Notes Ck'd by	Survey of	F.B. 761 PG INDEX
Map No.	W. O. Tape No. St'd °F.	
Office Work	Surveyed by	
Checked	Notes Date	
Date	Indexed	

INDEX

Pages: 3 to 83.

761

Notes: Any Additions or Changes on This Sheet Must be Made or Circled in Red Ink With Date and Name of Person Making Change.

Do not extend notes this side of this line

JETTEN TO
LOS ANGELES COUNTY SURVEYOR
700 HALL OF RECORDS

FORM 247 10M 11-35

F.B. 761 PG INDEX

INDEX F.B. 761

Pages: 3 to 83,

RETURN TO
LOS ANGELES COUNTY SURVEYOR
700 HALL OF RECORDS

Note: Any Additions or Changes on This Sheet Must be Made or Circled in Red Ink With Date and Name of Person Making Change.

Do not extend notes this side of this line

Notes Ck'd by D.M. Finley	Survey of Yukon Ave	F.B. 76 Pg. 3
Map No. B-1426	W. O. 8225 Tape No. ____ St'd ____ of	
Office Work H.M.H.	Surveyed by [illegible]	
Checked D. M. Finley	Notes [illegible] Date ____	
Date Feb. 1940	Indexed ____	

INDEX
YUKON AVE
Job # 8225

Note: Any Additions or Changes on This Sheets Must be Made or Circled in Red Ink With Date and Name of Person Making Change.

Do not extend notes this side of this line

RETURN TO
LOS ANGELES COUNTY SURVEYOR
700 HALL OF RECORDS

FORM 247 5M 10-37

RETURN TO
LOS ANGELES COUNTY SURVEYOR
700 HALL OF RECORDS

Note: Any Additions or Changes on This Sheets Must be Made or Circled in **Red Ink** With Date and Name of Person Making Change.

Do not extend notes this side of this line

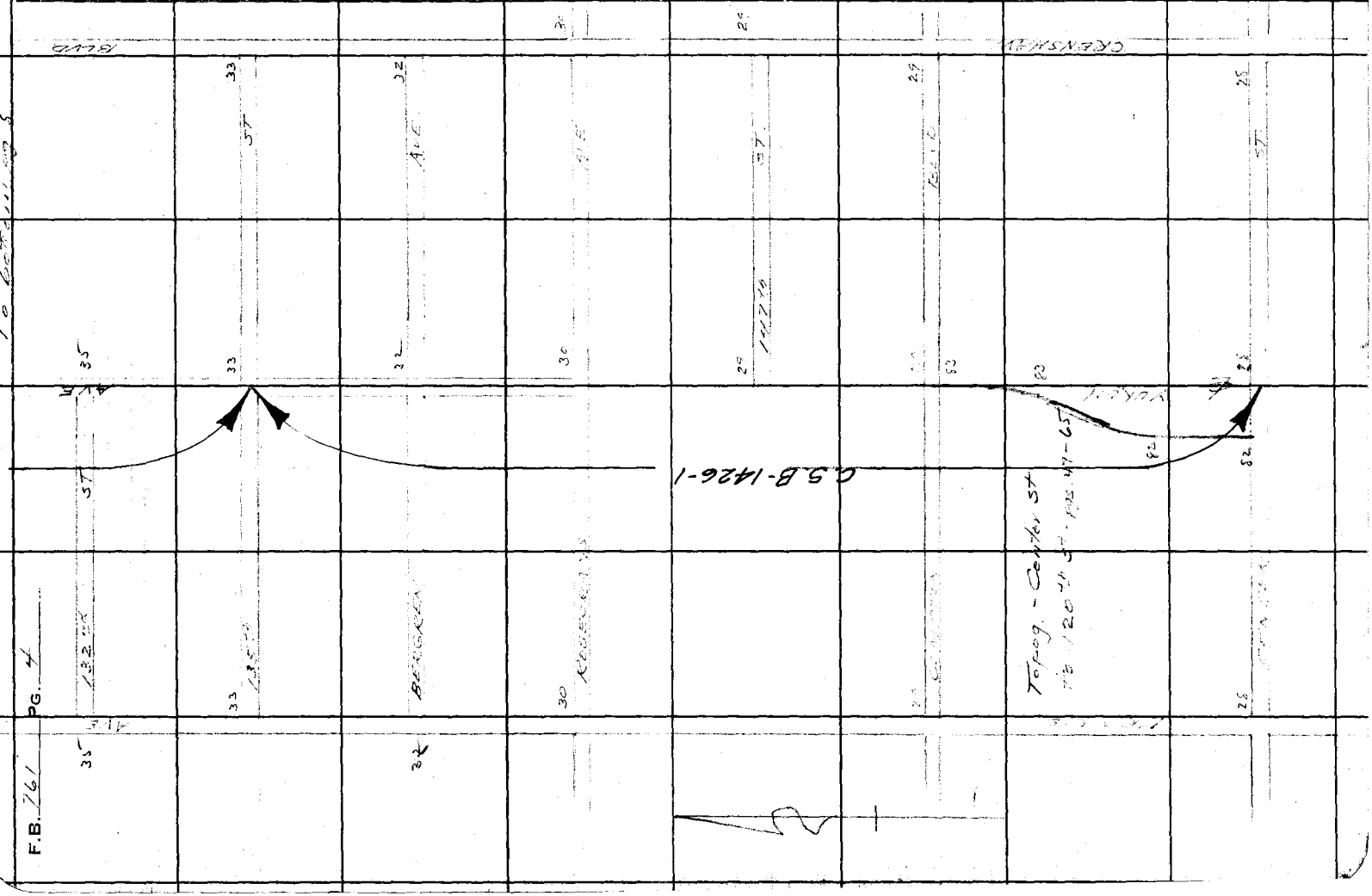

Notes Ck'd by D.M. Finley	Survey of Yukon Ave	F.B. 761 PG. 5
Map No. B-1426	W. O. 8225 Tape No. St'd of	
Office Work H.M.H.	Surveyed by Moore	
Checked D. M. Finley	Notes Moore Date 6/39	
Date Feb. 1940	Indexed	

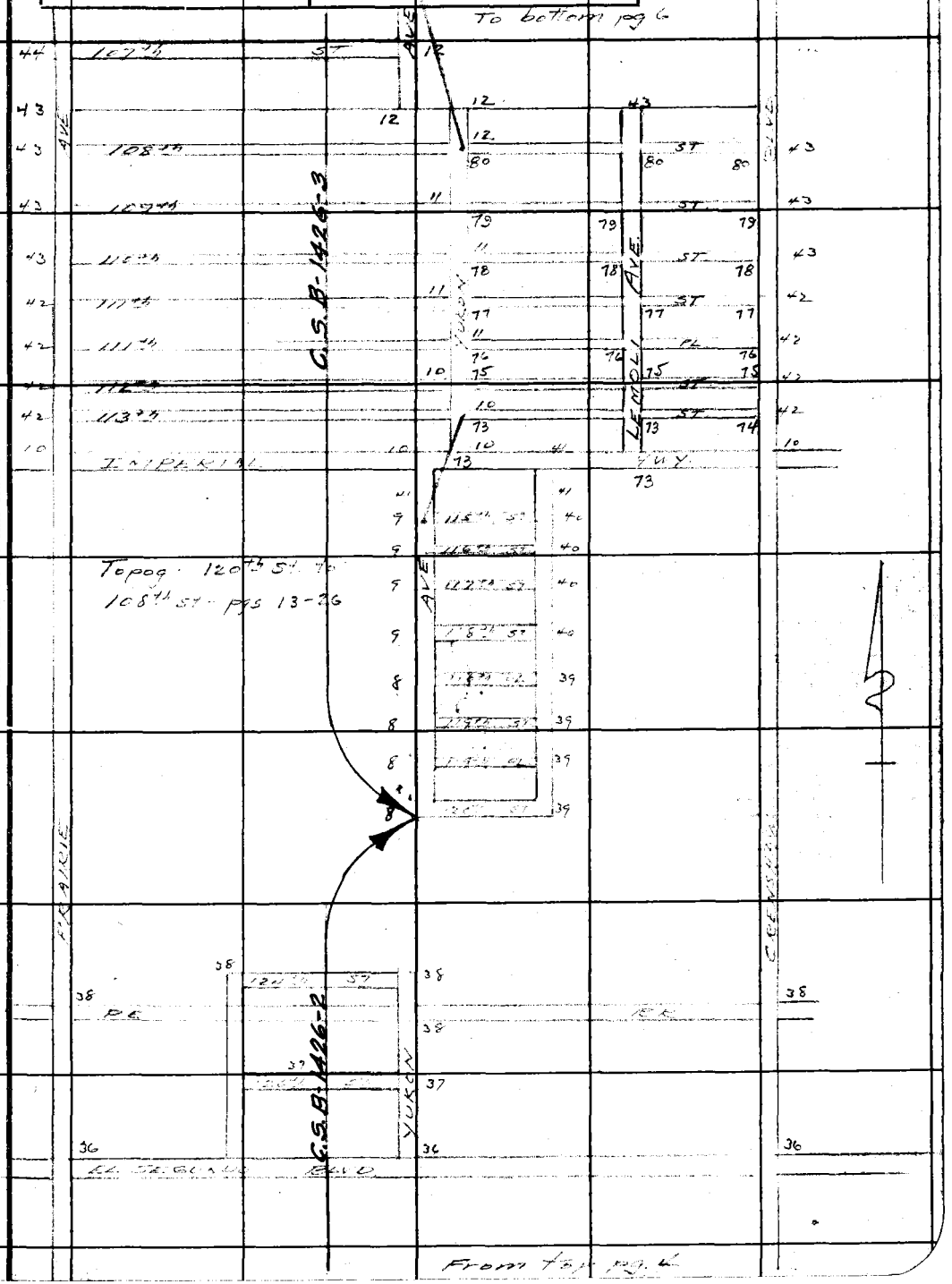

Note: Any Additions or Changes on This Sheets Must be Made or Circled in Red Ink With Date and Name of Person Making Change.

Do not extend notes this side of this line

RETURN TO
LOS ANGELES COUNTY SURVEYOR
700 HALL OF RECORDS

FORM 247 5M 10-37

RETURN TO
LOS ANGELES COUNTY SURVEYOR
700 HALL OF RECORDS

Note: Any Additions or Changes on This Sheets Must be Made or Circled in **Red Ink** With Date and Name of Person Making Change.

Do not extend notes this side of this line

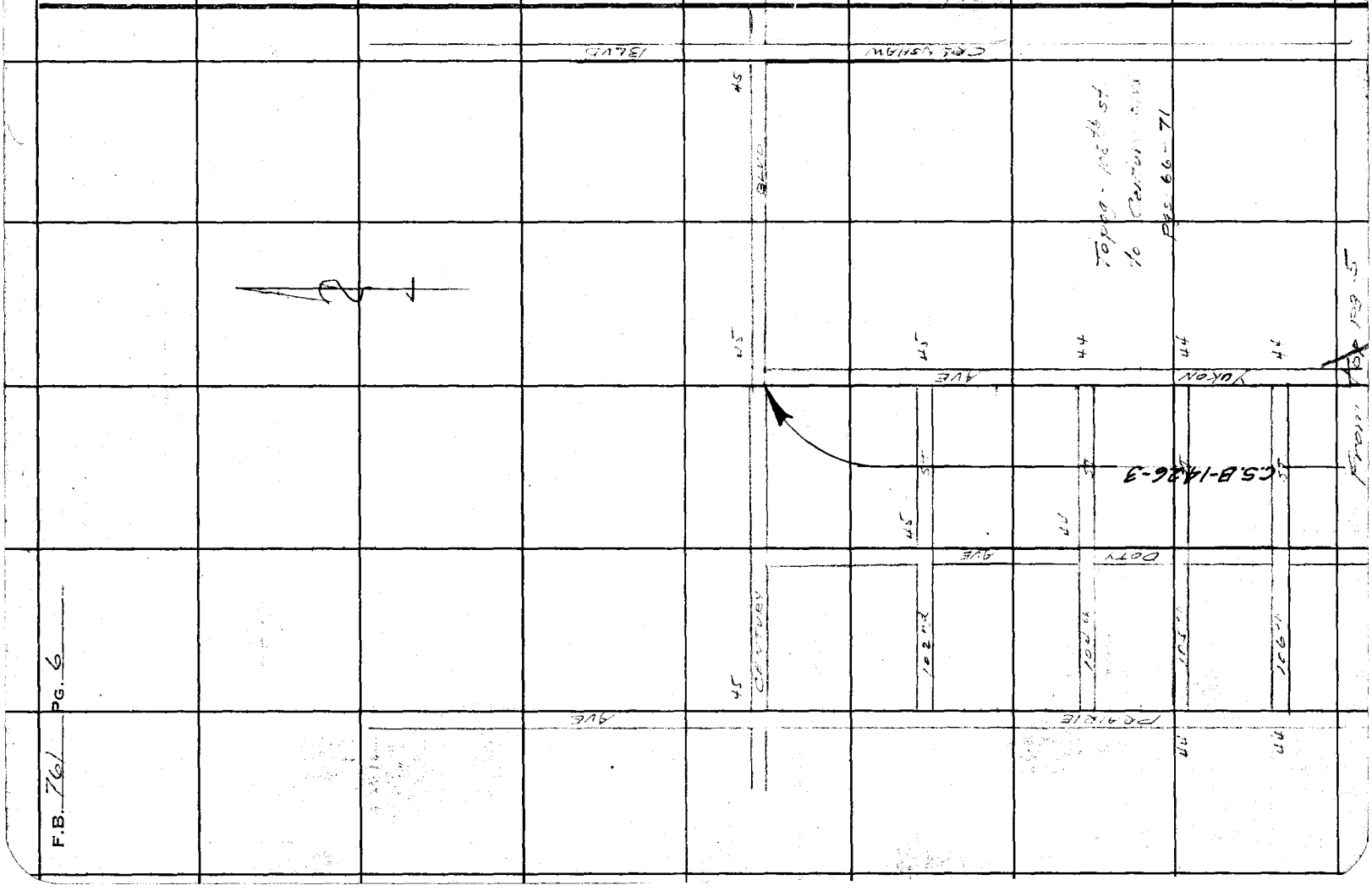

Notes Ck'd by D.M.Finley	Survey of Yukon Ave
Map No. B-1426-3	W. O. 8225 Tape No. 067 St'd 76 °F.
Office Work H.M.H.	Surveyed by E. S. Moore
Checked D. M. Finley	Notes Moore Date 7-5-35
Date Feb 1940	Indexed 8-22-35

F.B. 761 PG. 7

SURVEY
OF
YUKON AVE
FROM
120th ST.
TO
105th ST
Job# 8225

Moore
Nichols
Lawson
Scott

July 5 1935

Note: Any Additions or Changes on This Sheet Must be Made or Circled in Red Ink With Date and Name of Person Making Change.

Do not extend notes this side of this line

RETURN TO
LOS ANGELES COUNTY SURVEYOR
720 HALL OF RECORDS

FORM 247 10M 11-35

F.B. 761 PG. 8

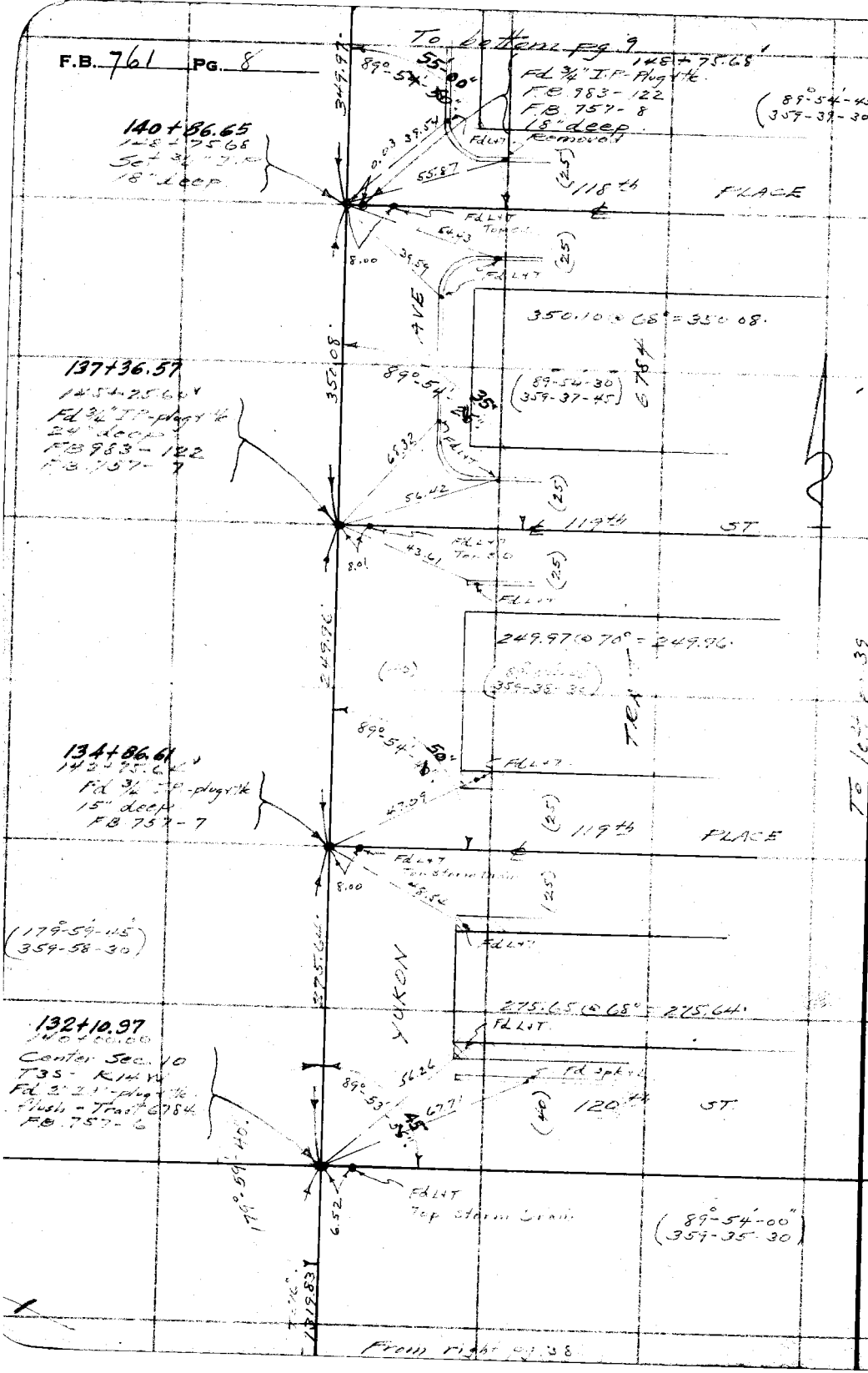

W5.25-D1

RETURN TO
LOS ANGELES COUNTY SURVEYOR
700 HALL OF RECORDS

Note: Any Additions or Changes on This Sheet Must be Made or Circled in Red Ink With Date and Name of Person Making Change.

Do not extend notes this side of this line

Notes Ck'd by D.M. Finley	Survey of Yukon Ave	F.B. 761 Pg. 9
Map No. B-1426-3	W. O. 8225 Tape No. 067 St'd 76 °F.	
Office Work H.M.H.	Surveyed by [illegible]	
Checked D. M. Finley	Notes [illegible] Date [illegible]	
Date Feb. 1940	Indexed [illegible]	

WS, 25-D-1

Note: Any Additions or Changes on This Sheet Must be Made or Circled in Red Ink With Date and Name of Person Making Change.

Do not extend notes this side of this line

RETURN TO
LOS ANGELES COUNTY SURVEYOR
700 HALL OF RECORDS

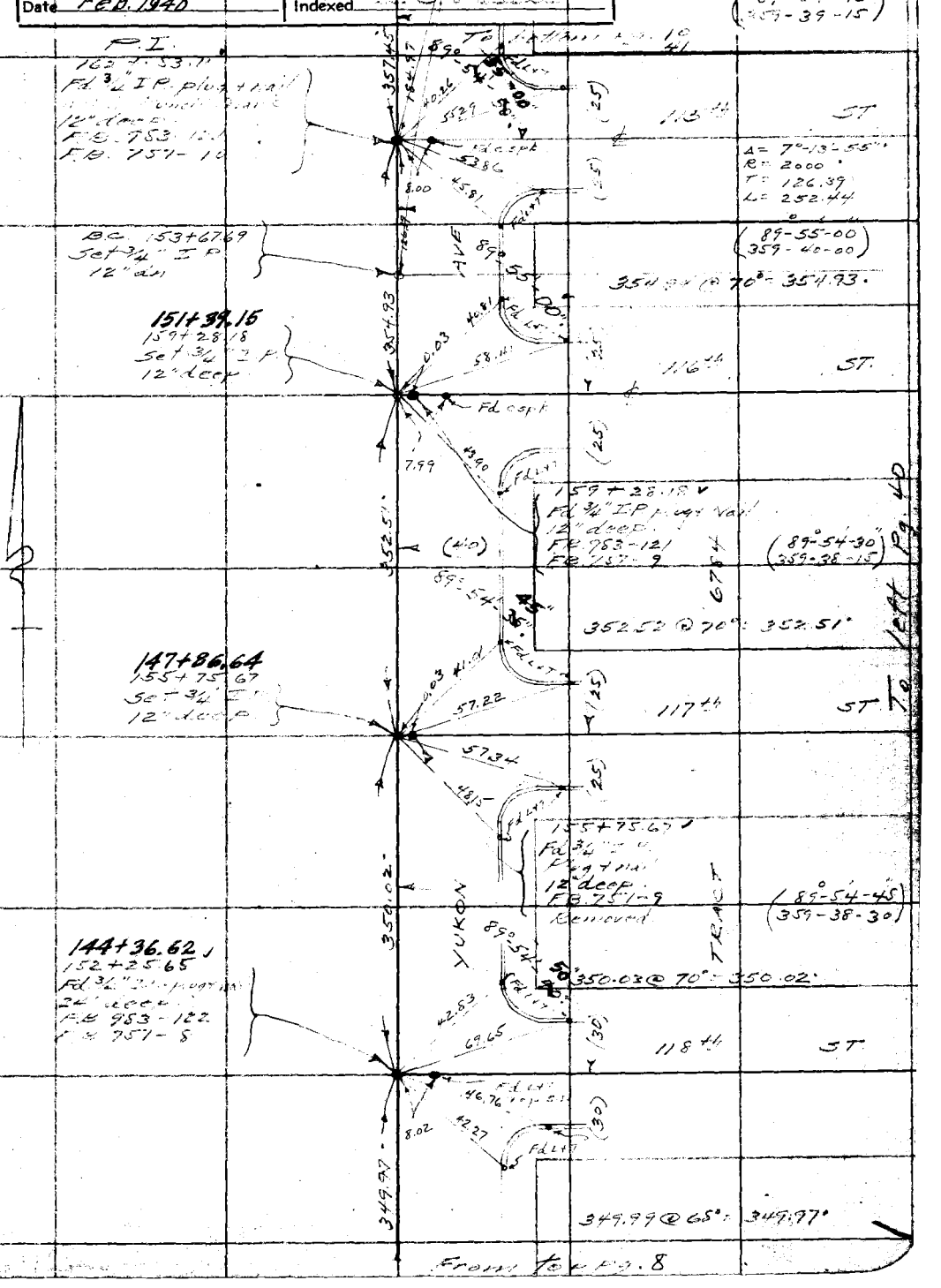

FORM 247 10M 11-35

F.B. 761 PG. 10

WS-24-C-5

RETURN TO
LOS ANGELES COUNTY SURVEYOR
700 HALL OF RECORDS

Do not extend notes this side of this line

Note: Any Additions or Changes on This Sheet Must be Made or Circled in Red Ink With Date and Name of Person Making Change.

Notes Ck'd by D.M. Finley	Survey of Yukon Ave
Map No. B-1426-3	W. O. 8225 Tape No. 067 St'd 76 °F.
Office Work H. U. M. H.	Surveyed by L. W. Moore
Checked D. M. Finley	Notes Moore Date 7-5-38
Date Feb. 1940.	Indexed

F.B. 761 Pg. 11

WS 24-C-5

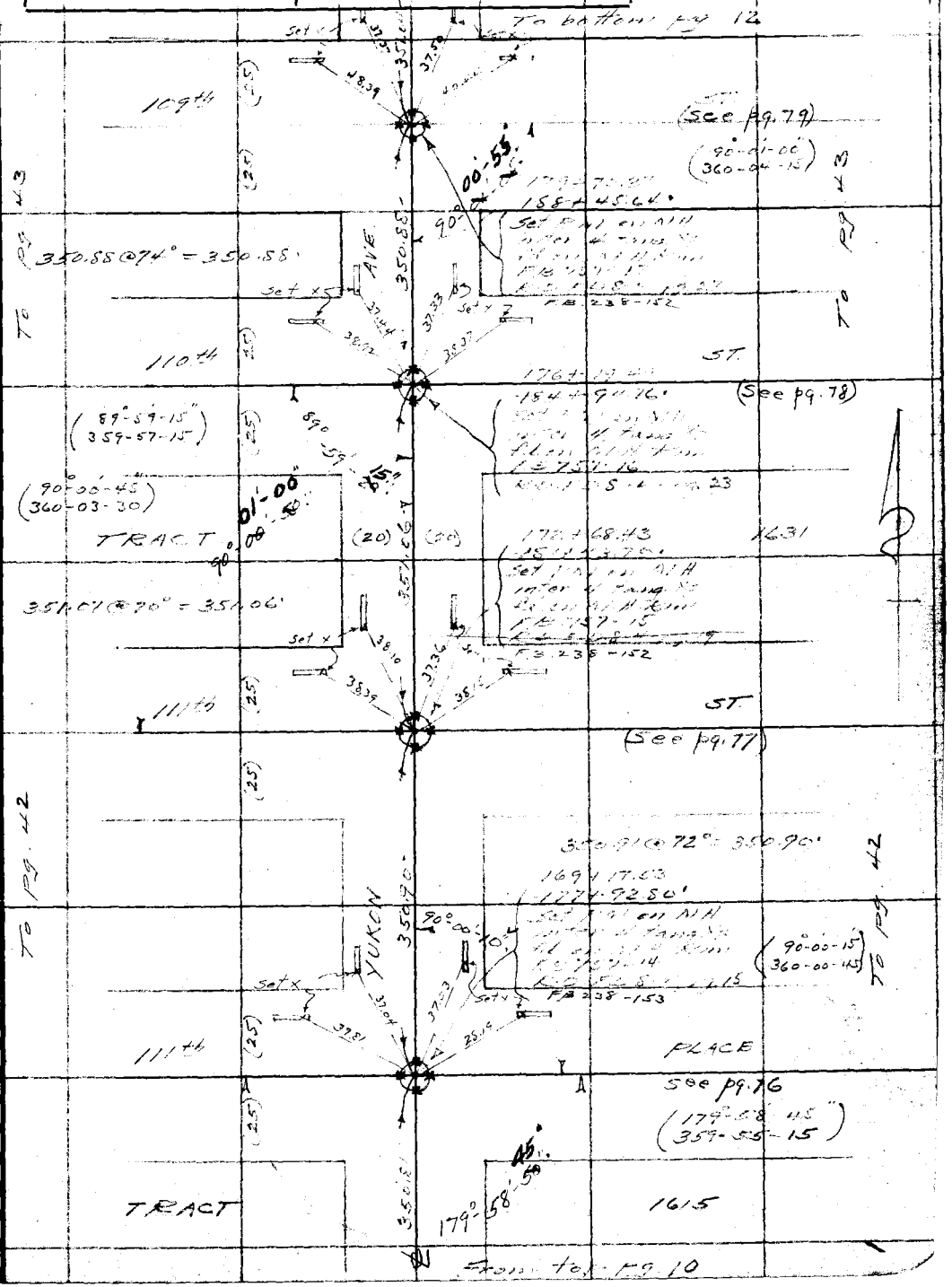

Note: Any Additions or Changes on This Sheet Must be Made or Circled in Red Ink With Date and Name of Person Making Change.

Do not extend notes this side of this line

RETURN TO
LOS ANGELES COUNTY SURVEYOR
700 HALL OF RECORDS

FORM 247 10M 11-38

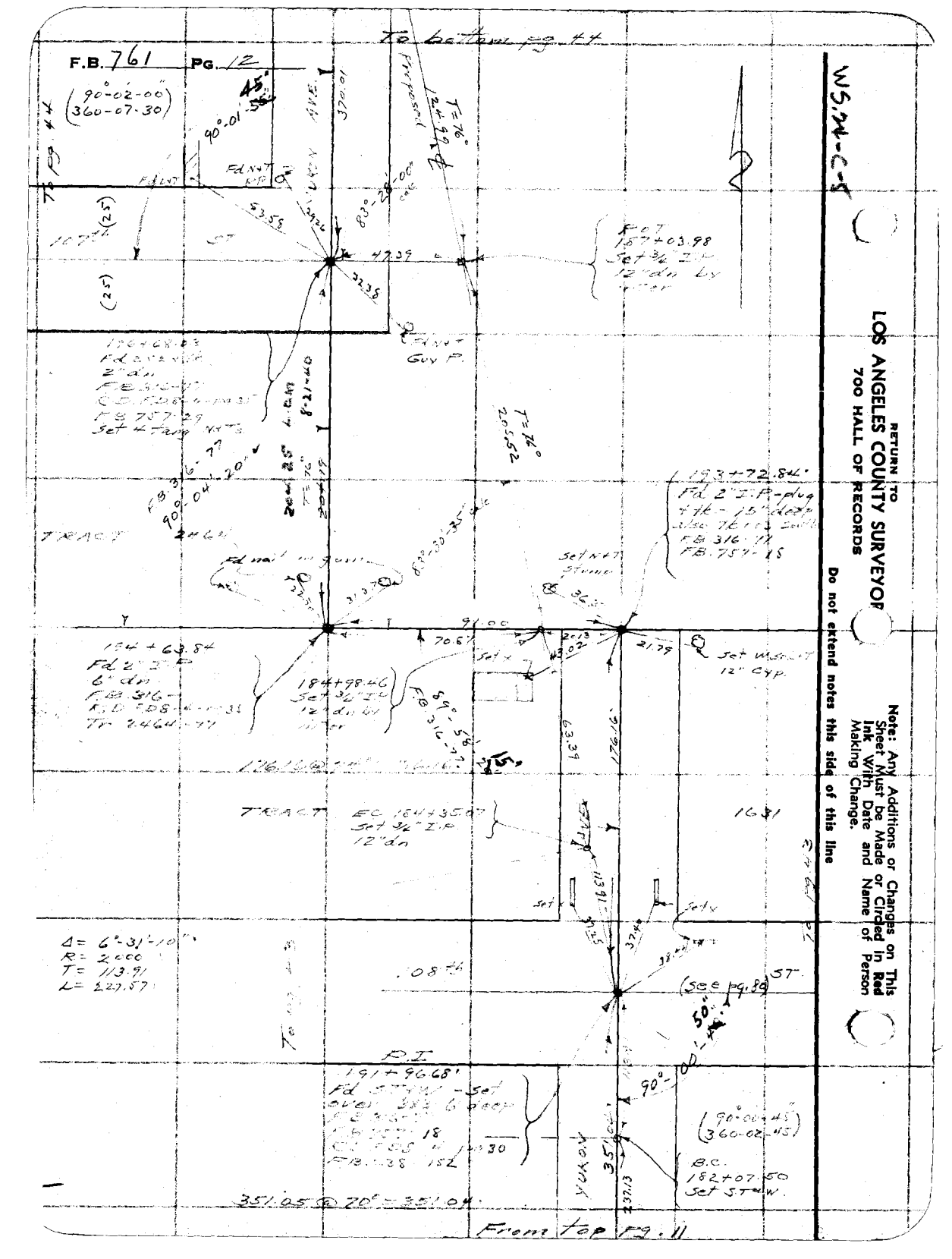
To bottom pg. 44
F.B. 761 PG. 12
(90°-02'-00")
(360-07-30)
45°
90°-01'
Fd NAIL
Fd PK
Fd NAIL
Fd PK
To pg. 44
10' Wide
Fnc Proposal
T=76.00'
L=124.39'
R=2000'
Δ=3°-34'-00"
Fd NAIL
Guy P.
T=76.00'
L=152.02'
R=2000'
Δ=4°-21'-40"
Fd NAIL
Guy P.
Fd NAIL
Guy P.
Fd NAIL
Guy P.

Notes Ck'd by D.M. Finley	Survey of Yukon Ave	F.B. 761 Pg. 13
Map No. B-1426-3	W. O. 8225 Tape No. St'd °F.	
Office Work H.M.H.	Surveyed by [illegible]	
Checked D. M. Finley	Notes [illegible] Date 7-8-38	
Date Feb. 1940	Indexed A. C. Johnson 8-22-38	

[illegible]
ON
YUKON AVE
FROM
120th ST
TO
[illegible]
Job# 8225

RETURN TO
LOS ANGELES COUNTY SURVEYOR
700 HALL OF RECORDS

Note: Any Additions or Changes on This Sheet Must be Made or Circled in Red Ink With Date and Name of Person Making Change

Do not extend notes this side of this line

FORM 247 10M 11-35

RETURN TO
LOS ANGELES COUNTY SURVEYOR
700 HALL OF RECORDS

Note: Any Additions or Changes on This Sheet Must be Made or Circled in **Red Ink** With Date and Name of Person Making Change.

Do not extend notes this side of this line

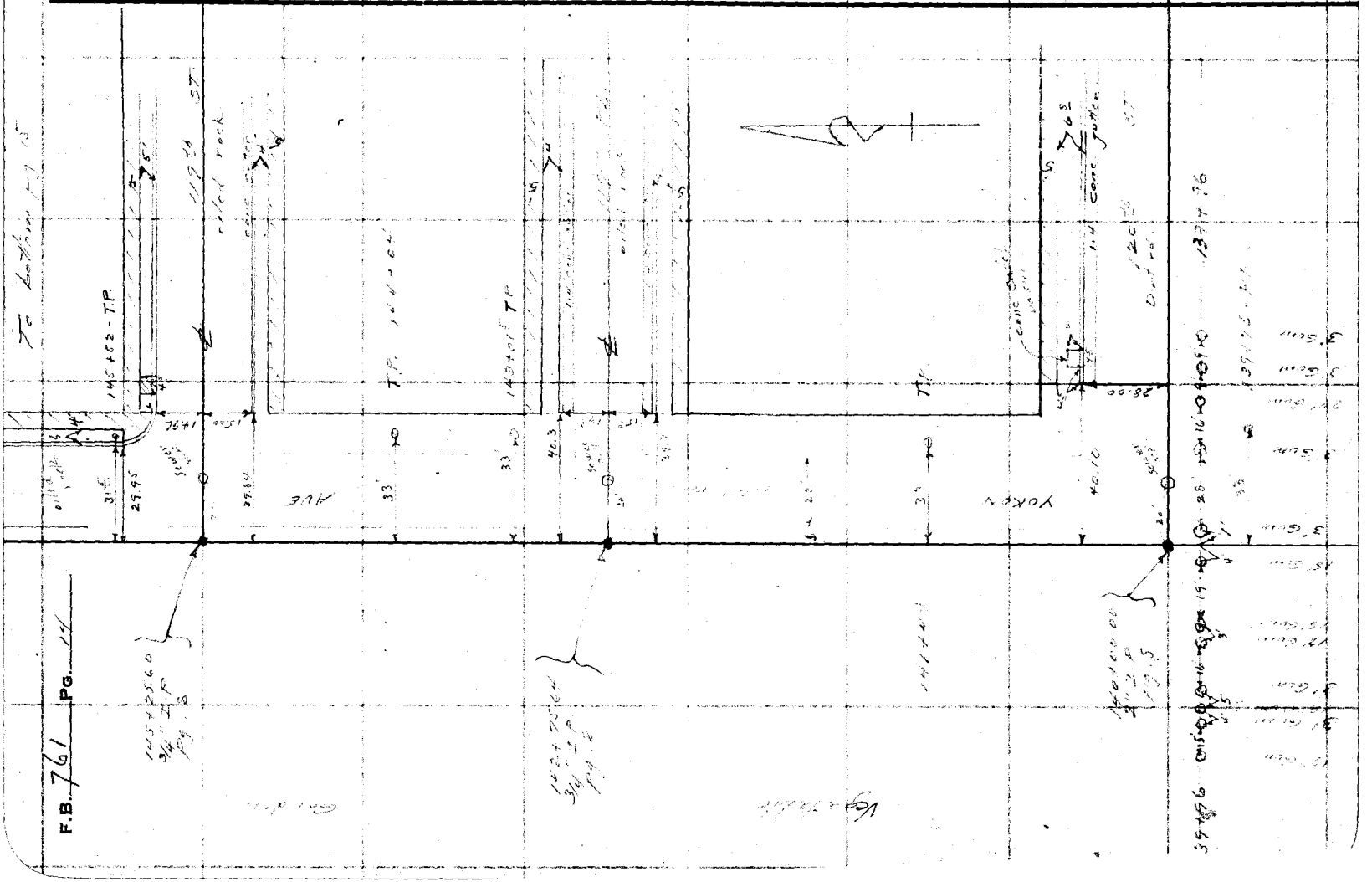

Notes Ck'd by D. M. Finley	Survey of [illegible]
Map No. B-1426-3	W. O. [illegible] Tape No. ____ St'd ____ °F.
Office Work H. M. H.	Surveyed by [illegible]
Checked D. M. Finley	Notes ____ Date 7-5-[illegible]
Date Feb. 1940	Indexed A. C. Johnson

F.B. ____ PG. ____

To [illegible] pg. 16

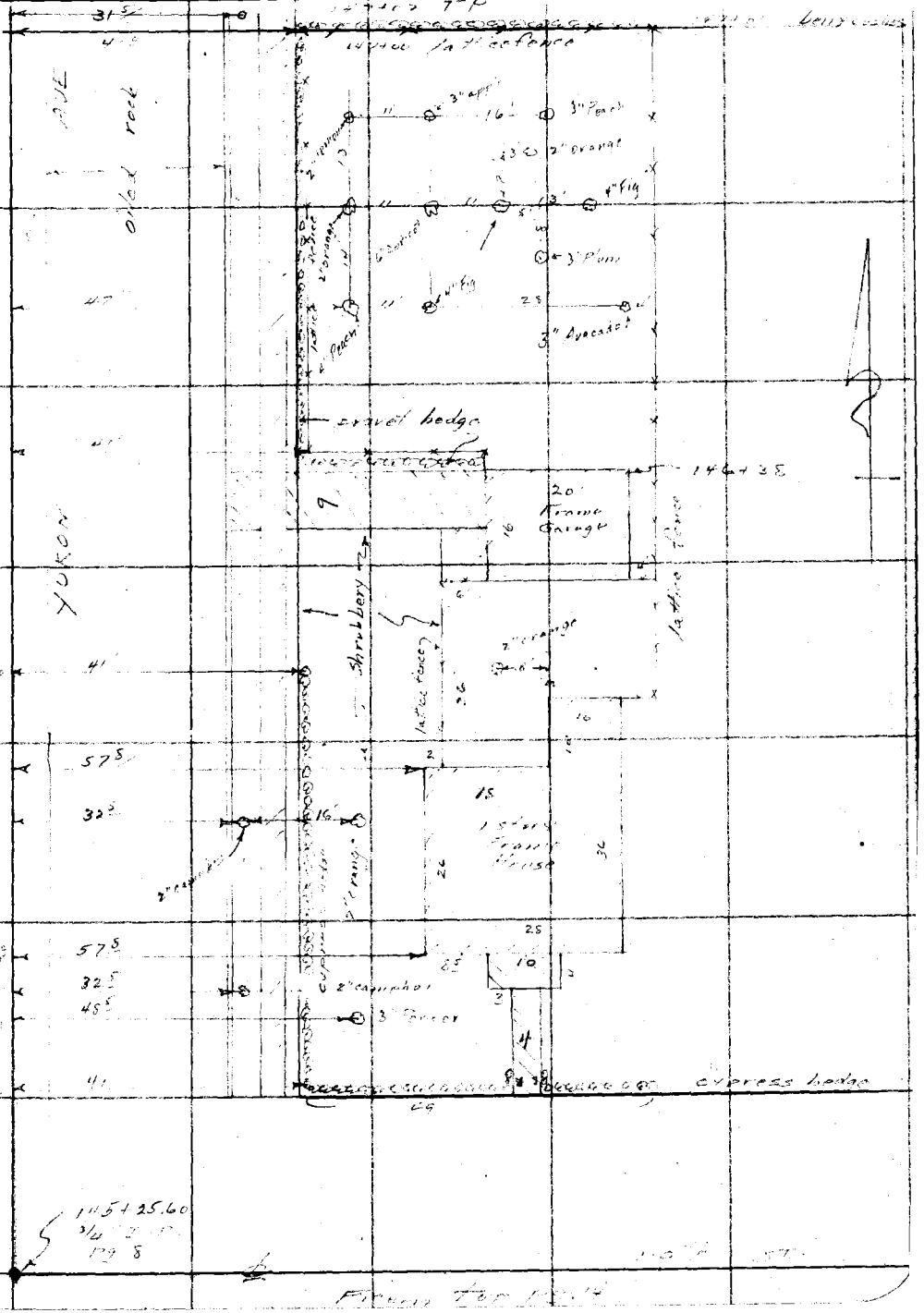

Note: Any Additions or Changes on This Sheet Must be Made or Circled in Red Ink With Date and Name of Person Making Change.

Do not extend notes this side of this line

RETURN TO
LOS ANGELES COUNTY SURVEYOR
700 HALL OF RECORDS

FORM 247 10M 11-35

F.B. 761 Pg. 16

To Luther pg 12

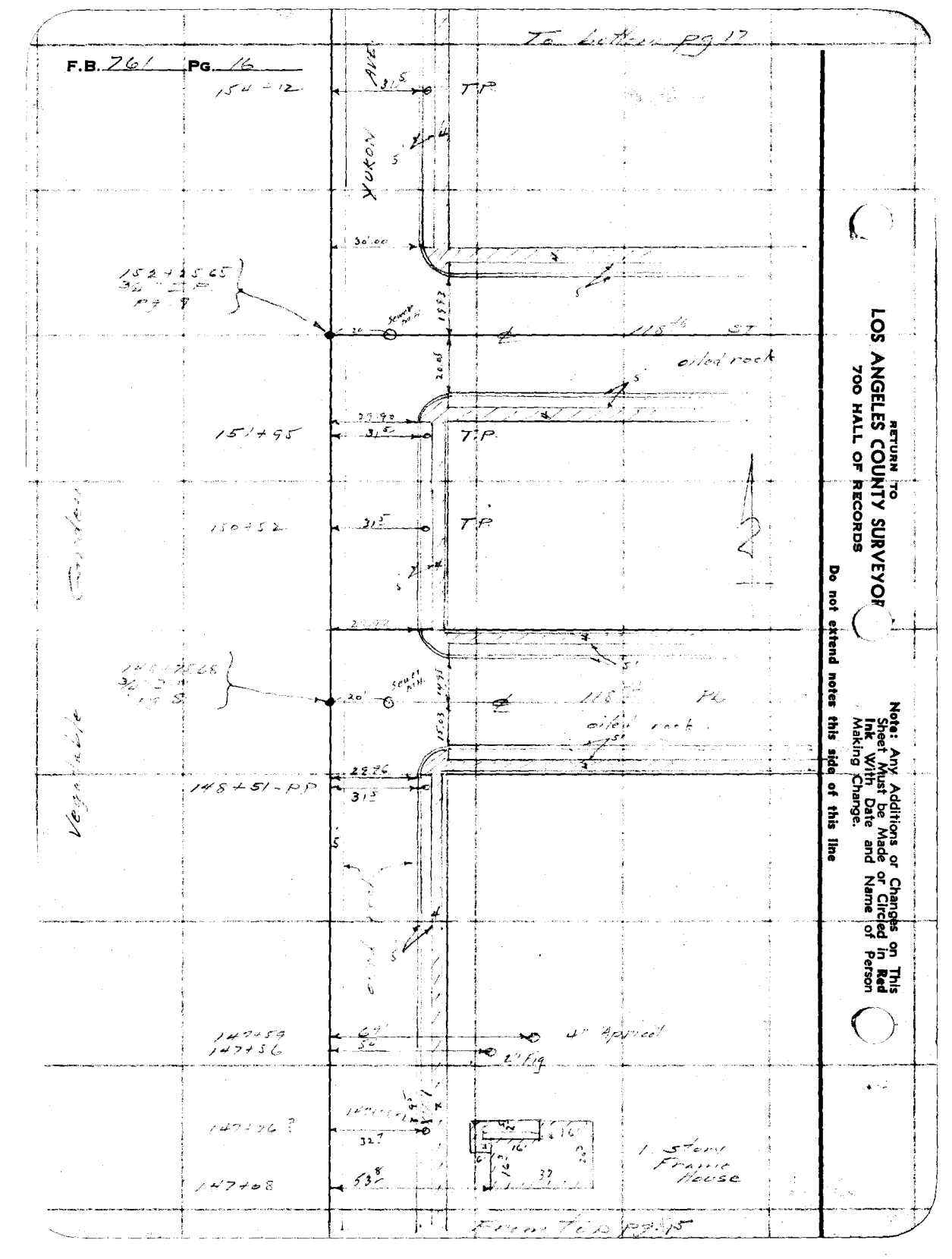

RETURN TO
LOS ANGELES COUNTY SURVEYOR
700 HALL OF RECORDS

Note: Any Additions or Changes on This Sheet Must be Made or Circled in Red Ink With Date and Name of Person Making Change.

Do not extend notes this side of this line

From Top pg 15

Notes Ck'd by D.M. Finley	Survey of		F.B. 76 PG.
Map No. B-1426-3	W. O. 8222	Tape No.	St'd °F.
Office Work H.M.R.	Surveyed by		
Checked D. M. Finley	Notes	Date 7-8-38	
Date Feb. 1940.	Indexed A. C. Johnson		

Note: Any Additions or Changes on This Sheet Must be Made or Circled in Red Ink With Date and Name of Person Making Change.

Do not extend notes this side of this line

RETURN TO
LOS ANGELES COUNTY SURVEYOR
700 HALL OF RECORDS

FORM 247, 10M 11-35

F.B. 761 Pg. 8



RETURN TO
LOS ANGELES COUNTY SURVEYOR
700 HALL OF RECORDS

Note: Any Additions or Changes on This Sheet Must be Made or Circled in Red Ink With Date and Name of Person Making Change.

Do not extend notes this side of this line

Notes Ck'd by D.M.Finley	Survey of	F.B.	Pg.
Map No. B-1426-3	W. O. 2225 Tape No.	St'd °F.	
Office Work H, M, H,	Surveyed by		
Checked D. M. Finley	Notes A. C. Johnson	Date	
Date Feb. 1940	Indexed		

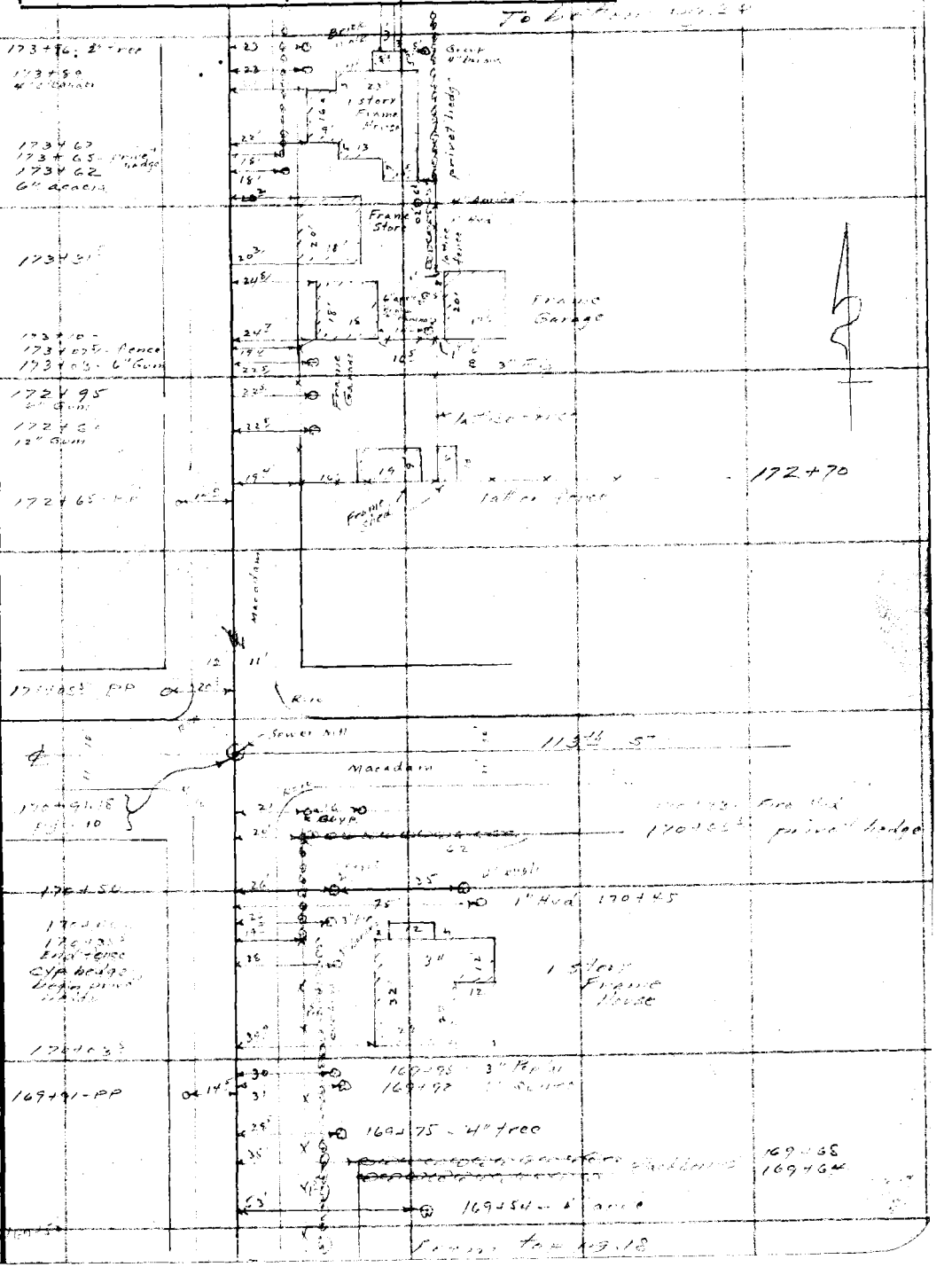

Note: Any Additions or Changes on This Sheet Must be Made or Circled in Red Ink With Date and Name of Person Making Change.

Do not extend notes this side of this line

RETURN TO
LOS ANGELES COUNTY SURVEYOR
700 HALL OF RECORDS

FORM 247 10M 11-38

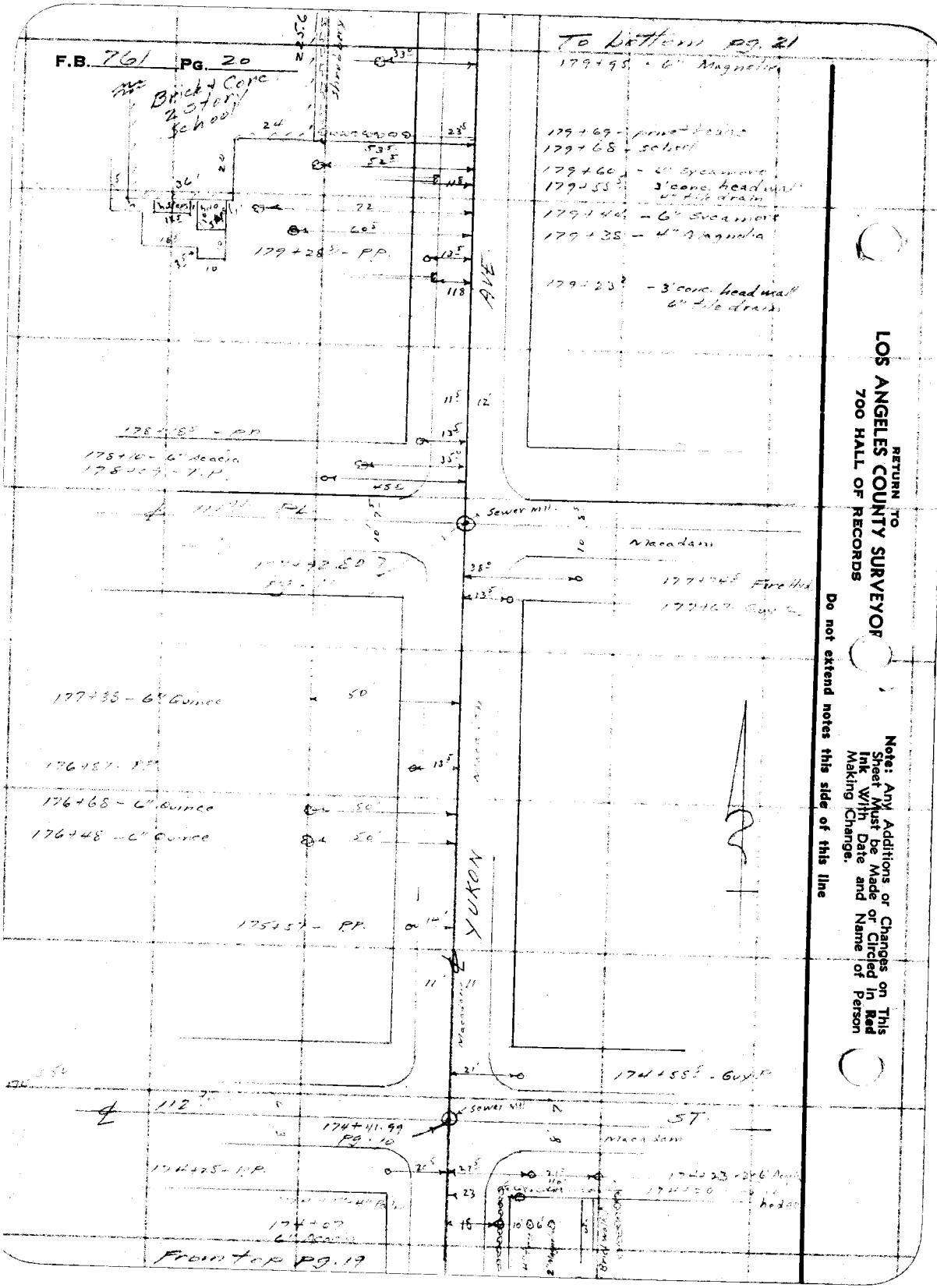
F.B. 761 PG. 20
To bottom pg. 21
Brick + Conc. 2 story School
179+95 - 6" Magnolia
179+69 - pine + hedge
179+68 - school
179+60 - 6" Sycamore
179+55 - 3' conc. headwall 4" tile drain
179+44 - 6" Sycamore
179+38 - 4" Magnolia
179+23 - 3' conc. headwall 6" tile drain
179+28 - P.P.
AVE
178+10 - 6" Acacia
Sewer Mtl.
Macadam
177+38 - 6" Quince
176+87 - P.P.
176+68 - 6" Quince
176+48 - 6" Quince
175+57 - P.P.
YUKON
174+55 - Guy P.
Sewer Mtl.
174+41.99 Pg. 10
ST
174+25 - P.P.
174+07 6" Acacia
From top pg. 19
RETURN TO
LOS ANGELES COUNTY SURVEYOR
700 HALL OF RECORDS
Note: Any Additions or Changes on This Sheet Must be Made or Circled in Red Ink With Date and Name of Person Making Change.
Do not extend notes this side of this line

Notes Ck'd by D.M. Finley	Survey of Yukon Ave
Map No. B-1426-3	W. O. 8225 Tape No. St'd °F.
Offsite Work H. M. H.	Surveyed by [illegible]
Checked D. M. Finley	Notes [illegible] Date 7-8-35
Date Feb. 1940.	Indexed E. C. Johnson

F.B. 76 Pg. 2

To Location pg. 22

Note: Any Additions or Changes on This Sheet Must be Made or Circled in Red Ink With Date and Name of Person Making Change

Do not extend notes this side of this line

RETURN TO
LOS ANGELES COUNTY SURVEYOR
700 HALL OF RECORDS

FORM 247 10M 11-35

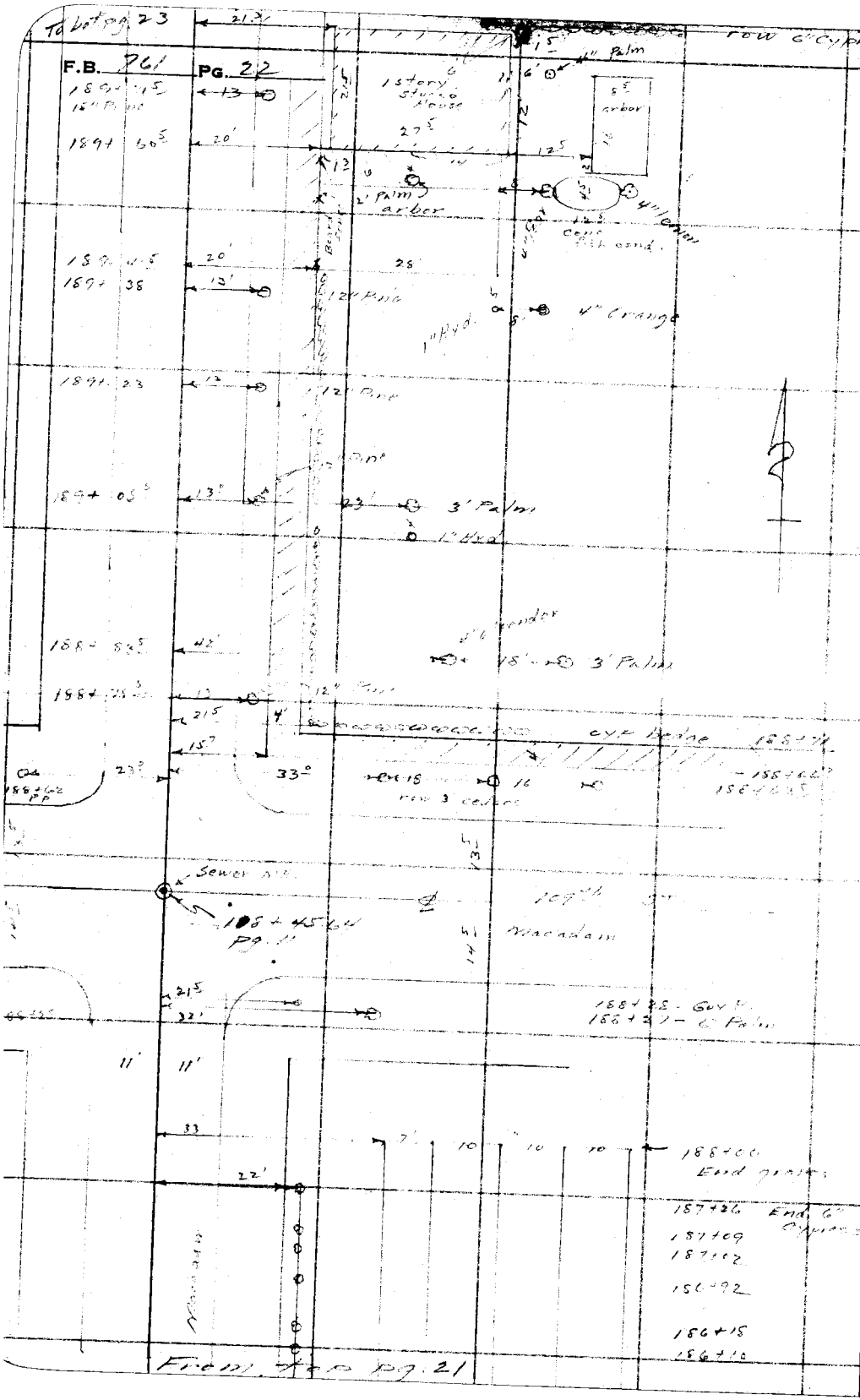

RETURN TO
LOS ANGELES COUNTY SURVEYOR
700 HALL OF RECORDS

Note: Any Additions or Changes on This Sheet Must be Made or Circled in Red Ink With Date and Name of Person Making Change.

Do not extend notes this side of this line

Notes Ck'd by D. M. Finley	Survey of Yukon	F.B. [illegible] PG. 23
Map No. A-1426-3	W. O. 8225 Tape No. ____ St'd ____ °F.	
Office Work H. M. H.	Surveyed by [illegible]	
Checked D. M. Finley	Notes [illegible] Date 7-8-38	
Date Feb. 1940.	Indexed C. Johnson	

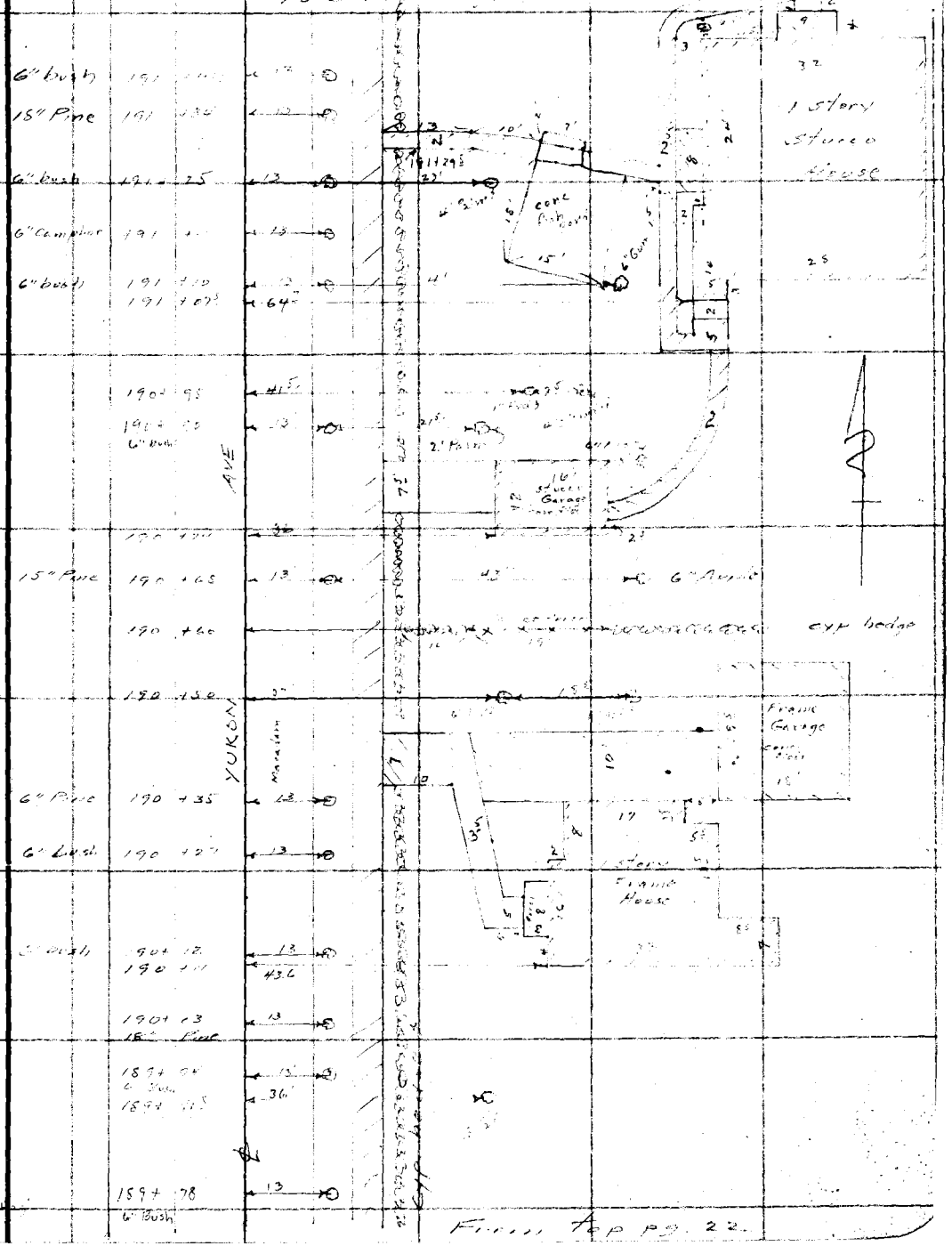

Note: Any Additions or Changes on This Sheet Must be Made or Circled in Red Ink With Date and Name of Person Making Change.

Do not extend notes this side of this line

RETURN TO
LOS ANGELES COUNTY SURVEYOR
700 HALL OF RECORDS

FORM 247 10M 11-35

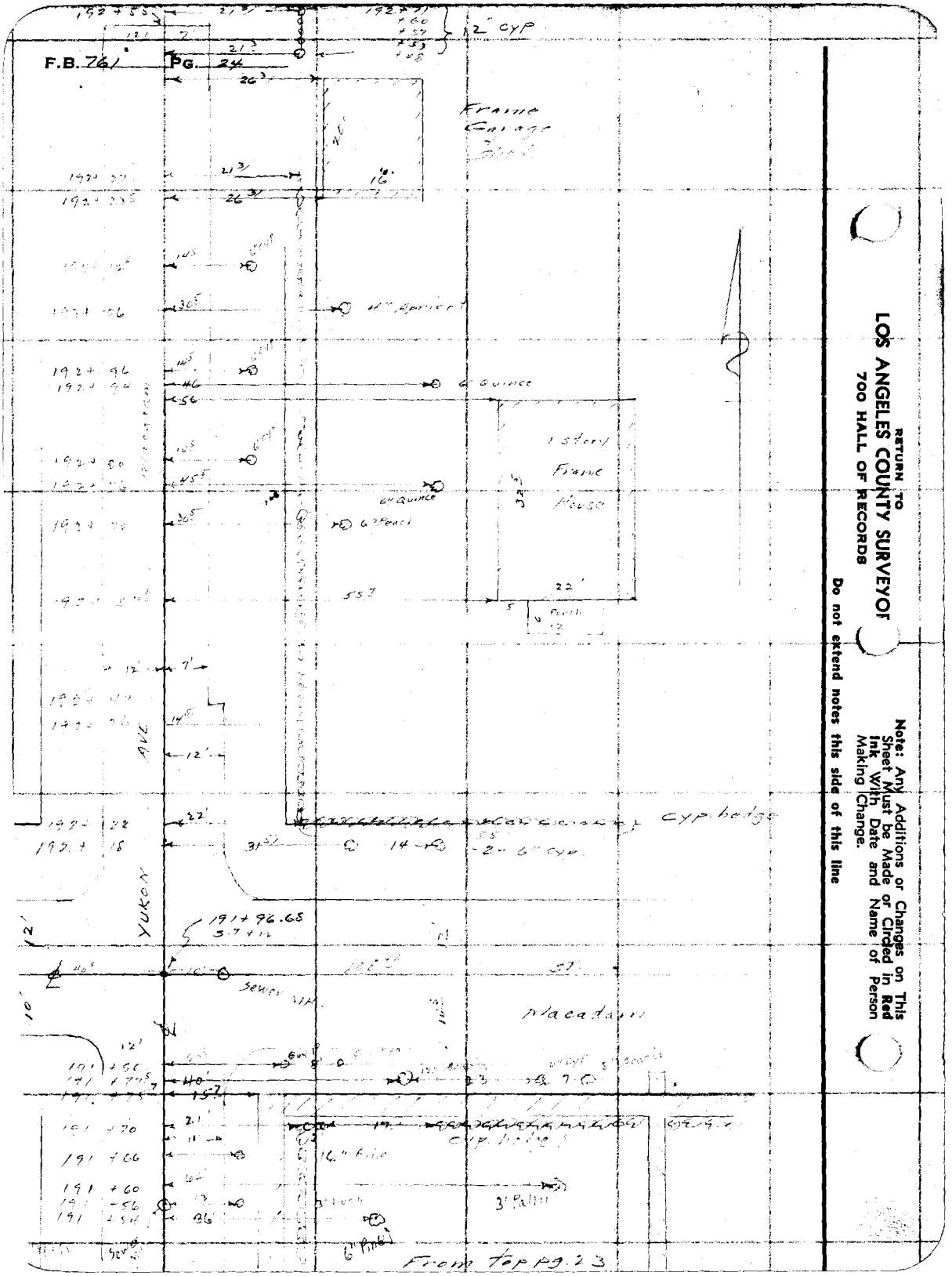

RETURN TO
LOS ANGELES COUNTY SURVEYOR
700 HALL OF RECORDS

Do not extend notes this side of this line

Note: Any Additions or Changes on This Sheet Must be Made or Circled in Red Ink With Date and Name of Person Making Change.

Notes Ck'd by D.M. Finley	Survey of Yukon Ave
Map No. B-1426-3	W. O. 8225 Tape No. ___ St'd ___ °F.
Office Work H.M.H.	Surveyed by [illegible]
Checked D. M. Finley	Notes [illegible] Date 7-11-38
Date Feb. 1940	Indexed A. C. Johnson

F.B. 76 PG. 25

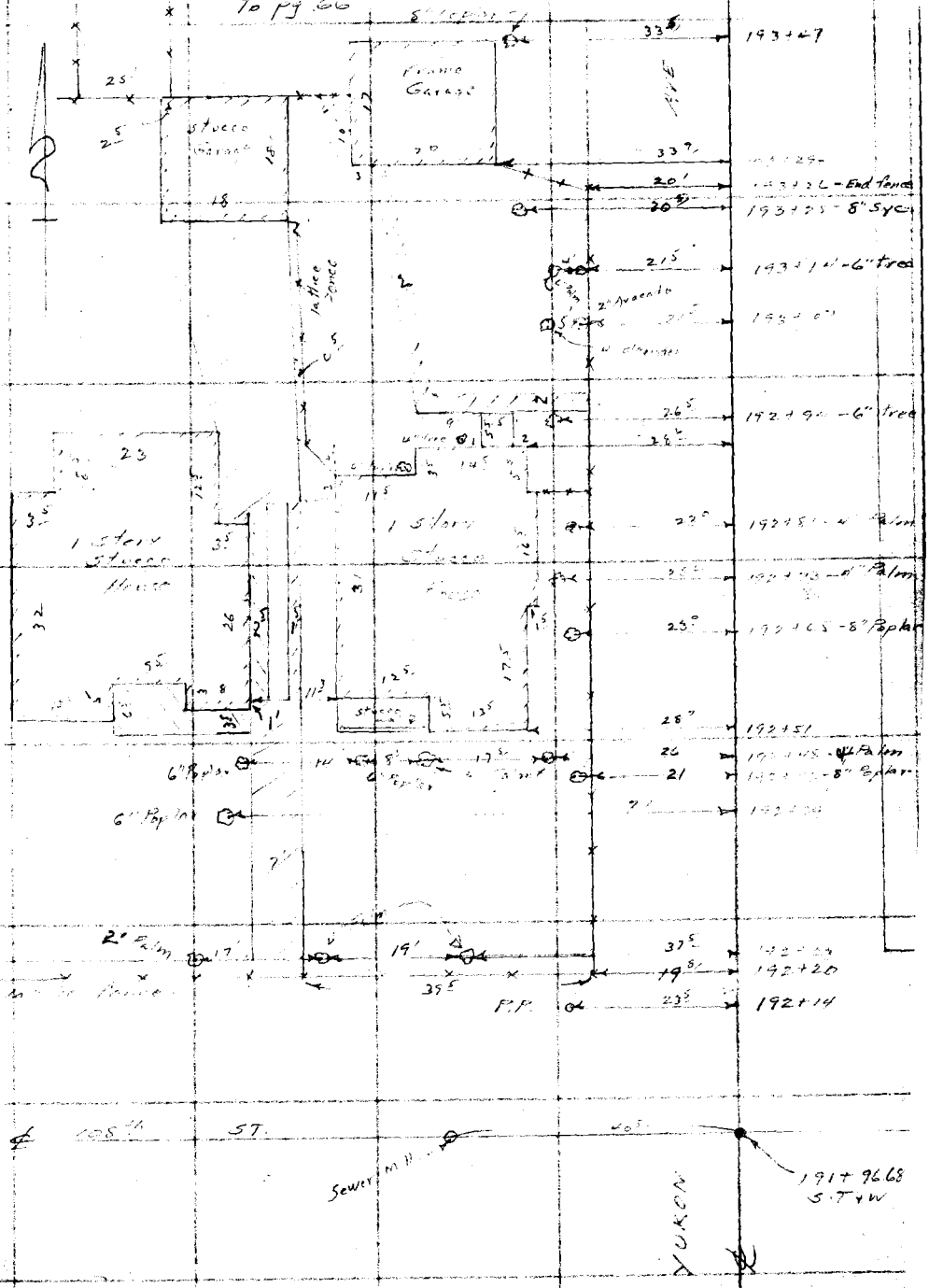

Note: Any Additions or Changes on This Sheet Must be Made or Circled in Red Ink With Date and Name of Person Making Change.

Do not extend notes this side of this line

RETURN TO
LOS ANGELES COUNTY SURVEYOR
700 HALL OF RECORDS

FORM 247 10M 11-35

RETURN TO
LOS ANGELES COUNTY SURVEYOR
700 HALL OF RECORDS

Note: Any Additions or Changes on This Sheet Must be Made or Circled in **Red Ink** With Date and Name of Person Making Change.

Do not extend notes this side of this line

F.B. 781 Pg. 26

Notes Ck'd by D. M. Finley	Survey of Yukon Ave	F.B. 761 PG. 27
Map No. B-1426-2	W. O. 8225 Tape No. 067 St'd 76 OF	
Office Work H. M. H.	Surveyed by [illegible]	
Checked D. M. Finley	Notes [illegible] Date	
Date Feb. 1940	Indexed [illegible]	

SURVEY
OF
YUKON AVE
FROM
CENTER ST
NORTH TO
120th ST
Job # 8225

Note: Any Additions or Changes on This Sheets Must be Made or Circled in Red Ink With Date and Name of Person Making Change.

Do not extend notes this side of this line

RETURN TO
LOS ANGELES COUNTY SURVEYOR
700 HALL OF RECORDS

FORM 247 5M 10-37

RETURN TO
LOS ANGELES COUNTY SURVEYOR
700 HALL OF RECORDS

Note: Any Additions or Changes on This Sheets Must be Made or Circled in **Red Ink** With Date and Name of Person Making Change.

Do not extend notes this side of this line

W.525-D-3

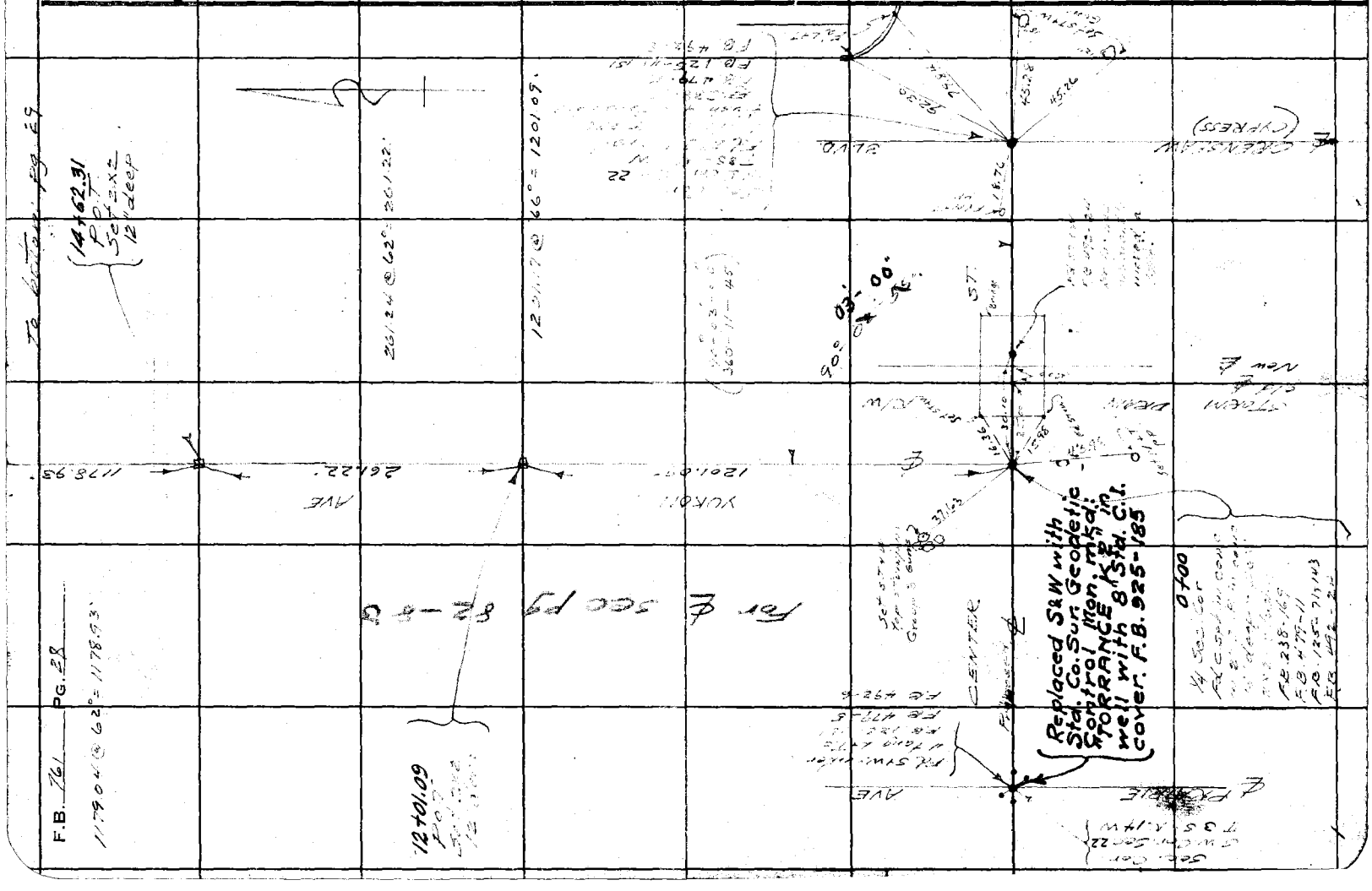

W 25-D-2

Notes Ck'd by D. M. Finley	Survey of Yukon Ave	F.B. 761	Pg. 27
Map No. B-1426-1	W. O. 8228 Tape No. 067 St'd 76 oF		
Office Work H.M.H.	Surveyed by		
Checked D. M. Finley	Notes Date 2-1-38		
Date Feb. 1940.	Indexed		

1320.48 @ 70° 1320.43'

To [illegible] = 30

Fd. 2x2 4 lk 6" deep - Removed as distance fits better per FB 238-19 by holding to 1x2 for E mark

0.18

1320.43

S 90°-00' E

993

(90-00-00 360-03-15)

S. 0.4'

20.00

147.44 ℄ ST

(MARKET)

40.36

29.59

S. 57 FB

Fd old 1x2 6" deep - all tics per FB 238-19 - none

11.94

39+62.84 Set 2x2 12" deep

set w spikes by meter

Fd old 2x2 4 nails 12" deep - FB 238-19. Set 2x2 1" deep 4 tang. nails

Fd main

Note: Any Additions or Changes on This Sheets Must be Made or Circled in Red Ink With Date and Name of Person Making Change

Do not extend notes this side of this line

RETURN TO
LOS ANGELES COUNTY SURVEYOR
700 HALL OF RECORDS

20.00

2x2

set STWs in stumps

TRACT

90°-03'-00" (360-11'-45")

AVE

1/4 Sec Cor

Set 3/4" I.P. in mon. well 0.4' N. & 0.4' W. of C.L. Int. FB 125-42 FB 238-18 RD FB 414-13

1321.20 @ 66°-57-1/2 W 1321.61'

20' Street Line

Replaced with Std. C.S. Geodetic Control mon. m k d. "TORRANCE K1" in well with 8" St. C.I. cover. F.B. 925-183

900

COMPTON

BLVD

Set 3/4" I.P. in mon. well 0.4' N. & 0.4' W. of C.L. Int. FB 125-42 FB 238-18 RD FB 414-13

Set 3/4" I.P. in mon. well 0.4' N. & 0.4' W. of C.L. Int. FB 125-42 FB 238-18 RD FB 414-13

Set 1/2" I.P. in mon. well 0.4' N. & 0.4' W. of C.L. Int. FB 125-42 FB 238-18 RD FB 414-13

Fd 1/2" I.P. 0.4' N. & 0.4' W. of C.L. Int.

39.54

40.36

Fd 1/2" I.P.

10"

0.57

89-57

26+41.24 Ctr. Sec 22 FD 4 2 Lyts Set L+T in X and set 2 more tang. L+Ts. FB 125-42 72,150 RR FC 414-13 FB 238-18

89°-57'-00" (359-48'-15")

YUKON

1318.93'

See Pg 8 3

From Top pg. 28

FORM 247 5M 10-37

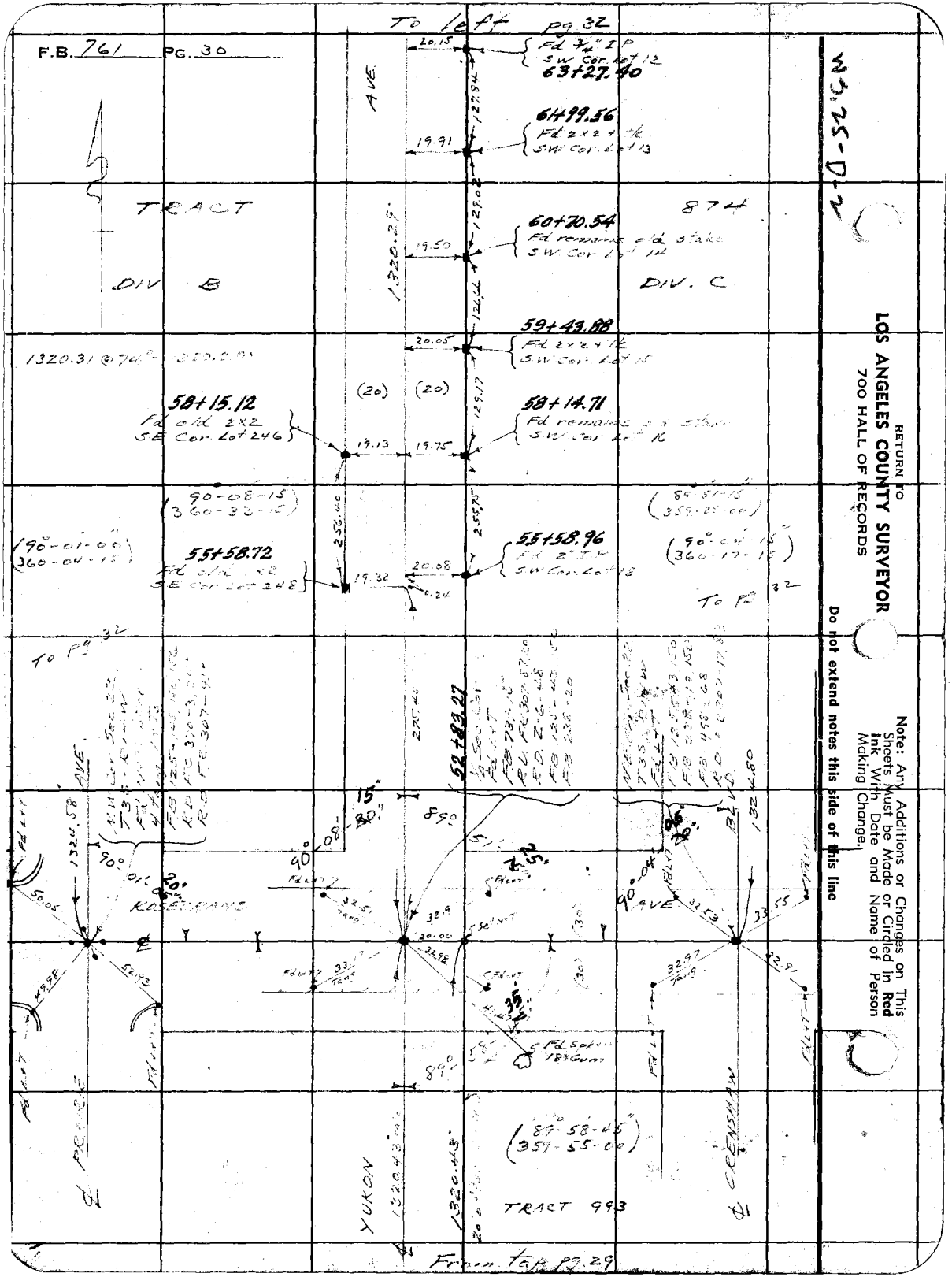

RETURN TO
LOS ANGELES COUNTY SURVEYOR
700 HALL OF RECORDS

Note: Any Additions or Changes on This Sheets Must be Made or Circled in **Red Ink** With Date and Name of Person Making Change.

Do not extend notes this side of this line

Notes Ck'd by D. M. Finley	Survey of Yukon Ave	F.B. 761 PG. 31
Map No. B-1426-1	W. O. 8225 Tape No. 067 St'd 76 OF	
Office Work H. M. H.	Surveyed by Moore	
Checked D. M. Finley	Notes Moore Date 11-38	
Date Feb. 1940	Indexed A. C. Johnson	

W.S. 25-D-2

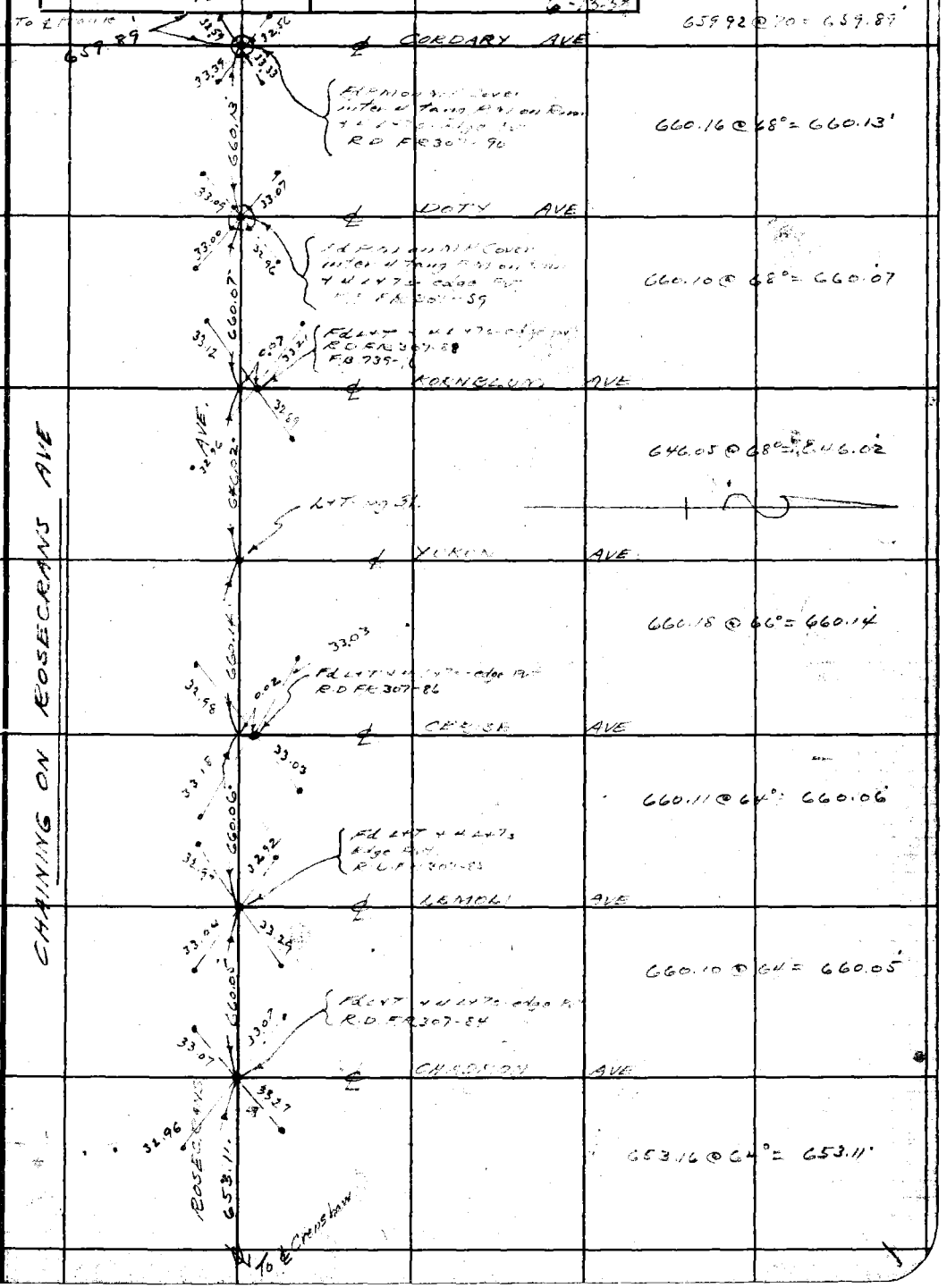

Note: Any Additions or Changes on This Sheets Must be Made or Circled in Red Ink With Date and Name of Person Making Change.

Do not extend notes this side of this line

RETURN TO
LOS ANGELES COUNTY SURVEYOR
700 HALL OF RECORDS

FORM 247 5M 10-37

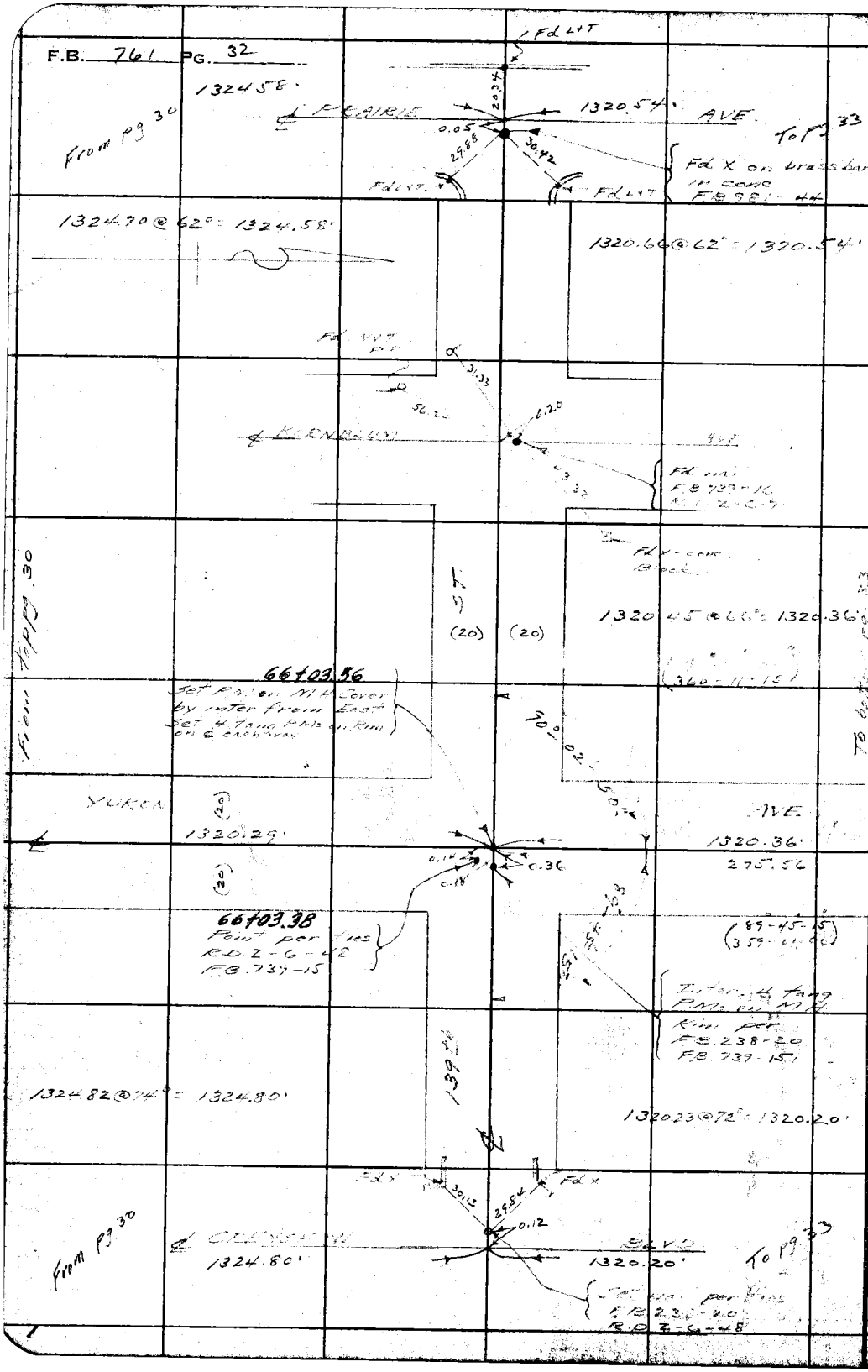

WS.25-D-2

RETURN TO
LOS ANGELES COUNTY SURVEYOR
700 HALL OF RECORDS

Note: Any Additions or Changes on This Sheets Must be Made or Circled in **Red Ink** With Date and Name of Person Making Change.

Do not extend notes this side of this line

Notes Ck'd by D. M. Finley	Survey of Yukon Ave	F.B. 761 PG. 33
Map No. B-1426-2	W. O. 8225 Tape No. 067 St'd 76 OF	
Office Work H. M. H.	Surveyed by [illegible]	
Checked D. M. Finley	Notes [illegible] Date [illegible]	
Date Feb. 1940	Indexed [illegible]	

WS. 25-D-2

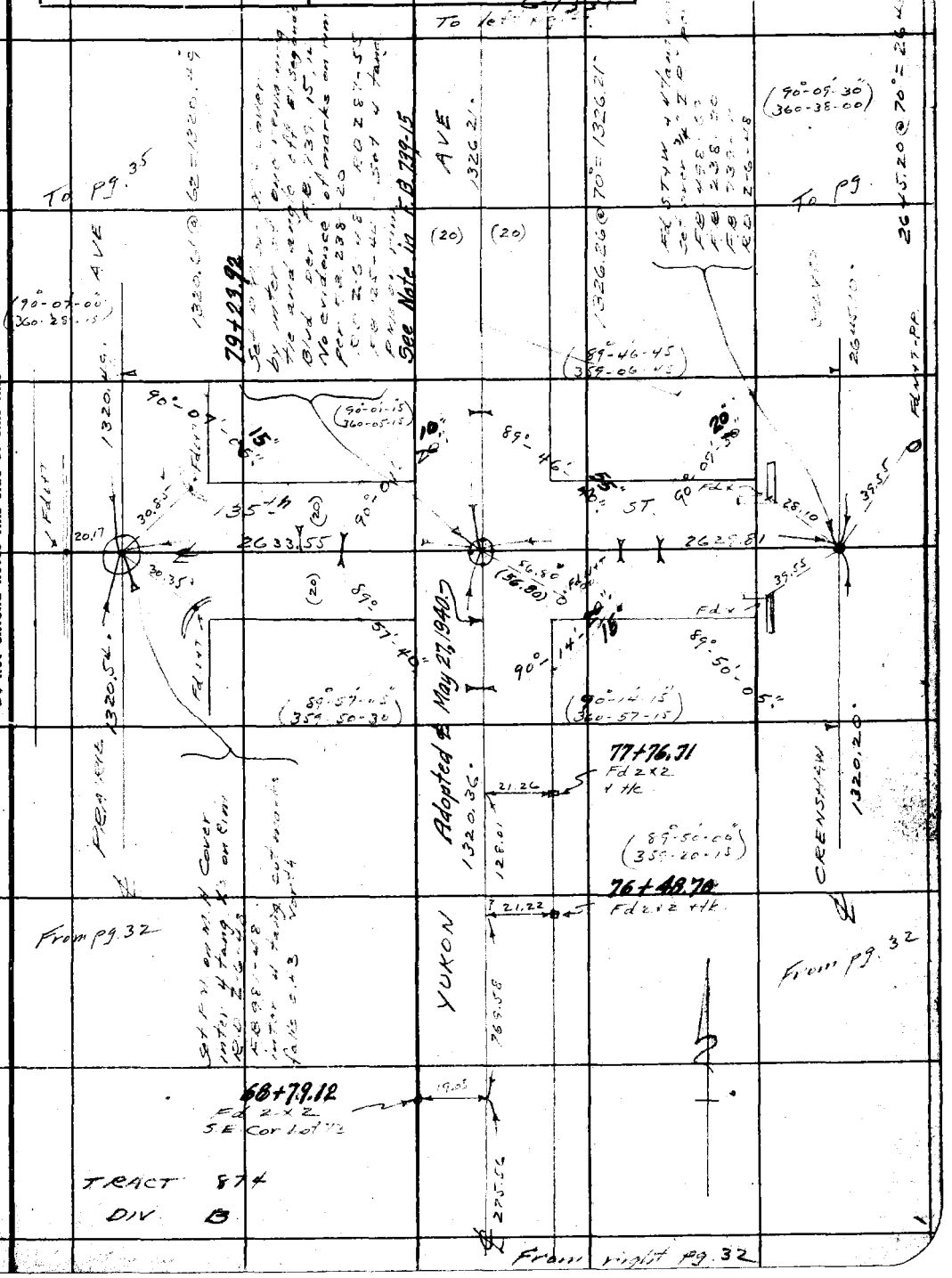

Note: Any Additions or Changes on This Sheets Must be Made or Circled in Red Ink With Date and Name of Person Making Change.

Do not extend notes this side of this line

RETURN TO
LOS ANGELES COUNTY SURVEYOR
700 HALL OF RECORDS

FORM 247 5M 10-37

RETURN TO
LOS ANGELES COUNTY SURVEYOR
700 HALL OF RECORDS

Note: Any Additions or Changes on This Sheets Must be Made or Circled in **Red Ink** With Date and Name of Person Making Change.

Do not extend notes this side of this line

WS. 25-D-2



Notes Ck'd by D. M. Finley	Survey of Yukon Ave	F.B. 761 PG. 35
Map No. B-1426-2	W. O. 8225 Tape No. 067 St'd 76 of	512.14 @ 62 = 512.09
Office Work H. M. H.	Surveyed by L. D. Moore	806.08 @ 62 = 806.02
Checked D. M. Finley	Notes [illegible] Date 11-17-38	
Date Feb. 1940	Indexed [illegible] Johnson	

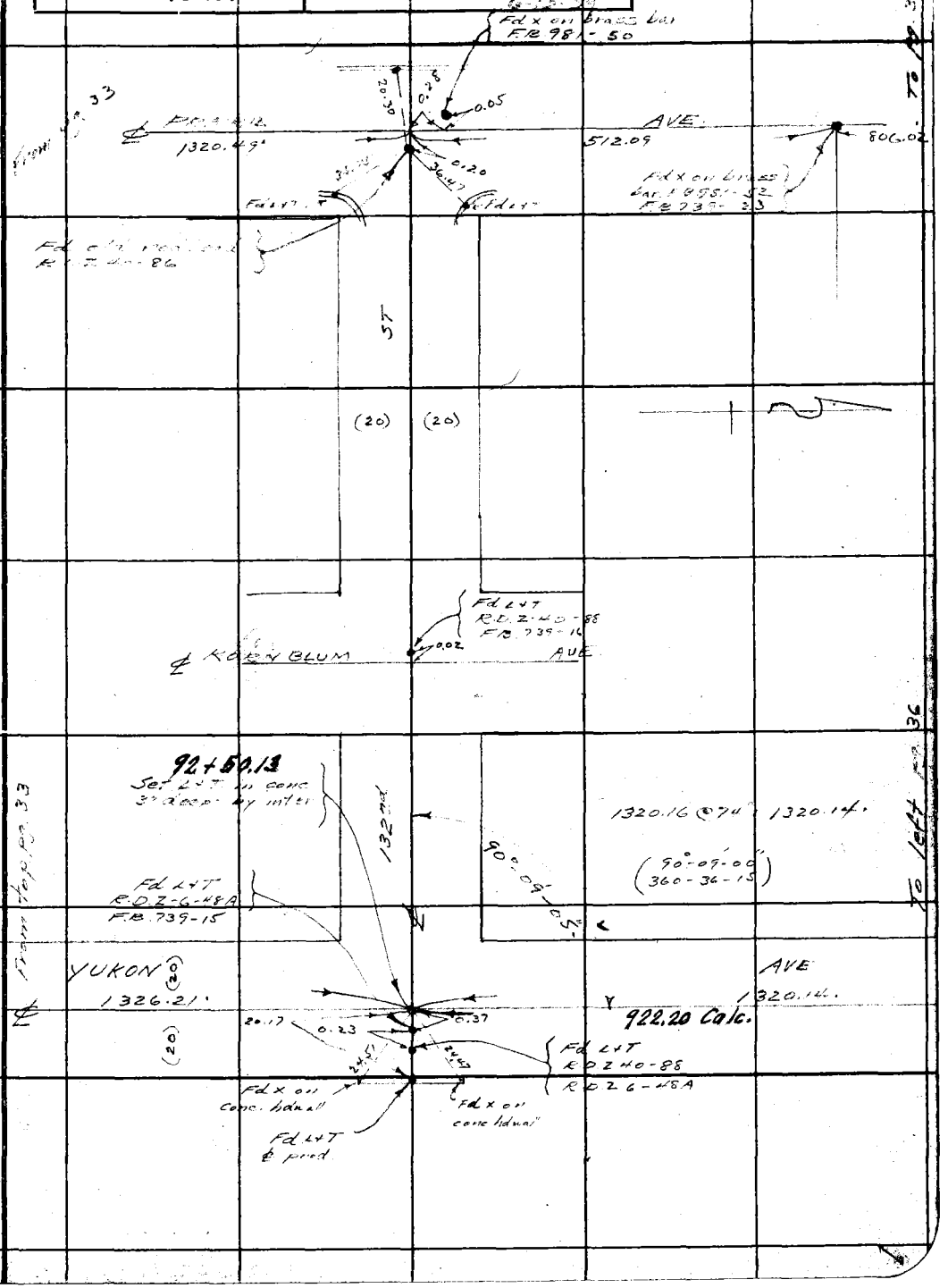

Note: Any Additions or Changes on This Sheets Must be Made or Circled in Red Ink With Date and Name of Person Making Change.

Do not extend notes this side of this line

RETURN TO
LOS ANGELES COUNTY SURVEYOR
700 HALL OF RECORDS

FORM 247 5M 10-37

F.B. 761 PG. 36

W575-D-1

RETURN TO
LOS ANGELES COUNTY SURVEYOR
700 HALL OF RECORDS

Do not extend notes this side of this line

Note: Any Additions or Changes on This Sheets Must be Made or Circled in **Red Ink** With Date and Name of Person Making Change.

Notes Ck'd by D. M. Finley	Survey of Yukon Ave	F.B. 761 PG. 37
Map No. B-1426-2	W. O. 8225 Tape No. 067 St'd 76 of	
Office Work H. M. H.	Surveyed by Moore	
Checked D. M. Finley	Notes Moore Date 6-3-39	
Date Feb 1940	Indexed A. C. Johnson	

WS 25-D-1

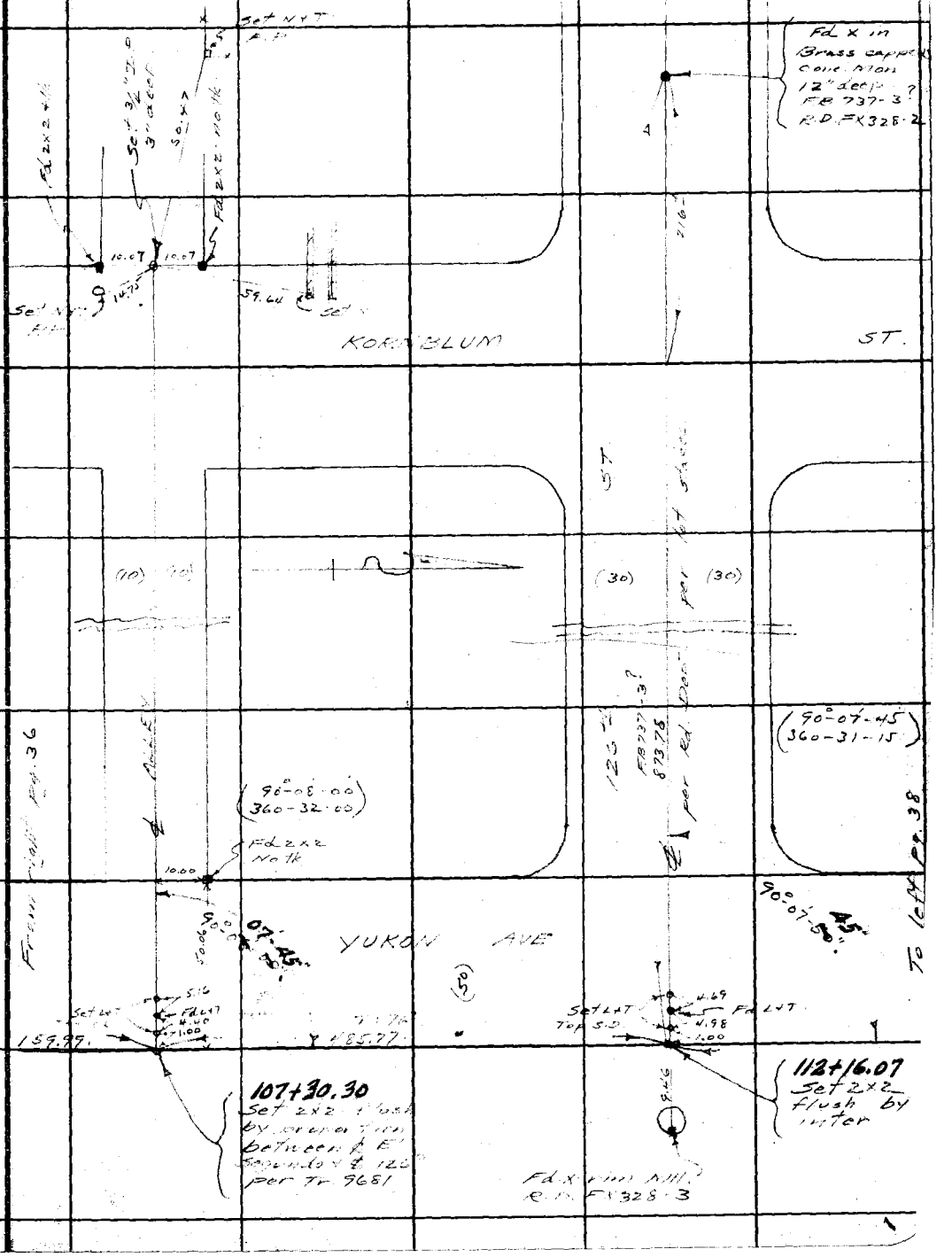

Note: Any Additions or Changes on This Sheets Must be Made or Circled in Red Ink With Date and Name of Person Making Change.

Do not extend notes this side of this line

RETURN TO
LOS ANGELES COUNTY SURVEYOR
700 HALL OF RECORDS

FORM 247 5M 10-37

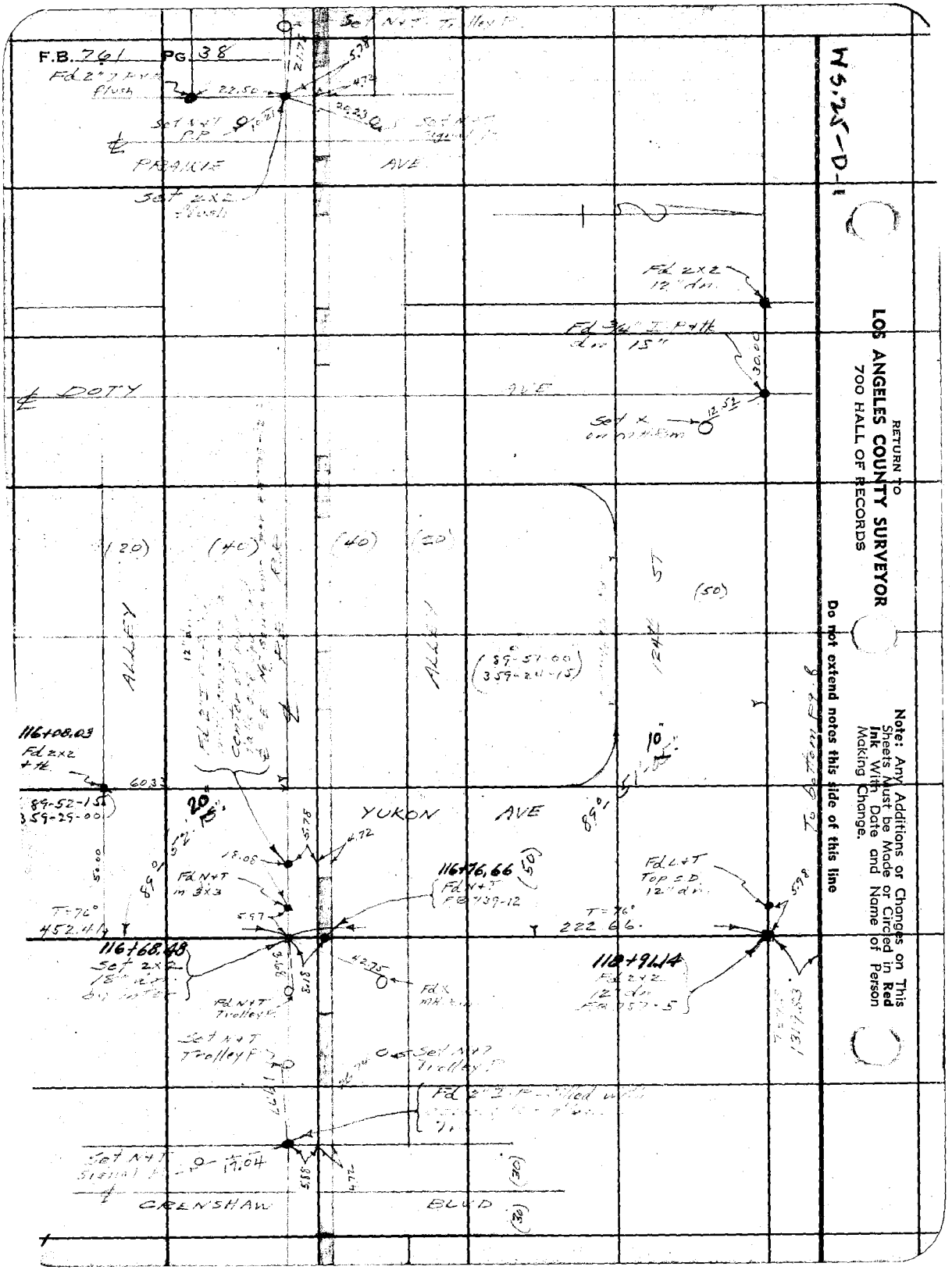
F.B. 761 PG. 38
W5.25-D-1
RETURN TO
LOS ANGELES COUNTY SURVEYOR
700 HALL OF RECORDS
Note: Any Additions or Changes on This Sheets Must be Made or Circled in Red Ink With Date and Name of Person Making Change.
Do not extend notes this side of this line
PRAIRIE AVE
DOTY AVE
ALLEY
YUKON AVE
CRENSHAW BLVD
116+08.03
116+76.66
116+68.48
118+91.14
Fd 2x2 12" dn.
Fd 3/4" I.P. + tk dn 15"
Fd N+T in 3x3
Fd L+T Top S.D. 12" dn.
Set N+T Trolley P.
Set N+T Signal P.
Set 2x2 flush
To bottom pg. 8

Notes Ck'd by D. M. Finley	Survey of Yukon Ave	F.B. 761 PG. 39
Map No. B-1426-3	W. O. 8225 Tape No. 067 St'd 76 OF	
Office Work H. M. H.	Surveyed by Moore	
Checked D. M. Finley	Notes Moore Date 6	
Date Feb. 1940	Indexed	



W.S. 25-D-1

Note: Any Additions or Changes on This Sheets Must be Made or Circled in Red Ink With Date and Name of Person Making Change.

Do not extend notes this side of this line

RETURN TO
LOS ANGELES COUNTY SURVEYOR
700 HALL OF RECORDS

FORM 247 5M 10-37

RETURN TO
LOS ANGELES COUNTY SURVEYOR
700 HALL OF RECORDS

Note: Any Additions or Changes on This Sheets Must be Made or Circled in **Red Ink** With Date and Name of Person Making Change.

Do not extend notes this side of this line

WS.25-D-1

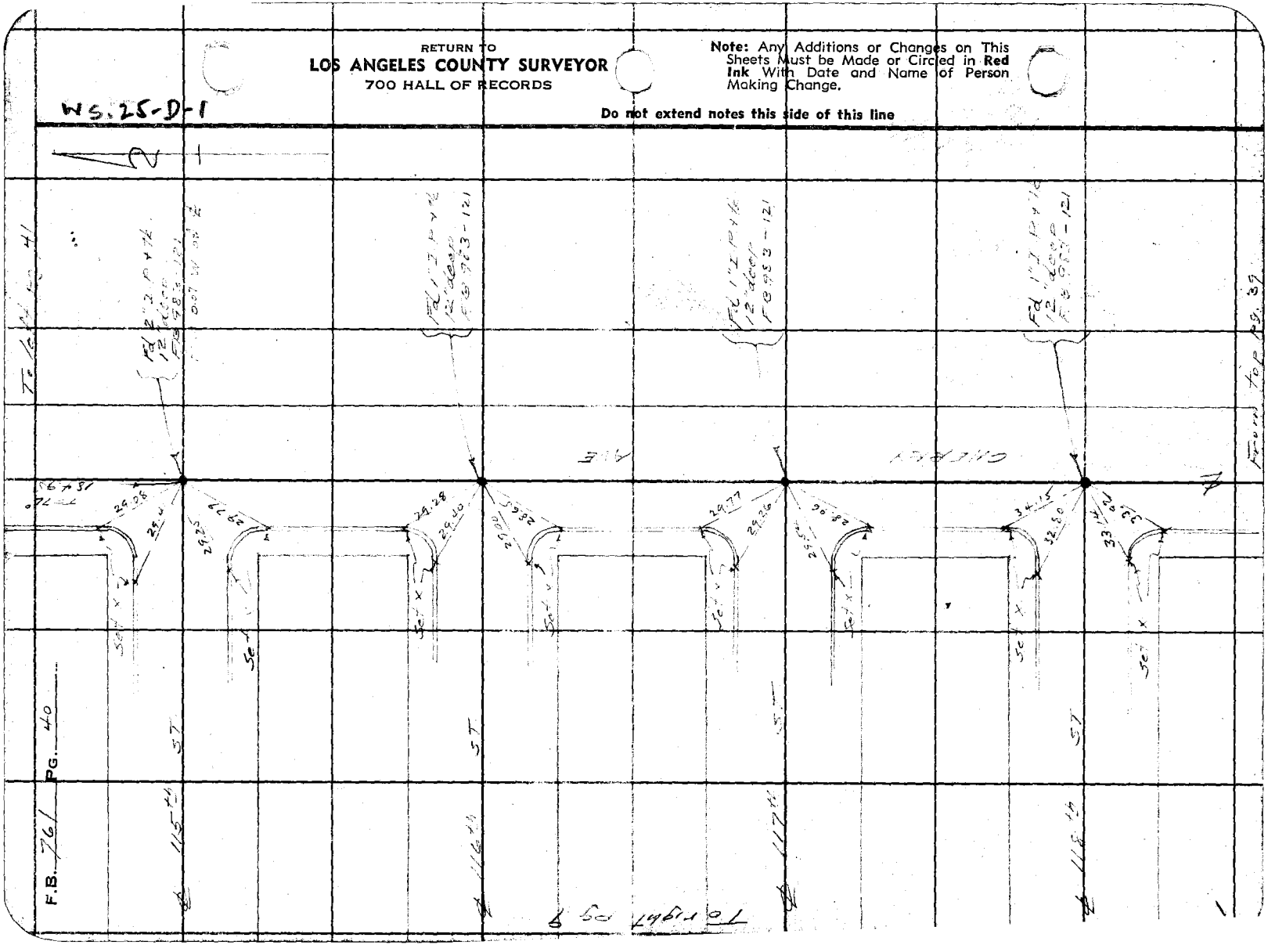

W 5 24-C-5

Notes Ck'd by D. M. Finley	Survey of Yukon Ave.	F.B. 761	PG. 41
Map No. B-1426-3	W. O. 8225 Tape No. 067 St'd 76 °F		
Office Work H. M. H.	Surveyed by Moore		
Checked D. M. Finley	Notes Moore Date		
Date Feb. 1940	Indexed		

Note: Any Additions or Changes on This Sheets Must be Made or Circled in Red Ink With Date and Name of Person Making Change.

Do not extend notes this side of this line

RETURN TO
LOS ANGELES COUNTY SURVEYOR
700 HALL OF RECORDS

FORM 247 5M 10-37

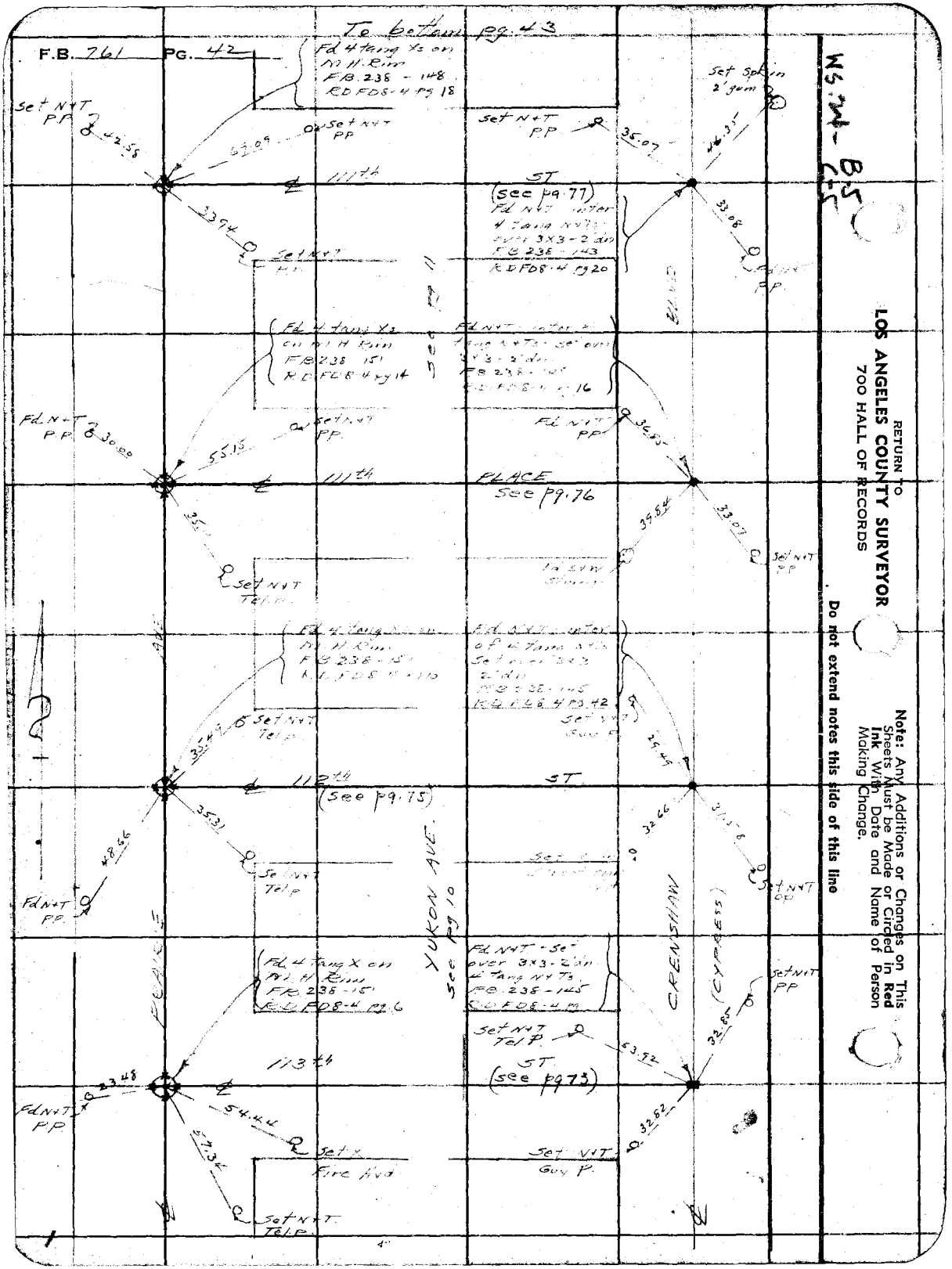

RETURN TO
LOS ANGELES COUNTY SURVEYOR
700 HALL OF RECORDS

Note: Any Additions or Changes on This Sheets Must be Made or Circled in **Red Ink** With Date and Name of Person Making Change.

Do not extend notes this side of this line

WS. 24-C-5

Notes Ck'd by D. M. Finley	Survey of Yukon Ave	F.B. [illegible] PG. [illegible]3
Map No. B-1426.-3	W. 08225 Tape No. 067 St'd 76 °F	
Office Work H. U. M. H.	Surveyed by Moore	
Checked D. M. Finley	Notes Moore Date 6-6-39	
Date Feb. 1940.	Indexed A. C. Johnson	

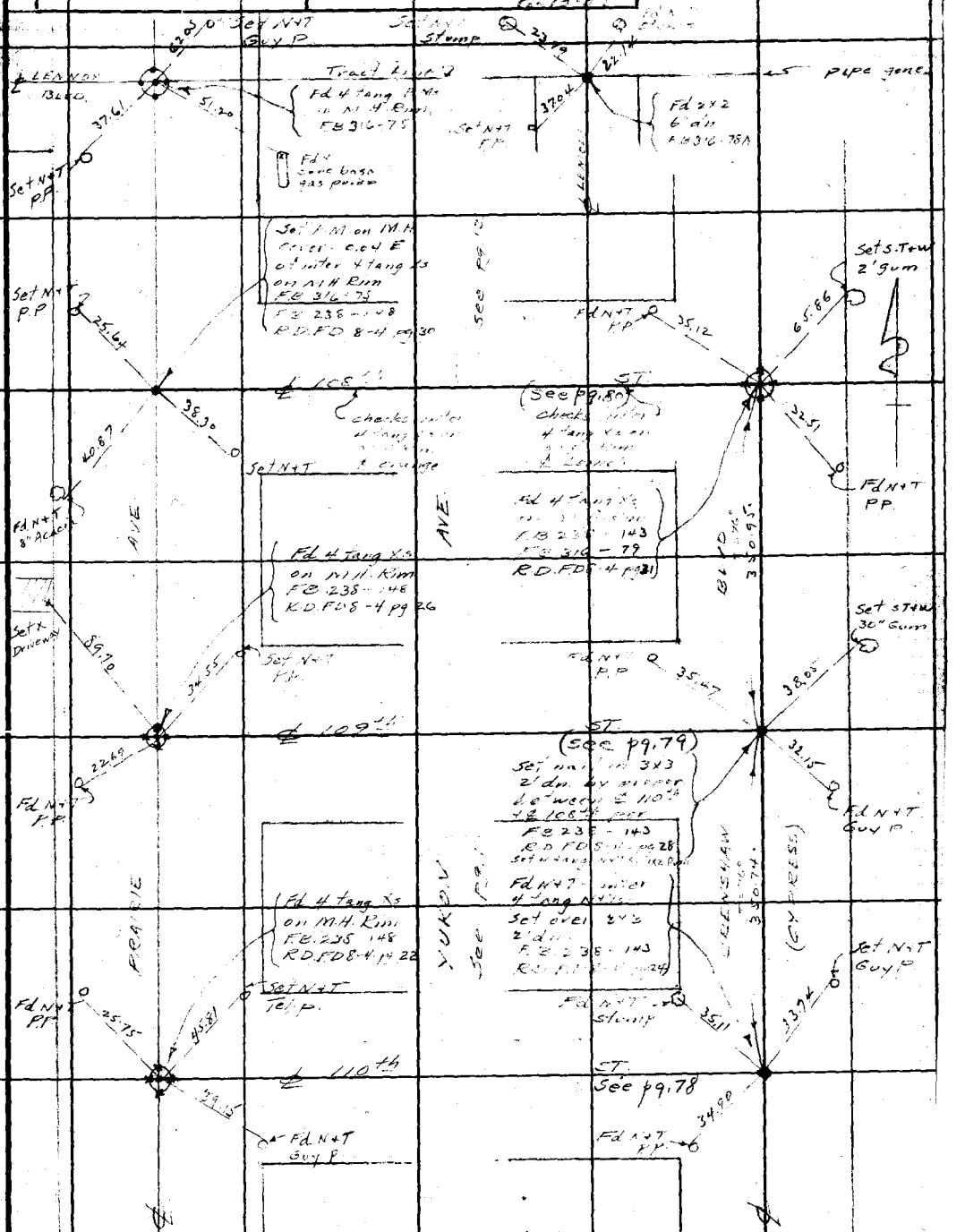

From top pg. 42

Note: Any Additions or Changes on This Sheets Must be Made or Circled in Red Ink With Date and Name of Person Making Change.

Do not extend notes this side of this line

RETURN TO
LOS ANGELES COUNTY SURVEYOR
700 HALL OF RECORDS

FORM 247 5M 10-37

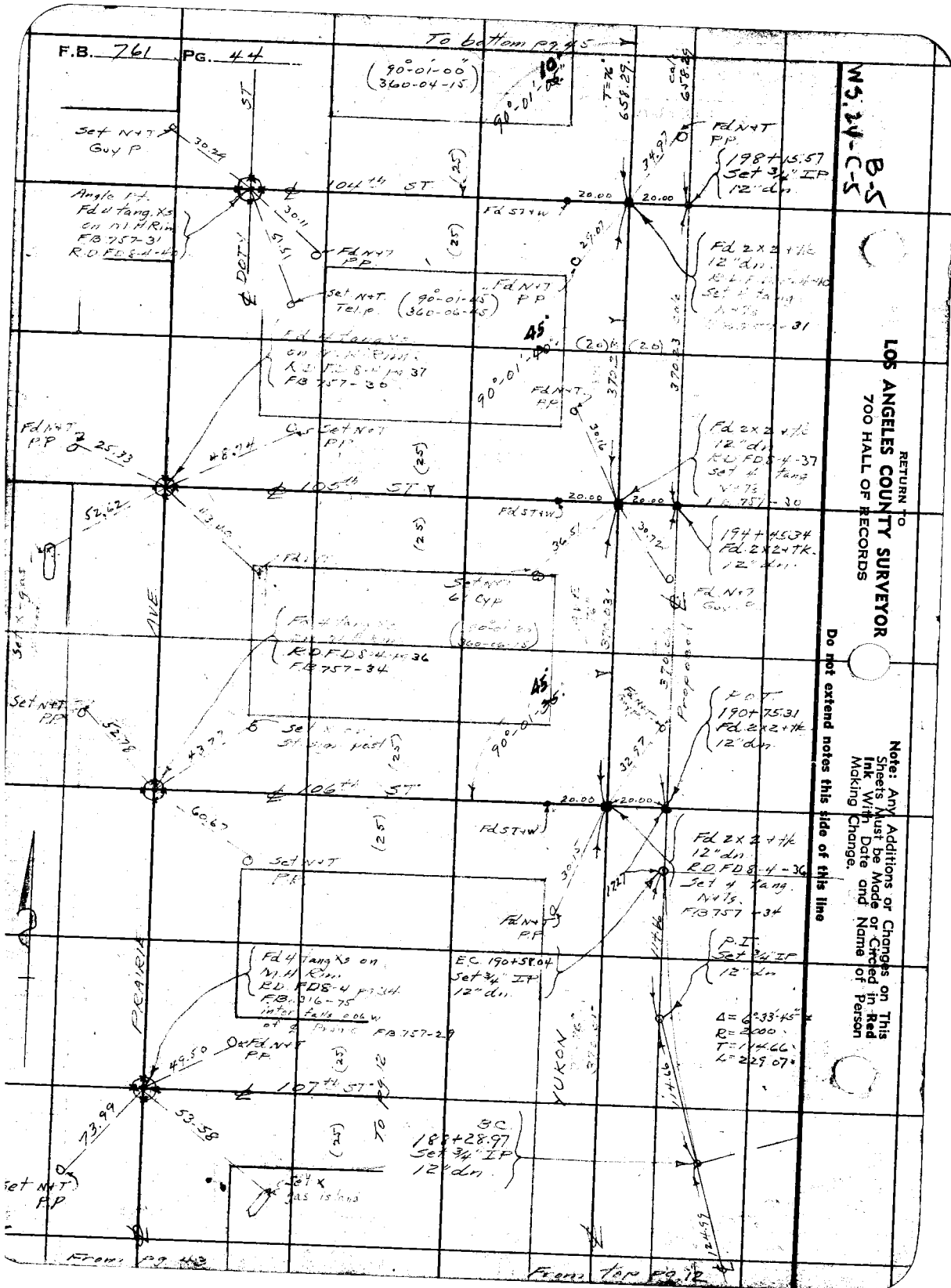
F.B. 761 PG. 44
To bottom pg 45
(90°-01'-00" 360-04-15)
90°-01'-00"
10"
T=76° 658.29
Cal 658.29
Set N+T Guy P
30.24
Fd N+T P.P.
198+15.57 Set 3/4" IP 12" dn
34.97
104th ST
(25)
Angle Pt. Fd 4 tang. Xs on M.H. Rim FB 757-31 R.D. FD 8-4-40
30.11
51.51
Fd N+T P.P.
Fd ST+W
20.00
20.00
Fd 2x2+tk 12" dn.
Set N+T Tel. P.
(90°-01-45 360-06-45)
Fd N+T P.P.
29.07
45°
(20)
(20)
370.23
Fd 4 tang. Xs on M.H. Rim R.D. FD 8-4 pg 37 FB 757-30
90°-01'-40"
Fd N+T P.P.
Fd N+T P.P.
25.33
48.74
Set N+T P.P.
30.16
Fd 2x2+tk 12" dn R.D. FD 8-4-37 Set 4 tang N+Ts FB 757-30
105th ST
52.62
43.40
Fd ST+W
20.00
20.00
36.51
30.72
194+45.34 Fd 2x2+tk. 12" dn.
Fd N+T
Set N+T 6" Cyp
Fd 4 tang. Xs on M.H. Rim R.D. FD 8-4 pg 36 FB 757-34
(90°-01-30 360-06-15)
Set X-gas
AVE
Set N+T P.P.
52.78
43.77
Set X on Stop sign post
45°
90°-01'-35"
Proposed
P.O.T. 190+75.31 Fd 2x2+tk 12" dn.
32.97
106th ST
60.67
(25)
Fd ST+W
20.00
20.00
Fd 2x2+tk 12" dn R.D. FD 8-4-36 Set 4 tang. N+Ts. FB 757-34
Set N+T P.P.
30.15
12.27
Fd N+T P.P.
E.C. 190+58.04 Set 3/4" IP 12" dn.
P.I. Set 3/4" IP 12" dn
Fd 4 tang Xs on M.H. Rim R.D. FD 8-4 pg 34 FB 316-75 inter falls 0.06 W of ℄ Prairie FB 757-29
PRAIRIE
Δ = 6°33'45"
R = 2000
T = 114.66
L = 229.07
Fd N+T P.P.
49.50
107th ST
53.58
73.99
YUKON
To pg 12
B.C. 188+28.97 Set 3/4" IP 12" dn.
Set N+T P.P.
Set X gas island
From pg 43
From top pg 12
B-5
WS.24-C-5
RETURN TO
LOS ANGELES COUNTY SURVEYOR
700 HALL OF RECORDS
Note: Any Additions or Changes on This Sheets Must be Made or Circled in Red Ink With Date and Name of Person Making Change.
Do not extend notes this side of this line

Notes Ck'd by D. M. Finley	Survey of Yukon Ave	F.B. 761 PG. 45
Map No. B-1426-3	W. O. 8225 Tape No. 067 St'd 76 OF	
Office Work H. U. M. H.	Surveyed by Moore	
Checked D. M. Finley	Notes Moore Date 6-9-39	
Date Feb. 1940.	Indexed A. C. Johnson 6-13-39	

10/11/30

WS 24-C-3

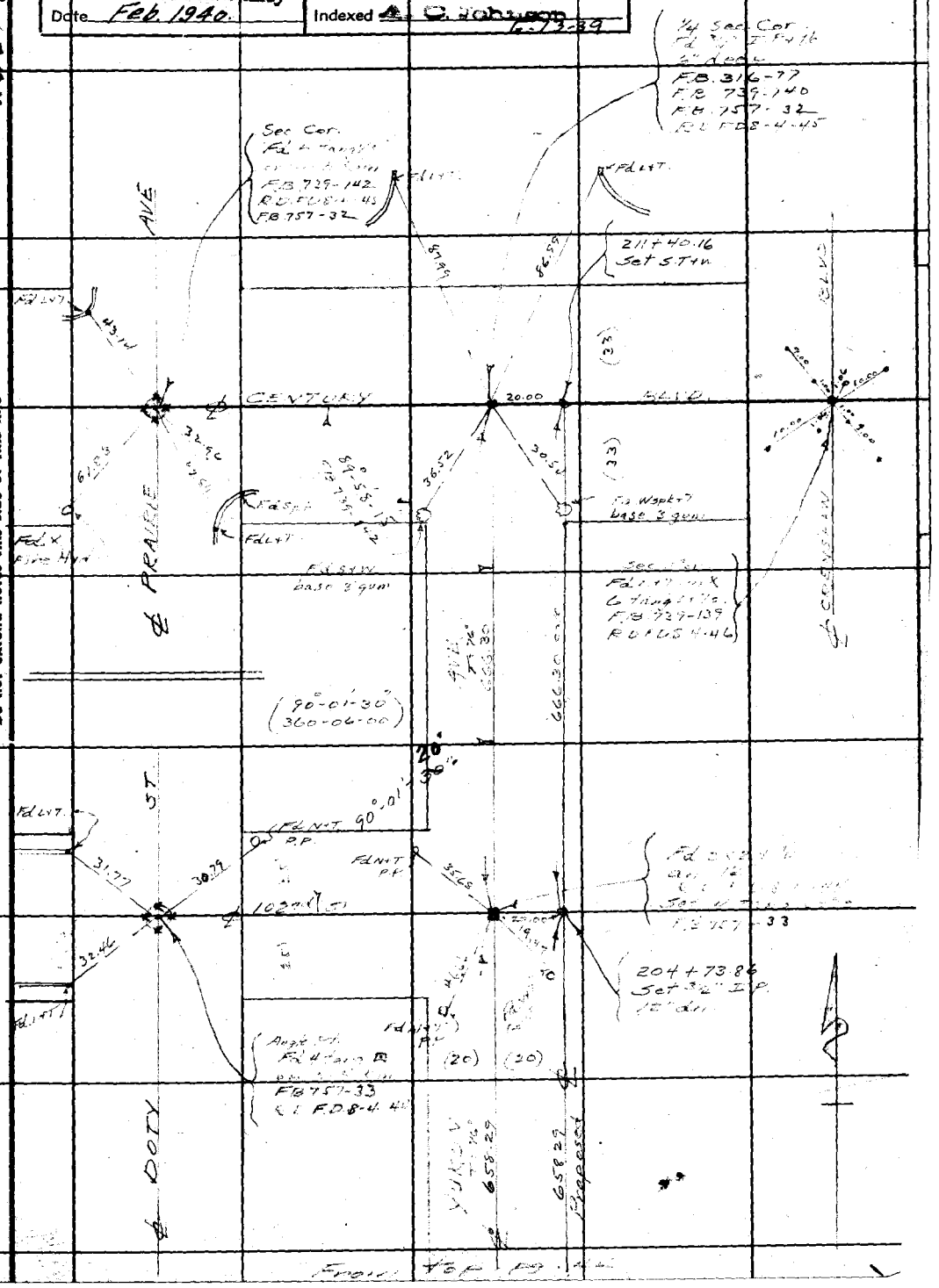

Note: Any Additions or Changes on This Sheets Must be Made or Circled in Red Ink With Date and Name of Person Making Change.

Do not extend notes this side of this line

RETURN TO
LOS ANGELES COUNTY SURVEYOR
700 HALL OF RECORDS

FORM 247 5M 10-37

From Top Pg. 44

RETURN TO
LOS ANGELES COUNTY SURVEYOR
700 HALL OF RECORDS

Note: Any Additions or Changes on This Sheets Must be Made or Circled in **Red Ink** With Date and Name of Person Making Change.

Do not extend notes this side of this line

F.B. 261 PG. 46

Notes Ck'd by: D. M. Finley	Survey of: Yukon Ave	F.B. 761	Pg. 47
Map No. [illegible]	W. O. 8225 Tape No.	Std.	of
Office Work: J. M. K.	Surveyed by: Moore		
Checked: D. M. Finley	Notes: Moore Date		
Date: Feb 1940.	Indexed: A. C. Johnson		

TOPOGRAPHY
ON
YUKON AVE
FROM
CENTER ST
TO
120th ST
Job# 8225

Note: Any Additions or Changes on This Sheets Must be Made or Circled in Red Ink With Date and Name of Person Making Change.

Do not extend notes this side of this line

RETURN TO
LOS ANGELES COUNTY SURVEYOR
700 HALL OF RECORDS

FORM 247 SM 10-37

RETURN TO
LOS ANGELES COUNTY SURVEYOR
700 HALL OF RECORDS

Note: Any Additions or Changes on This Sheets Must be Made or Circled in **Red Ink** With Date and Name of Person Making Change.

Do not extend notes this side of this line

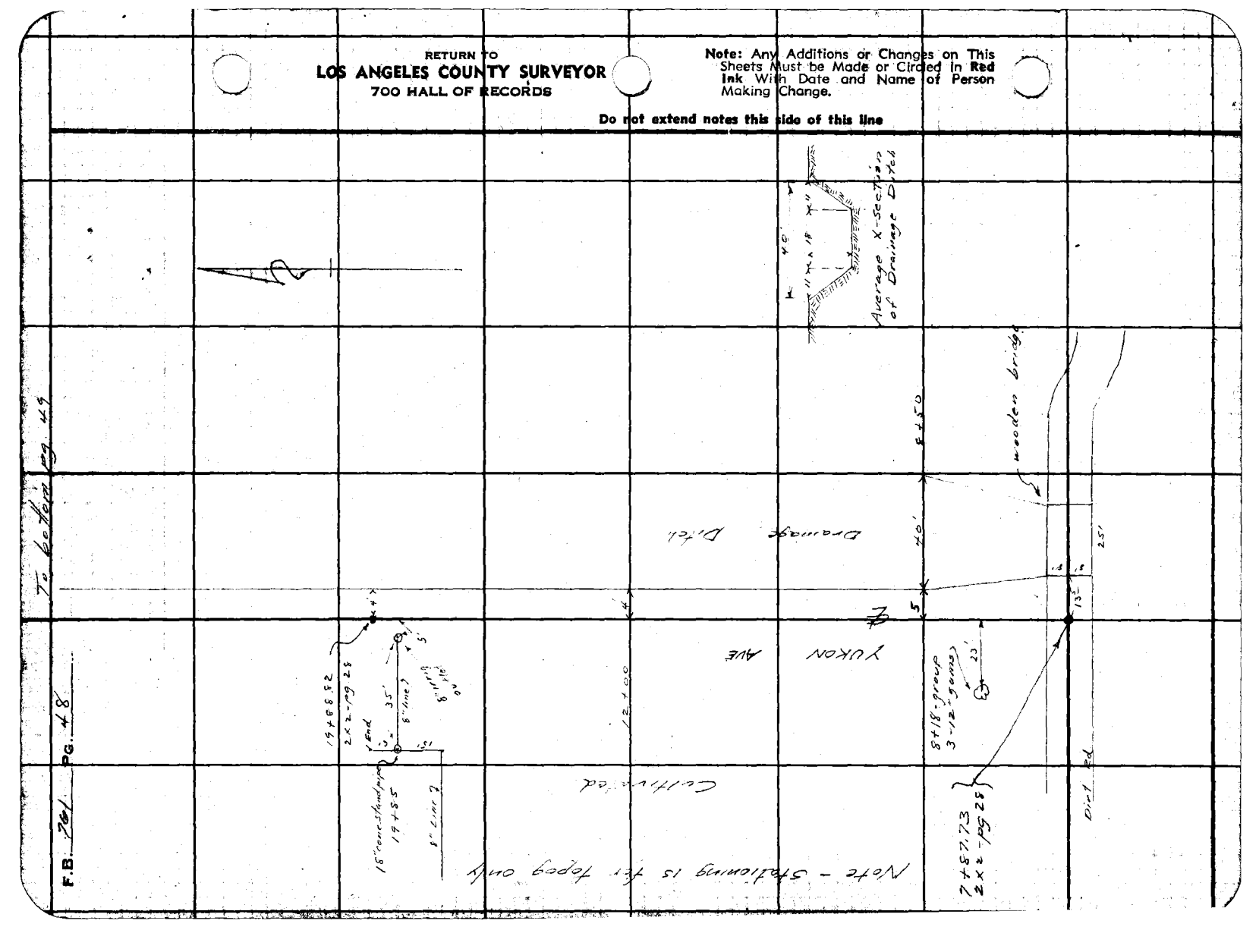

Notes Ck'd by D. M. Finley
Map No. 2446-1
Office Work H.M.H.
Checked D. M. Finley
Date Feb. 1940.

Survey of Yukon Ave
W. O. 8225 Topo No. Sht. 4
Surveyed by Moore
Notes Moore Date 11-17-38
Indexed C. Johnson 6-13-39

F.B. 761 Pg. 49

To bottom pg. 50

Sewer M.H. 31+02 ⌀ 5'

Sewer M.H. 27+70 ⌀ 6'

Sewer Line continues South - M.H.'s covered up

24+50 70'

YUKON AVE

23+50 38'

40'

Ditch

Cultivated

22+50.04
2X2 - pg 28 16'

Drainage

2 - 6" Gums 22+12
2 - 10" Gums 22+08
2 - 12" Gums 22+00
2 - 12" Gums 21+94

21+50

From top pg. 48

Note: Any Additions or Changes on This Sheets Must be Made or Circled in Red Ink With Date and Name of Person Making Change.

Do not extend notes this side of this line

RETURN TO
LOS ANGELES COUNTY SURVEYOR
700 HALL OF RECORDS

FORM 247 SM 10-37



RETURN TO
LOS ANGELES COUNTY SURVEYOR
700 HALL OF RECORDS

Note: Any Additions or Changes on This Sheets Must be Made or Circled in Red Ink With Date and Name of Person Making Change.

Do not extend notes this side of this line

Notes Ck'd by D. M. Finley	Survey of Yukon Ave.	F.B. 761	PG. 51
Map No. [illegible]	W. 0.5225 Tape No. St'd of		
Office Work H. M. H.	Surveyed by Moore		
Checked D. M. Finley	Notes Moore Date 11-17-38		
Date Feb. 1940.	Indexed A. C. Johnson 6-13-39		

To bottom Pg. 52

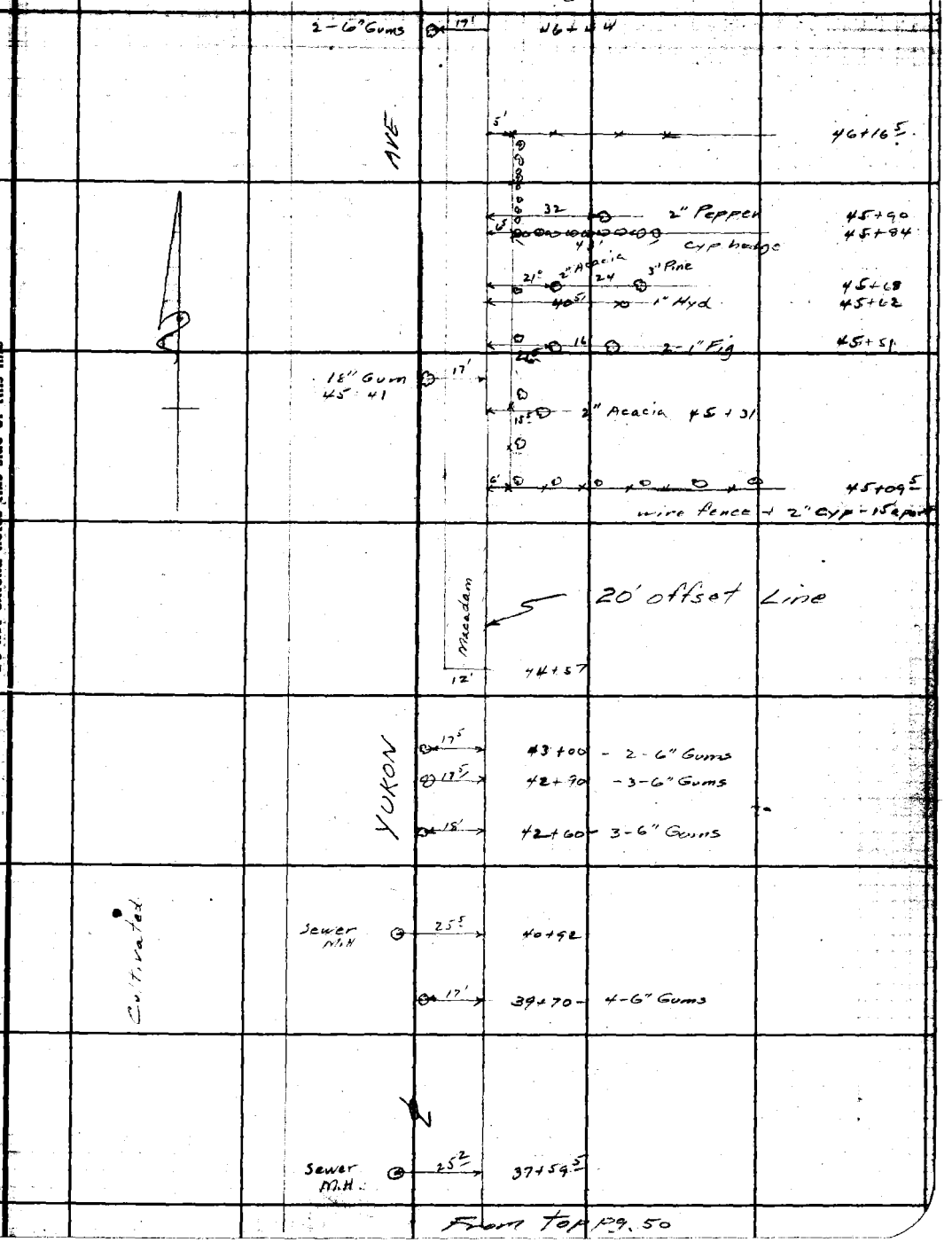

From top Pg. 50

Note: Any Additions or Changes on This Sheets Must be Made or Circled in Red Ink With Date and Name of Person Making Change.

Do not extend notes this side of this line

RETURN TO
LOS ANGELES COUNTY SURVEYOR
700 HALL OF RECORDS

FORM 247 5M 10-37

To bottom pg 53

F.B. 761 PG. 52

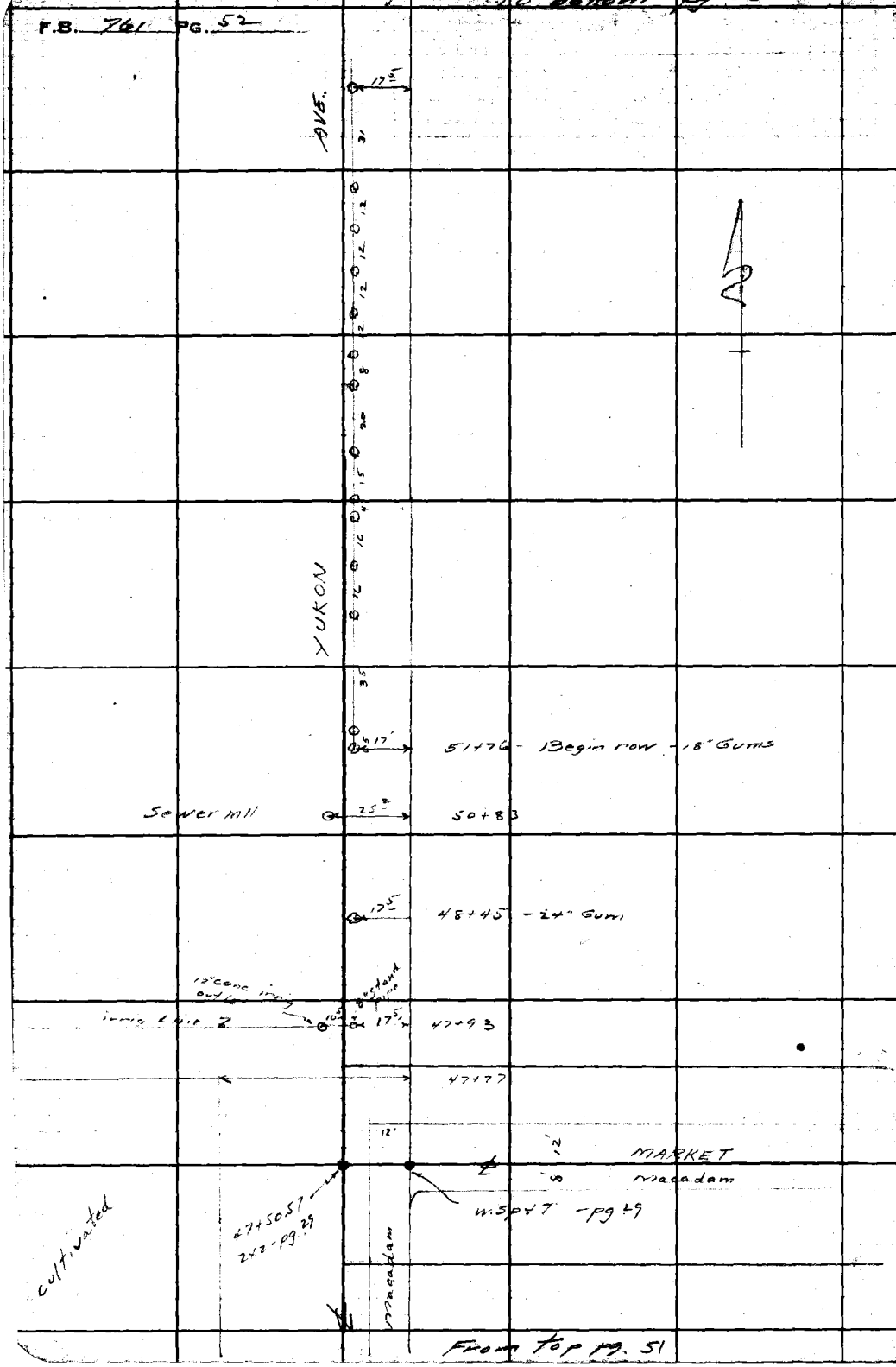

From top pg. 51

RETURN TO
LOS ANGELES COUNTY SURVEYOR
700 HALL OF RECORDS

Note: Any Additions or Changes on This Sheets Must be Made or Circled in **Red Ink** With Date and Name of Person Making Change.

Do not extend notes this side of this line

Notes Ck'd by D. M. Finley	Survey of Yukon Ave.	F.B. 761	PG. 53
Map No. [illegible]	W. O. 8225 Topo No. Std. of		
Office Work H. M. H.	Surveyed by Moore		
Checked D. M. Finley	Notes Moore Date 11-18-38		
Date Feb. 1940.	Indexed A. C. Johnson 6-13-39		

To bottom Pg. 54

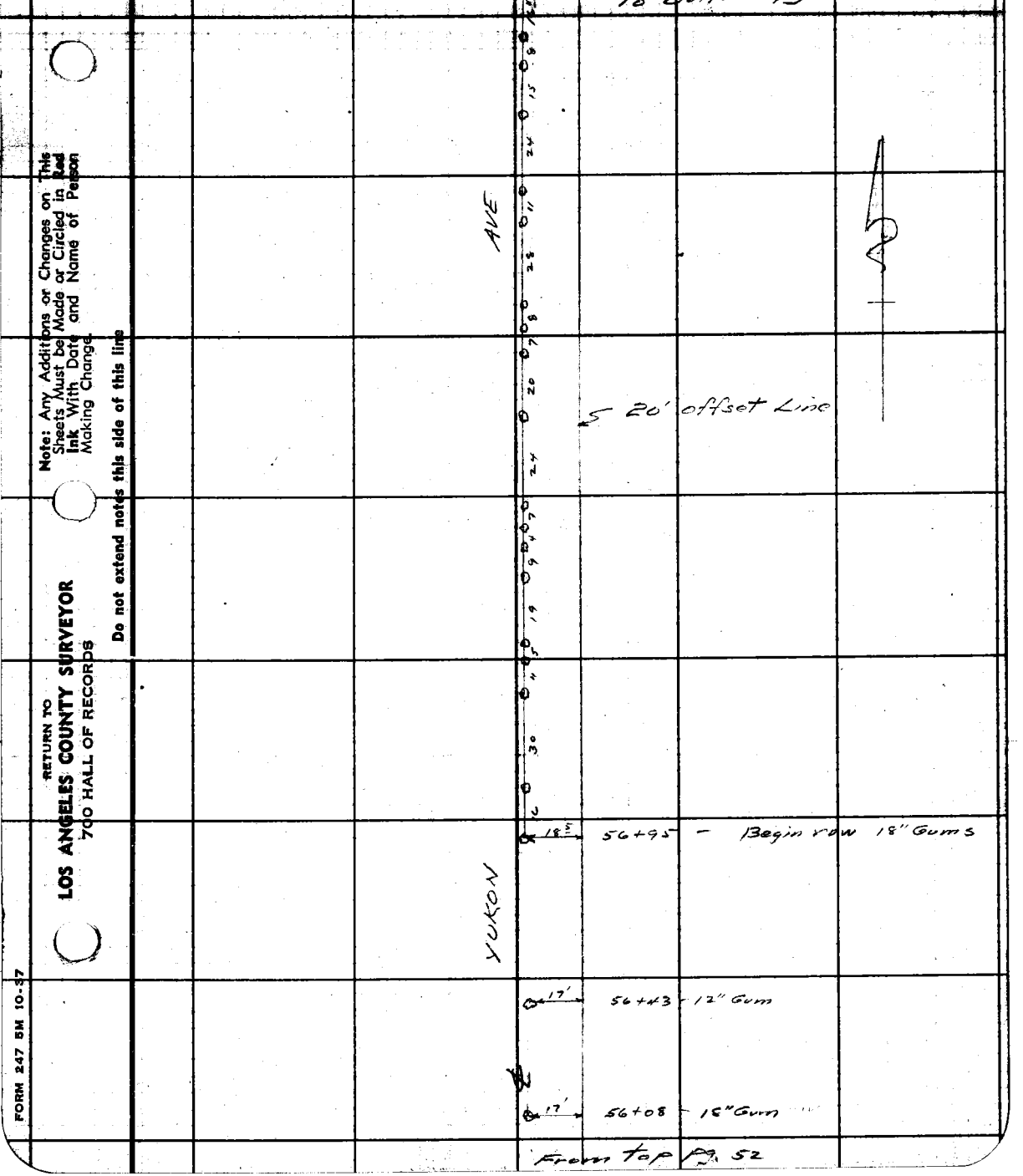

From top Pg. 52

Note: Any Additions or Changes on This Sheets Must be Made or Circled in Red Ink With Date and Name of Person Making Change.

Do not extend notes this side of this line

RETURN TO
LOS ANGELES COUNTY SURVEYOR
700 HALL OF RECORDS

FORM 247 5M 10-37

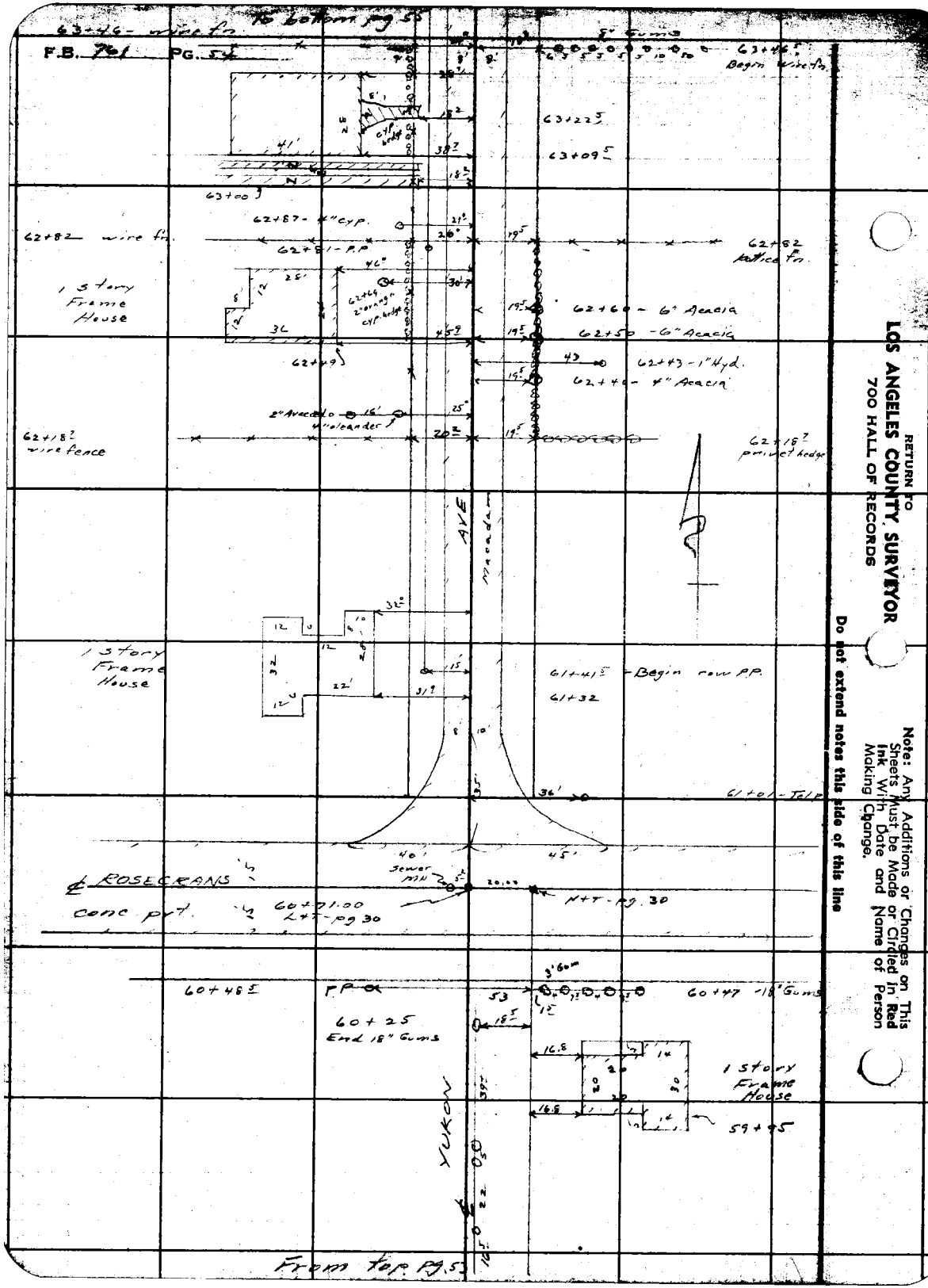

RETURN TO
LOS ANGELES COUNTY SURVEYOR
700 HALL OF RECORDS

Note: Any Additions or Changes on This Sheets Must be Made or Circled in Red Ink With Date and Name of Person Making Change.

Do not extend notes this side of this line

Notes Ck'd [illegible]	[illegible] Yukon Ave	F.B. 761 PG. 55
Map No. [illegible]	[illegible] Tape No. Std. of	
Office Work H. M. H.	Surveyed by Moore	
Checked D. M. Finley	Notes Moore Date 11-18-38	
Date Feb. 1940.	Indexed A. C. Johnson 6-13-39	

To bottom pg. 56

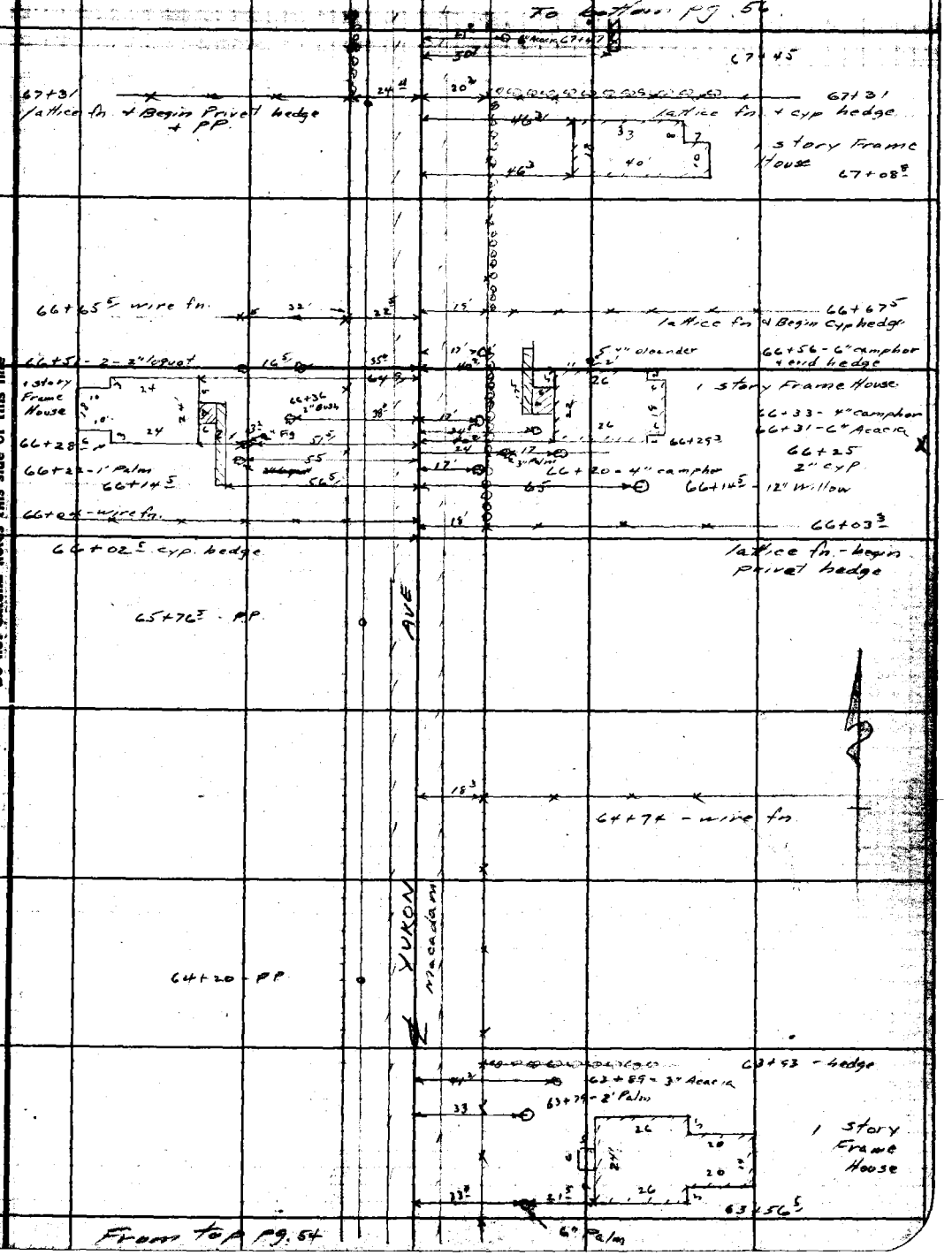

From top pg. 54

Note: Any Additions or Changes on This Sheets Must be Made or Circled in Ink With Date and Name of Person Making Change.

Do not extend notes this side of this line

RETURN TO
LOS ANGELES COUNTY SURVEYOR
700 HALL OF RECORDS

FORM 247 5M 10-37

F.B. 761 PG. 56

To Bottom pg 57

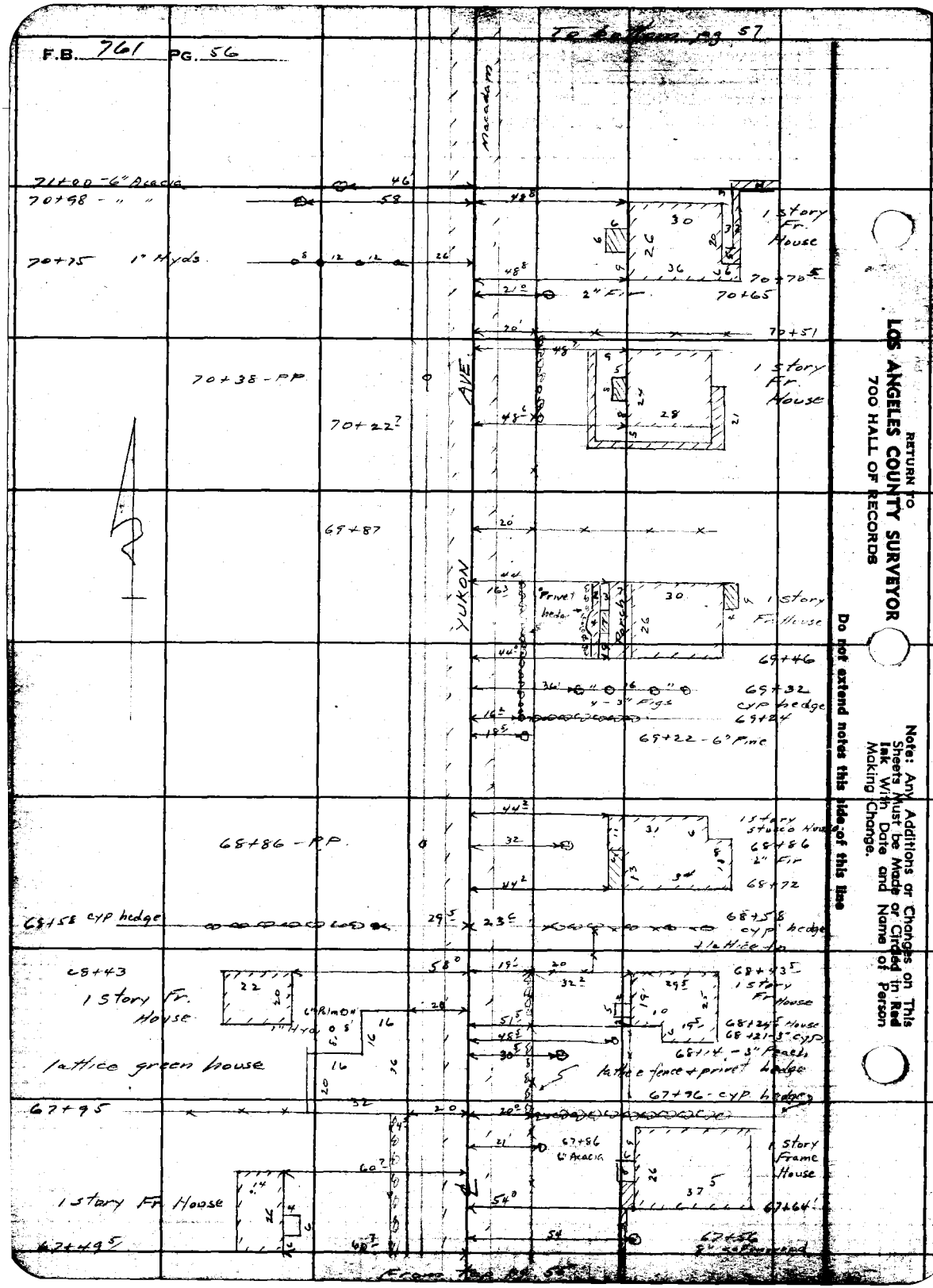

RETURN TO
LOS ANGELES COUNTY SURVEYOR
700 HALL OF RECORDS

Note: Any Additions or Changes on This Sheets Must be Made or Circled in Red Ink With Date and Name of Person Making Change.

Do not extend notes this side of this line

Name Chk'd by D. M. Finley	Survey of Yukon Ave	F.B. 761 PG. 57
Map No. [illegible]	W. O. 8225 Tape No. ____ St'd ____ of	
Office Work H.M.H.	Surveyed by Moore	
Checked D. M. Finley	Notes Moore Date 11-18-38	
Date Feb. 1940.	Indexed A. C. Johnson 6-13-39	

To bottom pg. 58

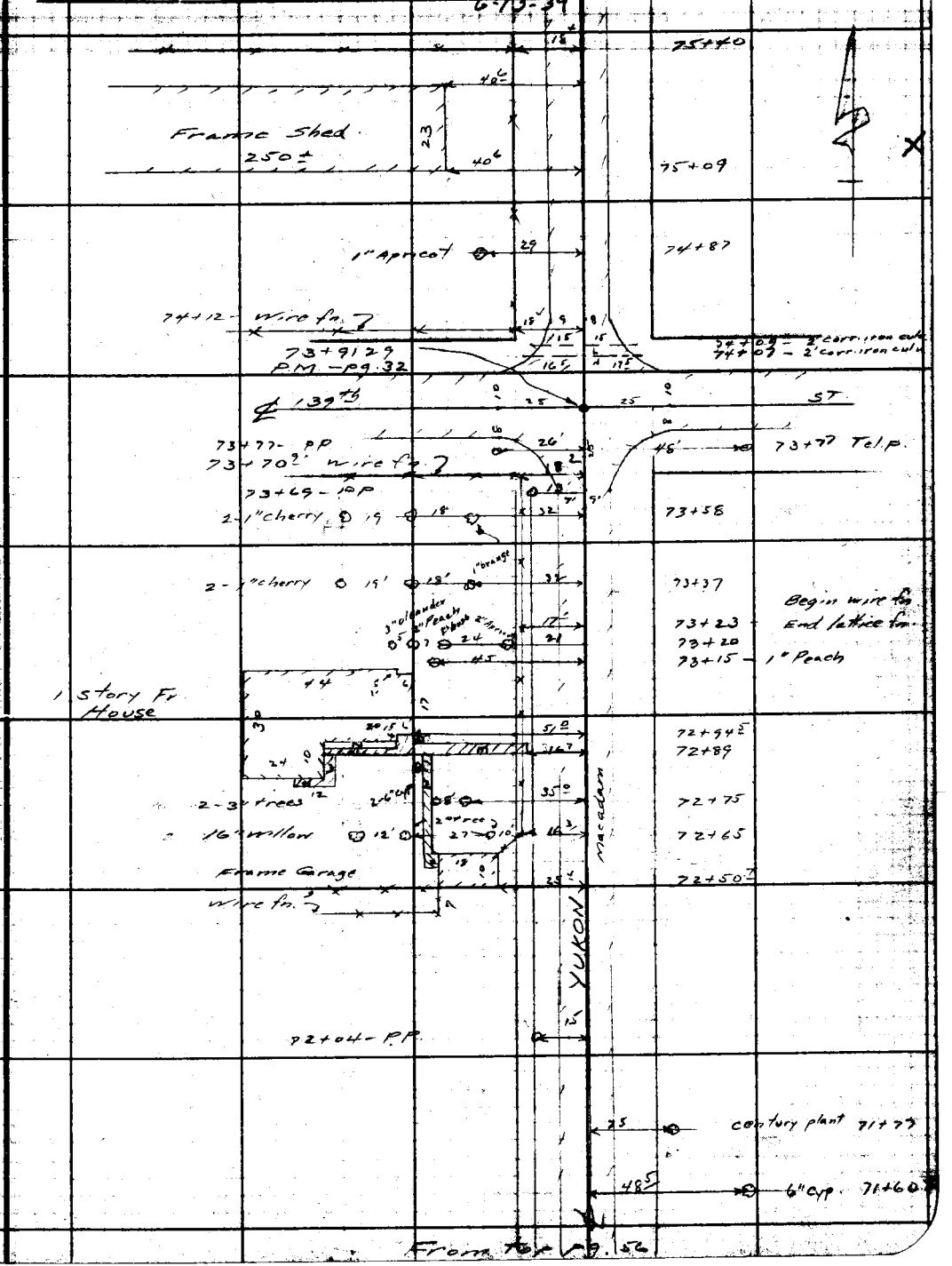

From top pg. 56

Note: Any Additions or Changes on Sheets Must be Made or Circled in Ink With Date and Name of Person Making Change.

Do not extend notes this side of this line

RETURN TO
LOS ANGELES COUNTY SURVEYOR
700 HALL OF RECORDS

FORM 247 5M 10-37

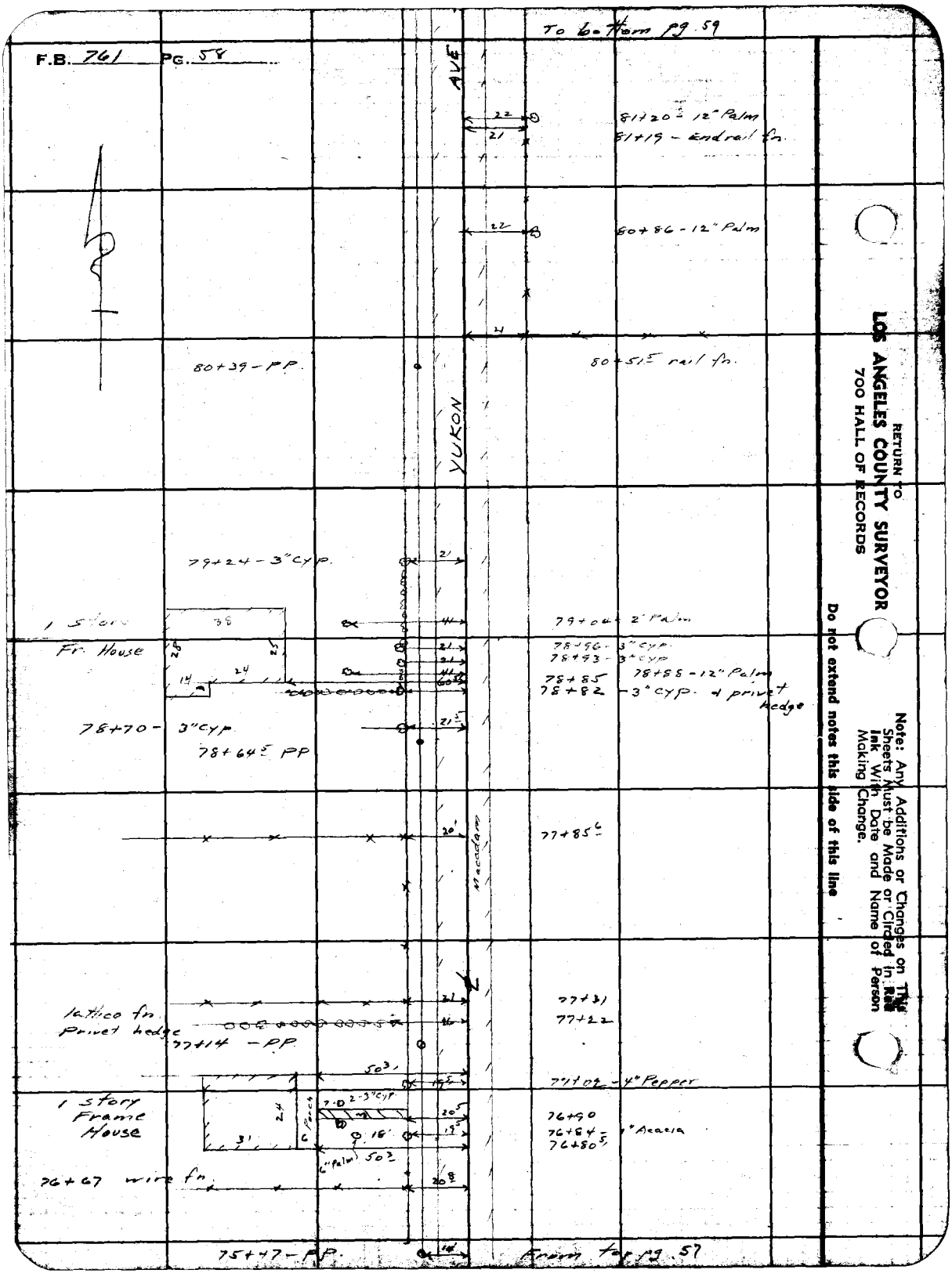

RETURN TO
LOS ANGELES COUNTY SURVEYOR
700 HALL OF RECORDS

Note: Any Additions or Changes on This Sheets Must be Made or Circled in Red Ink With Date and Name of Person Making Change.

Do not extend notes this side of this line

Notes Ch[illegible] Survey of Yukon Ave. F.B. 761 PG. 59
Map No. B-[illegible] W. O. 5225 Tape No. ___ St'd ___ of
Office Work H. M. H. Surveyed by Moore
Checked D. M. Finley Notes Moore Date 11-18-38
Date Feb. 1940. Indexed A. C. Johnson 6-13-39

To Bottom Pg 60

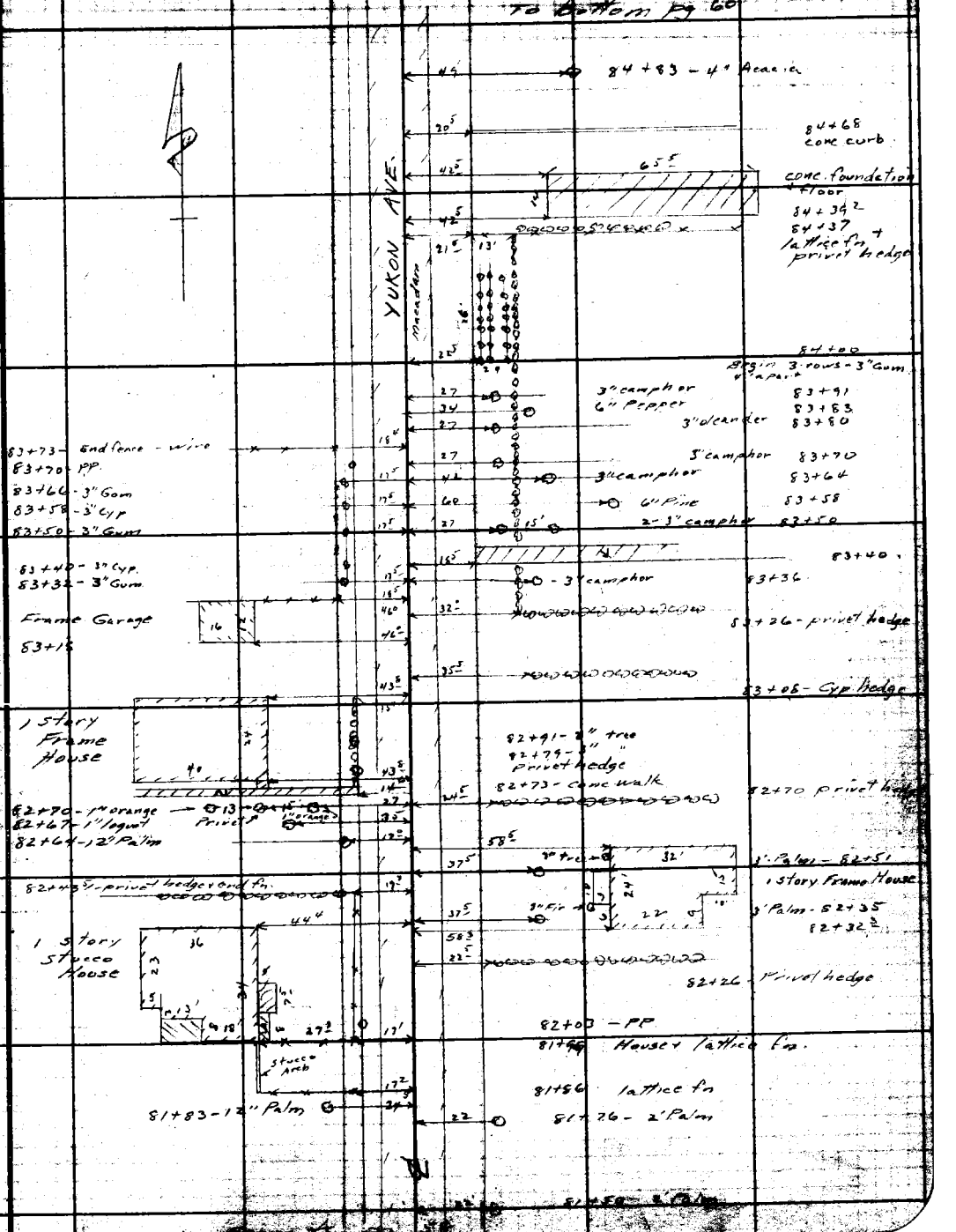

Note: Any Additions or Changes on this Sheets Must be Made or Circled in Red Ink With Date and Name of Person Making Change.

Do not extend notes this side of this line

RETURN TO
LOS ANGELES COUNTY SURVEYOR
700 HALL OF RECORDS

FORM 247 5M 10-37

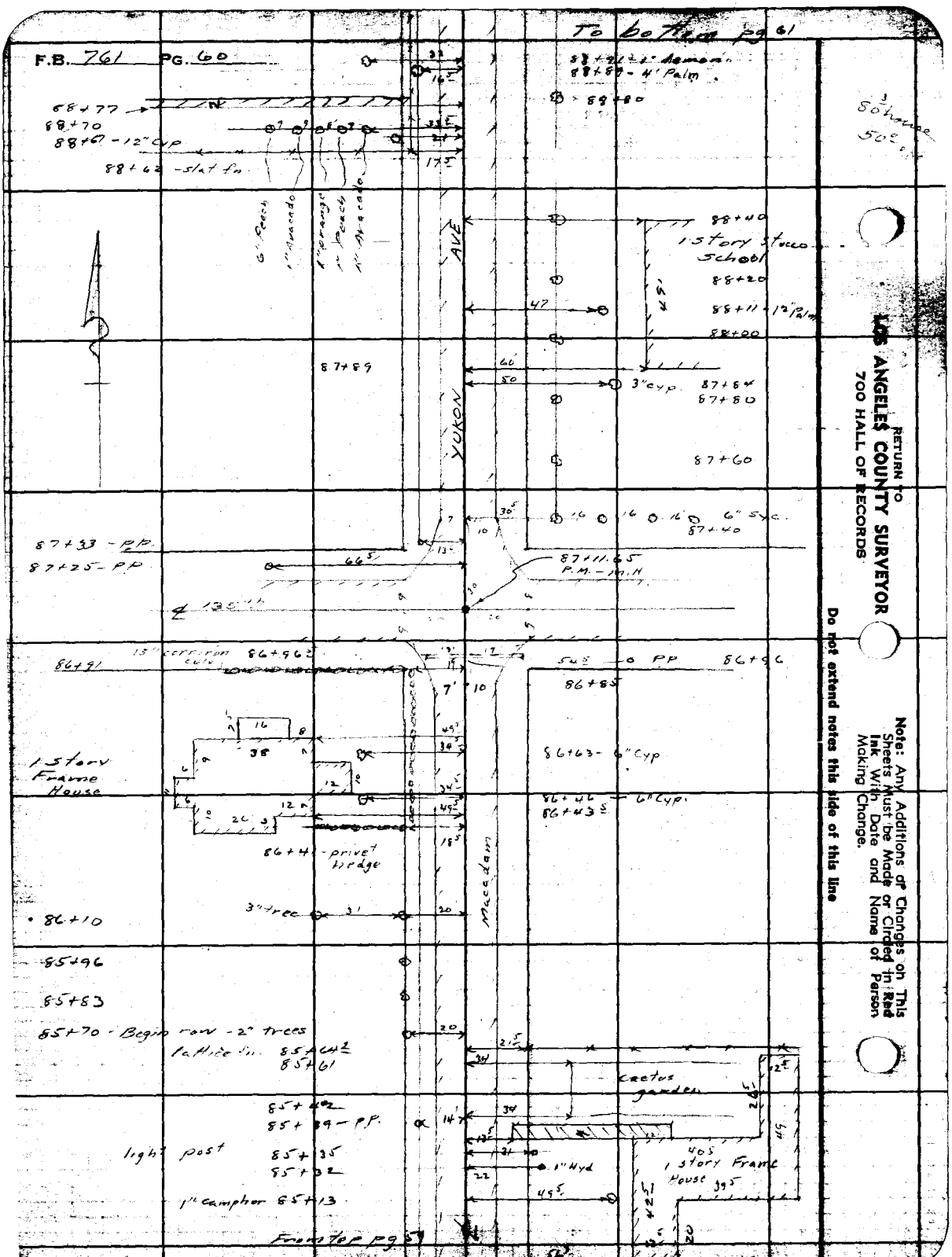

RETURN TO
LOS ANGELES COUNTY SURVEYOR
700 HALL OF RECORDS

Note: Any Additions or Changes on This Sheets Must be Made or Circled in Red Ink With Date and Name of Person Making Change.

Do not extend notes this side of this line

Map No. B-1426-2
Office Work H. M. H.
Checked D. M. Finley
Date Feb. 1940

W. O. 8225 Tape No. ____ St'd ____ °F
Surveyed by Moore
Notes Moore Date 12-7-38
Indexed A. C. Johnson 6-13-39

F.B. 761 PG. 61

To bottom pg 62

98+39 - Tel. p
96+91 - Tel. p
95+04 - Tel. p
93+28 - Tel. p
91+48 - Tel. p
91+22 - wire fn
91+00
90+81 - 2-1" Hyd.
90+75 - PP
90+84 - PP
PP. 90+75
1 Story Frame & stucco Dwelling & store
89+92.5
wire fn
89+91 { Begin wire fn End slat fn
89+35 - 10-2" Peach
89+22 - 4-2" Peach
89+17.5 - 4-2" Avacado
89+16 - slat fn
89+04.5 - Privet hedge & end fn
89+20 - end row 6" Syc
1 Story Frame House.
conc. fish pond
3" cyp
58+80.3

From top pg 60

Note: Any Additions or Changes on this Sheets Must be Made or Circled in Red Ink With Date and Name of Person Making Change.

Do not extend notes this side of this line

RETURN TO
LOS ANGELES COUNTY SURVEYOR
700 HALL OF RECORDS

FORM 247 5M 10-37

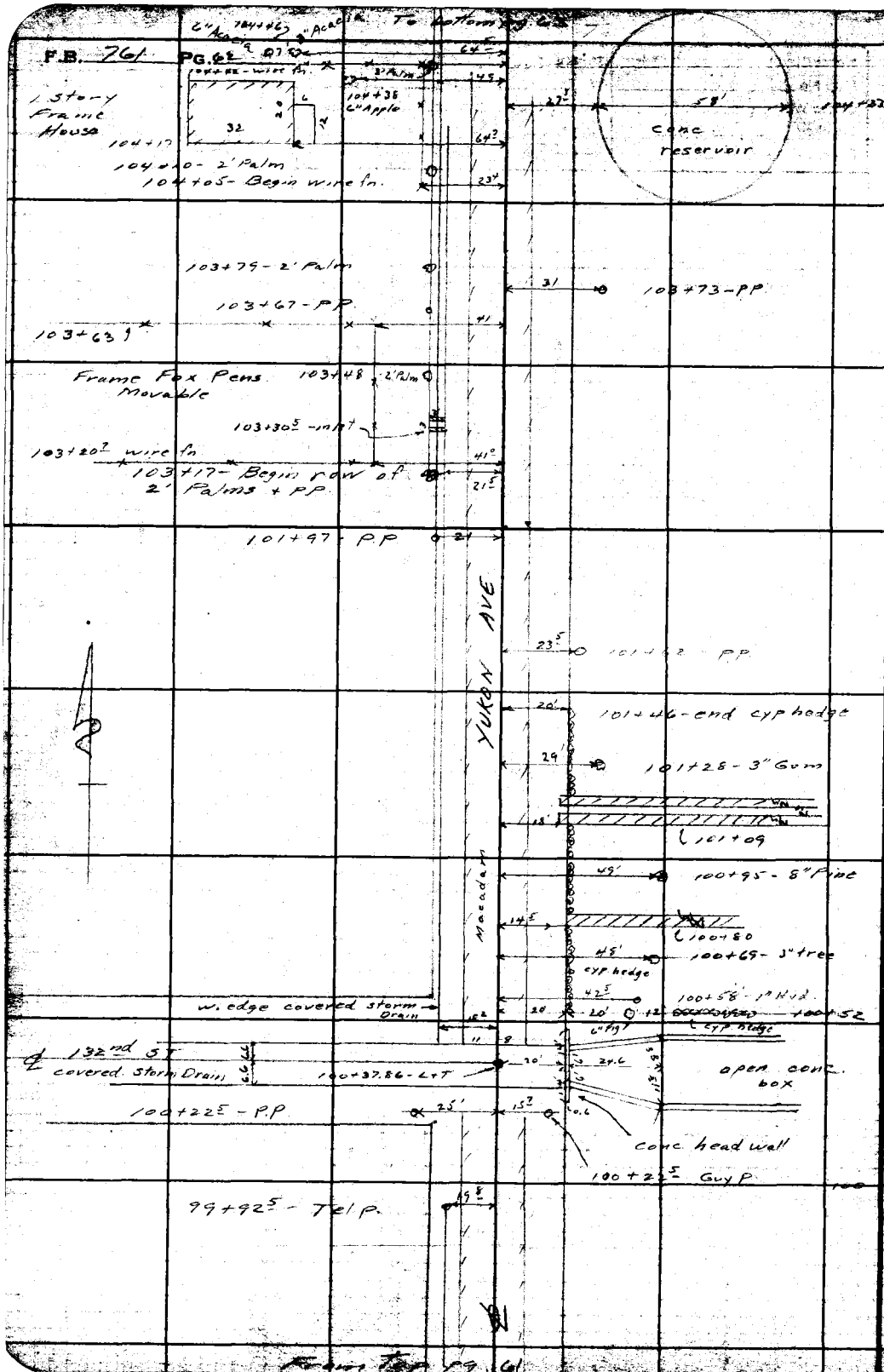

RETURN TO
LOS ANGELES COUNTY SURVEYOR
700 HALL OF RECORDS

Note: Any Additions or Changes on This Sheets Must be Made or Circled in Red Ink With Date and Name of Person Making Change.

Do not extend notes this side of this line

Map No. [illegible]
Office Work S.M.R.
Checked D. M. Finley
Date Feb. 1940

W. O. [illegible] Tape No. [illegible]
Surveyed by Moore
Notes Moore Date 12-7-38
Indexed A. C. Johnson 6-12-39

F.B. 761 PG. 63

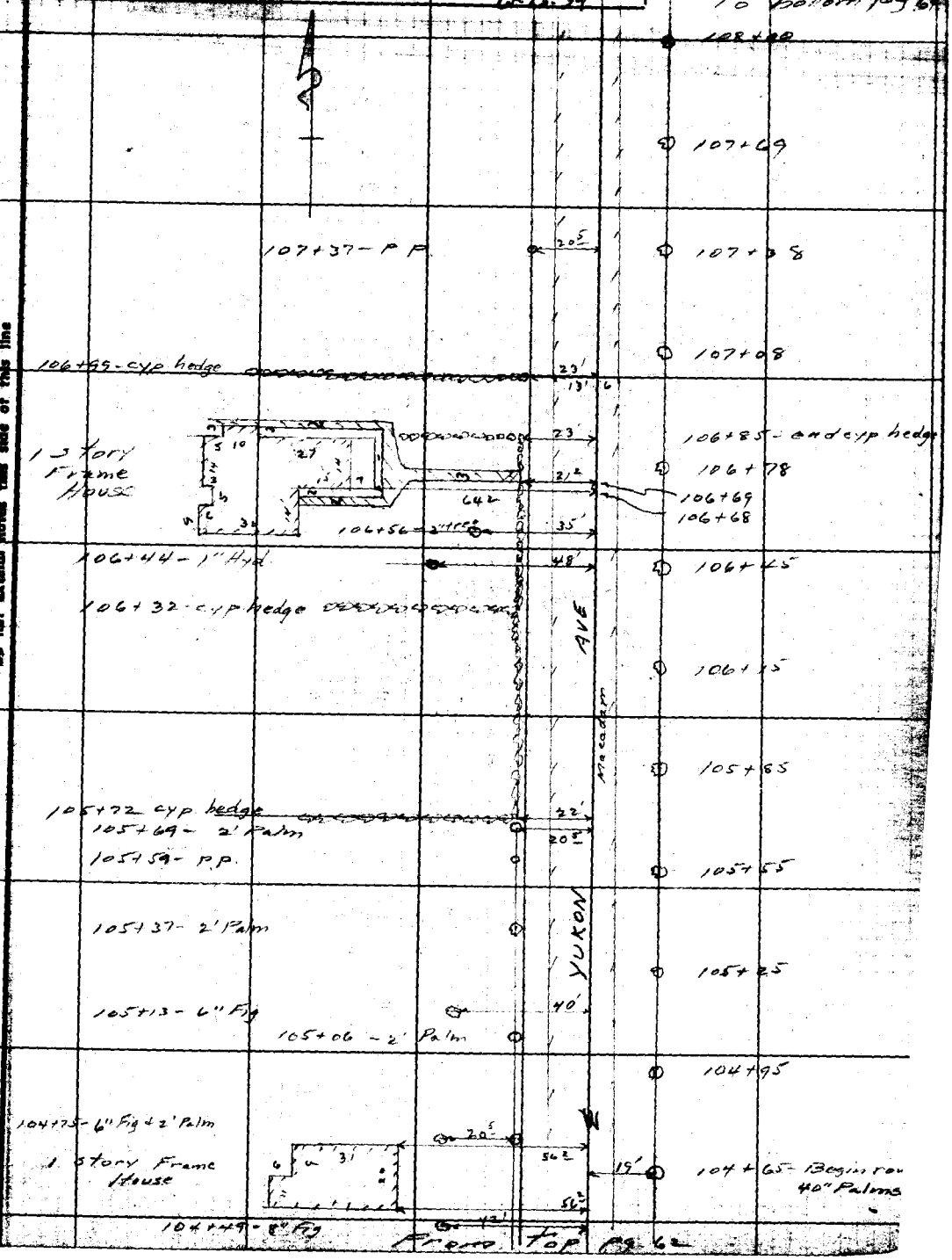

Note: Any Additions or Changes Sheet Must be Made or Circled Ink With Date and Name of Making Change.

Do not extend notes this side of this line

RETURN TO LOS ANGELES COUNTY SURVEYOR 700 HALL OF RECORDS

FORM 247 10M 11-35

F.B. 761 Pg. 64

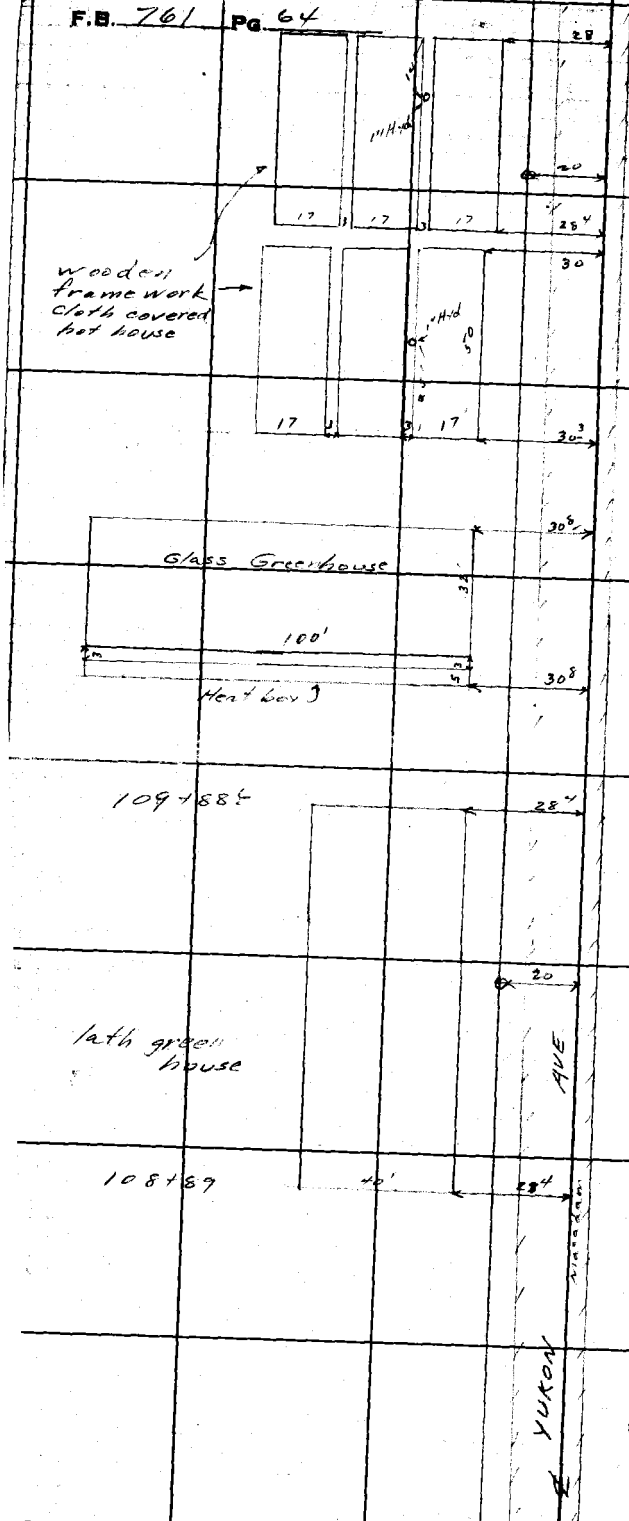

wooden framework cloth covered hot house

From Top Pg. 63

RETURN TO
LOS ANGELES COUNTY SURVEYOR
700 HALL OF RECORDS

Note: Any Additions or Changes on This Sheet Must be Made or Circled in Red Ink With Date and Name of Person Making Change.

Do not extend notes this side of this line

Notes Ck'd by D. M. Finley	Survey of Yukon Ave	F.B. 761 Pg. 65
Map No. B-1426-3	W. O. 8225 Tape No. ____ St'd ____ °F.	
Office Work H. M. H.	Surveyed by Moore	
Checked D. M. Finley	Notes Moore Date 12-7-38	
Date Feb. 1940.	Indexed A. C. Johnson 6-13-39	

Note - only topog between El Segundo & 120th is track & Trolley Pole shown on ℄ notes - pg. 38

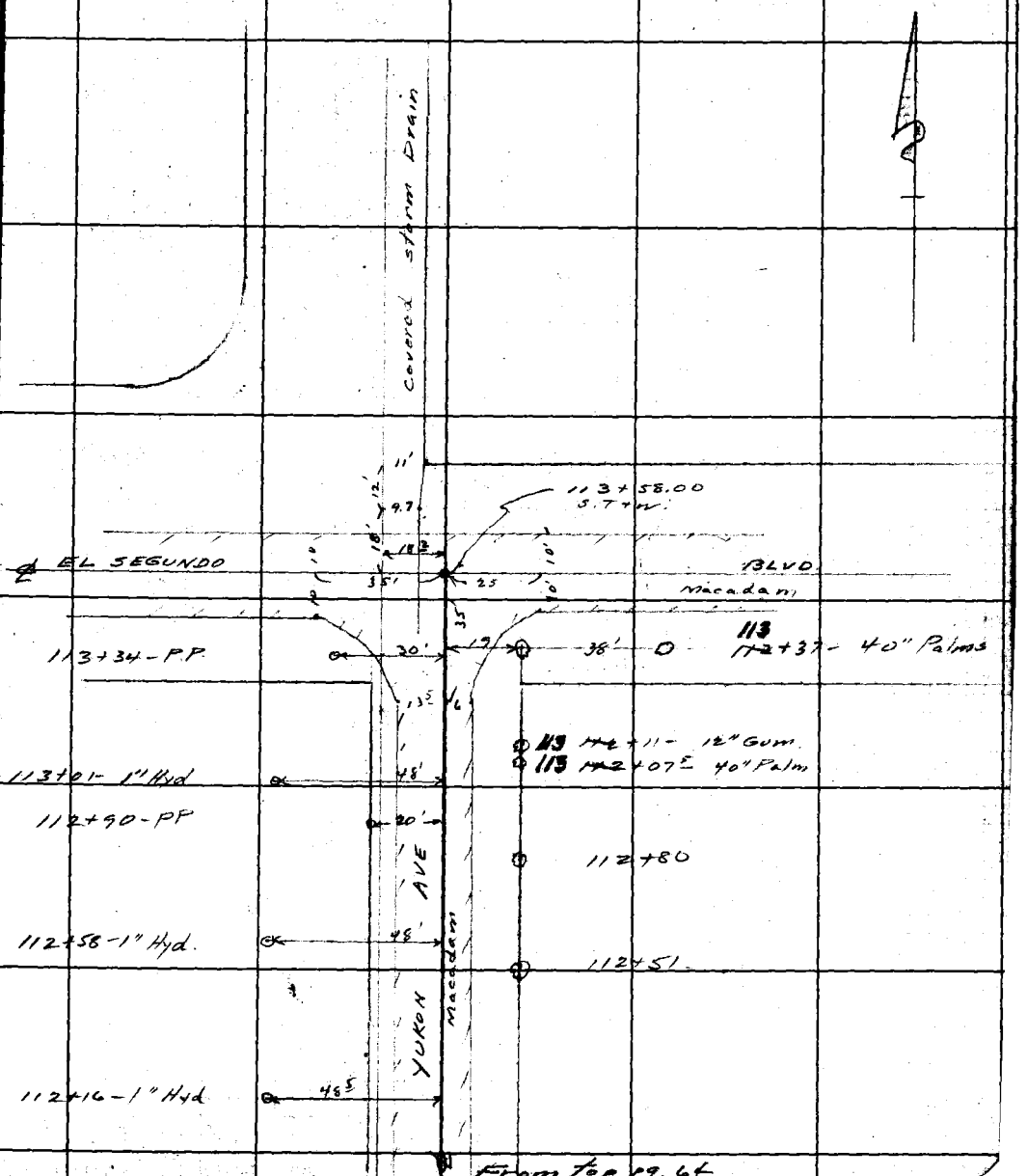

Note: Any Additions or Changes on This Sheet Must be Made or Circled in Red Ink With Date and Name of Person Making Change.

Do not extend notes this side of this line

RETURN TO
LOS ANGELES COUNTY SURVEYOR
700 HALL OF RECORDS

FORM 247 10M 11-38

F.B. 761 PG. 66

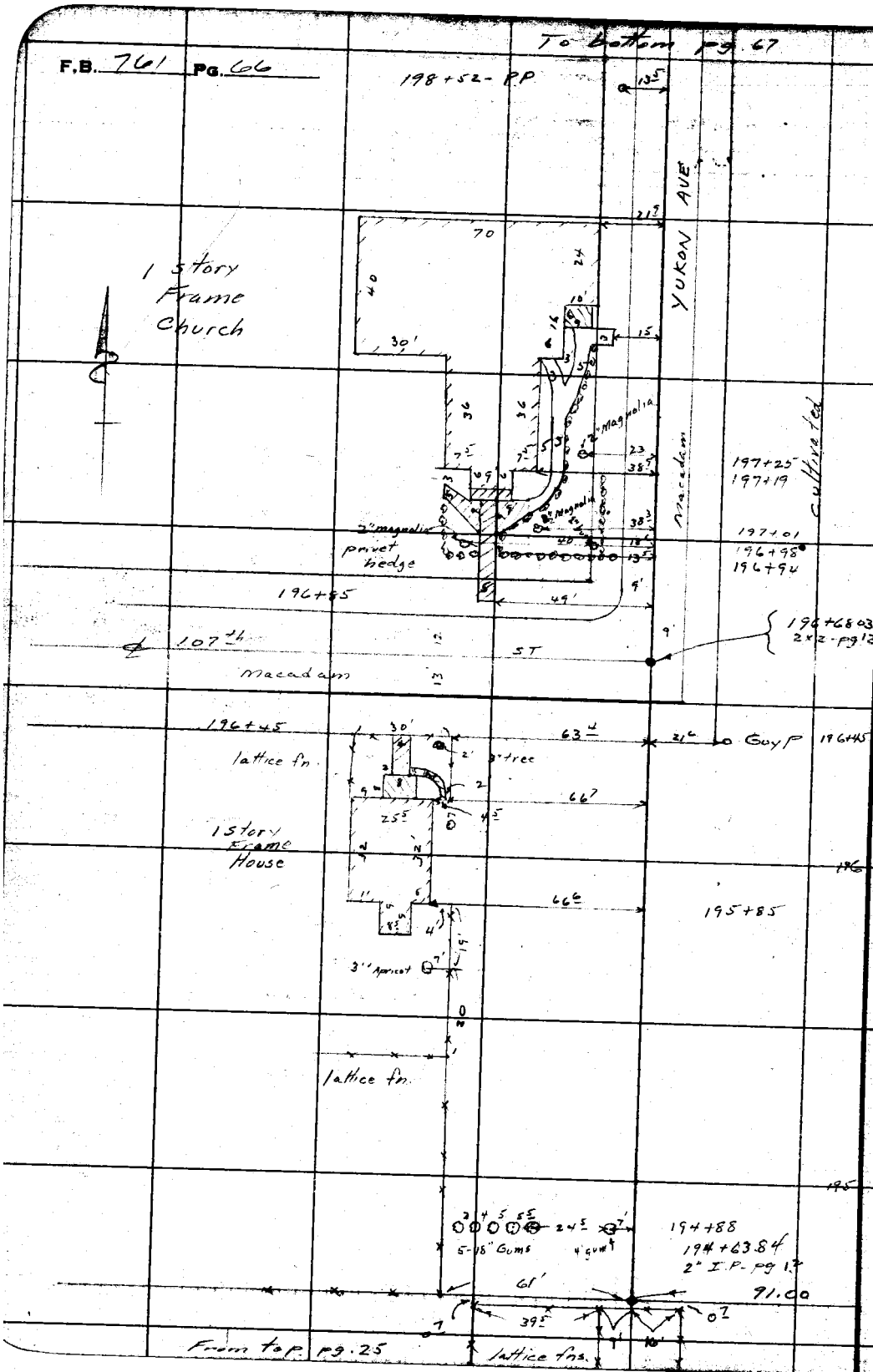

RETURN TO
LOS ANGELES COUNTY SURVEYOR
700 HALL OF RECORDS

Note: Any Additions or Changes on This Sheet Must be Made or Circled in Red Ink With Date and Name of Person Making Change.

Do not extend notes this side of this line

Notes Ck'd by D. M. Finley	Survey of Yukon Ave	F.B. 761 Pg. 67
Map No. [illegible]	W. O. [illegible] Tape No. Std. of	
Office Work H. U. M. H.	Surveyed by Moore	
Checked D. M. Finley	Notes Moore Date 6-7-39	
Date Feb. 1940	Indexed [illegible] C. Johnson 6-13-39	

To bottom pg 68

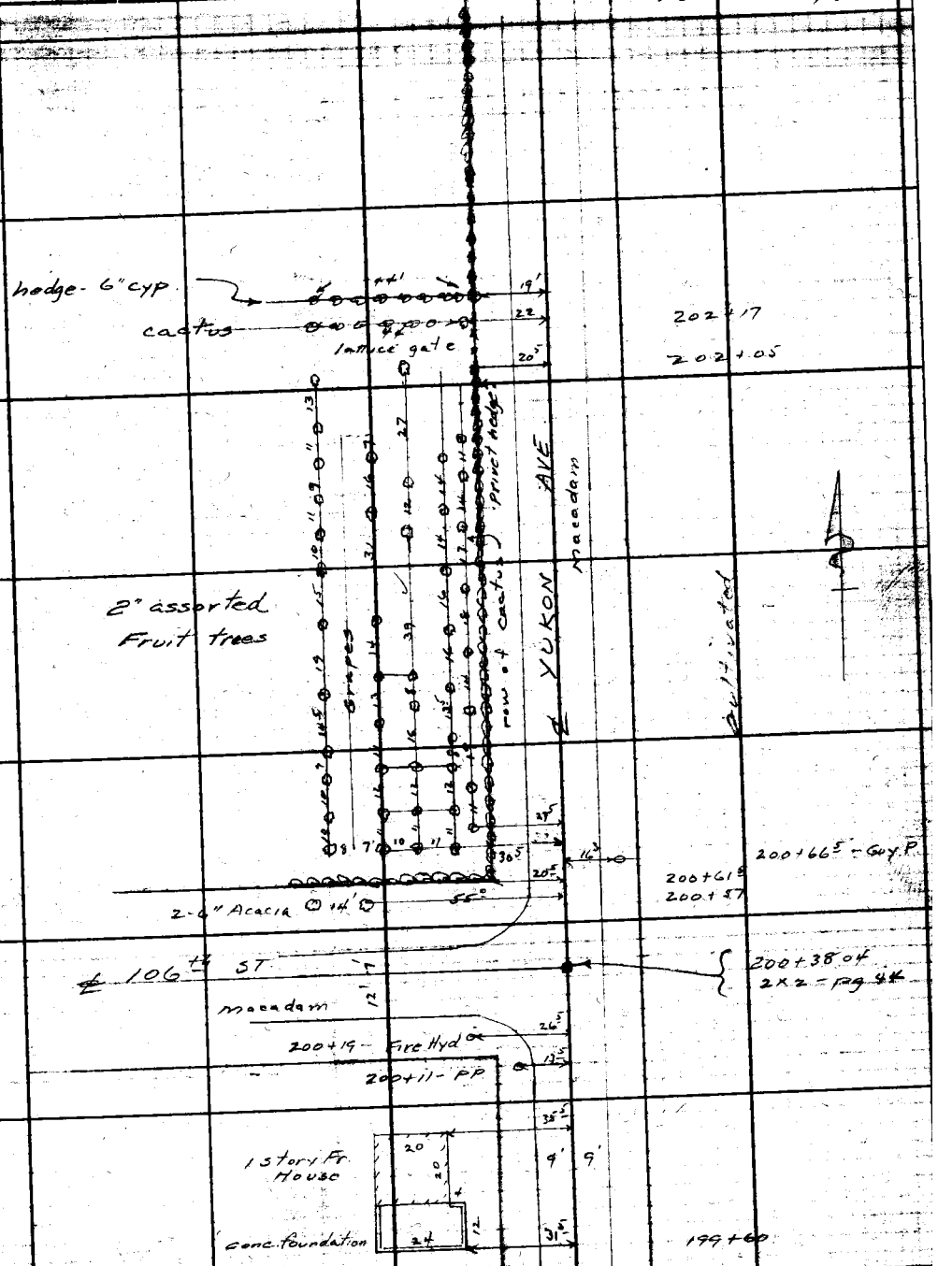

From top pg 66

Note: Any Additions or Changes on this Sheets Must be Made or Circled in Red Ink With Date and Name of Person Making Change.

Do not extend notes this side of this line

RETURN TO
LOS ANGELES COUNTY SURVEYOR
700 HALL OF RECORDS

FORM 247 RM 10-37

F.B. 761 PG. 68

To bottom pg 69

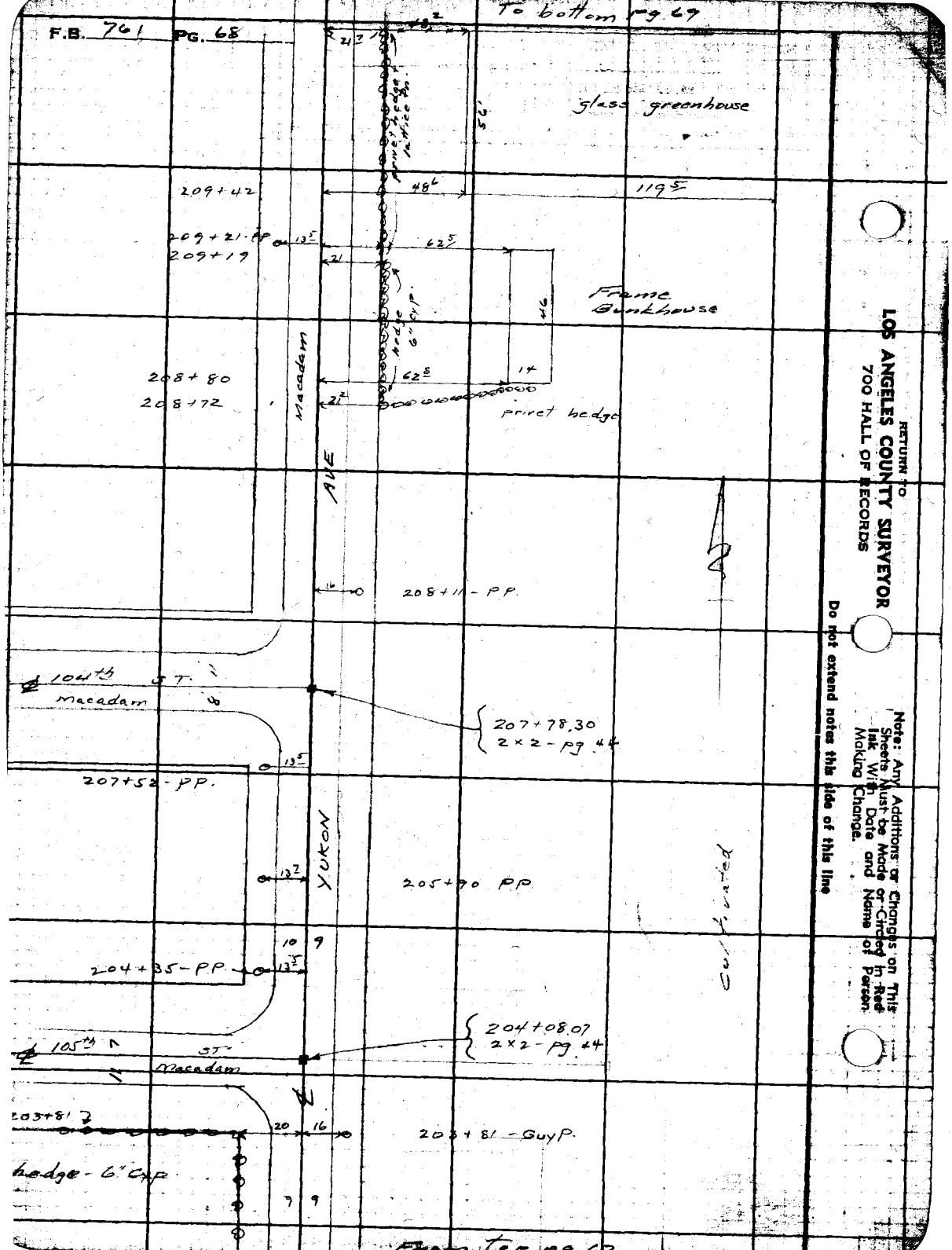

From top pg 69

RETURN TO
LOS ANGELES COUNTY SURVEYOR
700 HALL OF RECORDS

Note: Any Additions or Changes on This Sheets Must be Made or Circled in Red Ink With Date and Name of Person Making Change.

Do not extend notes this side of this line

Map No. B-1420
Office Work H. U. M. R.
Checked D. M. Finley
Date Feb 1940

Yukon Ave
Surveyed by Moore
Notes Moore Date 6-9-39
Indexed A. C. Johnson 6-13-39

F.B. 761 PG. 69

To bottom pg 70

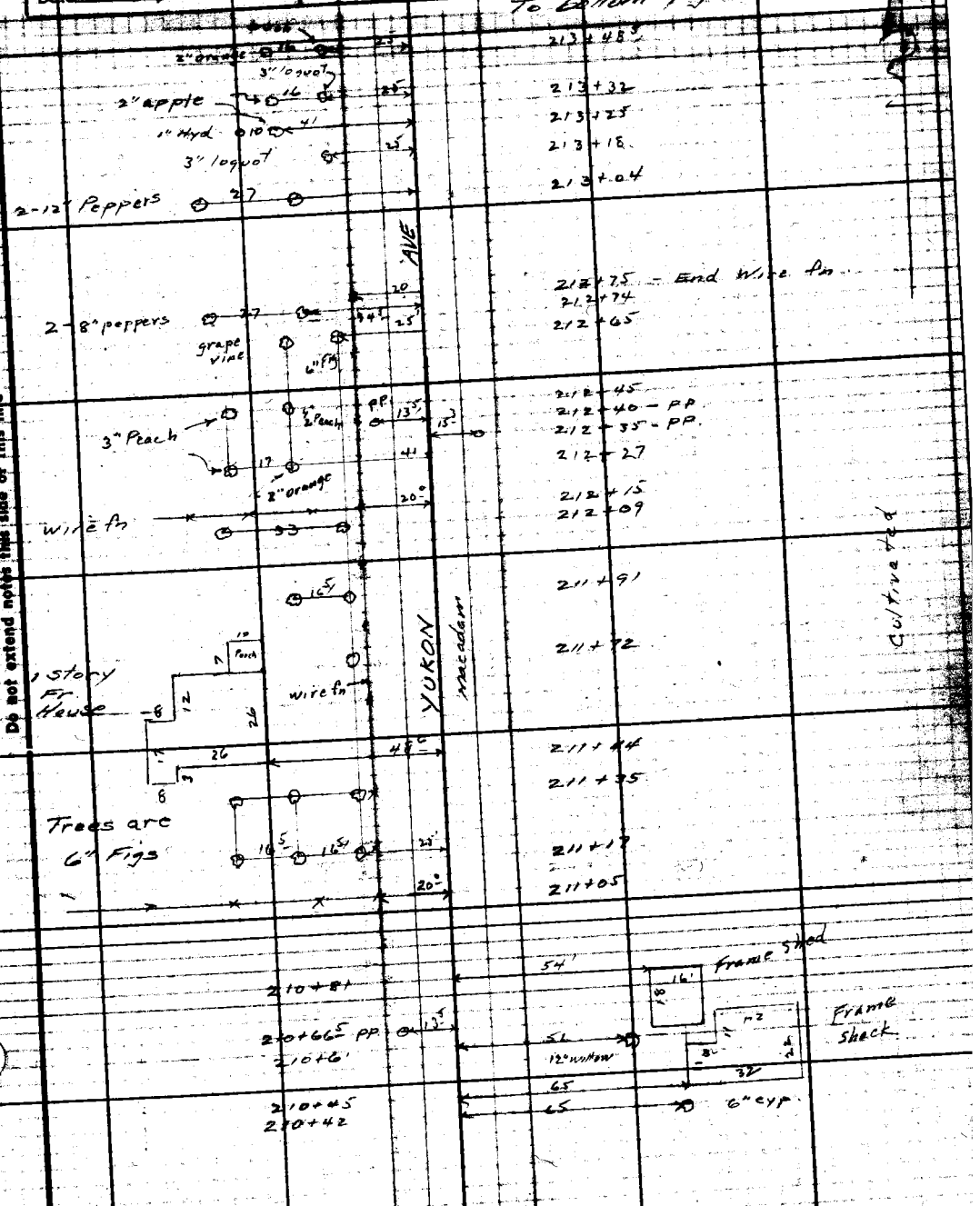

From top pg. 68

Note: Any Additions or Changes on This Sheets Must be Made or Circled in Red Ink With Date and Name of Person Making Change.

Do not extend notes this side of this line

RETURN TO
LOS ANGELES COUNTY SURVEYOR
700 HALL OF RECORDS

BM 10-37

F.B. 761 PG. 70

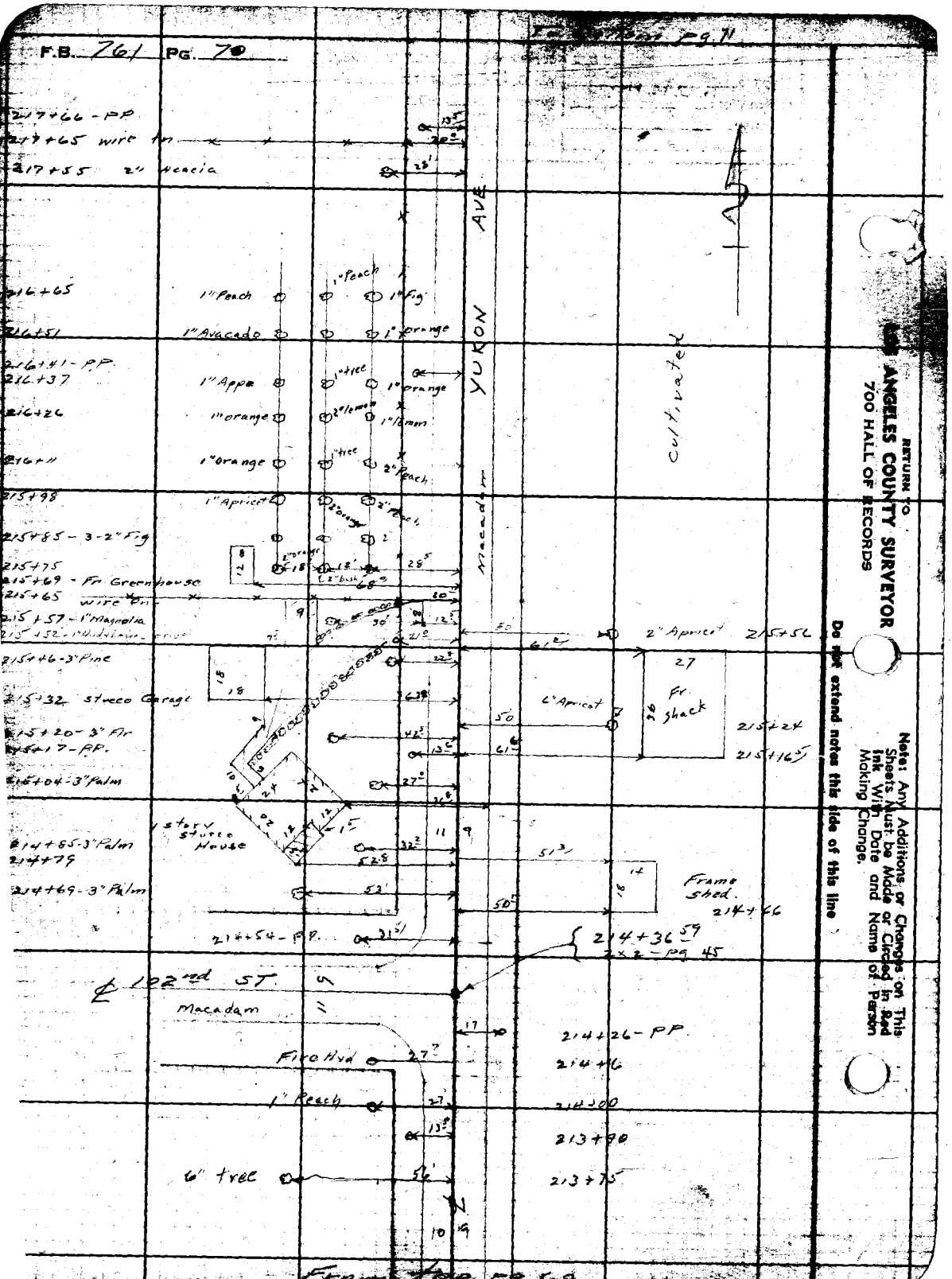

RETURN TO
LOS ANGELES COUNTY SURVEYOR
700 HALL OF RECORDS

Note: Any Additions or Changes on This Sheets Must be Made or Circled in Red Ink With Date and Name of Person Making Change.

Do not extend notes this side of this line

[illegible] D. M. Finley	Survey of Yukon Ave	F.B. 761 PG. 71
Map No. [illegible]	W. O. [illegible] Std. of	
Office Work H. U. M. H.	Surveyed by Moore	
Checked D. M. Finley	Notes Moore Date 6-12-39	
Date Feb. 1940	Indexed [illegible] O. Johnson 6-13-39	

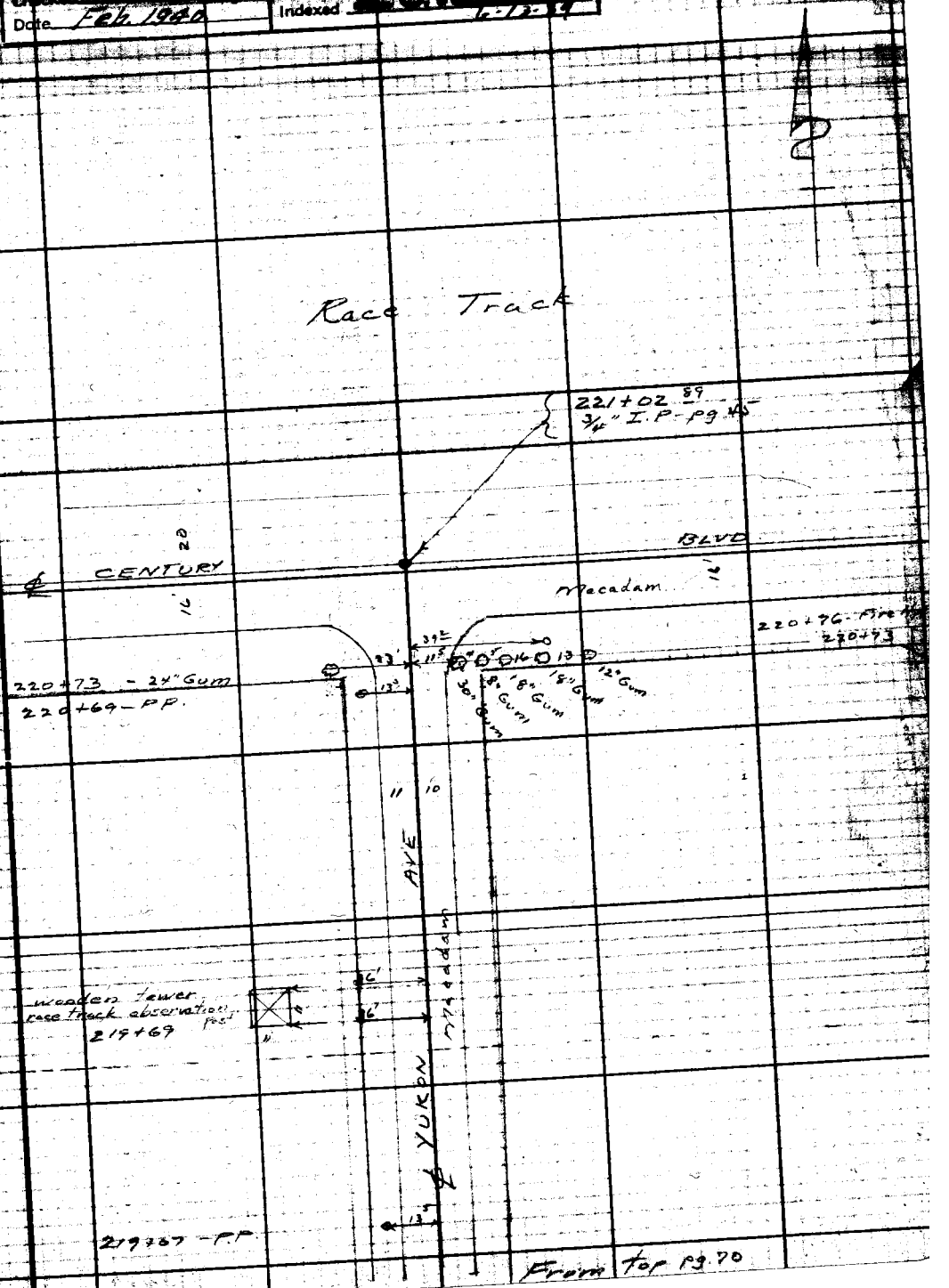

Note: Any Additions or Changes on This Sheets Must be Made or Circled in Red Ink With Date and Name of Person Making Change.

Do not extend notes this side of this line

RETURN TO
LOS ANGELES COUNTY SURVEYOR
700 HALL OF RECORDS

FORM 2 [illegible] 10-37

RETURN TO
LOS ANGELES COUNTY SURVEYOR
700 HALL OF RECORDS

Note: Any Additions or Changes on This Sheets Must be Made or Circled in Red Ink With Date and Name of Person Making Change.

Do not extend notes this side of this line

PG. 92

Notes Ck'd by D. M. Finley | Survey of Yukon Ave | F.B. 761 Pg. 73
M.S. No. 2422-2 | W. O. 8252 Thos. Bros. 852 Grid F-6
Office Work H.M.Hall | Surveyed by Eyens
Checked D. M. Finley | Notes HP | Date 6-4-76
Date Aug 1976 | Indexed A. C. Johnson 6-19-80

M.S. 24-64

(90-00-29) (360-01-30) 90-00-22½" 1359.60-T 72°=1359.49. To Rt. pg 75

F.B. 238 = C.S. B-131-6
F.B. 316 = C.S. B-337-2

Note: Any Additions or Changes on This Sheets Must be Made or Circled in Red Ink With Date and Name of Person Making Change.

Do not extend notes this side of this line

RETURN TO
LOS ANGELES COUNTY SURVEYOR
700 HALL OF RECORDS

25+46.32 from E. Set P.M. @ intsn. AXs rim of M.H. per F.D. 8-4 pg. 7 F.B. 761-10

83.93
3+38.78
Fd. remains of old 2×2 6" dia.

1996

25' 20"

350.79.

AVE.

From South 3+58.94 - Intsg 4 PMs, rim of M.H. = 11+86.83. From E.

90°

113th

1359.49.
12/19.83

139.66

1186.83.

ST.

140.14

To Bar Pg. 74

YUKON AVE.

(90-01-10) (360-04-30) 90-01-07½"

358.98-T 68° = 358.94'

Fd. 2×2 F.B. 316/77

Fd. 2×2 F.B. 316/77

20.20

(20)

(20)

Fd. remains of 1½" I.P. 6" dia. 3+33.90

358.98.

See F.B. 316/78A

LEMOLI

YUKON AVE

Fd. L.T. per R.D.-F.D. 8-4 pg 3. F.B. 316/77 F.B. 983/181 F.B. 761-10

0+90 N. Fd. 4 long L.T.s per F.D. 8-4 pg. 4, F.C. 263/38; F.B. 316/78A

Fd. L.T. Pg. 10

.43 Per Pg. 10

91.44'

1359.42.

90° 01'-05"

.05

1185.08

.03

Fd. L.T. F.D. 8-4 pg. 4 F.B. 316-78A.

To Ave. Pg. 74

IMPERIAL HGWY. (114 ± Ft.)

1359.58 T 66° = 1359.42.

91.42 T 66° = 91.41.

1185.14 = 1185.08

.03

YUKON AVE

FORM 247 SM 10-77

RETURN TO
LOS ANGELES COUNTY SURVEYOR
700 HALL OF RECORDS

Note: Any Additions or Changes on This Sheets Must be Made or Circled in Red Ink With Date and Name of Person Making Change.

'Do not extend notes this side of this line

W5.24-C-5

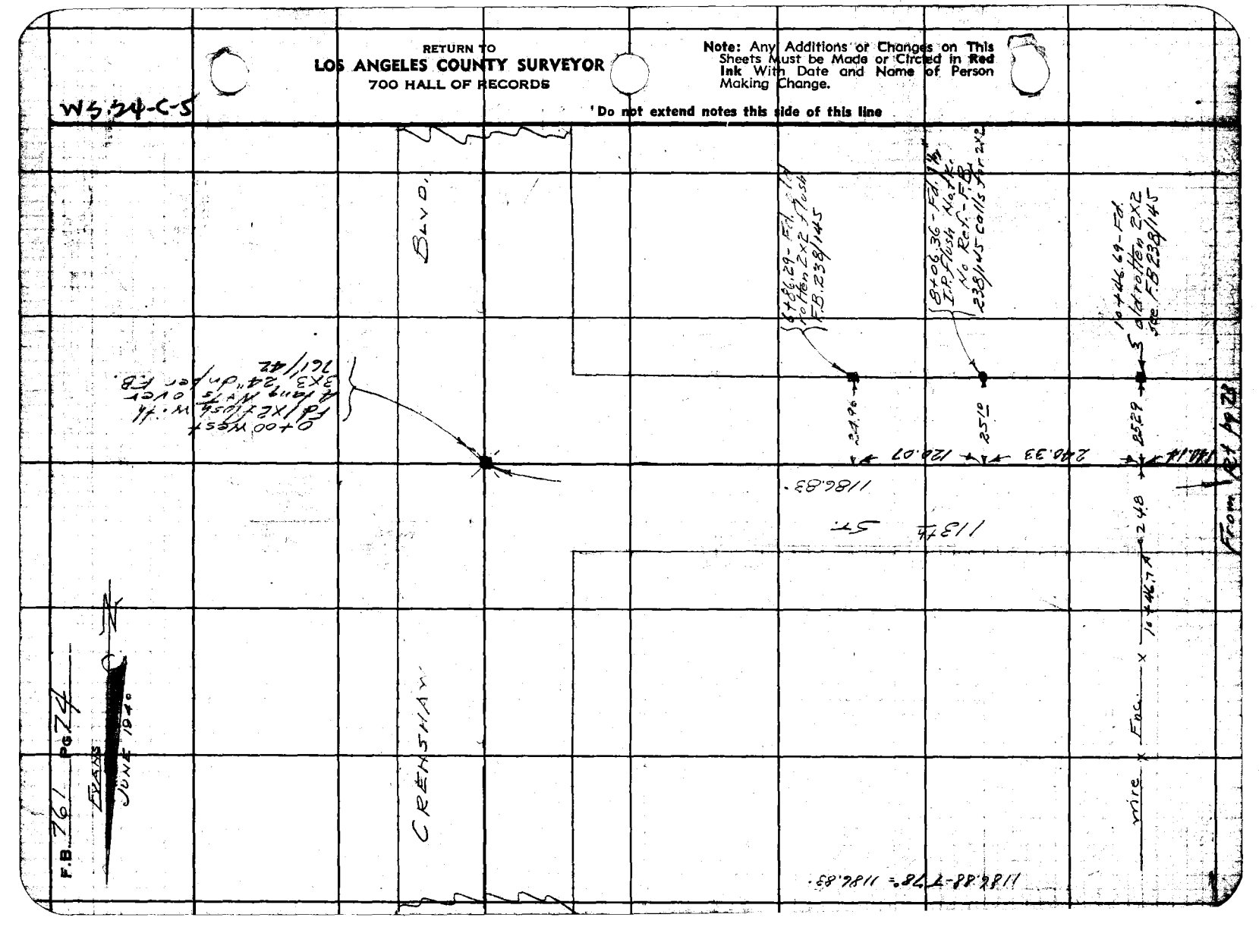

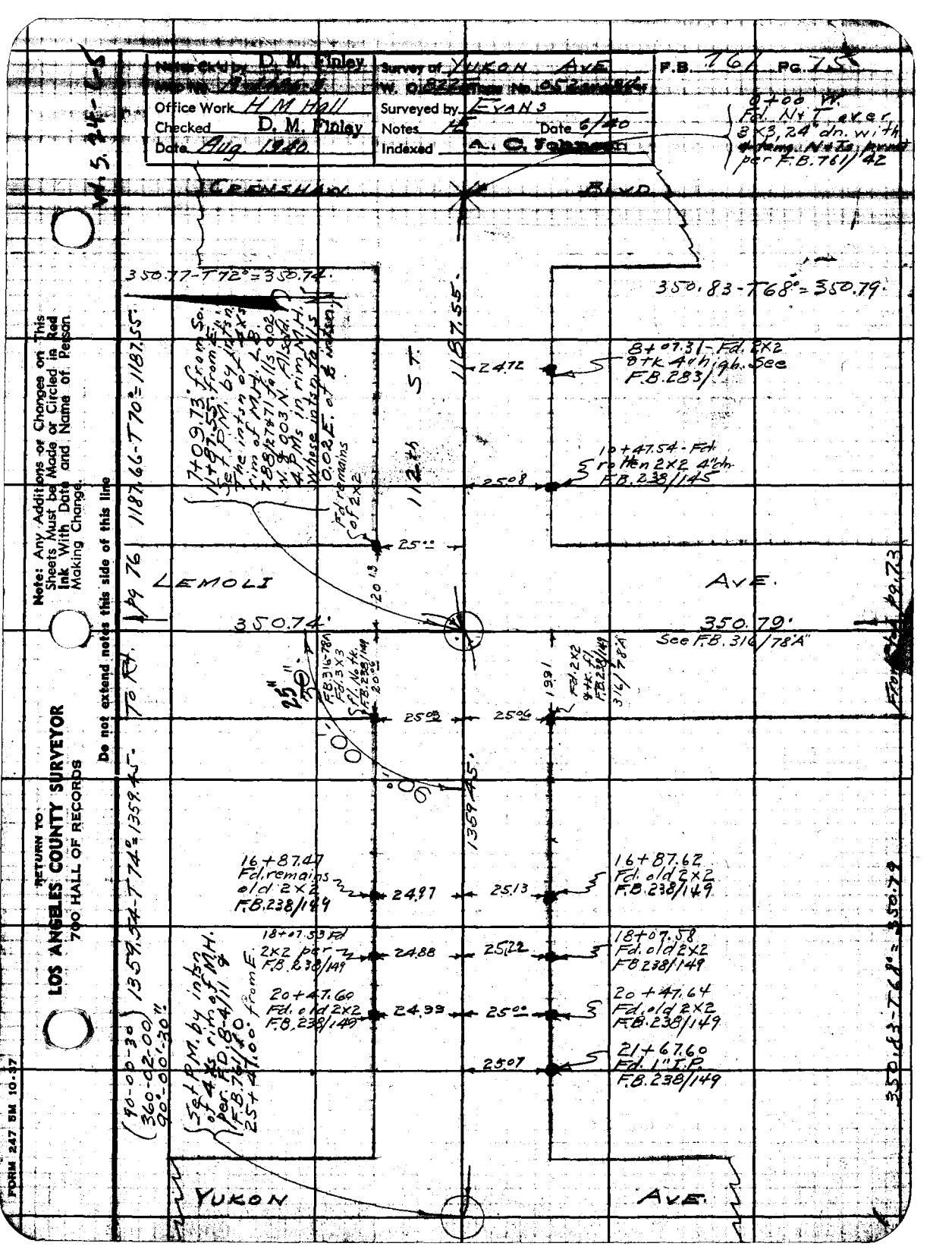
Notes Picked by D. M. Finley
Field Work
Office Work H M Hall
Checked D. M. Finley
Date Aug 1940
Survey of YUKON AVE.
W. O. 8227 Map No. 052
Surveyed by EVANS
Notes
Date 6/40
Indexed A. C. Johnson
F.B. 761 Pg. 15
8700 W. Fd. Nail & Tag 8 x 3, 24" dn. with ... per F.B. 761/42
CRENSHAW BLVD.
350.77-T72°=350.74'
350.83-T68°=350.79'
7409.73' from So. line of PM. by tan. to a line 1187.55' N. of & parallel with the int. of said line with the W. bdy. of MAR. LOT 8, as shown on Blue Print of Subdivision of Lots 8 & 9 of Rancho La Ballona, Whose intersection is 1002.2' E. of the W. bdy. of said Lot 8 (measured)
Fd. remains of 2 x 2
1187.55'
ST.
11th
24.72
8+07.31 - Fd. 2x2 8" tk. 4" high. See F.B. 283/196
10+47.54 - Fd. 5/8" Iron 2x2 4" dn. F.B. 238/145
25.08
25.11
20.13
LEMOLI
AVE.
1187.66-T70°=1187.55'
350.74'
350.79'
See F.B. 316/78A"
25" Pine
F.B. 316-78A F.B. 3 x 3 Stk. 16" tk. F.B. 238/149
20.10
25.02
25.96
1991
Fd. 2x2 9" tk. F.B. 238/149
316/78A
1359.45'
16+87.47 Fd. remains old 2x2 F.B. 238/149
24.97
25.13
16+87.62 Fd. old 2x2 F.B. 238/149
18+07.53 Fd. 2x2 per F.B. 238/149
24.88
25.22
18+07.58 Fd. old 2x2 F.B. 238/149
20+47.60 Fd. old 2x2 F.B. 238/149
24.99
25.00
20+47.64 Fd. old 2x2 F.B. 238/149
25.07
21+67.60 Fd. 1" I.P. F.B. 238/149
(90-00-30) 360-02-00 90-01-30
1359.54'-T74°=1359.45'
58+ P.M. by int. of 4 Xs on M.H. per F.B. 761/40 & F.B. 761/42 & 18-4/11 & 25+47.00' from E.
YUKON
AVE.
350.63-T68°=350.79'
RETURN TO
LOS ANGELES COUNTY SURVEYOR
700 HALL OF RECORDS
Note: Any Additions or Changes on This Sheets Must be Made or Circled in Red Ink With Date and Name of Person Making Change.
Do not extend notes this side of this line
FORM 247 SM 10-37

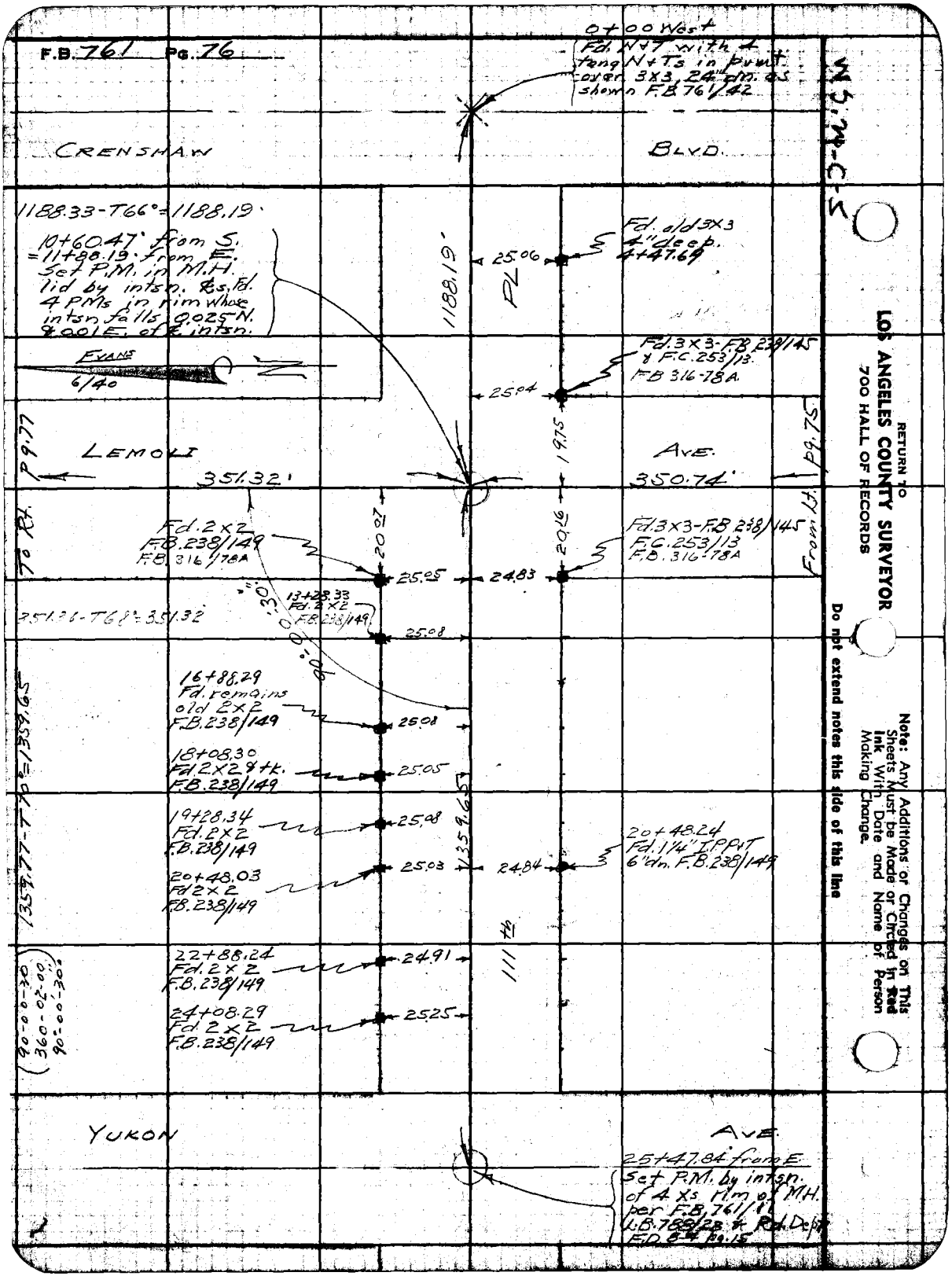
F.B. 761 Pg. 76
0+00 West
Fd. N+T with 4 tang N+Ts in pvmt. over 3X3, 24" dn. as shown F.B. 761/42
CRENSHAW
BLVD.
1188.33-T66°=1188.19'
10+60.47' from S. =11+88.19' from E. Set P.M. in M.H. lid by intsn. ℄s. Fd. 4 PMs in rim whose intsn falls 0.025 N. & 0.01 E. of ℄ intsn.
1188.19'
25.06
Fd. old 3X3 4" deep. 4+47.69
PL
EVANS
6/40
Fd. 3X3-F.B. 238/145 & F.C. 253/13. F.B. 316-78A.
25.04
19.75
LEMOLI
AVE.
351.32'
350.74'
To Rt. P9.77
From Lt. P9.75
Fd. 2X2 F.B. 238/149 F.B. 316/78A
20.07
20.16
Fd. 3X3-F.B. 238/145 F.C. 253/13 F.B. 316-78A
25.05
24.83
13+28.33 Fd. 2X2 F.B. 238/149
351.36-T68°=351.32
25.08
90°00'30"
16+88.29 Fd. remains old 2X2 F.B. 238/149
25.08
18+08.30 Fd. 2X2 & tk. F.B. 238/149
25.05
1359.77-T70°=1359.65
19+28.34 Fd. 2X2 F.B. 238/149
25.08
1359.65
20+48.24 Fd. 1¼" I.P.P.T 6" dn. F.B. 238/149
20+48.03 Fd. 2X2 F.B. 238/149
25.03
24.84
111th
22+88.24 Fd. 2X2 F.B. 238/149
24.91
24+08.29 Fd. 2X2 F.B. 238/149
25.25
(90-00-30 360-02-00 90°-00'-30")
YUKON
AVE.
25+47.84' from E. Set P.M. by intsn. of 4 Xs rim of M.H. per F.B. 761/11 L.B. 788/28 & Rd. Dept. F.D. 84 pg. 15
W.S.M.-C-S
RETURN TO
LOS ANGELES COUNTY SURVEYOR
700 HALL OF RECORDS
Note: Any Additions or Changes on This Sheets Must be Made or Circled in Red Ink With Date and Name of Person Making Change.
Do not extend notes this side of this line

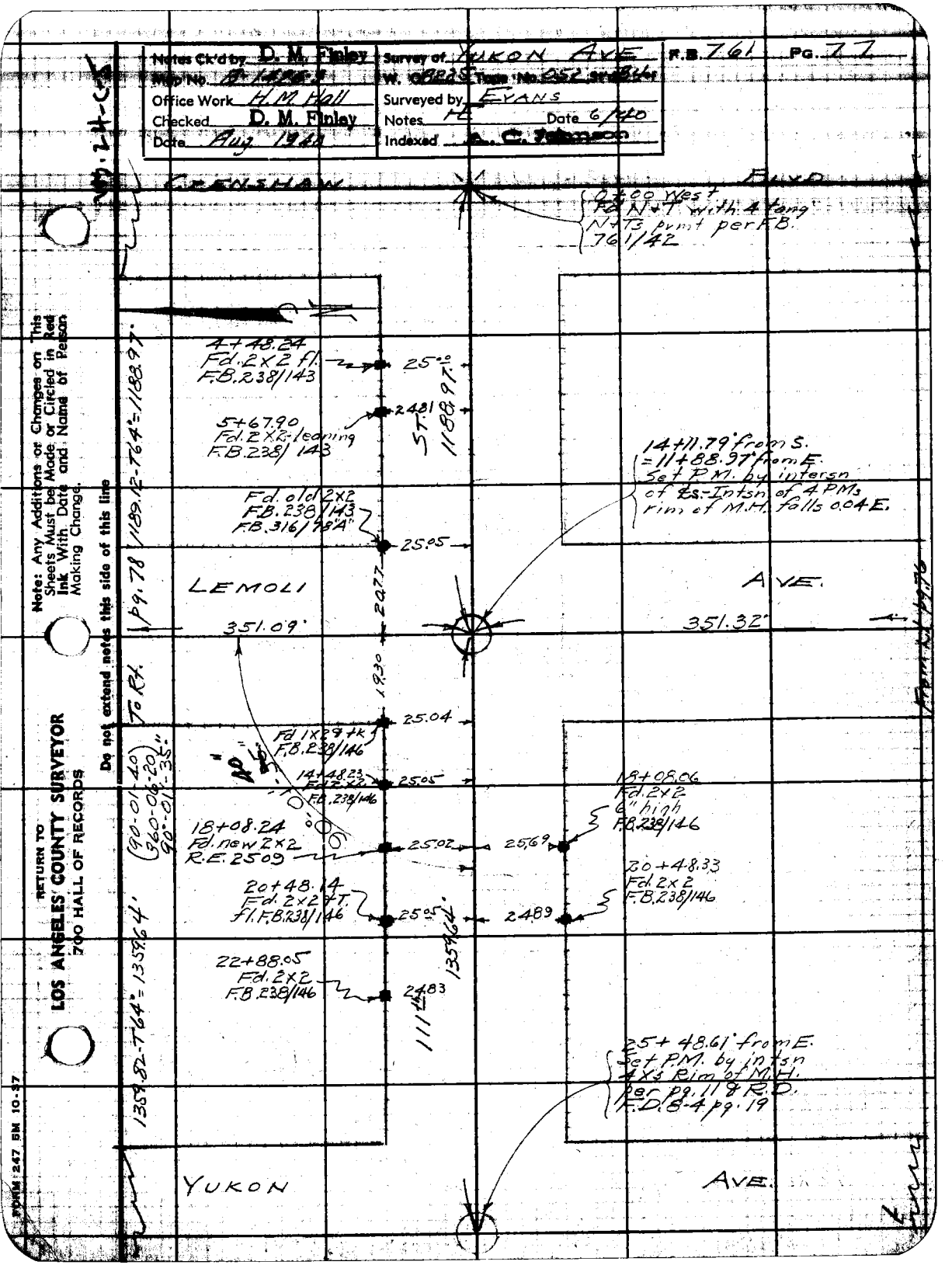

Notes Ck'd by D. M. Finley
Map No. B-14[illegible]
Office Work H. M. Hall
Checked D. M. Finley
Date Aug 1941
Survey of YUKON AVE
W. 08225 Tape No. 052
Surveyed by EVANS
Notes HE
Date 6/40
Indexed A. C. Johnson
F.B. 761
Pg. 77
CRENSHAW
BLVD
0+00 West
Fd N+T with 4 tang
N+Ts pvmt per F.B.
761/42
4+48.24
Fd. 2x2 fl.
F.B. 238/143
25.00
5+67.90
Fd. 2x2 leaning
F.B. 238/143
24.81
ST.
1188.97'
14+11.79' from S.
=11+88.97' from E.
Set P.M. by intersn
of ℄s - Intsn of 4 PMs
rim of M.H. falls 0.04 E.
Fd. old 2x2
F.B. 238/143
F.B. 316/78"A"
25.05
LEMOLI
AVE.
351.09'
351.32'
24.77
19.30
25.04
Fd 1x2 & tk
F.B. 238/146
14+48.23
Fd 2x2
F.B. 238/146
25.05
18+08.06
Fd. 2x2
6" high
F.B. 238/146
18+08.24
Fd. new 2x2
R.E. 2509
25.02
25.69
20+48.33
Fd. 2x2
F.B. 238/146
20+48.14
Fd. 2x2 & T.
fl. F.B. 238/146
25.05
24.89
22+88.05
Fd. 2x2
F.B. 238/146
24.83
1359.64'
111.44
25+48.61' from E.
Set P.M. by intsn
4x's Rim of M.H.
per pg. 11 & R.D.
F.D. 8-4 pg. 19
YUKON
AVE.
1189.12-T64°=1188.97'
1359.82-T64°=1359.64'
To Rt.
pg. 78
(90-01-40)
(360-06-20)
90°-01'-35"
From Lt. pg. 76
Note: Any Additions or Changes on This Sheets Must be Made or Circled in Red Ink With Date and Name of Person Making Change.
Do not extend notes this side of this line
RETURN TO
LOS ANGELES COUNTY SURVEYOR
700 HALL OF RECORDS
FORM 247 5M 10-37

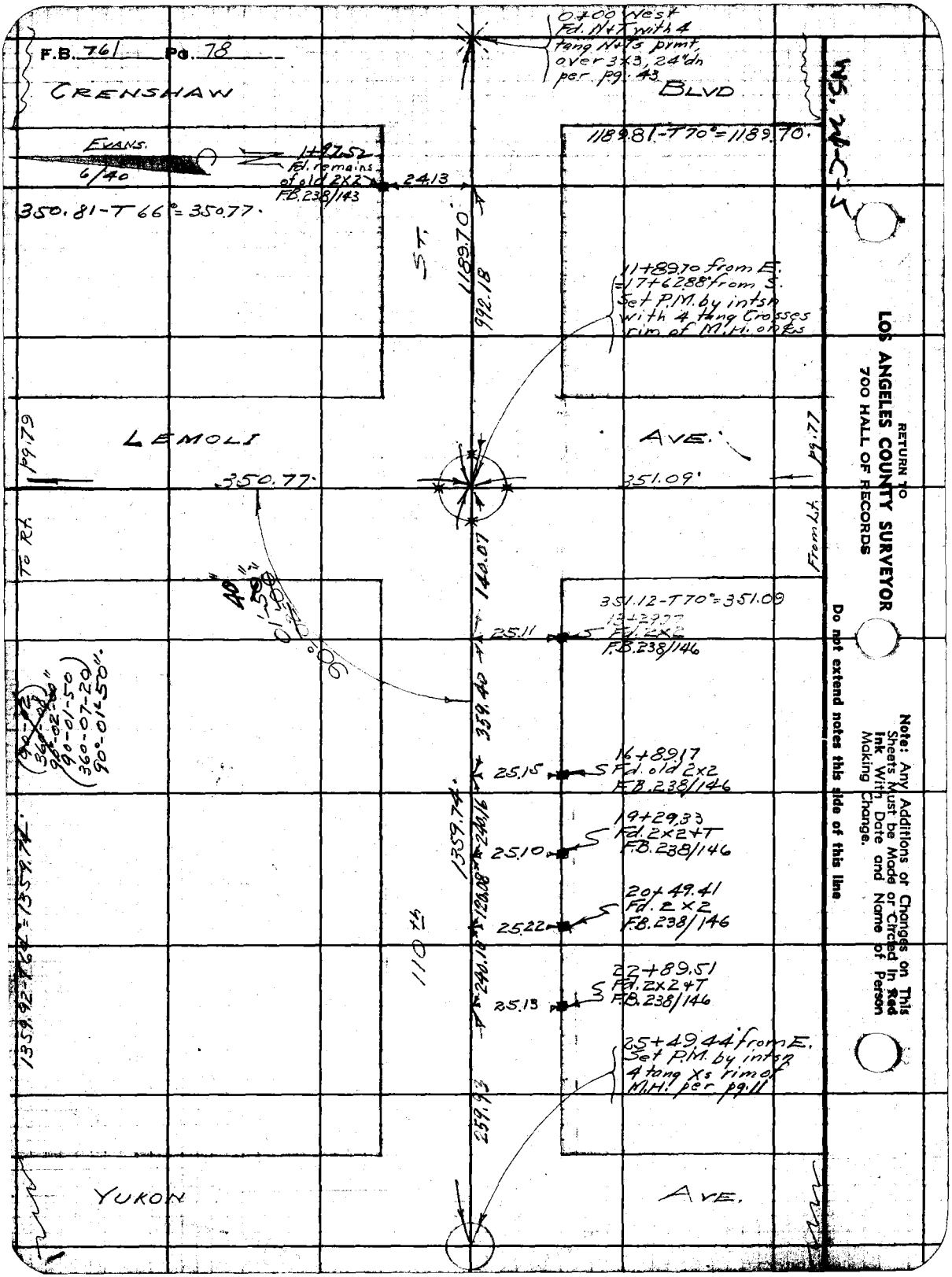
F.B. 761 Pg. 78
CRENSHAW
BLVD
0+00 West
Fd. N+T with 4
tang N+Ts pvmt,
over 3x3, 24"dn
per pg. 43
WS. 24-C-5
EVANS.
6/40
1+97.52
Fd. remains
of old 2X2
F.B. 238/143
24.13
1189.81-T70°=1189.70.
350.81-T66°=350.77.
ST.
1189.70
992.18
11+89.70 from E.
=17+62.88 from S.
Set P.M. by intsn
with 4 tang Crosses
rim of M.H. on ℄s
LEMOLI
AVE.
pg.79
pg.77
350.77
351.09
To Rt.
From Lt.
140.07
351.12-T70°=351.09
13+29.77
Fd. 2x2
F.B. 238/146
25.11
359.40
16+89.17
Fd. old 2x2
F.B. 238/146
25.15
19+29.33
Fd. 2x2+T
F.B. 238/146
25.10
1359.74
240.16
120.08
20+49.41
Fd. 2x2
F.B. 238/146
25.22
110th
240.18
22+89.51
Fd. 2x2+T
F.B. 238/146
25.13
1359.92-T64°=1359.74
25+49.44 from E.
Set P.M. by intsn
4 tang Xs rim of
M.H. per pg. 11
259.93
YUKON
AVE.
RETURN TO
LOS ANGELES COUNTY SURVEYOR
700 HALL OF RECORDS
Note: Any Additions or Changes on This Sheets Must be Made or Circled in Red Ink With Date and Name of Person Making Change.
Do not extend notes this side of this line

Notes Ck'd by D. M. Finley | Survey of YUKON AVE | F.B. 761 | PG. 79
Map No. B-1486-3 | W. O. 8225 Topo No. 052 Sht. 84 of
Office Work H. M. Hall | Surveyed by EVANS
Checked D. M. Finley | Notes HE | Date 6/40
Date Aug. 1940 | Indexed A. C. Johnson

5-24-45

CRENSHAW

0.4 ft. West Fd. 1/2" with 4 tang N. to S. BLVD. permit per pg. 43 (3x3, 24" dn.)

3+30.69 Fd. 2x2 + TK per F.B. 238/146 — 25.37

4+50.67 - Fd. 2x2 with iron pin driven in ct. See F.B. 238/146 — 25.04

5+71.05 - Fd. 2x2 + TK. F.B. 238/146 — 25.30

6+90.92 - Fd. 2x2 + TK. F.B. 238/146 — 25.35

8+10.91 - Fd. 2x2 + TK. F.B. 238/146 — 25.05

9+29.89 Fd. 2x2 F.B. 238/146 — 25.00

1190.55 T64°=1190.40

119.98 | 120.38 | 119.87 | 119.99 | 118.98

240.51 ±

11+90.40' from E. = 21+13.65 from S. Set PMs by in. tsn & s. & 4 PMs in rim M.H. on s. The 4 Xs per L.B. 788/32871 are N.G.

Note: Any Additions or Changes on This Sheets Must be Made or Circled in Red Ink With Date and Name of Person Making Change.

Do not extend notes this side of this line

RETURN TO LOS ANGELES COUNTY SURVEYOR 700 HALL OF RECORDS

Pg. 80

LEMOLI AVE

350.91' — 350.77'

From Lt. Pg. 78

To Rt.

Fd. remains old 3x3 F.B. 238/143 3/6-78A" — 24.87

13+30.15 Fd. 2x2 leaning W. F.B. 238-143 — 25.02

139.75

(90°-01-30) (360-05-50) (90-01-21½")

N 359°44' W 477.83'

18+09.98 Fd. 2x2 & Tk. F.B. 238/143 — 24.88

19+30.20 - Fd. remains old 2x2 F.B. 238/143 — 25.07

20+50.24 - Fd. 2x2 F.B. 238/143 — 25.04

22+90.28 - Fd. old 2x2. F.B. 238 Pg. 143 — 24.79

24+11.08 Fd. remains old 2x2. F.B. 238/143 — 25.00

1360.03 T62°=1359.84'

120.22 | 120.04 | 240.04 | 120.80

139.16 ±

25+50.24' Fd 4 Xs rim of M.H. per F.B. 761-11.

YUKON AVE

FORM 247 5M 10-37

RETURN TO
LOS ANGELES COUNTY SURVEYOR
700 HALL OF RECORDS

Do not extend notes this side of this line

Note: Any Additions or Changes on This Sheets Must be Made or Circled in **Red** Ink With Date and Name of Person Making Change.

Notes Ck'd by D. M. Finley	Survey of Yukon Ave	F.B. 761 PG. 81
Map No. B-1426-1	W. O. 8225 Tape No. 07 St'd 84 °F	
Office Work H. M. Hall	Surveyed by Moore	
Checked D. M. Finley	Notes Moore Date 8-19-40	
Date Sept 1940	Indexed A. C. Johnson 8-22-40	

RELOCATION
OF
CENTER LINE
OF
YUKON AVE
FROM
CENTER ST
NORTH TO
COMPTON BLVD
Job # 8225

Moore
Fenner
Gunderson
Clinite

Note: Any Additions or Changes on This Sheet Must be Made or Circled in Red Ink With Date and Name of Person Making Change

Do not extend notes this side of this line.

RETURN TO
LOS ANGELES COUNTY SURVEYOR
700 HALL OF RECORDS

FORM 247 5M 10-39

F.B. 761 PG. 82

WS-YS-D-3

RETURN TO
LOS ANGELES COUNTY SURVEYOR
700 HALL OF RECORDS

Do not extend notes this side of this line.

Note: Any Additions or Changes on This Sheet Must be Made or Circled in **Red** Ink With Date and Name of Person Making Change.

Notes Ck'd by D.M. Finley	Survey of Yukon Ave
Map No. B-1426-1	W. O. 8225 Tape No. 07 St'd 84°F
Office Work H.M. Hall	Surveyed by Moore
Checked D.M. Finley	Notes Moore Date 8-19-40
Date Sept. 1940	Indexed: A. C. Johnson

F.B. 761 PG. 83

WS-25-D-2



Note: Any Additions or Changes on This Sheet Must be Made or Circled in Red Ink With Date and Name of Person Making Change.

Do not extend notes this side of this line.

RETURN TO
LOS ANGELES COUNTY SURVEYOR
700 HALL OF RECORDS

FORM 247 5M 10-39

RETURN TO
LOS ANGELES COUNTY SURVEYOR
700 HALL OF RECORDS

Note: Any Additions or Changes on This Sheet Must be Made or Circled in **Red Ink** With Date and Name of Person Making Change.

Do not extend notes this side of this line.

F.B. 761 PG. 84

Notes Ck'd by	Survey of	F.B. 761 Pg. 85
Map No.	W. O. Tape No. 75 Std 84 °F	W.S. 25
Office Work	Surveyed by FH Blanchard	
Checked	Notes FH B Date 1-9-45	
Date	Indexed A. C. Johnson 1-10-45	

WS 25-D-1

bot pg-86

NORTH FENCE OF NORTHRUP PLANT

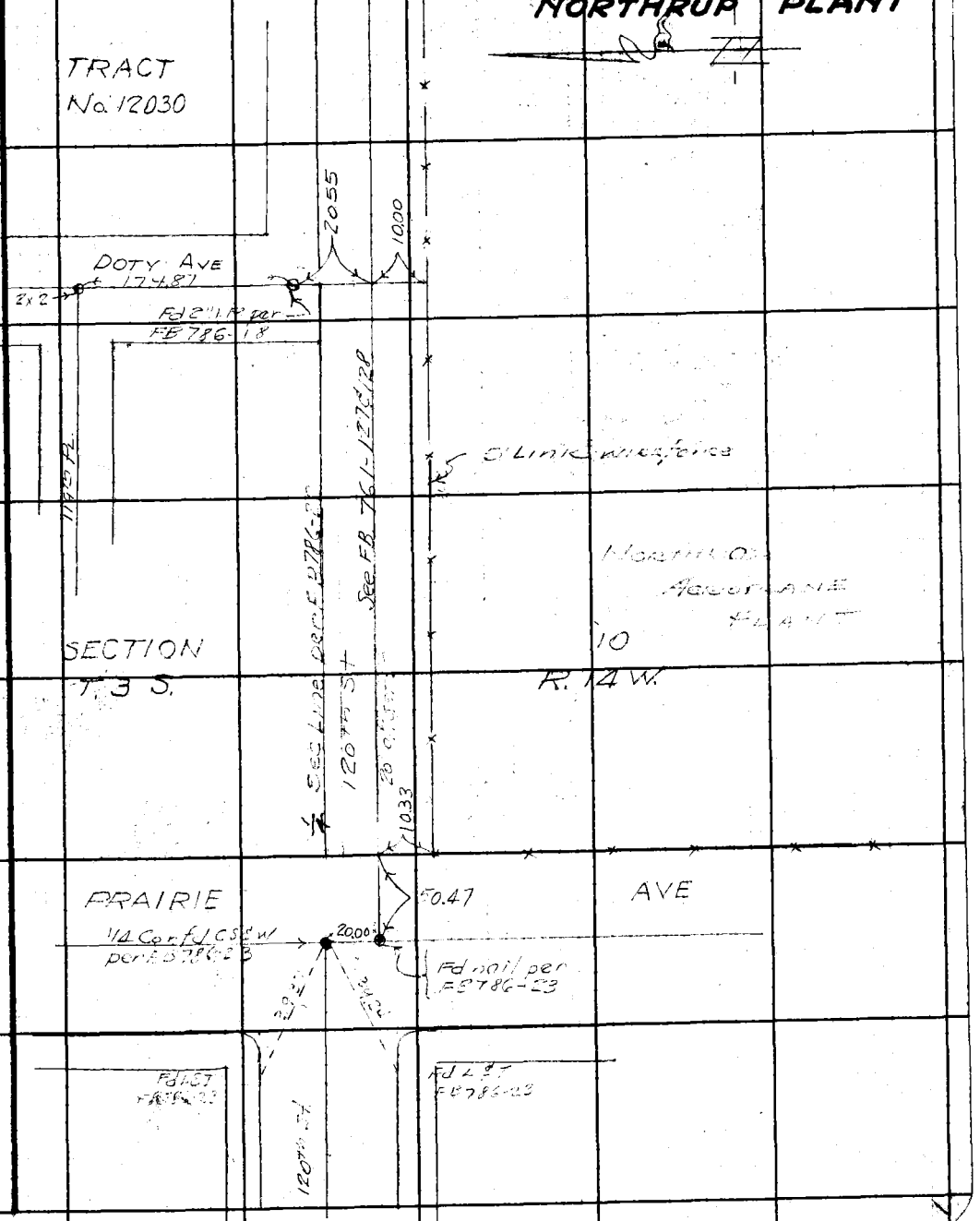

Note: Any Additions or Changes on This Sheet Must be Made or Circled in Red Ink With Date and Name of Person Making Change.

Do not extend notes this side of this line.

RETURN TO
LOS ANGELES COUNTY SURVEYOR
700 HALL OF RECORDS

FORM 247 5M 12-40

RETURN TO
LOS ANGELES COUNTY SURVEYOR
700 HALL OF RECORDS

Note: Any Additions or Changes on This Sheet Must be Made or Circled in **Red Ink** With Date and Name of Person Making Change.

Do not extend notes this side of this line.

WS. 25-D-1

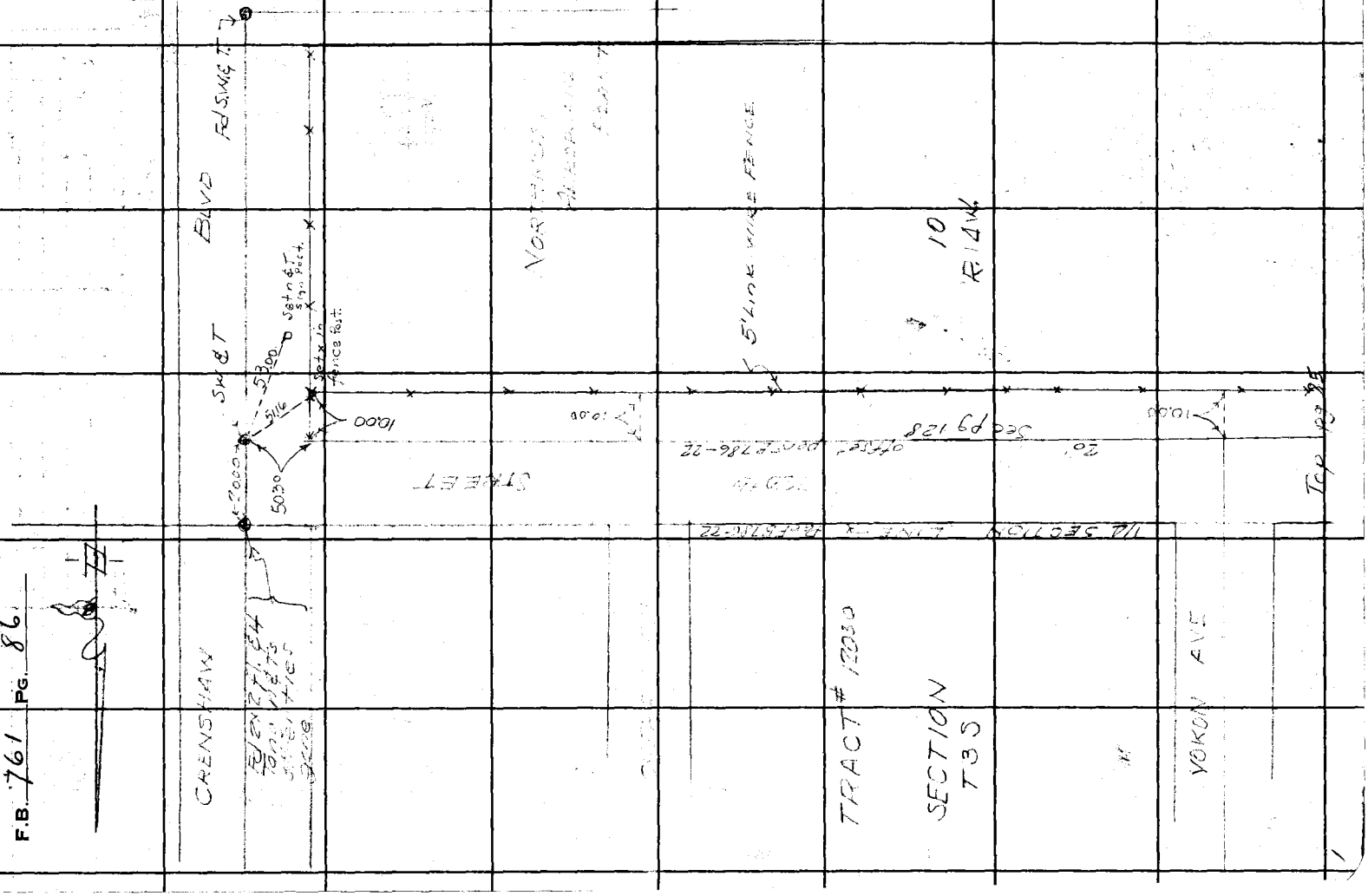

F.B. 761 PG. 86

Notes Ck'd by	Survey of Crenshaw Blvd.
Map No.	W. O. 4397 Tape No. 079 St'd 68 °F
Office Work	Surveyed by Benson
Checked	Notes Date 3-16-43
Date	Indexed A. C. Johnson 3-18-43

F.B. 761 PG. 101

Note: Any Additions or Changes on This Sheet Must be Made or Circled in Red Ink With Date and Name of Person Making Change.

Do not extend notes this side of this line.

RETURN TO
LOS ANGELES COUNTY SURVEYOR
700 HALL OF RECORDS

FORM 247 BM 11-41

℄ & TOPOG.

CRENSHAW BLVD.

W.N. 4397

FROM:- 139th ST.

TO:- 135th ST.

(I did not take all ±topog. per order Mr. Todd.)

March 16, 1943.

C. A. Benson

G. A. Nichols

D. S. Waterhouse

A. G. DeLong

F.B. 761 PG. 102

Cont. on bot. pg. 103

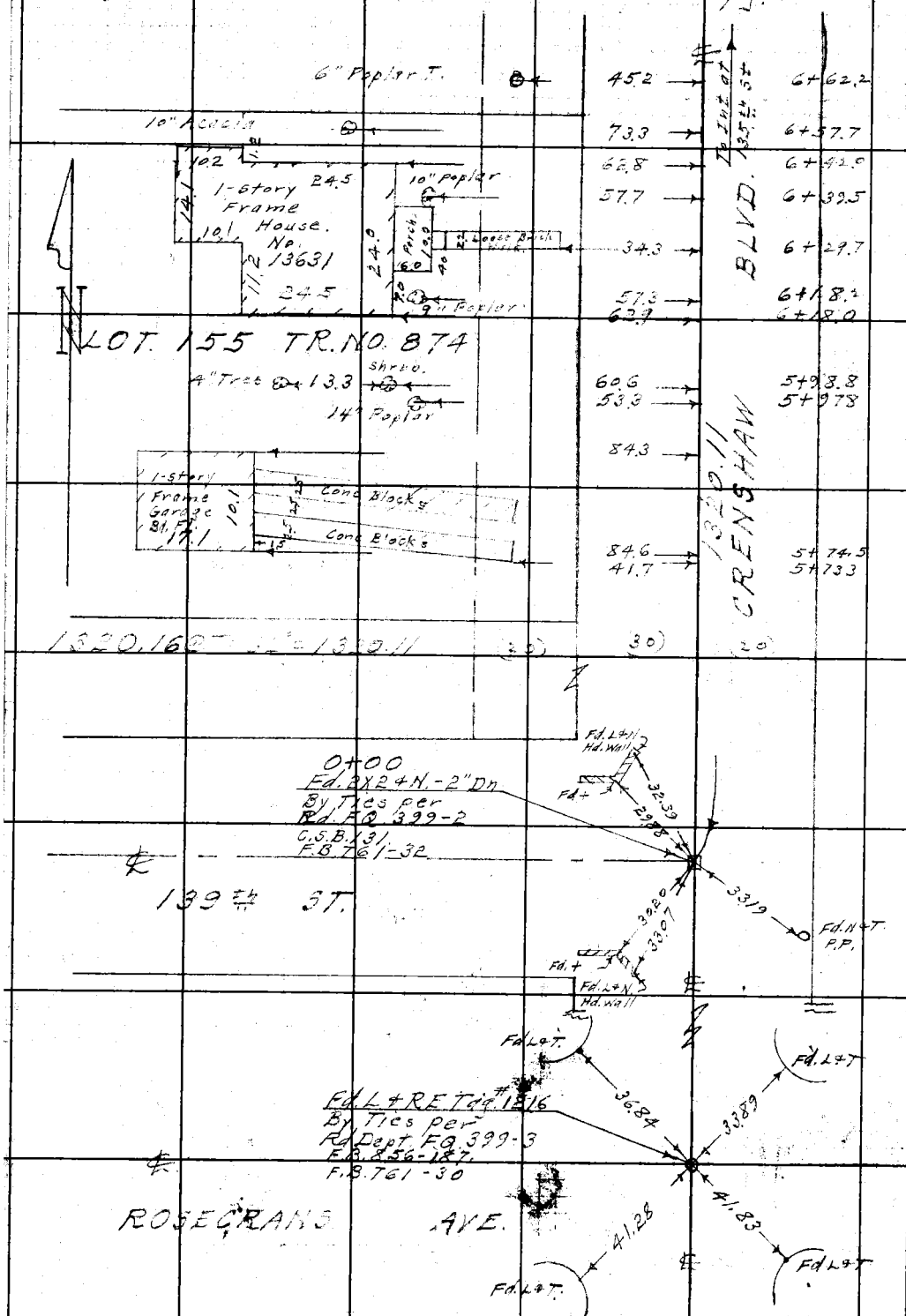

WS. 25-D-2

128'

RETURN TO
LOS ANGELES COUNTY SURVEYOR
700 HALL OF RECORDS

Do not extend notes this side of this line.

Note: Any Additions or Changes on This Sheet Must be Made or Circled in Red Ink With Date and Name of Person Making Change.

Notes Ck'd by	Survey of Crenshaw Blvd
Map No.	W. O. 4397 Tape No. 079 St'd 68 °F
Office Work	Surveyed by Benson Blvd
Checked	Notes " Date 3-16-43
Date	Indexed A. C. Johnson

F.B. 761 PG. 103

WS. 25-D-2

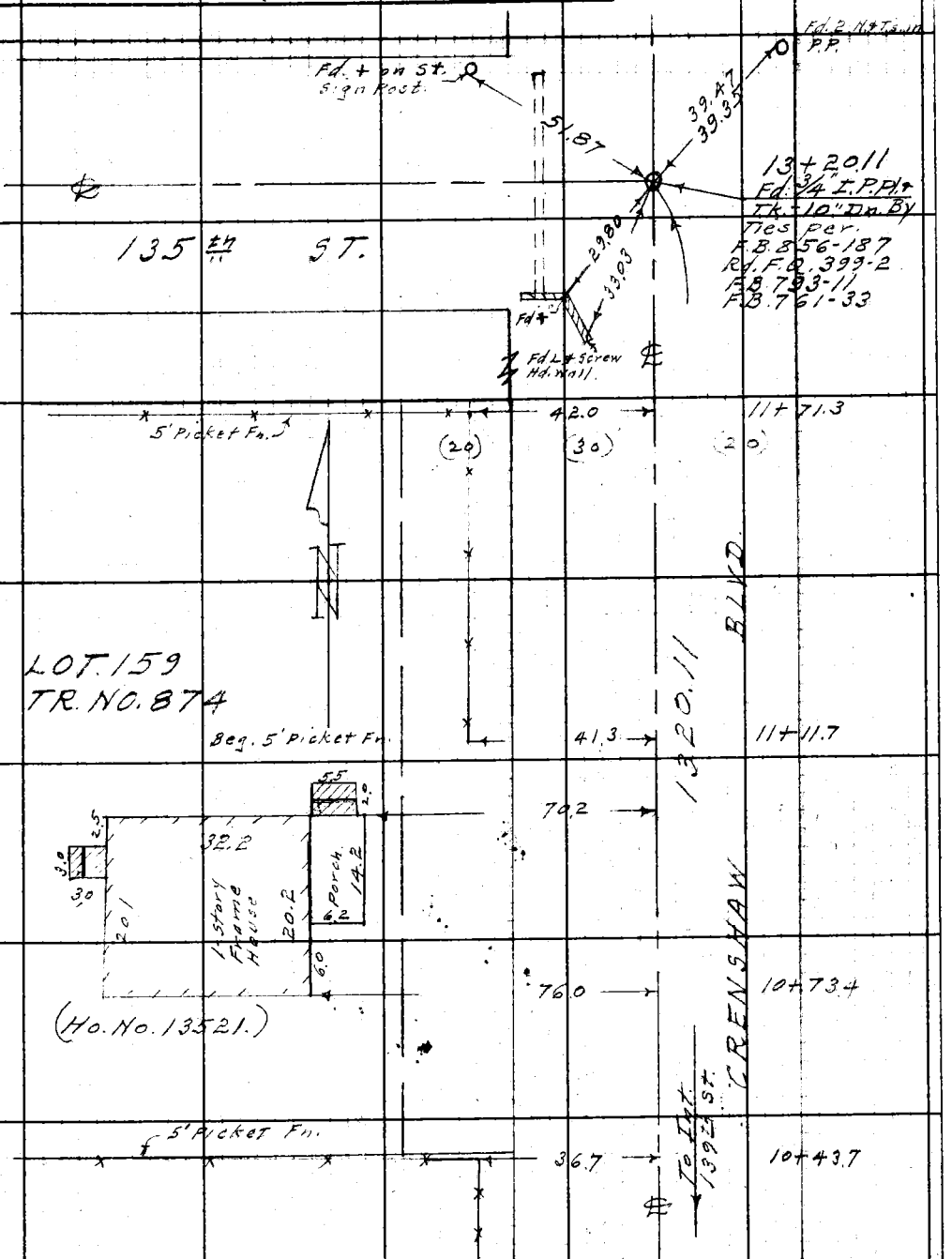

Con't from top pg. 102

Note: Any Additions or Changes on This Sheet Must be Made or Circled in Red Ink With Date and Name of Person Making Change.

Do not extend notes this side of this line.

RETURN TO
LOS ANGELES COUNTY SURVEYOR
700 HALL OF RECORDS

FORM 247 5M 11-41

RETURN TO
LOS ANGELES COUNTY SURVEYOR
700 HALL OF RECORDS

Note: Any Additions or Changes on This Sheet Must be Made or Circled in Red Ink With Date and Name of Person Making Change.

Do not extend notes this side of this line.

F.B. 761 PG. 104

Notes Ck'd by	Survey of 120th Street
Map No.	W. O. 5058 Tape No. 68 St'd 84 °F
Office Work	Surveyed by FH Blanchard
Checked	Notes FHB Date 8-14-15
Date	Indexed A. C. Johnson

F.B. 761 Pg. 125

AUG 20 '45

120TH STREET

From ~~Doty~~ Yukon Ave West to Prairie Ave, center line plus 5 offset for Appraisal

J. N. 5058

8-13-15 to 8- -15

Reference
FB 786
FB 761
TR# 12030
TR# 2603
TR# 6784

Blanchard
Nichols
Westerland
Voelkers

Note: Any Additions or Changes on This Sheet Must be Made or Circled in Red Ink With Date and Name of Person Making Change.

Do not extend notes this side of this line.

RETURN TO
LOS ANGELES COUNTY SURVEYOR
700 HALL OF RECORDS

FORM 247 5M 12-40

RETURN TO
LOS ANGELES COUNTY SURVEYOR
700 HALL OF RECORDS

Note: Any Additions or Changes on This Sheet Must be Made or Circled in **Red Ink** With Date and Name of Person Making Change.

Do not extend notes this side of this line.

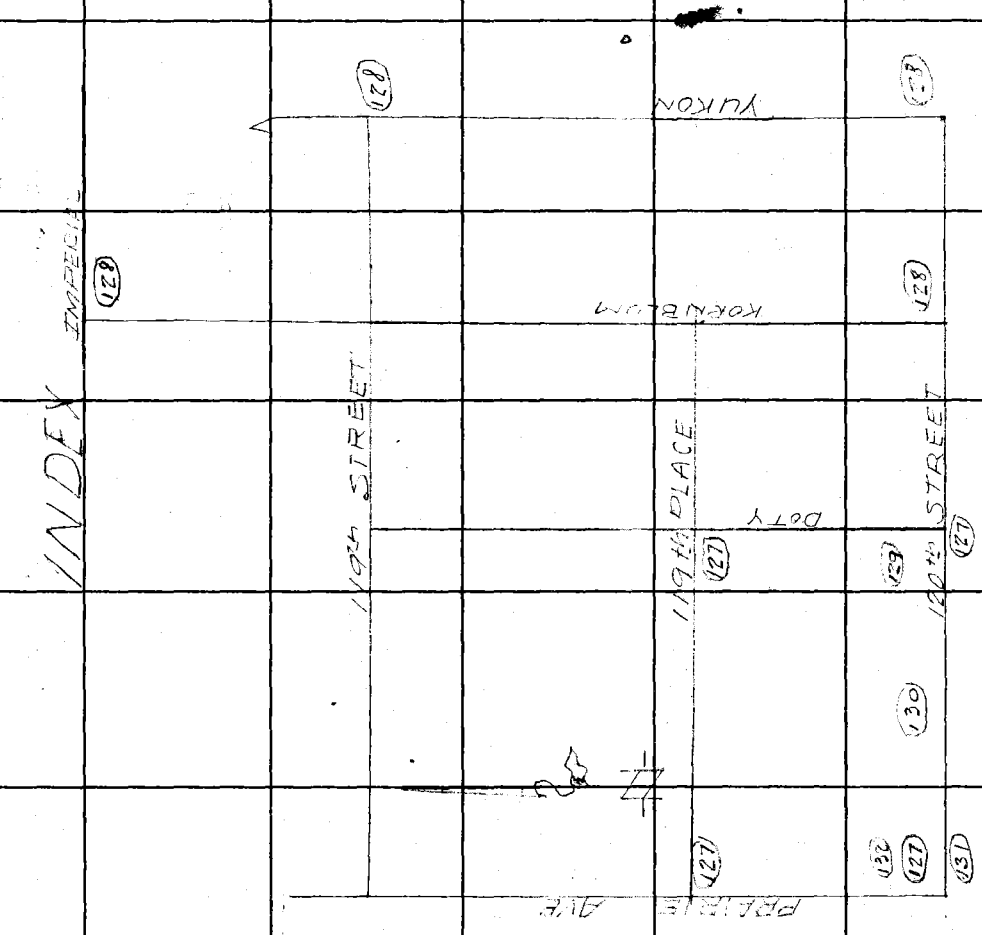

F.B. 7611 PG. 126

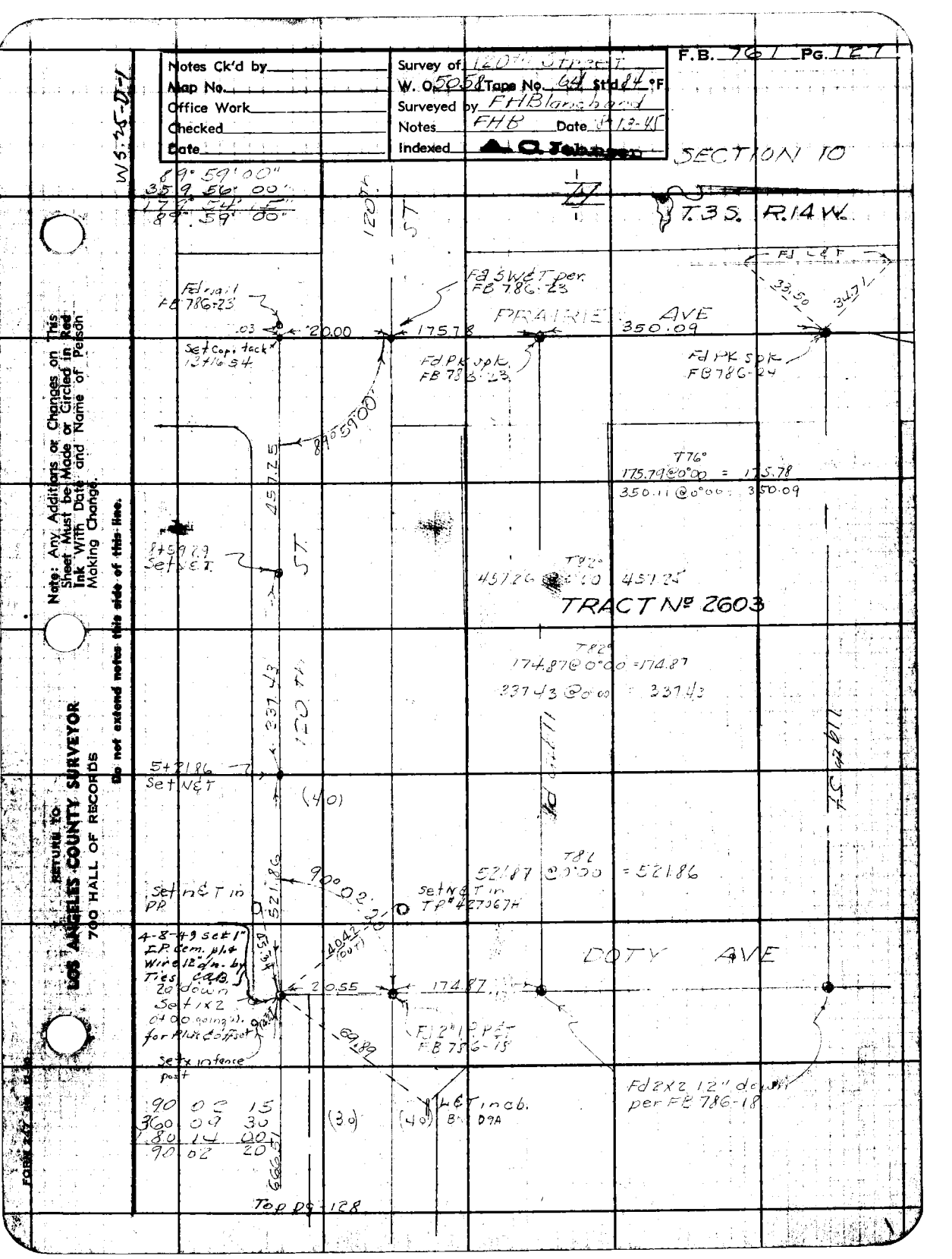

Notes Ck'd by	Survey of 120th Street
Map No.	W. O. 5058 Tape No. 64 Std 84 °F
Office Work	Surveyed by FHBlanchard
Checked	Notes FHB Date 8-13-45
Date	Indexed A. C. Johnson

F.B. 761 Pg. 127

WS-25-D-1

SECTION 10

T.3S. R.14W.

89° 59' 00"
359 56' 00"
179 54' 15"
89° 59' 00"

120th ST

Fd L&T

Fd rail FB 786-23

Fd SW&T per FB 786-23

PRAIRIE AVE

.03 20.00 175.78 350.09

33.50 34.71

Set Cap. tack 13+16.54

Fd PK spk FB 786-23

Fd PK spk FB 786-24

89°59'00"

457.25

T76°
175.79@0°00 = 175.78
350.11@0°00 = 350.09

8+59.29 Set N&T

ST

T82°
457.26 @0°00 457.25

TRACT Nº 2603

T82°
174.87@0°00 = 174.87
337.43 @0°00 = 337.43

337.43

120th

5+21.86 Set N&T

(40)

Fd rail

119th St

T82
521.87 @0°00 = 521.86

Set N&T in PP

521.86

90°02'

Set N&T in TP# 427067H

4-8-49 set 1" I.P. Cem. pl. & Wire 12" dn. by Ties C.A.B.

45.34

40.42 (out)

DOTY AVE

20 down Set 1x2 0+00 going W. for Plus & offset

20.55 174.87

Fd 2" I.P. P&T FB 786-18

69.89

Set x in fence post

Fd 2x2 12" down per FB 786-18

90 02 15
360 09 30
180 14 00
90 02 20

(30) (40) L&T in cb. BM 09A

666.51

Top pg 128

Note: Any Additions or Changes on This Sheet Must be Made or Circled in Red Ink With Date and Name of Person Making Change.

Do not extend notes this side of this line.

RETURN TO
LOS ANGELES COUNTY SURVEYOR
700 HALL OF RECORDS

FORM 247 [illegible]

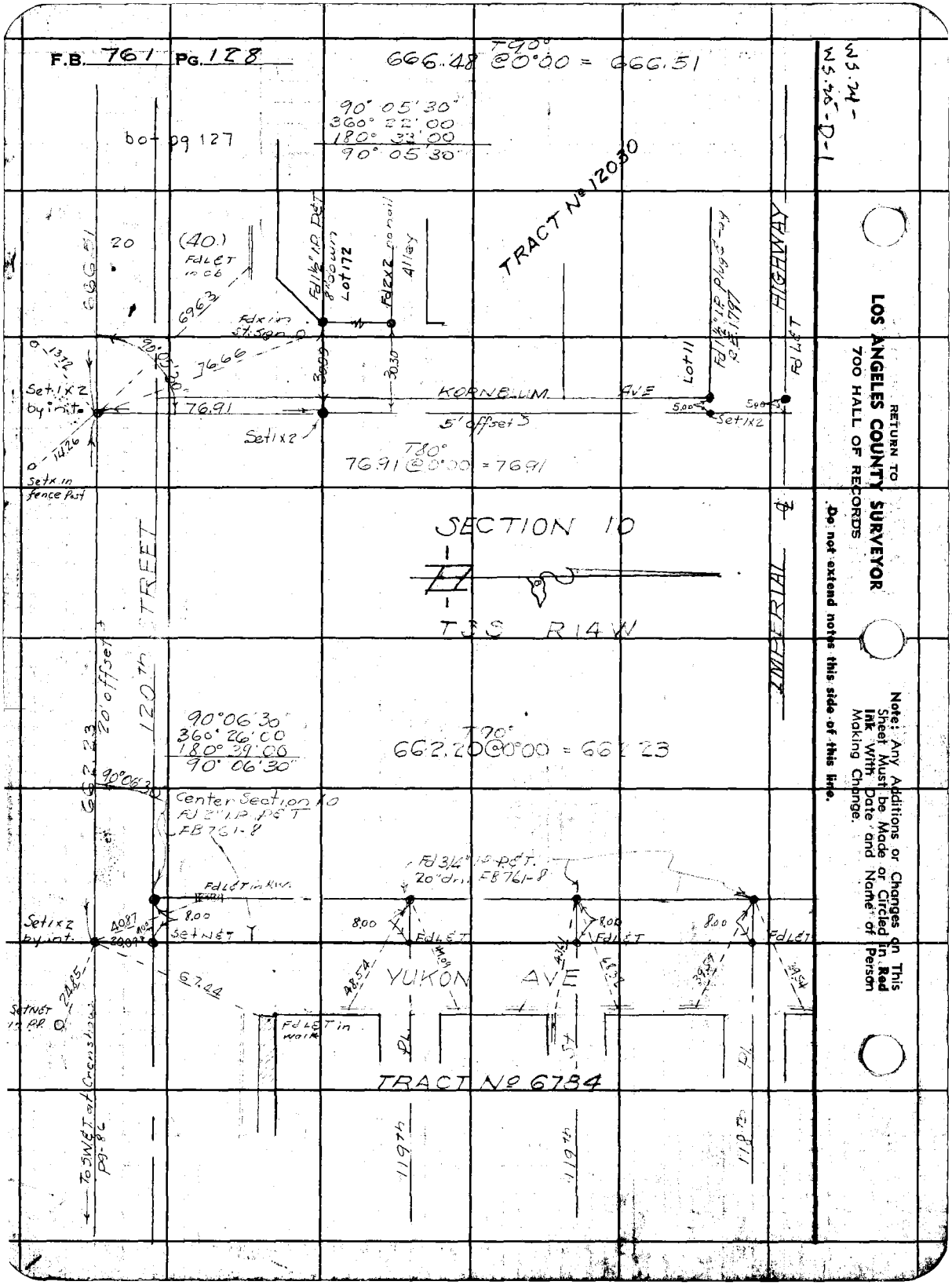
F.B. 761 PG. 128
666.48 @ 0°00 = 666.51
T 90°
90° 05' 30"
360° 22' 00
180° 33' 00
90° 05' 30"
bot pg 127
TRACT No 12030
20
(40.)
FdLET in ob
Fd 1½" I.P. P&T 8' down Lot 172
Fd 2x2 no nail Alley
Fdx in St. Sign
Set 1x2 by int.
76.91
Set 1x2
KORNBLUM AVE
5' offset
Lot 11
Fd 1½" I.P. plug & tag R.E. 1797
Set 1x2
Fd LET
HIGHWAY
T 80°
76.91 @ 0°00 = 76.91
Setx in fence Post
SECTION 10
T 3 S R 14 W
IMPERIAL
120th STREET
20' offset
90° 06' 30"
360° 26' 00
180° 39' 00
90° 06' 30"
T 90°
662.20 @ 0°00 = 662.23
Center Section 10
Fd 2" I.P. P&T
FB 761-8
Fd 3/4" I.P. P&T. 20" dn. FB 761-8
Fd LET in kw.
Set 1x2 by int.
Set NET
Fd LET
YUKON AVE
Fd LET in walk
TRACT No 6784
To SW&T at Crenshaw pg-86
119th
119th
118th
WS.24-
WS.26-D-1
RETURN TO
LOS ANGELES COUNTY SURVEYOR
700 HALL OF RECORDS
Do not extend notes this side of this line.
Note: Any Additions or Changes on This Sheet Must be Made or Circled in Red Ink With Date and Name of Person Making Change.

Notes Ck'd by	Survey of 120th Street	F.B. 761 Pg. 129
Map No.	W.O. 5058 Tape No. 64 St'd 84°F	
Office Work	Surveyed by FH Blanchard	
Checked	Notes FHB Date 8-14-45	
Date	Indexed A. C. Johnson	

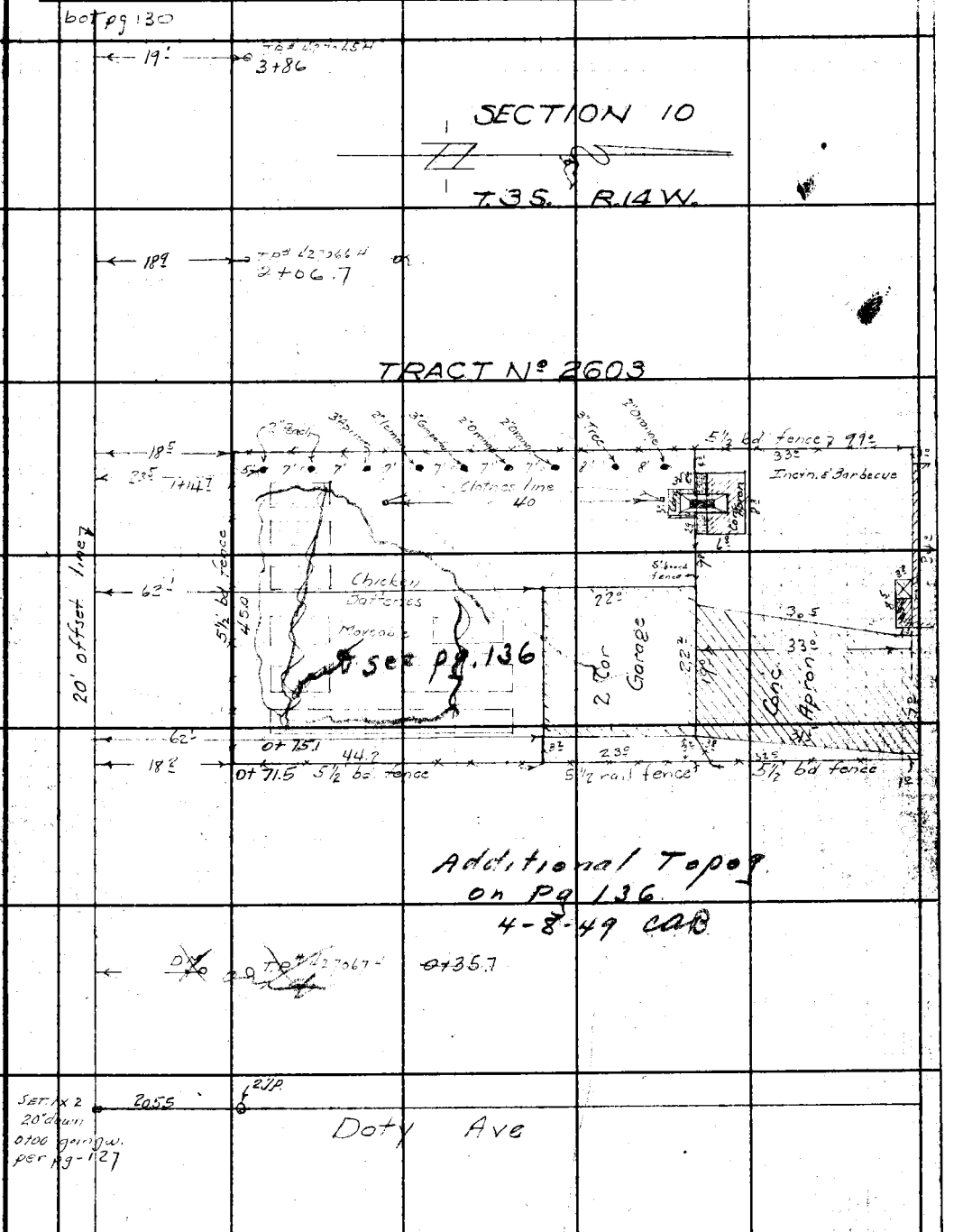

Note: Any Additions or Changes on This Sheet Must be Made or Circled in Red Ink With Date and Name of Person Making Change.

Do not extend notes this side of this line.

RETURN TO
LOS ANGELES COUNTY SURVEYOR
700 HALL OF RECORDS

FORM 247 5M 12-40

F.B. 761 Pg. 130

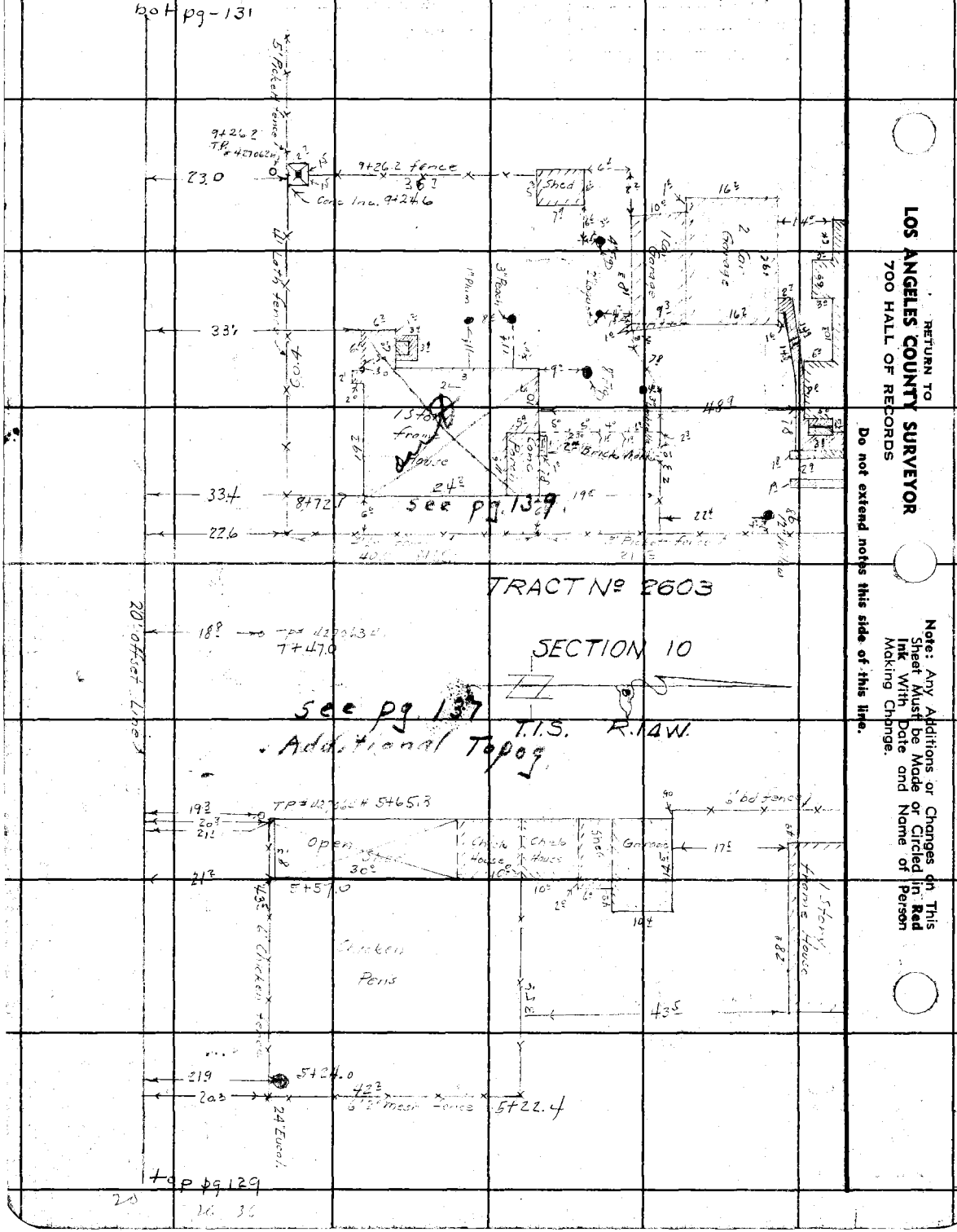

RETURN TO
LOS ANGELES COUNTY SURVEYOR
700 HALL OF RECORDS

Do not extend notes this side of this line.

Note: Any Additions or Changes on This Sheet Must be Made or Circled in Red Ink With Date and Name of Person Making Change.

Notes Ck'd by		Survey of 120th Street	F.B. 761 Pg. 131
Map No.		W. O. 5058 Tape No. 64 Std 84 °F	
Office Work		Surveyed by FHBlanchard	
Checked		Notes FHB Date 8-16-46	
Date		Indexed	

Note: Any Additions or Changes on This Sheet Must be Made or Circled in Red Ink With Date and Name of Person Making Change.

Do not extend notes this side of this line.

RETURN TO
LOS ANGELES COUNTY SURVEYOR
700 HALL OF RECORDS

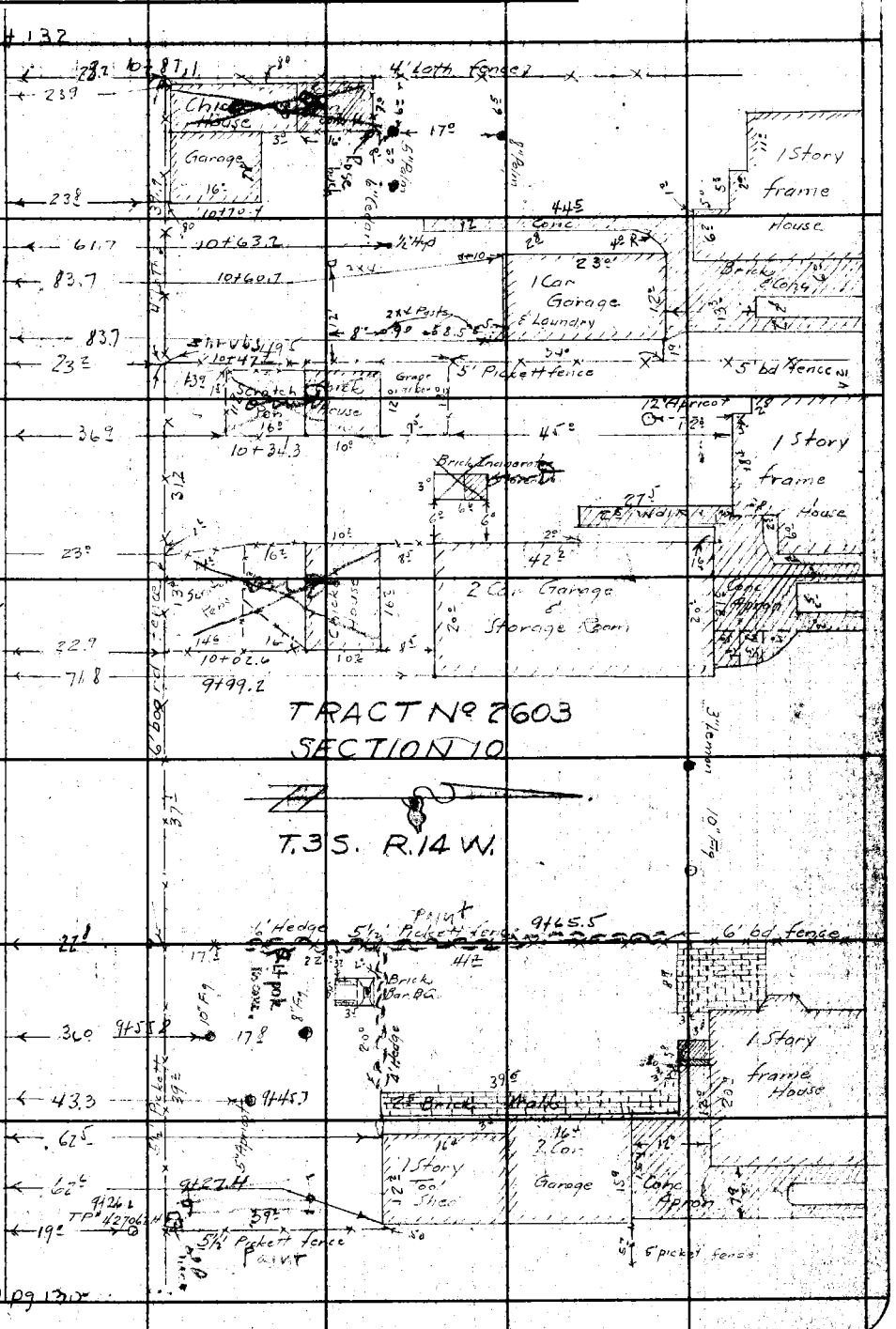

F.B. 761 Pg. 132



RETURN TO
LOS ANGELES COUNTY SURVEYOR
700 HALL OF RECORDS

Do not extend notes this side of this line.

Note: Any Additions or Changes on This Sheet Must be Made or Circled in Red Ink with Date and Name of Person Making Change.

+0999 181

Notes Ck'd by	Survey of 120th St Appraisal
Map No.	W. O. 4463 Tape No 093 St'd 68 OF.
Office Work	Surveyed by Benson
Checked	Notes " Date 3-3-48
Date	Indexed A. C. [illegible] 3-4-48

F.B. 76K PG. 133

TOPOGRAPHY

ON

SOUTH SIDE OF 120TH ST.

FROM: BUDLONG AVE

TO: 330' W. OF BUDLONG AVE

120TH ST. APPRAISAL

J.N. 4463

3-3-48
C.A. Benson
J. Gregory
J.S. Contes
H.O. West

Note: ANY ADDITIONS OR CHANGES ON THIS SHEET MUST BE MADE OR CIRCLED IN Red Ink WITH DATE AND NAME OF PERSON MAKING CHANGE.

RETURN TO
LOS ANGELES COUNTY SURVEYOR
700 HALL OF RECORDS

Do not extend notes this side of this line

FORM 247 SM 2-34

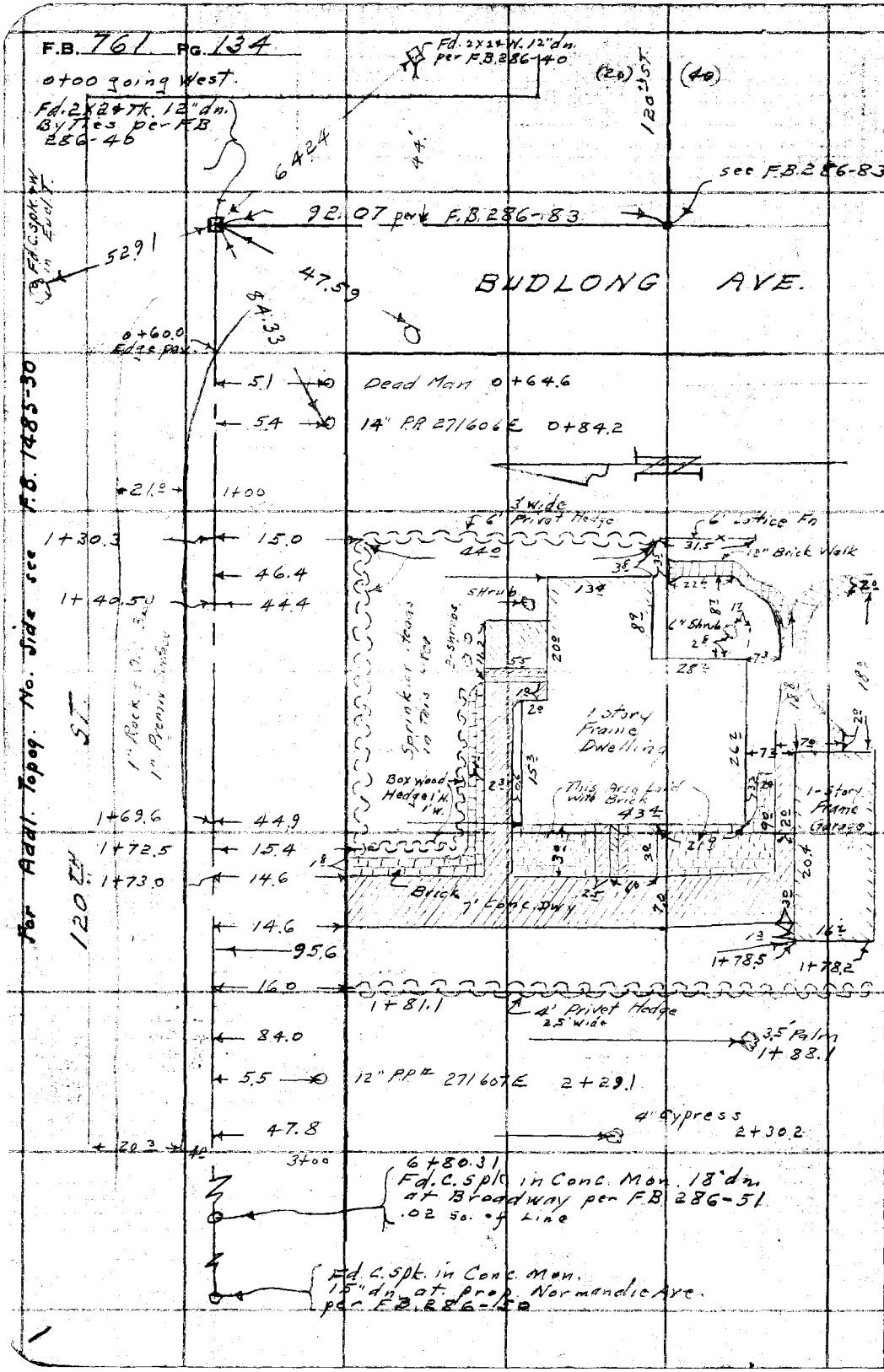

WS 74-A-7

RETURN TO
LOS ANGELES COUNTY SURVEYOR
700 HALL OF RECORDS

Do not extend notes this side of this line

Note: ANY ADDITIONS OR CHANGES ON THIS SHEET MUST BE MADE OR CIRCLED IN Red Ink WITH DATE AND NAME OF PERSON MAKING CHANGE.

Notes Ck'd by	Survey of 120th St Appraisal #4 F.B. 761 Pg. 135
Map No.	W. O. 5058 Tape No. 093 St'd 68 °F
Office Work	Surveyed by Benson.
Checked	Notes " Date 4-8-49
Date	Indexed A. C. Johnson 4-12-49

Note: Any Additions or Changes on This Sheet Must be Made or Circled in Red Ink With Date and Name of Person Making Change.

Do not extend notes this side of this line.

RETURN TO
LOS ANGELES COUNTY SURVEYOR
700 HALL OF RECORDS

ADDITIONAL
TOPOGRAPHY
ON
NORTH SIDE OF 120TH ST. (RAYMOND AVE)
FROM: DOTY AVE
TO: PRAIRIE AVE
120TH ST. APPRAISAL (4)
W.O. 5058.

Original Topog. pg's. 129 to 132 incl.

4-8-49
C.A. Benson
W.T. Edwards
R.E. Hasick
Ed. Lamay

FORM 247 5M 5-46

F. B. 761 PG. 136

Cont. on bot. pg. 137

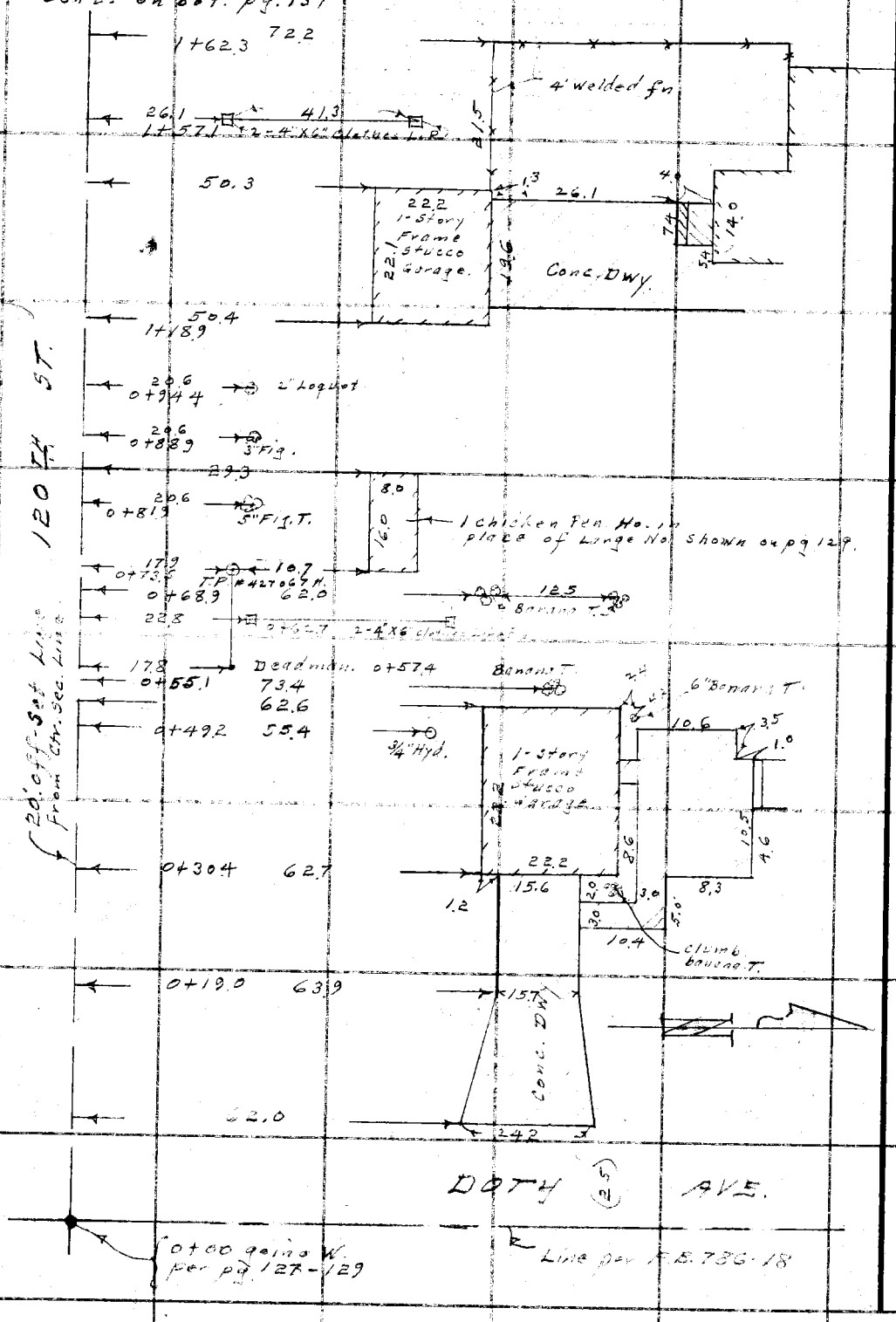

RETURN TO
LOS ANGELES COUNTY SURVEYOR
7DO HALL OF RECORDS

Do not extend notes this side of this line.

Note: Any Additions or Changes on This Sheet Must be Made or Circled in Red Ink With Date and Name of Person Making Change.

786-5

Notes Ck'd by	Survey of 120th St. Appr. Col.
Map No.	W. O. 5058 Tape No. 093 St'd 68 °F
Office Work	Surveyed by Benson
Checked	Notes " Date 4-8-49
Date	Indexed A. C. Johnson

F. B. 761 Pg. 137

Con't. on hot. pg. 138.

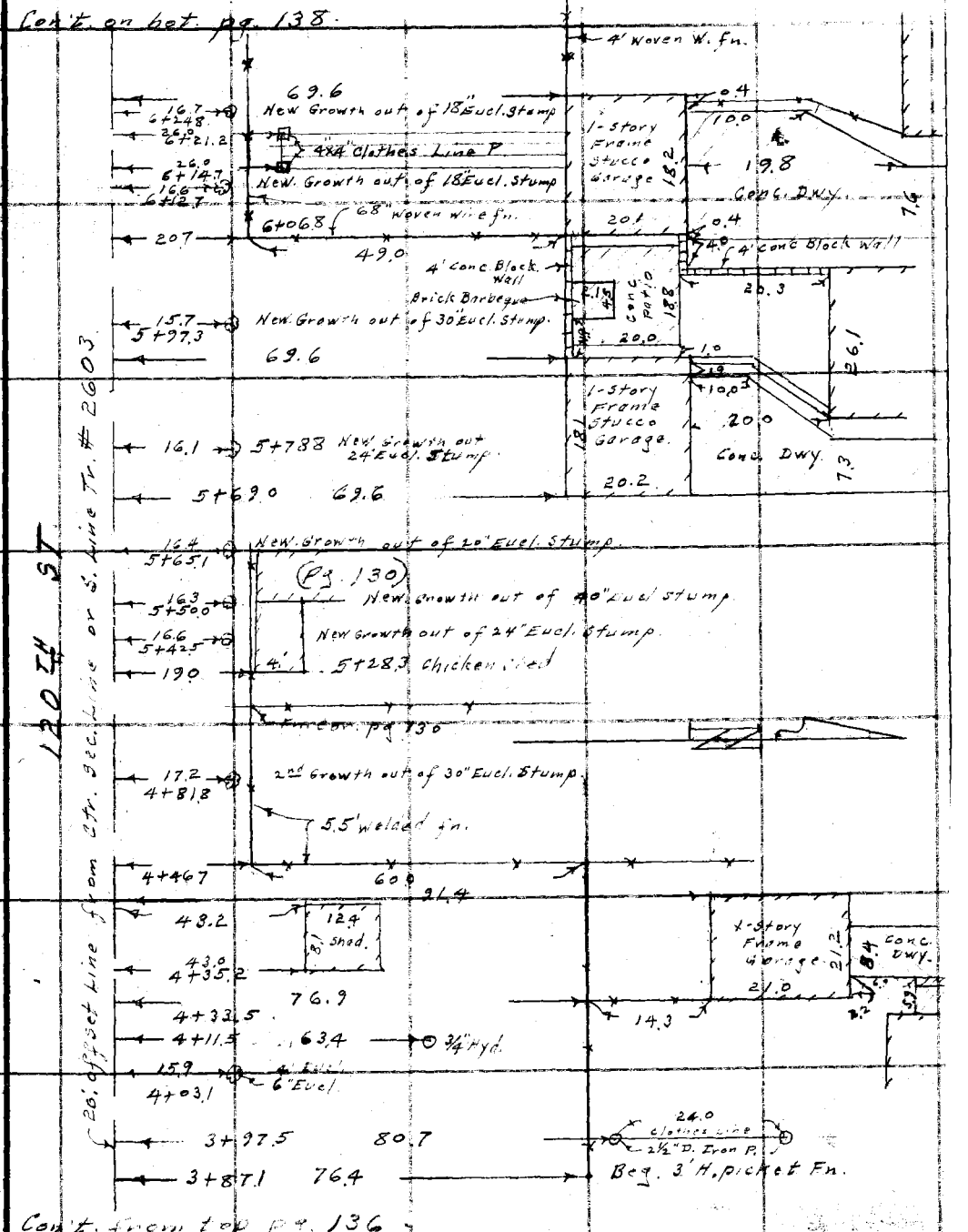

Con't. from top pg. 136

Note: Any Additions or Changes on This Sheet Must be Made or Circled in Red Ink With Date and Name of Person Making Change.

Do not extend notes this side of this line.

RETURN TO
LOS ANGELES COUNTY SURVEYOR
700 HALL OF RECORDS

FORM 247 5M 5-46

F. B. 761 PG. 138 Cont on bet pg. 139

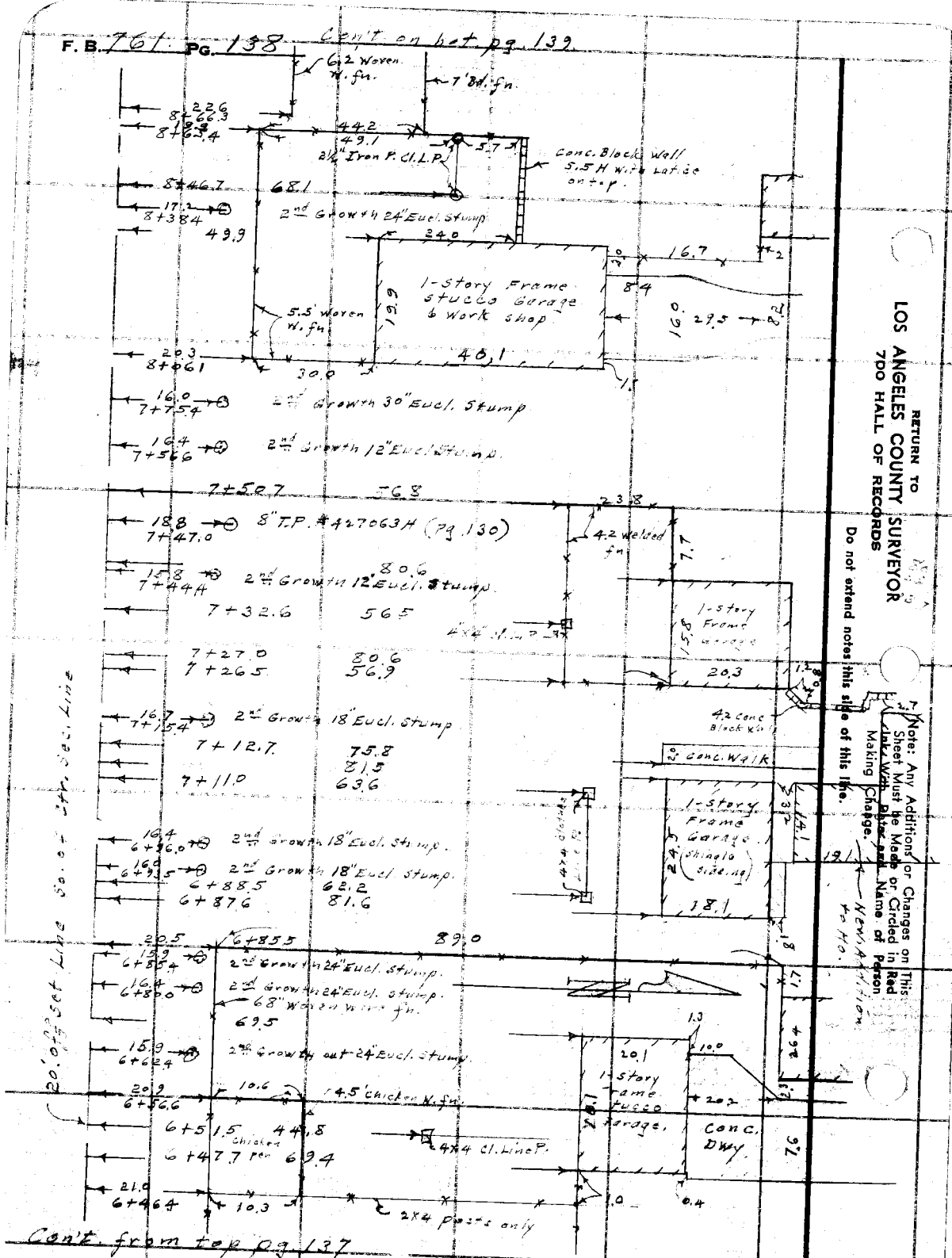

Notes Ck'd by	Survey of 120th St. Approach
Map No.	W. O. 5058 Tape No. 093 St'd 68 °F
Office Work	Surveyed by [illegible]
Checked	Notes " Date 4-12-49
Date	Indexed R. C. Johnson

F. B. 761 Pg. 139

Cont'd on bot. pg. 140.

Note: Any Additions or Changes on this Sheet Must be Made or Circled in Red Ink With Date and Name of Person Making Change.

Do not extend notes this side of this line.

RETURN TO
LOS ANGELES COUNTY SURVEYOR
700 HALL OF RECORDS

FORM 247 5M 8-46

71.9
53.8
10+99.9 72.0
10+02.9 53.6
10+02.9 72.5
9+88.5 106.3
9+79.2 29.5
9+76.0 106.2
9+72.5 80.7
9+66.0 72.9
9+45.0 22.8
9+43.5 40.3
9+41.9 31.2
9+38.2 57.1
9+33.9 53.7
9+48.8 43.0
62.5
9+32.1 31.5
9+26.3 62.7
9+25.3 23.0
77.4
9+13.5 73.6
9+04.0 73.3
9+01.2
9+00 78.4
8+98.8 63.7
8+46.8
16.4 8+91.2
16.8 8+78.6
17.0 8+70.8
Cont'd from top pg. 138

10.0 Conc Slab 16.2 1-Story Frame Garage 20.1 16.1 Conc Slab 8.4 10.0 Conc Slab 10.0 0.5 37 2.3 2"cl. L.P. 21.1 2.95 Conc Dwy. 41.7 3"Lemon 4x4 clothes L.P. 5"Fig 4"Fig 6'bd.fn. 6"Liquid Privet Hedge 9'H. 7'Hedge 19.4 3.4 3.5 Brick Barbeque 6"Fig Hedge 42"H 5"Apricot 5.4 Conc Block Wall 2" clothes Line P. Britk walk 3.4 16.3 16.6 12.3 1-Story Frame Garage & Work Room 33.0 Conc Block Incinerator 5'Picket fn. 25'H Rail Fn. 11.0 Conc Dwy. 1.53 5.7 8.7 3.7 4.2 4.0 6.4 11.0 Conc Dwy. 20.0 3.0 5'Picket fn. 8.0 7.4 12 1-Story Frame Garage 10.0 1-Story Frame Garage (Conc. Fl.) (Dirt Fl.) 18.1 19.8 9.3 16.0 9+00.5 5"Fig 3"Loquat 2nd Growth Eucl. Stump End.fn. 12"Fig 2nd Growth 2' Eucl. Stump 20' offset Line 2nd Growth 3.1' Eucl. Stump 2nd Growth 24" Eucl. Stump 7'Bd fn. 6 Wire W.fn.

F. B. 767 PG. 140

Prairie Ave

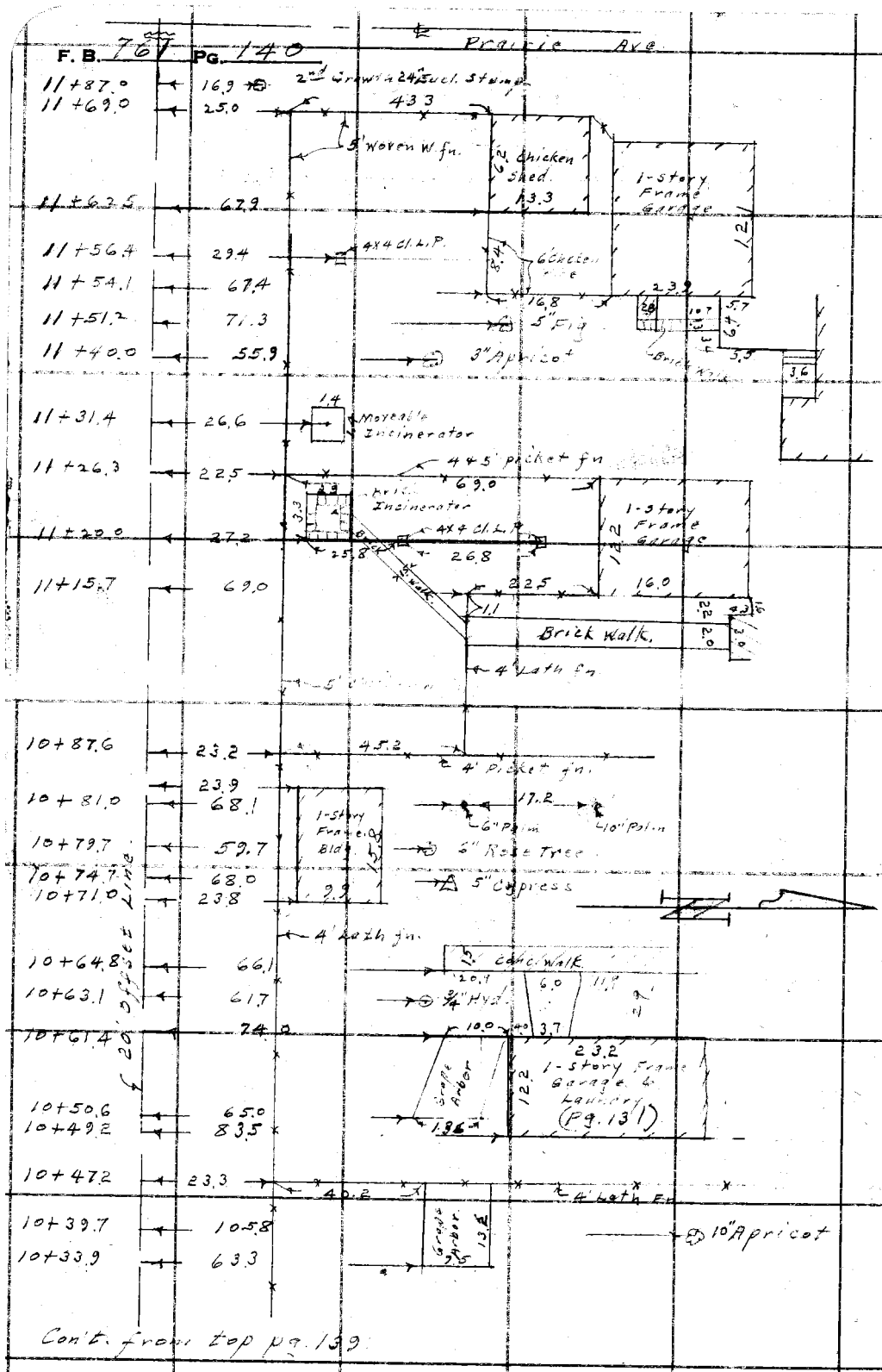

RETURN TO
LOS ANGELES COUNTY SURVEYOR
7DO HALL OF RECORDS

Do not extend notes this side of this line.

Note: Any Additions or Changes on This Sheet Must be Made or Circled in Red Ink With Date and Name of Person Making Change.

76F309S 247 10M 1-49

RETURN TO
LOS ANGELES COUNTY SURVEYOR
726 LOS ANGELES COUNTY
ENGINEERING BLDG.

Note: Any Additions or Changes on This Sheet Must be Made or Circled in Red Ink With Date and Name of Person Making Change.

Do not extend notes this side of this line.

Notes Ck'd by
Map No.
Office Work
Checked
Date

Survey of
W. O. Tape No. Sr'd. °F
Surveyed by
Notes Date
Indexed

F. B. 761 PG. 141

RETURN TO
LOS ANGELES COUNTY SURVEYOR
900 LOS ANGELES COUNTY
ENGINEERING BLDG.

Note: Any Additions or Changes on This Sheet Must be Made or Checked in Red Ink With Date and Name of Person Making Change.

Do not extend notes this side of this line.

.761

F. B. _____ PG. _____