Notes Ck'd by	Survey of
Map No.	W. O. Tape No. St'd °F.
Office Work	Surveyed by
Checked	Notes Date
Date	Indexed 7-25-38

F.B. 762 Pg. 5

RETRACEMENT OF SURVEY OF ELIZABETH LAKE CANYON ROAD FROM OLD RIDGE ROAD TO P.I. NO 19

J.N 5058

762

Retracement of old ℄ & "P" line - Pg. 6 to 20

Bench Levels Pg-21 to 30

Stadia topog Pg-31 to ~~175~~ 160

Proprosed Line changes Pg. 164 to 173

Property Lines Pg 174 to 176

Profile of proposed ℄ Pg 177 to 189

Never Any Additions or Changes on This Sheet Must be Made or Circled in Red Ink With Date and Name of Person Making Change

RETURN TO LOS ANGELES COUNTY SURVEYOR 700 HALL OF RECORDS

FORM 235 10M 11-35

F.B. 762 PG. 6

Level 24.46
" 64.77
" 65.17
" 39.95
224.27 ✓
~~OT88 = 224.30~~ ✓

198.60 @ 2°15 @ T.98°
= 198.47 ✓

Fd 2x2 Good Cond. FB 105 Pg. 152 ✓

Level = 95.60
" = 111.58
207.18 ✓
@ 88° = 207.19 ✓

Fd 4"x4" post. Good cond. FB 105-Pg 4 ✓

95.22 @ 2°27' = 294.95 ✓
Level = 5.13
300.08 ✓
@ T.80° = 300.07 ✓

Fd 6x6 Cond R/W. Mon

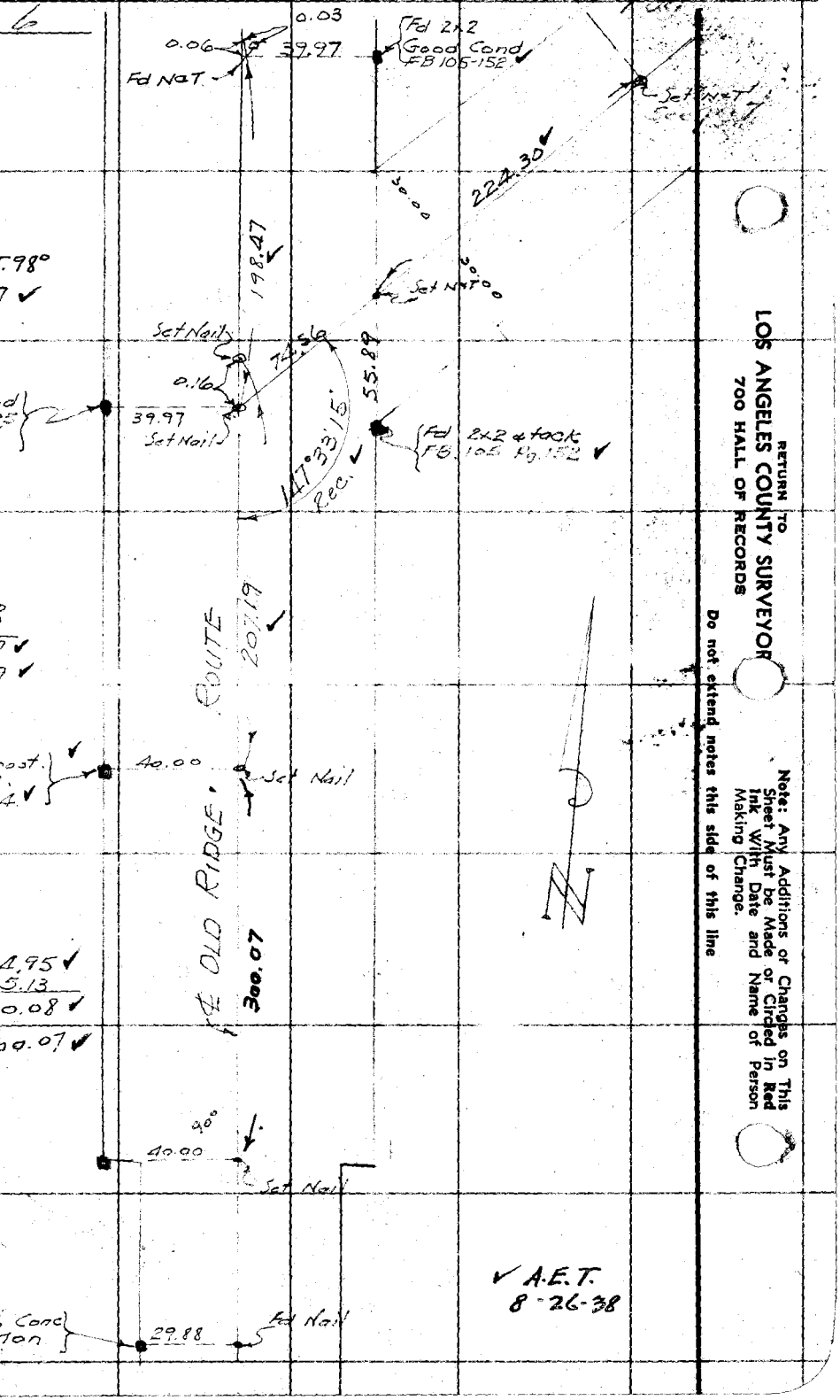

✓ A.E.T.
8-26-38

RETURN TO
LOS ANGELES COUNTY SURVEYOR
700 HALL OF RECORDS

Do not extend notes this side of this line

Note: Any Additions or Changes on This Sheet Must be Made or Circled in Red Ink With Date and Name of Person Making Change.

Notes Ck'd by	Survey of ELIC LAKE ON RD
Map No.	W. O. 5058 Tape No. 11 St'd 84 °F.
Office Work	Surveyed by F.C. HOWARD
Checked	Notes F.C.H. Date 7-8-38
Date	Indexed

F.B. 762 PG. 7



Note: Any Additions or Changes on This Sheet Must be Made or Circled in Red Ink With Date and Name of Person Making Change.

Do not extend notes this side of this line

RETURN TO
LOS ANGELES COUNTY SURVEYOR
700 HALL OF RECORDS

FORM 247 10M 11-35

F.B. 762 Pg. 8

Cont to pg 9

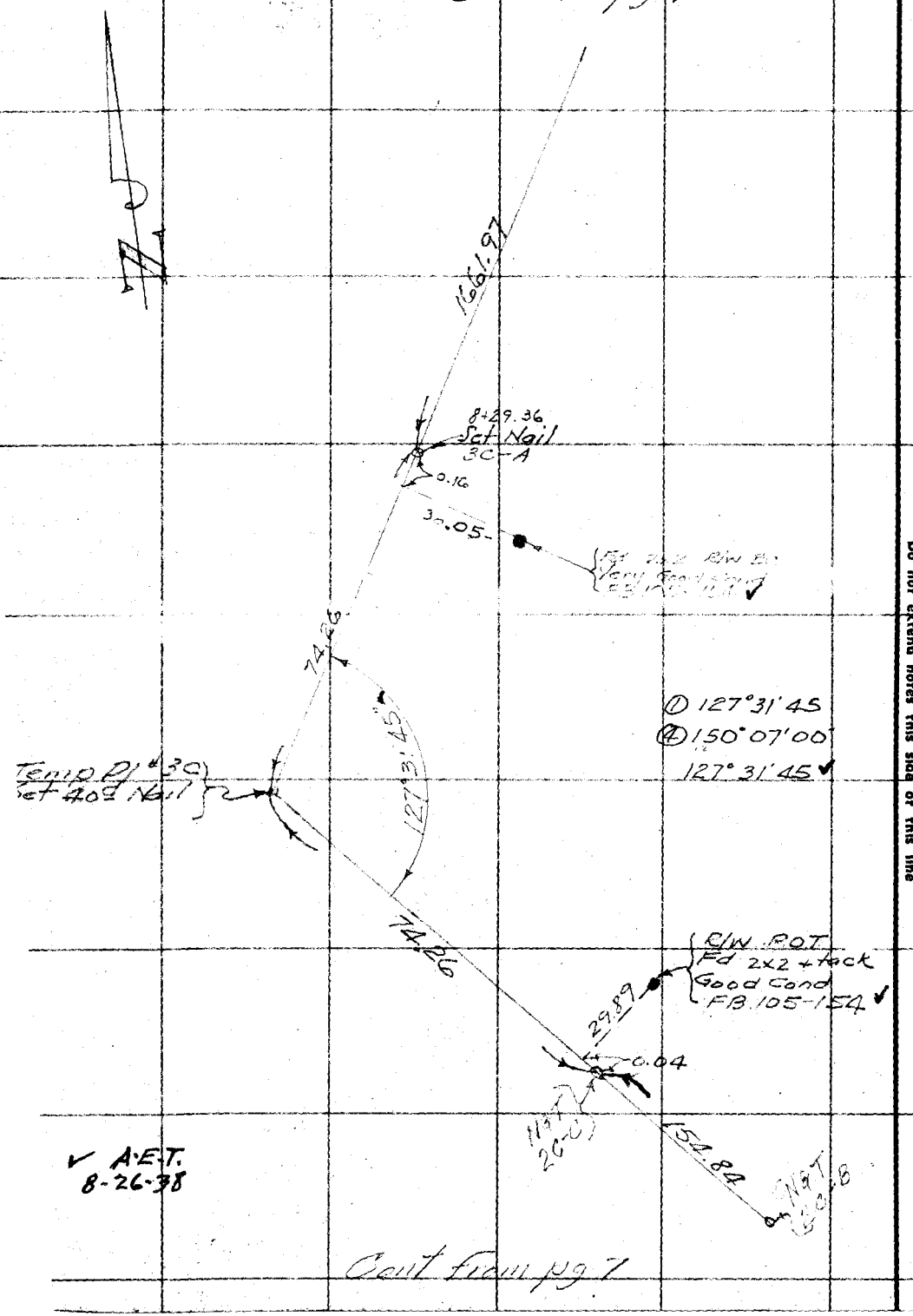

✓ A.E.T.
8-26-38

Cont from pg 7

RETURN TO
LOS ANGELES COUNTY SURVEYOR
700 HALL OF RECORDS

Note: Any Additions or Changes on This Sheet Must be Made or Circled in Red Ink With Date and Name of Person Making Change.

Do not extend notes this side of this line

Notes Ck'd by	Survey of ELIZ LAKE CN RD
Map No.	W. O. 5058 Tape No. 11 St'd 84 °F.
Office Work	Surveyed by F.C. HOWARD
Checked	Notes F.C.H. Date 7-8-38
Date	Indexed A. C. [illegible]

F.B. 762 PG. 9

Cont. to pg 10

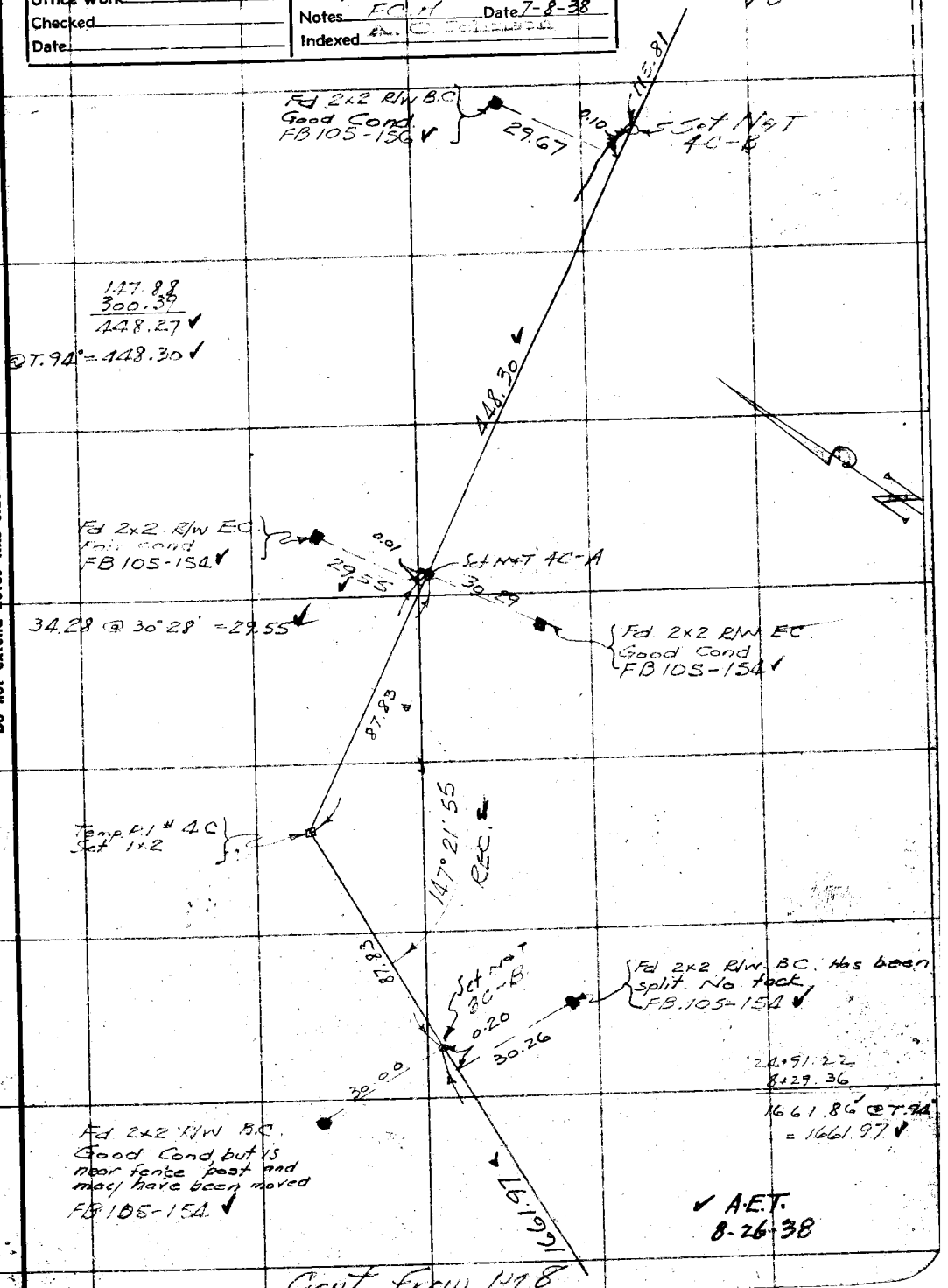

✓ A.E.T.
8-26-38

Cont. from pg 8

Note: Any Additions or Changes on This Sheet Must be Made or Circled in Red Ink With Date and Name of Person Making Change.

Do not extend notes this side of this line

RETURN TO
LOS ANGELES COUNTY SURVEYOR
700 HALL OF RECORDS

FORM 247 10M 11-35

F.B. 162 PG. 10

Cont. to pg. 11

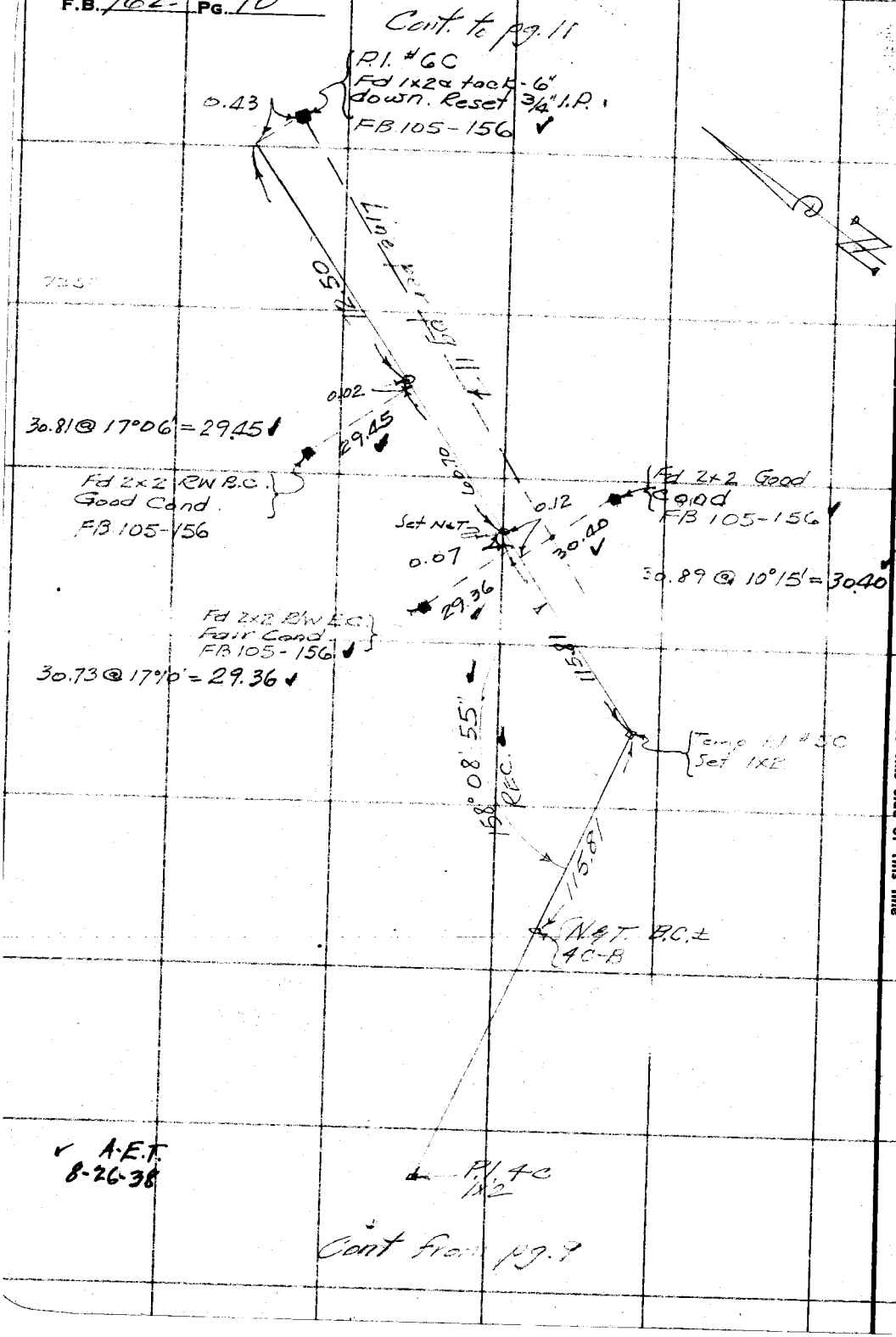

Cont from pg. 9

RETURN TO
LOS ANGELES COUNTY SURVEYOR
700 HALL OF RECORDS

Do not extend notes this side of this line

Note: Any Additions or Changes on This Sheet Must be Made or Circled in Red Ink With Date and Name of Person Making Change.

Notes Ck'd by	Survey of [illegible]
Map No.	W. O. 5058 Tape No. 11 St'd 80°F.
Office Work	Surveyed by F.C. Howard
Checked	Notes [illegible] Date 7-8-38
Date	Indexed [illegible]

F.B. 762 PG. 11

Cont. to pg 12

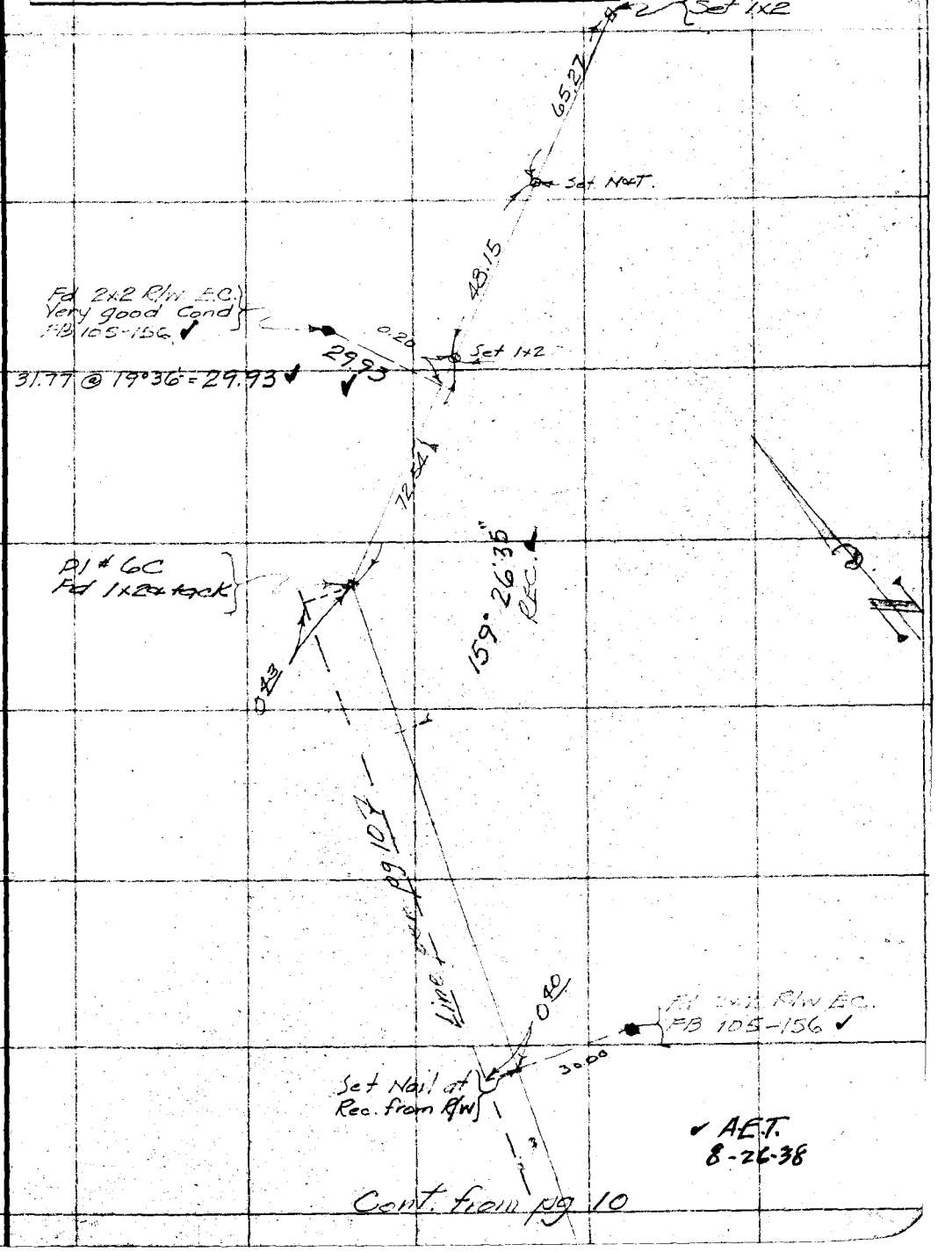

✓ A.E.T.
8-26-38

Cont. from pg 10

Note: Any Additions or Changes on This Sheet Must be Made or Circled in Red Ink With Date and Name of Person Making Change.

Do not extend notes this side of this line

RETURN TO
LOS ANGELES COUNTY SURVEYOR
700 HALL OF RECORDS

FORM 247 10M 11-38

F.B. 762 Pg. 12

Cont. to pg 13

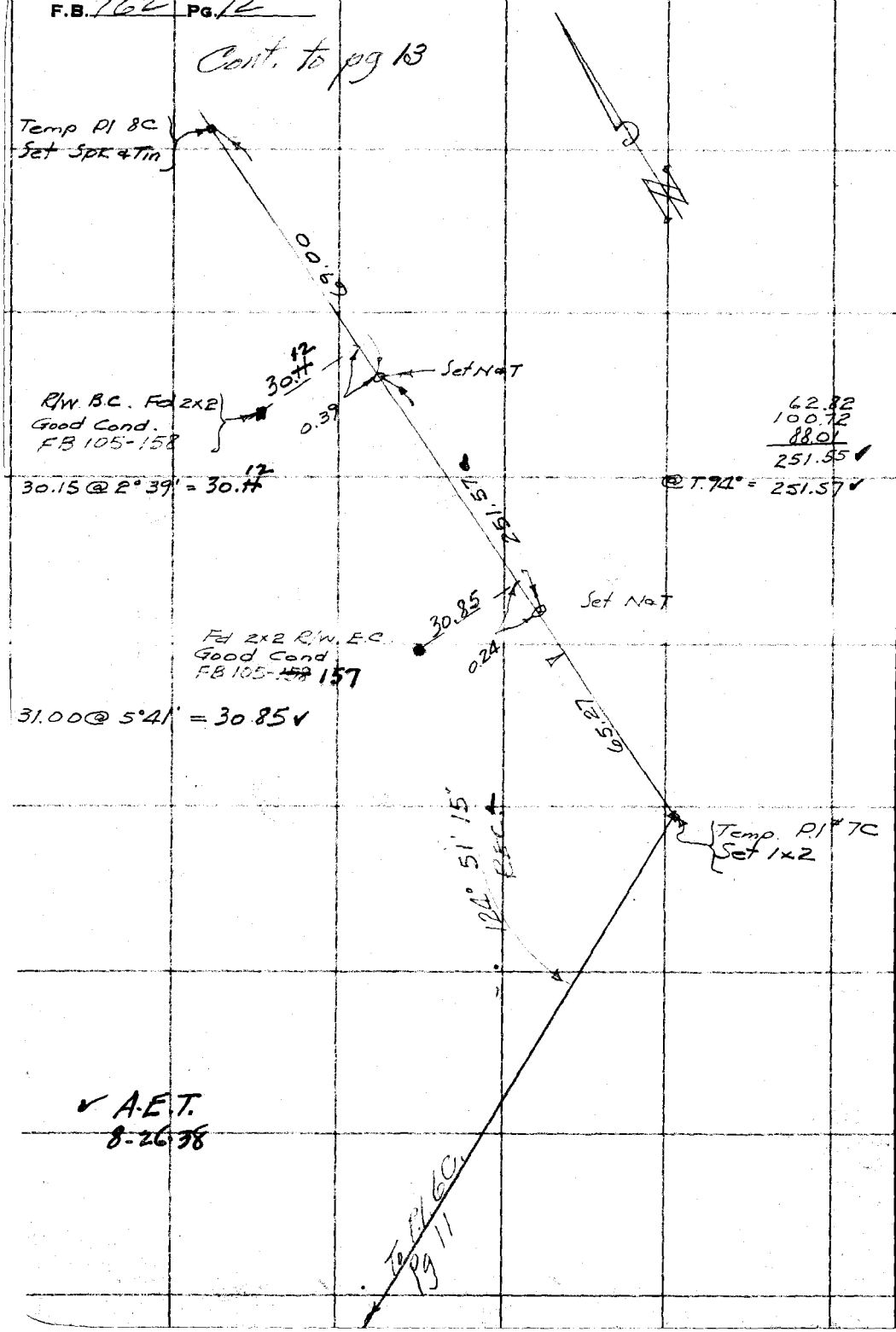

✓ A.E.T.
8-26-38

RETURN TO
LOS ANGELES COUNTY SURVEYOR
700 HALL OF RECORDS

Note: Any Additions or Changes on This Sheet Must be Made or Circled in Red Ink With Date and Name of Person Making Change.

Do not extend notes this side of this line

Notes Ck'd by	Survey of ELYZ LAKE [illegible]
Map No.	W. O. 5058 Tape No. 11 St'd 84° F.
Office Work	Surveyed by [illegible]
Checked	Notes [illegible] Date 7-11-38
Date	Indexed [illegible]

F.B. Pg. 13

Cont. to pg. 4

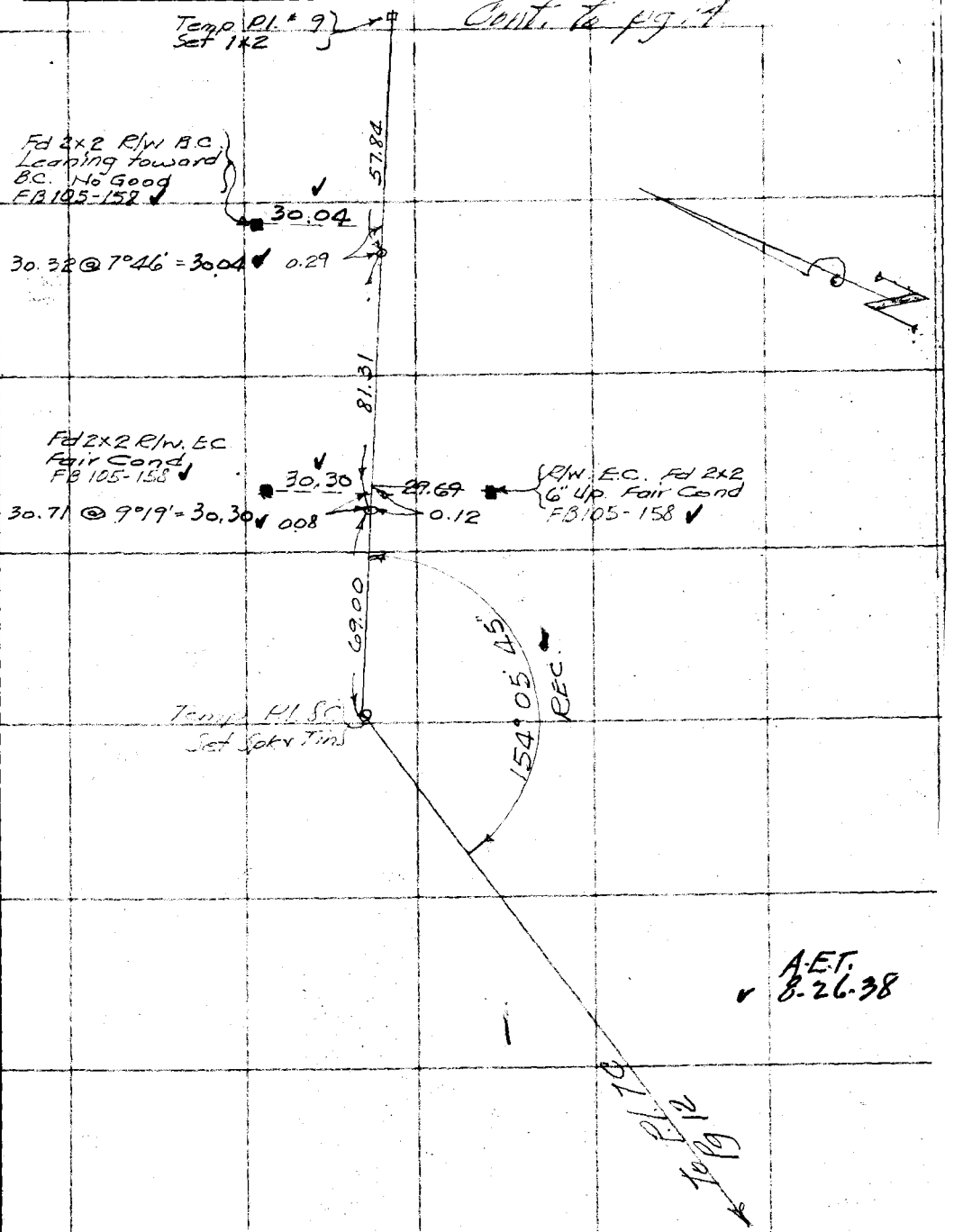

A.E.T.
8-26-38

Note: Any Additions or Changes on This Sheet Must be Made or Circled in Red Ink With Date and Name of Person Making Change.

Do not extend notes this side of this line

RETURN TO
LOS ANGELES COUNTY SURVEYOR
700 HALL OF RECORDS

FORM 247 10M 11-38

F.B. 762 PG. 14

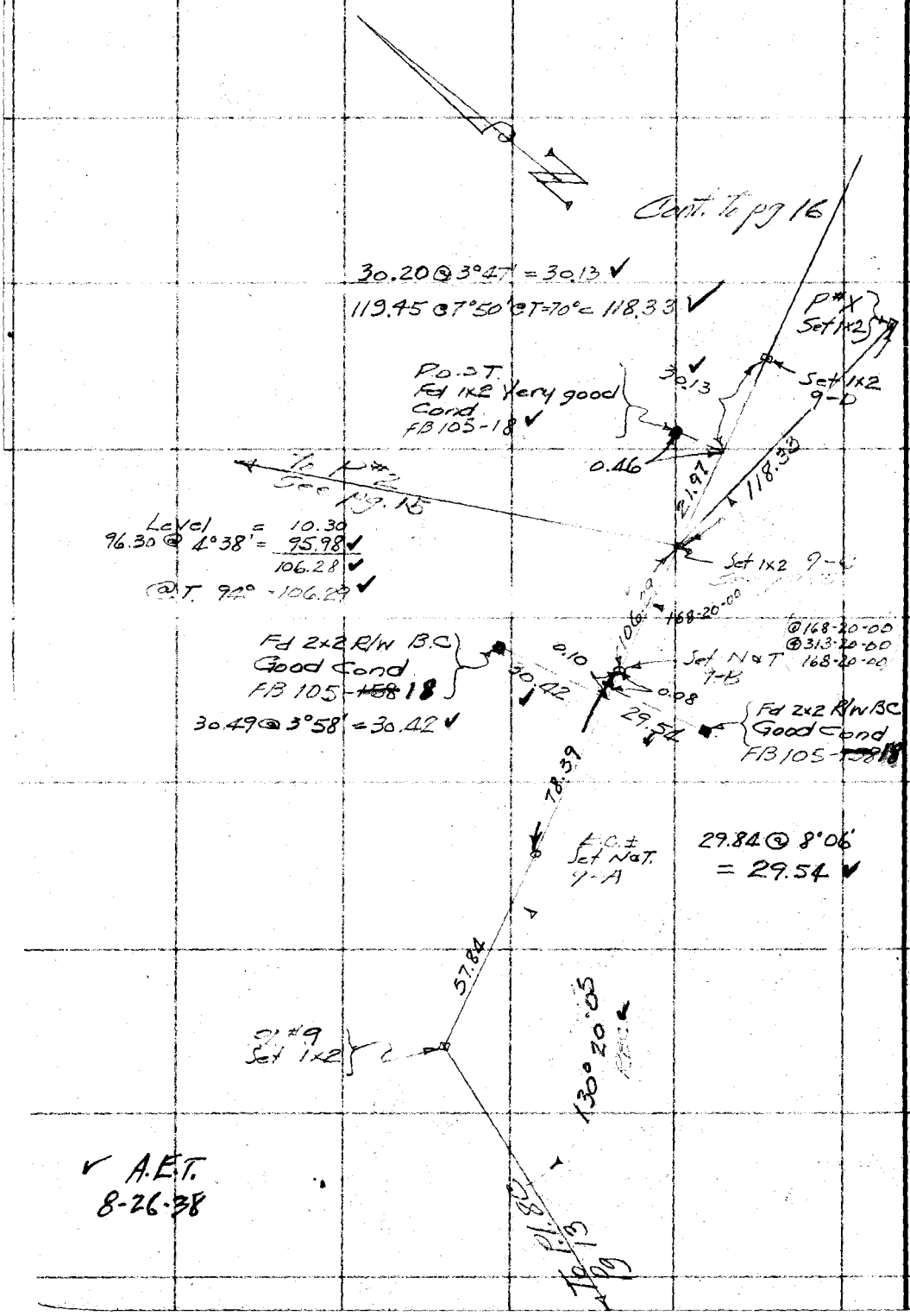

✓ A.E.T.
8-26-38

RETURN TO
LOS ANGELES COUNTY SURVEYOR
700 HALL OF RECORDS

Note: Any Additions or Changes on This Sheet Must be Made or Circled in Red Ink With Date and Name of Person Making Change.

Do not extend notes this side of this line

Notes Ck'd by	Survey of ELIZ LAKE CN RD
Map No.	W. O. 5058 Tape No. 11 St'd 84 °F.
Office Work	Surveyed by F.C. HOWARD
Checked	Notes [illegible] Date 7-13-38
Date	Indexed

F.B. [illegible] PG. 15

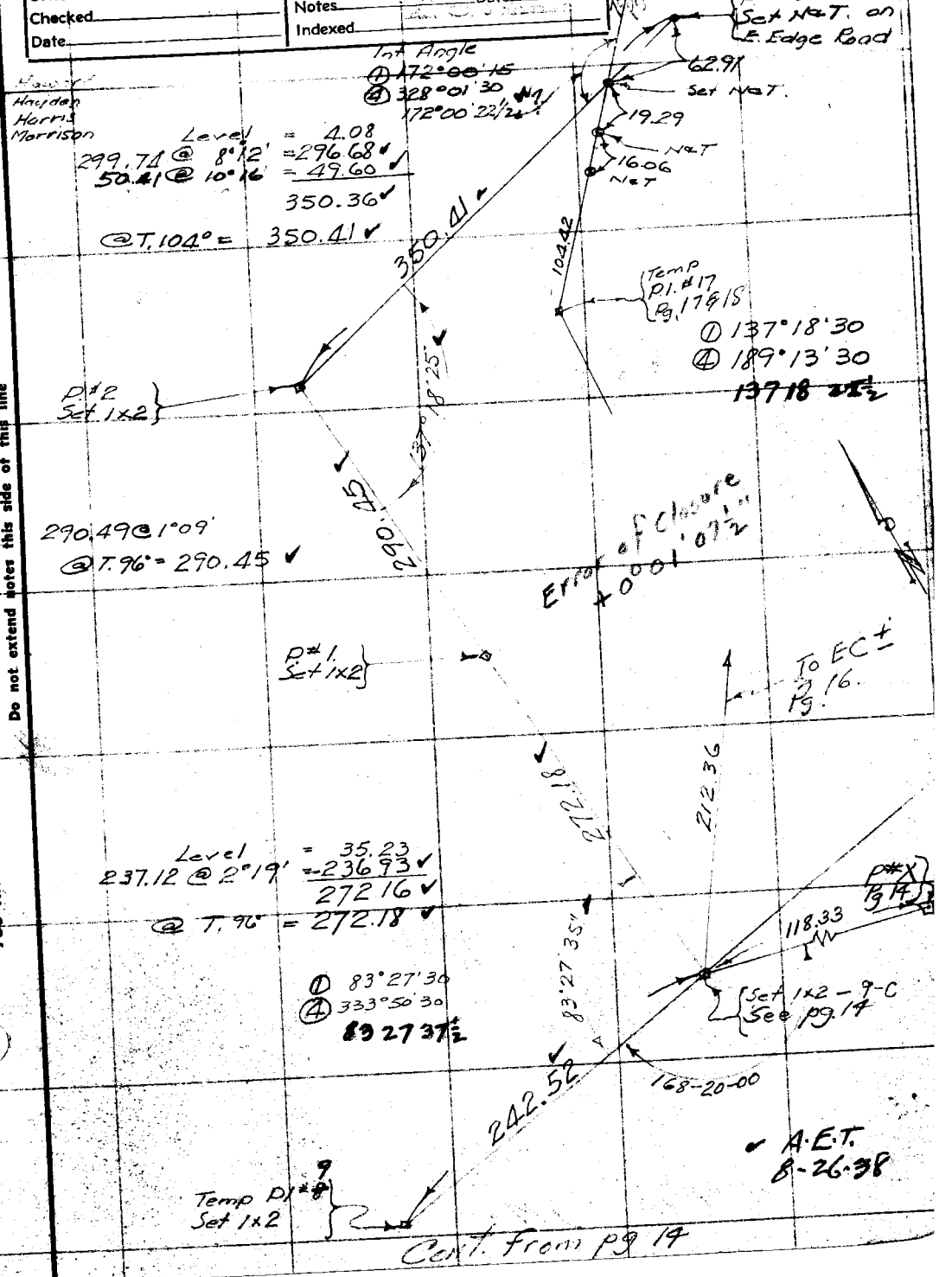

Note: Any Additions or Changes on This Sheet Must be Made or Circled in Red Ink With Date and Name of Person Making Change.

Do not extend notes this side of this line

RETURN TO
LOS ANGELES COUNTY SURVEYOR
700 HALL OF RECORDS

FORM 247.10M 11-35

F.B. 762 PG. 16

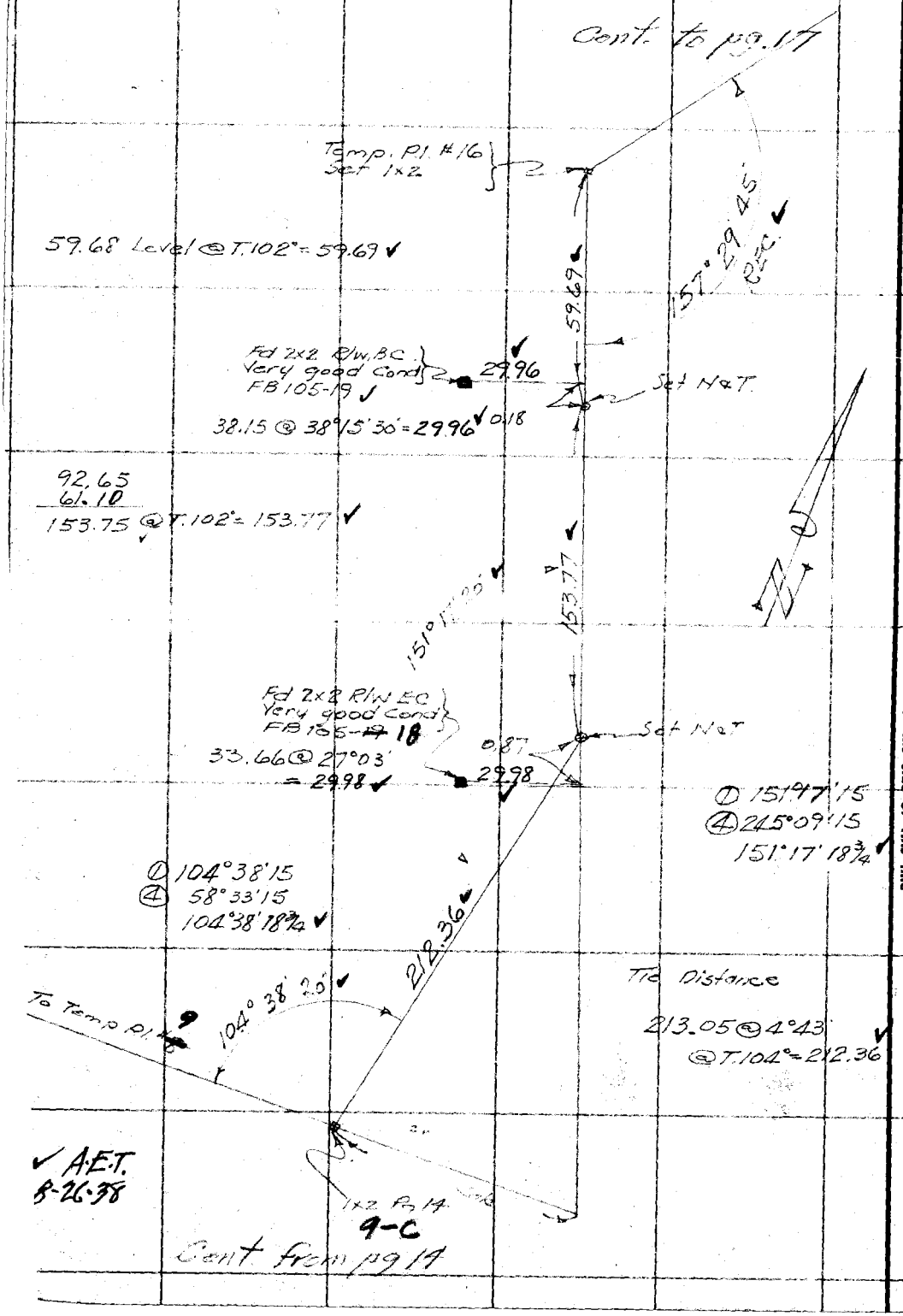

RETURN TO
LOS ANGELES COUNTY SURVEYOR
700 HALL OF RECORDS

Note: Any Additions or Changes on This Sheet Must be Made or Circled in Red Ink With Date and Name of Person Making Change.

Do not extend notes this side of this line

Notes Ck'd by	Survey of Eliz Lake [illegible]
Map No.	W. O. 5058 Tape No. 11 St'd 87 °F.
Office Work	Surveyed by F.C. Howard
Checked	Notes [illegible] Date 7-15-38
Date	Indexed [illegible]

F.B. [illegible] Pg. 17

Cont. to pg. 18

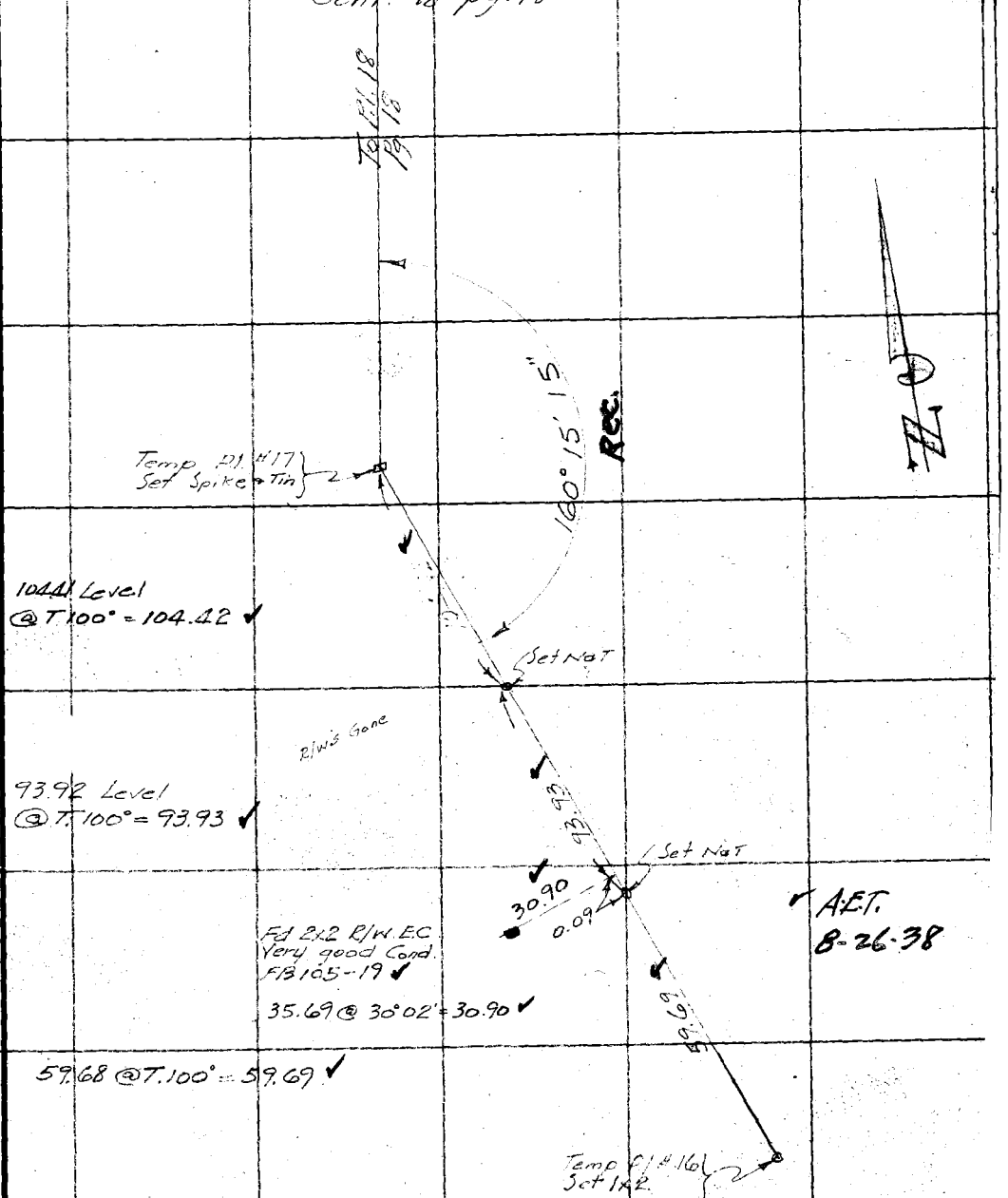

Cont. from pg 16

Note: Any Additions or Changes on This Sheet Must be Made or Circled in Red Ink With Date and Name of Person Making Change.

Do not extend notes this side of this line

RETURN TO
LOS ANGELES COUNTY SURVEYOR
700 HALL OF RECORDS

FORM 247 10M 11-38

F.B. 762 PG. 18

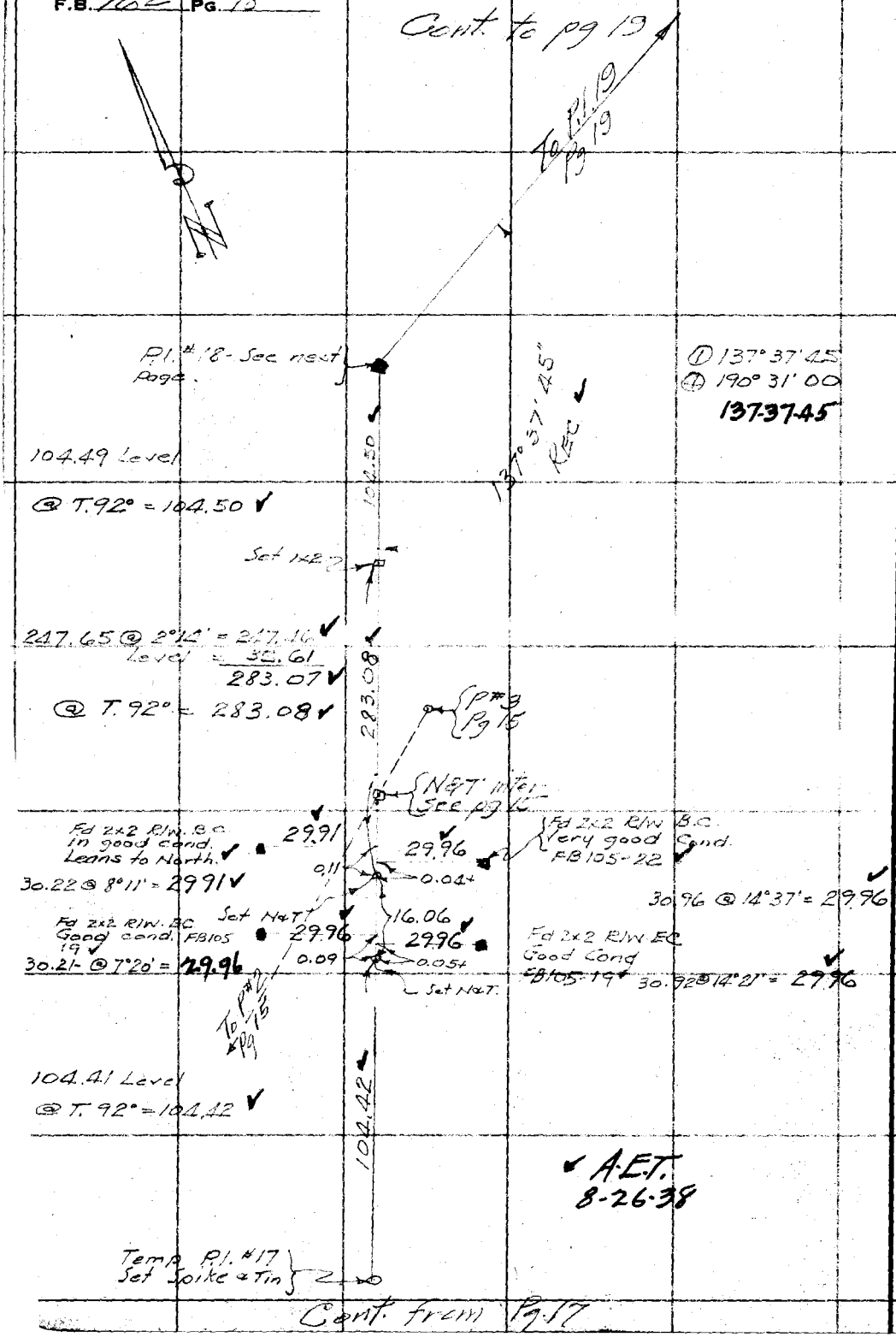

RETURN TO
LOS ANGELES COUNTY SURVEYOR
700 HALL OF RECORDS

Note: Any Additions or Changes on This Sheet Must be Made or Circled in Red Ink With Date and Name of Person Making Change.

Do not extend notes this side of this line

Notes Ck'd by	Survey of ELIZ LAKE CN ROAD
Map No.	W. O. 5058 Tape No. 11 St'd 84°F.
Office Work	Surveyed by [illegible]
Checked	Notes [illegible] Date 7-14-38
Date	Indexed [illegible]

F.B. 162 PG. 19

Cont. to pg 20

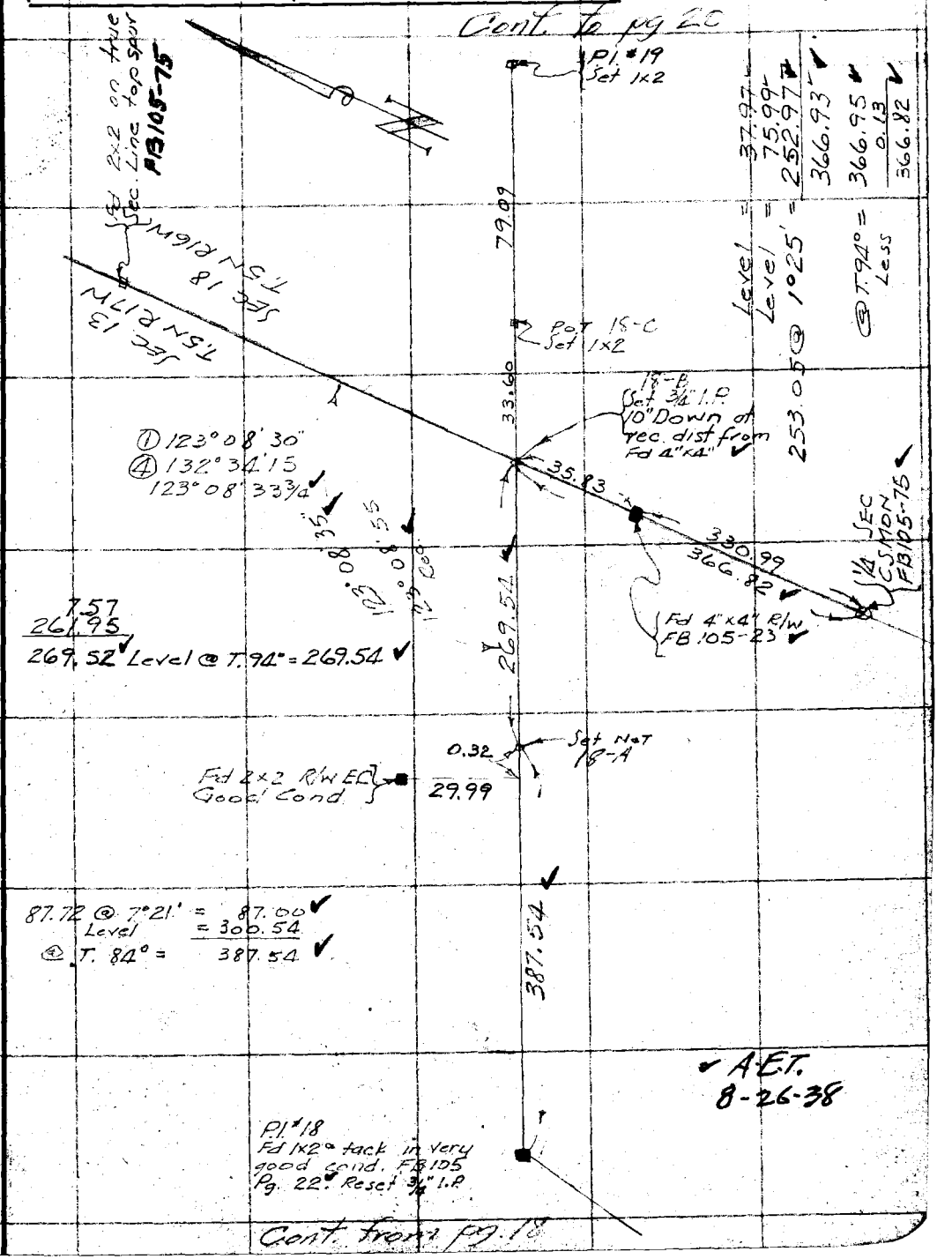

Cont. from pg. 18

Note: Any Additions or Changes on This Sheet Must be Made or Circled in Red Ink With Date and Name of Person Making Change.

Do not extend notes this side of this line

RETURN TO
LOS ANGELES COUNTY SURVEYOR
700 HALL OF RECORDS

FORM 247 10M 11-35

F.B. 762 PG. 20

End.

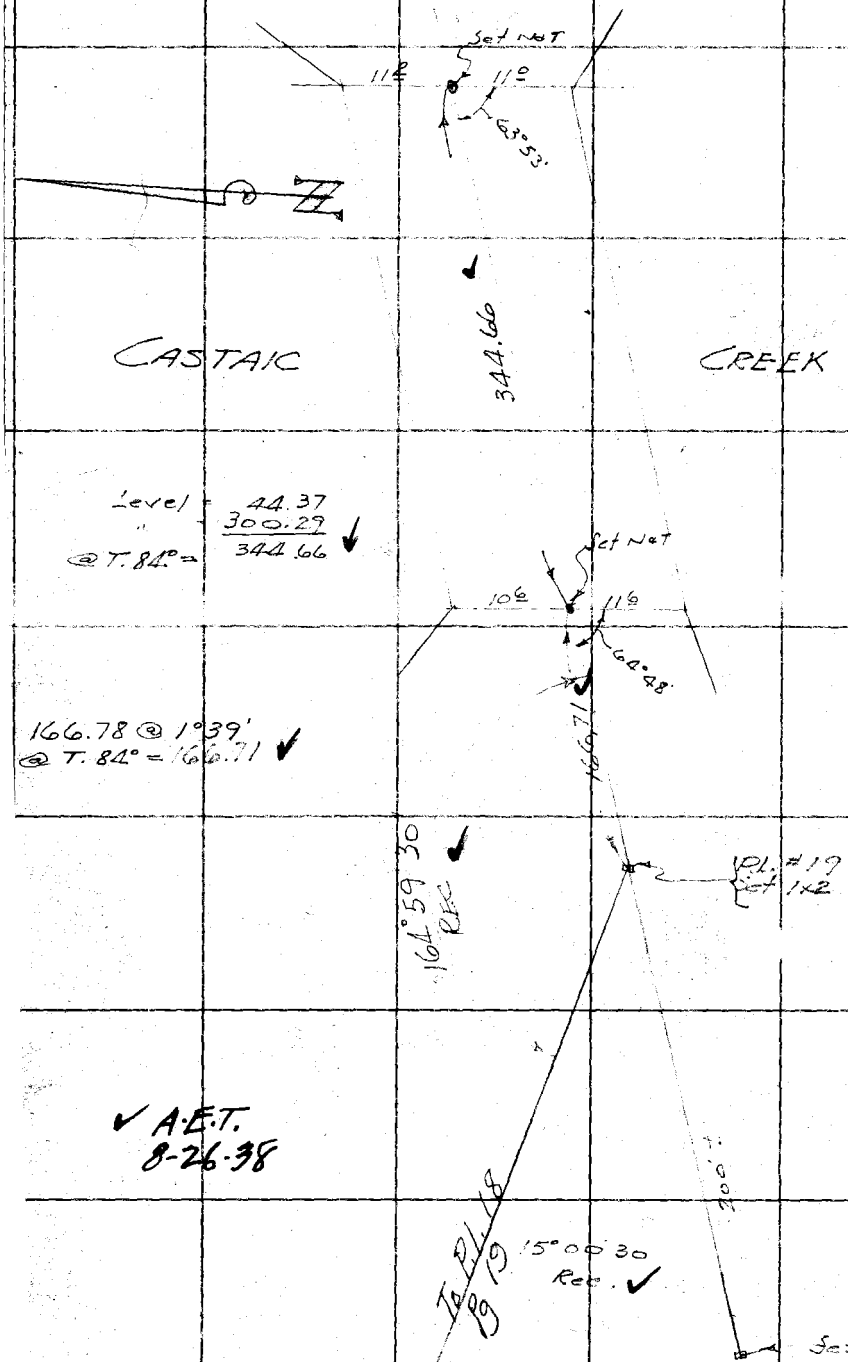

✓ A.E.T.
8-26-38

Cont. from Pg 19.

RETURN TO
LOS ANGELES COUNTY SURVEYOR
700 HALL OF RECORDS

Do not extend notes this side of this line

Note: Any Additions or Changes on This Sheet Must be Made or Circled in Red Ink With Date and Name of Person Making Change.

Form 307 5M 11-35

PLEASE RETURN TO
LOS ANGELES COUNTY SURVEYOR
700 HALL OF RECORDS

NOTE: ANY ADDITIONS OR CHANGES ON THIS SHEET MUST BE MADE OR CIRCLED IN RED INK, WITH DATE AND NAME OF PERSON MAKING CHANGE

Do not extend notes this side of this line

STATION	B. S.	H. I.	F. S.	ELEV.		
	BENCH LEVELS AND PROFILE ON ELIZABETH LAKE CANYON ROAD JN 5058					
U.S.G.S. B.M.	3 92	1155 21		1151.29	U.S.G.S. BM-"O"-52-1926 - Fd standard disk	
T.P.			4 45	1150 76	top S. cone wingwall of bridge 0.2 N. of	
	5 74	1156 50			Castaic Elev 1151.290 (1932 Adj (U.S. 1502)	
T.P.			3 24	1153 26		
	6 [illegible]	1159 92				
T.P.			3 27	1156 65		
	5 94	1162 59				
T.P.			4 34	1158 25		
	[illegible]	1165 12				
T.P.			3 22	1161.90		
	5 90	1167 80				
T.P.			4 31	1163 49		
	5 74	1169 23				
T.P.			4 38	1164 85		
	5 58	1170 43				
T.P.			4 15	1166 28		
	6 54	1172 82				
T.P.			3 27	1172 55		

Profile No. ____ Notes Red. ____ Plotted ____ Job No. ____ Division No. ____ F. B. 162 PG. 26

X-Sec. No. ____ Date ____ Date ____ Survey of ____

Notes Chkd. ALBERT E. TIMMONS Date ____ Checked ____ Survey by F.C. Hoover Notes ____ Date 1-18-38

Date AUG 24 1938 Date ____ Map No. ____ Indexed A. C. Johnson Date 7-25-38

Form 307 5M 11-35

PLEASE RETURN TO
LOS ANGELES COUNTY SURVEYOR
700 HALL OF RECORDS

NOTE: ANY ADDITIONS OR CHANGES ON THIS SHEET MUST BE MADE OR CIRCLED IN RED INK, WITH DATE AND NAME OF PERSON MAKING CHANGE

Do not extend notes this side of this line

STATION	B. S.	H. I.	F. S.	ELEV.		
	9 79	1182 34				
T.P.			0 23	1182 11		
	8 39	1191 00				
T.P.			0 48	1190 52		
	9 45	1199 97				
T.P.			[illegible]	1199 78		
	10 32	1210 10				
T.P.			0 22	1209 88		
	1 26	1216 14				
B.M.			1 30	1214 84	[illegible]	[illegible]
	9 51	1224 43				
T.P.			0 48	1223 95		
	4 75	1233 70				
			0 97	1232 73	INT. OLD [illegible]	[illegible]
			[illegible]	1233 53	[illegible]	[illegible]
			7 77	1226 53	FOUND [illegible] IN [illegible] # [illegible]	
[illegible]			2 [illegible]	1231 65	SET [illegible] # [illegible]	
	3 62	1235 27				
T.P.			11 [illegible]	1223 77		
	1 20	1224 97				
T.P.			6 75	1218 22	FOUND [illegible] # [illegible]	

F. B. 762 PG. 22 Job No. 5058 Division No. [illegible] Notes Red. Plotted Profile
Survey of [illegible] Date Date No.
Survey by [illegible] Notes [illegible] Notes Chkd. ALBERT E. TIMMONS Checked X-Sec.
Indexed A. C. Johnson Date Date AUG 24 1938 Date No.

Form 307 5M 11-35

PLEASE RETURN TO
LOS ANGELES COUNTY SURVEYOR
700 HALL OF RECORDS

NOTE: ANY ADDITIONS OR CHANGES ON THIS SHEET MUST BE MADE OR CIRCLED IN RED INK, WITH DATE AND NAME OF PERSON MAKING CHANGE

Do not extend notes this side of this line

STATION	B. S.	H. I.	F. S.	ELEV.		
	0 41	1218 71				
T.P.			11 40	1207 31		
	0 71	1208 02				
			3 12	1198 90	FD. NAT. ± B.C. # 3-C.	(2C-C)
T.P.			11 19	1196 83		
	0 78	1197 61				
			3 26	1194 35	[illegible] 60¢ Ctr. P.I. # 3-C.	
T.P.			11 60	1186 01		
	2 2	1187 23				
8+29.36 ℄				1189 0		P.O.T. Near [illegible]
9+00 ℄				1184 9		
T.P.			4 08	1183 15		
	1 46	1182 61				
10+00			3 1	81 5		
11+00			4 6	80 0		
12+00			5 1	79 5		
13+00			4 9	79 7		
14+00			4 4	80 2		
T.P.			4 11	1180 20		
	6 11	1186 31				

Profile No. ____ Notes Red. ____ Plotted ____ Job No. 5050 Division No. ____ F.B. 162 PG. 23

X-Sec. No. ____ Date ____ Date ____ Survey of ____

Notes Checked ALBERT E. TIMMONS Date ____ Checked ____ Survey by ____ Notes ____ Date 7-18-38

Date NOV 3 1 1938 Date ____ Map No. ____ Indexed A. C. Johnson Date ____

Form 307 5M 11-35

PLEASE RETURN TO
LOS ANGELES COUNTY SURVEYOR
700 HALL OF RECORDS

NOTE: ANY ADDITIONS OR CHANGES ON THIS SHEET MUST BE MADE OR CIRCLED IN RED INK, WITH DATE AND NAME OF PERSON MAKING CHANGE

Do not extend notes this side of this line

STATION	B. S.	H. I.	F. S.	ELEV.	
		1186 31			
15+00			56	1180 7	
16+00			49	814	
17+00			48	815	
18+00			46	817	
19+00			38	825	
T.P.			366	1182 65	
	560	1188 25			
20+00			57	825	
21+00			62	820	
22+00			54	828	
23+00			53	829	
24+00			45	837	
P1 # 4 C			363	1184 62	Fd 1x2
B.M.			424	1184 01	Cut a square on N. End of West concrete Headwall - 20' W. of 22+39 50 E
	392	1187 93			
USGS B.M.			376	1184 17	Fd chiseled square in center of West wingwall of above culvert. USGS BM # 504 Elev. 1184.27 1928 Adj. Calc 1932 Adj = 1184.18

F. B. 762 PG. 24

Job No. ____ Division No. ____ Notes Red. ____ Plotted ____ Profile ____

Survey of ____ Date ____ Date ____ No. ____

Survey by ____ Notes ____ Notes Chkd. ALBERT E. TIMMONS Checked ____ X-Sec. ____

Indexed ____ Date ____ Date AUG 24 1938 Date ____ No. ____

Form 307 5M 11-35

PLEASE RETURN TO
LOS ANGELES COUNTY SURVEYOR
700 HALL OF RECORDS

NOTE: ANY ADDITIONS OR CHANGES ON THIS SHEET MUST BE MADE OR CIRCLED IN RED INK, WITH DATE AND NAME OF PERSON MAKING CHANGE

Do not extend notes this side of this line

STATION	B. S.	H. I.	F. S.	ELEV.		
USGS BM				1184 18	Calc Elev. for 1932	Adj = 1184.18 (US 15-4)
	5 32	1189 53				
T.P			2 09	1187 44	Fd Nat. E.C. # 4C	(4C-A)
	2 46	1189 90				
T.P			4 93	1184 97	Fd Nat. B.C. # [illegible]	
	10 15	1195 12				
			5 90	1189.23 1189 22	Adj. 8-24-38 A.E. Timmons Fd 1x2 Pl # 5C ±	
T.P			0 76	1194 36		
	12 16	1206 52				
			5 95	1200 58 1200 57	Adj. 8-24-38 A.E.T. Fd 3/4 [illegible] 10" Under. Pl #6	(P.1, 6-C)
T.P			0 23	1206 29		
	11 70	1217 99				
			7 35	1210 65 1210 64	Adj. 8-24-38 A.E.T. Fd 1x2 Pl # 7 ±	
T.P			0 22	1217 77		
	11 23	1229 00				
			0 57	1228 44 1228 43	Adj. 8-24-38 A.E.T. Fd Spk [illegible] Pl # 8 ±	
T.P			0 63	1228 37		
	11 72	1240 09				
T.P			0 19	1239 90		
	11 01	1250 91				
			9 82	1241 11 1241.09	Adj. 8-24-38 A.E.T. Fd 1x2 Pl # 9 ±	

Profile No. ____ Notes Red. ____ Plotted ____ Job No. ____ Division No. ____ F. B. 762 Pg 25

X-Sec. No. ____ Date ____ Date ____ Survey of [illegible] Lake Co. Rd

Notes Chkd. ALBERT E. TIMMONS Checked ____ Survey by F.G.H. Notes ____ Date ____

Date AUG 8 1938 Date ____ Map No. ____ Indexed ____ A. C. JOHNSON Date ____

Form 307 5M 11-35

PLEASE RETURN TO
LOS ANGELES COUNTY SURVEYOR
700 HALL OF RECORDS

NOTE: ANY ADDITIONS OR CHANGES ON THIS SHEET MUST BE MADE OR CIRCLED IN RED INK, WITH DATE AND NAME OF PERSON MAKING CHANGE

Do not extend notes this side of this line

STATION	B. S.	H. I.	F. S.	ELEV.	
		1250 91			
			774	1243 19 1243 17	Adj. 8-24-38 A.E.Timmons Fd NAT BC # 9
T.P.			034	1250 57	
	948	1260 05			
			324	1256 83 1256 81	Adj. 8-24-38 A.E.T. Fd 1x2 - 21.97 W of old Nest
B.M.			875	1251 32 1251 30	Adj. 8-24-38 A.E.T. Set 3/4 I.P. - 15 S. of E. End of road cut
	074	1252 04			
			1112	1240 94 1240 92	Adj. 8-24-38 A.E.T. Fd NAT BC # 15
	110	1242 02			
			784	1234 20 1234 18	Adj. 8-24-38 A.E.T. Fd NAT BC # 16
T.P.			1074	1231 30 1231 28	Adj. 8-24-38 A.E.T. Fd # 16 Fd 1x2
	149	1232 77			
			338	1229.41 1229 39	Adj. 8-24-38 A.E.T. Fd NAT BC # 16
			733	1225 46 1225 44	Adj. 8-24-38 A.E.T. BC # 17
			1041	1222 38 1222 36	Adj. 8-24-38 A.E.T. Fd # 17 Fd 1x2
T.P.			1134	1222 43	
	391	1225 34			
			562	1219.75 1219 72	Adj. 8-24-38 A.E.T. Fd NAT BC # 17
			571	1219.66 1219 63	Adj. 8-24-38 A.E.T. BC # 18
			571	1219.66 1219 63	Adj. 8-24-38 A.E.T. Fd NAT BC # 3
B.M.			249	1222.88 1222 85	Adj. 8-24-38 A.E.T. Set Sway in Tel. Pole # 3204 1/4 - 100'± N. of B.C. # 18 on W. Side of road

F. B. 762 Pg. 26

Job No. ____ Division No. ____ Notes Red. ____ Plotted ____ Profile ____

Survey of ____ Date ____ Date ____ No. ____

Survey by ____ Notes ____ Notes Chkd. ____ Checked ____ X-Sec. ____

Indexed ____ Date ____ Date ____ Date ____ No. ____

ALBERT E. TIMMONS
AUG 2 1938

Form 307 5M 11-35

PLEASE RETURN TO
LOS ANGELES COUNTY SURVEYOR
700 HALL OF RECORDS

NOTE: ANY ADDITIONS OR CHANGES ON THIS SHEET MUST BE MADE OR CIRCLED IN RED INK, WITH DATE AND NAME OF PERSON MAKING CHANGE

Do not extend notes this side of this line

STATION	B. S.	H. I.	F. S.	ELEV.	
				1222 85	See next page for correct Elevations
	? 2 52	1225 37			
T.P.			6 78?	1218 59?	Set Boat spike top of 6"x6" Post W. end of culvert
	4 95	1223 54			
			5 84	1217 70?	Fd N+T EC #18±
T.P.			10 89	1212 65?	Fd 3/4" I.P. at Int of Sec. line - 12" Under.
	10 06	1222 71			
			5 24	1217 47?	℄ West end of CASTAIC BRIDGE - Floor Elev.
T.P.			4 99	1217 72	
	4 15	1221 87			
			4 43	1217 44?	℄ East end of CASTAIC BRIDGE - Floor Elev.
T.P.			10 26	1211 61	
	3 76	1215 37			
T.P.			4 66	1210 71	
	6 61	1217 32			
			3 77	1213.55	U.S.G.S.T.B.M # 1505 Fd copper nail & washer in root of forked 36" cotton-wood tree on S. side of road about 1000' East of CASTAIC BRIDGE - Elev. 1213.40 (1928 Adj). Calc Adj 1932 = 1213.31 ✓

Profile No. ____ Notes Red. ____ Plotted ____ Job No. 5058 Division No. ____ F. B. 762 Pg. 27

X-Sec. No. ____ Date ____ Date ____ Survey of ELIZ LAKE CN RD

Notes Chkd. ____ Checked ____ Survey by FCH Notes ____ Date ____

Date ____ Date ____ Map No. ____ Indexed ____ Date ____

F. B. 72 PG. 28

Job No. _____ Division No. _____ Notes Red. _____ Plotted _____ Profile No. _____

Survey of _____ Date _____ Date _____

Survey by _____ Notes _____ Notes Chkd. _____ Checked _____ X-Sec. No. _____

Indexed A. C. Johnson Date _____ Date _____ Date _____

STATION	B. S.	H. I.	F. S.	ELEV.

Form 307 5M 11-35

PLEASE RETURN TO
LOS ANGELES COUNTY SURVEYOR
700 HALL OF RECORDS

Do not extend notes this side of this line

NOTE: ANY ADDITIONS OR CHANGES ON THIS SHEET MUST BE MADE OR CIRCLED IN RED INK, WITH DATE AND NAME OF PERSON MAKING CHANGE

Form 307 5M 11-35

PLEASE RETURN TO
LOS ANGELES COUNTY SURVEYOR
700 HALL OF RECORDS

NOTE: ANY ADDITIONS OR CHANGES ON THIS SHEET MUST BE MADE OR CIRCLED IN RED INK, WITH DATE AND NAME OF PERSON MAKING CHANGE

Do not extend notes this side of this line

STATION	B. S.	H. I.	F. S.	ELEV.		
	RERUN FROM USGS TBM # 1505 SOUTHWEST TO B.M. ON 3/4" I.P. ON PAGE 26.					
				1213.31	U.S.G.S. T.B.M. # 1505 Calc 1932 Adj. See Page 27.	
	3.53	1216.84				
T.P.			6.38	1210.46		
	4.45	1214.91				
T.P.			4.28	1210.63		
	10.67	1221.30				
				1217.18	Adj. 8-24-38 A.E. Timmons	
			4.10	1217.20	N.&T. ℄ E. End Castaic Bridge	
T.P.			3.83	1217.47		
	3.97	1221.44				
				1212.39	Adj. 8-24-38 A.E.T.	
T.P.			9.03	1212.41	Int Sec Line - 3/4" I.P. 10' down	
	10.01	1222.42				
				1217.43	Adj. 8-24-38 A.E.T.	
			4.96	1217.46	N.&T. EC # 18±	
				1218.32	Adj. 8-24-38 A.E.T.	
T.P.			4.07	1218.35	Boat Spike top 6"x6" culvert marker (1215.53 Pg 27)	
	7.32	1225.67				
				1222.88	Adj. 8-24-38 A.E.T.	
B.M.			2.76	1222.91	SW&T in Tel pole ([illegible])	
	9.63	1232.54				
				1231.30	Adj. 8-24-38 A.E.T.	
			1.22	1231.32	PI # 16 (1231.28 Pg 28)	
	11.15	1242.47				
T.P.			0.24	1242.23		

Profile No. ____ Notes Red. ____ Plotted ____ Job No. ____ Division No. ____ F.B. 762 Pg 29

X-Sec. No. ____ Date ____ Date ____ Survey of ____

ALBERT E. TIMMONS
Notes Chkd. ____ Checked ____ Survey by ____ Notes ____ Date ____

AUG 24 1938
Date ____ Date ____ Map No. ____ Indexed ____ Date ____

Form 307 5M 11-35

PLEASE RETURN TO
LOS ANGELES COUNTY SURVEYOR
700 HALL OF RECORDS

NOTE: ANY ADDITIONS OR CHANGES ON THIS SHEET MUST BE MADE OR CIRCLED IN RED INK, WITH DATE AND NAME OF PERSON MAKING CHANGE

Do not extend notes this side of this line

STATION	B. S.	H. I.	F. S.	ELEV.		
				1242 23		
	10 87	1253 10				
				1251 32	Adj. 8-24-38 A.E. Timmons	
			176	1251 34	B.M. - 3/4" I.P. - See Pg. 26	Elev. 1251.30

Profile No. ____ X-Sec. No. ____

Job No. ____ Division No. ____ Notes Red. ____ Plotted ____

Survey of ____ Date ____ Date ____

Survey by ____ Notes ____ Checked ____

Indexed ____ Date ____ Date ____

ALBERT E. TIMMONS

AUG 24 1938

P. B. 762 Pg. 30

Form 301 10M 3-34

PLEASE RETURN TO
LOS ANGELES COUNTY SURVEYOR
700 HALL OF RECORDS

NOTE: ANY ADDITIONS OR CHANGES ON THIS SHEET MUST BE MADE OR CIRCLED IN RED INK, WITH DATE AND NAME OF PERSON MAKING CHANGE

Do not extend notes this side of this line

Transit at	Sight on	Stadia Intercepts	Stadia Distance	Stadia Rod—	Horizontal Angle 0° to 360° Right	Horiz. Distance	+ — Vertical Angle	Elevation of Point	+ Back Sight	+ — Difference Elevation	Height of Instrument	+ — Vertical Distance	REMARKS Station	Left	Right
					° ′		° ′		1						
					° ′		° ′		2						
					° ′		° ′		3						
					° ′		° ′		4						
					° ′		° ′		5						
					° ′		° ′		6						
					° ′		° ′		7						
					° ′		° ′		8						
					° ′		° ′		9						
					° ′		° ′		10						
					° ′		° ′		11						
					° ′		° ′		12						
					° ′		° ′		13						
					° ′		° ′		14						
					° ′		° ′		15						
					° ′		° ′		16						
					° ′		° ′		17						
					° ′		° ′		18						
					° ′		° ′		19						
					° ′		° ′		20						
					° ′		° ′		21						

TRANSIT TOPOGRAPHY OF PROPOSED
LINE CHANGES ON ELIZABETH LAKE
CANYON ROAD
JN 5058

Add'n'l Inform.

Notes Rcd. ALBERT E. TIMMONS Plotted ALBERT E. TIMMONS Job No. _____ Division No. _____ F.B. 762 PG. 31
Date SEP 2 1938 Date SEP 15 1938 Survey of _____
Notes Chkd. _____ Checked _____ Survey by _____ Notes _____ Date _____
Date _____ Date _____ Map No. 10-70-1 Indexed A. C. Johnson Date 7-25-38

Form 301 10M 3-34

PLEASE RETURN TO
LOS ANGELES COUNTY SURVEYOR
700 HALL OF RECORDS

NOTE: ANY ADDITIONS OR CHANGES ON THIS SHEET MUST BE MADE OR CIRCLED IN RED INK, WITH DATE AND NAME OF PERSON MAKING CHANGE

Do not extend notes this side of this line

Transit at	Sight on	Stadia Intercepts	Stadia Distance	Stadia Rod	Horizontal Angle 0° to 360° Right	Horiz. Distance	+ Vertical Angle −	Elevation of Point	Back Sight	+ Difference Elevation −	Height of Instrument	+ Vertical Distance −	REMARKS Station	Left	Right
					° '		° '		1						
					° '		° '		2						
INT	2				° '		° '						EL. 1232.73		
ELC.P. & R.G.	Rgd. South				° '		° '	1232.73	3 5.25		1237.98		INT. OF OLD RIDGE		
Nail					° '		° '		4				RGD & EL. CN. RD		
Pg 6	Pg 6	142	43	74	314 35	43		306	1				TEL. POLE # 3247		
		7			° '		° '		5						
		862	163	80	356 40	163	1 36	256	X				EAST EQ BYE. 20' W.		
		7			° '		° '		6						
		1012	113	90	354 55	113		290	X				"		
		9			° '		° '		7						
		860	61	85	350 55	61		295	X				"		
		8			° '		° '		8						
			210	65	335 40	21		315	X				"		
					° '		° '		9						
			210	45	206 20	21		335	X				"		
		262	63	23	189 —	63		357	X				"		
		2			° '		° '		11						
		102	103	02	185 35	103		378	X				"		
		0			° '		° '		12						
		348	149	30	184 05	149	+ 2.07	298	X +	2.2 8.2		+ 5.4	"		
		2			° '		° '		13						
		189	190	10	183 25	190	+ 1.32	316	X +	4.4 6.4		+ 5.4	"		
		0			° '		° '		14						
		325	226	20	181 50	226	+ 2.05	278	X +	6.2 10.2		+ 8.2	"		
		1			° '		° '		15						
		365	266	20	178 30	266	+ 2.13	258	X +	8.2 12.1		+ 10.1	"		
		1			° '		° '		16						
		5—	301	30	174 50	300	+ 2.31	218	X +	10.2 16		+ 13.2	"		
		2			° '		° '		17						
		1182	183	110	354 45	183	0.24	242	X				EAST GUTTER		
		10			° '		° '		18						
		1220	121	115	350 50	121		265	X						
		11			° '		° '		19						
		866	67	88	342 50	67		292	X						
		8			° '		° '		20						
					° '		° '		21						

Add'n'l Inform.

F.B. 761 Pg 32

Topography Description Legend:
Side Hill ....S.H. | Bottom Draw ..B.D. | Bottom Wash B.W. | Side of Draw ..S.D. | Top of Ridge..T.R. | Side of Ridge..S.R. | Toe of Slope..T.S. | Head of Draw H.D.

Inters. of Draws V.D's | Break in Slope..Bk.S. | Steep Slope.....S.S. | Top of Cliff....T.Cl. | Bottom of Cliff..B.Cl. | Top of Spur....T.Sp. | Bottom Canyon..B.Cn.

Side of Canyon S.Cn. | Top of Bank..T.B. | Bottom of Bank..B.B. | Top of Cut....T.C. | Bottom of Cut..B.C. | Top of Fill....T.F. | Bottom of Fill..B.F.

Saddle .....Sd. | Swale .....Sw. | Flat .....Fl. | Stream .....Str. | Trail .....Tr. | Pavement ....Pvt. | Edge of Road E.Rd.

Traveled Rd..Tr.Rd. | Fence .....Fn. | Int. Fences..V.Fns. | Ditch .....Di. | Telephone Pole..T.P. | Power Pole...P.P. | Culvert .....Cul.

Oak-O. | Pine-Pi. | Sycamore .....Sy. | Eucalyptus .....Eu.

Fir-Fr. | Cedar-Ce.

Plus combinations of these and all common standard abbreviations.

Form 301 10M 3-34

PLEASE RETURN TO
LOS ANGELES COUNTY SURVEYOR
700 HALL OF RECORDS

NOTE: ANY ADDITIONS OR CHANGES ON THIS SHEET MUST BE MADE OR CIRCLED IN RED INK, WITH DATE AND NAME OF PERSON MAKING CHANGE

Do not extend notes this side of this line

Transit at	Sight on	Stadia Intercepts	Stadia Distance	Stadia Rod—	Horizontal Angle 0° to 360° Right	Horiz. Distance	+ — Vertical Angle	Elevation of Point	+ Back Sight	+ — Difference Elevation	Height of Instrument	+ — Vertical Distance	REMARKS Station	Left	Right
					° '		° '								
INT	Rig. Rd. S2								1		123798				
					° '		° '		2						
				76	315 45	33		1230		✓			EAST GUTTER		
		26			° '		° '		3						
		9	77	92	326 20	77		288		✓			FLAT		
		1113			° '		° '		4						
		10	114	100	345 50	114		280		✓			"		
		870			° '		° '		5						
		8	71	81	288 30	71		299		✓			"		
		747			° '		° '		6						
		7	48	75	303 25	48		305		✓			"		
		775			° '		° '		7						
		7	76	71	257 25	76		309		✓			"		
		1011			° '		° '		8						
		9	112	86	262 55	112		294		✓			"		
		926			° '		° '		9						
		8	127	83	247 45	127		297		✓			"		
		693			° '		° '		10						
		6	94	59	233 —	94		321		✓			"		
					° '		° '		11						
Bk Rig Elev. Not Rec	INT No. Rec							1233 53		5 12	123875		EL. 1233.53		
					° '		° '		12				So Eng Dil Rd S +		
		920											EG of old Rig Rd.		
		8	121	88	342 05	121		300		✓					
		442			° '		° '		13						
		4	43	44	13 15	43		344		✓			No Eaves		
		752			° '		° '		14						
		7	53	73	336 45	53		315		✓			"		
		522			° '		° '		15						
		5	23	54	149 30	23		334		✓				So Eng Rd.	
					° '		° '		16						
				63	269 55	138		325		✓			"		
					° '		° '		17						
		965													
		9	66	90	170 50	66		298		✓			"		
		852			° '		° '		18						
		8	53	85	192 05	53		303		✓				"	
		1208			° '		° '		19						
		11	109	118	175 20	109		270		✓			"		
		1092			° '		° '		20						
		10	93	104	186 40	93		284		✓				"	
					° '		° '		21						

Add'n'l Inform.

Notes Rod. ALBERT E. TIMMONS Platted ALBERT E. TIMMONS Job No. 5258 Division No. F.B. 766 PG. 33
Date SEP 2 1938 Date SEP 15 1938 Survey of
Notes Chkd. Checked
Date Date Survey by
Map No. 10-70-1 Indexed A. C. Johnson Date Notes Date

Form 301 10M 3-34

PLEASE RETURN TO
LOS ANGELES COUNTY SURVEYOR
700 HALL OF RECORDS

NOTE: ANY ADDITIONS OR CHANGES ON THIS SHEET MUST BE MADE OR CIRCLED IN RED INK. WITH DATE AND NAME OF PERSON MAKING CHANGE

Do not extend notes this side of this line

Transit at	Sight on	Stadia Intercepts	Stadia Distance	Stadia Rod—	Horizontal Angle 0° to 360° Right	Horiz. Distance	+ — Vertical Angle	Elevation of Point	+ Back Sight	+ — Difference Elevation	Height of Instrument	+ — Vertical Distance	REMARKS Station	Left	Right
R/W	INT								1		1238.75	✓			
		954 / 8	155	9.0	176.05	155	2.30	1223.1	2	✓			No. Eg. Rd.		
		833 / 7	134	8.0	184.05	134	2.21	253	3	✓				So Eg Rd.	
		997 / 8	198	9.0	176.45	198	2.30	212	4	✓			"		
		981 / 8	182	9.0	183.10	182	2.40	213	5	✓				"	
		6— / 4	201	5.0	174.05	201	2.40	245	6	✓					T.C.
✓		1160 / 10	161	11.0	173.40	161	0.42	258	7	✓					"
		716 / 6	117	6.0	171.40	117	—	328	8	✓					"
		483 / 4	84	5.0	166.25	84	—	338	9	✓					"
		452 / 4	53	4.3	158.15	53	—	345	10	✓					"
		433 / 4	34	4.8	140.10	34	—	340	11	✓			End Cut.		
		822 / 6	223	7.0	166.20	223	1.22	264	12	✓				BRK	
		477 / 3	178	4.0	164.50	175	1.19	307	13	✓					SH
		645 / 5	146	5.9	162.55	146	—	329	14	✓					"
		425 / 3	126	3.7	161.—	126	—	351	15	✓					"
		4— / 3	101	3.5	154.25	101	—	353	16	✓					"
		369 / 3	70	3.0	140.—	70	—	358	17	✓			Tel Pole	Toe Fill	
		208 / 1	109	1.0	143.10	109	—	378	18	✓				"	
		349 / 2	150	3.0	141.35	150	+ 1.28	396	19	✓				"	
		597 / 4	198	5.0	139.40	198	+ 1.51	401	20	✓				"	
		732 / 5	233	6.0	139.20	233	+ 2.00	414	21	✓				"	

Add'n'l Inform.

Oak-O. Fir-Fr. Pine-Pi. Cedar-Ce. Sycamore ..... Sy. Eucalyptus ..... Eu. Plus combinations of these and all common standard abbreviations.

Traveled Rd. Tr. Rd. Fence ..... Fn. Int. Fences. V. Fns. Ditch ..... Di. Telephone Pole T.P. Power Pole ..... P.P. Culvert ..... Cul.

Saddle ..... Sa. Swale ..... Sw. Flat ..... Fl. Stream ..... Str. Trail ..... Tr. Pavement ..... Pvt. Edge of Road E. Rd.

Side of Canyon S.Cn. Top of Bank ..... T.B. Bottom of Bank. B.B. Top of Cut ..... T.C. Bottom of Cut ..... B.C. Top of Fill ..... T.F. Bottom of Fill. B.F.

Inters. of Draws. V.D's Break in Slope ..... Bk.S. Steep Slope ..... S.S. Top of Cliff ..... T.Cl. Bottom of Cliff ..... B.Cl. Top of Spur ..... T.Sp. Bottom Canyon ..... B.Cn.

Topography Description Legend: Side Hill ..... S.H. Side of Draw. S.D. Side of Ridge. S.R. Head of Draw H.D. Bottom Draw. B.D. Bottom Wash B.W. Top of Ridge. T.R. Toe of Slope. T.S.

F.B. 762 Pg. 34

Form 301 10M 3-34

PLEASE RETURN TO
LOS ANGELES COUNTY SURVEYOR
700 HALL OF RECORDS

NOTE: ANY ADDITIONS OR CHANGES ON THIS SHEET MUST BE MADE OR CIRCLED IN RED INK. WITH DATE AND NAME OF PERSON MAKING CHANGE

Do not extend notes this side of this line

Transit at	Sight on	Stadia Intercepts	Stadia Distance	Stadia Rod—	Horizontal Angle 0° to 360° Right	Horiz. Distance	+ − Vertical Angle	Elevation of Point	+ Back Sight	+ − Difference Elevation	Height of Instrument	+ − Vertical Distance	REMARKS Station	Left	Right
R/W	INT.				° ′		° ′		1		1238.75 ✓				
		152 / 1	53	13	127.25	53	—	1237.5	2	✓			TOP FILL		
		282 / 1	183	20	137.25	183	+ 2.34	449	3	✓			"		
		504 / 4	105	42	137.15	105	+ 3.11	406	4	✓			"		
		647 / 5	148	62	138.25	147	+ 4.02	432	5	✓			"	SH	
		734 / 6	135	70	147.40	135	+ 2.33	378	6	✓				"	
		357 / 2	158	31	150.20	158	—	357	7	✓				"	
		682 / 5	183	60	145.25	183	+ 1.30	375	8	✓				"	
		703 / 5	204	60	150.25	204	+ 0.43	353	9	✓				"	
		711 / 5	212	60	145.25	212	+ 0.55	361	10	✓			TEL. POLE	"	
		635 / 4	236	51	149.25	236	—	337	11	✓				"	
		555 / 3	256	30	144.55	256	—	358	12	✓				"	
		829 / 6	230	70	157.30	230	—	318	13	✓				"	BRC
		698 / 5	199	57	157.—	199	—	331	14	✓			BEG FILL	"	
		1139 / 10	140	110	185.45	140	1.15	247	15	✓			TOP "		
		1072 / 9	173	100	184.50	173	1.52	232	16	✓					"
		924 / 8	125	90	198.15	125	1.30	265	17	✓					"
		1108 / 10	109	102	191.50	109	—	286	18	✓					"
		1115 / 10	116	108	212.20	116	—	280	19	✓			FLAT		
		969 / 9	70	91	193.25	70	—	297	20	✓			"	EG.	
		867 / 8	68	83	213.25	68	—	305	21	✓			"		

Add'n'l Inform.

Notes Hdt. ALBERT E. TIMMONS Platted ALBERT E. TIMMONS Job No. 5058 Division No. F.B. 767 PG.
Date SEP 2 1938 Date SEP 15 1938 Survey of [illegible]
Notes Chkd. Checked Survey by Notes Date
Date Date Map No. 10-70-1 Indexed A. C. Johnson Date

Form 301 10M 3-34

PLEASE RETURN TO
LOS ANGELES COUNTY SURVEYOR
700 HALL OF RECORDS

NOTE: ANY ADDITIONS OR CHANGES ON THIS SHEET MUST BE MADE OR CIRCLED IN RED INK, WITH DATE AND NAME OF PERSON MAKING CHANGE

Do not extend notes this side of this line

Transit at	Sight on	Stadia Intercepts	Stadia Distance	Stadia Rod—	Horizontal Angle 0° to 360° Right	Horiz. Distance	+ — Vertical Angle	Elevation of Point	+ Back Sight	+ — Difference Elevation	Height of Instrument	+ — Vertical Distance	REMARKS Station Left Right
R/W Rig & ELCN.	INT.								1		1238 75 ✓		FB Pg.
		292.60 ✓		5.0	180 —	—	3-03-30	1218 12 ✓	2	20 63 ✓		15 63 ✓	Elev. = 1218.22 ✓ P.I. # 2-C.
									3				
P.I. 2-C Pg 7	P.I. 3-C Pg 8							1218 22 ✓	4 5 29		1223 51 ✓		Elev. 1218.22 ✓
		292.60 ✓		1.0	—		+ 2.09	1233 49 ✓	5	+ 9 98 ✓		+ 10 98 ✓	CHK SHOT 1233 53 R/W Rig. & ELCN.
		468 4	69	4.0	246.35	69	—	195	6	✓			TEL. MAN HOLE
		377 3	78	3.2	245.50	78	—	203	7	✓			TOP CUT.
		548 5	49	5.7	266.05	49	—	178	8	✓			"
		042 0	43	0.0	297 —	43	+ 1.47	248	9	✓			"
		245 2	46	2.0	318.55	46	+ 4.26	251	10	✓			"
		151 1	52	1.0	323.25	51	+ 7.02	287	11	✓			"
		276 2	77	2.0	339.25	76	+ 6.47	305	12	✓			"
✓		606 5	107	5.0	346.05	106	+ 6.20	302	13	✓			"
		1142 10	143	11.0	349.20	141	+ 6.43	292	14	✓			"
		471 3	172	4.0	351.25	171	+ 3.0[illegible]	287	15	✓			"
		1082 9	183	10.0	344 —	181	+ 6.22	337	16	✓			T.B.
		1181 10	182	11.0	337.05	179	+ 7.45	368	17	✓			"
		1102 9	203	13.0	330.50	199	+ 7.3[illegible]	372	18	✓			"
		896 7	197	13.0	326.50	193	+ 7.5[illegible]	377	19	✓			" TEL POLE
		965 8	166	9.0	330 —	163	+ 8.0[illegible]	378	20	✓			S.H.
		952 8	153	9.0	340 —	150	+ 8.07	358	21	✓			"

Add'n'l Inform.

F.B. 762 PG. 36

Topography Description Legend:
Side Hill.....S.H. Bottom Draw.B.D.
Side of Draw.S.D. Bottom Wash B.W.
Side of Ridge.S.R. Top of Ridge.T.R.
Head of Draw H.D. Toe of Slope..T.S.

Inters. of Draws. V.D's
Break in Slope..Bk.S.
Steep Slope.....S.S.
Top of Cliff.....T.Cl.
Bottom of Cliff..B.Cl.
Top of Spur.....T.Sp.
Bottom Canyon..B.Cn.

Side of Canyon S.Cn.
Top of Bank...T.B.
Bottom of Bank.B.B.
Top of Cut.....T.C.
Bottom of Cut..B.C.
Top of Fill.....T.F.
Bottom of Fill.B.F.

Saddle .....Sa.
Swale .....Sw.
Flat .....Fl.
Stream .....Str.
Trail .....Tr.
Pavement ....Pvt.
Edge of Road E.Rd.

Traveled Rd. Tr.Rd.
Fence .....Fn.
Int. Fences.V.Fns.
Ditch .....Di.
Telephone Pole T.P.
Power Pole...P.P.
Culvert .....Cul.

Oak-O. Fir-Fr.
Pine-Pi. Cedar-Ce.
Sycamore .....Sy.
Eucalyptus ....Eu.
Plus combinations of these and all common standard abbreviations.

Form 301 10M 3-34

PLEASE RETURN TO
LOS ANGELES COUNTY SURVEYOR
700 HALL OF RECORDS

NOTE: ANY ADDITIONS OR CHANGES ON THIS SHEET MUST BE MADE OR CIRCLED IN RED INK, WITH DATE AND NAME OF PERSON MAKING CHANGE

Do not extend notes this side of this line

Transit at	Sight on	Stadia Intercepts	Stadia Distance	Stadia Rod—	Horizontal Angle 0° to 360° Right	Horiz. Distance	+ − Vertical Angle	Elevation of Point	+ Back Sight	+ − Difference Elevation	Height of Instrument	+ − Vertical Distance	REMARKS Station	Left	Right
P.I. 2-C	P.I. 3-C				° '		° '		1		122351				
		952							2						
		8	153	9°	320.55	151	+ 7.03	12331		✓ 2			S.H.		
		852							3						
		7	153	8°	320.50	150	+ 7.40	357		✓ 2			"		
		419							4						
		3	120	4°	331.15	118	+ 8.—	360		✓			"		
		1176							5						
		10	177	11°	318.40	174	+ 7.43	360		✓			"		
		516							6						
		4	117	5°	319.40	115	+ 7.40	340		✓				T.B.	
		1219							7						
		10	211	11°	315.55	208	+ 7.06	383		✓			"		
		492							8						
		4	93	4°	315.50	92	+ 6.52	305		✓				"	
		703							9						
		5	204	6°	307.10	202	+ 5.53	382		✓			"		
		498							10						
		4	99	4°	311.45	98	+ 4.40	275		✓				BOT BNK	
		607							11						
		4	208	5°	296.10	205	+ 6.36	422		✓			"	TOE FILL	
		483							12						
		4	84	2°	305.05	83	+ 4.45	264		✓				"	
		566							13						
		2	167	3°	308.45	166	+ 4.40	340		✓				S.W.	
		525							14						
		4	126	5°	302.25	125	+ 4.42	288		✓				"	
		544							15						
		4	145	3°	306.—	144	+ 4.54	308		✓				"	
		812							16						
		7	113	8°	300.45	112	+ 5.03	254		✓				"	
		986							17						
		9	87	9°	293.15	86	+ 4.31	214		✓				"	
		767							18						
		7	68	7°	278.40	68	+ 1.11	178		✓				"	
		202							19						
		1	103	1°	289.05	103	+ 1.25	251		✓			"		
		286							20						
		2	87	2°	279.40	87	+ 0.48	228		✓			"		
		277							21						
		2	78	2°	263.30	78	—	21		✓			"		

Add'l Inform.

Notes Checked: Date: Checked: Date: Map No. 10-70-1 Indexed: A. C. Johnson Date: Notes: Survey by: Date: Survey of: Sub No.: Division No.: F.B. 7 Pg. 2

Notes Plotted: ALBERT E. TIMMONS Date: SEP 15 1938 Plotted: ALBERT E. TIMMONS

Form 301 10M 3-34

PLEASE RETURN TO
LOS ANGELES COUNTY SURVEYOR
700 HALL OF RECORDS

NOTE: ANY ADDITIONS OR CHANGES ON THIS SHEET MUST BE MADE OR CIRCLED IN RED INK. WITH DATE AND NAME OF PERSON MAKING CHANGE

Do not extend notes this side of this line

Transit at	Sight on	Stadia Intercepts	Stadia Distance	Stadia Rod—	Horizontal Angle 0° to 360° Right	Horiz. Distance	+ — Vertical Angle	Elevation of Point	+ Back Sight	+ — Difference Elevation	Height of Instrument	+ — Vertical Distance	REMARKS Station	Left	Right
P.1. 2-C	P-1 3-C								1		1223.51				
		292 / 2	93	2.0	229.45	93	—	12215	2 ✓				TOP FILL		
		462 / 4	63	3.7	226.—	63	—	198	3 ✓				"		
		535 / 5	36	4.7	212.50	36	—	188	4 ✓				"	S.H.	
		642 / 5	143	6.0	222.20	143	1.20	143	5 ✓				BOT FILL	"	
		954 / 9	55	9.2	210.—	55	—	143	6 ✓				"	"	
		952 / 8	153	9.0	215.05	153	+ 1.03	173	7 ✓					"	
		1089 / 10	90	10.0	216.—	90	3.0[illegible]	[illegible]	8 ✓				"		
		822 / 7	123	8.0	220.05	123	2.53	094	9 ✓				"		
		868 / 8	69	8.5	192.55	69	—	150	10 ✓				TOP BRK.	"	
		868 / 8	69	7.9	179.25	69	—	156	11 ✓				"	SPUR.	
		545 / 5	46	5.1	180.25	46	—	184	12 ✓					"	
		—		2.9	187.40	14.0	—	206	13 ✓				T.C.	"	
		1133 / 11	34	11.0	126.30	34	2.34	110	14 ✓					"	
		1040 / 10	41	10.0	66.15	40	9.1[illegible]	070	15 ✓					"	
		770 / 7	71	7.0	33.30	69	9.51	047	16 ✓					"	
		287 / 2	88	2.3	232.—	88	—	212	17 ✓				E. EG RD		
		746 / 7	47	7.2	262.20	47	—	163	18 ✓					W. EG RD.	
		452 / 4	53	4.2	233.55	53	—	193	19 ✓				"		
		517 / 5	18	5.7	253.50	18	—	178	20 ✓				"		
		934 / 9	35	9.6	309.15	35	—	139	21 ✓					"	

Add'n'l Inform.

Oak-O. Fir-Fr. Pine-Pl. Cedar-Ce. Sycamore ....Sy. Eucalyptus ....Eu. Plus combinations of these and all common standard abbreviations.

Traveled Rd. Tr. Rd. Fence ....Fn. Int. Fences V. Fns. Ditch ....Dt. Telephone Pole T.P. Power Pole ....P.P. Culvert ....Cul.

Saddle ....Sa. Swale ....Sw. Flat ....Fl. Stream ....Str. Trail ....Tr. Pavement ....Pvt. Edge of Road E.Rd.

Side of Canyon S.Cn. Top of Bank ....T.B. Bottom of Bank B.B. Top of Cut ....T.C. Bottom of Cut ....B.C. Top of Fill ....T.F. Bottom of Fill B.F.

Inters. of Draws V.D's Break in Slope ....Bk.S. Steep Slope ....S.S. Top of Cliff ....T.Cl. Bottom of Cliff ....B.Cl. Top of Spur ....T.Sp. Bottom Canyon ....B.Cn.

F.B. 762 PG. 38

Topography Description Legend: Side Hill ....S.H. Side of Draw S.D. Side of Ridge S.R. Head of Draw H.D. Bottom Draw B.D. Bottom Wash B.W. Top of Ridge T.R. Toe of Slope ....T.S.

Form 301 10M 3-34

PLEASE RETURN TO
LOS ANGELES COUNTY SURVEYOR
700 HALL OF RECORDS

NOTE: ANY ADDITIONS OR CHANGES ON THIS SHEET MUST BE MADE OR CIRCLED IN RED INK. WITH DATE AND NAME OF PERSON MAKING CHANGE

Do not extend notes this side of this line

Transit at	Sight on	Stadia Intercepts	Stadia Distance	Stadia Rod—	Horizontal Angle 0° to 360° Right	Horiz. Distance	+ — Vertical Angle	Elevation of Point	+ Back Sight	+ — Difference Elevation	Height of Instrument	+ — Vertical Distance	REMARKS Station	Left	Right
P.I. 2-C	P.I. 3-C				° ′		° ′		1		1223.51 ✓				
		622 / 6	23	6.7	353.30	23	—	1216.8	2 ✓				E. EG. RD.		
		1154 / 11	55	10.7	340.05	55	—	128	3 ✓					W. EG. RD	
		955 / 9	56	8.9	7.—	56	—	146	4 ✓				"		
		1189 / 11	90	10.0	354.25	90	0.42	125	5 ✓					"	
		1190 / 11	91	11.1	7.15	91	—	124	6 ✓				"		
		1222 / 11	123	11.0	356.40	123	1.15	099	7 ✓					"	
		1126 / 10	127	11.0	6.05	125	0.55	106	8 ✓				"		
		963 / 8	164	9.0	357.55	164	2.24	078	9 ✓					"	
		765 / 6	166	7.0	5.—	166	2.48	086	10 ✓				"		
		911 / 7	212	8.0	358.40	211	2.46	054	11 ✓					"	
		913 / 7	214	8.0	3.40	214	2.40	057	12 ✓				"		
		906 / 7	207	8.0	6.25	207	2.29	168	13 ✓				TOP FILL		
		871 / 7	172	8.0	7.50	172	2.18	082	14 ✓				"		
		733 / 6	134	7.0	8.35	134	2.39	103	15 ✓				"		
		707 / 7	98	7.0	11.15	98	2.11	128	16 ✓				"		
		804 / 8	55	7.9	20.05	55	—	156	17 ✓				"		
		615 / 6	16	5.9	44.15	16	—	176	18 ✓				"		
		335	57 ✓	4.0	—	—	3.30	1198.99 ✓	19	24.52 ✓		20.52 ✓	FD NOT NEAR B.C. P.O.T. TO P.I. 3-C. (2C-C) 1198.99 Page 23		
					° ′		° ′		20						
					° ′		° ′		21						

Add'n'l Inform.

Notes Red. ALBERT E. TIMMONS Plotted ALBERT E. TIMMONS Job No. _____ Division No. _____ F.B. 762 PG. 39

Date SEP 2 1938 Date SEP 15 1938 Survey of _____

Notes Checked _____ Survey by _____ Notes _____ Date _____

Date _____ Date _____ Map No. 10-70-1 Indexed A. C. John Date _____

Form 301 10M 3-34

PLEASE RETURN TO
LOS ANGELES COUNTY SURVEYOR
700 HALL OF RECORDS

NOTE: ANY ADDITIONS OR CHANGES ON THIS SHEET MUST BE MADE OR CIRCLED IN RED INK, WITH DATE AND NAME OF PERSON MAKING CHANGE

Do not extend notes this side of this line

Transit at	Sight on	Stadia intercepts	Stadia Distance	Stadia Rod—	Horizontal Angle 0° to 360° Right	Horiz. Distance	+ Vertical Angle —	Elevation of Point	+ Back Sight —	+ Difference Elevation —	Height of Instrument	+ Vertical Distance —	REMARKS Station	Left	Right
P.O.T. 2C-C	P.I. 3-C				° ' "		° ' "	1198.90	5.15		1202.05 ✓		Elev. 1198.90 ✓		
Pg 8	Pg 8	335	57 ✓	10	180 —		+ 2.35	1218.19		+ 14.14 ✓		+ 15.14 ✓	CHK SHOT P.I. 2-C 1218.22		
		290	91	20	194 50	91	+ 3.24	075	✓				TOP CUT		
		2													
		211	112	10	191 05	110	+ 6.45	162	✓				"		
		1													
		341	142	30	188 35	139	+ 8.29	226	✓				"		
		2													
		272	173	20	188 25	169	+ 8.59	288					"		
		1													
		281	82	20	196 35	82	—	021	✓						
		2													
		298	99	20	188 50	99	—	021	✓					BOT CUT	
		2													
		248	149	20	193 10	145	+ 9.15	258	✓					"	
		1													
		349	150	30	196 55	146	+ 8.53	240	✓					"	
		2													
		272	173	20	201 30	168	+ 9.3[illegible]	307	✓					TOP BRK	
		1													
		273	174	20	205 —	169	+ 9.37	308	✓					"	
		1													
		227	128	20	195 55	126	+ 7.14	182	✓					"	
		1													
		250	151	20	200 45	147	+ 8.3[illegible]	243	✓					"	
		1													
		297	198	20	213 50	192	+ 10.1[illegible]	370	✓					"	
		1													
		315	216	20	224 —	210	+ 9.41	383	✓					"	
		1													
		929	130	90	202 —	127	+ 8.44	142	✓					S.H.	
		8													
		495	196	40	227 20	192	+ 8.07	274	✓					"	
		3													
		662	163	60	211 50	160	+ 8.02	207	✓					"	
		5													
		477	178	40	219 50	174	+ 8.07	249	✓					"	
		5													
		1055	156	100	219 20	154	+ 6.48	124	✓					"	
		9													

Add'n'l Inform.

Oak-O. Fir-Fr. Pine-Pi. Cedar-Ce. Sycamore ..... Sy. Eucalyptus ..... Eu. Plus combinations of these and all common standard abbreviations.

Traveled Rd. Tr.Rd. Fence ..... Fn. Int. Fences V.Fns. Ditch ..... Di. Telephone Pole ..... T.P. Power Pole ..... P.P. Culvert ..... Cul.

Saddle ..... Sa. Swale ..... Sw. Flat ..... Fl. Stream ..... Str. Trail ..... Tr. Pavement ..... Pvt. Edge of Road ..... E.Rd.

Side of Canyon S.Cn. Top of Bank ..... T.B. Bottom of Bank ..... B.B. Top of Cut ..... T.C. Bottom of Cut ..... B.C. Top of Fill ..... T.F. Bottom of Fill ..... B.F.

Inters. of Draws V.D's Break in Slope ..... BK.S. Steep Slope ..... S.S. Top of Cliff ..... T.Cl. Bottom of Cliff ..... B.Cl. Top of Spur ..... T.Sp. Bottom Canyon ..... B.Cn.

F.B. 702 Pg. 40

Topography Description Legend:
Side Hill ..... S.H. Bottom Draw B.D.
Side of Draw S.D. Bottom Wash B.W.
Side of Ridge S.R. Top of Ridge T.R.
Head of Draw H.D. Toe of Slope ..... T.S.

Form 301 10M 3-34

PLEASE RETURN TO
LOS ANGELES COUNTY SURVEYOR
700 HALL OF RECORDS

NOTE: ANY ADDITIONS OR CHANGES ON THIS SHEET MUST BE MADE OR CIRCLED IN RED INK, WITH DATE AND NAME OF PERSON MAKING CHANGE

Do not extend notes this side of this line

Transit at	Sight on	Stadia Intercepts	Stadia Distance	Stadia Rod—	Horizontal Angle 0° to 360° Right	Horiz. Distance	+ — Vertical Angle	Elevation of Point	+ Back Sight	+ — Difference Elevation	Height of Instrument	+ — Vertical Distance	REMARKS Station	Left	Right
P.O.T.	P.I. #3-C								1		1204.05 ✓				
		578 / 4	179.	5.0	228.45	177	+ 5.23	12158	2 ✓				S.H.		
		632 / 5	133.	6.0	209.15	132	+ 5.22	104	3 ✓				"		
		356 / 2	157.	3.0	227.25	157	+ 3.03	093	4 ✓				"		
		701 / 6	102.	6.0	208.15	102	+ 0.55	11992	5 ✓				Tor Sl.		
		2[illegible] / 1	141.	2.0	229.15	141	—	12021	6 ✓				"		
		629 / 5	130.	4.4	220.10	130	—	11997	7 ✓				"		
		269 / 1	170.	2.0	238.55	170	+ 1.10	12055	8 ✓				Bul Wash		
		822 / 7	123.	8.0	227.20	123	+ 1.2[illegible]	11991	9 ✓				"		
		642 / 5	147.	6.0	232.45	147	+ 1.2[illegible]	12018	10 ✓				"		
		595 / 5	96.	5.3	217.25	96	—	11988	11 ✓				"		
		552 / 4	153.	5.0	242.05	153	+ 0.20	998	12 ✓				"		
		269 / 2	70.	2.0	201.25	70	—	12021	13 ✓				"		
		628 / 5	129.	5.6	237.50	129	—	11985	14 ✓				"		
		940 / 9	41.	8.7	221.10	41	—	964	15 ✓				"		
		607 / 5	108.	5.3	233.15	108	—	988	16 ✓				"		
		77[illegible] / 7	72.	7.6	227.50	72	—	965	17 ✓				"		
		[illegible]49 / 8	50.	8.7	241.—	50	—	954	18 ✓				"		
		929 / 9	30.	8.8	259.10	30	—	953	19 ✓				"		
		825 / 8	26.	8.3	255.30	26	—	958	20 ✓				End Hg [illegible]		
		820 / 8	21.	8.1	242.25	21	—	960	21 ✓				L "		

Add'n'l Inform.

Notes Red. ALBERT E. TIMMONS Platted ALBERT E. TIMMONS Job No. Division No.
Date SEP 2 1938 Date SEP 15 1938 Survey of
Notes Chkd. Checked Survey by Notes
Date Date Map No. 10-70-1 Indexed A. C. Johnson Date
Date Date

F.B. [illegible] PG. [illegible]

Form 301 10M 3-34

PLEASE RETURN TO
LOS ANGELES COUNTY SURVEYOR
700 HALL OF RECORDS

NOTE: ANY ADDITIONS OR CHANGES ON THIS SHEET MUST BE MADE OR CIRCLED IN RED INK. WITH DATE AND NAME OF PERSON MAKING CHANGE

Do not extend notes this side of this line

Transit at	Sight on	Stadia Intercepts	Stadia Distance	Stadia Rod—	Horizontal Angle 0° to 360° Right	Horiz. Distance	+ Vertical Angle	Elevation of Point	+ Back Sight	+ Difference Elevation	Height of Instrument	+ Vertical Distance	REMARKS Station Left Right
P.O.T.	P.I. 3-C								1		1204 05		
		827 / 8	28.	8 0	219 10	28		11961	2				END HD WALL TOP CULV.
		1122 / 11	23	16 8	236 05	23		873	3				F.L. 6' C.I.P.
		1133 / 11	34	15 8	242 05	34		883	4				BOT. 8' WASH.
		1160 / 11	61.	11 0	222 25	61	3 11	896	5				" 7' "
		788 / 97	89.	7 0	224 50	89	3 27	917	6				10' "
		516 / 4	117.	5 0	231 —	117	3 0	922	7				" 6' "
		842 / 7	143	8 0	237 05	143	0 4	938	8				" 8' "
		1060 / 9	161.	10 0	240 45	161	+ 0 14	850 / 932	9	9.1 / 10 9		+ 0 9	" 6' "
		895 / 8	96.	8 1	237 40	96		11960	10				T.S.
		1070 / 10	71.	10 2	240 15	71		939	11				SUMP
		1050 / 10	51.	10 3	251 10	51		938	12				"
		779 / 7	80.	6 8	247 25	80		973	13				O.H.
		849 / 8	50.	8 6	263 25	50		955	14				"
		832 / 8	33	8 0	289 15	33		961	15				"
				6 6	208 40	20 0		975	16				TOP FILL "
		323 / 3	24	3 2	204 30	24		12009	17				TOP FILL
		162 / 1	63.	0 9	192 25	63		032	18				"
		193 / 1	94	0 4	187 10	94		037	19				"
		202 / 1	103.	1 0	168 40	103	+ 0 42	031	20				"
		270 / 2	71.	1 8	164 —	71		023	21				

Add'n'l Inform.

F.B. 762 PG 42

Topography Description Legend:
Side Hill....S.H. Bottom Draw.B.D.
Side of Draw.S.D. Bottom Wash B.W.
Side of Ridge.S.R. Top of Ridge.T.R.
Head of Draw H.D. Toe of Slope..T.S.

Inters. of Draws. V.D's
Break in Slope..Bk.S.
Steep Slope.....S.S.
Top of Cliff.....T.Cl.
Bottom of Cliff..B.Cl.
Top of Spur.....T.Sp.
Bottom Canyon..B.Cn.

Side of Canyon S.Cn.
Top of Bank...T.B.
Bottom of Bank.B.B.
Top of Cut.....T.C.
Bottom of Cut..B.C.
Top of Fill.....T.F.
Bottom of Fill.B.F.

Saddle .....Sa.
Swale .....Sw.
Flat .....Fl.
Stream .....Str.
Trail .....Tr.
Pavement ....Pvt.
Edge of Road E.Rd.

Traveled Rd. Tr.Rd.
Fence .....Fn.
Int. Fences.V.Fns.
Ditch .....Di.
Telephone Pole T.P.
Power Pole...P.P.
Culvert .....Cul.

Oak-O. Fir-Fr.
Pine-Pl. Cedar-Ce.
Sycamore ....Sy.
Eucalyptus ....Eu.
Plus combinations of these and all common standard abbreviations.

Form 301 10M 3-34

PLEASE RETURN TO
LOS ANGELES COUNTY SURVEYOR
700 HALL OF RECORDS

NOTE: ANY ADDITIONS OR CHANGES ON THIS SHEET MUST BE MADE OR CIRCLED IN RED INK. WITH DATE AND NAME OF PERSON MAKING CHANGE

Do not extend notes this side of this line

Transit at	Sight on	Stadia Intercepts	Stadia Distance	Stadia Rod—	Horizontal Angle 0° to 360° Right	Horiz. Distance	+ — Vertical Angle	Elevation of Point	+ Back Sight	+ — Difference Elevation	Height of Instrument	+ — Vertical Distance	REMARKS Station	Left	Right
P.O.T.					° '		° '		1		1204 05	✓			
		348			° '		° '		2						
		3	49.	29	160 15	49	—	1201 2	✓				To Full		
		429			° '		° '		3						
		4	30.	49	151 05	30	—	1199 2	✓				"		
		318			° '		° '		4						
		4	19.	11	63 15	19	—	929	✓						
		834			° '		° '		5						
		8	35.	87	140 30	35	—	954	✓				So End Hydr		
		922			° '		° '		6						
		9	23.	99	107 55	23	—	951	✓				No "		
					° '		° '		7						
				186	127 30	260	—	855	✓				F.L. 6' Culvert		
		1049			° '		° '		8						
		10	50	100	118 50	48	10 59	847	✓				Bot. 8' High H.		
		1095			° '		° '		9						
		10	96.	100	112 55	95	6 37	831	✓				" 8' "		
		694			° '		° '		10						
		6	95.	60	120 40	94	6 25	874	✓				T.B.N.R. Hydr		
		866			° '		° '		11						
		8	67.	80	125 05	67	[illegible]	912	✓				"		
		1044			° '		° '		12						
		10	45.	100	120 15	45	—	1194 1	✓				"		
		1107			° '		° '		13						
		10	108.	100	105 45	108	3 22	872	✓				"		
		1082			° '		° '		14						
		10	83.	100	106 50	83	3 19	892	✓				"		
		1060			° '		° '		15						
		10	61.	100	[illegible]	61	3 42	901	✓				"		
		1036			° '		° '		16						
		10	37.	100	123 15	37	3 21	918	✓						
		1022			° '		° '		17						
		0	29	100	98 45	29	5 05	914	✓						
		963			° '		° '		18						
		9	64.	93	151 10	64	—	1194 3	✓						"
		1203			° '		° '		19						
		11	104.	115	157 20	104	—	926	✓						
		1150			° '		° '		20						
		10	151.	110	161 20	151	0 27	919	✓						"
		12			° '		° '		21						
		1015	186	150	162 10	186	0 17	883	✓						"

Add'n Inform.

Notes: Platted Date SEP 2 1938 Date SEP 15 1938 Survey of
Notes Checked Date
Date Map No. 10-20-1 Indexed Date
Notes Date
Division No. F.B. PG.
Job No.
ALBERT E. TIMMONS

Form 301 10M 3-34

PLEASE RETURN TO
LOS ANGELES COUNTY SURVEYOR
700 HALL OF RECORDS

NOTE: ANY ADDITIONS OR CHANGES ON THIS SHEET MUST BE MADE OR CIRCLED IN RED INK, WITH DATE AND NAME OF PERSON MAKING CHANGE

Do not extend notes this side of this line

Transit at	Sight on	Stadia Intercepts	Stadia Distance	Stadia Rod—	Horizontal Angle 0° to 360° Right	Horiz. Distance	+ — Vertical Angle	Elevation of Point	+ Back Sight	+ — Difference Elevation	Height of Instrument	+ — Vertical Distance	REMARKS Station	Left	Right
P.O.T.	P.I. 3-C								1		1204.05 ✓				
		982 / 8	183	9.0	154.20	183	− 2.52	11859	2 ✓				Toe Si.		
		939 / 8	140	9.0	151.20	139	− 2.57	878	3 ✓				"		
		1010 / 9	111	10.0	138.10	111	− 2.53	884	4 ✓					Flat	
		095 / 0	96	0.3	172.05	96	—	12038	5 ✓				E.Eg Ro		
		092 / 0	93	0.1	184.40	93	—	040	6 ✓					W.Eg Ro	
		358 / 3	59	2.8	170.05	59	—	013	7 ✓				"		
		157 / 1	58	1.5	187.35	58	—	026	8 ✓					"	
		523 / 5	24	5.0	156.45	24	—	11991	9 ✓				"		
		315 / 3	16	3.7	202.50	16	—	12004	10 ✓					"	
		819 / 8	20	8.5	47.15	20	—	11956	11 ✓				"		
		624 / 6	25	6.0	352.55	25	—	981	12 ✓					"	
		1152 / 11	53	11.4	75.15	53	—	927	13 ✓				"		
		858 / 8	59	8.2	6.30	59	—	959	14 ✓					"	
		1034 / 10	35	10.5	43.25	35	—	936	15 ✓				Fence Cor.		
		1170 / 11	71	11.0	90.50	71	− 2.52	904	16 ✓				"		
		892 / 8	93	8.0	38.25	92	− 4.30	888	17 ✓				"		
		723 / 6	124	7.0	103.35	123	− 4.20	877	18 ✓				"		
		640 / 6	41	6.0	333.25	41	+ 1.50	993	19 ✓					Foll. Gallack	
		154 / 1	55	1.0	319.50	55	+ 3.38	12066	20 ✓				T. "		
		437 / 4	58	4.0	291.55	58	+ 3.35	038	21 ✓						

Add'n'l Inform.

F.B. 762 Pg. 94

Topography Description Legend:
Side Hill.....S.H. Bottom Draw.B.D.
Side of Draw.S.D. Bottom Wash B.W.
Side of Ridge.S.R. Top of Ridge.T.R.
Head of Draw H.D. Toe of Slope..T.S.

Inters. of Draws. V.D's
Break in Slope..Bk.S.
Steep Slope.....S.S.
Top of Cliff.....T.Cl.
Bottom of Cliff..B.Cl.
Top of Spur.....T.Sp.
Bottom Canyon..B.Cn.

Side of Canyon S.Cn.
Top of Bank..T.B.
Bottom of Bank.B.B.
Top of Cut.....T.C.
Bottom of Cut..B.C.
Top of Fill.....T.F.
Bottom of Fill.B.F.

Saddle .....Sa.
Swale .....Sw.
Flat .....Fl.
Stream .....Str.
Trail .....Tr.
Pavement .....Pvt.
Edge of Road E.Rd.

Traveled Rd. Tr.Rd.
Fence .....Fn.
Int. Fences.V.Fns.
Ditch .....Di.
Telephone Pole T.P.
Power Pole P.P.
Culvert .....Cul.

Oak-O. Fir-Fr.
Pine-Pl. Cedar-Ce.
Sycamore .....Sy.
Eucalyptus .....Eu.
Plus combinations of these and all common standard abbreviations.

Form 301 10M 3-34

PLEASE RETURN TO
LOS ANGELES COUNTY SURVEYOR
700 HALL OF RECORDS

NOTE: ANY ADDITIONS OR CHANGES ON THIS SHEET MUST BE MADE OR CIRCLED IN RED INK, WITH DATE AND NAME OF PERSON MAKING CHANGE

Do not extend notes this side of this line

Transit at	Sight on	Stadia Intercepts	Stadia Distance	Stadia Rod—	Horizontal Angle 0° to 360° Right	Horiz. Distance	+ — Vertical Angle	Elevation of Point	+ Back Sight	+ — Difference Elevation	Height of Instrument	+ — Vertical Distance	REMARKS Station	Left	Right
P.O.T	P.I. 3-C				° ′		° ′		1		1204.05 ✓				
		272 / 2	73	2.0	270.40	73	+ 3.50	12070	2 ✓				S.H.		
		387 / 3	88	3.0	256.05	88	+ 3.47	069	3 ✓				"		
		611 / 5	112	5.0	245.45	112	+ 3.16	055	4 ✓				"		
		732 / 6	133	7.0	247.05	133	+ 3.17	042	5 ✓				"		
		1052 / 9	153	10.0	251.35	152	+ 4.22	057	6 ✓				"		
		842 / 7	143	8.0	259.30	140	+ 7.47	152	7 ✓				"		
		309 / 2	110	3.0	259.05	108	+ 8.24	170	8 ✓				"		
		296 / 2	97	2.0	274.10	94	+ 10.25	192	9 ✓				"		
		193 / 1	94	1.0	286.05	91	+ 10.29	100	10 ✓				"		
		497 / 4	98	4.0	297.—	94	+ 11.25	192	11 ✓				"		
		189 / 1	90	1.0	310.—	87	+ 10.53	98	12 ✓				"		
		293 / 2	94	2.0	323.25	90	+ 11.15	201	13 ✓				"		
		513 / 4	114	4.0	338.10	112	+ 7.24	107	14 ✓				"		
		284 / 2	85	2.0	333.40	84	+ 7.05	124	15 ✓				"		
		565 / 5	66	5.0	336.35	65	+ 6.53	070	16 ✓				"		
		786 / 7	87	7.0	347.20	87	+ 3.55	032	17 ✓				"	Fence	
		1112 / 10	113	10.0	351.20	113	+ 3.15	005	18 ✓				"		
		929 / 8	110	9.0	1.10	110	− 1.30	11922	19 ✓				T.S.		
		869 / 8	70	8.4	355.—	70	—	957	20 ✓				"	Cor	
		639 / 6	40	6.0	340.25	40	− 0.54	973	21 ✓				"		

Add'n'l Inform.

Notes Hdg. ALBERT E. TIMMONS Platted ALBERT E. TIMMONS Job No. _____ Division No. _____ F.B. 768 Pg. 15

Date SEP 2 1938 Date SEP 15 1938 Survey of [illegible]

Notes Checked _____ Survey by _____ Notes _____ Date _____

Date _____ Date _____ Map No. 10-30-1 Indexed [illegible] Date _____

Form 301 10M 3-34

PLEASE RETURN TO
LOS ANGELES COUNTY SURVEYOR
700 HALL OF RECORDS

NOTE: ANY ADDITIONS OR CHANGES ON THIS SHEET MUST BE MADE OR CIRCLED IN RED INK, WITH DATE AND NAME OF PERSON MAKING CHANGE

Do not extend notes this side of this line

Transit at	Sight on	Stadia intercepts	Stadia Distance	Stadia Rod—	Horizontal Angle 0° to 360° Right	Horiz. Distance	+ Vertical Angle —	Elevation of Point	+ Back Sight	+ Difference Elevation —	Height of Instrument	+ Vertical Distance —	REMARKS Station	Left	Right
P.O.T.	P.I. 3-C								1		1204.05 ✓				
		4441													
		4	45.	40	326 10	45	+ 3	1202.8	2 ✓				TOO BNK		
		561													
		5	62.	50	344	62	+ 2	02.3	3 ✓				"		
		1088													
		10	89.	100	353 50	89	+ 2.3	1198.7	4 ✓				"		
		519													
		5	20	53	333 —	20	—	1198.8	5 ✓						
		752											TOO FILL		
		7	53	75	357 —	53	—	966	6 ✓						
						CHANGED									
		74.26 ✓		90	—		—	1194.35	7 ✓				El. 1194.35' ✓		
													P.I. # 3-C		
									8						
P.I. 3-C	P.I. 2-C.								9						
Pg 8	Pg 7							1194.35	5.21		1199.56 ✓				
									10				(2-C-C) 1198.30		
				066	—	CH	—	1198.90	✓				CHK SHOT P.O.T.		
		638													
		6	39.	63	174 35	39	—	933	11 ✓				MS HOLE TEL LINE		
		732													
		7	33.	72	233 20	33	—	924	12 ✓						
		1068											W. EG. RD.		
		10	69.	105	229 55	69	—	896	13 ✓						
		1017													
		9	118.	105	229 —	118	1.2	862	14 ✓				"		
		1182											Oiled section of road		
		10	183.	110	229 35	183	1.37	834	15 ✓				"		
		841													
		6	242.	70	229 25	241	2.37	814	16 ✓				"		
		1093													
		8	294.	105	230 10	294	1.4	808	17 ✓				"		
		1065													
		7	366.	90	230 50	366	1.4	799	18 ✓				"		
		1042													
		10	43.	98	264 —	43	—	898	19 ✓						
		984													
		9	85.	90	242 05	95	2.1	877	20 ✓						
		1035													
		9	136.	100	237 30	136	2.0	805	21 ✓						

Add'n'l Inform.

F.B. 762 Pg. 46

Topography Description Legend: Side Hill....S.H. Side of Draw..S.D. Side of Ridge..S.R. Head of Draw H.D. Bottom Draw..B.D. Bottom Wash B.W. Top of Ridge..T.R. Toe of Slope..T.S.

Inters. of Draws V.D's Break in Slope..Bk.S. Steep Slope.....S.S. Top of Cliff.....T.Cl. Bottom of Cliff..B.Cl. Top of Spur.....T.Sp. Bottom Canyon..B.Cn.

Side of Canyon S.Cn. Top of Bank..T.B. Bottom of Bank..B.B. Top of Cut..T.C. Bottom of Cut..B.C. Top of Fill.....T.F. Bottom of Fill..B.F.

Saddle .....Sa. Swale .....Sw. Flat .....Fl. Stream .....Str. Trail .....Tr. Pavement .....Pvt. Edge of Road E.Rd.

Traveled Rd. Tr.Rd. Fence .....Fn. Int. Fences..V.Fns. Sycamore .....Sy. Eucalyptus .....Eu. Ditch .....Di. Telephone Pole..T.P. Power Pole.....P.P. Culvert .....Cul. Plus combinations of these and all common standard abbreviations.

Form 301 10M 3-34

PLEASE RETURN TO
LOS ANGELES COUNTY SURVEYOR
700 HALL OF RECORDS

NOTE: ANY ADDITIONS OR CHANGES ON THIS SHEET MUST BE MADE OR CIRCLED IN RED INK, WITH DATE AND NAME OF PERSON MAKING CHANGE

Do not extend notes this side of this line

Transit at	Sight on	Stadia Intercepts	Stadia Distance	Stadia Rod—	Horizontal Angle 0° to 360° Right	Horiz. Distance	+ — Vertical Angle	Elevation of Point	+ Back Sight	+ — Difference Elevation	Height of Instrument	+ — Vertical Distance	REMARKS Station	Left	Right
P.I. 3-C	P.I. 2-C				° ′		° ′		1		1199.56 ✓				
		1080 / 9	181	10°	236.05	181	2.07	1182.9	2 ✓						
		1025 / 8	226	9°	235.25	226	2.15	818	3 ✓						
		873 / 6	274	8°	234.50	274	2.18	802	4 ✓						
		919 / 6	320	8°	234.45	320	2.05	801	5 ✓						
		963 / 6	364	8°	234.25	364	1.54	798	6 ✓						
		971 / 6	372	8°	228.—	372	1.57	791	7 ✓				FENCE NO		
		969 / 6	370	8°	237.15	370	2.03	787	8 ✓				"		
		1092 / 8	293	9°	226.30	293	2.09	[illegible]	9 ✓				"		
		1169 / 7	270	10°	238.45	270	2.15	791	10 ✓						
		825 / 6	226	7°	224.40	225	3.11	802	11 ✓				"		
		955 / 8	156	9°	243.40	156	3.03	824	12 ✓						
		869 / 7	170	8°	221.55	169	3.11	822	13 ✓				"		
		788 / 7	89	7°	253.30	89	3.43	868	14 ✓						
		809 / 7	110	8°	218.15	110	3.26	851	15 ✓				"		
		746 / 7	47	7°	206.15	47	4.09	892	16 ✓				" COR		
		552 / 4	153	5°	187.05	152	4.01	840	17 ✓				"		
		256 / 7	157	8°	181.35	157	2.40	843	18 ✓				PRIVATE ROAD		
		790 / 7	91	7°	185.10	91	3.06	878	19 ✓				"		
		836 / 8	37	8°	200.35	37	—	911	20 ✓				FENCE "		
		1150 / 11	51	11°	215.55	51	—	886	21 ✓				TOE FILL		

Add'n'l Inform.

ALBERT E. TIMMONS Notes Red. Platted ALBERT E. TIMMONS Job No. Division No.
Date SEP 2 1938 Date SEP 15 1938 Survey of [illegible]
Notes Chkd. Checked Survey by Notes Date
Date Date Map No. 10-70-1 Indexed [illegible] Date

F.B. 760 PG. 47

Form 301 10M 3-34

PLEASE RETURN TO
LOS ANGELES COUNTY SURVEYOR
700 HALL OF RECORDS

NOTE: ANY ADDITIONS OR CHANGES ON THIS SHEET MUST BE MADE OR CIRCLED IN RED INK, WITH DATE AND NAME OF PERSON MAKING CHANGE

Do not extend notes this side of this line

Transit at	Sight on	Stadia Intercepts	Stadia Distance	Stadia Rod—	Horizontal Angle 0° to 360° Right	Horiz. Distance	+ Vertical Angle —	Elevation of Point	+ Back Sight —	+ Difference Elevation —	Height of Instrument	+ Vertical Distance —	REMARKS Station	Left Right
P.I. 3-C	P.I. 2-C										1199.56	✓		
		909												
		8	110	90	223 40	110	2 51	1185	✓				TOE FILL	
		1037												
		9	138	100	224 30	138	2 41	834	✓				"	
		1183												
		10	184	115	226 20	184	2 49	796	✓				"	
		1045												
		8	246	90	227 25	245	2 50	782	✓				"	
		762												
		6	163	70	228 40	163	2 41	847	✓				"	
		622												
		3	373	50	229 20	372	2 34	780	✓				"	
		1078												
		10	79	104	295 40	79	—	892	✓				115' GRAIN FIELD	
		1114												
		10	115	100	267 25	115	[illegible]	858	✓				"	
		1171												
		10	172	110	255 40	172	[illegible]	829	✓	167		57	"	
		1222												
		10	223	115	249 20	223	[illegible]	809	✓				"	
		982												
		1	183	90	244 25	183	[illegible]	837	✓				"	
		866												
		5	367	75	235 50	366	[illegible]	778	✓				TOE FILL	
		1093												
		8	294	90	236 50	293	[illegible]	787	✓				"	
		1127												
		9	228	100	237 35	228	[illegible]	804	✓				"	
		1152												
		10	163	110	239 50	163	[illegible]	819	✓				"	
		1221												
		9	122	100	242 50	122	[illegible]	846	✓					
			For Profile of ℄ from 3 C-A (4+29.26) to											
			3 C-B (24+91.35) See FB 762 - 23-24											

Add'n'l Inform.

F.B. 762 PG. 18

Topography Description Legend:
Side Hill ..... S.H. Bottom Draw. B.D.
Side of Draw. S.D. Bottom Wash B.W.
Side of Ridge. S.R. Top of Ridge. T.R.
Head of Draw H.D. Toe of Slope. T.S.

Inters. of Draws. V.D's
Break in Slope. Bk.S.
Steep Slope ..... S.S.
Top of Cliff ..... T.Cl.
Bottom of Cliff .. B.Cl.
Top of Spur ..... T.Sp.
Bottom Canyon .. B.Cn.

Side of Canyon S.Cn.
Top of Bank .. T.B.
Bottom of Bank B.B.
Top of Cut ..... T.C.
Bottom of Cut .. B.C.
Top of Fill ..... T.F.
Bottom of Fill .. B.F.

Saddle ..... Sa.
Swale ..... Sw.
Flat ..... Fl.
Stream ..... Str.
Trail ..... Tr.
Pavement ..... Pvt.
Edge of Road E.Rd.

Traveled Rd. Tr. Rd.
Fence ..... Fn.
Int. Fences V.Fns.
Ditch ..... Di.
Telephone Pole T.P.
Power Pole ..... P.P.
Culvert ..... Cul.

Oak-O. Fir-Fr.
Pine-Pi. Cedar-Ce.
Sycamore ..... Sy.
Eucalyptus ..... Eu.
Plus combinations of these and all common standard abbreviations.

Form 301 10M 3-34

PLEASE RETURN TO
LOS ANGELES COUNTY SURVEYOR
700 HALL OF RECORDS

NOTE: ANY ADDITIONS OR CHANGES ON THIS SHEET MUST BE MADE OR CIRCLED IN RED INK, WITH DATE AND NAME OF PERSON MAKING CHANGE

Do not extend notes this side of this line

Transit at	Sight on	Stadia Intercepts	Stadia Distance	Stadia Rod—	Horizontal Angle 0° to 360° Right	Horiz. Distance	+ — Vertical Angle	Elevation of Point	+ Back Sight	+ — Difference Elevation	Height of Instrument	+ — Vertical Distance	REMARKS Station	Left	Right
					° ′		° ′		1						
					° ′		° ′		2						
					° ′		° ′		3						
					° ′		° ′		4						
					° ′		° ′		5						
					° ′		° ′		6						
					° ′		° ′		7						
					° ′		° ′		8						
					° ′		° ′		9						
					° ′		° ′		10						
					° ′		° ′		11						
					° ′		° ′		12						
					° ′		° ′		13						
					° ′		° ′		14						
					° ′		° ′		15						
					° ′		° ′		16						
					° ′		° ′		17						
					° ′		° ′		18						
					° ′		° ′		19						
					° ′		° ′		20						
					° ′		° ′		21						

Add'n'l Inform.

Notes Rdd. ALBERT E. TIMMONS Plotted ALBERT E. TIMMONS Job No. _____ Division No. _____ F.B. _____ PG. _____

Date SEP 2 1938 Date SEP 15 1938 Survey of _____

Notes Chkd. _____ Checked _____ Survey by _____ Notes _____

Date _____ Date _____ Map No. 10-20-1 Indexed A. C. Johnson Date _____ Date _____

Form 301 10M 3-34

PLEASE RETURN TO
LOS ANGELES COUNTY SURVEYOR
700 HALL OF RECORDS

NOTE: ANY ADDITIONS OR CHANGES ON THIS SHEET MUST BE MADE OR CIRCLED IN RED INK, WITH DATE AND NAME OF PERSON MAKING CHANGE

Do not extend notes this side of this line

Transit at	Sight on	Stadia Intercepts	Stadia Distance	Stadia Rod—	Horizontal Angle 0° to 360° Right	Horiz. Distance	+ Vertical Angle —	Elevation of Point	+ Back Sight	+ Difference Elevation —	Height of Instrument	+ Vertical Distance —	REMARKS Station	Left	Right
P.I. #4.C	P.I. 3-C			—				1184.62	5 31		1189.93		P1 #4C Elev 1184.62		
Pg 9	Pg 8			56	297 05	32°		843	2 ✓				E. Eg. Road Shoulder		
				40	352 05	11°		859	3 ✓					W. Eg. Rd. Shoulder	
		669 / 6	70	62	344 30	70		837	4 ✓				"		
		456 / 4	57	45	8 20	57		854	5 ✓					"	
		624 / 5	125	60	353 30	125		839	6 ✓				"		
		503 / 4	104	44	7 30	104		855	7 ✓					"	
		778 / 6	179	65	356 15	179		834	8 ✓				"		
		682 / 5	183	56	5 15	183		843	9 ✓					"	
		840 / 6	241	72	357 05	241		827	10 ✓				"		
		740 / 5	241	63	3 50	241		836	11 ✓					"	
		9 / 6	301	73	357 20	301		826	12 ✓				"		
		793 / 5	294	66	2 55	294		833	13 ✓					"	
Holmes 3/4-40		740 / 4	341	61	357 ~~[illegible]~~	341		1183.8	14 ✓			(℄ Sta 22+39.5)	[illegible] 15' above Rd. N. End E. about Brig. 26' Long.		
		765 / 3	366	62	357 10	366		1183.7	15 ✓				S. " " "		
		741 / 4	342	59	2 35	342		1184.0	16 ✓				N " W. " "		
		766 / 4	367	57	3 20	367		1184.2	17 ✓				S. " W. " "		
		855 / 5	356	69		356		830	18 ✓				℄ Rd Top 2-96 [illegible]		
		820 / 5	321	70	354 30	321		829	19 ✓				Fence E		
		1023 / 7	324	87	5 50	324		812	20 ✓					W. Fen.	
		855 / 6	256	71	353 —	256		828	21 ✓						

Add'n'l Inform. OILED SECTION ARE 20' WIDE

Topography Description Legend: Side Hill....S.H. Side of Draw.S.D. Side of Ridge.S.R. Head of Draw H.D. Bottom Draw.B.D. Bottom Wash B.W. Top of Ridge.T.R. Toe of Slope..T.S.

Inters. of Draws.V.D's Break in Slope..Bk.S. Steep Slope.....S.S. Top of Cliff.....T.Cl. Bottom of Cliff..B.Cl. Top of Spur.....T.Sp. Bottom Canyon..B.Cn.

Side of Canyon S.Cn. Top of Bank...T.B. Bottom of Bank..B.B. Top of Cut.....T.C. Bottom of Cut..B.C. Top of Fill.....T.F. Bottom of Fill.B.F.

Saddle .....Sa. Swale .....Sw. Flat .....Fl. Stream .....Str. Trail .....Tr. Pavement .....Pvt. Edge of Road E.Rd.

Traveled Rd. Tr.Rd. Fence .....Fn. Int. Fences.V.Fns. Ditch .....Di. Telephone Pole.T.P. Power Pole...P.P. Culvert .....Cul.

Oak-O. Fir-Fr. Pine-Pl. Cedar-Ce. Sycamore ....Sy. Eucalyptus ....Eu. Plus combinations of these and all common standard abbreviations.

F.B. 762 Pg. 50

Form 301 10M 3-34

PLEASE RETURN TO
LOS ANGELES COUNTY SURVEYOR
700 HALL OF RECORDS

NOTE: ANY ADDITIONS OR CHANGES ON THIS SHEET MUST BE MADE OR CIRCLED IN RED INK, WITH DATE AND NAME OF PERSON MAKING CHANGE

Do not extend notes this side of this line

Transit at	Sight on	Stadia Intercepts	Stadia Distance	Stadia Rod—	Horizontal Angle 0° to 360° Right	Horiz. Distance	+ — Vertical Angle	Elevation of Point	+ Back Sight	+ — Difference Elevation	Height of Instrument	+ — Vertical Distance	REMARKS Station	Left	Right
P.I. 4-C	P.I. 3-C				° ′		° ′		1		1189 93 ✓				
		871 / 6	272	7.0	6 . 05	272	° ′	11829	2 ✓				W. FEN.		
		802 / 6	203	6.8	351 . 20	203	° ′	831	3 ✓					E. FENCE	
		721 / 5	222	6.3	7 . 40	222	° ′	836	4 ✓				"		
		748 / 6	149	6.8	347 . 40	149	° ′	831	5 ✓						
		668 / 5	169	5.8	10 . 10	169	° ′	841	6 ✓				"		
		777 / 7	78	7.0	331 . 45	78	° ′	829	7 ✓						"
		613 / 5	114	5.0	14 . 20	114	° ′	849	8 ✓				"		
		648 / 6	49	6.5	301 . 25	49	° ′	834	9 ✓						"
		[illegible] / 4	79	5.5	21 . 20	79	° ′	844	10 ✓				"		
		634 / 6	35	5.7	35 . 20	35	° ′	842	11 ✓				"		
				3.7	138 . 40	13.0	° ′	862	12 ✓				" T.S.		
		758 / 7	59	6.9	248 . 40	59	° ′	830	13 ✓						"
		448 / 4	49	4.2	[illegible] . 25	47	+ 11 . 01	951	14 ✓				" S.H.		
		377 / 3	78	3.2	[illegible]	74	+ 12 . 45	12035	15 ✓				" T.C.		
		[illegible] / 5	107	5.0	[illegible]	102	+ 12 . 24	074	16 ✓				"		
		[illegible] / 6	139	7.0	200 . 25	135	+ 10 . 02	069	17 ✓				"		
		[illegible] / 7	170	7.2	202 . 40	167	+ 7 . 57	043	18 ✓				"		
		790 / 6	191	7.0	204 . 05	189	+ 5 . 27	011	19 ✓				"		
		1135 / 9	237	10.0	205 . 35	235	+ 3 . 02	924	20 ✓				" S.H.		
		806 / 7	107	7.1	230 . 30	107	—	828	21 ✓						

Add'n'l Inform.

ALBERT E. TIMMONS
Notes Red. ____ Platted ALBERT E. TIMMONS Job No. ____ Division No. ____
Date SEP 2 1938 Date SEP 15 1938 Survey of [illegible]
Notes Chkd. ____ Checked ____ Survey by ____ Notes ____ Date ____
Date ____ Date ____ Map No. 10-70-1 Indexed A. C. Johnson Date ____

F.B. [illegible] PG. 57

Form 301 10M 3-34

PLEASE RETURN TO
LOS ANGELES COUNTY SURVEYOR
700 HALL OF RECORDS

NOTE: ANY ADDITIONS OR CHANGES ON THIS SHEET MUST BE MADE OR CIRCLED IN RED INK, WITH DATE AND NAME OF PERSON MAKING CHANGE

Do not extend notes this side of this line

Transit at	Sight on	Stadia Intercepts	Stadia Distance	Stadia Rod—	Horizontal Angle 0° to 360° Right	Horiz. Distance	+ Vertical Angle —	Elevation of Point	+ Back Sight	+ Difference Elevation	Height of Instrument	+ Vertical Distance	REMARKS Station	Left	Right
P.I. 4-C	P.I. 3-C			—	° '		° '	—	—	—	118993	—			
		762			° '		° '		2						
		6	163	72	225 05	163	—	11827	✓	—		—	E. FEN.		
		919			° '		° '		3						
		7	220	74	222 05	220	—	825	✓	—		—	"		
		948			° '		° '		4						
		7	249	80	220 50	249	—	819	✓	—		—	"		
		948			° '		° '		5						
		7	249	76	218 40	249	—	823	✓	—		—	TOE FILL		
		7[illegible]	199	69	220 50	199	—	833	✓	—		—	"		
		7[illegible]			° '		° '		7						
		6	139	66	224 25	139	—	833	✓	—		—	"		
		682			° '		° '		8						
		6	83	67	[illegible]	83	—	832	✓	—		—	"		
		736			° '		° '		9						
		7	37	68	270 20	37	—	831	✓	—		—	"		
		548			° '		° '		10						
		3	249	39	217 05	249	—	860	✓	—		—	TOE FILL		
		503			° '		° '		11						
		3	204	39	218 15	204	—	860	✓	—		—	"		
		359			° '		° '		12						
		2	160	22	220 —	160	—	872	✓	—		—	"		
		410			° '		° '		13						
		3	111	33	213 30	111	—	866	✓	—		—	"		
		554			° '		° '		14						
		5	60	49	202 55	60	—	850	✓	—		—	" EL. 80.		
				56	15 25	159	—	843	✓	—		—			
		656			° '		° '		16				TOE FILL		
		6	57	29	12 30	57	—	840	✓	—		—	"		
		712			° '		° '		17						
		6	113	61	9 —	113	—	838	✓	—		—	"		
		167			° '		° '		18						
		1	68	15	78 35	68	—	884	✓	—		—	T.S.		
		343			° '		° '		19						
		3	44	32	80 30	44	—	867	✓	—		—	"		
		862			° '		° '		20						
		7	163	74	334 20	163	—	825	✓	—		—	FLAT.		
		205			° '		° '		21						
		7	106	74	322 15	106	—	825	✓	—		—	"		

Add'n'l Inform. Ex 20" Wood.

Oak-O. Fir-Fr. Pine-Pi. Cedar-Ce. Sycamore ....Sy. Eucalyptus ....Eu. Plus combinations of these and all common standard abbreviations.

Traveled Rd. Tr.Rd. Fence.....Fn. Int. Fences.V.Fns. Ditch ....Di. Telephone Pole....T.P. Power Pole....P.P. Culvert .....Cul.

Saddle .....Sa. Swale .....Sw. Flat .....Fl. Stream .....Str. Trail .....Tr. Pavement .....Pv. Edge of Road E.Rd.

Side of Canyon S.Cn. Top of Bank T.B. Bottom of Bank B.B. Top of Cut T.C. Bottom of Cut B.C. Top of Fill T.F. Bottom of Fill B.F.

Inters. of Draws V.D's Break in Slope..BK.S. Steep Slope.....S.S. Top of Cliff.....T.Cl. Bottom of Cliff...B.Cl. Top of Spur.....T.Sp. Bottom Canyon..B.Cn.

F.B. 762 Pg. 52

Topography Description Legend:
Side Hill.....S.H. Side of Draw.S.D. Side of Ridge.S.R. Head of Draw H.D. Bottom Draw.B.D. Bottom Wash B.W. Top of Ridge.T.R. Toe of Slope..T.S.

Form 301 10M 3-34

PLEASE RETURN TO
LOS ANGELES COUNTY SURVEYOR
700 HALL OF RECORDS

NOTE: ANY ADDITIONS OR CHANGES ON THIS SHEET MUST BE MADE OR CIRCLED IN RED INK. WITH DATE AND NAME OF PERSON MAKING CHANGE

Do not extend notes this side of this line

Transit at	Sight on	Stadia Intercepts	Stadia Distance	Stadia Rod—	Horizontal Angle 0° to 360° Right	Horiz. Distance	+ Vertical Angle —	Elevation of Point	+ Back Sight	+ Difference Elevation —	Height of Instrument	+ Vertical Distance —	REMARKS Station	Left	Right
P.I. 4-C	P.I. 3-C								1		1189.93				
		782 / 7	83	7.5	293.40	83	—	11824	2				FLAT		
		902 / 8	103	8.4	257.—	103	—	815	3				"		
		954 / 8	155	8.9	240.05	155	—	810	4				"		
		1009 / 8	210	9.1	232.45	210	—	808	5				"		
		1166 / 9	267	9.9	227.50	267	—	800	6				"		
		758 / 7	59	7.2	95.45	58	+ 7.45	908	7				S.H		
		436 / 4	37	4.0	111.25	36	+ 9.07	917	8				"		
		468 / 4	69	4.0	109.05	65	+ 13.23	12017	9				"		
		259 / 2	60	2.6	141.05	53	+ 18.21	068	10				"		
		283 / 2	84	2.0	168.25	73	+ 20.47	159	11				"		
		416 / 3	117	4.0	182.05	111	+ [illegible]	123	12				"		
		538 / 4	139	5.0	[illegible]	128	+ [illegible]	227	13				"		
		1062 / 9	169	10.0	191.30	159	+ 13.46	192	14				"		
		1205 / 11	211	4.0	194.50	202	+ 11.33	174	15				"		
		595 / 4	196	5.0	206.25	195	+ 3.39	11973	16				Top Cut		
		1137 / 9	238	10.0	207.40	237	+ 3.17	936	17				"		
		433 / 2	234	3.6	210.45	234	—	863	18				Bot. Cut 2 at 0		
		285 / 1	186	2.3	210.25	186	—	876	19				"		
		233 / 1	134	1.7	209.40	134	—	882	20				"		
		285 / 2	86	2.1	207.50	86	—	878	21				"		

Add'n'l Inform.

Notes Red. ALBERT E. TIMMONS Job No. _____ Division No. _____ F.B. 762 PG. 53
Date SEP 2 1938 Platted _____ Date SEP 15 1938 Survey of [illegible]
Notes Chkd. _____ Checked _____ Survey by _____ Notes _____ Date _____
Date _____ Date _____ Map No. 10-70-1 Indexed A. C. Job Date _____

Form 301 10M 3-34

PLEASE RETURN TO
LOS ANGELES COUNTY SURVEYOR
700 HALL OF RECORDS

NOTE: ANY ADDITIONS OR CHANGES ON THIS SHEET MUST BE MADE OR CIRCLED IN RED INK, WITH DATE AND NAME OF PERSON MAKING CHANGE

Do not extend notes this side of this line

Transit at	Sight on	Stadia Intercepts	Stadia Distance	Stadia Rod—	Horizontal Angle 0° to 360° Right	Horiz. Distance	+ Vertical Angle	Elevation of Point	+ Back Sight	+ Difference Elevation	Height of Instrument	+ Vertical Distance	REMARKS Station	Left	Right
P.I. 4-C	P.I. 3-C								1		1189.93 ✓				
		240 / 2	41	27	206 50	41		1187.2	2 ✓				Bot Cut	Eg Rd	
		226 / 2	27	24	193 30	27		875	3 ✓				End "	"	
		545 / 3	246	39	215 45	246		860	4 ✓					"	
		402 / 3	103	34	221 10	103		865	5 ✓					"	
		385 / 2	186	28	206 50	186		871	6 ✓					"	
		345 / 2	146	26	217 50	146		873	7 ✓					"	
		536.13		496	∡ Turned	Chained		1184.97	8 ✓	✓			Elev. 1184.97 ✓ B.C. To P.I. 5-C (4C-B)		
									9						
B.C.E. 4C-B Pg 9.	P.I. 4-C Pg 9.	(See pg. 128 for additional shots)							10	5.28	1190.25 ✓				
		536.13		563		C.H.		1184.62	11 ✓				P.I. 4-C CHK. SHOT 1184.62		
		328 / 3	29	31	118 25	29		872	12 ✓				Fence Cor.		
		642 / 6	43	63	37 20	43		840	13 ✓				"		
		682 / 6	83	68	18 40	83		835	14 ✓				"		
		629 / 5	130	53	12 30	130		850	15 ✓				"		
		375 / 2	176	22	9 25	176		881	16 ✓				"		
		525 / 3	226	40	7 15	226	+ 1 13	910	17 ✓				"		
		460 / 2	261	30	6 15	261	+ 1 20	933	18 ✓				"		
		662 / 4	263	50	4 05	263	+ 1 14	908	19 ✓				Top Cut		
		818 / 6	219	70	4 —	219	+ 1 13	878	20 ✓				"		
		882 / 7	183	80	4 50	183	+ 1 19	864	21 ✓				"		

See pg 128

Add'n'l Inform.

F.B. 762 Pg. 54

Topography Description Legend:
Side Hill....S.H. Bottom Draw B.D.
Side of Draw S.D. Bottom Wash B.W.
Side of Ridge S.R. Top of Ridge T.R.
Head of Draw H.D. Toe of Slope..T.S.

Inters. of Draws V.D's
Break in Slope..Bk.S.
Steep Slope.....S.S.
Top of Cliff.....T.Cl.
Bottom of Cliff..B.Cl.
Top of Spur.....T.Sp.
Bottom Canyon..B.Cn.

Side of Canyon S.Cn.
Top of Bank....T.B.
Bottom of Bank..B.B.
Top of Cut.....T.C.
Bottom of Cut..B.C.
Top of Fill.....T.F.
Bottom of Fill..B.F.

Saddle .....Sa.
Swale .....Sw.
Flat .....Fl.
Stream .....Str.
Trail .....Tr.
Pavement ....Pvt.
Edge of Road E.Rd.

Traveled Rd. Tr.Rd.
Fence .....Fn.
Int. Fences.V.Fns.
Ditch .....Di.
Telephone Pole T.P.
Power Pole...P.P.
Culvert .....Cul.

Oak-O. Fir-Fr.
Pine-Pl. Cedar-Ce.
Sycamore .....Sy.
Eucalyptus .....Eu.
Plus combinations of these and all common standard abbreviations.

Form 301 10M 3-34

PLEASE RETURN TO
LOS ANGELES COUNTY SURVEYOR
700 HALL OF RECORDS

NOTE: ANY ADDITIONS OR CHANGES ON THIS SHEET MUST BE MADE OR CIRCLED IN RED INK. WITH DATE AND NAME OF PERSON MAKING CHANGE

Do not extend notes this side of this line

Transit at	Sight on	Stadia Intercepts	Stadia Distance	Stadia Rod—	Horizontal Angle 0° to 360° Right	Horiz. Distance	+ Vertical Angle —	Elevation of Point	+ Back Sight	+ Difference Elevation —	Height of Instrument	+ Vertical Distance —	REMARKS Station	Left	Right
	P.I.				° '		° '		1		119025	✓			
B.C	L.C				° '		° '	1184.6	2 ✓				END CUT.		
		648 5	149	5.7	6° 25'	149									
		640 4	241	4.7	357° 15'	241		856	3 ✓				So Eg Rd		
		645 4	246	4.6	2° —	246		857	4 ✓						
		686 5	187	5.6	356° 30'	187		842	5 ✓				No. Eg Rd		
		685 5	186	5.6	2° 50'	186		842	6 ✓				"		
		728 6	129	6.1	355° 40'	129		842	7 ✓				"		
		655 5	156	6.1	3° 45'	156		842	8 ✓				"		
		722 6	123	6.0	4° 50'	123		842	9 ✓				"		
		645 6	86	6.0	354° 05'	86		843	10 ✓				"		
		584 5	85	5.8	6° 45'	85		845	11 ✓				"		
		885 8	86	8.1	11° 50'	86		822	12 ✓				G.I.S. No End F.L. 24" Culv		
		786 7	87	9.2	349° 05'	87		811	13 ✓				"		
		520 5	29	5.5	342° 30'	29		848	14 ✓				So Eg Rd		
		623 6	34	5.9	16° 10'	34		844	15 ✓				No Eg Rd		
		320 5	21	4.8	202° 15'	21		851	16 ✓				"		
		532 5	33	5.2	155° 45'	33		851	17 ✓				Bot Cut		
		233 4	37	7.5	20° 30'	37		828	18 ✓				Bot Fill		
		428 4	29	4.5	205° 45'	29		857	19 ✓						
		826 8	27	7.2	372° 25'	27		825	20 ✓				"		
		518 5	19	5.4	316° 35'	19		849	21 ✓				"		

Add'n'l Inform.

Notes Red. ALBERT E. TIMMONS Platted ALBERT E. TIMMONS Job No. Division No. F.B. PG.
Date SEP 2 1938 Date SEP 15 1938 Survey of
Notes Chkd. Checked Survey by Notes
Date Date Map No. 10-70-1 Indexed A.C. Johnson Date

Form 301 10M 3-34

PLEASE RETURN TO
LOS ANGELES COUNTY SURVEYOR
700 HALL OF RECORDS

NOTE: ANY ADDITIONS OR CHANGES ON THIS SHEET MUST BE MADE OR CIRCLED IN RED INK. WITH DATE AND NAME OF PERSON MAKING CHANGE

Do not extend notes this side of this line

Transit at	Sight on	Stadia Intercepts	Stadia Distance	Stadia Rod—	Horizontal Angle 0° to 360° Right	Horiz. Distance	+ — Vertical Angle	Elevation of Point	+ Back Sight	+ — Difference Elevation	Height of Instrument	+ — Vertical Distance	REMARKS Station	Left	Right
B.C.	P.I. 4-C								1		1190.25				
		878 / 8	79	8.4	346.50	79		11819	2 ✓				Bot Fill		
		669 / 6	70	6.0	349.35	70		843	3 ✓					Top Fill	
		1032 / 9	133	9.3	356.50	133		810	4 ?				"		
		722 / 6	123	6.4	354.—	123		839	5 ✓					"	
		988 / 8	189	9.2	353.20	189		811	6 ✓				"		
		676 / 5	177	6.0	355.20	177		843	7 ✓					"	
		949 / 7	250	8.1	354.40	250		822	8 ✓				"		
		727 / 5	228	5.6	355.50	228		847	9 ✓					"	
		574 / 5	275	4.5	356.15	275		858	10 ✓					"	
		1052 / 8	253	9.1	351.40	253		812	11 ✓				Fence		
		1093 / 9	194	10.3	349.20	194		800	12 ✓				"		
		1033 / 9	134	9.3	344.50	134		810	13 ✓				"		
		870 / 8	71	8.5	331.45	71		818	14 ✓				"		
				8.7	762.50	332		816	15 ✓				"		
		868 / 8	69	8.4	207.50	69		819	16 ✓				"		
		720 / 4	321	6.0	11.35	319	+ 4.42	12102	17 ✓				S.H.		
		773 / 5	274	6.0	13.45	272	+ 4.27	055	18 ✓				"		
		730 / 5	231	6.0	16.40	230	+ 4.[illegible]	014	19 ✓				"		
		588 / 4	189	5.0	20.45	187	+ 3.44	11974	20 ✓				"		
		647 / 5	148	6.0	26.15	147	+ 3.3[illegible]	934	21 ✓				"		

Add'n'l Inform.

F.B. 762 Pg. 56

Topography Description Legend:
Side Hill....S.H. Bottom Draw.B.D.
Side of Draw.S.D. Bottom Wash B.W.
Side of Ridge.S.R. Top of Ridge.T.R.
Head of Draw H.D. Toe of Slope..T.S.

Inters. of Draws.V.D's
Break in Slope..Bk.S.
Steep Slope.....S.S.
Top of Cliff.....T.Cl.
Bottom of Cliff..B.Cl.
Top of Spur.....T.Sp.
Bottom Canyon..B.Cn.

Side of Canyon.S.Cn.
Top of Bank..T.B.
Bottom of Bank.B.B.
Top of Cut.....T.C.
Bottom of Cut..B.C.
Top of Fill.....T.F.
Bottom of Fill.B.F.

Saddle .....Sa.
Swale .....Sw.
Flat .....Fl.
Stream .....Str.
Trail .....Tr.
Pavement .....Pvt.
Edge of Road E.Rd.

Traveled Rd. Tr.Rd.
Fence .....Fn.
Int. Fences.V.Fns.
Ditch .....Di.
Telephone Pole T.P.
Power Pole...P.P.
Culvert .....Cul.

Oak-O. Fir-Fr.
Pine-Pi. Cedar-Ce.
Sycamore .....Sy.
Eucalyptus .....Eu.
Plus combinations of these and all common standard abbreviations.

Form 301 10M 3-34

PLEASE RETURN TO
LOS ANGELES COUNTY SURVEYOR
700 HALL OF RECORDS

NOTE: ANY ADDITIONS OR CHANGES ON THIS SHEET MUST BE MADE OR CIRCLED IN RED INK, WITH DATE AND NAME OF PERSON MAKING CHANGE

Do not extend notes this side of this line

Transit at	Sight on	Stadia Intercepts	Stadia Distance	Stadia Rod—	Horizontal Angle 0° to 360° Right	Horiz. Distance	+ — Vertical Angle	Elevation of Point	+ Back Sight	+ — Difference Elevation	Height of Instrument	+ — Vertical Distance	REMARKS Station	Left	Right
B.C.	[illegible]				° ′		° ′		1		1190.25 ✓				
		615 / 5	116	6.0	34.25	116	+ 3.48	11912	2 ✓				S.H.		
		[illegible] / 4	87	4.0	48.30	87	+ [illegible]	910	3 ✓				"		
		366 / 3	67	3.0	73.40	67	+ [illegible]	910	4 ✓						
		365 / 3	66	3.0	108.05	66	+ 5.28	912	5 ✓				" FLN.		
		601 / 5	102	5.0	140.42	101	+ 6.41	970 ✓	6 ✓	+ X 68		+ 118	"		
		299 / 2	100	3.0	80.25	98	+ 6.55	992	7 ✓				"		
		312 / 2	113	3.0	59.45	111	+ 7.03	12011	8 ✓				"		
		435 / 3	136	3.0	40.05	134	+ 7.07	[illegible]	9 ✓				"		
		472 / 3	[illegible]	4.0	34.55	170	+ 7.01	072	10 ✓				"		
		712 / 5	[illegible]	6.0	[illegible]	210	+ [illegible]	100	11 ✓				"		
		370 / 2	[illegible]	3.0	[illegible]	167	+ [illegible]	138	12 ✓				"		
		452 / 3	[illegible]	4.0	54.[illegible]	147	+ 10.58	148	13 ✓				"		
		429 / 3	130	4.0	50.[illegible]	128	+ 7.[illegible]	028	14 ✓				"		
		241 / 1	142	2.0	72.10	136	+ 11.57	171	15 ✓				"		
		340 / 2	147	3.0	[illegible]	141	+ 11.50	168	16 ✓				"		
		560 / 4	[illegible]	[illegible]	[illegible]	154	+ [illegible]	172	17 ✓				"		
		885 / 7	186	[illegible]	[illegible]	178	+ 11.38	190	18 ✓				" FLN		
		762 / 6	163	7.0	102.40	157	+ 10.29	124	19 ✓				"		
		435 / 4	36	4.5	61.[illegible]	36	—	858	20 ✓				S.H.		
		574 / 5	75	5.4	27 —	75	—	849	21 ✓						

Add'n'l Inform.

Notes Red. ALBERT E. TIMMONS Platted ALBERT E. TIMMONS Job No. _____ Division No. _____ F.B. [illegible] PG. [illegible]

Date SEP 2 1938 Date SEP 15 1938 Survey of [illegible]

Notes Chkd. _____ Checked _____ Survey by _____ Notes _____ Date _____

Date _____ Date _____ Map No. 10-70-1 Indexed A. C. Johnson Date _____

Form 301 10M 3-34

PLEASE RETURN TO
LOS ANGELES COUNTY SURVEYOR
700 HALL OF RECORDS

NOTE: ANY ADDITIONS OR CHANGES ON THIS SHEET MUST BE MADE OR CIRCLED IN RED INK, WITH DATE AND NAME OF PERSON MAKING CHANGE

Do not extend notes this side of this line

Transit at	Sight on	Stadia Intercepts	Stadia Distance	Stadia Rod—	Horizontal Angle 0° to 360° Right	Horiz. Distance	+ — Vertical Angle	Elevation of Point	+ Back Sight	+ — Difference Elevation	Height of Instrument	+ — Vertical Distance	REMARKS Station	Left	Right
B.C.	P.I. 4-C								1		119025				
		595 / 5	96	57	19 10	96		11846	2 ✓				S.H.		
		[illegible] / 3	37	33	150 45	37		870	3 ✓						
		278 / 2	79	23	163 [illegible]	79		880	4 ✓				"		
		215 / 1	116	[illegible]	165 20	116	+ 1	908	5 ✓				"		
		347 / 2	148	3[illegible]	165 05	148	+ [illegible]	943	6 ✓				"		
		476 / 3	177	4[illegible]	164 25	176	+ 4	989	7 ✓				"		
		515 / 3	216	40	164 [illegible]	215	+ 4	12014	8 ✓				"		
		471 / 4	72	40	118 [illegible]	72	+ 4	11913	9 ✓				S.H.		
		396 / 3	97	30	140 [illegible]	97	[illegible]	936	10 ✓				T.S.		
		240 / 1	141	20	149 35	140	+ 5	12023	11 ✓				S.H.		
		575 / 4	176	50	156 [illegible]	174	+ 6 [illegible]	050	12 ✓				"		
		498 / 3	199	40	157 [illegible]	196	[illegible]	088	13 ✓				"		
		620 / 4	221	[illegible]	156 50	218	+ 6 [illegible]	102	14 ✓				"		
		533 / 3	23[illegible]	4[illegible]	[illegible]	229	[illegible]	192	15 ✓				"		
		759 / 5	260	[illegible]	[illegible]	253	+ 9	252	16 ✓				"		
		698 / 5	199	60	148 20	194	[illegible]	156	17 ✓				X		
		4[illegible] / 7	224	3[illegible]	[illegible]	218	+ [illegible]	226	18 ✓						
		[illegible] / [illegible]	159	[illegible]	[illegible]	155	[illegible]	098	19 ✓						
		498 / 3	199	4[illegible]	137 [illegible]	193	+ 9 [illegible]	199	20 ✓				"		
		835 / 7	131	80	129 15	128	+ [illegible]	009	21 ✓				"		

Add'n'l Inform.

F.B. 762 Pg. 58

Topography Description Legend:
Side Hill.....S.H. Bottom Draw.B.D.
Side of Draw.S.D. Bottom Wash B.W.
Side of Ridge.S.R. Top of Ridge.T.R.
Head of Draw H.D. Toe of Slope..T.S.

Inters. of Draws. V.D's
Break in Slope..Bk.S.
Steep Slope.....S.S.
Top of Cliff.....T.Cl.
Bottom of Cliff..B.Cl.
Top of Spur.....T.Sp.
Bottom Canyon..B.Cn.

Side of Canyon S.Cn.
Top of Bank..T.B.
Bottom of Bank.B.B.
Top of Cut.....T.C.
Bottom of Cut..B.C.
Top of Fill.....T.F.
Bottom of Fill.B.F.

Saddle .....Sa.
Swale .....Sw.
Flat .....Fl.
Stream .....Str.
Trail .....Tr.
Pavement .....Pvt.
Edge of Road E.Rd.

Traveled Rd. Tr.Rd.
Fence .....Fn.
Int. Fences. V.Fns.
Ditch .....Di.
Telephone Pole T.P.
Power Pole...P.P.
Culvert .....Cul.

Oak-O. Fir-Fr.
Pine-Pl. Cedar-Ce.
Sycamore .....Sy.
Eucalyptus .....Eu.
Plus combinations of these and all common standard abbreviations.

Form 301 10M 3-34

PLEASE RETURN TO
LOS ANGELES COUNTY SURVEYOR
700 HALL OF RECORDS

NOTE: ANY ADDITIONS OR CHANGES ON THIS SHEET MUST BE MADE OR CIRCLED IN RED INK, WITH DATE AND NAME OF PERSON MAKING CHANGE

Do not extend notes this side of this line

Transit at	Sight on	Stadia Intercepts	Stadia Distance	Stadia Rod—	Horizontal Angle 0° to 360° Right	Horiz. Distance	+ − Vertical Angle	Elevation of Point	+ Back Sight	+ − Difference Elevation	Height of Instrument	+ − Vertical Distance	REMARKS Station	Left	Right
	P.I.				° '		° '		1		1190 25	V			
B.C.	4-C				° '		° '		2						
		280			° '		° '								
		1	181	20	131 ° — '	177	+ 8 ° 42 '	12155	3				S.H.		
		665			° '		° '								
		5	164	60	124 ° 20 '	160	+ 8 ° 41 '	088	4				"		
		715			° '		° '								
		6	117	70	119 ° 10 '	116	+ 6 ° 21 '	11962	5				S.H.		
		645			° '		° '								
		5	146	60	113 ° 50 '	144	+ 6 ° 33 '	12003	6				"		
		905			° '		° '								
		8	109	40	149 ° 45 '	107	+ 6 ° 52 '	11942	7				P.S.		
		625			° '		° '								
		5	126	50	160 ° 15 '	125	+ 3 ° 49 '	935	8				"		
		452			° '		° '								
		3	153	40	129 ° 20 '	150	+ 8 ° — '	12074	9				S.H.		
		972			° '		° '								
		8	173	90	114 ° 55 '	170	+ 8 ° 03 '	053	10				JUNCT. SW		
		892			° '		° '								
		7	193	80	108 ° 25 '	188	+ 8 ° 54 '	118	11				S.W.		
		712			° '		° '								
		5	213	60	105 ° 15 '	207	+ 9 ° 57 '	206	12				"		
		623			° '		° '								
		4	224	50	101 ° 55 '	217	+ 10 ° 15 '	245	13				" FEN		
		593			° '		° '								
		4	196	40	115 ° — '	192	+ 7 ° 47 '	115	14				"		
		523			° '		° '								
		6	224	40	113 ° 55 '	218	+ 9 ° 02 '	210	15				"		
		545			° '		° '								
		3	246	40	113 ° 10 '	239	+ 9 ° 33 '	266	16				"		
		342			° '		° '								
		1	243	30	108 ° 45 '	236	+ 9 ° 49 '	281	17				S.H.		
		6			° '		° '								
		4	217	50	112 ° — '	211	+ 9 ° 47 '	217	18				"		
		97			° '		° '								
		5	198	60	111 ° 40 '	193	+ 8 ° 37 '	138	19				"		
		402			° '		° '								
		2	203	30	121 ° 20 '	198	+ 8 ° 46 '	179	20				"		
		541			° '		° '	12266		+ 36.9		+ 403			
		3	242	40	118 ° 05 '	235	+ 9 ° 43 '	11462		44.2			"		
		418			° '		° '		21						
		2	219	30	128 ° — '	213	+ 9 ° 35 '	12232					"		

Add'n'l Inform.

Notes Chkd. Date
Checked Date
Map No. 10-70-1
Indexed A. C. Schiz Date
Notes Date
Survey by
Survey of
Platted SEP 2 1938
Date SEP 15 1938
Job No.
Division No.
F.B. PG.
ALBERT E. TIMMONS

Form 301 10M 3-34

PLEASE RETURN TO
LOS ANGELES COUNTY SURVEYOR
700 HALL OF RECORDS

NOTE: ANY ADDITIONS OR CHANGES ON THIS SHEET MUST BE MADE OR CIRCLED IN RED INK. WITH DATE AND NAME OF PERSON MAKING CHANGE

Do not extend notes this side of this line

Transit at	Sight on	Stadia Intercepts	Stadia Distance	Stadia Rod—	Horizontal Angle 0° to 360° Right	Horiz. Distance	+ — Vertical Angle	Elevation of Point	+ Back Sight	+ — Difference Elevation	Height of Instrument	+ — Vertical Distance	REMARKS Station	Left	Right
B.C.	P.1. 4-C								1		1190 25				
		453 / 2	254	30	125 05	247	+ 9 45	12297	2 ✓				S.H.		
		440 / 2	241	30	133 —	234	+ 9 50	278	3 ✓				"		
		678 / 4	279	50	130 —	270	+ 10 19	344	4 ✓				"		
		872 / 6	273	70	137 30	264	+ 10 15	311	5 ✓				"		
		695 / 4	296	50	133 30	287	+ 10 [illegible]	359	6 ✓				"		
		9 / 6	301	80	140 05	292	+ 9 [illegible]	322	7 ✓				"		
		1015 / 7	316	100	136 15	307	+ 9 45	330	8 ✓				"		
		1015 / 7	316	90	136 20	307	+ 9 [illegible]	348	9 ✓				"		
		1030 / 7	33[illegible]	90	130 30	320	+ 10 [illegible]	391	10 ✓				"		
		1153 / 8	354	100	127 20	343	+ 10 [illegible]	419	11 ✓				"		
		508 / 2	309	40	126 35	299	+ 10 [illegible]	401	12 ✓				"		
		625 / 3	326	40	123 05	315	+ 10 [illegible]	435	13 ✓				"		
		490 / 2	291	30	120 [illegible]	282	+ 10 [illegible]	376	14 ✓				"		
		299 / 1	200	30	[illegible]	193	+ 10 [illegible]	227	15 ?				"		
		412 / 2	213	30	167 [illegible]	213	+ 1 [illegible]	11922	16 ✓						
		473 / 3	174	40	167 50	174	+ 1 [illegible]	901	17 ✓				[illegible]		
		329 / 2	130	24	168 20	130	—	879	18 ✓				"	"	
		394 / 3	95	38	168 30	95	—	865	19 ✓				"	"	
		461 / 4	62	47	165 40	62	—	856	20 ✓				"	"	
		315 / 1	216	20	173 25	216	+ 1 [illegible]	930	21 ✓						

Add'n'l Inform.

F.B. 762 PG. 60

Topography Description Legend:
Side Hill.....S.H. Bottom Draw.B.D.
Side of Draw.S.D. Bottom Wash B.W.
Side of Ridge.S.R. Top of Ridge.T.R.
Head of Draw H.D. Toe of Slope..T.S.

Inters. of Draws. V.D's
Break in Slope..Bk.S.
Steep Slope.....S.S.
Top of Cliff.....T.Cl.
Bottom of Cliff..B.Cl.
Top of Spur.....T.Sp.
Bottom Canyon..B.Cn.

Side of Canyon S.Cn.
Top of Bank...T.B.
Bottom of Bank..B.B.
Top of Cut.....T.C.
Bottom of Cut..B.C.
Top of Fill.....T.F.
Bottom of Fill.B.F.

Saddle .....Sa.
Swale .....Sw.
Flat .....Fl.
Stream .....Str.
Trail .....Tr.
Pavement ....Pvt.
Edge of Road E.Rd.

Traveled Rd. Tr.Rd.
Fence .....Fn.
Int. Fences.V.Fns.
Ditch .....Di.
Telephone Pole T.P.
Power Pole...P.P.
Culvert .....Cul.

Oak-O. Fir-Fr.
Pine-Pl. Cedar-Ce.
Sycamore .....Sy.
Eucalyptus .....Eu.
Plus combinations of these and all common standard abbreviations.

Form 301 10M 3-34

PLEASE RETURN TO
LOS ANGELES COUNTY SURVEYOR
700 HALL OF RECORDS

NOTE: ANY ADDITIONS OR CHANGES ON THIS SHEET MUST BE MADE OR CIRCLED IN RED INK. WITH DATE AND NAME OF PERSON MAKING CHANGE

Do not extend notes this side of this line

Transit at	Sight on	Stadia Intercepts	Stadia Distance	Stadia Rod—	Horizontal Angle 0° to 360° Right	Horiz. Distance	+ — Vertical Angle	Elevation of Point	+ Back Sight	+ — Difference Elevation	Height of Instrument	+ — Vertical Distance	REMARKS Station	Left	Right
BC	[illegible]				° '		° '		1		1190 25				
		372	73	35	184 40	73	—	1186 8	2						
		455	156	02	175 45	156	—	903	3						
		336	106	21	180 05	106		882	4						
		212	219	72	176 30	219	+ 1.29	887	5						
		417	213	32	174 23	213	+ 1.32	928	6						
		826	177	86	182 50	177	+ 1.26	866	7						
		462	163	19	177 25	163	+ 1.24	902	8						
		3							9						
		8	128	00	184 05	128	+ [illegible]	847	10						
		531	132	52	[illegible]	132	+ 1.35	888	11						
		4							12						
		727	88	72	[illegible]	88	—	831	13						
		3	90	31	178 35	90	—	872	14						
		752	53	72	[illegible]	53	—	827	15						
		4	59	37	172 40	59	—	866	16						
		7	102	72	178 20	102	—	822	17						
		234	140	82	178 00	140	—	834	18						
		7	182	22	183 [illegible]	182	—	856	19						
		825	226	72	179 35	226	+ 1.12	879	20						
		6	279	22	179 45	279	+ [illegible]	912	21						
				103	180 —	1158	—	1189 22							

Add'n'l Inform.

Notes Rdd. Date 2 1938 Platted Date SEP 15 1938 Job No. Division No.

Notes Chkd. Date Checked Date Survey of Survey by Map No. 10-70-1 Indexed Notes

REMARKS: 50 Ex. [illegible] 75 [illegible] Fence [illegible] = 1189.22

F.B. Pg.

Form 301 10M 3-34

PLEASE RETURN TO
LOS ANGELES COUNTY SURVEYOR
700 HALL OF RECORDS

NOTE: ANY ADDITIONS OR CHANGES ON THIS SHEET MUST BE MADE OR CIRCLED IN RED INK, WITH DATE AND NAME OF PERSON MAKING CHANGE

327

Do not extend notes this side of this line

Transit at	Sight on	Stadia Intercepts	Stadia Distance	Stadia Rod—	Horizontal Angle 0° to 360° Right	Horiz. Distance	+ — Vertical Angle	Elevation of Point	+ Back Sight	+ — Difference Elevation	Height of Instrument	+ — Vertical Distance	REMARKS Station	Left	Right
					° '		° '								
				—	° '		° '								
P.I.	P.I.				° '		° '	1200	5 65		1206 22 ✓		Elev. 1200.57 ✓		
6-C	5-C			—	° '		° '								
Pg 10	Pg 10	—		20	— 249	01 ✓	3 27	1189 21 ✓	✓	17 01 ✓		15 01	BACK SIGHT 5-C		
		—				CH.									
		—		10	— 249	01 ✓	1 37	1189 19	✓	17 03 ✓		7 03	2-SHOTS 1189.22		
		1104			° '		° '								
		10	105	104	349 25	105	—	958	✓				So. Eq Ro.		
		1202			° '		° '								
		11	103	110	1 35	103	—	952	✓						
		859			° '		° '						No Eq Ro		
		8	60	79	334	60	—	983	✓				"		
		852			° '		° '								
		8	53	81	355	53	—	981	✓					"	
		435			° '		° '								
		4	36	54	285 25	36	—	1200 8	✓				"		
		—			° '		° '								
				53	285 25	11	—	009	✓					"	
		348			° '		° '								
		3	49	30	206 40	49	—	032	✓					"	
		455			° '		° '								
		4	56	40	229 25	56	+ 1 22	032	✓				"		
		090			° '		° '								
		0	91	07	200 30	91	—	055	✓					"	
		101			° '		° '								
		0	102	05	212 05	102	—	062	✓				"		
		135			° '		° '								
		0	136	10	196 40	136	+ 0 41	062	✓					"	
		139			° '		° '								
		0	140	10	204 35	140	+ 1 31	089	✓				"		
		438			° '		° '								
		3	139	40	[illegible] 25	136	+ 8 [illegible]	229	✓					TOP CUT.	
		742			° '		° '								
		6	143	70	194 10	143	+ 3 [illegible]	070	✓					BOT CUT	
		410			° '		° '								
		3	111	40	187 35	108	+ 9 0[illegible]	195	✓					"	
		511			° '		° '								
		4	112	40	195 50	112	+ 1 [illegible]	053	✓					"	
		383			° '		° '								
		3	84	32	185 20	82	+ 2 [illegible]	158	✓					"	

Add'n'l Inform.

F.B. 762 PG. 22

Topography Description Legend:
Side Hill ....S.H. Bottom Draw B.D.
Side of Draw S.D. Bottom Wash B.W.
Side of Ridge S.R. Top of Ridge T.R.
Head of Draw H.D. Toe of Slope T.S.

Intersect. of Draw V.D's
Break in Slope ....Bk.S.
Steep Slope ....S.S.
Top of Cliff ....T.Cl.
Bottom of Cliff ....B.Cl.
Top of Spur ....T.Sp.
Bottom Canyon ....B.Cn.

Side of Canyon S.Cn.
Top of Bank ....T.B.
Bottom of Bank ....B.B.
Top of Cut ....T.C.
Bottom of Cut ....B.C.
Top of Fill ....T.F.
Bottom of Fill B.F.

Saddle .....Sa.
Swale .....Sw.
Flat .....Fl.
Stream .....Str.
Trail .....Tr.
Pavement ....Pvt.
Edge of Road E.Rd.

Traveled Rd. Tr.Rd.
Fence .....Fn.
Int. Fences V.Fns.
Ditch .....Di.
Telephone Pole T.P.
Power Pole ....P.P.
Culvert .....Cul.

Oak-O. Fir-Fr.
Pine-Pi. Cedar-Ce.
Sycamore .....Sy.
Eucalyptus .....Eu.
Plus combinations of these and all common standard abbreviations.

Form 301 10M 3-34

PLEASE RETURN TO
LOS ANGELES COUNTY SURVEYOR
700 HALL OF RECORDS

NOTE: ANY ADDITIONS OR CHANGES ON THIS SHEET MUST BE MADE OR CIRCLED IN RED INK, WITH DATE AND NAME OF PERSON MAKING CHANGE

Do not extend notes this side of this line

Transit at	Sight on	Stadia Intercepts	Stadia Distance	Stadia Rod—	Horizontal Angle 0° to 360° Right	Horiz. Distance	+ — Vertical Angle	Elevation of Point	+ Back Sight	+ — Difference Elevation	Height of Instrument	+ — Vertical Distance	REMARKS Station	Left Right
P.I. 6-C	P.I. 5-C				° '		° '		1		1206 22	✓		
		477 / 4	78	4.0	193 20	78	+ 2 11	12051	2 ✓				BOT CUT	
		255 / 2	56	2.0	184 15	56	+ 4 31	085	3 ✓					TOP CUT
		346 / 3	47	3.0	188 45	47	—	032	4 ✓				"	
		335 / 3	36	2.9	180 40	36	—	033	5 ✓					ENCUT T.S.
		519 / 5	20	5.2	44 —	20	—	010	6 ✓					"
		733 / 7	34	7.4	16 10	34	—	11988	7 ✓				"	
		242 / 2	43	1.7	23 10	43	—	12045	8 ✓					TOP CUT
		965 / 9	61	9.0	7 50	61	—	11972	9 ✓				"	
		520 / 5	71	5.0	15 05	71	+ 2 59	12028	10 ✓					
		506 / 4	107	4.0	10 55	107	+ 0 51	[illegible]	11 ✓					
		899 / 8	100	8.0	5 45	100	— 1 51	11940	12 ✓				"	
		520 / 4	121	5.0	21 05	120	+ 4 35	12108	13 ✓				[illegible]	
		423 / 3	124	4.0	32 05	122	+ 7 19	178	14 ✓				"	
		492 / 4	93	4.0	25 50	93	+ 5 40	112	15 ✓				"	
		399 / 3	100	3.0	42 10	97	+ 9 28	[illegible]	16 ✓				"	
		366 / 3	67	3.0	30 40	66	+ 8 13	125	17 ✓				"	
		[illegible] / 4	83	4.0	[illegible]	79	+ 12 18	194	18 ✓				"	
		446 / 4	47	4.0	59 15	46	+ 9 39	098	19 ✓				"	
		372 / 3	73	3.0	71 —	71	+ 10 15	158	20 ✓				"	
		540 / 5	41	5.0	88 30	41	+ 3 38	038	21 ✓				T.S.	

Add'n'l Inform.

Notes Red. ALBERT E. TIMMONS Job No. _____ Division No. _____ F.B. 766 PG. 63

Date SEP 2 1938 Date SEP 15 1938 Survey of _____

Notes Chkd. _____ Checked _____ Survey by _____ Notes _____ Date _____

Date _____ Date _____ Map No. 10-70-1 Indexed A. C. John Date _____

Form 301 10M 3-34

PLEASE RETURN TO
LOS ANGELES COUNTY SURVEYOR
700 HALL OF RECORDS

NOTE: ANY ADDITIONS OR CHANGES ON THIS SHEET MUST BE MADE OR CIRCLED IN RED INK, WITH DATE AND NAME OF PERSON MAKING CHANGE

Do not extend notes this side of this line

Transit at	Sight on	Stadia Intercepts	Stadia Distance	Stadia Rod—	Horizontal Angle 0° to 360° Right	Horiz. Distance	+ − Vertical Angle	Elevation of Point	+ Back Sight	+ − Difference Elevation	Height of Instrument	+ − Vertical Distance	REMARKS Station	Left	Right
P.1. 6-C	P.1. 5-L								1		1206.22				
		368 / 3	69	3.0	92.30	69	+ 1.26	1204.9	2	✓			T.S. S.W.		
		338 / 3	39	3.5	99.—	39	−	022	3	✓			"		
		475 / 4	76	4.0	109.45	75	+ 4.42	083	4	✓			"		
		444 / 4	45	4.0	130.10	45	+ 4.11	053	5	✓			"		
		186 / 1	87	1.0	127.20	85	+ 7.40	165	6	✓			S.H.		
		164 / 1	65	1.0	151.10	63	+ 8.43	147	7	✓			"		
		306 / 2	107	2.0	139.10	102	+ 12.[illegible]	258	8	✓			"		
		185 / 1	86	1.0	164.15	82	+ 12.01	226	9	✓			"		
		523 / 4	124	4.0	150.30	117	+ 13.[illegible]	304	10	✓			"		
		619 / 5	120	5.0	172.55	113	+ 13.20	281	11	✓			"		
		645 / 5	146	5.0	157.45	138	+ 13.[illegible]	334	12	✓			"		
		847 / 7	148	8.0	173.40	140	+ 13.[illegible]	312	13	✓			"		
	1/2	1182 / 11	165	11.0	161.45	155	+ 13.49	334	14 ✓	✓ + 27.3		+ 38.3	"		
	1/2	1190 / 11	181	15.0	152.50	171	+ 13.41	328	15 ✓	✓ + 26.6		+ 41.6	"		
	1/2	1198 / 11	197	11.0	140.35	188	− 12.[illegible]	353	16	✓			"		
		762 / 6	163	7.0	143.40	155	+ 12.44	342	17	✓			"		
		680 / 5	181	6.0	131.50	174	+ 11.20	351	18	✓			"		
		336 / 2	137	3.0	135.45	131	+ 11.51	306	19	✓			"		
		462 / 3	163	4.0	117.30	159	+ 8.34	262	20	✓			"		
		322 / 2	123	3.0	120.50	120	+ 9.27	230	21	✓			"		

Add'n'l Inform.

F.B. 762 PG. 67

Topography Description Legend:
Side Hill.....S.H. Bottom Draw.B.D.
Side of Draw.S.D. Bottom Wash.B.W.
Side of Ridge.S.R. Top of Ridge.T.R.
Head of Draw H.D. Toe of Slope..T.S.

Inters. of Draws.V.D's
Break in Slope..Bk.S.
Steep Slope.....S.S.
Top of Cliff.....T.Cl.
Bottom of Cliff..B.Cl.
Top of Spur.....T.Sp.
Bottom Canyon..B.Cn.

Side of Canyon S.Cn.
Top of Bank..T.B.
Bottom of Bank.B.B.
Top of Cut.....T.C.
Bottom of Cut..B.C.
Top of Fill.....T.F.
Bottom of Fill.B.F.

Saddle .....Sa.
Swale .....Sw.
Flat .....Fl.
Stream .....Str.
Trail .....Tr.
Pavement ....Pvt.
Edge of Road E.Rd.

Traveled Rd. Tr.Rd.
Fence .....Fn.
Int. Fences.V.Fns.
Ditch .....Di.
Telephone Pole T.P.
Power Pole...P.P.
Culvert .....Cul.

Oak-O. Fir-Fr.
Pine-Pl. Cedar-Ce.
Sycamore .....Sy.
Eucalyptus .....Eu.
Plus combinations of these and all common standard abbreviations.

Form 301 10M 3-34

PLEASE RETURN TO
LOS ANGELES COUNTY SURVEYOR
700 HALL OF RECORDS

NOTE: ANY ADDITIONS OR CHANGES ON THIS SHEET MUST BE MADE OR CIRCLED IN RED INK. WITH DATE AND NAME OF PERSON MAKING CHANGE

Do not extend notes this side of this line

10

Transit at	Sight on	Stadia Intercepts	Stadia Distance	Stadia Rod—	Horizontal Angle 0° to 360° Right	Horiz. Distance	+ Vertical Angle —	Elevation of Point	+ Back Sight	+ Difference Elevation —	Height of Instrument	+ Vertical Distance	REMARKS Station Left Right
P.I. 6-C	P.I. 5-C				° '		° '		1		1206 22		
		612 / 5	113	6.0	111 —	111	+ 7 17	1214.3	2				S.H.
		655 / 5	156	6.0	108 50	155	+ 5 43	128	3				10" OIL LINE
		807 / 7	108	8.0	99 05	107	+ 5 18	030	4				JUNCT SW
		948 / 8	149	9.0	106 35	148	+ 5 05	102	5				B.DR.
		608 / 5	109	5.0	94 10	108	+ 4 46	102	6				T.B.
		346 / 2	147	3.0	102 10	146	+ 4 42	152	7				10" OIL LINE S.H.
		238 / 1	139	2.0	97 25	138	+ 4 52	158	8				" SW
		432 / 3	133	4.0	90 20	132	+ 5 05	138	9				" S.H.
		533 / 4	134	5.0	82 10	131	+ 8 52	216	10				"
		433 / 3	134	4.0	71 35	129	+ 11 02	222	11				" "
		537 / 4	138	5.0	59 55	132	+ 11 52	289	12				" "
		312 / 2	113	3.0	79 25	110	+ 9 42	218	13	+ [illegible]		+ 188	"
		959 / 8	160	9.0	85 45	156	+ 8 54	216	14				S.W.
		308 / 2	109	3.0	67 25	105	+ 11 19	242	15				"
		765 / 6	166	7.0	80 50	161	+ 9 49	270	16				"
		767 / 6	168	7.0	72 30	161	+ 11 28	318	17				"
		832 / 6	233	7.0	78 20	226	+ 10 12	392	18				BRK.
		802 / 6	203	7.0	78 15	197	+ 10 10	343	19				"
		1136 / 9	237	10.0	81 10	230	+ 9 58	364	20				S.W.
		902 / 7	203	8.0	82 —	198	+ 8 46	288	21				"

Add'n'l Inform.

Notes Red. Date SEP 2 1938 Notes Chkd. Date Date

Platted Date SEP 15 1938 Checked Date

Job No. 5058 Division No. Survey of ELIZ LAKE Co ROAD Survey by Notes Date Map No. 10-70-1 Indexed A. C. Johnson Date

F.B. 769 Pg. 65

Form 301 10M 3-34

PLEASE RETURN TO
LOS ANGELES COUNTY SURVEYOR
700 HALL OF RECORDS

NOTE: ANY ADDITIONS OR CHANGES ON THIS SHEET MUST BE MADE OR CIRCLED IN RED INK, WITH DATE AND NAME OF PERSON MAKING CHANGE

17

Do not extend notes this side of this line

Transit at	Sight on	Stadia Intercepts	Stadia Distance	Stadia Rod	Horizontal Angle 0° to 360° Right	Horiz. Distance	+ − Vertical Angle	Elevation of Point	+ Back Sight	+ − Difference Elevation	Height of Instrument	+ − Vertical Distance	REMARKS Station	Left	Right
P.I. 6-C	P.I. 5-C								1		120622				
		432 / 2	233	30	83 30	227	+ 7 05	12394	2 ✓				BRK		
		6— / 4	201	50	83 50	196	+ 8 54	317	3 ✓				"		
		635 / 4	236	50	90 45	229	+ 10 09	419	4 ✓				S.H.		
		6— / 4	201	50	91 10	195	+ 9 54	335	5 ✓				"		
		539 / 3	240	40	96 50	233	+ 9 48	422	6 ✓				"		
		610 / 4	211	50	98 15	205	+ 9 38	359	7 ✓				"		
		1043 / 8	244	90	103 50	237	+ 9 33	370	8 ✓				"		
		812 / 6	213	70	103 45	208	+ 8 40	339	9 ✓				"		
		748 / 5	249	60	107 30	245	+ 7 03	304	10 ✓				T. BRK		
		815 / 6	216	70	109 05	213	+ 6 47	244	11 ✓				"		
		1053 / 8	254	100	109 45	250	+ 6 50	262	12 ✓				BOT DR		
		1015 / 8	216	90	111 15	211	+ 5 38	182	13 ✓				"		
		1086 / 9	187	100	111 25	185	+ 5 54	152	14 ✓				"		
		356 / 1	257	30	111 25	254	+ 6 11	307	15 ✓				"		
		737 / 5	238	60	113 20	235	+ 6 45	279	16 ✓				"		
		1099 / 9	200	100	114 10	197	+ 7 15	212	17 ✓				"		
	1/2	1195 / 11	191	110	120 05	186	+ 9 14	254	18 ✓				"		
		1045 / 8	246	90	118 05	240	+ 9 [illegible]	353	19 ✓				S.H.		
		921 / 7	222	80	124 40	215	+ 10 [illegible]	366	20 ✓				"		
		977 / 7	278	80	114 30	[illegible]	+ 8 36	392	21 ✓				"		

Add'n'l Inform.

F.B. 762 PG. 66

Topography Description Legend:
Side Hill....S.H. Bottom Draw B.D.
Side of Draw S.D. Bottom Wash B.W.
Side of Ridge S.R. Top of Ridge T.R.
Head of Draw H.D. Toe of Slope..T.S.

Inters. of Draws V.D's
Break in Slope..Bk.S.
Steep Slope.....S.S.
Top of Cliff.....T.Cl.
Bottom of Cliff..B.Cl.
Top of Spur.....T.Sp.
Bottom Canyon..B.Cn.

Side of Canyon S.Cn.
Top of Bank..T.B.
Bottom of Bank.B.B.
Top of Cut.....T.C.
Bottom of Cut..B.C.
Top of Fill.....T.F.
Bottom of Fill.B.F.

Saddle .....Sa.
Swale .....Sw.
Flat .....Fl.
Stream .....Str.
Trail .....Tr.
Pavement ....Pvt.
Edge of Road E.Rd.

Traveled Rd. Tr.Rd.
Fence .....Fn.
Int. Fences.V.Fns.
Ditch .....Di.
Telephone Pole T.P.
Power Pole....P.P.
Culvert .....Cul.

Oak-O. Fir-Fr.
Pine-Pi. Cedar-Ce.
Sycamore .....Sy.
Eucalyptus .....Eu.
Plus combinations of these and all common standard abbreviations.

Form 301 10M 3-34

PLEASE RETURN TO
LOS ANGELES COUNTY SURVEYOR
700 HALL OF RECORDS

NOTE: ANY ADDITIONS OR CHANGES ON THIS SHEET MUST BE MADE OR CIRCLED IN RED INK. WITH DATE AND NAME OF PERSON MAKING CHANGE

Do not extend notes this side of this line

18

Transit at	Sight on	Stadia Intercepts	Stadia Distance	Stadia Rod—	Horizontal Angle 0° to 360° Right	Horiz. Distance	+ — Vertical Angle	Elevation of Point	+ Back Sight	+ — Difference Elevation	Height of Instrument	+ — Vertical Distance	REMARKS Station	Left	Right
P.I. 6-C	P.I. 5-C				° ′		° ′		1		1206 22				
		988 / 7	289	8.0	120 15	281	+ 9 30	12452	2 ✓				S.H.		
		1142 / 9	243	10.0	130 30	234	+ 10 47	408	3 ✓				"		
		953 / 6	354	7.0	121 05	345	+ 9 20	550	4 ✓				"		
		1170 / 9	271	10.0	127 05	262	+ 10 19	438	5 ✓				"		
		12— / 9	301	10.0	126 05	[illegible]	+ 10 [illegible]	[illegible]	6 ✓				"		
		348 / 2	149	3.0	206 35	[illegible]	+ 2 15	[illegible]	7 ✓				TOP FILL		
		1055 / 9	156	10.0	211 30	156	+ 1 33	003	8 ✓					BOT FILL	
		206 / 1	107	1.0	213 35	107	+ 0 59	[illegible]	9 ✓				"		
		818 / 7	119	7.2	219 15	119	—	11990	10 ✓					"	
		270 / 2	71	1.9	226 05	71	—	12043	11 ✓				"		
		986 / 9	87	9.3	229 30	87	—	11963	12 ✓					"	
		442 / 4	43	4.6	258 40	43	—	12016	13 ✓				"		
		957 / 9	58	9.7	251 20	58	—	11965	14 ✓						
		539 / 5	40	5.4	285 50	40	—	12008	15 ✓				"		
		—		9.8	285 50	47.0	—	11964	16 ✓					"	
		755 / 7	56	7.0	325 45	56	—	992	17 ✓				"		
		1164 / 11	65	11.0	325 25	65	—	952	18 ✓					"	
		1094 / 10	95	9.9	344 25	95	—	963	19 ✓				"		
		896 / 8	97	8.0	340 —	97	— 3 13	922	20 ✓					"	
		622 / 5	123	6.0	350 30	123	— 2 22	950	21 ✓				"		

Add'n'l Inform.

ALBERT E. TIMMONS
Notes Red. ____ Platted ALBERT E. TIMMONS Job No. [illegible] Division No. ____
Date SEP 2 1938 Date SEP 15 1938 Survey of [illegible] LAKE CN RD
Notes Chkd. ____ Checked ____ Survey by ____ Notes C. John Date ____
Date ____ Date ____ Map No. 10-70-1 Indexed ____ Date ____

F.B. 162 PG. 64

Form 301 10M 3-34

PLEASE RETURN TO
LOS ANGELES COUNTY SURVEYOR
700 HALL OF RECORDS

NOTE: ANY ADDITIONS OR CHANGES ON THIS SHEET MUST BE MADE OR CIRCLED IN RED INK. WITH DATE AND NAME OF PERSON MAKING CHANGE

Do not extend notes this side of this line

Traveled Rd. Tr.Rd. Fence ....Fn. Int. Fences..V.Fns. Ditch ....Di. Telephone Pole T.P. Power Pole....P.P. Culvert .....Cul.
Saddle .....Sa. Swale .....Sw. Flat .....Fl. Stream .....Str. Trail .....Tr. Pavement ....Pvt. Edge of Road E.Rd.
Side of Canyon S.Cn. Top of Bank..T.B. Bottom of Bank B.B. Top of Cut....T.C. Bottom of Cut..B.C. Top of Fill....T.F. Bottom of Fill B.F.
Inters. of Draws V.D's Break in Slope..Bk.S. Steep Slope.....S.S. Top of Cliff....T.Cl. Bottom of Cliff..B.Cl. Top of Spur....T.Sp. Bottom Canyon..B.Cn.
Topography Description Legend: Side Hill....S.H. Bottom Draw B.D. Side of Draw S.D. Bottom Wash B.W. Top of Ridge..T.R. Head of Draw H.D. Toe of Slope..T.S.
Oak-O. Pine-Pi. Sycamore ....Sy. Eucalyptus ....Eu. Plus combinations of these and all common standard abbreviations. Fir-Fr. Cedar-Ce.

F.B. 762 PG. 68

Transit at	Sight on	Stadia Intercepts	Stadia Distance	Stadia Rod—	Horizontal Angle 0° to 360° Right	Horiz. Distance	+ − Vertical Angle	Elevation of Point	+ Back Sight	+ − Difference Elevation	Height of Instrument	+ − Vertical Distance	REMARKS Station	Left	Right
P.I. 6-C	P.I. 5-C				° '		° '								
				—	° '		° '	—		—	1206 22	—			
		1119			° '		° '								
		10	120	11 0	345 50	120	2 08	1128	2 ✓	—	—	—	BOT FILL		
		978			° '		° '								
		9	79	9 0	319 —	79	2 30	938	3 ✓	—	—	—			
		1166			° '		° '								FENCE
		11	67	11 4	302 10	67	— —	948	4 ✓	—	—	—			
		865			° '		° '								
		8	66	5 0	265 20	66	2 05	988	5 ✓	—	—	—			"
		784			° '		° '								
		7	85	7 0	241 20 341 20	85	2 34	9[illegible]	6 ✓	108	—	+ 38			"
		919			° '		° '								
		8	120	9 0	225 35	120	° '	972	7 ✓	—	—	—			"
		1052			° '		° '								
		9	153	10 0	218 15	153	+ 0 37	[illegible]	8 ✓	—	—	—			"
					CHANGED										
		—		4 0	° '	185.96 ✓	+ 2-35-30	1210 64	9 ✓	+ 4 42 ✓	—	+ 8 42 ✓	Elev. 1210.64 P.I. # 7-C.		
									10						
				—	° '		° '	—							
P.I. 7-C	P.I. 6-C				° '		° '		11						
								1210 64	12	4 70					
Pg 12	Pg 11	—			° '		° '								
		—		6 0	—	185.96	2 41	1200 62 ✓	13	14 72 ✓	1215 34	8 72 ✓	CHL. Sta. P.I. 6-C		1200.57
		830			° '		° '								
		8	31	7 7	40 45	31	—	[illegible]	14 ✓	—	—	—	W.Eq Rd		
		—			° '		° '								
		—		4 7	68 —	8 0	—	106	15 ✓	—	—	—			E.Eq Rd
		343			° '		° '								
		3	44	2 9	131 25	44	—	124	16 ✓	—	—	—			"
		642			° '		° '								
		6	43	5 7	104 25	43	—	096	17 ✓	—	—	—	"		
		186			° '		° '								
		1	87	0 8	132 15	87	—	145	18 ✓	—	—	—			"
		384			° '		° '								
		3	85	3 1	120 35	85	—	122	19 ✓	—	—	—	"		
		229			° '		° '								
		1	130	2 0	130 30	130	+ 1 20	152	20 ✓	—	—	—			"
		427			° '		° '								
		3	128	4 0	123 20	128	+ 1 38	142	21 ✓	—	—	—	"		
		275			° '		° '								
		1	176	2 0	128 40	176	+ 1 42	185	N	—	—	—			"

Add'n'l Inform.

Form 301 10M 3-34

PLEASE RETURN TO
LOS ANGELES COUNTY SURVEYOR
700 HALL OF RECORDS

NOTE: ANY ADDITIONS OR CHANGES ON THIS SHEET MUST BE MADE OR CIRCLED IN RED INK. WITH DATE AND NAME OF PERSON MAKING CHANGE

Do not extend notes this side of this line

Transit at	Sight on	Stadia Intercepts	Stadia Distance	Stadia Rod—	Horizontal Angle 0° to 360° Right	Horiz. Distance	+ − Vertical Angle	Elevation of Point	+ Back Sight	+ − Difference Elevation	Height of Instrument	+ − Vertical Distance	REMARKS Station	Left	Right
P.I. T.C.	P.I. 6-C				° '		° '		1		1215 34				
		368			° '		° '		2						
		2	169	3 0	123 10	169	+ 1 52	1218					H. Eq Rd.		
		318			° '		° '		3						
		1	219	2 0	127 05	219	+ 1 50	[illegible]						E. Eq. Rd	
		512			° '		° '		4						
		3	213	4 0	122 40	213	+ 2 25	[illegible]					"		
		560			° '		° '		5						
		3	261	4 0	125 55	261	+ 2 20	[illegible]						"	
		354			° '		° '		6						
		1	259	2 0	122 10	259	+ 2 03	[illegible]					"		
		363			° '		° '		7						
		1	264	2 0	127 40	264	+ 1 55	[illegible]							
		363			° '		° '		8				Top Fill		
		2	261	9 0	130 05	[illegible]	+ 2 37	[illegible]						Bot Fill	
		443			° '		° '		9						
		2	244	3 0	128 30	[illegible]	+ 2 12	[illegible]					"		
		847			° '		° '		10						
		6	248	7 0	133 45	[illegible]	+ 2 01							" Cut	
		538			° '		° '		11						
		3	239	4 0	129 35	[illegible]	+ 2 45	[illegible]					" Cut		
		409			° '		° '		12						
		2	210	3 0	130 30	[illegible]	+ 2 42	[illegible]					"		
		512			° '		° '		13						
		3	203	4 0	129 25	[illegible]	+ 2 39	[illegible]						"	
		377			° '		° '		14						
		2	178	3 0	131 40	[illegible]	+ 2 17	[illegible]					End Cut Top Fill		
		120			° '		° '		15						
		5	221	6 0	136 30	[illegible]	+ [illegible]	[illegible]					S.H.		
		202			° '		° '		16						
		5	203	6 0	136 25	[illegible]	+ 1 36	[illegible]					"	Bot Fill	
		677			° '		° '		17						
		7	178	7 0	137 —	[illegible]	+ 1 33	[illegible]						"	
		245			° '		° '		18						
		1	146	2 0	133 33	146	+ 1 35	[illegible]					Top Fill		
		966			° '		° '		19						
		8	157	9 0	140 30	157	—	063							
		313			° '		° '		20						
		2	114	3 0	134 30	114	+ 1 40	[illegible]							
		1056			° '		° '		21						
		9	157	10 0	140 30	157	—	053							

Add'n'l Inform.

Notes Red. Platted LEROY E. SIMMONS Job No. 3554 Division No. F.B. 7-9 PG. 19

Date 6 FEB 2 1938 Date 6 OCT 6 1938 Survey of FLAT LAKE CN RD

Notes Chkd. Checked Survey by Notes

Date Date Map No. 10-202 Indexed A. C. Jones Date

Form 301 10M 3-34

PLEASE RETURN TO
LOS ANGELES COUNTY SURVEYOR
700 HALL OF RECORDS

NOTE: ANY ADDITIONS OR CHANGES ON THIS SHEET MUST BE MADE OR CIRCLED IN RED INK. WITH DATE AND NAME OF PERSON MAKING CHANGE

21

Do not extend notes this side of this line

Transit at	Sight on	Stadia Intercepts	Stadia Distance	Stadia Rod—	Horizontal Angle 0° to 360° Right	Horiz. Distance	+ — Vertical Angle	Elevation of Point	+ Back Sight	+ — Difference Elevation	Height of Instrument	+ — Vertical Distance	REMARKS Station	Left	Righ
P.I. 7-C	P.I. 6-C								1		1215.34				
		182 / 1	83	1.2	136.25	83	—	12141	2 ✓				TOP FILL		
		1129 / 10	130	11.7	142.40	130	—	036	3 ✓					BOT FILL	
		348 / 3	49	2.7	138.35	49	—	126	4 ✓				"		
		1090 / 10	91	10.0	147.30	91	2.04	[illegible]	5 ✓					"	
		419 / 4	20	3.8	143 —	20	—	115	6 ✓				"		
		958 / 9	59	9.0	154.30	59	4.21	[illegible]	7 ✓					"	
		1136 / 10	137	11.0	168.25	136	[illegible]	[illegible]	8 ✓	14.3		3.3		"	
		1120 / 11	21	11.0	228.20	20	[illegible]	[illegible]	9 ✓					"	
		517 / 5	18	5.5	332.50	18	—	12098	10 ✓				"		
		1125 / 11	26	11.0	288.15	25	[illegible]	[illegible]	11 ✓					"	
		1129 / 11	30	11.0	268.40	30	11.45	[illegible]	12 ✓				FENCE		
		1043 / 10	44	10.0	195.50	43	7.37	996	13 ✓				"	COR T.B.	
		862 / 8	63	8.0	209.50	63	7.41	[illegible]	14 ✓				"	—	"
		882 / 8	83	8.0	221.35	82	6.24	[illegible]	15 ✓				"		"
		1075 / 10	76	10.0	260.05	[illegible]	6.52	[illegible]	16 ✓				FLGT		
		1088 / 10	89	10.0	219.20	89	7.48	[illegible]	17 ✓					B.DR	4' WIDE
		1174 / 11	75	11.0	209.05	74	7.50	[illegible]	18 ✓				"		"
		1053 / 10	54	10.0	198.40	52	10.53	952	19 ✓				"		"
		1052 / 10	53	10.0	180.35	51	11.27	951	20 ✓				"		"
		852 / 8	53	5.0	188.25	52	8.16	12028	21 ✓				T. BNK		

Add'n'l Inform.

F.B. 762 PG. 70

Topography Description Legend:
Side Hill....S.H. Bottom Draw.B.D.
Side of Draw.S.D. Bottom Wash B.W.
Side of Ridge.S.R. Top of Ridge.T.R.
Head of Draw H.D. Toe of Slope..T.S.

Inters. of Draws.V.D's Break in Slope..Bk.S. Steep Slope.....S.S. Top of Cliff.....T.Cl. Bottom of Cliff..B.Cl. Top of Spur.....T.Sp. Bottom Canyon..B.Cn.

Side of Canyon S.Cn. Top of Bank..T.B. Bottom of Bank.B.B. Top of Cut.....T.C. Bottom of Cut..B.C. Top of Fill.....T.F. Bottom of Fill.B.F.

Saddle .....Sa. Swale .....Sw. Flat .....Fl. Stream .....Str. Trail .....Tr. Pavement .....Pvt. Edge of Road E.Rd.

Traveled Rd. Tr.Rd. Fence .....Fn. Int. Fences.V.Fns. Ditch .....Dt. Telephone Pole T.P. Power Pole...P.P. Culvert .....Cul.

Oak-O. Fir-Fr. Pine-Pl. Cedar-Ce. Sycamore .....Sy. Eucalyptus .....Eu. Plus combinations of these and all common standard abbreviations.

Form 301 10M 3-34

PLEASE RETURN TO
LOS ANGELES COUNTY SURVEYOR
700 HALL OF RECORDS

NOTE: ANY ADDITIONS OR CHANGES ON THIS SHEET MUST BE MADE OR CIRCLED IN RED INK. WITH DATE AND NAME OF PERSON MAKING CHANGE

Do not extend notes this side of this line

Transit at	Sight on	Stadia Intercepts	Stadia Distance	Stadia Rod—	Horizontal Angle 0° to 360° Right	Horiz. Distance	+ — Vertical Angle	Elevation of Point	+ Back Sight	+ — Difference Elevation	Height of Instrument	+ — Vertical Distance	REMARKS Station	Left	Right
P.I. 7-C	P.I. 6-C				° '		° '		1		1215 34				
		872			° '		° '		2						
		6	73	8 0	203 30	80	6 23	11 0 23					Top Bnk		
		989			° '		° '		3						
		9	90	9 0	215 30	80	5 11	0 32					"		
		1149			° '		° '		4						
		11	50	11 0	169 25	40	5 27						"		
		1072			° '		° '		5						
		10	73	10 0	167 30	73	3 39	12 0 08					"		
		1164			° '		° '		6						
		1	70	12	13 05	73	3 40								
		1011			° '		° '		7						
		9	112	10 0	161 45	112	1 40						"		
		1099			° '		° '		8						
		10	100	10 0	158 40	100	2 21						"		
		805			° '		° '		9						
		7	106	8 0	159 30	106	2 11	0 32					"		
		935			° '		° '		10						
		8	136	9 0	157 25	136	2 05						"		
		578			° '		° '		11						
		4	179	5 0	159 —	179	2 03	0 32					"		
		675			° '		° '		12						
		5	176	5 0	156 —	176	2 04	0 26					"		
		[illegible]			° '		° '		13						
		6	381	7 0	161 55	381	—	0 83					"		
		1202			° '		° '		14						
		10	209	12 0	157 40	209	—	0 73					"		
		823			° '		° '		15						
		6	224	7 0	159 45	224	—	0 74					"		
		1138			° '		° '		16						
		9	239	10 0	153 05	239	—	0 52					"		
		935			° '		° '		17						
		7	236	8 0	155 20	236	—	0 68					"		
		1050			° '		° '		18						
		8	251	9 8	120 [illegible]	251	—	0 55					"		
		960			° '		° '		19						
		7	261	9 4	150 —	261	—	0 59					"		
		962			° '		° '		20						
		7	263	8 4	141 05	263	—	0 69					"		
		970			° '		° '		21						
		7	271	8 2	141 25	271	—	0 71					"		

Add'n'l Inform.

Notes Red. ALBERT E. TIMMONS Platted ALBERT E. TIMMONS Job No. Division No. F.B. Pg.

Date 8 1938 Date OCT 6 1938 Survey of

Notes Chkd. Checked Survey by Notes

Date Date Map No. 10-M Indexed A. C. John Date

Form 301 10M 3-34

PLEASE RETURN TO
LOS ANGELES COUNTY SURVEYOR
700 HALL OF RECORDS

NOTE: ANY ADDITIONS OR CHANGES ON THIS SHEET MUST BE MADE OR CIRCLED IN RED INK. WITH DATE AND NAME OF PERSON MAKING CHANGE

23

Do not extend notes this side of this line

Transit at	Sight on	Stadia Intercepts	Stadia Distance	Stadia Rod—	Horizontal Angle 0° to 360° Right	Horiz. Distance	+ — Vertical Angle	Elevation of Point	+ Back Sight	+ — Difference Elevation	Height of Instrument	+ — Vertical Distance	REMARKS Station Left Right
P.I. 7-C	P.I. 6-C								1		1215.34		
	1/2	1145 / 10	291	11.0	137 35	291	+ 0.38	1207.4	2	✓			Top Bnk DR.
		1085 / 8	286	10.0	139 10	286	+ 0.25	073	3	✓			"
		865 / 6	266	10.0	137 55	268	+ 0.3[illegible]	082	4	✓			T.S.
		1041 / 8	242	9.0	141 15	242	✓ 0.[illegible]	048	5 ✓ 7	✓ 10.7		1.7	"
		712 / 5	213	6.2	143 05	213	0.35	072	6	✓			"
		497 / 3	198	4.0	150 55	198	2.0[illegible]	042	7	✓			FLAT.
		522 / 3	223	4.0	148 05	223	1.24	058	8	✓			"
		1168 / 9	269	10.0	141 —	269	—	053	9	✓			Bot DR 3' WIDE
		1155 / 9	256	11.1	146 45	256	—	042	10	✓			"
		1145 / 9	246	11.9	151 50	246	—	034	11	✓			"
		924 / 7	225	8.0	156 10	225	1.17	023	12	✓			"
		1008 / 8	209	9.0	160 —	209	1.17	012	13	✓			"
		482 / 3	183	4.0	157 45	183	2.19	040	14 ✓ 7	✓ 11.4		7.4	"
		1147 / 10	148	11.0	158 —	148	1.42	000	15	✓			"
		1119 / 10	120	11.0	159 10	120	2.[illegible]	1198.3	16	✓			"
		1027 / 10	90	10.0	162 45	89	11.35	982	17	✓			"
		959 / 9	60	9.0	168 —	58	9.0[illegible]	965	18	✓			"
									19				
P.I. 7-C	P.I. 6-C							1210.64	20 4.63		1215.27		NEW SET UP.
		733 / 7	34	7.2	47 40	34	—	081	21	✓			BOT CUT

Add'n'l Inform.

F.B. 762 Pg. 72

Topography Description Legend:
Side Hill.....S.H. Bottom Draw.B.D.
Side of Draw.S.D. Bottom Wash B.W.
Side of Ridge.S.R. Top of Ridge.T.R.
Head of Draw H.D. Toe of Slope..T.S.

Inters. of Draws.V.D's
Break in Slope..Bk.S.
Steep Slope.....S.S.
Top of Cliff.....T.Cl.
Bottom of Cliff..B.Cl.
Top of Spur.....T.Sp.
Bottom Canyon..B.Cn.

Side of Canyon S.Cn.
Top of Bank...T.B.
Bottom of Bank.B.B.
Top of Cut.....T.C.
Bottom of Cut..B.C.
Top of Fill.....T.F.
Bottom of Fill.B.F.

Saddle .....Sa.
Swale .....Sw.
Flat .....Fl.
Stream .....Str.
Trail .....Tr.
Pavement ....Pvt.
Edge of Road E.Rd.

Traveled Rd. Tr.Rd.
Fence .....Fn.
Int. Fences.V.Fns.
Ditch .....Dl.
Telephone Pole T.P.
Power Pole...P.P.
Culvert .....Cul.

Oak-O. Fir-Fr.
Pine-Pi. Cedar-Ce.
Sycamore .....Sy.
Eucalyptus ....Eu.
Plus combinations of these and all common standard abbreviations.

Form 301 10M 3-34

PLEASE RETURN TO
LOS ANGELES COUNTY SURVEYOR
700 HALL OF RECORDS

NOTE: ANY ADDITIONS OR CHANGES ON THIS SHEET MUST BE MADE OR CIRCLED IN RED INK, WITH DATE AND NAME OF PERSON MAKING CHANGE

Do not extend notes this side of this line

Transit at	Sight on	Stadia Intercepts	Stadia Distance	Stadia Rod—	Horizontal Angle 0° to 360° Right	Horiz. Distance	+ — Vertical Angle	Elevation of Point	+ Back Sight	+ — Difference Elevation	Height of Instrument	+ — Vertical Distance	REMARKS Station	Left	Right
P.I. 7-C	P.I. 6-C				° ′		° ′		1		1215 27/34				
		350 / 3	51	30	42 40	48	+ 13 34	1223 8	2				Top Cut		
		545 / 5	46	50	73 45	44	+ 12 05	192	3				"		
		452 / 4	53	40	93 35	51	+ 11 27	215	4				"		
		542 / 5	43	57	98 40	43	—	096	5					Bot Cut	
		262 / 2	63	20	106 20	63	+ 3 04	162	6				"		
		466 / 4	67	44	113 25	67	—	109	7						
		273 / 2	74	22	112 40	74	—	131	8				"		
		185 / 1	86	18	114 45	86	—	135	9				"		
		390 / 3	91	32	119 —	91	—	121	10					"	
		205 / 1	106	1[illegible]	118 20	106	+ 2 50	195	11				"		
		422 / 3	123	40	121 35	123	+ 1 35	147	12					"	
		322 / 2	123	30	118 25	122	+ 4 38	222	13				"		
		662 / 5	163	60	121 45	163	+ 2 47	172	14					"	
		447 / 3	148	4[illegible]	[illegible] 25	146	+ 6 08	270	15				"		
		709 / 5	210	61	121 30	209	+ 2 51	196	16					"	
		375 / 2	176	30	118 05	174	+ 5 27	288	17						
		498 / 3	199	40	118 45	197	+ 5 40	308	18				"		
		952 / 7	253	82	12[illegible] —	252	+ 3 23	222	19					"	
		1130 / 9	231	10[illegible]	118 20	228	+ 6 42	321	20						
		957 / 7	258	82	118 35	256	+ 5 31	321	21						

Add'n'l Inform.

ALBERT E. TIMMONS

Notes Red. _____ Platted ALBERT E. TIMMONS Job No. 5058 Division No. _____ F.B. 76[illegible] PG. 73

Date SEP 2 1938 Date OCT 6 1938 Survey of [illegible]

Notes Chkd. _____ Checked _____ Survey by _____ Notes _____ Date _____

Date _____ Date _____ Map No. 10-702 Indexed A. C. Johns Date _____

Form 301 10M 3-34

PLEASE RETURN TO
LOS ANGELES COUNTY SURVEYOR
700 HALL OF RECORDS

NOTE: ANY ADDITIONS OR CHANGES ON THIS SHEET MUST BE MADE OR CIRCLED IN RED INK. WITH DATE AND NAME OF PERSON MAKING CHANGE

25

Do not extend notes this side of this line

Transit at	Sight on	Stadia Intercepts	Stadia Distance	Stadia Rod—	Horizontal Angle 0° to 360° Right	Horiz. Distance	+ — Vertical Angle	Elevation of Point	+ Back Sight	+ — Difference Elevation	Height of Instrument	+ — Vertical Distance	REMARKS Station	Left	Right
P.1. 7-C	P.1. 6-C								1		1215.27				
		585							2						
		4	186	5°	112.05	183	+ 7.0[illegible]	12328		✓			S.H.		
		907							3						
		7	208	8°	104.40	204	+ 8.[illegible]	359		✓			"		
		660							4						
		5	161	6°	108.30	158	− 8.12	320		✓			"		
		638							5						
		5	139	6°	118.20	136	+ 8.[illegible]	291		✓			"		
		779							6						
		6	180	7°	98.30	176	+ 8.[illegible]	346		✓			"		
		547							7						
		4	148	5°	[illegible]	145	+ 8.[illegible]	312		✓			"		
		517							8						
		4	118	5°	104.25	116	+ 7.[illegible]	258		✓			"		
		812							9						
		7	113	7°	108.35	111	+ 7.[illegible]	223		✓			"		
		895							10						
		8	96	8°	104.20	94	+ 7.01	189		✓			"		
		715							11						
		6	116	7°	94.50	113	+ 8.[illegible]	260		✓			"		
		1155							12						
		10	156	11°	88.55	150	+ 10.[illegible]	330		✓			"		
		1019							13						
		9	120	10°	86.15	115	+ 11.[illegible]	289		✓			"		
		1135							14						
		10	136	16°	74.25	128	+ 14.[illegible]	318		✓			"		
		685							15						
		6	86	6°	93.25	83	+ 10.0[illegible]	242		✓			"		
		895							16						
		8	96	8°	71.40	89	+ 14.58	312		✓			"		
		570							17						
		5	71	5°	75.35	66	+ 14.45	278		✓			"		
		472							18						
		4	73	4°	54.35	68	+ 15.07	296		✓			"		
		1082							19						
		10	83	10°	185.20	83	− 3.4[illegible]	11998		✓			FLAT		
		805							20						
		7	106	7°	170.15	105	− 3.52	12012		✓			"		
		1026							21						
		9	127	10°	215.50	127	− 3.07	11984		✓			T.S.		

Add'n'l Inform.

Oak-O. Fir-Fr. Pine-Pi. Cedar-Ce. Sycamore ....Sy. Eucalyptus ....Eu. Plus combinations of these and all common standard abbreviations.

Traveled Rd. Tr. Rd. Fence .....Fn. Int. Fences V.Fns. Ditch .....Di. Telephone Pole T.P. Power Pole...P.P. Culvert .....Cul.

Saddle .....Sa. Swale .....Sw. Flat .....Fl. Stream .....Str. Trail .....Tr. Pavement ....Pvt. Edge of Road E.Rd.

Side of Canyon S.Cn. Top of Bank...T.B. Bottom of Bank.B.B. Top of Cut.....T.C. Bottom of Cut..B.C. Top of Fill.....T.F. Bottom of Fill.B.F.

Inters. of Draws. V.D's Break in Slope..Bk.S. Steep Slope.....S.S. Top of Cliff.....T.Cl. Bottom of Cliff..B.Cl. Top of Spur.....T.Sp. Bottom Canyon..B.Cn.

F.B. 762 PG. 74

Topography Description Legend: Side Hill.....S.H. Side of Draw.S.D. Side of Ridge.S.R. Head of Draw H.D. Bottom Draw.B.D. Bottom Wash B.W. Top of Ridge.T.R. Toe of Slope..T.S.

Form 301 10M 3-34

PLEASE RETURN TO
LOS ANGELES COUNTY SURVEYOR
700 HALL OF RECORDS

NOTE: ANY ADDITIONS OR CHANGES ON THIS SHEET MUST BE MADE OR CIRCLED IN RED INK, WITH DATE AND NAME OF PERSON MAKING CHANGE

Do not extend notes this side of this line

Transit at	Sight on	Stadia Intercepts	Stadia Distance	Stadia Rod—	Horizontal Angle 0° to 360° Right	Horiz. Distance	+ — Vertical Angle	Elevation of Point	+ Back Sight	+ — Difference Elevation	Height of Instrument	+ — Vertical Distance	REMARKS Station	Left	Right
P.I. 7-C	P.I. 6-C								1		1215 27				
		849 / 7	150	8.2	204 —	150	0 53	12050	2	✓			S.H.		
		530 / 4	139	5.2	192 25	139	0 57	080	3	✓			"		
		1109 / 10	110	11.0	198 25	110	2 27	11992	4	✓				T.S.	
		445 / 3	146	4.2	182 45	146	0 35	12098	5	✓			"		
		916 / 8	117	9.0	179 —	117	2 20	016	6	✓				"	
		260 / 1	161	1.8	175 55	161	—	135	7	✓			"		
		838 / 7	139	7.0	167 55	139	1 54	038	8	✓				"	
		872 / 7	173	8.2	165 20	173	—	071	9	✓			"		
		288 / 1	189	1.4	169 45	189	—	139	10	✓			"		
		[illegible]	206	2.3	[illegible]	206	—	130	11	✓			"		
		[illegible] / 8	229	[illegible]	170 50	228	+ 2 56	179	12	✓			"		
		[illegible]	243	10.0	[illegible]	243	+ 1 55	133	13	✓			"		
		457 / 2	258	[illegible]	[illegible]	258	+ [illegible]	202	14	✓			"		
		360 / 1	261	2.0	158 25	261	—	133	15	✓			"		
		478 / 2	279	[illegible]	[illegible]	279	+ 2 18	233	16	✓			"		
		[illegible] / 9	279	10.0	152 25	279	+ 1 20	117	17	✓			"		
		[illegible] / 1	296	2.0	159 45	296	+ 1 45	222	18	✓			"		
		[illegible] / 5	283	6.2	146 25	283	—	091	19	✓			"		
		[illegible]	298	2.0	153 30	298	+ 1 20	202	20	✓			"		
		6 / 3	301	4.9	142 45	301	—	104	21	✓			"		

Add'n'l Inform.

Notes Red. SEP 2 1938 Platted OCT 6 1938 Job No. [illegible] Division No. F.B. 767 Pg. 75
Date Date Survey of [illegible]
Notes Chkd. Checked Survey by Notes Date
Date Date Map No. 10-702 Indexed A. C. Johnson Date

Form 301 I 3-34

PLEASE RETURN TO
LOS ANGELES COUNTY SURVEYOR
700 HALL OF RECORDS

NOTE: ANY ADDITIONS OR CHANGES ON THIS SHEET MUST BE MADE OR CIRCLED IN RED INK. WITH DATE AND NAME OF PERSON MAKING CHANGE

Do not extend notes this side of this line

27

Transit at	Sight on	Stadia Intercepts	Stadia Distance	Stadia Rod—	Horizontal Angle 0° to 360° Right	Horiz. Distance	+ — Vertical Angle	Elevation of Point	+ Back Sight	+ — Difference Elevation	Height of Instrument	+ — Vertical Distance	REMARKS Station	Left	Right
P.I. 7-C	P.I. 6-C								1		1215 27				
		716 / 4	317	6°	146.05	317	+ 1.35	1217	2 ✓				S.H.		
		540 / 2	341	4°	149.05	340	+ 2.3[illegible]	267	3 ✓				"		
		565 / 2	366	4°	152.20	364	+ 3.[illegible]	360	4 ✓				"		
		1030 / 7	331	4°	154.55	329	+ 4.[illegible]	293	5 ✓				"		
		554 / 2	360	4°	158.10	358	+ 4.13	377	6 ✓				"		
		519 / 2	320	4°	160.50	319	+ 3.2[illegible]	302	7 ✓				"		
		546 / 2	347	4°	164.10	345	+ 4.1[illegible]	362	8 ✓				"		
		508 / 2	309	4°	167.10	308	+ 3.24	294	9 ✓				"		
		438 / 1	339	3°	167.50	337	+ 4.[illegible]	360	10 ✓				"		
		673 / 4	274	5°	171.55	273	+ 3.2[illegible]	265	11 ✓				"		
		522 / 2	323	4°	172.50	321	+ 4.[illegible]	346	12 ✓				"		
		447 / 2	248	4°	177.30	247	+ 2.[illegible]	229	13 ✓				"		
		493 / 2	294	3°	178.05	293	+ 3.3[illegible]	301	14 ✓				"		
		817 / 6	218	7°	180.50	217	+ 3.3[illegible]	218	15 ✓				"		
		663 / 4	264	3°	182.25	263	+ 3.2[illegible]	260	16 ✓				"		
		610 / 4	211	4°	185.—	210	+ 3.22	226	17 ✓				"		
		639 / 4	240	5°	189.—	239	+ 3.13	232	18 ✓				"		
		590 / 4	191	5°	181.50	190	+ 3.0[illegible]	205	19 ✓				"		
		712 / 7	213 or 13	8°	192.05	212 ~~13~~	+ 3.[illegible]	186 or ~~08~~	20 ✓				"		
		773 / 6	174	7°	177.20	173	+ 3.0[illegible]	175	21 ✓				"		

Add'n'l Inform.

F.B. 762 Pg. 76

Topography Description Legend:
Side Hill....S.H. Bottom Draw.B.D.
Side of Draw.S.D. Bottom Wash B.W.
Side of Ridge.S.R. Top of Ridge.T.R.
Head of Draw H.D. Toe of Slope..T.S.

Inters. of Draws.V.D's
Break in Slope..Bk.S.
Steep Slope.....S.S.
Top of Cliff.....T.Cl.
Bottom of Cliff..B.Cl.
Top of Spur.....T.Sp.
Bottom Canyon..B.Cn.

Side of Canyon S.Cn.
Top of Bank...T.B.
Bottom of Bank.B.B.
Top of Cut.....T.C.
Bottom of Cut..B.C.
Top of Fill.....T.F.
Bottom of Fill.B.F.

Saddle .....Sa.
Swale .....Sw.
Flat .....Fl.
Stream .....Str.
Trail .....Tr.
Pavement ....Pvt.
Edge of Road E.Rd.

Traveled Rd. Tr.Rd.
Fence .....Fn.
Int. Fences.V.Fns.
Ditch .....Di.
Telephone Pole T.P.
Power Pole...P.P.
Culvert .....Cul.

Oak-O. Fir-Fr.
Pine-Pl. Cedar-Ce.
Sycamore .....Sy.
Eucalyptus ....Eu.
Plus combinations of these and all common standard abbreviations.

Form 301 10M 3-34

PLEASE RETURN TO
LOS ANGELES COUNTY SURVEYOR
700 HALL OF RECORDS

NOTE: ANY ADDITIONS OR CHANGES ON THIS SHEET MUST BE MADE OR CIRCLED IN RED INK, WITH DATE AND NAME OF PERSON MAKING CHANGE

Do not extend notes this side of this line

Transit at	Sight on	Stadia Intercepts	Stadia Distance	Stadia Rod—	Horizontal Angle 0° to 360° Right	Horiz. Distance	+ — Vertical Angle	Elevation of Point	+ Back Sight	+ — Difference Elevation	Height of Instrument	+ — Vertical Distance	REMARKS Station	Left	Right
P.I. 7-C	P.I. 6-C								1		1215 ~~34~~ 27				
		1180 / 10	181	11.0	196.35	181	+ 2.58	12138	2				S.H.		
		775 / 6	176	7.0	177.25	175	+ 3.03	177	3						
		877 / 7	178	8.0	188.25	177	+ 3.03	166	4						
		550 / 2	351	4.0	179.25	349	+ 4.11	368	5						
		452 / 1	353	[illegible]	[illegible]	351	+ 4.15	382	6						
		565 / 2	366	4.0	166.25	364	+ 4.21	389	7						
		572 / 2	373	4.0	159.35	371	+ 4.27	402	8						
		693 / 3	394	5.0	155.35	392	+ 4.28	408	9						
				2.0	[illegible]	385.84	+ 2.14.30	1228 ~~44~~ 37	10	+ 13.10		+ 15.10	Elev. 1228.43		
									11						
[illegible]	P.I. 7-C							1228.43	12		1233.56				
Pg 13	Pg 12					385.84	— 4	1210.59	13	— 22.97		— 17.97			
		1055 / [illegible]	86	10.2	357.25	86	—	234	14						
		900 / 7	90	[illegible]	[illegible].45	90	—	243	15						
		830 / 8	40	[illegible]	345.35	40	—	254	16						
		741 / 7	42	[illegible]	[illegible]	42	—	265	17						
		621 / 6	22	5.6	255.45	22	—	280	18						
				4.6	181.55	108	—	290	19						
		359 / 3	60	2.9	218.45	60	—	307	20						
		254 / 2	55	1.8	[illegible]	55	—	318	21						

Add'n'l Inform.

ALBERT E. TIMMONS Platted
Notes Red. [illegible] Date OCT 6 1938
Notes Chkd. Checked
Date Date
Job No. [illegible] Division No.
Survey of [illegible]
Survey by
Map No. 10-70-2 Indexed A. C. Johnson
Notes Date
Date
F.B. [illegible] PG. 77

Form 301 IC 3-34

PLEASE RETURN TO
LOS ANGELES COUNTY SURVEYOR
700 HALL OF RECORDS

NOTE: ANY ADDITIONS OR CHANGES ON THIS SHEET MUST BE MADE OR CIRCLED IN RED INK, WITH DATE AND NAME OF PERSON MAKING CHANGE

Do not extend notes this side of this line

Transit at	Sight on	Stadia Intercepts	Stadia Distance	Stadia Rod—	Horizontal Angle 0° to 360° Right	Horiz. Distance	+ — Vertical Angle	Elevation of Point	+ Back Sight	+ — Difference Elevation	Height of Instrument	+ — Vertical Distance	REMARKS Station	Left Right
P.I. 8-C	P.I. 7.C								1		1233.56			
		202 / 1	103	03	212 05	103		12333	2 ✓				E. Eg Ro	
		203 / 1	104	10	201 05	104	+ 1 08	348	3 ✓					W Eg Ro
		246 / 1	147	20	212 10	147	+ 1 36	356	4 ✓				"	
		352 / 2	153	30	203 [illegible]	153	+ 2 [illegible]	376	5 ✓					"
		490 / 3	191	40	214 25	191	+ 2 [illegible]	383	6 ✓				"	
		295 / 2	96	20	[illegible]	96	+ 2 [illegible]	40.3 / 358	7 ✓	+ 62		+ 82		"
		287 / 1	188	20	216 50	188	+ 2 [illegible]	382	8 ✓				Top Fill	
		376 / 2	197	[illegible]	[illegible]	196	+ 2 [illegible]	407	9 ✓					Top Cut
		347 / 2		30	[illegible]				10				"	
		[illegible] / 1	159	[illegible]	[illegible]	159	+ 2 [illegible]	382	11 ✓					"
		[illegible] / 3	156	[illegible]	[illegible]	156	+ 2 [illegible]	362	12 ✓				"	
		[illegible] / 6	123	[illegible]	[illegible]	123	+ 2 [illegible]	363	13 ✓					"
		517 / 4	118	50	214 55	118	+ 2 [illegible]	343	14 ✓				SH. "	
		398 / 3	99	30	217 25	99	+ 2 [illegible]	352	15 ✓				T.C.	
		291 / 2	92	20	224 45	92	+ 2 [illegible]	328	16 ✓					"
		173 / 1	74	10	224 45	74	+ 1 0	341	17 ✓				"	
		261 / 2	62	20	220 45	62		274	18 ✓					
		350 / 3	51	10	232 50	51		285	19 ✓				End Cut	
		379 / 3	80	30	196 10	80	+ 2 10	336	20 ✓					"
		625 / 6	26	50	247 50	26		310	21 ✓				T. Fill	

Add'n'l Inform.

F.B. 762 Pg. 78

Topography Description Legend:
Side Hill.....S.H. Bottom Draw.B.D.
Side of Draw.S.D. Bottom Wash B.W.
Side of Ridge.S.R. Top of Ridge.T.R.
Head of Draw H.D. Toe of Slope..T.S.

Inters. of Draws. V.D's
Break in Slope..Bk.S.
Steep Slope.....S.S.
Top of Cliff.....T.Cl.
Bottom of Cliff..B.Cl.
Top of Spur.....T.Sp.
Bottom Canyon..B.Cn.

Side of Canyon S.Cn.
Top of Bank...T.B.
Bottom of Bank.B.B.
Top of Cut.....T.C.
Bottom of Cut..B.C.
Top of Fill.....T.F.
Bottom of Fill.B.F.

Saddle .....Sa.
Swale .....Sw.
Flat .....Fl.
Stream .....Str.
Trail .....Tr.
Pavement ....Pvt.
Edge of Road E.Rd.

Traveled Rd. Tr.Rd.
Fence .....Fn.
Int. Fences.V.Fns.
Ditch .....Di.
Telephone Pole T.P.
Power Pole...P.P.
Culvert .....Cul.

Oak-O. Fir-Fr.
Pine-Pl. Cedar-Ce.
Sycamore .....Sy.
Eucalyptus .....Eu.
Plus combinations of these and all common standard abbreviations.

Form 301 10M 3-34

PLEASE RETURN TO
LOS ANGELES COUNTY SURVEYOR
700 HALL OF RECORDS

NOTE: ANY ADDITIONS OR CHANGES ON THIS SHEET MUST BE MADE OR CIRCLED IN RED INK, WITH DATE AND NAME OF PERSON MAKING CHANGE

Do not extend notes this side of this line

Transit at	Sight on	Stadia Intercepts	Stadia Distance	Stadia Rod—	Horizontal Angle 0° to 360° Right	Horiz. Distance	+ — Vertical Angle	Elevation of Point	+ Back Sight	+ — Difference Elevation	Height of Instrument	+ — Vertical Distance	REMARKS Station	Left	Right
P.I. 8-C	P.I. 7-C								1		1233 56	✓			
		241 / 2	42	27	191 20	42		12309	2	✓			Bot [illegible]		
		334 / 3	35	29	180 35	35		307	3	✓			End "		
		816 / 8	17	80	168 35	17		256	4	✓			F.L. 18" C.I.P. Culv.		
		1135 / 11	36	135	290 25	36		201	5	✓			"		
		839 / 8	40	80	335 05	40		256	6	✓			Top F[illegible]		
		971 / 9	72	98	350 35	72		238	7	✓			"		
		515 / 5	16	56	40 50	16		280	8	✓				Bot [illegible]	
		748 / 7	49	75	22 20	49		261	9	✓					
		983 / 9	84	43	14 35	84		243	10	✓					
		440 / 4	41	38	28 [illegible]	41		298	11	✓			Top Cut		
		376 / 3	77	38	20 35	77		303	12	✓					
		405 / 3	106	[illegible]	[illegible]	106		306	13	✓					
		[illegible]	175	30	[illegible]	175	[illegible]	365	14	✓			S.H.		
		[illegible]	213	[illegible]	[illegible]	212	[illegible]	392	15	✓			"		
		[illegible]	222	70	[illegible]	221	[illegible]	420	16	✓			"		
		[illegible]	251	[illegible]	[illegible]	250	[illegible]	305	17	✓					
		[illegible]	256	[illegible]	[illegible]	255	[illegible]	412	18	✓					
		[illegible]	291	[illegible]	[illegible]	290	[illegible]	393	19	✓			"		
		[illegible]	320	[illegible]	[illegible]	319	[illegible]	376	20	✓			"		
		[illegible]	316	[illegible]	[illegible]	315	[illegible]	345	21	✓			"		

Add'n'l Inform.

Notes Red. ALBERT E. TIMMONS Platted BERT E. TIMMONS Job No. 3058 Division No.
Date SEP 2 1938 Date OCT [illegible] 1938 Survey of [illegible]
Notes Chkd. Checked Survey by Notes Date
Date Date Map No. 10-702 Indexed A. C. John Date

F.B. [illegible] PG. 79

Form 301 10M 3-34

PLEASE RETURN TO
LOS ANGELES COUNTY SURVEYOR
700 HALL OF RECORDS

NOTE: ANY ADDITIONS OR CHANGES ON THIS SHEET MUST BE MADE OR CIRCLED IN RED INK, WITH DATE AND NAME OF PERSON MAKING CHANGE

31

Do not extend notes this side of this line

Transit at	Sight on	Stadia Intercepts	Stadia Distance	Stadia Rod—	Horizontal Angle 0° to 360° Right	Horiz. Distance	+ — Vertical Angle	Elevation of Point	+ Back Sight	+ — Difference Elevation	Height of Instrument	+ — Vertical Distance	REMARKS Station	Left	Right
P.I. 8-C	P.I. 7-C								1		123356				
		1075 / 8	276	90	25 40	276	+ [illegible]	12357	2	✓			S.H.		
		930 / [illegible]	231	[illegible]	47 25	[illegible]	+	468	3	✓			"		
	1/2	1154 / 10	309	160	39 55	307	+	424	4	✓			"		
		1070 / 8	271	140	34 20	269	+	422	5	✓			"		
		969 / 7	270	120	46 40	268	+ [illegible]	472	6	✓			"		
		1208 / 9	309	150	45 25	306	+ 5	[illegible]	7	✓			"		
	1/2	1140 / 10	281	150	50 40	[illegible]	+ 6	[illegible]	8	✓			"		
		965 / 7	266	80	54 20	263	+	[illegible]	9	✓			"		
		835 / 6	236	[illegible]	[illegible]	232	+ [illegible]	[illegible]	10	✓			"		
		[illegible] / 4	210	[illegible]	[illegible]	205	+	598	11	✓			"		
		[illegible] / 4	200	[illegible]	[illegible]	198	+	[illegible]	12	✓			"		
		[illegible] / [illegible]	178	[illegible]	[illegible]	173	+	[illegible]	13	✓			"		
		[illegible] / [illegible]	171	[illegible]	[illegible]	166	+ [illegible]	515	14	✓			"		
		[illegible] / [illegible]	154	[illegible]	[illegible]	148	+	601	15	✓			"		
		[illegible] / [illegible]	139	[illegible]	[illegible]	134	+ [illegible]	529	16	✓			"		
		[illegible] / 5	160	[illegible]	[illegible]	153	+ [illegible]	606	17	✓			"		
		[illegible] / 5	117	[illegible]	[illegible]	111	+ [illegible]	518	18	✓			"		
		882 / 7	183	[illegible]	[illegible]	177	+ [illegible]	580	19	✓			"		
		422 / 3	123	110	[illegible]	[illegible]	+ [illegible]	512	20	✓			"		
		[illegible] / 7	150	[illegible]	112 45	145	+ 10 19	519	21	✓			"		

Add'n'l Inform.

F.B. 762 PG. 80

Topography Description Legend:
Side Hill.....S.H. Bottom Draw.B.D.
Side of Draw.S.D. Bottom Wash B.W.
Side of Ridge.S.R. Top of Ridge.T.R.
Head of Draw H.D. Toe of Slope..T.S.

Inters. of Draws. V.D's
Break in Slope..Bk.S.
Steep Slope.....S.S.
Top of Cliff.....T.Cl.
Bottom of Cliff..B.Cl.
Top of Spur.....T.Sp.
Bottom Canyon..B.Cn.

Side of Canyon S.Cn.
Top of Bank..T.B.
Bottom of Bank.B.B.
Top of Cut.....T.C.
Bottom of Cut..B.C.
Top of Fill.....T.F.
Bottom of Fill.B.F.

Saddle .....Sa.
Swale .....Sw.
Flat .....Fl.
Stream .....Str.
Trail .....Tr.
Pavement ....Pvt.
Edge of Road E.Rd.

Traveled Rd. Tr.Rd.
Fence .....Fn.
Int. Fences.V.Fns.
Ditch .....Di.
Telephone Pole T.P.
Power Pole....P.P.
Culvert .....Cul.

Oak-O. Fir-Fr.
Pine-Pi. Cedar-Ce.
Sycamore .....Sy.
Eucalyptus .....Eu.
Plus combinations of these and all common standard abbreviations.

Form 301 10M 3-34

PLEASE RETURN TO
LOS ANGELES COUNTY SURVEYOR
700 HALL OF RECORDS

NOTE: ANY ADDITIONS OR CHANGES ON THIS SHEET MUST BE MADE OR CIRCLED IN RED INK. WITH DATE AND NAME OF PERSON MAKING CHANGE

Do not extend notes this side of this line

Transit at	Sight on	Stadia Intercepts	Stadia Distance	Stadia Rod—	Horizontal Angle 0° to 360° Right	Horiz. Distance	+ — Vertical Angle	Elevation of Point	+ Back Sight	+ — Difference Elevation	Height of Instrument	+ — Vertical Distance	REMARKS Station	Left	Right
P.I.	P.I.				° '		° '		1		123356				
8-2	7-2														
		12	201	11	112 42	195	+ 10 11	1235.5	2				B.S.		
		10													
		9.54	155	20	115 42	151	+ 9 20	1245	3						
		8													
		5.87	188	52	115 42	183	+ 9 10	552	4						
		4											BRC		
		2.55	157	22	112 42	153	+ 9 22	506	5						
		7													
		2.03	198	40	125 34	193	+ 9 22	613	6						
		3													
		2.62	163	32	126 15	158	+ 9 22	602	7						
		6													
		3.24	227	82	35 22	221	+ 9 22	618	8						
		7													
		2.2	181	22	135 22	176	+ 9 22	556	9						
		7													
		1.32	233	32	142	227	+ 9 22	620	10						
		7													
		2	199			125	+ 7 32	533	11						
		5.45													
		3	246	42	149 32	242	+ 7 32	614	12						
		2													
		4	204	22	143	200	+ 7 32	553	13						
		5													
		3.22	273	32	152 32	268	+ 7 32	625	14						
		3													
		2.55	226	22		222	+ 7 32	593	15						
		2													
		6	253	22		248	+ 7 32	622	16						
		1.44													
		3	291	42	152 32	285	+ 7 32	622	17						
		2.55													
		7	226	32	173 32	221	+ 7 32	600	18						
		2.55													
		7	207	22		203	+ 7 32	552	19						
		1.22													
		3	181	22	143 32	177	+ 7 32	Y 513	20	+ 212		+ 252			
		2.22													
		4	181	22	143 32	178	+ 7 32	512	21						

Add'n'l Inform.

Notes Red. Platted 2 1966 Job No. Division No. F.B. Pg.
Date SEP Date OCT Survey of
Notes Chkd. Checked Survey by Notes
Date Date Map No. 10-302 Indexed A. C. Johnson Date

Form 301 10M 3-34

PLEASE RETURN TO
LOS ANGELES COUNTY SURVEYOR
700 HALL OF RECORDS

NOTE: ANY ADDITIONS OR CHANGES ON THIS SHEET MUST BE MADE OR CIRCLED IN RED INK. WITH DATE AND NAME OF PERSON MAKING CHANGE

Do not extend notes this side of this line

33

Transit at	Sight on	Stadia Intercepts	Stadia Distance	Stadia Rod—	Horizontal Angle 0° to 360° Right	Horiz. Distance	+ — Vertical Angle	Elevation of Point	+ Back Sight	+ — Difference Elevation	Height of Instrument	+ — Vertical Distance	REMARKS Station	Left	Right
P1 8-C	P1 7-C								1		1233 56				
		686 / 5	187	50	155 55	184	+ 7	12509	2 ✓				SH		
		557 / 4	158	50	162 25	155	+ 8	512	3 ✓				"		
		981 / 8	182	90	147 30	178	+ 8	507	4 ✓				"		
		982 / 8	183	90	143 45	179	+ 8	503	5 ✓						
		1163 / 10	164	110	142 45	161	+	551	6 ✓				"		
		958 / 8	159	90	144 00	156	+ 7	413	7 ✓				"		
		759 / 6	160	70	139 25	157	+	482	8 ✓						
		977 / 6	178	70	140 50	175	+	508	9 ✓				"		
		733 / 6	134	70	151 00	131	+	445	10 ✓				"		
		1035 / 9	136	100	139 30	133	+	422	11 ✓						
		[illegible] / 10	106	[illegible]	[illegible]	104	+	397	12 ✓				"		
		727 / 6	128	70	131 75	126	+ 7	434	13 ✓				"		
		826 / 7	129	70	171 55	127	+	428	14 ✓				"		
		996 / 9	97	90	132 50	95	+	366	15 ✓						
		[illegible] / 4	101	40	112 25	98	+ 9	453	16 ✓				"		
		[illegible] / 5	70	50	123 20	68	+ 8	392	17 ✓				"		
		[illegible] / 1	88	90	[illegible]	86	+ 7	462	18 ✓				"		
		[illegible] / 2	62	[illegible]		60	+	411	19 ✓						
		413 / 5	114	40	[illegible]	111	+ 8	468	20 ✓						
		580 / 5	81	50	[illegible]	79	+ 8	406	21 ✓				"		

Add'n'l Inform.

Topography Description Legend:
Side Hill.....S.H. Bottom Draw.B.D.
Side of Draw.S.D. Bottom Wash B.W.
Side of Ridge.S.R. Top of Ridge.T.R.
Head of Draw H.D. Toe of Slope..T.S.

Inters. of Draws.V.D's
Break in Slope..Bk.S.
Steep Slope.....S.S.
Top of Cliff.....T.Cl.
Bottom of Cliff..B.Cl.
Top of Spur.....T.Sp.
Bottom Canyon..B.Cn.

Side of Canyon S.Cn.
Top of Bank...T.B.
Bottom of Bank.B.B.
Top of Cut.....T.C.
Bottom of Cut..B.C.
Top of Fill.....T.F.
Bottom of Fill.B.F.

Saddle .....Sa.
Swale .....Sw.
Flat .....Fl.
Stream .....Str.
Trail .....Tr.
Pavement ....Pvt.
Edge of Road E.Rd.

Traveled Rd. Tr.Rd.
Fence .....Fn.
Int. Fences.V.Fns.
Ditch .....Di.
Telephone Pole T.P.
Power Pole...P.P.
Culvert .....Cul.

Oak-O. Fir-Fr.
Pine-Pl. Cedar-Ce.
Sycamore .....Sy.
Eucalyptus ....Eu.
Plus combinations of these and all common standard abbreviations.

F.B. 762 Pg. 82

Form 301 10M 3-34

PLEASE RETURN TO
LOS ANGELES COUNTY SURVEYOR
700 HALL OF RECORDS

NOTE: ANY ADDITIONS OR CHANGES ON THIS SHEET MUST BE MADE OR CIRCLED IN RED INK, WITH DATE AND NAME OF PERSON MAKING CHANGE

Do not extend notes this side of this line

Transit at	Sight on	Stadia Intercepts	Stadia Distance	Stadia Rod—	Horizontal Angle 0° to 360° Right	Horiz. Distance	+ − Vertical Angle	Elevation of Point	+ Back Sight	+ − Difference Elevation	Height of Instrument	+ − Vertical Distance	REMARKS Station	Left	Right
P.I. 8-C	P.I. 7-C				° '		° '		1		1233				
		215	116	12	111 ° '	114	+ 7 24	1240	2	✓					
		477	178	62	44 20	176	+ 5 24	[illegible]	3	✓			"		
		5 758	159	72	54 30	153	+ 5 [illegible]	[illegible]	4	✓			"		
		6 587	188	55	31 10	187	+ [illegible]	[illegible]	5	✓			"		
		4 567	168	50	58 30	165	+ 7 51	[illegible]	6	✓			"	10" Dia. Line	
		4 475	176	42	19 45	176	+ 2 17	[illegible]	7	✓			"		
		3 293	94	20	31 15	93	+ 2 13	[illegible]	8	✓			"		
		2 337	140	30	22 20	140	+ [illegible]	[illegible]	9	✓			"		
		2 154	55	18	[illegible]	55	+ [illegible]	[illegible]	10	✓			"		
		1 233	34	12	[illegible]	34	+ [illegible]	[illegible]	11	✓			"		
		2 347	43	32	[illegible]	43	+ [illegible]	[illegible]	12	✓			"	SRC	
		3 [illegible]	65	[illegible]	[illegible]	65	+ [illegible]	[illegible]	13	✓			"		
		5 [illegible]	81	[illegible]	[illegible]	81	+ [illegible]	[illegible]	14	✓				Y Bugle	
		4 457	52	16	[illegible]	52		290	15	✓				5" Sa	
		2 [illegible]	80	25	[illegible]	80	[illegible]	[illegible]	16	H 20		+ 40	T.B.		
		2 303	54	35	[illegible]	53	+ 1 51	322	17	✓			"		
		4 [illegible]	83	45	[illegible]	82	+ [illegible]	40	18	✓				S.F.	
		4 [illegible]	107	[illegible]	153 [illegible]	105	[illegible]	42	19	✓					
		1 [illegible]	109	[illegible]	[illegible]	107	+ 6 57	42	20	✓					
		2 331	132	[illegible]	[illegible]	130	[illegible]	38	21	✓					

Add'l Inform.

Notes Red. ALBERT E. TIMMONS Platted ALBERT E. TIMMONS Job No. 5038 Division No. F.B. 762 PG. 50

Date SEP 2 1938 Date OCT 6 1938 Survey of Fair Oaks Ave. Sta. 80

Notes Chkd. Checked Survey by Notes

Date Date Map No. 10-742 Indexed A. C. John Date

Form 301 10M 3-34

PLEASE RETURN TO
LOS ANGELES COUNTY SURVEYOR
700 HALL OF RECORDS

NOTE: ANY ADDITIONS OR CHANGES ON THIS SHEET MUST BE MADE OR CIRCLED IN RED INK, WITH DATE AND NAME OF PERSON MAKING CHANGE

Do not extend notes this side of this line

Transit at	Sight on	Stadia Intercepts	Stadia Distance	Stadia Rod—	Horizontal Angle 0° to 360° Right	Horiz. Distance	+ Vertical Angle —	Elevation of Point	+ Back Sight —	+ Difference Elevation —	Height of Instrument	+ Vertical Distance —	REMARKS Station	Left	Right
P.I. 8-C	P.I. 7-C								1		1233.16				
		438							2	✓					
		3	139	40	182	139	+ 1	1233.16					S.H.		
		255							3	✓					
		2	56	20	178	55	+ 7	392					"		
		167							4	✓					
		5	168	50	184	165	+ 7	498					"		
		588							5	✓					
		4	189	50	180	186	+ 7	538					"		
		9							6	✓					
		7	201	80	182	197	+ 7	518					"		
		806							7	✓					
		6	207	70	185	203	+ 7	538					"		
		6							8	✓					
		4	201	60	181	199	+ 6	498						T.C.	
		472							9	✓					
		3	173	40	182	172	+ 6	480						"	
		555							10	✓					
		3	156	40	186	152	+ 6	458						"	
		422							11	✓					
		3	123	50	191	121	+	438						"	
		272							12	✓					
		2	93	70	193	92	+ 6	419						"	
		424							13	✓					
		3	65	30	191	64	+	399						"	
			121	150	22	121	+ 2	331	14	✓					
		106							15	✓			SHR.		
			127	110	176	127	+	291						S.H.	
		116							16	✓					
		10	117	110	238	117	+ 6	210							T.BNK
		126							17	✓					
		11	107	115	230	107	+	275							
		1018							18	✓					
		1	119	120	151	119	+ 2	174							
									19	✓					
			93	70	119	93	+	265							
		1106							20	✓				"	
		10	107	100	268	106	+ 4	156							
		872							21	✓					
		8	80	86	253	80	+	250							

Add'n'l Inform.

Inters. of Draws. V.D's: Break in Slope..Bk.S. / Steep Slope.....S.S. / Top of Cliff.....T.Cl. / Bottom of Cliff...B.Cl. / Top of Spur.....T.Sp. / Bottom Canyon..B.Cn.

Side of Canyon S.Cn.: Top of Bank...T.B. / Bottom of Bank..B.B. / Top of Cut.....T.C. / Bottom of Cut...B.C. / Top of Fill.....T.F. / Bottom of Fill..B.F.

Saddle .....Sa. / Swale .....Sw. / Flat .....Fl. / Stream .....Str. / Trail .....Tr. / Pavement ....Pvt. / Edge of Road E.Rd.

Traveled Rd. Tr. Rd. / Fence .....Fn. / Int. Fences. V.Fns. / Ditch .....Di. / Telephone Pole T.P. / Power Pole...P.P. / Culvert .....Cul.

Oak-O. Fir-Fr. / Pine-Pi. Cedar-Ce. / Sycamore .....Sy. / Eucalyptus .....Eu. / Plus combinations of these and all common standard abbreviations.

F.B. 762 PG. 54

Topography Description Legend:
Side Hill.....S.H. / Side of Draw S.D. / Side of Ridge.S.R. / Head of Draw H.D. / Bottom Draw. B.D. / Bottom Wash B.W. / Top of Ridge.T.R. / Toe of Slope..T.S.

Form 301 10M 3-34

PLEASE RETURN TO
LOS ANGELES COUNTY SURVEYOR
700 HALL OF RECORDS

NOTE: ANY ADDITIONS OR CHANGES ON THIS SHEET MUST BE MADE OR CIRCLED IN RED INK. WITH DATE AND NAME OF PERSON MAKING CHANGE

Do not extend notes this side of this line

Transit at	Sight on	Stadia Intercepts	Stadia Distance	Stadia Rod—	Horizontal Angle 0° to 360° Right	Horiz. Distance	+ — Vertical Angle	Elevation of Point	+ Back Sight	+ — Difference Elevation	Height of Instrument	+ — Vertical Distance	REMARKS Station	Left	Right
					° '		° '		1		1233.56				
					° '		° '		2						
			101	22	278 10	99	7 00	1213.2	3	✓			TOP CURB		
			66	22	293 40	65	5 57		4	✓			SIL.		
			83	22	294 10	81	8 51		5	✓			"		
			37	11	268 30	37		225	6	✓					
			105	22	315 25	103	2	992	7	✓			"		
			44	11	295	43	8 55	955	8	✓					
			83	22		81	9 14		9	✓			FLAT		
			63	22		61			10	✓					
			96	22		94			11	✓					
			123			121		991	12	✓					
			109	22		106	8		13	✓					
			94			91			14	✓					
			93			90			15	✓					
			107			104			16	✓					
			109			107			17	✓					
			124			122			18	✓					
			132	44	324	132	12		19	✓					
			129	22	237	129			20	✓					
			140			140		198	21	✓					
			144			144		208		✓					

Add'n'l Inform.

Notes Red. ALBERT E. TIMKINS Platted LEWIS E. TIMKINS Job No. 3055 Division No. F.B. 7/8 Pg. 85

Date OCT 2 1962 Date OCT 2 1962 Survey of

Notes Chkd. Checked Survey by Notes

Date Date Map No. 10-102 Indexed A. C. Johnson Date

Form 301 10M 3-34

PLEASE RETURN TO
LOS ANGELES COUNTY SURVEYOR
700 HALL OF RECORDS

NOTE: ANY ADDITIONS OR CHANGES ON THIS SHEET MUST BE MADE OR CIRCLED IN RED INK. WITH DATE AND NAME OF PERSON MAKING CHANGE

Do not extend notes this side of this line

Transit at	Sight on	Stadia Intercepts	Stadia Distance	Stadia Rod	Horizontal Angle 0° to 360° Right	Horiz. Distance	+ − Vertical Angle	Elevation of Point	+ Back Sight	+ − Difference Elevation	Height of Instrument	+ − Vertical Distance	REMARKS Station	Left	Right
Pl. 8-C	Pl. 7-C								1		123356				
		1041 / 9	142	[illegible]	254 55	142		12236	2	✓			T. BNK		
		1130 / 10	131	[illegible]	[illegible]	131		215	3	✓			"		
		1010 / 9	120	[illegible]		120		165	4	✓			"		
		[illegible]	114	[illegible]		114		167	5	✓			"		
		[illegible]	99	[illegible]	[illegible]	98		120	6	✓			"		
		[illegible]	94	[illegible]	[illegible]	91		[illegible]	7	✓			"		
		[illegible]	121	[illegible]	[illegible]	118		[illegible]	8	✓			"		
		323 / 7	124	30	[illegible]	123		[illegible]	9	✓					
		[illegible]	149	[illegible]	257 35	149		296	10	✓					
		[illegible]	126	[illegible]	[illegible]	126		233	11	✓					
		359 / 2	160	30	[illegible]	160		[illegible]	12	✓			"		
		1140 / 10	141	110	[illegible]	141		251	13	✓					
		[illegible]	176	[illegible]	[illegible]	176		[illegible]	14	✓					
		1146 / 10	147	110	[illegible]	147		[illegible]	15	✓					
		[illegible]	157	[illegible]	[illegible]	157		[illegible]	16	✓					
		[illegible]	183	[illegible]	[illegible]	183		399	17	✓					
		[illegible]	161	[illegible]	[illegible]	161		273	18	✓					
		[illegible]	191	[illegible]	[illegible]	189		[illegible]	19	✓					
		[illegible]	167	[illegible]	238 45	167		297	20	✓					
		[illegible]	216	[illegible]	[illegible]	215		458	21	✓					

Add'n'l Inform.

F.B. 762 PG 86

Topography Description Legend:
Side Hill.....S.H. Bottom Draw.B.D.
Side of Draw.S.D. Bottom Wash B.W.
Side of Ridge.S.R. Top of Ridge.T.R.
Head of Draw H.D. Toe of Slope..T.S.

Inters. of Draws.V.D's
Break in Slope..Bk.S.
Steep Slope.....S.S.
Top of Cliff.....T.Cl.
Bottom of Cliff..B.Cl.
Top of Spur.....T.Sp.
Bottom Canyon..B.Cn.

Side of Canyon S.Cn.
Top of Bank...T.B.
Bottom of Bank.B.B.
Top of Cut.....T.C.
Bottom of Cut..B.C.
Top of Fill.....T.F.
Bottom of Fill.B.F.

Saddle .....Sa.
Swale .....Sw.
Flat .....Fl.
Stream .....Str.
Trail .....Tr.
Pavement ....Pvt.
Edge of Road E.Rd.

Traveled Rd. Tr.Rd.
Fence .....Fn.
Int. Fences.V.Fns.
Ditch .....Di.
Telephone Pole T.P.
Power Pole...P.P.
Culvert .....Cul.

Oak-O. Fir-Fr.
Pine-Pl. Cedar-Ce.
Sycamore .....Sy.
Eucalyptus .....Eu.
Plus combinations of these and all common standard abbreviations.

Form 301 10M 3-34

PLEASE RETURN TO
LOS ANGELES COUNTY SURVEYOR
700 HALL OF RECORDS

NOTE: ANY ADDITIONS OR CHANGES ON THIS SHEET MUST BE MADE OR CIRCLED IN RED INK, WITH DATE AND NAME OF PERSON MAKING CHANGE

Do not extend notes this side of this line

Transit at	Sight on	Stadia Intercepts	Stadia Distance	Stadia Rod—	Horizontal Angle 0° to 360° Right	Horiz. Distance	+ — Vertical Angle	Elevation of Point	+ Back Sight	+ — Difference Elevation	Height of Instrument	+ — Vertical Distance	REMARKS Station	Left	Right
P.I. 8-C	P.I. 7-C								1		1233.56				
		245	146	22		145	+ 4.12	1232.12	2						
		1							3						
		1.22	213	22		212	+ 4.15	1228.12	4						
		5													
		2.41	249	32		248	+ 4.11	1232.12	5						
		2													
		3	201	50		200	+ 4.09	1228.12	6						
		2.40													
		3	241	42		240	+ 4.01	1232.12	7						
		7.03													
		5	204	62		203	+ 4.—	1232.12	8						
		3.45													
		4	241	52		240	+ 3.33	1232.12	9						
		3.22													
		4	240	72		239	+ 3.53	1232.12	10						
		5.22													
		3	269	42		268	+ 3.11	1232.12	11						
		2.22													
		5	273	4		272	+ 3.41	1232.12	12						
		2.22													
		2	273	32		272	+ 3.—	1232.12	13						
		5.01													
		3	288	12		286	+ 2.32	1232.12	14						
					208.15		+ 3.22	1241.07		+ 7.51		+ 0.51	Elev 1241.09		
									15						
				52	208.15		+ 3.22	1241.05	16	+ 7.49		+ 12.49			
									17						
8-9	P.I. 9-C							1243.17		5.17	1248.34				
9-B Pg 14	P.I. Pg 14			22				1241.09	18						
		1.31	32	12	125.55	31		3.27	19						
		11													
		1.34	35	2	200	32	12.03	23.27	20						
		16													
		22	53	12	22.35	49	15.41	10.12	21						

Add'n'l Inform.

Notes Red: ALBERT E. TIMMONS Platted: ALBERT E. TIMMONS Job No. 5015 Division No. 1 F.B. 1000 Pg. 87

Date: FEB 2 1938 Survey of: [illegible]

Notes Chkd. Checked Survey by Notes

Date Date Map No. 10-18-2 Indexed A. C. JOHNSON Date

Date Date

Form 301 10M 3-34

PLEASE RETURN TO
LOS ANGELES COUNTY SURVEYOR
700 HALL OF RECORDS

NOTE: ANY ADDITIONS OR CHANGES ON THIS SHEET MUST BE MADE OR CIRCLED IN RED INK. WITH DATE AND NAME OF PERSON MAKING CHANGE

Do not extend notes this side of this line

Transit at	Sight on	Stadia Intercepts	Stadia Distance	Stadia Rod—	Horizontal Angle 0° to 360° Right	Horiz. Distance	+ Vertical Angle	Elevation of Point	+ Back Sight	+ Difference Elevation	Height of Instrument	+ Vertical Distance	REMARKS Station	Left	Right
50	9								1		1248 34				
		760 / 9	67	32	285 40	63		12204	2	✓			B.D. 3' W. OF		
		845 / 8	96	50	[illegible]	90		180	3	✓			"		
		[illegible] / 2	109	[illegible]	[illegible]	104		178	4	✓			"		
		1020 / 9	131	103	304 30	127		173	5	✓			"		
		825 / 8	36	81	307 45	36		402	6	✓			Top Fill		
		718 / 6	119	72	[illegible]	116		234	7	✓				Bed	
		713 / 6	114	72	[illegible]	113		282	8	✓			[illegible]		
		1092 / 10	93	102	[illegible]	91		252	9	✓			"		
		867 / 8	68	50	[illegible]	66		302	10	✓			"		
		707 / 9	53	[illegible]	[illegible]	51		308	11	✓			"		
		1145 / 11	46	110	[illegible]	44		276	12	✓			"		
		642 / 6	43	63	[illegible]	43		420	13	✓			"		
		1165 / 11	66	110	[illegible]	66		[illegible]	14	✓			"		
		[illegible] / 3	66	[illegible]	[illegible]	66		453	15	✓			"		
		482 / 4	83	[illegible]	[illegible]	83		442	16	✓			"		
		886 / 8	87	80	278 25	86		314	17	✓			"		
		691 / 6	98	[illegible]	267 45	98		423	18	✓			"		
		1102 / 10	103	[illegible]	[illegible]	103		324	19	✓			"		
		202 / 4	103	42	[illegible]	103	+ 1 [illegible]	421	20	✓			"		
		181 / 1	82	10	241 —	82	+ 1 [illegible]	488	21	✓			"		

Add'n'l Inform.

F.B. 762 PG 88

Topography Description Legend:
Side Hill.....S.H. Bottom Draw.B.D.
Side of Draw.S.D. Bottom Wash B.W.
Side of Ridge.S.R. Top of Ridge.T.R.
Head of Draw H.D. Toe of Slope..T.S.

Inters. of Draws.V.D's
Break in Slope..Bk.S.
Steep Slope.....S.S.
Top of Cliff.....T.Cl.
Bottom of Cliff..B.Cl.
Top of Spur.....T.Sp.
Bottom Canyon..B.Cn.

Side of Canyon S.Cn.
Top of Bank...T.B.
Bottom of Bank.B.B.
Top of Cut.....T.C.
Bottom of Cut..B.C.
Top of Fill.....T.F.
Bottom of Fill.B.F.

Saddle .....Sa.
Swale .....Sw.
Flat .....Fl.
Stream .....Str.
Trail .....Tr.
Pavement ....Pvt.
Edge of Road E.Rd.

Traveled Rd. Tr.Rd.
Fence .....Fn.
Int. Fences.V.Fns.
Ditch .....Di.
Telephone Pole T.P.
Power Pole...P.P.
Culvert .....Cul.

Oak-O. Fir-Fr.
Pine-Pl. Cedar-Ce.
Sycamore .....Sy.
Eucalyptus .....Eu.
Plus combinations of these and all common standard abbreviations.

Form 301 10M 3-34

PLEASE RETURN TO
LOS ANGELES COUNTY SURVEYOR
700 HALL OF RECORDS

NOTE: ANY ADDITIONS OR CHANGES ON THIS SHEET MUST BE MADE OR CIRCLED IN RED INK, WITH DATE AND NAME OF PERSON MAKING CHANGE

Do not extend notes this side of this line

Transit at	Sight on	Stadia Intercepts	Stadia Distance	Stadia Rod—	Horizontal Angle 0° to 360° Right	Horiz. Distance	+ — Vertical Angle	Elevation of Point	+ Back Sight	+ — Difference Elevation	Height of Instrument	+ — Vertical Distance	REMARKS Station	Left	Right
2.0	P.I. 9				° ′		° ′		1		124834				
		267 / 2	68	20	223 35	68	+ 3 37	12503	2	✓			S.H.		
		165 / 1	66	12	199 10	66	+ 3 57	12518	3	✓			T.C.		
		196 / 1	97	10	189 40	96	+ 5 —	558	4	✓			"		
		615 / 5	116	55	232 10	115	+ 4 33	525	5	✓			"		
		398 / 3	99	30	212 05	98	+ 5 11	542	6	✓			"		
		842 / 7	143	82	218 40	142	+ 5 15	533	7	✓			"		
		529 / 4	130	50	203 30	129	+ 5 10	550	8	✓					
		323 / 2	124	30	184 25	123	+ 5 14	566	9	✓					
		222	123	20	181 20	123	+ 1 29	495	10	✓					
		198 / 3	119	40	167 25	119	+ 1 47	480	11	✓					
		288	89	20	187 35	89	+ 1 13	488	12	✓					
		384 / 3	85	30	167 15	85	+ 0 52	466	13	✓					
		56 / 2	56	20	199 15	56	—	461	14	✓					
		20 / 2	53	20	164 25	53	—	462	15	✓			IND [illegible]		
		30	30	40	159 45	30	—	442	16	✓				71	
				62	88 55	98	—	421	17	✓					
		36	36	20	31 45	36	—	411	18	✓					
		55	55	60	11 35	55	—	415	19	✓			BOT CUT		
		538 / 5	39	56	40 —	39	—	422	20	✓			END "		
		256 / 2	57	20	16 15	57	+ 0 48	472	21	✓					

Add'n'l Inform.

ALBERT E. TIMMONS
Notes Red. Platted Job No. Division No.
Date SEP 2 1938 Date OCT Survey of
Notes Chkd. Checked Survey by Notes Date
Date Date Map No. 10-702 Indexed Date

F.B. 76 Pg. 89

Form 301 10M 3-34

PLEASE RETURN TO
LOS ANGELES COUNTY SURVEYOR
700 HALL OF RECORDS

NOTE: ANY ADDITIONS OR CHANGES ON THIS SHEET MUST BE MADE OR CIRCLED IN RED INK, WITH DATE AND NAME OF PERSON MAKING CHANGE

Do not extend notes this side of this line

Transit at	Sight on	Stadia Intercepts	Stadia Distance	Stadia Rod—	Horizontal Angle 0° to 360° Right	Horiz. Distance	+ Vertical Angle —	Elevation of Point	+ Back Sight —	+ Difference Elevation —	Height of Instrument	+ Vertical Distance —	REMARKS Station	Left	Right
					° ' "		° ' "								
E.C.	P.I. 9-C							1243 17			1208 34				
		632													
		5	33	64	253 04	33		419		✓			No Eq Po		
		722													
		7	23	73	297 45	23		410		✓					So Eq Po
				42		158		439		✓			"		
		432	33	42	202 20	33		443		✓					"
		4													
		259	60	34	322	60		459		✓					
		2													
		124	76	09	12	76		474		✓					"
		1													
		193	94	21	110 20	94		474		✓			"		
		1													
		212	120	31	120	120	+ 1 22	492		✓					"
		1													
		412	126	11	12	126	+ 1 32	492		✓			"		
		3													
Cont															
	P.I. 9-C														
E.C.								1243 17	517		1208 34				
		283	84	20	26 20	84	+ 3 33	515		✓			S.H.		
		2													
		254	55	21	45 20	55	—	462		✓			"		
		2													
		319	120	30	30 —	119	+ 4 32	548		✓			"		
		2													
		449	150	42	30 20	149	+ 2 27	568		✓			"		
		3													
		479	180	42	30 50	179	+ 4 32	544		✓	10 3	+	14 3	"	10" PIPE LINE
		3													
		618	217	50	32 50	218	+ 4 37	610		✓				"	
		4													
		753	254	62	41 05	252	+ 4 34	624		✓				"	
		5													
		616	217	50	41 10	216	+ 4 22	598		✓				"	
		4													
		866	267	70	47 30	266	+ 4 11	608		✓				"	
		6													

Add'n'l Inform.

Oak-O. Fir-Fr. Pine-Pi. Cedar-Ce. Sycamore ..... Sy. Eucalyptus ..... Eu. Plus combinations of these and all common standard abbreviations.

Traveled Rd. Tr. Rd. Fence ..... Fn. Int. Fences. V. Fns. Ditch ..... Di. Telephone Pole T.P. Power Pole ... P.P. Culvert ..... Cul.

Saddle ..... Sa. Swale ..... Sw. Flat ..... Fl. Stream ..... Str. Trail ..... Tr. Pavement ..... Pvt. Edge of Road E.Rd.

Side of Canyon S.Cn. Top of Bank T.B. Bottom of Bank B.B. Top of Cut T.C. Bottom of Cut B.C. Top of Fill T.F. Bottom of Fill B.F.

Inters. of Draws V.D's Break in Slope Bk.S. Steep Slope S.S. Top of Cliff T.Cl. Bottom of Cliff B.Cl. Top of Spur T.Sp. Bottom Canyon B.Cn.

Topography Description Legend: Side Hill S.H. Side of Draw S.D. Side of Ridge S.R. Head of Draw H.D. Bottom Draw B.D. Bottom Wash B.W. Top of Ridge T.R. Toe of Slope T.S.

F.B. 762 Pg. 90

Form 301 10M 3-34

PLEASE RETURN TO
LOS ANGELES COUNTY SURVEYOR
700 HALL OF RECORDS

NOTE: ANY ADDITIONS OR CHANGES ON THIS SHEET MUST BE MADE OR CIRCLED IN RED INK, WITH DATE AND NAME OF PERSON MAKING CHANGE

Do not extend notes this side of this line

Transit at	Sight on	Stadia Intercepts	Stadia Distance	Stadia Rod—	Horizontal Angle 0° to 360° Right	Horiz. Distance	+ — Vertical Angle	Elevation of Point	+ Back Sight	+ — Difference Elevation	Height of Instrument	+ — Vertical Distance	REMARKS Station	Left	Right
E.C.	P.1. 9-C				° ′		° ′		1		1248.34				
		832 / 6	233	7°	49.35	232	+ 3.58	1257.4	2	✓			S.H.		
		690 / 4	291	5°	53.—	290	+ 3.15	598	3	✓			S.W.		
		858 / 6	259	8°	56.20	258	+ 3.14	549	4	✓			"		
		495 / 2	296	4°	5[illegible]	295	+ 3.32	624	5	✓			"		
		472 / 2	273	4°	63.30	272	+ 2.46	574	6	✓			"		
		715 / 4	316	6°	65.25	314	+ 4.15	657	7	✓			"		
		5[illegible] / 3	292	5°	70.55	291	+ 3.04	588	8	✓			"		
		832 / 5	333	7°	70.5[illegible]	331	+ 4.15	660	9	✓			"		
		509 / 2	310	4°	77.15	309	+ 2.35	582	10	✓			"		
		657 / 3	358	5°	76.5[illegible]	357	+ 3.40	662	11	✓			"		
		734 / 4	335	6°	83.30	334	+ 2.41	578	12	✓			"		
		675 / 3	376	5°	81.30	375	+ 3.24	655	13	✓			"		
		628 / 3	329	5°	86.25	329	+ 1.47	534	14	✓			"		
		1003 / 7	304	12°	88.45	303	+ 2.21	482	15	✓			" T.BNC		
		292 / 6	293	8°	82.10	292	+ 2.23	525	16	✓			" "	15[illegible] LINE	
		870 / 6	271	7°	85.10	271	+ 1.[illegible]	471	17	✓			"		
		450 / 2	251	4°	74.15	251	+ 1.27	506	18	✓			"		
		1152 / 9	253	10°	84.30	253	+ 1.22	444	19	✓			"		
		936 / 7	237	8°	76.45	237	+ 1.02	446	20	✓			"		
		522 / 3	223	4°	71.20	223	+ 0.52	477	21	✓			"		"

Add'n'l Inform.

ALBERT E. TIMMONS
Notes Red. Platted ALBERT E. TIMMONS Job No. 5058 Division No. F.B. [illegible] PG. [illegible]
Date SEP 2 1938 Date OCT [illegible] Survey of [illegible]
Notes Chkd. Checked Survey by Notes Date
Date Date Map No. 10-702 Indexed A. C. Johnson Date

Form 301 10M 3-34

PLEASE RETURN TO
LOS ANGELES COUNTY SURVEYOR
700 HALL OF RECORDS

NOTE: ANY ADDITIONS OR CHANGES ON THIS SHEET MUST BE MADE OR CIRCLED IN RED INK. WITH DATE AND NAME OF PERSON MAKING CHANGE

3

Do not extend notes this side of this line

Transit at	Sight on	Stadia Intercepts	Stadia Distance	Stadia Rod—	Horizontal Angle 0° to 360° Right	Horiz. Distance	+ — Vertical Angle	Elevation of Point	+ Back Sight	+ — Difference Elevation	Height of Instrument	+ — Vertical Distance	REMARKS Station	Left Right
E.C.	Pl. 9-C								1		1248.34			
		638 / 4	239	5.0	66.05	239	+ 1.57	1251.3	2 ✓				S.H.	
		1009 / 8	210	9.0	68.25	210	+ 1.50	461	3 ✓				S.W.	
		830 / 6	231	7.0	60.35	231	+ 2.28	513	4 ✓				"	
		585 / 4	186	5.0	61.40	186	+ 2.31	515	5 ✓				"	
		7 / 5	201	6.0	54.50	200	+ 3.[illegible]	542	6 ✓				"	
		456 / 3	157	4.0	54.20	156	+ 3.[illegible]	540	7 ✓				"	
		686 / 5	187	6.0	45.15	186	+ 4.[illegible]	576	8 ✓				"	
		440 / 3	141	4.0	42.55	140	+ 4.[illegible]	554	9 ✓				"	
		406 / 3	107	3.0	43.25	107	+ 3.[illegible]	515	10 ✓				"	
		482 / 3	183	4.0	37.—	182	+ 4.33	588	11 ✓				"	
		273 / 2	74	1.9	52.15	74	—	464	12 ✓					BRK
		325 / 2	126	3.0	56.15	126	+ 2.05	498	13 ✓				"	
		509 / 4	110	5.0	57.—	110	+ 2.15	476	14 ✓					"
		549 / 4	150	5.0	65.10	150	+ 2.[illegible]	488	15 ✓				"	
		427 / 3	128	4.0	65.—	128	—	443	16 ✓					"
		580 / 4	181	5.0	70.25	181	+ 1.15	473	17 ✓				"	
		849 / 7	150	8.0	75.20	150	+ 1.16	437	18 ✓					"
		893 / 7	194	8.0	74.25	194	+ 1.[illegible]	439	19 ✓					
		478 / 3	179	4.0	75.30	179	+ [illegible]	454	20 ✓					
		812 / 6	213	7.0	75.10	213	—	413	21 ✓					"

Add'n'l Inform.

F.B. 762 PG. 92

Topography Description Legend:
Side Hill.....S.H. Bottom Draw.B.D.
Side of Draw.S.D. Bottom Wash.B.W.
Side of Ridge.S.R. Top of Ridge.T.R.
Head of Draw H.D. Toe of Slope..T.S.

Inters. of Draws.V.D's
Break in Slope..Bk.S.
Steep Slope.....S.S.
Top of Cliff.....T.Cl.
Bottom of Cliff..B.Cl.
Top of Spur.....T.Sp.
Bottom Canyon..B.Cn.

Side of Canyon S.Cn.
Top of Bank...T.B.
Bottom of Bank.B.B.
Top of Cut.....T.C.
Bottom of Cut..B.C.
Top of Fill.....T.F.
Bottom of Fill.B.F.

Saddle .....Sa.
Swale .....Sw.
Flat .....Fl.
Stream .....Str.
Trail .....Tr.
Pavement ....Pvt.
Edge of Road E.Rd.

Traveled Rd. Tr.Rd.
Fence .....Fn.
Int. Fences.V.Fns.
Ditch .....Dl.
Telephone Pole T.P.
Power Pole...P.P.
Culvert .....Cul.

Oak-O. Flr-Fr.
Pine-Pl. Cedar-Ce.
Sycamore ....Sy.
Eucalyptus ....Eu.
Plus combinations of these and all common standard abbreviations.

Form 301 10M, 3-34

PLEASE RETURN TO
LOS ANGELES COUNTY SURVEYOR
700 HALL OF RECORDS

NOTE: ANY ADDITIONS OR CHANGES ON THIS SHEET MUST BE MADE OR CIRCLED IN RED INK. WITH DATE AND NAME OF PERSON MAKING CHANGE

Do not extend notes this side of this line

Transit at	Sight on	Stadia Intercepts	Stadia Distance	Stadia Rod—	Horizontal Angle 0° to 360° Right	Horiz. Distance	+ Vertical Angle —	Elevation of Point	+ Back Sight	+ Difference Elevation —	Height of Instrument	+ Vertical Distance —	REMARKS Station	Left	Right
E.C.	P.I. 9-2				° '		° '				1248.34				
		9.05							1						
		7	206	8.0	77.40	206	5.34	1238.3	2	✓			Y DRS		
		10.25													
		8	226	8.7	77.50	226	—	396	3	✓				B.U.[illegible]	
		8.35													
		8	36	8.9	[illegible]	36	—	394	4	✓				"	
		10.50													
		8	251	12.0	85.35	251	+ 1.21	422	5	✓					
		[illegible]													
		[illegible]	268	12.0	86.05	268	+ 1.36	438	6	✓					
		11.72													
		10	179	10.3	80.45	179	—	380	7	✓					
		9.53													
		8	154	[illegible]	83.[illegible]	154	[illegible]	375	8	✓					
		10.26													
		9	127	10.0	79.05	127	[illegible]	374	9	✓				B.[illegible]	
		10.90													
		10	99	11.1	[illegible]	99	—	372	10	✓				"	
		11.95													
		11	96	11.8	64.[illegible]	96	—	365	11	✓				"	
		12.[illegible]													
		9	279	11.0	87.35	279	+ 1.53	465	12	✓			T.B.[illegible]		
		10.51													
		8	252	[illegible]	86.50	252	+ 1.[illegible]	467	13	✓				"	
		8.36													
		8	237	[illegible]	[illegible]	237	+ 1.29	455	14	✓				"	
		9.20													
		7	230	[illegible]	[illegible]	230	[illegible]	427	15	✓				"	
		8.04													
		7	207	7.8	78.5[illegible]	207	—	405	16	✓				"	
		4.03													
		[illegible]	193	[illegible]	8[illegible]	193	—	445	17	✓				"	
		7.72													
		7	173	9.0	8[illegible]	173	+ 1.25	496	18	✓				"	
		6.46													
		5	147	6.[illegible]	[illegible].10	147	+ 2.39	491	19	✓					
		10.33													
		9	134	[illegible]	87.—	134	+ 2.03	432	20	✓				"	
		11.33													
		10	104	10.0	87.10	104	+ 1.36	412	21	✓			T.B.		

Add'n'l Inform.

Notes Rod. ALBERT E. TIMMONS Platted ALBERT E. TIMMONS Job No. 5058 Division No. F.B. 76 PG. 13

Date 6-1-P Date 2-1-[illegible] Survey of EAST [illegible] Date

Notes Chkd. Checked Survey by Notes Date

Date Date Map No. 10-70-7 Indexed A. C. Johnson Date

Form 301 10M 3-34

PLEASE RETURN TO
LOS ANGELES COUNTY SURVEYOR
700 HALL OF RECORDS

NOTE: ANY ADDITIONS OR CHANGES ON THIS SHEET MUST BE MADE OR CIRCLED IN RED INK, WITH DATE AND NAME OF PERSON MAKING CHANGE

Do not extend notes this side of this line

Transit at	Sight on	Stadia Intercepts	Stadia Distance	Stadia Rod—	Horizontal Angle 0° to 360° Right	Horiz. Distance	+ Vertical Angle —	Elevation of Point	+ Back Sight —	+ Difference Elevation —	Height of Instrument	+ Vertical Distance —	REMARKS Station	Left	Right
					° '		° '								
E.C.	P.1. #9-C	—		—				—	1		1248.31				
					° '		° '								
		498							2						
		4	99	4.6	102 25	99		1243.2		✓			54		
		489			° '		° '		3						
		4	90	4.2	111 55	90		441		✓			"		
		716			° '		° '		4						
		4	77	5.4	133 15	77		432		✓			"		
		462			° '		° '		5						
		4	63	3.9	151 15	63		444		✓			"		
		1087			° '		° '		6						
		3	88	10.9	[illegible]	88	1	358		✓				T.S.	
		1031			° '		° '		7						
		10	82	3.9	101 34	82	2	354		✓				"	
		1367			° '		° '		8						
		10	68	10.9	17 39	68	2	352		✓				"	
		1050			° '		° '		9						
		10	51	10.9	144 55	51	3	352		✓				"	
		1022			° '		° '		10						
		10	23	10.9	[illegible]	22		346		✓				"	
		1023			° '		° '		11						
		10	24	10.9	65 11	24	6	356		✓				"	
		1017			° '		° '		12						
		10	43	10.9	88 25	43	4	352		✓				"	
		862			° '		° '		13						
		8	64	[illegible]	[illegible]	64	1	358		✓				"	
		1074			° '		° '		14						
		10	75	[illegible]	[illegible]	75	1	360		✓				"	
		1028			° '		° '		15						
		10	99	10.9	[illegible]	99	1	353		✓					
		1174			° '		° '		16						
		11	75	11.0	[illegible]	75	1	348		✓				"	
		1055			° '		° '		17						
		10	56	10.9	[illegible]	56	1	340		✓				"	
		1102			° '		° '		18						
		1	93	1.9	162 25	92	4	552		✓				T.S.	
		217			° '		° '		19						
		1	118	2.9	164 40	117	5	576		✓				"	
		330			° '		° '		20						
		2	131	3.9	154 [illegible]	129	1	592		✓					
		542			° '		° '		21						
		5	94	5.9	147 [illegible]	93	3	532		✓				"	

Add'n'l Inform.

Oak-O. Fir-Fr. Pine-Pi. Cedar-Ce. Sycamore ..... Sy. Eucalyptus ..... Eu. Plus combination of these and all common standard abbreviations.

Traveled Rd. Tr.Rd. Fence ..... Fn. Lattice Fences..V.Fn. Ditch ..... Di. Telephone Pole T.P. Power Pole..... P.P. Culvert ..... Cul.

Saddle ..... Sa. Swale ..... Sw. Flat ..... Fl. Stream ..... Str. Trail ..... Tr. Pavement ..... Pvt. Edge of Road E.Rd.

Side of Canyon S.Cn. Top of Bank..T.B. Bottom of Bank..B.B. Top of Cut..... T.C. Bottom of Cut..... B.C. Top of Fill ..... T.F. Bottom of Fill..B.F.

Inters. of Draws. V.D's Break in Slope..Bk.S. Steep Slope..... S.S. Top of Cliff..... T.Cl. Bottom of Cliff..B.Cl. Top of Spur..... T.Sp. Bottom Canyon..B.Cn.

Topography Description Legend: Side Hill ..... S.H. Bottom Draw B.D. Bottom Wash B.W. Side of Draw S.D. Top of Ridge T.R. Side of Ridge S.R. Toe of Slope..T.S. Head of Draw H.D.

F.B. 762 Pg. 99

Form 301 10M 3-34

PLEASE RETURN TO
LOS ANGELES COUNTY SURVEYOR
700 HALL OF RECORDS

NOTE: ANY ADDITIONS OR CHANGES ON THIS SHEET MUST BE MADE OR CIRCLED IN RED INK, WITH DATE AND NAME OF PERSON MAKING CHANGE

Do not extend notes this side of this line

Transit at	Sight on	Stadia Intercepts	Stadia Distance	Stadia Rod—	Horizontal Angle 0° to 360° Right	Horiz. Distance	+ — Vertical Angle	Elevation of Point	+ Back Sight	+ — Difference Elevation	Height of Instrument	+ — Vertical Distance	REMARKS Station	Left	Right
E.C.	0.1 9-2								1		1248.34 ✓				
		546 / 4	147	5°	137.55	145	+ 7.04	12612	2	✓			S.A.		
		495 / 4	96	4°	131.10	95	+ 4.33	518	3	✓			"		
		569 / 4	170	5°	128.25	167	+ [illegible]	638	4	✓			"		
		603 / 5	104	5°	115.05	103	+ 4.21	512	5	✓			"		
		1009 / 8	210	9°	119.40	206	+ 7.52	[illegible]	6	✓			"		
		[illegible] / 6	127	7°	104.35	126	+ 5.57	544	7	✓			"		
		936 / 7	237	8°	114.15	234	+ 6.42	678	8	✓			"		
		1013 / 9	114	9°	96.15	113	+ 4.44	482	9	✓			"		
		626 / 4	227	5°	106.35	224	+ 6.08	674	10	✓			"		
		[illegible] / 6	143	7°	[illegible]	142	+ 3.36	503	11	✓			"		
		66 / 5	167	[illegible]	[illegible]	167	+ [illegible]	502	12	✓			"		
		1072 / 8	273	9°	110.40	270	+ 6.27	698	13	✓			"		
		1197 / 10	198	[illegible]	[illegible]	197	+ 3.55	508	14	✓			"		
		962 / 7	263	8°	[illegible]	260	+ [illegible]	682	15	✓			"		
		[illegible] / 6	227	7°	[illegible]	226	+ [illegible]	554	16	✓					
		[illegible] / 6	267	7°	[illegible]	265	+ 5.02	[illegible]	17	✓			"		
		950 / 7	256	8°	[illegible]	255	+ 3.24	554	18	✓			"		
		1067 / 8	268	9°	[illegible]	267	+ 3.26	553	19	✓			"		
		526 / 3	227	4°	[illegible]	225	+ 5.17	646	20	✓			"		
		[illegible]	237	[illegible]	[illegible]	236	+ 4.77	582	21	✓			"		

Add'n'l Inform.

ALBERT E. TIMMONS Notes Red. Date SEP 2 1938 Platted ALBERT E. TIMMONS Date OCT 6 1938 Job No. 5058 Division No. Survey of ELIZ LAKE ON 50 F.B. [illegible] PG. 15

Notes Chkd. Checked Survey by Notes Date

Date Date Map No. 10-70-2 Indexed A. C. Johnson Date

Form 301 10M 3-34

PLEASE RETURN TO
LOS ANGELES COUNTY SURVEYOR
700 HALL OF RECORDS

NOTE: ANY ADDITIONS OR CHANGES ON THIS SHEET MUST BE MADE OR CIRCLED IN RED INK, WITH DATE AND NAME OF PERSON MAKING CHANGE

Do not extend notes this side of this line

Transit at	Sight on	Stadia Intercepts	Stadia Distance	Stadia Rod—	Horizontal Angle 0° to 360° Right	Horiz. Distance	+ — Vertical Angle	Elevation of Point	+ Back Sight	+ — Difference Elevation	Height of Instrument	+ — Vertical Distance	REMARKS Station Left Right
E.C.	P.1. 9-C								1		1248.34		
		592 / 4	193	5.5	110.05	190	+ 6.42	12657	2				S.H.
		592 / 4	193	5.0	104.35	191	+ 6.20	645	3				"
		803 / 6	204	7.5	95.45	203	+ 1.5	582	4				"
		255 / 1	156	2.0	110.—	154	+ 6.5	628	5				"
		720 / 6	171 or 121	7.0	98.55	170 or 120		556.6 or 553.7	6				
		661 / 3	162	6.0	119.45	159	+ 7.0	638	7				
		540 / 4	141	5.0	103.15	140	+ 5.0	564	8				"
		442 / 3	143	4.0	122.13	141		620	9				"
		531 / 4	132	5.0	131.25	130	+ 7.0	598	10				"
		318 / 2	119	3.0	144.15	118	+ 6.0	578	11				"
				4.0	80.—	184.68	+ 3.0	1256.77	12	+ 8.43		+ 12.43	21.97 W. of Old P.O.S.T. P.O.S.T. [illegible] Elev 1256.81 #9-C
									13				
									14				
P.O.S.T. 9-C Pg 14	E.C. P.1.9 #9-A Pg 14							1251.81	5.28		1262.09		
				5.0		184.68		1243.15	15	18.94		13.94	1243.17 [illegible]
		1053 / 10	54	10.5	124.45	54	2.42	502	16				[illegible]
		531 / 5	36	5.3	359.15	36		568	17				"
				5.1	34.45	158		570	18				"
				3.9	99.50	215		582	19				"
		1128 / 11	29	4.0	[illegible]	29		495	20				[illegible]
		1125 / 11	26	11.0	25.45	26		498	21				

Add'n'l Inform.

Inters. of Draws. V.D's Break in Slope..Bk.S. Steep Slope.....S.S. Top of Cliff.....T.Cl. Bottom of Cliff..B.Cl. Top of Spur.....T.Sp. Bottom Canyon..B.Cn.

Side of Canyon S.Cn. Top of Bank...T.B. Bottom of Bank..B.B. Top of Cut.....T.C. Bottom of Cut..B.C. Top of Fill.....T.F. Bottom of Fill..B.F.

Saddle .....Sa. Swale .....Sw. Flat .....Fl. Stream .....Str. Trail .....Tr. Pavement .....Pvt. Edge of Road E.Rd.

Traveled Rd. Tr.Rd. Fence .....Fn. Int. Fences.V.Fns. Ditch .....Dt. Telephone Pole T.P. Power Pole...P.P. Culvert .....Cul.

Oak-O. Fir-Fr. Pine-Pl. Cedar-Ce. Sycamore .....Sy. Eucalyptus .....Eu. Plus combinations of these and all common standard abbreviations.

F.B. 762 PG. 96

Topography Description Legend:
Side Hill....S.H. Side of Draw.S.D. Side of Ridge.S.R. Head of Draw H.D.
Bottom Draw.B.D. Bottom Wash B.W. Top of Ridge.T.R. Toe of Slope..T.S.

Form 301 10M 3-34

PLEASE RETURN TO
LOS ANGELES COUNTY SURVEYOR
700 HALL OF RECORDS

NOTE: ANY ADDITIONS OR CHANGES ON THIS SHEET MUST BE MADE OR CIRCLED IN RED INK. WITH DATE AND NAME OF PERSON MAKING CHANGE

Do not extend notes this side of this line

Transit at	Sight on	Stadia Intercepts	Stadia Distance	Stadia Rod—	Horizontal Angle 0° to 360° Right	Horiz. Distance	+ — Vertical Angle	Elevation of Point	+ Back Sight	+ — Difference Elevation	Height of Instrument	+ — Vertical Distance	REMARKS Station	Left	Right
Post	E.C.				° ′		° ′		1		1262.04				
		652 / 6	53	6.6	318 35	53	° ′	12555	2	✓			S.H.		
		634 / 6	35	5.9	278 15	35	° ′	562	3	✓			"		
		785 / 7	86	7.8	297 35	86	° ′	543	4	✓			"		
		780 / 7	81	7.4	275 05	81	° ′	547	5	✓			"		
		1027 / 9	130	9.6	277 15	130	° ′	525	6	✓			"		
		1027 / 9	128	9.3	274 50	128	° ′	528	7	✓			"		
		1176 / 10	177	[illegible]	291 05	177	° ′	504	8	✓			"		
		1171 / 10	172	[illegible]	[illegible]	172	° ′	509	9	✓			"		
		[illegible] / 7	223	8.2	[illegible]	223	[illegible]	484	10	✓			"		
		638 / 5	139	6.2	[illegible]	139	[illegible]	529	11	✓			"		
		[illegible] / 8	123	8.5	[illegible]	123	° ′	536	12	✓			"		
		[illegible] / 7	82	[illegible]	[illegible]	82	° ′	546	13	✓			"		
		[illegible] / 8	106	[illegible]	[illegible]	106	° ′	539	14	✓			"		
		[illegible] / 7	47	[illegible]	[illegible]	47	° ′	545	15	✓			"		
		[illegible] / 9	113	9.7	[illegible]	113	° ′	524	16	✓			"		
		[illegible] / 8	31	[illegible]	[illegible]	31	° ′	539	17	✓			"		
		[illegible] / 9	77	[illegible]	[illegible]	77	° ′	529	18	✓			"		
		[illegible] / 10	43	[illegible]	[illegible]	43	° ′	524	19	✓			"		
		[illegible] / 11	66	[illegible]	[illegible]	66	° ′	511	20	✓			"		
		[illegible] / 10	72	[illegible]	[illegible]	71	6.43	438	21	✓			"	Bot F[illegible]	

Add'n'l Inform.

ALBERT E. TIMMONS
Notes Red. Platted ALBERT E. TIMMONS Job No. 5058 Division No. F.B. 702 Pg. 97
Date SEP 2 1938 Date OCT 6 1938 Survey of [illegible]
Notes Chkd. Checked Survey by Notes Date
Date Date Map No. 10.70.2 Indexed A. C. Johnson Date

Form 301 10M 3-34

PLEASE RETURN TO
LOS ANGELES COUNTY SURVEYOR
700 HALL OF RECORDS

NOTE: ANY ADDITIONS OR CHANGES ON THIS SHEET MUST BE MADE OR CIRCLED IN RED INK, WITH DATE AND NAME OF PERSON MAKING CHANGE

Do not extend notes this side of this line

9

Transit at	Sight on	Stadia Intercepts	Stadia Distance	Stadia Rod—	Horizontal Angle 0° to 360° Right	Horiz. Distance	+ Vertical Angle —	Elevation of Point	+ Back Sight —	+ Difference Elevation —	Height of Instrument	+ Vertical Distance —	REMARKS Station	Left	Right
POST	E.C.				° '		° '		1		126.09				
		1006			° '		° '		2						
		9	107	9.5	108 25	107	3 7	1247.1		✓			5.4		
		~~1085~~		~~14.9~~	~~161 20~~				3						
		10			° '		° '		4				"		
		984			° '		° '								
		9	85	9.0	182 25	84	7 3	425	5	✓	✓		"		
		1113			° '		° '								
		6	116	11.0	111 [illegible]	113	[illegible]	294	6	✓	✓		"		
		968			° '		° '								
		7	69	[illegible]	35 20	67	8 [illegible]	426	7	✓	✓		"		
		846			° '		° '								
		7	147	13.0	152 10	144	7 [illegible]	292	8	✓	✓		"		
		1132			° '		° '								
		11	33	11.0	36 25	33	2 [illegible]	494	9	✓					
		1142			° '		° '								
		11	43	11.0	181 20	43	3 [illegible]	485	10	✓			"		
		1082			° '		° '								
		10	83	10.2	115 25	83	3 [illegible]	478	11	✓					
		1072			° '		° '								
		9	130	10.3	118 45	130	2 [illegible]	456	12	✓			"		
		1175			° '		° '								
		10	176	11.0	110 50	176	2 [illegible]	432	13	✓	✓		"		
		1117			° '		° '								
		9	218	10.5	112 10	217	2 [illegible]	410	14	✓ ?	NG		"		
		1150			° '		° '								
		9	251	[illegible]	108 [illegible]	250	2 [illegible]	392	15	✓	✓		"		
		1160			° '		° '								
		11	51	11.0	[illegible]	51	4 [illegible]	473	16	✓					
		1162			° '		° '								
		11	63	11.0	85 10	63	4 [illegible]	465	17	✓			"		
		1081			° '		° '								
		10	90	10.0	102 05	89	4 [illegible]	455	18	✓			"		
		929			° '		° '								
		8	130	9.2	108 25	129	4 [illegible]	435	19	✓			"		
		863			° '		° '								
		7	164	8.5	[illegible]	163	4 [illegible]	422	20	✓			"		
		1110			° '		° '								
		9	211	11.0	101 30	210	2 [illegible]	403	21	✓			"		
		1079			° '		° '								
		10	80	10.5	[illegible]	80	2 [illegible]	480		✓					

Add'n'l Inform.

F.B. 762 Pg. 88

Topography Description Legend:
Side Hill ....S.H. Bottom Draw B.D.
Side of Draw S.D. Bottom Wash B.W.
Side of Ridge S.R. Top of Ridge T.R.
Head of Draw H.D. Toe of Slope T.S.

Fir-Fr. Oak-O. Pine-Pi. Cedar-Ce. Sycamore ....Sy. Eucalyptus ....Eu. Plus combinations of these and all common standard abbreviations.

Traveled Rd. Tr.Rd. Fence ....Fn. Int. Fences V.Fns. Ditch ....Di. Telephone Pole T.P. Power Pole ....P.P. Culvert ....Cul.

Saddle ....Sa. Swale ....Sw. Flat ....Fl. Stream ....Str. Trail ....Tr. Pavement ....Pvt. Edge of Road E.Rd.

Side of Canyon S.Cn. Top of Bank ....T.B. Bottom of Bank B.B. Top of Cut ....T.C. Bottom of Cut ....B.C. Top of Fill ....T.F. Bottom of Fill B.F.

Inters. of Draws V.D's Break in Slope ....Bk.S. Steep Slope ....S.S. Top of Cliff ....T.Cl. Bottom of Cliff ....B.Cl. Top of Spur ....T.Sp. Bottom Canyon ....B.Cn.

Form 301 10M 3-34

PLEASE RETURN TO
LOS ANGELES COUNTY SURVEYOR
700 HALL OF RECORDS

NOTE: ANY ADDITIONS OR CHANGES ON THIS SHEET MUST BE MADE OR CIRCLED IN RED INK, WITH DATE AND NAME OF PERSON MAKING CHANGE

Do not extend notes this side of this line

Transit at	Sight on	Stadia Intercepts	Stadia Distance	Stadia Rod—	Horizontal Angle 0° to 360° Right	Horiz. Distance	+ — Vertical Angle	Elevation of Point	+ Back Sight	+ — Difference Elevation	Height of Instrument	+ — Vertical Distance	REMARKS Station	Left	Right
POST	E.C.				° '		° '		1		126.29				
		916			° '		° '		2						
		8	117	90	119 20	117	− 2 57	12 471	3	✓			TOP FILL		
		106			° '		° '								
		9	162	100	115 30	162	− 2 45	444	4	✓	✓		"		
		1092			° '		° '								
		5	193	100	111 40	193	− 2 43	429	5	✓ ✓	✓		"		
		1126			° '		° '								
		9	227	100	118 05	226	− 2 45	412	6	✓ ✓	NG		"		
		1156			° '		° '								
		9	257	100	105 10	256	− 2 46	397	7	✓ ✓	✓		"		
		6			° '		° '								
		2	116	20	[illegible]	112	− 0 27	324	8	✓ ✓	✓			S.S.	
		240			° '		° '								
		2	150	130	127 35	147	− 2 27	274	9	✓ ✓	✓				
		360			° '		° '								
		3	61	20	42 15	61	—	603	10	✓			TOP CURB		
		332			° '		° '								
		5	63	30	49 50	63	—	586	11	✓			"		
		[illegible]			° '		° '								
		3	84	[illegible]	[illegible]	84	—	569	12	✓			"		
		732			° '		° '								
		6	103	60	[illegible]	103	—	555	13	✓			"		
		[illegible]			° '		° '								
		[illegible]	130	[illegible]	101 45	130	—	548	14	✓			"		
		556			° '		° '								
		5	157	[illegible]	[illegible]	157	—	564	15	✓			"		
		785			° '		° '								
		6	186	[illegible]	[illegible]	186	—	558	16	✓			"		
		899			° '		° '								
		1	200	80	[illegible] 12	200	+ 1 11	582	17	✓			FD 2x2		
		1132			° '		° '								
		9	223	100	97 25	223	+ [illegible]	539	18	✓			T.C.		
	15	1118			° '		° '								
		3	237	110	97 05	237	+ 0 40	538	19	✓			"		
		284			° '		° '								
		2	85	25	64 25	85	—	596	20	✓			[illegible]		
		2			° '		° '								
		1	101	13	79 35	101	—	608	21	✓			"		
		426			° '		° '								
		3	127	25	58 05	127	+ 1 12	618		✓			"		

Add'n'l Inform.

ALBERT E. TIMMONS Notes Rod. Platted SEP 2 1938 Date OCT 6 1938 Job No. 5058 Division No. F.B. 16 PG. 21

Date Notes Chkd. Checked Survey of EAST LAKE [illegible] Date

Date Map No. 10 10-24 Indexed Survey by Notes A. C. [illegible] Date

Form 301 I 3-34

PLEASE RETURN TO
LOS ANGELES COUNTY SURVEYOR
700 HALL OF RECORDS

NOTE: ANY ADDITIONS OR CHANGES ON THIS SHEET MUST BE MADE OR CIRCLED IN RED INK, WITH DATE AND NAME OF PERSON MAKING CHANGE

Do not extend notes this side of this line

Transit at	Sight on	Stadia Intercepts	Stadia Distance	Stadia Rod—	Horizontal Angle 0° to 360° Right	Horiz. Distance	+ — Vertical Angle	Elevation of Point	+ Back Sight	+ — Difference Elevation	Height of Instrument	+ — Vertical Distance	REMARKS Station	Left	Right
POST	EC			—			—	—	1	—	1262.09	—			
		434 / 3	135	4°	83.10	135	+ 1.15	1262.3	2	—	—	—	S.H.		
		573 / 4	174	5°	73.45	174	+ 2.35	649	3	—	—	—	"		
		476 / 3	177	4°	83.50	177	+ 2.07	647	4	—	—	—	"		
		417 / 2	218	3°	75.50	218	+ 2.[illegible]	670	5	—	—	—	"		
		615 / 4	216	5°	83.55	216	+ 2.24	660	6	—	—	—	"		
		665 / 4	266	5°	77.45	265	+ 2.[illegible]	688	7	—	—	—	"		
		763 / 5	264	6°	83.45	263	+ 2.52	678	8	—	—	—	"		
		772 / 5	273	6°	88.25	273	+ 2.[illegible]	665	9	—	—	—	"	LINE OF OLD POSTS	
		633 / 4	234	5°	[illegible]	234	+ 2.[illegible]	656	10	—	—	—	"	"	
		593 / 4	194	5°	[illegible]	194	+ 2.[illegible]	642	11	—	—	—	"	"	
		663 / 5	164	6°	94.20	164	+ 1.[illegible]	617	12	—	—	—	"	"	
		936 / 8	137	8°	97.40	137	+ 1.45	582	13	—	—	—	"	"	
		921 / 8	122	9°	99.40	122	+ 1.[illegible]	566	14	—	—	—	"	"	END
	1/2	1133 / 10	271	11°	91.30	271	+ 1.45	593	15	—	—	—	"		
		1045 / 8	246	9°	93.35	246	+ 1.[illegible]	601	16	—	—	—	"		
		908 / 7	209	8°	96.25	209	+ 1.[illegible]	598	17	—	—	—	"		
				5°	272	18	+ 2°26½	1268.22	18	+ 6.13	—	+ 11.13	P#1 - Set 1x2		
				—			—	—	19	—	1273.43	—			
P#1	POST 1x2			5°	272	18	— 2°27½	1256.74	20	— 16.69	—	— 11.69			
Pg 15	9-C Pg 15			3°	290	45	+ 0°55'	1275.08	21	+ 1.65	—	+ 4.65	P#2 Set 1x2		

Add'n'l Inform.

F.B. 762 Pg 100

Topography Description Legend:
Side Hill....S.H. Bottom Draw.B.D.
Side of Draw.S.D. Bottom Wash B.W.
Side of Ridge.S.R. Top of Ridge.T.R.
Head of Draw H.D. Toe of Slope..T.S.

Inters. of Draws.V.D's
Break in Slope..Bk.S.
Steep Slope.....S.S.
Top of Cliff.....T.Cl.
Bottom of Cliff...B.Cl.
Top of Spur.....T.Sp.
Bottom Canyon..B.Cn.

Side of Canyon S.Cn.
Top of Bank...T.B.
Bottom of Bank.B.B.
Top of Cut.....T.C.
Bottom of Cut...B.C.
Top of Fill.....T.F.
Bottom of Fill.B.F.

Saddle .....Sa.
Swale .....Sw.
Flat .....Fl.
Stream .....Str.
Trail .....Tr.
Pavement ....Pvt.
Edge of Road E.Rd.

Traveled Rd. Tr.Rd.
Fence .....Fn.
Int. Fences.V.Fns.
Ditch .....Dl.
Telephone Pole T.P.
Power Pole...P.P.
Culvert .....Cul.

Oak-O. Fir-Fr.
Pine-Pl. Cedar-Ce.
Sycamore .....Sy.
Eucalyptus .....Eu.
Plus combinations of these and all common standard abbreviations.

Form 301 10M 3-34

PLEASE RETURN TO
LOS ANGELES COUNTY SURVEYOR
700 HALL OF RECORDS

NOTE: ANY ADDITIONS OR CHANGES ON THIS SHEET MUST BE MADE OR CIRCLED IN RED INK, WITH DATE AND NAME OF PERSON MAKING CHANGE

Do not extend notes this side of this line

Transit at	Sight on	Stadia Intercepts	Stadia Distance	Stadia Rod—	Horizontal Angle 0° to 360° Right	Horiz. Distance	+ — Vertical Angle	Elevation of Point	+ Back Sight	+ — Difference Elevation	Height of Instrument	+ — Vertical Distance	REMARKS Station	Left	Right
P#2	P#1	—		—	° '		° '	1275.08	1 5.03		1280.11				
Pg15	Pg15	—		11.88	290.45		° '	1268.23	2					1268.22	
		—											CHK. SHOT	P#I	
		913 / 7	214	8.0	50 30	214	1 24	670	3				S.H.		
		936 / 7	237	8.0	42 10	236	2 53	603	4 x				"		
		569 / 4	170	5.0	53 35	170	2 53	662	5				"		
		996 / 8	197	9.0	41 30	197	2 51	615	6				"		
		646 / 5	147	6.0	64 40	147	2 52	668	7				"		
		1126 / 10	127	11.0	77 10	127	1 02	668	8				" "		
		1022 / 9	123	10.0	87 30	123	0 57	681	9				" "	FN.	
	1/2	1150 / 11	101	16.0	86 10	101	1 21	617	10					"	B.D.
		1106 / 10	107	17.0	72 30	107	2 29	584	11				B.D. 3		
		920 / 8	121	14.0	60 10	120	3 46	582	12				" 2 "		"
		774 / 6	175	7.0	45 05	174	3 49	616	13				SH.		
		1048 / 9	149	14.0	46 35	148	3 50	563	14				B.D. " 3 "		"
		970 / 8	171	12.0	38 30	170	4 14	556	15				" "		"
		986 / 8	187	12.0	30 50	186	4 13	544	16				" 1 "	4	"
		1121 / 9	222	10.0	26 30	220	4 42	521	17				" 2 "		"
		1143 / 9	244	10.0	28 15	242	4 58	492	18				" 1 "		
		1[illegible] / 8	267	[illegible]	31 —	265	4 50	478	19				" 2 "		"
		1093 / 8	294	10.0	31 50	292	4 45	459	20				" 2 "	1	"
		637 / 2	238	5.0	35 45	236	4 56	542	21				S.H.		

Add'n'l Inform.

Notes Red. ALBERT E. TIMMONS Platted Keith Job No. 5058 Division No. F.B. 10 Pg. 101

Date SEP 2 1938 Date 10-11-38 Survey of ELIZ LAKE Sch RD

Notes Chkd. Checked Survey by Notes Date

Date Date Map No. 10-702 Indexed A. O. John Date

Form 301 10M 3-34

PLEASE RETURN TO
LOS ANGELES COUNTY SURVEYOR
700 HALL OF RECORDS

NOTE: ANY ADDITIONS OR CHANGES ON THIS SHEET MUST BE MADE OR CIRCLED IN RED INK, WITH DATE AND NAME OF PERSON MAKING CHANGE

13

Do not extend notes this side of this line

Transit at	Sight on	Stadia Intercepts	Stadia Distance	Stadia Rod—	Horizontal Angle 0° to 360° Right	Horiz. Distance	+ Vertical Angle	Elevation of Point	+ Back Sight	+ Difference Elevation	Height of Instrument	+ Vertical Distance	REMARKS Station	Left	Right
PH 2	P# 1								1		1280"				
		708 / 6	209	6°	34.55	207	4.59	1256°	2				S.H.		
		1063 / 9	164	10°	43.15	163	4.20	578	3				T. BNK		
		992 / 8	193	9°	32.45	192	4.50	548	4				"		
		1020 / 8	221	9°	28.35	220	4.27	540	5				"		
		1047 / 8	248	9°	30.50	246	4.31	517	6				"		
		883 / 6	284	7°	30.25	282	4.34	514	7				"		
		857 / 6	258	7°	28.40	256	4.41	520	8				"		
		837 / 6	238	7°	26.25	236	4.52	529	9				"		
		922 / 7	223	8°	25.—	222	4.21	553	10				"		
		1098 / 9	199	10°	28.15	198	4.25	548	11				10" Pipe Line T.BNK		
		1080 / 9	181	10°	31.45	180	4.18	566	12				"		
		1068 / 9	169	10°	38.25	168	4.[illegible]	578	13				"		
		1152 / 10	153	11°	44.55	152	4.[illegible]	586	14				"		
		1130 / 10	131	11°	54.20	130	4.[illegible]	598	15				"		
		1110 / 10	111	11°	62.25	110	4.[illegible]	614	16				"		
		1203 / 11	104	15°	73.30	104	1.[illegible]	620	17				"		
		1091 / 10	92	14°	84.10	92	0.[illegible]	647	18				FN.		"
		419 / 4	20	4°	40.20	20	—	754	19				" S.H.		
		529 / 5	30	5°	59.10	30	—	744	20				" "		
		536 / 5	37	4°	70.45	37	—	754	21				" "		

Add'n'l Inform.

Oak-O. Fir-Fr. Pine-Pi. Cedar-Ce. Sycamore ....Sy. Eucalyptus ....Eu. Plus combinations of these and all common standard abbreviations.

Traveled Rd. Tr. Rd. Fence .....Fn. Int. Fences. V.Fns. Ditch .....Di. Telephone Pole T.P. Power Pole...P.P. Culvert .....Cul.

Saddle .....Sa. Swale .....Sw. Flat .....Fl. Stream .....Str. Trail .....Tr. Pavement .....Pvt. Edge of Road E.Rd.

Side of Canyon S.Cn. Top of Bank..T.B. Bottom of Bank.B.B. Top of Cut....T.C. Bottom of Cut..B.C. Top of Fill....T.F. Bottom of Fill.B.F.

Inters. of Draws. V.D's Break in Slope..Bk.S. Steep Slope.....S.S. Top of Cliff.....T.Cl. Bottom of Cliff..B.Cl. Top of Spur....T.Sp. Bottom Canyon..B.Cn.

F.B. 762 Pg 102

Topography Description Legend:
Side Hill....S.H. Bottom Draw.B.D.
Side of Draw.S.D. Bottom Wash B.W.
Side of Ridge.S.R. Top of Ridge.T.R.
Head of Draw H.D. Toe of Slope..T.S.

Form 301 10M 3-34

PLEASE RETURN TO
LOS ANGELES COUNTY SURVEYOR
700 HALL OF RECORDS

NOTE: ANY ADDITIONS OR CHANGES ON THIS SHEET MUST BE MADE OR CIRCLED IN RED INK, WITH DATE AND NAME OF PERSON MAKING CHANGE

14

Do not extend notes this side of this line

Transit at	Sight on	Stadia Intercepts	Stadia Distance	Stadia Rod—	Horizontal Angle 0° to 360° Right	Horiz. Distance	+ — Vertical Angle	Elevation of Point	+ Back Sight	+ — Difference Elevation	Height of Instrument	+ — Vertical Distance	REMARKS Station	Left	Right
P# 2	P# 1				° ′		° ′		1		128011				
		862 / 8	63	85	80 20	63	—	12716	2				FN. + S.H.		
		962 / 9	63	90	66 20	63	—	711	3				"		
		1196 / 11	97	110	69 50	97	2 40	644	4				"		
		682 / 6	83	60	45 45	83	3 26	692	5				"		
		1007 / 7	103	90	54 35	103	3 06	656	6				"		
		908 / 8	109	80	33 05	109	3 09	662	7				"		
		1131 / 10	132	110	43 25	131	3 54	609	8				"		
		738 / 6	139	70	[illegible]	138	3 59	639	9				"		
		1148 / 10	149	110	34 20	148	4 01	588	10				"		
		763 / 6	164	70	22 30	163	[illegible]	618	11				"		
		973 / 8	174	90	27 30	173	4 33	574	12				"		
		8— / 6	201	70	20 55	200	3 13	619	13				"		
		10— / 8	201	90	25 20	200	4 11	566	14				"		
		[illegible] / 2	216	30	21 25	215	3 47	629	15				"		
		541 / 3	242	50	22 25	241	2 42	638	16				"		
		1143 / 9	244	100	24 50	243	2 48	583	17				"		
		383 / 1	284	20	21 50	283	2 45	642	18				"		
		[illegible] / 9	269	[illegible]	[illegible]	268	2 49	569	19				"		
		480 / 2	281	40	16 35	281	1 40	681	20				"		
		1187 / 9	288	10	23 55	287	2 43	556	21				"		

Add'n'l Inform.

ALBERT E. TIMMONS
Notes Red. _____ Platted Keagle Job No. [illegible] Division No. _____ F.B. 162 PG. 103
Date SEP 2 1938 Date 10-13-38 Survey of Eliz Lake Sn Rd
Notes Chkd. _____ Checked _____ Survey by _____ Notes _____ Date _____
Date _____ Date _____ Map No. 10-70-2 Indexed A. C. Johnson Date _____

Form 301 10M 3-34

PLEASE RETURN TO
LOS ANGELES COUNTY SURVEYOR
700 HALL OF RECORDS

NOTE: ANY ADDITIONS OR CHANGES ON THIS SHEET MUST BE MADE OR CIRCLED IN RED INK, WITH DATE AND NAME OF PERSON MAKING CHANGE

Do not extend notes this side of this line

15

Transit at	Sight on	Stadia Intercepts	Stadia Distance	Stadia Rod—	Horizontal Angle 0° to 360° Right	Horiz. Distance	+ — Vertical Angle	Elevation of Point	+ Back Sight	+ — Difference Elevation	Height of Instrument	+ — Vertical Distance	REMARKS Station	Left	Right
P# 2	P# 1								1		1280"				
		680 / 4	281	6°	9.50	281	1.06	12688	2				S.H.		
		1046 / 8	247	9°	11.55	247	1.04	666	3				"		
		942 / 7	243	8°	10.—	243	1.06	673	4				"		
		1215 / 10	216	11°	16.10	216	1.10	648	5				"		
		1008 / 8	209	9°	6.05	209	1.33	655	6				"		
		978 / 8	179	9°	15.25	179	2.33	632	7				"	IN SADDLE	
		1073 / 9	174	10°	5.50	174	2.26	628	8					"	
		1049 / 9	150	10°	15.50	150	2.33	635	9					"	
		1042 / 9	143	10°	2.50	142	3.10	614	10					"	
		819 / 7	120	8°	14.25	120	3.24	650	11					"	
		920 / 8	121	9°	0.40	120	4.54	608	12					"	
		1105 / 10	106	10°	2.25	105	5.01	608	13					"	
		496 / 4	97	4°	33.30	96	5.16	672	14				"		
		486 / 4	87	5°	21.05	86	5.44	674	15				"		
		593 / 5	94	5°	3.40	93	6.35	654	16				"		
		767 / 7	68	7°	43.25	68	[illegible]	706	17				"		
		1162 / 11	63	11°	5.10	63	2.34	659	18				"		
		947 / 9	48	10°	30.20	48	—	713	19				"		
		1035 / 10	39	10°	33.40	39		673	20				"		
		918 / 9	19	9°	339.40	19		710	21						

Add'n'l Inform.

F.B. 762 PG 104

Topography Description Legend:
Side Hill.....S.H. Bottom Draw.B.D.
Side of Draw.S.D. Bottom Wash.B.W.
Side of Ridge.S.R. Top of Ridge.T.R.
Head of Draw H.D. Toe of Slope..T.S.

Inters. of Draws.V.D's
Break in Slope..Bk.S.
Steep Slope.....S.S.
Top of Cliff.....T.Cl.
Bottom of Cliff..B.Cl.
Top of Spur.....T.Sp.
Bottom Canyon..B.Cn.

Side of Canyon S.Cn.
Top of Bank..T.B.
Bottom of Bank.B.B.
Top of Cut.....T.C.
Bottom of Cut..B.C.
Top of Fill.....T.F.
Bottom of Fill.B.F.

Saddle .....Sa.
Swale .....Sw.
Flat .....Fl.
Stream .....Str.
Trail .....Tr.
Pavement .....Pvt.
Edge of Road E.Rd.

Traveled Rd. Tr.Rd.
Fence .....Fn.
Int. Fences.V.Fns.
Ditch .....Di.
Telephone Pole T.P.
Power Pole...P.P.
Culvert .....Cul.

Oak-O. Flr-Fr.
Pine-Pl. Cedar-Ce.
Sycamore .....Sy.
Eucalyptus .....Eu.
Plus combinations of these and all common standard abbreviations.

Form 301 10M 3-34

PLEASE RETURN TO
LOS ANGELES COUNTY SURVEYOR
700 HALL OF RECORDS

NOTE: ANY ADDITIONS OR CHANGES ON THIS SHEET MUST BE MADE OR CIRCLED IN RED INK, WITH DATE AND NAME OF PERSON MAKING CHANGE

Do not extend notes this side of this line

Transit at	Sight on	Stadia Intercepts	Stadia Distance	Stadia Rod—	Horizontal Angle 0° to 360° Right	Horiz. Distance	+ — Vertical Angle	Elevation of Point	+ Back Sight	+ — Difference Elevation	Height of Instrument	+ — Vertical Distance	REMARKS Station	Left	Right
PH 2	PH 1				° '		° '		1		1280 11				
		1132 / 11	33	11°	310 10	31	12 05	1262	2				10" PIPE LINE		
		1053 / 10	54	10°	297 30	46	21 43	51[illegible]	3				INT FN.		
		1059 / 10	60	10°	330 20	55	16 41	53[illegible]	4					BOT BR	
		1046 / 10	47	10°	338 45	46	9 29	625	5				T.B.		
		1175 / 11	76	11°	347 55	74	9 59	562	6					"	
		566 / 5	67	5°	356 45	65	10 03	632	7				"		
		799 / 7	100	7°	359 35	98	7 59	5[illegible]	8					"	
		1007 / 9	108	10°	356 05	10[illegible]	5 45	594	9				BRL		
		889 / 8	90	8°	345 05	86	11 11	550	10				"		
		1175 / 11	76	11°	33[illegible] 05	72	13 29	519	11				"		
		1170 / 11	71	11°	315 45	64	17 21	488	12				"	∡ PH FN	
		992 / 9	93	9°	34[illegible] 30	89	12 07	520	13				LINE SLD FN POSTS		
		1019 / 9	120	10°	35[illegible] 20	118	6 49	560	14				"		
		1049 / 9	150	10°	35[illegible] 55	148	6 33	532	15				"		
		1178 / 10	179	11°	355 20	179	4 15	558	16				"		
		211 / 7	212	8°	355 25	211	3 16	602	17				"		
		1048 / 8	24[illegible]	[illegible]	355 25	209	1 09	602	18				"		
		1170 / 9	271	10°	355 40	271	0 43	668	19				"		
		1169 / 9	270	10°	3 25	270	—	692	20				S.H.		
		1166 / 9	267	10°	352 35	267	2 15	598	21				"		

Add'n'l Inform.

Notes Red. ALBERT E. TIMMONS Platted Keagle Job No. Division No.
Date SEP 2 1938 Date 10-17-38 Survey of
Notes Chkd. Checked Survey by Notes Date
Date Date Map No. 10-70-2 Indexed [illegible] Date

F.B. 762 PG. 105

Form 301 10M 3-34

PLEASE RETURN TO
LOS ANGELES COUNTY SURVEYOR
700 HALL OF RECORDS

NOTE: ANY ADDITIONS OR CHANGES ON THIS SHEET MUST BE MADE OR CIRCLED IN RED INK, WITH DATE AND NAME OF PERSON MAKING CHANGE

17

Do not extend notes this side of this line

Transit at	Sight on	Stadia Intercepts	Stadia Distance	Stadia Rod—	Horizontal Angle 0° to 360° Right	Horiz. Distance	+ Vertical Angle	Elevation of Point	+ Back Sight	+ Difference Elevation	Height of Instrument	+ Vertical Distance	REMARKS Station	Left	Right
P# 2	P# 1								1		1280 11				
		436 / 2	237	3.0	1° 50'	237	2° 22'	1267 4	2				S.H.		
		1142 / 9	243	10.0	352° 25'	242	2° 43'	587	3				"		
		713 / 5	214	6.0	357° 35'	213	2° 47'	638	4				"		
		1076 / 9	177	10.0	0° 30'	177	2° 46'	616	5				"		
		905 / 6	306	8.0	348° 55'	305	3° 34'	532	6				T. CUT.		
		985 / 7	286	8.0	349° 15'	285	3° 39'	540	7				"	FO IN 2	
		1155 / 9	256	10.0	349° 05'	255	3° 41'	538	8				"		
		1133 / 9	234	10.0	349° 50'	233	4° 10'	532	9				"		
		1012 / 8	213	9.0	349° 45'	211	5° 07'	522	10 X				"		
		1192 / 10	193	11.0	350° 40'	191	5° 18'	513	11				"		
		982 / 8	183	9.0	351° 29'	181	6° 25'	508	12				"		
		970 / 8	171	9.0	348° 30'	167	8° 31'	461	13				"		
		1149 / 10	150	11.0	346° 05'	146	9° 36'	444	14				"		
		1020 / 9	121	10.0	340° 35'	115	12° 39'	446	15				"		
		1193 / 11	94	11.0	329° 40'	87	15° 09'	454	16				"		
		1084 / 10	85	10.0	318° 25'	75	19° 32'	434	17				"		
		1082 / 10	83	10.0	307° 05'	72	22° 20'	419	18				"		
		1067 / 10	68	10.0	297° 10'	59	20° 35'	472	19				"		
		824 / 8	25	8.5	224° 55'	25	—	716	20				∡ PT. TEL LINE		
		1132 / 11	33	11.0	258° 25'	32	9° 26'	632	21				ANCHOR.		

Add'n'l Inform.

F.B. 762 PG. 106

Topography Description Legend:
Side Hill....S.H. | Bottom Draw.B.D.
Side of Draw.S.D. | Bottom Wash B.W.
Side of Ridge.S.R. | Top of Ridge.T.R.
Head of Draw H.D. | Toe of Slope..T.S.

Inters. of Draws.V.D's
Break in Slope..Bk.S.
Steep Slope.....S.S.
Top of Cliff.....T.Cl.
Bottom of Cliff..B.Cl.
Top of Spur.....T.Sp.
Bottom Canyon..B.Cn.

Side of Canyon S.Cn.
Top of Bank...T.B.
Bottom of Bank.B.B.
Top of Cut.....T.C.
Bottom of Cut...B.C.
Top of Fill.....T.F.
Bottom of Fill.B.F.

Saddle .....Sa.
Swale .....Sw.
Flat .....Fl.
Stream .....Str.
Trail .....Tr.
Pavement ....Pvt.
Edge of Road E.Rd.

Traveled Rd.Tr.Rd.
Fence .....Fn.
Int. Fences.V.Fns.
Ditch .....Di.
Telephone Pole T.P.
Power Pole...P.P.
Culvert .....Cul.

Oak-O. Fir-Fr.
Pine-Pl. Cedar-Ce.
Sycamore .....Sy.
Eucalyptus ....Eu.
Plus combinations of these and all common standard abbreviations.

Form 301 10M 3-34

PLEASE RETURN TO
LOS ANGELES COUNTY SURVEYOR
700 HALL OF RECORDS

NOTE: ANY ADDITIONS OR CHANGES ON THIS SHEET MUST BE MADE OR CIRCLED IN RED INK, WITH DATE AND NAME OF PERSON MAKING CHANGE

18

Do not extend notes this side of this line

Transit at	Sight on	Stadia Intercepts	Stadia Distance	Stadia Rod—	Horizontal Angle 0° to 360° Right	Horiz. Distance	+ — Vertical Angle	Elevation of Point	+ Back Sight	+ — Difference Elevation	Height of Instrument	+ — Vertical Distance	REMARKS Station Left Right
P# 2	P# 1				° '		° '		1		1280"		
		—		—			—	—					
		—		24	141 50	80	—	12777	2				∠ Pt Tel. Line
		—		69	351 10	100	—	732	3				Guy Wire
		—		—	92 40	225±	—	—	4				Tel. Pole
		328 / 3	29	30	[illegible]	29	+ 5 06	797	5				S.H.
		653 / 6	54	60	109 50	54	+ 5 12	789	6				"
		1177 / 11	78	150	108 10	77	+ 5 44	728	7				"
		1042 / 10	43	108	220 10	43	—	693	8				"
		826 / 7	127	80	312 05	108	— 22 38	[illegible]	9				E. Eg Rd
		1146 / 10	147	110	326 05	134	— 16 46	286	10				"
		973 / 8	174	90	333 35	164	— 13 48	309	11				"
		1012 / 8	213	90	[illegible]	205	— 10 44	322	12				"
		1046 / 8	247	90	340 40	241	— 8 34	348	13				"
		1083 / 8	284	90	342 45	280	— 7 05	364	14				"
		1012 / 7	313	90	343 50	309	— 6 15	372	15				"
		1137 / 8	338	100	345 05	335	— 5 17	392	16				"
		1042 / 7	343	90	349 10	340	— 5 28	387	17				[illegible] Eg Rd [illegible]
		809 / 5	310	70	347 45	306	— 6 45	370	18				"
		1075 / 8	276	100	346 35	272	— 7 07	363	19				
		941 / 7	242	80	[illegible]	236	— [illegible]	347	20				
		11[illegible] / 9	201	10[illegible]	345 [illegible]	194	— [illegible]	338	21				

Add'n'l Inform.

ALBERT E. TIMMONS
Notes Red. Platted Keagle Job No. Division No.
Date SEP 2 1938 Date 10-17-38 Survey of
Notes Chkd. Checked Survey by Notes Date
Date Date Map No. 10-702 Indexed A. C. Johnson Date

F.B. 762 PG. 107

Form 301 10M 3-34

PLEASE RETURN TO
LOS ANGELES COUNTY SURVEYOR
700 HALL OF RECORDS

NOTE: ANY ADDITIONS OR CHANGES ON THIS SHEET MUST BE MADE OR CIRCLED IN RED INK. WITH DATE AND NAME OF PERSON MAKING CHANGE

Do not extend notes this side of this line

Transit at	Sight on	Stadia Intercepts	Stadia Distance	Stadia Rod—	Horizontal Angle 0° to 360° Right	Horiz. Distance	+ — Vertical Angle	Elevation of Point	+ Back Sight	+ — Difference Elevation	Height of Instrument	+ — Vertical Distance	REMARKS Station	Left	Right
P# 2	P# 1										1280 11				
		1061 / 9	162	10°	342 55	152	13 55	1232 4					W. EG RD.	Bot. Cut.	
		1129 / 10	130	11°	333 20	117	18 13	306					"	"	
		1008 / 7	109	14°	318 05	93	22 27	276					"	"	
		933 / 8	134	9°	310 —	116	21 09	262					Top Fill		
		1146 / 10	147	11°	322 50	135	16 37	288					"		
		1062 / 9	163	10°	328 25	152	15 [illegible]	294					"		
		897 / 7	198	8°	334 20	189	12 [illegible]	308					"		
		948 / 7	249	9°	[illegible]	243	8 24	349							
		988 / 7	289	8°	340 [illegible]	284	7 [illegible]	364							
		1120 / 7	321	10°	342 55	318	5 46	381					"		
		338 / 3	39	3°	[illegible]	37	[illegible]	842					S.H.		
		253 / 2	51	4°	187 30	51	+ 3 43	793					"		
		981 / 9	82	9°	202 05	82	+ 0 24	712					"		
		1116 / 10	117	11°	206 40	117	— 3 20	622					"		
		1049 / 9	150	10°	208 —	149	— 5 29	558					"		
		1079 / 9	180	10°	210 [illegible]	178	— 6 2[illegible]	503					"		
				4°	350 41		9°10'30"	1219 51		60 60		56 60	P# 3 Elev 1219.63 N+T E.L.G. OIL RD.		
P# 3	P# 2							1219 63	5 22		1224 85				
Pg 15	Pg 15			5°	350 41		+ 8°56'30"	1274 98		+ 50 13		+ 55 13	P-2		
		521 / 5	22	5 7	350 30	22	—	192					E. EG RD		

Add'n'l Inform.

Topography Description Legend: Side Hill ....S.H. Side of Draw S.D. Side of Ridge S.R. Head of Draw H.D. Bottom Draw B.D. Bottom Wash B.W. Top of Ridge T.R. Toe of Slope T.S.

F.B. 762 Pg. 128

Inters. of Draws V.D's Break in Slope ..Bk.S. Steep Slope .....S.S. Top of Cliff .....T.Cl. Bottom of Cliff ..B.Cl. Top of Spur .....T.Sp. Bottom Canyon ..B.Cn.

Side of Canyon S.Cn. Top of Bank ..T.B. Bottom of Bank ..B.B. Top of Cut .....T.C. Bottom of Cut ..B.C. Top of Fill .....T.F. Bottom of Fill ..B.F.

Saddle .....Sa. Swale .....Sw. Flat .....Fl. Stream .....Str. Trail .....Tr. Pavement .....Pvt. Edge of Road E.Rd.

Traveled Rd. Tr.Rd. Fence .....Fn. Int. Fences V.Fns. Ditch .....Di. Telephone Pole T.P. Power Pole ...P.P. Culvert .....Cul.

Oak-O. Fir-Fr. Pine-Pi. Cedar-Ce. Sycamore .....Sy. Eucalyptus .....Eu. Plus combinations of these and all common standard abbreviations.

Form 301 10M 3-34

PLEASE RETURN TO
LOS ANGELES COUNTY SURVEYOR
700 HALL OF RECORDS

NOTE: ANY ADDITIONS OR CHANGES ON THIS SHEET MUST BE MADE OR CIRCLED IN RED INK, WITH DATE AND NAME OF PERSON MAKING CHANGE

20

Do not extend notes this side of this line

Transit at	Sight on	Stadia Intercepts	Stadia Distance	Stadia Rod—	Horizontal Angle 0° to 360° Right	Horiz. Distance	+ — Vertical Angle	Elevation of Point	+ Back Sight	+ — Difference Elevation	Height of Instrument	+ — Vertical Distance	REMARKS Station	Left	Right
P# 3	P# 2				° ′		° ′		1		1224.85				
		426 / 4	27	44	33° 25′	27	° ′	12205	2				W. EG RD		
		666 / 5	167	58	352° 50′	167	° ′	191	3					E. EG RD	
		469 / 4	70	45	8° 25′	70	° ′	204	4				"		
		799	100	91	345° 30′	100	° ′	158	5					[illegible]	
		671 / 6	72	84	5° 25′	72	° ′	165	6				"		
		618 / 5	119	55	352° 10′	119	° ′	194	7						
		518 / 4	119	44	0° 50′	119	° ′	205	8				"		
		562 / 4	163	48	351° 05′	163	° ′	201	9						
		466 / 3	167	36	356° 40′	167	° ′	213	10						
		410 / 2	211	35	349° 05′	211	° ′	214	11						
		322 / 1	223	18	353° 40′	223	° ′	231	12				"		
		362 / 1	263	15	347° 05′	263	° ′	234	13						
		265 / 0	266	00	350° 50′	266	° ′	249	14				"		
		503 / 2	304	30	346° 15′	304	+ 0.34	248	15						
		565 / 2	366	40	347° 45′	366	+ 0.57	268	16				"		
		435 / 1	339	30	[illegible]	339	+	276	17						
		615 / 3	316	50	343° 25′	316	+ 1.01	252	18				T. FILL		
		462 / 2	263	30	345° 10′	263	+ 0.28	238	19				"		
		408 / 2	209	28	347° 20′	209	—	221	20				"		
		560 / 4	161	46	348° 35′	161	—	203	21				"		

Add'n'l Inform.

ALBERT E. TIMMONS
Notes Red. Platted Keagle Job No. Division No.
Date SEP 2 1938 Date 10-18-38 Survey of
Notes Chkd. Checked Survey by Notes Date
Date Date Map No. 10-70-2 Indexed A. C. Johnson Date

F.B. 762 PG. 109

Form 301 10M 3-34

PLEASE RETURN TO
LOS ANGELES COUNTY SURVEYOR
700 HALL OF RECORDS

NOTE: ANY ADDITIONS OR CHANGES ON THIS SHEET MUST BE MADE OR CIRCLED IN RED INK, WITH DATE AND NAME OF PERSON MAKING CHANGE

Do not extend notes this side of this line

Transit at	Sight on	Stadia Intercepts	Stadia Distance	Stadia Rod	Horizontal Angle 0° to 360° Right	Horiz. Distance	+ Vertical Angle	Elevation of Point	+ Back Sight	+ Difference Elevation	Height of Instrument	+ Vertical Distance	REMARKS Station	Left	Right
P# 3	P# 2				° ′		° ′		1		1224.85				
	✓	617 / 5	118	52	348 45	118	° ′	12192	2				TOP FILL		
	✓	566 / 5	67	56	347 05	67	° ′	193	3				"		
	✓	622 / 6	23	59	335 50	23	° ′	190	4				"		
	✓	442 / 1	343	30	347 40	343	+ 1 04	282	5				BOT. CUT		
	?	560 / 3	261	40	349 30	261	+ 0 5[illegible]	252	6				"		
	✓	365 / 1	266	20	351 20	266	+ 0 46	264	7				"		
	✓	325 / 1	226	14	354 30	226	° ′	235	8				"		
	✓	380 / 2	181	33	357 55	181	° ′	216	9				"		
	✓	542 / 4	143	41	0 50	143	° ′	208	10				"		
	✓	513 / 4	114	45	4 55	114	° ′	204	11				"		
	✓	476 / 4	77	45	12 05	77	° ′	204	12				"		
	✓	445 / 4	46	45	27 20	46	° ′	204	13				"		
	✓	445 / 4	46	43	10 10	46	° ′	206	14				"		
	✓			62	223 25	210	° ′	182	15				BOT FILL S.H.		
	✓	922 / 9	23	95	318 55	23	° ′	154	16				"		
	✓	952 / 9	53	96	338 50	53	° ′	153	17				"		
	✓	1093 / 10	94	99	342 55	94	° ′	150	18				"		
	✓	1133 / 10	134	110	343 40	134	1 10	110	19				"		
	✓	890 / 7	191	80	342 10	191	2 34	085	20				"		
	✓	1133 / 9	234	100	33[illegible]	233	3 [illegible]	020	21				FN. "		

Add'n'l Inform.

F.B. 762 PG. 110

Topography Description Legend:
Side Hill.....S.H. Bottom Draw.B.D.
Side of Draw.S.D. Bottom Wash B.W.
Side of Ridge.S.R. Top of Ridge.T.R.
Head of Draw H.D. Toe of Slope..T.S.

Inters. of Draws.V.D's Break in Slope..Bk.S. Steep Slope.....S.S. Top of Cliff.....T.Cl. Bottom of Cliff..B.Cl. Top of Spur.....T.Sp. Bottom Canyon..B.Cn.

Side of Canyon S.Cn. Top of Bank..T.B. Bottom of Bank.B.B. Top of Cut.....T.C. Bottom of Cut..B.C. Top of Fill.....T.F. Bottom of Fill.B.F.

Saddle .....Sa. Swale .....Sw. Flat .....Fl. Stream .....Str. Trail .....Tr. Pavement ....Pvt. Edge of Road E.Rd.

Traveled Rd. Tr.Rd. Fence .....Fn. Int. Fences.V.Fns. Ditch .....Di. Telephone Pole T.P. Power Pole...P.P. Culvert .....Cul.

Oak-O. Fir-Fr. Pine-Pi. Cedar-Ce. Sycamore .....Sy. Eucalyptus .....Eu. Plus combinations of these and all common standard abbreviations.

Form 301 10M 3-34

PLEASE RETURN TO
LOS ANGELES COUNTY SURVEYOR
700 HALL OF RECORDS

NOTE: ANY ADDITIONS OR CHANGES ON THIS SHEET MUST BE MADE OR CIRCLED IN RED INK. WITH DATE AND NAME OF PERSON MAKING CHANGE

Do not extend notes this side of this line

22

Transit at	Sight on	Stadia Intercepts	Stadia Distance	Stadia Rod—	Horizontal Angle 0° to 360° Right	Horiz. Distance	+ Vertical Angle —	Elevation of Point	+ Back Sight	+ Difference Elevation —	Height of Instrument	+ Vertical Distance —	REMARKS Station	Left	Right
P# 3	P# R				° '		° '		1		1224.85				
	✓	1081 / 8	282	10	337 10	281	− 3 03	1200.2	2				BOT. FILL		
	✓	809 / 5	310	6	338 —	309	− 2 24	062	3				"	FENCE	
	✓	968 / 6	369	8	335 25	368	− 2 25	021	4				"		
	✓	1011 / 6	412	8	335 15	412	− 1 11	086	5				"		
	✓	1053 / 6	454	9	332 50	454	− 0 54	091	6				"		
	✓	989 / 5	490	7	328 55	490	− 1 47	029	7				"		
	✓	1119 / 6	520	9	327 25	519	− 1 56	1198.3	8		3.65	1.75	"		
	✓	1162 / 6	563	9	326 10	563	− 1 34	1200.8	9				"		
	✓	1216 / 6	621	[illegible]	[illegible]	621	− 1 30	1198.8	10				"		
	✓	1217 / [illegible]	696	[illegible]	[illegible]	695	− 1 39	993	11				"		
	✓	[illegible] / [illegible]	631	[illegible]	[illegible]	630	− 2 23	930	12				TOP [illegible]		
	✓	1138 / 6	539	[illegible]	[illegible]	538	− 2 26	942	13				"		
	?	1182 / 6	583	8	324 50	582	[illegible]	883	14				"		
	✓	1033 / 6	434	8	326 40	433	− 2 49	958	15				TOP		
	✓	990 / 6	391	8	[illegible]	390	− 3 11	953	16				"		
	✓	990 / 4	391	6	332 50	390	− 2 47	1200.2	17				T.S. [illegible]		
	✓	1140 / 8	341	[illegible]	329 15	340	− 2 12	1196.0	18						
	✓	1273 / 8	274	[illegible]	327 15	273	− 4 22	968	19						
	✓	1018 / 8	219	[illegible]	326 10	218	− 4 24	992	20						
	✓	969 / 8	170	[illegible]	[illegible]	169	[illegible]	1203.2	21				S.S.		

Add'n'l Inform.

Notes Rd. ROBERT E. TIMMONS Platted Date SEP 2 1938 Date 10-18-38 Job No. Keagle Division No. F.B. 162 PG. 111

Notes Chkd. Date Checked Date Survey of Survey by Map No. 10-74-2 Indexed Date Notes: C. Tom Davis Date

Form 301 10M 3-34

PLEASE RETURN TO
LOS ANGELES COUNTY SURVEYOR
700 HALL OF RECORDS

NOTE: ANY ADDITIONS OR CHANGES ON THIS SHEET MUST BE MADE OR CIRCLED IN RED INK. WITH DATE AND NAME OF PERSON MAKING CHANGE

Do not extend notes this side of this line

23

Transit at	Sight on	Stadia Intercepts	Stadia Distance	Stadia Rod—	Horizontal Angle 0° to 360° Right	Horiz. Distance	+ — Vertical Angle	Elevation of Point	+ Back Sight	+ — Difference Elevation	Height of Instrument	+ — Vertical Distance	REMARKS Station	Left	Right
PH 3	PH 2								1		1224.85				
	✓	933 / 8	134	9°	323 53	133	− 4 27	12057	2				S.H.		
	✓	1006 / 7	107	9°	310 05	106	− 4 3[illegible]	074	3				"		
	✓	984 / 7	85	9°	313 10	84	− 4 51	088	4				"		
	✓	775 / 7	76	7°	289 10	75	− 5 [illegible]	113	5				"		
	✓	770 / 7	71	7°	266 40	71	− 4 0[illegible]	130	6				"		
	✓	245 / 2	46	1°	28 55	46	—	230	7				TOP CUT		
	✓	170 / 1	71	0°	16 50	71	—	240	8				"	TEL. POLE	
	✓	293 / 2	94	2°	10 10	94	+ 1 23	252	9				"		
	✓	418 / 3	119	4°	5 20	119	+ 1 2[illegible]	237	10				"		
	✓	450 / 3	151	4°	3 40	151	+ 2 58	286	11				"		
	✓	485 / 3	186	4°	[illegible] 15	185	+ 3 0[illegible]	308	12				"		
	✓	508 / 3	209	4°	35[illegible]	208	+ 3 [illegible]	320	13				"		
	✓	440 / 2	241	3°	35[illegible]	240	− 4 1[illegible]	395	14				"		
	✓	668 / 4	269	5°	35[illegible]	266	+ [illegible]	462	15				"		
	✓	[illegible] / 4	293	6°	356 25	289	+ 6 3[illegible]	522	16				"		
	✓	302 / 4	303	5°	35[illegible]	301	+ 4 3[illegible]	436	17				"		
	✓	518 / 2	319	4°	3[illegible]	317	+ 4 5[illegible]	478	18				"		
	✓	822 / 5	323	7°	357 20	316	+ 8 2[illegible]	646	19				[illegible]		
	✓	588 / 3	289	4°	[illegible] 45	283	+ 8 1[illegible]	619	20				"		
	+	703 / 4	304	6°	35[illegible] 55	301	+ 5 [illegible]	482	21				"		

Add'n'l Inform.

F.B. 762 PG. 112

Topography Description Legend:
Side Hill.....S.H. Bottom Draw.B.D.
Side of Draw.S.D. Bottom Wash B.W.
Side of Ridge.S.R. Top of Ridge.T.R.
Head of Draw H.D. Toe of Slope..T.S.

Inters. of Draws.V.D's Break in Slope..Bk.S. Steep Slope.....S.S. Top of Cliff.....T.Cl. Bottom of Cliff..B.Cl. Top of Spur.....T.Sp. Bottom Canyon..B.Cn.

Side of Canyon S.Cn. Top of Bank..T.B. Bottom of Bank.B.B. Top of Cut.....T.C. Bottom of Cut..B.C. Top of Fill.....T.F. Bottom of Fill.B.F.

Saddle .....Sa. Swale .....Sw. Flat .....Fl. Stream .....Str. Trail .....Tr. Pavement ....Pvt. Edge of Road E.Rd.

Traveled Rd. Tr.Rd. Fence .....Fn. Int. Fences.V.Fns. Ditch .....Di. Telephone Pole T.P. Power Pole....P.P. Culvert .....Cul.

Oak-O. Fir-Fr. Pine-Pl. Cedar-Ce. Sycamore .....Sy. Eucalyptus .....Eu. Plus combinations of these and all common standard abbreviations.

Form 301 10M 3-34

PLEASE RETURN TO
LOS ANGELES COUNTY SURVEYOR
700 HALL OF RECORDS

NOTE: ANY ADDITIONS OR CHANGES ON THIS SHEET MUST BE MADE OR CIRCLED IN RED INK, WITH DATE AND NAME OF PERSON MAKING CHANGE

Do not extend notes this side of this line

Transit at	Sight on	Stadia Intercepts	Stadia Distance	Stadia Rod—	Horizontal Angle 0° to 360° Right	Horiz. Distance	+ — Vertical Angle	Elevation of Point	+ Back Sight	+ — Difference Elevation	Height of Instrument	+ — Vertical Distance	REMARKS Station	Left	Right
P# 3	P# 2				° ′		° ′		1		1224 85				
	✓	758 / 5	259	6°	356 20	257	+ 5 24	12432	2				FENCE.	S.H.	
	✓	522 / 3	223	4°	4 10	220	+ 6 31	460	3					"	
	✓	9— / 7	201	8°	2 40	199	+ 5 58	372	4				T. POLE		
	✓	1010 / 8	211	9°	0 20	209	+ 5 22	355	5					FN.	"
	✓	549 / 5	50	5°	93 55	49	+ [illegible] 22	262	6					"	"
	✓	458 / 4	59	4°	42 25	58	+ 5 [illegible]	270	7					"	
	✓	682 / 6	83	6°	23 50	82	+ 5 36	269	8					"	"
	✓	903 / 8	104	8°	[illegible]	103	+ 5 20	265	9					"	"
	✓	839 / 7	140	8°	7 [illegible]	139	+ 5 [illegible]	298	10					"	"
	✓	[illegible] / 5	168	6°	[illegible]	167	+ 4 23	316	11					"	"
	✓	475 / 3	176	4°	[illegible]	174	+ [illegible]	402	12					"	
	✓	[illegible] / 3	161	4°	[illegible]	155	+ [illegible]	476	13					"	
	✓	655 / 5	156	6°	[illegible]	153	+ [illegible]	400	14					"	
	✓	442 / 3	143	4°	[illegible]	139	+ [illegible]	444	15					"	
	✓	[illegible] / 9	131	[illegible]	18 15	128	+ 8 [illegible]	350	16					"	
	✓	542 / 4	143	5°	[illegible]	139	+ [illegible]	434	17				S.H.		
	✓	[illegible] / [illegible]	121	9°	[illegible]	118	+ [illegible]	352	18						
	✓	[illegible] / [illegible]	123	3°	[illegible]	118	+ 11 35	461	19					"	
	✓	[illegible] / [illegible]	94	6°	[illegible]	92	+ [illegible]	334	20					"	
	✓	408 / 3	109	4°	63 [illegible]	104	+ 12 34	441	21					"	

Add'n'l Inform.

Notes Red. HERBERT E. TIMMONS Platted Keagle Job No. Division No. F.B. [illegible] Pg. 113
Date SEP 2 1938 Date 10-18-38 Survey of
Notes Chkd. Checked Survey by Notes Date
Date Date Map No. 10-28-2 Indexed A. C. Johnson Date

Form 301 10M 3-34

PLEASE RETURN TO
LOS ANGELES COUNTY SURVEYOR
700 HALL OF RECORDS

NOTE: ANY ADDITIONS OR CHANGES ON THIS SHEET MUST BE MADE OR CIRCLED IN RED INK, WITH DATE AND NAME OF PERSON MAKING CHANGE

25

Do not extend notes this side of this line

Transit at	Sight on	Stadia Intercepts	Stadia Distance	Stadia Rod—	Horizontal Angle 0° to 360° Right	Horiz. Distance	+ Vertical Angle	Elevation of Point	+ Back Sight	+ Difference Elevation	Height of Instrument	+ Vertical Distance	REMARKS Station	Left	Right
									1		1224				
		[illegible] 3	79	[illegible]	[illegible]	77		12334	2						
		414 5	115	[illegible]	[illegible]	109	+ [illegible]	468	3				"		
		770 7	71	70	83 45	68	+ [illegible]	312	4				"		
		702 6	113	60	96 50	109	+ 10 3[illegible]	392	5				"		
		585 5	86	50	103 20	84	+ 8 04	317	6				"		
		612 5	113	50	115 30	110	+ [illegible]	368	7				"		
		[illegible]	90	[illegible]	[illegible]	89	+ [illegible]	293	8				"		
		628 5	129	60	128 50	127	+ [illegible]	336	9				"		
		838 7	139	[illegible]	[illegible]	137	+ [illegible]	325	10	+ 7 6		+ 15 6			
		8[illegible] 7	101	70	[illegible]	100	+ [illegible]	290	11				"		
		741 7	142	80	[illegible]	140	+ 6 1[illegible]	323	12			15 5	"		
		772 6	173	70	[illegible]	172	+ [illegible]	320	13				"		
		472 4	77	40	128 25	76	+ 4 4[illegible]	272	14						
		[illegible] 5	101	50	147 40	100	+ 4 30	278	15						
		932 8	133	90	159 10	132	+ 4 4[illegible]	262	16						
		466 5	167	40	[illegible]	167	+ 2 10	271	17						
		714 5	215	60	[illegible]	215	+ [illegible]	275	18						
		[illegible] 4	247	[illegible]		247	+ [illegible]	262	19						
		1083 8	284	[illegible]	[illegible]	284	+ [illegible]	234	20				T. Pole		
		1027 7	328	[illegible]	[illegible]	328	+ [illegible]	198	21						

Add'n'l Inform.

F.B. 162 PG. 114

Topography Description Legend:
Side Hill.....S.H. Bottom Draw.B.D.
Side of Draw.S.D. Bottom Wash B.W.
Side of Ridge.S.R. Top of Ridge.T.R.
Head of Draw H.D. Toe of Slope..T.S.

Inters. of Draws.V.D's
Break in Slope..Bk.S.
Steep Slope.....S.S.
Top of Cliff.....T.Cl.
Bottom of Cliff..B.Cl.
Top of Spur.....T.Sp.
Bottom Canyon..B.Cn.

Side of Canyon S.Cn.
Top of Bank..T.B.
Bottom of Bank.B.B.
Top of Cut.....T.C.
Bottom of Cut..B.C.
Top of Fill.....T.F.
Bottom of Fill.B.F.

Saddle .....Sa.
Swale .....Sw.
Flat .....Fl.
Stream .....Str.
Trail .....Tr.
Pavement ....Pvt.
Edge of Road E.Rd.

Traveled Rd. Tr.Rd.
Fence .....Fn.
Int. Fences.V.Fns.
Ditch .....Di.
Telephone Pole T.P.
Power Pole...P.P.
Culvert .....Cul.

Oak-O. Fir-Fr.
Pine-Pl. Cedar-Ce.
Sycamore .....Sy.
Eucalyptus .....Eu.
Plus combinations of these and all common standard abbreviations.

Form 301 10M 3-34

PLEASE RETURN TO
LOS ANGELES COUNTY SURVEYOR
700 HALL OF RECORDS

NOTE: ANY ADDITIONS OR CHANGES ON THIS SHEET MUST BE MADE OR CIRCLED IN RED INK, WITH DATE AND NAME OF PERSON MAKING CHANGE

Do not extend notes this side of this line

Transit at	Sight on	Stadia Intercepts	Stadia Distance	Stadia Rod—	Horizontal Angle 0° to 360° Right	Horiz. Distance	+ — Vertical Angle	Elevation of Point	+ Back Sight	+ — Difference Elevation	Height of Instrument	+ — Vertical Distance	REMARKS Station	Left	Right
PH 3	PH 2								1		1224.85				
	/	953 / 6	354	8.0	179 —	354	—	12169	2						
	v	992 / 6	393	8.0	181 35	393	+ 0 18	188	3				FENCE		
	v	830 / 4	431	5.9	184 —	431	—	190	4				"		
	v	596 / 4	197	5.0	[illegible]	196	+ [illegible]	321	5				"		
	v	895 / 7	196	8.0	167 10	195	+ 3 27	286	6				S.H.		
	v	937 / 7	238	8.0	167 35	237	+ [illegible]	310	7				[illegible]		
	/	[illegible] / 6	423	7.0	185 [illegible]	423	—	174	8				T.C.		
	v	[illegible] / [illegible]	401	[illegible]	[illegible] —	401	—	173	9				"		
	/	[illegible] / [illegible]	394	[illegible]	185 05	394	—	135	10				24" G. [illegible]		
	/	[illegible] / [illegible]	377	13.5	[illegible]	377	—	114	11				[illegible]		
	/	[illegible] / 7	372	8.4	[illegible]	372	—	165	12				"		
	/	822 / 5	323	[illegible]	[illegible]	323	—	184	13						
	v	485 / 2	286	3.4	180 15	286	—	215	14				"		
	v	355 / 1	256	1.5	178 45	256	—	234	15				"		
	v	320 / 1	221	0.1	176 50	221	—	248	16				"		
	/	282 / 1	183	2.0	174 30	183	+ 0 42	251	17				"		
	/	242 / 1	143	1.6	17[illegible] 55	143	—	233	18				"		
	/	195 / 1	96	0.7	165 40	96	—	242	19				"		
	/	157 / 1	58	0.8	154 05	58	—	241	20				"		
		265 / 2	66	2.0	152 35	66	+ 1 40	248	21				TEL. POLE		

Add'n'l Inform.

Notes Red. ALBERT E. TIMMONS Platted Keagle Job No. Division No. F.B. [illegible] PG. 115
Date SEP 2 1938 Date 10-18-38 Survey of
Notes Chkd. Checked Survey by Notes Date
Date Date Map No. 10-20-26 Indexed A. C. Johnson Date

Form 301 10M 3-34

PLEASE RETURN TO
LOS ANGELES COUNTY SURVEYOR
700 HALL OF RECORDS

NOTE: ANY ADDITIONS OR CHANGES ON THIS SHEET MUST BE MADE OR CIRCLED IN RED INK. WITH DATE AND NAME OF PERSON MAKING CHANGE

Do not extend notes this side of this line

27

Transit at	Sight on	Stadia Intercepts	Stadia Distance	Stadia Rod—	Horizontal Angle 0° to 360° Right	Horiz. Distance	+ — Vertical Angle	Elevation of Point	+ Back Sight	+ — Difference Elevation	Height of Instrument	+ — Vertical Distance	REMARKS Station	Left Right
PH 3	SH R								1		1224.85			
	✓	233 / 2	34	2.7	124.25	34		12222	2				TEL. POLE.	
	✓	638 / 6	39	6.0	136.05	39	+ 3.2	212	3				BOT. CUT.	
	✓	340 / 3	41	3.6	154.30	41		213	4					N. EG RD
	✓	384 / 3	85	3.6	168.10	85		213	5					"
	✓	379 / 3	80	3.7	163.05	80		212	6				"	
	✓	513 / 4	114	4.2	170.30	114		207	7				"	
	✓	431 / 3	132	3.7	174.10	132		212	8					"
	✓	479 / 3	180	4.0	177.05	180		209	9					"
	✓	571 / 4	172	4.4	174.[illegible]	172		205	10				"	
	✓	616 / 4	217	5.1	177.55	217		198	11				"	
	✓	622 / 4	223	4.6	179.45	223		203	12					"
	✓	671 / 4	272	5.5	181.10	272		194	13					"
	✓	760 / 5	261	6.0	179.45	261		189	14				"	
	✓	910 / 6	311	7.4	181.20	311		175	15				"	
	✓	915 / 6	316	7.1	183.05	316		178	16					"
	✓	1060 / 7	361	8.4	184.25	361		165	17					"
	✓	1052 / 7	353	9.0	183.05	353		159	18				"	
	✓	1195 / 8	396	9.6	185.05	396		153	19				"	
	✓	1106 / 7	407	8.6	186.10	407		163	20					"
		1045 / 6	446	8.3	187.05	446		166	21					

Add'n'l Inform.

F.B. 762 PG. 116

Topography Description Legend:
Side Hill.....S.H. Bottom Draw.B.D.
Side of Draw.S.D. Bottom Wash B.W.
Side of Ridge.S.R. Top of Ridge.T.R.
Head of Draw H.D. Toe of Slope..T.S.

Inters. of Draws.V.D's Break in Slope..Bk.S. Steep Slope.....S.S. Top of Cliff.....T.Cl. Bottom of Cliff..B.Cl. Top of Spur.....T.Sp. Bottom Canyon..B.Cn.

Side of Canyon S.Cn. Top of Bank...T.B. Bottom of Bank.B.B. Top of Cut.....T.C. Bottom of Cut..B.C. Top of Fill.....T.F. Bottom of Fill.B.F.

Saddle .....Sa. Swale .....Sw. Flat .....Fl. Stream .....Str. Trail .....Tr. Pavement .....Pvt. Edge of Road E.Rd.

Traveled Rd. Tr.Rd. Fence .....Fn. Int. Fences.V.Fns. Ditch .....Di. Telephone Pole T.P. Power Pole...P.P. Culvert .....Cul.

Oak-O. Fir-Fr. Pine-Pl. Cedar-Ce. Sycamore .....Sy. Eucalyptus .....Eu. Plus combinations of these and all common standard abbreviations.

Form 301 10M 3-34

PLEASE RETURN TO
LOS ANGELES COUNTY SURVEYOR
700 HALL OF RECORDS

NOTE: ANY ADDITIONS OR CHANGES ON THIS SHEET MUST BE MADE OR CIRCLED IN RED INK, WITH DATE AND NAME OF PERSON MAKING CHANGE

Do not extend notes this side of this line

Transit at	Sight on	Stadia Intercepts	Stadia Distance	Stadia Rod—	Horizontal Angle 0° to 360° Right	Horiz. Distance	+ — Vertical Angle	Elevation of Point	+ Back Sight	+ — Difference Elevation	Height of Instrument	+ — Vertical Distance	REMARKS Station	Left	Right
[illegible]	PH 2				° ′		° ′		1		12248				
	v	1245 / 8	446	96	186 10	446	—	12153	2				Bot. Cut		
	v	1130 / 7	431	96	189 55	431	—	153	3				E.S.		
	/	1183 / 8	384	97	188 30	384	—	152	4				"		
	v	1036 / 7	337	90	187 05	337	—	159	5				"		
	v	887 / 6	288	74	185 50	288	—	175	6						
	v	742 / 5	243	63	184 50	243	—	186	7				"		
	v	692 / 5	193	[illegible]	184 10	193	—	193	8				"		
	v	545 / 4	144	51	183 40	144	—	198	9				"		
	v	[illegible] / 5	94	51	183 35	94	—	198	10				"		
	v	545 / 5	46	49	183 45	46	—	200	11				"		
	v	—		53	201 45	03	—	196	12				" END		
	v	732 / 7	33	76	244 45	33	—	173	13				FENCE		
	v	763 / 7	64	71	21[illegible] 20	64	—	178	14				"		
	v	812 / 7	113	79	204 10	113	—	170	15				"		
	v	949 / 8	150	86	200 [illegible]	150	—	163	16				"		
	v	[illegible] / 9	193	93	198 10	193	—	156	17				"		
	v	[illegible] / 7	231	[illegible]	[illegible]	231	—	142	18				"		
	v	1070 / 8	271	10[illegible]	195 40	271	0 34	124	19				"		
	v	1108 / 8	309	90	195 05	309	0 53	112	20				"		
		1069 / 7	370	90	194 35	370	0 55	100	21				"		

Add'n'l Inform.

Notes Red. ALBERT E. TIMMONS Platted Keagle Job No. Division No. F.B. [illegible] Pg. 117
Date SEP 2 1938 Date 10-18-38 Survey of
Notes Chkd. Checked Survey by Notes Date
Date Date Map No. 10-7b-2 Indexed A. C. Johnson Date

Form 301 10M 3-34

PLEASE RETURN TO
LOS ANGELES COUNTY SURVEYOR
700 HALL OF RECORDS

NOTE: ANY ADDITIONS OR CHANGES ON THIS SHEET MUST BE MADE OR CIRCLED IN RED INK. WITH DATE AND NAME OF PERSON MAKING CHANGE

Do not extend notes this side of this line

29

Transit at	Sight on	Stadia intercepts	Stadia Distance	Stadia Rod—	Horizontal Angle 0° to 360° Right	Horiz. Distance	+ Vertical Angle —	Elevation of Point	+ Back Sight —	+ Difference Elevation —	Height of Instrument	+ Vertical Distance —	REMARKS Station	Left	Right
PH 3	PH R				° '		° '		1		122.85				
		993			° '		° '		2						
	1	6	394	80	194 10	394	0 00	12 108					FENCE COR		
	1	1038	439	90	198 50	439	0 00	096	3				" EXN.		
		6			° '		° '		4						
	1	1027	428	80	204 —	428	1 22	072					S.H.		
		6			° '		° '		5						
	✓	1071	372	90	204 45	372	1 30	054					"		
		7			° '		° '		6						
		1118	319	100	206 10	319	1 30	064					"		
	✓	8			° '		° '		7						
		1166	267	100	207 55	267	1 30	075					"		
	✓	9			° '		° '		8						
		922	223	80	211 10	223	1 50	096					"		
	1	7			° '		° '		9						
		723	174	70	217 25	174	2 10	114					"		
	✓	6			° '		° '		10						
		815	146	80	228 55	146	2 00	115					"		
	1	7			° '		° '		11						
		1123	174	110	248 20	174	1 50	095					"		
	✓	10			° '		° '		12						
		1125	126	110	272 05	126	2 10	091					"		
	1	10			° '		° '		13						
		1055	156	90	[illegible]	155	[illegible]	042					"		
	✓	9			° '		° '		14						
		447	48	41	192 05	48	—	208							
	-	4			° '		° '		15					T.C.	
		495	96	44	[illegible]	96	—	205						"	
	'	4			° '		° '		16					"	
		543	144	44	121 20	144	—	205						"	
	✓	4			° '		° '		17					"	
		590	191	47	[illegible]	191	—	202						"	
	✓	4			° '		° '		18					"	
		655	236	51	[illegible]	236	—	198						"	
	-	4			° '		° '		19					"	
		812	263	72	185 45	263	—	177							
	✓	6			° '		° '		20						
		1112	312	94	57 50	313	—	155						"	
	✓	8			° '		° '		21					"	
		1071	343	120	180 [illegible]	343	—	129						"	
	✓ 1/2	9													

Add'n'l Inform.

F.B. 762 PG. 118

Topography Description Legend:
Side Hill...S.H. Bottom Draw..B.D.
Side of Draw..S.D. Bottom Wash..B.W.
Side of Ridge..S.R. Top of Ridge..T.R.
Head of Draw..H.D. Toe of Slope..T.S.

Inters. of Draws..V.D's
Break in Slope..Bk.S.
Steep Slope.....S.S.
Top of Cliff.....T.Cl.
Bottom of Cliff..B.Cl.
Top of Spur.....T.Sp.
Bottom Canyon..B.Cn.

Side of Canyon..S.Cn.
Top of Bank..T.B.
Bottom of Bank..B.B.
Top of Cut.....T.C.
Bottom of Cut..B.C.
Top of Fill.....T.F.
Bottom of Fill..B.F.

Saddle .....Sd.
Swale .....Sw.
Flat .....Fl.
Stream .....Str.
Trail .....Tr.
Pavement .....Pvt.
Edge of Road..E.Rd.

Traveled Rd..Tr.Rd.
Fence .....Fn.
Int. Fences..V.Fns.
Ditch .....Di.
Telephone Pole..T.P.
Power Pole.....P.P.
Culvert .....Cul.

Oak-O. Fir-Fr.
Pine-Pi. Cedar-Ce.
Sycamore .....Sy.
Eucalyptus .....Eu.
Plus combinations of these and all common standard abbreviations.

Form 301 10M 3-34

PLEASE RETURN TO
LOS ANGELES COUNTY SURVEYOR
700 HALL OF RECORDS

NOTE: ANY ADDITIONS OR CHANGES ON THIS SHEET MUST BE MADE OR CIRCLED IN RED INK. WITH DATE AND NAME OF PERSON MAKING CHANGE

Do not extend notes this side of this line

Transit at	Sight on	Stadia Intercepts	Stadia Distance	Stadia Rod—	Horizontal Angle 0° to 360° Right	Horiz. Distance	+ — Vertical Angle	Elevation of Point	+ Back Sight	+ — Difference Elevation	Height of Instrument	+ — Vertical Distance	REMARKS Station	Left	Right
P# 3	P# 2				° '		° '		1		122485				
	✓ 1/2	1191 / 10	383	112	189 45	383		121371	2				Bott. Fill		
	✓	1144 / 7	445	109	191 05	445		140	3				"		
									4						
R.C.I. To P.I. #18	P.I. #18							121746	5		122374 ✓		Elev 1217.46 ✓		
#18-A P.19	P.19	✓		51	342 10	26°		176	6				50 Eq. Rd. Junction Ave.		
	✓	✓		44	29 05	26°		183	7				Vaccaro		
	✓	573 / 5	74	50	352 10	74		172	8				"		
	✓	468 / 4	69	36	7 10	69		191	9						
	✓	617 / 5	118	55	352 55	118		172	10				"		
	✓	517 / 4	113	44	2 20	113		183	11						
	✓	725 / 6	159	54	352 40	159		163	12				"		
	✓	655 / 5	160	54		160		173	13						
ok	✓	822 / 6	223	75	3[illegible]	223		152	14				"		
	✓	782 / 6	183	62	[illegible]	183		160	15				Bot. Fill		
	✓	672 / 5	194	52	[illegible]	194		175	16						
	✓	655 / 5	136	46	3 10	136		171	17				"		
	✓	443 / 3	149	37	11 10	149		190	18						
	✓	493 / 4	91	48	[illegible]	91		179	19				"		
	✓	323 / 2	104	24	8 05	104		203	20						
	✓	453 / 4	54	44	18 25	54		183	21						

Add'n'l Inform.

Notes Red. ALBERT E. TIMMONS Platted Date 5-2-1938 Date 10-12-38 Job No. Kerogle Division No. F.B. PG.

Notes Chkd. Checked Survey of Date Date Survey by Map No. 10-242 Indexed Notes A. C. Johnson Date

Form 301 10. 3-34

PLEASE RETURN TO
LOS ANGELES COUNTY SURVEYOR
700 HALL OF RECORDS

NOTE: ANY ADDITIONS OR CHANGES ON THIS SHEET MUST BE MADE OR CIRCLED IN RED INK, WITH DATE AND NAME OF PERSON MAKING CHANGE

Do not extend notes this side of this line

Transit at	Sight on	Stadia Intercepts	Stadia Distance	Stadia Rod—	Horizontal Angle 0° to 360° Right	Horiz. Distance	+ Vertical Angle —	Elevation of Point	+ Back Sight —	+ Difference Elevation —	Height of Instrument	+ Vertical Distance —	REMARKS Station	Left	Right
E.C.	P.I. #18				° '		° '		1		1222.74				
		162	64	25	17 15	64	° '	1219.9	2				T.Cut		
		328	29	31	58 15	29	° '	196	3				8' Diam. 5' High LA Co. Forestry Water Tank		
		328	29	28	40 30	29	° '	199	4				T.C.		
		516	17	54	70 40	17	° '	173	5						
		327	28	34	100 50	28	° '	193	6				Bot. C.		
		140	41	16	69 50	41	° '	211	7				Tel. Pole		
		152	53	18	39 35	53	° '	209	8				Fence		
		185	86	10	19 10	86	° '	212	9				"		
		335	136	23	8 55	136	° '	204	10				"		
		592	193	14	3 55	193	° '	183	11				"		
		862	163	74	349 50	163	° '	152	12				"		
		612	113	59	349 30	113	° '	168	13				S.H.		
		1185	186	108	339 30	186	° '	119	14				"		
		564	65	53	345 20	65	° '	174	15				"		
		1042	143	96	335 05	143	° '	131	16				"		
		532	33	41	330 20	33	° '	176	17				"		
		998	99	94	323 40	99	° '	133	18				"		
		870	71	84	315 35	71	° '	141	19				"		
		836	57	82	281 35	57	° '	142	20				"		
		842	43	83	261 10	42	° '	144	21				"		

Add'n'l Inform.

Oak-O. Fir-Fr. Pine-Pi. Cedar-Ce. Sycamore ..... Sy. Eucalyptus ..... Eu. Plus combinations of these and all common standard abbreviations.

Traveled Rd. Tr.Rd. Fence ..... Fn. Int. Fences V. Fns. Ditch ..... Di. Telephone Pole T.P. Power Pole ..... P.P. Culvert ..... Cul.

Saddle ..... Sa. Swale ..... Sw. Flat ..... Fl. Stream ..... Str. Trail ..... Tr. Pavement ..... Pvt. Edge of Road E.Rd.

Side of Canyon S.Cn. Top of Bank T.B. Bottom of Bank B.B. Top of Cut T.C. Bottom of Cut B.C. Top of Fill T.F. Bottom of Fill B.F.

Inters. of Draws V.D's Break in Slope Bk.S. Steep Slope ..... S.S. Top of Cliff T.Cl. Bottom of Cliff B.Cl. Top of Spur T.Sp. Bottom Canyon B.Cn.

Topography Description Legend: Side Hill Draw S.H. Bottom Draw B.D. Side of Draw S.D. Bottom Wash B.W. Side of Ridge S.R. Top of Ridge T.R. Head of Draw H.D. Toe of Slope T.S.

F.B. 762 PG 20

Form 301 IUM 3-34

PLEASE RETURN TO
LOS ANGELES COUNTY SURVEYOR
700 HALL OF RECORDS

NOTE: ANY ADDITIONS OR CHANGES ON THIS SHEET MUST BE MADE OR CIRCLED IN RED INK, WITH DATE AND NAME OF PERSON MAKING CHANGE

Do not extend notes this side of this line

Transit at	Sight on	Stadia Intercepts	Stadia Distance	Stadia Rod—	Horizontal Angle 0° to 360° Right	Horiz. Distance	+ — Vertical Angle	Elevation of Point	+ Back Sight	+ — Difference Elevation	Height of Instrument	+ — Vertical Distance	REMARKS Station	Left	Right
EC+	P.I. 18				° '		° '		1		1222 74				
	✓	1090 / 10	91	12	245 45	91	—	1210 7	2				℄ PRIVATE RD.		
	✓	1042 / 9	143	10	243 45	143	2 03	077	3				"		
	✓	892 / 8	93	8	262 20	93	2 20	109	4				SH.		
	✓	1033 / 9	134	9	262 45	134	2 32	098	5				"		
	✓	805 / 7	106	7	287 —	106	2 53	106	6				"		
	✓	943 / 8	144	8	283 40	144	2 55	095	7				"		
	✓	1125 / 10	126	11	306 10	126	0 42	09	8				"		
	✓	1155 / 10	156	11	315 50	156	0 56	092	9				"		
	✓	1056 / 9	157	10	328 50	157	2 01	094	10				" FENCE		
	✓	1205 / 10	204	11	332 15	204	0 40	094	11				" "		
	✓	1133 / 9	234	10	342 50	234	0 32	107	12				" " COR.		
	✓	1102 / 9	203	10	339 45	203	2 02	093	13				"		
	✓	1038 / 8	239	10	316 25	239	1 49	054	14						
	✓	522 / 5	24	5	144 40	24	—	171	15				FGT		
	✓	328 / 6	29	6	195 40	29	—	165	16				NO EG RD.		
	✓	767 / 7	68	7	167 50	68	—	156	17				"		
	✓	773 / 7	74	7	145 45	74	—	155	18						
	✓	747 / 8	118	8	172 10	118	—	144	19						
	✓	[illegible] / 8	116	8	183 40	116	—	144	20						
									21						

Add'n'l Inform.

Notes Red. Platted Date 10-19-38 Job No. Division No. F.B. PG. 121

Notes Chkd. Checked Survey of

Date Date Survey by Notes Date

Map No. 10-742 Indexed A. C. Johnson

Date

Form 301 10M 3-34

PLEASE RETURN TO
LOS ANGELES COUNTY SURVEYOR
700 HALL OF RECORDS

NOTE: ANY ADDITIONS OR CHANGES ON THIS SHEET MUST BE MADE OR CIRCLED IN RED INK. WITH DATE AND NAME OF PERSON MAKING CHANGE

Do not extend notes this side of this line

Transit at	Sight on	Stadia Intercepts	Stadia Distance	Stadia Rod	Horizontal Angle 0° to 360° Right	Horiz. Distance	+ Vertical Angle −	Elevation of Point	+ Back Sight −	+ Difference Elevation −	Height of Instrument	+ Vertical Distance −	REMARKS Station	Left	Right
	P.I.				° '		° '		1						
E.C.	#18				° '		° '				122.24				
	✓	968 / 8	169	91	173 50	169	° '	12136	2				NO EG RD		
	✓	969 / 8	169	92	180 45	169	° '	135	3				INT DRIV. RD.		
	✓	1112 / 9	213	96	174 30	213	° '	131	4				SO EG RD		
	✓	1121 / 9	222	96	179 40	222	° '	131	5				"		
	✓	898 / 7	199	76	172 10	199	° '	151	6				"		
	✓	1086 / 9	189	96	173	189	° '	131	7				T.C.		
	✓	847 / 7	148	72	171 10	148	° '	156	8				BOT CUT.		
	✓	1038 / 9	139	91	171 30	139	° '	136	9				"		
	✓	797 / 7	98	71	166 40	98	° '	156	10				"		
	✓	787 / 7	88	81	166 40	88	° '	146	11				"		
	✓	549 / 5	50	51	166 40	50	° '	176	12				"		
	✓	540 / 5	41	61	165 40	41	° '	160	13				"		
	✓	419 / 4	20	41	103 30	20	° '	186	14				"		
	✓	356 / 3	57	29	128 35	57	° '	198	15						FENCE
	✓	503 / 4	104	39	149 40	104	° '	188	16						"
	✓	532 / 4	137	42	155 20	137	° '	185	17						"
	✓	463 / 3	164	39	158 10	164	° '	188	18				BNC WASH		"
	✓	981 / 8	182	83	159 35	182	° '	144	19				" 14' WIDE		"
	✓	592 / 4	194	48	160 20	194	° '	179	20				" "		"
	✓	530 / 3	231	32	162 35	231	° '	195	21						"

Add'n'l Inform.

Oak-O. Fir-Fr. Pine-Pi. Cedar-Ce. Sycamore ....Sy. Eucalyptus ....Eu. Plus combinations of these and all common standard abbreviations.

Traveled Rd. Tr. Rd. Fence ....V. Fn. Int. Fences. V. Fns. Ditch ....Di. Telephone Pole ....T. P. Power Pole....P. P. Culvert ....Cul.

Saddle ....Sa. Swale ....Sw. Flat ....Fl. Stream ....Str. Trail ....Tr. Pavement ....Pvt. Edge of Road E. Rd.

Side of Canyon S.Cn. Top of Bank....T.B. Bottom of Bank. B.B. Top of Cut....T.C. Bottom of Cut....B.C. Top of Fill....T.F. Bottom of Fill. B.F.

Inters. of Draws. V.D's Break in Slope....Bk.S. Steep Slope....S.S. Top of Cliff....T.Cl. Bottom of Cliff....B.Cl. Top of Spur....T.Sp. Bottom Canyon....B.Cn.

F.B. 762 PG. 22

Topography Description Legend:
Side Hill....S.H. Bottom Draw. B.D.
Side of Draw. S.D. Bottom Wash. B.W.
Side of Ridge. S.R. Top of Ridge. T.R.
Head of Draw H.D. Toe of Slope....T.S.

Form 301 10M 3-34

PLEASE RETURN TO
LOS ANGELES COUNTY SURVEYOR
700 HALL OF RECORDS

NOTE: ANY ADDITIONS OR CHANGES ON THIS SHEET MUST BE MADE OR CIRCLED IN RED INK, WITH DATE AND NAME OF PERSON MAKING CHANGE

Do not extend notes this side of this line

Transit at	Sight on	Stadia Intercepts	Stadia Distance	Stadia Rod—	Horizontal Angle 0° to 360° Right	Horiz. Distance	+ — Vertical Angle	Elevation of Point	+ Back Sight	+ — Difference Elevation	Height of Instrument	+ — Vertical Distance	REMARKS Station	Left	Right
EC	D.1, #18								1		1222.74				
	✓	670 / 5	171	6.3	164.25	171		121.64	2				Tel. Pole		
	✓	11 — / 9	201	11.2	169.05	201		115	3				Bot Wgs# 9' Wide		
	✓	1110 / 9	211	12.9	171.55	211		098	4				F.L. 36" G.I.P. Colv.		
	✓	1121 / 10	243	14.4	180.45	243		083	5				"		
	✓	1132 / 9	233	11.9	183.35	233		108	6				Bot Fill		
	✓	1031 / 9	182	10.3	[illegible]	182		124	7				"	S.H.	
	?	902 / 7	203	8	[illegible]	203	1.21	100	8				"	S.H.	
	✓	1032 / 9	133	9.3	186.30	133		134	9				"		
	✓	1151 / 10	152	11.7	198.25	152		110	10					℄ Pr. Fo	
	✓	895 / 8	96	8.2	189.20	96		145	11					SH	
	✓	1112 / 10	113	10.2	206.50	113		125	12					"	
	✓	751 / 7	52	7.2	198.25	52		155	13					"	
	✓	1076 / 10	77	9.9	[illegible]	77		128	14					"	
	✓	1011 / 9	112	10.9	232.30	112	[illegible]	102	15					"	
	✓	1147 / 10	148	[illegible]	235.[illegible]	148	[illegible]	082	16					"	
	✓	[illegible] / 9	129	[illegible]	[illegible]	129	[illegible]	105	17					"	
	✓	[illegible] / [illegible]	160	[illegible]	[illegible]	160	[illegible]	079	18					"	"
	✓	[illegible] / 8	152	[illegible]	[illegible]	152	1.27	098	19						
	✓	[illegible] / 9	203	[illegible]	219.55	203	1.32	074	20						"
	✓	998 / 8	199	[illegible]	207.55	199	1.25	088	21						"

Add'n'l Inform.

Notes Red. Platted Keagle Job No. Division No.
Date SEP 2 1938 Date 10-[illegible]-33 Survey of
Notes Chkd. Checked Survey by Notes Date
Date Date Map No. 10-702 Indexed Date
F.B. [illegible] PG. [illegible]

Form 301 10M 3-34

PLEASE RETURN TO
LOS ANGELES COUNTY SURVEYOR
700 HALL OF RECORDS

NOTE: ANY ADDITIONS OR CHANGES ON THIS SHEET MUST BE MADE OR CIRCLED IN RED INK. WITH DATE AND NAME OF PERSON MAKING CHANGE

Do not extend notes this side of this line

Transit at	Sight on	Stadia Intercepts	Stadia Distance	Stadia Rod—	Horizontal Angle 0° to 360° Right	Horiz. Distance	+ — Vertical Angle	Elevation of Point	+ Back Sight	+ — Difference Elevation	Height of Instrument	+ — Vertical Distance	REMARKS Station	Left	Right
INT. SEC. LINE & ELCO RD	P.I. #18			—	° '		° '	1212.41	1 6.15	—	1218.56	✓ —	Elev. 1212.41 ✓		
18-B Pg 19	Pg 19 ?	628 / 6	29	6.1	53° 10'	29.0	—	125	2	—	—	—	No Eg Rd		
				6.1	90° —	4.0	—	125	3	—	—	—		So. Eg Rd.	
	✓	638 / 6	39	6.4	138° 10'	39	—	122	4	—	—	—	"		
	—	638 / 6	39	6.3	171° 40'	39	—	123	5	—	—	—		"	
	—	680 / 6	81	6.2	158° 40'	81	—	124	6	—	—	—	"		
	✓	677 / 6	78	5.9	173° 55'	78	—	127	7	—	—	—		"	
	—	625 / 5	126	5.3	165° —	126	—	133	8	—	—	—	"		
	—	619 / 5	120	5.3	174° 50'	120	—	133	9	—	—	—		"	
	—	475 / 3	176	4.3	167° 45'	176	—	143	10	—	—	—	"		
	✓	464 / 3	165	4.1	174° 35'	165	—	145	11	—	—	—		"	
	—	325 / 1	226	2.1	169° 45'	226	—	165	12	—	—	—	"		
	—	317 / 1	218	2.4	173° 50'	218	—	~~122~~ 162	13	—	—	—		"	
	?	350 / 1	261	1.6	169° 05'	261	—	170	14	—	—	—	N. END BRIDGE		
	✓	373 / 1	274	1.6	173° 15'	274	—	170	15	—	—	—	"	So. END	
	✓	362 / 1	263	2.0	166° 30'	263	+ 0.77	192	16	—	—	—	BOT CUT		
	✓	430 / 2	231	3.0	165° 30'	231	+ 0.30	176	17	—	—	—	"		
	?	399 / 2	200	3.0	162° 10'	200	+ 0.[illegible]	167	18	—	—	—	"		
	? ✓	464 / 3	165	3.0	159° 55'	165	—	151	19	—	—	—	"		
	? ✓	219 / 1	120	2.1	151° 40'	120	+ 1.01	186	20	—	—	—	" END.		
	?	554 / 3	55	4.0	164° 45'	55	+ 4.[illegible]	184	21	—	—	—	T.C.		

Add'n'l Inform.

Oak-O. Fir-Fr. Pine-Pi. Cedar-Ce. Sycamore ....Sy. Eucalyptus ....Eu. Plus combinations of these and all common standard abbreviations.

Traveled Rd. Tr. Rd. Fence ....Fn. Int. Fences V. Fns. Ditch ....Di. Telephone Pole T.P. Power Pole....P.P. Culvert ....Cul.

Saddle ....Sa. Swale ....Sw. Flat ....Fl. Stream ....Str. Trail ....Tr. Pavement ....Pvt. Edge of Road E.Rd.

Side of Canyon S.Cn. Top of Bank...T.B. Bottom of Bank..B.B. Top of Cut....T.C. Bottom of Cut...B.C. Top of Fill....T.F. Bottom of Fill..B.F.

Inters. of Draws. V.D's Break in Slope..Bk.S. Steep Slope.....S.S. Top of Cliff.....T.Cl. Bottom of Cliff...B.Cl. Top of Spur....T.Sp. Bottom Canyon..B.Cn.

F.B. 762 Pg 124

Topography Description Legend: Side Hill....S.H. Side of Draw.S.D. Side of Ridge.S.R. Head of Draw H.D. Bottom Draw.B.D. Bottom Wash B.W. Top of Ridge.T.R. Toe of Slope..T.S.

Form 301 10M 3-34

PLEASE RETURN TO
LOS ANGELES COUNTY SURVEYOR
700 HALL OF RECORDS

NOTE: ANY ADDITIONS OR CHANGES ON THIS SHEET MUST BE MADE OR CIRCLED IN RED INK, WITH DATE AND NAME OF PERSON MAKING CHANGE

Do not extend notes this side of this line

Transit at	Sight on	Stadia Intercepts	Stadia Distance	Stadia Rod—	Horizontal Angle 0° to 360° Right	Horiz. Distance	+ Vertical Angle —	Elevation of Point	+ Back Sight	+ Difference Elevation —	Height of Instrument	+ Vertical Distance —	REMARKS Station	Left	Right
[illegible] INT.	P.I. 18				° ′		° ′		1		121856				
	✓	[illegible]	230	[illegible]	[illegible]	[illegible]	[illegible]	[illegible]	2				T.C.		
	✓	[illegible]	[illegible]	[illegible]	[illegible]	[illegible]	[illegible]	[illegible]	3						
	✓	[illegible]	186	[illegible]	[illegible]	185	[illegible]	[illegible]	4						
	✓	[illegible]	161	[illegible]	[illegible]	[illegible]	[illegible]	[illegible]	5						
	✓	[illegible]	134	[illegible]	[illegible]	[illegible]		128	6						
	✓	[illegible]	117	[illegible]	[illegible]	[illegible]		144	7						
	✓	[illegible]	80	[illegible]	[illegible]	80		[illegible]	8						
	✓	[illegible]	73	[illegible]	[illegible]	[illegible]		150	9						
	✓	[illegible]	[illegible]	[illegible]	[illegible]	[illegible]		[illegible]	10						
	✓	[illegible]	[illegible]	[illegible]	[illegible]	[illegible]		134	11						
	✓	[illegible]	[illegible]	[illegible]	[illegible]	[illegible]		122	12						
	✓	[illegible]	[illegible]	[illegible]	[illegible]	[illegible]		[illegible]	13						
	✓	[illegible]	[illegible]	[illegible]	[illegible]	[illegible]		[illegible]	14						
	✓	[illegible]	80	[illegible]	[illegible]	[illegible]		[illegible]	15						
	✓	[illegible]	[illegible]	[illegible]	[illegible]	[illegible]		[illegible]	16						
	✓	[illegible]	[illegible]	[illegible]	[illegible]	[illegible]		[illegible]	17						
	✓	[illegible]	[illegible]	[illegible]	[illegible]	[illegible]		[illegible]	18	90		110	[illegible]		
	✓	[illegible]	[illegible]	[illegible]	[illegible]	[illegible]		[illegible]	19						
	✓	[illegible]	[illegible]	[illegible]	[illegible]	[illegible]		[illegible]	20						
	✓	[illegible]	[illegible]	[illegible]	[illegible]	[illegible]		[illegible]	21						

Add'n'l Inform.

Notes Red. ALBERT E. TIMMONS Platted Keagle Job No. Division No. F.B. PG.
Date SEP 2 1938 Date [illegible] Survey of
Notes Chkd. Checked Survey by Notes Date
Date Date Map No. 10-70-2 Indexed A. C. Johnson Date

Form 301 10M 3-34

PLEASE RETURN TO

LOS ANGELES COUNTY SURVEYOR

700 HALL OF RECORDS

NOTE: ANY ADDITIONS OR CHANGES ON THIS SHEET MUST BE MADE OR CIRCLED IN RED INK, WITH DATE AND NAME OF PERSON MAKING CHANGE

Do not extend notes this side of this line

Transit at	Sight on	Stadia Intercepts	Stadia Distance	Stadia Rod—	Horizontal Angle 0° to 360° Right	Horiz. Distance	+ − Vertical Angle	Elevation of Point	+ − Back Sight	+ − Difference Elevation	Height of Instrument	+ − Vertical Distance	REMARKS Station	Left	Right
Sta 1+00	91				° ′		° ′		1		1218.7				
1+17	16				° ′		° ′								
		205	106	45	109 30	105	2	1232	2				78		
		140	48	01	101 30	48		135	3						
		165	66	46	134 30	66		132	4						
		102	49	43	69 30	49		143	5						
		211	98	48	341 20	95		138	6						
		212	13	52	352 30	13		134	7						
		221	23	14	296 35	23		112	8						
		302	9	85	266 20			092	9						
		322	16	92	270			091	10						
		1122	53	12	345 15	53		074	11						
		88	52	10	272 25	52		0	12						
		336	79	95	323 40	79		00	13						
			64	104	323 15	64		0	14						
			106	93	322 20	106		073	15						
			126	105	322	126		074	16						
			120			120		074	17						
		211	72	74	174 55	72			18						
		147	108		2	108		06	19						
		31	116	12	327	116			20						
		172	71	75	340 10	71			21						

Add'n'l Inform.

F.B. Pg.

Topography Description Legend: Side Hill ....S.H. Side of Draw S.D. Side of Ridge S.R. Head of Draw H.D. Bottom Draw B.D. Bottom Wash B.W. Top of Ridge T.R. Toe of Slope T.S.

Inters. of Draws V.D's Break in Slope Bk.S. Steep Slope S.S. Top of Cliff T.Cl. Bottom of Cliff B.Cl. Top of Spur T.Sp. Bottom Canyon B.Cn.

Side of Canyon S.Cn. Top of Bank T.B. Bottom of Bank B.B. Top of Cut T.C. Bottom of Cut B.C. Top of Fill T.F. Bottom of Fill B.F.

Saddle Sa. Swale Sw. Flat Fl. Stream Str. Trail Tr. Pavement Pvt. Edge of Road E.Rd.

Traveled Rd. Tr. Rd. Fence Fn. Init. Fences V. Fns. Ditch Di. Telephone Pole T.P. Power Pole P.P. Culvert Cul.

Oak-O. Fir-Fr. Pine-Pi. Cedar-Ce. Sycamore Sy. Eucalyptus Eu. Plus combinations of these and all common standard abbreviations.

Form 301 10M 3-34

PLEASE RETURN TO
LOS ANGELES COUNTY SURVEYOR
700 HALL OF RECORDS

NOTE: ANY ADDITIONS OR CHANGES ON THIS SHEET MUST BE MADE OR CIRCLED IN RED INK. WITH DATE AND NAME OF PERSON MAKING CHANGE

Do not extend notes this side of this line

Transit at	Sight on	Stadia Intercepts	Stadia Distance	Stadia Rod—	Horizontal Angle 0° to 360° Right	Horiz. Distance	+ — Vertical Angle	Elevation of Point	+ Back Sight	+ — Difference Elevation	Height of Instrument	+ — Vertical Distance	REMARKS Station	Left	Right
					° ′		° ′		1		1218.56				
	15								2						
		122	123		227	123	2 25						Flat		
		992	95		214	95	2 30	057	3				"		
	V	855							4						
	V		156		211	156		052					"		
		22	127		201	127	2 12		5						
	V 1/2	1022	181		201	151	1 18		6				"		
	V		154			154	1 55		7						
			210						8						
			215			215			9						
		1222	231		179	230			10						
			271		181		+ 1 11		11				"		
	V		238					166	12						
		322	199			178		155	13						
	V		150			150		143	14						
	V		111		177	111		136	15						
			73			73		122	16						
	-5?		88			88		125	17						
			122			122		076	18						
			50			79		062	19						
	V	172	73				1 20		20						
	V		32			32		089	21						

Add'n'l Inform.

Notes Red. Platted Date 5-12 Date 2 1988 Date 10-20-

Notes Chkd. Checked Date

Date Map No. 19-79-2 Indexed

Notes Survey by Date

Notes Survey of Date

Job No. Division No.

F.B. PG.

Form 301 10M 3-34

PLEASE RETURN TO
LOS ANGELES COUNTY SURVEYOR
700 HALL OF RECORDS

NOTE: ANY ADDITIONS OR CHANGES ON THIS SHEET MUST BE MADE OR CIRCLED IN RED INK, WITH DATE AND NAME OF PERSON MAKING CHANGE

Do not extend notes this side of this line

Transit at	Sight on	Stadia Intercepts	Stadia Distance	Stadia Rod—	Horizontal Angle 0° to 360° Right	Horiz. Distance	+ — Vertical Angle	Elevation of Point	+ Back Sight	+ — Difference Elevation	Height of Instrument	+ — Vertical Distance	REMARKS Station	Left	Right
					° ′		° ′		1						
					° ′		° ′		2						
					° ′		° ′		3						
					° ′		° ′	1184.97			1190.23 ✓		El 1184.97 ✓		
#4C-8 Pg 9	Pg 9		42		° ′		° ′		4						
			103		° ′		° ′		5						
			184		° ′		° ′		6						
					° ′		° ′		7						
					° ′		° ′		8						
					° ′		° ′		9						
					° ′		° ′		10						
					° ′		° ′		11						
					° ′		° ′		12						
					° ′		° ′		13						
					° ′		° ′		14						
					° ′		° ′		15						
					° ′		° ′		16						
					° ′		° ′		17						
					° ′		° ′		18						
					° ′		° ′		19						
					° ′		° ′		20						
					° ′		° ′		21						

This line crosses road and continues south on same line

Add'n'l Inform.

F.B. Pg.

Topography Description Legend:
Side Hill....S.H. Bottom Draw.B.D.
Side of Draw.S.D. Bottom Wash B.W.
Side of Ridge.S.R. Top of Ridge.T.R.
Head of Draw H.D. Toe of Slope..T.S.

Inters. of Draws.V.D's
Break in Slope..Bk.S.
Steep Slope.....S.S.
Top of Cliff.....T.Cl.
Bottom of Cliff..B.Cl.
Top of Spur.....T.Sp.
Bottom Canyon..B.Cn.

Side of Canyon S.Cn.
Top of Bank...T.B.
Bottom of Bank.B.B.
Top of Cut.....T.C.
Bottom of Cut..B.C.
Top of Fill.....T.F.
Bottom of Fill.B.F.

Saddle .....Sa.
Swale .....Sw.
Flat .....Fl.
Stream .....Str.
Trail .....Tr.
Pavement ....Pvt.
Edge of Road E.Rd.

Traveled Rd. Tr.Rd.
Fence .....Fn.
Int. Fences.V.Fns.
Ditch .....Di.
Telephone Pole T.P.
Power Pole...P.P.
Culvert .....Cul.

Oak-O. Flr-Fr.
Pine-Pl. Cedar-Ce.
Sycamore ....Sy.
Eucalyptus ....Eu.
Plus combinations of these and all common standard abbreviations.

Form 301 10M 3-34

PLEASE RETURN TO
LOS ANGELES COUNTY SURVEYOR
700 HALL OF RECORDS

NOTE: ANY ADDITIONS OR CHANGES ON THIS SHEET MUST BE MADE OR CIRCLED IN RED INK. WITH DATE AND NAME OF PERSON MAKING CHANGE

Do not extend notes this side of this line

Notes Red. Timmons Platted Timmons Job No. 7557 Division No. F.B. 762 PG 129
Date 2-3-39 Date 2-4-39 Survey of
Notes Chkd. Checked Survey by E.C. Howard Notes CCH Date 11-3-38
Date Date Map No. 10-70-2 Indexed A. C. Johnson Date 11-9-38

Transit at	Sight on	Stadia Intercepts	Stadia Distance	Stadia Rod—	Horizontal Angle 0° to 360° Right	Horiz. Distance	+ — Vertical Angle	Elevation of Point	+ Back Sight	+ — Difference Elevation	Height of Instrument	+ — Vertical Distance	REMARKS Station	Left	Right
					ADDITIONAL TRANSIT TOPOG ELIZABETH LAKE CANYON ROAD										
P#9-C Pg 14	Temp P1#9 Pg 14							125681	517		126198				
				5 0	Ch. 118.33		7 23	124165		20 33	✓	15 33	✓ P#X-Set 1x2		
		5.37 / 4.0	138	5 0	204 10	138	2 13	516	✓		✓		Brk.		
		6.65 / 5.0	166	6 0	202 35	166	2 15	496	✓		✓		"		
		3.74 / 2	175	3 0	214 45	175	2 05	527	✓		✓		S.H.		
		4.89 / 3	190	4 0	226 50	190	1 40	523	✓		✓		"		
		6.03 / 4	204	5 0	241 20	204	1 35	514	✓		✓		"		
		5.27 / 3	228	4 0	254 35	228	2 07	496	✓		✓		"		
	See pg. 151 for more.														
P#X Pg 14	P#9-C Pg 14							124165	524		124689				
		Chained		3 0	118.33		+ 6 14	125681		+ 9 92	✓	+ 12 92	✓ P# 9-C		1x2
			29	4 7	195 10	29	—	422	✓		✓		S.H.		
			32	9 6	45 25	32	—	373	✓		✓		"		
			33	11 0	149 45	33	6 03	12324	✓				"		
		10.64 / 10.0	65	10 0	41 20	65	1 35	352	✓				"		
		11.61 / 11	62	11 0	123 40	55	19 15	168	✓				"		
		10.88 / 10	89	10 0	51 20	89	1 22	348	✓				"		
		11.08 / 10	109	11 0	110 40	92	21 47	11971	✓				"		
		8.22 / 7	123	8 0	59 35	123	2 54	12328	✓		✓		" & T. Fill		
		11.40 / 10	141	11 0	70 20	140	5 16	230	✓		✓		"		

Add'n'l Inform.

Form 301 10M 3-34

PLEASE RETURN TO
LOS ANGELES COUNTY SURVEYOR
700 HALL OF RECORDS

NOTE: ANY ADDITIONS OR CHANGES ON THIS SHEET MUST BE MADE OR CIRCLED IN RED INK, WITH DATE AND NAME OF PERSON MAKING CHANGE

Do not extend notes this side of this line

Transit at	Sight on	Stadia Intercepts	Stadia Distance	Stadia Rod—	Horizontal Angle 0° to 360° Right	Horiz. Distance	+ Vertical Angle −	Elevation of Point	+ Back Sight −	+ Difference Elevation −	Height of Instrument	+ Vertical Distance −	REMARKS Station	Left	Right
P#X	P#9C								1 5.24		124.89				
		11.29							2						
		10	130	11 0	105° 30'	115	19.41	1194.8		✓	✓		T.S.		
		10.58							3						
		9	109	10 0	65° 05'	108	5.34	1226.5		✓	✓			S.4	
		10.71							4						
		10	72	10 0	64° 10'	70	9.[illegible]	252		✓	✓			"	
		11.41							5						
		11	42	11 0	71° 55'	40	12.[illegible]	272		✓	✓			"	
		10.76							6						
		10	77	10 0	72° 50'	71	16.25	161		✓	✓			"	
		10.88							7						
		10	89	10 0	76° 45'	85	11.[illegible]	198		✓	✓			"	
		11.13							8						
		10	114	[illegible] 0	74° 10'	112	8.[illegible]	199		✓	✓			"	
		9.40							9						
		8	141	9 0	74° 10'	138	8.10	179		✓	✓			"	
		9.70							10						
		8	171	9 0	76° 10'	167	8.[illegible]	136		✓	✓		T.S.	"	
		10.07							11						
		8	208	9 0	72° [illegible]	206	[illegible]	190			✓		"	"	
		[illegible]							12						
		9	244	10 0	73° 55'	243	3.50	208			✓			"	
		10.52							13						
		8	253	9 0	78° 55'	249	6.[illegible]	081		✓	✓			"	
		9.17							14						
		7	218	8 0	78° 28'	214	8.[illegible]	078		✓	✓			"	
		10.77							15						
		9	178	10 0	79° 20'	173	9.[illegible]	172		✓	✓			"	
		10.47							16						
		9	148	10 0	80° 10'	142	[illegible]	082		✓	✓			"	
		11.20							17						
		10	121	11 0	82° 50'	114	14.[illegible]	076		✓	✓			"	
		10.92							18						
		10	93	10 0	92° 00'	83	18.[illegible]	083		✓	✓			"	
		11.27							19						
		10	128	11 0	93° 05'	116	17.47	1198.7		✓	✓		T.S.		
		10.28							20						
		9	149	10 0	96° 35'	136	17.10	942		✓	✓		"		
		11.63							21						
		10	164	11 0	86° 55'	155	13.[illegible]	988		✓	✓			"	

Add'n'l Inform.

F.B. 762 PG. 130

Oak-O. Fir-Fr. Pine-Pi. Cedar-Ce. Sycamore ....Sy. Eucalyptus ....Eu. Plus combinations of these and all common standard abbreviations.

Traveled Rd. Tr.Rd. Fence ....Fn. Int. Fences. V.Fns. Ditch ....Dt. Telephone Pole T.P. Power Pole ....P.P. Culvert ....Cul.

Saddle ....Sa. Swale ....Sw. Flat ....Fl. Stream ....Str. Trail ....Tr. Pavement ....Pvt. Edge of Road E.Rd.

Side of Canyon S.Cn. Top of Bank ..T.B. Bottom of Bank B.B. Top of Cut ....T.C. Bottom of Cut ..B.C. Top of Fill ....T.F. Bottom of Fill B.F.

Inters. of Draws V.D's Break in Slope..Bk.S. Steep Slope....S.S. Top of Cliff ....T.Cl. Bottom of Cliff ..B.Cl. Top of Spur ....T.Sp. Bottom Canyon..B.Cn.

Topography Description Legend:
Side Hill ....S.H. Bottom Draw B.D.
Side of Draw S.D. Bottom Wash B.W.
Side of Ridge S.R. Top of Ridge..T.R.
Head of Draw H.D. Toe of Slope..T.S.

Form 30L 10M 3-34

PLEASE RETURN TO
LOS ANGELES COUNTY SURVEYOR
700 HALL OF RECORDS

NOTE: ANY ADDITIONS OR CHANGES ON THIS SHEET MUST BE MADE OR CIRCLED IN RED INK. WITH DATE AND NAME OF PERSON MAKING CHANGE

Do not extend notes this side of this line

Transit at	Sight on	Stadia Intercepts	Stadia Distance	Stadia Rod—	Horizontal Angle 0° to 360° Right	Horiz. Distance	+ — Vertical Angle	Elevation of Point	+ Back Sight	+ — Difference Elevation	Height of Instrument	+ — Vertical Distance	REMARKS Station	Left	Right
P#x	P#7C				° ′		° ′		1 524		1246.89				
		10.72			° ′		° ′		2						
		9	173	10 0	93 55	162	14 49	11 941		✓	✓		T.S		
		10.07			° ′		° ′		3						
		8	208	9 0	84 50	200	11 18	978		✓	✓			S.A.	
		11.10			° ′		° ′		4						
		9	211	10 0	89 35	202	12 02	938		✓	✓		"		
		[illegible]			° ′		° ′		5						
		8	245	9 0	83 05	239	[illegible]	973		✓	✓			"	
		10.52			° ′		° ′		6						
		8	253	9 0	88 30	245	[illegible]	934		✓	✓		"		
		10.79			° ′		° ′		7						
		8	280	10 0	82 15	274	7 57	985		✓	✓			"	
		11.44			° ′		° ′		8						
		9	245	10 0	[illegible]	239	[illegible]	12 001		NG	NG		"		
		9.90			° ′		° ′		9						
		7	291	8 0	96 10	283	9 35	11 912		✓	✓		[illegible]		
		4.46			° ′		° ′		10						
		7	247	8 0	96 30	237	11 16	916		✓	✓		"		
		9.09			° ′		° ′		11						
		7	210	8 0	[illegible]	198	13 55	900		✓	✓		"		
		10.88			° ′		° ′		12						
		9	189	10 0	119 10	176	14 49	902		✓	✓		"		
		9.74			° ′		° ′		13						
		8	190	9	134 05	176	14 55	907		✓	✓		"		
		10.58			° ′		° ′		14						
		9	159	10 0	[illegible]	144	17 38	910		✓	✓			T.S	
		9.32			° ′		° ′		15						
		8	133	9 0	[illegible]	119	18 35	977		✓	✓		S.A.		
		11.22			° ′		° ′		16						
		[illegible]	123	10 0	135 30	108	[illegible]	962		✓	✓		"		
		7.82			° ′		° ′		17						
		7	83	7 0	161 50	79	12 23	12 224		✓	✓		"		
		10.30			° ′		° ′		18						
		10	31	10 0	[illegible]	29	13 35	298		✓	✓		"		
					° ′		° ′		19						
					° ′		° ′		20						
					° ′		° ′		21						

Add'n'l Inform.

Notes Red. Timmons Platted Timmons Job No. 7557 Division No. ____ F.B. 762 PG. 131
Date 2-3-39 Date 2-4-39 Survey of ____
Notes Chkd. ____ Checked ____ Survey by FC [illegible] Notes CCH Date 11-3-39
Date ____ Date ____ Map No. 10-70-2 Indexed A. C. [illegible] Date ____

Form 301 10M 3-34

PLEASE RETURN TO
LOS ANGELES COUNTY SURVEYOR
700 HALL OF RECORDS

NOTE: ANY ADDITIONS OR CHANGES ON THIS SHEET MUST BE MADE OR CIRCLED IN RED INK, WITH DATE AND NAME OF PERSON MAKING CHANGE

Do not extend notes this side of this line

Transit at	Sight on	Stadia Intercepts	Stadia Distance	Stadia Rod—	Horizontal Angle 0° to 360° Right	Horiz. Distance	+ − Vertical Angle	Elevation of Point	+ − Back Sight	+ − Difference Elevation	Height of Instrument	+ − Vertical Distance	REMARKS Station	Left	Right
Nail	South			—	° '		° '	123273	5 18		123791				
		8.50													
		8	51	8 4	337 45	51		295	✓				Gutter		
		11.03													
		10	104	10 5	350 45	104		274	✓				"		
		10.08													
		9	109	9 9	343 10	109		280	✓						T. Bink.
		11.56													
		10	157	11 5	357 30	157		264	✓						"
		11.67													
		10	168	11 0	353 20	168	0 48	247	✓				"		
		11.26													
		9	227	10 0	355 05	227	1 20	228	✓				"		
		10.37													
		8	238	9 0	354 05	238	1 20	236	✓						"
		11.88													
		9	289	10 0	355 30	290	1 18	216	✓						"
		12.03													
		9	304	10 0	356 20	304	1 32	199	✓				"		
		10.59													
		7.0	360	9 0	356 50	360	1 45	168	✓				"		
		10.72													
		7	373	9 0	356 20	373	1 42	182	✓						"
			71	8 3	293 10	71		296	✓				Flat		
		11.76													
		8	377	10 0	350 10	377	1 40	173	✓				"		
		7.97													
		7	98	7 0	318 05	98	1 03	278	✓				"		
		10.23													
		7	324	9 0	348 10	324	1 41	193	✓				"		
		8.35													
		7	136	8 0	331 10	136	1 28	266	✓				"		
		8.91													
		7	192	8 0	339 30	192	1 45	242	✓				"		
		9.44													
		7	245	8 0	343 35	245	1 55	218	✓				"		
		8.96													
		7.0	191	8 0	325 30	191	1 47	240	✓				"		
		8.56													
		7	157	8 0	316 45	157	1 42	254	✓				"		

Add'n'l Inform.

1st Flight Cos Road
4 Old Tiles
See 9.6

See 9.6

F.B. 762 PG. 132

Topography Description Legend:
Side Hill ....S.H. Bottom Draw..B.D.
Side of Draw..S.D. Bottom Wash B.W.
Side of Ridge..S.R. Top of Ridge..T.R.
Head of Draw H.D. Toe of Slope..T.S.

Inters. of Draws..V.D's
Break in Slope..Bk.S.
Steep Slope.....S.S.
Top of Cliff.....T.Cl.
Bottom of Cliff..B.Cl.
Top of Spur.....T.Sp.
Bottom Canyon..B.Cn.

Side of Canyon S.Cn.
Top of Bank..T.B.
Bottom of Bank..B.B.
Top of Cut.....T.C.
Bottom of Cut..B.C.
Top of Fill.....T.F.
Bottom of Fill..B.F.

Saddle .....Sa.
Swale .....Sw.
Flat .....Fl.
Stream .....Str.
Trail .....Tr.
Pavement .....Pvt.
Edge of Road E.Rd.

Traveled Rd. Tr. Rd.
Fence .....V.Fn.
Int. Fences..V.Fns.
Ditch .....Di.
Telephone Pole T.P.
Power Pole...P.P.
Culvert .....Cul.

Oak-O. Fir-Fr.
Pine-Pi. Cedar-Ce.
Sycamore .....Sy.
Eucalyptus .....Eu.
Plus combinations of these and all common standard abbreviations.

Form 301 10M 3-34

PLEASE RETURN TO
LOS ANGELES COUNTY SURVEYOR
700 HALL OF RECORDS

NOTE: ANY ADDITIONS OR CHANGES ON THIS SHEET MUST BE MADE OR CIRCLED IN RED INK, WITH DATE AND NAME OF PERSON MAKING CHANGE

Do not extend notes this side of this line

Transit at	Sight on	Stadia Intercepts	Stadia Distance	Stadia Rod—	Horizontal Angle 0° to 360° Right	Horiz. Distance	+ — Vertical Angle	Elevation of Point	+ Back Sight	+ — Difference Elevation	Height of Instrument	+ — Vertical Distance	REMARKS Station	Left	Right
Nail	South				° '		° '		1 5 18		1237.91				
		8.32			° '		° '		2						
		7.	133	8 0	299 35	133	1 43	260	3	✓			Flat		
		8.21			° '		° '								
		7	122	8 0	278 55	122	1 20	269	4	✓			"		
		8.32			° '		° '								
		7	133	8 0	257 45	133	0 56	278	5	✓			"		
		5.57			° '		° '								
		7	160	8 0	242 55	160	0 48	273	6	✓			"		
		9.15			° '		° '								
		7	206	7 0	237 20	206	0 48	282	7	✓			"		
		8.42			° '		° '								
		7	143	7 6	227 10	143	—	303	8	✓			"		
		8.20			° '		° '								
		7	121	7 4	242 00	121		305	9	✓			"		
		7.0			° '		° '								
		8.0	101	8 3	262 00	101	—	296	10	✓			"		
		9.93			° '		° '								
		9.	94	9 8	273 20	94	—	289	11	✓			"		
		10.95			° '		° '								
		8	291	10 5	355 00	291	1 37	200	12				To Co. Monuments 14x5 Cor. Post 2 Cor. Post BC 43		
			42	4 9	288 45	42	—	310	13	✓					
		6.15			° '		° '								
		5	116	5 7	205 00	116		322	14	✓			" " EC 5		
					° '		° '		15						
					° '		° '		16						
					° '		° '		17						
					° '		° '		18						
					° '		° '		19						
					° '		° '		20						
					° '		° '		21						

Add'n'l Inform.

1st Elizabeth Lake Rd & Old Ridge Rd
Old Ridge Route

Notes Red. _____ Platted _____ Job No. 7557 Division No. _____ F.B. 762 PG. 133
Date _____ Date _____ Survey of _____
Notes Chkd. _____ Checked _____ Survey by F. C. Hewitt Notes Cook Date 4-3-39
Date _____ Date _____ Map No. _____ Indexed _____ Date _____

F.B. 762 PG 134

Topography Description Legend:

Side Hill.....S.H.	Bottom Draw.B.D.	Inters. of Draws.V.D's	Side of Canyon S.Cn.	Saddle ....Sa.	Traveled Rd. Tr.Rd.	Oak-O. Fir-Fr.
Side of Draw.S.D.	Bottom Wash B.W.	Break in Slope..Bk.S.	Top of Bank...T.B.	Swale ....Sw.	Fence ....Fn.	Pine-Pl. Cedar-Ce.
Side of Ridge.S.R.	Top of Ridge.T.R.	Steep Slope.......S.S.	Bottom of Bank.B.B.	Flat ....Fl.	Int. Fences.V.Fns.	Sycamore .....Sy.
Head of Draw H.D.	Toe of Slope..T.S.	Top of Cliff......T.Cl.	Top of Cut.....T.C.	Stream .....Str.	Ditch ....Di.	Eucalyptus .....Eu.
		Bottom of Cliff..B.Cl.	Bottom of Cut..B.C.	Trail ....Tr.	Telephone Pole T.P.	Plus combinations
		Top of Spur.....T.Sp.	Top of Fill.....T.F.	Pavement ....Pvt.	Power Pole...P.P.	of these and all
		Bottom Canyon..B.Cn.	Bottom of Fill.B.F.	Edge of Road E.Rd.	Culvert ......Cul.	common standard abbreviations.

Add'n'l Inform.

Transit at	Sight on	Stadia Intercepts	Stadia Distance	Stadia Rod—	Horizontal Angle 0° to 360° Right	Horiz. Distance	+ — Vertical Angle	Elevation of Point	Station	+ Back Sight	+ — Difference Elevation	Height of Instrument	+ — Vertical Distance	REMARKS Station	Left	Right
									1							
									2							
									3							
									4							
									5							
									6							
									7							
									8							
									9							
									10							
									11							
									12							
									13							
									14							
									15							
									16							
									17							
									18							
									19							
									20							
									21							

Do not extend notes this side of this line

Form 301 10M 3-34

PLEASE RETURN TO
LOS ANGELES COUNTY SURVEYOR
700 HALL OF RECORDS

NOTE: ANY ADDITIONS OR CHANGES ON THIS SHEET MUST BE MADE OR CIRCLED IN RED INK, WITH DATE AND NAME OF PERSON MAKING CHANGE

Notes Ck'd by	Survey of
Map No.	W. O. Tape No. St'd °F.
Office Work	Surveyed by
Checked	Notes Date
Date	Indexed 11-14-38

F.B. 762 PG. 135

SURVEY OF

HOMESTEAD ENTRY SURVEY No. 82

AND

"P" LINE FOR PLANE TABLE TOPOGRAPHY

J.N. 8229

O'RIELLY DAMAGE CLAIM

NOV. 2 & 3 - 1938

F.C. HOWARD

R.C. BOWERS

C.C. HAYDEN

C.H. MORRISON

See F.B. 171 Pg. 92-93 for B.M.'s

Note: Any Additions or Changes on This Sheet Must be Made or Circled in Red Ink With Date and Name of Person Making Change.

Do not extend notes this side of this line

RETURN TO
LOS ANGELES COUNTY SURVEYOR
700 HALL OF RECORDS

FORM 247 10M 11-38

F.B. 76 ✓ PG. 136

236.67 @ 4°19'
@ 7.62° = 235.97

Fd 2" I.P. and plug.
No tack. Set on W.
side of stone by
RW. Auld - USFS
Set nail in center.

Cor No. 4
Fd 5"x8"x15" gray granite
boulder set in ground. Marked
with cross in top and HES
82-4 on SE face.
Set C.S. Mon See pg 139

0.6
3.53
3.71
Set 1x2

235.97 Calc

① 33°17'45
④ 133°11'30
33°17'52½

33°17'50"

195.96 @ 0°36
@ 7.62° = 195.92

195.92

537.96 Calc

Set 1x2

P No. 1
Set 1x2
See pg 139

N 20°23'10" Calc

20°49'00"

① 125°53'15
④ 143°32'30
125°53'07½

① 20°49'00
④ 83°16'00

342.04 Calc

91°20'45"

70°31'45"

① 91°20'45
④ 5°23'15
91°20'48¾

① 70°31'45
④ 282°07'00

Fd C.S. Mon
No. 1 - HES 82
FB 128 Pg 61
See pg 137

622.54 Calc. Pg 138
N 70°57'35" E

Cor No. 2
H.E.S. 82
Fd 2" I.P. & B.C. in
Conc. FB 128 Pg 61
See pg 138

Base of
Bearings per
C.S. 8826 - 4

RETURN TO
LOS ANGELES COUNTY SURVEYOR
700 HALL OF RECORDS

Do not extend notes this side of this line

Note: Any Additions or Changes on This Sheet Must be Made in Ink With Date and Name of Person Making Change. Or Circled in Red

Notes Ck'd by: Drew	Survey of: O'REILLY LAWSUIT
Map No.	W. O. 8229 Tape No. 67 St'd at 84 °F.
Office Work	Surveyed by: F.C. HOWARD
Checked	Notes: F.C.H. Date: 11-2-38
Date	Indexed

F.B. 762 PG. 137

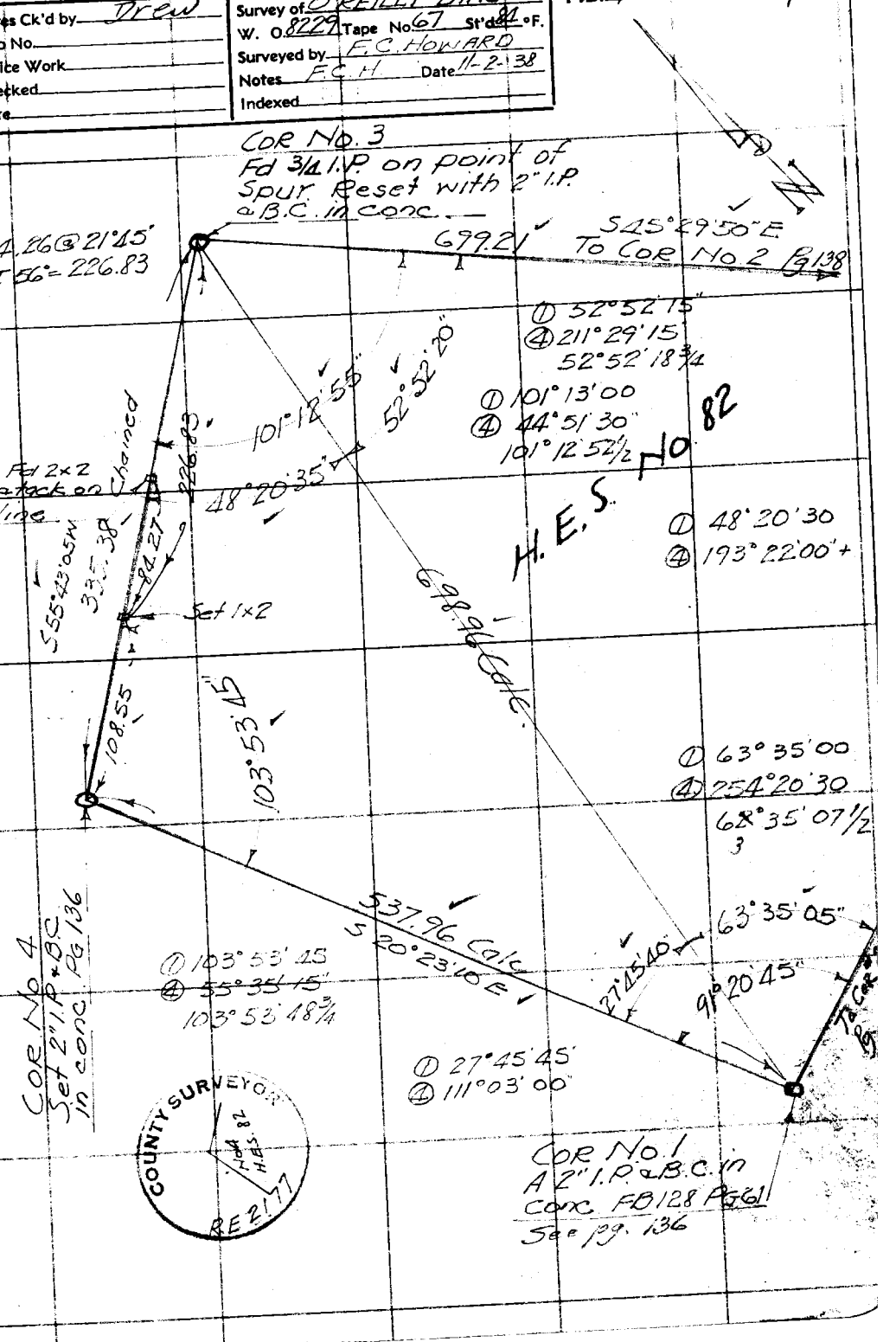

Note: Any Additions or Changes on This Sheet Must be Made or Circled in Red Ink With Date and Name of Person Making Change.

Do not extend notes this side of this line

RETURN TO
LOS ANGELES COUNTY SURVEYOR
700 HALL OF RECORDS

FORM 247 10M 11-38

F.B. 76 Pg. 138

COUNTY SURVEYOR
No. 3
H.E.S. 82
RE 2177

COR No 3
SEE PG 137

N

699.21
N 45°29'50" W Calc

52°52'20"

① 63°32'30"
④ 254°10'15"
63°32'33¾

698.96 Calc. (Base)

63°32'35"

COR No 2
FB128 PG 61
See pg 136

63°35'05"

622.54 Calc.
N 70°57'35" E

Base of Bearings
per C.S. 8816

COR No 1
SEE PG 136

RETURN TO
LOS ANGELES COUNTY SURVEYOR
700 HALL OF RECORDS

Note: Any Additions or Changes on This Sheet Must be Made or Circled in Red Ink With Date and Name of Person Making Change.

Do not extend notes this side of this line

Notes Ck'd by Vrew	Survey of O'REILLY LAWSUIT
Map No.	W. O. 8229 Tape No. 67 St'd 84 °F.
Office Work	Surveyed by F.C. HOWARD
Checked	Notes F.C.H. Date 11-2-38
Date	Indexed

F.B. 762 PG. 139

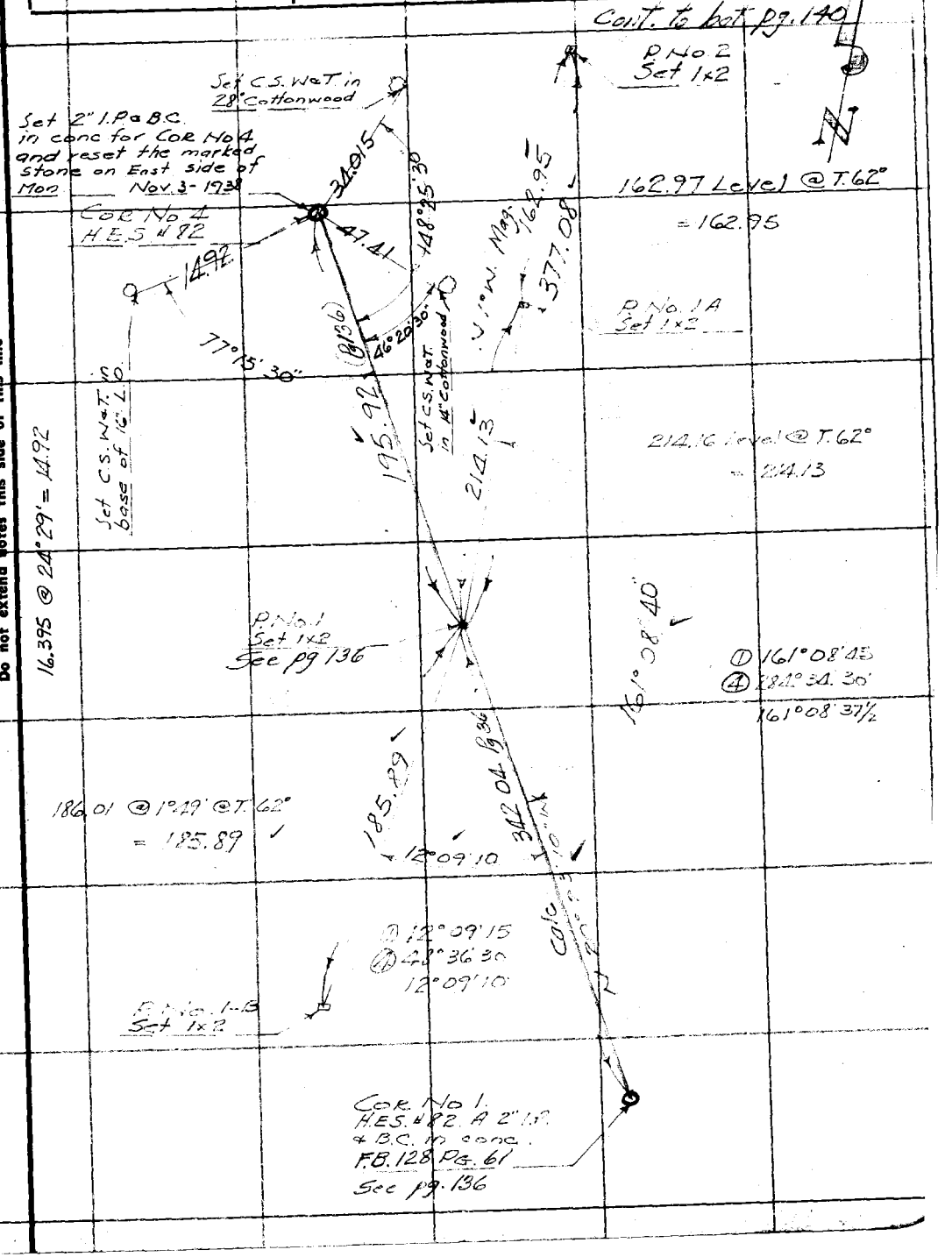

Note: Any Additions or Changes on This Sheet Must be Made or Circled in Red Ink With Date and Name of Person Making Change.

Do not extend notes this side of this line

RETURN TO
LOS ANGELES COUNTY SURVEYOR
700 HALL OF RECORDS

FORM 247 10M 11-38

F.B. 762 PG. 140

Cont. to pg. 141

P. No. 5
Set 1x2

221.11 @ 0°43' @ T.62°
= 221.06

N 59° W Mag.
221.06

P. No. 4
Set 1x2

177°15'10"

① 177°15'15
④ 249°00'45
177°15'11¼

N 61°30' W Mag.
224.59

224.62 level @ T.62°
= 224.59

① 160°24'30
④ 281°38'00

160°24'30"

P. No. 3
Set 1x2

241.22 @ 0°51' @ T.62° = 241.16

241.16

N 42° W Mag.

① 139°55'30"
④ 199°42'00

139°55'30"

P. No. 2
Set 1x2

Cont. from pg 139

RETURN TO
LOS ANGELES COUNTY SURVEYOR
700 HALL OF RECORDS

Note: Any Additions or Changes on This Sheet Must be Made or Circled in Red Ink With Date and Name of Person Making Change.

Do not extend notes this side of this line

Notes Ck'd by Drew	Survey of O'REILLY LAWSUIT
Map No.	W. O. 8228 Tape No. 67 St'd 84°F.
Office Work	Surveyed by F.C. Howard
Checked	Notes F.C.H. Date 11-3-38
Date	Indexed

F.B. 76 Pg. 141

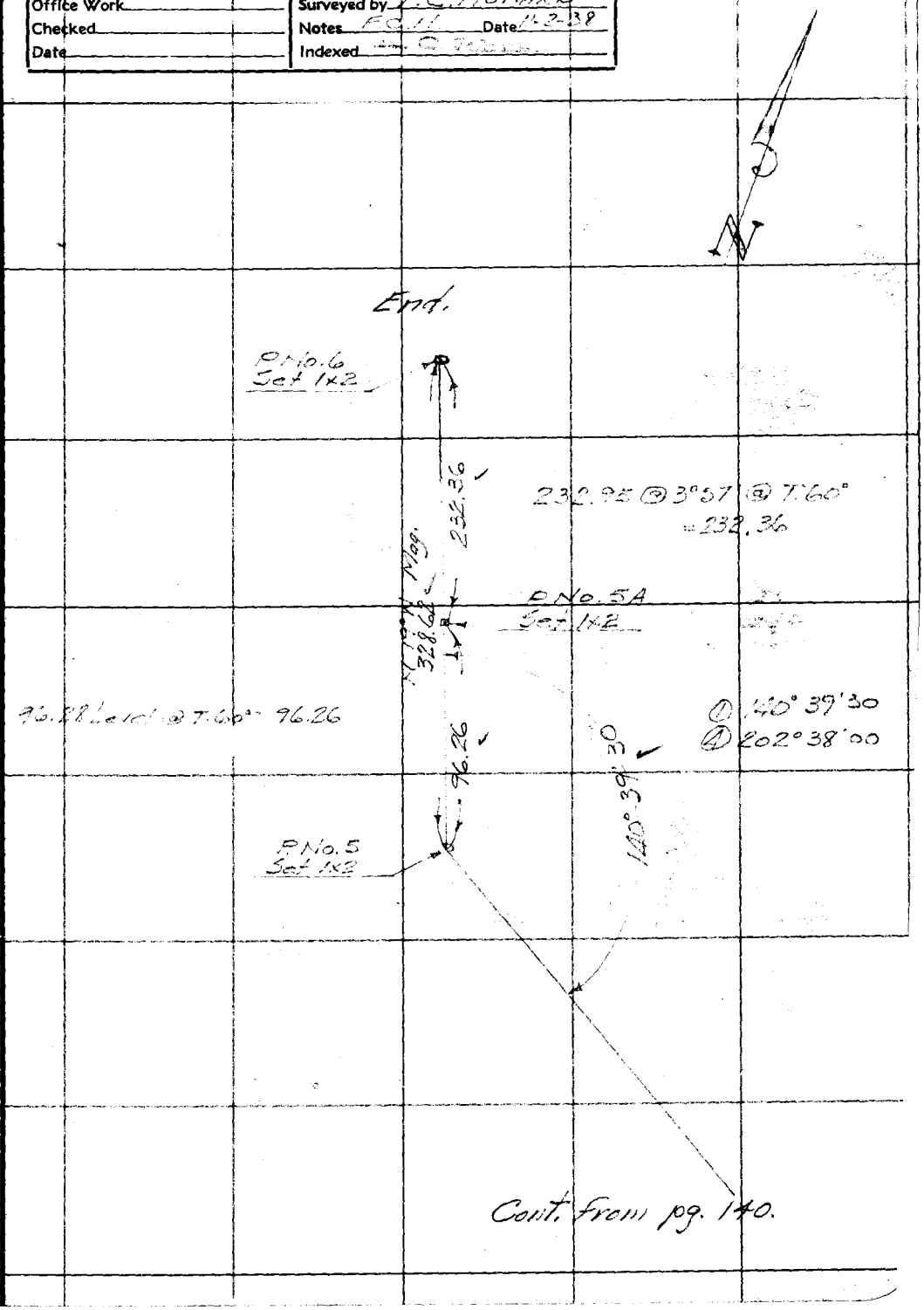

Note: Any Additions or Changes on This Sheet Must be Made or Circled in Red Ink With Date and Name of Person Making Change.

Do not extend notes this side of this line

RETURN TO
LOS ANGELES COUNTY SURVEYOR
700 HALL OF RECORDS

FORM 247 10M 11-38

F.B. 762 PG. 142

RETURN TO
LOS ANGELES COUNTY SURVEYOR
700 HALL OF RECORDS

Note: Any Additions or Changes on This Sheet Must be Made or Circled in Red Ink With Date and Name of Person Making Change.

Do not extend notes this side of this line

Notes Ck'd by KRM.	Survey of Warn Spring Ank
Map No. B-1448	W. O. 4530 Tape No. ___ St'd ___ °F
Office Work Higgins	Surveyed by Howard
Checked McPherson	Notes ___ Date 6-1-49
Date June 1949	Indexed A. C. Johnson 6-2-49

F. B. 762 PG. 143

Survey of Lot
For Cabin in
S.E. Cor H.E.S. 82

Added to C.S.B-1448

Note: Any Additions or Changes on This Sheet Must be Made or Circled in Red Ink With Date and Name of Person Making Change.

Do not extend notes this side of this line.

RETURN TO
LOS ANGELES COUNTY SURVEYOR
700 HALL OF RECORDS

FORM 247 5M 11-46

F. B. 762 PG. 144

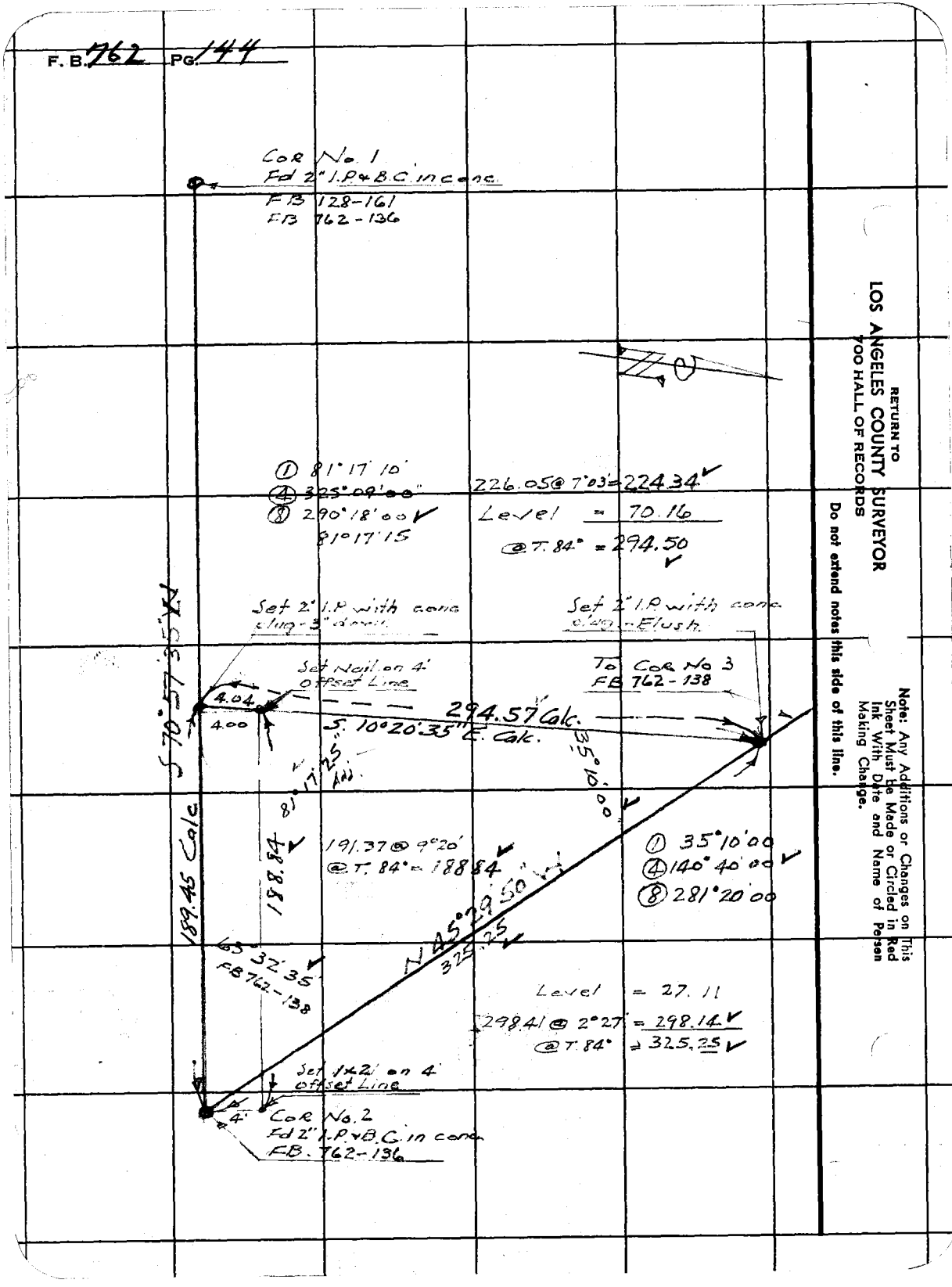

RETURN TO
LOS ANGELES COUNTY SURVEYOR
700 HALL OF RECORDS

Do not extend notes this side of this line.

Note: Any Additions or Changes on This Sheet Must Be Made or Circled in Red Ink With Date and Name of Person Making Change.

Notes Ck'd by	Survey of
Map No.	W. O. Tape No. St'd. °F
Office Work	Surveyed by
Checked	Notes Date
Date	Indexed

F. B. 762 PG. 145

Pg. 145 to 150 Blank.

Note: Any Additions or Changes on This Sheet Must be Made or Circled in Red Ink With Date and Name of Person Making Change.

Do not extend notes this side of this line.

RETURN TO
LOS ANGELES COUNTY SURVEYOR
726 LOS ANGELES COUNTY
ENGINEERING BLDG.

76F309S 247 10M 1-49

F. B. 762 PG. 146

RETURN TO
LOS ANGELES COUNTY SURVEYOR
725 LOS ANGELES COUNTY
ENGINEERING BLDG.

Do not extend notes this side of this line.

Note: Any Additions or Changes on This Sheet Must be Made or Circled in Red Ink With Date and Name of Person Making Change.

Form 301 10M 3-34

PLEASE RETURN TO
LOS ANGELES COUNTY SURVEYOR
700 HALL OF RECORDS

NOTE: ANY ADDITIONS OR CHANGES ON THIS SHEET MUST BE MADE OR CIRCLED IN RED INK, WITH DATE AND NAME OF PERSON MAKING CHANGE

Do not extend notes this side of this line

ADDITIONAL TOPOGRAPHY ON ELIZABETH LAKE CANYON ROAD

Transit at	Sight on	Stadia Intercepts	Stadia Distance	Stadia Rod—	Horizontal Angle 0° to 360° Right	Horiz. Distance	+ — Vertical Angle	Elevation of Point	+ Back Sight	+ — Difference Elevation	Height of Instrument	+ — Vertical Distance	REMARKS Station	Left	Right
									1						
									2						
									3						
									4						
P#9C	P1.#9							1256.81	4.91		1261.72				
		5.43							5						
		5.0	44	5.6	288.10	44	Lev.	561	6				Flat		
		9.52													
		8.0	103	8.4	289.02	103	"	533	7				"		
		7.61													
		7.0	62	6.3	288.19	62	—	549	8	Previous topog. used instead			"		
		11.63													
		11.0	164	10.79	289.32	160	—	510	9				"		
		8.32			266.11										
		7.0	103	7.8		103	—	539	10				"		
		11.09													
		9.0	210	10.3	290.05	210	0.50	482	11				"		
		10.52													
		9	153	10.3	273.45	153	—	512					"		
		11.09							12 ✓						
		9.	210	10.3	278.50	210	0.43	491	13 ✓				"		
		11.18													
		9	219	12.0	265.55	219	—	497	14 ✓				"		
		11.85													
		9	236	12.5	256.10	236	—	492	15				"		
		10.75													
		9	175	11.1	251.10	176	—	516	16				"		
		10.95													
		9.0	196	10.4	248.55	196	—	513	17				"		
		7.30													
		7.0	131	8.3	254.00	131	—	534	18	Previous topog. used instead					
		9.63													
		8	161	8.2	237.35	161	—	528	19						
		7.89													
		7.0	90	7.6	239.25	90	—	541	20						
		7.37													
		8	138	8.1	222.00	138	—	536	21				"		
		9.69													
		9	70	9.4	208.20	70	—	523					"		

Add'n'l Inform.

See pg 14

Notes Red. 7-10-1939 Platted 7-25-1939 Date Survey of 8-8-1939 Job No. 508 Division No. Notes Chkd. Checked Survey by F.C. Howard Notes C.C.H. Date 2-8-39 Map No. 10-74-1 Indexed A. C. John Date 2-17-39

ALBERT E. TIMMONS
ALBERT E. TIMMONS

F.B. 766 Pg. 51

Form 301 10M 3-34

PLEASE RETURN TO
LOS ANGELES COUNTY SURVEYOR
700 HALL OF RECORDS

NOTE: ANY ADDITIONS OR CHANGES ON THIS SHEET MUST BE MADE OR CIRCLED IN RED INK, WITH DATE AND NAME OF PERSON MAKING CHANGE

Do not extend notes this side of this line

Transit at	Sight on	Stadia Intercepts	Stadia Distance	Stadia Rod—	Horizontal Angle 0° to 360° Right	Horiz. Distance	+ — Vertical Angle	Elevation of Point	+ Back Sight	+ — Difference Elevation	Height of Instrument	+ — Vertical Distance	REMARKS Station	Left Right
pt#9C	Pl#9								1 4 91		1261.72			
		9.27 / 8	128	8 8	207 45	128	—	1252.9	2				Fn.	
		8.98 / 8	99	8 7	213 45	99	—	530	3					Flat
		11.04 / 10	105	11 0	202 10	105	0 56	489	4				"	
			78	11 0	187 55	78	4 [illegible]	452	5				"	
			48	9 3	191 20	48	—	524	6					Bk
		11.57 / 11	58	11 0	163 20	58	4 [illegible]	463	7				"	
		11.30 / 11	31	11 0	37 05	31	2 12	495	8				So Eu. Cut Rd.	
		11.32 / 11	33	11 0	86 45	33	2 42	492	9				" "	
		11.55 / 11	56	11 0	110 55	56	2 [illegible]	486	10				" "	
		11.84 / 11	85	11 0	116 30	85	2 [illegible]	472	11				" "	
		11.14 / 10	115	11 0	116 05	115	2 [illegible]	465	12				"	
		11.50 / 11	51	11 0	49 05	51	3 4[illegible]	473	13				No. "	+ B Cut
		11.55 / 11	56	11 0	79 45	56	4 [illegible]	465	14				"	"
		11.79 / 11	80	11 0	99 30	80	3 3[illegible]	457	15				"	"
		11.09 / 11	110	11 0	[illegible] 25	110	3 [illegible]	445	16				"	"
		11.16 / 10	117	11 0	119 10	117	1 4[illegible]	472	17				Top Fill	
		11.85 / 11	86	11 0	123 40	86	1 4[illegible]	481	18				"	
			63	11 0	126 50	63	1 4[illegible]	488	19				" End Cut	
		11.42 / 11	43	11 0	116 40	43	1 3[illegible]	494	20				B Cut	
			24	11 0	86 50	24	2 16	498	21				"	

Not used - this checks previous topog. nicely.

Add'n'l Inform.

F.B. 762 Pg. 152

Topography Description Legend:
Side Hill.....S.H. Bottom Draw.B.D.
Side of Draw.S.D. Bottom Wash B.W.
Side of Ridge.S.R. Top of Ridge.T.R.
Head of Draw H.D. Toe of Slope..T.S.

Inters. of Draws. V.D's
Break in Slope..Bk.S.
Steep Slope.....S.S.
Top of Cliff.....T.Cl.
Bottom of Cliff..B.Cl.
Top of Spur.....T.Sp.
Bottom Canyon..B.Cn.

Side of Canyon S.Cn.
Top of Bank...T.B.
Bottom of Bank.B.B.
Top of Cut.....T.C.
Bottom of Cut..B.C.
Top of Fill.....T.F.
Bottom of Fill.B.F.

Saddle .....Sa.
Swale .....Sw.
Flat .....Fl.
Stream .....Str.
Trail .....Tr.
Pavement ....Pvt.
Edge of Road E.Rd.

Traveled Rd. Tr.Rd.
Fence .....Fn.
Int. Fences.V.Fns.
Ditch .....Dl.
Telephone Pole T.P.
Power Pole...P.P.
Culvert .....Cul.

Oak-O. Fir-Fr.
Pine-Pi. Cedar-Ce.
Sycamore .....Sy.
Eucalyptus .....Eu.
Plus combinations of these and all common standard abbreviations.

Form 301 10M 3-34

PLEASE RETURN TO
LOS ANGELES COUNTY SURVEYOR
700 HALL OF RECORDS

NOTE: ANY ADDITIONS OR CHANGES ON THIS SHEET MUST BE MADE OR CIRCLED IN RED INK, WITH DATE AND NAME OF PERSON MAKING CHANGE

Do not extend notes this side of this line

Transit at	Sight on	Stadia Intercepts	Stadia Distance	Stadia Rod—	Horizontal Angle 0° to 360° Right	Horiz. Distance	+ — Vertical Angle	Elevation of Point	+ Back Sight	+ — Difference Elevation	Height of Instrument	+ — Vertical Distance	REMARKS Station	Left	Right
P#9C	P#9								1 4.91		1261.72				
			27	11.0	22 25	27	1.25	1250.0	2				B.C.T.		
		4.41 / 9	42	18.9	120 25	42	—	528	3				T.P. "		
			21	5.3	99 45	21	—	564	4	Not used— This checks previous to pog. nicely.					
			18	5.8	22 05	18	—	569	5				"		
			40	4.8	358 05	40	—	569	6				"		
				10.35			Lev.	1251.37	7				1251.37 Pag 26		
									8						
FC#9	P#9C					212.36		1240.94	5.15		1246.09		Elev from pg. 26		
		2.03 / 1.	104	1.6	358 55		—	445	9				[illegible]		
		3.71 / 3.	72	3.0	358 55		—	431	10				"		
		4.38 / 4	39	4.4	3 45		—	417	11				"		
		6.12 / 6	13	5.9	52 55		—	402	12				"		
		7.32 / 7	33	7.5	140 10		—	386	13				"		
		9.66 / 9	67	9.0	149 35		—	371	14	Not used— This checks previous to pog. nicely.					
		11.0 / 10	101	10.0	151 15		—	361	15				"		
		2.03 / 1.0	104	1.0	347 25		+ 0.45		16				So. " Chk.		
		1.76 / 1.	77	1.0	342 35		—	451	17				" "		
		2.48 / 2	49	2.5	335 45		—	436	18				" "		
		4.19 / 4	20	4.0	317 00		—	421	19				"		
			18	5.4	196 30		—	407	20				"		
			45	7.0	172 30		—	391	21				" "		

Add'n'l Inform.

ALBERT E. TIMMONS
Notes Red. Plotted ALBERT E. TIMMONS Job No. Division No.
Date FEB 20 1939 Date FEB 20 1939 Survey of [illegible]
Notes Chkd. Checked Survey by [illegible] Notes [illegible] Date
Date Date Map No. 10-70-2 Indexed A. C. [illegible] Date

F.B. 762 PG. 159

Form 301 10M 3-34

PLEASE RETURN TO
LOS ANGELES COUNTY SURVEYOR
700 HALL OF RECORDS

NOTE: ANY ADDITIONS OR CHANGES ON THIS SHEET MUST BE MADE OR CIRCLED IN RED INK. WITH DATE AND NAME OF PERSON MAKING CHANGE

Do not extend notes this side of this line

Transit at	Sight on	Stadia Intercepts	Stadia Distance	Stadia Rod—	Horizontal Angle 0° to 360° Right	Horiz. Distance	+ — Vertical Angle	Elevation of Point	+ Back Sight	+ — Difference Elevation	Height of Instrument	+ — Vertical Distance	REMARKS Station Left Right
EC#9	#9C					212.36			5 15		1246.09		
		8.74 / 8	75	8 5	166 10			1237.6					So E. Rd.
		10.82 / 9	103	9 7	162 45			364					"
		10.04 / 9	105	9 1	166 55			370					T Bnk.
		8.76 / 8	77	8 2	171 25			379					"
		6.45 / 6	46	6 2	181 25			399					"
		5.20 / 5	21	4 9	209 25			412					"
		3.24 / 3	25	3 3	303 30			428					"
		2.57 / 2	52	2 1	328 30			440					"
		11.06 / 10	107	11 0	174 20	107	3 4	281		✓	Not used - This checks		Side of Fill
		10.73 / 10	74	10 0	[illegible]	73	6 0	283		✓	Previous topog. nicely		
		11.44 / 11	45	11 0	206 15	44	7 1	294		✓			"
		11.30 / 11	31	11 0	257 15	30	8 59	303		✓			"
		11.44 / 11.0	45	11 0	[illegible]	45	3 37	332		✓			"
		11.76 / 11	77	12 5	325 30			336		✓			"
		12.11 / 11	112	12 5	334 55			336		✓			"
		11.37 / 10	138	11 0	340 50	138	+ 1 37	391					Toe Fill S.H.
		6.57 / 5	158	6 0	347 10	158	+ 1 40	447					"
P.I. 8-C	P.I. #9							1228.43	5 14		1233.57		
	T=50	295.70 @ 1-57 Chained	= 295.46	4 0	@ 90° 29' 30" @ 1-58-00	295.46	+ 1 57	1239.63		+ 6 06		+ 10 06	P#8-C Set 1x2

Add'n'l Inform.

F.B. 762 PG. 154

Topography Description Legend:
Side Hill....S.H. Bottom Draw.B.D.
Side of Draw.S.D. Bottom Wash B.W.
Side of Ridge.S.R. Top of Ridge.T.R.
Head of Draw H.D. Toe of Slope..T.S.

Inters. of Draws.V.D's Break in Slope..Bk.S. Steep Slope.....S.S. Top of Cliff.....T.Cl. Bottom of Cliff...B.Cl. Top of Spur.....T.Sp. Bottom Canyon..B.Cn.

Side of Canyon S.Cn. Top of Bank...T.B. Bottom of Bank.B.B. Top of Cut.....T.C. Bottom of Cut..B.C. Top of Fill.....T.F. Bottom of Fill.B.F.

Saddle .....Sa. Swale .....Sw. Flat .....Fl. Stream .....Str. Trail .....Tr. Pavement ....Pvt. Edge of Road E.Rd.

Traveled Rd. Tr.Rd. Fence .....Fn. Int. Fences.V.Fns. Ditch .....Di. Telephone Pole T.P. Power Pole...P.P. Culvert .....Cul.

Oak-O. Fir-Fr. Pine-Pl. Cedar-Ce. Sycamore .....Sy. Eucalyptus .....Eu. Plus combinations of these and all common standard abbreviations.

Form 301 10M 3-34

PLEASE RETURN TO
LOS ANGELES COUNTY SURVEYOR
700 HALL OF RECORDS

NOTE: ANY ADDITIONS OR CHANGES ON THIS SHEET MUST BE MADE OR CIRCLED IN RED INK, WITH DATE AND NAME OF PERSON MAKING CHANGE

Do not extend notes this side of this line

Transit at	Sight on	Stadia Intercepts	Stadia Distance	Stadia Rod—	Horizontal Angle 0° to 360° Right	Horiz. Distance	+ — Vertical Angle	Elevation of Point	+ Back Sight	+ — Difference Elevation	Height of Instrument	+ — Vertical Distance	REMARKS Station Left Right
P#8C	P.1.# 8-C							1239.63	1 4.81		1244.44		
				5.0	295.46		2.08	1228.43	2	16.01		11.01	1228.43 P.1.#8-C (Ch't Stat.
		2.37 / 2.0	38	2.1	75.25	38	—	417	3	✓			Flat.
		4.25 / 4	26	4.5	169.00	26	—	399	4	✓			"
		3.39 / 3	40	3.0	112.00	40	—	414	5	✓			"
		4.43 / 4	44	3.7	155.50	44	—	407	6	✓			
		1.79 / 1	80	0.5	76.50	80	—	439	7	✓			
		2.62 / 2	63	2.7	122.15	63	—	417	8	✓			
		2.26 / 1.0	127	2.0	76.45	127	+ 1.38	448	9	✓			
		2.05 / 1	106	2.0	101.30	106	+ 1.23	451	10	✓			"
		2.46 / 1.0	147	2.0	94.55	147	+ 1.43	453	11	✓			"
		2.29 / 1	130	0.0	118.15	130	—	444	12	✓			"
		3.75 / 2	176	3.0	107.10	176	+ 1.47	468	13	✓			"
		3.05 / 1	206	2.0	115.35	206	+ 1.22	472	14	✓			"
		1.94 / 1	95	1.7	133.55	95	—	427	15	✓			"
		2.66 / 1	167	2.0	124.15	167	+ 1.03	453	16	✓			"
		5.84 / 5	85	5.0	165.45	85	—	394	17	✓			"
		2.33 / 1	134	0.5	137.30	134	—	439	18	✓			"
		3.96 / 3	97	3.1	188.35	97	—	363	19	✓			"
		3.19 / 2	120	2.1	158.25	120	—	423	20	✓			
		11.13 / 10	114	12.5	200.20	114	—	319	21	✓			

Add'n'l Inform.

ALBERT E. TIMMONS Notes Red. FEB 20 1939 Date
Notes Chkd. Date
Platted ALBERT E. TIMMONS Date FEB 20 1939
Checked Date
Job No. Division No.
Survey of
Survey by ECH Notes CCH Date 2-8-39
Map No. 10-70-2 Indexed A. C. Date
F.B. 762 Pg. 155

Form 301 10M 3-34

PLEASE RETURN TO
LOS ANGELES COUNTY SURVEYOR
700 HALL OF RECORDS

NOTE: ANY ADDITIONS OR CHANGES ON THIS SHEET MUST BE MADE OR CIRCLED IN RED INK, WITH DATE AND NAME OF PERSON MAKING CHANGE

Do not extend notes this side of this line

Transit at	Sight on	Stadia Intercepts	Stadia Distance	Stadia Rod—	Horizontal Angle 0° to 360° Right	Horiz. Distance	+ Vertical — Angle	Elevation of Point	+ Back Sight	+ Difference — Elevation	Height of Instrument	+ Vertical — Distance	REMARKS Station	Left	Right
P4 8-C	P1 8-C								1 4 81		1244 44				
		6 26 / 5	127	15 2	177 55	127	—	1239 2	2	✓			Flat		
		11.50 / 10	151	10 4	193 40	151	—	340	3	✓			"		
		11.55 / 10	156	11 0	212 05	156	2 [illegible]	272	4	✓			"		
		11 70 / 10	171	11 0	202 10	171	1 [illegible]	292	5	✓			"		
		11.50 / 10	151	11 0	222 20	151	2 [illegible]	268	6	✓			"	BLT	
		11.50 / 10	151	11 0	236 50	151	2 44	262	7	✓				"	
		11.10 / 10	111	11 0	219 30	111	1 [illegible]	316	8	✓				[illegible]	
		11.15 / 10	116	11 0	236 30	116	1 [illegible]	300	9	✓				"	
		9.74 / 9	75	9 2	209 50	75	—	352	10	✓				"	
		11.84 / 11	85	11 6	236 00	85	—	328	11	✓				"	
		9.59 / 9	60	9 4	228 50	60	—	350	12	✓				"	
		9.35 / 9	36	6 8	236 00	36	—	376	13	✓				"	
			60	7 2	207 15	60	—	372	14	✓				"	
		10.86 / 10	87	10 0	250 05	87	2 51	301	15	✓				"	
		11.14 / 10	115	11 0	256 20	115	3 [illegible]	272	16	✓				"	
		11.42 / 10	143	11 0	203 25	142	3 [illegible]	241	17	✓				"	
		10.71 / 9	172	10 0	266 20	171	4 18	216	18	✓				"	
		11.61 / 10	162	11 0	246 45	161	3 17	242	19	✓				"	
		11.62 / 10	163	11 0	256 40	162	3 [illegible]	233	20	✓				"	
									21					"	

Add'n'l Inform.

F.B. 762 PG. 156

Topography Description Legend:
Side Hill.....S.H. Bottom Draw.B.D.
Side of Draw.S.D. Bottom Wash.B.W.
Side of Ridge.S.R. Top of Ridge.T.R.
Head of Draw H.D. Toe of Slope..T.S.

Inters. of Draws.V.D's
Break in Slope..Bk.S.
Steep Slope.....S.S.
Top of Cliff.....T.Cl.
Bottom of Cliff..B.Cl.
Top of Spur.....T.Sp.
Bottom Canyon..B.Cn.

Side of Canyon S.Cn.
Top of Bank...T.B.
Bottom of Bank..B.B.
Top of Cut.....T.C.
Bottom of Cut..B.C.
Top of Fill.....T.F.
Bottom of Fill.B.F.

Saddle .....Sa.
Swale .....Sw.
Flat .....Fl.
Stream .....Str.
Trail .....Tr.
Pavement ....Pvt.
Edge of Road E.Rd.

Traveled Rd. Tr.Rd.
Fence .....Fn.
Int. Fences.V.Fns.
Ditch .....Di.
Telephone Pole T.P.
Power Pole...P.P.
Culvert .....Cul.

Oak-O. Fir-Fr.
Pine-Pl. Cedar-Ce.
Sycamore .....Sy.
Eucalyptus ....Eu.
Plus combinations of these and all common standard abbreviations.

Form 301 10M 3-34

PLEASE RETURN TO
LOS ANGELES COUNTY SURVEYOR
700 HALL OF RECORDS

NOTE: ANY ADDITIONS OR CHANGES ON THIS SHEET MUST BE MADE OR CIRCLED IN RED INK, WITH DATE AND NAME OF PERSON MAKING CHANGE

Do not extend notes this side of this line

Transit at	Sight on	Stadia Intercepts	Stadia Distance	Stadia Rod—	Horizontal Angle 0° to 360° Right	Horiz. Distance	+ — Vertical Angle	Elevation of Point	+ Back Sight	+ — Difference Elevation	Height of Instrument	+ — Vertical Distance	REMARKS Station	Left	Right
P.I. 7C	P.I. 8-C				° ′		° ′	121064	1 451	—	121515	—			
		7.06 / 5	207	6 2	70 10	207	+ 1 40	151	2	✓			S.H.		
		4.45 / 2.0	246	3 2	[illegible]	246	—	122	3	✓			"		
		11.22 / 9	223	12 1	86 20	223	—	031	4	✓			"		
		3.22 / 1	223	2 0	73 25	223	+ 0 41	157	5	✓					
		11.11 / 7	212	10 0	94 00	212	— 2 02	038	6	✓			"		
		9.84 / 8	185	8 7	80 15	185	—	065	7	✓			"		
		10.98 / 9	199	10 5	84 50	199	—	042	8	✓			"		
		10.88 / 9	189	10 0	[illegible]	188	— 3 59	11919	9	✓			E. Bank West		
		11.55 / 10	156	11 0	[illegible]	156	— 1 51	992	10	✓					T.S.L.
		11.61 / 10	162	11 0	116 30	161	— 3 34	942	11	✓			"		
		11.76 / 10	177	11 0	95 35	177	— 2 03	978	12	✓					"
		11.24 / 10	125	11 0	93 55	125	— 3 16	971	13	✓					"
		[illegible] / 10	111	11 0	81 55	111	— 2 50	982	14	✓					"
		9.46 / 8	147	8 2	73 10	147	—	12070	15	✓					S.H.
		3.83 / 2	184	3 0	65 10	185	+ 1 38	12174	16	✓					"
		[illegible] / 10	137	11 0	112 45	136	— 3 54	11948	17	✓			"		
		11.28 / 10	129	11 0	107 10	128	— 3 57	953	18	✓			"		
		11.08 / 10	109	11 0	102 55	108	— 4 30	956	19	✓			"		
		11.05 / 10	106	11 0	93 45	105	— 3 54	969	20	✓			"		
		10.88 / 10	89	10 0	90 55	89	— 4 39	994	21	✓			"		

Add'n'l Inform.

ALBERT E. TIMMONS

Notes Red. Platted ALBERT E. TIMMONS Job No. Division No. F.B. 762 PG 157

Date FEB 20 1939 Date FEB 20 1939 Survey of Eric Lake Ch. Road

Notes Chkd. Checked Survey by F.H. Notes [illegible] Date

Date Date Map No. 10-70-2 Indexed Date

Form 301 10M 3-34

PLEASE RETURN TO
LOS ANGELES COUNTY SURVEYOR
700 HALL OF RECORDS

NOTE: ANY ADDITIONS OR CHANGES ON THIS SHEET MUST BE MADE OR CIRCLED IN RED INK. WITH DATE AND NAME OF PERSON MAKING CHANGE

Do not extend notes this side of this line

Transit at	Sight on	Stadia Intercepts	Stadia Distance	Stadia Rod	Horizontal Angle 0° to 360° Right	Horiz. Distance	+ − Vertical Angle	Elevation of Point	+ Back Sight	+ − Difference Elevation	Height of Instrument	+ − Vertical Distance	REMARKS Station	Left	Right
Pl. 7-C	Pl. 8-C								1 4 51		1215 15				
	?	11.87 / 10	88 / 188	11 0	93 10	87 / 185	7 [illegible]	11 934 / 11808	2	? 21 8		10 8	B. Wash	4'	Wide
		10.98 / 10	99	10 0	97 00	97	7 [illegible]	917	3	✓			"	6'	"
		11.10 / 10	111	11 0	106 15	109	7 [illegible]	898	4	✓			"	4'	"
		11.24 / 10	125	11 0	115 20	123	6 [illegible]	894	5	✓				5'	"
		11.44 / 10	145	11 0	117 25	143	6 37	874	6	✓			"	4'	"
		10.86 / 9	187	10 0	119 45	185	5 [illegible]	868	7	✓			"	8'	"
		10.83 / 10	84	10 0	95 30	83	5 [illegible]	976	8	✓			W. Top Bnk		
		10.97 / 10	98	10 0	102 35	97	5 [illegible]	964	9	✓			"		
		11.09 / 10	110	11 0	109 30	109	4 [illegible]	958	10	✓			"		
		11.29 / 10	130	11 0	115 25	129	4 02	950	11	✓			"		
		10.49 / 9	150	10 0	120 00	149	[illegible]	948	12	✓			"	& Fn	
		10.74 / 9	175	10 0	120 55	174	[illegible]	933	13	✓			"		
		10.90 / 9	191	10 0	122 35	190	[illegible]	912	14	✓			"		
		11.43 / 10	144	11 0	128 25	143	3 [illegible]	948	15	✓			Flat		
		10.78 / 9	179	10 0	132 35	178	4 [illegible]	916	16	✓			"		
		[illegible] / 9	132	10 0	143 [illegible]	131	4 [illegible]	953	17	✓			"		
		10.72 / 9	173	10 0	150 15	172	4 [illegible]	922	18	✓			"		
		11.14 / 10	115	11 0	162 50	114	4 [illegible]	956	19	✓			"		
		11.78 / 10	179	11 0	171 55	178	4 [illegible]	914	20	✓			"		
		10.89 / 10	90	10 0	172 55	89	5 [illegible]	962	21	✓			"		

Add'n'l Inform.

F.B. 762 PG 158

Topography Description Legend:
Side Hill.....S.H. Bottom Draw.B.D.
Side of Draw.S.D. Bottom Wash B.W.
Side of Ridge.S.R. Top of Ridge..T.R.
Head of Draw H.D. Toe of Slope..T.S.

Inters. of Draws.V.D's
Break in Slope..Bk.S.
Steep Slope.....S.S.
Top of Cliff.....T.Cl.
Bottom of Cliff..B.Cl.
Top of Spur.....T.Sp.
Bottom Canyon..B.Cn.

Side of Canyon S.Cn.
Top of Bank...T.B.
Bottom of Bank.B.B.
Top of Cut.....T.C.
Bottom of Cut..B.C.
Top of Fill.....T.F.
Bottom of Fill.B.F.

Saddle .....Sa.
Swale .....Sw.
Flat .....Fl.
Stream .....Str.
Trail .....Tr.
Pavement ....Pvt.
Edge of Road E.Rd.

Traveled Rd. Tr.Rd.
Fence .....Fn.
Int. Fences.V.Fns.
Ditch .....Di.
Telephone Pole T.P.
Power Pole...P.P.
Culvert .....Cul.

Oak-O. Fir-Fr.
Pine-Pl. Cedar-Ce.
Sycamore .....Sy.
Eucalyptus .....Eu.
Plus combinations of these and all common standard abbreviations.

Form 301 10M 3-34

PLEASE RETURN TO
LOS ANGELES COUNTY SURVEYOR
700 HALL OF RECORDS

NOTE: ANY ADDITIONS OR CHANGES ON THIS SHEET MUST BE MADE OR CIRCLED IN RED INK, WITH DATE AND NAME OF PERSON MAKING CHANGE

Do not extend notes this side of this line

Transit at	Sight on	Stadia Intercepts	Stadia Distance	Stadia Rod—	Horizontal Angle 0° to 360° Right	Horiz. Distance	+ — Vertical Angle	Elevation of Point	+ Back Sight	+ — Difference Elevation	Height of Instrument	+ — Vertical Distance	REMARKS Station	Left	Right
P.1 7-C	P.1 8-C				° ′		° ′		1 4 51		1215 15				
		11.81 10	182	11 0	187 20	181	4 15	1190 7	2	✓			Flat		
		11.71 11	72	11 0	140 30	71	6 30	96 1	3	✓			"		
		11.11 9	212	11 0	211 45	211	3 43	915	4	✓			"		
		11.05 10	106	11 0	136 15	105	4 38	95 7	5	✓			"		
		11.60 9	261	10 0	209 10	260	3 19	90 1	6	✓			"		
		11.31 10	132	11 0	185 35	131	4 42	933	7	✓			"		
		10.25 7	326	9 0	211 40	325	3 26	868	8	✓			"		
		10.16 6	417	8 0	213 40	415	3 27	82 0	9	✓			"		
		9.88 5.0	489	8 0	215 15	487	3 13	798	10	✓			"		
					° ′		° ′		11						
					° ′		° ′		12						
					° ′		° ′		13						
					° ′		° ′		14						
					° ′		° ′		15						
					° ′		° ′		16						
					° ′		° ′		17						
					° ′		° ′		18						
					° ′		° ′		19						
					° ′		° ′		20						
					° ′		° ′		21						

Add'n'l Inform.

Notes Red. ALBERT E. TIMMONS Plotted ALBERT E. TIMMONS Job No. _____ Division No. _____ F.B. 762 Pg. 159

Date FEB 20 1939 Date FEB 20 1939 Survey of _____

Notes Chkd. _____ Checked _____ Survey by ECH Notes CCH Date 2-8-39

Date _____ Date _____ Map No. 10-70-2 Indexed _____ Date _____

Form 301 10M 3-34

PLEASE RETURN TO

LOS ANGELES COUNTY SURVEYOR

700 HALL OF RECORDS

NOTE: ANY ADDITIONS OR CHANGES ON THIS SHEET MUST BE MADE OR CIRCLED IN RED INK, WITH DATE AND NAME OF PERSON MAKING CHANGE

Do not extend notes this side of this line

Transit at	Sight on	Stadia Intercepts	Stadia Distance	Stadia Rod—	Horizontal Angle 0° to 360° Right	Horiz. Distance	+ — Vertical Angle	Elevation of Point	+ Back Sight	+ — Difference Elevation	Height of Instrument	+ — Vertical Distance	REMARKS Station	Left	Right
					° ′		° ′		1						
					° ′		° ′		2						
					° ′		° ′		3						
					° ′		° ′		4						
					° ′		° ′		5						
					° ′		° ′		6						
					° ′		° ′		7						
					° ′		° ′		8						
					° ′		° ′		9						
					° ′		° ′		10						
					° ′		° ′		11						
					° ′		° ′		12						
					° ′		° ′		13						
					° ′		° ′		14						
					° ′		° ′		15						
					° ′		° ′		16						
					° ′		° ′		17						
					° ′		° ′		18						
					° ′		° ′		19						
					° ′		° ′		20						
					° ′		° ′		21						

Add'n'l Inform.

F.B. 762 PG. 160

Topography Description Legend:

Side Hill.....S.H.
Side of Draw.S.D.
Side of Ridge.S.R.
Head of Draw H.D.
Bottom Draw.B.D.
Bottom Wash B.W.
Top of Ridge.T.R.
Toe of Slope..T.S.

Inters. of Draws.V.D's
Break in Slope..Bk.S.
Steep Slope.....S.S.
Top of Cliff.....T.Cl.
Bottom of Cliff..B.Cl.
Top of Spur.....T.Sp.
Bottom Canyon..B.Cn.

Side of Canyon S.Cn.
Top of Bank...T.B.
Bottom of Bank.B.B.
Top of Cut.....T.C.
Bottom of Cut..B.C.
Top of Fill.....T.F.
Bottom of Fill.B.F.

Saddle .....Sa.
Swale .....Sw.
Flat .....Fl.
Stream .....Str.
Trail .....Tr.
Pavement ....Pvt.
Edge of Road E.Rd.

Traveled Rd. Tr.Rd.
Fence .....Fn.
Int. Fences.V.Fns.
Ditch .....Di.
Telephone Pole T.P.
Power Pole...P.P.
Culvert .....Cul.

Oak-O. Fir-Fr.
Pine-Pl. Cedar-Ce.
Sycamore .....Sy.
Eucalyptus .....Eu.
Plus combinations of these and all common standard abbreviations.

Notes Ck'd by	Survey of	F.B. 164 PG. 165
Map No.	W. O. Tape No. St'd OF	
Office Work	Surveyed by	
Checked	Notes Date	
Date	Indexed 11-27-39	

Note: Any Additions or Changes on This Sheets Must be Made or Circled in Red Ink With Date and Name of Person Making Change.

Do not extend notes this side of this line

ELIZABETH LAKE CANYON ROAD

PROPOSED LINE CHANGES

FROM

STATE HIGHWAY (OLD RIDGE ROUTE)

TO

CASTAIC CREEK BRIDGE

Center line Pg. 164 to 173
Profile Pg. 177 to 189
Property lines Pg 174 to 176

C.S.B-1560

RETURN TO
LOS ANGELES COUNTY SURVEYOR
700 HALL OF RECORDS

FORM 247 5M 10-37

F.B. 762 PG. 164

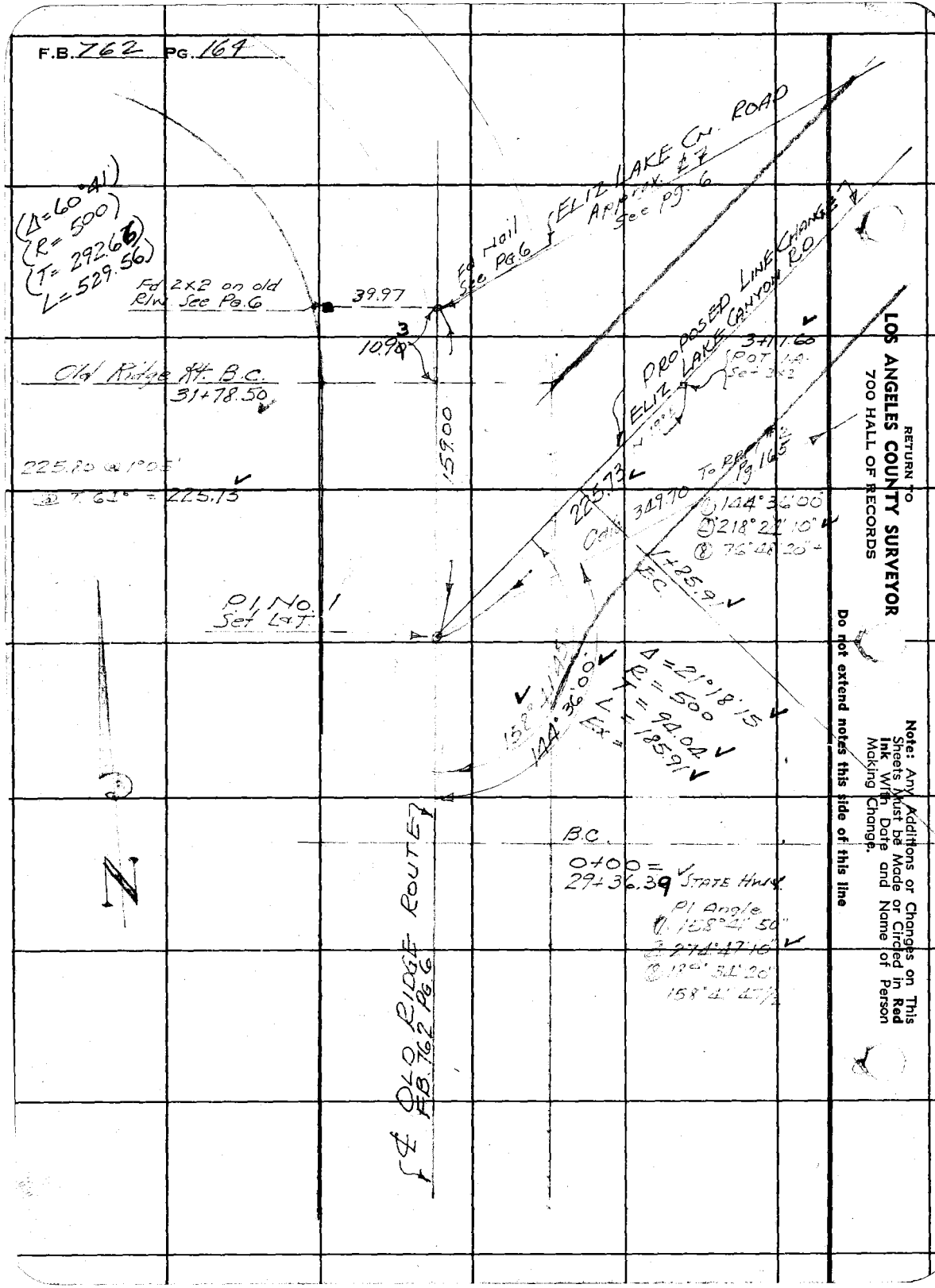

RETURN TO
LOS ANGELES COUNTY SURVEYOR
700 HALL OF RECORDS

Do not extend notes this side of this line

Note: Any Additions or Changes on This Sheets Must be Made or Circled in **Red Ink** With Date and Name of Person Making Change.

Notes Ck'd by K.R. McPh.	Survey of Eliz-Lake Cn Road	F.B. 762 Pg. 165
Map No. C.S.B-1560	W. O. 5052 Tape No. 67 St'd 84 of	
Office Work	Surveyed by F.C. Howard	
Checked	Notes F.C.H. Date 3/2[illegible]	
Date	Indexed	

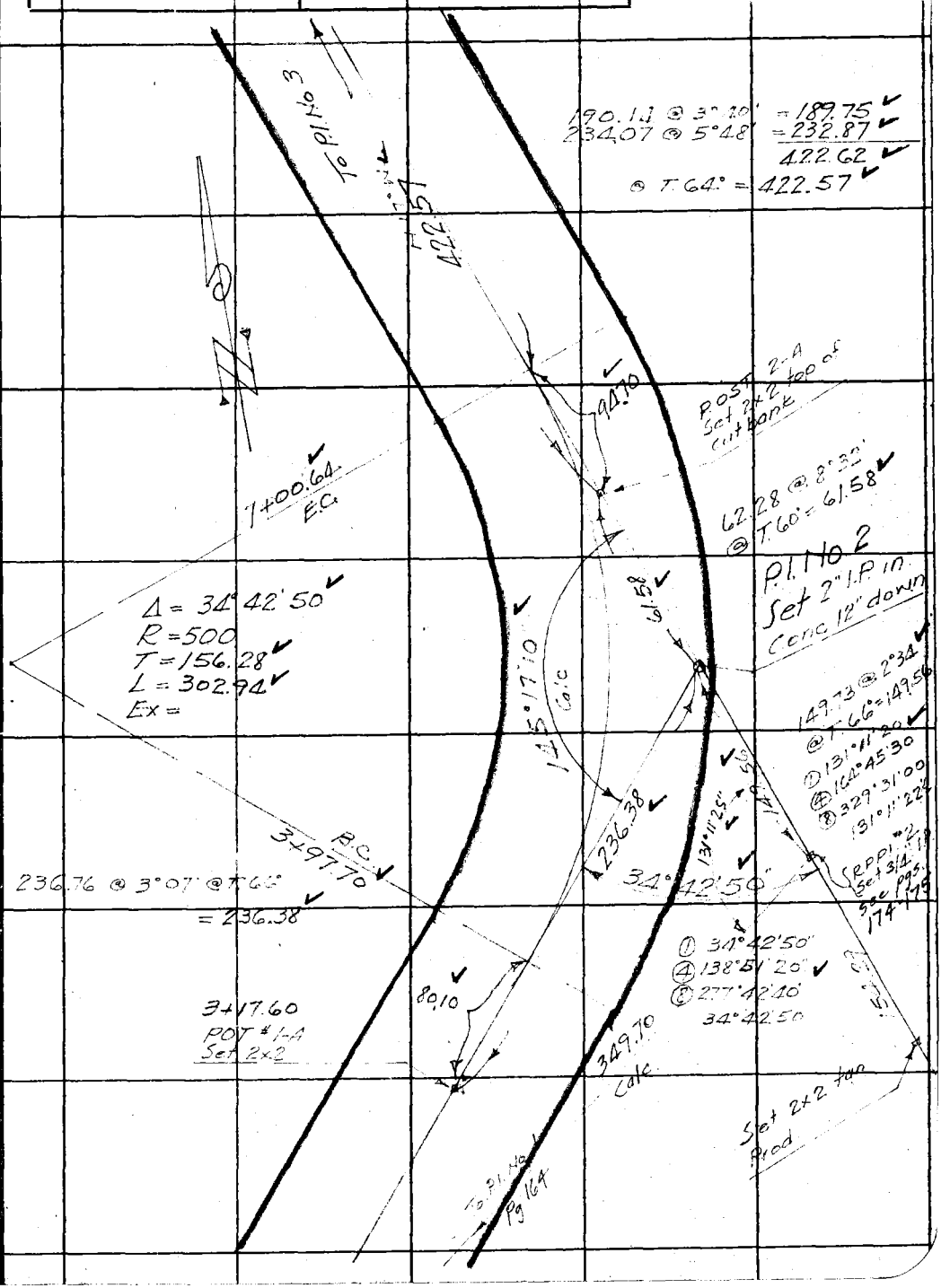

Note: Any Additions or Changes on This Sheets Must be Made or Circled in Red Ink With Date and Name of Person Making Change.

Do not extend notes this side of this line

RETURN TO
LOS ANGELES COUNTY SURVEYOR
700 HALL OF RECORDS

FORM 247 5M 10-37

F.B. 762 PG. 166

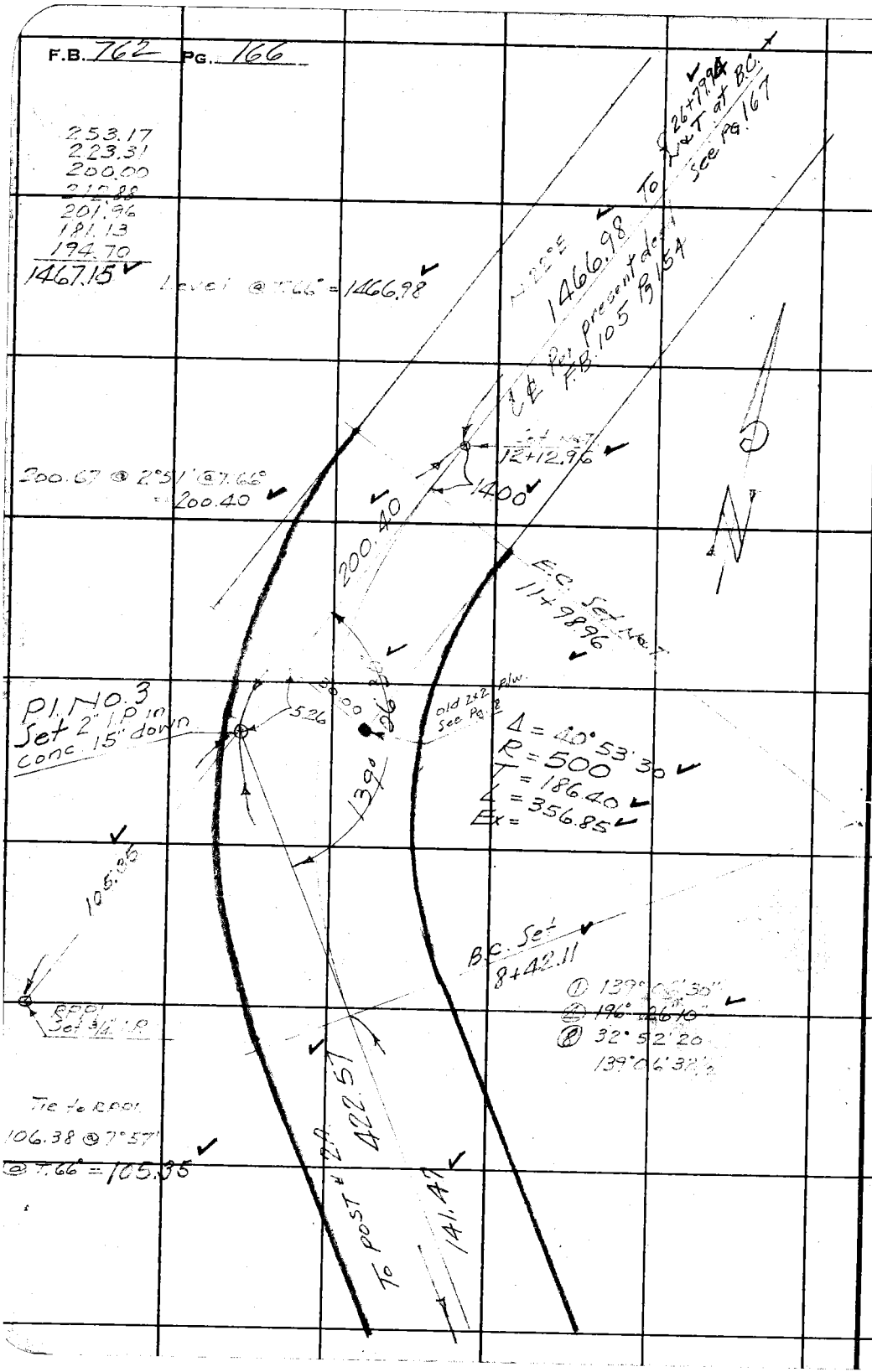

RETURN TO
LOS ANGELES COUNTY SURVEYOR
700 HALL OF RECORDS

Note: Any Additions or Changes on This Sheets Must be Made or Circled in **Red Ink** With Date and Name of Person Making Change.

Do not extend notes this side of this line

Notes Ck'd by R.R. McPh.	Survey of ELIZ LAKE CN ROAD	F.B. 762 PG. 167
Map No. C.S.B-1560	W. O. 5058 Tape No. 67 St'd 84 of	
Office Work	Surveyed by F.C. HOWARD	
Checked	Notes F.C.H. Date 3/20/39	
Date	Indexed	

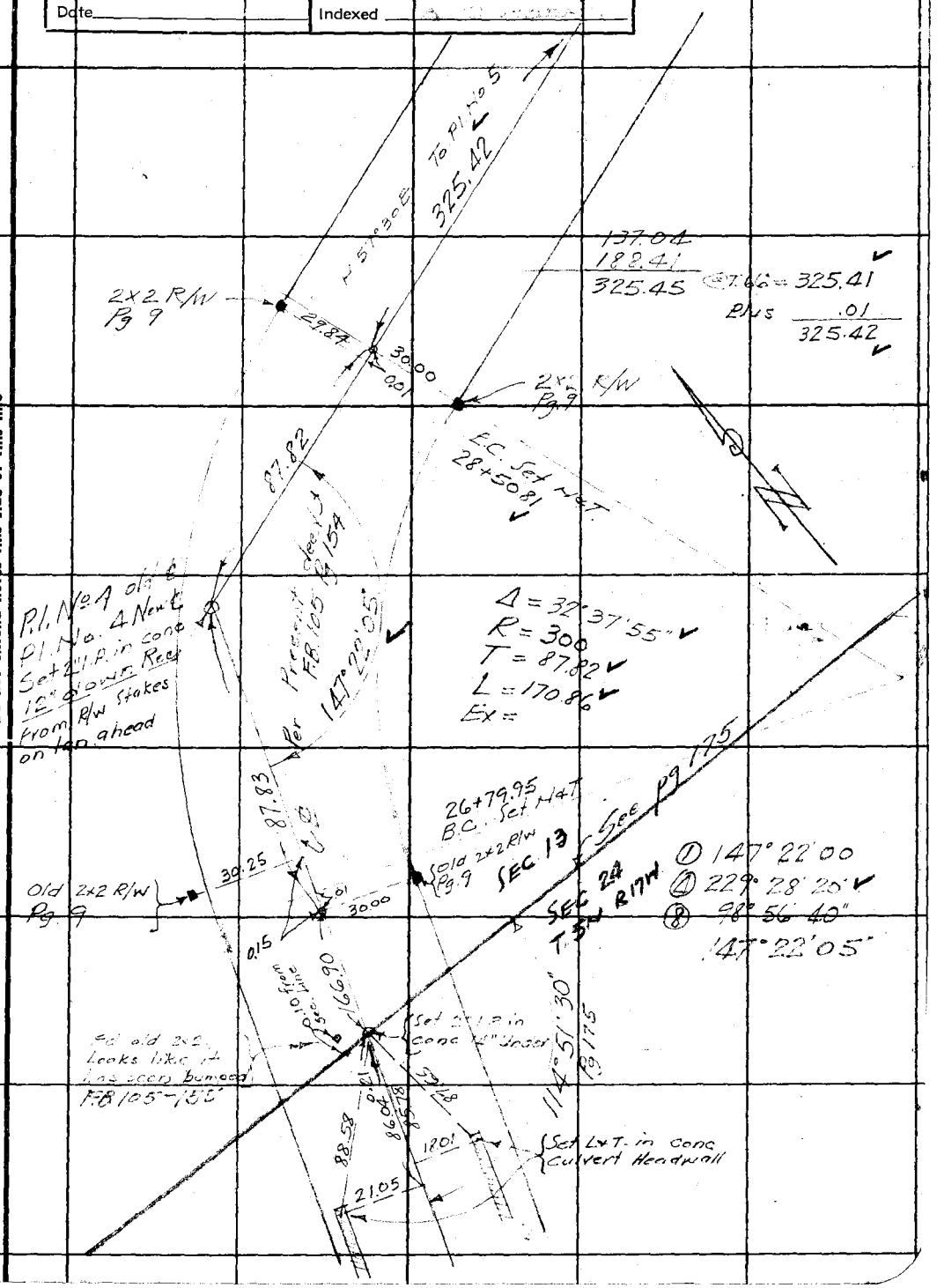

Note: Any Additions or Changes on This Sheets Must be Made or Circled in Red Ink With Date and Name of Person Making Change.

Do not extend notes this side of this line

RETURN TO
LOS ANGELES COUNTY SURVEYOR
700 HALL OF RECORDS

FORM 247 5M 10-37

F.B. 762 PG. 168

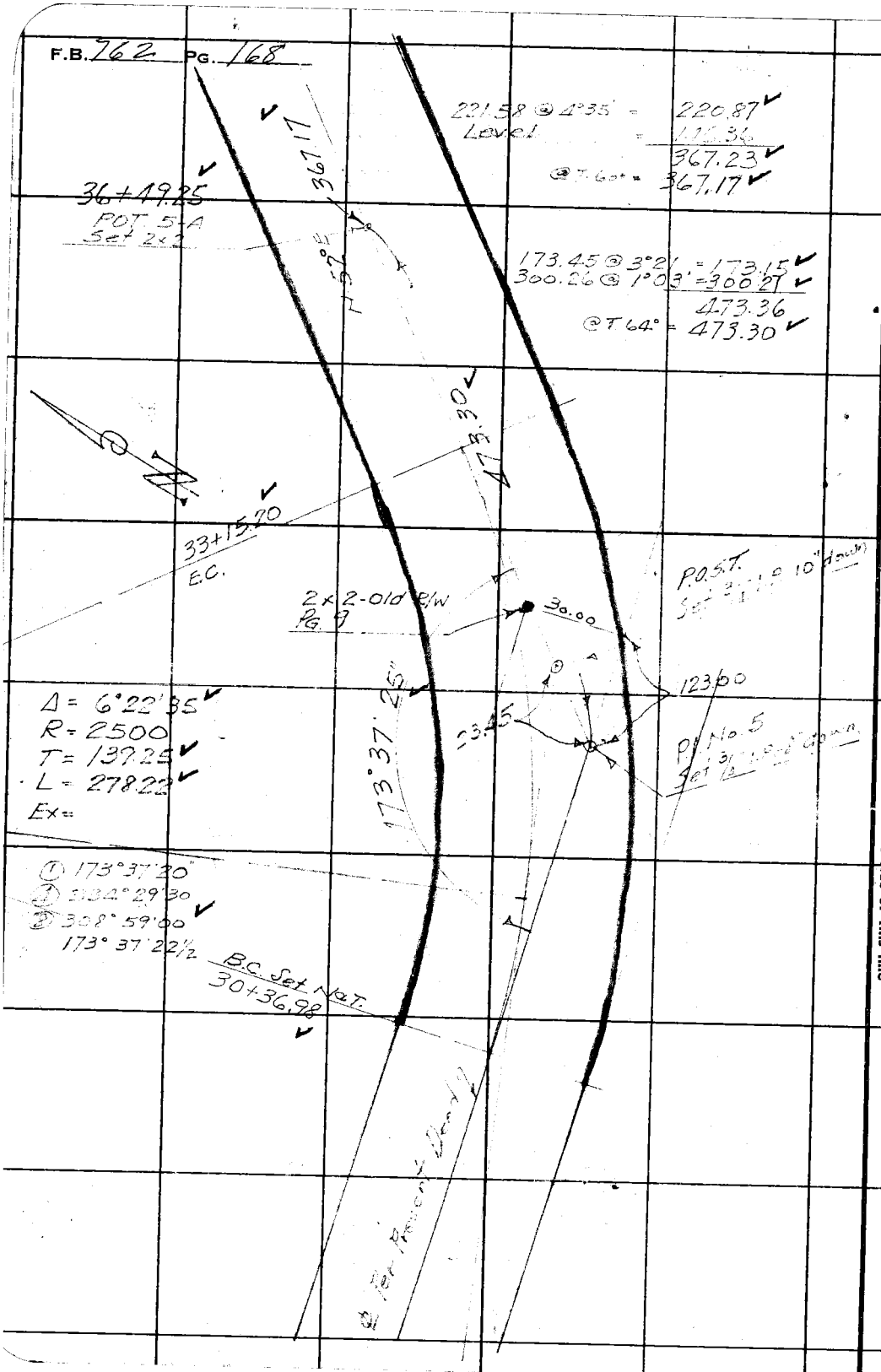

RETURN TO
LOS ANGELES COUNTY SURVEYOR
700 HALL OF RECORDS

Note: Any Additions or Changes on This Sheets Must be Made or Circled in **Red Ink** With Date and Name of Person Making Change.

Do not extend notes this side of this line

Notes Ck'd by K.R. [illegible]	Survey of ELIZ LAKE CN ROAD
Map No. C.S.B-7560	W. O. 5058 Tape No. 67 St'd 84 OF
Office Work	Surveyed by F.C. [illegible]
Checked	Notes [illegible] Date 3/[illegible]/30
Date	Indexed [illegible]

F.B. 762 PG. 167

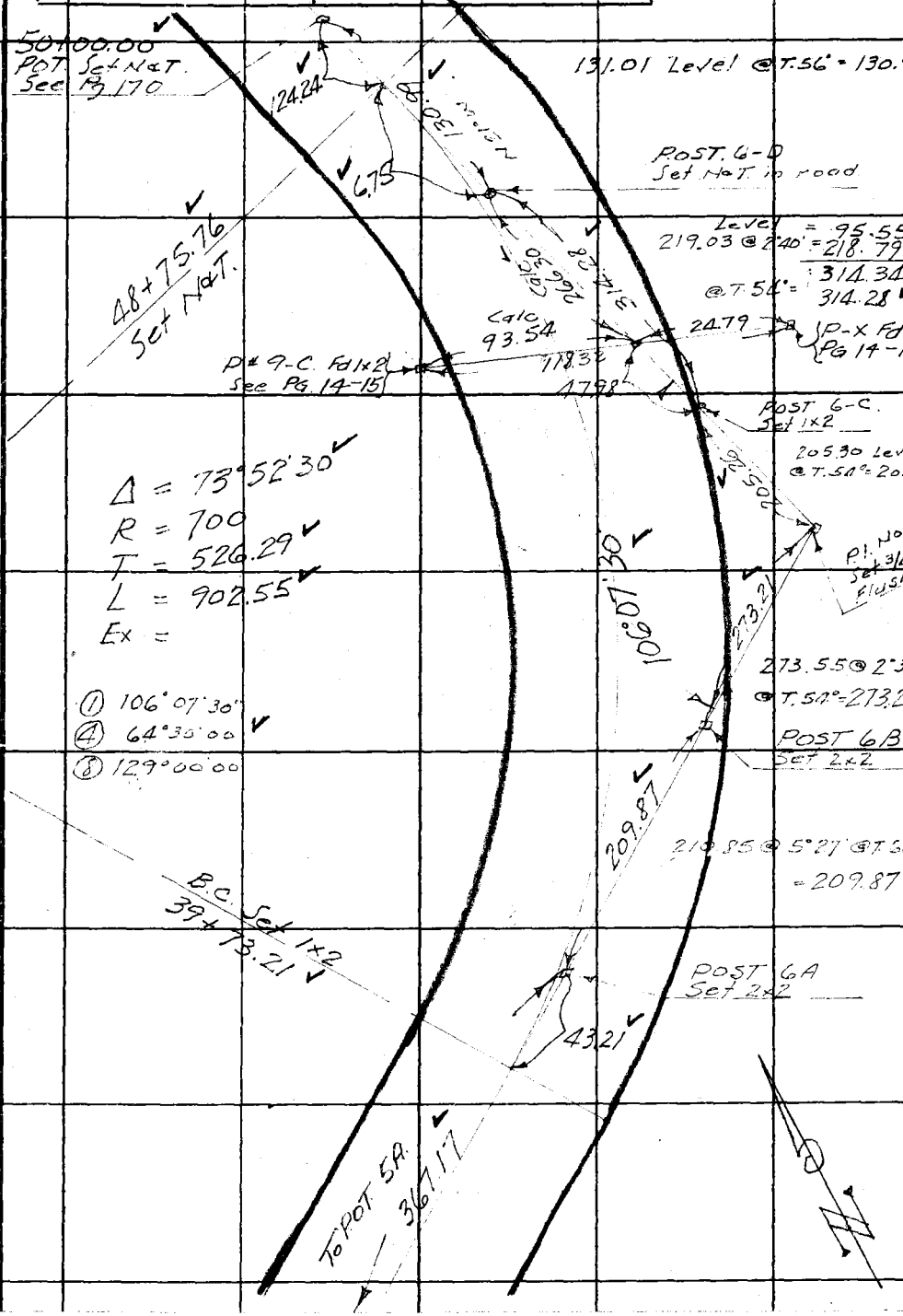

Note: Any Additions or Changes on This Sheets Must be Made or Circled in Red Ink With Date and Name of Person Making Change.

Do not extend notes this side of this line

RETURN TO
LOS ANGELES COUNTY SURVEYOR
700 HALL OF RECORDS

FORM 247 5M 10-37

F.B. 762 PG. 170

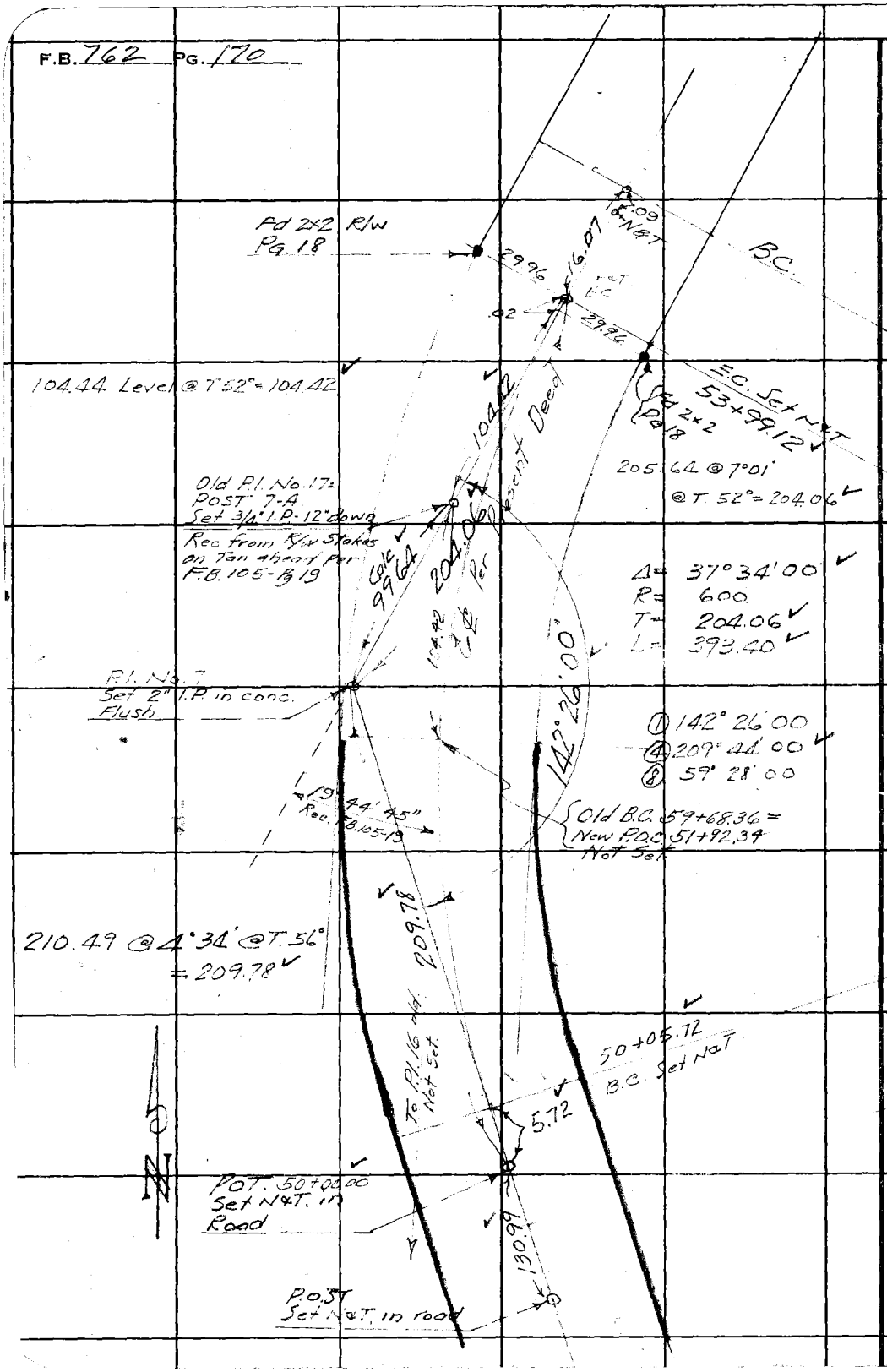

RETURN TO
LOS ANGELES COUNTY SURVEYOR
700 HALL OF RECORDS

Note: Any Additions or Changes on This Sheets Must be Made or Circled in **Red Ink** With Date and Name of Person Making Change.

Do not extend notes this side of this line

Notes Ck'd by K.R. MEP.	Survey of FELIZ LAKE CN ROAD
Map No. C.S.B-150	W. O. 5058 Tape No. 67 St'd 84 OF
Office Work	Surveyed by F.C. HOWARD
Checked	Notes F.C.H. Date 3/28/37
Date	Indexed

F.B. 762 PG. 171

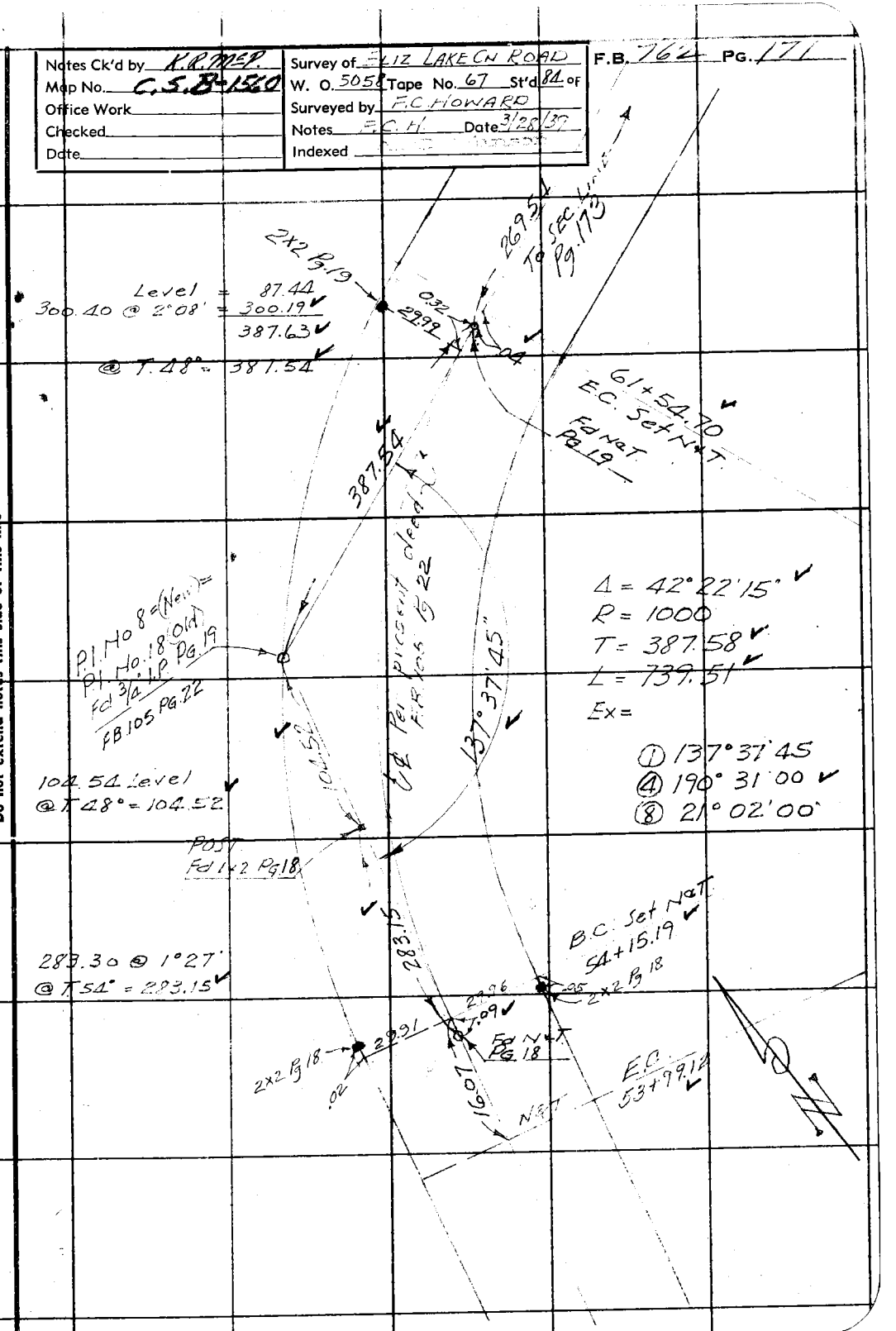

Note: Any Additions or Changes on This Sheets Must be Made or Circled in Red Ink With Date and Name of Person Making Change.

Do not extend notes this side of this line

RETURN TO
LOS ANGELES COUNTY SURVEYOR
700 HALL OF RECORDS

FORM 247 5M 10-37

F.B. 762 PG. 172

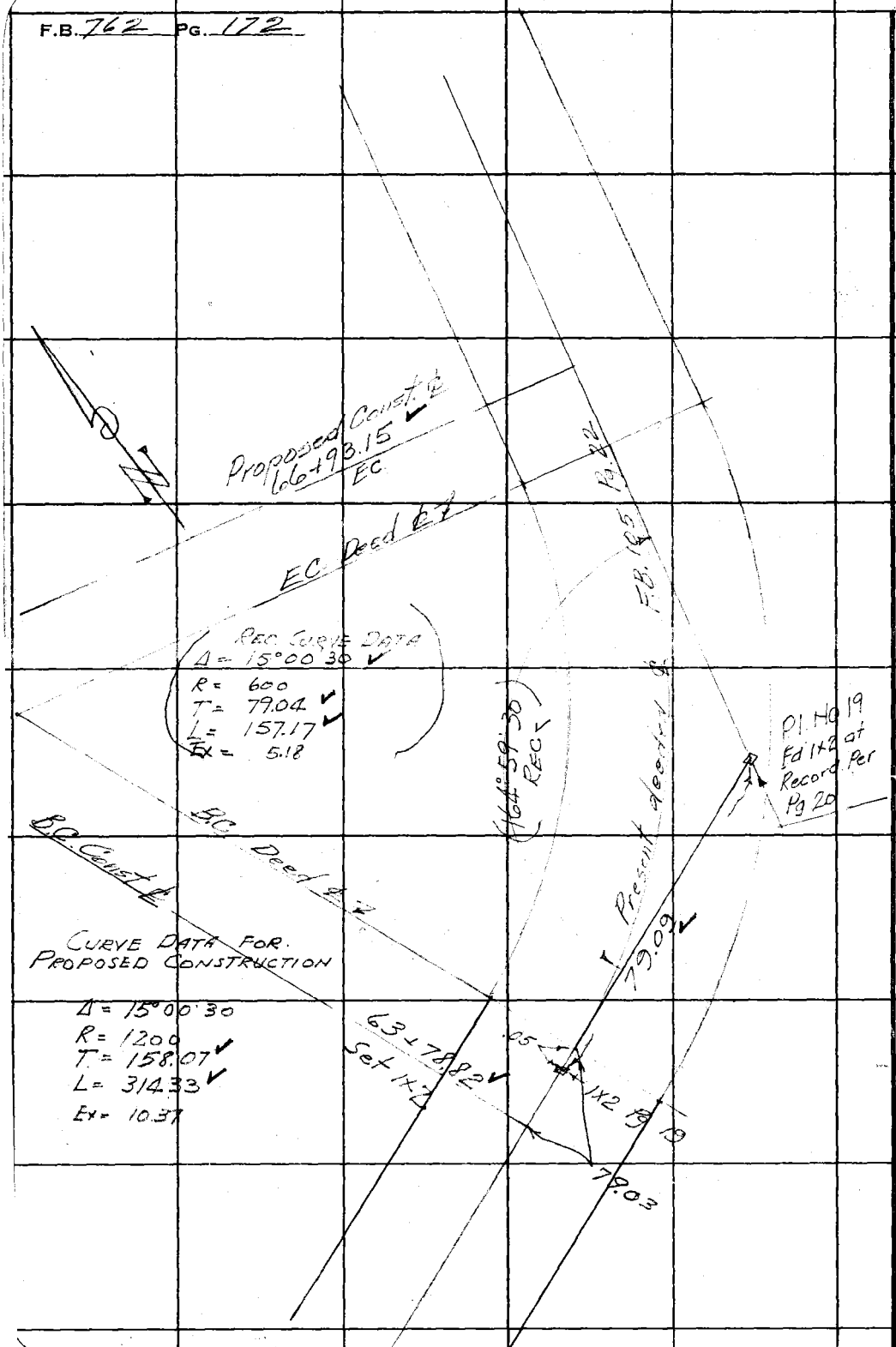

RETURN TO
LOS ANGELES COUNTY SURVEYOR
700 HALL OF RECORDS

Note: Any Additions or Changes on This Sheets Must be Made or Circled in **Red Ink** With Date and Name of Person Making Change.

Do not extend notes this side of this line

Notes Ck'd by K.R. McP.	Survey of Eliz Lake Cn Rd	F.B. 762 Pg. 173
Map No. C.S.B-1560	W. O. 5058 Tape No. 67 St'd 84 °F	
Office Work	Surveyed by P.C.H.	
Checked	Notes [illegible] Date Mar 1939	
Date	Indexed [illegible]	

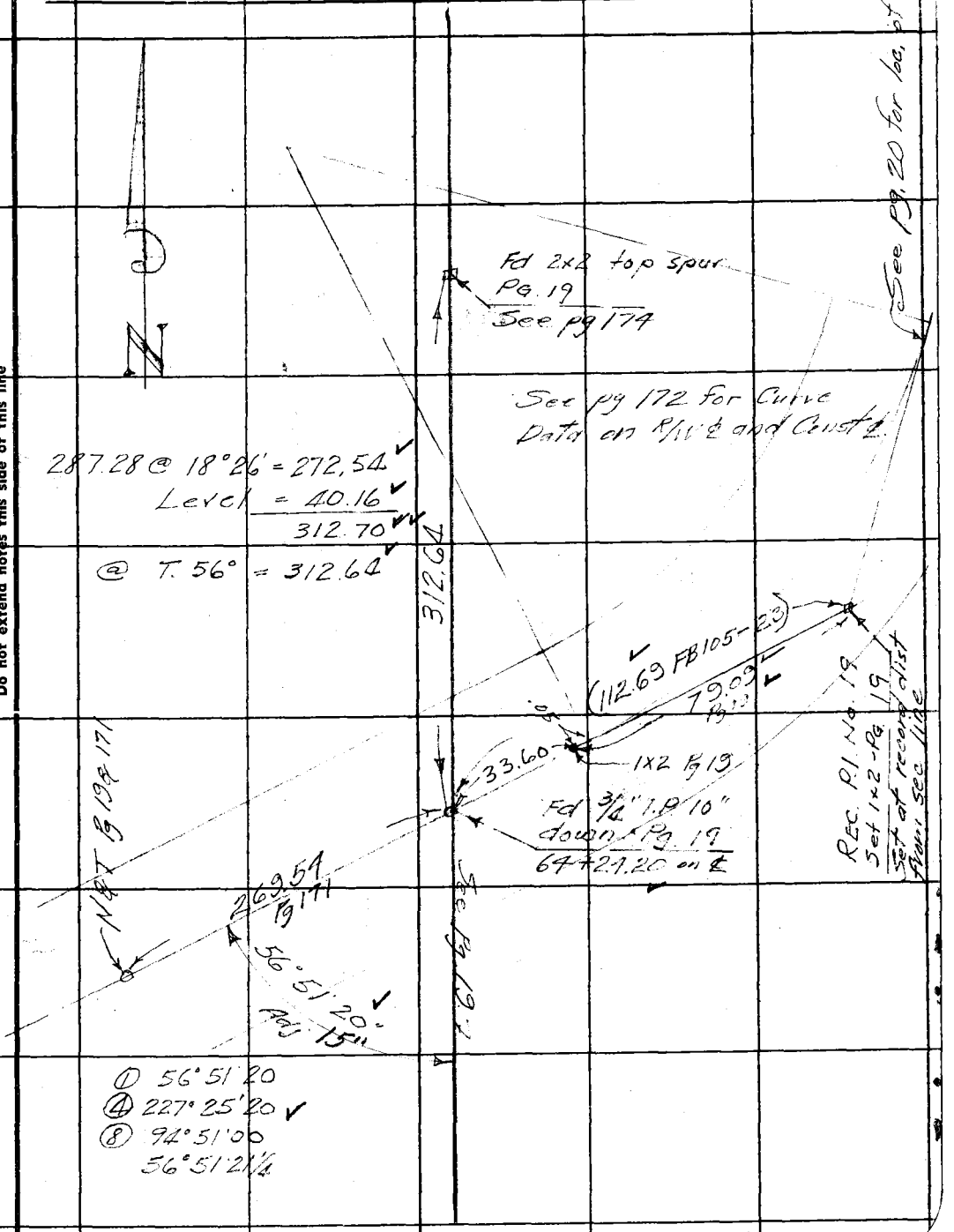

Note: Any Additions or Changes on This Sheets Must be Made or Circled in Red Ink With Date and Name of Person Making Change.

Do not extend notes this side of this line

RETURN TO
LOS ANGELES COUNTY SURVEYOR
700 HALL OF RECORDS

FORM 247 5M 10-37

F.B. 762 PG. 174

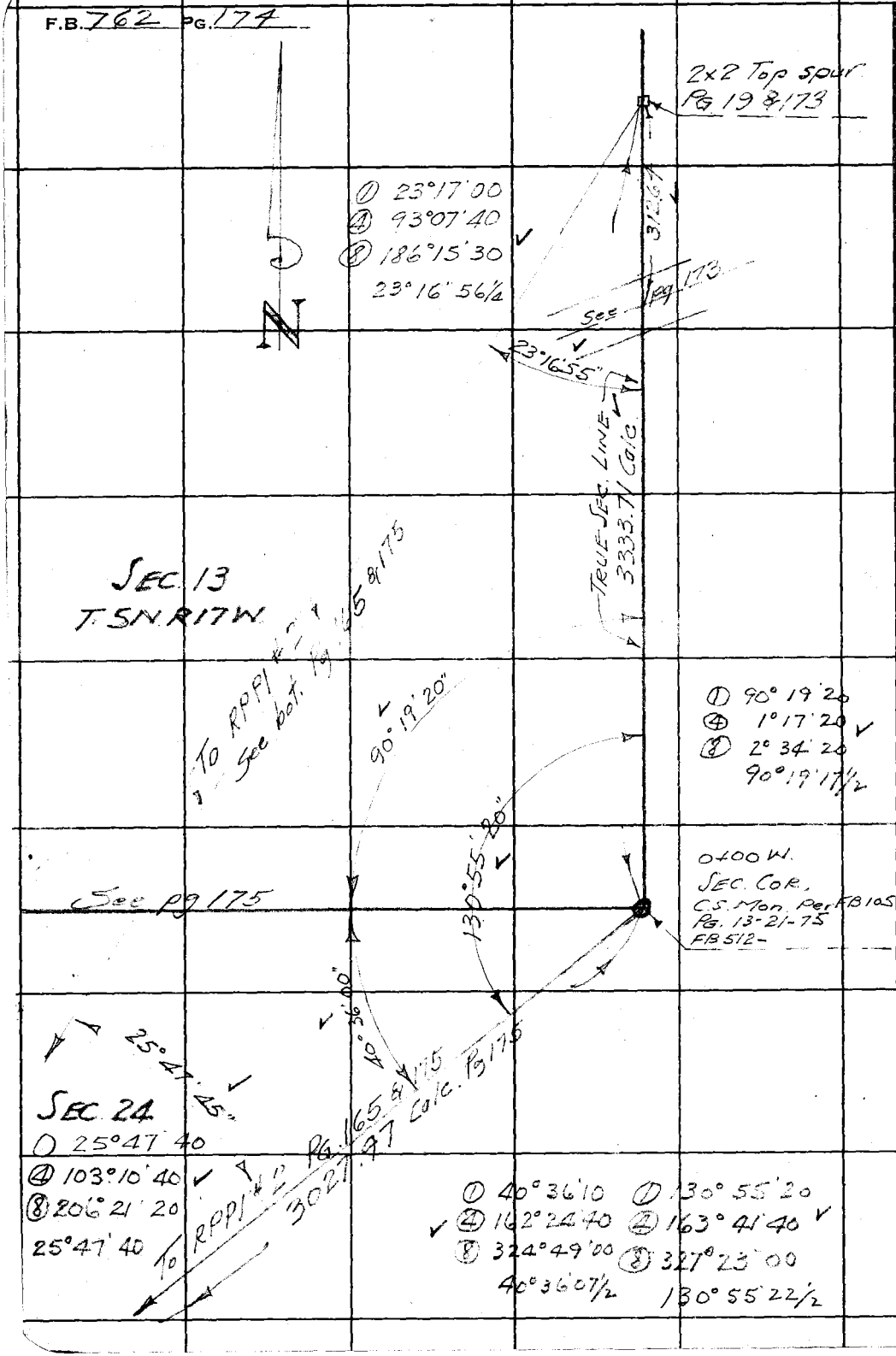

RETURN TO
LOS ANGELES COUNTY SURVEYOR
700 HALL OF RECORDS

Note: Any Additions or Changes on This Sheets Must be Made or Circled in **Red Ink** With Date and Name of Person Making Change.

Do not extend notes this side of this line

Notes Ck'd by K.R.M.	Survey of ELIZ LAKE CN ROAD	F.B. 766 PG. 173
Map No. C.S. B-1560	W. O. 5058 Tape No. 67 St'd 84 of	
Office Work	Surveyed by	
Checked	Notes Date Mar 1957	
Date	Indexed	

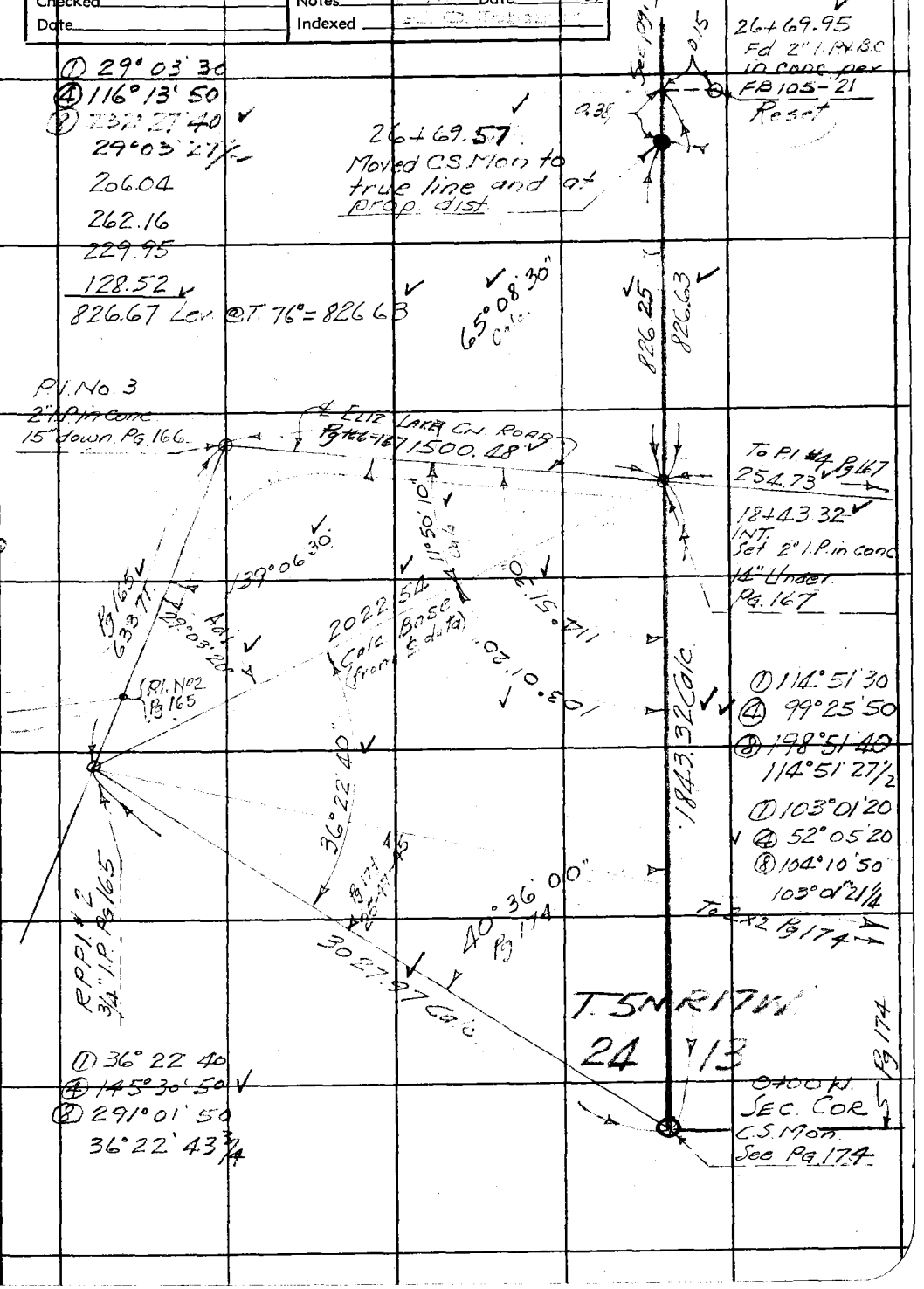

Note: Any Additions or Changes on This Sheets Must be Made or Circled in Red Ink With Date and Name of Person Making Change.

Do not extend notes this side of this line

RETURN TO
LOS ANGELES COUNTY SURVEYOR
700 HALL OF RECORDS

FORM 247 5M 10-37

F.B. 762 PG. 176

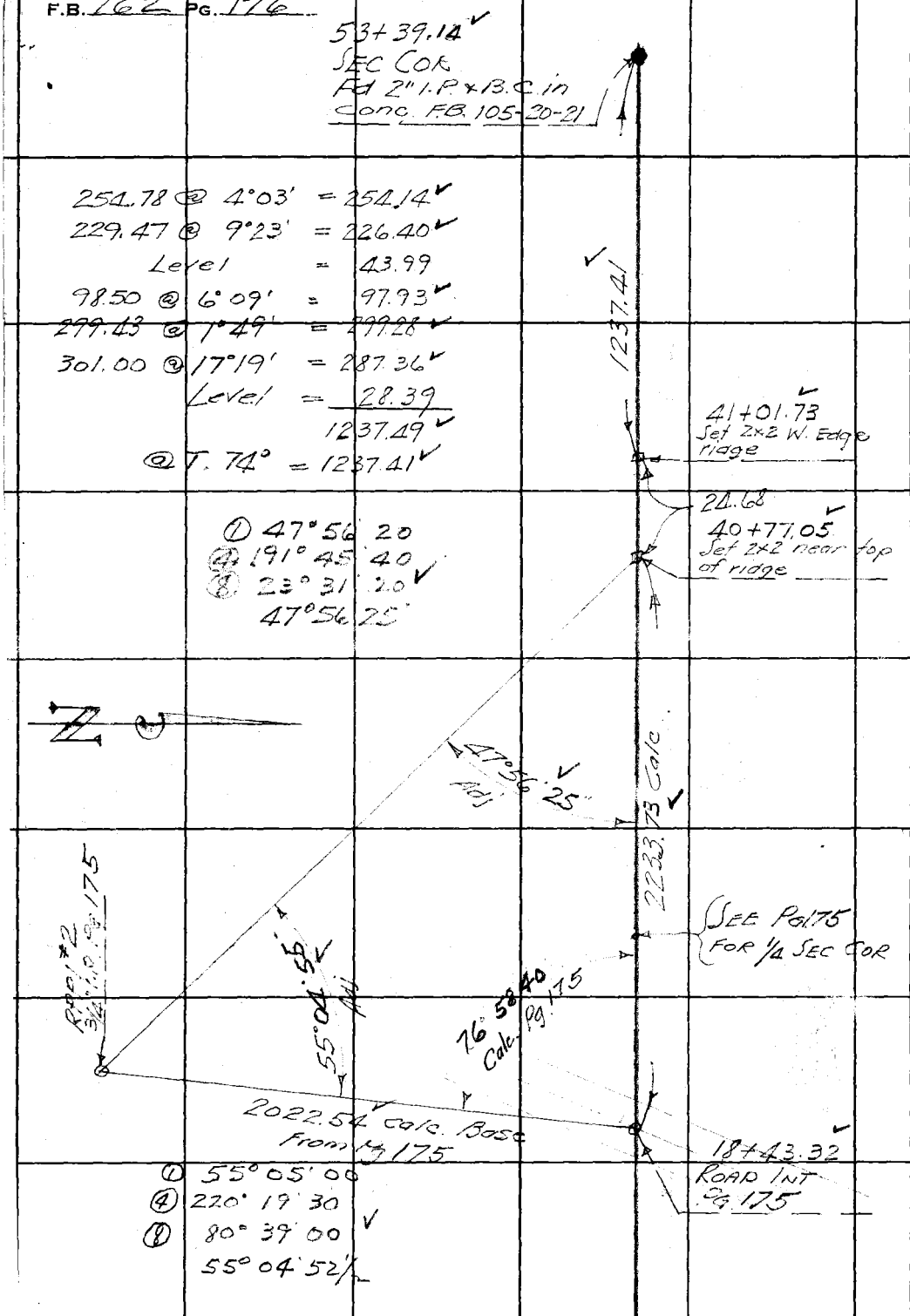

RETURN TO
LOS ANGELES COUNTY SURVEYOR
700 HALL OF RECORDS

Note: Any Additions or Changes on This Sheets Must be Made or Circled in **Red Ink** With Date and Name of Person Making Change.

Do not extend notes this side of this line

Form 307 5M 10-37

PLEASE RETURN TO
LOS ANGELES COUNTY SURVEYOR
700 HALL OF RECORDS

NOTE: ANY ADDITIONS OR CHANGES ON THIS SHEET MUST BE MADE OR CIRCLED IN RED INK, WITH DATE AND NAME OF PERSON MAKING CHANGE

Do not extend notes this side of this line

STATION	B. S.	H. I.	F. S.	ELEV.	
	PROFILE OF ℄ OLD RIDGE ROUTE AT JUNCTION WITH ELIZABETH LAKE CANYON ROAD FOR L.A. CO ROAD DEPT. J.N 5058				
T.B.M.	11 06	1232.71		1231 65	Fd. CUT SPINE in Tel. Pole 3247 FB. 762-22
T.P.	0.73	1221 79	11 65	1221 06	
27+00			8 0	1213 8	
+50			6.2	15 6	
28+00			4 2	17 4	
+50			2 5	19 3	
29+00			0 70	21 1	
T.P. 0+00=	11 64	1232 75	0 73	1221 06	
29+36.36			10 4	22 3	
29+50			9 9	22 8	
30+00			8.1	24 6	
+50			6.2	26 5	
31+00			4.3	28 4	
+50			2.0	30 7	
T.P.	11 23	1243 81	0.12	1232 58	
32+00			10 5	33 3	
+50			8 0	35 8	
33+00			5 6	38 2	

Profile No. ____ Notes Red. ____ Plotted ____ Job No. 5058 Division No. ____ F.B. 762 Pg. 1[illegible]
X-Sec. No. ____ Date ____ Date ____ Survey of ELIZABETH [illegible]
Notes Chkd. Kowitz Checked ____ Survey by F.C.H. Notes GWS Date 4-7-39
Date JAN 20 1940 Date ____ Map No. ____ Indexed ____ Date 11-27-39

Form 307 5M 10-37

PLEASE RETURN TO
LOS ANGELES COUNTY SURVEYOR
700 HALL OF RECORDS

NOTE: ANY ADDITIONS OR CHANGES ON THIS SHEET MUST BE MADE OR CIRCLED IN RED INK, WITH DATE AND NAME OF PERSON MAKING CHANGE

Do not extend notes this side of this line

STATION	B. S.	H. I.	F. S.	ELEV.
		1243 81		
33+50			3 3	1220 5
34+00			1 2	42 8
T.P.	10 82	1253 61	1 02	1242 79
+50			7 9	45 7
35+00			4 5	49 1
T.P.	0 95	1243 16	1 30	124[illegible]
T.B.M.			11 50	12[illegible] 66 SPIKE [illegible] 324[illegible] F.B. [illegible]

PROFILE OF PROPOSED LINE CHANGE ON ELIZ-LAKE CN ROAD FROM OLD RIDGE ROUTE TO CASTAIC CREEK FOR L.A. CO ROAD DEPT. J.N. 5058 (See pgs. 164 to 175 for align.)

T.B.M.	0 99	1232 64		1231 65 CUT SPIKE [illegible]
0+00 = BC #1 29+36.36 =			10 3	1222 3
0+50			8 5	24 1
1+00			6 8	25 8
+25			6 1	26 5
+50			4 5	28 1
+85.91 PC			4	28 5
2+00			3 6	29 0
+50			2 2	30 4

F.B. 762 Pg. 178 | Job No. 5058 | Division No. | Notes Red. | Plotted | Profile
Survey of ELIZABETH LAKE CANYON Rd. | Date | Date | No.
Survey by F.C.H. | Notes GWS | Notes Chkd. Keagle | Checked | X-Sec.
Indexed | Date 4-7-39 | Date | Date | No.

Form 307 5M 10-37

PLEASE RETURN TO
LOS ANGELES COUNTY SURVEYOR
700 HALL OF RECORDS

NOTE: ANY ADDITIONS OR CHANGES ON THIS SHEET MUST BE MADE OR CIRCLED IN RED INK, WITH DATE AND NAME OF PERSON MAKING CHANGE

Do not extend notes this side of this line

STATION	B. S.	H. I.	F. S.	ELEV.		
		1232 64				
3+00			1 2	1231 4		
T.P.	1 06	1232 53	1 17	1231 49		
3+17.60			0 8	31 6		
+50			1 2	31 2		
+97.70 B.C.			4 2	28 5		
4+25			[illegible]	27 1		
+50			7 5	25 0		
+75			9 2	23 2		
5+00			[illegible]	21 4		
+25			12 4	20 1		
8.3 R 5+35			13 1	19 4		2.5 dia. Max hole cover
+50			13 3	19 2		
+65			14 5	18 0		
+75			12 3	20 2		
+95			6 [illegible]	25 7		
6+00			[illegible]	25 2		
+10			3 2	29 5		
+25			1 8	30 7		
+40			1 8	30 7		
+50			7 3	25 2		Face of cut [illegible]

Profile No. ____ Notes Red. ____ Plotted ____ Job No. 258 Division No. ____ F. B. 762 Pg. 179
X-Sec. No. ____ Date ____ Date ____ Survey of ELIZABETH LAKE CANYON RD.
Notes Chkd. Keagle Checked ____ Survey by FCW Notes G.W. Date 4-7-39
Date JAN 30 1940 Date ____ Map No. ____ Indexed ____ Date ____

Form 307 5M 10-37

PLEASE RETURN TO
LOS ANGELES COUNTY SURVEYOR
700 HALL OF RECORDS

NOTE: ANY ADDITIONS OR CHANGES ON THIS SHEET MUST BE MADE OR CIRCLED IN RED INK, WITH DATE AND NAME OF PERSON MAKING CHANGE

Do not extend notes this side of this line

STATION	B. S.	H. I.	F. S.	ELEV.		
		1232 53				
T.P.	0 37	1221 57	11 39	1221 14		
[illegible]			[illegible]	17 1		face of [illegible]
T.P.	1 13	1211 13	11 48	[illegible]		
[illegible] BC.			[illegible]	08 5		[illegible] Bot. cut.
+25			[illegible]	08 3		
[illegible]			[illegible]	07 4		
+75			4 [illegible]	06 4		
8+00			[illegible]	04 8		
+25			8 3	02 8		
+42.11 BC.			[illegible]	02 4		
T.P.	0 14	1200 15	11 [illegible]	[illegible]		
8+75			4 6	1195 5		[illegible] ditch
+92			14 5	85 6		Bot. ditch 6' wide
9+00			10 4	89 7		
+07			8 [illegible]	92 1		Top BS ditch
+25			8 [illegible]	91 7		
+50			10 [illegible]	89 7		
T.P. +75	1 51	1190 11	[illegible] .55	[illegible]		
10+00			2 3	87 8		
+25			3 5	86 6		

F. B. 762 Pg. 180 | Job No. 5058 | Division No. | Notes Red. | Plotted | Profile No.
Survey of ELIZABETH LAKE CANYON RD. | Date | Date | X-Sec.
Survey by F.C.H. | Notes G.W.S. | Notes Chkd. Keagle | Checked | No.
Indexed [illegible] | Date 4-7-39 | Date JAN 30 1940 | Date

Form 307 5M 10-37

PLEASE RETURN TO
LOS ANGELES COUNTY SURVEYOR
700 HALL OF RECORDS

NOTE: ANY ADDITIONS OR CHANGES ON THIS SHEET MUST BE MADE OR CIRCLED IN RED INK, WITH DATE AND NAME OF PERSON MAKING CHANGE

Do not extend notes this side of this line

STATION	B. S.	H. I.	F. S.	ELEV.		
		1190 11				
10+50			4 2	1185 2		
+75			5 3	848		
[illegible]			6 3	838		
+25			7 0	831		
+50			7 6	825		
+75			8 3	819		
EC.			8 7	814		
POT.			9 0	811		
12+12			9 6	805		
+50			[illegible]	799		
13+00			[illegible]	[illegible]		
+[illegible]	4 70	62	[illegible]	[illegible]		
+50			[illegible]	795		
14+00			[illegible]	795		
+50			[illegible]	796		
15+00			4 8	798		
+50			4 [illegible]	800		
[illegible]			4 3	803		
[illegible]			[illegible]	805		
[illegible]			[illegible]	808		
+[illegible]	5 42	1186 79	[illegible]	1181 37		

Profile No. ____ Notes Red. ____ Plotted ____ Job No. [illegible] Division No. ____ F. B. 767 PG. 101

X-Sec. No. ____ Date ____ Date ____ Survey of ELIZABETH LAKE CANYON RD.

Notes Chkd. Kaggie Checked ____ Survey by F.C.H. Notes G.W.S. Date 4-7-39

Date JAN 30 1940 Date ____ Map No. ____ Indexed ____ Date ____

Form 307 5M 10-37

PLEASE RETURN TO
LOS ANGELES COUNTY SURVEYOR
700 HALL OF RECORDS

NOTE: ANY ADDITIONS OR CHANGES ON THIS SHEET MUST BE MADE OR CIRCLED IN RED INK, WITH DATE AND NAME OF PERSON MAKING CHANGE

Do not extend notes this side of this line

STATION	B. S.	H. I.	F. S.	ELEV.		
		[illegible] 79				
18+00			5 4	1,81 4		
+50			5 3	81 5		
19+00			5 3	81 5		
+50			[illegible]	81 6		
20+00			5 2	81 8		
+50			4 [illegible]	82 1		
21+00			4 [illegible]	82 6		
+50			4 [illegible]	82 7		
22+00			4 3	82 5		
+50			4 7	82 1		
23+00			4 6	82 2		
+50			4 3	82 5		
24+00			3 7	82 9		
+50			3 8	83 0		
25+00			3 2	82 9		
USGS. B.M.			2.58	11[illegible] 21	Fd. Chiseled Square center West Wing Wall	
					USGS. B.M. # 1504 Elev. [illegible] F.B. 762-24	
[illegible] B.M.				[illegible] 12		
	5 52	11 89 70				

F. B. 762 Pg. 182
Job No. 5058 Division No. Notes Red. Plotted Profile
Survey of ELIZABETH LAKE CANYON Rd. Date Date No.
Survey by F.C.H. Notes G.W.S. Notes Chkd. [illegible] Checked X-Sec.
Indexed [illegible] Date 4-7-39 Date JAN 30 1940 Date No.

Form 307 5M 10-37

PLEASE RETURN TO
LOS ANGELES COUNTY SURVEYOR
700 HALL OF RECORDS

NOTE: ANY ADDITIONS OR CHANGES ON THIS SHEET MUST BE MADE OR CIRCLED IN RED INK, WITH DATE AND NAME OF PERSON MAKING CHANGE

Do not extend notes this side of this line

STATION	B. S.	H. I.	F. S.	ELEV.		
		1189 70				
25+50			6 1	1183 6		
26+00			5 8	83 9		
+44 10 BC			5 6	84 1		
26+75			5 5	84 2		
27+00			5 3	84 4		
+25			5 0	84 7		
+50			4 7	85 0		
+75			4 3	85 4		
28+00			3 8	85 9		
+25			3 2	86 5		
+50			2 7	87 0		
+64 43 EC			2 3	87 4		
29+00			1 9	87 8		
+50			2 4	87 3		
30+00			3 3	86 4		
T.R.			3 28	1186 45		
	3 00	1189 42				
30			3 8	85 6		
30+81 15 Bank = 30+53 [illegible] Ahead	BC #5		4 3	85 1		
31+00			4 6	84 8		

Profile No. ____ Notes Red. ____ Plotted ____ Job No. ____ Division No. ____ F. B. 749 PG. 183

X-Sec. No. ____ Date ____ Date ____ Survey of ____

Notes Chkd. ____ Checked ____ Survey by ____ Notes ____ Date ____

Date ____ Date ____ Map No. ____ Indexed ____ Date ____

Form 307 5M 10-37

PLEASE RETURN TO
LOS ANGELES COUNTY SURVEYOR
700 HALL OF RECORDS

NOTE: ANY ADDITIONS OR CHANGES ON THIS SHEET MUST BE MADE OR CIRCLED IN RED INK, WITH DATE AND NAME OF PERSON MAKING CHANGE

Do not extend notes this side of this line

STATION	B. S.	H. I.	F. S.	ELEV.		
		1189 42				
31+50			5 0	1184 4		
32+00			5 0	84 4		
+50			5 1	84 3		
33+00			1 0	84 5		
+15 20 E.C. +15			4 7	84 7		[illegible]
+30			3 5	85 9		
+70			1 4	88 0		
34+10			2 6	86 8		[illegible]
T.P.			0 65	[illegible] 77		
	12 20	1200 17				
34+50			[illegible] 3	89 2		[illegible]
[illegible]			[illegible]	92 5		
+50			5 7	95 3		
36+00			3 1	97 9		[illegible]
(TP)			0 80	[illegible] 17		
	0 89	1211 06				
[illegible]			10 0	1201 1		Top [illegible]
37+00			7 7	1201 4		[illegible]
+50			8 5	02 6		"
38+00			9 2	1201 9		"

F. B. 762 PG. 184

Job No. ____ Division No. ____ Notes Red. ____ Plotted ____ Profile ____
Survey of ____ Date ____ Date ____ No. ____
Survey by ____ Notes ____ Notes Chkd. Keagle Checked ____ X-Sec. ____
Indexed [illegible] Date ____ Date JAN 30 1940 Date ____ No. ____

Form 307 5M 10-37

PLEASE RETURN TO
LOS ANGELES COUNTY SURVEYOR
700 HALL OF RECORDS

NOTE: ANY ADDITIONS OR CHANGES ON THIS SHEET MUST BE MADE OR CIRCLED IN RED INK, WITH DATE AND NAME OF PERSON MAKING CHANGE

Do not extend notes this side of this line

STATION	B. S.	H. I.	F. S.	ELEV.		
		1211 06				
38+50			12 6	1198 5		Too [illegible]
+85			11 4	99 7		Br. [illegible]
+89			16 5	94 6		2' [illegible] B. [illegible]
+95			12 7	98 4		Br. [illegible]
39+00			11 5	99 6		
+20			11 4	1199 7		
+45			10 8	1200 3		Too [illegible]
+73 21 E.C.			3 5	07 6		
T.P.			0 80	1210 26		
	11 45	12[illegible] 70				
40+00			[illegible] 6	15 1		
+25			1 8	19 9		
+50 (T.P.)			0 77	1220 92		
	[illegible]	12[illegible] [illegible]				
+75			3 [illegible]	23 2		
41+00			[illegible]	25 8		
+25			3 2	28 7		
[illegible]			0 [illegible]	12[illegible] 41		
	11 35	242 7[illegible]				
+50			[illegible] 3	32 5		

Profile No. ____ Notes Red. ____ Plotted ____ Job No. ____ Division No. ____ F. B. 7/17 Pg. 10[illegible]

X-Sec. No. ____ Date ____ Date ____ Survey of ____

Notes Chkd. [illegible] Checked ____ Survey by ____ Notes ____ Date ____

Date ____ Date ____ Map No. ____ Indexed ____ Date ____

JAN 30 1940

F. B. 762 PG. 186 | Job No.______ Division No.______ Notes Red.______ Plotted______ Profile
Survey of______ Date______ Date______ No.______
Survey by______ Notes______ Notes Chkd. Keagle Checked______ X-Sec.
Indexed______ Date______ Date JAN 30 1940 Date______ No.______

Form 307 5M 10-37

PLEASE RETURN TO
LOS ANGELES COUNTY SURVEYOR
700 HALL OF RECORDS

NOTE: ANY ADDITIONS OR CHANGES ON THIS SHEET MUST BE MADE OR CIRCLED IN RED INK, WITH DATE AND NAME OF PERSON MAKING CHANGE

Do not extend notes this side of this line

STATION	B. S.	H. I.	F. S.	ELEV.
		1242 72		
41+75			6 5	1236 2
42+00			4 1	38 7
+50 (T.P.)			[illegible] 04	[illegible]
	[illegible] 27	1252 [illegible]		
43+00			[illegible]	44 3
+50			[illegible]	46 6
44+00			[illegible]	[illegible] 9
+25			[illegible]	50 0
+50			[illegible]	51 1
+75 (T.P.)			[illegible]	[illegible]
	4 05	[illegible]		
45+00			[illegible]	53 4
+25			2 2	54 1
+50			1 5	54 8
+75			[illegible]	54 6
46+00			2 2	53 4
+25			3 1	52 4
+50			[illegible] 3	48 0
+75			12 4	43 9
47+00			[illegible] 5	45 5

Form 307 5M 10-37

PLEASE RETURN TO
LOS ANGELES COUNTY SURVEYOR
700 HALL OF RECORDS

NOTE: ANY ADDITIONS OR CHANGES ON THIS SHEET MUST BE MADE OR CIRCLED IN RED INK, WITH DATE AND NAME OF PERSON MAKING CHANGE

Do not extend notes this side of this line

STATION	B. S.	H. I.	F. S.	ELEV.		
		1256 34				
47+25			8 8	1247 5		
+50			[illegible]	45 3		
[illegible]			[illegible]	[illegible]	[illegible]	
	1 15	1252 47				4/14/3[illegible]
48+00			10 0	42 5		
T.P.			11 57	1240 90		
	0 26	1241 16				
48+50			1 3	39 9		
+75 76 E.C.6			2 6	38 6		
49+00			3 7	37 5		
+50			5 5	35 7		
+75			6 6	34 6		
50+05 72 B.C.7			8 1	33 1		
+50			10 3	30 9		
T.P.			11 90	[illegible] 26		
	0 85	1230 11				
51+00			1 3	28 8		
+50			3 1	27 0		
52+00			4 9	25 2		
+50			6 8	23 3		

Profile No. ____ Notes Red. ____ Plotted ____ Job No. ____ Division No. ____ F. B. 762 PG. 187

X-Sec. No. ____ Date ____ Date ____ Survey of ____

Notes Chkd. [illegible] Checked ____ Survey by ____ Notes ____ Date ____

Date [illegible] Date ____ Map No. ____ Indexed ____ Date ____

Form 307 5M 10-37

PLEASE RETURN TO
LOS ANGELES COUNTY SURVEYOR
700 HALL OF RECORDS

NOTE: ANY ADDITIONS OR CHANGES ON THIS SHEET MUST BE MADE OR CIRCLED IN RED INK, WITH DATE AND NAME OF PERSON MAKING CHANGE

Do not extend notes this side of this line

STATION	B. S.	H. I.	F. S.	ELEV.		
		1230 11				
53+00			8 6	1221 5		
+50			10 2	20 1		
+99 12 B.C. 7			10 3	19 8		
54+15 19 B.C. 8			10 4	19 7		
+50			10 5	19 6		
55+00			10 2	20 1		
B.M.			7 23	1222 88	F.B. 762 Pg 26	
	1 08	1223 96				
+50			3 2	20 8		
56+00			3 2	20 8		
+50			3 3	20 7		
57+00			3 9	20 1		
+50			4 7	19 3		
58+00			6 2	17 8		
+50			7 7	16 3		
59+00			8 2	15 8		
+50			8 2	16 0		
60+00			7 2	16 8		
+50			6 1	17 9		

Profile No. ____ X-Sec. No. ____
Plotted ____ Date ____ Checked ____ Date ____
Notes Red. ____ Date ____ Notes Chkd. Keagle Date ____
Division No. ____ Notes ____ Date ____
Job No. ____
Survey of ____
Survey by ____
Indexed ____

F. B. 762 Pg. 188

Form 307 5M 10-37

PLEASE RETURN TO
LOS ANGELES COUNTY SURVEYOR
700 HALL OF RECORDS

NOTE: ANY ADDITIONS OR CHANGES ON THIS SHEET MUST BE MADE OR CIRCLED IN RED INK, WITH DATE AND NAME OF PERSON MAKING CHANGE

Do not extend notes this side of this line

STATION	B. S.	H. I.	F. S.	ELEV.		
		1233 96				
61+00 (+B)			5 75	1218 21		
	0 52	1218 73				
+25			0 7	18 0		
+54 70 BC			1 3	17 4		
+75			1 8	16 9		
62+00			2 3	16 4		
+50			3 5	15 2		
63+00			4 7	14 0		
+50			5 5	13 2		
+78 80 BC			5 3	13 5		
64+00			5 25	13 5		
+50			[illegible]	12 3		
65+00			5 5	13 2		
+50			5 4	13 3		
66+00			4 0	14 7		
+50			2 4	16 3		
+93 15			1 7	17 0		
67+01			1 6	17 1		
Int.			6 35	1212 38	Int. [illegible]	F.B. [illegible] Pg 26 [illegible]

Profile No. ____ Notes Red. ____ Plotted ____ Job No. ____ Division No. ____ F. B. 7[illegible] Pg. 189

X-Sec. No. ____ Date ____ Date ____ Survey of ____

Notes Chkd. Keagle Date AUG 30 1940 Checked ____ Date ____ Survey by ____ Notes ____ Date ____

Map No. ____ Indexed ____ Date ____

F. B 762 Pg. 190 | Job No. _____ Division No. _____ Notes Red. _____ Plotted _____ Profile

Survey of _____ Date _____ Date _____ No. _____

Survey by _____ Notes _____ Notes Chkd. _____ Checked _____ X-Sec.

Indexed _____ Date _____ Date _____ Date _____ No. _____

STATION	B. S.	H. I.	F. S.	ELEV.

Form 307 5M 10-37

PLEASE RETURN TO
LOS ANGELES COUNTY SURVEYOR
700 HALL OF RECORDS

Do not extend notes this side of this line

NOTE: ANY ADDITIONS OR CHANGES ON THIS SHEET MUST BE MADE OR CIRCLED IN RED INK, WITH DATE AND NAME OF PERSON MAKING CHANGE

Notes Ck'd by R.R.M.	Survey of Eliz. Lake Cn. Rd.
Map No. C.S. 8826-3	W. O. 4999 Tape No. 72 Std. 84 °F
Office Work McPherson	Surveyed by Rosecrans
Checked	Notes R Date 6/7/41
Date 6-19-41	Indexed A. C. Johnson 6-18-60

F.B. 762 Pg. 191

ELIZABETH LAKE CN. ROAD

J. N. 4999

Sketch showing method used in re-setting C.S. Mon at S.¼ Cor. Sec. 31 T. 7 N. R. 15 W.

Party

W. A. Holmes
E. A. Rosecrans
H. E. Grangquist
J. P. Price
C. H. Morrison

Note: Any Additions or Changes on This Sheet Must be Made or Circled in Red Ink With Date and Name of Person Making Change

Do not extend notes this side of this line.

RETURN TO
LOS ANGELES COUNTY SURVEYOR
700 HALL OF RECORDS

FORM 247 5M 12-60

F.B. 762 PG. 192

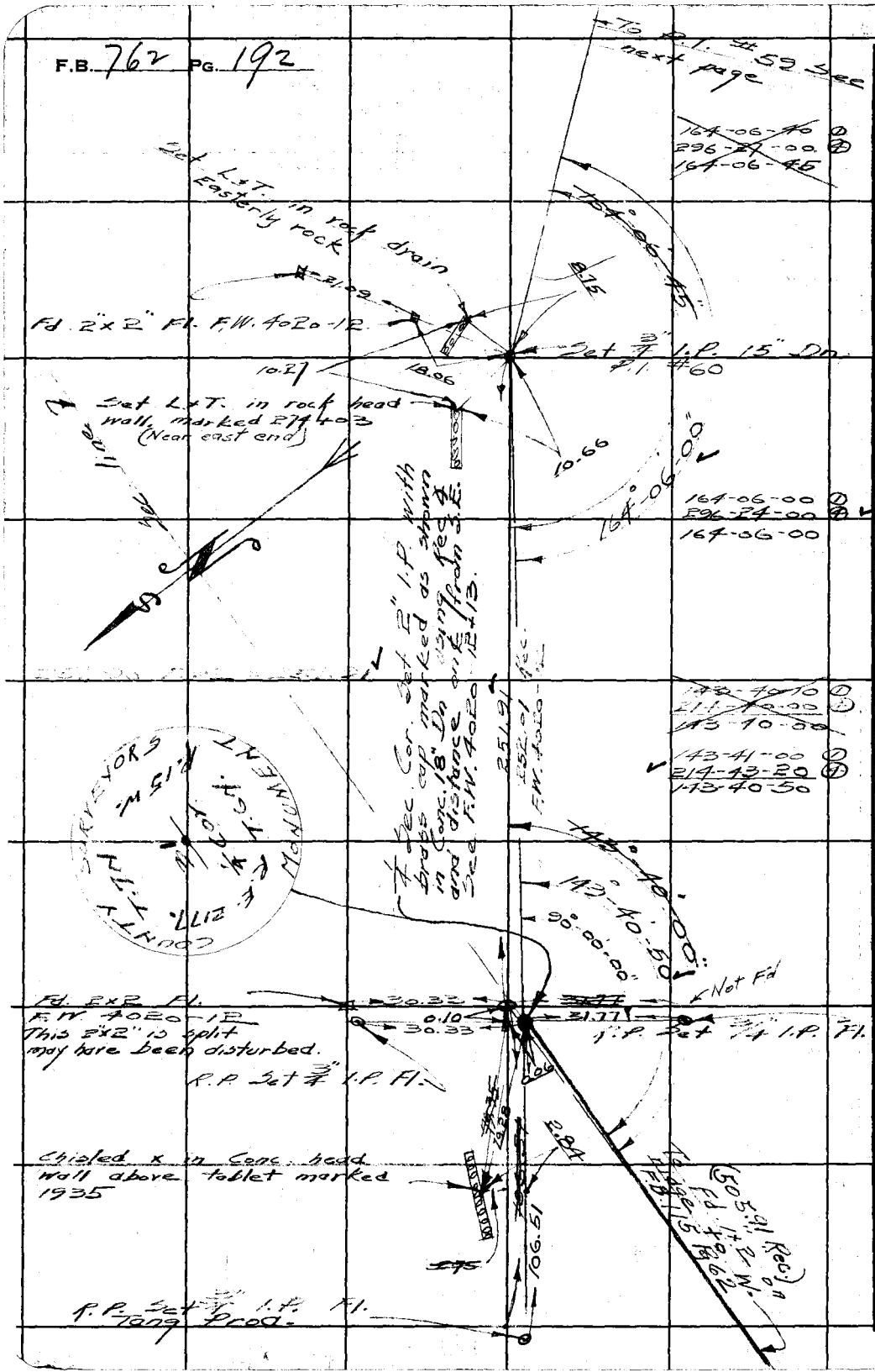

RETURN TO
LOS ANGELES COUNTY SURVEYOR
700 HALL OF RECORDS

Do not extend notes this side of this line.

Note: Any Additions or Changes on This Sheet Must be Made or Circled in **Red Ink** With Date and Name of Person Making Change.

Notes Ck'd by K.R.M	Survey of Eliz. Lake Co. Rd.
Map No. C.S. 8826-3	W. O. 4999 Tape No. 72 Std 34°F
Office Work McPherson	Surveyed by Rosecrans
Checked	Notes R Date 6-17-41
Date 6-19-41	Indexed A. C. Johnson

F.B. 762 Pg. 193



Note: Any Additions or Changes on This Sheet Must be Made or Circled in Red Ink With Date and Name of Person Making Change.

Do not extend notes this side of this line.

RETURN TO
LOS ANGELES COUNTY SURVEYOR
700 HALL OF RECORDS

FORM 247 5M 12-40

RETURN TO
LOS ANGELES COUNTY SURVEYOR
700 HALL OF RECORDS

Note; Any Additions or Changes on This Sheet Must be Made or Circled in Red Ink With Date and Name of Person Making Change.

Do not extend notes this side of this line.

762

F.B. 762 PG. 194