FORM 247 5M 10-39

LOS ANGELES COUNTY SURVEY

700 [illegible]

Note: [illegible] Sheet [illegible] Making Change

W.S. 70

[illegible] TO FIELD BOOK [illegible] 763

DATE	J.N.	LOCATION	NOTES.	PAGES.
		TOWN OF LANCASTER, (ANTELOPE VALLEY.)		
June, 1938	5058	LANCASTER STREETS:-		
		AVE. J :-From Elm Ave. to Antelope Highway (Sierra Highway.) From Antelope Highway to Valley St.	B.M.s Profile.	5 6-7
		VALLEY ST.:-From Ave. J to 12th St. & S.P.R.R. (Voided.)	"	7-10
		S.P.R.R.:-From 12th St. to Ave. J .	Cross-Sect.	11-16
July, "	"	AVE. J :-From Antelope Highway to Beach St.	" "	17-21
		S.P.R.R.:-From Ave. J, South 700' to Bridge.	" "	21-27
		AVE. J :-From Antelope Highway to Division St.	" "	28-37
		DIVISION ST.:-From Ave. J To 10th St.	" "	37-65
		VALLEY ST. & HERALD AVE.:-From AVE. J to 10th St.	" "	66-88
		S.P.R.R.:-Drain ditch- From ± 770' S. of 12th St., along R.R. to 12th St., thence to Herald Ave.	" "	89-97
		YUCCA AVE.:-From Manzanita Ave. to 10th St.	" "	97-109
		SYCAMORE AVE.:-From Herald Ave. to 10th St.	" "	110-121
		11th ST.:-From S.P.R.R. to Division St.	" "	121-132
		P Line DRAIN DITCH:- FROM ± 666' S. of ℄ Ash St., N.W'ly to Yucca Ave. & Manzanita St.	" "	133-145
		12th ST.:-From Herald Ave. to Division St.	" "	145-149
		LANCASTER B.M.s:- Check levels on some	B.M.s	151-153
" "	"	11th ST.:- From Division St. & Ave. I-8, to Herald Ave.-Location of Grave & power poles.	℄ & Topog.	155-157
		DRAINAGE INVESTIGATION		
April, 1940	"	10th ST.:-From Yucca Ave. to Antelope Highway. (Sierra Highway.)	Cross-Sect.	159-165.

(OVER.)

Notes Ck'd by
Map No.
Office Work
Checked
Date

Survey of
W. O. Tape No. St'd °F
Surveyed by
Notes Date
Indexed

F.B. 763 PG.

INDEX

INDEX TO FIELD BOOK No. 763

F.B. 763 Pg. _____ INDEX.

DATE	J.N.	LOCATION	NOTES.	PAGES.
		DRAINAGE INVESTIGATION.(Cont'd.)		
April,1940	5058	ANTELOPE HIGHWAY:-From 10th St. to ± 300' north .	Cross-Sect.	165-166
		RANDOM LINE FROM STA.2+50-10th ST.:-South ± 400'; & North ± 650'	" "	166-172
" "	"	9th ST.:- From Yucca Ave. to S.P.R.R.	" "	172-173
May, "	"	FIG AVE.:- Proposed ℄ from 8th St. to Ave. I	℄	175-177
July,1940.	"	HERALD AVE.:-From 9th St. to Ave. I- new ties to ℄ monuments	"	179-181
		" " " " " "- - profile & grades.	Levels.	183-185
		TOWN OF LANCASTER--℄ Re-establishment of some streets & alleys.		
" "	"	11th ST.:- From Antelope Highway(Sierra Highway.) To Cedar Ave.	℄	187-192
		10th ST. :- " " " " " To Date Ave.	"	187-191
		9th ST.:- " " " " " To Fern Ave.	"	187-193
		1st ALLEY WEST OF ANTELOPE HIGHWAY:-From 11th St. to 9th St.	"	188-189
		ALLEY SOUTH OF 10th ST.:-From Cedar Ave. to 1st Alley west of Antelope Hwy.	"	191
		ALLEY NORTH OF 10th ST.:-From Date Ave. " " " " "	"	190
		VACATED ALLEY BETWEEN BEACH AVE. & CEDAR AVE.:-From 11th St. to Alley S. of 10th St.	"	192
" "	"	NEW TIES TO STREET CENTER LINES-	"	193-197
Feb. "	"	GENOA AVE.:-From 10th St. to 12th St.	"	199-200
			Profile.	205-210
		11th St.:- From Fig Ave. to Genoa Ave.	℄	201-202
			Profile.	210-214
		MARQUITA AVE.:-From 10th St. to 12th St.	℄	203
			Profile.	214-218
		STREET GRADES:		
10-28-'40	"	4th ST.-WEST.:- From Ave.J to Ave.J-2	℄	219-221
			Profile.	223-226
" "	"	AVE.J-1:- To S.P.R.R., from 4th ST.-West.	Transit Line	222
			Profile.	225

RETURN TO
LOS ANGELES COUNTY SURVEYOR
700 HALL OF RECORDS

Note: Any Additions or Changes on This Sheet Must be Made or Circled in Red Ink With Date and Name of Person Making Change.

Do not extend notes this side of this line.

FORM 247 SM 11-41

RETURN TO
LOS ANGELES COUNTY SURVEYOR
700 HALL OF RECORDS

Note: Any Additions or Changes on This Sheet Must be Made or Circled in Red Ink With Date and Name of Person Making Change.

Do not extend notes this side of this line.

INDEX TO FIELD BOOK No. 763 WS.70

DATE	J.W.#	LOCATION.	NOTES.	PAGES
		TOWN OF LANCASTER.		
		R/W STAKES:		
12- 8-'40	5058	8th ST.:- From S.P.R.R. TO Division ST.	℄	2270-230
7- 2-'41	"	DIVISION ST.:- Location of Improvements at N.E.Cor. Ave.-I°8 for Wid'N Rd.	Topog.	231-232
		CURB GRADES.:		
4- 1-'42	"	FERN AVE.:- Between 10th St. & 11th ST.	℄ & Grades.	233-234

Notes Ck'd by
Map No.
Office Work
Checked
Date

Survey of
W. O. Tape No. St'd. oF
Surveyed by
Notes Date
Indexed

F.B. 763 Pg.

INDEX

RETURN TO
LOS ANGELES COUNTY SURVEYOR
700 HALL OF RECORDS

Note: Any Additions or Changes on This Sheet Must be Made or Circled in Red Ink With Date and Name of Person Making Change.

Do not extend notes this side of this line.

INDEX.

F.B. 769 PG.

Notes Ck'd by	Survey of
Map No.	W. O. Tape No. St'd °F.
Office Work	Surveyed by
Checked	Notes Date
Date	Indexed 7-28-38

F.B. 763 PG. 3

LANCASTER STREETS

PROFILE & CROSS-SECTIONS

OF

STREETS IN SOUTHEAST AREA

TO

ESTABLISH GRADES.

See F.B. 204 Pg. 215

AVE J - ANTELOPE TO BEACH	Pg. 17 to 21
AVE J - " " " to DIVISION	Pg. 28 to 37
RAILROAD TRACKS - AVE J - South	Pg. 21 to 27
" " " " " - AVE J - North	Pg 11 to 16
" " " " " - Curve at 12th St	Pg 89 to 94
DIVISION ST - AVE J to 10th ST	Pg 37 to 65
VALLEY ST - AVE J to ASH ST.	Pg. 66 to 74
HERALD AVE - ASH to 10th ST	Pg. 75 to 88
12th ST - RAILROAD to Herald	Pg 96 to 97
" " - HERALD AVE to DIVISION	Pg 145 to 149
YUCCA ~~ST.~~ Ave. - MANZANITA to 10th ST	Pg 77 to 109
SYCAMORE AVE - 12th ST to 10th ST	Pg 110 to 121
11th ST - RAILROAD to DIVISION ST	Pg 121 to 132
NATURAL DRAINAGE DITCH	Pg 133 to 145
BENCH LEVELS	Pg 151 to 153

Note: Any Additions or Changes on This Sheet Must be Made or Circled in Red Ink With Date and Name of Person Making Change.

Do not extend notes this side of this line

RETURN TO
LOS ANGELES COUNTY SURVEYOR
700 HALL OF RECORDS

FORM 247 10M 11-38

RETURN TO
LOS ANGELES COUNTY SURVEYOR
700 HALL OF RECORDS

Note: Any Additions or Changes on This Sheet Must be Made or Circled in **Red Ink** With Date and Name of Person Making Change.

Do not extend notes this side of this line

F.B. 763 PG. 4

Form 307 5M 11-35

PLEASE RETURN TO
LOS ANGELES COUNTY SURVEYOR
700 HALL OF RECORDS

NOTE: ANY ADDITIONS OR CHANGES ON THIS SHEET MUST BE MADE OR CIRCLED IN RED INK, WITH DATE AND NAME OF PERSON MAKING CHANGE

Do not extend notes this side of this line

Profile Notes Red. Plotted Job No. 505 Division No. F.B. 763
Date JUN 30 1938 Survey of Lancaster
Date JUN 30 1938 Date JUN 30 1938 Map No. Indexed A. C. Johnson

Profile and Bench Levels.
For drainage of Lancaster Streets.
FOR RERUN SEE PAGE 151

STATION	B. S.	H. I.	F. S.	ELEV.		
				2370 526	Adj. F.B. 763-152 Fd. cut Spk. N side P. pole S. side Ave.	
B.M.E 15	4.306	2375.146		70.84	3 W. of ℄ of Elm L.B. 120-65 See pg 152.	
T.P.	5.020	76.909	3.257	71.889		
T.P.	5.100	78.333	3.676	73.233		
T.P.	5.850	81.013	3.170	75.163		
T.P.	5.425	83.108	3.330	77.683		
				2378 660	Adj. 8-3-38 A.E. Timmons.	
B.M. 41			4.133	78.975	Set L.T. 8 N. of S end curb N.E. Cor. Ave J. & Antelope Ave	
"	3.865	82.840		78.975		
T.P.	3.290	80.970	5.160	77.680		
T.P.	2.988	78.303	5.655	75.315		
T.P.	3.980	77.068	5.215	73.088		
T.P.	3.428	75.121	5.375	71.673		
				2370 526	Above.	
B.M.E.15			4.279	70.842		

Form 307 5M 11-35

PLEASE RETURN TO
LOS ANGELES COUNTY SURVEYOR
700 HALL OF RECORDS

NOTE: ANY ADDITIONS OR CHANGES ON THIS SHEET MUST BE MADE OR CIRCLED IN RED INK, WITH DATE AND NAME OF PERSON MAKING CHANGE

Do not extend notes this side of this line

Profile No. 69-32 Plotted JUN 30 1938 No. 69-32
Transit & Tie Notes Checked W. Wakefield Date JUN 30 1938 Recd JUN 30 1938 No. 69-32
Surveyed by A. C. Johnson Date 6-17-38 Notes R. Rockefeller Division No. 5652 Job No. 5652
Inducted Lancaster Streets

STATION	B. S.	H. I.	F. S.	ELEV.		
(Profile only)					AVE J. — ANTELOPE to VALLEY. (See pg. 28 for X sections)	
B.M. J.1	6.06	2384.720 2385.033	~~6.06~~	2378.660 2378.975	Adj. 8-3-38 A.E. Timmons page 5	
0+00			5.63	19 47 09	℄ Antelope + Ave J	
0+22			6.15	18.87 19		
+50			6.53	18.54		
1+00			5.4	19.5 19.7		
+50			5.0	~~19~~ 0		
2+00			5.1	19 5 80.86		
+09.5			3.86	84.18	top rail	
+11.5			4.35	80.69 32	℄ track	
+14.5			3.81	81.17	top rail	
+21			5.4	19.5		
+34			9.7	15.3	bottom ditch W. side	
+43			9.5	15.5	" " E "	
+50			6.1	19 6	T.B.	
3+00			4.2	19 5	"	
+08			7.1	19 6	Bottom ditch	
+14			4.8	19.9 ~~19.4~~	T.B.	
T.P.	9628	84.568 84.583	4.780	79.940 80.255		
3+50			5.1	79 4		

Form 307 5M 11-35

PLEASE RETURN TO
LOS ANGELES COUNTY SURVEYOR
700 HALL OF RECORDS

NOTE: ANY ADDITIONS OR CHANGES ON THIS SHEET MUST BE MADE OR CIRCLED IN RED INK, WITH DATE AND NAME OF PERSON MAKING CHANGE

Do not extend notes this side of this line

STATION	B. S.	H. I.	F. S.	ELEV.	AVE J - Cont.	
		23.84 5.68		79.8		
4+00		87.883	4.8	~~80.1~~		
+50			4.5	80.4		
5+00			4.1	80.8		
+50			3.1	81.8		
6+00			2.6	82.3		
+50			2.1	82.8		
		87.873		82.493		
T.P.	5.380	88.188	2.875	82.808		
7+00			5.3	82.8		
				82.7		
+50			5.2	83.0		
8+00			4.7	83.5		
+50			4.3	83.9		
9+00. 43	lot.		1.0	~~83.9~~ 84.2	Int. Ave J & VALLEY ST.	
+50			3.9	87.5		
10+00			4.8	83.4		
+50			5	82.9		
11+00			5.9	82.3		
		~~83~~ 923		82.003		
T.P.	1.920	84.238	0.870	81.318		
+50			2.9	81.3		
12+00			3.7	80.5		
+50			4.3	79.9		
13+00			4.7	79.5		

Notes Ref. T. 011 Plotted [illegible]
Date 3-22-38 By BENTON
Notes Checked [illegible] By VAN CLEEF
Begun 3-10-1938 Finished 3-10-1938

ALBERT E. TEMPONS Job No. 5258 Division No.
Survey of Lancaster
Survey by Instrumen
Map No.
Notes by A. C. Job
Date 6-17-38

F.B. 763 PG. 7

Form 307 5M 11-35

PLEASE RETURN TO
LOS ANGELES COUNTY SURVEYOR
700 HALL OF RECORDS

NOTE: ANY ADDITIONS OR CHANGES ON THIS SHEET MUST BE MADE OR CIRCLED IN RED INK, WITH DATE AND NAME OF PERSON MAKING CHANGE

Do not extend notes this side of this line

STATION	B. S.	H. I.	F. S.	ELEV.		
13+50		83 923 84.238	5.7	78.5		
14+00			5.8	78.4		
T.P.	2.120	80 585 80.900	5.758	78 165 75.480		4
+50			3.5	77.4		
15+00			4.7	76.2		
T.P.	1.847	75 012 75.327	7.420	73 165 73.450		5
+50			4.8	73.5		
16+00			3.7	71.6		
+50			4.3	71.0		
17+00			4.7	70.6		
+50			5.3	70.0		
18+00			4.7	70.6		
+50			4.3	71.0		
T.P.	3.095	73 782 74.097	4.325	70 687 71.002		6
19+00			3.3	70.8		
+50			3.0	71.1		
20+00			4.2	69.9		
+50			6.0	68.1		
21+00			5.1	69.0		
+50			5.7	68.4		
T.P.	3.850	71 950 72.265	5.682	68 100 68.415		7

F. B. 713 Pg. 8 Job No. 5058 Division No. Notes Red. Plotted ALBERT E. TIMMONS No. 6
Survey of Lancaster Streets Date JUN 30 1938
Survey by Rosecrans Notes R Notes CHARLES E. TIMMONS Checked A. W. VAN FLEET X-Ref.
Indexed A. C. Johnson Date 6-18-38 Date JUN 30 1938 Date JUN 30 1938 No.

Form 307 5M 11-35

PLEASE RETURN TO
LOS ANGELES COUNTY SURVEYOR
700 HALL OF RECORDS

NOTE: ANY ADDITIONS OR CHANGES ON THIS SHEET MUST BE MADE OR CIRCLED IN RED INK, WITH DATE AND NAME OF PERSON MAKING CHANGE

Do not extend notes this side of this line

STATION	B. S.	H. I.	F. S.	ELEV.		
22+00		71 950 72.265	3.8	68.5		
+50			4.5	67.8		
+79			4.4	67.9		
+88			5.2	67.1	Bottom 10' drain	
23+00			4.5	67.8		
+50			4.4	67.9		
+69			4.7	67.6		
24+00			4.2	68.1		
+50			3.8	68.5		
T.P.	3.770	71 870 72.185	3.856	68 100 68.415		8
+89.85			3.5	68.7	Int. ℄ ASH & VALLEY.	
25+00			3.2	69.0		
+50			3.4	68.8		
26+00			4.3	67.9		
+50			4.5	67.7		
27+00			5.0	67.2		
+50			5.6	66.6		
T.P.	3.410	69 640 69.955	5.640	66 230 66.545		9
28+00			3.8	66.2		
+50			4.0	66.0		
29+00			5.0	65.0		

Profile No. 04-27 Notes Red. Plotted ALBERT E. TIMMONS Job No. 5058 Division No. F.B. 763 Pg. 9
Date JUN 30 1938 Survey of Lancaster Streets
X-Sec. ALBERT E. TIMMONS Notes Chkd. Chk. W. VAN FLEET Survey by Rosecrans Notes K Date 6-18-38
No. Date JUN 30 1938 Date JUN 30 1938 Map No. Indexed C. Johnson

Form 307 5M 11-35

PLEASE RETURN TO
LOS ANGELES COUNTY SURVEYOR
700 HALL OF RECORDS

NOTE: ANY ADDITIONS OR CHANGES ON THIS SHEET MUST BE MADE OR CIRCLED IN RED INK, WITH DATE AND NAME OF PERSON MAKING CHANGE

Do not extend notes this side of this line

F. B. 1432 pg. 10 | Job No. 5058 Division No. | Notes Rld. | Date | Plotted E. TIMMONS Date JUN 30 1938 | Profile No. 69.27

Survey by A. W. VAN FLEET | Notes CHKD E. TIMMONS Checked | Date JUN 30 1938 | X-Sec. No.

Indexed A. G. Johnson | Date 6-18-38 | Notes Tracing of Sheets 21 and 22

STATION	B. S.	H. I.	F. S.	ELEV.		
		69 640				
29+50		69.955	6.0	63.10		
+97.34			6.3			
		69 280		2362 785	+ 2362.809 Adj. C.V.C. 7-2-41	24.78
BM H.E	4.495	67.595	6.855	62.100	Top C.S. 2" I.P. Int ℄ Herald Ave +12 Fr. W.	37
100 N.			1.53	63.07	℄ Herald Ave.	
200 N			4.88	62.72	" "	
30+50			5.0	62.6		
31+00			4.9	62.7		
+50			4.7	62.7		
32+00			5.1	62.5		
+50			4.4	63.2		
		67 625		62 880		
T.P.	4.765	67.940	4.420	63.175		11
33+00			5.1	62.8		
+50			5.1	62.8		
+97.34			4.8	63.1		
34+50			4.9	63.0		
35+00			4.5	63.4		
+50			4.0	63.9		
		68 875		63 595		
T.P.	5280	69.190	4.030	63.710		12
36+00			5.4	63.3		
+50			5.1	63.1		
37+00			4.1	63.1		

Form 307 5M 11-35

PLEASE RETURN TO
LOS ANGELES COUNTY SURVEYOR
700 HALL OF RECORDS

NOTE: ANY ADDITIONS OR CHANGES ON THIS SHEET MUST BE MADE OR CIRCLED IN RED INK, WITH DATE AND NAME OF PERSON MAKING CHANGE

Do not extend notes this side of this line

STATION	B. S.	H. I.	F. S.	ELEV.	RAILROAD.
37+56.63		68.875 69.190	3.1	65.8 ~~66.1~~	19+80.43 R Fr S
R. 19+00			2.5	66.4 ~~7~~	
100 E.			4.9	64.0 ~~3~~	
200 E			4.0	64.9 65.2	
T P	4.750	71.110 71.425	2.5	66.360 66.675	13.
R 18+00			3.9	67.2 ~~5~~	
100 E			5.6	65.5 ~~8~~	Note See pg. 89 for curve into 12th ST.
200 E			5.6	65.5 ~~8~~	
R 17+00			3.0	68.1 ~~4~~	
100 E			5.0	66.1 ~~7~~	
200 E			5.3	65.8 ~~66.1~~	
R 16+00			2.1	69.0 ~~3~~	
100 E			3.7	67.7 ~~[illegible]~~	
200 E			3.8	67.3 ~~6~~	
B.M. A.3	4.905	74.005 74.320	2.010	2369.100 ~~69.415~~	Spk in Tel. pole 6 S + 4 W of Cor. lot 32 [illegible] 14
R 15+00			4.1	69.9 70.2	
100 E.			5.5	68.5 ~~8~~	
200 E			6.1	67.9 68.2	
R 14+00			3.4	70.6 ~~9~~	
100 E			4.4	69.6 ~~7~~	
200 E			9.7	69.3 ~~6~~	

Profile No. 64-27 Notes Red. Plotted: JUN 30 1938 Job No. 5058 Division No. F. B. 763 Pg. 77
Date 7-7-65 Date JUN 30 1938 Survey of Lancaster Streets
Notes Red. Plotted: JUN 30 1938 Survey by Rosecrans Notes Date 6-18-65
Date JUN 30 1938 Map No. Indexed A. C. Johnson

Form 307 5M 11-35

PLEASE RETURN TO
LOS ANGELES COUNTY SURVEYOR
700 HALL OF RECORDS

NOTE: ANY ADDITIONS OR CHANGES ON THIS SHEET MUST BE MADE OR CIRCLED IN RED INK, WITH DATE AND NAME OF PERSON MAKING CHANGE

Do not extend notes this side of this line

STATION	B. S.	H. I.	F. S.	ELEV.	RAILROAD
R 13+00		74 005 74 320	2.6	71.4	
T.P	5770	76 063 76 378	3712	70 293 70.608	
20 E			6.2	69.9 70.2	N. end of ditch.
100 E			5.5	70.6	
200 E			6.2	69.9	
R 12+00			4.0	72.1	
10 E			4.8	71.3	
20 E			7.0	69.1	Bottom ditch
27 E			4.7	71.4	T.B
100 E			4.7	71.4	
200 E			5.7	70.4	
R 11+00			3.3	72.8	
10 E			9.2	71.9	T.B.
20 E			6.2	69.9	B. ditch
27 E			3.7	72.4	T.B.
100 E			3.9	72.2	
200 E			5.3	73.8	
R 10+00			2.6	73.5	
10 E			3.6	72.5	T.B.
18 E			5.8	70.3	B ditch
32 E			2.8	73.3	T.B.

15

Job No. 5058 Division No. Notes Red. Plotted Date JUN 30 1938 Profile No. 29-27
Survey of Lancaster Streets Date Notes Checked A. W. VAN FLEET Date JUN 30 1938 Checked Date JUN 30 1938 Notes Checked Date 6-18-38
Survey by Rosecrans Notes R
Indexed A. C. Johnson Date
F. B. 763 PG. 12

Form 307 5M 11-35

PLEASE RETURN TO
LOS ANGELES COUNTY SURVEYOR
700 HALL OF RECORDS

NOTE: ANY ADDITIONS OR CHANGES ON THIS SHEET MUST BE MADE OR CIRCLED IN RED INK, WITH DATE AND NAME OF PERSON MAKING CHANGE

Do not extend notes this side of this line

RAILROAD

STATION	B. S.	H. I.	F. S.	ELEV.		
		76 065		728		
100' E		76 378	3.3	73		
200' E			9.6	71.6		
T.P.	9.830	78.598	7.610	70.768		16
R 9+00			9.2	74.1		
10' E			5.2	73.4	T.B.	
20' E			7.5	71.1	B. ditch	
30' E			4.8	73.8	T.B.	
100' E			5.2	73.4		
200' E			5.9	72.7		
R 8+00			3.6	75.0		
10' E			4.5	74.1		
25' E			6.7	71.9	B ditch	
40' E			4.3	74.3	T.B.	
100' E			4.5	74.1		
200' E			5.8	72.8		
R 7+00			2.9	75.7		
		79 908		74.498		
T.P.	5.410	80 223	3.185	74.813		17
10' E			5.0	74.9	T.B.	
25' E			7.8	72.1	B. ditch	
35' E			4.8	75.1	T.B.	
100' E			5.2	74.7		

Profile No. 6-37-27 Notes Red [illegible] Plotted ROBERT E. TIMMONS Job No. 6058 Division No. [illegible]
Date JUN 30 1938 Surveyed by [illegible] Notes by [illegible]
Notes Checked [illegible] Date [illegible]
No. 6-37-30-4 Notes CHECKED THROUGH Checked [illegible] Date JUN 30 1938 Surveyed by [illegible] Notes by [illegible] Date [illegible]
Date JUN 30 1938 Checked [illegible] Date JUN 30 1938 Map No. [illegible] Indexed [illegible] Date [illegible]

F. B. 763 PG. 13

Form 307 5M 11-35

PLEASE RETURN TO
LOS ANGELES COUNTY SURVEYOR
700 HALL OF RECORDS

NOTE: ANY ADDITIONS OR CHANGES ON THIS SHEET MUST BE MADE OR CIRCLED IN RED INK, WITH DATE AND NAME OF PERSON MAKING CHANGE

Do not extend notes this side of this line

STATION	B. S.	H. I.	F. S.	ELEV.	RAILROAD
200' E		79 908 / 80 223	5.9	74.~~3~~ 0	
R 6+00			3.8	76.~~4~~ 1	
12' E			4.9	75.~~3~~ 0	T.B.
18' E			6.9	73.~~3~~ 0	B ditch
26' E			4.9	75.~~3~~ 0	T.B.
100' E			4.5	75.~~7~~ 4	
200' E			3.9	76.~~3~~ 0	
R 5+00			3.0	~~77.2~~ 76.9	
10' E			4.3	75.~~7~~ 6	T.B.
19' E			6.4	73.~~5~~ 5	B ditch
26' E			3.7	76.~~5~~ 2	T.B.
100' E			3.8	76.~~4~~ 1	
190' E			2.3	77.~~9~~ 6	T.B.
195' E			4.4	75.~~8~~ 5	B ditch.
200' E			3.3	76.~~7~~ 6	T.B
R 4+00			2.2	~~78.0~~ 77.2	
10 E			3.5	76.~~7~~ 4	T.B.
16' E			6.2	~~74.0~~ 73.7	B ditch
25' E			3.3	76.~~7~~ 6	T.B.
100' E			3.0	~~77.2~~ 76.9	
162 E			1.9	78.~~3~~ 0	T.B.

Job No. 5058 Division No. Notes Red. Plotted Albert J. Timmons Date JUN 30 1938 No. 69-27
Survey of Lancaster Streets Notes R Date Checked A. W. Van Fleet Date JUN 30 1938 No. 68-30-4
Survey by Rosecrans Notes Date JUN 30 1938
Indexed A. C. Johnson Date

Form 307 5M 11-35

PLEASE RETURN TO
LOS ANGELES COUNTY SURVEYOR
700 HALL OF RECORDS

NOTE: ANY ADDITIONS OR CHANGES ON THIS SHEET MUST BE MADE OR CIRCLED IN RED INK, WITH DATE AND NAME OF PERSON MAKING CHANGE

Do not extend notes this side of this line

STATION	B. S.	H. I.	F. S.	ELEV.	RAILROAD
167 E		79 908 80. 223	4.0	75 9 ~~76.~~	B ditch
172 E			2.9	77.0 ~~3~~	T.B.
200 E			2.8	77.1 ~~4~~	
T.P.	5.260	82 038 82.353	3.130	76 778 77.593	
R 3+00			3.70	78.3 ~~7~~	
10 E			5.2	76 8 ~~77.2~~	T.B.
18 E			8.1	75 9 ~~74.3~~	B ditch
26 E			4.6	77.4 ~~8~~	T.B.
100 E			4.0	78.0 ~~4~~	
154 E			2.9	79.1 ~~5~~	T.B.
158 E			5.0	77.0 ~~4~~	B ditch
162 E			4.2	77 8 ~~78.2~~	T.B.
200 E			3.9	78.1 ~~5~~	
R 2+00			3.1	78 9 79.3	
10 E			4.4	77 6 ~~78.0~~	T.B.
20 E			7.8	74.2 ~~6~~	B ditch
31 E			3.5	78.5 ~~9~~	T.B.
100 E			3.3	78 7 ~~79.1~~	
135 E			2.5	79.5 ~~9~~	T.B.
140 E			4.8	77.2 ~~6~~	B ditch
145 E			3.2	78 8 ~~79.2~~	T.B.
200 E			2.4	79 8 ~~80.2~~	

18

Profile No. 69-27 Date 26-65 Notes Red. Plotted ALBERT E. TIMMONS Job No. 5-58 Division No. Date JUN 30 1938 Survey of Lancaster Street Notes Red. Plotted ALBERT E. TIMMONS Job No. 5-58 Division No. Date JUN 30 1938 Survey of Lancaster Street Survey by Jobecrolls Notes K. Date 6-17-38 Map No. Indexed C. Johnson Approved

F.B. 763 Pg. 15

Form 307 5M 11-35

PLEASE RETURN TO
LOS ANGELES COUNTY SURVEYOR
700 HALL OF RECORDS

NOTE: ANY ADDITIONS OR CHANGES ON THIS SHEET MUST BE MADE OR CIRCLED IN RED INK, WITH DATE AND NAME OF PERSON MAKING CHANGE

Do not extend notes this side of this line

STATION	B. S.	H. I.	F. S.	ELEV.	RAILROAD	
R 1+00		82.038 / 82.353	.24	79.6 / ~~80.0~~		
10' E			3.7	78.~~7~~ 3	T.B.	
20' E			8.1	73.9 / ~~74.3~~	B ditch	
37' E			3.5	78.~~9~~ 5	T.B.	
100' E			2.1	79.9 / ~~80.3~~		
120' E			1.6	80.~~6~~ 4	T.B.	
125' E			3.5	78.~~7~~ 5	B ditch	
130' E			2.6	79.~~5~~ 4	T.B.	
200' E			2.2	79.8 / ~~80.2~~		
T.P.	4637	82.920 / 83.235	3.755	78.283 / 78.598		19
B.M. J.1.			1.308	78.612 / 78.921	78.660 / ~~78.975~~ - Pg. 5	20

F.B. 763 Pg. 16 Job No. 5058 Division No. Notes Red. Plat No. 69-27 No. 69-27
Survey of Lancaster Streets Date Date Date X-2-65 X-2-65
Survey by Rosecrans Notes R Notes Chkd. Chk. Date JUN 30 1938 Date JUN 30 1938 No. 68-30-4
Indexed A. C. Johnson Date 6-19-38

Form 307 5M 11-35

PLEASE RETURN TO
LOS ANGELES COUNTY SURVEYOR
700 HALL OF RECORDS

NOTE: ANY ADDITIONS OR CHANGES ON THIS SHEET MUST BE MADE OR CIRCLED IN RED INK, WITH DATE AND NAME OF PERSON MAKING CHANGE

Do not extend notes this side of this line

Profile No. 73-65 Notes Red. Date AUG 5 1938 Notes Chkd. Date Checked Date

ALBERT E. TIMMONS Plotted Date AUG 15 1938 Job No. 5053 Division No. Survey of Lancaster Streets Survey by Rosecrans Notes R. Date 7-8-38 Map No. Index C. Johnson

F. B. 763 Pg 17

STATION	B. S.	H. I.	F. S.	ELEV.	AVE. J. ANTELOPE to BEACH
Profile and X section on J. line					(Antelope to Beach)
B.M. J.1.	5033	83.693 ~~84.008~~		78660 ~~78.775~~	Pg 5
0+00			4.59	7910	
100' S			4.09	7960	℄ Antelope
200' S			3.55	8014	"
300' S			3.13	8056	"
100' N			5.12	7857	"
200' N			5.52	7817	"
300' N			5.77	7792	"
T. Curb.			5.09	7860	P.C. on Ave J. N.W. Cor. Ave J & Antelope
gutter			5.52	7817	" " " " " "
T. Curb			4.96	7873	P.C. on Antelope " " " "
gutter			5.59	7810	" " " " " " "
0+50.			4.80	7889	℄
17' R			4.85	7884	gutter
30' R			4.67	7902	
19' L			5.36	7833	E.P.
22.5 L			5.3	784	gutter
23.5 L			4.9	788	T.B.
30 L			4.8	789	

Form 307 5M 11-35

PLEASE RETURN TO
LOS ANGELES COUNTY SURVEYOR
700 HALL OF RECORDS

NOTE: ANY ADDITIONS OR CHANGES ON THIS SHEET MUST BE MADE OR CIRCLED IN RED INK, WITH DATE AND NAME OF PERSON MAKING CHANGE

Do not extend notes this side of this line

STATION	B. S.	H. I.	F. S.	ELEV.	AVE J.
1+00		83 693 ~~84 005~~	5.13	7856	℄
9' R			5.35	7834	E.P.
15' R			5.60	7809	gutter
19' R			5.1	786	T.B.
30' R			4.8	789	
12.5 L			5.3	784	E.P.
21' L			5.7	780	gutter
22' L			5.3	784	T.B.
30' L			5.3	784	
T.P.	3.5%	81 833 ~~82.148~~	5.43	78 263 ~~[illegible]~~	
1+50			3.48	7835	℄
8' R			3.69	7814	E.P.
16' R			4.11	7772	gutter
19' R			3.06	7877	T.B.
30' R			3.10	7873	
13' L			3.72	7811	E.P.
21' L			4.13	7770	gutter
23' L			3.55	7828	T.B.
30' L			3.50	7833	
2+00			3.82	7801	℄
8' R			4.07	7776	E.P.

F. B. 769 PG. 18 Job No. 505B Division No. Notes Albert E. Timmons Notted Profile No. 23-65
Survey of Lancaster Streets Date AUG 5 1938 Date AUG 15 1938
Survey by Rosecrans Notes R Notes Chkd. Checked X-Sec. No. 68-30-2
Indexed A. C. Johnson Date 7-8-38 Date Date

Form 307 5M 11-35

PLEASE RETURN TO
LOS ANGELES COUNTY SURVEYOR
700 HALL OF RECORDS

NOTE: ANY ADDITIONS OR CHANGES ON THIS SHEET MUST BE MADE OR CIRCLED IN RED INK, WITH DATE AND NAME OF PERSON MAKING CHANGE

Do not extend notes this side of this line

STATION	B. S.	H. I.	F. S.	ELEV.	AVE J	
15 R		81 833	4.25	7758	gutter	
19' R			3.1	787	T.B.	
30' R			3.3	785		
13' L			4.1	777	E.P.	
21' L			4.5	773	gutter	
22' L			3.9	779	T.B.	
30' L			3.6	782		
2+50			4.20	7763	℄	
8 R			4.40	7743	E.P.	
15' R			4.8	770	gutter	
19' R			3.9	779	T.B.	
30' R			3.9	779		
12' L			4.35	7748	E.P.	
21' L			4.8	7703	gutter.	
22' L			4.1	7773	T.B.	
30' L			4.0	778		
3+00			4.52	7731	℄	
8' R			4.65	7718	E.P.	
15 R			5.0	768	gutter	
19' R			4.9	769	T.B.	
30' R			4.6	772		

Profile No. 73-65 Notes Red. AUG 5 1938 Date AUG 15 1938 Job No. 505B Division No. F.B. 763 PG. 19
Notes Chkd. Checked Survey of Lancaster Street
Date 7-8-38
Date Map No. Indexed A. C. Johnson

Form 307 5M 11-35

PLEASE RETURN TO
LOS ANGELES COUNTY SURVEYOR
700 HALL OF RECORDS

NOTE: ANY ADDITIONS OR CHANGES ON THIS SHEET MUST BE MADE OR CIRCLED IN RED INK, WITH DATE AND NAME OF PERSON MAKING CHANGE

Do not extend notes this side of this line

STATION	B. S.	H. I.	F. S.	ELEV.	AVE J.	
12' L		81 833 ~~82 148~~	4.6	772	E.P.	
20' L			5.0	768	gutter	
22' L			4.5	773	T.B.	
30' L			4.5	773		
3+50			4.80	7703	℄	
8' R			4.90	7693	E.P.	
15.5 R			5.1	767	gutter	
19' R			4.7	771	T.B.	
30' R			4.65	7718		
13' L			4.90	7693	E.P.	
20' L			5.25	7658	gutter	
22' L			4.75	7708	T.B.	
30' L			4.8	770		
T.P.	4135	80 738 ~~81.055~~	5.23	76 603 ~~76.718~~		
4+03.27			3.97	7677	Int ℄ Ave J	+ Beach.
100' W.			4.60	7614		
13' L			4.16	7658	E.P.	
19' L			4.25	7649	gutter	
30' L			4.10	7664		
100' L			3.75	7699		
16' R			4.20	7654		

F. B. 763 PG. 20 Job No. 5058 Division No. Notes Red. Plotted AUG 5 1938 Date AUG 15 1938 Profile No. 73-65
Survey of Lancaster Streets Notes R Notes Chkd. Checked X-Sec. No. 68-30-2
Survey by Rosecrans Date 7-8-38 Date Date
Indexed A. C. Johnson

Form 307 5M 11-35

PLEASE RETURN TO
LOS ANGELES COUNTY SURVEYOR
700 HALL OF RECORDS

NOTE: ANY ADDITIONS OR CHANGES ON THIS SHEET MUST BE MADE OR CIRCLED IN RED IN INK, WITH DATE AND NAME OF PERSON MAKING CHANGE

Do not extend notes this side of this line

Profile No. 75-65 Notes Red. 5 1938 Date AUG 15 1938 Division No. Survey of Lancaster Sheet 23 Notes Checked Date Map No. Page 78-30 Albert E. Timmons Plotted Date Albert E. Timmons Job No. 5518 F. B. 763 Pg. 21

STATION	B. S.	H. I.	F. S.	ELEV.	AVE. J.
		80 738			
100' N		~~4.063~~	4.65	76.09	E Beach
200' N			5.30	75.44	"
300' N			5.86	74.88	"
T.C.			4.30	76.44	P.C. on Beach N.E Cor Beach & Ave J.
gutter			4.93	75.81	" " " " " "
T.C			4.15	76.59	P.C. on Ave J. " " " "
gutter			4.62	76.12	" " " " " " "
T.C			4.15	76.49	P.C. on Beach N.W " " "
gutter			4.90	75.84	" " " " " " "
T.C.			4.74	76.53	P.C. on Ave J " " " "
gutter			4.50	75.94	" " " " " " " "
		82 460		77 195	
T.P.	5.265	~~80.775~~	3543	~~77.510~~ 78.650	78.660 ~~78.975~~ Pg 5
B.M. J.1			3810	~~78.966~~	

E RAILROAD SOUTH FROM AVE J

Profile and X sections on R.R. E from E Ave J - South

		86 105		78 660	
BMJ.1	7445	~~86.420~~		~~78.975~~	Pg 5
0+75			5.2	80.9	
12' L			6.3	79.8	T.B.
26' L			10.6	75	Bottom ditch
36' L			6.2	79.9	T.B.

Form 307 5M 11-35

PLEASE RETURN TO
LOS ANGELES COUNTY SURVEYOR
700 HALL OF RECORDS

NOTE: ANY ADDITIONS OR CHANGES ON THIS SHEET MUST BE MADE OR CIRCLED IN RED INK, WITH DATE AND NAME OF PERSON MAKING CHANGE

Do not extend notes this side of this line

STATION	B. S.	H. I.	F. S.	ELEV.	℄ RAILROAD
71 L		86 105	6.2	799	Brk
79 L			4.6	815	T.B.
87 L			8.2	779	Bottom ditch
94 L			6.4	797	T.B.
100 L			6.3	798	
200 L			6.4	797	
1+00			5.15	8096	
17 L			6.2	799	T.B
33 L			10.4	757	Bottom 12' Ditch
72 L			10.3	758	" 24' "
86 L			10.1	760	
97 L			6.5	796	T.B.
100 L			6.2	799	
150 L			6.0	801	
1+20			4.88	8123	
11 L			6.0	801	E Rd. Bd.
15 L			4.4	817	T.B.
46 L			10.1	760	
97 L			9.7	764	
100 L			8.0	781	
110 L			6.5	796	

F. B. 763 Pg. 22 Job No. 5058 Division No. ALBERT E. TIMMONS Notes Red. ALBERT E. TIMMONS Plotted AUG 15 1938 Profile No. 73-65
Survey of Lancaster Streets Date AUG 5 1938 Date X-Sec. No. 18-30-4
Survey by Rosecrans Notes R Notes Chkd. Checked
Indexed A. C. Johnson Date 7-8-38 Date Date

Form 307 5M 11-35

PLEASE RETURN TO
LOS ANGELES COUNTY SURVEYOR
700 HALL OF RECORDS

NOTE: ANY ADDITIONS OR CHANGES ON THIS SHEET MUST BE MADE OR CIRCLED IN RED INK, WITH DATE AND NAME OF PERSON MAKING CHANGE

Do not extend notes this side of this line

STATION	B. S.	H. I.	F. S.	ELEV.	℄ RAILROAD
150' L		86 105 ~~86 420~~	6.0	801	
1+35			4.76	8135	
14' L			5.90	8021	Edge Rd Bed.
19' L			3.4	827	T.B.
53' L			8.2	779	
73' L			8.0	781	Brk
79' L			6.6	795	T.B.
90' L			9.8	763	B ditch
100' L			8.0	781	
106' L			6.2	799	T.B.
150' L			5.8	803	
T.P	5795	86 572 ~~86 887~~	5.328	80 777 ~~81 092~~	
2+00			4.76	8181	
12' L			5.9	807	
19' L			3.0	836	
65' L			5.8	808	T.B.
81' L			9.1	775	B ditch.
94' L			6.5	801	T.B.
100' L			6.2	804	
150' L			6.0	806	
3+00			4.0	826	

Profile No. 79-65 Notes Red. ALBERT E. TIMMONS Plotted ALBERT E. TIMMONS Job No. 5058 Division No. F.B. 763 PG. 23

BAUG 5 1938 Date AUG 15 1938 Survey of Lancaster Streets

X-Sec. No. 68-30-4 Notes Chkd. Checked Survey by Rosecrans Notes K. Date 7-8-38

Date Date Map No. Indexed A. C. Johnson

Form 307 5M 11-35

PLEASE RETURN TO
LOS ANGELES COUNTY SURVEYOR
700 HALL OF RECORDS

NOTE: ANY ADDITIONS OR CHANGES ON THIS SHEET MUST BE MADE OR CIRCLED IN RED INK, WITH DATE AND NAME OF PERSON MAKING CHANGE

Do not extend notes this side of this line

F. B. 763 Pg. 24 | Job No. 505B | Division No. | Notes Red. ALBERT E. TIMMONS | Entered ALBERT E. TIMMONS | Profile No. 73-65

Survey of Lancaster Streets | Date AUG 5 1938 | Date AUG 15 1938

Survey by Rosecrans | Notes R | Notes Chkd. | Checked | X-Sec. No. 68-30-4

Indexed A. C. Johnson | Date 7-8-38 | Date | Date

STATION	B. S.	H. I.	F. S.	ELEV.	℄ RAILROAD
11 L		86572	5.3	813	Edge Rd Bed
17 L			4.2	824	T.B.
29 L			7.2	794	Brk
53 L			5.0	816	T.B
68 L			9.4	772	B ditch.
85 L			5.2	814	T.B.
100 L			5.3	813	
150 L			5.1	815	
3+50			3.77	8280	
9 L			5.0	816	Edge Rd Bed.
16 L			4.2	824	T.B.
36 L			9.5	771	W edge ditch.
68 L			7.5	791	E " "
80 L			4.2	825	T.B.
100 L			4.0	826	
150 L			4.6	820	
4+00			3.37	8320	
10 L			4.8	818	Edge Rd Bed
15 L			4.5	821	T.B.
31 L			8.3	783	B ditch
41 L			4.2	824	T.B.

Cont. to Pg. 27

FORM 301 1000 3-44

RETURN SECTION TO
LOS ANGELES COUNTY SURVEYOR
700 HALL OF RECORDS

NOTE: ANY ADDITIONS OR CHANGES ON THIS SHEET MUST BE MADE OR CIRCLED IN RED INK, WITH DATE AND NAME OF PERSON MAKING CHANGE

STADIA TOPOG at Tract 2 Line 710' S. of AVE J.

Transit at	Object on	Stadia Foresight	Stadia Distance	Stadia Rod	Horizontal Angle to Other Point	Mark Reference	+ − Vertical Angle	Elevation of Point	+ − Rod Right	+ − Difference Elevation	Height of Instrument	+ − Vertical Distance	U.S. Left	U.S. Right	Notes
								23 85	5.2		2390				
		787													
		800	90	97	270 20	90	0 0	81 0							E edge pavement
		813													
		8	74	8 5	271 00	74	0 0	81 6							Ft ✓ E Dirt
		820													
		800	71	8 4	280 20	71	0 0	82 3							T. B
		870													
		8	71	8 0	261 20	71	0 0	82 4							"
		755													
		8	46	7 3	267 35	46	0 0	81 1							E Ditch
		748													
		7	49	7 4	256 35	49	0 0	83 0							T. B
		745													
		7	46	6 8	283 20	46	0 0	83 6							"
		717													
		7	20	7 0	261 25	20	0 0	81 4							E Ditch
		625													
		6	26	6 7	233 00	26	0 0	84 2							T. B.
		520													
		5	21	4 9	299 00	21	0 0	85 5							"
		910													
		9	11	9 0	126 45	11	0 0	81 4							E Ditch
		720													
		7	21	6 8	29 40	21	0 0	83 6							T. B
		734													
		7	35	6 6	165 00	35	0 0	83 8							"
		525													
		6	26	5 4	93 50	26	0 0	85 0							T. B
		757													
		8	58	8 6	124 50	58	0 0	81 8							E Ditch
		645													
		5	46	5 7	71 45	46	0 0	84 2							T. B
		742													
		7	43	7 0	140 50	43	0 0	83 4							"
		657													
		6	58	8 3	125 40	58	0 0	82 1							✓ D
		654													
		6	55	8 4	152 55	55	0 0	82 6							E Ditch
		8													
		7	96	8 0	164 35	96	0 25	78 4							

Note Rod _____ Plotted _____ Job No. _____

Form 501 | 1M 3-34

PLEASE RETURN TO
LOS ANGELES COUNTY SURVEYOR
700 HALL OF RECORDS

NOTE: ANY ADDITIONS OR CHANGES ON THIS SHEET MUST BE MADE OR CIRCLED IN RED INK, WITH DATE AND NAME OF PERSON MAKING CHANGE

Do not extend notes this side of this line

Transit at	Sight on	Stadia Intercepts	Stadia Distance	Stadia Rod	Horizontal Angle 0° to 360° Right	Horiz. Distance	+ − Vertical Angle	Elevation of Point	+ Back Sight	+ − Difference Elevation	Height of Instrument	+ − Vertical Distance	REMARKS Station	Left	Right
7+00 & R.R. tracks	& R.R. tracks to H.	841 / 7	142	8.0	169.25	142	0.0	23824	1	✓	23904		5' ditch		
		885 / 7	186	7.2	171.45	186	0.0	827	2	✓			6' "		
		918 / 7	219	7.5	166.20	219	0.0	829	3	✓			12' "		
		863 / 6	264	7.4	171.05	264	0.0	830	4	✓			4' "		
		805 / 7	106	8.0	133.30	106	0.0	824	5	✓			6' ditch		
		856 / 7	157	7.6	139.00	157	0.0	828	6	✓			" "		
		885 / 7	186	7.4	150.10	186	0.0	830	7	✓			" "		
		738 / 500	239	6.7	145.00	239	0.0	832	8	✓			" "		
		803 / 5	304	5.8	145.15	304	0.0	846	9	✓			" "		
		563 / 5	64	5.8	95.40	64	0.0	846	10	✓			Top dyke		
		583 / 5	84	5.1	98.20	84	0.0	853	11	✓			" "		
		598 / 5	99	6.0	95.10	99	0.0	844	12	✓			E end dyke		
		699 / 6	100	6.1	87.20	100	0.0	843	13	✓			N. edge dyke		
		776 / 7	77	7.3	89.25	77	0.0	831	14	✓			" " "		
		752 / 7	53	7.2	82.40	53	0.0	832	15	✓			" " "		
		834 / 8	35	8.4	62.00	35	0.0	820	16	✓			" " "		
		1031 / 10	32	10.7	42.40	32	0.0	797	17	✓			Send ditch and N edge of [illegible]		
									18						
									19						
									20						
									21						

Form 307 5M 11-35

PLEASE RETURN TO
LOS ANGELES COUNTY SURVEYOR
700 HALL OF RECORDS

NOTE: ANY ADDITIONS OR CHANGES ON THIS SHEET MUST BE MADE OR CIRCLED IN RED INK, WITH DATE AND NAME OF PERSON MAKING CHANGE

Do not extend notes this side of this line

Profile No. 78-65 Notes Red. ROBERT E. TIMMONS Date AUG 1938 Plotted ROBERT E. TIMMONS Date AUG 15 1938 Job No. [illegible] Division No. [illegible]
Notes Chkd. Date Checked Date Survey of Lancaster Area Survey by R. Secord Notes R. Date Map No. 2 Index C. Johnson Date
F.B. 763 PG. 27

E RAILROAD

STATION	B. S.	H. I.	F. S.	ELEV.	
		~~86 572~~			
100 L		~~76 887~~	3.3	833	Contd from page 24
5+00			2.68	8389	
9 L			7.0	826	Edge Rd Bed.
15 L			3.8	828	T.B
27 L			7.6	790	B ditch
39 L			3.1	835	T B
100 L			2.2	844	
		89 007		82922	
T.P.	6.085	~~89 872~~	3650	~~83.737~~	
6+00			4.56	8445	
10 L			5.9	831	E. Rd. Bed.
14 L			5.9	831	T.B.
25 L			8.9	801	B. ditch
38 L			6.0	830	T.B.
100 L			7.6	844	
7+00			3.87	8514	X.T & track in Bridge
					Note; took transit topography at 2+s.1100 (See pg 25)
		85 529		81 687	
T.P.	3.842	~~85 844~~	7.320	~~82.002~~	
		83 564		79 494	
T.P.	4.100	~~83.907~~	6.035	~~79.809~~	
				78 574	78.660
B.M. J.1			4.935	~~78.974~~	~~78.975~~ Pg.5

Form 307 5M 11-35

PLEASE RETURN TO
LOS ANGELES COUNTY SURVEYOR
700 HALL OF RECORDS

NOTE: ANY ADDITIONS OR CHANGES ON THIS SHEET MUST BE MADE OR CIRCLED IN RED INK, WITH DATE AND NAME OF PERSON MAKING CHANGE

Do not extend notes this side of this line

STATION	B. S.	H. I.	F. S.	ELEV.		
Profile and X sections on Ave J. Antelope to Division (For Profile from Antelope to Valley - See pg. 687)						
B.M. J-1	5375	84 035 ~~84.350~~		2378 660 ~~78.975~~	BM J-~~5~~ 1 Pg 5	
0+50-20'L			5.5	78 5		
40'L			5.5	78 5		
20'R			5.2	78 8		
40'R			5.4	78 6		
1+00-20'L			5.0	79 0		
40'L			5.0	79 0		
20'R			5.0	79 0		
40'R			5.2	78 2		
1+50-20'L			4.6	79 4		
-40'L			4.9	79 1		
20'R			4.3	79 7		
40'R			4.5	79 5		
2+00-20'L			4.6	79 4		
-40'L			5.0	79 0		
20'R			4.5	79 5		
40'R			4.5	79 5		
2+50-20'L			6.3	77 7		

F. B. 763 PG. 28 Job No. 5058 Division No. Notes Rec. ALBERT E. TIMMONS Plotted ALBERT E. TIMMONS Profile
Survey of Lancaster Streets Date AUG 5 1938 Date AUG 15 1938 No.
Survey by Rosecrans Notes R Notes Chkd. Checked X-Sec.
Indexed A. C. Johnson Date 7-8-38 Date Date No. 68-30-2

Form 307 5M 11-35

PLEASE RETURN TO
LOS ANGELES COUNTY SURVEYOR
700 HALL OF RECORDS

NOTE: ANY ADDITIONS OR CHANGES ON THIS SHEET MUST BE MADE OR CIRCLED IN RED INK, WITH DATE AND NAME OF PERSON MAKING CHANGE

Do not extend notes this side of this line

STATION	B. S.	H. I.	F. S.	ELEV.	AVE J	
43' L		84 035 ~~84.350~~	5.0	79 0		
20' R			5.1	78 9		
42' R			7.2	76 8		
T.P.	5515	83 982 ~~84.097~~	5568	78 467 ~~78.782~~		1
3+00 - 20' L			3.6	80 4		
40' L			4.2	79 8		
20' R			3.1	80 9		
40' R			3.3	80 7		
3+50 - 15' L			4.9	79 1	gutter	
17' L			4.4	79 6		
40' L			4.0	80 0		
20' R			4.6	79 4		
40' R			4.4	79 6		
4+00 - 15' L			4.6	79 4	gutter	
19' L			4.4	79 6		
40' L			4.4	79 6		
13' R			4.4	79 6	gutter	
17' R			4.2	79 8		
40' R			4.4	79 6		
4+50 15' L			4.2	79 8	gutter	
18' L			3.5	80 5		

Profile No. ____ Notes Red. ALBERT E. TIMMONS Plotted ALBERT E. TIMMONS Job No. 5058 Division No. ____ F. B. 763 PG. 29
Date AUG 5 1938 Date AUG 15 1938 Survey of Lancaster Streets
X-Ref. No. ____ Notes Chkd. ____ Checked ____ Survey by Rose Crane Notes R Date 7-8-38
Date ____ Date ____ Map No. ____ Indexed A. C. Johnson

Form 307 5M 11-35

PLEASE RETURN TO
LOS ANGELES COUNTY SURVEYOR
700 HALL OF RECORDS

NOTE: ANY ADDITIONS OR CHANGES ON THIS SHEET MUST BE MADE OR CIRCLED IN RED INK, WITH DATE AND NAME OF PERSON MAKING CHANGE

Do not extend notes this side of this line

STATION	B. S.	H. I.	F. S.	ELEV.	AVE J	
40' L		83 982 ~~84 297~~	3.5	80 5		
13' R			4.4	79 6	gutter	
17' R			3.3	80 7		
40' R			3.6	80 4		
5+00 15' L			3.7	80 3	gutter	
17' L			3.2	80 8		
40' L			3.2	80 8		
12' R			3.8	80 2	gutter	
16' R			3.5	80 5		
40' R			3.8	80 2		
T.P.	6 260	86 772 ~~87 087~~	3.470	80 512 ~~80 [illegible]~~		2
5+50 13' L			5.7	81 1	gutter	
15' L			5.6	81 2		
40' L			5.3	83 5		
10' R			5.2	81 6		
13' R			5.8	81 0	gutter	
16' R			5.7	81 1		
40' R			6.3	80 5		
6+00 14' L			5.2	81 6	gutter	
17' L			3.7	83 1		
40' L			3.5	83 3		

F. B. 763 PG. 30 Job No. 5058 Division No. Notes Red Plotted Profile
Survey of Lancaster Streets Date AUG 5 1938 Date AUG 15 1938 No.
Survey by Rosecrans Notes R Notes Chkd. Checked X-Sec.
Indexed A. C. Johnson Date 7-8-38 Date Date No. 8-30-2

ALBERT E. TIMMONS

Form 307 5M 11-35

PLEASE RETURN TO
LOS ANGELES COUNTY SURVEYOR
700 HALL OF RECORDS

NOTE: ANY ADDITIONS OR CHANGES ON THIS SHEET MUST BE MADE OR CIRCLED IN RED INK, WITH DATE AND NAME OF PERSON MAKING CHANGE

Do not [illegible] notes this side of this line

STATION	B. S.	H. I.	F. S.	ELEV.	AVE J	
13' R		86 772	5.3	815	gutter	
17 R			4.7	821		
40' R			5.2	816		
6+50 - 14' L			4.8	820	gutter	
19' L			4.0	828		
40' L			4.5	823		
13' R			4.6	822	gutter	
19 R			4.0	828		
40' R			4.3	825		
7+00 - 13' L			4.7	821	gutter	
15' L			4.3	825		
40' L			4.9	819		
13' R			4.4	824	gutter	
17' R			3.7	831		
40' R			3.6	832		
7+50 - 13' L			4.7	821	gutter	
15' L			4.4	824		
40' L			4.9	819		
13' R			4.3	825	gutter	
15' R			4.0	828		
40' R			3.6	832		

Profile
No. [illegible]
No. [illegible]

ALBERT E. TIMMONS
Notes Red. AUG 5 1938 Date
Notes Chkd. Date

ALBERT E. TIMMONS
Plotted Date AUG 15 1938
Checked Date

Job No. 5058 Division No.
Survey of Lancaster Streets
Survey by Resecrans Notes R Date 7-8-38
Map No. Indexed A. C. Johnson Lettered

F. B. 763 Pg. 31

Form 307 5M 11-35

PLEASE RETURN TO
LOS ANGELES COUNTY SURVEYOR
700 HALL OF RECORDS

NOTE: ANY ADDITIONS OR CHANGES ON THIS SHEET MUST BE MADE OR CIRCLED IN RED INK, WITH DATE AND NAME OF PERSON MAKING CHANGE

Do not extend notes this side of this line

STATION	B. S.	H. I.	F. S.	ELEV.	AVE J	
T.P.	6220	86 772 ~~87 205~~	4102	82 670 ~~82 985~~		3
8+00-13'L			6.5	824	gutter	
16'L			6.3	826		
40'L			7.1	818		
13'R			6.2	827	gutter	
17'R			5.8	831		
40'R			5.2	837		
8+50 13'L			6.0	829	gutter	
18'L			5.4	835		
40'L			6.2	827		
13'R			5.7	832	gutter	
18'R			5.4	835		
40'R			5.1	838		
9+00- 13'L			5.5	834	gutter	
17'L			4.5	844		
40'L			4.8	841		
14'R			5.2	837	gutter	
19'R			4.2	847		
40'R			4.3	846		
9+50			5.0	839		
13'L			5.4	835	gutter	

← ℄ Shots on pg 7.

F. B. 763 Pg. 32 Job No. 5058 Division No. Notes Red. Plotted AUG 15 1938 Profile
Survey of Lancaster Streets Date AUG 5 1938 Date
Survey by Rosecrans Notes R Notes Chkd. Checked X-Sec.
Indexed A. C. Johnson Date 7-8-38 Date Date No. 68-30-2

Form 307 5M 11-35

PLEASE RETURN TO
LOS ANGELES COUNTY SURVEYOR
700 HALL OF RECORDS

NOTE: ANY ADDITIONS OR CHANGES ON THIS SHEET MUST BE MADE OR CIRCLED IN RED INK, WITH DATE AND NAME OF PERSON MAKING CHANGE

Do not extend notes this side of this line

STATION	B. S.	H. I.	F. S.	ELEV.	AVE J	
17'L		88 890 ~~89 205~~	5.4	835		
40'L			4.6	843		
15'R			5.1	838	gutter	
19'R			4.5	844		
40'R			4.0	849		
10+00			5.1	838		
12'L			5.5	834	gutter	
17'L			4.7	842		
40'L			5.2	837		
14'R			5.2	837	gutter	
19'R			4.3	846		
40'R			4.0	849		4
T.P.	4570	88 350 ~~88.665~~	5.110	83.780 84.095		
10+50			4.65	8370		
12'L			5.0	834	gutter	
15'L			4.6	838		
40'L			4.5	839		
13'R			4.5	839	gutter	
19'R			3.8	846		
40'R			3.5	849		
11+00			4.50	8385		

Profile No. 29-65
Notes Red ALBERT E. TIMMONS Date AUG 5 1938
Notes Chkd. Date
Checked Date
Job No. 5058 Division No.
Survey of Lancaster streets
Survey by Rosecrans Notes R Date 7-8-38
Map No. Indexed A. C. Johnson
F. B. 763 Pg. 33

Form 307 5M 11-35

PLEASE RETURN TO
LOS ANGELES COUNTY SURVEYOR
700 HALL OF RECORDS

NOTE: ANY ADDITIONS OR CHANGES ON THIS SHEET MUST BE MADE OR CIRCLED IN RED INK, WITH DATE AND NAME OF PERSON MAKING CHANGE

Do not extend notes this side of this line

STATION	B. S.	H. I.	F. S.	ELEV.	AVE J
12'L		88 350	5.0	834	gutter
15'L			4.6	838	
40'L			4.8	836	
13'R			4.7	837	gutter
16'R			4.5	839	
40'R			3.4	850	
11+50			4.5	839	
12'L			5.0	834	gutter
14'L			4.8	836	
40'L			5.6	828	
20'R			5.3	831	gutter
40'R			4.5	839	
12+00			4.3	841	
12'L			4.8	836	gutter
14'L			4.6	838	
40'L			4.1	843	
18'R			4.9	835	
40'R			5.0	834	
12+50			4.0	8[illegible]4	
12'L			4.4	840	gutter
15'L			3.5	849	

F. B. 763 PG. 34 Job No. 5058 Division No. Notes Red. Plotted ALBERT E. TIMMONS Profile
Survey of Lancaster Streets Date AUG 5 1938 Date AUG 15 1938 No. 73-65
Survey by Rosecrans Notes R Notes Chkd. Checked X-Sec.
Indexed A. C. Johnson Date 7-8-38 Date Date No. 8-30-2

Form 307 5M 11-35

PLEASE RETURN TO
LOS ANGELES COUNTY SURVEYOR
700 HALL OF RECORDS

NOTE: ANY ADDITIONS OR CHANGES ON THIS SHEET MUST BE MADE OR CIRCLED IN RED INK, WITH DATE AND NAME OF PERSON MAKING CHANGE

Do not extend notes this side of this line

STATION	B. S.	H. I.	F. S.	ELEV.	AVE J	
40'L		88 350 ~~88.665~~	4.0	844		
13'R			4.2	842	gutter	
15'R			3.7	847		
40'R			4.3	841		
T.P.	5.145	89 495 ~~89.810~~	4.000	84 350 ~~84.665~~		5
13+00			4.9	846		
12'L			5.2	843	gutter	
16'L			4.1	854		
40'L			4.7	848		
13'R			5.0	845	gutter	
17'R			4.0	855		
40'R			4.3	852		
13+50			4.8	847		
12'L			5.0	845	gutter	
15'L			4.2	853		
40'L			4.6	849		
14'R			4.7	848	gutter	
19'R			4.0	855		
40'R			3.7	858		
14+00			4.9	846		
12'L			5.0	845	gutter	

Profile No. 73-65
Notes Red. ALBERT E. TIMMONS Plotted AUG 15 1938 Job No. 5058 Division No.
Date AUG 15 1938 Date AUG 15 1938 Survey of Lancaster Streets
X-Sec. No. 68-30-2 Notes Chkd. Checked Survey by Rosecrans Notes R Date 7-8-38
Date Date Map No. Indexed A. C. Johnson

F. B. 763 PG. 35

Form 307 5M 11-35

PLEASE RETURN TO
LOS ANGELES COUNTY SURVEYOR
700 HALL OF RECORDS

NOTE: ANY ADDITIONS OR CHANGES ON THIS SHEET MUST BE MADE OR CIRCLED IN RED INK, WITH DATE AND NAME OF PERSON MAKING CHANGE

Do not extend notes this side of this line

STATION	B. S.	H. I.	F. S.	ELEV.	AVE J
14' L		89 445 ~~89.810~~	4.4	851	
40' L			4.4	851	
20' R			4.5	850	gutter
40' R			3.9	856	
14+50			4.9	846	
13' L			5.0	845	gutter
17' L			4.4	851	
40' L			4.2	853	
20' R			4.5	850	
40' R			5.3	842	
15+00			5.2	843	
13' L			5.3	842	gutter
20' L			5.1	844	
40' L			5.0	845	
20' R			4.8	847	
40' R			4.7	848	
T.P.	4375	88 700 ~~89.015~~	5170	84325 ~~84.640~~	
15+50			5.0	837	
20' L			5.2	835	
40' L			5.6	831	
20' R			4.7	840	

6

F. B. 763 Pg. 36 Job No. 5058 Division No. Notes Red. Plotted Profile No. 13-65
Survey of Lancaster Streets Date AUG 5 1938 Date AUG 15 1938
Survey by Rosecrans Notes R Notes Chkd. Checked X-Sec. No. 68.30.2
Indexed A. C. Johnson Date 7-8-38 Date Date

Form 307 5M 11-35

PLEASE RETURN TO
LOS ANGELES COUNTY SURVEYOR
700 HALL OF RECORDS

NOTE: ANY ADDITIONS OR CHANGES ON THIS SHEET MUST BE MADE OR CIRCLED IN RED INK, WITH DATE AND NAME OF PERSON MAKING CHANGE

Do not extend notes this side of this line

Profile No. 23-25 Notes Rod ALBERT E. TIMMONS Plotted Date AUG 5 1938 Checked Date AUG. 15 1938 Survey of Lancaster Etc. Division No. 5 Job No. 5028 Notes Clkd. Date Map No. Indexed C. Johnson Date 7-8-38 Notes & Corrs. Date 7-8-38 Date 12-30-41 F. B. 763 Pg. 37

STATION	B. S.	H. I.	F. S.	ELEV.	AVE J	
		88.700				
40'R		~~89.815~~	4.5	842		
15+55.84			5.1	836	Int & Ave J & Division St.	
100'S			4.1	846		
100'E			5.2	835		
200'S			2.5	862		
200'E			6.2	825		
300'S			1.6	871		
300'E			5.9	828		
				2382.505 - 2382.498 Adj. C.V.C. 7-2-41		
B.M.J.E			6.195	~~2382.82~~ Tag Brass cap Sec. Cor. Mon. Int. Ave J. & Div. St.		

DIVISION ST. AVE J to 10th ST.

Profile and X sections on Division St. Ave J. to 10th St.

		2386.505		2382.505 - 2382.498 Adj. C.V.C. 7-2-41		
B.M.J.E	4.00	~~2386.820~~		~~2382.820~~		
0+50			3.80	827.1		
13'L			1.0	825	gutter	
18'L			3.9	831		
38'L			2.3	842		
14'R			4.2	823	gutter	
17'R			3.1	834		
40'R			2.9	836		
1+00			4.6	819		

Form 307 5M 11-35

PLEASE RETURN TO
LOS ANGELES COUNTY SURVEYOR
700 HALL OF RECORDS

NOTE: ANY ADDITIONS OR CHANGES ON THIS SHEET MUST BE MADE OR CIRCLED IN RED INK, WITH DATE AND NAME OF PERSON MAKING CHANGE

Do not extend notes this side of this line

STATION	B. S.	H. I.	F. S.	ELEV.	DIVISION ST
13' L		2386 505	4.9	816	gutter
15' L			4.4	821	
40' L			3.2	833	
14' R			5.2	813	gutter
18' R			4.1	824	
40' R			4.2	823	
1+50			5.2	813	
13' L			5.7	808	gutter
16' L			4.9	816	
40' L			4.1	824	
14' R			5.6	809	gutter
19' R			4.5	820	
40' R			5.3	812	
2+00			5.6	809	
13' L			6.2	803	gutter
16' L			5.5	810	
40' L			4.5	820	
16' R			6.3	802	gutter
17' R			5.4	811	
40' R			5.6	809	
2+50			6.1	804	

F. B. 763 Pg. 38 Job No. 5058 Division No. Notes Read AUG 15 1938 Date AUG 15 1938 Notes Chkd. Date Checked Date X-Sec. No. 18-30-1
Survey of Lancaster Streets
Survey by Rasecrans Notes R
Indexed A. C. Johnson Date 7-8-38

Form 307 5M 11-35

PLEASE RETURN TO
LOS ANGELES COUNTY SURVEYOR
700 HALL OF RECORDS

NOTE: ANY ADDITIONS OR CHANGES ON THIS SHEET MUST BE MADE OR CIRCLED IN RED INK, WITH DATE AND NAME OF PERSON MAKING CHANGE

Do not extend notes this side of this line

STATION	B. S.	H. I.	F. S.	ELEV.	DIVISION ST	
13' L		2386.505 ~~2386.82~~	6.9	796	gutter	
16' L			6.0	805		
40' L			5.2	813		
15' R			6.8	797	gutter	
18' R			5.8	807		
40' R			6.4	801		
T. P.	2835	83.310 ~~83.625~~	6.030	80.475 ~~80.790~~		8
3+00			3.4	799		
13' L			4.4	789	gutter	
15' L			3.6	797		
40' L			3.0	800		
14' R			4.0	793	gutter	
17' R			3.1	802		
40' R			3.6	797		
3+50			4.2	791		
13' L			5.0	783	gutter	
15' L			4.3	790		
40' L			3.8	795		
14' R			4.5	788	gutter	
18' R			3.4	799		
40' R			4.2	791		

Profile No. 23.65
No. 69-30-1

ALBERT E. TIMMONS
Notes Red. Plotted
Date AUG 15 1938 Date
Notes Chkd. Checked
Date Date

ALBERT E. TIMMONS
Job No. 5058 Division No.
Survey of Lancaster Streets
Survey by Rosecrans Notes
Map No. Indexed A. C. Jon Date 7-8-38
Date

F. B. 763 Pg. 39

Form 307 5M 11-35

PLEASE RETURN TO
LOS ANGELES COUNTY SURVEYOR
ZOO HALL OF RECORDS

NOTE: ANY ADDITIONS OR CHANGES ON THIS SHEET MUST BE MADE OR CIRCLED IN RED INK, WITH DATE AND NAME OF PERSON MAKING CHANGE

Do not extend notes this side of this line

STATION	B. S.	H. I.	F. S.	ELEV.	DIVISION ST
4+00		83 310	4.8	78 5	
13'L			5.5	77 8	gutter
15L			4.8	78 5	
40L			4.6	78 7	
14'R			5.0	78 3	gutter
17'R			4.0	79 3	
40'R			4.5	78 8	
4+50			5.2	78 1	
13'L			5.6	77 7	gutter
16'L			5.3	78 0	
40'L			5.0	78 3	
13'R			5.5	77 8	gutter
18'R			4.5	78 8	
40'R			4.5	78 8	
5+00			5.7	77 6	
13'L			6.1	77 2	gutter
16'L			5.3	78 0	
40'L			5.2	78 1	
14'R			5.8	77 5	gutter
19'R			4.5	78 8	
40'R			4.4	78 9	

F. B. 763 Pg. 90 Job No. 5058 Division No. Notes Red. Plotted Date AUG 15 1938 Profile No. 73-65
Survey of Lancaster Streets Date AUG 5 1938 Notes Chkd. Checked Date X-Sec. No. 68-30-1
Survey by Rosecrans Notes R Date 7-8-38
Indexed A. C. Johnson

Form 307 5M 11-35

PLEASE RETURN TO
LOS ANGELES COUNTY SURVEYOR
700 HALL OF RECORDS

NOTE: ANY ADDITIONS OR CHANGES ON THIS SHEET MUST BE MADE OR CIRCLED IN RED INK, WITH DATE AND NAME OF PERSON MAKING CHANGE

Do not extend notes this side of this line

STATION	B. S.	H. I.	F. S.	ELEV.	DIVISION ST	
T.P.	4120	83310 ~~83625~~ 81770 ~~82085~~	5.660	77650 ~~77965~~		9
5+50			4.3	77 5		
12' L			4.7	77 1	gutter	
14 L			3.9	77 9		
40' L			3.6	78 2		
12' R			4.5	77 3	gutter	
18' R			3.5	78 3		
40' R			4.0	77 8		
45 R			4.0	77 8		
53 R			5.6	76 2	℄ 7' Dr	
59 R			4.6	77 2		
6+00			4.6	77 2		
9 L			4.2	77 6	T.B.	
13' L			6.0	75 8	B.7' ditch	
18' L			4.1	77 7		
40' L			5.6	76 2		
50' L			6.7	75 1	wash	
58' L			4.5	77 3	T.B	
14' R			4.7	77 1		
20' R			3.3	78 5		
40 R			3.7	78 1		

Profile No. 73-65 Date AUG 5 1938 Notes Chief Date 68-30-1 Date

ALBERT E. TIMMONS Plotted AUG 15 1938 Checked Date

ALBERT E. TIMMONS Job No. 5058 Division No. Survey of Lancaster Street Survey by Rosecrans Notes R Map No. Indexed A. C. Johnson

F.B. 763 Pg. 44 R Date 7-8-38

Form 307 5M 11-35

PLEASE RETURN TO
LOS ANGELES COUNTY SURVEYOR
700 HALL OF RECORDS

NOTE: ANY ADDITIONS OR CHANGES ON THIS SHEET MUST BE MADE OR CIRCLED IN RED INK, WITH DATE AND NAME OF PERSON MAKING CHANGE

Do not extend notes this side of this line

STATION	B. S.	H. I.	F. S.	ELEV.	DIVISION ST	
6+50		81 770	4.7	771		
12' L			5.5	763		
14' L			4.3	775		
27' L			4.8	770	T.B.	
31' L			6.3	755		
50' L			7.0	748		
68' L			6.4	754		
72' L			4.8	770		
17' R			5.0	768	gutter	
22' R			3.5	783		
40' R			3.8	780		
7+00			5.4	764		
10' L			5.6	762	gutter	
15' L			5.0	768		
24' L			4.7	771		
32' L			7.0	748		
40' L			7.4	744		
45' L			7.0	748		
48' L			5.8	760		
54' L			6.4	754		
60' L			6.8	750		

F. B. 763 Pg. 42 Job No. 5058 Division No. Notes Albert E. Timmons Plotted Albert E. Timmons Profile No. 73-65

Survey of Lancaster Streets Date AUG 5 1938 Date AUG 15 1938 X-Sec. No. 68-30-1

Survey by Rosecrans Notes R Notes Chkd. Checked

Indexed A. C. Johnson Date 7-8-38 Date Date

Form 307 5M 10-37

PLEASE RETURN TO
LOS ANGELES COUNTY SURVEYOR
700 HALL OF RECORDS

NOTE: ANY ADDITIONS OR CHANGES ON THIS SHEET MUST BE MADE OR CIRCLED IN RED INK, WITH DATE AND NAME OF PERSON MAKING CHANGE

Do not extend notes this side of this line

STATION	B. S.	H. I.	F. S.	ELEV.	DIVISION ST	
70' L		81 770 ~~82.085~~	5.8	760		
75' L			4.8	770		
15' R			5.4	764	gutter	
20' R			4.4	774		
40' R			4.3	775		
7+50			5.5	763		
10' L			5.7	761	gutter	
14' L			5.0	768		
21' L			5.5	763	T.B.	
27' L			7.0	748		
35' L			7.9	739	wash	
40' L			7.3	745		
44' L			5.7	761		
50' L			5.9	759		
60' L			5.4	764		
14' R			5.4	764	gutter	
17' R			4.1	777		
40' R			4.1	777		
T.P.	4.310	80 845 ~~81.160~~	5.235	76 535 ~~76.850~~	1"x1" 12' W. Sta. 7+50	10
8+00			4.7	761		
10' L			5.1	757	gutter	

Profile No. 23-65 Notes Ked. ALBERT E. TIMMONS Plotted Job No. 5058 Division No. F.B. 763 PG. 43
X Sec. No. 68-30-1 Date AUG 5 1938 Date AUG 15 1938 Survey of Lancaster Streets
Notes Chkd. Checked Survey by Rosecrans Notes R Date 7-8-38
Date Date Map No. Indexed A. C. Johnson

Form 307 5M 10-37

PLEASE RETURN TO
LOS ANGELES COUNTY SURVEYOR
700 HALL OF RECORDS

NOTE: ANY ADDITIONS OR CHANGES ON THIS SHEET MUST BE MADE OR CIRCLED IN RED INK, WITH DATE AND NAME OF PERSON MAKING CHANGE

Do not extend notes this side of this line

STATION	B. S.	H. I.	F. S.	ELEV.	DIVISION ST	
14 L		80 845	4.4	76 4		
22 L			3.8	77 0		
27 L			6.2	74 6		
34 L			6.7	74 1		
41 L			7.1	73 7		
43 L			5.2	75 6		
50 L			5 1	75 7		
14 R			4.5	76 3	gutter	
16 R			3.5	77 3		
40 R			3.1	77 7		
8+50			4 7	76 1		
10 L			5.0	75 8	gutter	
17 L			5.9	74 9		
35 L			7 5	73 3		
39 L			6.9	73 9		
46 L			5.2	75 6		
50 L			5.2	75 6		
13 R			4.6	76 2	gutter	
15 R			3.4	77 4		
40 R			2.9	77 9		
9+00			4.6	76 2		

F. B 763 PG. 44 Job No. 5058 Division No. Notes Red. Date AUG 5 1938 Plotted Date AUG 15 1938 Profile No. 73-65
Survey of Lancaster Streets Notes R. Notes Chkd. Checked X-Sec. No. 68-30-1
Survey by Rosecrans Date 7-11-38 Date Date
Indexed A. C. Johnson

Form 307 5M 10-37

PLEASE RETURN TO
LOS ANGELES COUNTY SURVEYOR
700 HALL OF RECORDS

NOTE: ANY ADDITIONS OR CHANGES ON THIS SHEET MUST BE MADE OR CIRCLED IN RED INK, WITH DATE AND NAME OF PERSON MAKING CHANGE

Do not extend notes this side of this line

STATION	B. S.	H. I.	F. S.	ELEV.	DIVISION	ST
12' L		80845	5.2	75 6	gutter	
15' L			4.6	76 2		
28' L			4.3	76 5		
31' L			7.4	73 4		
39' L			8.2	72 6		
44' L			7 8	73 0		
47' L			6.0	74 8		
55' L			5.6	75 2		
58' L			7.2	73 6		
70' L			5.4	75 4		
13' R			4.5	76 3	gutter	
16' R			3.5	77 3		
40' R			3.4	77 4		
9+50			4.4	76 4		
12' L			4.9	75 9	gutter	
19' L			4.5	76 3		
41' L			5.0	75 8		
50' L			6 9	73 9		
70' L			8.7	72 1		
82' L			7.2	73 6		
92' L			4.3	76 5		

Profile No. 73-65 Notes Red. ALBERT E. TIMMONS Date AUG 5 1938 Plotted ALBERT E. TIMMONS Date AUG 15 1938 Job No. 5058 Division No. F. B. 763 Pg. 45
Notes Chkd. Checked Survey of Lancaster Streets
Date Date Survey by Rosecrans Notes R Date 7-11-38
Map No. Indexed A. C. Johnson

Form 307 5M 10-37

PLEASE RETURN TO
LOS ANGELES COUNTY SURVEYOR
700 HALL OF RECORDS

NOTE: ANY ADDITIONS OR CHANGES ON THIS SHEET MUST BE MADE OR CIRCLED IN RED INK, WITH DATE AND NAME OF PERSON MAKING CHANGE

Do not extend notes this side of this line

STATION	B. S.	H. I.	F. S.	ELEV.	DIVISION ST
14 R		80 845 ~~81.160~~	4.4	76 4	gutter
17 R			3.4	77 4	
40 R			3.3	77 5	
10+00			4.4	76 4	
12 L			4.8	76 0	gutter
17 L			4.1	76 7	
50 L			4.4	76 4	
13 R			4.3	76 5	gutter
16 R			3.3	77 5	
40 R			2.6	78 2	
10+50			4.4	76 4	
12 L			4.8	76 0	gutter
16 L			3.8	77 0	
40 L			4.2	76 6	
13 R			4.3	76 5	gutter
16 R			3.5	77 3	
40 R			2.4	78 4	
T.P.	3575	80 115 ~~80 430~~	4.305	76 540 76.855	11
11+00			3.6	76 5	
12 L			4.3	75 8	gutter
17 L			3.2	76 9	

F. B 769 Pg. 46 Job No. 5058 Division No. Notes Red. ALBERT E. TIMMONS Plotted ALBERT E. TIMMONS Profile No. 73-65
Survey of Lancaster Streets Date AUG 5 1938 Date AUG 15 1938 X-Sec. No. 68-70-1
Survey by Rosecrans Notes R Notes Chkd. Checked
Indexed A. C. Johnson Date 7-11-38 Date Date

Form 307 5M 10-37

PLEASE RETURN TO
LOS ANGELES COUNTY SURVEYOR
700 HALL OF RECORDS

NOTE: ANY ADDITIONS OR CHANGES ON THIS SHEET MUST BE MADE OR CIRCLED IN RED INK, WITH DATE AND NAME OF PERSON MAKING CHANGE

Do not extend notes this side of this line

STATION	B. S.	H. I.	F. S.	ELEV.	DIVISION ST	
40' L		80115	1.5	786		
14' R			3.8	763	gutter	
18' R			2.9	772		
31' R			0.9	792		
40' R			2.0	781		
60' R			1.2	789		
11+50			4.3	758		
11' L			4.9	752	gutter	
15' L			4.1	760		
44' L			3.4	767		
13' R			4.3	758	gutter	
22' R			2.3	778		
40' R			2.6	775		
12+00			4.9	752		
11' L			5.4	747	gutter	
15' L			4.8	753		
40' L			4.8	753		
12' R			4.9	752	gutter	
17' R			3.9	762		
40' R			3.6	765		
12+50			5.4	747		

Profile No. 73-65 Notes Red. ALBERT E. TIMMONS Date AUG 5 1938 Plotted ALBERT E. TIMMONS Date AUG 15 1938 Job No. 5018 Division No. ____ Survey of Lancaster Streets
Notes Chkd. ____ Checked ____ Survey by Roberts Notes R. Date 7-11-38
No. 69-30-1 Date ____ Date ____ Map No. ____ Indexed A. C. Johnson

F. B. 763 Pg. 47

Form 307 5M 10-37

PLEASE RETURN TO
LOS ANGELES COUNTY SURVEYOR
700 HALL OF RECORDS

NOTE: ANY ADDITIONS OR CHANGES ON THIS SHEET MUST BE MADE OR CIRCLED IN RED INK, WITH DATE AND NAME OF PERSON MAKING CHANGE

Do not extend notes this side of this line

STATION	B. S.	H. I.	F. S.	ELEV.	DIVISION ST	
12' L		80115 ~~80430~~	6.1	740	gutter	
16' L			4.9	752		
40' L			5.8	743		
13' R			5.5	746	gutter	
19' R			4.7	754		
40' R			4.4	757		
13+00			5.5	743		
13' L			6.7	734	gutter	
17' L			5.6	745		
40' L			5.9	742		
15' R			6.0	741	gutter	
18' R			5.1	750		
40' R			5.3	748		
13+50			6.3	738		
13' L			7.2	739	gutter	
17' L			6.2	739		
40' L			6.2	739		
14' R			6.7	734	gutter	
19' R			5.8	743		
40' R			5.7	744		
T.P.	2595	75855 ~~76170~~	6855	73260 ~~73575~~		12

F. B. 763 PG. 48 | Job No. 5058 Division No. | Notes Red. | Plotted | Profile
Survey of Lancaster Streets | Date AUG 5 1938 | Date AUG 15 1938 | No. 73-65
Survey by Rosecrans | Notes R | Notes Chkd. | Checked | X-Sec.
Indexed A. C. Johnson | Date 7-11-38 | Date | Date | No. 68-30-1

ALBERT E. TIMMONS ALBERT E. TIMMONS

Form 307 5M 10-37

PLEASE RETURN TO
LOS ANGELES COUNTY SURVEYOR
700 HALL OF RECORDS

NOTE: ANY ADDITIONS OR CHANGES ON THIS SHEET MUST BE MADE OR CIRCLED IN RED INK, WITH DATE AND NAME OF PERSON MAKING CHANGE

Do not extend notes this side of this line

STATION	B. S.	H. I.	F. S.	ELEV.	DIVISION ST
14+00		75 855	2.6	733	
12' L			3.6	723	gutter
16' L			2.4	735	
40' L			2.3	736	
14' R			3.1	728	gutter
18' R			2.1	738	
40' R			2.5	734	
14+50			2.4	734	
12' L			4.1	718	gutter
15' L			3.4	725	
40' L			3.2	727	
14' R			4.0	719	gutter
17' R			3.0	729	
40' R			3.6	723	
15+00			4.1	718	
12' L			4.5	714	gutter
16' L			3.8	721	
40' L			3.7	722	
14' R			4.6	713	gutter
19' R			3.2	727	
40' R			3.5	724	

Profile No. 25-65 Notes Red. ALBERT E. TIMMONS Date AUG 15 1938 Plotted ALBERT E. TIMMONS Date AUG 15 1938 Job No. 5058 Division No. Survey of Lancaster Streets
Notes Chkd. Date Checked Date Survey by Rose Map No. Notes R Indexed A. C. Johnson Date 7-11-38
F. B. 763 Pg. 49

Form 307 5M 10-37

PLEASE RETURN TO
LOS ANGELES COUNTY SURVEYOR
700 HALL OF RECORDS

NOTE: ANY ADDITIONS OR CHANGES ON THIS SHEET MUST BE MADE OR CIRCLED IN RED INK, WITH DATE AND NAME OF PERSON MAKING CHANGE

Do not extend notes this side of this line

STATION	B. S.	H. I.	F. S.	ELEV.	DIVISION ST
15+50		75 855	4.4	715	
13' L			5.0	709	gutter
17' L			4.3	716	
40' L			4.0	719	
14' R			5.0	709	gutter
17' R			4.1	718	
40' R			3.7	722	
16+00			4.3	716	
16' L			5.3	706	gutter
18' L			4.4	715	
40' L			4.7	712	
14' R			4.8	711	gutter
17' R			4.0	719	
40' R			3.2	727	
16+50			4.3	716	
13' [illegible]			5.3	706	gutter
[illegible]			4.3	716	
[illegible]			3.9	720	
[illegible]			4.7	712	gutter
17' R			4.0	719	
40' R			3.7	722	

F. B. 763 Pg. 50 Job No. 5058 Division No. Notes Red. ALBERT E. TIMMONS Plotted ALBERT E. TIMMONS Profile No. 73-65
Survey of Lancaster Streets Date AUG 5 1938 Date AUG 15 1938
Survey by Rosecrans Notes R. Notes Chkd. Checked X-Sec. No. 68-30-1
Indexed A. C. Johnson Date 7-11-38 Date Date

Form 307 5M 10-37

PLEASE RETURN TO
LOS ANGELES COUNTY SURVEYOR
700 HALL OF RECORDS

NOTE: ANY ADDITIONS OR CHANGES ON THIS SHEET MUST BE MADE OR CIRCLED IN RED INK, WITH DATE AND NAME OF PERSON MAKING CHANGE

Do not extend notes this side of this line

STATION	B. S.	H. I.	F. S.	ELEV.	DIVISION ST	
T.P.	2.835	~~76.770~~ 75.855 ~~74.385~~ ~~74.700~~	4.305	71.550 ~~71.665~~		13
17+00			3.2	712		
12' L			4.2	702	gutter	
15' L			3.0	714		
40' L			2.4	720		
14' R			3.6	708	gutter	
18' R			2.9	715		
40' R			2.5	719		
17+50			3.8	706		
13' L			4.8	696	gutter	
15' L			3.6	708		
40' L			3.1	713		
15' R			4.2	702	gutter	
19' R			3.1	713		
40' R			3.6	708		
18+00			4.6	698		
13' L			5.7	687	gutter	
16' L			4.4	700		
35' L			2.7	717		
40' L			3.0	714		
14' R			5.2	792	gutter	

Profile No. 73-65 X-305 No. 68 30-1
Notes Red. ALBERT E. TIMMONS Plotted ALBERT E. TIMMONS Job No. 5058 Division No.
Date AUG 5 1938 Date AUG 15 1938 Survey of Lancaster Streets
Notes Chkd. Checked Survey by Rosecrans Notes R Date 7-11-38
Date Date Map No. Indexed A. C. Johnson Date
F. B. 763 Pg. 51

Form 307 5M 10-37

PLEASE RETURN TO
LOS ANGELES COUNTY SURVEYOR
700 HALL OF RECORDS

NOTE: ANY ADDITIONS OR CHANGES ON THIS SHEET MUST BE MADE OR CIRCLED IN RED INK, WITH DATE AND NAME OF PERSON MAKING CHANGE

Do not extend notes this side of this line

F.B. 713 Pg. 52 | Job No. 5058 Division No. | Notes Red. ALBERT E. TIMMONS Plotted ALBERT E. TIMMONS Profile No. 23-65
Survey of Lancaster Streets | Date AUG 5 1938 Date AUG 15 1938 | X Sec. 68-30-1
Survey by Rosecrans Notes A. C. Johnson Notes Chkd. Checked
Indexed A. C. Johnson Date 7-11-38 Date Date

STATION	B. S.	H. I.	F. S.	ELEV.	DIVISION ST
		74 385			
20 R		~~74 700~~	4.1	70 3	
40 R			4.5	68 9	
18+50			5.1	69 3	
12 L			6.0	68 4	gutter
16 L			5.0	69 4	
29 L			4.5	69 9	
40 L			4.0	70 4	
16 R			5.0	69 4	gutter
21 R			4.9	69 5	
40 R			4.9	69 5	
19+00			5.9	68 5	
12 L			6.8	67 6	gutter
16 L			5.8	68 6	
40 L			4.8	69 6	
15 R			6.5	67 9	gutter
20 R			5.3	69 1	
40 R			5.2	69 2	
		72 879		68 499	
T.P.	4380	~~73.177~~	5886	~~68.814~~	
19+50			4.9	68 0	
12 L			5.5	[illegible]	gutter
15 L			5.0	67 9	

14

Form 307 5M 10-37

PLEASE RETURN TO
LOS ANGELES COUNTY SURVEYOR
700 HALL OF RECORDS

NOTE: ANY ADDITIONS OR CHANGES ON THIS SHEET MUST BE MADE OR CIRCLED IN RED INK, WITH DATE AND NAME OF PERSON MAKING CHANGE

Do not extend notes this side of this line

STATION	B. S.	H. I.	F. S.	ELEV.	DIVISION	ST
36' L		72879	4.9	680		
80 L			0.8	721		
14' R			5.3	676	gutter	
17' R			5.0	679		
40' R			4.7	682		
20+00			5.0	679		
12' L			5.7	672	gutter	(20+14.32 = ℄ 12th St)
15' L			5.2	677		
38' L			5.0	679		
100' L			1.3	716		
14' R			5.4	675	gutter	
18' R			4.6	683		
40' R			4.3	686		
20+50			5.1	678		
13' L			6.1	668	gutter	
16' L			5.4	675		
45' L			5.2	677		
95' L			2.3	706		
15' R			5.4	675	gutter	
17' R			4.6	683		
40' R			4.5	684		

Profile No. 73-65
Notes Red. AUG 5 1938
Date
Notes Chkd.
Date
Plotted AUG 15 1938
Checked
Date
Job No. 5058 Division No.
Survey of Lancaster Streets
Survey by Rosecrans Notes R Date 7-11-38
Map No.
Indexed A. C. Johnson
Date
ALBERT E. TIMMONS
ALBERT E. TIMMONS
F. B. 763 PG. 53

Form 307 5M 10-37

PLEASE RETURN TO
LOS ANGELES COUNTY SURVEYOR
700 HALL OF RECORDS

NOTE: ANY ADDITIONS OR CHANGES ON THIS SHEET MUST BE MADE OR CIRCLED IN RED INK, WITH DATE AND NAME OF PERSON MAKING CHANGE

Do not extend notes this side of this line

STATION	B. S.	H. I.	F. S.	ELEV.	DIVISION ST	
21+00		72 879 ~~73 194~~	5.4	67 4		
12' L			6.1	66 8	gutter	
16' L			5.2	67 7		
50' L			5.1	67 8		
100' L			2.3	70 6		
15' R			5.7	67 2	gutter	
19' R			4.3	68 6		
40' R			4.3	68 6		
21+50			5.6	67 3		
12' L			6.5	66 4	gutter	
16' L			5.8	67 1		
34' L			5.8	67 1		
80' L			2.9	70 0		
15' R			5.9	67 0	gutter	
21' R			4.5	68 4		
40' R			5.4	67 4		
T.P	3890	71 174 ~~71 489~~	5.595	67 284 ~~67 599~~		15
22+00			4.1	67 1		
12' L			4.9	66 3	gutter	
15' L			4.0	67 2		
40' L			4.0	67 2		

F. B. 763 Pg. 54 | Job No. 5058 | Division No. | Notes Red. | Plotted | Profile
Survey of Lancaster Streets | Date AUG 5 1938 | Date AUG 15 1938 | No. 73-65
Survey by Roseerans | Notes R | Notes Chkd. | Checked | X-Sec.
Indexed A. C. Johnson | Date 7-11-38 | Date | Date | No. 68-30-1

ALBERT E. TIMMONS

Form 307 5M 10-37

PLEASE RETURN TO
LOS ANGELES COUNTY SURVEYOR
700 HALL OF RECORDS

NOTE: ANY ADDITIONS OR CHANGES ON THIS SHEET MUST BE MADE OR CIRCLED IN RED INK, WITH DATE AND NAME OF PERSON MAKING CHANGE

Do not extend notes this side of this line

STATION	B. S.	H. I.	F. S.	ELEV.	DIVISION ST	
15' R		71 174	4.3	669	gutter	
18' R			30	682		
40' R			3.5	677		
22+50			4.3	669		
12' L			5.2	660	gutter	
15' L			4.3	669		
40' L			4.1	671		
15' R			4.5	667	gutter	
19' R			30	682		
40' R			4.2	670		
23+00			4.6	666		
12' L			5.8	654	gutter	
15' L			4.9	663		
40' L			5.4	658		
15' R			5.0	662	gutter	
19' R			3.5	677		
40' R			4.2	670		
23+50			5.0	662		
15 -			6.2	650	gutter	
16' L			5.3	659		
40' L			4.9	663		

Profile No. 79-65
X-Sec. No. 57-30-1
ALBERT E. TIMMONS
Notes Red. Date AUG 5 1938
Plotted Date AUG 15 1938
Notes Chkd. Date
Checked Date
Job No. 5058 Division No.
Survey of Lancaster Streets
Survey by Rosecrans Notes R Date 7-11-38
Map No. Indexed A. C. Johnson
F. B. 763 PG. 55

Form 307 5M 10-37

PLEASE RETURN TO
LOS ANGELES COUNTY SURVEYOR
700 HALL OF RECORDS

NOTE: ANY ADDITIONS OR CHANGES ON THIS SHEET MUST BE MADE OR CIRCLED IN RED INK, WITH DATE AND NAME OF PERSON MAKING CHANGE

Do not extend notes this side of this line

STATION	B. S.	H. I.	F. S.	ELEV.	DIVISION ST	
16' R		71 174 ~~71.489~~	5.4	658		
19' R			4.7	665		
40 R			4.6	666		
24+00			5.5	657		
12' L			6.5	647	gutter	
16 L			5.6	656		
40' L			6.0	652		
16' R			6.0	652	gutter	
19' R			5.0	662		
40' R			5.6	656		
T.P.	3760	69 429 ~~69.744~~	5.505	65 669 65.984		16
24+50			4.0	654		
12' L			5.0	644	gutter	
14' L			4.1	653		
40' L			4.2	652		
16' R			4.5	649	gutter	
18' R			3.7	657		
40 R			3.8	656		
25+00			4.4	650		
11 L			5.2	642	gutter	
13' L			4.6	648		

F. B. 763 PG. 56 | Job No. 5058 | Division No. | Notes Red. | Plotted ALBERT E. TIMMONS | Profile
Survey of Lancaster Streets | Date AUG 5 1938 | Date AUG 15 1938 | No. 73-65
Survey by Rosecrans | Notes R | Notes Chkd. | Checked | X-Sec.
Indexed A. C. Johnson | Date 7-11-38 | Date | Date | No. 68-30-1

Form 307 5M 10-37

PLEASE RETURN TO
LOS ANGELES COUNTY SURVEYOR
700 HALL OF RECORDS

NOTE: ANY ADDITIONS OR CHANGES ON THIS SHEET MUST BE MADE OR CIRCLED IN RED INK, WITH DATE AND NAME OF PERSON MAKING CHANGE

Do not extend notes this side of this line

STATION	B. S.	H. I.	F. S.	ELEV.	DIVISION ST	
26 L		69 429	4.2	65 2		
40 L			3.0	66 4		
15 R			4.8	64 6	gutter	
18 R			4.0	65 4		
40 R			4.0	65 4		
25+50			4.6	64 8		
11 L			5.6	63 8	gutter	
14 L			4.6	64 8		
40 L			4.0	64 4		
15 R			5.2	64 2	gutter	
18 R			3.9	65 5		
40 R			4.4	65 0		
26+00			5.2	64 2		
12 L			5.6	63 8	gutter	
16 L			4.9	64 5		
40 L			4.7	64 7		
17 R			5.6	63 8	gutter	
20 R			4.9	64 5		
40 R			4.5	64 9		
+40 OZ			5.8	63 6	℄ Division + ℄	Ave I.8
100 E			5.6	63 8	℄ Ave I8	

Profile No. 73-65 Notes Red. ALBERT E. TIMMONS Plotted ALBERT E. TIMMONS Job No. 5058 Division No. F.B. 763 PG. 57
Date AUG 5 1938 Date AUG 15 1938 Survey of Lancaster Streets
Notes Chkd. Checked Survey by Rosecrans Notes R Date 7-11-38
Date Date Map No. Indexed A. C. Johnson

Form 307 5M 10-37

PLEASE RETURN TO
LOS ANGELES COUNTY SURVEYOR
700 HALL OF RECORDS

NOTE: ANY ADDITIONS OR CHANGES ON THIS SHEET MUST BE MADE OR CIRCLED IN RED INK, WITH DATE AND NAME OF PERSON MAKING CHANGE

Do not extend notes this side of this line

STATION	B. S.	H. I.	F. S.	ELEV.	DIVISION ST	
200' E		69.429 ~~69.744~~	5.4	640	℄ Ave I.8	
300' E			4.8	646	" " "	
26+50			5.8	636	W. edge pavement	
21' L			6.2	632	gutter	
27' L			5.9	635		
40' L			5.1	643		
45' R			6.1	633		
T.P.	3.000	66.661 ~~66.976~~	5.768	63.661 ~~63.976~~		17
27+00			3.43	6323		
10.5' L			3.7	630	E.P.	
20' L			4.0	627		
24' L			3.2	635		
40' L			2.3	644		
11' R			3.9	628	E.P.	
19' R			3.9	628		
21' R			3.1	636		
40' R			2.8	639		
27+50			3.70	6296		
10' L			4.0	627	E.P.	
21' L			4.3	624		
25' L			3.7	630		

F. B. 763 PG. 58 Job No. 5058 Division No. Notes Red ALBERT E. TIMMONS Plotted ALBERT E. TIMMONS Profile
Survey of Lancaster Streets Date AUG 5 1938 Date AUG 15 1938 No. 73-65
Survey by Rosecrans Notes R Notes Chkd. Checked X-Sec.
Indexed A. C. Johnson Date 7-11-38 Date Date No. 68-30-1

Form 307 5M 10-37

PLEASE RETURN TO
LOS ANGELES COUNTY SURVEYOR
700 HALL OF RECORDS

NOTE: ANY ADDITIONS OR CHANGES ON THIS SHEET MUST BE MADE OR CIRCLED IN RED INK, WITH DATE AND NAME OF PERSON MAKING CHANGE

Do not extend notes this side of this line

STATION	B. S.	H. I.	F. S.	ELEV.	DIVISION ST
40 L		66.661	3.0	637	
9.5 R			4.2	625	E.P.
19 R			4.5	622	
22 R			3.3	634	
40 R			3.3	634	
28+00			4.05	6261	
9.5 L			4.4	623	E.P.
21 L			4.8	619	
24 L			4.2	625	
40 L			3.3	634	
10.5 R			4.4	623	E.P.
19 R			4.6	621	
21 R			4.8	619	
40 R			4.8	619	
28+50			4.2	625	
9.8 L			5.5	612	E.P.
21 L			5.0	617	
23 L			4.5	622	
40 L			4.0	[illegible]	
11 R			4.6	621	E.P.
19 R			4.9	618	

Profile No. 73-65 Notes Red. ALBERT E. TIMMONS Plotted ALBERT E. TIMMONS Job No. 5058 Division No. F.B. 763 Pg. 59
Date AUG 5 1938 Date AUG 15 1938 Survey of Lancaster Streets
X-Sec. No. 68-30-1 Notes Chkd. Checked Survey by Rosecrans Notes R Date 7-11-38
Date Date Map No. Indexed A. C. Johnson

Form 307 5M 10-37

PLEASE RETURN TO
LOS ANGELES COUNTY SURVEYOR
700 HALL OF RECORDS

NOTE: ANY ADDITIONS OR CHANGES ON THIS SHEET MUST BE MADE OR CIRCLED IN RED INK, WITH DATE AND NAME OF PERSON MAKING CHANGE

Do not extend notes this side of this line

STATION	B. S.	H. I.	F. S.	ELEV.	DIVISION ST	
21' R		66 661 ~~66 976~~	3.9	628		
40' R			3.9	628		
29+00			4.40	6226		
10' L			4.8	619	E.P.	
20' L			5.3	614		
24' L			4.6	621		
40' L			4.0	627		
11' R			4.8	619	E.P.	
19' R			4.6	621		
23' R			4.6	621		
40' R			4.6	621		
29+50			4.65	6201		
10' L			5.2	615	E.P.	
20' L			5.5	612		
24' L			4.3	624		
40' L			4.2	625		
11' R			5.1	616	E.P.	
19' R			5.1	616		
40' R			4.4	623		
T.P.	3.510	65 508 ~~65 823~~	4663	61 998 ~~62 313~~		18
30+00			383	6168		

F. B 763 PG. 60 Job No. 5058 Division No. Notes Red. ALBERT E. TIMMONS Plotted ALBERT E. TIMMONS Profile
Survey of Lancaster Streets Date AUG 5 1938 Date AUG 15 1938 No. 73-65
Survey by Rosecrans Notes R Notes Chkd. Checked X-Sec.
Indexed A. C. Johnson Date 7-11-38 Date Date No. 68-30-1

Form 307 5M 10-37

PLEASE RETURN TO
LOS ANGELES COUNTY SURVEYOR
700 HALL OF RECORDS

NOTE: ANY ADDITIONS OR CHANGES ON THIS SHEET MUST BE MADE OR CIRCLED IN RED INK, WITH DATE AND NAME OF PERSON MAKING CHANGE

Do not extend notes this side of this line

STATION	B. S.	H. I.	F. S.	ELEV.	DIVISION ST
10.5 L		65 508	4.2	613	E.P.
20' L			4.7	608	
24' L			3.4	621	
40' L			3.3	622	
11' R			4.1	614	E.P.
18' R			4.2	613	
22' R			3.2	623	
40' R			3.2	623	
30+50			4.10	6141	
10' L			4.5	610	E.P.
20' L			4.8	607	
25' L			3.2	623	
40' L			3.1	624	
10' R			4.4	611	E.P.
18' R			4.4	611	
22' R			2.5	630	
40' R			2.1	634	
31+00			4.24	6127	
11' L			4.6	609	E.P.
20' L			5.1	604	
24' L			3.1	624	

Profile No. 73-65 Notes LAWRENCE E. TIMMONS Date AUG 15 1938 Notes Chkd. Date
Plotted LAWRENCE E. TIMMONS Date AUG 15 1938 Checked Date
Job No. 5058 Division No. Survey of Lancaster Streets Survey by Rosecrans Notes R. Map No. Indexed A. C. Johnson
F.B. 763 Pg. 61 Date 7-11-38 Date

Form 307 5M 10-37

PLEASE RETURN TO
LOS ANGELES COUNTY SURVEYOR
700 HALL OF RECORDS

NOTE: ANY ADDITIONS OR CHANGES ON THIS SHEET MUST BE MADE OR CIRCLED IN RED INK, WITH DATE AND NAME OF PERSON MAKING CHANGE

Do not extend notes this side of this line

STATION	B. S.	H. I.	F. S.	ELEV.	DIVISION ST	
40' L		65 508	3.1	62 4		
10 R			4.5	61 0	E.P.	
18 R			4.3	61 2		
20.5 R			2.5	63 0		
40' R			2.2	63 3		
31+50			4.40	61 11		
10' L			4.6	60 9	E.P.	
20' L			5.1	60 4		
23' L			2.9	62 6		
40' L			3.0	62 5		
11 R			4.7	60 8	E.P.	
18 R			4.7	60 8		
21 R			2.5	63 0		
40 R			2.0	63 5		
32+00			4.80	60 71		
11' L			5.1	60 4	E.P.	
19' L			5.3	60 2		
24' L			3.2	62 3		
40' L			3.0	62 5		
11' R			4.9	60 6	E.P.	
19 R			4.6	60 9		

F. B. 763 PG 62 Job No. 5058 Division No. Notes Red. ALBERT E. TIMMONS Plotted ALBERT E. TIMMONS Profile
Survey of Lancaster Streets Date AUG 5 1938 Date AUG 15 1938 No. 73-65
Survey by Rosecrans Notes R Notes Chkd. Checked X-Sec.
Indexed A. C. Johnson Date 7-11-38 Date Date No. 68-30-1

Form 307 5M 10-37

PLEASE RETURN TO
LOS ANGELES COUNTY SURVEYOR
700 HALL OF RECORDS

NOTE: ANY ADDITIONS OR CHANGES ON THIS SHEET MUST BE MADE OR CIRCLED IN RED INK, WITH DATE AND NAME OF PERSON MAKING CHANGE

Do not extend notes this side of this line

STATION	B. S.	H. I.	F. S.	ELEV.	DIVISION ST	
27' R		65 508 ~~65 822~~	1.6	63 9		
40 R			1.4	64 1		
~~T. P.~~	3570	64 275 ~~64 590~~	4.803	60 705 ~~61 020~~		19
32+50			3.90	60 38		
12' L			4.3	60 0	E.P.	
19' L			4.6	59 7		
24' L			2.2	62 1		
40' L			1.5	62 8		
10' R			4.1	60 2	E.P.	
15' R			2.0	62 3		
40' R			0.2	64 1		
33+00			4.30	59 98		
12.5 L			4.7	59 6	E.P.	
18.5 L			4.8	59 5		
23' L			2.3	62 0		
40' L			1.3	63 0		
11' R			4.4	59 9	E.P.	
17' R			4.2	60 1		
29' R			0.6	63 7		
40' R			0.6	63 7		
33+50			4.70	59 58		

Profile No. 73-65 Notes Chkd. Date AUG 5 1938 Plotted Date AUG 15 1938 Job No. 5058 Division No. F. B. 763 Pg. 63
No. 88-30-1 Date Checked Date Survey of Lancaster Streets
Map No. Survey by Rosecrans Notes Date 7-11-38
Indexed A. C. Johnson

Form 307 5M 10-37

PLEASE RETURN TO
LOS ANGELES COUNTY SURVEYOR
700 HALL OF RECORDS

NOTE: ANY ADDITIONS OR CHANGES ON THIS SHEET MUST BE MADE OR CIRCLED IN RED INK, WITH DATE AND NAME OF PERSON MAKING CHANGE

Do not extend notes this side of this line

STATION	B. S.	H. I.	F. S.	ELEV.	DIVISION	ST.
14 L		64 275	5.0	593	E.P.	
20 L			4.8	595		
27 L			2.3	620		
40 L			1.9	624		
24 R			4.6	597	E.P.	
30 R			2.5	618		
40 R			2.5	618		
34+00			4.96	5932		
15 L			5.4	589	E.P.	
18 L			5.1	592		
28 L			2.6	617		
40 L			2.2	621		
20 R			4.7	596	E.P.	
29 R			3.5	608		
30 R			2.7	616		
40 R			2.7	616		
34+50			5.25	5903		
19.5 L			5.60	5868		
20 L			4.67	5961		
40 L			4.6	597		
18.5 R			5.05	5923		

F. B. 763 PG. 64 Job No. 5058 Division No. Notes Red. ALBERT E. TIMMONS Plotted ALBERT E. TIMMONS Profile No. 73-65
Survey of Lancaster Streets Date AUG 5 1938 Date AUG-15 1938 X-Sec. No. 68-30-1
Survey by Rosecrans Notes R Notes Chkd. Checked
Indexed A. C. Johnson Date 7-11-38 Date Date

Form 307 5M 10-37

PLEASE RETURN TO
LOS ANGELES COUNTY SURVEYOR
700 HALL OF RECORDS

NOTE: ANY ADDITIONS OR CHANGES ON THIS SHEET MUST BE MADE OR CIRCLED IN RED INK, WITH DATE AND NAME OF PERSON MAKING CHANGE

Do not extend notes this side of this line

Profile No. 73-65 Notes Book No. 505 Division No. F. B. Vol. 73 Pg. 65
Notes Paid No. 1 Date AUG 5 1938 Notes Chkd. Date Checked Date Plotted ALBERT E. TIMMONS Date AUG 15 1938 Survey of Lancaster Division Survey by Peterson Map No. Indexed A. C. Johnson Notes E Date 7-11-38

STATION	B. S.	H. I.	F. S.	ELEV.	DIVISION ST.
19 R		64.275 ~~64.690~~	4.15	60.13	T.C.
30 R			3.3	61.0	
40 R			3.3	61.0	
T.P.	4.160	64.285 ~~64.600~~	4.150	60.125 ~~60.440~~	20
35+00 24			5.33	58.96	Int & 10th + Division
100 W			5.80	58.49	
100 N			6.30	57.99	
200 W			5.87	58.42	
200 N			7.36	56.93	
300 W			6.35	57.94	
300 N			8.20	56.09	
T.C.			5.36	58.93	P.C. curb return on Div. N.W. Cor Div + 10th
gutter			6.08	58.21	" " " " " " " " "
T.C.			4.87	59.42	P.C. curb return on 10th N.W. Cor. Div + 10th.
gutter			5.75	58.54	" " " " " " " " "
T.C.			5.01	59.28	P.C. curb return on 10th S.W. Cor Div + 10th
gutter			5.77	58.52	" " " " " " " " "
T.C.			4.70	59.59	P.C. curb return on Div. SW Cor Div + 10th
gutter			5.60	58.69	" " " " " " " " "
gutter			5.28	59.01	℄ 10th Prod. 17'. E of Int.
T.C.			4.64	59.65	" " " 18' " "

Form 307 5M 10-37

PLEASE RETURN TO
LOS ANGELES COUNTY SURVEYOR
700 HALL OF RECORDS

NOTE: ANY ADDITIONS OR CHANGES ON THIS SHEET MUST BE MADE OR CIRCLED IN RED INK, WITH DATE AND NAME OF PERSON MAKING CHANGE

Do not extend notes this side of this line

STATION	B. S.	H. I.	F. S.	ELEV.		
B.M.		~~64.600~~ 64.285	3.425	~~2361.175~~ 2360.860	L.T. in 1st step High school ℄ 10th St. Prod. 10th Division See L.B. 121-Pg 14-line 6 Elev. 2360.84	21
VALLEY ST.						
Profile and X. sections on Valley St. and Herald Ave From Ave J to 10th St.						
B.M. J1	4970	~~83.945~~ 83.630		~~78.975~~ 78.660	Pg 5	
T.P.	4.250	~~85.105~~ 84.790	3.090	~~80.855~~ 80.540		1
T.P.	4.020	~~86.310~~ 85.995	2.815	~~82.290~~ 81.975		2
T.P.	3.690	~~86.485~~ 86.170	3.515	~~82.795~~ 82.480		3
0+50			1.8	84.4		
20' L			2.8	83.4		
40' L			2.4	83.8		
20' R			2.4	83.8		
40' R			2.2	84.0		
1+00			3.3	82.9		
20' L			3.1	83.1		
40' L			2.9	83.3		
20' R			3.3	82.9		
40' R			2.8	83.4		
1+50			3.7	82.5		
20' L			3.6	82.6		

F. B. 763 Pg. 66 Job No. 5058 Division No. Notes Red. ALBERT E. TIMMONS Plotted ALBERT E. TIMMONS Profile No. 73-65
Survey of Lancaster Streets Date AUG 5 1938 Date AUG 15 1938
Survey by Rosecrans Notes R. Notes Chkd. Checked X-Sec. No. 68-30-5
Indexed A. C. Johnson Date 7-11-38 Date Date

Form 307 5M 10-37

PLEASE RETURN TO
LOS ANGELES COUNTY SURVEYOR
700 HALL OF RECORDS

NOTE: ANY ADDITIONS OR CHANGES ON THIS SHEET MUST BE MADE OR CIRCLED IN RED INK, WITH DATE AND NAME OF PERSON MAKING CHANGE

Do not extend notes this side of this line

STATION	B. S.	H. I.	F. S.	ELEV.	VALLEY	
40' L		86170	4.3	819		
20' R			3.5	827		
40' R			3.5	827		
2+00			4.3	819		
20' L			5.0	812		
40' L			5.5	807		
20' R			3.5	827		
40' R			4.2	820		
2+50			5.4	808		
20' L			6.0	802		
40' L			5.9	803		
20' R			5.2	810		
40' R			5.4	808		
3+00			6.2	800		
20' L			6.2	800		
40' L			6.7	795		
20' R			5.5	807		
40' R			5.8	804		
3+50			6.6	796		
20' L			6.8	794		
40' L			7.2	790		

Profile No. 73-65 Notes Plotted ALBERT E. TIMMONS Date AUG 5 1938 Notes Chkd. Date AUG 15 1938 Checked Date
No. 30-5 Date Map No. Indexed C. Johnson Date 7-28-38
Notes No. 5058 Division No. Survey of Lancaster Streets Notes R Date 7-11-38
F. B. 763 Pg. 67

Form 307 5M 10-37

PLEASE RETURN TO
LOS ANGELES COUNTY SURVEYOR
700 HALL OF RECORDS

NOTE: ANY ADDITIONS OR CHANGES ON THIS SHEET MUST BE MADE OR CIRCLED IN RED INK, WITH DATE AND NAME OF PERSON MAKING CHANGE

Do not extend notes this side of this line

STATION	B. S.	H. I.	F. S.	ELEV.	VALLEY ST
20' R		86 170' ~~86.485~~	6.6	79 6	
40' R			6.2	80 0	
T.P.	2740	82 362' ~~82.677~~	6548	79 622' ~~79.937~~	
4+00			3.2	79 2	
20' L			3.5	78 9	
40' L			4.0	78 4	
20' R			3.4	79 0	
40' R			3.6	78 8	
4+50			4.2	78 2	
20' L			3.9	78 5	
40' L			4.3	78 1	
20 R			4.6	77 8	
40' R			4.6	77 8	
5+00			4.3	78 1	
20' L			4.9	77 5	
40' L			5.0	77 4	
20' R			4.6	77 8	
40' R			4.7	77 7	
5+50			5.4	77 0	
20' L			5.3	77 1	
40' L			5.3	77 1	

F. B. 763 PG 68 Job No. 5058 Division No. Notes Red. ALBERT E. TIMMONS Plotted ALBERT E. TIMMONS Profile
Survey of Lancaster Streets Date AUG 5 1938 Date AUG 15 1938 No. 73-65
Survey by Rosecrans Notes R Notes Chkd. Checked X-Sec.
Indexed A. C. Johnson Date 7-11-38 Date Date No. 68-30-5

Form 307 5M 10-37

PLEASE RETURN TO
LOS ANGELES COUNTY SURVEYOR
700 HALL OF RECORDS

NOTE: ANY ADDITIONS OR CHANGES ON THIS SHEET MUST BE MADE OR CIRCLED IN RED INK, WITH DATE AND NAME OF PERSON MAKING CHANGE

Do not extend notes this side of this line

STATION	B. S.	H. I.	F. S.	ELEV.	VALLEY ST	
20' R		82 362 ~~82.677~~	4.5	779		
40' R			6.0	764		
6+00			6.4	760		
20' L			7.3	751		
40' L			6.7	757		
20' R			7.4	750		
40' R			8.0	744		
T.P.	0.975	76 852 ~~77.167~~	6.485	75 877 ~~76.192~~		
6+50			3.7	732		
20' L			3.5	734		
40' L			3.7	732		
20' R			4.1	728		
40' R			4.6	723		
7+00			5.6	713		
20' L			5.3	716		
40' L			4.3	726		
20' R			5.5	714		
40' R			5.0	719		
7+50			6.2	707		
20' L			5.7	712		
40' L			4.5	724		

Profile No. 73-65 Notes Red. ALBERT E. TIMMONS Plotted ALBERT E. TIMMONS Job No. 5058 Division No. F. B. 763 Pg. 69
Date AUG 5 1938 Date AUG 15 1938 Survey of Lancaster Streets
No. 68-30-5 Notes Chkd. Checked Survey by Rosecrans Notes R Date 7-11-38
Date Date Map No. Indexed A. C. Johnson

Form 307 5M 10-37

PLEASE RETURN TO
LOS ANGELES COUNTY SURVEYOR
700 HALL OF RECORDS

NOTE: ANY ADDITIONS OR CHANGES ON THIS SHEET MUST BE MADE OR CIRCLED IN RED INK, WITH DATE AND NAME OF PERSON MAKING CHANGE

Do not extend notes this side of this line

STATION	B. S.	H. I.	F. S.	ELEV.	VALLEY ST
20' R		76852 ~~77.167~~	6.3	70 6	
40' R			6.1	70 8	
8+00			6.6	70 3	
20' L			6.5	70 4	
40' L			6.4	70 5	
20' R			6.3	70 6	
40' R			5.5	71 4	
8+50			7.2	69 7	
20' L			6.8	70 1	
40' L			6.7	70 2	
20' R			6.7	70 5	
40' R			4.8	72 1	
T.P.	6340	76027 ~~76.342~~	7165	69687 ~~70.202~~	
9+00			5.8	70 2	
20' L			6.1	69 9	
40' L			6.7	69 3	
20' R			4.7	71 3	
40' R			3.8	72 2	
9+50			5.4	70 6	
20' L			6.2	69 8	
40' L			7.0	69 0	

F. B. 763 PG. 70 | Job No. 5058 Division No. | Notes Red. ALBERT E. TIMMONS Date AUG 5 1938 | Plotted ALBERT E. TIMMONS Date AUG 15 1938 | Profile No. 79-65 | X-Sec. No. 68-30-5

Survey of Lancaster Streets | Survey by Rosecrans | Notes R | Notes Chkd. | Checked | Indexed A. C. Johnson | Date 7-11-38 | Date | Date

Form 307 5M 10-37

PLEASE RETURN TO
LOS ANGELES COUNTY SURVEYOR
700 HALL OF RECORDS

NOTE: ANY ADDITIONS OR CHANGES ON THIS SHEET MUST BE MADE OR CIRCLED IN RED INK, WITH DATE AND NAME OF PERSON MAKING CHANGE

Do not extend notes this side of this line

STATION	B. S.	H. I.	F. S.	ELEV.	VALLEY ST
20' R		76.027 ~~76.342~~	4.1	71.9	
40 R			3.8	72.2	
10+00			5.5	70.5	
20' L			6.3	69.7	
40 L			6.6	69.4	
20' R			4.3	71.7	
40' R			2.4	73.6	
10+50			5.3	70.7	
20' L			7.1	68.9	
40' L			7.7	68.3	
20' R			2.9	73.1	
40 R			2.2	73.8	
11+00			6.5	69.5	
20' L			7.5	68.5	
40' L			7.9	68.1	
18 R			4.1	71.9	
40' R			4.3	71.7	
T.P	2830	72.412 ~~72.727~~	6.445	69.582 ~~69.897~~	
11+50			4.6	67.8	
20' L			4.1	68.3	
40' L			4.3	68.1	

Profile No. 73-65 Notes Red. ALBERT E. TIMMONS Date AUG 5 1938 Plotted ALBERT E. TIMMONS Date AUG 15 1938 Job No. 5058 Division No. Survey of Lancaster Streets Survey by Rosecrans Notes R.C. Date 7-11-38 Map No. Indexed Date

F. B. 763 PG. 71

Form 307 5M 10-37

PLEASE RETURN TO
LOS ANGELES COUNTY SURVEYOR
700 HALL OF RECORDS

NOTE: ANY ADDITIONS OR CHANGES ON THIS SHEET MUST BE MADE OR CIRCLED IN RED INK, WITH DATE AND NAME OF PERSON MAKING CHANGE

Do not extend notes this side of this line

STATION	B. S.	H. I.	F. S.	ELEV.	VALLEY ST
14'R		72 412	3.4	690	
40'R			2.5	699	
12+00			3.7	687	
20'L			4.1	683	
40'L			5.3	671	
20'R			3.9	685	
40'R			4.0	684	
12+50			4.4	680	
20'L			4.2	682	
40'L			4.5	679	
20'R			3.9	685	
40'R			4.1	683	
13+00			4.4	680	
20'L			4.4	680	
40'L			5.0	674	
20'R			4.3	681	
40'R			4.2	682	Bank ditch
53'R			5.7	667	℄ "
60'R			4.2	682	Bank "
13+50			5.1	673	
20'L			4.7	677	

F. B. 763 PG 72 | Job No. 5058 | Division No. | Notes Red. ALBERT E. TIMMONS | Plotted ALBERT E. TIMMONS | Profile
Survey of Lancaster Streets | Date AUG 5 1938 | Date AUG 15 1938 | No. 73-65
Survey by Rosecrans | Notes R | Notes Chkd. | Checked | X-Sec.
Indexed A. C. Johnson | Date 7-11-38 | Date | Date | No. 68-30-5

Form 307 5M 10-37

PLEASE RETURN TO
LOS ANGELES COUNTY SURVEYOR
700 HALL OF RECORDS

NOTE: ANY ADDITIONS OR CHANGES ON THIS SHEET MUST BE MADE OR CIRCLED IN RED INK, WITH DATE AND NAME OF PERSON MAKING CHANGE

Do not extend notes this side of this line

STATION	B. S.	H. I.	F. S.	ELEV.	VALLEY ST	
40' L		72 412 ~~72.727~~	5.0	674		
15' R			4.2	682	Bank ditch.	
25 R			6.0	664	℄ "	
35 R			4.2	682	Bank "	
50' R			4.3	681		
T.P.	4367	71 934 ~~72.249~~	4845	67567 ~~67.882~~		8
13+79			4.4	675		
+82			5.0	669	S. edge ditch	
+95			5.5	664	N edge "	
14+00			4.6	673		
3' L			4.7	672	Bank ditch	
5' L			5.3	666	edge "	
10' L			5.2	667	edge "	
13' L			4.2	677	Bank "	
21' L			5.0	669		
26' L			5.2	667		
32' L			5.2	667		
35' L			4.1	678		
40' L			4.5	674		
20' R			4.4	675		
40 R			4.4	675		

ALBERT E. TIMMONS
Profile No. 73-65 Notes Red. Plotted AUG 15 1938 Date
X-Sec. No. 68-30 Notes Chkd. Checked Date
ALBERT E. TIMMONS Job No. 5058 Division No.
Survey of Lancaster Streets
Survey by Rosecrans Notes R Date 7-11-38
Map No. Indexed A. C. Johnson Date
F. B. 763 PG. 73

Form 307 5M 10-37

PLEASE RETURN TO
LOS ANGELES COUNTY SURVEYOR
700 HALL OF RECORDS

NOTE: ANY ADDITIONS OR CHANGES ON THIS SHEET MUST BE MADE OR CIRCLED IN RED INK, WITH DATE AND NAME OF PERSON MAKING CHANGE

Do not extend notes this side of this line

F. B. 763 Pg 74 | Job No. 5058 Division No. | Notes Rec. | Plotted ALBERT E. TIMMONS | Profile No. 73+65
Survey of Lancaster Streets. | Date AUG 5 1938 | Date AUG. 15 1938 | Checked | X-Sec. No. 68-30-J
Survey by Rosecrans Notes R | Notes Chkd. | Notes Chkd. | Date
Indexed A. C. Johnson Date 7-11-38 | Date | Date

STATION	B. S.	H. I.	F. S.	ELEV.	VALLEY ST.
14+50		71 934	4.4	67.4	
20' L			4.9	67.0	Bank ditch.
25' L			5.7	66.2	Bottom "
33' L			4.7	67.2	Bank "
50' L			4.2	67.7	
20' R			4.4	67.5	
40' R			4.2	67.7	
+67			5.0	66.9	
+70			4.5	67.4	
15+00			4.3	67.6	
20' L			4.4	67.5	
34' L			4.4	67.5	Bank ditch.
37' L			5.3	66.6	Bottom "
41' L			5.5	66.4	"
48' L			5.3	66.6	Bank "
20' R			4.4	67.5	
40' R			3.1	68.8	
15+50			3.9	68.0	
20' L			4.0	67.9	
40' L			4.3	67.6	
20' R			3.5	68.4	

Form 307 5M 10-37

PLEASE RETURN TO
LOS ANGELES COUNTY SURVEYOR
700 HALL OF RECORDS

NOTE: ANY ADDITIONS OR CHANGES ON THIS SHEET MUST BE MADE OR CIRCLED IN RED INK, WITH DATE AND NAME OF PERSON MAKING CHANGE

Do not extend notes this side of this line

STATION	B. S.	H. I.	F. S.	ELEV.	HERALD AVE
40 R		71 934 ~~72.049~~	2.8	691	
15+89.49			3.5	684 ~~68.1~~	℄ Ash Stand ℄ Valley St. Pg 9
100' E			1.3	706	℄ Ash.
100' W			5.3	666	" Bank ditch
106 W			5.8	661	"
110 W			6.4	655	"
112 W			5.9	660	
200' W.			6.1	658	
16+00			3.2	687	
20' L			3.6	683	
40' L			4.0	679	
20 R			2.5	694	
40 R			1.9	700	
16+14.49			3.0	689	℄ Pt. F.B. 204 Pg 220
T.P.	4.675	71 964 ~~72.279~~	4.645	67 289 ~~67.604~~	
+50			3.6	684	
20' L			3.9	681	
40' L			4.2	678	
20 R			3.4	686	
40 R			2.9	691	
17+00			4.5	675	

Profile No. 73-65 Notes Chkd. AUG 5 1938 Date AUG 15 1938 Notes Chkd. Date Checked Date Map No. Indexed C. Johnson 7-28-38

Notes Chkd. Plotted by E. TIMMONS Job No. 505B Division No. F.B. 763 Pg. 75

X-Sec. No. 68-30-5 Date Survey of Lancaster Streets Notes R Date 7-11-38

Date Survey by Rosecrans Notes R Date 7-11-38

Form 307 5M 10-37

PLEASE RETURN TO
LOS ANGELES COUNTY SURVEYOR
700 HALL OF RECORDS

NOTE: ANY ADDITIONS OR CHANGES ON THIS SHEET MUST BE MADE OR CIRCLED IN RED INK, WITH DATE AND NAME OF PERSON MAKING CHANGE

Do not extend notes this side of this line

STATION	B. S.	H. I.	F. S.	ELEV.	HERALD AVE
20' L		71 964 ~~70 279~~	4.3	67 7	
40 L			5.0	67 0	
20 R			4.0	68 0	
40 R			3.5	68 5	
17+50			4.6	67 4	
20' L			4.3	67 7	
40' L			4.0	68 0	
20 R			4.8	67 2	
40 R			4.7	6 3	
18+00			5.3	66 7	
20' L			4.9	67 1	
40' L			4.5	67 5	
20 R			5.1	66 9	
40' R			5.0	67 0	
+50			6.0	66 0	
20' L			5.5	66 5	
40' L			5.5	66 5	
20 R			6.0	66 0	
40 R			5.7	66 3	
T. P.	4.010	69 954 ~~70 269~~	6.020	65 944 ~~6 259~~	10
19+00			4.1	6 9	

F. B 763 PG 76 Job No. 5058 Division No. Notes ALBERT E. TIMMONS Plotted ALBERT E. TIMMONS Profile
Survey of Lancaster Streets Date AUG 5 1938 Date AUG 15 1938 No. 78-65
Survey by Rosecrans Notes R Notes Chkd. Checked X Sec.
Indexed A. C. Johnson Date 7-12-38 Date Date No. 68-305

Form 307 5M 10-37

PLEASE RETURN TO
LOS ANGELES COUNTY SURVEYOR
700 HALL OF RECORDS

NOTE: ANY ADDITIONS OR CHANGES ON THIS SHEET MUST BE MADE OR CIRCLED IN RED INK, WITH DATE AND NAME OF PERSON MAKING CHANGE

Do not extend notes this side of this line

STATION	B. S.	H. I.	F. S.	ELEV.	HERALD AVE	
20' L		69954	4.1	659		
40' L			4.7	653		
20' R			4.3	657		
40' R			4.8	652		
19+50			4.0	660		
20' L			4.3	657		
40' L			4.6	654		
20' R			5.2	648		
40' R			5.6	644		
20+00			5.0	650		
20' L			4.9	651		
40' L			4.9	651		
20' R			5.8	642		
40' R			6.1	639		
+50			6.4	636		
20' L			6.0	640		
40' L			5.9	641		
20' R			6.2	638		
40' R			6.6	634		
20+55			6.45	63 50	S. end pavement	
21+06			6.72	63 23		

Profile No. 73-65 Notes Red. ALBERT E. TIMMONS Plotted ALBERT E. TIMMONS Job No. 5058 Division No. F. B. 763 Pg. 77
X-Sec. No. 50-305 Date AUG 5 1938 Date AUG 15 1938 Survey of Lancaster streets
Notes Chkd. Checked Survey by Rosecrans Notes R Date 7-18-38
Date Date Map No. Indexed A. C. Johnson Date

Form 307 5M 10-37

PLEASE RETURN TO
LOS ANGELES COUNTY SURVEYOR
700 HALL OF RECORDS

NOTE: ANY ADDITIONS OR CHANGES ON THIS SHEET MUST BE MADE OR CIRCLED IN RED INK, WITH DATE AND NAME OF PERSON MAKING CHANGE

Do not extend notes this side of this line

STATION	B. S.	H. I.	F. S.	ELEV.	HERALD AVE	
24 L		69954 ~~70269~~	7.0	63 0	E.P.	
30 L			6.8	63 2		
40 L			6.9	63 1		
13 R			7.1	62 9	E.P.	
15 R			7.0	63 0		
40 R			7.0	63 0		
B.M.H E	4.340	67 156 ~~67.471~~	7.138	62 816 ~~63.131~~	Pg. 10 ← 62.809 Elev = 62.785	adj. c.v.c. 7-1-41-Pg. 10 Herald & 12th "
21+27.62			4.0	63 2	∡ Pt. Pg 12	
+50			4.1	63 1		
16 L			4.6	62 6	E.P.	
19 L			4.3	62 9		
40 L			4.9	62 3		
18 R			4.6	62 6	E.P.	
21 R			4.1	63 1		
40 R			4.6	62 6		
22+00			4.37	62 79		
16 L			4.8	62 4	E.P.	
19 L			4.6	62 6		
40 L			5.2	62 0		
18 R			4.8	62 4	E.P.	
20 R			4.8	62 4		

F. B. 763 PG. 78 Job No. 5058 Division No. Notes Robert E. Simmons Plotted Albert E. Simmons Profile No. 73-65
Survey of Lancaster Streets Date AUG 5 1938 Date AUG 15 1938 X-Sec. No. 68-70-5
Survey by Rosecrans Notes R Notes Chkd. Checked
Indexed A. C. Johnson Date 7-12-38 Date

Form 307 5M 10-37

PLEASE RETURN TO
LOS ANGELES COUNTY SURVEYOR
700 HALL OF RECORDS

NOTE: ANY ADDITIONS OR CHANGES ON THIS SHEET MUST BE MADE OR CIRCLED IN RED INK, WITH DATE AND NAME OF PERSON MAKING CHANGE

Do not extend notes this side of this line

STATION	B. S.	H. I.	F. S.	ELEV.	HERALD AVE
24' R		67.156	4.3	629	
40' R			4.7	625	
22+50			4.50	6266	
17' L			5.0	622	E.P.
20' L			4.6	626	
40' L			5.1	621	
19' R			4.9	623	E.P.
22' R			4.5	627	
40' R			4.5	627	
23+00			4.72	6244	
17' L			5.3	619	E.P.
19' L			4.9	623	
40' L			5.4	618	
19' R			5.0	622	E.P.
21' R			4.4	628	
40' R			4.7	625	
23+50			4.87	6229	
17' L			5.3	619	E.P.
20' L			4.7	625	
40' L			4.5	627	
18' R			5.3	619	E.P.

Profile No. 75-65 Notes Kept Plotted Date AUG 5 1938 Job No. 5058 Division No. ____ F. B. 763 Pg. 79
Date AUG 15 1938 Survey of Lancaster Streets
Notes Chkd. ____ Checked ____ Survey by Rosewall Notes R Date 7-18-38
No. 6305 Date ____ Date ____ Map No. ____ Indexed A. C. Johnson

Form 307 5M 10-37

PLEASE RETURN TO
LOS ANGELES COUNTY SURVEYOR
700 HALL OF RECORDS

NOTE: ANY ADDITIONS OR CHANGES ON THIS SHEET MUST BE MADE OR CIRCLED IN RED INK, WITH DATE AND NAME OF PERSON MAKING CHANGE

Do not extend notes this side of this line

F.B. 763 Pg. 80 | Job No. 5058 Division No. | Notes Kd. ALBERT E. TIMMONS Plotted ALBERT E. TIMMONS Date AUG 15 1938 | Profile No. 73-65 | X-Sec. No. 68-30-1

Survey of Lancaster Streets | Date AUG 5 19__ | Notes Chkd. | Checked | Date

Survey by Roseland Notes K | Date 7-12-38 | Notes | Date

Indexed A. C. Johnson

STATION	B. S.	H. I.	F. S.	ELEV.	HERALD AVE
		67.156			
23 R		~~67.411~~	4.7	62.5	
40 R			4.5	62.7	
		66.411		62.306	
T.P.	4.105	~~66.706~~	4.850	~~61.601~~	
24+00			4.33	62.08	
16 L			4.7	61.7	E.P.
20 L			3.8	62.6	
40 L			4.0	62.4	
18 R			4.8	61.6	E.P.
21 R			3.4	63.0	
40 R			3.3	63.1	
450			4.55	61.86	
17 L			5.0	61.4	E.P.
20 L			3.7	61.7	
40 L			4.0	61.4	
17 R			5.0	61.4	E.P.
21 R			3.2	63.2	
40 R			2.9	63.5	
25+00			4.75	61.66	
17 L			5.13	61.28	E.P.
21 L			3.6	63.8	
40 L			3.2	63.2	

11

Form 307 5M 10-37

PLEASE RETURN TO
LOS ANGELES COUNTY SURVEYOR
700 HALL OF RECORDS

NOTE: ANY ADDITIONS OR CHANGES ON THIS SHEET MUST BE MADE OR CIRCLED IN RED INK, WITH DATE AND NAME OF PERSON MAKING CHANGE

Do not extend notes this side of this line

STATION	B. S.	H. I.	F. S.	ELEV.	HERALD AVE	
17' R		66411	5.1	61 3	E.P.	
25' R			2.3	64 1		
40' R			1.8	64 6		
25+50			5.08	61 33		
17' L			5.3	61 1	E.P.	
21' L			3.1	63 3		
30' L			3.4	63 0		
34' L			2.5	63 9		
40' L			2.4	64 0		
17' R			5.4	61 0	E.P.	
21' R			1.0	65 4		
40' R			1.0	65 4		
26+00			5.4	61 0		
16' L			5.4	61 0	E.P.	
22' L			3.6	62 8		
31' L			3.2	63 2		
34' L			2.1	64 3		
40' L			2.8	63 6		
18' R			5.5	60 9	E.P.	
22' R			2.4	64 0		
40' R			2.4	64 0		

Profile No. 73-65 Notes Rdg. ALBERT E. TIMMONS Date AUG 5 1938 Plotted ALBERT E. TIMMONS Date AUG 15 1938 Job No. 5058 Division No. Survey of Lancaster Streets Notes Chkd. Checked Survey by Rosecrans Notes R Date 7-12-38 No. 68-30-5 Date Date Map No. Indexed A. C. Johnson Date

F.B. 763 Pg. 81

Form 307 5M 10-37

PLEASE RETURN TO
LOS ANGELES COUNTY SURVEYOR
700 HALL OF RECORDS

NOTE: ANY ADDITIONS OR CHANGES ON THIS SHEET MUST BE MADE OR CIRCLED IN RED INK, WITH DATE AND NAME OF PERSON MAKING CHANGE

Do not extend notes this side of this line

STATION	B. S.	H. I.	F. S.	ELEV.	HERALD AVE	
T.P.	3925	66.411 ~~66.726~~ 64.966 ~~65.281~~	5.370	61.041 ~~61.356~~		12
26+50			4.17	60.80		
16' L			4.5	60.5	E.P.	
20 L			2.6	62.4		
30 L			2.5	62.5		
34 L			0.7	64.3		
40 L			0.6	64.4		
17 R			4.5	60.5	E.P.	
21 R			2.0	63.0		
40 R			2.1	62.9		
27+00			4.3	60.7		
16' L			4.8	60.2	E.P.	
20 L			2.9	62.1		
30 L			3.0	62.0		
34 L			1.7	63.3		
40 L			2.3	62.7		
17 R			4.6	60.4	E.P.	
22 R			3.6	61.4		
40 R			3.0	62.0		
+42.93			4.53	60.44	℄ ~~12~~ 11th St. to E.	
100' E			5.2	59.8	℄ ~~12~~ 11th St.	

F. B. 763 Pg 82 Job No. 5058 Division No. Notes Red. ALBERT E. TIMMONS Plotted ALBERT E. TIMMONS Profile No. 73-65

Survey of Lancaster Streets Date AUG 5 1938 Date AUG 15 1938

Survey by Rosecrans Notes R Notes Chkd. Checked X-Sec. No. 68-30-5

Indexed A. C. Johnson Date 7-12-38 Date Date

Form 307 5M 10-37

PLEASE RETURN TO
LOS ANGELES COUNTY SURVEYOR
700 HALL OF RECORDS

NOTE: ANY ADDITIONS OR CHANGES ON THIS SHEET MUST BE MADE OR CIRCLED IN RED INK, WITH DATE AND NAME OF PERSON MAKING CHANGE

Do not extend notes this side of this line

STATION	B. S.	H. I.	F. S.	ELEV.	HERALD AVE
27+47.62		64 966	4.53	60 44	℄ 11th St to W
100' W			2.4	62 6	℄ 11th St not graded.
200' W			1.5	63 5	" " " "
+50			4.53	60 44	
16' L			4.9	60 1	E.P.
20' L			3.3	61 7	
40' L			3.3	61 7	
19' R			4.9	60 1	E.P.
40' R			4.6	60 4	
28+00			4.73	60 24	
16' L			5.2	59 8	E.P.
20' L			4.1	60 9	
40' L			4.5	60 5	
18' R			5.2	59 8	
24' R			4.0	61 0	
40' R			4.5	60 5	
28+50			4.95	60 02	
17' L			5.4	59 6	E.P.
20' L			4.1	60 9	
40' L			4.7	60 3	
17' R			5.5	59 5	E.P.

Profile No. 73 L Date AUG 5 1938 Notes Chkd. Date
Notes Checked Date
Plotted AUG 15 1938 Sub No. 5058 Division No.
Survey of Lancaster Streets
Survey by Rosecrans Notes R. Date 7-12-38
Map No. Indexed C. Johnson Date
F.B. 763 Pg. 83

Form 307 5M 10-37

PLEASE RETURN TO
LOS ANGELES COUNTY SURVEYOR
700 HALL OF RECORDS

NOTE: ANY ADDITIONS OR CHANGES ON THIS SHEET MUST BE MADE OR CIRCLED IN RED INK, WITH DATE AND NAME OF PERSON MAKING CHANGE

Do not extend notes this side of this line

STATION	B. S.	H. I.	F. S.	ELEV.	HERALD AVE
21 R		64966 65 281	4.3	60 7	
40 R			5.0	60 0	
T.P.	4150	64 166 ~~64 481~~	4.950	60 016 ~~60 331~~	13
29+00			4.45	59 72	
16 L			4.7	59 5	E.P.
20 L			3.5	60 7	
40 L			4.1	60 1	
17 R			5.0	59 2	E.P.
20 R			3.9	60 3	
40 R			4.0	60 2	
29+50			4.6	59 6	
15 L			4.9	59 3	E.P.
18 L			4.6	59 6	
40 L			4.3	59 9	
18 R			5.1	59 1	E.P.
22 R			4.0	60 2	
40 R			4.1	60 1	
30+00			4.87	59 30	
15 L			5.1	59 1	E.P.
20 L			4.7	59 5	
40 L			4.3	59 9	

F. B. 763 Pg 84 | Job No. 5058 Division No. | Notes Rec'd ALBERT E. TIMMONS | Plotted ALBERT E. TIMMONS | Profile No. 73-65
Survey of Lancaster Streets | Date AUG 5 1938 | Date AUG 15 1938
Survey by Rosecrans | Notes R | Notes Chkd. | Checked | X-Sec. No. 68-30-5
Indexed A. C. Johnson | Date 7-12-38 | Date | Date

Form 307 5M 10-37

PLEASE RETURN TO
LOS ANGELES COUNTY SURVEYOR
700 HALL OF RECORDS

NOTE: ANY ADDITIONS OR CHANGES ON THIS SHEET MUST BE MADE OR CIRCLED IN RED INK, WITH DATE AND NAME OF PERSON MAKING CHANGE

Do not extend notes this side of this line

STATION	B. S.	H. I.	F. S.	ELEV.	HERALD AVE	
18 R		64 166 ~~64.481~~	5.4	588	E.P.	
25 R			4.8	594		
40 R			4.7	595		
30+50			5.1	591		
15 L			5.2	590	E.P.	
19 L			4.9	593		
40 L			4.1	601		
18 R			5.5	587	E.P.	
24 R			4.8	594		
40 R			4.9	593		
31+00			5.3	589		
18 L			5.6	586	E.P.	
20 L			4.4	598		
40 L			4.0	602		
17 R			5.6	586	E.P.	
21 R			4.2	600		
40 R			3.7	605		
T.P.	4.220	63 120 ~~63.436~~	5.265	58 901 ~~59.216~~		14
31+50			4.4	587		
17 L			4.7	584	E.P.	
20 L			3.4	597		

Profile No. 73 65 Notes Chkd. Date AUG 5 1938 Notes Chkd. Date
Notes Chkd. Date
Checked Date
Map No.
Indexed
Survey of Lancaster Streets
Survey by Rosecrans Notes R Date 7-12-38
Job No. 5058 Division No.
ALBERT E. TIMMONS
Notted Date AUG 15 1938
F. B. 763 Pg 85

Form 307 5M 10-37

PLEASE RETURN TO
LOS ANGELES COUNTY SURVEYOR
700 HALL OF RECORDS

NOTE: ANY ADDITIONS OR CHANGES ON THIS SHEET MUST BE MADE OR CIRCLED IN RED INK, WITH DATE AND NAME OF PERSON MAKING CHANGE

Do not extend notes this side of this line

STATION	B. S.	H. I.	F. S.	ELEV.	HERALD AVE
40 L		63121	3.1	60 0	
16 R			4.7	58 4	E.P.
23 R			3.5	59 6	
40 R			3.2	59 9	
32+00			4.6	58 5	
17' L			5.0	58 1	E.P.
21' L			4.1	59 0	
40' L			2.9	60 2	
16' R			4.9	58 2	E.P.
21' R			3.2	59 9	
40' R			3.1	60 0	
+50			4.9	58 2	
17' L			5.1	58 0	E.P.
22' L			3.2	59 9	
40' L			2.8	60 3	
19' R			5.2	57 9	E.P.
22' R			3.2	59 9	
40' R			2.8	60 3	
33+00			5.2	57 9	
18' L			5.4	57 7	E.P.
21' L			3.7	59 4	

F. B. 763 Pg 86 Job No. 5058 Division No. ____ Notes ALBERT E. TIMMONS Plotted ALBERT E. TIMMONS Profile No. 73-65
Survey of Lancaster Streets Date AUG 5 1938 Date AUG 15 1938 X-Sec. No. 68-30-5
Survey by Rosecrans Notes R Notes Chkd. ____ Checked ____
Indexed A. C. Johnson Date 7-12-38 Date ____ Date ____

Form 307 5M 10-37

PLEASE RETURN TO
LOS ANGELES COUNTY SURVEYOR
700 HALL OF RECORDS

NOTE: ANY ADDITIONS OR CHANGES ON THIS SHEET MUST BE MADE OR CIRCLED IN RED INK, WITH DATE AND NAME OF PERSON MAKING CHANGE

Do not extend notes this side of this line

STATION	B. S.	H. I.	F. S.	ELEV.	HERALD AVE	
40' L		63 121 ~~63 436~~	2.7	604		
17' R			5.4	577	E.P.	
23' R			3.8	593		
40' R			3.5	596		
T.P.	4.230	62 021 ~~62.336~~	5330	57791 ~~58.106~~		15
33+50			4.45	5757		
16' L			4.6	574	E.P.	
20' L			3.7	583		
30' L			3.5	585		
30.5' L			1.94	6008		
40' L			1.7	603		
16' R			4.5	575		
20' R			2.8	592		
40' R			2.2	598		
34+00			4.67	5735		
34+17.6			4.42	5760	℄ 10th St.	
100' W			4.13	5789		
100' E			4.87	5715		
200' W			3.89	5813		
200' E			5.21	5681		
100' N			5.0	570	℄ Herald	

Profile No. 73-65 Date AUG 15 1938 Notes Chkd. Date Checked Date Map No. Indexed A. C. Johnson

Notes Red. Plotted ALBERT E. TIMMONS Job No. 5058 Division No. F. B. 763 Pg. 87

Survey of Lancaster Streets

Survey by Rosecrans Notes R. Date 7-12-38

X Sec. No. 67-30-5 Date

Form 307 5M 10-37

PLEASE RETURN TO
LOS ANGELES COUNTY SURVEYOR
700 HALL OF RECORDS

NOTE: ANY ADDITIONS OR CHANGES ON THIS SHEET MUST BE MADE OR CIRCLED IN RED INK, WITH DATE AND NAME OF PERSON MAKING CHANGE

Do not extend notes this side of this line

HERALD & 10th ST

STATION	B. S.	H. I.	F. S.	ELEV.	
200' N		62 021 ~~62 336~~	5.9	561	℄ Herald
T.C.			4.19	5783	P.C. curb return on Herald N.W. Cor. Herald + 10th
gutter			4.94	5708	" " " " " " " " " "
T.C.			4.28	5774	P.C. " " " 10th " " " " "
gutter			4.94	5708	" " " " " " " " " "
T.C.			4.33	5769	P.C. " " " " S.W. " " "
gutter			4.78	5724	" " " " " " " " "
T.C.			4.35	5767	P.C. " " " Herald " " " "
gutter			4.81	5721	" " " " " " " " "
T.C.			4.18	5784	P.C. " " " " S.E " " "
gutter			4.69	5733	" " " " " " " " "
T.C.			4.48	5754	P.C. " " " 10th " " " "
gutter			5.16	5686	" " " " " " " " "
T.C.			4.55	5747	P.C. " " " " N.E " " "
gutter			5.22	5680	" " " " " " " " "
T.C.			4.40	5762	P.C. " " " Herald " " " "
gutter			5.09	5693	" Adj 57.771 (This Circuit)
B.M. H3	4.250	62 016 ~~62 331~~	4.255	57 966 ~~58 081~~	← May be same B.M. AS "H-10" Pg-183 C.V.C.-7-1-41 2357.770-L.B.121-14 Spk in P.C. curb return on 10th N.W. Cor. 10th + Herald
B.M. S.1	5.075	61 761 ~~62 076~~	5.330	56 686 ~~57 001~~	Adj. 56.692 L.T. center curb return S.E. Cor. 10th + Sycamore
T.P.	5.290	62 521 ~~62 836~~	4.530	57 231 ~~57 546~~	
T.P.	5.747	63 678 ~~63 993~~	4.590	57 931 ~~58 246~~	

Profile No. 73-65
X-Sec. No. 68-30-5
Plotted ALBERT E. TIMMONS Date AUG 15 1938
Notes Red. E. TIMMONS Date AUG 5 1938
Notes Chkd. Checked Date
Job No. 5058 Division No.
Survey of Lancaster Streets
Survey by Rosecrans Notes R
Indexed L. C. Johnson Date 7-12-38
F. B. 763 Pg. 88

Form 307 5M 10-37

PLEASE RETURN TO
LOS ANGELES COUNTY SURVEYOR
700 HALL OF RECORDS

NOTE: ANY ADDITIONS OR CHANGES ON THIS SHEET MUST BE MADE OR CIRCLED IN RED INK, WITH DATE AND NAME OF PERSON MAKING CHANGE

Do not extend notes this side of this line

STATION	B. S.	H. I.	F. S.	ELEV.	RAILROAD	See F.B. 204 Pg 247
⊼		2363.678 ~~2363.993~~				
B.M.			2.845	2360.833 ~~2361.146~~	L.T. 1st step High school 2360.840 per L.B. 121-14	℄ 10th St. Elev 2360.860 Prod. Pg. 66

See F.B. 204 Pg 247

Profile and X sections of proposed ditch line along S.P. RR to connection with 12th. Also 12th St, Yucca Ave. to Herald Ave.

STATION	B. S.	H. I.	F. S.	ELEV.	RAILROAD
B.M.A3				2369.100 ~~2369.415~~	Spk. in Tel. pole 6'S + 4'W of N. Cor. lot 32 Ash St (See pg. 11)
	6.195	75.295 ~~75.610~~			
0+00			3.8	71.5	
50' R			3.7	71.6	
2' L			4.0	71.3	T.B.
9 L			6.1	69.2	Bottom ditch
18 L			4.1	71.2	T.B.
21 L			4.6	70.7	
30 L			3.4	71.9	R.R. ℄
Probably at 50 1+00			2.9	72.4	
50 R			4.0	71.3	
4 L			2.8	72.5	T.B.
13 L			5.7	69.6	Bottom ditch
17 L			4.8	70.5	T.B.
			3.6	71.7	℄ RR

Profile No. 73-65 Notes Red. ALBERT E. TIMMONS Plotted ALBERT E. TIMMONS Job No. 5058 Division No. F.B. 763 Pg. 89
Date AUG 5 1938 Date AUG 15 1938 Survey of Lancaster Streets
X Sec. No. 6830-4 Notes Chkd. Checked Survey by Roseans Notes R Date
Date Date Map No. Indexed C. John Date

Form 307 5M 10-37

PLEASE RETURN TO
LOS ANGELES COUNTY SURVEYOR
700 HALL OF RECORDS

NOTE: ANY ADDITIONS OR CHANGES ON THIS SHEET MUST BE MADE OR CIRCLED IN RED INK, WITH DATE AND NAME OF PERSON MAKING CHANGE

Do not extend notes this side of this line

STATION	B. S.	H. I.	F. S.	ELEV.	RAILROAD
1+00		75 295	4.1	71 2	
50' R			5.2	70 1	
4' L			4.2	71 1	T.B.
12' L			5.9	69 4	B ditch
21 L			5.4	[illegible]	T.B.
30' L			4.0	[illegible]	℄ R.R.
1+50			4.2	[illegible]	
50' R			5.2	[illegible]	
4 L			4.5	70 8	T.B.
12' L			7.2	69 1	B ditch.
21' L			5.6	69 7	T.B.
30 L			4.34	70 96	R.R. ℄
2+00			6.1	69 2	
50' R			6.1	[illegible]	
5' L			6.0	[illegible]	T.B.
9' L			7.2	69 1	B. ditch
17' L			5.8	69 5	T.B.
21 L			6.0	[illegible]	
30 L			4.7	[illegible]	R.R. ℄
2+50			7.4	6[illegible]	
8' R			6.0	6[illegible]	T.B.

F. B. 763 Pg. 90 Job No. 5058 Division No. Notes Red. ALBERT E. TIMMONS Plotted ALBERT E. TIMMONS Profile
Survey of Lancaster Streets Date AUG 5 1938 Date AUG 15 1938 No. 73-65
Survey by Rosecrans Notes R Notes Chkd. Checked X-Sec.
Indexed A. C. Johnson Date 7-15-38 Date Date No. 68-30-4

Form 307 5M 10-37

PLEASE RETURN TO
LOS ANGELES COUNTY SURVEYOR
700 HALL OF RECORDS

NOTE: ANY ADDITIONS OR CHANGES ON THIS SHEET MUST BE MADE OR CIRCLED IN RED INK, WITH DATE AND NAME OF PERSON MAKING CHANGE

Do not extend notes this side of this line

STATION	B. S.	H. I.	F. S.	ELEV.	RAILROAD
50' R		75295	6.1	69 2	
5' L			7.2	68 1	B ditch.
10' L			6 9	68 4	
15' L			5.1	70 2	T.B.
21' L			6.4	68 9	
30' L			5.1	70 2	R.R. ℄
3+00			8 0	67 3	B. ditch.
9' R			6.4	68 9	T.B.
50 R			6.9	68 4	
14 L			5.1	70 2	T B
20 L			6 6	68 7	
30 L			5.2	70 1	R.R. ℄
3+50			8.3	67 0	B. ditch.
5. R.			7.2	68 1	T.B.
50 R			7 7	67 6	
14' L			5 6	69 7	T.B.
21' L			7.1	68 2	
30' L			5.8	69 5	R.R. ℄
B.M.A 3	2425	2371 525 ~~2371.840~~	6 195	2369.100 ~~2369.415~~	See pg 11
4+00			5.0	66 5	B ditch 4 Ft in ditch
32' R			3.9	67 6	T.B.

Profile No. 2365 Notes ALBERT E. TIMMONS Plotted AUG 5 1938 Date Job No. 5058 Division No. F.B. 763 Pg. 91
X-Sec. No. 8304 Notes Chkd. Date Checked AUG 15 1938 Date Survey of Lancaster Streets
Survey by Rosecrans Notes R Date 1-15-38
Map No. Indexed N. C. Johnson

Form 307 5M 10-37

PLEASE RETURN TO
LOS ANGELES COUNTY SURVEYOR
700 HALL OF RECORDS

NOTE: ANY ADDITIONS OR CHANGES ON THIS SHEET MUST BE MADE OR CIRCLED IN RED INK, WITH DATE AND NAME OF PERSON MAKING CHANGE

Do not extend notes this side of this line

STATION	B. S.	H. I.	F. S.	ELEV.	RAILROAD
50' R		2371525	4.2	67 3	
15' L			3.0	68 5	TB
21' L			3.7	67 8	
30' L			2.4	69 1	℄ RR.
4+50			4.2	67 3	
50' R			4.5	67 0	T.B.
60' R			5.5	[illegible]	B ditch.
70' R			4.6	[illegible]	T.B.
17' L			3.7	[illegible]	
21' L			4.1	[illegible]	
30' L			3.0	68 5	RR℄
5+00			5.3	[illegible]	
50' R			5.3	[illegible]	
71' R			5.1	[illegible]	TB.
84' R			5.6	[illegible]	B ditch
107' R			5.1	[illegible]	T.B.
11' L			5.6	[illegible]	
19' L			4.4	[illegible]	
30' L			3.4	68 1	RR℄
5+50 B.C.			5.6	[illegible]	
50' R			5.5	[illegible]	

F. B. 763 PG. 92 Job No. 5058 Division No. Notes Red. Date AUG 5 1938 Plotted ALBERT E. TIMMONS Date AUG 15 1938 Profile No. 73-65

Survey of Lancaster Streets Notes R Checked X-Sec. No. 68-30.4

Survey by Rosecrans Date 7-15-38 Notes Chkd. Date Date

Indexed A. C. Johnson

Form 307 5M 10-37

PLEASE RETURN TO
LOS ANGELES COUNTY SURVEYOR
700 HALL OF RECORDS

NOTE: ANY ADDITIONS OR CHANGES ON THIS SHEET MUST BE MADE OR CIRCLED IN RED INK, WITH DATE AND NAME OF PERSON MAKING CHANGE

Do not extend notes this side of this line

STATION	B. S.	H. I.	F. S.	ELEV.	RAILROAD
125 R		2371 525 ~~2371 840~~	4.9	666	T.B. From here ditch spreads
132 R			6.1	654	B ditch to N and E.
140 R.			5.6	659	T.B.
4 L			5.7	658	
11 L			6.3	652	
20 L			5.1	664	
30 L					R.R. ℄
6+00			6.1	654	
50 R			5.9	656	
4 L			5.9	656	
15 L			6.5	650	
26 L			5.2	663	
36 L			4.2	673	R.R. ℄
6+50			6.5	647	
50 R			6.1	654	
45 L			5.9	656	
56 L			4.9	666	
T.P.	4.100	68 865 ~~69.180~~	6.760	2364 765 ~~2365.080~~	1x1 ℄ 6+50
7+00			4.8	641	
50 R			4.0	649	
50 L			4.0	649	

Profile No. 72-65 Date AUG 15 1938 Notes Chkd. Date
Notes Red. Plotted Date AUG 15 1938 Checked Date
Job No. 2058 Division No. Survey of Lancaster Street Survey by Robertson Notes R. Date 7-15-38 Map No. Indexed A. C. Job Date
F. B. 763 Pg. 93

Form 307 5M 10-37

PLEASE RETURN TO
LOS ANGELES COUNTY SURVEYOR
700 HALL OF RECORDS

NOTE: ANY ADDITIONS OR CHANGES ON THIS SHEET MUST BE MADE OR CIRCLED IN RED INK, WITH DATE AND NAME OF PERSON MAKING CHANGE

Do not extend notes this side of this line

F. B. 763 Pg. 94 | Job No. 5038 Division No. | Notes ALBERT E. TIMMONS | Plotted ALBERT E. TIMMONS | Profile No. 73-65
Survey of Lancaster Streets | Date AUG. 5 1938 | Date AUG. 15 1938 | X-Sec. No. 68-304-2
Survey by Rasmussen Notes R | Notes Chkd. | Checked
Indexed L. C. Johnson Date 7-17-38 | Date | Date

STATION	B. S.	H. I.	F. S.	ELEV.	RAILROAD
		68 865			
7+50		~~69 180~~	4.9	640	
50' R			4.4	645	
50' L			4.5	64[illegible]4	
8+00			4.7	64[illegible]2	
50' R			4.6	64[illegible]3	
50' L			5.2	63[illegible]7	
8+50			4.9	64[illegible]0	
50' R			5.2	63[illegible]7	
50' L			5.7	63[illegible]2	
8+95 E.C.			5.7	63[illegible]2	AT ℄ 12TH ST.
50' R			5.4	63[illegible]5	
50' L			5.6	63[illegible]3	
9+00			5.6	63[illegible]3	
		67 242		63 307	
T.P.	3.935	~~67 537~~	5.558	~~63 6[illegible]~~	
9+50			4.5	63[illegible]7	
50' L			5.3	63[illegible]9	
50' R			3.9	63[illegible]3	
9+77			4.3	62[illegible]9	
+19			5.1	62[illegible]1	
10+00			4.5	63[illegible]7	
404			4.4	63[illegible]8	

Form 307 5M 10-37

PLEASE RETURN TO
LOS ANGELES COUNTY SURVEYOR
700 HALL OF RECORDS

NOTE: ANY ADDITIONS OR CHANGES ON THIS SHEET MUST BE MADE OR CIRCLED IN RED INK, WITH DATE AND NAME OF PERSON MAKING CHANGE

Do not extend notes this side of this line

STATION	B. S.	H. I.	F. S.	ELEV.	12th ST	
B.M.Y.1	5.084	67.242 ~~67.557~~ ~~66.868~~ ~~67.123~~	5518	61.724 ~~62.037~~	Top 1½" I.P. in Conc. Int ℄ 12th + Yucca.	
10+27			4.9	619		
+32			4.2	626		
+50			4.1	627		
17' R			4.2	626		
50' R			3.8	630		
40' L			4.3	625		
11+00			4.1	627		
18' R			4.0	628		
40 R			3.8	630		
40' L			4.8	620		
+20			4.5	623		
+24			5.1	617		
+28			4.2	626		
+50			4.0	628		
16' R			4.0	628		
40' R			4.0	628		
40' L			4.3	625		
+81			4.4	624		
+85			4.8	620		
+89			4.3	625		

Profile No. 3-65 Notes Red. ALBERT E. TIMMONS Plotted ALBERT E. TIMMONS Job No. 5058 Division No. F.B. 763 Pg. 95
Date AUG 5 1938 Date AUG 15 1938 Survey of Lancaster Street
Notes Chkd. Checked Survey by Rosecrans Notes R. Date 7-17-38
Date Date Map No. Indexed Date

Form 307 5M 10-37

PLEASE RETURN TO
LOS ANGELES COUNTY SURVEYOR
700 HALL OF RECORDS

NOTE: ANY ADDITIONS OR CHANGES ON THIS SHEET MUST BE MADE OR CIRCLED IN RED INK, WITH DATE AND NAME OF PERSON MAKING CHANGE

Do not extend notes this side of this line

STATION	B. S.	H. I.	F. S.	ELEV.	12th ST	
12+00		66 808 ~~67 123~~	4.3	625		
12' R			4.7	621		
40' R			4.0	628		
22' L			4.6	622	T. B.	
26' L			5.4	614		
33' L			5.0	618	T.B.	
40' L			4.8	620		
+12			4.7	621		
+15			5.0	618		
+25			4.8	620		
12+50			4.5	623		
32' R			4.2	626		
30' L			4.8	620		
35' L			5.3	615		
40' L			5.1	617		
55' L			4.4	624		
T.P.	5175	67 588 ~~67.903~~	4.395	62 413 ~~62.728~~		
13+00			5.2	624		
24' L			5.3	623		
26' L			4.6	630		
40' L			5.3	623		

F. B. 763 Pg. 96 | Job No. 5058 | Division No. | Notes Red. | Plotted | Profile
Survey of Lancaster Streets | Date AUG 5 1938 | Date AUG 15 1938 | No. 73-65
Survey by Rosecrans | Notes R | Notes Chkd. | Checked | X-Sec.
Indexed A. C. Johnson | Date 7-18-38 | Date | Date | No. 68-30-3

Form 307 5M 10-37

PLEASE RETURN TO
LOS ANGELES COUNTY SURVEYOR
700 HALL OF RECORDS

NOTE: ANY ADDITIONS OR CHANGES ON THIS SHEET MUST BE MADE OR CIRCLED IN RED INK, WITH DATE AND NAME OF PERSON MAKING CHANGE

Do not extend notes this side of this line

STATION	B. S.	H. I.	F. S.	ELEV.	12th ST.	
25' R		67 588 ~~67.903~~	5.2	624		
40' R			5.2	624		
13+50			5.2	624		
19' L			5.1	625		
24' L			4.8	628		
40' L			4.8	628		
10' R			4.9	627		
40' R			4.6	630		
+82? +32			4.5	631		
+86? +36			4.8	628		
14+04			4.2	634		
B.M. H2			4.803	62785 ~~63100~~	℄ 12 + Herald Pg 10 Elev. 62,785.	Contd on pg. 145

YUCCA

Profile and X sections on Yucca Ave, Manzanita to 10th Sts.

B.M. Y1	4502	66 226 ~~66 541~~		61 724 ~~62,039~~	See pg. 95	
0+00			2.2	640		
50' R			2.3	639	℄ Manzanita	
100 R			2.7	635	"	
200' R			2.8	634	"	
9' L			2.4	638	"	

Profile No. 73-65 Date AUG 5 1938 Notes Red. ALBERT E. TIMMONS Plotted ALBERT E. TIMMONS Job No. 5058 Division No. F.B. 763 Pg. 97
Date AUG 15 1938 Survey of Lancaster Streets
Notes Chkd. Checked Survey by Rosecrans Notes 4 Date 7-18-38
Date Date Map No. Indexed A C Tobacco

Form 307 5M 10-37

PLEASE RETURN TO
LOS ANGELES COUNTY SURVEYOR
700 HALL OF RECORDS

NOTE: ANY ADDITIONS OR CHANGES ON THIS SHEET MUST BE MADE OR CIRCLED IN RED INK, WITH DATE AND NAME OF PERSON MAKING CHANGE

Do not extend notes this side of this line

STATION	B. S.	H. I.	F. S.	ELEV.	YUCCA
18 L		66 226	3.7	62 5	
20 L			2.5	63 7	
50 L			2.4	63 8	
100 L			1.4	64 8	
0+38			3.1	63 1	
+41			3.6	62 6	
+50			3.8	62 4	
5 R			3.0	62 2	
23 R			3.0	62 2	
26 R			2.8	62 4	
50 R			2.8	62 4	
2.5 L			2.9	62 3	
19 L			2.8	63 4	
50 L			2.6	63 6	
+52			3.0	63 2	
1+00			3.2	63 0	S end graded Rd.
22 L			3.4	62 8	gutter
26 L			2.9	63 3	
50 L			2.9	63 3	
22 R			3.8	62 4	gutter
27 R			3.0	62 2	

F. B. 763 PG. 98 Job No. 5058 Division No. Notes Red. ALBERT E. TIMMONS Plotted ALBERT E. TIMMONS Profile No. 73-65
Survey of Lancaster streets Date AUG 5 1938 Date AUG 15 1938 X-Sec. No. 68-30-2
Survey by Rosecrans Notes R Notes Chkd. Checked
Indexed A. C. Johnson Date 7-18-38 Date Date

Form 307 5M 10-37

PLEASE RETURN TO
LOS ANGELES COUNTY SURVEYOR
700 HALL OF RECORDS

NOTE: ANY ADDITIONS OR CHANGES ON THIS SHEET MUST BE MADE OR CIRCLED IN RED INK, WITH DATE AND NAME OF PERSON MAKING CHANGE

Do not extend notes this side of this line

STATION	B. S.	H. I.	F. S.	ELEV.	YUCCA	
50' R		66 226	3.1	631		
1+50			3.4	628		
26' L			4.1	621	gutter	
28' L			3.3	629		
50' L			3.3	629		
24' R			4.2	620	gutter	
31' R			3.2	630		
50' R			3.5	627		
2+00			3.9	623		
24' L			4.5	617	gutter	
28' L			3.6	626		
50' L			4.0	622		
22' R			4.5	617	gutter	
27' R			4.0	622		
50' R			3.7	625		
2+50			4.1	621		
24' L			4.8	614	gutter	
28' L			4.1	621		
50' L			4.2	620		
25' R			5.0	612	gutter	
31' R			3.9	623		

Profile No. 7365 Notes Red. ALBERT E. EMMONS Date AUG 5 1938 Plotted ALBERT E. EMMONS Date AUG 15 1938 Job No. 5058 Division No. Survey of Lancaster Streets Notes Chkd. Checked Date Survey by Rosecrans Notes R Date 7-18-38 Map No. Indexed A. C. Jo Date

F. B. 763 Pg. 99

Form 307 5M 10-37

PLEASE RETURN TO
LOS ANGELES COUNTY SURVEYOR
700 HALL OF RECORDS

NOTE: ANY ADDITIONS OR CHANGES ON THIS SHEET MUST BE MADE OR CIRCLED IN RED INK, WITH DATE AND NAME OF PERSON MAKING CHANGE

Do not extend notes this side of this line

STATION	B. S.	H. I.	F. S.	ELEV.	YUCCA
50' R		66 226 ~~66 541~~	4.1	62 1	
3+00			4.6	61 6	
25' L			5.1	61 1	gutter
27 L			4.3	61 9	
50' L			4.0	62 2	
28' R			5.1	61 1	gutter
34' R			4.0	62 2	
50' R			4.6	61 6	
3+50			5.0	61 2	
25' L			5.4	60 8	gutter
27' L			4.7	61 5	
50' L			4.8	61 4	
27' R			5.6	60 6	gutter
33' R			4.4	61 8	
50' R			4.2	62 0	
T.P.	4 000	65 241 ~~65 556~~	4.985	61 241 ~~61 556~~	
4+00			4.0	61 2	
28' R			5.2	60 0	gutter
34' R			3.6	61 6	
50' R			3.6	61 6	
24' L			4.9	60 3	gutter

F. B. 763 Pg. 100 | Job No. 5058 Division No. | Notes Rec'd by F. Timmons Plotted Albert E. Simmons | Profile
Survey of Lancaster Streets | Date AUG 5 1938 | Date AUG 15 1938 | No. 73-65
Survey by Rosecrans | Notes R | Notes Chkd. | Checked | X-Sec.
Indexed L. C. Johnson | Date 7-18-38 | Date | Date | No. 68-20-2

Form 307 5M 10-37

PLEASE RETURN TO
LOS ANGELES COUNTY SURVEYOR
700 HALL OF RECORDS

NOTE: ANY ADDITIONS OR CHANGES ON THIS SHEET MUST BE MADE OR CIRCLED IN RED INK, WITH DATE AND NAME OF PERSON MAKING CHANGE

Do not extend notes this side of this line

STATION	B. S.	H. I.	F. S.	ELEV.	YUCCA	
28' L		65241'	4.1	611		
50' L			4.3	609		
4+50			4.3	609		
28' R			5.2	600	gutter	
33' R			3.8	614		
50' R			3.4	618		
25' L			5.2	600	gutter	
28' L			4.3	609		
50' L			4.3	609		
5+00			4.7	605		
29' R			5.4	598	gutter	
32' R			4.3	609		
50' R			4.0	612		
24' L			5.4	598	gutter	
28' L			4.6	606		
50' L			4.6	606		
5+50			5.0	602		
29' R			5.4	598	gutter	
32' R			4.8	604		
50' R			4.7	605		
24' L			5.4	598	gutter	

Profile No. 73-65 Notes Chkd. ALBERT E. TIMMONS Date AUG 5. 1938 Plotted ALBERT E. TIMMONS Date AUG 15 1938 Job No. 505B Division No. F. B. 763 Pg. 101
Survey of Lancaster Streets
Notes Chkd. Checked Survey by Rosecrans Notes R Date 7-15-38
Date Date Map No. Indexed A. C. Johnson

Form 307 5M 10-37

PLEASE RETURN TO
LOS ANGELES COUNTY SURVEYOR
700 HALL OF RECORDS

NOTE: ANY ADDITIONS OR CHANGES ON THIS SHEET MUST BE MADE OR CIRCLED IN RED INK, WITH DATE AND NAME OF PERSON MAKING CHANGE

Do not extend notes this side of this line

F. B. 783 Pg. 102 | Job No. 5058 Division No. | Notes ROBERT E. SIMMONS | Plotted ALBERT E. SIMMONS | Profile No. 73-65 | X-Sec. No. 68-30-2

Survey of Lancaster streets. | Date AUG 5 1938 | Date AUG 15 1938

Survey by Possession | Notes R | Notes Clkd. | Checked

Indexed A. C. Johnson | Date 7-18-38 | Date | Date

STATION	B. S.	H. I.	F. S.	ELEV.	YUCCA
		65.24			
28' L		65.56	4.7	60.85	
50' L			4.4	61.18	
6+00			5.3	59.99	
26' R			6.5	59.09	gutter
29' R			4.8	60.76	
50' R			4.7	60.86	
23' L			5.7	59.86	gutter
27' L			5.1	60.46	
50' L				60.56	
		65.084	5.0	60.009	
T.P	5.075	65.379	5.232	60.324	
6+50			5.2	59.99	
25' R			5.3	59.99	gutter
30' R			4.9	60.29	
50' R			5.3	59.98	
25' L			5.6	59.65	gutter
29' L			5.1	60.06	
50' L			5.4	59.96	
7+00			4.8	60.53	
29' R			5.0	60.31	gutter
33' R			4.2	61.09	
50' R			3.7	61.64	

Form 307 5M 10-37

PLEASE RETURN TO
LOS ANGELES COUNTY SURVEYOR
700 HALL OF RECORDS

NOTE: ANY ADDITIONS OR CHANGES ON THIS SHEET MUST BE MADE OR CIRCLED IN RED INK, WITH DATE AND NAME OF PERSON MAKING CHANGE

Do not extend notes this side of this line

STATION	B. S.	H. I.	F. S.	ELEV.	YUCCA	
26' L		65 084	5.4	59.7	gutter	
27' L			4.9	60.2		
42' L			4.6	60.5		
50' L			5.4	59.7		
60' L			5.4	59.7		
7+50			4.5	60.6		
29' R			4.8	60.3	gutter	
34' R			3.7	61.4		
50' R			3.3	61.8		
25' L			5.2	59.9	gutter	
28' L			4.7	60.4		
41 L			4.5	60.6		
44 L			5.8	59.3		
50' L			5.8	59.3		
60' L			5.6	59.5		
8+00			4.1	61.0	S end pavement	
30' R			4.5	60.6	E.P.	
34' R			3.5	61.6		
50' R			3.5	61.6		
25' L			4.8	60.3	E.P.	
28' L			4.5	60.6		

Profile No. 73-65 Notes Red. ALBERT E. TIMMONS Date AUG 5 1938 Plotted ALBERT E. TIMMONS Date AUG 15 1938 Job No. 5058 Division No. F.B. 763 Pg. 103
Xfer No. 68-30-8 Notes Chkd. Date Checked Date Survey of Lancaster Streets
Survey by Rosecrans Notes R Date 7-18-38
Map No. Indexed A. C. Johnson Date

Form 307 5M 10-37

PLEASE RETURN TO
LOS ANGELES COUNTY SURVEYOR
700 HALL OF RECORDS

NOTE: ANY ADDITIONS OR CHANGES ON THIS SHEET MUST BE MADE OR CIRCLED IN RED INK, WITH DATE AND NAME OF PERSON MAKING CHANGE

Do not extend notes this side of this line

STATION	B. S.	H. I.	F. S.	ELEV.	YUCCA
39 L		65 084 ~~65 399~~	4.8	603	
42 L			5.8	593	
50' L			5.5	596	
60' L			5.6	595	
8+09			4.0	611	℄ 11th St.
100' E			3.8	613	" "
100' W.			6.0	591	
200' W.			6.4	5[illegible]	
8+50			3.7	61[illegible]	
30' R			4.1	610	E.P.
33' R			2.7	6[illegible]	
50' R			2.1	6[illegible]0	
26' L			4.6	6[illegible]5	E.P.
28 L			4.4	60[illegible]	
50' L			5.5	596	
T.P. # X	5115	66 134 ~~66 449~~	4 065	61 019 ~~61 334~~	Top Middle rock of 3-29' L of 8+48
9+00			4.5	6[illegible]6	
29' R			5.0	6[illegible]1	E.P.
32' R			3.3	6[illegible]8	
50' R			3.0	[illegible]1	
28' L			5.2	6[illegible]9	E.P.

F. B. 763 Pg. 104 Job No. 5058 Division No. Notes Reported Plotted ALBERT E. SIMMONS Profile
Survey of Lancaster Streets Date AUG 5 1938 Date AUG 15 1938 No. 73-65
Survey by Rasecrans Notes R Notes Chkd. Checked X-Sec.
Indexed E. C. Johnson Date 7-18-38 Date Date No. 68 20-2

Form 307 5M 10-37

PLEASE RETURN TO
LOS ANGELES COUNTY SURVEYOR
700 HALL OF RECORDS

NOTE: ANY ADDITIONS OR CHANGES ON THIS SHEET MUST BE MADE OR CIRCLED IN RED INK, WITH DATE AND NAME OF PERSON MAKING CHANGE

Do not extend notes this side of this line

STATION	B. S.	H. I.	F. S.	ELEV.	YUCCA	
30'L		66134	5.0	611		
50'L			6.0	601		
9+50			4.5	616		
28'R			5.0	611	E.P.	
34'R			3.1	630		
42'R			3.0	631		
45'R			2.5	636		
50'R			2.6	635		
26'L			5.2	609	E.P.	
31'L			5.0	611		
50'L			5.5	606		
10+00			4.5	616		
29R			5.2	609	E.P.	
33'R			3.1	630		
42'R			3.2	629		
47'R			2.0	641		
50'R			2.0	641		
25'L			5.1	610	E.P.	
30'L			4.6	615		
50'L			4.7	614		
10+50			4.6	615		

Profile No. 75-65 Notes Red. ALBERT E. TIMMONS Date AUG 15 1938 Plotted ALBERT E. TIMMONS Date AUG 15 1938 Job No. 5658 Division No. ____ Survey of Lancaster Streets Survey by Pasecrans Notes R Date 7-15-38 Map No. ____ Indexed A. C. Johnson Date ____ Notes Chkd. ____ Checked ____ Date ____ X-Sec. No. 68-30-A

F. B. 763 Pg. 105

Form 307 5M 10-37

PLEASE RETURN TO
LOS ANGELES COUNTY SURVEYOR
700 HALL OF RECORDS

NOTE: ANY ADDITIONS OR CHANGES ON THIS SHEET MUST BE MADE OR CIRCLED IN RED INK, WITH DATE AND NAME OF PERSON MAKING CHANGE

Do not extend notes this side of this line

STATION	B. S.	H. I.	F. S.	ELEV.	YUCCA
28' R		66 134 ~~66.449~~	5.2	60 9	E.P.
32' R			3.4	62 7	
42' R			3.4	62 7	
45' R			2.5	63 6	
50' R			2.5	63 6	
26' L			5.2	60 9	E.P.
31' L			4.5	61 6	
50' L			4.7	61 4	
11+00			4.7	61 4	
29' R			5.4	60 7	E.P.
33' R			4.3	61 8	
41' R			3.5	62 6	
47' R			3.1	63 0	
50' R			3.1	63 0	
27' L			5.3	60 8	E.P.
33' L			5.2	60 9	
50' L			4.8	61 3	
T.P.	4.133	65 552 ~~65.867~~	4.715	61 419 ~~61.734~~	
11+50			4.3	61 3	
29' R			5.0	60 6	E.P.
32' R			3.8	61 8	

F. B. 763 PG 106 | Job No. 5058 | Division No. | Notes Red. | Plotted | Profile
Survey of Lancaster Streets | Date AUG 5 1938 | Date AUG 15 1938 | No. 73-65
Survey by Rosecrans | Notes R | Notes Chkd. | Checked | X-Sec.
Indexed A. C. Johnson | Date 7-18-38 | Date | Date | No. 68-30-2

Form 307 5M 10-37

PLEASE RETURN TO
LOS ANGELES COUNTY SURVEYOR
700 HALL OF RECORDS

NOTE: ANY ADDITIONS OR CHANGES ON THIS SHEET MUST BE MADE OR CIRCLED IN RED INK, WITH DATE AND NAME OF PERSON MAKING CHANGE

Do not extend notes this side of this line

STATION	B. S.	H. I.	F. S.	ELEV.	YUCCA	
38' R		65552'	2.8	628		
50' R			2.4	632		
26' L			5.0	606	E.P.	
32' L			4.8	608		
50' L			4.7	609		
12+00			4.6	610		
27' R			5.2	604	E.P.	
33' R			3.1	625		
50' R			3.0	626		
26' L			5.1	605	E.P.	
32' L			4.5	611		
50' L			4.7	609		
12+50			5.0	606		
28' R			5.6	600	E.P.	
34' R			3.6	620		
50' R			3.3	623		
27' L			5.3	603	E.P.	
32' L			4.9	607		
50' L			4.4	612		
13+00			5.55	6000		
28 R			6.0	596	E.P.	

Profile No. 73-65 Notes Kept E. TIMMONS Plotted ALBERT E. TIMMONS Job No. 5058 Division No. F. B. 763 Pg. 107
Date AUG 5 1938 Date AUG 15 1938 Survey of Lancaster Streets
X Sec. No. 68-30-2 Notes Chkd. Checked Survey by Rosecrans Notes R Date 7-18-38
Date Date Map No. Indexed A. C. Johnson

Form 307 5M 10-37

PLEASE RETURN TO
LOS ANGELES COUNTY SURVEYOR
700 HALL OF RECORDS

NOTE: ANY ADDITIONS OR CHANGES ON THIS SHEET MUST BE MADE OR CIRCLED IN RED INK, WITH DATE AND NAME OF PERSON MAKING CHANGE

Do not extend notes this side of this line

STATION	B. S.	H. I.	F. S.	ELEV.	YUCCA
34 R		65.552 ~~65.867~~	5.3	60 3	
50 R			4.7	60 9	
27 L			5.9	59 7	E. P.
50 L			5.1	60 5	
13+50			6.0	59 6	
28 R			6 6	59 0	E.P.
34 R			5.2	60 4	
50 R			5.6	60 0	
27 L			6 3	59 3	EP
50 L			6 2	59 4	
T.P	3645	63.167 ~~63.482~~	6.030	59.522 ~~59.537~~	
14+00			4.15	59 0[illegible]	
30 L			4 5	58 7	E.P.
42 L			4.0	59 2	
50 L			4.5	58 7	
29 R			4.5	58 7	E.P.
33 R			3 3	59 9	
50 R			3.3	59 9	
14+50			4.84	58 33	
+75			4.56	58 61	℄ 10th.
100 W.			4.47	58 70	" "

F. B. 763 Pg. 108 Job No. 5058 Division No. Notes Rdg. Plotted ALBERT E. TIMMONS Profile
Survey of Lancaster Streets Date AUG 5 1938 Date AUG 15 1938 No. 73-65
Survey by Rosecrans Notes R Notes Chkd. Checked X-Sec.
Indexed A. C. Johnson Date 7-18-38 Date Date 68-30-2

Form 307 5M 10-37

PLEASE RETURN TO
LOS ANGELES COUNTY SURVEYOR
700 HALL OF RECORDS

NOTE: ANY ADDITIONS OR CHANGES ON THIS SHEET MUST BE MADE OR CIRCLED IN RED INK, WITH DATE AND NAME OF PERSON MAKING CHANGE

Do not extend notes this side of this line

STATION	B. S.	H. I.	F. S.	ELEV.	YUCCA	
200' W.		63 167	4.96	5821	℄ 10th	
100' E			4.93	5824	" "	
200' E			5.08	5809	" "	
100' N			5.54	5763	℄ Yucca	
200' N			6.86	5631	" "	
T.C			4.68	5849	P.C. curb return on Yucca N.E. Cor. Yucca + 10th	
gutter			5.28	5789	" " " " " " " "	
T.C.			4.44	5873	P.C. " " " " N.W. " "	
gutter			4.94	5823	" " " " " " " "	
T.C.			4.50	5867	" " " on 10th " " "	
gutter			5.01	5816	" " " " " " " "	
T.C.			4.47	5870	" " " " " S.W. " "	
gutter			4.90	5827	" " " " " " " "	
T.C.			4.45	5872	" " " on Yucca " " "	
gutter			4.80	5837	" " " " " " " "	
T.C			4.57	5860	" " " " " S.E. " "	
gutter			4.90	5827	" " " " " " " "	
T.C.			4.67	5850	" " " " 10th " " "	
gutter			5.18	5799	" " " " " " " "	
T.C.			4.72	5845	" " " " " N.E " "	
gutter			5.39	5778	" " " " " " " "	

Profile No. 73-65 Date AUG 5 1938 Notes Chkd. Date
Plotted Date AUG 15 1938 Checked Date
Job No. 5058 Division No. Survey of Lancaster Streets Survey by Rosecrans Notes R Map No. Indexed A. C. Johnson Date 7-18-38
F. B. 763 Pg. 109

Form 307 5M 10-37

PLEASE RETURN TO
LOS ANGELES COUNTY SURVEYOR
700 HALL OF RECORDS

NOTE: ANY ADDITIONS OR CHANGES ON THIS SHEET MUST BE MADE OR CIRCLED IN RED INK, WITH DATE AND NAME OF PERSON MAKING CHANGE

Do not extend notes this side of this line

STATION	B. S.	H. I.	F. S.	ELEV.	SYCAMORE
T.P.	4360	~~63.160~~ ~~62.607~~ ~~63.411~~	4925	58.242 ~~58.569~~	
B.M. H. 3			4.855	57.747 ~~58.062~~	Spk in P.C. curb Ret. on 10th N.W. Cor. 10th + Herald. 57.766. Elev. ~~58.084~~ per Pg. 88
Profile and X Sections on Sycamore Ave. From Herald Ave to 10th St.					see Pg. 78
BMH 2	4210	66.995 ~~67.341~~		2362785 ~~2363131~~	1½" I.P. in Conc ℄ 12th Fr. W + Herald Ave Pg. 10.
0+00			2.2	648	
40' R			2.9	641	
40' L			2.5	645	
0+40			3.0	640	℄ 12th St. to E.
100' E			3.1	639	" " " "
200' E			1.7	653	" " " " "
300' E			0.5	665	
0+50			3.7	633	
1+00			4.3	627	
20' R			4.1	629	
40' R			4.1	629	
1+50			4.5	625	
20' R			4.4	626	
40' R			4.20	628	

F. B. 763 PG. 110 | Job No. 5058 | Division No. | Notes Red. ALBERT E. TIMMONS | Plotted ALBERT E. TIMMONS | Profile No. 73-65
Survey of Lancaster Streets | Date AUG 5 1938 | Date AUG 15 1938 | X-Sec. 68-30-2
Survey by Rosecrans | Notes R | Notes Chkd. | Checked
Indexed A. C. Johnson | Date 7-18-38 | Date

Form 307 5M 10-37

PLEASE RETURN TO
LOS ANGELES COUNTY SURVEYOR
700 HALL OF RECORDS

NOTE: ANY ADDITIONS OR CHANGES ON THIS SHEET MUST BE MADE OR CIRCLED IN RED INK, WITH DATE AND NAME OF PERSON MAKING CHANGE

Do not extend notes this side of this line

STATION	B. S.	H. I.	F. S.	ELEV.	SYCAMORE	
2+00		66 995 ~~67 341~~	4.5	625		
20' L			4.6	624		
20' R			4.4	626		
40' R			4.2	628		
2+50			4.6	624		
20' L			4.4	626		
20' R			4.3	627		
40' R			3.8	632		
T.P.	5350	68 025 ~~68 371~~	4.320	62 675 ~~63 021~~		
3+00			5.4	626		
20' L			5.5	625		
25' L			5.5	625		
20' R			4.5	635		
40' R			4.8	632		
3+50			5.4	626		
20' L			5.5	625		
40' L			5.5	625		
20' R			5.1	629		
40' R			5.4	626		
4+00			4.0	640		
20' L			3.8	642		

Profile 79-65 Notes Rest E. Timmons Plotted Albert E. Timmons Job No. 5058 Division No. F. B. 763 Pg. 111
Aug 5 1938 Date Aug 15 1938 Survey of Lancaster Streets
X-Sec. 68-90-[illegible] Notes Chkd. Checked Survey by Forecrop Notes R Date 7-18-38
Date Date Map No. Indexed A. C. Johnson 7-28-38

Form 307 5M 10-37

PLEASE RETURN TO
LOS ANGELES COUNTY SURVEYOR
700 HALL OF RECORDS

NOTE: ANY ADDITIONS OR CHANGES ON THIS SHEET MUST BE MADE OR CIRCLED IN RED INK, WITH DATE AND NAME OF PERSON MAKING CHANGE

Do not extend notes this side of this line

STATION	B. S.	H. I.	F. S.	ELEV.	SYCAMORE
40' L		68 025 ~~68.371~~	4.9	631	
20' R			3.7	643	
40 R			3.7	643	
4+50			3.5	645	
20' L			4.2	638	
40' L			4.2	638	
20' R			3.5	645	
40' R			3.6	644	
+88			1.9	661	
5+00			2.8	652	
20 L			2.8	652	
40' L			3.4	646	
20' R			3.1	649	
40' R			3.1	649	
T.P.	0.610	65 965 ~~66.311~~	2.670	65 355 ~~65.701~~	
5+50			2.4	636	
20' L			2.1	639	
40' L			1.6	644	
20' R			2.2	638	
40' R			2.0	641	
6+00			3.9	621	

F. B. 763 PG. 112 Job No. 5058 Division No. ____ Notes Red. ALBERT E. TIMMONS Plotted ALBERT E. TIMMONS Profile
Survey of Lancaster Streets Date AUG 5 1938 Date AUG 15 1938 No. 73-65
Survey by Rosecrans Notes R Notes Chkd. ____ Checked ____ X-Sec. 68-30-2
Indexed C. Johnson Date 7-18-38 Date ____ Date ____

Form 307 5M 10-37

PLEASE RETURN TO
LOS ANGELES COUNTY SURVEYOR
700 HALL OF RECORDS

NOTE: ANY ADDITIONS OR CHANGES ON THIS SHEET MUST BE MADE OR CIRCLED IN RED INK, WITH DATE AND NAME OF PERSON MAKING CHANGE

Do not extend notes this side of this line

STATION	B. S.	H. I.	F. S.	ELEV.	SYCAMORE
20' L		65 965. ~~66 34~~	2.8	63 2	
40' L			2.6	63 4	
20' R			4.7	61 3	
40' R			5.0	61 0	
6+50			4.9	61 1	
16' L			3.9	62 1	
40' L			3.9	62 1	
20' R			5.8	60 2	
40' R			5.6	60 4	
7+00			5.6	60 4	
20' L			5.4	60 6	
40' L			4.9	61 1	
20' R			6.0	60 0	
40' R			6.0	60 0	
+18			5.8	60 2	
+29.98			6.0	60 0	℄ 11th St
50' W			6.0	60 0	" " "
+66.71			6.0	60 0	℄ 11th + ℄ Sycamore to N.
B.M.S.P.	4 890	64 045. ~~64.391~~	6 810	59 155. ~~59.501~~	1½" I.P. in Conc. Int ℄ 11th St + Sycamore to N.
50' E			4.4	59 6	
8+00			4.1	59 9	

Profile No. 79-65 Notes Chkd. ____ Date ____ Plotted ALBERT E. TIMMON Date AUG 5 1938 Job No. 5058 Division No. ____ Survey of Lancaster Streets Date 7-15-38 F. B. 763 Pg. 113

X-Sec. No. 68-30-3 Notes Chkd. ____ Date ____ Checked ____ Date ____ Survey by Rosecrow Notes R Map No. ____ Indexed A. C. Johnson Date ____

Form 307 5M 10-37

PLEASE RETURN TO
LOS ANGELES COUNTY SURVEYOR
700 HALL OF RECORDS

NOTE: ANY ADDITIONS OR CHANGES ON THIS SHEET MUST BE MADE OR CIRCLED IN RED INK, WITH DATE AND NAME OF PERSON MAKING CHANGE

Do not extend notes this side of this line

STATION	B. S.	H. I.	F. S.	ELEV.	SYCAMORE
20' L		64045	4.7	593	gutter
23' L			3.8	602	
40' L			3.8	602	
16' R			4.3	597	gutter
19' R			3.5	605	
30' R			3.6	604	
32' R			4.4	596	
50' R			4.2	598	
8+50			4.2	598	
19' L			4.7	593	gutter
22' L			4.0	[illegible]	
32' L			3.9	[illegible]	
34' L			4.4	[illegible]	
40' L			4.2	598	
19' R			4.5	595	gutter
24' R			3.5	605	
33' R			3.5	605	
37' R			4.1	[illegible]	
40' R			4.4	596	
9+00			4.3	[illegible]	
19' L			4.9	591	gutter

F. B. 763 PG 114 | Job No. 5058 | Division No. | Notes Red. | Plotted ALBERT E. TIMMONS | Profile
Survey of Lancaster Streets | Date AUG 5 1938 | Date AUG 15 1938 | No. 73-65
Survey by Rosecrans | Notes R | Notes Chkd. | Checked | X-Sec. 68-30-2
Indexed A. C. Johnson | Date 7-18-38 | Date | Date

Form 307 5M 10-37

PLEASE RETURN TO
LOS ANGELES COUNTY SURVEYOR
700 HALL OF RECORDS

NOTE: ANY ADDITIONS OR CHANGES ON THIS SHEET MUST BE MADE OR CIRCLED IN RED INK, WITH DATE AND NAME OF PERSON MAKING CHANGE

Do not extend notes this side of this line

STATION	B. S.	H. I.	F. S.	ELEV.	SYCAMORE
22'L		64 045	4.0	600	
31'L			4.0	600	
33'L			4.3	597	
40'L			4.6	594	
19'R			4.8	592	gutter
23'R			3.7	603	
33'R			3.5	605	
36'R			4.3	597	
40'R			4.4	596	
9+50			4.0	600	
19'L			5.0	590	gutter
22'L			4.2	598	
32'L			4.2	598	
34L			4.5	595	
40'L			4.3	597	
19'R			4.7	593	gutter
22'R			3.7	603	
33'R			3.4	606	
40'R			4.2	598	
10+00			3.9	601	
19'L			5.0	590	gutter

Profile No. 79-65 Notes Albert E. Timmons Plotted Albert E. Timmons Job No. 5058 Division No. F. B. 763 Pg. 115
Date AUG 5 1938 Date AUG 15 1938 Survey of Lancaster Streets
X-Sec. No. 68-34-3 Notes Chkd. Checked Survey by Rosecrans Notes R Date [illegible]
Date Date Map No. Indexed A. C. John Date

Form 307 5M 10-37

PLEASE RETURN TO
LOS ANGELES COUNTY SURVEYOR
700 HALL OF RECORDS

NOTE: ANY ADDITIONS OR CHANGES ON THIS SHEET MUST BE MADE OR CIRCLED IN RED INK, WITH DATE AND NAME OF PERSON MAKING CHANGE

Do not extend notes this side of this line

STATION	B. S.	H. I.	F. S.	ELEV.	SYCAMORE
22' L		64 045 ~~64 391~~	4.2	598	
32' L			4.1	599	
35' L			4.6	594	
40' L			4.5	595	
17' R			4.8	592	gutter
22' R			3.6	604	
36' R			3.4	606	
40' R			4.5	595	
10+50			4.5	595	
19' L			5.0	590	gutter
23' L			4.0	600	
33' L			4.0	600	
35' L			4.3	597	
40' L			4.5	595	
16' R			5.0	590	gutter
23' R			3.6	604	
34' R			3.5	605	
37' R			4.0	600	
40' R			3.9	601	
T.P.	4.078	63 138 ~~63 484~~	4.985	59 060 ~~59 406~~	
11+00			3.8	593	

F. B. 763 PG. 116 Job No. 5058 Division No. Notes Rdg. ALBERT E. TIMMONS Plotted ALBERT E. TIMMONS Profile No. 73-65
Survey of Lancaster Streets Date AUG 5 1938 Date AUG 15 1938
Survey by Rosecrans Notes R Notes Chkd. Checked X-Sec. No. 68-30-2
Indexed A. C. Johnson Date 7-18-38 Date Date

Form 307 5M 10-37

PLEASE RETURN TO
LOS ANGELES COUNTY SURVEYOR
700 HALL OF RECORDS

NOTE: ANY ADDITIONS OR CHANGES ON THIS SHEET MUST BE MADE OR CIRCLED IN RED INK, WITH DATE AND NAME OF PERSON MAKING CHANGE

Do not extend notes this side of this line

STATION	B. S.	H. I.	F. S.	ELEV.	SYCAMORE	
19' L		63 138	4.4	587	gutter	
21' L			3.6	595		
31 L			3.6	595		
34' L			3.9	592		
40' L			4.2	589		
16' R			4.2	589	gutter	
23' R			2.7	604		
34' R			2.6	605		
40' R			3.0	601		
11+50			4.3	588		
18' L			4.7	584	gutter	
22' L			3.6	595		
34' L			3.5	596		
37 L			3.8	593		
40' L			3.8	593		
18' R			4.0	591	gutter	
23' R			2.9	602		
32' R			2.6	605		
35 R			2.2	609		
40' R			2.0	611		
12+00			4.4	587		

Profile No. 73-65 Notes Chkd. Date AUG 5 1938 Plotted ALBERT E. TIMMONS Date AUG 15 1938 Job No. 5058 Division No. F. B. 763 Pg. 117
X-Sec. No. 68-30-72 Date Notes Chkd. Checked Date Survey of Lancaster Streets Survey by Rosecrans Notes R. Date 7-18-38
Map No. Indexed A. C. John Date

Form 307 5M 10-37

PLEASE RETURN TO
LOS ANGELES COUNTY SURVEYOR
700 HALL OF RECORDS

NOTE: ANY ADDITIONS OR CHANGES ON THIS SHEET MUST BE MADE OR CIRCLED IN RED INK, WITH DATE AND NAME OF PERSON MAKING CHANGE

Do not extend notes this side of this line

STATION	B. S.	H. I.	F. S.	ELEV.	SYCAMORE	
18' L		63 138	4.9	58 2	gutter	
22' L			3.8	59 3		
40' L			3.5	59 6		
17' R			4.2	58 9	gutter	
21' R			3.2	59 9		
33' R			3.0	60 1		
35' R			2.2	60 9		
40' R			2.0	61 1		
12+50			4.5	[illegible]		
18' L			5.1	[illegible]	gutter	
22' L			4.0	[illegible]		
40' L			3.4	[illegible]		
18' R			4.6	[illegible]	gutter	
23' R			3.6	[illegible]		
33' R			3.3	[illegible]		
36' R			2.4	[illegible]		
40' R			2.7	[illegible]		
13+00			4.5	58 6		
18' L			5.4	59 7	gutter	
23' L			3.8	59 3		
40' L			3.5	59 6		

F. B. 763 PG. 118 Job No. 5058 Division No. Notes Printed AUG 15 1938 Date AUG 15 1938 Checked Date X-Sec. No. 68-30-2
Survey of Lancaster Streets Notes R Date 7-18-38
Survey by Rosecrans
Indexed A. C. Johnson

Form 307 5M 10-37

PLEASE RETURN TO
LOS ANGELES COUNTY SURVEYOR
700 HALL OF RECORDS

NOTE: ANY ADDITIONS OR CHANGES ON THIS SHEET MUST BE MADE OR CIRCLED IN RED INK, WITH DATE AND NAME OF PERSON MAKING CHANGE

Do not extend notes this side of this line

STATION	B. S.	H. I.	F. S.	ELEV.	SYCAMORE
20' R		63 138 ~~63 484~~	4.9	582	gutter
23' R			3.5	596	
34' R			2.7	604	
40' R			2.6	605	
T.P	3.225	61 113 ~~61 459~~	5.250	57 888 ~~58 234~~	
13+50			3.2	579	
18' L			4.1	570	gutter
22' L			2.0	591	
40' L			1.3	598	
18' R			3.3	578	gutter
23' R			1.5	596	
40' R			1.4	597	
14+00			3.8	573	
17' L			4.3	568	gutter
23' L			2.3	588	
40' L			1.7	594	
18' R			4.4	567	gutter
25' R			2.1	590	
40' R			1.9	592	
14+19			4.3	568	S edge pavement
+37			5.15	5596	

Profile No. 73-65 Notes Chkd. ALBERT E. TIMMONS Date AUG 5 1938 Plotted ALBERT E. TIMMONS Date AUG 15 1938 Job No. 5058 Division No. Survey of Lancaster Streets Survey by Rosecrans Notes R. Date 7-18-38 Map No. Indexed A. C. Johnson Date F. B. 763 PG. 119

X-Sec. Notes Chkd. Checked Date

Form 307 5M 10-37

PLEASE RETURN TO
LOS ANGELES COUNTY SURVEYOR
700 HALL OF RECORDS

NOTE: ANY ADDITIONS OR CHANGES ON THIS SHEET MUST BE MADE OR CIRCLED IN RED INK, WITH DATE AND NAME OF PERSON MAKING CHANGE

Do not extend notes this side of this line

F. B. 763 PG. 120 | Job No. 5058 Division No. | Notes Rec'd ALBERT E. TIMMONS Plotted ALBERT E. TIMMONS Profile
Survey of Lancaster Streets | Date AUG 5 1938 | Date AUG 15 1938 Date 8-23-38
Surveyed by Rosecrans Notes E | Notes Chkd. | Checked | X-Sec.
Indexed A. C. Johnson Date 7-18-38 | Date | Date | No. 8-30-38

STATION	B. S.	H. I.	F. S.	ELEV.	SYCAMORE
14+67.7		61.13	5.3	558	℄ 10th St.
30 E			4.7	606	" " "
30 W			4.7	606	" " "
100 E			4.25	5686	" " "
100 W			4.14	5697	" " "
200 E			4.05	5706	" " "
200 W			3.90	5721	" " "
300 E			3.75	5736	" " "
30 N			5.4	557	℄ Sycamore
100 N			5.12	5139	" "
200 N			5.80	5531	" "
300 N			6.60	5451	" "
T.C.			4.77	5634	P.C. curb Ret on Sycamore N/E Cor 10th & Syc.
gutter			5.64	5547	" " " " " " " " " "
T.C.			4.87	5624	" " " " " N.W. " " "
gutter			5.63	5548	" " " " " " " " " "
T.C.			4.60	5651	" " " " 10th " " " "
gutter			5.19	5592	" " " " " " " " " "
T.C.			4.50	5661	" " " " " S.W. " " "
gutter			4.92	5619	" " " " " " " " " "
T.C.			4.42	5669	" " " " Sycamore " " " "

Form 307 5M 10-37

PLEASE RETURN TO
LOS ANGELES COUNTY SURVEYOR
700 HALL OF RECORDS

NOTE: ANY ADDITIONS OR CHANGES ON THIS SHEET MUST BE MADE OR CIRCLED IN RED INK, WITH DATE AND NAME OF PERSON MAKING CHANGE

Do not extend notes this side of this line

STATION	B. S.	H. I.	F. S.	ELEV.	SYCAMORE	
gutter		61 113 ~~61 459~~	4.95	56 16	P.C. curb Ret. on Sycamore	S.W. Cor. 10th & Syc.
T.C			4.37	56 74	" " " " "	S.E. " " "
gutter			4.99	56 12	" " " " "	" " " "
T.C.			4.65	56 46	" " " " 10th	" " " "
gutter			5.04	56 07	" " " " "	" " " "
T.C.			4.60	56 51	" " " " "	N.E " " "
gutter			5.12	55 99 ~~56 639~~	" " " " "	" " " "
B.M. S.1			4.474	~~56 985~~	L+T. center curb Ret.	S.E. Cor. 10th & Sycamore

11th ST.

Profile and X Sections on 11th St. from E. R.W.L. S.P. R.R. to Division St.

T.P. #X	4.205	65 224 ~~65 539~~		61 019 ~~61 334~~	See pg. 104	
0+00			6.4	58 8	℄ 11th + E. R.R.	R.W.L.
50' W			6.5	58 7		
100' W.			4.5	60 7		
20' L			7.4	57 8	gutter	
25' L			6.8	58 4		
30' L			6.6	58 6		
20' R			6.4	58 8		
40' R			6.0	59 2		
0+50			6.2	59 0		

Profile No. 29-65 Notes Red. E. TIMMONS Plotted ALBERT E. TIMMONS Job No. 5058 Division No. F.B. 763 Pg. 121
X-Sec. No. 68-34-2 Date AUG 5 1938 Date AUG 15 1938 Survey of Lancaster Streets Date 7-16-38
Notes Chkd. Checked Survey by Rosecrans Notes R. Date 7-28-38
Date Map No. Indexed C. John Date 7-28-38

Form 307 5M 10-37

PLEASE RETURN TO
LOS ANGELES COUNTY SURVEYOR
700 HALL OF RECORDS

NOTE: ANY ADDITIONS OR CHANGES ON THIS SHEET MUST BE MADE OR CIRCLED IN RED INK, WITH DATE AND NAME OF PERSON MAKING CHANGE

Do not extend notes this side of this line

STATION	B. S.	H. I.	F. S.	ELEV.	11th ST	
13' L		65 224'	6.3	589		
19' L			7.2	580	gutter	
22' L			6.5	587		
30' L			6.3	589		
40' L			6.3	589		
20' R			6.2	590		
40' R			6.0	592		
1+00			6.2	590		
15' L			6.1	591		
19' L			6.8	584	gutter	
22' L			6.0	592		
40' L			6.0	592		
7' R			6.6	586	gutter	
11' R			6.0	592		
40' R			5.8	594		
1+50			6.0	592		
15' L			6.0	592		
20' L			6.4	588	gutter	
21' L			5.9	593		
40' L			6.0	592		
7' R			6.6	586	gutter	

F. B. 763 PG. 122 Job No. 5058 Division No. ____ Notes ALBERT E. TIMMONS Plotted ALBERT E. TIMMONS Profile
Survey of Lancaster Streets Date AUG. 5 1938 Date AUG. 15 1938 No. 73-65
Survey by Rosecrans Notes R Notes Chkd. ____ Checked ____ X-Sec. ____
Indexed A. C. Johnson Date 7-19-38 Date ____ Date ____ No. 68-30-3

Form 307 5M 10-37

PLEASE RETURN TO
LOS ANGELES COUNTY SURVEYOR
700 HALL OF RECORDS

NOTE: ANY ADDITIONS OR CHANGES ON THIS SHEET MUST BE MADE OR CIRCLED IN RED INK, WITH DATE AND NAME OF PERSON MAKING CHANGE

Do not extend notes this side of this line

STATION	B. S.	H. I.	F. S.	ELEV.	11th ST	
11' R		65 224 ~~65 537~~	58	594		
20' R			5.7	595		
40' R			5.6	596		
1+80			5.2	600		
1+82			4.8	604	E.P.	
2+00			4.2	610		
+09			4.2	610	℄ Yucca.	
+39			4.6	606	E.P.	
+44			3.7	615		
+50			3.5	617		
4' L			3.6	616		
8' L			4.5	607		
18' L			4.0	612		
22' L			3.0	622		
40' L			3.0	622		
20' R			3.7	615		
40' R			3.8	614		
T.P.	5.765	67 359. ~~67 674~~	3630	61 594. ~~61 909~~		
3+00			5.9	615		
20' R			5.7	617		
40' R			5.8	616		

Profile No. 73-65 Notes Chkd. Date AUG 5 1938 Plotted ALBERT E. TIMMONS Date AUG 15 1938 Job No. 5058 Division No. Survey of Lancaster Streets Date 7-18-35 F. B. 763 PG. 123

X-Sec. No. 68-30-3 Notes Chkd. Date Checked Date Survey by Rosecrans Notes R. Map No. Indexed A. C. Johnson Date

Form 307 5M 10-37

PLEASE RETURN TO
LOS ANGELES COUNTY SURVEYOR
700 HALL OF RECORDS

NOTE: ANY ADDITIONS OR CHANGES ON THIS SHEET MUST BE MADE OR CIRCLED IN RED INK, WITH DATE AND NAME OF PERSON MAKING CHANGE

Do not extend notes this side of this line

STATION	B. S.	H. I.	F. S.	ELEV.	11th ST	
4' L		67 359'	5.4	620		
12' L			5.0	624		
14' L			5.4	620		
40' L			4.5	629		
3+50			5.2	622		
20' R			5.8	616		
40' R			5.6	618		
3' L			5.4	[illegible]		
14' L			5.2	[illegible]		
17' L			4.1	[illegible]		
22' L			4.3	[illegible]		
24' L			5.2	[illegible]		
37' L			5.2	[illegible]		
40' L			4.5	[illegible]		
4+00			5.2	[illegible]		
7' R			3.1	[illegible]		
15' R			3.3	[illegible]		
27' R			5.2	[illegible]		
40' R			5.4	[illegible]		
20' L			5.2	[illegible]		
23' L			4.4	[illegible]		

F. B. 763 PG 124 | Job No. 505B | Division No. | Notes Rec. ALBERT E. TIMMONS | Plotted ALBERT E. TIMMONS | Profile
Survey of Lancaster Streets | Date AUG 5 1938 | Date AUG 15 1938 | No. 73-65
Survey by Rosecrans | Notes R | Notes Chkd. | Checked | X-Sec.
Indexed A. C. Johnson | Date 7-19-38 | Date | Date | No. 68-30-3

Form 307 5M 10-37

PLEASE RETURN TO
LOS ANGELES COUNTY SURVEYOR
700 HALL OF RECORDS

NOTE: ANY ADDITIONS OR CHANGES ON THIS SHEET MUST BE MADE OR CIRCLED IN RED INK, WITH DATE AND NAME OF PERSON MAKING CHANGE

Do not extend notes this side of this line

STATION	B. S.	H. I.	F. S.	ELEV.	11th ST	
40' L		67359	4.4	630		
4+50			2.4	650		
20' R			3.2	642		
40' R			3.6	638		
8' L			4.4	630		
17' L			4.5	629		
20' L			3.3	641		
27' L			3.9	635		
33' L			5.4	620		
40' L			6.1	613		
5+00			5.2	622		
8' R			4.2	632		
27' R			3.6	638		
40' R			3.3	641		
6' L			5.1	623		
8' L			5.6	618		
17' L			5.6	618		
20' L			4.8	626		
26' L			4.6	628		
30' L			6.0	614		
40' L			6.4	610		

Profile No. 73 65 X-Sec. No. 68-30-3

Notes Rec. E. TIMMONS Plotted ALBERT E. TIMMONS Job No. 5058 Division No. F. B. 763 Pg. 125

Date AUG. 5 1938 Date AUG. 15 1938 Survey of Lancaster Streets

Notes Chkd. Checked Survey by Rosecrans Notes R. Date 7-19-38

Date Date Map No. Indexed A. C. Johnson Date

Form 307 5M 10-37

PLEASE RETURN TO
LOS ANGELES COUNTY SURVEYOR
700 HALL OF RECORDS

NOTE: ANY ADDITIONS OR CHANGES ON THIS SHEET MUST BE MADE OR CIRCLED IN RED INK, WITH DATE AND NAME OF PERSON MAKING CHANGE

Do not extend notes this side of this line

F. B. 763 Pg. 126 | Job No. 5058 Division No. | Notes Robert E. Timmons | Plotted Albert E. Timmons | Profile
Survey of Lancaster Streets. | Date AUG 5 1938 | Date AUG 5 1938 | Date AUG 15 1938 | No. 796K
Survey by Rosecrans | Notes K. | Notes Chkd. | Checked | Sec. 28-30-13
Indexed K. C. Johnson | Date 7-19-38 | Date | Date | No.

STATION	B. S.	H. I.	F. S.	ELEV.	11th ST	
		67 359				
5+50		~~67 677~~	5.7	317		
6 L			5.7	317		
9 L			6.6	308		
17 L			6.7	307		
20 L			6.2	312		
27 L			5.8	318		
33 L			6.6	308		
40 L			6.8	306		
20 R			5.0	310		
40 R			4.8	312		
		64 947.		61 757.		
T.P.	3190	~~66.262~~	5602	~~4.07~~		
+85			3.4	61 5		
+93			4.9	60 0	E.P.	
6+09			4.53	61 41	E. Yucca and E. Herald Ave ?	11 +4 Fr. W.
6+13 69			4.53	61 42	E " " " "	To E
6+30			4.8	61 1	E.P.	
+50			4.4	60 5		
14 L			4.4	60 5		
18 L			3.8	61 1		
40 L			4.2	60 7		
20 R			3.6	61 3		

Form 307 5M 10-37

PLEASE RETURN TO
LOS ANGELES COUNTY SURVEYOR
700 HALL OF RECORDS

NOTE: ANY ADDITIONS OR CHANGES ON THIS SHEET MUST BE MADE OR CIRCLED IN RED INK, WITH DATE AND NAME OF PERSON MAKING CHANGE

Do not extend notes this side of this line

STATION	B. S.	H. I.	F. S.	ELEV.	11th ST	
30' R		64 947	3.4	615		
7+00			5.0	599		
13' L			4.8	601		
15 L			4.5	604		
40' L			4.8	601		
20' R			4.6	603		
40' R			3.7	612		
7+39.06			5.0	599	℄ 11th + ℄ Sycamore Fr. S.	
+50			5.1	598		
8' L			5.1	598		
11' L			4.6	603		
40' L			4.6	603		
20' R			4.4	605		
40' R			4.6	603		
+75.79			5.0	599	℄ 11th + ℄ Sycamore to N.	
8+00			5.2	597		
14' L			5.4	595		
18' L			4.6	603		
40' L			4.5	604		
20' R			5.0	599		
40' R			4.8	601		

Profile No. 73-65 Notes Red. ALBERT E. TIMMONS Plotted ALBERT E. TIMMONS Job No. 5058 Division No. F. B. 763 Pg. 1[illegible]
Date AUG 5 1938 Date AUG 15 1938 Survey of Lancaster Streets
X-Sec. No. 68-30-3 Notes Chkd. Checked Survey by Rosecrans Notes R Date 7-[illegible]
Date Date Map No. Indexed A. C. Johnson

Form 307 5M 10-37

PLEASE RETURN TO
LOS ANGELES COUNTY SURVEYOR
700 HALL OF RECORDS

NOTE: ANY ADDITIONS OR CHANGES ON THIS SHEET MUST BE MADE OR CIRCLED IN RED INK, WITH DATE AND NAME OF PERSON MAKING CHANGE

Do not extend notes this side of this line

11th ST

STATION	B. S.	H. I.	F. S.	ELEV.
9+50		64947. ~~66.262~~	5.2	597
20' L			4.9	600
40' L			5.6	593
20' R			5.1	598
40' R			4.9	600
T.P.	6127	65921. ~~66.236~~	5.153	59994. ~~60.109~~
9+00			5.4	605
20' R			5.8	601
40' R			6.0	599
20' L			5.4	605
40' L			5.4	605
9+50			4.9	610
10' R			4.3	616
13' R			5.4	605
22' R			5.3	616
28' R			4.4	615
40' R			4.1	618
20' L			5.3	606
40' L			5.6	603
10+00			5.7	602
27' R			5.7	602

F. B 763 PG 128 | Job No. 5058 | Division No. | Notes Robert E. Timmons | Plotted Albert E. Timmons | Profile
Survey of Lancaster Streets | Date Aug 5 1938 | Date Aug 15 1938 | No. 73-65
Survey by Rosecrans | Notes R | Notes Chkd. | Checked | X-Sec.
Indexed A. C. Johnson | Date 7-19-38 | Date | Date | No. 68-30-3

Form 307 SM 10-37

PLEASE RETURN TO
LOS ANGELES COUNTY SURVEYOR
700 HALL OF RECORDS

NOTE: ANY ADDITIONS OR CHANGES ON THIS SHEET MUST BE MADE OR CIRCLED IN RED INK, WITH DATE AND NAME OF PERSON MAKING CHANGE

Do not extend notes this side of this line

STATION	B. S.	H. I.	F. S.	ELEV.	11th ST	
44 R		65921	2.4	635		
60 R			2.4	635		
20 L			5.5	604		
40 L			5.4	605		
10+03.06			5.7	602	℄ 11th & ℄ Redwood to S.	
+50			5.2	607		
20 R			4.7	612		
40 R			4.4	615		
11 L			5.2	607		
21 L			4.4	615		
33 L			5.4	605		
40 L			5.5	604		
10+03.06 - 35 S			5.5	604	℄ Redwood Ave	
49 S			3.0	629	" " "	
100 S			3.5	624	" " "	
200 S			2.9	630		
11+00			2.0	639		
14 L			2.6	633		
37 L			4.7	612		
50 L			4.3	616		
20 R			2.8	631		

Profile No. 73-65 Notes Red. E. TIMMONS Plotted ALBERT E. TIMMONS Job No. 5058 Division No. F. B. 763 PG. 129
Date AUG 5 1938 Date AUG 15 1938 Survey of Lancaster Streets
X-Sec. No. 68-30-3 Notes Chkd. Checked Survey by Rosecrans Notes R. Date 7-19-38
Date Date Map No. Indexed L. C. Johnson Date

Form 307 5M 10-37

PLEASE RETURN TO
LOS ANGELES COUNTY SURVEYOR
700 HALL OF RECORDS

NOTE: ANY ADDITIONS OR CHANGES ON THIS SHEET MUST BE MADE OR CIRCLED IN RED INK, WITH DATE AND NAME OF PERSON MAKING CHANGE

Do not extend notes this side of this line

STATION	B. S.	H. I.	F. S.	ELEV.	11th ST
40' R		65 921 ~~66.236~~	3.6	623	
T.P.	3430	67 368 ~~67.683~~	1983	63 938 ~~64.253~~	
11+35			5.1	623	
+38			6.2	612	gutter
+50			5.5	619	
+55.57			5.3	621	℄ Redwood Ave to N.
100' N			5.5	619	" " " "
200' N			6.2	612	" " " "
+75			6.0	61U	gutter
+81			4.7	[illegible]	
12+00			5.4	[illegible]	
12' L			3.4	620	
40' L			4.6	[illegible]	
20' R			4.3	[illegible]	
40' R			5.0	62U	
+50			5.0	62U	
20' L			5.0	62U	
40' L			4.6	[illegible]	
20' R			4.6	625	
40' R			5.0	62U	
+67.06			4.6	628	℄ Cypress

F. B. 763 PG. 130 Job No. 5058 Division No. Notes ALBERT E. TIMMONS Plotted ALBERT E. TIMMONS Profile
Survey of Lancaster Streets Date AUG 5 1938 Date AUG 15 1938 No. 73-65
Survey by Rosecrans Notes R Notes Chkd. Checked X-Sec.
Indexed A. C. Johnson Date 7-19-38 Date Date No. 68.30-3

Form 307 5M 10-37

PLEASE RETURN TO
LOS ANGELES COUNTY SURVEYOR
700 HALL OF RECORDS

NOTE: ANY ADDITIONS OR CHANGES ON THIS SHEET MUST BE MADE OR CIRCLED IN RED INK, WITH DATE AND NAME OF PERSON MAKING CHANGE

Do not extend notes this side of this line

STATION	B. S.	H. I.	F. S.	ELEV.	11th ST	
100' S		67 368 ~~67.683~~	4.6	628	± Cypress Ave.	
200' S			4.4	630		
13+00			5.2	622		
20' L			4.8	626		
40' L			5.8	616		
20' R			4.6	628		
40' R			4.9	625		
13+50			4.9	625		
20' L			4.3	631		
40' L			5.0	624		
20' R			4.2	632		
40' R			4.7	627		
T.P.	6.060	68 773 ~~69.088~~	4.655	62 713 ~~63.025~~		
14+00			5.4	634		
20' R			5.2	636		
40' R			5.3	635		
20' L			5.4	634		
40' L			5.6	632		
+50			4.7	641		
20' R			4.6	642		
40' R			4.5	643		

Profile No. 28-65 Notes Red. E. TIMMONS Plotted LEBERT E. TIMMONS Job No. 5058 Division No. F. B. 763 PG. 131
Date AUG 5 1938 Date AUG 15 1938 Survey of Lancaster Streets
X-Sec. No. 68-50-3 Notes Chkd. Checked Survey by Rosecrans Notes R Date 7-8-38
Date Date Map No. Indexed A. C. Johnson

Form 307 5M 10-37

PLEASE RETURN TO
LOS ANGELES COUNTY SURVEYOR
700 HALL OF RECORDS

NOTE: ANY ADDITIONS OR CHANGES ON THIS SHEET MUST BE MADE OR CIRCLED IN RED INK, WITH DATE AND NAME OF PERSON MAKING CHANGE

Do not extend notes this side of this line

STATION	B. S.	H. I.	F. S.	ELEV.	11th ST	
20' L		68 773 ~~69.088~~	5.4	634		
40' L			5.1	637		
15+00			5.0	638		
20' R			5.0	638		
40' R			4.8	640		
20' L			5.2	636		
40' L			5.3	[illegible]		
+10			5.4	[illegible]		
+16			6.2	626		
+24			6.0	628		
+35 35			5.6	[illegible]	℄ Division St	+11th St.
T.P.	3.935	66 213 ~~66.528~~	6.495	62 278 ~~62.593~~		
T.P.	3330	64 563 ~~64.878~~	4.980	61 233 ~~61.548~~		
T.P.	4.850	65 425 ~~65.740~~	3.988	60 575 ~~60.890~~		
B.M.			4.603	60 822 ~~61.137~~	60.84 ~~61.175~~ L+T. 1st step of High School	
					℄ 10th St Prod 10th + Division	
					see page 66 also - L.B. 121-14-Line 6	

F. B. 763 PG 132 Job No. 5058 Division No. ____ Notes ALBERT E. TIMMONS Plotted ALBERT E. TIMMONS Profile
Survey of Lancaster Streets Date AUG 5 1938 Date AUG 15 1938 No. 73-65
Survey by Rosecrans Notes R Notes Chkd. ____ Checked ____ X-Sec. 68-30-3
Indexed A. C. Johnson Date 7-19-38 Date ____ Date ____

Form 307 5M 10-37

PLEASE RETURN TO
LOS ANGELES COUNTY SURVEYOR
700 HALL OF RECORDS

NOTE: ANY ADDITIONS OR CHANGES ON THIS SHEET MUST BE MADE OR CIRCLED IN RED INK, WITH DATE AND NAME OF PERSON MAKING CHANGE

Do not extend notes this side of this line

STATION	B. S.	H. I.	F. S.	ELEV.	DRAIN DITCH
Profile and X sections of ditch along P. line from Division St. to Yucca Ave and Manzanita St.					
T. P.	4177	80 712. ~~81.027~~		76 535. ~~76.850~~	1x1" 12' W of 7+50 on Div. St. See Page 43
0+00			4.3	76 4	
+50			5.1	75 6	See F.B. 204-Page For Transit Line
24 L			6 2	74 5	T.B.
30' L			8.7	72 0	B ditch
35 L			8 2	72 5	"
45' L			5.8	74 9	T.B.
62' L			5.4	75 3	
1+00			6 2	74 5	
14' R			4.7	76 0	
35' R			4.0	76 7	
11' L			7.0	73 7	
14' L			9.0	71 7	
20' L			8.2	72 5	
32' L			5.4	75 3	
42' L			5.0	75 7	
T.P.	4.506	79 026. ~~79.341~~	6 192	74 520. ~~74.835~~	
1+50			5 8	73 2	

Profile No. 79.65 Note Red. E. TIMMONS Plotted ALBERT E. TIMMONS Job No. 5058 Division No. F.B. 763 PG. 133
DATE AUG 5 1938 Date AUG 15 1938 Survey of Lancaster Streets
X-Sec. No. 68830-36 Notes Chkd. Checked Survey by Rosecrans Notes E. Date 7-18-38
Date Date Map No. Indexed A. C. Johnson Date 7-28-38

F. B. 763 PG. 134 | Job No. 5058 Division No. | Notes ALBERT E. TIMMONS | Plotted ALBERT E. TIMMONS | Profile No. 73-65

Survey of Lancaster Streets | Date AUG 5 1938 | Date AUG 15 1938 | X-Sec. No. 68-30.2

Survey by Rosecrans Notes R | Notes Chkd. | Checked

Indexed A. C. Johnson Date 7-21-38 | Date | Date

Form 307 5M 10-37

PLEASE RETURN TO
LOS ANGELES COUNTY SURVEYOR
700 HALL OF RECORDS

Do not extend notes this side of this line

NOTE: ANY ADDITIONS OR CHANGES ON THIS SHEET MUST BE MADE OR CIRCLED IN RED INK, WITH DATE AND NAME OF PERSON MAKING CHANGE

STATION	B. S.	H. I.	F. S.	ELEV.	
4.1 L			5.6		
8 L			7.3		
15.1 L			7.0		
30.1 L			5.5		
43.1 L			2.9		
53.1 L			3.5		
13 P			6.0		
24 P			3.8		
43 P			2.7		
2+00		79.024	6.5		
14.1 L			5.6		
17.1 L			8.7		
26 L			5.7		
45.1 L			4.0		
11 P			3.7		
33 P			4.3		
2+50			4.5		
18.1 L			8.5		
25.1 L			8.6		
34.1 L			5.7		
50.1 L			5.2		

DRAIN DITCH

Form 307 5M 10-37

PLEASE RETURN TO
LOS ANGELES COUNTY SURVEYOR
700 HALL OF RECORDS

NOTE: ANY ADDITIONS OR CHANGES ON THIS SHEET MUST BE MADE OR CIRCLED IN RED INK, WITH DATE AND NAME OF PERSON MAKING CHANGE

Do not extend notes this side of this line

STATION	B. S.	H. I.	F. S.	ELEV.	DRAIN DITCH
30' L ← R?		79.026 ~~79.34~~	4.7	74.3	
3+00			5.7	73.3	
25' L			7.4	71.4	
29' L			8.7	70.3	
37' L			9.2	69.8	
41' L			7.4	71.6	
50' L			5.2	73.8	
3+50			5.9	73.1	
5' L			5.7	73.3	
19' L			9.3	69.7	
27' L			9.4	69.6	
39' L			6.7	72.3	
50' L			5.9	73.1	
T.P	3.343	75.984 ~~76.299~~	6.385	72.641 ~~72.956~~	
4+00			4.0	72.0	
5' L			6.2	69.8	
16' L			6.1	69.9	
21' L			4.1	71.9	
48' L			2.7	73.3	
4+50			4.7	71.3	
40' R			3.4	72.6	

Profile No. 2365 X-Sec. No. 68-30.2
Notes Red. E. TIMMONS Plotted ALBERT E. TIMMONS Job No. 5058 Division No. F. B. 763 Pg. 135
Date AUG 5 1938 Date AUG 15 1938 Survey of Lancaster Streets
Notes Chkd. Checked Survey by Rosecrans Notes R Date 7-21-38
Date Date Map No. Indexed C. Job Date

Form 307 5M 10-37

PLEASE RETURN TO
LOS ANGELES COUNTY SURVEYOR
700 HALL OF RECORDS

NOTE: ANY ADDITIONS OR CHANGES ON THIS SHEET MUST BE MADE OR CIRCLED IN RED INK, WITH DATE AND NAME OF PERSON MAKING CHANGE

Do not extend notes this side of this line

STATION	B. S.	H. I.	F. S.	ELEV.	DRAIN DITCH
6 L		75984	6.8	[illegible]	
11 L			8.0	[illegible]	
18 L			5.0	[illegible]	
40 L			3.7	[illegible]	
5+00			6.3	[illegible]	
40 R			4.0	[illegible]	
4 L			6.7	[illegible]	
9 L			9.3	[illegible]	
19 L			5.9	[illegible]	
40 L			4.5	[illegible]	
5+50			6.1	[illegible]	
40 R			5.3	[illegible]	
7 L			8.3	[illegible]	
14 L			7.7	[illegible]	
20 L			6.6	[illegible]	
40 L			6.2	[illegible]	
6+00			7.3	[illegible]	
40 R			6.0	[illegible]	
6 L			8.9	[illegible]	
16 L			6.8	[illegible]	
40 L			6.8	[illegible]	

F. B. 763 PG. 136 | Job No. 5058 | Division No. | Notes ALBERT E. TIMMONS | Plotted AUG 15 1938 | Profile No. 73-65

Survey of Lancaster Streets | Date AUG 5 1938 | Date | X-Sec. 18-30-2

Survey by Rosecrans | Notes R | Notes Chkd. | Checked

Indexed A. C. Johnson | Date 7-21-38 | Date | Date

Form 307 5M 10-37

PLEASE RETURN TO
LOS ANGELES COUNTY SURVEYOR
700 HALL OF RECORDS

NOTE: ANY ADDITIONS OR CHANGES ON THIS SHEET MUST BE MADE OR CIRCLED IN RED INK, WITH DATE AND NAME OF PERSON MAKING CHANGE

Do not extend notes this side of this line

STATION	B. S.	H. I.	F. S.	ELEV.	DRAIN DITCH	
T.P.	3680	25 484. ~~76.299~~ ~~72.734~~ 72 419.	7.245	68 939. ~~69.054~~		
6+50			4.0	684		
11' L			3.5	689		
17' L			6.5	659		
23' L			4.2	682		
40' L			3.4	690		
40' R			2.5	699		
7+00			4.2	682		
34' L			4.5	67[illegible]		
40' L			5.5	669		
49' L			5.2	67[illegible]		
55' L			4.3	681		
40' R			3.6	68[illegible]		
7+50			3.9	685		
17' L			4.0	684		
21' L			5.5	669		
28' L			5.5	669		
34' L			4.1	683		
45' L			3.9	685		
48' L			5.1	[illegible]		
54' L			5.1	67[illegible]		

Profile No. 78-65 Notes Red. ALBERT E. TIMMONS Date AUG 5 1938 Plotted ALBERT E. TIMMONS Date AUG 15 1938 Job No. 5058 Division No. ____ Survey of Lancaster Streets Notes R Date 1-[illegible]
X-Sec. No. 68-30-76 Notes Chkd. ____ Date ____ Checked ____ Date ____ Survey by Rosecrans Map No. ____ Indexed A. C. Johnson

F. B. 763 PG. 137

F. B. 763 PG 138 | Job No. 5058 Division No. | Notes Rec. ALBERT E. TIMMONS | Plotted ALBERT E. TIMMONS | Profile

Survey of Lancaster Streets | Date AUG 5 1938 | Date AUG 15 1938 | No. 73-65

Survey by Rosecrans | Notes R | Notes Chkd. | Checked | Sec.

Indexed A. C. Johnson | Date 7-21-38 | Date | Date | No. 68-30-2

Form 307 5M 10-37

PLEASE RETURN TO
LOS ANGELES COUNTY SURVEYOR
700 HALL OF RECORDS

Do not extend notes this side of this line

NOTE: ANY ADDITIONS OR CHANGES ON THIS SHEET MUST BE MADE OR CIRCLED IN RED INK, WITH DATE AND NAME OF PERSON MAKING CHANGE

STATION	B. S.	H. I.	F. S.	ELEV.
57.1		72.49	4.5	
40.R			3.5	
8400			5.0	
41			5.0	
51			5.6	
12.1			5.4	
15.1			4.6	
22.1			5.2	
26.1			5.5	
33.1			5.5	
35.1			4.7	
20.P			4.8	
80.P			5.1	
60.P			4.3	
43			5.0	
16			5.5	
28			5.9	
34			4.1	
50			5.0	
31			5.0	
51			5.8	

DRAIN DITCH

Form 307 5M 10-37

PLEASE RETURN TO
LOS ANGELES COUNTY SURVEYOR
700 HALL OF RECORDS

NOTE: ANY ADDITIONS OR CHANGES ON THIS SHEET MUST BE MADE OR CIRCLED IN RED INK, WITH DATE AND NAME OF PERSON MAKING CHANGE

Do not extend notes this side of this line

STATION	B. S.	H. I.	F. S.	ELEV.	DRAIN DITCH	
11' L		72 419 ~~72 734~~	5.7	66.7		
14' L			5.0	67.4		
40' L			5.2	67.2		
12' R			5.0	67.4		
15' R			6.3	66.1		
20' R			5.2	67.2		
45' R			4.9	67.5		
60' R			4.7	67.7		
T.P.	2725	70 134 ~~70 449~~	5010	67 409 ~~67 724~~		
8+61			2.6	67.5		
+69			3.7	66.4		
9+00			4.0	66.1		
6' R			3.7	66.4		
14' R			2.9	67.2		
29' R			3.0	67.1		
32' R			3.9	66.2		
50' R			3.4	66.7		
60' R			3.4	66.7		
62' R			2.4	67.7		
75' R			2.8	67.3		
5' L			3.9	66.2		

Profile No. 73-65 Notes Date AUG 5 1938 Plotted Date AUG 15 1938 Job No. 5058 Division No. F. B. 763 Pg. 139
X-Sec. No. 68-30-2 Notes Chkd. Date Checked Date Survey by Rosecrans Notes Map No. Indexed A. C. Johnson Date Survey of Lancaster Streets Date 7-21-38

Form 307 5M 10-37

PLEASE RETURN TO
LOS ANGELES COUNTY SURVEYOR
700 HALL OF RECORDS

NOTE: ANY ADDITIONS OR CHANGES ON THIS SHEET MUST BE MADE OR CIRCLED IN RED INK, WITH DATE AND NAME OF PERSON MAKING CHANGE

Do not extend notes this side of this line

STATION	B. S.	H. I.	F. S.	ELEV.	DRAIN DITCH
6' L		70 134	3.3	668	
40' L			3.6	665	
9+50			4.4	657	
3' L			4.3	658	
6' L			3.5	666	
40' L			3.5	666	
3' R			4.3	658	
7' R			3.4	667	
28' R			3.4	667	
38' R			4.4	657	
46' R			3.8	663	
70' R			3.0	671	
10+00			4.4	657	
2' L			4.1	660	
40' L			4.2	659	
7' R			4.4	657	
9' R			3.8	663	
27' R			3.4	667	
33' R			4.8	663	
50' R			3.9	662	
75' R			3.9	662	

F. B. 763 PG. 140 Job No. 5058 Division No. Notes Plotted ALBERT E. TIMMONS Profile No. 73-65
Survey of Lancaster Streets Date AUG 5 1938 Date AUG 15 1938
Survey by Rosecrans Notes R Notes Chkd. Checked Sec. No. 68-30-2
Indexed A. C. Johnson Date 7-21-38 Date Date

Form 307 5M 10-37

PLEASE RETURN TO
LOS ANGELES COUNTY SURVEYOR
700 HALL OF RECORDS

NOTE: ANY ADDITIONS OR CHANGES ON THIS SHEET MUST BE MADE OR CIRCLED IN RED INK, WITH DATE AND NAME OF PERSON MAKING CHANGE

Do not extend notes this side of this line

STATION	B. S.	H. I.	F. S.	ELEV.	DRAIN DITCH
10+28		70 134 ~~70 449~~	4.1	660	
+50			4.0	661	
10' R			4.0	661	
13' R			5.2	649	
18' R			4.4	657	
20' R			4.5	656	
23' R			5.8	643	
32' R			4.1	660	
50' R			4.2	659	
10' L			4.2	659	
10+62-17R			5.6	655	V. Dr.
11+00			4.2	659	
10' L			4.5	656	
7' R			4.4	657	
14' R			5.7	644	
19' R			4.4	657	
50' R			4.3	658	
T.P	3.653	69739 ~~70054~~	4.048	66086 ~~66401~~	
11+50			5.2	645	
3' L			4.5	652	
10' L			3.9	658	

Profile No. 73-65 Notes Sheet E. TIMMONS Plotted ALBERT E. TIMMONS Job No. 5058 Division No. F.B. 763 PG. 144
Date AUG 5 1938 Date AUG 15 1938 Survey of Lancaster Streets
X-Sec. Notes Chkd. Checked Survey by Rosecrans Notes R Date [illegible]
Date Date Map No. Indexed A. C. Johnson

Form 307 5M 10-37

PLEASE RETURN TO
LOS ANGELES COUNTY SURVEYOR
700 HALL OF RECORDS

NOTE: ANY ADDITIONS OR CHANGES ON THIS SHEET MUST BE MADE OR CIRCLED IN RED INK, WITH DATE AND NAME OF PERSON MAKING CHANGE

Do not extend notes this side of this line

STATION	B. S.	H. I.	F. S.	ELEV.	DRAIN DITCH	
6' R		69739	4.8	649		
7' R			3.8	[illegible]		
14' R			4.0	657		
12+00			5.0	647		
7' L			5.0	647		
10' L			4.0	657		
18' L			4.3	654		
4' R			4.0	657		
14' R			4.4	[illegible]		
+07			4.5	[illegible]		
+50			4.3	[illegible]		
4' L			4.1	[illegible]		
5' L			5.2	[illegible]		
11' L			5.6	[illegible]		
14' L			4.5	[illegible]		
25' L			4.3	654		
10' R			4.3	654		
13+00			5.4	643		
6' L			5.5	642		
7' L			4.5	652		
15' L			4.5	652		

F. B. 763 PG 142 Job No. 5058 Division No. Notes Plotted ALBERT E. TIMMONS Profile
Survey of Lancaster Streets Date AUG 5 1938 Date AUG 15 1938 No. 73-65
Survey by Rosecrans Notes R Notes Chkd. Checked X-Sec.
Indexed A. C. Johnson Date 7-21-38 Date Date No. 68-30-2

Form 307 5M 10-37

PLEASE RETURN TO
LOS ANGELES COUNTY SURVEYOR
700 HALL OF RECORDS

NOTE: ANY ADDITIONS OR CHANGES ON THIS SHEET MUST BE MADE OR CIRCLED IN RED INK, WITH DATE AND NAME OF PERSON MAKING CHANGE

Do not extend notes this side of this line

STATION	B. S.	H. I.	F. S.	ELEV.	DRAIN DITCH	
3' R		69 739 ~~70.054~~	4.7	650		
14 R			4.7	650		
13+50			5.8	639		
3' L			5.5	642		
5' L			4.7	650		
15 L			4.8	649		
6' R			4.7	650		
18' R			5.0	647		
T.P.	4578	68 872 ~~69.187~~	5.445	64 294 ~~64.609~~		
14+00			4.8	641		
2' L			4.9	640		
4' L			4.2	647		
15' L			4.4	645		
4' R			5.0	639		
5' R			4.4	645		
15' R			4.2	647		
+50			5.4	635		
6' L			5.0	639		
7' L			4.4	645		
17' L			4.6	643		
3' R			4.0	649		

Profile No. 73-65 Note Keeper E. TIMMONS Plotted LBERT E. TIMMONS Job No. ____ Division No. ____ F. B. 763 PG. 143
X-Sec. No. 69-34-2 Date AUG 5 1938 Date AUG 15 1938 Survey of Lancaster Streets
Notes Chkd. ____ Checked ____ Survey by Rosecrans R Date 7-21-38
Date ____ Date ____ Map No. ____ Indexed A. C. Johnson

Form 307 5M 10-37

PLEASE RETURN TO
LOS ANGELES COUNTY SURVEYOR
700 HALL OF RECORDS

NOTE: ANY ADDITIONS OR CHANGES ON THIS SHEET MUST BE MADE OR CIRCLED IN RED INK, WITH DATE AND NAME OF PERSON MAKING CHANGE

Do not extend notes this side of this line

STATION	B. S.	H. I.	F. S.	ELEV.	DRAIN DITCH	
15' R		68.872	4.2	647		
14+92.9			4.9	640		
8' L			5.3	636		
11' L			4.5	644		
21' L			4.4	645		
1' R			4.4	645		
20' R			4.7	642		
15+00			4.3	646		
6' L			4.5	644		
7' L			5.4	635		
15' L			5.6	633		
17' L			4.7	[illegible]		
30' L			4.5	644		
10' R			4.5	644		
+25			4.7	642		
11' L			4.7	642		
13' L			5.4	635		
19' L			5.8	631		
22' L			4.9	640		
40' L			4.6	643		
10' R			4.7	642		

F. B. 763 PG. 144 Job No. 5058 Division No. Notes Red. ALBERT E. TIMMONS Plotted ALBERT E. TIMMONS Profile
Survey of Lancaster Streets Date AUG 5 1938 Date AUG 15 1938 No. 73-65
Survey by Rosecrans Notes R Notes Chkd. Checked X-Sec.
Indexed A. C. Johnson Date 7-21-38 Date Date No. 8-30-2

Form 307 5M 10-37

PLEASE RETURN TO
LOS ANGELES COUNTY SURVEYOR
700 HALL OF RECORDS

NOTE: ANY ADDITIONS OR CHANGES ON THIS SHEET MUST BE MADE OR CIRCLED IN RED INK, WITH DATE AND NAME OF PERSON MAKING CHANGE

Do not extend notes this side of this line

STATION	B. S.	H. I.	F. S.	ELEV.	DRAIN DITCH
		68.877 ~~69.107~~			
15+49			4.8	641	℄ Yucca Ave and Manzanita St.
T.P.	4355	67.760 ~~68.076~~	5.467	63.405 ~~63.720~~	
B.M.Y.1.			5975	61.785 ~~62.100~~	1½" I.P. Int ℄ 12th St. + Yucca Ave - 62.039
				12th ST	
Profile and X sections on 12th St. from Herald Ave to Division St.					contd from page 97
B.M.H2	5138	67.923 ~~68.269~~		2362.785 ~~2363.131~~	1½" I.P. Int ℄ 12th Fr. W + ℄ Herald Ave
0+00			3.9	640	℄ 12th to E + ℄ Herald Page 10
+50			4.2	637	
20' R			4.0	639	
40' R			3.7	642	
20' L			4.7	632	
40' L			4.9	630	
1+00			4.3	636	
20' R			4.2	637	
40' R			4.2	637	
20' L			4.7	632	
40' L			4.8	631	
1+50			4.5	634	
20' R			4.4	635	

Profile No. 28-65 Notes Chkd. Date AUG 5 1938 Plotted Date AUG 15 1938 Job No. 5058 Division No. F. B. 763 Pg. 145
X-Sec. Notes Chkd. Checked Survey of Lancaster Streets
Note 8-30-3 Date Date Survey by Notes R Date
Map No. Indexed A. C. Johnson

Form 307 5M 10-37

PLEASE RETURN TO
LOS ANGELES COUNTY SURVEYOR
700 HALL OF RECORDS

NOTE: ANY ADDITIONS OR CHANGES ON THIS SHEET MUST BE MADE OR CIRCLED IN RED INK, WITH DATE AND NAME OF PERSON MAKING CHANGE

Do not extend notes this side of this line

STATION	B. S.	H. I.	F. S.	ELEV.	12th ST	
40' R		67 923 ~~68 269~~	4.0	639		
20' L			4.4	635		
40' L			4.4	635		
2+00			3.2	649		
20' R			3.4	649		
40' R			3.4	645		
20' L			2.7	652		
40' L			3.2	[illegible]		
T.P.	5358	70 333 ~~70.677~~	2.948	64 975 ~~66 324~~		
2+50			3.3	670		
20' R			3.5	668		
40' R			3.1	672		
20' L			4.3	660		
40' L			4.5	658		
3+00			4.1	[illegible]		
20' R			3.5	[illegible]		
40' R			3.5	[illegible]		
20' L			4.3	660		
40' L			5.4	649		
2+80			3.8	665	℄ Redwood	
75' N			5.8	645	"	

Profile No. 73-65
Plotted ALBERT E. TIMMONS Date AUG 15 1938
Notes Chkd. Date
Checked Date
X-Sec. No. 18-30-3

Job No. 5058 Division No.
Survey of Lancaster Streets
Survey by Rosecrans Notes R
Indexed A. C. Johnson Date 7-21-38

B 143 PG. 146

Form 307 5M 10-37

PLEASE RETURN TO
LOS ANGELES COUNTY SURVEYOR
700 HALL OF RECORDS

NOTE: ANY ADDITIONS OR CHANGES ON THIS SHEET MUST BE MADE OR CIRCLED IN RED INK, WITH DATE AND NAME OF PERSON MAKING CHANGE

Do not extend notes this side of this line

STATION	B. S.	H. I.	F. S.	ELEV.	12th ST	
120' N		70 333 ~~70 679~~	4.2	661	℄ Redwood.	
200' N			4.4	659	" "	
3+50			4.4	659		
20' R			4.0	663		
40' R			3.5	668		
24' L			5.3	650		
50' L			4.4	659		
4+00			4.5	658		
20' R			3.4	669		
40' R			3.1	672		
20' L			3.4	669		
40' L			3.2	671		
+50			3.2	671		
20' R			3.6	667		
40' R			4.0	663		
52' R			2.8	675		
20' L			2.8	675		
40' L			1.5	688		
T.P.	6 504	73 877 ~~74 223~~	2.960	67 373 ~~67 719~~		
5+00			5.1	688		
20' R			4.9	690		

Profile No. 23-65 Notes ALBERT E. TIMMONS Plotted ALBERT E. TIMMONS Job No. 505B Division No. F.B. 763 PG. 147
Date AUG 5 1938 Date AUG 15 1938 Survey of Lancaster Streets
X-Sec. Notes Chkd. Checked Survey by Rosecrans Notes R Date
No. 68-30-3 Date Date Map No. Indexed A. C. Johnson

Form 307 5M 10-37

PLEASE RETURN TO
LOS ANGELES COUNTY SURVEYOR
700 HALL OF RECORDS

NOTE: ANY ADDITIONS OR CHANGES ON THIS SHEET MUST BE MADE OR CIRCLED IN RED INK, WITH DATE AND NAME OF PERSON MAKING CHANGE

Do not extend notes this side of this line

STATION	B. S.	H. I.	F. S.	ELEV.	12th ST.	
40' R		73877'	5.5	694		
20' L			4.7	692		
40' L			4.4	695		
5+44			4.2	697	℄ Cypress Ave.	
50' N			4.2	[illegible]	" " "	
100' N			3.6	703	" " "	
200' N			6.1	678	" " "	
+50			4.5	694		
20' R			4.4	695		
40' R			4.6	[illegible]		
20' L			4.4	695		
40' L			4.4	695		
6+00			4.0	[illegible]		
20' R			4.3	[illegible]		
40' R			4.1	[illegible]		
20' L			4.3	[illegible]		
40' L			3.8	[illegible]		
6+50			3.5	[illegible]		
20' R			3.3	[illegible]		
40' R			3.4	[illegible]		
20' L			3.5	[illegible]		

F. B. 73 Pg. 148 Job No. 5058 Division No. Notes Recd. ALBERT E. TIRMON Plotted ALBERT E. TIRMON Profile
Survey of Lancaster Streets Date AUG 5 1938 Date AUG 15 1938 No. 73-65
Survey by Rosecrans Notes R Notes Chkd. Checked X-Sec. No. 68-30-3
Indexed A. C. Johnson Date 7-21-38 Date Date

Form 307 5M 10-37

PLEASE RETURN TO
LOS ANGELES COUNTY SURVEYOR
700 HALL OF RECORDS

NOTE: ANY ADDITIONS OR CHANGES ON THIS SHEET MUST BE MADE OR CIRCLED IN RED INK, WITH DATE AND NAME OF PERSON MAKING CHANGE

Do not extend notes this side of this line

Profile No. 73-65 Notes by E. TIMMONS Plotted ALBERT E. TIMMONS Job No. 525 Division No. F.B. 703 PG. 149
Date AUG 5 1938 Date AUG 15 1938 Survey of Lancaster Streets
X. Sec. No. 68-20-3 Notes Chkd. Checked Survey by Fosdick Notes R. Date Map No. Indexed A. C. Jackson

12TH ST

STATION	B. S.	H. I.	F. S.	ELEV.		
		75877	1			
40 L		74223	2.9	710		
7+00			2.0	719		
20 R			1.9	720		
40 R			2.5	714		
20 L			1.6	723		
40 L			2.8	716		
		73609		72,144.		
T.P.	1465	~~72955~~	1.733	~~71,190~~		
+42			3.3	703		
+50			5.0	686		
20 R			4.9	687		
40 R			3.0	706		
20 L			4.8	688		
40 L			5.7	679		
+99			6.2	674		
8+00			6.6	670		
+12 ES			5.9	677		
		74029		71974.	℄ Dixon St	℄ E 12th St.
T.P.	2.055	~~74375~~	1.635	~~72394~~		
		~~70339~~		67374.		
T.P.	2.985	~~70706~~	6.655	~~67720~~		
		67917.		(71.979)		
T.P.	2933	~~68256~~	5380	~~62926~~		
				62789.	62.785.	
B.M. H2			5123	~~62126~~	63134 Elev.	Page 10

F. B. 763 Pg. 150 | Job No. 5058 | Division No. | Notes Red. | Plotted | Profile

Survey of Lancaster Streets | Date | Date | No.

Survey by Rosecrans | Notes R | Notes Chkd. | Checked | X-Sec.

Indexed A. C. Johnson | Date 7-7-38 | Date | Date | No.

STATION	B. S.	H. I.	F. S.	ELEV.	

Form 307 5M 10-37

PLEASE RETURN TO
LOS ANGELES COUNTY SURVEYOR
700 HALL OF RECORDS

Do not extend notes this side of this line

NOTE: ANY ADDITIONS OR CHANGES ON THIS SHEET MUST BE MADE OR CIRCLED IN RED INK, WITH DATE AND NAME OF PERSON MAKING CHANGE

Form 307 5M 10-37

PLEASE RETURN TO
LOS ANGELES COUNTY SURVEYOR
700 HALL OF RECORDS

NOTE: ANY ADDITIONS OR CHANGES ON THIS SHEET MUST BE MADE OR CIRCLED IN RED INK, WITH DATE AND NAME OF PERSON MAKING CHANGE

Do not extend notes this side of this line

Profile No. 765 — Notes Red. — Plotted — Job No. 22 — Division No. — X-Sec. No. 48-30 — Notes Checked AUG 5 1938 — Date — Checked — Date — Survey — Date — Notes — Indexed — F.B. 783 pg. 164

STATION	B. S.	H. I.	F. S.	ELEV.		
Checking	Lancaster	B.M.s		See L.B. 118 L.B. 120 + L.B. 121		
B.M. #35	4.670	2360.200		2355.53	✓ 4" brass cap in sidewalk at N.W. Cor. Bank of America S.E. Cor. of Alley between Antelope Ave. and Beach Ave. L.B. 118-23 (U.S. 820)	
T.P.	4.565	2359.424	5.341	2354.859		
B.M. B10	3.668	2358.149	4.943	2354.478 2354.481	Adj. 8-3-38 A.E. Timmons L.-Lt. W. end curb return N.W. Cor. Beach +10 ++ St Elev. 2354.48 L.B. 118-120	
T.P.	4.578	2358.237	4.490	2353.659		
B.M. C.10	4.876	2358.083	5.030	2353.200 2353.207	Adj. 8-3-38 A.E. Timmons Spk. in F. end curb return S.E. Cor. 10 ++ Cedar Elev. 2353.20 L.B. 118	
T.P.	4.676	2357.231	5.478	2352.605		
T.P.	4.110	2356.468	4.873	2352.358 .348	Adj. C.V.C. - 6-27-41 L.-Lt. E end curb return N.E. Cor. Date +10 ++	
T.P.	4.677	2356.724	4.421	2352.047		
T.B.M. #2				.116	Adj. C.V.C. 6-27-41	
T.P.	4.267	2356.896	4.695	2352.129	Cut Spk. in S face P. pole N.E. Cor. 10 ++ Elm	
T.P.	5.610	2358.568	3.638	2352.958		
T.P.	4.424	2361.292	3.746	2354.822		
B.M. E.11	3.563	2363.114	1.695	2359.533 2359.551	Adj. 8-3-38 A.E. Timmons Spk. in T. pole N.E. Cor. 11 ++ Elm Elev. 2359.53 L.B. 120-85 Has been disturbed	
T.P.	4.788	2363.392	4.910	2358.709		
T.P.	5.430	2364.777	3.945	2359.347		
B.M. E.12	4.065	2365.457	3.513	2361.371 2361.374	Adj. 8-3-38 A.E. Timmons B.M. L.-Lt. in center curb return S.E. Cor. 12 ++ Elm. Old B.M. E.12 has been destroyed.	
T.P.	3.936	2363.[illegible]	5.413	2360.021		
T.P.	3.850	2362.[illegible]	6.380	2358.[illegible]		
T.P.	4.711	2362.[illegible]	[illegible]	2357.[illegible]		

Form 307 5M 10-37

PLEASE RETURN TO
LOS ANGELES COUNTY SURVEYOR
700 HALL OF RECORDS

NOTE: ANY ADDITIONS OR CHANGES ON THIS SHEET MUST BE MADE OR CIRCLED IN RED INK, WITH DATE AND NAME OF PERSON MAKING CHANGE

Do not extend notes this side of this line

Profile No. 78-65 | X-Sec. No. 64-30

F.B. 763 Pgs. 152 | Job No. 3559 Division No. | Notes Red. | Plotted | Date | Checked | Date | Notes | Date AUG 5 1938

Survey of Lancaster Streets | Date 7-29-30

Survey by R. Rossiter & C. Johnson | Notes | Date

Indexed by

STATION	B. S.	H. I.	F. S.	ELEV.		
		2362.516				
				2358.606	Adj. 8-3-38 A.E. Timmons	
B.M. F.12	4.097	62.733	5.880	2358.636	Spk. in 6x6" P. to S.W. Cor. 12th & Fern Elev. 2358.88 L.B. 120-65	
T.P.	5.020	62.291	5.462	57.271		
T.P.	5.323	63.529	4.085	58.206		
				2360.849	Adj. 8-3-38 A.E. Timmons	
B.M. F.13	4.290	65.179	2.695	60.889	Spk in P. pole N.E. Cor. 13th & Fern Elev 2361.55 L.B. 120-72 Has been disturbed	
T.P.	5.520	67.829	2.865	62.309		
T.P.	5.460	69.827	3.462	64.367		
T.P.	5.058	71.290	3.595	66.232		
				2370.308	Adj. 8-3-38 A.E. Timmons	
B.M. F.15 ±	1.765	72.115	0.940	70.350	N.W. B.M. Spk in P. pole S. side Ave J at Ave J and Fern Ave	
					2370.58 old Elev. L.B. 120-75	
T.P.	4.378	72.613	3.880	68.235		
T.P.	4.500	73.587	3.526	69.087		
T.P.	3.925	73.775	3.737	69.850		
				2370.526	Adj. 8-3-38 A.E. Timmons	
B.M. E.15 #	4.800	75.375	3.200	70.575	Spk in P. pole S. side Ave J. at Elm Ave Elev. 2370.84 L.B. 120-66 See pg. 5	
T.P.	5.003	76.531	3.847	71.528		
T.P.	4.285	77.104	3.712	72.819		
T.P.	5.155	78.699	3.560	73.544		
T.P.	5.260	80.394	3.565	75.134		
				2377.177	Adj. 8-3-38 A.E. Timmons	
B.M. B.15	3.765	80.999	3.160	77.234	2377.44 Ref. L.B. 120-25	
T.P.	3.965	79.754	5.210	75.787		
				2373.636	Adj. 8-3-38 A.E. Timmons	
B.M. B.14	3.118	77.454	6.058	73.636	L.P.T. center curb return S.E. cor. 14th and Beech St. Old B.M. Big Spot	
T.P.	2.820	75.706	4.568	72.886		

Form 307 5M 10-37

PLEASE RETURN TO
LOS ANGELES COUNTY SURVEYOR
700 HALL OF RECORDS

NOTE: ANY ADDITIONS OR CHANGES ON THIS SHEET MUST BE MADE OR CIRCLED IN RED INK, WITH DATE AND NAME OF PERSON MAKING CHANGE

Do not extend notes this side of this line

STATION	B. S.	H. I.	F. S.	ELEV.		
		2375.706				
T.P.	4.148	74.304	5.550	370.156	Adj. 8.3.38 A.E. Timmons	38
B.M.B.13	3.927	73.687	4.544	2369.695	Spk in P pole N.E. Cor. Beach & 13th	39
				69.760	Elev 2370.80 per L.B 120-20	
T.P.	3.215	71.489	5.413	68.274		40
T.P.	3.678	69.254	5.913	65.576	Adj. 8.3.38 A.E. Timmons	41
B.M.B.12	3.403	67.137	5.520	2363.664	Spk in P. pole S.E. Cor. 12th & Beach	
				63.734	Elev. 2363.84 L.B. 120-16	42
T.P.	4.167	66.237	5.205	62.132		43
T.P.	3.585	63.727	6.098	60.241	Adj. 8.3.38 A.E. Timmons	44
B.M.B.11	4.005	61.786	5.948	2357.706	Drove wire spk in Expan. joint on S.	
				57.781	P.C. curb. return S.E. Cor 11th & Beach	45
T.P.	4.703	59.727	5.760	58.026		46
T.P.	4.263	59.614	5.378	54.351		47
T.P.	5.215	60.302	4.527	55.087		48
				2355.53	Starting B.M.	
B.M. #35			4.690	55.61	2356.53 Elev.	

0.082 - error.
.00167347 - Constant

Profile No. 7265 Notes Red_____ Plotted_____ Job No. 5058 Division No._____ F. B. 7664 PG. 153
X-Sec No. 18-34 Date Notes Checked Date Survey of Lawndale Ave. Notes A.C. Johnson Date
Date AUG 5 1938 Date Survey by Pasadena Map No._____ Indexed

F. B 763 PG. 154 | Job No. | Division No. | Notes Red. | Plotted | Profile

Survey of | Date | Date | No.

Survey by | Notes | Notes Chkd. | Checked | X-Sec.

Indexed | Date | Date | Date | No.

Form 307 5M 10-37

PLEASE RETURN TO
LOS ANGELES COUNTY SURVEYOR
700 HALL OF RECORDS

NOTE: ANY ADDITIONS OR CHANGES ON THIS SHEET MUST BE MADE OR CIRCLED IN RED INK, WITH DATE AND NAME OF PERSON MAKING CHANGE

Do not extend notes this side of this line

STATION	B. S.	H. I.	F. S.	ELEV.	

Notes Gk'd by	Survey of Lancaster Streets P.B. 763 Pg. 155
Map No.	W. O. 5058 Tape No. 55 Sht 54 of
Office Work	Surveyed by Rosecrans
Checked	Notes Date 12-17-31
Date	Indexed A. C. Johnson 10-4-39

Location of grave and power poles in connection with opening of 11th St. Lancaster.

Note: Any Additions or Changes on This Sheets Must be Made or Circled in Red Ink With Date and Name of Person Making Change.

Do not extend notes this side of this line

RETURN TO
LOS ANGELES COUNTY SURVEYOR
700 HALL OF RECORDS

FORM 247 SM 10-37

F.B. 763 PG. 156

Cont. bottom next page



RETURN TO
LOS ANGELES COUNTY SURVEYOR
700 HALL OF RECORDS

Note: Any Additions or Changes on This Sheets Must be Made or Circled in Red Ink With Date and Name of Person Making Change.

Do not extend notes this side of this line

Notes Ckd by	Survey of 11th St. Lancaster	F.B. 763 Pg. 157
Map No.	W. O. 5052 Tape No. 55 Sta. 4 of	
Office Work	Surveyed by Rosecrans	
Checked	Notes Date 12-14-37	
Date	Indexed A. C. Johnson	

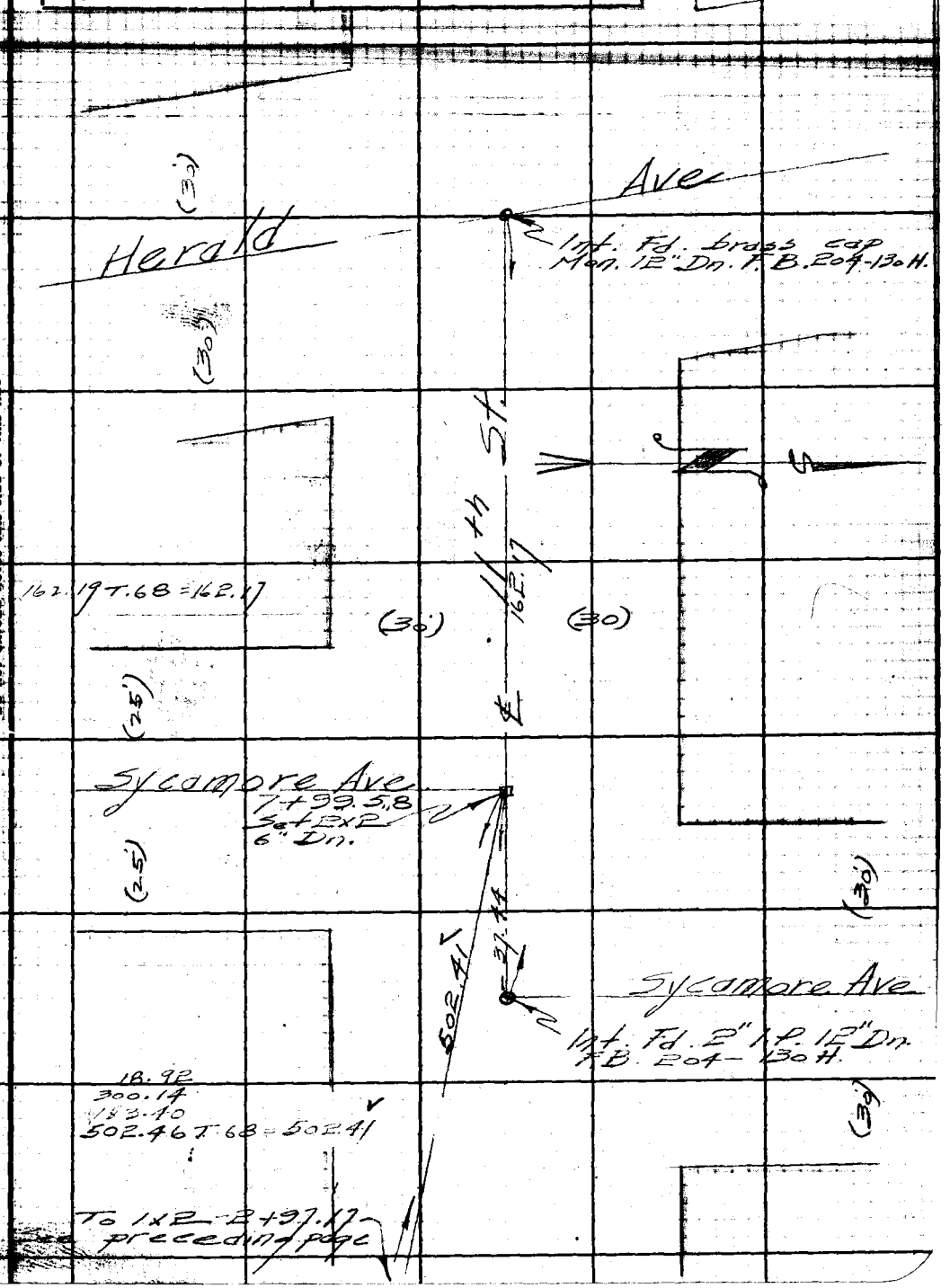

Note: Any Additions or Changes on This Sheets Must be Made or Circled in Red Ink With Date and Name of Person Making Change.

Do not extend notes this side of this line

RETURN TO
LOS ANGELES COUNTY SURVEYOR
700 HALL OF RECORDS

FORM 247 5M 10-37

RETURN TO
LOS ANGELES COUNTY SURVEYOR
700 HALL OF RECORDS

Note: Any Additions or Changes on This Sheets Must be Made or Circled in Red Ink With Date and Name of Person Making Change.

Do not extend notes this side of this line

F.B. 763 Pg. 158

Form 307 5M 10-37

PLEASE RETURN TO
LOS ANGELES COUNTY SURVEYOR
700 HALL OF RECORDS

NOTE: ANY ADDITIONS OR CHANGES ON THIS SHEET MUST BE MADE OR CIRCLED IN RED INK, WITH DATE AND NAME OF PERSON MAKING CHANGE

Do not extend notes this side of this line

Profile No. ____ X-Sec. No. ____ Notes Red. ____ Date ____ Notes Ch'd. L. MARTIN Date ____ Checked ____ Date ____ Plotted ____ Date ____ Job No. 55B Division No. ____ Survey of Lancaster Streets Survey by Lancaster Notes F. Engle Map No. 146-A-1 Indexed C. Jebens Bk. 4-4-40 F.B. 763 Pg. 149

STATION	B. S.	H. I.	F. S.	ELEV.		
Profile and X Sections on 10th St. from Yucca Ave Wly.						
					See pg. 88 ✓	
B.M.S.1.	5.090	2361.776		2356.686	℄ L+T. middle curb Ret. SE Cor. 10th + Sycamore	
B.M.H.3			4.020	2357.756	SW curb Ret. N.W. Cor. Herald + 10th (3pt.) (2357.766) Pg. 88	
"	5.040	63.806		2357.766	B.M. H-3. ✓ — see Pg. 183 & 88	
T.B.M.	5.020	63.776	4.350	58.456	L+T. middle curb Ret. N.E Cor. 10th + Yucca	
0+00			4.88	58.60	Int. 10th + Yucca	
+50			4.79	58.69		
29.5 L			5.18	58.30	gutter 0.5 curb	
49.5 L			4.35	59.13	back S.W.	
29.5 R			5.25	58.23	gutter 0.5 curb.	
49.3 R			4.42	59.06	back S.W.	
1+00			4.74	58.74		
29.5 L			5.20	58.28	gutter 0.5 curb.	
49.5 L			4.35	59.13	back S.W.	
29.5 R			5.23	58.25	gutter 0.5 curb	
49.3 R			4.33	59.15	back S.W.	
1+50			4.93	58.55		
29.5 L			5.43	58.05	gutter 0.55 curb	
49.5 L			4.50	58.98	back S.W.	

SURVEY OF DRAINAGE ON TENTH ST. IN LANCASTER AT S.P.R.R. CROSSING
Request of Road Dept.

Form 307 5M 10-37

PLEASE RETURN TO
LOS ANGELES COUNTY SURVEYOR
700 HALL OF RECORDS

NOTE: ANY ADDITIONS OR CHANGES ON THIS SHEET MUST BE MADE OR CIRCLED IN RED INK, WITH DATE AND NAME OF PERSON MAKING CHANGE

Do not extend notes this side of this line

STATION	B. S.	H. I.	F. S.	ELEV.		
29.5 R		2363.476	5.36	2358.12	gutter 0.5 curb.	
49.3 R			4.47	59.01	back S.W.	
2+00			5.27	58.21		
29.5 L			5.80	57.68	gutter. 0.45 curb	
49.5 L			4.98	58.50	back S.W.	
29.5 R			5.80	57.68	gutter 0.45 curb (E end. driveway Brk)	
49.3 R			4.91	58.57	back S.W.	
2+50			6.16	57.32		
29.5 L			6.65	56.83	gutter 0.95 curb.	
49.5 L			5.64	57.84	back S.W.	
65 L			5.65	57.83		
2+57-29.5 L			6.74	56.74	gutter (E end. driveway Brk)	
49.5 L			5.80	57.68	back S.W.	
65 L			5.95	57.53		
2+76-65 L			6.38	57.10		
2+86 65 L			7.00	56.48		
2+92 65 L			6.30	57.18		
2+96 65 L			6.35	57.13	N.E. Cor. Depot	
2+86			6.80	56.68		
29.5 L			7.15	56.33	gutter (W end driveway Brk)	
49.5 L			6.17	57.31	back S.W.	

F. B. 763 PG. 160 | Job No. 5058 | Division No. 148-A1 | Notes Red. | Plotted H. L. MARTIN | Profile
Survey of Lancaster Streets | Date | Date APR 16 1940 | No.
Survey by Rosecrans | Notes R | Notes APR 10 1940 | Checked | X-Sec.
Indexed A. C. Johnson | Date 4-2-40 | Date H. L. MARTIN | Date | No.

Form 307 5M 10-37

PLEASE RETURN TO
LOS ANGELES COUNTY SURVEYOR
700 HALL OF RECORDS

NOTE: ANY ADDITIONS OR CHANGES ON THIS SHEET MUST BE MADE OR CIRCLED IN RED INK, WITH DATE AND NAME OF PERSON MAKING CHANGE

Do not extend notes this side of this line

STATION	B. S.	H. I.	F. S.	ELEV.		
2+86-29.5R		2363476	7.45	2356.03	gutter.	
49.3R			6.55	56.93	Back S.W.	
65R.			6.40	57.08		
3+00-29.5R			7.65	55.83	(W. end driveway	Br.R.) gutter
3+22			7.30	56.18		
29.5L			7.43	56.05	gutter .25 curb.	
49.5L			6.90	56.58	back S.W.	
65L			6.90	56.58	¼ W. Cor. Depot	
29.5R			7.94	55.54	gutter 0.30 curb.	
49.3R			7.25	56.23	back S.W.	
65R			6.70	56.78		
T.P. #1	4.920	2360636	7.760	2355.716		
3+36			4.67	55.97		
29.5L			4.55	56.09	gutter + curb.	
49.5L			4.40	56.24	back S.W.	
65L			4.40	56.24		
29.5R			5.12	55.52	gutter 1" curb.	
49.3R.			5.20	55.44	Back S.W.	
65R			5.95	54.69		
+38.4			4.82	55.82	Top rail.	
+43.6			4.77	55.87	" "	

Profile No. ____ Notes Red. ____ Plotted H. L. MARTIN Job No. 5058 Division No. ____ F. B. 763 PG. 161
X-Sec. No. ____ Date ____ Date ____ Survey of Lancaster Streets
Notes Chk. H. L. MARTIN Checked ____ Survey by Rosecrans Notes R Date 4-2-9
Date ____ Date ____ Map No. 148-41 Indexed C. Johnson

Form 307 5M 10-37

PLEASE RETURN TO
LOS ANGELES COUNTY SURVEYOR
700 HALL OF RECORDS

NOTE: ANY ADDITIONS OR CHANGES ON THIS SHEET MUST BE MADE OR CIRCLED IN RED INK, WITH DATE AND NAME OF PERSON MAKING CHANGE

Do not extend notes this side of this line

STATION	B. S.	H. I.	F. S.	ELEV.		
+45.3		2360.636	4.80	2355.84	Top rail	
+50.3			4.82	55.82	" "	
+56.6			4.71	55.93	" "	main line
+61.8			4.71	55.93	" "	
+38.4-49.5R			5.35	55.29	" "	
+40.5- "			5.35	55.29	" "	
+43.3 - "			5.28	55.36	" "	
+45.4 - "			5.30	55.34	" "	
+56.6 "			5.05	55.59	" "	main line
+61.8 "			5.05	55.59	" "	
+38.4 - 49.5R	L ?		4.53	56.11	" "	
+43.6 - 49.5R	L ?		4.49	56.15	" "	
+50.5 - "			4.49	56.15	" "	
+55.5 "			4.49	56.15	" "	
+56.6 "			4.46	56.18	" "	main line
+61.7 "			4.46	56.18	" "	
+62			4.71	55.93		
29.5 R			4.85	55.79	gutter 0.10 curb.	
49.5 R			4.98	55.66	back S.W.	
65 R			5.67	54.97		
29.5 L			4.54	56.10	gutter 0.05 curb.	

F. B. 763 PG. 162 Job No. 5058 Division No. 148-41 Notes Red. Plotted H. L. MARTIN Date APR 16 1940 Profile No.
Survey of Lancaster Streets. Date
Survey by Rosecrans Notes R Notes Chk. H. L. MARTIN Checked X-Sec.
Indexed A. C. [illegible] Date 4-2-30 Date APR 10 1940 Date No.

Form 307 5M 10-37

PLEASE RETURN TO
LOS ANGELES COUNTY SURVEYOR
700 HALL OF RECORDS

NOTE: ANY ADDITIONS OR CHANGES ON THIS SHEET MUST BE MADE OR CIRCLED IN RED INK, WITH DATE AND NAME OF PERSON MAKING CHANGE

Do not extend notes this side of this line

STATION	B. S.	H. I.	F. S.	ELEV.		
+62-49.5 L		2360.636	4.34	2356.30		
+72			4.60	56.04		
29.5 R			4.80	55.84	gutter 0.10 curb.	
49.5 R			4.45	56.19	Back S.W.	
65. R			5.85	54.79		
29.5 L			4.70	55.94	gutter. 0.15 curb	
49.5 L			4.36	56.28	back S.W.	
65 L			4.62	56.02		
4+00			4.69	55.95		
29.5 R			4.90	55.74	gutter 0.15 curb	
49.5 R			4.86	55.78	back S.W.	
29.5 L			5.01	55.63	gutter 0.35 curb.	
49.5 L			4.28	56.36		
+50			4.82	55.82		
29.5 R			5.04	55.60	gutter 0.05 curb.	
49.5 R			4.67	55.97	Back S.W.	
29.5 L			5.27	55.37	gutter 0.50 curb	
49.5 L			4.35	56.29		
+58			4.80	55.84		
29.5 L			5.23	55.41	(E end driveway Brk) gutter	

Profile No. ____ Notes Red. ____ Plotted H. L. MARTIN Job No. 5058 Division No. ____ F. B. 763 PG. 163
Date ____ Date ____ 1940 Survey of Lancaster Streets
X-Sec. No. ____ Notes Chkd. ____ Checked ____ Survey by Rosecrans Notes R Date 4-8-
Date ____ Date ____ Map No. 148-A1 Indexed A. C. Johns Date ____

Form 307 5M 10-37

PLEASE RETURN TO
LOS ANGELES COUNTY SURVEYOR
700 HALL OF RECORDS

NOTE: ANY ADDITIONS OR CHANGES ON THIS SHEET MUST BE MADE OR CIRCLED IN RED INK, WITH DATE AND NAME OF PERSON MAKING CHANGE

Do not extend notes this side of this line

STATION	B. S.	H. I.	F. S.	ELEV.		
5+00		2360 636	4.83	2355.81		
29.5 R			5.20	55.44	gutter 0.05 curb.	
49.5 R			4.83	55.81	back S.W.	
65 R			4.89	55.75		
29.5 L			5.27	55.37	gutter	
49.5 L			4.50	56.14	back S.W.	
65 L			4.42	56.22		
+21			4.85	55.79		
29.5 R			5.32	55.32	gutter no curb	
49.5 R			5.07	55.57		
65 R			5.16	55.48		
29.5 L			5.30	55.34		
49.5 L			4.56	56.08		
65 L			4.62	56.02		
+25			4.93	55.71		
29.5 L			5.35	55.29	gutter .45 curb (W. end driveway)	
+44.5			5.50	55.14	gutter Antelope (Curb Ret 15' Rad S.E. Cor.)	
+ 44.5-29.5 L			5.40	55.24		
45. L			5.40	55.24	S end Ret S.E Cor. 0.60 curb.	
100 L			5.34	55.30	gutter	

F. B. 763 PG. 164 Job No. 5058 Division No. 1AB-A1 Notes Red. Plotted H. L. MARTIN Profile
Survey of Lancaster Streets Date APR 16 1940 No.
Survey by Rosecrans Notes R. Notes Chk. H. L. MARTIN Checked X-Sec.
Indexed A. C. John Date 4-2-40 Date APR 10 1940 Date No.

Form 307 5M 10-37

PLEASE RETURN TO
LOS ANGELES COUNTY SURVEYOR
700 HALL OF RECORDS

NOTE: ANY ADDITIONS OR CHANGES ON THIS SHEET MUST BE MADE OR CIRCLED IN RED INK, WITH DATE AND NAME OF PERSON MAKING CHANGE

Do not extend notes this side of this line

STATION	B. S.	H. I.	F. S.	ELEV.		
+44.5-29.5R		2360.636	5.62	2355.02	gutter on Antelope	
49.5R			5.84	54.80	" "	"
5+69			4.62	56.02	℄ Antelope	
29.5L			4.59	56.05	"	
49.5L			4.68	55.96	"	
65L			4.68	55.96	"	
29.5R			4.65	55.99	"	
49.5R			4.74	55.90	"	
65R			4.84	55.80		
T.P.	5.583	2360.699	5.520	2355.116		
					North on Antelope 0+00 at 10th	
1+00			5.23	55.47		
27R			6.40	54.30	gutter	
32R			5.93	54.77		
50R			5.56	55.14		
2+00			6.21	54.49		
27R			7.32	53.38	gutter	
32R			6.83	53.87		
43R			6.91	53.79		
3+00			7.20	53.50		
27R			8.17	52.53	gutter	

Profile No. X-Sec. No.
Notes Red. Date Notes Chkd. Date APR 1 1940 Plotted H. L. MARTIN Checked Date APR 1 1940 Job No. 5.58 Division No. Survey of Lancaster Streets Survey by Rosecrans Notes R Date 4-2-40 Map No. 148-41 Indexed A. C. Johnson
F.B. 763 PG. 165

Form 307 5M 10-37

PLEASE RETURN TO
LOS ANGELES COUNTY SURVEYOR
700 HALL OF RECORDS

NOTE: ANY ADDITIONS OR CHANGES ON THIS SHEET MUST BE MADE OR CIRCLED IN RED INK, WITH DATE AND NAME OF PERSON MAKING CHANGE

Do not extend notes this side of this line

STATION	B. S.	H. I.	F. S.	ELEV.		
3+00 - 32R		2360.699	7.65	2353.05		
43R			7.43	53.27		
T.P.	4570	2360.914	4.355	2356.344		
B.M #35			5.394	2355.520	U.S. 820 9" brass cap in sidewalk	
				(2355.53) See pg 151	N.W. Cor. Bank of America. S.E. Cor. Alley +10th. Lancaster See pg. 151	
South on random from Sta 2+50 on ℄ 10th - 0+00 to S. @ 98						
						90°
T.P. #1	6890	2362.61		2355.72	See pg 161	
1+00			5.12	57.49		
15R			5.66	56.95		
18R			6.00	56.61		
24R			5.65	56.96		
40R			4.90	57.71		
54R			5.38	57.23		
"			5.28	57.33	Threshold	
"			5.83	56.78	Floor Depot	
19L			4.90	57.71		
40L			3.70	58.91		
1+50			5.14	57.47		
9R			5.25	57.36		

F. B. 763 Pg. 166 Job No. 5058 Division No. 148-A1 Notes Red. Plotted H. L. MARTIN Profile
Survey of Lancaster Streets Date APR 16 1940 No.
Survey by Rosecrans Notes R Notes Chkd. H. L. MARTIN Checked X-Sec.
Indexed J. C. John Date 4-2-40 Date APR 10 1940 Date No.

Form 307 5M 10-37

PLEASE RETURN TO
LOS ANGELES COUNTY SURVEYOR
700 HALL OF RECORDS

NOTE: ANY ADDITIONS OR CHANGES ON THIS SHEET MUST BE MADE OR CIRCLED IN RED INK, WITH DATE AND NAME OF PERSON MAKING CHANGE

Do not extend notes this side of this line

STATION	B. S.	H. I.	F. S.	ELEV.		
1+50-15R		2362.61	5.90	2356.71		
28R			5.15	57.46		
43R			4.73	57.88		
19L			5.16	57.45		
40L			3.73	58.88		
2+00			5.15	57.46		
11R			5.35	57.26		
18R			5.80	56.81		
43R			4.58	58.03		
40L			4.40	58.21		
+50			4.85	57.76		
18R			5.30	57.31		
42R			5.36	57.25		
70R			5.00	57.61		
39L			3.70	58.91		
T. P.	5.42	2362.91	5.12	2357.49		
+76			5.0	57.9		
29R			5.8	57.1		
44.5R			7.3	55.6	℄ Drain	
53R			7.85	55.06	bottom culvert	0.7x2.0 opening
53R			6.30	56.61	Top culvert	

Profile No. ____ Notes Red. ____ Plotted H. L. MARTIN Job No. 5058 Division No. ____ F. B. 763 PG. 167
Date ____ Date APR 16 1940 Survey of Lancaster Streets
X-Sec. No. ____ Notes Child H. L. MARTIN Checked ____ Survey by Rosecrans Notes R Date 4-3-40
Date APR 19 1940 Date ____ Map No. 148-41 Indexed A. C. Johnson

Form 307 5M 10-37

PLEASE RETURN TO
LOS ANGELES COUNTY SURVEYOR
700 HALL OF RECORDS

NOTE: ANY ADDITIONS OR CHANGES ON THIS SHEET MUST BE MADE OR CIRCLED IN RED INK, WITH DATE AND NAME OF PERSON MAKING CHANGE

Do not extend notes this side of this line

STATION	B. S.	H. I.	F. S.	ELEV.		
2+76 - 61 R		2362.91	5.40	2357.51		
87 R			5.45	57.46		
24 L			4.55	58.36		
41 L			3.30	59.61		
3+00			5.15	57.76		
6 R			5.35	57.56		
20.5 R			6.30	56.61	℄ drain	
34 R.			5.80	57.11		
20 L			4.85	58.06		
39. L			3.70	59.21		
+04			5.20	57.71		
+20			5.95	56.96	℄ drain	
+35			5.35	57.56		
39 R			5.25	57.66		
47 R			4.82	58.09	top rail (east)	
69 R			5.30	57.61		
88 R			4.46	58.45	" " "	
106 R			4.42	58.49	" " "	main line
15 L			5.90	57.01	℄ drain	
29.5 L			5.00	57.91		
40 L			4.30	58.61		

F. B. 763 PG. 168 | Job No. 5058 Division No. 148-41 Notes Red. Date Plotted M. L. MARTIN Date APR 16 1940 No. Profile
Survey of Lancaster Streets Notes Chk. M. L. MARTIN Checked No. X-Sec.
Survey by Rosedrans Notes R Date APR 16 1940 Date No.
Indexed A. C. Johns Date 4-2-40

Form 307 5M 10-37

PLEASE RETURN TO
LOS ANGELES COUNTY SURVEYOR
700 HALL OF RECORDS

NOTE: ANY ADDITIONS OR CHANGES ON THIS SHEET MUST BE MADE OR CIRCLED IN RED INK, WITH DATE AND NAME OF PERSON MAKING CHANGE

Do not extend notes this side of this line

STATION	B. S.	H. I.	F. S.	ELEV.		
3+60		236291	5.20	2357.71		
18R			5.05	57.86		
44R			5.15	57.76		
17L			5.15	57.76		
29L			5.90	57.01	℄ drain	
47L			4.80	58.11		
4+00			4.70	58.21		
34R			5.40	57.51		
43R			5.0	57.9		
26L			5.0	57.9		
36L			5.60	57.31	℄ drain	
54L			4.50	58.41		
				Elev. not checked back (target set on all turns)		
North on random from Sta 2+50 on ℄ 10th = 0+00 to N @ 90°						
T.P. #1	653	236225		2355.72	See pg. 161	
1+00			4.7	57.55		
28L			4.5	57.75		
64L			4.8	57.45	T.C.	
23R			4.6	57.65		
40R			3.9	58.35		

Profile No. ____ Notes Red. ____ Plotted H. L. MARTIN Job No. 5058 Division No. ____ F. B. 763 PG. 169
Date ____ Date APR 16 1940 Survey of Lancaster
X-Sec. No. ____ Notes Chk. H. L. MARTIN Checked ____ Survey by Rosecrans Notes R Date 4-2-30
Date APR 10 1940 Date ____ Map No. 148-41 Indexed C. Johnson

Form 307 5M 10-37

PLEASE RETURN TO
LOS ANGELES COUNTY SURVEYOR
700 HALL OF RECORDS

NOTE: ANY ADDITIONS OR CHANGES ON THIS SHEET MUST BE MADE OR CIRCLED IN RED INK, WITH DATE AND NAME OF PERSON MAKING CHANGE

Do not extend notes this side of this line

STATION	B. S.	H. I.	F. S.	ELEV.		
2+00		2362.25	5.70	2356.55		
40L			5.70	56.55		
64L			5.30	56.95	T.C.	
70L			8.90	53.35	B.C.	
87L			8.15	54.10	Top rail (east)	spur
105.5L			7.84	54.41	" " "	main line
24R			5.90	56.35		
42R			5.90	56.35		
3+00			8.20	54.05		
38L			8.00	54.25		
66L			8.50	53.75	T.C.	
70L			9.70	52.55		
87L			8.91	53.34	Top rail (east)	spur
105L			8.56	53.69	" " "	main line
39.5R			8.30	53.95		
65R			7.00	55.25		
T.P.	3960	2357.74	8.47	2353.78		
4+00			5.2	52.5		
27L			4.8	52.9		
63L			5.0	52.7		
71L			5.8	51.9		

F. B. 763 PG. 170 | Job No. 5058 | Division No. 148-41 | Notes Red. | Date | Plotted H. L. MARTIN | Date APR 16 1940 | Profile No.

Survey of Lancaster Streets | Survey by Rosecrans | Notes R | Notes Chk. H. L. MARTIN | Date | Checked | Date | X-Sec. No.

Indexed A. C. Johns | Date 4-2-40

Form 307 5M 10-37

PLEASE RETURN TO
LOS ANGELES COUNTY SURVEYOR
700 HALL OF RECORDS

NOTE: ANY ADDITIONS OR CHANGES ON THIS SHEET MUST BE MADE OR CIRCLED IN RED INK, WITH DATE AND NAME OF PERSON MAKING CHANGE

Do not extend notes this side of this line

STATION	B. S.	H. I.	F. S.	ELEV.		
4+00 - 31 R		2357.74	4.80	2352.94		
38 R			5.5	52 2		
50 R			4.9	52 8		
82 R			3.0	54 7		
4+80			6.6	51 1	℄ drain	
5+00			5.8	51 9		
37 L			6.4	51 3		
62 L			5.5	52 2		
88 L			5.69	52.05	Top rail (east)	spur
106.5 L			5.63	52.11	" " "	main line
22 R			6.5	51.2		
41 R			6.9	50.8	℄ drain	
56 R			6.4	51.3		
100 R			4.0	53.7		
+15			5.1	52.6		
6+00			5.80	51.94		
15 L			6.80	50.94		
50 L			7.3	50.4		
70 L			7.1	50.6		
87 L			6.60	51.14	Top rail (east)	spur
106 L			6.45	51.29	" " "	main line

Profile No. ____ Notes Red. ____ Plotted H. L. MARTIN Job No. 5058 Division No. ____ F. B. 763 PG. 171
Date ____ Date APR 16 1940 Survey of Lancaster Street
X-Sec. No. ____ Notes Chk. H. L. MARTIN Checked ____ Survey by Rosecrans Notes R Date 4-2-40
Date APR 10 1940 Date ____ Map No. 148-41 Indexed ____ Date ____

Form 307 5M 10-37

PLEASE RETURN TO
LOS ANGELES COUNTY SURVEYOR
700 HALL OF RECORDS

NOTE: ANY ADDITIONS OR CHANGES ON THIS SHEET MUST BE MADE OR CIRCLED IN RED INK, WITH DATE AND NAME OF PERSON MAKING CHANGE

Do not extend notes this side of this line

F.B. 763 PG. 172 | Job No. 5058 Division No. 148-41 Notes Red. Date Plotted H. L. MARTIN Profile
Survey of Lancaster Streets. Date APR 16 1940 No. X-Sec.
Survey by Rasmussen Notes 4 Notes Chkd. Checked No.
Indexed C. Johnson Date 4-2-40 Date 1940 Date

STATION	B. S.	H. I.	F. S.	ELEV.		
6+00 -24 R		2357.74	6.9	2350 8		
50 R			7.1	50 6		
76 R			7.3	50 4		
6+50			7.4	50 3		
T. P.			1.78	2352.96	← Point on fire plug	
℄ and gutters from 9th and Yucca, Wly on 9th 0+00 = 9th & Yucca						
T.P.	3.20	2356.16		2352.96		
0+00			4.93	51.23		
16 L			4.78	51.38		
175 R			5.16	51.00		
0+29			5.88	50.28		
17 L			5.80	50.36		
17 R			6.21	49.95		
0+50			5.32	50.84		
17 L			5.78	50.38		
1+00			5.03	51.13		
18 L			5.51	50.65		
1+50			4.70	51.26		
19 L			5.71	50.45		
2+00			4.88	51.28		

Form 307 5M 10-37

PLEASE RETURN TO
LOS ANGELES COUNTY SURVEYOR
700 HALL OF RECORDS

NOTE: ANY ADDITIONS OR CHANGES ON THIS SHEET MUST BE MADE OR CIRCLED IN RED INK, WITH DATE AND NAME OF PERSON MAKING CHANGE

Do not extend notes this side of this line

STATION	B. S.	H. I.	F. S.	ELEV.		
2+00 - 20L		2356.16	5.60	2350.56		
30L			6.0	50.2		
+50			5.0	51.2		
18L			5.5	50.7		
3+00			5.12	51.04		
17.5L			5.67	50.49		
+37.4			5.45	50.71	Top rail (east) (spur)	
+55.4			5.39	50.77	" " " main line	
		Elev. not checked back (target set on all turns)				

Profile No. ____ Notes Red. ____ Plotted H. L. MARTIN Job No. 5058 Division No. ____ F. B. 763 PG. 173
Date ____ Date APR 16 1940 Survey of Lancaster Streets
X-Sec. No. ____ Notes Chk'd H. L. MARTIN Checked ____ Survey by Rosecrans Notes R Date 4-2-40
Date APR 10 1940 Date ____ Map No. 148-41 Indexed ____ Date ____

F. B. 763 PG. 174 | Job No. | Division No. | Notes Red. | Plotted | Profile

Survey of | Date | Date | No.

Survey by | Notes | Notes Chkd. | Checked | X-Sec.

Indexed C. Johnson | Date | Date | Date | No.

STATION	B. S.	H. I.	F. S.	ELEV.	

Form 307 5M 10-37

PLEASE RETURN TO
LOS ANGELES COUNTY SURVEYOR
700 HALL OF RECORDS

Do not extend notes this side of this line

NOTE: ANY ADDITIONS OR CHANGES ON THIS SHEET MUST BE MADE OR CIRCLED IN RED INK, WITH DATE AND NAME OF PERSON MAKING CHANGE

Notes Ck'd by	Survey of Lancaster Streets
Map No.	W. O. 5058 Tape No. 10 St. [illegible]
Office Work	Surveyed by Rosecrans
Checked	Notes [illegible] Date 5-29-40
Date	Indexed L. C. Johnson

F.B. 763 Pg. 175

6-3-40

LANCASTER STREETS

J.H. 5058

Survey for purpose of monumenting proposed Fig. Ave. from 8th St. to Ave I in the town of Lancaster.

Rosecrans
Cavanquist
Pierce
Morrison

Platted on C.S. 8200

Note: Any Additions or Changes on This Sheet Must be Made or Circled in Red Ink With Date and Name of Person Making Change.

Do not extend notes this side of this line.

RETURN TO
LOS ANGELES COUNTY SURVEYOR
700 HALL OF RECORDS

FORM 247 SM 10-39

F.B. 763 PG. 79

79 A-4

RETURN TO
LOS ANGELES COUNTY SURVEYOR
700 HALL OF RECORDS

Do not extend notes this side of this line.

Note: Any Additions or Changes on This Sheet Must be Made or Circled in Red Ink With Date and Name of Person Making Change.

Notes Ck'd by K.R.M.	Survey of Lancaster Streets
Map No. C.S. 8200	W. O. 5058 Tape No. 13 St'd 84°F
Office Work M. McHenna	Surveyed by Rosecrans
Checked	Notes P Date 5-29-40
Date July 1941	Indexed L. C. Johnson

F.B. 763 PG. 177

Note: Any Additions or Changes on This Sheet Must be Made or Circled in Red Ink With Date and Name of Person Making Change.

Do not extend notes this side of this line.

RETURN TO
LOS ANGELES COUNTY SURVEYOR
700 HALL OF RECORDS

70, A-4

FORM 247 5M 10-39

F.B. 763 PG. 178

RETURN TO
LOS ANGELES COUNTY SURVEYOR
700 HALL OF RECORDS

Note: Any Additions or Changes on This Sheet Must be Made or Circled in **Red Ink** With Date and Name of Person Making Change.

Do not extend notes this side of this line.

Notes Ck'd by	Survey of Lancaster Streets
Map No.	W. O. 5058 Tape No. St'd 84°F
Office Work	Surveyed by Pascerans
Checked	Notes R. Date 7-19-40
Date	Indexed: [redacted] 7-26-40

F.B. 763 Pg. 179

HERALD AVE.

From 5th St. to Ave. I., Lancaster

J.O. 5058

New ties to R/W monuments.

Party.

Pascerans
Granquist
Pierce
Morrison

Note: Any Additions or Changes on This Sheet Must be Made or Circled in Red Ink With Date and Name of Person Making Change

Do not extend notes this side of this line.

RETURN TO
LOS ANGELES COUNTY SURVEYOR
700 HALL OF RECORDS

FORM 247 5M 10-39

F.B. 763 PG. 180

70,A4

RETURN TO
LOS ANGELES COUNTY SURVEYOR
700 HALL OF RECORDS

Do not extend notes this side of this line.

Note: Any Additions or Changes on This Sheet Must be Made or Circled in **Red Ink** With Date and Name of Person Making Change.

Notes Ck'd by	Survey of Lancaster Streets
Map No.	W. O. 5058 Tape No. 051 St'd 84°F
Office Work McPherson	Surveyed by Rosecrans
Checked	Notes R Date
Date	Indexed A. C. Johnson

F.B. 763 PG. 181

70, A-4

Note: Any Additions or Changes on This Sheet Must be Made or Circled in Red Ink With Date and Name of Person Making Change.

Do not extend notes this side of this line.

RETURN TO
LOS ANGELES COUNTY SURVEYOR
700 HALL OF RECORDS

FORM 247 5M 10-39

Noted on Detail of Lancaster Sts.

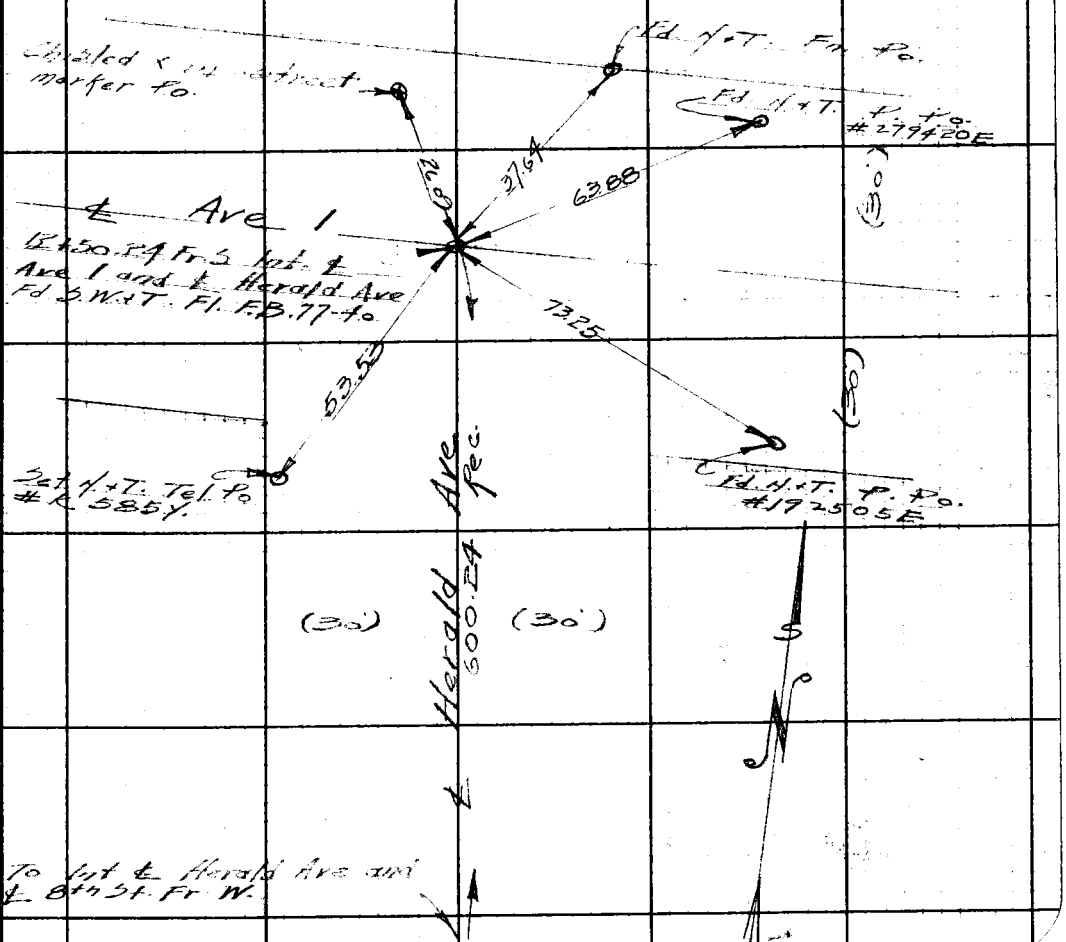

RETURN TO
LOS ANGELES COUNTY SURVEYOR
700 HALL OF RECORDS

Note: Any Additions or Changes on This Sheet Must be Made or Circled in **Red Ink** With Date and Name of Person Making Change.

Do not extend notes this side of this line.

F.B. 763 PG. 182

Form 307 5M 10-37

PLEASE RETURN TO
LOS ANGELES COUNTY SURVEYOR
700 HALL OF RECORDS

NOTE: ANY ADDITIONS OR CHANGES ON THIS SHEET MUST BE MADE OR CIRCLED IN RED INK, WITH DATE AND NAME OF PERSON MAKING CHANGE

Do not extend notes this side of this line

STATION	B. S.	H. I.	F. S.	ELEV.		
	Profile Levels on Herald Ave. 9th St. to Ave I.					
					May be same B.M. AS-H-3" Pg. 88 C.V.C.-7-1-41	
B.M. H. 10	4.280	2362.050		2357.770	Spk in Sly Curb Ret. N.W. Cor. 10th + Herald	
T.P.	3.250	58.510	6.790	55.260		L.B. 121-14
T.P.	2.940	55.875	5.575	52.935		
0+00			3.65	52.23		
20 E			4.00	51.88	gutter	
20 W			4.00	51.88	"	
0+50			4.30	51.58		
1+00			4.75	51.13		
+50			5.40	50.48		
2+00			5.85	50.03		
+50			6.20	49.68		
T.P.	3.370	53.000	6.245	49.630		
3+00			3.50	49.500		
+50			4.1	48.9		
4+00			4.5	48.5		
+50			4.9	48.1		
5+00			5.4	47.6		
+50			5.6	47.4		
T.P.	3.950	51.350	5.600	47.400		

Profile No. ____ Notes Red. ____ Plotted ____ Job No. 5058 Division No. ____ F. B. 763 PG. 183
X-Sec. No. ____ Date ____ Date ____ Survey of Lancaster Streets
Notes Chkd. ____ Checked ____ Survey by [illegible] Notes [illegible] Date 7-19-40
Date ____ Date ____ Map No. ____ Indexed ____ Date 7-26-40

Form 307 5M 10-37

PLEASE RETURN TO
LOS ANGELES COUNTY SURVEYOR
700 HALL OF RECORDS

NOTE: ANY ADDITIONS OR CHANGES ON THIS SHEET MUST BE MADE OR CIRCLED IN RED INK, WITH DATE AND NAME OF PERSON MAKING CHANGE

Do not extend notes this side of this line

STATION	B. S.	H. I.	F. S.	ELEV.			
6+00		51 350	4 50	46.85			
+53.31			4.60	46.75			
7+00			4.60	46.75			
+50			5.20	46.15			
8+00			5.90	45.45			
+50			6.40	44.95			
T.P	3850	48 815	6.385	44.965			5
9+00			4.00	44.82			
+50			4.20	44.62			
10+00			4.60	44.22			
+50			4.90	43.92			
11+00			5.10	43.72			
+50			5 30	43.52			
T.P.	4.3[illegible]0	47.830	5305	43.510			6
12+00			4.90	[illegible]			
+50			4.80	43.03			
+34			5.20	42.53	gutter		
+69			5.40	[illegible]			
B.M. # 4.7A.	3580	48.370	3.040	44.790	Set S.W. Cor. S side Tel. Po # K 555Y.		7
T.P.	6.225	50.965	3.630	44.740	S.W. Cor. Harold Ave + Ave I		8
T.P.	6.275	53 300	3910	47.055			9

774 " Adj. C.V.C. 7-1-41

F. B. 763 Pg 184 | Job No. 5058 Division No. ____ Notes Red. ____ Plotted ____ Profile ____
Survey of Lancaster Streets Date ____ Date ____ No. ____
Survey by Rosecrans Notes R Notes Chkd. ____ Checked ____ X-Sec. ____
Indexed ____ Date 7-19-40 Date ____ Date ____ No. ____

Form 307 5M 10-37

PLEASE RETURN TO
LOS ANGELES COUNTY SURVEYOR
700 HALL OF RECORDS

NOTE: ANY ADDITIONS OR CHANGES ON THIS SHEET MUST BE MADE OR CIRCLED IN RED INK, WITH DATE AND NAME OF PERSON MAKING CHANGE

Do not extend notes this side of this line

STATION	B. S.	H. I.	F. S.	ELEV.			
		53.300					
T.P.	6.510	56.685	3.125	50.175			10
T.P.	6.050	59.000	3.735	52.950			11
T.P.	6.035	61.470	3.565	55.435			12
B.M. H10			3.670	57.800	2357.770 Page 183		13

Note; Held to oiled surface grade at 9th St and at Ave I and used 2346.80 ℄ grade per C.S. 8703 at 8th St. on Herald Ave. Set stakes at 50' stations 20' out on each side of ℄ and raked them in to grade

Profile No. ____ Notes Red. ____ Plotted ____ Job No. 5058 Division No. ____ F.B. 763 PG. 185
X-Sec. No. ____ Date ____ Date ____ Survey of Lancaster Streets
Notes Chkd. ____ Checked ____ Survey by Rosecrans Notes R Date 7-19-70
Date ____ Date ____ Map No. ____ Indexed ____ Date ____

F. B. 73 PG 186 | Job No. | Division No. | Notes Red. | Plotted | Profile

Survey of | Date | Date | No.

Survey by | Notes | Notes Chkd. | Checked | X-Sec.

Indexed | Date | Date | Date | No.

STATION	B. S.	H. I.	F. S.	ELEV.

Form 307 5M 10-37

PLEASE RETURN TO
LOS ANGELES COUNTY SURVEYOR
700 HALL OF RECORDS

Do not extend notes this side of this line

NOTE: ANY ADDITIONS OR CHANGES ON THIS SHEET MUST BE MADE OR CIRCLED IN RED INK, WITH DATE AND NAME OF PERSON MAKING CHANGE

Notes Ck'd by	Survey of [illegible]
Map No.	W. O. 3058 Tape No. 66 St'd 84°F
Office Work	Surveyed by Rosecrans
Checked	Notes K Date 1-25-40
Date	Indexed [redacted] 8-1-40

F.B. 763 PG. 187

RE-ESTABLISHMENT OF STREET & ALLEYS IN LANCASTER

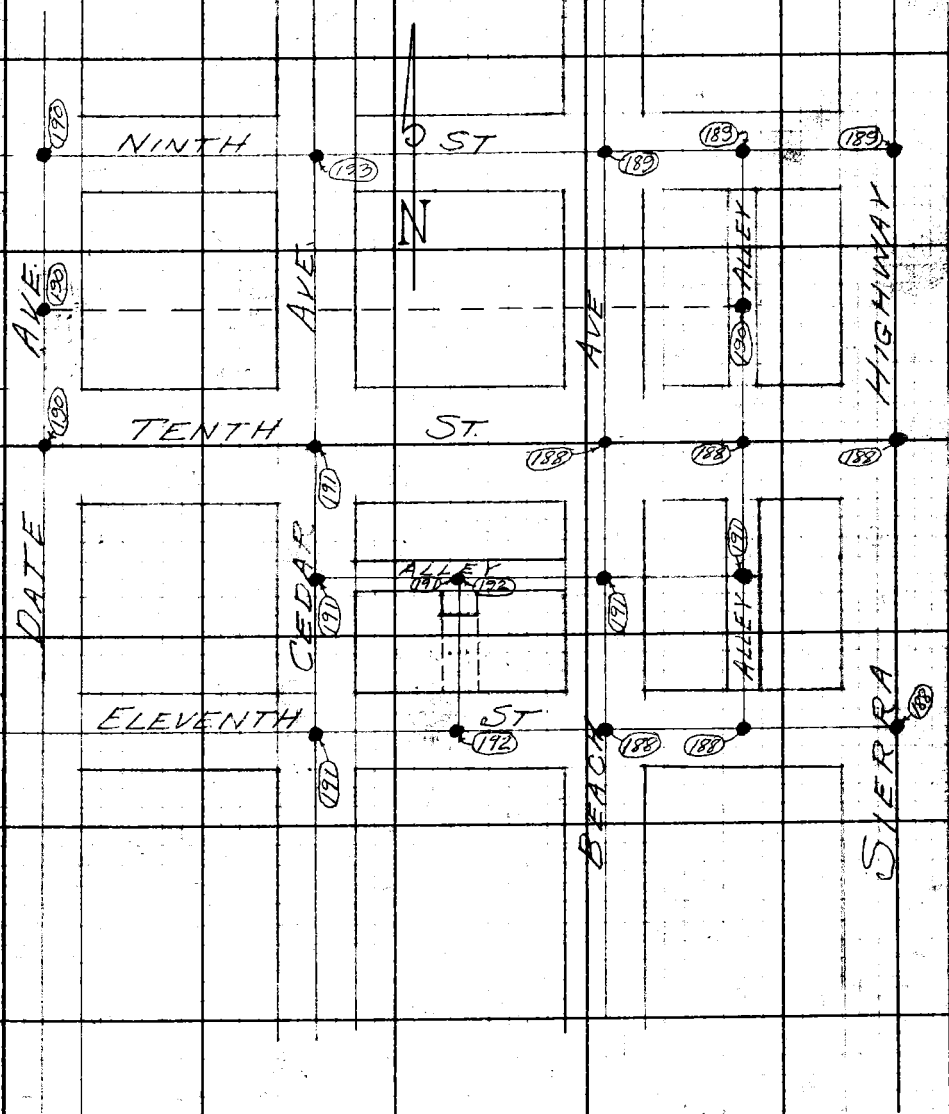

Note: Any Additions or Changes on This Sheet Must be Made or Circled in Red Ink With Date and Name of Person Making Change.

Do not extend notes this side of this line.

RETURN TO
LOS ANGELES COUNTY SURVEYOR
700 HALL OF RECORDS

FORM 247 5M 10-39

RETURN TO
LOS ANGELES COUNTY SURVEYOR
700 HALL OF RECORDS

Note: Any Additions or Changes on This Sheet Must be Made or Circled in **Red Ink** With Date and Name of Person Making Change.

Do not extend notes this side of this line.

70, A-4

F.B. 763 PG. 188



Notes Ck'd by	Survey of Lancaster 5058	F.B 763 PG 189
Map No.	W. O. 5058 Tape No. 62 St'd 84 °F	
Office Work	Surveyed by Rosecrans	
Checked	Notes R Date 7-26-40	
Date	Indexed A. L. Johnson 8-1-40	

70, A-4

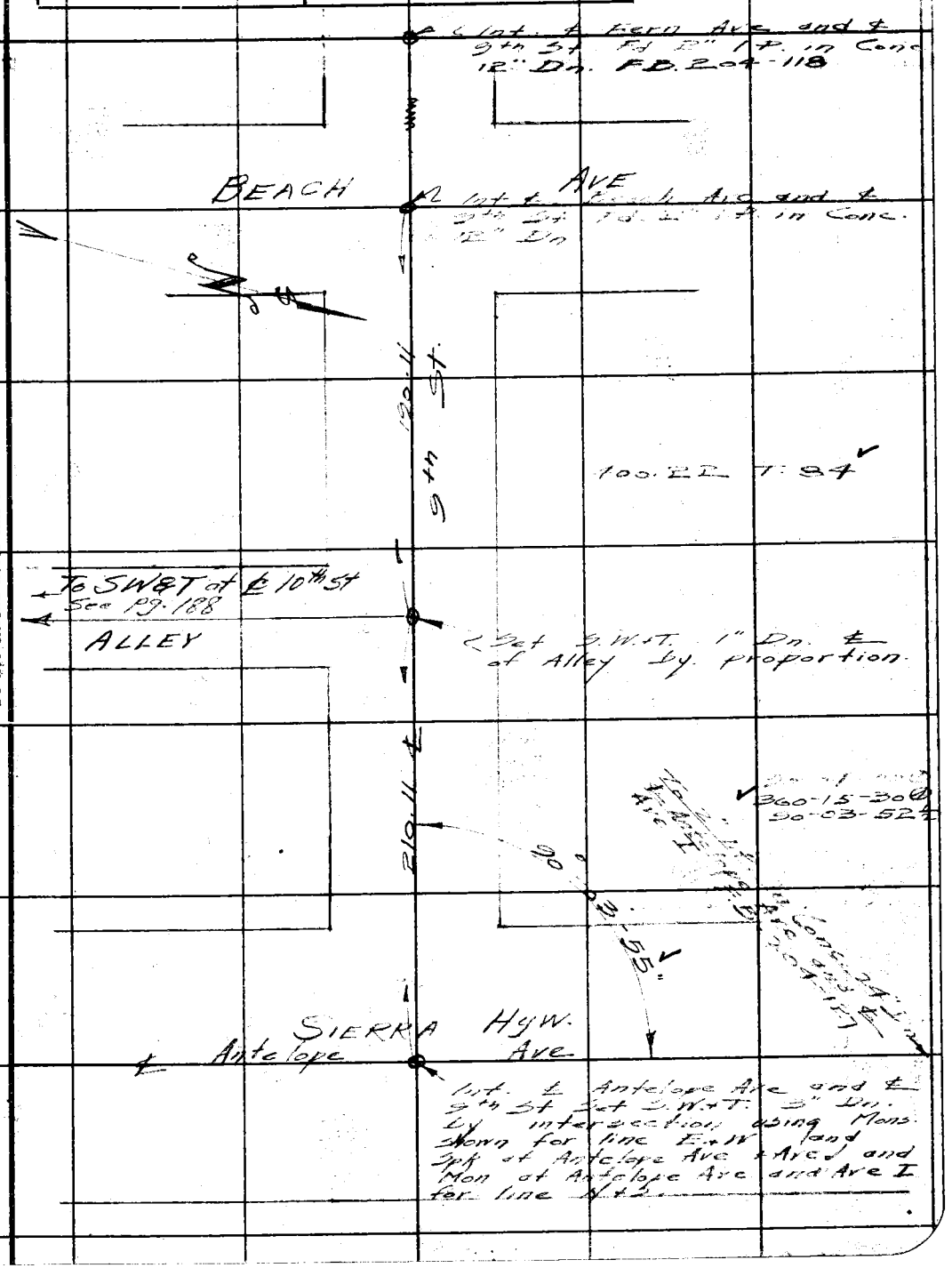

Note: Any Additions or Changes on This Sheets Must be Made or Circled in Red Ink With Date and Name of Person Making Change.

Do not extend notes this side of this line

RETURN TO
LOS ANGELES COUNTY SURVEYOR
700 HALL OF RECORDS

FORM 247 5M 10-37

70, A-4

RETURN TO
LOS ANGELES COUNTY SURVEYOR
700 HALL OF RECORDS

Note: Any Additions or Changes on This Sheets Must be Made or Circled in **Red Ink** With Date and Name of Person Making Change.

Do not extend notes this side of this line

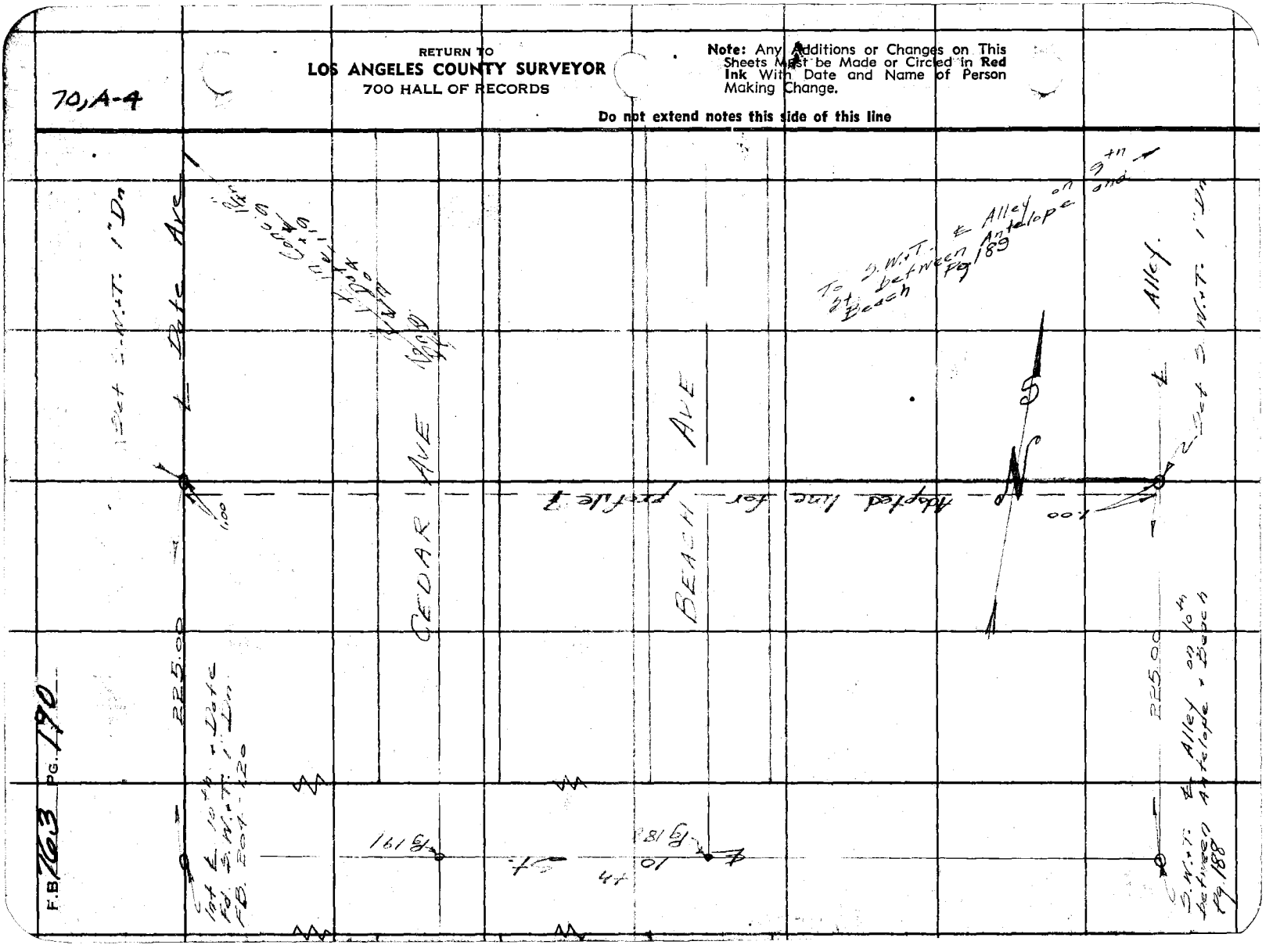

Notes Ck'd by	Survey of Lancaster 5058	F.B. 763 Pg.
Map No.	W. O. 5058 Tape No. 66 St'd 84 of	
Office Work	Surveyed by Rosecrans	
Checked	Notes R Date 7-26-40	
Date	Indexed [illegible] 8-1-40	

70, A-4



Note: Any Additions or Changes on This Sheets Must be Made or Circled in Red Ink With Date and Name of Person Making Change.

Do not extend notes this side of this line

RETURN TO
LOS ANGELES COUNTY SURVEYOR
700 HALL OF RECORDS

FORM 247 5M 10-37

F.B. 763 PG. 192

70, A-4

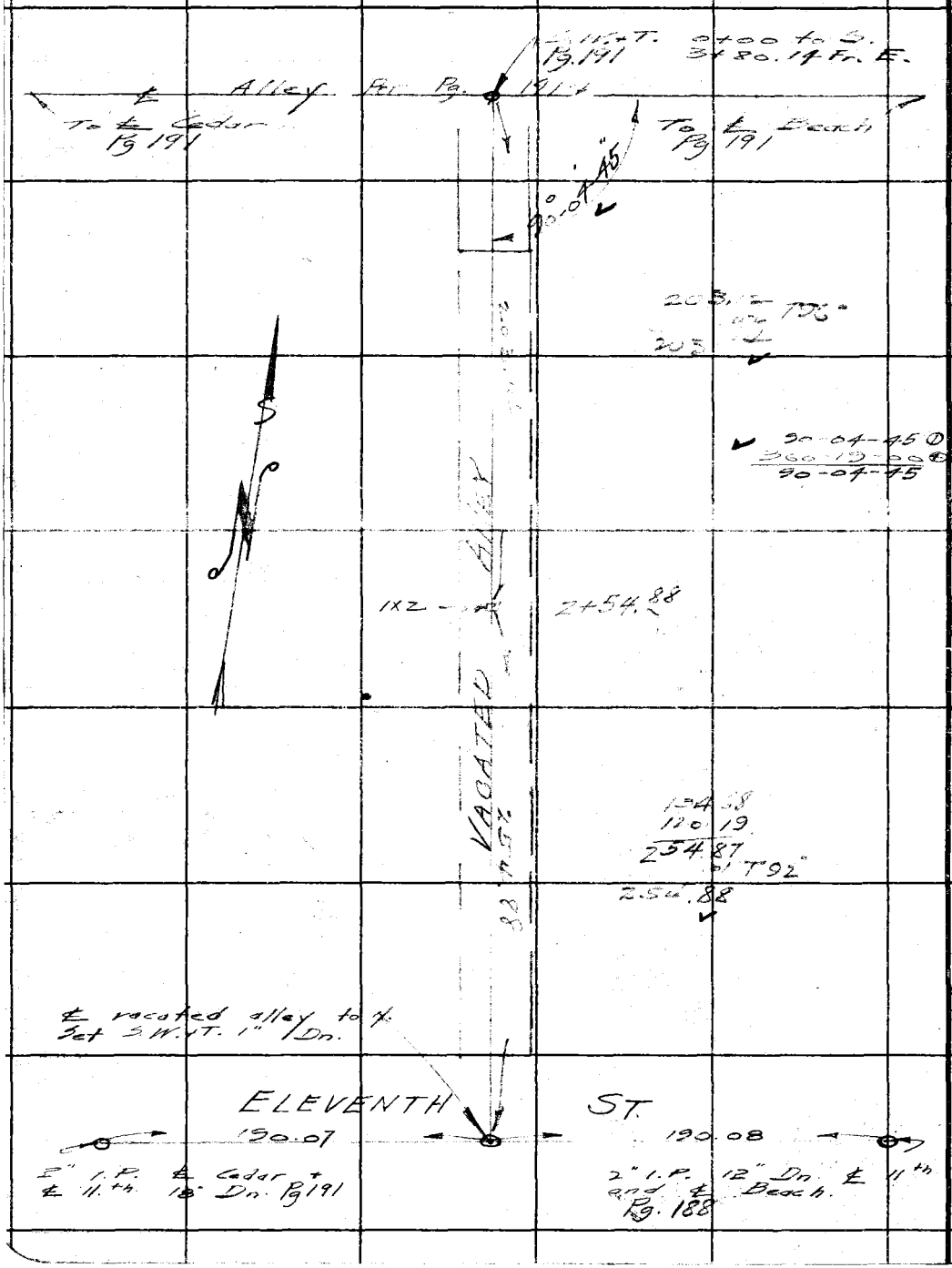

RETURN TO
LOS ANGELES COUNTY SURVEYOR
700 HALL OF RECORDS

Note: Any Additions or Changes on This Sheets Must be Made or Circled in **Red Ink** With Date and Name of Person Making Change.

Do not extend notes this side of this line

Notes Ck'd by	Survey of Sierra Dry Lt Al
Map No. 8200	W. 0/026 Tape No. 62 St'd 84 °F
Office Work	Surveyed by Rosecrans
Checked McPherson	Notes R Date 11-14-40
Date July 1941	Indexed

F.B. 763 PG. 193

70,A-4

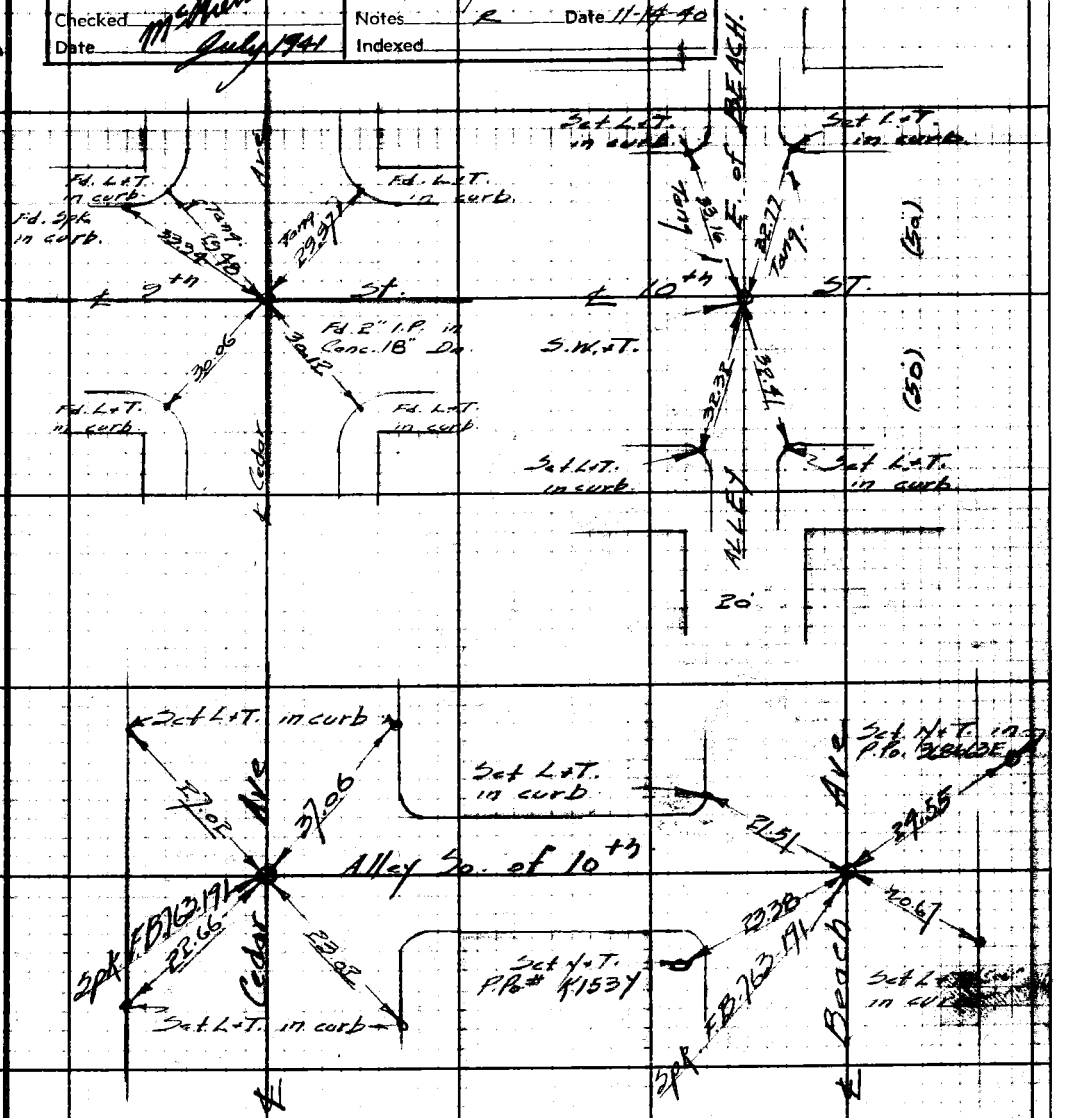

Note: Any Additions or Changes on This Sheet Must be Made or Circled in Red Ink With Date and Name of Person Making Change.

Do not extend notes this side of this line.

RETURN TO
LOS ANGELES COUNTY SURVEYOR
700 HALL OF RECORDS

FORM 247 5M 10-39

70, A-4

RETURN TO
LOS ANGELES COUNTY SURVEYOR
700 HALL OF RECORDS

Note: Any Additions or Changes on This Sheet Must be Made or Circled in **Red Ink** With Date and Name of Person Making Change.

Do not extend notes this side of this line.



F.B.: 163 Pg. 144

70, A-4-5

Notes Ck'd by	Survey of Lancaster Cl. 1026
Map No. C.S. 8200	W. O. [illegible] Tape No. 42 St'd 34 °F
Office Work	Surveyed by Rosecrans
Checked McPherson	Notes R Date 7-25-40
Date July, 1941.	Indexed A. C. Johnson 8-9-40

F.B. 763 PG. 195

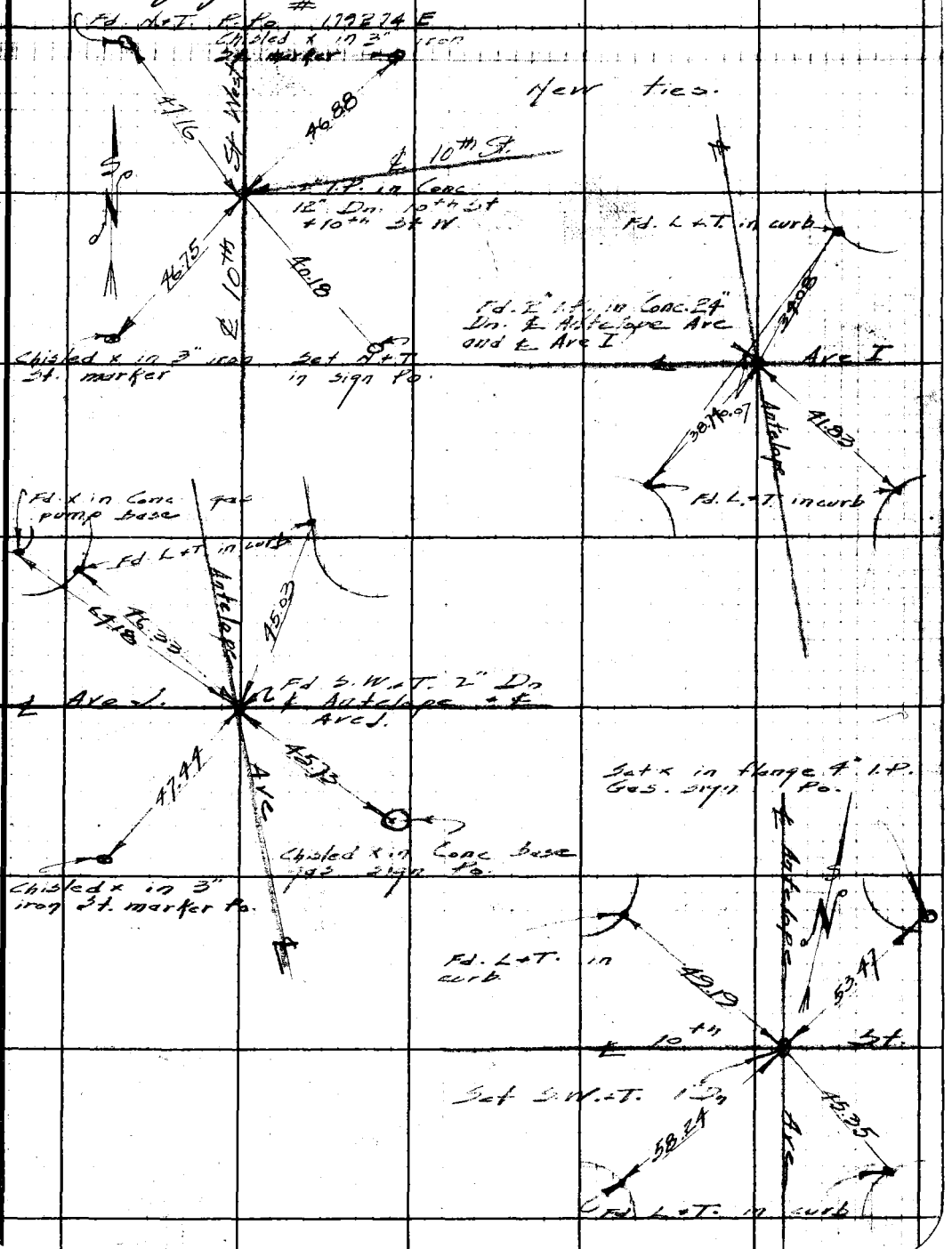

Note: Any Additions or Changes on This Sheet Must be Made or Circled in Red Ink With Date and Name of Person Making Change.

Do not extend notes this side of this line.

RETURN TO
LOS ANGELES COUNTY SURVEYOR
700 HALL OF RECORDS

FORM 247 5M 10-39

F.B. 763 PG. 196

New Ties

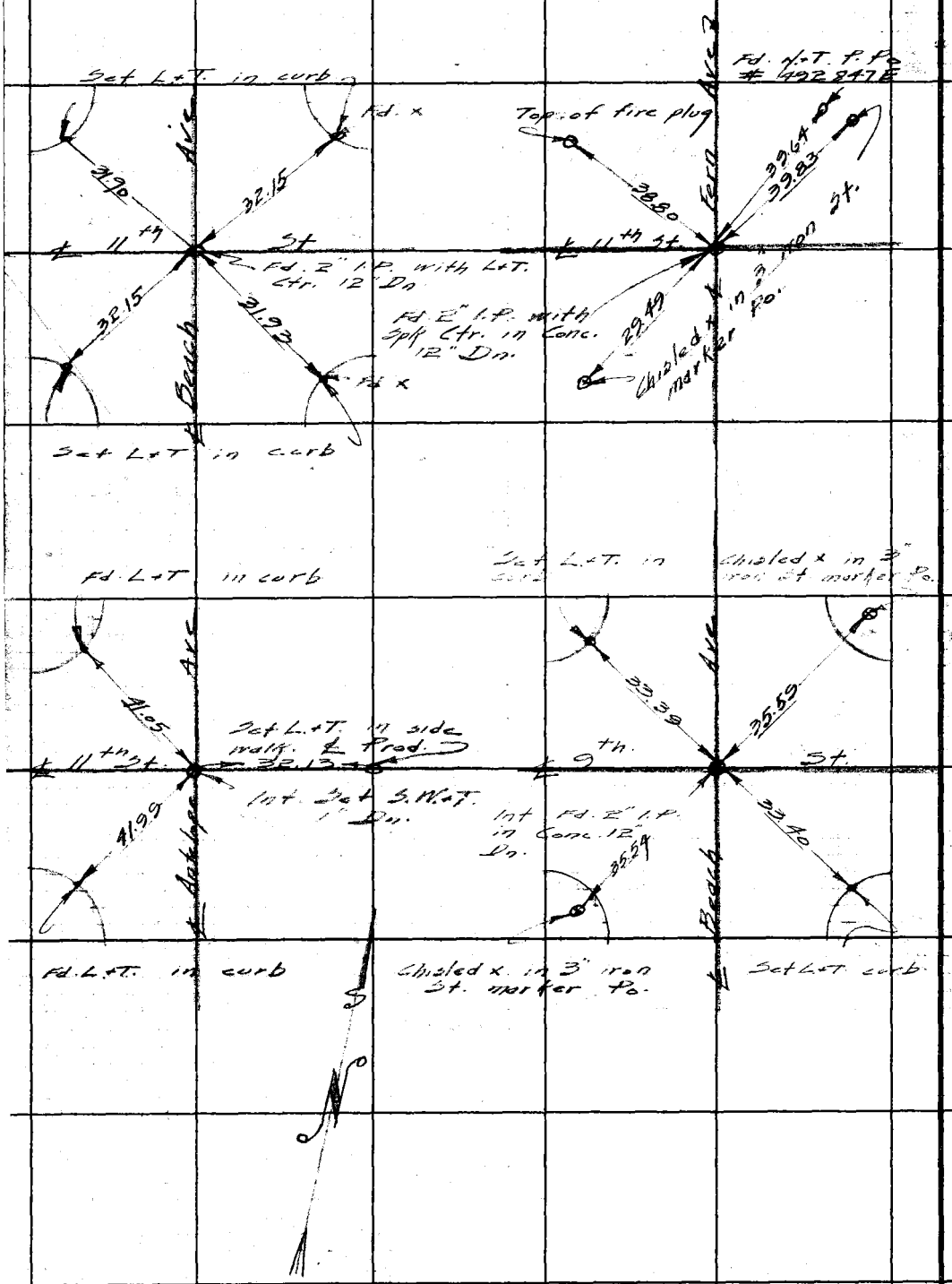

70.A-4

RETURN TO
LOS ANGELES COUNTY SURVEYOR
700 HALL OF RECORDS

Do not extend notes this side of this line.

Note: Any Additions or Changes on This Sheet Must be Made or Circled in Red Ink With Date and Name of Person Making Change.

Notes Ck'd by	Survey of Lancaster C.I. 1026	F.B. 163 PG. 77
Map No. C.S. 8210	W. O. 5058 Tape No. 62 St'd 84 °F	
Office Work	Surveyed by Rosecrans	
Checked McPherson	Notes R Date 7-26-40	
Date July 1941	Indexed A. C. Johnson	

70, A-4

New Ties.

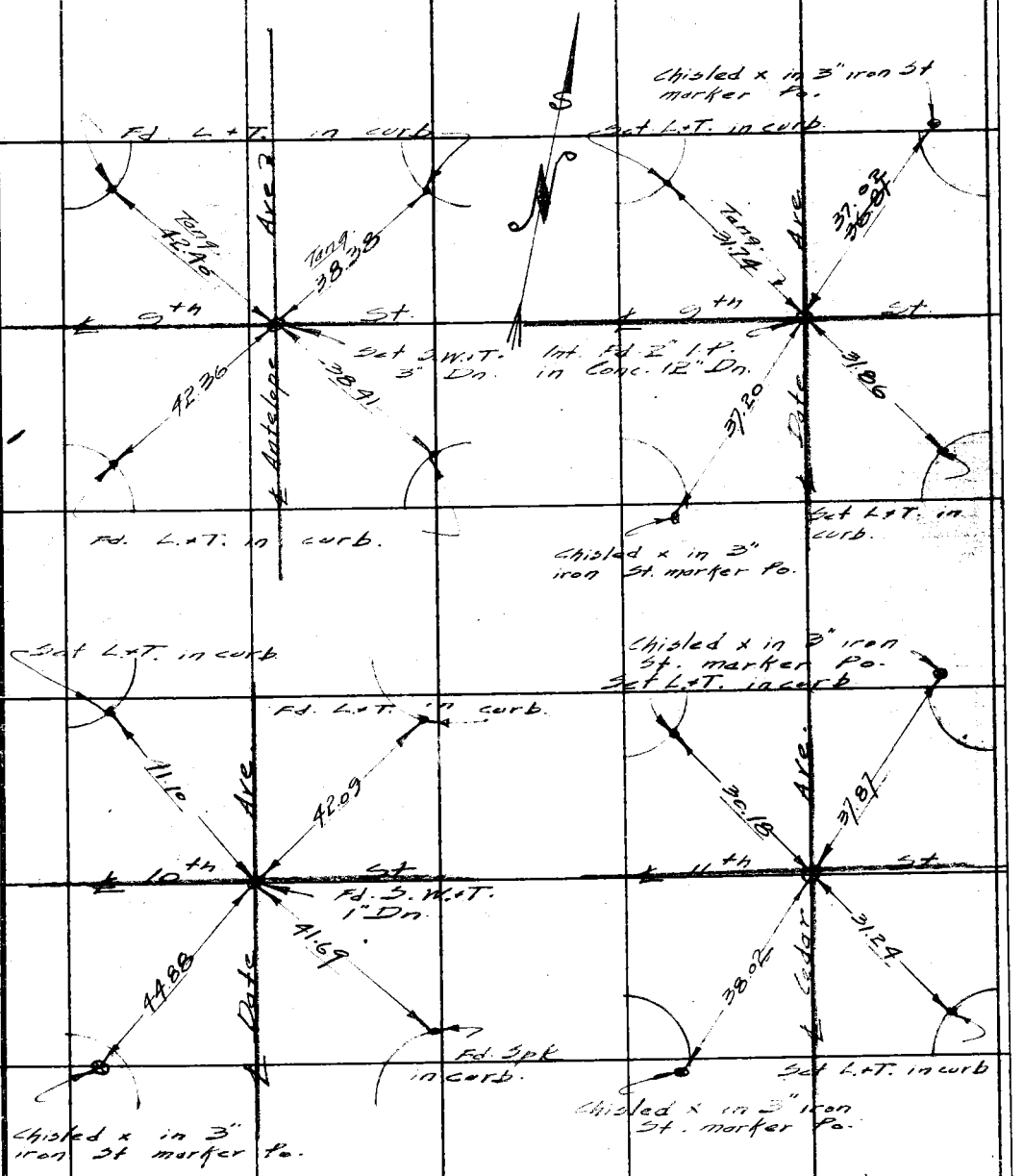

Note: Any Additions or Changes on This Sheets Must be Made or Circled in Red Ink With Date and Name of Person Making Change.

Do not extend notes this side of this line

RETURN TO
LOS ANGELES COUNTY SURVEYOR
700 HALL OF RECORDS

FORM 247 5M 10-37

RETURN TO
LOS ANGELES COUNTY SURVEYOR
700 HALL OF RECORDS

Note: Any Additions or Changes on This Sheets Must be Made or Circled in **Red Ink** With Date and Name of Person Making Change.

70 A-4

Do not extend notes this side of this line

F.B. 163 Pg. 106

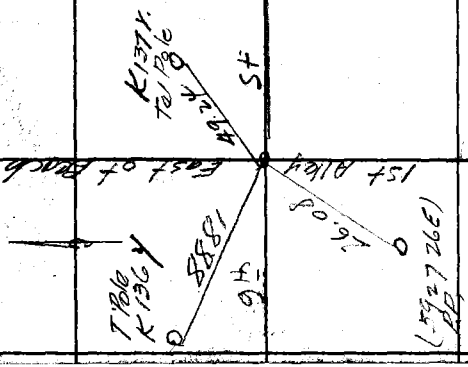

Notes Ck'd by	Survey of Lancaster Streets	F.B. 763 PG. 199
Map No.	W. O. 5058 Tape No. 025 St'd 76 °F	
Office Work	Surveyed by [illegible]	
Checked McPherson	Notes	Date 2-16-70
Date July 1941	Indexed A. C. Johnson 9-27-40	

LANCASTER STREETS

Survey to establish grades on Genoa Ave. 10th St. to 12th St., Marquita Ave. 10th St. to 12th St., and 11th St. Fig Ave. to Genoa Ave.

J. H. 5058

Party. Holmes Rosecrans Grangeast Pierce Morrison

Note: Any Additions or Changes on This Sheets Must be Made or Circled in Red Ink With Date and Name of Person Making Change.

Do not extend notes this side of this line

RETURN TO
LOS ANGELES COUNTY SURVEYOR
700 HALL OF RECORDS

FORM 247 5M 10-37

70, A-4

RETURN TO
LOS ANGELES COUNTY SURVEYOR
700 HALL OF RECORDS

Note: Any Additions or Changes on This Sheets Must be Made or Circled in **Red Ink** With Date and Name of Person Making Change.

Do not extend notes this side of this line



Notes Ck'd by	Survey of Lancaster Streets	F.B. 763 Pg. 201
Map No.	W. O. 5058 Tape No. 025 St'd 68 °F	
Office Work McPherson	Surveyed by [illegible]	
Checked	Notes [illegible] Date [illegible]	
Date July 1941	Indexed A. C. Johnson	

79 A-4



Note: Any Additions or Changes on This Sheets Must be Made or Circled in Red Ink With Date and Name of Person Making Change.

Do not extend notes this side of this line

RETURN TO
LOS ANGELES COUNTY SURVEYOR
700 HALL OF RECORDS

FORM 247 5M 10-37

RETURN TO
LOS ANGELES COUNTY SURVEYOR
700 HALL OF RECORDS

Note: Any Additions or Changes on This Sheets Must be Made or Circled in **Red Ink** With Date and Name of Person Making Change.

Do not extend notes this side of this line

70jA-4

F.B. 763 PG. 202



Notes Ck'd by	Survey of Lancaster Streets	F.B. 763 Pg. 203
Map No.	W. O. 5058 Tape No. 025 St'd 68 of	
Office Work McPherson	Surveyed by Rosecrans	
Checked	Notes Date	
Date July 1941	Indexed A. C. Johnson	

70, A-4

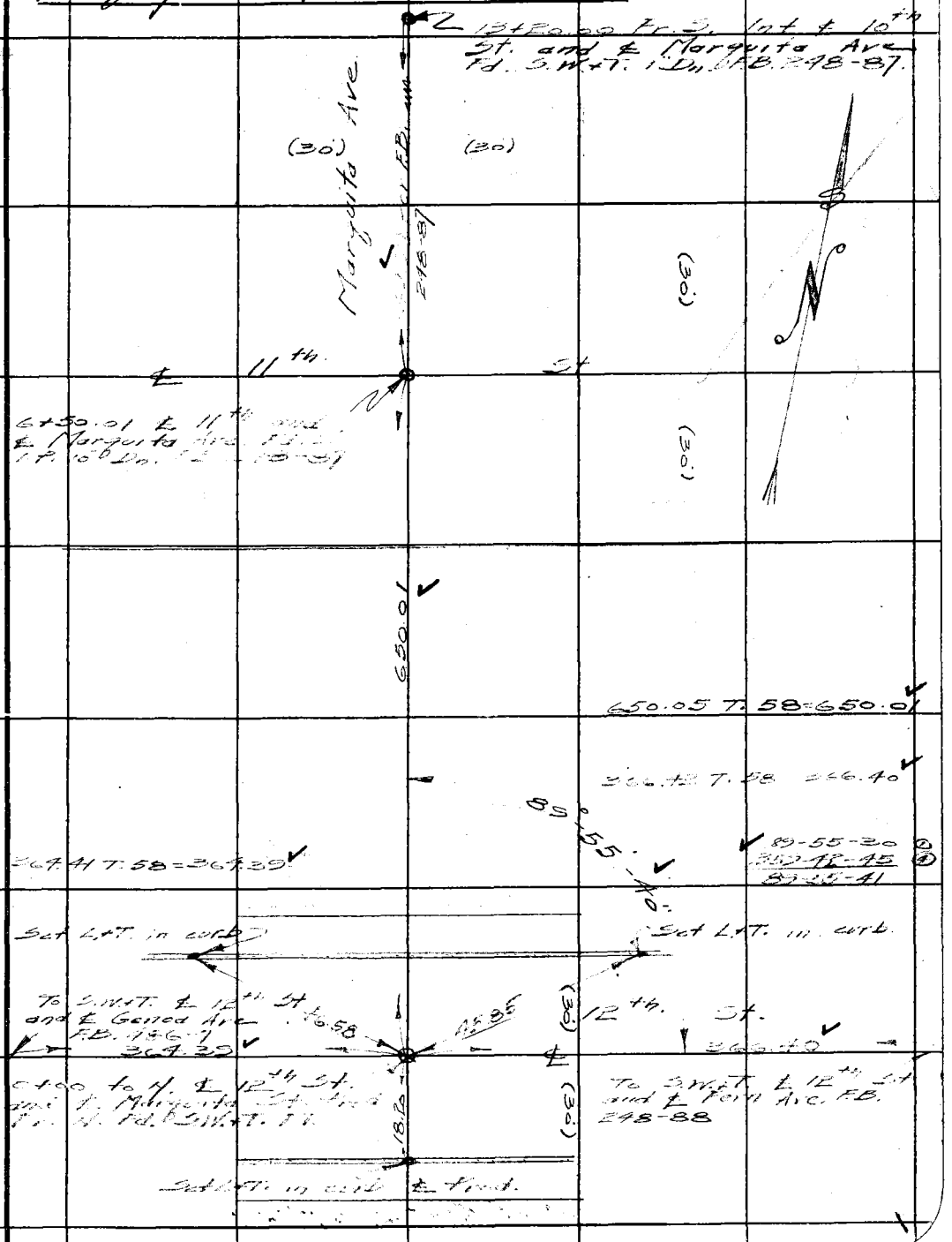

Note: Any Additions or Changes on This Sheets Must be Made or Circled in Red Ink With Date and Name of Person Making Change.

Do not extend notes this side of this line

RETURN TO
LOS ANGELES COUNTY SURVEYOR
700 HALL OF RECORDS

FORM 247 5M 10-37

RETURN TO
LOS ANGELES COUNTY SURVEYOR
700 HALL OF RECORDS

Note: Any Additions or Changes on This Sheets Must be Made or Circled in **Red Ink** With Date and Name of Person Making Change.

Do not extend notes this side of this line

F.B. 763 PG. 204

Form 307 5M 10-37

PLEASE RETURN TO
LOS ANGELES COUNTY SURVEYOR
700 HALL OF RECORDS

NOTE: ANY ADDITIONS OR CHANGES ON THIS SHEET MUST BE MADE OR CIRCLED IN RED INK, WITH DATE AND NAME OF PERSON MAKING CHANGE

Do not extend notes this side of this line

STATION	B. S.	H. I.	F. S.	ELEV.		
℄ and gutter levels on Genoa Ave. 12th to 10th						
					2358.606 Per Pg. 152	
BM #F12	2.40	2360.98		2358.58	Spk in 6x6 Fn Po S.W. Cor. 12th + Fern L.B. 120-69	
T.P. #1	3785	59.952	4.813	56.167		
T.P. #2	5.162	59.739	5.975	53.977		
0-18			5.19	53.95	T.C.	
0-18			5.89	53.30	gutter	
0+00			5.19	53.95	℄ 12th	
" 100E			5.19	2353.95	"	
" 100W			5.55	53.59	"	
" 200E			4.89	54.25	"	
T.P. #3	3870	57.814	5.195	53.[illegible]		
0+18			4.56	53.25	gutter	
0+30			3.76	54.05	2353.81	
21L			3.48	54.33		
21R			3.71	54.10		
0+80			4.19	53.62		
21R			4.00	53.81		
21L			3.90	53.91		
1+30			4.78	53.03		

Profile No. ____ Notes Red. ____ Plotted ____ Job No. 2028 Division No. ____ F.B. 763 PG. 205
Date ____ Date ____ Survey of Lanca [illegible]
X-Sec. No. ____ Notes Chkd. HNB Checked ____ Survey by Rosecrans Notes ____ Date 2-16-40
Date 10-2-43 Date ____ Map No. ____ Indexed C. Johnson 9-27-40

Form 307 5M 10-37

PLEASE RETURN TO
LOS ANGELES COUNTY SURVEYOR
700 HALL OF RECORDS

NOTE: ANY ADDITIONS OR CHANGES ON THIS SHEET MUST BE MADE OR CIRCLED IN RED INK, WITH DATE AND NAME OF PERSON MAKING CHANGE

Do not extend notes this side of this line

STATION	B. S.	H. I.	F. S.	ELEV.		
2/R		2357 814	4.26	53.55.		
2/L			5.12	52.69.		
1+80			4.71	53.10.		
2/R			4.58	53.23.		
2/L			5.17	52.64.		
2+30			4.85	52.96.		
2/L			5.05	52.76.		
2/R			4.58	53.23.		
2+80			5.11	52.70.		
2/L			5.35	52.46.		
2/R			4.57	52.94.		
3+30			5.33	52.48.		
2/R			5.58	52.23.		
2/L			5.43	52.38.		
T.P. #4	3.950	56.434.	6.330	2[illegible].484.		
3+80			4.28	52.15.		
2/R			4.35	52.08.		
2/L			4.45	51.98.		
4+30			4.34	52.09.		
2/L			4.40	52.03.		
2/R			4.59	51.84.		

F. B. 763 Pg. 206 | Job No. 5058 Division No. ____ Notes Red. ____ Plotted ____ Profile ____
Survey of Genoa St Lancaster Date ____ Date ____ No. ____
Survey by Rosecrans Notes R Notes Chkd. HNB Checked ____ X-Sec. ____
Indexed A. Cutchinson Date 1-16-40 Date 11-2-43 Date ____ No. ____

Form 307 5M 10-37

PLEASE RETURN TO
LOS ANGELES COUNTY SURVEYOR
700 HALL OF RECORDS

NOTE: ANY ADDITIONS OR CHANGES ON THIS SHEET MUST BE MADE OR CIRCLED IN RED INK, WITH DATE AND NAME OF PERSON MAKING CHANGE

Do not extend notes this side of this line

STATION	B. S.	H. I.	F. S.	ELEV.		
7+80		2356.434	4.53	51.90		
21R			4.73	51.70		
21L			4.60	51.83		
5+30			4.85	51.58		
21L			5.10	51.33		
21R			5.00	51.43		
5+80			5.00	51.43		
21R			5.00	51.43		
21L			4.90	51.53		
T.P. #5	3.985	35.434	4.988	2351.[illegible]		
6+30			3.85	51.58		
21L			4.10	51.33		
6+79			4.05	51.38		
21L			4.10	51.33		
+80			4.40	51.03		
21L			4.20	51.23		
21R			4.13	51.30		
7+30			4.62	50.81		
21L			4.70	50.73		
21R			4.45	50.98		
7+80			4.65	50.78		

Profile No. ____ Notes Red. ____ Plotted ____ Job No. 3058 Division No. ____ F.B. 763 PG. 207
X-Sec. No. ____ Date ____ Date ____ Survey of Gaines St. Lancaster
Notes Chkd. HNB Checked ____ Survey by Rosecrans Notes R Date 2-16-40
Date 11-2-43 Date ____ Map No. ____ Indexed A. C. Johnson

Form 307 5M 10-37

PLEASE RETURN TO
LOS ANGELES COUNTY SURVEYOR
700 HALL OF RECORDS

NOTE: ANY ADDITIONS OR CHANGES ON THIS SHEET MUST BE MADE OR CIRCLED IN RED INK, WITH DATE AND NAME OF PERSON MAKING CHANGE

Do not extend notes this side of this line

STATION	B. S.	H. I.	F. S.	ELEV.		
21 R		2355.434	4.62	50.81.		
21 L			4.75	50.68.		
8+30			5.00	50.43.		
21 L			5.00	50.43.		
21 R			5.05	50.38.		
8+80			5.13	50.30.		
21 L			5.05	50.38.		
21 R			5.15	50.28.		
T.P. #6	2.248	54.812	2.870	2352.564	See Page 214 S.W. Cor door step. W. side 2nd house N. of 11th on E side Genoa St	
9+30			5.00	49.81.		
21 R			4.60	50.21.		
21 L			4.30	50.51.		
9+80			5.30	49.51.		
21 L			4.90	49.91.		
21 R			4.70	50.11.		
10+30			5.60	49.21.		
21 L			5.40	49.41.		
21 R			5.40	49.41.		
10+80			5.70	49.11.		
21 R			5.10	49.71.		
21 L			5.60	49.21.		

F. B. 763 PG. 208 Job No. 5058 Division No. Notes Red. Plotted Profile No.
Survey of Genoa St. Lancaster Date Date X-Sec.
Survey by Rosecrans Notes R Notes Chkd. H.N.B. Checked No.
Indexed A. C. Johnson Date 2-16-40 Date 11-2-'43 Date

Form 307 5M 10-37

PLEASE RETURN TO
LOS ANGELES COUNTY SURVEYOR
700 HALL OF RECORDS

NOTE: ANY ADDITIONS OR CHANGES ON THIS SHEET MUST BE MADE OR CIRCLED IN RED INK, WITH DATE AND NAME OF PERSON MAKING CHANGE

Do not extend notes this side of this line

STATION	B. S.	H. I.	F. S.	ELEV.		
11+30		2354.812	5.80	49.01		
21R			5.50	49.31		
21L			5.90	48.91		
T.P. #7	4.078	53.105	5.785	2349.027		
11+80			4.30	48.80		
21R			3.80	49.30		
21L			4.50	48.60		
12+30			4.50	48.60		
21R			4.70	48.40		
21L			4.10	49.00		
12+80			5.00	47.85	2348.40	
21L			4.90	48.20		
21R			4.90	48.20		
+90			5.80	47.30	gutter	
13+10			4.82	48.28	S. edge pavement	
13+20			4.73	2348.37	℄ 10th	
100' E			4.51	48.59	"	
100 W			4.80	48.30	"	
13+32			5.00	48.10	Y edge pavement	
13+47			6.30	46.80	gutter	
T.P. #8	4.200	51.780	5.525	47.580		

Profile No. ____ Notes Red. ____ Plotted ____ Job No. 5068 Division No. ____ F. B. 763 PG. 209
X-Sec. No. ____ Date ____ Date ____ Survey of ____
Notes Chkd. H.N.B. Checked ____ Survey by Rosecrans Notes ____ Date 8-19-40
Date 11-2-43 Date ____ Map No. ____ Indexed ____ Date ____

Form 307 5M 10-37

PLEASE RETURN TO
LOS ANGELES COUNTY SURVEYOR
700 HALL OF RECORDS

NOTE: ANY ADDITIONS OR CHANGES ON THIS SHEET MUST BE MADE OR CIRCLED IN RED INK, WITH DATE AND NAME OF PERSON MAKING CHANGE

Do not extend notes this side of this line

STATION	B. S.	H. I.	F. S.	ELEV.		
B.M. # M10	2955	2351.780 52.735	2.00	2349.780	Chisled X in top of T. near top of fire	
T.P. #9	4.578	54.027	3.286	49.449	hydrant N side 10th St 10' W of W line Marquita.	
B.M. F #10	4.325	54.425	3.927	2350.100	Spk. in P. Po. N.W. Cor. 10th + Fern. 2350.05	
T.P. #10	5.650	56.107	3.968	50.457	L.B. 118 - 22	
T.P. #11	5.548	57.732	3.923	52.184		
B.M. #F11	2.930	59.005	1.657	2356.075	Chisled X in top of T. near top fire hydrant N.W. Cor. 11th + Fern.	
T.P. #12	5.595	60.565	4.035	54.970		
BM #F11.A.	4.178	60.330	4.413	56.152	Fd. C. Spk in B.C. of return	W side Fig. S side of 11th.
℄ and gutter levels on 11th St. Fig Ave. to Genoa Ave.						
0+00		60.330	4.33	56.00	℄	
" 100E			3.78	56.55	℄ 11th	
" 18 L			4.87	55.46		
" 100 S			3.80	56.53		
			4.45	55.88	T.C. BL. curb Ret. S side 11th	W side Fig on 11th
			4.90	55.43	Gutter " " " " " "	" " " " "
			4.20	~~55.13~~ 56.13	T.C. " " " " " "	" " " " Fig.
			4.64	55.9	Gutter " " " " " "	" " " " "
			4.32	56.01	T.C. " " " " " "	E " " " "
			4.81	55.52	Gutter " " " " " "	" " " " "
			4.38	55.95	T.C. " " " " " "	" " " " 11th
			4.82	55.51	Gutter " " " " " "	" " " " "

F. B. 763 PG. 210 | Job No. 5058 | Division No. | Notes Red. | Plotted | Profile
Survey of Lancaster Streets | Date | Date | No.
Survey by Rosecrans | Notes R | Notes Chkd. HNB | Checked | X-Sec.
Indexed L. C. [illegible] | Date 2-19-40 | Date 11-2-43 | Date | No.

Form 307 5M 10-37

PLEASE RETURN TO
LOS ANGELES COUNTY SURVEYOR
700 HALL OF RECORDS

NOTE: ANY ADDITIONS OR CHANGES ON THIS SHEET MUST BE MADE OR CIRCLED IN RED INK, WITH DATE AND NAME OF PERSON MAKING CHANGE

Do not extend notes this side of this line

STATION	B. S.	H. I.	F. S.	ELEV.		
0+50		2360.330	4.60	55.73	2355.76	
21 L			3.73	56.60		
21 R			4.14	56.19		
1+00			5.05	55.28		
21 L			4.25	56.08		
21 R			4.55	55.78		
1+50			5.00	55.33		
21 L			4.65	55.68		
21 R			5.30	55.03		
2+00			5.45	54.88		
21 L			5.00	55.33		
21 R			5.30	55.03		
T.P. #13	3.753	58.638	5.445	54.885		
2+50			4.15	54.49		
21 R			3.65	54.99		
21 L			3.45	55.19		
3+00			4.50	54.14		
21 L			3.65	54.99		
21 R			3.90	54.74		
3+50			5.00	53.64		
21 L			3.50	55.14		
21 R			4.00	54.64		

Profile No. ____ Notes Red. ____ Plotted ____ Job No. 2058 Division No. ____ F. B. 763 PG. 211
X-Sec. No. ____ Date ____ Date ____ Survey of Lancaster Streets
Notes Chkd. H.N.B. Checked ____ Survey by Rosecrans Notes ____ Date 2-17-40
Date 11-2-43 Date ____ Map No. ____ Indexed C. C. Johnson

Form 507 5M 10-37

PLEASE RETURN TO
LOS ANGELES COUNTY SURVEYOR
700 HALL OF RECORDS

NOTE: ANY ADDITIONS OR CHANGES ON THIS SHEET MUST BE MADE OR CIRCLED IN RED INK, WITH DATE AND NAME OF PERSON MAKING CHANGE

Do not extend notes this side of this line

F.B. 763 Pg. 212 | Job No. 5052 Division No. | Notes Red. | Plotted | Profile
Survey of Lancaster Streets | Date | Date | No.
Survey by Rosecrans | Notes P | Notes Chkd. H.N.B. | Checked | X-Sec.
Indexed R. C. Johnson | Date 12-19-40 | Date 11-2-43 | Date | No.

STATION	B. S.	H. I.	F. S.	ELEV.		
3+82		2358.638	4.60	54.04.	℄	
" 100 S			4.25	54.39.	℄ Ferry	
" 100 N			5.20	53.19.	℄ "	
4+00			4.95	53.69.		
21 R			4.40	54.24.		
21 L			4.05	54.59.		
BM. # F.11	1.605	57.58	2.563	55.075		
4+50			4.15	53.43.		
21 R			3.65	53.93.		
21 L			3.50	54.08.		
5+00			4.60	52.98.		
21 L			4.40	53.18.		
21 R			3.80	53.78.		
5+50			5.00	52.58.		
21 R			4.40	53.18.		
21 L			4.80	52.78.		
6+00			5.25	52.33.		
21 L			4.45	53.13.		
21 R			4.85	52.73.		
6+50			5.50	52.08.		
21 R			5.00	52.58.		
21 L			5.00	52.58.		

Form 36[illegible] 10-37

PLEASE RETURN TO
LOS ANGELES COUNTY SURVEYOR
700 HALL OF RECORDS

NOTE: ANY ADDITIONS OR CHANGES ON THIS SHEET MUST BE MADE OR CIRCLED IN RED INK, WITH DATE AND NAME OF PERSON MAKING CHANGE

Do not extend notes this side of this line

STATION	B. S.	H. I.	F. S.	ELEV.		
T.P. #14	4.202	2357.580 56.302	5.480	2352.100		
7+00.			4.50	51.80	2352.17	
21 R			3.65	52.65.		
21 L			3.70	52.60.		
7+48			4.75	51.55.	℄ Marquita..	
8+00			4.20	52.10.	2351.76	
21 R			4.10	52.20.		
21 L			3.70	52.60.		
8+50			4.40	51.90		
21 L			4.30	52.00		
21 R			4.50	51.80		
9+00			4.80	51.50		
21 R			4.35	51.95.		
21 L			4.70	51.60		
T.P. #15	4.110	55.577	4.835	51.467		
9+50			4.350	51.23.		
21 R			4.10	51.48.		
21 L			4.10	51.48.		
10+00			4.65	50.93.		
21 L			4.00	51.58.		
21 R			4.25	51.33		

Profile No. ____ Notes Red. ____ Plotted ____ Job No. 5058 Division No. ____ F.B. 763 PG. 213
Date ____ Date ____ Survey of [illegible]
X-Sec. No. ____ Notes Chkd. H.N.B. Checked ____ Survey by Rosecrans Notes ____ Date 2-19-40
Date 11-2-43 Date ____ Map No. ____ Indexed A. C. Johnson Date ____

Form 307 5M 10-37

PLEASE RETURN TO
LOS ANGELES COUNTY SURVEYOR
700 HALL OF RECORDS

NOTE: ANY ADDITIONS OR CHANGES ON THIS SHEET MUST BE MADE OR CIRCLED IN RED INK, WITH DATE AND NAME OF PERSON MAKING CHANGE

Do not extend notes this side of this line

STATION	B. S.	H. I.	F. S.	ELEV.		
10+50		55.577	4.75	50.83	2351.26	
21L			4.10	51.48		
21R			4.20	51.38		
T.P. #6			3.020	2352.557	See Page 208	
℄ and gutter levels on Marquita Ave. ~~to~~ 12th St to ~~12~~ 10th St. HNB 10-28-43						
B.M. #F12	2,300	2360.880		2358.58	L.B. 120-69	
	4.415	2360.011	5.284	2355.596		
Gutter 0+175			5.62	54.39		
Top Curb.			4.98	55.03		
Gutter 0+175			5.63	54.38		
Top Curb.			4.99	55.02		
100 E ℄			4.45	55.56		
100 W ℄			5.58	54.43		
0+50			5.05	54.96		
21L			5.20	54.81		
21R			4.95	55.06		
1+00			5.40	54.61		
21L			5.55	54.46		
21R			5.00	55.01		
1+50			5.65	54.36		
21L			5.60	54.41		

F.B. 763 PG. 214 Job No. 5058 Division No. Notes Red. Plotted Profile
Survey of Lancaster Streets Date Date No.
Survey by Rosecrans Notes P Notes Chkd. HNB Checked X-Sec.
Indexed L. C. Johnson Date 2-19-40 Date 11-2-43 Date No.

Form 307 5M 10-37

PLEASE RETURN TO
LOS ANGELES COUNTY SURVEYOR
700 HALL OF RECORDS

NOTE: ANY ADDITIONS OR CHANGES ON THIS SHEET MUST BE MADE OR CIRCLED IN RED INK, WITH DATE AND NAME OF PERSON MAKING CHANGE

Do not extend notes this side of this line

STATION	B. S.	H. I.	F. S.	ELEV.		
21R		2360 011	5.60	54 41		
2+00			6.00	54.01		
21L			6.40	53 61		
21R			5.55	54 46		
T.P.	3835	2358.548	5 298	2354 73		
2+50			4.60	53.95		
21L			4.55	54.00		
21R			4.60	53 95		
3+00			4.60	53 95		
21R			4.15	54 40		
21L			4.90	53 65		
3+50			4.60	53 95		
21L			4.70	53 85		
21R			4.80	53 75		
4+00			4.65	53 90		
21L			4.60	53 95		
21R			4.80	53 75		
4+50			5.00	53 55		
21L			5.20	53 35		
21R			5.10	53 45		
T.P.	3.493	57.111	4.930	53.618		

Profile No. ____ Notes Red. ____ Plotted ____ Job No. 5058 Division No. ____ F.B. 763 Pg. 215
X-Sec. No. ____ Date ____ Date ____ Survey of Lancaster Streets
Notes Chkd. NNB Checked ____ Survey by Rosecrans Notes R Date 2-20-40
Date 11-2-43 Date ____ Map No. ____ Indexed ____ Date ____

Form 307 5M 10-37

PLEASE RETURN TO
LOS ANGELES COUNTY SURVEYOR
700 HALL OF RECORDS

NOTE: ANY ADDITIONS OR CHANGES ON THIS SHEET MUST BE MADE OR CIRCLED IN RED INK, WITH DATE AND NAME OF PERSON MAKING CHANGE

Do not extend notes this side of this line

STATION	B. S.	H. I.	F. S.	ELEV.		
5+00		2357 '''	4.05	53.06		
21 L			4.20	52.91		
21 R			4.20	52.91		
5+50			4.40	52.71		
21 R			4.50	52.61		
21 L			4.50	52.61		
6+00			5.00	52.11		
21 L			4.90	52.21		
21 R			4.80	52.31		
6+50			5.45	51.66	℄ 11th.	
7+00			6.00	51.11	51.64	
21 L			5.75	51.36		
21 R			5.60	51.51		
T.P.	3560	55.226	3.445	51.666		
7+50			4.35	50.88		
21 L			4.00	51.23		
21 R			3.90	51.33		
8+00			4.50	50.73		
21 R			4.00	51.23		
21 L			3.55	51.68		
8+50			4.60	50.63		

F. B. 763 PG. 216 Job No. 5058 Division No. Notes Red. Plotted Profile
Survey of Lancaster Streets Date Date No.
Survey by Rosecrans Notes R Notes Chkd. H.N.B Checked X-Sec.
Indexed A. C. Johnson Date 2-20-40 Date 11-2-43 Date No.

Form 307 5M 10-37

PLEASE RETURN TO
LOS ANGELES COUNTY SURVEYOR
700 HALL OF RECORDS

NOTE: ANY ADDITIONS OR CHANGES ON THIS SHEET MUST BE MADE OR CIRCLED IN RED INK, WITH DATE AND NAME OF PERSON MAKING CHANGE

Do not extend notes this side of this line

STATION	B. S.	H. I.	F. S.	ELEV.		
21L		2355 226	4.20	51.03		
21R			4.50	50.73		
9+00			4.70	50.53		
21R			4.15	51.08		
21L			4.40	50.83		
9+50			4.90	50.33		
21R			4.20	51.03		
21L			4.05	51.18		
T P.	3035	54.366	3.895	2351.331		
10+00			4.15	50.22		
21L			3.85	50.52		
21R			3.50	50.87		
10+50			4.25	50.12		
21R			3.50	50.87		
21L			3.70	50.67		
11+00			4.55	49.82		
21L			4.30	50.07		
21R			4.50	49.87		
11+50			4.80	49.57		
21R			4.50	49.87		
21L			4.35	50.02		

Profile No. ____ Notes Red. ____ Plotted ____ Job No. 5058 Division No. ____ F.B. 763 PG. 217
X-Sec. No. ____ Date ____ Date ____ Survey of Lancaster Drive
Notes Chkd. HNB Checked ____ Survey by Rosecrans Notes R Date 2-20-40
Date 11-2-43 Date ____ Map No. ____ Indexed A C. Johnson Date

Form 307 5M 10-37

PLEASE RETURN TO
LOS ANGELES COUNTY SURVEYOR
700 HALL OF RECORDS

NOTE: ANY ADDITIONS OR CHANGES ON THIS SHEET MUST BE MADE OR CIRCLED IN RED INK, WITH DATE AND NAME OF PERSON MAKING CHANGE

Do not extend notes this side of this line

STATION	B. S.	H. I.	F. S.	ELEV.		
12+00		2354.366	4.80	49.57		
21 L			4.50	49.87		
21 R			5.00	49.37		
T.P.	2.734	53.474	3.626	50.740		
12+50			4.25	49.22	49.26	
21 L			4.15	49.32		
21 R			4.00	49.47		
+82			4.85	48.62		
+93			5.65	47.82		
13+10			4.52	48.95	Edge pavement	
+20			4.35	49.12	℄ 10th	
" 100 E			4.10	49.37	℄ "	
" 100 W			4.55	48.92	℄ "	
+32			4.80	48.67	Edge pavement	
+46			6.10	47.37		
B.M. #M10			3.690	49.784	x in fire hydrant	10th + Marquita

F. B. 763 PG. 218 Job No. 5058 Division No. Notes Red. Plotted Profile
Survey of Lancaster Streets Date Date No.
Survey by Rosecrans Notes R Notes Chkd. H.N.B Checked X-Sec.
Indexed A. C. Johnson Date 2-20-40 Date 11-2-43 Date No.

Notes Ck'd by McPherson	Survey of Lancaster Streets	F.B. 763 Pg. 319
Map No. B-1720	W. O. 5058 Tape No. 038 St'd 76 °F	
Office Work J. D. Price	Surveyed by Rosecrans	
Checked K. R. M.	Notes R Date 10-25-40	
Date Sept. 1941	Indexed [illegible] 11-1-40	

AVE J. 1 and 4th ST. WEST.

[illegible]

Survey to establish grades on J 1, Sierra Highway to 4th St. W and on 4th St. W. Ave J. to Ave J. [illegible]

Note: Any Additions or Changes on This Sheets Must be Made or Circled in Red Ink With Date and Name of Person Making Change.

Do not extend notes this side of this line

RETURN TO
LOS ANGELES COUNTY SURVEYOR
700 HALL OF RECORDS

FORM 247 5M 10-37


F.B. 763 PG. 220
Cont. bottom next page.
70, A-5
RETURN TO
LOS ANGELES COUNTY SURVEYOR
700 HALL OF RECORDS
Note: Any Additions or Changes on This Sheets Must be Made or Circled in Red Ink With Date and Name of Person Making Change.
Do not extend notes this side of this line
℄ AVE J.1
(30')
(30')
47TH ST. W.
(30')
(30')
674.91
89°-51-15
89°-51
62.29
31.64
15"
℄ AVE. J.
29.25
35.21
42.41
Beach Ave.
(30')
(30')
Top of fire plug

Notes Ck'd by McPherson	Survey of [illegible] Streets	F.B. 763 Pg. 221
Map No. B-1720	W. O. 5058 Tape No. 038 St'd 76 °F	
Office Work J. D. Price.	Surveyed by Pasecrans	
Checked K.R.M.	Notes R Date 10-28-40	
Date Sept. 1941.	Indexed 11-1-40	

70, A-5



Note: Any Additions or Changes on This Sheets Must be Made or Circled in Red Ink With Date and Name of Person Making Change.

Do not extend notes this side of this line

RETURN TO
LOS ANGELES COUNTY SURVEYOR
700 HALL OF RECORDS

FORM 247 5M 10-37

F.B. 763 PG. 222

70, A-5



RETURN TO
LOS ANGELES COUNTY SURVEYOR
700 HALL OF RECORDS

Do not extend notes this side of this line

Note: Any Additions or Changes on This Sheets Must be Made or Circled in **Red Ink** With Date and Name of Person Making Change.

Form 307 5M 10-37

PLEASE RETURN TO
LOS ANGELES COUNTY SURVEYOR
700 HALL OF RECORDS

NOTE: ANY ADDITIONS OR CHANGES ON THIS SHEET MUST BE MADE OR CIRCLED IN RED INK, WITH DATE AND NAME OF PERSON MAKING CHANGE

Do not extend notes this side of this line 314

STATION	B. S.	H. I.	F. S.	ELEV.		
				PROFILE LEVELS		
Ave J.1	Sierra Hwy	to 4th St. W		and 4th St. W. Ave J. to Ave J 2		
					See Page 5 & 452	
B.M E 15	4750	276 75.~~590~~		2370.526	Fd Spk in N side P.Po S. side Ave J 3 W of	
				2370.84	℄ Elm. L.B. 120-65	
T.P. #1	5.087	76.818 77.132	3.545	71.731 ~~72.046~~		
T.P. #2	5.045	113 78.427	3.750	.068 73.382		
T.P. #3	5.250	418 80.732	2.945	168 75.482	2376.607 Adj. C.V.C. 7-1-41 - See Page 226	
B.M. #1	5.612	223 82.537	3.807	611 76.925	L.T. Ctr curb return N.E. Cor. Beach + Ave J.	
					4th St. W.	
0+00			5.40	76 83 77 14	grade 77.10	
100 W			6.10	13 76 44	+ .429%	
100 E			4.85	38 77.69		
100 N			6.20	03 76 34	℄ Beach	
0+50			5.4	76 8 77 1		
1+00			5.2	.0 77.3		
+50			4.7	5 77.8		
2+00			4.5	77 7 78.0		
+50			4.2	.0 78.3		
T.P. #1	5110	406 83.720	3.927	296 78.610		
3+00			5.1	2 78.6		
+50	-		5.0	4 78 7		

Profile No. ____ Notes Red. ____ Plotted ____ Job No. 3038 Division No. ____ F.B. 763 PG. 223
X-Sec. No. ____ Date ____ Date ____ Survey of [illegible]
Notes Chkd. ____ Checked ____ Survey by Rosecrans Notes R Date 10-23-40
Date ____ Date ____ Map No. ____ Indexed A. C. Johnson Date ____

Form 307 5M 10-37

PLEASE RETURN TO
LOS ANGELES COUNTY SURVEYOR
700 HALL OF RECORDS

NOTE: ANY ADDITIONS OR CHANGES ON THIS SHEET MUST BE MADE OR CIRCLED IN RED INK, WITH DATE AND NAME OF PERSON MAKING CHANGE

Do not extend notes this side of this line

E.B. 763 PG. 224 | Job No. 5058 Division No. | Notes Red. | Plotted | Profile
Survey of Lancaster Streets | Date | Date | No.
Survey by Pasadena Notes R | Notes Chkd. | Checked | X-Sec.
Indexed A. C. Johnson Date 10-28-40 | Date | Date | No.

STATION	B. S.	H. I.	F. S.	ELEV.		
4+		2383.720 (406)	5.0	78.7 (4)	Grade	
+50			4.8	78.9 (6)	+.429%	
5+00			4.5	79.2 (9)		
+50			4.4	79.3 (0)		
T.P. #5	5.422	85.042 (748)	4.080	79.326 (3)		6
6+00			5.3	79.8 (5)		
+50			4.8	80.3 (0)		
+75			4.7	80.4 (1)	80.00	
7+00			4.6	80.5 (2)	+.797%	
+50			4.3	80.8 (5)		
8+00			3.8	81.3 (0)		
+50			3.4	81.7 (4)		
9+00			3.1	82.0 (7)		
T.P. #6	5.535	87.537 (223)	3.060	81.688 / 82.002		7
+50			5.1	82.4 (1)		
10+00			4.9	82.6 (3)		
+50			4.7	82.8 (5)		
11+00			4.4	83.1 (8)		
+50			3.9	83.6 (3)		
12+00			3.5	84.0 (7)		
T.P. #7	5.325	89.335 (021)	3.527	83.696 / 84.010		8

Form 307-5M 10-37

PLEASE RETURN TO
LOS ANGELES COUNTY SURVEYOR
700 HALL OF RECORDS

NOTE: ANY ADDITIONS OR CHANGES ON THIS SHEET MUST BE MADE OR CIRCLED IN RED INK, WITH DATE AND NAME OF PERSON MAKING CHANGE

Do not extend notes this side of this line

STATION	B. S.	H. I.	F. S.	ELEV.			
12+50		.021 89.335	5.1	83.9 84.2		+.797 %	
13+00			4.6	84.4 7			
+20			4.0	85.0 3			
+40			4.0	85.0 3		85.3	
100' W			4.1	84.9 85.2			
100 E			3.7	85.3 6			
T.P. #8	3.755	623 86.937	6.153	82.868 83.182			9
T.P. #9	4.234	84.939 85.253	5.918	80.705 81.019		Grade	11
0+00					Arc. J. 1	80.00	
0+50			5.1	79.9 80.2		+.244%	
1+00			5.0	80.0 3			
+50			4.8	80.2 5			
2+00			4.6	80.4 7			
+50			4.4	80.6 7			
T.P. #10	4.325	84.847 85.161	4.417	80.522 836			11
3+00			4.2	80.7 81.0			
+50			4.2	80.7 81.0			
4+00			4.1	80.8 81.1			
+50			4.1	80.8 81.1			
5+00			3.6	81.3 6			
+50			3.6	81.3 6			

Profile No. ____ Notes Red. ____ Plotted ____ Job No. 5058 Division No. ____ F.B. 763 PG. 225
X-Sec. No. ____ Date ____ Date ____ Survey of Lancaster Streets
Notes Chkd. ____ Checked ____ Survey by Rosecrans Notes R. Date 10-28-40
Date ____ Date ____ Map No. ____ Indexed A. C. Johnson Date ____

Form 307 5M 10-37

PLEASE RETURN TO
LOS ANGELES COUNTY SURVEYOR
700 HALL OF RECORDS

NOTE: ANY ADDITIONS OR CHANGES ON THIS SHEET MUST BE MADE OR CIRCLED IN RED INK, WITH DATE AND NAME OF PERSON MAKING CHANGE

Do not extend notes this side of this line

F.B. 763 Pg. 216 | Job No. 5058 Division No. | Notes Red. | Plotted | Prof.
Survey of Lancaster Streets | Date | No. | X-Sec.
Survey by Pearsons Notes 2 | Notes Chkd. | Checked | No.
Indexed C. Johnson Date 10-28-40 | Date | Date

STATION	B. S.	H. I.	F. S.	ELEV.		
		84.847		80.9		
5+84.0		85.161	4.0	81.2	Grade +2.44%	
+99			3.8	81.4		
100+			3.1	81.8 82.1		
100 5			3.0	81.9 82.—		
6+14			2.7	81.5	81.5	
T.P. #11	4.201	84.612 298	4.750	80.411 097		12
T.P. #12	3.230	82.703 83.017	4.825	79.787 473		13
B.M. #1	3.547	80.486 172	6.078	76.939 625	(2376.612 Adj.) (2376.807 Adj. Elev. on Pg. 223)	14
T.P. #13	3.326	78.351 037	5.460	74.712 75.016	K.T. Ctr. Curb Ret. N.E. Cor. Beach + Ave J. Mean of 2 Adjustments = 2376.610 C.V.C. 7-1-41	15
T.P. #14	3.447	76.638 324	5.160	72.877 73.191		16
T.P. #15	3.862	75.592 278	4.908	71.730 416		17
B.M.E.15			4.735	70.857 543	starting B.M. 2370.526 - Pg. 223	See Page 152

Notes Ck'd by	Survey of Lancaster Streets	F.B. 763 Pg. 227
Map No.	W. O. 5058 Tape No. 62 St'd 84 of	
Office Work	Surveyed by Rosecrans	
Checked	Notes R Date 12-18-40	
Date	Indexed [illegible] 12-21-40	

8th ST. LANCASTER

Notes showing the R/W stakes set from S.P. R.R. to Division St.

W. O. 5058

[illegible] ✓

Note: Any Additions or Changes on This Sheets Must be Made or Circled in Red Ink With Date and Name of Person Making Change.

Do not extend notes this side of this line

LOS ANGELES COUNTY SURVEYOR
700 [illegible] OF RECORDS

FORM 247 5M 10-37

RETURN TO
LOS ANGELES COUNTY SURVEYOR
700 HALL OF RECORDS

Note: Any Additions or Changes on This Sheets Must be Made or Circled in **Red Ink** With Date and Name of Person Making Change.

70,A-4

Do not extend notes this side of this line

Notes Ck'd by	Survey of Lancaster Streets	F.B. 763 Pg. 229
Map No.	W. O. 5058 Tape No. 62 St'd 84 °F	
Office Work	Surveyed by Rosecrans	
Checked	Notes R Date 12-18-40	
Date	Indexed	

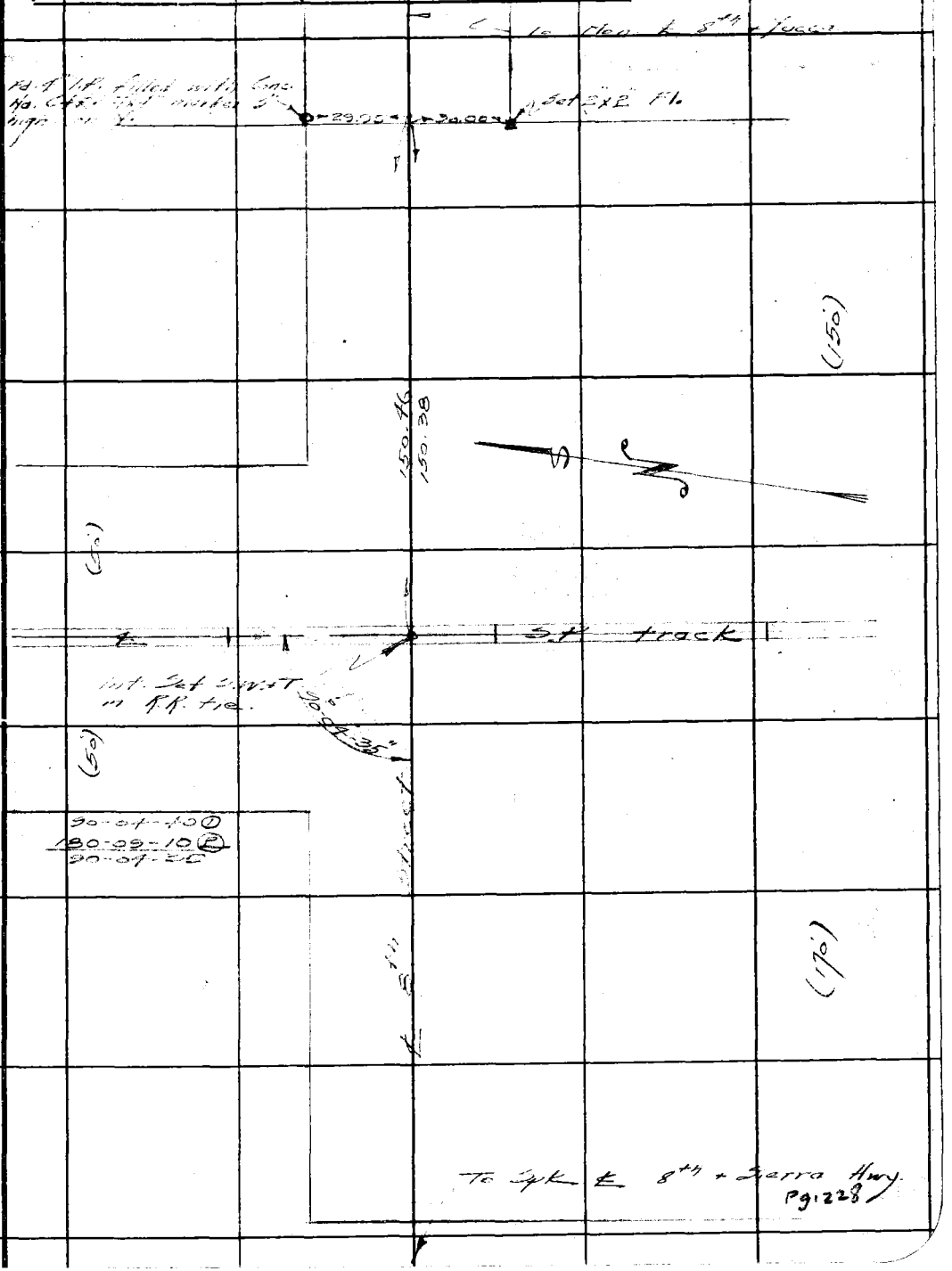

Note: Any Additions or Changes on This Sheets Must be Made or Circled in Red Ink With Date and Name of Person Making Change.

Do not extend notes this side of this line

RETURN TO
LOS ANGELES COUNTY SURVEYOR
700 HALL OF RECORDS

FORM 247 5M 10-37

F.B. 763 PG. 230

70A-4

RETURN TO
LOS ANGELES COUNTY SURVEYOR
700 HALL OF RECORDS

Note: Any Additions or Changes on This Sheets Must be Made or Circled in **Red Ink** With Date and Name of Person Making Change.

Do not extend notes this side of this line

Notes Ck'd by	Survey of Lancaster Sts.
Map No. Sur. Div. 148-44	W. O. 5058 Tape No. 72 Std 84 °F
Office Work McPherson	Surveyed by Rosecrans
Checked	Notes R Date 7-2-41
Date July, 1941	Indexed A. C. Johnson 7-7-41

F.B. 763 Pg. 231

Locations of improvments at intersection of Division St. and Ave. I 8 Road Department wants to secure right of way to enlarge the curve on the northeast corner as much as possible without disturbing graves or water system.

J.N. 5058

Party Rosecrans
Granquist
Pierce
Morrison

See F.B. 486 - 14 to 19

Note: Any Additions or Changes on This Sheet Must be Made or Circled in Red Ink With Date and Name of Person Making Change.

Do not extend notes this side of this line.

RETURN TO
LOS ANGELES COUNTY SURVEYOR
700 HALL OF RECORDS

FORM 247 5M 12-40

F.B. 762 PG. 432

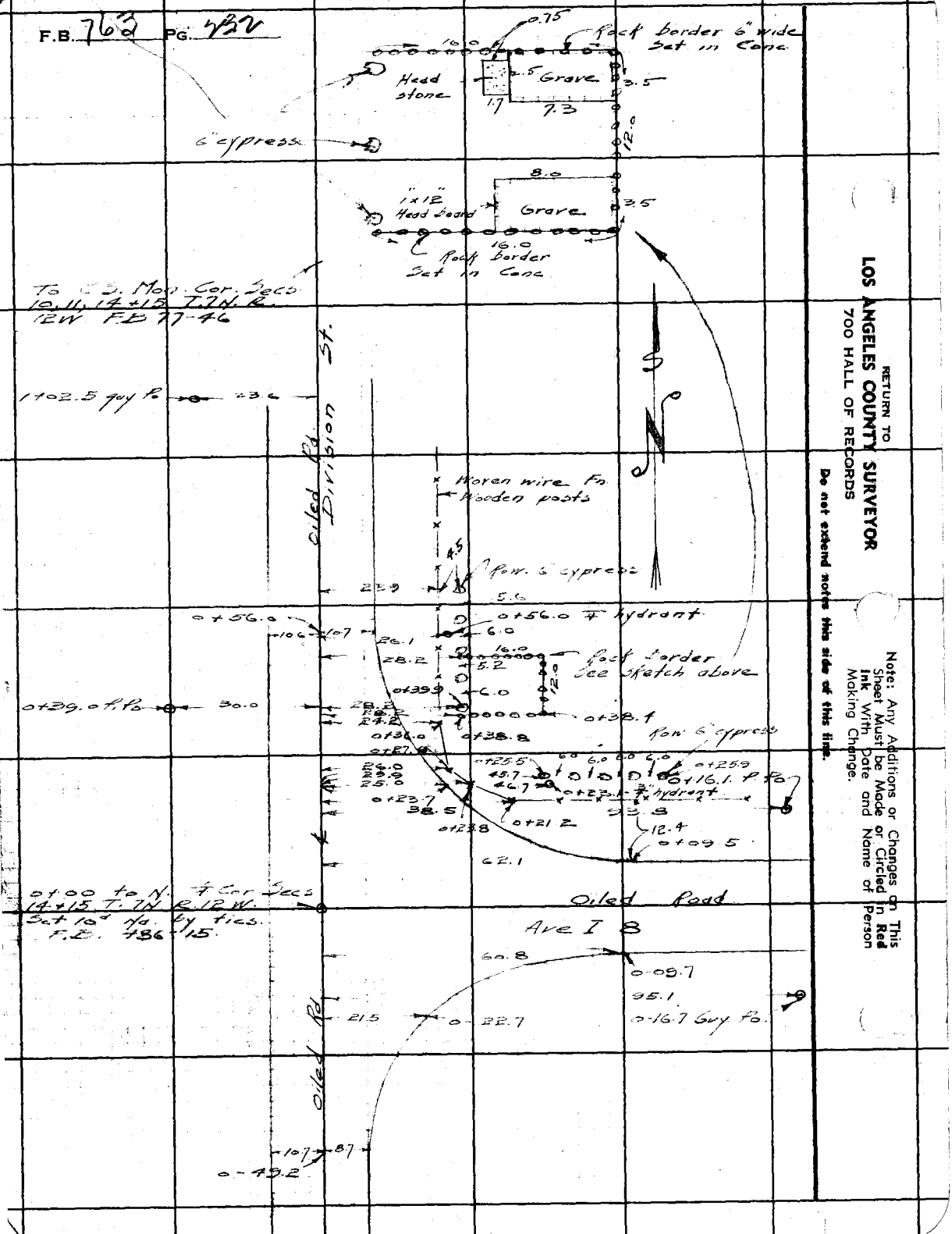

Note: Any Additions or Changes on This Sheet Must be Made or Circled in Red Ink With Date and Name of Person Making Change.

RETURN TO
LOS ANGELES COUNTY SURVEYOR
700 HALL OF RECORDS

Do not extend notes this side of this line.

Profile No. ____ Notes Red. ____ Plotted ____ Job No. 5058 Division No. ____ F B 763 PG 233

Date ____ Date ____ Survey of Lancaster Sts

X-Sec. No. ____ Notes Chkd. ____ Checked ____ Survey by [illegible] Notes R. Date 4-1-42

Date ____ Date ____ Map No. ____ Indexed A. O. Johnson 4-27-42

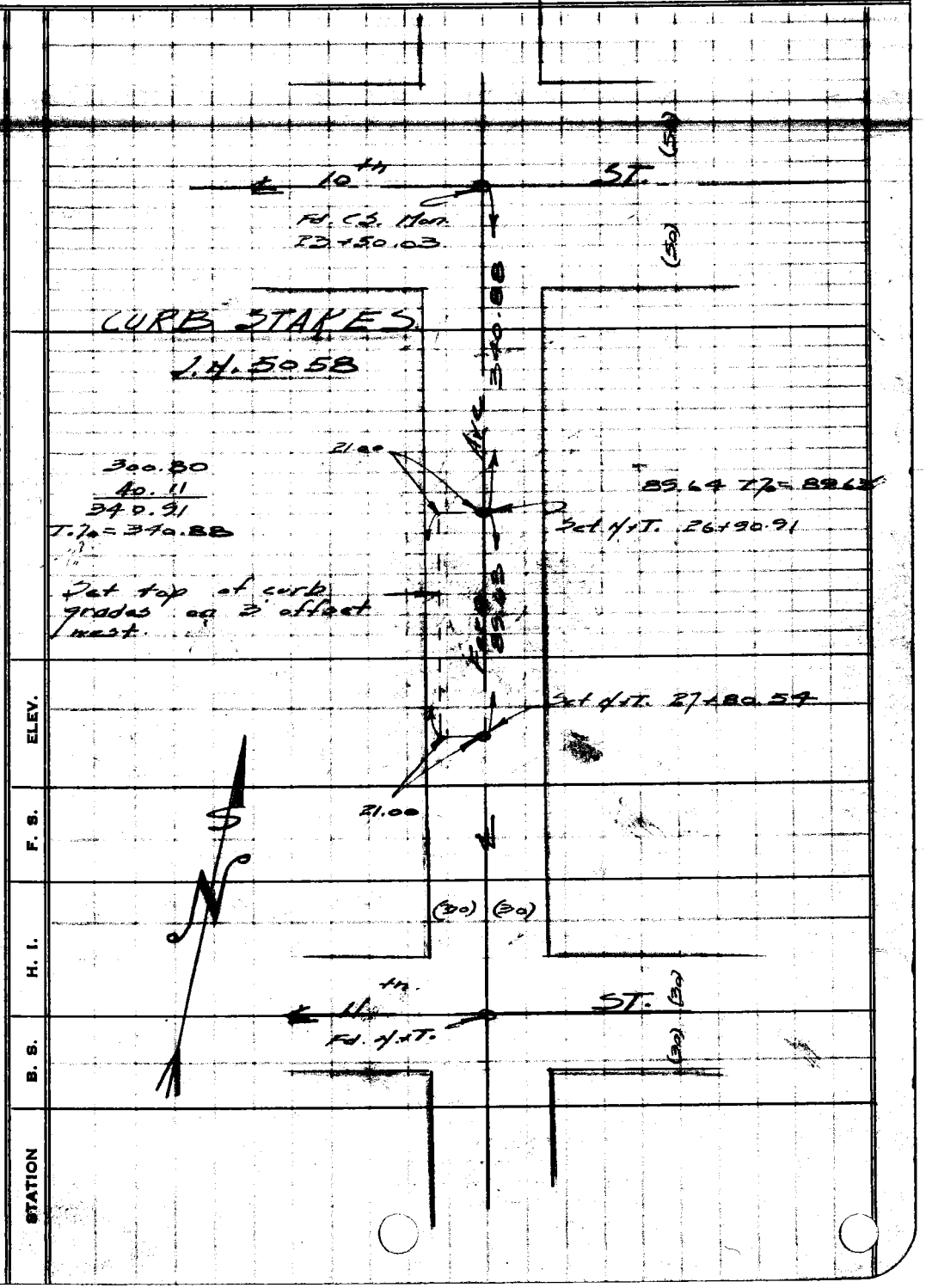

NOTE: ANY ADDITIONS OR CHANGES ON THIS SHEET MUST BE MADE OR CIRCLED IN RED INK, WITH DATE AND NAME OF PERSON MAKING CHANGE

Do not extend notes this side of this line

PLEASE RETURN TO
LOS ANGELES COUNTY SURVEYOR
700 HALL OF RECORDS

Form 30 5M 5-39

Form 307 5M 5-39

PLEASE RETURN TO
LOS ANGELES COUNTY SURVEYOR
700 HALL OF RECORDS

NOTE: ANY ADDITIONS OR CHANGES ON THIS SHEET MUST BE MADE OR CIRCLED IN RED INK, WITH DATE AND NAME OF PERSON MAKING CHANGE

Do not extend notes this side of this line

STATION	B. S.	H. I.	F. S.	ELEV.	
B.M. # F.10	4.67	2354.77		2350.10	F.B. 763-210 Spk in P. Po. N.W. Cor 10th & Fern
T.P.	5.85	56.72	3.90	50.87	
					Grade
26+90.91			4.73	51.99	2351.99
27+00			4.67	52.05	52.05
+25			4.50	52.22	52.22
+50			4.33	52.39	52.39
+75			4.17	52.55	52.55
+80.54			4.13	52.59	52.59
T.P.	5.565	58.07	4.22	52.50	
T.P.	6.31	60.20	4.18	53.89	
B.M. F.11 A.			4.04	56.16	F.B. 763-21 - 11th St and Fig. Ave. S.W. Cor Spk in curb S. end GR. Elev. 2356.152

Note; Held to straight .672% grade between 23+80.03 Elev. 2349.90 and 30+20.02 (℄ 11th St.) Elev. 2354.20 as that checks ℄ grade of oiled Rd. on Fern Ave between 10th St and 11th St.

F.B. 763 Pg. 234 Job No. 5058 Division No. Notes Red. Plotted Profile
Survey of Lancaster Date Date No.
Survey by Rosecrans Notes R Notes Chkd. Checked X-Sec.
Indexed A. C. Johnson Date 4-1-42 Date Date No.

761.298 307 4-50

PLEASE RETURN TO
LOS ANGELES COUNTY SURVEYOR
726 LOS ANGELES COUNTY ENGINEERING BLDG.

NOTE: ANY ADDITIONS OR CHANGES ON THIS SHEET MUST BE MADE OR CIRCLED IN RED INK, WITH DATE AND NAME OF PERSON MAKING CHANGE.

Do not extend notes this side of this line.

STATION	B. S.	H. I.	F. S.	ELEV.		
PROFILE AND X SECTIONS ON 10TH ST WEST FROM 12TH ST TO 10TH ST						
	Int ℄ 12th St and 10th St W = 0+00 to N					
	" " 10th " " " " = 13+30.42 Fr. So.					
B.M. #23E	3.94	2356.87		2352.93	F.B. 1222-162 - 12th St + 10th St W N.E. Cor. L+T. M.C.R.	
P.C.R. T.C.	Grade 53.00		3.79	53.08	on 12th St S.E.	Cor. 12th St + 10th St W
" "	52.97		3.82	53.05	" " " NE	Cor. " " " "
" "	52.80		3.93	52.94	" 10th St W "	" " " " "
" "	53.08		3.83	53.04	" " " SE	" " " " "
gutter			4.50	52.37	" 12th St "	" " " " "
"			4.50	52.37	" " " NE	" " " " "
"			4.65	52.22	" 10th St W "	" " " " "
"			4.45	52.42	" " " SE	" " " " "
0+00	52.90		3.96	52.91		
	100 S		3.44	53.43		
	200 S		2.85	54.02		
	300 S		1.89	54.[illegible]		
	17[illegible]		4.[illegible]	52.[illegible]		

Profile No. 8776 Notes Red. Plotted Job No. [illegible] Division No. Fo. 396 N441 F.B. 763 Pg. 235
Date Date Survey of 10th St W
Notes Chkd. 5/5 Date 3-5-5[illegible]
No. Date 8-19-[illegible] Date Map No.

76L298 307 4-50

PLEASE RETURN TO
LOS ANGELES COUNTY SURVEYOR
726 LOS ANGELES COUNTY ENGINEERING BLDG.

NOTE: ANY ADDITIONS OR CHANGES ON THIS SHEET MUST BE MADE OR CIRCLED IN RED INK, WITH DATE AND NAME OF PERSON MAKING CHANGE.

Do not extend notes this side of this line.

STATION	B. S.	H. I.	F. S.	ELEV.	
0+00 100 E		2356.87	3.59	53.28	℄
200 E			3.28	53.59	
16 W			4.8	52.1	
8 W			4.15	52.72	E.P.
100 W			5.4	51.5	
200 W			5.5	51.4	
0+47.2 -26.3 R		Tel Po.			
0+50			4.15	52.72	
0+68.5 MH.			4.25	52.62	
1+00			4.37	52.48	
11.3 R			4.85	52.02	E.P.
15 R			4.7	52.2	
22 R			3.9	53.0	
40 R			4.0	52.9	
9.3 L			4.76	52.11	E.P.
16 L			5.1	51.8	
40 L			4.93	51.97	Conc. Dr.
+50			4.53	52.34	
T.P.	3.98	2355.96	4.89	2351.78	
1+82.6 -25.6 R					Tel Po
2+			3.61	52.35	

F. B. 763 Pg. 236 Job No. 8577 Division No. Notes Red. Plotted Profile
Survey of 16+43 W Date Date No. 87-16
Survey by Rosecrans Notes R Notes Chkd. E/S Checked X-Sec.
Indexed C. Johnson Date 3-5-52 Date 3-19-52 Date No.

76L298 307 4-50

PLEASE RETURN TO
LOS ANGELES COUNTY SURVEYOR
726 LOS ANGELES COUNTY ENGINEERING BLDG.

NOTE: ANY ADDITIONS OR CHANGES ON THIS SHEET MUST BE MADE OR CIRCLED IN RED INK, WITH DATE AND NAME OF PERSON MAKING CHANGE.

Do not extend notes this side of this line.

STATION	B. S.	H. I.	F. S.	ELEV.		
14^{6} R		2355.96	4.20	51.76	E.P. & alley	
40 R			3.74	52.22	"	
10^{7} L			4.22	51.74	E.P.	
15 L			4.7	51.3		
40 L			4.2	51.8		
2+48 - 25^{6} L					P.P.	
+50			3.79	52.17		
3+00			4.05	51.91		
11^{5} R			4.40	51.56	E.P.	
15^{7} R			4.6	51.4		
22 R			4.0	52.0		
40 R			4.0	52.0		
9^{4} L			4.34	51.62	E.P.	
16^{7} L			4.8	51.2		
40 L			4.6	51.4		
+50			4.20	51.76		
4+00			4.41	51.55		
11^{2} R			4.70	51.26	E.P.	
17^{3} R			5.0	51.0		
21 R			4.3	51.7		
40 R			4.8	51.2		

Profile No. 8716 Date _____ Notes Red. _____ Plotted _____ Job No. 8527 Division No. _____ F. B. 763 Pg. 237

X-Sec. No. _____ Date _____ Notes Chkd. E.L.S. Date _____ Checked _____ Date _____ Survey of 10th St W Survey by Rosecrans Map No. _____ Date 3-5-52

76L298 307 4-50

PLEASE RETURN TO
LOS ANGELES COUNTY SURVEYOR
726 LOS ANGELES COUNTY ENGINEERING BLDG.

NOTE: ANY ADDITIONS OR CHANGES ON THIS SHEET MUST BE MADE OR CIRCLED IN RED INK, WITH DATE AND NAME OF PERSON MAKING CHANGE.

Do not extend notes this side of this line.

STATION	B. S.	H. I.	F. S.	ELEV.		
9' L		2355.96	4.88	2351.08	E.P.	
14 L			5.1	50.9		
40 L			5.0	51.0		
4+18.6			4.40	51.56	M.H.	
+50			4.52	51.44		
5+00			4.78	51.18		
11.7 R			5.05	50.91	E.P.	
17.3 R			5.5	50.5		
20.6 R			4.4	51.6		
40 R			5.0	51.0		
8.2 L			5.07	50.89	E.P.	
14.8 L			5.5	50.5		
19 L			5.0	51.0		
40 L			5.2	50.8		
T.P.	386	2355.04	4.78	2351.18		
+44.7 25.5 L					P.Po	
+50			4.15	50.89		
6+00			4.29	50.75		
11.7 R			4.60	50.44	E.P.	
15' R			4.8	50.2		
22 R			4.0	51.0		

F. B. 763 Pg. 238 Job No. R527 Division No. Notes Red Plotted Date No. 67-16
Survey of 10th St W Date Notes Chkd. F.S.S. Checked X-Sec.
Survey by Rosacrans Notes R Date 3-19-52 Date No.
Indexed R. C. Johnson Date 3-5-52

76L298 307 4-50

PLEASE RETURN TO
LOS ANGELES COUNTY SURVEYOR
726 LOS ANGELES COUNTY ENGINEERING BLDG.

NOTE: ANY ADDITIONS OR CHANGES ON THIS SHEET MUST BE MADE OR CIRCLED IN RED INK, WITH DATE AND NAME OF PERSON MAKING CHANGE.

Do not extend notes this side of this line.

STATION	B. S.	H. I.	F. S.	ELEV.		
40 R		2355.04	4.4	2350.6		
8 2 L			4.57	50.47	E.P.	
16 8 L			4.9	50.1		
20 L			3.7	51.3		
40 L			4.5	50.5		
6+50			4.51	50.53		
7+00			4.66	50.38		
11 5 R			4.91	50.13	E.P.	
16 3 R			5.6	49.4		
20 8 R			4.8	50.2		
40 R			4.7	50.3		
8 L			4.99	50.05	E.P.	
16 2 L			5.3	49.7		
20 L			4.0	51.0		
40 L			5.3	49.7		
7+50			4.80	50.24		
+64 - 25 5 L					Pow. Po	
+68 5			4.83	50.21	M.H.	
8+00			5.01	50.03		
11 8 R			5.27	49.77	E.P.	
14 R			6.0	49.0		

Profile No. 07-16 Notes Red. Plotted Job No. 8527 Division No. F. S. 763 Pg. 239
Date Date Survey of 10th St. W
X-Sec. Notes Chkd. Chkd. Survey by Rosecrans Notes R Date 3-5-52
No. Date 3-14-52 Date Map No. Indexed Date

76L298 307 4-50

PLEASE RETURN TO
LOS ANGELES COUNTY SURVEYOR
726 LOS ANGELES COUNTY ENGINEERING BLDG.

NOTE: ANY ADDITIONS OR CHANGES ON THIS SHEET MUST BE MADE OR CIRCLED IN RED INK, WITH DATE AND NAME OF PERSON MAKING CHANGE.

Do not extend notes this side of this line.

STATION	B. S.	H. I.	F. S.	ELEV.		
8+00 22 R		2355.04	5.3	2349.7		
40 R			5.2	49.8		
8 L			5.38	49.66	EP	
18 L			5.7	49.3		
23 L			4.2	50.8		
40 L			5.8	49.2		
T.P.	4.44	2354.47	5.01	2350.03		
+50			4.72	49.75		
9+			4.88	49.59		
11 2 R			5.12	49.35	EP	
15 R			5.7	48.8		
21 7 R			4.9	49.6		
40 R			5.1	49.4		
8 L			5.26	49.21	EP	
17 L			5.7	48.8		
20 L			4.6	49.9		
40 L			5.4	49.1		
+50			5.1	49.40		
+63 5 –	25 4 L				P.P.	
10+00			5.32	49.15		
11 R			5.46	49.01	EP	

F. B. 763 Pg. 240 Job No. R527 Division No. Notes Red. Plotted Profile No. 67-16
Survey of 10th St W Date Date X-Sec.
Survey by Rascarans Notes R Notes Chkd. Checked
Indexed C. Johnson Date 3-5-52 Date 3-19-52 Date No.

76L298 307 4-50

PLEASE RETURN TO
LOS ANGELES COUNTY SURVEYOR
726 Los Angeles County Engineering Bldg.

NOTE: ANY ADDITIONS OR CHANGES ON THIS SHEET MUST BE MADE OR CIRCLED IN RED INK, WITH DATE AND NAME OF PERSON MAKING CHANGE.

Do not extend notes this side of this line.

Profile No. 67-16 Notes Red. Plotted Job No. 8527 Division No.
No. X-Sec. Date Date Survey of
Notes Checked Notes Checked Survey by Notes
Date Date Map No. Date
F. B. 763 Pg. 241

STATION	B. S.	H. I.	F. S.	ELEV.		
10+00 16R		2354.47	5.9	2348.6		
27R			5.4	49.1		
40R			5.27	49.20	Gore, Dr.	
85L			5.68	48.79		
18 L			6.1	48.4		
23 L			4.9	49.6		
40 L			5.1	48.8		
+50			5.49	48.98		
T.P.	4.28	2352.81	5.44	2348.53		
11+			4.09	48.72		
11R			4.36	48.45	E.P.	
16R			5.0	47.8		
24R			4.0	48.8		
40R			4.0	48.8		
10L			4.34	48.47	E.P.	
19 6/10 L			4.6	48.2		
22 6/10 L			3.7	49.1		
40L			4.7	48.1		
+21 8/10			4.10	48.71	T.H.	
+29 6/10	+29 L				P.P.	
50			4.14	48.67		

76L298 307 4-50

PLEASE RETURN TO
LOS ANGELES COUNTY SURVEYOR
726 LOS ANGELES COUNTY ENGINEERING BLDG.

NOTE: ANY ADDITIONS OR CHANGES ON THIS SHEET MUST BE MADE OR CIRCLED IN RED INK, WITH DATE AND NAME OF PERSON MAKING CHANGE.

Do not extend notes this side of this line.

STATION	B. S.	H. I.	F. S.	ELEV.		
11+30 - 41.8 R		2352.81			P.Po.	
+83.0 - 43 L			4.32	2348.49	P.C. Ret	
			5.00	47.81	gutter	
11+98.5			4.40	48.41		
28 L			4.36	48.45	T.C.R	
gutter			5.01	47.80		
12+00			4.41	48.40		
11.4 E			4.69	48.12	E.P.	
20 E			5.3	47.5		
24 R			4.7	48.1		
90. R.			5.0	47.5		
12+50			4.67	48.14		
+81.3			4.87	47.94		
28 R			5.05	47.16	T.C. ✓	
gutter			5.65	47.16		
+91.0			4.94	47.87		
28 L			5.04	47.77	P.C. Ret.	
gutter			5.69	47.12		
13+			5.01	47.80	Elev. 2347.41 Per. 10th St profile on orig. survey	
+30.42			5.22	47.59	Int. Gr.	
B.M.			5.42	2347.39	L+T. MCR. N.E Cor. 10th St + 10th St W	

F.B. 763 Pg. 242 Job No. R527 Division No. Notes Red. Plotted Profile No. 07-16
Survey of 10th St W Date Date X-Sec.
Survey by Rosecrans Notes R Notes Chkd. Checked No.
Indexed C. Johnson Date 3-5-52 Date 3-19-52 Date

76L298 307 4-50

PLEASE RETURN TO
LOS ANGELES COUNTY SURVEYOR
726 LOS ANGELES COUNTY ENGINEERING BLDG.

NOTE: ANY ADDITIONS OR CHANGES ON THIS SHEET MUST BE MADE OR CIRCLED IN RED INK, WITH DATE AND NAME OF PERSON MAKING CHANGE.

Do not extend notes this side of this line.

STATION	B. S.	H. I.	F. S.	ELEV.		
ADDITIONAL Driveway and property shots						
B.M. #23E	3.31	56.24		2352.93	F.B. 122-162 L+T. M.C.R. N.E. Cor. 10th St + 12th St	
1+61.0 40' L			4.47	51.77	℄ 12' Conc. Dr. way	
2+27.0 40' L			4.81	51.43	℄ 10' " " "	
+60 40' R			4.25	51.99	℄ 8 " " "	
3+15 40 L			4.87	51.37	℄ 10' gravel " "	
T.P.	4.89	2356.51	4.62	2351.62		
4+07 -40 L			5.50	51.01	℄ 8" " " "	
+58 40 L			6.05	50.46	℄ 8' Dirt " "	
5+14.0 40' R			5.38	51.13	℄ 8' B.T. " "	
5+00 300' R			5.5	51.0		
" 300 L			6.9	49.6		
+79 - 40' R			5.7	50.8	℄ 20' Dirt driveway	
6+33 - 40 R			5.9	50.6	℄ 10 " "	
T.P.	4.32	2354.70	6.13	2350.38		
7+40 - 40 R			4.63	50.07	℄ 8' Conc "	
+55 - 40 R			4.58	50.12	℄ 9 B.T. "	
8+67 - 40 R			5.02	49.68	℄ 8 Conc "	
9+23 - 40 R			5.33	49.37	" " " "	
+85 - 40 R			5.8	49.9	℄ 10 Dirt "	

Profile No. 67-16 Notes Red. Plotted Job No. 8527 Division No. F.B. 763 Pg. 243
Date Date Survey of 10th St
X-Sec. Notes Chkd. Checked Survey by Rosacrans Notes Date 3-10-58
No. Date 3-19-52 Date Map No. Date

76L298 307 4-50

PLEASE RETURN TO
LOS ANGELES COUNTY SURVEYOR
726 LOS ANGELES COUNTY ENGINEERING BLDG.

NOTE: ANY ADDITIONS OR CHANGES ON THIS SHEET MUST BE MADE OR CIRCLED IN RED INK, WITH DATE AND NAME OF PERSON MAKING CHANGE.

Do not extend notes this side of this line.

STATION	B. S.	H. I.	F. S.	ELEV.		
10+00 - 40' R		2354.70	5.53	2349.17	℄ 10' Conc. Driveway	
9+75 - 150 R			5.4	49.3		
9+75 - 300 L			6.8	47.9		
10+57 40' R			5.80	48.90	℄ 8' " "	
11+18 40 R			6.29	48.41	℄ Dirt alley	
11+00			5.92	48.78	48.77 on profile	

Profile No. 67-16
X-Sec. No.
Plotted Date
Checked Date
Notes Red Date
Notes Chkd Date 3-19-52
Job No. 0990 Division No.
Survey of 10+75 W
Survey by Rosecrans Notes R
Indexed R. C. Johnson Date 3-10-52
E.B. 763 Pg. 244

76L298 307 4-50

PLEASE RETURN TO
LOS ANGELES COUNTY SURVEYOR
726 LOS ANGELES COUNTY ENGINEERING BLDG.

NOTE: ANY ADDITIONS OR CHANGES ON THIS SHEET MUST BE MADE OR CIRCLED IN RED INK, WITH DATE AND NAME OF PERSON MAKING CHANGE.

Do not extend notes this side of this line.

STATION	B. S.	H. I.	F. S.	ELEV.		
PROFILE AND X SECTIONS ON 10TH ST WEST						
From 12th St to Ave J. Int ℄ 12th St and ℄ 10th St						
W. = 0+00 to So. Int ℄ 12th St and ℄ Ave J = 14+83.29 Sec (S 8200						
0+30-25⁵W					P.Po	
0+49⁵-26⁵E					P.Po.	
B.M. #23E	6.44	2359.37		2352.93	Z & tack in N.E. Cor. 12th St & 10th St W	
0+50 ℄			6.16	53.21		
1+00 ℄			5.95	53.42		
8⁴W			6.14	53.23	Edge pvt	
15°W			6.8	52.6	Gutter	
21°W			5.2	54.2	top Bank	
40°W			4.8	54.6		
10°E			6.28	53.09	Edge Pvt	
16⁵E			6.4	53.0	Gut	
21°E			5.5	53.9	Top Bnk	
34°E					Fn.	
40°E			5.4	54.0		
1+50			5.76	53.61	℄	
1+87-27°E					P.Po.	
1+90-25°W					P.Po.	
1+96-40°E			4.82	54.53	ctr 10° conc. drive	

Profile No. 67-16 Date
Notes Red
Plotted
Job No. 8527 Division No.
Survey of 10th St W
Survey by
Map No.
Notes Chkd
Date
F.B. 763 Pg.

76L298 307 4-50

PLEASE RETURN TO
LOS ANGELES COUNTY SURVEYOR
726 LOS ANGELES COUNTY ENGINEERING BLDG.

NOTE: ANY ADDITIONS OR CHANGES ON THIS SHEET MUST BE MADE OR CIRCLED IN RED INK, WITH DATE AND NAME OF PERSON MAKING CHANGE.

Do not extend notes this side of this line.

STATION	B. S.	H. I.	F. S.	ELEV.		
2+00 ℄		23 59.37	5.47	23 53.90		
8° W			5.73	53.64	Edge Pvt.	
10° W			5.9	53.5	Bot Brk	
22° W.			3.6	55.8	top Brk	
40° W			2.9	56.5		
10° E			5.69	53.68	Edge Pvt.	
15° E			5.8	53.6	Gutter	
28° E			5.0	54.4	top Brk	
40° E			4.8	54.6		
2+50 ℄			4.93	54.14		
3+00 ℄			4.52	54.85		
8° W.			4.83	54.54	Edge Pvt.	
10° W			5.0	54.4	Flow line & Bot Brk	
21° W.			2.7	56.7	top Brk	
40° W.			2.0	57.4		
280 W.			3.2	56.2	top [illegible]	
300° W.			4.8	54.6		
10° E			4.94	54.43	Edge P[illegible]	
14° E			5.3	54.1	F[illegible]	
22° E			3.9	55.5	top [illegible]	
40° E			3.2	56.2		

F.B. 763 Pg. 246 F.O. 396 N 141
Job No. B 522 Division No. Notes Red. Plotted Profile
Survey of 10th St W. Date Date No. 67-16
Survey by Rosecrans Notes Westcott Notes Chkd. Checked X-Sec.
Indexed R. C. Johnson Date 3-13-52 Date 3-19-52 Date No.

76L298 307 4-50

PLEASE RETURN TO
LOS ANGELES COUNTY SURVEYOR
726 LOS ANGELES COUNTY ENGINEERING BLDG.

NOTE: ANY ADDITIONS OR CHANGES ON THIS SHEET MUST BE MADE OR CIRCLED IN RED INK, WITH DATE AND NAME OF PERSON MAKING CHANGE.

Do not extend notes this side of this line.

STATION	B. S.	H. I.	F. S.	ELEV.		
3+00 · 300' E		2359.37	3 3	2356.1		
3+05 · 28° E					P. Po.	
3+40 · 25° W					P. Po.	
3+50 ℄			4 17	55.20		
3+33 ℄			4 08	55.29	Inter. ℄ unpaved st. to East	?
9° E			4 25	55.12	Edge Pvt.	
17° E			5 0	54.4	Flow Line - Gutter	
40° E			4 6	54.8		
4+00 ℄			3 88	55.54		
8° W			4 12	55.25	Edge Pvt	
8° W			4 5	55.1	Flow Line	
21° W			1.9	57.5	top Brk	
40° W			2 0	57.4		
9° E			4 14	55.23	Edge Pvt.	
15° E			4 9	54.5	Flow Line	
34° E			1 2	58.2	top Brk.	
40' E			1 4	58.0		
4+07 · 28' E					P. Po.	
4+50 ℄			3 70	55.[illegible]		
5+00 ℄			3 36	56.[illegible]		
8° W.			3 65	55.72	Edge Pvt.	

Profile No. 0716 Notes Red. ____ Plotted ____ Job No. R527 Division No. ____ F.B. 763 Pg. 347
Date ____ Date ____ Survey of 10th St. W
Notes Chkd. [illegible] Chk'd. ____ Survey by Rosecrans Notes Westhoff Date [illegible]
Date [illegible] Date ____ Map No. ____ Date ____

76L298 307 4-50

PLEASE RETURN TO
LOS ANGELES COUNTY SURVEYOR
726 LOS ANGELES COUNTY ENGINEERING BLDG.

NOTE: ANY ADDITIONS OR CHANGES ON THIS SHEET MUST BE MADE OR CIRCLED IN RED INK, WITH DATE AND NAME OF PERSON MAKING CHANGE.

Do not extend notes this side of this line.

STATION	B. S.	H. I.	F. S.	ELEV.		
5+00 - 13.5 W.		23 59.37	3 8	23.55 6	F. Line	
40° W.			3 6	55 8	ctr. dirt drive	
10.3 E			3 62	55.75	Edge Pvt.	
16° E			4 6	54 8	Fl. Line & Bot. Brk	
40° E			1 1	58.3	top Brk.	
5+36 27.8 E					P. Po.	
5+48 25° W					P. Po.	
5+50 ℄			3 08	56.29		
T. P.	6 13	62 73	2 77	56 60		
6+00 ℄			6 13	56.60		
8.8 W.			6 45	56.28	Edge Pvt.	
11° W.			6 6	56.1	Fl. line.	
40° W.			5 9	56.8	ctr. 10° dirt drive	
300' W.			5 7	51.0		
9.8 E			6 52	56.21	Edge Pvt.	
12° E			7 6	55.1	Fl. line Bot. Brk.	
40° E			4 5	58.2	top Brk.	
150' E			4 6	58.[illegible]		
6+22.5 28° E						
6+50 ℄			5 97	56.76		
7+00 ℄			5 57	57.16		

F. B. 763 Pg. 240 F.O. 396 N141 Job No. 8527 Division No. Notes Red. Plotted Profile No. 67-16
Survey of 10th St W Date Date X-Sec.
Survey by Rosecrans Notes Westhoff Notes Chkd. Checked
Indexed E. C. Johnson Date 3-13-52 Date 3-19-52 Date No.

76L298 307 4-50

PLEASE RETURN TO
LOS ANGELES COUNTY SURVEYOR
726 LOS ANGELES COUNTY ENGINEERING BLDG.

NOTE: ANY ADDITIONS OR CHANGES ON THIS SHEET MUST BE MADE OR CIRCLED IN RED INK, WITH DATE AND NAME OF PERSON MAKING CHANGE.

Do not extend notes this side of this line.

STATION	B. S.	H. I.	F. S.	ELEV.		
7+00 9³W		2362.73	6.00	2356.73	Edge Pvt.	
11³W			6.2	56.5	Fl. Line Bot. Brk.	
21⁵W			4.0	58.7	top Brk.	
40°W			4.7	58.0		
9³E			5.71	57.02	Edge Pvt.	
14⁸E			6.3	56.4	Fl. Line	
40'			5.37	57.36	ctr. unpvd. st.	
7+30⁵ 25°W					P. Po.	
7+43⁵ 23°E					P. Po.	
7+50 ℄			5.35	57.38		
8+00 ℄			5.08	57.65		
10°W			5.48	57.25	Edge Pvt.	
13°W			5.6	57.1	Fl. Line	
23⁵W			4.7	58.0	top Brk.	
40°W			4.4	58.3		
10⁵E			5.48	57.25	Edge Pvt.	
13°E			6.0	56.7	Fl. Line	
20⁴E			4.1	58.6	top Brk.	
40'E			4.0	58.7		
8+50 ℄			4.72	58.01		
40'W			4.8	57.9	ctr. 30' dirt drive	

Profile No. 87-16 Notes Red. Plotted Job No. R527 Division No. F.O. 396 N 141 F.B. 763 Pg. 49
Date Date Survey of 10th St. W.
X-Sec. Notes Chkd. [illegible] Checked Survey by Geoccupy Notes Westhoff Date 3-13-52
No. Date 379-52 Date Map No. Index Tab Date

76L298 307 4-50

PLEASE RETURN TO
LOS ANGELES COUNTY SURVEYOR
726 LOS ANGELES COUNTY ENGINEERING BLDG.

NOTE: ANY ADDITIONS OR CHANGES ON THIS SHEET MUST BE MADE OR CIRCLED IN RED INK, WITH DATE AND NAME OF PERSON MAKING CHANGE.

Do not extend notes this side of this line.

STATION	B. S.	H. I.	F. S.	ELEV.		
		2362.73				
8+53-28'E					P.Po.	
8+82 ℄			4 52	2358.21		
40'E			3 2	59.5	ctr.10' gravel drive	
9+00 ℄			4 42	58.31		
9ª W			4 95	57.78	Edge Pvt.	
12º W			5 0	57.7	Fl. Line Bot. Brk.	
21º W.			3 9	58.8	top Brk.	
40 W.			4 2	58.5		
300' W.			5 9	56.8		
10º E.			4 67	58.06	Edge Pvt	
13ª E			5 1	57.6	Fl. Line	
21ª E			3 2	59.5	top Brk.	
40' E			2 9	59.8		
300' E			2 3	60.4		
9+39-25W.					P.Po.	
9+39 ℄			4 23	58.50		
40'E			3 0	59.7	ctr. 14º gravel drive	
9+50 ℄			4 14	58.59		
9+83-28'E					P.Po.	
10+00 ℄			3 75	58.98		

F.B. 763 Pg. 250
F.D. 396 N 141
Job No. 19527 Division No. ____ Notes Red. ____ Plotted ____ Profile No. 69-16
Survey of 10th St. W Date ____ Date ____ X-Sec. ____
Survey by Rosecrans Notes Westhoff Notes Chkd. [illegible] Checked ____
Indexed E. C. Johnson Date 3-13-52 Date 3-19-52 Date ____ No. ____

76L298 307 4-50

PLEASE RETURN TO
LOS ANGELES COUNTY SURVEYOR
726 LOS ANGELES COUNTY ENGINEERING BLDG.

NOTE: ANY ADDITIONS OR CHANGES ON THIS SHEET MUST BE MADE OR CIRCLED IN RED INK, WITH DATE AND NAME OF PERSON MAKING CHANGE.

Do not extend notes this side of this line.

STATION	B. S.	H. I.	F. S.	ELEV.		
10+00 9.5 W.		2362.73	4.17	2358.56	Edge Pvt.	
15.6 W.			4.4	58.3	Fl. Line	
21° W.			3.7	59.0	top Brk.	
40° W.			3.6	59.1		
10.5 E			4.02	58.71	Edge Pvt.	
16.1 E			4.7	58.0	Fl. Line	
40° E			4.0	58.7		
10+50 ℄			3.36	59.37		
10+82 28 E					P.Po.	
T.P.	5.87	65.57	3.03	59.70		
11+00 ℄			5.87	59.70		
10° W.			6.27	59.30	Edge Pvt.	
11° W.			6.7	58.9	Fl. Line	
31° W.			5.7	59.9	top Brk.	
40° W.			5.5	60.1		
10° E			6.16	59.41	Edge Pvt.	
18° E			7.5	58.1	Fl. Line	
21° E			6.8	58.8	top Brk.	
40° E			5.6	60.0		
11+05 ℄			5.82	59.75		
40° E			5.28	60.29	ctr 8° conc. drive	

Profile No. 67-16 Date _____ Notes Red _____ Plotted _____ Job No. 8527 Division No. _____ F.O. 396 N 141 F.B. 763 Pg. 251

X-Sec. No. _____ Date _____ Notes Chkd. [illegible] Date _____ Survey of 10th St. W. Survey by Rescetans Notes [illegible] Date 3-13-52

Date 3-19-52 Date _____ Map No. _____ Index Johnson Date _____

76L298 307 4-50

PLEASE RETURN TO
LOS ANGELES COUNTY SURVEYOR
726 LOS ANGELES COUNTY ENGINEERING BLDG.

NOTE: ANY ADDITIONS OR CHANGES ON THIS SHEET MUST BE MADE OR CIRCLED IN RED INK, WITH DATE AND NAME OF PERSON MAKING CHANGE.

Do not extend notes this side of this line.

STATION	B. S.	H. I.	F. S.	ELEV.		
11+50 ℄		2365.57	5.43	2360.14		
12+00 ℄			5.19	60.38		
9³ W.			5.54	60.03	Edge. Pvt.	
17⁴ W.			6.2	59.4	Fl. Line & Bot. Brk.	
21° W			4.4	61.2	top. Brk	
40' W.			5.1	60.5		
300' W.			6.3	58.8		
10² E			5.54	60.03	Edge Pvt.	
19⁵ E			7.1	58.5	Fl. Line	
22⁶ E			5.4	60.2	top Brk.	
40' E			5.4	60.2		
300' E			4.3	61.3		
12+02-28' E					P. Po.	
12+40-25' W					P. Po.	
12+50 ℄			4.89	60.68		
12+62⁵ ℄			4.81	60.76		
40° E			4.44	61.13	ctr 8° conc. drive	
13+00 ℄			4.55	61.02		
9⁵ W.			4.92	60.65	Edge Pvt.	
13⁵ W.			5.10	60.47	Flow Line	
19⁵ W.			4.5	61.1	top Brk.	

F. B. 763 Pg. 252 F.O. 336 N 141 Job No. R527 Division No. Notes Red. Plotted Profile No. 67-16
Survey of 10th St W. Date Date X-Sec.
Survey by Rosecrans Notes R Notes Chkd. Checked
Indexed A. C. Johnson Date 3-13-52 Date 3-19-52 Date No.

76L298 307 4-50

PLEASE RETURN TO
LOS ANGELES COUNTY SURVEYOR
726 LOS ANGELES COUNTY ENGINEERING BLDG.

NOTE: ANY ADDITIONS OR CHANGES ON THIS SHEET MUST BE MADE OR CIRCLED IN RED INK, WITH DATE AND NAME OF PERSON MAKING CHANGE.

Do not extend notes this side of this line.

STATION	B. S.	H. I.	F. S.	ELEV.	
13+00 · 40' W.		2365.57	4.4	2361.2	
9.2' E			4.73	60.84	Edge Pvt.
20.0' E			5.8	59.8	Fl. Line
23.1' E			4.4	61.2	top Brk.
40' E			3.9	61.7	
13+12.5-28' E					P.Po.
13+50 ℄			4.24	61.33	
14+00 ℄			3.93	61.64	
10.0' W.			4.32	61.25	Edge Pvt.
13.0' W.			4.5	61.1	Fl. Line
40.0' W.			4.0	61.6	
9.6' E			4.34	61.23	Edge Pvt.
16.2' E			4.2	61.4	Fl. Line
21.4' E			5.5	62.1	top Brk.
40.0' E			3.1	62.5	
14+37 · 26' E					P.Po.
14+50 ℄			3.81	61.76	
27' W.					P.Po.
14+88.29 ℄			3.70	61.87	Int. ℄ Ave "J"
15' E			3.97	61.60	Fl. Line Cross Gutter
40' E			3.18	62.39	

Profile No. 67-16 Notes Red. ____ Plotted ____ Job No. R527 Division No. ____ F.O. 396 N 141 F.B. 763 Pg. 253
Date ____ Date ____ Survey of 10th St W.
X-Sec. Notes Chkd. [illegible] Checked ____ Survey by Roscoe Notes [illegible] Date [illegible]
No. ____ Date 5-17-52 Date ____ Map No. ____ Checked Johnson Date ____

76L298 307 4-50

PLEASE RETURN TO
LOS ANGELES COUNTY SURVEYOR
726 LOS ANGELES COUNTY ENGINEERING BLDG.

NOTE: ANY ADDITIONS OR CHANGES ON THIS SHEET MUST BE MADE OR CIRCLED IN RED INK, WITH DATE AND NAME OF PERSON MAKING CHANGE.

Do not extend notes this side of this line.

STATION	B. S.	H. I.	F. S.	ELEV.		
14+83.29 100' E		2365.57	2.68	2362.89		
200 E			2.18	63.39		
250 E			2.02	63.55		
40' W.			4.11	61.46		
100' W.			4.43	61.14		
200' W.			4.88	60.69		
300' W			5.23	60.34		
T.B.M.	2.61	2365.72	2.46	63.11	P. Po. #800728E 75' ± W of inter	10th St. W & Ave "J"
100 So			3.00	62.72	℄	
200 So			2.27	63.45	℄	
T.P.	2.75	2363.11	5.36	2360.36		
T.P.	3.24	2361.54	4.81	2358.30		
T.P.	3.64	2360.22	4.96	2356.58		
T.P.	3.17	2358.01	5.38	2354.84		
B.M. #23E			5.09	2352.92	Elev. 2352.93 0.01	error.

F.B. 763 Pg. 254 F.O. 3964/141 Job No. R527 Division No. Notes Red. Plotted Profile
Survey of 10th St W. Date Date No. 67-16
Survey by Rosecrans Notes Westhoff Notes Chkd. Checked X-Sec.
Indexed C. Johnson Date 3-13-52 Date 3-19-52 Date No.

F. B. 963 Pg. 255

Notes Ck'd by	Survey of 10th St W.
Map No. 67-16	W.O. R-527 Zone No. St'd. °F
Office Work	Surveyed by Abercrans
Checked	Noted RV Date 3-24-52
Date	Indexed E. C. Johnson 3-27-52

10TH ST WEST

FROM KARL ST TO 10TH ST

Location of curbs and sidewalks

F.B. 396 H 141

R 527

Notes: Any Addition or Changes on This Sheet Must be Noted or Circled in Red Ink With Date and Name of Person Making Change.

Do not attend notes this side of this line.

RETURN TO
LOS ANGELES COUNTY SURVEYOR
720 LOS ANGELES COUNTY
ENGINEERING BLDG.

76F8008 247 10M 5-49

F. B. 763 PG. 256



RETURN TO
LOS ANGELES COUNTY SURVEYOR
723 LOS ANGELES COUNTY
ENGINEERING BLDG.

Do not extend notes this side of this line.

Note: Any Additions or Changes on This Sheet Must be Made or Circled in Red Ink With Date and Name of Person Making Change.

F. B. 763 Pg. 259

Notes Ck'd by	Survey of 10th St W
Map No. 67-16	W. O. R527 Tape No. Std. °F
Office Work F.J.S.	Surveyed by Rosecrans
Checked	Notes R Date 3-24-52
Date	Indexed A. C. Johnson



Note: Any Additions or Changes on This Sheet Must Be Made or Circled in Red Ink With Date and Name of Person Making Change.

Do not extend notes this side of this line.

RETURN TO
LOS ANGELES COUNTY SURVEYOR
726 LOS ANGELES COUNTY
ENGINEERING BLDG.

76F3095 247 10M 1-49

F. B. 763 PG. 258

RETURN TO
LOS ANGELES COUNTY SURVEYOR
725 LOS ANGELES COUNTY
ENGINEERING BLDG.

Do not extend notes this side of this line.

Note: Any Additions or Changes on This Sheet Must be Made or Circled in Red Ink With Date and Name of Person Making Change.

76L298 307 4-50

PLEASE RETURN TO
LOS ANGELES COUNTY SURVEYOR
726 LOS ANGELES COUNTY ENGINEERING BLDG.

NOTE: ANY ADDITIONS OR CHANGES ON THIS SHEET MUST BE MADE OR CIRCLED IN RED INK, WITH DATE AND NAME OF PERSON MAKING CHANGE.

Do not extend notes this side of this line.

STATION	B. S.	H. I.	F. S.	ELEV.		
ADDITIONAL LEVELS ON 10TH ST. WEST LANCASTER BETWEEN AVE J AND 10TH ST.						
B.M.	4.98	2351.91		2352.93	L+T MCR NE Cor 12th St + 10th St W	
℄ 12th St - 100' E			4.61	53.30	100' E from lot 10th St W + 12th St	
" "	18	So	5.35	52.56	gutter	
	18	So	4.66	53.25	T.C.	
	29	So	4.46	53.45	T. walk	
	18	No	5.33	52.58	"	
	18	No	4.72	53.19	"	
	29	No	4.45	53.46	"	
" 200 E			4.33	53.58		
	18	So	5.12	52.79	"	
	18	So	4.50	53.41	"	
	29	So	4.24	53.67	"	
	18	No	5.10	52.81	"	
	18	No	4.50	53.4[illegible]	"	
	29	No	4.32	53.57	"	

Profile No. 67-16 Notes Red ____ Plotted ____ Job No. B527 Division No. ____ F.B. 763 Pg. 259
X-Sec. No. ____ Date ____ Date ____ Survey of 10th St W
Notes Chkd E.J.S. Checked ____ Survey by Rosecrans Notes R Date 3-25-52
Date 4-2-52 Date ____ Map No. ____ Indexed A. C. Johnson Date ____

76L298 307 4-50

PLEASE RETURN TO
LOS ANGELES COUNTY SURVEYOR
726 LOS ANGELES COUNTY ENGINEERING BLDG.

NOTE: ANY ADDITIONS OR CHANGES ON THIS SHEET MUST BE MADE OR CIRCLED IN RED INK, WITH DATE AND NAME OF PERSON MAKING CHANGE.

Do not extend notes this side of this line.

STATION	B. S.	H. I.	F. S.	ELEV.		
B.M.	4.97	2357.90		235 93	L+T M.C.R. N.E Cor.	
T.P.	6.71	2361.55	3.06	2354.84		
3+62.88			6.27	55.28	℄ Karl St and	℄ 10th St W
" 9.50 E			6.48	55.07	E.P. ℄ Karl St	
" 17 E			7.4	54.2	" " "	
" 100 E			6.7	54.9	" " "	
" "	16 So.		6.7	54.9		
" "	26 So		3.7	57.9		
" "	42 So		3.6	58.0		
" "	17 N.		6.6	55.0		
" "	23 N.		5.5	56.1		
" "	40 N.		5.5	56.1		
" 200 E			6.4	55.2	" " "	
" "	16 So.		6.3	55.3		
" "	24 So.		4.1	57.5		
" "	40 So.		3.7	57.9		
" "	17 No.		6.5	55.1		
" "	28 No.		5.3	56.3		
" "	40 No.		5.3	56.3		
T.P.	2.95	2357.79	6.71	2354.84		
B.M.			4.86	2352.93	Flat	

F. B. 763 PG. 260 | F.O. 396 N 141
Job No. R527 Division No. ____ Notes Red. ____ Plotted ____ Profile
Survey of 10th St W. Date ____ Date ____ No. 67-16
Survey by Rosecrans Notes R Notes Chkd. F.J.S. Checked ____ X-Sec.
Indexed A. C. Johnson Date 3-25-52 Date 4-2-52 Date ____ No. ____

76L298 307 4-50

PLEASE RETURN TO
LOS ANGELES COUNTY SURVEYOR
726 LOS ANGELES COUNTY ENGINEERING BLDG.

NOTE: ANY ADDITIONS OR CHANGES ON THIS SHEET MUST BE MADE OR CIRCLED IN RED INK, WITH DATE AND NAME OF PERSON MAKING CHANGE.

Do not extend notes this side of this line.

STATION	B. S.	H. I.	F. S.	ELEV.		
B.M. 1B	5.88	2353.29		2347.41	L+T MCR N.E. Cor	10th St + 10th St W
11+62.2			4.68	48.61	℄ Ave I 8 +	℄ 10th St W
" 27' W			5.20	48.09	" "	
" 100 W			5.35	47.94	" "	
" "	12.7 N		5.51	47.78	E.P.	
" "	40 N		5.6	47.7		
" "	14 So		5.65	47.64	"	
" "	17 So		5.59	47.70		
" "	21 So		4.58	48.71		
" "	40 So		5.1	48.2		
" 200 W			5.94	47.35	℄ Ave I 8	
" "	13 No		6.08	47.21	E.P.	
" "	40 No		5.8	47.5		
" "	12 So		6.15	47.14	E.P.	
" "	15 So		6.3	47.0		
" "	40 So		5.2	48.1		
gutter			5.46	47.83	P.C. Cb. Ret on Ave I 8 N.W. Cor I 8 + 10th St W	
T.C.			4.79	48.50	" " " " " " " "	
gutter			5.47	47.82	" " " " 10th St W " " "	
T.C.			4.82	48.47	" " " " " " " " "	

Profile No. 67-16 Notes Red. ____ Plotted ____ Job No. 8527 Division No. ____ F.B. 763 Pg. 261
X-Sec. No. ____ Date ____ Date ____ Survey of 10th St W
Notes Chkd. E.J.S. Checked ____ Survey by Rosecrans Notes R. Date 3-25-52
Date 4-2-52 Date ____ Map No. ____ Date ____ Jobson Date ____

76L298 307 4-50

PLEASE RETURN TO
LOS ANGELES COUNTY SURVEYOR
726 LOS ANGELES COUNTY ENGINEERING BLDG.

NOTE: ANY ADDITIONS OR CHANGES ON THIS SHEET MUST BE MADE OR CIRCLED IN RED INK, WITH DATE AND NAME OF PERSON MAKING CHANGE.

Do not extend notes this side of this line.

F.B. 763 Pg. 24 Job No 8527 Division No. 10396 N 141
Survey of 10 Fwy N
Survey by Rogers & Johnson Notes 2
Indexed [illegible] Date 3-25-52
Plotted Date Notes Red. Date No.
Checked F.J.S. Notes Chkd. Date 4-2-52 No.
Profile 67-16 X-Sec.

STATION	B. S.	H. I.	F. S.	ELEV.		
gutter		2353.29	6.16	2347.13	P.C. CB Ret on 10th St W.	S.W. Cor. 10th St W + 10th St
T.C.			5.51	47.78	" " " " " "	" " " "
gutter			6.20	47.09	" " " " 10th St	" " " " "
T.C.			5.93	47.36	" " " " " "	" " " " "
gutter			6.42	46.87	" " " " " "	NW " " " "
T.C.			5.81	47.48	" " " " " "	" " " " "
Gutter			6.61	46.68	" " " " 10th St W	" " " " "
T.C.			5.96	47.33	" " " " " "	" " " " "
gutter			6.87	46.42	" " " " " "	NE. " " " "
T.C.			6.25	47.04	" " " " " "	" " " " "
gutter			6.27	47.02	" " " " 10th St	" " " " "
T.C.			5.61	47.68	" " " " " "	" " " " "
gutter			6.21	47.08	" " " " " "	SE. " " " "
T.C.			5.62	47.67	" " " " " "	" " " " "
gutter			6.19	47.10	" " " " 10th St W	" " " " "
T.C.			5.37	47.92	" " " " "	" " " " "
End of CB gutter			6.12	47.17	4.55 So of Store Shot	
" T.C.			5.52	47.77	" " "	" "
13+30.42	-29.5 W		6.45	46.84	℄ 10th St Prod	
"	-100 W		5.82	47.47	" " " "	
"	"	9 No	5.95	47.34	E.P.	

76L298 307 4-50

PLEASE RETURN TO
LOS ANGELES COUNTY SURVEYOR
726 LOS ANGELES COUNTY ENGINEERING BLDG.

NOTE: ANY ADDITIONS OR CHANGES ON THIS SHEET MUST BE MADE OR CIRCLED IN RED INK, WITH DATE AND NAME OF PERSON MAKING CHANGE.

Do not extend notes this side of this line.

STATION	B. S.	H. I.	F. S.	ELEV.		
13+30.42 -100W	-40 N	2353.29	6.40	2346.89		
" "	22 S		6.26	47.03	EP	
" "	40 S		5.6	47.7		
14+00			6.24	47.05	℄ 10th St W	
28 E			7.00	46.29	gutter	
28 E			6.36	46.93	T.C.	
39.5 E			6.18	47.11	B SW.	
27.7 W			6.96	46.33	gutter	
28 W			6.32	46.97	T.C.	
39.5 W			6.08	47.21	B. SW.	
15+00			7.02	46.27	℄ 10th St W	
28 E			7.82	45.47	gutter	
28 E			7.17	46.12	T.C.	
39.5 E			6.91	46.38	B SW.	
28 W			7.71	45.58	gutter	
"			7.11	46.18	T.C.	
39.5 W			6.84	46.45	Back SW	
13+30.42 -30 E			6.52	46.77	℄ 10th St	
" 100 E			5.28	48.01	" " "	
" " 30 S.			6.08	47.21	gutter	
" " "			5.47	47.82	TC	

Profile No. 6716 Notes Red ____ Plotted ____ Job No. A527 Division No. ____ F.O. 396 N 141 F. B. 763 Pg. 263
Date ____ Date ____ Survey of 10th St W
X-Sec. No. ____ Notes Chkd. Eds. Checked ____ Survey by Rosecrans Notes R Date 3-25-52
Date 4-2-52 Date ____ Map No. ____ Indexed Johnson Date ____

76L398 307 4-50

LOS ANGELES COUNTY SURVEYOR
726 Los Angeles County Engineering Bldg.

NOTE: ANY ADDITIONS OR CHANGES ON THIS SHEET MUST BE MADE OR CIRCLED IN RED INK, WITH DATE AND NAME OF PERSON MAKING CHANGE.

Do not attend notes this side of this line.

STATION	S. S.	H. I.	F. S.	ELEV.	
		2353.29			
13+30.42 - 100 E		49.5 S	5.03	2348.26	
"	"	30 N	6.07	47.22	gutter
"	"	30 N	5.48	47.81	T.C.
"	"	49.5 N	5.13	48.16	B. S.W.
13+30.42 - 200 E			4.97	48.32	℄ 10th St
"	"	30 S	5.83	47.46	gutter
"	"	"	5.28	48.01	T.C.
"	"	49.5 S	4.85	48.44	B. S.W.
"	"	30 N	5.82	47.47	gutter
"	"	"	5.27	48.02	T.C.
"	"	49.5 N	4.85	48.44	B. S.W.
B.M.			5.88	2347.41	

F. B. 763 Pg. 264 F.O. 396 N 141
Job No. 1752 Division No. Notes Red. Plotted Date
Survey of 10th St W Date Notes Chkd. F.V.S. Checked Date
Survey by Rosecrans Notes R Date 4-2-52 Date
Indexed C. Johnson Date 3-25-52 Date
Profile No. 67-16 Sec. No.

Profile	Notes Red.	Plotted	Job No.	Division No.	F. B. 763 Pg. 265
No.	Date	Date	Survey of 10th St. W.		
Bldg.	Notes Chkd.	Checked	Survey by MACK	Notes M.	Date 6-3-55
No.	Date	Date	Map No.	Indexed K. C. Johnson	Date

C.I. 1700 M

LOCATION & INVERT ELEVATIONS

OF

SEWER M.H.

ON ℄

10th St. W.

AT 68.6 N. OF ℄ INT. NEWGROVE ST.

ELEV.

F. B.

PARTY:
MACK
RITTER
TALBOT

H. I.

B. B.

STATION

LOS ANGELES COUNTY SURVEYOR
726 Los Angeles County Engineering Building
76L2[illegible] #307 9-54

F. B. 763 Pg. 266 (2)

Job No. _____ Division No. _____ Notes Red _____ Plotted _____ Profile

Survey of 10th St. W. Date _____ Date _____ No. _____

Survey by MACK Notes M Notes Chkd _____ Checked _____ X-Sec.

Indexed ~~A. G. Johnson~~ Date 6-3-55 Date _____ Date _____ No. _____

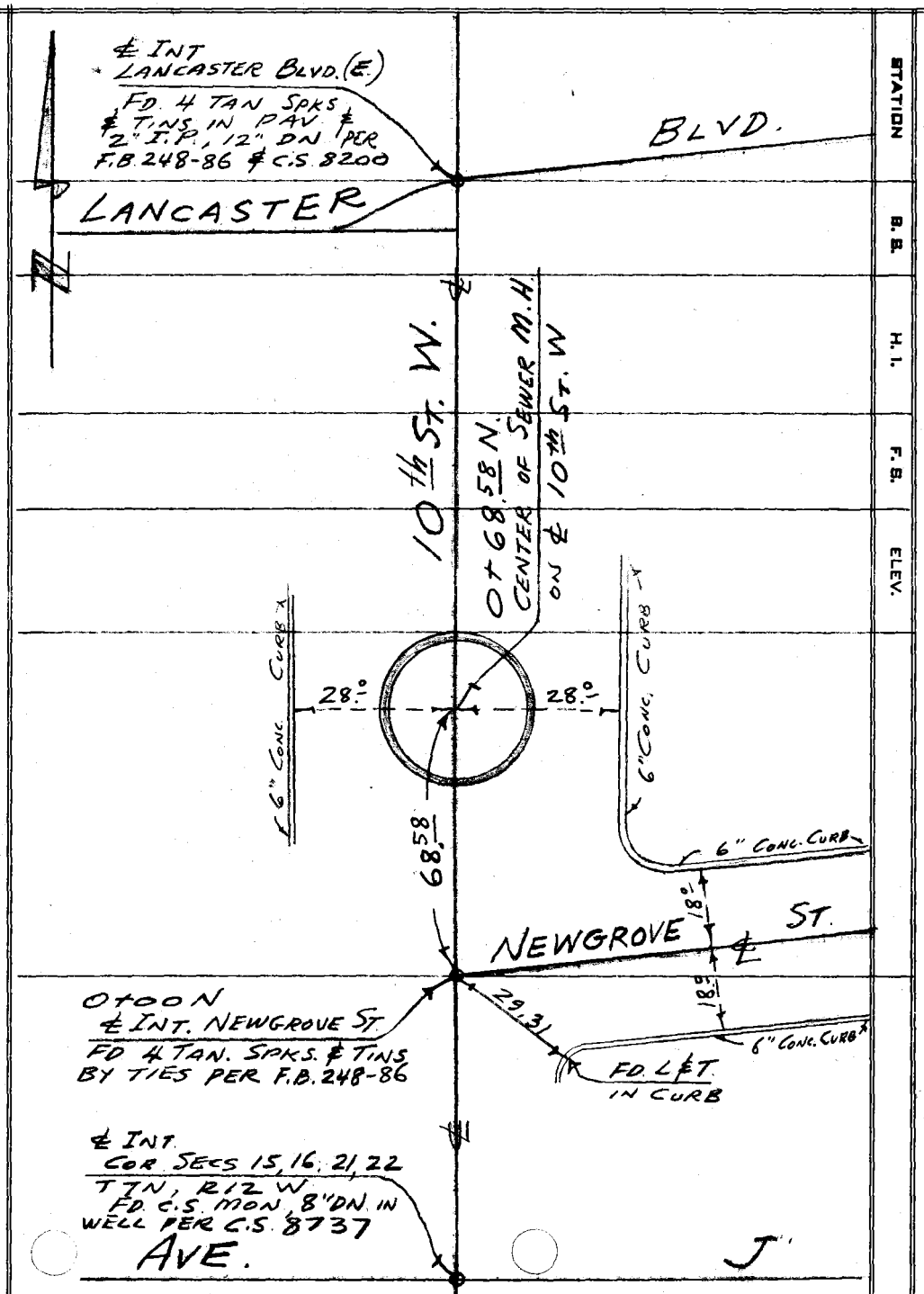

STATION	B. S.	H. I.	F. S.	ELEV.

PLEASE RETURN TO
LOS ANGELES COUNTY SURVEYOR
726 LOS ANGELES COUNTY ENGINEERING BLDG.

NOTE: ANY ADDITIONS OR CHANGES ON THIS SHEET MUST BE MADE OR CIRCLED IN RED INK, WITH DATE AND NAME OF PERSON MAKING CHANGE.

Do not extend notes this side of this line.

76L298 S & E #307 9-54

76L296 S & E #307 9-54

PLEASE RETURN TO
LOS ANGELES COUNTY SURVEYOR
726 LOS ANGELES COUNTY ENGINEERING BLDG.

NOTE: ANY ADDITIONS OR CHANGES ON THIS SHEET MUST BE MADE OR CIRCLED IN RED INK, WITH DATE AND NAME OF PERSON MAKING CHANGE.

Do not extend notes this side of this line.

STATION	B. S.	H. I.	F. S.	ELEV.		
B.M. # 23-E	4380	2357308		2352928	B.M. # 23-E ELEV. = 2352.928 (F.B. 1222-162) NEWGROVE ST. & 10th ST. W., N.E. COR. L & T IN M.C.R.	
0+00 N			435	5296	℄ INT. 10th ST W & NEWGROVE ST., PAV.	
0+68.58			453	5278	℄ 10th ST. W. AT 68.58' N. OF ℄ INT. NEWGROVE ST (TOP OF SEWER M.H.)	
			454	5277	N. RIM OF SEWER M.H. (INVERT = 7.07, CROWN = 6.40, DIAM. = 0.67 = 8")	
			707	—	MEAS. DIST. N. RIM TO N. INVERT	
			1161	234570	INVERT ELEV. OF 8" OUTLET ON NORTH	
			455	5276	S. RIM OF SEWER M.H. (INVERT = 7.09, CROWN = 6.43, DIAM. = 0.66 = 8")	
			709	—	MEAS DIST, S. RIM TO S. INVERT	
			1164	234567	INVERT ELEV. OF 8" STUB INLET ON SOUTH	
B.M. # 10-W	4560	2357748	4120	2353188	B.M. # 10-W NEWGROVE ST. & 10th ST. W., S.E. COR L & T. IN M.C.R.	
T.P.	4960	58148	4560	53188	T.P.	
B.M. # 22-E	4690	58758	4080	2354068	B.M. # 22-E ELEV = 2353.944 (F.B. 1222-162) NEWGROVE ST. (S. SIDE), 45' ± W. OF ℄ OF GENOA AVE. L & T. IN CURB	
T.P.	4680	59528	3910	54848	T.P.	
T.P.	5400	60638	4290	55238	T.P.	

Profile Notes Red. Plotted Job No. Division No.
No. Date Date Survey of 10th ST W
No. Notes Chkd. Checked Survey by MACEK Notes M. Date 6-3-55
No. Date Map No. Checked Johnson Date

F. B. 763 Pg. 3 (267)

76L298 S & E #307 9-54

PLEASE RETURN TO
LOS ANGELES COUNTY SURVEYOR
726 LOS ANGELES COUNTY ENGINEERING BLDG.

NOTE: ANY ADDITIONS OR CHANGES ON THIS SHEET MUST BE MADE OR CIRCLED IN RED INK, WITH DATE AND NAME OF PERSON MAKING CHANGE.

Do not extend notes this side of this line.

STATION	B. S.	H. I.	F. S.	ELEV.	
		2360638			
B.M. #18-E	5130	61928	3840	2356798	B.M. #18-E ELEV.=2356.836 (F.B.1222-161) NEWGROVE ST. & FERN AVE., N.W. COR. L&T. IN M.C.R.
T.P	5850	63513	4265	57663	T.P.
T.P	5470	65193	3790	59723	T.P
B.M. #E-12			3850	2361343	B.M. #E-12 ELEV.=2361.371 (F.B.763-151) NEWGROVE ST. & ELM AVE., S.E. COR. L&T. IN M.C.R.

F. B. 763 Pg. 268 (4)
Job No. Division No. Notes Red. Plotted Profile
Survey of 10th St W Date Date No.
Survey by MACK Notes M Notes Chkd. Checked X-Sec.
Indexed C. Johnson Date 6-3-55 Date Date No.