The original pages of this book are of poor quality. Care has been taken to make the best scans possible. If necessary you can arrange to see the original book at:

Department of Public Works

900 S. Fremont Ave

Survey Public Counter

Alhambra, CA 91803

FORM 247 5M 10-37

RETURN TO
LOS ANGELES COUNTY SURVEYOR
700 HALL OF RECORDS

Note: Any Additions or Changes on This Sheets Must be Made or Circled in **Red Ink** With Date and Name of Person Making Change.

Do not extend notes this side of this line

764

Notes Ck'd by
Map No.
Office Work
Checked
Date

Survey of
W. O. Tape No. St'd of
Surveyed by
Notes Date
Indexed

F.B. 764 Pg. 1

F.B. 764 - PG. 2

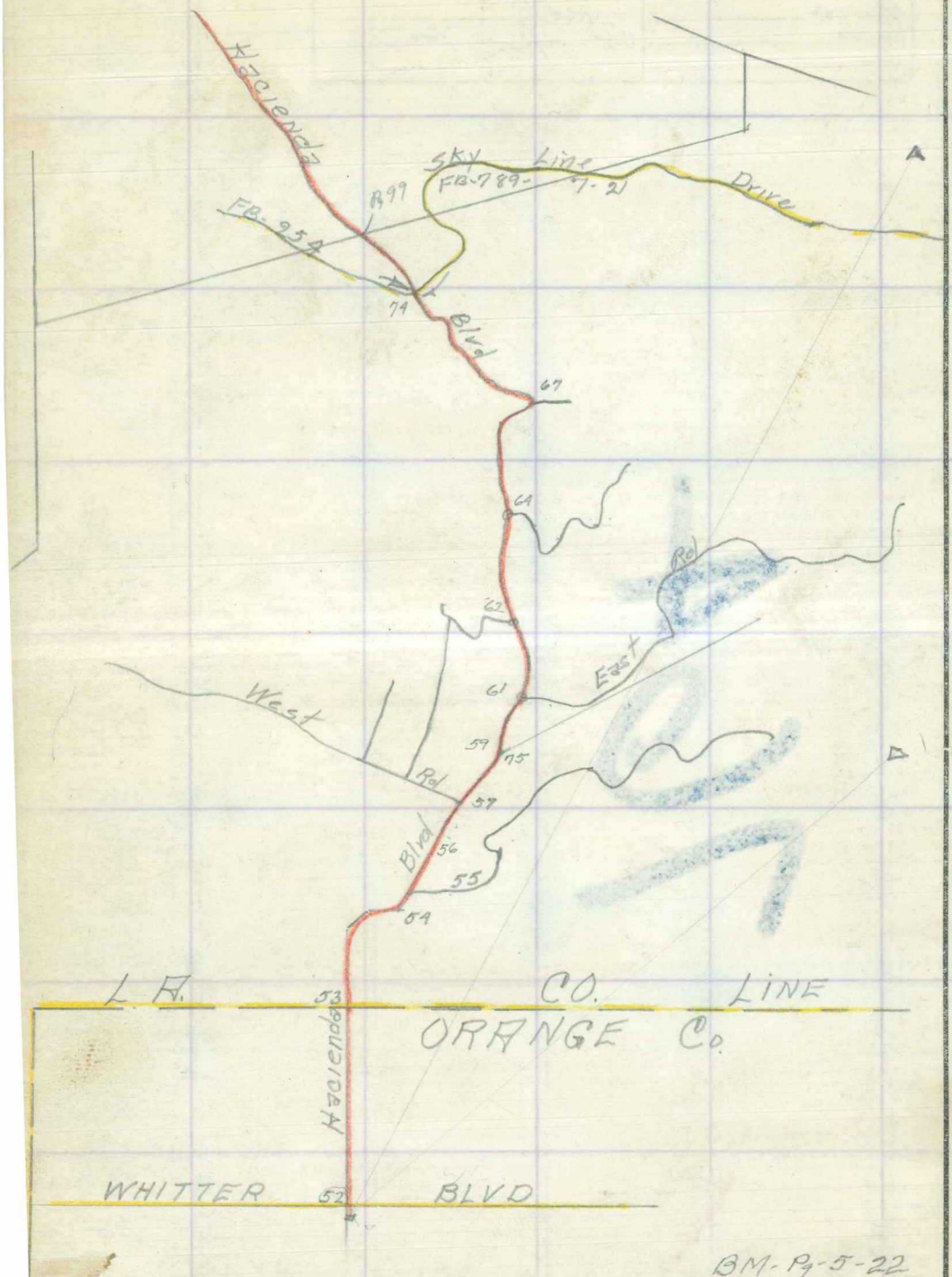

BM-P4-5-22

RETURN TO
LOS ANGELES COUNTY SURVEYOR
700 HALL OF RECORDS

Note: Any Additions or Changes on This Sheets Must be Made or Circled in Red Ink With Date and Name of Person Making Change.

Do not extend notes this side of this line

Notes Ck'd by	Survey of Hacienda Blvd	F.B. 764 Pg. 3
Map No.	W. O. Tape No. St'd of	
Office Work	Surveyed by A.N. Hellstrom	
Checked	Notes Date	
Date	Indexed	

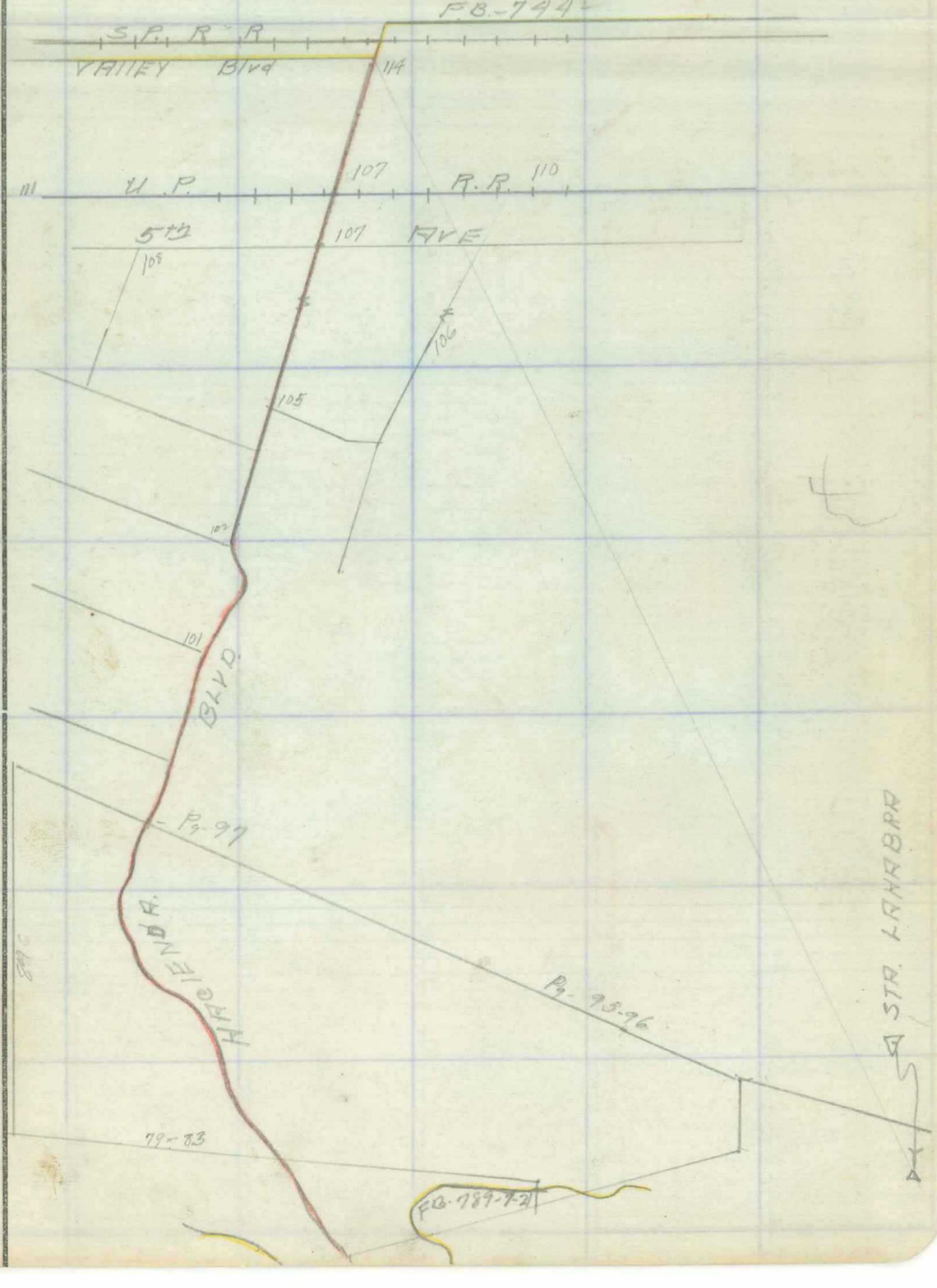

Note: Any Additions or Changes on This Sheets Must be Made or Circled in Red Ink With Date and Name of Person Making Change.

Do not extend notes this side of this line

RETURN TO
LOS ANGELES COUNTY SURVEYOR
700 HALL OF RECORDS

FORM 247 5M 10-37

F.B. 764 PG. 43

RETURN TO
LOS ANGELES COUNTY SURVEYOR
700 HALL OF RECORDS

Note: Any Additions or Changes on This Sheets Must be Made or Circled in Red Ink With Date and Name of Person Making Change.

Do not extend notes this side of this line

Profile No.	Notes Red.	Plotted	Job No. 2227	Division No.	F. B. 264 PG. 5
	Date	Date	Survey of Hacienda Blvd.		
X-Sec. No.	Notes Chkd.	Checked	Survey by E. Greenwood	Notes F.G.	Date 8-3-38
	Date	Date	Map No.	Indexed	Date 12-14-38

NOTE: ANY ADDITIONS OR CHANGES ON THIS SHEET MUST BE MADE OR CIRCLED IN RED INK, WITH DATE AND NAME OF PERSON MAKING CHANGE

Do not extend notes this side of this line

PLEASE RETURN TO
LOS ANGELES COUNTY SURVEYOR
700 HALL OF RECORDS

Form 307 SM 10-37

STATION	B. S.	H. I.	F. S.	ELEV.

LEVELS
from
Hacienda Blvd & W. Road
To
Summit on Hacienda Blvd.

Level #
Greenwood
Carrasco
Gardner

Form 307 5M 10-37

PLEASE RETURN TO
LOS ANGELES COUNTY SURVEYOR
700 HALL OF RECORDS

NOTE: ANY ADDITIONS OR CHANGES ON THIS SHEET MUST BE MADE OR CIRCLED IN RED INK, WITH DATE AND NAME OF PERSON MAKING CHANGE

"A"

Do not extend notes this side of this line

STATION	B. S.	H. I.	F. S.	ELEV.	
BM #3			494.094	~~494.177~~	B.M.3 set chiseled "□" on East end of con. culvert headwall - S.W. Cor. Hacienda Blvd. & West Road. Per L.B. 612-5
	5.402	499.579	3.270	496.309	All adjustments pp. 5 to 22 by J.H.S.
	6.952	503.261	1.947	501.314	
	10.791	512.105	0.216	511.889	
BM #1	4.931	516.820	3.533	513.201 ~~513.287~~	B.M.-1 L & Brass nail in N. end of East headwall con. culvert crossing Hacienda Blvd. Marked B.M.
	6.449	519.736	0.548	519.188	
	10.439	529.627	0.992	528.635	
	9.953	538.588	0.315	538.273	
	11.260	549.533	0.204	549.329	
BM #2	7.241	556.570	3.634	552.846 ~~552.936~~	BM-2 cut SPK. in Tel. Pole West side road Int. Hacienda Blvd. & East Road
	7.080	560.016	0.229	559.787	
	11.677	571.464	0.567	570.897	
	10.671	581.568	0.699	580.869	
	11.737	592.606	0.408	592.198	
BM #3	4.060	596.258	2.562	593.602 ~~593.696~~	BM-3 L & Brass nail headwall, East side Hacienda Blvd. Culvert #290 Road Dept Div. 106. Marked B.M.
	10.842	604.538	0.366	604.172	
	10.958	615.130	0.592	614.538	
	11.268	625.806	0.468	625.338	
	11.324	636.662	0.702	635.960	
	11.309	647.269	0.537	646.732	
	10.149	656.881	0.743	656.138	

F. B. 76A Pg. 6 | Job No. 8227 | Division No. | Notes Red. | Plotted | Profile
Survey of Hacienda Blvd | Date | Date | No.
Survey by F. Greenwood | Notes F.G. | Notes Chkd. L. K. F. | Checked | X-Sec.
Indexed | Date 8-3-38 | Date 12-19-38 | Date | No.

Form 307 5M 10-37

PLEASE RETURN TO
LOS ANGELES COUNTY SURVEYOR
700 HALL OF RECORDS

NOTE: ANY ADDITIONS OR CHANGES ON THIS SHEET MUST BE MADE OR CIRCLED IN RED INK, WITH DATE AND NAME OF PERSON MAKING CHANGE

"A"

Do not extend notes this side of this line

STATION	B. S.	H. I.	F. S.	ELEV.	
				656.138	
	7.804	663.942	0.233	663.709	
BM-4	6.646	670.355	0.521	669.734 ~~669.834~~	B.M.-4 B.SPK. TOP 5"x5" culvert marker No 291, N.E. cor. Int. Hacienda Blvd & Reposado Drive
	10.177	680.011	0.822	679.189	
	11.028	690.217	0.633	689.584	
	10.150	699.734	0.389	699.345	
	8.655	708.000	1.353	706.647	
BM-5	6.073	712.720	0.200	712.416 ~~712.520~~	B.M.-5 chiseled in N headwall of culvert, west side road, at foot grade on Hacienda Blvd.
	11.770	724.290	0.351	723.939	
	10.055	733.794	0.675	733.319	
	11.710	745.029	0.409	744.620	
BM-6	5.225	749.845	0.367	749.371 ~~749.476~~	B.M.-6 B.SPK. in top 5"x5" culvert marker No 328, S.E. cor. Int. Hacienda Blvd. & road running East. (Conada Sombrero Rd)
	9.666	759.144	0.462	758.682	
	11.121	769.803	0.353	769.450	
	10.993	780.443	0.288	780.155	
TP	11.778	791.933	1.860	790.073	B.SPK. in Guard Post
	11.120	801.193	0.463	800.730	
	11.592	812.322	0.377	811.945	
BM-7	11.228	823.173	1.160	821.901 ~~821.013~~	B.M.-7 B.SPK. in top 5"x5" culvert marker No 294 on East side Hacienda Blvd. & drain
	9.948	831.961	0.280	831.681	
	11.869	843.550	0.188	843.362	

Profile No. ____ X-Sec. No. ____

Notes Rcd. ____ Date ____ Plotted ____ Date ____ Notes Chkd. L. K. F. Date 12-19-38 Checked ____ Date ____

Job No. 8277 Division No. ____ Survey of Hacienda Blvd. Survey by Greenwood Notes F.B. Date 2-3-38 Map No. ____ Indexed ____

F. B. 764 PG. 7

Form 307 5M 10-37

PLEASE RETURN TO
LOS ANGELES COUNTY SURVEYOR
700 HALL OF RECORDS

NOTE: ANY ADDITIONS OR CHANGES ON THIS SHEET MUST BE MADE OR CIRCLED IN RED INK, WITH DATE AND NAME OF PERSON MAKING CHANGE

Do not extend notes this side of this line

STATION	B. S.	H. I.	F. S.	ELEV.	
				843.362	
TP	11.840	855.202	0.789	854.413	TP B SPK. W. edge Pvmt.
	11.730	866.143	2.294	863.849	
BM-8	9.512	873.361	0.476	~~872.885~~ 872.749	B.M.-8 B SPK. in top 5"x5" culvert marker No 295, East side Hacienda Blvd.
	8.569	881.434	0.282	881.152	
	11.872	893.024	0.428	892.596	
BM-9	9.910	902.506	3.019	~~899.487~~ 899.368	BM-9 cut SPK in E side 12" Eucalyptus Tree at summit of Hacienda Blvd., on S.W. Cor. of Int.
BM-10	7.995	907.482	0.787	~~906.695~~ 906.575	BM-10 C.S. MON. N.W. Cor. Int. Hacienda Blvd. & Skyline Drive, at summit, 118± from ℄ int's " " " ℄ Hacienda Blvd - on top Bnk.
	12.196	908.191	0.853	907.338	
	11.929	919.267	0.559	918.708	
	11.732	930.440	1.328	929.112	
	11.809	940.921	2.911	938.010	
	11.115	949.125	0.676	948.449	
BC 168+99	11.328	959.777	1.925	957.852	1"x2" Per LB 306-128 = 957.4
Sta 167+75	11.262	969.114	3.575	965.539	Per LB 306-128 = 965.4

F. B. 764 PG. 8

Job No. ____ Division No. ____ Notes Red. ____ Plotted ____ Profile ____

Survey of ____ Notes ____ Date ____ Notes Chkd. L. K. F. Date 12-18-38 Checked ____ No. ____ X-Sec. ____

Survey by ____ Date ____

Indexed ____

Form 307 5M 10-37

PLEASE RETURN TO
LOS ANGELES COUNTY SURVEYOR
700 HALL OF RECORDS

NOTE: ANY ADDITIONS OR CHANGES ON THIS SHEET MUST BE MADE OR CIRCLED IN RED ICK, WITH DATE AND NAME OF PERSON MAKING CHANGE

"B"

Do not extend notes this side of this line

STATION	B. S.	H. I.	F. S.	ELEV.	
				~~494.094~~ ~~494.177~~	B.M-3 set chiseled □, on east end con. culvert headwall, S.W. cor. Hacienda Blvd. & West Road Per L.B. 612-5
BM-3					
	5.402	499.579	3.339	496.240	
	7.024	503.264	2.036	501.228	
	10.881	512.109	0.268	511.841	
T.P.	4.977	516.818	4.613	512.205	1X1 & N
	7.529	519.734	0.585	519.149	
	10.475	529.624	1.010	528.614	
	9.970	538.584	0.481	538.103	
	11.427	549.530	0.308	549.222	
T.P.	7.344	556.566	4.147	552.419	wire nail Tel. Pole
	7.595	560.014	0.283	559.731	
	11.733	571.464	0.600	570.864	
	10.703	581.567	0.718	580.849	
	11.757	592.606	0.417	592.189	
T.P.	4.070	596.259	3.510	592.749	1X1 & N.
	11.790	604.539	0.393	604.146	
	10.985	615.131	0.625	614.506	
	11.300	625.806	0.563	625.243	
	11.422	636.665	0.733	635.932	
	11.340	647.272	0.729	646.543	
	10.342	656.885	0.908	655.977	

Profile No. ____ Notes Red. ____ Plotted ____ Job No. 8287 Division No. ____ F. B. 764 PG. 7
X-Sec. No. ____ Date ____ Date ____ Survey of Hacienda Blvd
Notes Chkd. ____ Date ____ Checked ____ Date ____ Survey by Rosewood Notes F.B. Date 8-3-28
Map No. ____ Date ____ Indexed ____ Date ____

Form 307 5M 10-37

PLEASE RETURN TO
LOS ANGELES COUNTY SURVEYOR
700 HALL OF RECORDS

NOTE: ANY ADDITIONS OR CHANGES ON THIS SHEET MUST BE MADE OR CIRCLED IN RED INK, WITH DATE AND NAME OF PERSON MAKING CHANGE

"B"

Do not extend notes this side of this line

STATION	B. S.	H. I.	F. S.	ELEV.	
				655.977	
	7.970	663.947	0.309	663.638	
T.P.	6.721	670.359	2.114	668.245	B.SPK. IN cul. Marker No 291 N.E. cor.
	11.770	680.015	0.939	679.076	
	11.145	690.223	0.725	689.498	
	10.242	699.740	0.416	699.324	
	8.682	708.006	1.420	706.586	
T.P.	6.140	712.726	0.219	712.507	T.P. on end East wing
	11.788	724.295	0.516	723.779	
	10.219	733.998	0.782	733.216	
	11.817	745.033	0.605	744.428	(748.155
T.P.	5.420	749.848	2.486	747.362	T.P.
	11.783	759.145	1.306	757.839	
	11.963	769.802	0.581	769.221	
	11.219	780.440	0.456	779.984	
TP	11.945	791.929	2.741	789.188	1"x1"
	12.001	801.189	0.532	800.657	
	11.661	812.318	0.412	811.906	
T.P.	11.264	823.170	2.750	820.420	wire nail culvert Marker No 294 East side
	11.537	831.957	0.391	831.566	
	11.981	843.547	0.326	843.221	

F. B. 764 Pg. 10 | Job No. 8277 | Division No. 7706 | Notes Red. | Plotted | Profile
Survey of Hacienda Blvd | Date | Date | No.
Survey by E. Greenwood | Notes E.G. | Notes Chkd. | Checked | X-Sec.
Indexed | Date 8-3-38 | Date | Date | No.

Form 307 5M 10-37

PLEASE RETURN TO
LOS ANGELES COUNTY SURVEYOR
700 HALL OF RECORDS

NOTE: ANY ADDITIONS OR CHANGES ON THIS SHEET MUST BE MADE OR CIRCLED IN RED INK, WITH DATE AND NAME OF PERSON MAKING CHANGE

"B"

Do not extend notes this side of this line

STATION	B. S.	H. I.	F. S.	ELEV.	
				843.221	
TP	11.978	855.199	1.022	854.177	TP
	11.963	866.140	2.417	863.723	
TP	9.634	873.357	3.162	870.195	TP 1X1 &H
	11.237	881.432	0.341	881.091	
	11.932	893.023	0.717	892.306	
TP	10.200	902.506	3.279	899.227	TP B SPK in 12" Euc. Tree
TP	8.257	907.484	0.813	906.671	TP
	1.519	908.190	0.882	907.308	
	11.959	919.267	0.600	918.667	
	11.775	930.442	1.358	929.084	
	11.839	940.923	3.160	937.763	
	11.361	949.124	0.865	948.259	
	11.517	959.776	2.270	957.506	
	11.610	969.116	4.133	964.983	

958.606
11.382
969.988
3.903
966.085
2.208
968.293

961.983

Profile No. ___ Notes Red. ___ Plotted ___ Job No. ___ Division No. ___ F. B. 764 PG. 11
Date ___ Date ___ Survey of ___
X-Sec. No. ___ Notes Chkd. ___ Checked ___ Survey by ___ Notes ___ Date ___
Date ___ Date ___ Map No. ___ Indexed ___ Date ___

F. B. 764 PG. 12 | Job No. _____ Division No. _____ Notes Red. _____ Plotted _____ Profile

Survey of _____ Date _____ Date _____ No. _____

Survey by _____ Notes _____ Notes Chkd. _____ Checked _____ X-Sec.

Indexed _____ Date _____ Date _____ Date _____ No. _____

Form 307 5M 10-37

PLEASE RETURN TO
LOS ANGELES COUNTY SURVEYOR
700 HALL OF RECORDS

NOTE: ANY ADDITIONS OR CHANGES ON THIS SHEET MUST BE MADE OR CIRCLED IN RED INK, WITH DATE AND NAME OF PERSON MAKING CHANGE

Do not extend notes this side of this line

STATION B. S. H. I. F. S. ELEV.

Profile	Notes Red.	Plotted	Job No. 8227	Division No.	F. B. 764 PG. 13
No.	Date	Date	Survey of Hacienda Blvd.		
X-Sec.	Notes Chkd.	Checked	Survey by Greenwood	Notes A.C.	Date
No.	Date	Date	Map No.	Indexed	Date 4-24-39

HACIENDA BLVD.

A Carrasco
J.T. Maxwell
D.S. Sedig.

NOTE: ANY ADDITIONS OR CHANGES ON THIS SHEET MUST BE MADE OR CIRCLED IN RED INK, WITH DATE AND NAME OF PERSON MAKING CHANGE

Do not extend notes this side of this line

PLEASE RETURN TO
LOS ANGELES COUNTY SURVEYOR
700 HALL OF RECORDS

Form 307 5M 10-37

STATION	B. S.	H. I.	F. S.	ELEV.

Form 307 5M 10-37

PLEASE RETURN TO
LOS ANGELES COUNTY SURVEYOR
700 HALL OF RECORDS

NOTE: ANY ADDITIONS OR CHANGES ON THIS SHEET MUST BE MADE OR CIRCLED IN RED INK, WITH DATE AND NAME OF PERSON MAKING CHANGE

Do not extend notes this side of this line

F. B. 764 PG. 17 | Job No. 927 | Division No. | Notes Red. | Plotted | Profile No.
Survey of Hacienda Blvd. | Notes | Date | Date | X-Sec. No.
Survey by F.G. Gaulden & S.C. | Notes Chkd. | Checked
Indexed | Date | Date

STATION	B. S.	H. I.	F. S.	ELEV.	
				906.575	BM #10 - Per FB. 764-8
B.M. #10				~~906.695~~	C.S. Mon. N.W. Cor. Int. Hacienda Blvd + Skyline Drive 118± from int.
T.P.	0.798	907.493	9.276	898.217	
T.P.	1.259	899.476	11.808	887.668	
T.P.	0.873	888.541	11.395	877.146	
T.P.	0.939	878.085	11.973	866.112	
T.P.	0.685	866.797	11.585	855.212	
T.B.M. a	0.784	855.996	10.907	844.965 ~~845.089~~	Bt. Spk. in N. side of 6x6 Rd. Marker S.W. Edge of Rd. Marked DIV. 105/296 2/10 Mi. W. of Summit int. of Hacienda + Skyline drive.
T.P.	0.808	845.897	11.150	834.747	
T.P.	0.885	835.632	11.920	823.712	
T.B.M. b	0.927	824.639	11.300	813.213 ~~813.339~~	Out Spk. in N. side of 6x6 Rd. Marker S.W. Edge of Rd (Marked DIV. 105/297) 2.5/10± Mi W. of Summit int. of Hacienda Blvd. & Skyline drive.
T.P.	0.569	813.908	11.595	802.313	
T.P.	0.740	803.053	11.218	791.835	
T.P.	0.880	792.715	11.898	780.817	
B.M. c	3.300	784.117	5.304	778.813 ~~778.813~~	Set chiseled square in Cen. of conc Headwall of Cross drain S.W. Edge of Rd. 3.5/10± Mi. W. of Summit int of Hacienda Blvd + Skyline Drive
T.P.	1.512	780.325	10.091	770.234	
T.P.	0.935	771.169	11.711	759.458	
T.P.	0.623	760.081	11.765	748.316	
T.P.	0.763	749.079	11.957	737.122	
T.P.	0.925	738.047	11.955	726.092	
T.P.	0.605	726.697	11.770	714.927	
T.P.	0.551	715.478	11.776	703.702	

Form 307 5M 10-37

PLEASE RETURN TO
LOS ANGELES COUNTY SURVEYOR
700 HALL OF RECORDS

NOTE: ANY ADDITIONS OR CHANGES ON THIS SHEET MUST BE MADE OR CIRCLED IN RED INK, WITH DATE AND NAME OF PERSON MAKING CHANGE

Do not extend notes this side of this line

STATION	B. S.	H. I.	F. S.	ELEV.	
TP				703.702	
TP	0.451	704.153	11.956	692.197	
BM d	3.963	696.160	10.181	~~685.979~~ 685.842	Set, cut SAK. w/ rin. in 36" SYC. 6' S.E. of 48" SYC. 40' N.E. of ℄ of Hacienda Blvd in bot of draw ½ Mi.± of Summit int. of Hacienda Blvd & Skyline Dr.
TP	11.101	697.080	0.431	696.649	
TP	11.696	708.345	0.561	707.784	
TP	11.092	718.876	0.218	718.658	
TP	11.963	730.621	0.142	730.479	
TP	11.549	742.028	0.224	741.804	
TP	11.592	753.396	0.202	753.194	
TP	11.469	764.663	0.194	764.469	
TP	11.433	775.902	0.639	775.263	
B.M. c	6.541	781.804	2.990	~~778.814~~ 778.683	See Pg. B.M. c
TP	11.459	790.273	0.144	790.129	
TP	12.031	802.160	0.181	801.979	
T.B.M. b	12.009	813.988	0.640	~~813.348~~ 813.213	See Pg. T.B.M. b
TP	11.760	825.108	0.111	824.997	
TP	11.820	836.817	0.150	836.667	
TP	11.584	848.251	0.146	848.105	
TP	11.920	860.025	0.236	859.789	
TP	11.566	871.355	0.349	871.006	
TP	12.093	883.099	0.212	882.887	

Profile No. ____ Notes Red. ____ Plotted ____ Job No. 8227 Division No. ____ F. B. 764 PG. 15
X-Sec. No. ____ Date ____ Date ____ Survey of Hacienda Blvd
Notes Chkd. ____ Checked ____ Survey by E. Grimm Notes B.C. Date ____
Date ____ Date ____ Map No. ____ Indexed ____ Date ____

Form 307 5M 10-37

PLEASE RETURN TO
LOS ANGELES COUNTY SURVEYOR
700 HALL OF RECORDS

NOTE: ANY ADDITIONS OR CHANGES ON THIS SHEET MUST BE MADE OR CIRCLED IN RED INK, WITH DATE AND NAME OF PERSON MAKING CHANGE

Do not extend notes this side of this line

STATION	B. S.	H. I.	F. S.	ELEV.	
B.M.(d)				685.842 ~~685.979~~	Cut. SPK. W+T in 36" SYC. 6' S.E. of 48" SYC. 40' N.E. of ℄ of Hacienda Blvd. in bot of draw ½ Mi. ± of Summit int of Hacienda Blvd + Skyline Dr. Sec Pg-19-
T.P.	7.252	693.231	11.617	681.614	
T.P.	0.822	682.436	12.004	670.432	
B.M.(e)	0.820	671.252	8.672	662.441 ~~662.580~~	Set chiseled sq. in W. End of Headwall of 4'x6" Box cross drain on N. side of Hacienda Blvd approx. 6/10 Mi. W. of Summit.
T.P.	0.981	663.561	11.410	652.151	
T.B.M.	1.019	653.170	11.111	642.059	P.I. #2 N. Cut. spk W. + Tin
T.P.	0.972	643.031	11.924	631.107	
T.P.	1.090	632.197	11.710	620.487	
T.B.M.	0.837	621.324	12.102	609.222	P.I. #3 N Cut spk. W + Tin (N. Side of Hacienda Blvd. opp. P. Pole # 441116E
T.B.M.	1.916	611.138	8.826	602.312	Set. Bt Spk + Tin in S. side of Base of 54" SYC. N. Side of Hacienda Blvd. opp. P. Pole # 441115 E
T.P.	2.584	604.896	11.429	593.467	
B.M.(f)	1.328	594.795	9.864	584.786 ~~584.931~~	Set chisled sq. in N. End of E. Headwall of 24" Culvert on S. side of Hacienda Blvd 5.50' S.E. of P.I. #4N + 50± W. of P. Pole # 441113E.
T.P.	9.912	594.843	1.378	593.465	
T.P.	10.735	604.200	0.669	603.531	
T.P.	11.236	614.767	0.122	614.645	
T.P.	11.600	626.245	0.381	625.864	
T.P.	11.862	637.726	0.195	637.531	
T.P.	11.622	649.143	0.780	648.373	
T.P.	11.407	659.780	1.026	658.754	
B.M.(e)	7.110	665.864	3.273	662.441 ~~662.591~~	B.M. @ 662.580
T.P.	11.452	674.043	0.118	673.925	

El. 662.591
El. 662.580
error: 0.011

F. B. 764 Pg. 18 Job No. 8257 Division No. Notes Red. Plotted Profile
Survey of Hacienda Blvd. Date No.
Survey by Greenwood Notes Checked X-Sec.
Indexed Date 12-9-38 Notes Chkd. Date No.

Form 307 5M 10-37

PLEASE RETURN TO
LOS ANGELES COUNTY SURVEYOR
700 HALL OF RECORDS

NOTE: ANY ADDITIONS OR CHANGES ON THIS SHEET MUST BE MADE OR CIRCLED IN RED INK, WITH DATE AND NAME OF PERSON MAKING CHANGE

Do not extend notes this side of this line

STATION	B. S.	H. I.	F. S.	ELEV.	
T.P.				673 925	
T.P.	11,356	685.281	0.391	684 890	
B.M.(d)	9.050	693.940	7.949	~~685 991~~ 685.842	B.M.(d) See Pg-19- EL. 685 991 / 685.979 / .012

HACIENDA BLVD

From BM(F) (Page ~~22~~ 18) to U.S. BM 315 IN PUENTE.

BM.(F)				~~584 931~~ 584.786	B.M #F. per page ~~22~~ 18
	0182	585 113	9975	575 138	
	2164	577 302	9 328	567 974	
	1 448	569 422	9 735	559 687	
BM (G)	0 555	560 242	8 335	~~551 907~~ 551.759	BM. Hacienda Blvd. 35'± N. of P.I. No 8
	0 612	552 519	9 360	543 159	C. spk in Guy pole #543391E, E side road
	1 183	544 342	8 060	536 282	
	1 240	537 522	10 465	527 057	
	1 165	528 222	8 395	519 827	
BM. (H)	2 903	522 730	4951	~~517 779~~ 517.627	BM. Hacienda Blvd. 50' N. Rancho Puente
	1 185	518 964	9 595	509 369	216 R.D. Div. 106 Ch. square N. end of
	1 905	511 274	9 055	502 219	Culvert headwall W. side of road.
	1 610	503 829	8 380	495 449	
	1 825	497 274	7 837	489 437	

By Walsh Feb. 1. 1939

Profile No. ____ Notes Red. ____ Plotted ____ Job No. 22 Division No. ____ F. B. 764 Pg 19
Date ____ Date ____ Survey of Hacienda Blvd.
X-Sec. No. ____ Notes Chkd. ____ Checked ____ Survey by G. Newman Notes A.C. Date ____
Date ____ Date ____ Map No. ____ Indexed ____ Date ____

Form 307 5M 10-37

PLEASE RETURN TO
LOS ANGELES COUNTY SURVEYOR
700 HALL OF RECORDS

NOTE: ANY ADDITIONS OR CHANGES ON THIS SHEET MUST BE MADE OR CIRCLED IN RED INK, WITH DATE AND NAME OF PERSON MAKING CHANGE

490.237 **Do not extend notes this side of this line**

STATION	B. S.	H. I.	F. S.	ELEV.	
				489.237	
	0763	490 200	8 295	481 905	
	0677	482 582	8 255	474 327	
	1 160	475 487	8 817	466 670	
BM. (J)	3 821	470 491	3381	466.952 ~~467 110~~	BM. Hacienda Blvd. E Side road of intersection with. La Subida Dr. Cut Spk in P.P.# 319933E.
	1 820	468 930	5953	462 977	
T.P.	2602	465 579	7 056	458 523	B Spk & Tin
	0 781	459 304	8 893	450 411	B Spk & Tin
	1 726	452 137	10 986	441 151	do
BM (K)	2632	443 783	4 797	438.824 ~~438 986~~	BM - Hacienda Blvd & Tetley St.
	1 549	440 535	7 473	433 062	N.W. Cor: C Spk in E side p.pole # 319721E
	1 495	434 557	8 448	426 109	
	0605	426 714	9 453	417 261	
	1 524	418 785	7 170	411 615	
	1 674	413 289	8 815	404 474	
BM (L)	0 773	405 247	7 204	397.876 ~~398 043~~	BM - Hacienda Blvd W. Side C. Spk
	1 503	399 546	7 330	392 216	in E. side P.P. # 328344E
	1 527	393 743	8 580	385 163	
	1 018	386 181	8 407	377 774	
	1 421	379 195	8 072	371 123	
	1 034	372 157	8 003	364 154	
	2 005	366 159	8 334	357 825	

F. B. 764 PG. 20 | Job No. 8227 Division No. | Notes Red. | Plotted | Profile
Survey of HACIENDA BLVD | Notes | Date | Date | No.
Survey by T. Walsh | Notes T. Walsh | Notes Chkd. | Checked | X-Sec.
Indexed | Date | Date | Date | No.

Form 307 5M 10-37

PLEASE RETURN TO
LOS ANGELES COUNTY SURVEYOR
700 HALL OF RECORDS

NOTE: ANY ADDITIONS OR CHANGES ON THIS SHEET MUST BE MADE OR CIRCLED IN RED INK, WITH DATE AND NAME OF PERSON MAKING CHANGE

Do not extend notes this side of this line

STATION	B. S.	H. I.	F. S.	ELEV.	
				357 825	
	1 594	359 419	7 459	351 960	
	2 609	354 569	7 273	347 296	
	3 103	350 399	6 917	343 482	
	3 758	347 240	6 639	340 601	
	3 120	343 721	6 773	336 948	
	2 595	339 543	6 161	333 382	
	3 665	337 047	6 499	330 548	
	3 672	334 320	6 398	327 822	
	3 589	331 411	6 516	324 895	
BM. (M)	4 058	328 953	1 861	~~327 092~~ 326.913	Hacienda Blvd. at Union Pacific R.R. So. side
	2 186	329 278	6 205	323 073	of tracks west side of Hacienda Blvd. L&T.
	5 318	328 391	7 716	320 675	in N.W. cor. of concrete base of Signal (3-17-9)
	4 092	324 767	4 785	319 982	
	5 058	325 040	5 081	319 959	
	4 483	324 442	5 410	319 032	
	4 982	324 014	4 464	319 550	
	5 764	325 314	4 653	320 661	
	5 220	325 881	1 821	324 060	
	5 854	329 914	3 680	326 234	
	5 932	332 166			

Profile No. ____ Notes Red. ____ Plotted ____ Job No. 8227 Division No. ____ F. B. 764 PG. 21
X-Sec. No. ____ Date ____ Date ____ Survey of HACIENDA BLVD
Notes Chkd. ____ Checked ____ Survey by T. Walsh Notes Walsh Date 4-17-39
Date ____ Date ____ Map No. ____ Indexed ____ Date ____

Form 307 5M 10-37

PLEASE RETURN TO
LOS ANGELES COUNTY SURVEYOR
700 HALL OF RECORDS

NOTE: ANY ADDITIONS OR CHANGES ON THIS SHEET MUST BE MADE OR CIRCLED IN RED INK, WITH DATE AND NAME OF PERSON MAKING CHANGE

Do not extend notes this side of this line

STATION	B. S.	H. I.	F. S.	ELEV.	
U.S. 315		332 166	3 114	328.865 ~~328.052~~	PUENTE, 33.5' So. of ℄ Highway, 43' W. of the East end of the Southern Pacific station Bldg. produced North. 96.5 N of the ℄ of Main track Bronze disk on Iron post 12" above ground surface. U.S.G.S. stamped '328'

328.865 1928 Final Adj

The Above is a new description of this B.M.

F. B. 764 PG. 22 Job No. 8227 Division No. Notes Red. Plotted Profile
Survey of HACIENDA BLVD Date Date No.
Survey by T. Walsh Notes T. Walsh Notes Chkd. Checked X-Sec.
Indexed Date 2-17-39 Date Date No.

Notes Ck'd by	Survey of HACIENDA Blvd.
Map No. Surv. H.C. 26-88	JN 0074.91 Tape 0178 Std 68 °F
Office Work H. H. F. DONG	Surveyed by D.E. Holmes
Checked	Notes Holmes Date 12-12-61
Date	Indexed H. E. OTT DEC 1 0 '91

F. B. 764 PG. 23

J.N. 0074.91
HACIENDA BLVD.

CONTROL LINE FOR LOCATION OF IMPROVEMENTS (W'ly SIDE) FROM INTER. AVOCADO CREST Rd. N'ly 600'±

INDEX

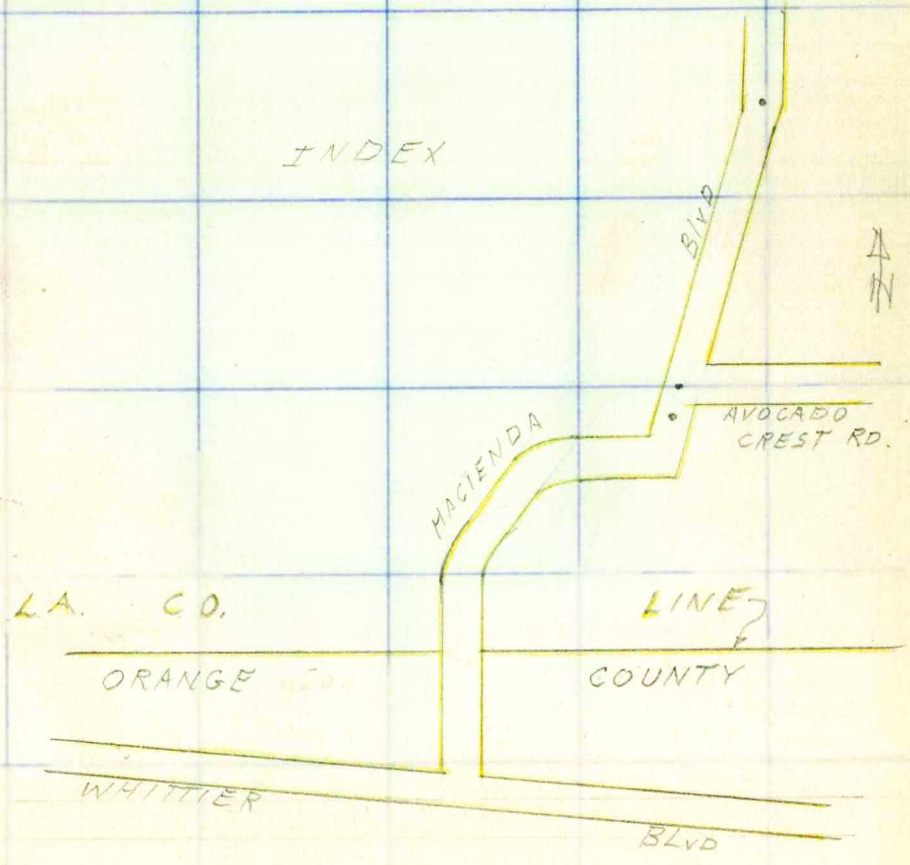

Note: Any Additions or Changes on This Sheet Must be Made or Circled in Red Ink With Date and Name of Person Making Change.

Do not extend this side of this line.

PLEASE RETURN TO
LOS ANGELES COUNTY ENGINEER
403 LOS ANGELES COUNTY ENGINEERING BLDG.

76F309S CE # 310 3-61

F. B. 764 PG. 24

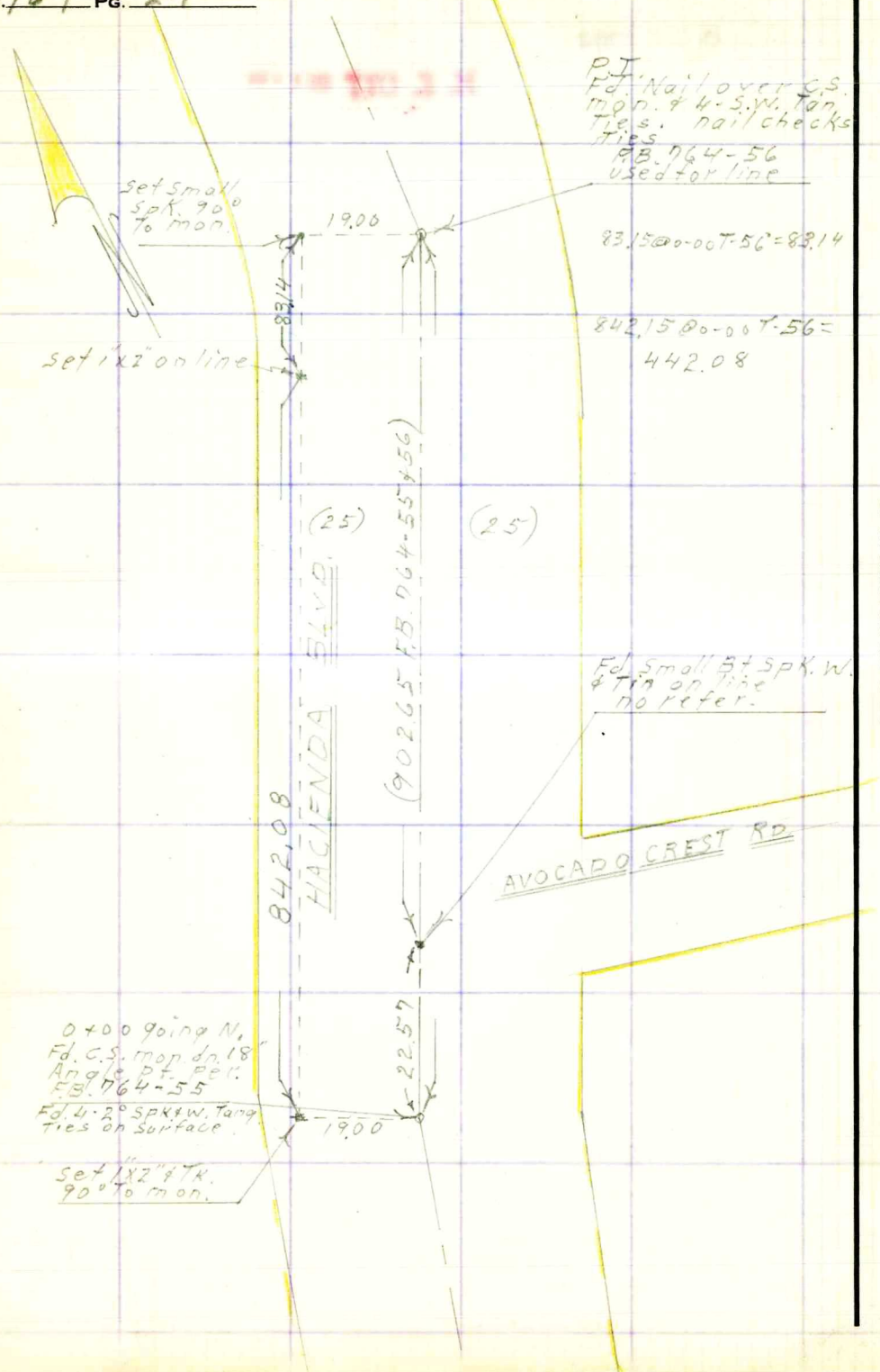

PLEASE RETURN TO
LOS ANGELES COUNTY ENGINEER
403 LOS ANGELES COUNTY ENGINEERING BLDG.
Do not extend this side of this line.

Note: Any Additions or Changes on This Sheet Must be Made or Circled in Red Ink With Date and Name of Person Making Change.

Notes Ck'd by	Survey of Hacienda Blvd
Map No. Surv. H.C. 26-88	JN 007491 Tape ____ Std ____ °F
Office Work H. H. F. DONG	Surveyed by Holmes
Checked	Notes Walsh Date 12-12-61
Date	Indexed H. E. OIT

F. B. 764 PG. 25

J.N. 007491
HACIENDA BLVD.
Location of IMPROVEMENTS (W'ly, SIDE)
from
INTER. AVOCADO CREST RD N'ly, 600'±

Note: Any Additions or Changes on This Sheet Must be Made or Circled in Red Ink, With Date and Name of Person Making Change.

Do not extend this side of this line.

PLEASE RETURN TO
LOS ANGELES COUNTY ENGINEER
403 LOS ANGELES COUNTY ENGINEERING BLDG.

76F309S CE # 310 3-61

F. B. 764 PG. 26

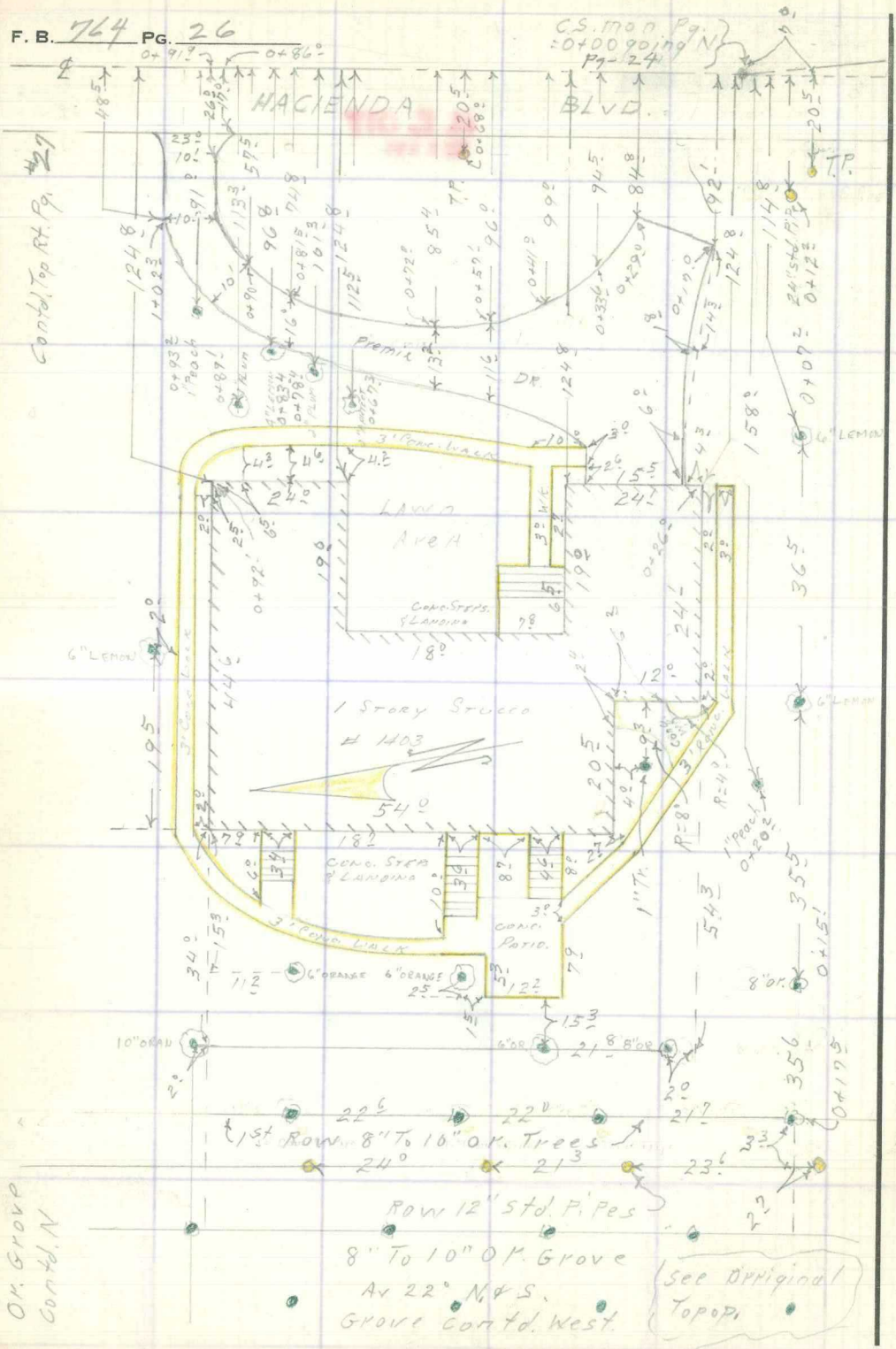

PLEASE RETURN TO
LOS ANGELES COUNTY ENGINEER
403 LOS ANGELES COUNTY ENGINEERING BLDG.

Do not extend this side of this line.

Note: Any Additions or Changes on This Sheet Must be Made or Circled in Red Ink With Date and Name of Person Making Change.

3

Notes Ck'd by	Survey of Hacienda Blvd
Map No. Surv. H.C. 26-88	JN 007491 Tape ____ Std ____ °F
Office Work H. H. F. DONG	Surveyed by D. E. Holmes
Checked	Notes M.A. Louse Jr. Date 12-12-61
Date	Indexed H. E. OTT

F. B. 764 PG. 27

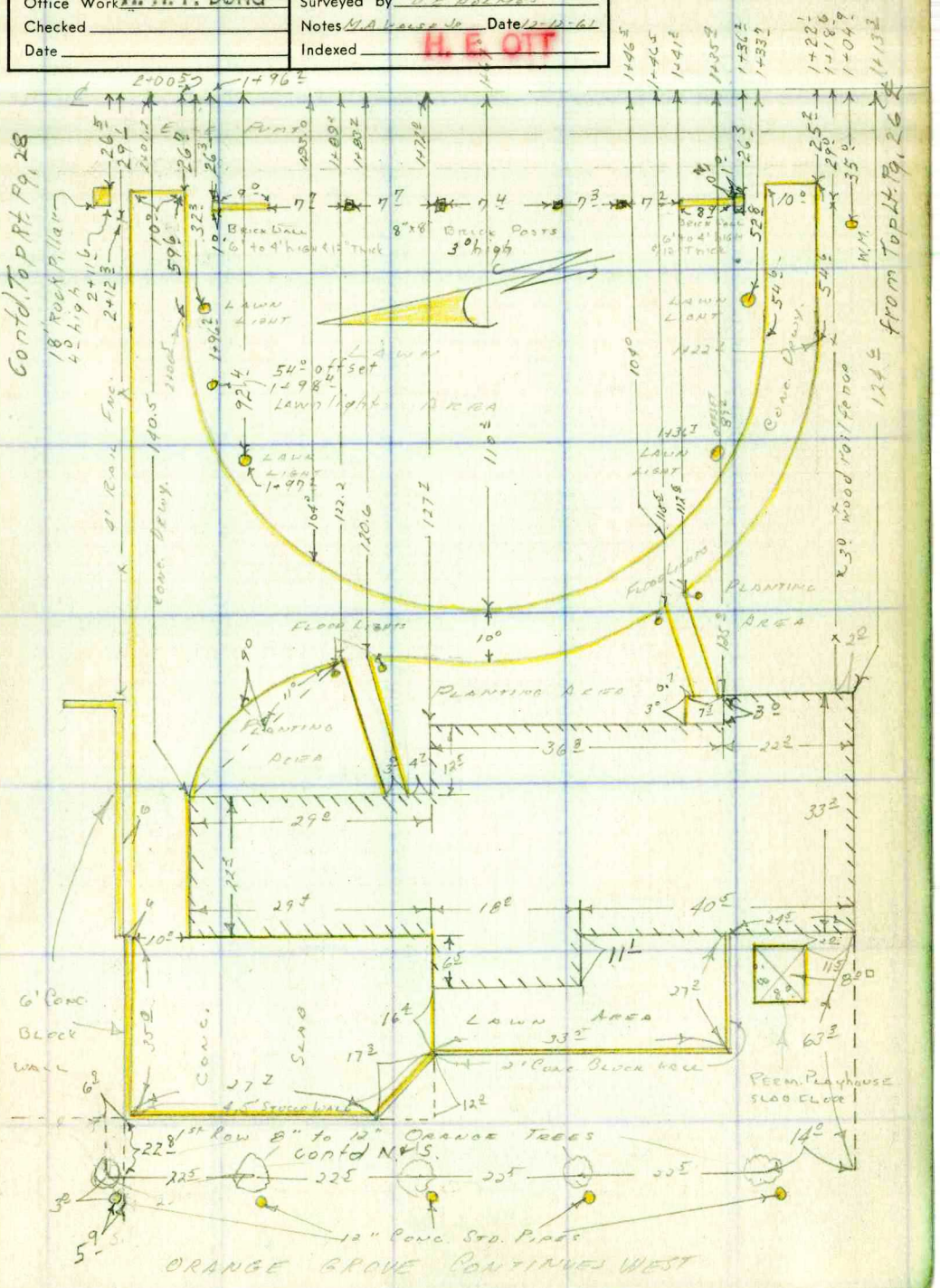

Note: Any Additions or Changes on This Sheet Must be Made or Circled in Red Ink With Date and Name of Person Making Change.

Do not extend this side of this line.

PLEASE RETURN TO
LOS ANGELES COUNTY ENGINEER
403 LOS ANGELES COUNTY ENGINEERING BLDG.

76F3095 CE # 310 3-61

F. B. 764 PG. 28

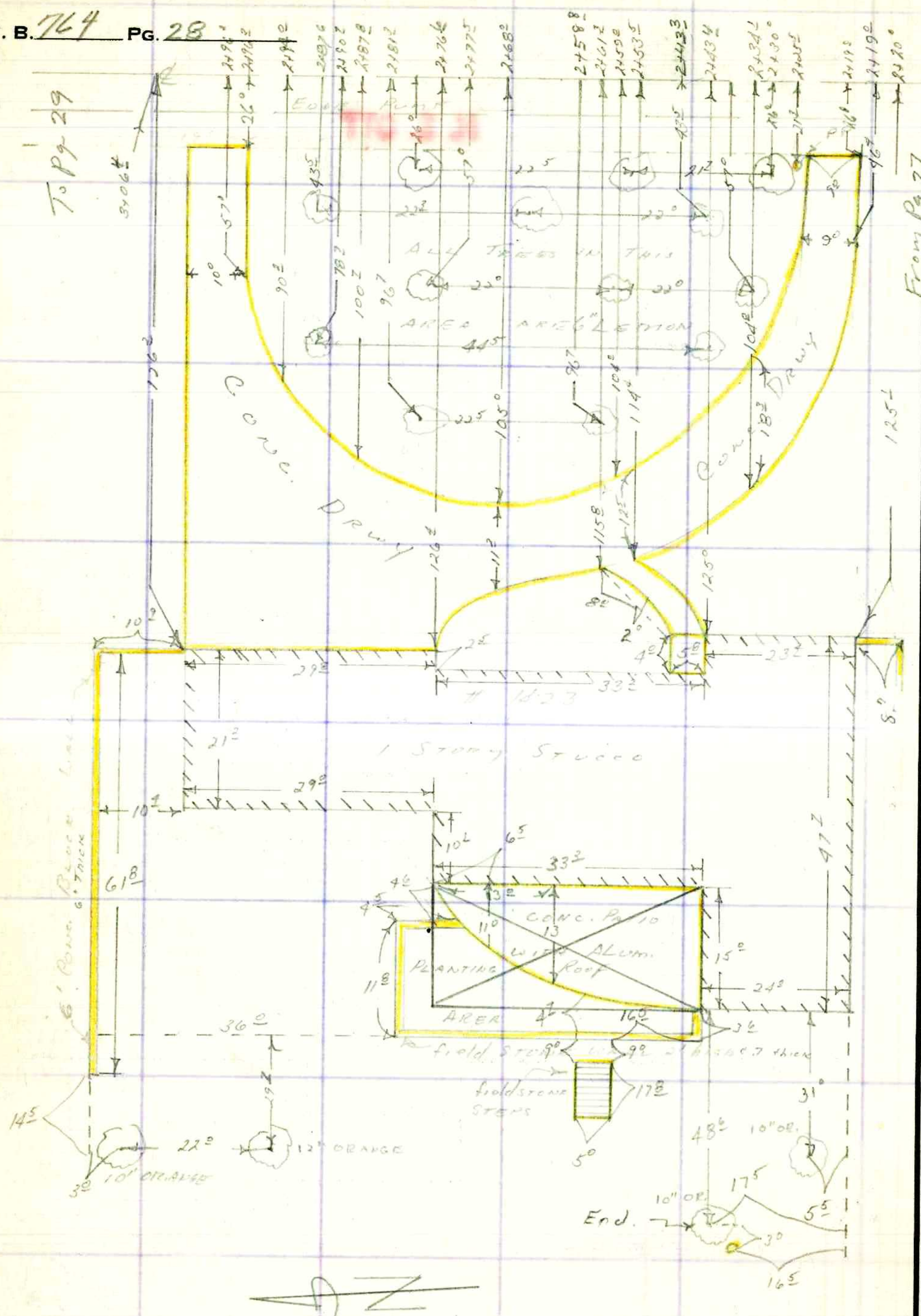

PLEASE RETURN TO
LOS ANGELES COUNTY ENGINEER
403 LOS ANGELES COUNTY ENGINEERING BLDG.

Do not extend this side of this line.

Note: Any Additions or Changes on This Sheet Must be Made or Circled in Red Ink With Date and Name of Person Making Change.

Notes Ck'd by	Survey of Hacienda Blvd
Map No. Surv. H.C. 26-88	JN 0074.91 Tape Std °F
Office Work H. H. F. DONG	Surveyed by Holmes
Checked	Notes Walsh Date 12-12-61
Date	Indexed H. E. OTT

F. B. 764 PG. 29

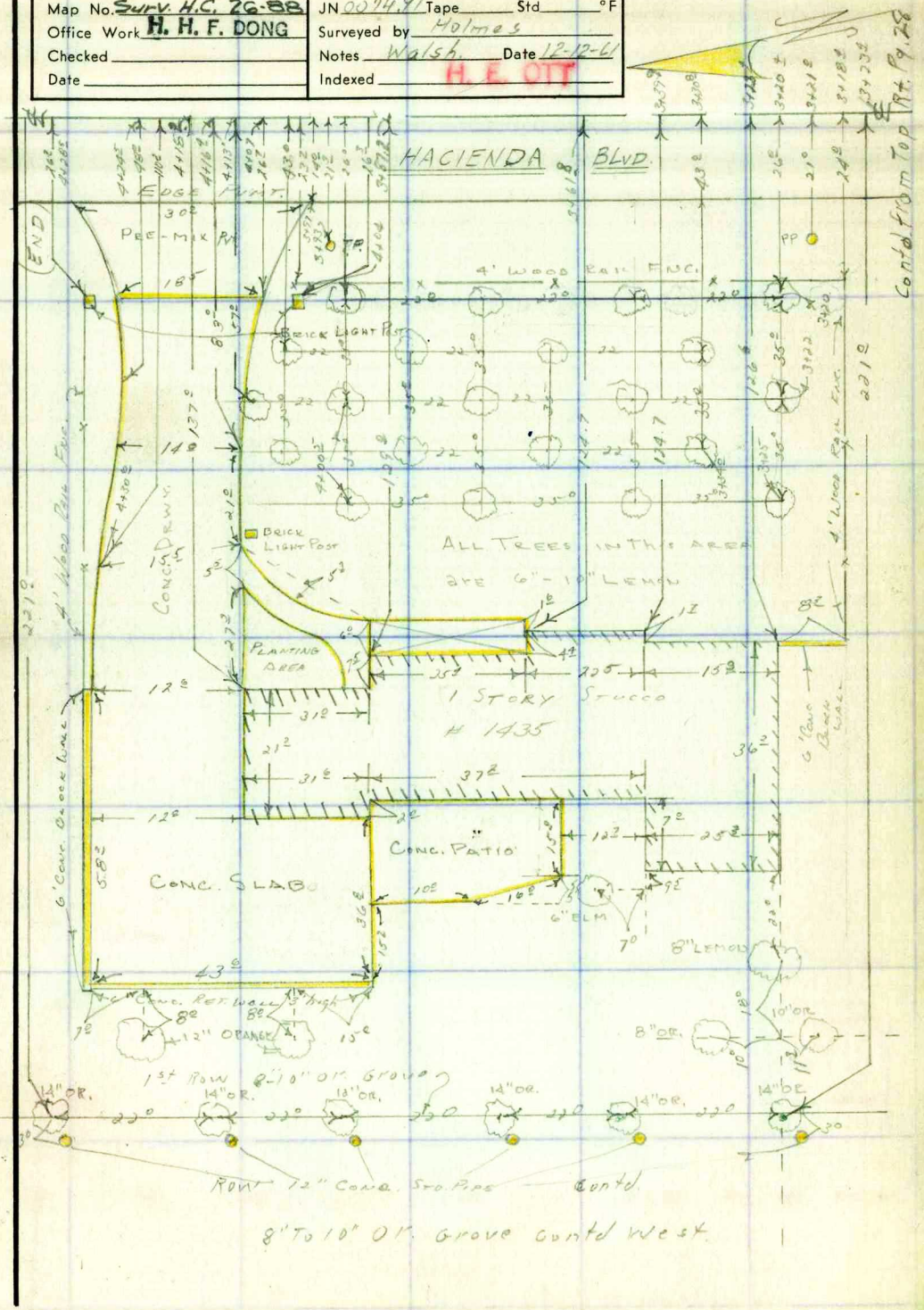

Note: Any Additions or Changes on This Sheet Must be Made or Circled in Red Ink With Date and Name of Person Making Change.

Do not extend this side of this line.

PLEASE RETURN TO
LOS ANGELES COUNTY ENGINEER
403 LOS ANGELES COUNTY ENGINEERING BLDG.

76F309S CE # 310 3-61

F. B. 764 PG. 30

PLEASE RETURN TO
LOS ANGELES COUNTY ENGINEER
403 LOS ANGELES COUNTY ENGINEERING BLDG.

Note: Any Additions or Changes on This Sheet Must be Made or Circled in Red Ink, With Date and Name of Person Making Change.

Do not extend this side of this line.

Profile	Notes Red.	Plotted	Job No.	Division No.	F. B.	Pg.
No.	Date	Date	Survey of			
X-Sec.	Notes Chkd.	Checked	Survey by	Notes	Date	
No.	Date	Date	Map No.	Indexed	Date	

NOTE: ANY ADDITIONS OR CHANGES ON THIS SHEET MUST BE MADE OR CIRCLED IN RED INK, WITH DATE AND NAME OF PERSON MAKING CHANGE.

PLEASE RETURN TO

LOS ANGELES COUNTY SURVEYOR

726 LOS ANGELES COUNTY ENGINEERING BLDG.

Do not extend notes this side of this line.

STATION	B. S.	H. I.	F. S.	ELEV.

Pg. 31-44 ~~53-56~~ Blank

76L298 S & E #307 9-54

F. B. Pg.

Job No. Division No. Notes Red. Plotted Profile

Survey of Date Date No.

Survey by Notes Notes Chkd. Checked X-Sec.

Indexed Date Date Date No.

Blank

31-44

~~43~~ - 50

How Notes from 51 backwards

Get To #

STATION B. S. H. I. F. S. ELEV.

76L298 S & E #307 9-54

PLEASE RETURN TO

LOS ANGELES COUNTY SURVEYOR

726 LOS ANGELES COUNTY ENGINEERING BLDG.

NOTE: ANY ADDITIONS OR CHANGES ON THIS SHEET MUST BE MADE OR CIRCLED IN RED INK, WITH DATE AND NAME OF PERSON MAKING CHANGE.

Do not extend notes this side of this line.

Notes Ck'd by Galli	Survey of HACIENDA BLVD
Map No.	JN 0074.91 Tape 2168 Std 68 °F
Office Work	Surveyed by H.E. Grangvist
Checked	Notes H.E.G. Date 9/20/56
Date	Indexed E. C. Johnson 2-26-56

F. B. 764 PG. 45

HACIENDA BLVD (PROPOSED)

J.N. 0074.91

NEW P.I. STAKING NOTES PER MAP L-8-1

F.B. 764 Pg 245 To Pg 250

H.E. Grangvist Chief
F.E. BROOKS. Inst.
B.W. VAN ALLEN. Head Chain
H.S. BENNETT Rear Chain

PLEASE RETURN TO
LOS ANGELES COUNTY ENGINEER
700 LOS ANGELES COUNTY ENGINEERING BLDG.
Do not extend this side of this line.
Note: Any Additions or Changes on This Sheet Must be Made or Circled in Red Ink With Date and Name of Person Making Change.
76F309S S&E #247 1-56

F. B. 764 PG. 46

PLEASE RETURN TO
LOS ANGELES COUNTY ENGINEER
700 LOS ANGELES COUNTY ENGINEERING BLDG.

Note: Any Additions or Changes on This Sheet Must be Made or Circled in Red Ink With Date and Name of Person Making Change.

Do not extend this side of this line.

Notes Ck'd by Galli	Survey of HACIENDA BLVD.
Map No. C.S.B-1751-1	JN 007491 Tape 115 Std 84 °F
Office Work Green	Surveyed by H.E. GRANOWIST.
Checked Galli	Notes H.E.G. Date 9/20/56
Date Oct. 1956	Indexed A. C. JOHNSON

F. B. 764 PG. 47

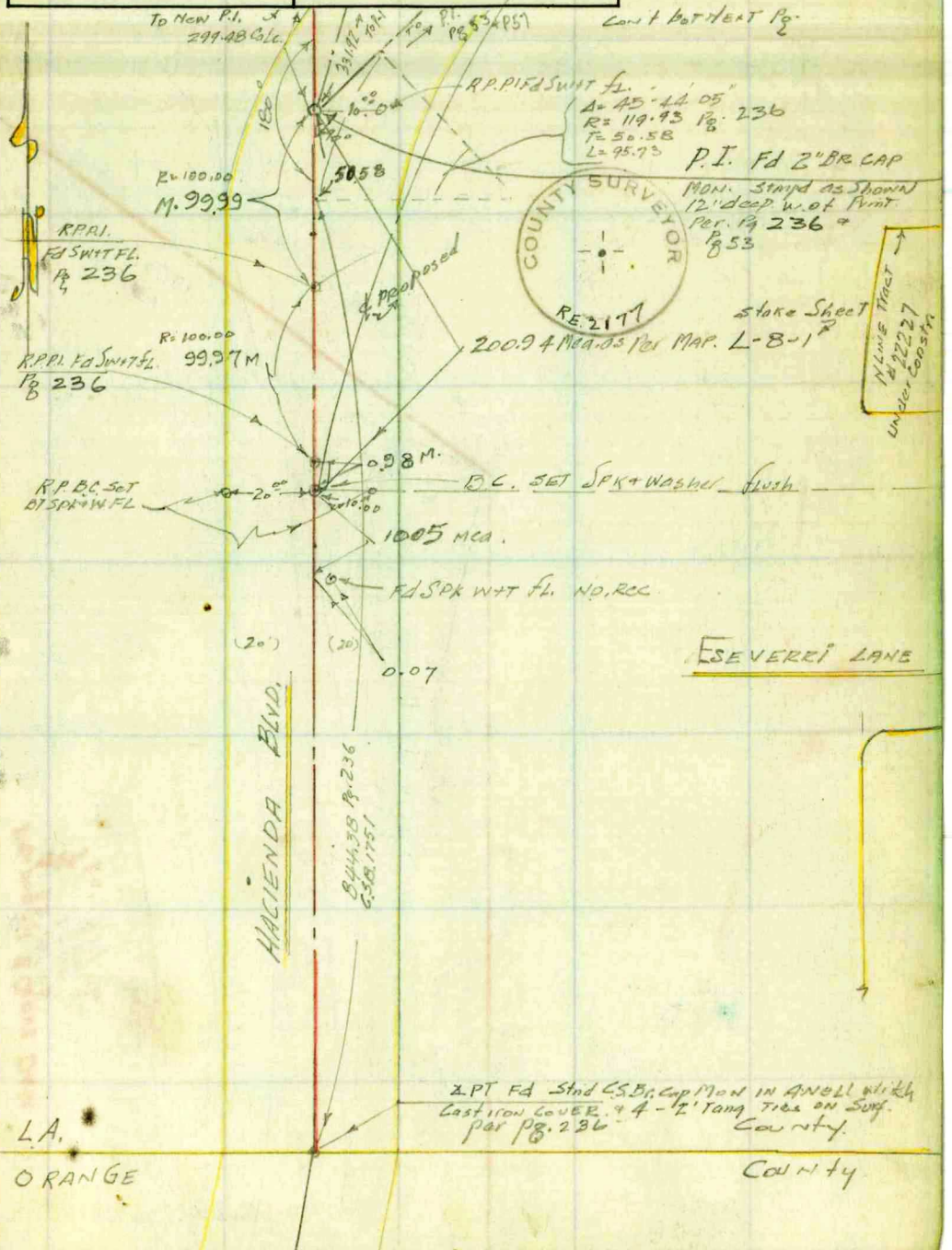

Note: Any Additions or Changes on This Sheet Must be Made or Circled in Red Ink With Date and Name of Person Making Change.

Do not extend this side of this line.

PLEASE RETURN TO
LOS ANGELES COUNTY ENGINEER
700 LOS ANGELES COUNTY ENGINEERING BLDG.

76F309S S&E #247 1-56

F. B. 764 PG. 48

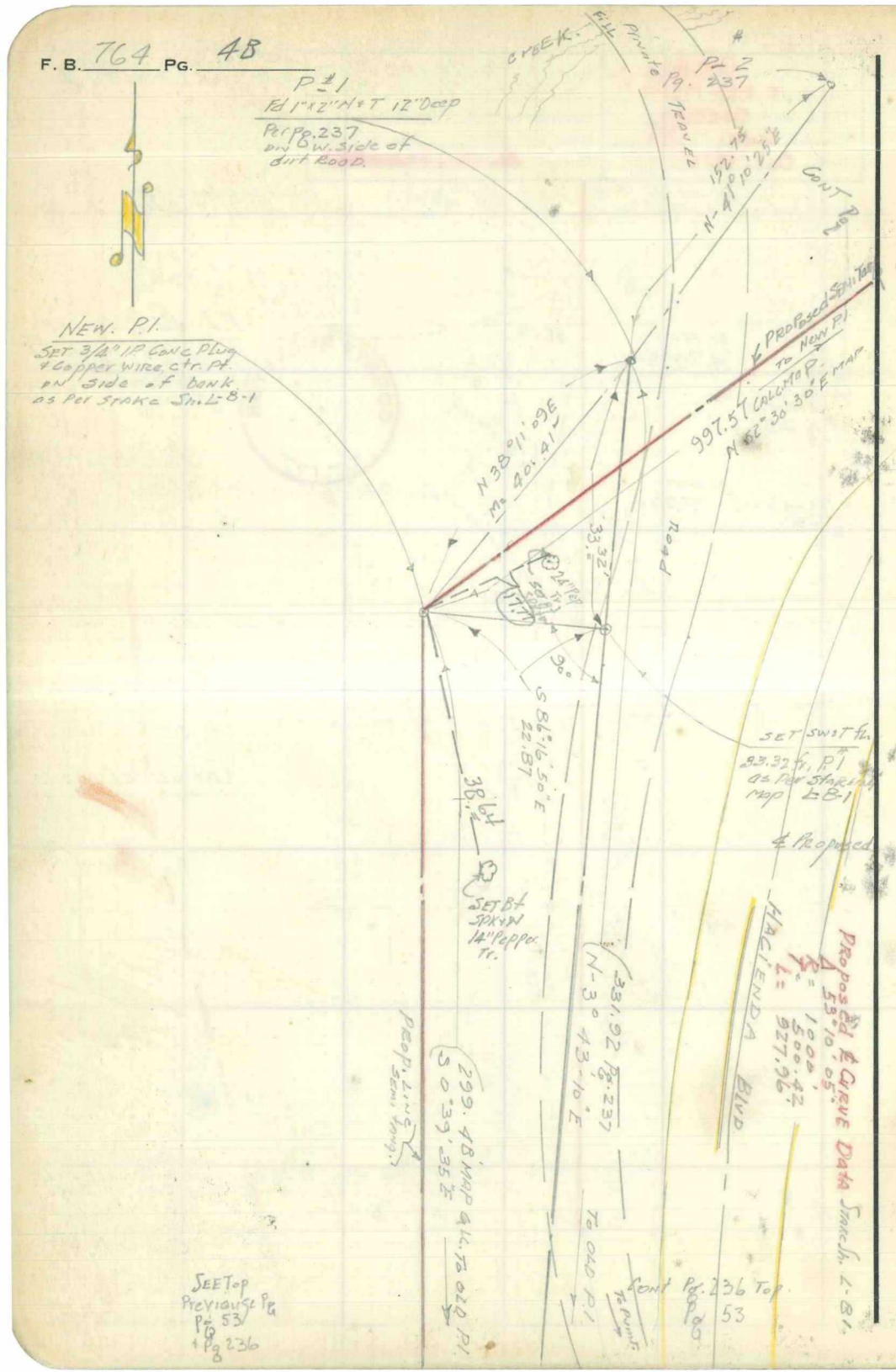

PLEASE RETURN TO
LOS ANGELES COUNTY ENGINEER
700 LOS ANGELES COUNTY ENGINEERING BLDG.

Do not extend this side of this line.

Note: Any Additions or Changes on This Sheet Must be Made or Circled in Red Ink With Date and Name of Person Making Change.

Notes Ck'd by Galli	Survey of HACIENDA BLVD.
Map No. C.S.B. 1751-1	JN 0074.91 Tape 0168 Std 68 °F
Office Work Green	Surveyed by N.B. GIANQUINTO
Checked Galli	Notes H.E.G. Date 9/21/56
Date Oct. 1956	Indexed E. C. Johnson

F. B. 764 PG. 49

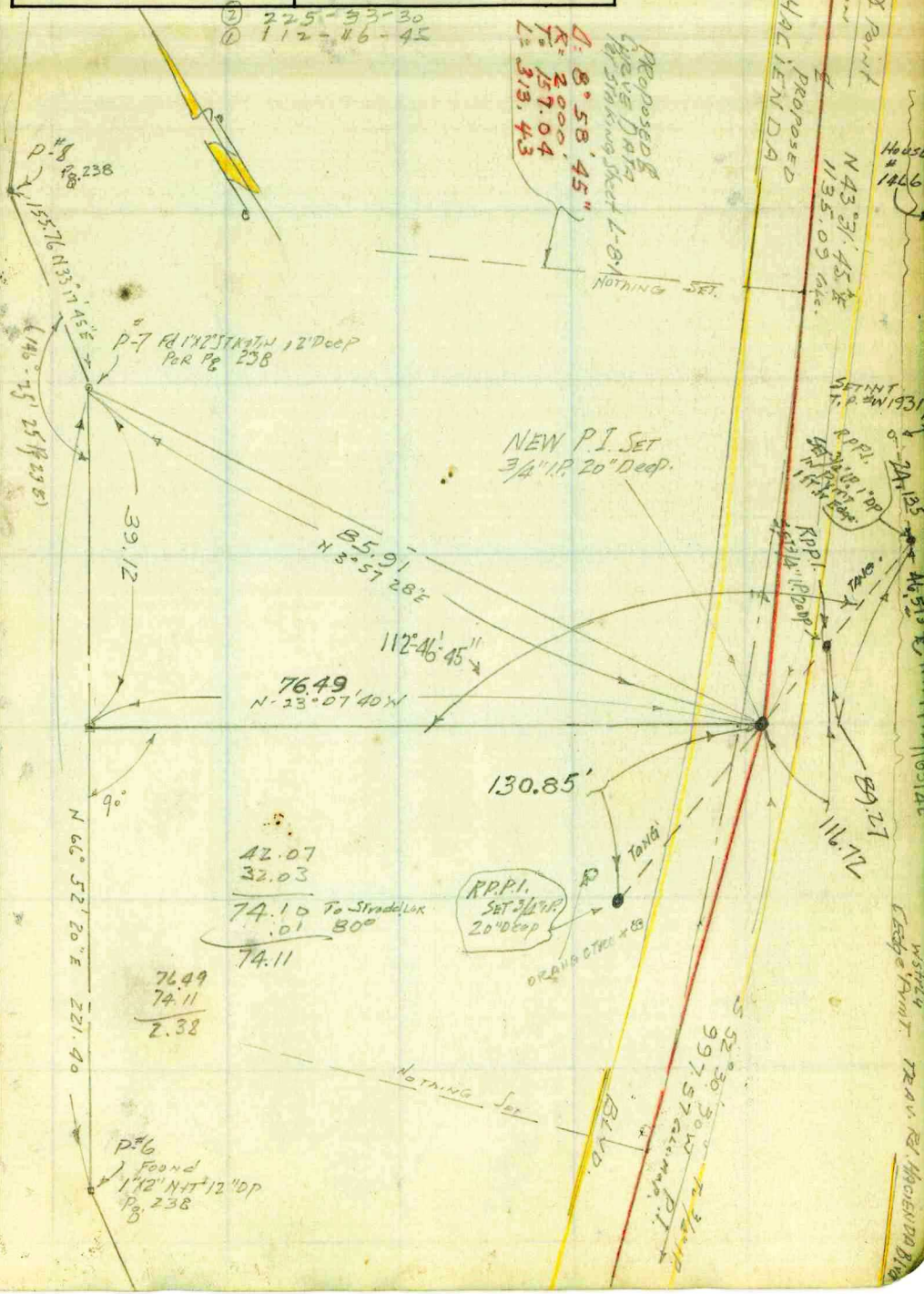

Note: Any Additions or Changes on This Sheet Must be Made or Circled in Red Ink With Date and Name of Person Making Change.

Do not extend this side of this line.

PLEASE RETURN TO
LOS ANGELES COUNTY ENGINEER
700 LOS ANGELES COUNTY ENGINEERING BLDG.

76F309S S&E #247 1-56

F. B. 764 PG. 50

PLEASE RETURN TO

LOS ANGELES COUNTY ENGINEER

700 LOS ANGELES COUNTY ENGINEERING BLDG.

Do not extend this side of this line.

Note: Any Additions or Changes on This Sheet Must be Made or Circled in Red Ink With Date and Name of Person Making Change.

Notes Ck'd by	Survey of HACIENDA BLVD.
Map No. B-1751-1	W. O. 8227 Tape No. St'd °F.
Office Work Public Records	Surveyed by A. N. HELLSTROM
Checked AAR	Notes A.N.H Date 12-23-38
Date Oct. 1944	Indexed 3-30-39

F.B. 764 PG. 51

57-94

J. N. 8227

HACIENDA - BLVD

FROM

Whittier Blvd. - State Hwy #101

TO

Valley Blvd. - in Puente

	Pages
℄ Hacienda from Whittier Blvd to Valley Blvd. With ties to Property Lines	51-118
Location of Improvments on Hacienda from Los Altos to Valley Blvd.	125-151

Any Additions or Changes on This
t Must be Made or Circled in Red
With Date and Name of Person
ing Change.

Do not e side of this line

RETURN TO
ANGELES COUNTY SURVEYOR
700 HALL OF RECORDS

FORM 247 10M 11-2

F.B. 764 Pg. 52
W.S. 38

2ND AVE

{Fd. LBT. in Conc pvmnt pr F.B. 438-168

Tape + 0.46
Std. @ 76°

{Fd. Chis(X) in Conc pvmnt pr. F.B. 438-168

0.03

MACY ST.

806.40 @ 0-0 T62 = 806.33

806.33

① 174°-55'-00"
④ 339-40-20"
174°-55'-05"

LA MIRADO ST.

Fd LBT. in Conc pvmnt.

① 94°-18'-40"
④ 17°-14'-20"
94°-18'-35"

① 127°-30'-40"
④ 150-02'-50"
127°-30'-42½"

{Fd. LBT. in Conc. pvmnt. Apparently a P.I.

① 39°-27'-30"
④ 157°-49'-40"
39°-27'-25"

① 83°-54'-00"
④ 335-35'-40"
83°-53'-55"

① 28°-32'-00"
④ 114°-07'-20"
28°-31'-50"

① 46°-14'-10"
④ 184°-56'-20"
46°-14'-05"

① 74°-46'-00
④ 299°-03'-30"
74°-45'-52½"

① 138°-10'-50"
④ 192°-43'-00"
138°-10'-45"

174°-50'-50" LBT

WHITTIER

State Hwy 101

ORANGE CO.

10492 @ 0-0 T62 = 10483

1685.89 @ 0-0 T62 = 1685.74

Tape 0.17 Std. @ 68°

750.25 @ 0-0 T68 = 750.30

2362.16 @ 0-0 T68 = 2362.31

Fd. 1" Iron Pipe

Fd. Tacking Nail on top of pipe

Set X2 on top of pipe

Fd. O.H.N.S.T. pr F.B. 438-169 Replaced old N.S.T. with Stk. Set

64' offset line pr F.B. 438-169

621.08

6.0

83

53°-55'-55"

46.23

29.97

34.29

41.91

28°-31'-50"

74°-45'-52½"

Fd. N.S.T. in Pipe

Fd. Chis(X) in Conc. Hubbell for Cl. Lenses

Set N.S.T. in Pipe

750.30
750.17 To Int. County Line

Cont. on pg. 53

2361.87
2362.31 To Inters County Line

HACIENDA BLVD.

138°-10'-45"

2362.09 @ 0-0 T62 = 2361.87

750.24 @ 0-0 T62 = 750.17 See pg. 114

To VALLEY BLVD.

1685.74

Fd. Tacking Nail

Fd. R.R. Spike

63.48

62.59

68.84

IDAHO ST.

N 66°-24'-03.46" W
Lambert Grid

Set LBT. in top of 4X4 Conc. Post + 193/13

94°-18'-35"

39°-27'-25"

27°-30'-42½"

154.94

Standard Mon. Mrkd. LA HABRE G-4 pr. pg. 114

Fd U.S. Geological Survey Brass Cap Set in Sandstone rocks Marked R.S. 1923 LA BREA

RETURN TO
LOS ANGELES COUNTY SUR
700 HALL OF RECORDS

Note: Any Additions or Changes on Sheet Must be Made or Circled in Ink With Date and Name of P Making Change.

Fold notes this side of this line

Notes Ck'd by	Survey of HACIENDA BLVD.
Map No. B-1751-1	W. O. 5227 Tape No. 146 St'd 76 °F.
Office Work	Surveyed by A. N. HELLSTROM
Checked	Notes A.N.H Date 12-27-38
Date Oct. 1944	Indexed

F.B. 764 Pg. 53

Cont. on Next Pg. 54

See Pg. 236 For New Ties

Replaced ¾" I.P. with C.S. Conc. Mon & B.C. - R.E. 2177 6" below level of pvmnt on W. edge of road

Pl. Set ¾" I.P. - 14" dp. Set at Rec. Dist. (50.64) from (East - 1½" pipe) pr. F.B. 438-40

Δ = 45°44'05"
R = 119.93
T = 50.58
L = 95.73

Set Gelv. Spx. BT

Fd. 1½" pipe with (X) - 6" dp. See F.B. 438-40

Fd. 1½" pipe with (X) in top - 3" dp See F.B. 438-40

844.49 @ 0-0 T64 = 844.42

Adopted ℄

HACIENDA BLVD

Nail in Lemon Tr.

Nail in Lemon Tr.

Nail in Lemon Tr 5th Tree from Walnut Tree

Set Nail in Pole "S4BBSE"

S¼ Corner of Sec. 31 T2S R10W Fd. 5" I.P. filled with Conc. - 14" below surf. The stamped inscription on rim has worn off See F.B. 438 pg. 90

Set Spike 20' East of W. Line of Sec. 20' East of Euval Tr. 3½" above ground

Fd. Chis. (X) in Right angle bend on top of 4" Vert pipe

42.36 from last Set (X) in 4" Vert pipe N. pipe of 2 pipes

Fd. 1" I.P. - 3" dp. pr. F.B. 438-40-91 Removed 7-7-41

Fd. 2X2 - 3" dp - removed nail pr. F.B. 438-91

L.A. Meas 946.41

ORANGE COUNTY

1671.65 pr. F.B. 438-91

COUNTY

Set Nail in 2X2 - 3" dp by Inters Set 2ft Tang. Ties on County Line

Fd. nail in 6" iron gate post just above lower hinge bolt in South post

Intersect of Russell St & Solledar Dr.

Tape 14 Jul 84
946.51 @ 0-0 T68 = 946.41

L.A. CO. T2S R10W
W.C. 31 | 32 W.C.
6 | 5
T3S R10W
O. CO.

Fd. 2" I.P. with Br. Cp. used as shown - 18" above surf. on W. side of deep ditch - See F.B. 438 pg. 91 Witness Cor. in grove

Stop rod on sidewalk Sec. Cor. 20 & E

Replaced 2X2 with C.S. Iron & Br. Cap mrkd. L.A. Co. - OR. Co. 12" dp. - 7-7-41 4 - 2" Tang. Ties on Surf

To Gelv. Spx. BT 750.30 750.17

To Tie Fire No. Walker Blvd 2361.87 2362.31 R.E. 2177

303.26

64.02

46.26

51.64

50.54

134-15-33

0.10

0.15

20.00

20.00

844.42

42.70

65.40

50.93

0.15

0.05

179°-57'-45"

90°-20'-45"

① 134-15-50
② 177-03-40
134-15-55"

① 179-57-40
② 359-51-00
179°-57'-45".

① 90°-20'-50"
② 361-23'-00"
90°-20'-45".

Cont. from pg. 52

Note: Any Additions or Changes on This Sheet Must be Made or Circled in Red Ink With Date and Name of Person Making Change.

Do not extend notes this side of this line

RETURN TO LOS ANGELES COUNTY SURVEYOR 700 HALL OF RECORDS

FORM 247 10M 11-35

F.B. 764 PG. 54

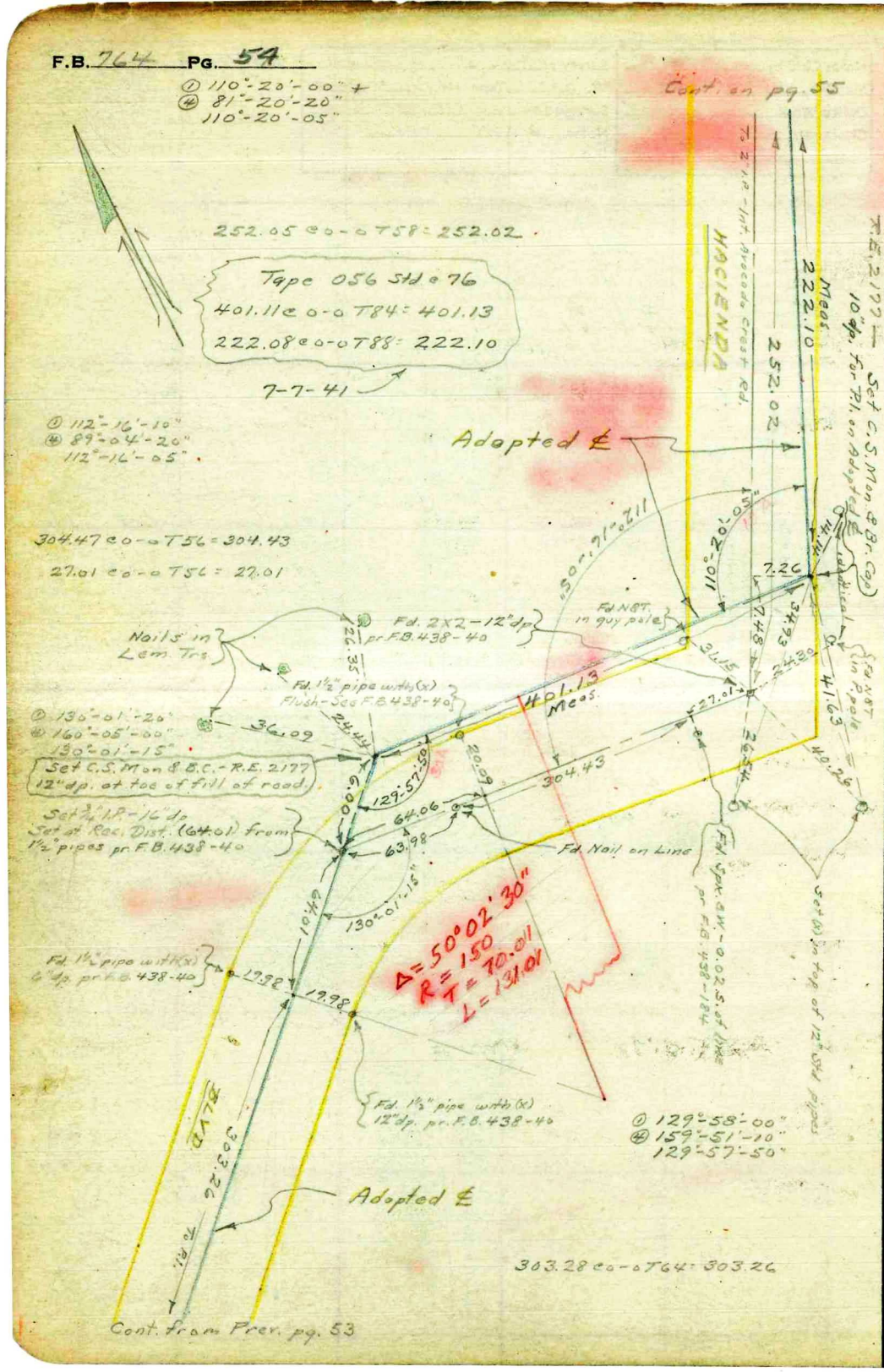

RETURN TO
LOS ANGELES COUNTY SURVEYOR
700 HALL OF RECORDS

Do not extend notes this side of this line

Note: Any Additions or Changes on This Sheet Must be Made or Circled in Red Ink With Date and Name of Person Making Change.

Notes Ck'd by A.A.R.	Survey of HACIENDA BLVD.	F.B. 764 PG. 55
Map No. 3-1751-1	W. O. 8227 Tape No. 046 St'd 76 °F	
Office Work	Surveyed by A. N. HELLSTROM	
Checked AAR	Notes A.N.H. Date 12-29-38	
Date Oct. 1944	Indexed	

W.S. 38444

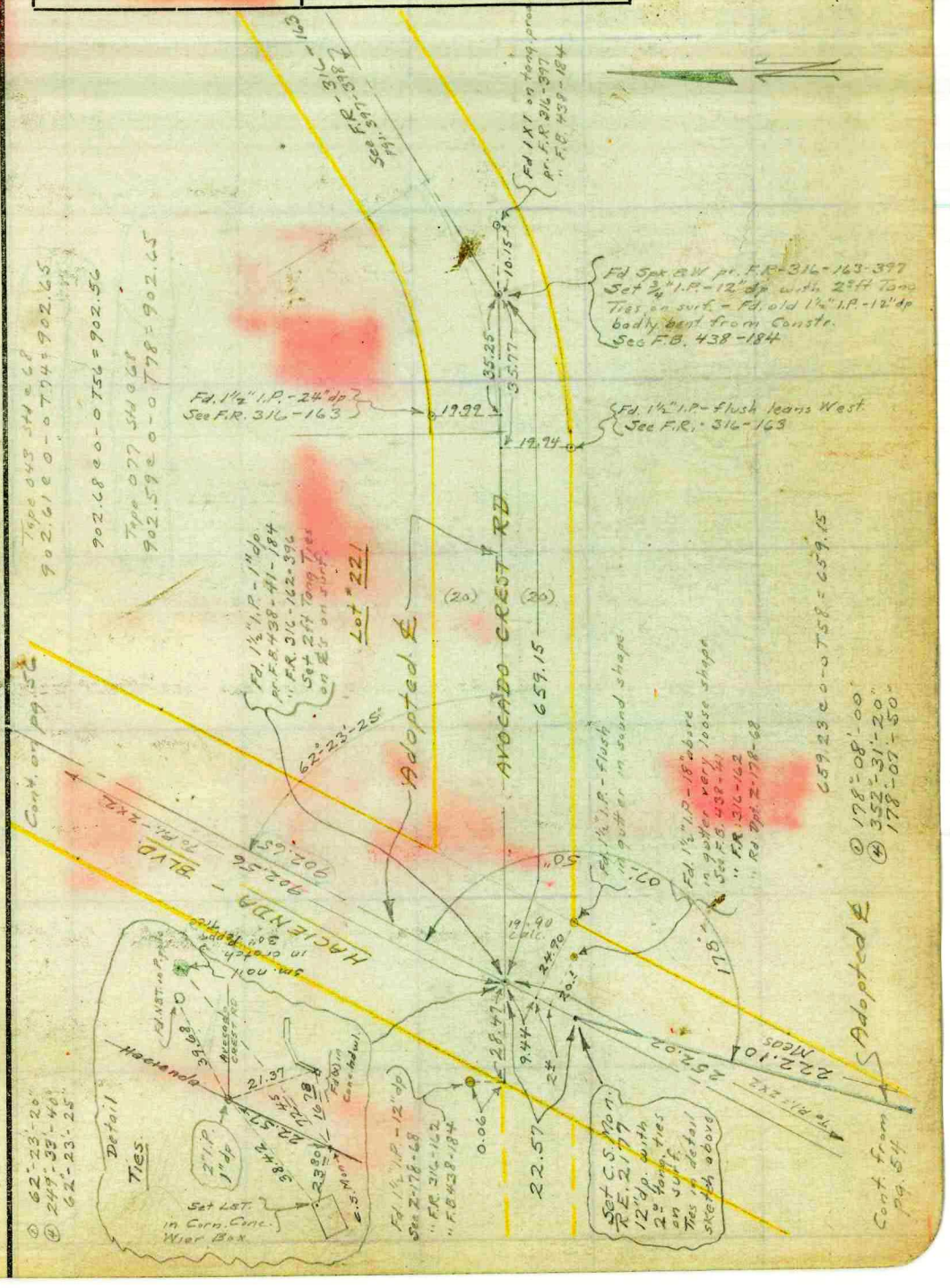

RETURN TO
LOS ANGELES COUNTY SURVEYOR
700 HALL OF RECORDS

Note: Any Additions or Changes on This Sheets Must be Made or Circled in **Red Ink** With Date and Name of Person Making Change.

Do not extend notes this side of this line

FORM 247 5M 10-37

F.B. 764 PG. 56

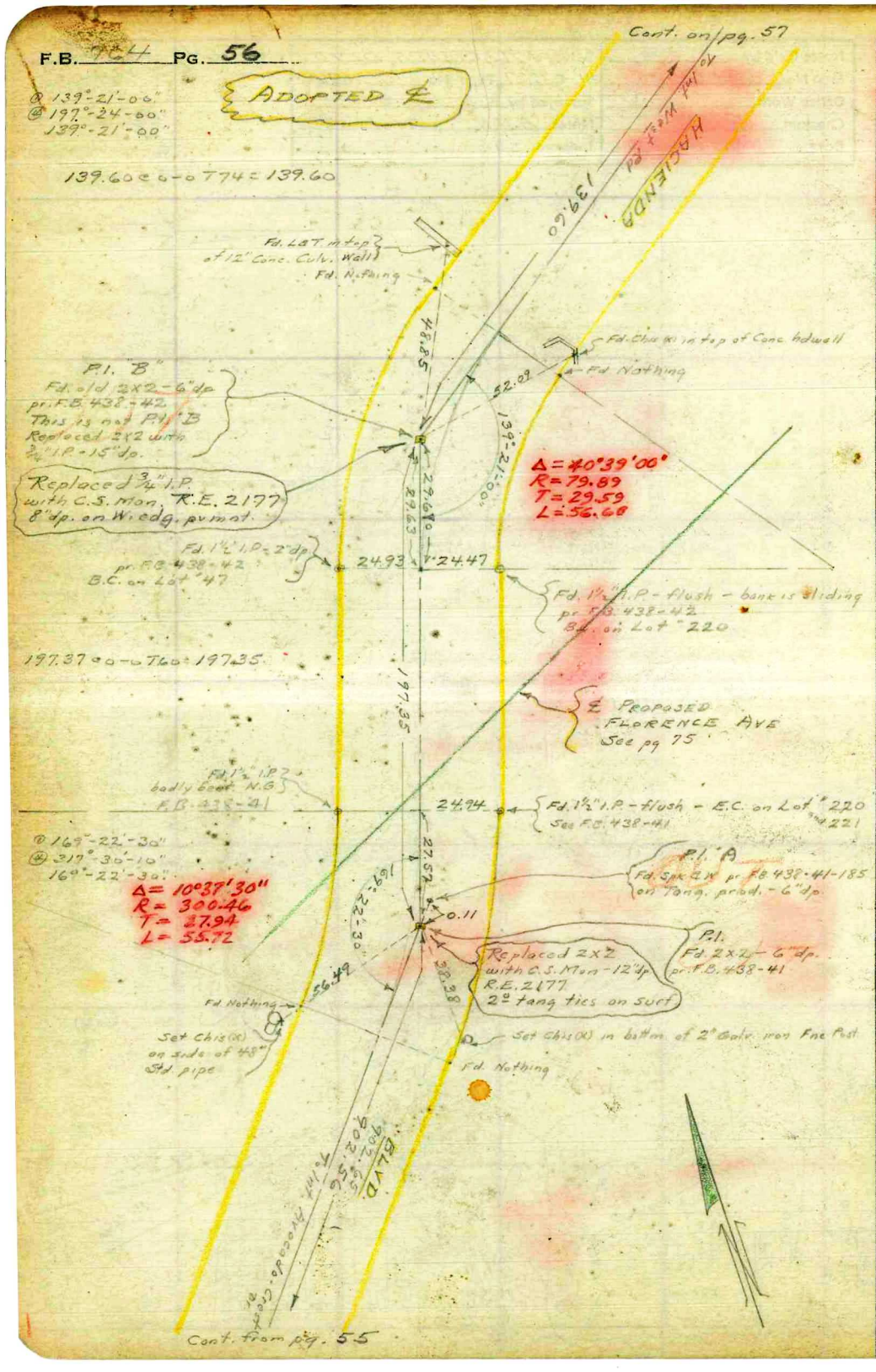

RETURN TO
LOS ANGELES COUNTY SURVEYOR
700 HALL OF RECORDS

Note: Any Additions or Changes on This Sheets Must be Made or Circled in Red Ink With Date and Name of Person Making Change.

Do not extend notes this side of this line

FORM 247 5M 10-37

RETURN TO
LOS ANGELES COUNTY SURVEYOR
700 HALL OF RECORDS

Note: Any Additions or Changes on This Sheets Must be Made or Circled in **Red Ink** With Date and Name of Person Making Change.

Do not extend notes this side of this line

W.S. 38A-2

Notes Ck'd by
Map No. B-1751-1
Office Work
Checked
Date 8-1-1944

Survey of HACIENDA BLVD.
W. O. 2277 Tape No. 246 St'd 26 of
Surveyed by A. N. HELLSTROM
Notes A.N.H. Date 10-29-38
Indexed

F.B. 764 Pg. 57

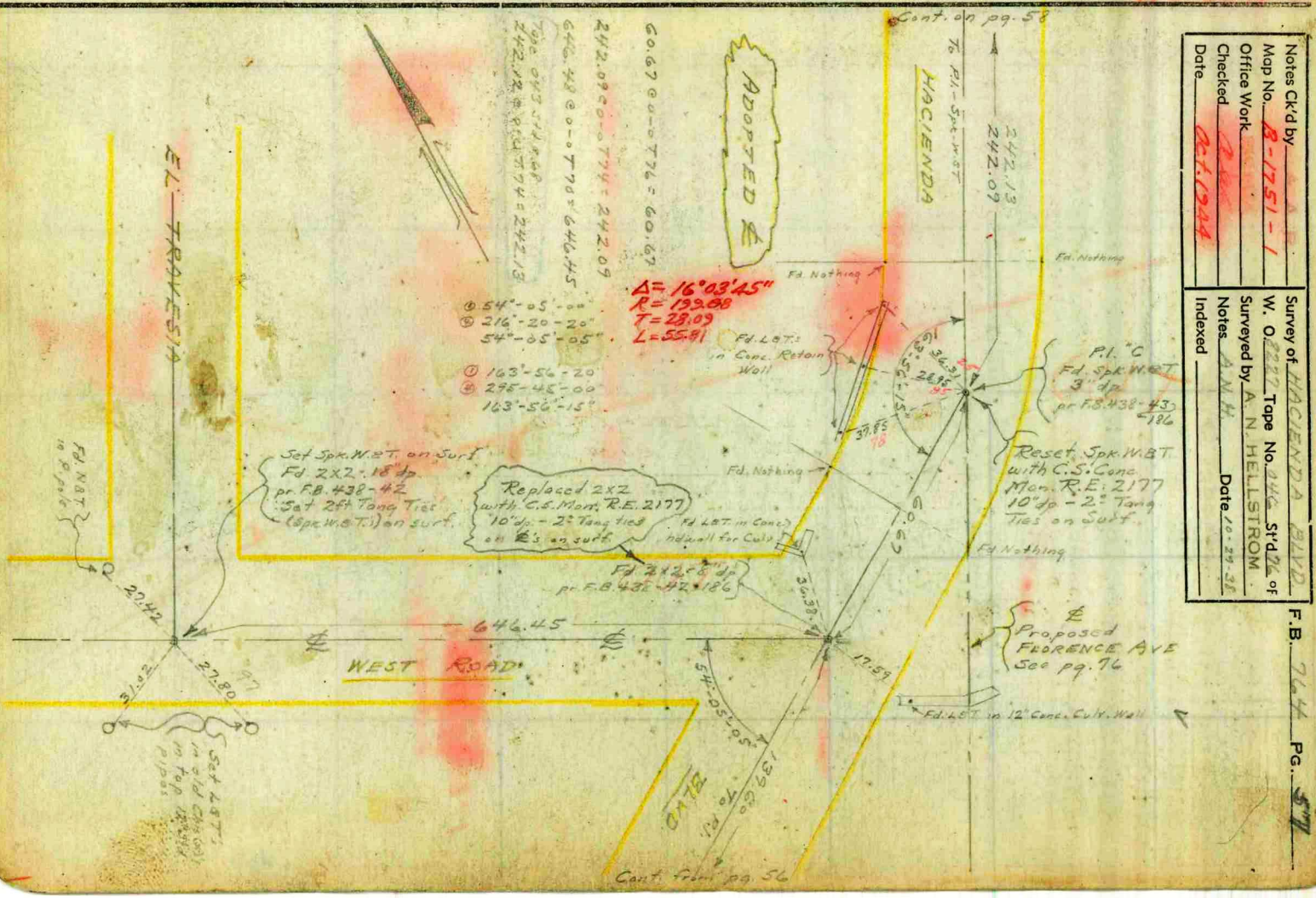

F.B. 764 PG. 58

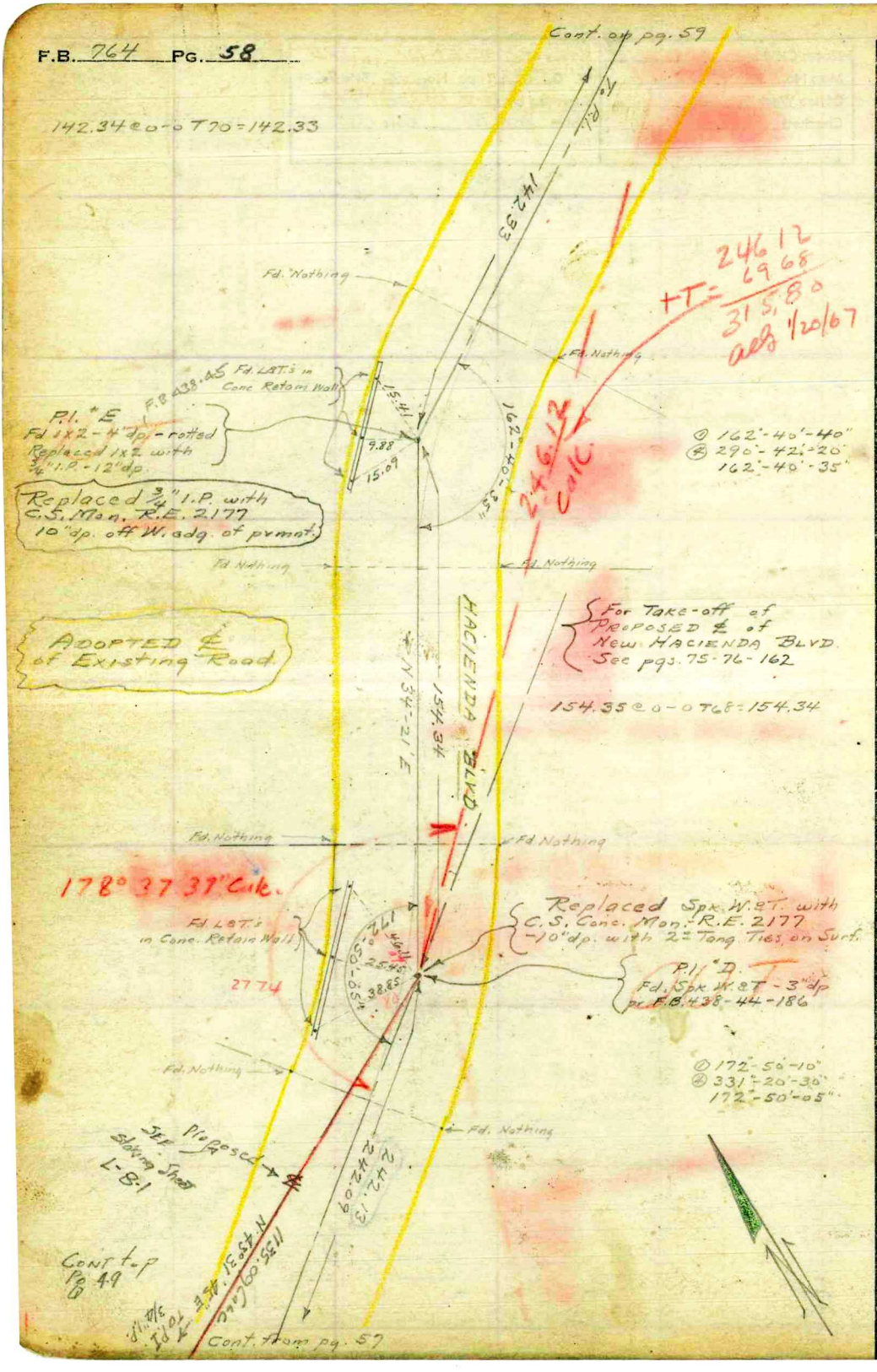

RETURN TO
LOS ANGELES COUNTY SURVEYOR
700 HALL OF RECORDS

Note: Any Additions or Changes on This Sheets Must be Made or Circled in **Red Ink** With Date and Name of Person Making Change.

Do not extend notes this side of this line

Notes Ck'd by	Survey of HACIENDA BLVD
Map No. B-1751-1	W. O. 8227 Tape No. 046 St'd 76 OF
Office Work	Surveyed by A. N. HELLSTROM
Checked AWR	Notes A.N.H. Date 12-30-38
Date Oct. 1944	Indexed

F.B. 764 PG. 59

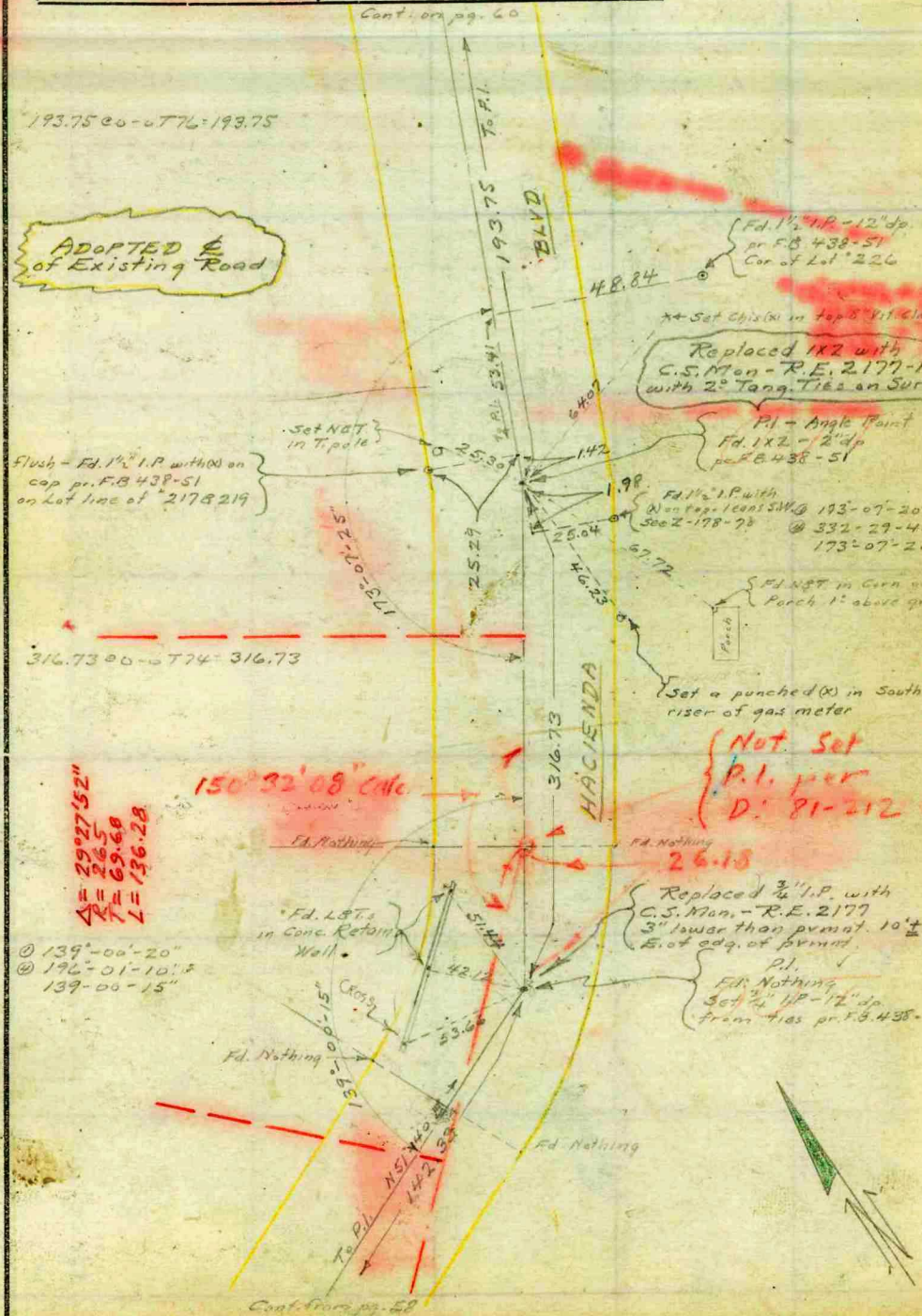

Note: Any Additions or Changes on This Sheets Must be Made or Circled in Red Ink With Date and Name of Person Making Change.

Do not extend notes this side of this line

RETURN TO
LOS ANGELES COUNTY SURVEYOR
700 HALL OF RECORDS

FORM 247 5M 10-37

F.B. 764 PG. 60

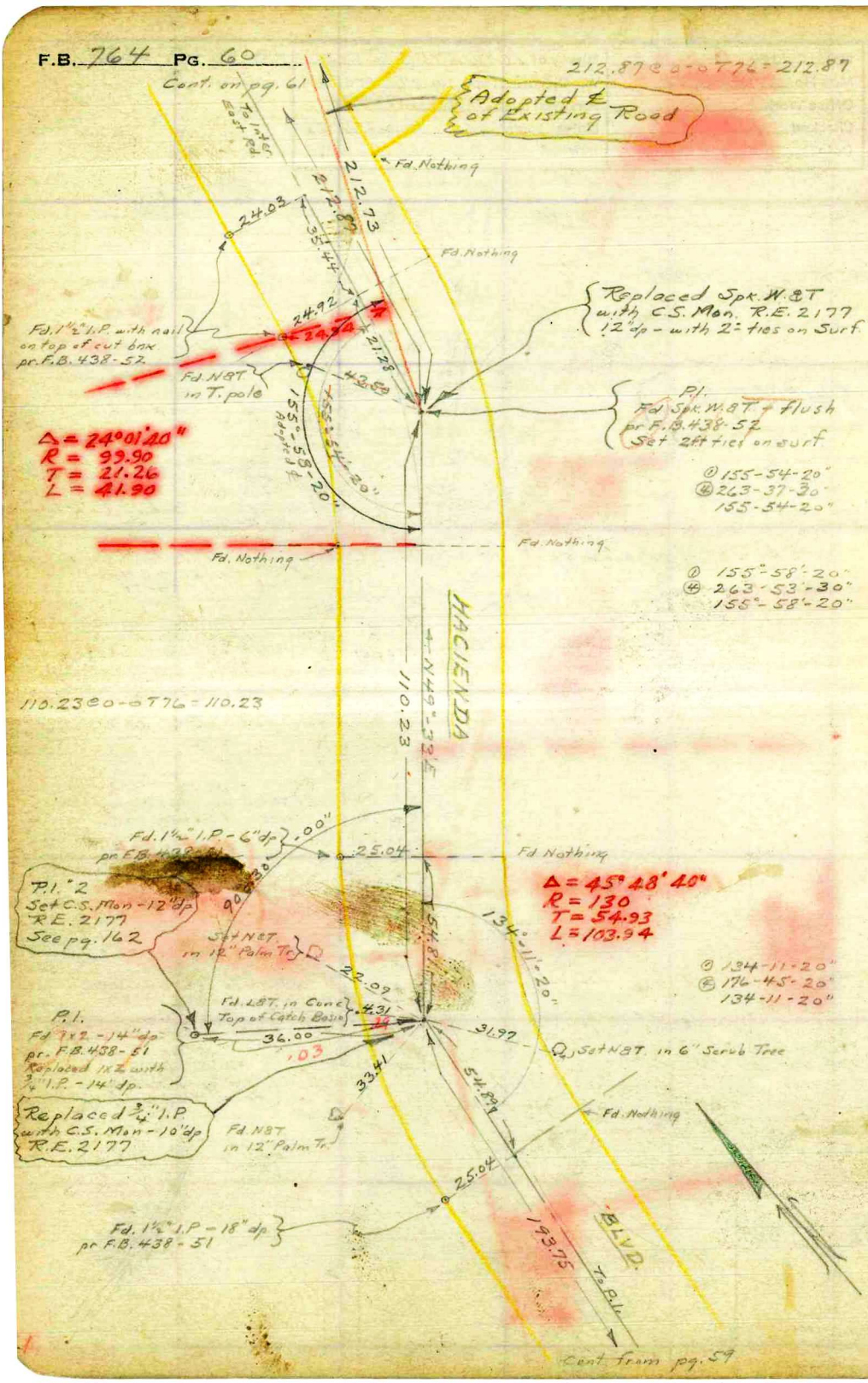

RETURN TO
LOS ANGELES COUNTY SURVEYOR
700 HALL OF RECORDS

Note: Any Additions or Changes on This Sheets Must be Made or Circled in Red Ink With Date and Name of Person Making Change.

Do not extend notes this side of this line

Notes Ck'd by A.A.R.	Survey of HACIENDA BLVD.
Map No. B-1751-1	W. O. 8227 Tape No. 046 St'd 76 °F
Office Work	Surveyed by A. N. HELLSTROM
Checked AAR	Notes A.N.H. Date 1-3-39
Date Oct. 1944	Indexed

F.B. 764 PG. 61

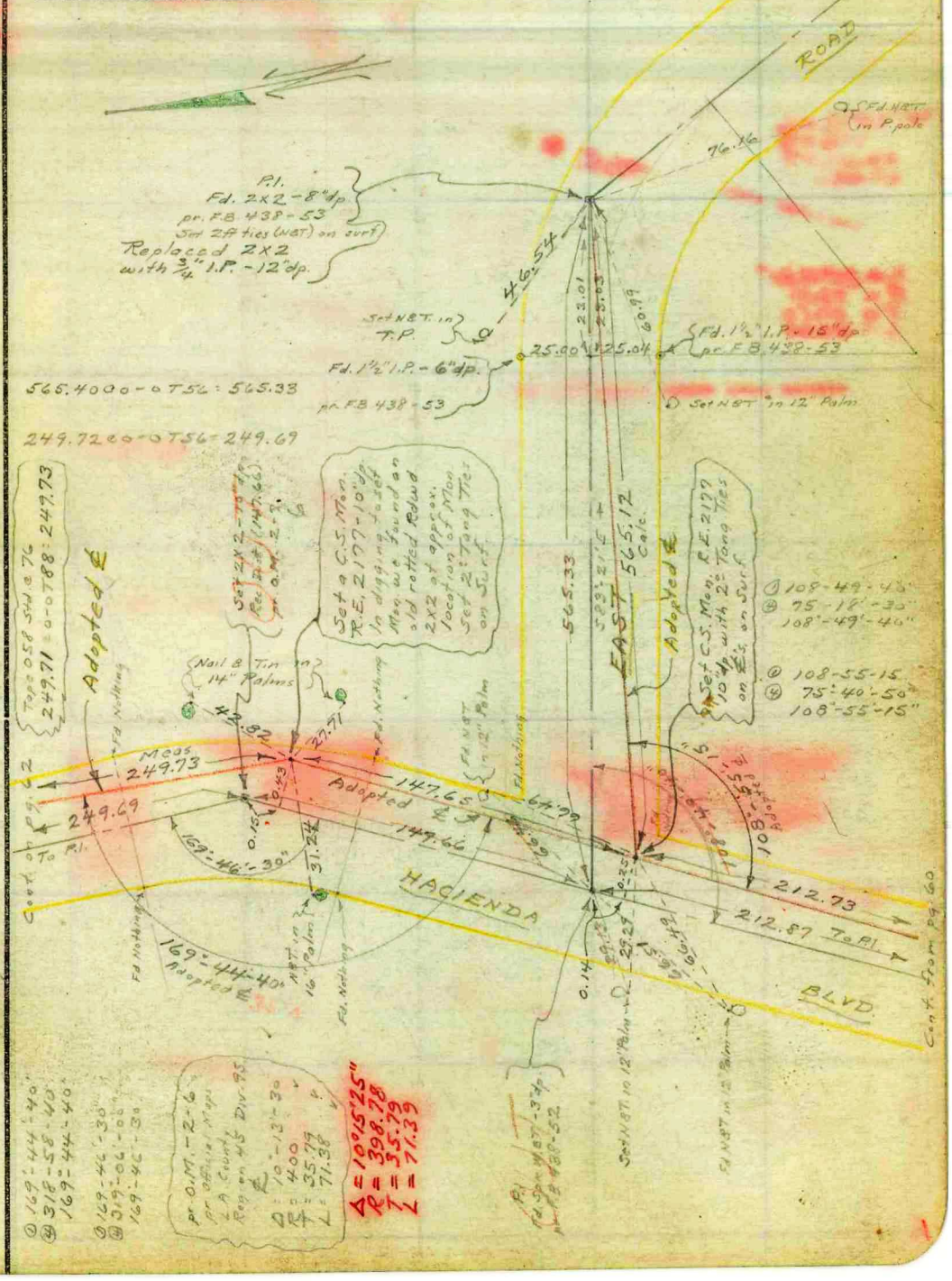

W.S. 38 A-2

Do not extend notes this side of this line

Note: Any Additions or Changes on This Sheets Must be Made or Circled in Red Ink With Date and Name of Person Making Change.

RETURN TO
LOS ANGELES COUNTY SURVEYOR
700 HALL OF RECORDS

FORM 247 5M 10-37

F.B. 764 PG. 62

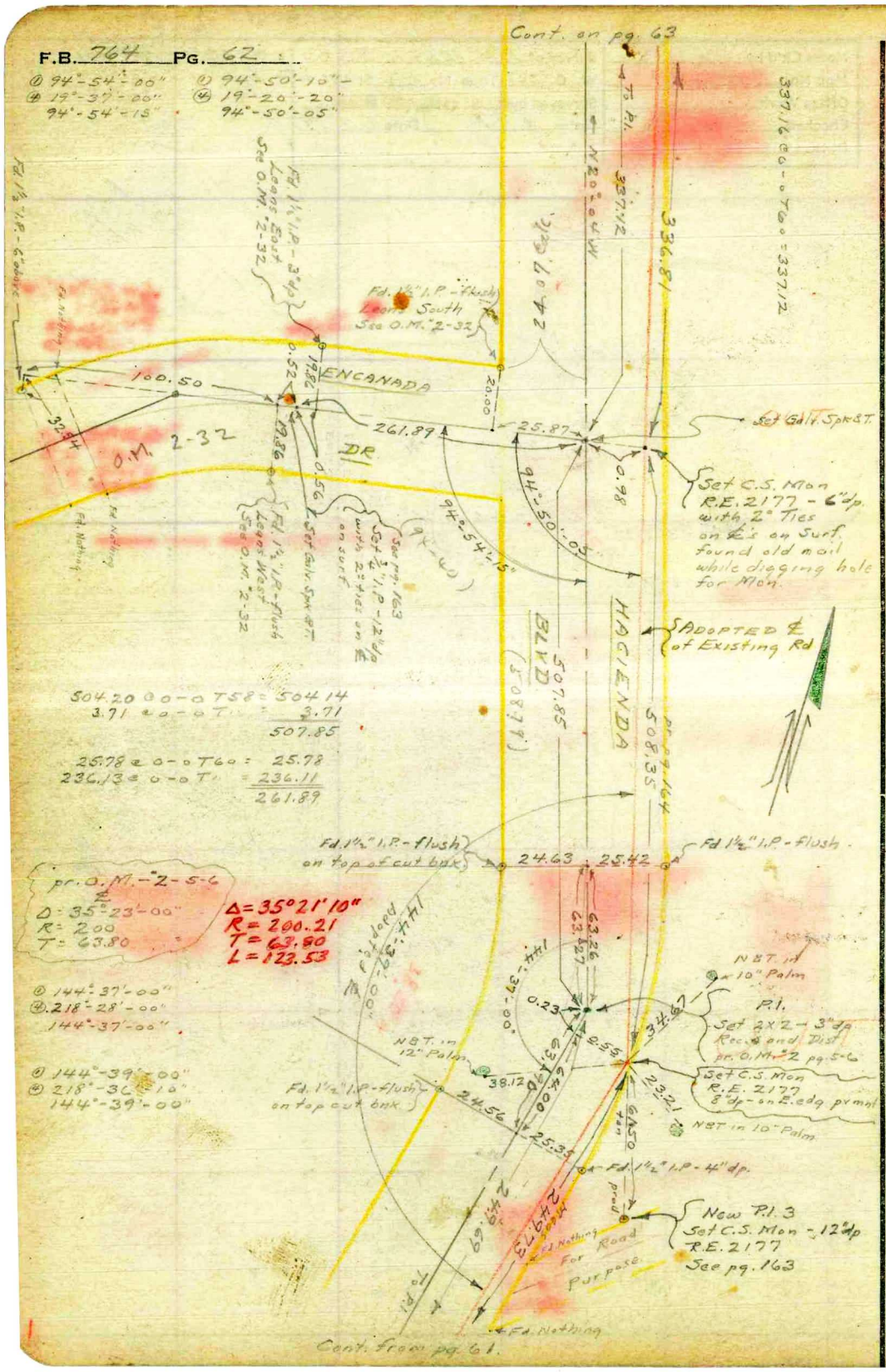

RETURN TO
LOS ANGELES COUNTY SURVEYOR
700 HALL OF RECORDS

Note: Any Additions or Changes on This Sheets Must be Made or Circled in **Red** Ink With Date and Name of Person Making Change.

Do not extend notes this side of this line

Notes Ck'd by	Survey of HACIENDA BLVD.
Map No. B-1751-1	W. O. 8227 Tape No. 046 St'd 76 °F
Office Work	Surveyed by A. N. HELLSTROM
Checked Oak	Notes A.N.H. Date 1-3-39
Date Oct. 1944	Indexed

F.B. 764 PG. 63

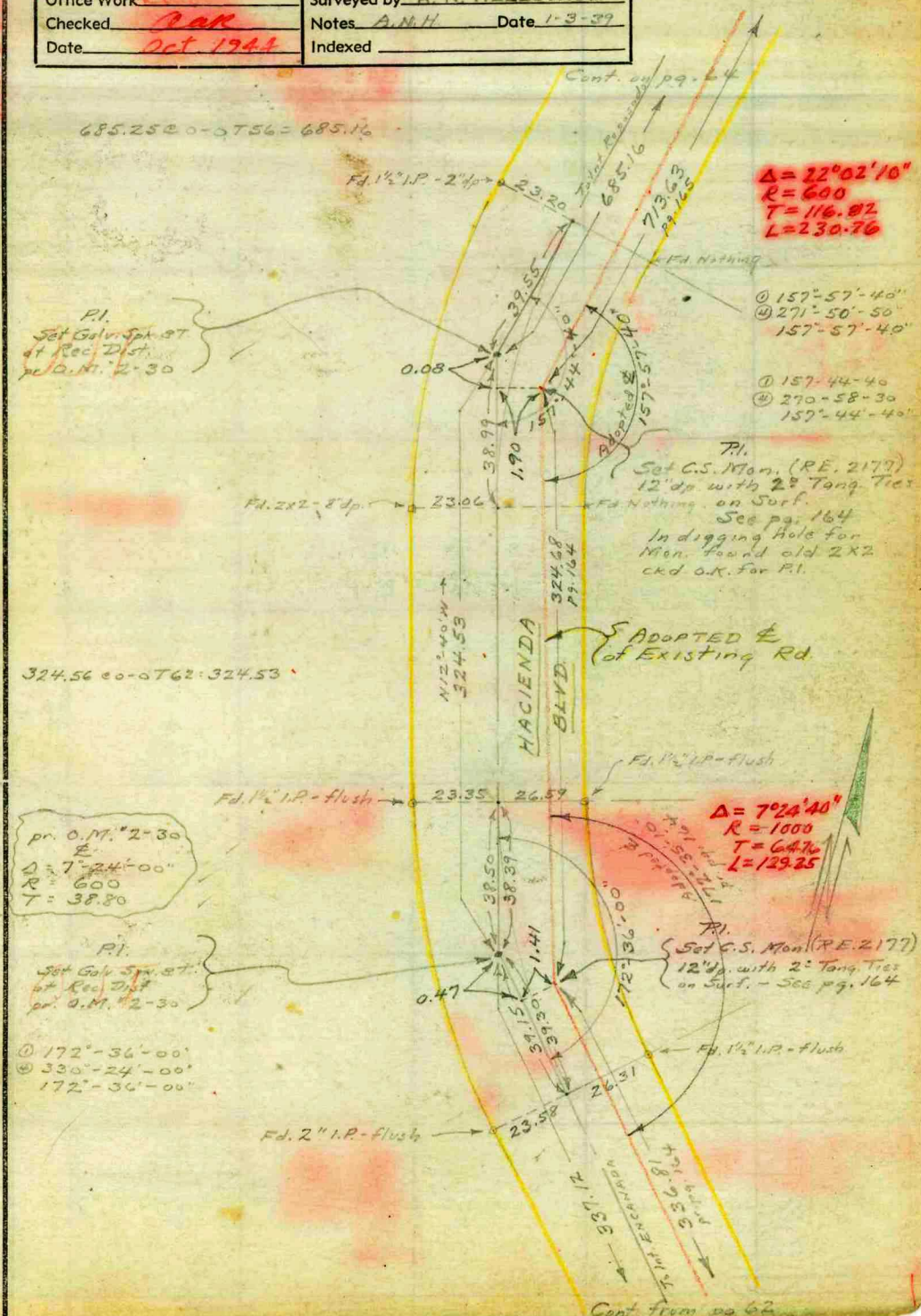

Note: Any Additions or Changes on This Sheets Must be Made or Circled in Red Ink With Date and Name of Person Making Change.

Do not extend notes this side of this line

RETURN TO
LOS ANGELES COUNTY SURVEYOR
700 HALL OF RECORDS

FORM 247 5M 10-37

RETURN TO
LOS ANGELES COUNTY SURVEYOR
700 HALL OF RECORDS

Note: Any Additions or Changes on This Sheets Must be Made or Circled in **Red Ink** With Date and Name of Person Making Change.

Do not extend notes this side of this line

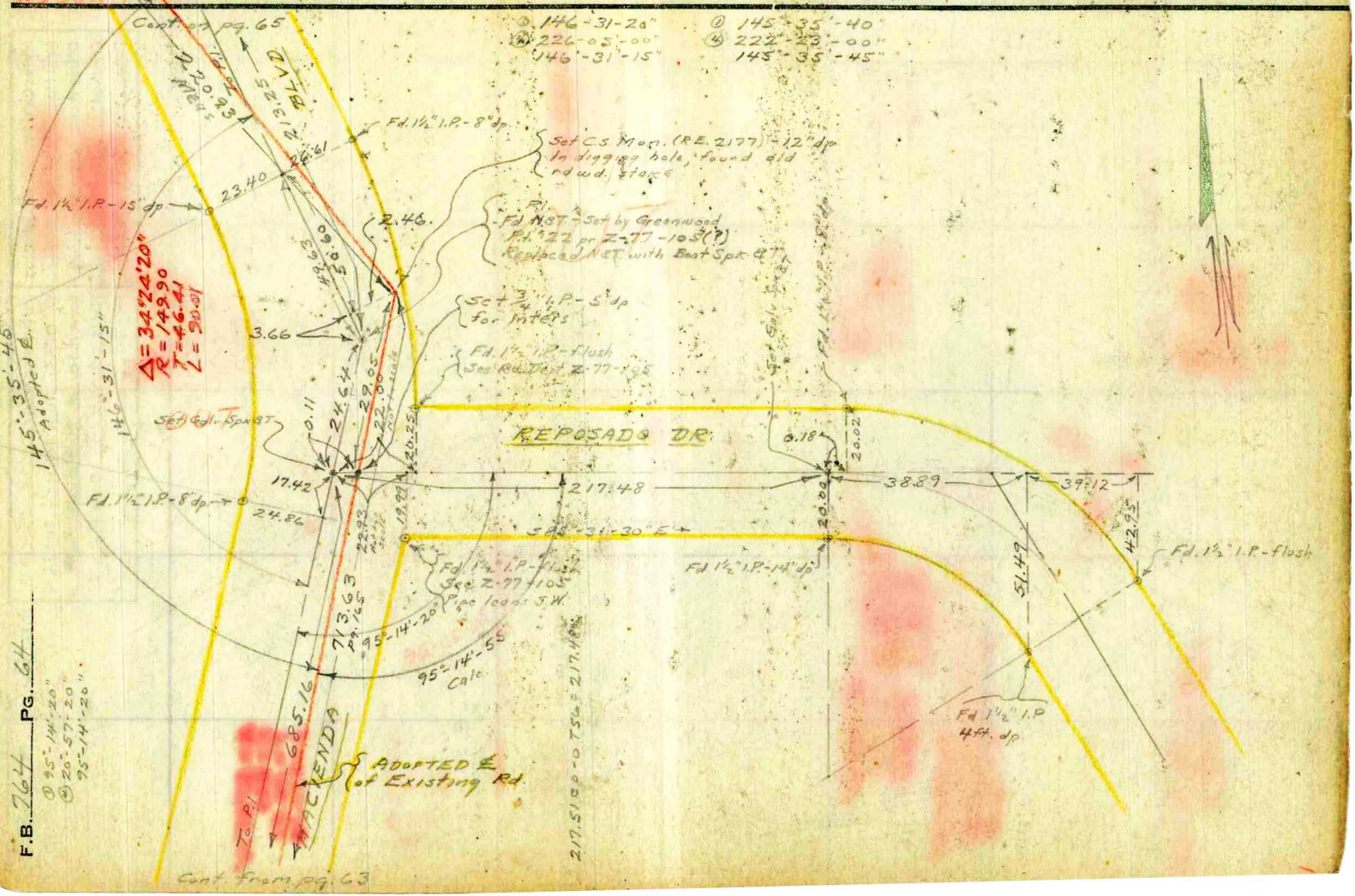

F.B. 764 PG. 64

① 95°-14'-20"
② 20°-57'-20"
95°-14'-20"

Notes Ck'd by	Survey of HACIENDA BLVD.
Map No. B-1751-1	W. O. 2227 Tape No. 946 St'd 76 OF
Office Work	Surveyed by A. N. HELLSTROM
Checked ARR	Notes A.N.H. Date 1-6-39
Date Oct. 1941	Indexed

F.B. 764 PG. 65

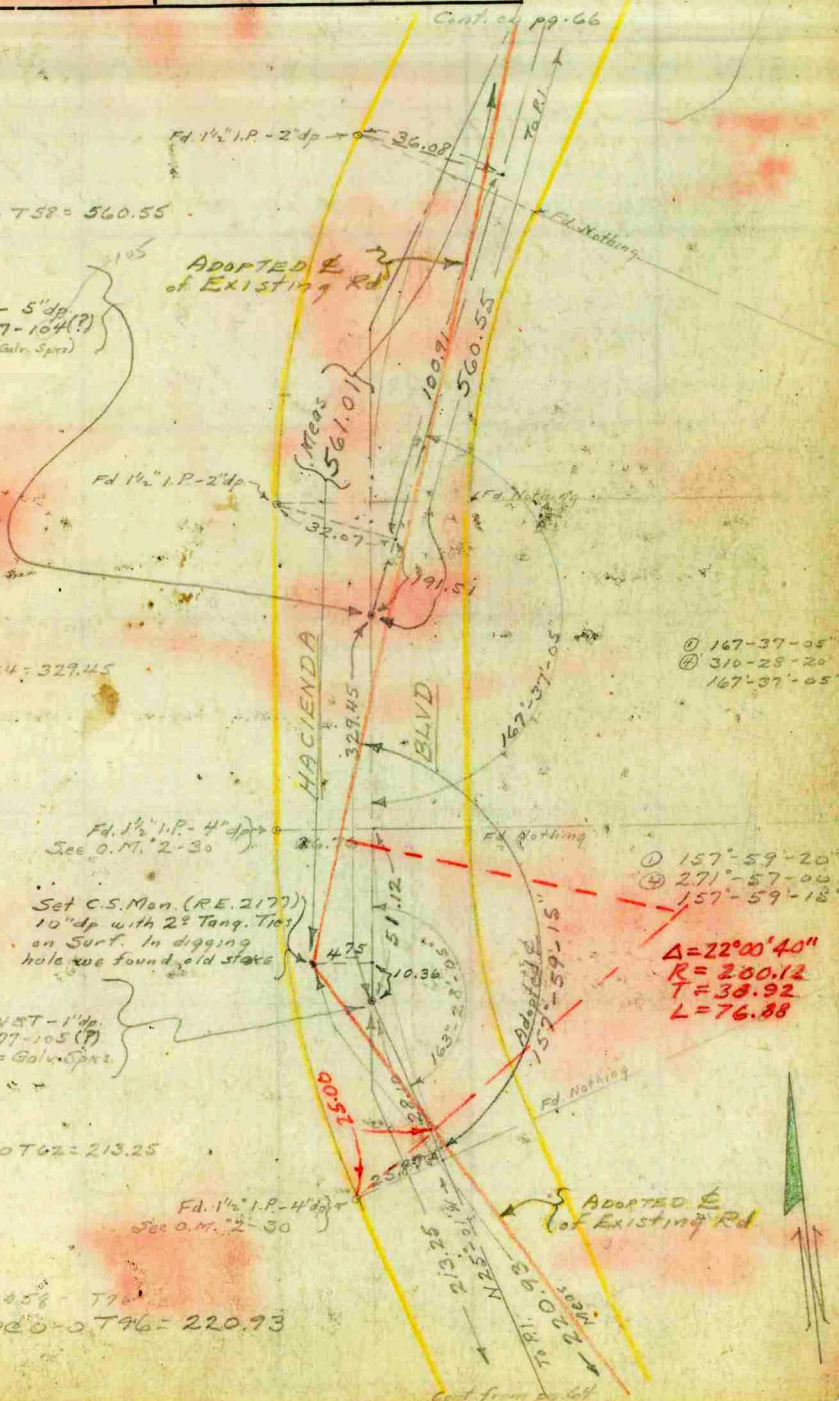

Note: Any Additions or Changes on This Sheets Must be Made or Circled in Red Ink With Date and Name of Person Making Change.

Do not extend notes this side of this line

RETURN TO
LOS ANGELES COUNTY SURVEYOR
700 HALL OF RECORDS

FORM 247 5M 10-37

F.B. 764 PG. 66

Tape 058 54 @ 76
319.84 @ 0-0 T 90 = 319.87
560.94 @ 0-0 T 96 = 561.01

225.00
37.54
71.23
333.77 @ 0-0 T 60 = 333.74

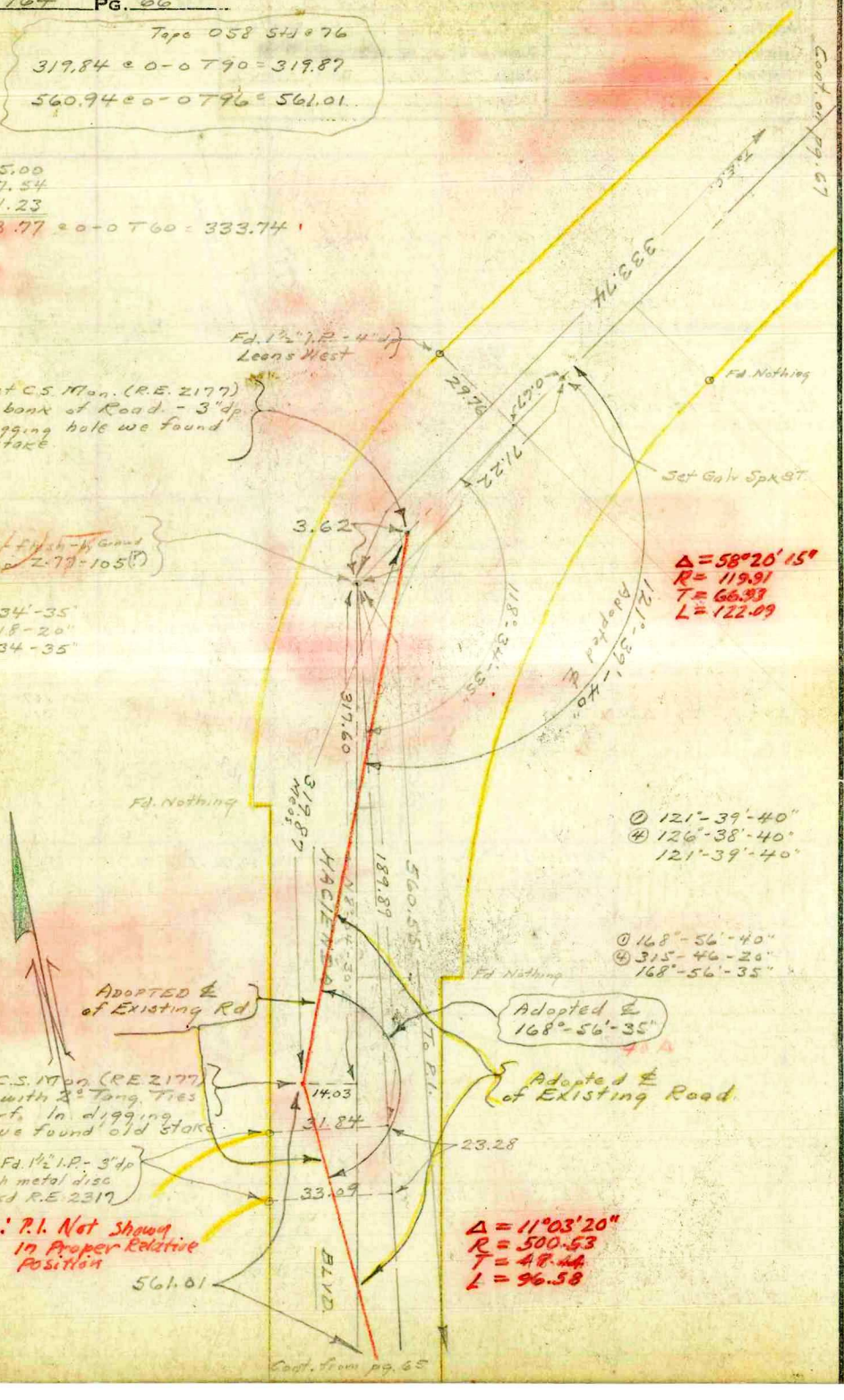

RETURN TO
LOS ANGELES COUNTY SURVEYOR
700 HALL OF RECORDS

Do not extend notes this side of this line

Note: Any Additions or Changes on This Sheets Must be Made or Circled in Red Ink With Date and Name of Person Making Change.

Notes Ck'd by A.A.R.	Survey of HACIENDA BLVD.	F.B. 764 PG. 67
Map No. B-1751-1	W. O. 8227 Tape No. 246 St'd 26 OF	
Office Work	Surveyed by A. N. HELLSTROM	
Checked aar	Notes A.N.H. Date 1-6-39	
Date Oct. 1944	Indexed	

Cont. on pg. 68

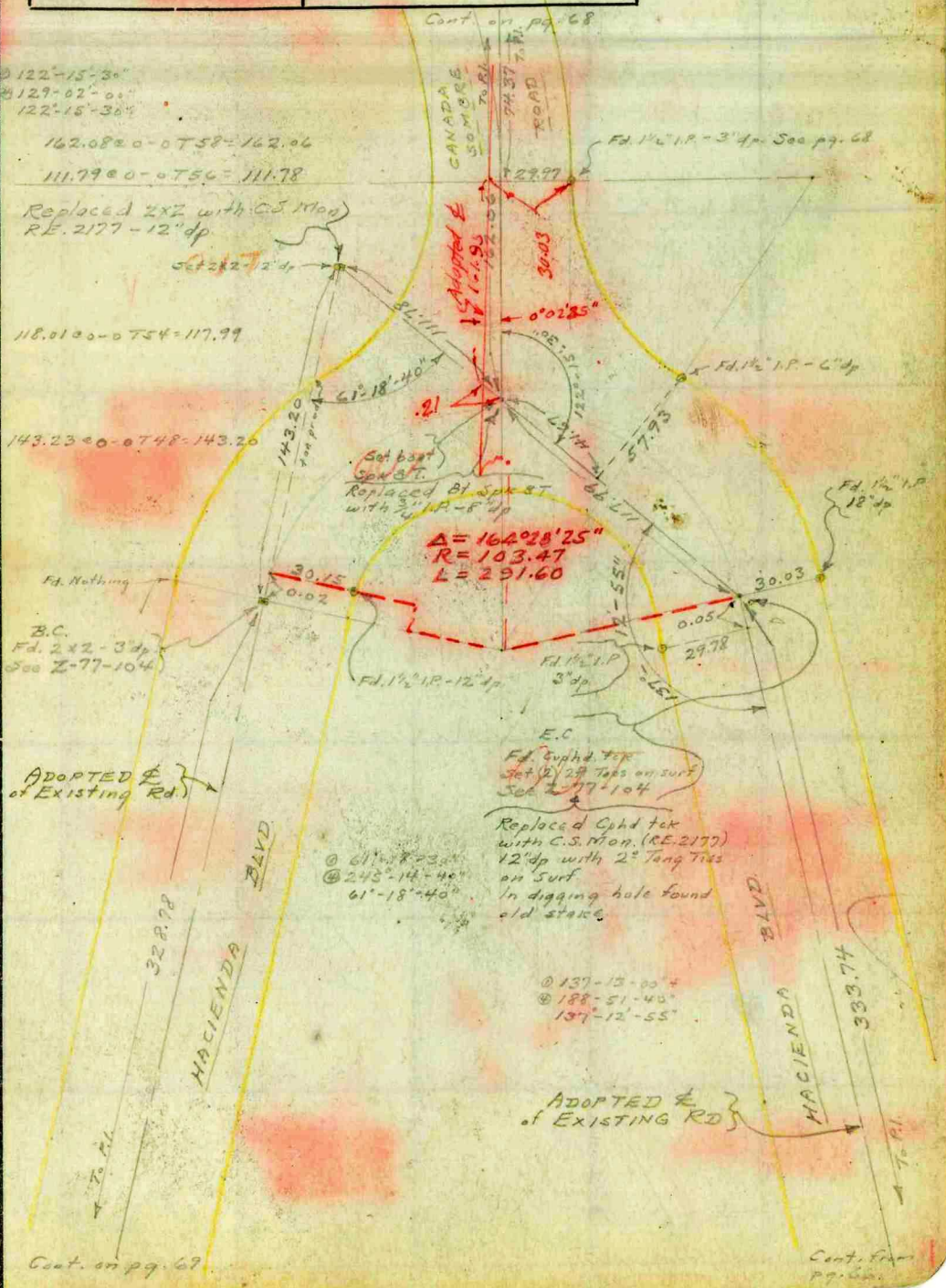

Cont. on pg. 69

Cont. from pg. 66

Note: Any Additions or Changes on This Sheets Must be Made or Circled in Red Ink With Date and Name of Person Making Change.

Do not extend notes this side of this line

RETURN TO
LOS ANGELES COUNTY SURVEYOR
700 HALL OF RECORDS

FORM 247 5M 10-37

F.B. 764 PG. 68

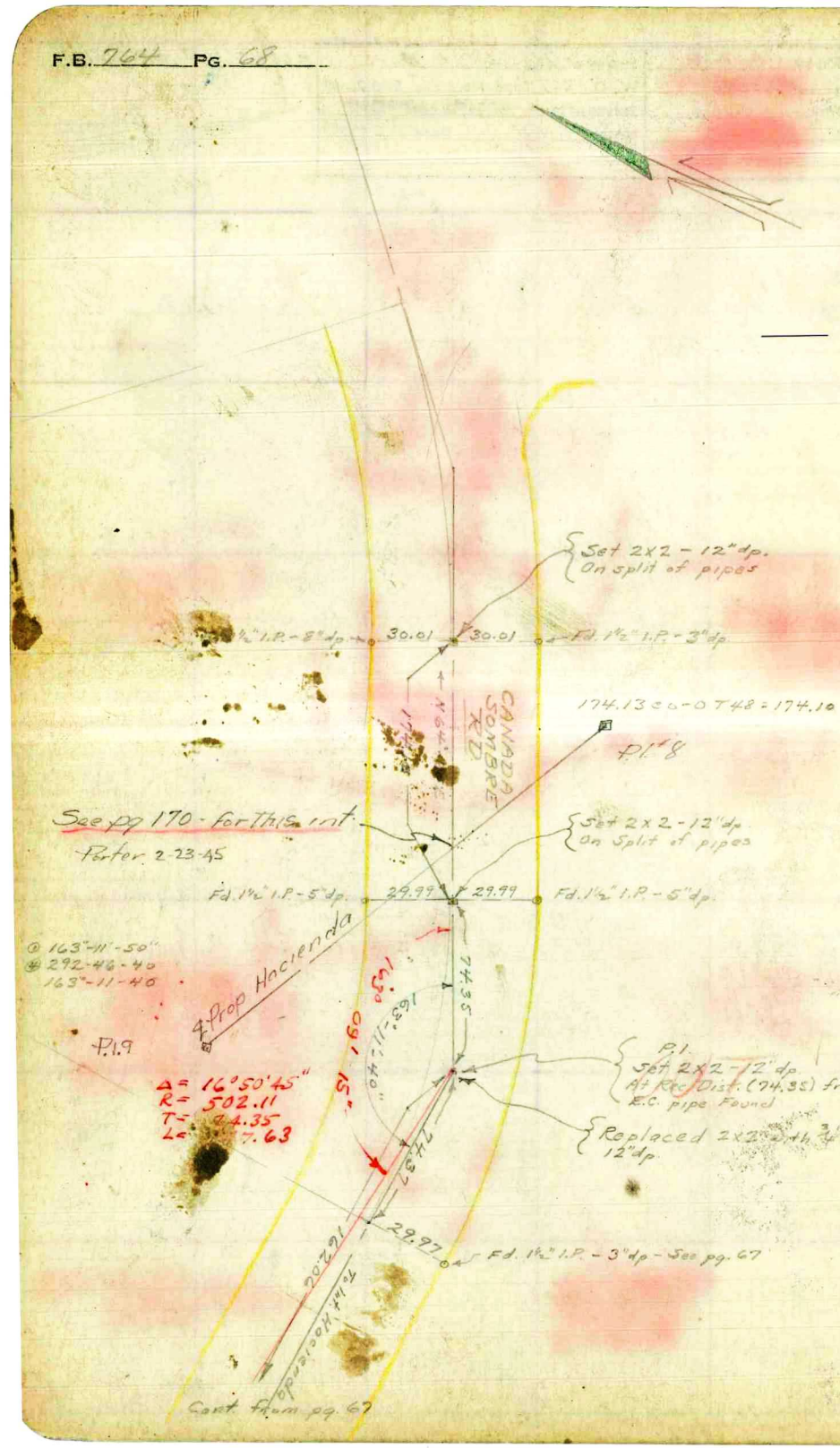

RETURN TO
LOS ANGELES COUNTY SURVEYOR
700 HALL OF RECORDS

Note: Any Additions or Changes on This Sheets Must be Made or Circled in Red Ink With Date and Name of Person Making Change.

Do not extend notes this side of this line

Notes Ck'd by A. A. R.	Survey of HACIENDA BLVD.
Map No. B-1751-1	W. O. 8227 Tape No. 046 St'd 76 of
Office Work RWMP	Surveyed by A. N. HELLSTROM
Checked aar	Notes A.N.H. Date 1-9-39
Date Oct. 1944	Indexed

F.B. 764 PG. 69

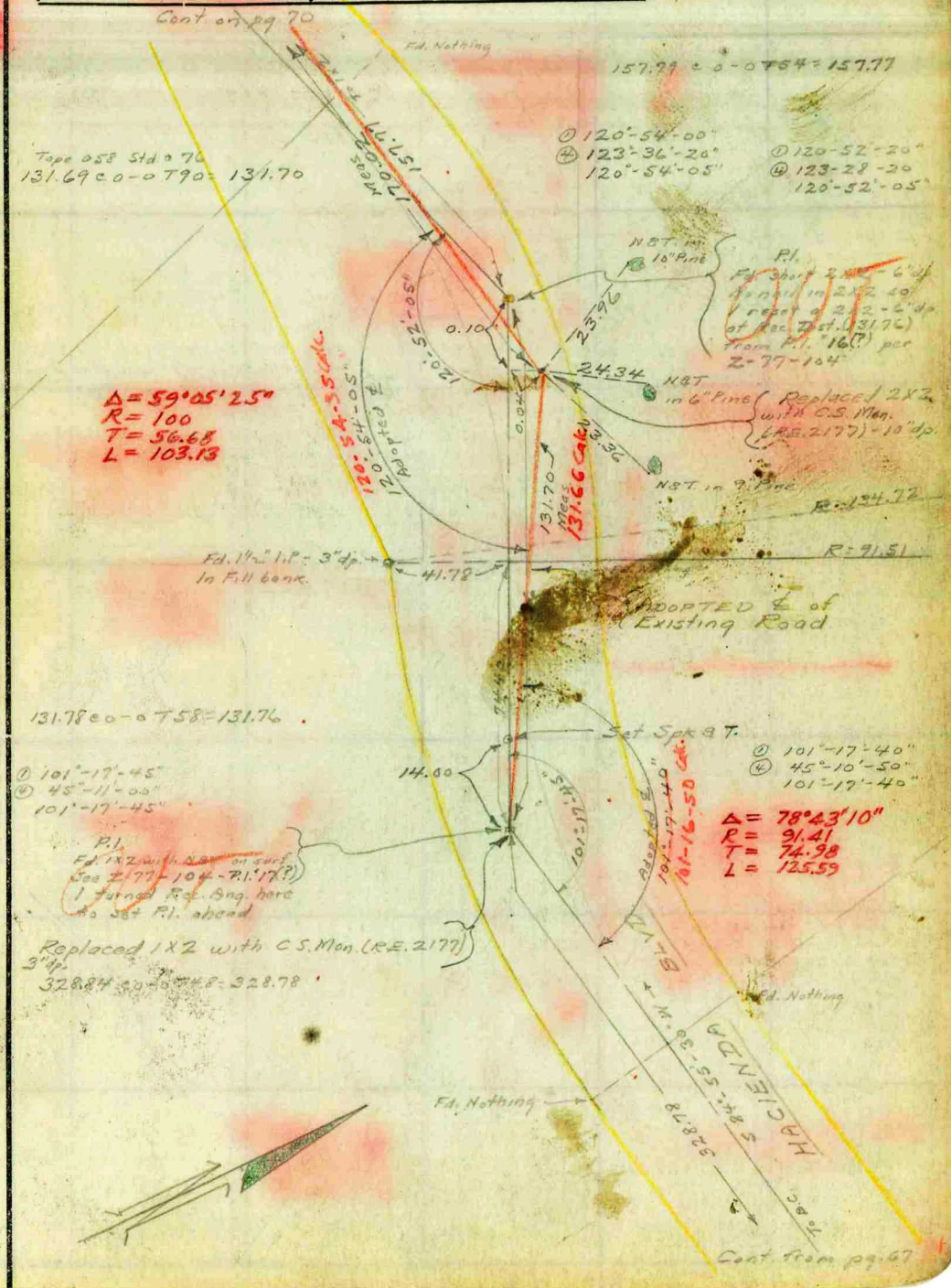

Note: Any Additions or Changes on This Sheets Must be Made or Circled in Red Ink With Date and Name of Person Making Change.

Do not extend notes this side of this line

RETURN TO
LOS ANGELES COUNTY SURVEYOR
700 HALL OF RECORDS

FORM 247 5M 10-37

F.B. 764 PG. 70

Cont. on pg. 71

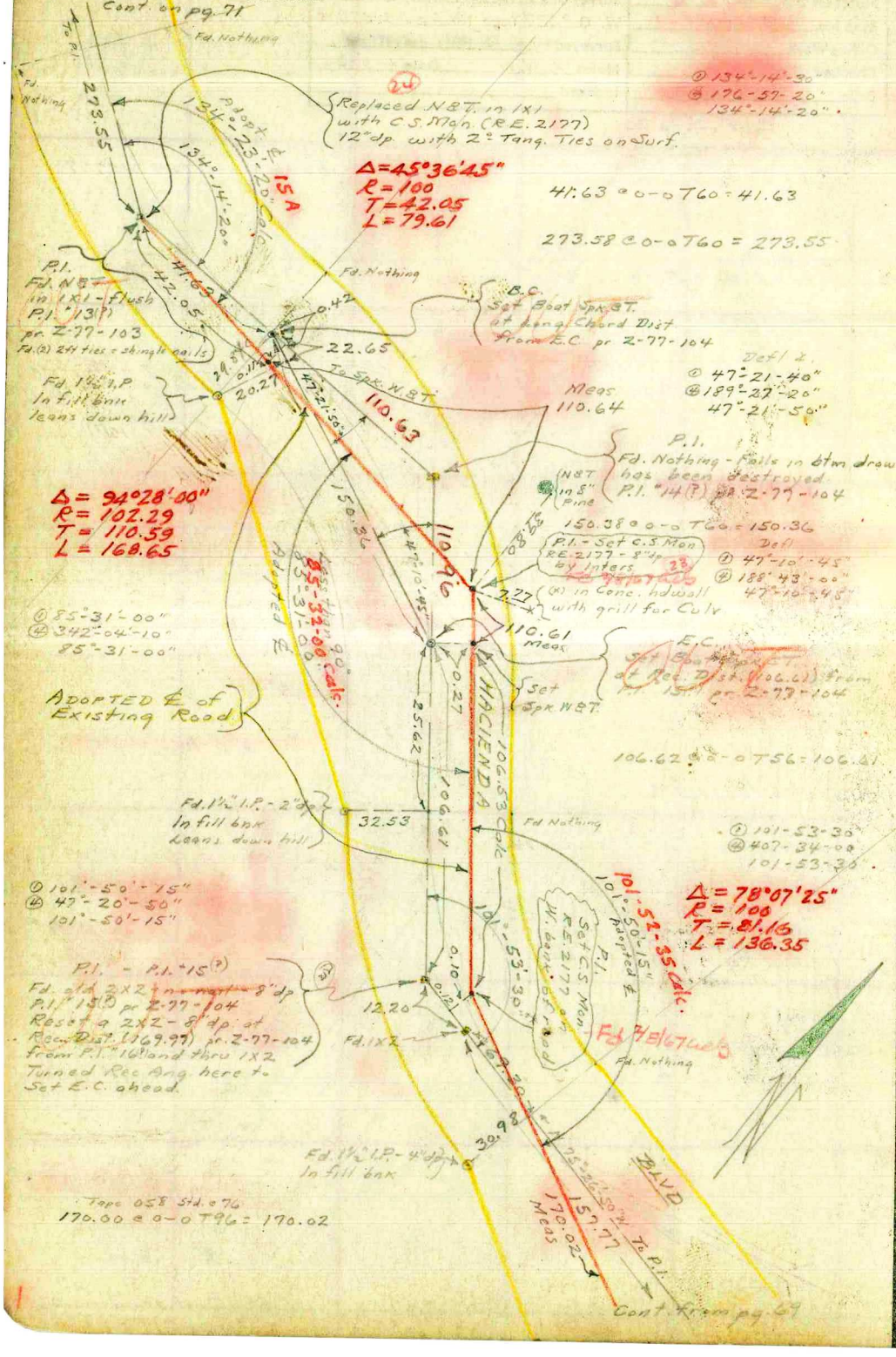

Cont. from pg. 69

WS 38A-C

RETURN TO
LOS ANGELES COUNTY SURVEYOR
700 HALL OF RECORDS

Note: Any Additions or Changes on This Sheets Must be Made or Circled in Red Ink With Date and Name of Person Making Change.

Do not extend notes this side of this line

Notes Ck'd by A.A.H.	Survey of HACIENDA BLVD.
Map No. B-1751-1	W. O. 8227 Tape No. 046 St'd 76 OF
Office Work	Surveyed by A. N. HELLSTROM
Checked AAR	Notes A.N.H. Date 1-10-39
Date Oct. 1944	Indexed

F.B. 764 PG. 71

Cont. on top pg. 74

162.68 @ 0-0 768 = 162.67

162.67 To P.I. 9

Fd. Nothing

Δ = 44°54'35"
R = 150.04
T = 62.01
L = 117.60

Fd. Nothing

Replaced 2X2 with C.S. Mon. (R.E. 2177) 10" dp with 2# Ties on Surf

P.I.

Fd. old Nail - 15" dp. Replaced Nail with 2X2 - 15" dp P.I. "1017" pr Z-77-103 in W. edge of pvmnt

135°-05'-25"

Fd. Nothing

156.17

156.17 @ 0-0 772 = 156.17

Replaced 2X2 with C.S. Mon. (R.E. 2177) - 10" dp.

P.I.

Fd. 2X2 - 6" dp. Replaced old 2X2 with new 2X2 - 6" dp. P.I. "1117" pr Z-77-103

Fd. Nothing

Δ = 97°41'50"
R = 82.29
T = 94.16
L = 140.31

82°-18'-10"

Loss from 90°

292.60

NST in 6" Pine

NST in 10" Pine

ADOPTED ROW of Existing RD.

293.34

Fd. Nothing

Fd. Nothing

Fd. Nothing

Fd. Nothing

Δ = 43°54'30"
R = 150
T = 60.46
L = 114.94

293.36 @ 0-0 766 = 293.34

135°-05'-20"

P.I.

Fd. 2X2 - 8" dp. P.I. "1120" pr Z-77-103

Fd. (2) 2# ties on surf = shingle nails

Replaced 2X2 with C.S. Mon. (R.E. 2177) 12" dp with 2# Jing. Ties on Surf

Fd. Nothing

Fd. Nothing

HACIENDA BLVD.

To P.I. Sta. 1+00 = 0.0

273.55

① 136-05'-20"
② 184-22'-00"
136°-05'-30"

① 135°-05'-20"
② 180°-21'-40"
135°-05'-25"

Cont. from pg. 70

Note: Any Additions or Changes on This Sheets Must be Made or Circled in Red Ink With Date and Name of Person Making Change.

Do not extend notes this side of this line

RETURN TO
LOS ANGELES COUNTY SURVEYOR
700 HALL OF RECORDS

FORM 247 5M 10-37

RETURN TO
LOS ANGELES COUNTY SURVEYOR
700 HALL OF RECORDS

Note: Any Additions or Changes on This Sheets Must be Made or Circled in **Red Ink** With Date and Name of Person Making Change.

Do not extend notes this side of this line

F.B. 764 PG. 72

Notes Ck'd by A. A. R.	Survey of HACIENDA BLVD.
Map No. B-1751-1	W. O. 8227 Tape No. St'd 84 of
Office Work	Surveyed by A. N. HELLSTROM
Checked AAR	Notes A.N.H. Date 8-4-38
Date Oct. 1944	Indexed

F.B. 764 PG. 73

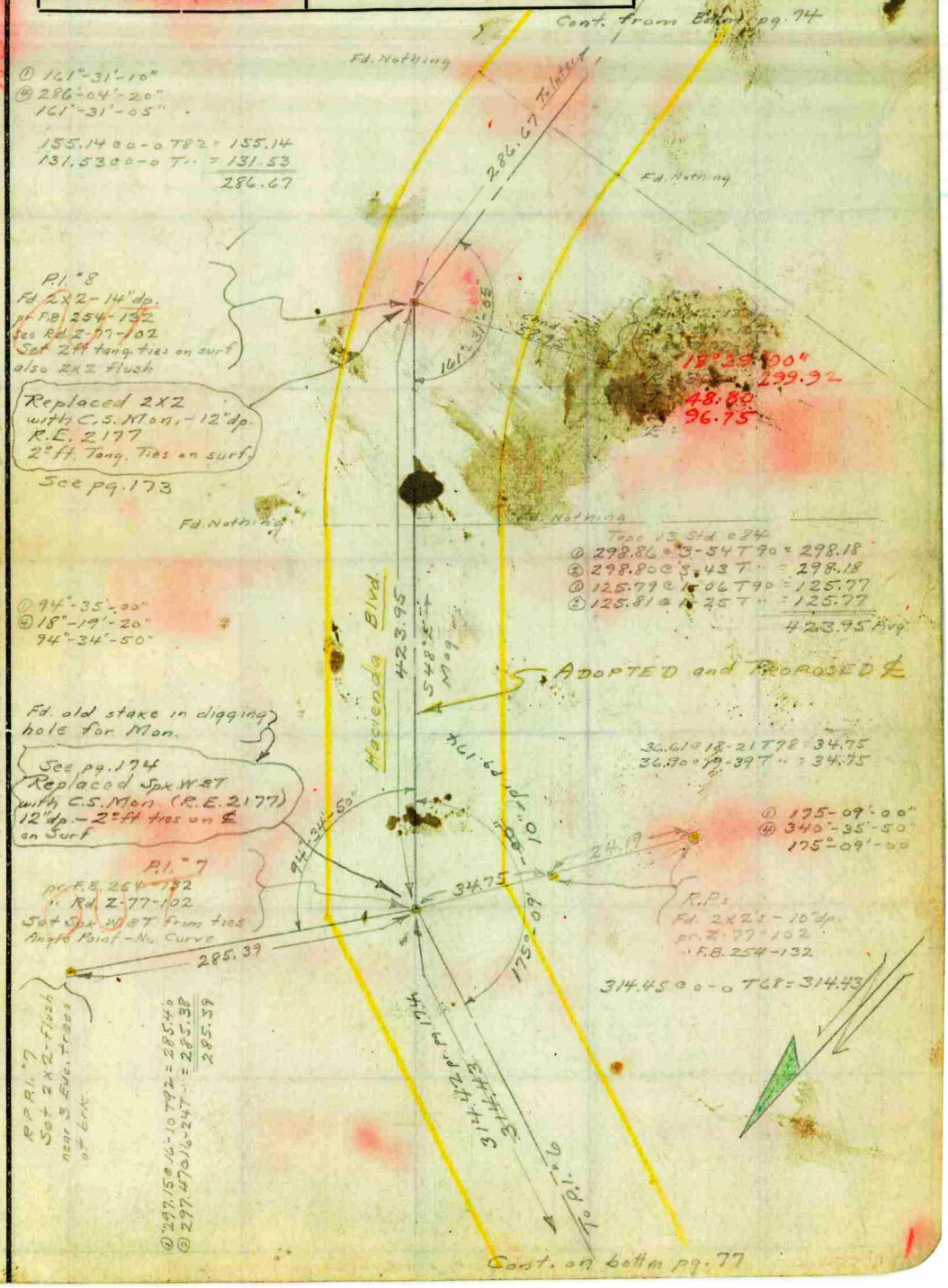

Note: Any Additions or Changes on This Sheets Must be Made or Circled in Red Ink With Date and Name of Person Making Change.

Do not extend notes this side of this line

RETURN TO
LOS ANGELES COUNTY SURVEYOR
700 HALL OF RECORDS

FORM 247 5M 10-37

F.B. 764 PG. 74

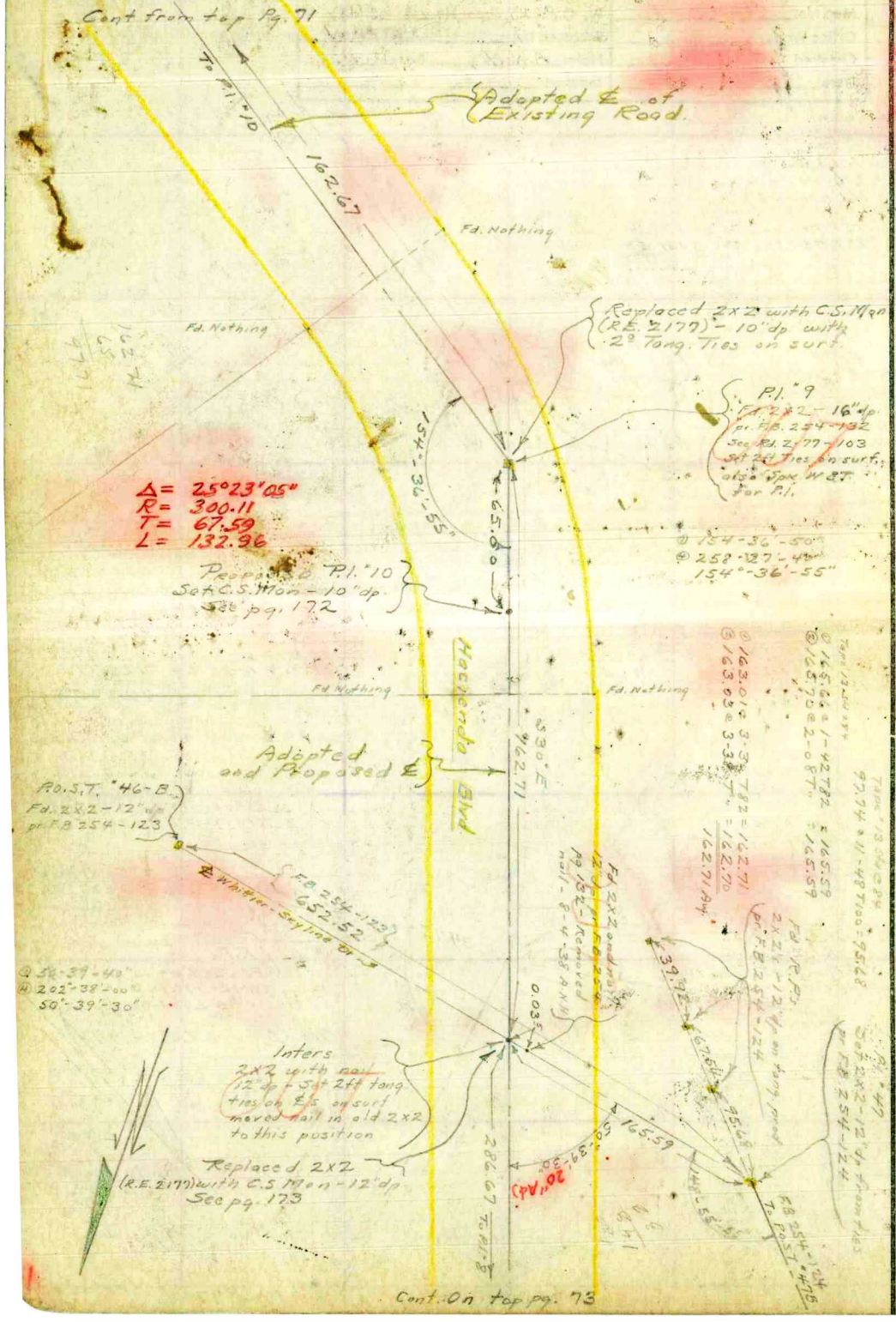

RETURN TO
LOS ANGELES COUNTY SURVEYOR
700 HALL OF RECORDS

Note: Any Additions or Changes on This Sheets Must be Made or Circled in Red Ink With Date and Name of Person Making Change.

Do not extend notes this side of this line

Notes Ck'd by A. A. R.	Survey of HACIENDA BLVD	F.B. 764	PG. 75
Map No. B-1751-1	W. O. 8227 Tape No. 046 St'd 76 °F.		
Office Work	Surveyed by A. N. HELLSTROM		
Checked AAR	Notes A.N.H. Date 1-16-39		
Date Oct. 1944	Indexed		

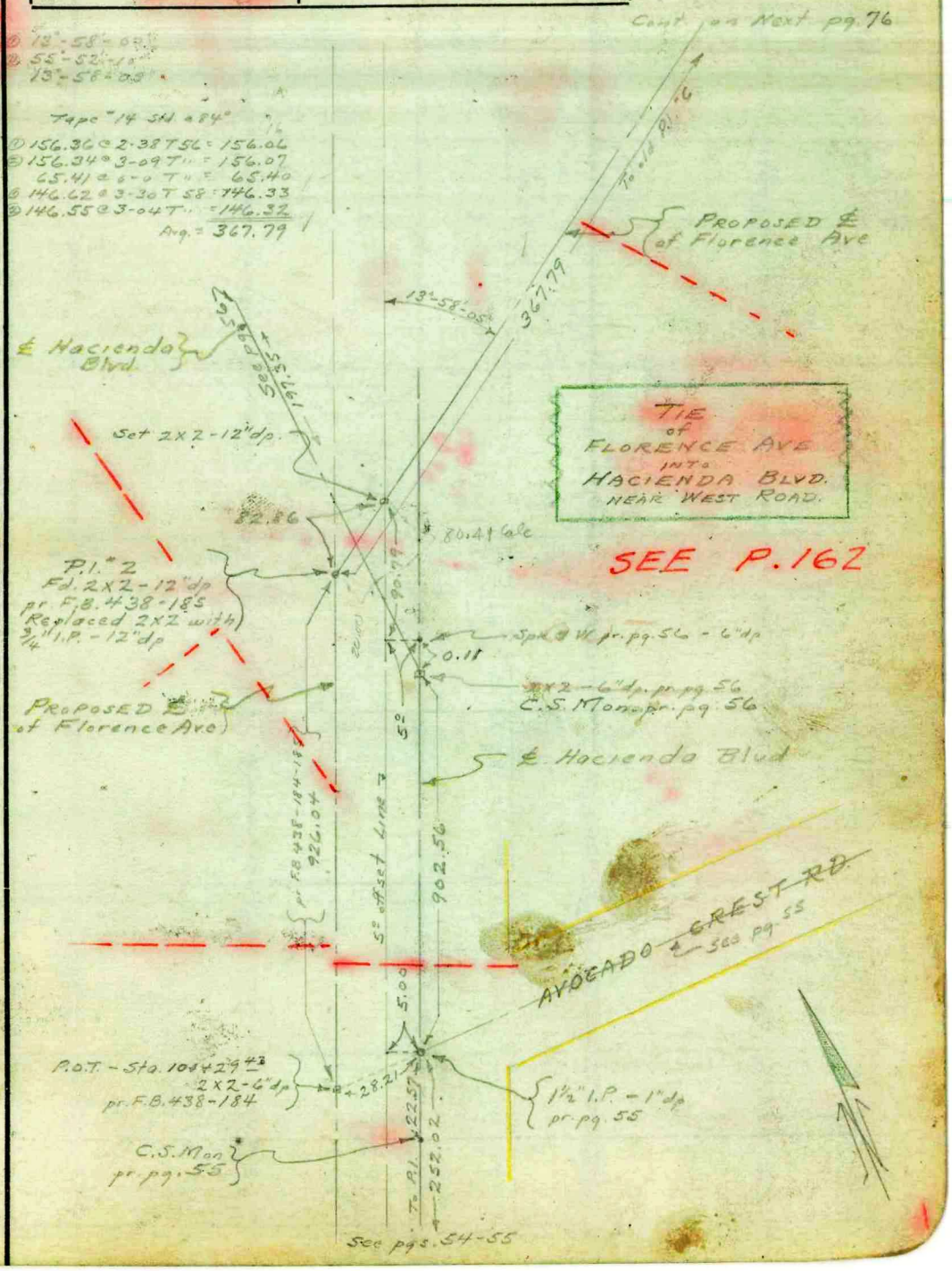

Note: Any Additions or Changes on This Sheet Must be Made or Circled in Red Ink With Date and Name of Person Making Change.

Do not extend notes this side of this line

RETURN TO
LOS ANGELES COUNTY SURVEYOR
700 HALL OF RECORDS

FORM 247 10M 11-35

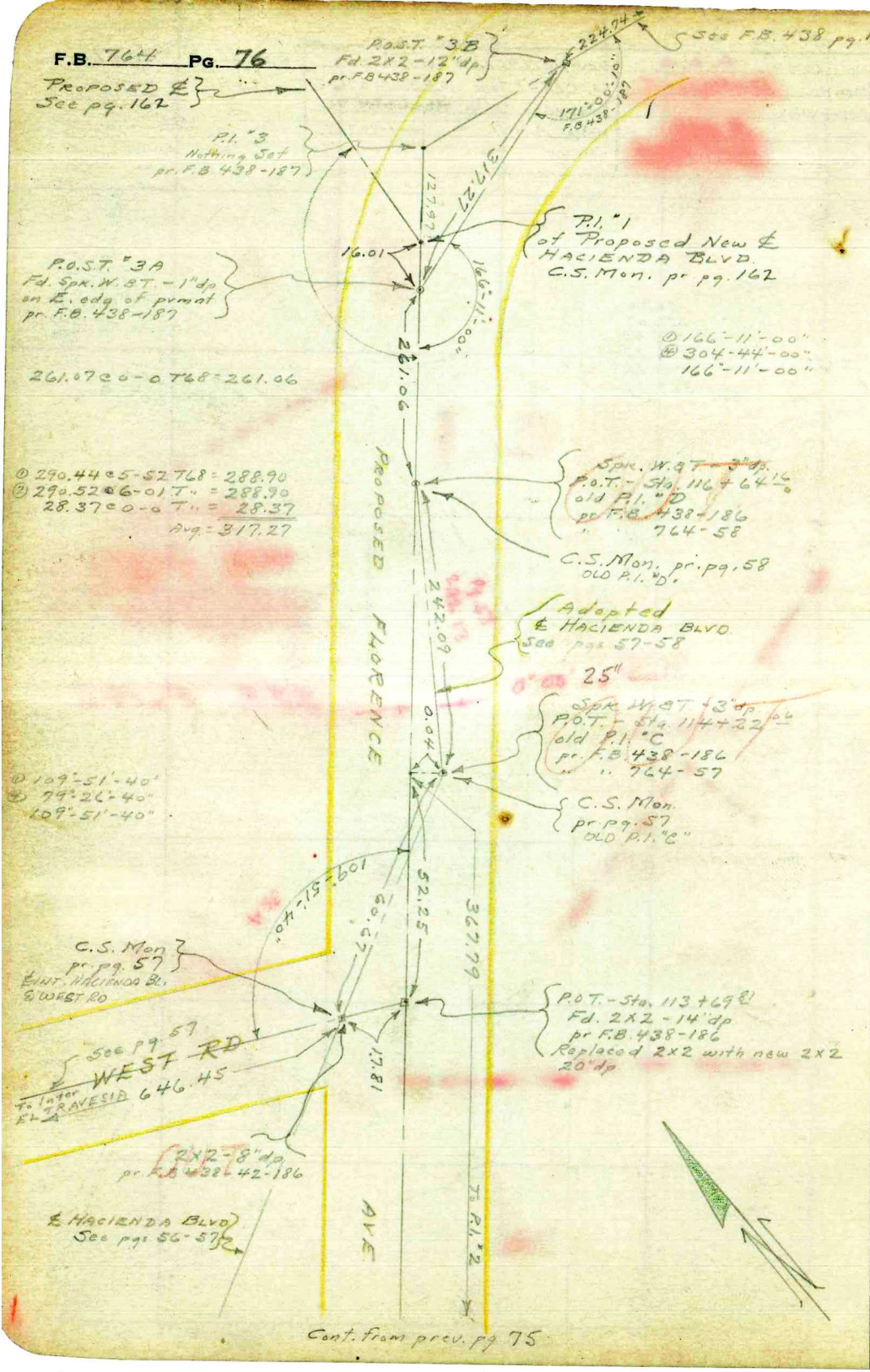

Cont. from prev. pg 75

RETURN TO
LOS ANGELES COUNTY SURVEYOR
700 HALL OF RECORDS

Note: Any Additions or Changes on This Sheet Must be Made or Circled in Red Ink With Date and Name of Person Making Change.

Do not extend notes this side of this line

Notes Ck'd by A.A.R.	Survey of HACIENDA BLVD.
Map No. B-1751-1	W. O. 3277 Tape No. 246 St'd 76 °F.
Office Work	Surveyed by A. N. HELLSTROM
Checked AAR	Notes A.N.H. Date 1-11-39
Date Oct. 1944	Indexed

F.B. 764 PG. 77

Cont. on pg. 78

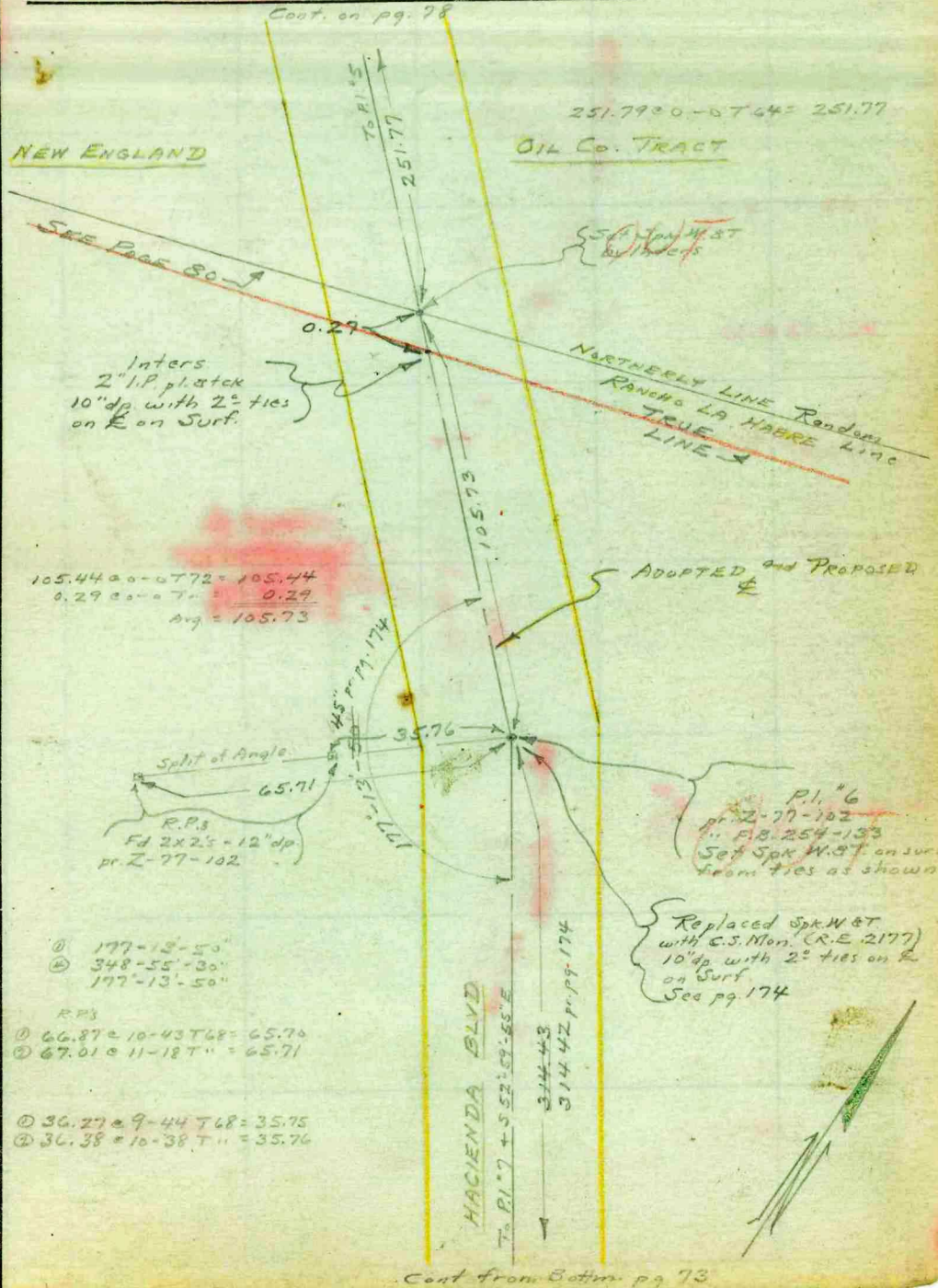

Cont from Bottom pg 73

Note: Any Additions or Changes on This Sheet Must be Made or Circled in Red Ink With Date and Name of Person Making Change.
Do not extend notes this side of this line
RETURN TO
LOS ANGELES COUNTY SURVEYOR
700 HALL OF RECORDS
FORM 247 10M 11-35

F.B. 764 PG. 78

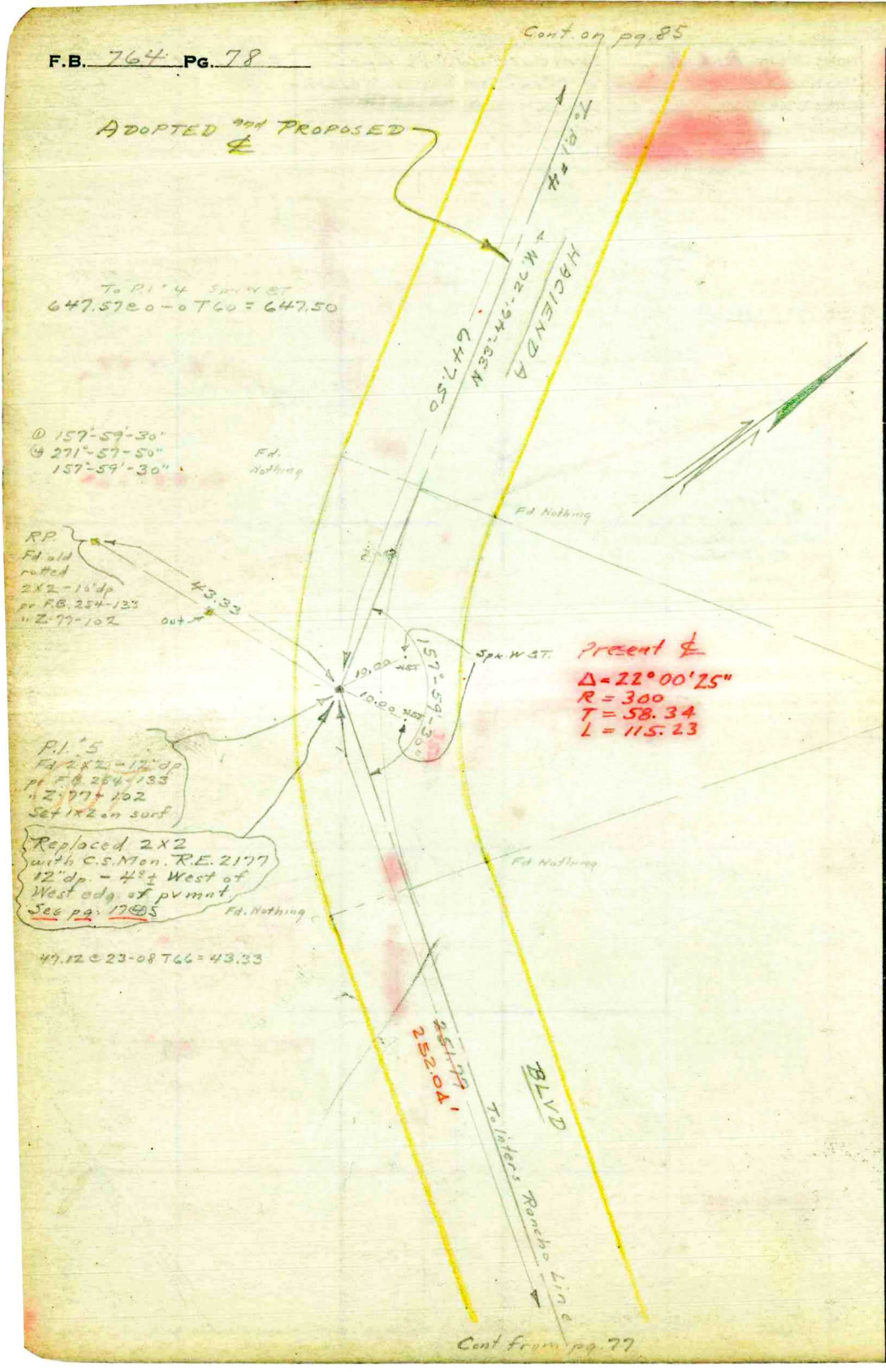

RETURN TO
LOS ANGELES COUNTY SURVEYOR
700 HALL OF RECORDS

Note: Any Additions or Changes on This Sheet Must be Made or Circled in Red Ink With Date and Name of Person Making Change.

Do not extend notes this side of this line

Notes Ck'd by A.A.R.	Survey of HACIENDA BLVD.
Map No. B-1751-2	W. O. 2777 Tape No. 14 St'd 84°F.
Office Work RWM	Surveyed by A. N. HELLSTROM
Checked AAR	Notes A.N.H. Date 1-12-39
Date Oct. 1944	Indexed

F.B. 764 PG. 79

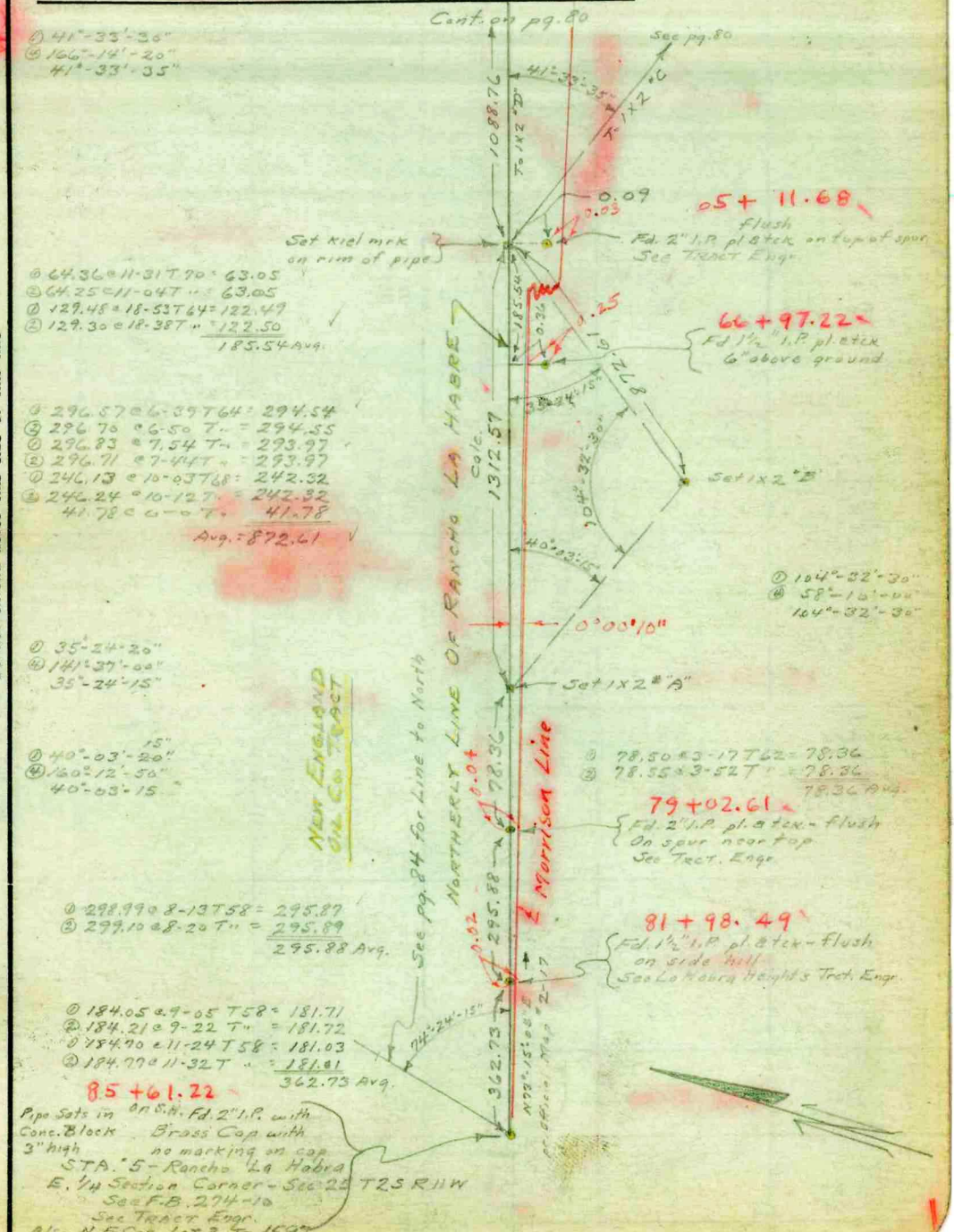

Note: Any Additions or Changes on This Sheet Must be Made or Circled in Red Ink With Date and Name of Person Making Change.

Do not extend notes this side of this line

RETURN TO
LOS ANGELES COUNTY SURVEYOR
700 HALL OF RECORDS

FORM 247 10M 11-35

F.B. 764 PG. 80

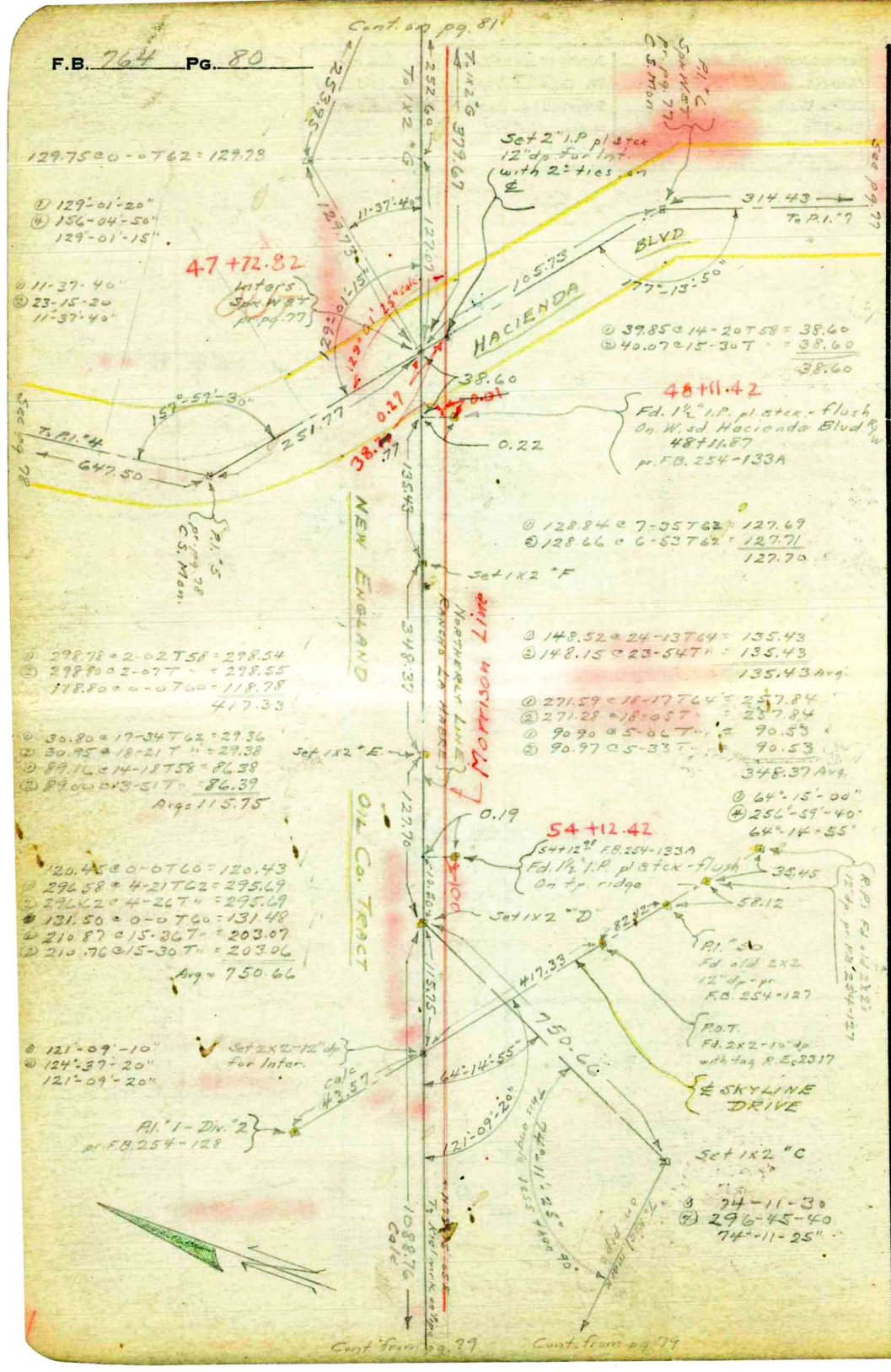

RETURN TO
LOS ANGELES COUNTY SURVEYOR
700 HALL OF RECORDS

Do not extend notes this side of this line

Note: Any Additions or Changes on This Sheet Must be Made or Circled in Red Ink With Date and Name of Person Making Change.

Notes Ck'd by A.A.H.	Survey of HACIENDA BLVD
Map No. B-1751-1-2	W. O. 8227 Tape No. 14 St'd 84°F.
Office Work DWM	Surveyed by A. N. HELLSTROM
Checked RAR	Notes A.N.H. Date 1-12-39
Date Oct. 1941	Indexed

F.B. 764 PG. 81

Cont. on pg. 82

Morrison Line

392.38 — 7 1x2 "K"

① 277.28 @ 1-18 T66 = 277.18
② 277.27 @ 1-10 T " = 277.18
① 116.00 @ 6-42 T66 = 115.20
② 115.96 @ 6-29 T " = 115.21
Avg = 392.38

Set 1x2 "J"

43.85
0.03
30 + 81.66
Fd. 1½" I.P. plug & tack - 6" above surf.
0.28

NEW ENGLAND OIL CO. TRACT

675.70

43.86 @ 0-0 T60 = 43.85
① 64.86 @ 7-27 T60 = 64.24
② 64.86 @ 7-52 T " = 64.24
① 273.27 @ 9-39 T60 = 269.36
② 273.15 @ 9-30 T " = 269.37
298.30 @ 0-0 T58 = 298.25
675.70 Avg.

0.35
37 + 07.47
Fd. 1½" I.P. pl. & tack - 6" above surf.
See Engr. La Habra Hgts. Tr. No.
0.03
6.04
Set 1x2 "I"

323.17

① 260.13 @ 10-08 T56 = 256.02
② 260.05 @ 10-03 T " = 256.01
① 67.65 @ 6-51 T60 = 67.15
② 67.72 @ 7-20 T " = 67.16
323.17 Avg.

Set 1x2 "H"

33.47
0.03
40 + 70.15
Fd. 1½" I.P. plug & tack - flush
nurse marked P.O.T. "3
0.32

N 73°-15' E
NORTHERLY LINE RANCHO LA HABRA

356.47

① 289.33 @ 7-53 T70 = 286.57
② 289.43 @ 8-02 T " = 286.56
① 72.40 @ 15-05 T66 = 69.90
② 72.36 @ 14-54 T " = 69.92
356.47 Avg.

① 5-54-40
② 11-49-20
5-54-40

Set 1x2 "G"

① 34.82 @ 15-54 T56 = 33.48
② 34.76 @ 15-33 T " = 33.47
Avg. = 33.47

6.25
0.03
43 + 99.43
Fd. 1½" I.P. plug & tack - 4" above surf.
43 + 99.93
per F.B. 254-133 A
0.26

252.60

① 275.22 @ 22-29 T70 = 253.96
② 274.96 @ 22-30 T " = 253.94
Avg. = 253.95

253.95

379.67

5°-54'-40"

Cont. from pg. 80

Note: Any Additions or Changes on This Sheet Must be Made or Circled in Red Ink With Date and Name of Person Making Change.

Do not extend notes this side of this line

RETURN TO
LOS ANGELES COUNTY SURVEYOR
700 HALL OF RECORDS

FORM 247 10M 11-35

F.B. 764 PG. 82

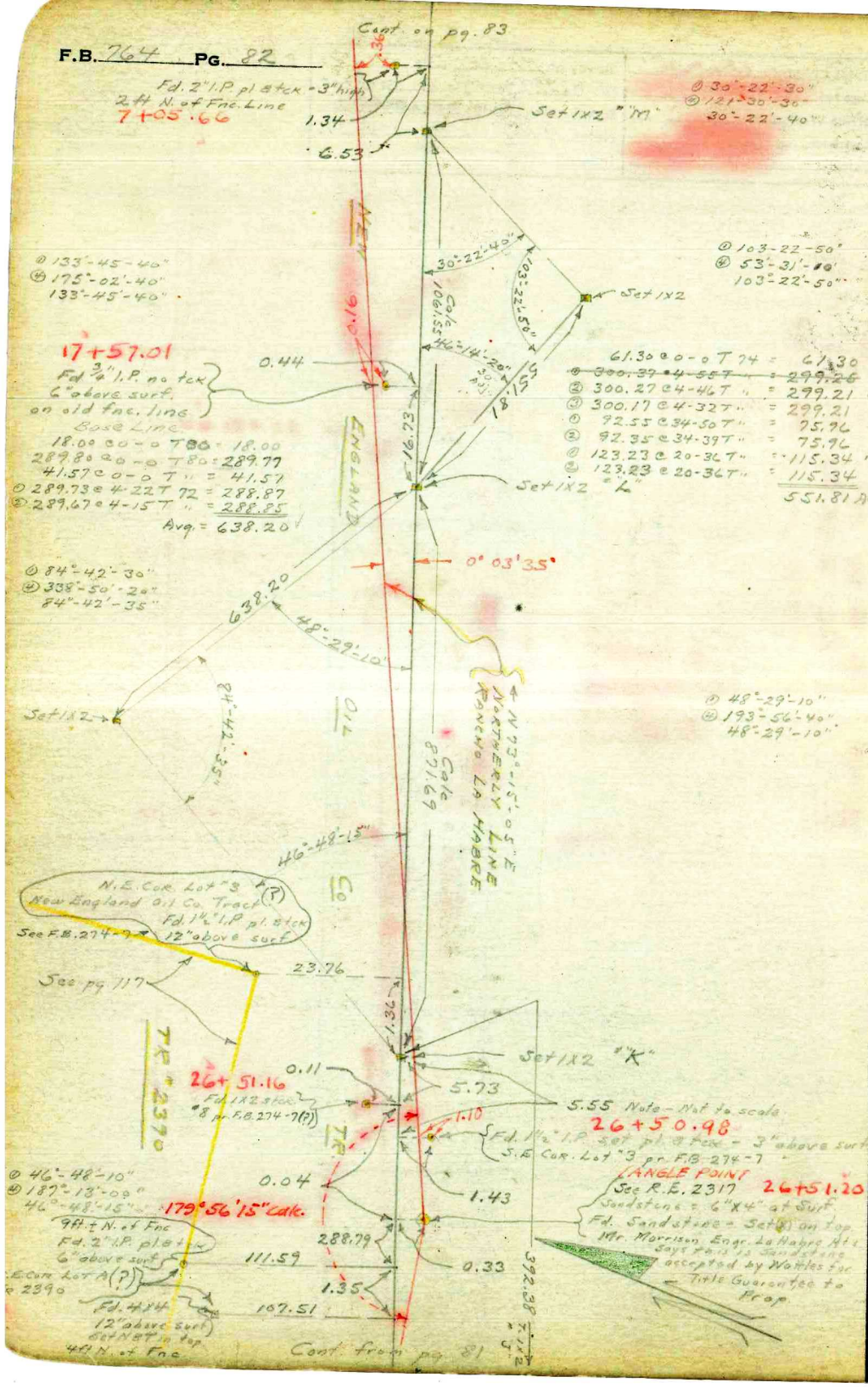

RETURN TO
LOS ANGELES COUNTY SURVEYOR
700 HALL OF RECORDS

Note: Any Additions or Changes on This Sheet Must be Made or Circled in Red Ink With Date and Name of Person Making Change.

Do not extend notes this side of this line

FORM 247 5M 10-37

RETURN TO
LOS ANGELES COUNTY SURVEYOR
700 HALL OF RECORDS

Note: Any Additions or Changes on This Sheets Must be Made or Circled in **Red Ink** With Date and Name of Person Making Change.

Do not extend notes this side of this line

W 228 A

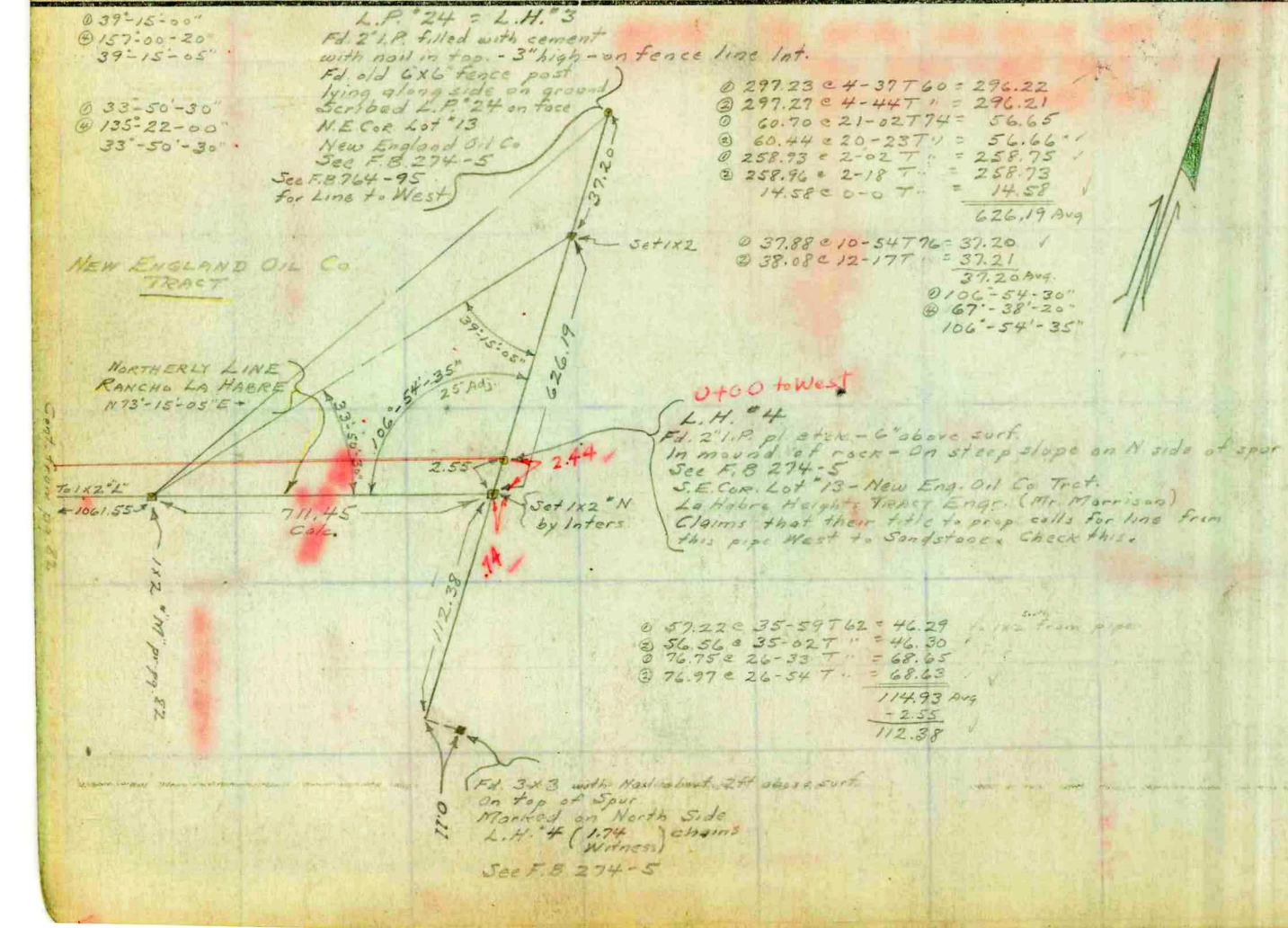

Notes Ck'd by A.A.R.
Map No. B-1751-1-2
Office Work
Checked AAR
Date Oct. 1944

Survey of HACIENDA BLVD
W. O. 8227 Tape No. 14 St'd 84 of
Surveyed by A. N. HELLSTROM
Notes A.N.H. Date 1-18-39
Indexed

F.B. 764 PG. 83

F.B. 764 PG. 84

Cont. on pg. 115

TR. # 2390

Fd. Sandstone Rock on Fnc Line - Set N8T. in top of stone 10" x 3" at surf.
Stands 2" above surf.
Only stone in Vicinity
Mr. Morrison - La Habre Heights Engr. believes this point to be the sandstone shown on Tr. Map # 2390 and M.B. 17-131

(?)
N.W. Cor Lot #1
New Eng. Oil Co. Tr.
S.W. Cor. Lot "A"
Tr. 2390

Fence Line

Fnc Cor.

Fence Line

Fence Line

645

1°

1222.21

26.25 @ 0-0 T66 = 26.25
① 141.55 @ 13-43 T66 = 137.49
② 141.50 @ 13-38 T " = 137.49
299.21 @ 0-0 T66 = 299.17
50.00 @ 0-0 T66 = 49.99
① 132.00 @ 18-44 T66 = 124.98
② 132.24 @ 19-02 T " = 124.99
① 298.31 @ 10-55 T66 = 292.88
② 298.24 @ 10-52 T " = 292.86
① 297.33 @ 11-22 T64 = 291.46
② 297.23 @ 11-16 T " = 291.46
1222.21 Avg.

Set 1x2 - "N-2

NEW ENGLAND OIL CO. TR.

1x2 #22
pr. F.B. 274-10-11

88.82 @ 0-0 T64 = 88.81

flush
Fd 1x2 with 2 nails
used E. nail

0.96

9.33

Ch. Pt.

7.45

Set 1x2 "N-1

88.81

From Ch. pt. to Cor.
① 155.80 @ 14-44 T66 = 150.66
② 155.57 @ 14-25 T " = 150.65
① 255.91 @ 14-49 T70 = 247.38
② 256.01 @ 14-54 T70 = 247.38
398.04 Avg.

398.04

74°-24'-15"

N 73°-15'-05" E +
NORTHERLY LINE
RANCHO LA HABRE

295.88

1½" I.P. pl. 8 tck
pr. pg. 79

362.73

See p. 79

L.H. #5
¼ Sec Cor
2" I.P. with Br. Cap
pr pg. 79

① 74°-24'-10" +
④ 297-37'-00"
74°-24'-15".

Cont. on pg. 79

RETURN TO
LOS ANGELES COUNTY SURVEYOR
700 HALL OF RECORDS

Note: Any Additions or Changes on This Sheets Must be Made or Circled in Red Ink With Date and Name of Person Making Change.

Do not extend notes this side of this line

Notes Ck'd by A.A.R.	Survey of HACIENDA BLVD.
Map No. C.S.D. 1751-1.2	W. O. 8727 Tape No. 046 St'd 76 °F
Office Work RIN HAS	Surveyed by A. N. HELLSTROM
Checked aar	Notes A.N.H. Date 1-24-39
Date Oct. 1944	Indexed

F.B. 764 PG. 85

Cont. on pg. 86

NOTE: The Center Line shown here thru Tract 2390 is not the ℄ of Road Checked Pl. D.64-153

N 3°-32'-30" W Rd. Tg. 90

321.92 @ 0-0 T 68 = 321.90

Fd. old rdwd. stk. in digging hole for Mon.

Replaced Spk. W.&T. (with C.S. Mon. (R.E. 2177) 12" dp. with 2" Tang Ties on Surf. See pg. 176

P.I. #3 Set Spk. W.&T. Rec. Dist. (338.60) from P.I. #2 as pr. Z-77-101

4

57.11 Meas.

Split of Angle 3

Fd. 2x2 12" dp. Z-77-101

Fd. 2x2 on cl. pg. bnk N.G. Z-77-101

① 171°-43'-50"
② 326°-55'-00"
171°-43'-45"

① 63.32 @ 25-35 T 66 = 57.11
② 63.57 @ 26-04 T " = 57.10

ADOPTED and PROP. ℄

HACIENDA BLVD

338.60

#2390

338.62 @ 0-0 T 66 = 338.60

① 169°-30'-40"
② 318-02-20"
169°-30'-35"

TRACT

Z-77-101 Fd. 2x2 14" dp

34.85

Set Spk. W.&T. by Tiers

169°-30'-35"

Fd. 2x2 14" dp Z-77-101

split of ∠

64.27

In digging hole for Mon Fd. old stk. with nail - checked good for P.I.

Replaced Spk. W.&T. with C.S. Mon. (R.E. 2177) 10" dp. with 2" Tang Ties on Surf. See pg. 175

P.I. #4 Set Spk. W.&T. by Ties pr. Z-77-101

R.P. Dist.

① 64.79 @ 7-08 T 66 = 64.27
② 64.86 @ 7-40 T " = 64.28

676.44

TRACT

See pg. 118

647.50

676.50

To A'4

See pg. 118

NEW ENGLAND OIL CO.

123°-34'-25" pr. pg. 118

15 A.

To P.I. 5

Cont. from pg. 78

Note: Any Additions or Changes on This Sheets Must be Made Ink With Date and Name of Person Making Change. or Circled in Red

Do not extend notes this side of this line

RETURN TO LOS ANGELES COUNTY SURVEYOR 700 HALL OF RECORDS

FORM 247 5M 10-37

F.B. 764 PG. 86

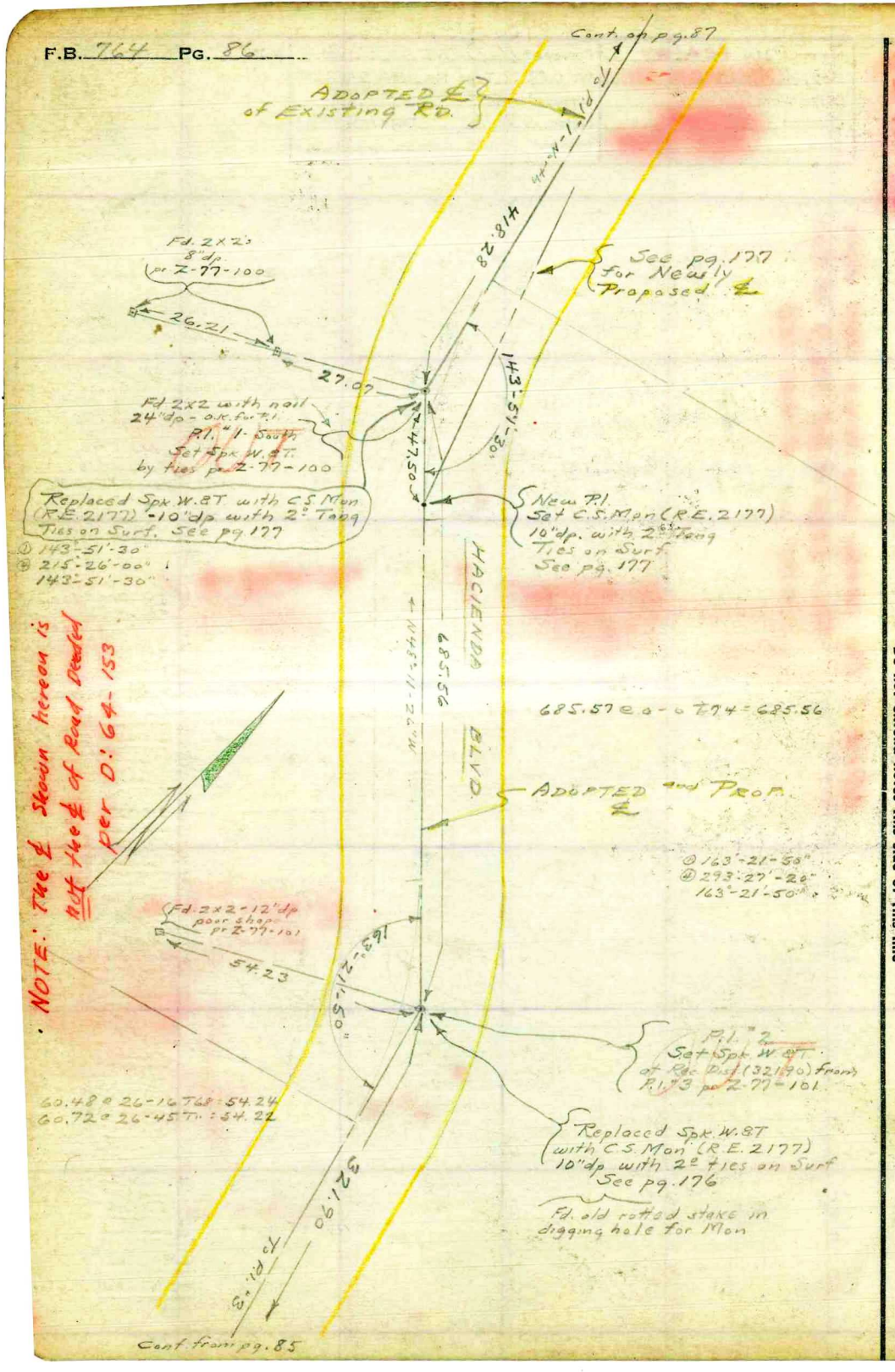

RETURN TO
LOS ANGELES COUNTY SURVEYOR
700 HALL OF RECORDS

Note: Any Additions or Changes on This Sheets Must be Made or Circled in Red Ink With Date and Name of Person Making Change.

Do not extend notes this side of this line

Notes Ck'd by A.A.R.	Survey of HACIENDA BLVD.	F.B. 764 PG. 87
Map No. B-1751-2	W. O. 8227 Tape No. 046 St'd 76 °F	
Office Work	Surveyed by A. N. HELLSTROM	
Checked AAR	Notes A.N.H. Date 1-25-39	
Date Oct. 1944	Indexed	

Note: Any Additions or Changes on This Sheets Must be Made or Circled in Red Ink With Date and Name of Person Making Change.

Do not extend notes this side of this line

RETURN TO
LOS ANGELES COUNTY SURVEYOR
700 HALL OF RECORDS

FORM 247 5M 10-37

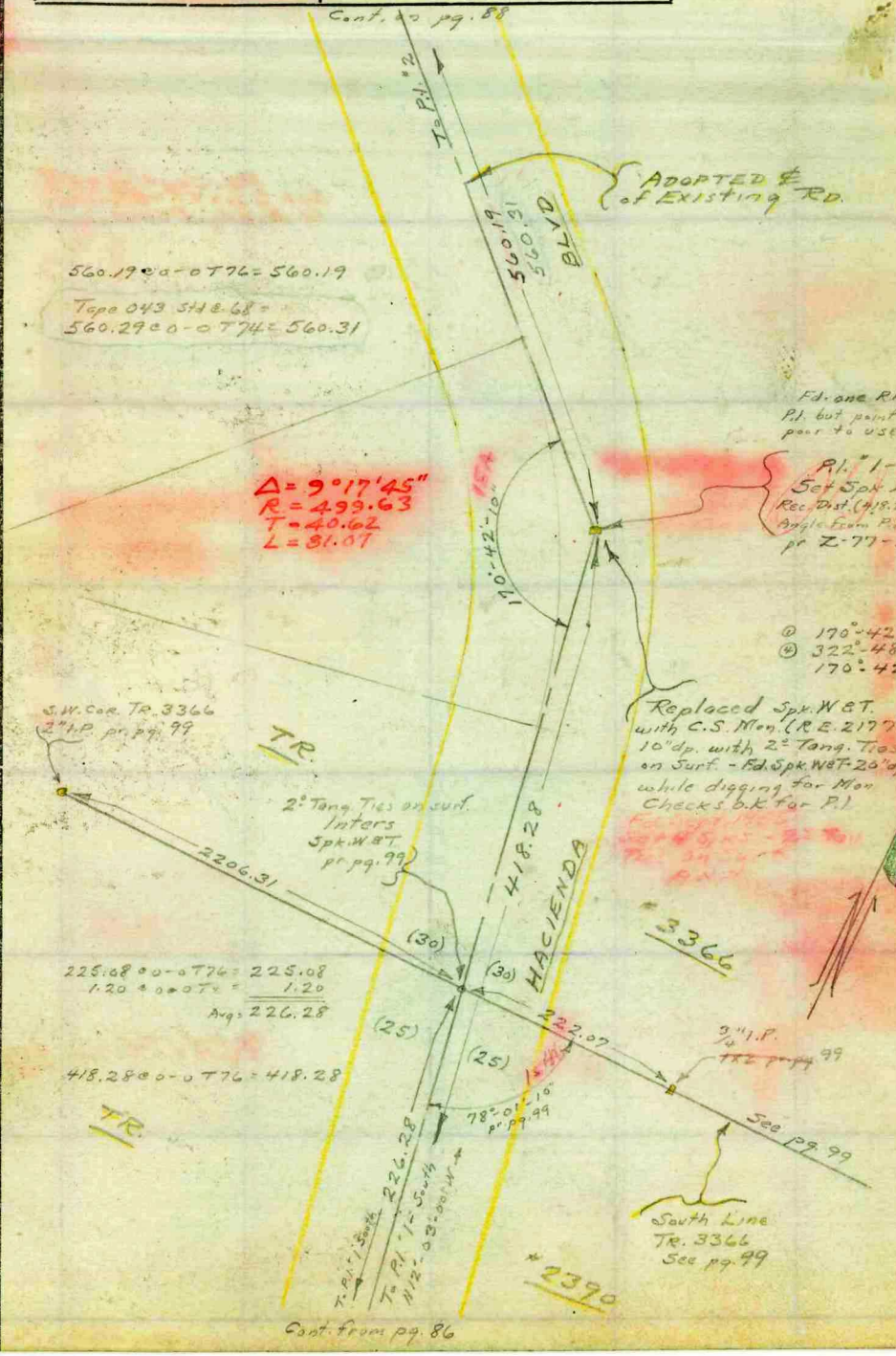

F.B. 764 PG. 88

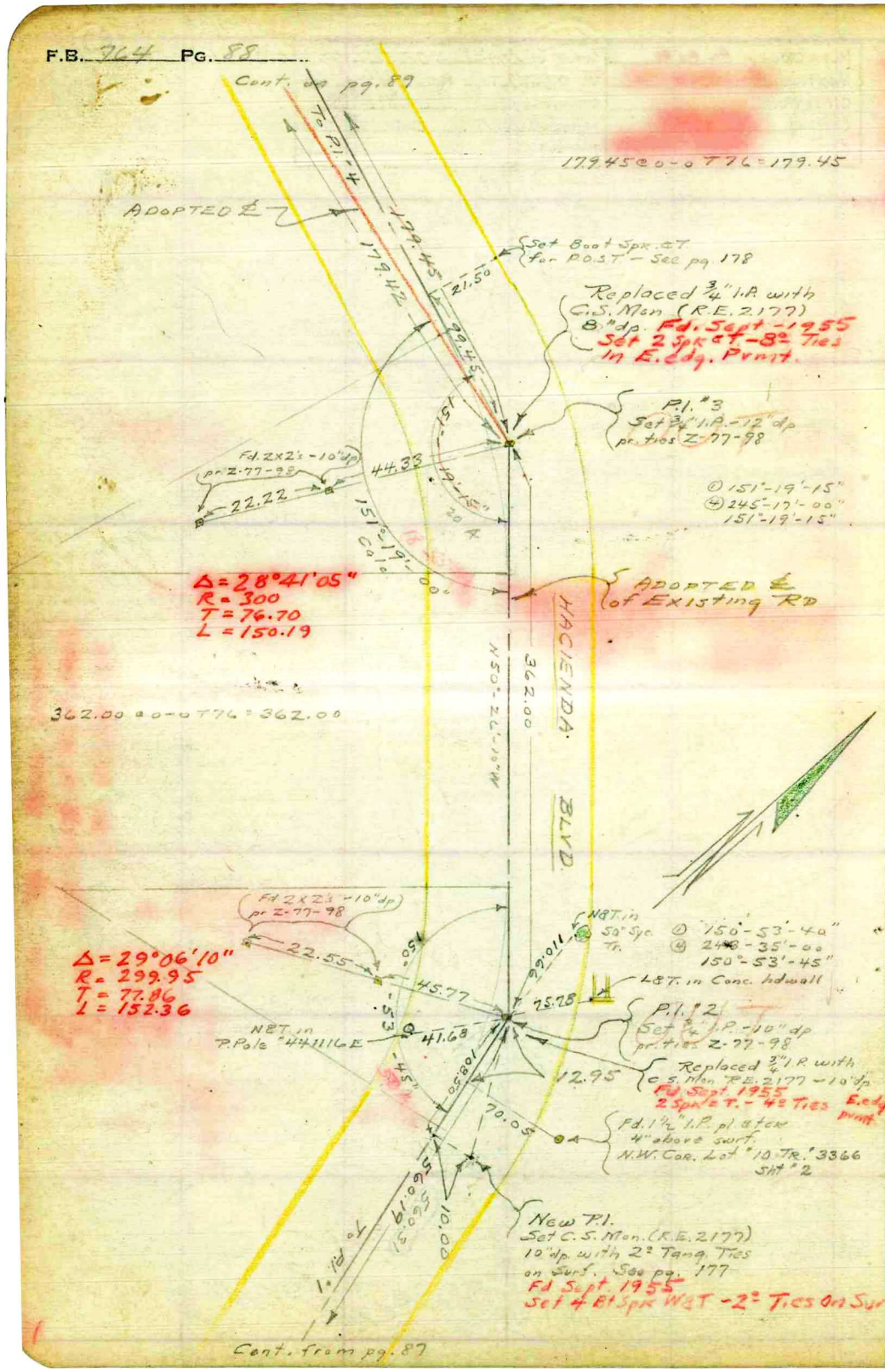

RETURN TO
LOS ANGELES COUNTY SURVEYOR
700 HALL OF RECORDS

Note: Any Additions or Changes on This Sheets Must be Made or Circled in Red Ink With Date and Name of Person Making Change.

Do not extend notes this side of this line

Notes Ck'd by A. A. H.	Survey of HACIENDA BLVD.	F.B. 764 Pg. 89
Map No. B-1751-2	W. O. 8227 Tape No. 046 St'd 76 of	
Office Work [illegible]	Surveyed by A. N. HELLSTROM	
Checked [illegible]	Notes A.N.H. Date 1-25-39	
Date Oct. 1944	Indexed	

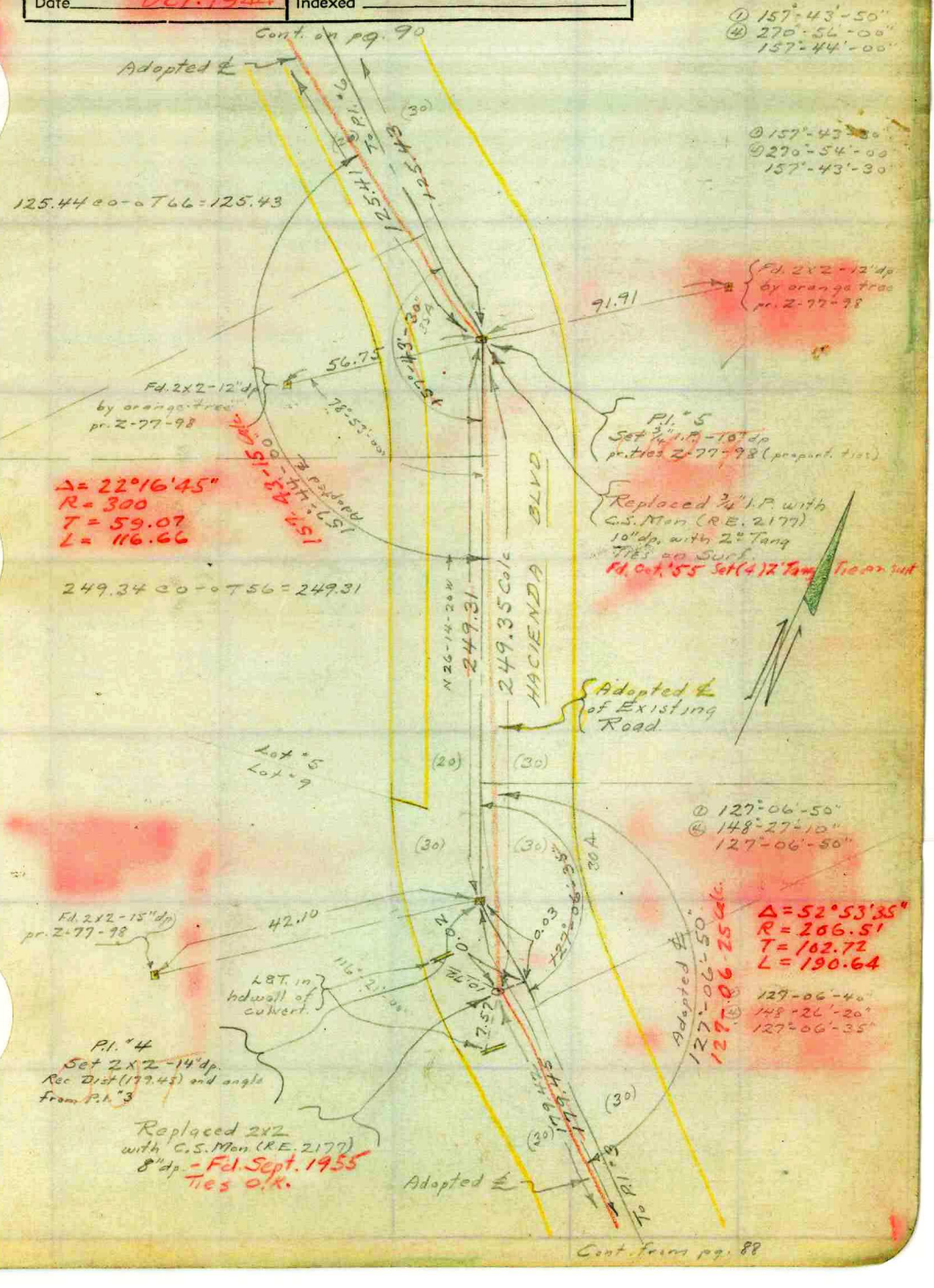

RETURN TO
ANGELES COUNTY SURVEYOR
700 HALL OF RECORDS
Any Additions or Changes on This ...ets Must be Made or Circled in Red ... With Date and Name of Person ...king Change.
Do not exte... ...ide of this line
FORM 247 5M 10-3...

F.B. 764 PG. 90

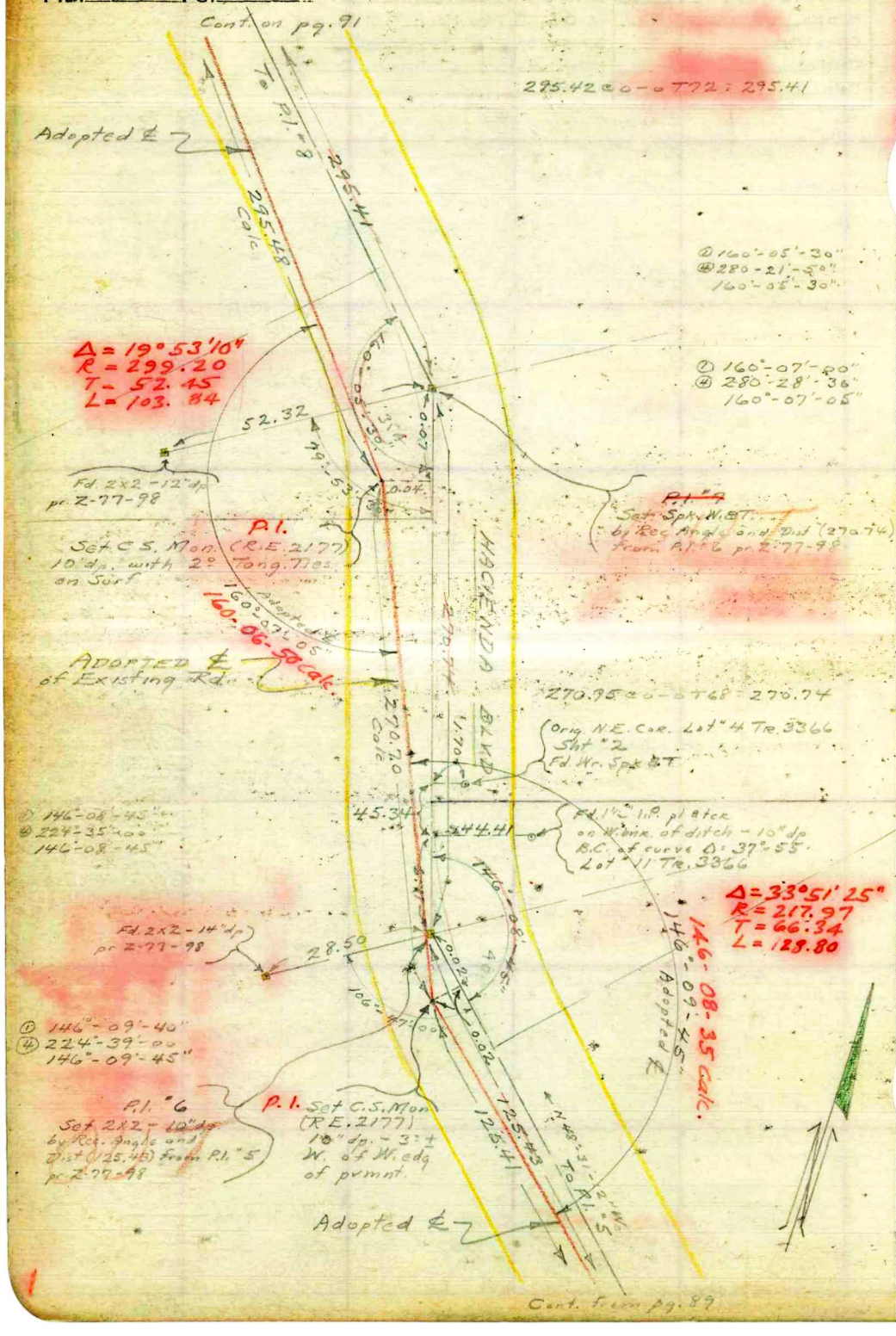

RETURN TO
LOS ANGELES COUNTY SURV R
700 HALL OF RECORDS

Note: Any Additions or Changes on Sheets Must be Made or Circled in Ink With Date and Name of Pe Making Change.

...rend notes this side of this line

Notes Ck'd by A.A.R.	Survey of HACIENDA BLVD.
Map No. B-1751-2	W. O. 8227 Tape No. 046 St'd 76 °F
Office Work	Surveyed by A. N. HELLSTROM
Checked A.A.R.	Notes A.N.H. Date 1-26-39
Date Oct. 1944	Indexed

F.B. 764 PG. 91

Cont. on pg. 92

195.67 @ 0-0 T72 = 195.66

Tape 077 Std. @ 68
195.70 @ 0-0 T68 = 195.70
Tape 043 Std @ 68
195.68 @ 0-0 T72 = 195.69

195.70
195.66
To P.I. 0

(x) in top of 12" Std. Pipe

Fd. 2x2-18" dp
pr Z-77-99

Replaced 3/4" I.P with C.S. Mon. (R.E. 2177) 8" dp on W. sd. pr mnt

P.I. "9"
Set 3/4" I.P. 12" dp
pr. ties (pg. pt. ties)
pr Z-77-99

27.39

12.45

36.19

NBT in P.P.

① 142°-36'-00"
② 210°-23'-40"
142°-35'-55"

Δ = 37°24'10"
R = 200.03
T = 67.71
L = 130.58

79.21

142°-35'-55"

(x) on side of 24" Std. Pipe

36.6

80.55

Fd. 2x2-14" dp
near fence line
pr. Z-77-99

71°-17'-30"

31.47

Fd. 1½" I.P. platex-flush
B.C. of curve-D = 44°-21
on Lot 12 Tr. 3366

ADOPTED ℄ of Existing Road

484.20 @ 0-0 T76 = 484.20

Tape 077 Std @ 68
484.32 @ 0-0 T70 = 484.33
Tape 043 Std @ 68
484.27 @ 0-0 T72 = 484.28

484.33
484.20

N 4°-14'-14" E

HACIENDA BLVD.

① 141°-13'-00"
② 204°-52'-00"
141°-13'-00"

Fd. 1½" I.P. platex-flush
B.C. of curve-D = 38°-12'
on Lot 12 Tr. 3366

36.84

P.I. "8"
Fd. 2x2-flush-in gutter
on line between ties
pr. Z-77-99

72.10

NBT in guy pole

61.27

NBT in P.P.

Fd. 2x2-8" dp
near Fnc. line
pr. Z-77-99

41.55

101.72

141-13-55 Calc.

① 141°-14'-00"
② 204°-55'-40"
141°-13'-55"

141°-13'-00"

Fd. 2x2-12" dp
pr Z-77-99

39.68

20°-36'-00"

38.14

Fd. 1½" I.P. platex-flush
B.C. of curve-D = 38°-12'
on Lot 12 Tr. 3366

Δ = 38°46'25"
R = 299.69
T = 105.46
L = 202.81

Replaced 2x2 with C.S. Mon. (R.E. 2177) 10" dp. in gutter.

Curve 48

S 4°-55'-22" E

To P.I. 1

Adopted ℄

Cont. from pg. 90

Note: Any Additions or Changes on This Sheets Must be Made or Circled in Red Ink With Date and Name of Person Making Change.

Do not extend notes this side of this line

RETURN TO
LOS ANGELES COUNTY SURVEYOR
700 HALL OF RECORDS

FORM 247 5M 10-37

F.B. 764 PG. 92

Cont. on pg. 93

372.64 @ 0-0 T54 = 372.57

Tape 077 Std = 68
218.00 @ 0-0 T66 = 218.00

① 159°-51'-50"
② 279°-27'-20
159°-51'-50"

Int. Road Line of R.L.E.

372.52

28.00

Set Boat in Spk & T. for P.O.S.T.

5.00

Fd. 2x2 - 18" dp pr Z-77-99

38.34

Replaced 3/4" I.P. with C.S. Mon. (R.E. 2177) - 10" dp.

159°-51'-50"

99.10

Δ = 20° 08'10"
R = 300
T = 53.28
L = 105.43

Fd. 2x2 (Rotted) - 12" dp Set Nail for Cntr pr Z-77-99

P.I. "11
Set 3/4" I.P. - 10" dp pr. tres Z-77-99
Used dist. from Wly tie as this was in good shape

43.57

Fd. 1 1/2" I.P. pl. & tck. - flush B.C. of curve Δ = 37°-10' on Lot "12 Tr. 3366

① 138°-52'-10"
② 195°-28'-50"
138°-52'-10"

HACIENDA BLVD.

217.99

217.99 @ 0-0 T76 = 217.99

ADOPTED ℄ of Existing Road

Fd. 1 1/2" I.P. pl. & tck on top of cut bnk - leans South E.C. of curve Δ = 32°-20 on Lot "1 Tr. 3366

Replaced 3/4" I.P. with C.S. Mon. (R.E. 2177) - 12" dp

31.39

(x) in side 24" Std. pipe

P.I. "10
Fd. 2x2 with top burnt - 10" dp
Reset 3/4" I.P. - 10" dp by tie (probably rotted) pr. Z-77-99

20.24

58.50

Fd. 2x2 - 18" dp pr Z-77-99

Δ = 41° 07'50"
R = 250.06
T = 93.82
L = 179.51

60.03

Fd. 2x2 - 10" dp pr. Z-77-99

87.94

(x) in top 12" Std pipe

110°-37'

Int. of R.L.E.

372.61

To Point

Cont. from pg. 91

RETURN TO
LOS ANGELES COUNTY SURVEYOR
700 HALL OF RECORDS

Note: Any Additions or Changes on This Sheets Must be Made or Circled in Red Ink With Date and Name of Person Making Change.

Do not extend notes this side of this line

Notes Ck'd by A.A.R.	Survey of HACIENDA BLVD	F.B. 764 PG. 93
Map No. B-1751-2	W. O. 8227 Tape No. 062 St'd 84 °F	
Office Work R.W.M.	Surveyed by A. N. HELLSTROM	
Checked AAR	Notes A.N.H. Date 1-26-39	
Date Oct. 1944	Indexed A. C. [illegible]	

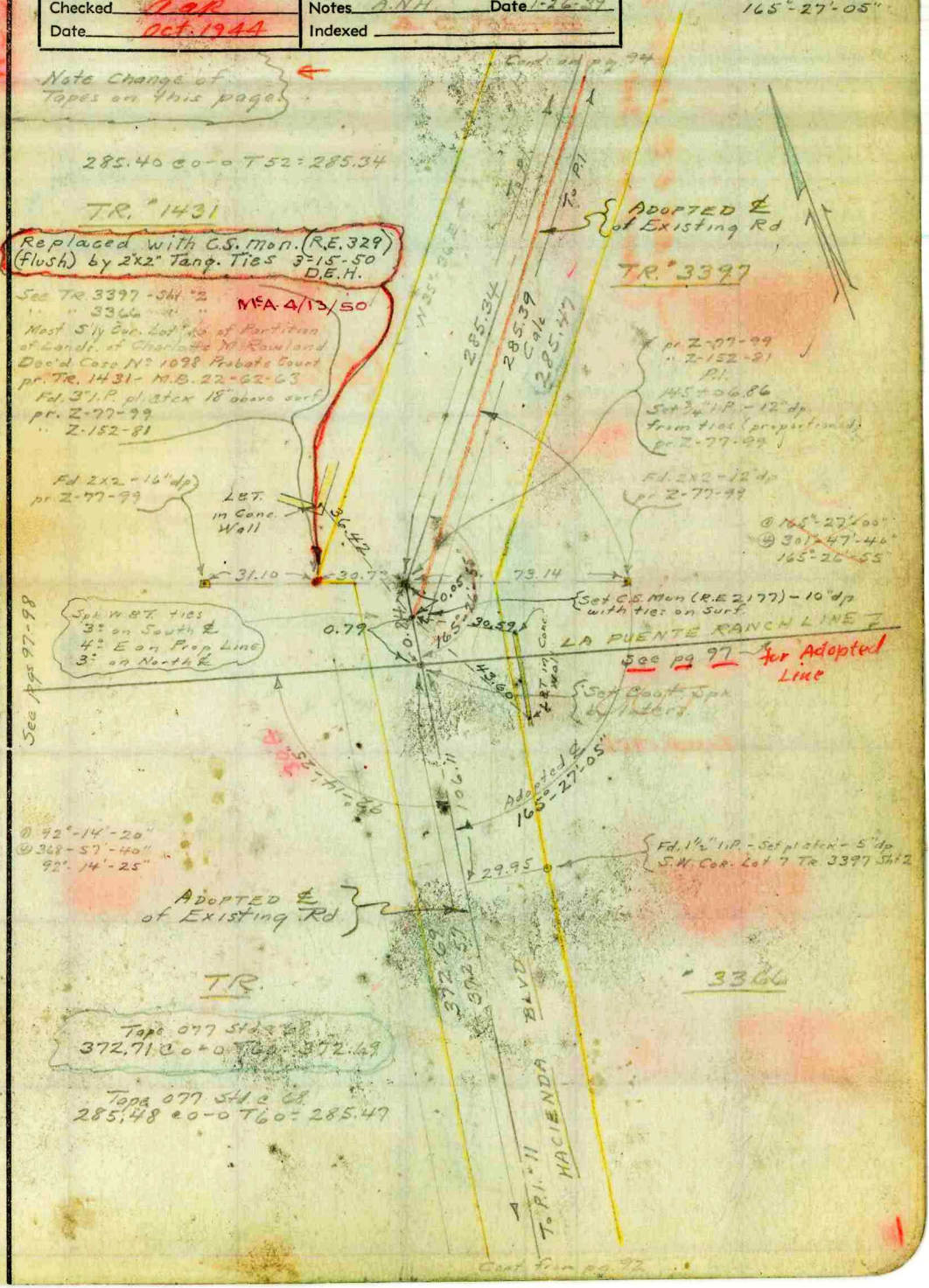

Note: Any Additions or Changes on This Sheets Must be Made or Circled in Red Ink With Date and Name of Person Making Change.

Do not extend notes this side of this line

RETURN TO
LOS ANGELES COUNTY SURVEYOR
700 HALL OF RECORDS

FORM 247 5M 10-37

F.B. 764 PG. 94

Cont. on pg. 101

To P.O.T. 25+19.50

HACIENDA BLVD.

ADOPTED ℄ of Existing Road

1376.06

Tape 077 Std. @ 68
1376.13 @ 0-0 T60 = 1376.06

SEE F.B. 1573-7 FOR TIES Set

Searched for Prop. Corners - Fd. Nothing

Set(4) in S.W. Cor. of Wier Box

84°-37'-20"
338°-29'-20"
84°-37'-20"

84°-37'-20"

LBT. in Wall

Fd. NBT

40.88

2917.06

S. ALTOS DR.

2917.44 @ 0-0 T64 = 2917.06

Fd. Oct 26-1955
Set(4) 2" Tang. Ties On Surf

Replaced 3/4" I.P. with C.S. Mon (R.E. 21771) - 12" dp. with 2" Tang. Ties on Surf. See pg. 179

Set 3/4" I.P. ~~stake~~ - 12" dp. Set on proportioned dist. between P.L.s pr Z-152-80-81

27.72

27.20

NBT. in P.P.

NBT. in P.P.

Set(4) on top 12" std. pipe

Fd. old 4x4 R.W. with nail - flush N.E. Cor. Lot 28 TR. 1431

LA PLATA AVE.

Set NBT in Pipe

1784.01 @ 0-0 T54 = 1783.66
- 407.96
1375.70

375.53

407.96

Tape 077 Std. @ 68
375.55 @ 0-0 T60 = 375.53

408.04 @ 0-0 T54 = 407.96

Fd. Oct. 1955
New P.L.
C.S. Mon
pr pg. 179

159°-38'-30"
278°-34'-10"
159°-38'-30"

159°-38'-40"
278°-34'-40"
159°-38'-40"

Fd NBT in guy pole

159°-38'-30"
New Ang. = 159°-38'-40"

61.53

Fd. nail in top 12" std. P.

32.50

100°-07'-00"

35.14

30.69

36.09

Fd. 2" I.P. set nail in cntr. 10" dp. S.W. Cor. Lot 5 TR. 3397

P.L.
Fd. 3/4" I.P.
pr Z-152-80-81

NBT.

Set nail in top 12" std. P.

P.L.
Replaced 2x2 with C.S. Mon (R.E. 21771) - 12" dp. with 2" Tang. Ties on Surf. See pg. 179

285.34

285.39

Calc.

To P.L.

ADOPTED ℄ of Existing Rd.

Cont. from pg. 93

RETURN TO
LOS ANGELES COUNTY SURVEYOR
700 HALL OF RECORDS

Note: Any Additions or Changes on This Sheets Must be Made or Circled in Red Ink With Date and Name of Person Making Change.

Do not extend notes this side of this line

Notes Ck'd by A.A.B.	Survey of HACIENDA BLVD.
Map No. B-1751-2	W. O. 8227 Tape No. 14 St'd 84 °F
Office Work	Surveyed by A. N. HELLSTROM
Checked RAR	Notes A.N.H. Date 1-26-39
Date Oct. 1944	Indexed

F.B. 764 PG. 95

Sign Post setting post for sign

Cont on pg 96

① 33.14 @ 19-05 T66 = 31.32
② 33.28 @ 19-48 T " = 31.31
③ 289.16 @ 12-07 T66 = 282.69
④ ~~288.98 @ 11-56 T66 = 282.72~~
② 288.87 @ 11-51 T " = 282.68
27.00 @ 0-0 T28 = 27.00
① 278.57 @ 16-17 T68 = 267.37
③ 278.42 @ 16-11 T28 = 267.36
608.37 Avg

① 49.20 @ 13-08 T68 = 47.90
② 49.28 @ 13-30 T " = 47.91
① 289.57 @ 29-08 T " = 282.91
② 289.93 @ 29-16 T68 = 282.89
③ ~~289.88 @ 29-12 T " = 283.01~~
① 298.29 @ 10-26 T68 = 293.33
② 298.16 @ 10-17 T " = 293.34
① 84.31 @ 11-06 T70 = 83.24
② 84.77 @ 10-54 T " = 83.23
72.94 @ 0-0 T70 = 72.93
① 222.19 @ 7-42 T74 = 220.17
② 222.27 @ 7-52 T " = 220.16
① 64.30 @ 9-56 T76 = 63.34
② 64.38 @ 10-24 T " = 63.32
49.28 @ 0-0 T76 = 49.28
96.50 @ 0-0 T76 = 96.49
① 245.03 @ 20-02 T76 = 230.19
② 245.11 @ 20-06 T " = 230.17
1409.74 Avg

5+84.52
Fd. 2" I.P. with nail - 10" high
S.E. Cor. Lot "15 Tr. 3193
pr. Tr. 3800 Sht 2 - M.B. 42-5

0.21

① 35.86 @ 36-48 T76 = 28.71
② 35.65 @ 36-22 T " = 28.71

① 250.52 @ 21-04 T78 = 233.77
② 250.79 @ 21-14 T " = 233.34
① 196.78 @ 30-30 T76 = 169.34
② 196.61 @ 30-26 T " = 169.53
403.29 Avg

27.03 @ 0-0 T78 = 27.03
125.50 @ 0-0 T72 = 125.49
152.52 Avg

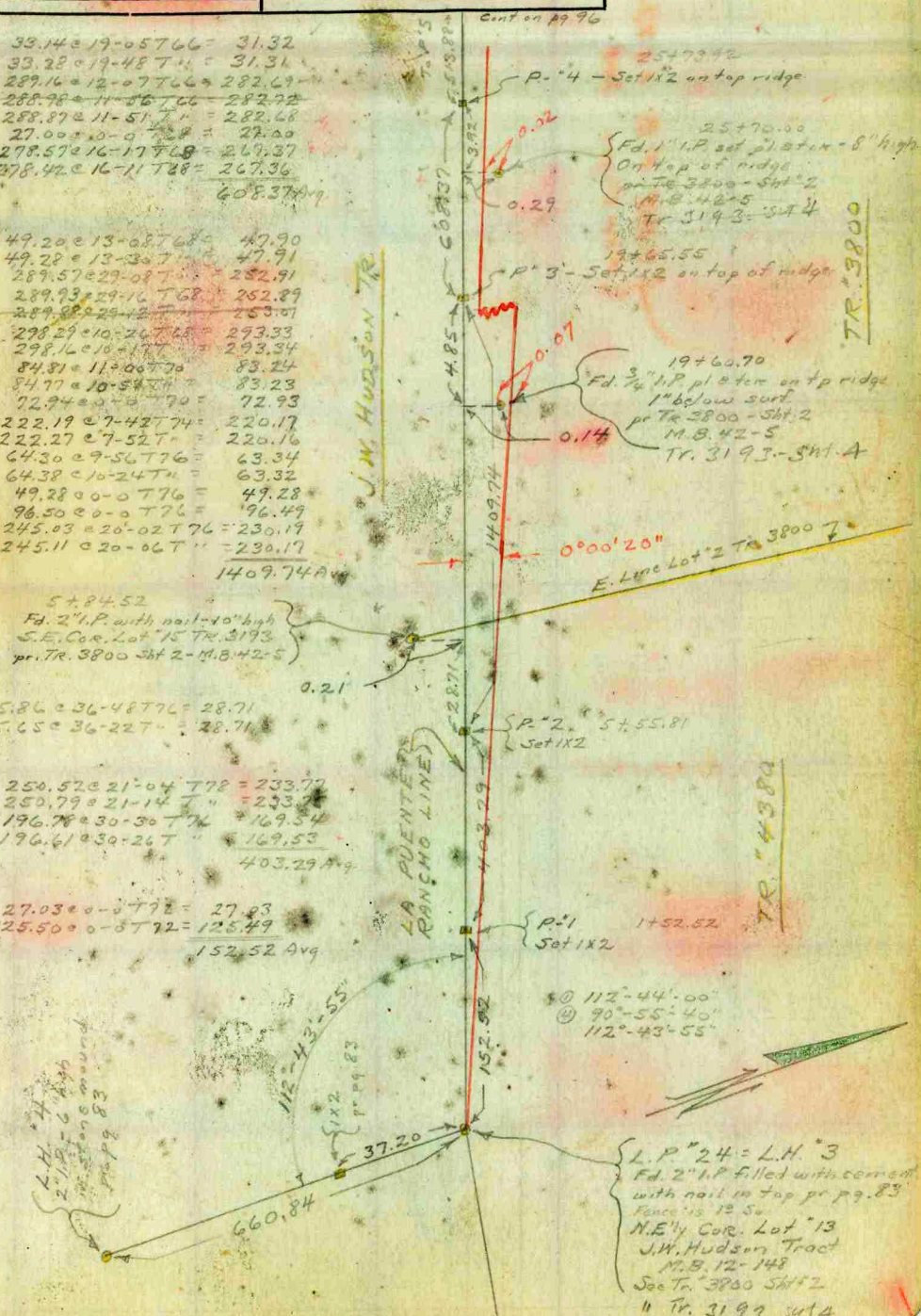

Note: Any Additions or Changes on This Sheets Must be Made or Circled in Red Ink With Date and Name of Person Making Change.

Do not extend notes this side of this line

RETURN TO
LOS ANGELES COUNTY SURVEYOR
700 HALL OF RECORDS

FORM 247 5M 10-37

F.B. 764 PG. 96

Cont on pg. 97

① 57.61 @ 3-44 T58 = 57.48
② 57.66 @ 4-24 T " = 57.48
③ 249.36 @ 2-56 T58 = 248.99
① 249.32 @ 2-51 T58 = 248.87
~~② 249.41 @ 2-59 T " = 249.03~~
① 293.81 @ 14-34 T58 = 284.32
② 293.94 @ 14-40 T " = 284.31
① 68.61 @ 11-33 T58 = 67.21
② 68.53 @ 11-16 T " = 67.20
657.98 Avg

.24
59+09.~~74~~
P-9 - Set 1x2

.22
59+02.~~72~~
Fd. 1½" I.P. set nail in cntr - flush

0.60

TR. 3366

TR

39.30 @ 0-0 T58 = 39.29
① 95.47 @ 11-19 T58 = 93.59
② 95.59 @ 11-39 T " = 93.60
③ 299.91 @ 15-49 T58 = 288.51
~~① 300.00 @ 15-50 T58 = 288.57~~
② 300.21 @ 16-00 T " = 288.53
① 298.56 @ 17-20 T58 = 284.95
~~② 298.36 @ 17-15 T " = 284.89~~
③ 298.21 @ 17-08 T " = 284.94
Avg: 706.~~85~~ .35

52+02.89
P-8 - Set 1x2

51+25.89
P-7 - Set 1x2 on top spur.

① 77.16 @ 3-35 T58 = 77.00
② 77.20 @ 4-02 T " = 77.00
Avg = 77.00

46+12.67
Fd. 2" I.P. with nail - 10" high - in cement at Fnc. Corner
Northerly Cor. Lot 8 - J.W. Hudson Tr.
~~pr Tr 3800 Sht 2 - M.B. 42-5~~
" ~~Tr 3366 Sht 1~~
Tr. 3193 Set

0.45

47.99 @ 0-0 T58 = 47.98
① 227.54 @ 12-31 T58 = 222.09
② 227.42 @ 12-23 T " = 222.09
① 259.66 @ 7-56 T60 = 257.14
② 259.63 @ 7-52 T " = 257.15
Avg = 527.21

45+98.68
P-6 - Set 1x2 near Fnc. Cor

J.W. HUDSON TR.

LA PUENTE RANCHO LINE

3800

① 268.25 @ 13-16 T60 = 261.05
② 268.31 @ 13-20 T " = 261.04
① 296.51 @ 9-06 T60 = 292.73
② 296.64 @ 9-14 T " = 292.75
① 94.56 @ 16-08 T60 = 90.83
② 94.42 @ 15-52 T " = 90.81
① 297.19 @ 17-04 T60 = 284.05
② 297.37 @ 17-10 T " = 284.07
① 114.32 @ 7-22 T60 = 113.36
② 114.27 @ 7-12 T " = 113.35
① 297.39 @ 8-46 T60 = 293.87
② 297.55 @ 8-56 T " = 293.89
① 187.63 @ 21-08 T58 = 174.98
② 187.54 @ 21-04 T " = 174.97
Avg = 1510.88

30+87.80
P-5 Set 1x2 on top ridge

30+77.92
Fd. old 2x4 with nail 6" high on top of spur

30+79.82
Fd. 1½" I.P. pl. stck - 6" high on top spur
pr Tr 3800 Sht. 2
M.B. 42-5

0.10

0.65

0.23

220.42 @ 0-0 T56 = 220.38
① 299.54 @ 11-28 T56 = 293.51
② 299.45 @ 11-24 T " = 293.49
Avg = 513.88

Cont. from pg. 95

RETURN TO
LOS ANGELES COUNTY SURVEYOR
700 HALL OF RECORDS

Note: Any Additions or Changes on This Sheets Must be Made or Circled in Red Ink With Date and Name of Person Making Change.

Do not extend notes this side of this line

Notes Ck'd by A. A. R.	Survey of HACIENDA BLVD.
Map No. 6-c1251-2	W. O. Tape No. 14 St'd 84 °F
Office Work	Surveyed by A. N. HELLSTROM
Checked	Notes Date 7-30-39
Date	Indexed

F.B. 764 PG. 97

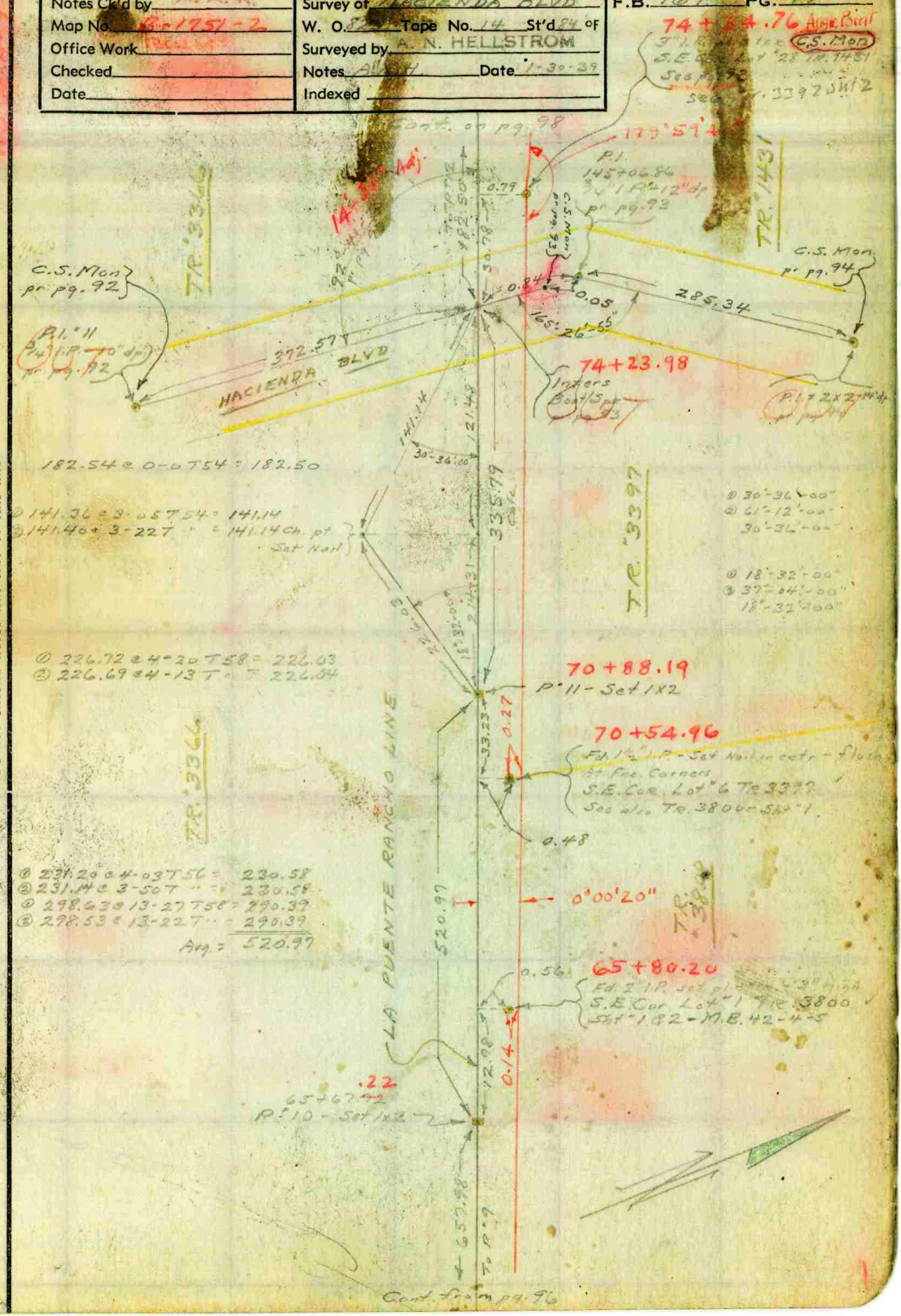

Note: Any Additions or Changes on This Sheets Must be Made or Circled in Red Ink With Date and Name of Person Making Change.

Do not extend notes this side of this line

RETURN TO
LOS ANGELES COUNTY SURVEYOR
700 HALL OF RECORDS

FORM 247 5M 10-37

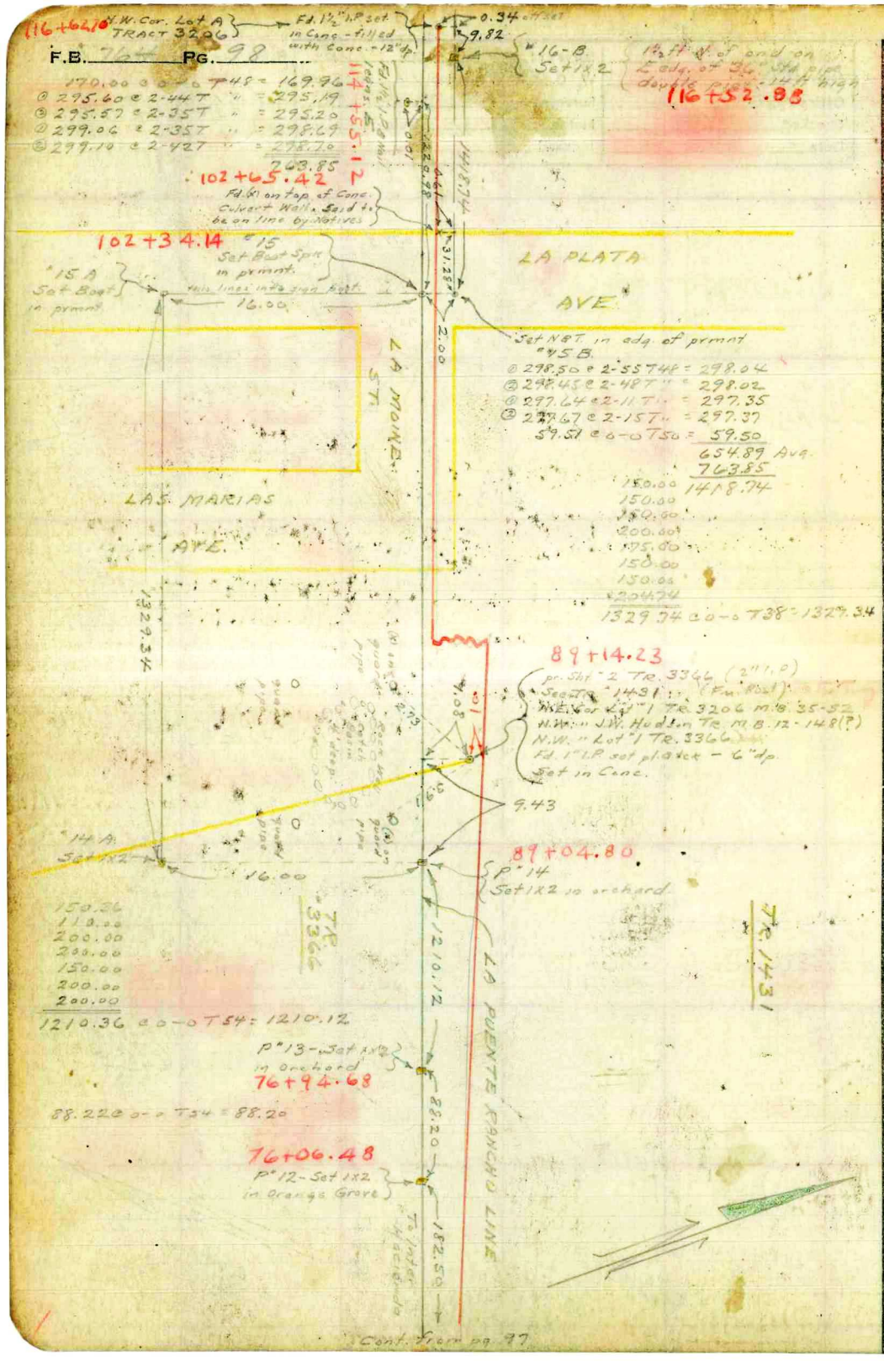

RETURN TO
LOS ANGELES COUNTY SURVEYOR
700 HALL OF RECORDS

Note: Any Additions or Changes on This Sheets Must be Made or Circled in **Red Ink** With Date and Name of Person Making Change.

Do not extend notes this side of this line

Notes Ck'd by A.A.R.	Survey of HACIENDA BLVD
Map No. B-1751-2	W. O. 2223 Tape No. 14 St'd 84 °F
Office Work	Surveyed by A. N. HELLSTROM
Checked aaR	Notes A.N.H. Date 2-25-39
Date Oct. 1944	Indexed

F.B. 764 PG. 99

S.W. Cor. Lot "3 J.W. Hudson Tr. M.B. 12-148
N.W. Cor. Tr. "2390 M.B. 23-29 Sec. Tr. 3366 Sht "2
Fd 2" I.P. - 6" above surf. of Fnc. Cor. Set in Conc. with Conc. cntr. with nail
Leans N.E. but very solid.

① 191.60 @ 25-40 T58 = 172.66
② 191.95 @ 25-53 T" = 172.66
① 56.62 @ 12-12 T60 = 55.33
② 56.45 @ 11-22 T" = 55.33
119.52 @ 0-0' T62 = 119.50
① 166.13 @ 5-02 T62 = 165.47
② 166.20 @ 5-17 T62 = 165.47
① 298.47 @ 6-19 T" = 296.62
② 298.41 @ 6-14 T" = 296.41
299.55 @ 0-0 T62 = 299.51
① 125.26 @ 14-22 T" = 121.32
② 125.26 @ 14-22 T" = 121.32
① 226.67 @ 5-56 T" = 225.42
② 226.71 @ 6-03 T" = 225.42
① 136.55 @ 14-56 T" = 131.92
② 136.71 @ 15-41 T" = 131.92
1587.74
618.57
2206.31

See pg. 115

TR. 2390

2" Tang. ties on surf. Set Spk. W.B.T. by Meters

P.I. "1 South
~~Spk. W.B.T.~~
pr. pg. 86
C.S. Mon

P.I. "1 South
See pg. 86

143°-51'-30"

226.28
418.28
0.28
44.35
2206.31
222.07
354.68
185.11
722.94
716.59
990.76
274.17
240.34

C.S. Mon.
P.I. "1 North
~~Spk. W.B.T.~~
pr. pg. 87

170°-42'-10"

P.I. "2 North
See pg. 87

HACIENDA BLVD

Fd. 1½" I.P. pl & tck - Flush.
pr. TRACT 3366
Fd. old nail 0.28 So. of line
new nail 0.21 So. of line

Replaced 1X2 with ¾" I.P.

Set 1X2

TR. 2390

TRACT 3366

South Line of TRACT "3366

Ch. pt. Set N.B.T.

Ch. pt. Set 1X1

Fence Line

Fnc. Cor.

To E"1

SEE pg. 116

60.61 @ 0-0 T60 = 60.60
① 299.19 @ 10-32 T60 = 294.10
② 299.09 @ 10-28 T" = 294.06
③ 298.99 @ 10-21 T" = 294.08
Avg. = 354.68

① 185.59 @ 3-57 T60 = 185.12
② 185.50 @ 3-34 T" = 185.11
185.11 Avg.

① 7°-36'-00"
② 15°-12-00"
7°-36-00"

① 179.92 @ 17-07 T60 = 171.92
② 180.10 @ 17-17 T" = 171.94
① 111.52 @ 22-01 T" = 103.37
② 111.33 @ 21-46 T" = 103.37
① 266.71 @ 15-00 T" = 257.58
② 267.03 @ 15-15 T" = 257.59
① 195.18 @ 13-06 T62 = 190.07
② 195.00 @ 12-54 T" = 190.05
Avg: 722.94

① 292.26 @ 6-27 T58 = 290.36
② 292.21 @ 6-20 T" = 290.38
Avg = 290.37

① 19°-13'-40"
② 38°-27'-20"
19-13-40"

~~① 299.36 @ 6-12 T62 = 297.57~~
② 299.26 @ 6-08 T" = 297.51
③ 299.22 @ 6-03 T" = 297.51
① 71.37 @ 14-26 T" = 69.11
② 71.20 @ 13-51 T" = 69.12
① 258.54 @ 12-55 T" = 251.96
② 258.63 @ 13-01 T" = 251.94
Avg - 618.57

① 225.70 @ 10-14 T58 = 222.07
② 225.65 @ 10-09 T" = 222.08
222.07 Avg

① 78°-01'-00"
② 312°-04'-40"
78°-01'-10"

S.W. Cor. Lot "8 J.W. Hudson Tr. M.B. 12-148 as established by Title Ins. & Tr. Co. Survey Sec. Tr. "3366-Sht "1
Fd. 2" I.P. - 12" above surf. Set in Conc. with Conc. cntr. with nail

Note: Any Additions or Changes on This Sheets Must be Made or Circled in Red Ink With Date and Name of Person Making Change.

Do not extend notes this side of this line

RETURN TO
LOS ANGELES COUNTY SURVEYOR
700 HALL OF RECORDS

FORM 247 5M 10-37

RETURN TO
LOS ANGELES COUNTY SURVEYOR
700 HALL OF RECORDS

Note: Any Additions or Changes on This Sheets Must be Made or Circled in **Red Ink** With Date and Name of Person Making Change.

WS 38 A-4

Do not extend notes this side of this line

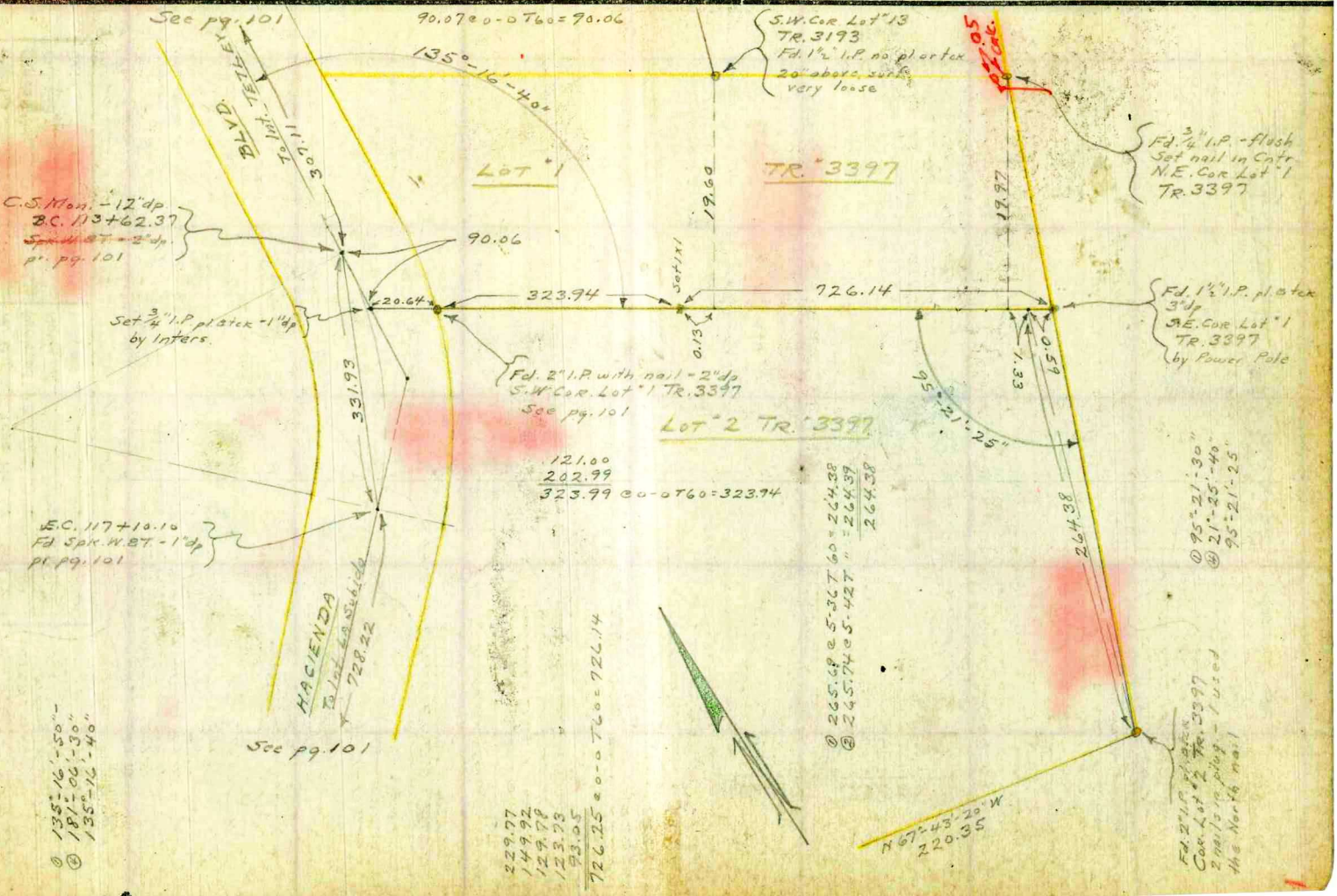

F.B. 764 PG. 100

Notes Ck'd by A. A. R.	Survey of HACIENDA BLVD
Map No. B-1[illegible]-1-2	W. O. 8227 Tape No. 062 St'd 84 °F
Office Work RWM	Surveyed by A. N. HELLSTROM
Checked [illegible]	Notes A.N.H. Date 2-1-39
Date Oct. 1944	Indexed

F.B. 764 Pg. 101

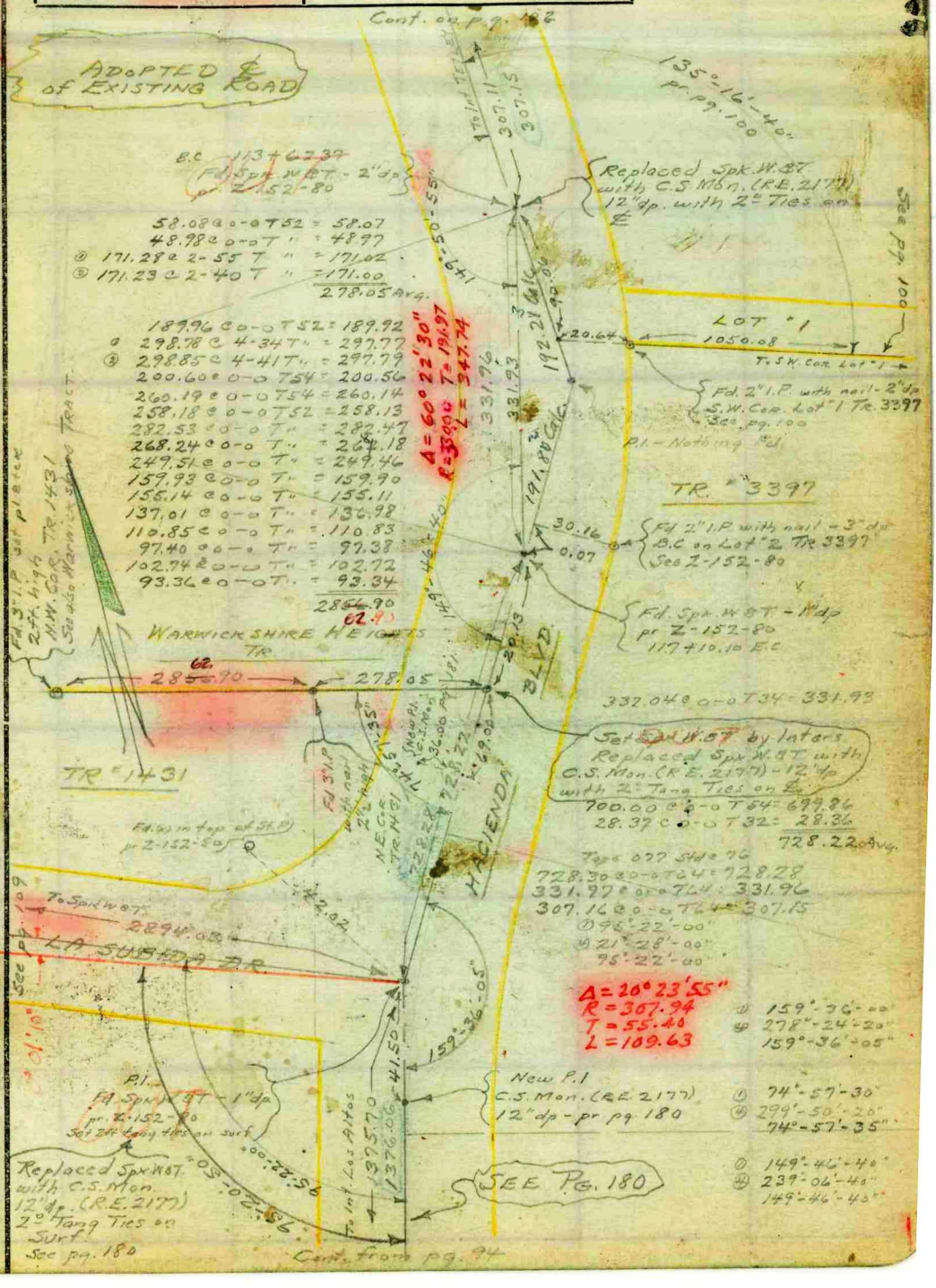

Note: Any Additions or Changes on This Sheets Must be Made or Circled in Red Ink With Date and Name of Person Making Change.

Do not extend notes this side of this line

RETURN TO
LOS ANGELES COUNTY SURVEYOR
700 HALL OF RECORDS

FORM 247 5M 10-37

F.B. 764 PG. 102

Cont. on pg. 105

To Int. Pointe Road

526.93 co - o T56 = 526.83

526.83

WARWICKSHIRE HEIGHTS TR.

ADOPTED ℄ See pg. 182

TR. "3193

To Int. Kwis Ave 2027.56 2027.25

NEWTON ST.

Cont. on pg. 104

Set C.S. Mon. (R.E. 2177) 12" dp with 2" Tang Ties on ℄ S See pg. 182

0.04

Fd. 1x2 - 6" dp. pr Z-74-152 Replaced 1x2 with 3/4" I.P. - 12" dp Set 2H tang ties on S.

See pg. 182 for New Angle

95°-21'-45"

Ⓐ 95°-21'-50
Ⓑ 21°-27'-00

30.13

Fd. 2" I.P. plstck. 95°-21'-45" flush W'ly Cor of Lot "13 Tr. 3193

73.27

116.25

S.W. Cor Lot "18 Warwickshire Hts Tract Fd. 2" I.P. - Set in Conc - with metal tag mrkd L.S. "1102

N.E. Cor Lot "17 Warwickshire Tr Fd 2" I.P. with metal tag L.S. 1102 also 3/4" iron bar 0.30 E. of pipe

30.10

S.E. Cor Lot "17 Warwickshire Hts Tr Fd 2" I.P. with metal tag L.S. 1102

84°-38'-15"

30.03 Calc.

1116.45 co - o T56 = 1116.25

C.S. Mon pr pg. 182

Δ = 39°58'20"
R = 167.47
T = 60.91
L = 116.84

0.08

167.47

25.50

713.70

TETLEY ST.

32.04

140°-01'-25"

Adopted ℄

2898.66
2899.14

135°-20'-20"

Fd. Spk. W.&T. 1" dp. pr Z-152-89 Z-155-91

Replaced Spk. W.&T. with C.S. Mon. - 14" dp (R.E. 2177) with 2" Tang. Ties on Surf See pg. 182

Ⓐ 140°-01'-20"+
Ⓑ 200°-05'-40"
140°-01'-25"

Ⓐ 84°-38'-20"
Ⓑ 338°-33'-00"
84°-38'-15"

Ⓐ 135°-20'-20
Ⓑ 181°-21'-20
135°-20'-20"

HACIENDA BLVD

307.11

To B.C.

307.18 co - o T50 = 307.11

Cont. from pg. 101

RETURN TO
LOS ANGELES COUNTY SURVEYOR
700 HALL OF RECORDS

Note: Any Additions or Changes on This Sheets Must be Made or Circled in Red Ink With Date and Name of Person Making Change.

Do not extend notes this side of this line

Notes Ck'd by A.A.B	Survey of HACIENDA BLVD.
Map No. B-1751-3	W. O. 8227 Tape No. 062 St'd 84 of
Office Work	Surveyed by A. N. HELLSTROM
Checked CAR	Notes A.N.H Date 2-3-39
Date Oct. 1944	Indexed

F.B. 764 PG. 103

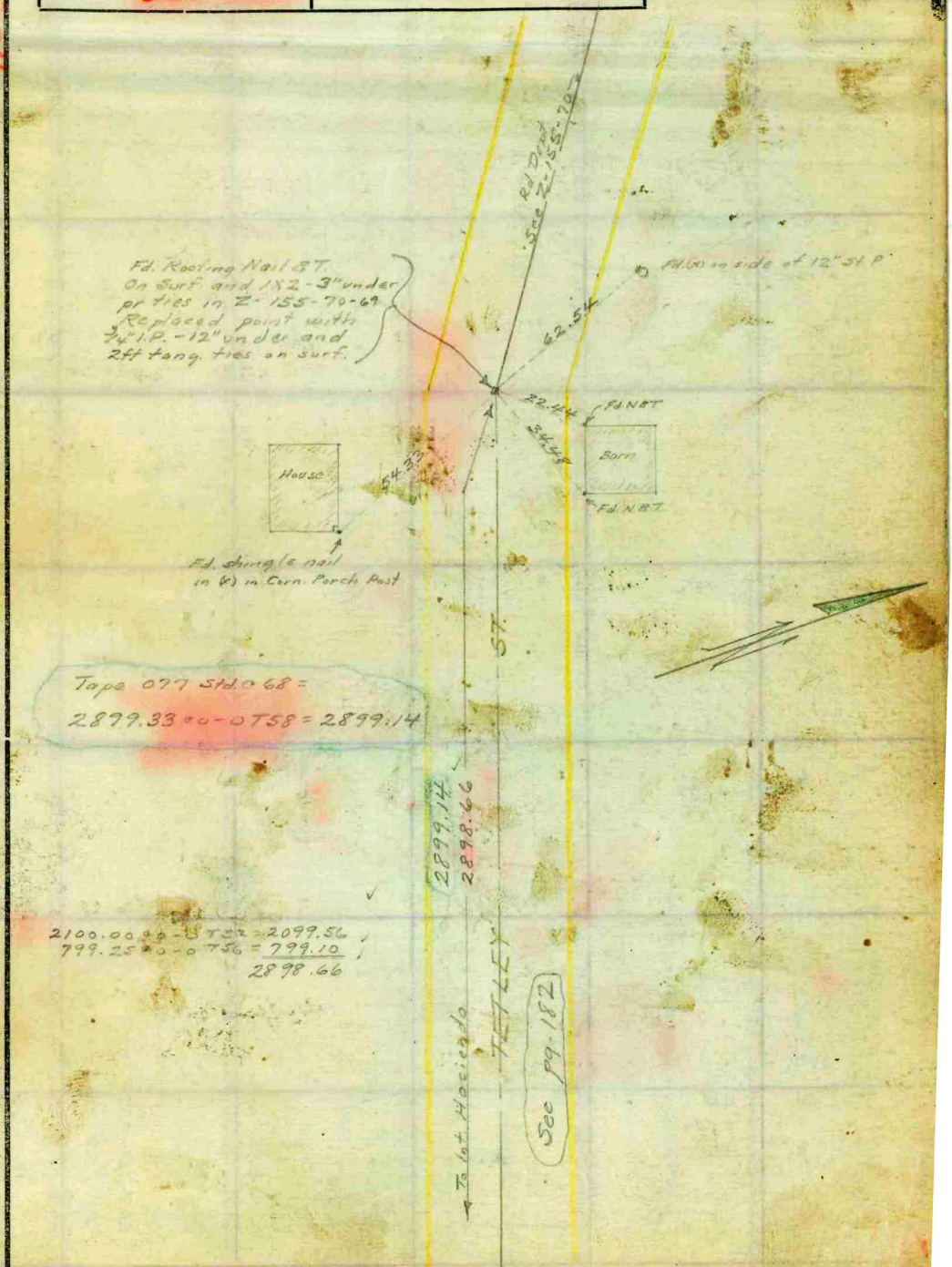

Cont. from Left pg. 102

Note: Any Additions or Changes on This Sheets Must be Made or Circled in Red Ink With Date and Name of Person Making Change.

Do not extend notes this side of this line

RETURN TO
LOS ANGELES COUNTY SURVEYOR
700 HALL OF RECORDS

FORM 247 5M 10-37

RETURN TO
LOS ANGELES COUNTY SURVEYOR
700 HALL OF RECORDS

Note: Any Additions or Changes on This Sheets Must be Made or Circled in **Red Ink** With Date and Name of Person Making Change.

Do not extend notes this side of this line

W 5 2KA-3

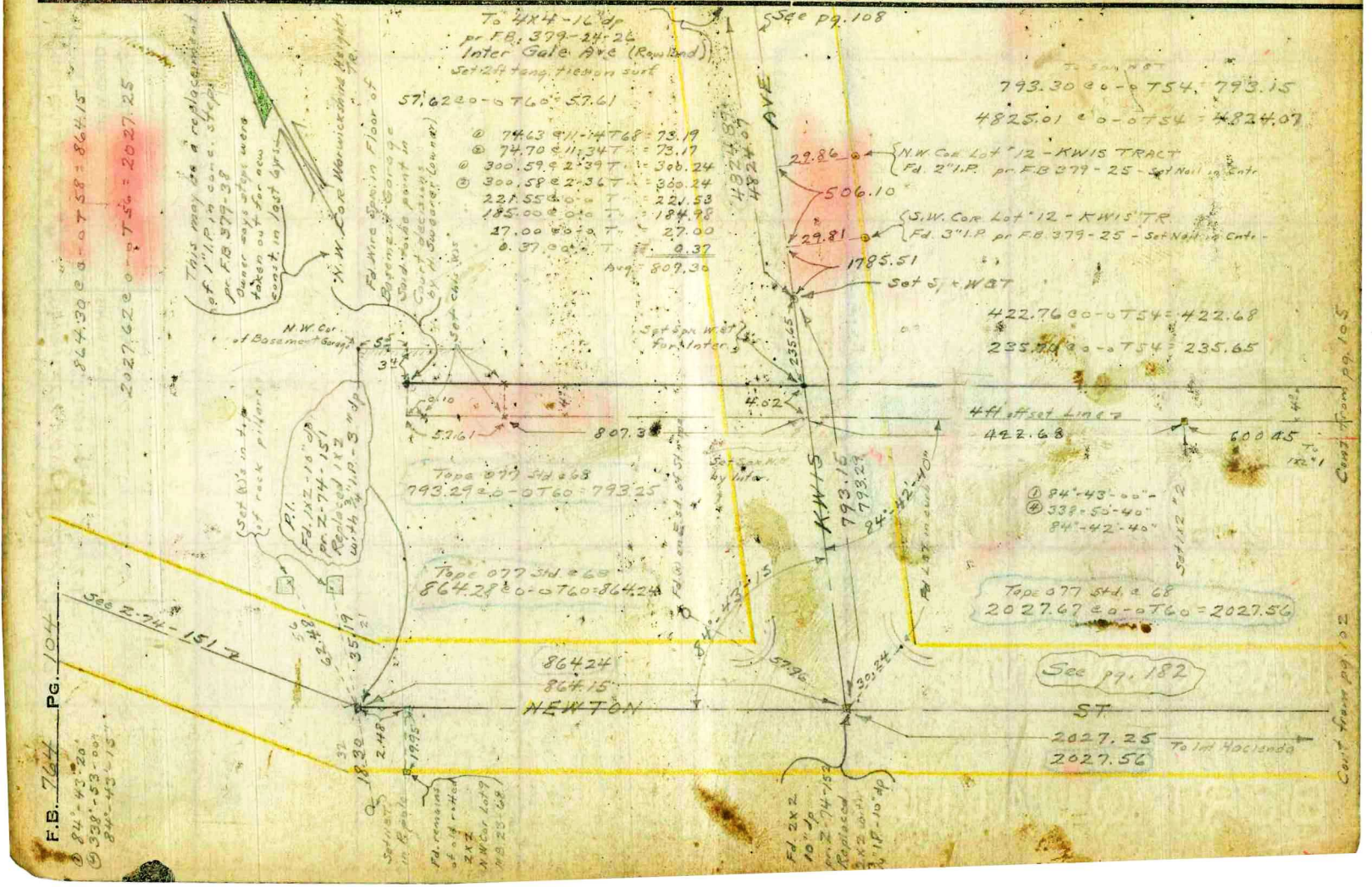

Notes Ck'd by A. A. R.	Survey of HACIENDA BLVD	F.B. 964 PG. 105
Map No. B-1751-3	W. O. 8227 Tape No. 062' St'd 84 of	
Office Work RWM	Surveyed by A. N. HELLSTROM	
Checked AAR	Notes A.N.H. Date 2-6-39	
Date Oct. 1944	Indexed	

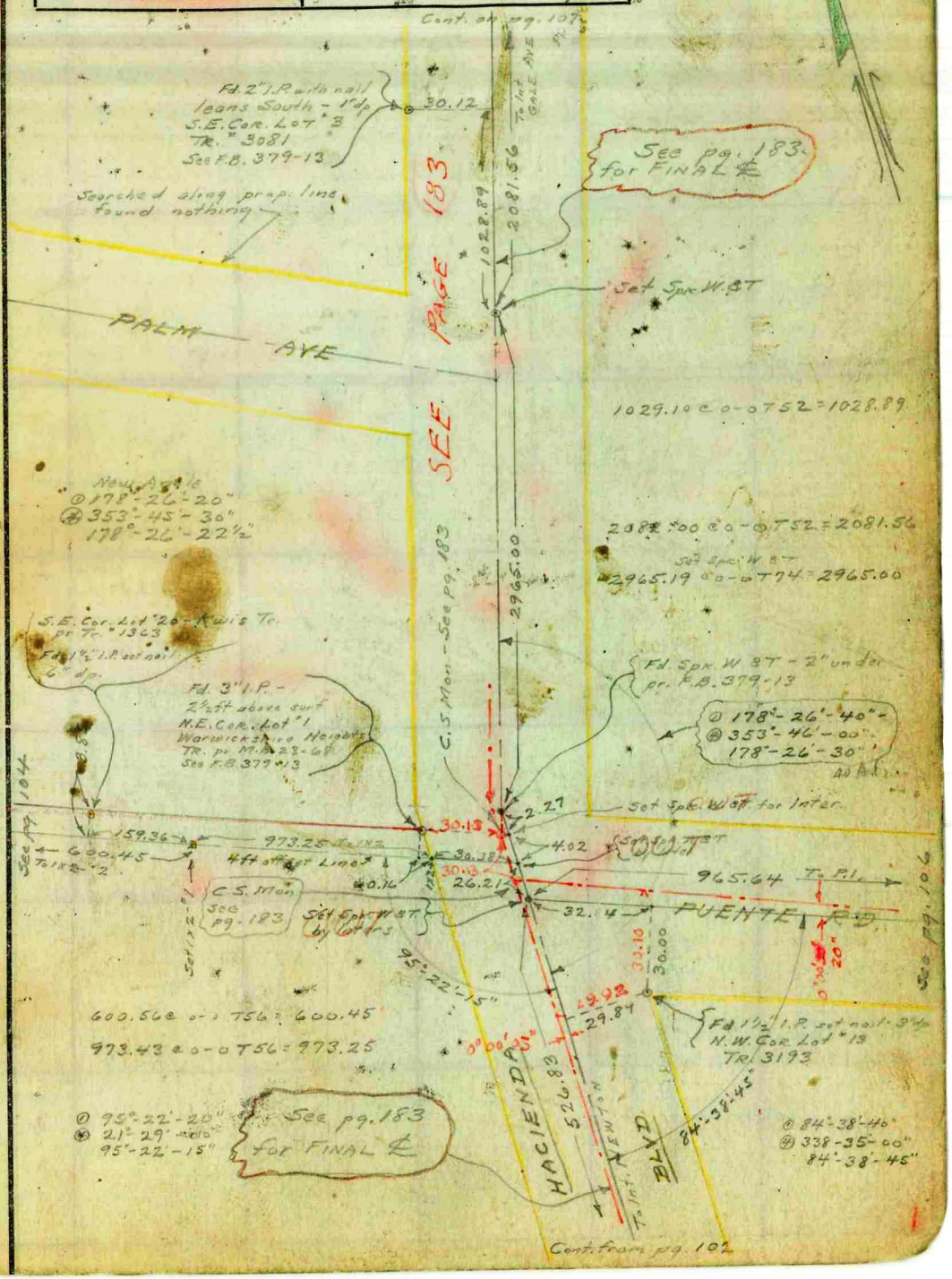

Note: Any Additions or Changes on This Sheets Must be Made or Circled in Red Ink With Date and Name of Person Making Change.

Do not extend notes this side of this line

RETURN TO
LOS ANGELES COUNTY SURVEYOR
700 HALL OF RECORDS

FORM 247 5M 10-37

F.B. 744 PG. 106

Tape 077 Std @ 68°
4999.78 @ 0-0 T60 = 4999.52

Flush
Fd. 2" I.P. with
metal tag, mkd.
R.E. 3741
N.W. Cor. Lot 14 Tr. 3193 - Sht. 3

3" Tang. ties on surf.
Fd. 4x4-12" dp
pr. F.B. 379-17-20

3" Tang. ties
Set 3/4" I.P.-12" dp
by dist. and angle
pr. F.B. 379-17-20

Set Chiseled in curbing

Fd. Chiseled in curbing

4999.52
Meas.
4998.74

20.34

32.73

26.03

43.26

20.60

Set 3/4" I.P.-16" dp
by Interes

174°-29'-50"
pr. F.B. 379-20

40 Adj

111°-00'-25"

30.00

30.00

20.63

① 111°-00'-20"
② 84°-01'-40"
111°-00'-25"

88°-45'-15"

Fd. 2" I.P.-flush
pr. F.B. 379-21
S.E. Cor. Lot 12
Tr. 3193 - Sht. 3

Set 1.8T. in
S.E. Cor.
Wood Box

6.58

2224.67
See pg. 101

Hacienda Place

Fd. 4x4-14" dp
at Interes Hacienda
pr. F.B. 379-22

338.56
338.52

PLENTY

Replaced Spk. W.P.T.
with 3/4" I.P.-12" dp
with 2" long tags
on Spk. W.P.T.

4999.72 @ 0-0 T54 = 4998.74

334.82 @ 0-0 T60 = 334.79
3.73
338.52

155°-47'-55"

59.73

8" in rim
of 12"
Std. Pipes

48.74

Fd. 3" I.P. - set nail
2" dp.
Angle point in Lot 12
Tr. 3193 - Sht. 3

30.00

3.73

22.50

Set Spk. W.P.T.
Rec. from 3" I.P.
pr. Tr. 3193 Sht. 3

49.81

~~165°-48'-25"~~

N.B.T. in guy pole

94.97

① 165°-48'-30"
② 303°-13'-40"
165°-48'-25"

Fd. 1" I.P. - set nail
Flush
S.W. Cor. Lot 12
Tr. 3193 - Sht. 3

29.67
29.66

0° 00' 30"

965.84 @ 0-0 T52 = 965.64

Tape 077 Std @ 68°
338.58 @ 0-0 T60 = 338.56

965.64 to Int. Hacienda

See pg. 183

See pg. 105

RETURN TO
LOS ANGELES COUNTY SURVEYOR
700 HALL OF RECORDS

Note: Any Additions or Changes on This Sheets Must be Made or Circled in Red Ink With Date and Name of Person Making Change.

Do not extend notes this side of this line

Notes Ck'd by R.A.R.	Survey of HACIENDA BLVD
Map No. B-1751-3	W. O. 2277 Tape No. 062 St'd 84 °F
Office Work	Surveyed by A. N. HELLSTROM
Checked CAR	Notes A.N.H. Date 2-23-39
Date Oct. 1944	Indexed

F.B. 764 PG. 107

Note: Any Additions or Changes on This Sheets Must be Made or Circled in Red Ink With Date and Name of Person Making Change.

Do not extend notes this side of this line

RETURN TO
LOS ANGELES COUNTY SURVEYOR
700 HALL OF RECORDS

FORM 247 5M 10-37

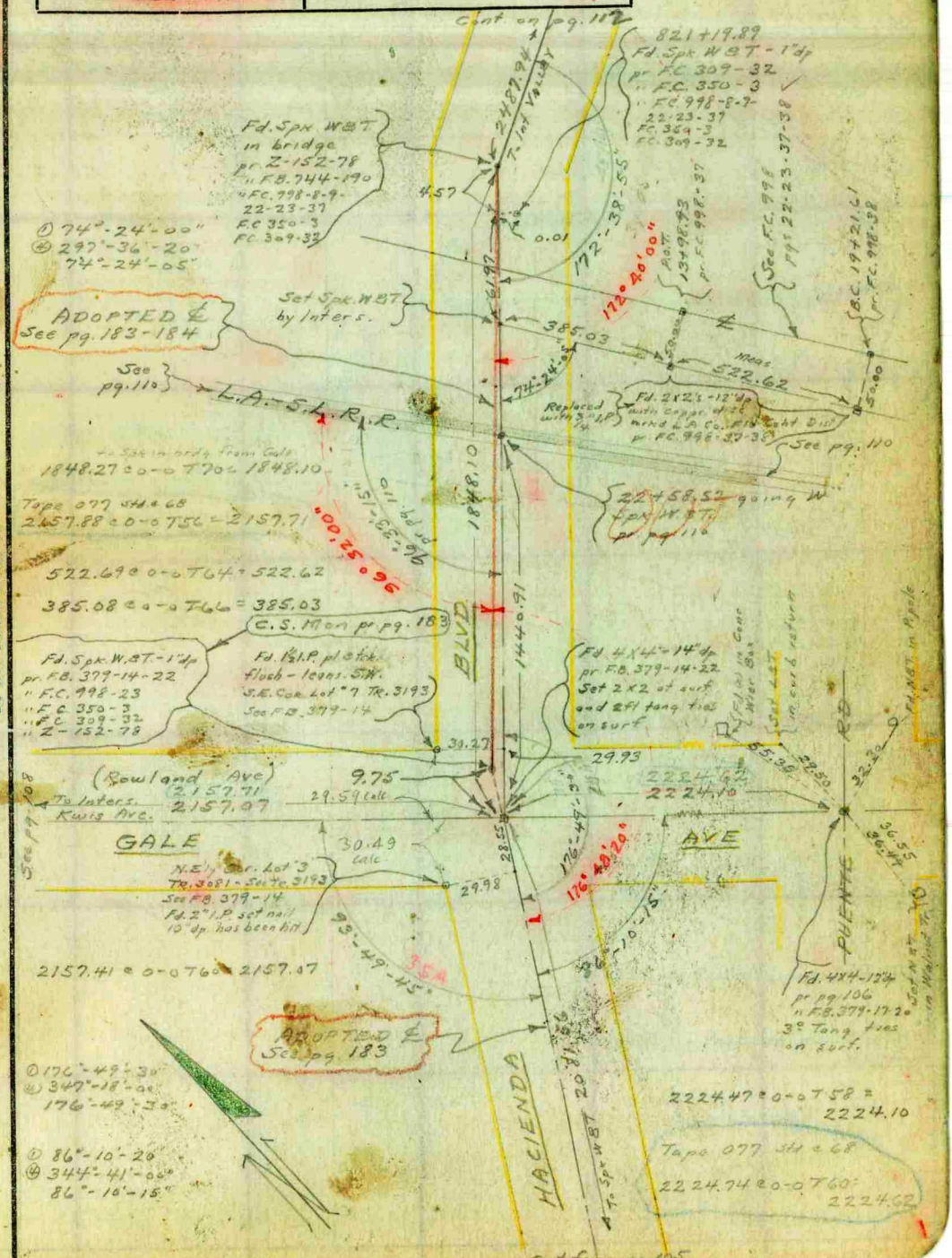

F.B. 764 PG. 108

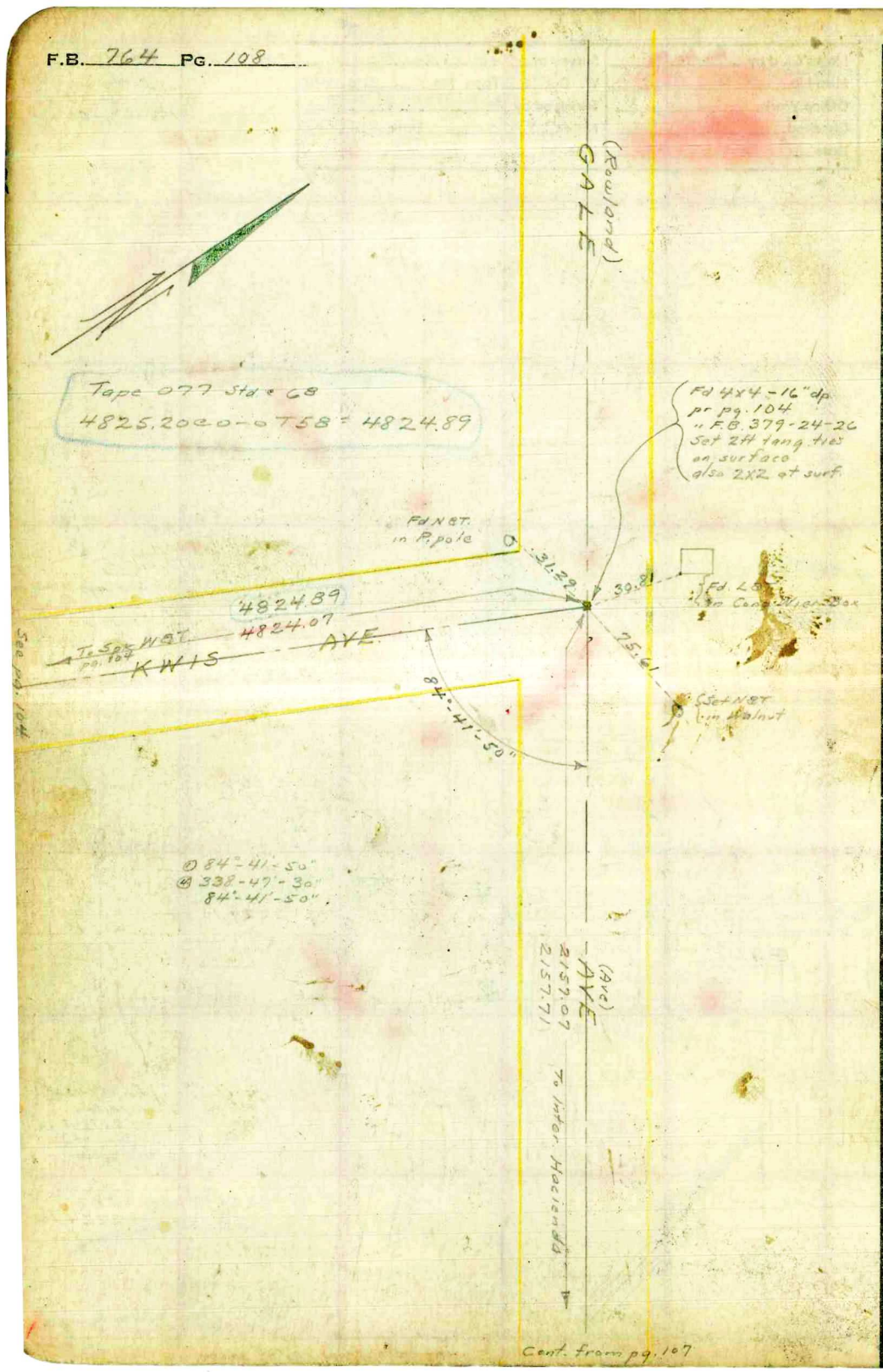

W.S. 38 A-3

RETURN TO
LOS ANGELES COUNTY SURVEYOR
700 HALL OF RECORDS

Note: Any Additions or Changes on This Sheets Must be Made or Circled in **Red Ink** With Date and Name of Person Making Change.

Do not extend notes this side of this line

Notes Ck'd by A.A.P.	Survey of HACIENDA BLVD.
Map No. B-1751 -3	W. O. 8290 Tape No. 062 St'd 84 of
Office Work	Surveyed by A. N. HELLSTROM
Checked aan	Notes A.N.H. Date 2-23-39
Date Oct. 1944	Indexed

F.B. 764 PG. 109

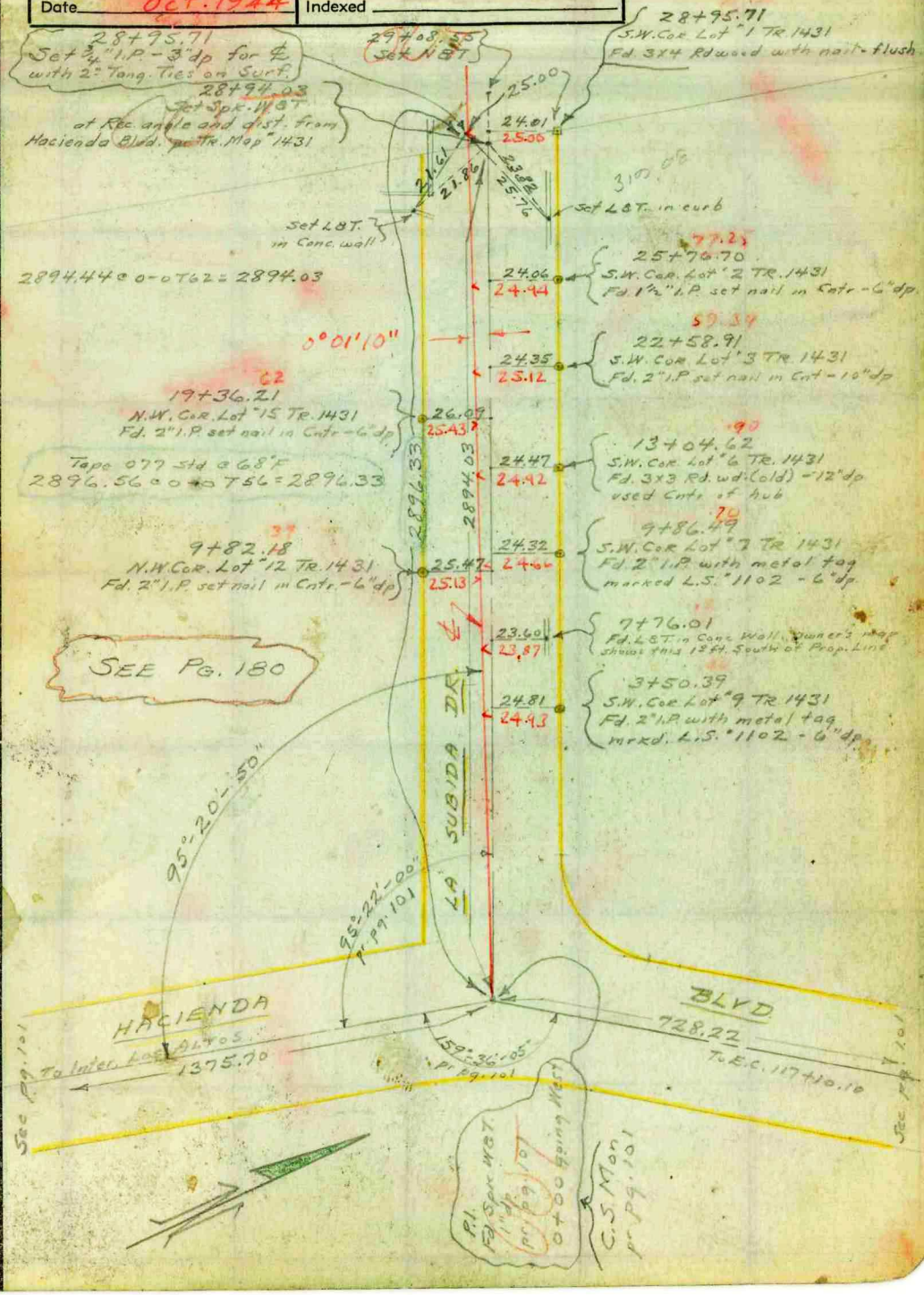

Note: Any Additions or Changes on This Sheets Must be Made or Circled in Red Ink With Date and Name of Person Making Change.

Do not extend notes this side of this line

RETURN TO
LOS ANGELES COUNTY SURVEYOR
700 HALL OF RECORDS

FORM 247 5M 10-37

F.B. 764 PG. 110

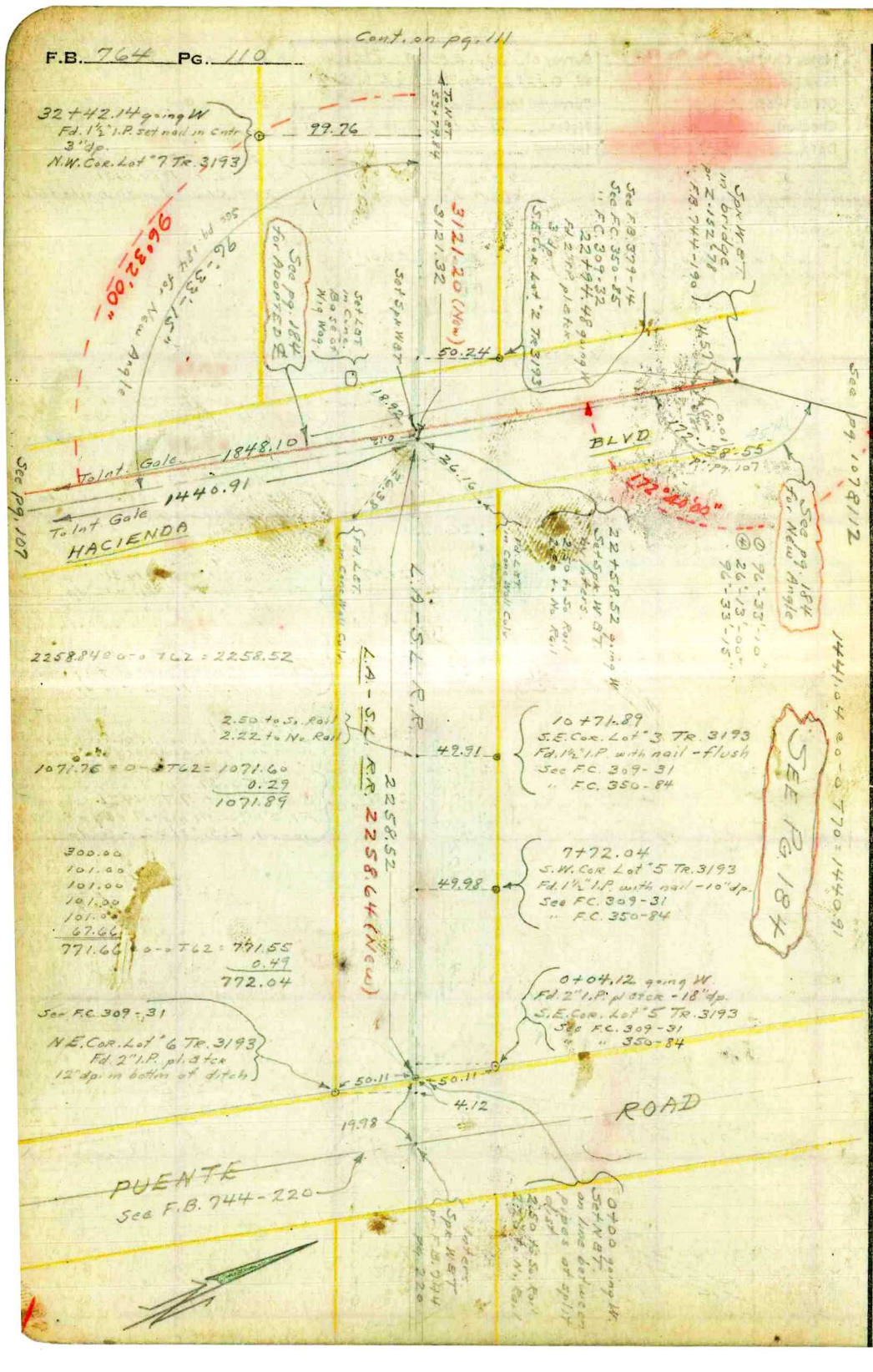

RETURN TO
LOS ANGELES COUNTY SURVEYOR
700 HALL OF RECORDS

Note: Any Additions or Changes on This Sheets Must be Made or Circled in **Red Ink** With Date and Name of Person Making Change.

Do not extend notes this side of this line

Notes Ck'd by A. A. R.	Survey of HACIENDA BLVD.	F.B. 764 PG. 111
Map No. B-1751 -3	W. O. 8227 Tape No. 062 St'd 84 of	
Office Work RUM	Surveyed by A. N. HELLSTROM	
Checked aar	Notes A.N.H. Date 3-1-39	
Date Oct. 1944	Indexed	

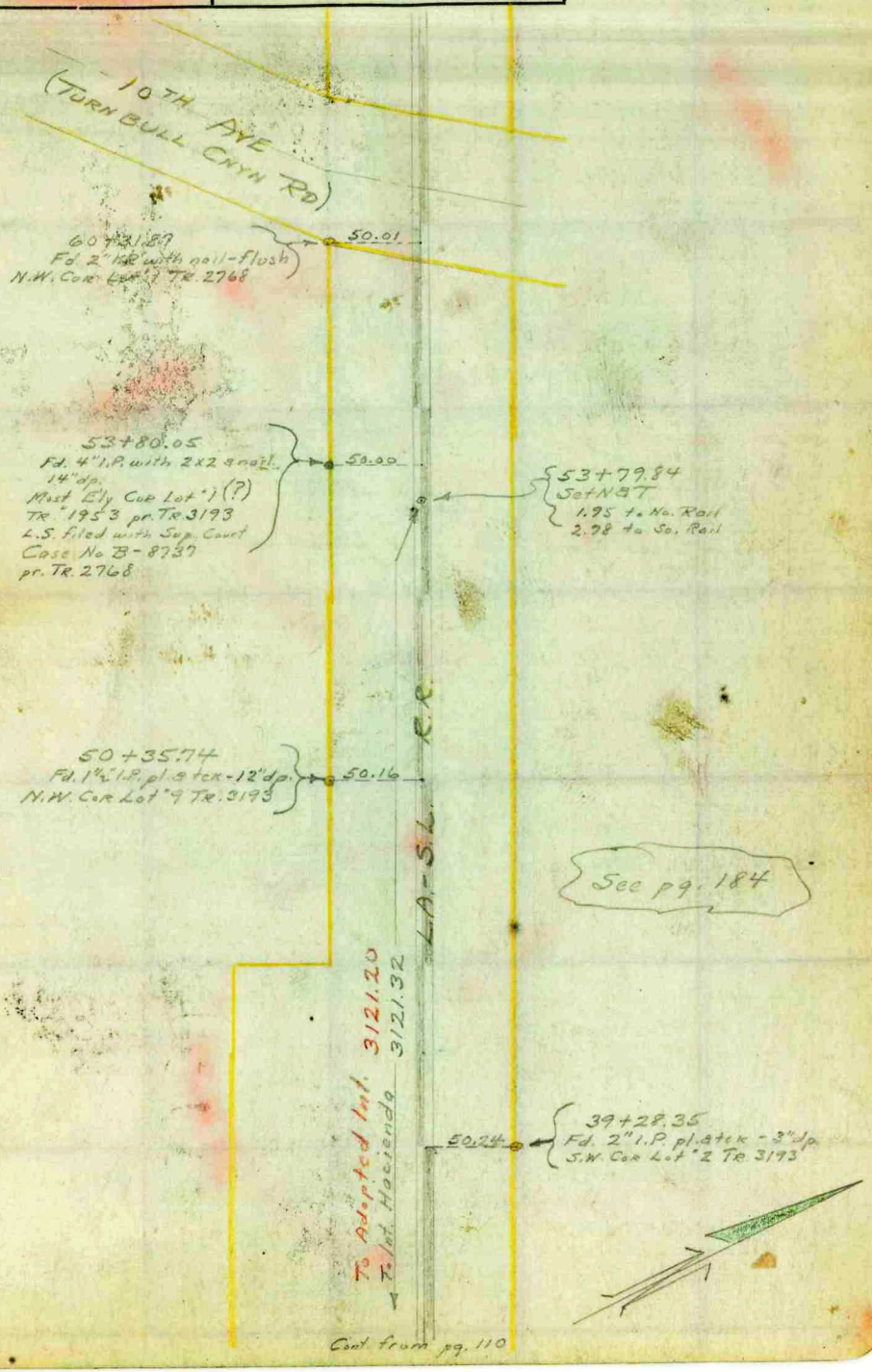

Cont. from pg. 110

Note: Any Additions or Changes on This Sheets Must be Made or Circled in Red Ink With Date and Name of Person Making Change.

Do not extend notes this side of this line

RETURN TO
LOS ANGELES COUNTY SURVEYOR
700 HALL OF RECORDS

FORM 247 5M 10-37

RETURN TO
LOS ANGELES COUNTY SURVEYOR
700 HALL OF RECORDS

Note: Any Additions or Changes on This Sheets Must be Made or Circled in **Red Ink** With Date and Name of Person Making Change.

Do not extend notes this side of this line

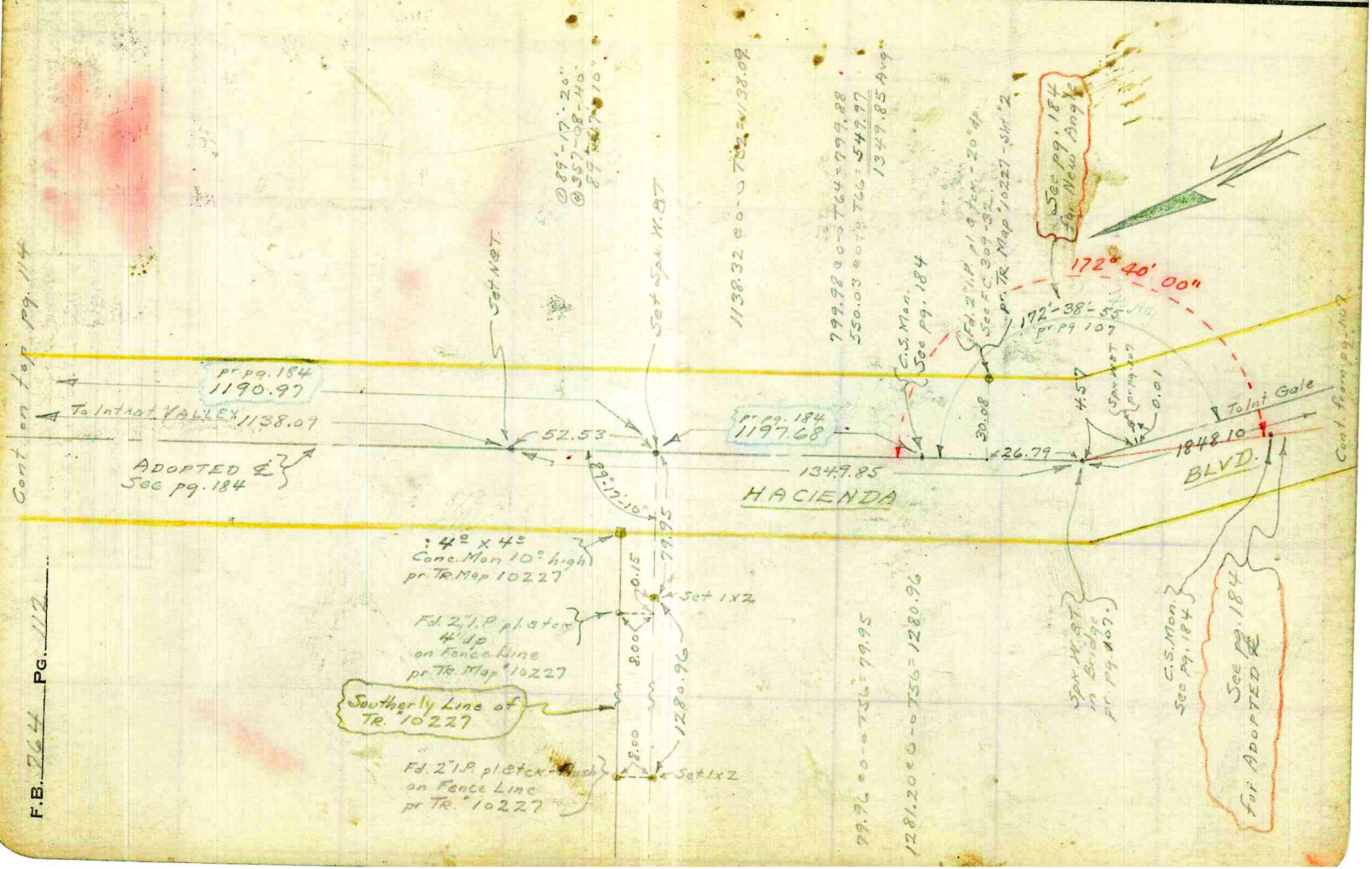

F.B. 764 PG. 112

Notes Ck'd by A. A. H.	Survey of HACIENDA BLVD.
Map No. B-1751-3	W. O. 8227 Tape No. 062 St'd 84 °F.
Office Work [illegible]	Surveyed by A. N. HELLSTROM
Checked [illegible]	Notes A.N.H. Date 3-3-39
Date Oct. 1944	Indexed

F.B. 764 PG. 113

RETURN TO
LOS ANGELES COUNTY SURVEYOR
700 HALL OF RECORDS

Note: Any Additions or Changes on This Sheet Must be Made or Circled in Red Ink With Date and Name of Person Making Change.

Do not extend notes this side of this line

FORM 247 10M 11-35

F.B. 764 PG. 114

W.S. 38

Cont. from top pg. 112

Fd. Standard Mon. of L.A. Co. Survey Control System Marked "LA HARE - G - 4"

On high knoll North West of Inters. of Anaheim Rd. - Skyline Drive and East Rd.

See pg. 184

ADOPTED

① 56° - 08' - 20"
Ⓜ 224 - 33' - 30"
56° - 08' - 22½"

① 58° - 27' - 30"
Ⓜ 233 - 49' - 30"
58° - 27' - 22½"

① 65 - 24 - 15
Ⓜ 261 - 37' - 00"
65° - 24' - 15"

SE
① 40 - 37' - 30"
Ⓜ 162 - 29 - 40
40° - 37' - 25"

S.W.
① 24 - 46 - 40
Ⓜ 99 - 07 - 00"
24° - 46' - 45"

On high knoll in East side of Summit Hill Cañon

Fd. 1" I.P. Cap Stamped "Ten Kettle"

Fd. Conc. Nail in Brass Cap in Concrete Sidewalk

WORKMAN HILL 1933

19344.64

~~S 70° 41' 53" E 5110.6~~
S 70° 03' 09.42" E
Lambert Grid

5138.01

HACIENDA BLVD.

56° - 08' - 22½"

40° - 37' - 25"

24° - 46' - 45"

65° - 24' - 15"

18131.42

TRIANGULATION STATION COUNTY OF LOS ANGELES
SURVEY CONTROL
L.A. CO. BENCH MARK
1933
P.C.
250 DEGREES MAGNETIC FROM SOUTH
MAGNETIC BEARING FROM STATION TO THIS MARK

Fd. 2" I.P. pl. stck - 12" dp. N.E. Cor. Lot 7 Tr. 10227

106.47
S 14° - 37' - 20"
F.B. 744 - 190

30.02

25.49

21.39

Fd. Spk. in W. with 4 LST Tang. Ties pr. F.B. 744 - 190

25.56

Fd. 1½" I.P. pl. stck 12" dp. N.W. Cor. Lot 13 Tr. 10227

29.99

35.09

Fd. LST with 4 LST Tang. Ties pr. F.B. 744 - 190

POMONA BLVD.

1271.93 to Int. Hudson Ave. See F.B. 744 - 190

F.B. 744 - 190
90° 00' - 30"

0.10

Fd. LST with 4 LST. Tang. Ties pr. F.B. 744 - 190

Fd. LST pr. F.B. 744 - 190

S.P.R.R.

11.50

POMONA BLVD.

Split of rails Nothing Set pr. F.B. 744 - 190

See F.B. 744 - 190

RETURN TO
LOS ANGELES COUNTY SURVEYOR
700 HALL OF RECORDS

Do not extend notes this side of this line

Note: Any Additions or Changes on This Sheet Must be Made or Circled in Red Ink With Date and Name of Person Making Change.

3 74 5 7 7 1

Notes Ck'd by A.A.R.	Survey of HACIENDA BLVD	F.B. 764	PG. 115
Map No. B-1751-2	W. O. 8222 Tape No. 14 St'd 84 OF		
Office Work	Surveyed by A. N. HELLSTROM		
Checked AAR	Notes A.N.H. Date 3-15-39		
Date Oct. 1944	Indexed		

① 91°-05'-50"
② 4°-23'-00"
91°-05'-45"

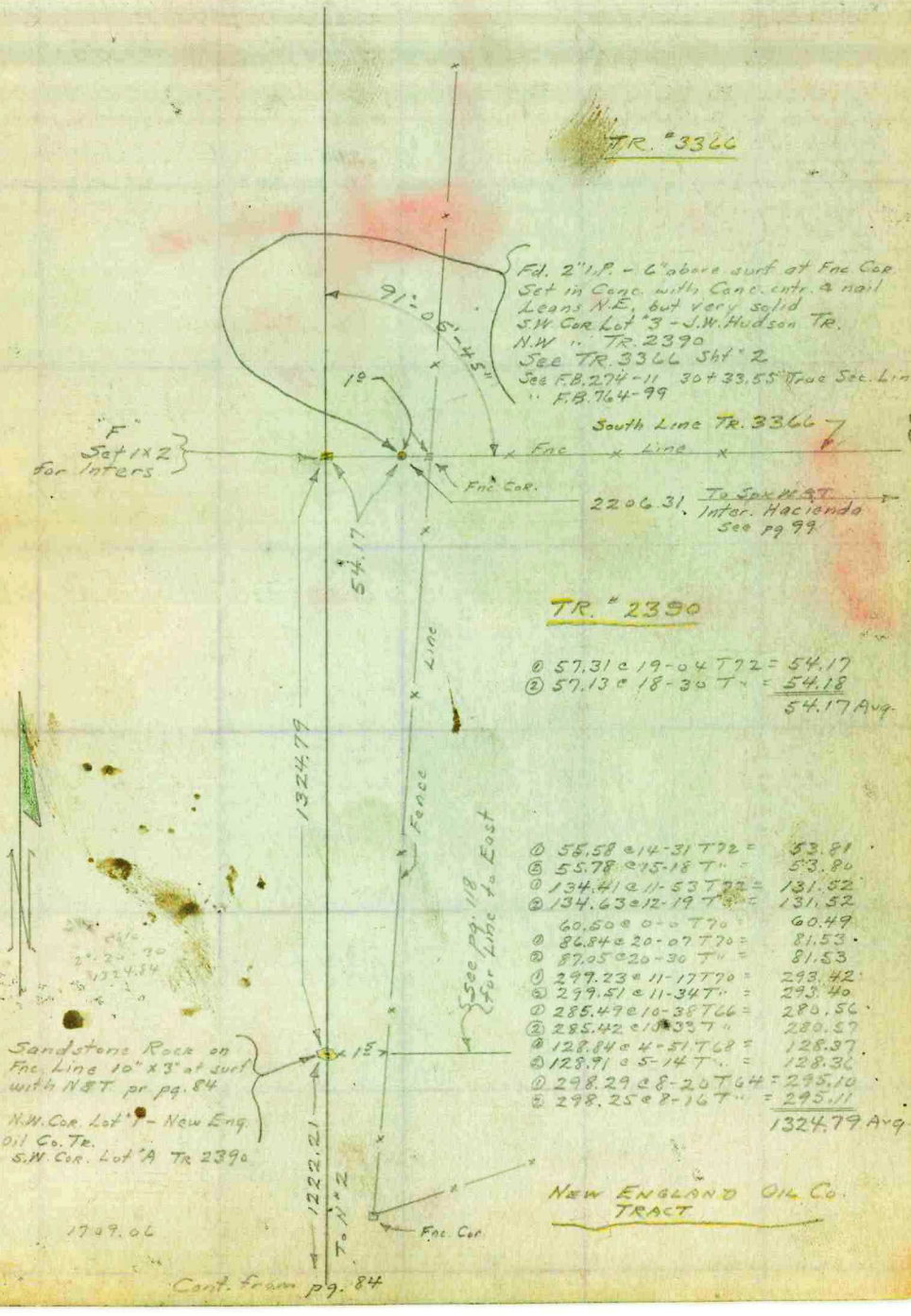

Note: Any Additions or Changes on This Sheets Must be Made or Circled in Red Ink With Date and Name of Person Making Change.

Do not extend notes this side of this line

RETURN TO
LOS ANGELES COUNTY SURVEYOR
700 HALL OF RECORDS

FORM 247 5M 10-37

F.B. 764 PG. 116

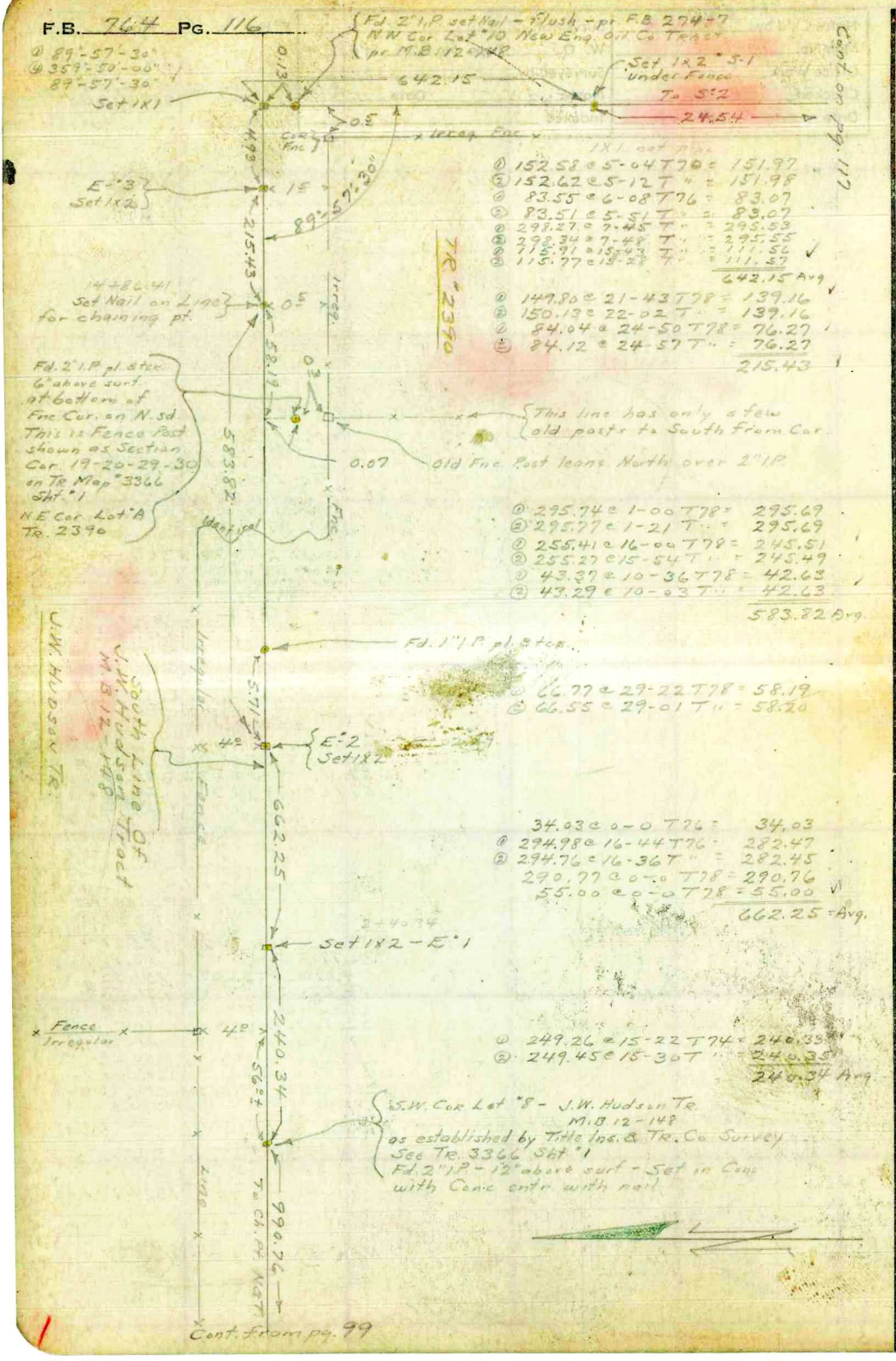

1x1 set pins

① 152.58 @ 5-04 T 70 = 151.97
② 152.62 @ 5-12 T " = 151.98
① 83.55 @ 6-08 T 76 = 83.07
② 83.51 @ 5-51 T " = 83.07
① 298.27 @ 7-45 T " = 295.53
② 298.34 @ 7-48 T " = 295.55
① 115.91 @ 15-43 T " = 111.56
② 115.77 @ 15-28 T " = 111.57
642.15 Avg.

① 149.80 @ 21-43 T 78 = 139.16
② 150.13 @ 22-02 T " = 139.16
① 84.04 @ 24-50 T 78 = 76.27
② 84.12 @ 24-57 T " = 76.27
215.43

① 295.74 @ 1-00 T 78 = 295.69
② 295.77 @ 1-21 T " = 295.69
① 255.41 @ 16-00 T 78 = 245.51
② 255.27 @ 15-54 T " = 245.49
① 43.37 @ 10-36 T 78 = 42.63
② 43.29 @ 10-03 T " = 42.63
583.82 Avg.

① 66.77 @ 29-22 T 78 = 58.19
② 66.55 @ 29-01 T " = 58.20

34.03 @ 0-0 T 76 = 34.03
① 294.98 @ 16-44 T 76 = 282.47
② 294.76 @ 16-36 T " = 282.45
290.77 @ 0-0 T 78 = 290.76
55.00 @ 0-0 T 78 = 55.00
662.25 = Avg.

① 249.26 @ 15-22 T 74 = 240.33
② 249.45 @ 15-30 T " = 240.35
240.34 Avg.

RETURN TO
LOS ANGELES COUNTY SURVEYOR
700 HALL OF RECORDS
Note: Any Additions or Changes on This Sheets Must be Made or Circled in Red Ink With Date and Name of Person Making Change.
Do not extend notes this side of this line

Notes Ck'd by A.A.R.	Survey of HACIENDA BLVD.	F.B. 764 PG. 117
Map No. B-1751-2	W. O. 8222 Tape No. 14 St'd 84 OF	
Office Work RWM	Surveyed by A. N. HELLSTROM	
Checked AAR	Notes A.N.H. Date 3-15-39	
Date Oct. 1944	Indexed	

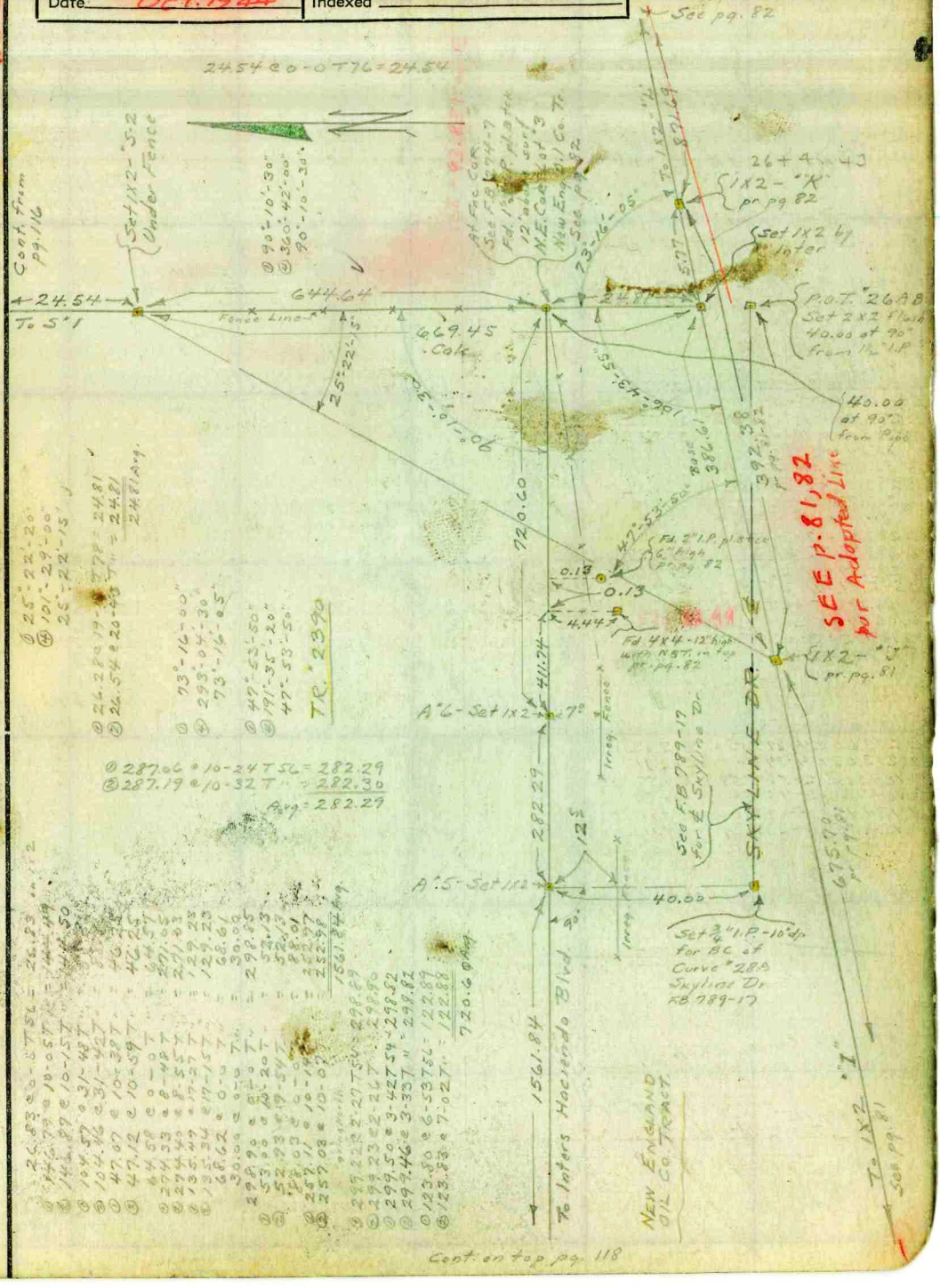

Note: Any Additions or Changes on This Sheets Must be Made or Circled in Red Ink With Date and Name of Person Making Change.

Do not extend notes this side of this line

RETURN TO
LOS ANGELES COUNTY SURVEYOR
700 HALL OF RECORDS

FORM 247 5M 10-37

F.B. 764 PG. 118

Cont. on bottom pg. 117

See pg. 77-78

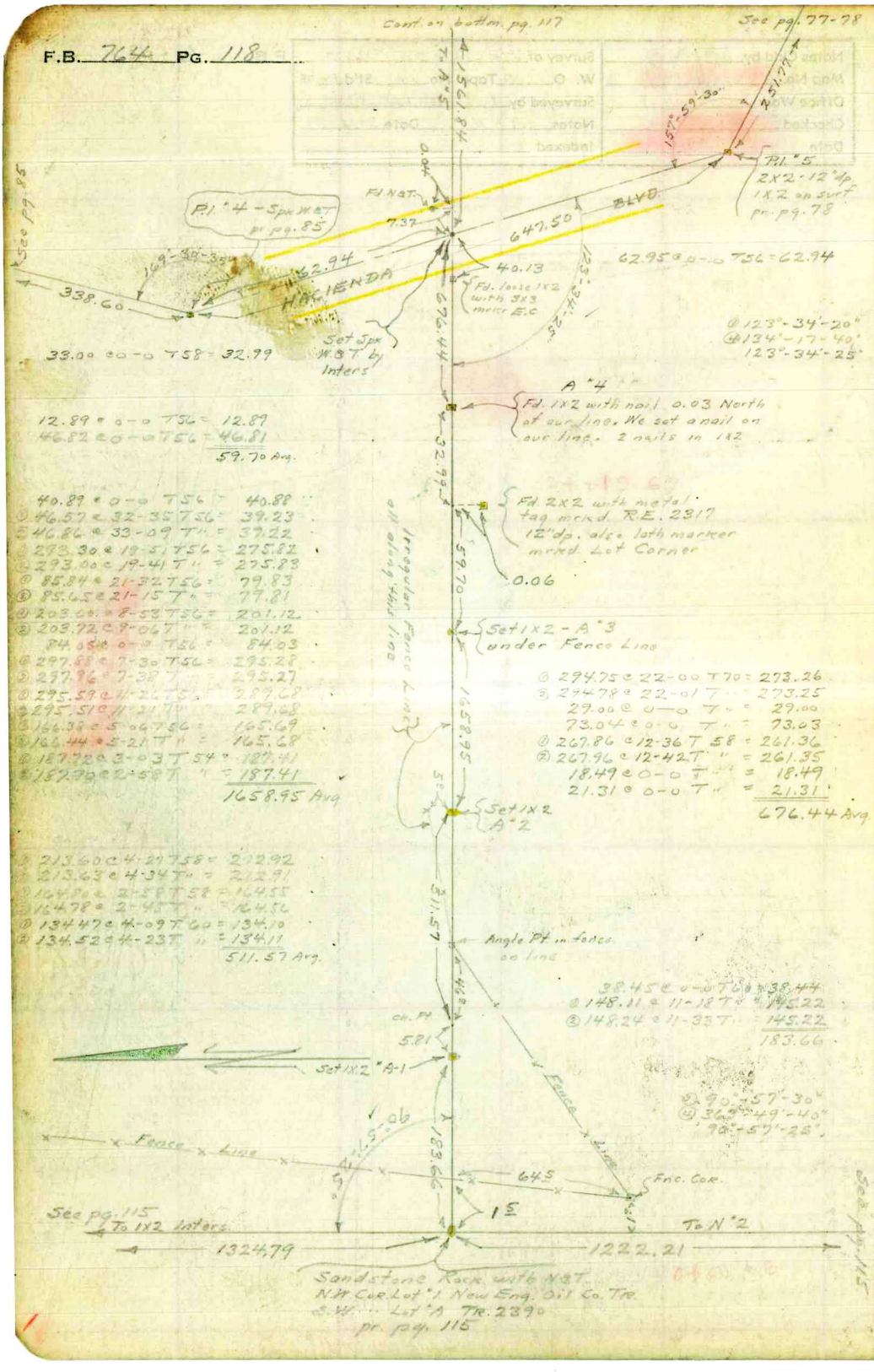

RETURN TO
LOS ANGELES COUNTY SURVEYOR
700 HALL OF RECORDS

Do not extend notes this side of this line

Note: Any Additions or Changes on This Sheets Must be Made or Circled in Red Ink With Date and Name of Person Making Change.

Notes Ck'd by	Survey of
Map No.	W. O. Tape No. St'd OF
Office Work	Surveyed by A. N. HELLSTROM
Checked	Notes Date
Date	Indexed

F.B. 764 PG. 119

Pg 119-124 Blank.

Note: Any Additions or Changes on This Sheets Must be Made or Circled in Red Ink With Date and Name of Person Making Change.

Do not extend notes this side of this line

RETURN TO
LOS ANGELES COUNTY SURVEYOR
700 HALL OF RECORDS

FORM 247 5M 10-37

F.B. 764 PG. 120

RETURN TO
LOS ANGELES COUNTY SURVEYOR
700 HALL OF RECORDS

Note: Any Additions or Changes on This Sheets Must be Made or Circled in Red Ink With Date and Name of Person Making Change.

Do not extend notes this side of this line

Notes Ck'd by	Survey of	F.B. 764 PG. 121
Map No.	W. O. Tape No. St'd OF	
Office Work	Surveyed by A. N. HELLSTROM	
Checked	Notes Date	
Date	Indexed	

Note: Any Additions or Changes on This Sheets Must be Made or Circled in **Red Ink** With Date and Name of Person Making Change.

Do not extend notes this side of this line

RETURN TO
LOS ANGELES COUNTY SURVEYOR
700 HALL OF RECORDS

FORM 247 5M 10-37

RETURN TO
LOS ANGELES COUNTY SURVEYOR
700 HALL OF RECORDS

Note: Any Additions or Changes on This Sheets Must be Made or Circled in **Red Ink** With Date and Name of Person Making Change.

Do not extend notes this side of this line

B. 264 PG. 122

Notes Ck'd by	Survey of
Map No.	W. O. Tape No. St'd OF
Office Work	Surveyed by A. N. HELLSTROM
Checked	Notes Date
Date	Indexed

F.B. 764 PG. 123

Note: Any Additions or Changes on This Sheets Must be Made or Circled in **Red Ink** With Date and Name of Person Making Change.

Do not extend notes this side of this line

RETURN TO
LOS ANGELES COUNTY SURVEYOR
700 HALL OF RECORDS

FORM 247 5M 10-37

F.B. 7604 PG. 124

Notes Ck'd by	Survey of
Map No.	W. O. Tape No. St'd of
Office Work	Surveyed by
Checked	Notes Date
Date	Indexed

Pg 119-124 Blank

RETURN TO
LOS ANGELES COUNTY SURVEYOR
700 HALL OF RECORDS

Note: Any Additions or Changes on This Sheets Must be Made or Circled in Red Ink With Date and Name of Person Making Change.

Do not extend notes this side of this line

Notes Ck'd by	Survey of HACIENDA BLVD.	F.B. 764 PG. 125
Map No. C.S.D. 1751-1-3	W. O. 8227 Tape No. St'd of	
Office Work R.W.McRoberts	Surveyed by A. N. HELLSTROM	
Checked AAR	Notes E.S.T. Date 3-2-39	
Date Oct. 1944	Indexed 3-30-39	

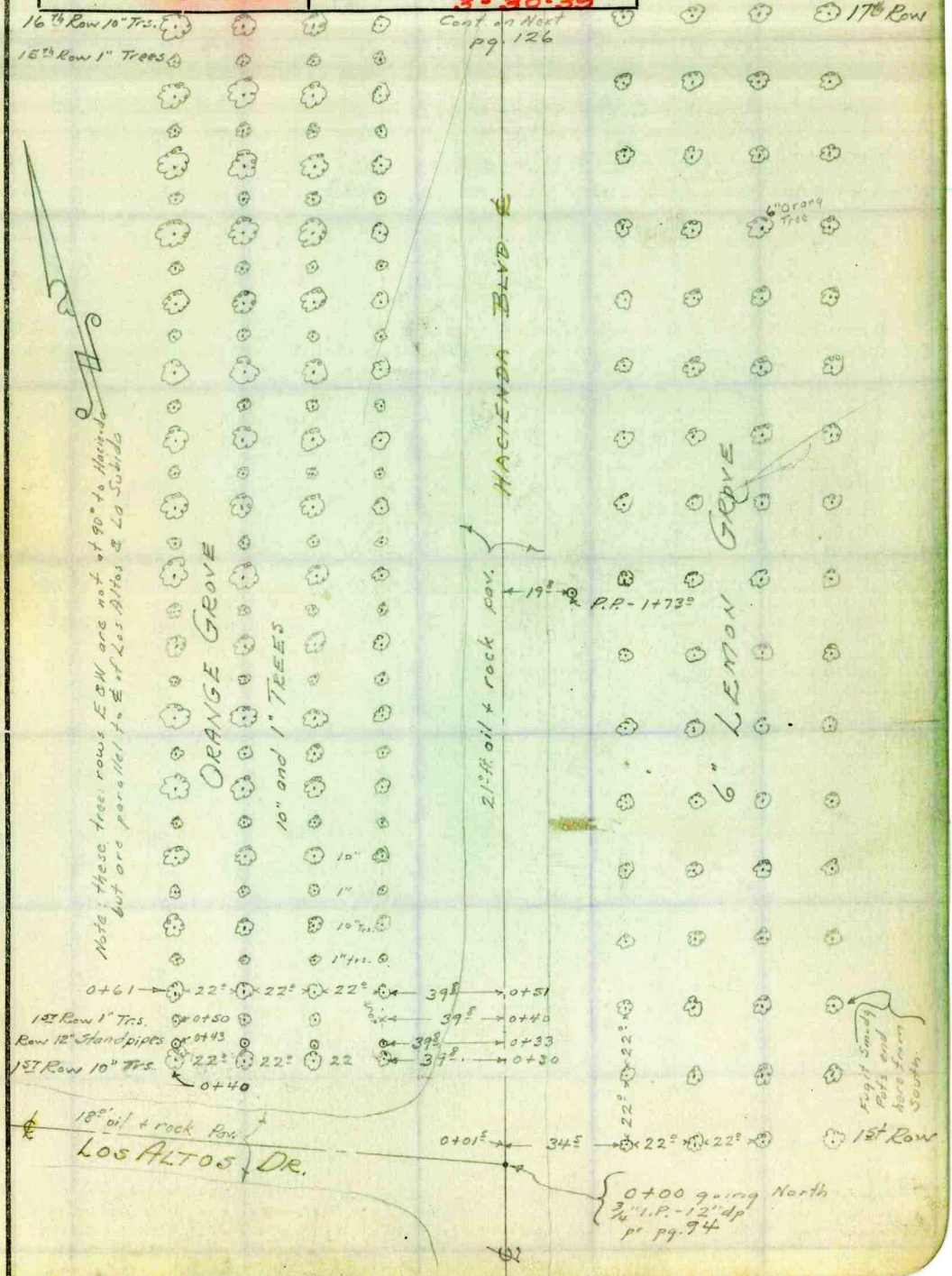

Note: Any Additions or Changes on This Sheets Must be Made or Circled in Red Ink With Date and Name of Person Making Change.

Do not extend notes this side of this line

RETURN TO
LOS ANGELES COUNTY SURVEYOR
700 HALL OF RECORDS

FORM 247 5M 10-37

Cont. on Next pg. 127

F.B. 764 PG. 126

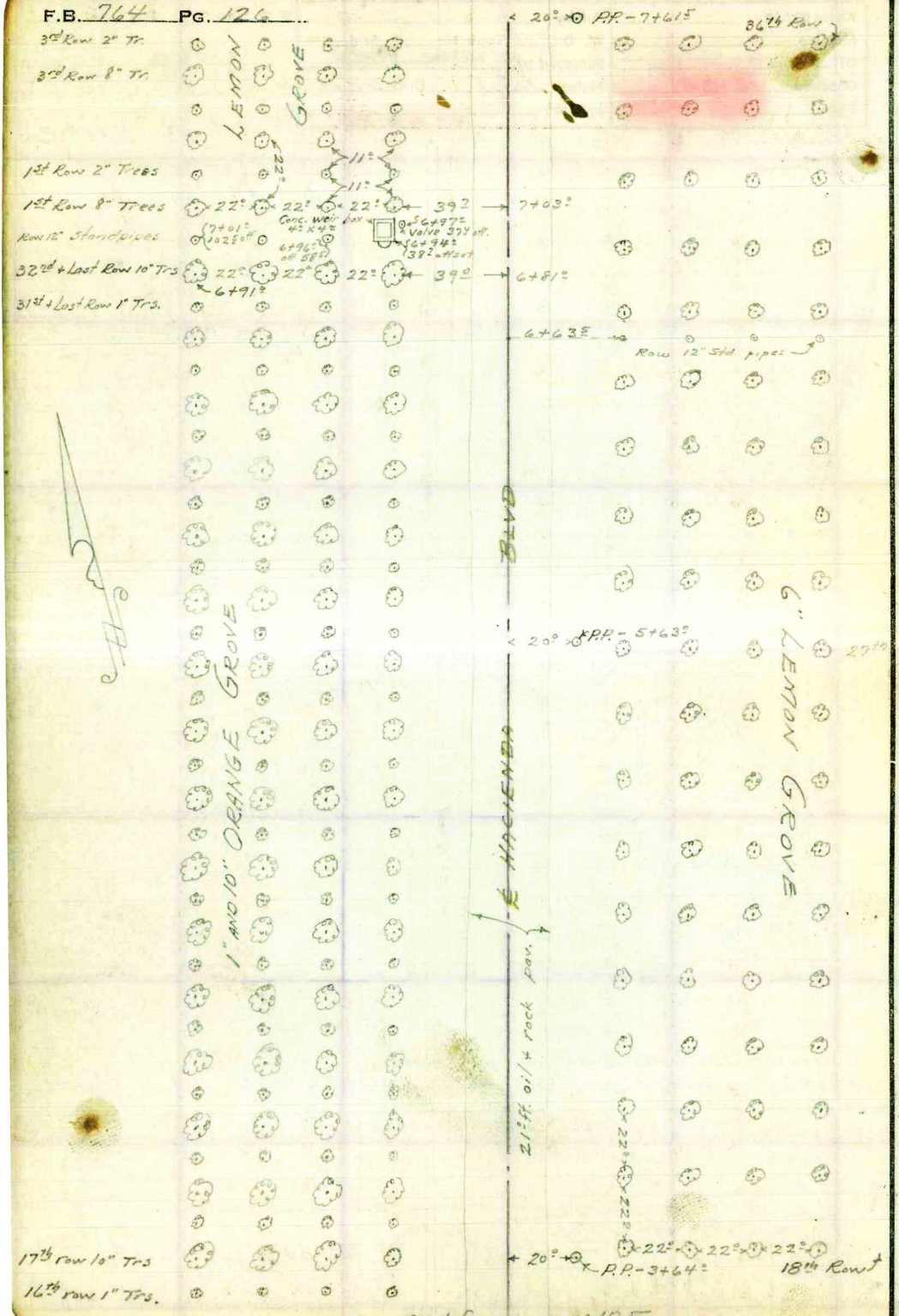

Cont from prev. pg. 125

RETURN TO
LOS ANGELES COUNTY SURVEYOR
700 HALL OF RECORDS

Note: Any Additions or Changes on This Sheets Must be Made or Circled in Red Ink With Date and Name of Person Making Change.

Do not extend notes this side of this line

Notes Ck'd by		Survey of HACIENDA BLVD	F.B. 764 PG. 127
Map No. C&D-1751-1-3		W. O. 8227 Tape No. St'd OF	
Office Work Blueprinted		Surveyed by A. N. HELLSTROM	
Checked C.A.R.		Notes E.S.T. Date 3-2-39	
Date Oct. 1944		Indexed	



Note: Any Additions or Changes on This Sheets Must be Made or Circled in Red Ink With Date and Name of Person Making Change.

Do not extend notes this side of this line

RETURN TO
LOS ANGELES COUNTY SURVEYOR
700 HALL OF RECORDS

FORM 247 5M 10-37

F.B. 764 PG. 128

Cont on pg. 129

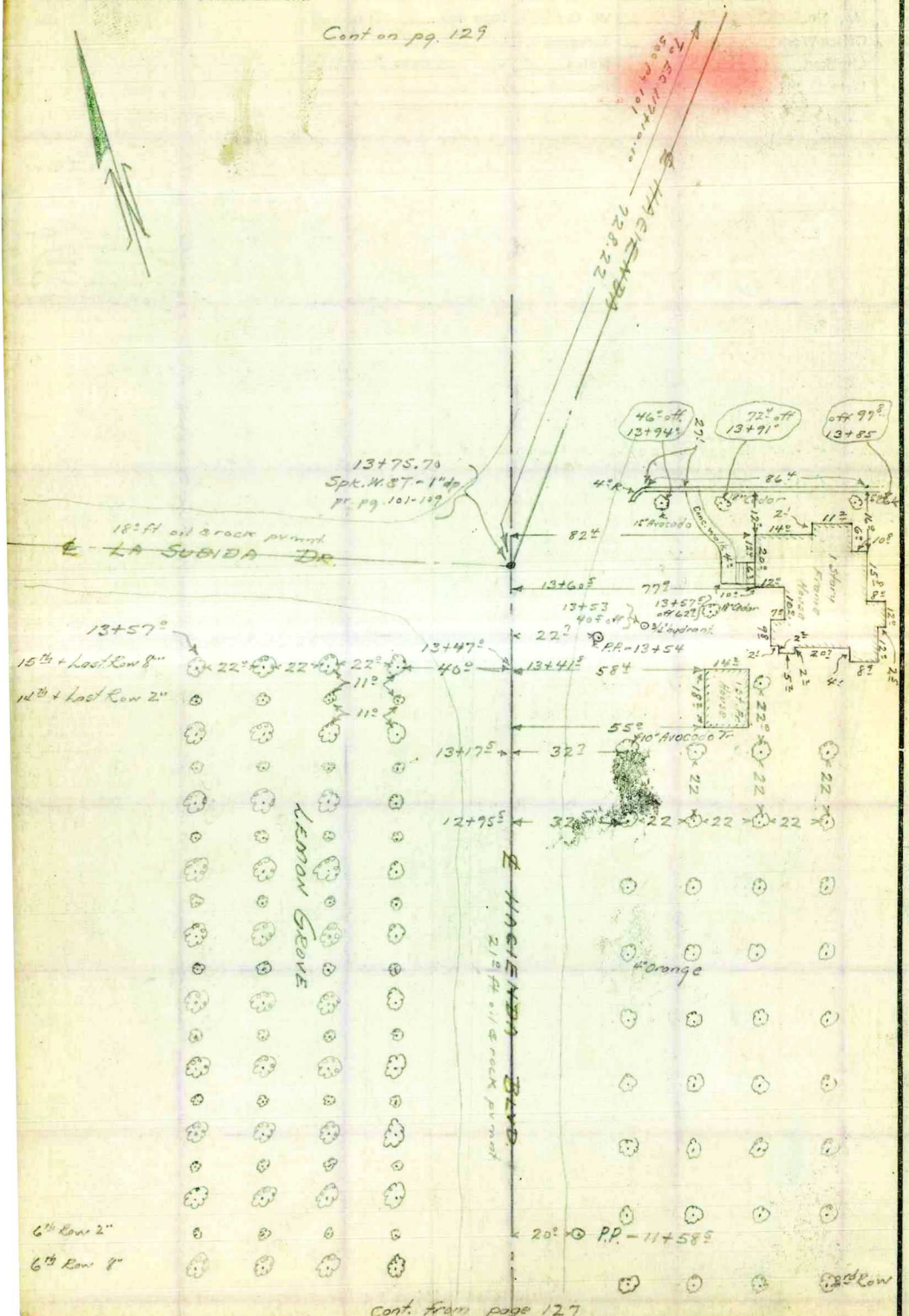

Cont. from page 127

RETURN TO
LOS ANGELES COUNTY SURVEYOR
700 HALL OF RECORDS

Do not extend notes this side of this line

Note: Any Additions or Changes on This Sheets Must be Made or Circled in Red Ink With Date and Name of Person Making Change.

Notes Ck'd by	Survey of HACIENDA BLVD.
Map No. C.S.B.-1751-1-3	W. O. 8227 Tape No. ____ St'd ____ of
Office Work RWS/E-Roberts	Surveyed by A. N. HELLSTROM
Checked AAR	Notes E.S.T. Date 3-3-39
Date Oct 1944	Indexed

F.B. 764 PG. 129

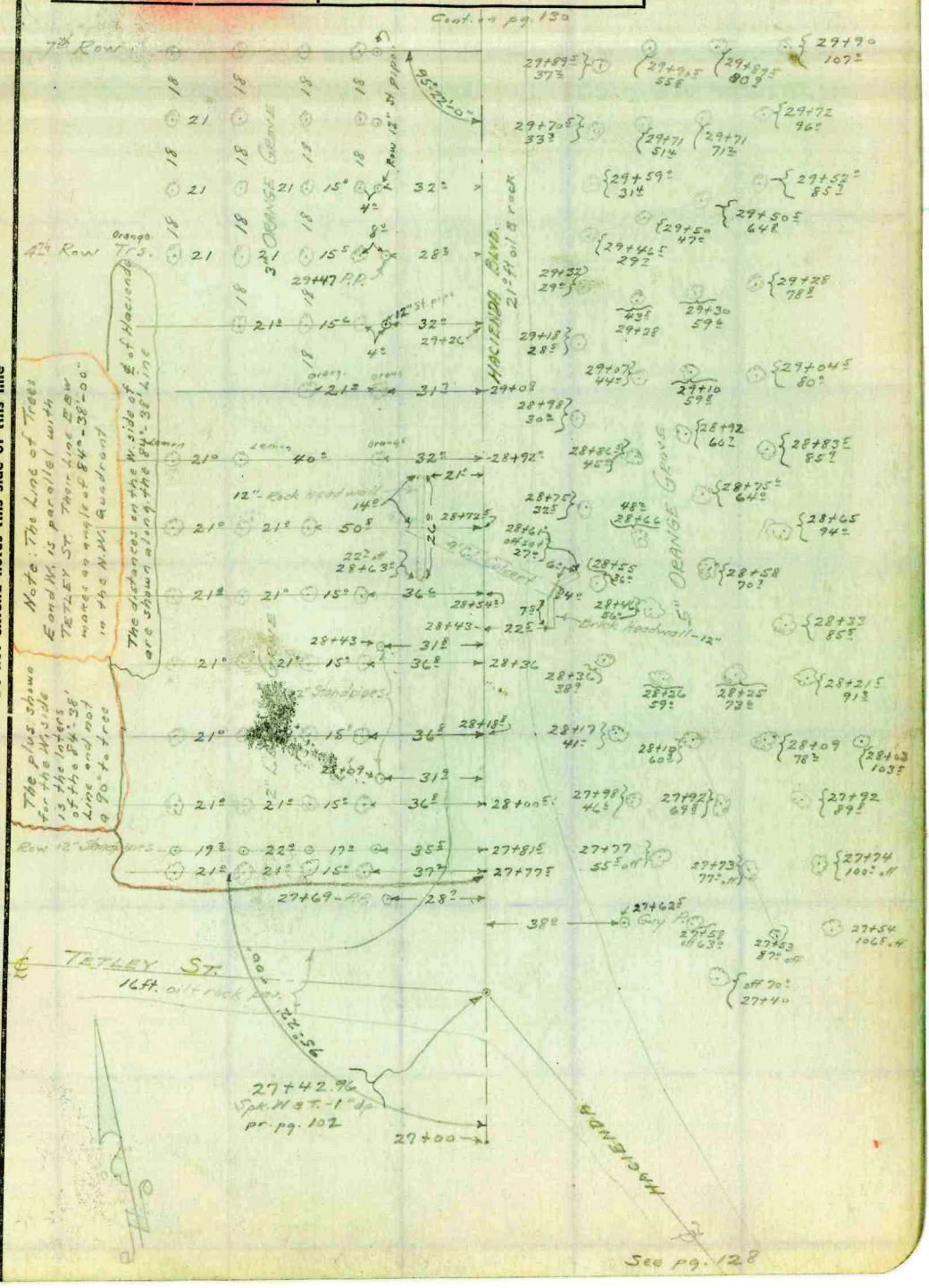

Note: Any Additions or Changes on This Sheets Must be Made or Circled in Red Ink With Date and Name of Person Making Change.

Do not extend notes this side of this line

RETURN TO
LOS ANGELES COUNTY SURVEYOR
700 HALL OF RECORDS

FORM 247 5M 10-37

F.B. 764 PG. 130

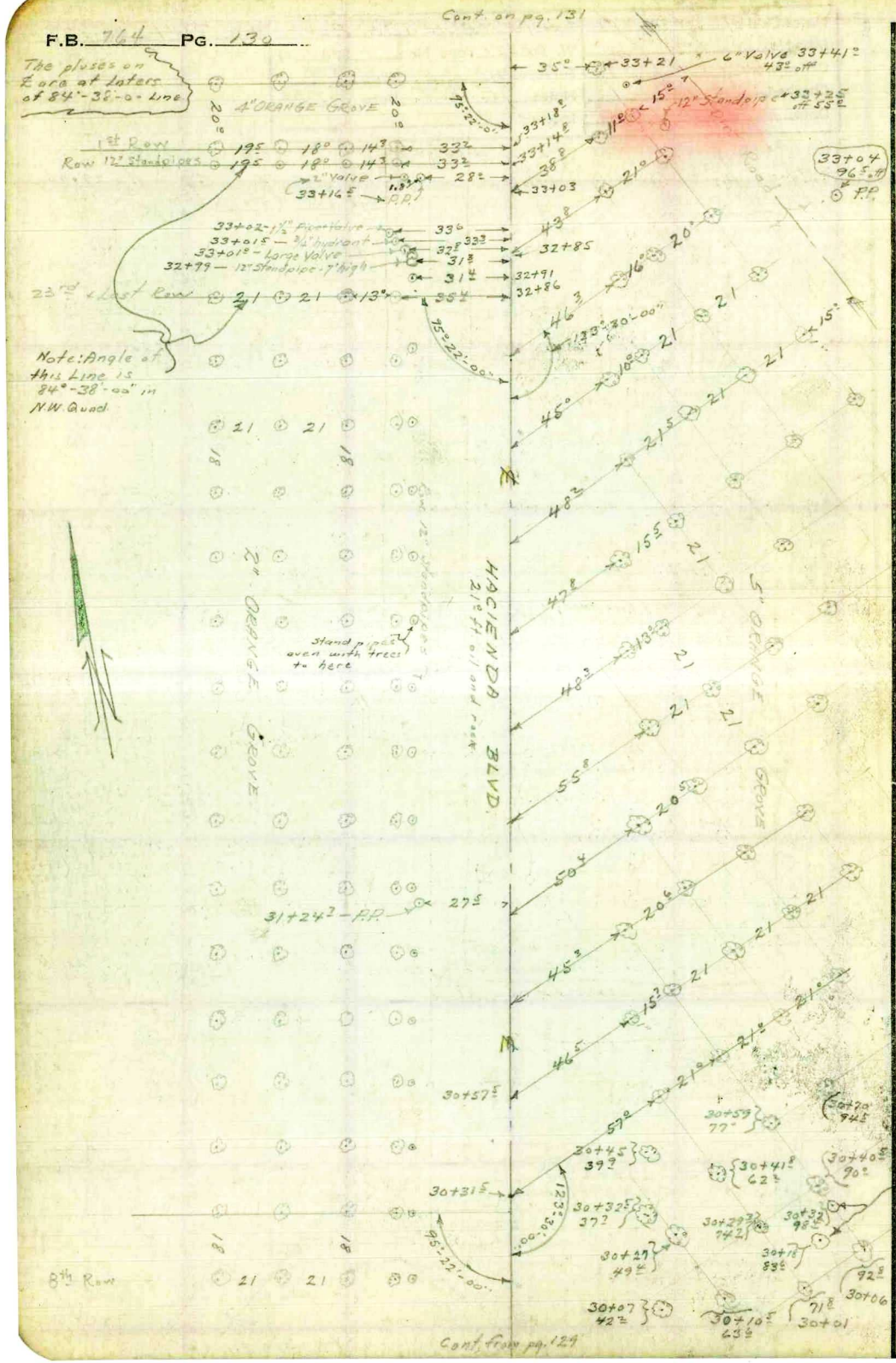

RETURN TO
LOS ANGELES COUNTY SURVEYOR
700 HALL OF RECORDS

Note: Any Additions or Changes on This Sheets Must be Made or Circled in **Red Ink** With Date and Name of Person Making Change.

Do not extend notes this side of this line

Notes Ck'd by	Survey of HACIENDA BLVD.	F.B. 764 PG. 131
Map No. C.S.B-1751-1-3	W. O. 8227 Tape No. St'd °F	Cont. on pg. 132
Office Work R.W.S.E.-Rec.	Surveyed by A. N. HELLSTROM	
Checked aap	Notes E.S.T. Date 3-3-39	
Date Oct. 1944	Indexed	

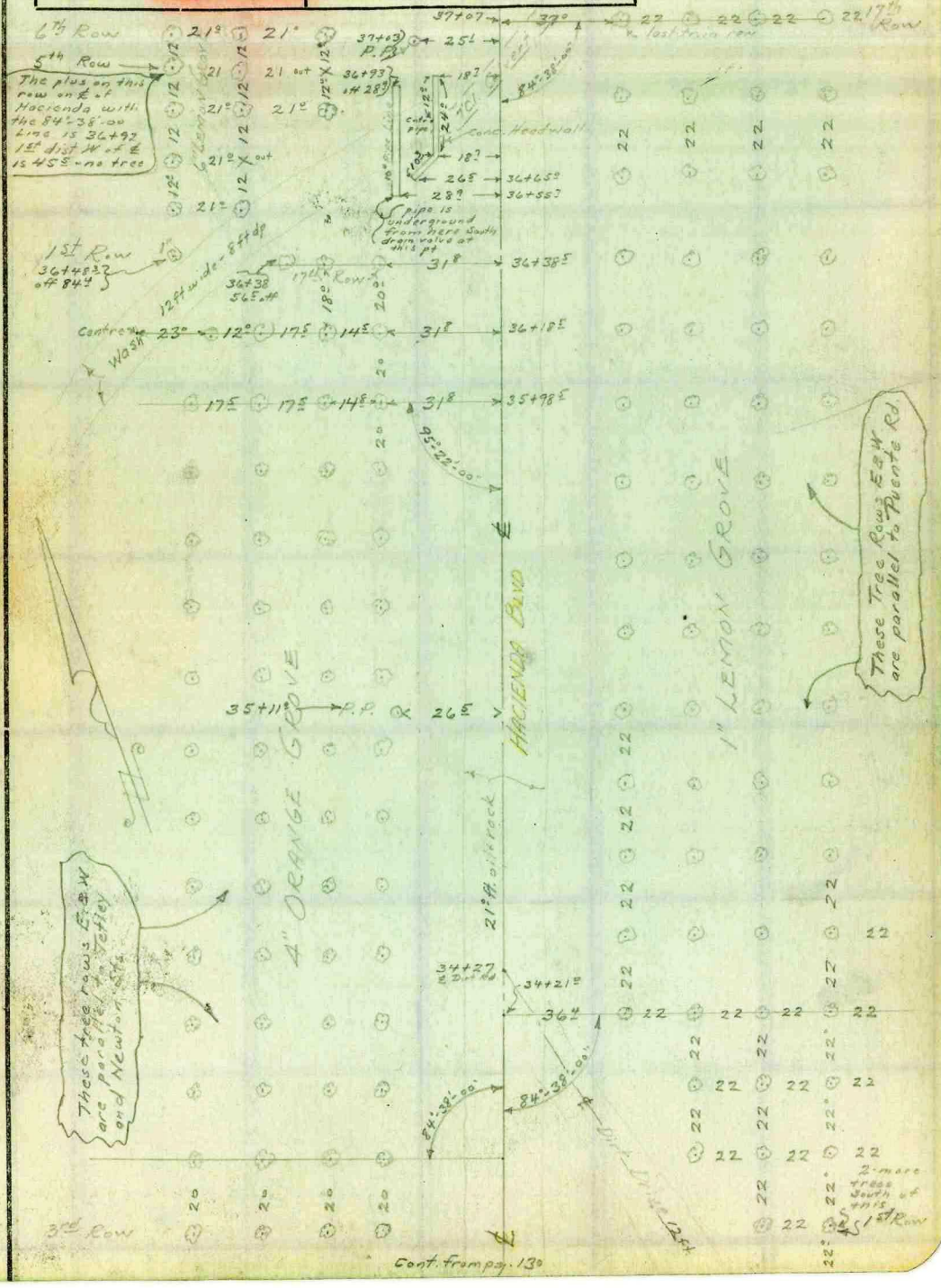

Note: Any Additions or Changes on This Sheets Must be Made or Circled in Red Ink With Date and Name of Person Making Change.

Do not extend notes this side of this line

RETURN TO
LOS ANGELES COUNTY SURVEYOR
700 HALL OF RECORDS

FORM 247 5M 10-37

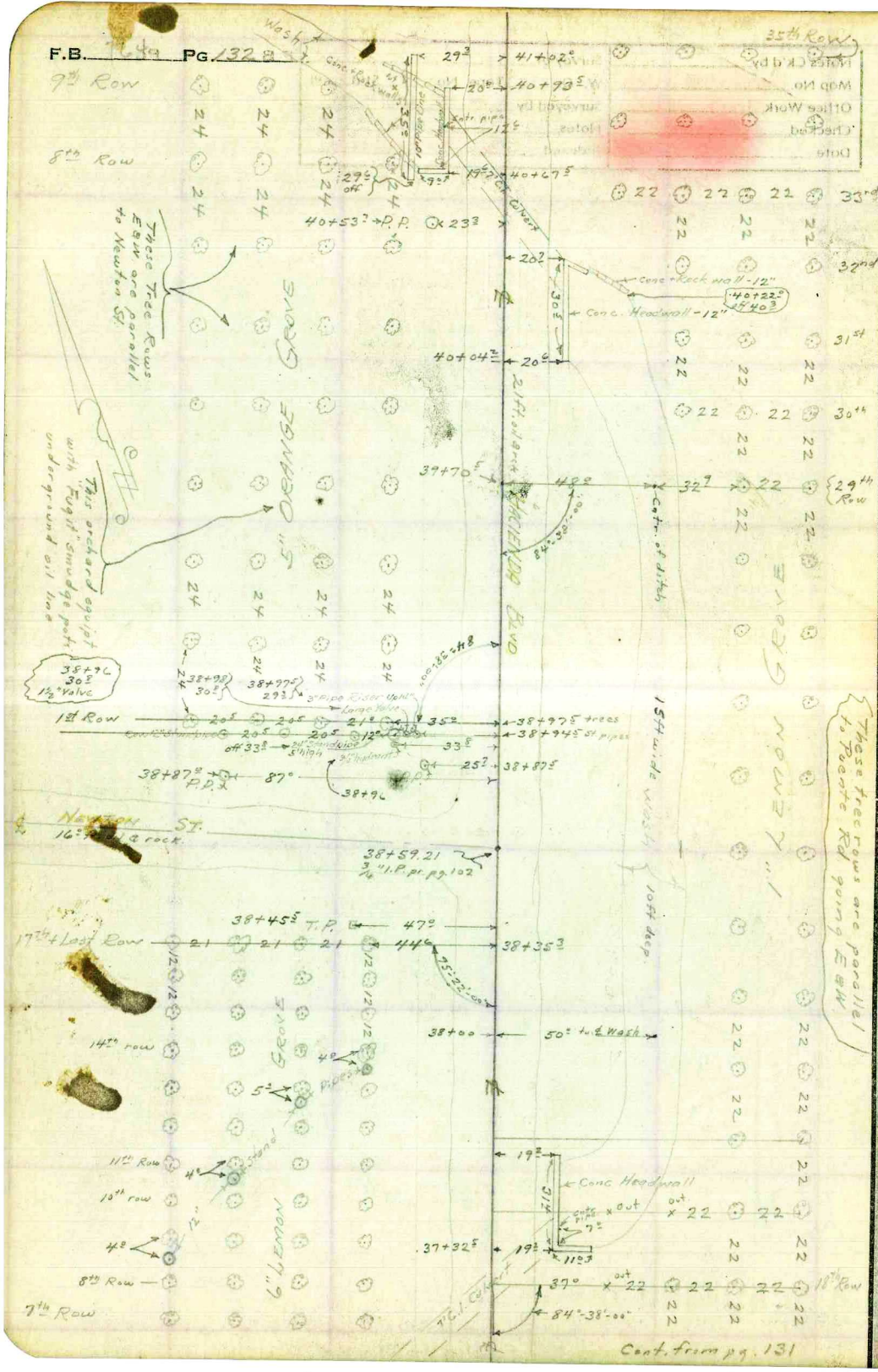

RETURN TO
LOS ANGELES COUNTY SURVEYOR
700 HALL OF RECORDS

Note: Any Additions or Changes on This Sheets Must be Made or Circled in Red Ink With Date and Name of Person Making Change.

Do not extend notes this side of this line

Notes Ck'd by	Survey of HACIENDA BLVD.
Map No. C.S.D.-1751-1-2	W. O. 627 Tape No. St'd OF
Office Work	Surveyed by A. N. HELLSTROM
Checked	Notes Date
Date Oct. 1944	Indexed

F.B. 764 PG. 133

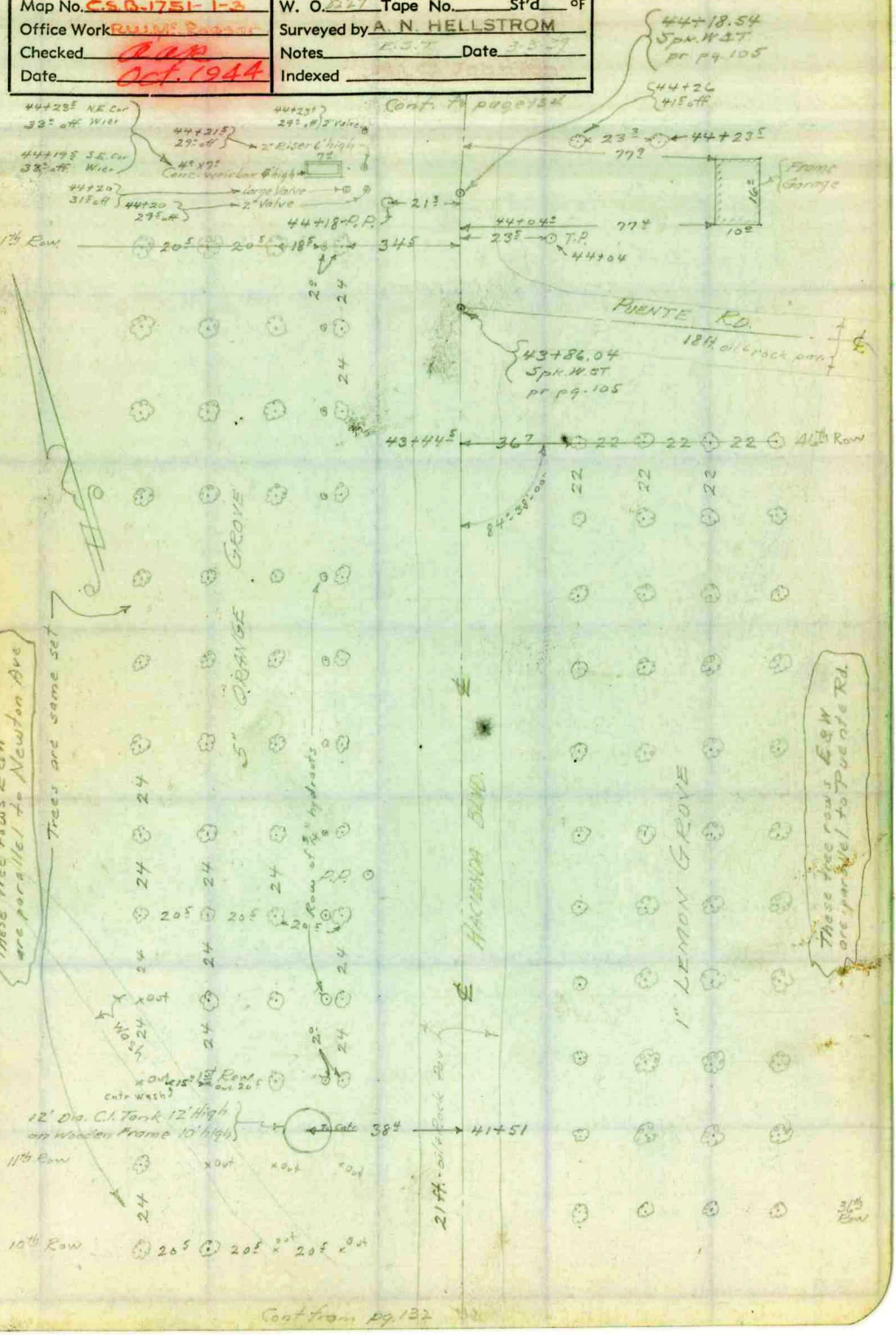

Note: Any Additions or Changes on This Sheets Must be Made or Circled in Red Ink With Date and Name of Person Making Change.

Do not extend notes this side of this line

RETURN TO
LOS ANGELES COUNTY SURVEYOR
700 HALL OF RECORDS

FORM 247 5M 10-37

Cont. to Page 135

F.B. 164 PG. 134

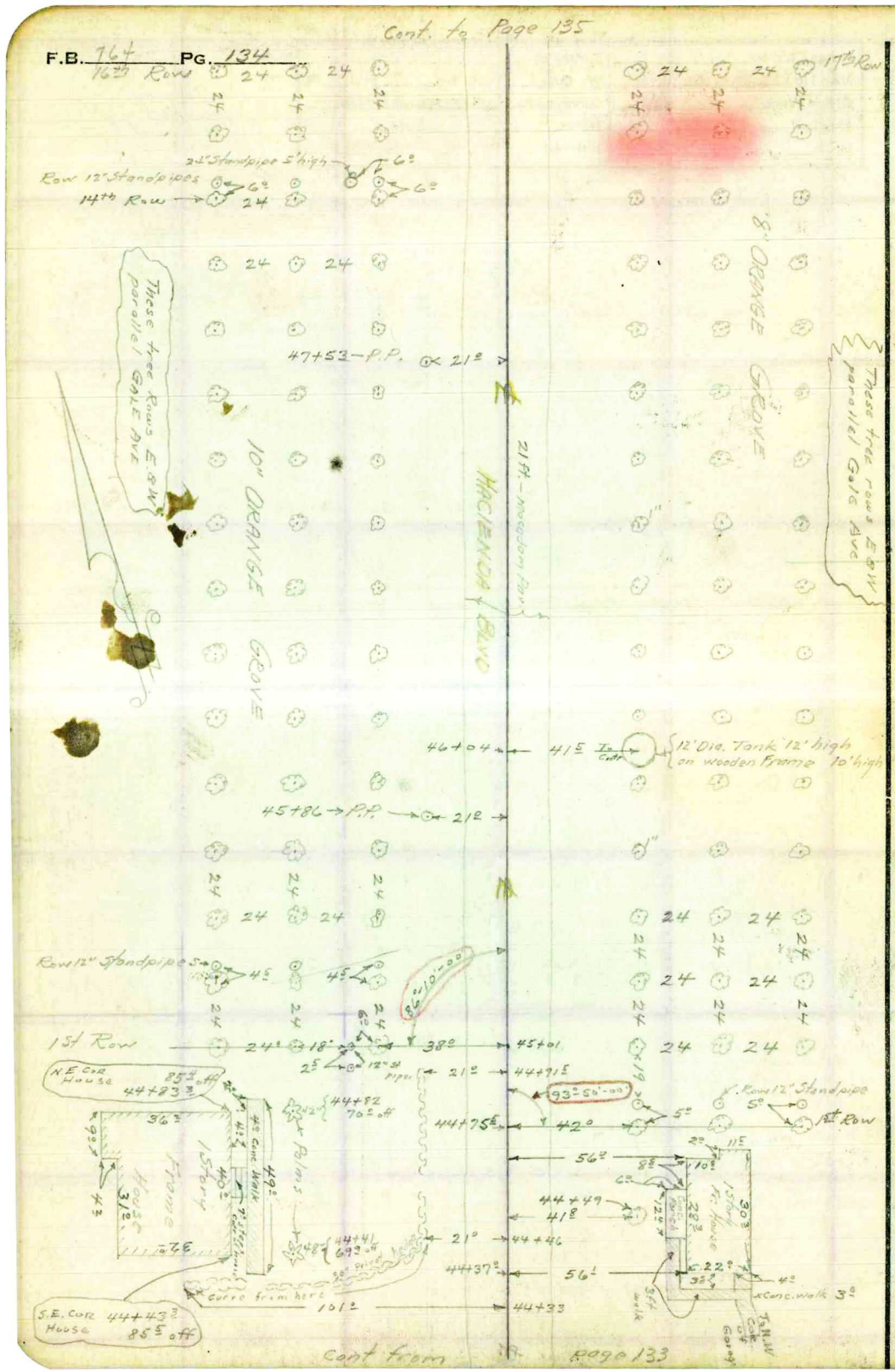

RETURN TO
LOS ANGELES COUNTY SURVEYOR
700 HALL OF RECORDS

Note: Any Additions or Changes on This Sheets Must be Made or Circled in Red Ink With Date and Name of Person Making Change.

Do not extend notes this side of this line

Notes Ck'd by	Survey of Hacienda Blvd.	F.B. 764 PG. 135
Map No. C.S.B-1751-1-3	W. O. 8227 Tape No. St'd of	
Office Work R.W.M. Roeser	Surveyed by A. N. HELLSTROM	
Checked A.W.R.	Notes E.S.T. Date 3-6-39	
Date Oct. 1944	Indexed	

Cont to page 136

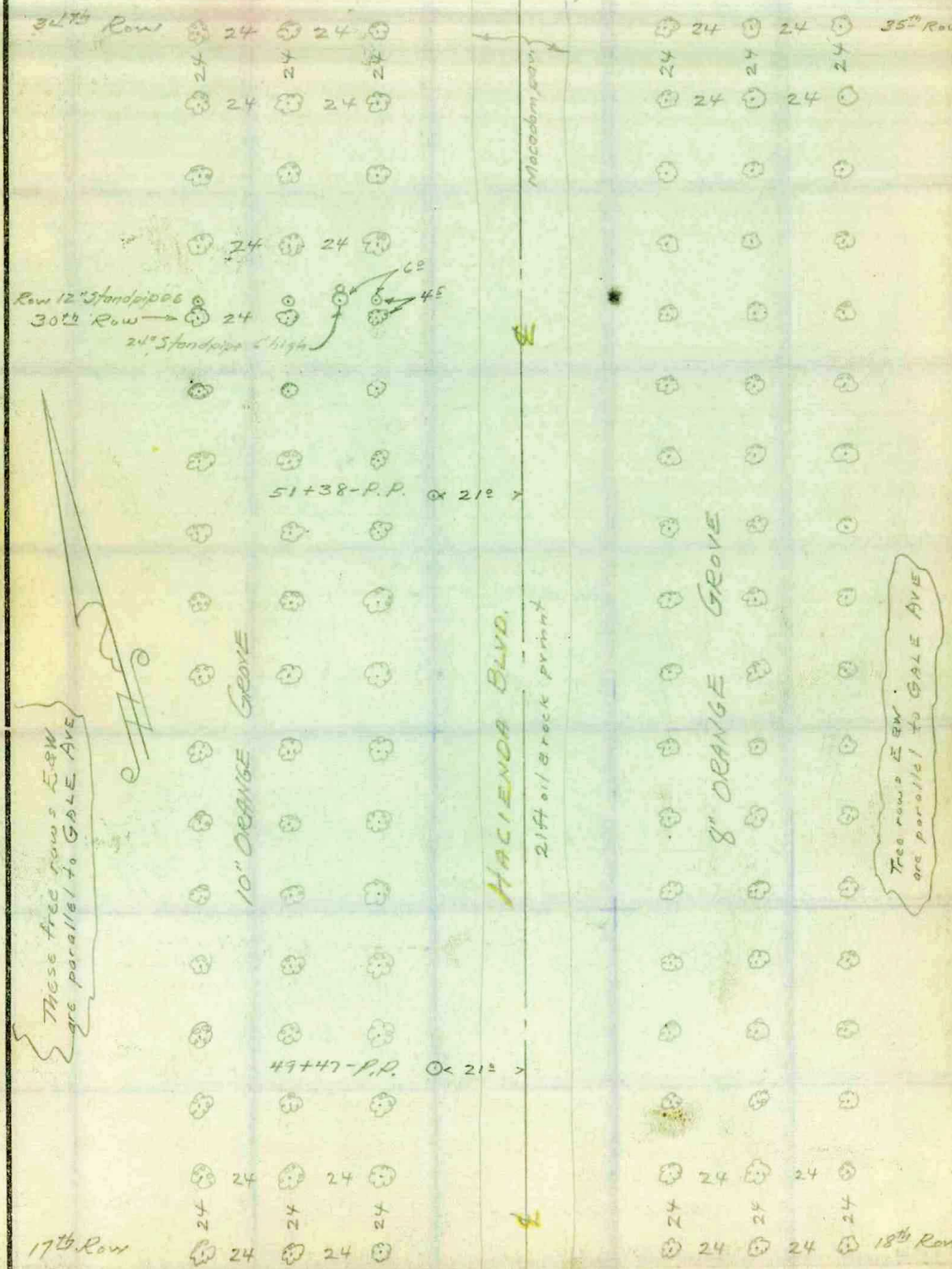

Cont from page 134

Note: Any Additions or Changes on This Sheets Must be Made or Circled in Red Ink With Date and Name of Person Making Change.

Do not extend notes this side of this line

RETURN TO
LOS ANGELES COUNTY SURVEYOR
700 HALL OF RECORDS

FORM 247 5M 10-37

Cont. to page #137

F.B. 764 PG. 136



Cont. from page 135

RETURN TO
LOS ANGELES COUNTY SURVEYOR
700 HALL OF RECORDS

Note: Any Additions or Changes on This Sheets Must be Made or Circled in Red Ink With Date and Name of Person Making Change.

Do not extend notes this side of this line

Notes Ck'd by	Survey of Hacienda Blvd	F.B. 764 Pg. 137
Map No. C.S.D. 1751-1-3	W. O. 8007 Tape No. St'd °F	
Office Work Rev. McA. Rowe	Surveyed by A. N. HELLSTROM	
Checked VAR	Notes E.S.T. Date 3-6-39	
Date Oct. 1944	Indexed	

Cont. to page 138

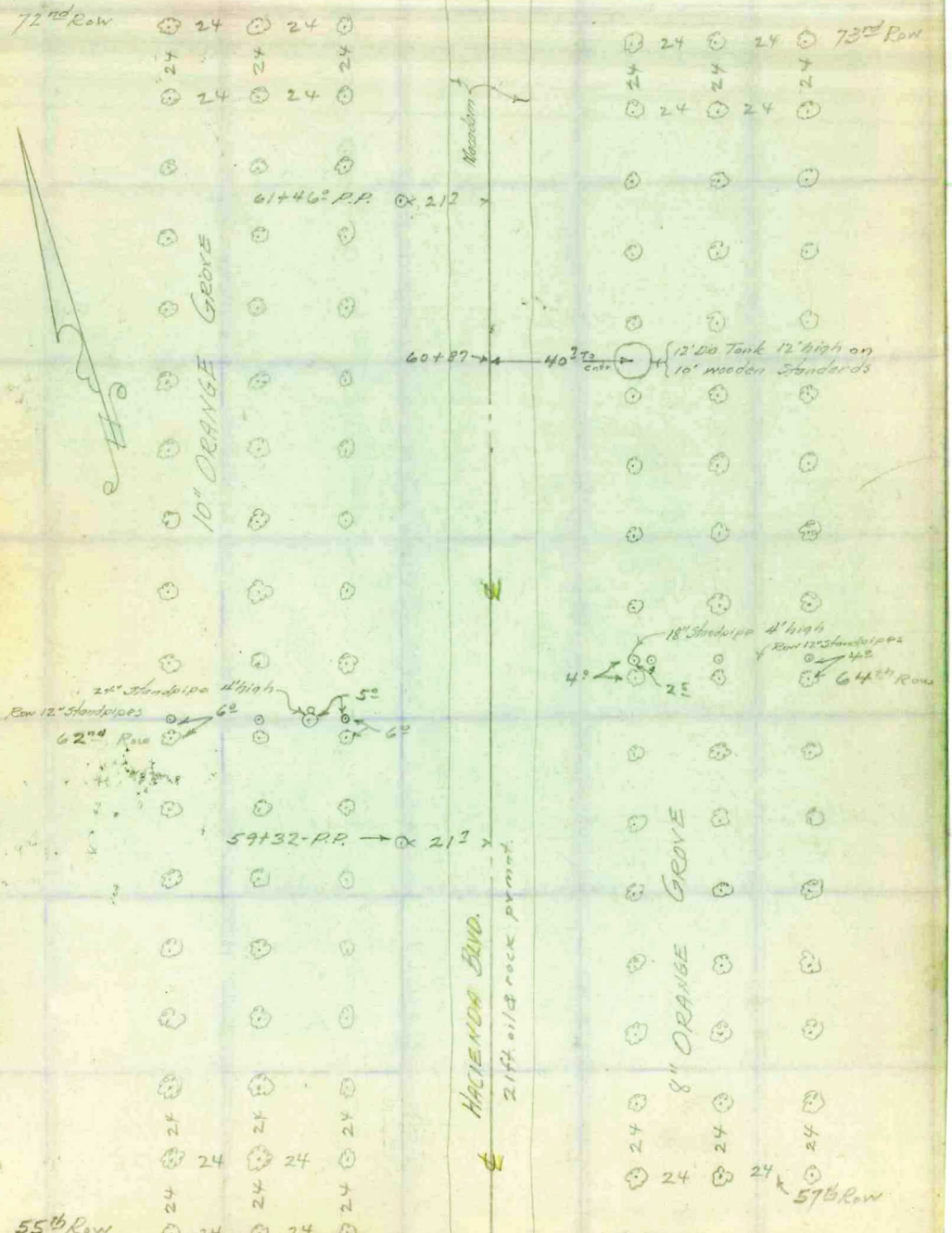

Cont from page 136

Note: Any Additions or Changes on This Sheets Must be Made or Circled in Red Ink With Date and Name of Person Making Change.

Do not extend notes this side of this line

RETURN TO
LOS ANGELES COUNTY SURVEYOR
700 HALL OF RECORDS

FORM 247 5M 10-37

Cont. to page 139

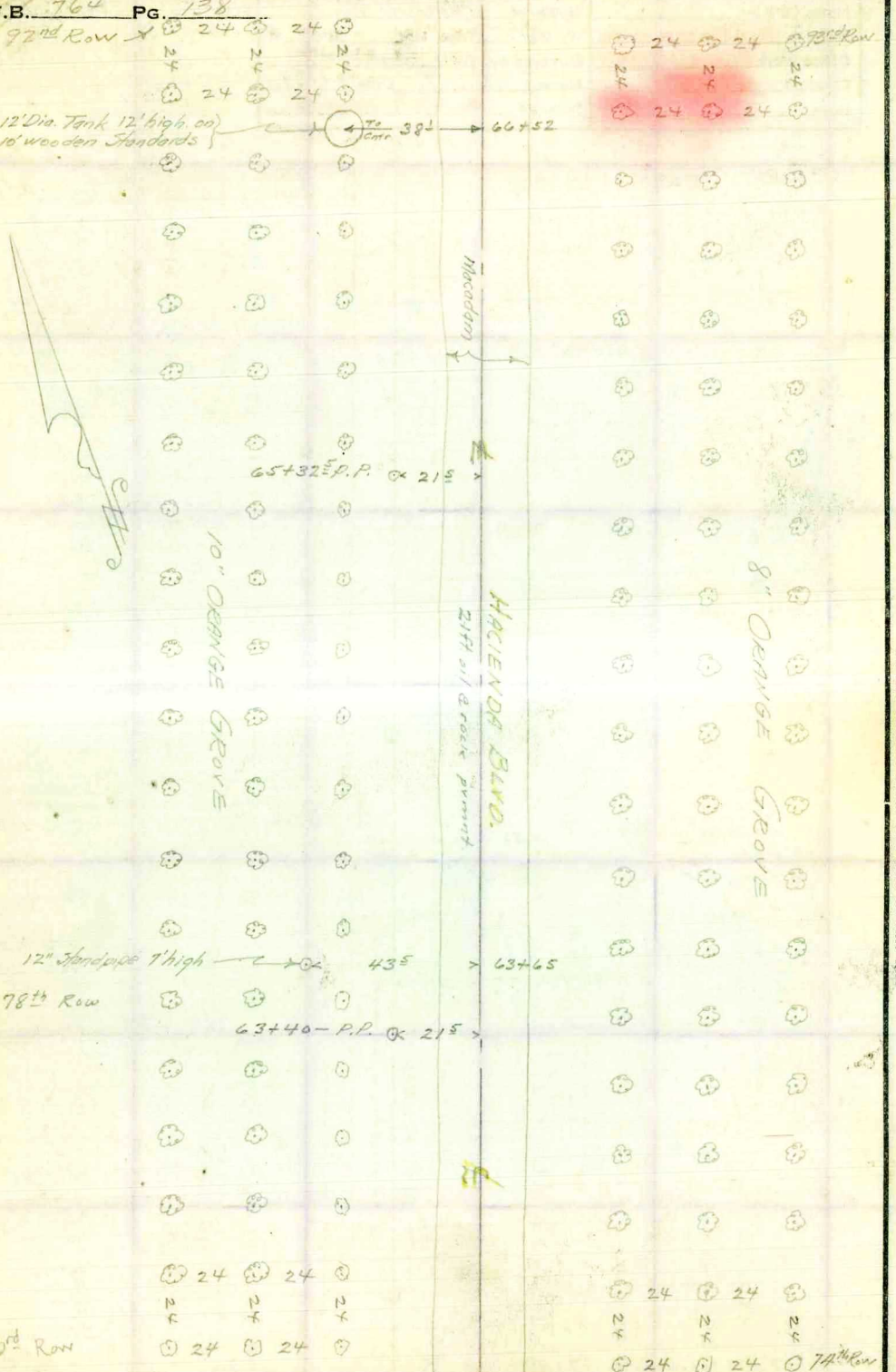

Cont. from page 137

RETURN TO
LOS ANGELES COUNTY SURVEYOR
700 HALL OF RECORDS

Note: Any Additions or Changes on This Sheets Must be Made or Circled in Red Ink With Date and Name of Person Making Change.

Do not extend notes this side of this line

Notes Ck'd by	Survey of Hacienda Blvd	F.B. 764 PG. 139
Map No. C.S.B.1751-1-3	W. O. 8227 Tape No. St'd OF	
Office Work Russell Rogers	Surveyed by A. N. HELLSTROM	
Checked AAR	Notes E.S.T Date 3-6-39	
Date Oct. 1944	Indexed	

Cont. to pg. 140

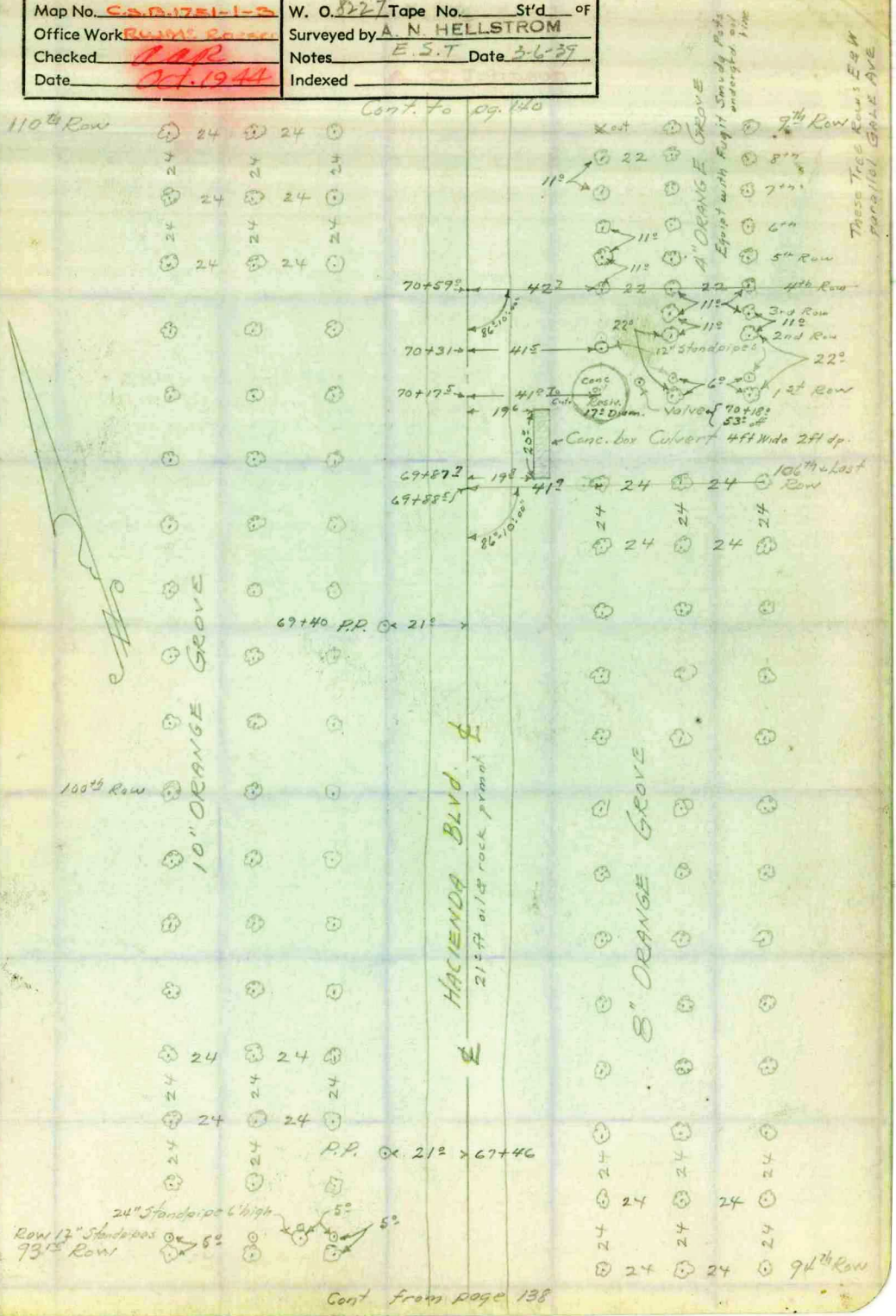

Note: Any Additions or Changes on This Sheets Must be Made or Circled in Red Ink With Date and Name of Person Making Change.

Do not extend notes this side of this line

RETURN TO
LOS ANGELES COUNTY SURVEYOR
700 HALL OF RECORDS

FORM 247 5M 10-37

F.B. 764 PG. 140

Cont to page 141

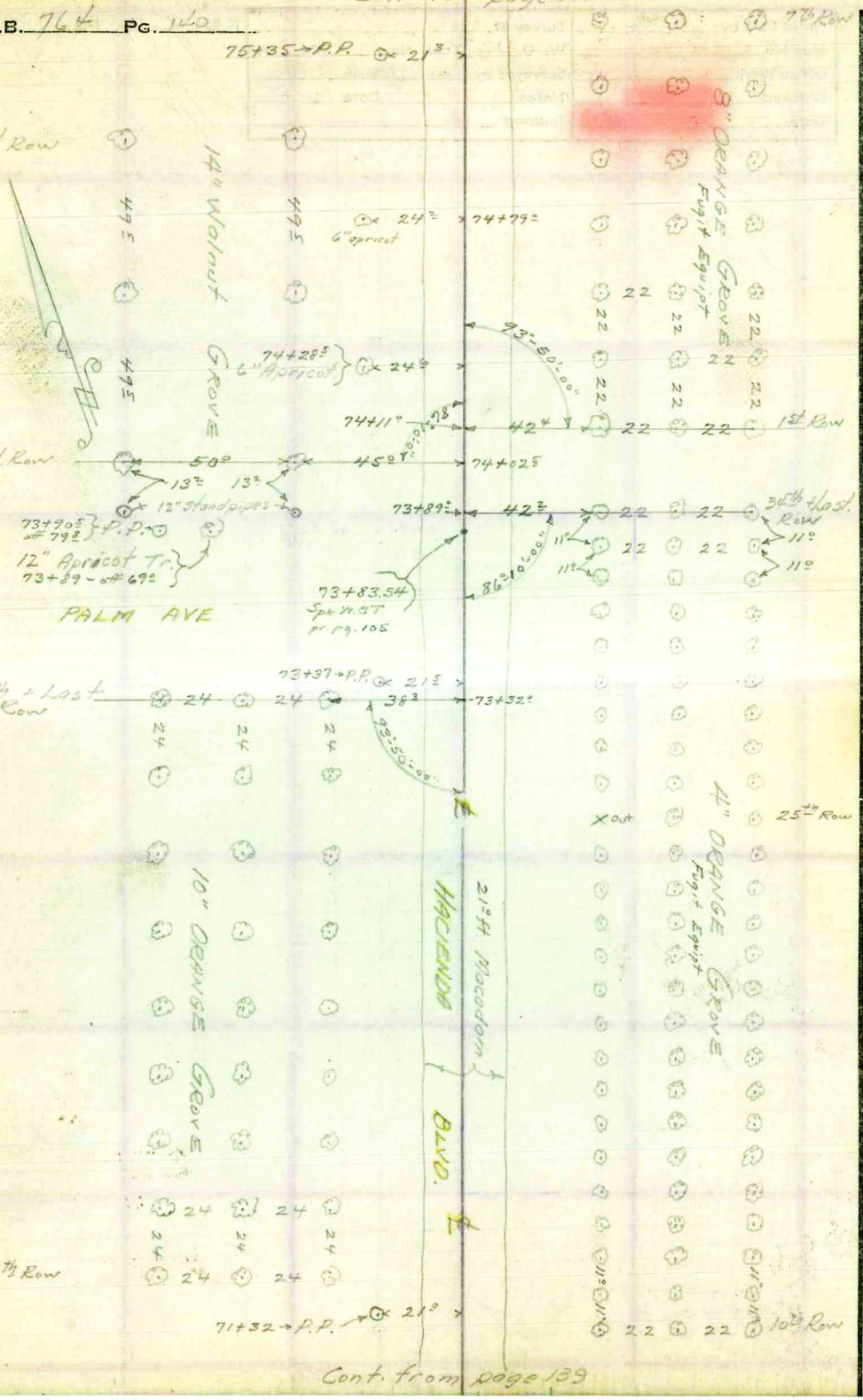

Cont. from page 139

RETURN TO
LOS ANGELES COUNTY SURVEYOR
700 HALL OF RECORDS

Note: Any Additions or Changes on This Sheets Must be Made or Circled in Red Ink With Date and Name of Person Making Change.

Do not extend notes this side of this line

Notes Ck'd by	Survey of Hacienda Blvd.	F.B. 764 PG. 141
Map No. CSB-1751-1-2	W. O. 8227 Tape No. St'd OF	
Office Work RW-1st-Recon	Surveyed by A. N. HELLSTROM	
Checked AAR	Notes E.S.T. Date 3-6-39	
Date Oct 1944	Indexed	

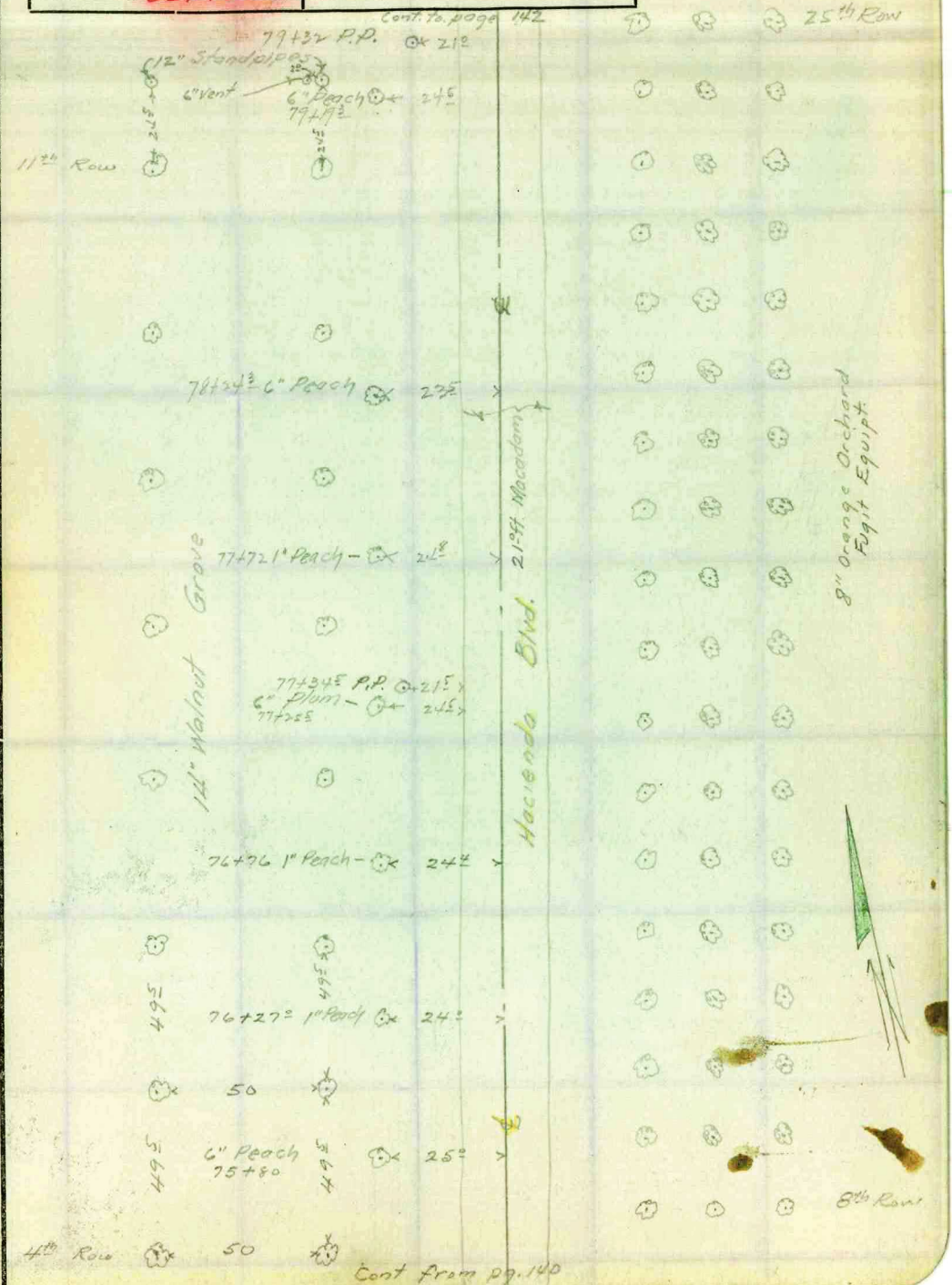

Note: Any Additions or Changes on This Sheets Must be Made or Circled in Red Ink With Date and Name of Person Making Change.

Do not extend notes this side of this line

RETURN TO
LOS ANGELES COUNTY SURVEYOR
700 HALL OF RECORDS

FORM 247 5M 10-37

cont. to page 143

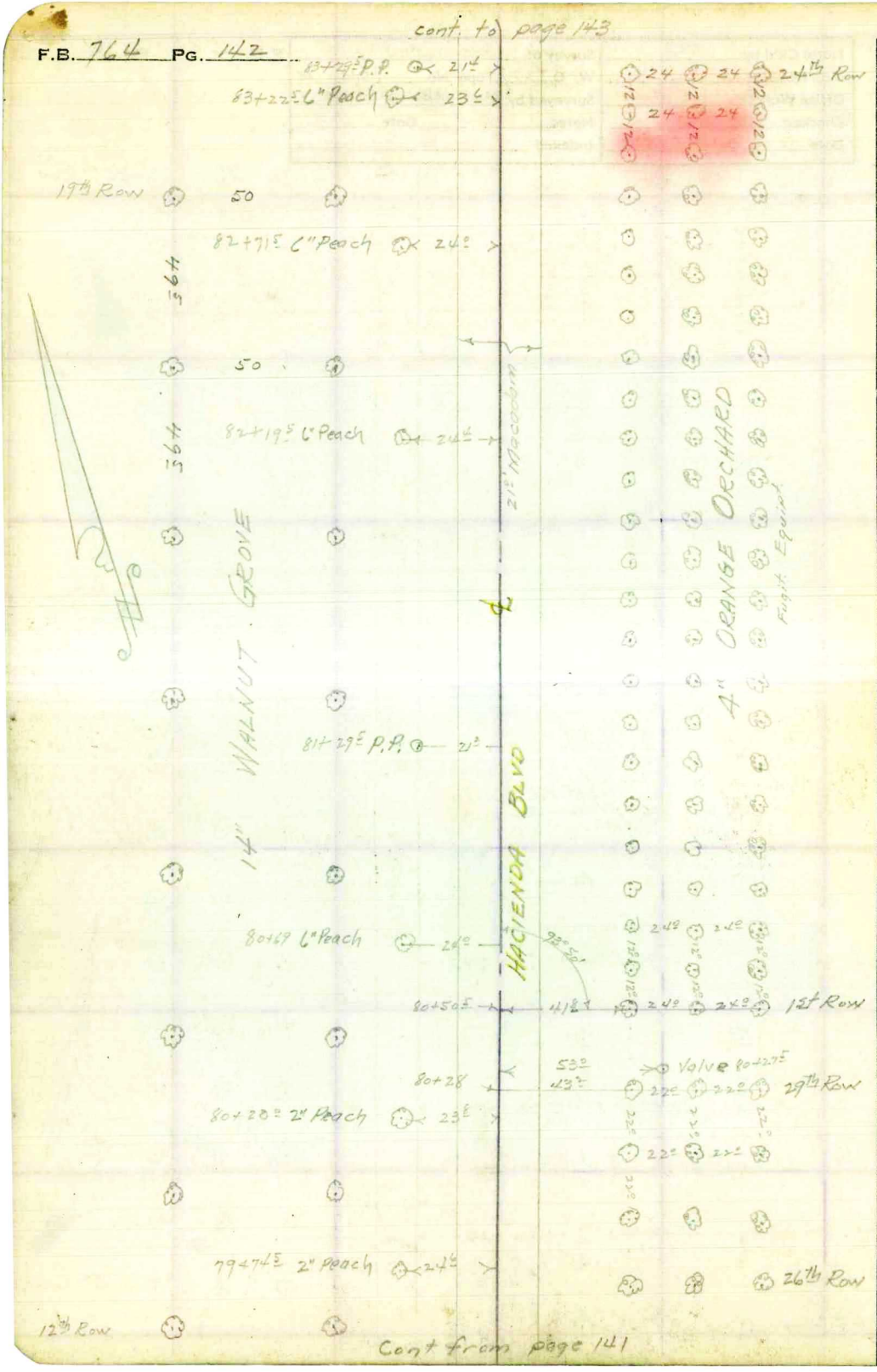

Cont from page 141

RETURN TO
LOS ANGELES COUNTY SURVEYOR
700 HALL OF RECORDS

Note: Any Additions or Changes on This Sheets Must be Made or Circled in Red Ink With Date and Name of Person Making Change.

Do not extend notes this side of this line

Notes Ck'd by	Survey of Hacienda Blvd	F.B. 764 Pg. 143
Map No. C.S.B-1751-1-3.	W. O. 9227 Tape No. St'd OF	
Office Work RW [illegible]	Surveyed by A. N. HELLSTROM	
Checked aar	Notes E.S.T Date 3-6-39	
Date Oct. 1944	Indexed	



Note: Any Additions or Changes on This Sheets Must be Made or Circled in Red Ink With Date and Name of Person Making Change.

Do not extend notes this side of this line

RETURN TO
LOS ANGELES COUNTY SURVEYOR
700 HALL OF RECORDS

FORM 247 5M 10-37

F.B. 764 Pg. 144

Cont. to pg. 145

34th Row 50

6" Grape fruit 90+23.5
43.3
22.2
7.2
13.0
36" Fir 90+20.5
9.0
Conc. Fish Pond
3.0' Hgt Hedge
89+94.5
19.5
45.0
Large Shrub 89+95

49.5 49.5

89+80.5
41.8
79th + Last Row
24 24
12 12 12
24 24
12 12 12
R=10'

89+26 P.P. ⊙ 20.1

14" Walnut Grove

℄

HACIENDA BLVD.
21' Macadam

4" ORANGE GROVE

87+28.0 P.P. ⊙ 21.0

49.5

27th Row 50

53rd Row

Cont. from page 143

75

RETURN TO
LOS ANGELES COUNTY SURVEYOR
700 HALL OF RECORDS

Do not extend notes this side of this line

Note: Any Additions or Changes on This Sheets Must be Made or Circled in Red Ink With Date and Name of Person Making Change.

Notes Ck'd by	Survey of Hacienda Blvd.	F.B. 764 Pg. 145
Map No. C.S.B.-1751-1	W. O. [illegible] Tape No. St'd of	
Office Work R.W.M.-Rossar	Surveyed by A. N. HELLSTROM	
Checked AAR	Notes E.S.T. Date 3-7-39	
Date Oct. 1944	Indexed	

Cont. to page 146

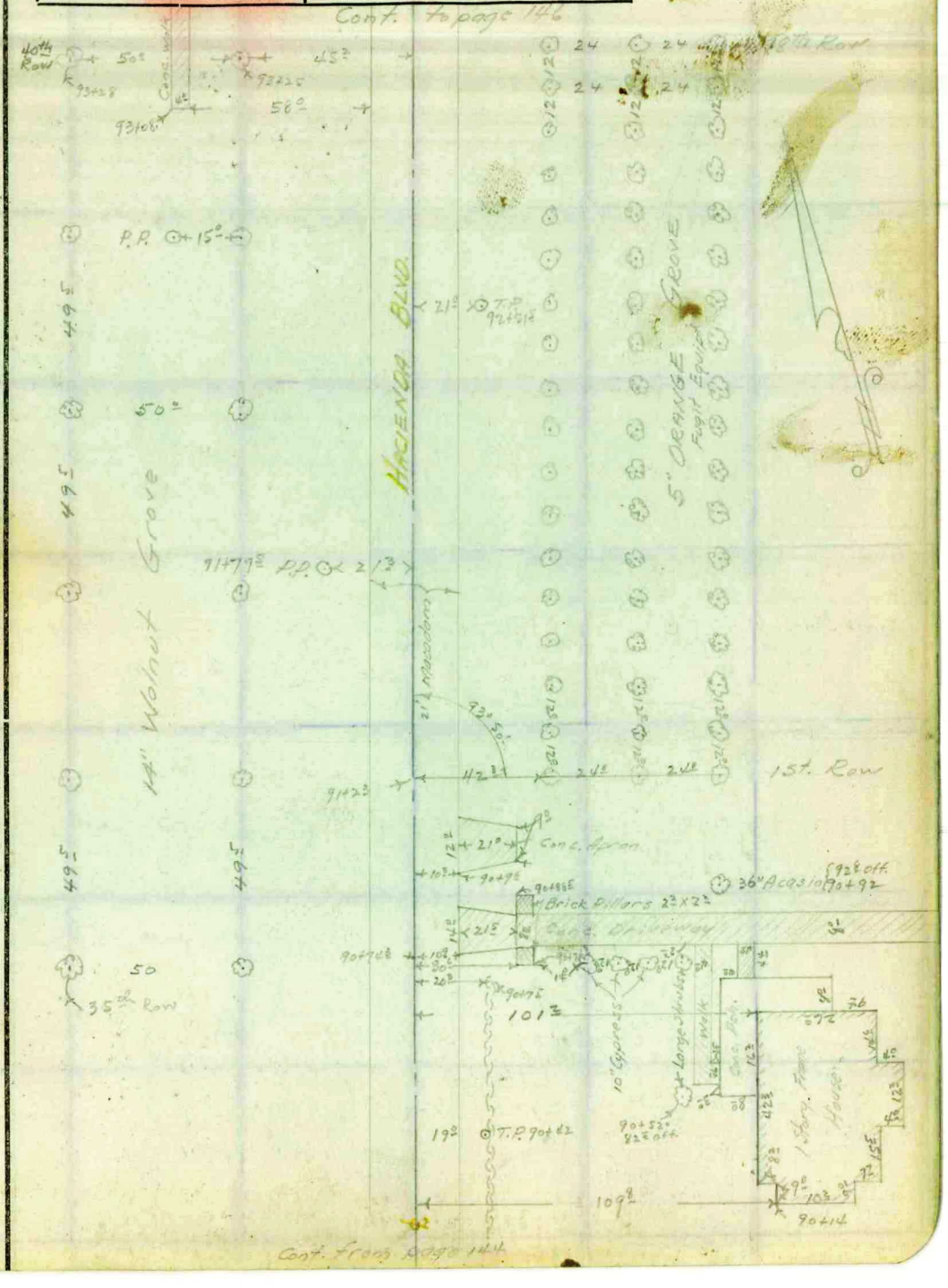

Cont. from page 144

Note: Any Additions or Changes on This Sheets Must be Made or Circled in Red Ink With Date and Name of Person Making Change.

Do not extend notes this side of this line

RETURN TO
LOS ANGELES COUNTY SURVEYOR
700 HALL OF RECORDS

FORM 247 5M 10-37

F.B. 714 PG. 146

Cont. to page 147

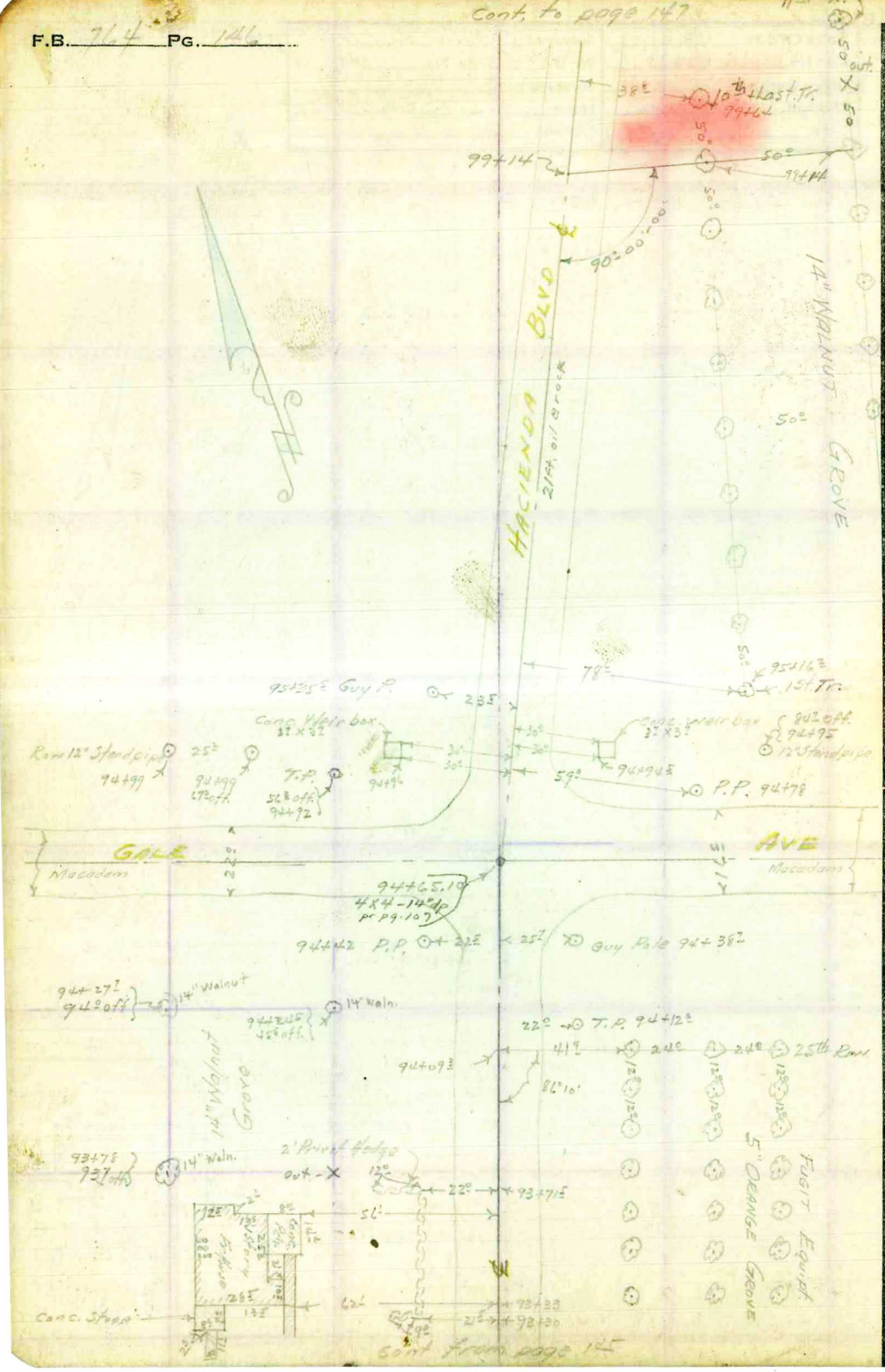

RETURN TO
LOS ANGELES COUNTY SURVEYOR
700 HALL OF RECORDS

Do not extend notes this side of this line

Note: Any Additions or Changes on This Sheets Must be Made or Circled in **Red Ink** With Date and Name of Person Making Change.

Notes Ck'd by	Survey of Hacienda Blvd.	F.B. 764 PG. 147
Map No. C.S.B-1751-1-3	W. O. 8227 Tape No. St'd OF	
Office Work RW McRoeber	Surveyed by A. N. HELLSTROM	
Checked aaR	Notes E.S.T. Date 3-7-39	
Date Oct. 1944	Indexed	



Note: Any Additions or Changes on This Sheets Must be Made or Circled in Red Ink With Date and Name of Person Making Change.

Do not extend notes this side of this line

RETURN TO
LOS ANGELES COUNTY SURVEYOR
700 HALL OF RECORDS

FORM 247 5M 10-37

Cont. to page 149

F.B. 764 PG. 148

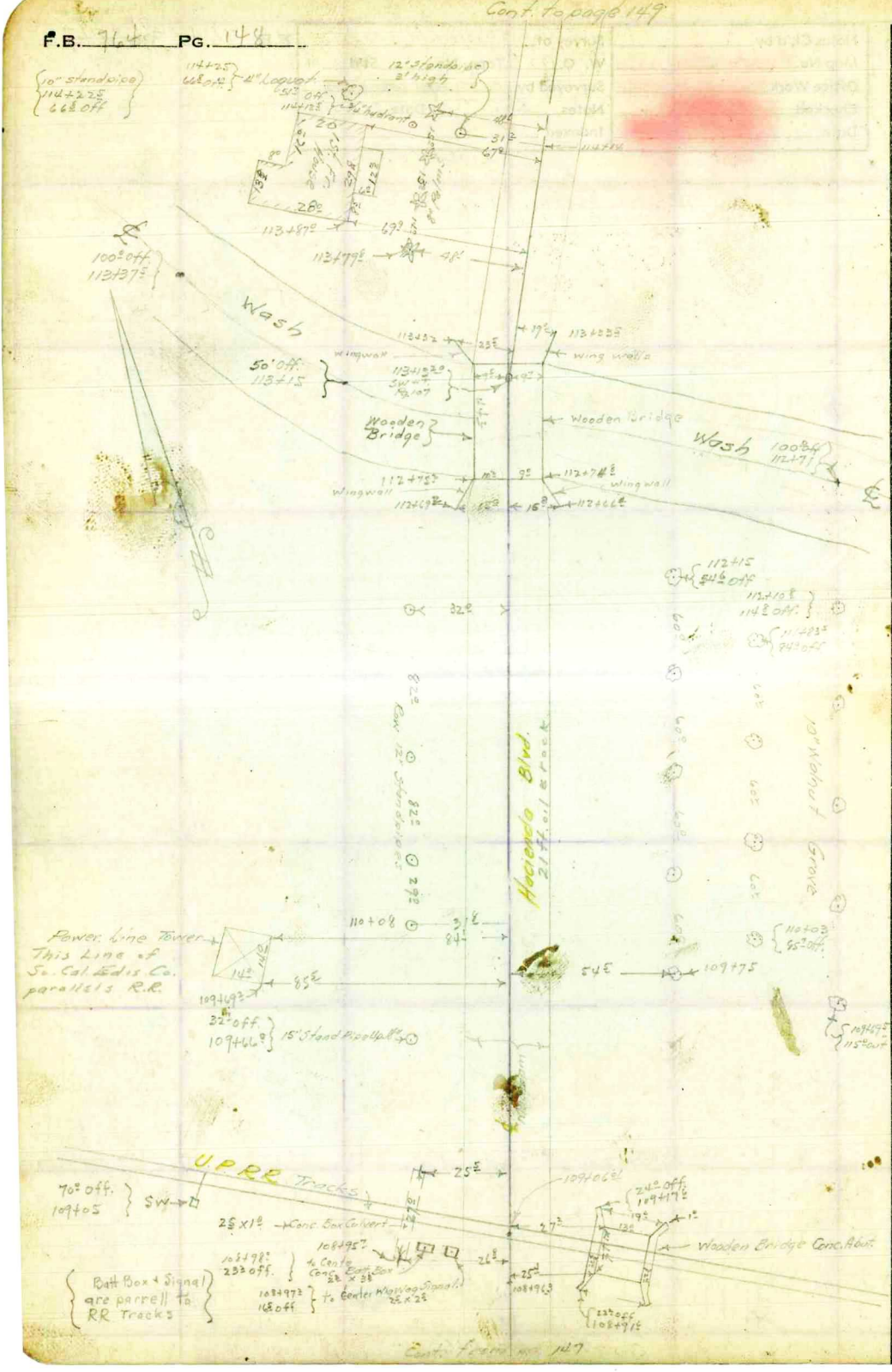

RETURN TO
LOS ANGELES COUNTY SURVEYOR
700 HALL OF RECORDS

Note: Any Additions or Changes on This Sheets Must be Made or Circled in Red Ink With Date and Name of Person Making Change.

Do not extend notes this side of this line

Notes Ck'd by		Survey of Hacienda Blvd	F.B. 764 PG. 149
Map No. C.S.B.-1751-1-3		W. O. 8227 Tape No. St'd °F	
Office Work RW-MS-R		Surveyed by A. N. HELLSTROM	
Checked AAR		Notes E.S.T. Date 3-7-39	
Date Oct. 1944		Indexed	

Cont. to page 150

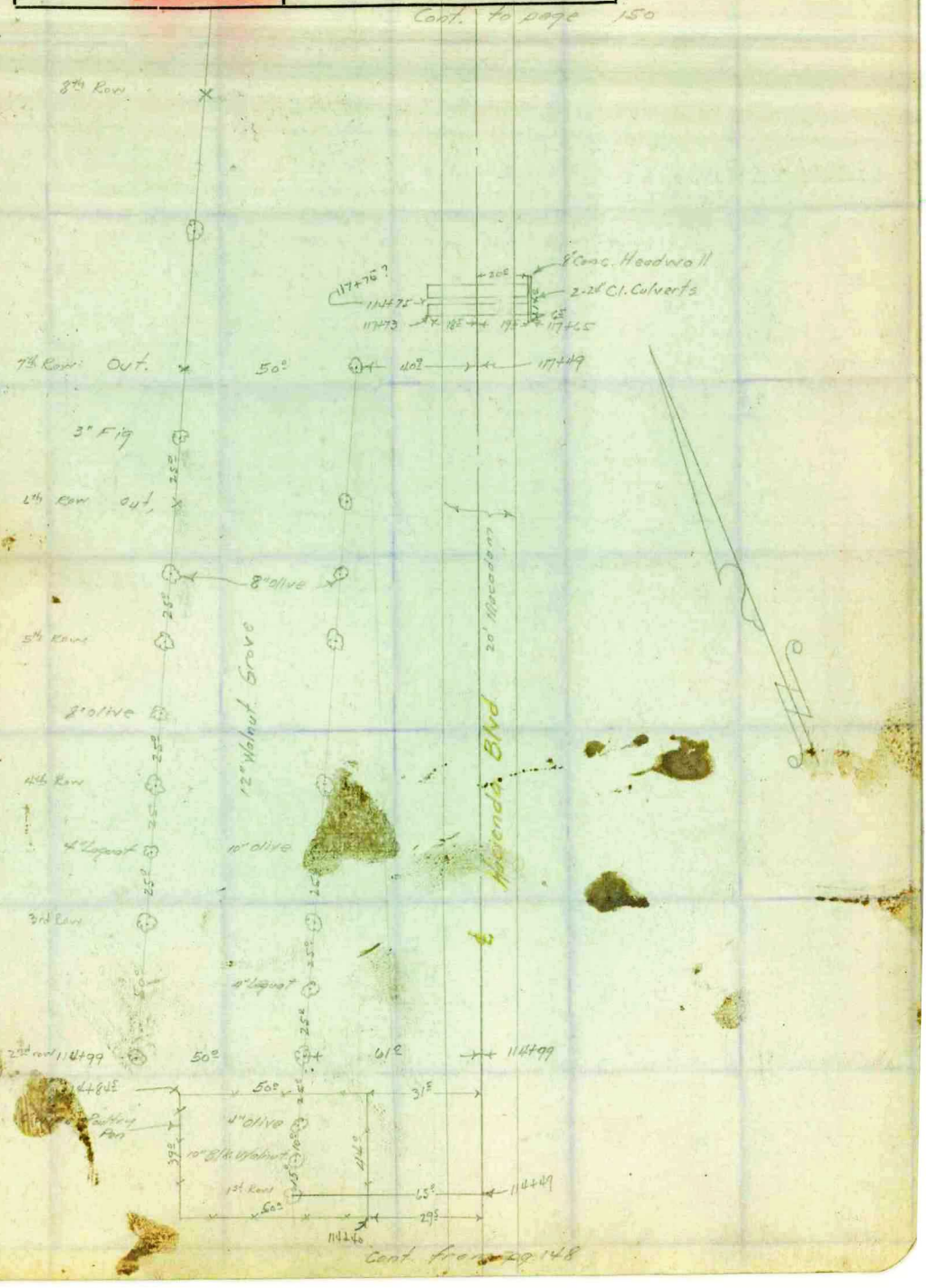

Cont. from pg. 148

Note: Any Additions or Changes on This Sheet Must be Made or Circled in Red Ink With Date and Name of Person Making Change.

Do not extend notes this side of this line

RETURN TO
LOS ANGELES COUNTY SURVEYOR
700 HALL OF RECORDS

FORM 247 5M 10-37

Cont to page 151



Cont. from page 149

RETURN TO
LOS ANGELES COUNTY SURVEYOR
700 HALL OF RECORDS

Note: Any Additions or Changes on This Sheets Must be Made or Circled in Red Ink With Date and Name of Person Making Change.

Do not extend notes this side of this line

Notes Ck'd by	Survey of Hacienda Blvd	F.B. 764 PG. 151
Map No. CSB-1751-1-3	W. O. 8227 Tape No. St'd of	
Office Work RW MS-Reeves	Surveyed by A. N. HELLSTROM	
Checked AAR	Notes E.S.T. Date 3-7-39	
Date Oct 1944	Indexed	

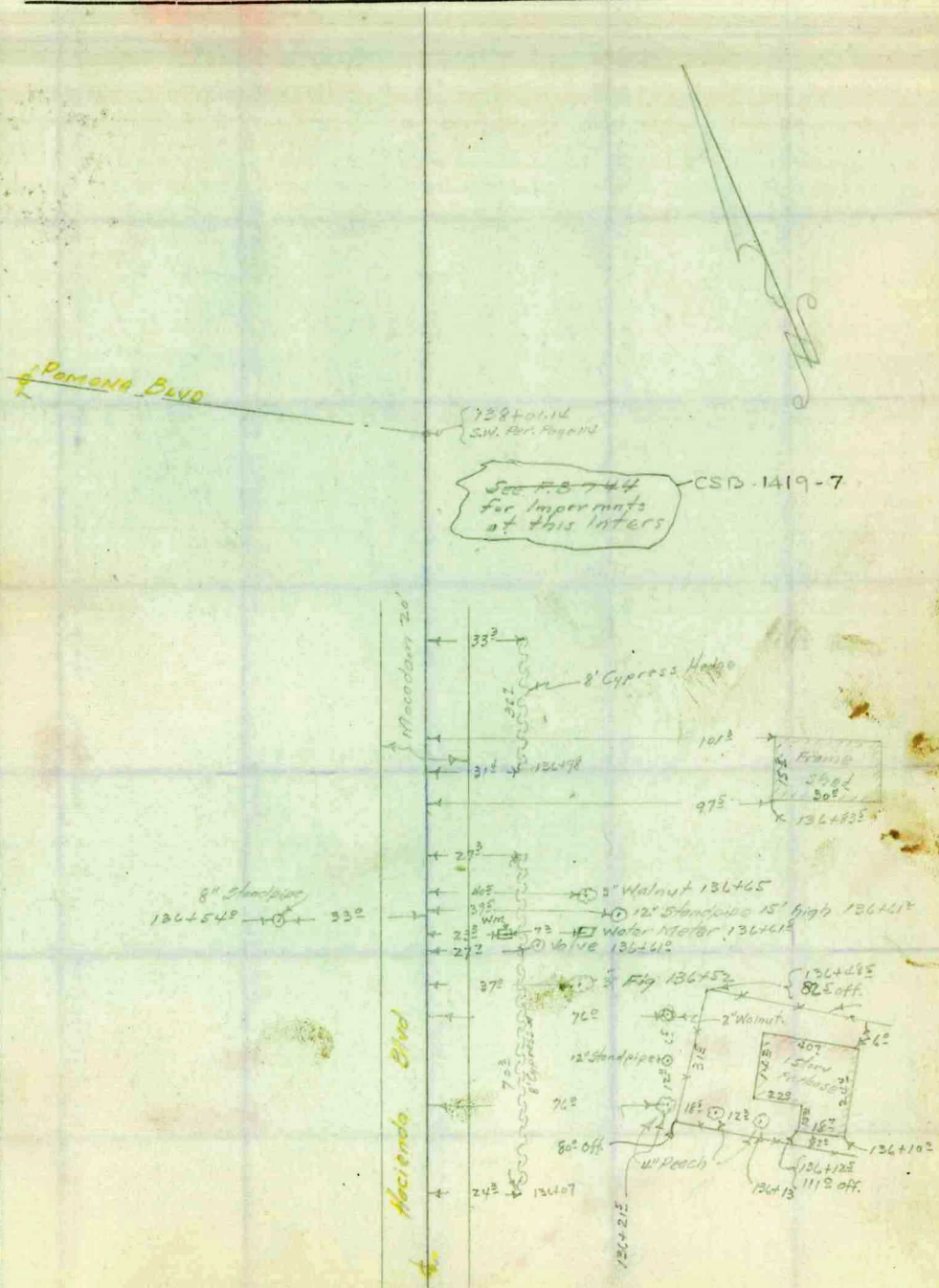

Cont from page 150

Note: Any Additions or Changes on This Sheets Must be Made or Circled in Red Ink With Date and Name of Person Making Change.

Do not extend notes this side of this line

RETURN TO
LOS ANGELES COUNTY SURVEYOR
700 HALL OF RECORDS

FORM 247 5M 10-37

F.B. 764 PG. 152

Pg 152-160 Blank

RETURN TO
LOS ANGELES COUNTY SURVEYOR
700 HALL OF RECORDS

Note: Any Additions or Changes on This Sheets Must be Made or Circled in **Red Ink** With Date and Name of Person Making Change.

Do not extend notes this side of this line

Notes Ck'd by A.A.R.	Survey of HACIENDA BLVD.
Map No. B-1751-1	W. O. 8222 Tape No. ____ St'd ____ °F
Office Work R.W.McRosser	Surveyed by A. N. HELLSTROM
Checked AAR	Notes A.N.H. Date 7-16-41
Date Oct. 1944	Indexed 1-7-42

F.B. 764 PG. 161

PROPOSED ℄
of
NEW HACIENDA BLVD.
TAKING OFF
between
P.I. "2" and P.I. "3" of Proposed FLORENCE AVE (F.B. 438)
and between
Old P.I. "C" and P.I. "D" of Existing ℄ Hacienda Blvd.
per F.B. 764 pg. 76

Note: Any Additions or Changes on This Sheet Must be Made or Circled in Red Ink With Date and Name of Person Making Change.

Do not extend notes this side of this line.

RETURN TO
LOS ANGELES COUNTY SURVEYOR
700 HALL OF RECORDS

FORM 247 5M 10-39

F.B. 764 PG. 162

Tape 60 Std. @ 84
65.16 @ 0-0 T58 = 65.15

① 289.47 @ 3-14 T60 = 288.96
② 289.43 @ 3-07 T " = 288.95
Avg: 288.96

154°-16'-32½"
Calc 40A

P.I. #2
C.S. Mon. R.E. 2177-12"dp
See pg. 60

Tape 60 Std @ 84
① 300.82 @ 1-51 T58 = 300.61
② 300.87 @ 2-01 T " = 300.63
③ 300.88 @ 2-08 T " = 300.62
11.42 @ 0-0 T " = 11.42
Avg = 312.04

312.04 @ 4-56 = 310.89

① 234.95 @ 4-03 T58 = 234.32
② 234.91 @ 3-52 " = 234.33
Avg = 234.32

234.32 @ 6-34 = 232.78
+ 310.89
543.67

① 147°-05'-30"
② 228°-22'-00"
147°-05'-30"

E.C. 19+87.39

Δ = 34°52'00"
R = 600
T = 188.41
L = 365.12

Cont. on pg. 167.3

N32-20-30E
649.08 Calc.

E.C. 147°-13'-10"

To Sta. 4+83.75

Set Spc. W.S.T. in E. side of pvmnt

24+75.02

pnched Spk. in Tin in 12" Palm Tree

31.70

LST in top of Conc. Culvert

① 164°-13'-10"
② 296°-52'-50"
164°-13'-10"

N.S.T. in 16" Palm Tree

Δ = 25°43'20"
R = 600
T = 136.99
L = 269.36

Set 1x2
71.84

147°-05'-30"

B.C. 22+05.66

See pg. 76

P.O.S.T. "3B"
pr. pg. 76

P.I. #3
pr. pg. 76

N6-25-30E
543.67
218.27

PROPOSED HACIENDA BLVD.

224.74

pr. pg. 76
171°-00'-10"

E.C. 19+87.39

LST in Conc. Ret. Wall on top

(X) in Conc. Ret. Wall on top

B.C. 16+22.27

35.78
54.52

38.73

317.27
pr. pg. 76

℄ PROPOSED FLORENCE AVE. F.B. 438-187

P.I. #1
Set C.S. Mon - R.E. 2177 - 6"dp at E. edg. of pvmnt

① 145°-08'-10"
② 220°-32'-40"
145°-08'-10"

16.01

pr. pg. 76
166°-11'-00"

P.O.S.T. #3A
Fd. Spk. W.S.T. - 2"dp
pr. pg. 76

2.65 Calc.

261.06

Δ = 22°50'00"
R = 1,500
T = 302.91
L = 597.78

C.S. Mon.
P.O.T. - 116+64.16
old P.I. D
pr. pgs. 58-76

B.C.

For Adopted ℄ of Existing Rd from Whittier Blvd. to this take off see pages 52-58

N41-17-30E
242.09

C.S. Mon
P.O.T. 114+22.06
old P.I. C
pr. pgs 57-76

Cont. from pg. 76

RETURN TO
LOS ANGELES COUNTY SURVEYOR
700 HALL OF RECORDS

Do not extend notes this side of this line.

Note: Any Additions or Changes on This Sheet Must be Made or Circled in Red Ink With Date and Name of Person Making Change.

Notes Ck'd by aar	Survey of HACIENDA BLVD
Map No. B-1751-1	W. O. 8222 Tape No. 60 St'd 84°F
Office Work R.W. Mc Rogers	Surveyed by A. N. HELLSTROM
Checked aar	Notes A.N.H. Date 7-19-41
Date Oct. '44	Indexed

F.B. 764 PG. 163

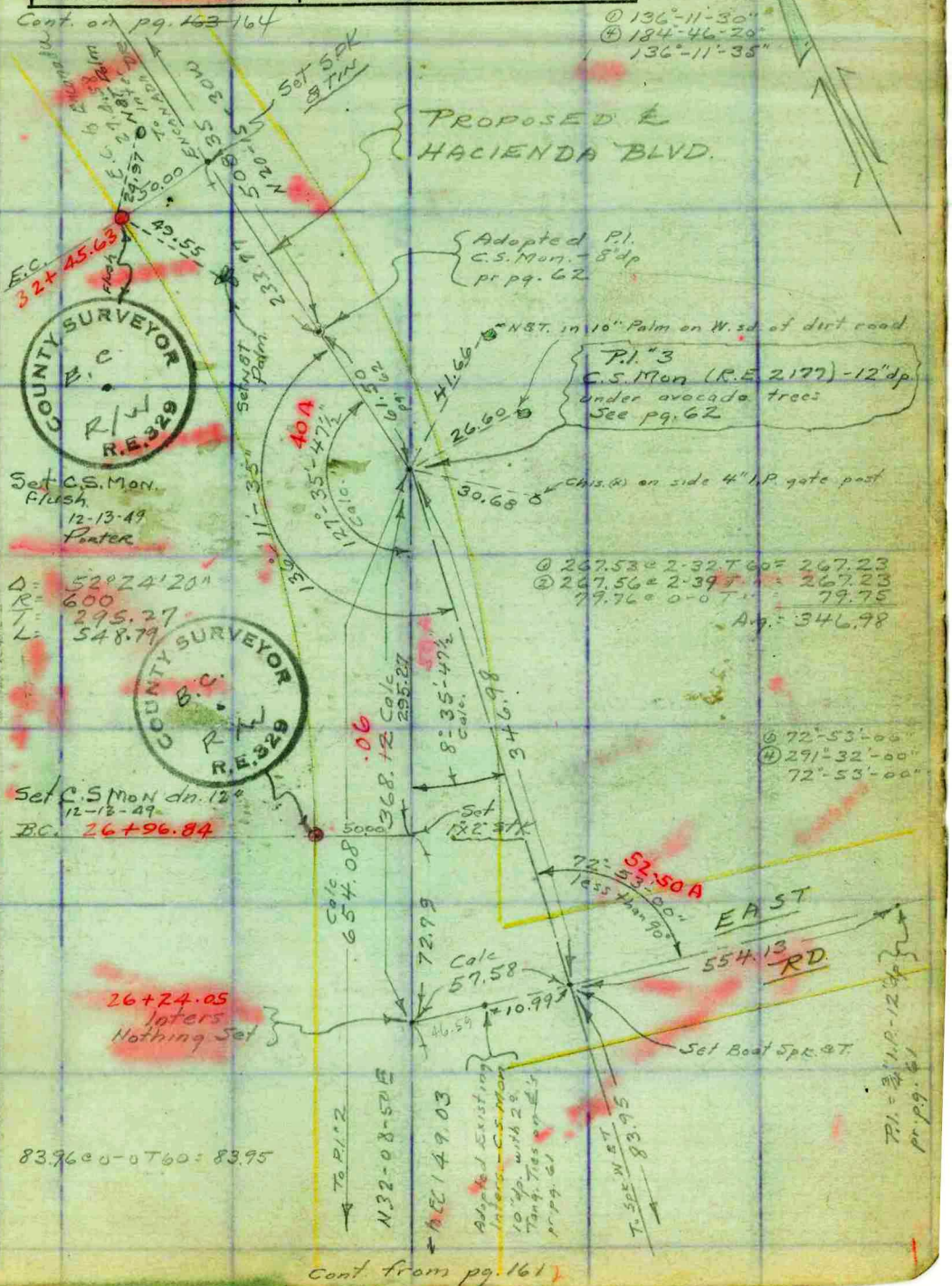

Note: Any Additions or Changes on This Sheet Must be Made or Circled in Red Ink With Date and Name of Person Making Change.

Do not extend notes this side of this line.

RETURN TO
LOS ANGELES COUNTY SURVEYOR
700 HALL OF RECORDS

FORM 247 5M 10-39

F.B. 764 PG. 164

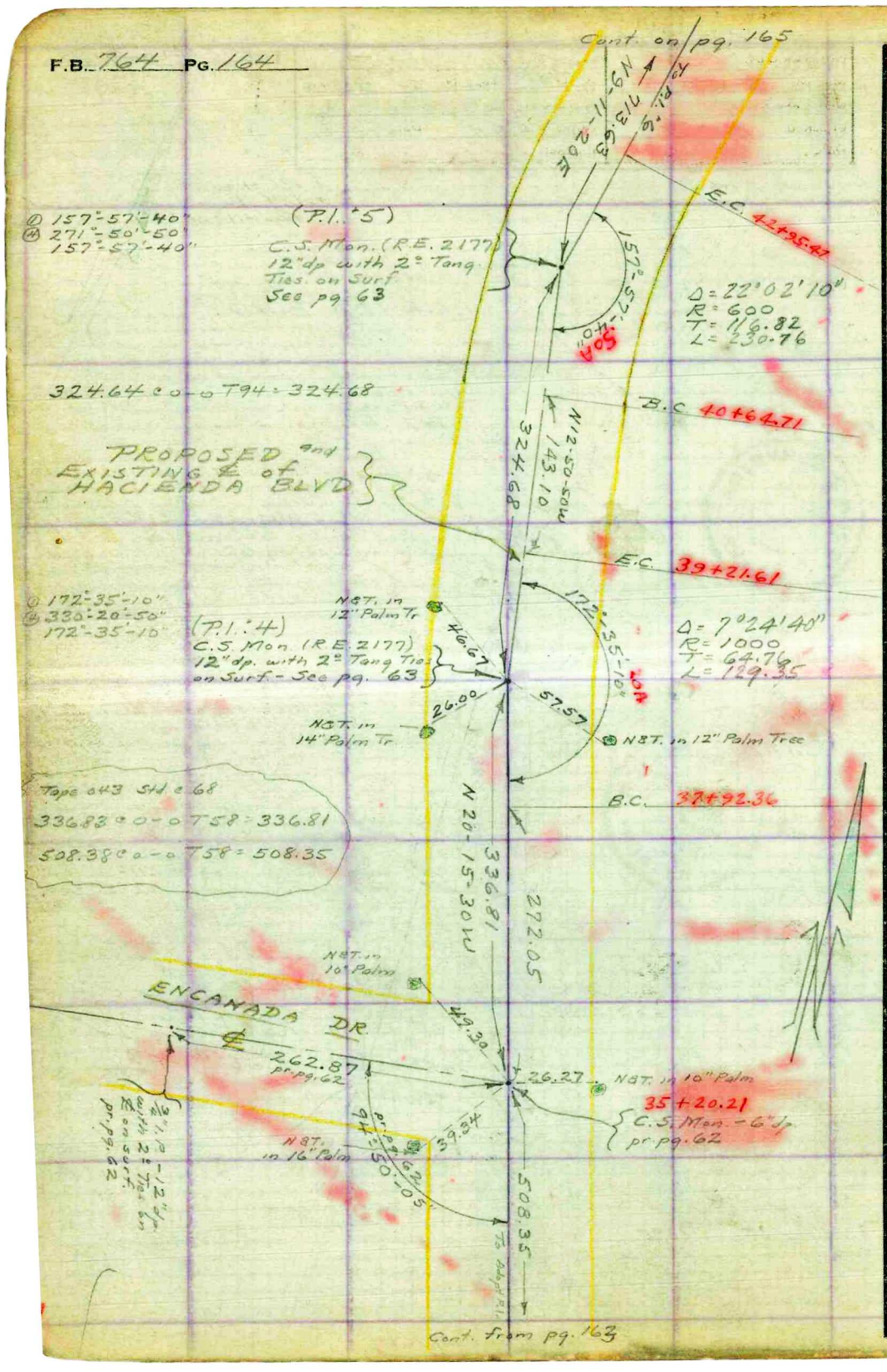

RETURN TO
LOS ANGELES COUNTY SURVEYOR
700 HALL OF RECORDS

Note: Any Additions or Changes on This Sheet Must be Made or Circled in Red Ink With Date and Name of Person Making Change.

Do not extend notes this side of this line.

Notes Ck'd by: [illegible]	Survey of: HACIENDA BLVD
Map No.: B-1751-1	W. O. 8227 Tape No. 058 St'd 76 °F
Office Work: R.W.&F.-Rosser	Surveyed by: A. N. HELLSTROM
Checked: [illegible]	Notes: A.N.H. Date: 10-15-41
Date: Oct. 1944	Indexed:

F.B. 764 PG. 165

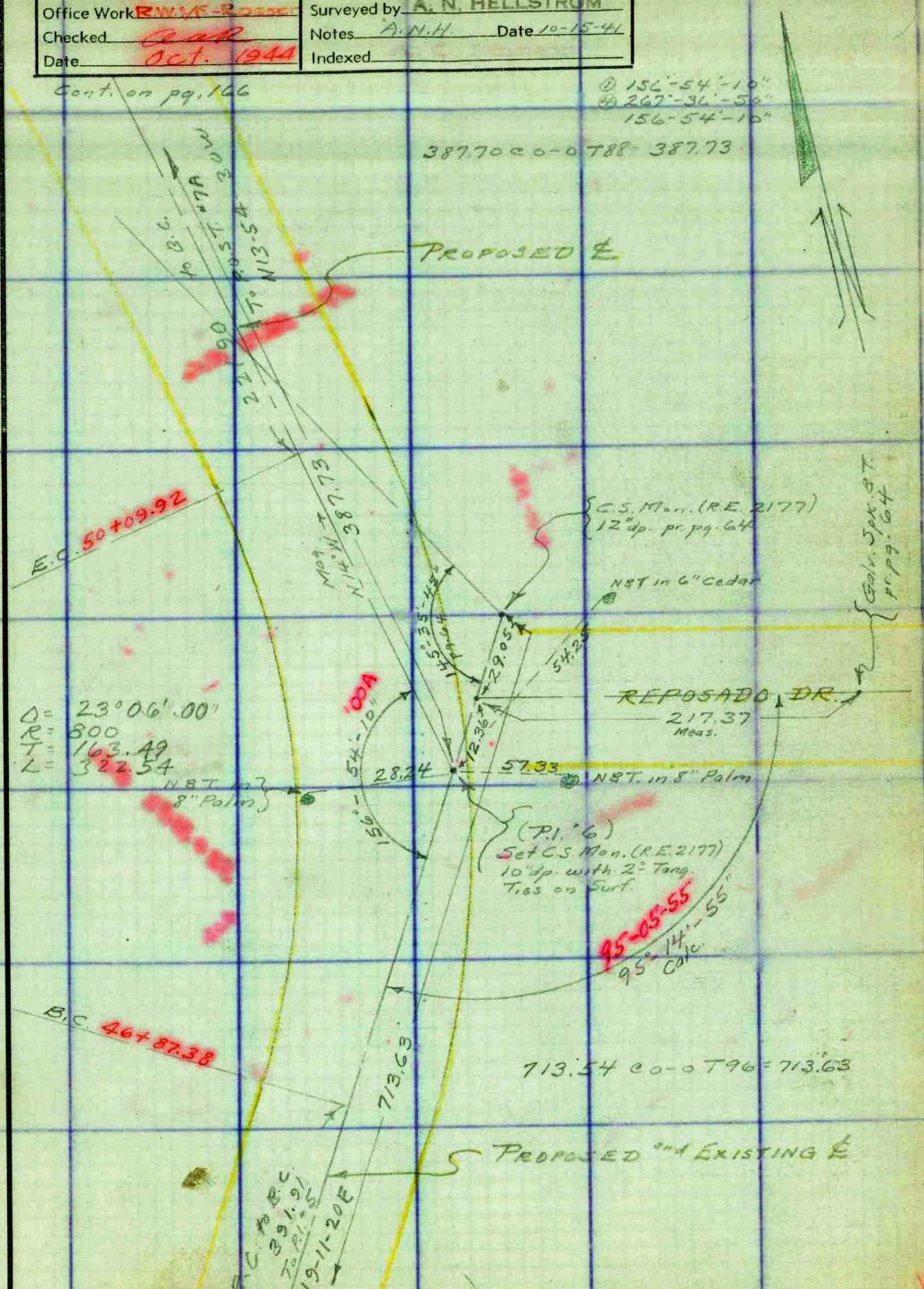

Note: Any Additions or Changes on This Sheet Must be Made or Circled in Red Ink With Date and Name of Person Making Change.

Do not extend notes this side of this line.

RETURN TO
LOS ANGELES COUNTY SURVEYOR
700 HALL OF RECORDS

FORM 247 5M 10-39

F.B. 764 PG. 166

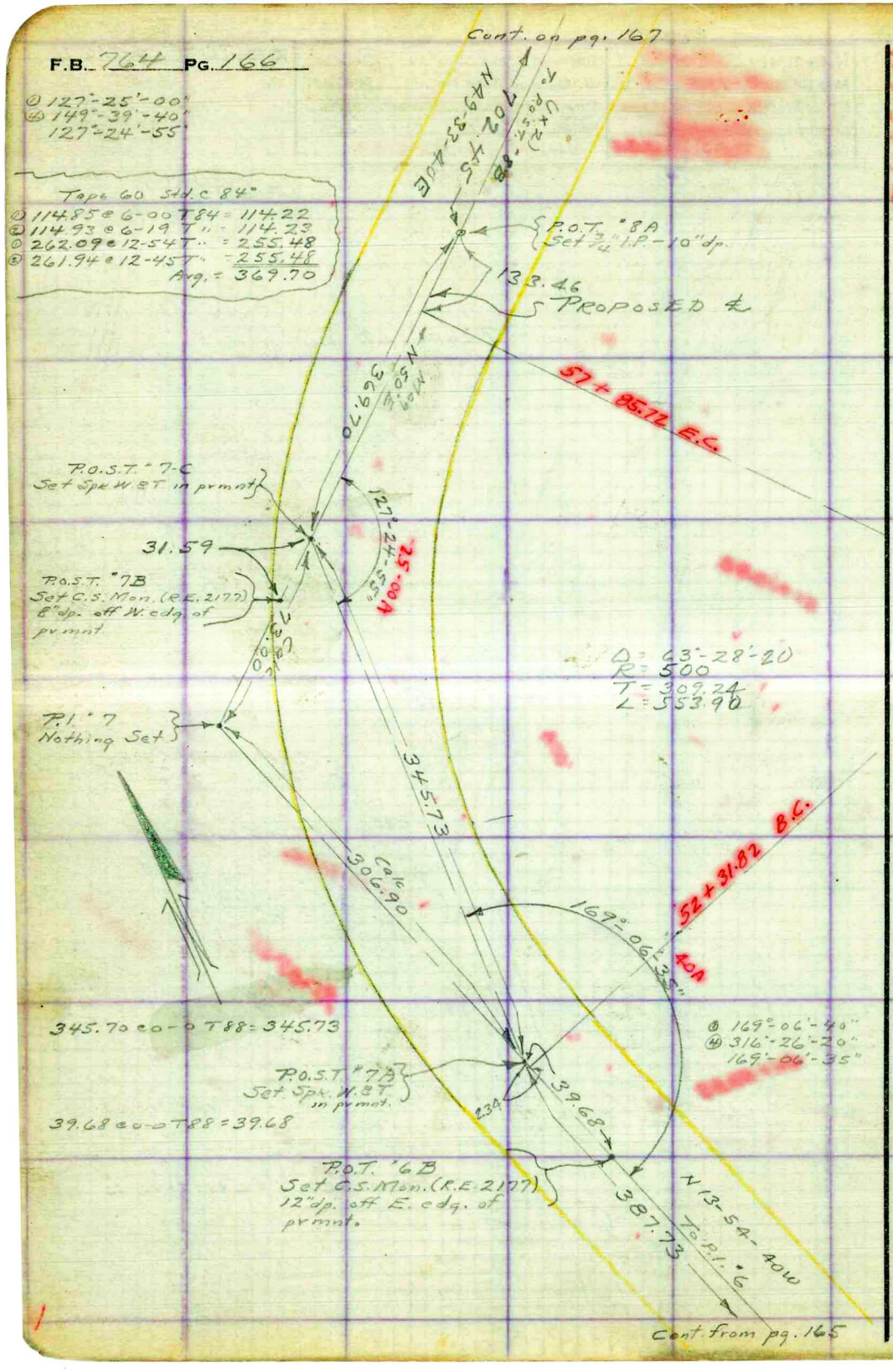

RETURN TO
LOS ANGELES COUNTY SURVEYOR
700 HALL OF RECORDS
Do not extend notes this side of this line.
Note: Any Additions or Changes on This Sheet Must be Made or Circled in Red Ink With Date and Name of Person Making Change.

Notes Ck'd by aaR	Survey of HACIENDA BLVD
Map No. B-1751-1	W. O. 2227 Tape No. 60 St'd 84°F
Office Work RWM. Rosser	Surveyed by A. N. HELLSTROM
Checked aaR	Notes A.N.H. Date 10-23-41
Date Oct. 1941	Indexed

F.B. 764 PG. 167

① 129°-40'-15"
② 158°-40'-40"
Dcl. 4 129°-40'-10"
50°-19'-50"

to 6.63

① 144.77 @ 1-40 T60 = 144.69
② 144.80 @ 1-52 T" = 144.70
③ 199.78 @ 1-44 T" = 199.66
④ 199.80 @ 1-53 T" = 199.66
⑤ 300.00 @ 4-28 T" = 299.04
⑥ 299.94 @ 4-17 T" = 299.05
59.06 @ 0-0 T" = 59.05
Avg. = 702.45

Dist. from 3/4" I.P. to P.O.S.T. "8B on 8' offset Line. Used 2 sides of a triang. for chaining.

① 299.67 @ 15-31 T64 = 288.71
② 299.40 @ 15-20 T" = 288.70
170.81 @ 0-0 T" = 122.79
72.95 @ 0-0 T" = 72.94
Avg. = 489.44

489.44 @ 11-08-39 = 480.21
459.78 @ 11-52-20 = 449.95
930.16
-130.42
799.74

P.I. "8
Set C.S. Mon. (RE 2177) flush in bottm of Cryn.

Δ =
R = 300
T =
L =

10.39

Set 1x2 P.O.S.T. "8B

50°-19'-50"

40 A

50°-19'-50"

40 A

PROPOSED

799.74 ∠ N80°W Mag.

Δ = 125°40'20"
R = 300.00
T = 638.58
L = 658.96

66+72.40 E.C.

59+93.44 B.C.

Calc. 1031.89

N 80°-06-40 W 221.15

8.00

8' offset Line

to P.I. 9
to B.C.
to 3 I.P.

Note: See pg-170 for new int. with Canada Sombre Rd

Porter
2-23-45

86.90 @ 0-0 T64 = 86.89
298.75 @ 0-0 T60 = 298.20
79.74 @ 20-29 T62 = 79.69
79.53 @ 20-06 T" = 79.48
459.78

① 134.35 @ 13-52 T58 = 130.42
② 134.52 @ 14-08 T" = 130.43
130.42 Avg.

702.45

N 49°-23'-40 E

B.C. to P.O.T. "8B 207.72

E.C. to

Cont. on pg. 171

Cont. from pg. 166

Note: Any Additions or Changes on This Sheet Must be Made or Circled in Red Ink With Date and Name of Person Making Change.

Do not extend notes this side of this line.

RETURN TO
LOS ANGELES COUNTY SURVEYOR
700 HALL OF RECORDS

FORM 247 5M 10-39

RETURN TO
LOS ANGELES COUNTY SURVEYOR
700 HALL OF RECORDS

Note: Any Additions or Changes on This Sheet Must be Made or Circled in **Red Ink** With Date and Name of Person Making Change.

Do not extend notes this side of this line.

F.B. 764 PG. 168

Notes Ck'd by	Survey of Hacienda Blvd
Map No.	W. O 822.7 Tape No. St'd °F
Office Work	Surveyed by Porter
Checked	Notes Porter Date 2-23-45
Date	Indexed

F.B. 76A Pg. 169

INT. Proposed Hacienda Blvd

and Canada Sombre Rd

P.L. #8 and P.L. #9

Porter

Barilotti

2-23-45

Note: Any Additions or Changes on This Sheet Must be Made or Circled in Red Ink With Date and Name of Person Making Change.

Do not extend notes this side of this line.

RETURN TO

LOS ANGELES COUNTY SURVEYOR

700 HALL OF RECORDS

FORM 247 5M 12-40

F.B. 764 PG. 170

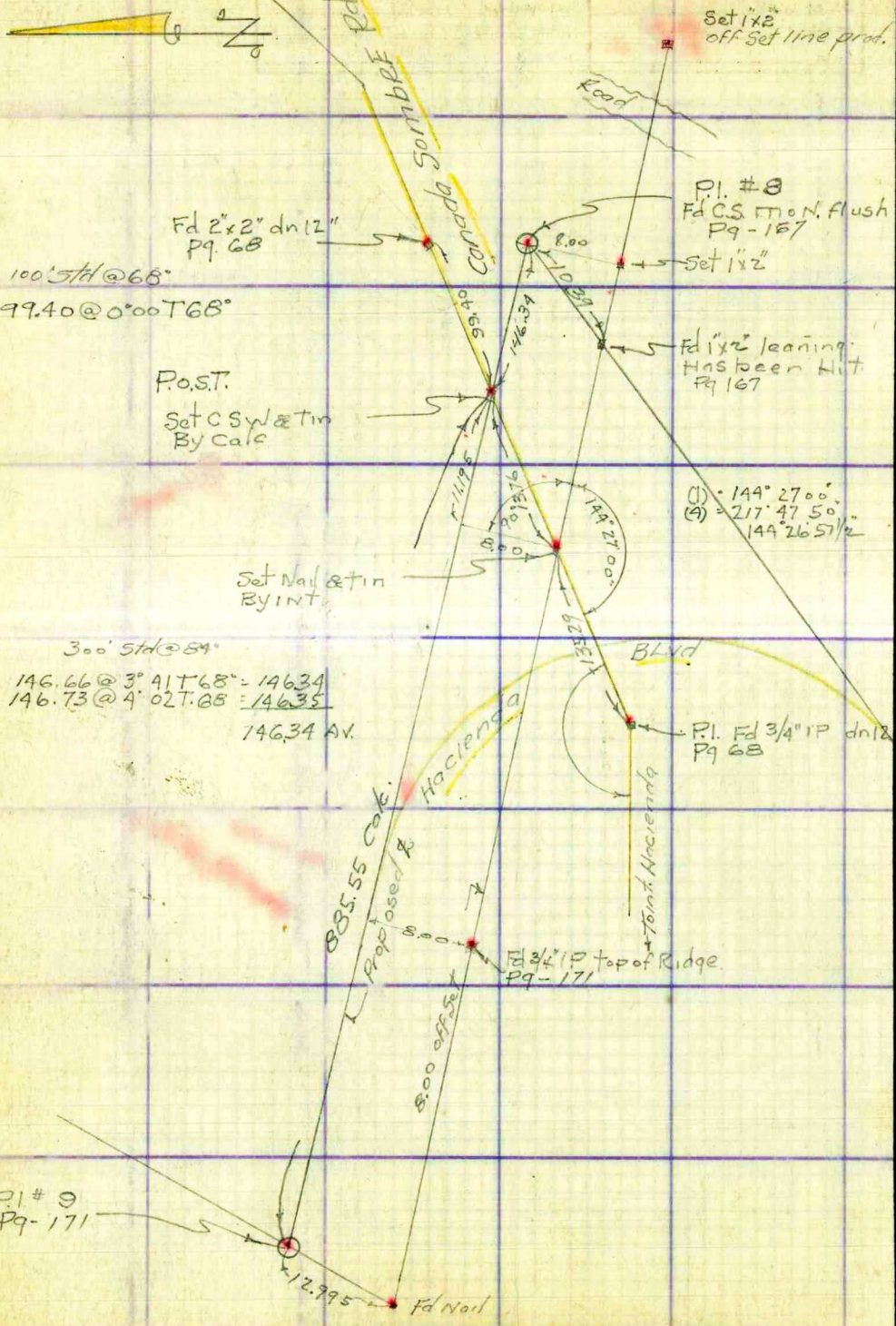

RETURN TO
LOS ANGELES COUNTY SURVEYOR
700 HALL OF RECORDS
Do not extend notes this side of this line.
Note: Any Additions or Changes on This Sheet Must be Made or Circled in Red Ink With Date and Name of Person Making Change.

Notes Ck'd by aak	Survey of HACIENDA BLVD
Map No. B-1751-1	W. O. 8227 Tape No. 60 St'd 84°F
Office Work RWM[illegible]	Surveyed by A. N. HELLSTROM
Checked aak	Notes A.N.H. Date 10-17-41
Date Oct. 1944	Indexed

F.B. 764 Pg. 171

① 141°-59'-50
④ 207°-59'-30"
141°-59'-50"

Cont. on pg. 172

① 186.90 @ 6-16 T86 = 185.78
② 186.86 @ 6-07 T " = 185.80
65.00 @ 0-0 T " = 65.00
Avg = 250.79

73+03.79
P.O.T. 9A
Set Spk. W.B.T.
in pvmnt.

377.84
To P.O.T. 9B
N42-06-40W

PROPOSED ℄

78.63

250.79

72+25.16 E.C.

P.I. 9
Set C.S. Mon.
(R.E. 2177) - 10" dp
with 2° ft. Tang.
Ties on Surf.

Δ = 38° 00' 00"
R = 500
T = 172.16
L = 331.61

Set N.B.T.
in pvmnt.

141°-59'-50"
142-00-00A

141°-59'-50"
142-00-00A

68+93.55 B.C.

215.28
N80-W
Mag

① 218.05 @ 9-04 T54 = 215.29
② 218.10 @ 9-10 T " = 215.27
Avg = 215.28
Set 3/4" I.P. - flush

8° offset Line

221.15
10 Cole

799.74
To P.O.T. 8B

8.00
N80-06-41W
To P.I. 8

Cont. from pg. 167

Note: Any Additions or Changes on This Sheet Must be Made or Circled in Red Ink With Date and Name of Person Making Change.

Do not extend notes this side of this line.

RETURN TO
LOS ANGELES COUNTY SURVEYOR
700 HALL OF RECORDS 10.24

FORM 247 5M 10-39

F.B. 764 PG. 172

Cont. on pg. 173

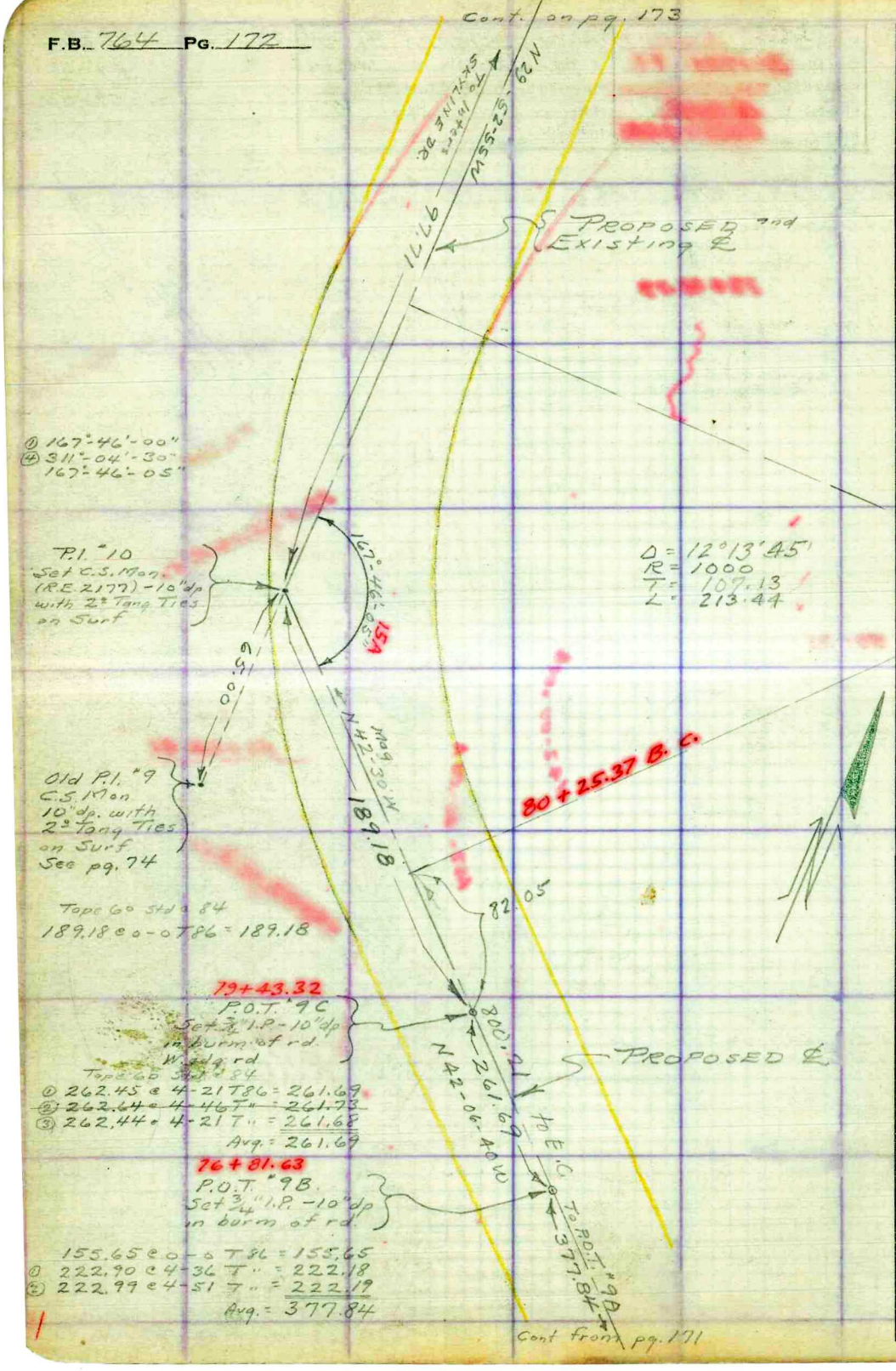

Cont from pg. 171

W.S. 36 A-5

RETURN TO
LOS ANGELES COUNTY SURVEYOR
700 HALL OF RECORDS
Do not extend notes this side of this line.
Note: Any Additions or Changes on This Sheet Must be Made or Circled in Red Ink With Date and Name of Person Making Change.

Notes Ck'd by: RAR	Survey of: HACIENDA BLVD
Map No.: B-1751 -1	W. O. 8227 Tape No.: St'd °F
Office Work: R.W.M. Rosser	Surveyed by: A. N. HELLSTROM
Checked: RAR	Notes: A.N.H. Date: 8-1-41
Date: Oct. 1944	Indexed:

F.B. 764 Pg. 173

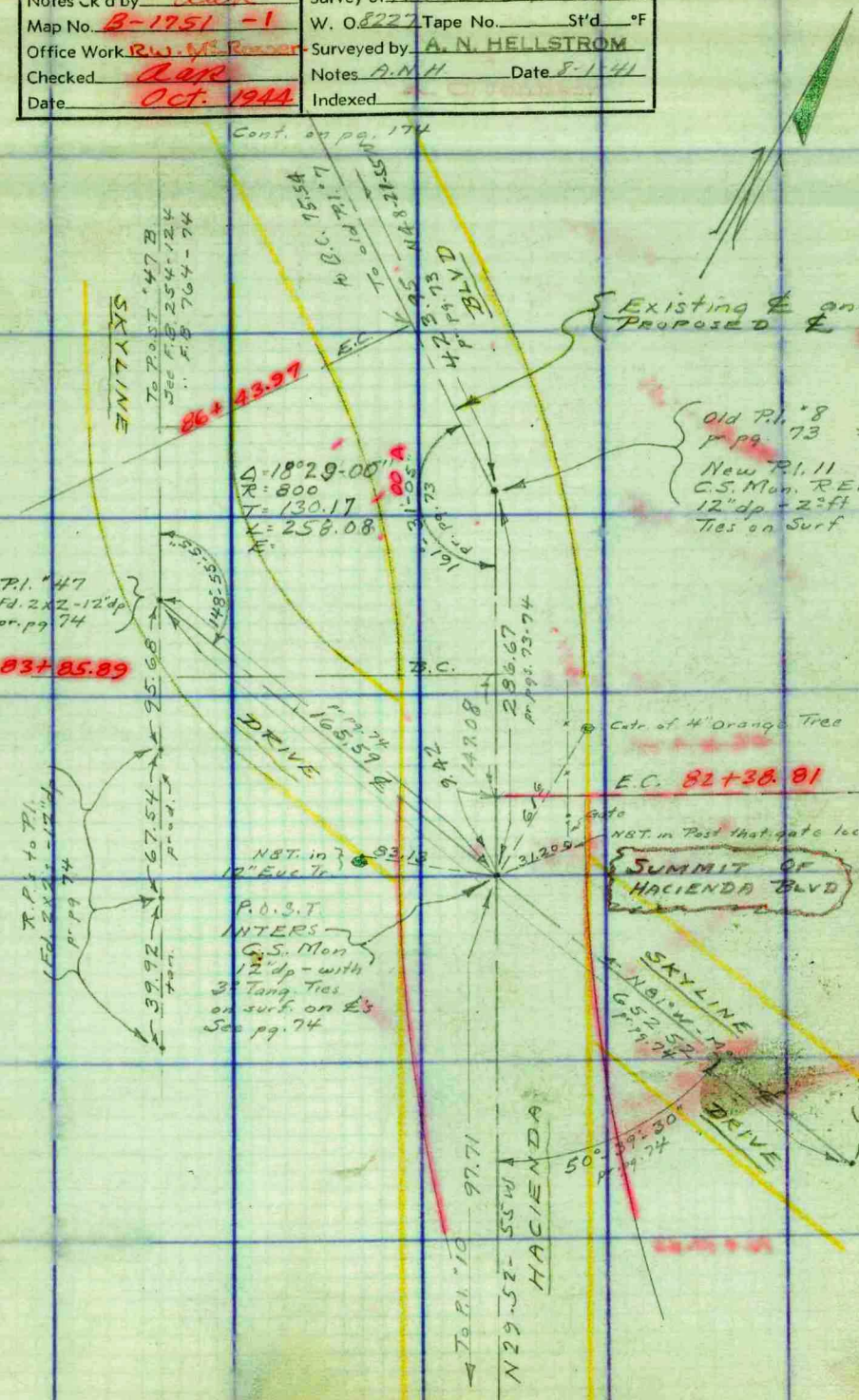

Note: Any Additions or Changes on This Sheet Must be Made or Circled in Red Ink With Date and Name of Person Making Change.

Do not extend notes this side of this line.

RETURN TO
LOS ANGELES COUNTY SURVEYOR
700 HALL OF RECORDS

FORM 247 5M 10-39

F.B. 764 PG. 174

Cont. on pg. 175

See pg. 80
Random Line

TRUE LINE

NORTHERLY LINE - RANCHO LA HABRE

B.C. to E.C.
30.60

N55-59-00-W
pr. pg. 80
251.77

(Spk. H.O.T.
pr. pg. 78-80)

P.O.S.T.
INTERS
2" I.P. pl. atck - 10" dp
pr. pgs. 78-80
with 2" ties on ℄ on Surf.

0.27

Pach Mark with
(x) in rivet in
W. end of Corr. Iron
Culvert Pipe

21.00

N ℄ T. in 10" Euc. Tree

32.52

177-13-45"

10.73

57.39

Old P.I. #6
pr. pg. 77
=
New P.O.S.T. 12B
C.S. Mon. (R.E. 2177)
10" dp with 2" ties
on ℄ on Surf.

E.C.
93+84.31

① 177°-13'-40"+
④ 348°-54'-50"
177°-13'-45"

① 172°-23'-00"
④ 329°-31'-50"
172°-22'-55"

N57°-00'-W
200.43
M.O.S.

① 200.62 e 2-24 T.T. = 200.43
② 200.62 e 2-40 T.T. = 200.42
Avg. = 200.43

① 300.02 e 3-34 T.T. = 299.41
② 299.97 e 3-22 T.T. = 299.42
15.00 e 0-08 T.T. = 15.00
314.42 Avg.

Tan = 29 Sta. 84

314.42
M.O.S.

172-22-55"

D = 7°37'05"
R = 5000
T = 332.89
L = 664.80
E =

New P.I. 12
Set by Inters.
Set C.S. Mon. (R.E. 2177)
10" dp. in E. shoulder
of road. 2" ± E. of
edge of pvmnt.

114.65
M.O.S.

114.66 e 0-07 T.T. = 114.65

175-09-10"

Old P.I. 7
pr. pg. 73
=
New P.O.S.T. 12A
C.S. Mon. (R.E. 2177) - 12" dp
with 2" ties on Surf.

B.C. 87+19.51

218.24

HACIENDA BLVD.

P.M. 73
423.35

① 175°-09'-10"
④ 340°-36'-40"
175°-09'-10"

To old P.I. 8
New P.I.

N48°-12'-W

Existing ℄ and
Proposed ℄.

Cont. from pg. 173

W5384-6

RETURN TO
LOS ANGELES COUNTY SURVEYOR
700 HALL OF RECORDS

Do not extend notes this side of this line.

Note: Any Additions or Changes on This Sheet Must be Made or Circled in Red Ink With Date and Name of Person Making Change.

Notes Ck'd by aar	Survey of HACIENDA BLVD.
Map No. B-1751-2	W. O. 8227 Tape No. ____ St'd ____ °F
Office Work RW.M.	Surveyed by A. N. HELLSTROM
Checked aar	Notes A.N.H. Date 8-4-41
Date Oct. 1944	Indexed

F.B. 764 PG. 175

W.S.88A-5

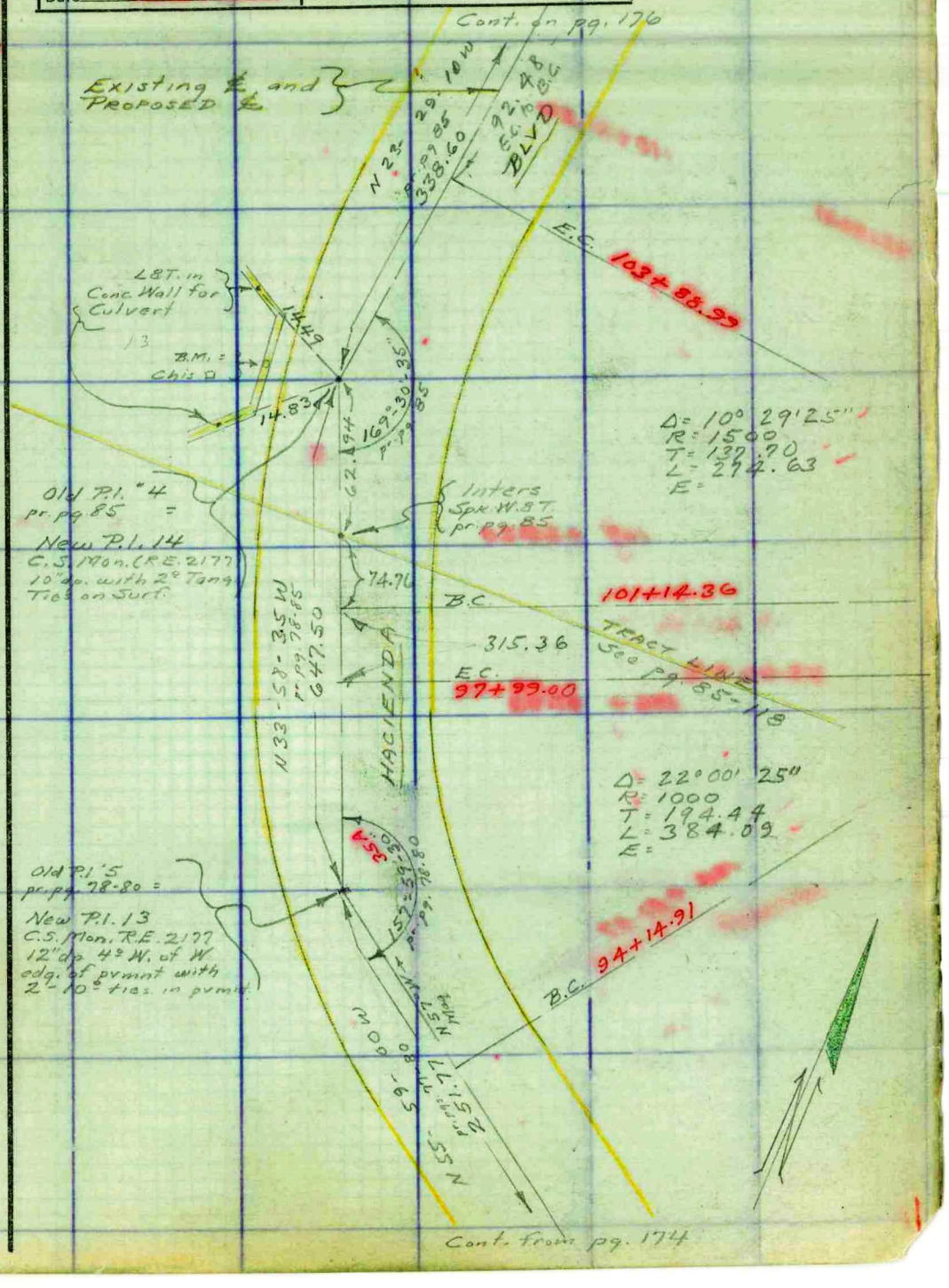

Note: Any Additions or Changes on This Sheet Must be Made or Circled in Red Ink With Date and Name of Person Making Change.

Do not extend notes this side of this line.

RETURN TO
LOS ANGELES COUNTY SURVEYOR
700 HALL OF RECORDS

FORM 247 5M 10-39

F.B. 764 PG. 176

Cont. on pg. 177

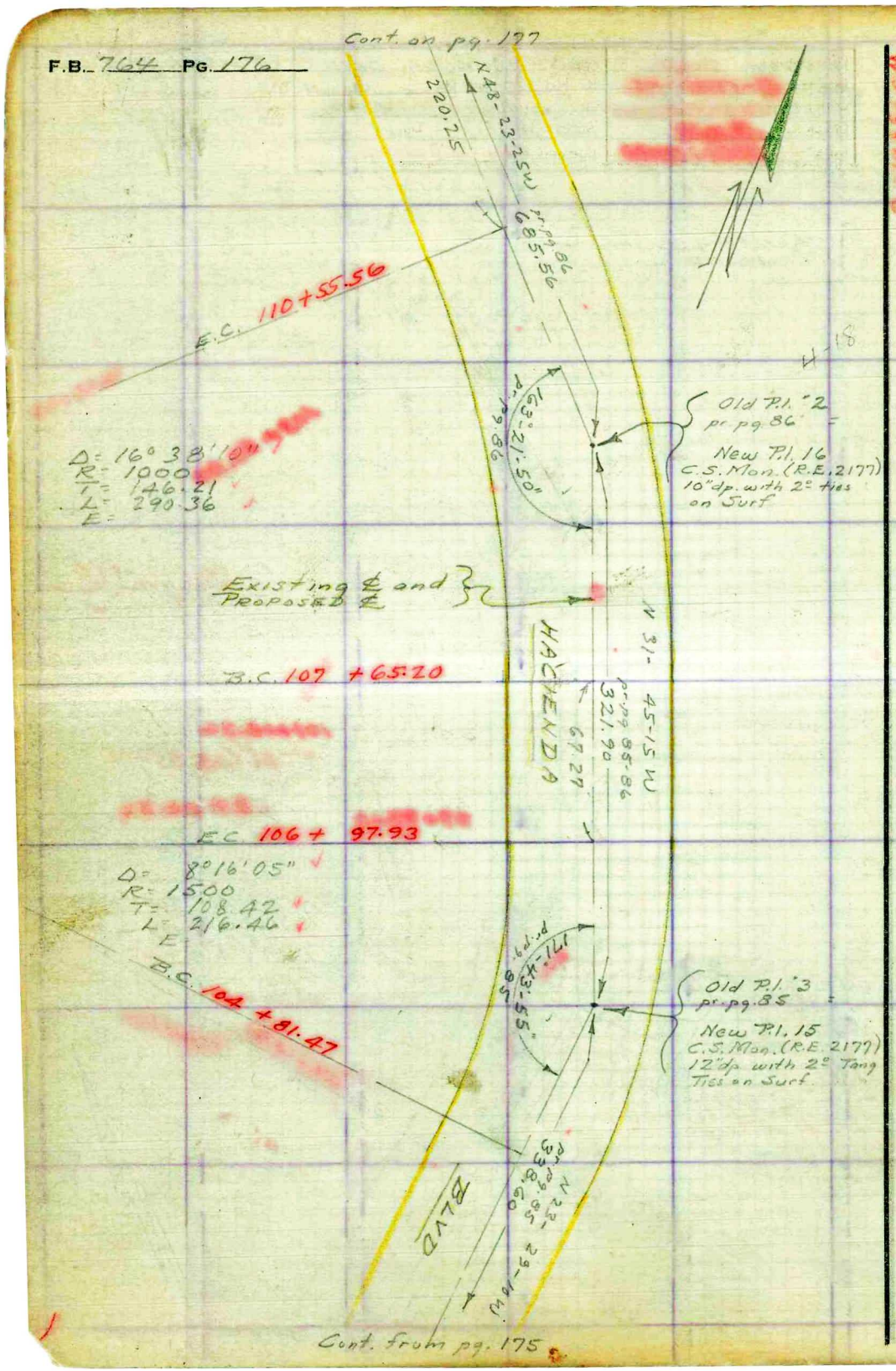

Cont. from pg. 175

RETURN TO
LOS ANGELES COUNTY SURVEYOR
700 HALL OF RECORDS
Do not extend notes this side of this line.
Note: Any Additions or Changes on This Sheet Must be Made or Circled in Red Ink With Date and Name of Person Making Change.

Notes Ck'd by aar	Survey of HACIENDA BLVD
Map No. B-1751-2	W. O. 8222 Tape No. ____ St'd ____ °F
Office Work RULES - Passed	Surveyed by A. N. HELLSTROM
Checked aar	Notes A.N.H. Date 8-4-41
Date Oct. 1944	Indexed

F.B. 764 PG. 177

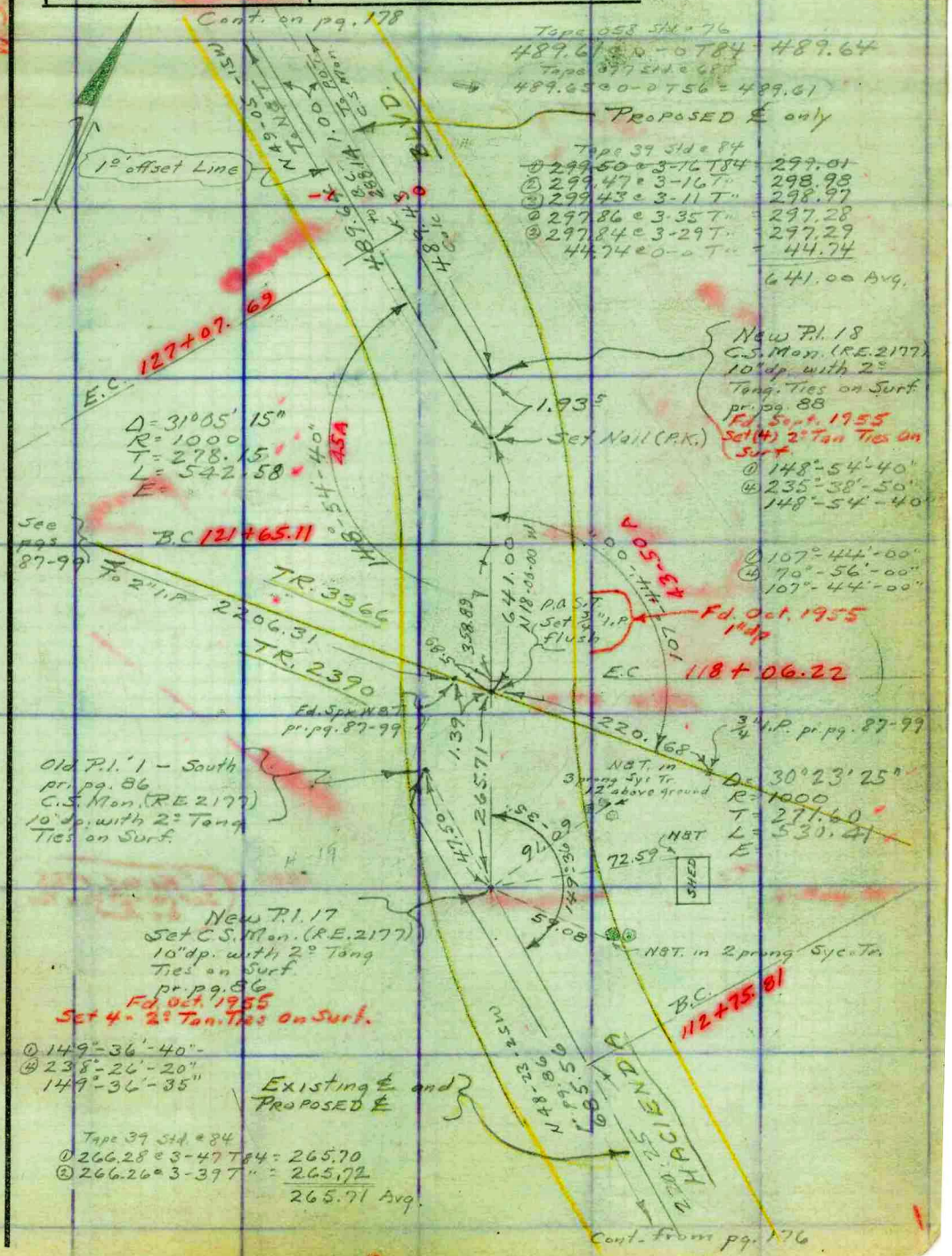

Note: Any Additions or Changes on This Sheet Must be Made or Circled in Red Ink With Date and Name of Person Making Change.

Do not extend notes this side of this line.

RETURN TO
LOS ANGELES COUNTY SURVEYOR
700 HALL OF RECORDS

FORM 247 5M 10-39

F.B. 764 PG. 178

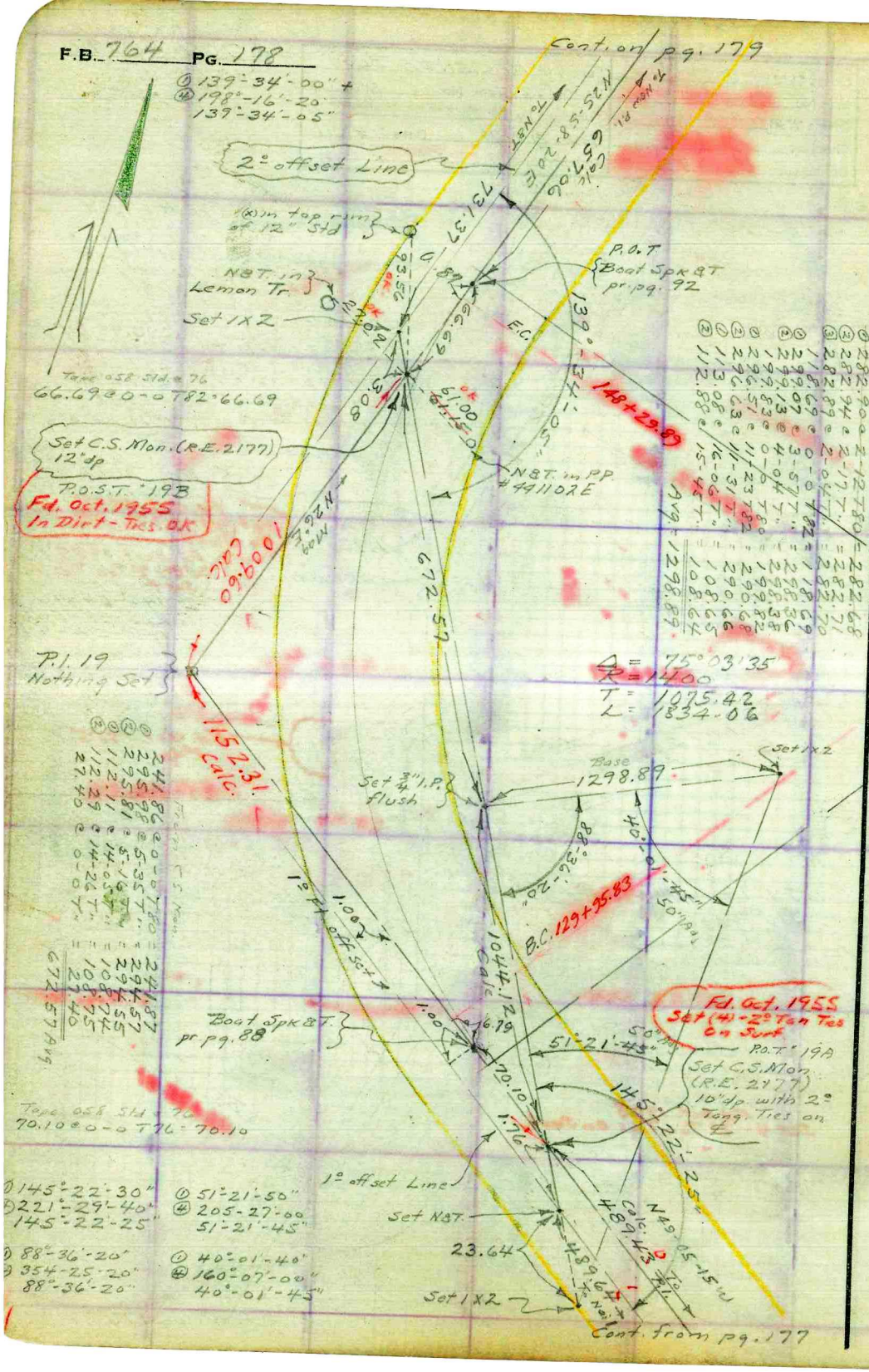

RETURN TO
LOS ANGELES COUNTY SURVEYOR
700 HALL OF RECORDS
Do not extend notes this side of this line.
Note: Any Additions or Changes on This Sheet Must be Made or Circled in Red Ink With Date and Name of Person Making Change.

Notes Ck'd by AAR	Survey of HACIENDA BLVD.
Map No. B-1751-2	W. O. 8227 Tape No. ____ St'd ____ °F
Office Work RWY-Rocky	Surveyed by A. N. HELLSTROM
Checked AAR	Notes A.N.H. Date ____
Date Oct. 1944	Indexed ____

F.B. 764 PG. 179

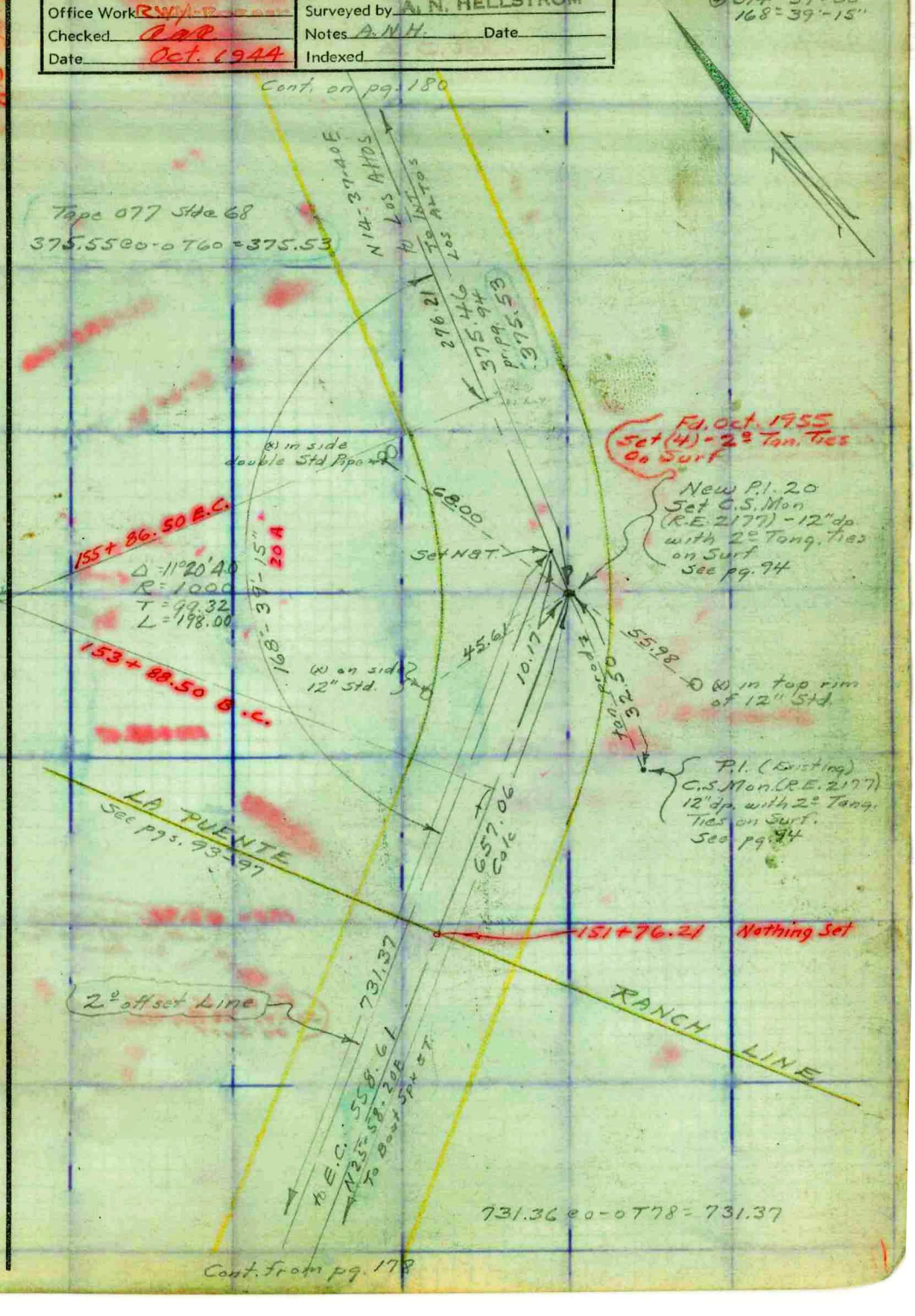

W.S. 3-A-4

Note: Any Additions or Changes on This Sheet Must be Made or Circled in Red Ink With Date and Name of Person Making Change.

Do not extend notes this side of this line.

RETURN TO
LOS ANGELES COUNTY SURVEYOR
700 HALL OF RECORDS

FORM 247 5M 10-39

F.B. 764 PG. 180

Cont on pg. 181

PROPOSED ℄

28+95.71
3" I.P. - 3" dp
with 2" Tang. Ties
On Surf.
pr. pg. 109

C.S. Mon. (R.E. 2177)
12" dp. with 2" Tang. Ties
On Surf.
pr. pg. 101

N 01°-44'-26" W
41.189
279.27
Calc.
12 offset Line.

L&T. in curb

(x) in top rim
12" Std.

25.76

LA SUBIDA
Adopted 47
2896.33
pr. pg. 109
DR.

42.04

L&T. in end of curbing

173+37.20 E.C.

27.61

SLAT
in Angle
in Conc. Wall

41.19

73.47

Cpp. Tck. in crack
between 2-3 Brick
from S. in 1st Step
to house

35°-20'-50"
pr. pg. 101-109

39.920

N&T. in P.P.

New. P.I. 21
Set C.S. Mon.
R.E. 2177 - 12" dp.
with 2" Tang. Ties
On Surf.
See pg. 101

3.60

Set
Nail

163°-51'-30"

Δ = 16°08'30"
R = 1000
T = 141.80
L = 281.73

1376.13 00-0 T60-1376.06

Tape 077 Ftl C 68

3.46

(1) 163°-51'-30"
(4) 295°-25'-50"
163°-51'-30"

B.C. 170+55.47

1334.20
pr. pg. 94-101
1376.06

Existing and
PROPOSED ℄

1192.76
N 14°-37'-20" E

(x) in S.W.
Cor. Wier
Box

pr. pg. 94
84°-37'-20"

N&T
pr. pg. 94

L&T.
in Wall

pr. pg. 94
2917.06
LOS ALTOS DR

40.88

158+62.71
C.S. Mon. (R.E. 2177)
12" dp with 2"
Tang. Ties on Surf.
pr. pg. 94
Ft. Oct 26, 1955
Set (4) - 2" Tan Ties
on Surf

68.91

N&T.
in P.P.

27.20

N&T. in P.P.

N&T. in P.P.

(x) in top 12" Std.

To New P.I.

375.53
375.46

Cont. from pg. 179

RETURN TO
LOS ANGELES COUNTY SURVEYOR
700 HALL OF RECORDS

Note: Any Additions or Changes on This Sheet Must be Made or Circled in Red Ink With Date and Name of Person Making Change.

Do not extend notes this side of this line.

Notes Ck'd by: CAR	Survey of: HACIENDA BLVD
Map No. B-1751-2-3	W. O. 8227 Tape No. 058 St'd 76°F
Office Work: R.W.M.-Roeser	Surveyed by: A. N. HELLSTROM
Checked: CAR	Notes: A.N.H. Date: 9-23-44
Date: Oct. 1944	Indexed:

F.B. 764 PG. 181

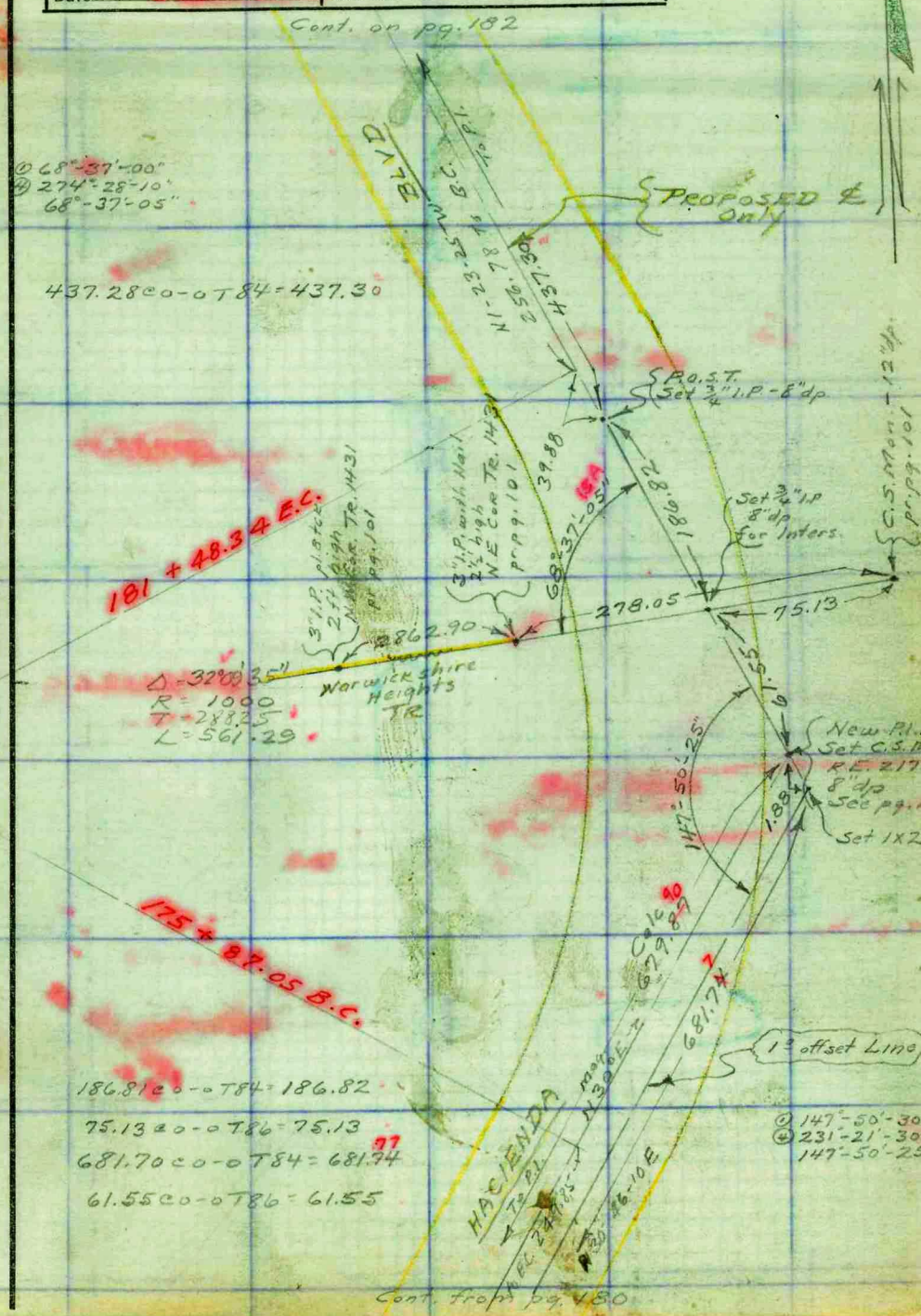

Note: Any Additions or Changes on This Sheet Must be Made or Circled in Red Ink With Date and Name of Person Making Change.

Do not extend notes this side of this line.

RETURN TO
LOS ANGELES COUNTY SURVEYOR
700 HALL OF RECORDS

FORM 247 5M 10-39

F.B. 764 PG. 182

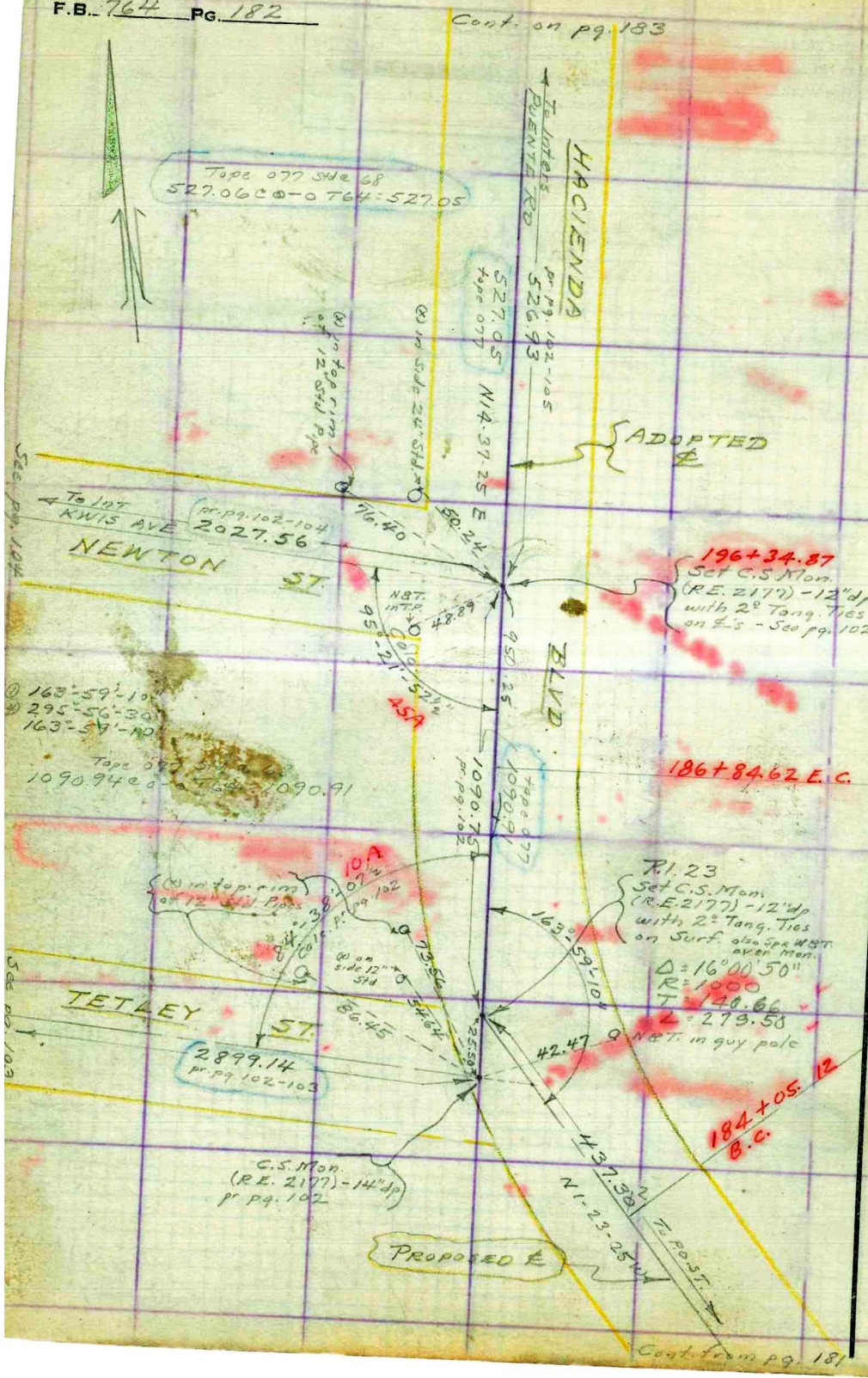

RETURN TO
LOS ANGELES COUNTY SURVEYOR
700 HALL OF RECORDS
Do not extend notes this side of this line.
Note: Any Additions or Changes on This Sheet Must be Made or Circled in Red Ink With Date and Name of Person Making Change.

Notes Ck'd by RAR	Survey of HACIENDA BLVD.
Map No. B-1751-3	W. O. 8227 Tape No. ____ St'd ____ °F
Office Work R.W.McRoberts	Surveyed by A. N. HELLSTROM
Checked RAR	Notes A.N.H. Date 9-4-41
Date Oct. 1944	Indexed ____

F.B. 764 PG. 183

Cont. on pg. 184

Fd Spk W.&T. pr. pg. 107 Replaced Spk. W.&T. with C.S. Mon (R.E. 2177) 12" dp - 2" Tang. Ties on Surf.

LBT. in top Conc. Wier

2.52+51.74

ANG PT.

pr. pg. 107-108

2157.91 ℄

To Inters. K W I S AVE

See pg. 108

GALE

NBT. in P.P.

93°-49'-45"

2082.06 pr. pg. 107

2081.56

86°-10'-25"

3.01

Spk W.&T. pr. pg. 105

PALM AVE

N16-11-00E 5042.55

HACIENDA BLVD

2965.00 pr. pg. 105

S.N.E. ly Line WARWICKSHIRE HEIGHTS See pg. 104-105

Spk W.&T. 2" dp pr. pg. 105

2.41

LBT. in top Conc. Wier Box

2.27

33.79

ANG PT.

201+92.05

Set C.S. Mon. (R.E. 2177) 12" dp with 2" Ties on Surf.

201+61.92

Tape 077 Std @ 68 966.00 ℄ 0-0 T54 = 965.91

Tape 858 Std @ 76 965.72 ℄ 0-0 T76 = 965.72

INTERS.

① 84°-38'-20"
④ 338°-33'-40"
84°-38-25"

① 178°-26'-20"
④ 353°-45'-30"
178°-26'-22"

ADOPTED ℄

14°31'54" 14°31.16 To Int.

L.B.T.

LBT. in top Conc. Wier

36.79

38.35

9.75

INTER.

48°-30'

201

T. 4x4-12" dp at Puente Rd.

2224.70

252+41.99 See P. 107

252+41.62

AVE

See pg. 107

176°

Tape 077 Std @ 68 2082.11 ℄ 0-0 T64 = 2082.06

ADOPTED ℄

Tape 077 Std @ 68 2965.67 ℄ 0-0 T64 = 2965.61

201+94.46 for C.S. Mon. Set Angle Point + FB 2207-13 Pr. Cor 4-20-55

178°

26°25'

RS in rim of 12" Std Pipes

Conc. Porch

63.45

27.10

NBT. in TP.

178°-26'

30.01

30.01

PUENTE

965.91

965.72 Meas.

R.D.

See pg. 106

48.74

59.73

22.59

48'05"

165°-47'-55"

NBT in gas pole

Pl. 2.10-12" dp with 2" Tang Ties on Surf.

See pg. 106

527.05 pr. pg. 103

527.03

To Int. NEWTON

84°-39'-25"

Cont. from pg. 182

Note: Any Additions or Changes on This Sheet Must be Made or Circled in Red Ink With Date and Name of Person Making Change.

Do not extend notes this side of this line.

RETURN TO
LOS ANGELES COUNTY SURVEYOR
700 HALL OF RECORDS

FORM 247 5M 10-39

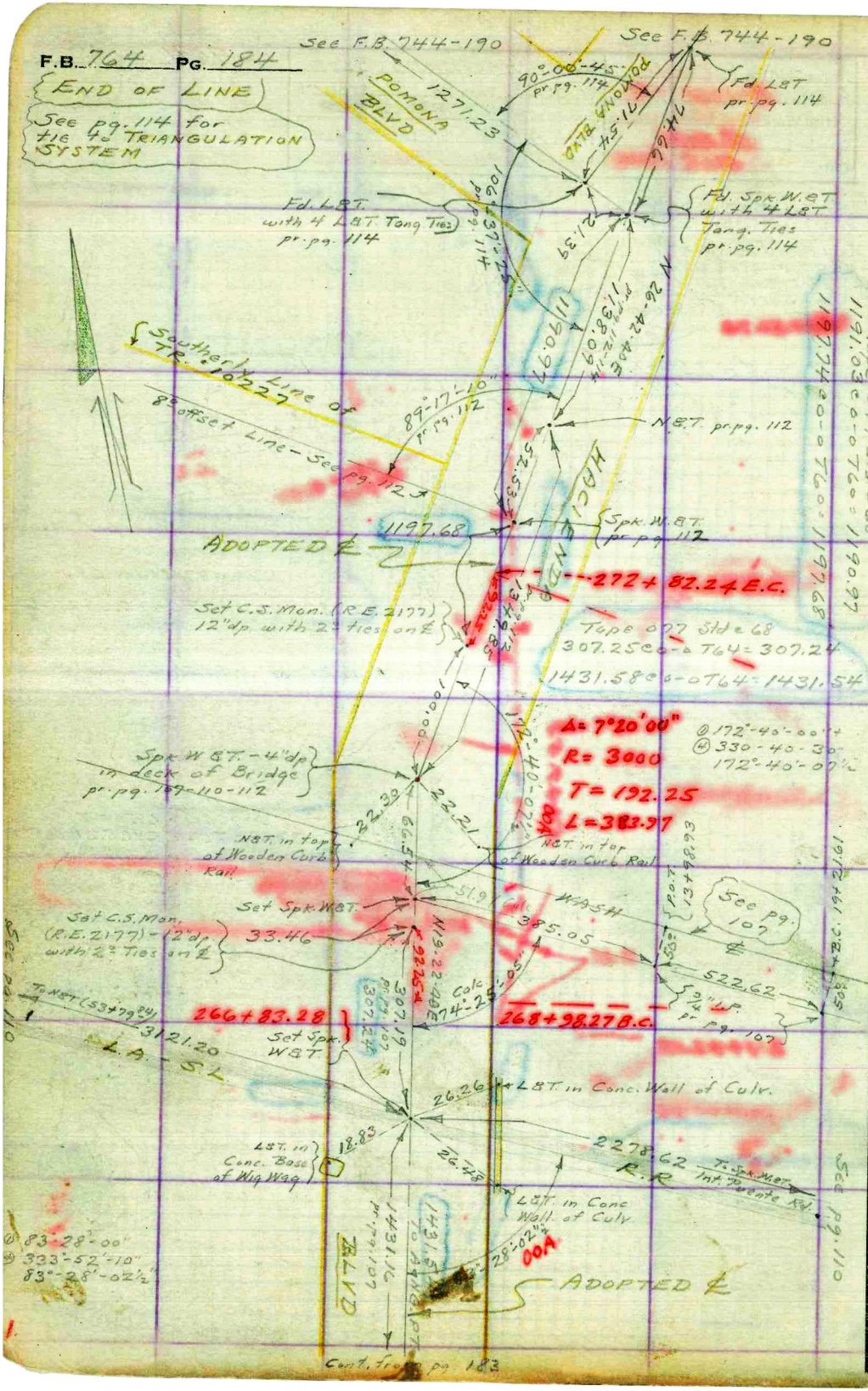

RETURN TO
LOS ANGELES COUNTY SURVEYOR
700 HALL OF RECORDS

Do not extend notes this side of this line.

Note: Any Additions or Changes on This Sheet Must be Made or Circled in **Red Ink** With Date and Name of Person Making Change.

Notes Ck'd by	Survey of
Map No.	W. O. 8227 Tape No: St'd °F
Office Work	Surveyed by
Checked	Notes Date
Date	Indexed

F. B. 764 PG. 185

Pg 185-188 Blank

Note: Any Additions or Changes on This Sheet Must be Made or Circled in Red Ink With Date and Name of Person Making Change.

Do not extend notes this side of this line.

RETURN TO
LOS ANGELES COUNTY SURVEYOR
700 HALL OF RECORDS

FORM 247 5M 11-46

F. B._____ PG. 186

RETURN TO
LOS ANGELES COUNTY SURVEYOR
700 HALL OF RECORDS

Note: Any Additions or Changes on This Sheet Must be Made or Circled in Red Ink With Date and Name of Person Making Change.

Do not extend notes this side of this line.

Notes Ck'd by	Survey of
Map No.	W. O. Tape No. St'd °F
Office Work	Surveyed by
Checked	Notes Date
Date	Indexed

F. B. Pg. 187

Note: Any Additions or Changes on This Sheet Must be Made or Circled in Red Ink With Date and Name of Person Making Change.

Do not extend notes this side of this line.

RETURN TO
LOS ANGELES COUNTY SURVEYOR
700 HALL OF RECORDS

FORM 247 5M 11-46

F. B. _____ PG. 188

RETURN TO
LOS ANGELES COUNTY SURVEYOR
700 HALL OF RECORDS

Note: Any Additions or Changes on This Sheet Must be Made or Circled in Red Ink With Date and Name of Person Making Change.

Do not extend notes this side of this line.

B 18 - 188 Blank

Notes Ck'd by CMN	Survey of Hacienda Blvd
Map No. B-1751-4	W. O. 8227 Tape No. 090 St'd 68 °F
Office Work Ito	Surveyed by D.E. Holmes
Checked	Notes D.E.H. Date 6-8-48
Date	Indexed 6-22-48

F. B. 764 Pg. 189

J.N. 8227
PROPOSED HACIENDA BLVD.
LINE CHANGE.
Showing New line from.
Pomona Blvd To. Int. of Present.
Hacienda Blvd.

6-7-48

D.E. Holmes.
A.R. Barilotti
V.B. Anderson.
L.R. Rehl.

Notes: Any Additions or Changes on This Sheet Must be Made or Circled in Red Ink With Date and Name of Person Making Change.

Do not extend notes this side of this line.

RETURN TO
LOS ANGELES COUNTY SURVEYOR
700 HALL OF RECORDS

FORM 247 5M 11-46

F. B. 764 PG. 190

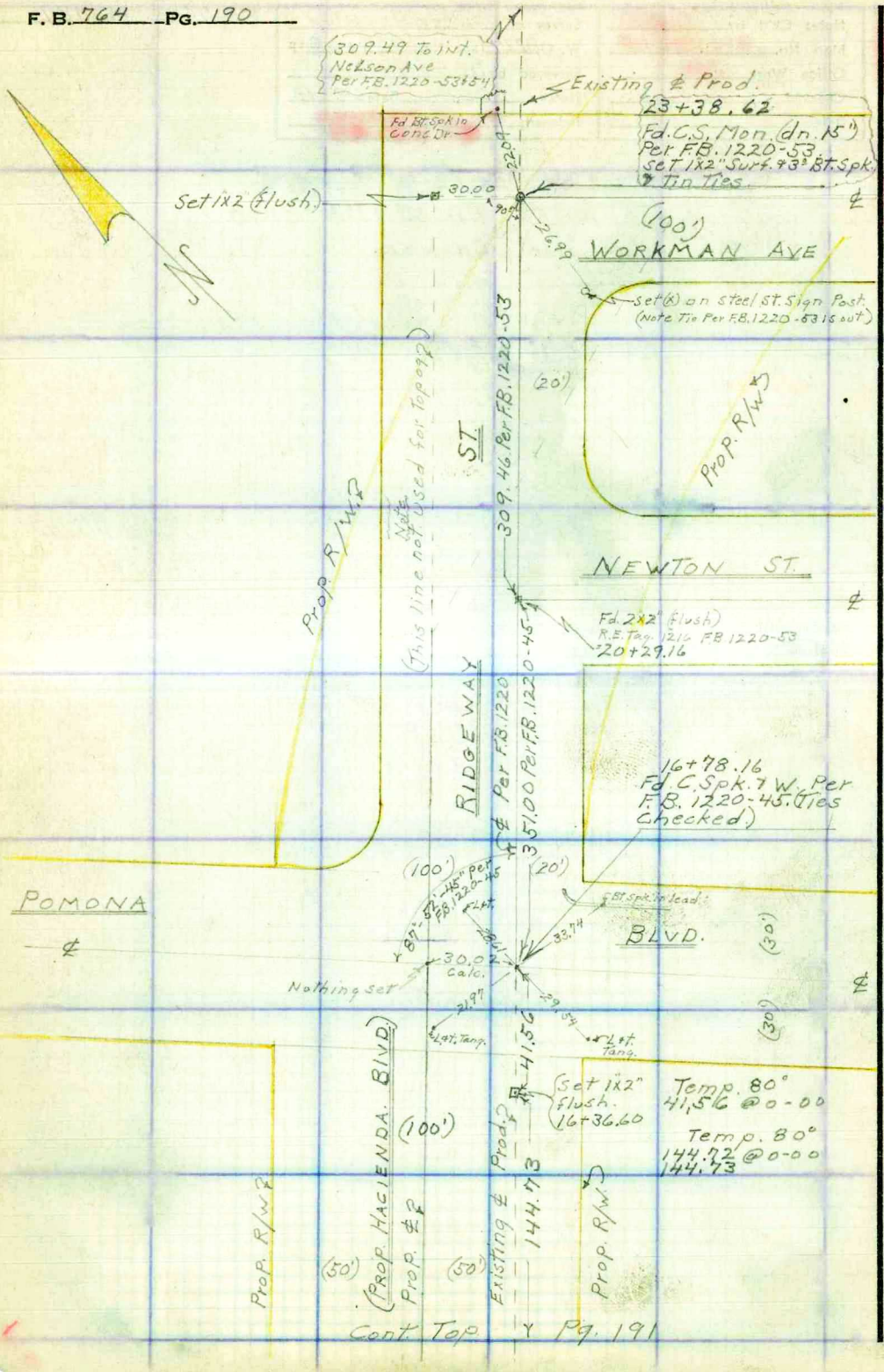

RETURN TO
LOS ANGELES COUNTY SURVEYOR
700 HALL OF RECORDS

Do not extend notes this side of this line.

Note: Any Additions or Changes on This Sheet Must be Made or Circled in Red Ink With Date and Name of Person Making Change.

Notes Ck'd by CAR	Survey of Hacienda Blvd.
Map No. B-1751-4	W. O. 8227 Tape No. 090 St'd 68 °F
Office Work 1th	Surveyed by D.E. Holmes
Checked	Notes DEH Date 6-9-48
Date	Indexed A. C. Johnson

F. B. 764 PG. 191

Cont. from bot. Pg. 190



Cont. Top Rt. Pg. 192

Note: Any Additions or Changes on This Sheet Must be Made or Circled in Red Ink With Date and Name of Person Making Change.

Do not extend notes this side of this line.

RETURN TO
LOS ANGELES COUNTY SURVEYOR
700 HALL OF RECORDS

FORM 247 5M 11-46

F. B. 764 PG. 192

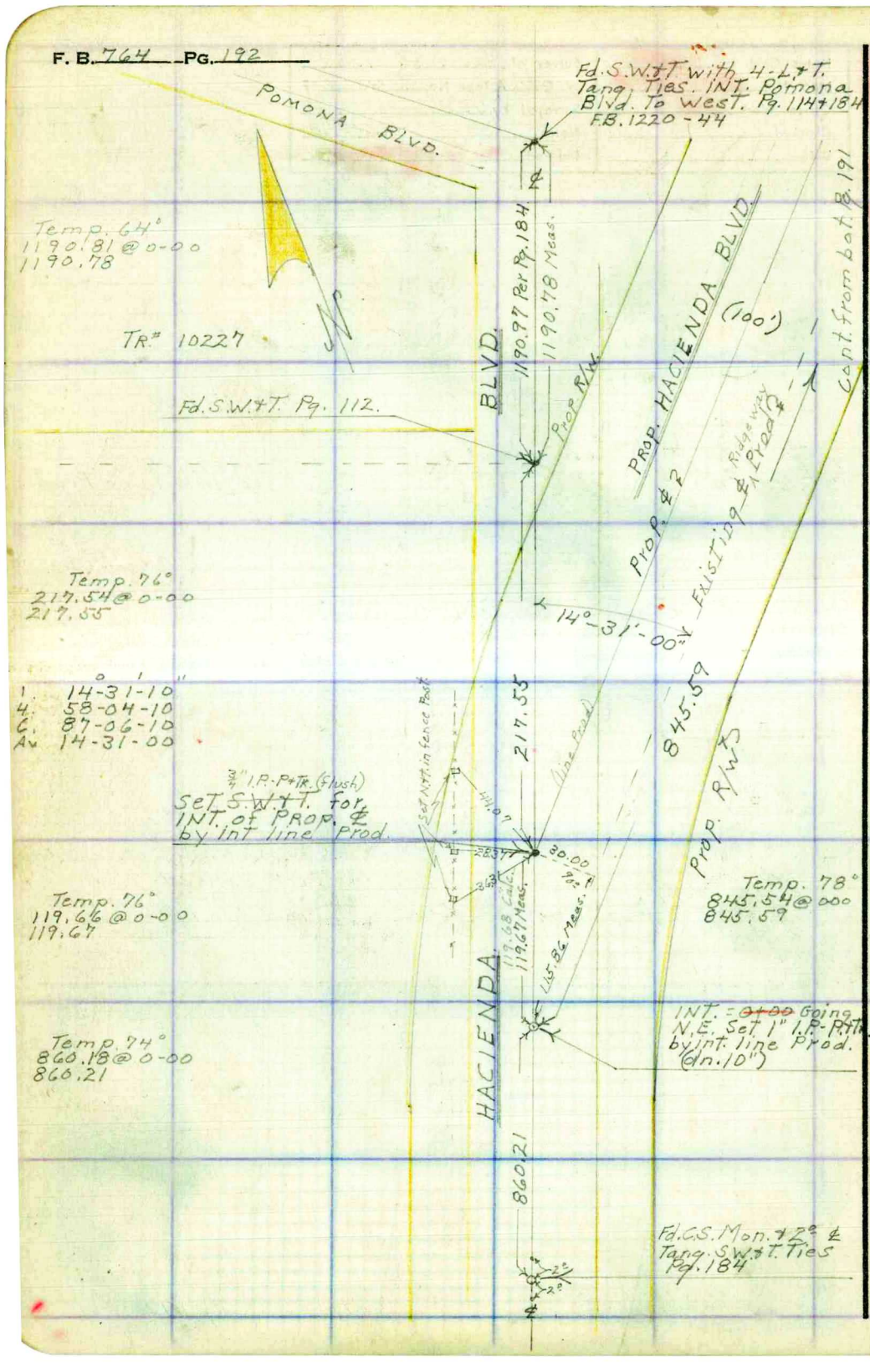

RETURN TO
LOS ANGELES COUNTY SURVEYOR
700 HALL OF RECORDS

Do not extend notes this side of this line.

Note: Any Additions or Changes on This Sheet Must be Made or Circled in Red Ink With Date and Name of Person Making Change.

Notes Ck'd by CAR	Survey of Hacienda Blvd
Map No. B-1751-4	W. O. 8227 Tape No. ____ St'd ____ °F
Office Work 1 to	Surveyed by D.E. Holmes
Checked ____	Notes D.E.H. Date 6-9-48
Date ____	Indexed A. C. Johnson

F. B. 264 PG. 193

J.N. 8227
HACIENDA BLVD.
LOCATION of IMPROVEMENTS
Along.
(PROP) LINE CHANGE
from
HACIENDA Blvd.
To
INT. TEMPLE AVE & GLENDORA AVE

6-8-48.

(Ochsner) (6-14 & 15)

Holmes
Bartlett
Anderson
Rehl.

Note: Any Additions or Changes on This Sheet Must be Made or Circled in Red Ink With Date and Name of Person Making Change.

Do not extend notes this side of this line.

RETURN TO
LOS ANGELES COUNTY SURVEYOR
700 HALL OF RECORDS

FORM 247 5M 11-46

F. B. 764 PG. 194

Cont. bot. Pg. 195

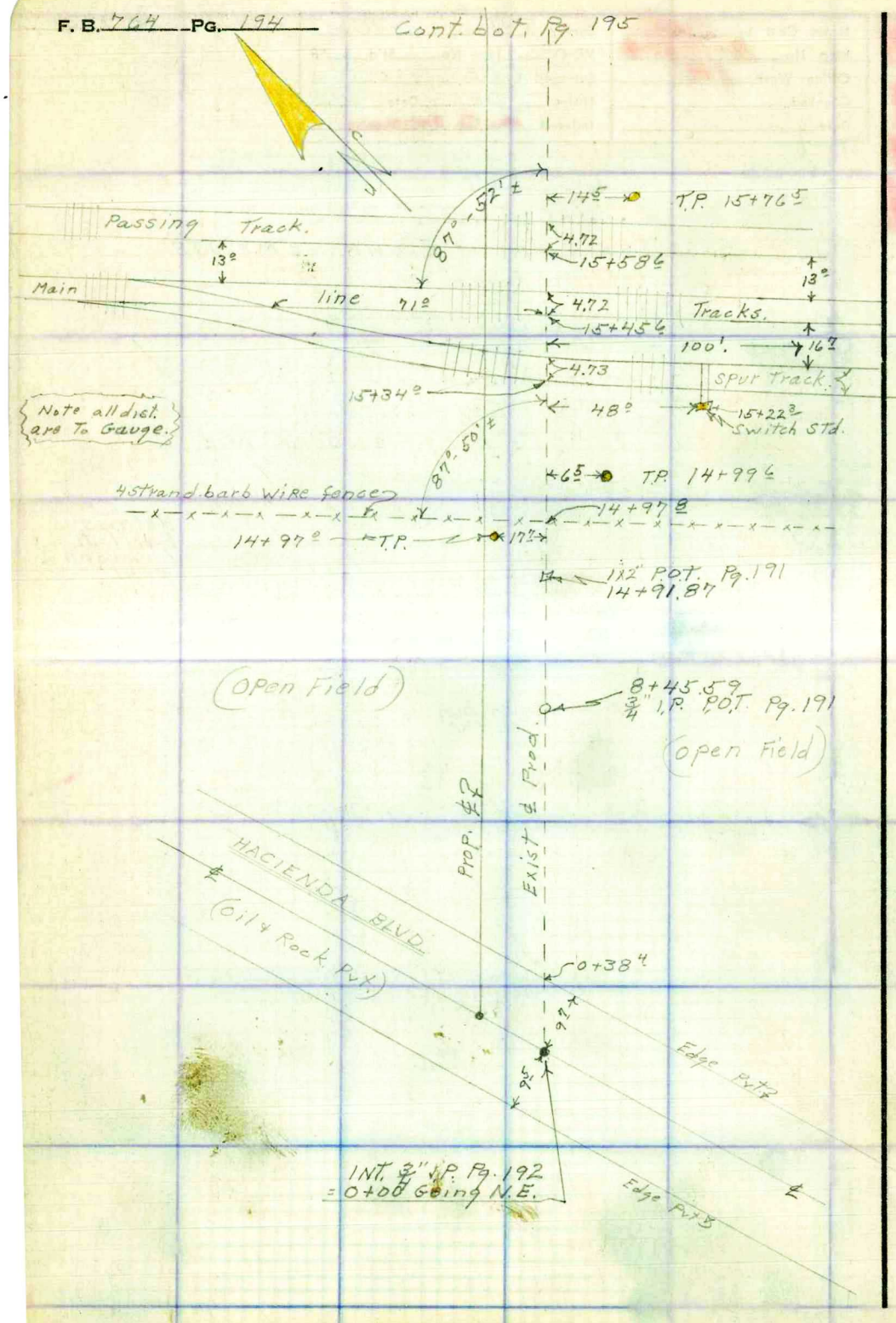

RETURN TO
LOS ANGELES COUNTY SURVEYOR
700 HALL OF RECORDS

Do not extend notes this side of this line.

Notes: Any Additions or Changes on This Sheet Must be Made or Circled in Red Ink With Date and Name of Person Making Change.

Notes Ck'd by aan	Survey of Hacienda Blvd.
Map No. B-1751-4	W. O. 8227 Tape No. ____ St'd ____ °F
Office Work 1+0	Surveyed by D.E. Holmes
Checked ____	Notes D.E.H. Date 6-9-48
Date ____	Indexed A. C. Johnson

F. B. 764 PG. 195

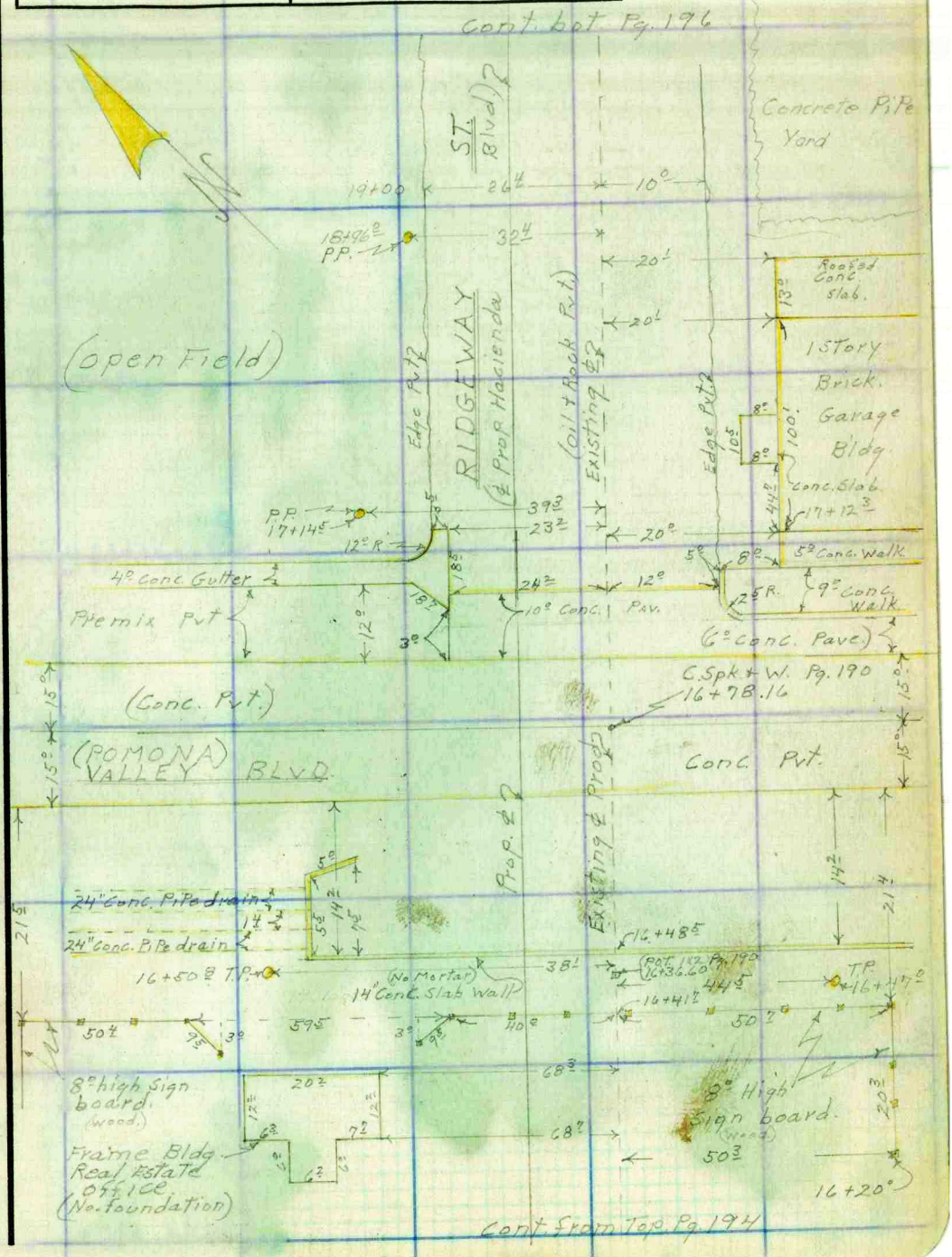

Note: Any Additions or Changes on This Sheet Must be Made or Circled in Red Ink With Date and Name of Person Making Change.

Do not extend notes this side of this line.

RETURN TO
LOS ANGELES COUNTY SURVEYOR
700 HALL OF RECORDS

FORM 247 5M 11-46

F. B. 764 PG. 196

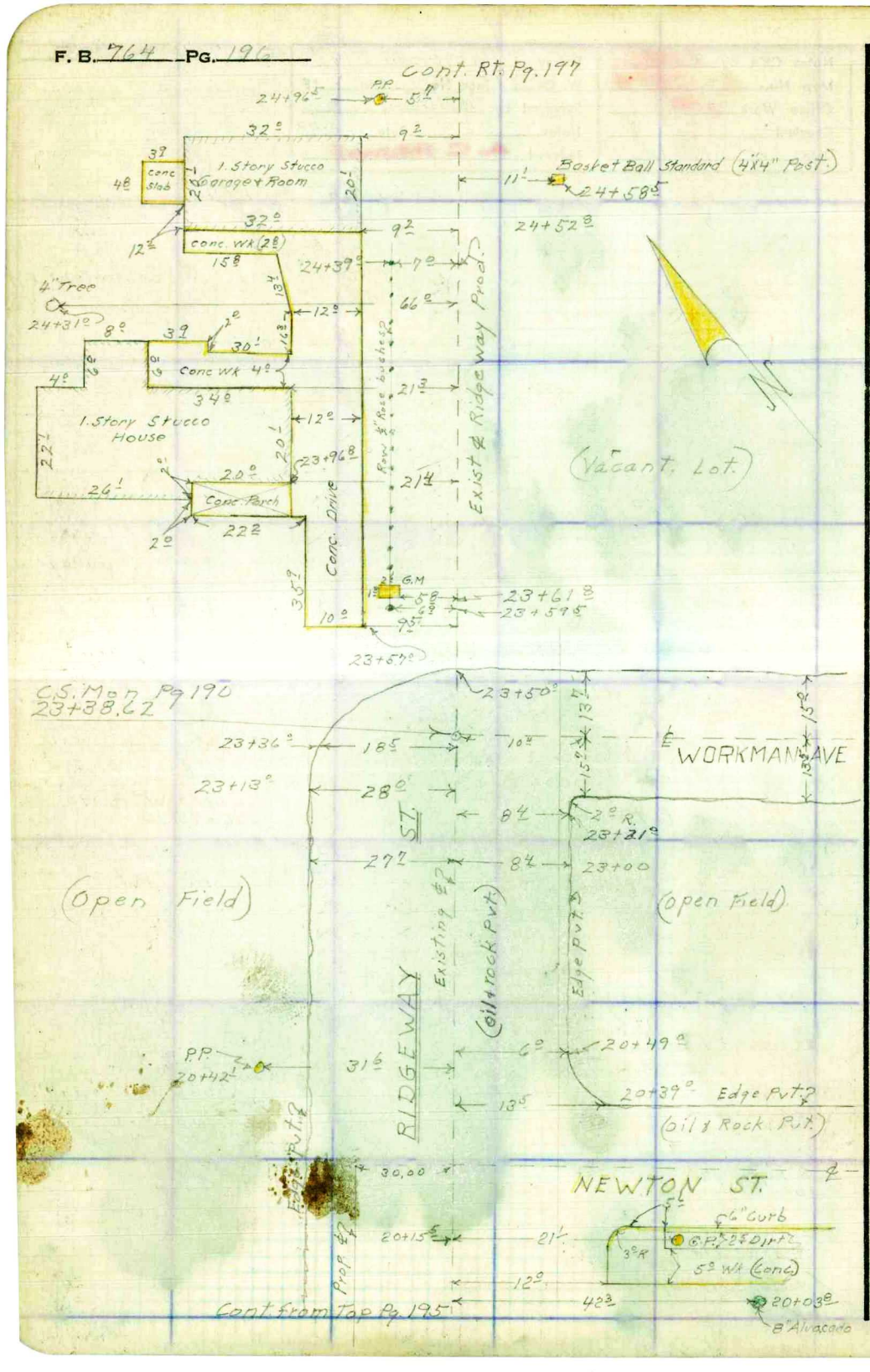

RETURN TO
LOS ANGELES COUNTY SURVEYOR
700 HALL OF RECORDS

Do not extend notes this side of this line.

Note: Any Additions or Changes on This Sheet Must be Made or Circled in Red Ink With Date and Name of Person Making Change.

Notes Ck'd by aaa	Survey of Hacienda Blvd.
Map No. B-1751-4	W. O. 8227 Tape No. ____ St'd ____ °F
Office Work 1to	Surveyed by D.E. Holmes
Checked	Notes A.R. Barilotti Date 6-10-48
Date	Indexed A. C. Johnson

F. B. 764 PG. 197

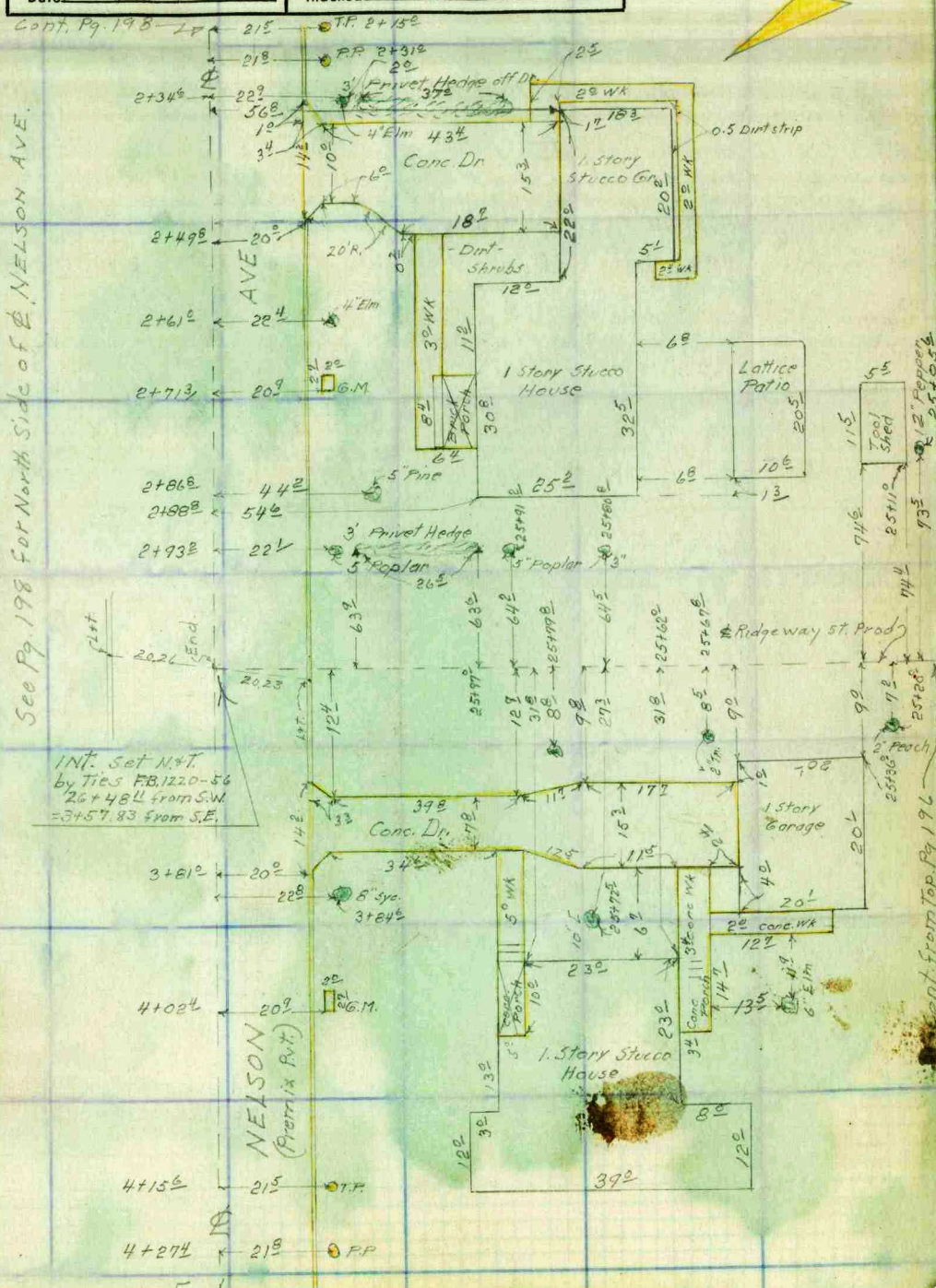

Note: Any Additions or Changes on This Sheet Must be Made or Circled in Red Ink With Date and Name of Person Making Change.

Do not extend notes this side of this line.

RETURN TO
LOS ANGELES COUNTY SURVEYOR
700 HALL OF RECORDS

FORM 247 5M 11-46

F. B. 764 Pg. 198

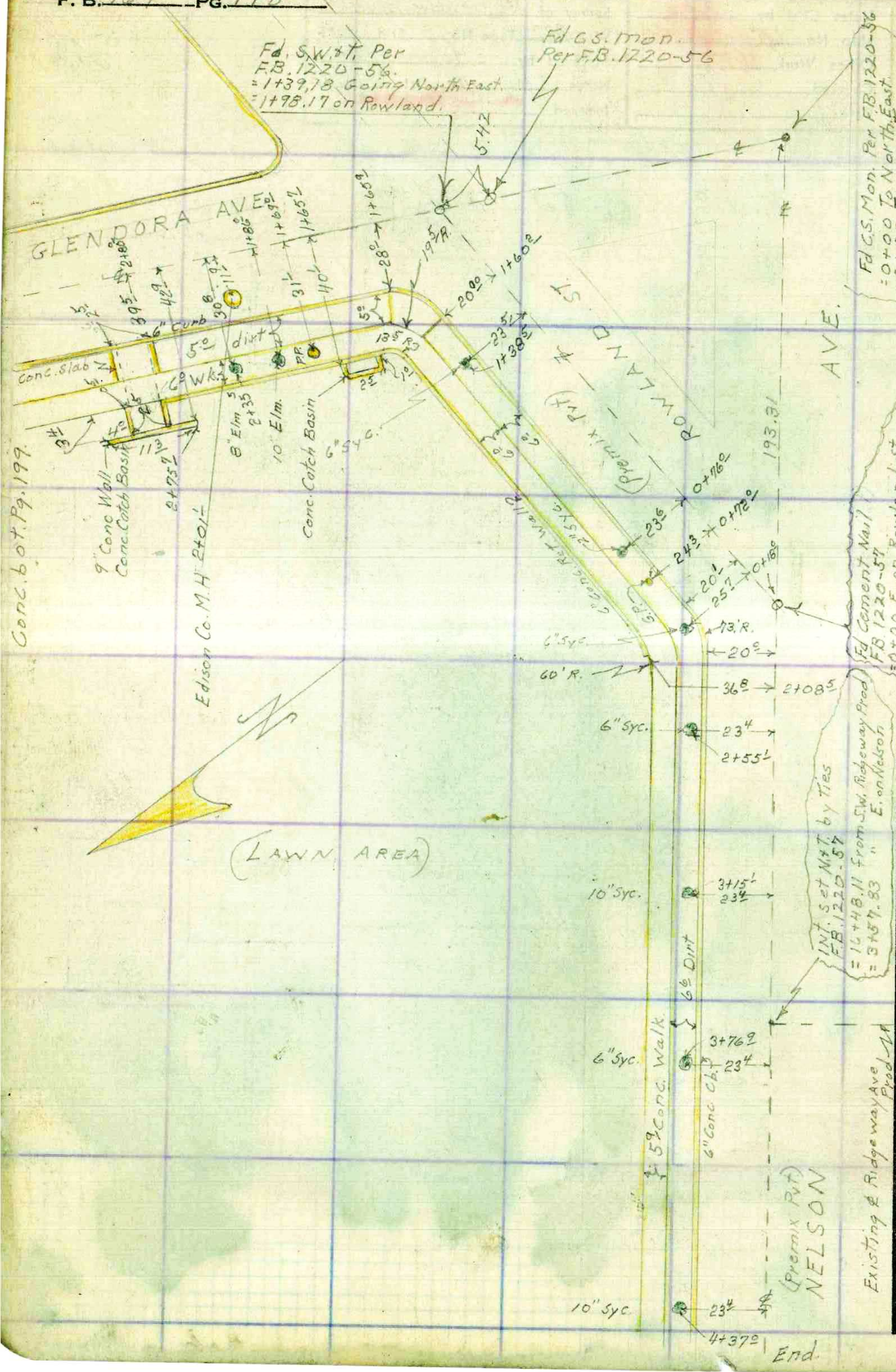

RETURN TO
LOS ANGELES COUNTY SURVEYOR
700 HALL OF RECORDS

Do not extend notes this side of this line.

Note: Any Additions or Changes on This Sheet Must be Made or Circled in Red Ink With Date and Name of Person Making Change.

Notes Ck'd by:	Survey of: Hacienda Blvd
Map No.: B-17514	W. O.: 8227 Tape No.: St'd.: °F
Office Work: Ho	Surveyed by: D.E. Holmes
Checked:	Notes: D.E.H. Date: 6-11-48
Date:	Indexed: A.C.

F. B. 764 Pg. 199

Cont. bot. Pg. 200

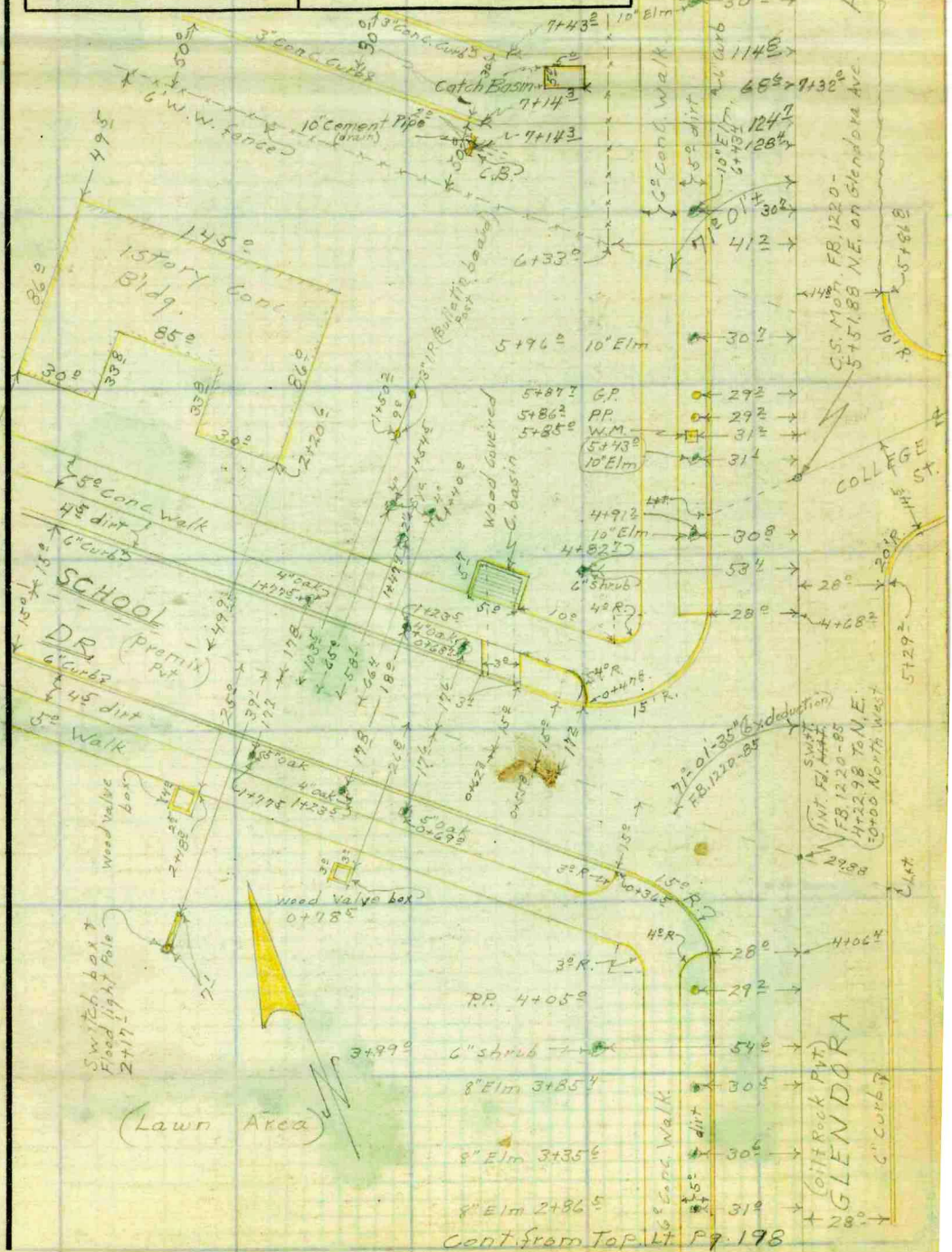

Note: Any Additions or Changes on This Sheet Must be Made or Circled in Red Ink With Date and Name of Person Making Change.

Do not extend notes this side of this line.

RETURN TO
LOS ANGELES COUNTY SURVEYOR
700 HALL OF RECORDS

FORM 247 5M 5-46

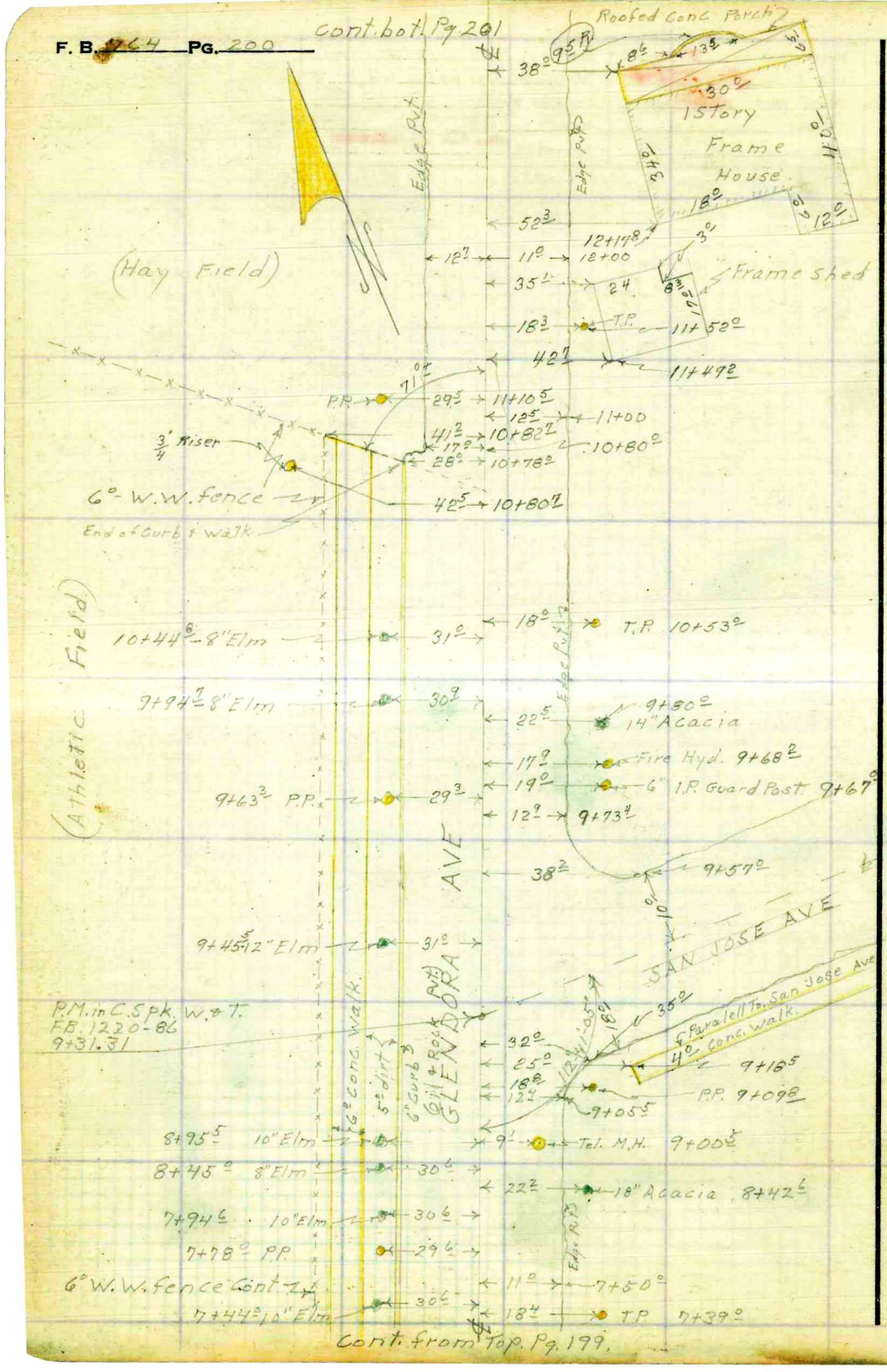

RETURN TO
LOS ANGELES COUNTY SURVEYOR
700 HALL OF RECORDS
Do not extend notes this side of this line.
Note: Any Additions or Changes on This Sheet Must be Made or Circled in Red Ink With Date and Name of Person Making Change.

Notes Ck'd by	Survey of Hacienda Blvd
Map No. R-1751-4	W. O. 8227 Tape No. St'd °F
Office Work 1to	Surveyed by D.E. Holmes
Checked	Notes D.E.H. Date 6-11-48
Date	Indexed A. O. Johnson

F. B. 764 PG. 201

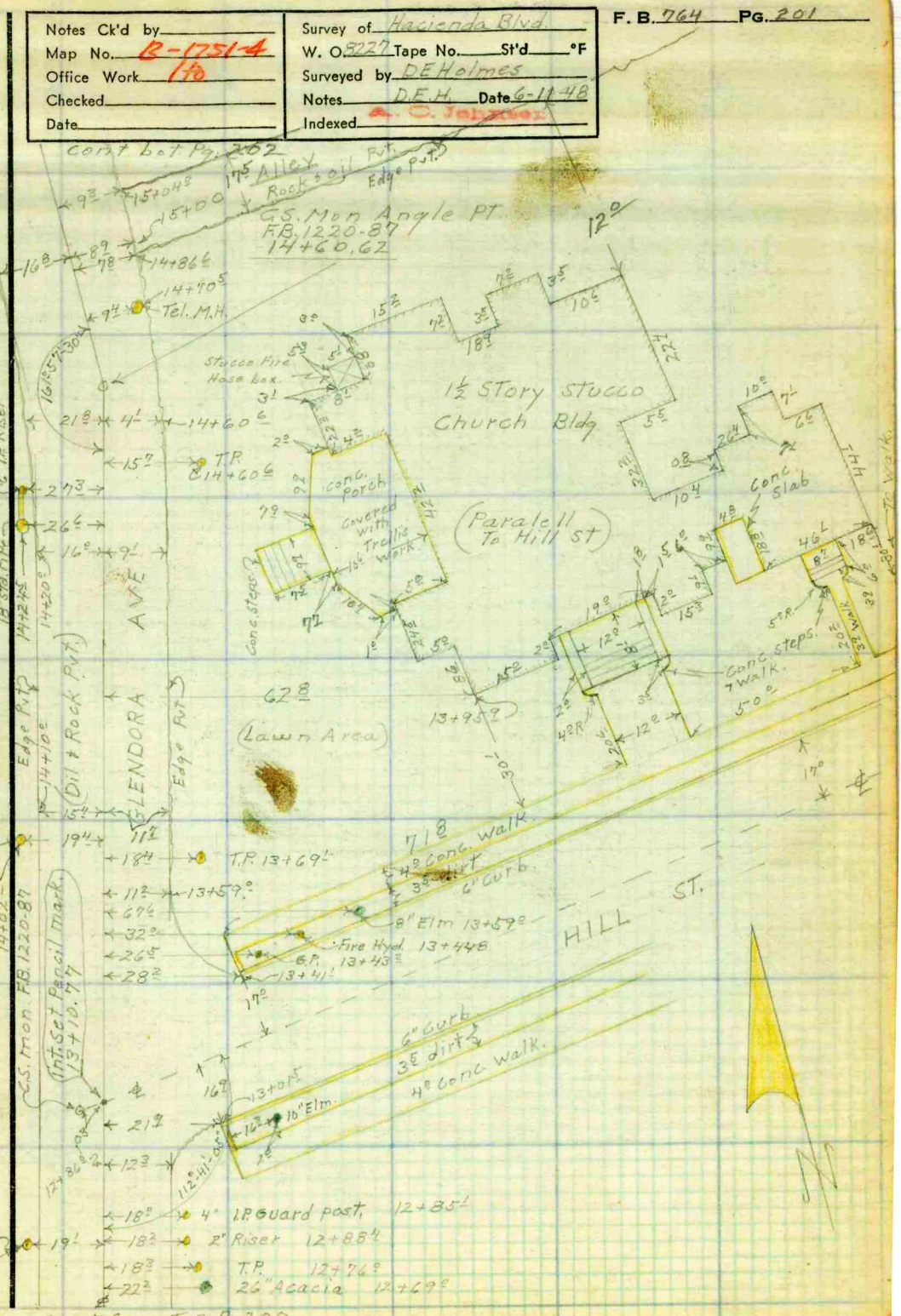

Note: Any Additions or Changes on This Sheet Must be Made or Circled in Red Ink With Date and Name of Person Making Change.

Do not extend notes this side of this line.

RETURN TO
LOS ANGELES COUNTY SURVEYOR
700 HALL OF RECORDS

FORM 247 5M 5-46

F. B. 764 PG. 202

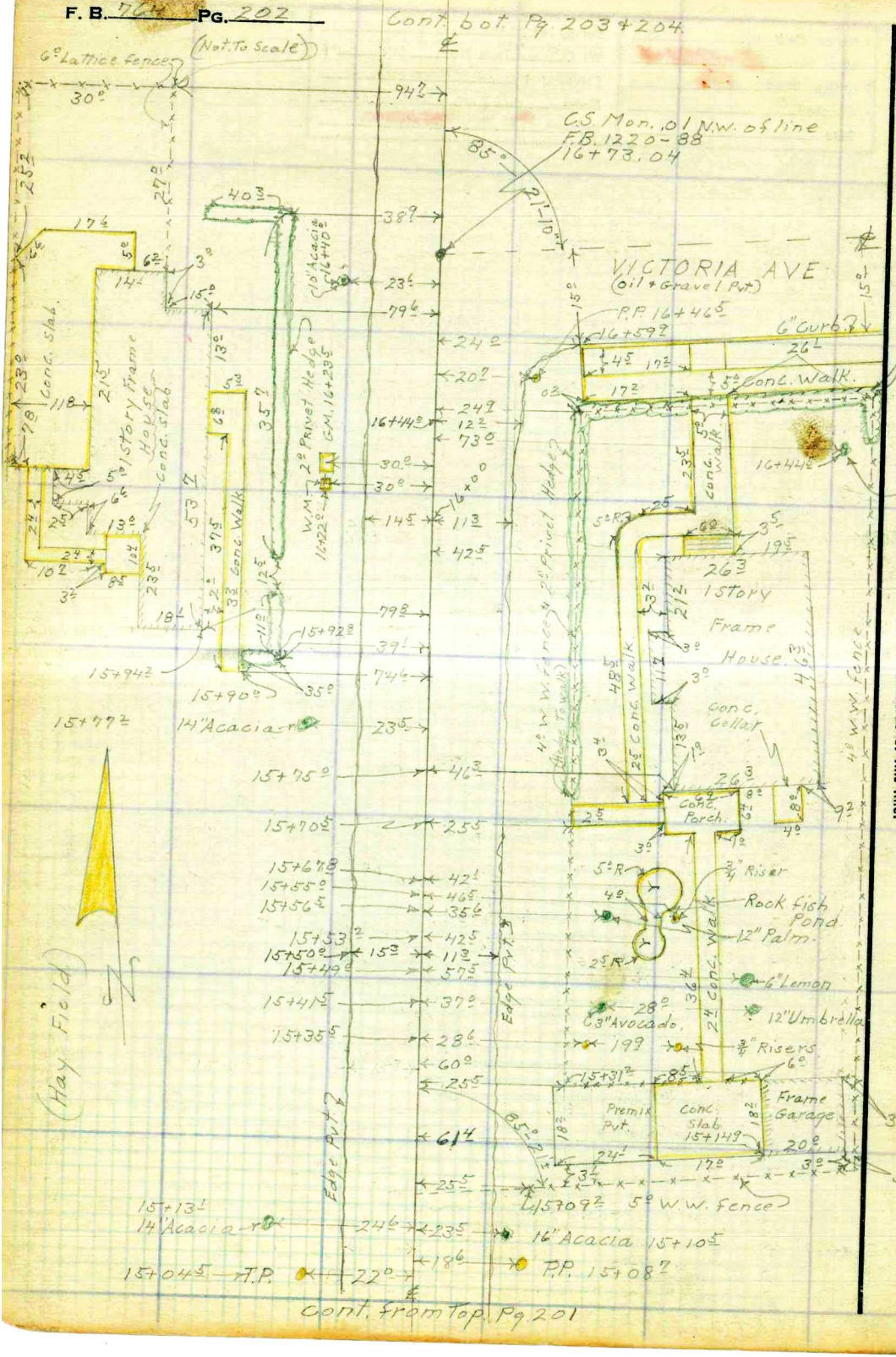

RETURN TO
LOS ANGELES COUNTY SURVEYOR
700 HALL OF RECORDS

Do not extend notes this side of this line.

Note: Any Additions or Changes on This Sheet Must be Made or Circled in Red Ink With Date and Name of Person Making Change.

Notes Ck'd by	Survey of Hacienda Blvd
Map No. B-1751-4	W. O. 8227 Tape No. St'd °F
Office Work 1to	Surveyed by D.E. Holmes
Checked	Notes A.R. Barilotti Date 6-14-48
Date	Indexed A. C. Tonnesen

F. B. 764 PG. 203

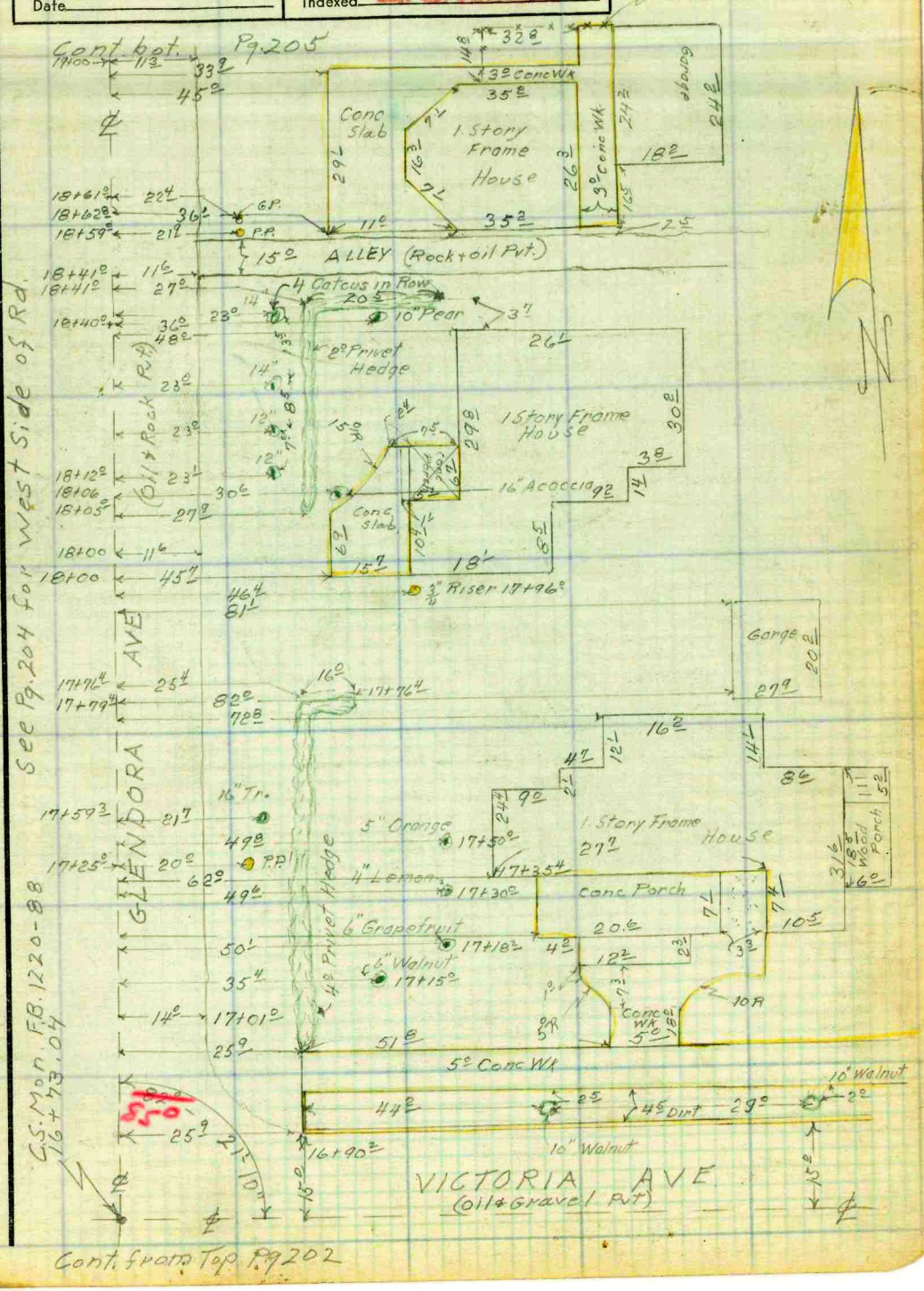

Note: Any Additions or Changes on This Sheet Must be Made or Circled in Red Ink With Date and Name of Person Making Change.

Do not extend notes this side of this line.

RETURN TO
LOS ANGELES COUNTY SURVEYOR
700 HALL OF RECORDS

FORM 247 5M 5-46

F. B. 764 Pg. 204

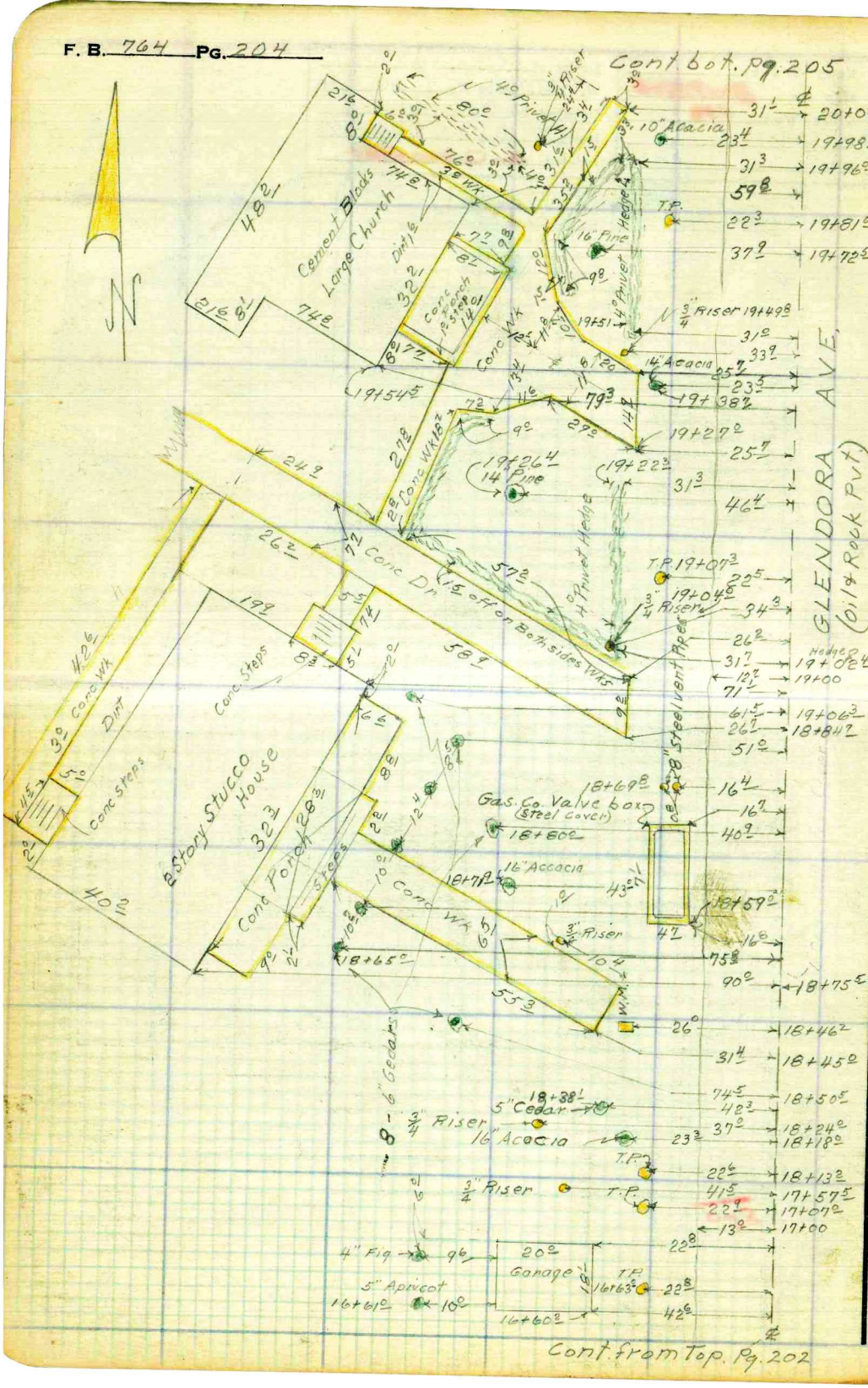

RETURN TO
LOS ANGELES COUNTY SURVEYOR
700 HALL OF RECORDS
Do not extend notes this side of this line.

Note: Any Additions or Changes on This Sheet Must be Made or Circled in Red Ink With Date and Name of Person Making Change.

Notes Ck'd by	Survey of Hacienda Blvd
Map No. B-17514	W. O. 8227 Tape No. St'd °F
Office Work 1to	Surveyed by D.E. Holmes
Checked	Notes DEH Date 6-15-48
Date	Indexed

F. B. 764 Pg. 205

Note: Any Additions or Changes on This Sheet Must be Made or Circled in Red Ink With Date and Name of Person Making Change.

Do not extend notes this side of this line.

W.S. 38 B. 2

RETURN TO
LOS ANGELES COUNTY SURVEYOR
700 HALL OF RECORDS

FORM 247 5M 11-46

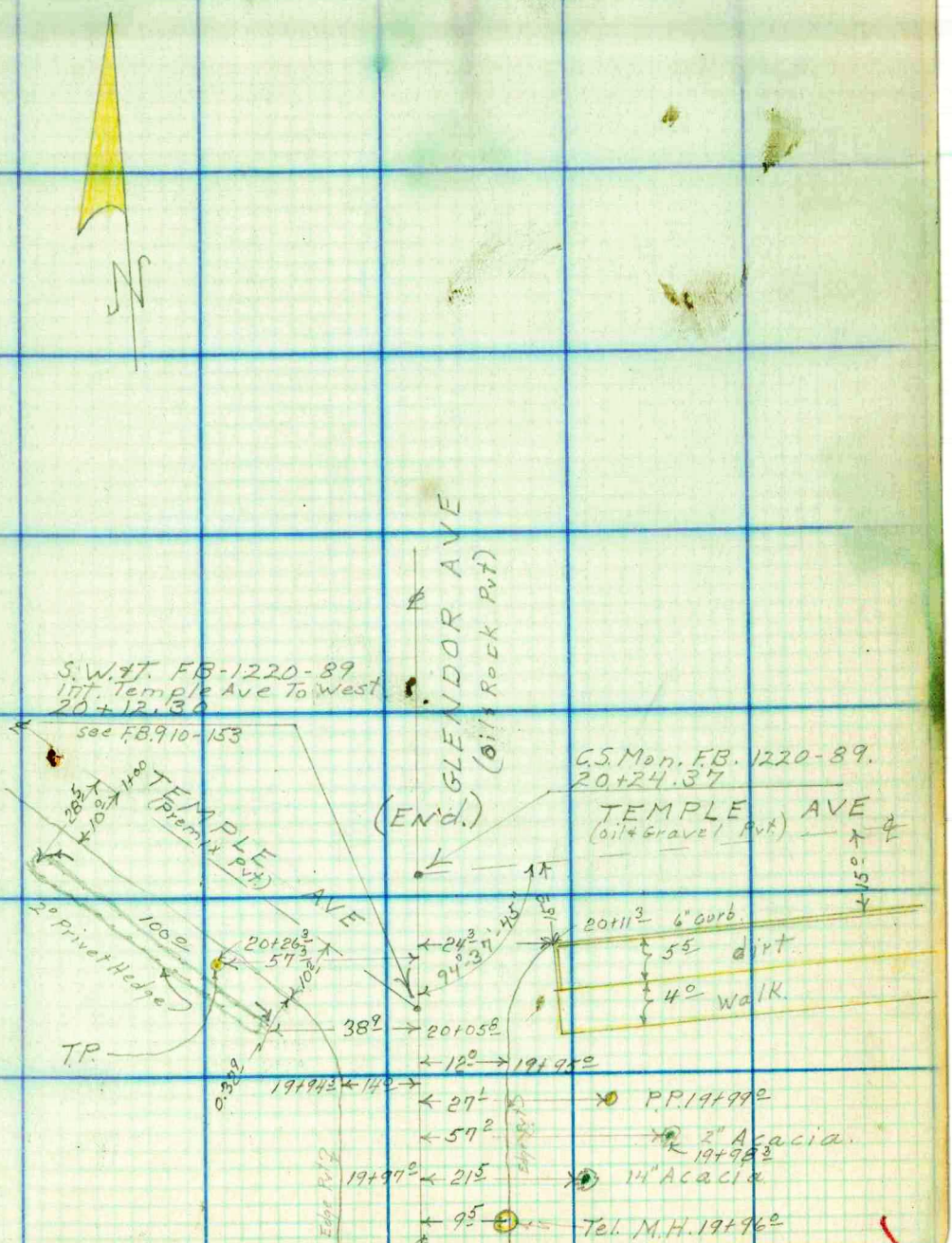

F. B. 764 PG. 206

RETURN TO
LOS ANGELES COUNTY SURVEYOR
700 HALL OF RECORDS

Note: Any Additions or Changes on This Sheet Must be Made or Circled in Red Ink With Date and Name of Person Making Change.

Do not extend notes this side of this line.

Notes Ck'd by DAR	Survey of HACIENDA BLVD.
Map No. B-1751-4	W. O. 8227 Tape No. 0103 St'd 68 °F
Office Work 110	Surveyed by D.E. Holmes
Checked	Notes D.E.H. Date 8-27-48
Date	Indexed 9-14-48

F. B. 764 PG. 207

J.N. 8227
HACIENDA BLVD.
℄ SURVEY of PRO. LINE
CHANGE from PRESENT
HACIENDA BLVD. (1000'± So.
of S.P. R.R.) TO GLENDORA AVE. &
TEMPLE AVE. (INTERSECTION)

Holmes
Barilotti
Osonper
Hand
Anderson

Note: Any Additions or Changes on This Sheet Must be Made or Circled in Red Ink With Date and Name of Person Making Change.

Do not extend notes this side of this line.

RETURN TO
LOS ANGELES COUNTY SURVEYOR
700 HALL OF RECORDS

FORM 247 5M 5-46

F. B. 764 PG. 208

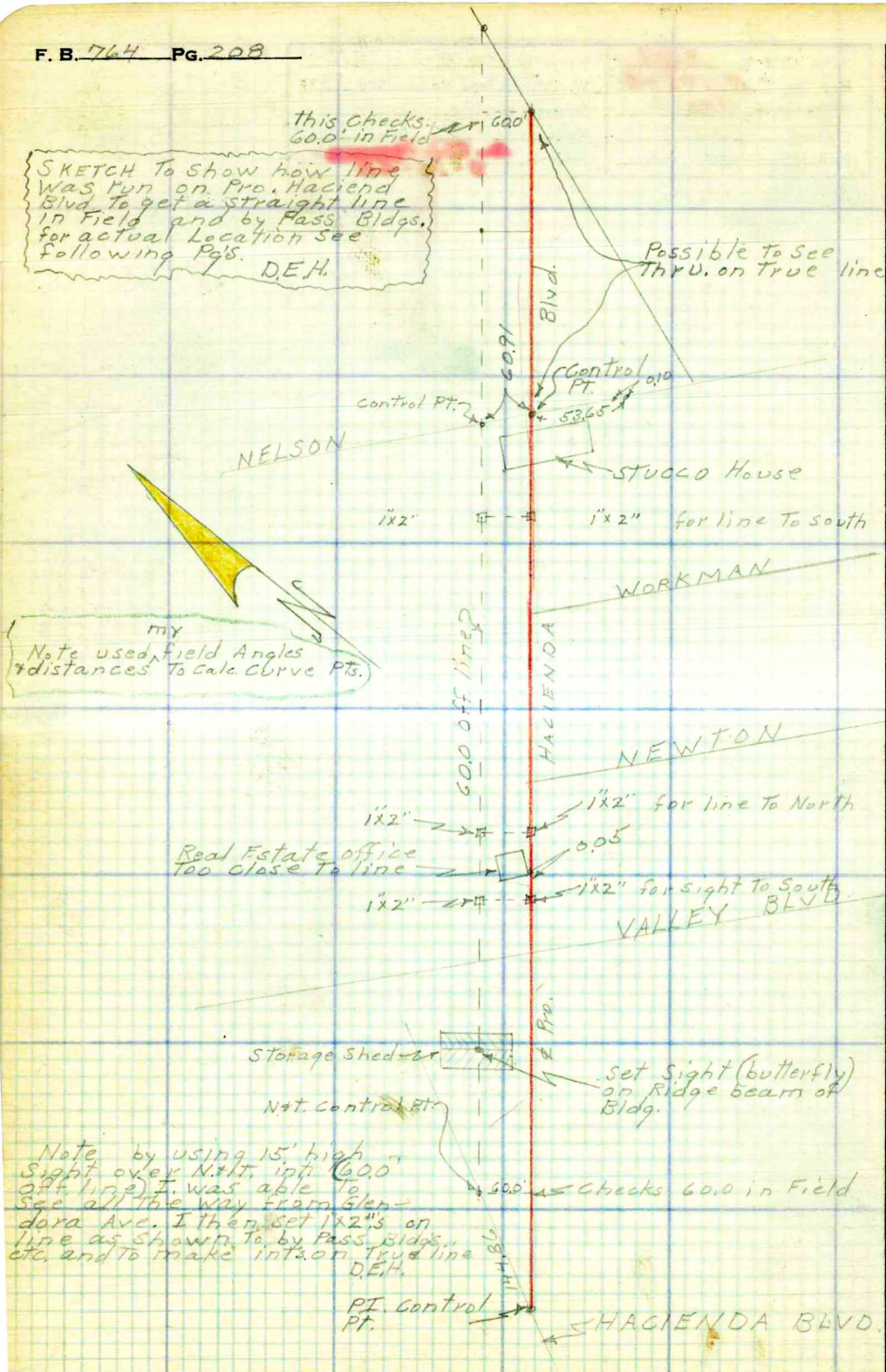

RETURN TO
LOS ANGELES COUNTY SURVEYOR
700 HALL OF RECORDS
Do not extend notes this side of this line.
Note: Any Additions or Changes on This Sheet Must be Made or Circled in Red Ink With Date and Name of Person Making Change.

Notes Ck'd by aaa	Survey of Hacienda Blvd
Map No. B-17514	W. O. 8227 Tape No. 0103 St'd 68 °F
Office Work 140	Surveyed by DEHolmes
Checked	Notes D.E.H. Date 8-27-48
Date	Indexed

F. B. 764 PG. 209

cont. bot. Pg. 210

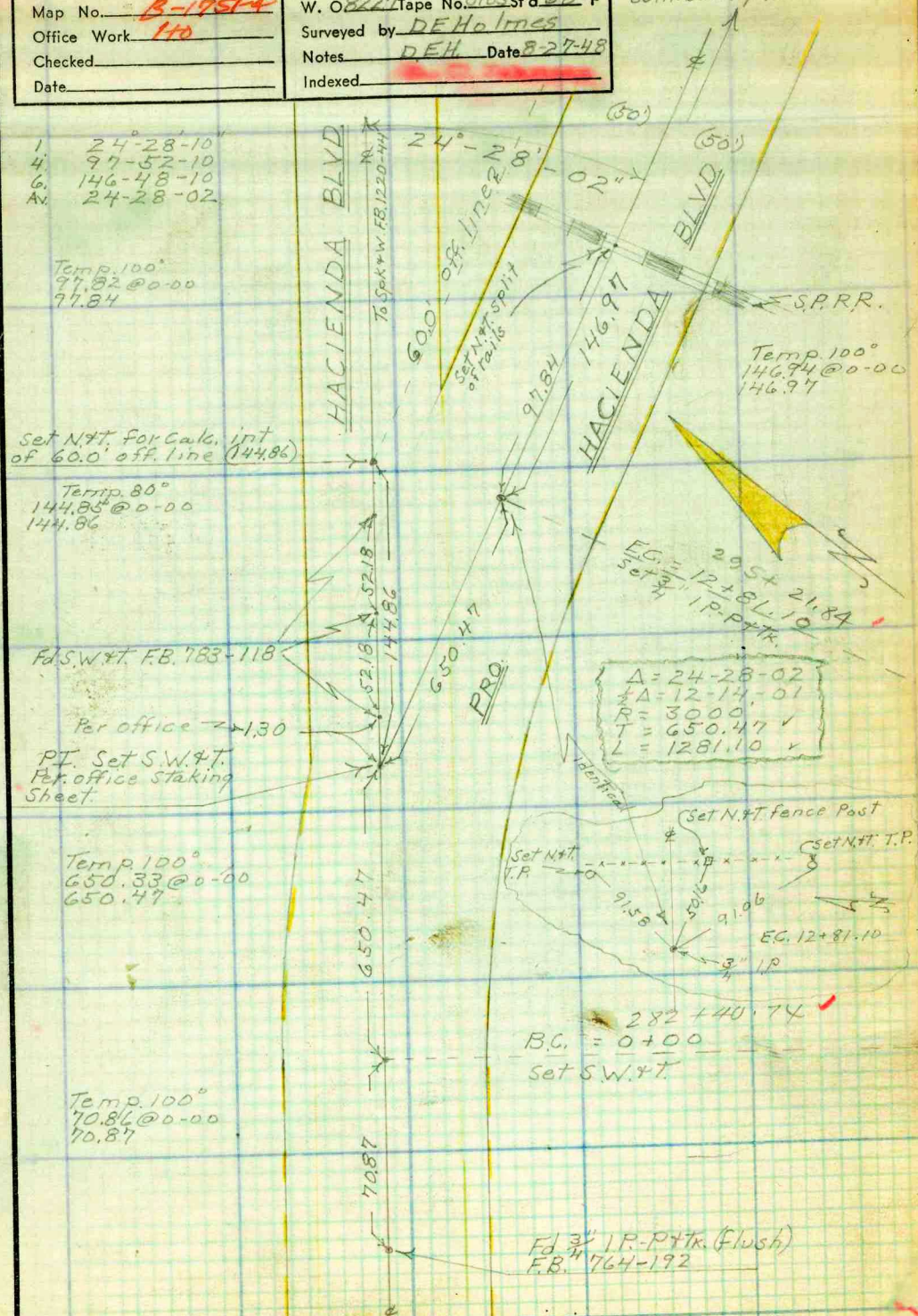

Note: Any Additions or Changes on This Sheet Must be Made or Circled in Red Ink With Date and Name of Person Making Change.

Do not extend notes this side of this line.

RETURN TO
LOS ANGELES COUNTY SURVEYOR
700 HALL OF RECORDS

FORM 247 5M 5-46

F. B. 764 PG. 210

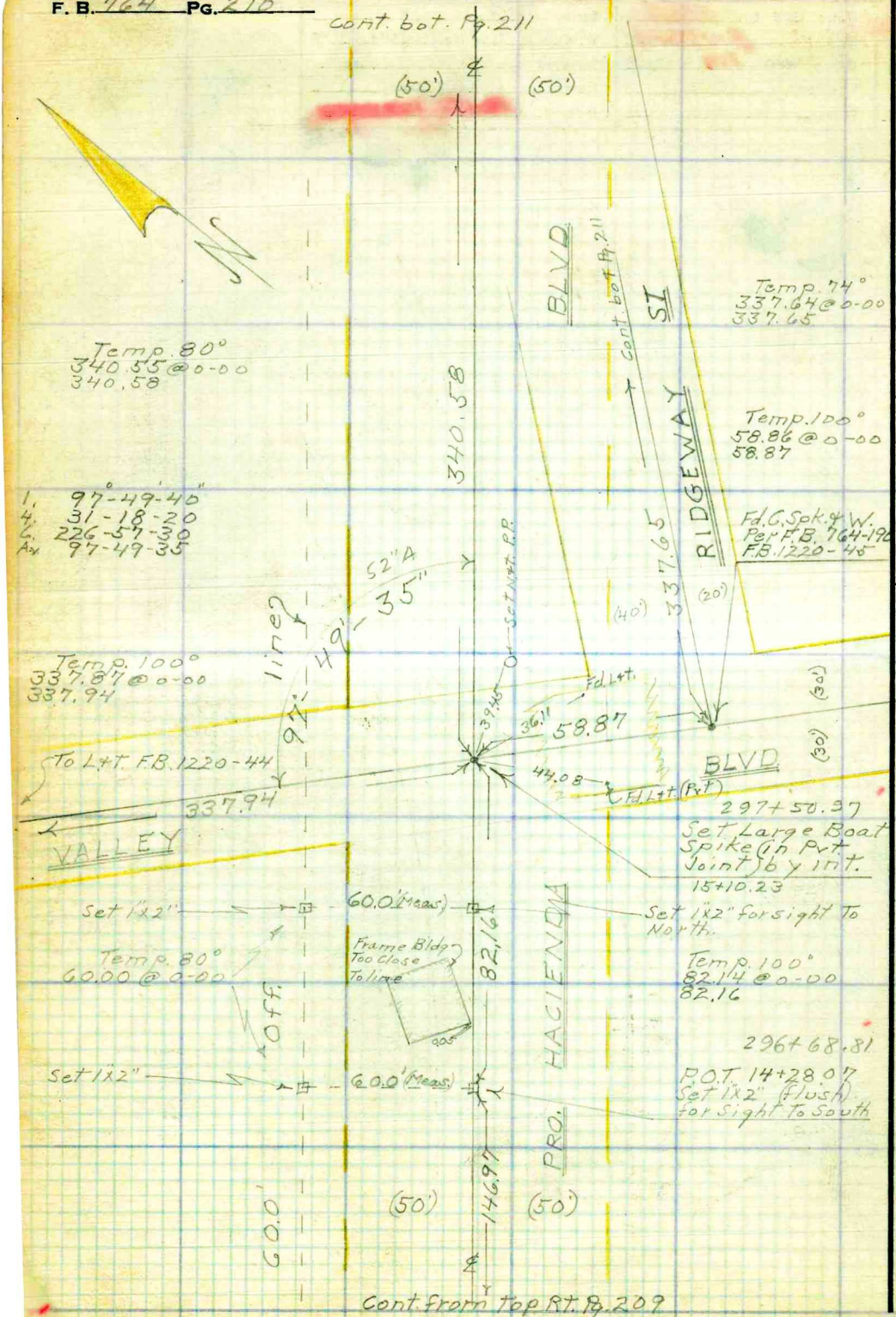

RETURN TO
LOS ANGELES COUNTY SURVEYOR
700 HALL OF RECORDS

Do not extend notes this side of this line.

Note: Any Additions or Changes on This Sheet Must be Made or Circled in Red Ink With Date and Name of Person Making Change.

Notes Ck'd by CAR	Survey of Hacienda Blvd.
Map No. B-1751-4	W. O. 8221 Tape No. 0103 St'd 68 °F
Office Work 1/10	Surveyed by D.E. Holmes
Checked	Notes D.E.H. Date 8-31-48
Date	Indexed

F.B. 764 PG. 211

Cont. bot. Pg. 212

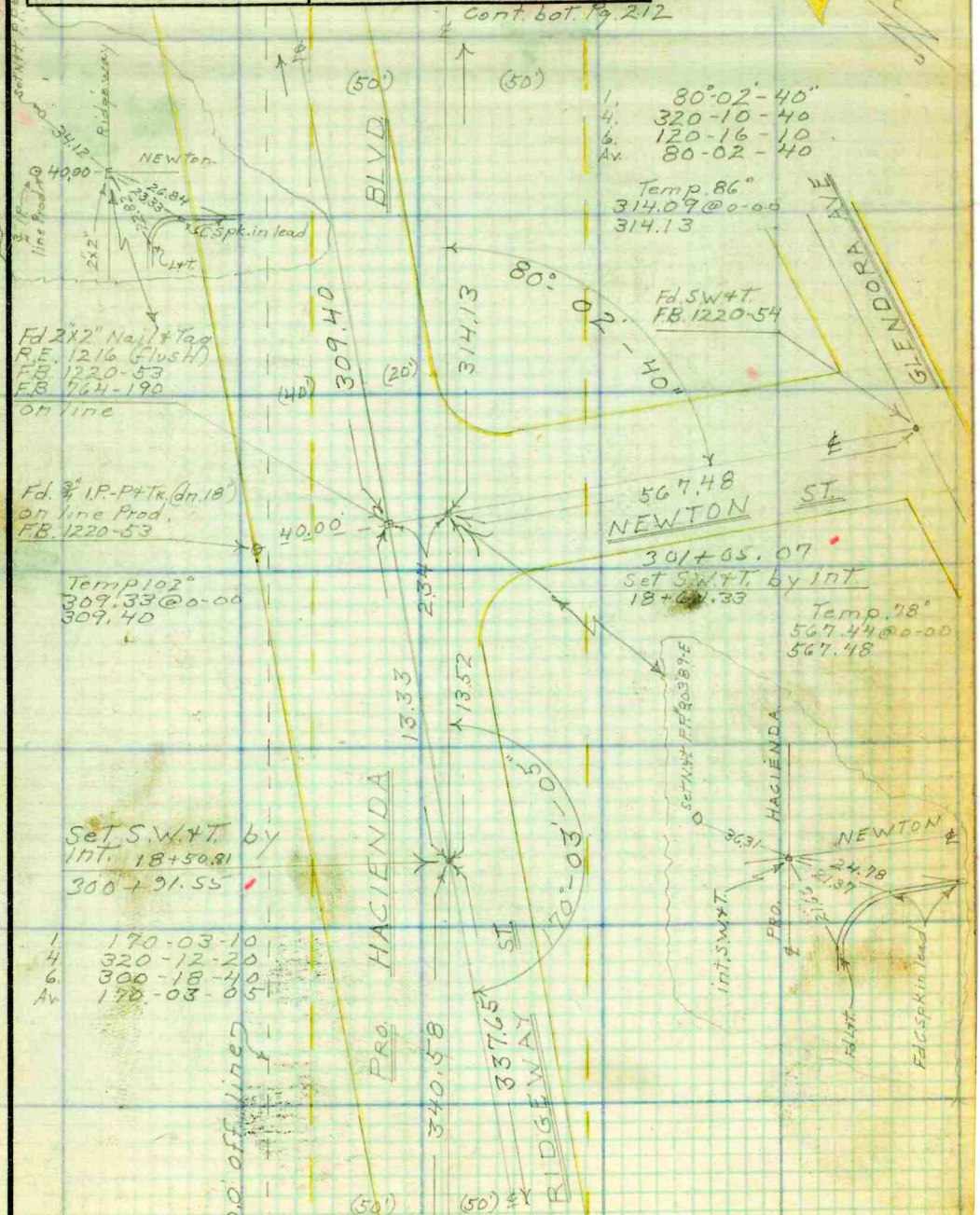

Note: Any Additions or Changes on This Sheet Must be Made or Circled in Red Ink With Date and Name of Person Making Change.

Do not extend notes this side of this line.

RETURN TO
LOS ANGELES COUNTY SURVEYOR
700 HALL OF RECORDS

247 5M 5-46

F. B. 746 PG. 212

Cont. bot. Rt. Pg. 213

Temp. 90°
157.40 @ 0-00
157.42

157.42

Set 1"x2" on line
Temp. 86°
59.99 @ 0-00
60.00

60.00

Set 1"x2" for line To South.
Temp. 90°
27.23 @ 0-00

27.23 (by calc)

Temp. 90°
146.18 @ 0-00
146.20

305+38.17
B.C. Set 3/4" I.P.-P.+Tk.
(dn. 16") 22+97.43

(50') (50')

146.20

BLVD

GLENDORA AVE

304+19.20

21+78.46
Set S.W. + Tin
by Int.

Temp. 86°
56.58 @ 0-00
56.59

WORKMAN AVE

407.20

56.59

Fd. C.S. mon.
(dn. 15") set 1"x2"
Surface + 3 ea.
Bt. Spk. + Tin Ties
F.B. 1220-53
F.B. 764-190

Fd. S.W. + Tin.
F.B. 1220-55

99° 56' 40"

Temp. 86°
407.15 @ 0-00
407.20

1. 99°-56'-40"
4. 39-46-30
6. 239-39-50
Av. 99-56-40

60.0' off line

RIDGEWAY ST

309.40

314.13

HACIENDA

(50') (50')

(40') (20')

PRO.

Cont from Top. Pg. 211

RETURN TO
LOS ANGELES COUNTY SURVEYOR
700 HALL OF RECORDS
Do not extend notes this side of this line.

Note: Any Additions or Changes on This Sheet Must be Made or Circled in Red Ink With Date and Name of Person Making Change.

Notes Ck'd by aak	Survey of Hacienda Blvd.
Map No. B-1751-4	W. O. 8227 Tape No. 0103 St'd 68 °F
Office Work Ito	Surveyed by D.E. Holmes
Checked	Notes DEH Date 8-31-48
Date	Indexed

F. B. 764 Pg. 213

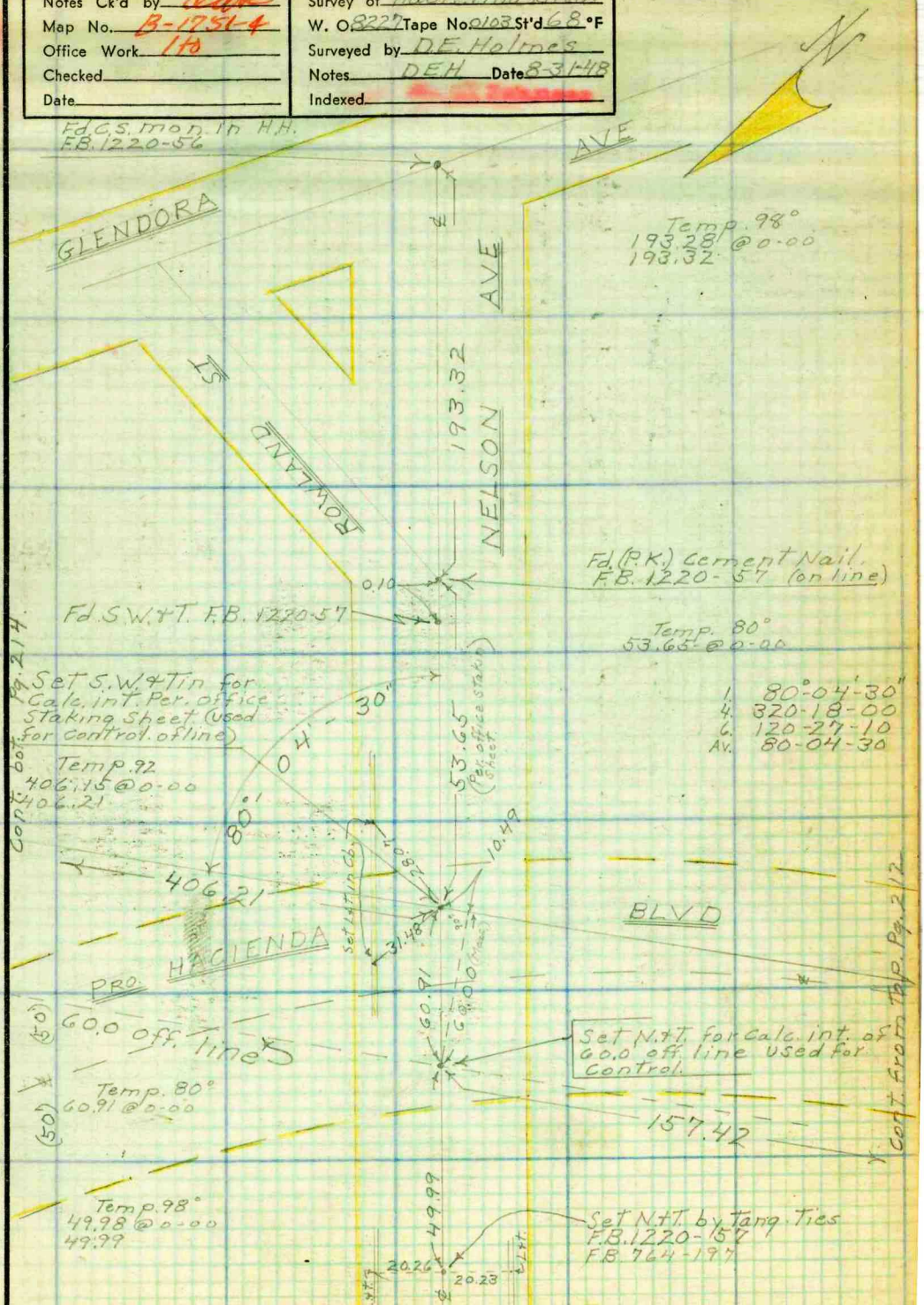

Note: Any Additions or Changes on This Sheet Must be Made or Circled in Red Ink With Date and Name of Person Making Change.

Do not extend notes this side of this line.

RETURN TO
LOS ANGELES COUNTY SURVEYOR
700 HALL OF RECORDS

FORM 247 5M 5-46

F. B. 764 PG. 214



RETURN TO
LOS ANGELES COUNTY SURVEYOR
700 HALL OF RECORDS

Do not extend notes this side of this line.

Note: Any Additions or Changes on This Sheet Must be Made or Circled in Red Ink With Date and Name of Person Making Change.

Notes Ck'd by: [illegible]	Survey of: Hacienda Blvd
Map No.: B-1751.4	W. O.: 8227 Tape No.: 0103 St'd: 68.°F
Office Work: 140	Surveyed by: D.E. Holmes
Checked:	Notes: D.E.H. Date: 9-1-48
Date:	Indexed:

F. B. 764 Pg. 215

Cont. b.o.t. Pg. 216

1 161-57-30"
4 287-50-00
6 251-45-00
Av 161-57-30

Temp. 74°
212.40 @ 0-00
212.41

212.41

161-57-30"

ANGLE PT. Fd. C.S. mon. in H.H. F.B. 1220-84

Temp. 68°
149.85 @ 0-00

149.85

BLVD

AVE

HILL ST ℄

Fd. C.S. mon. in H.H.
F.B. 1220-87

Temp. 68°
379.39 @ 0-00

379.39

HACIENDA

GLENDORA

SAN JOSE ℄

0.03

Fd. S.W. & Tin
F.B. 1220-86

Fd. Nail (Intersection pt.)

303.14

Cont. from Top Lt. Pg. 214

Note: Any Additions or Changes on This Sheet Must be Made or Circled in Red Ink With Date and Name of Person Making Change.

Do not extend notes this side of this line.

RETURN TO
LOS ANGELES COUNTY SURVEYOR
700 HALL OF RECORDS

FORM 247 5M 5-46

F. B. 764 PG. 216

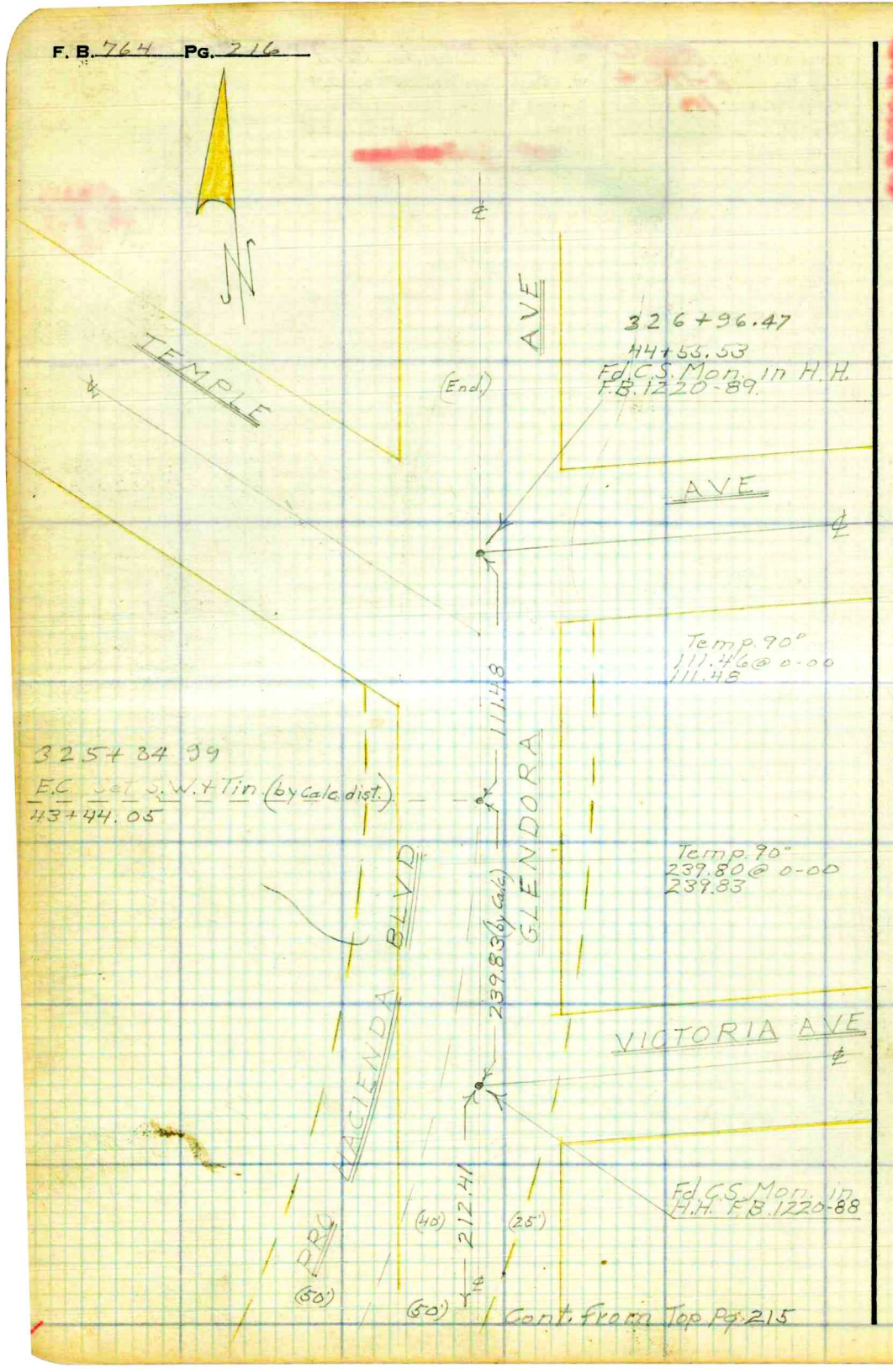

RETURN TO
LOS ANGELES COUNTY SURVEYOR
700 HALL OF RECORDS

Do not extend notes this side of this line.

Note: Any Additions or Changes on This Sheet Must be Made or Circled in Red Ink With Date and Name of Person Making Change.

Notes Ck'd by RCEW	Survey of Hacienda Blvd
Map No. 1751-5	W. O. 8227 Tape No. 0107 St'd. 68 °F
Office Work CED	Surveyed by Porter
Checked	Notes " Date 5-14-52
Date	Indexed 5-20-52

F. B. 764 Pg. 217

SURVEY PROPOSED

HACIENDA BLVD.

FROM

Valley Blvd Northerly along Hudson Ave to Glendora Ave in Puente

JN 8227

Proposed R/W = 100'

5-15-52

Porter

Dougherty

Hand

Note: Any Additions or Changes on This Sheet Must be Made or Circled in Red Ink With Date and Name of Person Making Change.

Do not extend notes this side of this line.

RETURN TO
LOS ANGELES COUNTY SURVEYOR
726 LOS ANGELES COUNTY
ENGINEERING BLDG.

76F3095 247 2-51

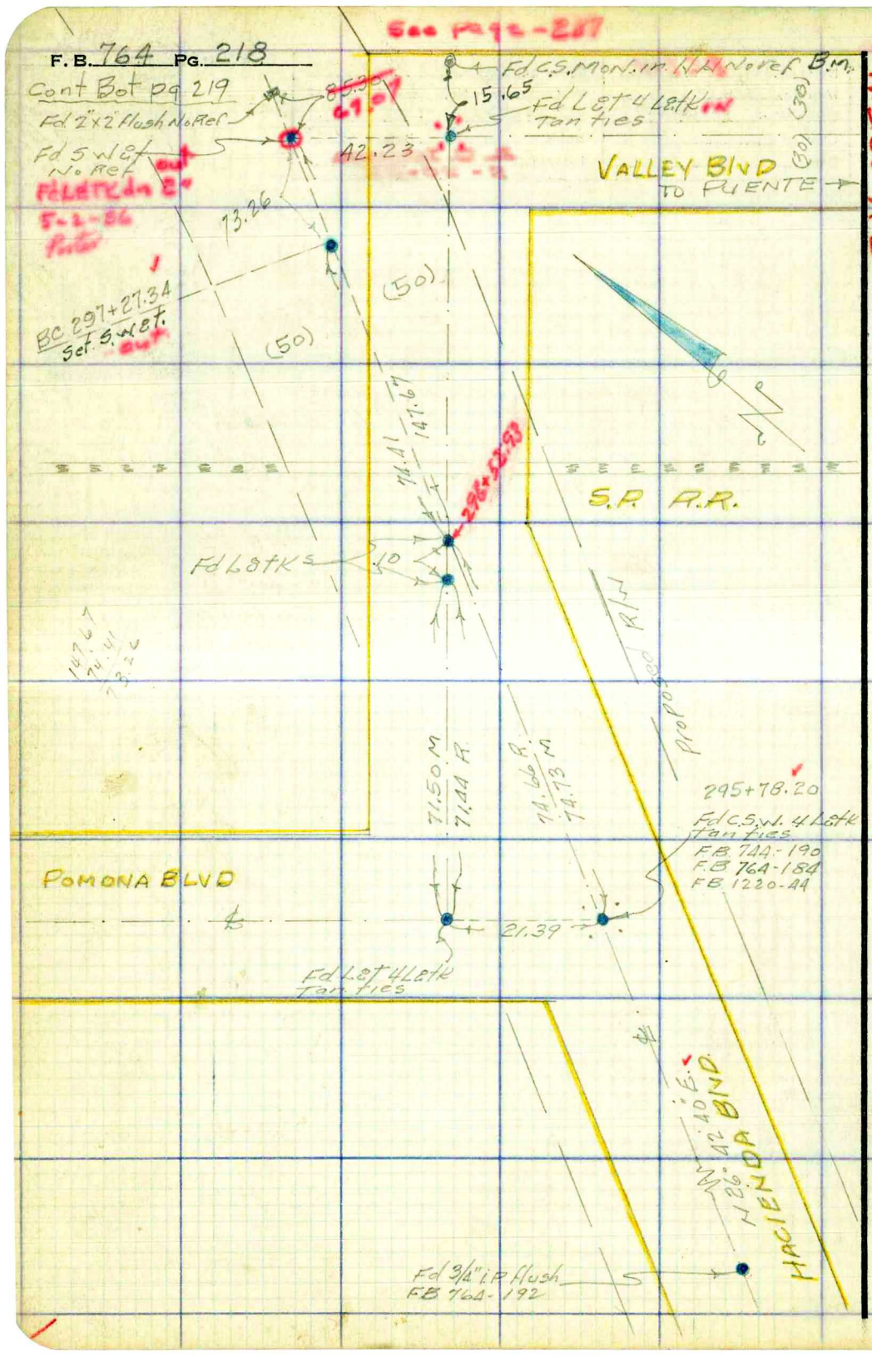

W.S. 38-A-2

RETURN TO
LOS ANGELES COUNTY SURVEYOR
726 LOS ANGELES COUNTY
ENGINEERING BLDG.

Do not extend notes this side of this line.

Note: Any Additions or Changes on This Sheet Must be Made or Circled in Red Ink With Date and Name of Person Making Change.

Notes Ck'd by 7R EW	Survey of Hacienda Blvd
Map No. 1751-5	W. O. 8227 Tape No. 0107 St'd. 68 °F
Office Work CED	Surveyed by Porter
Checked	Notes " Date 5-15-52
Date	Indexed A. C. Johnson

F. B. 764 Pg. 219

W.S. 38-A-2

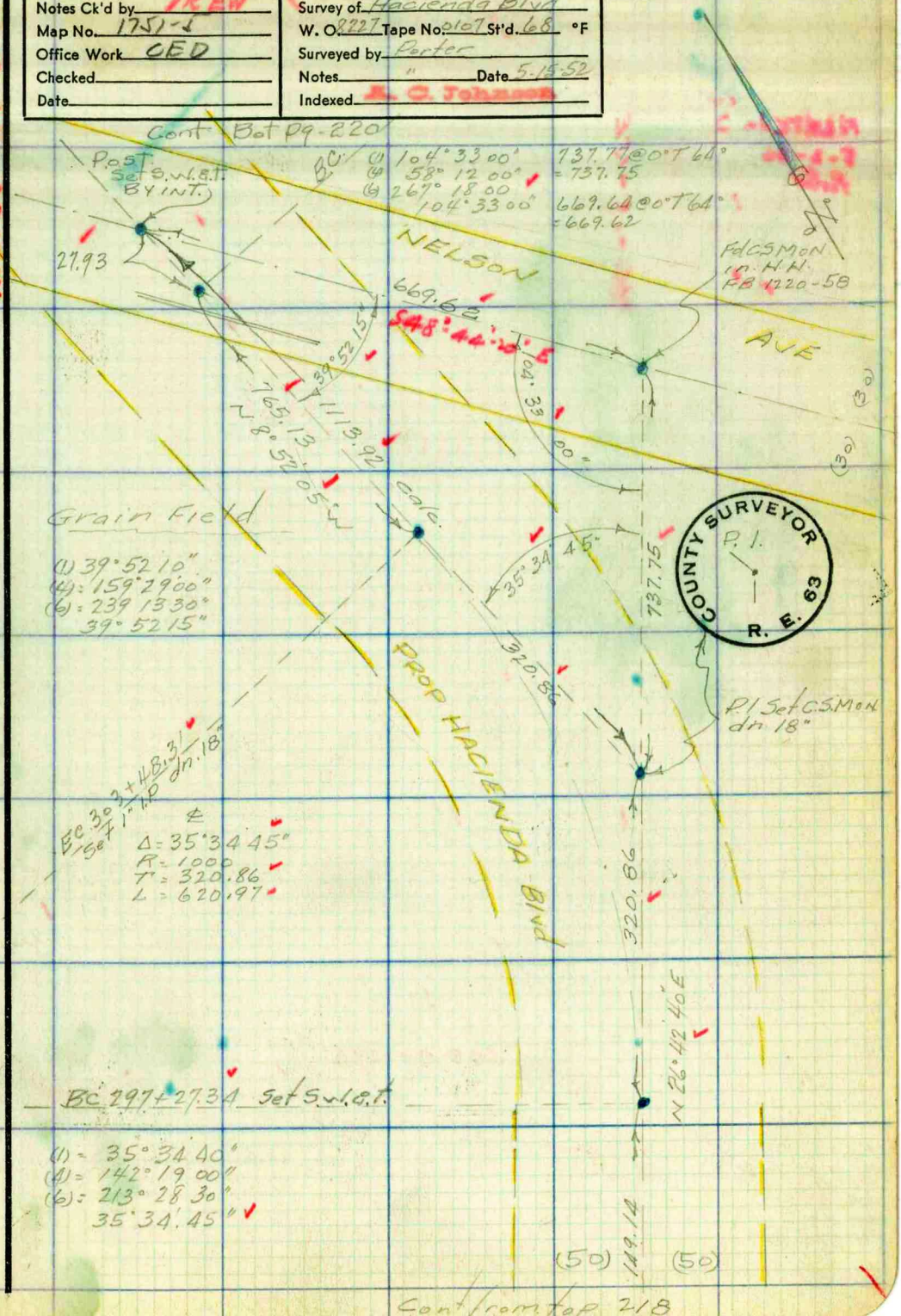

Note: Any Additions or Changes on This Sheet Must be Made or Circled in Red Ink With Date and Name of Person Making Change.

Do not extend notes this side of this line.

RETURN TO
LOS ANGELES COUNTY SURVEYOR
726 LOS ANGELES COUNTY
ENGINEERING BLDG.

76F3095 247 2-51

F.B. 764 Pg. 220

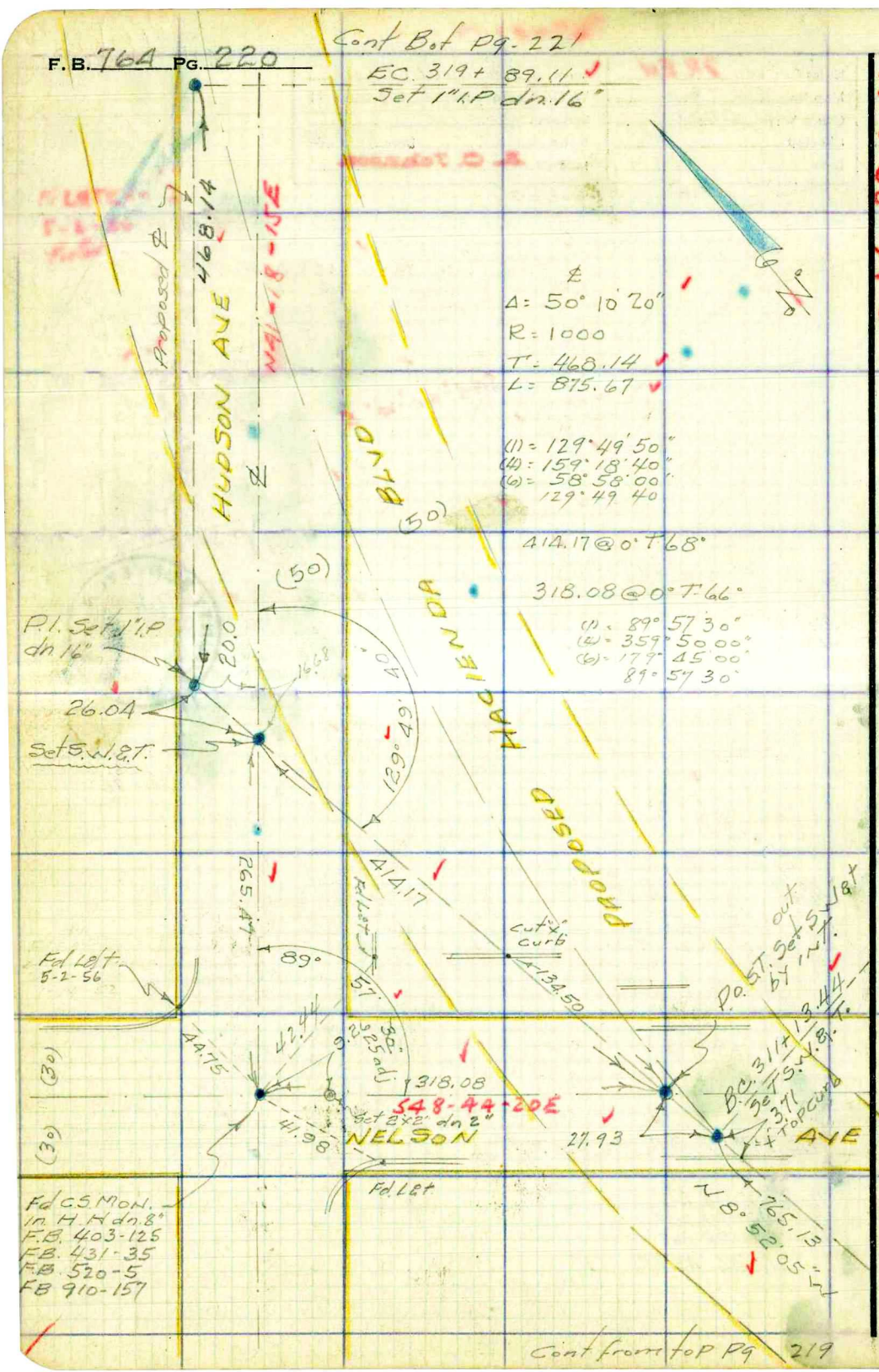

RETURN TO
LOS ANGELES COUNTY SURVEYOR
726 LOS ANGELES COUNTY
ENGINEERING BLDG.

Do not extend notes this side of this line.

Note: Any Additions or Changes on This Sheet Must be Made or Circled in Red Ink With Date and Name of Person Making Change.

Notes Ck'd by DREW	Survey of Hacienda Blvd
Map No. 1751-5	W. O. 8227 Tape No. 0107 St'd. 68 °F
Office Work CED	Surveyed by Porter
Checked	Notes " Date 5-19-52
Date	Indexed A. C. Johnson

F. B. 764 PG. 221

W.S. 38-A-2



Note: Any Additions or Changes on This Sheet Must be Made or Circled in Red Ink With Date and Name of Person Making Change.

Do not extend notes this side of this line.

RETURN TO
LOS ANGELES COUNTY SURVEYOR
726 LOS ANGELES COUNTY
ENGINEERING BLDG.

76F309S 247 2-51

F. B. 764 PG. 222

W.S.38-B-2

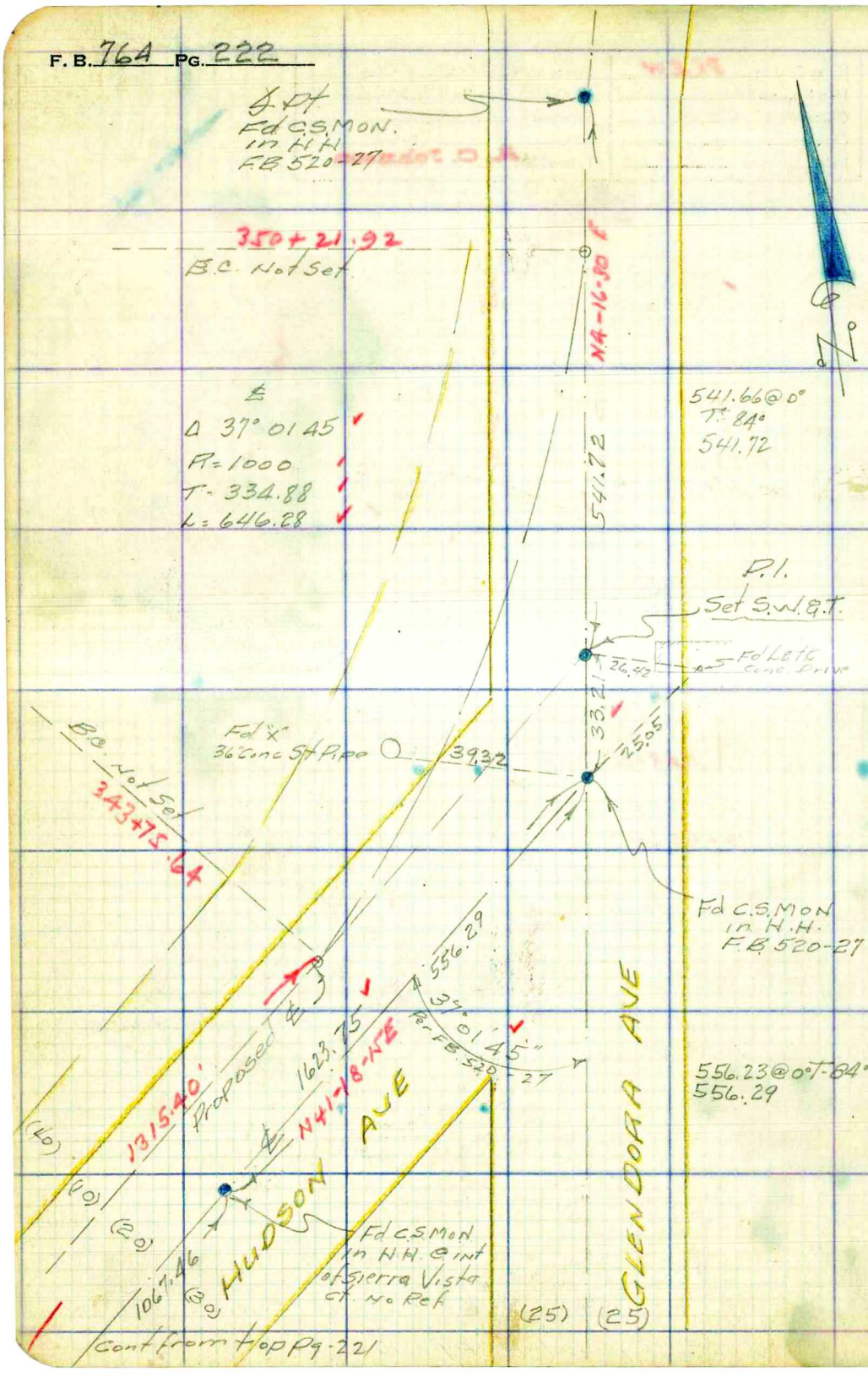

Cont from top Pg. 221

RETURN TO
LOS ANGELES COUNTY SURVEYOR
726 LOS ANGELES COUNTY
ENGINEERING BLDG.

Do not extend notes this side of this line.

Note: Any Additions or Changes on This Sheet Must be Made or Circled in Red Ink, With Date and Name of Person Making Change.

Notes Ck'd by	Survey of HACIENDA BLVD
Map No. B-1251-5	W. O. 8227 Tape No. 0129 St'd. 68 °F
Office Work Bailey	Surveyed by PORTER
Checked McPherson	Notes Porter Date 1-30-53
Date Feb. 1953	Indexed A. G. Johnson 2-6-53

F. B. 764 PG. 223

PROPOSED LINE CHANGE
HACIENDA BLVD.
Valley BLVD. Northerly To TEMPLE AVE
Realinement To MISS proposed
School Auditorium.

Ref. Plan. Com. Study "A" Map
TR # 18056

Porter
Dougherty
Sotto
Petri

Note: Any Additions or Changes on This Sheet Must be Made or Circled in Red Ink With Date and Name of Person Making Change.

Do not extend notes this side of this line.

RETURN TO
LOS ANGELES COUNTY SURVEYOR
726 LOS ANGELES COUNTY
ENGINEERING BLDG.

76F309S 247 2-51

RETURN TO
LOS ANGELES COUNTY SURVEYOR
726 LOS ANGELES COUNTY
ENGINEERING BLDG.

Note: Any Additions or Changes on This Sheet Must be Made or Circled in Red Ink With Date and Name of Person Making Change.

Do not extend notes this side of this line.

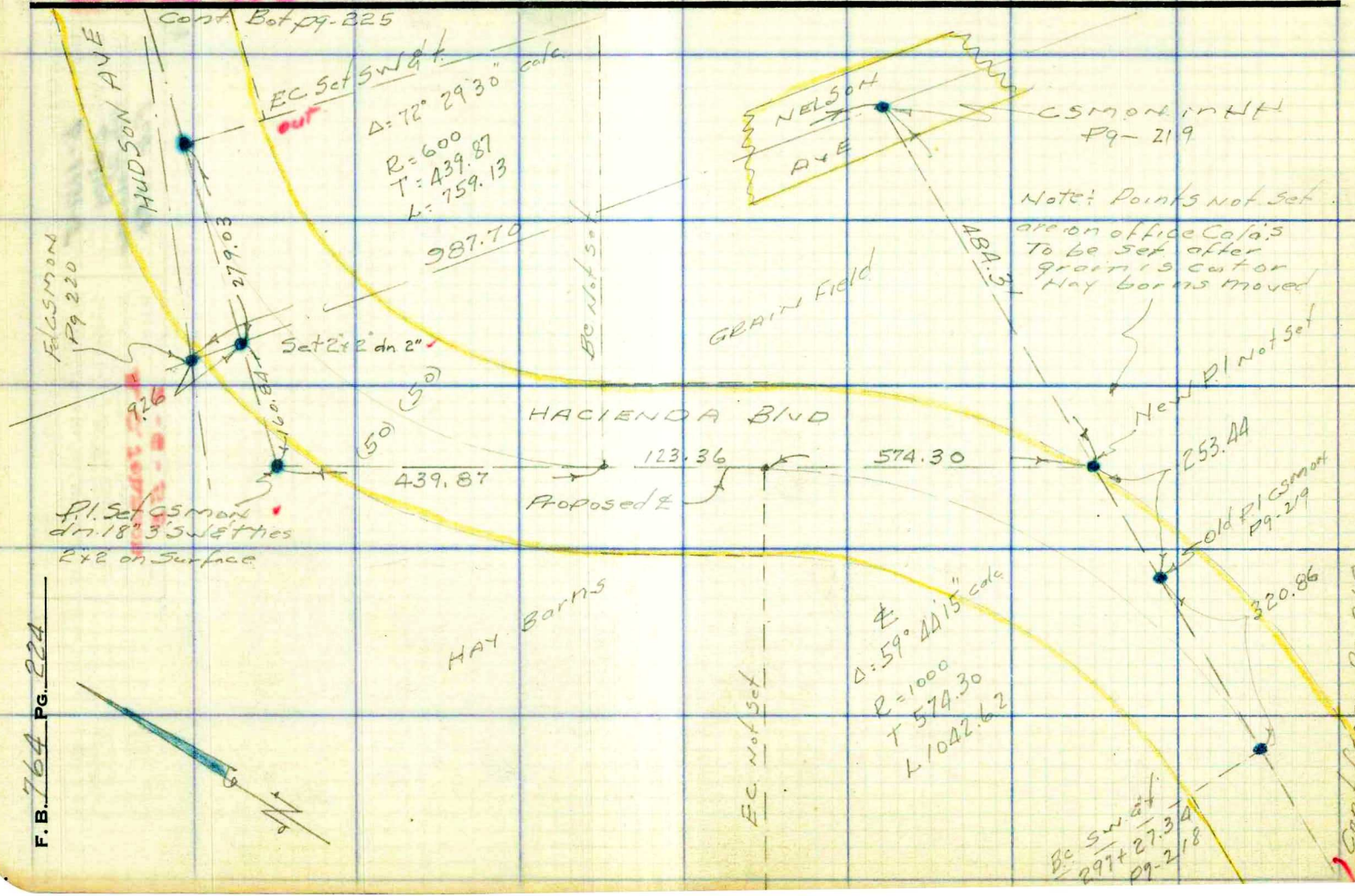

Notes Ck'd by	Survey of Hacienda Blvd
Map No. B-1251-5	W. O. 8227 Tape No. 9129 St'd. 68 °F
Office Work Bailey	Surveyed by Porter
Checked McPherson	Notes Porter Date 1-30-53
Date Feb 1953	Indexed E. C. Johnson

F. B. 764 PG. 225

(1) = 178° 09 50"
(4) = 352° 39 00"
(6) = 348° 58 30"
178° 09 45"

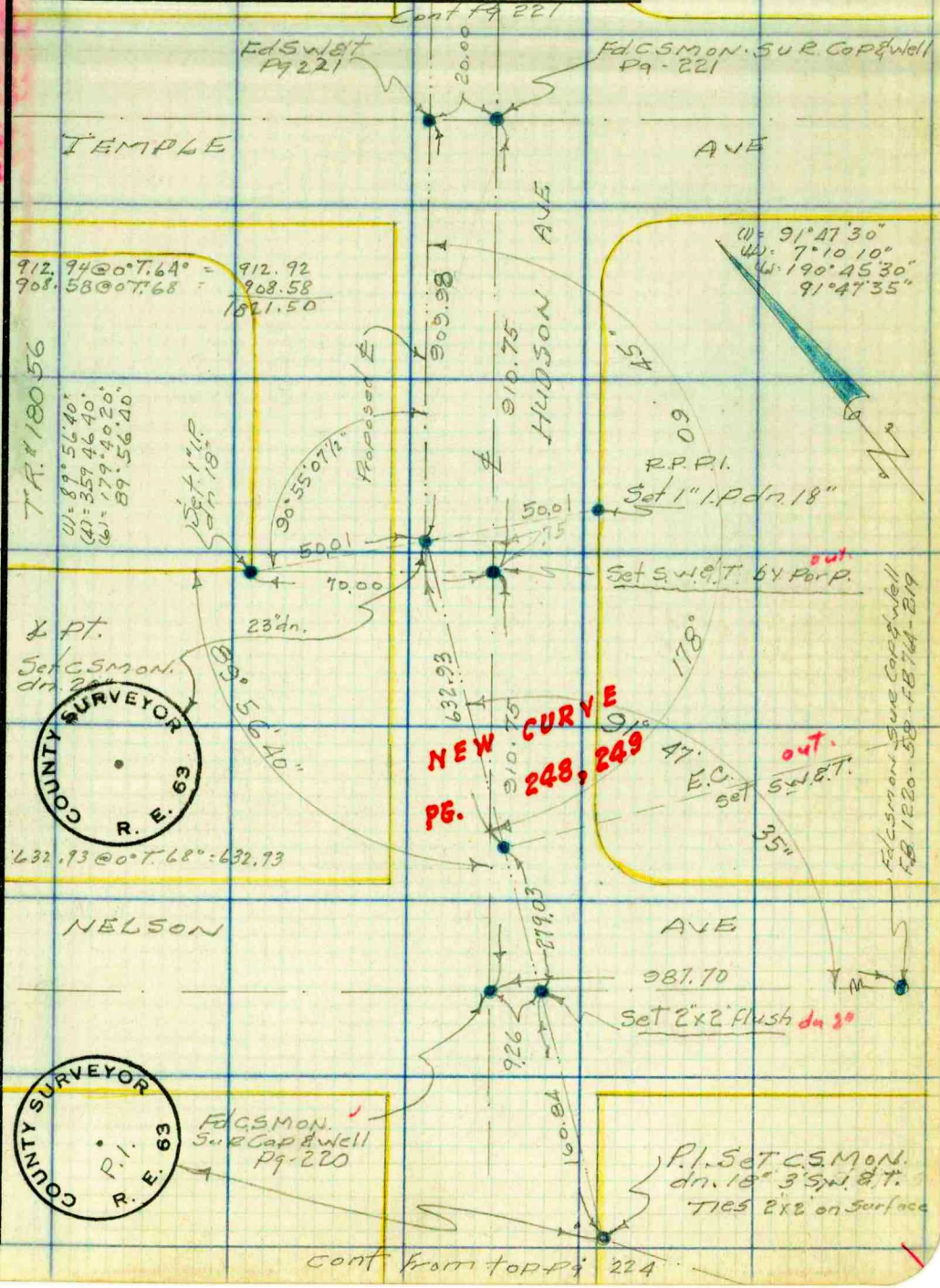

Note: Any Additions or Changes on This Sheet Must be Made or Circled in Red Ink With Date and Name of Person Making Change.

Do not extend notes this side of this line.

RETURN TO
LOS ANGELES COUNTY SURVEYOR
726 LOS ANGELES COUNTY
ENGINEERING BLDG.

76F309S 247 2-51

F. B. 764 PG. 226

RETURN TO
LOS ANGELES COUNTY SURVEYOR
726 LOS ANGELES COUNTY
ENGINEERING BLDG.

Do not extend notes this side of this line.

Note: Any Additions or Changes on This Sheet Must be Made or Circled in Red Ink With Date and Name of Person Making Change.

Notes Ck'd by	Survey of HACIENDA BLVD.
Map No. B-1751	W. O. ____ Tape No. 0146 St'd. 6R °F
Office Work Shineda	Surveyed by Holmes
Checked KRM	Notes Holmes Date 2-25-55
Date 3/55	Indexed A. C. Johnson 3-3-55

F. B. 764 PG. 227

J.N. 0074.91
HACIENDA BLVD.

"P" LINE TO LOCATE IMPROVEMENTS
So. of TETLEY ST &
W. of HACIENDA BLVD.

Holmes
Bartlotti
Brown
West.

Note: Any Additions or Changes on This Sheet Must be Made or Circled in Red Ink With Date and Name of Person Making Change.

Do not extend notes this side of this line.

RETURN TO
LOS ANGELES COUNTY SURVEYOR
726 LOS ANGELES COUNTY
ENGINEERING BLDG.

76F309S S&E #247. 8-54

F. B. 764 PG. 228

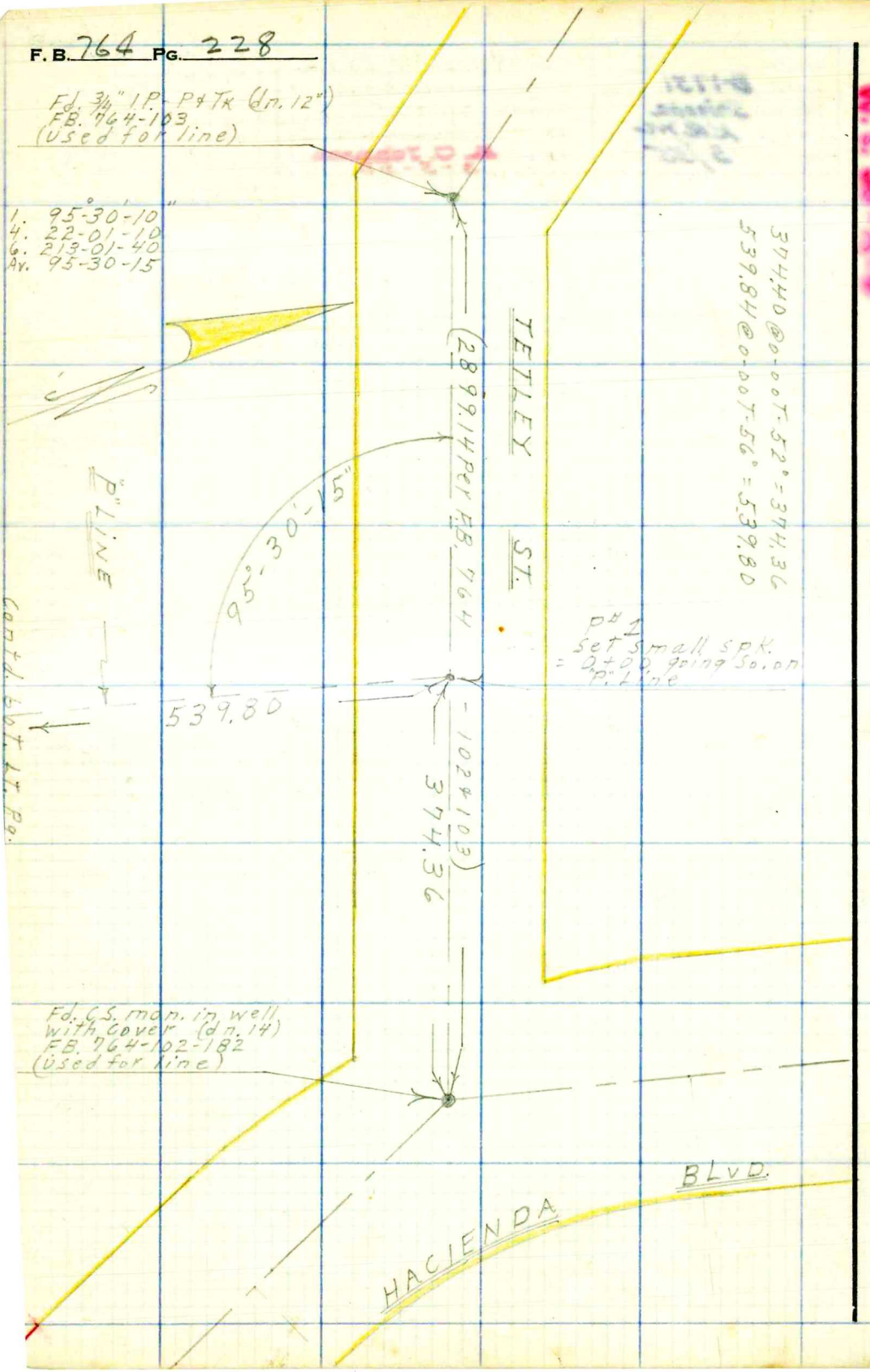

RETURN TO
LOS ANGELES COUNTY SURVEYOR
726 LOS ANGELES COUNTY
ENGINEERING BLDG.
Do not extend notes this side of this line.

Note: Any Additions or Changes on This Sheet Must be Made or Circled in Red Ink With Date and Name of Person Making Change.

Notes Ck'd by	Survey of HACIENDA BLVD.
Map No. B-1751	W. O. ____ Tape No. ____ St'd. ____ °F
Office Work S. Shinoda	Surveyed by Holmes
Checked KRM	Notes Holmes Date 2-25-55
Date Mar '55	Indexed K. C. Johnson

F. B. 764 Pg. 229

Set (X) in small conc. Cb. = 8+92.82

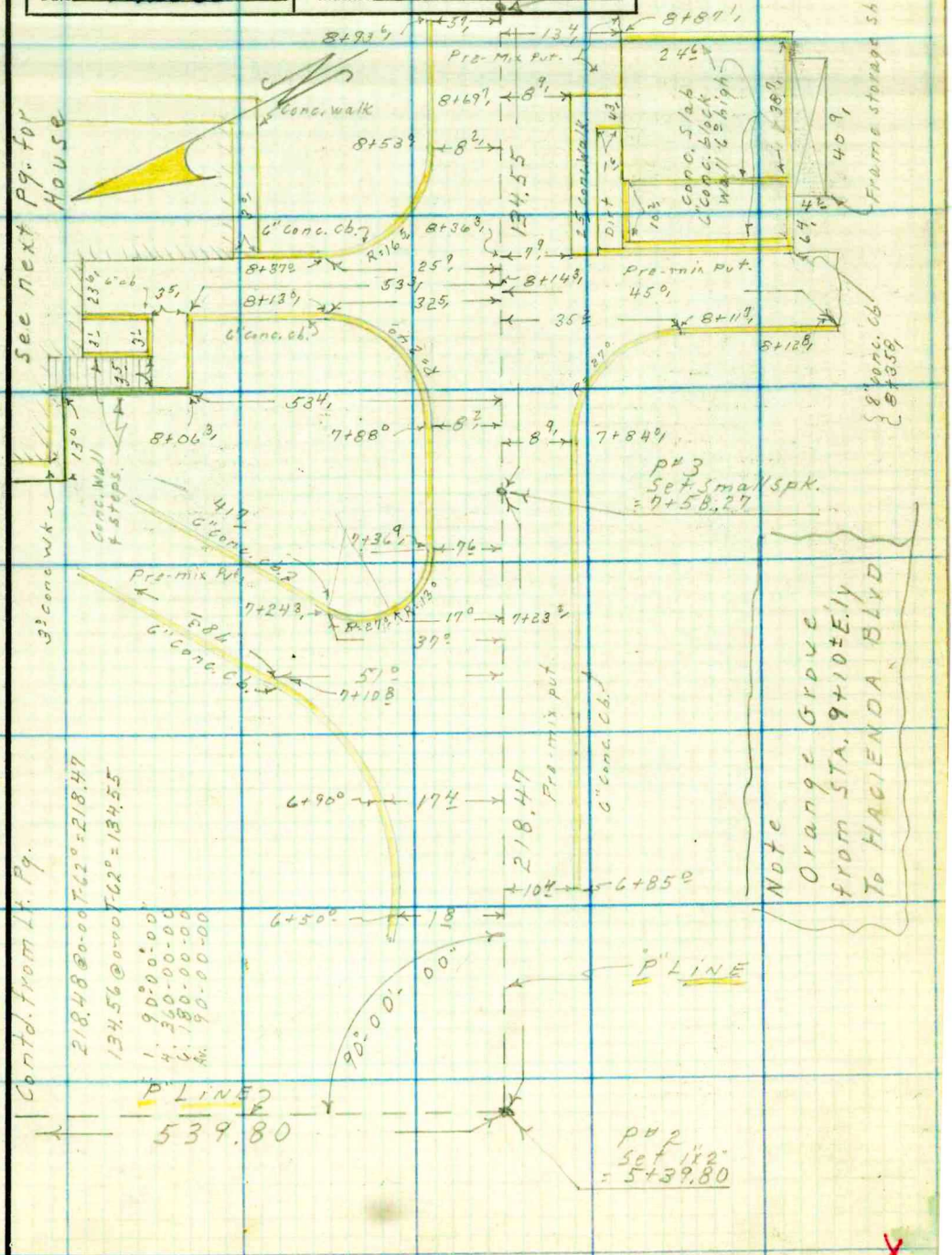

Note: Any Additions or Changes on This Sheet Must be Made or Circled in Red Ink With Date and Name of Person Making Change.

Do not extend notes this side of this line.

RETURN TO
LOS ANGELES COUNTY SURVEYOR
726 LOS ANGELES COUNTY
ENGINEERING BLDG.

76F309S S&E #247. 8-54

F. B. 764 Pg. 230

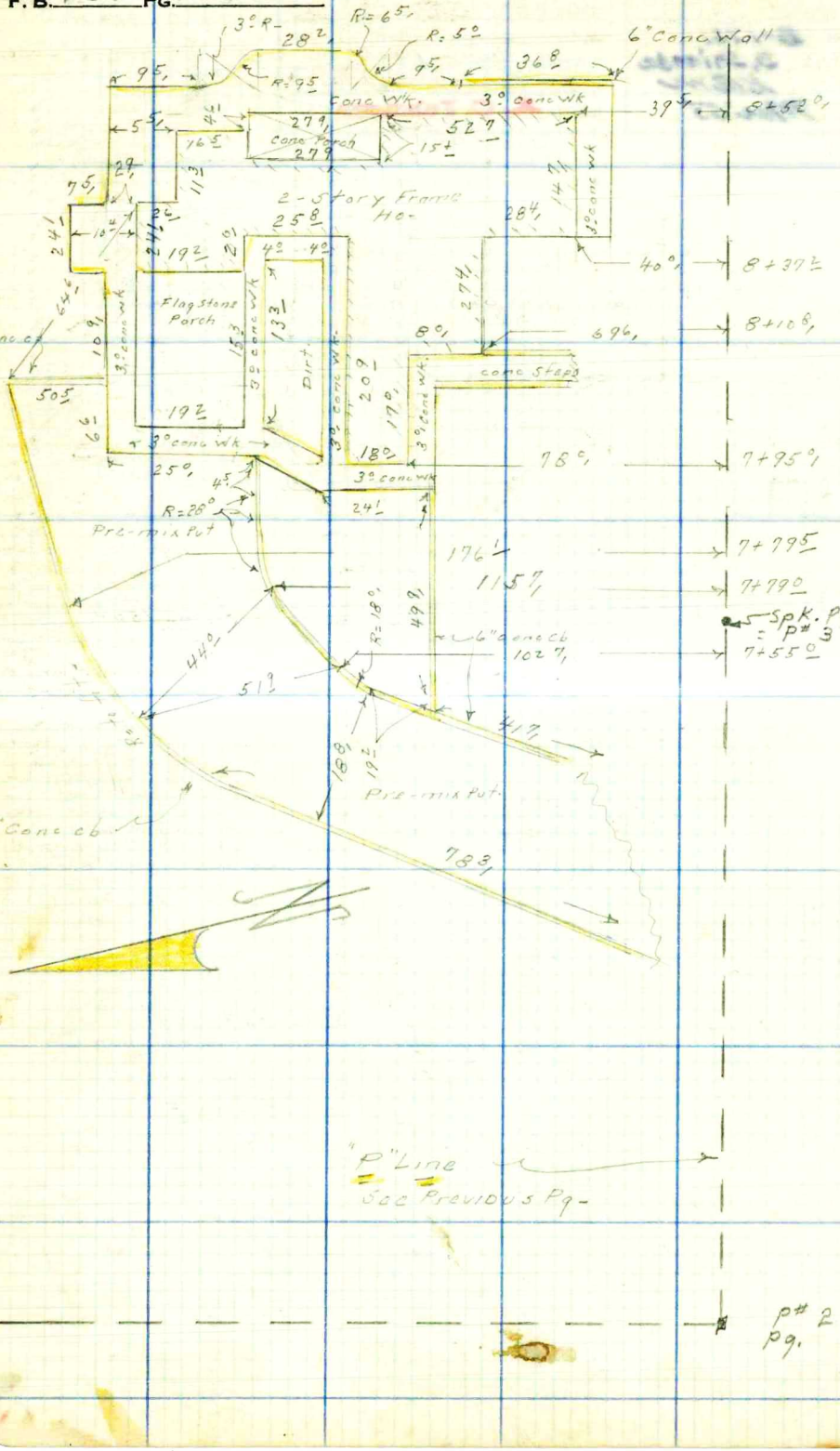

RETURN TO
LOS ANGELES COUNTY SURVEYOR
726 LOS ANGELES COUNTY
ENGINEERING BLDG.
Do not extend notes this side of this line.

Note: Any Additions or Changes on This Sheet Must be Made or Circled In Red Ink With Date and Name of Person Making Change.

Notes Ck'd by	Survey of HACIENDA BLVD
Map No.	W. O. 0074.91 Tape No. 0135 St'd. °F
Office Work	Surveyed by G. PORTER
Checked	Notes Porter Date 1-24-56
Date	Indexed T. C. Johnson FEB 9 56

F. B. 76A Pg. 231

LINE CHANGE
HACIENDA BLVD.
LASUBIDA DRIVE
NORTHERLY.
TO NEWTON ST.

JN 0074.91

1-56
Porter & Party

Note: Any Additions or Changes on This Sheet Must be Made or Circled in Red Ink With Date and Name of Person Making Change.

Do not extend notes this side of this line.

RETURN TO
LOS ANGELES COUNTY SURVEYOR
726 LOS ANGELES COUNTY
ENGINEERING BLDG.

76F309S S&E #247. 8-54

F. B. 764 PG. 232

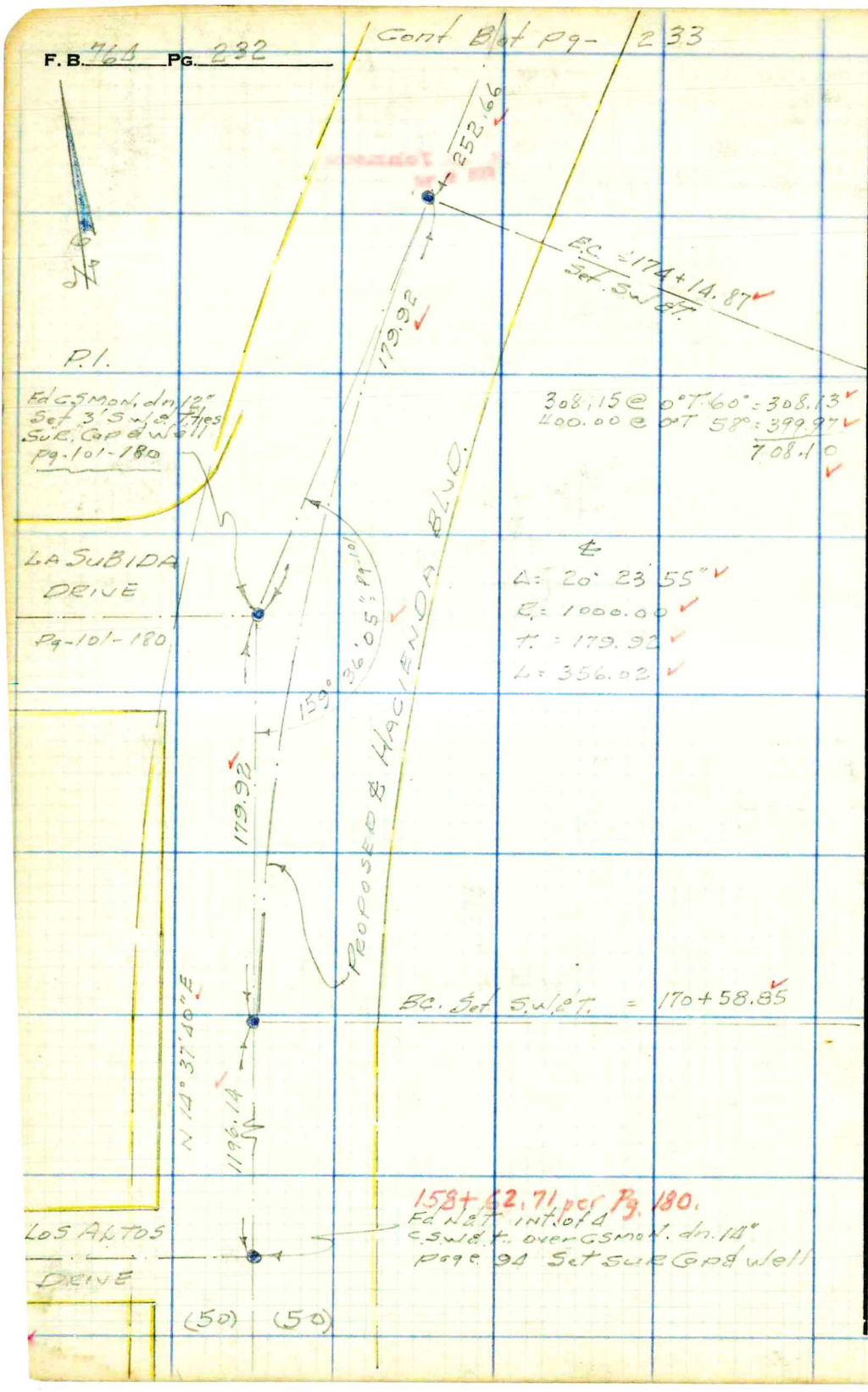

RETURN TO
LOS ANGELES COUNTY SURVEYOR
726 LOS ANGELES COUNTY
ENGINEERING BLDG.

Do not extend notes this side of this line.

Note: Any Additions or Changes on This Sheet Must be Made or Circled in Red Ink With Date and Name of Person Making Change.

Notes Ck'd by	Survey of HACIENDA BLVD
Map No.	W. O. 007A.91 Tape No. 0135 St'd. 68 °F
Office Work	Surveyed by G. Porter
Checked	Notes Porter Date 1-26-56
Date	Indexed A. O. Johnson FEB 9 '56

F. B. 764 PG. 233

Cont bot page 234

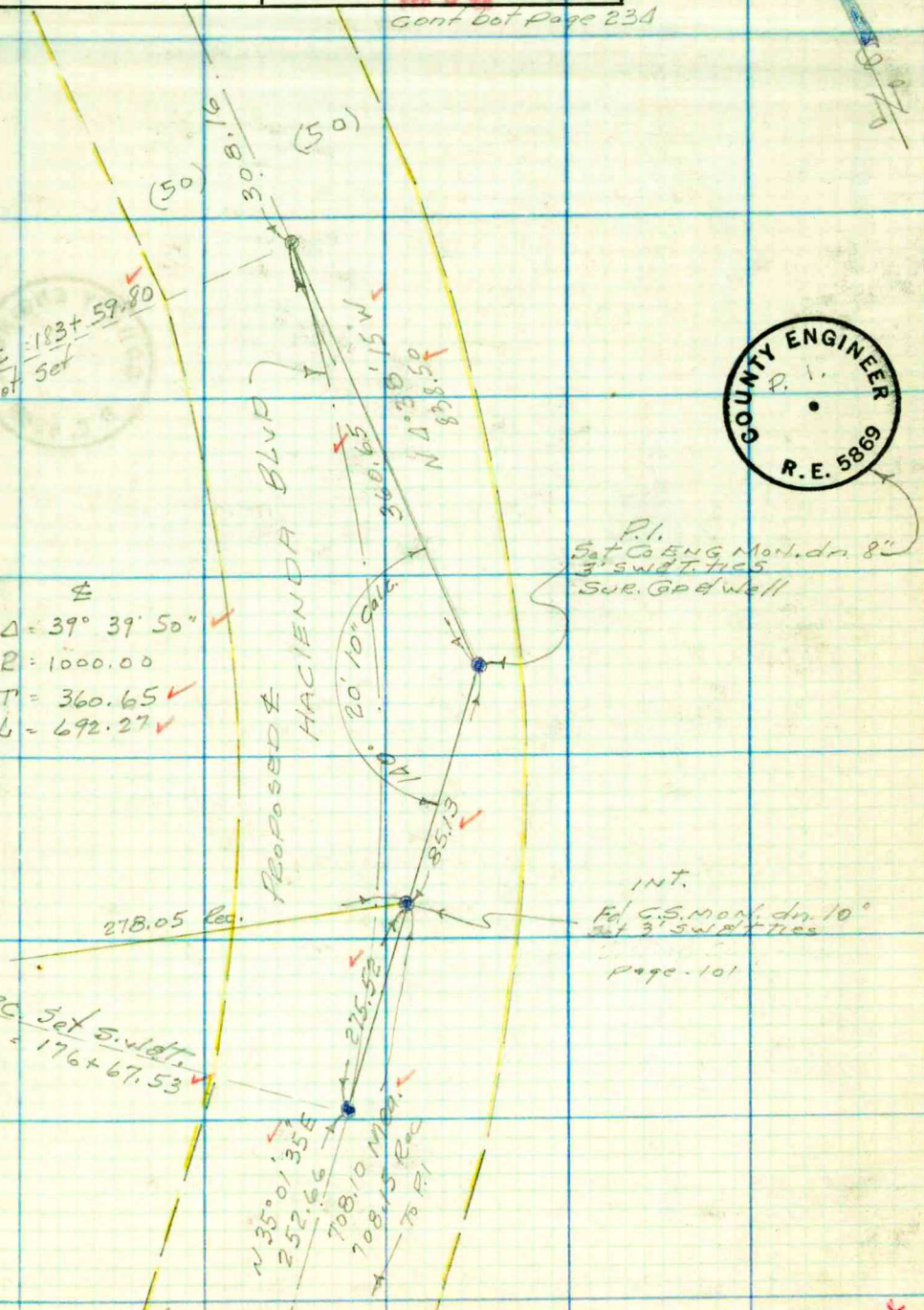

Cont. from Top page 232

Note: Any Additions or Changes on This Sheet Must be Made or Circled in Red Ink With Date and Name of Person Making Change.

Do not extend notes this side of this line.

RETURN TO
LOS ANGELES COUNTY SURVEYOR
726 LOS ANGELES COUNTY
ENGINEERING BLDG.

76F309S S&E #247. 8-54

Cont. Page 182

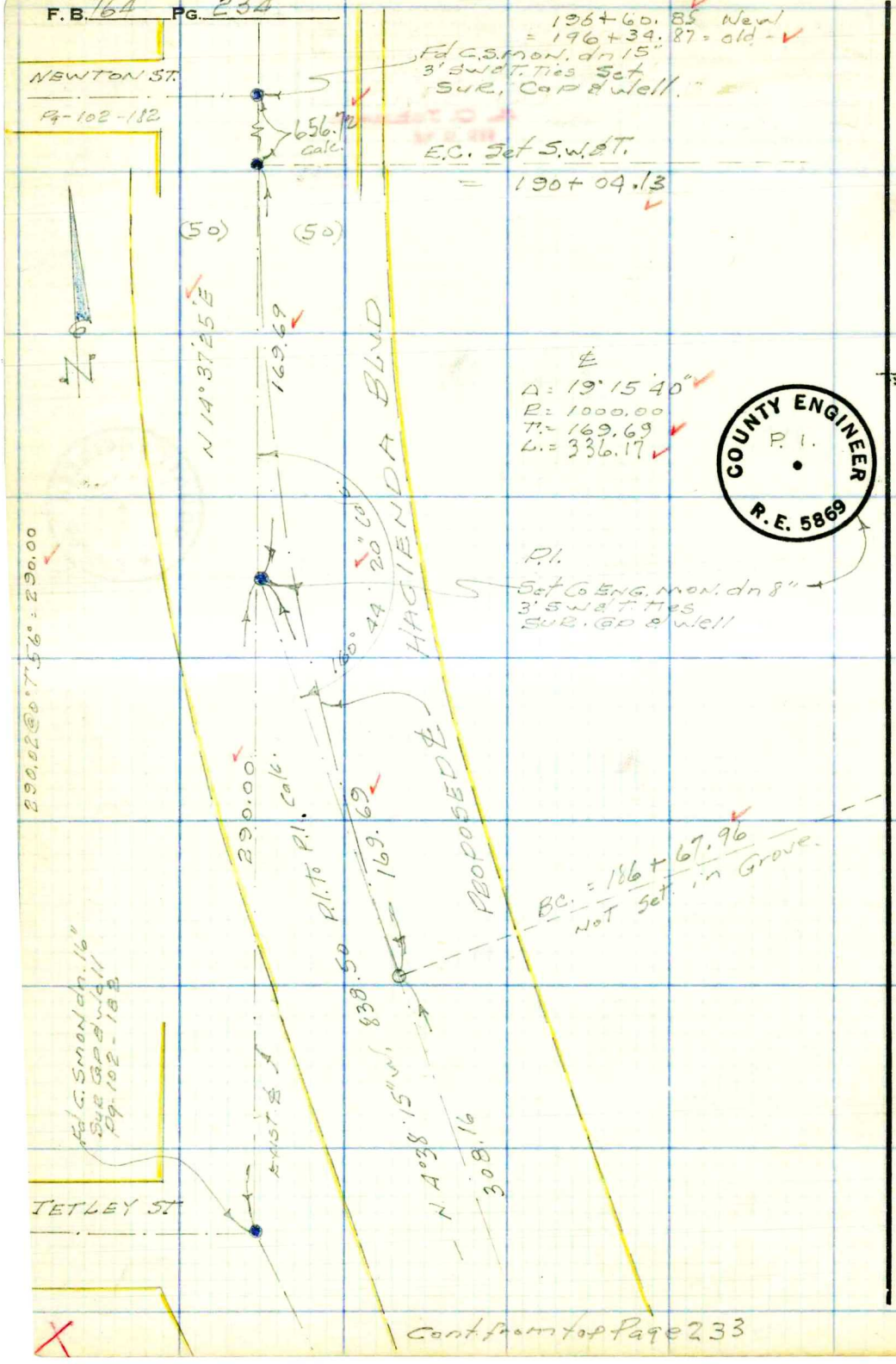

Cont. from top Page 233

RETURN TO
LOS ANGELES COUNTY SURVEYOR
726 LOS ANGELES COUNTY
ENGINEERING BLDG.

Do not extend notes this side of this line.

Note: Any Additions or Changes on This Sheet Must be Made or Circled in Red Ink With Date and Name of Person Making Change.

Notes Ck'd by	Survey of HACIENDA BLVD.
Map No.	W. O. 0074.91 Tape No. 113 St'd. 84 °F
Office Work	Surveyed by A.N. HELLSTROM
Checked	Notes A.N.H. Date 3-8-56
Date	Indexed E. C. Johnson 3-13-56

F. B. 764 Pg. 235

STUDY FOR NEW ℄ ALIGNMENT

J.N. 0074.91

HACIENDA BLVD.

FROM

WEST ROAD TO ORANGE COUNTY LINE

	PAGES
"P"-LINE	236 - 240
BENCH LEVELS	241 - 244

A.N. HELLSTROM
J.M. MALDONADO
G.L. MATTHIESEN
R.E. DOVER

Note: Any Additions or Changes on This Sheet Must be Made or Circled in Red Ink With Date and Name of Person Making Change.

Do not extend notes this side of this line.

RETURN TO
LOS ANGELES COUNTY SURVEYOR
726 LOS ANGELES COUNTY
ENGINEERING BLDG.

76F309S S&E #247. 8-54

F. B. 764 PG. 236

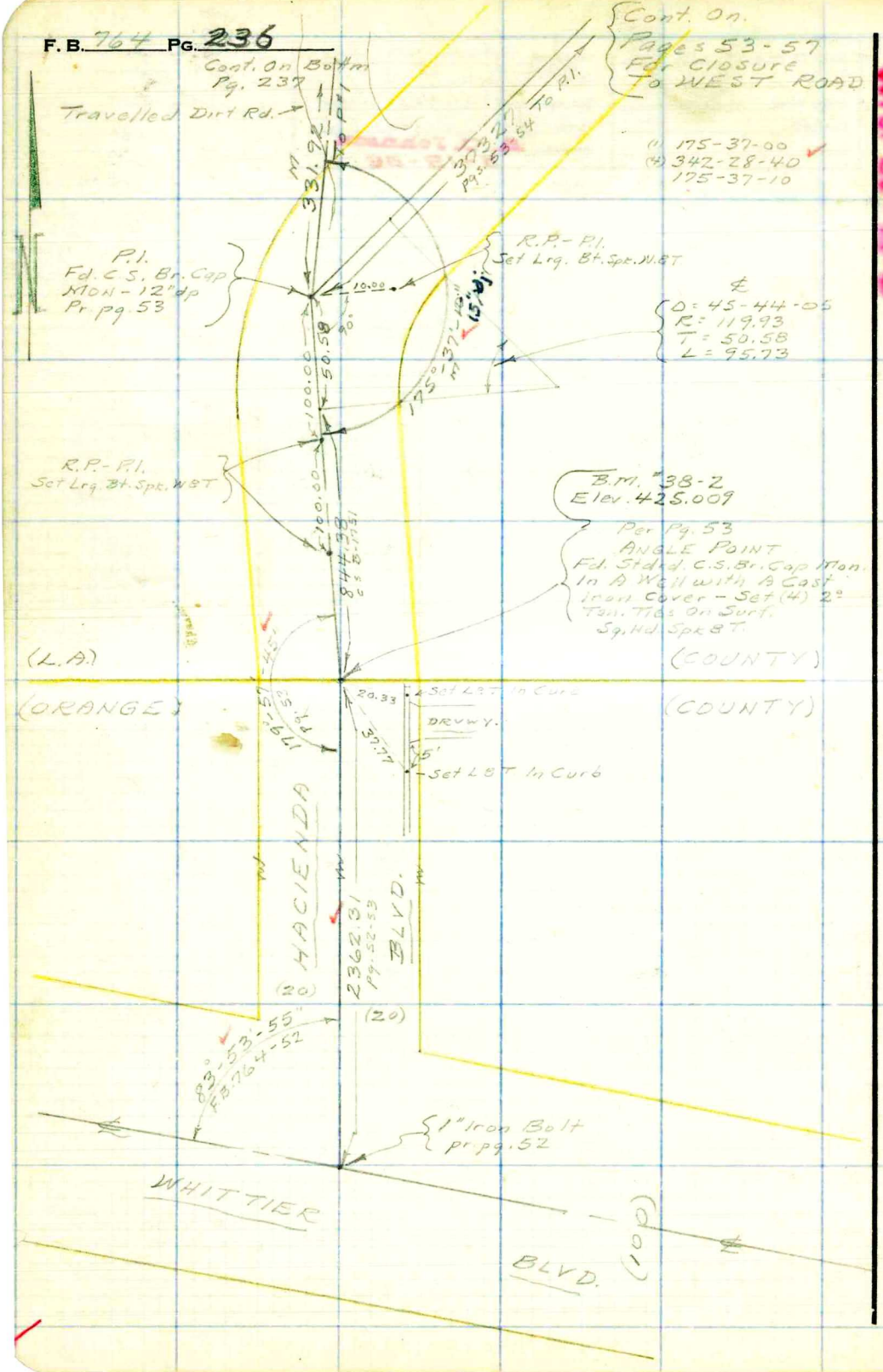

RETURN TO
LOS ANGELES COUNTY SURVEYOR
726 LOS ANGELES COUNTY
ENGINEERING BLDG.
Do not extend notes this side of this line.

Note: Any Additions or Changes on This Sheet Must be Made or Circled in Red Ink With Date and Name of Person Making Change.

Notes Ck'd by	Survey of HACIENDA BLVD.
Map No.	W. O. 007491 Tape No. 113 St'd. 84 °F
Office Work	Surveyed by A. N. HELLSTROM
Checked	Notes A.N.H. Date 3-8-56
Date	Indexed L. O. Johnson

F. B. 1164 Pg. 237

Cont. On Bottm. Pg. 238

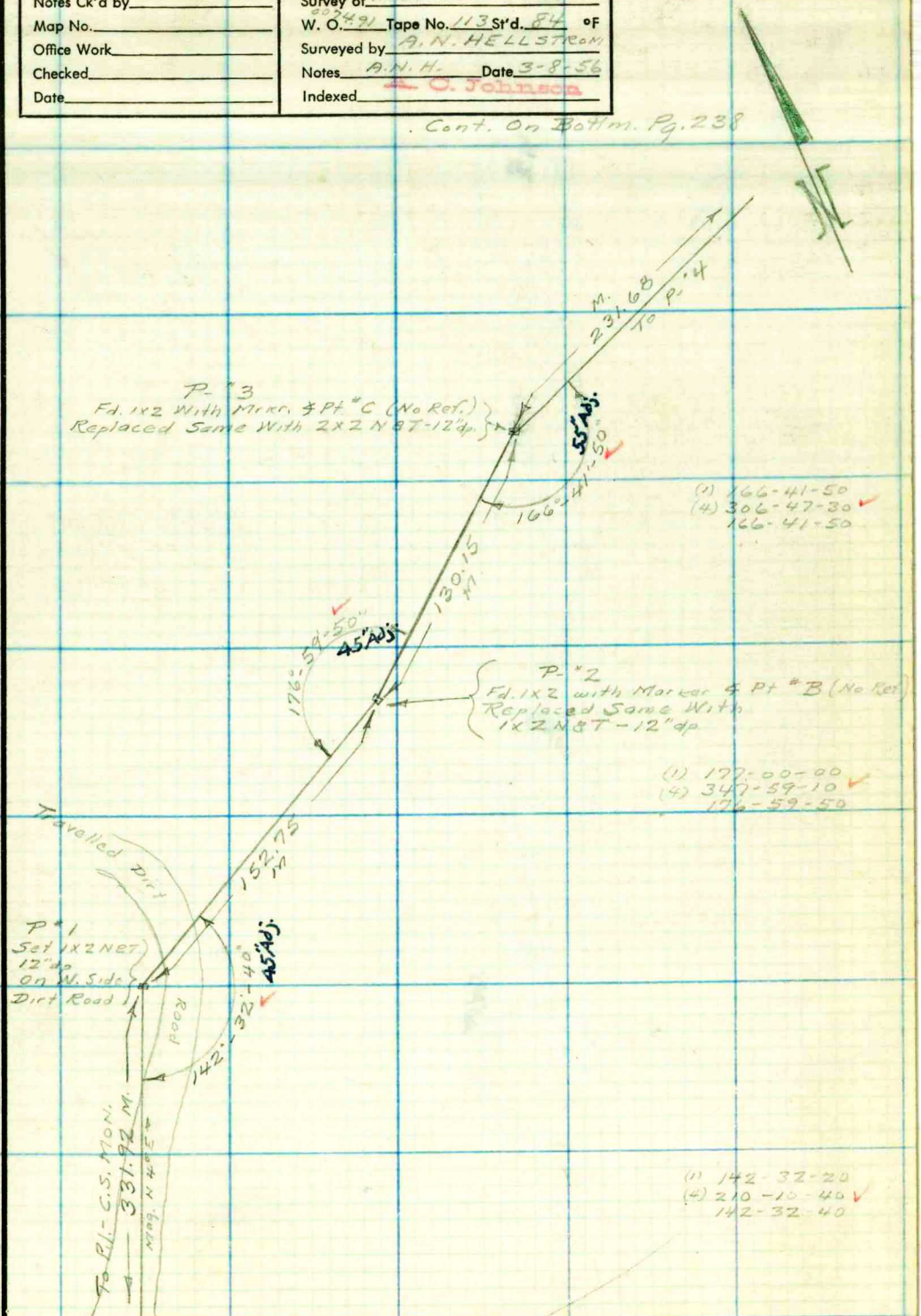

Cont. From Top Pg. 236

Note: Any Additions or Changes on This Sheet Must be Made or Circled in Red Ink With Date and Name of Person Making Change.

Do not extend notes this side of this line.

RETURN TO
LOS ANGELES COUNTY SURVEYOR
726 LOS ANGELES COUNTY
ENGINEERING BLDG.

76F3095 S&E #247. 8-54

F. B. 764 PG. 238

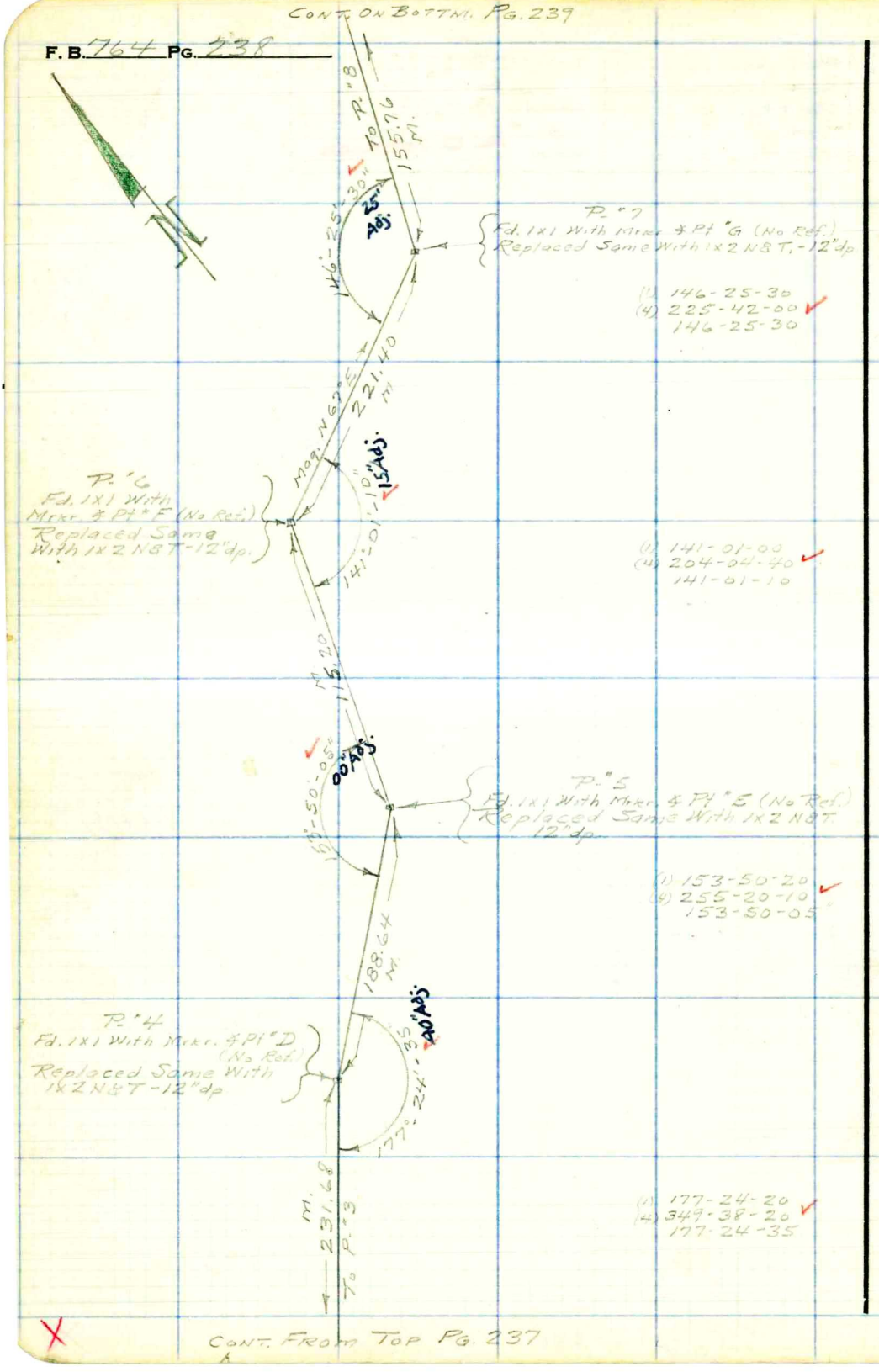

RETURN TO
LOS ANGELES COUNTY SURVEYOR
726 LOS ANGELES COUNTY
ENGINEERING BLDG.

Do not extend notes this side of this line.

Note: Any Additions or Changes on This Sheet Must be Made or Circled in Red Ink With Date and Name of Person Making Change.

Notes Ck'd by	Survey of HACIENDA BLVD.
Map No.	W. O. 007491 Tape No. 113 St'd. 84 °F
Office Work	Surveyed by A.N. HELLSTROM
Checked	Notes A.N.H. Date 3-9-56
Date	Indexed

F. B. 764 Pg. 239

CONT. ON BOTTM. Pg. 240

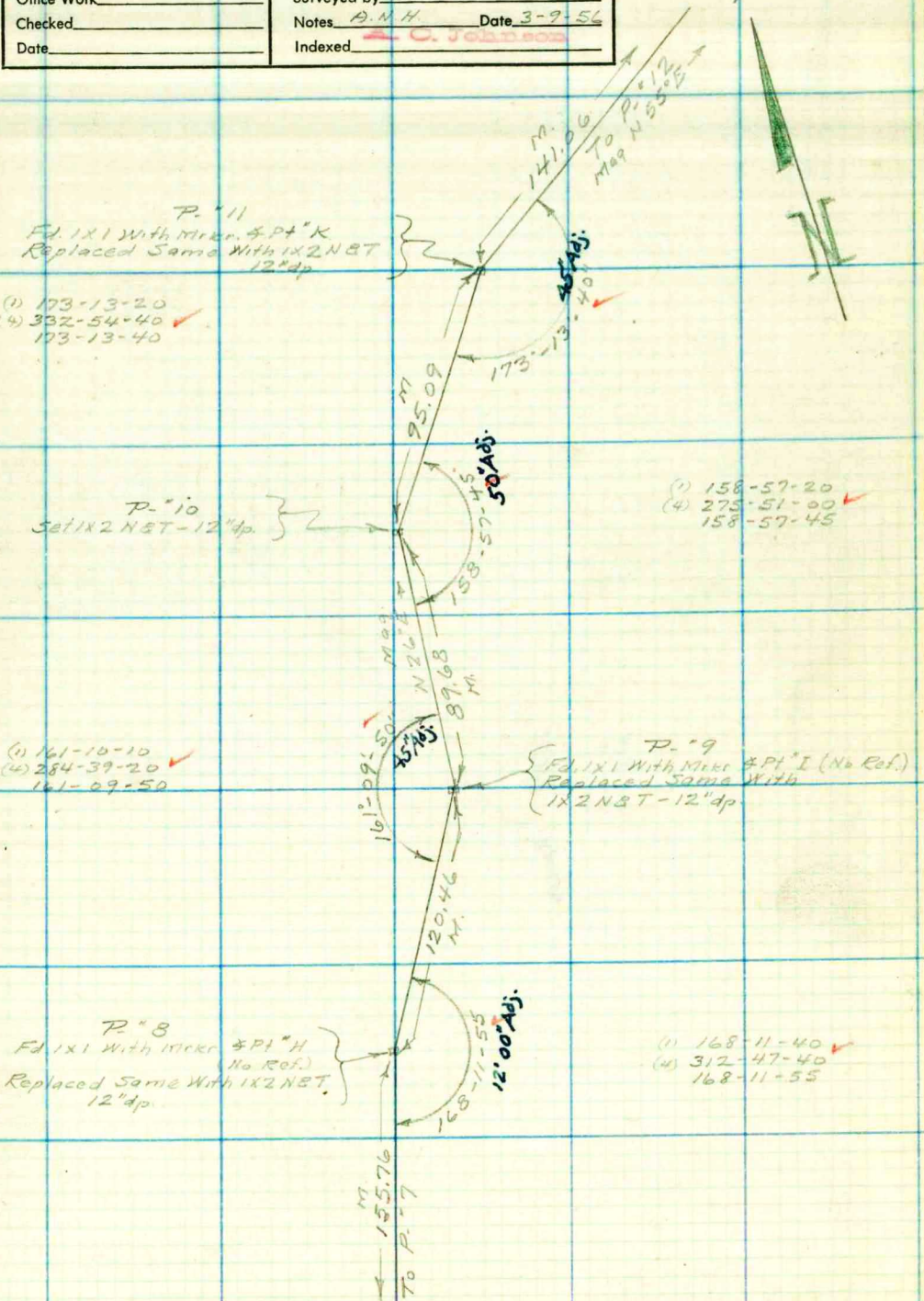

CONT. FROM TOP Pg. 238

Note: Any Additions or Changes on This Sheet Must be Made or Circled in Red Ink With Date and Name of Person Making Change.

Do not extend notes this side of this line.

RETURN TO
LOS ANGELES COUNTY SURVEYOR
726 LOS ANGELES COUNTY
ENGINEERING BLDG.

76F309S S&E #247. 8-54

F. B. 764 PG. 240

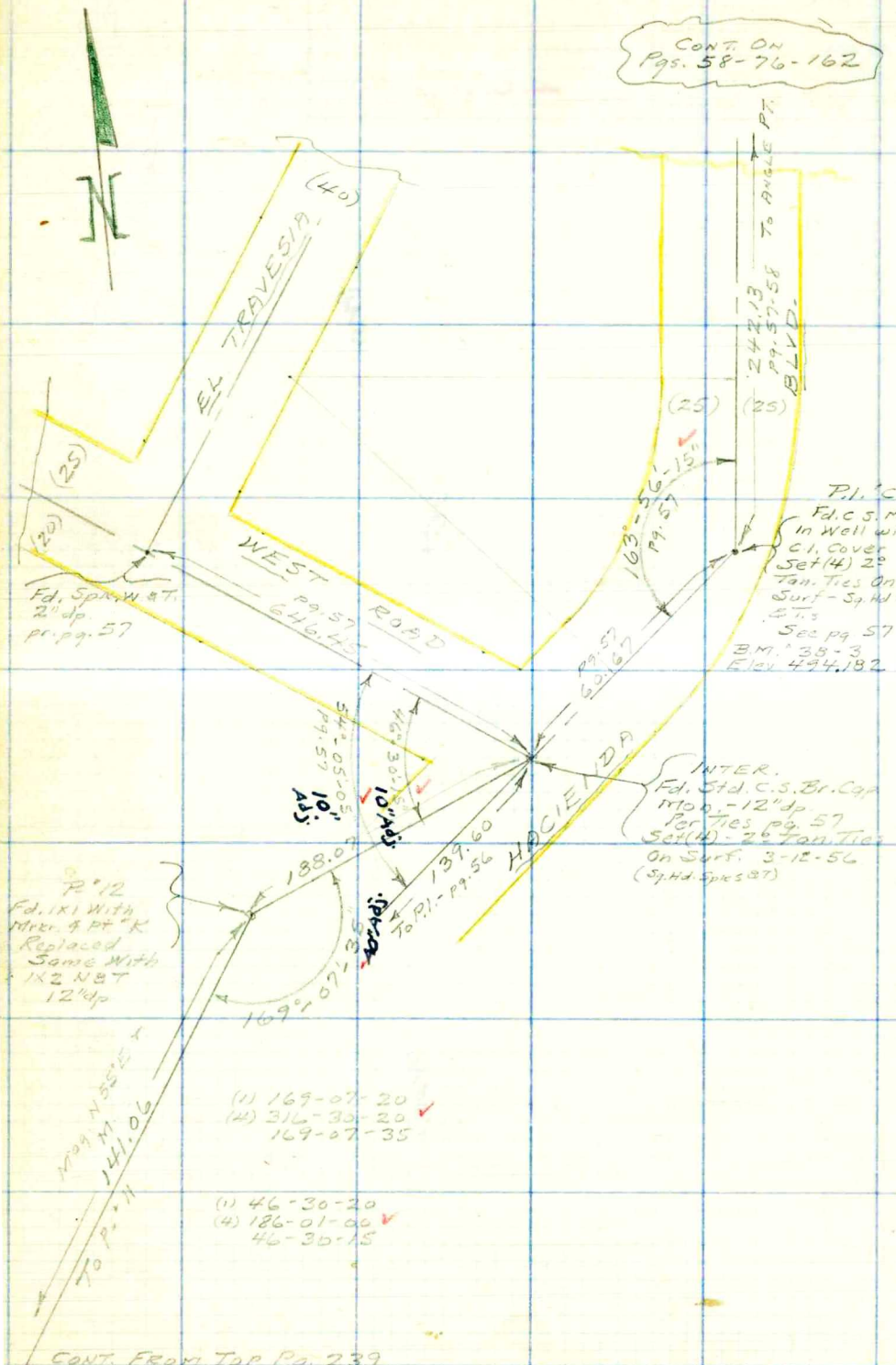

RETURN TO
LOS ANGELES COUNTY SURVEYOR
726 LOS ANGELES COUNTY
ENGINEERING BLDG.
Do not extend notes this side of this line.

Note: Any Additions or Changes on This Sheet Must be Made or Circled in Red Ink With Date and Name of Person Making Change.

Profile No.	Notes Red.	Plotted	Job No. 007491	Division No. 10	F. B. 764	Pg. 241
	Date	Date	Survey of HACIENDA BLVD.			
X-Sec. No.	Notes Chkd.	Checked	Survey by HELLSTROM	Notes	Date	
	Date	Date	Map No.	Indexed	Date	

J.N. #007491

HACIENDA BLVD.

PAGES

BENCH LEVELS FOR "P" LINE 241-244

SEE Pgs. 236-240 FOR PLAN OF "P"-LINE

A.N. HELLSTROM
J.M. MALDONADO
G.L. MATTHIESEN
R.E. DOVER

STATION	B.S.	H.I.	F.S.	ELEV.

NOTE: ANY ADDITIONS OR CHANGES ON THIS SHEET MUST BE MADE OR CIRCLED IN RED INK, WITH DATE AND NAME OF PERSON MAKING CHANGE.

Do not extend notes this side of this line.

PLEASE RETURN TO
LOS ANGELES COUNTY SURVEYOR
726 LOS ANGELES COUNTY ENGINEERING BLDG.

76L293 S & E #307 9-54

76L298 S & E #307 9-54

PLEASE RETURN TO
LOS ANGELES COUNTY SURVEYOR
726 LOS ANGELES COUNTY ENGINEERING BLDG.

NOTE: ANY ADDITIONS OR CHANGES ON THIS SHEET MUST BE MADE OR CIRCLED IN RED IN RED INK, WITH DATE AND NAME OF PERSON MAKING CHANGE.

Do not extend notes this side of this line.

F. B. 764 PG. 242 | Job No. 00741 | Division No. 10 | Notes Red. | Plotted | Profile No.
Survey of HACIENDA BLVD. | Notes J.M.M. | Notes Chkd. | Date | Date | X-Sec. No.
Survey by HELLSTROM & CUNNINGHAM | Date | Date | Date | Date
Indexed

STATION	B. S.	H. I.	F. S.	ELEV.	
B.M. #38-2				425 01	B.M. #38-2 - Elev. 425.009 Pr. F.B. 1359-8 HACIENDA BLVD. and L.A. Co. - ORANGE CO. LINE, ℄ INTERSECTION; IN A WELL PROTECTED BY A C.I. COVER, MRKD "COUNTY SURVEYOR MON.", & STAMP. C.S. MON.
	11 35	436 36			
TP #1			0 00	436 36	
	986	446 22			
TP #2			0 01	446 21	
	761	453 82			
10' off R.P.I. = TP #3			0 39	453 43	(R.P.I. - 10' off TP #3: Aq. Pt. SPK. W. ⅞ Tin. 10' off P.I. - See pg. 236
	4 97	458 40			
T.B.M.			2 32	456 08	Fd. Boat Spc BT. In A Tel. Pole #W 1920-Y With Mrkr. T.B.M. Mrkd. Elev. = 456.05 - 50' N 340' E. of C.S. MON P.I. pr. pg. 236
	2 70	458 78			
B.M. = C.S. MON. (P.I.)			6 38	452 40	B.M. - C.S. MON. - 12" dp. P.I. pr. pg. 236 - 200 N. LA Co Bdry line.
	3 09	455 49			
T.P. #4			9 94	445 55	
	4 66	450 21			
P #1			6 07	444 14	P #1 - 1X2 NBT. - 12" dp. pr. pg. 237
	8 21	452 35			
P #2			2 20	450 15	P #2 - 1X2 NBT - 12" dp. pr. pg. 237
	6 92	457 07			
P #3			4 52	452 55	P #3 - 2X2 NBT. - 12" dp. pr. pg. 237
	6 58	459 13			

76L298 S & E #307 9-54

PLEASE RETURN TO
LOS ANGELES COUNTY SURVEYOR
726 LOS ANGELES COUNTY ENGINEERING BLDG.

NOTE: ANY ADDITIONS OR CHANGES ON THIS SHEET MUST BE MADE OR CIRCLED IN RED INK, WITH DATE AND NAME OF PERSON MAKING CHANGE.

Do not extend notes this side of this line.

STATION	B. S.	H. I.	F. S.	ELEV.	
		459 13			
T.P.#5			1 37	457 76	
	8 85	466 61			
P#4			2 36	464 25	P#4 1X2 N&T. pr. pg. 238
	10 56	474 81			
P#5			3 79	471 02	P#5 1X2 N&T. pr. pg. 238
	5 13	476 15			
P#6			2 01	474 14	P#6 1X2 N&T. pr. pg. 238
	11 98	486 12			
T.P.#6			1 46	484 66	
	5 84	490 50			
P#7			4 57	485 93	P#7 1X2 N&T pr. pg. 238
	2 88	488 81			
P#8			8 92	479 89	P#8 – 1X2 N&T. pr. pg. 239
	10 88	490 77			
P#9			2 83	487 94	P#9 – 1X2 N&T. pr. pg. 239
	2 43	490 37			
P#10			11 62	478 75	P#10 – 1X2 N&T. pr. pg. 239
	6 06	484 81			
			3 34	481 47	
	10 80	492 27			

Profile Notes Red. ____ Plotted ____ Job No. 00749 Division No. 10 F. B. 764 Pg. 243
No. ____ Date ____ Date ____ Survey of HACIENDA BLVD.
X-Sec. Notes Chkd. ____ Checked ____ Survey by Hellstrom Notes A.N.H. Date 3-12-56
No. ____ Date ____ Date ____ Map No. ____ Indexed ____ Date ____

76L298 S & E #307 9-54

PLEASE RETURN TO

LOS ANGELES COUNTY SURVEYOR

726 LOS ANGELES COUNTY ENGINEERING BLDG.

NOTE: ANY ADDITIONS OR CHANGES ON THIS SHEET MUST BE MADE OR CIRCLED IN RED INK, WITH DATE AND NAME OF PERSON MAKING CHANGE.

Do not extend notes this side of this line.

F. B. 764 Pg. 244 Job No. 007491 Division No. 10 Notes Red. Plotted Profile

Survey of HACIENDA BLVD. Date Date No.

Survey by Hellstrom Notes J.M.M. Notes Chkd. Checked X-Sec.

Indexed B. C. TORRES Date Date Date No.

STATION	B. S.	H. I.	F. S.	ELEV.	
		492 27			
P# 12			536	486 91	P# 12 - 1X2 N&T. pr pg. 240
	976	496 67			
B.M. # 3			302	493 65	Fd chis. □ on E. end of Conc Culv, Hdwl. B.M. # 3 S.W. Cor. HACIENDA BLVD. & WEST ROAD Elev. 494.094 pr F.B. 764 pg. 6
	652	500 17			
B.M. # 38-3			596	494 21	Fd. B.M. # 38-3 - Elev. 494.182 pr F.B. 1359-9 HACIENDA BLVD. and WEST RD. - The ℄ Pl. of HACIENDA - A C.S. Mon. in A Well with C.I. Cover 63± N.E. of ℄ Inters. of West Rd.
	727	501 48			
TP # 7			060	500 88	
	684	507 72			
T.P. # 8			032	507 40	
	893	516 33			
B.M. # 1			350	512 83	Fd. L. & Br. Nail in N. end of E. Conc. Hdwl B.M. # 1 For Culv. crossing HACIENDA BLVD. B.M. chis. in Conc. Hdwl. Elev. 513.201 pr. F.B. 764-6

Notes Ck'd by	Survey of HACIENDA BLVD
Map No.	W. O. 2074.91 Tape No. 0 St'd. °F
Office Work	Surveyed by G. PORTER
Checked	Notes Porter Date 5-1-56
Date	Indexed A. O. Johnson 5-2-56

F. B. 764 Pg. 245

SURVEY OF
PROPOSED LINE CHANGE
HACIENDA BLVD
VALLEY BLVD. NO. TO HUDSON AVE

MAY 1 - 1956
Porter & Party

For improvements
See pages - 251 - 258
6-18-56

Note: Any Additions or Changes on This Sheet Must be Made or Circled in Red Ink With Date and Name of Person Making Change.

Do not extend notes this side of this line.

RETURN TO
LOS ANGELES COUNTY SURVEYOR
726 LOS ANGELES COUNTY
ENGINEERING BLDG.

76F309S S&E #247. 8-54

RETURN TO
LOS ANGELES COUNTY SURVEYOR
726 LOS ANGELES COUNTY
ENGINEERING BLDG.

Note: Any Additions or Changes on This Sheet Must be Made or Circled in Red Ink With Date and Name of Person Making Change.

Do not extend notes this side of this line.

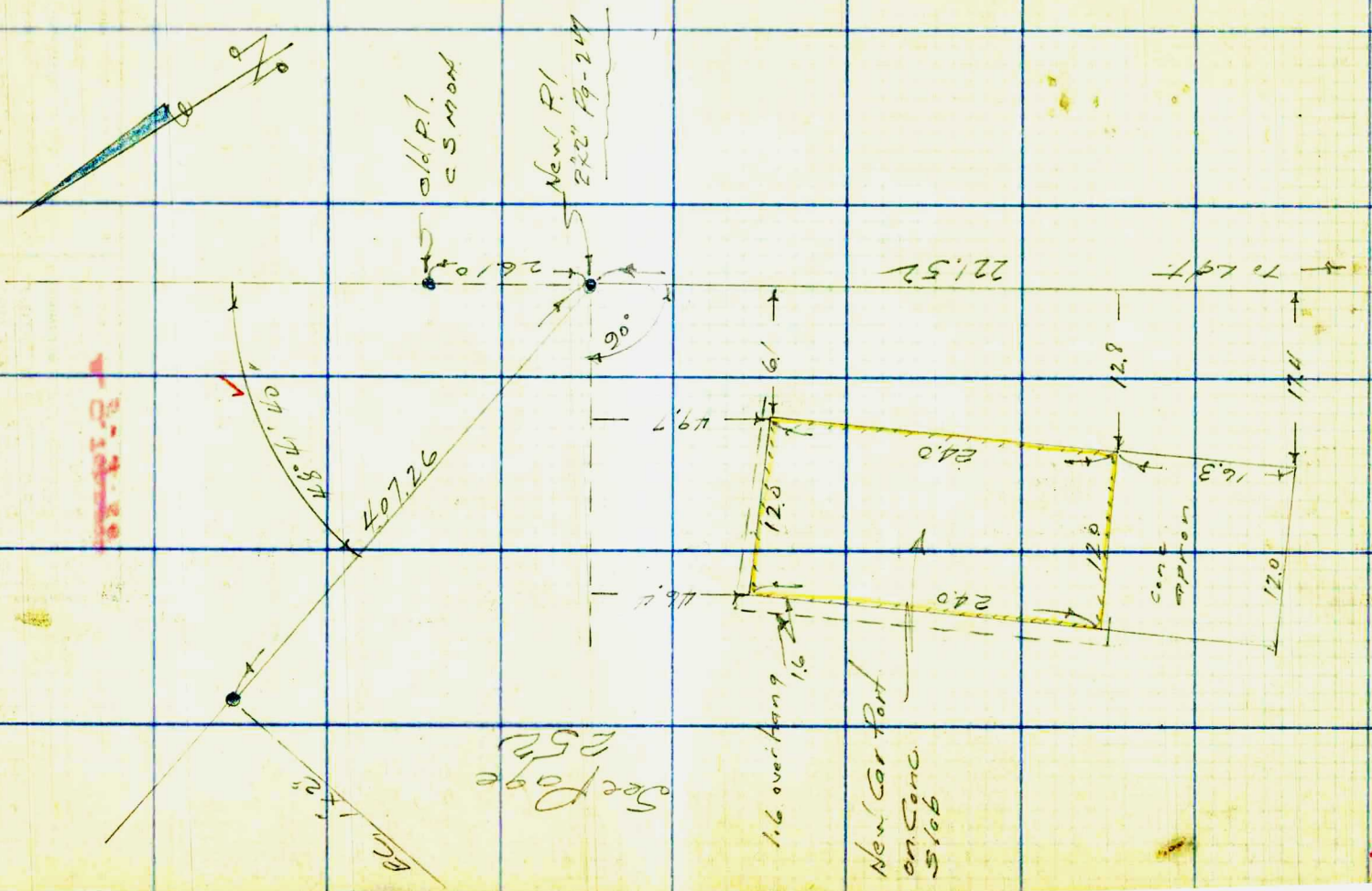

F.B. 764 PG. 246

Notes Ck'd by KRM	Survey of Hacienda Blvd
Map No. B-1751-5	W. O. 88791 Tape No. 0107 St'd. 68 °F
Office Work CED	Surveyed by G Porter
Checked	Notes Porter Date 5-2-56
Date	Indexed A. C. Johnson

F. B. 764 Pg. 247

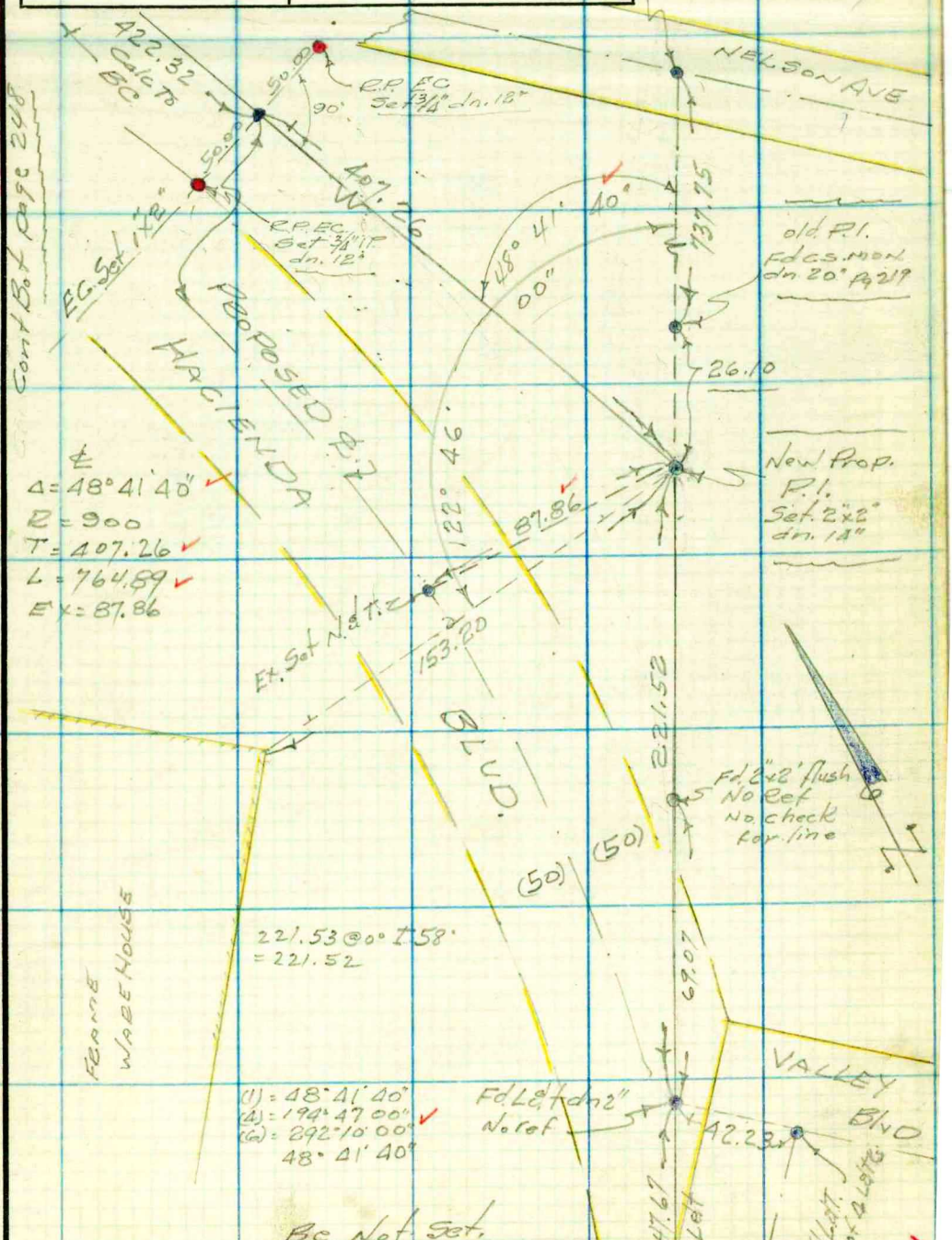

$\Delta = 48° 41' 40''$
$R = 900$
$T = 407.26$
$L = 764.89$
$E x = 87.86$

Note: Any Additions or Changes on This Sheet Must be Made or Circled in Red Ink With Date and Name of Person Making Change.

Do not extend notes this side of this line.

RETURN TO
LOS ANGELES COUNTY SURVEYOR
726 LOS ANGELES COUNTY
ENGINEERING BLDG.

76F309S S&E #247. 8-54

Cont Bot page 249

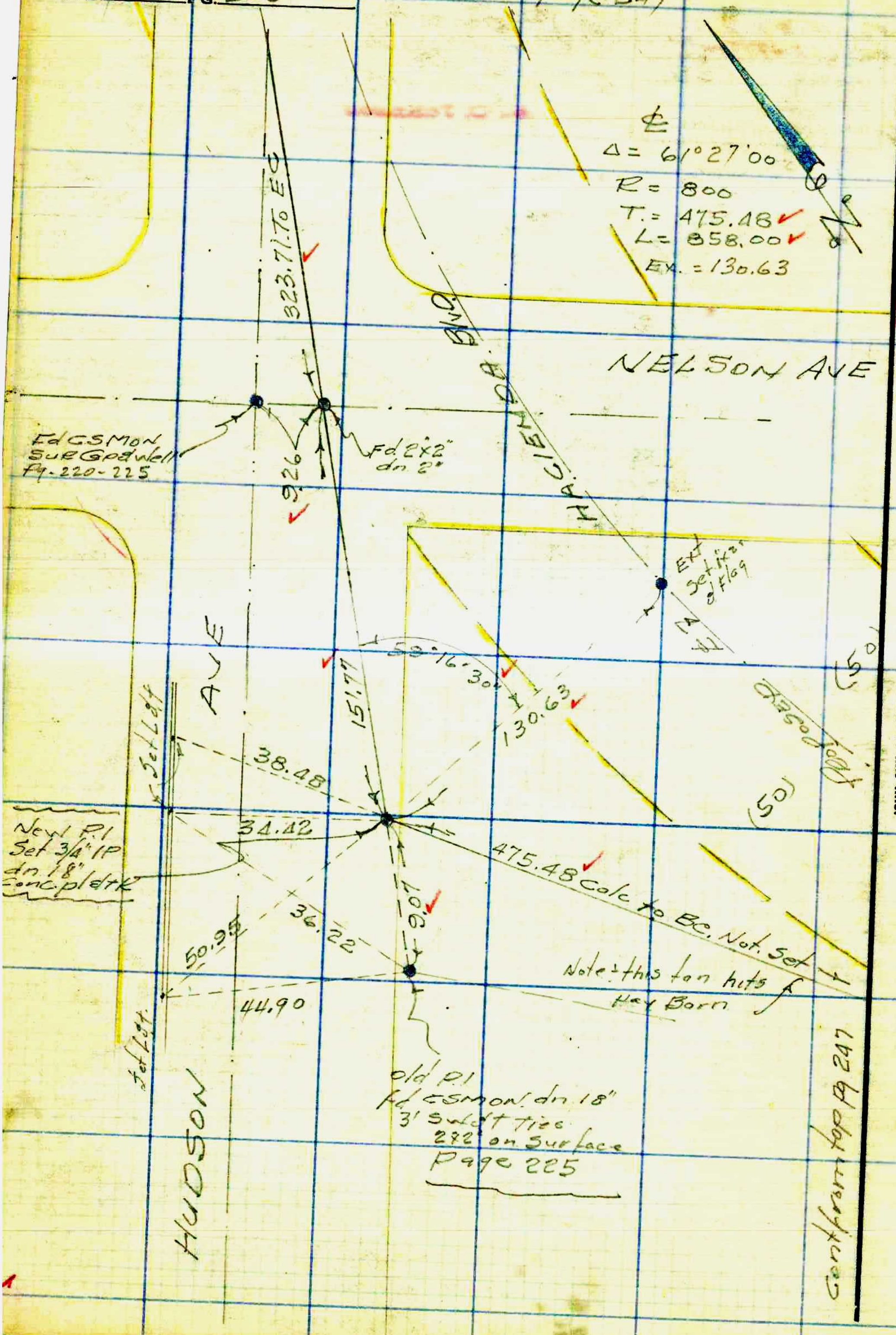

RETURN TO
LOS ANGELES COUNTY SURVEYOR
726 LOS ANGELES COUNTY
ENGINEERING BLDG.

Do not extend notes this side of this line.

Note: Any Additions or Changes on This Sheet Must be Made or Circled in Red Ink With Date and Name of Person Making Change.

Notes Ck'd by KRM	Survey of HAGIENDA BLVD
Map No. B-1751-5	W. O. 0071.91 Tape No. 0107 St'd. 68 °F
Office Work CED	Surveyed by G. PORTER
Checked	Notes Porter Date 5-2-56
Date	Indexed R. O. Johnson

F. B. 764 Pg. 249

Cont. Page 225

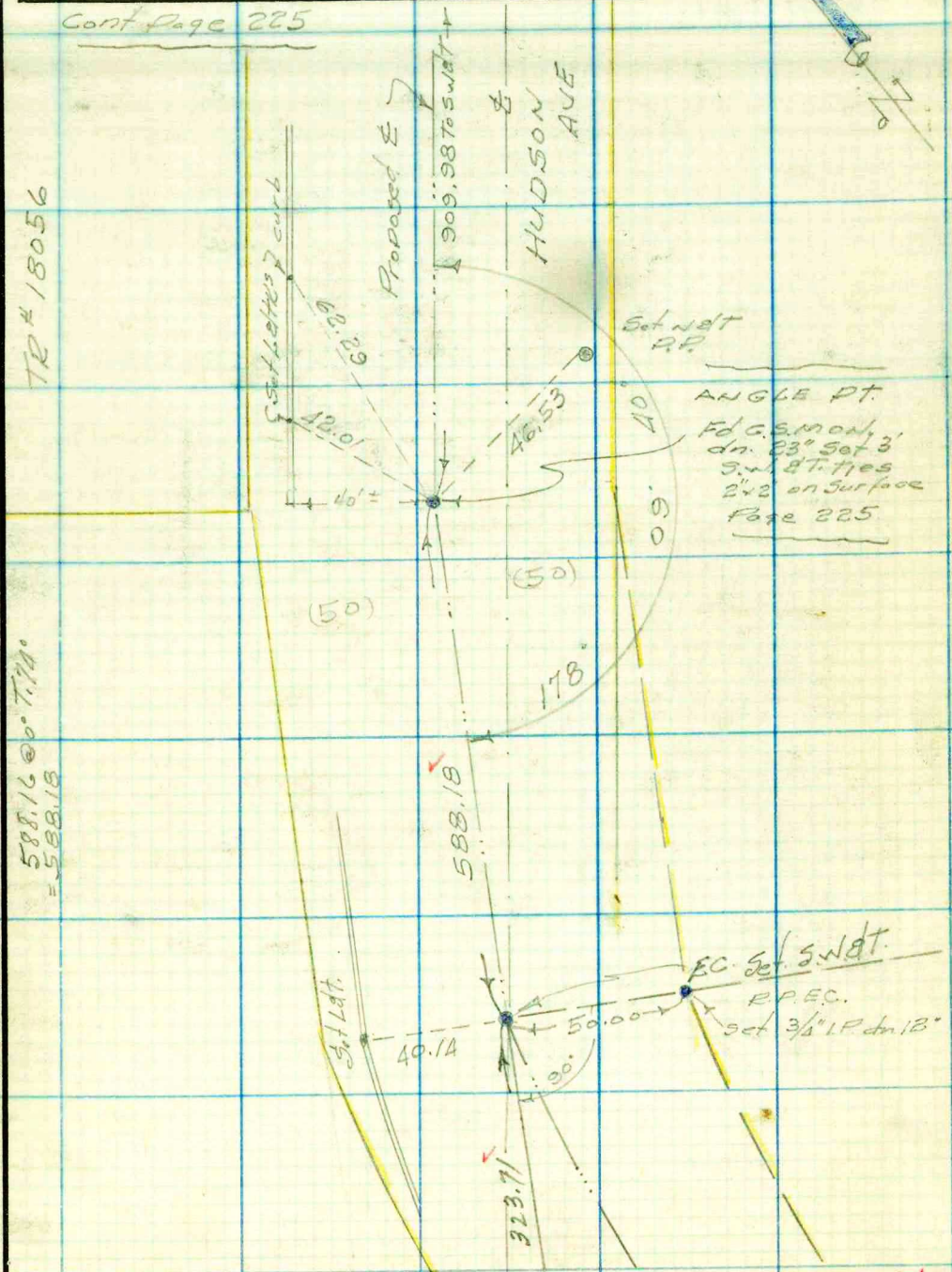

Cont from top Page 248

Note: Any Additions or Changes on This Sheet Must be Made or Circled in Red Ink With Date and Name of Person Making Change.

Do not extend notes this side of this line.

RETURN TO
LOS ANGELES COUNTY SURVEYOR
726 LOS ANGELES COUNTY
ENGINEERING BLDG.

76F309S S&E #247. 8-54

F. B. 764 PG. 250

RETURN TO
LOS ANGELES COUNTY SURVEYOR
726 LOS ANGELES COUNTY
ENGINEERING BLDG.

Do not extend notes this side of this line.

Note: Any Additions or Changes on This Sheet Must be Made or Circled in Red Ink With Date and Name of Person Making Change.

Notes Ck'd by	Survey of HACIENDA BLVD
Map No.	W. O. 0915.55 Tape No. St'd. °F
Office Work	Surveyed by G. PORTER
Checked	Notes Porter Date 6-18-56
Date	Indexed E. C. Johnson 6-21-56

F. B. 76A Pg. 251

LOCATION OF IMPROVEMENTS

HACIENDA BLVD

VALLEY BLVD NORTHERLY

TO

E.C. ON HUDSON AVE

6-18-56

J.N. 0915.55
(APPRAISAL)

Porter & Party

Note: Any Additions or Changes on This Sheet Must be Made or Circled in Red Ink With Date and Name of Person Making Change.

RETURN TO
LOS ANGELES COUNTY SURVEYOR
726 LOS ANGELES COUNTY
ENGINEERING BLDG.

Do not extend notes this side of this line.

76F309S S&E #247. 8-54

RETURN TO
LOS ANGELES COUNTY SURVEYOR
726 LOS ANGELES COUNTY
ENGINEERING BLDG.

Note: Any Additions or Changes on This Sheet Must be Made or Circled in Red Ink With Date and Name of Person Making Change.

Do not extend notes this side of this line.

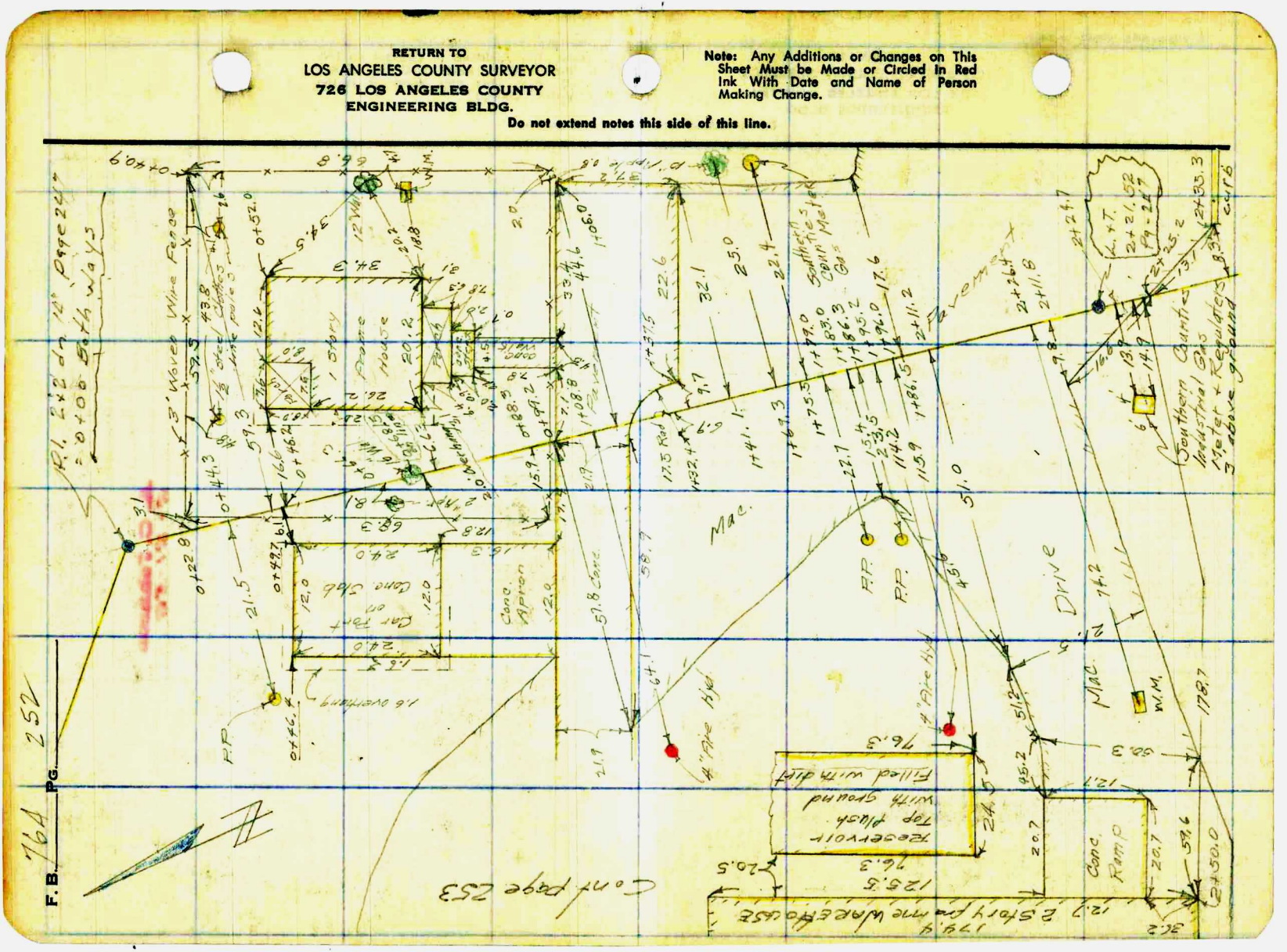

Notes Ck'd by	Survey of HACIENDA BLVD.
Map No.	W. O. 8915.55 Tape No. St'd. °F
Office Work	Surveyed by Porter
Checked	Notes Sotro Date 6-19-56
Date	Indexed A. C. Johnson

F. B. 764 PG. 253

Cont. page 254

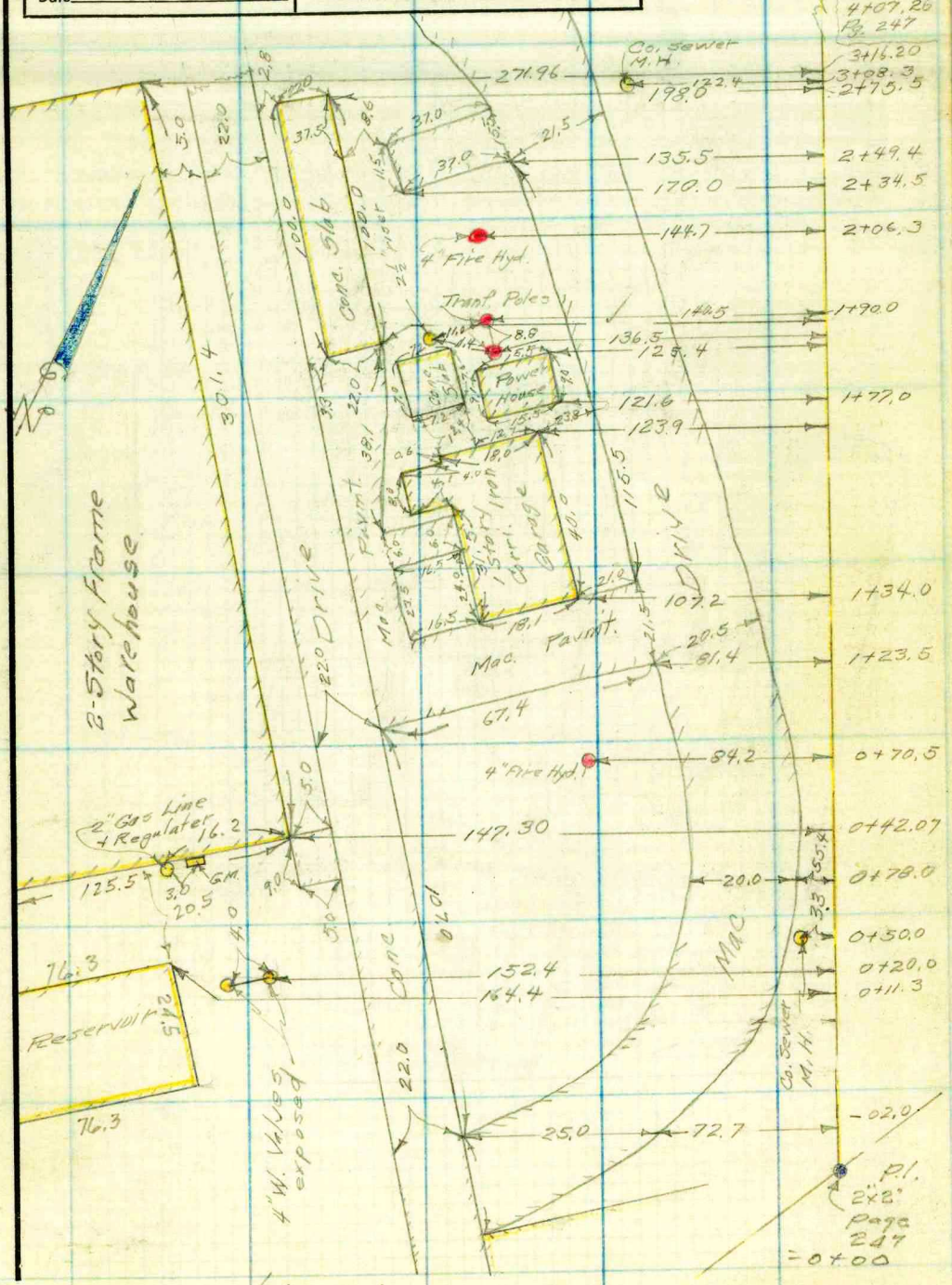

Cont. from top Page 252

Note: Any Additions or Changes on This Sheet Must be Made or Circled in Red Ink With Date and Name of Person Making Change.

Do not extend notes this side of this line.

RETURN TO
LOS ANGELES COUNTY SURVEYOR
726 LOS ANGELES COUNTY
ENGINEERING BLDG.

76F309S S&E #247. 8-54

F. B. 764 PG. 254

Cont. top Page 256

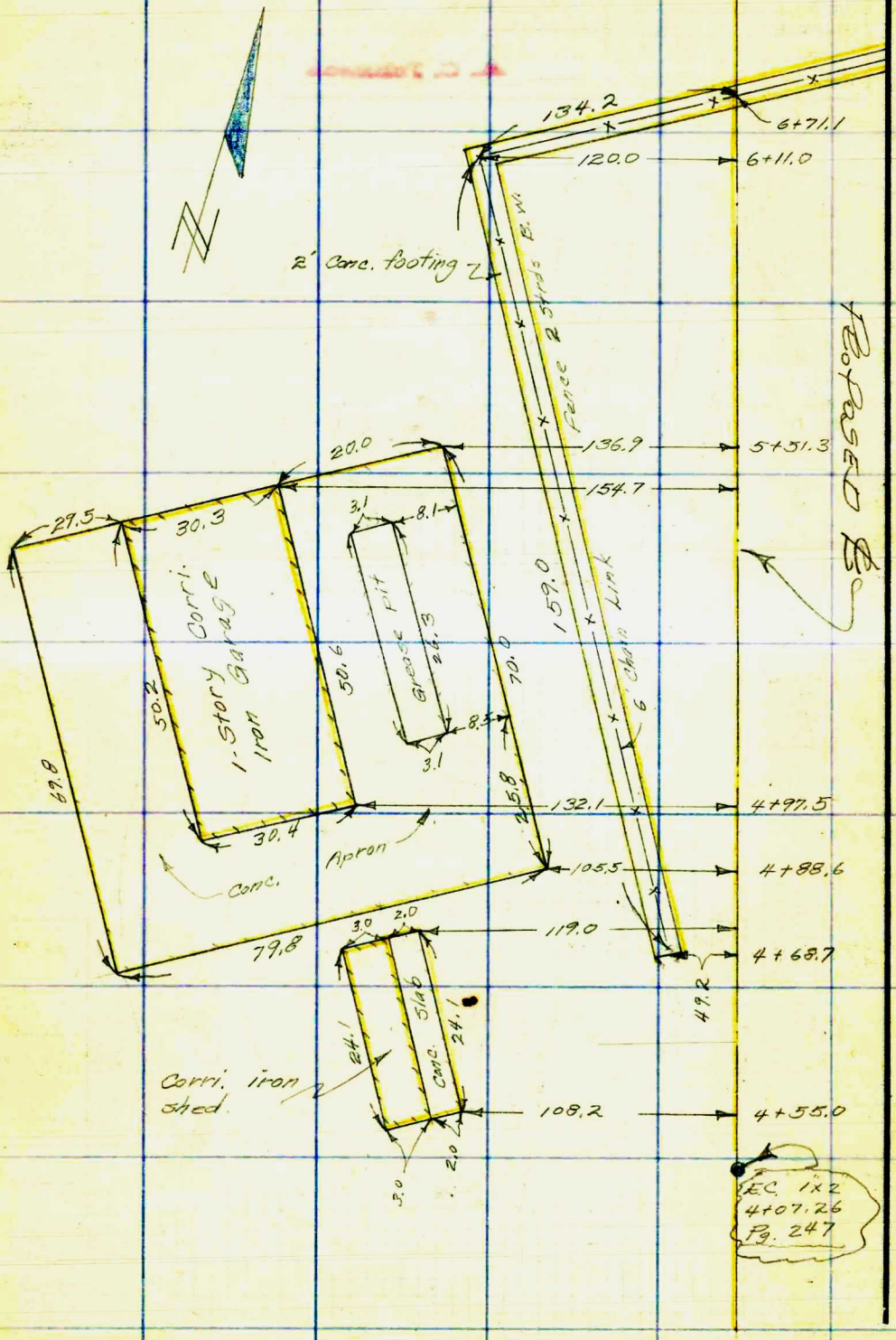

RETURN TO
LOS ANGELES COUNTY SURVEYOR
726 LOS ANGELES COUNTY
ENGINEERING BLDG.
Do not extend notes this side of this line.

Note: Any Additions or Changes on This Sheet Must be Made or Circled In Red Ink With Date and Name of Person Making Change.

Cont. to top pg. 253.

Notes Ck'd by	Survey of Hacienda Blvd
Map No.	W. O. 0915.55 Tape No. St'd. °F
Office Work	Surveyed by G. Poetel
Checked	Notes Porter Date 6-17-56
Date	Indexed

F. B. 760 PG. 255

Note: Any Additions or Changes on This Sheet Must be Made or Circled in Red Ink With Date and Name of Person Making Change.

Do not extend notes this side of this line.

RETURN TO
LOS ANGELES COUNTY SURVEYOR
726 LOS ANGELES COUNTY
ENGINEERING BLDG.

76F309S S&E #247. 8-54

RETURN TO
LOS ANGELES COUNTY SURVEYOR
726 LOS ANGELES COUNTY
ENGINEERING BLDG.

Note: Any Additions or Changes on This Sheet Must be Made or Circled in Red Ink With Date and Name of Person Making Change.

Do not extend notes this side of this line.

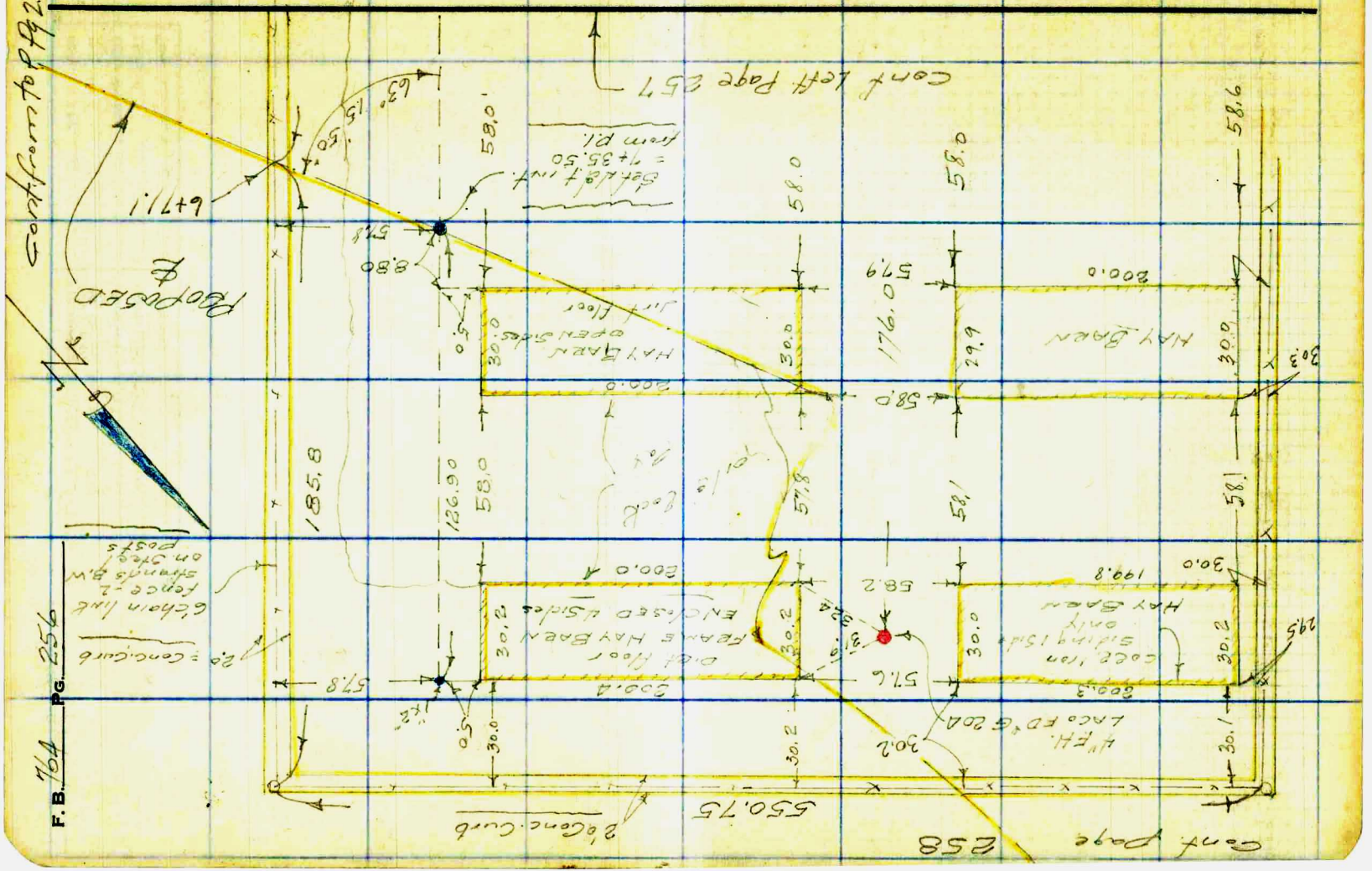

Notes Ck'd by	Survey of Hacienda Blvd
Map No.	W. O. 815.55 Tape No. St'd. °F
Office Work	Surveyed by G. Foetee
Checked	Notes Porter Date 6-18-56
Date	Indexed A. C. Johnson

F. B. 761 Pg. 259

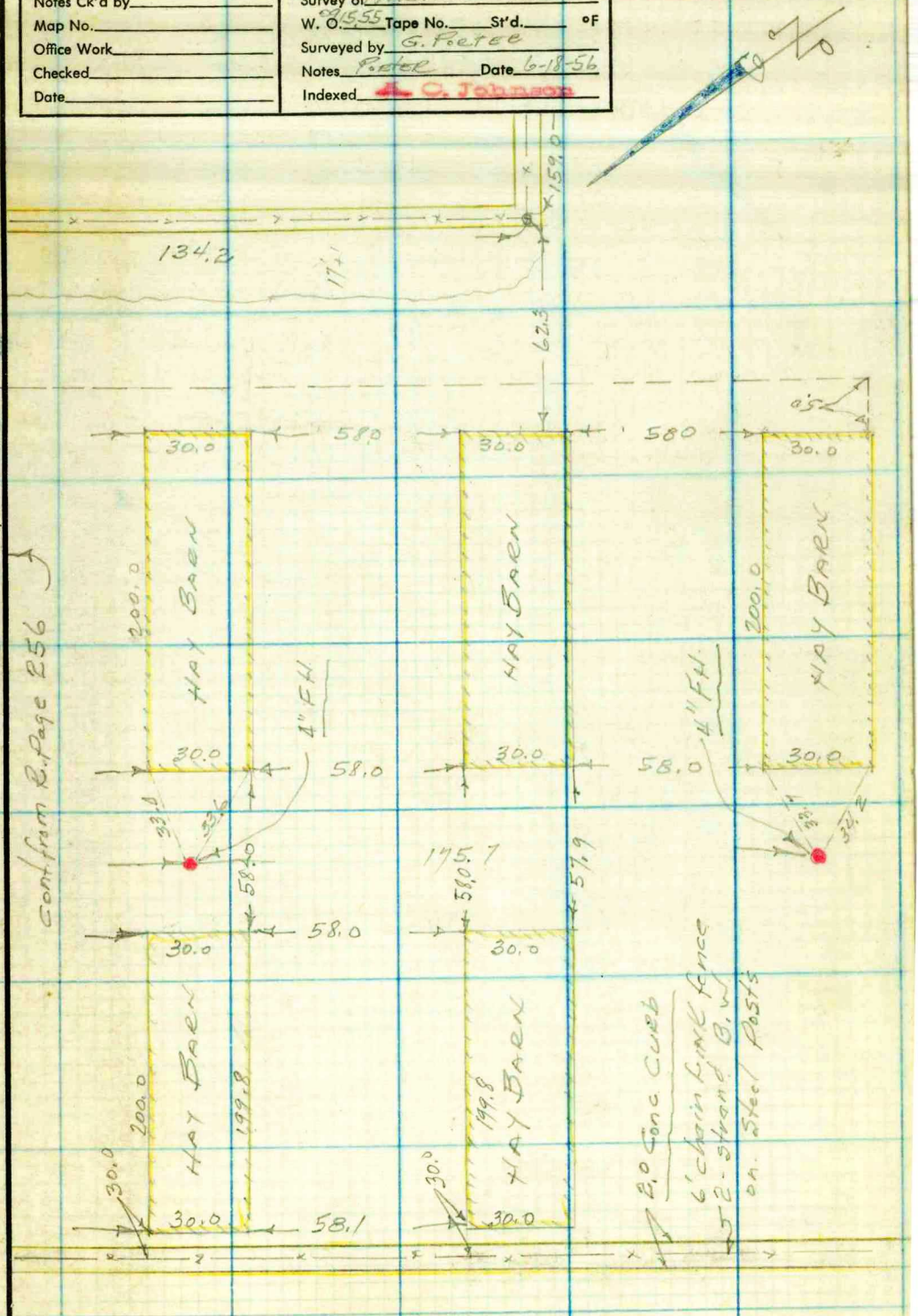

Note: Any Additions or Changes on This Sheet Must be Made or Circled In Red Ink With Date and Name of Person Making Change:

Do not extend notes this side of this line.

RETURN TO
LOS ANGELES COUNTY SURVEYOR
726 LOS ANGELES COUNTY
ENGINEERING BLDG.

76F309S S&E #247. 8-54

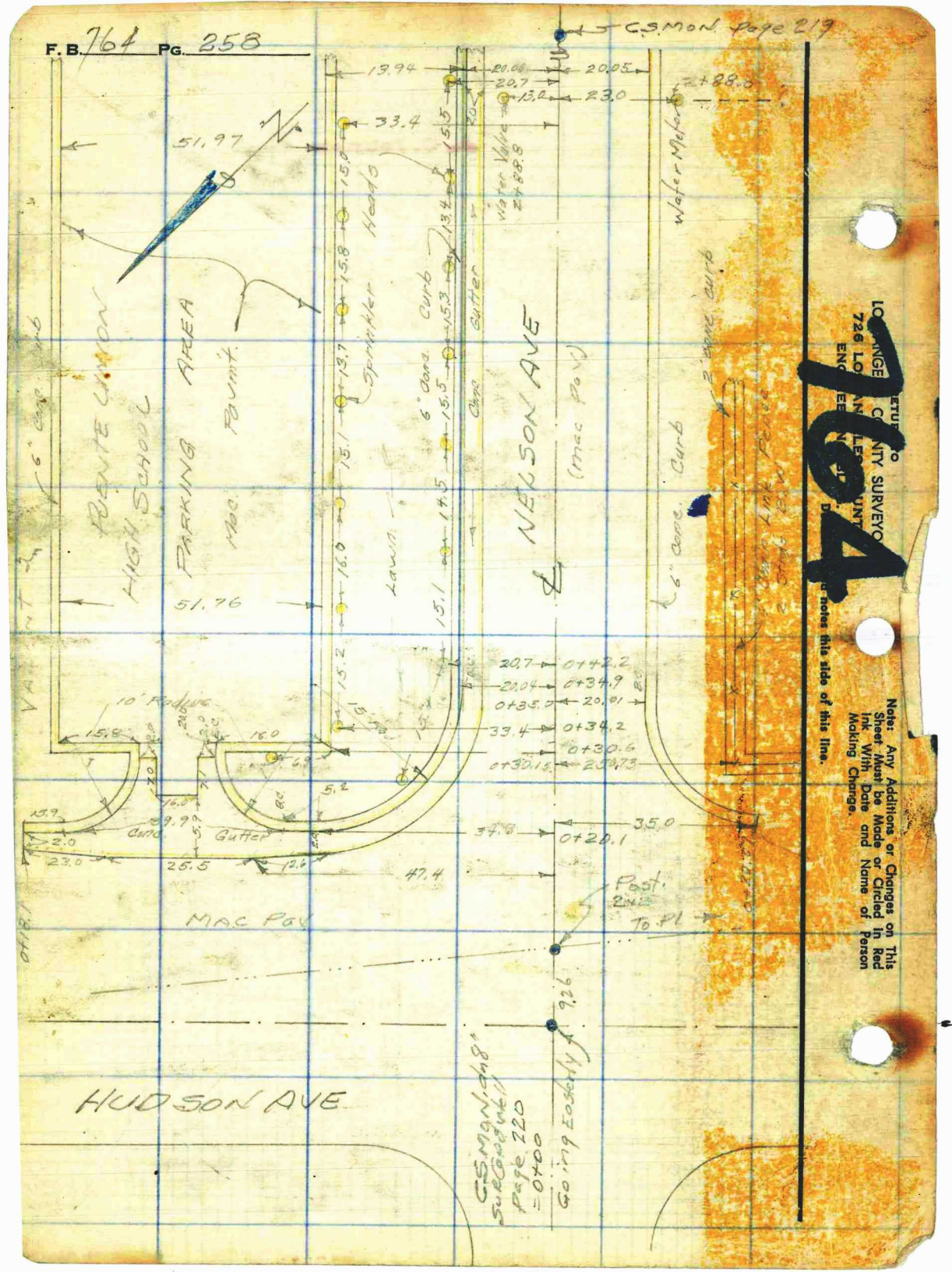
F.B. 764 Pg. 258
C.S. MON. Page 219
13.94
20.06
20.05
20.7
13.0
23.0
2+88.8
33.4
51.97
15.0
15.8
13.7
15.1
16.0
15.2
15.5
13.4
15.3
15.5
14.5
15.1
Sprinkler Heads
Water Valve 2+88.8
Water Meter
6" Conc. Curb
Conc. Gutter
Lawn
NELSON AVE
(Mac Pav)
PUENTE UNION HIGH SCHOOL
PARKING AREA
Mac. Pavmt.
51.76
6" Conc. Curb
2" Conc. Curb
Line Fence
20.7
0+42.2
20.04
0+34.9
0+35.0
20.01
33.4
0+34.2
0+30.6
0+30.15
250.73
10' Radius
15.8
16.0
5.2
15.9
2.0
23.0
25.5
12.6
47.4
34.8
35.0
0+20.1
Post 2x2
To Pl
MAC Pav
9.26
HUDSON AVE
C.S. Mon. dn 8" Sur. Cond. Well Page 220 = 0+00
Going Easterly
Note: Any Additions or Changes on This Sheet Must be Made or Circled in Red Ink With Date and Name of Person Making Change.
notes this side of this line.
764