Notes Ck'd by

Map No.

Date

Checked

Date

Survey of

W. O. Tape No. St'd. °F

Surveyed by

Notes Date

Indexed

F. B. PG.

Note: Any Additions or Changes on This [illegible] Circled in Red [illegible] Person

REPORT TO
LOS ANGELES COUNTY SURVEYOR
726 LOS ANGELES COUNTY
ENGINEERING BLDG.

765

74F309S 247 10M 1-49

RETURN TO
LOS ANGELES COUNTY SURVEYOR
726 LOS ANGELES COUNTY
ENGINEERING BLDG.

Note: Any Additions or Changes on This Sheet Must be Made or Circled in Red Ink With Date and Name of Person Making Change.

Do not extend notes this side of this line.

F. B. _____ PG. _____

Notes Ck'd by	Survey of	F.B. 765 Pg. 1
Map No.	W. O. Tape No. St'd of	
Office Work	Surveyed by	
Checked	Notes Date	
Date	Indexed 9-28-38	

Note: Any Additions or Changes on This Sheets Must be Made or Circled in Red Ink With Date and Name of Person Making Change.

Do not extend notes this side of this line

RETURN TO
LOS ANGELES COUNTY SURVEYOR
700 HALL OF RECORDS

FORM 247 5M 10-37

SURVEY OF

TAPIA PARK

J.N. 8235

INDEX ON PG. 2,3,4

FOR PLANETABLE TOPOGRAPHY
See Survey Division File
No

LIST OF BENCH MARKS PG. 5.

C.S. B-1439 (Scale 1" = 100')

F.B. 765 PG. 2

TAPIA PARK

INDEX

NORTHWEST QUARTER
SECTION 18-T.1.S.-R.17.W.

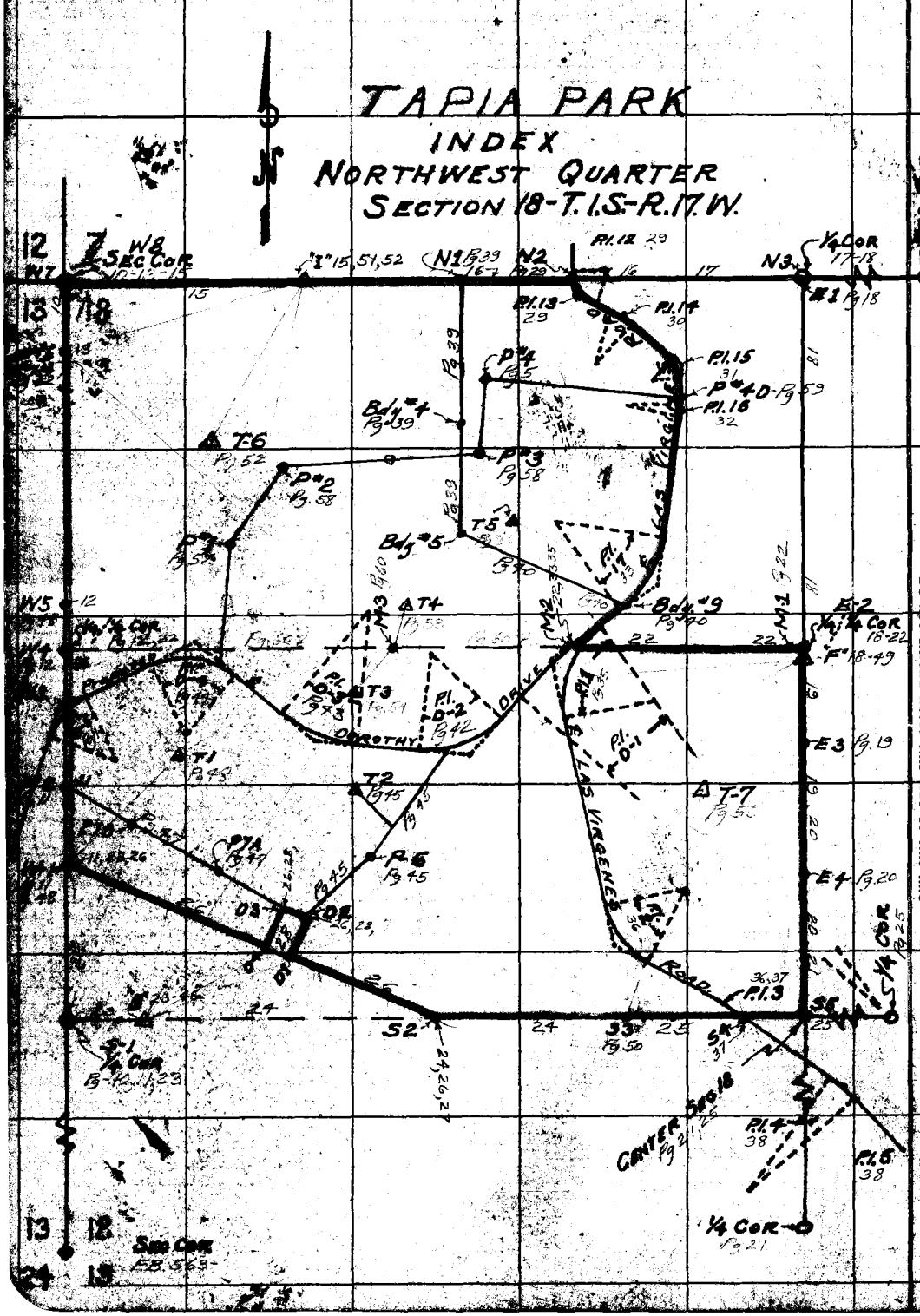

RETURN TO
LOS ANGELES COUNTY SURVEYOR
700 HALL OF RECORDS

Do not extend notes this side of this line

Note: Any Additions or Changes on This Sheets Must be Made or Circled in Red Ink With Date and Name of Person Making Change.

Notes Ck'd by	Survey of
Map No.	W. O. Tape No. St'd °F.
Office Work	Surveyed by
Checked	Notes Date
Date	Indexed

F.B. 765 PG. 3

TAPIA PARK

INDEX.

Note: Any Additions or Changes on This Sheet Must be Made or Circled in Red Ink With Date and Name of Person Making Change

Do not extend notes this side of this line

RETURN TO
LOS ANGELES COUNTY SURVEYOR
700 HALL OF RECORDS

FORM 247 10M 11-35

F.B. 765 PG. 4

INDEX (Cont.)

RETURN TO
LOS ANGELES COUNTY SURVEYOR
700 HALL OF RECORDS

Do not extend notes this side of this line

Note: Any Additions or Changes on This Sheet Must be Made or Circled in Red Ink With Date and Name of Person Making Change.

Notes Ck'd by	Survey of	F.B. 765 PG. 5
Map No.	W. O. Tape No. St'd of	
Office Work	Surveyed by	
Checked	Notes Date	
Date	Indexed	

TAPIA PARK
BENCH MARK INDEX

Nº	Description	Elevation

Note: Any Additions or Changes on This Sheets Must be Made or Circled in Red Ink With Date and Name of Person Making Change.

Do not extend notes this side of this line

RETURN TO
LOS ANGELES COUNTY SURVEYOR
700 HALL OF RECORDS

FORM 247 5M 10-37

F.B. 765 PG. 6

BENCH MARK INDEX (Cont.)

№	Description	Elevation

RETURN TO
LOS ANGELES COUNTY SURVEYOR
700 HALL OF RECORDS

Do not extend notes this side of this line

Note: Any Additions or Changes on This Sheets Must be Made or Circled in Red Ink With Date and Name of Person Making Change.

Notes Ck'd by	Survey of TAPIA PARK	F.B. 765 Pg. 7
Map No.	W. O. 8235 Tape No. — St'd of	
Office Work H.E. Hayes	Surveyed by F.C. HOWARD	
Checked J.H. Bender	Notes F.C.H. Date 8-9-38	
Date Aug 15, 1938	Indexed 9-26-38	

OBSERVATION OF POLARIS

LAT 34° 05' 21 N LONG 118° 42' 14 W

Final adopted bearing: S89°44'45"E ✓ 9HB. RC

E. ELONG. 10:27:58 P.M. AUG. 9-1938

TRANSIT AT STA 18+65.58 Pg 16 ON RANDOM SEC LINE BETWEEN SEC'S 7 & 18 T. 1 S R. 17 W

ANGLE TURNED TO RIGHT FROM STAR

	INITIAL		DIFFERENCE	ANGLE	TIME
		SET NO 1			
"A"	0° 01' 20	356° 21' 30"	356° 20' 10	89° 05' 02½	9:07:00 PM
"B"	180° 01' 20	176° 21' 30	356° 20' 10	89° 05' 02½	9:10:28
		Brg for set #1 = S89°44'36" E ✓			(-.09)
		SET NO 2			
A	45° 03' 40	41° 21' 00	356° 17' 20	89° 04' 20	9:15:30 PM
"B"	225° 03' 35	221° 20' 55	356° 17' 20	89° 04' 20	9:19:25
		(Brg for set #2 = S89°44'24"E) Not used in average			(-.21)
		SET NO 3			
"A"	90° 05' 45	+86° 18' 55"	356° 13' 05	89° 03' 16¼	9:26:00
"B"	270° 05' 40	266° 18' 45	356° 13' 05	89° 03' 16¼	9:29:20
		Brg for set #3 = S89°44'31"E ✓			(-.14)
		SET NO 4			
A	135° 07' 30	131° 18' 45	356° 11' 15	89° 02' 48¾	9:34:15
"B"	315° 07' 20	311° 18' 35	356° 11' 15	89° 02' 48¾	9:37:45
		(Brg for set #4 = S89°44'19"E) Not used in average			(.26)

Note: Any Additions or Changes on This Sheets Must be Made or Circled in Red Ink With Date and Name of Person Making Change.

Do not extend notes this side of this line

RETURN TO LOS ANGELES COUNTY SURVEYOR 700 HALL OF RECORDS

FORM 247 5M 10-37

F.B. 765 PG. 8

		SET No. 5			
"A" 0°01'35	356°08'20	356°06'45	89°01'41¼	9:44:00	PM
"B" 180°01'35	176°08'20	356°06'45	89°01'41¼	9:47:10	
		Brg for set #5: S89°44'48"E ✓ (+03)			
		SET No 6			
"A" 45°03'20	41°07'15	356°03'55	89°00'58¾	10:01:30	PM
"B" 225°03'20	221°07'15	356°03'55	89°00'58¾	10:06:30	"
		Brg for set #6 = S89°44'38"E ✓ (-07)			
		SET No. 7			
"A" 90°05'25	86°07'35	356°02'10	89°00'37½	10:13:30	PM
"B" 270°05'20	266°07'25	356°02'05	89°00'31¼	10:18:00	
		Brg for set #7: S89°44'47"E ✓ (+02)			
		SET No 8 E. ELONG.			
"A" 0°01'40	356°03'30	356°01'50	89°00'27½	10:24:00	PM
"B" 180°01'40	176°03'30	356°01'50	89°00'27½	10:27:23	
		Brg for set #8 = S89°44'46"E (+01)			
"A" 356°03'30	352°05'15	356°01'45	89°00'26¼	10:28:55	PM
"B" 176°03'30	172°05'15	~~356°01'45~~	~~89°00'26¼~~	10:31:48	
		~~Brg for set #9 = S89°44'53"E~~			
		SET No. 9			
"A" 45°03'30	41°05'35	356°02'05	89°00'31¼	10:40:00	PM
"B" 225°03'25	221°05'30	356°02'05	89°00'31¼	10:47:50	
		Brg for set #9: S89°44'53"E ✓ (+08)			
		SET No. 10			
"A" 90°05'40	86°09'40	356°04'00	89°01'00	10:54:16	PM
270°05'30	266°09'30	356°04'00	89°01'00	10:57:00	
		Brg for set #10 = S89°44'46"E ✓ (+01)			

RETURN TO
LOS ANGELES COUNTY SURVEYOR
700 HALL OF RECORDS

Do not extend notes this side of this line

Note: Any Additions or Changes on This Sheet Must be Made or Circled in Red Ink With Date and Name of Person Making Change.

Notes Ck'd by Drew	Survey of		F.B. 765 PG. 9
Map No. B-1434-1	W. O.	Tape No. St'd °F.	
Office Work F. A. W.	Surveyed by		
Checked Drew	Notes	Date 8-8-38	
Date 1-3-39	Indexed		

Note: Any Additions or Changes on This Sheet Must be Made or Circled in Red Ink With Date and Name of Person Making Change

Do not extend notes this side of this line

RETURN TO
LOS ANGELES COUNTY SURVEYOR
700 HALL OF RECORDS

FORM 247 10M 11-35

F.B. 765 PG. 10

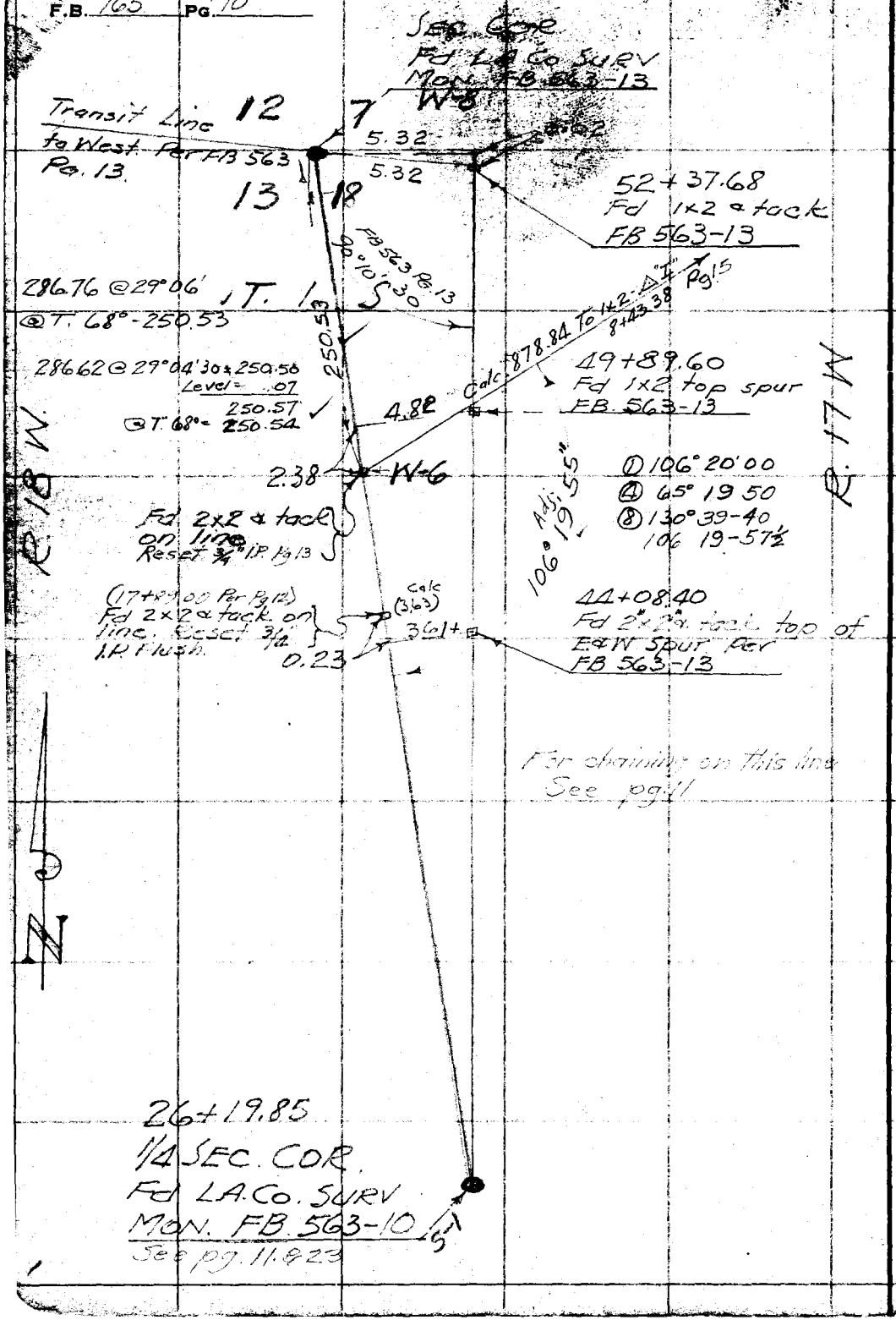

WS.59-A-3

RETURN TO
LOS ANGELES COUNTY SURVEYOR
700 HALL OF RECORDS

Note: Any Additions or Changes on This Sheet Must be Made or Circled in Red Ink With Date and Name of Person Making Change.

Do not extend notes this side of this line

Notes Ck'd by Drew	Survey of TAPIA PARK
Map No. B-1439-1	W. O. 8235 Tape No. 67 St'd 84 °F.
Office Work F. A. W.	Surveyed by F.C. HOWARD
Checked Drew	Notes F.C.H. Date 8-23-38
Date 1-3-39	Indexed 9-26-38

F.B. 765 Pg. 11

WS.59-A-3



Note: Any Additions or Changes on This Sheet Must be Made or Circled in Red Ink With Date and Name of Person Making Change.

Do not extend notes this side of this line

RETURN TO
LOS ANGELES COUNTY SURVEYOR
700 HALL OF RECORDS

FORM 247 10M 11-38

F.B. 765 Pg. 12

Cont on bot Pg. 13

WS 59-A-3

17+89.00
Set 3/4" I.P. top of high sharp ridge

Level = 2.55
291.88 @ 34°38' = 240.16
Level = 12.80
62.09 @ 19°38' = 58.48
313.99
@ T.92° = 314.01

COUNTY SURVEYOR
T.1.S.
R18W SEC 13 SEC 18 R17W
1/4 1/4 COR
RE 2177

314.01

14+74.99
W-5 Set 3/4" I.P. on sidehill sloping south.

90°15'10" Adj.
① 90°15'10
④ 1°00'30
⑧ 2°01'00"
90-15-07½"

299.76 @ 10°06'30" @ T.86° = 295.11

N 0°01'40"E

165.91 calc.

13+09.08
1/4 1/4 COR.
Set 1x2 at split of dist and on line between 1/4 COR and SEC COR. Reset 1x2 with a 2" I.P. & B.C. in conc.

W-4

S 89°43'10"E - 1810.88 to VNT Pg. 22
See Pg. 22

295.11

12.69

F.39

12+96.39
Fd 1½" I.P. Pg. 7
FB 563 Pg. 12

129.24 @ 1°28' @ T.84° = 129.20

129.20

116.51 calc.

11+79.88
Set 3/4" I.P. on true line

11+63.92
Fd 2x2 tack on line

15.96

70.89

73.52 @ 15°22' @ T.86° = 70.89

11+08.99
Set 1x2 Pg. 12

Cont from top Pg. 11

RETURN TO
LOS ANGELES COUNTY SURVEYOR
700 HALL OF RECORDS

Do not extend notes this side of this line

Note: Any Additions or Changes on This Sheet Must be Made or Circled in Red Ink With Date and Name of Person Making Change.

Notes Ck'd by Drew	Survey of TAPIA PARK
Map No. B-1439-1	W. O. 8235 Tape No. 67 St'd 84 °F.
Office Work E.A.W.	Surveyed by F.C. HOWARD
Checked Drew	Notes FCH Date 8-23-38
Date 1-3-39	Indexed

F.B. 765 PG. 13

WS.59-A-3



Cont from top Pg. 12

Note: Any Additions or Changes on This Sheet Must be Made or Circled in Red Ink With Date and Name of Person Making Change.

Do not extend notes this side of this line

RETURN TO
LOS ANGELES COUNTY SURVEYOR
700 HALL OF RECORDS

FORM 247 10M 11-38

RETURN TO
LOS ANGELES COUNTY SURVEYOR
700 HALL OF RECORDS

Note: Any Additions or Changes on This Sheet Must be Made or Circled in **Red Ink** With Date and Name of Person Making Change.

Do not extend notes this side of this line

F.B. 765 PG. 14

Notes Ck'd by Drew	Survey of TAPIA PARK
Map No. B-1439-1	W. O. 8235 Tape No. 67 St'd 84 °F.
Office Work F. A. W.	Surveyed by F.C. HOWARD
Checked Drew	Notes F.C.H. Date 8-9-38
Date 1-3-39	Indexed

F.B. 765 Pg 15

WS.59-A-3

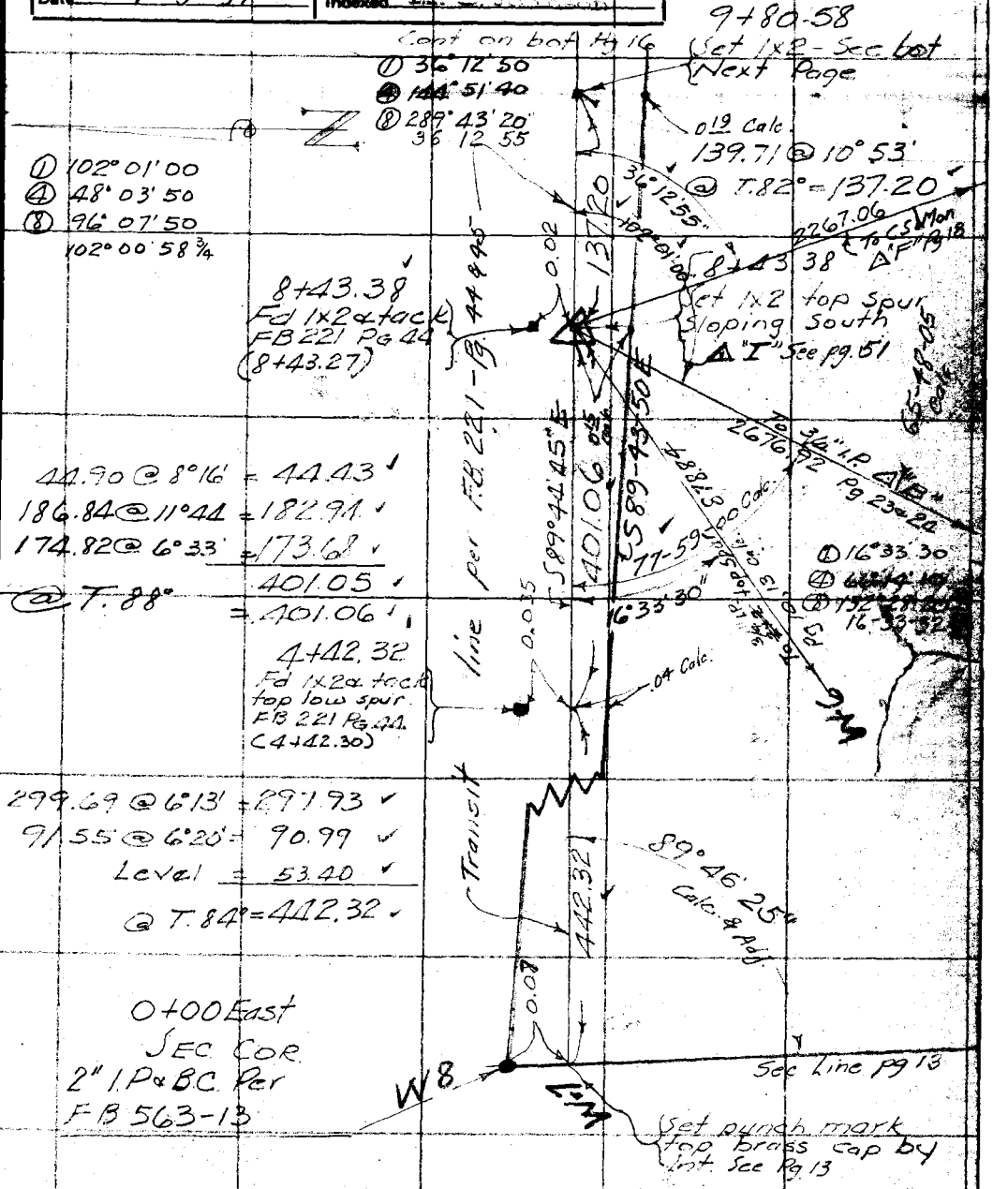

Note: Any Additions or Changes on This Sheet Must be Made or Circled in Red Ink With Date and Name of Person Making Change.

Do not extend notes this side of this line

RETURN TO
LOS ANGELES COUNTY SURVEYOR
700 HALL OF RECORDS

FORM 247 10M 11-38

F.B. 765 PG. 16

Cont on bot Pg 17

15.00

Set Nail

23+04.57

Set 1x2 - 3' S. of private road

0.55 Calc.

438.99 15' offset for chaining

Level = 139.97

300.34 @ 5°23' = 299.02

@ T. 84° = 438.99

Wire Fence

438.99

0.43 Calc.

18+65.58

Set 1x2 10' East of edge of road

End of fence

4.6

8.2

Set Nail

15.00

SEE PAGE 7 & 8 FOR OBSERVATION OF POLARIS

50.07

S 89-43-50 E

See Pg 29

℄ LAS VIRGINES

30.09 @ 1°27'

@ T. 84° = 50.07

N-2

Road Int. pg 29

ROAD

18+15.51

5.19

Set 1x2 top of bank W of road

238.87

S 89°44'45" E

F.B. 221-44 & 45

172.00 @ 9°55 = 169.43

70.54 @ 10°09' = 69.44

@ T. 84° = 238.87

15+76.64

Fd old 1x2 top ridge F.B. 221-44 (15+76.55) Reset 1x2

0.35 Calc.

Transit line

185.73 @ 12°10'30" = 181.55

Level = 242.86

146.88 @ 19°23' = 138.55

34.36 @ 15°31' = 33.11

596.07

@ T. 82° = 596.06

N-1

3/4" IP Pg 39

Proposed CAMPSITE BDY. See pg 39

596.06

9+80.58

Set 1x2 point of spur sloping SE.

Calc. 0.15

Cont from top Pg 15

WS.57-A-3

RETURN TO
LOS ANGELES COUNTY SURVEYOR
700 HALL OF RECORDS

Do not extend notes this side of this line

Note: Any Additions or Changes on This Sheet Must be Made or Circled in Red Ink With Date and Name of Person Making Change.

Notes Ck'd by Drew	Survey of TAPIA PARK	F.B. 765	PG. 17
Map No. B-1439-1	W. O. 8235 Tape No. 67 St'd 84 °F.		
Office Work F. A. W.	Surveyed by F.C. HOWARD		
Checked Drew	Notes F.C.H Dated 8-5-38		
Date 1-3-39	Indexed		

WS 17-A-3

26+63.94'
1/4 SEC. COR
Set 2" I.P. & B.C. in conc. at record bearing and distance from B.T. per C.S. 9030. Corner is 0.5' South and 1.0' West of Fence Corner.

To 1x2 at Sta 40+03.23 Per FB 221-45

COUNTY SURVEYOR T.I.S. SEC. 7 SEC. 18 1/4 COR. RE 2177 ML 12

E-1

1.0

2.35 S 0°06'35" E

B.T. Set Cut spike in S center of 2" Live Oak. FB 221-45 C.S. 9030

Intersect N-3 (See next Pg)

0.65

S 56° W - 58.08

26+48.21
Fd 2½" I.P. - 12" Up
Set in conc. No plug
No reference

9.80

13°29'40

26+54.14
Set 1x2 See pg 18

5.93

84.34 @ 5°39'
@ T. 82° = 83.93

9.90

59°03'20"

83.93

See pg. 18 for line to south

F.B. 221 Pg 44 & 45

25+70.21
Set 1x2 in dr of small gate

3.00 Set 1x2

0.62 Calc.

0.5

123.03 @ 6°25
@ T. 82° = 122.26

line per

S 89°44'45" E 122.26

S 89°43'50" E

3' off set

0.59 Calc.

24+47.95
Set 1x2 - 18" S. of top rock wall

0.9

3.00 Set 1x2

143.57 @ 2°59'
@ T. 82° = 143.38

Transit

143.38

0.55 Calc.

23+04.57
Set 1x2

2.2

Cont. from top + Pg 16

Note: Any Additions or Changes on This Sheet Must be Made or Circled in Red Ink With Date and Name of Person Making Change.

Do not extend notes this side of this line

RETURN TO
LOS ANGELES COUNTY SURVEYOR
700 HALL OF RECORDS

FORM 247 10M 11-35

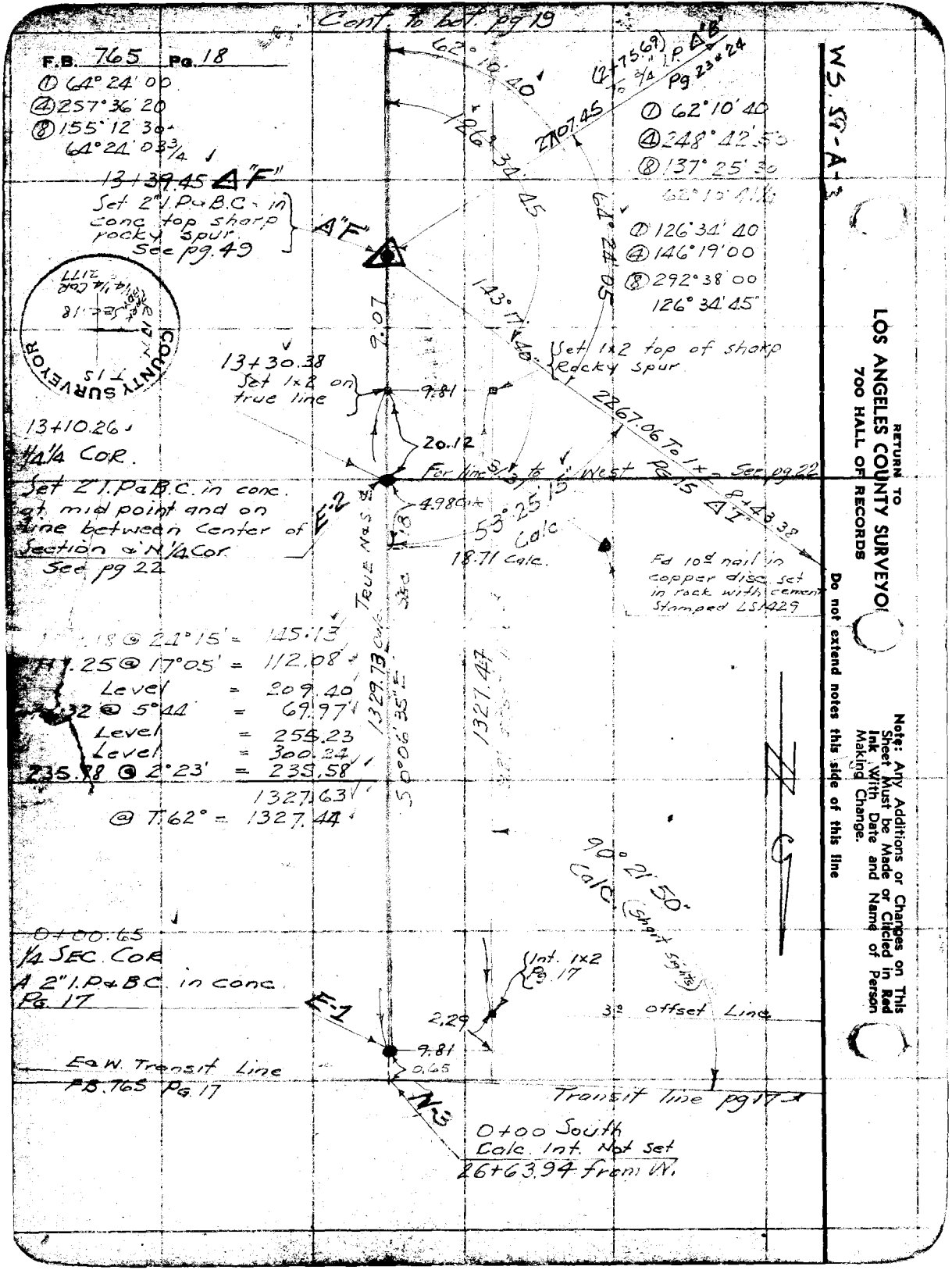

Cont. to bot. pg 19
F.B. 765 Pg. 18
① 64° 24' 00
④ 257° 36' 20
⑧ 155° 12' 30
64° 24' 03 3/4
13+39.45 Δ "F"
Set 2" I.P. & B.C. in conc top sharp rocky spur. See pg. 49
"A" "F"
62° 10' 40
126° 34' 45
(2+75.69) To 3/4" I.P. Δ "B" Pg 23 & 24
27+07.45
① 62° 10' 40
④ 248° 42' 50
⑧ 137° 25' 30
62° 10' 41 1/4
64° 24' 05
① 126° 34' 40
④ 146° 19' 00
⑧ 292° 38' 00
126° 34' 45"
143° 17' 40"
9.07
Set 1x2 top of sharp Rocky spur
13+30.38
Set 1x2 on true line
9.81
20.12
22+67.06 To 1x2 Pg 15 Δ "I" 8+43.38
For line 5/3 to 1/4 West See pg 22
13+10.26
1/4 1/4 Cor.
Set 2" I.P. & B.C. in conc. at mid point and on line between Center of Section & N 1/4 Cor. See pg 22
E-2
4.98 Calc
53° 25' 15" Calc
18.71 Calc.
Fd 10d nail in copper disc set in rock with cement Stamped LS1429
True N & S
Sec
1329.73 Calc
S 0° 06' 35" E
1327.47
.18 @ 24° 15' = 145.13
.25 @ 17° 05' = 112.08
Level = 209.40
.32 @ 5° 44' = 69.97
Level = 255.23
Level = 300.24
235.78 @ 2° 23' = 235.58
1327.63
@ T. 62° = 1327.44
90° 21' 50" Calc. (Short sights)
0+00.65
1/4 Sec. Cor
A 2" I.P. & B.C. in conc. Pg. 17
E-1
Int. 1x2 Pg. 17
2.29
3° offset Line
9.81
0.65
E & W. Transit Line
F.B. 765 Pg. 17
N-3
Transit line pg 17
0+00 South
Calc. Int. Not set
26+63.94 from W.
WS. 59-A-3
RETURN TO
LOS ANGELES COUNTY SURVEYOR
700 HALL OF RECORDS
Note: Any Additions or Changes on This Sheet Must be Made or Circled in Red Ink With Date and Name of Person Making Change.
Do not extend notes this side of this line
COUNTY SURVEYOR
T 1 S
R 17 N
Sec. 18
1/4 1/4 Cor
2177

Notes Ck'd by Drew	Survey of TAPIA PARK
Map No. B-1439-1	W. O. 8235 Tape No. 67 St'd 84°F.
Office Work F. A. W.	Surveyed by F.C. HOWARD
Checked Drew	Notes F.C.H. Date 8-16-38
Date 1-3-39	Indexed [illegible]

F.B. 765 PG. 19

WS 79-A-3

Cont on bot Pg 20

19+30.97
Set 1x2 near toe of slope

112.78 @ 10°16 @ T 72° = 110.96

110.96

18+20.01
Set 3/4" I.P near S. edge of Valley

177.51 Level @ T 72° = 177.50

S 0°06 35" E

177.50

True No. S. & Sec. 18

Set cut spike in E. Side Live oak 14" dia

Set cut spike N. Side 24" Live oak

16+42.51
Set 3/4" I.P in N. edge small Valley

E-3

303.06

256.78 @ 14°46' = 248.29

60.66 @ 25°24' = 54.80

303.09

@ T. 70° = 303.06

13+39.45
Set 2" I.P. in conc. ΔF" Pg 18

Cont from top Pg. 18

Note: Any Additions or Changes on This Sheet Must be Made or Circled in Red Ink With Date and Name of Person Making Change.

Do not extend notes this side of this line

RETURN TO
LOS ANGELES COUNTY SURVEYOR
700 HALL OF RECORDS

FORM 247 10M 11-35

F.B. 765 Pg. 20

Cont on bot Pg. 21

24+87.31
Set 1x2 top low spur

160.19 @ 11°57' @ T 78° = 156.71

156.71

23+30.60
Set 3/4" I.P. top low spur

230.31 @ 19°54' @ T. 76° = 216.53

216.53

21+14.05
Set 3/4" I.P. near top of ridge
See pg 22

E-4

9.81

196.90 @ 21°35'30" @ T. 70° = 183.08

183.08

19+30.97
Set 1x2

Offset Line

Cont from top Pg. 19

W3.59-A-3

RETURN TO
LOS ANGELES COUNTY SURVEYOR
700 HALL OF RECORDS

Do not extend notes this side of this line

Note: Any Additions or Changes on This Sheet Must be Made or Circled in Red Ink With Date and Name of Person Making Change.

Notes Ck'd by Drew	Survey of TAPIA PARK
Map No. B-1439-1	W. O. 8235 Tape No. 67 St'd 84 °F.
Office Work F. A. W.	Surveyed by F.C. HOWARD
Checked Drew	Notes F.C.H. Date 8-12-38
Date 1-3-39	Indexed

F.B. 765 PG. 27

W5.59-A-3

This mon is not marked in field as shown 398

B.T.
Fd 15" Live Oak blazed facing corner. Set cut spike in S. center and N.T. in center of blaze CS.9313-25

SEC 19
T1S R17W

1/4 SEC COR

Fd 26"x12"x8" Sandstone 15" in ground with chiseled 1/4 on N. face. CS.9313-25

This corner is on steep sidehill sloping west to ~~MALIBU CN. Can probably~~ be seen from Sec. Cor. to West.

Replaced stone with 2" I.P. & B.C. in conc (Set Stone alongside)

Note:-
To reach this corner take trail down East side MALIBU CR. to a point 200'± South of Picnic ground and 20'± East of very large boulder. Trail takes off sharply to left. Continue on trail until it enters open grassy spot. Turn to west 100'± to corner.

S 80° W
11.29
9.81
Set 1x2 on offset line

42.11 @ 35°37'
N61°30'W 34.23

N12°E
6.02 @ 20°00'
= 15.96

Set cut cross in large S. stone in place marked 1/4 W.C.

① 90°24'10"
④ 1°36'20"
⑧ 3°12'50"
90 24-06¼
90°24'05" Adj

S 0°06'35" E

B.T.
Fd 30" Live oak blazed facing corner. Set cut spike on N. center

26+21.38
Set 1x2

26+84.89 East
Fd 1½" I.P. P&T.
See Pg 25

0.19
14.67
N 89°42'30" W.

1.45
1/4 Sec. line per Pg 25

26+19.8 South = 26+70.22 E
CENTER OF SECTION
Set 2" I.P. & B.C. in conc. by intersection of true E&W & N&S ℄s

27+59.04 E
3/4" I.P. top spur
Pg 25

SEC 18
T.1S R17W

134.03
132.58 Calc.

139.24 @ 15°43'
@ T.80° = 134.03

N

24+87.29
Set 1x2 top of low spur pg 20

Cont from top Pg 20

COUNTY SURVEYOR
Sec 19 / Sec 18
T.1S.
R.17W.
Re 2177

COUNTY SURVEYOR
R.17W.
CENTER
T.1S
SEC. 18
Re 2177

Note: Any Additions or Changes on This Sheet Must be Made or Circled in Red Ink With Date and Name of Person Making Change.

Do not extend notes this side of this line

RETURN TO
LOS ANGELES COUNTY SURVEYOR
700 HALL OF RECORDS

FORM 247 10M 11-38

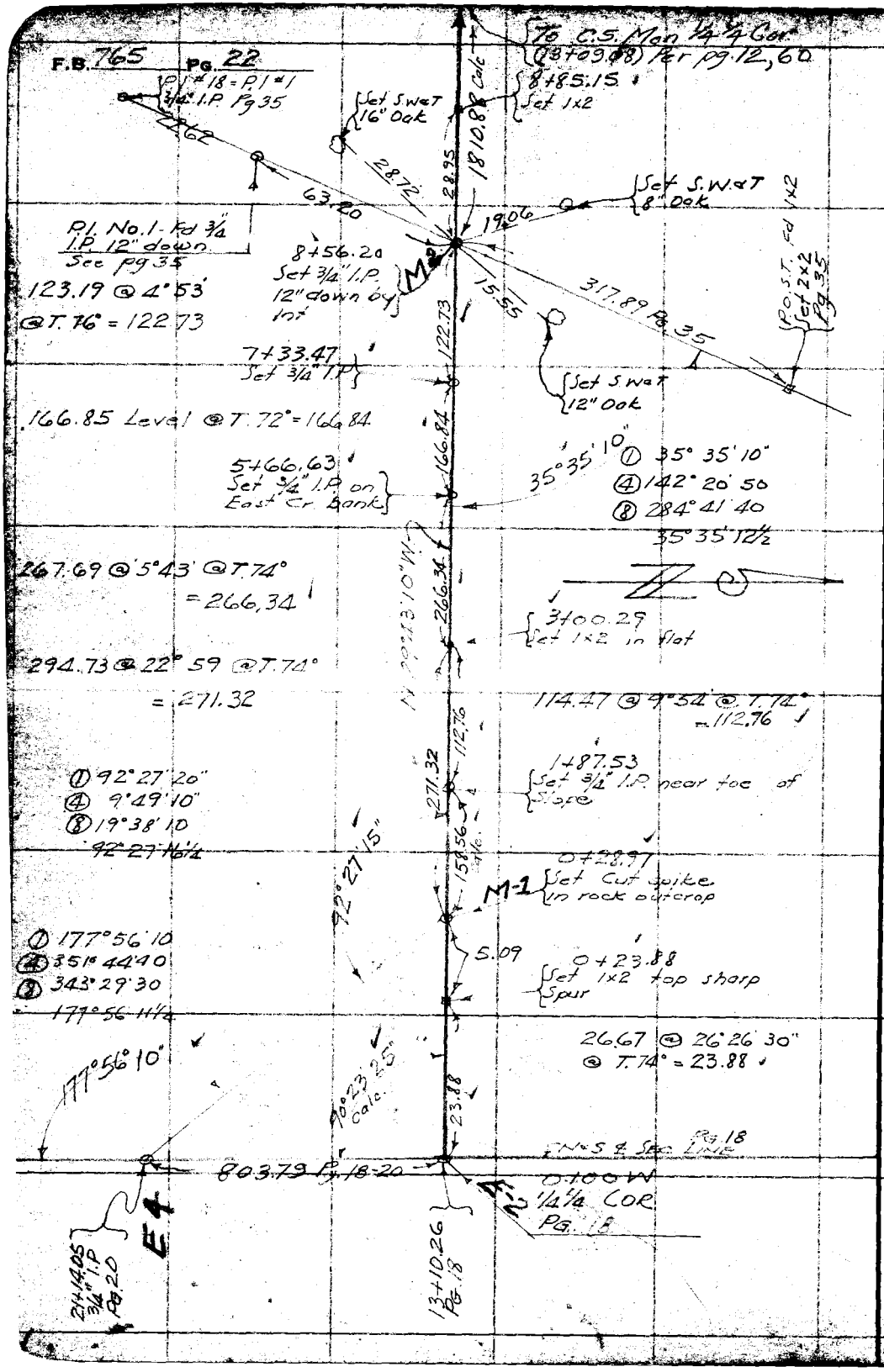

WS. 59-A-3

RETURN TO
LOS ANGELES COUNTY SURVEYOR
700 HALL OF RECORDS

Note: Any Additions or Changes on This Sheet Must be Made or Circled in Red Ink With Date and Name of Person Making Change.

Do not extend notes this side of this line

Notes Ck'd by Drew	Survey of TOPIA PARK
Map No. M-1434-1	W. O. 8235 Tape No. 67 St'd 84 of
Office Work F. A. W.	Surveyed by F.C. HOWARD
Checked Drew	Notes F.C.H. Date 8-11-38
Date 1-3-39	Indexed

F.B. 765 Pg. 23

W5, 54-43

Cont on bot Pg. 11

5+50.25

Set SWAT N. Side Live Oak

25.39

0.12

0.25

Fd 2x2 d tack in top of 2" I.P. 30" long. Set flush Per.

Sec. 18 T. 1S. R17W

Sec 13 T. 1S R18W

PARK COR Set 2" I.P. & B.C. in conc Pg 11, 26 See pg. 63 for Elev.

W-1

7.00

5+50.00 Set 1x2 on 2.° offset

10.57

Park Bdy Pg 26

Set Cut Spike on line N. South side of Forked Oak

Set SWAT on line in N. Side forked oak

11.76

Fd 2x2 a tack Good cond. and on line

64.49

1.10

Fd 1x2 # 15 FB. 563-11 (31+11.22)

Replaced by 24" I.P.

4+85.51 Set 1x2

39.47

5.94

1x2

2.00

N 0°01'40" E

See pg 64 for Elev.

209.45 @ 3°26'

@ T. 80° = 209.06

209.06

① 90°15'45"

④ 1°03'10"

⑧ 2°06'20"

90°15'47½"

2+76.45 Set 1x2

90°

15.50 Adj.

277.19 @ 4°10'

@ T. 80° = 276.45

2.00

1x2

276.45

Fd 2x2 No tack

ΔB' 2+75.69 Set 3/4" I.P. Fd low spur. Is not true See Rem

0+00 N&E 1/4 Sec Cor A 2" I.P. & B.C. in conc Per FB 563 Pg 10 See pgs 18 and 11 See Pg 64 for Elev.

S-1

53.88

0.18

275.69

Cont on bot Pg. 24

49.12 @ 7°53' = 48.66

229.58 @ 8°32' = 227.03

275.70

@ T. 80° = 275.69

Note: Any Additions or Changes on This Sheets Must be Made or Circled in Red Ink With Date and Name of Person Making Change.

Do not extend notes this side of this line

RETURN TO LOS ANGELES COUNTY SURVEYOR 7DO HALL OF RECORDS

FORM 247 5M 10-37

F.B. 765 PG. 24

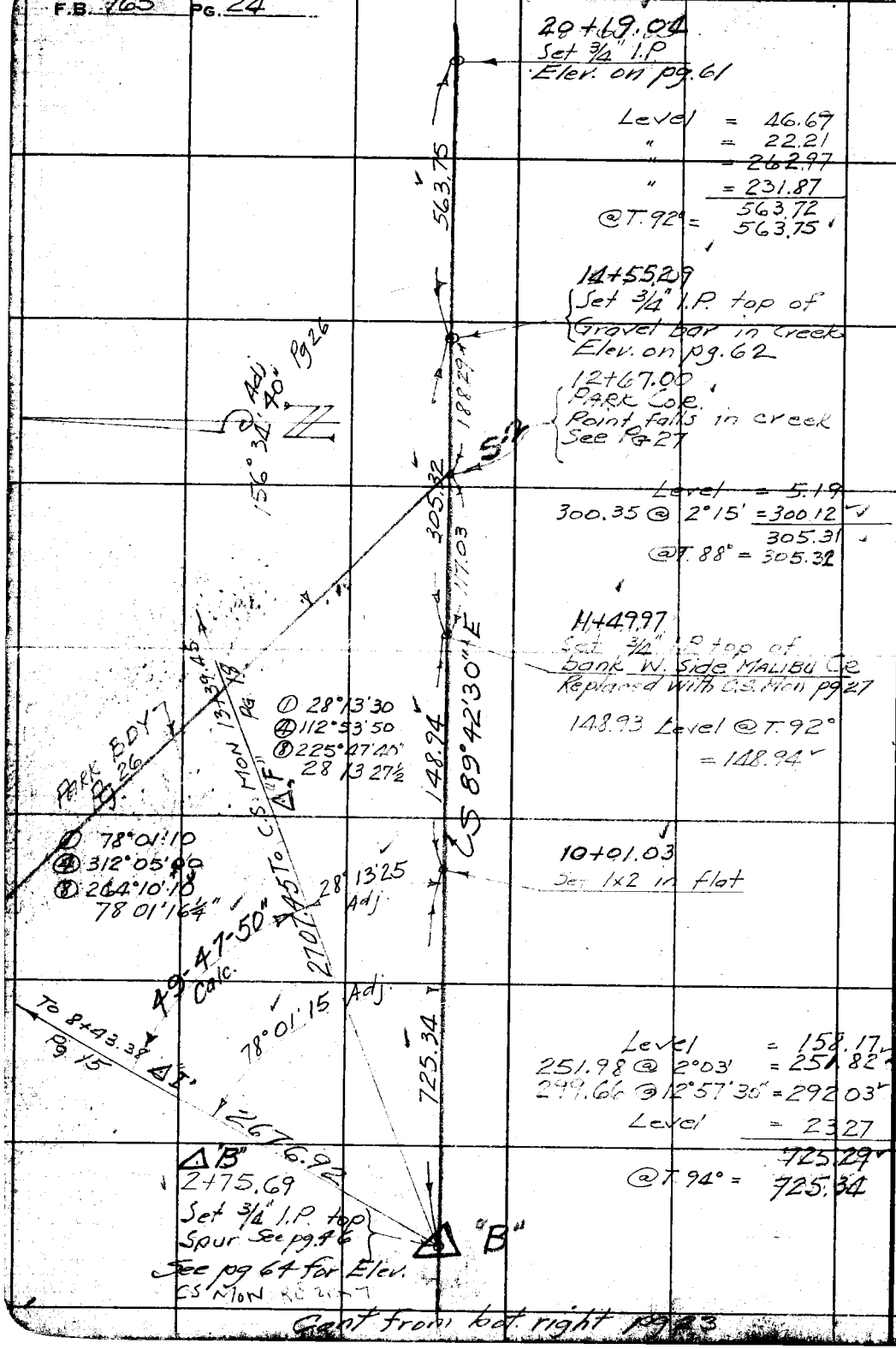

Cont from bot. right pg 23

WS 57-A-3

RETURN TO
LOS ANGELES COUNTY SURVEYOR
700 HALL OF RECORDS

Note: Any Additions or Changes on This Sheets Must be Made or Circled in Red Ink With Date and Name of Person Making Change.

Do not extend notes this side of this line

Notes Ck'd by Drew	Survey of TAPIA PARK	F.B. 765 Pg [illegible]
Map No. B-1439-1	W. O. 8235 Tape No. 67 St'd 84 of	
Office Work F. A. W.	Surveyed by F.C. HOWARD	
Checked Drew	Notes F.C.H. Date 9-11-38	
Date 1-3-39	Indexed	

WS 59-A-3

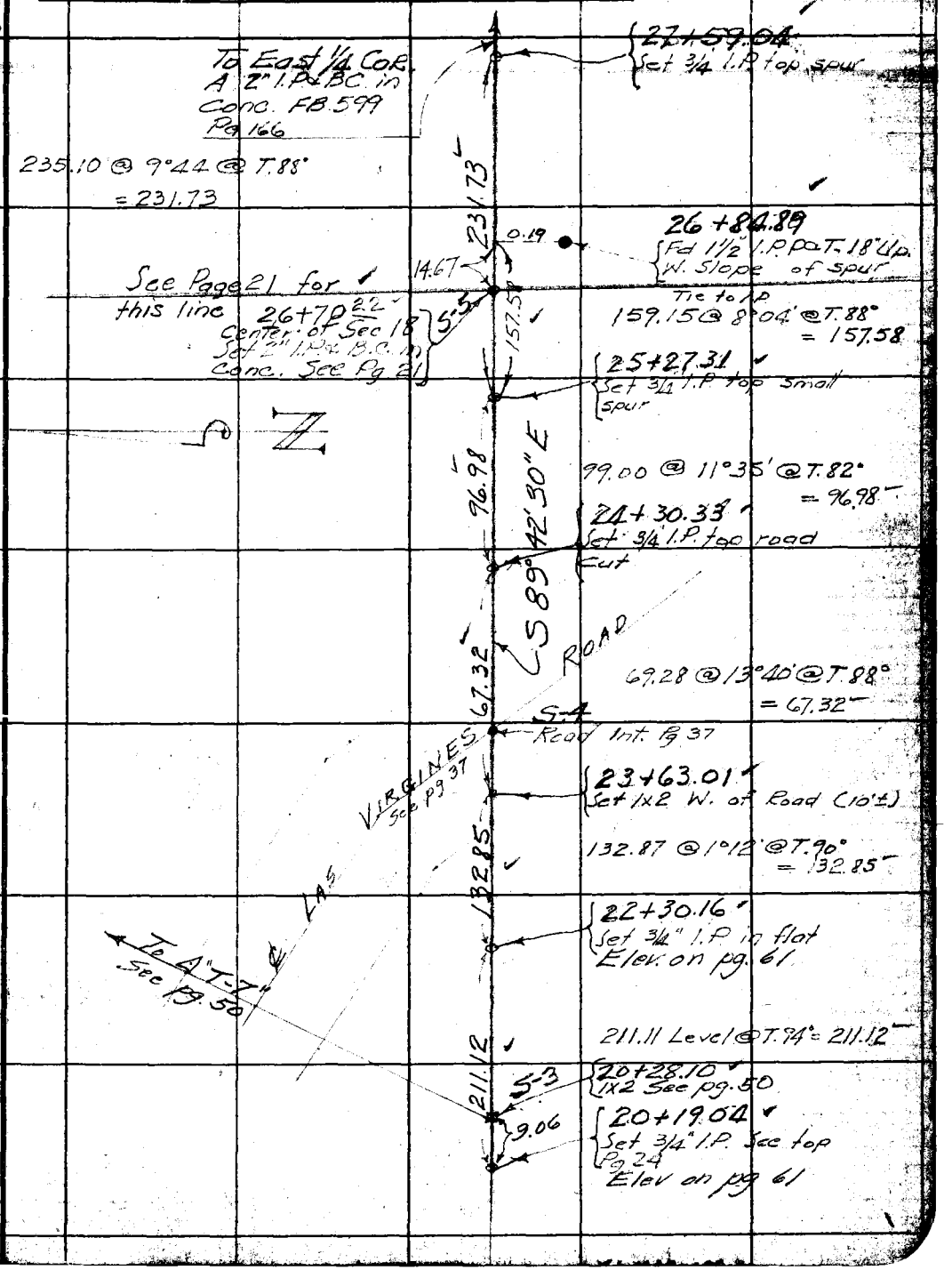

Note: Any Additions or Changes on This Sheets Must be Made or Circled in Red Ink With Date and Name of Person Making Change.

Do not extend notes this side of this line

RETURN TO
LOS ANGELES COUNTY SURVEYOR
700 HALL OF RECORDS

FORM 247 5M 10-37

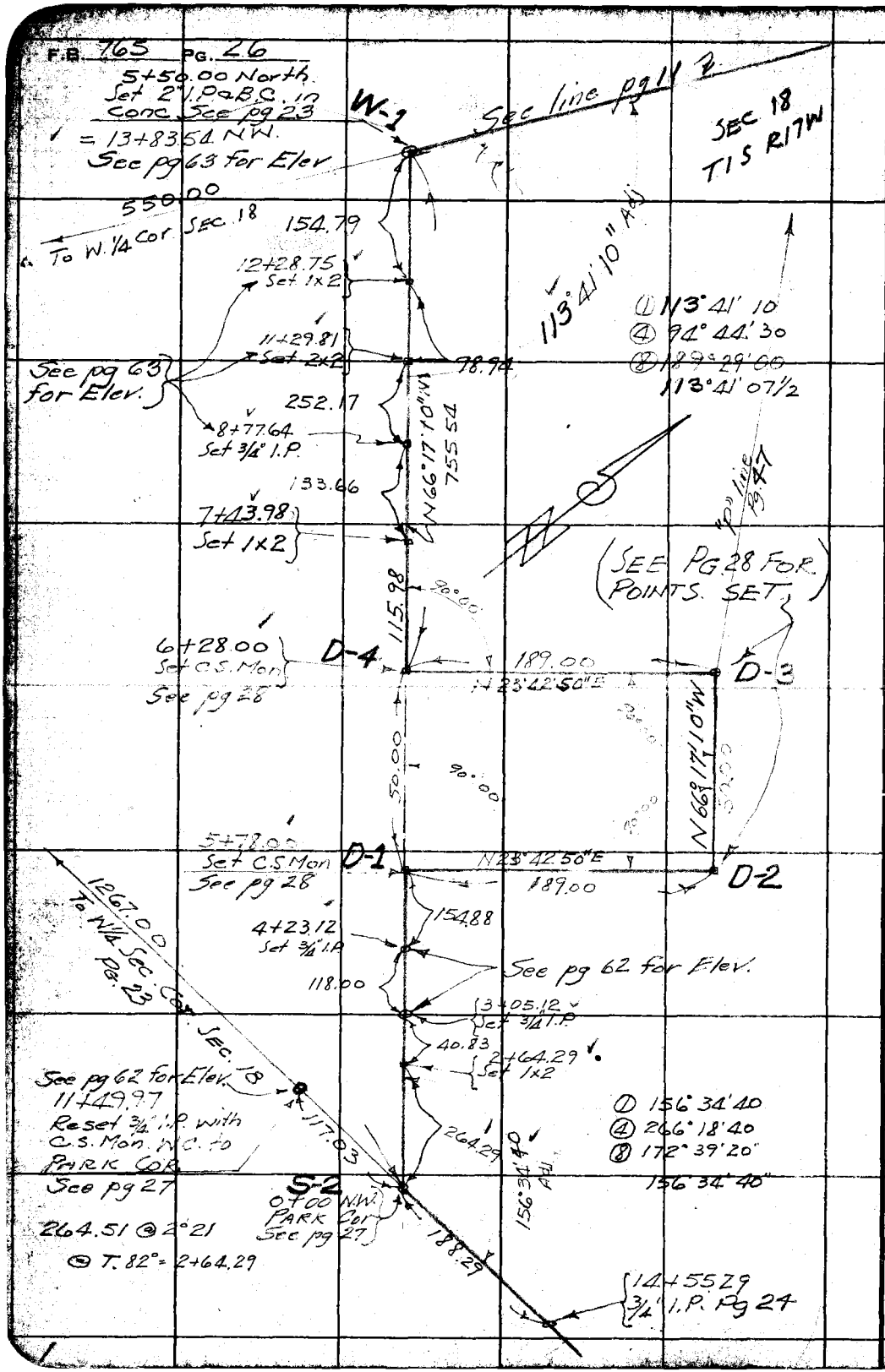

WS.59-A-3

RETURN TO
LOS ANGELES COUNTY SURVEYOR
700 HALL OF RECORDS

Note: Any Additions or Changes on This Sheets Must be Made or Circled in Red Ink With Date and Name of Person Making Change.

Do not extend notes this side of this line

Notes Ck'd by Drew	Survey of TAPIA PARK
Map No. B-1439-1	W. O. 8235 Tape No. 67 St'd 84 °F.
Office Work F. A. W.	Surveyed by F.C. HOWARD
Checked Drew	Notes F.O.H. Date Aug 1938
Date 1-3-39	Indexed

F.B. 715 Pg. 27

W.S. 59-A-3



Note: Any Additions or Changes on This Sheet Must be Made or Circled in Red Ink With Date and Name of Person Making Change.

Do not extend notes this side of this line

RETURN TO
LOS ANGELES COUNTY SURVEYOR
700 HALL OF RECORDS

FORM 247 10M 11-38

RETURN TO
LOS ANGELES COUNTY SURVEYOR
700 HALL OF RECORDS

Note: Any Additions or Changes on This Sheet Must be Made or Circled in Red Ink With Date and Name of Person Making Change.

WS.59-A-3

Do not extend notes this side of this line

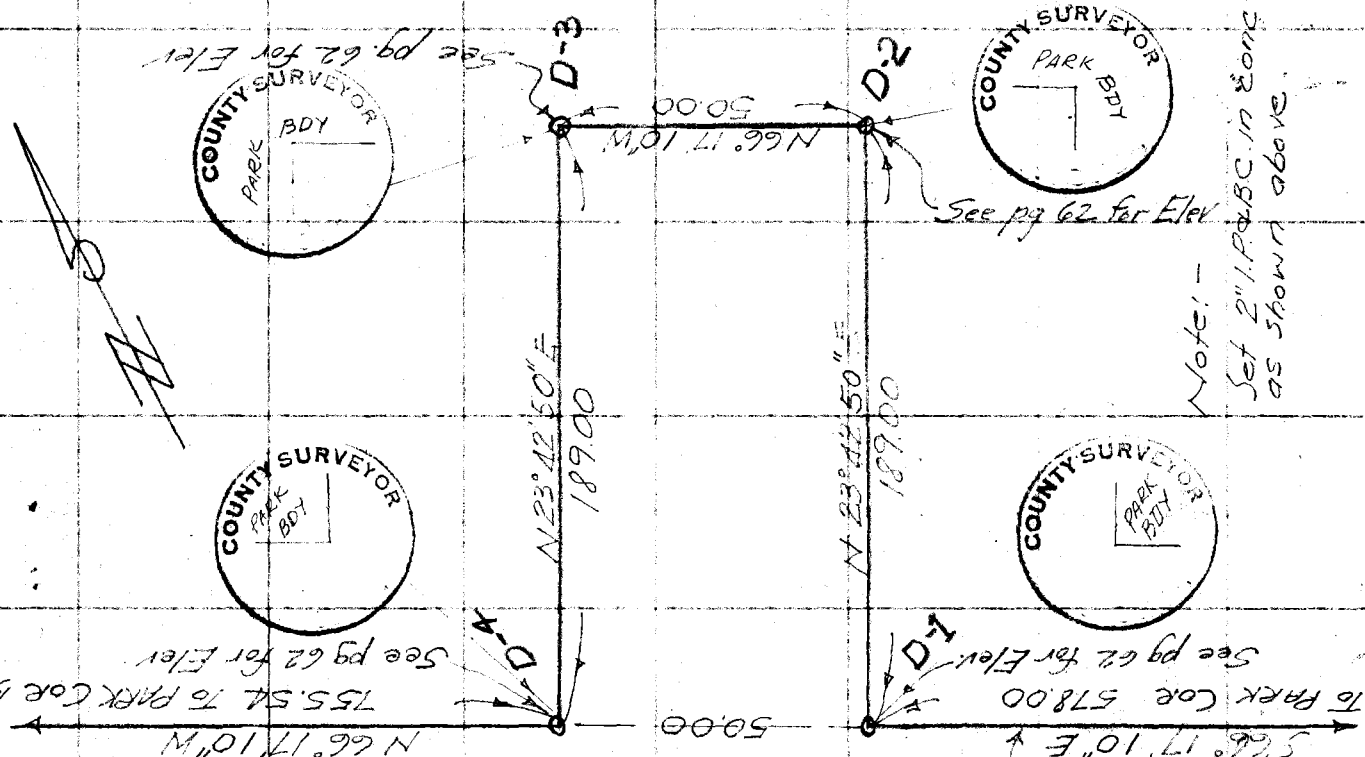

F.B. 765 PG. 28

Notes Ck'd by Drew	Survey of TAPIA PARK
Map No. B-1439-	W. O. 8235 Tape No. 67 St'd 84 °F.
Office Work F. A. W.	Surveyed by F. C. HOWARD
Checked Drew	Notes F. C. H. Date 8-19-38
Date 1-3-39	Indexed 9-26-38

F.B. 765 Pg 29

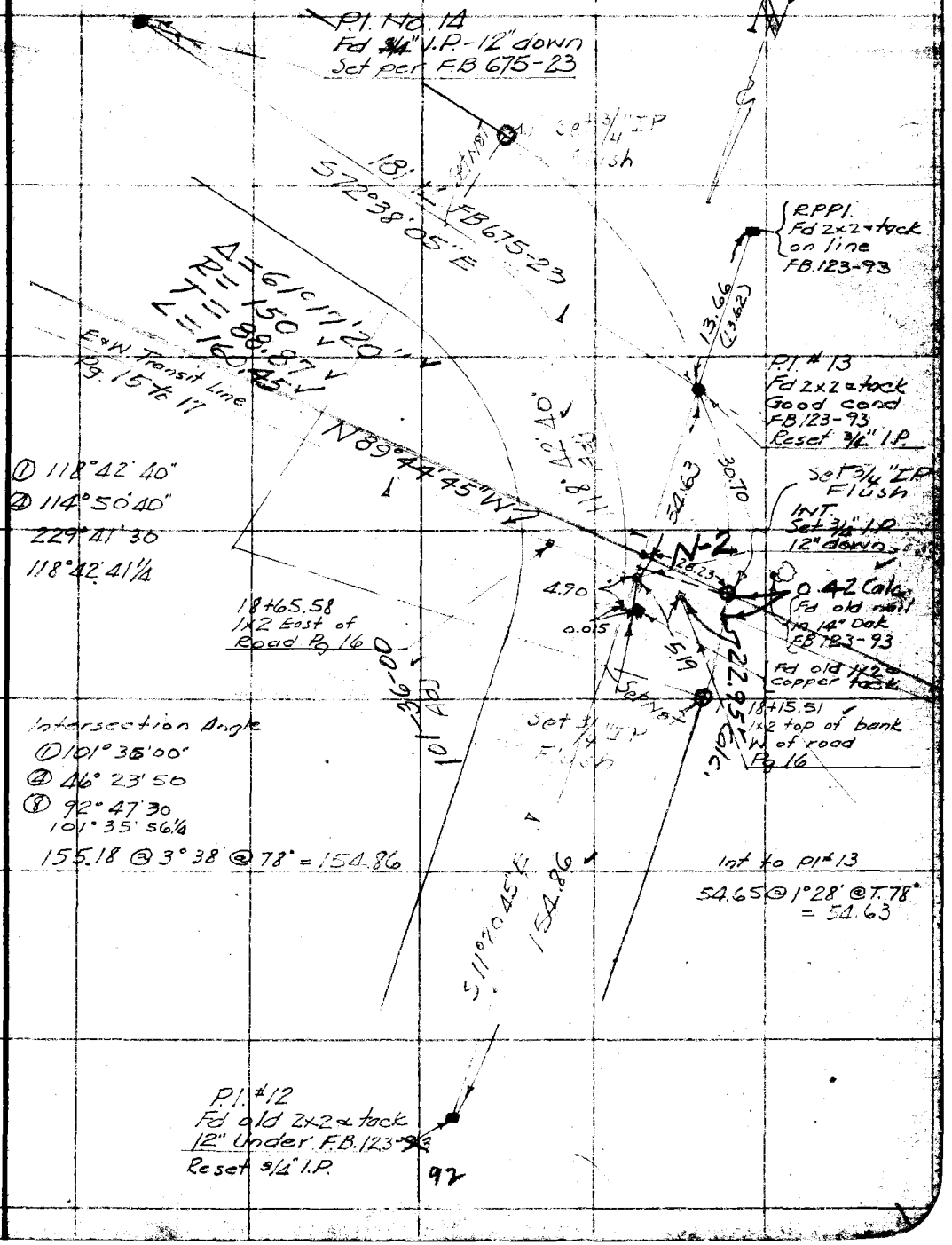

Note: Any Additions or Changes on This Sheet Must be Made or Circled in Red Ink With Date and Name of Person Making Change.

Do not extend notes this side of this line

RETURN TO
LOS ANGELES COUNTY SURVEYOR
700 HALL OF RECORDS

FORM 247 10M 11-35

F.B. 765 PG. 30

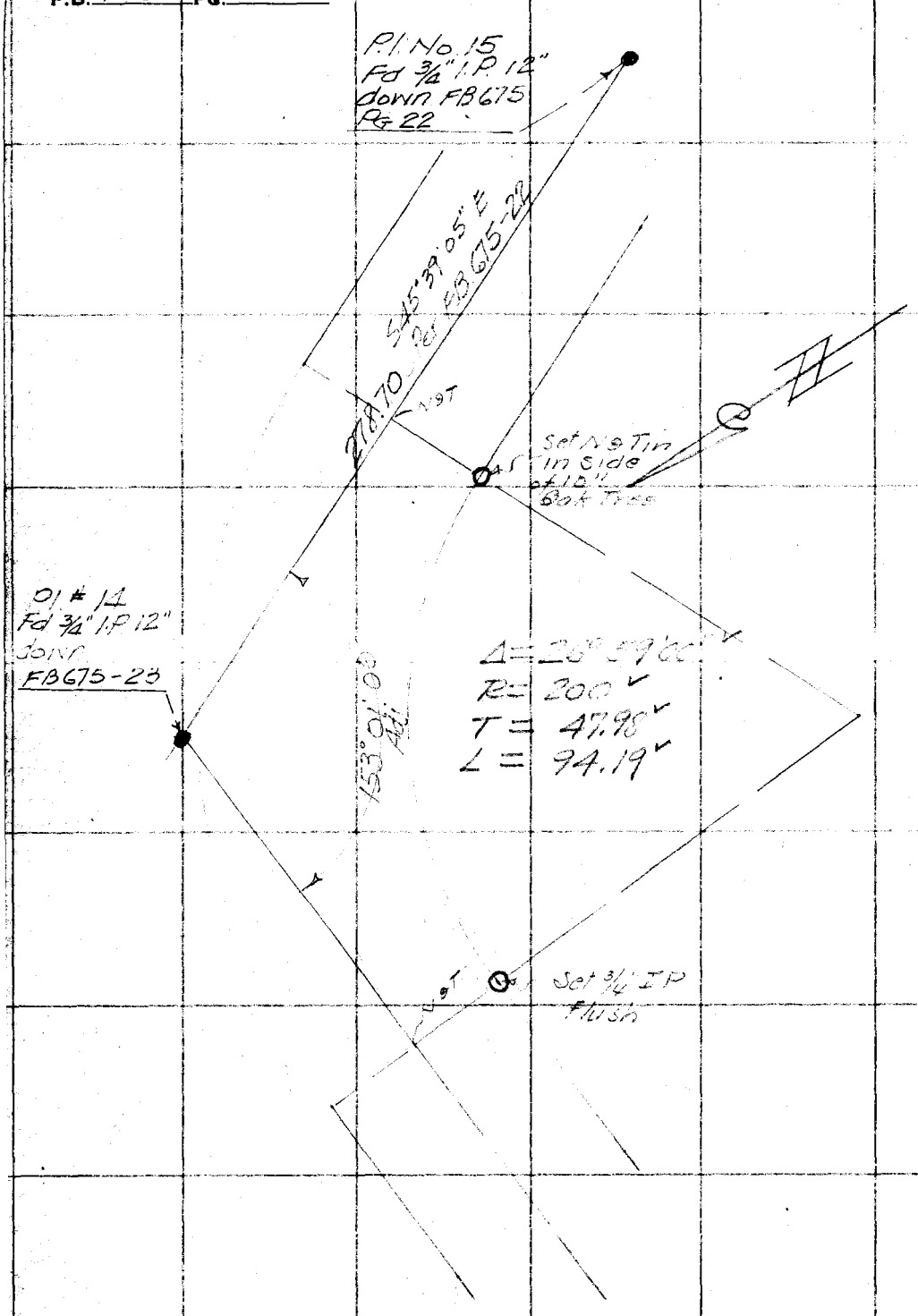

W3.59-A-3

RETURN TO
LOS ANGELES COUNTY SURVEYOR
700 HALL OF RECORDS

Do not extend notes this side of this line

Note: Any Additions or Changes on This Sheet Must be Made or Circled in Red Ink With Date and Name of Person Making Change.

Notes Ck'd by Drew	Survey of TAPIA PARK
Map No. B-1439-1	W. O. 8235 Tape No. 67 St'd 84 °F.
Office Work F. A. W.	Surveyed by F.C. HOWARD
Checked Drew	Notes F.C.H. Date Aug. 1938
Date 1-3-39	Indexed

F.B. 765 Pg. 31

WS.59-A-3

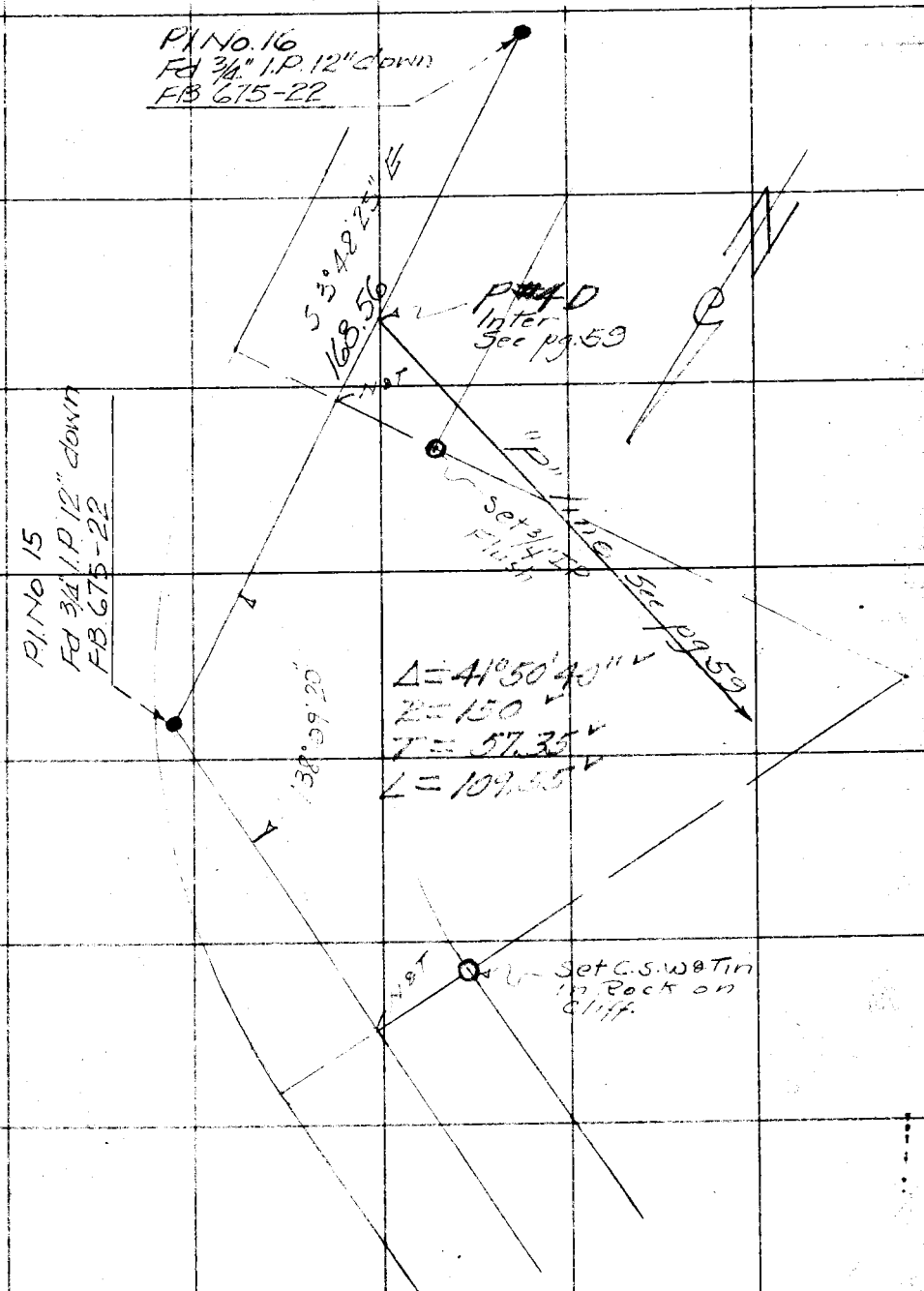

Note: Any Additions or Changes on This Sheet Must be Made or Circled in Red Ink With Date and Name of Person Making Change.

Do not extend notes this side of this line

RETURN TO
LOS ANGELES COUNTY SURVEYOR
700 HALL OF RECORDS

FORM 247 10M 11-38

F.B. 765 Pg. 32

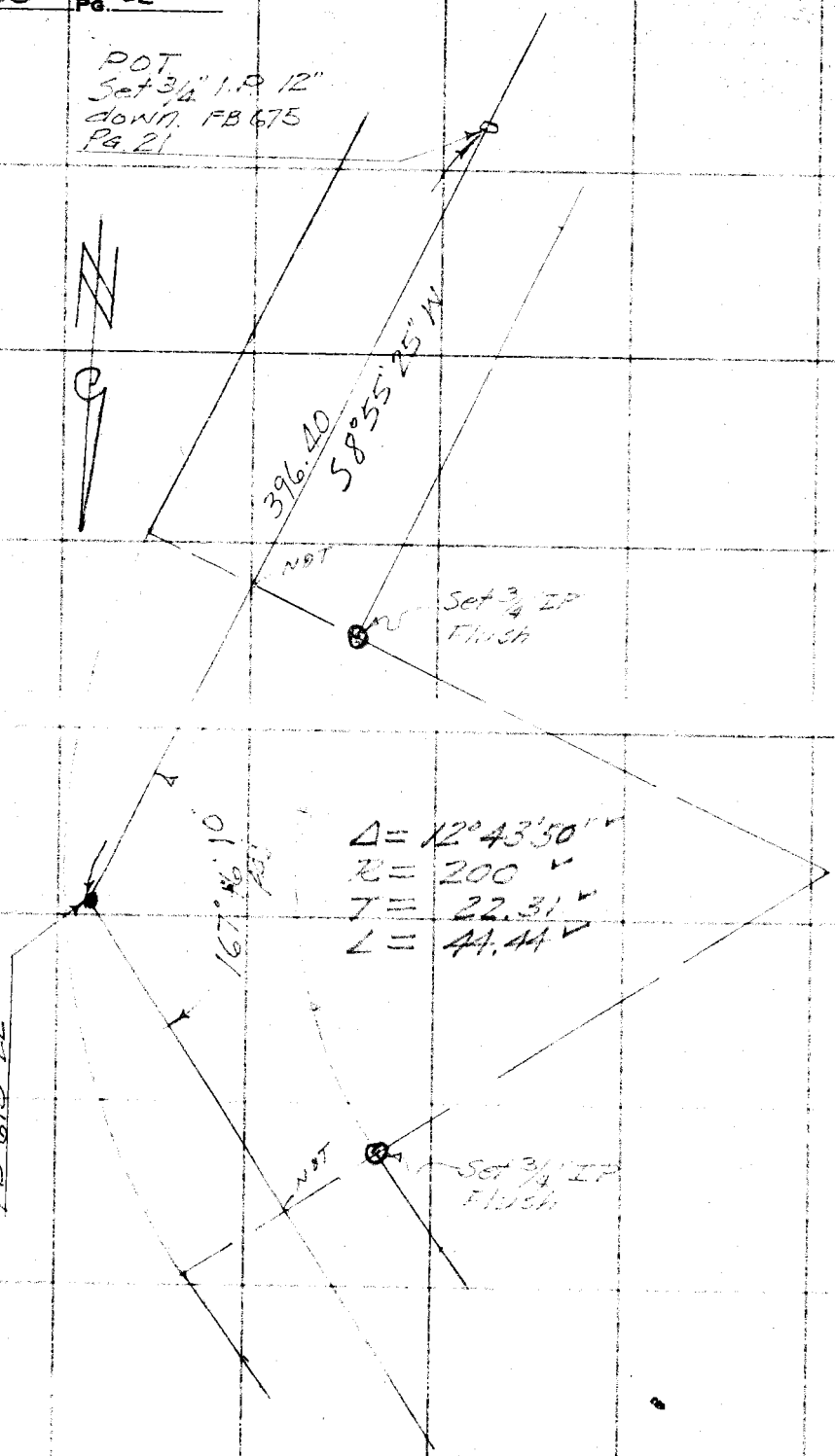

WS.59-A

RETURN TO
LOS ANGELES COUNTY SURVEYOR
700 HALL OF RECORDS

Note: Any Additions or Changes on This Sheet Must be Made or Circled in Red Ink With Date and Name of Person Making Change.

Do not extend notes this side of this line

Notes Ck'd by Drew	Survey of TAPIA PARK
Map No. B-1439-1	W. O. 8235 Tape No. 67 St'd 84 °F.
Office Work F. A. W.	Surveyed by F C HOWARD
Checked Drew	Notes F C H Date Aug 1938
Date 1-3-39	Indexed

F.B. 765 Pg. 33

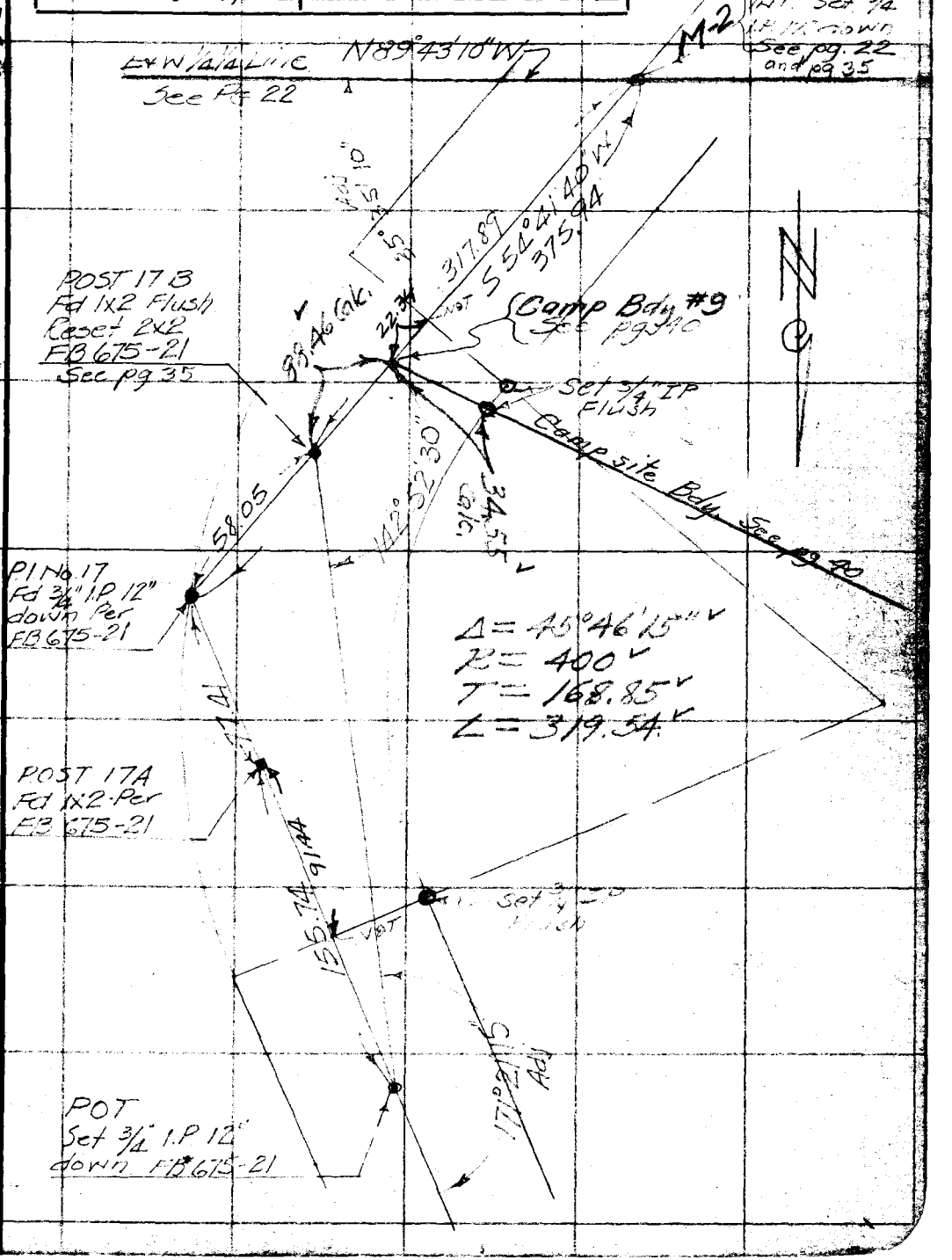

WS 59-A-3

Note: Any Additions or Changes on This Sheet Must be Made or Circled in Red Ink With Date and Name of Person Making Change.

Do not extend notes this side of this line

RETURN TO
LOS ANGELES COUNTY SURVEYOR
700 HALL OF RECORDS

FORM 247 10M 11-38

RETURN TO
LOS ANGELES COUNTY SURVEYOR
700 HALL OF RECORDS

Note: Any Additions or Changes on This Sheet Must be Made or Circled in Red Ink With Date and Name of Person Making Change.

WS 59-A-5

Do not extend notes this side of this line

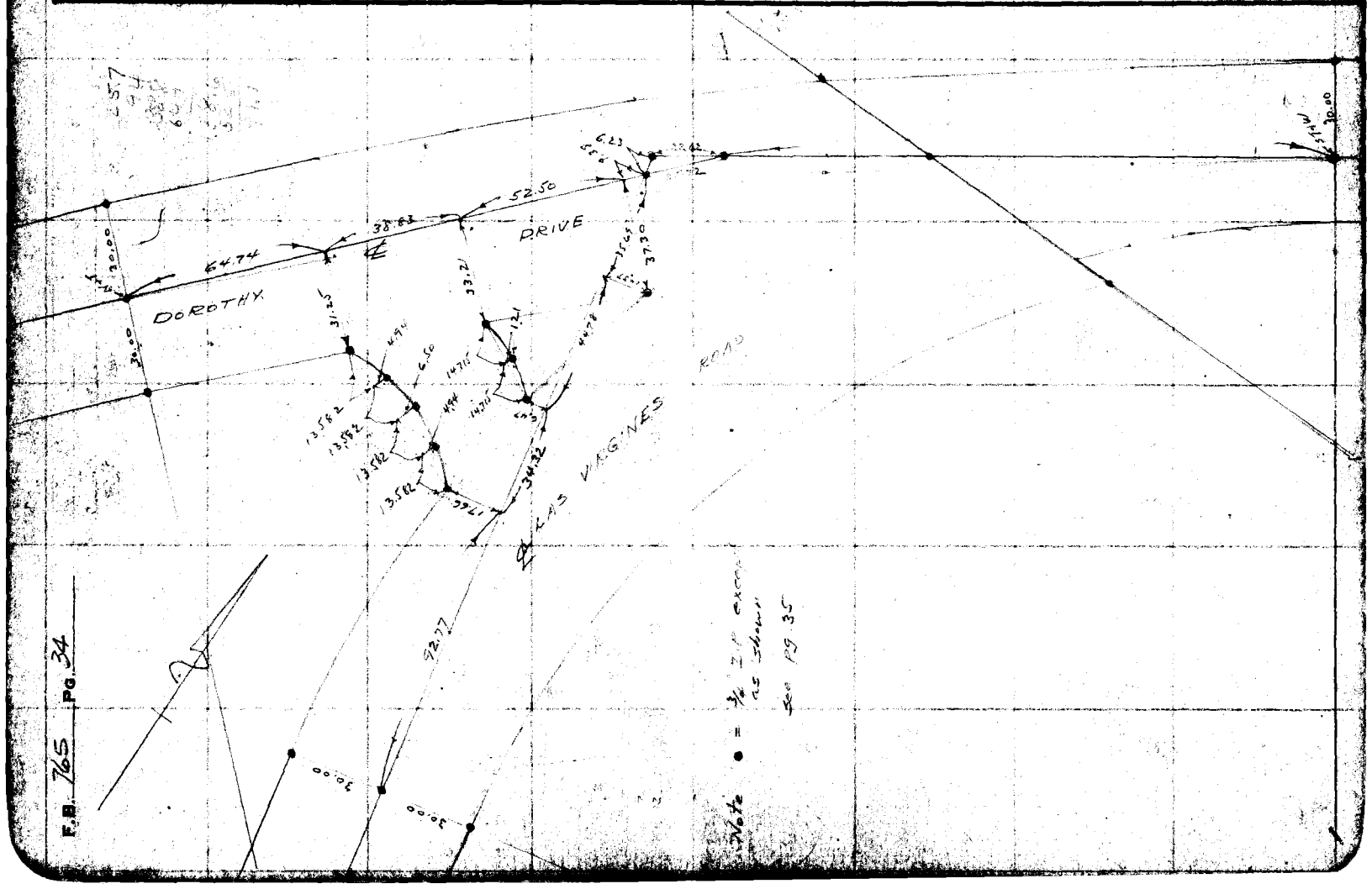

F.B. 765 Pg. 34

Notes Ck'd by Dr. Cal	Survey of TAPIA PARK
Map No. B-1489-1	W. O. 8299 Tape No. 67 St'd 84 of
Office Work F. A. W.	Surveyed by F.C. HOWARD
Checked Dr. Cal	Notes F.C.H Date 8-8-38
Date 1-3-39	Indexed

F.B. 165 Pg. 38

M 5.59-A-5

Cont. to bot. Pg 36

B.C. #2 - Set 3/4" I.P. 0.8 down

Set Nat. on Line

To Pl. 6.83 - 143.67 To Pl. #3

To Pl. 1050.22

252.74 @ 3°33'

@ T.80° = 252.25

See pg. 34 for additional

Set 3/4" I.P. Fl.

Pl. #1 S 11°58'50" E 252.25

490.28

Set 3/4" I.P. Fl.

Dorothy Dr. Pg 41 to 44

Set Nat. on line

Set 3/4" I.P. Fl.

Level = 190.16

300.31 @ 1°52' = 300.15

490.27

@ T.80° = 490.28

Set 3/4" I.P. Fl.

53°50'20"

Set 3/4" I.P. Fl.

Fd 2x2 a 10" deep I.P. 3.62 Pg. 41

162.53 @ T.80° = 162.02

P.I. #18 - P.I. 3/4" I.P. 12" down FB 675-2

① 53°50'20"
④ 215°21'30"
⑧ 70°43'00
53°50'22½

① 113°19'30"
④ 93°18'00

⑧ 186°36'00"

Δ = 66°20'30"
R = 325
T = 213.79
L = 378.20

① 167°09'50"
④ 308°39'20"
⑧ 257°18'40"
167°09'50"

173°18'30"

167°09'50"

Set 3/4" I.P. 12" down by lot.

6.23

25.72

Δ = 12°50'-0"
R = 1699.49
T = 191.17
L = 380.74

22.62

P.B. 0-1 P.I. No. 1 Fd 3/4" I.P. 12" down

N 89°43'10" W 29.49

63.20 Calc. 1810.88 To 1/4 1/4 Cor.

Prop. Line True E & W 1/4 1/4 Line

To 1/4 1/4 Cor. S 89°43'10" E 856.20

Set 3/4" I.P. Fl.

Level = 18.63

299.32 @ 1°35 = 299.28

317.91

@ T.76° = 317.89

Set 3/4" I.P. 12" down

Set 3/4" I.P. Fl.

S 54°41'40" W 317.89

Set 3/4" I.P.

I.P.O.J. Fd 1x2.4 Reset 2x2

Cont. from pg. 33

Note: Any Additions or Changes on This Sheets Must be Made or Circled in Red Ink With Date and Name of Person Making Change.

Do not extend notes this side of this line

RETURN TO LOS ANGELES COUNTY SURVEYOR 700 HALL OF RECORDS

Form 247 BM 10-57

F.B. 765 Pg. 36

Cont. to bot. pg 37

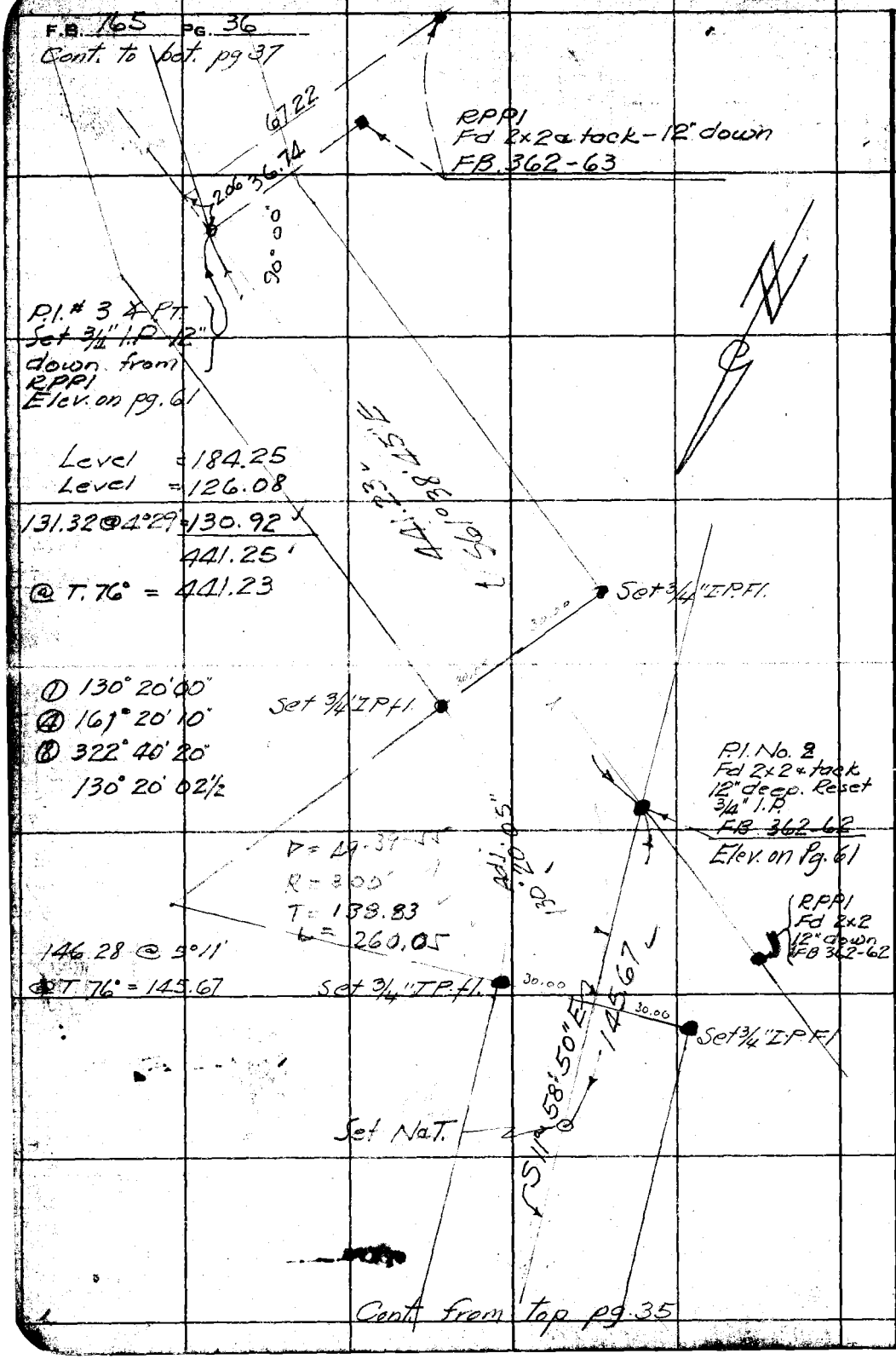

Cont. from top pg. 35

W359-A-3

RETURN TO
LOS ANGELES COUNTY SURVEYOR
700 HALL OF RECORDS

Note: Any Additions or Changes on This Sheets Must be Made or Circled in **Red Ink** With Date and Name of Person Making Change.

Do not extend notes this side of this line

Notes Ck'd by Drew	Survey of TAPIA PARK	F.B. 165 Pg. 37
Map No. B-1439-1	W. O. 8233 Tape No. 67 St'd 84 of	
Office Work F. A. W.	Surveyed by F.C. HOWARD	
Checked Drew	Notes F.C.H Date 8-8-38	
Date 1-3-39	Indexed	

W.S. 59-A-3

Temp. Pl. #4 (Old) Cont. to bot pg 38

Set 1x2 at record angle & dist See pg. 38

Old Pl. No 4 - Set 3/4" I.P. 12" down by prop between Pl. No. 3 and Pl. #5 See Pg. 38

Level = 52.43
215.23
300.51
568.17

@ T. 74° = 568.13

To Center Sec 18

FS 54°48'15" E

568.13

Int Angle
① 145°05'40"
④ 220°22'20"
⑧ 80°44'50"
145°05'36½"

145°05'45"

285.99

Set 3/4" IPFl.

52.43

23+84.23 on ¼ Sec line
Set 2x2 - 12" down by Int
Elev. on pg. 61

S4

52.43

21.22

Set 3/4" IPFl.

N 89°42'30" W

23+63.01 1x2 on E&W ℄ Sec 18 - Pg 25

44.75

Set 3/4" IPFl.

Pl. No 3
Set 3/4" I.P. 12" down Pg 38
Elev. on pg 61

30.05

30.05

Nothing set as it falls on SL RW pipe

E&W ℄ Sec 18
See Pg 23 to 25
2384.23 To W ¼ Cor

173°09'30"

New Pl. Angle
① 173°09'30
④ 332°38'20"
⑧ 305°16'20"
173°09'32½

Cont. from top pg 36

Note: Any Additions or Changes on This Sheets Must be Made or Circled in Red Ink With Date and Name of Person Making Change.

Do not extend notes this side of this line

RETURN TO
LOS ANGELES COUNTY SURVEYOR
700 HALL OF RECORDS

FORM 247 5M 10-37

F.B. 765 PG. 38

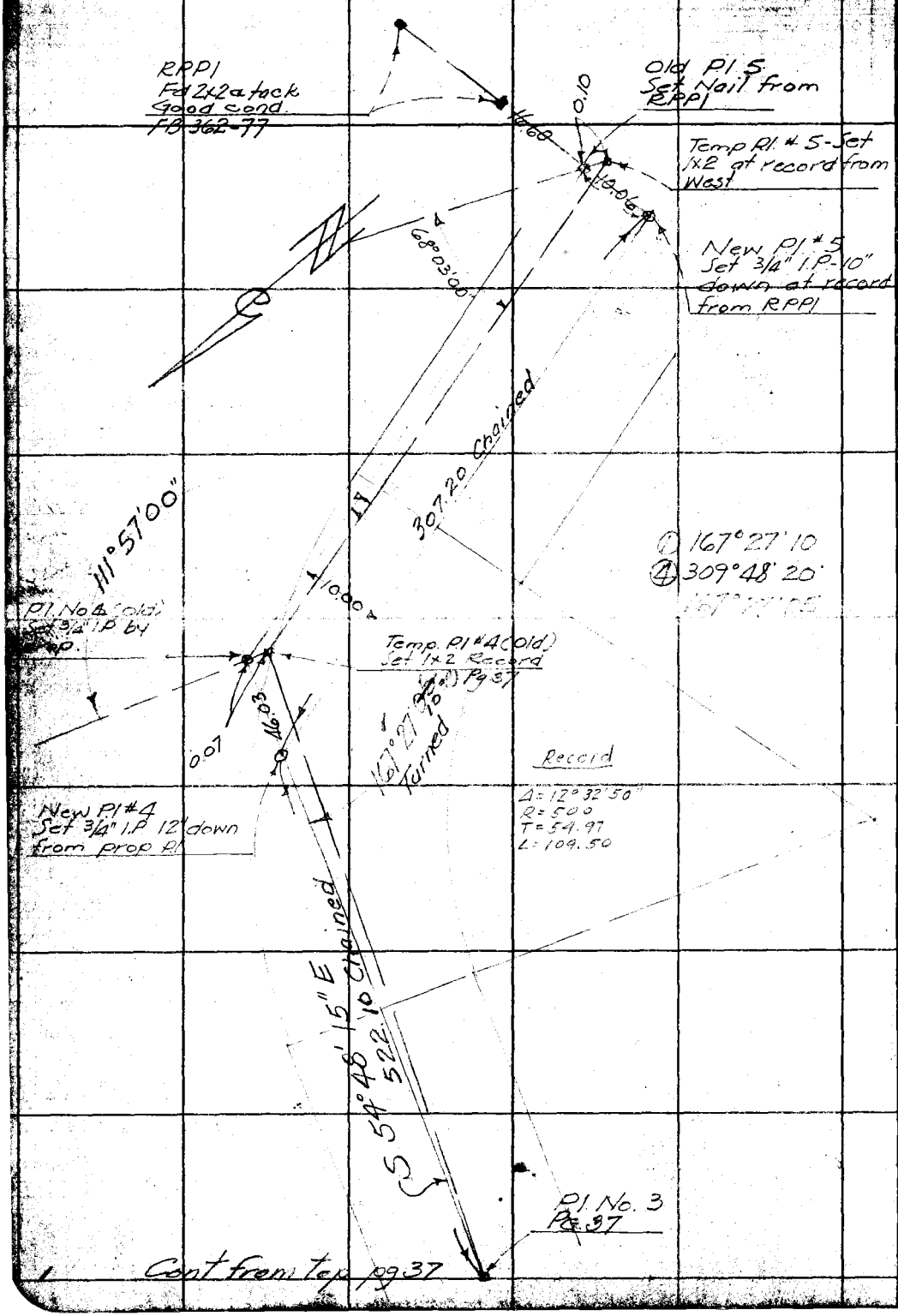

WS.57-A-3

RETURN TO
LOS ANGELES COUNTY SURVEYOR
700 HALL OF RECORDS

Note: Any Additions or Changes on This Sheets Must be Made or Circled in Red Ink With Date and Name of Person Making Change.

Do not extend notes this side of this line

Notes Ck'd by: Drew	Survey of: TAPIA PARK
Map No. B-1439-1	W. O. 8235 Tape No. 67 St'd 84°F.
Office Work: T. A. W.	Surveyed by: F.C. HOWARD
Checked: Drew	Notes: F.C.H. Date: 9-28-38
Date: 1-3-39	Indexed: 9-30-38

F.B. 765 PG. 39

① 64°32'50
④ 258°11'00"
⑧ 156°22'10
64°32'46¼

Set SWaT. top rock outcrop #6

9+07.09
Camp Bdy #5
Set 3/4" I.P.

129.22
S 64°54'25 E
134.68 @ 16°22' @ T.88° = 129.22

Cont. to Pg. 40

To Backsight

Survey of Proposed
CAMPSITE BOUNDARY

Adj. 64°32'50

414.22

116.57 @ 3°06' = 116.40
300.49 @ 7°39' = 297.82
@ T.84° = 414.22

P #3
SWaT Pg. 58
(windy)
104.68 @ 9°19'
@ T.80° = 103.30

103.30

4+92.87
Camp Bdy #4
Set 3/4" I.P. top of Knoll

904.16 To T. #6 Calc.
Set
Pg. 52
① 43°23'
④ 173°
⑧ 347°10'
43°23'

① 141°54'20"
④ 207°37'40
141°54'25"

P line per 1+58.53

141°54'25"

① 28°08'50"
④ 112°35'30
28°08'52½

(windy)
199.65 Level

238.76

92°04'50"

43°23'50"

① 92°04'50
④ 8°19'20
⑧ 16°38'40
92°04'50

240.30 @ 6°28'
@ T.80° = 238.76

28°08'55"

48°41'00"

755.68 To Pg. 15 Calc.

① 48°41'00
④ 194°44'00
⑧ 29°28'10
48°41'01½

2+54.11
Camp Bdy #3
Set 3/4" I.P.

P #4
3/4" I.P.
Pg. 59

S 0°21'35" E
235.88
4+42.83 Calc by Δ
Use for ck only

Calc.

236.64 @ 4°33' @ T.80°
= 235.88

0+18.23
Camp Bdy #2
Set 3/4" I.P.

18.53 @ 10°15' @ T.84° = 18.23

(Short Sights)
① 89°23'20
④ 357°33'10
⑧ 355°06'30
89°23'18¾

True Section

Adj. 40°42'10

(Corner)
Bdy. #1
Set 3/4" I.P.

16.23

Line

165.66 Calc.
181.55

15.89

E&W Transit Line
See Pg. 15 to 17
567.60 to Δ I-Base.

To 1+2 on S. Edge of road on line prod.

1+10.98 from W

Adj. 86°83'10

15+76.64
1+2 Pg. 16

Note: Any Additions or Changes on This Sheet Must be Made or Circled in Red Ink With Date and Name of Person Making Change.

Do not extend notes this side of this line

RETURN TO
LOS ANGELES COUNTY SURVEYOR
700 HALL OF RECORDS

FORM 247 10M 11-38

F.B. 765 PG. 40

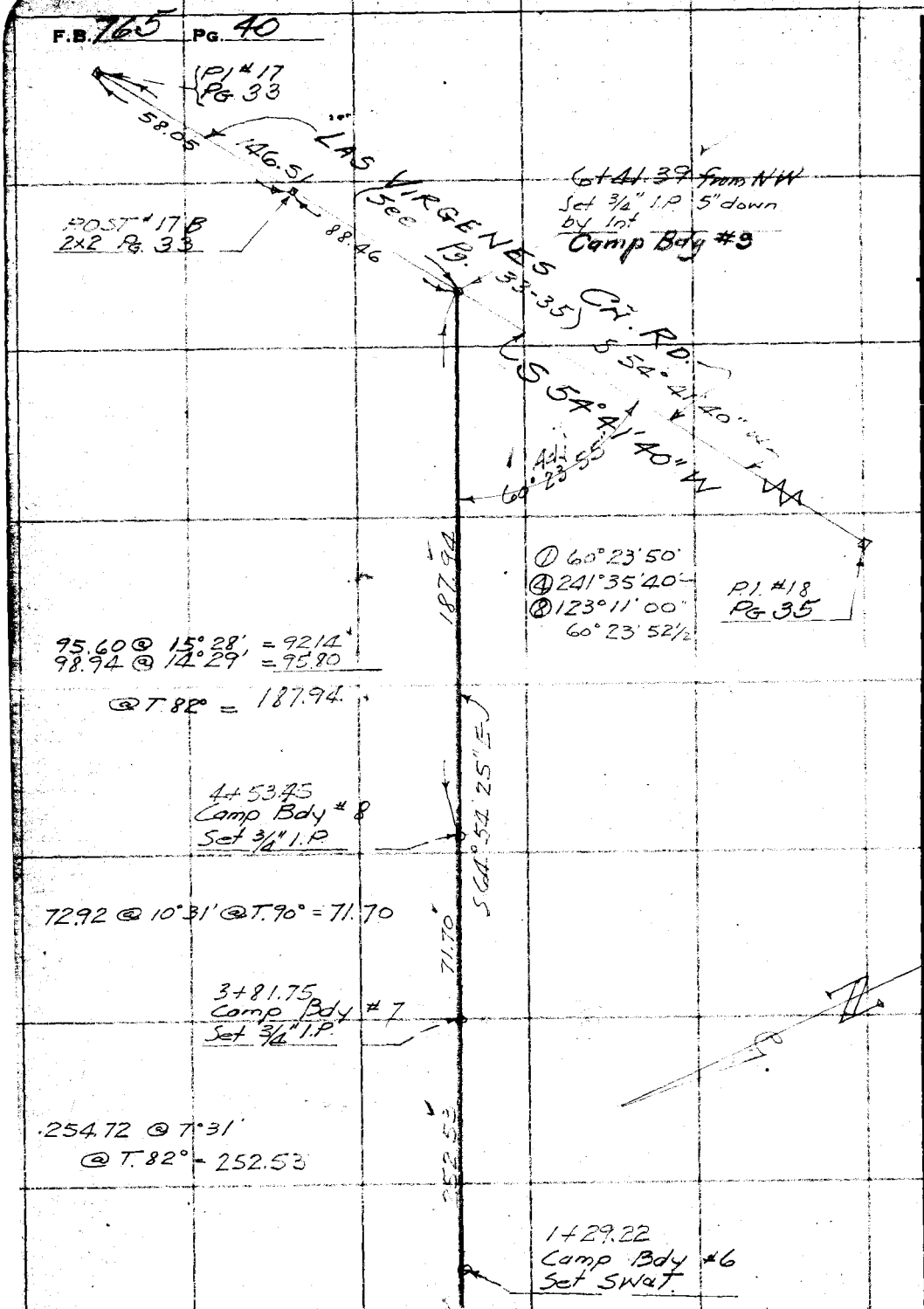

Cont from top left pg 39

W559-A-3

RETURN TO
LOS ANGELES COUNTY SURVEYOR
700 HALL OF RECORDS

Note: Any Additions or Changes on This Sheet Must be Made or Circled in Red Ink With Date and Name of Person Making Change.

Do not extend notes this side of this line

Notes Ck'd by Drew	Survey of		F.B. 765 Pg. 41
Map No. B-1439-1	W. O.	Tape No. St'd. of F	
Office Work F. A. W.	Surveyed by		
Checked Drew	Notes	Date	
Date 1-3-39	Indexed	A. C. Johnson 10-17-38	

RESURVEY OF

DOROTHY DRIVE

THRU TAPIA PARK

Note: Any Additions or Changes on This Sheets Must be Made or Circled in Red Ink With Date and Name of Person Making Change.

Do not extend notes this side of this line

RETURN TO
LOS ANGELES COUNTY SURVEYOR
700 HALL OF RECORDS

FORM 247 5M 10-57

F.B. 765 PG. 42

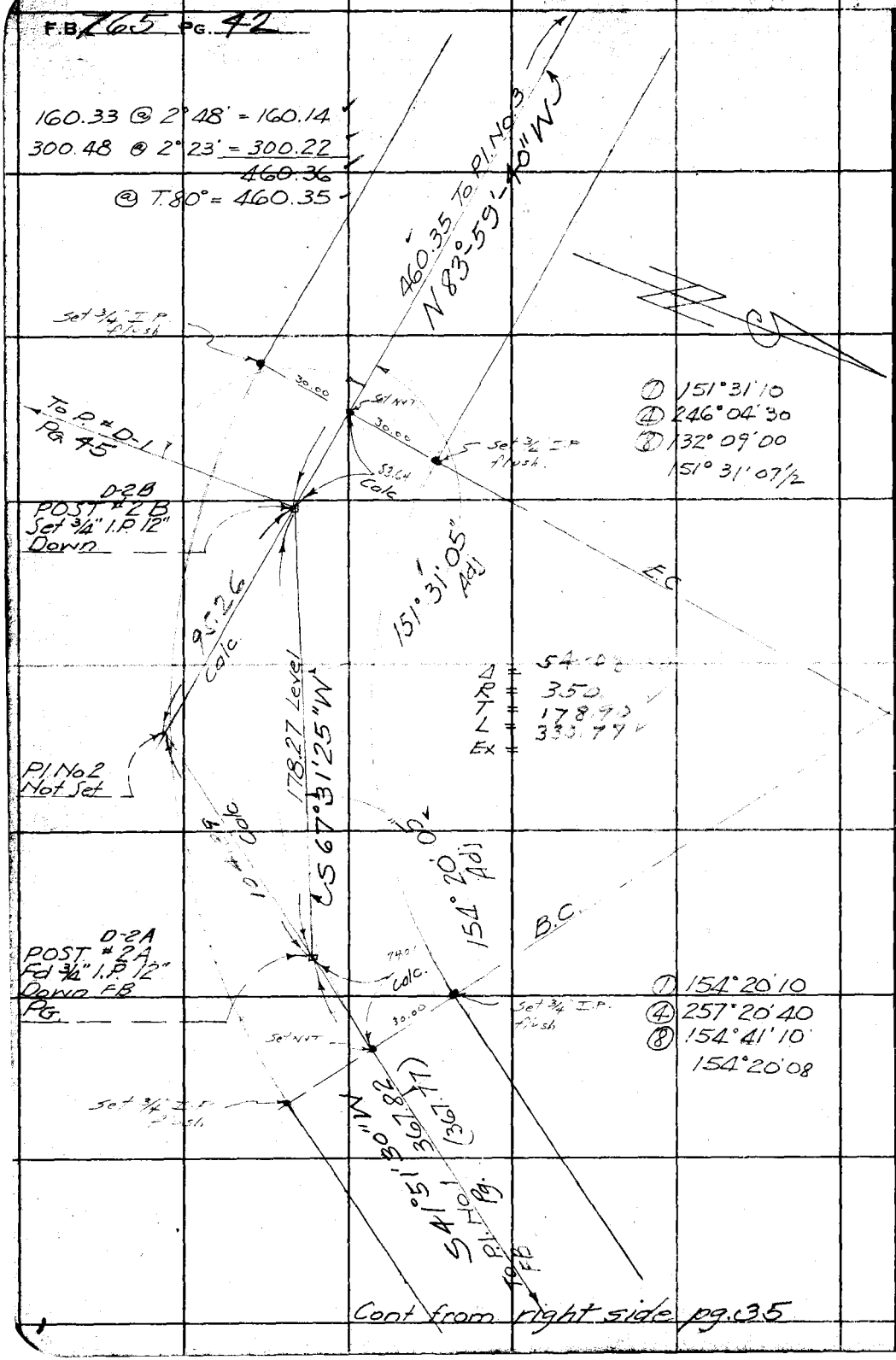

Cont from right side pg. 35

W5.59-A-3

RETURN TO
LOS ANGELES COUNTY SURVEYOR
700 HALL OF RECORDS

Note: Any Additions or Changes on This Sheets Must be Made or Circled in **Red Ink** With Date and Name of Person Making Change.

Do not extend notes this side of this line

Notes Ck'd by Drew	Survey of TAPIA PARK	F.B. 765	PG. 43
Map No. B-1439-1	W. O. 8235 Tape No. 67 St'd 84 OF		
Office Work F. A. W.	Surveyed by F.C. HOWARD		
Checked Drew	Notes F.C.H. Date SEPT 1938		
Date 1-3-39	Indexed A. C. Johnson		

W5.19-A-3

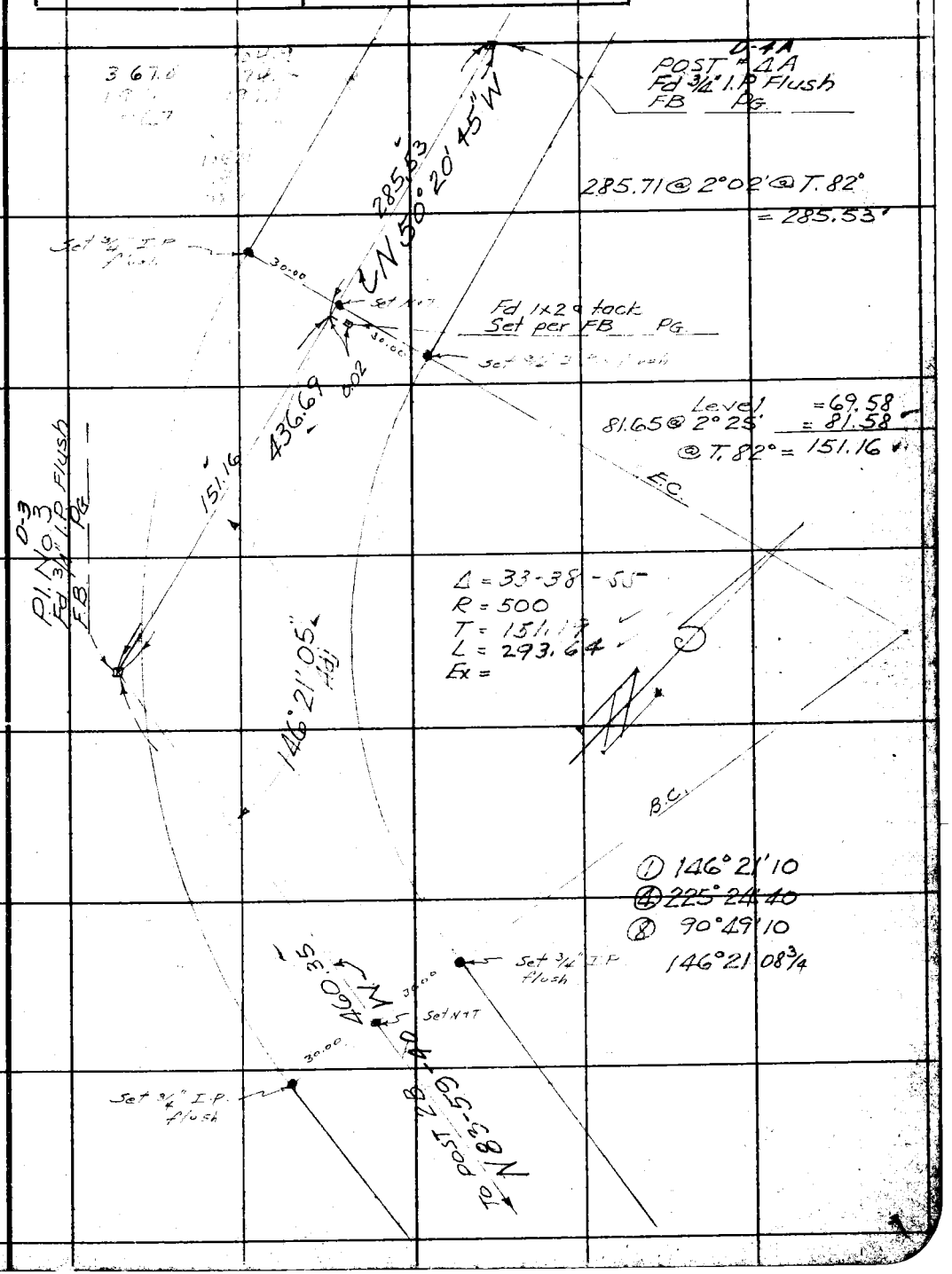

Note: Any Additions or Changes on This Sheets Must be Made or Circled in Red Ink With Date and Name of Person Making Change.

Do not extend notes this side of this line

RETURN TO
LOS ANGELES COUNTY SURVEYOR
700 HALL OF RECORDS

FORM 247 5M 10-37

F.B. 765 PG. 44

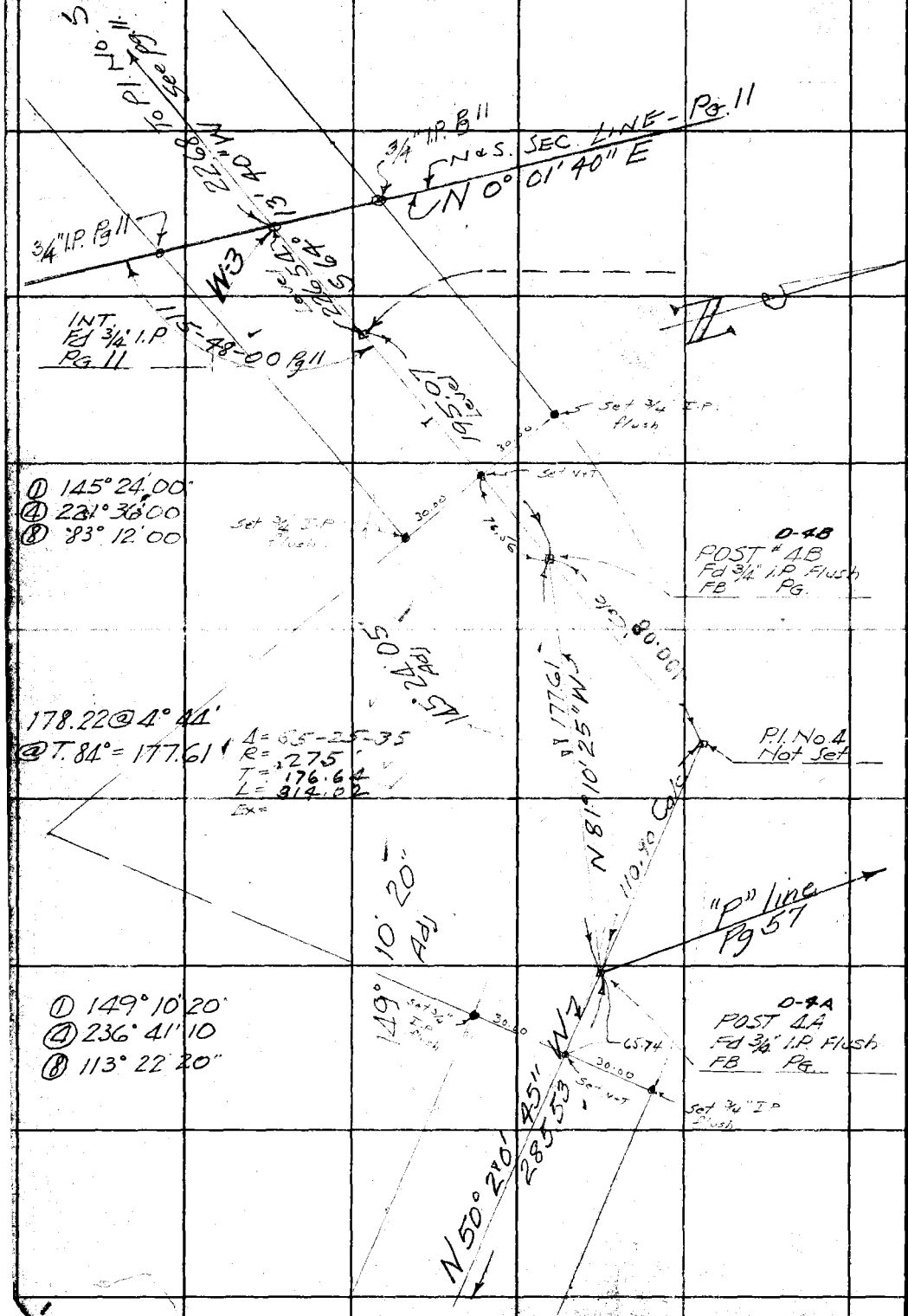

WS59-A-3

RETURN TO
LOS ANGELES COUNTY SURVEYOR
700 HALL OF RECORDS

Note: Any Additions or Changes on This Sheets Must be Made or Circled in **Red Ink** With Date and Name of Person Making Change.

Do not extend notes this side of this line

Notes Ck'd by Drew	Survey of TARIA PARK	F.B. 765 Pg. 45
Map No. B-1439-1	W. O. 8235 Tape No. 67 St'd 84 of	
Office Work F. A. W.	Surveyed by F.C. HOWARD	
Checked Drew	Notes F.C.H. Date Sept 1938	
Date 1-3-39	Indexed 10-17-38	

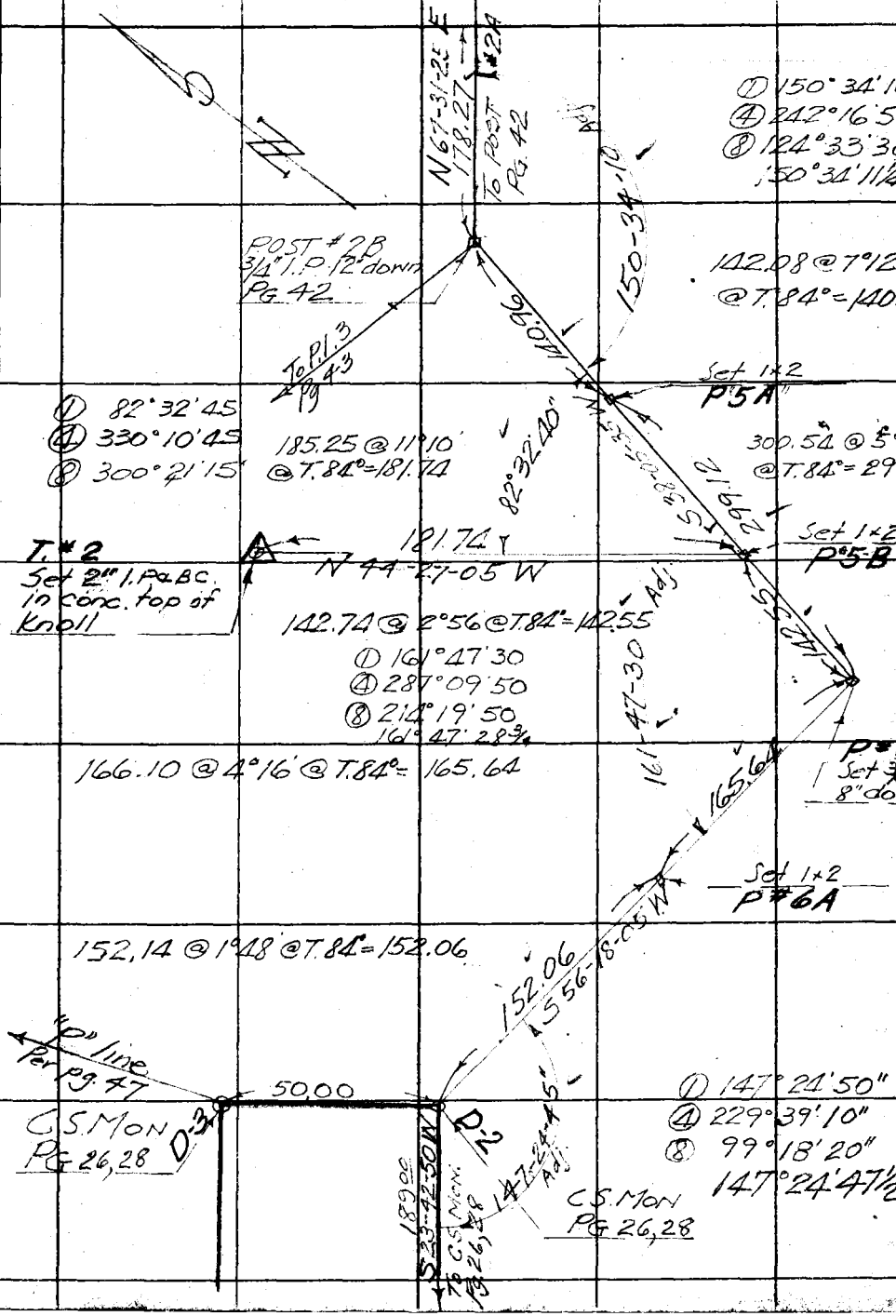

Note: Any Additions or Changes on This Sheets Must be Made or Circled in Red Ink With Date and Name of Person Making Change.

Do not extend notes this side of this line

*RETURN TO
LOS ANGELES COUNTY SURVEYOR
700 HALL OF RECORDS

FORM 247 5M 10-37

F.B. 765 PG. 46

① 21°05'40
④ 84°22'30
⑧ 168°45'10"
21°05'38¾

① 21°48'00
④ 87°12'00
⑧ 174°24'00
21°48'00

① 25°20'10
④ 101°20'20
⑧ 202°40'50
25°20'06¼

① 28°42'20
④ 114°48'50
⑧ 229°37'40
28°42'12½

① 27°59'50
④ 111°59'30
⑧ 223°58'50
27°59'51¼

① 24°27'40
④ 97°51'00
⑧ 195°41'50
24°27'43¾

① 5°[illegible]
④ 22°11'50
⑧ 44°23'40"
5°32'51½
To △T-7
Pg 50

① 22°40'30
④ 90°42'00
⑧ 181°23'50
22°40'29

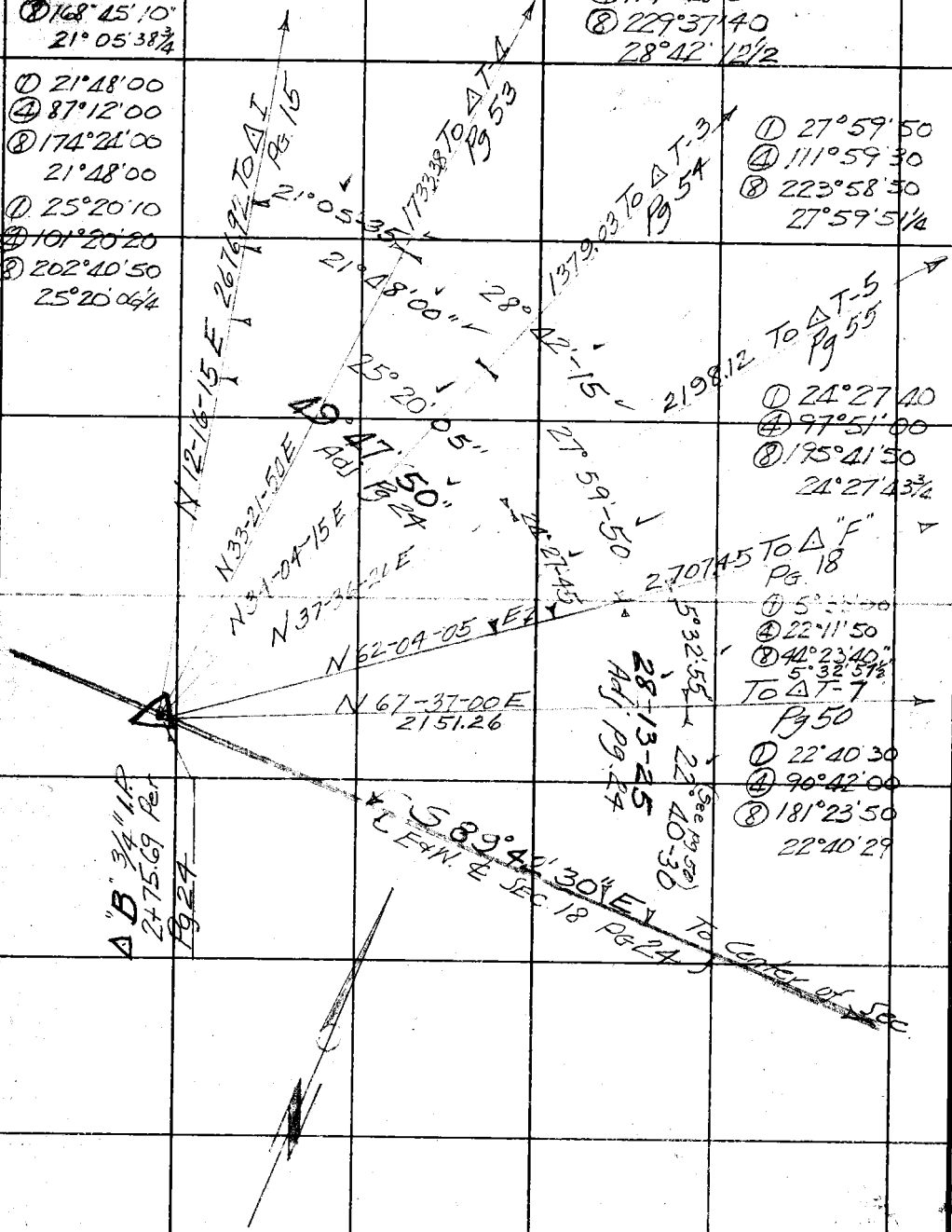

RETURN TO
LOS ANGELES COUNTY SURVEYOR
700 HALL OF RECORDS

Note: Any Additions or Changes on This Sheets Must be Made or Circled in Red Ink With Date and Name of Person Making Change.

Do not extend notes this side of this line

Notes Ck'd by Drew	Survey of TAPIA PARK	F.B. 765	PG. 47
Map No. B-1439-1	W. O. 8235 Tape No. St'd OF		
Office Work F. A. W.	Surveyed by F C Howard		
Checked Drew	Notes Date Sept. 38		
Date 1-3-39	Indexed		

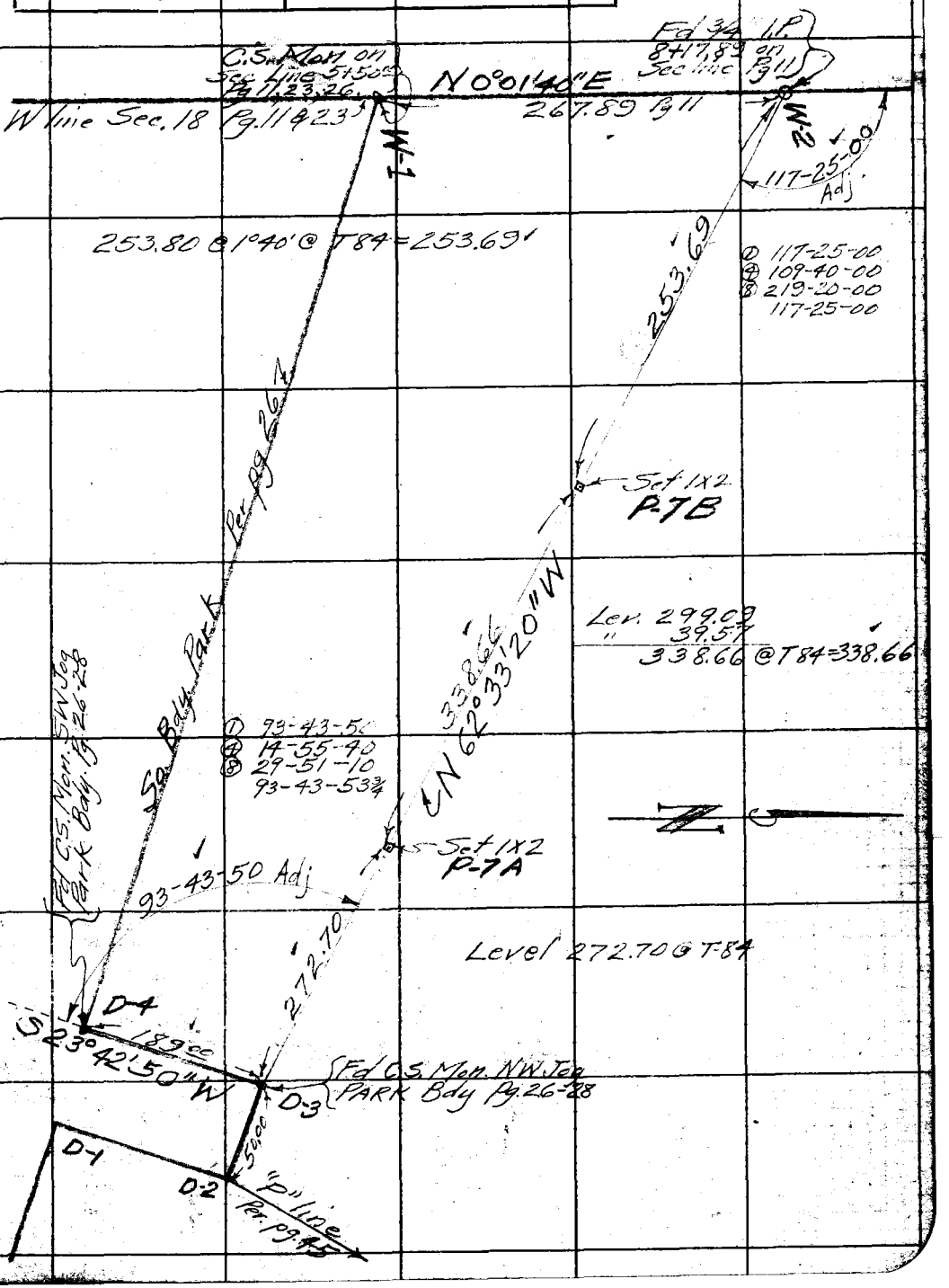

Note: Any Additions or Changes on This Sheets Must be Made or Circled in Red Ink With Date and Name of Person Making Change.

Do not extend notes this side of this line

RETURN TO
LOS ANGELES COUNTY SURVEYOR
700 HALL OF RECORDS

FORM 247 5M 10-37

F.B. 765 PG. 48



RETURN TO
LOS ANGELES COUNTY SURVEYOR
700 HALL OF RECORDS

Do not extend notes this side of this line

Note: Any Additions or Changes on This Sheets Must be Made or Circled in **Red Ink** With Date and Name of Person Making Change.

Notes Ck'd by Drew	Survey of TAPIA PARK	F.B. 765	Pg. 49
Map No. B-1439-1	W. O. 8235 Tape No. 67 St'd 01 of		
Office Work N.	Surveyed by F.C. HOWARD		
Checked Drew	Notes F.C.H Date Sept '38		
Date 1-3-39	Indexed		

Note: Any Additions or Changes on This Sheets Must be Made or Circled in Red Ink With Date and Name of Person Making Change.

Do not extend notes this side of this line

RETURN TO
LOS ANGELES COUNTY SURVEYOR
700 HALL OF RECORDS

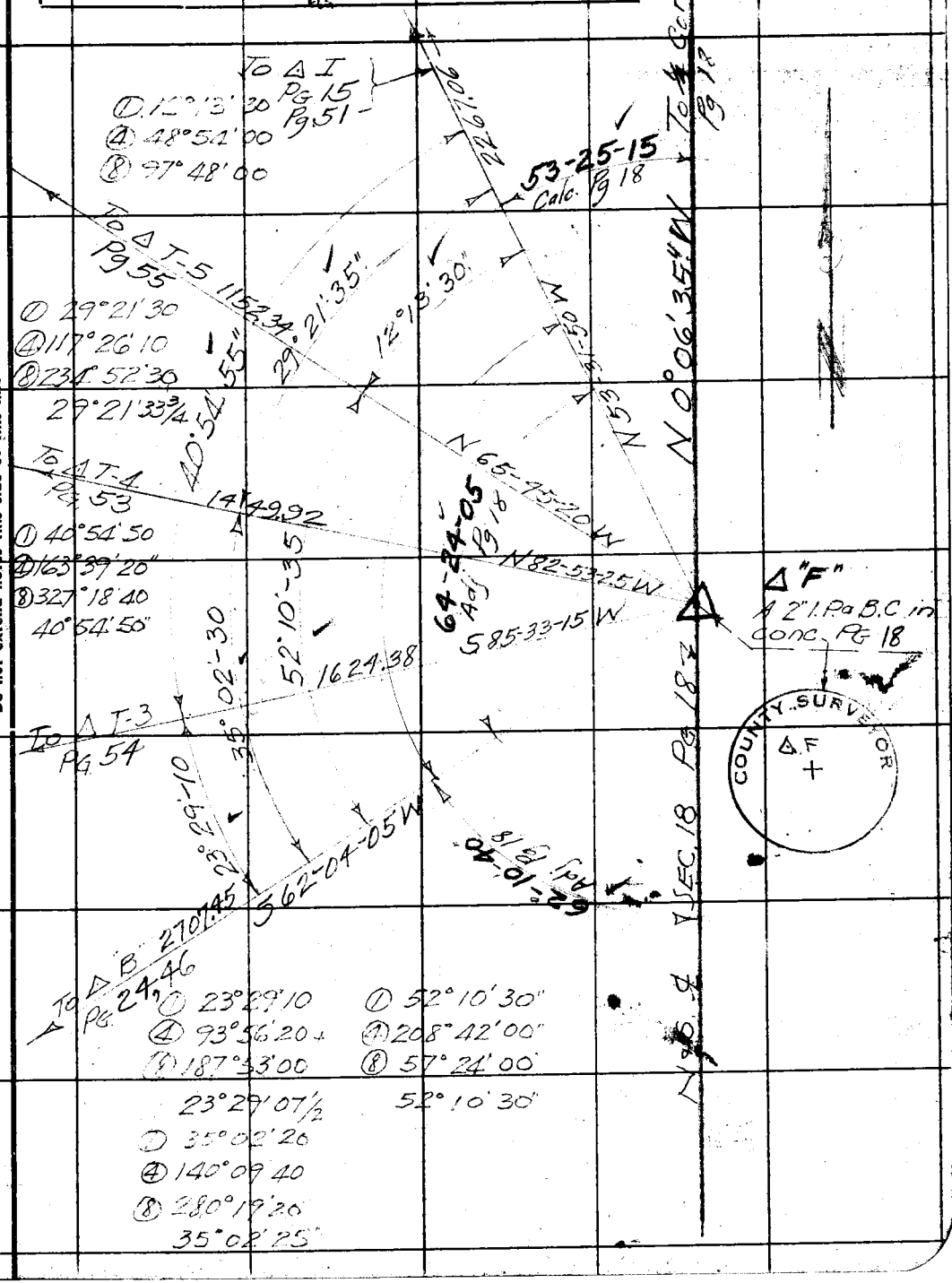

FORM 247 5M 10-37

F.B. 765 PG. 50

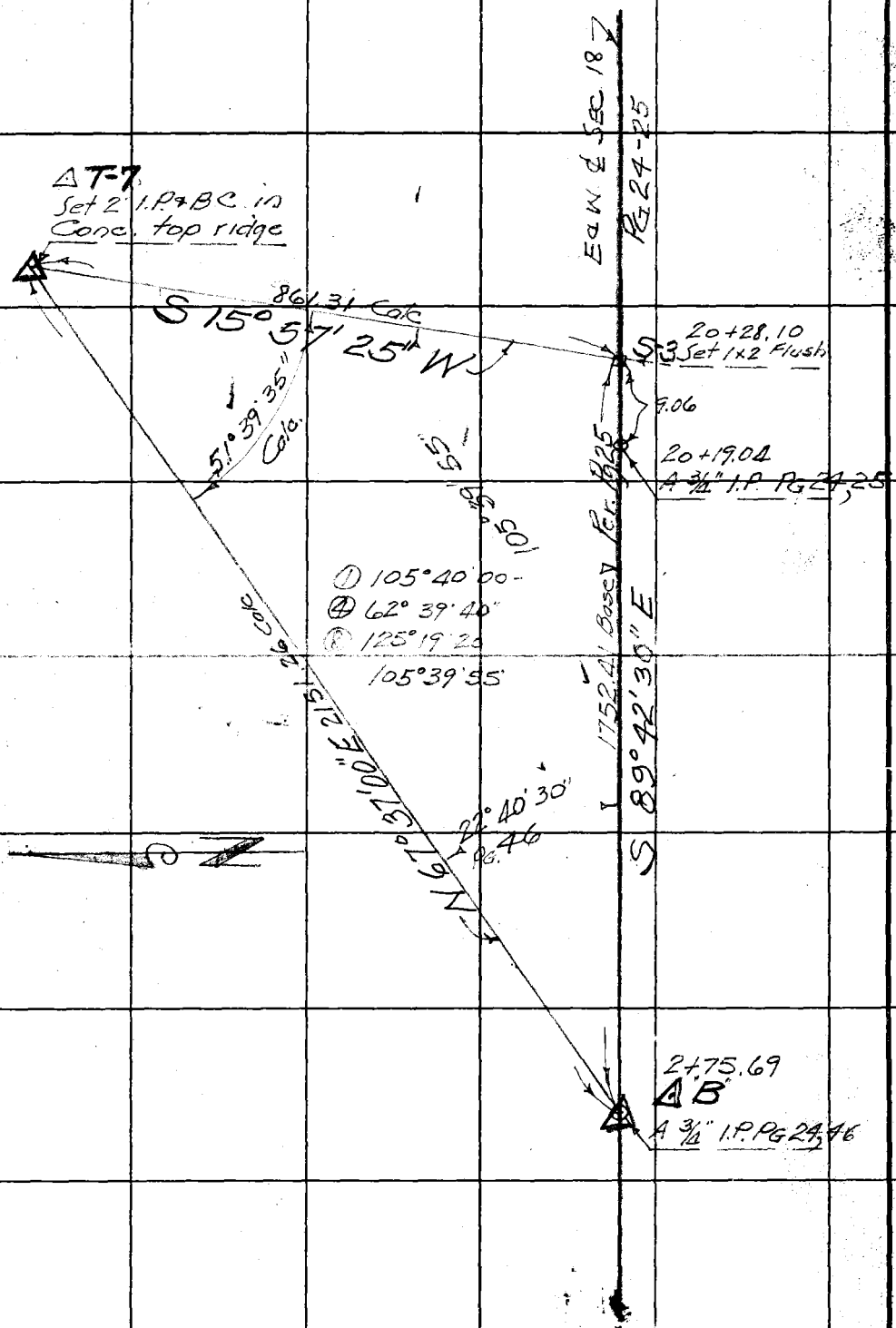

RETURN TO
LOS ANGELES COUNTY SURVEYOR
700 HALL OF RECORDS

Note: Any Additions or Changes on This Sheets Must be Made or Circled in **Red Ink** With Date and Name of Person Making Change.

Do not extend notes this side of this line

Notes Ck'd by Drew	Survey of Topic [illegible]
Map No. B-1439-1	W. O. ____ Tape No. ____ St'd. ____ °F.
Office Work F. A. W.	Surveyed by R.C. Bowers
Checked Drew	Notes R.C.B. Date 9-19-38
Date 1-3-39	Indexed

F.B. 765 PG. 51

Note: Any Additions or Changes on This Sheet Must be Made or Circled in Red Ink With Date and Name of Person Making Change.

Do not extend notes this side of this line

RETURN TO
LOS ANGELES COUNTY SURVEYOR
700 HALL OF RECORDS

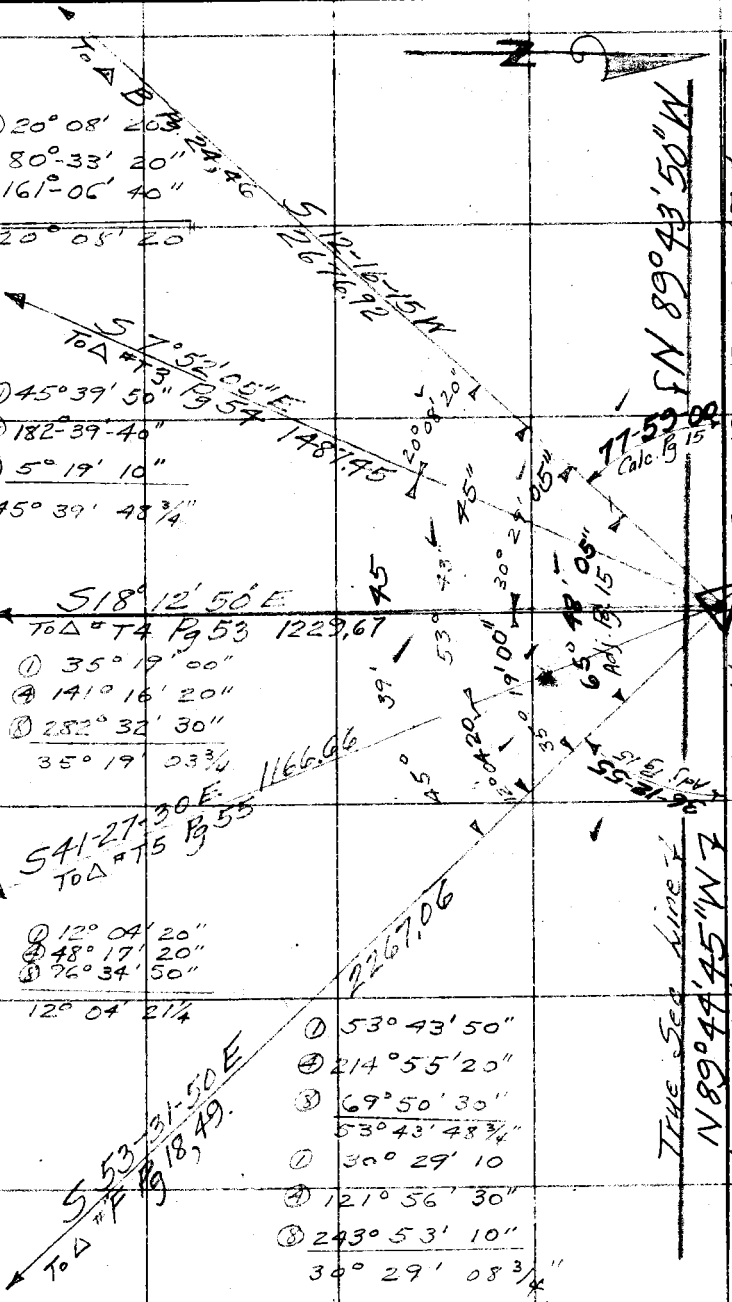

FORM 247 10M 11-35

F.B. 765 PG. 52



RETURN TO
LOS ANGELES COUNTY SURVEYOR
700 HALL OF RECORDS

Note: Any Additions or Changes on This Sheet Must be Made or Circled in Red Ink With Date and Name of Person Making Change.

Do not extend notes this side of this line

Notes Ck'd by Drew	Survey of TAFT PARK	F.B. 765 Pg. 53
Map No. B-1439-1	W. O. 8235 Tape No. ____ St'd ____ of	
Office Work F. A. W.	Surveyed by Howard	
Checked Drew	Notes ____ Date Sept-38	
Date 1-3-39	Indexed ____	

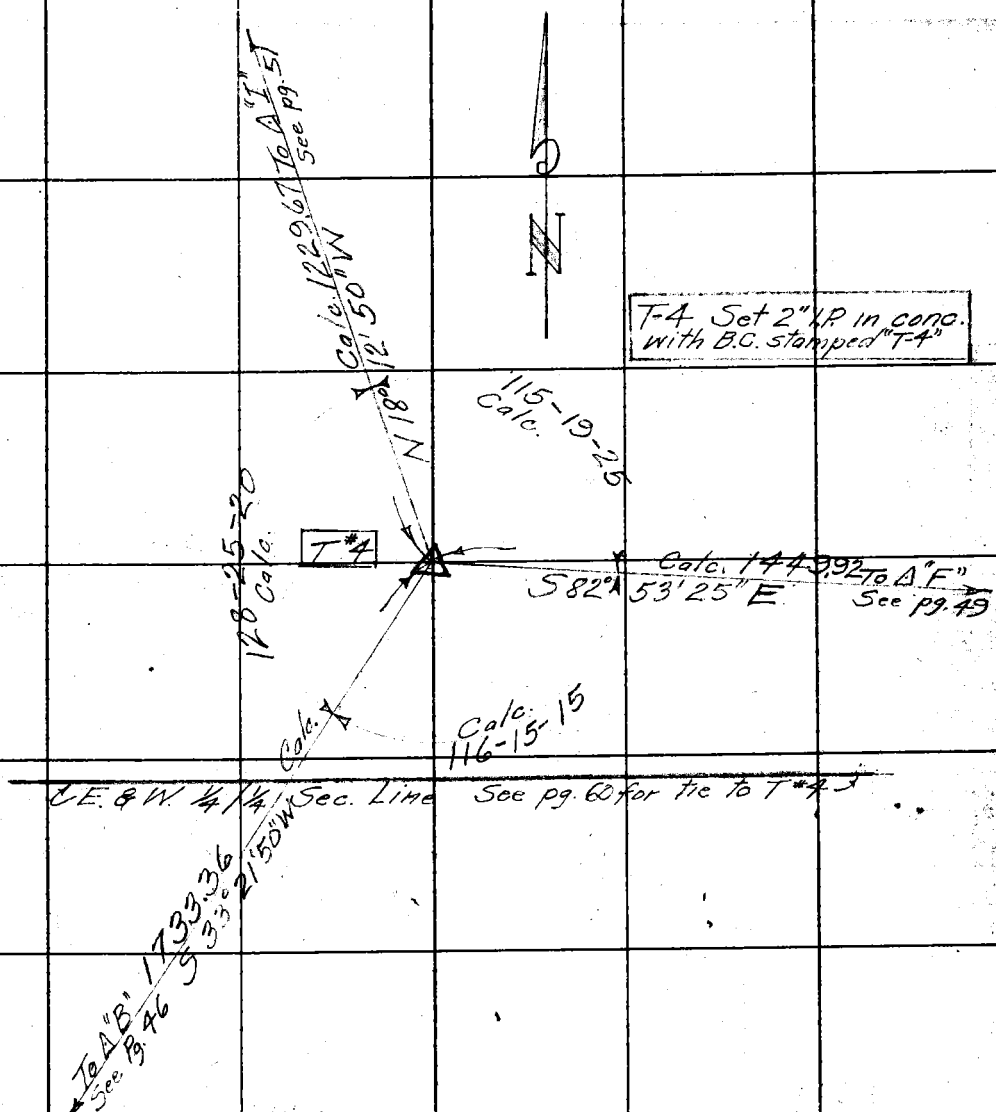

Note: Any Additions or Changes on This Sheets Must be Made or Circled in Red Ink With Date and Name of Person Making Change.

Do not extend notes this side of this line

RETURN TO
LOS ANGELES COUNTY SURVEYOR
700 HALL OF RECORDS

FORM 247 5M 10-37

F.B. 765 Pg. 54

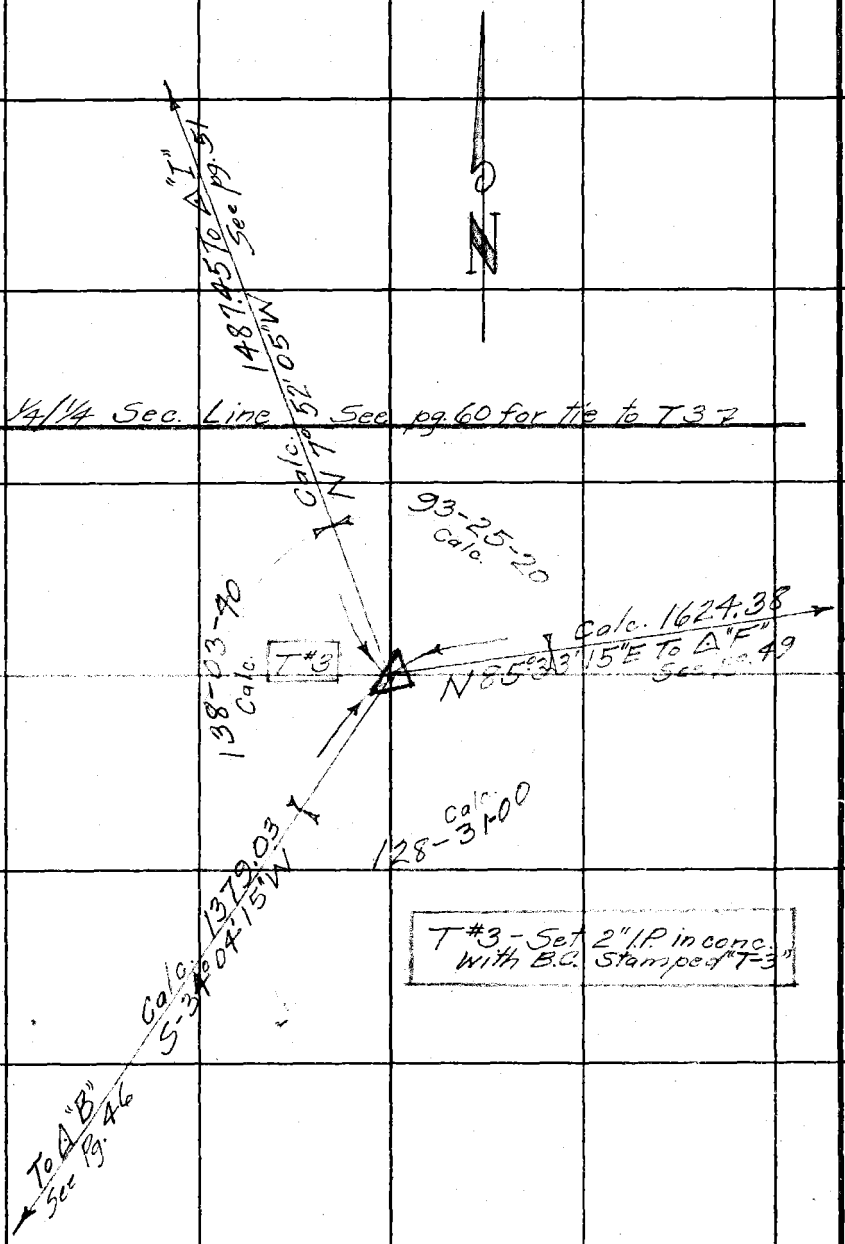

RETURN TO
LOS ANGELES COUNTY SURVEYOR
700 HALL OF RECORDS

Do not extend notes this side of this line

Note: Any Additions or Changes on This Sheets Must be Made or Circled in **Red Ink** With Date and Name of Person Making Change.

Notes Ck'd by Drew	Survey of TAPIA PARK	F.B. 765	Pg. 55
Map No. B-1439-1	W. O. 8235 Tape No. ____ St'd ____ of		
Office Work ____	Surveyed by Howard		
Checked Drew	Notes ____ Date Sept '38		
Date 1-3-39	Indexed ____		

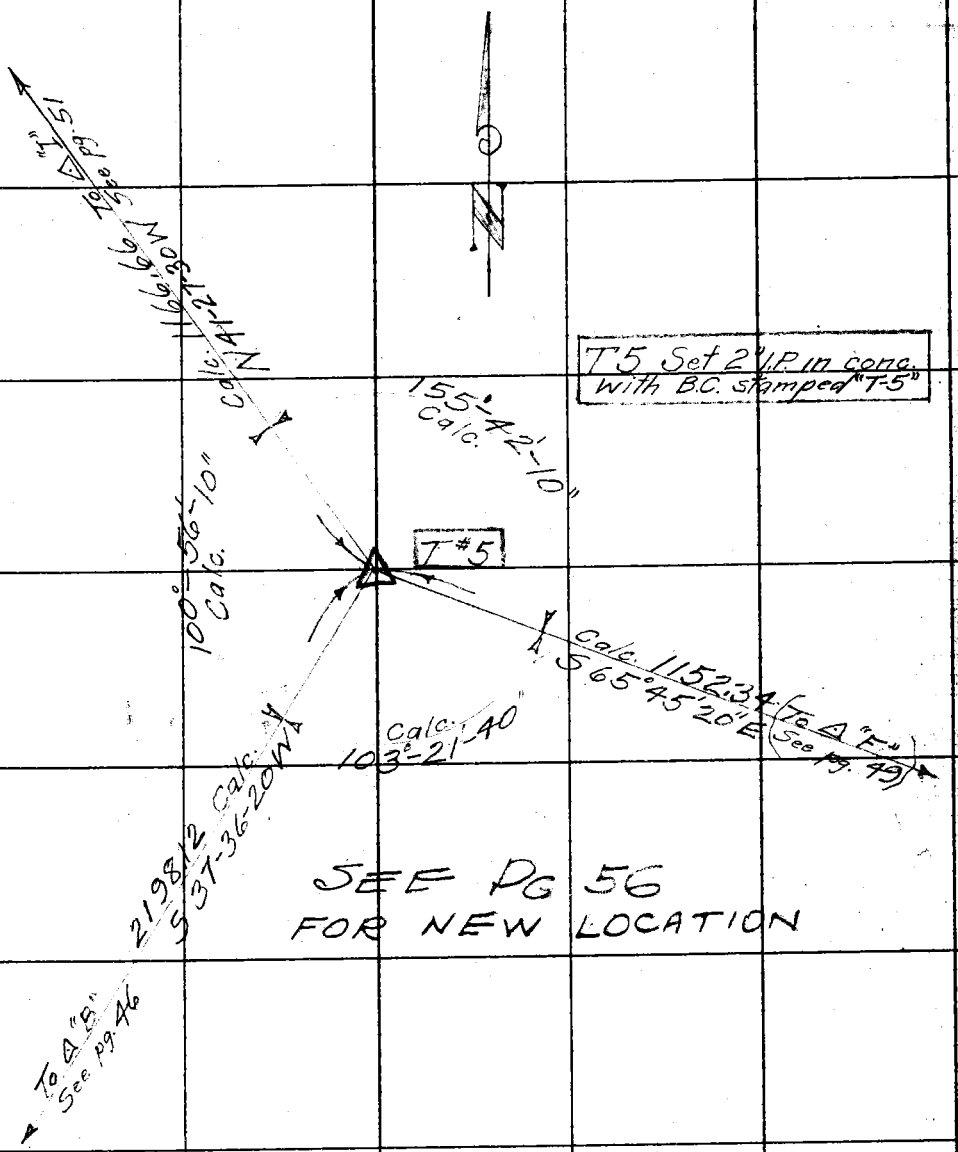

Note: Any Additions or Changes on This Sheets Must be Made or Circled in Red Ink With Date and Name of Person Making Change.

Do not extend notes this side of this line

RETURN TO
LOS ANGELES COUNTY SURVEYOR
700 HALL OF RECORDS

FORM 247 5M 10-37

F.B. 765 PG. 56

STA	+	Hi.	−	ELEV	
T-5	1.723	684.063		682.34	AVE. OF 4 SHOTS
TP	5.963	681.904	8.122	675.941	
T-5A			6.180	675.724	

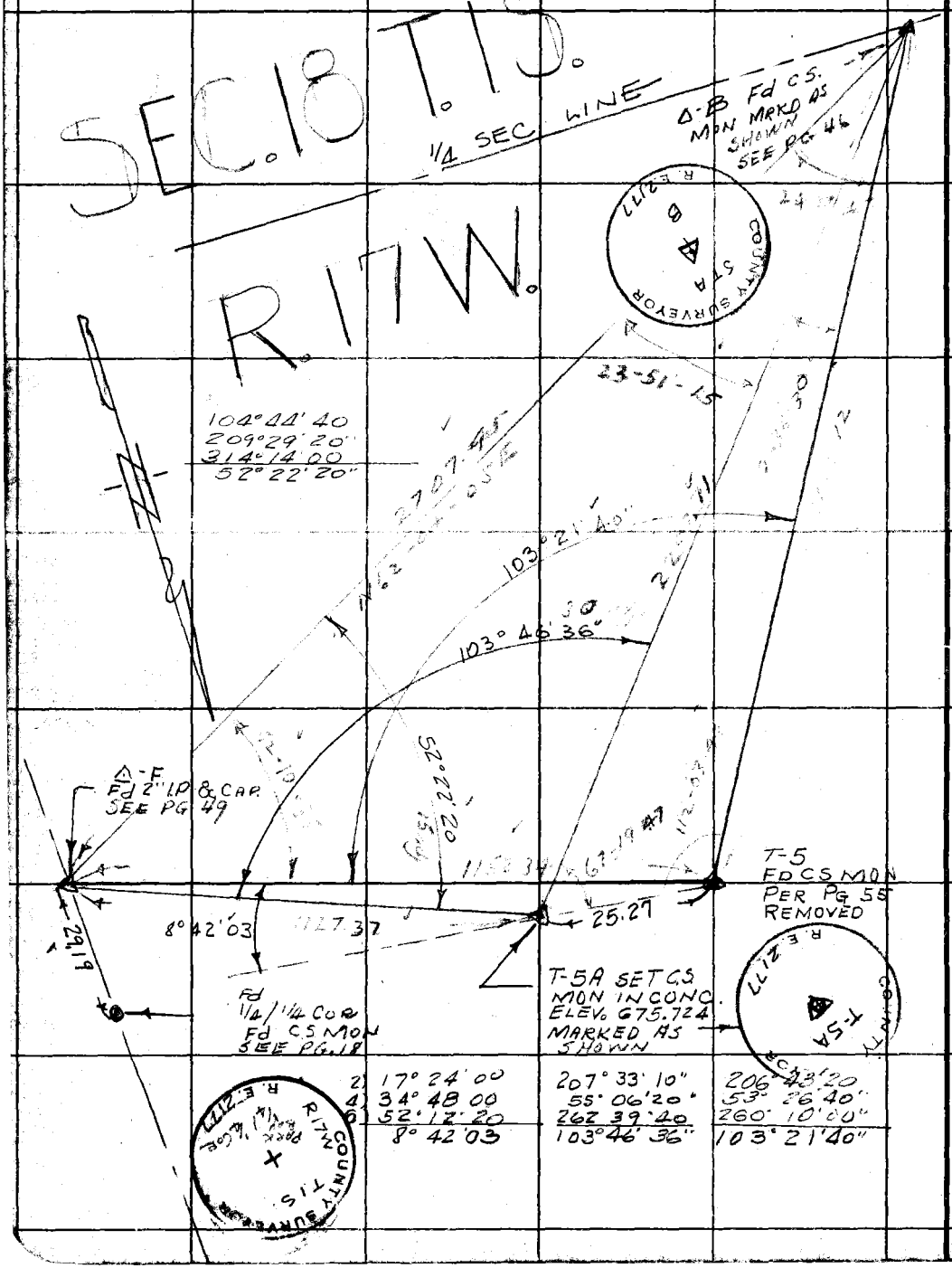

RETURN TO
LOS ANGELES COUNTY SURVEYOR
700 HALL OF RECORDS

Note: Any Additions or Changes on This Sheets Must be Made or Circled in **Red Ink** With Date and Name of Person Making Change.

Do not extend notes this side of this line

Notes Ck'd by Drew	Survey of	F.B. [illegible] Pg. 57
Map No. B-1439-1	W. O. Tape No. St'd °F	
Office Work J.W.	Surveyed by	
Checked Drew	Notes Date	
Date 1-3-39	Indexed	

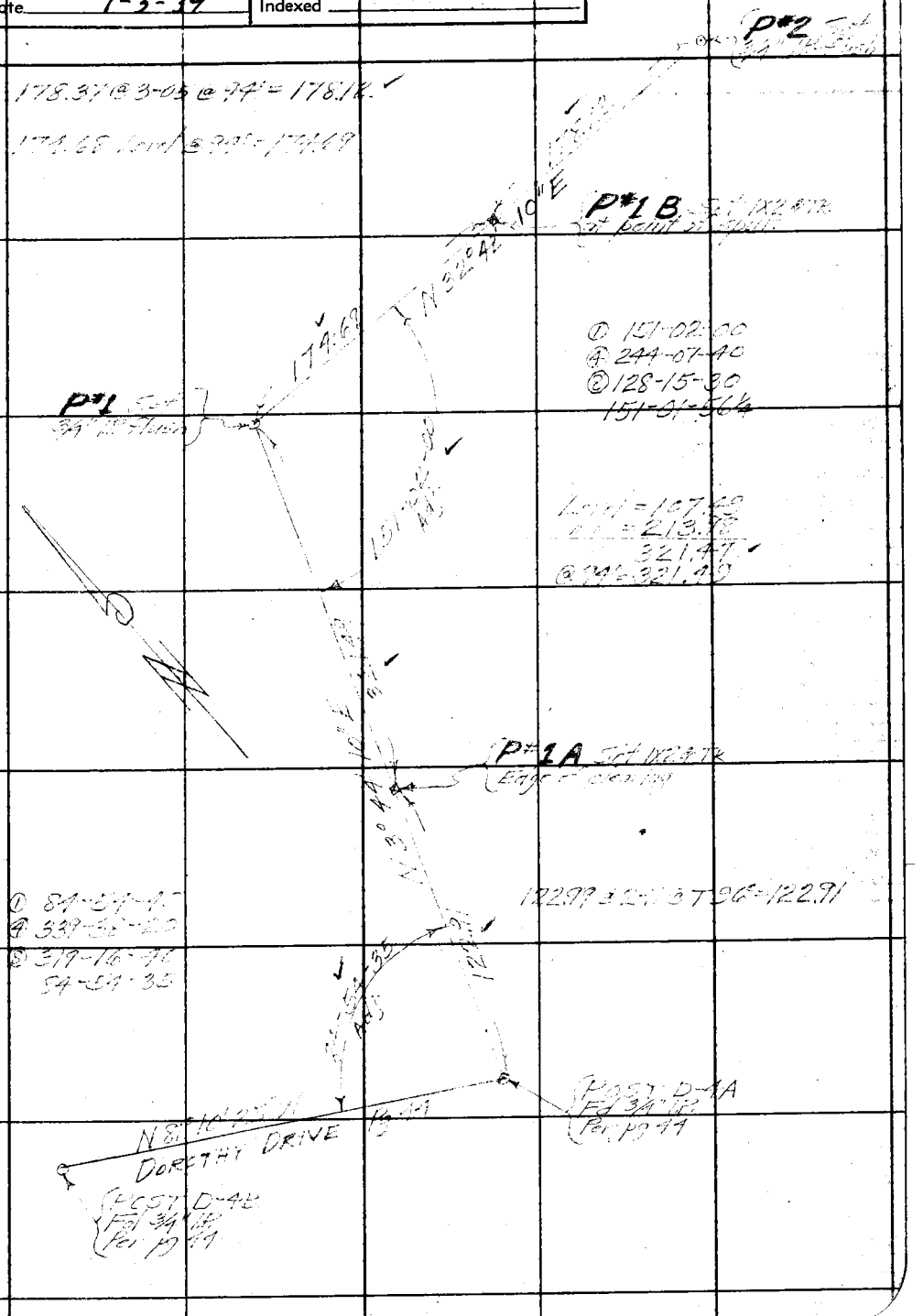

Note: Any Additions or Changes on This Sheets Must be Made or Circled in Red Ink With Date and Name of Person Making Change.

Do not extend notes this side of this line

RETURN TO
LOS ANGELES COUNTY SURVEYOR
700 HALL OF RECORDS

FORM 247 5M 10-37

F.B. 765 PG. 58

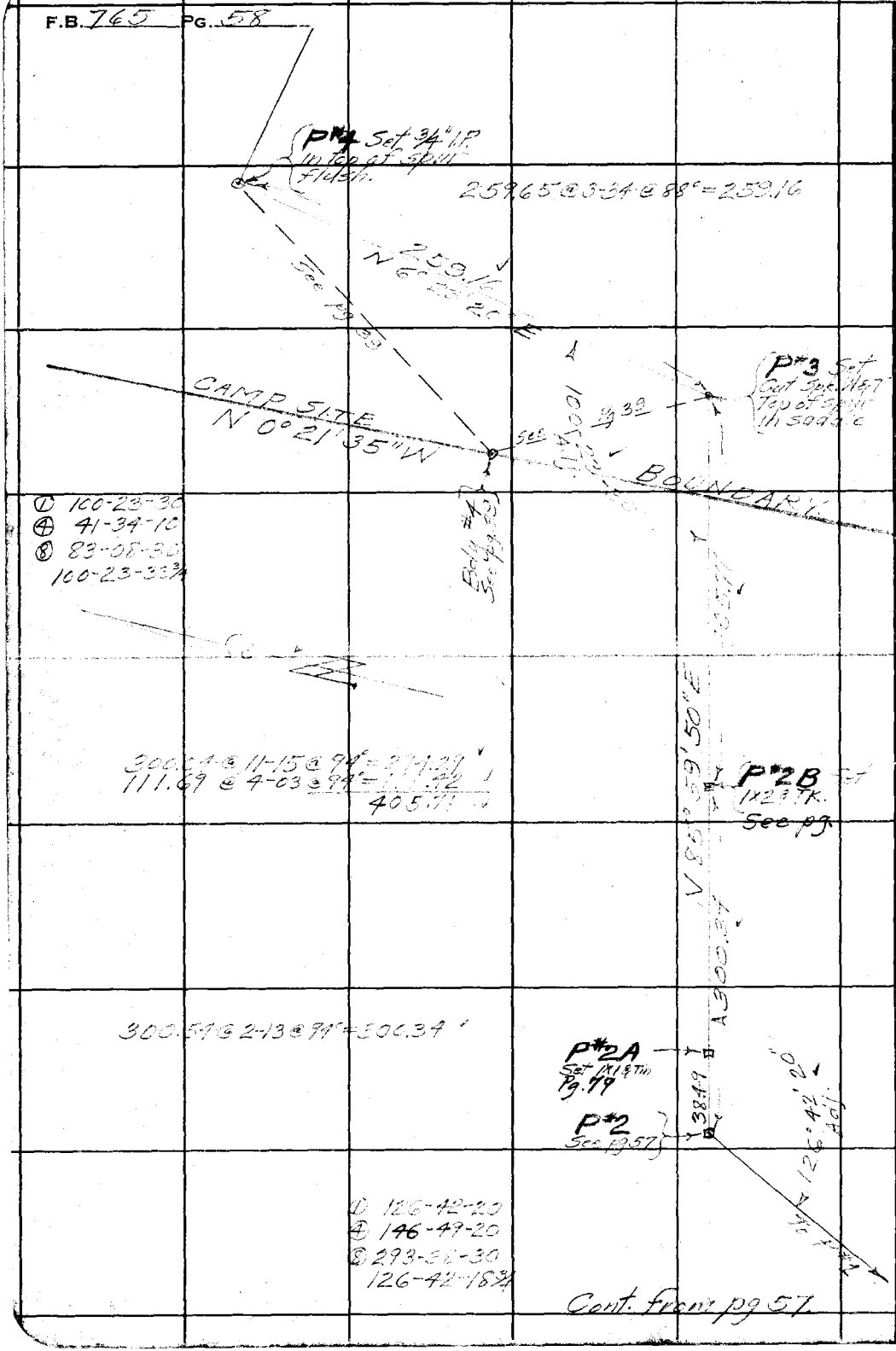

RETURN TO
LOS ANGELES COUNTY SURVEYOR
700 HALL OF RECORDS

Note: Any Additions or Changes on This Sheets Must be Made or Circled in Red Ink With Date and Name of Person Making Change.

Do not extend notes this side of this line

Notes Ck'd by Drew	Survey of	F.B. 245	Pg. 59
Map No. B-1439-1	W. O. Tape No. St'd of		
Office Work F. A. W.	Surveyed by		
Checked Drew	Notes Date		
Date 1-3-39	Indexed		

Note: Any Additions or Changes on This Sheets Must be Made or Circled in Red Ink With Date and Name of Person Making Change.

Do not extend notes this side of this line

RETURN TO
LOS ANGELES COUNTY SURVEYOR
700 HALL OF RECORDS

FORM 247 5M 10-37



F.B. 765 PG. 60

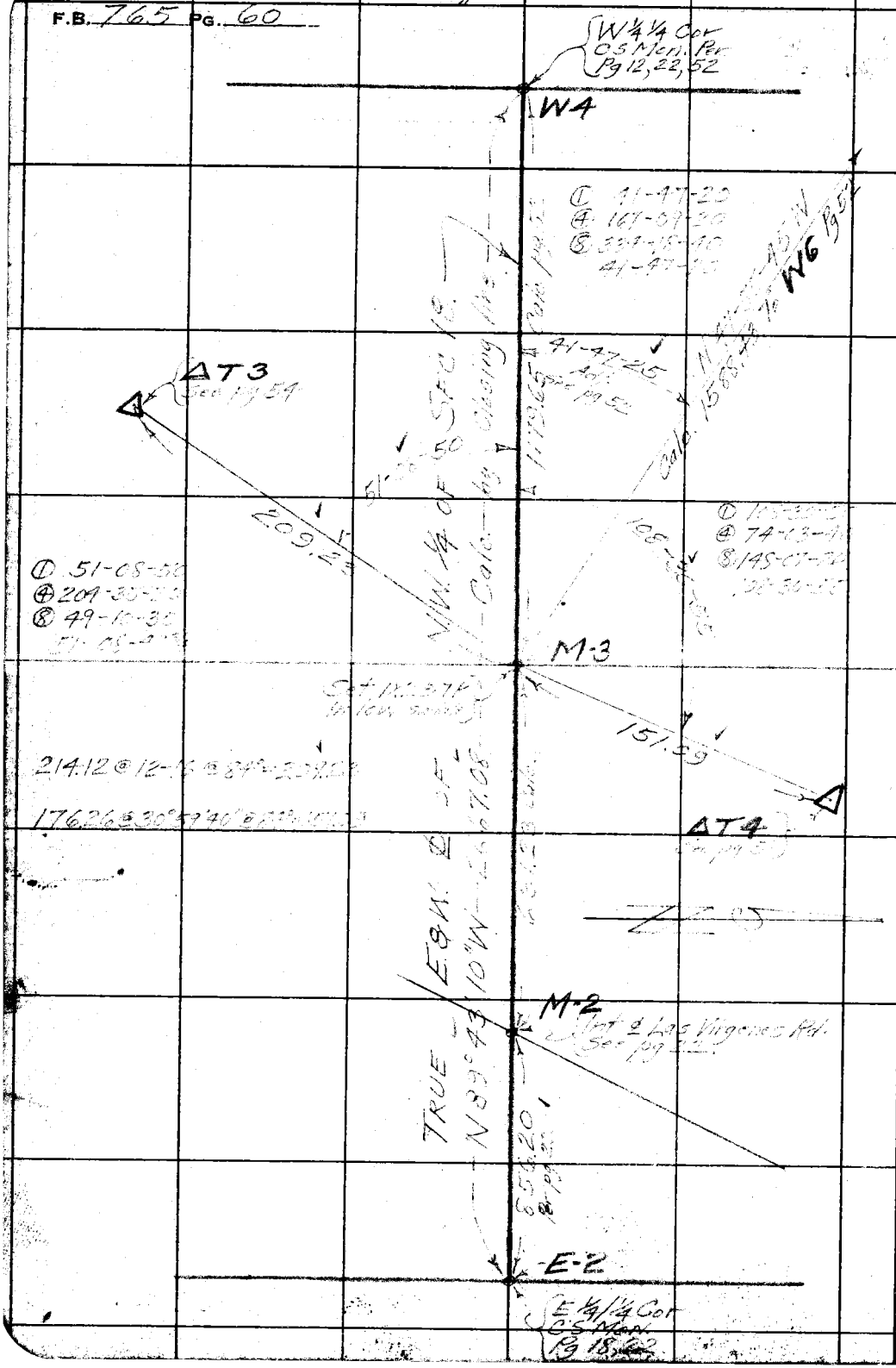

W5, 59-A-3

RETURN TO
LOS ANGELES COUNTY SURVEYOR
700 HALL OF RECORDS

Note: Any Additions or Changes on This Sheets Must be Made or Circled in **Red Ink** With Date and Name of Person Making Change.

Do not extend notes this side of this line

Form 307 5M 10-37

PLEASE RETURN TO
LOS ANGELES COUNTY SURVEYOR
700 HALL OF RECORDS

NOTE: ANY ADDITIONS OR CHANGES ON THIS SHEET MUST BE MADE OR CIRCLED IN RED INK, WITH DATE AND NAME OF PERSON MAKING CHANGE

Do not extend notes this side of this line

BENCH LEVELS TO ESTABLISH ELEVATIONS ON POINTS IN WEST AND SOUTH BOUNDARIES.

L.K.F. 1-18-40

✓ 472.924 Adj. 1928 See Malibu Canyon Rd. Pouch.

STATION	B. S.	H. I.	F. S.	ELEV.	
T.B.M.#1				~~472.950~~	T.B.M.#1 (L.B443-329) Fd. Spk. W. Tin in base of 10" leaning oak opposite Sta 12+25
	2 455	475 415			
Pl.#2 Las Virgines Rd. Pg.36			4 27	471 145	Las Virgenes Rd. Elev. 472.950
T.P.			11 490	463 925	3/4" I.P. 12" deep Pl.#2 Pg 36
	0 975	464 900			
T.P.			7 530	457 370	
	3 200	460 570			
Pl.#3 Las Virgines Rd. Pg.37			6 33	~~454~~ 240	3/4" I.P. 12" deep Pl.#3 Pg 37
In T. 23+84.23 See pg.37			6 33	454 248	3/4" I.P. 12 deep Inter. Pg 37 S-4
3/4" I.P. (T.P.)			4 325	456 545	" " 22+30.16 on 1/4 Sec line Pg. 25 3/4" I.P.
	4 850	461 425			
3/4" I.P. (T.P.)			4 910	~~456 515~~	456.489 See note above 20+12.94 3/4" I.P. on 1/4 Sec line Pg 24 & 25 - X
	5 430	461 945			
T.P.			10 140	451 805	
	6 250	458 055			
T.B.M.			0 86	457 195	T.B.M. Set 10d nail & Tin in 14" leaning [illegible] tree on No. Bank of Creek about 250' W. of Sta. 20+12.94 See above

Profile No. ____ Notes Red. ____ Plotted ____ Job No. ____ Division No. ____

X-Sec. No. ____ Date ____ Date ____ Survey of ____

Notes Chkd. HM Checked ____ Survey by FCH Notes CCH Date 9-2-38

Date 7-12-39 Date ____ Map No. ____ Indexed ____ Date 10-[illegible]

F. B. 765 Pg. 61

Form 307 5M 10-37

PLEASE RETURN TO
LOS ANGELES COUNTY SURVEYOR
700 HALL OF RECORDS

NOTE: ANY ADDITIONS OR CHANGES ON THIS SHEET MUST BE MADE OR CIRCLED IN RED INK, WITH DATE AND NAME OF PERSON MAKING CHANGE

Do not extend notes this side of this line

Profile No. | X-Sec. No. | Plotted | Date | Checked H.M. | Date 7-12-39 | Notes Red. | Date | Notes Chkd. | Date | Division No. | Job No. | Notes CGH | Date | Parks Park | Survey of FGH | Survey by | Inspector

STATION		B. S.	H. I.	F. S.	ELEV.	
			458 055			
3/4" I.P.	(T.P.)			2 580	455 475	14+55.22 3/4" I.P. on ¼ Sec line pg. 24
		3 810	459 285			
	T.P.			6 740	452 545	
		11 290	463 835			
	T.P.			0 900	462 935	
		5 830				
C.S. Mon.			4[illegible] 765	6 05	46[illegible]	(90° to line) (52.25 South) C.S. mon. on [illegible] bdy of Gr. W.C. to Park Cor. Pg. 27
	T.P.			3 190	3[illegible] 575	
		1 765	470 340			
C.S. Mon.				4 82	46[illegible] 520	C.S. Mon. on line 117.03 West ¼ on So. bdy. of Gr. W.C.-Park Cor. See Pg. 26 & 27
	T.P.			4 335	46[illegible] 005	
		1 970	467 975			
3/4" I.P.				4 16	46[illegible] 815	3+05.12 3/4" I.P. on Park Bdy Pg. 26
	T.P.			2 740	4[illegible] 235	
		4 410	469 645			
3/4" I.P.				5 51	464 135	4+23.12 3/4" I.P. on Park Bdy Pg. 26
C.S. Mon.	(T.P.)			3 325	46[illegible] 320	466.294 Adj. 1928 L.K.F. 1-18-40 C.S. Mon. Park Bdy. 5+78.00 See pg 26 & 28 D-1
		2 900	469 220			
C.S. Mon.				8 03	461 190	C.S. Mon-Park Bdy D-2 Pg 26 & 28 461.164 Adj. 1928 L.K.F. 1-18-40

Form 307 5M 10-37

PLEASE RETURN TO
LOS ANGELES COUNTY SURVEYOR
700 HALL OF RECORDS

NOTE: ANY ADDITIONS OR CHANGES ON THIS SHEET MUST BE MADE OR CIRCLED IN RED INK, WITH DATE AND NAME OF PERSON MAKING CHANGE

Do not extend notes this side of this line

STATION	B. S.	H. I.	F. S.	ELEV.	
		469 220			
T.P			2 900	466 320	
	2 450	468 770			
C.S. Mon			8 25	460 520	C.S. Mon 460.494 Adj. 1928 L.K.F. 1-18-40 D-3 Park Bdy Pg 26 & 28
C.S. Mon. (T.P)			2 390	466 380	C.S. Mon. D-4 466.354 Adj 1928 L.K.F. 1-18-40 " " Pg 26 & 28
	4 870	471 250			
3/4" I.P. (T.P.)			3 325	467 92~~0~~5	8+77.68 3/4" I.P. Park Bdy Pg. 26
	3 810	471 7~~40~~35			
Fd. 2x2 (T.P)			5.100	466 6~~40~~35	1+29.82 2x2 Park Bdy Pg. 26
	4 230	470 8~~70~~65			
Fd. 1x2			1 41	468 465	2+28.85 1x2 Park Bdy Pg. 26
C.S. Mon. (T.P)			2 7~~30~~25	468 140	C.S. Mon S.W. Cor Park Bdy. in west line sec 18 550' N. of 1/4 Cor Pg. 11, 23, & 26. W-1
	8 585	476 725			
3/4" I.P.			6 490	470 235	On W. line of Park No. Side of Creek 8+17.89 Per. pg. 11
T.P.			1 630	475 095	
	9 925	485 020			
T.P.			1 820	483 200	
	6 490	489 690			
B.M.# D# 2			2 140	487 550	487.502 Adj. 1928 L.K.F. 1-18-40 B.M.# D# 2 - 2" I.P. & brass cap in concrete 75.5' S.E of P# 111 - 2' E & 5' So of S.W. Stone gate Elev. 487.52 (F.B. 563-57) ✓

Profile No. ____ Notes Red. ____ Plotted ____ Job No. ____ Division No. ____ F. B. 765 Pg. 63

X-Sec. No. ____ Date ____ Date ____ Survey of ____ Date 8-2-38

Notes Chkd. H.M. Date 7-12-39 Checked ____ Date ____ Survey by F.C.H. Map No. ____ Notes C.C.H. Indexed ____ Date ____

Form 307 5M 10-37

PLEASE RETURN TO
LOS ANGELES COUNTY SURVEYOR
700 HALL OF RECORDS

NOTE: ANY ADDITIONS OR CHANGES ON THIS SHEET MUST BE MADE OR CIRCLED IN RED INK, WITH DATE AND NAME OF PERSON MAKING CHANGE

Do not extend notes this side of this line

STATION	B. S.	H. I.	F. S.	ELEV.	
BM#D#2				487 520	487.502 Adj. 1928 L.K.F. 1-18-40 LB 563 Pg 57 (See bottom of pg. 63)
	1 955	489 475			
T.P.			0 795	488 680	
	10 355	499 035			
T.P.			1 300	497 735	
	10 520	508 255			
C.S. Mon. (T.P.)			2 690	505 565	C.S. Mon. 1/4 Cor. between Sec 13 & 18 R17W, T1S See pg 11, 23, S1
	8 290	513 855			
T.P.			2 325	511 530	
	10 750	522 280			
T.P.			2 905	519 375	
	11 100	530 475			
T.P.			0 320	530 155	
	10 950	541 105			
T.P.			0 650	540 455	
	8 000	548 455			
3/4" I.P.			3 155	545 300	3/4" I.P. in E&W 1/4 Sec Line △"B" pg. 23, 24, & 46
	2 735	548 035			
T.P.			7 580	540 455	
	0 650	541 105			

F. B 765 PG. 64
Job No. Division No. Notes Red. Plotted Profile
Survey of Tapia Park Date Date No.
Survey by FCH Notes CCH Notes Chkd. Checked X-Sec.
Indexed Date Date No.

Form 307 5M 10-37

PLEASE RETURN TO
LOS ANGELES COUNTY SURVEYOR
700 HALL OF RECORDS

NOTE: ANY ADDITIONS OR CHANGES ON THIS SHEET MUST BE MADE OR CIRCLED IN RED INK, WITH DATE AND NAME OF PERSON MAKING CHANGE

Do not extend notes this side of this line

STATION	B. S.	H. I.	F. S.	ELEV.		
		541 105				
T.P.			10 950	530 155		
	0 130	530 285				
T.P.			10 915	519 370		
	2 940	522 310				
T.P.			10 780	511 530		
	2 340	513 870				
T.P.			8 300	505 570		
	2 730	508 300				
T.P.			10 570	497 730		
	1 300	499 030				
T.P.			10 355	488 675		
	0 940	489 615				
B.M. #5 #2			2 100	487 515	487.502 Adj. 1928 L.K.F. 1-18-40 Check on BM D #2 (top pg. 64)	

Profile No. ____ Notes Red. ____ Plotted ____ Job No. ____ Division No. ____
X-Sec. No. ____ Date ____ Date ____ Survey of ____
Notes Chkd. ____ Checked ____ Survey by ____ Notes ____
Date ____ Date ____ Map No. ____ Indexed ____ Date ____ Date ____

F. B. 765 PG. 65

F. B. 765 Pg. 66 | Job No. _____ Division No. _____ Notes Red. _____ Plotted _____ Profile

Survey of _____ Date _____ Date _____ No. _____

Survey by _____ Notes _____ Notes Chkd. _____ Checked _____ X-Sec.

Indexed [illegible] Date _____ Date _____ Date _____ No. _____

STATION	B. S.	H. I.	F. S.	ELEV.

Form 307 5M 10-37

PLEASE RETURN TO
LOS ANGELES COUNTY SURVEYOR
700 HALL OF RECORDS

Do not extend notes this side of this line

NOTE: ANY ADDITIONS OR CHANGES ON THIS SHEET MUST BE MADE OR CIRCLED IN RED INK, WITH DATE AND NAME OF PERSON MAKING CHANGE

Profile No.	Notes Red.	Plotted	Job No. 8235	Division No.	F. B. 765 PG. 67
	Date	Date	Survey of TAPIA PARK		
X-Sec. No.	Notes Chkd.	Checked	Survey by LIVINGSTON	Notes LIVINGSTON	Date 9-26-38
	Date	Date	Map No.	Indexed	Date 11-1-38

TAPIA PARK

BENCH LEVELS

ALONG

PROPOSED DOROTHY DRIVE

For Topog. Control

STATION	B. S.	H. I.	F. S.	ELEV.

Do not extend notes this side of this line

NOTE: ANY ADDITIONS OR CHANGES ON THIS SHEET MUST BE MADE OR CIRCLED IN RED INK, WITH DATE AND NAME OF PERSON MAKING CHANGE

PLEASE RETURN TO
LOS ANGELES COUNTY SURVEYOR
700 HALL OF RECORDS

Form 307 5M 10-37

Form 307 5M 10-37

PLEASE RETURN TO
LOS ANGELES COUNTY SURVEYOR
700 HALL OF RECORDS

NOTE: ANY ADDITIONS OR CHANGES ON THIS SHEET MUST BE MADE OR CIRCLED IN RED INK, WITH DATE AND NAME OF PERSON MAKING CHANGE

Do not extend notes this side of this line

STATION	B. S.	H. I.	F. S.	ELEV.	
					514.105 Adj 1928 L.K.F. 1-18-40
B.M.# D.1				514 11	B.M.# D.1 L.B. 563-53. C.S. Mon.
	8 06	522 17	0 36	521 81	75 ± South of Brents & Monte Nido Road.
	6 09	527 90			Junction, on West side of Road.
P.O.S.T.# 2-B			3 56	524 34	3/4" I.P.
E.C.#2. 8+14.06			5 33	522 57	Spike & Tin.
T.P.			11 10	516 80	
	1 62	518 42			
B.C.#3. 10+39.67			4 67	513 75	Spike & Tin.
T.P.			7 78	51[illegible] 64	
	3 59	514 23			
P.I.#3			8 26	505 97	3/4" I.P.
E.C.#3. 13+33.33			5 34	508 89	
T.P.			9 43	504 80	
	1 63	506 43			
P.O.S.T. 4A			8 15	498 28	3/4" I.P.
T.P.			11 73	494 70	
	1 02	495 72			
T.P. P.O.S.T.# 4B			10 78	484 94	3/4" I.P.
	2 32	487 26			
E.C.#4. 18+67.09			4 59	482 67	1X2

F. B. 765 PG. 68 Job No. 8235 Division No. Notes Red. Plotted Profile No.
Survey of TAPIA PARK Date Date X-Sec.
Survey by LIVINGSTON Notes LIVINGSTON Notes Chkd. Checked No.
Indexed [illegible] Date 9-26-38 Date Date

Form 307 5M 10-37

PLEASE RETURN TO
LOS ANGELES COUNTY SURVEYOR
700 HALL OF RECORDS

NOTE: ANY ADDITIONS OR CHANGES ON THIS SHEET MUST BE MADE OR CIRCLED IN RED INK, WITH DATE AND NAME OF PERSON MAKING CHANGE

Do not extend notes this side of this line

STATION	B. S.	H. I.	F. S.	ELEV.		
		487 26				
			7 78	479 48		
	6 42	485 90	0 82		T.B.M. Set cut spike in fence post 50' N.E.	
T.B.M.				485 08	arch entry gate to Brents Crags.	
	7 21	492 29				
			3 84	488 45		
	1 54	489 99			487.502 Adj. 1928 L.K.F. 1-18-40	
B.M.H D.2.			2 44	487 55	B.M. D-2. C.S. MON. 71½ S.E. of P 111	
					2' E. 5' S. of S.W. Stone gate post. Pg. 63	
SOUTH FROM		P.O.S.T.H	2B	TO N.E.	N.W. CORNERS of jog in So Bdy.	
P.O.S.T. 2B				524 34		
	2 76	527 10				
			11 62	515 48		
	0 32	515 80				
			12 24	503 56		
	1 55	505 11				
			11 39	493 72		
	0 46	494 18				
			11 34	482 84		
	1 59	484 43				

Profile No. ____ Notes Red. ____ Plotted ____ Job No. 8235 Division No. ____ F. B. 765 Pg. 69

X-Sec. No. ____ Date ____ Date ____ Survey of TAPIA PARK

Notes Chkd. ____ Checked ____ Survey by LIVINGSTON Notes LIVINGSTON Date 1-26-38

Date ____ Date ____ Map No. ____ Indexed A. C. Johnson Date ____

Form 307 5M 10-37

PLEASE RETURN TO
LOS ANGELES COUNTY SURVEYOR
700 HALL OF RECORDS

NOTE: ANY ADDITIONS OR CHANGES ON THIS SHEET MUST BE MADE OR CIRCLED IN RED INK, WITH DATE AND NAME OF PERSON MAKING CHANGE

Do not extend notes this side of this line

STATION	B. S.	H. I.	F. S.	ELEV.		
		484 43				
P. #6			6 51		Fd. 3/4" I.P.	P#6 Pg 45
T. P.			11 89	472 54		
	1 06	473 60				
			10 74	462 86		
	3 83	463 67				
N.E. Cor. Park			5 49	461 20	C.S. Mon.	D-2 Pg 28 (See pg 62 for ck)
N.W. Cor. Park			6 17	461 52	C.S. Mon.	D-3 Pg 28 (See Pg 63 for ck)

F. B. 765 Pg. 70

Job No. ____ Division No. ____ Notes Red. ____ Plotted ____ Profile ____

Survey of ____ Date ____ No. ____

Survey by ____ Notes ____ Checked ____ X-Sec. ____

Indexed ____ Date ____ Date ____ No. ____

Profile No.	Notes Red.	Plotted	Job No. 8235	Division No.	F. B. 765 PG. 71
	Date	Date	Survey of		
X-Sec. No.	Notes Chkd.	Checked	Survey by	Notes	Date
	Date	Date	Map No.	Indexed	Date

TAPIA PARK

J.N. 8235

LEVELS ON P LINE - N½ of PARK

P#1 to P#4D

See Pg. 57 to 59

STATION	B. S.	H. I.	F. S.	ELEV.

NOTE: ANY ADDITIONS OR CHANGES ON THIS SHEET MUST BE MADE OR CIRCLED IN RED INK, WITH DATE AND NAME OF PERSON MAKING CHANGE

Do not extend notes this side of this line

PLEASE RETURN TO
LOS ANGELES COUNTY SURVEYOR
700 HALL OF RECORDS

Form 307 5M 11-35

Form 307 5M 11-35

PLEASE RETURN TO
LOS ANGELES COUNTY SURVEYOR
700 HALL OF RECORDS

NOTE: ANY ADDITIONS OR CHANGES ON THIS SHEET MUST BE MADE OR CIRCLED IN RED INK, WITH DATE AND NAME OF PERSON MAKING CHANGE

Do not extend notes this side of this line

STATION	B. S.	H. I.	F. S.	ELEV.	
BM No 3	5.07	582.06		576.99	Spk + Tin in base of 36' oak 30' East of traveled Rd. 100 north of Perrel Gate (Per L.B 250 p.84 - 576.989 Adj. 1928 L.K.F. 1-18-40
T.P.	0.93	571.31	11.68	570.38	
T.P.	0.38	559.90	11.79	559.52	
T.P.	2.71	551.30	11.31	548.59	
P#4-D (T.P.)	11.99	557.00	6.29	545.01	S.W.+T. in Las Vigines Rd. P#4-D
T.P.	11.91	568.67	0.24	556.76	
T.P.	11.47	580.14	0.00	568.67	
P#4A T.P.	12.01	591.20	0.95	579.19	1x2 P#4A
T.P.	11.80	602.77	0.23	590.97	
T.P.	11.25	613.89	0.13	602.64	
P#4 (T.P.)	3.36	613.93	3.32	610.57	3/4" I.P. on ridge P#4
Bdy #4 (T.P.)	0.28	608.13	6.08	607.85	3/4" I.P. on knob. Bdy #4
T.P.	1.07	597.41	11.79	596.34	
P#3 (T.P.)	0.27	593.09	4.59	592.82	S.W.+T. (8' above saddle) on spur. P#3
T.P.	0.53	582.16	11.46	581.63	
T.P.	0.505	570.765	11.90	570.26	
T.P.	0.415	559.515	11.665	559.10	
T.P.	0.295	548.16	11.65	547.865	
T.P.	0.75	537.06	11.85	536.31	
T.P.	4.32	532.89	8.49	528.57	

F. B. 765 Pg. 72 Job No. 8235 Division No. Notes Red. Profile No.
Survey of Tapia Park Date Date X-Sec.
Survey by Stevenson Notes Fenner Notes Chkd. Checked No.
Indexed A. C. [illegible] Date Date Date

Form 307 5M 10-37

PLEASE RETURN TO
LOS ANGELES COUNTY SURVEYOR
700 HALL OF RECORDS

NOTE: ANY ADDITIONS OR CHANGES ON THIS SHEET MUST BE MADE OR CIRCLED IN RED INK, WITH DATE AND NAME OF PERSON MAKING CHANGE

Do not extend notes this side of this line

STATION	B. S.	H. I.	F. S.	ELEV.	
		532.69			
B.M.	0.59	521.04	4.44	528.45	Set bent spike + tin in base of 36" Live Oak tree on N. side in small meadow 45'± N.E. of P#2B
P#2B			3.50	525.54	1X2 P#2B
T.P.	1.46	518.84	11.66	517.38	
P#2 (TP)	0.99	513.15	6.68	512.16	¾" I.P. P#2
T.P.	2.61	505.37	10.39	502.76	
P#1 (TP)	0.70	501.45	4.62	500.75	¾" I.P. P#1
P#1A (T.P.)	7.66	501.74	7.37	494.08	1X2 P#1A.
Post #4A			3.6	498.13	¾" I.P. Post #4A Dorothy Drive (Proposed) Elev. 498.28 Per pg. 68

BENCH LEVELS - From P.I. #18 Los Virgines Rd. to north line Sec 13

B.M. D-1	6.03	520.14	11-7-41 H.N.B.	514.03 ~~514.11~~	~~Rd. 1944 L.K.F. T.R.10~~ Sec. 13 658-21 C.S. Nov. 75± So. of Brents & Monte Wells Rd junction L.B. 563 Pg. 53 (See pg 68) Bowers ~~Sunger~~ Miller R.E. Feb. 1939
Camp Bdy #9			2.40	517.74	Set N&T on surface over ¾" I.P. Per pg. 40 (Los Virgines)
T.P.	11.99	531.94	0.19	519.95	
POST #17B			10.75	521.19	POST 17-B 2X2 Per pg. 33
POST #17A			8.05	523.89	POST 17A 1X2 Per pg. 33.
T.P.	11.870	543.495	0.315	531.625	
P.I. #16 (T.P.)	11.845	553.590	1.750	541.745	1X1 on Surface over ¾" I.P. Per pg 32
P#4D.			8.55	545.04	P#4D - SW&T Per pg. 59 (Elev. 545.01 Per pg 72)

Profile No. ____ Notes Red. ____ Date ____ Plotted ____ Date ____ Job No. 8232 Division No. V
X-Sec. No. ____ Notes Chkd. ____ Date ____ Checked ____ Date ____ Survey of Tract 8658 Survey by ____ Date ____ Map No. ____ Indexed ____ Date ____ Notes ____

F. B. 765 PG. 79

Form 307 5M 10-37

PLEASE RETURN TO
LOS ANGELES COUNTY SURVEYOR
700 HALL OF RECORDS

NOTE: ANY ADDITIONS OR CHANGES ON THIS SHEET MUST BE MADE OR CIRCLED IN RED INK, WITH DATE AND NAME OF PERSON MAKING CHANGE

Do not extend notes this side of this line

STATION	B. S.	H. I.	F. S.	ELEV.		
		553.590				
T.P.	11 660	564.910	0 340	553.250		
P.I. #15			10 28	554.63	P.I. #15 - 3/4" I.P. 8" below surface per pg. 31	
T.P.	12 180	576.790	0 300	564 610		
P.I. #14			5 390	571 40	P.I. #14 - Set 1x1 & tin on surface over 3/4" I.P.	
T.P.	6 540	582.995	0 335	576 455		
1X2 (on random See line)			0.750	582 245	1X2 - 18+65.58 Per pg 16 &	
B.M. #3			5 990	577 005	BM #3 Fd. Cut Spk & Tin in S. side of 36" oak about 150' NE of P.I. #13 - 100' north of road to Grier Ranch. (Elev. 576.989 Per LB. 250 - Pg 84) See pg. 72	

F. B. 765 PG. 74

Job No. ____ Division No. ____ Notes Red. ____ Plotted ____ Profile ____
Survey of ____ Date ____ Date ____ No. ____
Survey by ____ Notes ____ Notes Chkd. ____ Checked ____ X-Sec. ____
Indexed ____ Date ____ Date ____ Date ____ No. ____

Please return to
LOS ANGELES COUNTY SURVEYOR
700 [illegible] RECORDS

NOTE: [illegible] ON THIS SHEET MUST BE MADE, OR CIRCLED IN [illegible] INK, WITH DATE AND NAME OF PERSON MAKING CHANGE

Do not extend notes this side of this line

Notes Rcd. ____ Platted ____ Job No. [illegible] Division No. ____

Party: Howard E.C.M.

TRIGONOMETRIC LEVELS TO ESTABLISH ELEVATIONS ON △ POINTS

Station	Stadia Distance	Stadia Red.	Horizontal Distance	Vertical Angle	Elevation of Point	Back Sight	Difference Elevation	Height of Instrument	Vertical Distance	Remarks
[illegible] B					545.30	5.09		550.39		Elev 545.30 Pg 64
	Calc by Coord →									
	.02	1 0	960.12	+ 3°42'10"	611.50		+ 61.11		+ 62.13	△
	.06	1 0	1733.38	+ 4°06'00"	673.59		+ 123.20		+ 124.26	△
	.04	1 0	1379.03	+ 3°17'30"	628.66		+ 78.27		+ 79.31	△
	.10	1 0	2198.12	+ 3°28'20"	682.66		+ 132.27		+ 133.37	△
	.15	1 0	2676.92 Calc	+ 2°46'40"	679.12		+ 128.73		+ 129.88	△
	.15	[illegible]	2707.45 Calc	+ 2°14'30"	654.22		+ 103.83		+ 105.98	△
	.09	1 0	[illegible] Calc	+ 2°54'40"	652.70		+ 102.31		+ 103.[illegible]	△
W1, Pg 58					468.14	4.95		473.09		Elev 468.14 Pg 43
	.03	?	1239.00	+ 12°27'50"			?		+ 273.80	3/4 [illegible]
	.02	3 10	924.99	+ 5°0[illegible]	551.98		+ 78.89		+ 82.01	3/4 [illegible]
	.01	1 0	565.32	+ 13°51'40"	611.58		+ 138.49		+ 139.50	△
W5, Pg 48					552.11	5.12	Backed up from W1	557.23		
	.02	3 10	924.99	-5°16'00"	468.[illegible]		89.09		85.[illegible]	W1 [illegible] Pg 63
	.01	1 0	658.35	+ [illegible]	611.[illegible]		+ 5[illegible]		+ 5[illegible]	
	[illegible]	[illegible]	[illegible]	[illegible]	[illegible]		[illegible]		[illegible]	

PLEASE RETURN TO
LOS ANGELES COUNTY SURVEYOR
700 HALL OF RECORDS

NOTE: ANY ADDITIONS OR CHANGES ON THIS SHEET MUST BE MADE OR CIRCLED IN RED INK, WITH DATE AND NAME OF PERSON MAKING CHANGE

Corr. Curve

Do not extend notes this side of this line

Transit St.	Sight St.	Stadia Intercepts	Stadia Distance	Stadia Rod	Horizontal Angle 0° to 360° Right	Horiz. Distance	+ Vertical Angle −	Elevation of Point	+ Back Sight	+ Difference Elevation	Height of Instrument	+ Vertical Distance	REMARKS Station	Line
△ T-1		1						611.62	4.90	Backed in from WL	616.52			
		2	.01	3.10	658.35		5°19'30"	552.05		64.47		61.36	3/4" I.P. No of 1/4 Cor. W-5	
		3	.01	3.80	565.32		14°20'40"	468.14		148.38		144.57	W1 C.S. Mon + Bra. Cor. Sta - 5+50 Elev. per pg. 69	
△ T-2								654.22	4.93		659.15			
			.15	3.0	270.45 Calc		− 2°21	544.89		114.26		111.11	△ 545.30 B.C. Sta B	
			.05	2.0	162.38		−1°00'20	628.59		30.56		28.51	△ T-3	
			.04	1.0	144.92		+0°36'40"	673.58		+ 14.43		+ 15.47	△ T-4	
			.03	1.0	1152.34		+1°14'00	682.93		+ 23.78		+ 24.81	△ T-5	
			.10	1.0	2267.06		+0°31'20	678.71		+ 19.56		+ 20.66	△ "T"	
			.00	0.0	303.06		− 0.15	657.83		1.32		1.32	3/4" I.P. 30 of E-3	
			.01	0.25			—	658.79		0.36		—	△ T-7	
W1								679.15	4.82	(Backed in from △T6)	683.95			
			.02	3.48	878.84		+ 3°35'20"	735.67		+ 51.62		+ 55.12	250.53 S. of NW Cor. Sec. 12	
			.01	1.00	629.00		− 6°36'40	610.[illegible]		73.91		72.90	△ T-6 Elev. per [illegible]	
			.15	5.00	2626.92 Calc		− 2°51'40	545.01		138.92		133.79	△ 8 Elev. pg. 69	
			.05	1.00	1487.45		− 2°06'00	628.82		55.61		54.56	△ T-9	
			.03	1.00	1229.67		− 0°26'20"	673.50		10.95		9.42	△ T-8	
			.03	1.00	1166.66		Level	682.92		1.98			△ T-5	
			.10	2.00	2267.06		+ 0°44'40"	685.91		[illegible]		22.14	△ "T"	

Form 301 10M 3-34

PLEASE RETURN TO
LOS ANGELES COUNTY SURVEYOR
700 HALL OF RECORDS

NOTE: ANY ADDITIONS OR CHANGES ON THIS SHEET MUST BE MADE OR CIRCLED IN RED INK, WITH DATE AND NAME OF PERSON MAKING CHANGE

Do not extend notes this side of this line

Transit at	Sight on	Stadia Intercepts	Stadia Distance	Stadia Rod—	Horizontal Angle 0° to 360° Right	Horiz. Distance	+ Vertical Angle —	Elevation of Point	+ Back Sight	— Difference Elevation	Height of Instrument	+ Vertical Distance —	REMARKS Station Left Right
W6					° '		° '						
								735.70	5.04	(Backed in from ΔI)	740.74		250.53 So. of NW Cor Sec 18 W-6
Pg 52			.01	4.00	878.89	-	3°45' 00"	679.12		61.62		57.60	Δ I
			.01	2.00	585.99	-	12°23' 10"	610.04		130.90		128.69	Δ T-6
	M-3		.05	0.00	1588.45	-	5°44' 00	581.21		159.53		159.48	Elev. Per Line 6 this pg. POINT ON E&W ¼/¼ LINE Sec. 18 = M3
	W-8		.00	0.00	250.53	-	29°50' 10"	597.05		143.69		143.69	NW. COR. SEC 18 W8
M-3								581.21	4.99		586.20		TRANSIT ON 1+2 in SADDLE ON E&W. ¼/¼ LINE Pg 52 M-3
Pg 52			.00	2.00	209.23 Ch.	+	11°55' 10"	628.37		+ 42.17		+ 44.17	Δ T-3 Per pg. 75-L6
			.00	3.00	151.09 Ch	+	30°49' 20"	673.35		+ 87.15		+ 90.15	Δ T-4
		Calc. by	Coord .04	1.00	1487.92	+	3°32' 00	~~679.32~~		~~+ 90.83~~		~~+ 91.87~~	Δ "F"
S3								456.35	5.12	Backed in from	461.47		20+28.10 1+2 on E-W E Sec. 18 & 50 S-3 (Elev. 456.51 Per pg. 61 20+19.04 - 3/4" I.P. Pg 50)
Pg 50			.00	4.96			Level	456.51		4.96			
			.01	3.00	861.31 Calc	+	+3°05' 20"	658.72		+ 197.25		+ 200.26	Δ T-7
CAMP	BOY							607.75	5.21	(Backed in from P#4)	613.06		
No 4			.00	2.49	199.65 Ch		Level	610.57		(See pg. 72) 2.49			P#4 See pg 72
Pg 39			.00	12.00	103.30	-	4°33' 20"	592.82		(See pg 72) 20.24		8.24	P#3 " " "
			.00	5.00	429.30	+	9°53' 00	682.86		+ 69.80		+ 74.80	Δ T-5
		Calc by	Coord .01	1.00	698.02	+	5°02' 30	673.63		+ 60.57		+ 61.58	Δ T-4 (Pg. 75, line 5)
			.02	3.00	904.16		Level	610.04		3.02			Δ T-6
			.01	1.00	755.68	+	5°04' 10"	679.09		+ 66.03		+ 67.04	Δ I

Date | Notes Chkd. | Date | Checked | Date | Survey by F. C. Hewara | Notes | Entered | Date | Mag No.

Notes Red. | Date | Platted | Date | Survey of Tapia Park | Job No. 8235 | Division No. | F.B. 765 Pg. 77

Add'l Interm.

Form 301 10M 3-34

PLEASE RETURN TO
LOS ANGELES COUNTY SURVEYOR
700 HALL OF RECORDS

NOTE: ANY ADDITIONS OR CHANGES ON THIS SHEET MUST BE MADE OR CIRCLED IN RED INK, WITH DATE AND NAME OF PERSON MAKING CHANGE

Do not extend notes this side of this line

Transit at	Sight on	Stadia Intercepts	Stadia Distance	Stadia Rod—	Horizontal Angle 0° to 360° Right	Horiz. Distance	+ Vertical Angle —	Elevation of Point	+ Back Sight	+ Difference Elevation —	Height of Instrument	+ Vertical Distance —	REMARKS Station	Left	Right
					° ′		° ′		1						
					° ′		° ′		2						
					° ′		° ′		3						
					° ′		° ′		4						
					° ′		° ′		5						
					° ′		° ′		6						
					° ′		° ′		7						
					° ′		° ′		8						
					° ′		° ′		9						
					° ′		° ′		10						
					° ′		° ′		11						
					° ′		° ′		12						
					° ′		° ′		13						
					° ′		° ′		14						
					° ′		° ′		15						
					° ′		° ′		16						
					° ′		° ′		17						
					° ′		° ′		18						
					° ′		° ′		19						
					° ′		° ′		20						
					° ′		° ′		21						

Add'n'l

Topography Description Legend:
Side Hill ....S.H.
Side of Draw S.D.
Side of Ridge S.R.
Head of Draw H.D.
Bottom Draw B.D.
Bottom Wash B.W.
Top of Ridge T.R.
Toe of Slope T.S.

Inters. of Draws V.D's
Break in Slope ..Bk.S.
Steep Slope.....S.S.
Top of Cliff.....T.Cl.
Bottom of Cliff..B.Cl.
Top of Spur.....T.Sp.
Bottom Canyon..B.Cn.

Side of Canyon S.C.
Top of Bank..T.B.
Bottom of Bank.B.B.
Top of Cut.....T.C.
Bottom of Cut..B.C.
Top of Fill.....T.F.
Bottom of Fill.B.F.

Saddle .....Sa.
Swale .....Sw.
Flat .....Fl.
Stream .....Str.
Trail .....Tr.
Pavement ....Pvt.
Edge of Road E.Rd.

Traveled Rd. Tr.Rd.
Fence .....Fn.
Int. Fences V.Fns.
Ditch .....Di.
Telephone Pole T.P.
Power Pole...P.P.
Culvert .....Cul.

Oak-O. Fir-Fr.
Pine-Pl. Cedar-Ce.
Sycamore .....Sy.
Eucalyptus .....Eu.
Plus combinations of these and all common standard abbreviations.

Date _____ Notes by Bowers Chief Party [illegible] F.B. 765 PG. 79

Platted by	W. O. No. 8235 D. S. D. No.
Date	Location Tapia Park
Map No.	Surveyed by R C Bowers
Platting C'k'd by	Date Feb 1939
Date	Indexed A. C. Johnson 11-24-39

"P" LINE IN N.W. AREA.

Note - Spring Balance and Temperature corrections were not used on these Distances.

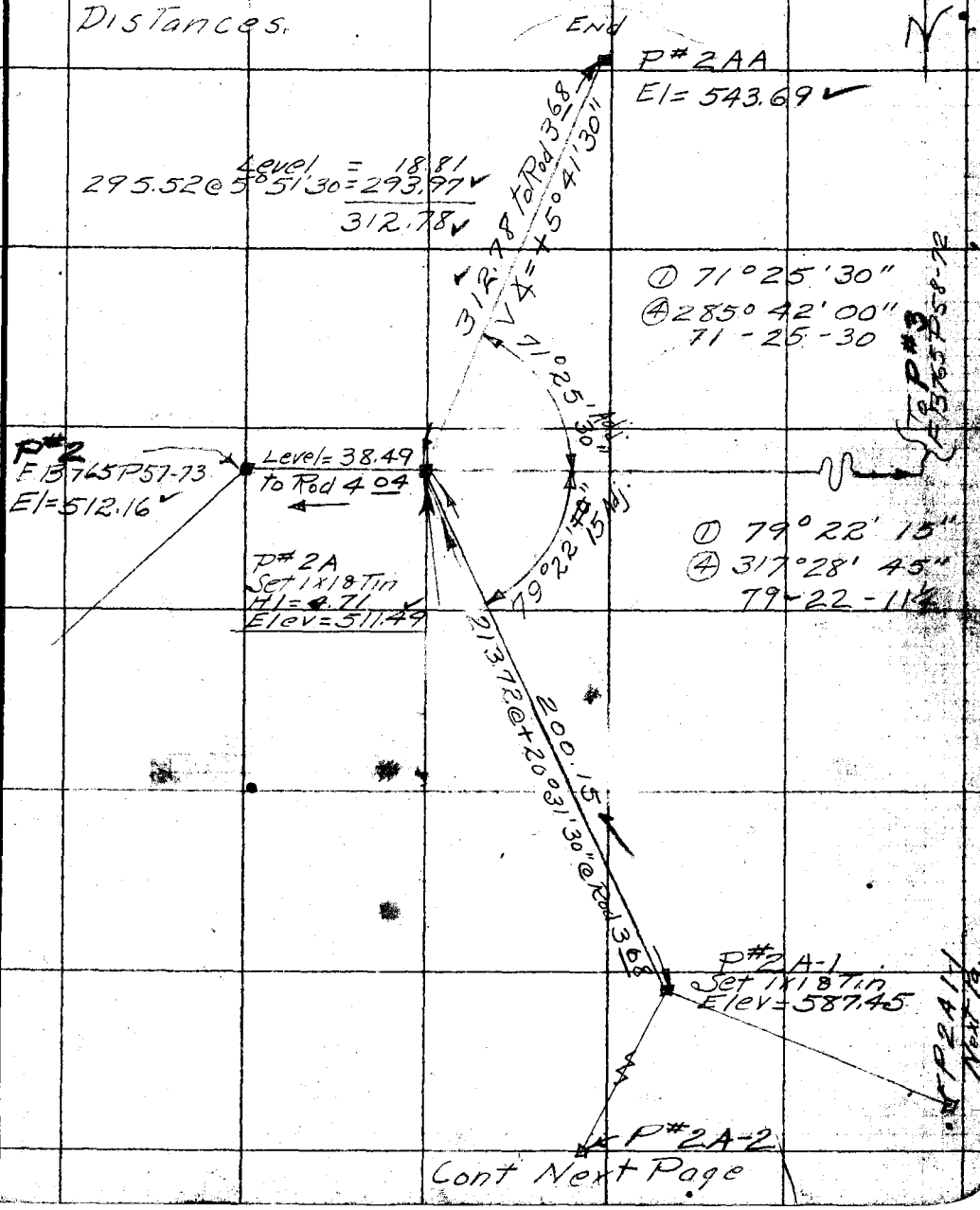

Cont Next Page

Note: ANY ADDITIONS OR CHANGES ON THIS SHEET MUST BE MADE OR CIRCLED IN Red. WITH DATE AND NAME OF PERSON MAKING CHANGE.

Do not extend notes this side of this line

RETURN TO LOS ANGELES COUNTY SURVEYOR

F.B. 765 Pg. 80 Moncure Chief Party Notes by Bowers Date

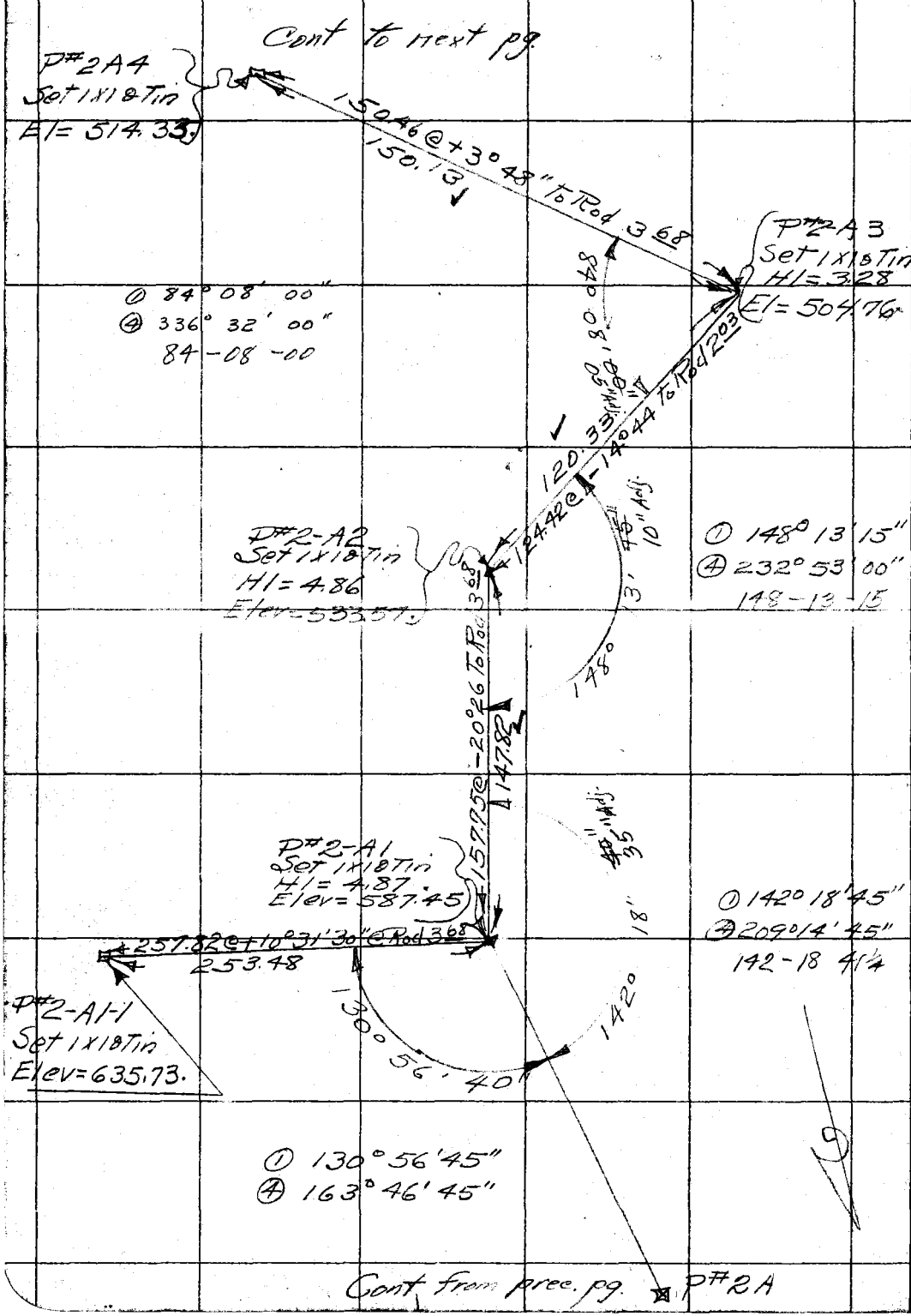

RETURN TO
LOS ANGELES COUNTY SURVEYOR

Do not extend notes this side of this line

Note: ANY ADDITIONS OR CHANGES ON THIS SHEET MUST BE MADE OR CIRCLED IN Red. WITH DATE AND NAME OF PERSON MAKING CHANGE.

Date [illegible] Notes by [illegible] Chief Party [illegible] F.B. 765 Pg. 81

Platted by	W. O. No. 8235 D. S. O. No.
Date	Location Tapia Park
Map No.	Surveyed by [illegible]
Platting C'k'd by	Date Feb 1939
Date	Indexed [illegible]

Cont. to next pg.

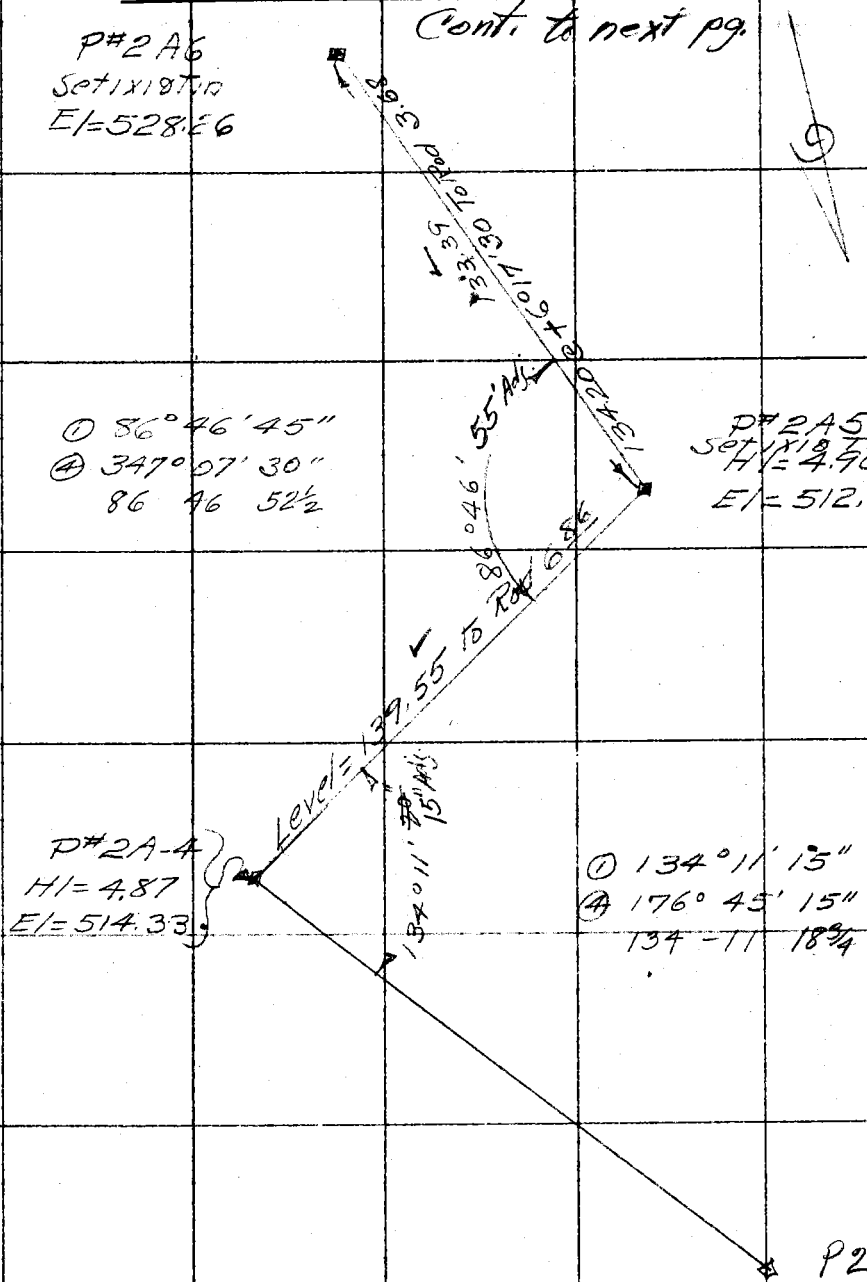

Cont. from prec. pg.

Note: ANY ADDITIONS OR CHANGES ON THIS SHEET MUST BE MADE OR CIRCLED IN Red. WITH DATE AND NAME OF PERSON MAKING CHANGE.

Do not extend notes this side of this line

RETURN TO
LOS ANGELES COUNTY SURVEYOR

F.B. 765 PG. 82 Moncure Chief Party Notes by Bowers Date Feb 1939

Cont. to next pg.

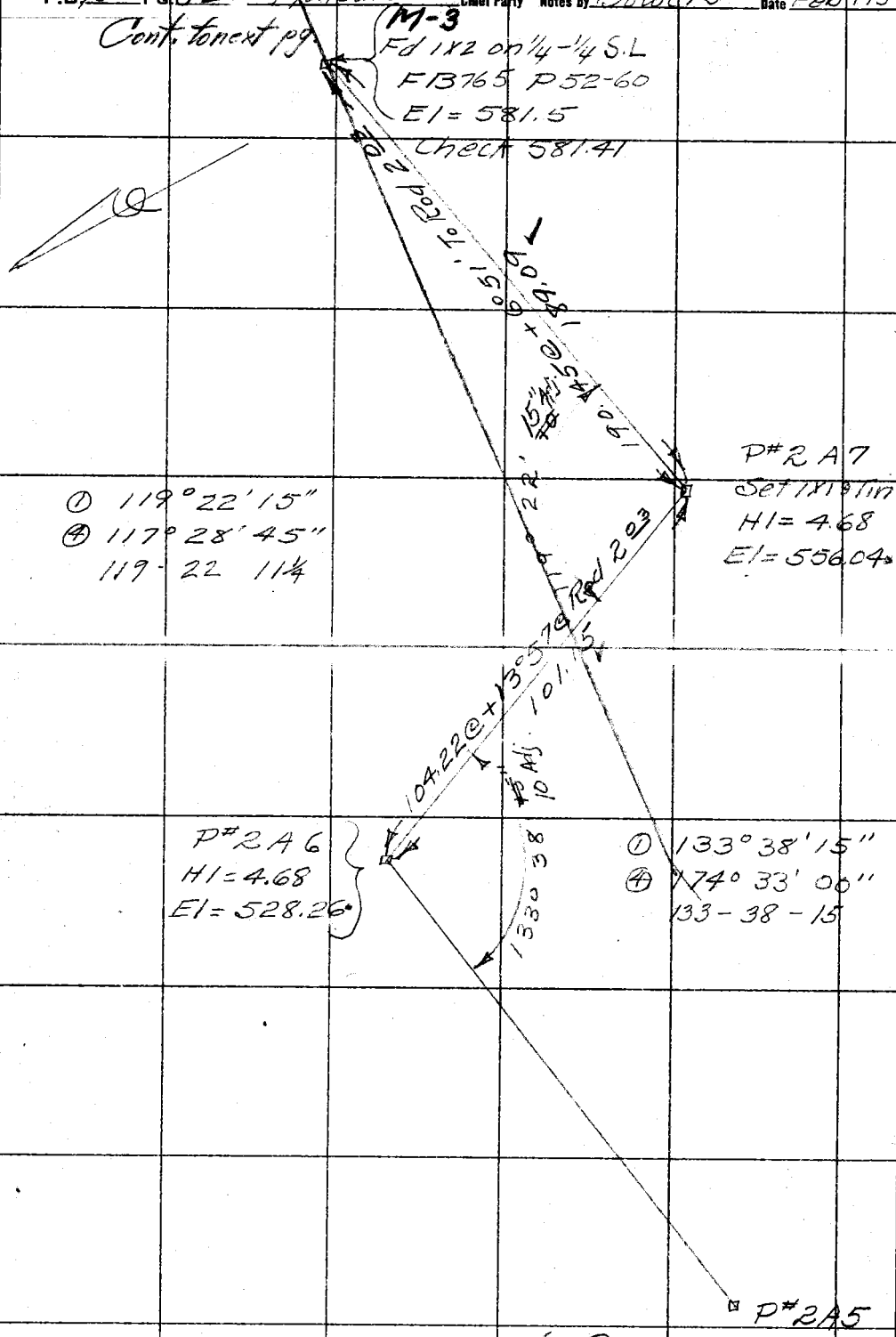

Cont. from prec. pg.

RETURN TO
LOS ANGELES COUNTY SURVEYOR

Do not extend notes this side of this line

Note: ANY ADDITIONS OR CHANGES ON THIS SHEET MUST BE MADE OR CIRCLED IN Red. WITH DATE AND NAME OF PERSON MAKING CHANGE.

Date 2-6-1939 Notes by Bowers Chief Party [illegible] F.B. [illegible] Pg. 83

Platted by	W. O. No. 8235 D. S. O. No.
Date	Location Tapia Park
Map No.	Surveyed by R C Bowers
Platting C'k'd by	Date Feb 1939
Date	Indexed

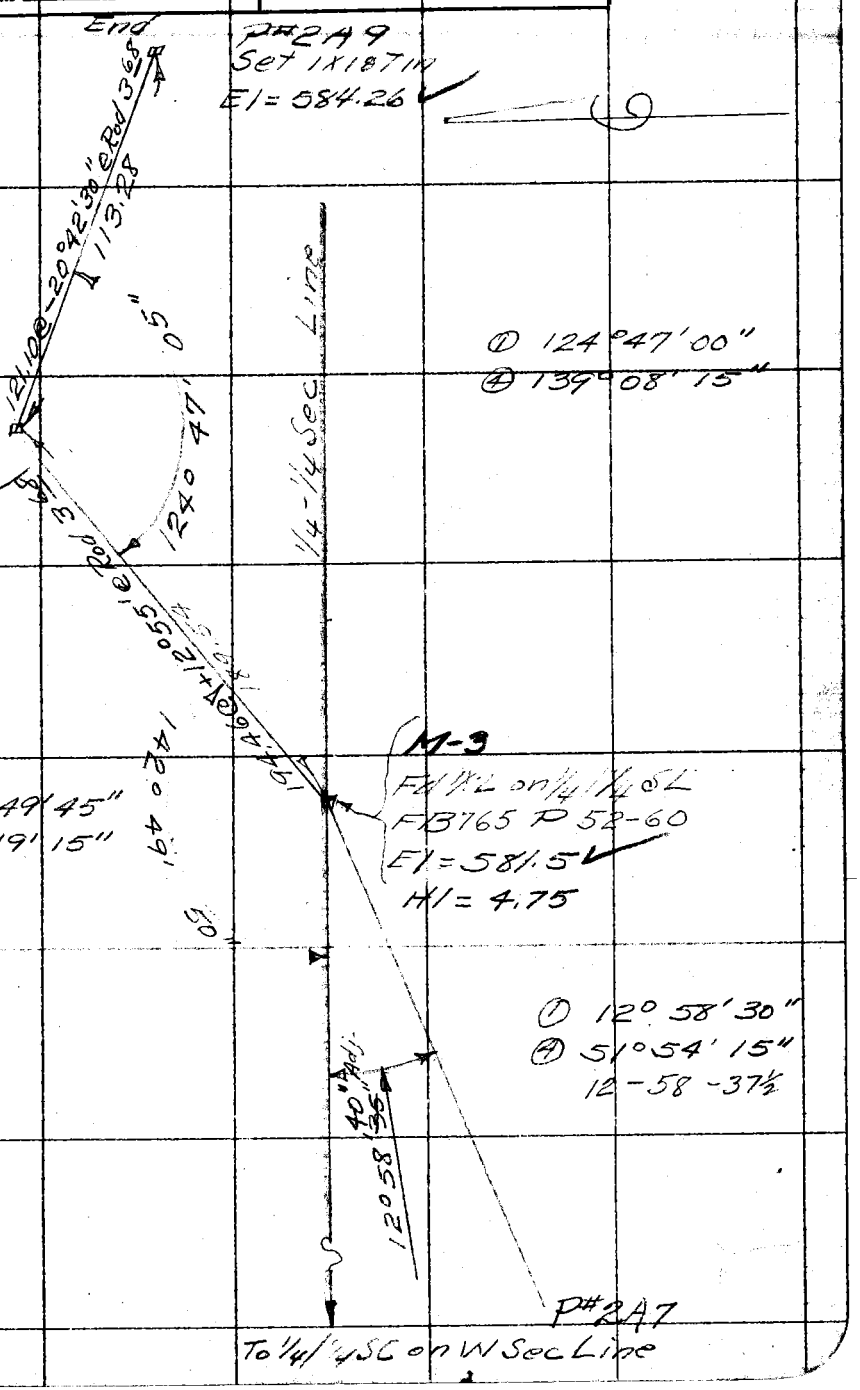

Note: ANY ADDITIONS OR CHANGES ON THIS SHEET MUST BE MADE OR CIRCLED IN Red. WITH DATE AND NAME OF PERSON MAKING CHANGE.

Do not extend notes this side of this line

RETURN TO
LOS ANGELES COUNTY SURVEYOR

F.B. 765 Pg 84 Moncure Chief Party Notes by Bowers Date Feb 1939

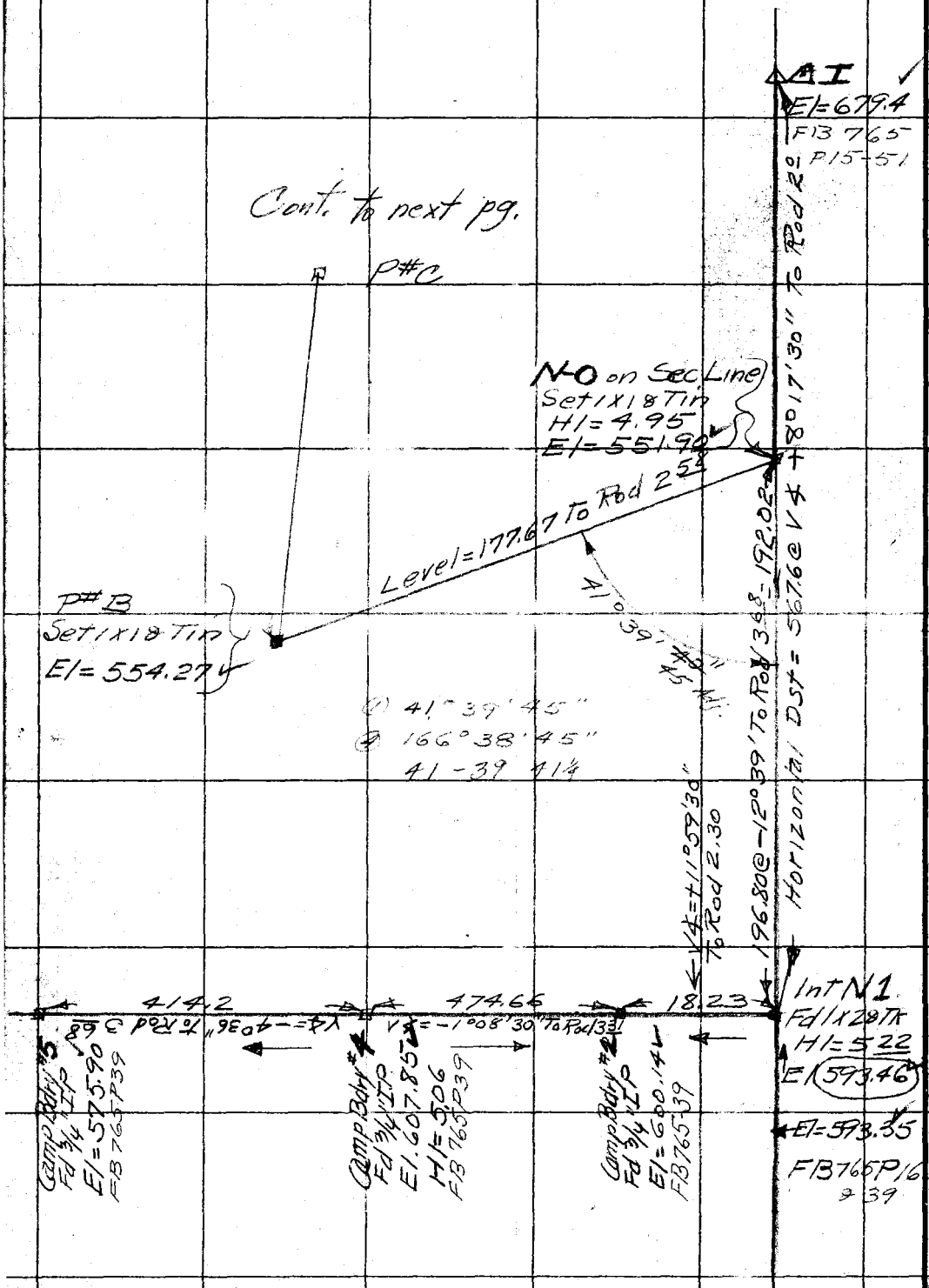

RETURN TO
LOS ANGELES COUNTY SURVEYOR

Do not extend notes this side of this line

Note: ANY ADDITIONS OR CHANGES ON THIS SHEET MUST BE MADE OR CIRCLED IN Red. WITH DATE AND NAME OF PERSON MAKING CHANGE.

Date Feb 1939 Notes by Bowers Chief Party Moncure F.B. 755 PG 85

Platted by	W. O. No. 8235 D. S. O. No.
Date	Location Tapia Park
Map No.	Surveyed by C C Bowers
Platting C'k'd by	Date Feb 1939
Date	Indexed

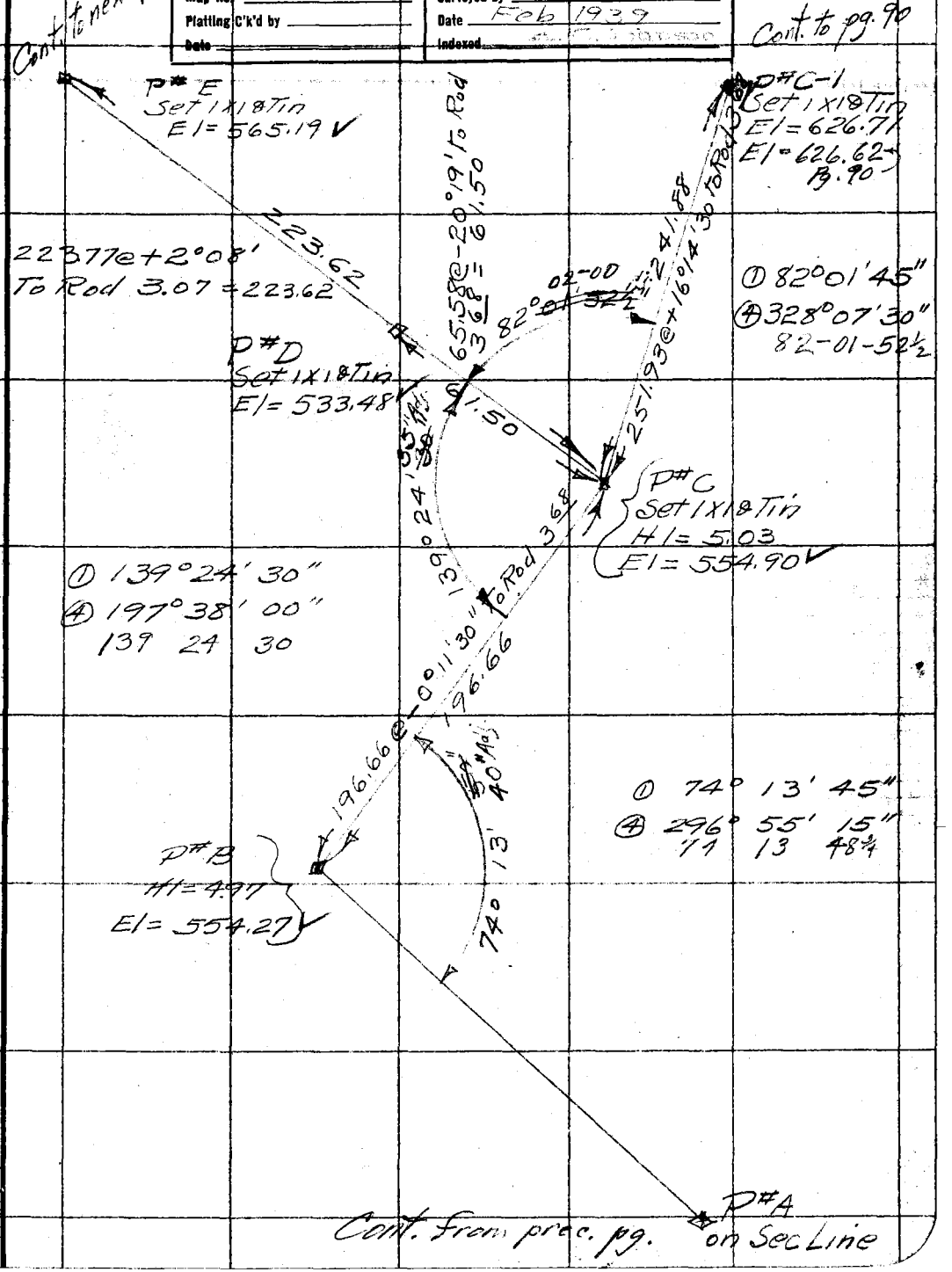

Note: ANY ADDITIONS OR CHANGES ON THIS SHEET MUST BE MADE OR CIRCLED IN Red. WITH DATE AND NAME OF PERSON MAKING CHANGE.

Do not extend notes this side of this line

RETURN TO
LOS ANGELES COUNTY SURVEYOR

F.B. 765 PG. 86 Moncure Chief Party Notes by Bowers Date Feb 1939

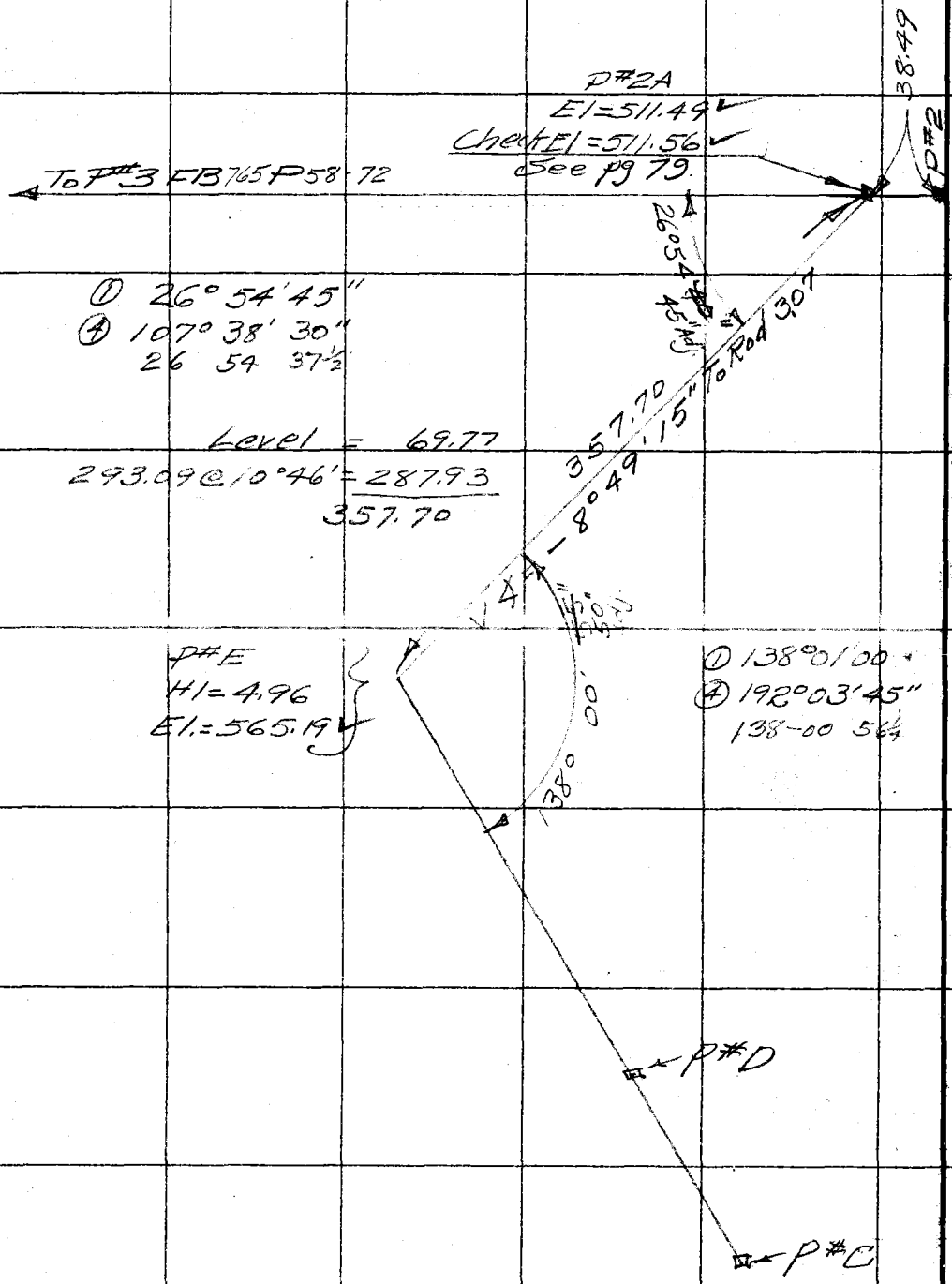

RETURN TO
LOS ANGELES COUNTY SURVEYOR

Do not extend notes this side of this line

Note: ANY ADDITIONS OR CHANGES ON THIS SHEET MUST BE MADE OR CIRCLED IN Red. WITH DATE AND NAME OF PERSON MAKING CHANGE.

Date 10 Feb 39 Notes by Bowers Chief Party [illegible] F.B. 765 Pg. 87

Platted by	W. O. No. 8235 D. S. O. No.
Date	Location Tapia Park
Map No.	Surveyed by R C Bowers
Platting C'k'd by	Date Feb 1939
Date	Indexed

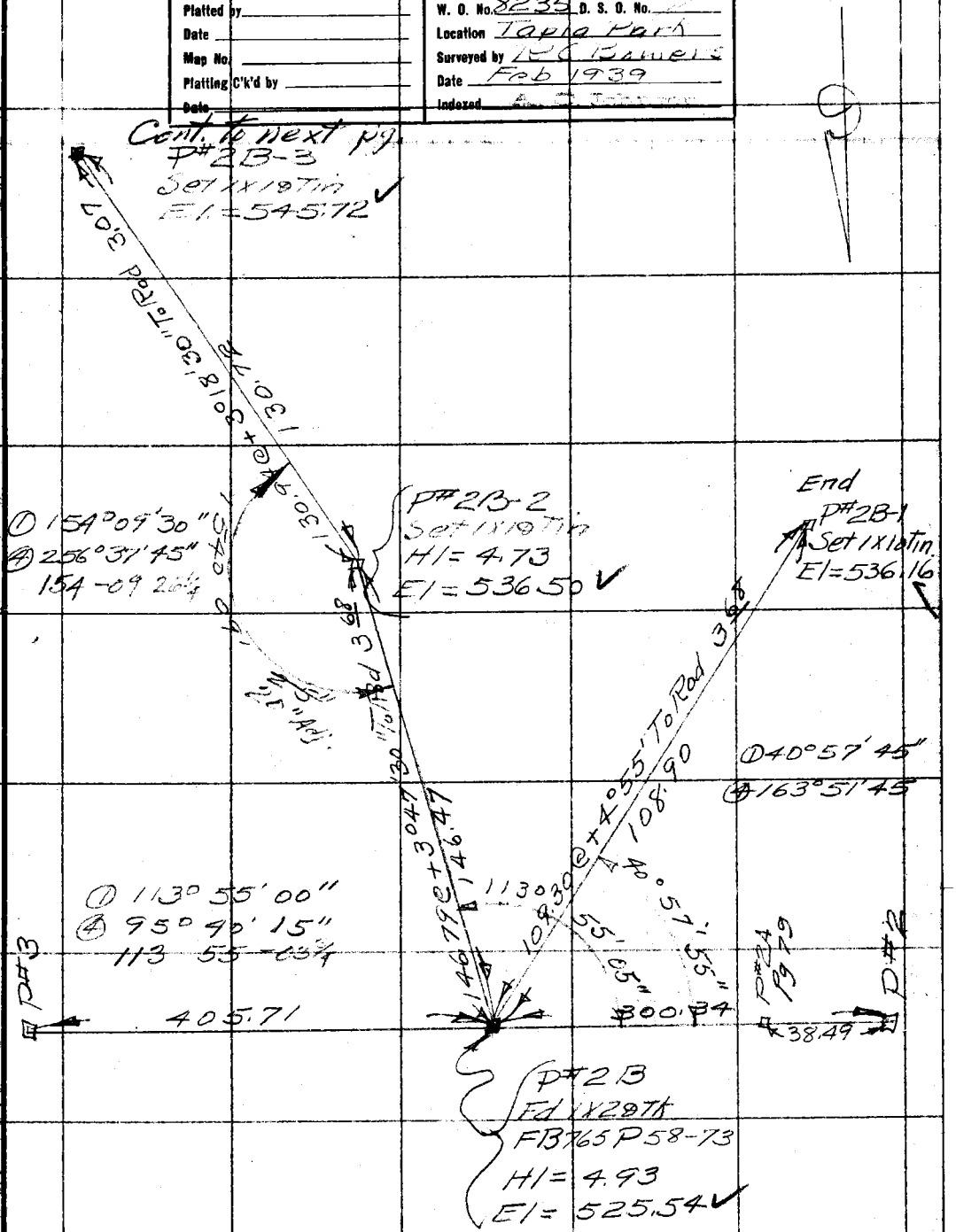

Note: ANY ADDITIONS OR CHANGES ON THIS SHEET MUST BE MADE OR CIRCLED IN Red. WITH DATE AND NAME OF PERSON MAKING CHANGE.

Do not extend notes this side of this line

RETURN TO
LOS ANGELES COUNTY SURVEYOR

F.B. 765 Pg. 88 Moncure. Chief Party Notes by Bowers Date Feb. 1939

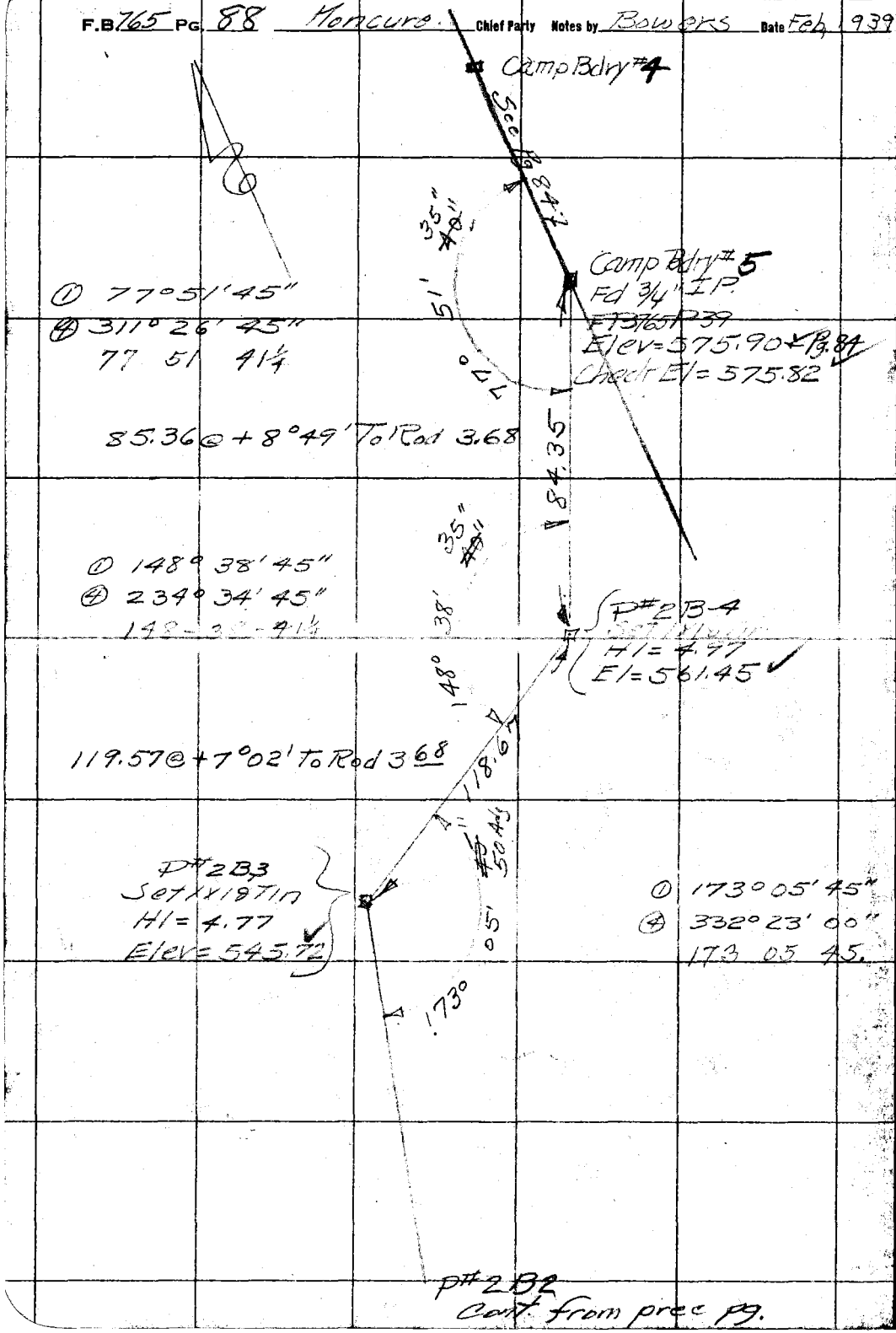

RETURN TO
LOS ANGELES COUNTY SURVEYOR

Do not extend notes this side of this line

Note: ANY ADDITIONS OR CHANGES ON THIS SHEET MUST BE MADE OR CIRCLED IN Red. WITH DATE AND NAME OF PERSON MAKING CHANGE.

Date Feb 1932 Notes by Bowers Chief Party [illegible] F.B. 765 PG. 89

Platted by	W. O. No. 8235 D. S. O. No.
Date	Location Tapia Park
Map No.	Surveyed by R.C. Bowers
Platting C'k'd by	Date Feb 1932
Date	Indexed

Cont. to next pg.

P#C-2
Set 1x1 8 Tin
HI = 5.02
El = 588.36 ✓

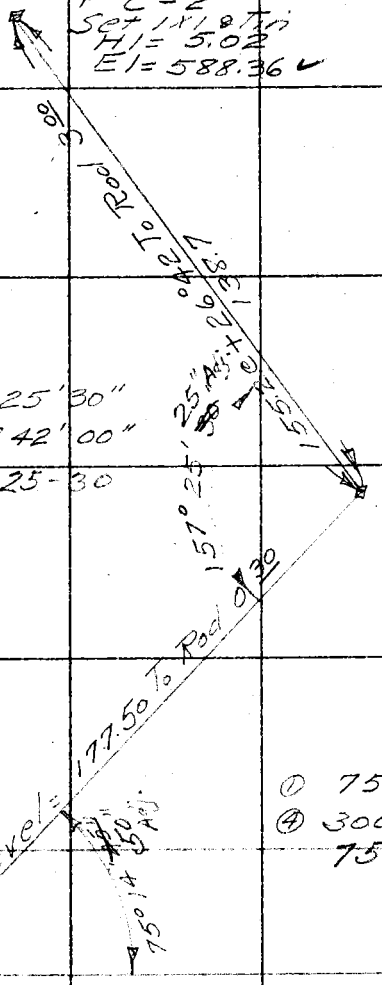

Note: ANY ADDITIONS OR CHANGES ON THIS SHEET MUST BE MADE OR CIRCLED IN Red. WITH DATE AND NAME OF PERSON MAKING CHANGE.

Do not extend notes this side of this line

RETURN TO LOS ANGELES COUNTY SURVEYOR

F.B. 765 Pg. 90 Mercure Chief Party Notes by Bowers Date Feb 1939

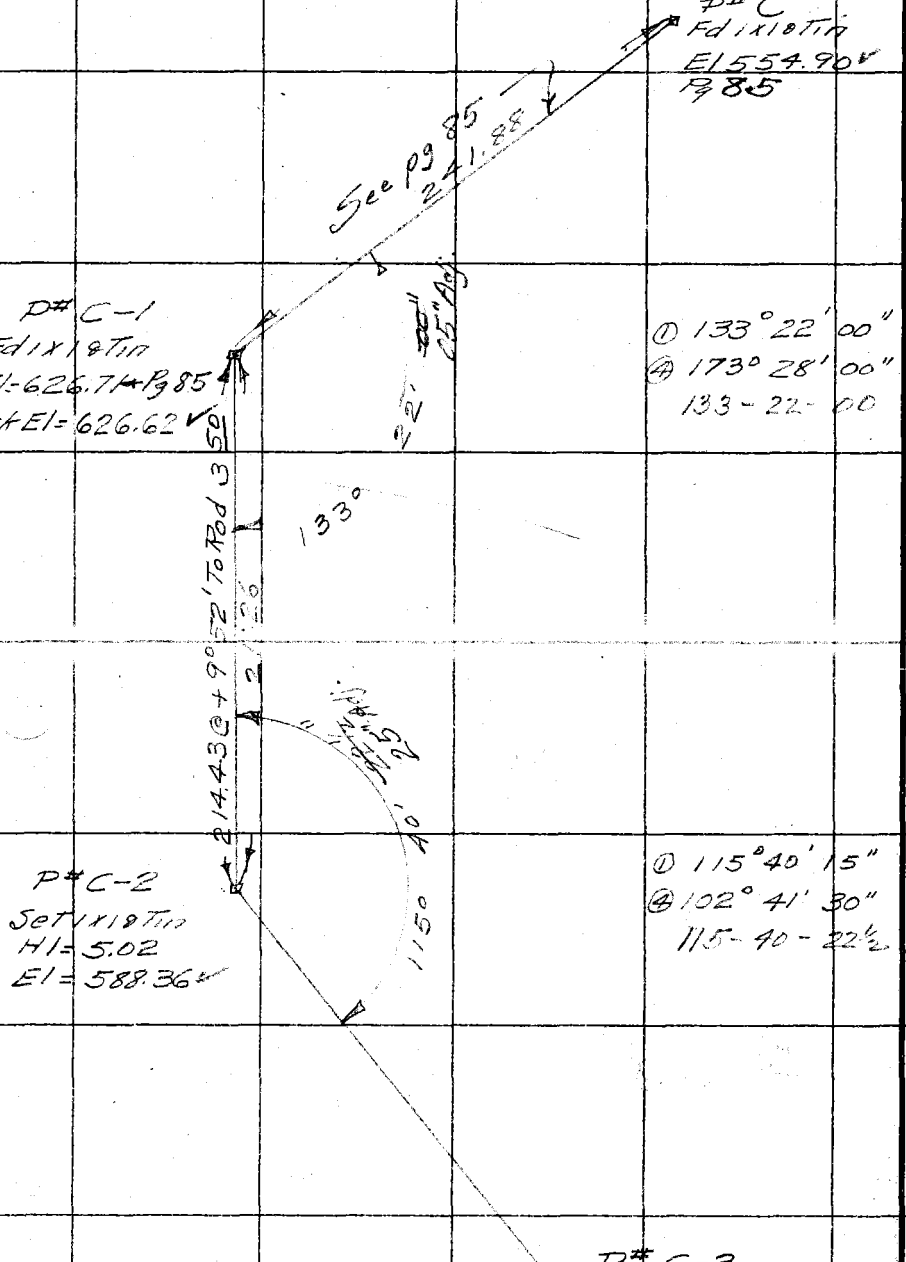

RETURN TO
LOS ANGELES COUNTY SURVEYOR

Do not extend notes this side of this line

Note: ANY ADDITIONS OR CHANGES ON THIS SHEET MUST BE MADE OR CIRCLED IN Red. WITH DATE AND NAME OF PERSON MAKING CHANGE.

Date Feb 1939 Notes by Bowers Chief Party Moncure F.B. 765 PG. 91

Platted by	W. O. No. 8235 D. S. O. No.
Date	Location Tapia Park
Map No.	Surveyed by R. C. Bowers
Platting C'k'd by	Date Feb 1939
Date	Indexed

Note - Temperature corrections and spring balance were not used on these distances

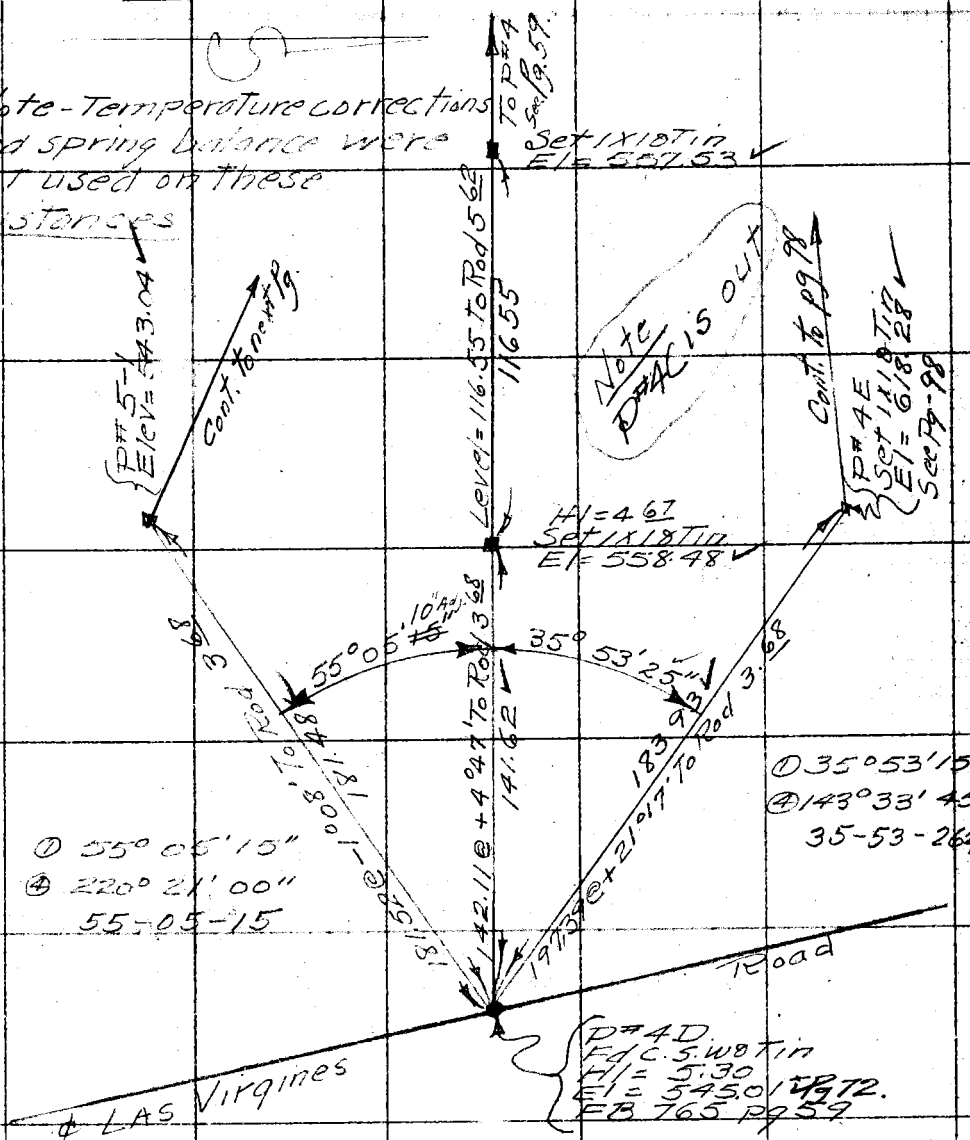

Note: ANY ADDITIONS OR CHANGES ON THIS SHEET MUST BE MADE OR CIRCLED IN Red. WITH DATE AND NAME OF PERSON MAKING CHANGE.

Do not extend notes this side of this line

RETURN TO LOS ANGELES COUNTY SURVEYOR

F.B 765 Pg. 92 Moncure Chief Party Notes by Bowers Date Feb 1939

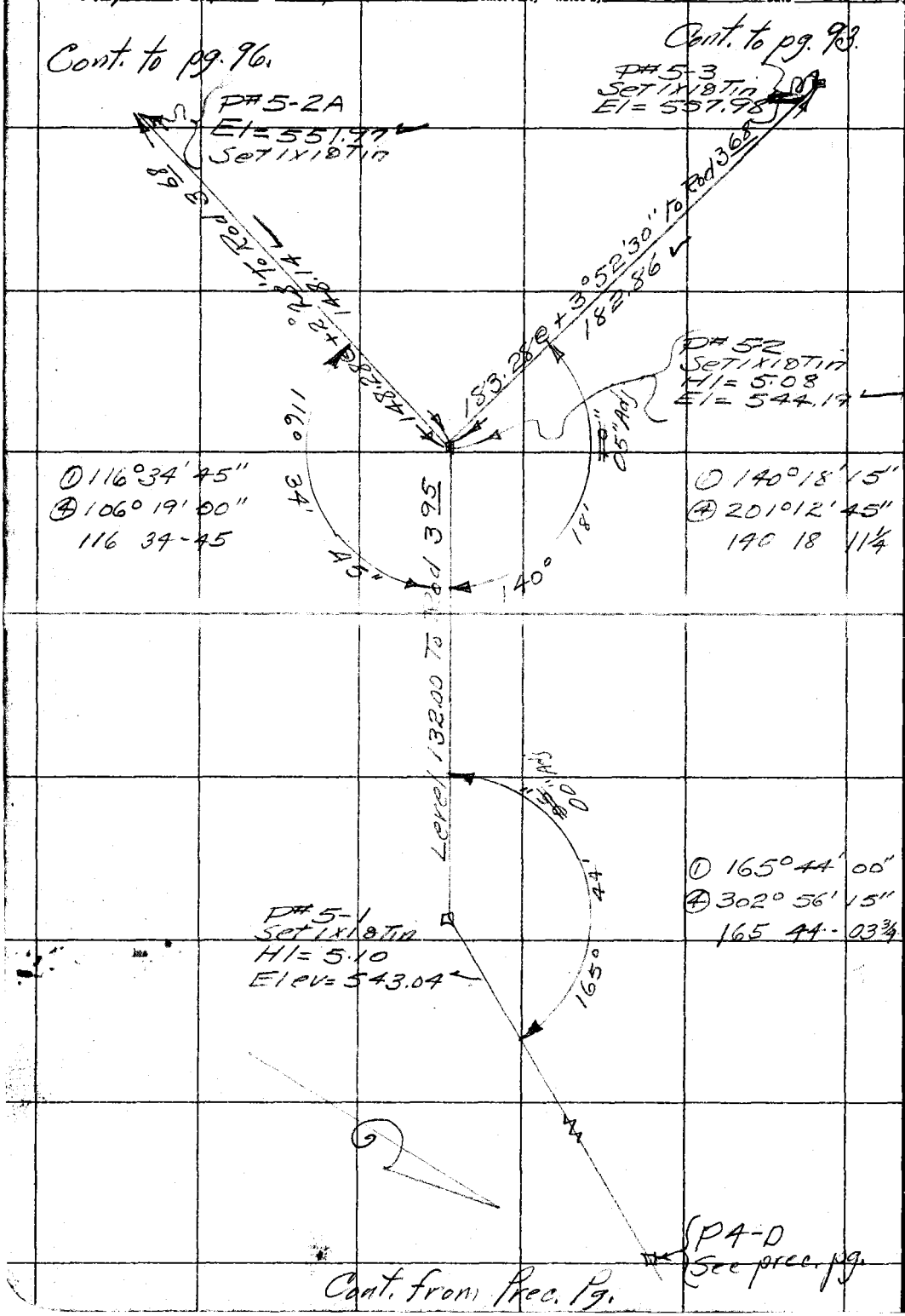

RETURN TO
LOS ANGELES COUNTY SURVEYOR

Do not extend notes this side of this line

Note: ANY ADDITIONS OR CHANGES ON THIS SHEET MUST BE MADE OR CIRCLED IN Red. WITH DATE AND NAME OF PERSON MAKING CHANGE.

Date Feb 1939 Notes by Bowers Chief Party Moncure F.B. 765 Pg. 93

Platted by	W. O. No. 8235 D. S. O. No.
Date	Location Tapia Park
Map No.	Surveyed by Bowers
Platting C'k'd by	Date Feb 1939
Date	Indexed

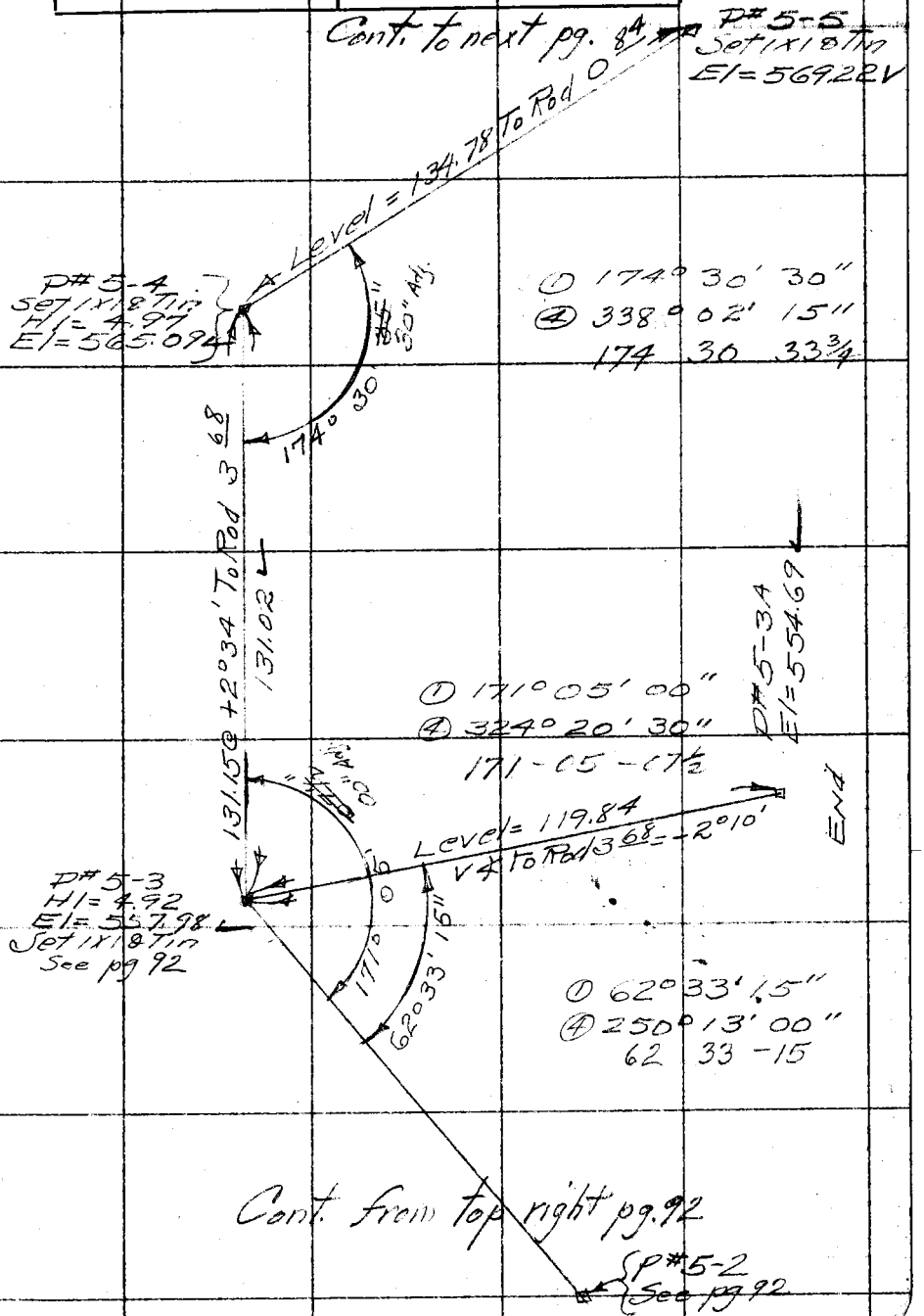

Note: ANY ADDITIONS OR CHANGES ON THIS SHEET MUST BE MADE OR CIRCLED IN Red. WITH DATE AND NAME OF PERSON MAKING CHANGE.

Do not extend notes this side of this line

RETURN TO
LOS ANGELES COUNTY SURVEYOR

F.B 765 PG 94 Manoure Chief Party Notes by Bowers Date Feb 1939

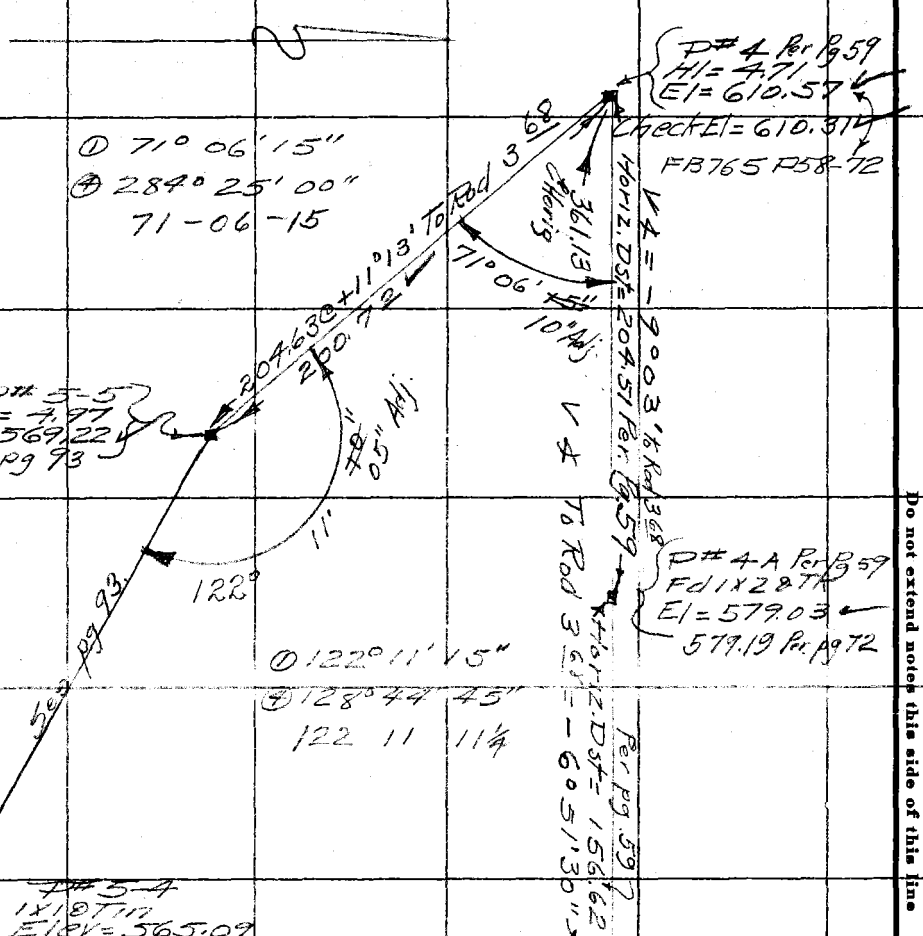

RETURN TO
LOS ANGELES COUNTY SURVEYOR

Do not extend notes this side of this line

Notes: ANY ADDITIONS OR CHANGES ON THIS SHEET MUST BE MADE OR CIRCLED IN Red, WITH DATE AND NAME OF PERSON MAKING CHANGE.

Date Feb 1939 Notes by Bowers Chief Party Moncure F.B. 165 PG. 95

Platted by	W. O. No. 8235 D. S. O. No.
Date	Location Tapia Park
Map No.	Surveyed by R. C. Bowers
Platting C'k'd by	Date Feb 1939
Date	Indexed A. C. Johnson

Note: ANY ADDITIONS OR CHANGES ON THIS SHEET MUST BE MADE OR CIRCLED IN Red. WITH DATE AND NAME OF PERSON MAKING CHANGE.

Do not extend notes this side of this line

RETURN TO LOS ANGELES COUNTY SURVEYOR

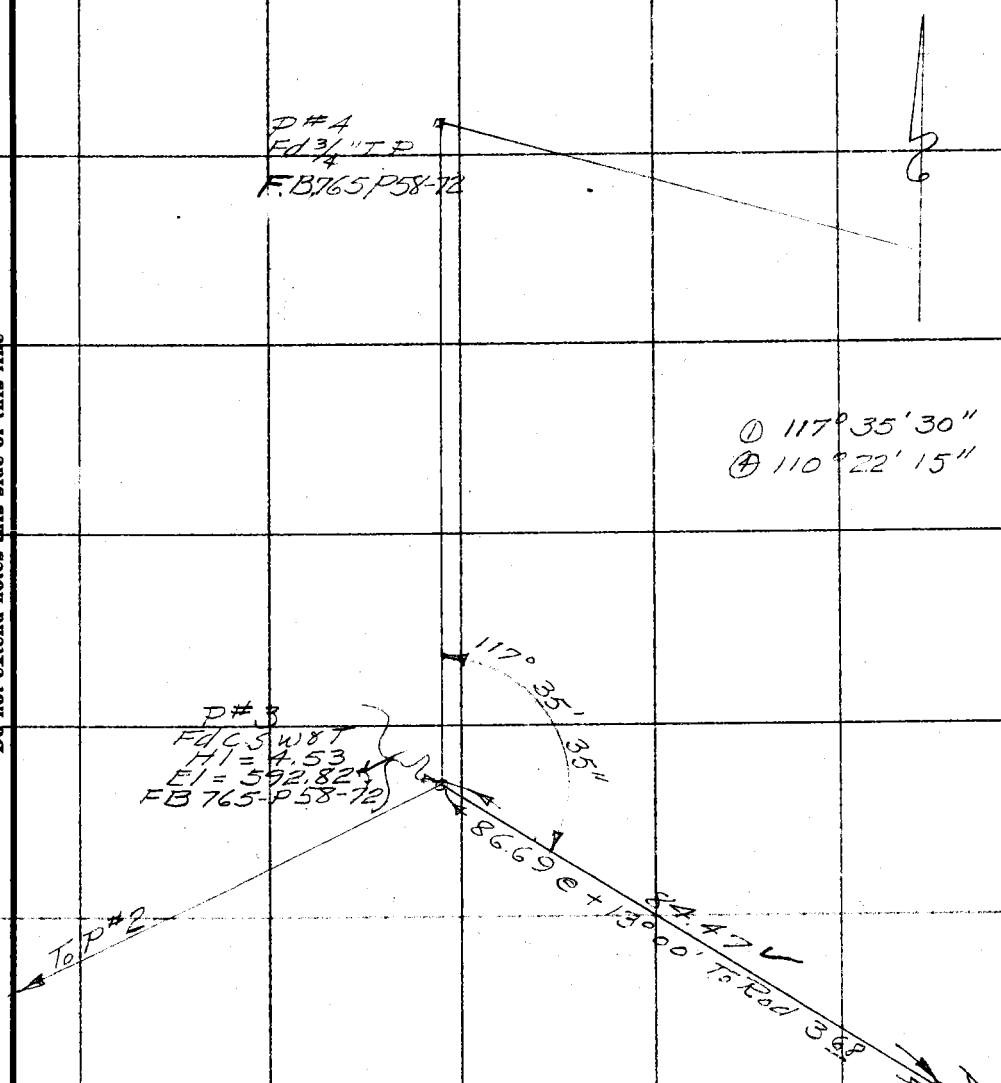

F.B. 765 Pg. 96 Moncure Chief Party Notes by Bowers Date Feb-39

Cont. to next pg.

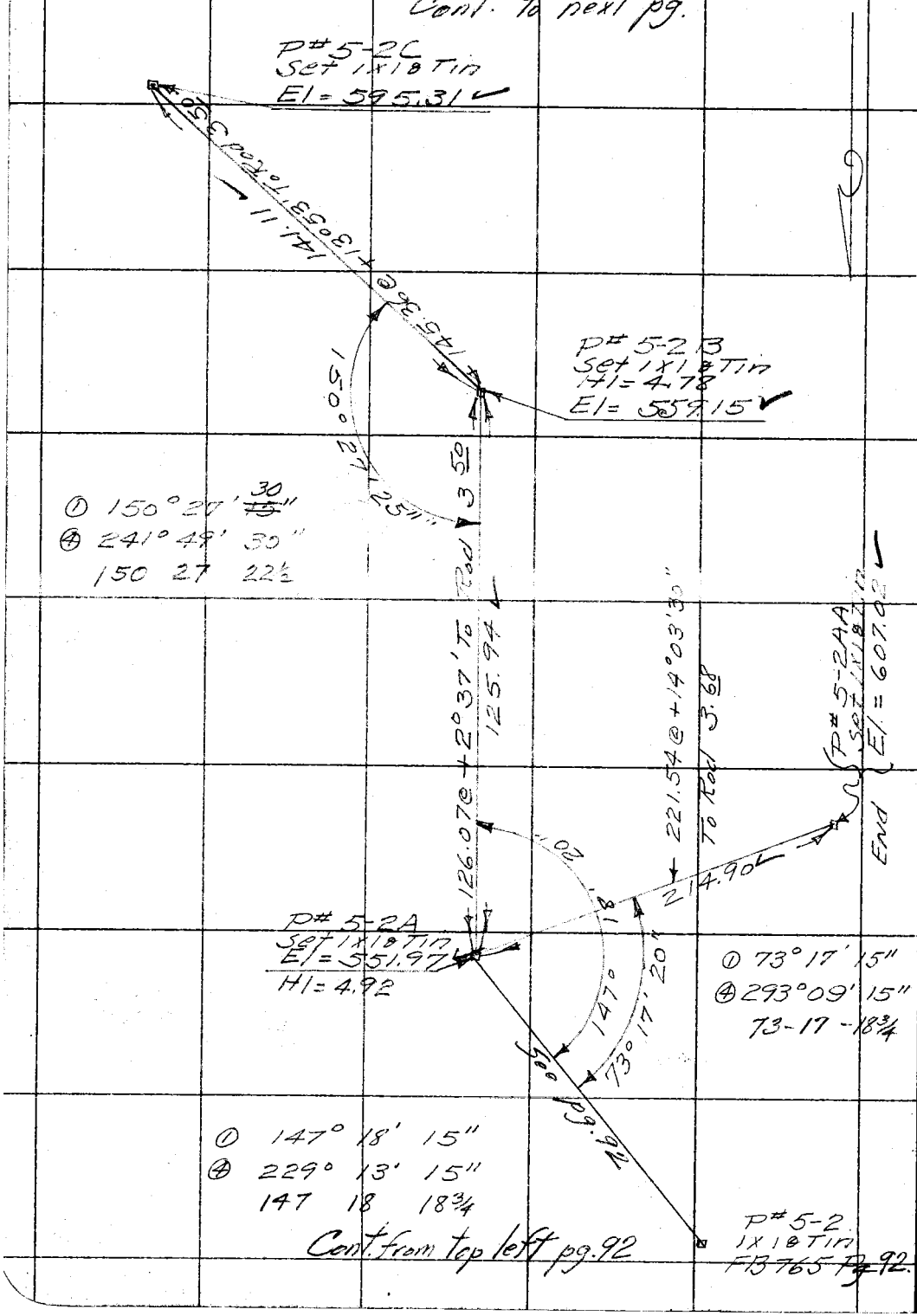

Cont. from top left pg. 92

RETURN TO
LOS ANGELES COUNTY SURVEYOR
Do not extend notes this side of this line
Note: ANY ADDITIONS OR CHANGES ON THIS SHEET MUST BE MADE OR CIRCLED IN Red. WITH DATE AND NAME OF PERSON MAKING CHANGE.

Date Feb-39 Notes by Bowers Chief Party Marcum F.B. 765 Pg. 97

Platted by	W. O. No. 8235 D. S. O. No.
Date	Location Tapia Park
Map No.	Surveyed by R.C. Bowers
Platting C'k'd by	Date Feb 1939
Date	Indexed

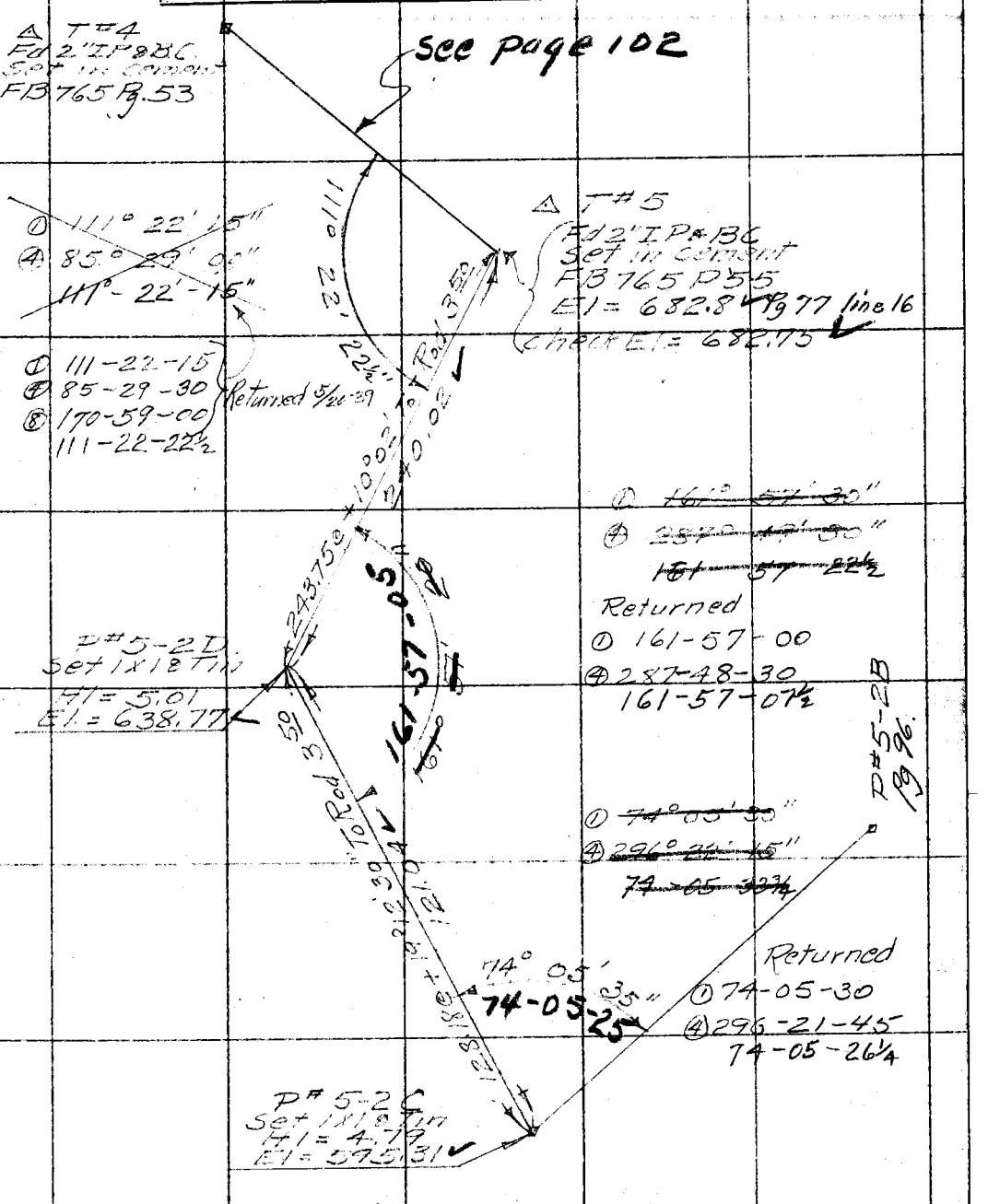

Note: ANY ADDITIONS OR CHANGES ON THIS SHEET MUST BE MADE OR CIRCLED IN Red. WITH DATE AND NAME OF PERSON MAKING CHANGE.

Do not extend notes this side of this line

RETURN TO LOS ANGELES COUNTY SURVEYOR

F.B. 765 PG. 98 Moncure Chief Party Notes by Bowers Date Feb-39

Cont to next pg.

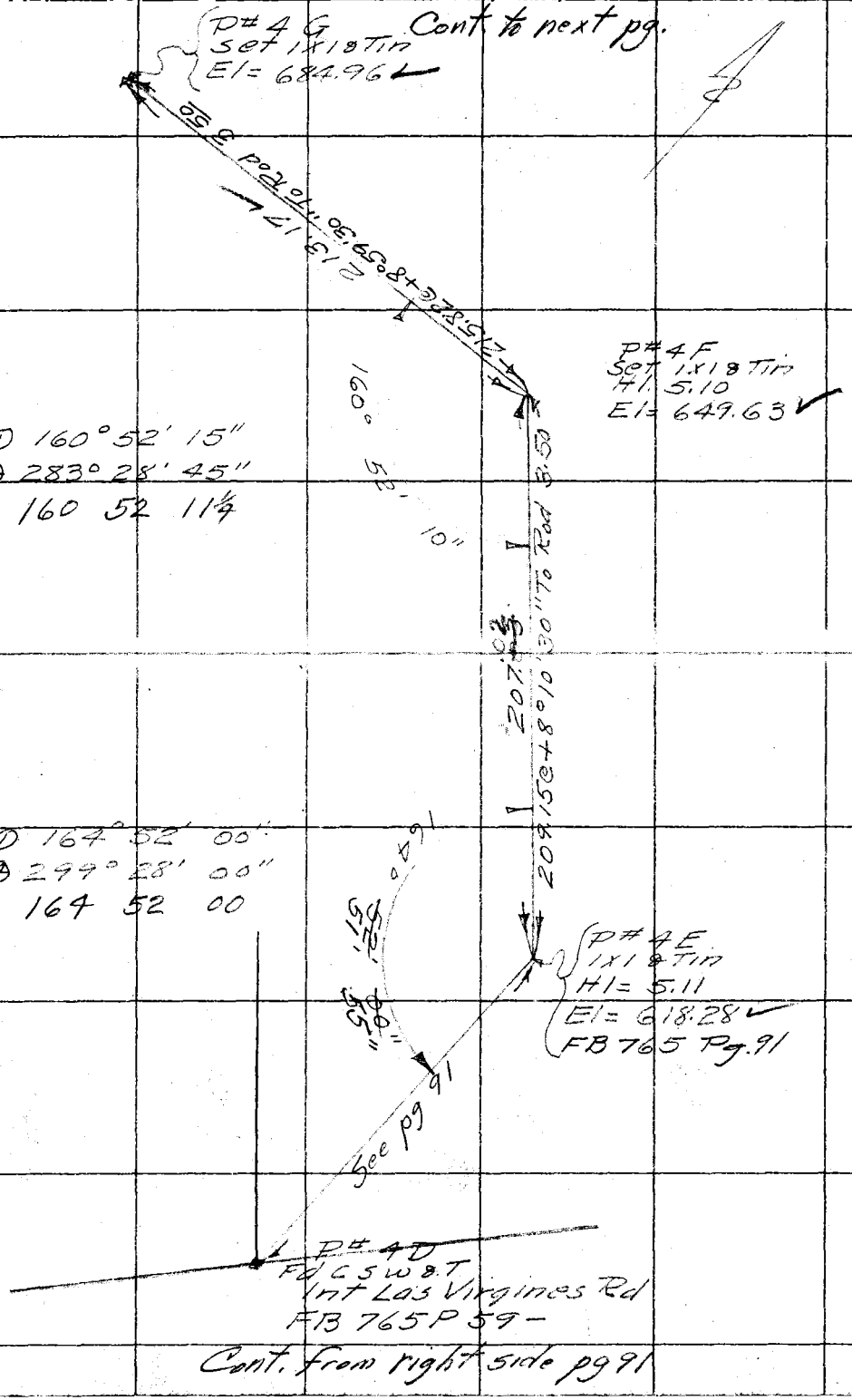

Cont. from right side pg 91

RETURN TO
LOS ANGELES COUNTY SURVEYOR

Do not extend notes this side of this line

Note: ANY ADDITIONS OR CHANGES ON THIS SHEET MUST BE MADE OR CIRCLED IN Red. WITH DATE AND NAME OF PERSON MAKING CHANGE.

Date Feb-39 Notes by Bowers Chief Party Moncure F.B. 765 Pg. 99

Platted by	W. O. No. 8235 D. S. O. No.
Date	Location Tapia Park
Map No.	Surveyed by R.C. Bowers
Platting C'k'd by	Date Feb. 1939
Date	Indexed

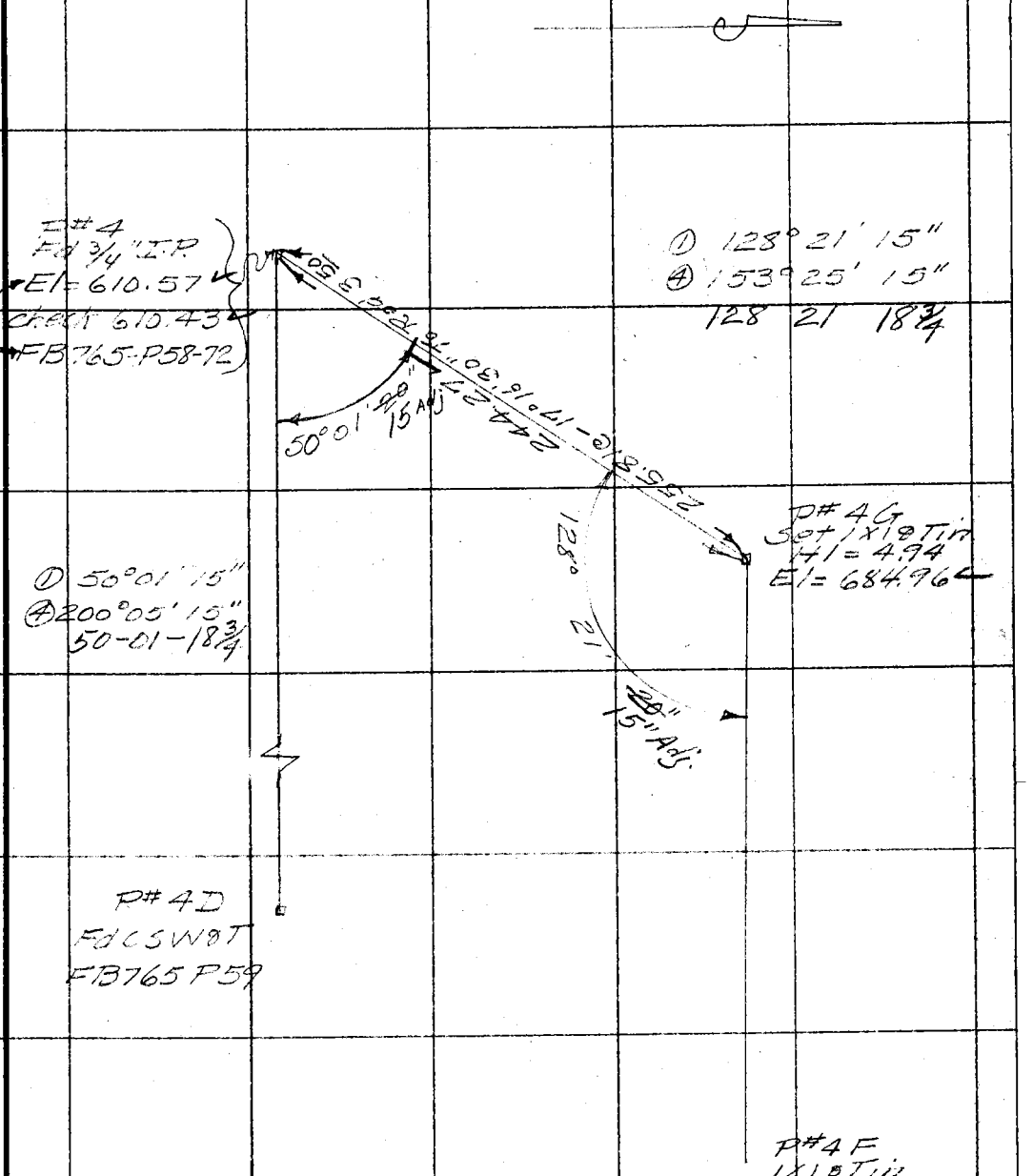

Cont. from prec. pg.

Note: ANY ADDITIONS OR CHANGES ON THIS SHEET MUST BE MADE OR CIRCLED IN Red. WITH DATE AND NAME OF PERSON MAKING CHANGE.

Do not extend notes this side of this line

RETURN TO
LOS ANGELES COUNTY SURVEYOR

F.B 765 Pg 100 Moncure Chief Party Notes by Bowers Date Feb 39

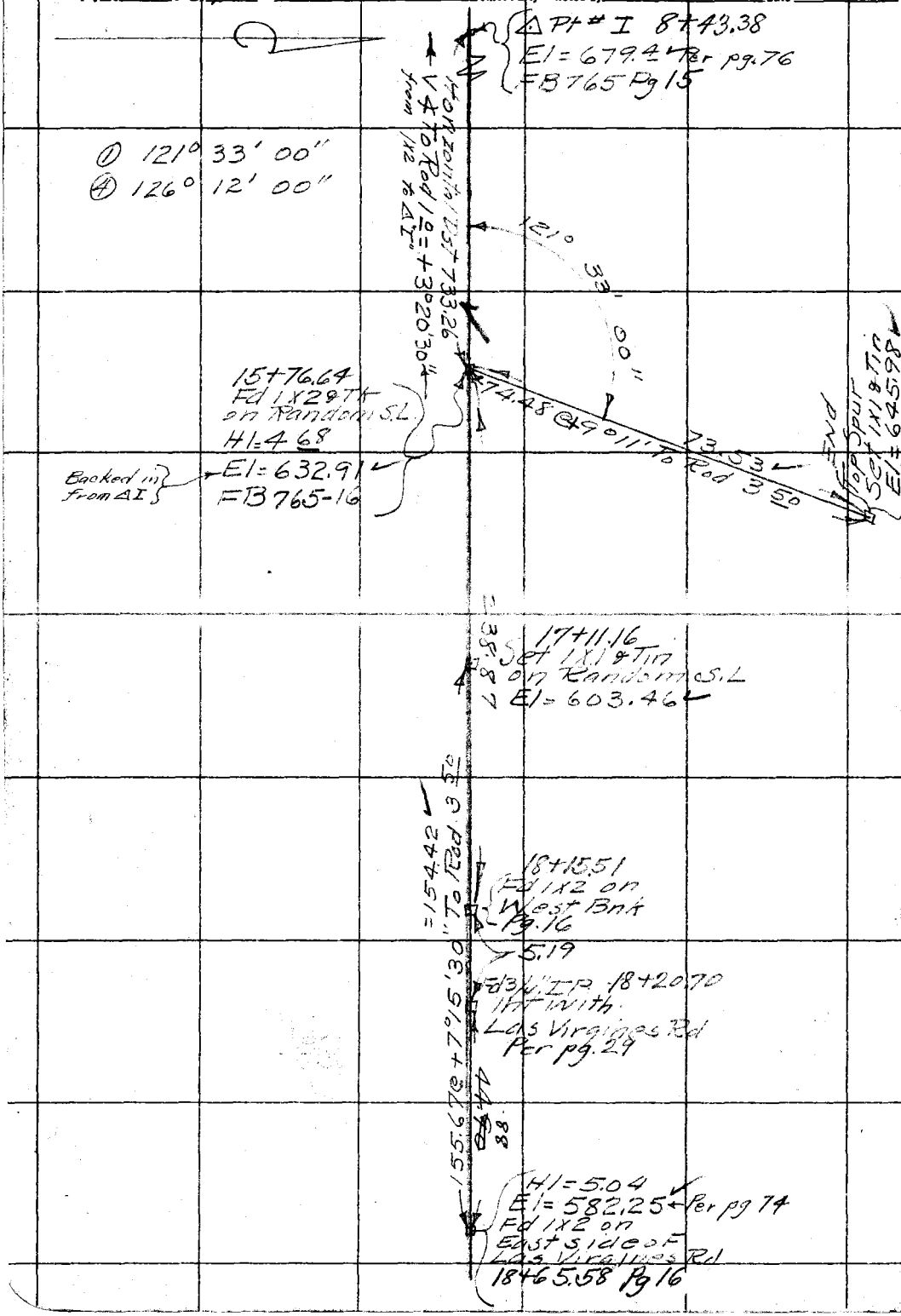

RETURN TO
LOS ANGELES COUNTY SURVEYOR

Do not extend notes this side of this line

Note: ANY ADDITIONS OR CHANGES ON THIS SHEET MUST BE MADE OR CIRCLED IN Red. WITH DATE AND NAME OF PERSON MAKING CHANGE.

Date Feb 39 Notes by Bowers Chief Party Moncure F.B. 765 PG 101

Platted by	W. O. No. 8235 D. S. O. No.
Date	Location Topa Park
Map No.	Surveyed by K. C. Bowers
Platting C'k'd by	Date Feb 1939
Date	Indexed

Notes: ANY ADDITIONS OR CHANGES ON THIS SHEET MUST BE MADE OR CIRCLED IN Red. WITH DATE AND NAME OF PERSON MAKING CHANGE.

Do not extend notes this side of this line

RETURN TO LOS ANGELES COUNTY SURVEYOR



F.B. 765 Pg 102 Chief Party Notes by Date

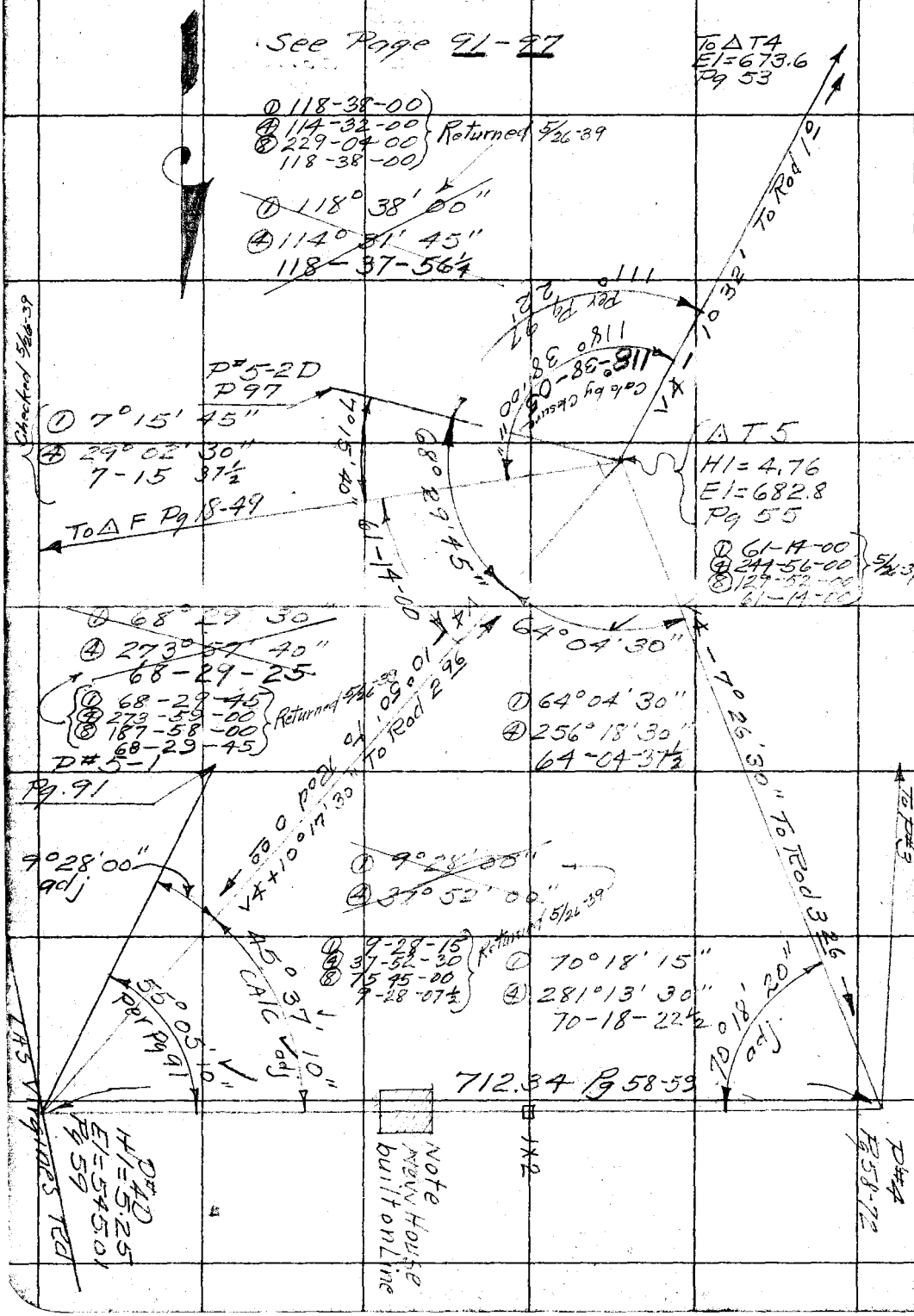

RETURN TO
LOS ANGELES COUNTY SURVEYOR

Do not extend notes this side of this line

Note: ANY ADDITIONS OR CHANGES ON THIS SHEET MUST BE MADE OR CIRCLED IN Red. WITH DATE AND NAME OF PERSON MAKING CHANGE.

Date March 1939 Notes by Bowers Chief Party Moncure F.B. 765 PG. 103

Platted by	W. O. No. 8235 D. S. O. No.
Date	Location Tapia Park
Map No.	Surveyed by RC Bowers
Platting C'k'd by	Date March 1939
Date	Indexed A. C. Johnson

Note: ANY ADDITIONS OR CHANGES ON THIS SHEET MUST BE MADE OR CIRCLED IN Red. WITH DATE AND NAME OF PERSON MAKING CHANGE.

Do not extend notes this side of this line

RETURN TO LOS ANGELES COUNTY SURVEYOR

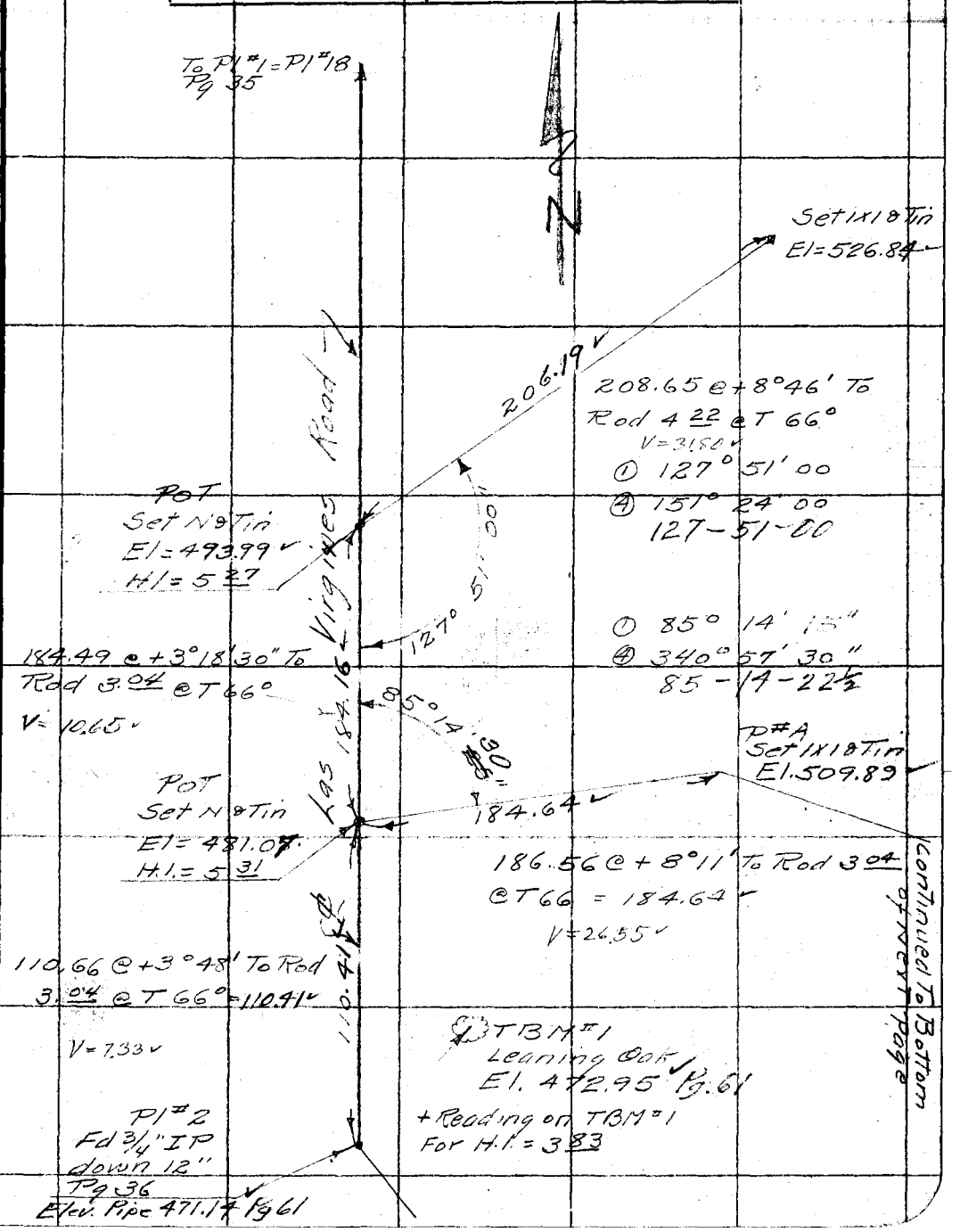

F.B. 765 Pg. 104 Moncure Chief Party Notes by Bowers Date March-39

cont to Bottom of next page

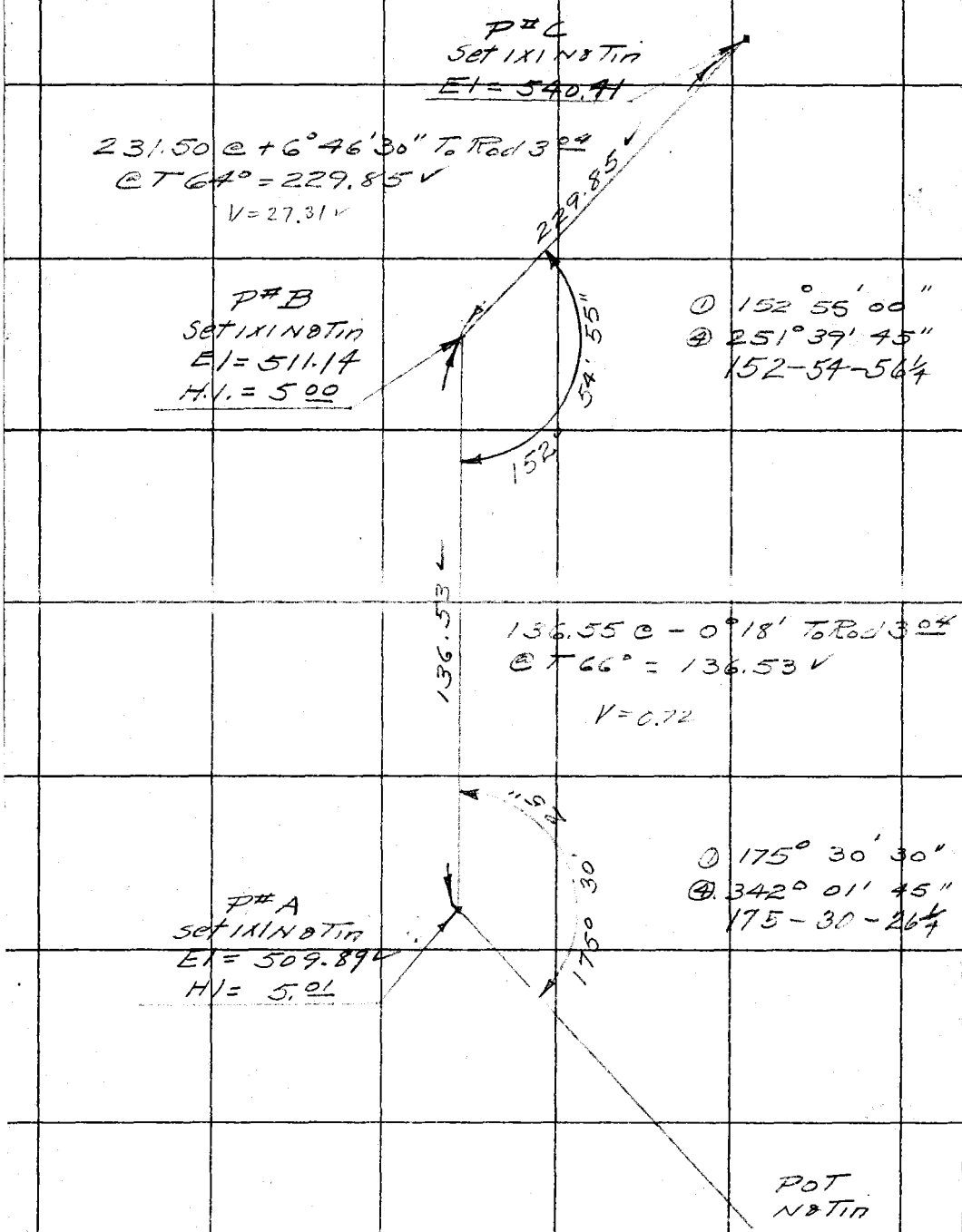

cont from Preceeding Page

RETURN TO
LOS ANGELES COUNTY SURVEYOR

Do not extend notes this side of this line

Note: ANY ADDITIONS OR CHANGES ON THIS SHEET MUST BE MADE OR CIRCLED IN Red. WITH DATE AND NAME OF PERSON MAKING CHANGE.

Date March 39 Notes by Bowers Chief Party Moncure F.B. 765 Pg. 105

Platted by	W. O. No. 8235 D. S. O. No.
Date	Location Tapia Park
Map No.	Surveyed by R C Bowers
Platting C'k'd by	Date March 1939
Date	Indexed

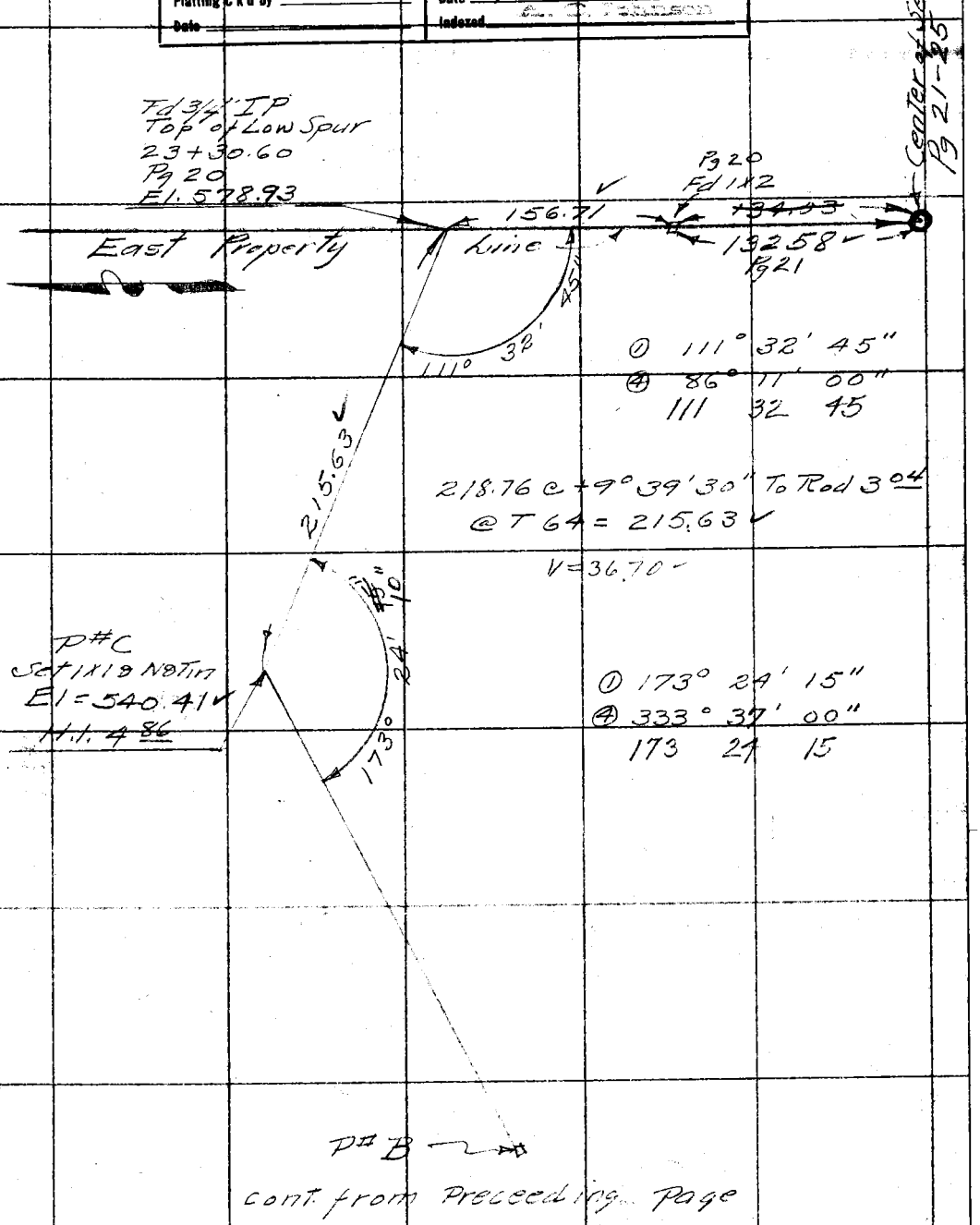

cont. from Preceeding Page

Note: ANY ADDITIONS OR CHANGES ON THIS SHEET MUST BE MADE OR CIRCLED IN Red. WITH DATE AND NAME OF PERSON MAKING CHANGE.

Do not extend notes this side of this line

RETURN TO
LOS ANGELES COUNTY SURVEYOR

F.B 765 PG 106 Moncurs Chief Party Notes by Bowers Date April 39

Cont To Bottom of Next Page

P#6 B
Set 1x1 & Tin
El 662.35

Level = 299.88
" = 17.75
317.63
@T68° = 317.60 ✓
V = -10.07

① 161° 42' 45"
④ 286° 50' 45"
161 - 42 - 41¼

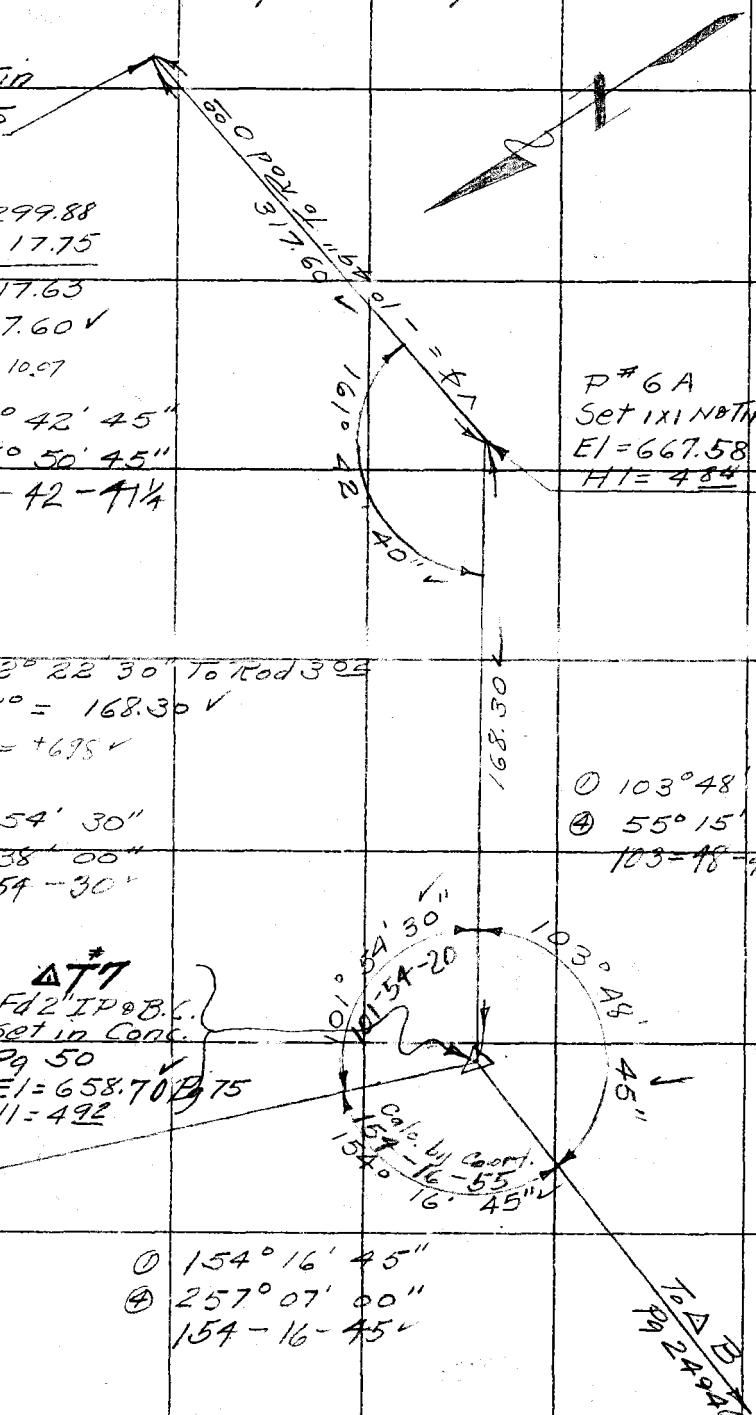

168.47 @ +2° 22' 30" To Rod 3.02
@T. 68° = 168.30 ✓
V = +6.98 ✓

① 101° 54' 30"
④ 47° 38' 00"
101 - 54 - 30 ✓

① 103° 48' 45"
④ 55° 15' 00"
103 - 48 - 45

△T#7
Fd 2" IP & B.C.
Set in Conc.
Pg 50
El = 658.70 Pg 75
HI = 4.92

① 154° 16' 45"
④ 257° 07' 00"
154 - 16 - 45 ✓

RETURN TO
LOS ANGELES COUNTY SURVEYOR

Do not extend notes this side of this line

Note: ANY ADDITIONS OR CHANGES ON THIS SHEET MUST BE MADE OR CIRCLED IN Red. WITH DATE AND NAME OF PERSON MAKING CHANGE.

Date April 39 Notes by Bowers Chief Party Moncure F.B. 765 PG. 107

Platted by	W. O. No. 8235 D. S. O. No.
Date	Location Tapia Park
Map No.	Surveyed by R.C. Bowers
Platting C'k'd by	Date April '39
Date	Indexed A. C. Johnson

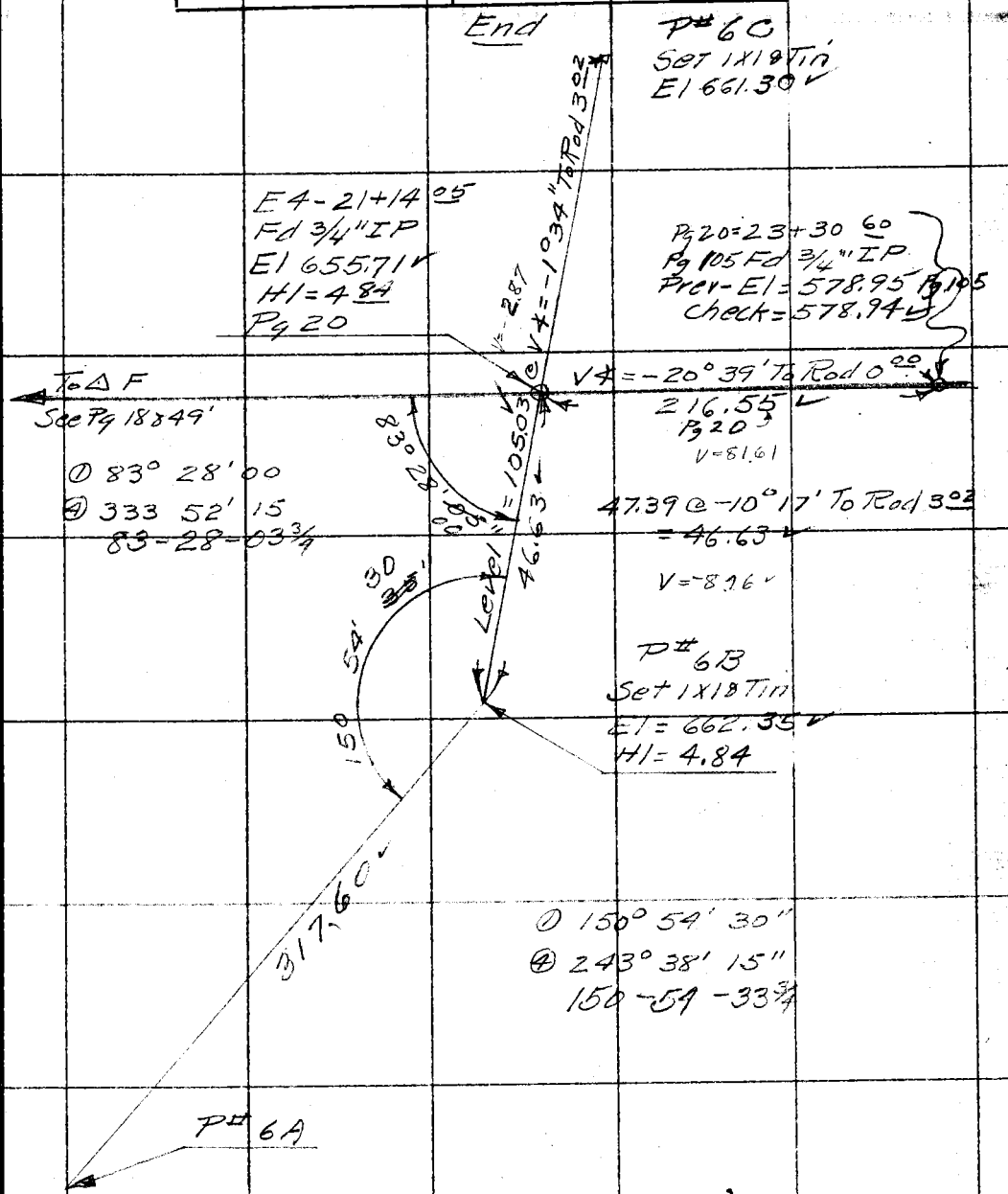

Note: ANY ADDITIONS OR CHANGES ON THIS SHEET MUST BE MADE OR CIRCLED IN Red. WITH DATE AND NAME OF PERSON MAKING CHANGE.

Do not extend notes this side of this line

RETURN TO
LOS ANGELES COUNTY SURVEYOR

F.B. 765 Pg 108 _____ Chief Party Notes by _____ Date _____

RETURN TO
LOS ANGELES COUNTY SURVEYOR

Do not extend notes this side of this line

Note: ANY ADDITIONS OR CHANGES ON THIS SHEET MUST BE MADE OR CIRCLED IN Red. WITH DATE AND NAME OF PERSON MAKING CHANGE.

Notes Ck'd by	Survey of Tapia Park Comfort Sta
Map No.	W. O. [illegible] Tape No. 84 St'd. 84 °F
Office Work	Surveyed by W.S. Cowherd
Checked	Notes W.S.C. Date [illegible]
Date	Indexed A. C. Johnson 6-30-53

F. B. 765 Pg. 109

TAPIA PARK COMFORT STATION

JN A-167

JUNE 53

Party
W S Cowherd
C. Morrison
R. Vale
C. Brown
T. Kreyer

Note: Any Additions or Changes on This Sheet Must be Made or Circled in Red Ink With Date and Name of Person Making Change.

Do not extend notes this side of this line.

RETURN TO
LOS ANGELES COUNTY SURVEYOR
726 LOS ANGELES COUNTY
ENGINEERING BLDG.

76F3095 247 2-51

RETURN TO
LOS ANGELES COUNTY SURVEYOR
726 LOS ANGELES COUNTY
ENGINEERING BLDG.

Note: Any Additions or Changes on This Sheet Must be Made or Circled in Red Ink With Date and Name of Person Making Change.

Do not extend notes this side of this line.

F. B. _____ PG. _____

F. B. 765 PG. 111

Notes Ck'd by B.P.B	Survey of Topia Park Comfort Sta.
Map No.	W. O. A-147 Tape No. 24 St'd 84 °F
Office Work	Surveyed by W.S. Cowherd
Checked	Notes W.S.C Date 6-24-53
Date July 1, 1953	Indexed A. C. Johnson

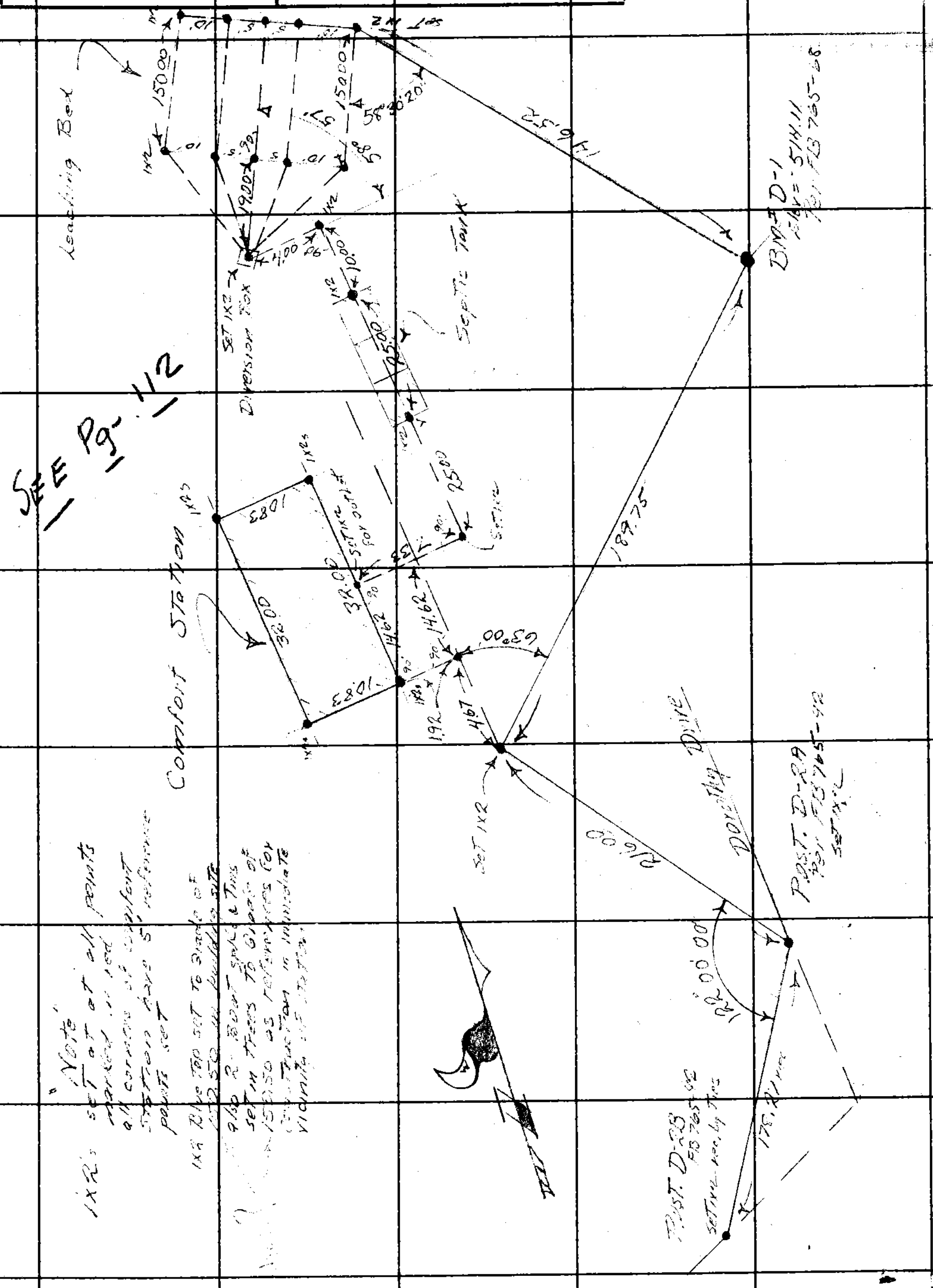

SEE Pg. 112

Note: Any Additions or Changes on This Sheet Must be Made or Circled in Red Ink With Date and Name of Person Making Change.

Do not extend notes this side of this line.

RETURN TO
LOS ANGELES COUNTY SURVEYOR
726 LOS ANGELES COUNTY ENGINEERING BLDG.

76F3095 247 2-51

F. B. 765 PG. 112

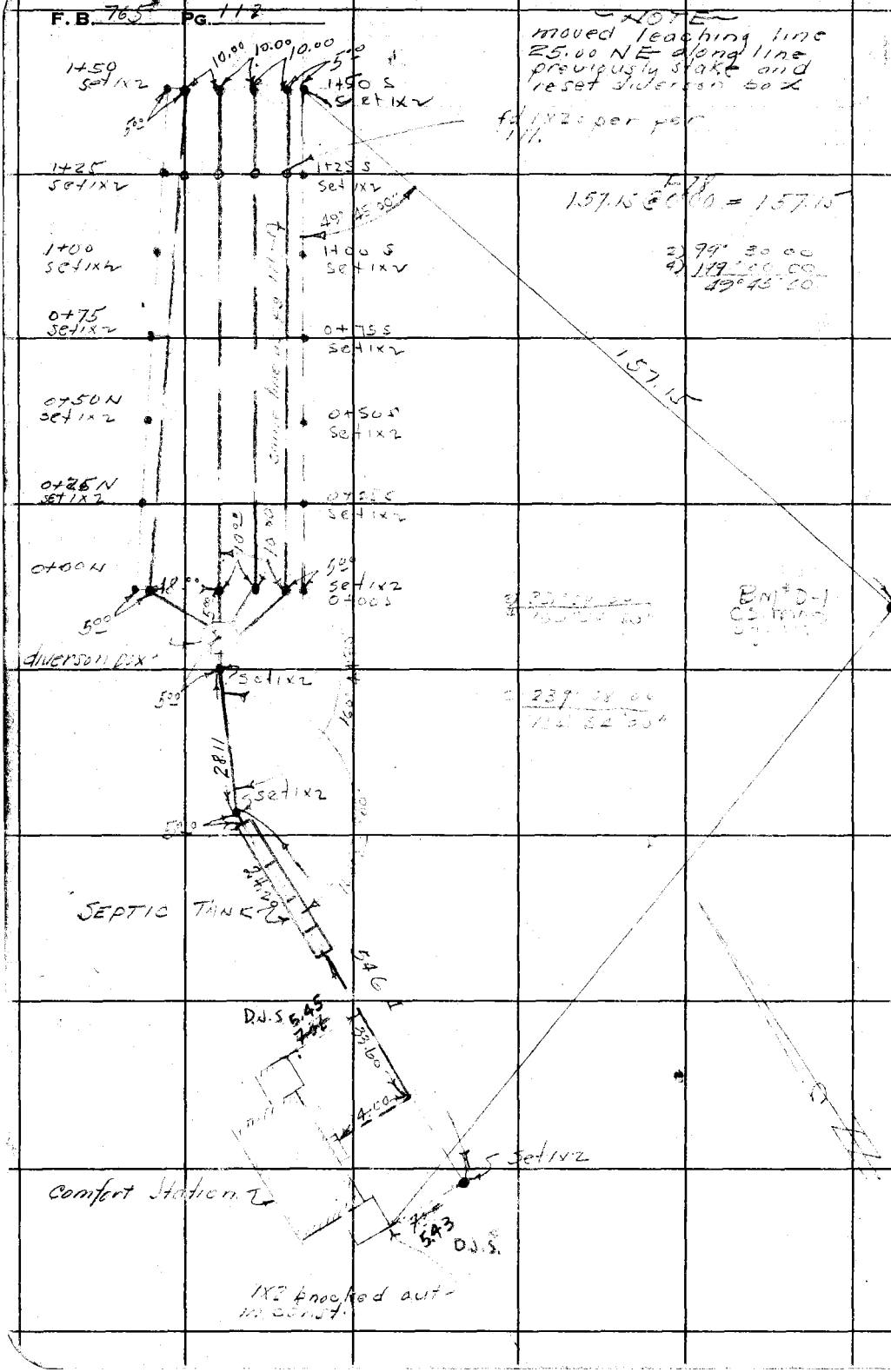

RETURN TO
LOS ANGELES COUNTY SURVEYOR
726 LOS ANGELES COUNTY
ENGINEERING BLDG.

Do not extend notes this side of this line.

Note: Any Additions or Changes on This Sheet Must be Made or Circled in Red Ink With Date and Name of Person Making Change.

76L298 307 4-50

PLEASE RETURN TO
LOS ANGELES COUNTY SURVEYOR
726 LOS ANGELES COUNTY ENGINEERING BLDG.

NOTE: ANY ADDITIONS OR CHANGES ON THIS SHEET MUST BE MADE OR CIRCLED IN RED INK, WITH DATE AND NAME OF PERSON MAKING CHANGE.

Do not extend notes this side of this line.

STATION	B. S.	H. I.	F. S.	ELEV.		
BM#D-1	8.64	522.75		514.11	C.S. Man 75± South of Brents & Monte Nido Road	
T.P.	8.95	531.21	0.49	522.26	Junction on West side of road FB765-68	
T.B.M.	0.57	531.07	0.71	530.50	T.B.M. set Boat spk W & Tins in 2 Trees in immediate	
T.P.	1.04	524.27	8.84	523.23	vicinity of comfort station, 6" oak 4'± from South end of comfort station 1' up, 24" oak 30± North Easterly	
BM#D-1			9.16	514.11	from North end of comfort station 3' up	
Per FB 675-68						

Profile Notes Red. Plotted Job No. CP 781 Division No. F. B. 765 Pg. 113
No. Date Date Survey of Topia Park Comfort Station
X-Sec. Notes Chkd. B.P.B. Checked Survey by W.S.C. Notes RCD Date 6-22-53
No. Date July 1, 1953 Date Map No. Indexed C. Johnson Date

76L298 307 4-50

PLEASE RETURN TO
LOS ANGELES COUNTY SURVEYOR
726 LOS ANGELES COUNTY ENGINEERING BLDG.

NOTE: ANY ADDITIONS OR CHANGES ON THIS SHEET MUST BE MADE OR CIRCLED IN RED INK, WITH DATE AND NAME OF PERSON MAKING CHANGE.

Do not extend notes this side of this line.

STATION	B. S.	H. I.	F. S.	ELEV.				
BM #D-1				5411	BM #D-1 ELEV. 514.105 LB563-53 and FB765-68 75± south of Brents & Monte Nido road junction C.S. Mon.			
T.P				52[illegible] 56	GRADE	CUT	FILL	
0+00 N				526 91	522 00	491		
0+25 N				526 47	521 89	458		
0+50 N				526 37	521 78	459		
0+75 N				525 88	521 66	422		
1+00 N				525 00	521 55	345		
1+25 N				524 62	521 44	318		
1+50 N				524 92	521 33	359		
0+00 S				522 67	519 67	300		
0+25 S				522 80	519 56	224		
0+50 S				522 31	519 45	286		
0+75 S				522 49	519 34	315		
1+00 S				522 21	519 22	299		
1+25 S				521 30	519 11	219		
1+50 S				520 74	519 00	174		
center diverson box				52[illegible] 44	522 33	211		523.16
outlet Septic tank flowline				52[illegible] 12				

F. B. 765 PG. 114

Job No. ____ Division No. ____ Notes Red. ____ Plotted ____ Profile ____

Survey of ____ Date ____ No. ____

Survey by ____ Notes ____ Notes Chkd. ____ Checked ____ X-Sec. ____

Indexed A. G. Johnson Date ____ Date ____ No. ____

F. B. 765 PG. 115

Notes Ck'd by	Survey of Tapia Park W.D.
Map No. CSB-1439	W. O. 8815.08 Tape No. 062 St'd. 84 °F
Office Work RES	Surveyed by F.H. Blanchard
Checked	Notes [illegible] Date 8-13-54
Date	Indexed A. C. Johnson 8-16-54

TAPIA PARK WATER DEVELOPMENT

~ JN 8815.08 ~

PIPELINE
LOCATION - TAPIA PARK

~ AUG 1954 ~

Blanchard
Uhornet
Goodwin
Oben

Note: Any Additions or Changes on This Sheet Must be Made or Circled in Red Ink With Date and Name of Person Making Change.

Do not extend notes this side of this line.

RETURN TO
LOS ANGELES COUNTY SURVEYOR
726 LOS ANGELES COUNTY
ENGINEERING BLDG.

76F3095 247 4-53

F. B. 765 PG. 116

RETURN TO
LOS ANGELES COUNTY SURVEYOR
726 LOS ANGELES COUNTY
ENGINEERING BLDG.

Do not extend notes this side of this line.

Note: Any Additions or Changes on This Sheet Must be Made or Circled in Red Ink With Date and Name of Person Making Change.

Notes Ck'd by KRM	Survey of Tapia Park W.D.
Map No. CSB-1439	W. O. 8815.6 Tape No. 661 St'd. 84 °F
Office Work RES	Surveyed by F.H. Blanchard
Checked	Notes F.H.D. Date 8-13-54
Date	Indexed A. C. Johnson

F. B. 765 PG. 117

Note: Any Additions or Changes on This Sheet Must be Made or Circled in Red Ink With Date and Name of Person Making Change.

Do not extend notes this side of this line.

RETURN TO
LOS ANGELES COUNTY SURVEYOR
726 LOS ANGELES COUNTY
ENGINEERING BLDG.

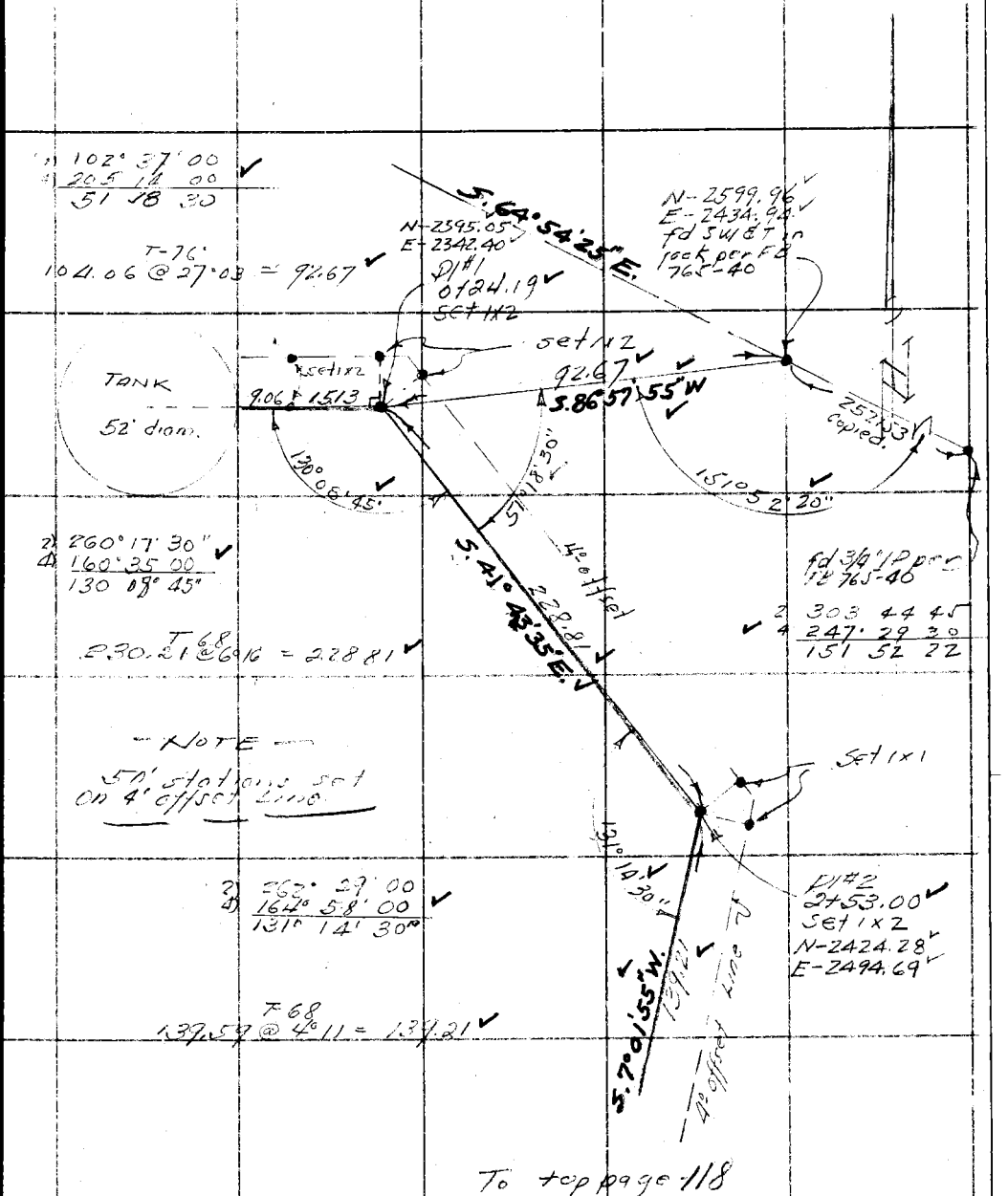

To top page 118

76F3098 247 4-53

F. B. 765 PG. 118 From bot pg 117

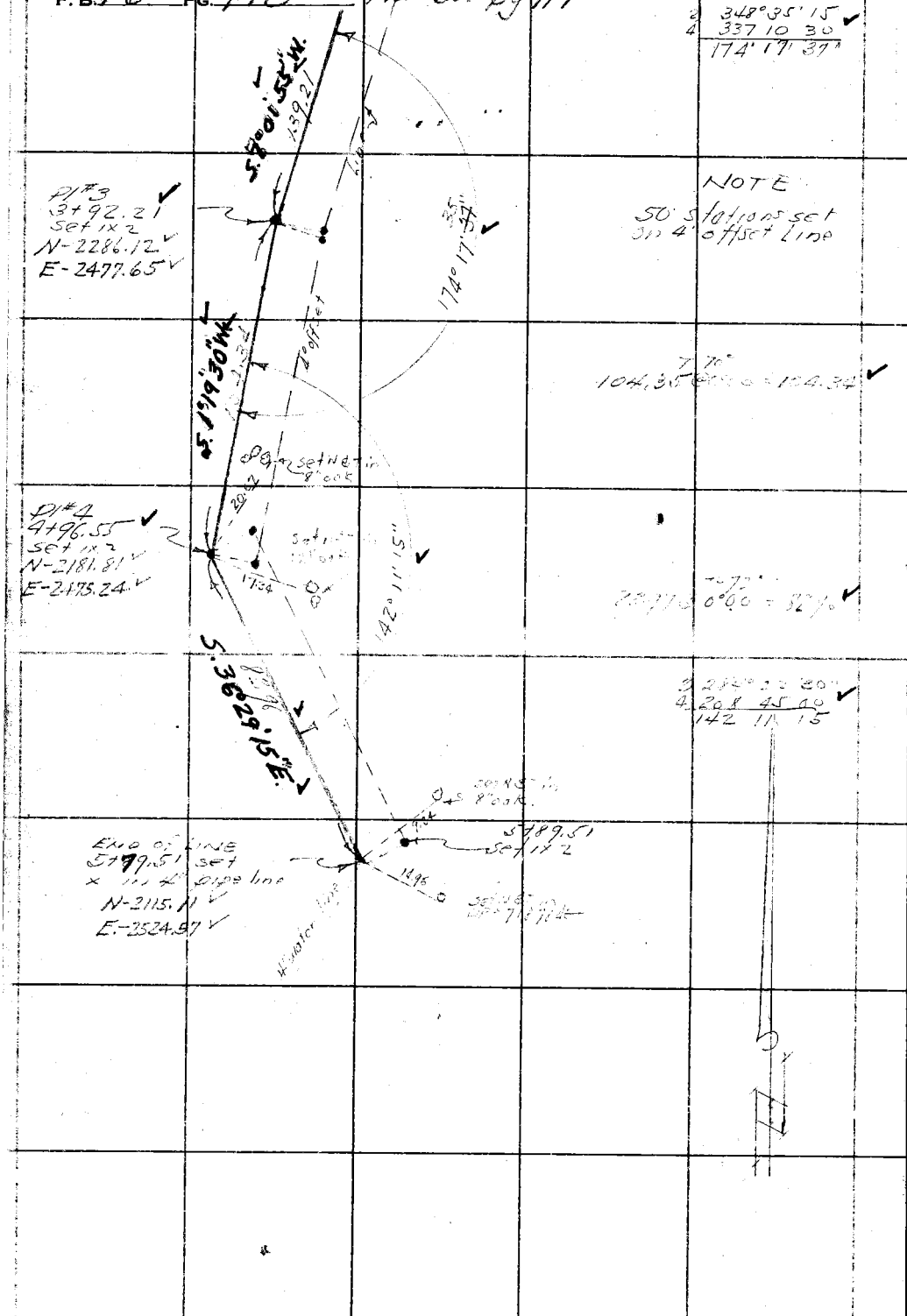

RETURN TO
LOS ANGELES COUNTY SURVEYOR
726 LOS ANGELES COUNTY
ENGINEERING BLDG.

Do not extend notes this side of this line.

Note: Any Additions or Changes on This Sheet Must be Made or Circled in Red Ink With Date and Name of Person Making Change.

Notes Ck'd by	Survey of CALABASAS BOYS CAMP
Map No.	JN 8390.04 Tape 88 Std 84 °F
Office Work	Surveyed by L.V. SMITH
Checked	Notes L.V.S. Date 1-29-58
Date	Indexed [illegible] C. Johnson

F. B. 765 PG. 119

CALABASAS BOYS CAMP
J.N. 8390.04

Feb. 1958

WATER TANK SITE
and
ACCESS ROAD
CALABASAS BOYS CAMP

PARTY
L.V. Smith
C.V. Crowe
V.L. Huckaby
B.L. [illegible]
I.F. Trettreen

Note: Any Additions or Changes on This Sheet Must be Made or Circled in Red Ink With Date and Name of Person Making Change.

Do not extend notes this side of this line.

RETURN TO
LOS ANGELES COUNTY ENGINEER
700 LOS ANGELES COUNTY ENGINEERING BLDG.

76F3095 CE #247—3-57

F.B. 763 Pg. 120

INDEX

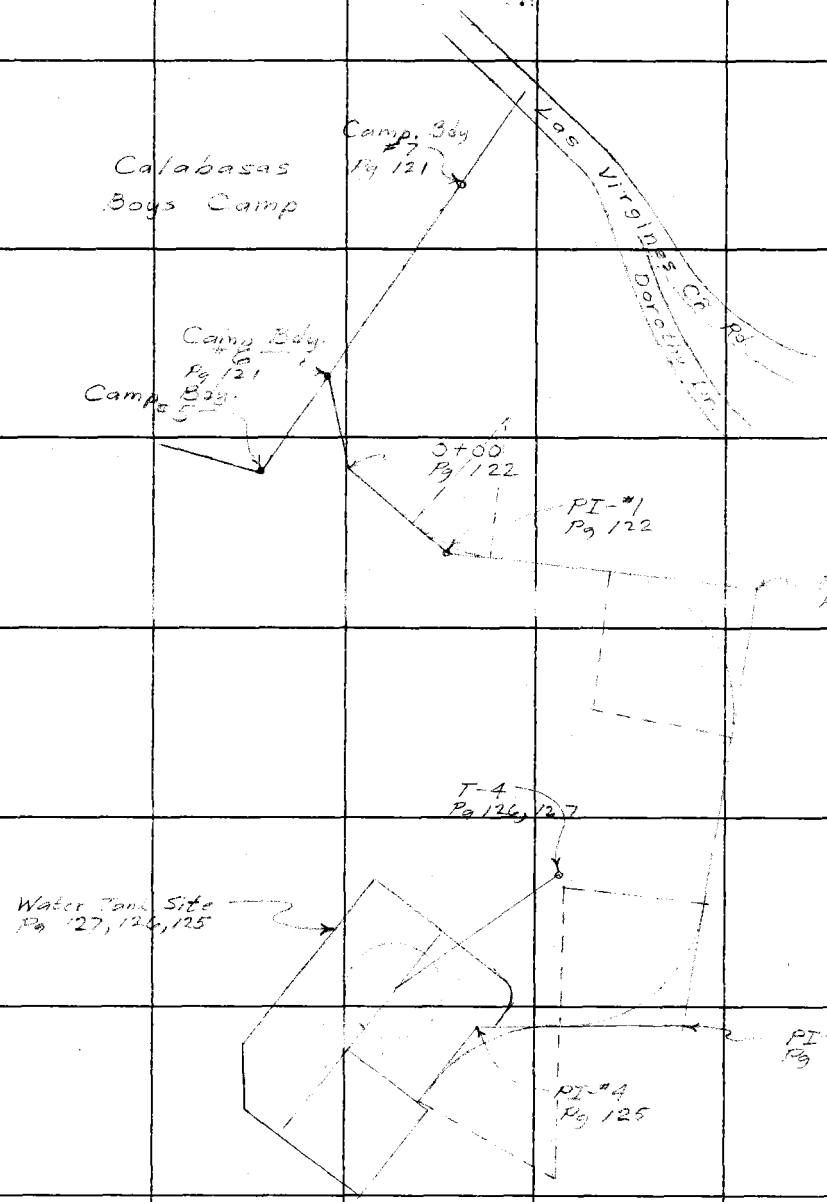

RETURN TO
LOS ANGELES COUNTY ENGINEER
700 LOS ANGELES COUNTY ENGINEERING BLDG.

Do not extend notes this side of this line.

Note: Any Additions or Changes on This Sheet Must be Made or Circled in Red Ink With Date and Name of Person Making Change.

Notes Ck'd by	Survey of CALABASAS BOYS CAMP
Map No.	JN 8390.04 Tape 88 Std. 84 °F
Office Work	Surveyed by L.V. SMITH
Checked	Notes L.V.S. Date 1-58
Date	Indexed C. Johnson

F. B. 765 PG. 121

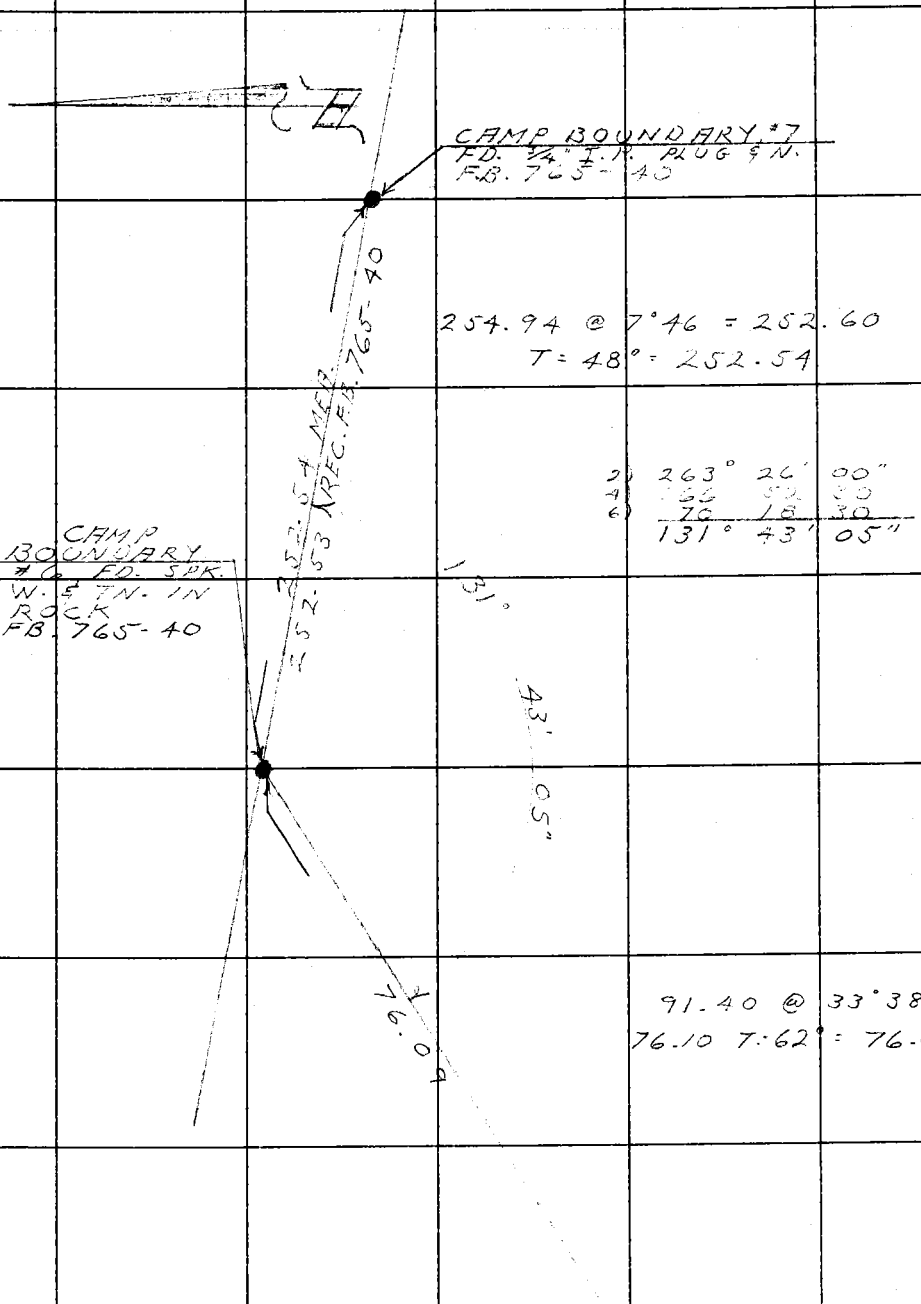

Note: Any Additions or Changes on This Sheet Must be Made or Circled in Red Ink With Date and Name of Person Making Change.

Do not extend notes this side of this line.

RETURN TO
LOS ANGELES COUNTY ENGINEER
700 LOS ANGELES COUNTY ENGINEERING BLDG.

76F309S CE #247—3-57

Contd. [illegible]

F. B. 765 PG. 122

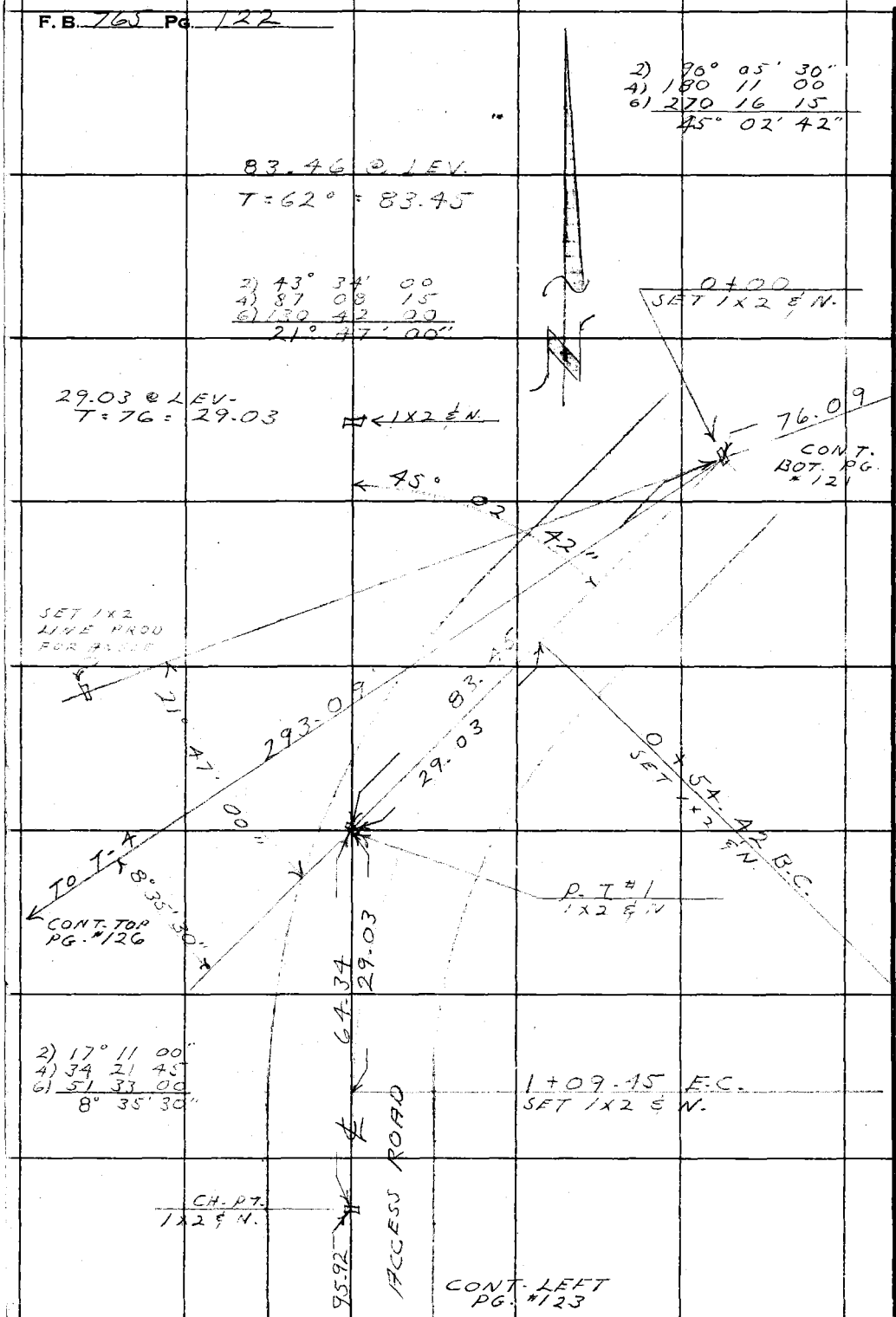

RETURN TO
LOS ANGELES COUNTY ENGINEER
700 LOS ANGELES COUNTY ENGINEERING BLDG.

Do not extend notes this side of this line.

Note: Any Additions or Changes on This Sheet Must be Made or Circled in Red Ink With Date and Name of Person Making Change.

Notes Ck'd by	Survey of CALABASAS BOYS CAMP
Map No.	JN 839004 Tape 88 Std 84 °F
Office Work	Surveyed by
Checked	Notes L.V.S. Date 2-8-58
Date	Indexed C. Johnson

F. B. 765 PG. 123

96.34 @ 5°14 = 95.97
T = 60° = 95.92

41.84 @ LEV.
T: 76° = 41.84

P.T. #2
1X2 & NAIL

95.92

41.84

8.77

CONT. BOT.
PG. 122

30"

41'

90°

2) 181° 23' 00"
4) 02 46 00
6) 184 09 00
90° 41' 30"

1+98.84 BC
1X2 & N.

80.38

2+77.98 E.C.
1X2 & N.

ACCESS ROAD

29.77

83.07 @ 14°36 = 80.39
T·58° = 80.38

CH. PT.
1X2 & N

31.45 @ 18°50 = 29.77
T: 66° = 29.77

108.89

109.95 @ 7°53 = 108.91
T = 56° = 108.89

(6') (6')
CONT.
TOP PG.
124

Note: Any Additions or Changes on This Sheet Must be Made or Circled in Red Ink With Date and Name of Person Making Change.

Do not extend notes this side of this line.

RETURN TO
LOS ANGELES COUNTY ENGINEER
700 LOS ANGELES COUNTY ENGINEERING BLDG.

76F309S CE #247—3-57

F.B. 765 PG. 124

CONT. Bot. Pg 123
6 6'

16.76 @ LEV. = 16.76
68.21 @ 24°16' = 62.19 T=58° = 16.76
27.73 @ 22°24' = 25.64 T=68° = 62.18
25.64
104.58

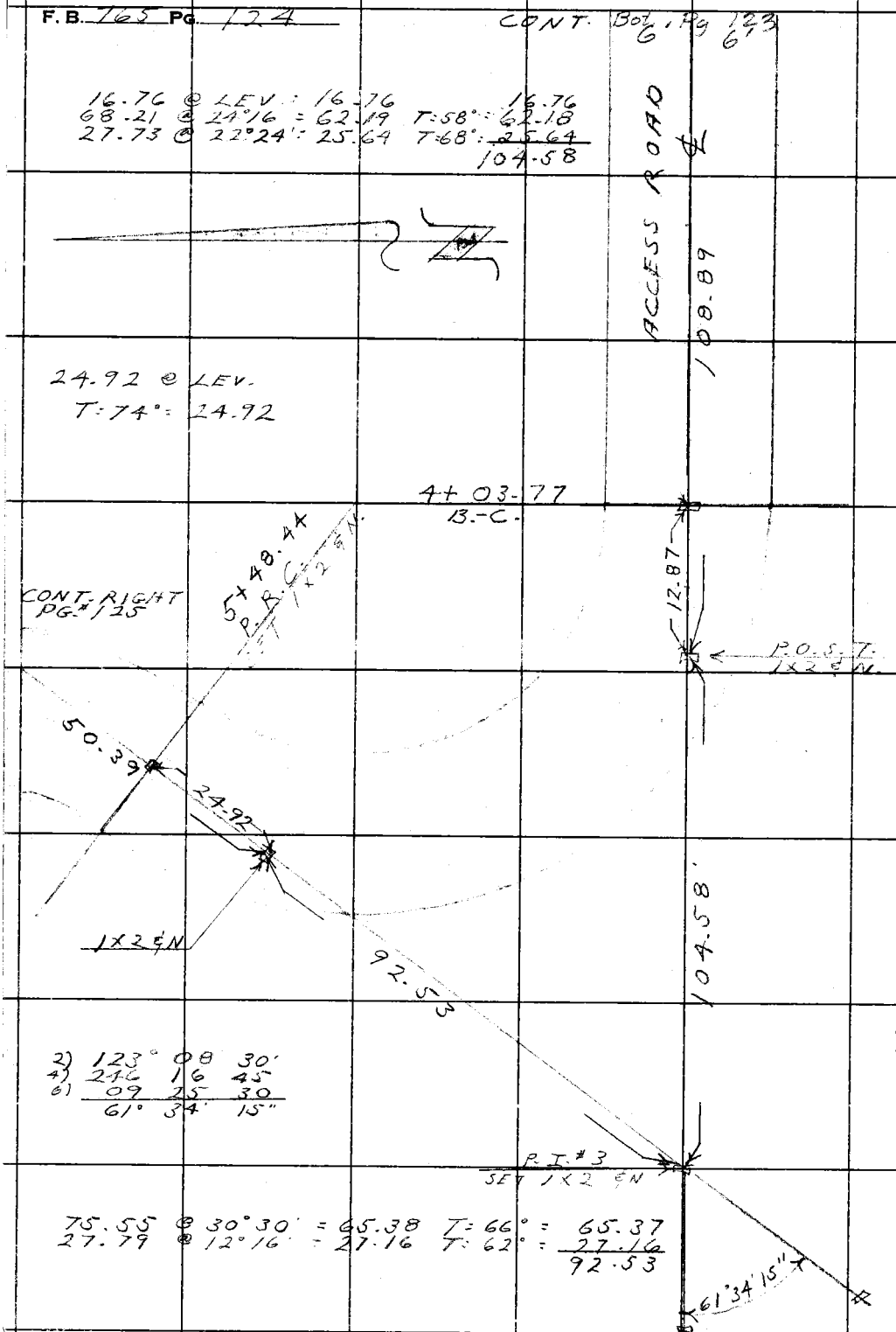

2) 123° 08 30'
4) 246 16 45
6) 09 25 30
61° 34' 15"

75.55 @ 30°30' = 65.38 T=66° = 65.37
27.79 @ 12°16' = 27.16 T=62° = 27.16
92.53

RETURN TO
LOS ANGELES COUNTY ENGINEER
700 LOS ANGELES COUNTY ENGINEERING BLDG.

Do not extend notes this side of this line.

Note: Any Additions or Changes on This Sheet Must be Made or Circled in Red Ink With Date and Name of Person Making Change.

Notes Ck'd by	Survey of Calabasas Boy's Camp
Map No.	JN 8390.04 Tape 85 Std 84 °F
Office Work	Surveyed by
Checked	Notes Date 3-7-58
Date	Indexed C. Johnson

F. B. 765 PG. 125

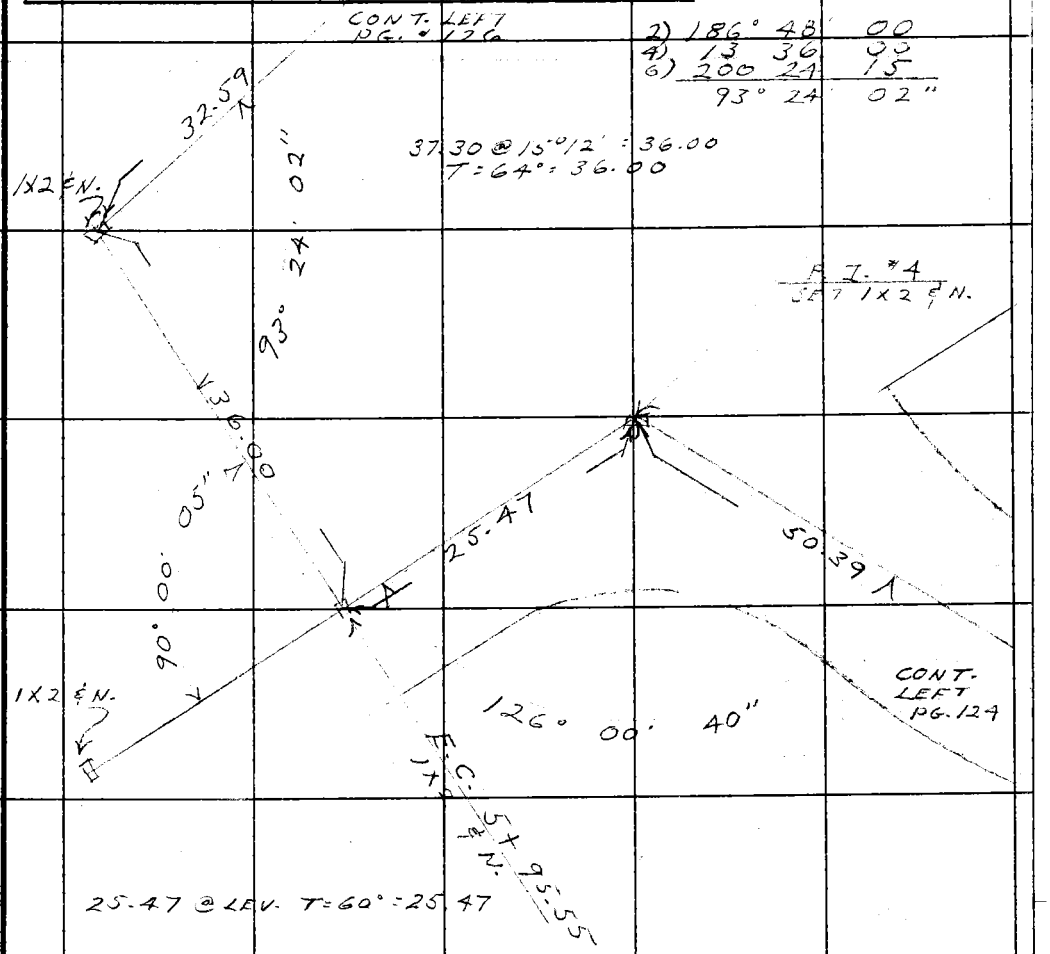

Note: Any Additions or Changes on This Sheet Must be Made or Circled in Red Ink With Date and Name of Person Making Change.

Do not extend notes this side of this line.

RETURN TO
LOS ANGELES COUNTY ENGINEER
700 LOS ANGELES COUNTY ENGINEERING BLDG.

76F3095 CE #247 3-57

F.B. 765 PG. 126

CONT. LEFT
PG # 122

TO 0+00

TO CAMP BDRY. #7
PG # 121

2) 120° 50' 15"
4) 241 40 45
6) 02 31 00
60° 25' 10"

2) 173° 05' 30"
4) 346 11 15
6) 159 17 15
86° 32' 52"

89.31 @ 19°15' = 84.32
T = 52° = 84.30

293.09

20.04 @ 21°44 = 18.62 T = 68° = 18.62
294.39 @ 21°11' = 274.50 T = 68° = 274.47
293.09

10"
52"
25'
32'
86°
60°

CENTER OF TANK
SET 1X2 & N.
PER PLAN FROM.
T-4

84.30

T-4
FD. C.S. MON
FB-765-53

CONT. TOP
PG # 125

32.59

00"

158°
30'

32.59 @ LEV. = 32.59
T = 74° = 32.59

2) 317° 00 00
4) 274 00 00
6) 231 00 00
158° 30' 00"

RETURN TO
LOS ANGELES COUNTY ENGINEER
700 LOS ANGELES COUNTY ENGINEERING BLDG.

Do not extend notes this side of this line.

Note: Any Additions or Changes on This Sheet Must be Made or Circled in Red Ink With Date and Name of Person Making Change.

Notes Ck'd by	Survey of CALABASAS BOYS CAMP
Map No.	JN B390.04 Tape Std 84 °F
Office Work	Surveyed by L. V. SMITH
Checked	Notes L. V. S. Date 2-5-58
Date	Indexed C. Johnson

F. B. 765 PG. 127

Note: Any Additions or Changes on This Sheet Must be Made or Circled in Red Ink With Date and Name of Person Making Change.

Do not extend notes this side of this line.

RETURN TO
LOS ANGELES COUNTY ENGINEER
700 LOS ANGELES COUNTY ENGINEERING BLDG.

2) 322° 58' 30"
4) 285° 56' 30"
6) 219° 54' 45"
161° 29' 07"

16.55 @ 35°20'
= 13.50
T = 62° = 13.50

17.70' @ LEV.
T = 66° = 17.70

35.03 @ 31°06 = 30.00
T = 66° = 30.00

45.51 @ 22°38' = 42.01
T = 62° = 42.00

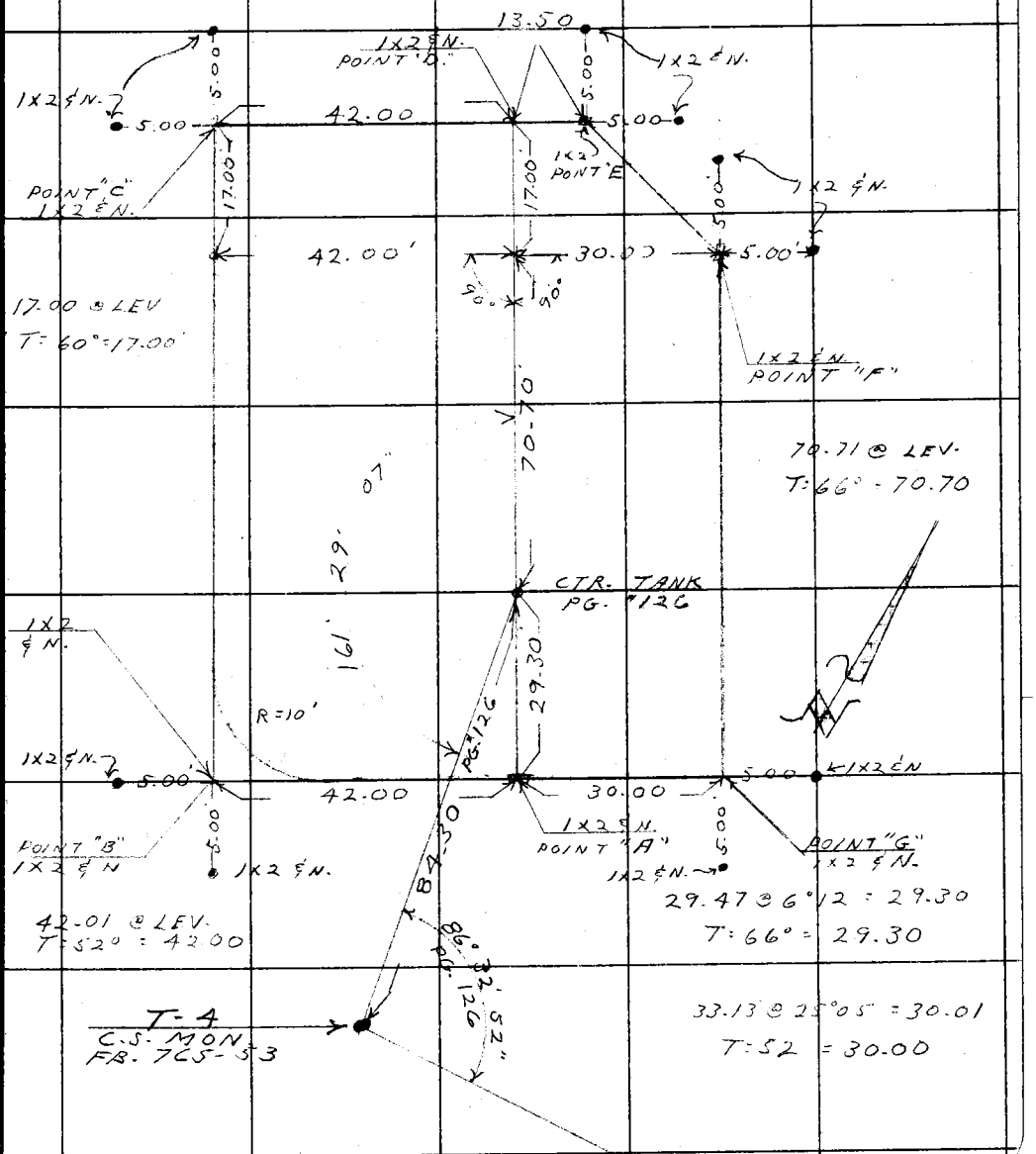

76F3095 CE #247—3-57

F. B. _____ Pg. 128

RETURN TO
LOS ANGELES COUNTY ENGINEER
700 LOS ANGELES COUNTY ENGINEERING BLDG.

Do not extend notes this side of this line.

Note: Any Additions or Changes on This Sheet Must be Made or Circled in Red Ink With Date and Name of Person Making Change.

F. B. 765 Pg. 129

Profile No. ____ Notes Red. ____ Plotted ____ Job No. 8390.04 Division No. ____
Date ____ Date ____ Survey of Calabasas Boys Camp
X-Sec. No. ____ Notes Chkd. ____ Checked ____ Survey by L.V.S. Notes L.V.S. Date 2-58
Date ____ Date ____ Map No. ____ Indexed by A. John Date ____

CALABASAS BOY'S CAMP

J.N. 8390.04

FEB 1958

PROFILE AND SLOPE STAKE NOTES FOR ACCESS ROAD & WATER TANK SITE

STATION	B.S.	H.I.	F.S.	ELEV.

PARTY
L.V. SMITH
C.V. CROWE
V.L. HUCKABY
B.L. CARLANDER
T.F. TRETTEEN

NOTE: ANY ADDITIONS OR CHANGES ON THIS SHEET MUST BE MADE OR CIRCLED IN RED INK, WITH DATE AND NAME OF PERSON MAKING CHANGE.

Do not extend notes this side of this line.

PLEASE RETURN TO
LOS ANGELES COUNTY SURVEYOR
726 LOS ANGELES COUNTY ENGINEERING BLDG.

76L298 S & E #307 9-54

76L298 S & E #307 9-54

PLEASE RETURN TO
LOS ANGELES COUNTY SURVEYOR
726 LOS ANGELES COUNTY ENGINEERING BLDG.

NOTE: ANY ADDITIONS OR CHANGES ON THIS SHEET MUST BE MADE OR CIRCLED IN RED INK, WITH DATE AND NAME OF PERSON MAKING CHANGE.

Do not extend notes this side of this line.

STATION	B. S.	H. I.	F. S.	ELEV.	PLAN GRADE		℄ CUT SET AT 1/2 : 1 FILL " " 1 : 1	
B.M. # D.1	9 78	523 88		514 10	B.M. # D.1 ELEV. = 514.105 FB765-68 C.S. MON. 75'± SOUTH OF BRENTS & MONTE NIDO ROAD JUNCTION. (LAS VIRGINES RD. & DOROTHY DR.) ON WEST SIDE OF ROAD.			
T.P.	10 79	5[illegible]38	1 29	52[illegible]59	1x2			
T.P.	9 22	54 205	0 55	5[illegible]88	1x2			
T.P.	9 58	55 150	0 13	54 192	1x2			
T.P.	9 03	56 028	0 25	55 125	1x2			
T.P.	11 42	57 159	0 11	56[illegible]7	1x2			
0+00			7 21	564 38	564.7		F-0.32	
0+30			5 03	56[illegible]56	565.6	L-6.3 C-0.6	C-0.96	R-6.5' C-1.'
0+50			6 16	565 43	566.8	L-7.7' F-1.7'	F-1.37	R-6.8 F-0.8'
B.C. 0+54.42			6 20	565 39	567.2		F 1.81	
P.O.C. 0+70			6 67	564 92	569.0	L-10.5' F-4.5'	F-4.08	R-9.2 F-3.2
1+00			2 39	569 20	573.2	L-12.0' F-6.0'	F-4.00	R-7.5 F-1.5'
T.P.	12 14	583 11	0 62	570 97	1x2			
E.C. 1+09.45			11 21	571 90	574.5	1x2	F. 2.60'	R-6.5 C-0.25'
T.P.	11 74	594 72	0 13	582 98				
1+50			12 28	582 44	580.2	1x2	C-2.24	R-9.9' C-7.8'
B.C. 1+98.84			8 59	586 13	587.0	1x2	F-0-87'	R-7.5' C-3.0'

F. B. 765 Pg. 130

Job No. 8390-04 Division No. Notes Red. Plotted Profile

Survey of CALABASAS BOYS TAMP Date Date No.

Survey by L.V. SMITH Notes L.V.S. Notes Chkd. Checked X-Sec.

Indexed A. C. Johnson Date Date Date No.

76L298 S & E #307 9-54

PLEASE RETURN TO
LOS ANGELES COUNTY SURVEYOR
726 LOS ANGELES COUNTY ENGINEERING BLDG.

NOTE: ANY ADDITIONS OR CHANGES ON THIS SHEET MUST BE MADE OR CIRCLED IN RED INK, WITH DATE AND NAME OF PERSON MAKING CHANGE.

Do not extend notes this side of this line.

STATION	B. S.	H. I.	F. S.	ELEV.	PLAN GRADE		℄ CUT SET AT ½	
		594 72						
T.P.	11 58	603 96	2 34	59238				R-12.0'
P.O.C. 2+50			5 03	59893	594.2	BT. SPK. & TN.	C-4.73'	C-12.0'
E.C. 2+77.98			1 81	60215	598.1	1X2	C-4.05'	R-12.1 C-12.2
T.P.	11 75	615 60	0 11	60385		1X2		R-10.6
3+00			5 71	60989	601.2		C-8.69'	C-21.0
T.P.	11 40	624 02	2 98	61262				R-[illegible]
3+50			5 85	61817	608.2	BT. SPK. & TN.	C-9.97'	C-26.7'
4+00			1 62	62240	615.2	1X2	C-7.20	R-[illegible] C-[illegible]
B-C. 4+03.77			2 35	62167	615.7	BT. SPK. & TN.	C 5.97'	
T.P.	11 11	630 72	4 41	61961		1X2		R 17.7
4+50			1 33	62939	622.2	1X2	C 7.19	C 23.4
T.P.	9 77	640 04	0 45	63027				R-14.9
5+00			3 18	63682	629.2	1X2	C 7.66	C-17.8
T.P.	6 27	643 51	2 80	63724				R-[illegible]
P.O.C. 5+41			9 40	63411	634.9		F-0.79'	C-4.6'
P.R.C. 5+48.44			9 20	63431	636.1		F-1.79'	R-6.5'
P.O.C. 5+56			10 04	63347	636.5		F 3.03'	C 1.00
P.O.C. 5+71			6 58	63693	636.9		GRADE	
E-C. 5+95.55			9 96	63355	636.9		F-3.35	
T.P.	11 83	652 24	3 10	64041				

Profile Notes Red. ____ Plotted ____ Job No. 83[illegible] Division No. ____
No. ____ Date ____ Date ____ Survey of CALABASAS BOYS CAMP
X-Sec. Notes Chkd. ____ Checked ____ Survey by L.V. SMITH Notes L.V.S. Date ____
No. ____ Date ____ Date ____ Map No. ____ Indexed [illegible] Date ____

F. B. 765 Pg. 131

76L298 S & E #307 9-54

PLEASE RETURN TO
LOS ANGELES COUNTY SURVEYOR
726 LOS ANGELES COUNTY ENGINEERING BLDG.

NOTE: ANY ADDITIONS OR CHANGES ON THIS SHEET MUST BE MADE OR CIRCLED IN RED INK, WITH DATE AND NAME OF PERSON MAKING CHANGE.

Do not extend notes this side of this line.

STATION	B. S.	H. I.	F. S.	ELEV.			
		652 24					
T. P.	1211	663 86	049	65[illegible] 75			
T. P.	1092	674 77	001	[illegible] 85			
T-4	009	673 81	1 05	673 72	T-4	ELEV. 673.59 FB 765-75 FO. COUNTY SURVEYORS MON. 2" I.P. & B.C. IN CONC. STAMPED T-4.	
T. P.	054	662 53	11 8[illegible]	661 [illegible]9			
POINT "A"			11 30	651 23	637.0	CUT 14.2 1x2	SLY. EDGE OF PAD
T. P.	1 08	651 49	12 12	650 41			
POINT "B"			2 70	648 79	636.9	CUT. 11.9' 1x2	AT S. WLY. COR
T. P.	1 14	640 80	11 83	639 66			
POINT. "C"			9 41	631 39	636.9	FILL 5.5' 1x2	AT N. WLY COR
T. P.	6 20	646 66	034	640 46			
POINT "D."			1 69	644 97	637.0	CUT 8.0' 1x2	AT NLY EDGE OF PAD
POINT "E"			10 08	636 58	636 9	FILL 0.3' 1x2	
T. P.	2 73	648 05	1 34	645 32			
CTR. TANK			2 76	645 29	637.0	CUT 8.3' 1x2	CENTER OF TANK
POINT "G"			9 29	638 76	636.9	CUT 2.9 1x2	S-ELY. COR. PAD
T. P.	0 28	636 02	12 31	635 74			
POINT "F"			6 66	629 36	636.9	FILL 7.5' 1x2	N-ELY COR. PAD
T. P.	0 11	624 27	11 86	624 16			

F. B. 765 Pg. 132 Job No. 8390.04 Division No. Notes Red. Plotted Profile
Survey of CALABASAS BOYS CAMP Date Date No.
Survey by L.V. SMITH Notes L.V.S. Checked X-Sec.
Indexed C. Johnson Date Date No.

76L298 S & E #307 9-54

PLEASE RETURN TO
LOS ANGELES COUNTY SURVEYOR
726 LOS ANGELES COUNTY ENGINEERING BLDG.

NOTE: ANY ADDITIONS OR CHANGES ON THIS SHEET MUST BE MADE OR CIRCLED IN RED INK, WITH DATE AND NAME OF PERSON MAKING CHANGE.

Do not extend notes this side of this line.

STATION	B. S.	H. I.	F. S.	ELEV.		
		624 27				
T. P.	0 60	[illegible] 2 84	12 03	612 24		
T. P.	0 29	601 42	11 70	601 14		
T. P.	0 14	590 85	10 7[illegible]	590 71		
T. P.	[illegible]	578 94	12 13	578 72		
T. P.	3 89	571 12	[illegible] 71	567 23		
T. P.	[illegible]	566 14	6 77	564 35		
T. P.	[illegible]	554 98	11 77	554 37		
T. P.	0 15	544 28	10 85	544 13		
T. P.	0 35	534 12	10 51	533 77		
T. P.	0 63	526 94	7 31	526 31		
T. P.	3 6[illegible]	520 69	9 85	517 09		
B.M. #0.1			[illegible] 60	514 09	B.M. #0.1 ELEV. = 514.105 F.B 765-63	
					C.S. MON. 75'± SOUTH OF BRANT'S AND	
					MONTE NIDO ROAD JUNCTION	
					(LAS VIRGINES RD. & DOROTHY DR.	

Profile Notes Red. ____ Plotted ____ Job No. 3370-[illegible] Division No. ____ F. B. 765 Pg. 133
No. ____ Date ____ Date ____ Survey of [illegible]
X-Sec. Notes Chkd. ____ Checked ____ Survey by [illegible] Notes [illegible] Date 2-10-58
No. ____ Date ____ Date ____ Map No. ____ Index [illegible] Job [illegible]

F. B. 765 Pg. 134 Job No. Division No. Notes Red. Plotted Profile

Survey of Date Date No.

Survey by Notes Notes Chkd. Checked X-Sec.

Indexed Date Date Date No.

STATION	B. S.	H. I.	F. S.	ELEV.

76L298 S & E #307 9-54

PLEASE RETURN TO

LOS ANGELES COUNTY SURVEYOR

726 LOS ANGELES COUNTY ENGINEERING BLDG.

Do not extend notes this side of this line.

NOTE: ANY ADDITIONS OR CHANGES ON THIS SHEET MUST BE MADE OR CIRCLED IN RED INK, WITH DATE AND NAME OF PERSON MAKING CHANGE.

Profile No.	Notes Red.	Plotted	Job No.	Division No.	F. B. 165 Pg. 135
	Date	Date	Survey of		
X-Sec. No.	Notes Chkd.	Checked	Survey by	Notes	Date 3-24-59
	Date	Date	Map No.	Index	C. Johnson Date 4-9-59

TAPIA PARK

WELL & TANK ELEVATIONS

J.N. 0435.00

MARCH 1959

Ref. F.B. 165

Uhariet
Newman
Strader

STATION	B. S.	H. I.	F. S.	ELEV.

NOTE: ANY ADDITIONS OR CHANGES ON THIS SHEET MUST BE MADE OR CIRCLED IN RED INK, WITH DATE AND NAME OF PERSON MAKING CHANGE.

Do not extend notes this side of this line.

PLEASE RETURN TO
LOS ANGELES COUNTY SURVEYOR
726 Los Angeles County Engineering Bldg.

761.298 S & E #307 9-54

76L298 S & E #307 9-54

PLEASE RETURN TO
LOS ANGELES COUNTY SURVEYOR
726 LOS ANGELES COUNTY ENGINEERING BLDG.

NOTE: ANY ADDITIONS OR CHANGES ON THIS SHEET MUST BE MADE OR CIRCLED IN RED INK, WITH DATE AND NAME OF PERSON MAKING CHANGE.

Do not extend notes this side of this line.

STATION	B. S.	H. I.	F. S.	ELEV.		
ΔT-4	5 00	678 59		67[illegible] 59	ΔT-4 Elev. = 673.59	[illegible] C.S. brass cap
					monument F.B. 765-53, 75	
TK-1			7 19	67[illegible] 40	TK-1 Elev. = 671.40	Set ¾" I.P., Boat
					spk., 2" up, S. side in base of 50,000 gal. tank.	
TK-2			6 40	67[illegible] 19	TK-2 Elev. = 672.19	Set ¾" I.P., Boat
					spike, 5" up, S. side in base of 50,000 gal. tank	
ΔT-4	2 01	675 60	5 00	67[illegible] 59		
T.P.	1 00	665 12	11 48	664 12		
T.P.	0 42	653 51	12 03	65[illegible] 09		
T.P.	1 80	643 89	11 42	642 09		
TK-3	2 90	640 98	5 81	638 08	TK-3 Elev. = 638.08, set ¾" I.P., Boat spike,	
					flush E. side in base of 500000 gal. tank.	
T.P.	4 52	642 56	2 94	638 04		
TK-3A	2 95	640 58	4 93	637 63	TK-3A Elev. = 637.63 set chiseled cross in s.	
					rim of valve hand hole at W. side of 500,000 gal. tank.	
T.P.	0 53	629 51	11 60	628 98		
T.P.	0 44	618 28	11 67	617 84		
T.P.	0 26	606 68	11 86	606 42		
T.P.	0 36	594 98	12 06	594 62		
T.P.	0 07	582 93	12 12	582 86		
T.P.	0 93	571 83	12 03	570 90		

F. B. 765 Pg. 136 Job No. 0435.00 Division No. 10 Notes Red. Plotted Profile
Survey of Tapia Park Date Date No.
Survey by Charriet Notes Charriet Notes Chkd. Checked X-Sec.
Indexed A. C. Johnson Date Date Date No.

76L298 S & E #307 9-54

PLEASE RETURN TO

LOS ANGELES COUNTY SURVEYOR

726 LOS ANGELES COUNTY ENGINEERING BLDG.

NOTE: ANY ADDITIONS OR CHANGES ON THIS SHEET MUST BE MADE OR CIRCLED IN RED INK, WITH DATE AND NAME OF PERSON MAKING CHANGE.

Do not extend notes this side of this line.

STATION	B. S.	H. I.	F. S.	ELEV.		
		[illegible]				
T.P.	[illegible]	[illegible]	[illegible]	[illegible]		
TK-4	[illegible]	[illegible]	[illegible]	[illegible]	TK-4 [illegible]	
					[illegible]	
					[illegible]	
T.P.	[illegible]	[illegible]	[illegible]	[illegible]		
T.P.	[illegible]	[illegible]		[illegible]		
TB-[illegible]			[illegible]	[illegible]	TB-[illegible] F.B. [illegible]-136.	
					[illegible]	
					[illegible]	

Profile Notes Red____ Plotted____ Job No. [illegible] Division No. [illegible]

No.____ Date____ Date____ Survey of [illegible]

X-Sec. Notes Chkd____ Checked____ Survey by [illegible] Notes [illegible] Date [illegible]

No.____ Date____ Date____ Map No.____ Indexed C. Johnson Date____

F. B. 765 Pg. 137

F. B. 765 Pg. 138 | Job No. 2435.00 Division No. 10 Notes Red. Plotted Profile

Survey of Topia Park Date Date No.

Survey by Charriet Notes Charriet Notes Chkd. Checked X-Sec.

Indexed A. C. Johnson Date Date Date No.

STATION	B. S.	H. I.	F. S.	ELEV.

Do not extend notes this side of this line.

PLEASE RETURN TO

LOS ANGELES COUNTY SURVEYOR

726 LOS ANGELES COUNTY ENGINEERING BLDG.

NOTE: ANY ADDITIONS OR CHANGES ON THIS SHEET MUST BE MADE OR CIRCLED IN RED INK, WITH DATE AND NAME OF PERSON MAKING CHANGE.

76L298 S & E #307 9-54

76L298 S & E #307 9-54

PLEASE RETURN TO
LOS ANGELES COUNTY SURVEYOR
726 LOS ANGELES COUNTY ENGINEERING BLDG.

NOTE: ANY ADDITIONS OR CHANGES ON THIS SHEET MUST BE MADE OR CIRCLED IN RED INK, WITH DATE AND NAME OF PERSON MAKING CHANGE.

Do not extend notes this side of this line.

STATION	B. S.	H. I.	F. S.	ELEV.		
B.M.#D-1	0 15	514 25		514 10	B.M.#D-1 Elev.=514.105, c.s. brass [illegible] monument, 75'± S. of Brents and Monte Nido Road Junction (Las Virgenes Rd and Dorothy Dr.) on W. side of Road F.B. 765-68	
T.P.	1 27	504 07	11 45	502 80		
T.P.	0 05	492 64	11 48	492 59		
T.P.	0 59	481 10	12 13	480 51		
T.P.	0 71	469 84	11 97	469 13		
T.P.	6 32	464 56	11 60	458 24		
T.B.#W-2	0 21	463 23	1 54	463 02	T.B.M.#W-2 Elev.=463.02 set chiseled cross in S.E. corner of pump base of Well #2. This base is 5.0'± above elev. of surrounding ground.	
T.P.	6 07	465 11	4 19	459 04		
T.B.M.#W-1	3 38	468 36	0 13	464 98	T.B.M.#W-1 Elev.=464.98 set chiseled cross in S.E. corner of pump base of Well #1. This base is 1.3'± above elev. of surrounding ground.	
T.P.	5 32	471 45	2 23	466 13		
T.P.	4 52	472 49	3 48	467 97		

Profile Notes Red.____ Plotted____ Job No. [illegible] Division No. 10 F. B. 765 Pg. 130
No.____ Date____ Date____ Survey of [illegible]
X-Sec. Notes Chkd.____ Checked____ Survey by [illegible] Notes [illegible] Date 3-24-53
No.____ Date____ Date____ Map No.____ Index C. Johnson Date

76L298 S & E #307 9-54

PLEASE RETURN TO
LOS ANGELES COUNTY SURVEYOR
726 LOS ANGELES COUNTY ENGINEERING BLDG.

NOTE: ANY ADDITIONS OR CHANGES ON THIS SHEET MUST BE MADE OR CIRCLED IN RED INK, WITH DATE AND NAME OF PERSON MAKING CHANGE.

Do not extend notes this side of this line.

STATION	B. S.	H. I.	F. S.	ELEV.		
		472 49				
T.B.M.#W-3	12 18	478 71	5 96	466 53	T.B.M.#W-3 Elev. = 466.53, set chiseled cross in S.E. corner of pump base of Well #3. This base is 1.2'± above elev. of surrounding ground.	
T.P.	[illegible] 27	487 43	0 55	478 16		
T.P.	11 92	498 98	0 37	481 06		
T.P.	8 10	506 25	0 83	498 15		
T.P.	10 57	516 82	0 00	506 25		
T.P.	8 63	524 73	0 72	516 10		
T.B.M.#9A			4 42	520 31	T.B.M.#9A Elev. = 520.30 F.B. 765-141 Large [illegible] & tin, East side of 15" Oak Tree 94' left of sta. [illegible] [illegible]	

F. B. 765 Pg. 140 Job No. 2435.00 Division No. 10 Notes Red. Plotted Profile
Survey of Tapia Park Date Date No.
Survey by Wharriet Notes Wharriet Notes Chkd. Checked X-Sec.
Indexed K. C. Johnson Date Date Date No.

Notes Ck'd by	Survey of ACCESS ROAD
Map No.	JN 0077.04 Tape 93 Std 5 °F
Office Work	Surveyed by [illegible]
Checked	Notes [illegible] Date [illegible]
Date	Indexed L. G. Johnson 5-8-59

F. B. 765 PG. 141

CONTROL LINE FOR ACCESS ROAD
INTO MALIBU BOYS CAMP AT
TAPIA PARK

J.N. 0077.04

APRIL 59

CS MAP B-1439
" " B-1603

PLEASE RETURN TO
LOS ANGELES COUNTY ENGINEER
700 LOS ANGELES COUNTY ENGINEERING BLDG.

Note: Any Additions or Changes on This Sheet Must be Made or Circled in Red Ink With Date and Name of Person Making Change.

Do not extend this side of this line.

76F309S S&E #247 1-56

F. B. 765 PG. 122

INDEX

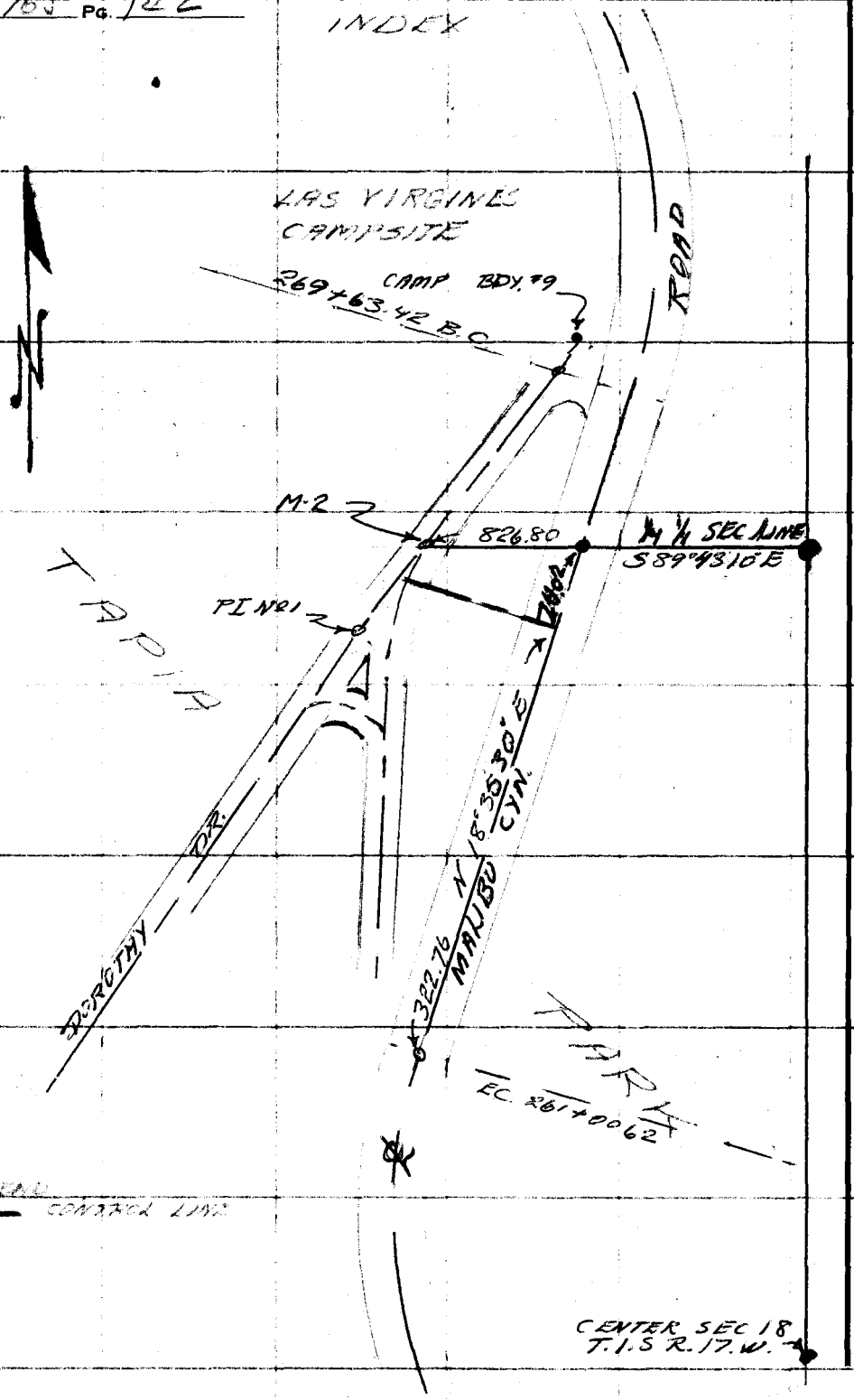

LEGEND

SCRIBED LINE

PLEASE RETURN TO
LOS ANGELES COUNTY ENGINEER
700 LOS ANGELES COUNTY ENGINEERING BLDG.

Do not extend this side of this line.

Note: Any Additions or Changes on This Sheet Must be Made or Circled in Red Ink With Date and Name of Person Making Change.

Notes Ck'd by	Survey of ACCESS ROAD
Map No.	JN 0077.0% Tape 93 Std. 84 °F
Office Work	Surveyed by W.S. COWHERD
Checked	Notes W.S.C. Date 4-15-59
Date	Indexed A. C. Johnson

F. B. 765 PG. 145

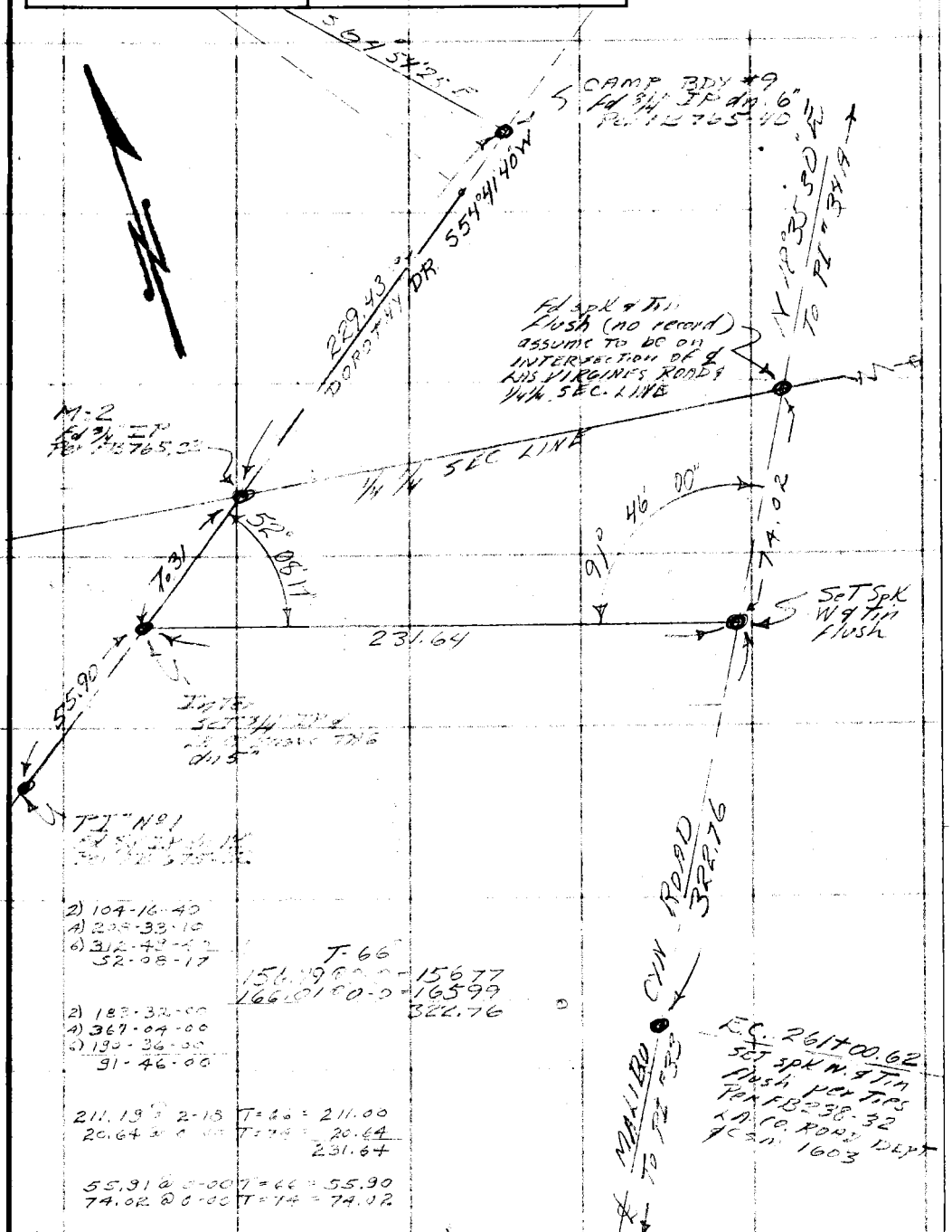

Note: Any Additions or Changes on This Sheet Must be Made or Circled in Red Ink With Date and Name of Person Making Change.

PLEASE RETURN TO
LOS ANGELES COUNTY ENGINEER
700 LOS ANGELES COUNTY ENGINEERING BLDG.

Do not extend this side of this line.

76F309S S&E #247 1-56

F. B. 765 PG. 146

PLEASE RETURN TO
LOS ANGELES COUNTY ENGINEER
700 LOS ANGELES COUNTY ENGINEERING BLDG.

Do not extend this side of this line.

Note: Any Additions or Changes on This Sheet Must be Made or Circled in Red Ink With Date and Name of Person Making Change.

Notes Ck'd by	Survey of [illegible]
Map No.	JN [illegible] Tape 106 Std 84 °F
Office Work	Surveyed by R. C. Wilson
Checked	Notes R. C. Wilson Date [illegible]
Date	Indexed C. Johnson 6-16-59

F. B. 765 PG. 145

RETRACEMENT OF

[illegible]

DAVID GONZALES [illegible]

CAMP

JN [illegible]

[illegible]

[illegible]

[illegible]

[illegible]

[illegible]

Note: Any Additions or Changes on This Sheet Must be Made or Circled in Red Ink With Date and Name of Person Making Change.

PLEASE RETURN TO
LOS ANGELES COUNTY ENGINEER
700 LOS ANGELES COUNTY ENGINEERING BLDG.

Do not extend this side of this line.

76F309S S&E #247 1-56

F. B. 765 PG 146

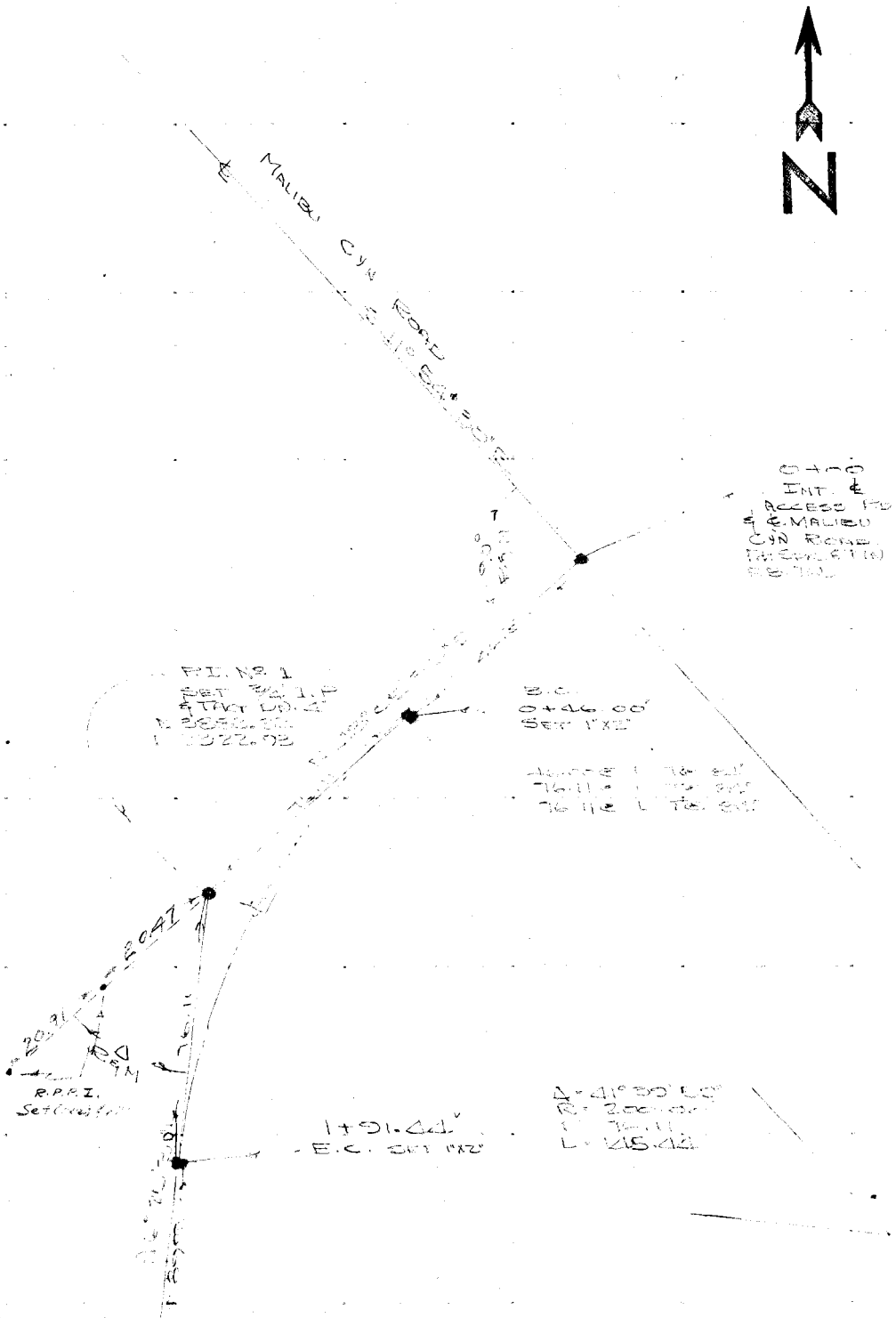

PLEASE RETURN TO
LOS ANGELES COUNTY ENGINEER
700 LOS ANGELES COUNTY ENGINEERING BLDG.

Do not extend this side of this line.

Note: Any Additions or Changes on This Sheet Must be Made or Circled in Red Ink With Date and Name of Person Making Change.

Notes Ck'd by	Survey of [illegible]
Map No.	JN 3390.06 Tape 106 Std 84 °F
Office Work	Surveyed by R. C. Wilson
Checked	Notes R. C. Wilson Date [illegible]
Date	Indexed R. C. Johnson

F. B. 765 PG. 147



Note: Any Additions or Changes on this Sheet Must be Made or Circled in Red Ink, With Date and Name of Person Making Change.

Do not extend this side of this line.

PLEASE RETURN TO
LOS ANGELES COUNTY ENGINEER
700 LOS ANGELES COUNTY ENGINEERING BLDG.

76F309S S&E #247 1-56

F. B. 765 PG. 148

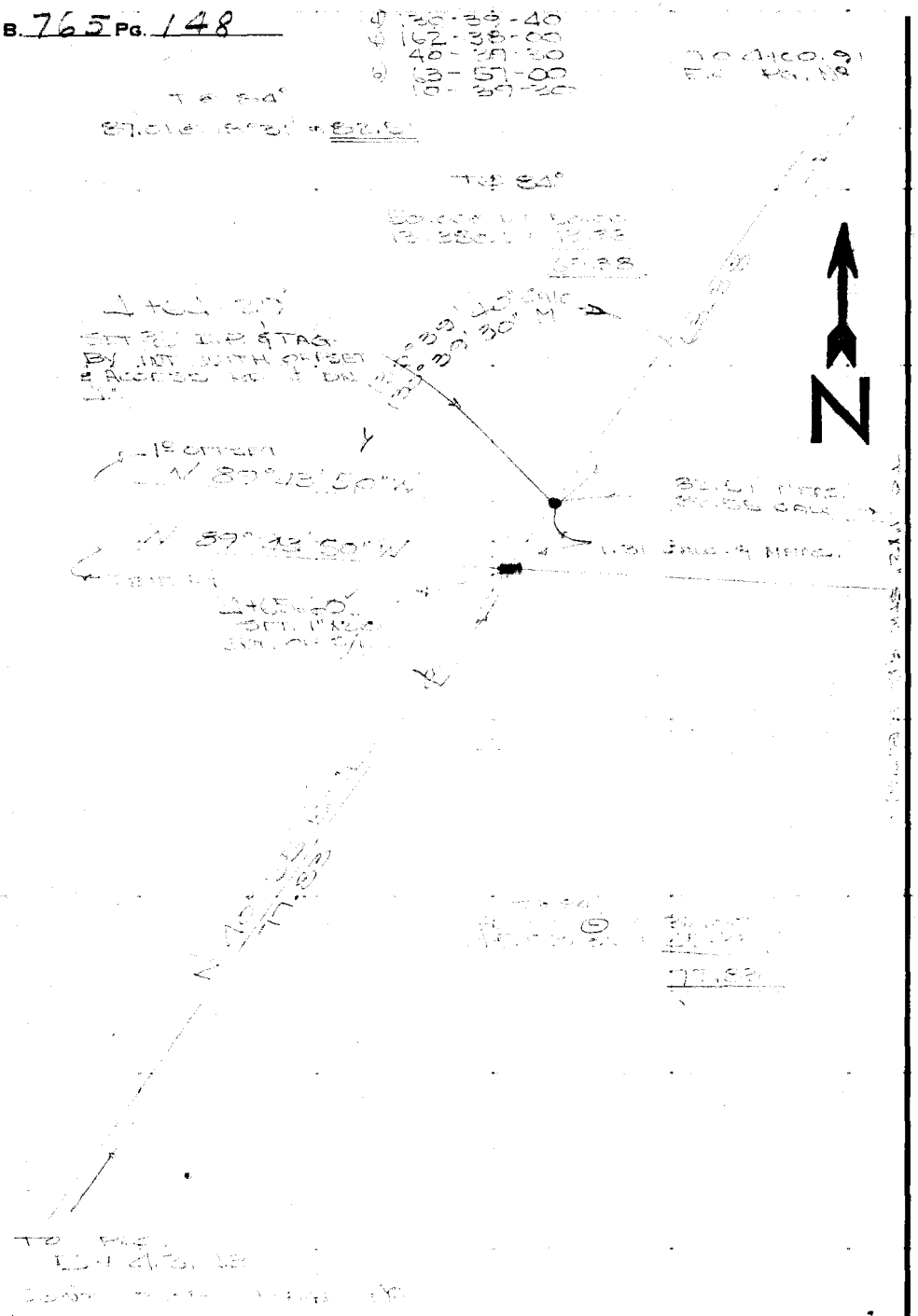

PLEASE RETURN TO
LOS ANGELES COUNTY ENGINEER
700 LOS ANGELES COUNTY ENGINEERING BLDG.

Do not extend this side of this line.

Note: Any Additions or Changes on This Sheet Must be Made or Circled in Red Ink With Date and Name of Person Making Change.

Notes Ck'd by	Survey of
Map No.	JN Tape Std °F
Office Work	Surveyed by R. C. Wilson
Checked	Notes R. C. Wilson Date
Date	Indexed R. C. Johnson

F. B. 705 PG. 149

N

Note: Any Additions or Changes on This Sheet Must be Made or Circled in Red Ink With Date and Name of Person Making Change.

Do not extend this side of this line.

PLEASE RETURN TO
LOS ANGELES COUNTY ENGINEER
700 Los Angeles County Engineering Bldg.

76F309S S&E #247 1-56

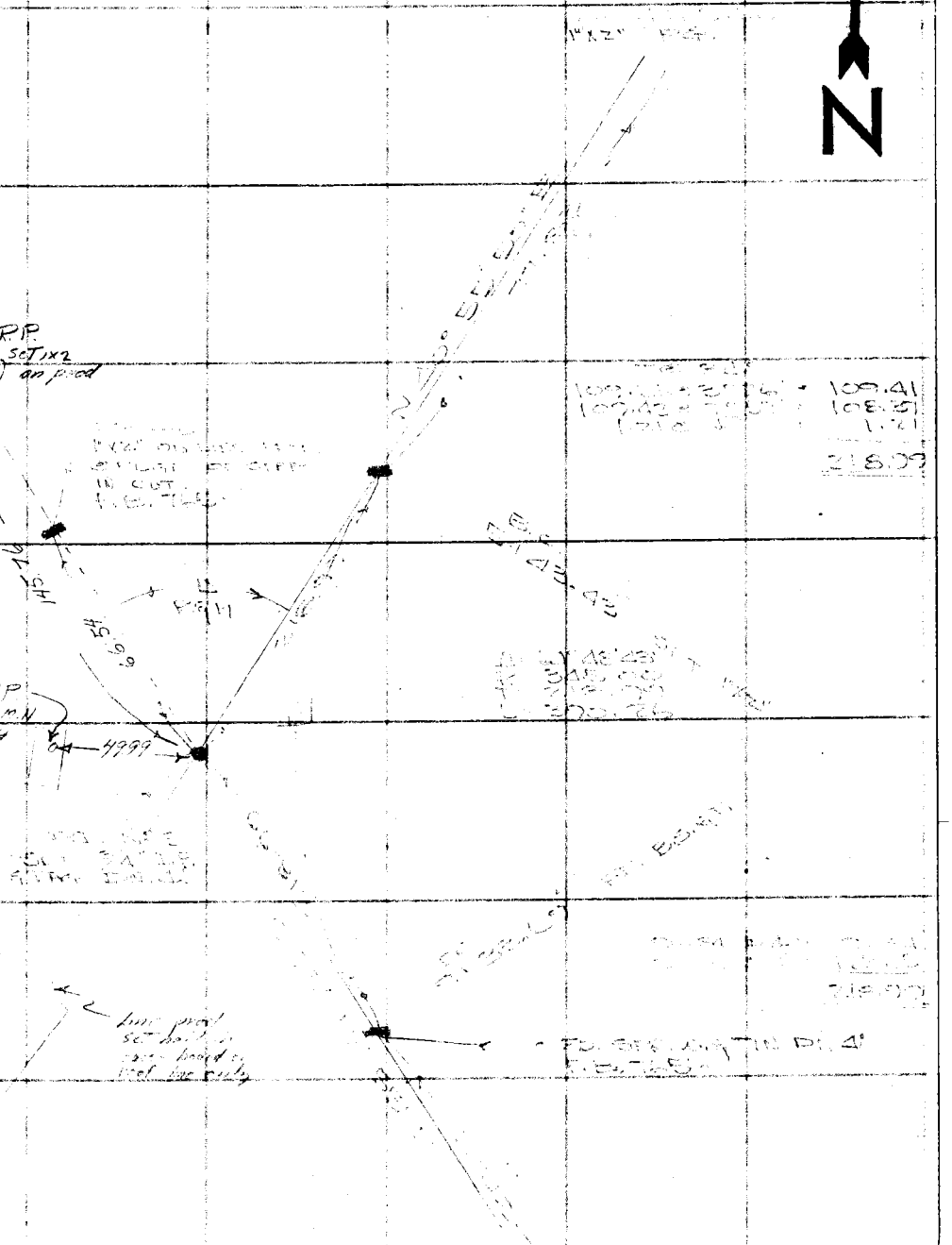

F. B. 765 Pg. 150

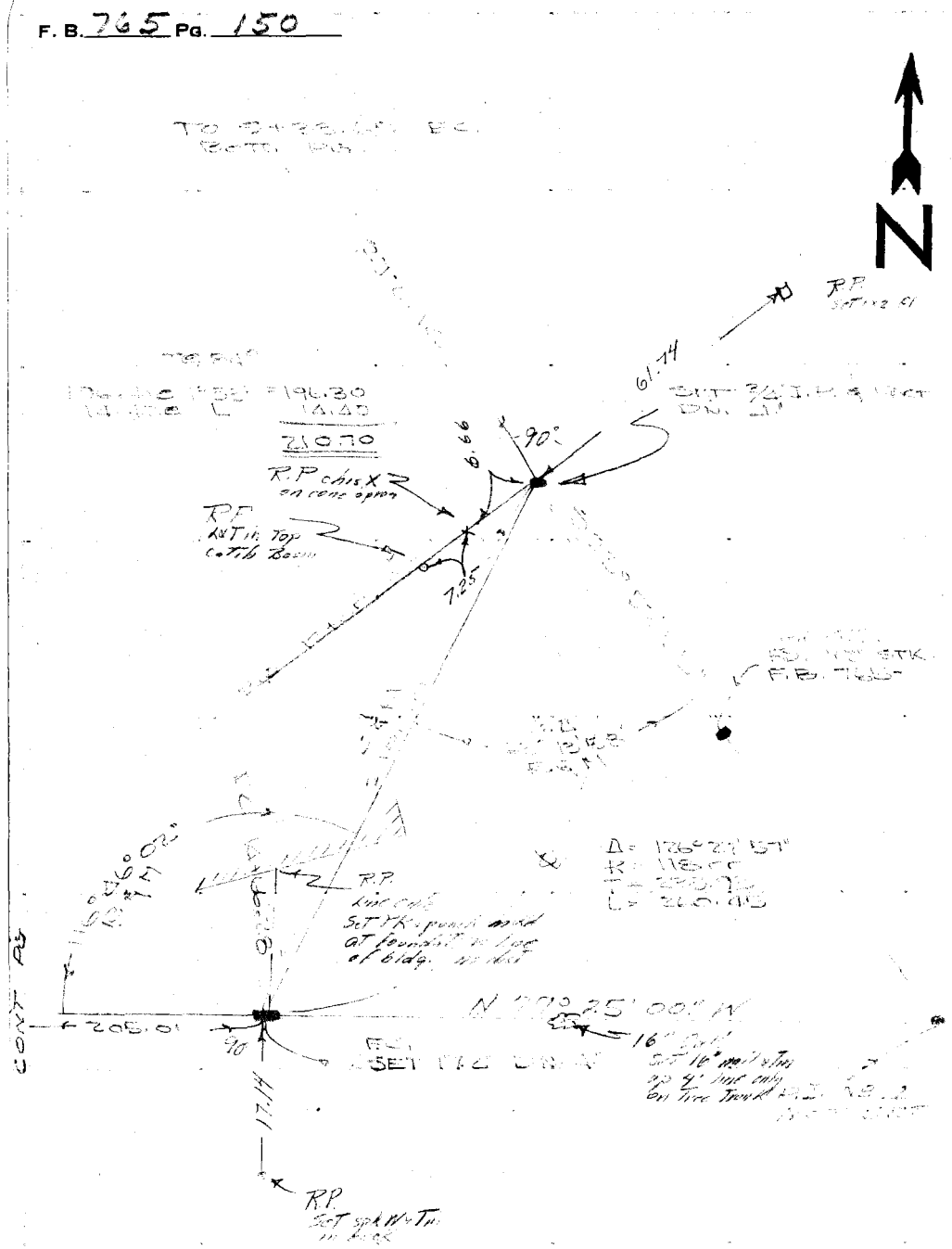

PLEASE RETURN TO
LOS ANGELES COUNTY ENGINEER
700 LOS ANGELES COUNTY ENGINEERING BLDG.

Do not extend this side of this line.

Note: Any Additions or Changes on This Sheet Must be Made or Circled in Red Ink With Date and Name of Person Making Change.

Notes Ck'd by	Survey of [illegible]
Map No.	JN [illegible] Tape [illegible] Std 84 °F
Office Work	Surveyed by R. C. Wilson
Checked	Notes R. C. Wilson Date
Date	Indexed R. C. Johnson

F. B. 765 PG. 151

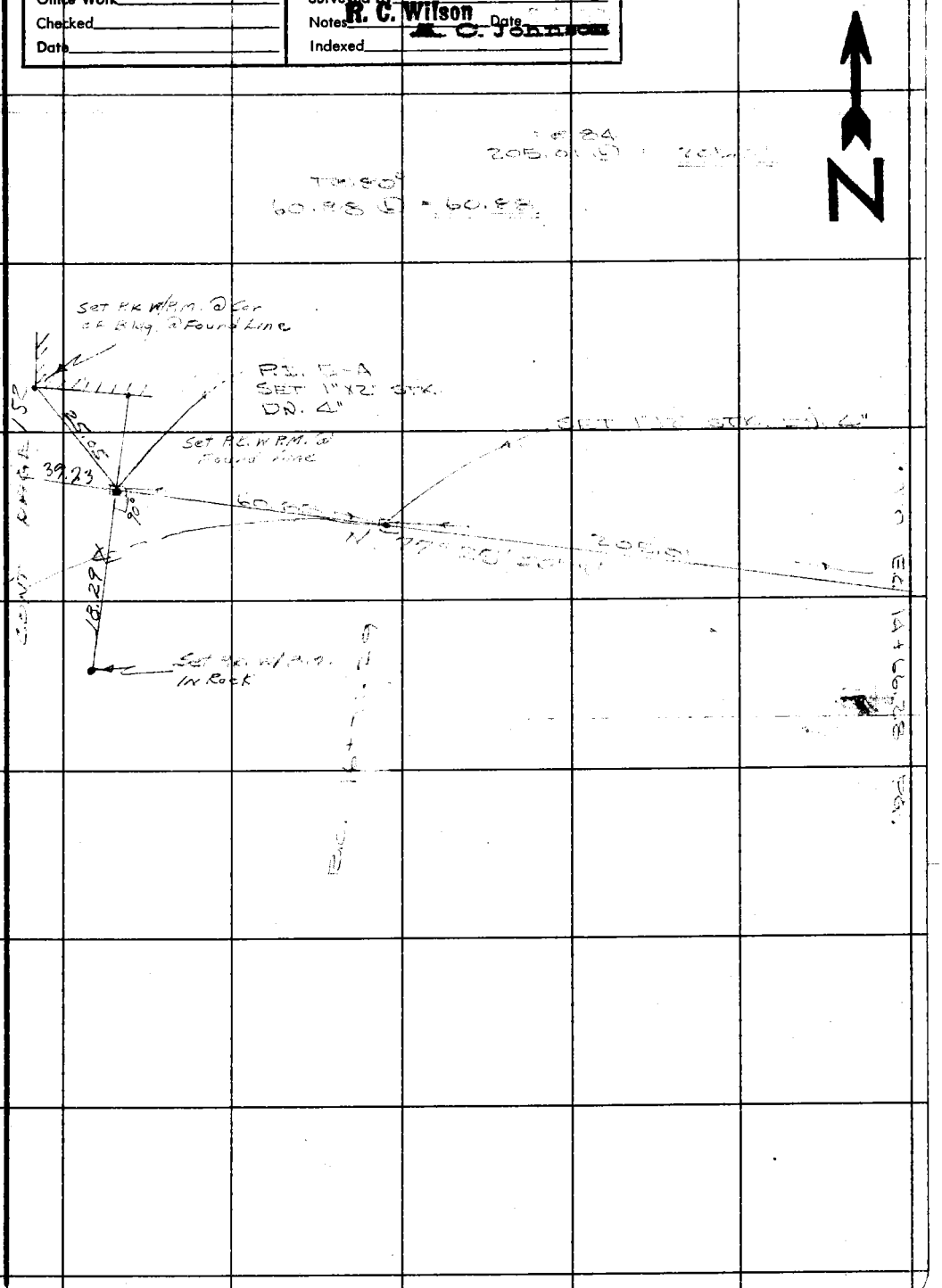

Note: Any Additions or Changes on This Sheet Must Be Made or Circled In Red Ink With Date and Name of Person Making Change.

Do not extend notes this side of this line.

RETURN TO
LOS ANGELES COUNTY ENGINEER
700 LOS ANGELES COUNTY ENGINEERING BLDG.

76F309S CE #247—3-57

RETURN TO
LOS ANGELES COUNTY ENGINEER
700 LOS ANGELES COUNTY ENGINEERING BLDG.

Note: Any Additions or Changes on This Sheet Must be Made or Circled in Red Ink With Date and Name of Person Making Change.

Do not extend notes this side of this line.

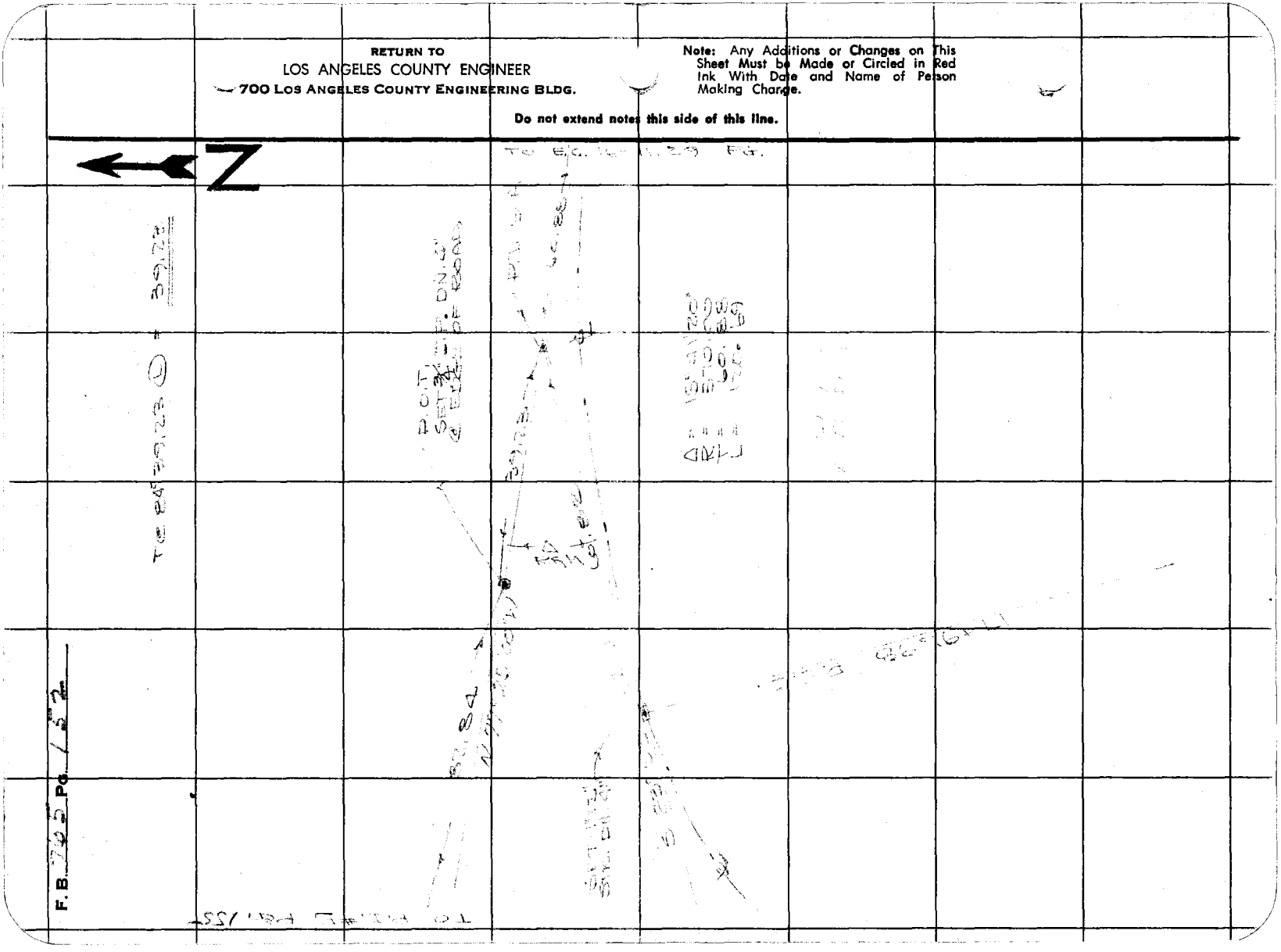

Notes Ck'd by	Survey of DAVID GONZALES
Map No.	JN 8390.06 Tape 106 Std. 84 °F
Office Work	Surveyed by R. C. Wilson
Checked	Notes R. C. Wilson Date
Date	Indexed L. C. Johnson

F. B. 765 PG. 153

Note: Any Additions or Changes on This Sheet Must be Made or Circled in Red Ink With Date and Name of Person Making Change.

Do not extend this side of this line.

PLEASE RETURN TO
LOS ANGELES COUNTY ENGINEER
700 LOS ANGELES COUNTY ENGINEERING BLDG.

76F309S S&E #242 1-56

PLEASE RETURN TO
LOS ANGELES COUNTY ENGINEER
700 LOS ANGELES COUNTY ENGINEERING BLDG.

Note: Any Additions or Changes on This Sheet Must be Made or Circled in Red Ink With Date and Name of Person Making Change.

Do not extend this side of this line.

F. B. 765 PG. 154

76F309S CE #247—3-57

RETURN TO
LOS ANGELES COUNTY ENGINEER
700 LOS ANGELES COUNTY ENGINEERING BLDG.

Note: Any Additions or Changes on This Sheet Must be Made or Circled In Red Ink With Date and Name of Person Making Change.

Do not extend notes this side of this line.

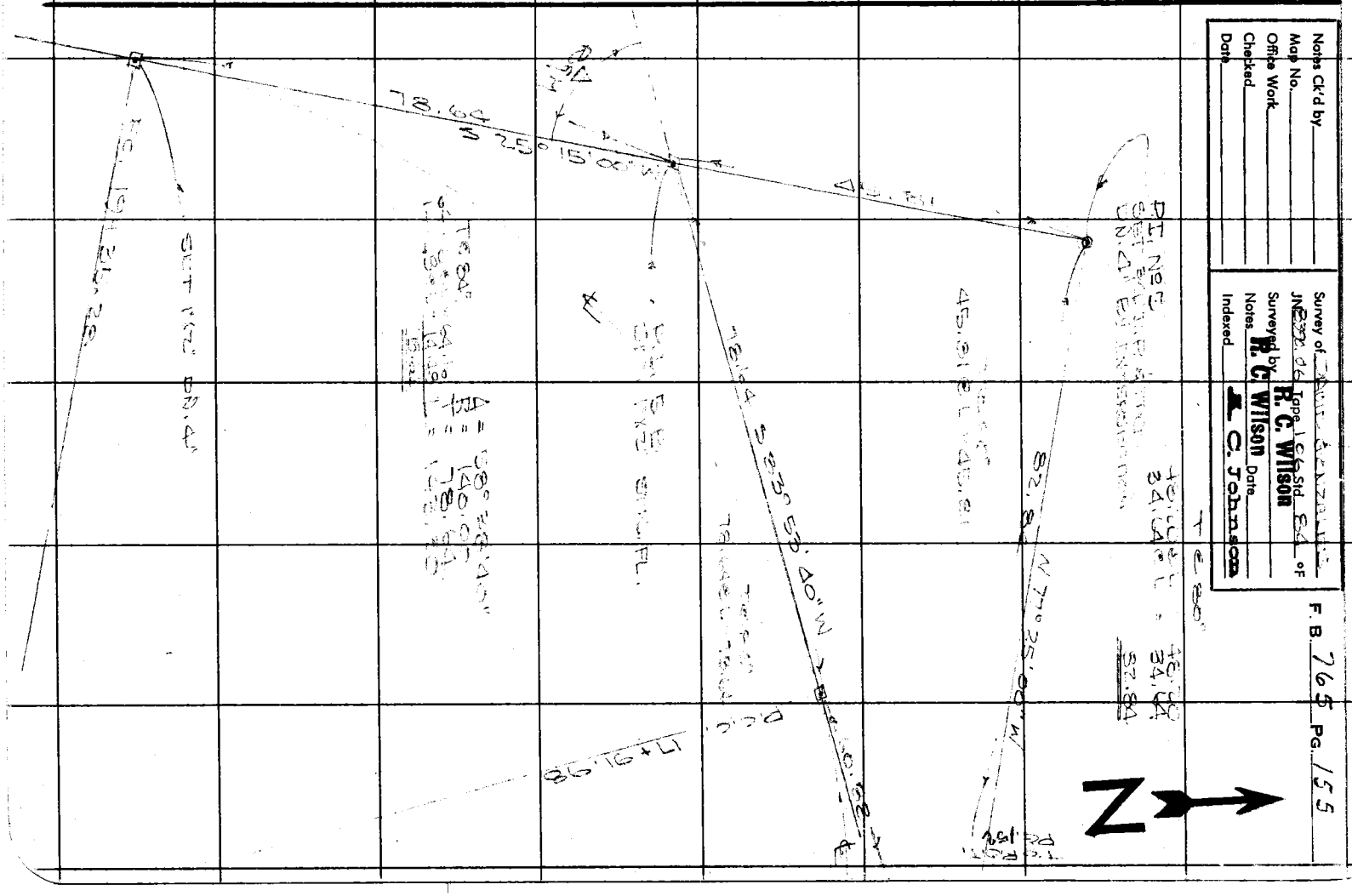

F. B. 765 Pg. 156

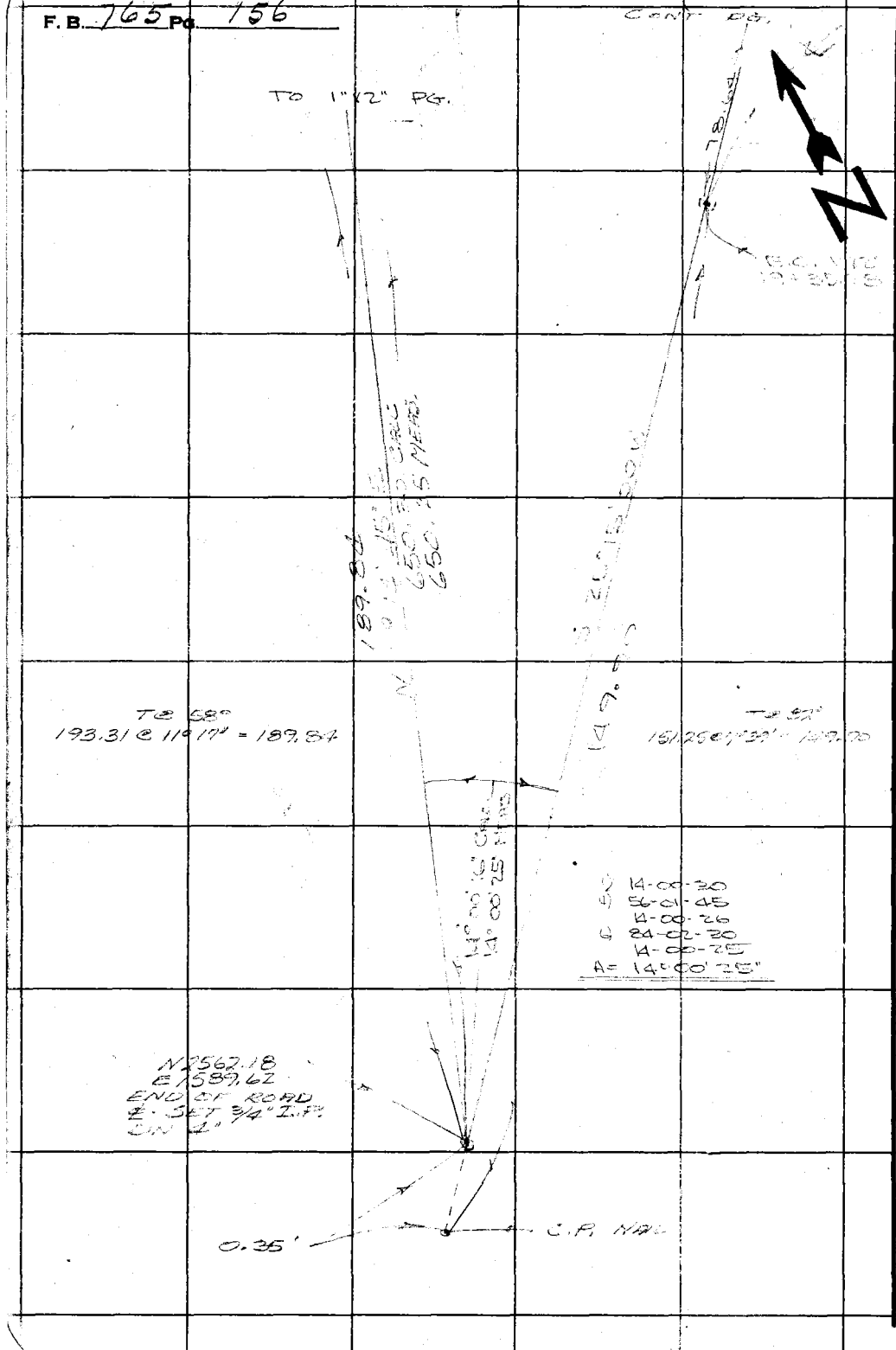

RETURN TO
LOS ANGELES COUNTY ENGINEER
700 LOS ANGELES COUNTY ENGINEERING BLDG.

Do not extend notes this side of this line.

Note: Any Additions or Changes on This Sheet Must be Made or Circled in Red Ink With Date and Name of Person Making Change.

F. B. 765 Pg. 165

Profile No. | Notes Red. | Plotted | Job No. 8390.04 | Division No. 10
Date | Date | Survey of Calabasas Boys Camp
X-Sec. No. | Notes Chkd. | Checked | Survey by Uharriet | Notes Uharriet | Date 7-9-58
Date | Date | Map No. | Indexed C. Johnson | Date 9-16-59

CALABASAS BOYS CAMP

J.N. 8390.04

JULY 1958

Elevations on offset lines for drainage lines in camp area

Uharriet
Mattiesen
Duran
Strauer
Vege
Blanchard

STATION	B. S.	H. I.	F. S.	ELEV.

NOTE: ANY ADDITIONS OR CHANGES ON THIS SHEET MUST BE MADE OR CIRCLED IN RED INK, WITH DATE AND NAME OF PERSON MAKING CHANGE.

Do not extend notes this side of this line.

PLEASE RETURN TO
LOS ANGELES COUNTY SURVEYOR
726 Los Angeles County Engineering Bldg.

76L298 307 8-53

76L298 307 8-53

PLEASE RETURN TO
LOS ANGELES COUNTY SURVEYOR
726 LOS ANGELES COUNTY ENGINEERING BLDG.

NOTE: ANY ADDITIONS OR CHANGES ON THIS SHEET MUST BE MADE OR CIRCLED IN RED INK, WITH DATE AND NAME OF PERSON MAKING CHANGE.

Do not extend notes this side of this line.

F. B. 765 Pg. 166 | Job No. [illegible] | Division No. 10 | Notes Red. | Plotted | Profile No.
Survey of Calabasas Boys Camp | Date | Date | X-Sec. No.
Survey by Charriet | Notes | Notes Chkd. | Checked
Indexed C. Johnson | Date | Date | Date | No.

STATION	B. S.	H. I.	F. S.	ELEV.			
T.B.M. #4	0 18	600 85		600 67	T.B.M. #4 Elev. = 600.67, F.B. 765-138, Large Boat Spike and tin, W. side of County tel. line pole #2265. N3545-2315E, F.B. 765-138		
T.P.	0 36	589 77	11 44	58[illegible] 41			
T.P.	0 14	577 69	12 22	57[illegible] 55			
T.P.	0 13	566 07	11 75	56[illegible] 94			
T.P.	0 35	554 60	11 82	55[illegible] 25	North culvert under access road		
					Grade	Cut or Fill	Note: Grade elevations are to flow line
							Begin Drain (outlet)
0+00			9 51	54[illegible] 09	542.00	C - 3.09	8' offset right
0+25			7 26	547 34	545.57	C - 1.77	" " "
0+50	11 46	562 49	3 57	551 03	549.14	C - 1.89	" " "
0+75			7 68	554 81	552.72	C - 2.09	" " "
1+00	11 69	570 59	3 59	558 90	556.29	C - 2.61	" " "
1+25			7 76	562 83	559.86	C - 2.97	" " "
1+50			3 87	566 72	563.43	C - 3.29	" " "
1+60.95			3 20	567 39	565.00	C - 2.39	End Drain (inlet)
T.P.	8 99	579 37	0 21	578 38			
T.P.	11 28	590 42	0 23	579 14			
T.P.	[illegible]	602 56	0 25	590 22			
T.B.M. #4			1 88	600 68			

76L298 307 8-53

PLEASE RETURN TO
LOS ANGELES COUNTY SURVEYOR
726 LOS ANGELES COUNTY ENGINEERING BLDG.

NOTE: ANY ADDITIONS OR CHANGES ON THIS SHEET MUST BE MADE OR CIRCLED IN RED INK. WITH DATE AND NAME OF PERSON MAKING CHANGE.

Do not extend notes this side of this line.

STATION	B. S.	H. I.	F. S.	ELEV.			
T.B.M #9	0 00	514 15		514 15	T.B.M. #9 Elev. = 514.15 Large Boat spike washer and tin, center of base three pronged Oak, E. side of Canyon N2760-1620E		F.B. 765-140
T.P	9 51	511 38	12 28	501 87			
					Line "A", 1+59 (Begin) to 3+00 (Angle pt.)		
					Grade	Cut or Fill	Note: Grade elevations are to flow line Begin (outlet)
1+ - 59			12 05	499 33	495.50	C-3.83	8' offset right
1+ 75			9 51	501 87	496.23	C-5.64	" "
2+00			8 47	502 91	497.37	C-5.54	" "
2+25			7 17	504 21	498.51	C-5.70	" "
2+50			5 95	505 43	499.65	C-5.78	" "
2+75			5 07	506 31	500.79	C-5.52	" "
2+99.76 in = 300.24 out			2 17	509 21	501.93	C-7.28	angle pt.
T.P.	10 15	514 36	7 17	504 21			
T.B.M. #9			0 20	514 16			

Profile Notes Red. ____ Plotted ____ Job No. 83903 Division No. 10 F. B. 765 Pg. 147
No. ____ Date ____ Date ____ Survey of Calabasas Boys Camp
X-Sec. Notes Chkd. ____ Checked ____ Survey by Charrier Notes Charrier Date 7-11-58
No. ____ Date ____ Date ____ Map No. ____ Index C. Johnson Date

76L2 3 307 8-53

PLEASE RETURN TO
LOS ANGELES COUNTY SURVEYOR
726 LOS ANGELES COUNTY ENGINEERING BLDG.

NOTE: ANY ADDITIONS OR CHANGES ON THIS SHEET MUST BE MADE OR CIRCLED IN RED INK, WITH DATE AND NAME OF PERSON MAKING CHANGE.

Do not extend notes this side of this line.

STATION	B. S.	H. I.	F. S.	ELEV.			
T.B.M. #9	4 97	519 12		514 15	T.B.M. #9 Elev. = 514.15 Large Boat spike Washer and tin, center of base of three pronged Oak, E. side of Canyon N 2760-1620 E, F.B. 765-140 Line "A", 3+25 to Line 6+86		
					Grade	Cut or Fill	
3+25			8 85	510 27	503.07	C-7.20	8' offset right
3+50			9 32	509 80	504.21	C-5.59	" " "
3+75			7 96	511 16	505.35	C-5.81	" " "
4+00			7 05	512 07	506.49	C-5.58	" " "
4+25			6 56	512 56	507.63	C-4.93	" " "
4+50			5 41	513 71	508.77	C-4.94	" " "
4+71.75			4 67	514 45	509.76	C-4.69	Begin Junction Structure
4+75			4 80	514 32	509.84	C-4.48	8' offset right
4+81.17			4 71	514 41	510.00	C-4.41	End Junction Structure
5+00			4 39	514 73	510.94	C-3.79	8' offset right
5+25			3 50	515 62	512.19	C-3.43	" " "
5+50			2 70	516 42	513.44	C-2.98	" " "
5+75			1 46	517 66	514.68	C-2.98	" " "
6+00	11 67	530 19	0 60	518 52	515.93	C-2.59	" " "
6+25			11 42	518 77	517.18	C-1.59	" " "

F. B. 765 Pg. 168 Job No. 3390.09 Division No. 10 Notes Red. Plotted Profile
Survey of Calabasas Boys Camp Date Date No.
Survey by Charriet Notes Chkd. Checked X-Sec.
Indexed C. Johnson Date Date No.

76L298 307 8-53

PLEASE RETURN TO
LOS ANGELES COUNTY SURVEYOR
726 LOS ANGELES COUNTY ENGINEERING BLDG.

NOTE: ANY ADDITIONS OR CHANGES ON THIS SHEET MUST BE MADE OR CIRCLED IN RED INK, WITH DATE AND NAME OF PERSON MAKING CHANGE.

Do not extend notes this side of this line.

STATION	B. S.	H. I.	F. S.	ELEV.			
		530 19			Grade	Cut or Fill	
6+35.05			8 31	521 88	517.68	C-4.20	30" outlet M.H. 8' offset right
6+40.38			7 43	522 76	517.88	C-4.88	" " " 27" inlet M.H.
6+50			10 41	519 78	518.25	C-1.53	" " "
6+75			9 42	520 77	519.21	C-1.56	" " "
6+81.37			9 38	520 81	519.45	C-1.36	" " "
					Line 6+86	Junction	to 1+50
					Grade	Cut or Fill	Note: Grade elevation are to flow line
6+ 81.37 = 0 +04.63			9 38	520 81	520.52	C-0.29	8' offset right
0+25			6 57	523 62	521.05	C-2.57	" " "
0+50			4 16	526 03	521.69	C-4.34	" "
0+75	10 97	539 83	1 33	528 86	522.34	C-6.52	" "
1+00			8 44	531 09	522.99	C-8.40	" "
1+25			6 88	532 95	523.64	C-9.31	" "
1+50			5 14	534 69	524.28	C-10.41	" "
T.B.M. #2			2 00	537 83			

Profile No. ____ Notes Red. ____ Plotted ____ Job No. 2300-5 Division No. 10 F. B. 100 Pg. 100
X-Sec. ____ Date ____ Date ____ Survey of Contours, Boys Camp
Notes Chkd. ____ Checked ____ Survey by Unknown Notes Unknown Date 1-11-38
Date ____ Date ____ Map No. ____ Index C. Johnson

76L298 307 8-53

PLEASE RETURN TO
LOS ANGELES COUNTY SURVEYOR
726 LOS ANGELES COUNTY ENGINEERING BLDG.

NOTE: ANY ADDITIONS OR CHANGES ON THIS SHEET MUST BE MADE OR CIRCLED IN RED INK, WITH DATE AND NAME OF PERSON MAKING CHANGE.

Do not extend notes this side of this line.

STATION	B. S.	H. I.	F. S.	ELEV.			
T.B.M. #7	0 66	536 31		535 65	T.B.M. #7 Elev. = 535.67 Large Boat spike and washer in 3/4" I.P. flush, S. side of spur at W. side of canyon N 3170-1740E F.B. 765-140		
					Line "A" 7+00 to 9+00		
					Grade	Cut or Fill	Note: Grade elevations are to flow line
7+00			12 32	523 99	520.16	C-3.83	8' offset right.
7+25			10 71	52[illegible] 60	521.12	C-4.48	" " "
7+50			9 84	52[illegible] 47	522.07	C-4.40	" " "
7+75			9 24	52[illegible] 07	523.03	C-4.04	" " "
8+00			8 14	528 17	523.98	C-4.19	" " "
8+25			7 11	529 20	524.94	C-4.26	" " "
8+50			6 95	52[illegible] 36	525.89	C-3.47	" " "
8+75			6 44	52[illegible] 87	526.85	C-3.02	" " "
9+00			5 80	[illegible] 51	527.80	C-2.71	" " "
T.B.M. #7			0 66	53[illegible] 65			

F. B. 765 PG. 170

Job No. 8[illegible] Division No. 10 Notes Red. Plotted Profile

Survey of Calabasas Boys Camp Date Date No.

Survey by Uharriet Notes Uharriet Notes Chkd. Checked X-Sec.

Indexed C. Johnson Date Date Date No.

76L298 307 8-53

PLEASE RETURN TO
LOS ANGELES COUNTY SURVEYOR
726 LOS ANGELES COUNTY ENGINEERING BLDG.

NOTE: ANY ADDITIONS OR CHANGES ON THIS SHEET MUST BE MADE OR CIRCLED IN RED INK, WITH DATE AND NAME OF PERSON MAKING CHANGE.

Do not extend notes this side of this line.

STATION	B. S.	H. I.	F. S.	ELEV.			
T.B.M.#1	8 06	553 75		545 69	T.B.M.#1 Elev. = 545.69 Spike and washer		
					N. side of 14" Oak, 5' N. of dirt road		
					N 2770-2170E, F.B. 765-136		
					Drain between C.B.#1 and C.B.#2, Drain 6+86		
					Grade	Cut or Fill	Note: Grade elevations are to flow line inlet C.B.#2
0+00			7 83	545 92	528.30	C-17.62	8' offset right
0+25			9 06	544 69	529.24	C-15.45	" " "
0+-50			9 97	543 78	530.18	C-13.60	" " "
0+ 75			10 51	543 24	531.11	C-12.13	" " "
1+00			10 83	542 92	532.05	C-10.87	" " "
1+25			10 45	543 30	532.99	C-10.31	" " "
1+50			10 06	543 69	533.93	C-9.76	" " "
1+73.18			9 06	544 69	534.80	C-9.89	outlet C.B.#1
T.B.M.#1			8 06	545 69			

Profile No.____ Notes Red.____ Date____ Plotted____ Date____ Job No. [illegible] Division No. 10 Survey of Cal. Lac Boys Camp Date 7-9-58

X-Sec. No.____ Notes Chkd.____ Date____ Checked____ Date____ Survey by [illegible] Notes [illegible] Date____ Map No.____ Indexed____ Date____

F. B. 765 PG. 111

76L298 307 8-53

PLEASE RETURN TO
LOS ANGELES COUNTY SURVEYOR
726 LOS ANGELES COUNTY ENGINEERING BLDG.

NOTE: ANY ADDITIONS OR CHANGES ON THIS SHEET MUST BE MADE OR CIRCLED IN RED INK, WITH DATE AND NAME OF PERSON MAKING CHANGE.

Do not extend notes this side of this line.

STATION	B. S.	H. I.	F. S.	ELEV.			
T.B.M #3	9 02	546 87		537 85	T.B.M. #3 Elev. = 537.85 Spike and washer center of clump of 4 Oak trees N 2880-2130E F.B. 765-137 Drain 6+86, Angle Point to C.B. #2		
					Grade	Cut or Fill	Note: Grade elevations are to flow line
1+57.40 in = 1+56.54 out			11 71	535 16	524.46	C-10.70	Angle point 8' offset right
1+75			10 50	536 37	524.93	C-11.44	" " "
2+00			8 54	538 33	525.57	C-12.76	" " "
2+25			7 39	539 48	526.22	C-13.26	" " "
2+50			5 09	541 78	526.87	C-14.91	" " "
2+75			2 16	544 71	527.52	C-16.19	" " "
2+85.99			2 43	544 44	527.80	C-16.64	"outlet" C.B. #2 "
T.B.M. #3			9 02	537 85			

F. B. 765 Pg. 172

Job No. 839004 Division No. 10 Notes Red. Plotted Profile

Survey of Calabasas Boys Camp Date Date No.

Survey by Charriet Notes Charriet Notes Chkd. Checked X-Sec.

Index C. Johnson Date Date Date No.

76L298 307 8-53

PLEASE RETURN TO
LOS ANGELES COUNTY SURVEYOR
726 LOS ANGELES COUNTY ENGINEERING BLDG.

NOTE: ANY ADDITIONS OR CHANGES ON THIS SHEET MUST BE MADE OR CIRCLED IN RED INK, WITH DATE AND NAME OF PERSON MAKING CHANGE.

Do not extend notes this side of this line.

STATION	B. S.	H. I.	F. S.	ELEV.			
T.B.M.#8	0 50	532 21		531 71	T.B.M.#8 Elev. = 531.71 Large Boat Spike and washer in 6 pronged Oak, W. side of canyon N3060-1605E F.B. 765-140		
T.P.	3 78	525 75	10 24	521 97			
					Line "B"		
					Grade	Cut or Fill	Note: Grade elevations are to flow line
0+97.95 B.C.			10 73	515 02	510.10	C- 4.92	8' offset left
1+ - 08.91 P.O.C.			9 72	516 03	510.46	C- 5.57	" " "
1+ 25			9 67	516 08	511.00	C- 5.08	" " "
1+50 P.O.C.			9 11	516 64	511.83	C- 4.81	" " "
1+75 P.O.C.			8 60	517 15	512.66	C- 4.49	" " "
2+00 P.O.C.			8 21	517 54	513.48	C- 4.06	" " "
2+25 P.O.C.			7 23	518 52	514.31	C- 4.21	" " "
2+33 E.C.			6 96	518 79	514.58	C- 4.21	" " "
2+50			6 37	519 38	515.14	C- 4.24	" " "
2+75			5 54	520 21	515.97	C- 4.24	" " "
3+00 End			5 86	519 89	516.80	C- 3.09	" " "
T.P.	10 52	532 49	3 88	521 87			
			0 78	531 71			

Profile Notes Red. ____ Plotted ____ Job No. [illegible] Division No. 10 F. B. 765 PG. 175
No. ____ Date ____ Date ____ Survey of Calabasas Boys Camp
X-Sec. Notes Chkd. ____ Checked ____ Survey by Charriet Notes Charriet Date 7-16-58
No. ____ Date ____ Date ____ Map No. ____ Index [illegible] C. John Date

76L298 307 8-53

PLEASE RETURN TO
LOS ANGELES COUNTY SURVEYOR
726 LOS ANGELES COUNTY ENGINEERING BLDG.

NOTE: ANY ADDITIONS OR CHANGES ON THIS SHEET MUST BE MADE OR CIRCLED IN RED INK, WITH DATE AND NAME OF PERSON MAKING CHANGE.

Do not extend notes this side of this line.

STATION	B. S.	H. I.	F. S.	ELEV.			
T.B.M. #7	8 39	544 06		535 67	T.B.M. #7 Elev. = 535.67 Large Boat spike and washer in 3/4" I.P. flush, S. side of spur at W. side of canyon N 3170 - 1740 E		F.B. 765-140
T.P.	7 73	541 10	10 69	53[illegible] 37			
					Line 8+66		
					Grade	Cut or Fill	water Grade elevations are to flow line
0+01.31			11 88	52[illegible] 22	527.07	C-2.15	8' offset left
0+25			10 31	530 79	527.93	C-2.86	" " "
0+50	11 63	544 73	8 00	53[illegible] 10	528.87	C-4.23	" " "
0+75			2 24	54[illegible] 49	529.80	C-12.69	" " "
1+00					530.74		" " "
1+23.07					531.60		" " "

F. B. 765 PG. 174

Job No. 83900A Division No. 10 Notes Red. Plotted Profile

Survey of Calabasas Boys Camp Date Date No.

Survey by Uharriet Notes Uharriet Notes Chkd. Checked X-Sec.

Indexed A. C. Johnson Date Date Date No.

76L298 307 8-53

PLEASE RETURN TO
LOS ANGELES COUNTY SURVEYOR
726 LOS ANGELES COUNTY ENGINEERING BLDG.

NOTE: ANY ADDITIONS OR CHANGES ON THIS SHEET MUST BE MADE OR CIRCLED IN RED INK, WITH DATE AND NAME OF PERSON MAKING CHANGE.

Do not extend notes this side of this line.

STATION	B. S.	H. I.	F. S.	ELEV.			
T.B.M. #7	11 68	547 35		535 67	T.B.M. #7 Elev. = 535.67 Large Boat spike and washer in 3/4" I.P., flush, S. side of spur at W. side of canyon N 3170 - 1740E		F.B. 765-140
					Line 10+62.42		
					Grade	Cut or Fill	Note: Grade elevations are to flow line
0+02.46			3 67	543 68	534.73	C-8.95	8' offset right
0+ - 25			3 25	544 10	535.89	C-8.21	" " "
0+ 50			5 46	541 89	537.18	C-4.71	" " "
0+75			5 26	542 09	538.46	C-3.63	" " "
1+00			4 01	543 34	539.75	C-3.59	" " "
1+25			2 70	544 65	541.04	C-3.61	" " "
1+35.86			1 89	545 46	541.60	C-3.86	
T.B.M. #7			11 68	535 67			

Profile No. ____ Notes Red. ____ Plotted ____ Job No. ____ Division No. 10 F. B. 76 PG. 173
Date ____ Date ____ Survey of Catalina Tuna Camp
X-Sec. No. ____ Notes Chkd. ____ Checked ____ Survey by Charriet Notes Charriet Date 7-1-58
Date ____ Date ____ Map No. ____ Index C. Johnson

76L298 307 8-53

PLEASE RETURN TO
LOS ANGELES COUNTY SURVEYOR
726 LOS ANGELES COUNTY ENGINEERING BLDG.

NOTE: ANY ADDITIONS OR CHANGES ON THIS SHEET MUST BE MADE OR CIRCLED IN RED INK, WITH DATE AND NAME OF PERSON MAKING CHANGE.

Do not extend notes this side of this line.

STATION	B. S.	H. I.	F. S.	ELEV.			
T.B.M. #7	0 60	536 27		535 67	T.B.M. #7 Elev. = 535.67 Large Boat spike and washer in 3/4" I.P. flush S. side of spur at W. side of canyon N 3170 - 1740E		F.B. 765 - 140
T.P.	0 79	525 49	11 57	524 70			
					Line 6+37.71		
					Grade	Cut or Fill	Note: Grade elevations are to flow line
0+00			3 84	521 65	518.18	C-3.47	8' offset left
0+25			4 25	521 24	519.66	C-1.58	" " "
0+50	5 08	530 56	0 01	52[illegible] 48	521.14	C-4.34	" " "
0+75			2 80	52[illegible] 7[illegible]	522.62	C-5.14	" " "
0+91.11 in = 0+93.77 out	[illegible]	53[illegible] 35	0 56	530 00	[illegible]	C-6.35	" " "
1+00			6 [illegible]	[illegible]	[illegible]	C-7.[illegible]	" " "
1+24.94			1 53	536 82	525.[illegible]	C-11.24	" " "
1+32.94			0 79	537 56	527.18	C-10.38	" " "
1+40.94	3 04	541 33	0 06	53[illegible] 29	528.79	C-9.50	" " "
1+48.94			2 47	53[illegible] 86	530.40	C-8.46	" " "
1+56.94			1 70	53[illegible] 63	532.00	C-7.63	" " "
T.B.M. #7			5 65	535 68			

F. B. 765 Pg. 176 Job No. 3[illegible] Division No. 12 Notes Red. Plotted Profile
Survey of Calabasas Boys Camp Date Date No.
Survey by Uhorriet Notes Uhorriet Notes Chkd. Checked X-Sec.
Indexed A. C. Johnson Date Date Date No.

76L298 307 8-53

PLEASE RETURN TO
LOS ANGELES COUNTY SURVEYOR
726 LOS ANGELES COUNTY ENGINEERING BLDG.

NOTE: ANY ADDITIONS OR CHANGES ON THIS SHEET MUST BE MADE OR CIRCLED IN RED INK, WITH DATE AND NAME OF PERSON MAKING CHANGE.

Do not extend notes this side of this line.

STATION	B. S.	H. I.	F. S.	ELEV.			
T.B.M. #7	2 56	538 23		535 67	T.B.M. #7 Elev. = 535.67 Large Boat spike and washer in 3/4" I.P., flush, S. side of spur at W. side of canyon N3170-1740E		F.B. 765-140
					Line A, 9+25 to 10+00		
					Grade	Cut or Fill	Notes: Grade elevation [illegible] to flow line
9+25			4 76	533 47	528.76	C-4.71	8' offset right
9 + 50	10 [illegible]	544 44	1 82	536 41	529.71	C-6.70	" " "
9 + 75			4 90	541 54	530.67	C-10.87	" " "
10 + 00			0 41	546 03	531.62	C-14.41	" " "
T.P.	2 [illegible]	538 10	10 72	53[illegible] 72			
T.B.M. #7			2 42	535 68			

Profile No. ____ Notes Red. ____ Plotted ____ Job No. 83900 Division No. 10 F. B. 765 Pg. 177
X-Sec. No. ____ Date ____ Date ____ Survey of Calabasas Boys Camp
Notes Chkd. ____ Checked ____ Survey by Uharriet Notes Uharriet Date 7-21-58
Date ____ Date ____ Map No. ____ Indexed C. Johnson Date ____

76L298 307 8-53

PLEASE RETURN TO
LOS ANGELES COUNTY SURVEYOR
726 LOS ANGELES COUNTY ENGINEERING BLDG.

NOTE: ANY ADDITIONS OR CHANGES ON THIS SHEET MUST BE MADE OR CIRCLED IN RED INK, WITH DATE AND NAME OF PERSON MAKING CHANGE.

Do not extend notes this side of this line.

STATION	B. S.	H. I.	F. S.	ELEV.			
T.B.M. #7	1174	547 41		[illegible]	T.B.M. #7 elev. = 535.67 Large Boat spike and washer in ¾" I.P., flush S. side of spur at W. side of canyon N3170-17405 F.B. 765-140 Line "A", 10+25 to 12+61		
					Grade	Cut or Fill	Notes: Grade elevations are to flow line
10+25			225	545 16	532.57	C-12.59	8' offset right
10+50			330	544 11	533.53	C-10.58	" " "
10+60.04			376	543 65	533.91	C-9.74	" " "
BC 10+64.42			421	543 20	534.03	C-9.17	" " "
10+64.80			423	543 18	534.04	C-9.14	" " "
MOC 10+84.71			500	54[illegible] 41	534.34	C-8.07	" " "
EC 11+05.00			592	541 49	534.64	C-6.85	" " "
11+25			602	541 39	534.94	C-6.45	" " "
11+50			594	541 47	535.32	C-6.15	" " "
11+75			550	541 91	535.70	C-6.21	" " "
12+00			506	541 35	536.08	C-5.27	" " "
12+25			404	543 37	536.46	C-6.91	" " "
12+50			354	543 87	536.84	C-7.03	" " "
END 12+61			394	543 47	537.00	C-6.47	" " "
TBM #7			1173	535 68	per above		

F. B. 765 Pg. 178 Job No. 8390.04 Division No. 10 Notes Red. Plotted Profile
Survey of Calabasas Boys Camp Date Date No.
Survey by Charriet Notes Charriet & Matthiesen Notes Chkd. Checked X-Sec.
Index C. Johnson Date Date Date No.

76L298 S & E #307 9-54

PLEASE RETURN TO
LOS ANGELES COUNTY SURVEYOR
726 LOS ANGELES COUNTY ENGINEERING BLDG.

NOTE: ANY ADDITIONS OR CHANGES ON THIS SHEET MUST BE MADE OR CIRCLED IN RED INK, WITH DATE AND NAME OF PERSON MAKING CHANGE.

Do not extend notes this side of this line.

STATION	B. S.	H. I.	F. S.	ELEV.			
T.B.M. #7	2 73	538 40		535 67	T.B.M. #7 Elev. = 535.67 Large Boat spike and washer in ¾" I.P., flush, S. side of spur at W. side of canyon. N3170-17405, F.B. 765-140 Line 8+52		
					Grade	Cut or Fill	notes: Grade [illegible] are to flow line.
0+05.21			6 38	531 52	527.89	C-3.63	8' offset right
0+ [illegible]			6 44	531 96	529.18	C-2.78	" " "
0+ [illegible] 5.65 in = 0+19.49 out			5 99	532 41	531.2[illegible]	C-1.21	" " "
0+30 0+39.77 in = 0+4[illegible] out			5 82	532 58	531.32	C-1.26	" "
			2 75	535 65	531.46	C-4.1[illegible]	" "
0+55			3 30	[illegible]	531.[illegible]	C-[illegible]	" "
0+67.51			[illegible] 7	535 [illegible]	531.[illegible]	C-4.13	" "
T.B.M. #7			2 72	535 68			

Profile Notes Red. ____ Plotted ____ Job No. 3[illegible] Division No. 10 F. B. 765 Pg. 1/79
No. ____ Date ____ Date ____ Survey of [illegible]
X-Sec. Notes Chkd. ____ Checked ____ Survey by Uharriet Notes Uharriet Date 1-29-58
No. ____ Date ____ Date ____ Map No. ____ Indexed C. Johnson Date ____

F. B. 765 Pg. 180 | Job No. 55900 | Division No. 10 | Notes Red. | Plotted | Profile

Survey of Calabasas Boys Camp | Date | Date | No.

Survey by Charriet | Notes Charriet | Notes Chkd. | Checked | X-Sec.

Indexed C. Johnson | Date | Date | Date | No.

STATION	B. S.	H. I.	F. S.	ELEV.

Do not extend notes this side of this line.

PLEASE RETURN TO

LOS ANGELES COUNTY SURVEYOR

726 LOS ANGELES COUNTY ENGINEERING BLDG.

NOTE: ANY ADDITIONS OR CHANGES ON THIS SHEET MUST BE MADE OR CIRCLED IN RED INK, WITH DATE AND NAME OF PERSON MAKING CHANGE.

76L298 S & E #307 9-54

76L298 S & E #307 9-54

PLEASE RETURN TO

LOS ANGELES COUNTY SURVEYOR

726 LOS ANGELES COUNTY ENGINEERING BLDG.

NOTE: ANY ADDITIONS OR CHANGES ON THIS SHEET MUST BE MADE OR CIRCLED IN RED INK, WITH DATE AND NAME OF PERSON MAKING CHANGE.

Do not extend notes this side of this line.

STATION	B. S.	H. I.	F. S.	ELEV.		
T.B.M. #9	4 80	518 95		514 15	T.B.M. #9 Elev. = 514.15 Large Bt. Spx. W. of F., ctr. of base 3 pronged Oak, N 2760-1620E, pg 140 Culvert under access road from Potting Shed	
					Grade	Cut or Fill
0+00			12 67	506 28	504.20	C-2.28
0+18.96			1 33	517 62	508.83	C-8.79
0+37.92	5 33	523 72	0 56	518 39	513.66	C-4.73
0 +56.89			2 48	521 24	518.50	C-2.74
T.B.M. #9			9 57	514 15		

Profile Notes Red____ Plotted____ Job No. [illegible] Division No. 15 F. B. 764 Pg. 151

No.____ Date____ Date____ Survey of [illegible]

X-Sec. Notes Chkd.____ Checked____ Survey by [illegible] Notes [illegible] Date 12-29-58

No.____ Date____ Date____ Map No.____ Indexed C. Johnson Date

F. B. 765 Pg. 182 Job No. 30009 Division No. 10 Notes Red. _____ Plotted _____ Profile

Survey of Calabasas Boys Camp Date _____ Date _____ No. _____

Survey by Uhercist Notes Uhercist Notes Chkd. _____ Checked _____ X-Sec.

Indexed _____ Date _____ Date _____ Date _____ No. _____

STATION	B. S.	H. I.	F. S.	ELEV.

76L298 S & E #307 9-54

PLEASE RETURN TO

LOS ANGELES COUNTY SURVEYOR

726 LOS ANGELES COUNTY ENGINEERING BLDG.

Do not extend notes this side of this line.

NOTE: ANY ADDITIONS OR CHANGES ON THIS SHEET MUST BE MADE OR CIRCLED IN RED INK, WITH DATE AND NAME OF PERSON MAKING CHANGE.

Profile	Notes Red.	Plotted	Job No.	Division No.	F. B. 11	PG. 18
No.	Date	Date	Survey of			
X-Sec.	Notes Chkd.	Checked	Survey by [illegible]	Notes [illegible]	Date 8-25-58	
No.	Date	Date	Map No.	Indexed C. Johnson	Date 9-16-59	

TAPIA PARK GEN. DEV.

J.N. 8815.02

AUG. to NOV. 1958

Bench levels to establish T.B.M. circuit along service road around park development area.

STATION	B. S.	H. I.	F. S.	ELEV.
				REF. - F.B. 765

UHARRIET
MATTHIESEN
DURAN
STRADER
VOGE

NOTE: ANY ADDITIONS OR CHANGES ON THIS SHEET MUST BE MADE OR CIRCLED IN RED INK, WITH DATE AND NAME OF PERSON MAKING CHANGE.

PLEASE RETURN TO
LOS ANGELES COUNTY SURVEYOR
726 LOS ANGELES COUNTY ENGINEERING BLDG.

Do not extend notes this side of this line.

76L298 307 8-53

76L298 307 8-53

PLEASE RETURN TO
LOS ANGELES COUNTY SURVEYOR
726 LOS ANGELES COUNTY ENGINEERING BLDG.

NOTE: ANY ADDITIONS OR CHANGES ON THIS SHEET MUST BE MADE OR CIRCLED IN RED INK, WITH DATE AND NAME OF PERSON MAKING CHANGE.

Do not extend notes this side of this line.

STATION	B. S.	H. I.	F. S.	ELEV.	
B.M. #D-1	7 82	521 92		514 10	B.M. #D-1 ELEV. = 514.105, F.B. 765-68 C.S. BRASS CAP MONUMENT, 75' ± S. OF BRENTS AND MONTE NIDO ROAD JUNCTION (LAS VIRGENES RD. AND DOROTHY DR.) ON W. SIDE OF ROAD.
T.P.	4 17	523 60	2 49	[illegible] 43	
T.P.	5 44	527 87	1 [illegible]	[illegible] 43	
T.P.	1 83	520 36	9 34	[illegible] 53	
T.P.	0 2[illegible]	509 [illegible]	10 7[illegible]	50[illegible] 61	
T.B.M. #1	11 08	515 67	5 [illegible]	[illegible]	T.B.M. #1 ELEV. = 504.59 LARGE BOAT SPIKE & TIN, CENTER 5" OAK TREE STUMP & ADJACENT TO 12" OAK, 12+60±, LEFT 42'±
T.P.	0 77	510 [illegible]	6 35	50[illegible] 32	
T.P.	1 00	4[illegible] 30	11 [illegible]	4[illegible] 30	
P.O.S.T. D4A	0 [illegible]	4[illegible] 06	1 51	49[illegible] 29	P.O.S.T. D4A, ELEV. = 498.28, F.B. 765-68 3/4" I.P., FLUSH, F.B. 765-44
T.P.	2 94	490 76	11 24	48[illegible] 32	
T.B.M. #2	0 29	[illegible]	1 04	48[illegible]	T.B.M. #2 ELEV. = 489.72 LARGE BOAT SPIKE & TIN, WEST SIDE OF CLUMP OF 3 OAK TREES, 19+16±, LEFT 30'±
T.P.	2 25	485 75	6 51	48[illegible]	

F. B. 765 PG. 184 Job No. 8815.02 Division No. 10 Notes Red. Plotted Profile
Survey of Topia Park General Development Date Date No.
Survey by Uharriet Notes Strader Notes Chkd. Checked X-Sec.
Indexed C. Johnson Date Date Date No.

76L298 307 8-53

PLEASE RETURN TO
LOS ANGELES COUNTY SURVEYOR
726 LOS ANGELES COUNTY ENGINEERING BLDG.

NOTE: ANY ADDITIONS OR CHANGES ON THIS SHEET MUST BE MADE OR CIRCLED IN RED INK, WITH DATE AND NAME OF PERSON MAKING CHANGE.

Do not extend notes this side of this line.

STATION	B. S.	H. I.	F. S.	ELEV.		
		-85 75				
T.P.	2 05	481 61	6 19	475 50		
T.B.M. #2A	3 63	[illegible]	7 79	473 82	T.B.M. #2-A, ELEV. 473.82. FD. 3/4 I.P. W/CONC. PLUG & TAG, 24+03 ±, RIGHT	FD. 3/4 I.P. W/CONC. PLUG 19' ±, F.B. 765-195
T.P.	1 37	478 22	8 49	469 01		
T.P.	5 14	478 69	5 32	468 55		
T.P.	6 21	479 36	0 54	478 15		
T.B.M. #3	0 28	479 48	0 09	479 25	T.B.M. #3 - ELEV. = 479.25 LARGE BOLT SET IN TIN, BASE OF 10" OAK TREE, 29+25 ±, LEFT 46' ±	
T.P.	4 64	472 73	11 40	468 09		
T.P.	7 90	472 57	5 08	466 67		
T.P.	7 13	476 21	6 49	469 08		
T.P.	7 00	476 46	6 72	469 46		
T.B.M. #4	5 22	476 87	4 31	471 65	T.B.M. #4 - ELEV. = 471.65 LARGE BOLT SET IN TIN, CENTER OF CLUMP OF 3 OAK TREES, 39+86 ±, LEFT 29' ±	
T.P.	12 01	486 36	2 52	484 35		
T.P.	12 15	498 02	0 49	485 87		
T.B.M. #5	10 11	504 35	3 78	494 24	T.B.M. #5 - ELEV. = 494.24 LARGE BOLT SET IN TIN, E. BASE OF 44" OAK, W. 100' ± ℄ LAS VIRGINES RD.	
T.P.	2 04	505 54	0 85	503 50		

Profile No. ____ Notes Red. ____ Plotted ____ Job No. 8800-02 Division No. 10 F. B. ____
X-Sec. No. ____ Date ____ Date ____ Survey of Topia Park Center Level Run Pg. ____
Notes Chkd. ____ Date ____ Checked ____ Date ____ Survey by Chance Notes Strand Date 3-25
Map No. ____ Index ____ C. Johnson

76L298 307 8-53

PLEASE RETURN TO

LOS ANGELES COUNTY SURVEYOR

726 LOS ANGELES COUNTY ENGINEERING BLDG.

NOTE: ANY ADDITIONS OR CHANGES ON THIS SHEET MUST BE MADE OR CIRCLED IN RED INK, WITH DATE AND NAME OF PERSON MAKING CHANGE.

Do not extend notes this side of this line.

STATION	B. S.	H. I.	F. S.	ELEV.		
		505 5-1				
T.P.	11 10	515 82	0 82	50 72		
B.M.#D-1			1 73	51 09	B.M.#D-1	

F. B. 765 Pg. 186

Job No. [illegible] Division No. 10 Notes Red. ____ Plotted ____ Profile

Survey of Tapia Park General Development Date ____ Date ____ No. ____

Survey by Charriet Notes Strader Notes Chkd. ____ Checked ____ X-Sec.

Indexed C. Johnson Date ____ Date ____ Date ____ No. ____

Notes Ck'd by	Survey of Tapia Park Gen. Dev.
Map No.	JN 8-[illegible] Tape 130 Std. 84 °F
Office Work	Surveyed by [illegible]
Checked	Notes [illegible] Date [illegible]
Date	Indexed A. C. Johnson 9-16-58

F. B. 765 PG. 187

TAPIA PARK GEN. DEV.

J.N. 8815.02

AUG.-NOV. 1958

Location of park access road and various culverts for construction

Note: Any Additions or Changes on This Sheet Must be Made or Circled in Red Ink With Date and Name of Person Making Change.

Do not extend notes this side of this line.

RETURN TO
LOS ANGELES COUNTY ENGINEER
700 LOS ANGELES COUNTY ENGINEERING BLDG.

Ref. F.B. 765
F.B. 2242
F.B. 238

Chandler, J.M.
Matthiesen, G.L.
Duran, M.V.
Strader, R.L.
Voge, W.J.

763095 CE #247—7-53

F. B. 965 PG. 188

INDEX

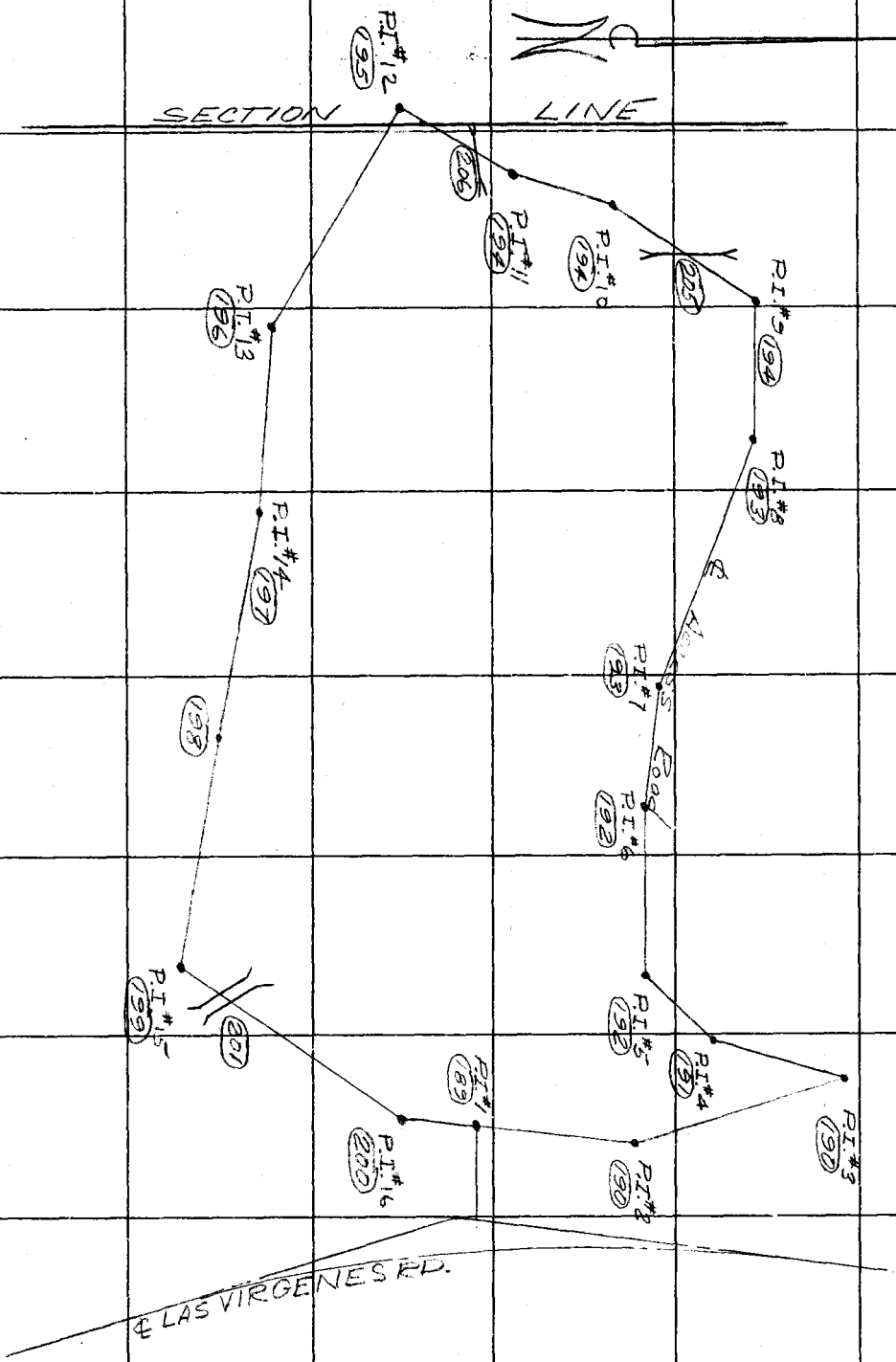

RETURN TO
LOS ANGELES COUNTY ENGINEER
700 LOS ANGELES COUNTY ENGINEERING BLDG.

Note: Any Additions or Changes on This Sheet Must be Made or Circled in Red Ink With Date and Name of Person Making Change.

Do not extend notes this side of this line.

Notes Ck'd by	Survey of Tapia Park Gen. Dev.
Map No.	JN 8845.02 Tape 130 Std 84 °F
Office Work	Surveyed by Unknown
Checked	Notes Unknown Date 8-18-58
Date	Indexed C. Johnson

F. B. 765 PG. 189

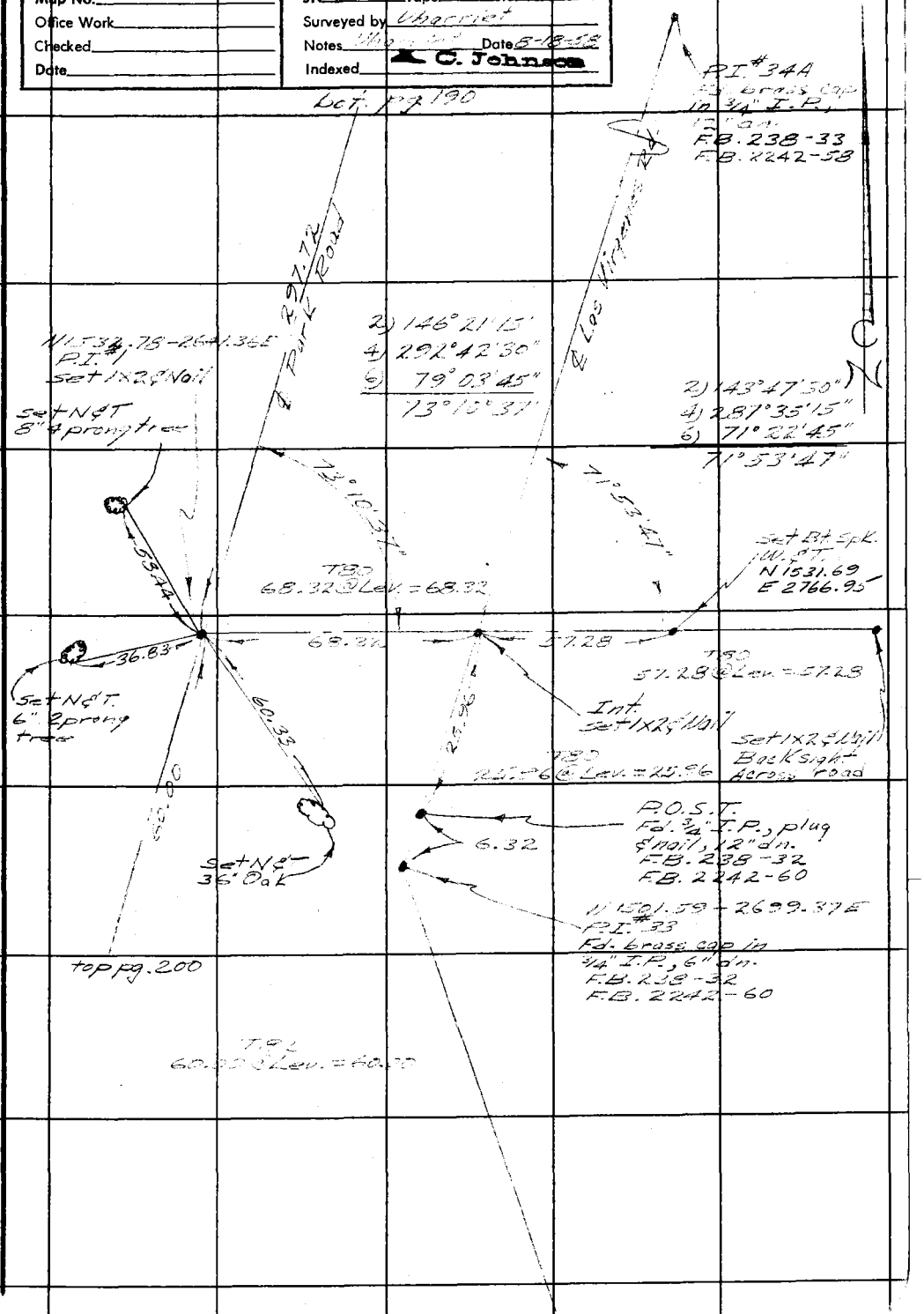

Note: Any Additions or Changes on This Sheet Must be Made or Circled In Red Ink With Date and Name of Person Making Change.

Do not extend notes this side of this line.

RETURN TO
LOS ANGELES COUNTY ENGINEER
700 LOS ANGELES COUNTY ENGINEERING BLDG.

76F309S CE #247—3-57

F. B. 765 Pg. 190

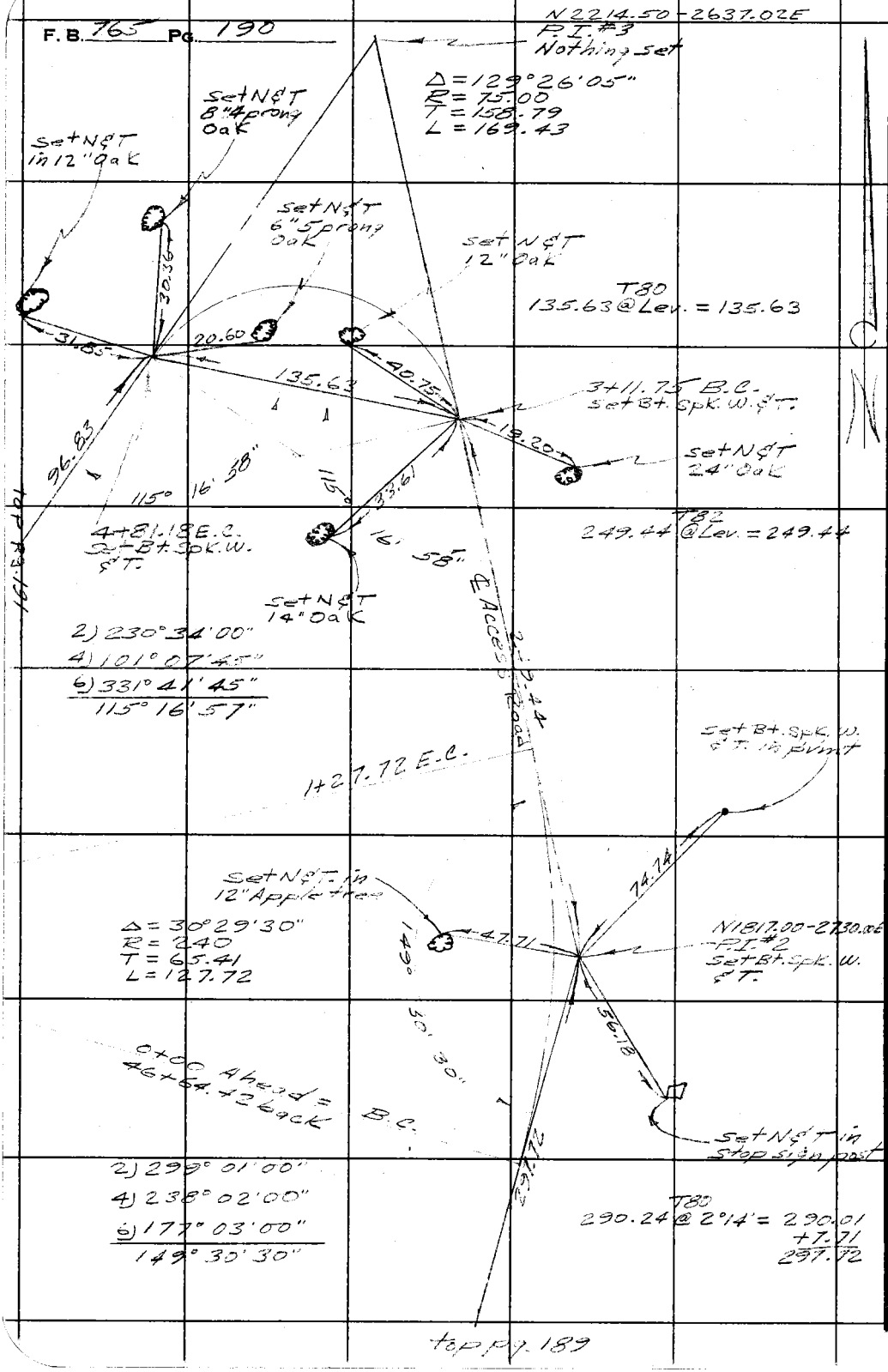

RETURN TO
LOS ANGELES COUNTY ENGINEER
700 LOS ANGELES COUNTY ENGINEERING BLDG.

Do not extend notes this side of this line.

Note: Any Additions or Changes on This Sheet Must be Made or Circled in Red Ink With Date and Name of Person Making Change.

Notes Ck'd by	Survey of Topia Park Gen. Use
Map No.	JN 8815.02 Tape 100 Std 34 °F
Office Work	Surveyed by Ulmanist
Checked	Notes Ulmanist Date 8-19-58
Date	Indexed

A. C. Johnson

F. B. 765 PG. 191

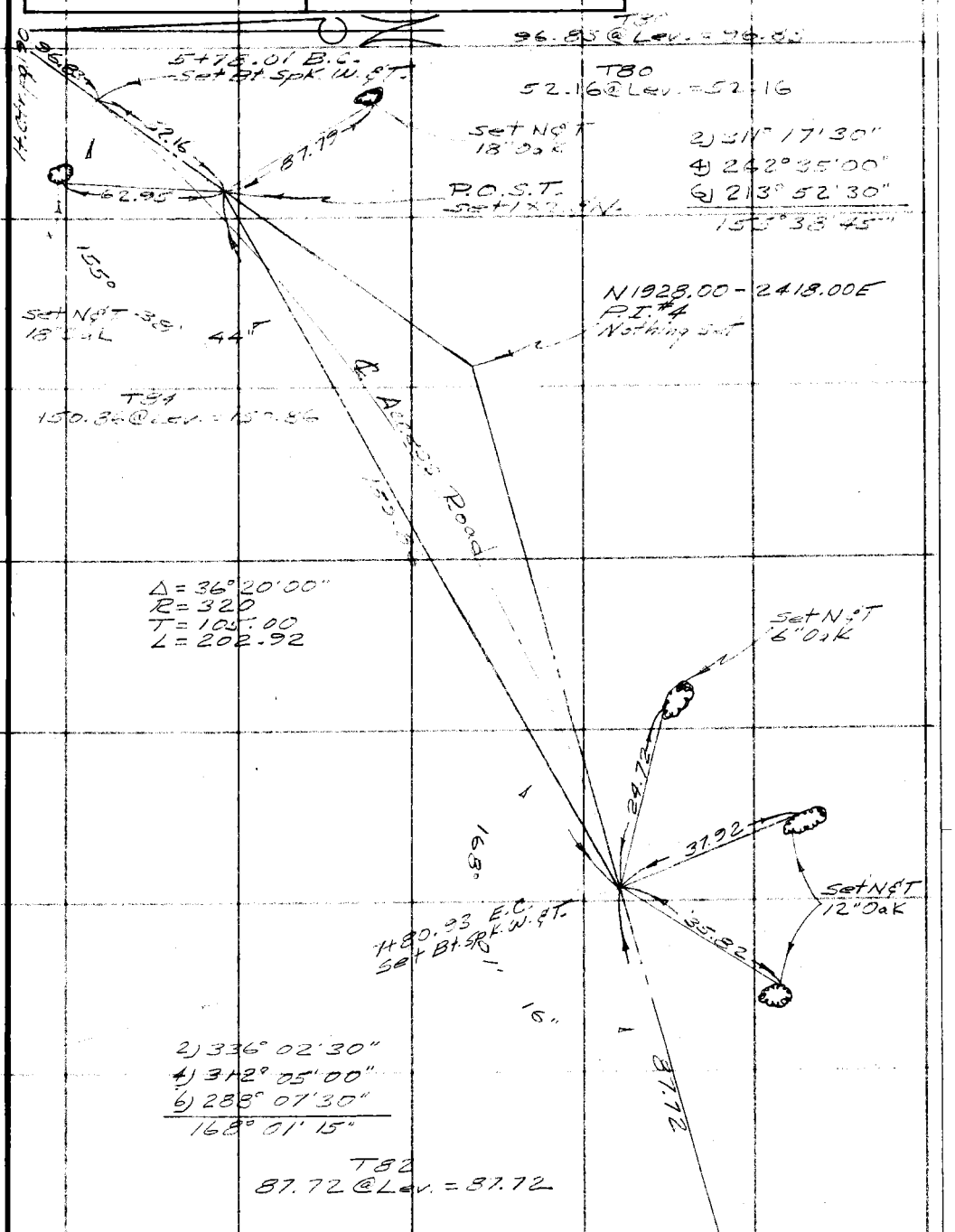

top pg. 192

Note: Any Additions or Changes on This Sheet Must be Made or Circled in Red Ink With Date and Name of Person Making Change.

PLEASE RETURN TO
LOS ANGELES COUNTY ENGINEER
700 LOS ANGELES COUNTY ENGINEERING BLDG.

Do not extend this side of this line.

76F909S S&E #247 1-56

F. B. 765 Pg. 192

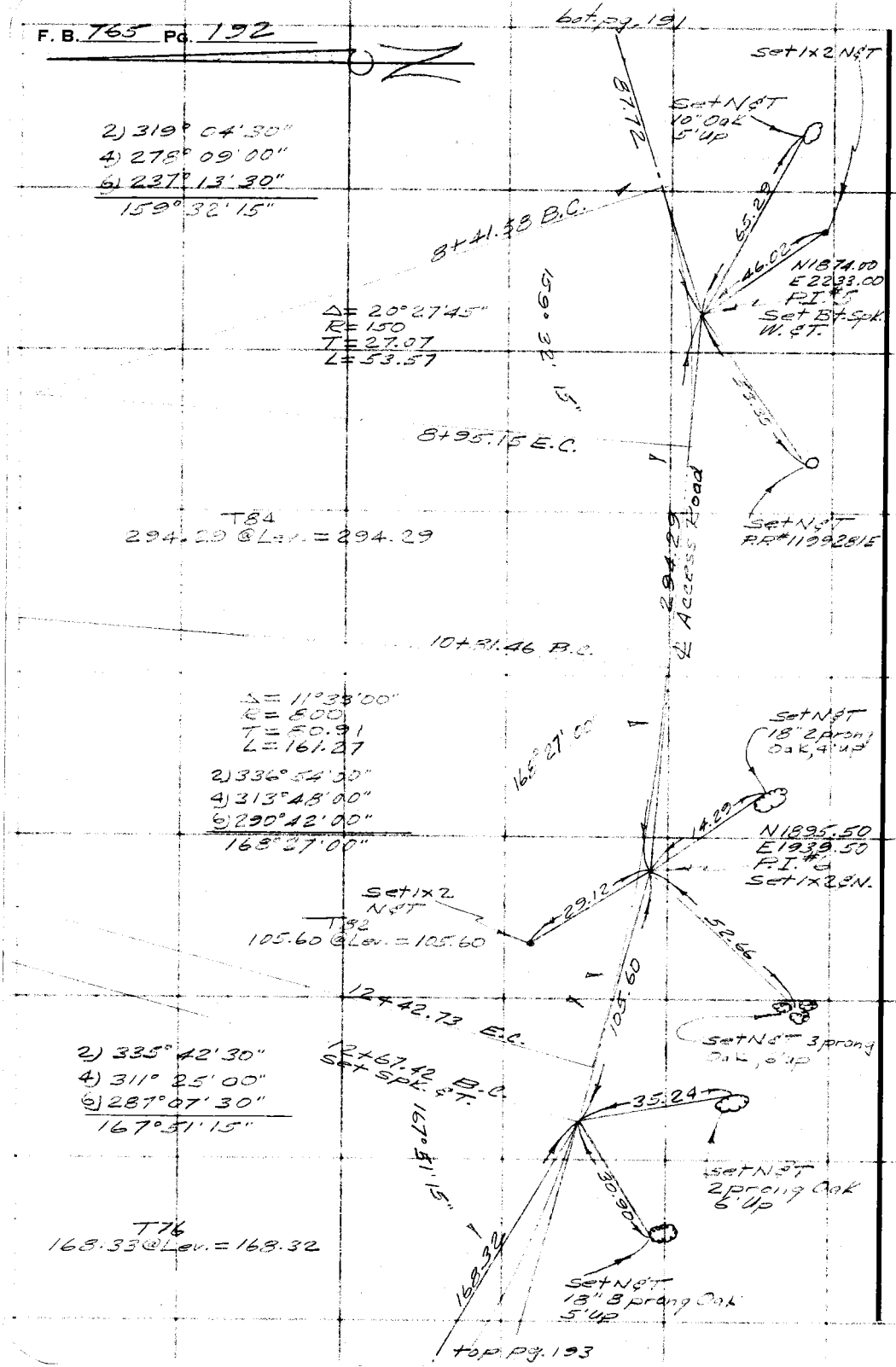

LOS ANGELES COUNTY ENGINEER
700 Los Angeles County Engineering Bldg.

PLEASE RETURN TO

Do not extend this side of this line.

Note: Any Additions or Changes on This Sheet Must be Made or Circled in Red Ink With Date and Name of Person Making Change.

Notes Ck'd by
Map No.
Office Work
Checked
Date

Survey of Topia Park Gen Dev
JN 8815.0 Tape 130 Std 84 °F
Surveyed by Charriet
Notes Charriet Date 8-2-58
Indexed L. C. Johnson

F. B. 765 Pg. 193
bot. pg. 192

Note: Any Additions or Changes on This Sheet Must Be Made or Circled in Red Ink With Date and Name of Person Making Change.

Do not extend notes this side of this line.

RETURN TO
LOS ANGELES COUNTY ENGINEER
1100 LOS ANGELES COUNTY ENGINEERING BLDG.

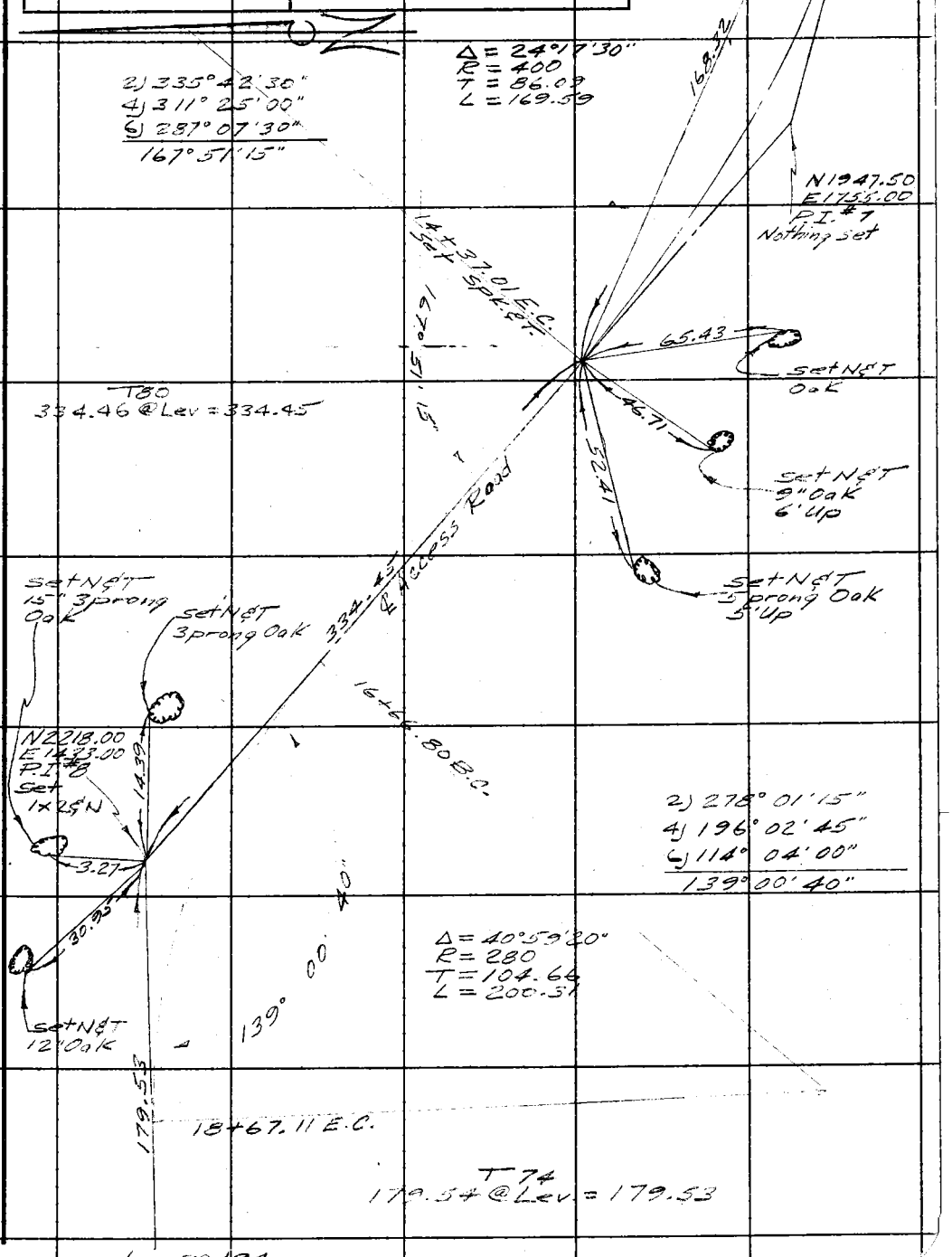

top pg. 194

763095 CE #247 7-53

F. B. 765 PG. 194

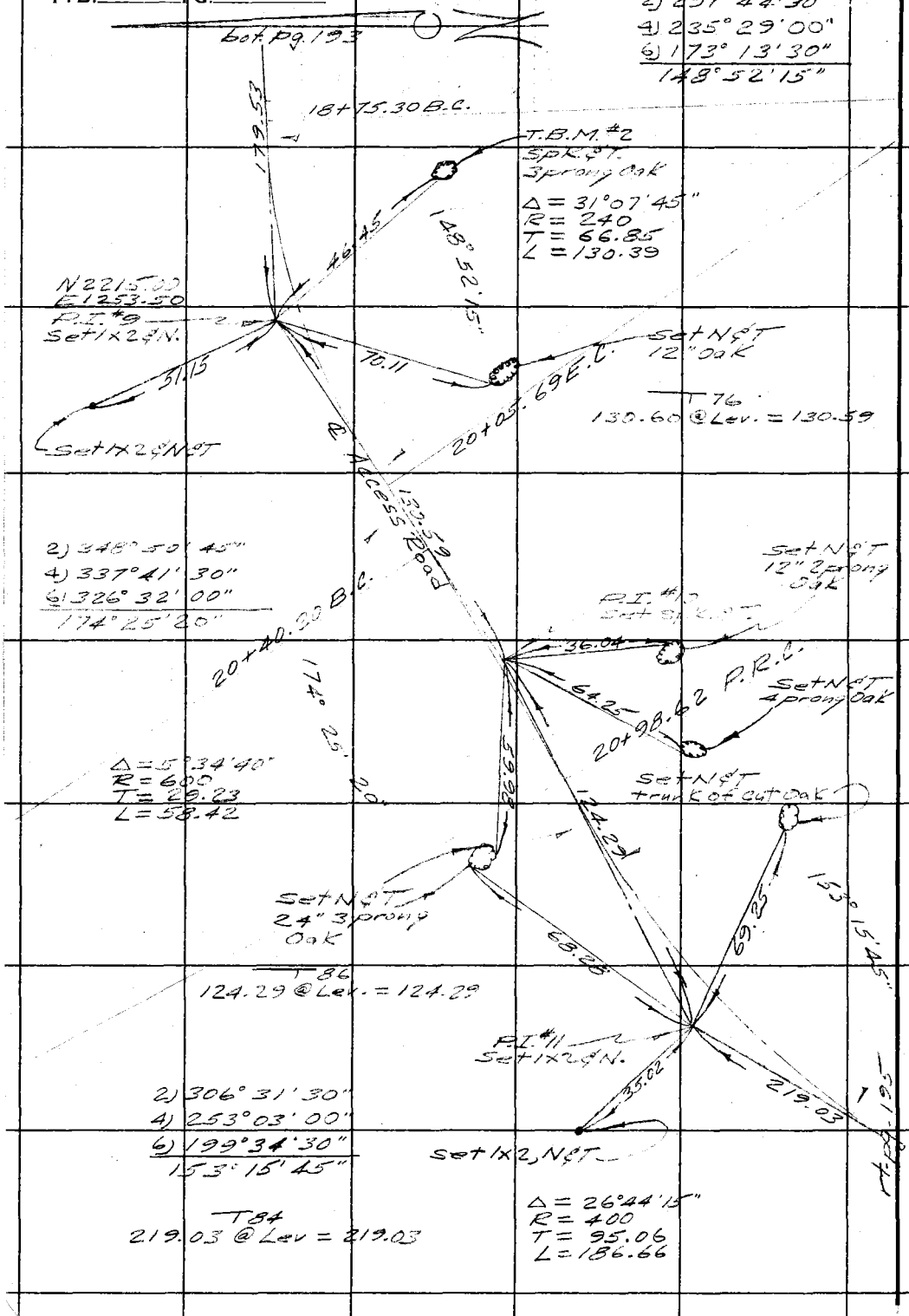

RETURN TO
LOS ANGELES COUNTY ENGINEER
700 LOS ANGELES COUNTY ENGINEERING BLDG.

Do not extend notes this side of this line.

Note: Any Additions or Changes on This Sheet Must be Made or Circled in Red Ink With Date and Name of Person Making Change.

Notes Ck'd by	Survey of Tapia Park	F. B. 765 PG. 195
Map No.	JN 8815.02 Tape 88 Std 84 °F	
Office Work	Surveyed by C. V. Crowe	
Checked	Notes C. V. Crowe Date Aug. 18, 58	
Date	Indexed A. C. Johnson	

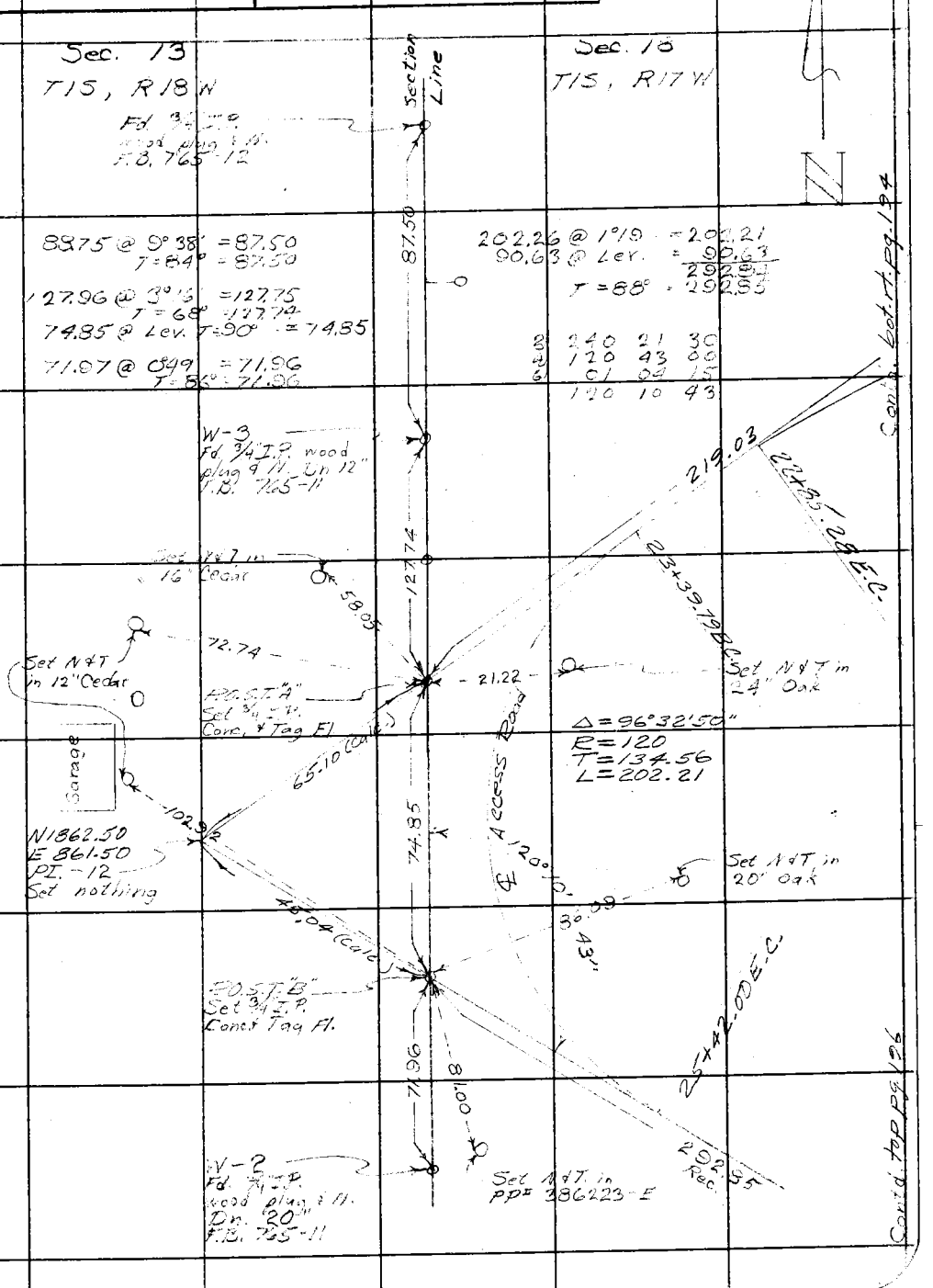

Note: Any Additions or Changes on This Sheet Must be Made or Circled in Red Ink With Date and Name of Person Making Change.

Do not extend notes this side of this line.

RETURN TO
LOS ANGELES COUNTY ENGINEER
700 LOS ANGELES COUNTY ENGINEERING BLDG.

76F309S CE #247—3-57

F. B. 765 Pg. 196

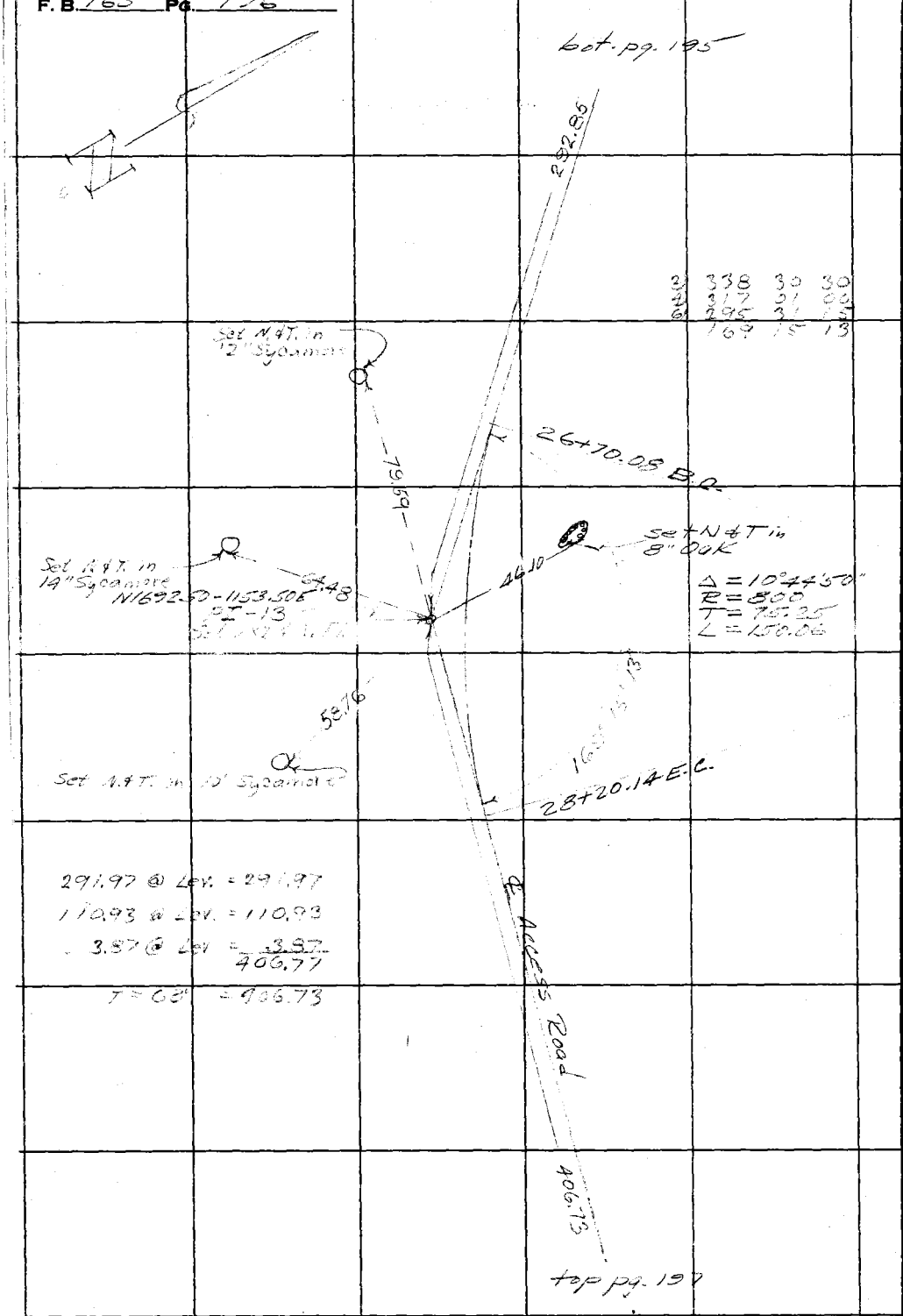

3	338	30	30
4	317	31	00
6	295	31	15
	169	15	13

RETURN TO
LOS ANGELES COUNTY ENGINEER
700 LOS ANGELES COUNTY ENGINEERING BLDG.

Do not extend notes this side of this line.

Note: Any Additions or Changes on This Sheet Must be Made or Circled In Red Ink With Date and Name of Person Making Change.

Notes Ck'd by	Survey of Tapia Park
Map No.	JN 881502 Tape 88 Std 84 °F
Office Work	Surveyed by C. V. Crowe
Checked	Notes C. V. C. Date Aug 20, 58
Date	Indexed [illegible] C. Johnson

F. B. 765 PG. 197

Contd. bot. pg. 196

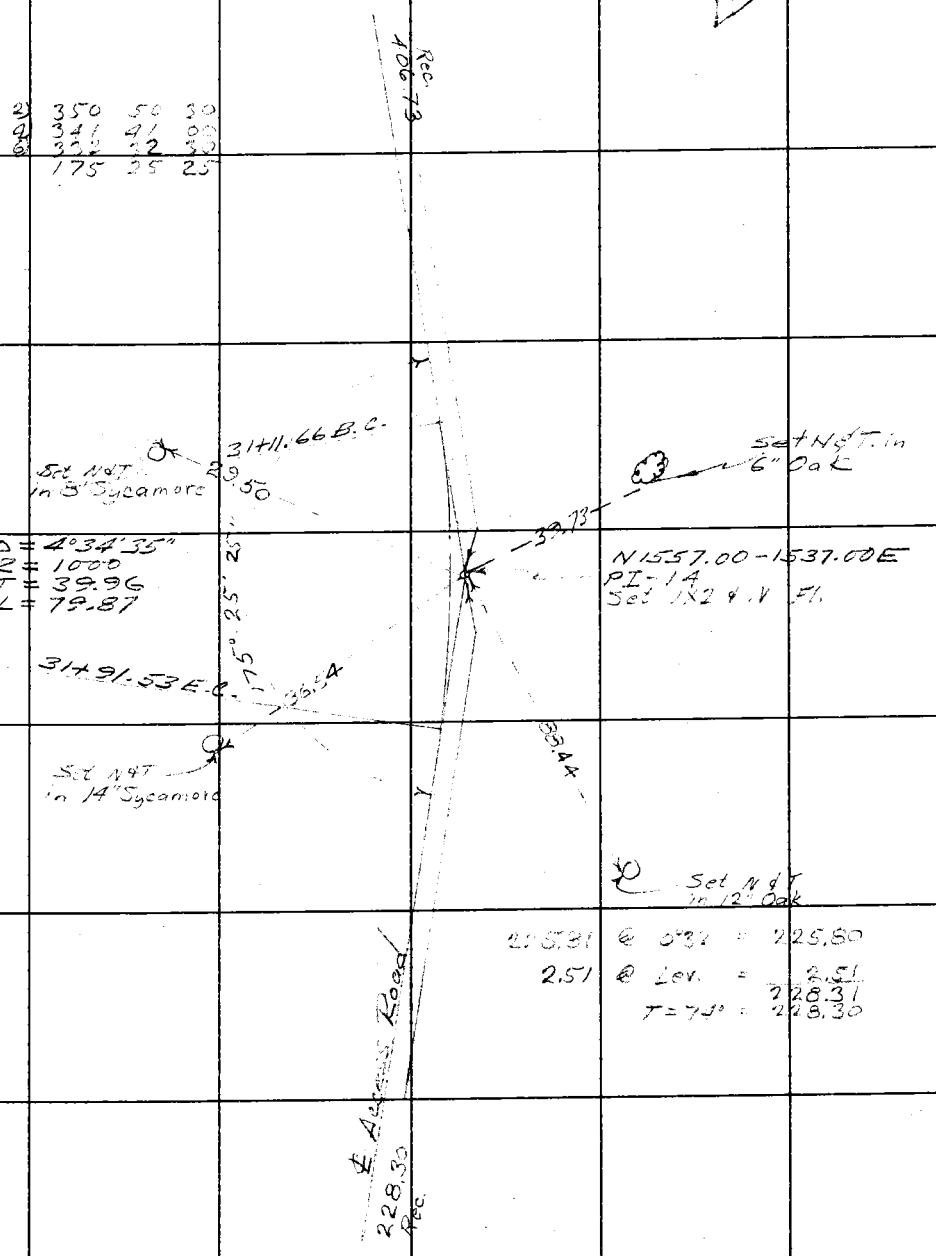

Contd. bot Pg 198

Note: Any Additions or Changes on This Sheet Must be Made or Circled in Red Ink With Date and Name of Person Making Change.

Do not extend notes this side of this line.

RETURN TO
LOS ANGELES COUNTY ENGINEER
700 LOS ANGELES COUNTY ENGINEERING BLDG.

76F309S CE #247—3-57

F. B. 765 Pg. 198

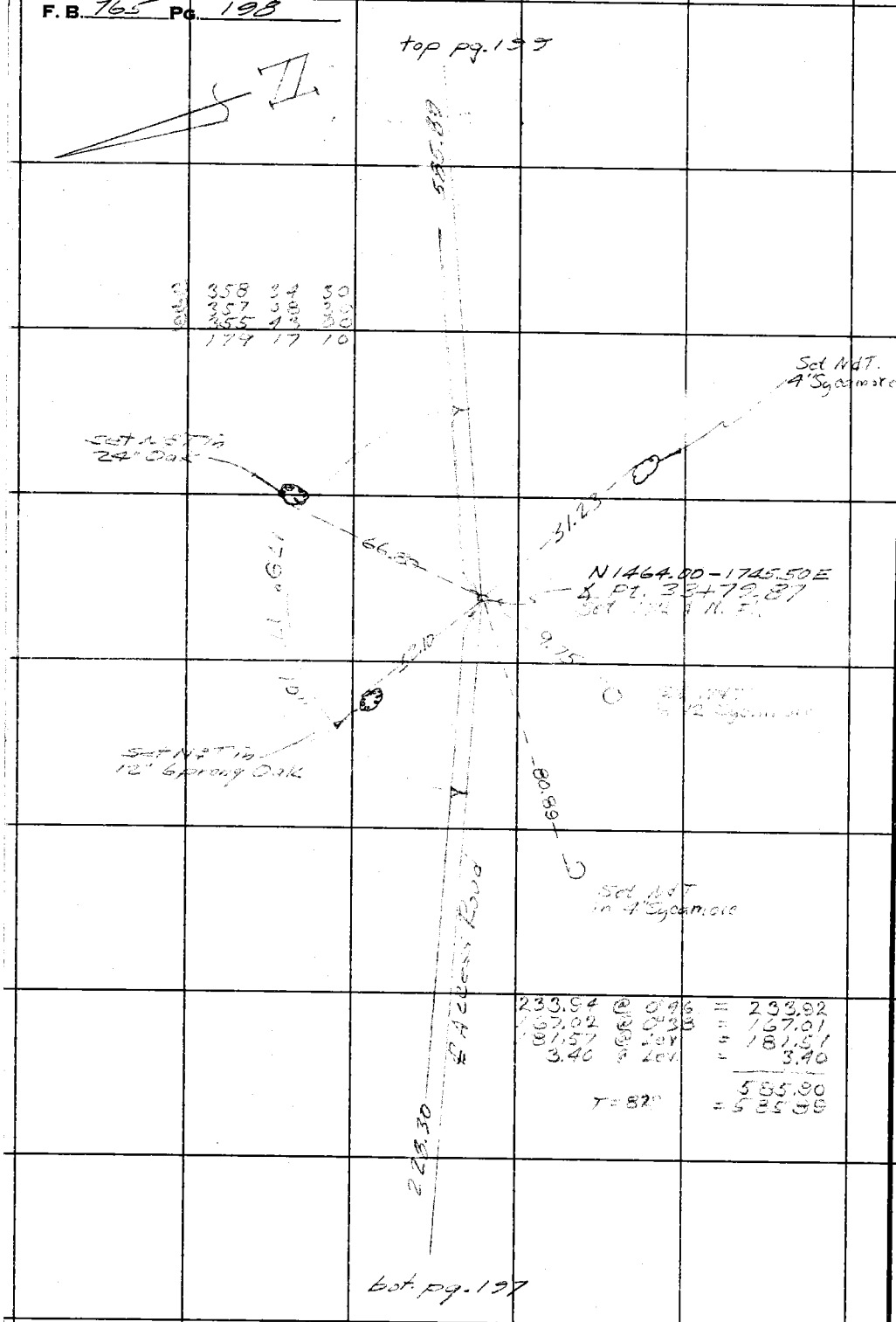

RETURN TO
LOS ANGELES COUNTY ENGINEER
700 LOS ANGELES COUNTY ENGINEERING BLDG.

Do not extend notes this side of this line.

Note: Any Additions or Changes on This Sheet Must be Made or Circled in Red Ink With Date and Name of Person Making Change.

Notes Ck'd by	Survey of Tapia Park	F. B. 765 PG. 199
Map No.	JN 8815.02 Tape Std 84 °F	
Office Work	Surveyed by C.Y. Crowe	
Checked	Notes CUC Date Aug 21 58	
Date	Indexed [illegible] C. Johnson	

Contd. top pg 198

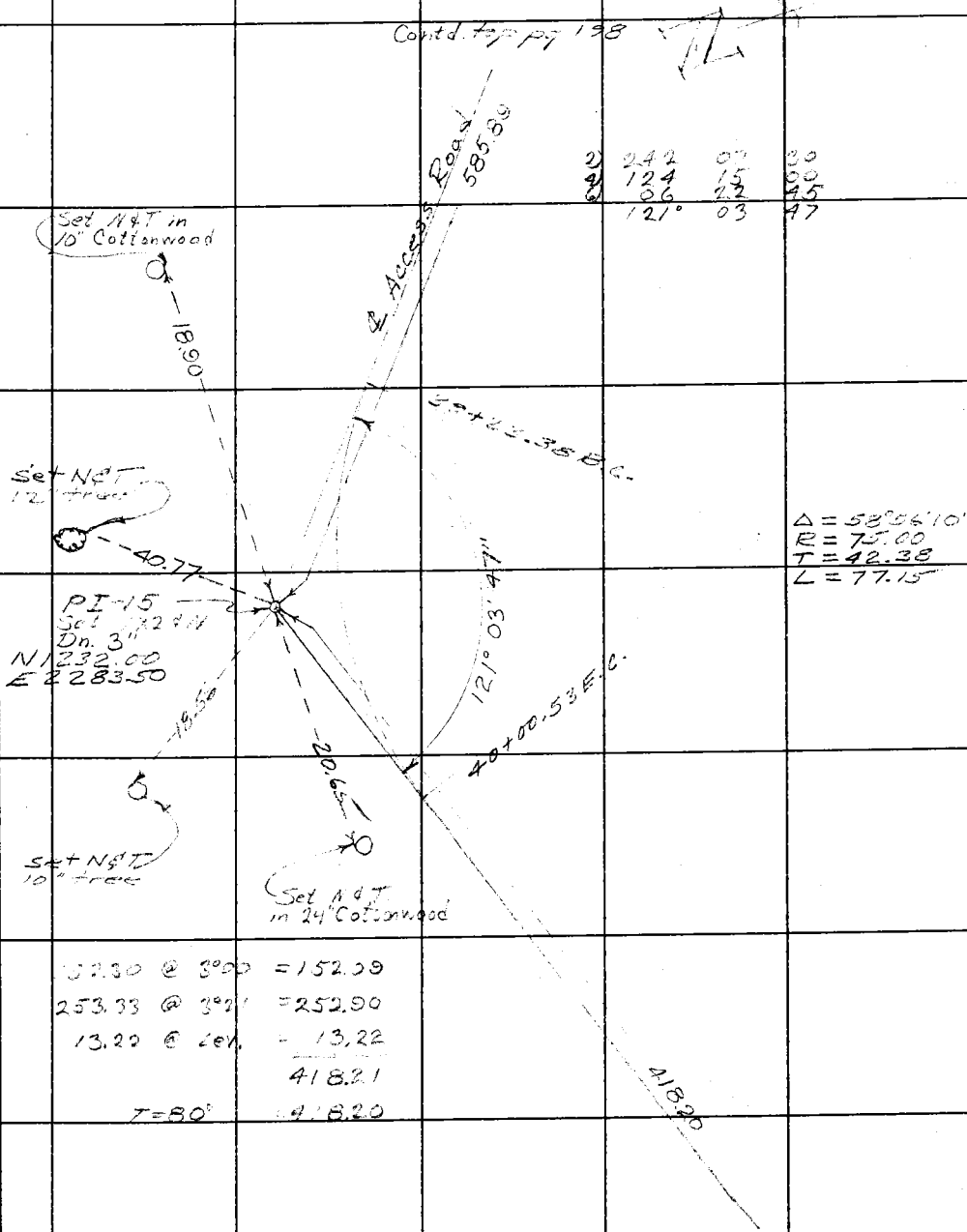

2)	242	07	30
4)	124	15	00
6)	06	22	45
	121°	03	47

Δ = 58°06'10"
R = 75.00
T = 42.38
L = 77.15

152.30 @ 3°00 = 152.09
253.33 @ 3°21 = 252.90
13.22 @ Lev. = 13.22
418.21
T = 80° 418.20

Contd. 1t pg. 200

Note: Any Additions or Changes on This Sheet Must be Made or Circled In Red Ink With Date and Name of Person Making Change.

Do not extend notes this side of this line.

RETURN TO
LOS ANGELES COUNTY ENGINEER
700 LOS ANGELES COUNTY ENGINEERING BLDG.

76F309S CE #247—3-57

F. B. 765 PG. 200

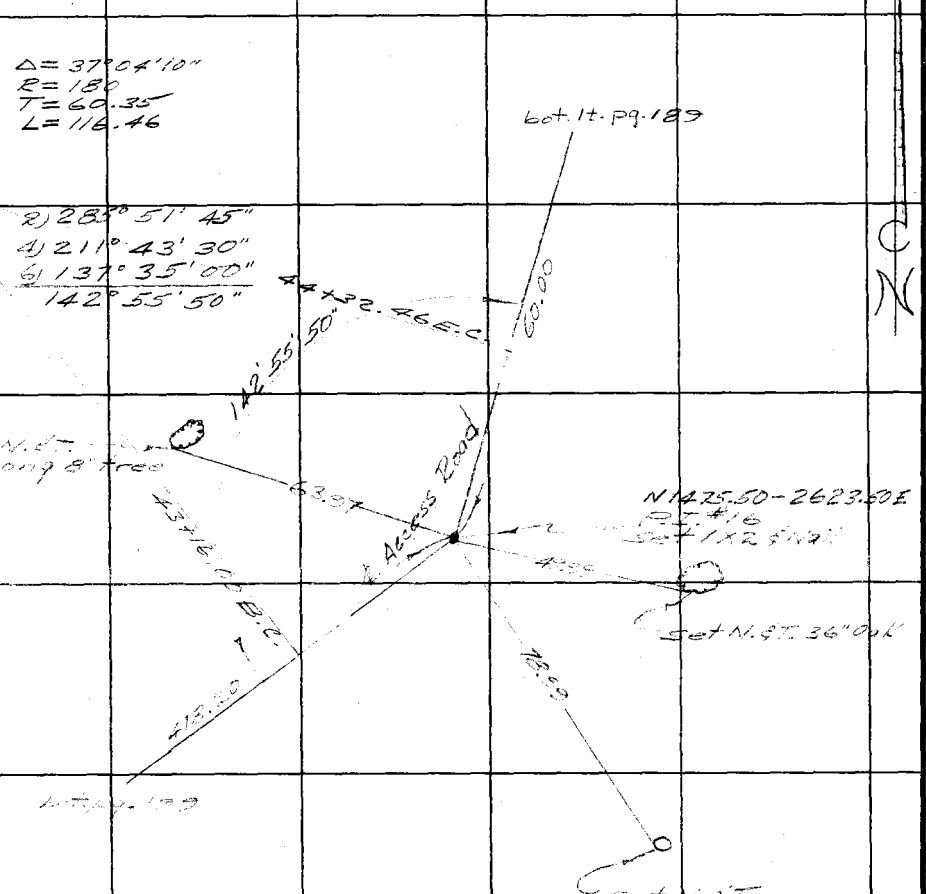

RETURN TO
LOS ANGELES COUNTY ENGINEER
700 Los Angeles County Engineering Bldg.

Do not extend notes this side of this line.

Note: Any Additions or Changes on This Sheet Must be Made or Circled in Red Ink With Date and Name of Person Making Change.

Notes Ck'd by	Survey of Topia Pk.
Map No.	JN 8815.02 Tape Std °F
Office Work	Surveyed by English
Checked	Notes Ed. Date 8-58
Date	Indexed E. C. Johnson

F. B. 765 PG. 201

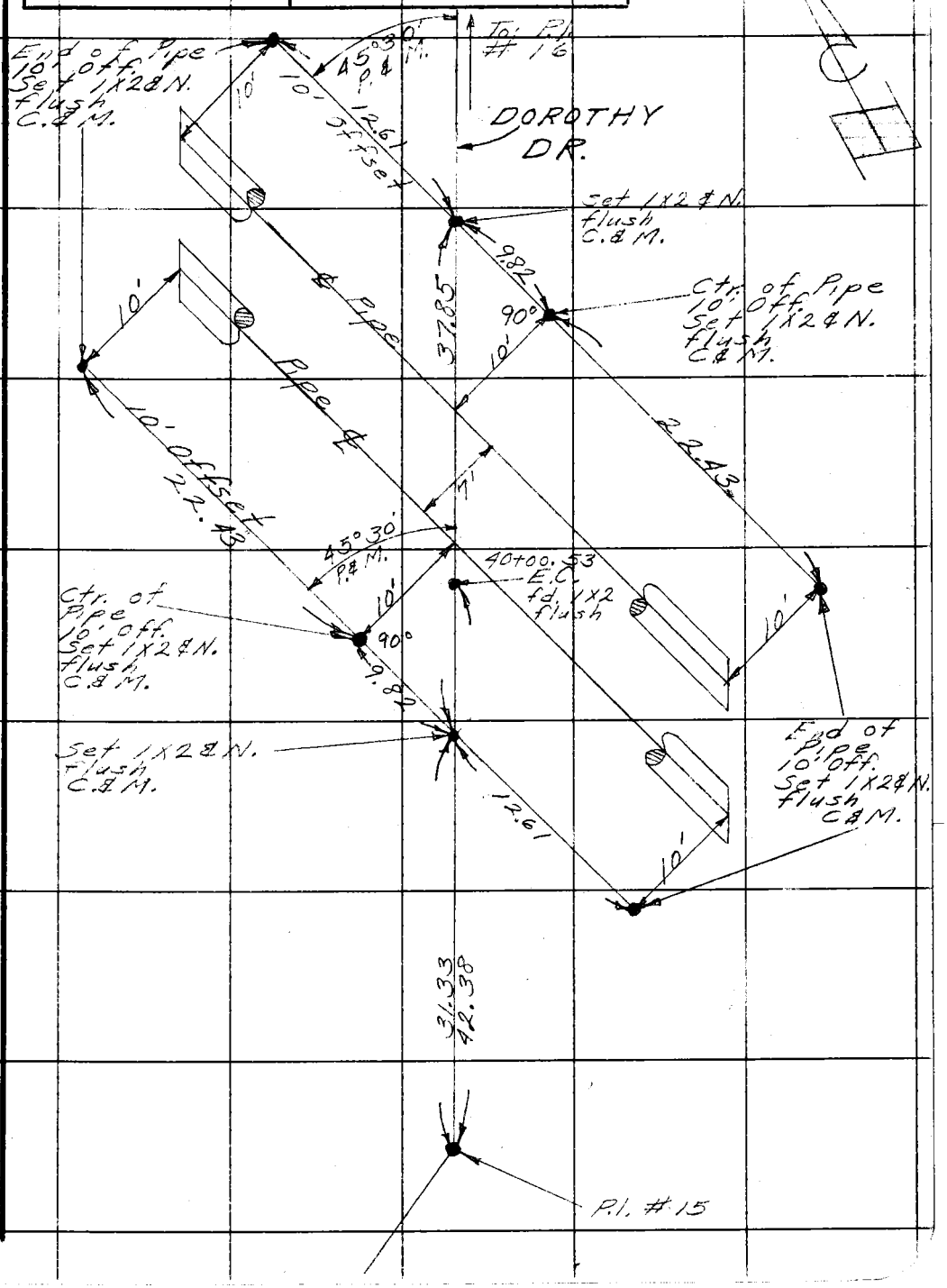

Note: Any Additions or Changes on This Sheet Must Be Made or Circled in Red Ink With Date and Name of Person Making Change.

Do not extend notes this side of this line.

RETURN TO
LOS ANGELES COUNTY ENGINEER
700 LOS ANGELES COUNTY ENGINEERING BLDG.

76F3098 CE #247—3-57

F. B. 765 PG. 202

RETURN TO
LOS ANGELES COUNTY ENGINEER
700 LOS ANGELES COUNTY ENGINEERING BLDG.

Do not extend notes this side of this line.

Note: Any Additions or Changes on This Sheet Must be Made or Circled in Red Ink With Date and Name of Person Making Change.

76L298 S & E #307 9-54

PLEASE RETURN TO
LOS ANGELES COUNTY SURVEYOR
726 LOS ANGELES COUNTY ENGINEERING BLDG.

NOTE: ANY ADDITIONS OR CHANGES ON THIS SHEET MUST BE MADE OR CIRCLED IN RED INK, WITH DATE AND NAME OF PERSON MAKING CHANGE.

Do not extend notes this side of this line.

STATION	B. S.	H. I.	F. S.	ELEV.		
T.B.M. #4	5 32	476 97		471 65	T.B.M. #4	
	5 45	[illegible]	9 37	467 60	N'ly. [illegible]	[illegible]
			7 95	465 10	Ctr. " "	" "
			8 18	464 87	S'ly " "	" "
			7 29	465 76	" " " E'ly.	" "
			5 00	[illegible]	Ctr. " "	" "
			4 49	468 56	N'ly. " "	"
T.B.M. #4			1 41	471 65	T.B.M. #4	
					GRADE	CUT
			[illegible]	[illegible]	[illegible]	4.30
			[illegible]	[illegible]	[illegible]	3.37
			[illegible]	[illegible]	[illegible]	[illegible]
			[illegible]	[illegible]	[illegible]	[illegible]

Profile Notes Red_____ Plotted_____ Job No._____ Division No._____ F. B. 76 Pg. 20
No._____ Date_____ Date_____ Survey of_____
X-Sec. Notes Chkd_____ Checked_____ Survey by [illegible] Notes [illegible] Date 2-28-58
No._____ Date_____ Date_____ Map No._____ Indexed C. Jordan Date

F. B. 765 PG. 204 Job No.: Division No. Notes Red. Plotted Profile

Survey of Date Date No.

Survey by Notes Notes Chkd. Checked X-Sec.

Indexed Date Date Date No.

STATION	B. S.	H. I.	F. S.	ELEV.

76L298 S & E #307 9-54

PLEASE RETURN TO

LOS ANGELES COUNTY SURVEYOR

726 LOS ANGELES COUNTY ENGINEERING BLDG.

NOTE: ANY ADDITIONS OR CHANGES ON THIS SHEET MUST BE MADE OR CIRCLED IN RED INK, WITH DATE AND NAME OF PERSON MAKING CHANGE.

Do not extend notes this side of this line.

Notes Ck'd by	Survey of Topaz Park Gen. Dev.	F. B. 765 Pg. 205
Map No.	JN 581.02 Tape 130 Std 82 °F	
Office Work	Surveyed by Uharriet	
Checked	Notes Uharriet Date	
Date	Indexed A. C. Johnson	

CULVERT "A"

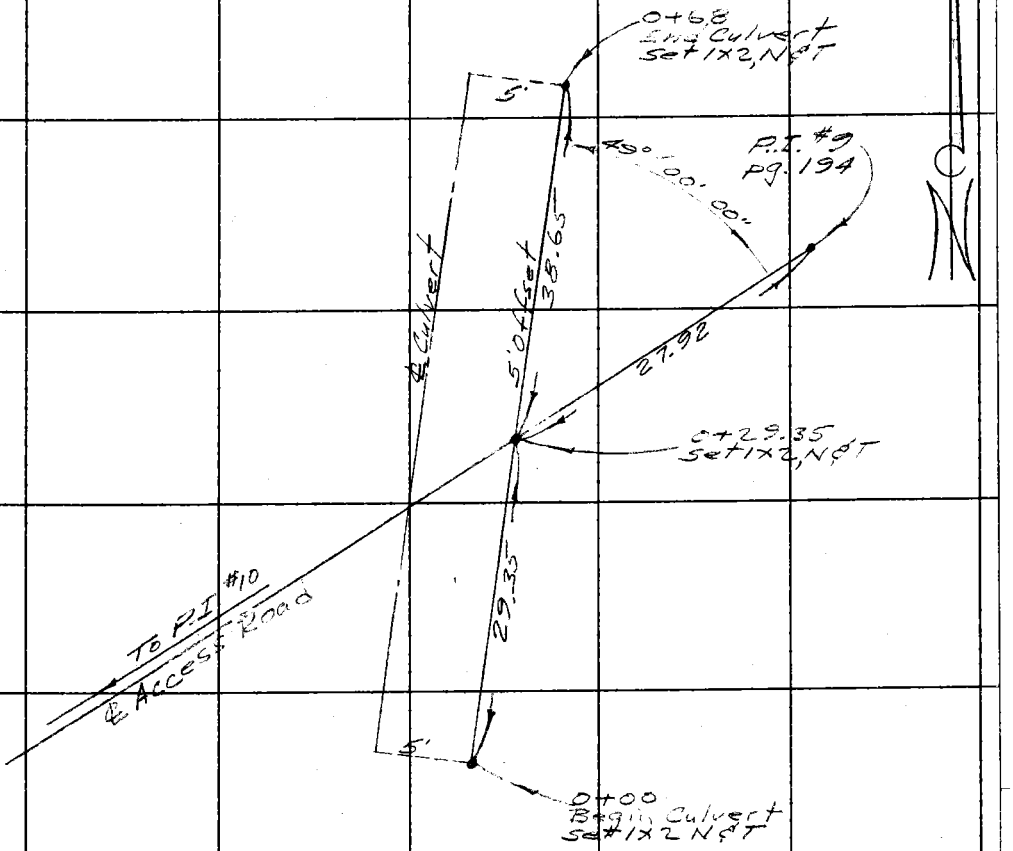

Note: Any Additions or Changes on This Sheet Must be Made or Circled in Red Ink With Date and Name of Person Making Change.

Do not extend notes this side of this line.

RETURN TO
LOS ANGELES COUNTY ENGINEER
100 LOS ANGELES COUNTY ENGINEERING BLDG.

763098 CE #247 7-53

F. B. 765 PG. 206

CULVERT "B"

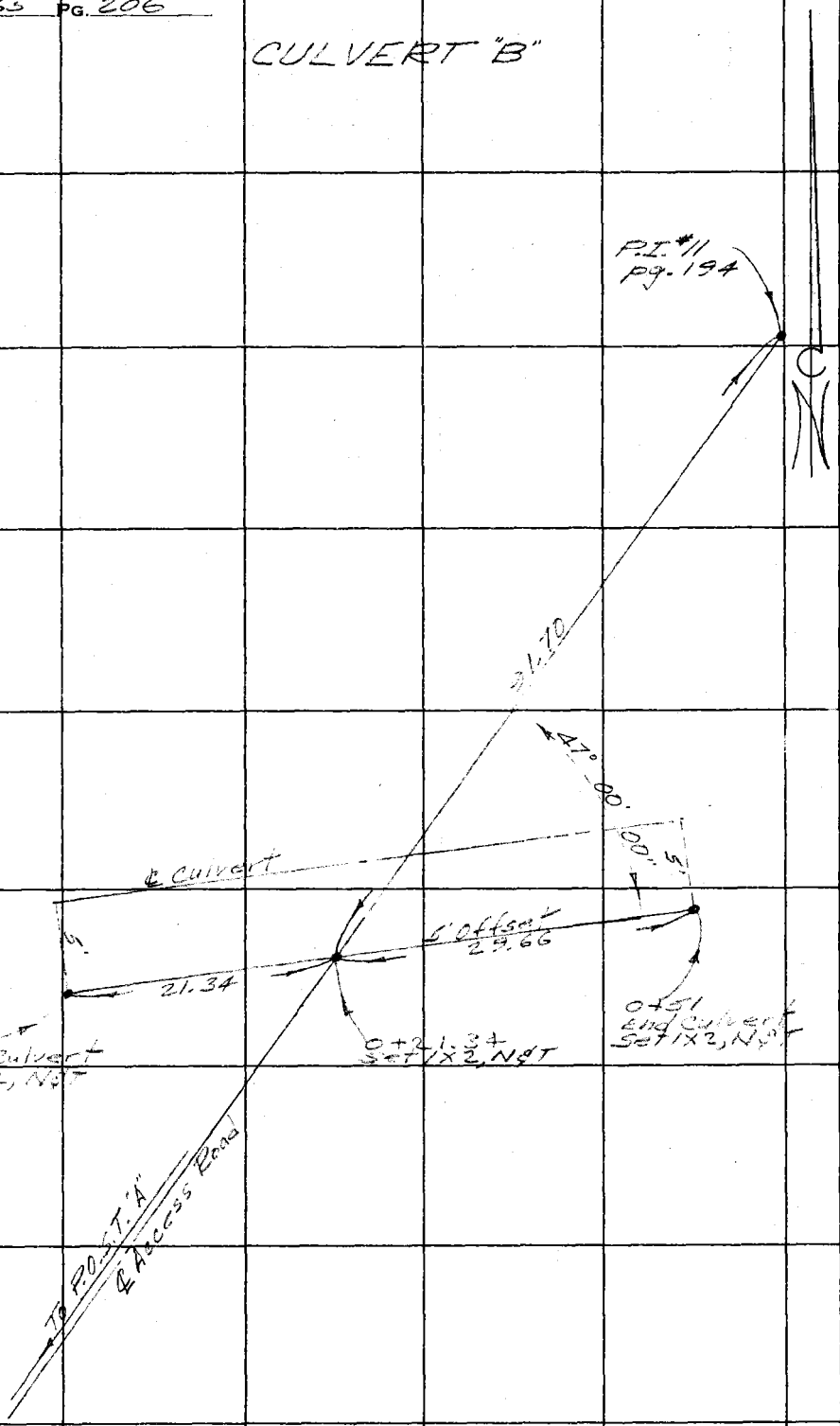

RETURN TO
LOS ANGELES COUNTY ENGINEER
700 LOS ANGELES COUNTY ENGINEERING BLDG.

Do not extend notes this side of this line.

Note: Any Additions or Changes on This Sheet Must be Made or Circled in Red Ink With Date and Name of Person Making Change.

76L298 307 8-53

PLEASE RETURN TO
LOS ANGELES COUNTY SURVEYOR
726 LOS ANGELES COUNTY ENGINEERING BLDG.

NOTE: ANY ADDITIONS OR CHANGES ON THIS SHEET MUST BE MADE OR CIRCLED IN RED INK. WITH DATE AND NAME OF PERSON MAKING CHANGE.

Do not extend notes this side of this line.

STATION	B. S.	H. I.	F. S.	ELEV.	GRADE	C/F	CULVERT "A"
T.B.M.#2	0 30	490 02		489 72	T.B.M.#2 - ELEV.=489.72 - LARGE BOAT SPIKE & TIN, WEST SIDE OF CLUMP OF 3 OAK TREES S. 30' ± ℄ DOROTHY DR. F.B. 765-184		
					GRADE	CUT OR FILL	
BEGIN 0+00			6 68	483 34	48090	C 2[illegible]	
0+23			5 93	484 09	48114	C 2[illegible]	
0+46			4 76	485 26	48137	C 3[illegible]	
END 0+68			5 01	485 01	48160	C 3[illegible]	
			0 30	489 72	T.B.M.#2		

Profile Notes Red. ____ Plotted ____ Job No. 8815.02 Division No. 10 F. B. 765 Pg. 207
No. ____ Date ____ Date ____ Survey of Yapia Park General Development
X-Sec. Notes Chkd. ____ Checked ____ Survey by Thorrie Notes Strager Date 8-28-58
No. ____ Date ____ Date ____ Map No. ____ Indexed ____ Date ____

C. Johnson

76L298 307 8-53

PLEASE RETURN TO
LOS ANGELES COUNTY SURVEYOR
726 LOS ANGELES COUNTY ENGINEERING BLDG.

NOTE: ANY ADDITIONS OR CHANGES ON THIS SHEET MUST BE MADE OR CIRCLED IN RED INK, WITH DATE AND NAME OF PERSON MAKING CHANGE.

Do not extend notes this side of this line.

STATION	B. S.	H. I.	F. S.	ELEV.	GRADE	C/F	CULVERT "B"
T.B.M.#2-A	9 51	48333		473 82	T.B.M.#2-A, ELEV.=473.82, FD. 3/4" I.P. W/CONC. PLUG & TAG, S.80' ± ℄ DOROTHY DR.		F.B. 765-185
					GRADE	CUT OR FILL	
BEGIN 0+00			5 85	47[illegible] 48	47700	C 048	
0+17			4 84	478 49	47733	C 1 16	
0+34			4 62	478 71	47767	C 102	
END 0+51			4 32	479 01	47800	C 101	
T.B.M.#2-A			9 51	473 82	T.B.M.#2-A		

F. B. 765 PG. 208

Job No. 8815.02 Division No. 10 Notes Red. Plotted Profile

Survey of Tapia Park General Development Date Date No.

Survey by Uharriet Notes R.L. Strader Notes Chkd. Checked X-Sec.

Indexed C. Johnson Date Date Date No.

Notes Ck'd by	Survey of Tapia Park Water Dev.
Map No.	JN 8815.06 Tape 130 Std 84 °F
Office Work	Surveyed by Uharriet
Checked	Notes Uharriet Date 10-31-58
Date	Indexed K. C. Johnson 9-19-59

F. B. 765 PG. 209

TAPIA PARK WATER DEV.

J.N. 8815.06

OCT. 1958

Location of water lines in Tapia Park

UHARRIET, J.M.
STRADER, R.L.
VOGE, W.J.
DURAN, M.V.

Note: Any Additions or Changes on This Sheet Must be Made or Circled In Red Ink With Date and Name of Person Making Change.

Do not extend notes this side of this line.

RETURN TO
LOS ANGELES COUNTY ENGINEER
700 LOS ANGELES COUNTY ENGINEERING BLDG.

76F3095 CE #247—3-57

F. B. 765 PG. 210

RETURN TO
LOS ANGELES COUNTY ENGINEER
700 LOS ANGELES COUNTY ENGINEERING BLDG.

Do not extend notes this side of this line.

Note: Any Additions or Changes on This Sheet Must be Made or Circled in Red Ink With Date and Name of Person Making Change.

Notes Ck'd by	Survey of Tapia Park Water Line
Map No.	JN 35150 Tape 130 Std. 34 °F
Office Work	Surveyed by Unknown
Checked	Notes Unknown Date 10-31-58
Date	Indexed C. Johnson

F. B. 765 PG. 211

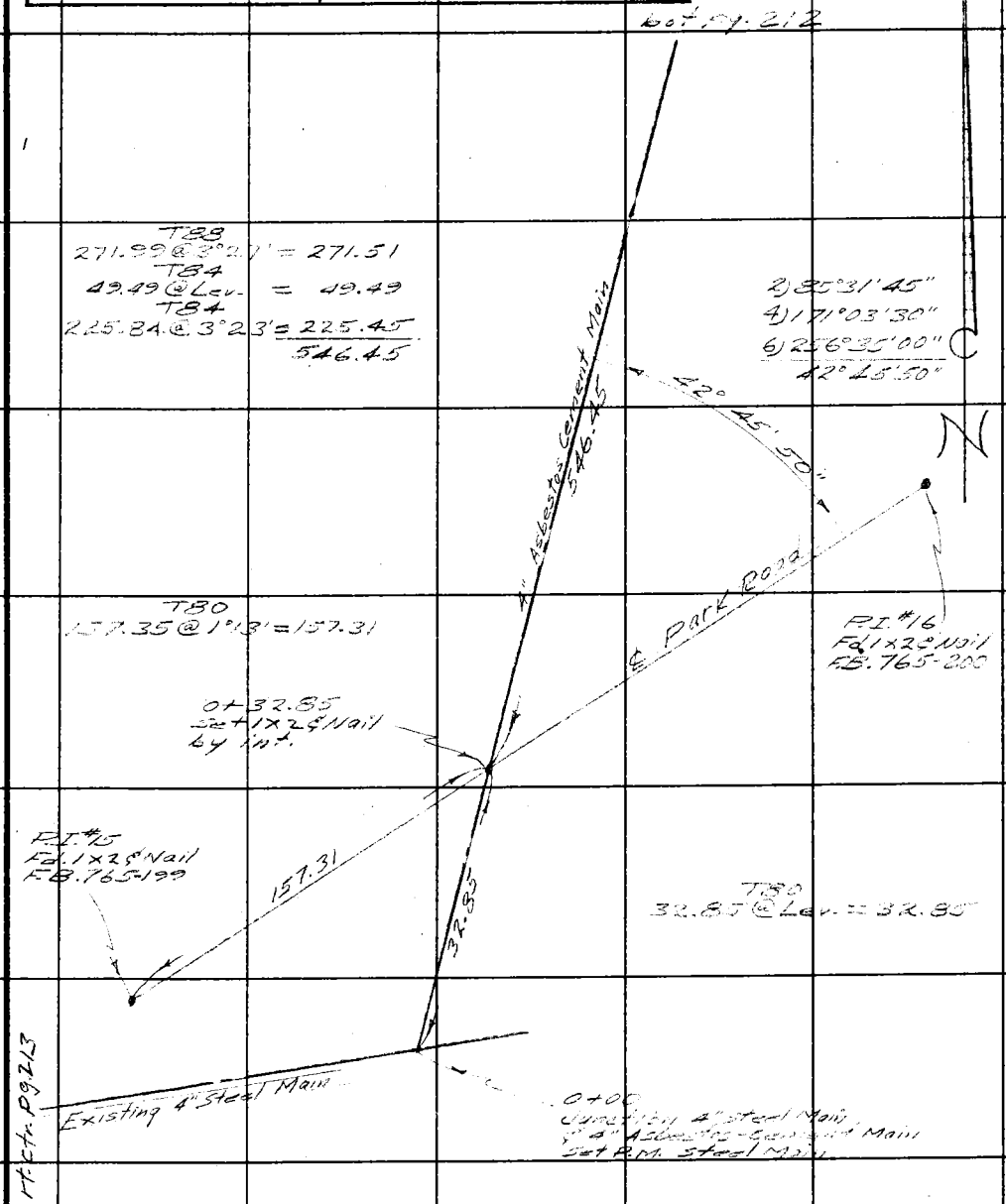

Note: Any Additions or Changes on This Sheet Must be Made or Circled in Red Ink With Date and Name of Person Making Change.

Do not extend notes this side of this line.

RETURN TO
LOS ANGELES COUNTY ENGINEER
700 LOS ANGELES COUNTY ENGINEERING BLDG.

78F309S CE #247—3-57

F. B. 765 Pg. 212

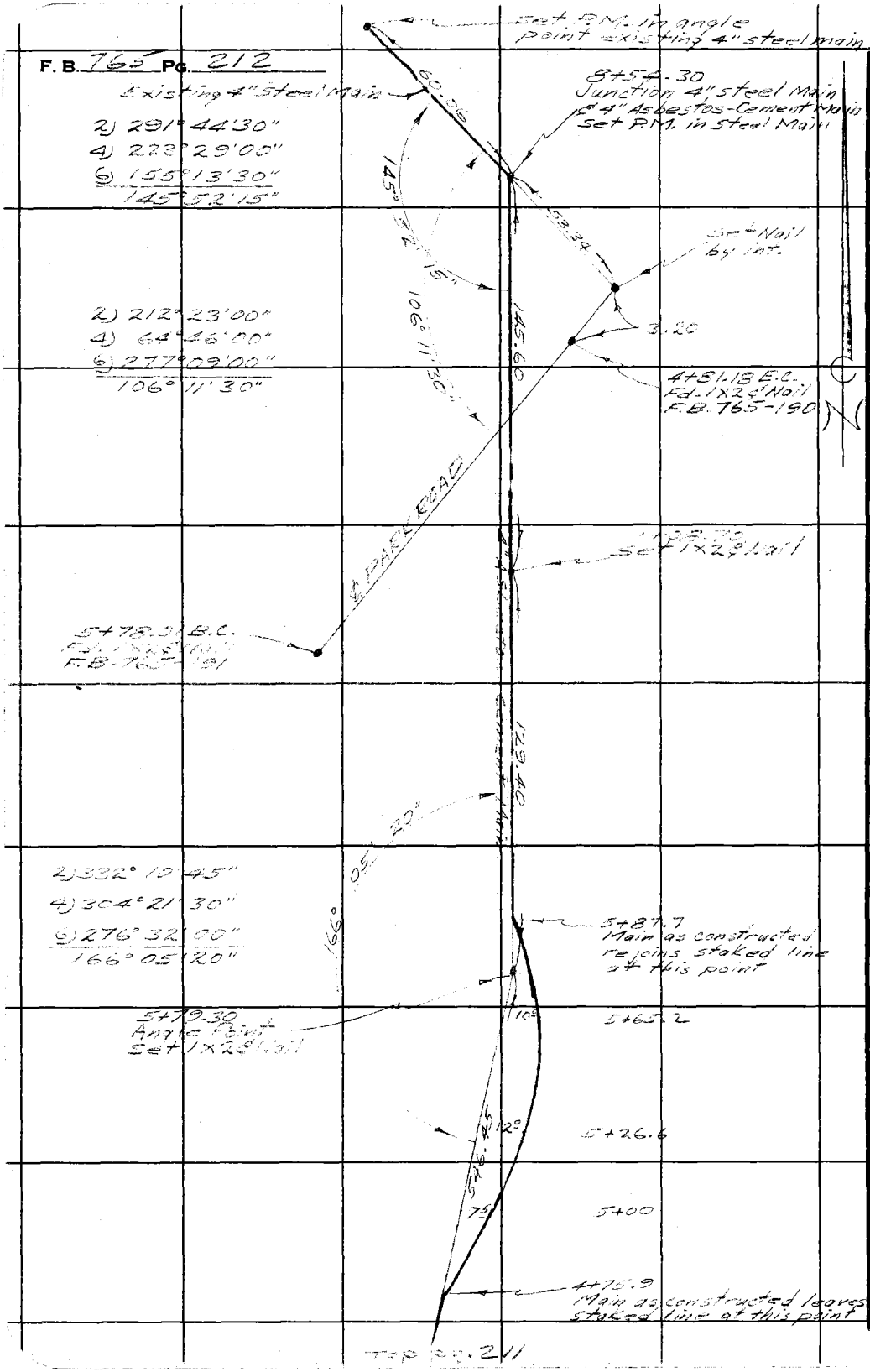

Top pg. 211

RETURN TO
LOS ANGELES COUNTY ENGINEER
700 LOS ANGELES COUNTY ENGINEERING BLDG.

Do not extend notes this side of this line.

Note: Any Additions or Changes on This Sheet Must be Made or Circled in Red Ink With Date and Name of Person Making Change.

Notes Ck'd by	Survey of Tapia Park Water Dev
Map No.	JN 3315.06 Tape 120 Std 54 °F
Office Work	Surveyed by Uharriet
Checked	Notes Uharriet Date 10-31-58
Date	Indexed C. Johnson

F. B. 765 PG. 213

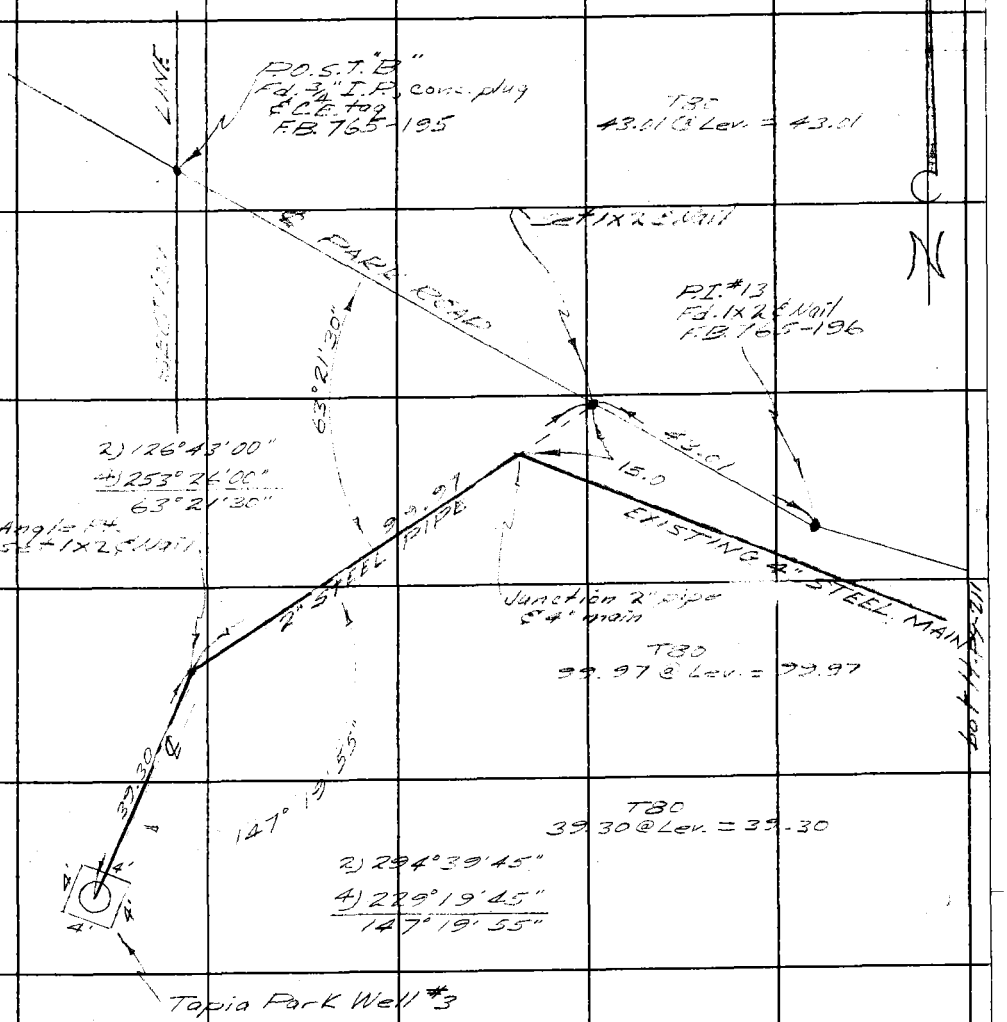

Note: Any Additions or Changes on This Sheet Must be Made or Circled in Red Ink With Date and Name of Person Making Change.

Do not extend notes this side of this line.

RETURN TO
LOS ANGELES COUNTY ENGINEER
700 LOS ANGELES COUNTY ENGINEERING BLDG.

76F3095 CE #247—3-57

F. B. 765 PG. 214

RETURN TO
LOS ANGELES COUNTY ENGINEER
700 LOS ANGELES COUNTY ENGINEERING BLDG.

Do not extend notes this side of this line.

Note: Any Additions or Changes on This Sheet Must be Made or Circled in Red Ink With Date and Name of Person Making Change.

Notes Ck'd by	Survey of Calabasas Boys Camp
Map No.	JN 8390.04 Tape 130 Std 84 °F
Office Work	Surveyed by Uharriet
Checked	Notes Uharriet Date 6-27-58
Date	Indexed C. Johnson 9-16-59

F. B. 765 PG. 215

CALABASAS BOYS CAMP

J.N. 8390.04

JUNE-JULY 1958

Construction staking for storm drains, culverts and access road

Note: Any Additions or Changes on This Sheet Must be Made or Circled in Red Ink With Date and Name of Person Making Change.

Do not extend notes this side of this line.

RETURN TO
LOS ANGELES COUNTY ENGINEER
700 LOS ANGELES COUNTY ENGINEERING BLDG.

Ref. FB. 765
FB. 2242
FB. 238

UHARRIET, J.M.
MATTHIESEN, G.L.
DURAN, M.V.
STRADER, R.L.
VOGE, W.J.
BLANCHARD, J.A.

763095 CE #247—7-59

F. B. 765 PG. 216

INDEX

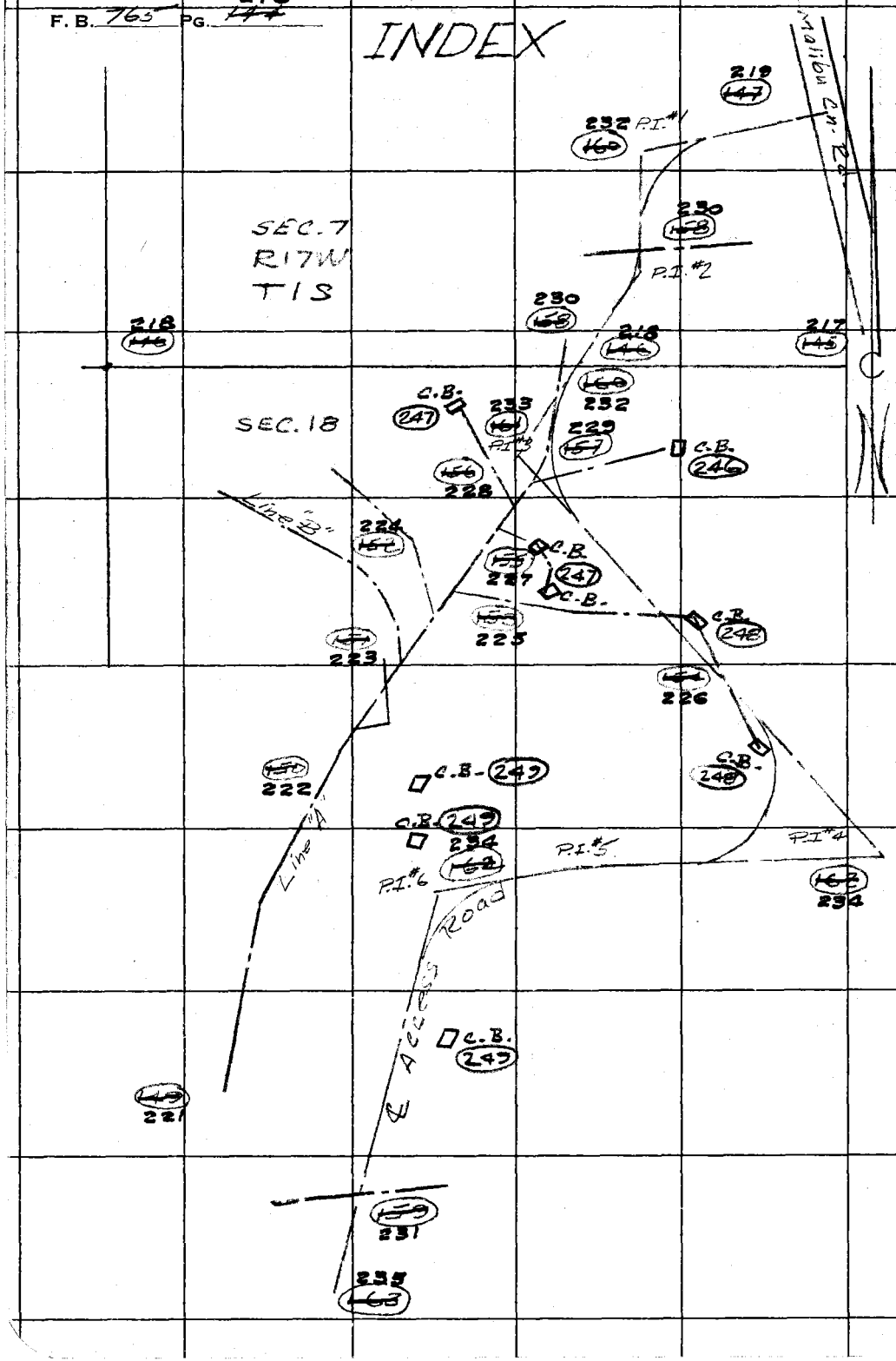

RETURN TO
LOS ANGELES COUNTY ENGINEER
700 LOS ANGELES COUNTY ENGINEERING BLDG.

Do not extend notes this side of this line.

Note: Any Additions or Changes on This Sheet Must be Made or Circled in Red Ink With Date and Name of Person Making Change.

Notes Ck'd by	Survey of Calabasas Boys Camp
Map No.	JN 5390.04 Tape 132 Std 84 °F
Office Work	Surveyed by Uharriet
Checked	Notes Uharriet Date 6-4-58
Date	Indexed K. C. Johnson

F. B. 765 PG. 217

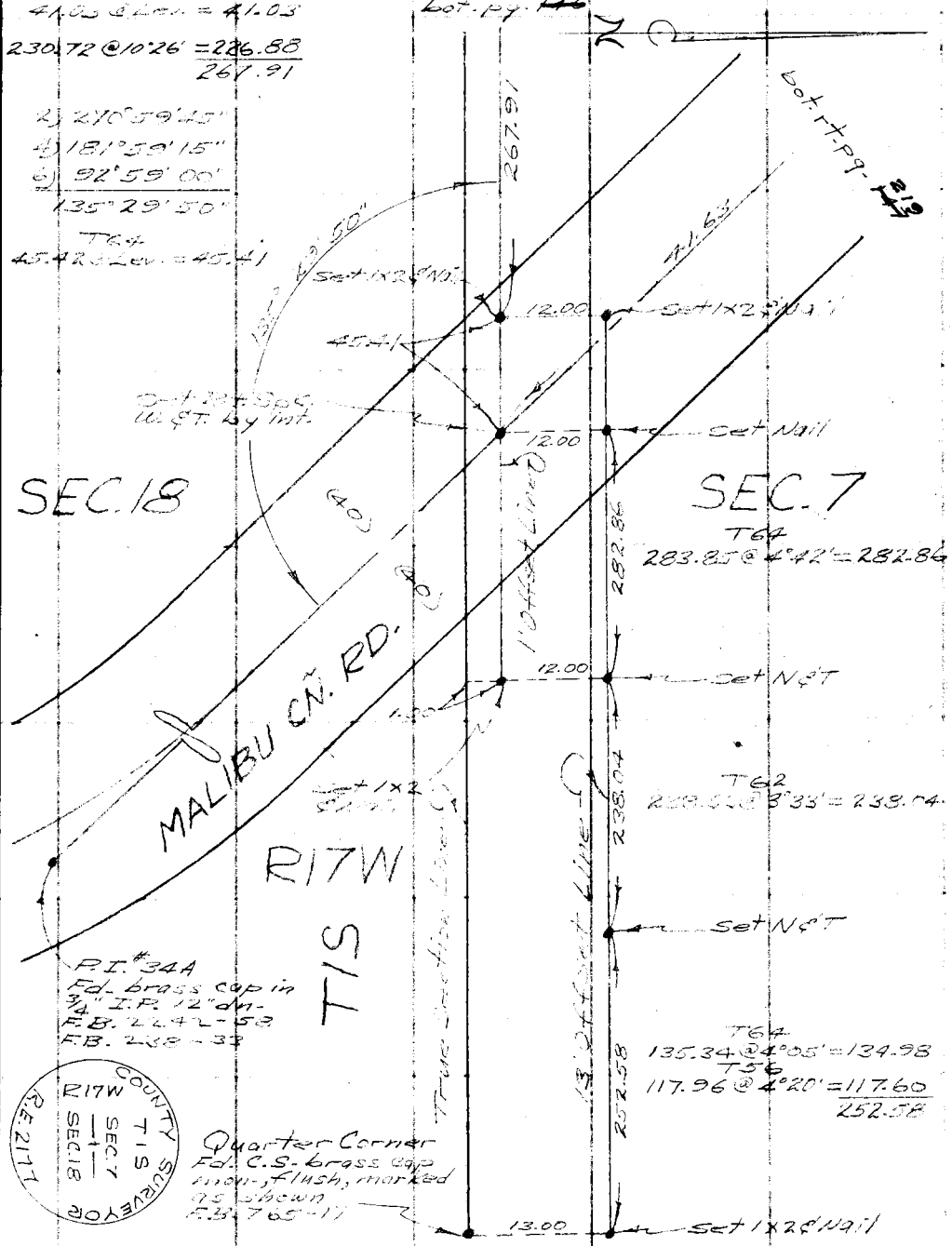

Note: Any Additions or Changes on This Sheet Must be Made or Circled in Red Ink With Date and Name of Person Making Change.

PLEASE RETURN TO
LOS ANGELES COUNTY ENGINEER
700 LOS ANGELES COUNTY ENGINEERING BLDG.

Do not extend this side of this line.

76F309S S&E #247 1-56

F. B. 765 PG. 218

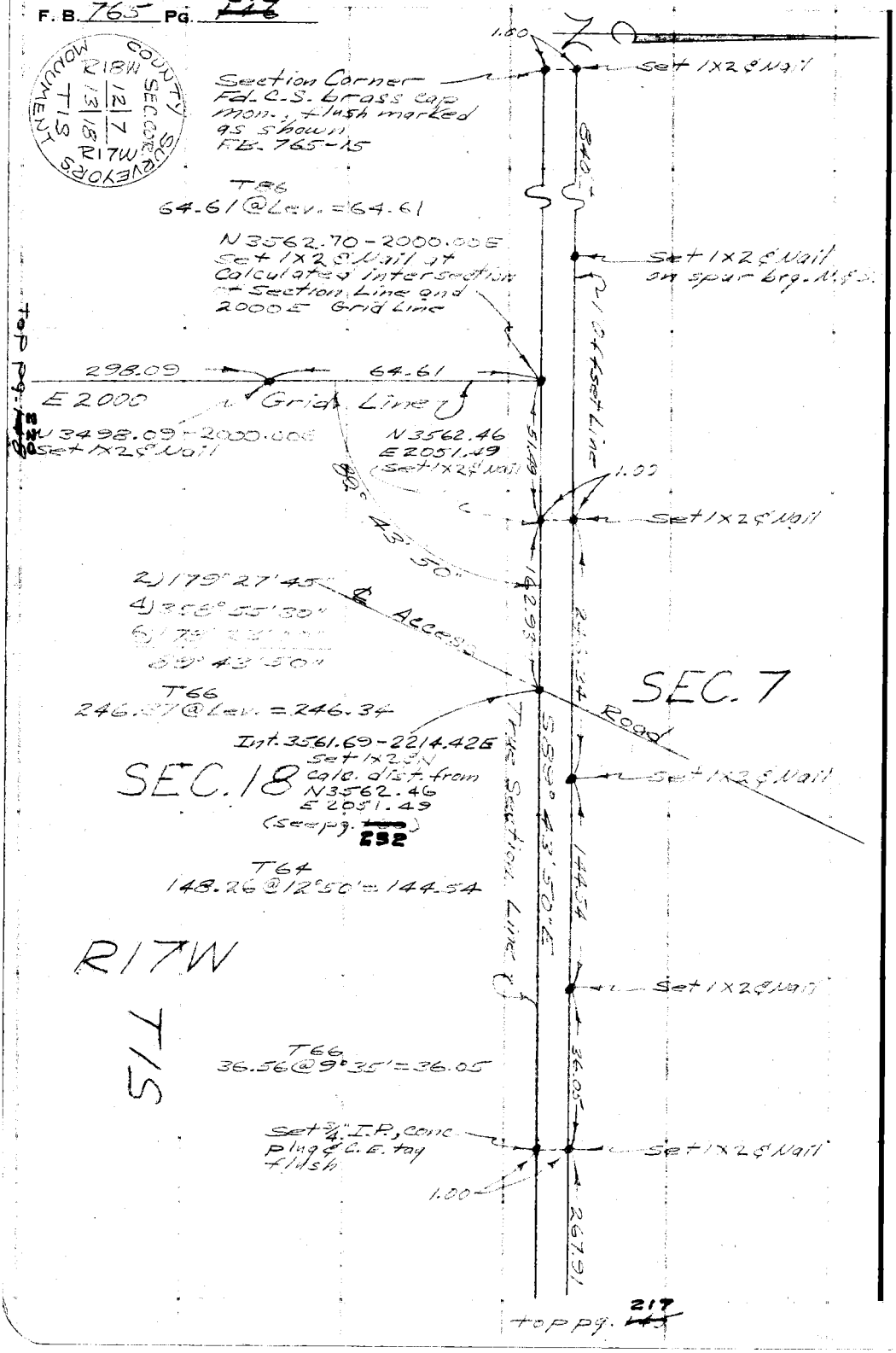

PLEASE RETURN TO
LOS ANGELES COUNTY ENGINEER
700 LOS ANGELES COUNTY ENGINEERING BLDG.

Do not extend this side of this line.

Note: Any Additions or Changes on This Sheet Must be Made or Circled in Red Ink With Date and Name of Person Making Change.

Notes Ck'd by	Survey of Calabasas Boys Camp
Map No.	JN 8390.04 Tape 130 Std 84 °F
Office Work	Surveyed by Uharriet
Checked	Notes Uharriet Date 6-5-58
Date	Indexed A. C. Johnson

F. B. 765 PG. ~~147~~ 219

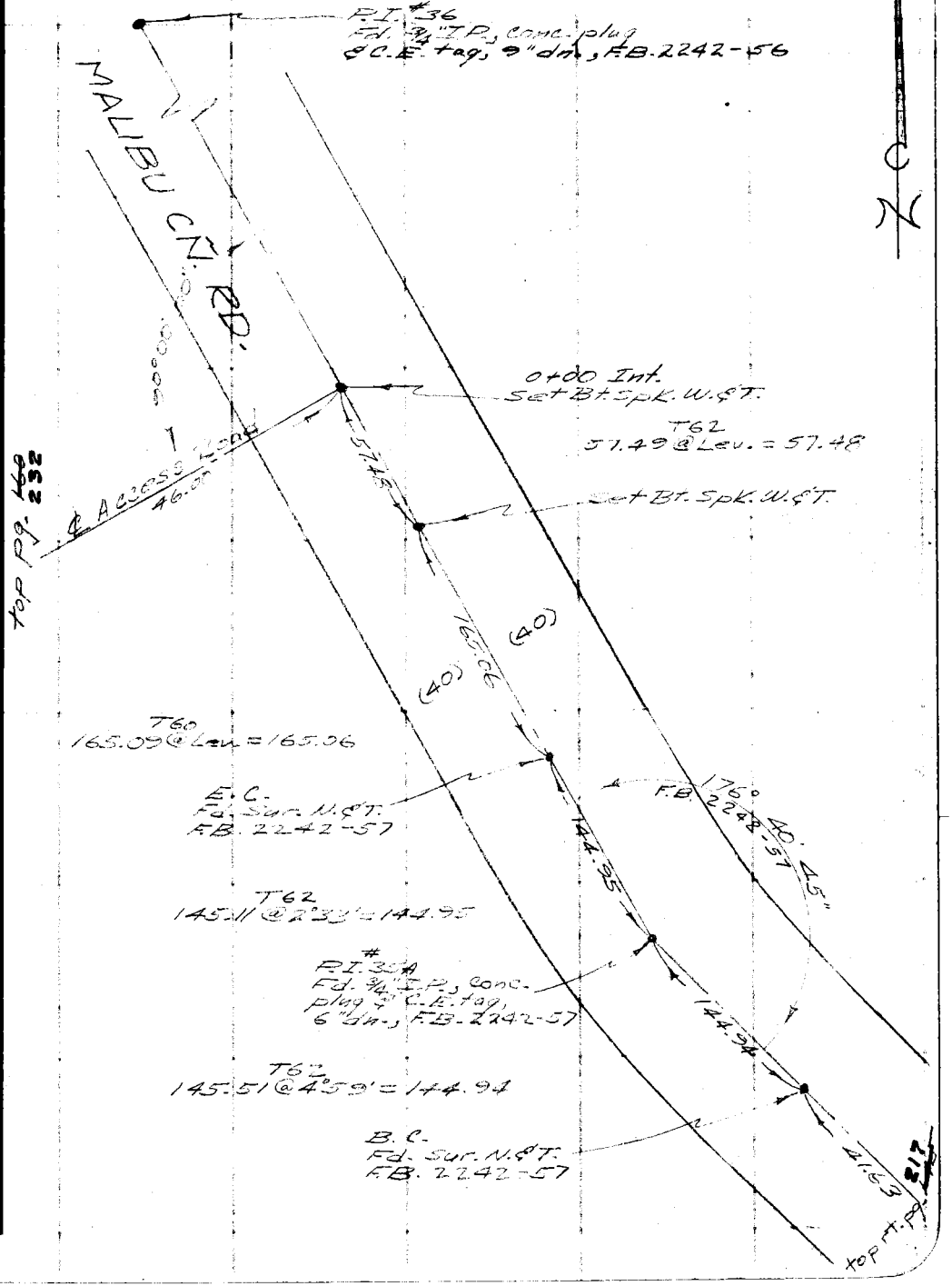

Note: Any Additions or Changes on This Sheet Must be Made or Circled in Red Ink With Date and Name of Person Making Change.

PLEASE RETURN TO
LOS ANGELES COUNTY ENGINEER
700 LOS ANGELES COUNTY ENGINEERING BLDG.

Do not extend this side of this line.

76F309S S&E #247 1-56

F. B. 765 Pg. ~~148~~ 220

1t pg. ~~146~~ 218

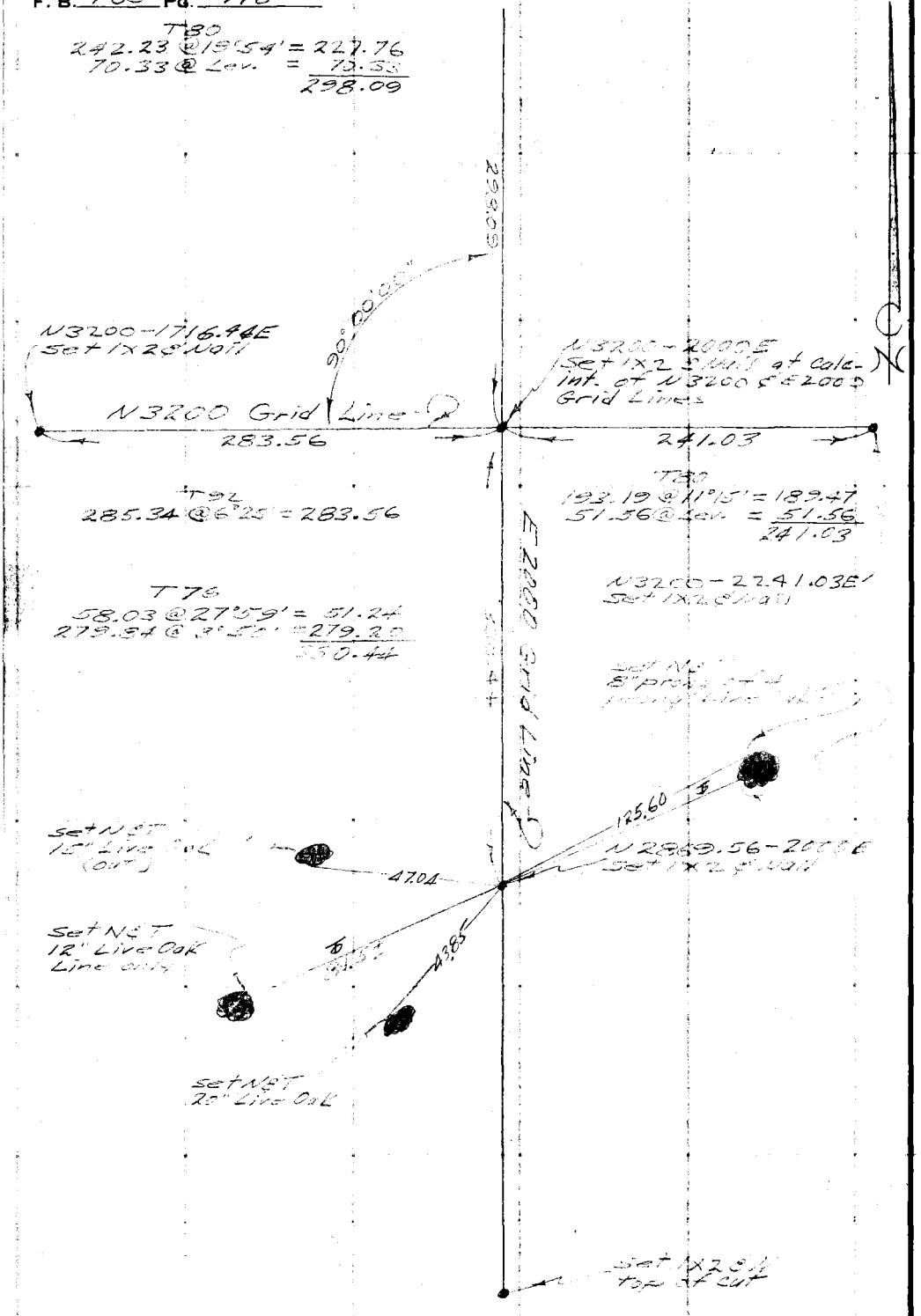

PLEASE RETURN TO
LOS ANGELES COUNTY ENGINEER
700 LOS ANGELES COUNTY ENGINEERING BLDG.

Note: Any Additions or Changes on This Sheet Must be Made or Circled in Red Ink With Date and Name of Person Making Change.

Do not extend this side of this line.

Notes Ck'd by	Survey of Calabasas Boys Camp
Map No.	JN 8390.04 Tape 130 Std 84 °F
Office Work	Surveyed by Charriot
Checked	Notes Charriot Date 7-11-58
Date	Indexed A. C. Johnson

F. B. 765 PG. ~~149~~ 220

~~150~~ 222

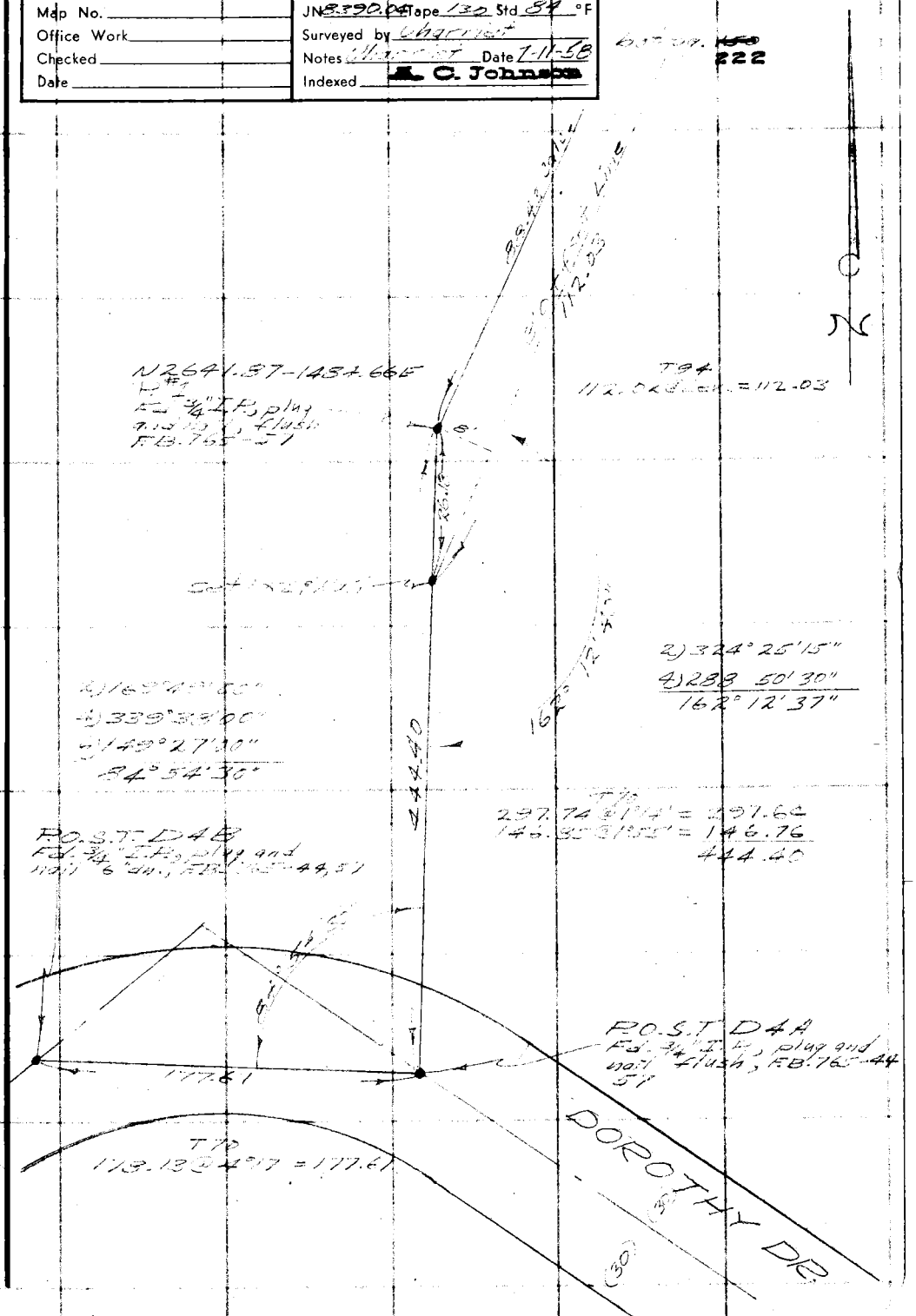

Note: Any Additions or Changes on This Sheet Must be Made or Circled in Red Ink With Date and Name of Person Making Change.

PLEASE RETURN TO
LOS ANGELES COUNTY ENGINEER
700 LOS ANGELES COUNTY ENGINEERING BLDG.

Do not extend this side of this line.

76F309S S&E #247 1-56

F. B. 765 Pg. ~~150~~ 222

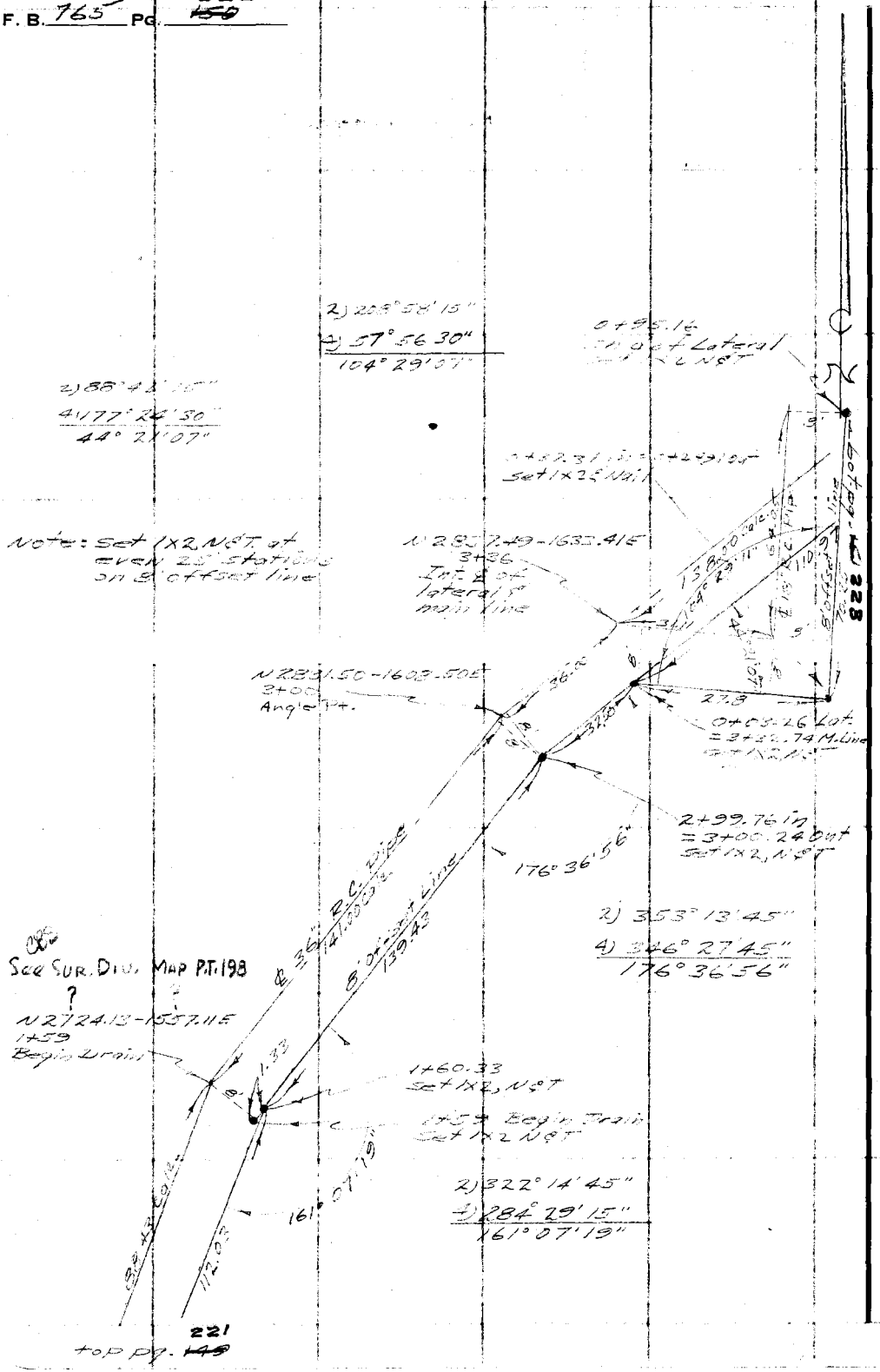

PLEASE RETURN TO
LOS ANGELES COUNTY ENGINEER
700 LOS ANGELES COUNTY ENGINEERING BLDG.

Do not extend this side of this line.

Note: Any Additions or Changes on This Sheet Must be Made or Circled in Red Ink With Date and Name of Person Making Change.

Notes Ck'd by	Survey of Calabasas Boys Camp
Map No.	JN 8390.04 Tape 130 Std. 84 °F
Office Work	Surveyed by Charriet
Checked	Notes Charriet Date 7-16-58
Date	Indexed C. Johnson

F. B. 765 Pg. 154

223

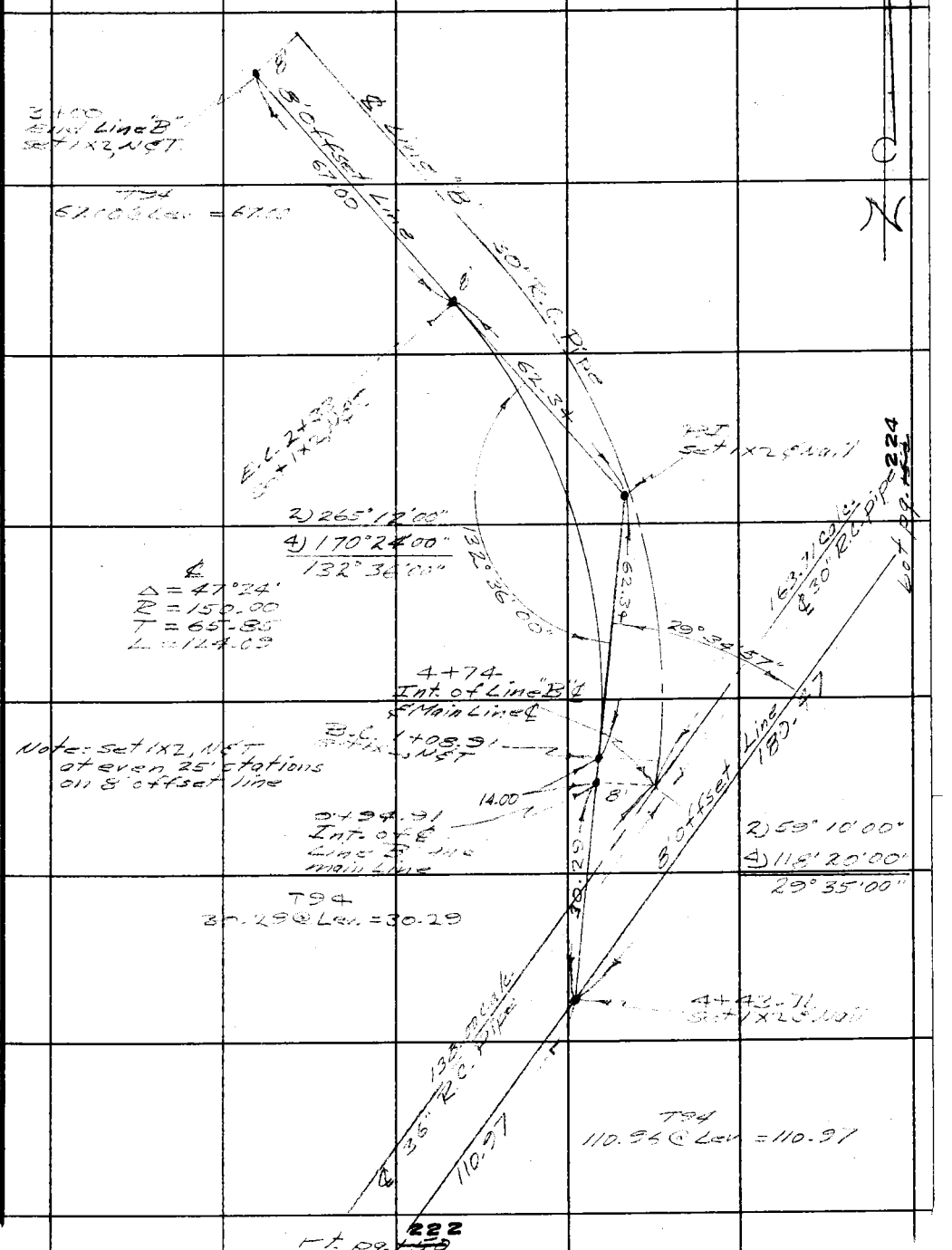

Note: Any Additions or Changes on This Sheet Must be Made or Circled in Red Ink With Date and Name of Person Making Change.

Do not extend notes this side of this line.

RETURN TO
LOS ANGELES COUNTY ENGINEER
700 LOS ANGELES COUNTY ENGINEERING BLDG.

76F309S CE #247—3-57

F. B. 765 Pg. ~~152~~ 224

RETURN TO
LOS ANGELES COUNTY ENGINEER
700 LOS ANGELES COUNTY ENGINEERING BLDG.

Do not extend notes this side of this line.

Note: Any Additions or Changes on This Sheet Must be Made or Circled in Red Ink With Date and Name of Person Making Change.

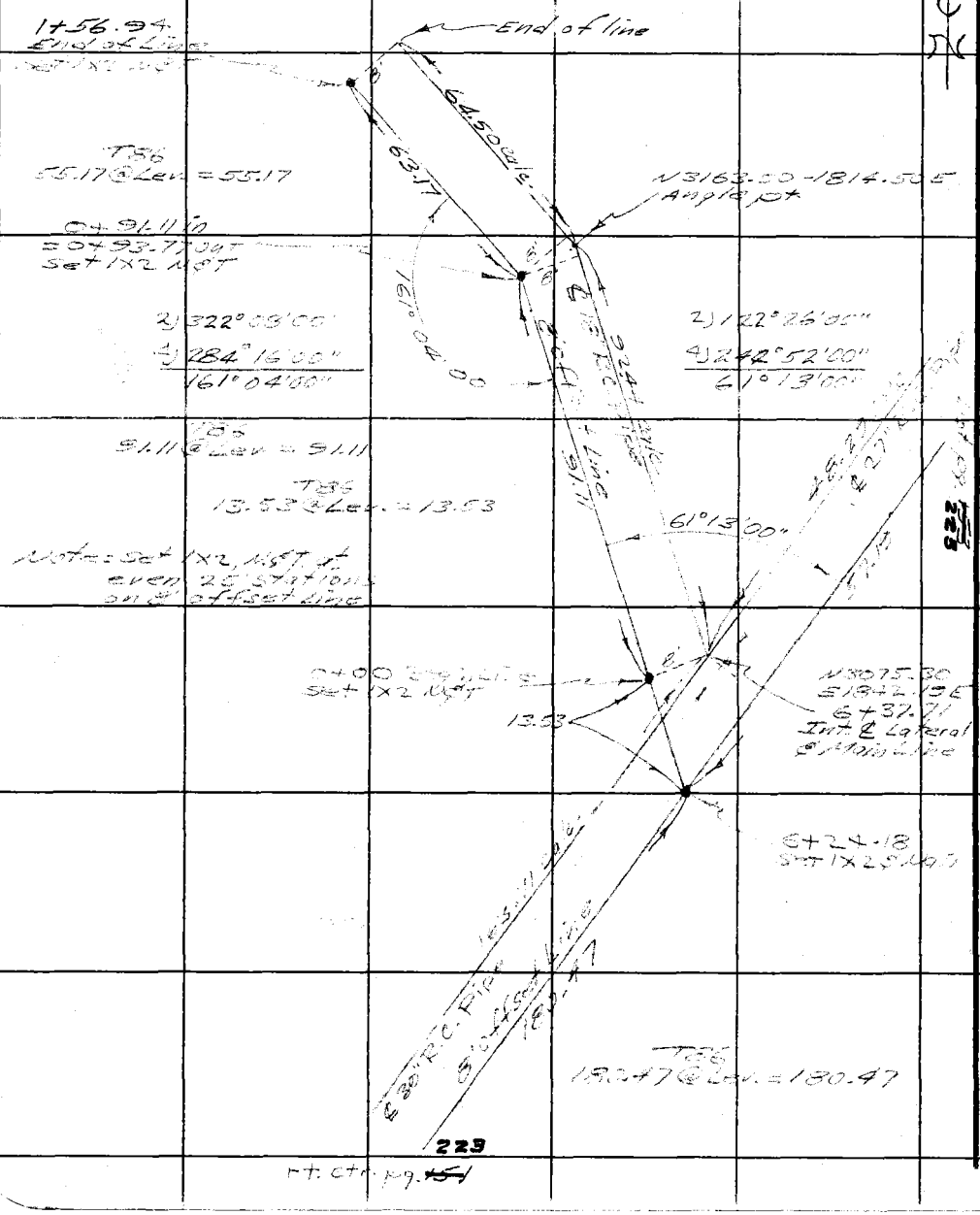

Notes Ck'd by	Survey of Calabasas Boys Camp
Map No.	JN 8390.04 Tape 130 Std 84 °F
Office Work	Surveyed by Uharriet
Checked	Notes Uharriet Date 7-11-58
Date	Indexed [redacted] O. Johnson

F. B. 765 Pg. ~~153~~ 225

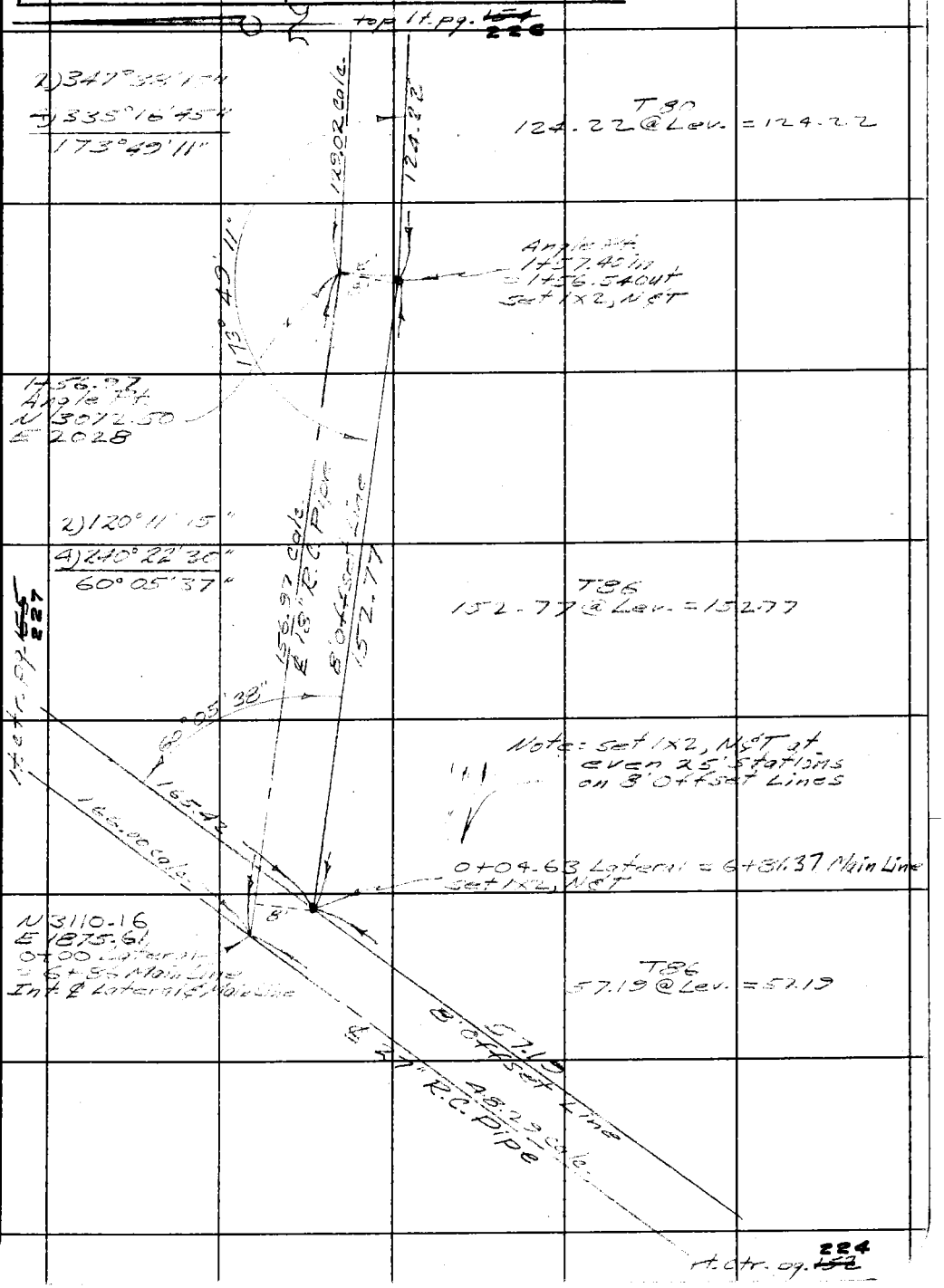

Note: Any Additions or Changes on This Sheet Must be Made or Circled in Red Ink With Date and Name of Person Making Change.

Do not extend notes this side of this line.

RETURN TO
LOS ANGELES COUNTY ENGINEER
700 LOS ANGELES COUNTY ENGINEERING BLDG.

76F3098 CE #247—3-57

226

F. B. 765 Pg. ~~154~~

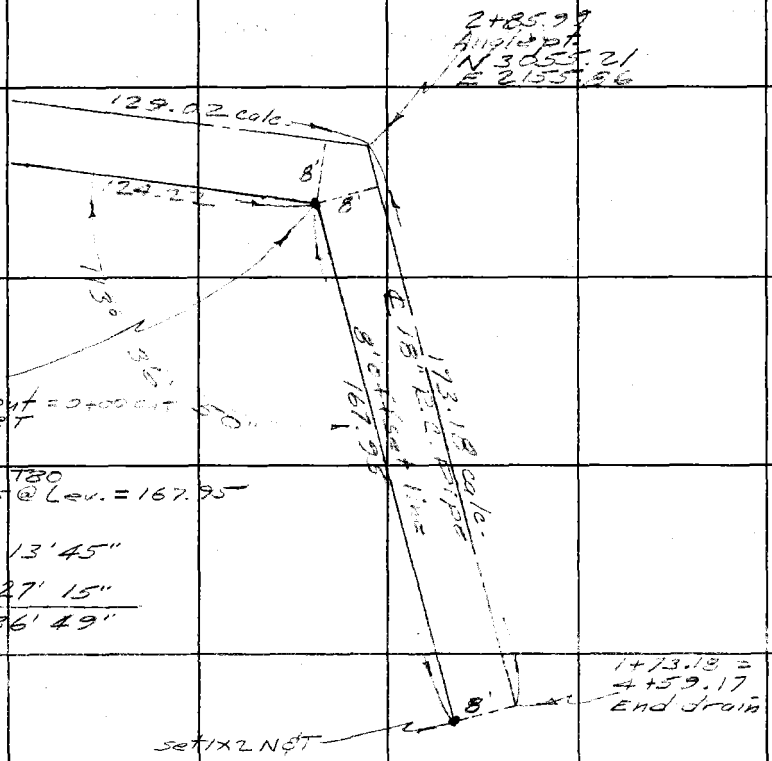

TBO
167.95 @ Lev. = 167.95

2) 227° 13' 45"
4) 94° 27' 15"
113° 36' 49"

RETURN TO
LOS ANGELES COUNTY ENGINEER
700 LOS ANGELES COUNTY ENGINEERING BLDG.

Do not extend notes this side of this line.

Note: Any Additions or Changes on This Sheet Must be Made or Circled in Red Ink With Date and Name of Person Making Change.

Notes Ck'd by	Survey of Calabasas Boys Camp
Map No.	JN 8390-04 Tape 130 Std 84 °F
Office Work	Surveyed by Uharriet
Checked	Notes Uharriet Date 7-29-58
Date	Indexed A. C. Johnson

F. B. 765 PG. 227

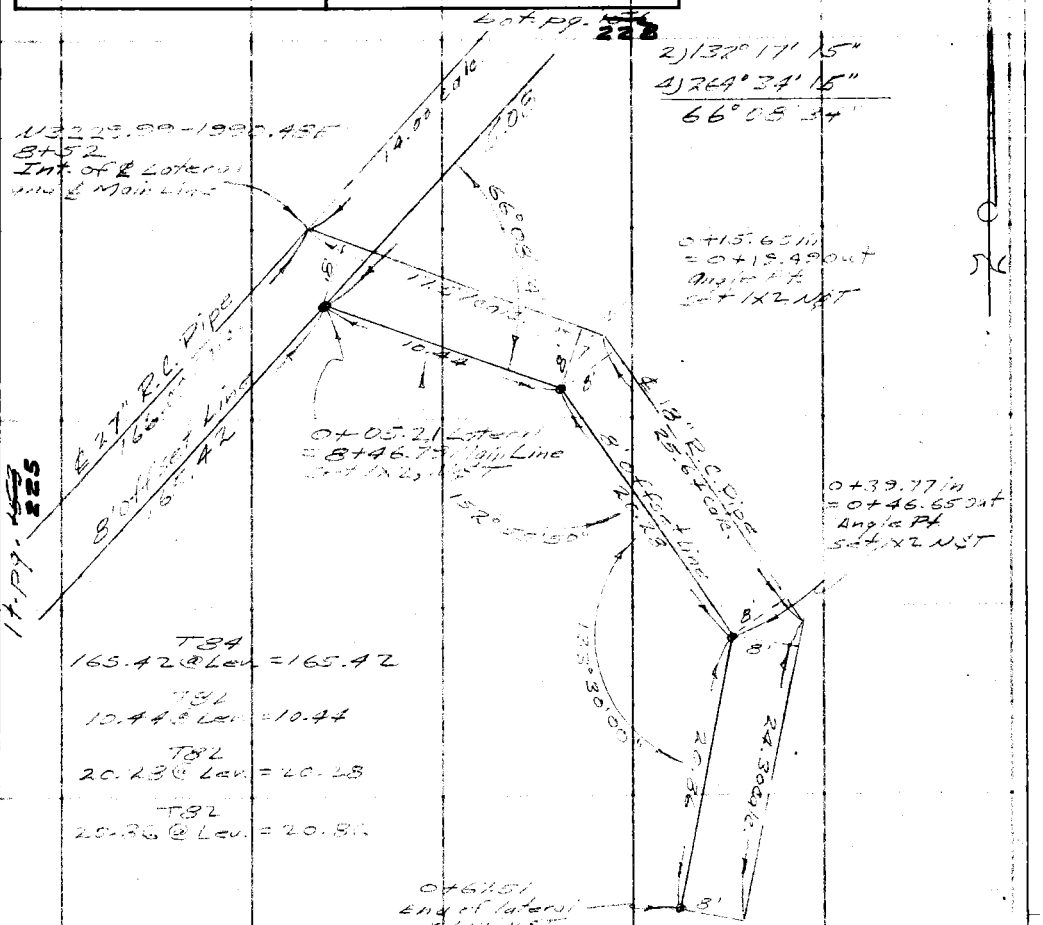

Note - set 1X2, N&T at even 25' stations on 8' offset line

Note: Any Additions or Changes on This Sheet Must be Made or Circled in Red Ink With Date and Name of Person Making Change.

PLEASE RETURN TO
LOS ANGELES COUNTY ENGINEER
700 LOS ANGELES COUNTY ENGINEERING BLDG.

Do not extend this side of this line.

76F309S S&E #247 1-56

F. B. 765 Pg. 228

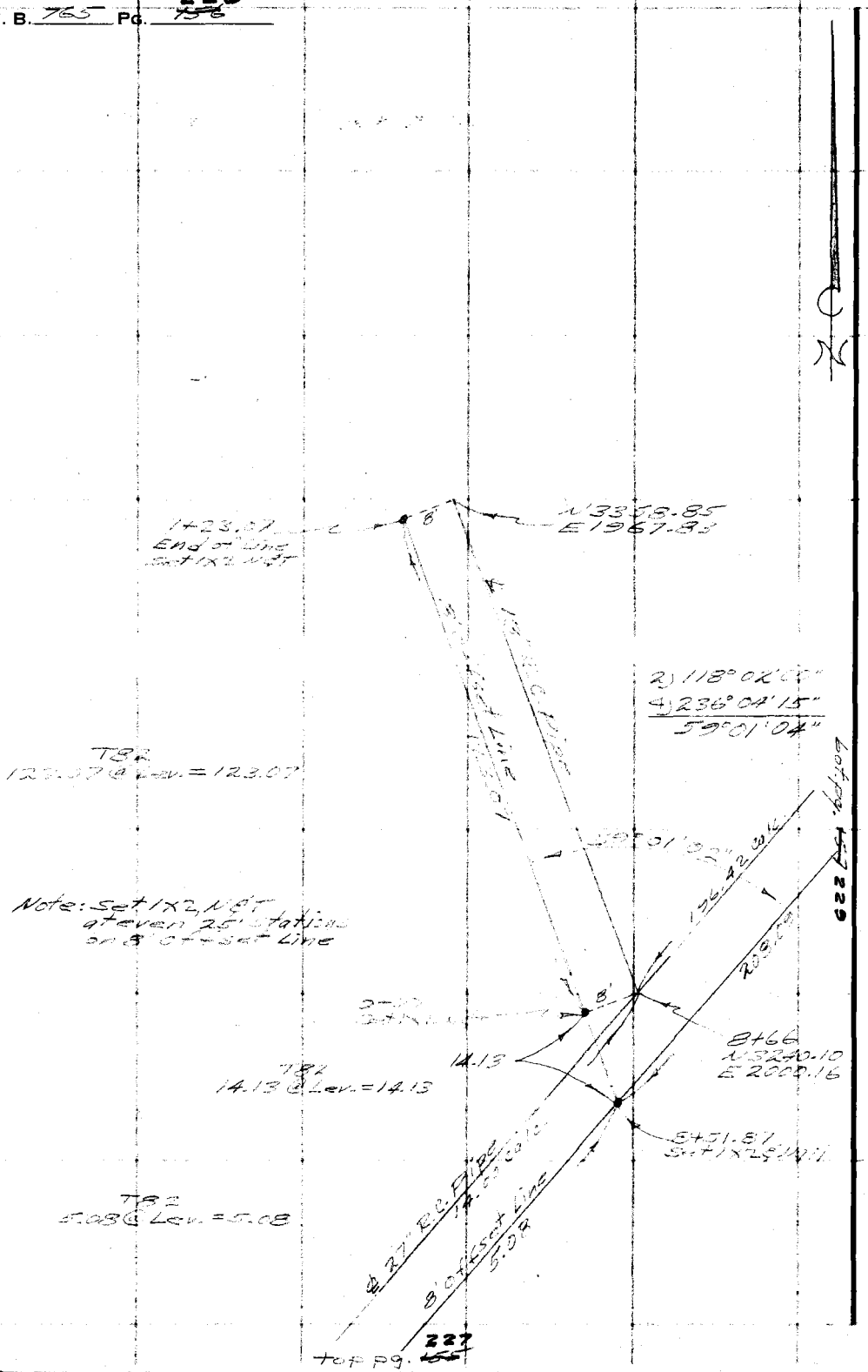

PLEASE RETURN TO
LOS ANGELES COUNTY ENGINEER
700 LOS ANGELES COUNTY ENGINEERING BLDG.
Do not extend this side of this line.
Note: Any Additions or Changes on This Sheet Must be Made or Circled in Red Ink With Date and Name of Person Making Change.

Notes Ck'd by	Survey of Calabasas Boys Camp
Map No.	JN 8390.04 Tape 130 Std 84 °F
Office Work	Surveyed by Uharriet
Checked	Notes [illegible] Date 7-8-58
Date	Indexed [illegible]

F. B. 765 PG. 229

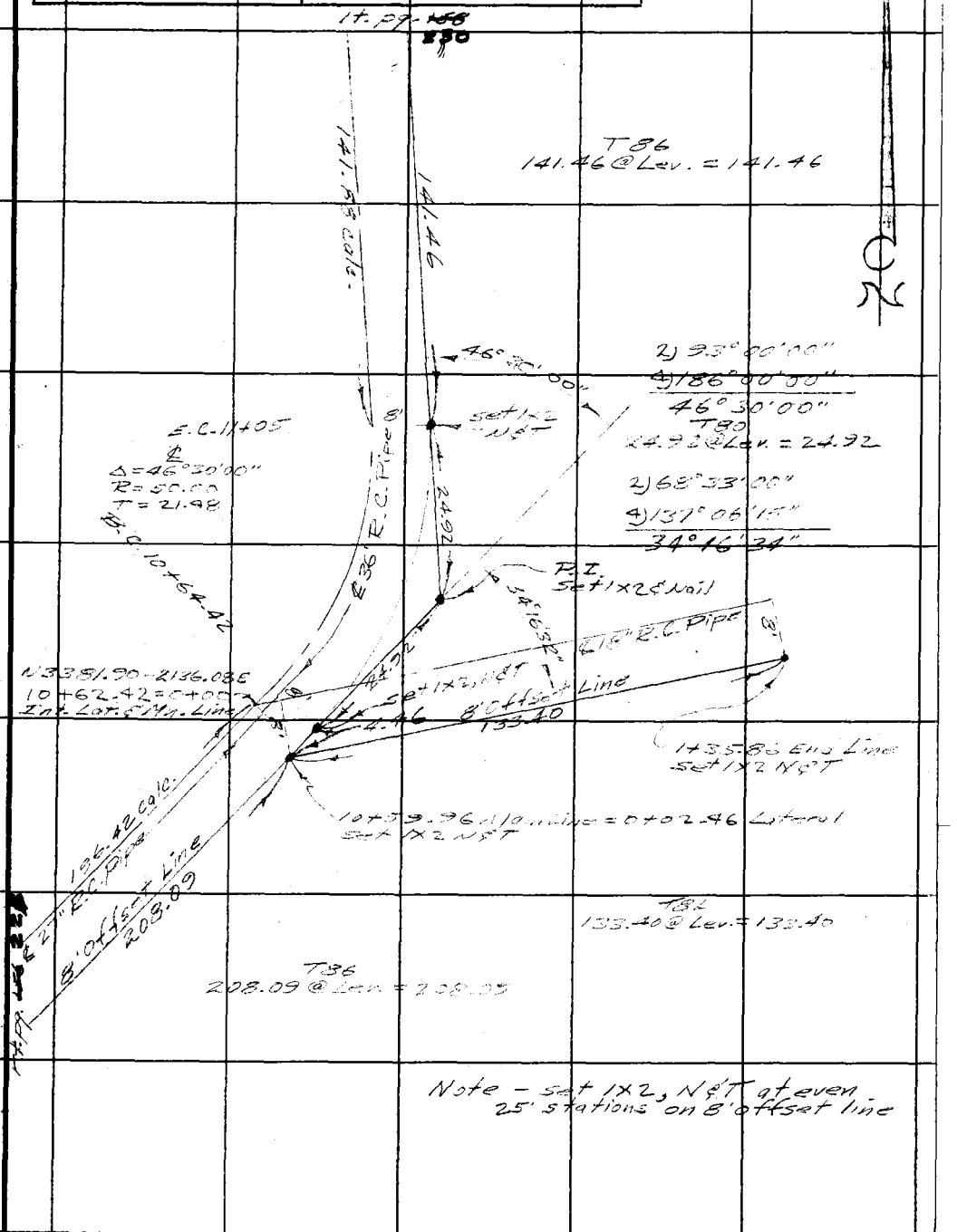

Note: Any Additions or Changes on This Sheet Must be Made or Circled in Red Ink With Date and Name of Person Making Change.

Do not extend notes this side of this line.

RETURN TO
LOS ANGELES COUNTY ENGINEER
700 LOS ANGELES COUNTY ENGINEERING BLDG.

76F309S CE #247—3-57

F. B. 765 Pg. ~~148~~ 230

Note - set 1x2, N&T at even 25' stations on 8' offset line

2) 185° 57' 45"
4) 11° 55' 45"
92° 58' 56"

N3562.46
E2051.49
1x2 & Nail
Pg. ~~146~~ 217

Note: set 1x2, N&T. @ even 25' stations on 8' offset line

T82
109.09 @ 27°04' = 96.76
+3.52
100.28

2) 261° 19' 30"
4) 162° 38' 45"
130° 39' 41"

100.28

(calc.)
14.12

141.88 ℄ 36" R.C. Pipe

8' offset
141.46

14.54

8'

12+61
End of Line

0+00 Begin Culvert
Set 1x2, N&T
T82
112.69 @ Lev. = 112.69

3'

Set 1x2 & N.
@ calc. int.

130° 39' 42"

Int.
Set Nail

T80
62.65 @ Lev. = 62.65

℄ Access Road
126.81

44° 47' 35"

112.69

8' offset line

℄ 18" R.C. Pipe

T82
126.81 @ Lev. = 126.81

P.I.
Set 1x2 & N.

4.53

Set 1x2 & N

48.26

2) 89° 35' 15"
4) 179° 10' 30"
44° 47' 37"

T82
48.26 @ Lev. = 48.26

8'

End of Culvert
1+60.95
Set 1x2, N&T.

True Section Line per pg. ~~146~~ 217

~~146~~ 218

Top pg. ~~157~~ 229

RETURN TO
LOS ANGELES COUNTY ENGINEER
700 LOS ANGELES COUNTY ENGINEERING BLDG.

Do not extend notes this side of this line.

Note: Any Additions or Changes on This Sheet Must be Made or Circled in Red Ink With Date and Name of Person Making Change.

Notes Ck'd by	Survey of Calabasas Boys Camp
Map No.	JN 8390.04 Tape 150 Std 84 °F
Office Work	Surveyed by Uharriet
Checked	Notes Uharriet Date 12-29-53
Date	Indexed A. C. Johnson

F. B. 765 PG. 281

Culvert under Access Road providing drainage from Potting Shed.

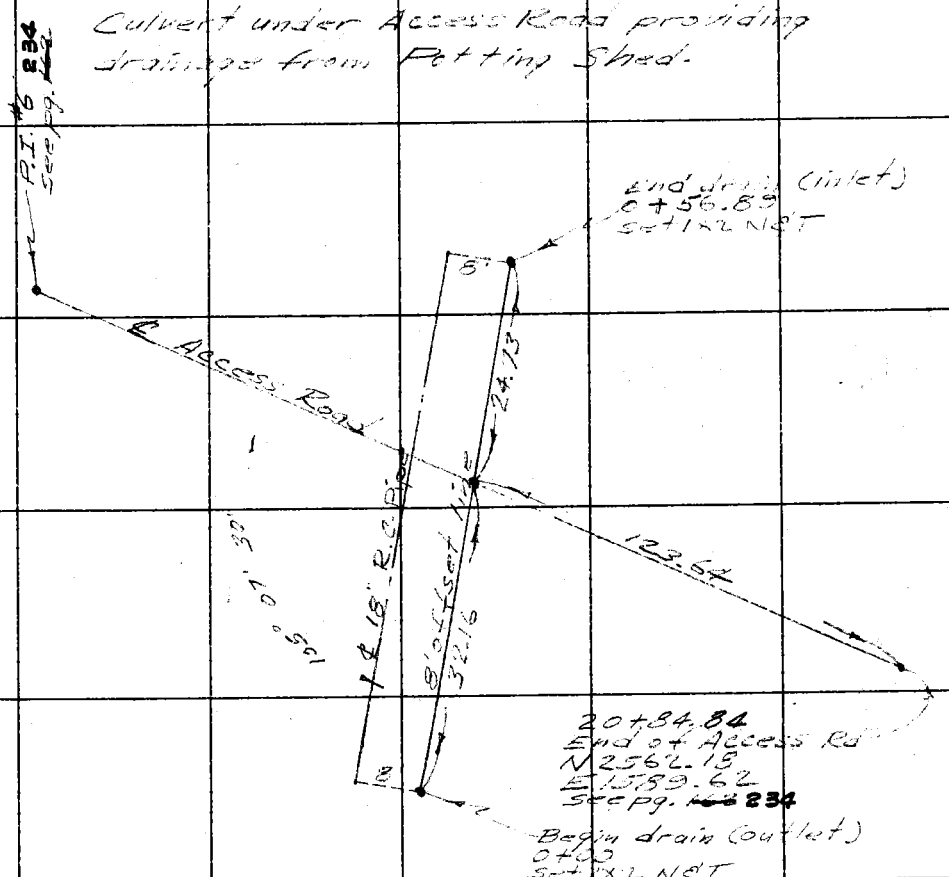

Note - Set 1x2, N&T at even 25' stations on 8' offset line

Note: Any Additions or Changes on This Sheet Must be Made or Circled in Red Ink With Date and Name of Person Making Change.

Do not extend notes this side of this line.

RETURN TO
LOS ANGELES COUNTY ENGINEER
700 LOS ANGELES COUNTY ENGINEERING BLDG.

76309S CE #247—7-53

F.B. 765 PG. ~~160~~ 232

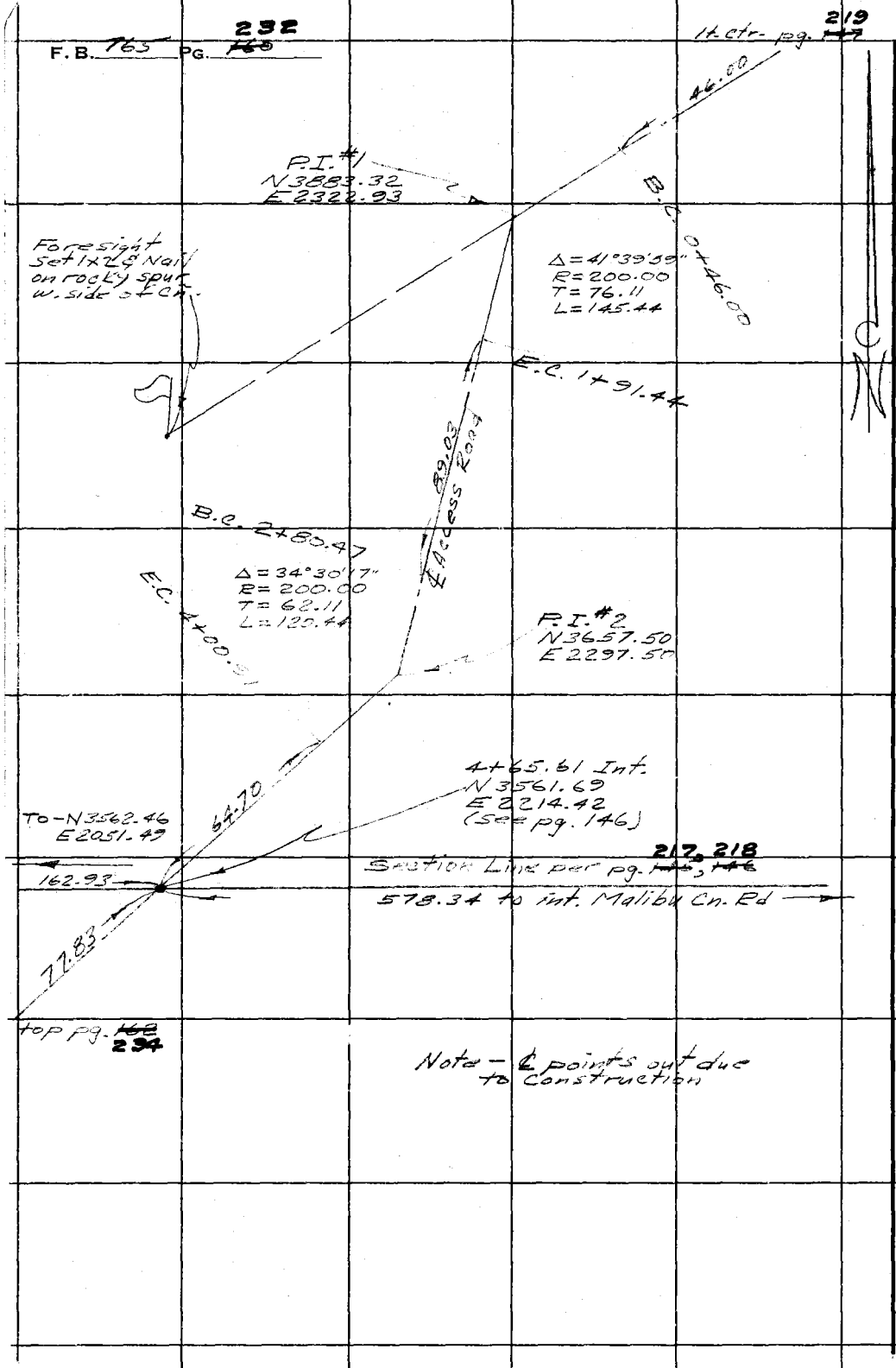

RETURN TO
LOS ANGELES COUNTY ENGINEER
700 LOS ANGELES COUNTY ENGINEERING BLDG.

Do not extend notes this side of this line.

Note: Any Additions or Changes on This Sheet Must be Made or Circled in Red Ink With Date and Name of Person Making Change.

Notes Ck'd by	Survey of Calabasas Boys Comp.
Map No.	JN 8590.04 Tape 130 Std 59 °F
Office Work	Surveyed by Uharriet
Checked	Notes Uharriet Date 10-15-58
Date	Indexed K. C. Johnson

F. B. 765 Pg. ~~161~~ 233

1t pg. ~~160~~ 232

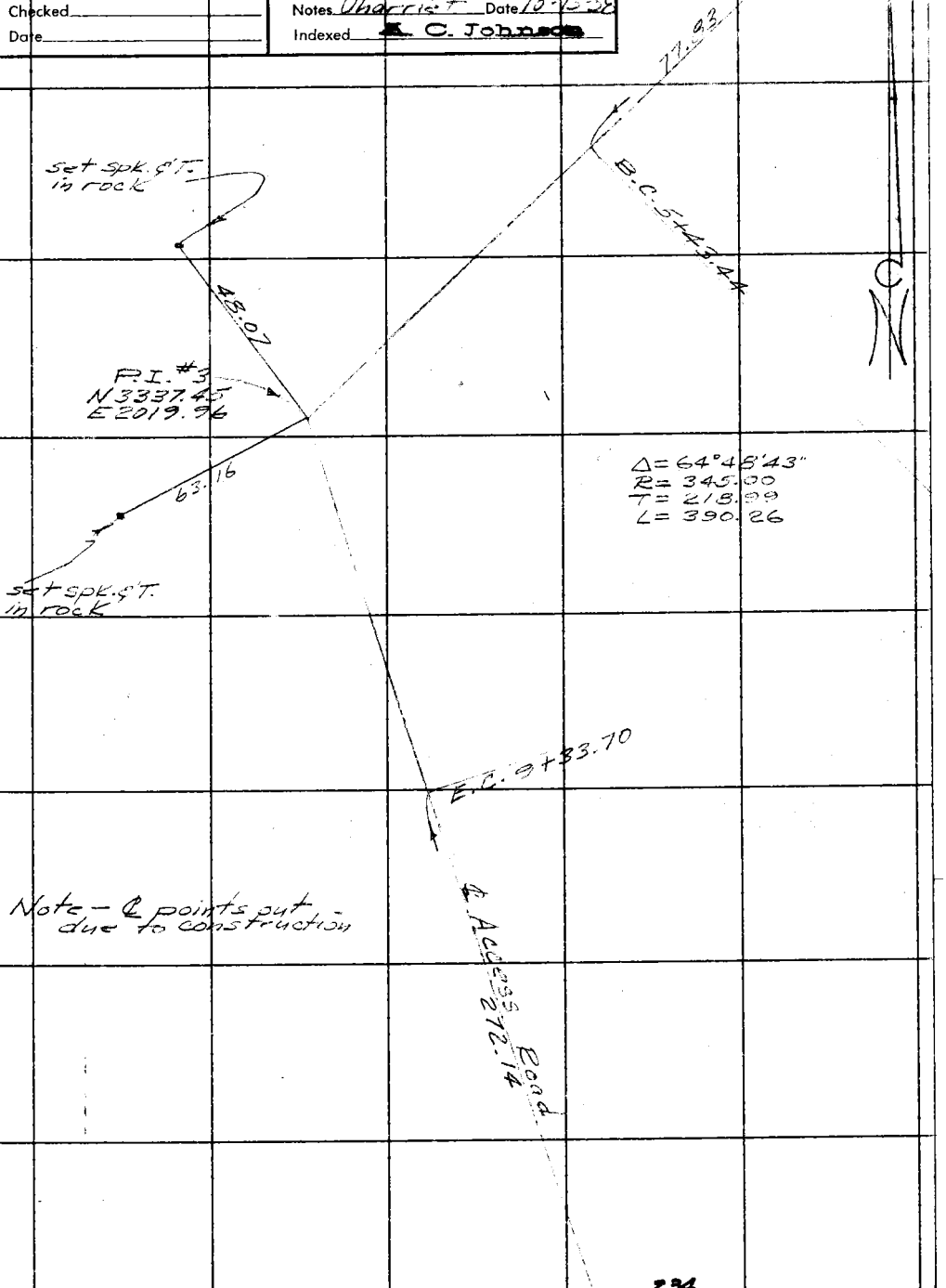

1t pg. ~~162~~ 234

Note: Any Additions or Changes on This Sheet Must be Made or Circled in Red Ink With Date and Name of Person Making Change.

Do not extend notes this side of this line.

RETURN TO
LOS ANGELES COUNTY ENGINEER
700 LOS ANGELES COUNTY ENGINEERING BLDG.

763095 CE #247 7-53

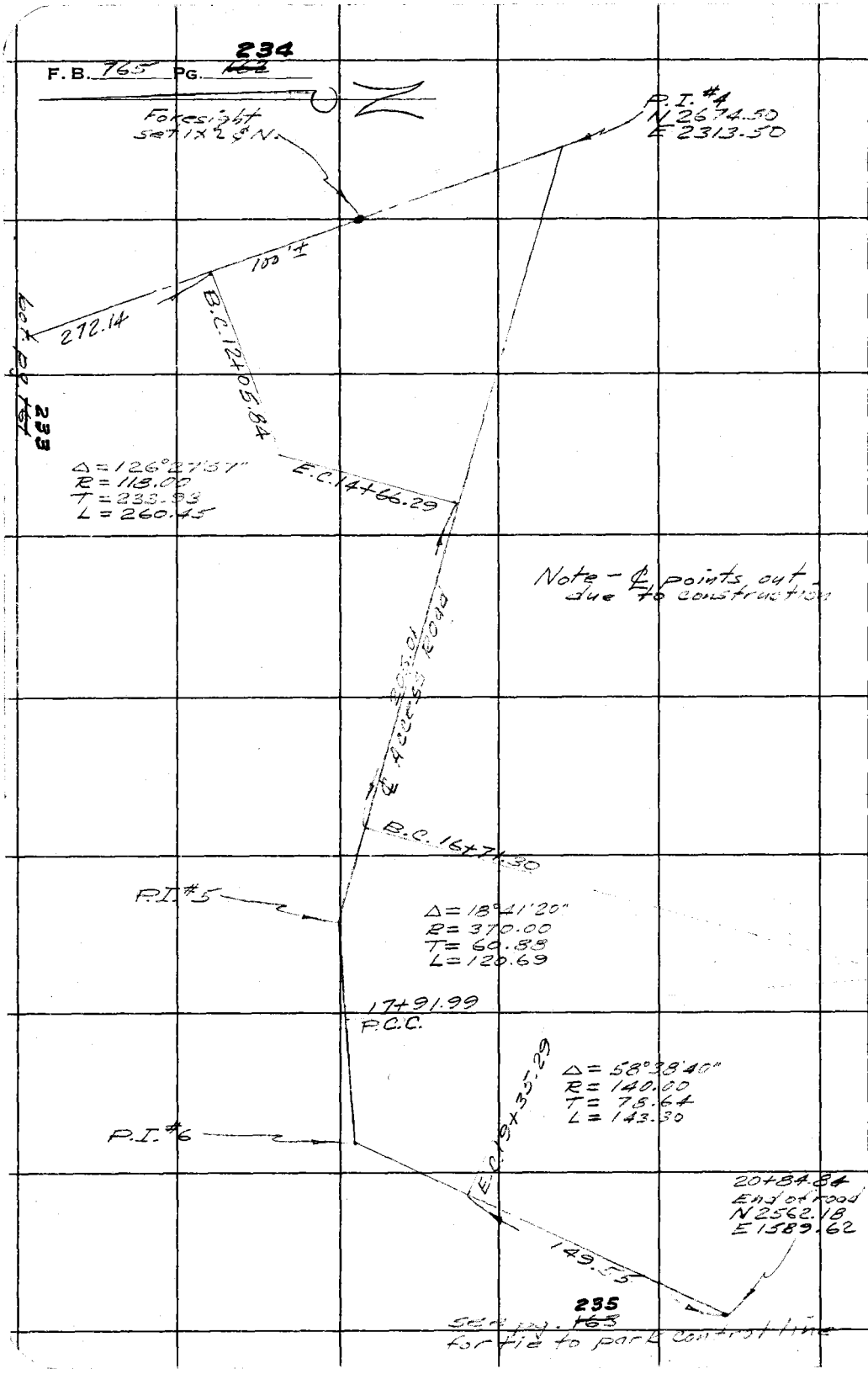

RETURN TO
LOS ANGELES COUNTY ENGINEER
700 Los Angeles County Engineering Bldg.

Do not extend notes this side of this line.

Note: Any Additions or Changes on This Sheet Must be Made or Circled in Red Ink With Date and Name of Person Making Change.

Notes Ck'd by	Survey of Calabasas Boys Camp
Map No.	JN 9290.04 Tape 130 Std 94 °F
Office Work	Surveyed by Uharriet
Checked	Notes Uharriet Date 10-16-58
Date	Indexed A. C. Johnson

F. B. 765 Pg. ~~163~~ 235

Note: Any Additions or Changes on This Sheet Must be Made or Circled in Red Ink With Date and Name of Person Making Change.

Do not extend notes this side of this line.

RETURN TO
LOS ANGELES COUNTY ENGINEER
700 LOS ANGELES COUNTY ENGINEERING BLDG.

763095 CE #247—7-53

F. B. 765 PG. ~~164~~ 256

RETURN TO
LOS ANGELES COUNTY ENGINEER
100 LOS ANGELES COUNTY ENGINEERING BLDG.

Do not extend notes this side of this line.

Note: Any Additions or Changes on This Sheet Must be Made or Circled in Red Ink With Date and Name of Person Making Change.

76L298 307 8-53

PLEASE RETURN TO
LOS ANGELES COUNTY SURVEYOR
726 LOS ANGELES COUNTY ENGINEERING BLDG.

NOTE: ANY ADDITIONS OR CHANGES ON THIS SHEET MUST BE MADE OR CIRCLED IN RED INK, WITH DATE AND NAME OF PERSON MAKING CHANGE.

Do not extend notes this side of this line.

STATION	B. S.	H. I.	F. S.	ELEV.		
B.M.#D-1	5 92	520 02		514 10	B.M.#D-1 Elev.=514.105, F.B.765-68 C.S. brass cap monument, 75'± S. of Brents and Monte Nido Road Junction (Las Virgenes Rd. and Dorothy Dr.) on W. side of road.	
T.P.	9 72	529 12	0 62	519 40		
T.P.	10 02	539 07	0 07	529 05		
T.P.	9 80	548 04	0 83	538 24		
T.P.	10 96	558 37	0 63	547 41		
T.P.	11 70	568 93	1 14	557 23		
T.P.	1 [illegible]	566 91	3 19	565 74		
T.P.	0 96	555 72	12 15	554 76		
T.P.	1 90	549 30	8 32	547 40		
T.B.M.#1	5 51	551 20	3 61	545 69	T.B.M.#1 Elev.=545.69 Spike and washer, N. side of 14" Oak, 5'± of dirt road. N2770-2170E	
T.P.	2 55	551 03	2 72	548 48		
T.B.M.#2	0 96	546 56	5 43	545 60	T.B.M.#2 Elev.=545.60 Spike and washer S. side of 20" Oak. N2845-1940E	
T.P.	5 72	541 12	11 16	535 40		
T.B.M.#3			3 27	537 85		

F. B. 765 Pg. 238 Job No. 8390.2 Division No. 10 Notes Red. Plotted Profile
Survey of Calabasas Boys Camp Date Date No.
Survey by Uharriet Notes Chkd. Checked X-Sec.
Indexed C. Johnson Date Date No.

Profile No.	Notes Red.	Plotted	Job No. 8390.04	Division No. 10	F. B. 765	Pg. 237
	Date	Date	Survey of Calabasas Boys Camp			
X-Sec. No.	Notes Chkd.	Checked	Survey by Uharriet	Notes Uharriet	Date 5-58	
	Date	Date	Map No.	Indexed	Date	

CALABASAS BOYS CAMP

J.N. 8390.04

JUNE 1958

Bench levels to establish T.B.M.s in construction area of camp addition

STATION	B. S.	H. I.	F. S.	ELEV.
			Uharriet Matthiesen	
			Duran Strader Voge	

NOTE: ANY ADDITIONS OR CHANGES ON THIS SHEET MUST BE MADE OR CIRCLED IN RED INK, WITH DATE AND NAME OF PERSON MAKING CHANGE.

Do not extend notes this side of this line.

PLEASE RETURN TO
LOS ANGELES COUNTY SURVEYOR
726 Los Angeles County Engineering Bldg.

76L298 307 8-53

76L298 307 8-53

PLEASE RETURN TO
LOS ANGELES COUNTY SURVEYOR
726 LOS ANGELES COUNTY ENGINEERING BLDG.

NOTE: ANY ADDITIONS OR CHANGES ON THIS SHEET MUST BE MADE OR CIRCLED IN RED INK, WITH DATE AND NAME OF PERSON MAKING CHANGE.

Do not extend notes this side of this line.

STATION	B. S.	H. I.	F. S.	ELEV.	
		583 85			
T.P.	10 69	584 04	10 50	573 35	
T.P.	11 58	594 81	0 81	583 23	
T.P.	10 24	603 26	1 79	593 02	
T.B.M.#4	0 23	600 90	2 59	600 67	T.B.M.#4 Elev. = 600.67 Large Boat spike and tin, W. side of County telephone line pole #2265. N3545 - 2315E
T.P.	0 03	589 97	10 96	589 94	
T.P.	0 16	579 12	11 01	578 96	
T.P.	9 67	577 55	11 24	567 88	
T.P.	10 98	588 14	0 39	577 16	
T.P.	11 13	598 72	0 55	587 59	
T.P.	12 22	610 09	0 85	597 87	
T.P.	11 74	621 66	0 17	609 92	
T.P.	8 54	628 14	2 06	619 60	
T.B.M.#5	4 65	632 12	0 67	627 47	T.B.M.#5 Elev. = 627.47 Large Boat spike and tin, E. side of County telephone line pole #2261. N3935 - 2310E
T.P.	1 79	622 07	11 84	620 28	
T.B.M.#6	0 95	615 65	7 37	614 70	T.B.M.#6 Elev. = 614.70 Large Boat spike and tin, W. side of tel. pole #612473H, [illegible]

F. B. 765 PG. 240

Job No. 8390.04 Division No. 10 Notes Red. Plotted Profile

Survey of Calabasas Boys Camp Date Date No. X-Sec.

Survey by Charriet Notes Chkd. Checked

Indexed C. Johnson Date Date No.

76L298 307 8-53

PLEASE RETURN TO
LOS ANGELES COUNTY SURVEYOR
726 LOS ANGELES COUNTY ENGINEERING BLDG.

NOTE: ANY ADDITIONS OR CHANGES ON THIS SHEET MUST BE MADE OR CIRCLED IN RED INK, WITH DATE AND NAME OF PERSON MAKING CHANGE.

Do not extend notes this side of this line.

STATION	B. S.	H. I.	F. S.	ELEV.		
T.B.M. #3	8 09	545 94		537 85	T.B.M. #3 Elev. = 537.85	Spike and
					washer center of clump of 4 Oak trees	
					N 2880 - 2130E	
T.P.	11 20	556 26	0 88	545 06		
T.P.	11 40	566 91	0 75	555 51		
T.P.	11 08	576 78	1 21	565 70		
T.P.	11 54	587 85	0 47	576 31		
T.P.	11 10	598 62	0 33	587 52		
T.P.	10 96	609 22	0 36	598 26		
Bdy. #4	0 63	608 54	1 31	607 91	Bdy. #4 Elev. = 607.85	3/4" I.P. on knob
					F.B. 765-39, 72	
T.P.	0 15	598 17	10 52	598 02		
T.P.	4 44	595 24	7 37	590 80		
T.P.	11 17	605 02	1 39	593 85		
T.P.	6 77	611 71	0 08	604 94		
P #4	0 67	611 27	1 11	610 60	P #4 Elev. = 610.57	3/4" I.P. on ridge
					F.B. 765-39, 72	
T.P.	0 41	600 55	11 13	600 14		
T.P.	0 89	590 31	11 13	589 42		
Bdy. #3	0 29	583 85	6 75	583 56	Bdy. #3 Elev. = 583.56	3/4" I.P. on spur
					F.B. 765-39	

Profile Notes Red. ____ Plotted ____ Job No. 8390.04 Division No. 10 F. B. 765 Pg. 239
No. ____ Date ____ Date ____ Survey of Calabasas Boys Camp
X-Sec. Notes Chkd. ____ Checked ____ Survey by Wharriet Notes Wharriet Date 6-58
No. ____ Date ____ Date ____ Map No. ____ Indexed C. Johnson Date ____

76L298 307 8-53

PLEASE RETURN TO
LOS ANGELES COUNTY SURVEYOR
726 LOS ANGELES COUNTY ENGINEERING BLDG.

NOTE: ANY ADDITIONS OR CHANGES ON THIS SHEET MUST BE MADE OR CIRCLED IN RED INK, WITH DATE AND NAME OF PERSON MAKING CHANGE.

Do not extend notes this side of this line.

F. B. 765 Pg. 242 Profile No. ____ X-Sec. No. ____

Job No. 8320.29 Division No. 10 Notes Red. ____ Plotted ____ Date ____

Survey of Calabasas Boys Camp Date ____ Notes Chkd. ____ Checked ____ Date ____

Survey by Uhorriet Notes Uhorriet Date ____

Index [redacted] Cl. Johnson Date ____

STATION	B. S.	H. I.	F. S.	ELEV.		
		537 84				
T.B.M.#7	2 06	537 73	2 17	535 67	T.B.M.#7 Elev.=535.67 Large Boat spike and washer in ¾" I.P. flush, S. side of spur at W. side of canyon.	N3170 – 1740E
T.P.	0 68	526 93	11 48	526 25		
T.P.	8 45	527 14	8 24	518 69		
T.P.	8 53	531 86	3 81	523 33		
T.B.M.#8	0 62	532 33	0 15	531 71	T.B.M.#8 Elev.=531.71 Large Boat spike and washer in 6 pronged oak, W. side of canyon.	N3060 – 1605E
T.P.	0 84	523 17	10 00	522 33		
T.P.	1 88	513 41	11 64	511 53		
T.P.	11 48	516 98	7 91	505 50		
T.B.M.#9	0 08	514 23	2 83	514 15	T.B.M.#9 Elev.=514.15 Large Boat spike washer and tie, center of base of 6 pronged oak, E. side of canyon	N2760 – 1620E
T.P.	3 63	501 87	9 99	504 24		
T.P.	1 92	504 62	5 17	502 70		
T.P.	9 49	501 83	12 28	492 34		
P.O.S.T. D4A			3 57	498 26	P.O.S.T. D4A, Elev.=498.28, F.B. 765-63 ¾" I.P., flush, F.B. 765-44	

76L298 307 8-53

PLEASE RETURN TO
LOS ANGELES COUNTY SURVEYOR
726 LOS ANGELES COUNTY ENGINEERING BLDG.

NOTE: ANY ADDITIONS OR CHANGES ON THIS SHEET MUST BE MADE OR CIRCLED IN RED INK, WITH DATE AND NAME OF PERSON MAKING CHANGE.

Do not extend notes this side of this line.

STATION	B. S.	H. I.	F. S.	ELEV.		
		615 65				
T.P.	0 05	608 10	7 60	608 05		
T.P.	1 20	597 51	11 79	596 31		
T.P.	2 51	590 82	9 20	588 31		
T.P.	0 32	579 07	12 07	578 75		
T.P.	1 62	569 27	11 42	567 65		
T.P.	1 50	558 95	11 82	557 45		
T.P.	0 13	549 35	9 73	549 22		
T.P.	11 15	553 68	6 82	542 53		
T.P.	10 96	564 20	0 44	553 24		
T.P.	3 84	567 64	0 40	563 80		
T.P.	10 14	572 20	5 58	562 06		
T.P.	9 19	581 01	0 38	571 82		
T.P.	0 68	573 60	8 09	572 92		
T.P.	0 09	561 62	12 07	561 53		
T.P.	0 26	551 49	10 39	551 23		
T.P.	2 23	542 61	11 11	540 38		
T.P.	2 65	539 86	5 40	537 21		
T.P.	0 44	529 81	10 49	529 37		
T.P.	9 85	528 94	10 72	519 09		
T.P.	11 84	537 84	2 94	526 00		

Profile Notes Red. ____ Plotted ____ Job No. 8390.04 Division No. 10 F. B. 765 Pg. 241 ~~769~~
No. ____ Date ____ Date ____ Survey of Calabasas Boys Camp
X-Sec. Notes Chkd. ____ Checked ____ Survey by Wharriet Notes Wharriet Date 6-58
No. ____ Date ____ Date ____ Map No. ____ Indexed ____ Date ____
A. C. Johnson

76L298 S & E #307 9-54

PLEASE RETURN TO

LOS ANGELES COUNTY SURVEYOR

726 LOS ANGELES COUNTY ENGINEERING BLDG.

NOTE: ANY ADDITIONS OR CHANGES ON THIS SHEET MUST BE MADE OR CIRCLED IN RED INK, WITH DATE AND NAME OF PERSON MAKING CHANGE.

Do not extend notes this side of this line.

STATION	B. S.	H. I.	F. S.	ELEV.		

F. B. 765 Pg 244 Job No. Division No. Notes Red. Plotted Profile

Survey of Date Date No.

Survey by Notes Notes Chkd. Checked X-Sec.

Indexed Date Date No.

76L298 S & E #307 9-54

PLEASE RETURN TO
LOS ANGELES COUNTY SURVEYOR
726 LOS ANGELES COUNTY ENGINEERING BLDG.

NOTE: ANY ADDITIONS OR CHANGES ON THIS SHEET MUST BE MADE OR CIRCLED IN RED INK, WITH DATE AND NAME OF PERSON MAKING CHANGE.

Do not extend notes this side of this line.

STATION	B. S.	H. I.	F. S.	ELEV.		
T.B.M.#9	11 16	525 31		514 15	T.B.M.#9 Elev.=514.15 Large boat spike, washer & tin, center of base three pronged Oak, E. side of canyon, N2760-1620E. F.B. 765-140	
T.B.M.#9A	4 87	525 17	5 01	520 30	T.B.M.#9A Elev.=520.30 Large boat spike & tin, East side of 15" Oak tree 94' left of Sta. 20+32± access road.	
T.B. M.#9			11 02	514 15		

Profile Notes Red. ____ Plotted ____ Job No. 35704 Division No. 10 F. B. 765 Pg. 24
No. ____ Date ____ Date ____ Survey of Calabasas Boys Camp
X-Sec. Notes Chkd. ____ Checked ____ Survey by Uharriet Notes Uharriet Date 6-58
No. ____ Date ____ Date ____ Map No. ____ Indexed C. Johnson Date ____

Notes Ck'd by	Survey of [illegible] BOYS CAMP	F. B. 765 Pg. 245
Map No.	JN 8390.07 Tape 126 Std 34 °F	
Office Work	Surveyed by Charriet	
Checked	Notes Charriet Date 7-11-61	
Date	Indexed	

DAVID GONZALES
BOYS CAMP
J.N. 8390.07
JULY 1961

Location of existing catch basins in camp area.

Ref. F.B. 765

Charriet
Peterson
Duran
Wallace

Note: Any Additions or Changes on This Sheet Must be Made or Circled in Red Ink With Date and Name of Person Making Change.

Do not extend notes this side of this line.

RETURN TO
LOS ANGELES COUNTY ENGINEER
700 LOS ANGELES COUNTY ENGINEERING BLDG.

76F309S CE #247—3-57

F. B. 765 Pg. 246

Location of Catch basin in parking lot North of Steamer Storage Bldg.

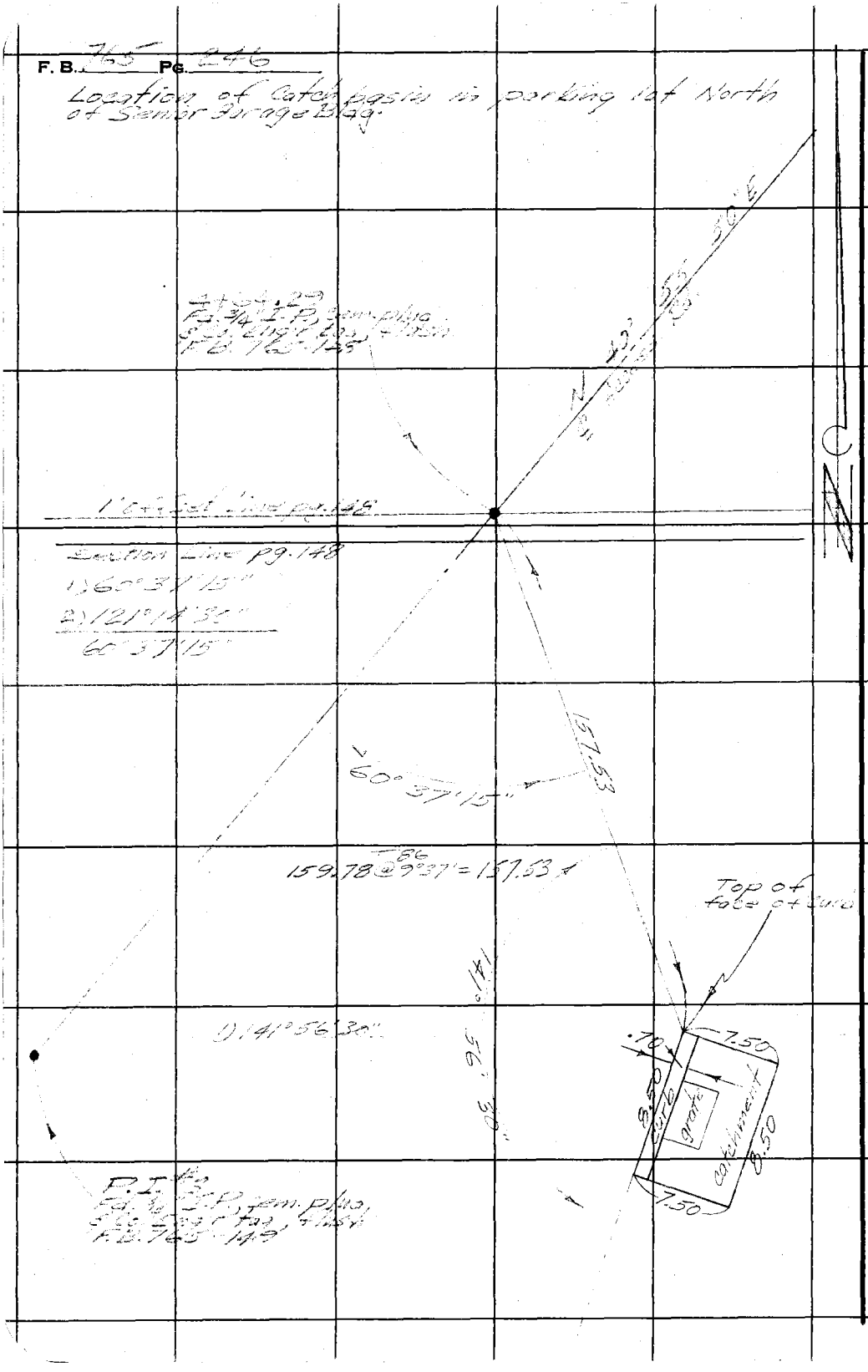

RETURN TO
LOS ANGELES COUNTY ENGINEER
700 LOS ANGELES COUNTY ENGINEERING BLDG.

Do not extend notes this side of this line.

Note: Any Additions or Changes on This Sheet Must be Made or Circled in Red Ink With Date and Name of Person Making Change.

Notes Ck'd by	Survey of DAVID GO[illegible] BOYS CAMP	F. B. 765 PG. 41
Map No.	JN 8390.07 Tape 126 Std 84 °F	
Office Work	Surveyed by [illegible]	
Checked	Notes [illegible] Date [illegible]	
Date	Indexed	

Location of Catch basin in parking lot North of Senior Administration Bldg.

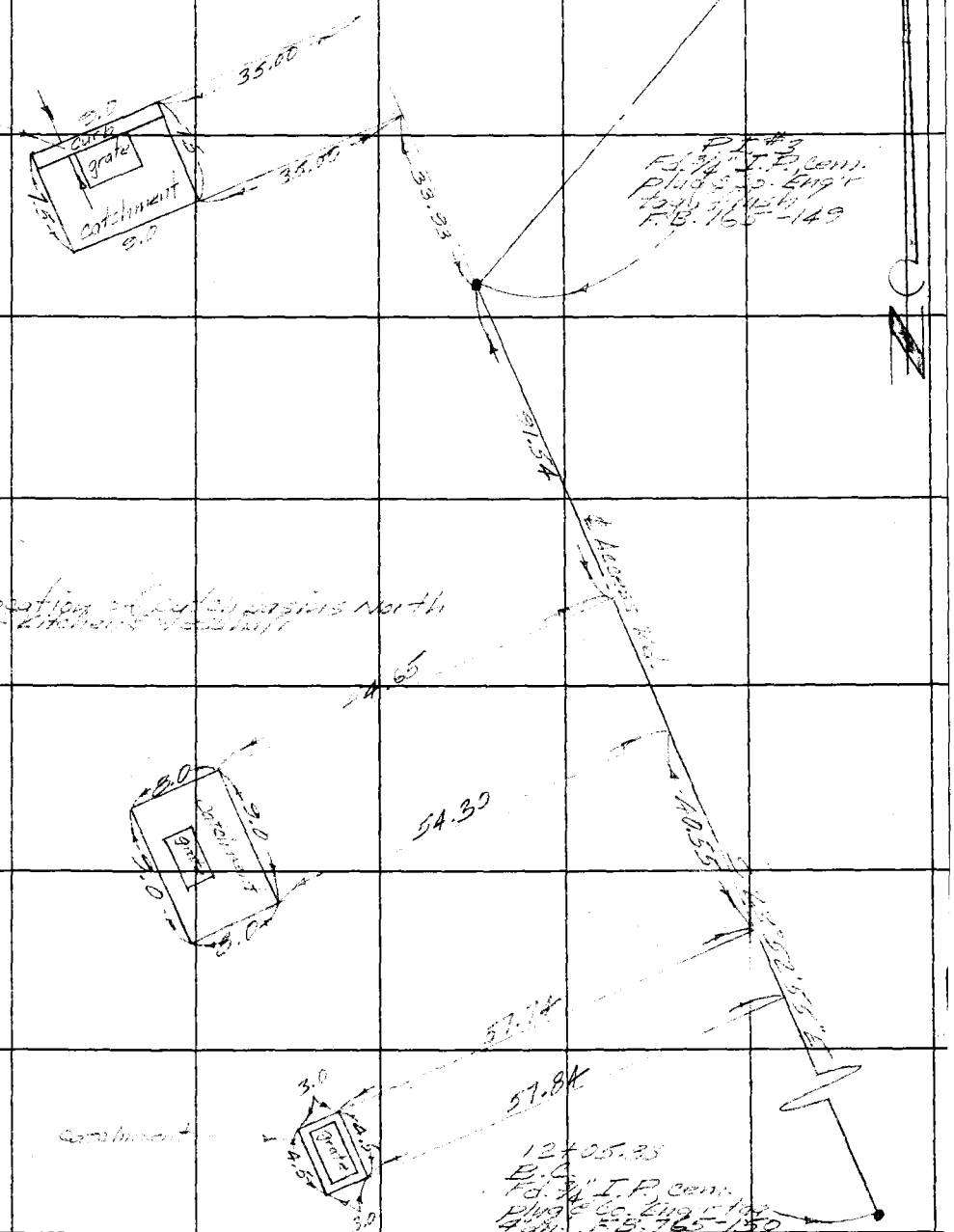

Note: Any Additions or Changes on This Sheet Must be Made or Circled in Red Ink With Date and Name of Person Making Change.

Do not extend notes this side of this line.

RETURN TO
LOS ANGELES COUNTY ENGINEER
700 LOS ANGELES COUNTY ENGINEERING BLDG.

S CE #247—3-57

F. B. 765 Pg. 248

Location of catch basins on access road between E.C. 9+33.69 and B.C. 12+05.83

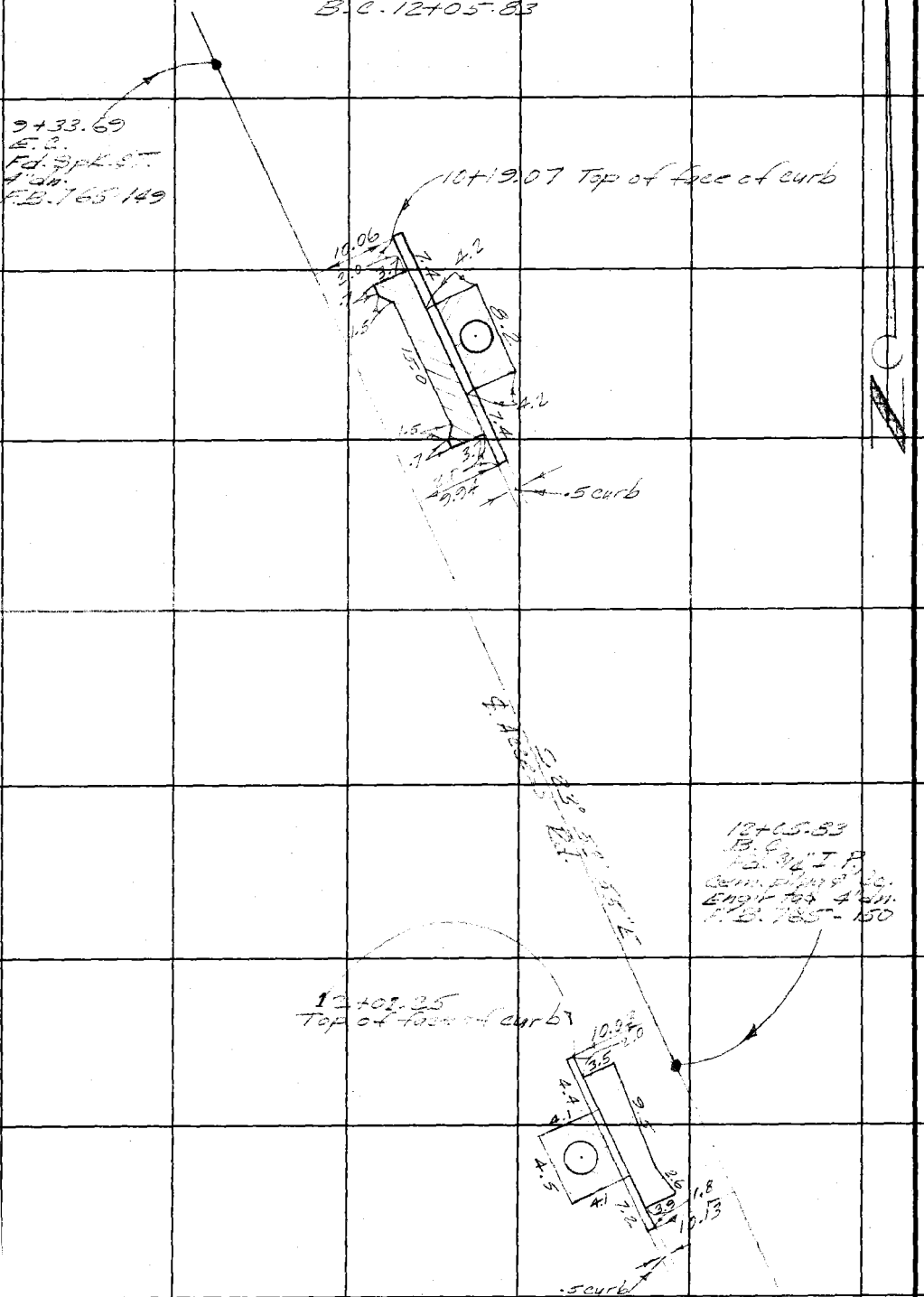

RETURN TO
LOS ANGELES COUNTY ENGINEER
700 LOS ANGELES COUNTY ENGINEERING BLDG.

Do not extend notes this side of this line.

Note: Any Additions or Changes on This Sheet Must be Made or Circled in Red Ink With Date and Name of Person Making Change.

76F309

76F309S CE #247—3-57

RETURN TO
LOS ANGELES COUNTY ENGINEER
700 LOS ANGELES COUNTY ENGINEERING BLDG.

Note: Any Additions or Changes on This Sheet Must be Made or Circled In Red Ink With Date and Name of Person Making Change.

Do not extend notes this side of this line.

Notes Ck'd by
Map No.
Office Work
Checked
Date

Survey of
JN
Tape
Sid
of
Surveyed by
Notes
Date
Indexed

F. B. 763 PG. 249

RETURN TO
LOS ANGELES COUNTY ENGINEER
700 Los Angeles County Engineering Bldg.

Note: Any Additions or Changes on This Sheet Must be Made or Circled in Red Ink With Date and Name of Person Making Change.

Do not [illegible] this side of this line.

765

F. B. [illegible] Pg. [illegible]