Notes Ck'd by

Work

Survey of

W. O. Tape No. St'd. °F

Surveyed by

Notes Date

Indexed

F. B. Pg.

766

RETURN TO
LOS ANGELES COUNTY SURVEYOR
726 LOS ANGELES COUNTY
ENGINEERING BLDG.

Note: Any Additions or Changes on This Sheet Must be Made or Circled In Red Ink With Date and Name of Person Making Change.

Do not extend notes this side of this line.

F. B. _____ PG. _____

Notes Ck'd by A. A. R.	Survey of
Map No. C.S.B-1435-1-6.	W. O. Tape No. St'd °F.
Office Work J. D. Price.	Surveyed by
Checked	Notes Date
Date	Indexed A. C. Johnson 3-5-41

F.B. 766 PG. 1

SURVEY OF
BLOOMFIELD AVE
FROM
DEL AMO ST.
NORTH TO
WHITTIER BLVD.

Note: Any Additions or Changes on This Sheet Must be Made or Circled in Red Ink With Date and Name of Person Making Change

Do not extend notes this side of this line

RETURN TO
LOS ANGELES COUNTY SURVEYOR
700 HALL OF RECORDS

FORM 247 10M 11-35

RETURN TO
LOS ANGELES COUNTY SURVEYOR
700 HALL OF RECORDS

Note: Any Additions or Changes on This Sheet Must be Made or Circled in **Red Ink** With Date and Name of Person Making Change.

Do not extend notes this side of this line

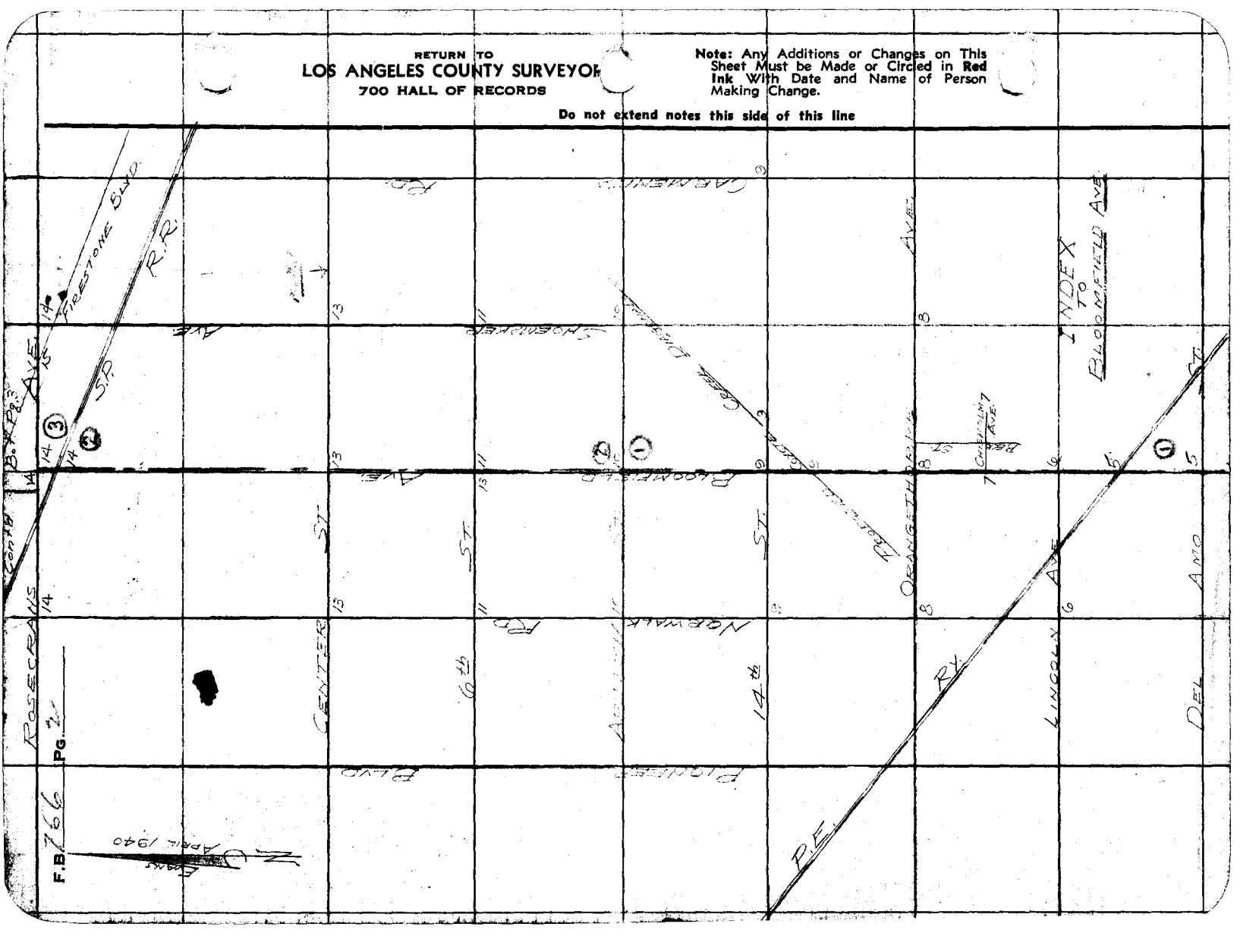

To Bd pg. 4

Notes Ck'd by A. A. R.	Survey of Bloomfield Ave
Map No. C. S. B-1435-1-6	W. O. 8206 Tape No. ____ St'd ____ °F
Office Work J. D. Price.	Surveyed by Evans
Checked	Notes HE Date Apr. 1, '40
Date	Indexed A. C. Johnson

F.B. 766 PG. 3

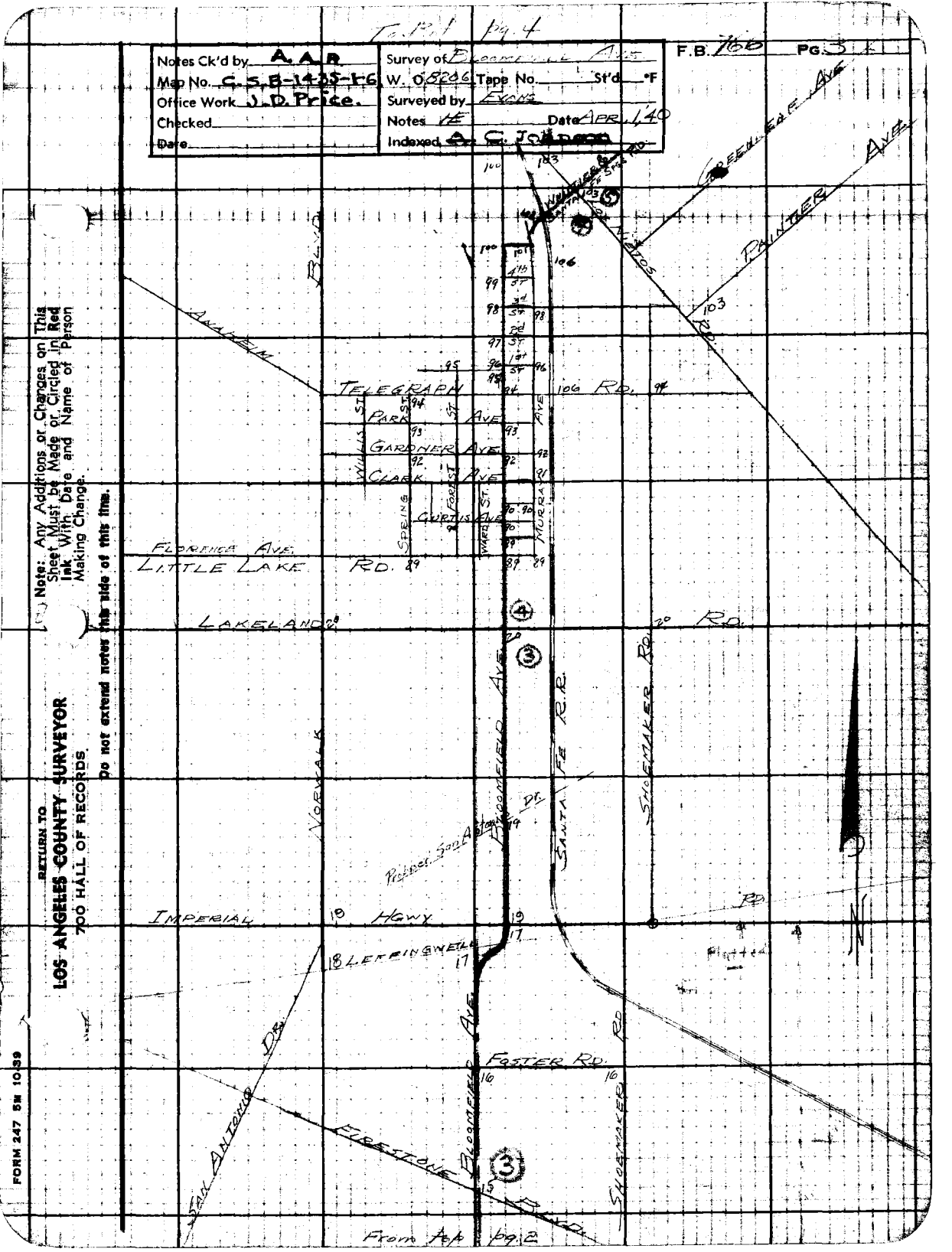

Note: Any Additions or Changes on This Sheet Must be Made or Circled in Red Ink With Date and Name of Person Making Change.

Do not extend notes this side of this line.

RETURN TO
LOS ANGELES COUNTY SURVEYOR
700 HALL OF RECORDS

FORM 247 5M 10-39

RETURN TO
LOS ANGELES COUNTY SURVEYOR
700 HALL OF RECORDS

Note: Any Additions or Changes on This Sheet Must be Made or Circled in **Red Ink** With Date and Name of Person Making Change.

Do not extend notes this side of this line.

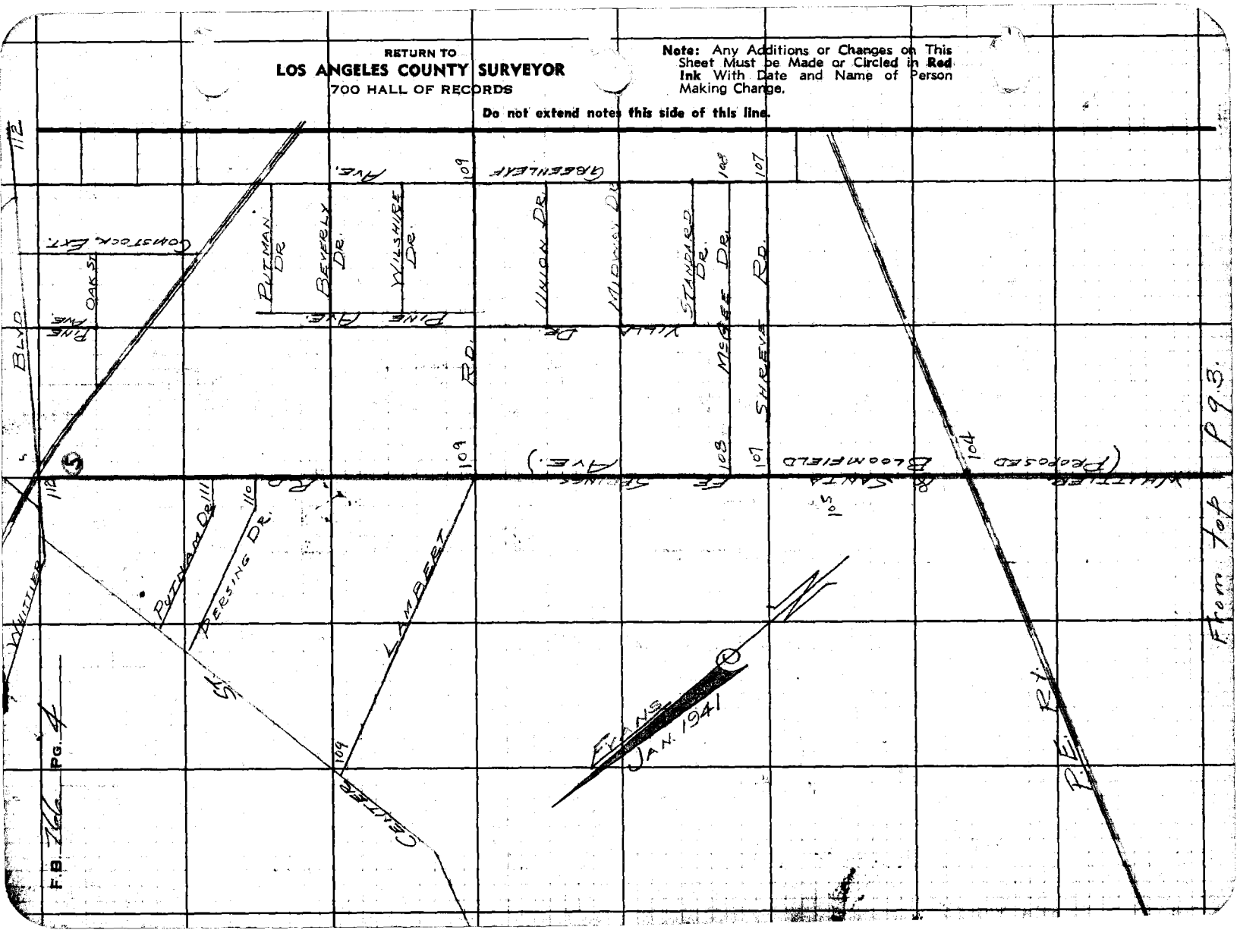

Notes Ck'd by A. A. R.	Survey of Bloomfield Ave
Map No. C.S. B-1435-2	W. O. 8206 Tape No. 052 St'd 84 °F
Office Work J. D. Price	Surveyed by Evans
Checked	Notes H Date 2-27-40
Date	Indexed A. C. Johnson 5-5-41

F.B. 766 PG. 5

(127-09-10)
(148-36-40)
127°-09'-10"

1685.89-T 70° = 1685.76

WS 31-D-1

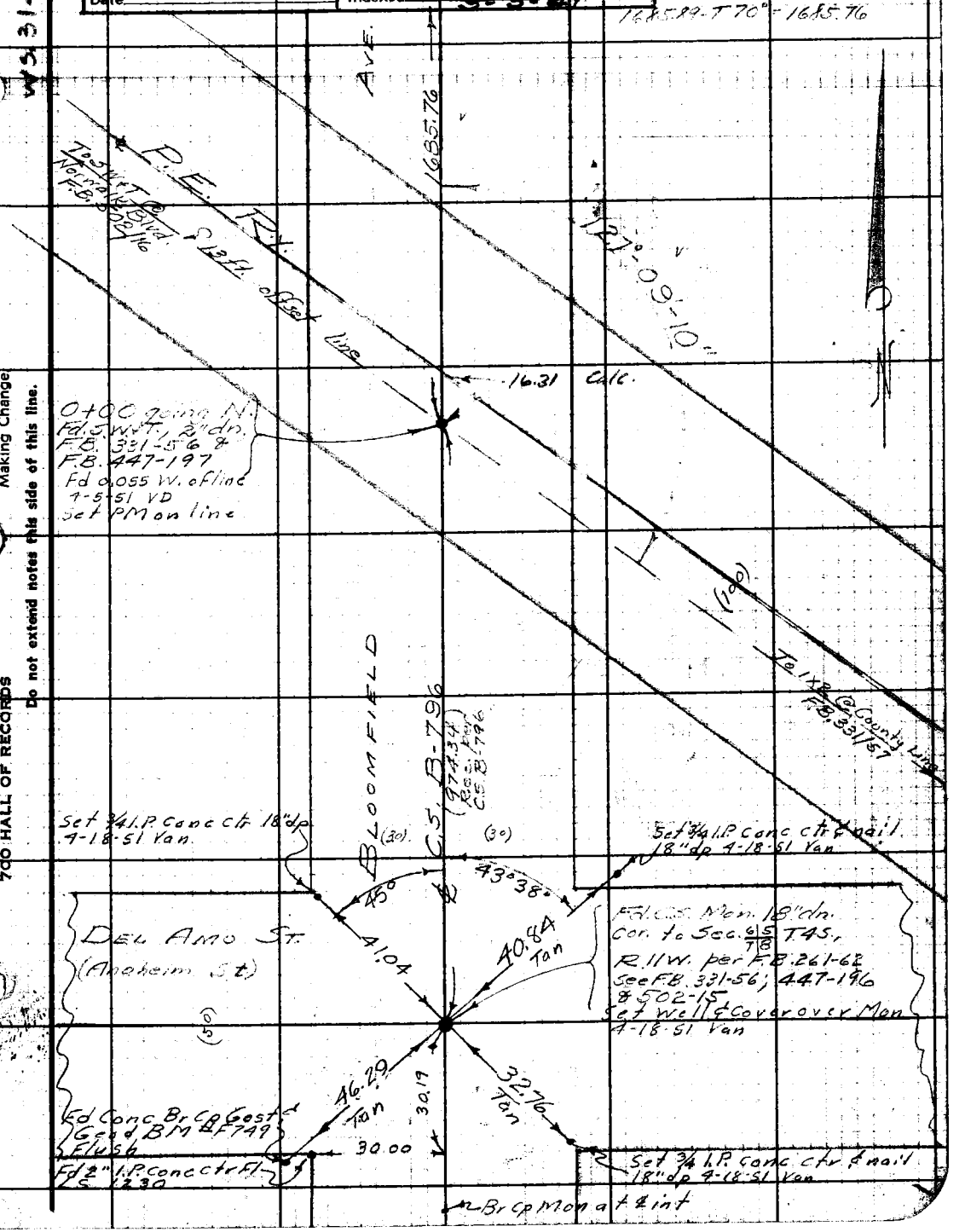

Note: Any Additions or Changes on This Sheet Must be Made or Circled in Red Ink With Date and Name of Person Making Change

Do not extend notes this side of this line.

RETURN TO
LOS ANGELES COUNTY SURVEYOR
700 HALL OF RECORDS

FORM 247 5M 10-35

RETURN TO
LOS ANGELES COUNTY SURVEYOR
700 HALL OF RECORDS

Note: Any Additions or Changes on This Sheet Must be Made or Circled in **Red Ink** With Date and Name of Person Making Change.

Do not extend notes this side of this line.

WS.31-D-1

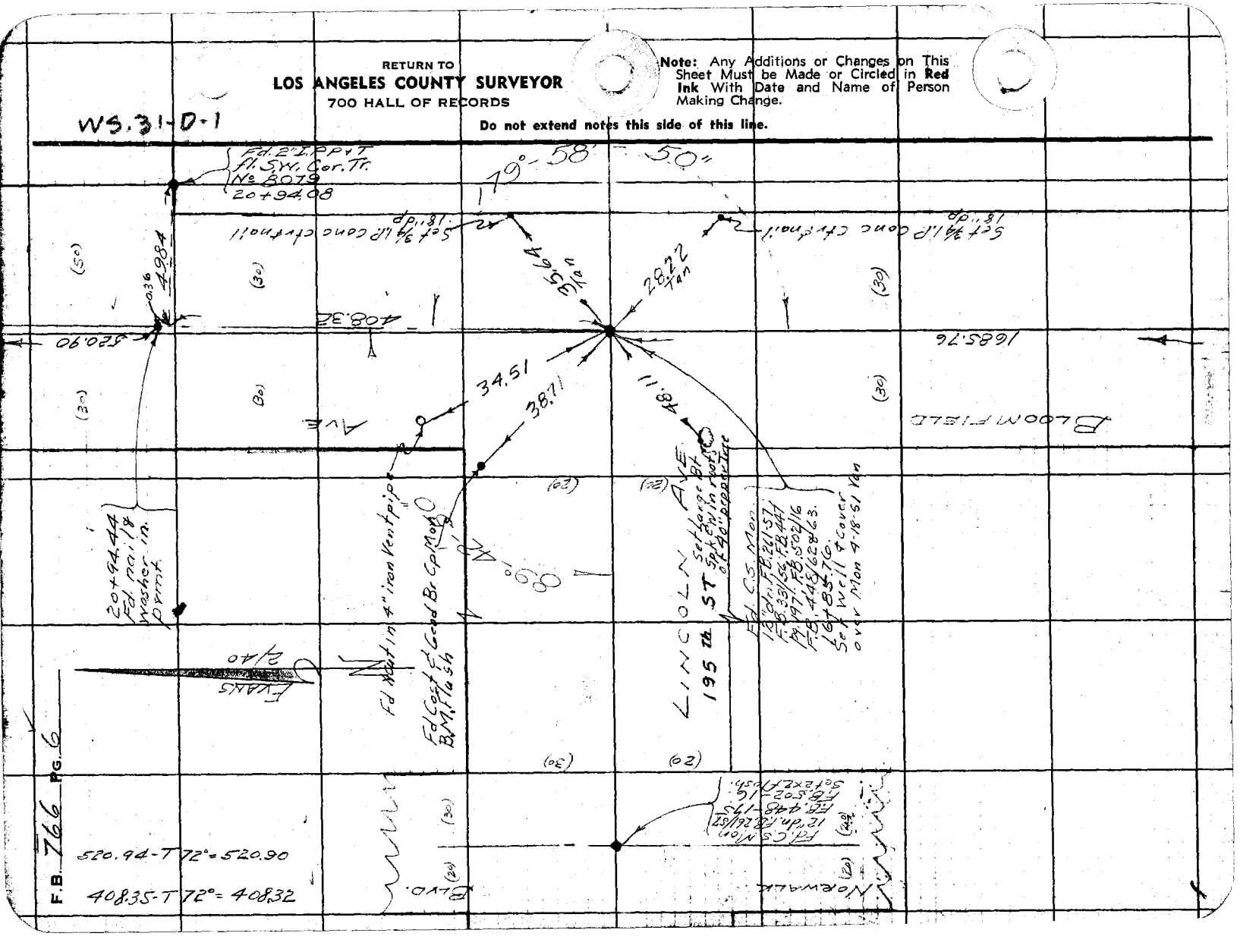

F.B. 766 PG. 6

520.94-T 72°=520.90

408.35-T 72°=408.32

Notes Ck'd by A. A. R.	Survey of [illegible]
Map No. C.S.B-14-35-2	W. O. 8200 Tape No. 052 St'd 84°F
Office Work J. D. Price.	Surveyed by Evans
Checked	Notes HE Date 2-'40
Date	Indexed A. C. Johnson

F.B. 766 PG. 7

(90-22-50)
(361-31-10)
90°-22'-47½"

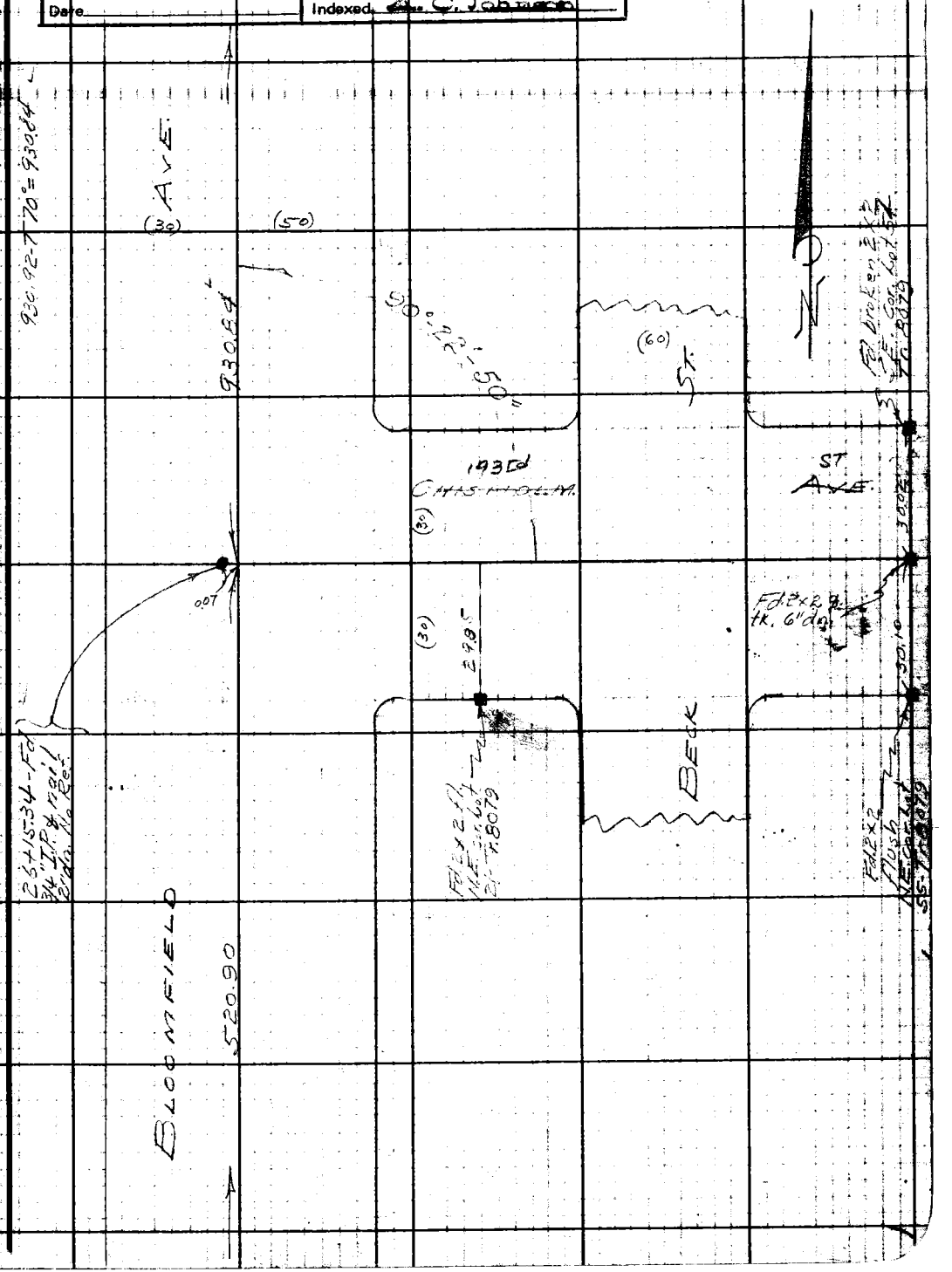

Note: Any Additions or Changes on This Sheet Must be Made or Circled in Red Ink With Date and Name of Person Making Change.

Do not extend notes this side of this line.

RETURN TO
LOS ANGELES COUNTY SURVEYOR
700 HALL OF RECORDS

FORM 247 5M 10-39

RETURN TO
LOS ANGELES COUNTY SURVEYOR
700 HALL OF RECORDS

Note: Any Additions or Changes on This Sheet Must be Made or Circled in Red Ink With Date and Name of Person Making Change.

Do not extend notes this side of this line.

WS 33-D-6
WS 34-A-6

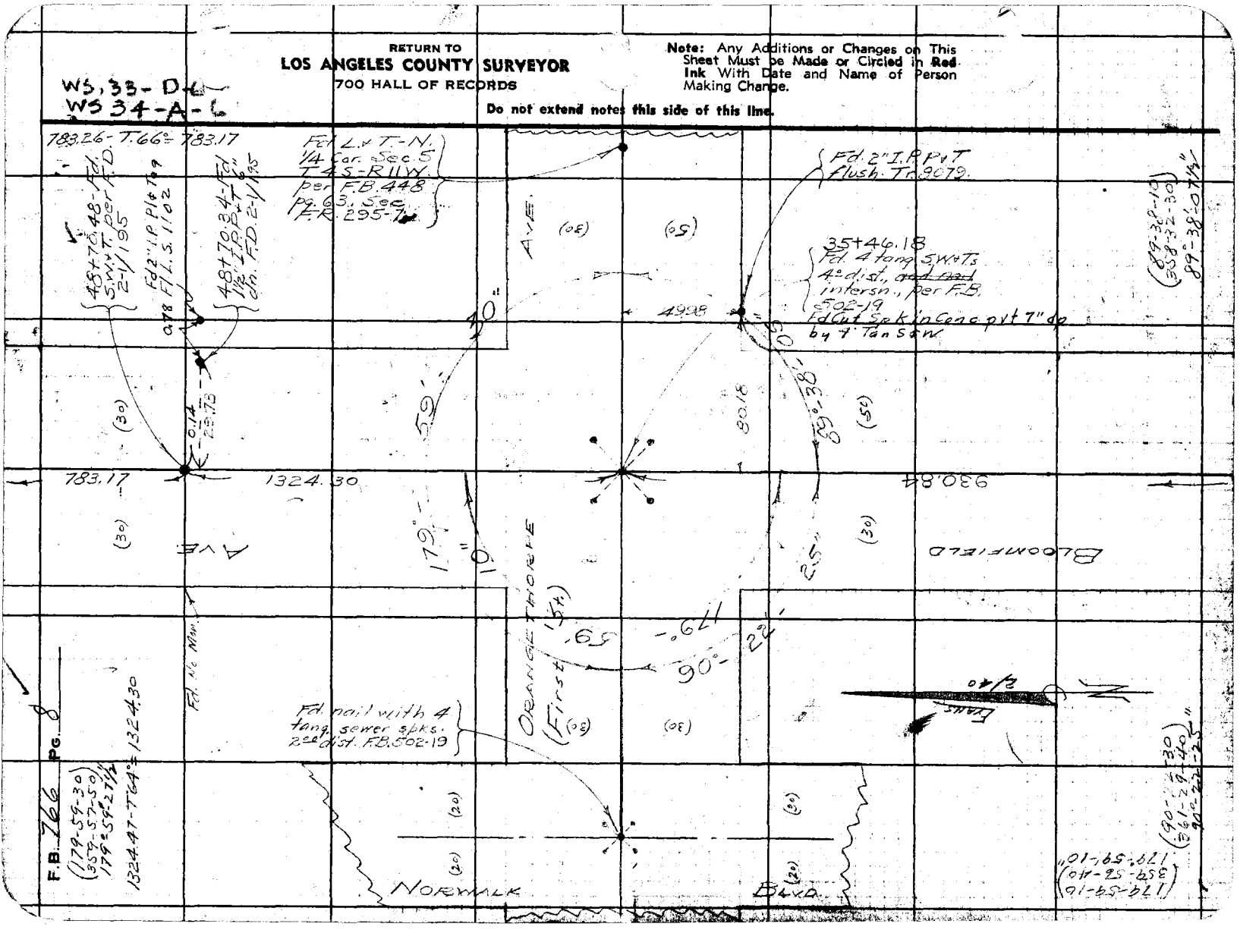

Notes Ck'd by A. A. R.	Survey of Bloomfield Ave
Map No. C.S.B-1435-2.	W. O. 8206 Tape No. 052 St'd 84°F
Office Work J. D. Price.	Surveyed by Evans
Checked	Notes HE Date 2-40
Date	Indexed

F.B. 766 PG. 9

W5-33-D-5-6
W534-A-6

(90-26-20)
(361-45-10)
90°-26'-17½"

1328.02-T.78 = 1327.97

1326.78-T.80 = 1326.75

Note: Any Additions or Changes on This Sheet Must be Made or Circled in Red Ink With Date and Name of Person Making Change.

Do not extend notes this side of this line.

RETURN TO
LOS ANGELES COUNTY SURVEYOR
700 HALL OF RECORDS

FORM 247 10-39

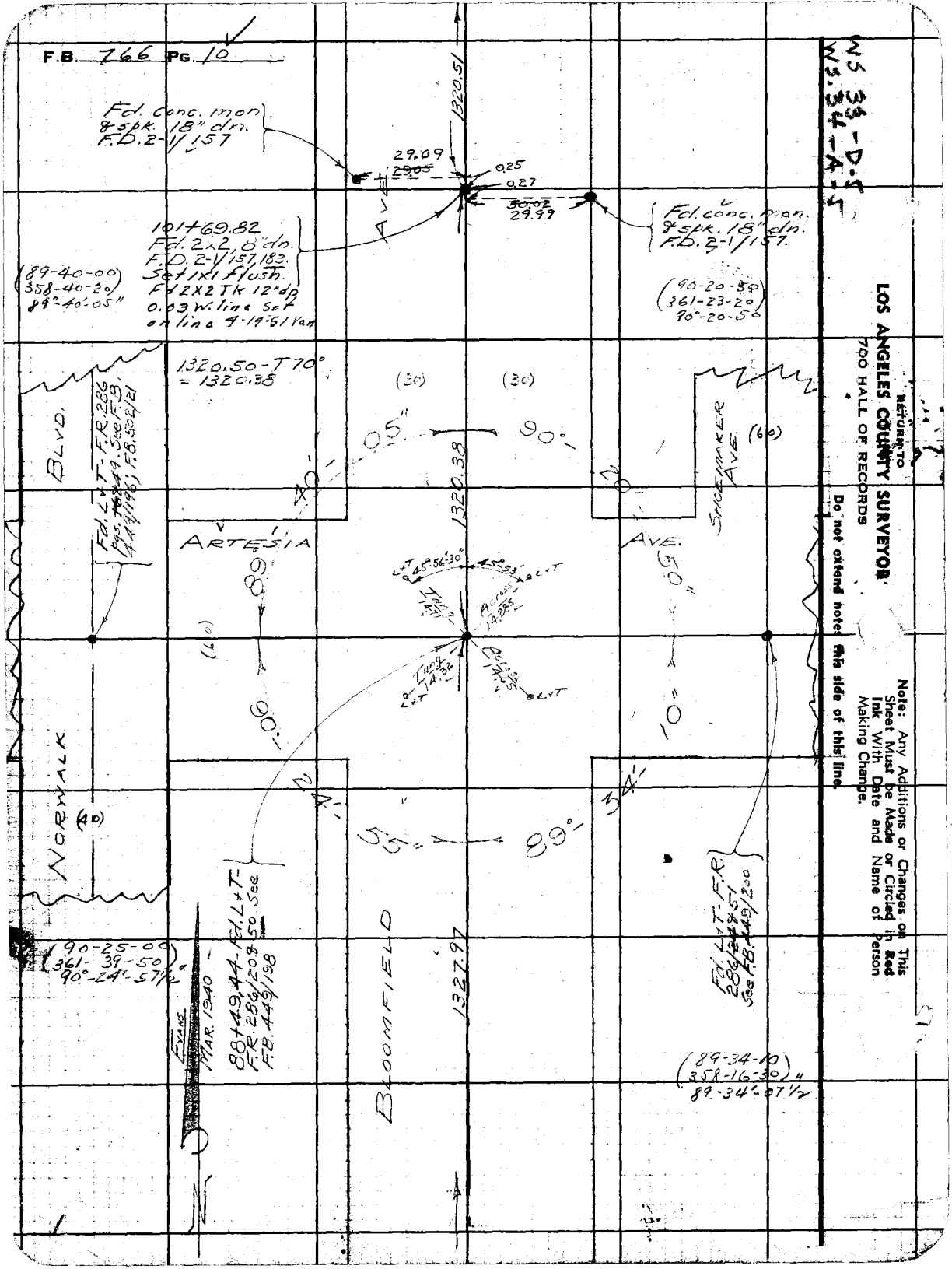
F.B. 766 PG. 10
WS 33-D-5
WS 34-A-5
Fd. conc. mon & spk. 18" dn. F.D. 2-1/157
29.09
29.05
0.25
0.27
30.02
29.99
1320.51
Fd. conc. mon. & spk. 18" dn. F.D. 2-1/157.
101+69.82 Fd. 2x2, 8" dn. F.D. 2-1/157, 183. Set 1x1 flush. Fd 2x2 Tk 12" dp 0.03 W. line set on line 4-19-51 Van
(89-40-00) 358-40-20 89°-40'-05"
(90-20-50) 361-23-20 90°-20-50
1320.50-T 70° = 1320.38
(30)
(30)
BLVD.
Fd. L+T-F.R. 286 pgs. 449/196; F.B. 502/21
40'-05"
90°-
1320.38
20'
SHOEMAKER AVE.
(60)
ARTESIA
AVE.
89°
50"
45°-56'-30"
45°-53'
Tang 14.
Across 14.285
Tang 14.32
Across 14.65
(60)
90°-
10"
NORWALK
(40)
24'-
55"
89°-
34'
(90-25-00) 361-39-50 90°-24'-57½"
88+49.44-Fd. L+T-F.R. 286/208 50 See F.B. 449/198
EVANS MAR. 1940
BLOOMFIELD
1327.97
Fd. L+T-F.R. 286/248 51 See F.B. 449/200
(89-34-10) 358-16-30 89°-34'-07½"
N
NETURN TO
LOS ANGELES COUNTY SURVEYOR
700 HALL OF RECORDS
Do not extend notes this side of this line.
Note: Any Additions or Changes on This Sheet Must be Made or Circled in Red Ink With Date and Name of Person Making Change.

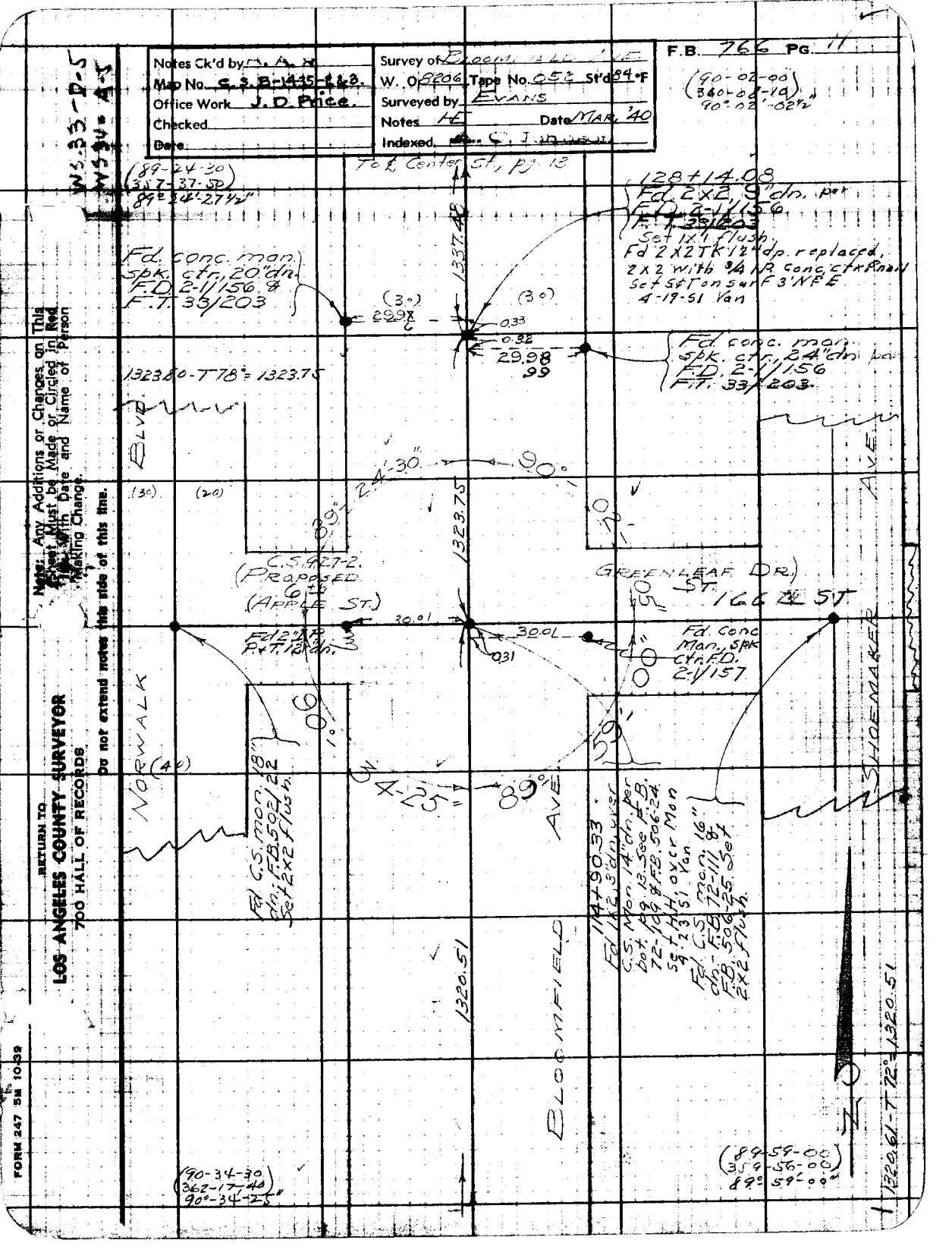
Notes Ck'd by
Map No. C.S. B-1435-1 & 2.
Office Work J.D. Price.
Checked
Date
Survey of
W. O. 8206 Tape No. 95' St'd 84°F
Surveyed by EVANS
Notes Date MAR. '40
Indexed
F.B. 766 PG. 11
W 33-D-5
W 34-A-5
RETURN TO
LOS ANGELES COUNTY SURVEYOR
700 HALL OF RECORDS
Note: Any Additions or Changes on This Sheet Must be Made or Circled In Red With Date and Name of Person Making Change.
Do not extend notes this side of this line.
FORM 247 5M 10-39
(89-24-30)
(3)7-37-SP
89° 24' 27½"
Fd. conc. mon. spk. ctr. 20' dn. F.D. 2-1156 F.T. 33/203
(90-02-00)
360-00-00
90° 02' 02½"
To L Center St., PJ 13
128+14.08
Fd. 2"x2" pipe, 9" dn. per F.D. 2-1156 F.T. 33/203
Set 1"x1" plug
Fd 2"x2" TK 12" dp. replaced, 2"x2" with ¾" I.P. conc. ctr. & nail
Set SFT on surf 3' N & E
4-19-51 Van
1337.48
(3.0)
29.98 X
0.33
0.32
29.98
.99
Fd. conc. mon. spk. ctr. 24" dn. per F.D. 2-1156 F.T. 33/203
1323.80-T 78' = 1323.75
BLVD.
(30)
(20)
C.S. 927-2. (PROPOSED (APPLE ST.)
60'
24'-30"
90°
1323.75
GREENLEAF DR.)
ST.
166 E ST
30.01
30.01
0.31
Fd 2" I.P. P.K.T. 12" dn.
Fd. Conc. Mon. spk. ctr. F.D. 2-V157
NORWALK (40)
Fd C.S. mon. 18" dn. F.B. 502/22 Set 2"x2" Plug
89° 4' 23"
AVE.
1144.90.33
Fd I.P. 3.8' dn. W.
C.S. Mon. 14" dn. per Bk. 99 13-Sec P.B. 72-106 & F.B. 506-24
59.23 51. W. Van 16"
Fd C.S. mon. 72-111 8' dn. F.B. 506-25 Set 2"x2" Plug
SHOEMAKER AVE
BLOOMFIELD
1320.51
(90-34-30)
362-17-48
90°-34'-25"
(89-59-00)
359-56-00
89° 59' 00"
1320.61-T 72' = 1320.51

RETURN TO
LOS ANGELES COUNTY SURVEYOR
700 HALL OF RECORDS

Note: Any Additions or Changes on This Sheet Must be Made or Circled in Red Ink With Date and Name of Person Making Change.

Do not exfend notes this side of this line.

F.B. 766 Pg. 12

Notes Ck'd by

Map No. C.S.B-1435-2

Office Work J.D. Price

Checked

Date

Survey of BLOOMFIELD AVE

W. O. 8206 Tape No. 036 Std 84°F

Surveyed by EVANS

Notes LE Date 8-1-38

Indexed 8-23-38

F.B. 766 PG. 13

Note: Any Additions or Changes on This Sheets Must be Made or Circled in Red Ink With Date and Name of Person Making Change

Do not extend notes this side of this line

RETURN TO LOS ANGELES COUNTY SURVEYOR
700 HALL OF RECORDS

FORM 247 5M 10-57

RETURN TO
LOS ANGELES COUNTY SURVEYOR
700 HALL OF RECORDS

Note: Any Additions or Changes on This Sheets Must be Made or Circled In **Red Ink** With Date and Name of Person Making Change.

Do not extend notes this side of this line

WS 33 - D4
WS 33 - A-4

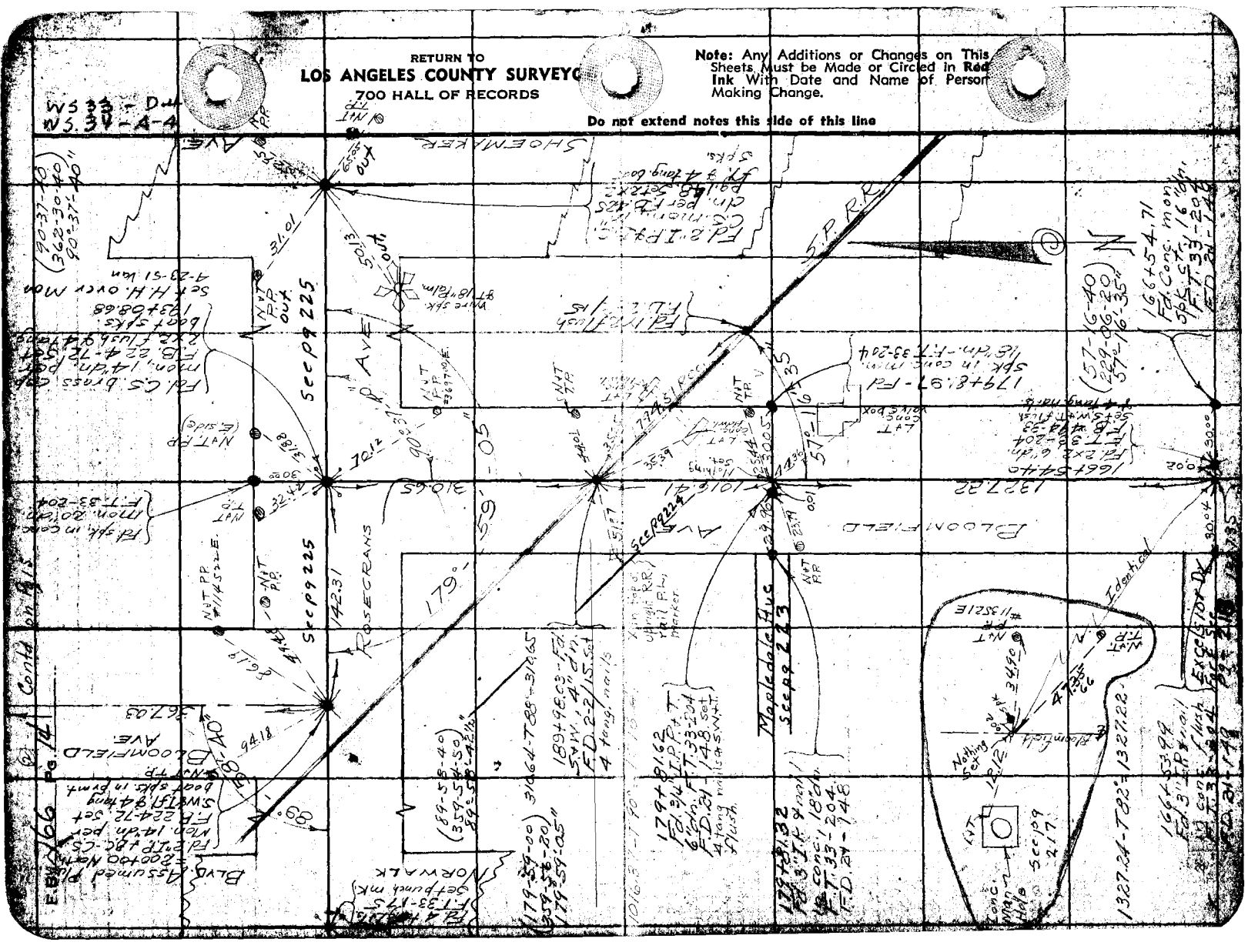

Notes Ck'd by [illegible]	Survey of Bloomfield Ave
Map No. C.S. B-1435	W. 08206 Tape No. 036 St'd 84 of
Office Work J. D. Price	Surveyed by Evans
Checked	Notes AE Date 8-15-38
Date	Indexed

F.B. 766 Pg. 15

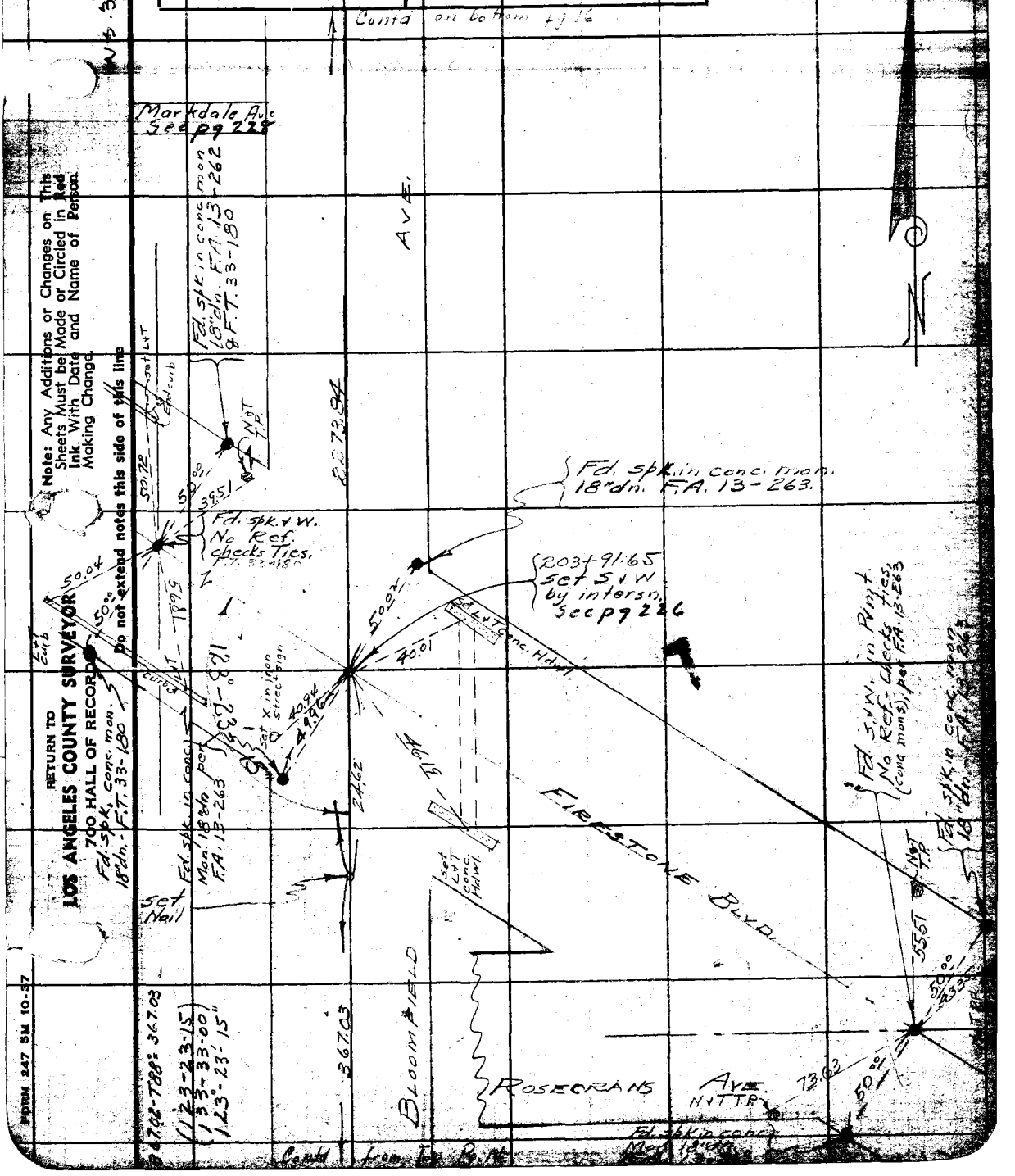

Note: Any Additions or Changes on This Sheets Must be Made or Circled in Red Ink With Date and Name of Person Making Change.

Do not extend notes this side of this line

RETURN TO
LOS ANGELES COUNTY SURVEYOR
700 HALL OF RECORDS

FORM 247 5M 10-37

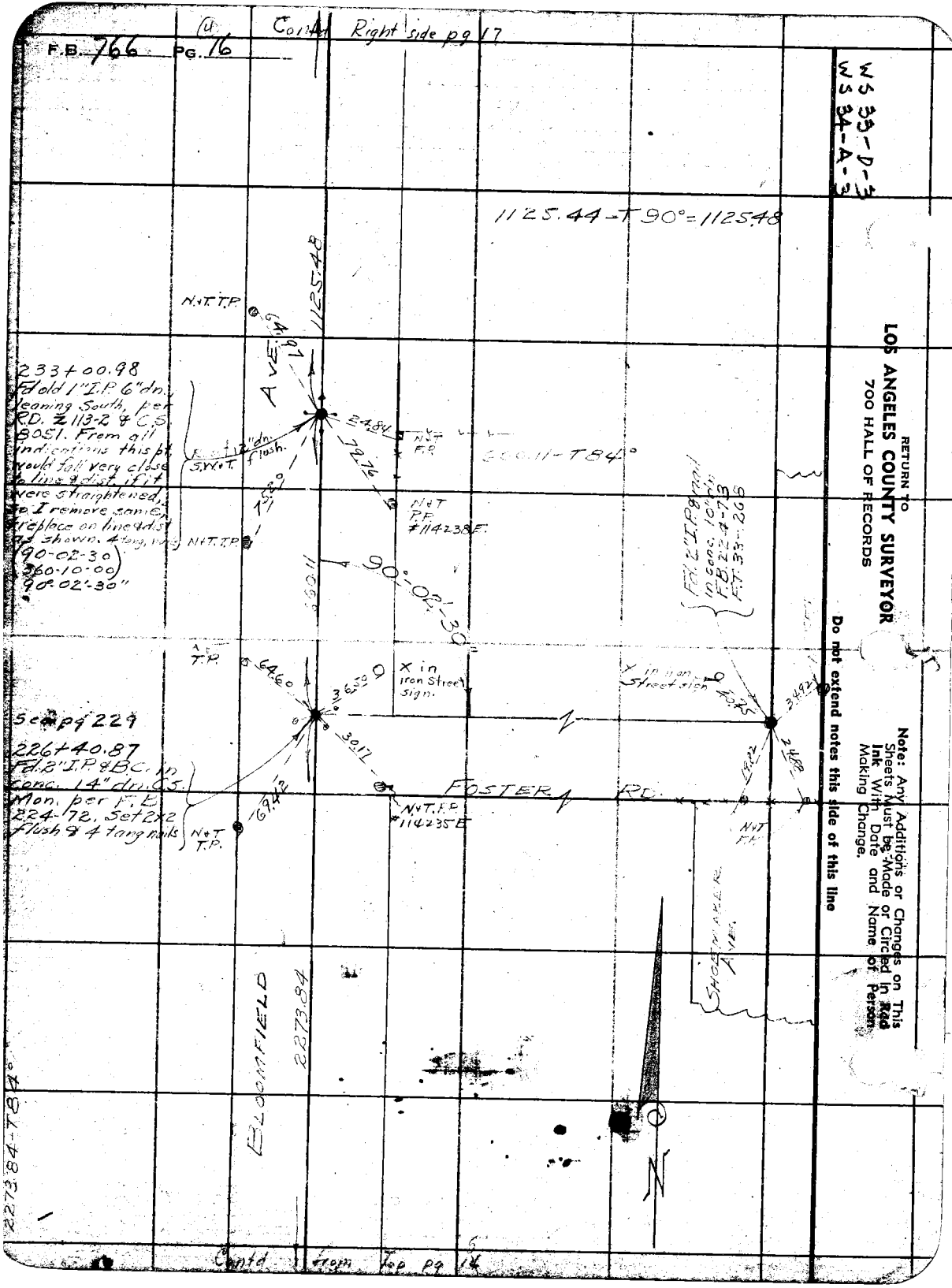
F.B. 766 PG. 76
Contd Right side pg 17
WS 33-D-3
WS 34-A-3
1125.44-T 90°=1125.48
1125.48
N+T T.P.
AVE.
233+00.98
Fd old 1" I.P. 6" dn. leaning South, per R.D. Z 113-2 & C.S. 8051. From all indications this pt. would fall very close to line & dist. if it were straightened, so I remove same, & replace on line & dist as shown. 4 tang. nails
(90-02-30)
360-10-00
90°-02'-30"
24.84
N+T F.P.
600.11-T 84°
N+T P.P. #114238E.
90°-02'-30"
Fd. 2" I.P. & nail in conc. 10" dn. F.B. 224-73 F.T. 33-266
T.P.
64.60
36.59
X in iron Street sign.
X in iron Street sign
40.75
34.92
See pg 229
226+40.87
Fd. 2" I.P. & B.C. in conc. 14" dn. C.S. Mon. per F.B. 224-72. Set 2x2 flush & 4 tang nails
30.17
FOSTER RD.
N+T F.P. #114235E
N+T T.P.
N+T F.P.
SHOEMAKER AVE.
BLOOMFIELD
2273.84
2273.84-T 84°
N
Contd from Top pg 14
RETURN TO
LOS ANGELES COUNTY SURVEYOR
700 HALL OF RECORDS
Note: Any Additions or Changes on This Sheets Must be Made or Circled in Red Ink With Date and Name of Person Making Change.
Do not extend notes this side of this line

Notes Ck'd by E. A. B.
Map No. C.S. B-1938-X
Office Work J. D. Price.
Checked
Date

Survey of Bloomfield Ave.
W. O. 8206 Tape No. 036 St'd 24 of
Surveyed by EVANS.
Notes HE Date 8-8-38
Indexed

F.B. 766 Pg. 17

W.S. 33-D-3

Note: Any Additions or Changes on This Sheets Must be Made or Circled in Red Ink With Date and Name of Person Making Change.

Do not extend notes this side of this line

RETURN TO
LOS ANGELES COUNTY SURVEYOR
700 HALL OF RECORDS

FORM 247 SM 10-37

Fd. 2x2, 12" dn. reblacement of o/a 1x2 R.D. Z-113-1 per F.B. 358-6

LINE

HOFFMAN B-312

Per C.S.

N&T TP

Cont'd on bo Hom pg 16

865.11

Cont'd

244+99.18 P.I. 5' W. 4" dn. F.B. 358-6.

Set sur. 24 Grin.

Set sur. W. 24" Palm.

See F.B. 766-234

Old R.I. Taken out.

244+85.40 P.I. - Set 2x2 ft. rec. dist. (31.12) from position of 1x2 set by R.D. Z-113-1 as shown on C.S. 8051 & C.S. B-318-1. Replaced with ¾" I.P. 18" dn. 8-16-38.

Note This pt was set at 31.12 From 2x2 per Z 113-1 - Set West P.I. at 31.12 From 2x2 per F.B. 358-6 See C.S. B Set ¾ I.P. T K 16" d/p former P.I. 5-11-51 Van

223.59 - T 90° = 223.60

Fd. 2x2, 12" dn. F.B. 358-7 Replaced with ¾" I.P., 18" dn.

N&T N. Side T.P.

N&T T.P.

IDENTICAL

Bloomfield

N&T T.P.

N&T T.P.

N&T N. Side P.P.

N&T P.P.

244+61.80 P.I. - Set wire spk. & T. rec. dist. (25.34) from 4x4 per C.S. 8051. Replaced with 2x2, 8-17-38

244+26.46 Fd. 2x2, 6" dn. set o/a or old 4x4 per F.B. 358-7

BLOOMFIELD AVE.

(105-23-20 E 61-33-00 105.23.15)

(105-08-00 E 60-31-50 105.07.57½)

(105-18-10 E 61-12-40 105.18.10)

Cont'd from bo Hom pg 16

Next Page

RETURN TO
LOS ANGELES COUNTY SURVEYOR
700 HALL OF RECORDS

Note: Any Additions or Changes on This Sheets Must be Made or Circled in Red Ink With Date and Name of Person Making Change.

Do not extend notes this side of this line

W 5.33 - D-3

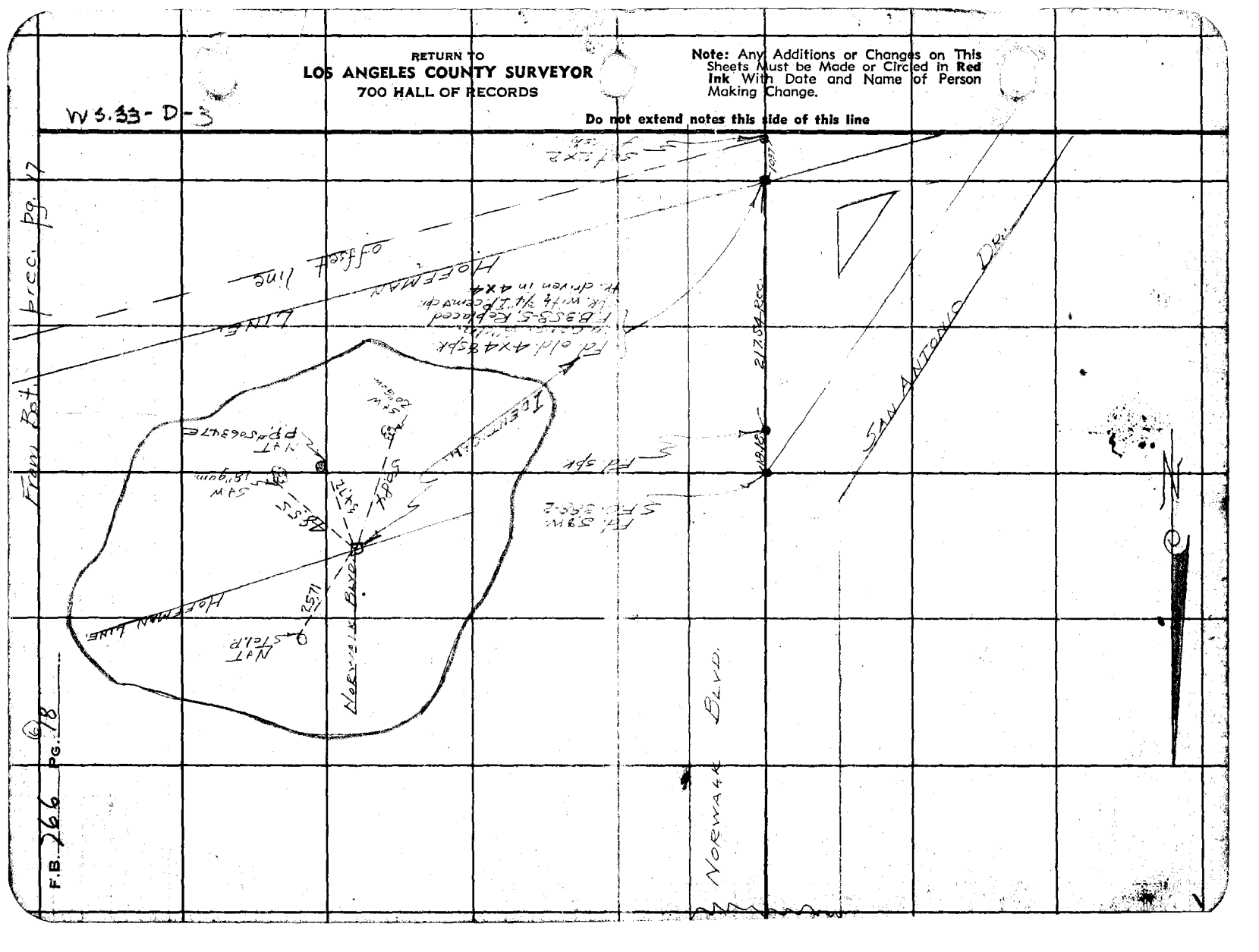

Notes Ck'd by [illegible]	Survey of Bloomfield [illegible]	F.B. 766 Pg. 19
Map No. C.S. B-1435-[illegible]	W. 08206 Tape No. 036 St'd 84 of	
Office Work J. D. Price.	Surveyed by EVANS.	
Checked	Notes HE Date 8-11-38	
Date	Indexed	

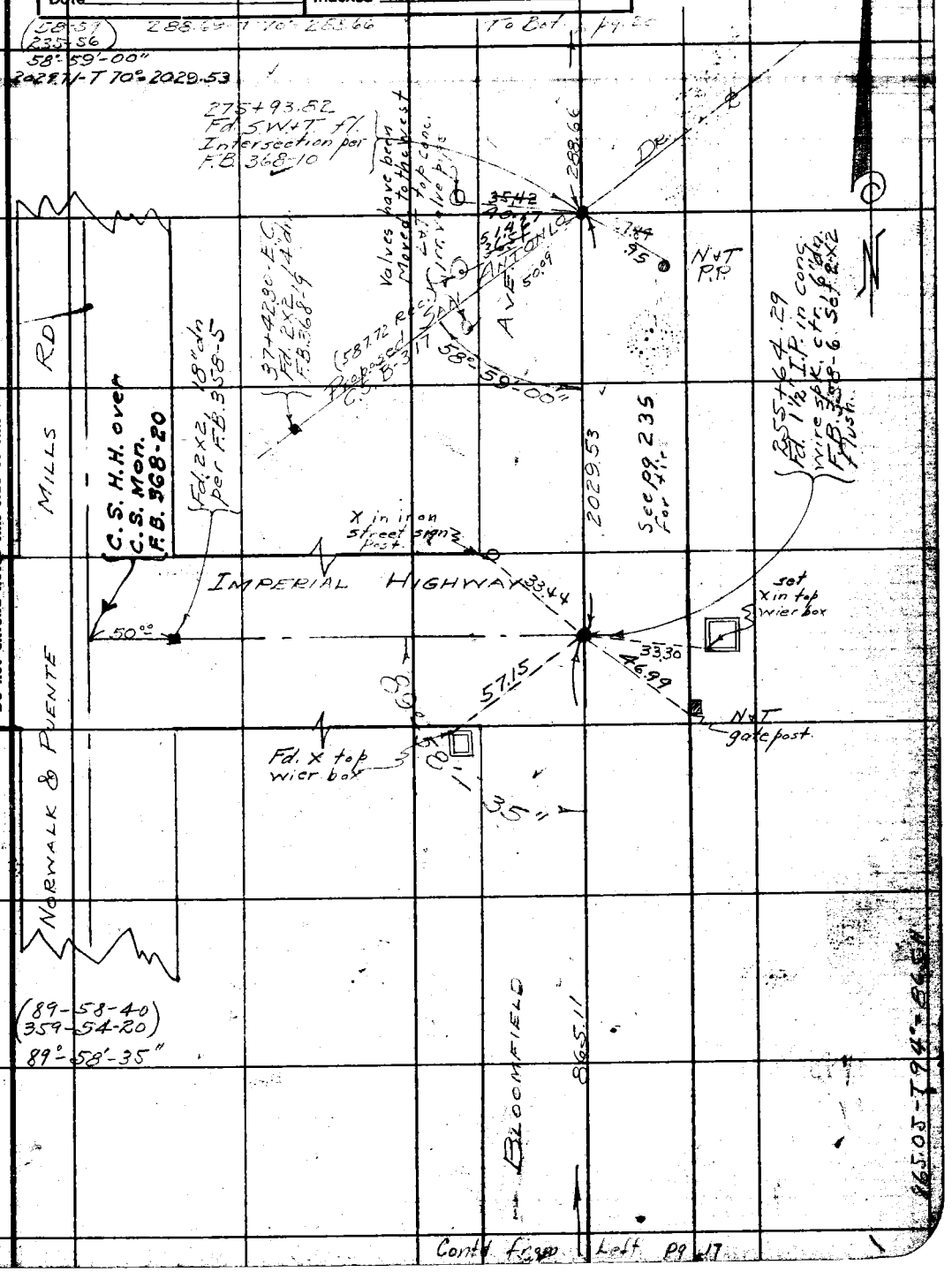

Contd from Left pg 17

Note: Any Additions or Changes on This Sheets Must be Made or Circled in Red Ink With Date and Name of Person Making Change.

Do not extend notes this side of this line

RETURN TO
LOS ANGELES COUNTY SURVEYOR
700 HALL OF RECORDS

FORM 247 5M 10-37

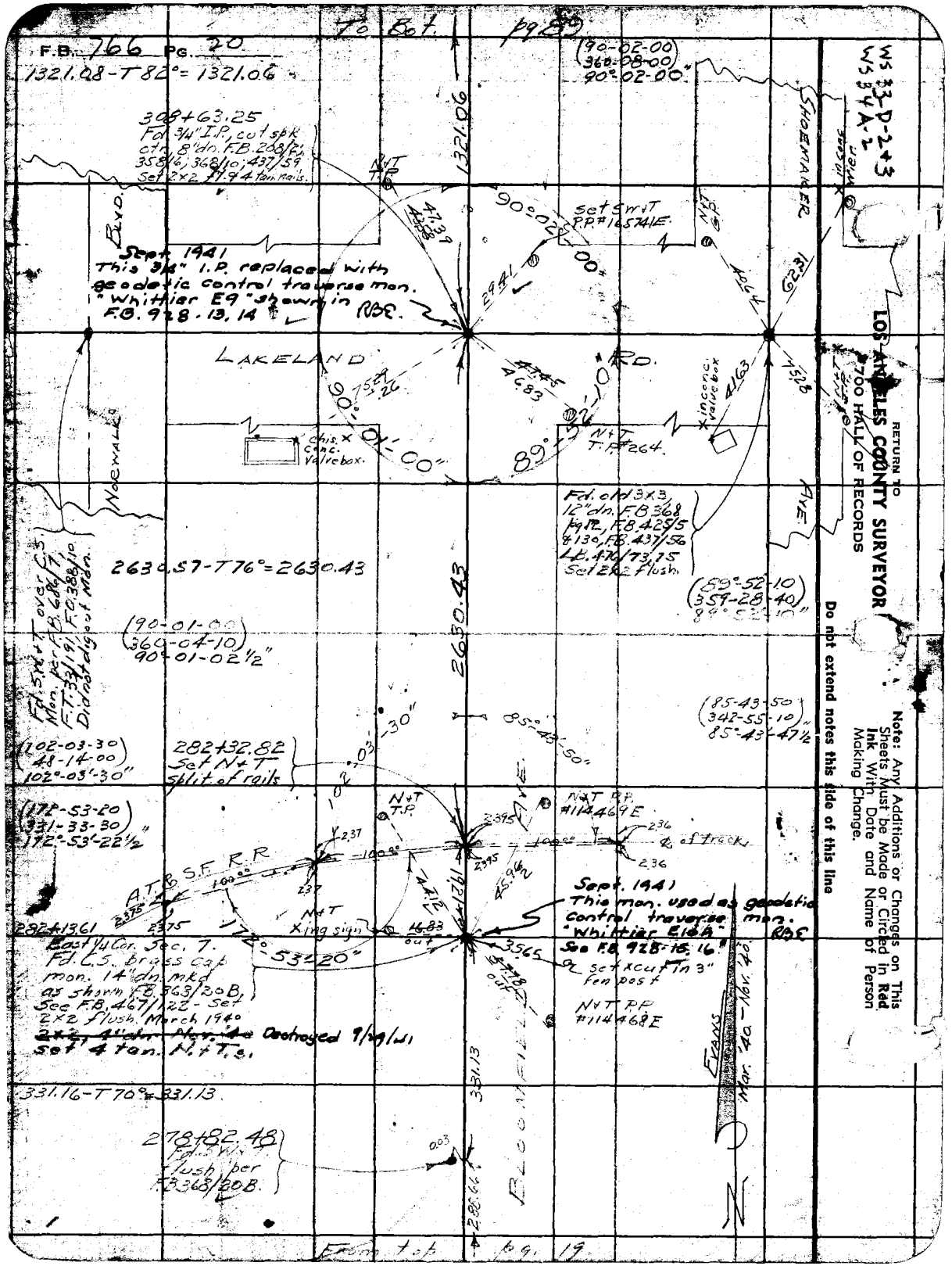
F.B. 766 Pg. 20
1321.08-T 82°= 1321.06
308+63.25
Fd. 3/4" I.P. cut spk
ctr. 8" dm. F.B. 208/R,
358/6, 368/10, 437/59,
Set 2x2 17.74 tan. mails.
N&T T.P.
1321.06
(90-02-00)
360-08-00
90°-02-00"
STOEMMLER
WS 33-D-243
WS 34A-2
Sept. 1941
This 3/4" I.P. replaced with
geodetic control traverse mon.
"Whittier E9" shown in
F.B. 928-13, 14 RBE.
Set S/W&T
P.P. #165741E.
90°-02'-00"
1941
1464
1282
LAKELAND
BLVD.
90°-15'-20"
A.T.&S.F. 4683
1710
RD.
Chis. x 0'-0"-0"
conc.
Valvebox.
89°-57'-40"
N&T
T.P. #264.
X in conc.
Valve box
4163
1516
RETURN TO
LOS ANGELES COUNTY SURVEYOR
7700 HALL OF RECORDS
Note: Any Additions or Changes on This Sheets Must be Made or Circled in Red Ink With Date and Name of Person Making Change.
Do not extend notes this side of this line
NOE WALL
2630.57-T 76°=2630.43
Fd. cr. N 3 x 3
12" dm. F.B. 368
pg 12, F.B. 425/5
#130, F.B. 437/56
L.L. 4.4 N/73.75
Set 2x2 flush.
(89°-52-10)
359-28-40)
89°-32-10"
AVE.
Fd. S/W&T over C.3.
Mon. per R/S 6867/7
F.T. 331/19, F.B. 388/10
Disturbed by 0.1 Mdn.
(90-01-00)
360-04-10)
90°-01-02½"
2630.43
(85-43-50
342-55-10)
85°-43-47½"
85°-43-50"
(102-03-30
48-14-00)
102°-03'-30"
282+32.82
Set N&T
Split of rails
0.03
0.30
N&T T.P.
N&T P.P.
#114469E
2.37
2.395
2.36
℄ of track
100.00'
A.T.&S.F. R.R.
45.96
(172-53-20)
(331-33-30)
172°-53'-22½"
282+13.61
2.375
N&T
X'ing sign
16.83
out
1321.13
Sept. 1941
This mon. used as geodetic
control traverse mon.
"Whittier E 18A"
See F.B. 928-15, 16"
RBE
3.565
Set Accuf in 3"
fen post
5.78
out
N&T P.P.
#114468E
East ½ Cor. Sec. 7.
Fd. C.S. brass cap
mon. 14" dm. mkd
as shown F.B. 363/20B,
See F.B. 467/122 - Set
2x2 flush. March 1940
~~2x2, 4" dm. Mon. to~~ Destroyed 9/29/61
~~set~~ 4 tan. N.T.S.
EVANS
Mon. 40 — Nov. 42
331.16-T 70°=331.13
278+82.48
Fd. N/W
flush per
F.B. 363/20B.
0.03
2781.66
ELCOMINO
N
From t.o.f. to g. 19.

Notes Ck'd by	Survey of [illegible] AVE
Map No. C.B. B-1435-1	W. O. 8206 Tape No. St'd °F
Office Work J. D. Price	Surveyed by Evans
Checked	Notes Brock Date 3-40
Date	Indexed A. C. Johnson

F.B. 266 PG. 21

Plotted 5/27/1944

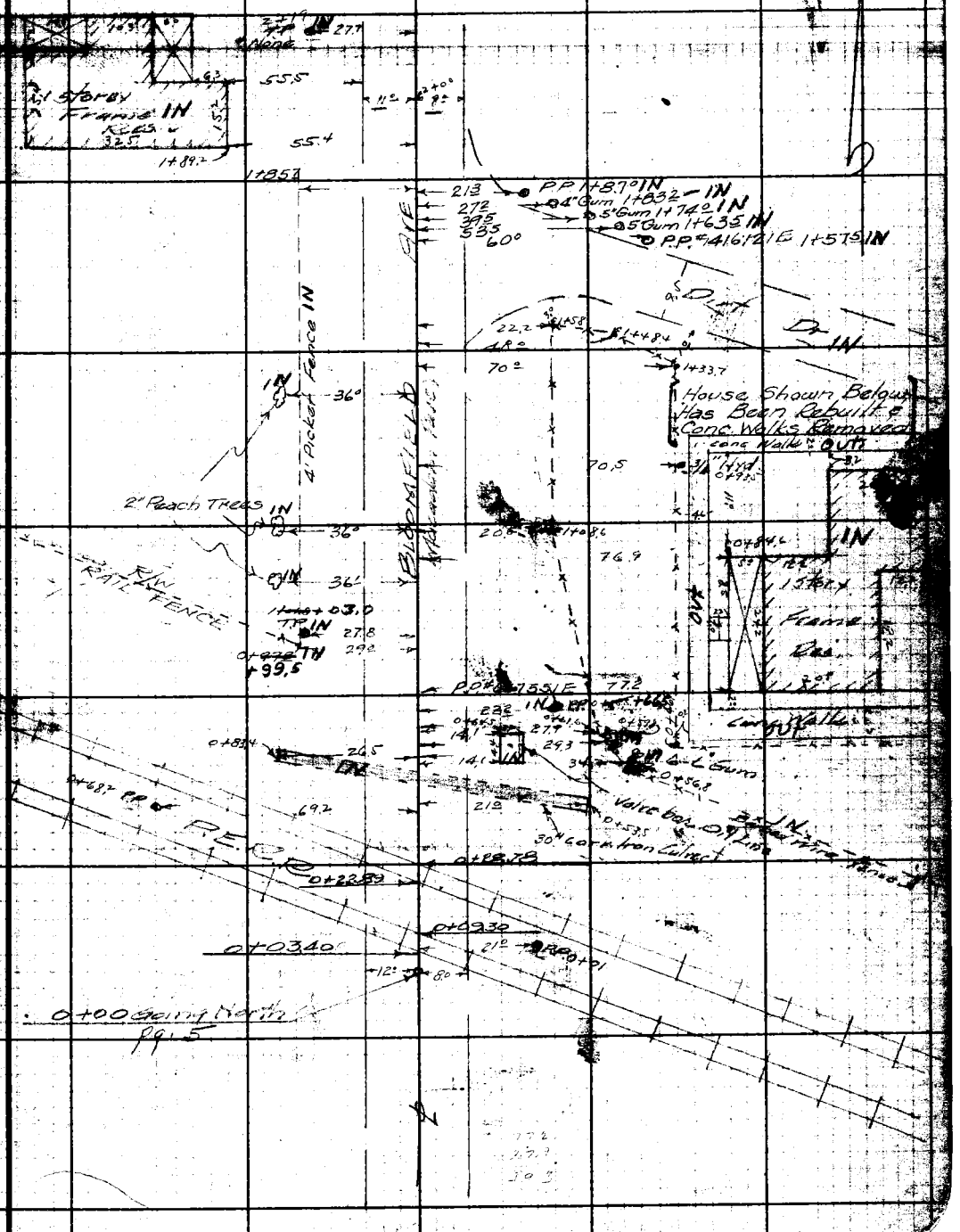

Note: Any Additions or Changes on This Sheet Must be Made or Circled in Red Ink With Date and Name of Person Making Change.

Do not extend notes this side of this line.

RETURN TO
LOS ANGELES COUNTY SURVEYOR
700 HALL OF RECORDS

FORM 247 5M 10-39



RETURN TO
LOS ANGELES COUNTY SURVEYOR
700 HALL OF RECORDS

Note: Any Additions or Changes on This Sheet Must be Made or Circled in Red Ink With Date and Name of Person Making Change.

Do not extend notes this side of this line.



Note: Any Additions or Changes on This Sheet Must be Made or Circled in Red Ink With Date and Name of Person Making Change.

Do not extend notes this side of this line.

RETURN TO
LOS ANGELES COUNTY SURVEYOR
700 HALL OF RECORDS

FORM 247 BM 10-39

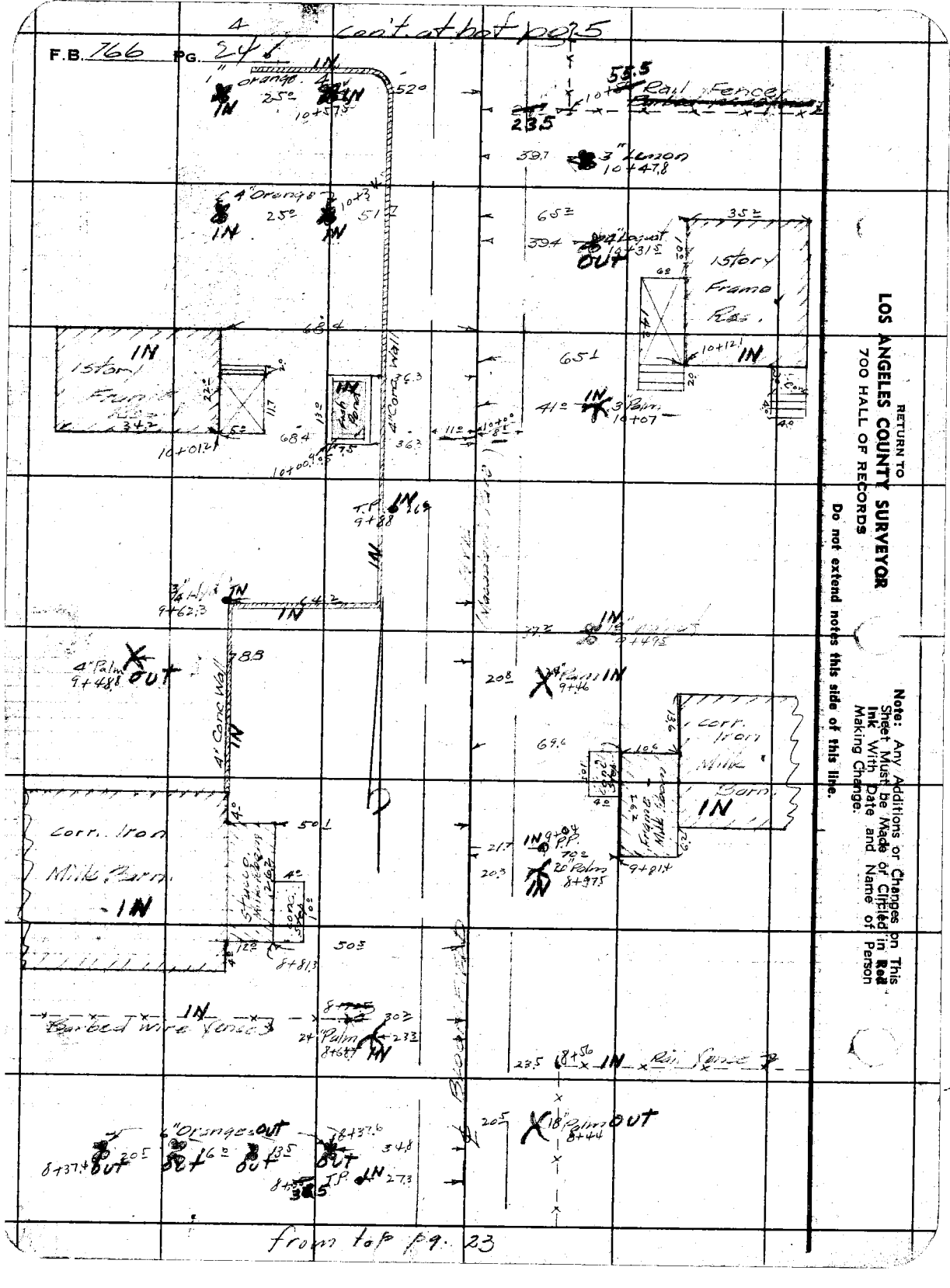

RETURN TO
LOS ANGELES COUNTY SURVEYOR
700 HALL OF RECORDS

Note: Any Additions or Changes on This Sheet Must be Made or Circled in Red Ink With Date and Name of Person Making Change.

Do not extend notes this side of this line.

Notes Ck'd by	Survey of Bloomfield Dr.
Map No. C.S.B-1435-2	W. O. 8206 Tape No. St'd °F
Office Work J. D. Price	Surveyed by Evans
Checked	Notes Brock Date
Date	Indexed A. C. Johnson

F.B. 766 Pg. 25

Cont. from Pg 26.

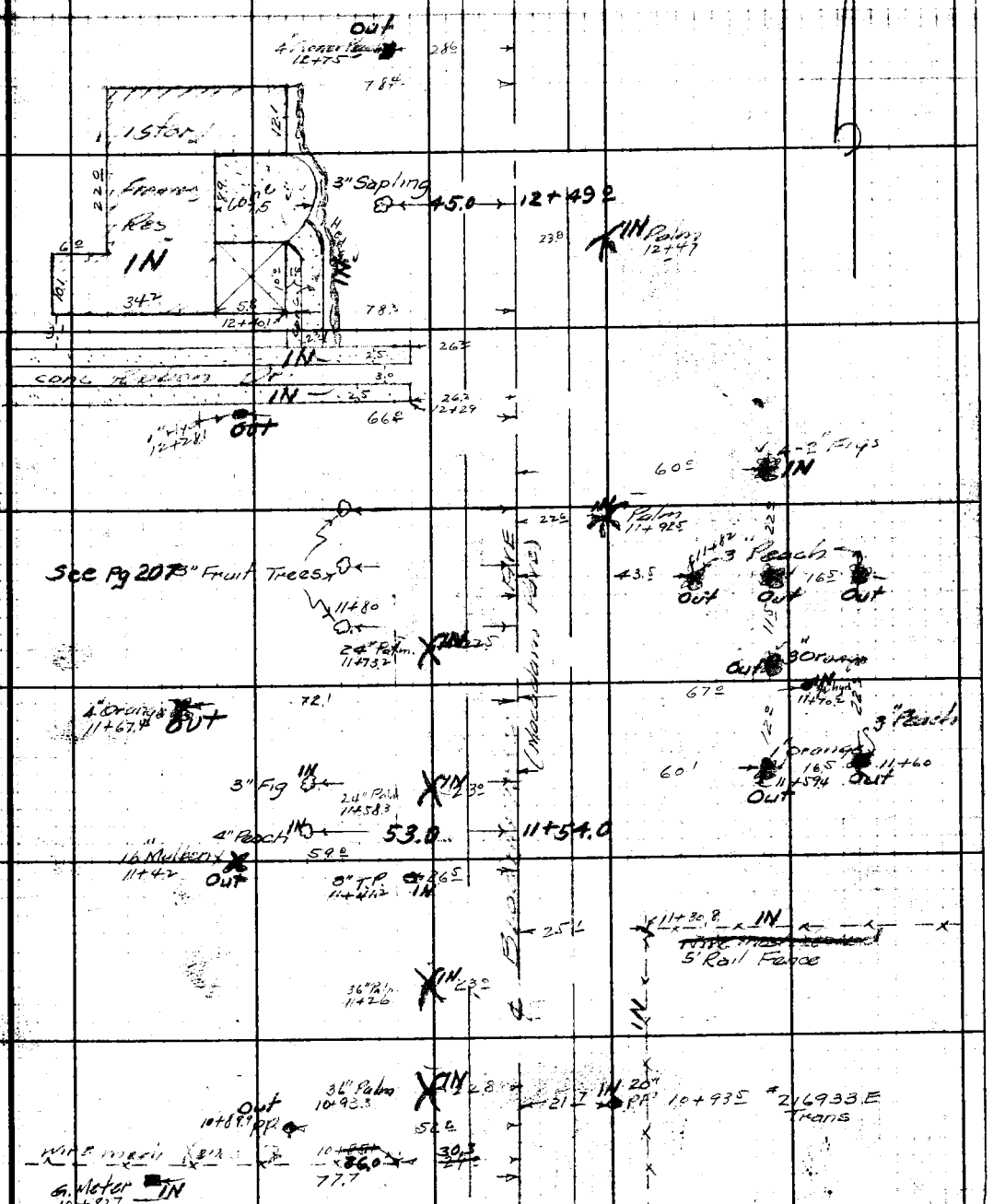

Cont. from Top Pg 22

Note: Any Additions or Changes on This Sheet Must be Made or Circled in Red Ink With Date and Name of Person Making Change.

Do not extend notes this side of this line.

RETURN TO
LOS ANGELES COUNTY SURVEYOR
700 HALL OF RECORDS

FORM 247 5M 10-39

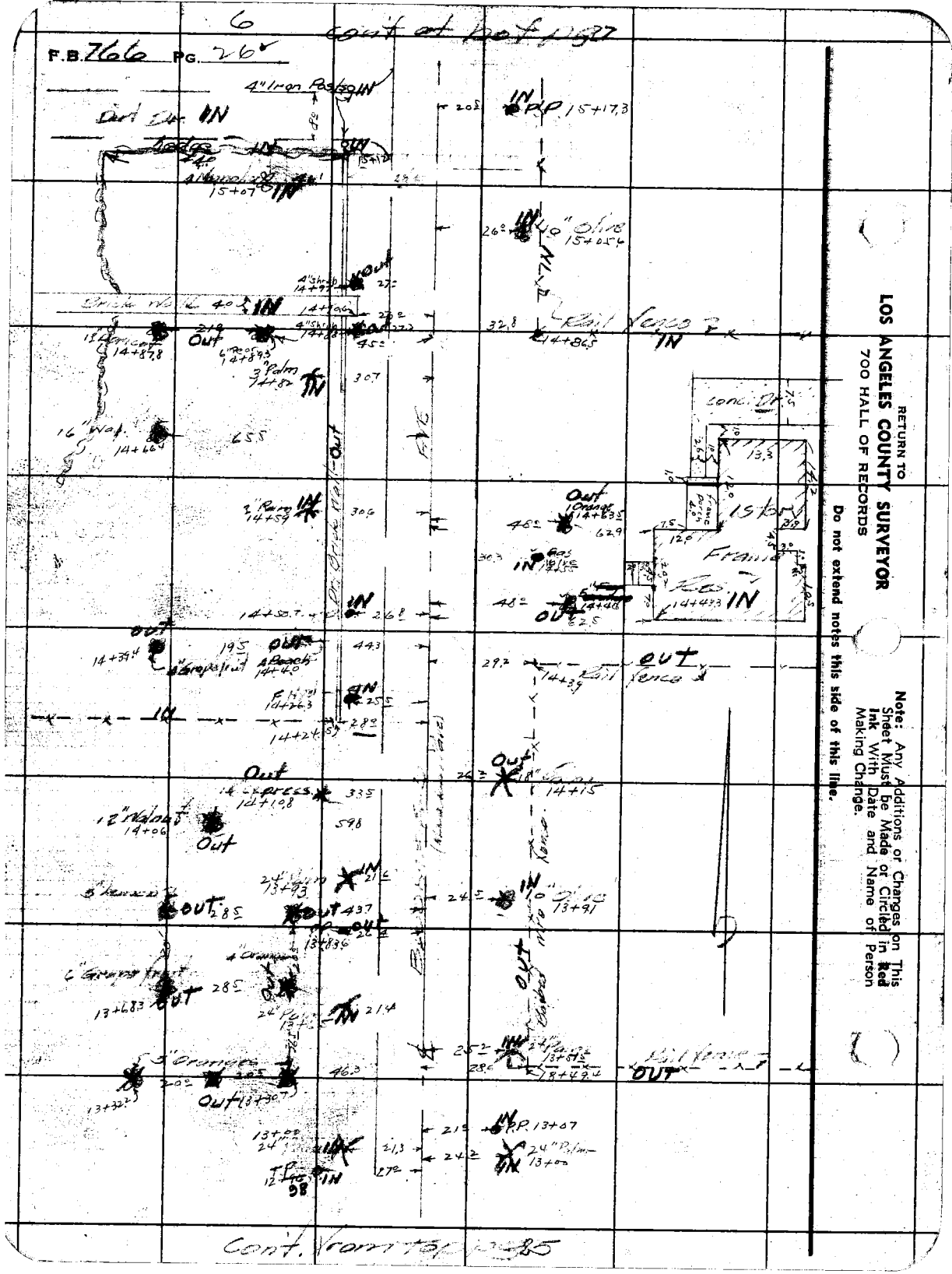

RETURN TO
LOS ANGELES COUNTY SURVEYOR
700 HALL OF RECORDS

Do not extend notes this side of this line.

Note: Any Additions or Changes on This Sheet Must be Made or Circled in Red Ink With Date and Name of Person Making Change.

Notes Ck'd by	Survey of Bloomfield Ave
Map No. C.S. B-1433	W. O. 8206 Tape No. St'd °F
Office Work J.D. Price	Surveyed by Evans
Checked	Notes Brock Date 3-40
Date	Indexed A. C. Johnson

F.B. 766 PG. 77



Note: Any Additions or Changes on This Sheet Must be Made or Circled in Red Ink With Date and Name of Person Making Change.

Do not extend notes this side of this line.

RETURN TO
LOS ANGELES COUNTY SURVEYOR
700 HALL OF RECORDS

FORM 247 5M 10-39

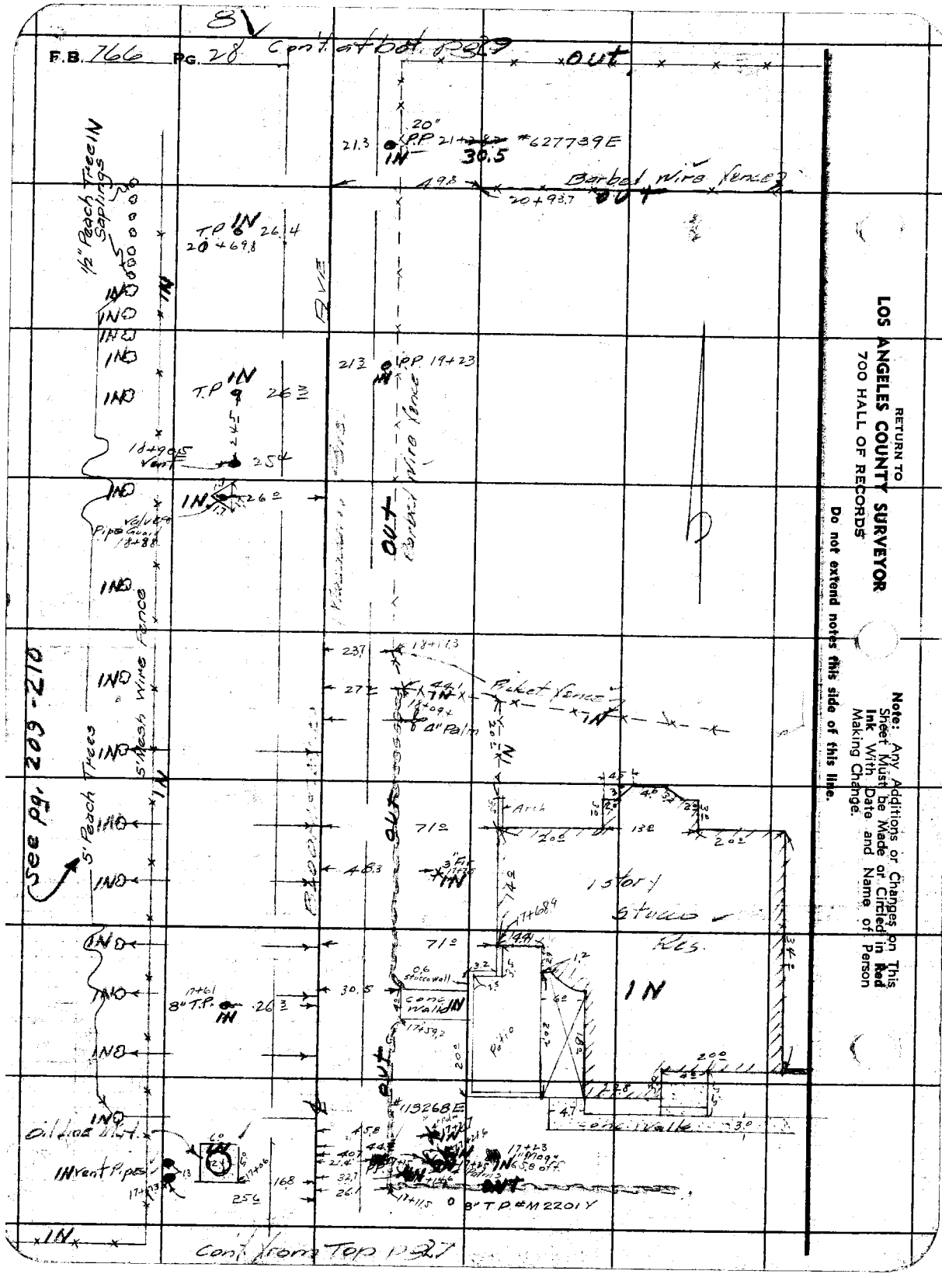

RETURN TO
LOS ANGELES COUNTY SURVEYOR
700 HALL OF RECORDS

Do not extend notes this side of this line.

Note: Any Additions or Changes on This Sheet Must be Made or Circled in Red Ink With Date and Name of Person Making Change.

9

Notes Ck'd by	Survey of BLOOMFIELD AVE
Map No. C.S. B-1435-2	W. 08206 Tape No. St'd °F
Office Work J. D. Price	Surveyed by Evans
Checked	Notes Brock Date
Date	Indexed A. C. Johnson

F.B. 766 PG. 24

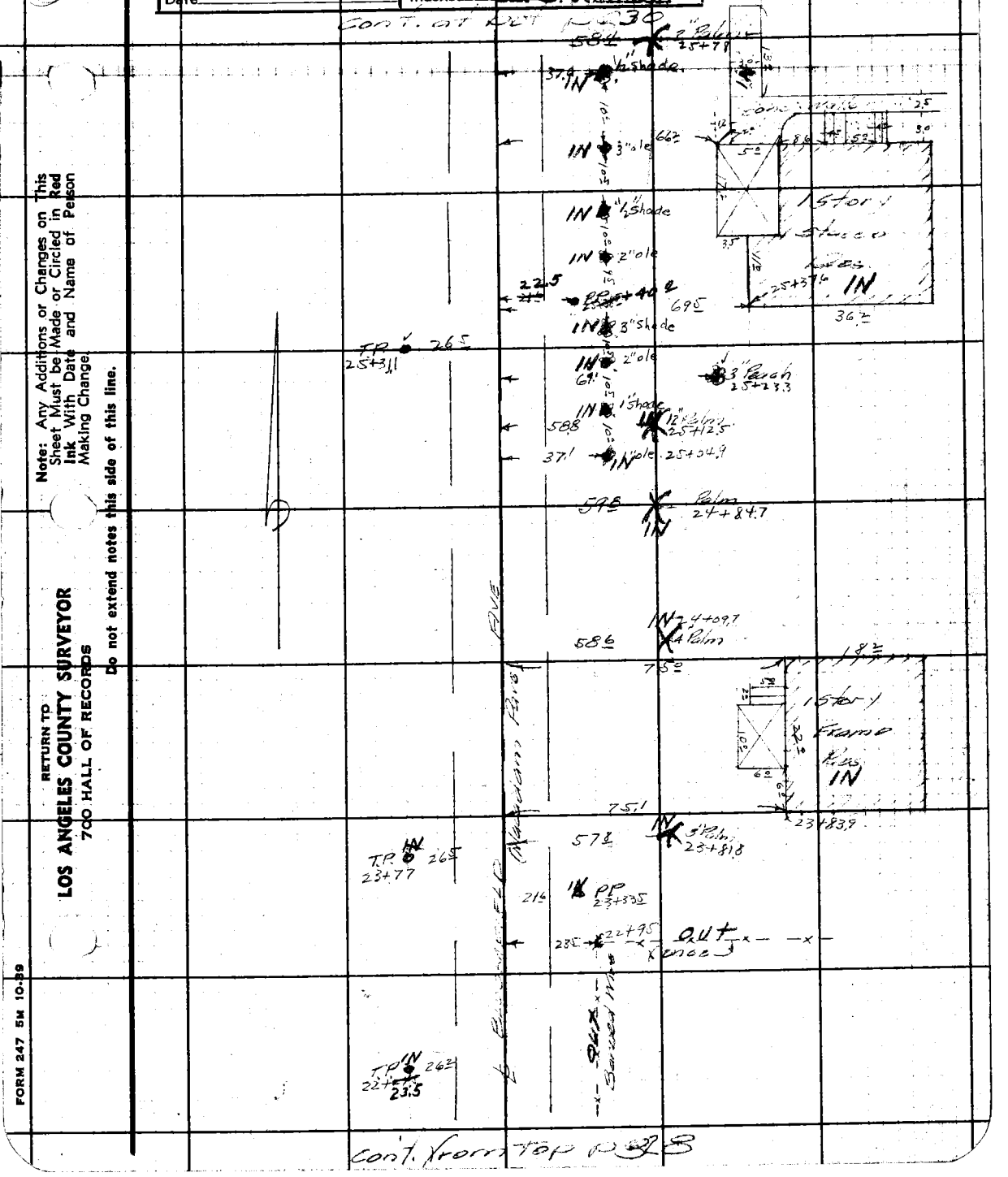

Note: Any Additions or Changes on This Sheet Must be Made or Circled in Red Ink With Date and Name of Person Making Change.

Do not extend notes this side of this line.

RETURN TO
LOS ANGELES COUNTY SURVEYOR
700 HALL OF RECORDS

FORM 247 5M 10-39

10

cont. at bot pg 31

F.B. 766 PG. 30



cont. from top pg 29.

RETURN TO
LOS ANGELES COUNTY SURVEYOR
700 HALL OF RECORDS

Do not extend notes this side of this line.

Note: Any Additions or Changes on This Sheet Must be Made or Circled in Red Ink With Date and Name of Person Making Change.

Notes Ck'd by	Survey of Bluewater Ave
Map No. C.S. B-1435-Sheet 2	W. O. 8206 Tape No. St'd °F
Office Work J. O. Price	Surveyed by Evans
Checked	Notes Brosk Date
Date	Indexed A. C. Johnson

F.B. 766 PG. 31

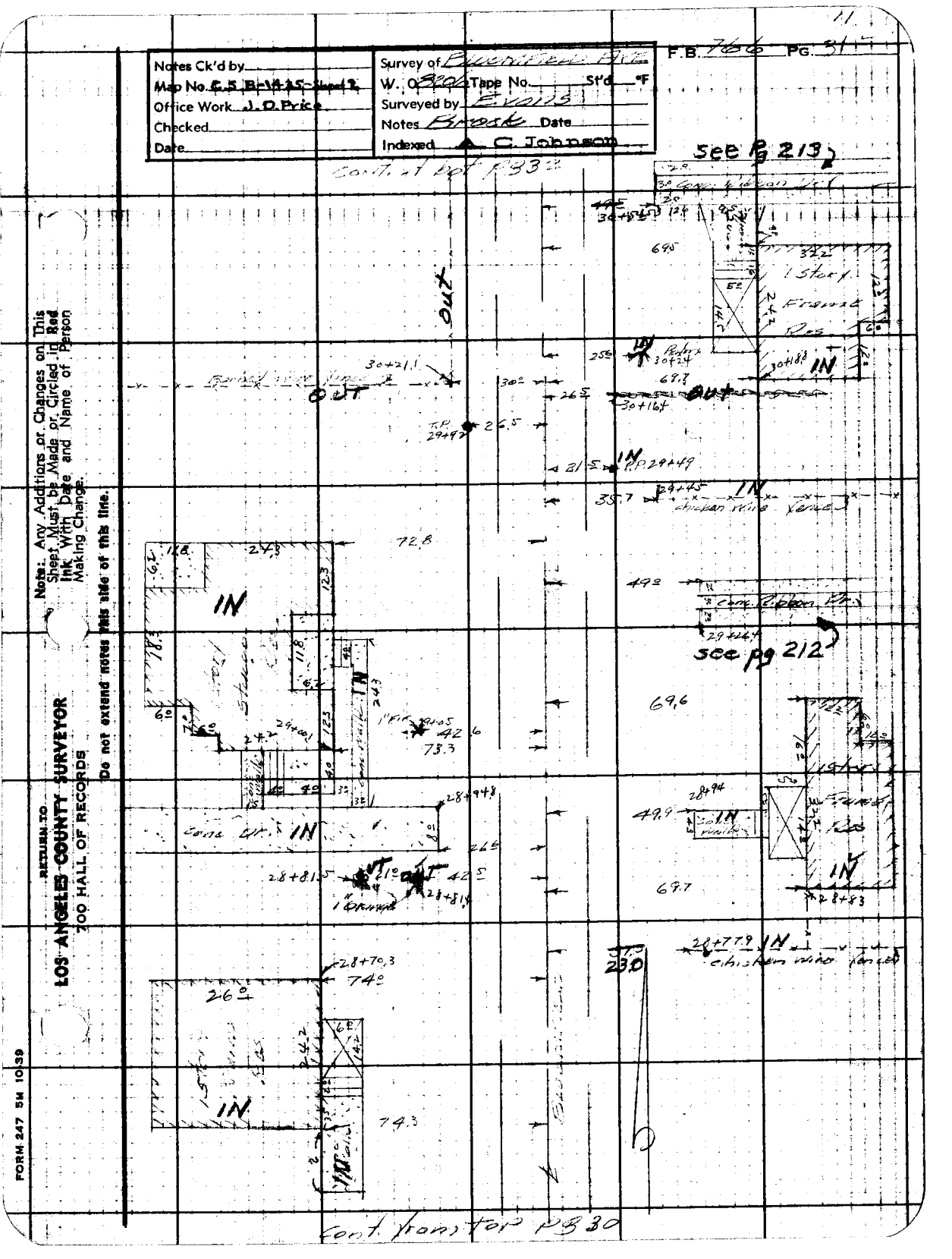

Note: Any Additions or Changes on This Sheet Must be Made or Circled in Red Ink With Date and Name of Person Making Change.

Do not extend notes this side of this line.

RETURN TO
LOS ANGELES COUNTY SURVEYOR
700 HALL OF RECORDS

FORM 247 5M 10-39

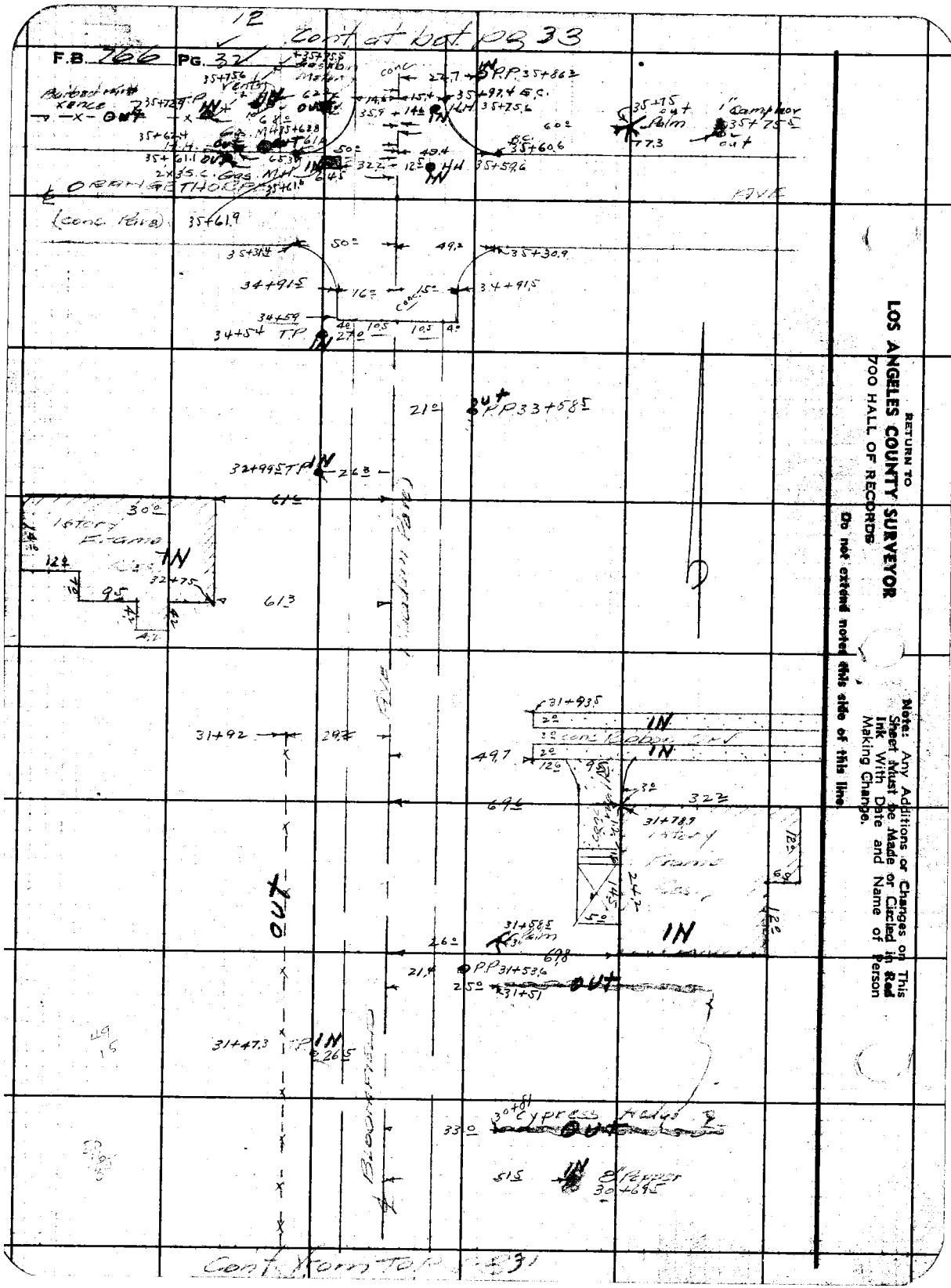

RETURN TO
LOS ANGELES COUNTY SURVEYOR
700 HALL OF RECORDS

Do not extend notes this side of this line.

Note: Any Additions or Changes on This Sheet Must be Made or Circled in Red Ink With Date and Name of Person Making Change.

Notes Ck'd by	Survey of BLOOMFIELD AVE	F.B. 766 PG. 33
Map No. C. S. B-1435-2	W. O. [illegible] Tape No. St'd °F	
Office Work J. D. Price.	Surveyed by Evans	
Checked	Notes Brock Date	
Date	Indexed A. C. Johnson	

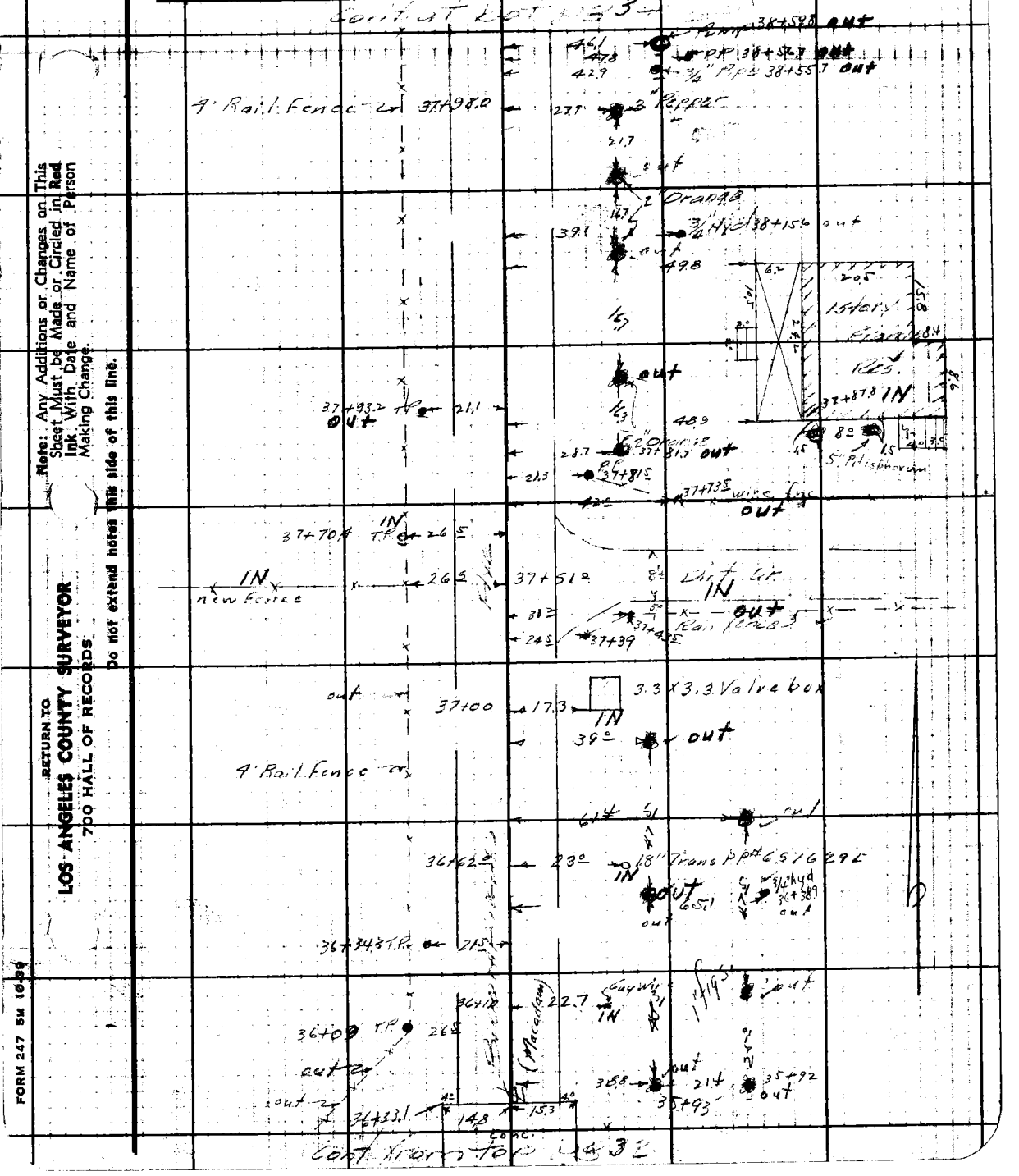

Note: Any Additions or Changes on This Sheet Must be Made or Circled in Red Ink With Date and Name of Person Making Change.

Do not extend notes this side of this line.

RETURN TO
LOS ANGELES COUNTY SURVEYOR
700 HALL OF RECORDS

FORM 247 5M 10-39

14

F.B. 766 PG. 34

Cont. at bot pg 35

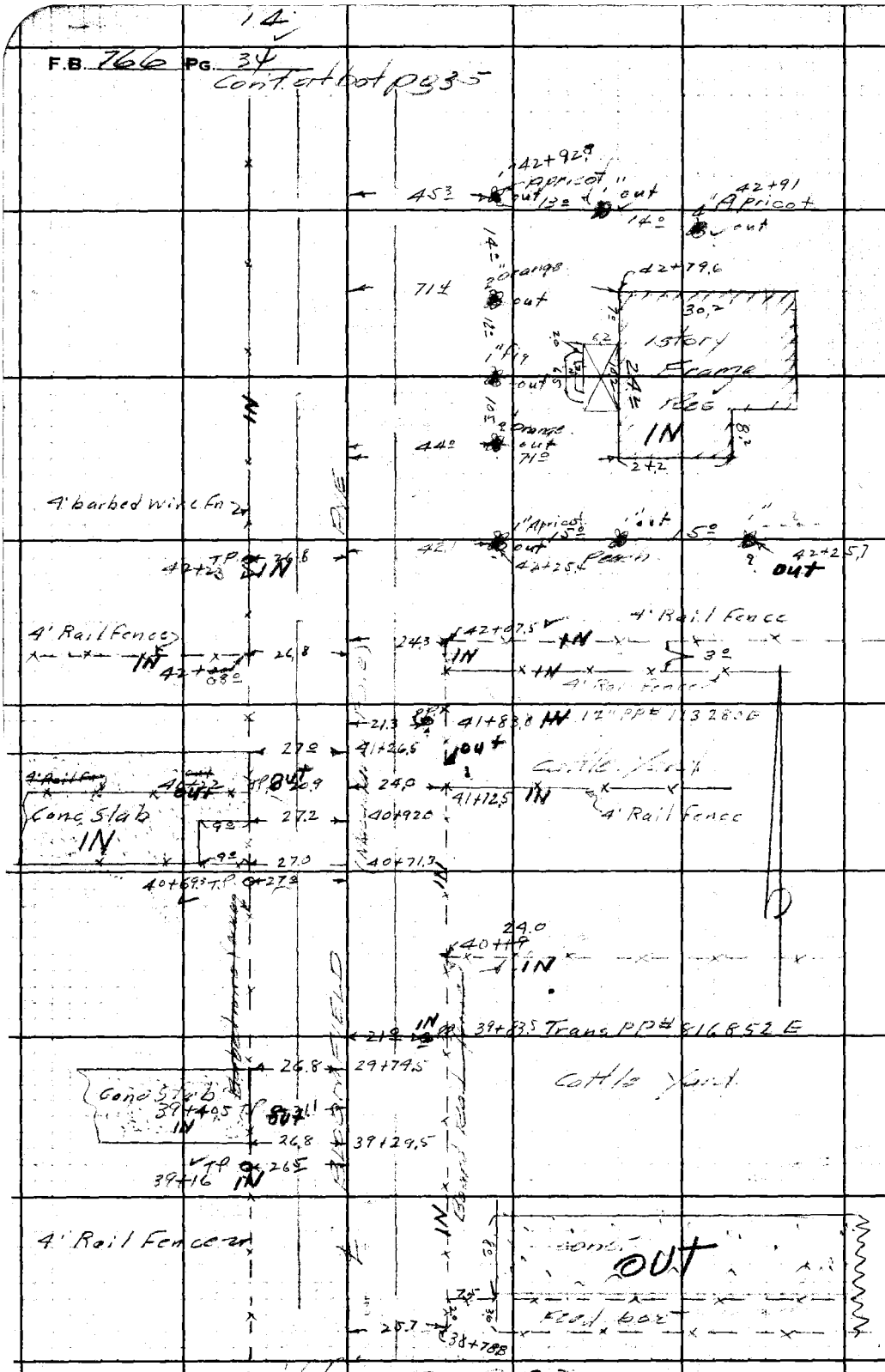

Cont from Top pg 33

RETURN TO:
LOS ANGELES COUNTY SURVEYOR
700 HALL OF RECORDS

Do not extend notes this side of this line.

Note: Any Additions or Changes on This Sheet Must be Made or Circled in Red Ink With Date and Name of Person Making Change.

Notes Ck'd by	Survey of BLOOMFIELD AVE F.B. 766 PG. 35
Map No. C.S. B-1433-2	W. O. 8206 Tape No. St'd °F
Office Work J.D. Price	Surveyed by Evans
Checked	Notes Brock Date 3-40
Date	Indexed A. C. Johnson

Cont. of bot pg 36

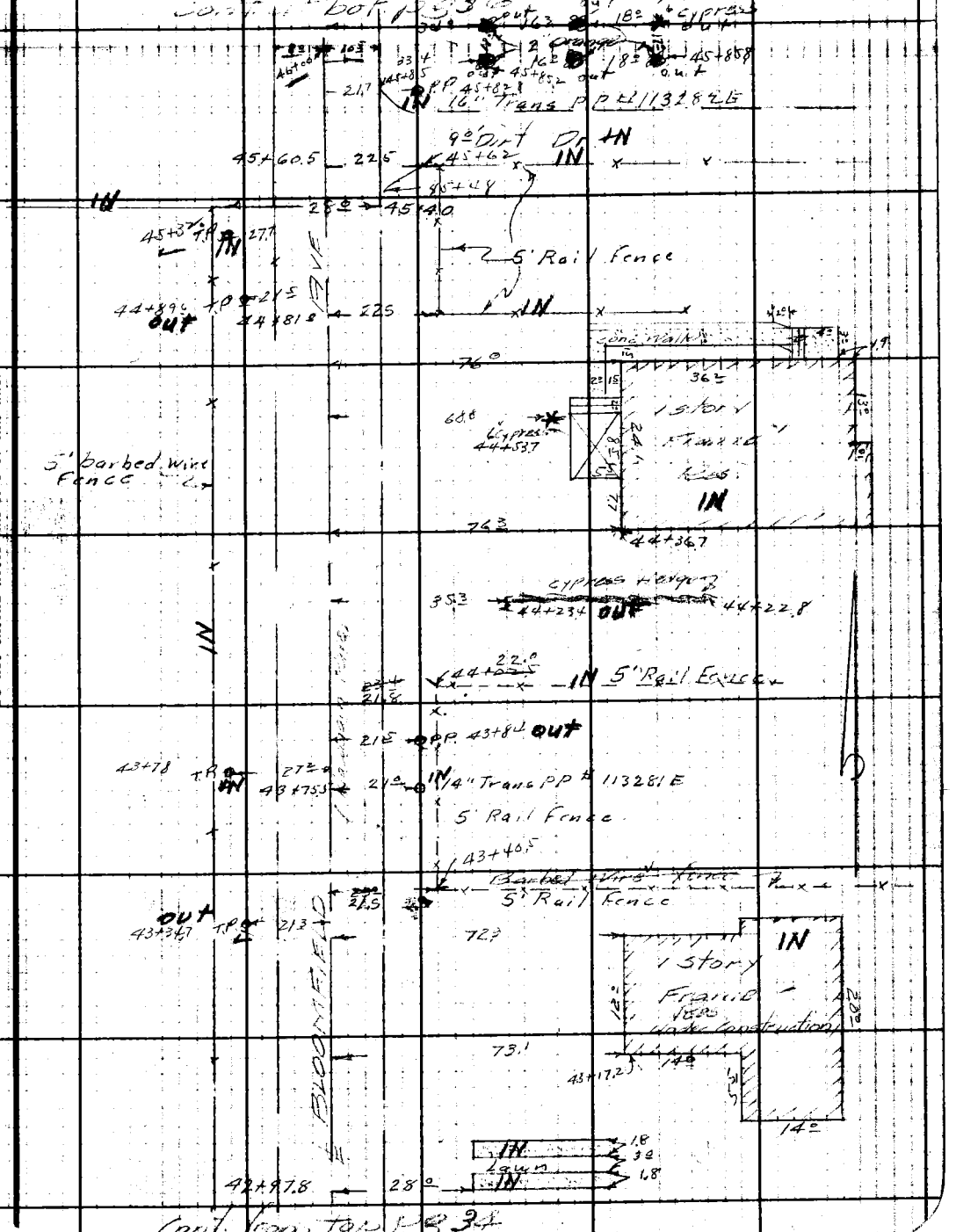

Cont. from Top pg 34

Note: Any Additions or Changes on This Sheet Must be Made or Circled in Red Ink With Date and Name of Person Making Change.

Do not extend notes this side of this line.

RETURN TO
LOS ANGELES COUNTY SURVEYOR
700 HALL OF RECORDS

FORM 247 5M 10-39



RETURN TO
LOS ANGELES COUNTY SURVEYOR
700 HALL OF RECORDS

Note: Any Additions or Changes on This Sheet Must be Made or Circled in Red Ink With Date and Name of Person Making Change.

Do not extend notes this side of this line.

17

Notes Ck'd by	Survey of Bloomfield Ave F.B. 766 Pg. 37
Map No. C.S.B-1435-2	W. O. 5206 Tape No. ____ St'd ____ °F
Office Work J. D. Price	Surveyed by Evans
Checked	Notes Brooks Date 3-40
Date	Indexed A. C. Johnson

Cont. at bot. pg 38

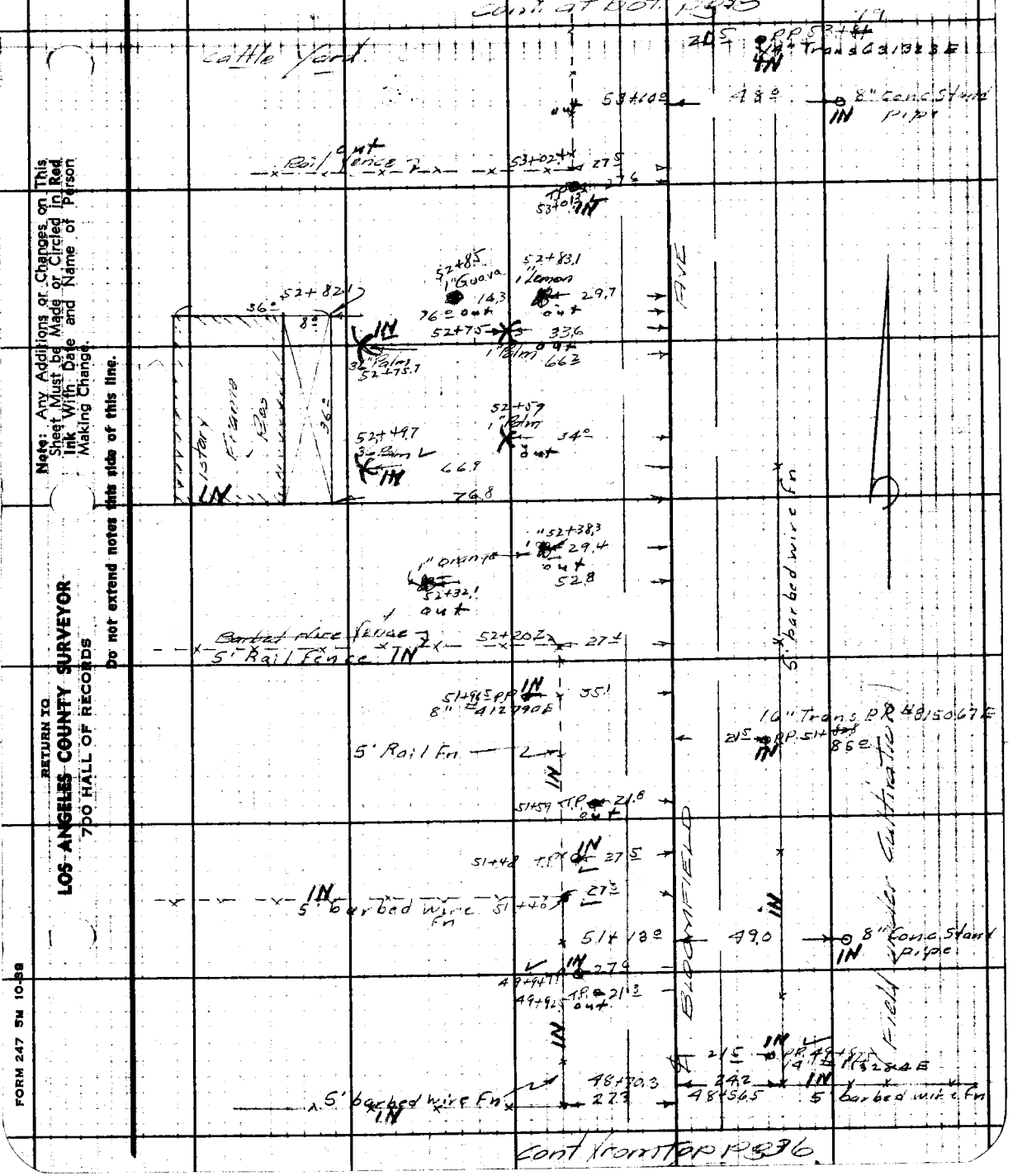

Cont from top pg 36

F.B. 766 PG. 38

18

Cont. at bot pg 39

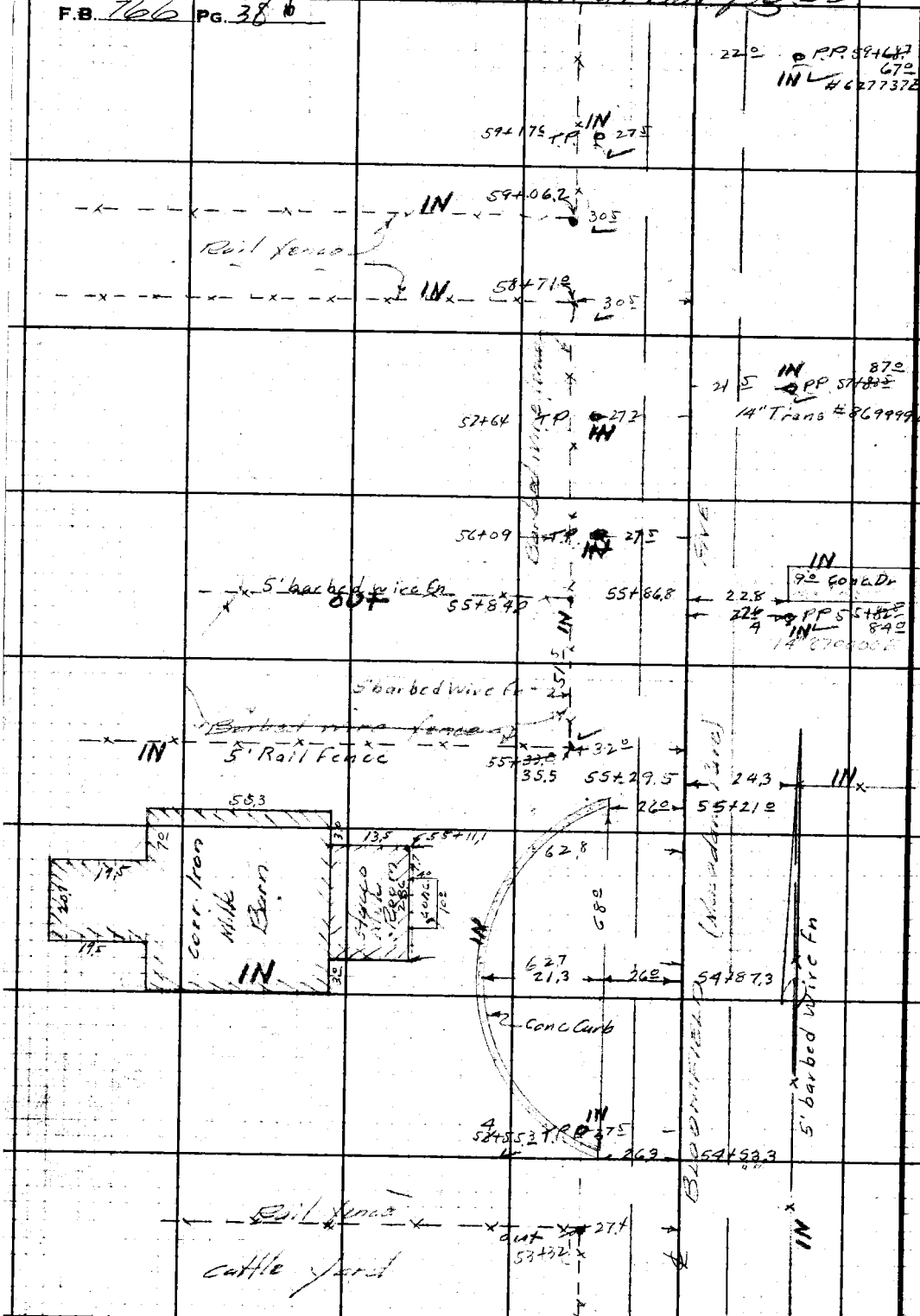

Cont. from top pg 37

RETURN TO
LOS ANGELES COUNTY SURVEYOR
700 HALL OF RECORDS

Do not extend notes this side of this line.

Note: Any Additions or Changes on This Sheet Must be Made or Circled in Red Ink With Date and Name of Person Making Change.

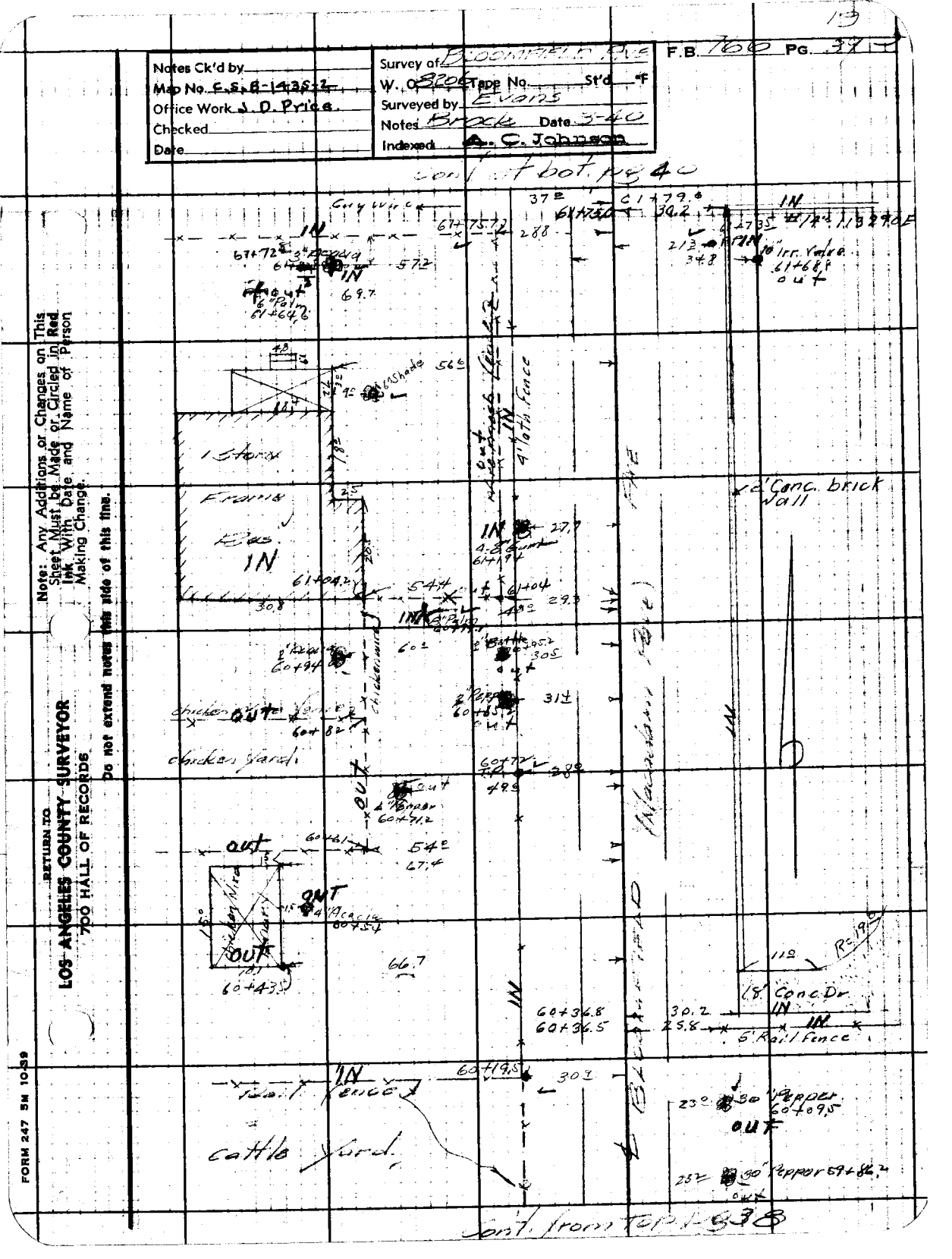

Notes Ck'd by
Map No. C.S.B-1435-2
Office Work J. D. Price
Checked
Date
Survey of Bloomfield Ave
W. O. 8206 Tape No. St'd °F
Surveyed by Evans
Notes Brock Date 3-40
Indexed A. C. Johnson
F.B. 760 PG. 39
Cont. at bot. pg 40
Guy wire
1 Story Frame Res.
IN
4' lath fence
2' Conc. brick wall
chicken yard
chicken wire
out
4" Pepper
4" Acacia
6" Palm
10" Irr. Valve
6' Rail fence
18' Conc. Dr.
Rail fence
cattle yard
30" Pepper
Bloomfield Ave
Macadam Rd
Cont. from top pg 38
Note: Any Additions or Changes on This Sheet Must be Made or Circled in Red Ink With Date and Name of Person Making Change.
Do not extend notes this side of this line.
RETURN TO
LOS ANGELES COUNTY SURVEYOR
700 HALL OF RECORDS
FORM 247 5M 10-39

F.B. 766 Pg. 40

Cont. of Lot PS 41

RETURN TO
LOS ANGELES COUNTY SURVEYOR
700 HALL OF RECORDS

Note: Any Additions or Changes on This Sheet Must be Made or Circled in Red Ink With Date and Name of Person Making Change.

Do not extend notes outside of this line.

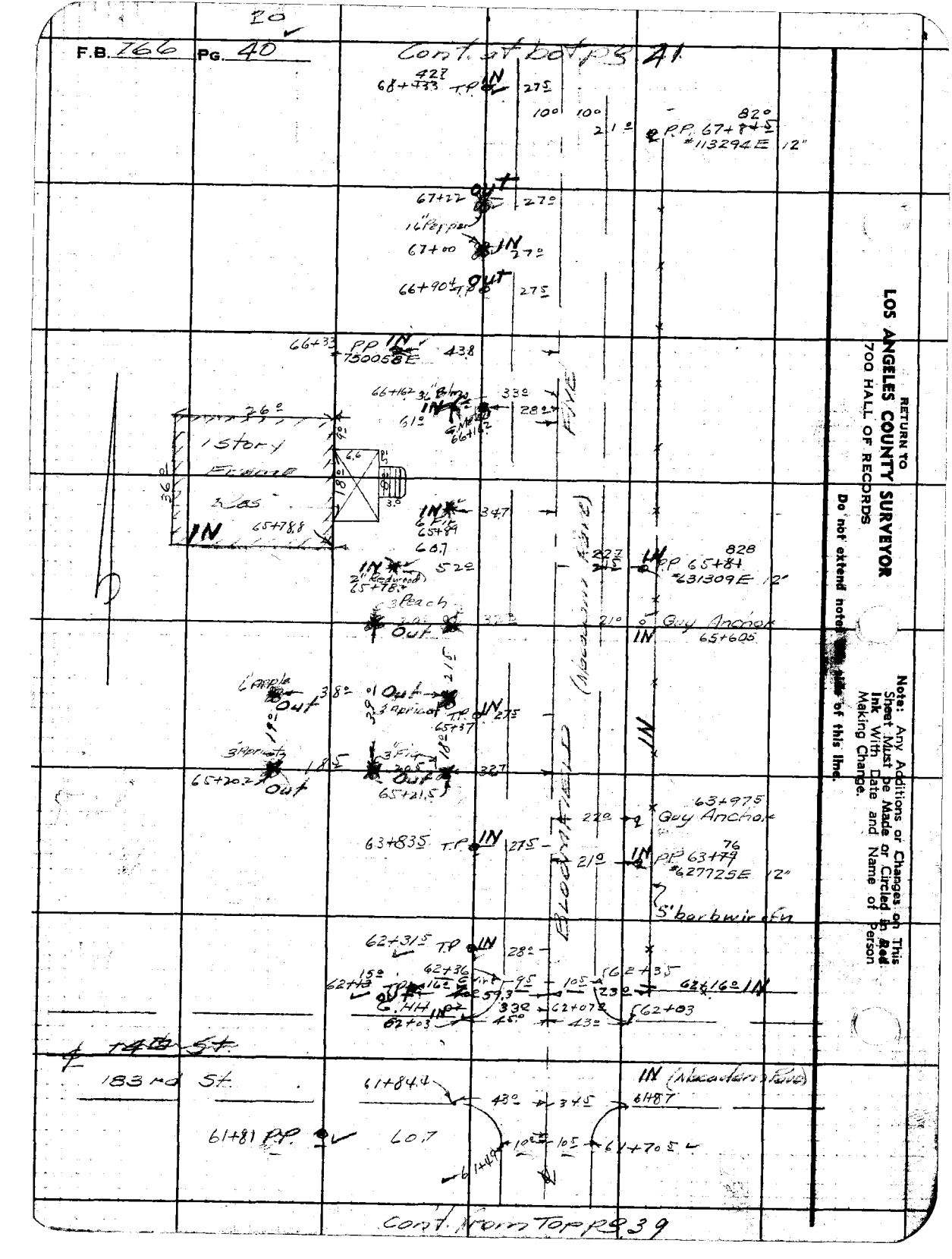

21

Notes Ck'd by	Survey of Bloomfield Ave
Map No. C.S.B-1435-2	W. O. 8206 Tape No. St'd °F
Office Work J. D. Price	Surveyed by Evans
Checked	Notes Brock Date 3-40
Date	Indexed A. C. Johnson

F.B. 766 Pg. 41

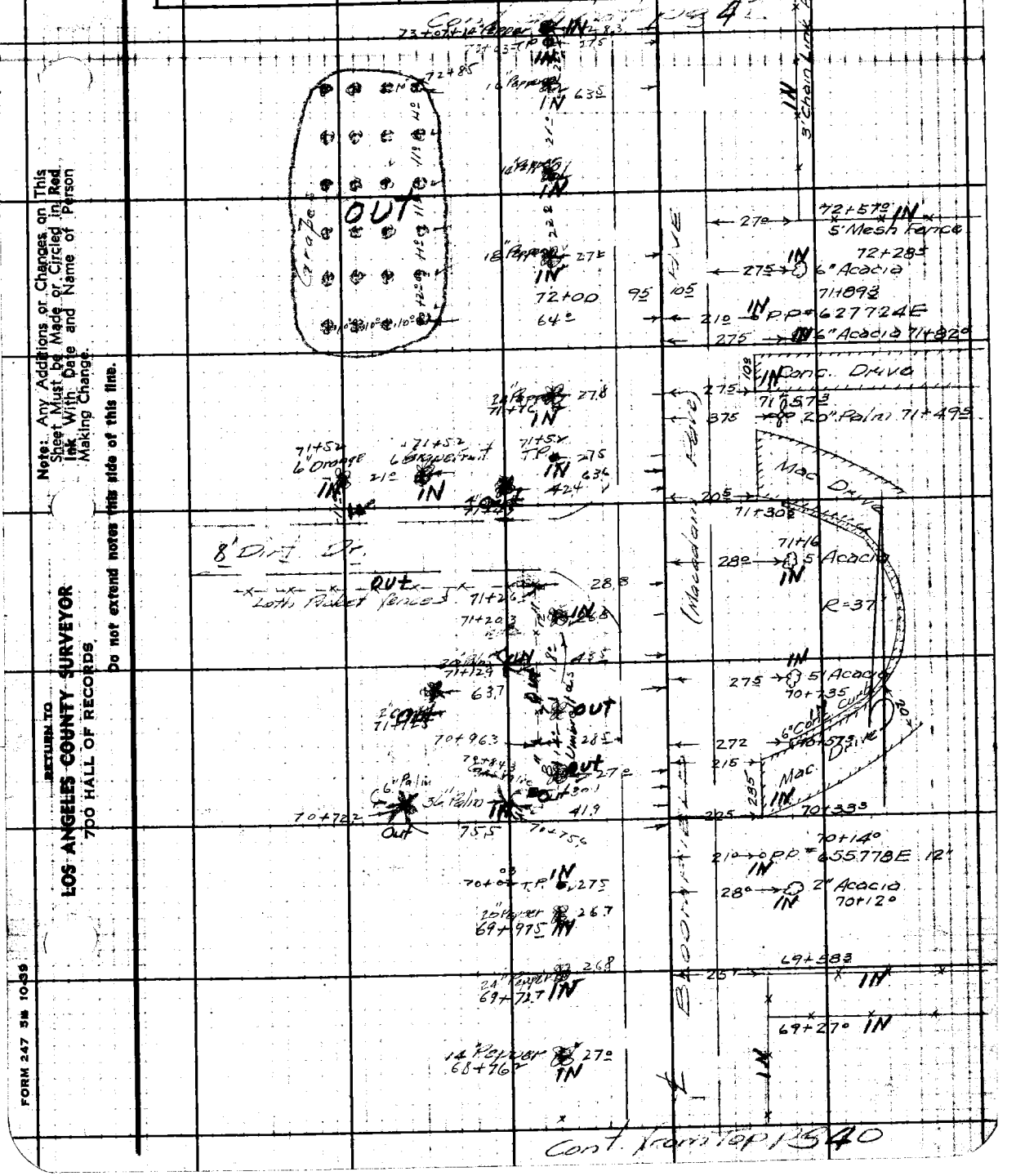

Note: Any Additions or Changes on This Sheet Must be Made or Circled in Red Ink With Date and Name of Person Making Change.

Do not extend notes this side of this line.

RETURN TO
LOS ANGELES COUNTY SURVEYOR
700 HALL OF RECORDS

FORM 247 5M 10-39

F.B. 766 PG. 42 22

Cont. at bot Pg 43

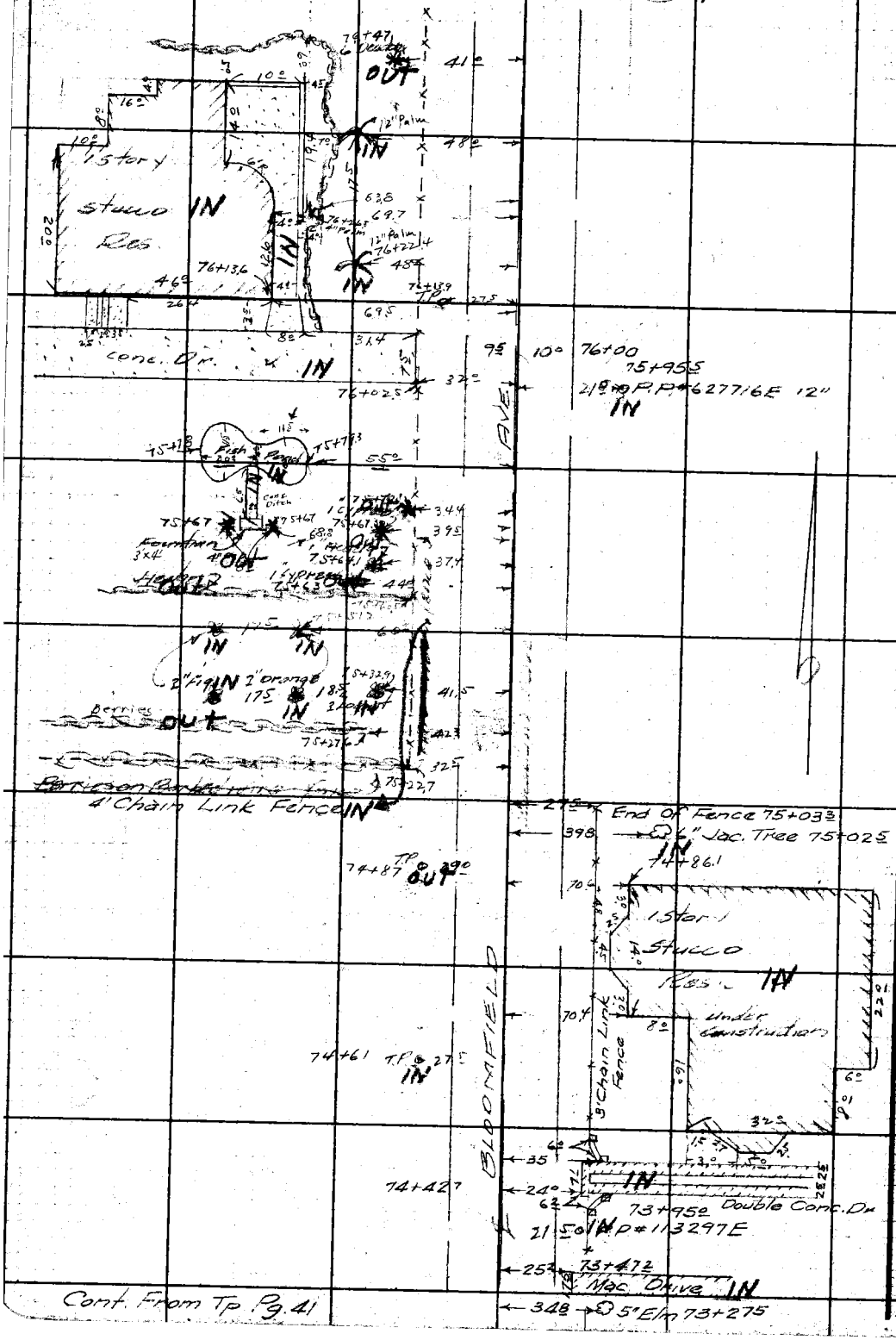

Cont. From Tp Pg. 41

RETURN TO
LOS ANGELES COUNTY SURVEYOR
700 HALL OF RECORDS

Do not extend notes this side of this line.

Note: Any Additions or Changes on This Sheet Must be Made or Circled in Red Ink With Date and Name of Person Making Change.

83

Notes Ck'd by	Survey of Bloomfield Ave
Map No. C.S.B-1435-2	W. O. 806 Tape No. St'd °F
Office Work J. D. Price	Surveyed by Evans
Checked	Notes Brock Date 3-40
Date	Indexed A. C. Johnson

F.B. 766 PG. 43



Note: Any Additions or Changes on This Sheet Must be Made or Circled in Red Ink With Date and Name of Person Making Change.

Do not extend notes this side of this line.

RETURN TO
LOS ANGELES COUNTY SURVEYOR
700 HALL OF RECORDS

FORM 247 5M 10-39

24 cont. at bot. pg 45

F.B. 766 PG. 44

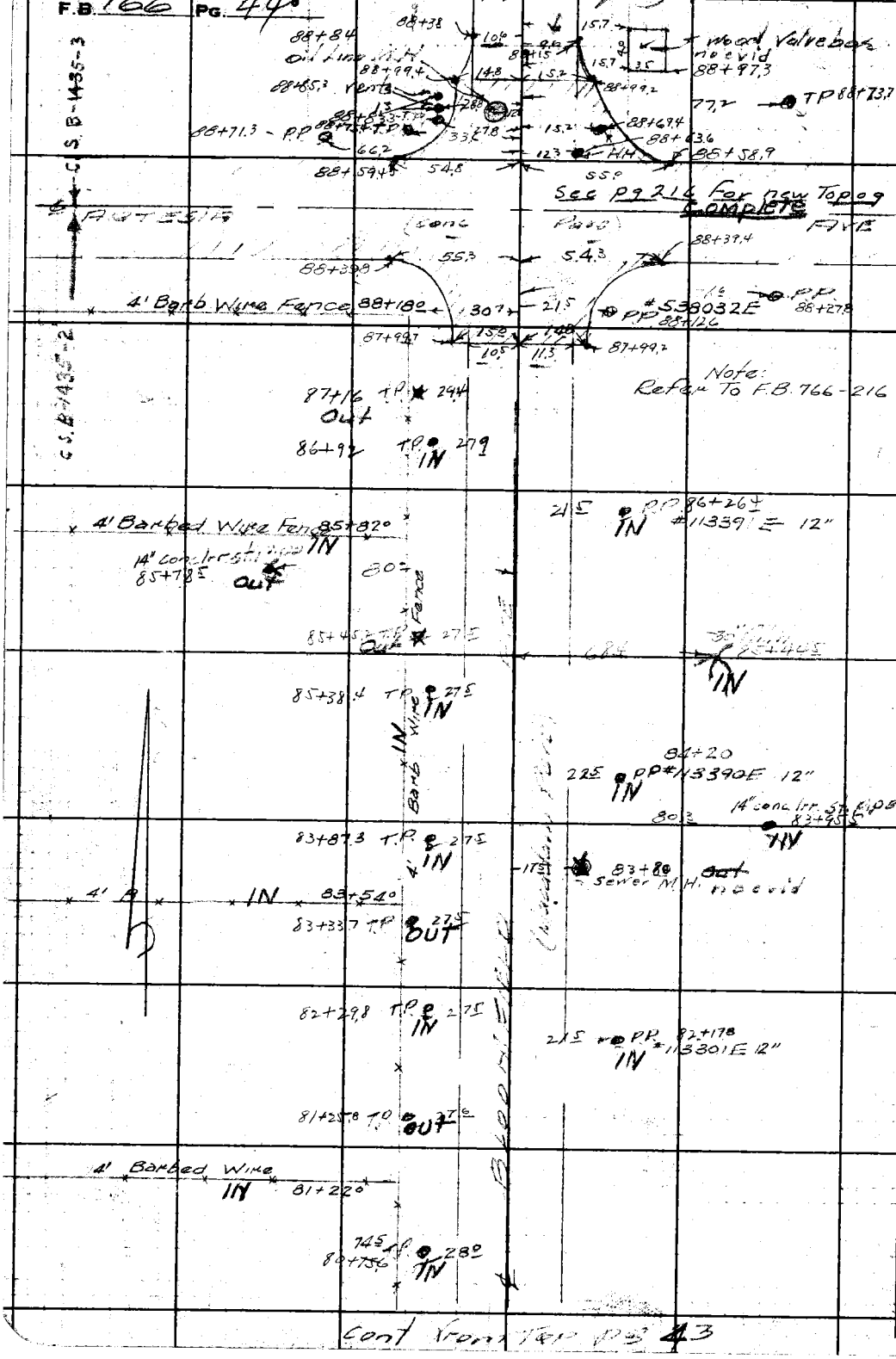

Cont from Top pg 43

RETURN TO:
LOS ANGELES COUNTY SURVEYOR
700 HALL OF RECORDS
Do not extend notes this side of this line.
Note: Any Additions or Changes on This Sheet Must be Made or Circled in Red Ink With Date and Name of Person Making Change.

Notes Ck'd by
Map No. C.S.B-1935-3
Office Work J. D. Price
Checked
Date

Survey of Bloomfield Ave F.B. 7600 Pg. 11
W.O. 8204 Tape No. St'd °F
Surveyed by Evans
Notes Brush Date 3-40
Indexed A. C. Johnson

Cont. at bot. 24

94+00 5' barbed wire fence

IN 93+48° 8" Elm 32°
IN 93+43 5.1' T.P. 28°
IN 93+16 6" Elm 32°
IN 92+83 6" Elm 32°
IN 92+52° 8" Elm 32°

IN 92+20 6" Elm 32°
IN 91+91 18" T.P. 28
IN 91+88° 8" Elm 32°
IN 91+56 6" Elm 32°
5' Woven wire fence IN IN 91+35
91+83° 33

12" Palms IN 33°
IN 33°
arc one 162 IN Dirt Dr. 91+02°
Conc Ch 37 IN 38°
IN 33°
8" Palms IN 33°
6" Olive 12' 33°
90+76 IN
14" Palms IN 38°
90+66 IN
4" Olive 46°
90+41.5
12" Palm IN 33°
90+28 IN 33°
6" Palm IN 33°
90+42° 6.5
21 Shrub IN IN

90+28 TP 28
90+22.5 IN 30°
5' Woven Wire fence 12" Palm 90+36°
90+20.5 IN 30°
90+17° 8" Palm IN 33°
90+00 90+00 10.5 9.2

6" Palm IN 33°
89+68 5" Palm IN 33°
89+52 6" Palm IN 33°
89+35 6" Palm IN 33°
89+19 4" Palm IN 33°
89+03 6" Palm IN 33°

IN 4 barbed wire fence
12" pp #113394 L
92+35°
21.7
91+35

IN 91+27°
Barbed wire fence
90+22.5
IN P.P. #113398 E
90+20.3 Wire Mesh fence
21.8 23.7 out
out
IN Guy Anchor 90+06.5
Barbed wire fence
24.4 out
2" Poplars 16.5
chicken wire fence
89+72.5
89+11.5
Barbed wire fence
IN 22°
IN 22°
10" T.P. M-799-Y 89+18.5
89+11.5
16" Privet
55.5

Cont from Tot. 24

Note: Any Additions or Changes on This Sheet Must be Made or Circled in Red Ink With Date and Name of Person Making Change.
Do not extend notes this side of this line.

RETURN TO
LOS ANGELES COUNTY SURVEYOR
700 HALL OF RECORDS

FORM 247 SM 10-38

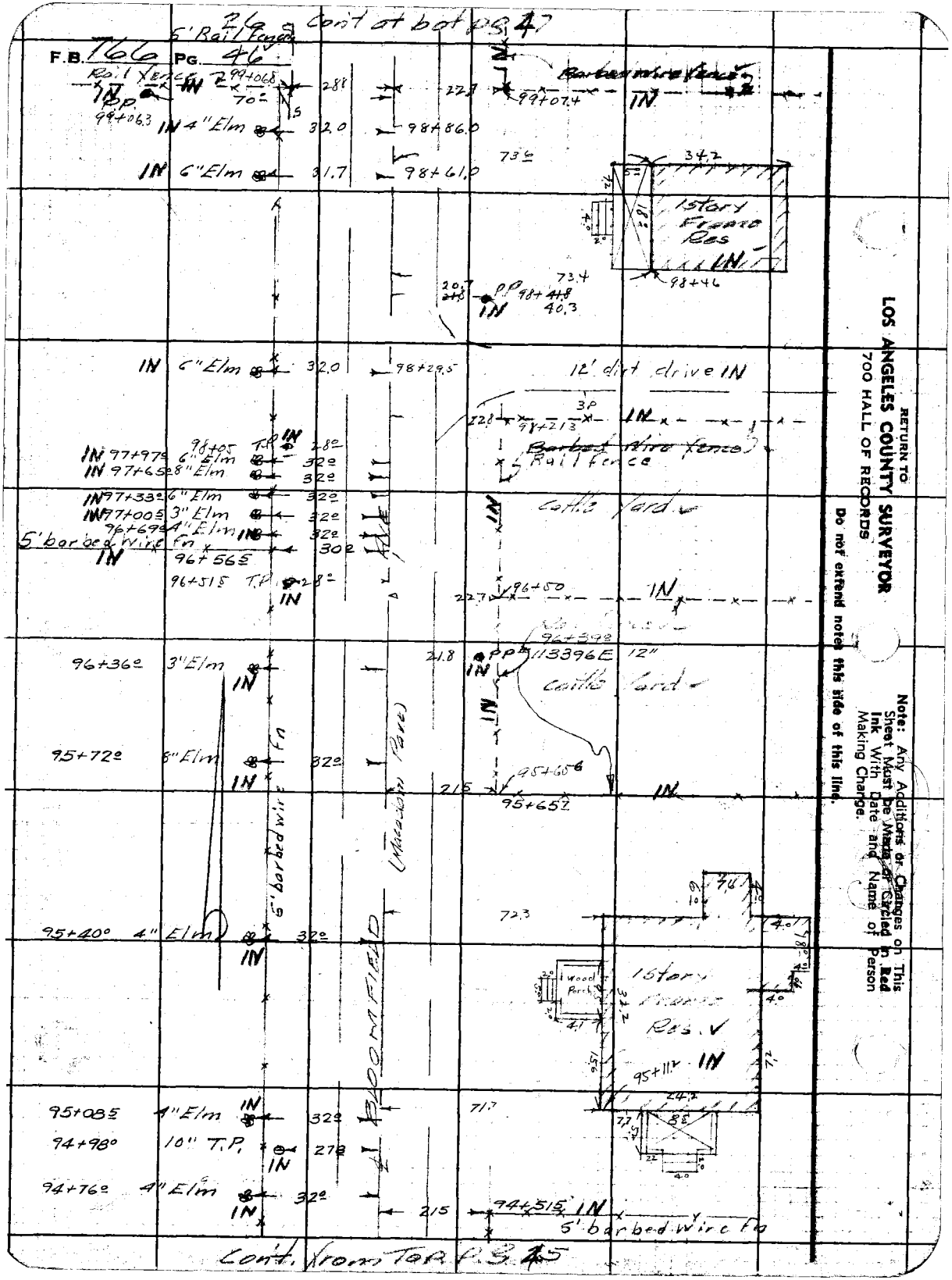

RETURN TO
LOS ANGELES COUNTY SURVEYOR
700 HALL OF RECORDS

Do not extend notes this side of this line.

Note: Any Additions or Changes on This Sheet Must Be Made or Circled in Red Ink With Date and Name of Person Making Change.

Notes Ck'd by
Map No. C.S. B-1435-B
Office Work J. D. Price.
Checked
Date

Survey of
W. O. Tape No. St'd °F
Surveyed by Evans
Notes Brock Date 2-40
Indexed A. C. Johnson

F.B. 766 Pg. 47

Note: Any Additions or Changes on This Sheet Must be Made or Circled in Red Ink With Date and Name of Person Making Change.

Do not extend notes this side of this line.

RETURN TO
LOS ANGELES COUNTY SURVEYOR
700 HALL OF RECORDS

FORM 247 5M 10-39

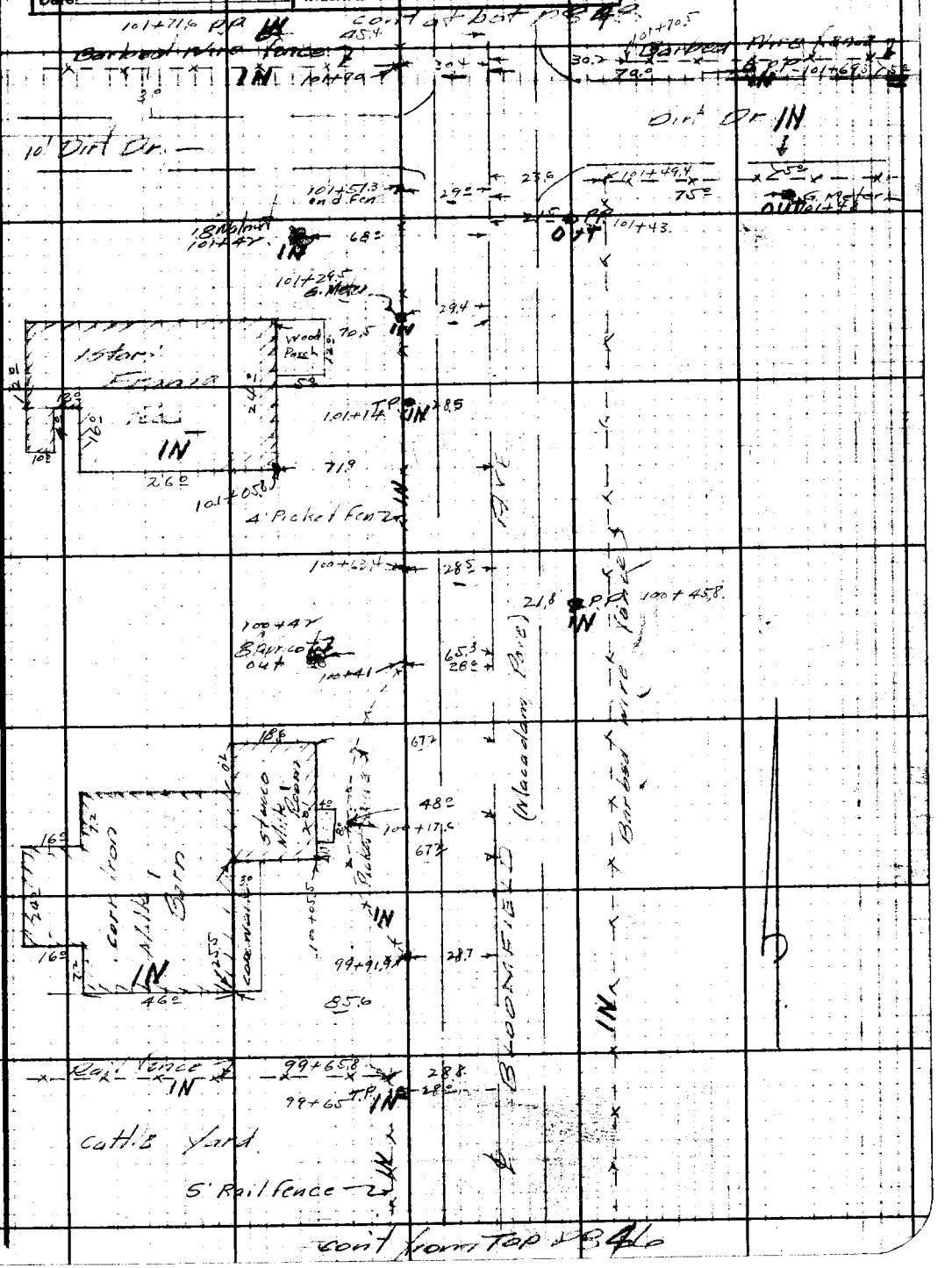

28

F.B. 766 Pg. 48

Cont at bot pg 49

RETURN TO
LOS ANGELES COUNTY SURVEYOR
700 HALL OF RECORDS

Do not extend notes this side of this line.

Note: Any Additions or Changes on This Sheet Must be Made or Circled in Red Ink With Date and Name of Person Making Change.

29

Notes Ck'd by	Survey of [illegible]
Map No. C.S.B-1435-3	W. O. [illegible] Tape No. St'd °F
Office Work J. D. Price	Surveyed by Evans
Checked	Notes Brock Date 3-40
Date	Indexed A. C. Johnson

F.B. 766 Pg. 49

Cont at Bot Pg 50



Cont from Top Pg 48

Note: Any Additions or Changes on This Sheet Must be Made or Circled in Red Ink With Date and Name of Person Making Change.

Do not extend notes this side of this line.

RETURN TO
LOS ANGELES COUNTY SURVEYOR
700 HALL OF RECORDS

FORM 247 5M 10-39

30 ✓ cont at bot. pg 51

F.B. 766 PG. 50



cont from pg 49

RETURN TO
LOS ANGELES COUNTY SURVEYOR
700 HALL OF RECORDS
Do not extend notes this side of this line.
Note: Any Additions or Changes on This Sheet Must be Made or Circled in Red Ink With Date and Name of Person Making Change.

Notes Ck'd by	Survey of Bloomfield Ave
Map No. C.S. B-1435-3	W. O. 8206 Tape No. St'd °F
Office Work J. D. Price	Surveyed by Evans
Checked	Notes Brock Date 3-40
Date	Indexed A. C. Johnson

F.B. 766 PG. 51

Cont. at bot. pg 52

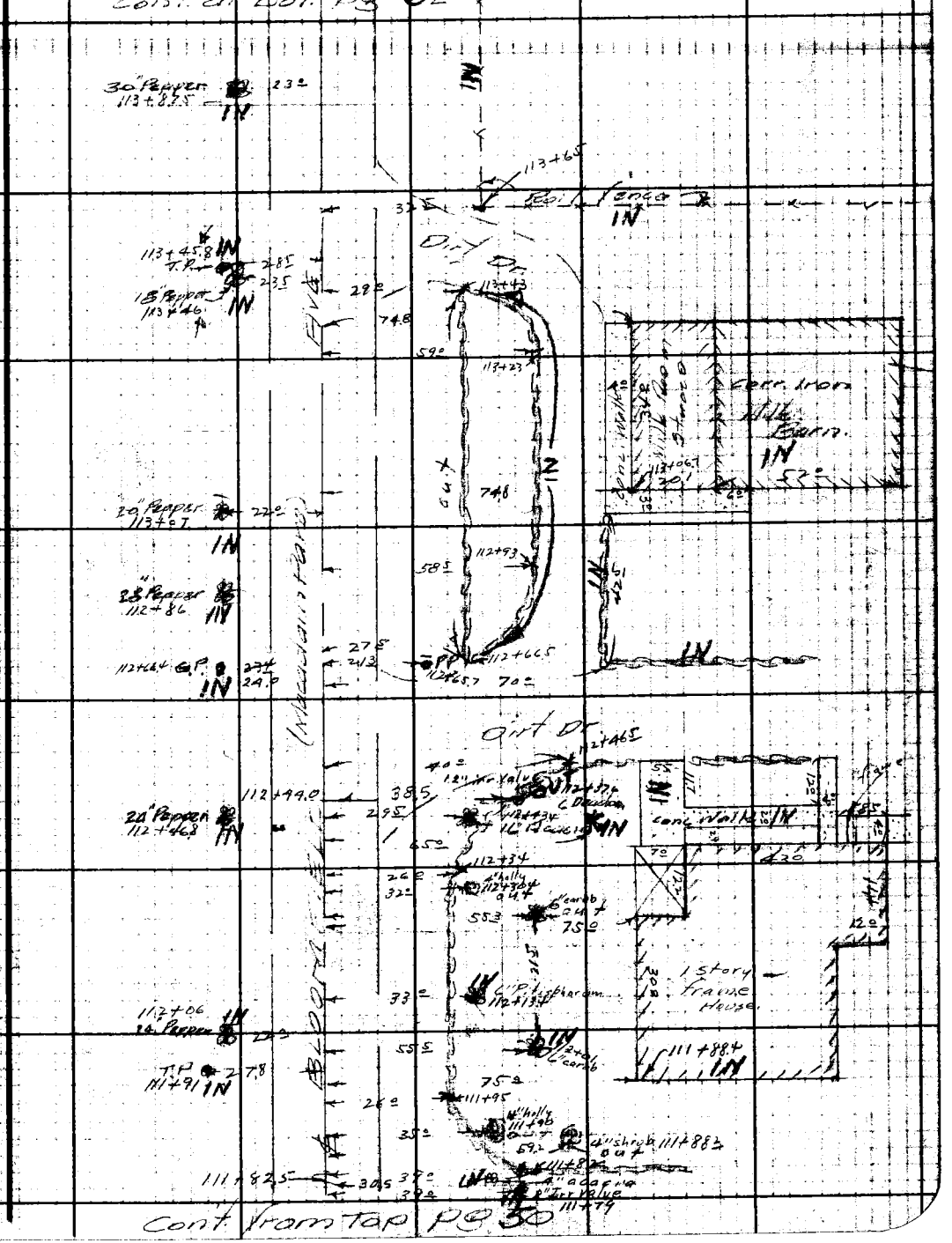

Cont. from Top pg 50

Note: Any Additions or Changes on This Sheet Must be Made or Circled in Red Ink With Date and Name of Person Making Change.

Do not extend notes this side of this line.

RETURN TO
LOS ANGELES COUNTY SURVEYOR
700 HALL OF RECORDS

FORM 247 5M 10-39

32 cont at bot pg 53

F.B. 766 PG. 57



Cont from top pg 51

RETURN TO
LOS ANGELES COUNTY SURVEYOR
700 HALL OF RECORDS

Do not extend notes this side of this line.

Note: Any Additions or Changes on This Sheet Must be Made or Circled in Red Ink With Date and Name of Person Making Change.

Notes Ck'd by	Survey of Bloomfield Ave F.B. 766 Pg. 53
Map No. C.S.B-1435-3	W. 8206 Tape No. St'd °F
Office Work J. D. Price.	Surveyed by Evans
Checked	Notes Brock Date 3-40
Date	Indexed A. C. Johnson

Cont at bot pg 54

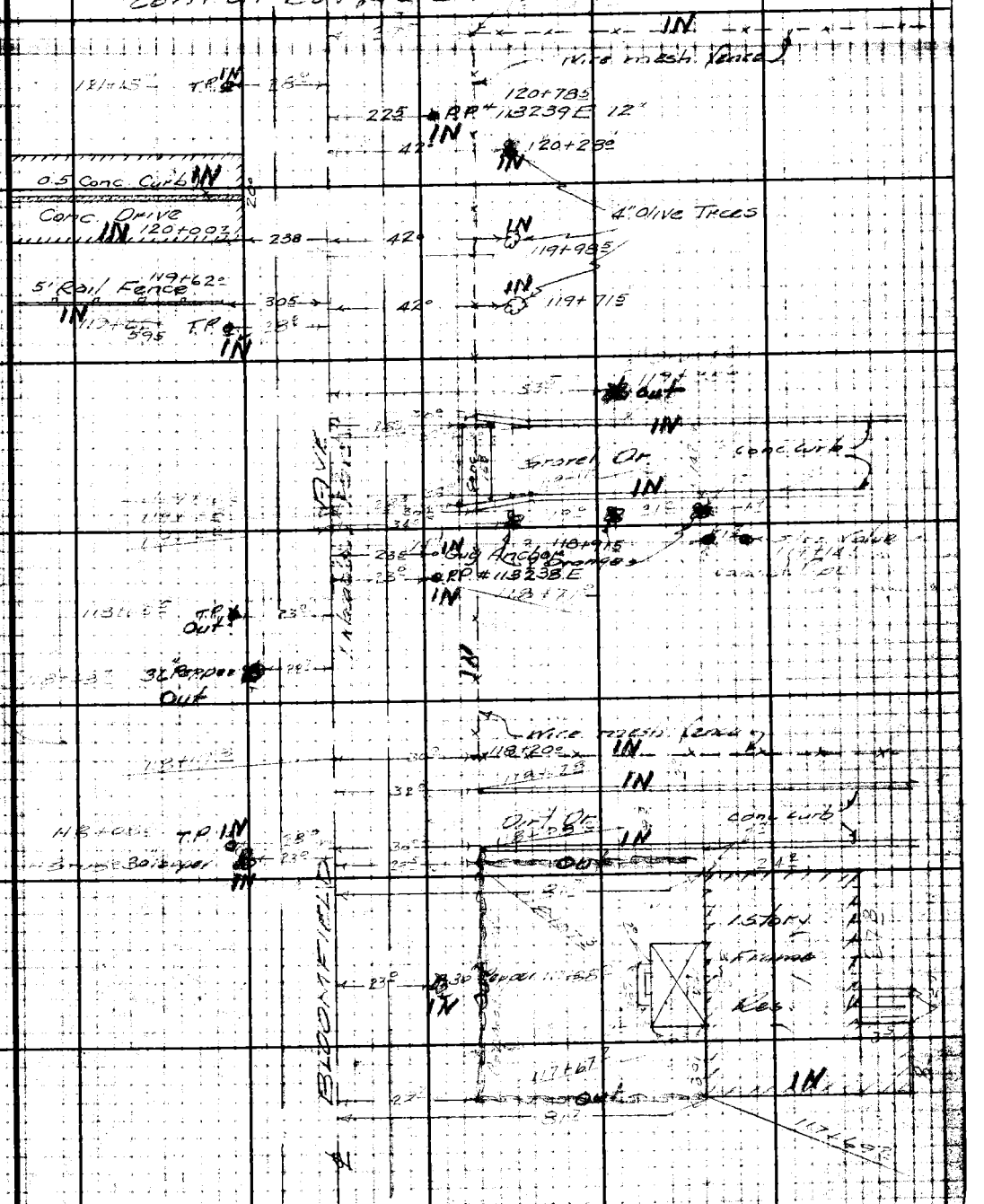

cont from Top pg 52

Note: Any Additions or Changes on This Sheet Must be Made or Circled in Red Ink With Date and Name of Person Making Change.

Do not extend notes this side of this line.

RETURN TO: LOS ANGELES COUNTY SURVEYOR 700 HALL OF RECORDS

FORM 247 5M 10-39

F.B. 766 Pg. 54

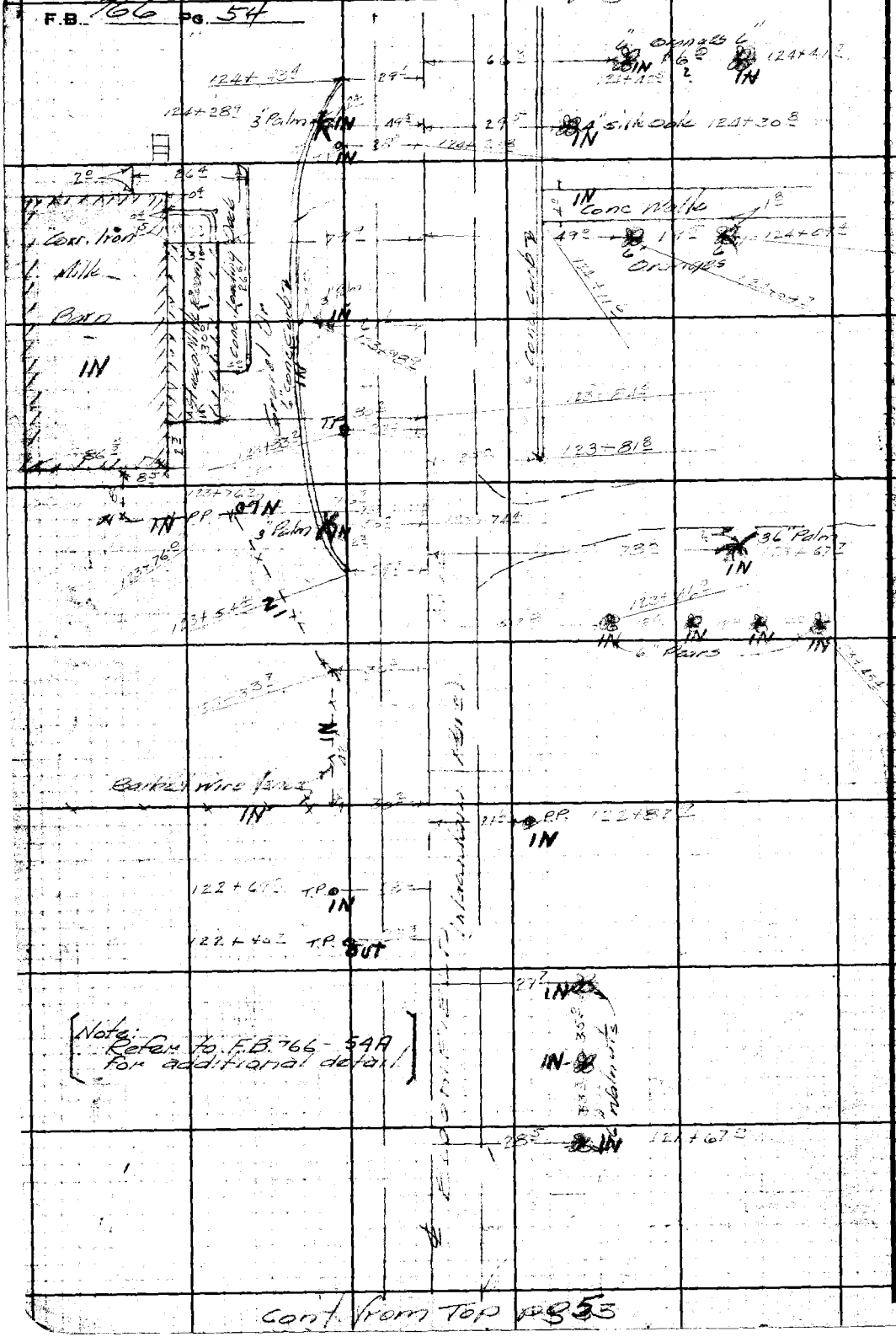

[Note: Refer to F.B. 766 - 54A for additional detail]

RETURN TO
LOS ANGELES COUNTY SURVEYOR
700 HALL OF RECORDS
Do not extend notes this side of this line.
Note: Any Additions or Changes on This Sheet Must be Made or Circled in Red Ink With Date and Name of Person Making Change.

35

Notes Ck'd by	Survey of BLOOMFIELD AVE
Map No. C.S.B-1435-3.	W. 0 8206 Tape No. St'd °F
Office Work J. D. Price.	Surveyed by Evans
Checked	Notes Brock Date 3-40
Date	Indexed A. C. Johnson

F.B. 766 PG. 55

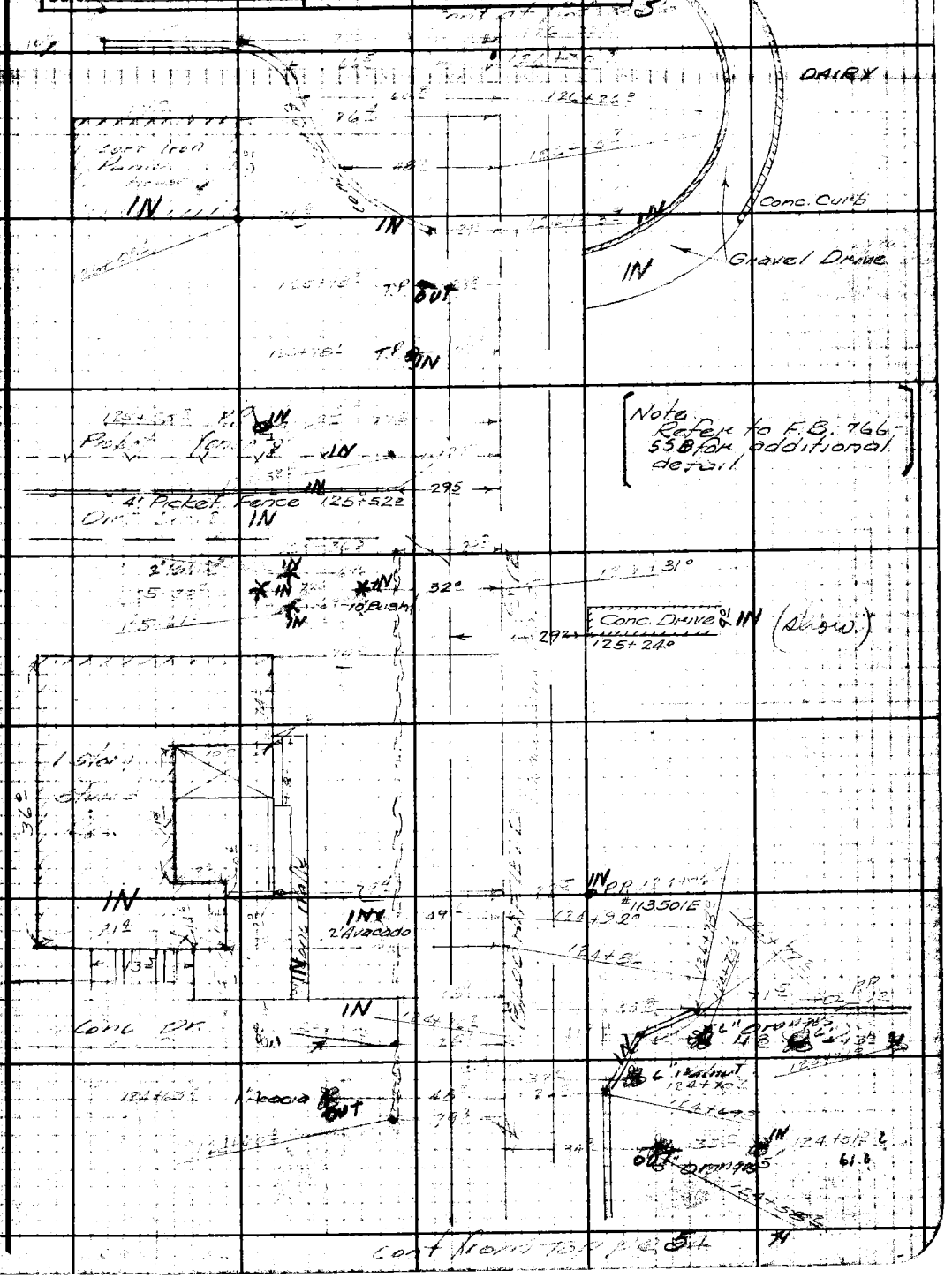

Note: Any Additions or Changes on This Sheet Must be Made or Circled in Red Ink With Date and Name of Person Making Change.

Do not extend notes this side of this line.

RETURN TO
LOS ANGELES COUNTY SURVEYOR
700 HALL OF RECORDS

FORM 247 5M 10-39

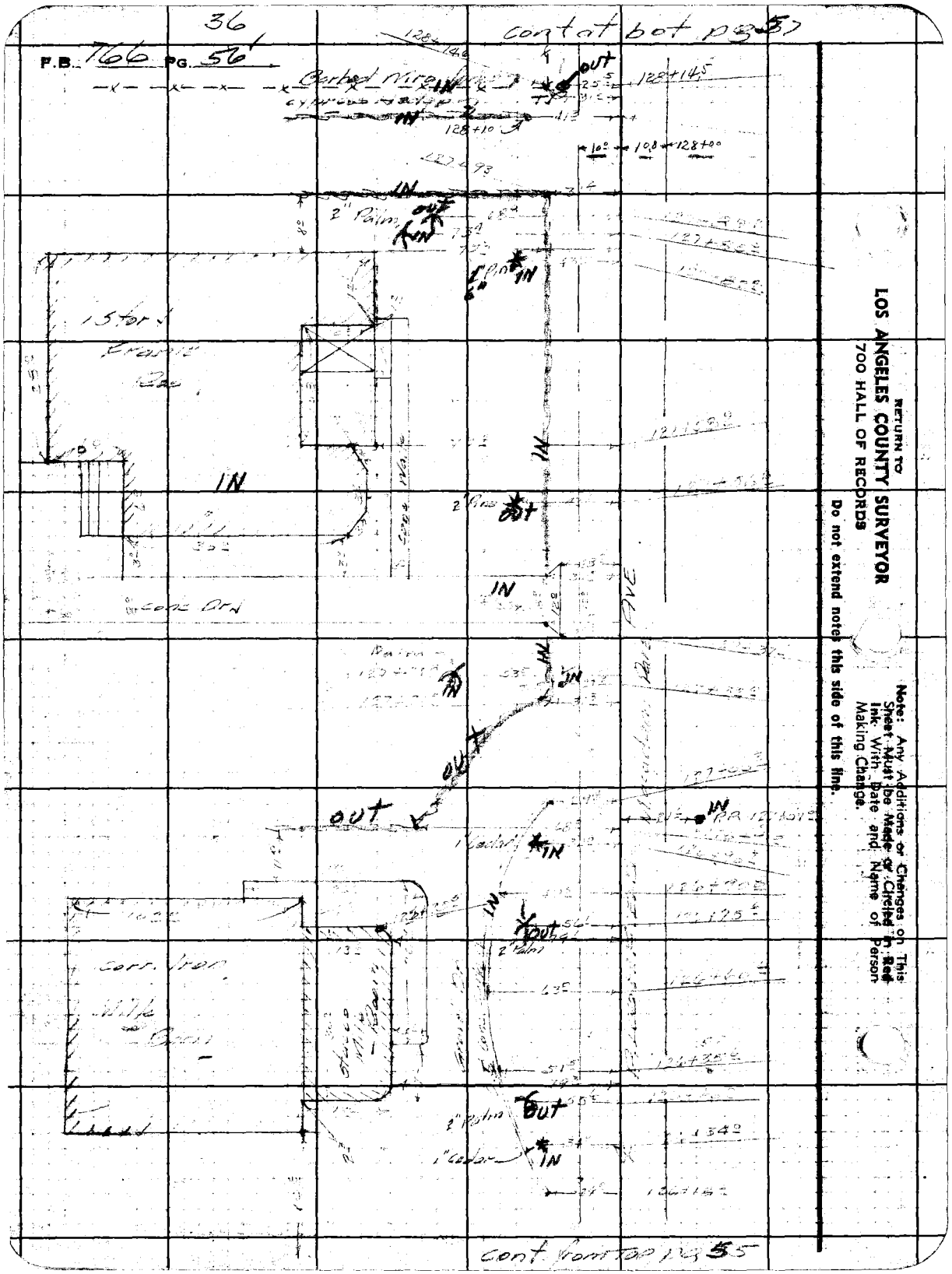

RETURN TO
LOS ANGELES COUNTY SURVEYOR
700 HALL OF RECORDS

Do not extend notes this side of this line.

Note: Any Additions or Changes on This Sheet Must be Made or Circled in Red Ink With Date and Name of Person Making Change.

Notes Ck'd by	Survey of Bloomfield Ave
Map No. C.S.B-1435-3	W. 8206 Tape No. St'd °F
Office Work J.D. Price	Surveyed by Evans
Checked	Notes Brock Date 3-40
Date	Indexed A. C. Johnson

F.B. 766 PG. 57

Cont at Top Pg 55

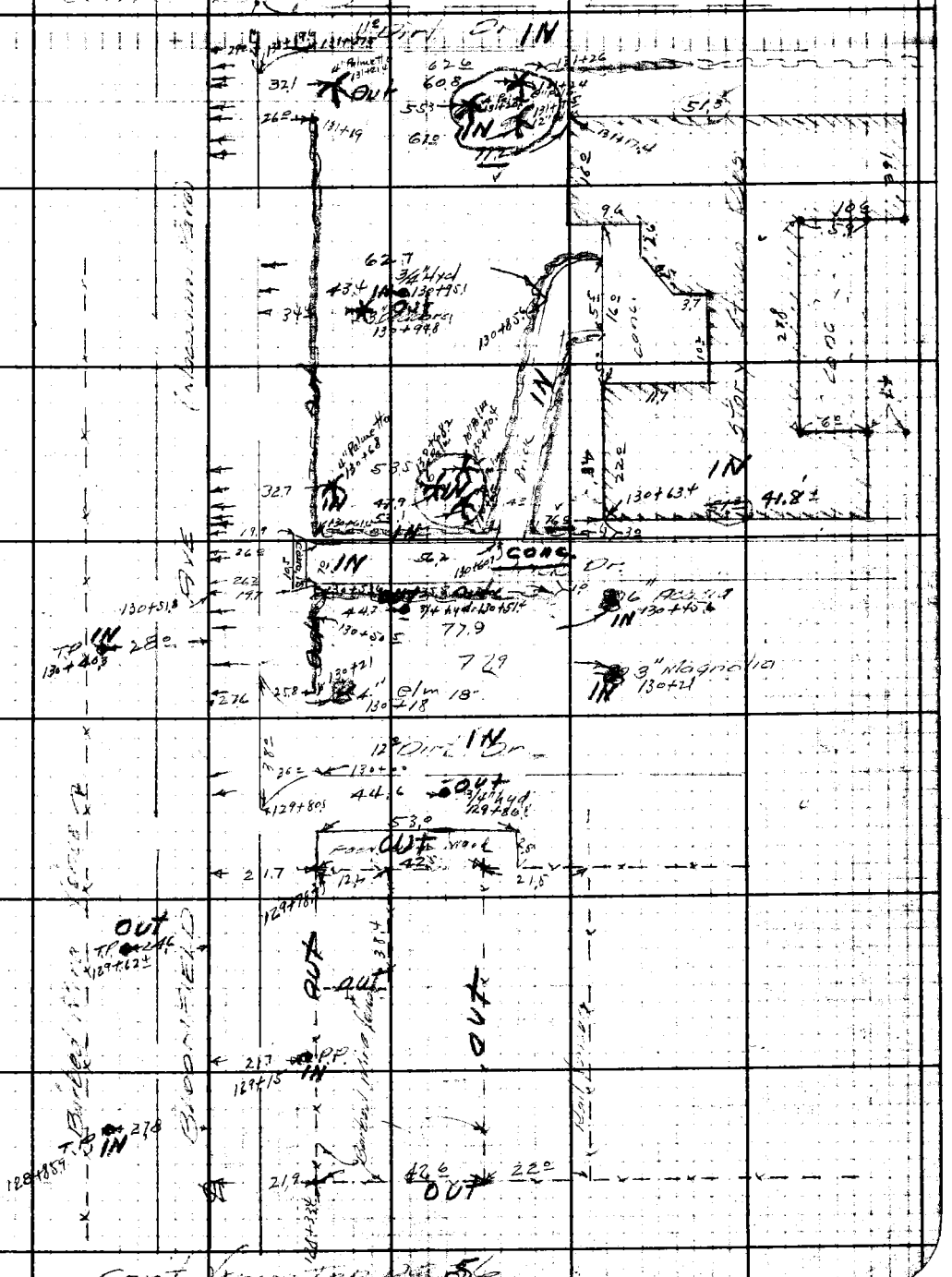

Cont from Top Pg 56

Note: Any Additions or Changes on This Sheet Must be Made or Circled in Red Ink With Date and Name of Person Making Change.

Do not extend notes this side of this line.

RETURN TO
LOS ANGELES COUNTY SURVEYOR
700 HALL OF RECORDS

FORM 247 5M 10-39

38 / cont. at bot. pg. 59

F.B. 766 PG. 58



RETURN TO
LOS ANGELES COUNTY SURVEYOR
700 HALL OF RECORDS
Do not extend notes this side of this line.
Note: Any Additions or Changes on This Sheet Must be Made or Circled in Red Ink With Date and Name of Person Making Change.

Cont. from Top pg 57

Notes Ck'd by
Map No. C. S. B. 1435-3.
Office Work J. D. Price.
Checked
Date

Survey of Eucalyptus Ave F.B. 14 Pg. 59
W. O. 3800 Tape No. St'd °F
Surveyed by Evans
Notes Brock Date 3-40
Indexed A. C. Johnson

Note: Any Additions or Changes on This Sheet Must be Made or Circled in Red Ink With Date and Name of Person Making Change.

Do not extend notes this side of this line.

RETURN TO
LOS ANGELES COUNTY SURVEYOR
700 HALL OF RECORDS

FORM 247 5M 10-38

Cont from Top

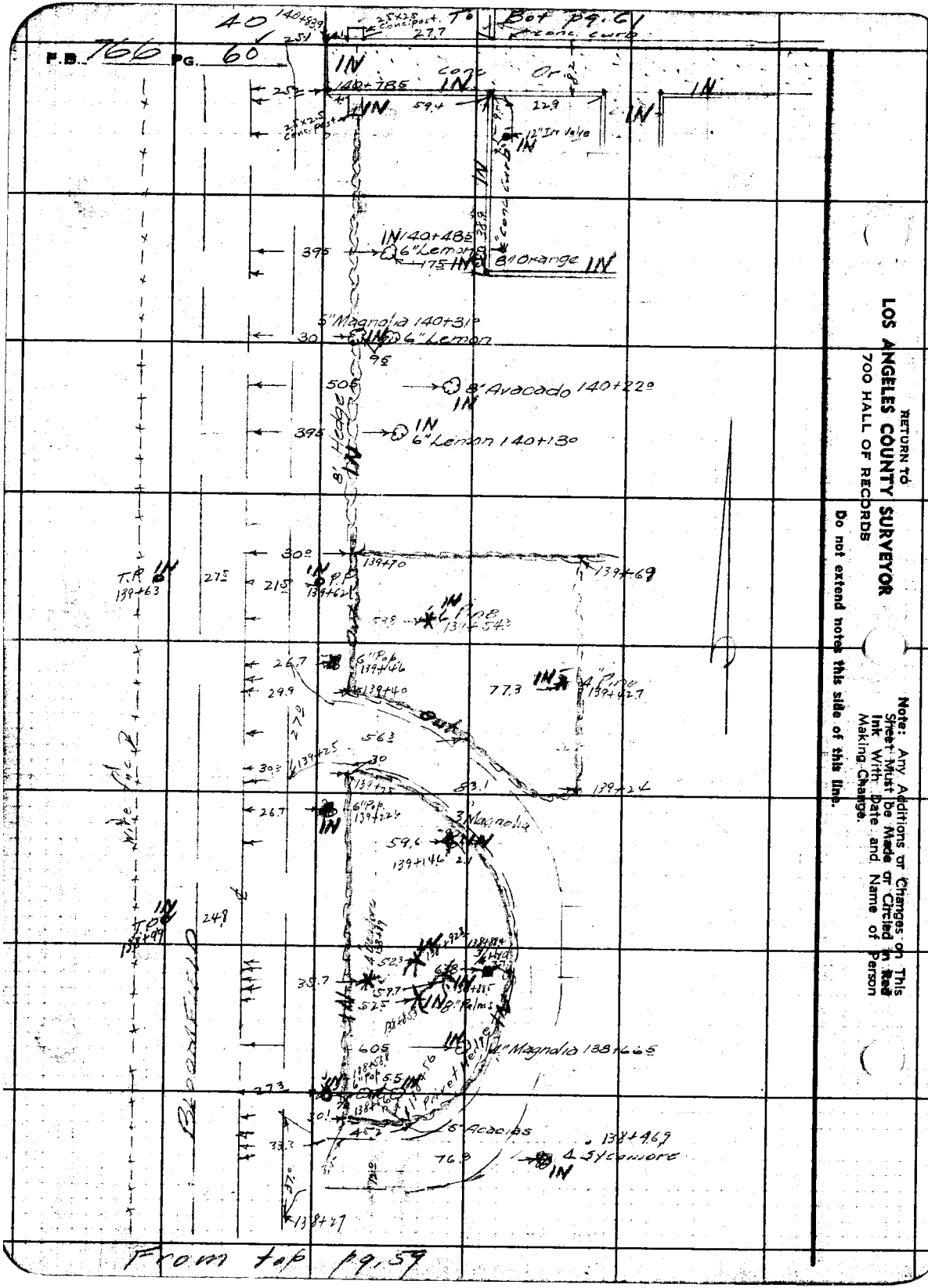

RETURN TO
LOS ANGELES COUNTY SURVEYOR
700 HALL OF RECORDS

Note: Any Additions or Changes on This Sheet Must be Made or Circled in Red Ink With Date and Name of Person Making Change.

Do not extend notes this side of this line.

Notes Ck'd by	Survey of Bloomfield Ave
Map No.	W. O. 2206 Tape No. 0106 St'd. 68 °F
Office Work	Surveyed by M. A. Van Deren
Checked	Notes G. H. Date 4-25-51
Date	Indexed

F. B. 766 PG. 54-A

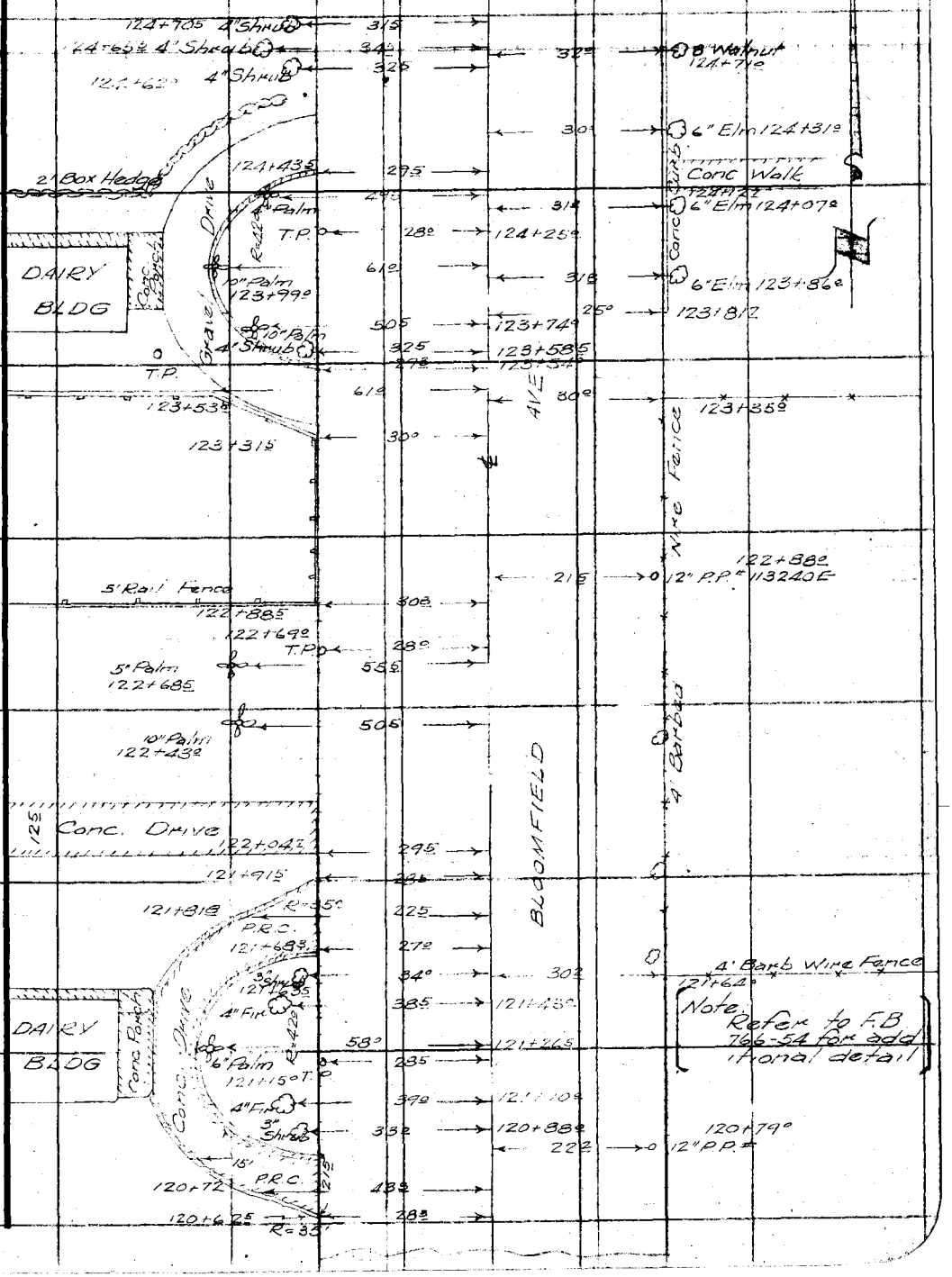

Note: Any Additions or Changes on This Sheet Must be Made or Circled in Red Ink With Date and Name of Person Making Change.

Do not extend notes this side of this line.

RETURN TO
LOS ANGELES COUNTY SURVEYOR
726 LOS ANGELES COUNTY
ENGINEERING BLDG.

76F309S 247 10M 1-49

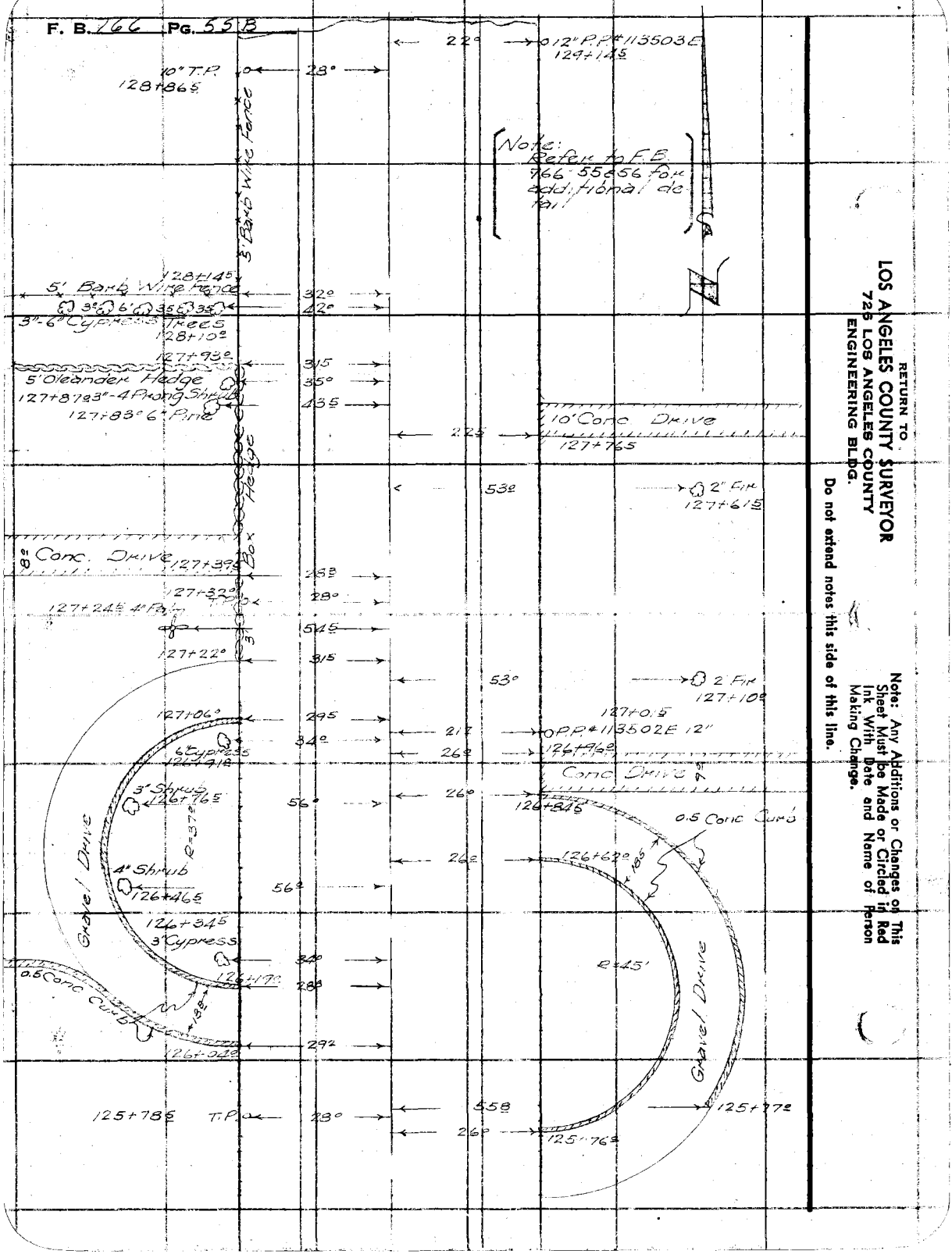

RETURN TO
LOS ANGELES COUNTY SURVEYOR
725 LOS ANGELES COUNTY
ENGINEERING BLDG.

Do not extend notes this side of this line.

Note: Any Additions or Changes on This Sheet Must be Made or Circled in Red Ink With Date and Name of Person Making Change.

Notes Ck'd by		Survey of	
Map No. C.S. B-1435-2		W. O.	Tape No.	St'd °F
Office Work J. D. Price.		Surveyed by	
Checked		Notes	Date
Date		Indexed A. C. Johnson	

F.B. Pg. 61

Note: Any Additions or Changes on This Sheet Must be Made or Circled in Red Ink With Date and Name of Person Making Change.

Do not extend notes this side of this line.

RETURN TO
LOS ANGELES COUNTY SURVEYOR
700 HALL OF RECORDS

FORM 247 BM 10-58



RETURN TO
LOS ANGELES COUNTY SURVEYOR
700 HALL OF RECORDS

Note: Any Additions or Changes on This Sheet Must be Made or Circled in **Red Ink** With Date and Name of Person Making Change.

Do not extend notes this side of this line.

F.B. 766 PG. 67

Notes Ck'd by	Survey of BLOOMFIELD AVE	F.B. 766 PG. 2163
Map No. C.S.B-1435-3	W. O. 8206 Tape No. St'd OF	
Office Work J.D. Price	Surveyed by Evans	
Checked	Notes Brock Date 8-17-38	
Date	Indexed 8-23-38	

Cont at bot pg 2164



From pg. 61

Note: Any Additions or Changes on This Sheets Must be Made or Circled in Red Ink With Date and Name of Person Making Change.

Do not extend notes this side of this line

RETURN TO
LOS ANGELES COUNTY SURVEYOR
700 HALL OF RECORDS

FORM 247 5M 10-37

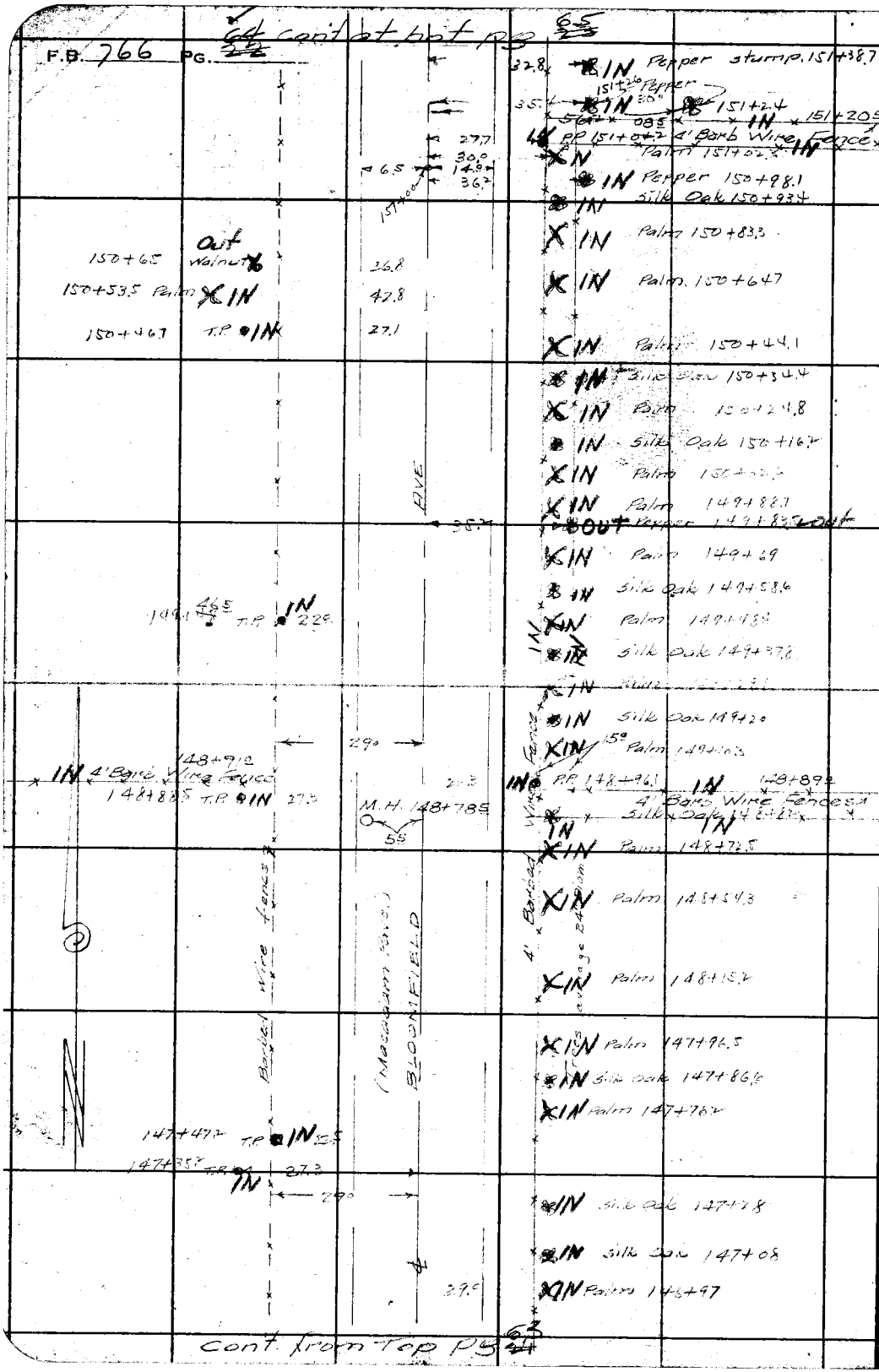

RETURN TO
LOS ANGELES COUNTY SURVEYOR
700 HALL OF RECORDS

Note: Any Additions or Changes on This Sheets Must be Made or Circled in Red Ink With Date and Name of Person Making Change.

Do not extend notes this side of this line

Notes Ck'd by	Survey of Bloomfield Ave
Map No. C.S.B-1435-3	W. O. 8206 Tape No. St'd °F.
Office Work J. D. Price	Surveyed by Evans
Checked	Notes Brook Date 8-17-38
Date	Indexed

F.B. 766 PG. 65



Note: Any Additions or Changes on This Sheet Must be Made or Circled in Red Ink With Date and Name of Person Making Change.

Do not extend notes this side of this line

RETURN TO
LOS ANGELES COUNTY SURVEYOR
700 HALL OF RECORDS

FORM 247 10M 11-35

F.B. 766 PG. ~~24~~ 66

con't at bot pg 67



Cont from Top Pg 65

RETURN TO
LOS ANGELES COUNTY SURVEYOR
700 HALL OF RECORDS

Note: Any Additions or Changes on This Sheet Must be Made or Circled in Red Ink With Date and Name of Person Making Change.

Do not extend notes this side of this line

67

Notes Ck'd by	Survey of BLOOMFIELD AVE F.B. 766 PG.
Map No. C.S.B-1435-X3	W. O 8206 Tape No. St'd °F.
Office Work J. D. Price	Surveyed by
Checked	Notes Date 3-19-35
Date	Indexed

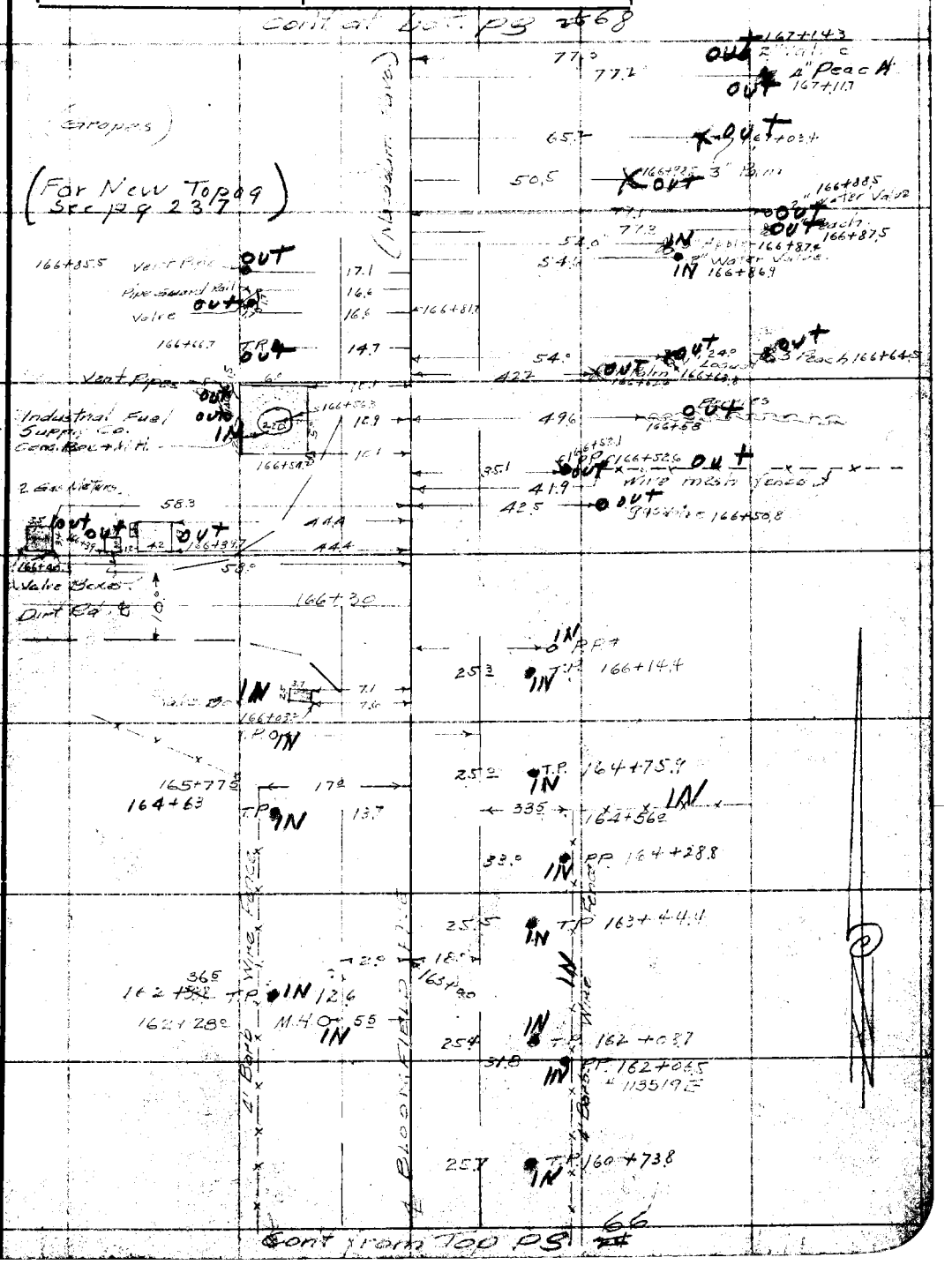

Note: Any Additions or Changes on This Sheet Must be Made or Circled in Red Ink With Date and Name of Person Making Change.

Do not extend notes this side of this line

RETURN TO
LOS ANGELES COUNTY SURVEYOR
700 HALL OF RECORDS

FORM 247 10M 11-35

F.B. 766 PG. 68 ✓ cont at bot. pg 69

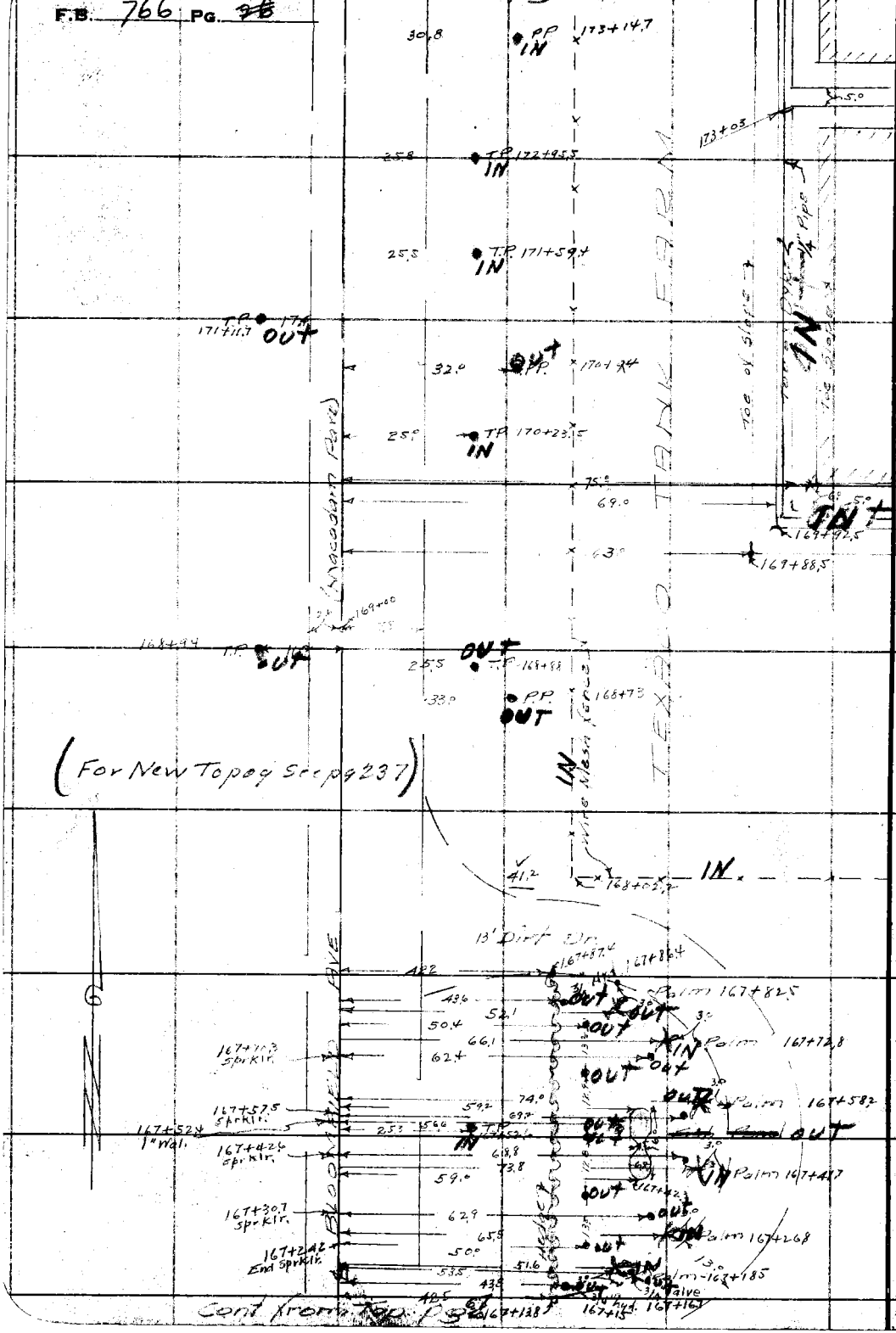

RETURN TO
LOS ANGELES COUNTY SURVEYOR
700 HALL OF RECORDS

Note: Any Additions or Changes on This Sheet Must be Made or Circled in Red Ink With Date and Name of Person Making Change.

Do not extend notes this side of this line

Notes Ck'd by	Survey of BLOOMFIELD AVE F.B. 766 PG. 69
Map No. C. S. B-1435-3	W. O. 8206 Tape No. St'd °F.
Office Work J. D. Price	Surveyed by Evans
Checked	Notes Black Date 8-19-38
Date	Indexed

RETURN TO
LOS ANGELES COUNTY SURVEYOR
700 HALL OF RECORDS

Note: Any Additions or Changes on This Sheet Must be Made or Circled in Red Ink With Date and Name of Person Making Change.

Do not extend notes this side of this line

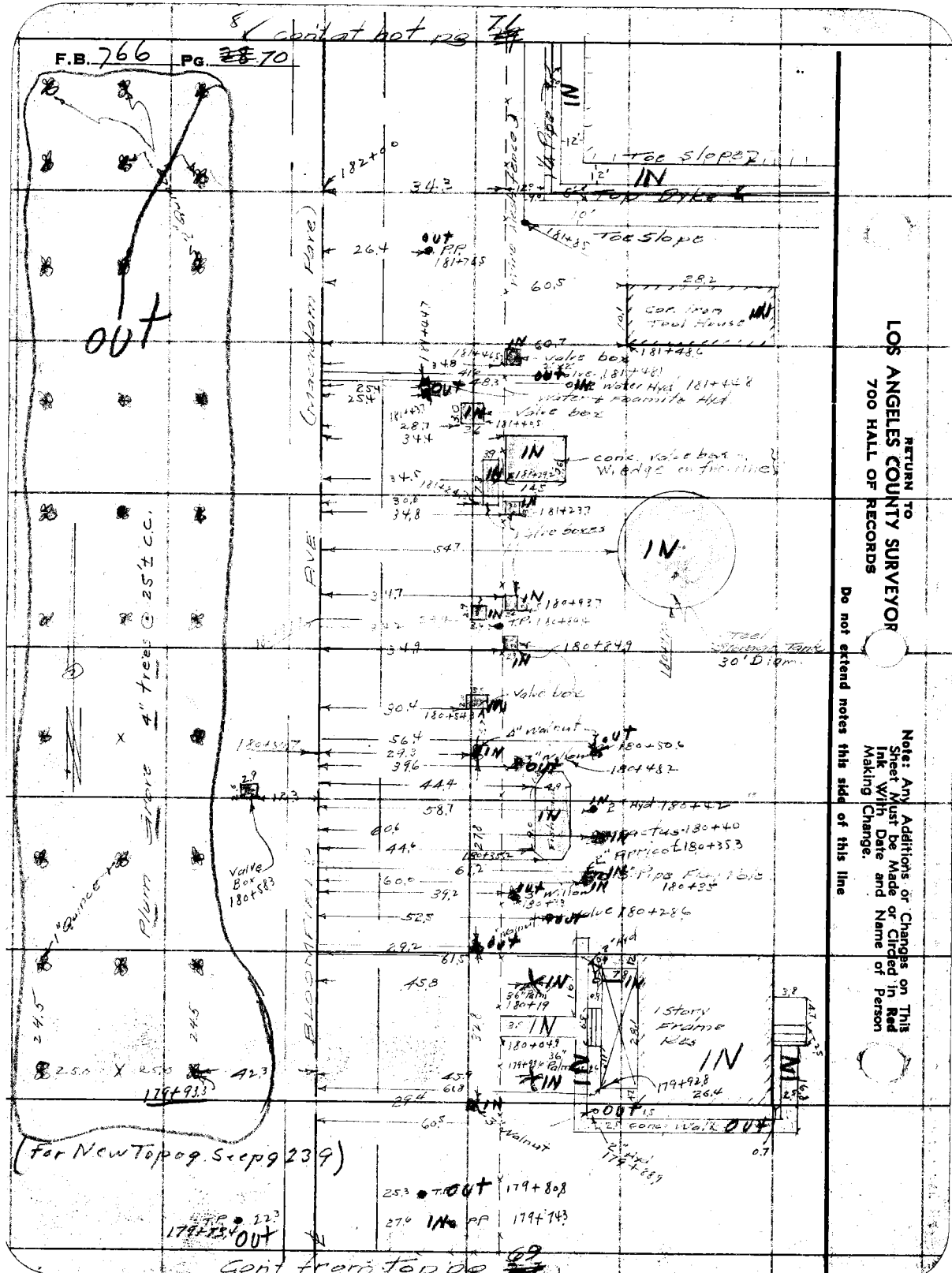

RETURN TO
LOS ANGELES COUNTY SURVEYOR
700 HALL OF RECORDS

Do not extend notes this side of this line

Note: Any Additions or Changes on This Sheet Must be Made or Circled in Red Ink With Date and Name of Person Making Change.

Notes Ck'd by	Survey of BLOOMFIELD AVE	F.B. 766 PG. 4
Map No. C.S.B-1435-3	W. O. 8206 Tape No. St'd °F.	
Office Work J.D. Price	Surveyed by Evans	
Checked	Notes Brock Date 8-19-38	
Date	Indexed	

Note: Any Additions or Changes on This Sheet Must be Made or Circled in Red Ink With Date and Name of Person Making Change.

Do not extend notes this side of this line

RETURN TO
LOS ANGELES COUNTY SURVEYOR
700 HALL OF RECORDS

FORM 247 10M 11-35



F.B. 766 PG. ~~30~~ 72

Con't at bot. pg ~~31~~ 73

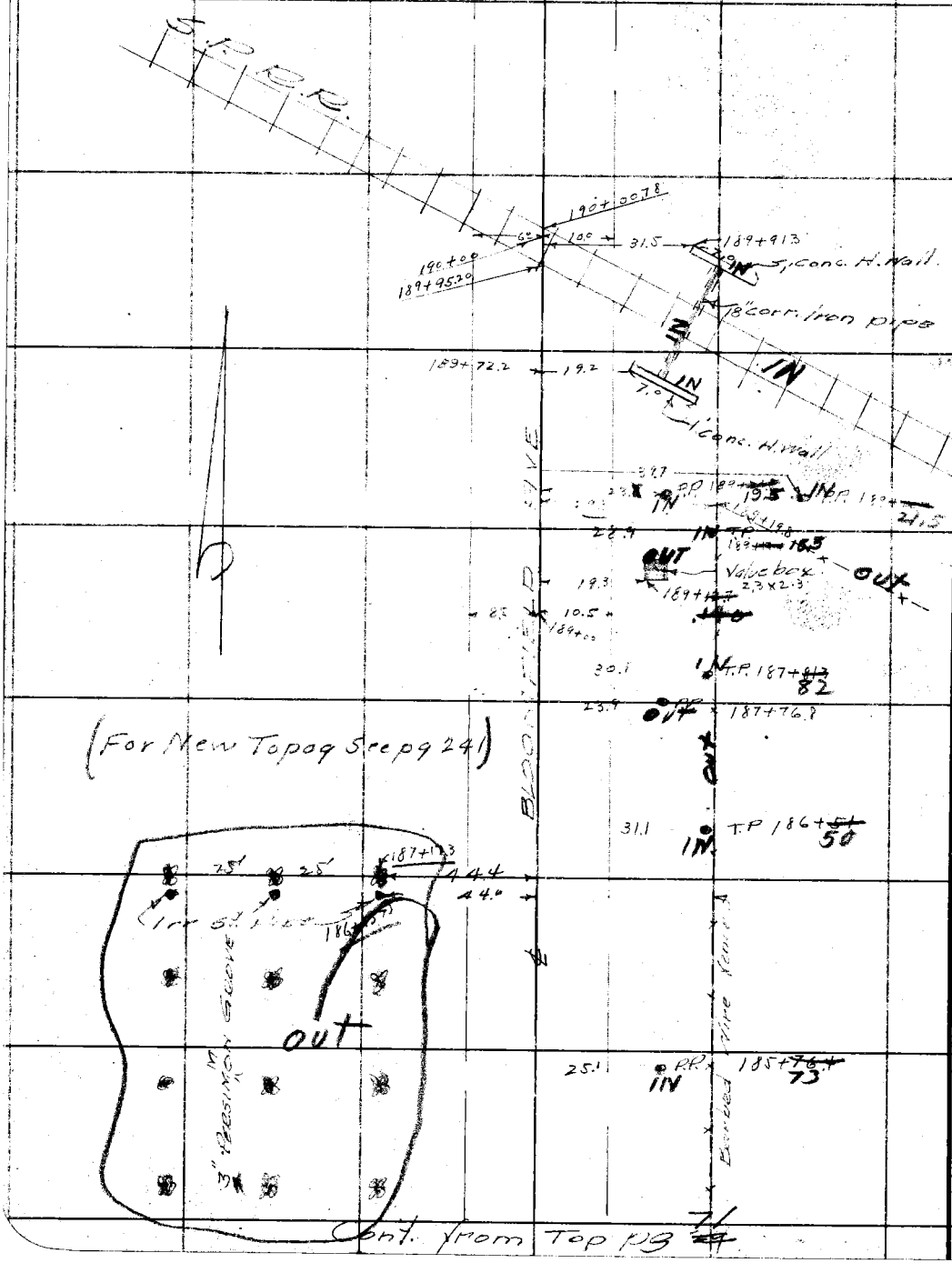

(For New Topog See pg 241)

Cont. from Top pg ~~71~~ 71

RETURN TO
LOS ANGELES COUNTY SURVEYOR
700 HALL OF RECORDS

Note: Any Additions or Changes on This Sheet Must be Made or Circled in Red Ink With Date and Name of Person Making Change.

Do not extend notes this side of this line

Notes Ck'd by	Survey of [illegible]	F.B. 766 Pg. 73
Map No. C.S. B-1435-[illegible]	W. O. 8206 Tape No. St'd °F.	
Office Work J. D. Price	Surveyed by Evans	
Checked	Notes Brock Date 8-19-38	
Date	Indexed	

Cont. at last pg 74



Cont. from top pg 72

Note: Any Additions or Changes on This Sheet Must be Made or Circled in Red Ink With Date and Name of Person Making Change.

Do not extend notes this side of this line

RETURN TO
LOS ANGELES COUNTY SURVEYOR
700 HALL OF RECORDS

FORM 247 10M 11-35

F.B. 766 PG. 74

Con't at bot pg 35

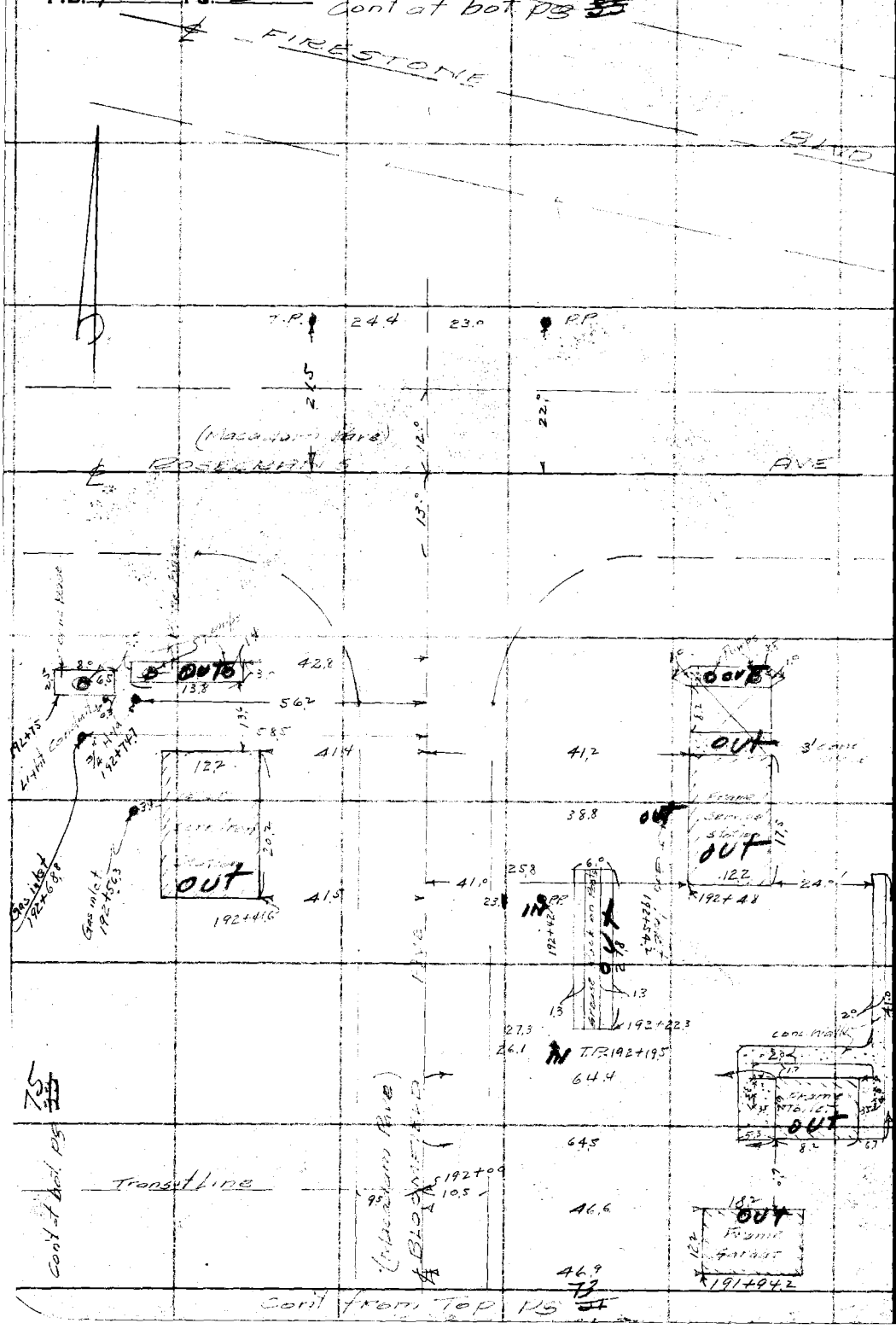

Con't from Top pg 73

Con't at bot pg 75

RETURN TO
LOS ANGELES COUNTY SURVEYOR
700 HALL OF RECORDS

Do not extend notes this side of this line

Note: Any Additions or Changes on This Sheet Must be Made or Circled in Red Ink With Date and Name of Person Making Change.

Notes Ck'd by	Survey of	F.B. 764 PG. 75
Map No. S.S. B-1435 Sht 384	W. 08206 Tape No.	St'd °F.
Office Work J.D. Price	Surveyed by Evans	
Checked	Notes Brock	Date 6-22-38
Date	Indexed	

Note: Any Additions or Changes on This Sheet Must be Made or Circled in Red Ink With Date and Name of Person Making Change.

Do not extend notes this side of this line

RETURN TO
LOS ANGELES COUNTY SURVEYOR
700 HALL OF RECORDS

FORM 247 10M 11-35

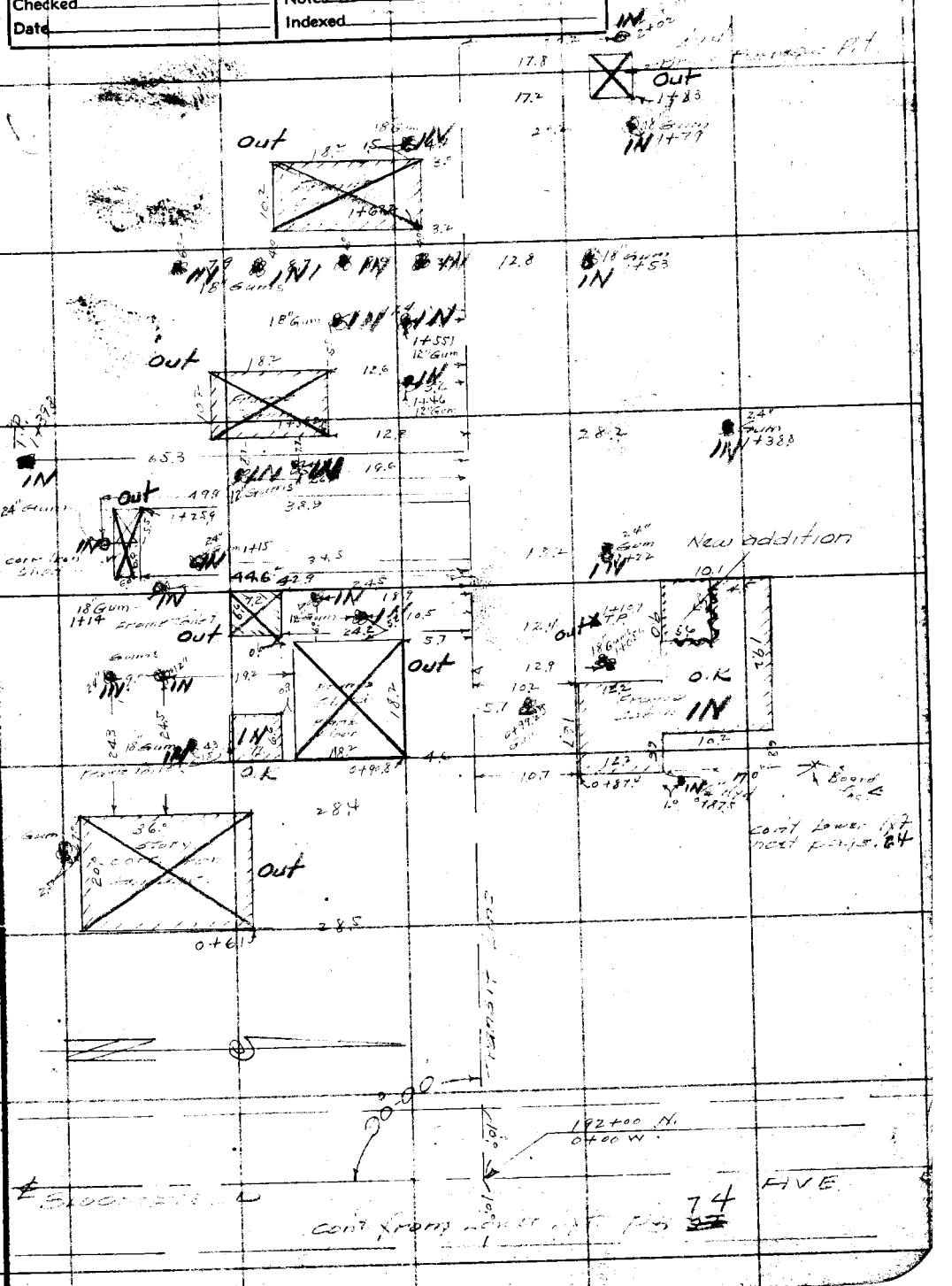

F.B. 766 PG. ~~34~~ 76

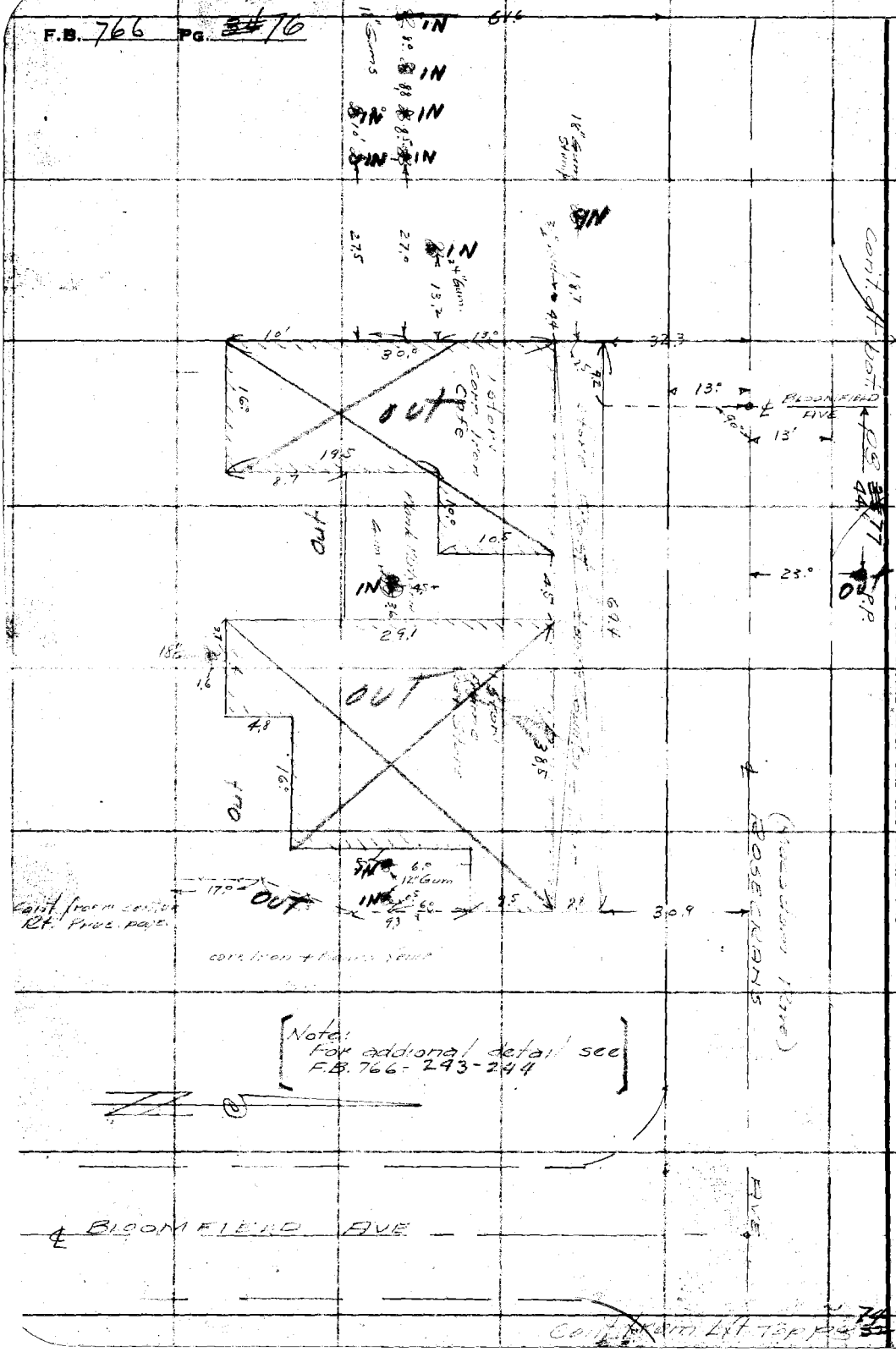

RETURN TO
LOS ANGELES COUNTY SURVEYOR
700 HALL OF RECORDS

Do not extend notes this side of this line

Note: Any Additions or Changes on This Sheet Must be Made or Circled in Red Ink With Date and Name of Person Making Change.

Notes Ck'd by	Survey of	F.B. 766 Pg. 77
Map No. C.S. B-1435-4	W. O. 8206 Tape No. St'd °F.	
Office Work J. D. Price	Surveyed by Evans	
Checked	Notes Brock Date 8-22-38	
Date	Indexed	

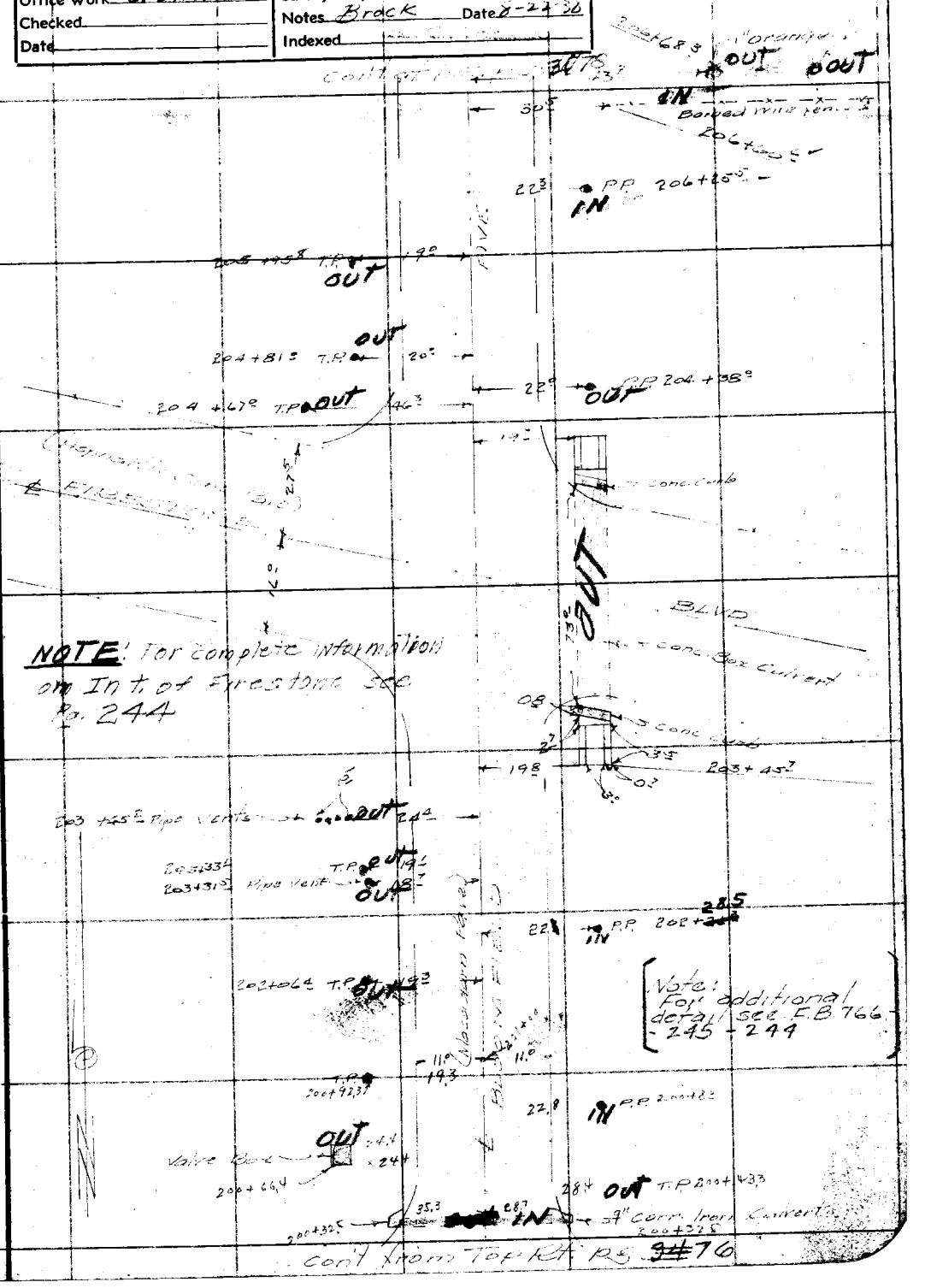

Note: Any Additions or Changes on This Sheet Must be Made or Circled in Red Ink With Date and Name of Person Making Change.

Do not extend notes this side of this line

RETURN TO
LOS ANGELES COUNTY SURVEYOR
700 HALL OF RECORDS

FORM 247 10M 11-35



RETURN TO
LOS ANGELES COUNTY SURVEYOR
700 HALL OF RECORDS

Do not extend notes this side of this line

Note: Any Additions or Changes on This Sheet Must be Made or Circled in Red Ink With Date and Name of Person Making Change.

Notes Ck'd by	Survey of
Map No. C.S. B-1435	W. 08206 Tape No. St'd °F.
Office Work J. D. Price	Surveyed by Evans
Checked	Notes Brock Date 8-24-38
Date	Indexed

F.B. 100 PG. 34, 70

Note: Any Additions or Changes on This Sheet Must be Made or Circled in Red Ink With Date and Name of Person Making Change.

Do not extend notes this side of this line

RETURN TO
LOS ANGELES COUNTY SURVEYOR
700 HALL OF RECORDS



FORM 247 10M 11-35

F.B. 766 PG. ~~34~~ 80
Cont. at bot pg ~~34~~ 81

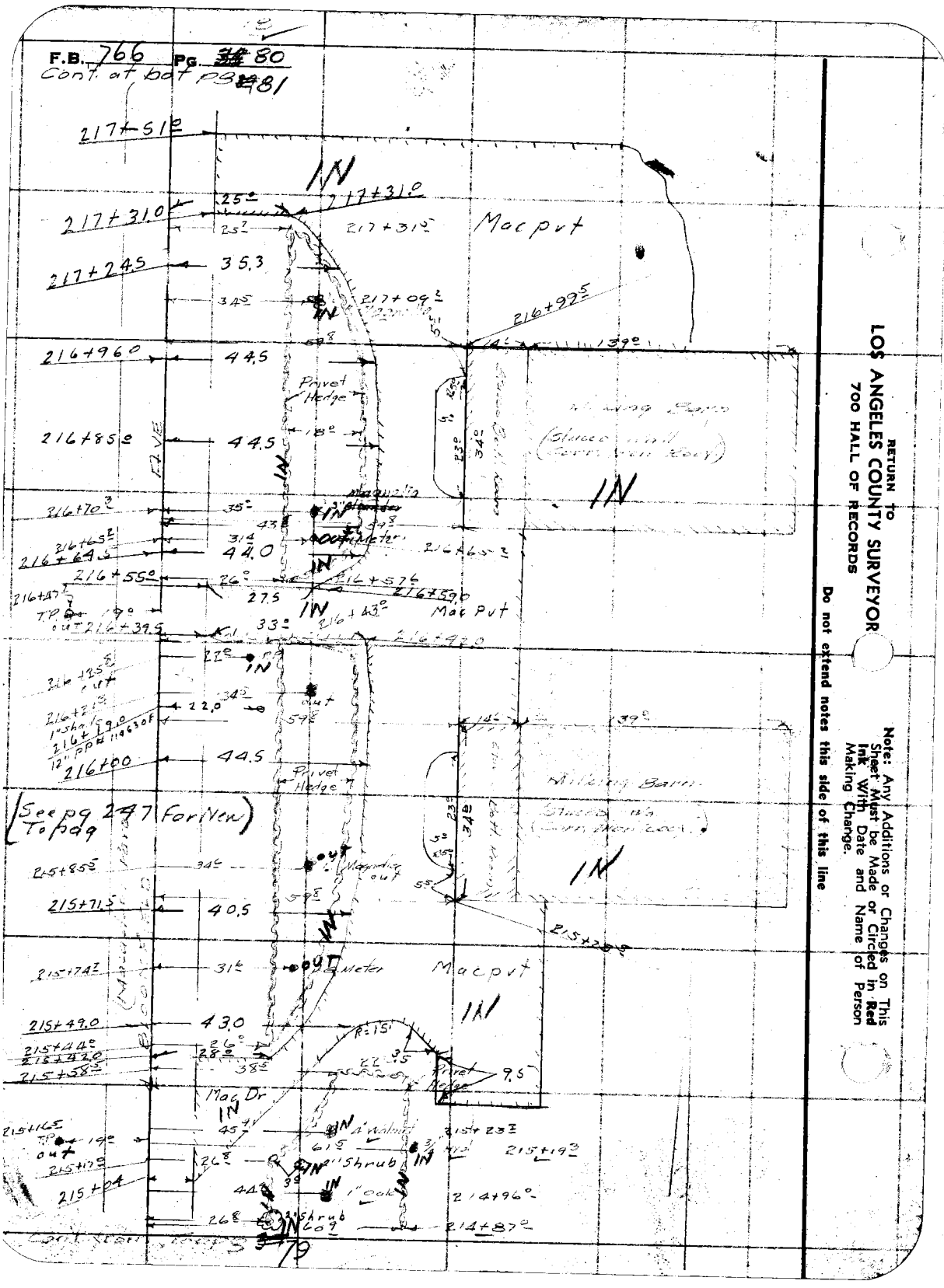

RETURN to
LOS ANGELES COUNTY SURVEYOR
700 HALL OF RECORDS

Note: Any Additions or Changes on This Sheet Must be Made or Circled in Red Ink With Date and Name of Person Making Change.

Do not extend notes this side of this line

Notes Ck'd by	Survey of
Map No. C.S.B-1435-A	W. 08206 Tape No. St'd °F.
Office Work J.D.P.	Surveyed by Evans
Checked	Notes Brock, Date 8-22-36
Date	Indexed

F.B. 766 PG. 34

Note: Any Additions or Changes on This Sheet Must be Made in Red Ink With Date and Name of Person Making Change.

Do not extend notes this side of this line

RETURN TO
LOS ANGELES COUNTY SURVEYOR
700 HALL OF RECORDS

FORM 247 10M 11-35

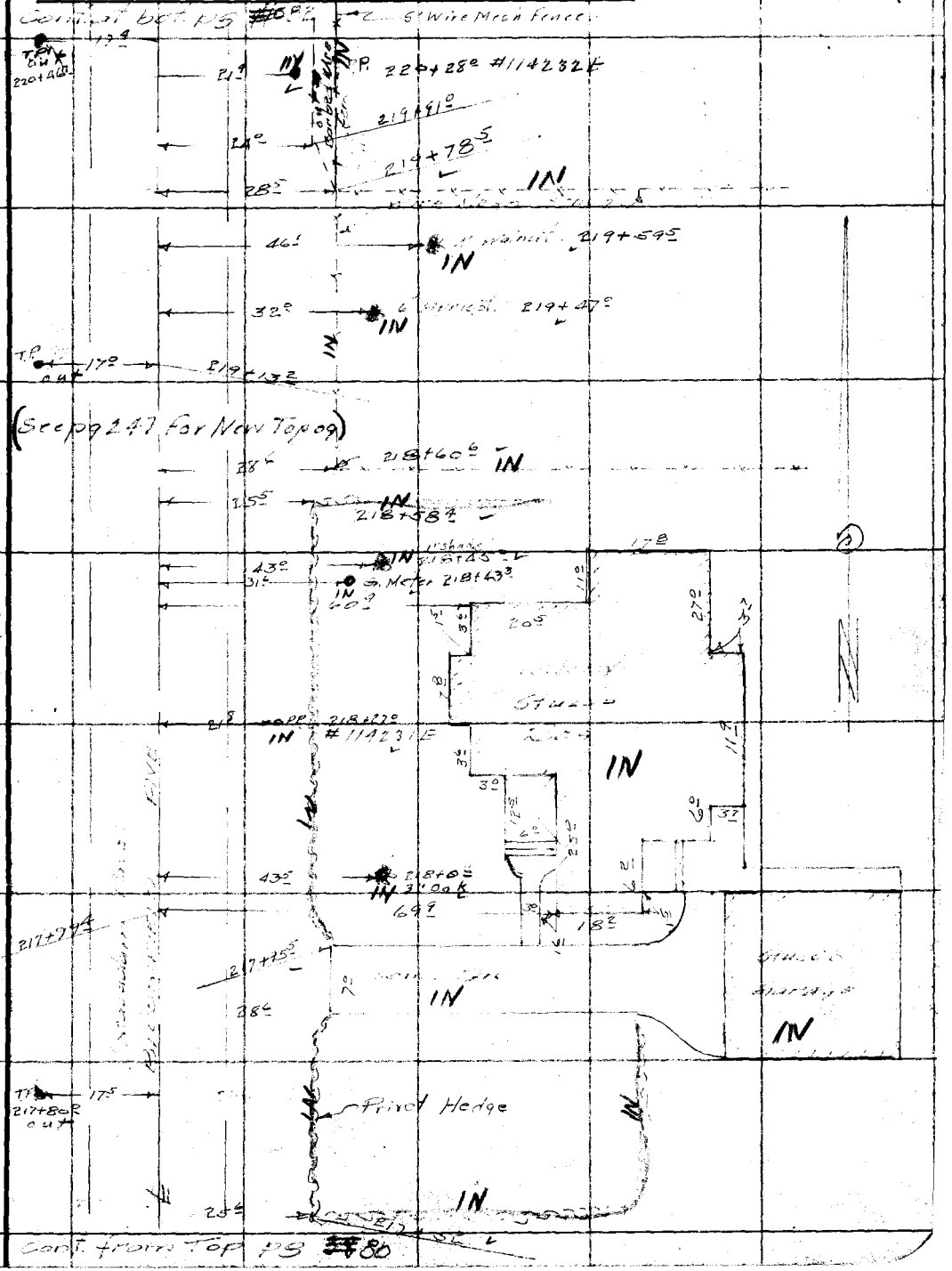

F.B. 766 PG. 82



RETURN TO
LOS ANGELES COUNTY SURVEYOR
700 HALL OF RECORDS

Note: Any Additions or Changes on This Sheet Must be Made or Circled in Red Ink With Date and Name of Person Making Change.

Do not extend notes this side of this line

Notes Ck'd by	Survey of BLOOMFIELD AVE
Map No. C.S.B-1435-4	W. O. 8206 Tape No. ___ St'd ___ °F.
Office Work J. D. Price	Surveyed by Evans
Checked	Notes Brock Date 8-22-38
Date	Indexed A. C. Johnson

F.B. 766 PG. 83

cont at bot pg 84

Cont from Top Pg 82

Note: Any Additions or Changes on This Sheet Must be Made or Circled in Red Ink With Date and Name of Person Making Change.

Do not extend notes this side of this line

RETURN TO
LOS ANGELES COUNTY SURVEYOR
700 HALL OF RECORDS

FORM 247 10M 11-38



RETURN TO
LOS ANGELES COUNTY SURVEYOR
700 HALL OF RECORDS

Note: Any Additions or Changes on This Sheet Must be Made or Circled in Red Ink With Date and Name of Person Making Change.

Do not extend notes this side of this line

Notes Ck'd by	Survey of Bloomfield Ave.	F.B. 766 Pg. 85
Map No. C.S. B-1435-4	W. O. 8206 Tape No. St'd °F.	
Office Work J.D. Price	Surveyed by Evans	
Checked	Notes Brock Date 8-22-38	
Date	Indexed	

NORWALK STATE HOSPITAL

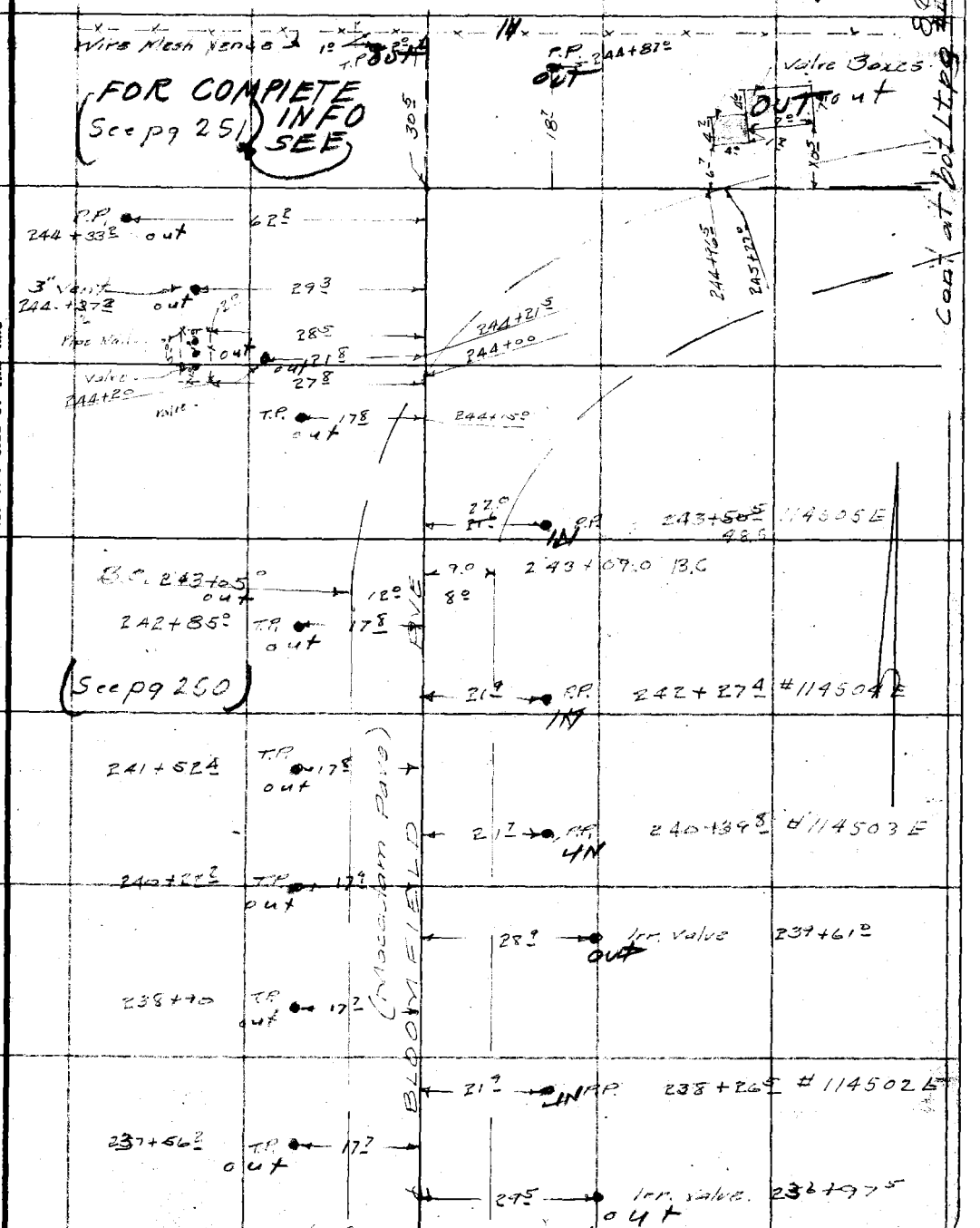

Cont from top pg 84

Note: Any Additions or Changes on This Sheet Must be Made or Circled in Red Ink With Date and Name of Person Making Change.

Do not extend notes this side of this line

RETURN TO
LOS ANGELES COUNTY SURVEYOR
700 HALL OF RECORDS

FORM 247 10M 11-38

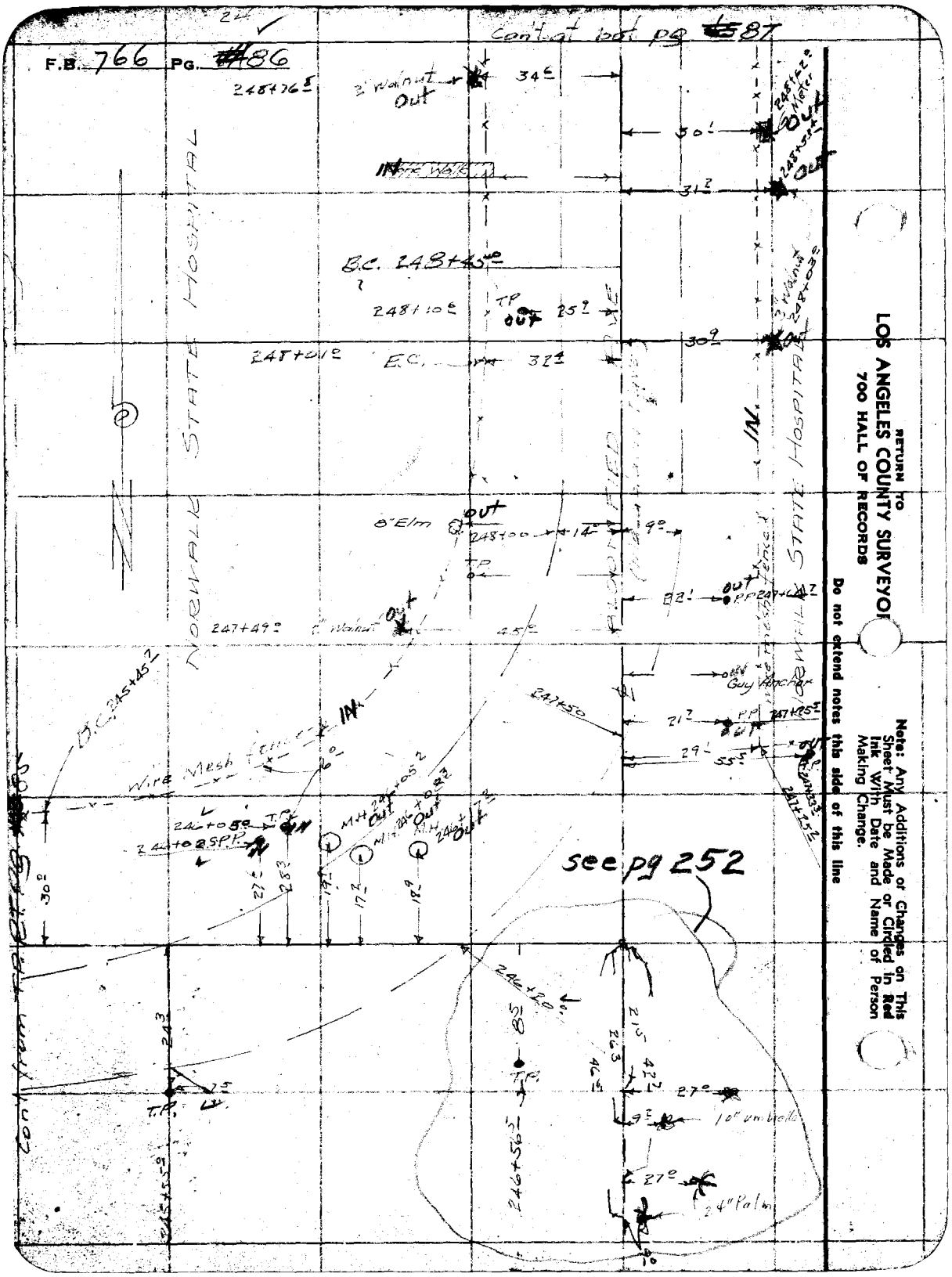
F.B. 766 PG. #86
Cont at bot pg #87
NORWALK STATE HOSPITAL
B.C. 248+45
248+10
248+01
E.C.
8" Elm
248+00
247+49
247+50
Wire Mesh fence
B.C. 245+45
246+05
246+02 SPP
246+20
246+56
see pg 252
10" umbrella
24" Palm
Guy Anchor
RETURN TO
LOS ANGELES COUNTY SURVEYOR
700 HALL OF RECORDS
Do not extend notes this side of this line
Note: Any Additions or Changes on This Sheet Must be Made or Circled in Red Ink With Date and Name of Person Making Change.

Notes Ck'd by	Survey of BLOOMFIELD AVE	F.B. 766 PG. 87
Map No. C.S.B-1435	W. O. 8206 Tape No. St'd °F	
Office Work J.D. Price	Surveyed by EVANS	
Checked	Notes Brock Date 8/38	
Date	Indexed	

Cont. at bot. pg #88

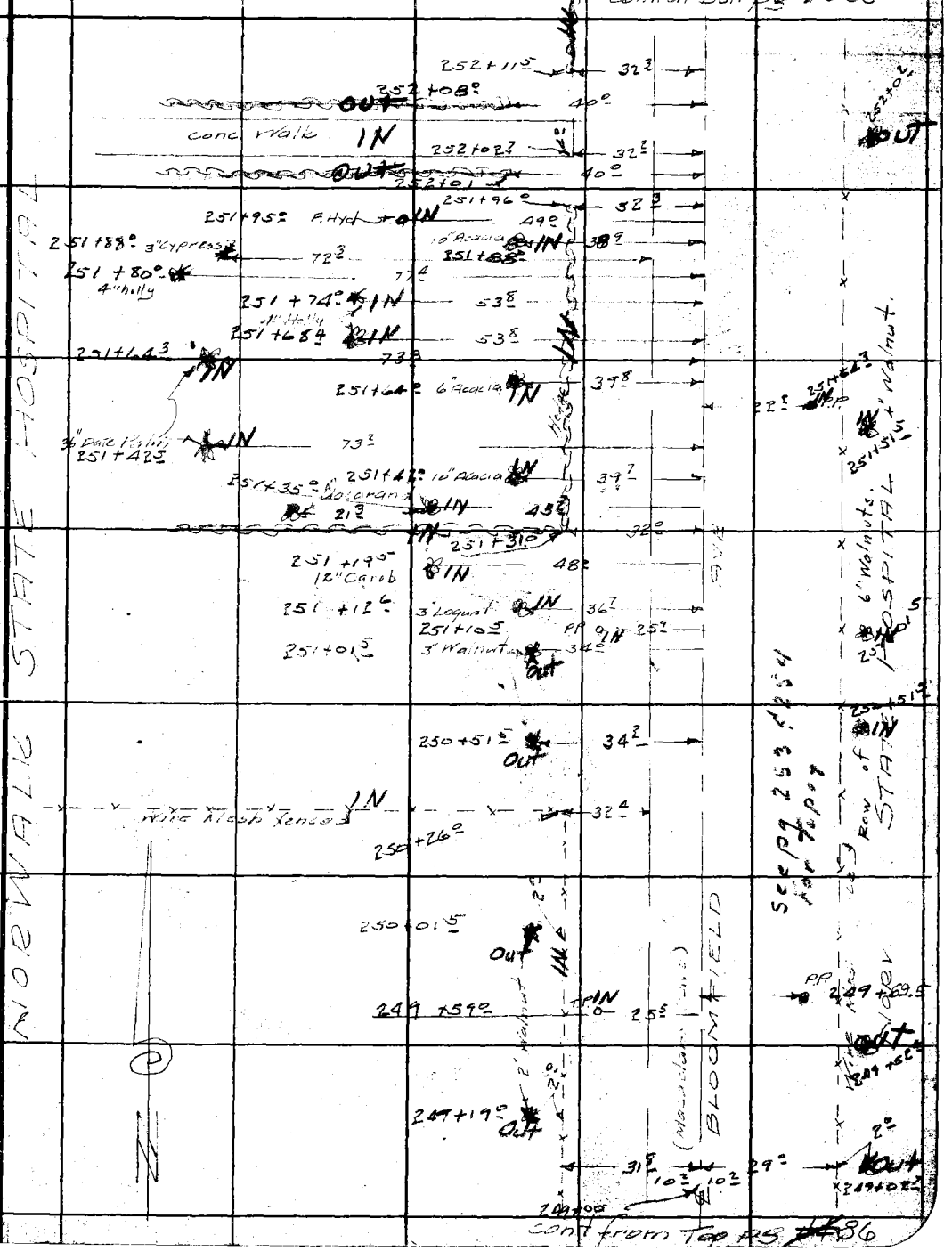

Note: Any Additions or Changes on This Sheets Must be Made or Circled in Red Ink With Date and Name of Person Making Change.

Do not extend notes this side of this line

RETURN TO
LOS ANGELES COUNTY SURVEYOR
700 HALL OF RECORDS

FORM 247 5M 10-37



RETURN TO
LOS ANGELES COUNTY SURVEYOR
700 HALL OF RECORDS

Note: Any Additions or Changes on This Sheets Must be Made or Circled in Red Ink With Date and Name of Person Making Change.

Do not extend notes this side of this line

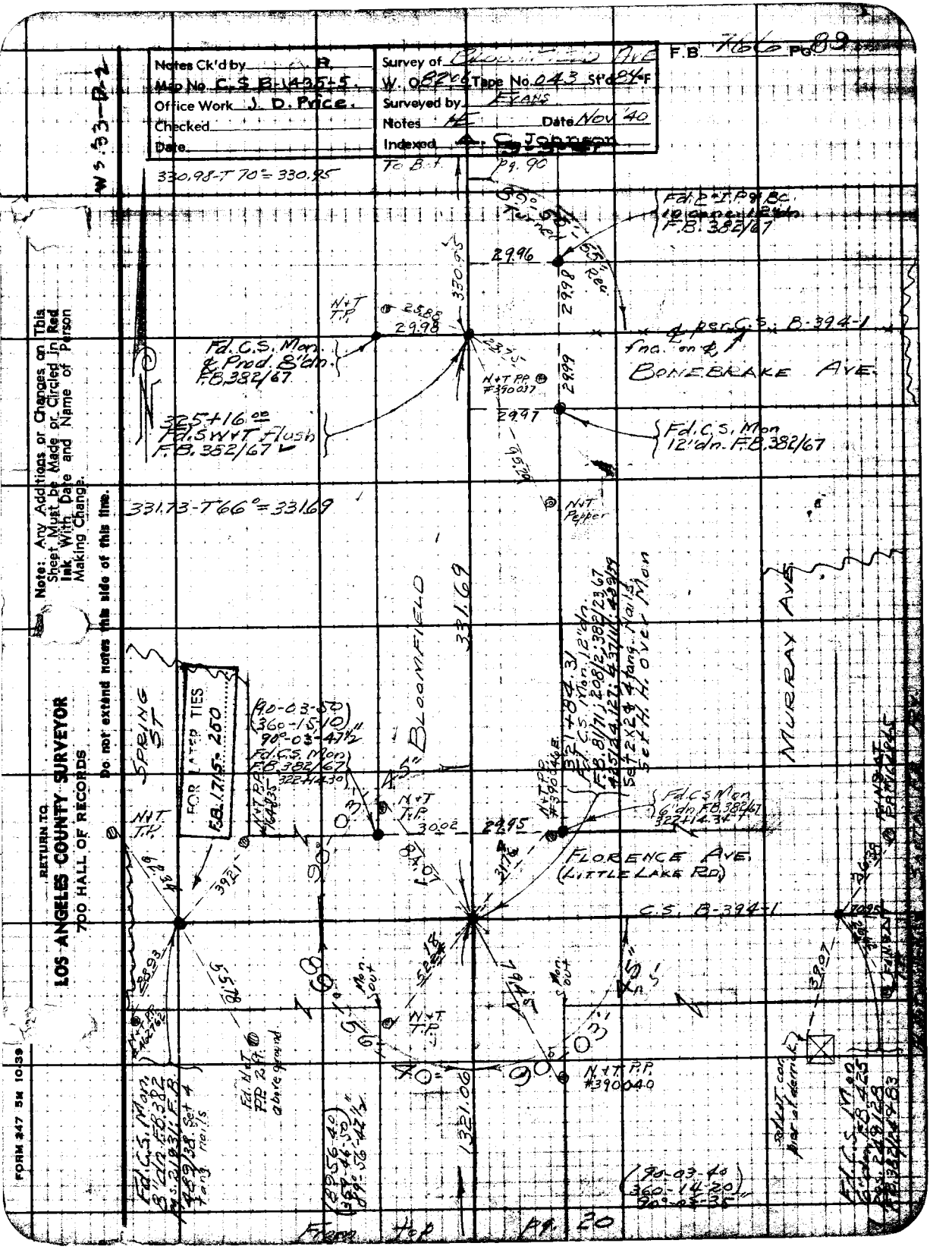

Notes Ck'd by
Map No. C.S. B-1435-5.
Office Work J. D. Price.
Checked
Date
Survey of
W. O. 8206 Tape No. 043 St'd 84°F
Surveyed by Evans
Notes
Date Nov '40
Indexed A. C. Johnson
F.B. 766 Pg. 89
W.S. 33-P-2
330.98-T 70° = 330.95
To B.t. pg. 90
Fd. 2" I.P. & Bc. 10 conc. 12" dn. F.B. 382/67
29.96
330.95
N+T T.P.
25.88
29.98
Fd. C.S. Mon. & Prod. 8" dn. F.B. 382/67
N+T P.P. #390037
29.97
325+16.00 Fd. S.W.+T. Flush F.B. 382/67
Fd. C.S. Mon 12" dn. F.B. 382/67
℄ per C.S. B-394-1
fnc. on ℄
BONEBRAKE AVE.
331.73-T 66° = 331.69
N+T Pepper
331.69
BLOOMFIELD
MURRAY AVE.
SPRING ST
FOR LATER TIES F.B. 1715-250
(90-03-50) (360-15-10) 90°-03-47½"
Fd. C.S. Mon F.B. 382/67 322+14.30
N+T T.P.
30.02
29.95
Fd. C.S. Mon 6" dn. F.B. 382/67 322+14.34
FLORENCE AVE. (LITTLE LAKE RD.)
C.S. B-394-1
N+T P.P. #390040
1321.06
Fd. C.S. Mon. 8" dn. F.B. 382
Fd. N+T P.P. 2 ft. above ground
(90-03-40) (360-14-20) 90°-03-35"
From top pg. 20
Note: Any Additions or Changes on This Sheet Must be Made or Circled in Red Ink With Date and Name of Person Making Change.
Do not extend notes this side of this line.
RETURN TO
LOS ANGELES COUNTY SURVEYOR
700 HALL OF RECORDS
FORM 247 5M 10-39

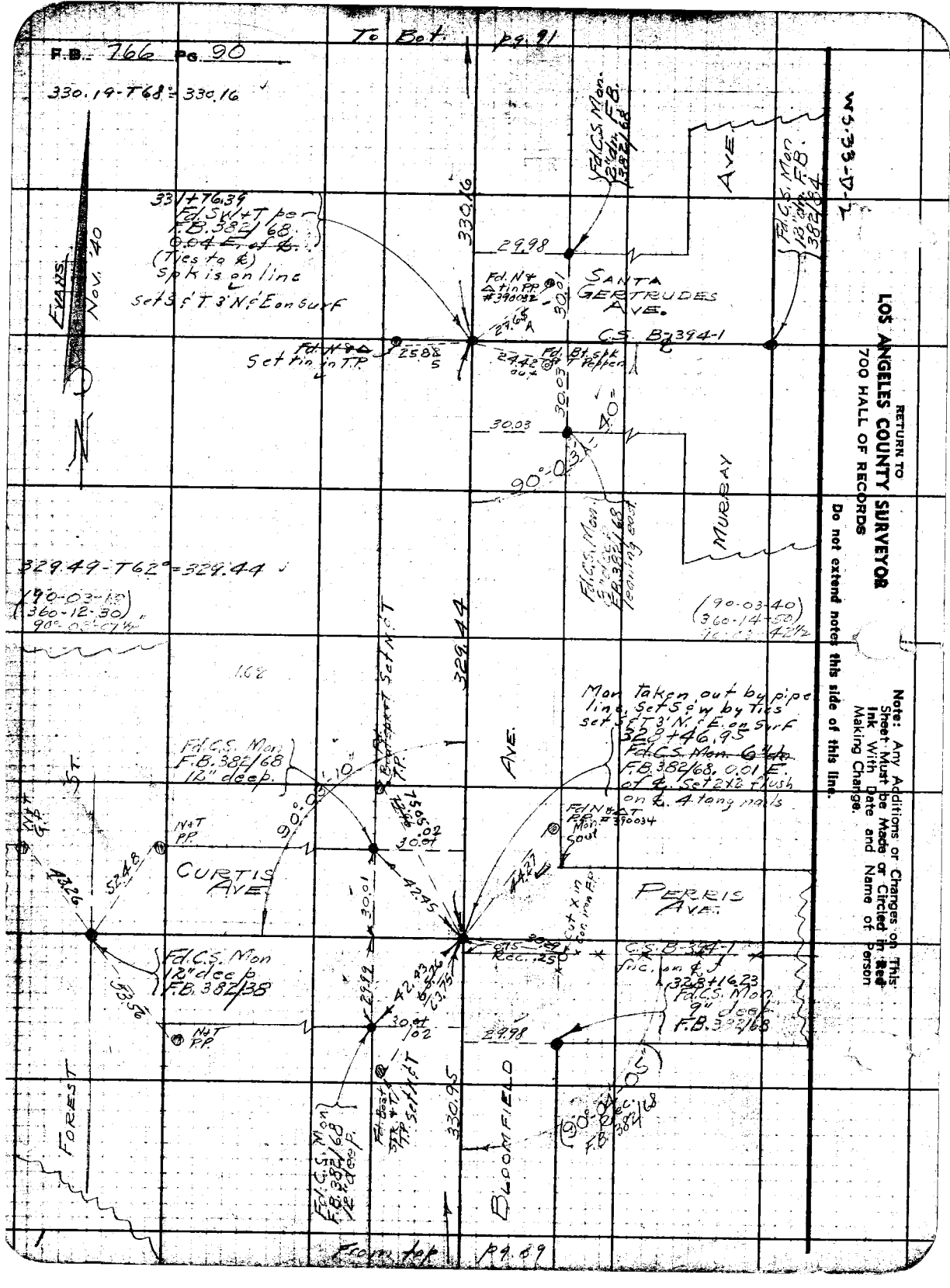

RETURN TO
LOS ANGELES COUNTY SURVEYOR
700 HALL OF RECORDS

Do not extend notes this side of this line.

Note: Any Additions or Changes on This Sheet Must be Made or Circled in Red Ink With Date and Name of Person Making Change.

Notes Ck'd by A. A. R.
Map No. C.S.B-14,355
Office Work J.D. Price
Checked
Date

Survey of Bloomfield Ave
W.O. 5206 Tape No. 043 St'd 84°F
Surveyed by Evans
Notes HE Date Nov. 40
Indexed A. C. Johnson

F.B. 766 Pg. 91

W.S. 33-D-2

179.24-T66°=179.22

Note: Any Additions or Changes on This Sheet Must be Made or Circled in Red Ink With Date and Name of Person Making Change.

Do not extend notes this side of this line.

RETURN TO
LOS ANGELES COUNTY SURVEYOR
700 HALL OF RECORDS

FORM 247 BM 10-39

179.22

Set N & Tin P.P no tag

336+19.50 Fd. C.S. Mon. 6"dn. F.B. 382/69

30.39

Set N & Tin T.P.

30.12

30°

336+85.30 Fd. C.S. Mon. Fl. F.B. 382/69

Fd. C.S. Mon. 6"dn. F.B. 382/69

336+83.15 Set 4 tang N & TS Fd 0.8 w. line Set P.M on line Sets f.w. on surf

(89-56-30)
359-46-10
89°-56'-32½"

ALLEY

179.22-T66°=179.20

(90-04)
360-16
90°-04'-00"

FOREST ST

Fd. C.S. Mon. 8"dn. F.B. 382/69

Fd. C.S. Mon. 3"dn. coming out of ground F.B. 382/69 336+75.38

Set N & T in P.P. 0.5 S. of existing

AVE

Fd. C.S. Mon. 6"dn. F.B. 382/69

Set N & T P.P. #381524

Fd. C.S. Mon. 18"dn. F.B. 382/69

Set L & T conc. box.

CLARK

N & T P.P. #381525

N & T P.P. #381524

N & T P.P. #347098

C.S. Mon. F.B. 395/77

Fd. C.S. Mon. 8"dn. F.B. 382/69

MURRAY

N & T P.P.

X in rock P.P.

N & T P.P. #142501

BLOOMFIELD

Fd. C.S. Mon. 12"dn. F.B. 382/69

N & T P.P. #347099

336+06.55 Fd. C.S. Mon. 12"dn. F.B. 81.71' F.B. 382/69 8.035 W of ℄ (Ties to ℄) Set 2x2 flush on ℄ 4 tang Nails. Set X cut P.M. on line. Set H.H. over Mon 5-9-51 V.D.

N & T in P.P.

N & T P.P.

RETURN TO
LOS ANGELES COUNTY SURVEYOR
700 HALL OF RECORDS

Do not extend notes this side of this line

Note: Any Additions or Changes on This Sheet Must be Made or Circled in Red Ink With Date and Name of Person Making Change.

Notes Ck'd by
Map No. 6 S Pr 433 of
Office Work J. D. Price
Checked
Date

Survey of Lucerne Ave
W. O. 8220 Tape No. 1243 St'd 84 F
Surveyed by Evans
Notes HE Date Dec 40
Indexed A. C. Johnson

F.B. 746 PG. 93

185.12 : T64° = 185.10

W 5, 33-D-2

Ave. To Lt. pg 94

343+73.65 Fd C.S. Mon 3" dn. FB. 382 pg. 71

185.10

29.99

343+63.66 Fd C.S. Mon 10" dn. FB. 382/71

ALLEY.

29.99

29.99

343+53.65 Fd C.S. Mon. 6" dn. FB. 382 pg. 71

Set N & Tin T.P.

32.20

56.48

343+63.66 Fd C.S. Mon. 10" dn. 0.01 E. FB. 382/71; 395/39, 50 Set ¾ tang N 87 S in pavt Set P.M. in Mon on line & Set S & W. on surf Vau

Fd N & Tin PP # 361973

Note: Any Additions or Changes on This Sheet Must be Made or Circled in Red Ink With Date and Name of Person Making Change.

Do not extend notes this side of this line.

RETURN TO
LOS ANGELES COUNTY SURVEYOR
700 HALL OF RECORDS
Cut X in Top
Storm Fire Plug

1750.06 - 766 = 1750.04

Fd C.S. Mon. 10" dn. FB. 395/22, 76; FB. 381/83

Bloomfield

1750.4

Fd C.S. Mon 14" dn. FB. 382/70

Cut X in Iron St. Stub

N & T PP

341+88.62 Fd C.S. Mon. 12" dn. FB. 81/72, FB. 382/70 FB. 395/24 Set S.W. & T Al. ¾ tang N 87 E in pavt Set P.M. Over Mon Vau

Fd C.S. Mon Fl. FB. 382/70

St.

K.A.

29.98

30.01

N & T PP

Ave.

Park

44.61

56.52

30.03

Fd. Not run. Oil tanks & pipes on line. Rec. shows straight line thru Bloomfield.

Fd N & T Stamp

38.88

59.12

29.99

30.01

29.99

29.98

Fd N & T PP # 142251

Fd C.S. Mon 8" dn. FB. 382/70

Fd N & T Stamp PP # 142390

Fd C.S. Mon 12" dn. FB. 382/70

Spring

(89-56) 359-44 89°-56'-00"

From top pg. 92

FORM 247 5M 10-39



RETURN TO
LOS ANGELES COUNTY SURVEYOR
700 HALL OF RECORDS
Do not extend notes this side of this line.
Note: Any Additions or Changes on This Sheet Must be Made or Circled in Red Ink With Date and Name of Person Making Change.

WS 33-D-2
WS 34-A-2

Notes Ck'd by E. A. R.	Survey of Bloomfield Ave
Map No. C. S. B-14-25-5	W. O. 8206 Tape No. 043 St'd 84°F
Office Work J. D. Price.	Surveyed by Evans
Checked	Notes 1E Date 12/40
Date	Indexed A. C. Johnson

F.B. 95

W.S. 33-D-2

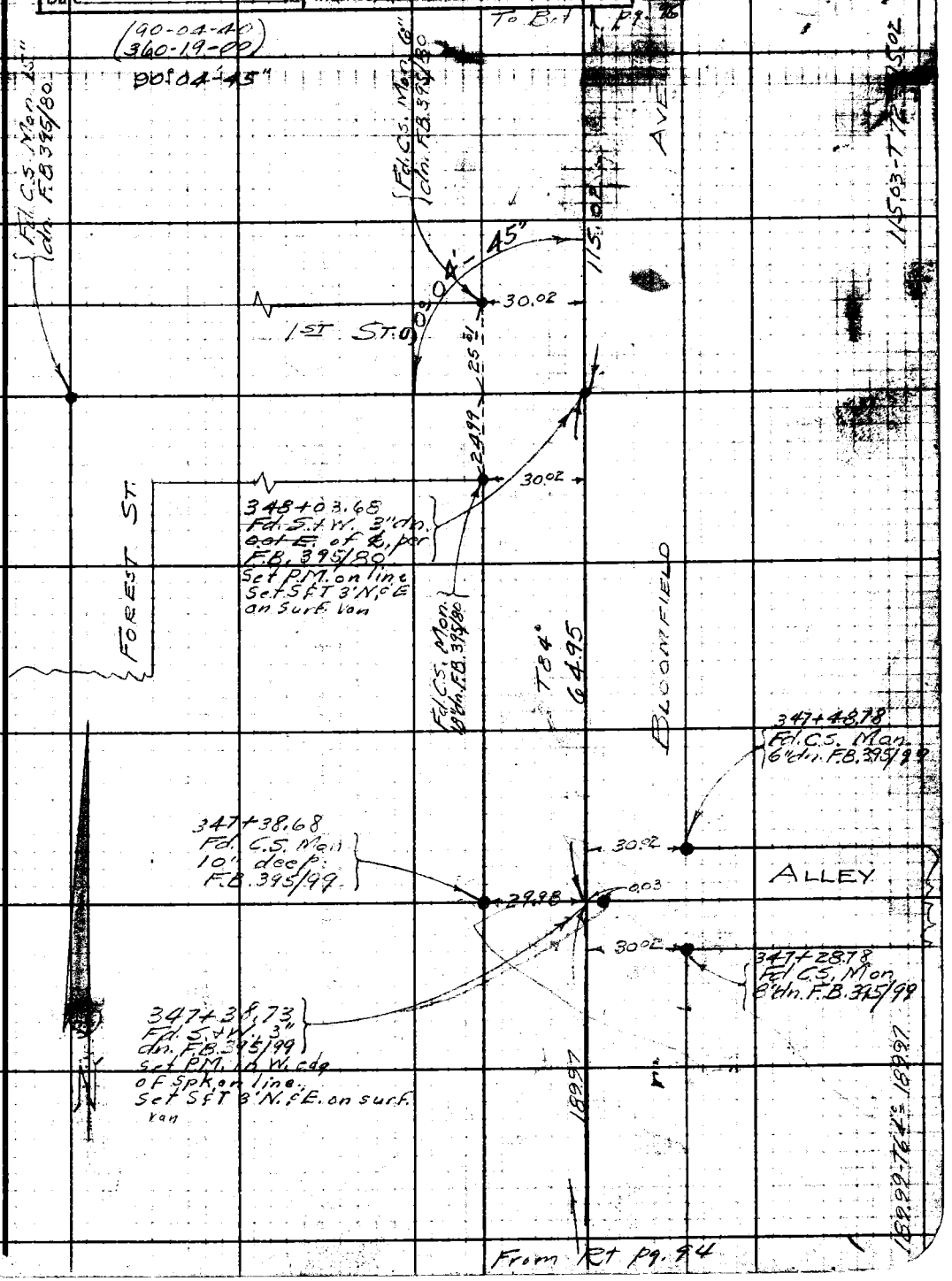

Note: Any Additions or Changes on This Sheet Must be Made or Circled in Red Ink With Date and Name of Person Making Change.

Do not extend notes this side of this line.

RETURN TO
LOS ANGELES COUNTY SURVEYOR
700 HALL OF RECORDS

FORM 247 5M 10-39

RETURN TO
LOS ANGELES COUNTY SURVEYOR
700 HALL OF RECORDS

Note: Any Additions or Changes on This Sheet Must be Made or Circled in **Red Ink** With Date and Name of Person Making Change.

Do not extend notes this side of this line.

W.S. 33 D-7

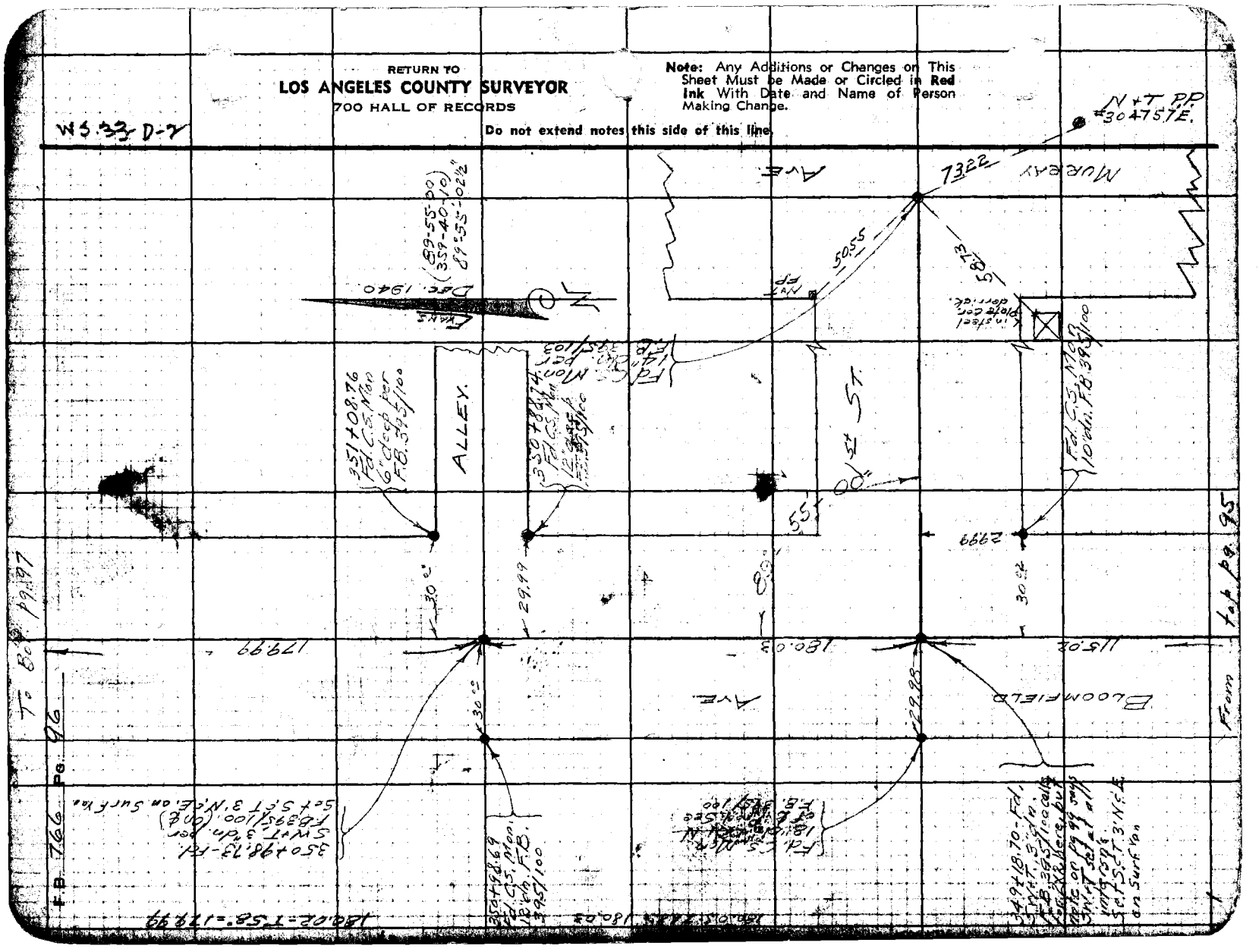

Notes Ck'd by A. A. R.	Survey of Bloomfield Ave
Map No. [illegible]	W. O. 8206 Tape No. 043 St'd 84°F
Office Work J. D. Price	Surveyed by Evans
Checked	Notes HE Date 12/40
Date	Indexed A. C. Johnson

F.B. 766 PG. 97

WS33-D-2

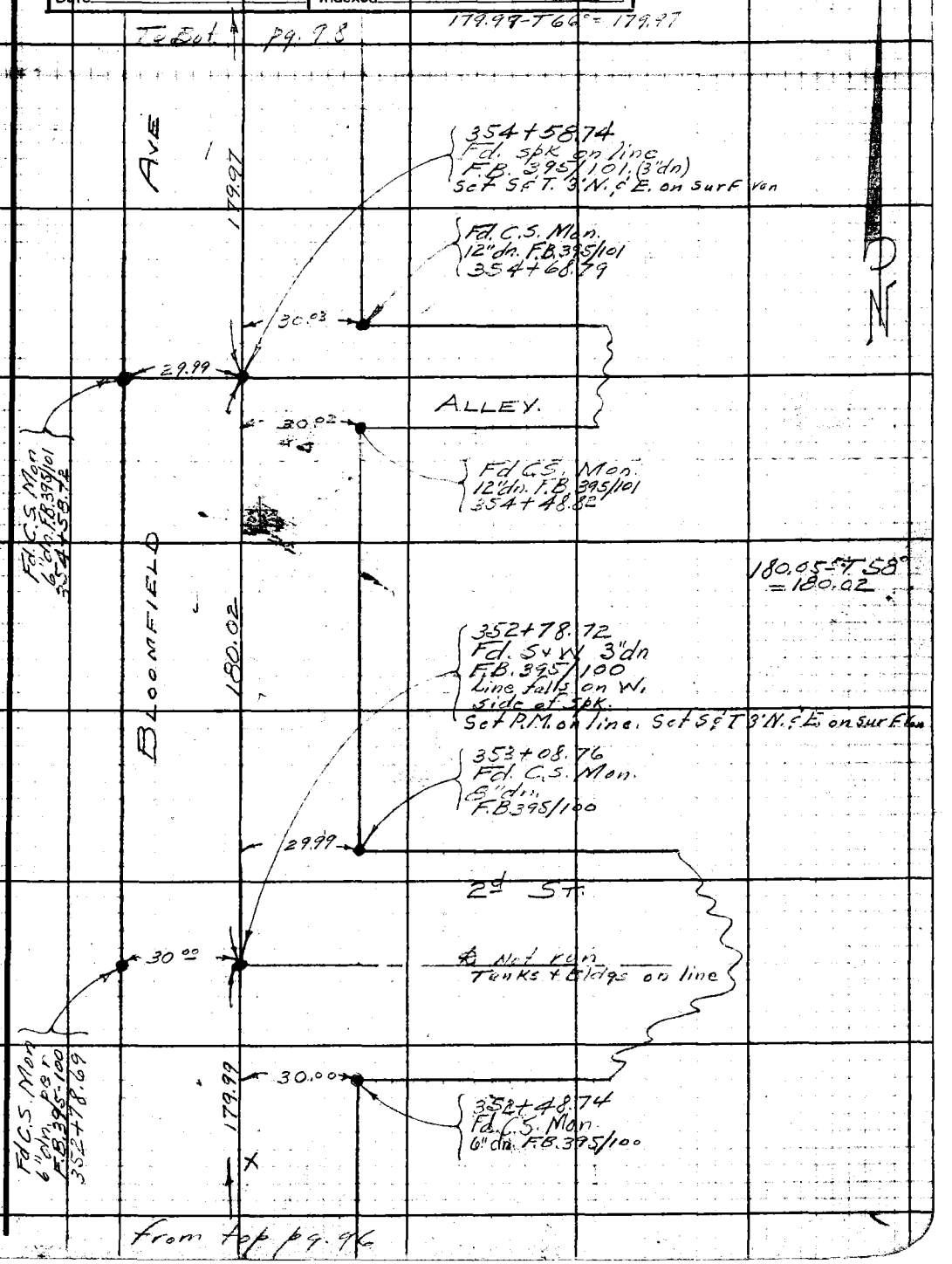

Note: Any Additions or Changes on This Sheet Must be Made or Circled in Red Ink With Date and Name of Person Making Change

Do not extend notes this side of this line.

RETURN TO
LOS ANGELES COUNTY SURVEYOR
700 HALL OF RECORDS

FORM 247 5M 10-39

RETURN TO
LOS ANGELES COUNTY SURVEYOR
700 HALL OF RECORDS

Note: Any Additions or Changes on This Sheet Must be Made or Circled in **Red Ink** With Date and Name of Person Making Change.

Do not extend notes this side of this line.

W 5133-D-1

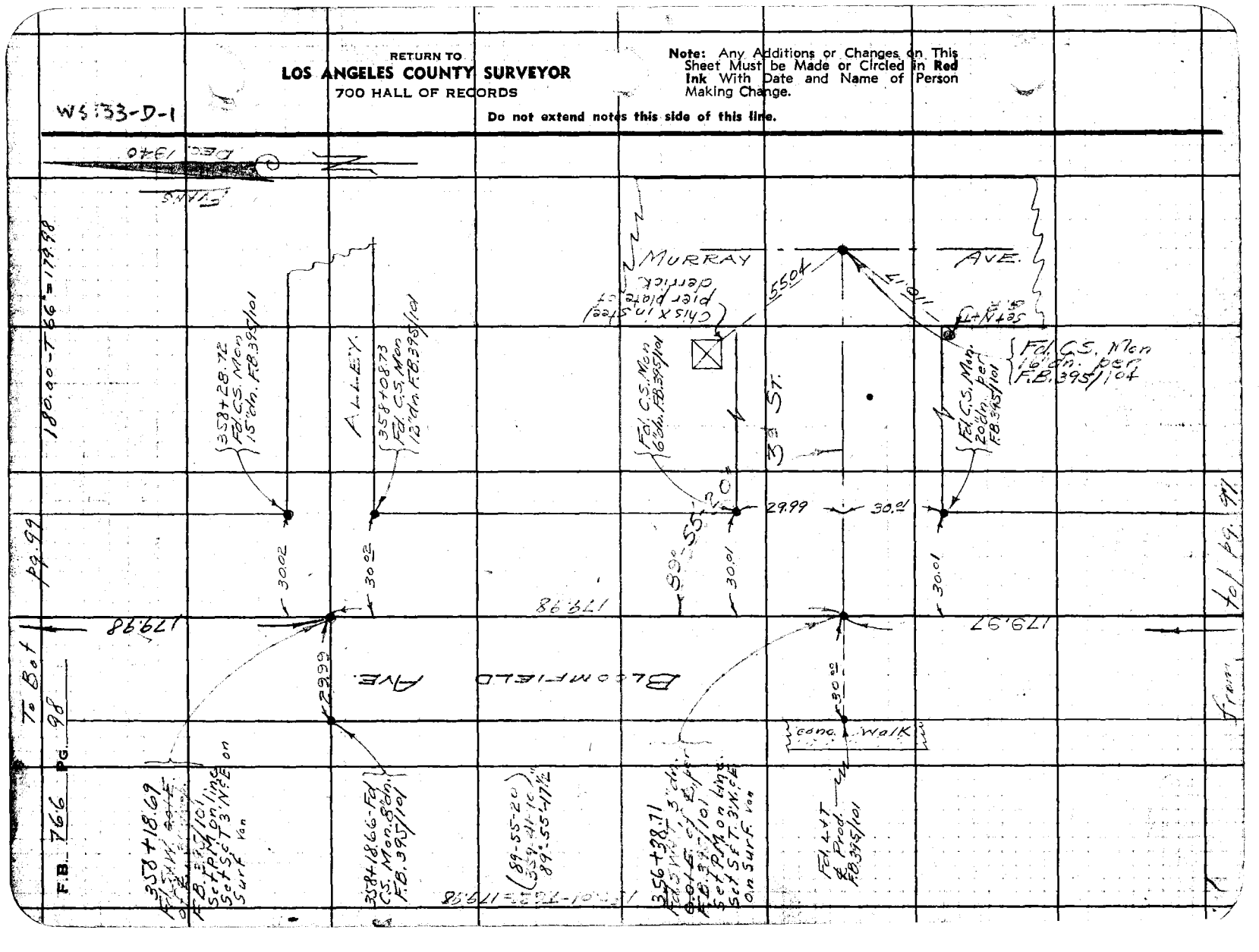

Notes Ck'd by A. E.	Survey of BLOOMFIELD AVE
Map No. [illegible]	W. O. 8206 Tape No. 043 St'd 86°F
Office Work J. D. Price.	Surveyed by EVANS
Checked	Notes HE Date 12/40
Date	Indexed A. C. Johnson

F.B. 766 Pg. 99

W S 33-D-1

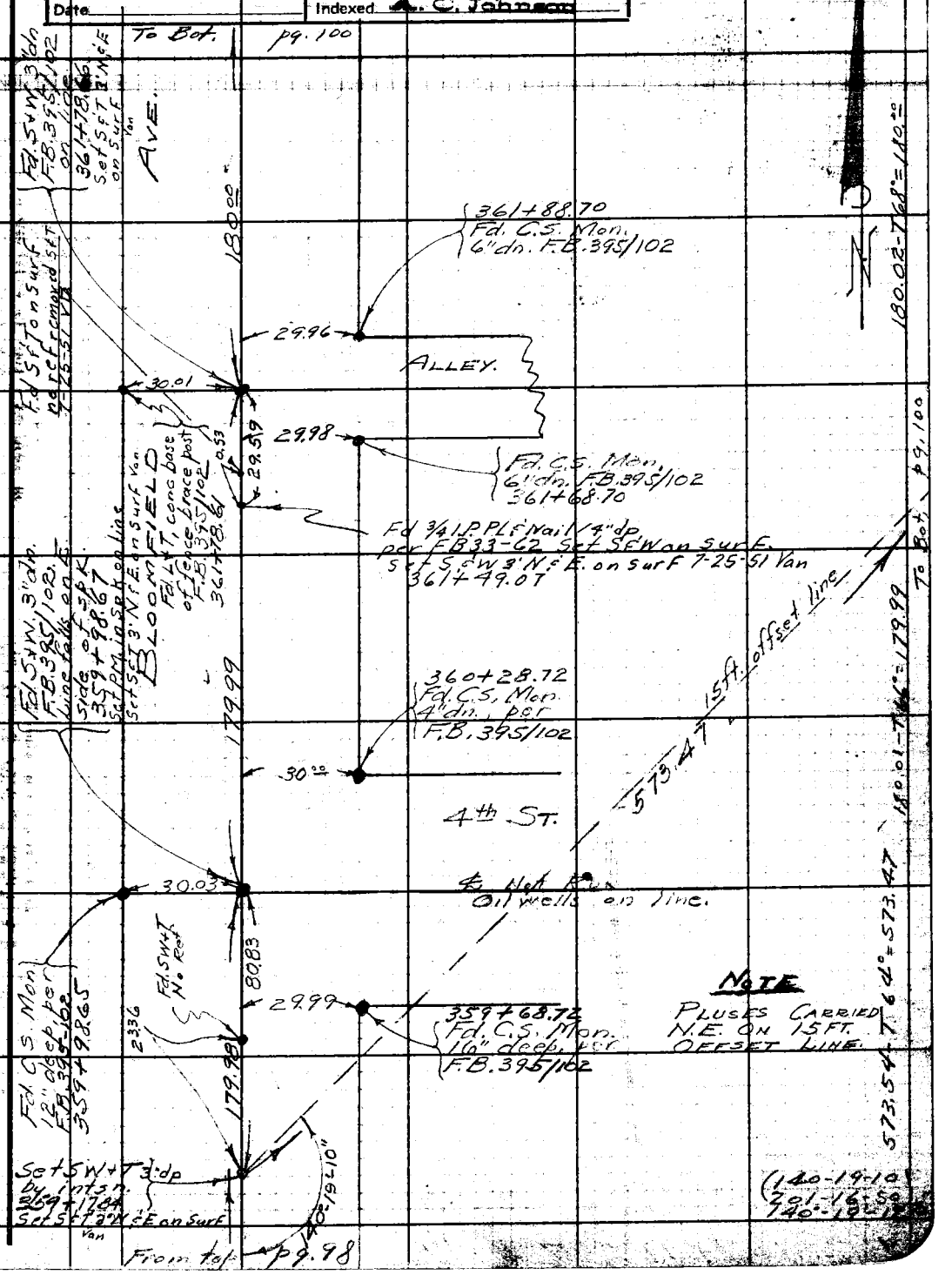

Note: Any Additions or Changes on This Sheet Must be Made or Circled in Red Ink With Date and Name of Person Making Change.

Do not extend notes this side of this line.

RETURN TO
LOS ANGELES COUNTY SURVEYOR
700 HALL OF RECORDS

FORM 247 5M 10-39

766 PG. 100

W5 33-D-1

EVANS DEC. '40

RETURN TO
LOS ANGELES COUNTY SURVEYOR
700 HALL OF RECORDS

Do not extend notes this side of this line.

Note: Any Additions or Changes on This Sheet Must be Made or Circled in **Red** Ink With Date and Name of Person Making Change.

FORM 247 5M 10-39

Notes Ck'd by A. R.	Survey of BLOOMFIELD AVE F.B. 766 Pg. 101
Map No. C.S. B-1435-S	W. O. 8206 Tape No. 043 St'd 84°F
Office Work J. D. Price	Surveyed by EVANS
Checked	Notes HE Date 12/40
Date	Indexed A. C. Johnson

WS-33-D-1

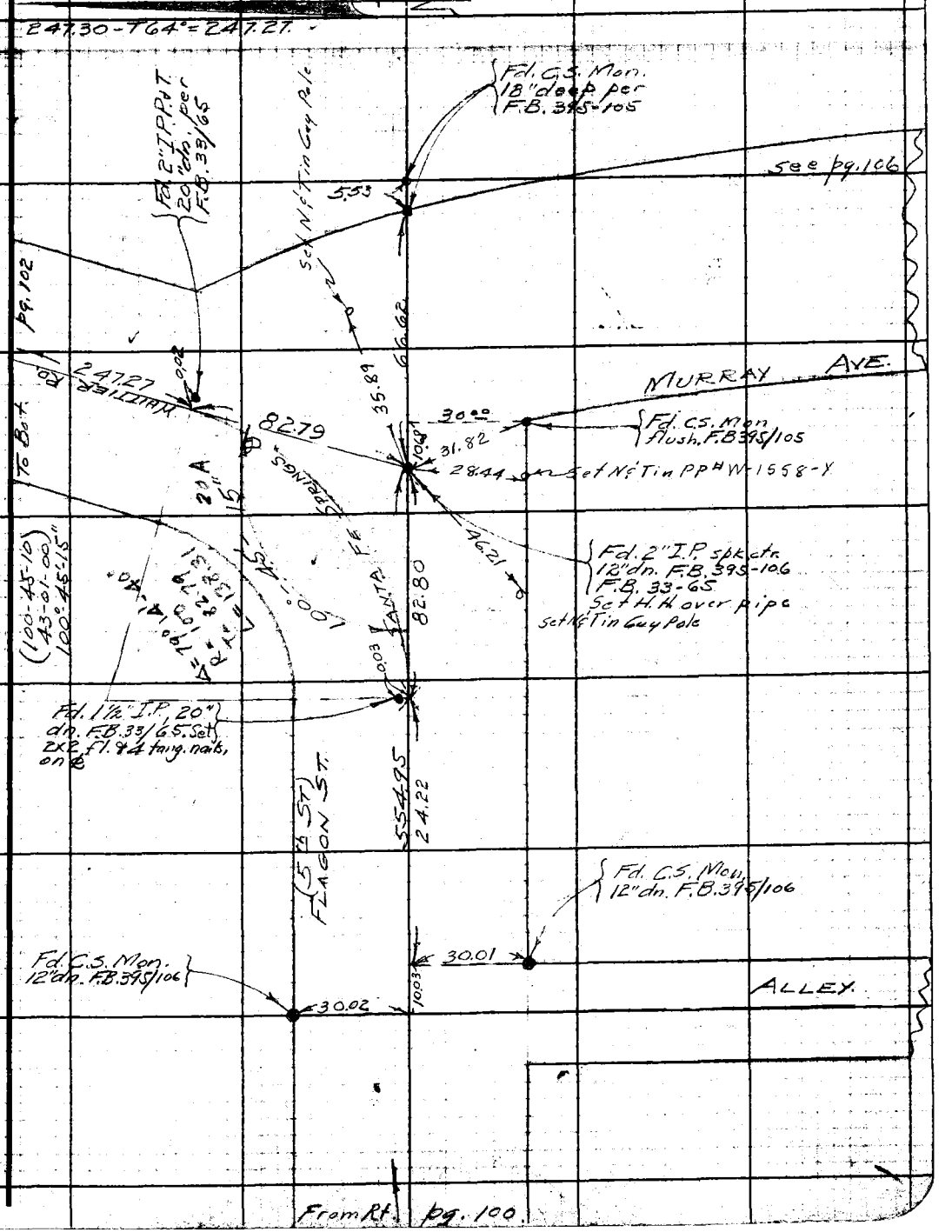

Note: Any Additions or Changes on This Sheet Must be Made or Circled in Red Ink With Date and Name of Person Making Change.

Do not extend notes this side of this line.

RETURN TO
LOS ANGELES COUNTY SURVEYOR
700 HALL OF RECORDS

FORM 247 5M 10-39

F.B. 766 PG. 102

W.S. 33-D-1
W.S. 34-A-2

RETURN TO
LOS ANGELES COUNTY SURVEYOR
700 HALL OF RECORDS

Do not extend notes this side of this line.

Note: Any Additions or Changes on This Sheet Must be Made or Circled in **Red** Ink With Date and Name of Person Making Change.

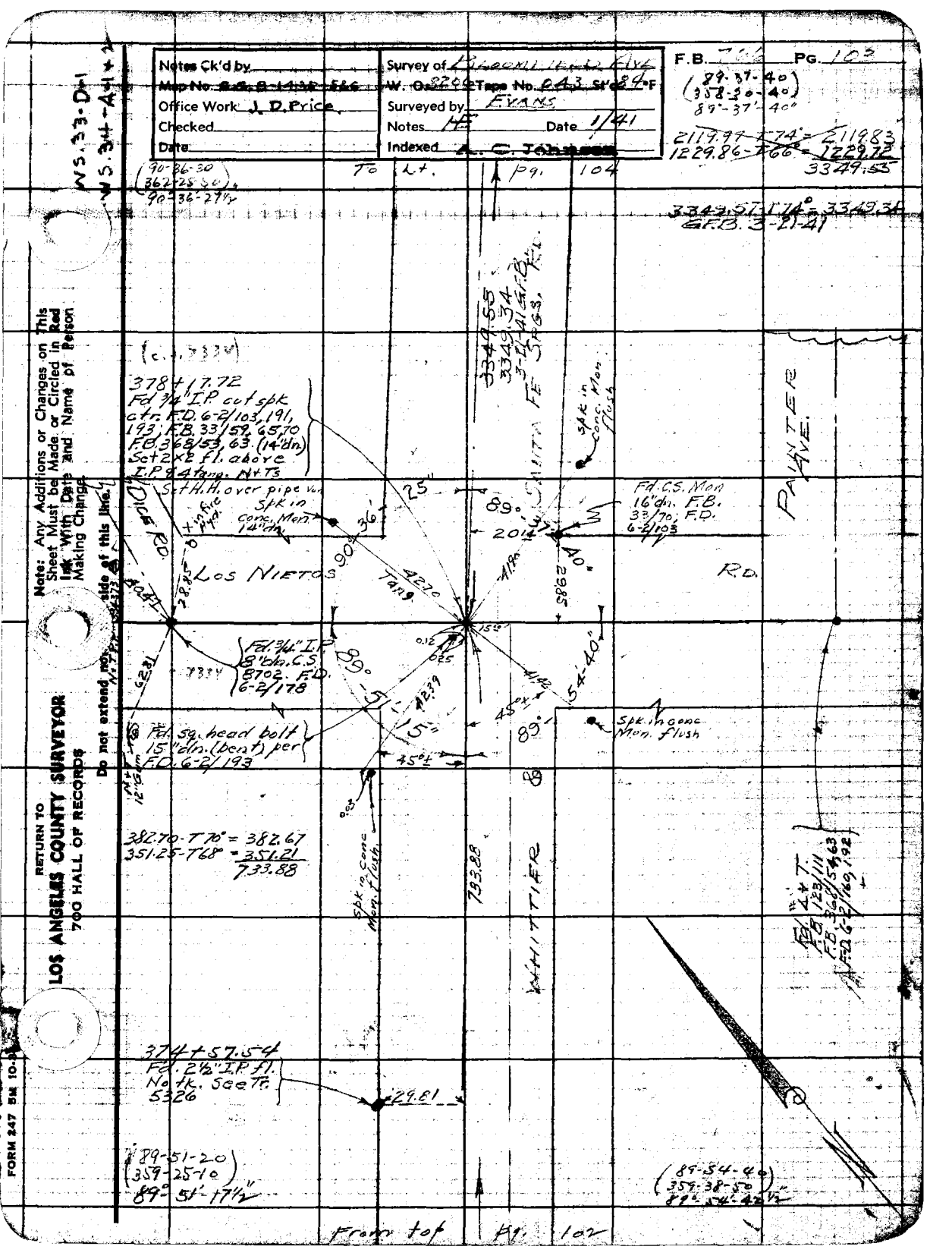
Notes Ck'd by
Map No.
Office Work J. D. Price
Checked
Date
Survey of
W. O.
Tape No.
Surveyed by EVANS
Notes
Date 1/41
Indexed
F.B.
PG. 103
(89-37-40)
358-50-40
89-37-40"
2117.99 - 774° = 2119.83
1229.86 - 766° = 1229.12
3349.53
3349.55 - 1.74° = 3349.36
C.F.B. 3-21-41
To Lt. Pg. 104
(90-36-30)
362-25-30
90-36-29½"
WS 33-D1
WS 34-A4+2
3784+17.72
Fd 3/4" I.P. cut spk
ctr. F.D. 6-2/103, 191, 193; F.B. 33/59, 65, 70
F.D. 3/65/53, 63. (14" dn.)
Set 2x2 fl. above
I.P. & tang. N+T's
Set H.H. over pipe via
spk in conc. Mon. 1½" dia.
Spk. in conc. Mon. Flush
3349.55
3349.34
3-21-41 C.F.B.
SOUTHERN PAC. R.R.
PALMETTO AVE.
Fd. C.S. Mon. 16" dn. F.B. 33/70; F.D. 6-2/103
89° 20' 37"
2985
40.00
Los Nietos Rd.
90°
Tan 9
4220
11.82
28.85
4.04
6.21
Fd. 3/4" I.P. 8" bh. C.S. 8702. F.D. 6-2/178
0.12
0.25
89°
15°
4.48
54-40"
45°±
89°
Fd. sq. head bolt 15" dn. (bent) per F.D. 6-2/193
12.39
45°±
Spk. in conc. Mon. Flush
0.03
382.70 - 7.70° = 382.67
351.26 - 7.68 = 351.21
733.88
733.88
WHITTIER
3744+57.5-4
Fd. 2½" I.P. fl.
No tk. See Tr. 5326
29.81
(89-51-20)
359-25-10
89° 51' 17½"
(89-54-40)
359-38-50
89° 54' 42½"
Fd. 4"+T
F.B. 123/111
F.D. 3/66/54, 63
M.F.D. 6-2/169, 192
From top Pg. 102
RETURN TO
LOS ANGELES COUNTY SURVEYOR
700 HALL OF RECORDS
Note: Any Additions or Changes on This Sheet Must be Made or Circled in Red Ink With Date and Name of Person Making Change
Do not extend notes beyond this line.
FORM 247 5M 10-3

WS. 34-A-1
B-1

RETURN TO
LOS ANGELES COUNTY SURVEYOR
700 HALL OF RECORDS

Note: Any Additions or Changes on This Sheet Must be Made or Circled in **Red Ink** With Date and Name of Person Making Change.

Do not extend notes this side of this line.

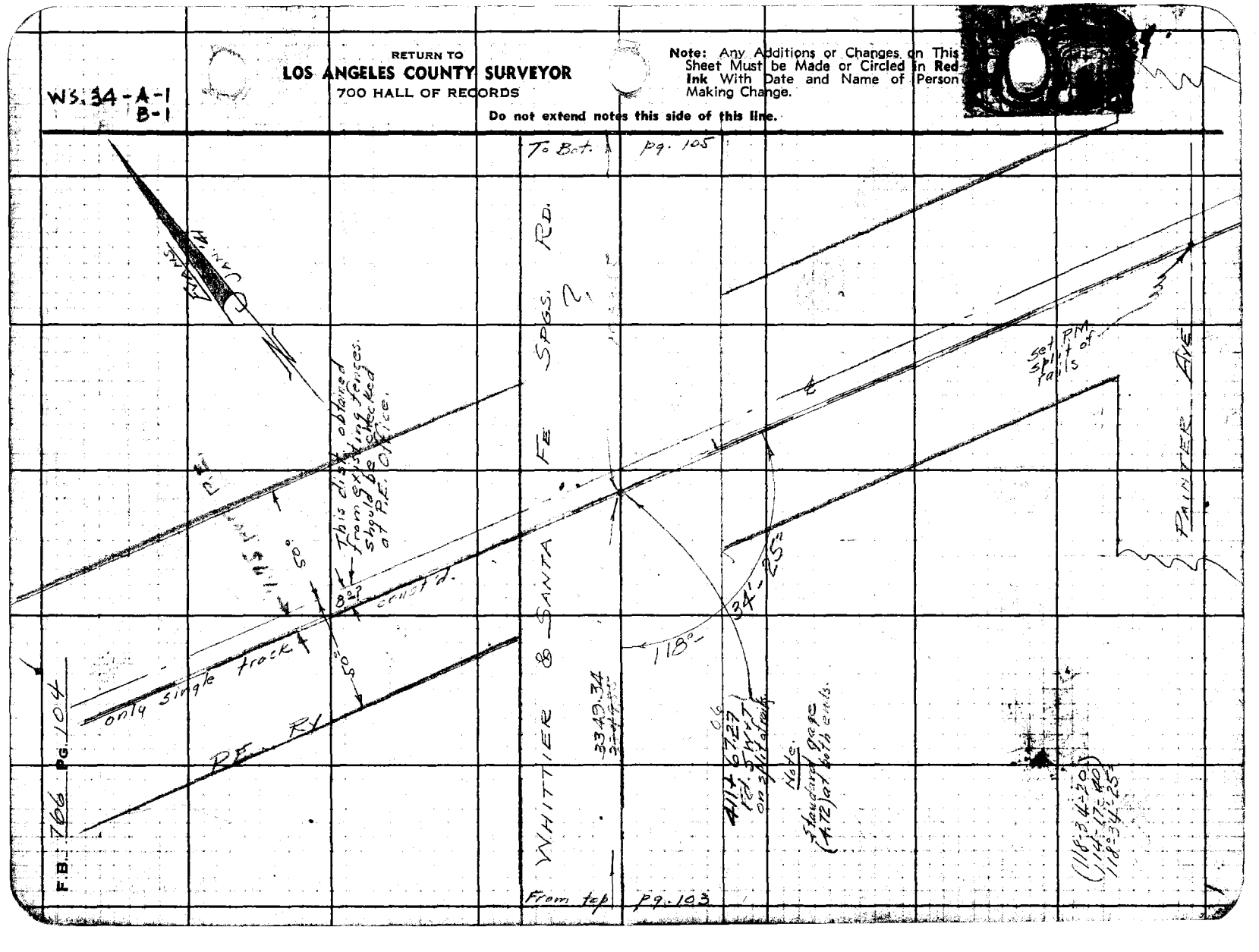

Notes Ck'd by	Survey of Bloomfield Ave.
Map No. C.S.B-1435-6	W. O. 8206 Tape No. 043 St'd 84 F
Office Work J. D. Price	Surveyed by Evans
Checked	Notes HE Date JAN. 41
Date	Indexed A. C. Johnson

F.B. 766 PG. 105

(179-59-30)
(359-58-20)
119-59-35

WS 36-A-1

12 Rt. pg. 107

Note

For ℄ From Mulberry Dr to Whittier Blvd. See FB 1265-39-42-101-102
FB 1539-15-31-113
" 1670 27-32

Note: Any Additions or Changes on This Sheet Must be Made or Circled in Red Ink With Date and Name of Person Making Change.

Do not extend notes this side of this line.

RETURN TO
LOS ANGELES COUNTY SURVEYOR
700 HALL OF RECORDS

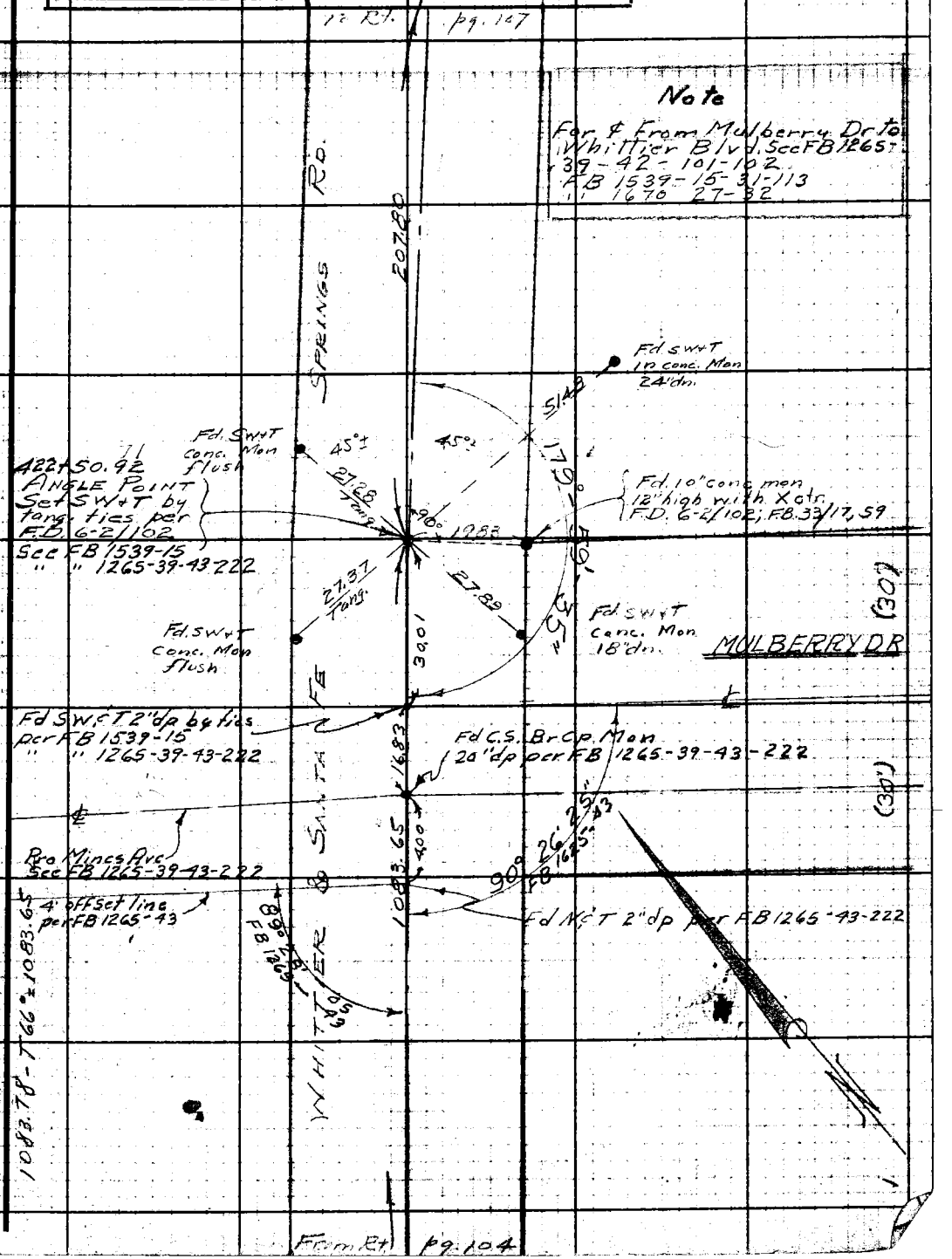

FORM 247 5M 10-39

RETURN TO
LOS ANGELES COUNTY SURVEYOR
700 HALL OF RECORDS

Note: Any Additions or Changes on This Sheet Must be Made or Circled in Red Ink With Date and Name of Person Making Change.

Do not extend notes this side of this line.

W S 33-D-1+2

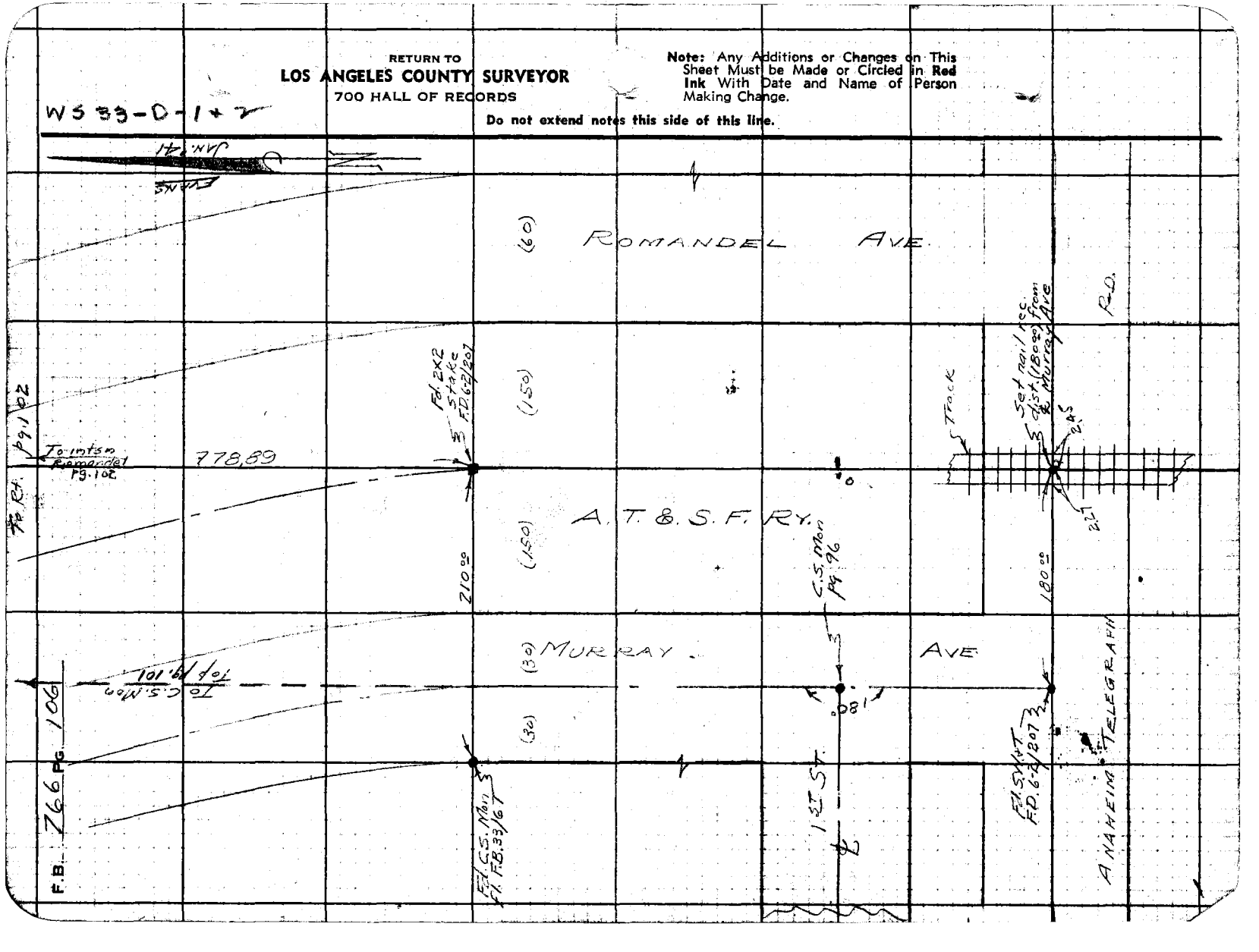

Notes Ck'd by	Survey of Bloomfield Ave
Map No. C.S.B-1435-G	W. O. 8206 Tape No. 043 St'd 84°F
Office Work J. D. Price	Surveyed by Evans
Checked	Notes HE Date JAN. '41
Date	Indexed A. C. Johnson

F.B. 766 PG. 107

WS-34-A-1

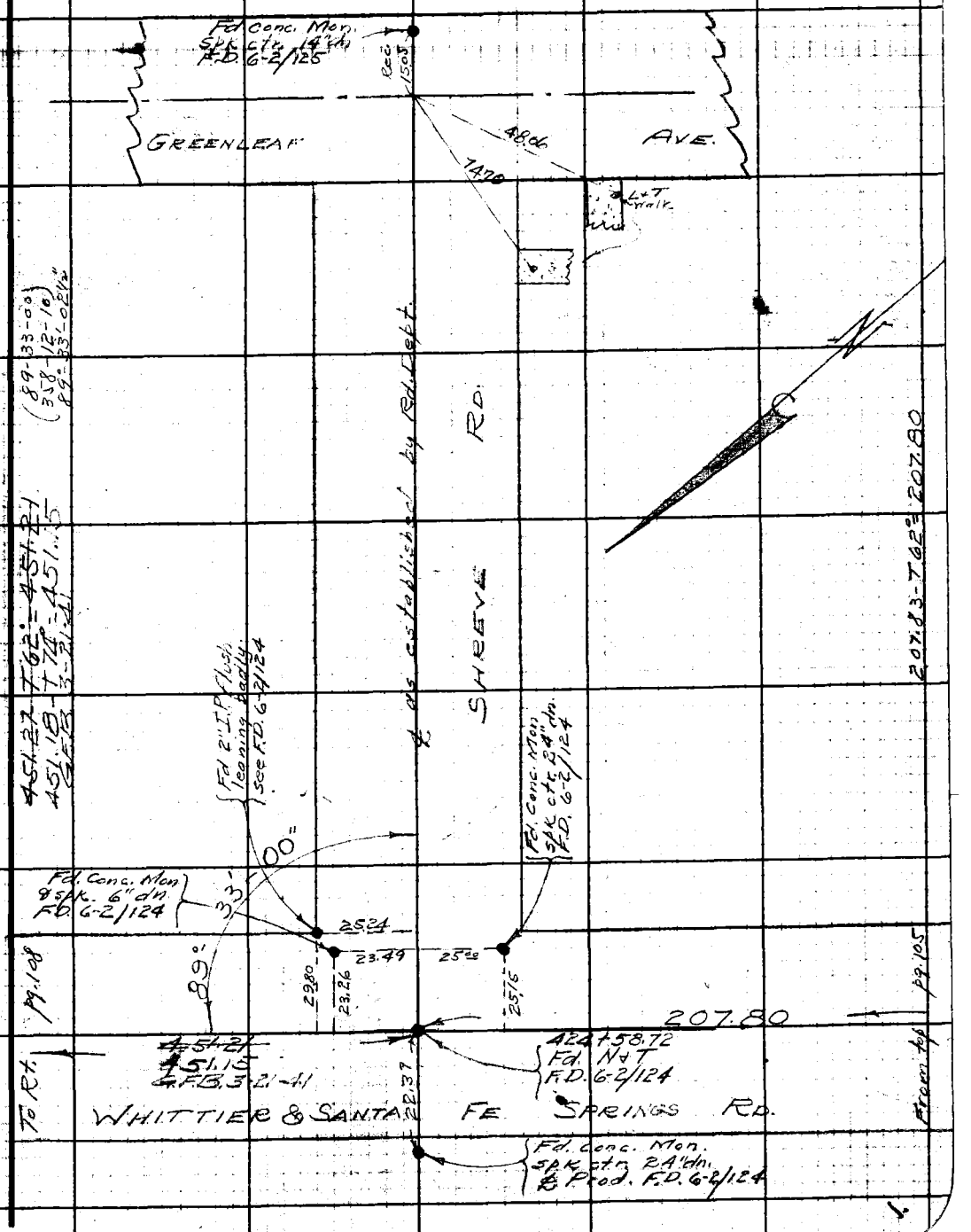

Note: Any Additions or Changes on This Sheet Must be Made or Circled in Red Ink With Date and Name of Person Making Change.

Do not extend notes this side of this line.

RETURN TO
LOS ANGELES COUNTY SURVEYOR
700 HALL OF RECORDS

FORM 247 5M 10-39

F.B. 786 - Pg. 108

RETURN TO
LOS ANGELES COUNTY SURVEYOR
700 HALL OF RECORDS

Do not extend notes this side of this line.

Note: Any Additions or Changes on This Sheet Must be Made or Circled in Red Ink With Date and Name of Person Making Change.

W 34-A-1

Notes Ck'd by	Survey of BLOOMFIELD AVE
Map No. C.S.B-1435-61	W. O. 8206 Tape No. 043 St'd 84°F
Office Work J. D. Price	Surveyed by EVANS
Checked	Notes HE Date JAN '41
Date	Indexed A. C. Johnson

F.B. 766 PG. 109

WS.34-SA-1
WS.37-B-6

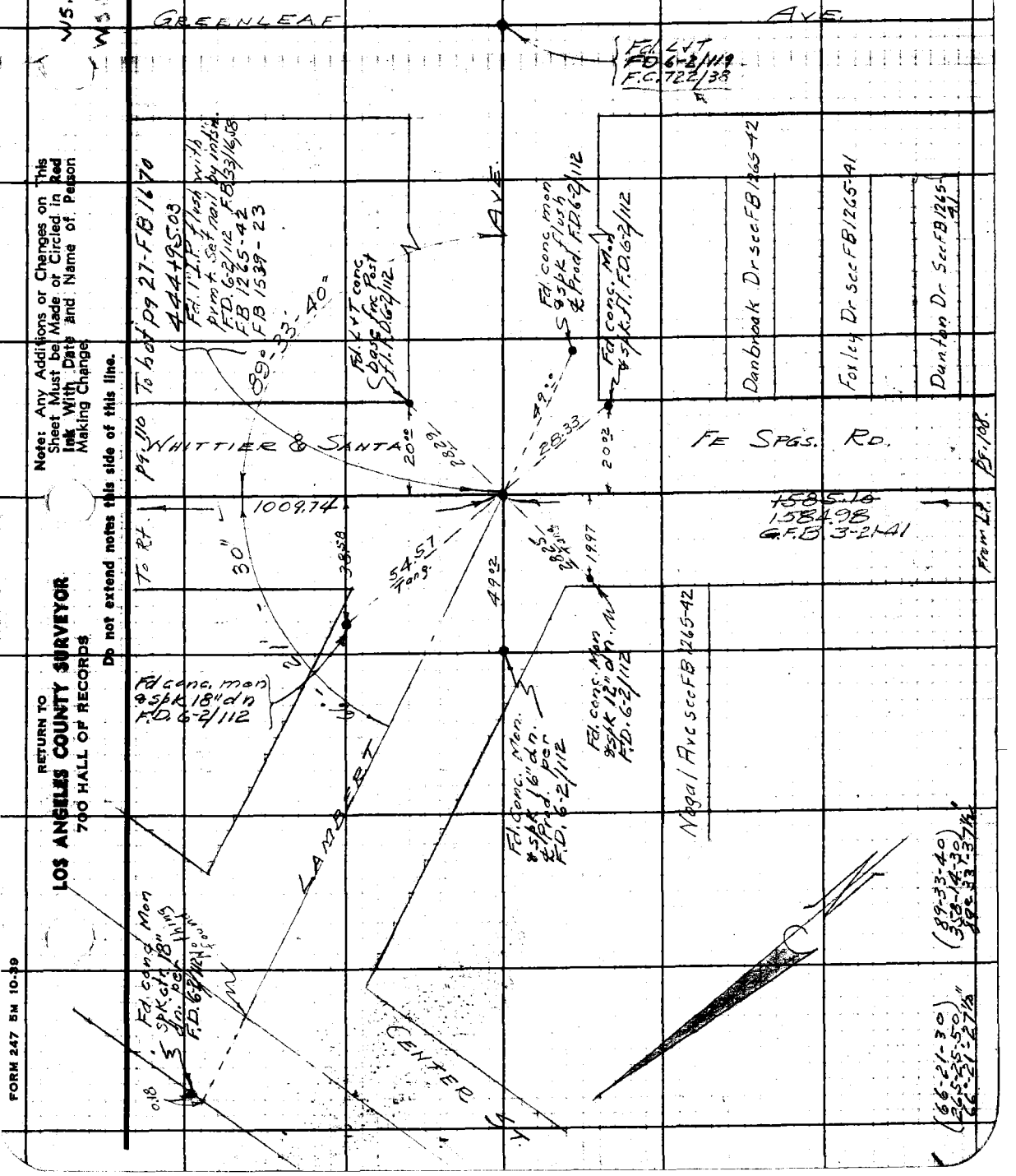

Note: Any Additions or Changes on This Sheet Must be Made or Circled in Red Ink With Date and Name of Person Making Change.

Do not extend notes this side of this line.

RETURN TO
LOS ANGELES COUNTY SURVEYOR
700 HALL OF RECORDS

FORM 247 5M 10-39

RETURN TO
LOS ANGELES COUNTY SURVEYOR
700 HALL OF RECORDS

Note: Any Additions or Changes on This Sheet Must be Made or Circled in **Red Ink** With Date and Name of Person Making Change.

W5.34-A-1

Do not extend notes this side of this line.

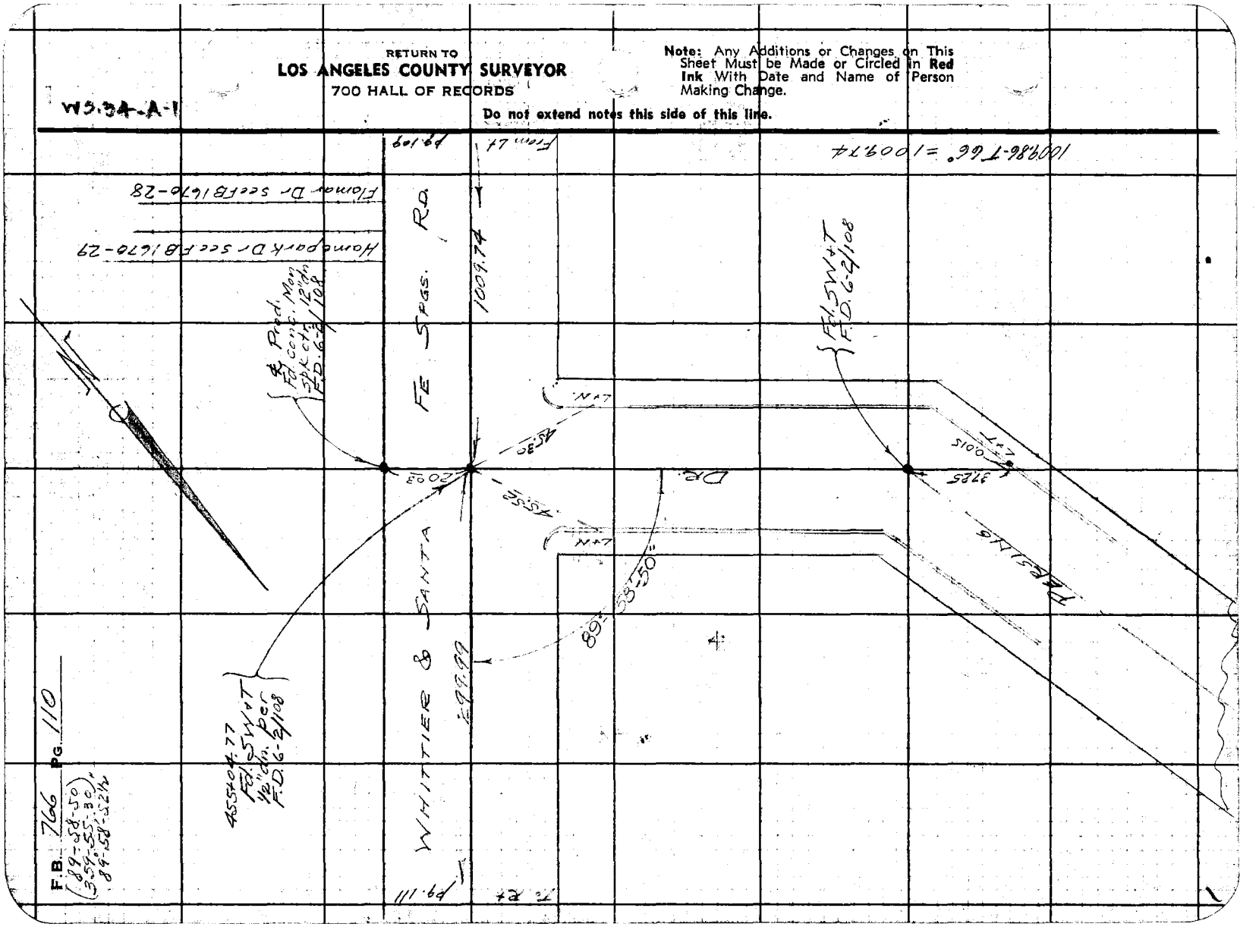

Notes Ck'd by A. A. R.	Survey of Bloomfield Ave.
Map No. C.S. B-1435-6	W. O. 8206 Tape No. 043 St'd 84°F
Office Work J. D. Price	Surveyed by Evans
Checked	Notes HE Date Jan '41
Date	Indexed A. C. Johnson

F.B. 766 PG. 111

WS 34-A-1

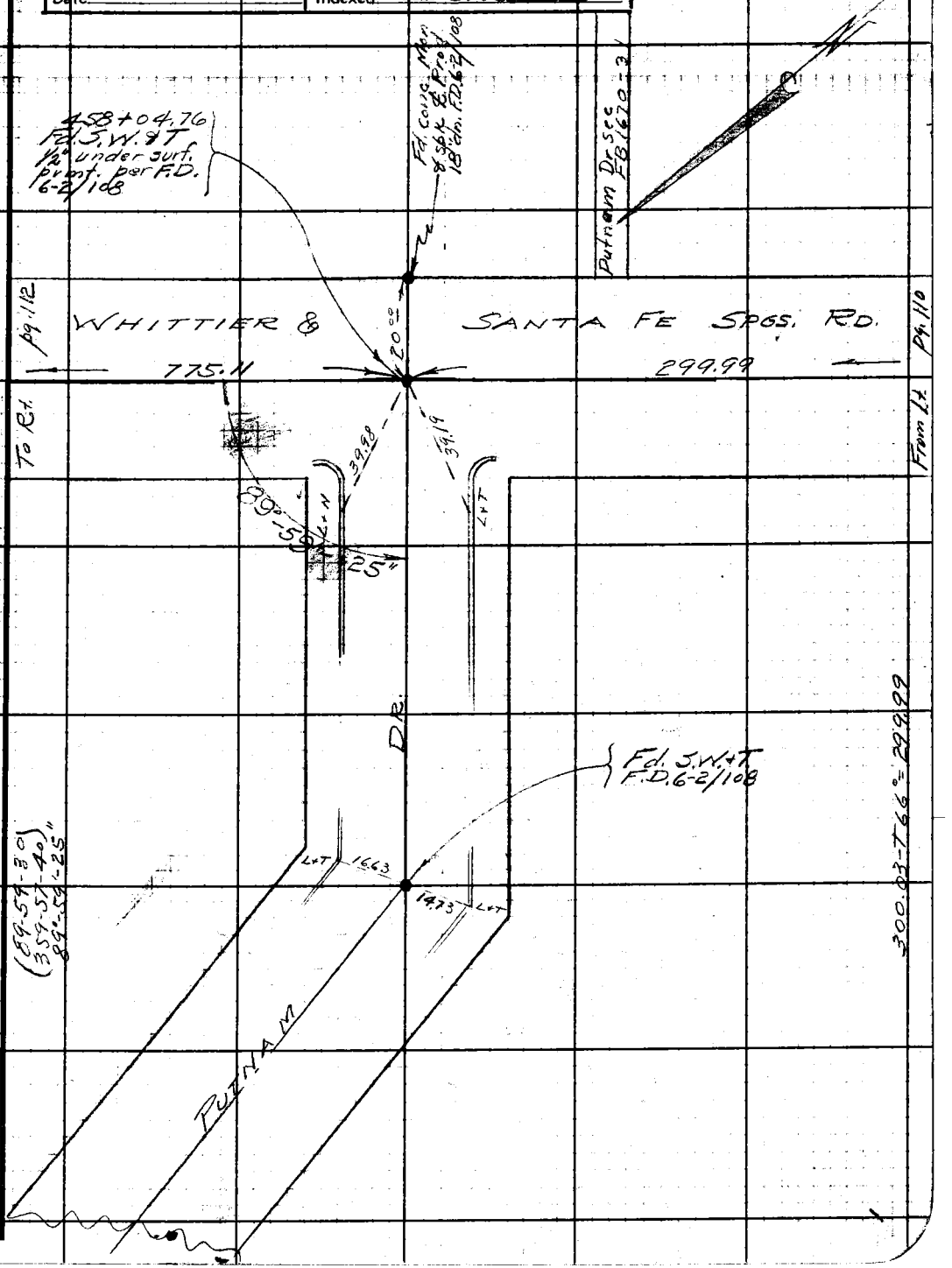

Note: Any Additions or Changes on This Sheet Must be Made or Circled in Red Ink With Date and Name of Person Making Change.

Do not extend notes this side of this line.

RETURN TO
LOS ANGELES COUNTY SURVEYOR
700 HALL OF RECORDS

FORM 247 5M 10-39

RETURN TO
LOS ANGELES COUNTY SURVEYOR
700 HALL OF RECORDS

Note: Any Additions or Changes on This Sheet Must be Made or Circled in Red Ink With Date and Name of Person Making Change.

Do not extend notes this side of this line.

WS 37- B-4
C-6

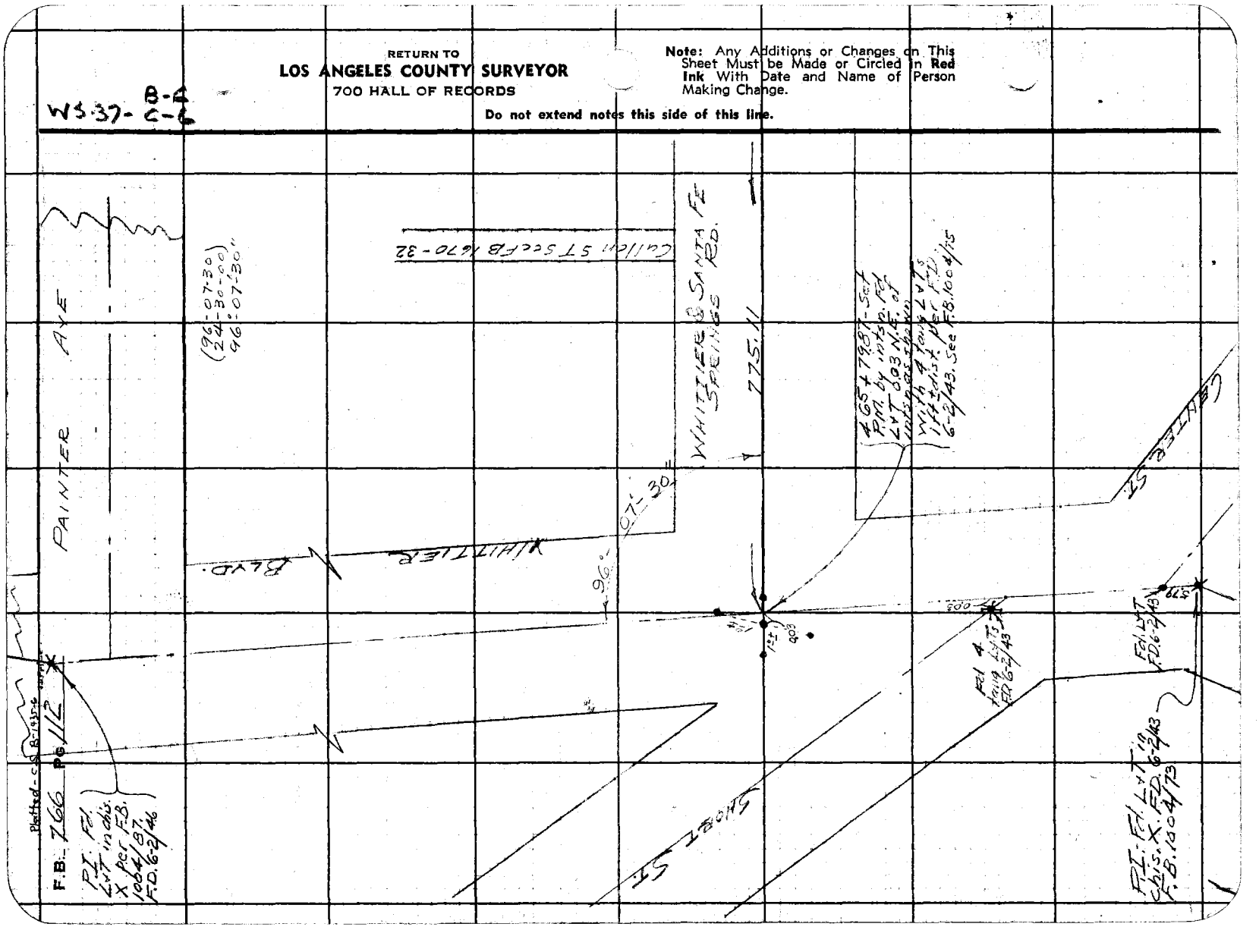

FORM 247 5M 10-39

RETURN TO
LOS ANGELES COUNTY SURVEYOR
700 HALL OF RECORDS

Note: Any Additions or Changes on This Sheet Must be Made or Circled in Red Ink With Date and Name of Person Making Change.

Do not extend notes this side of this line.

Notes Ck'd by
Map No.
Office Work
Checked
Date

Survey of
W. O. Tape No. St'd °F
Surveyed by
Notes
Date
Indexed

F.B. 766 PG. 113

RETURN TO
LOS ANGELES COUNTY SURVEYOR
700 HALL OF RECORDS

Note: Any Additions or Changes on This Sheet Must be Made or Circled in **Red Ink** With Date and Name of Person Making Change.

Do not extend notes this side of this line.

F.B. 766 PG. 114

Notes Ck'd by	Survey of Bloomfield Ave. F.B. 766 Pg. 115
Map No. C.S.B-1435-4	W. O. 8206 Tape No. St'd °F
Office Work J. D. Price	Surveyed by Evans
Checked	Notes Brock Date 1-41
Date	Indexed A. C. Johnson

cont at Bot. pg 116

NOTE: All topog. N. of Imperial complete in F.B. 1670 except for buildings to Pg 8

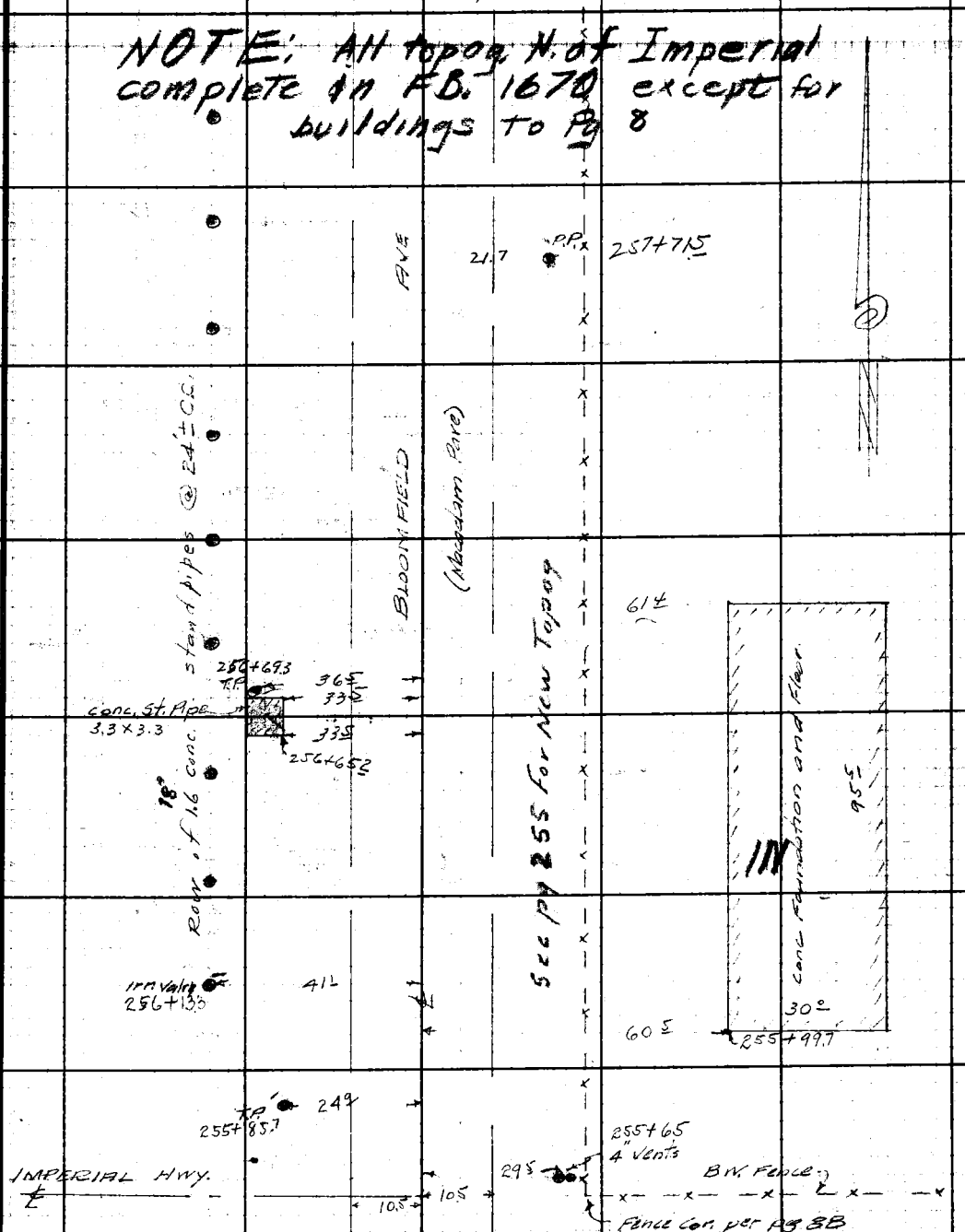

cont from Top pg 88

Note: Any Additions or Changes on This Sheet Must be Made or Circled in Red Ink With Date and Name of Person Making Change.

Do not extend notes this side of this line.

RETURN TO
LOS ANGELES COUNTY SURVEYOR
700 HALL OF RECORDS

FORM 247 5M 10-39

Con't at bot pg 117

F.B. 766 PG. 116



Cont. from top pg 115

RETURN TO
LOS ANGELES COUNTY SURVEYOR
700 HALL OF RECORDS

Do not extend notes this side of this line.

Note: Any Additions or Changes on This Sheet Must be Made or Circled in **Red Ink** With Date and Name of Person Making Change.

Notes Ck'd by	Survey of BLOOMFIELD AVE
Map No. C.S. B-1435-4	W. O. 8206 Tape No. St'd °F
Office Work J. D. Price	Surveyed by Evans
Checked	Notes Brock Date 1-41
Date	Indexed A. C. Johnson

F.B. 766 PG. 117

Cont at not pg 118



Note: Any Additions or Changes on This Sheet Must be Made or Circled in Red Ink With Date and Name of Person Making Change.

Do not extend notes this side of this line.

RETURN TO
LOS ANGELES COUNTY SURVEYOR
700 HALL OF RECORDS

FORM 247 5M 10-39

Cont from Top pg 116

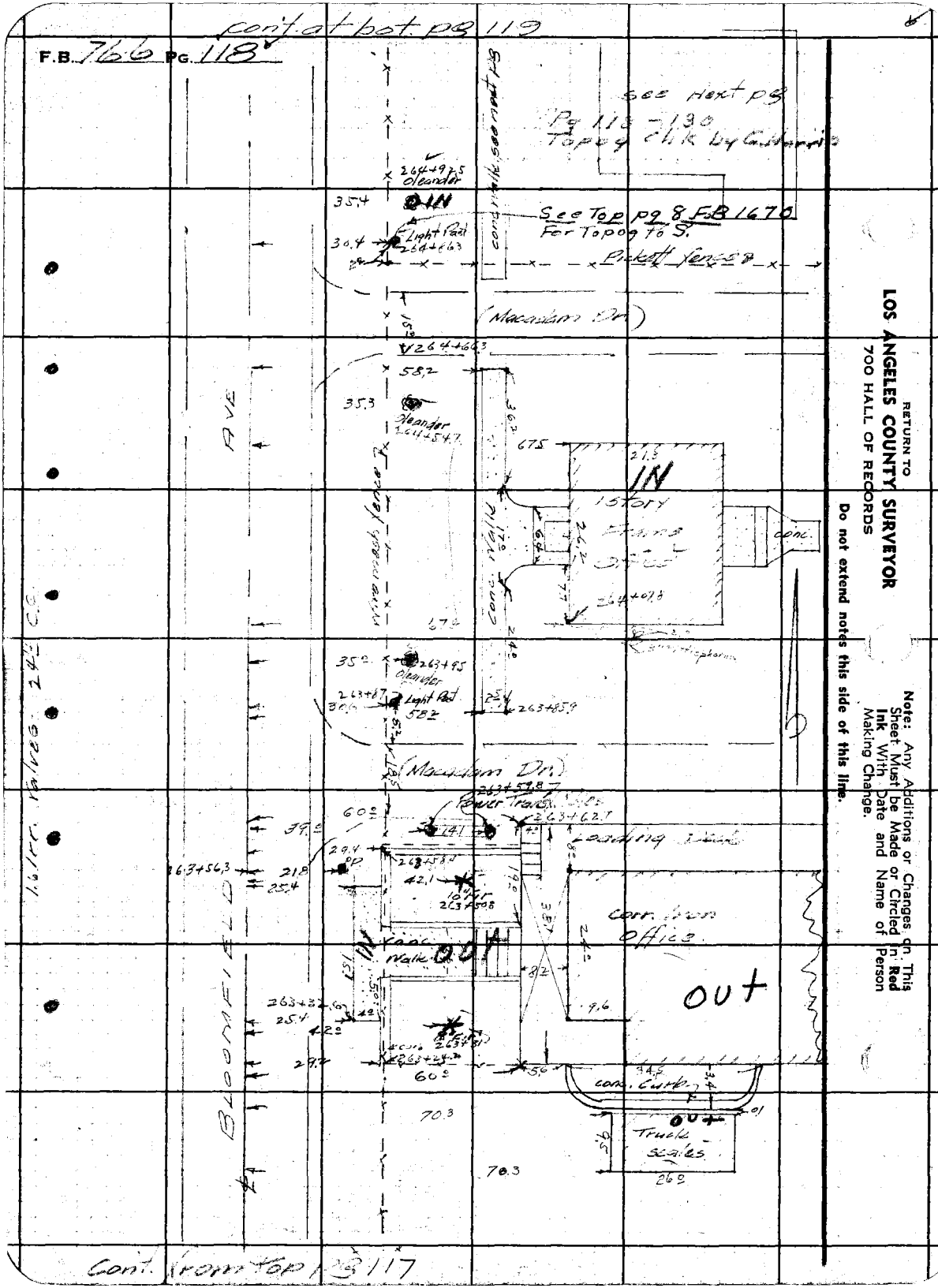

RETURN TO
LOS ANGELES COUNTY SURVEYOR
700 HALL OF RECORDS
Do not extend notes this side of this line.
Note: Any Additions or Changes on This Sheet Must be Made or Circled in Red Ink With Date and Name of Person Making Change.

Notes Ck'd by	Survey of BLOOMFIELD AVE
Map No. C.S. B-1435-4.	W. O. 8206 Tape No. St'd °F
Office Work J. D. Price.	Surveyed by Evans
Checked	Notes Brock Date 1-41
Date	Indexed A. C. Johnson

F.B. 766 PG. 119



Note: Any Additions or Changes on This Sheet Must be Made or Circled in Red Ink With Date and Name of Person Making Change.

Do not extend notes this side of this line.

RETURN TO
LOS ANGELES COUNTY SURVEYOR
700 HALL OF RECORDS

FORM 247 5M 10-39

cont. from Top pg 118

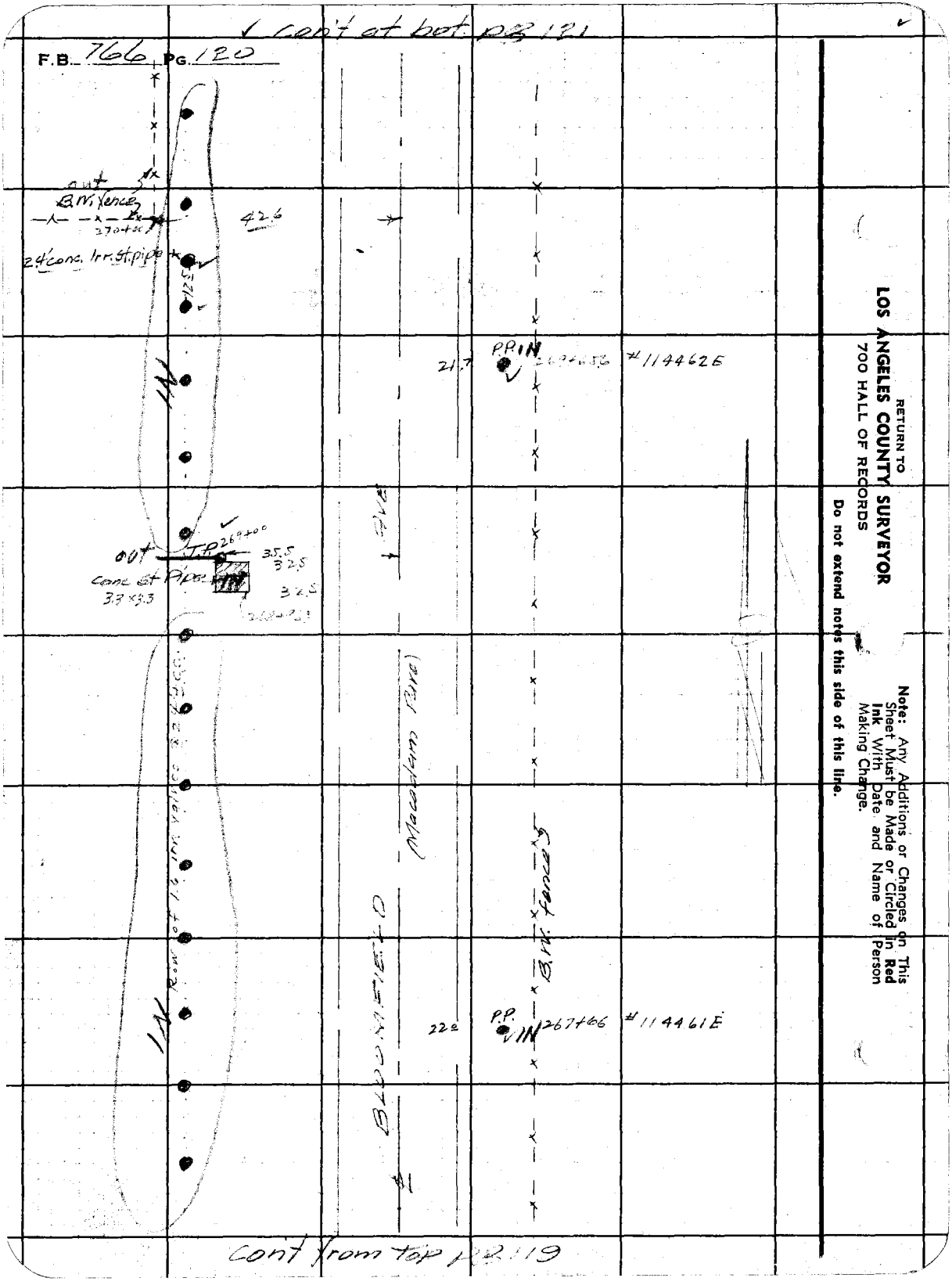

✓ con't at bot. pg 121
F.B. 766 PG. 120
out
B.W. fence
270+00
24' conc. Irr. St. pipe
42.6
12.5
IN
21.7
P.P. IN
269+65.6
#114462E
out
T.P. 269+00
35.5
32.5
Conc St Pipe
3.3 x 3.3
32.5
Row of 1.6 irr. valves @ 24' c.c.
Macadam Pave
BLOOMFIELD
B.W. fence
22.0
P.P. IN
267+66
#114461E
cont from top pg 119
RETURN TO
LOS ANGELES COUNTY SURVEYOR
700 HALL OF RECORDS
Do not extend notes this side of this line.
Note: Any Additions or Changes on This Sheet Must be Made or Circled in Red Ink With Date and Name of Person Making Change.

Notes Ck'd by	Survey of BLOOMFIELD AVE
Map No. C-S.B-1435-A	W. O. 8206 Tape No. St'd °F
Office Work J. D. Price	Surveyed by Evans
Checked	Notes Brock Date 1-41
Date	Indexed A. C. Johnson

F.B. 766 Pg. 121

Cont at bot pg 122

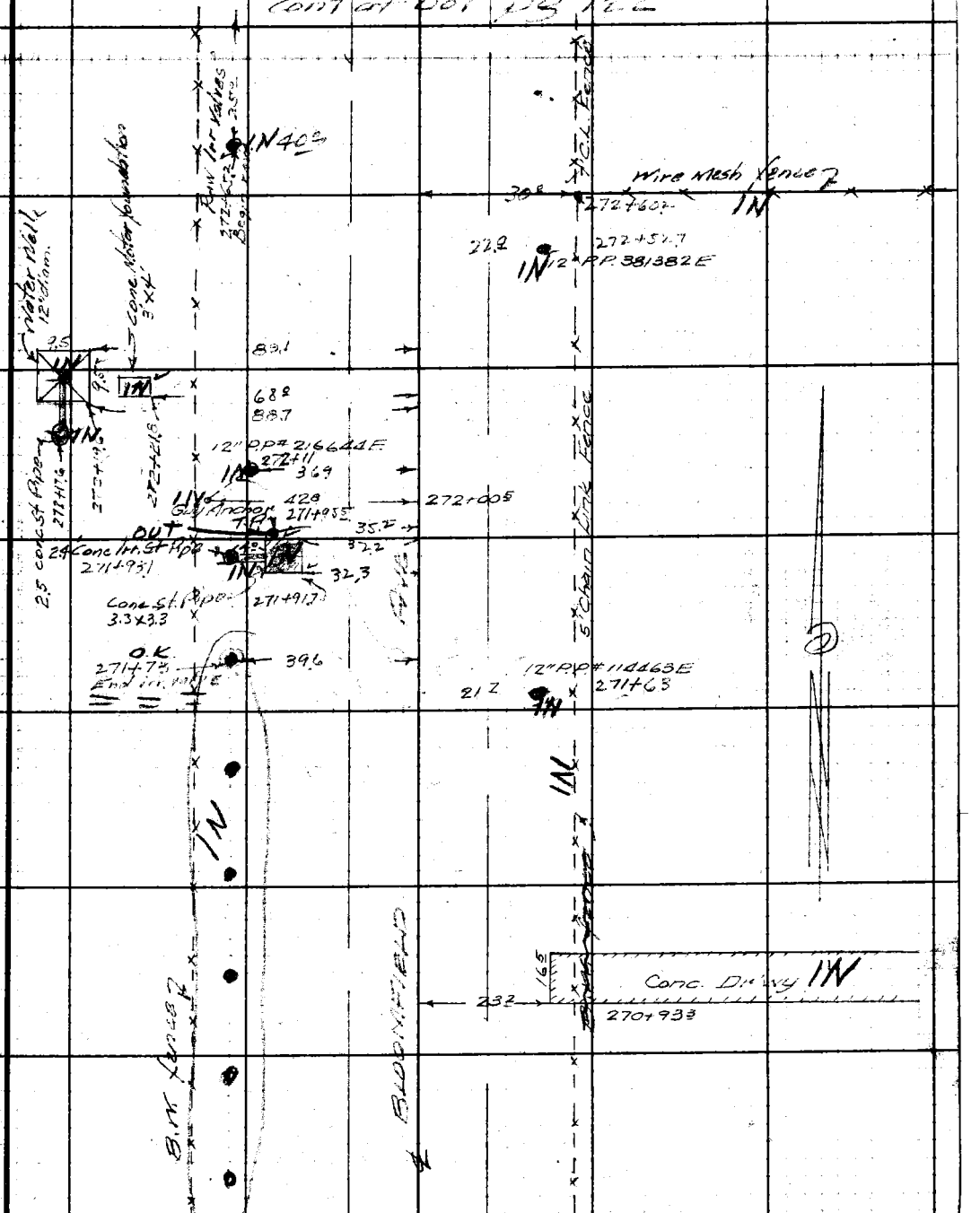

Cont from top pg 120

Note: Any Additions or Changes on This Sheet Must be Made or Circled in Red Ink With Date and Name of Person Making Change.

Do not extend notes this side of this line.

RETURN TO
LOS ANGELES COUNTY SURVEYOR
700 HALL OF RECORDS

FORM 247 5M 10-39

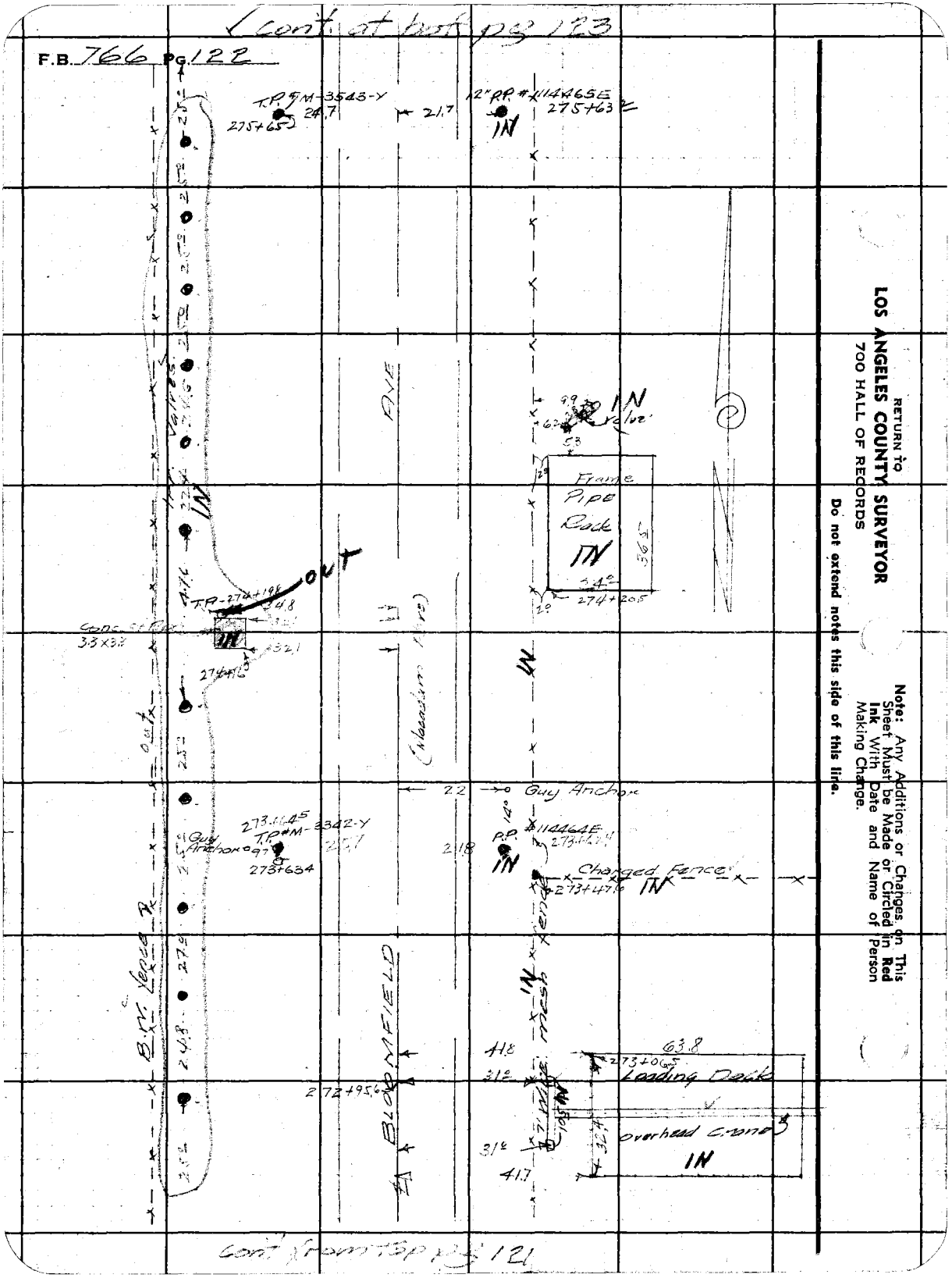

RETURN TO
LOS ANGELES COUNTY SURVEYOR
700 HALL OF RECORDS

Do not extend notes this side of this line.

Note: Any Additions or Changes on This Sheet Must be Made or Circled in **Red Ink** With Date and Name of Person Making Change.

Notes Ck'd by	Survey of BLOOMFIELD AVE
Map No. C.S. B-1435-4	W. O. 8206 Tape No. St'd °F
Office Work J. D. Price	Surveyed by Evans
Checked	Notes Brock Date 1-41
Date	Indexed A. C. Johnson

F.B. 766 PG. 123

cont at bot pg 124



cont from Top pg 122

Note: Any Additions or Changes on This Sheet Must be Made or Circled in Red Ink With Date and Name of Person Making Change

Do not extend notes this side of this line.

RETURN TO
LOS ANGELES COUNTY SURVEYOR
700 HALL OF RECORDS

FORM 247 5M 10-39

Cont. at Bot. 125

F.B. 766 PG. 124



RETURN TO
LOS ANGELES COUNTY SURVEYOR
700 HALL OF RECORDS

Note: Any Additions or Changes on This Sheet Must be Made or Circled in Red Ink With Date and Name of Person Making Change.

Do not extend notes this side of this line.

Cont. from top PG 123

Notes Ck'd by	Survey of Bloomfield Ave
Map No. C.S. B-1432-4	W. O. 8806 Tape No. St'd °F
Office Work J. D. Price	Surveyed by Evans
Checked	Notes Brock Date 1-41
Date	Indexed C. C. Johnson

F.B. 766 Pg. 125

Cont. from Pg. 126

Note: Any Additions or Changes on This Sheet Must be Made or Circled in Red Ink With Date and Name of Person Making Change.

Do not extend notes this side of this line.

RETURN TO
LOS ANGELES COUNTY SURVEYOR
700 HALL OF RECORDS

FORM 247 SM 10-39

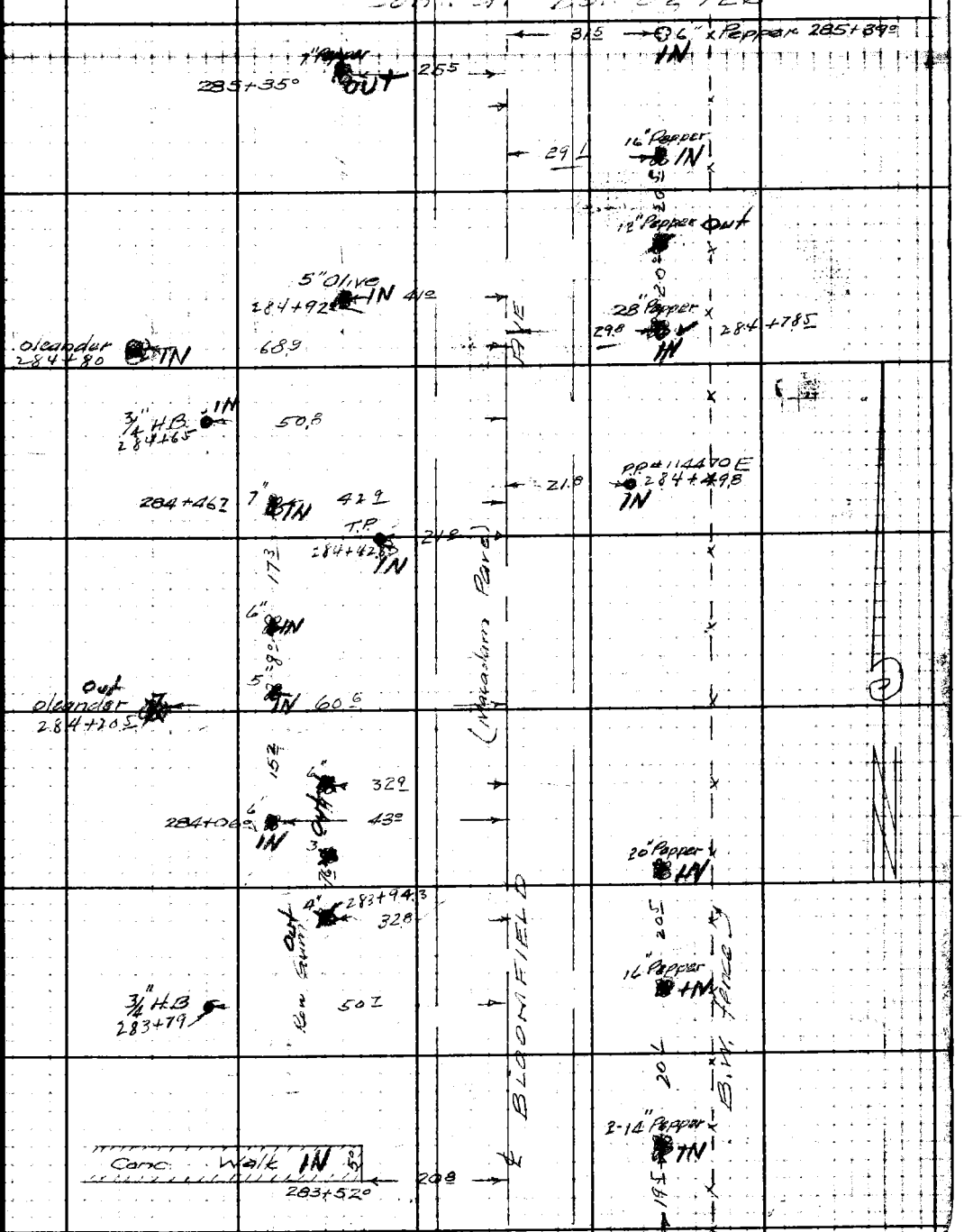



RETURN TO
LOS ANGELES COUNTY SURVEYOR
700 HALL OF RECORDS

Note: Any Additions or Changes on This Sheet Must be Made or Circled in Red Ink With Date and Name of Person Making Change.

Do not extend notes this side of this line.

F.B. 766 Pg. 127

Notes Ck'd by	Survey of Bloomfield Ave
Map No. C.S. B-1435-4.	W. O. 8206 Tape No. St'd °F
Office Work J. D. Price.	Surveyed by Evans
Checked	Notes Brooks Date 1-41
Date	Indexed A. C. Johnson

Cont. at Bot. Pg 125

Cont from Top, Pg 126

Note: Any Additions or Changes on This Sheet Must be Made or Circled in Red Ink With Date and Name of Person Making Change

Do not extend notes this side of this line.

RETURN TO
LOS ANGELES COUNTY SURVEYOR
700 HALL OF RECORDS

FORM 247 5M 10-39

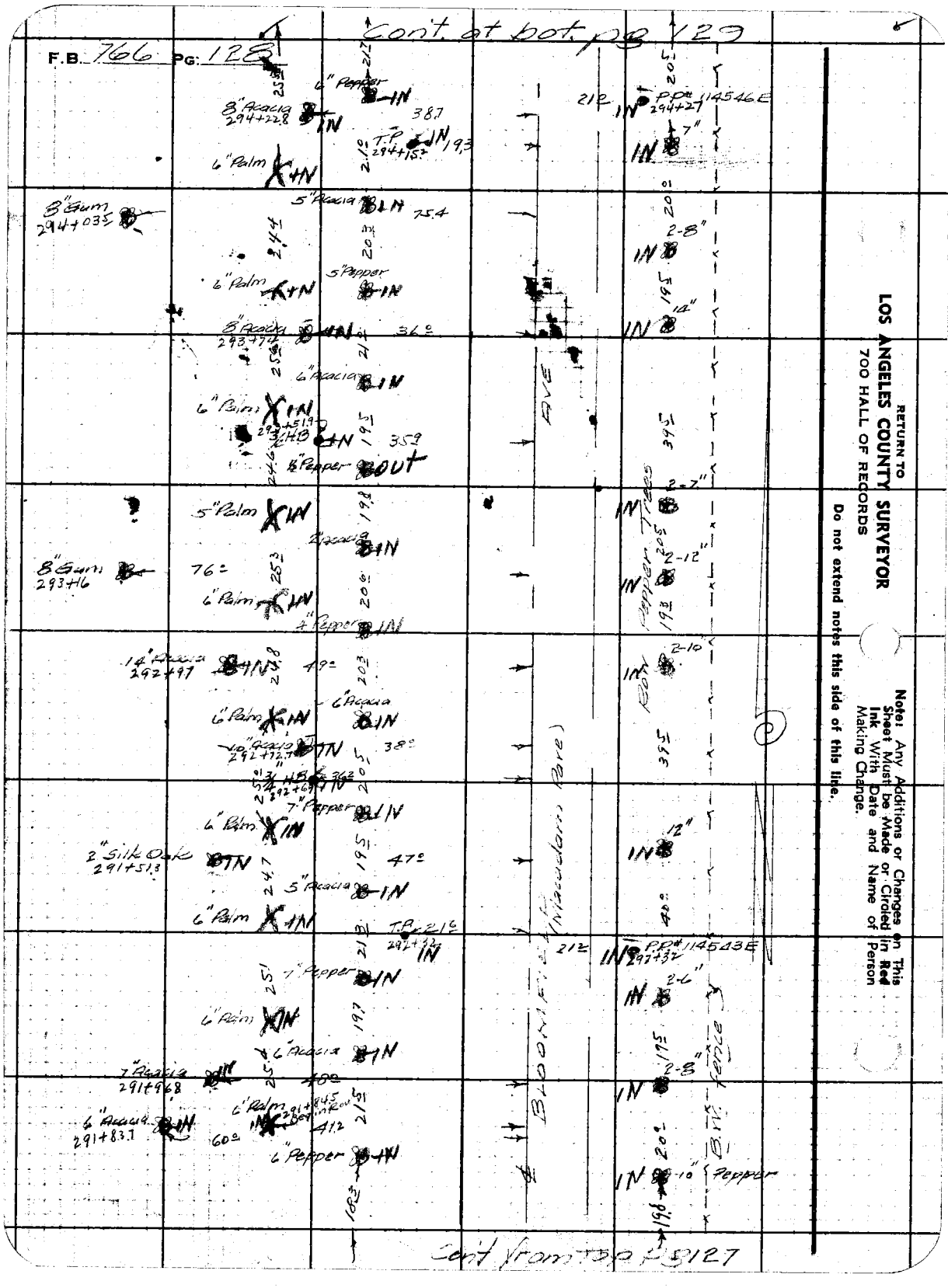

RETURN TO
LOS ANGELES COUNTY SURVEYOR
700 HALL OF RECORDS

Do not extend notes this side of this line.

Note: Any Additions or Changes on This Sheet Must be Made or Circled in Red Ink With Date and Name of Person Making Change.

Notes Ck'd by	Survey of BLOOMFIELD AVE
Map No. C.S. B-1435-4	W.O. B206 Tape No. St'd °F
Office Work J. D. Price	Surveyed by Evans
Checked	Notes Brock Date 1-41
Date	Indexed C. Johnson

F.B. 766 Pg. 129

cont. at bot. pg 130

Note: Any Additions or Changes on This Sheet Must be Made or Circled in Red Ink With Date and Name of Person Making Change

Do not extend notes this side of this line.

RETURN TO
LOS ANGELES COUNTY SURVEYOR
700 HALL OF RECORDS

FORM 247 BM 10-39

cont from top pg 128

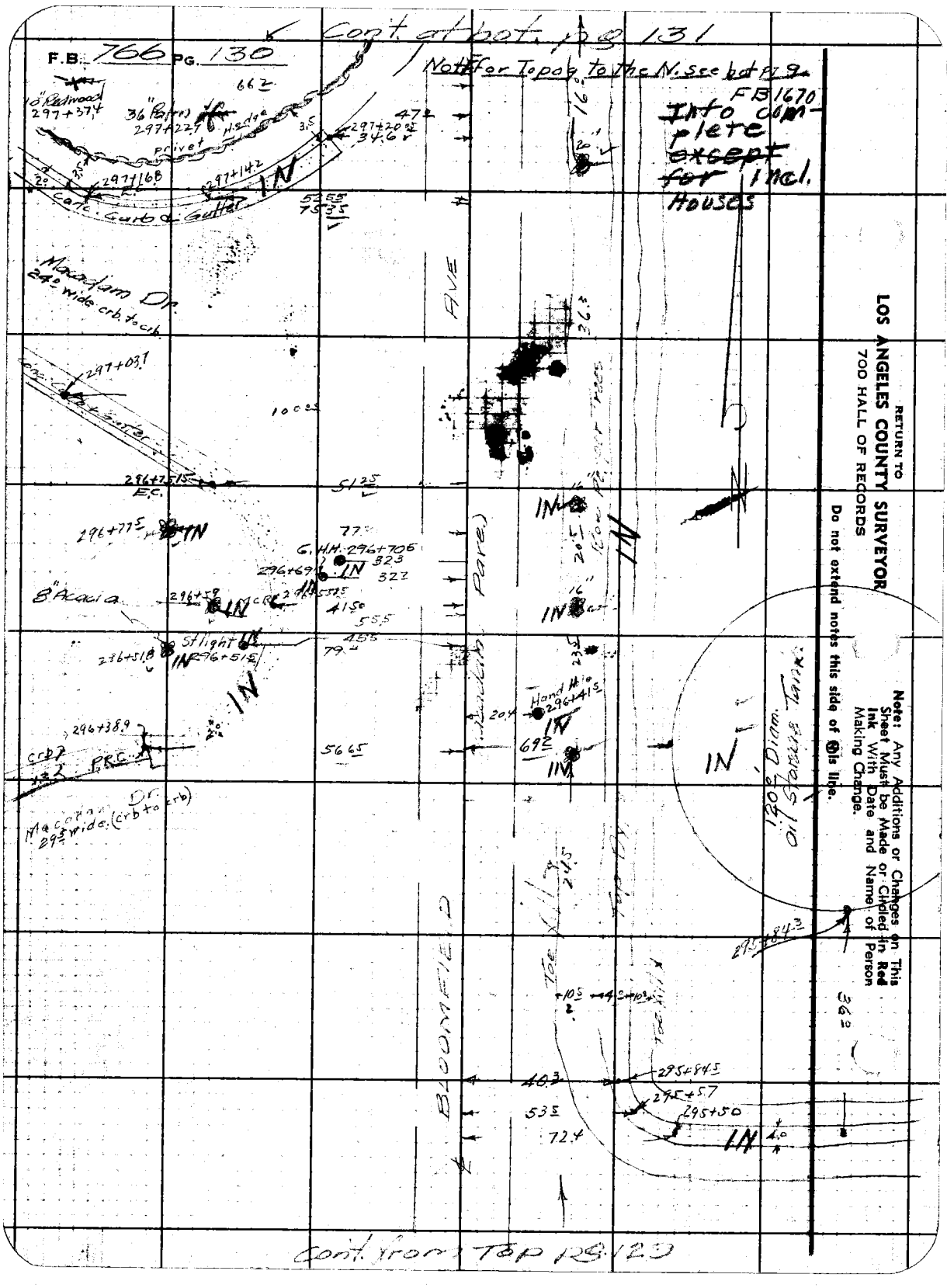

RETURN TO
LOS ANGELES COUNTY SURVEYOR
700 HALL OF RECORDS
Do not extend notes this side of this line.
Note: Any Additions or Changes on This Sheet Must be Made or Circled in Red Ink With Date and Name of Person Making Change.

Notes Ck'd by	Survey of BLOOMFIELD AVE
Map No. C.S. B-1435-4	W. O. B206 Tape No. St'd °F
Office Work J. D. Price	Surveyed by Evans
Checked	Notes Brock Date 1-41
Date	Indexed A. C. Johnson

F.B. 766 PG. 131

Cont. at bot. pg 132



Cont. from top pg 130

Note: Any Additions or Changes on This Sheet Must be Made or Circled in Red Ink With Date and Name of Person Making Change.

Do not extend notes this side of this line.

RETURN TO
LOS ANGELES COUNTY SURVEYOR
700 HALL OF RECORDS

FORM 247 5M 10-39

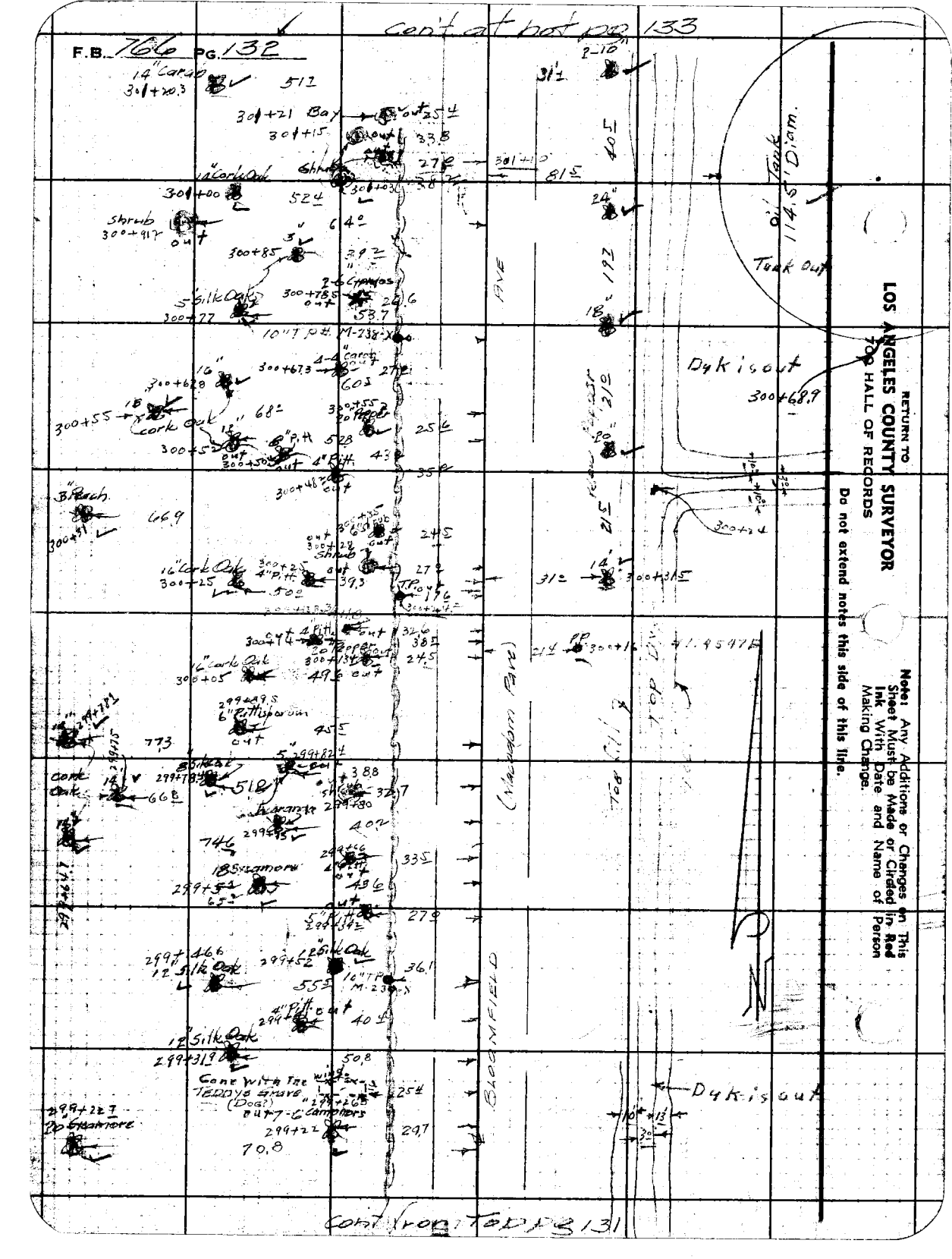

RETURN TO
LOS ANGELES COUNTY SURVEYOR
700 HALL OF RECORDS

Do not extend notes this side of this line.

Note: Any Additions or Changes on This Sheet Must be Made or Circled in Red Ink With Date and Name of Person Making Change.

Notes Ck'd by	Survey of BLOOMFIELD AVE
Map No. C.S. B-1435-4	W. O. B206 Tape No. St'd
Office Work J. D. Price	Surveyed by Evans
Checked	Notes Brock Date 1-41
Date	Indexed A. C. Johnson

F.B. 766 Pg. 133

Con't at bot pg 134

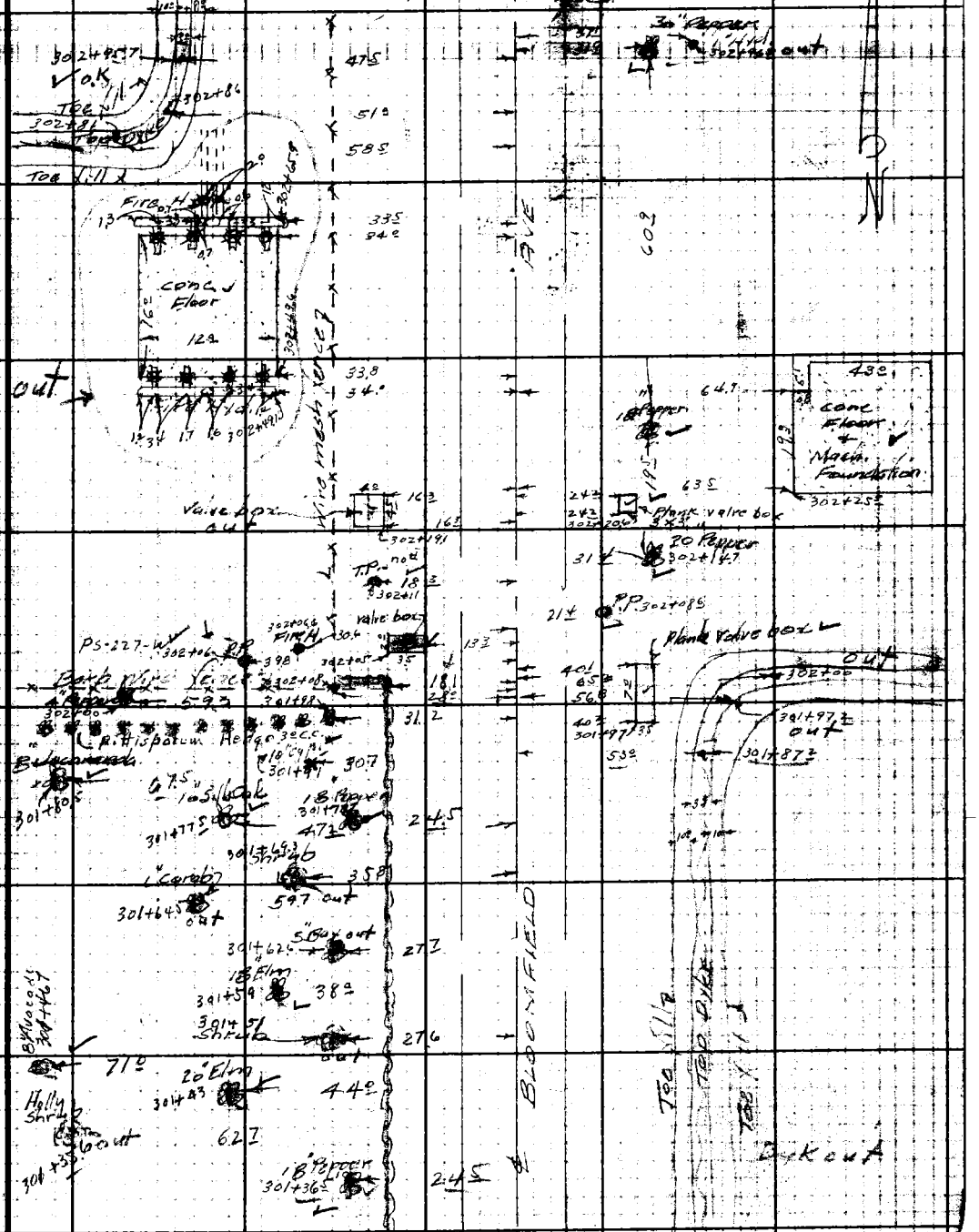

Cont from Top pg 132

Note: Any Additions or Changes on This Sheet Must be Made or Circled in Red Ink With Date and Name of Person Making Change.

Do not extend notes this side of this line.

RETURN TO
LOS ANGELES COUNTY SURVEYOR
700 HALL OF RECORDS

FORM 247 5M 10-39

RETURN TO
LOS ANGELES COUNTY SURVEYOR
700 HALL OF RECORDS

Do not extend notes this side of this line.

Note: Any Additions or Changes on This Sheet Must be Made or Circled in Red Ink With Date and Name of Person Making Change.

Notes Ck'd by	Survey of BLOOMFIELD AVE
Map No. S. S. B-1435-4	W. 8206 Tape No. St'd °F
Office Work J. D. Price	Surveyed by Evans
Checked	Notes Brock Date 1-41
Date	Indexed A. C. Johnson

F.B. 766 Pg. 135

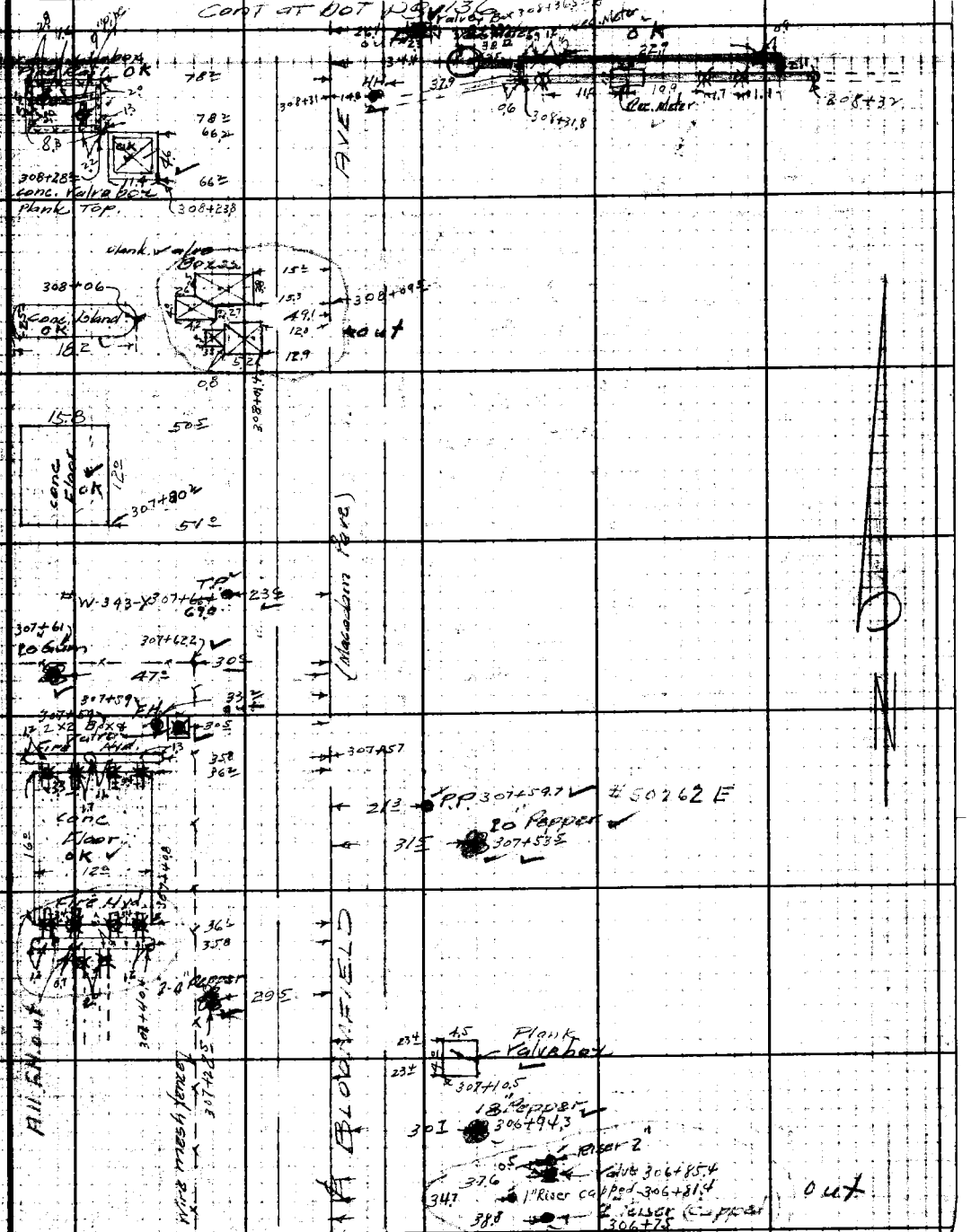

Note: Any Additions or Changes on This Sheet Must be Made or Circled in Red Ink With Date and Name of Person Making Change.

Do not extend notes this side of this line.

RETURN TO
LOS ANGELES COUNTY SURVEYOR
700 HALL OF RECORDS

FORM 247 3M 10-39

cont. at bot. pg 137

F.B. 766 PG. 136



Notes Ck'd by	Survey of Bloomfield Ave
Map No. C. 9, B-1435-5	W. 8206 Tape No. St'd °F
Office Work J. D. Price	Surveyed by Evans
Checked	Notes Brock Date 1-41
Date	Indexed A. C. Johnson

F.B. 766 Pg. 137

cont. at bot pg 138

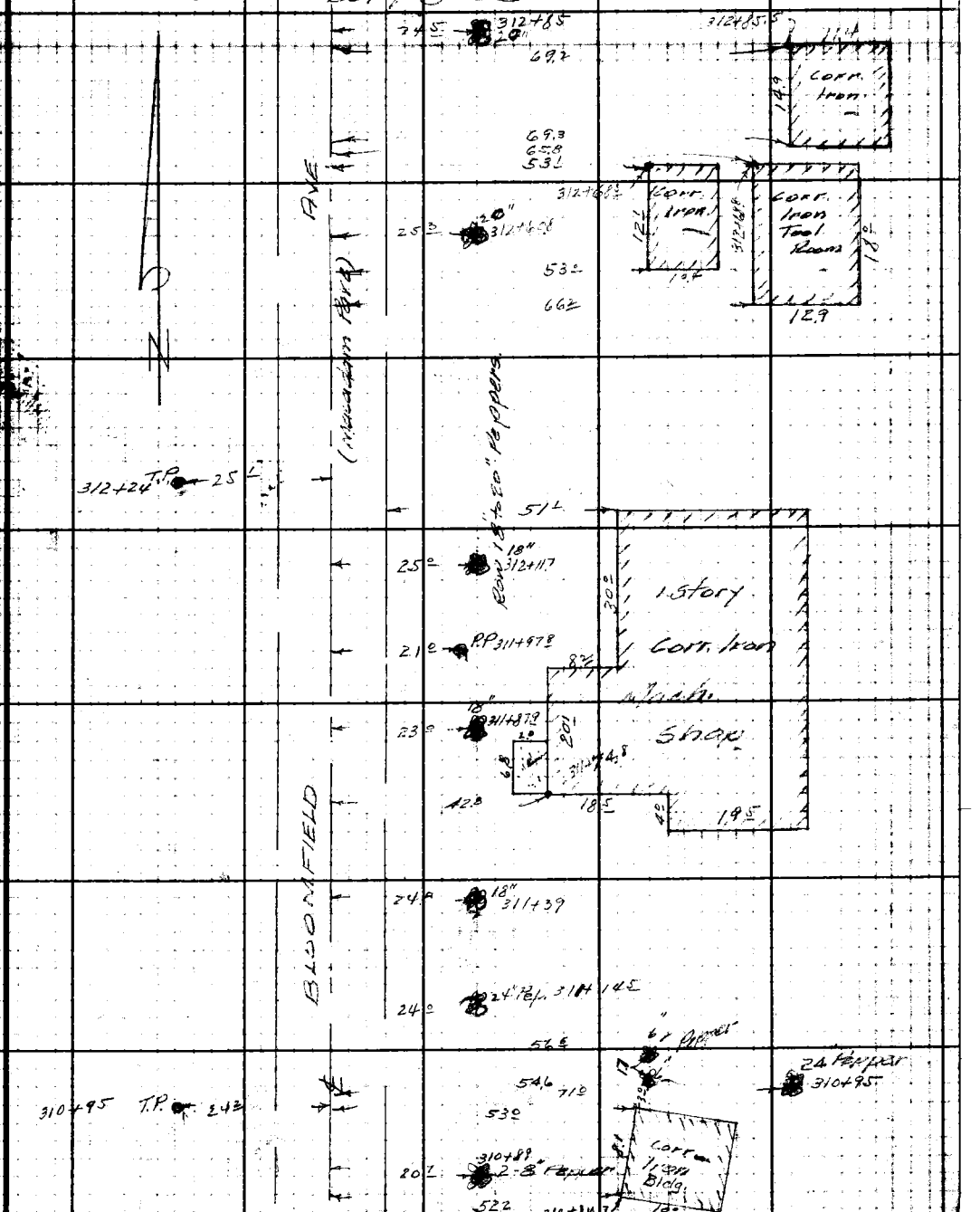

cont from Top pg 136

Note: Any Additions or Changes on This Sheet Must be Made or Circled in Red Ink With Date and Name of Person Making Change.

Do not extend notes this side of this line.

RETURN TO
LOS ANGELES COUNTY SURVEYOR
700 HALL OF RECORDS

FORM 247 5M 10-39

cont. at bot pg 139

F.B. 766 PG 138

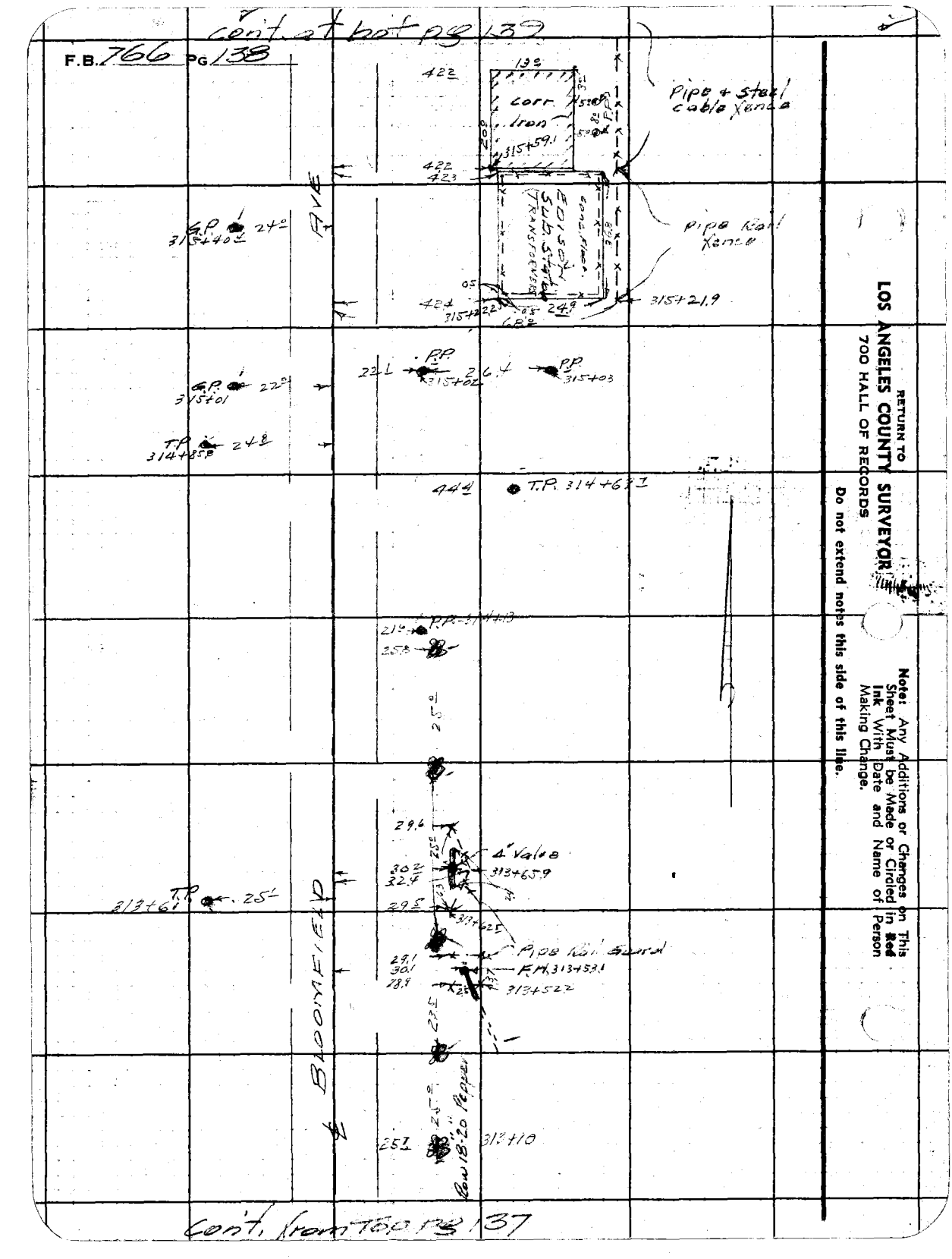

RETURN TO
LOS ANGELES COUNTY SURVEYOR
700 HALL OF RECORDS

Do not extend notes this side of this line.

Note: Any Additions or Changes on This Sheet Must be Made or Circled in Red Ink With Date and Name of Person Making Change.

Notes Ck'd by	Survey of BLOOMFIELD AVE
Map No. C.S. B-1435-5	W. 0806 Tape No. St'd °F
Office Work J. D. Price	Surveyed by Evans
Checked	Notes Brock Date 1-41
Date	Indexed C. Johnson

F.B. 766 PG. 139

Cont at bot pg 140

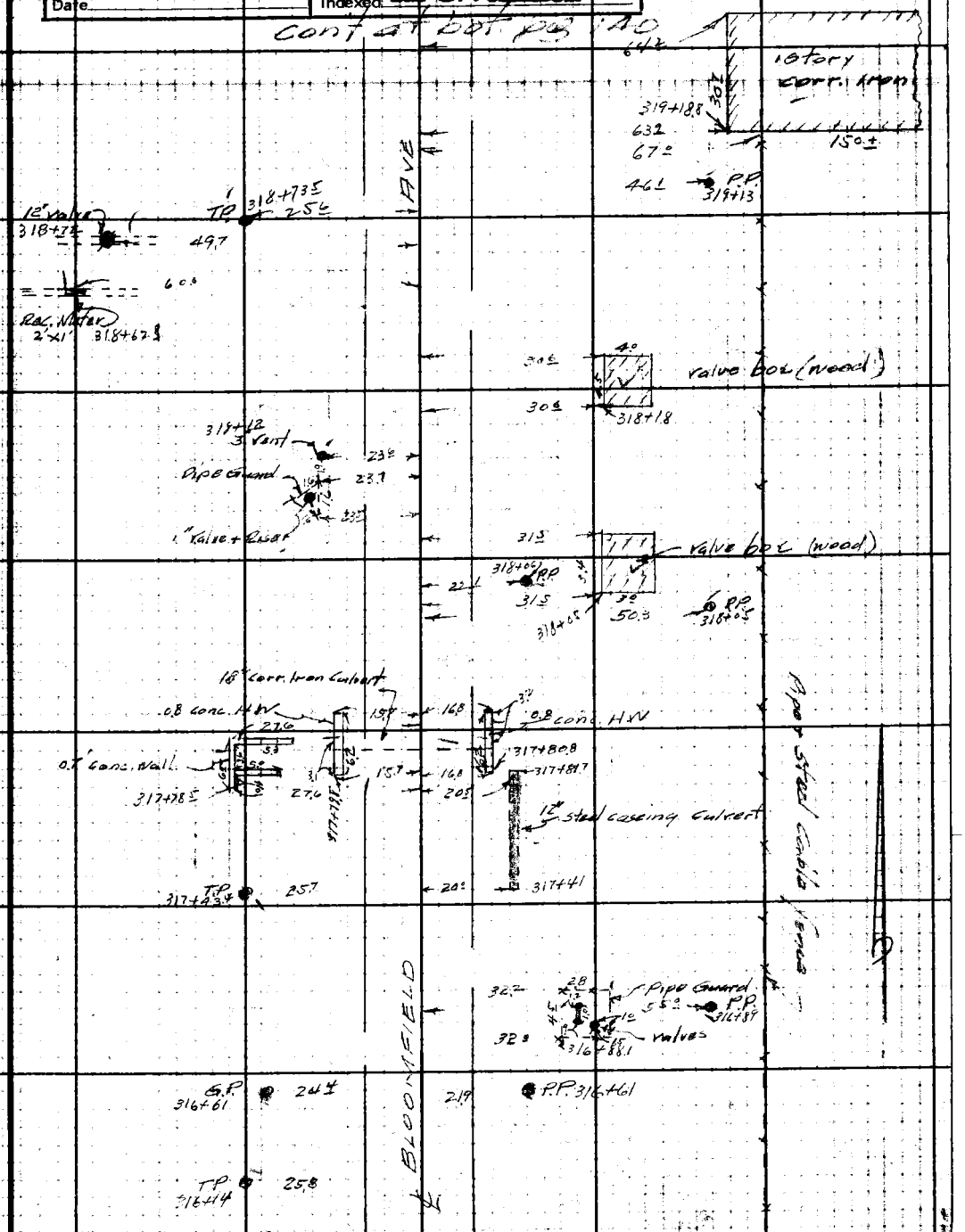

Cont. from Top pg 138

Note: Any Additions or Changes on This Sheet Must be Made or Circled in Red Ink With Date and Name of Person Making Change.

Do not extend notes this side of this line.

RETURN TO
LOS ANGELES COUNTY SURVEYOR
700 HALL OF RECORDS

FORM 247 5M 10-39

cont at bot pg 141

F.B. 766 PG. 140

Cont from Top pg 139

RETURN TO
LOS ANGELES COUNTY SURVEYOR
700 HALL OF RECORDS
Do not extend notes this side of this line.

Note: Any Additions or Changes on This Sheet Must be Made or Circled in Red Ink With Date and Name of Person Making Change.

Notes Ck'd by
Map No. S S Br 1435-5
Office Work J. D. Price.
Checked
Date

Survey of BLOOMFIELD AVE
W. Brock Tape No. St'd °F
Surveyed by Evans
Notes Brock Date 1-41
Indexed C. Johnson

F.B. 766 Pg. 141

Cont. at Dot. PS 142 - 143

Note: Any Additions or Changes on This Sheet Must be Made or Circled in Red Ink With Date and Name of Person Making Change.

Do not extend notes this side of this line.

RETURN TO
LOS ANGELES COUNTY SURVEYOR
700 HALL OF RECORDS

FORM 247 SM 10-59

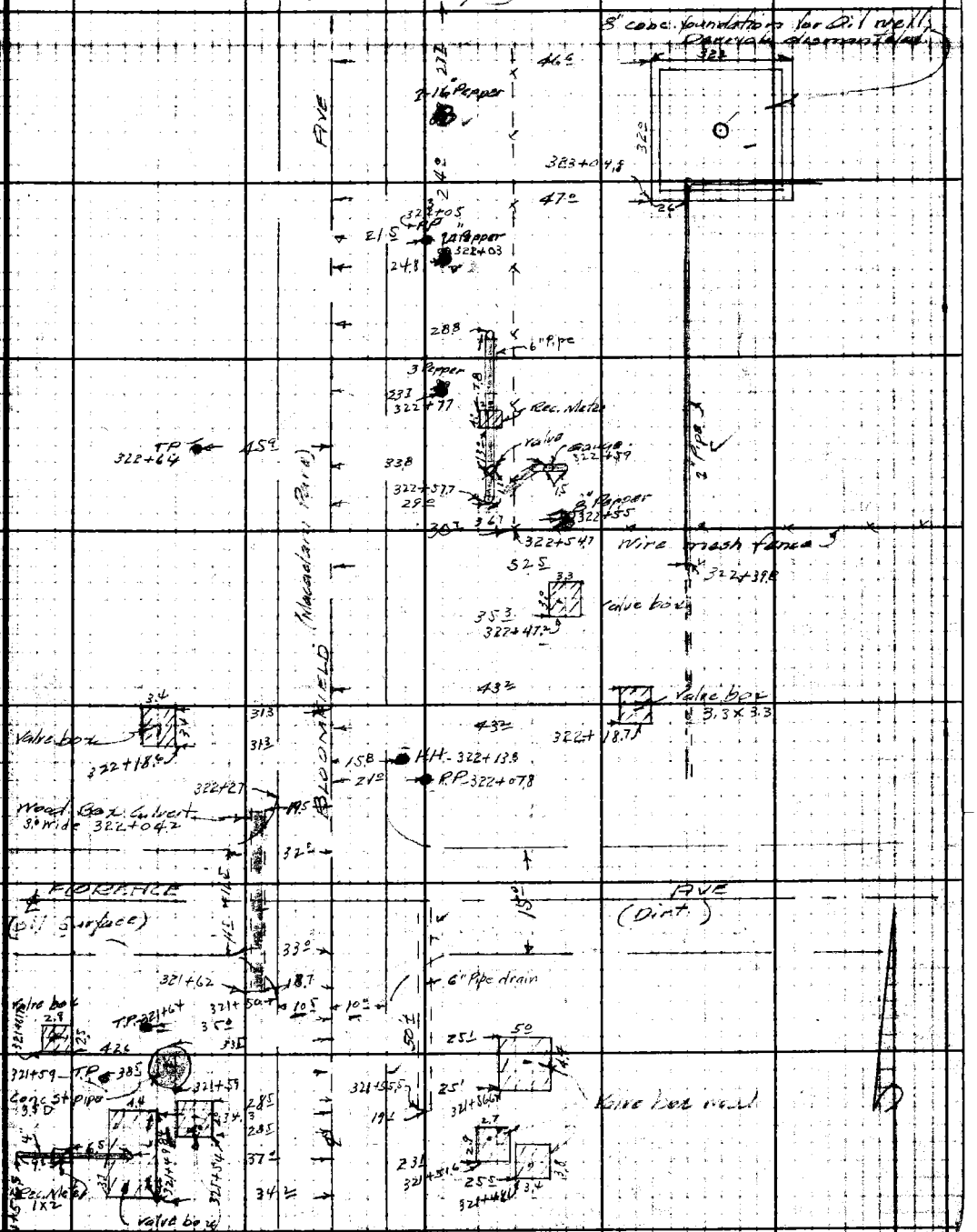

cont. at bot pg 144

Cont from Top pg 141

RETURN TO
LOS ANGELES COUNTY SURVEYOR
700 HALL OF RECORDS

Do not extend notes this side of this line.

Note: Any Additions or Changes on This Sheet Must be Made or Circled in Red Ink With Date and Name of Person Making Change.

Notes Ck'd by	Survey of BLOOMFIELD AVE	F.B. 766 Pg. 143
Map No. C.S.B-1435-5	W. O. 8206 Tape No. St'd °F	
Office Work J. D. Price	Surveyed by Evans	
Checked	Notes Brock Date 1-41	
Date	Indexed A. C. Johnson	

Cont at bot Pg 144



Cont from top pg 141

Note: Any Additions or Changes on This Sheet Must be Made or Circled in Red Ink With Date and Name of Person Making Change

Do not extend notes this side of this line.

RETURN TO
LOS ANGELES COUNTY SURVEYOR
700 HALL OF RECORDS

FORM 247 5M 10-39

F.B. 766 PG. 144

Cont at bot pg 145

RETURN TO
LOS ANGELES COUNTY SURVEYOR
700 HALL OF RECORDS
Do not extend notes this side of this line.

Note: Any Additions or Changes on This Sheet Must be Made or Circled in Red Ink With Date, and Name of Person Making Change.

Cont from Top pgs 142-143

Notes Ck'd by	Survey of BLOOMFIELD AVE F.B. 766 PG. 145
Map No. C. S. B-1435-5.	W. 8206 Tape No. St'd °F
Office Work J. D. Price.	Surveyed by Evans
Checked	Notes Brock Date 1-41
Date	Indexed A. C. Johnson

Cont at bot. pg 146

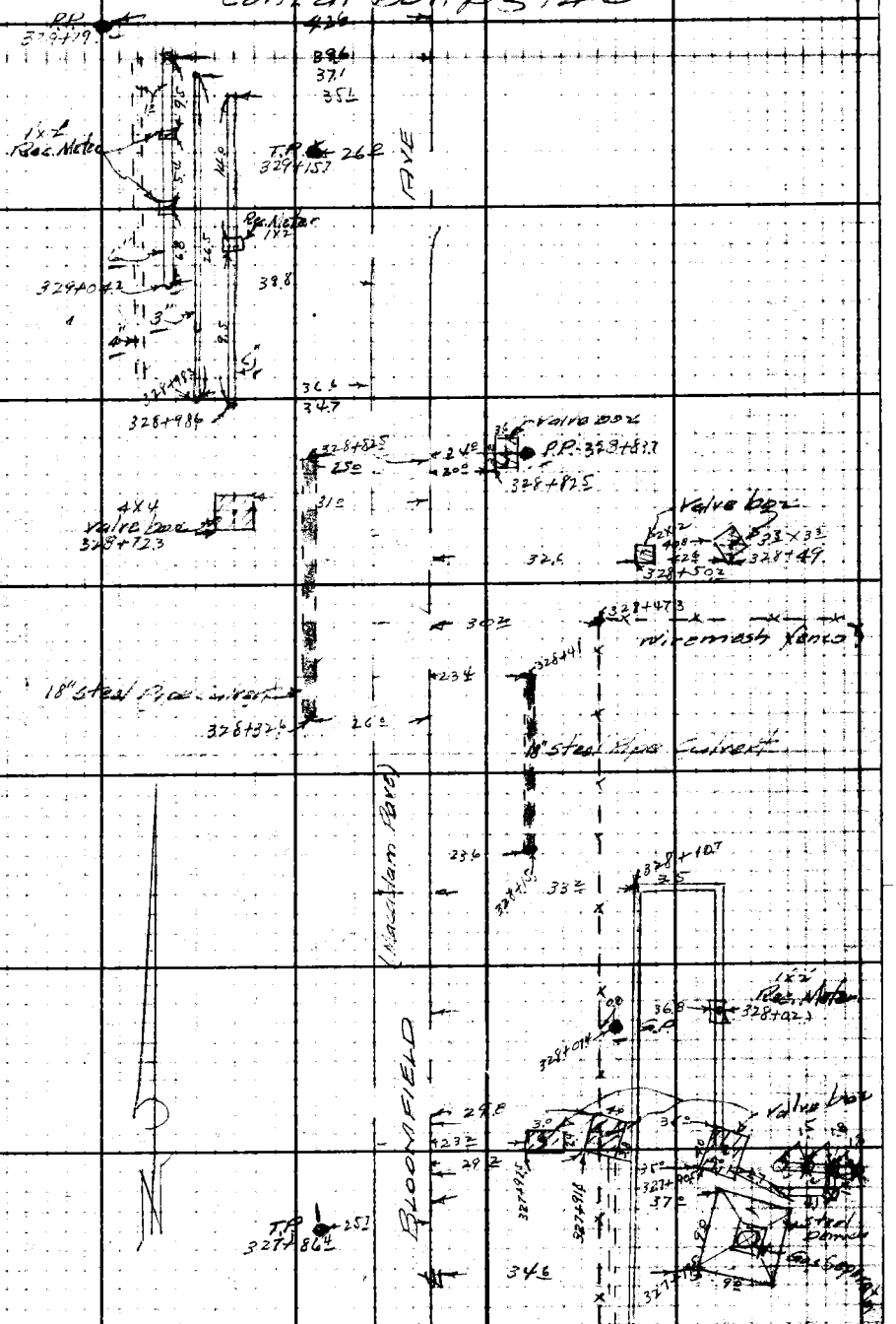

Cont from Top pg 144

Note: Any Additions or Changes on This Sheet Must be Made or Circled in Red Ink With Date and Name of Person Making Change.

Do not extend notes this side of this line.

RETURN TO
LOS ANGELES COUNTY SURVEYOR
700 HALL OF RECORDS

FORM 247 5M 10-39

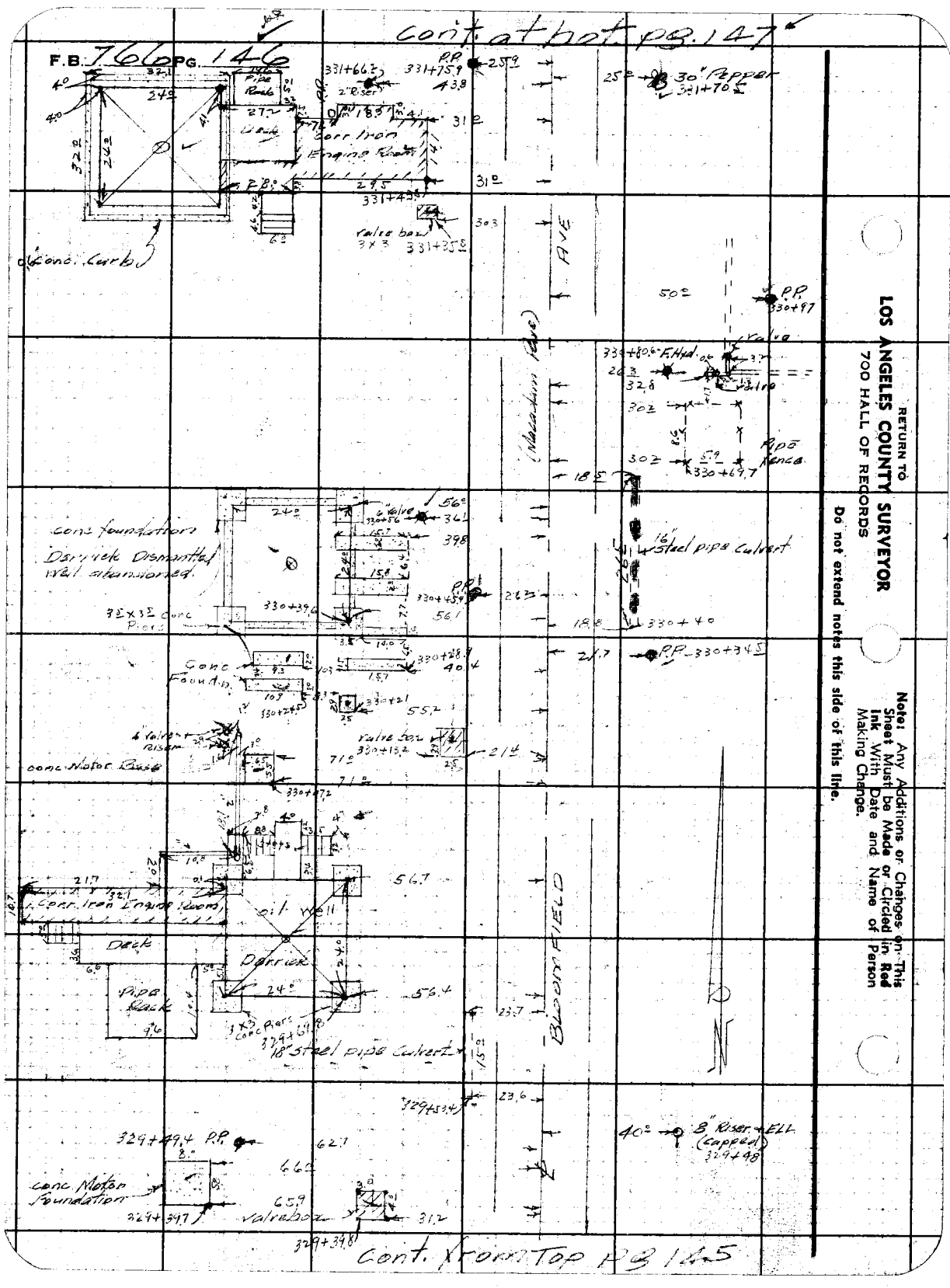

RETURN TO
LOS ANGELES COUNTY SURVEYOR
700 HALL OF RECORDS

Note! Any Additions or Changes on This Sheet Must be Made or Circled in Red Ink With Date and Name of Person Making Change.

Do not extend notes this side of this line.

Notes Ck'd by	Survey of BLOOMFIELD AVE F.B. 766 PG. 147
Map No. C.S. B-1435-5.	W. [illegible] Tape No. St'd °F
Office Work J. D. PRICE.	Surveyed by Evans
Checked	Notes Brock Date 1-41
Date	Indexed A. C. Johnson

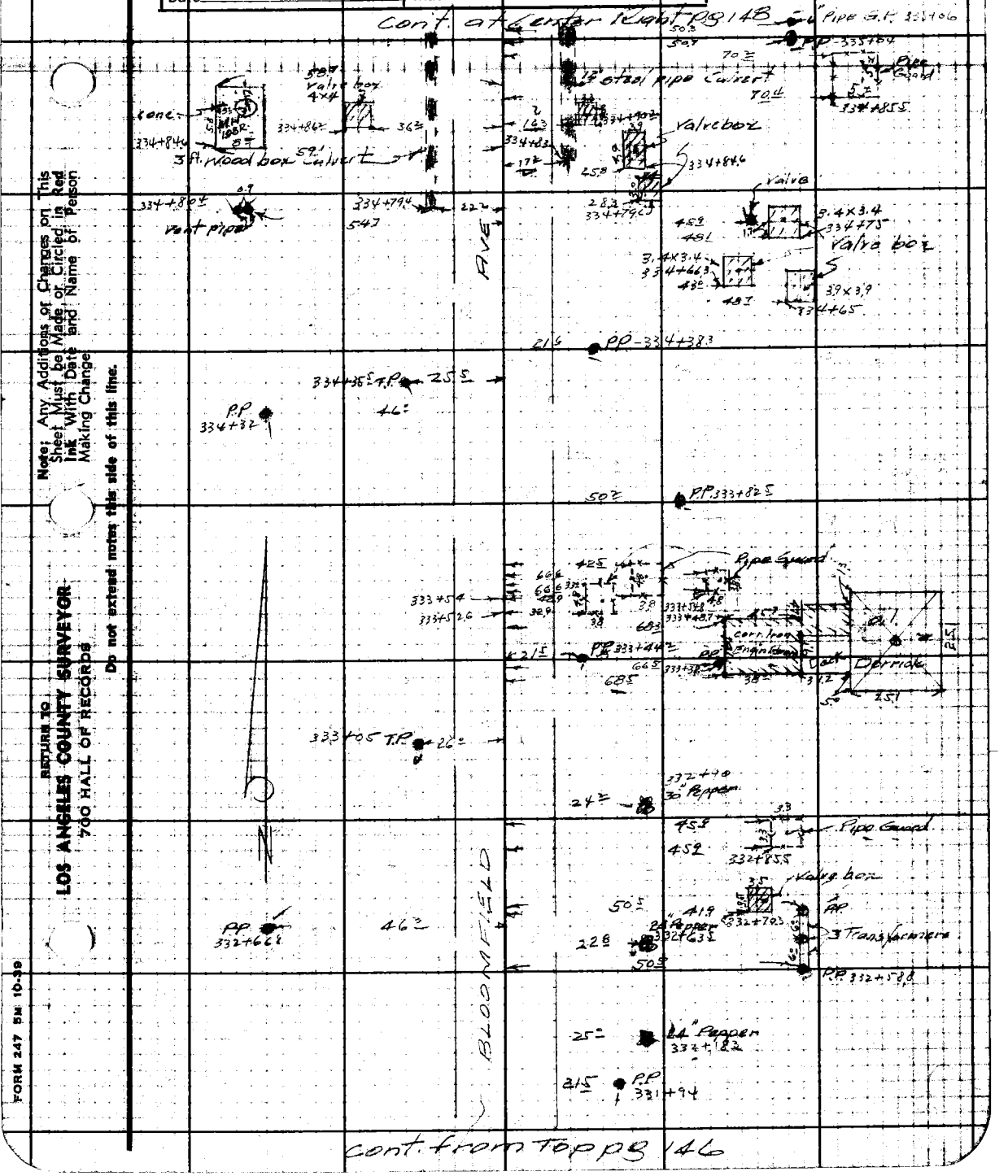

Note: Any Additions or Changes on This Sheet Must be Made or Circled in Red Ink With Date and Name of Person Making Change

Do not extend notes this side of this line.

RETURN TO
LOS ANGELES COUNTY SURVEYOR
700 HALL OF RECORDS

FORM 247 5M 10-39

cont. from Top pg 146

RETURN TO
LOS ANGELES COUNTY SURVEYOR
700 HALL OF RECORDS

Note: Any Additions or Changes on This Sheet Must be Made or Circled in **Red Ink** With Date and Name of Person Making Change.

Do not extend notes this side of this line.

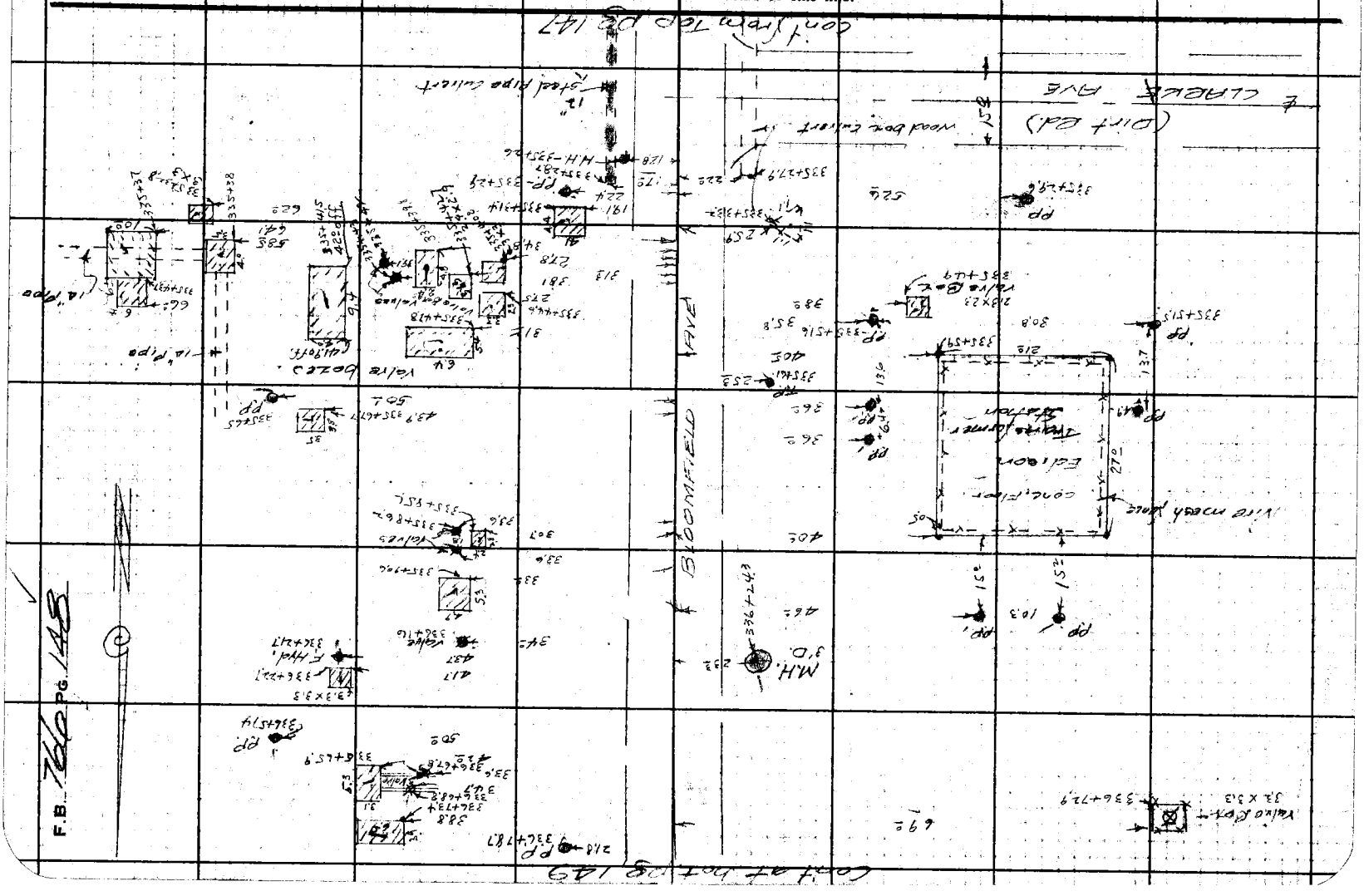

Notes Ck'd by	Survey of BLOOMFIELD AVE F.B. 766 Pg. 149
Map No. C.S. B-1436-5.	W. O. 8206 Tape No. St'd °F
Office Work J. D. Price.	Surveyed by Evans
Checked	Notes Brock Date 2-41
Date	Indexed A. C. Johnson

cont. at bot. pg 150

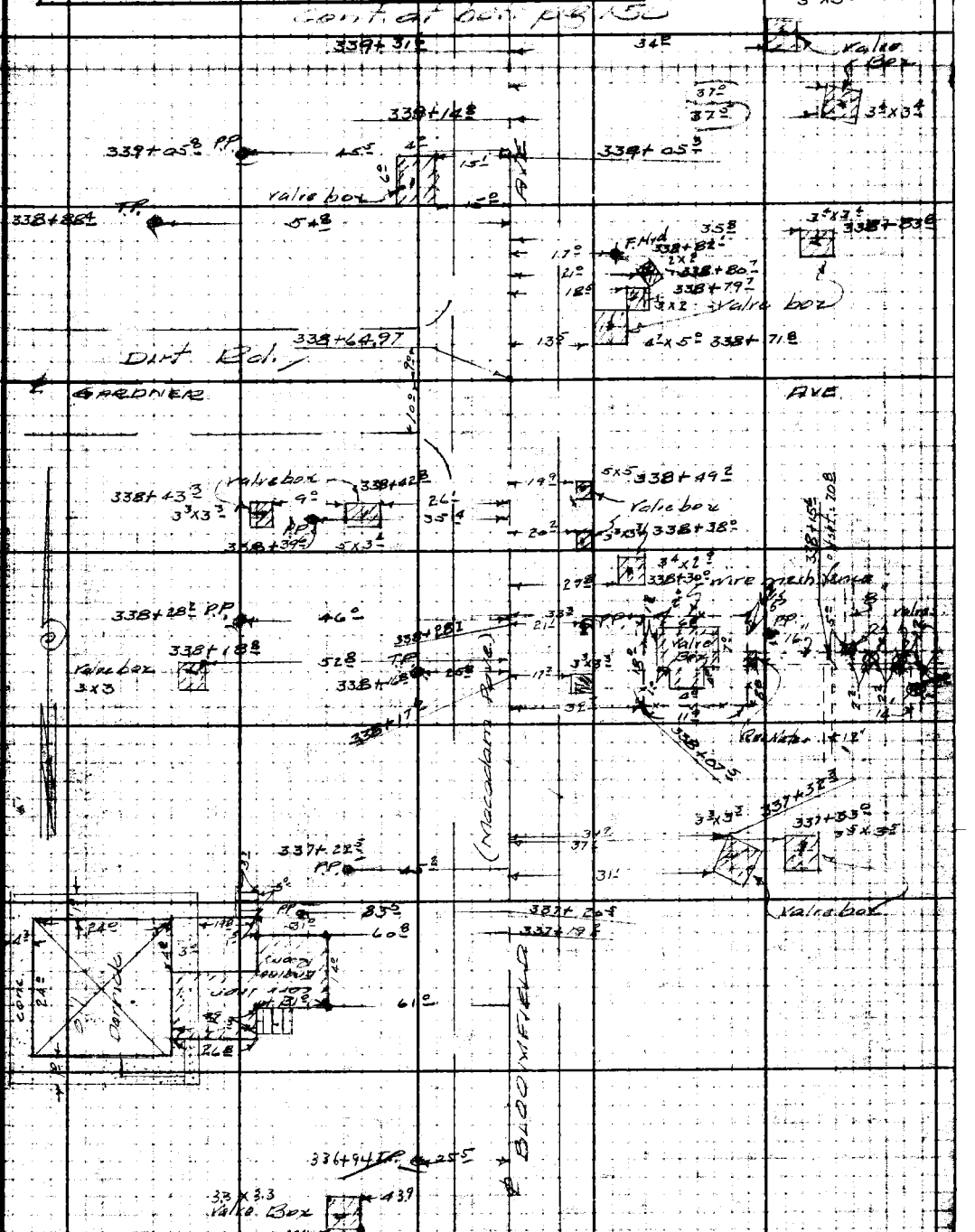

cont from Center Lft. pg 148

Note: Any Additions or Changes on This Sheet Must be Made or Circled in Red Ink With Date and Name of Person Making Change

Do not extend notes this side of this line.

RETURN TO
LOS ANGELES COUNTY SURVEYOR
700 HALL OF RECORDS

FORM 247 5M 10-39

Cont. at center Rt Pg 151

F.B. 766 PG 150

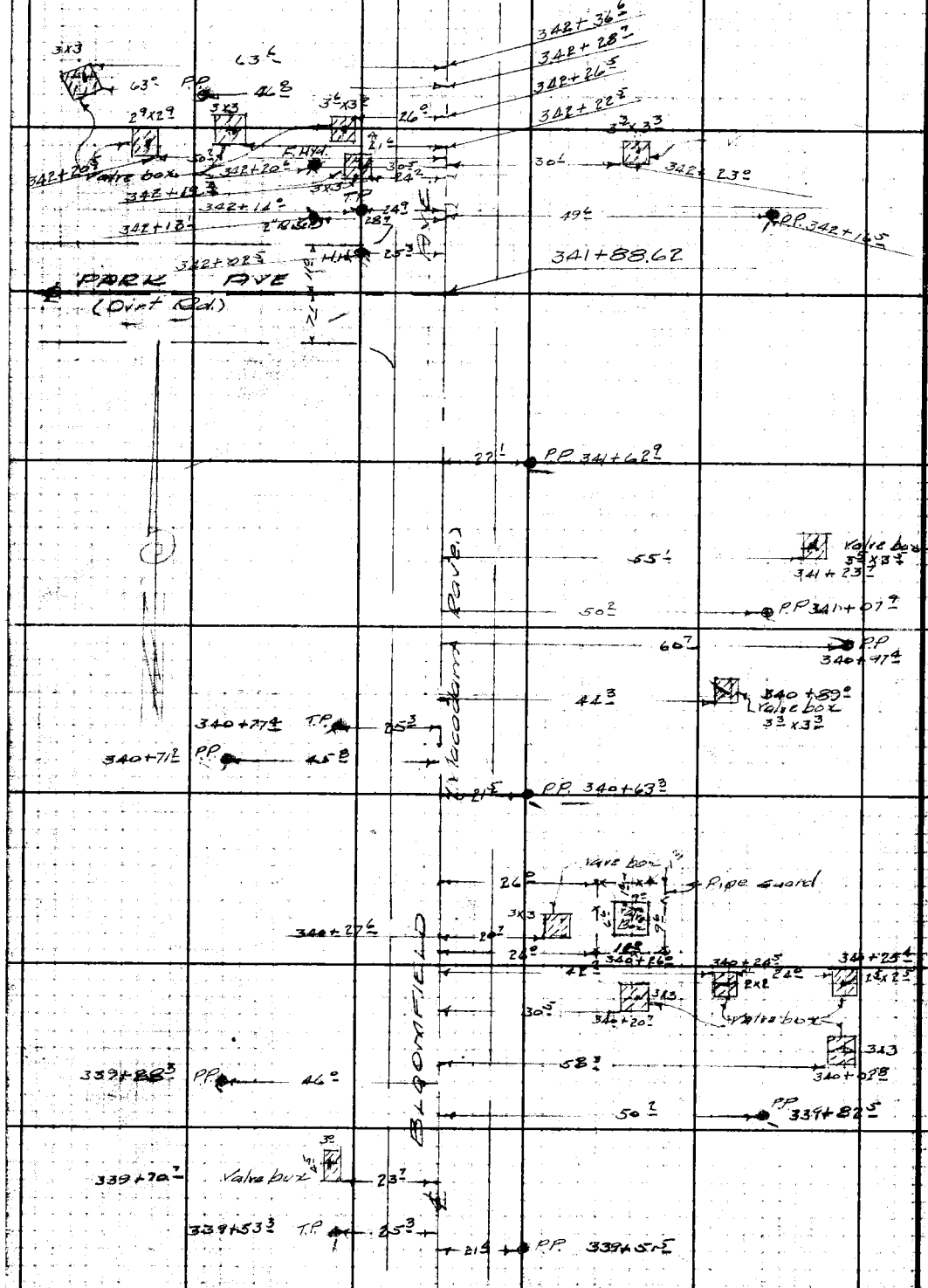

RETURN TO
LOS ANGELES COUNTY SURVEYOR
700 HALL OF RECORDS

Do not extend notes this side of this line.

Note: Any Additions or Changes on This Sheet Must be Made or Circled in Red Ink With Date and Name of Person Making Change.

Notes Ck'd by	Survey of Bloomfield Ave. F.B. 766 Pg. 151
Map No. C.S. B-1435-6	W. Brod Tape No. St'd °F
Office Work J. D. Price	Surveyed by Evans
Checked	Notes Brod Date 2-41
Date	Indexed A. C. Johnson

Note: Any Additions or Changes on This Sheet Must be Made or Circled in Red Ink With Date and Name of Person Making Change.

Do not extend notes this side of this line.

RETURN TO
LOS ANGELES COUNTY SURVEYOR
700 HALL OF RECORDS

FORM 247 5M 10-39

RETURN TO
LOS ANGELES COUNTY SURVEYOR
700 HALL OF RECORDS

Note: Any Additions or Changes on This Sheet Must be Made or Circled in **Red Ink** With Date and Name of Person Making Change.

Do not extend notes this side of this line.

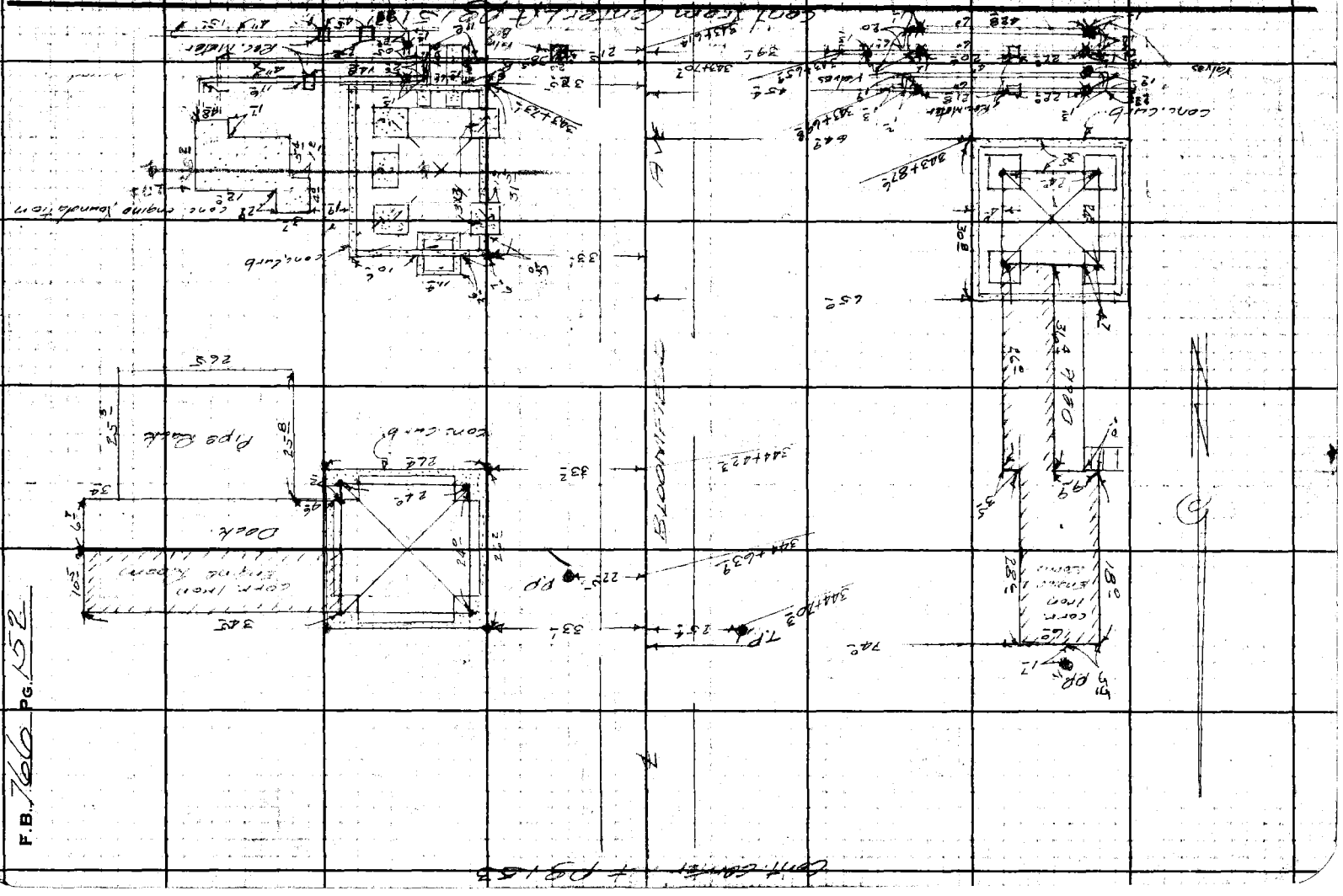

FORM 247 5M 10-39

343+63.64
1 85.10
345+48.74

RETURN TO
LOS ANGELES COUNTY SURVEYOR
700 HALL OF RECORDS

Note: Any Additions or Changes on This Sheet Must be Made or Circled in Red Ink With Date and Name of Person Making Change.

Do not extend notes this side of this line.

345+00

Cont. at Center Rt Pg 154

FOR INFO. S. of Int See Pg. 25-26
FB 1670

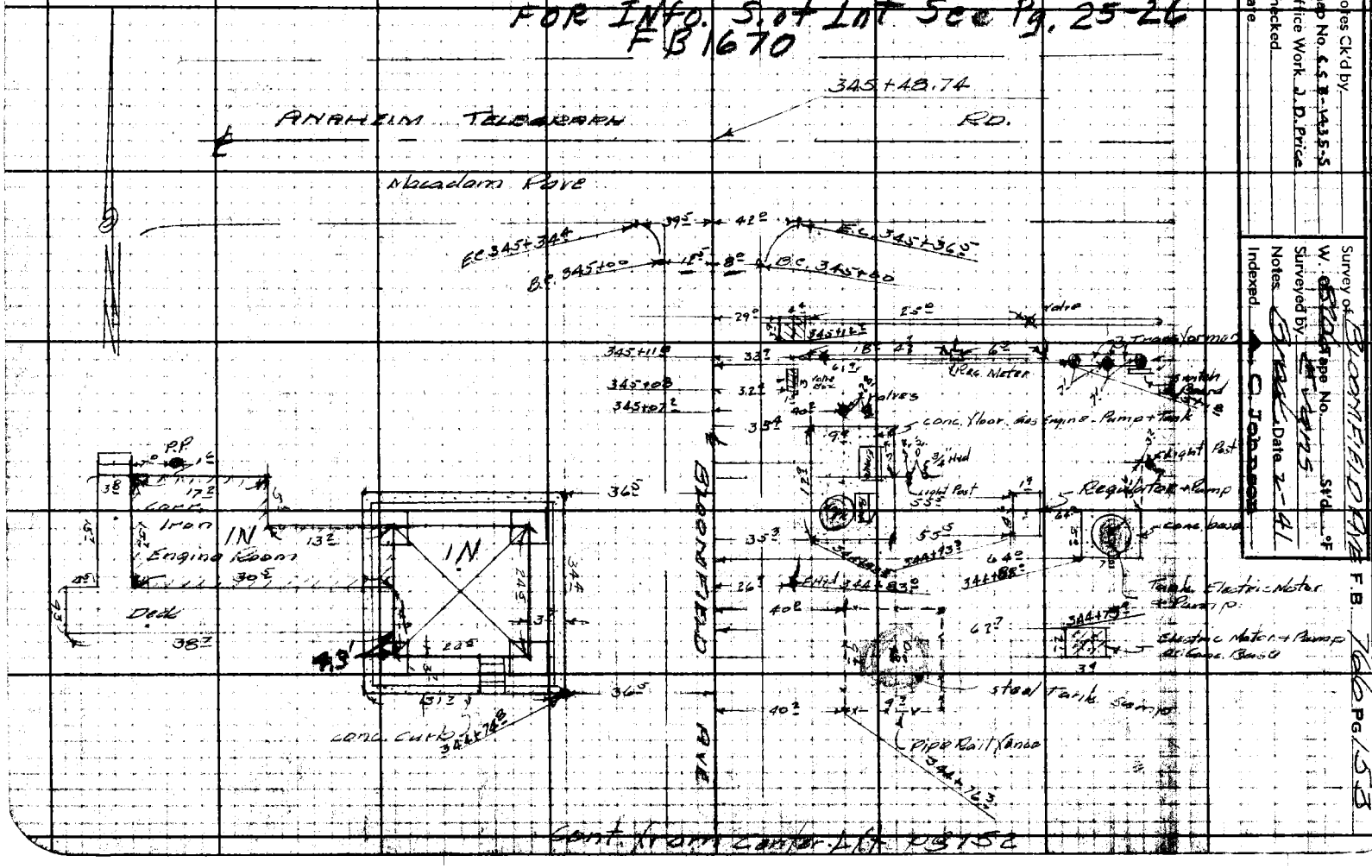

Cont. from Center Lft Pg 152

Notes Ck'd by
Map No. C.S.B.-1435-5
Office Work J.D. Price
Checked
Date

Survey of BLOOMFIELD AVE
W. of Bloomfield Tape No. Std. °F
Surveyed by
Notes Date 2-41
Indexed A. C. Johnson

F.B. 766 PG 153

RETURN TO
LOS ANGELES COUNTY SURVEYOR
700 HALL OF RECORDS

Note: Any Additions or Changes on This Sheet Must be Made or Circled in Red Ink With Date and Name of Person Making Change.

Do not extend notes this side of this line.

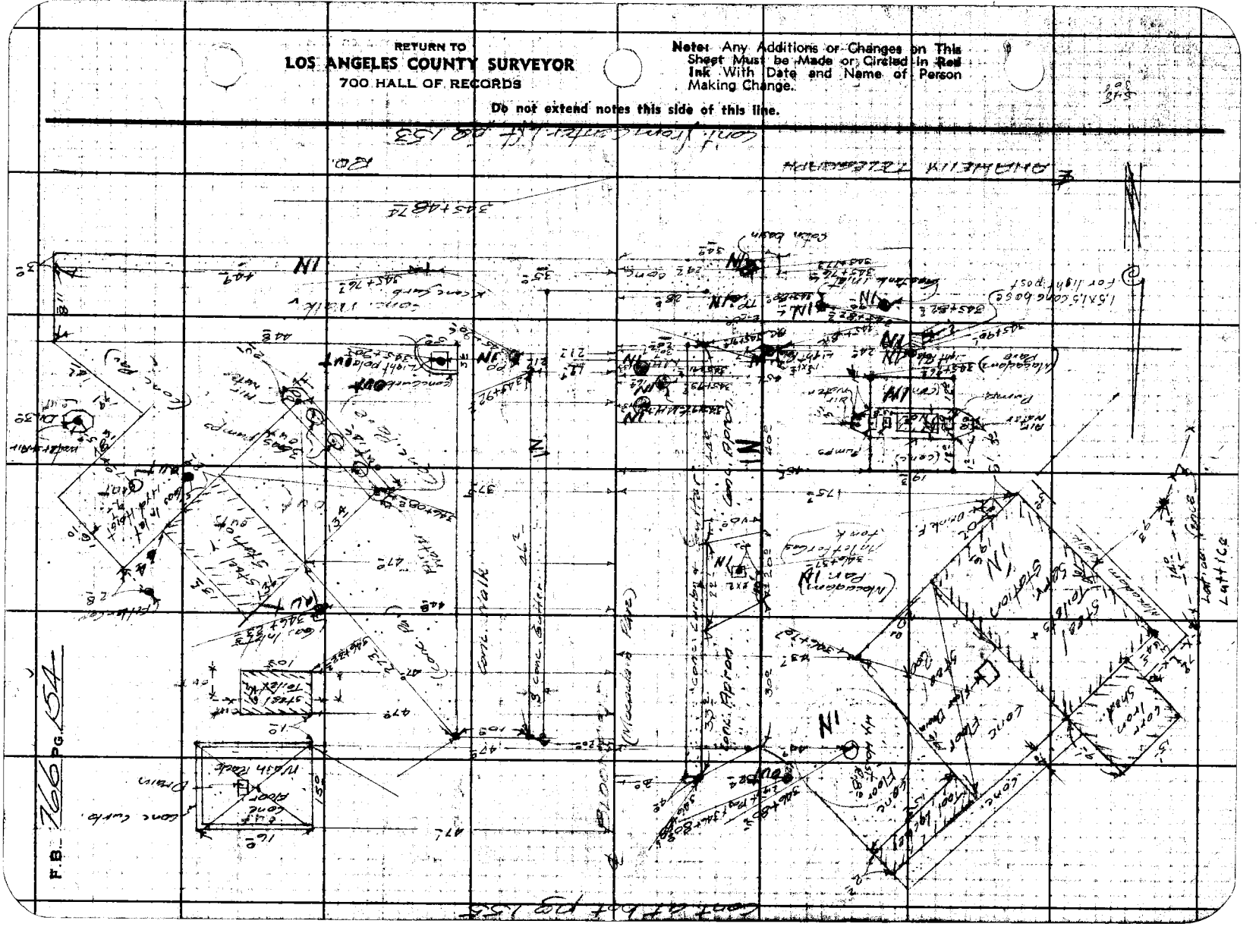

F.B. 766 Pg. 54

Notes Ck'd by	Survey of BLOOMFIELD AVE
Map No. C.S. B-1436-5	W. O. 8206 Tape No. St'd °F
Office Work J. D. Price	Surveyed by Evans
Checked	Notes Brock Date 2-41
Date	Indexed A. C. Johnson

F.B. 766 PG. 155

Con't at bot pg 156

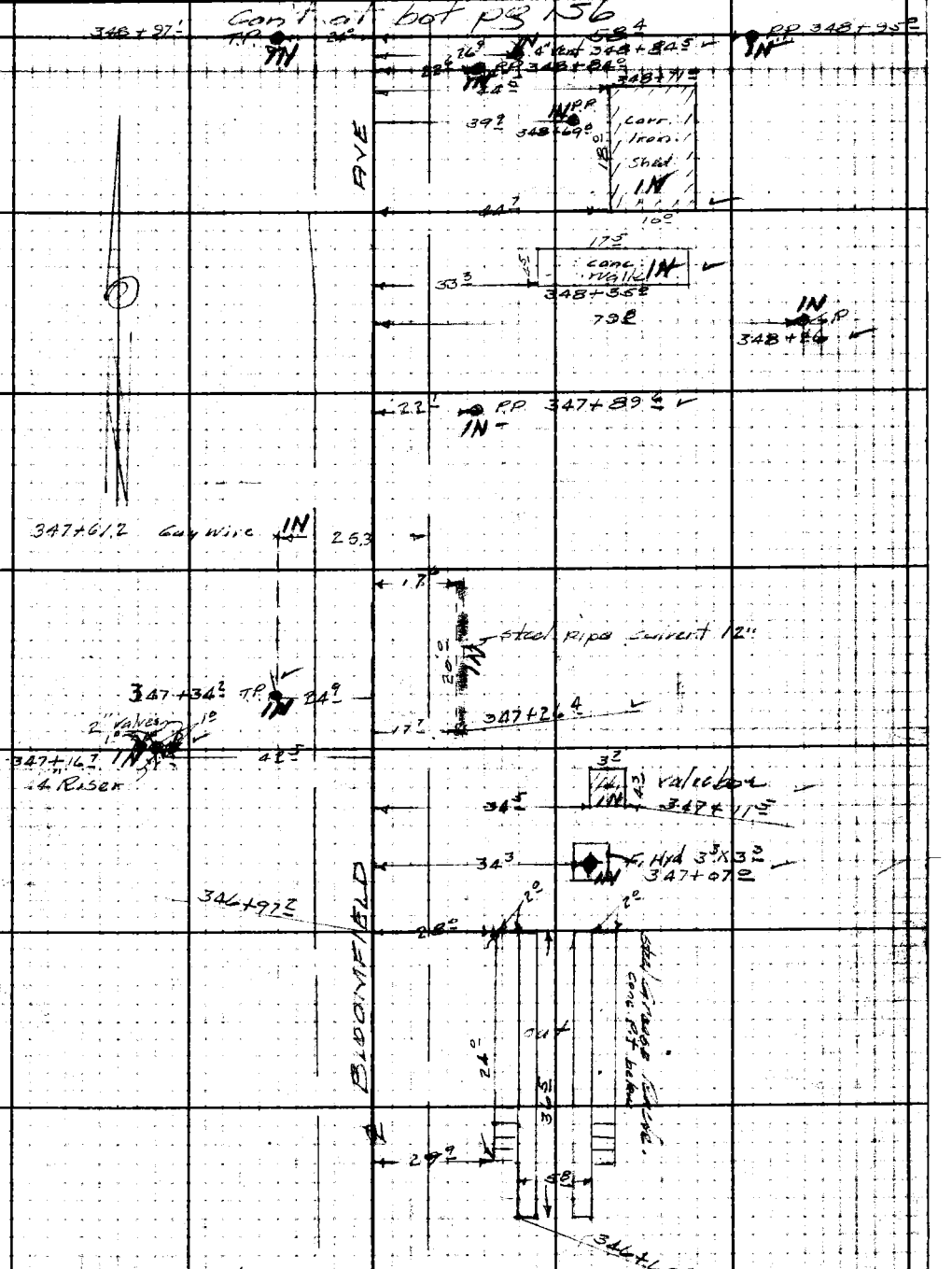

cont. from center LA pg 154

Note: Any Additions or Changes on This Sheet Must be Made or Circled in Red Ink With Date and Name of Person Making Change

Do not extend notes this side of this line.

RETURN TO
LOS ANGELES COUNTY SURVEYOR
700 HALL OF RECORDS

FORM 247 5M 10-39

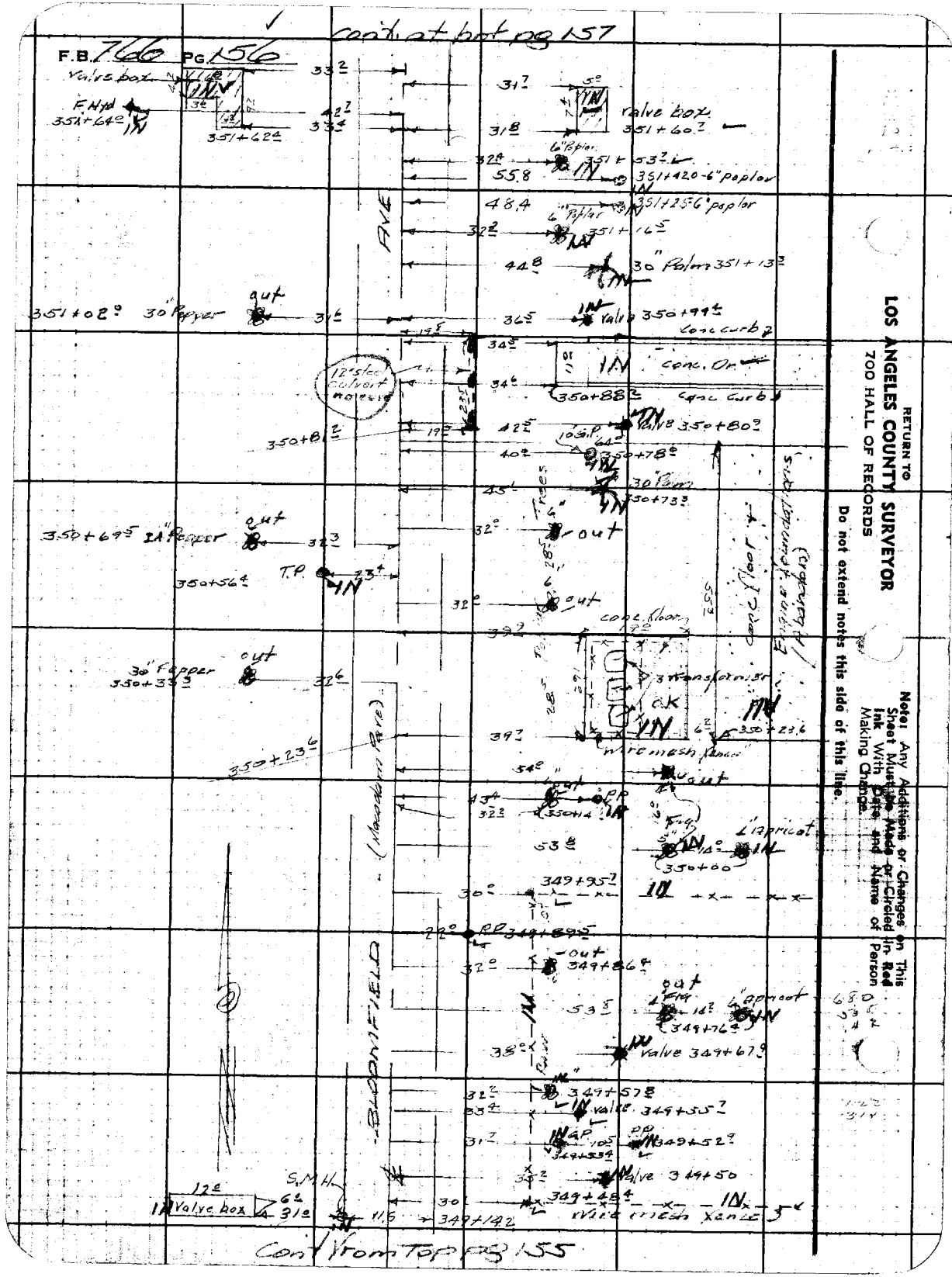

cont at bot pg 157
F.B. 766 PG. 156
Valve box
F.Hyd
351+64.0
351+62.4
33.2
42.7
33.4
31.7
31.8
valve box
351+60.7
6" Poplar
351+53.7
55.8
351+42.0-6" poplar
48.4
351+25-6" poplar
6" Poplar
351+16.5
44.8
30" Palm 351+13.3
AVE
351+02.0
30" Pepper
out
31.6
36.5
valve 350+99.4
Conc curb
34.5
Conc. Dr.
12" steel culvert
34.6
350+88.2
Conc Curb
350+81.2
42.5
valve 350+80.9
10 G.P.
64.0
40.0
350+78.0
30" Palm
45.1
350+73.3
350+69.5
24" Pepper
out
32.3
32.0
out
T.P.
350+56.4
32.0
out
Conc floor
39.2
Conc floor
Engine foundations (Abandon)
30" Pepper
350+33.3
out
32.6
3 transformer
C.K.
39.7
350+23.6
350+23.6
wire mesh fence
54.0
out
43.4
32.2
350+14
PP
53.8
1" Apricot
14.0
350+00
349+95.7
30.0
22.0
RP 349+89.5
out
32.0
349+86.4
out
53.8
6" apricot
349+76.4
38.0
valve 349+67.9
BLOOMFIELD
(Macadam Pave)
32.2
349+57.8
33.4
valve 349+55.7
31.7
G.P.
349+53.4
349+52.9
Valve 349+50
S.M.H.
12.0
Valve box
6.2
31.0
11.5
349+14.2
30
349+48.4
Wire mesh fence
Cont from Top pg 155
RETURN TO
LOS ANGELES COUNTY SURVEYOR
700 HALL OF RECORDS
Do not extend notes this side of this line.
Note: Any Additions or Changes on This Sheet Must Be Made or Circled in Red Ink With Date and Name of Person Making Change.

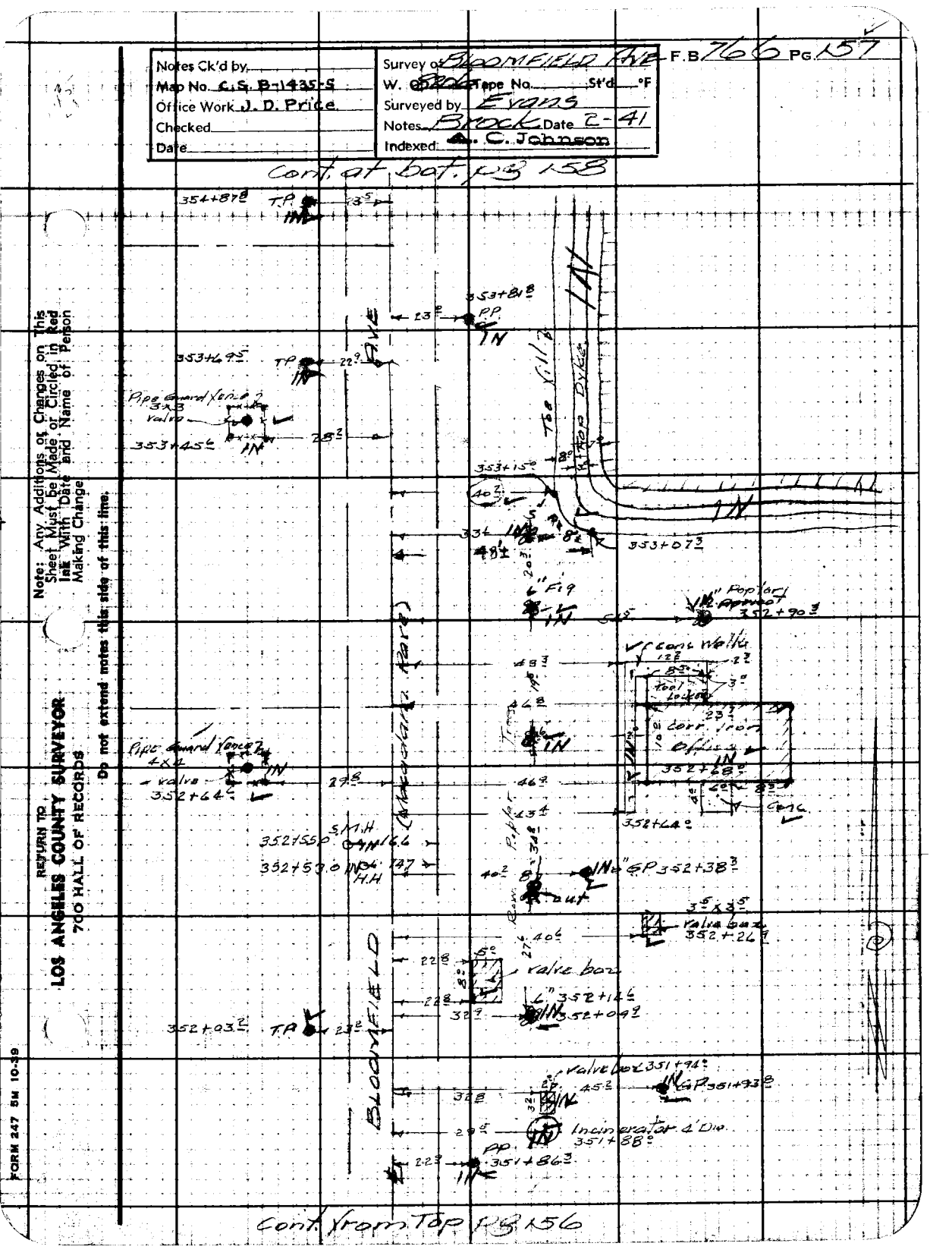
Notes Ck'd by
Map No. C.S. B-1435-S
Office Work J. D. Price
Checked
Date
Survey of BLOOMFIELD AVE
W. O. 5804 Tape No. St'd °F
Surveyed by EVANS
Notes BROCK Date 2-41
Indexed C. Johnson
F.B. 766 Pg. 157
Cont. at bot. Pg 158
Note: Any Additions or Changes on This Sheet Must be Made or Circled in Red Ink With Date and Name of Person Making Change
Do not extend notes this side of this line.
RETURN TO
LOS ANGELES COUNTY SURVEYOR
700 HALL OF RECORDS
FORM 247 SM 10-39
BLOOMFIELD AVE
Cont. from Top Pg 156

Cont. at bot pg 159

F.B. 766 PG. 158

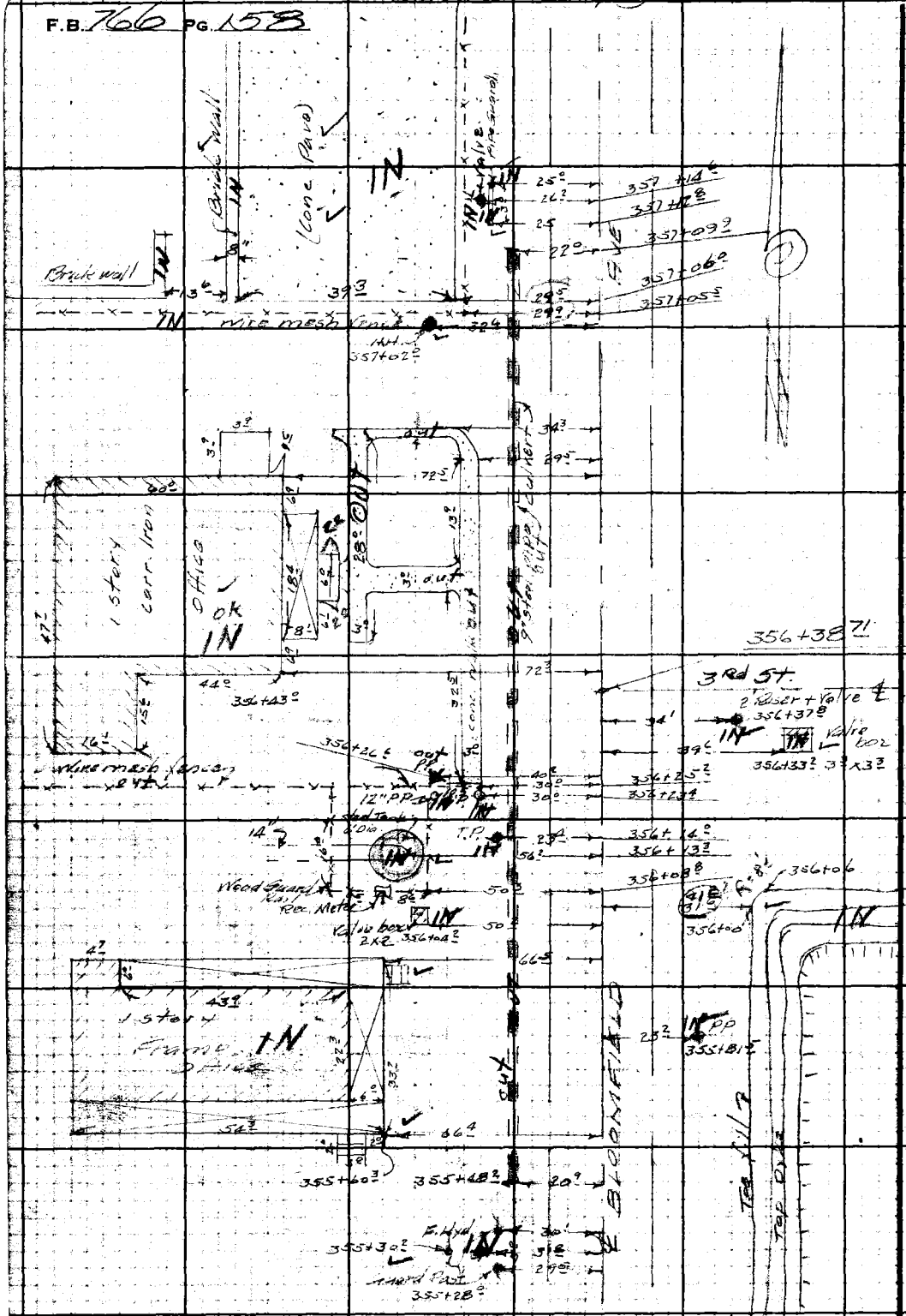

RETURN TO
LOS ANGELES COUNTY SURVEYOR
700 HALL OF RECORDS
Do not extend notes this side of this line.
Note: Any Additions or Changes on This Sheet Must be Made or Circled in Red Ink With Date and Name of Person Making Change.

Cont from Top pg 157

Notes Ck'd by	Survey of BLOOMFIELD AVE
Map No. C.S. B-1435-5	W. 8206 Tape No. St'd °F
Office Work J. D. Price	Surveyed by Evans
Checked	Notes Brock Date 2-41
Date	Indexed A. C. Johnson

F.B. 766 Pg. 159

This line Cont at bot. Pg 163



Note: Any Additions or Changes on This Sheet Must be Made or Circled in Red Ink With Date and Name of Person Making Change.

Do not extend notes this side of this line.

RETURN TO
LOS ANGELES COUNTY SURVEYOR
700 HALL OF RECORDS

FORM 247 5M 10-39

F.B. 766 PG. 160

cont. at bot. pg. 161

Bkg. 360+72

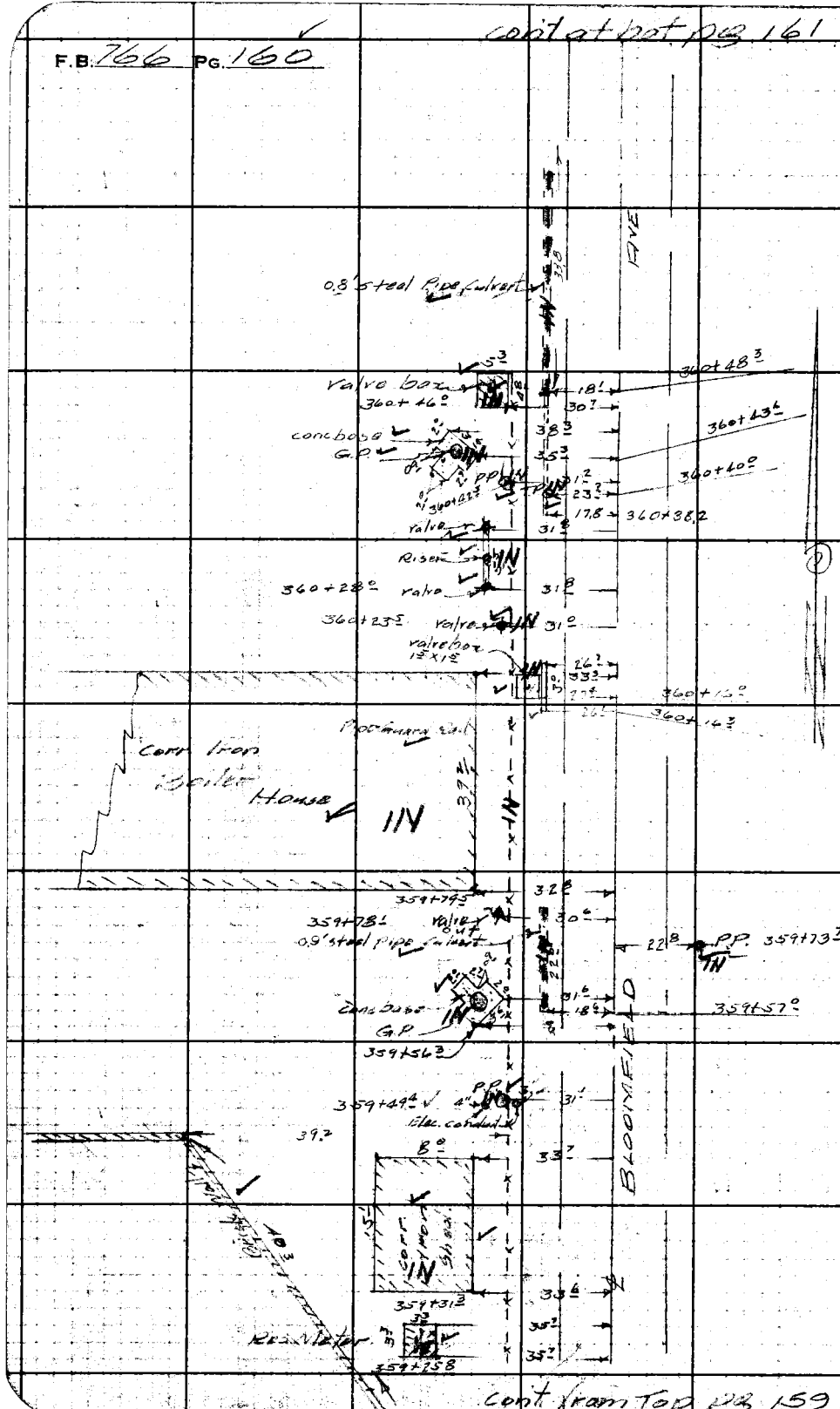

RETURN TO
LOS ANGELES COUNTY SURVEYOR
700 HALL OF RECORDS

Note: Any Additions or Changes on This Sheet Must be Made or Circled in Red Ink With Date and Name of Person Making Change.

Do not extend notes this side of this line.

Notes Ck'd by	Survey of BLOOMFIELD AVE
Map No. C.S. B-1435-5	W. 8206 Tape No. St'd °F
Office Work J. D. PRICE	Surveyed by Evans
Checked	Notes Brock Date 2-41
Date	Indexed C. Johnson

F.B. 766 Pg. 161

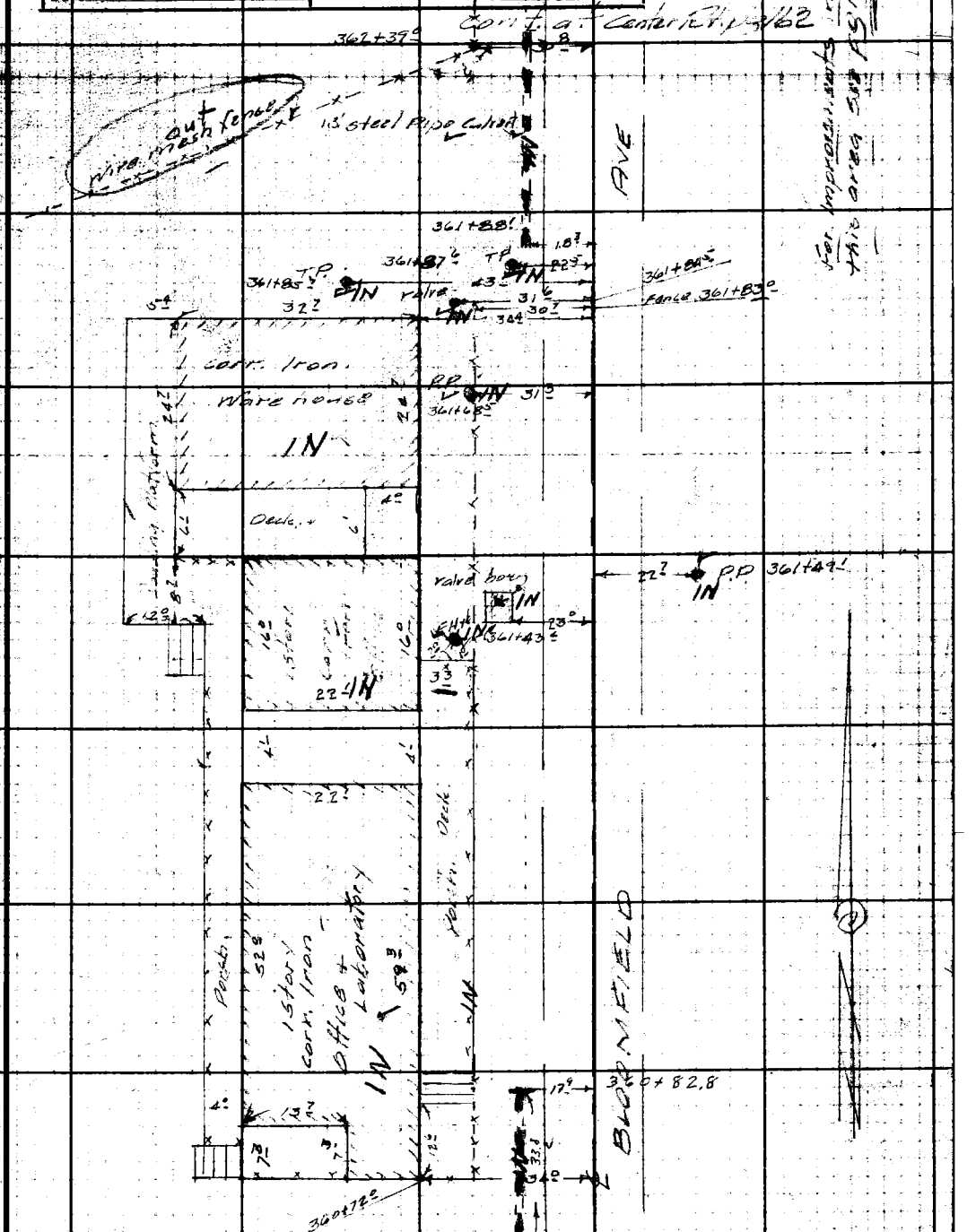

Cont. from top pg 160

Note: Any Additions or Changes on This Sheet Must be Made or Circled in Red Ink With Date and Name of Person Making Change

Do not extend notes this side of this line.

RETURN TO
LOS ANGELES COUNTY SURVEYOR
700 HALL OF RECORDS

FORM 247 5M 10-39

RETURN TO
LOS ANGELES COUNTY SURVEYOR
700 HALL OF RECORDS

Note: Any Additions or Changes on This Sheet Must be Made or Circled in Red Ink With Date and Name of Person Making Change.

Do not extend notes this side of this line.

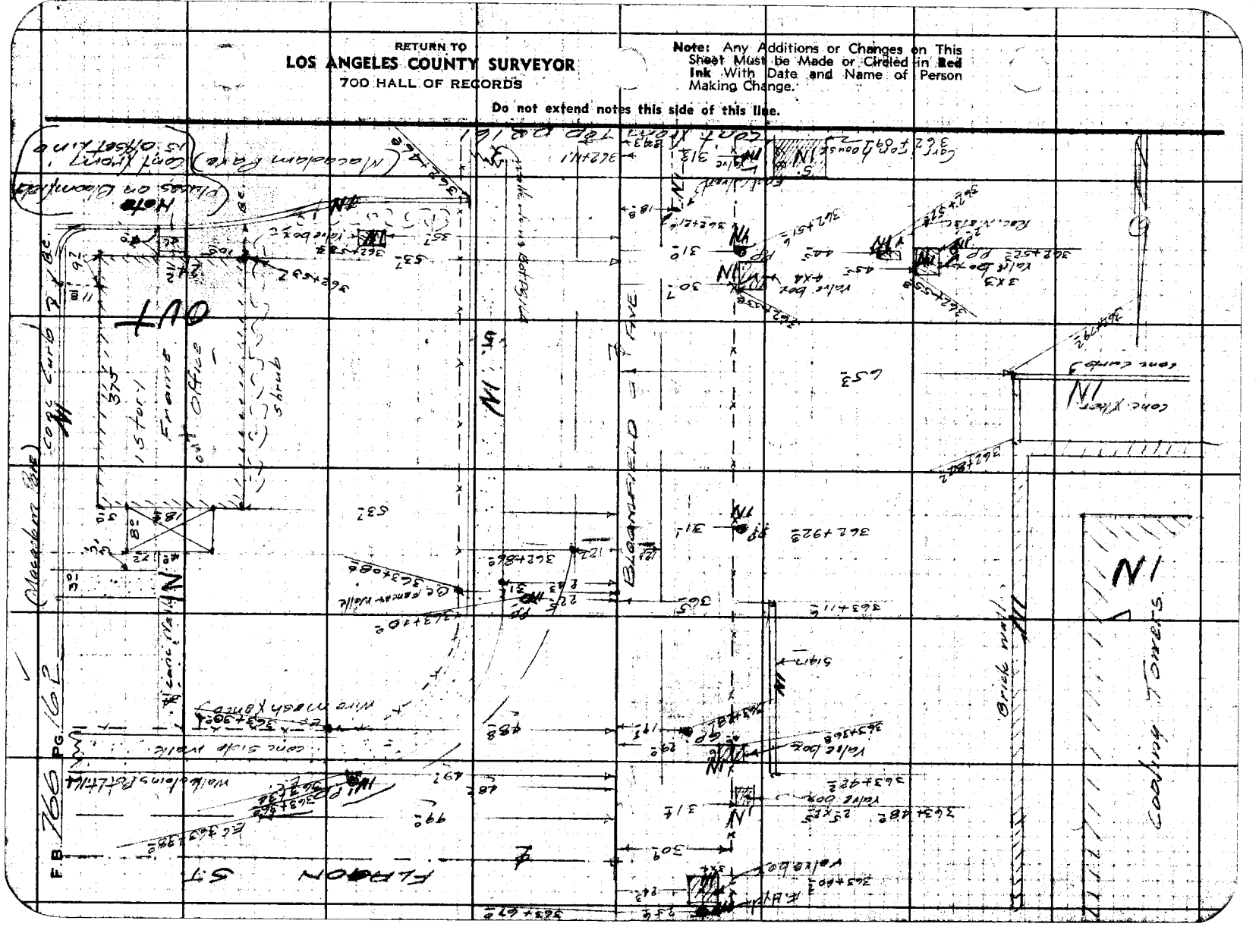

Notes Ck'd by	Survey of BLOOMFIELD AVE
Map No. C.S.B-1435-S	W. 8206 Tape No. St'd °F
Office Work J. D. PRICE	Surveyed by Evans
Checked	Notes Brock Date 2-41
Date	Indexed A. C. Johnson

F.B. 766 Pg. 163

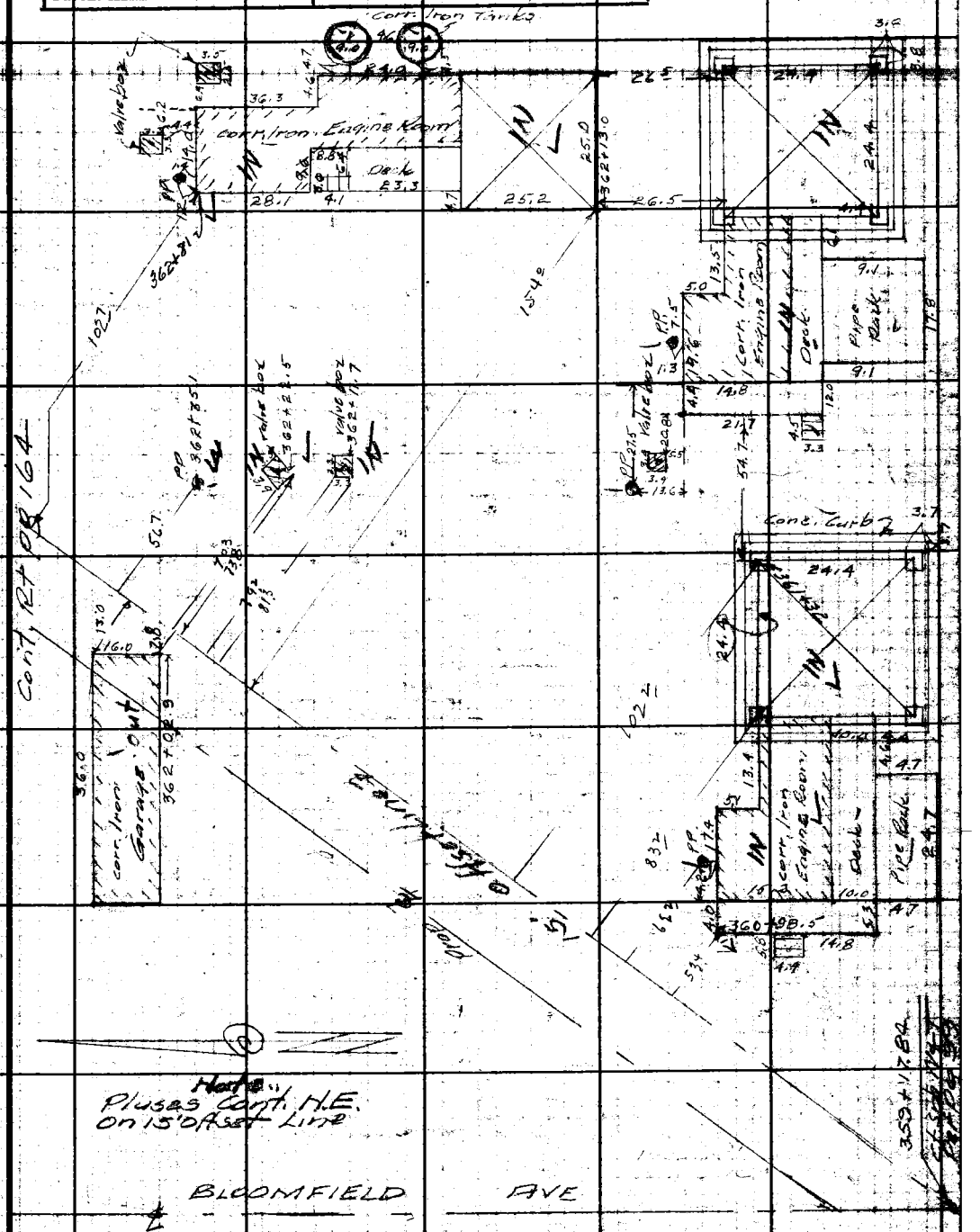

Cont from Top Rt. Pg 159

Note: Any Additions or Changes on This Sheet Must be Made or Circled in Red Ink With Date and Name of Person Making Change

Do not extend notes this side of this line.

RETURN TO
LOS ANGELES COUNTY SURVEYOR
700 HALL OF RECORDS

FORM 247 5M 10-19

Cont at LX+ pg 165
F.B. 766 PG. 164
RETURN TO
LOS ANGELES COUNTY SURVEYOR
700 HALL OF RECORDS
Do not extend notes this side of this line.
Note: Any Additions or Changes On This Sheet Must be Made or Circled in Red Ink With Date and Name of Person Making Change.
1 story Frame Office See pg 162
conc walk
conc curb
Macadam Pave
Brick Incinerator
BLOOMFIELD AVE

Notes Ck'd by	Survey of BLOOMFIELD AVE
Map No. C-5, B-1438-5	W. 8806 Tape No. St'd °F
Office Work J. D. Price	Surveyed by Evans
Checked	Notes Brock Date 2-41
Date	Indexed A. C. Johnson

F.B. 766 Pg. 165

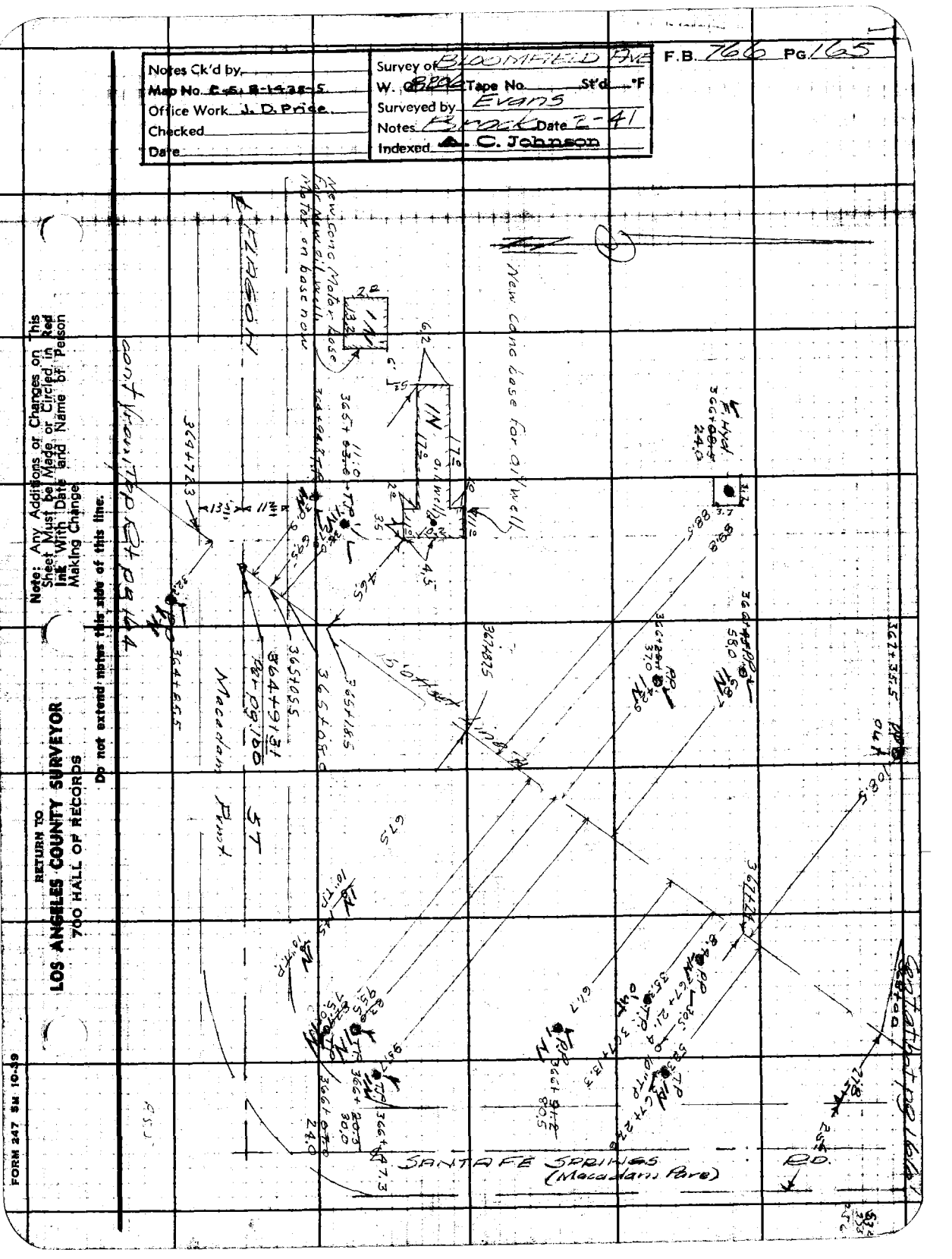

Note: Any Additions or Changes on This Sheet Must be Made or Circled in Red Ink With Date and Name of Person Making Change

Do not extend notes this side of this line.

RETURN TO
LOS ANGELES COUNTY SURVEYOR
700 HALL OF RECORDS

FORM 247 5M 10-39

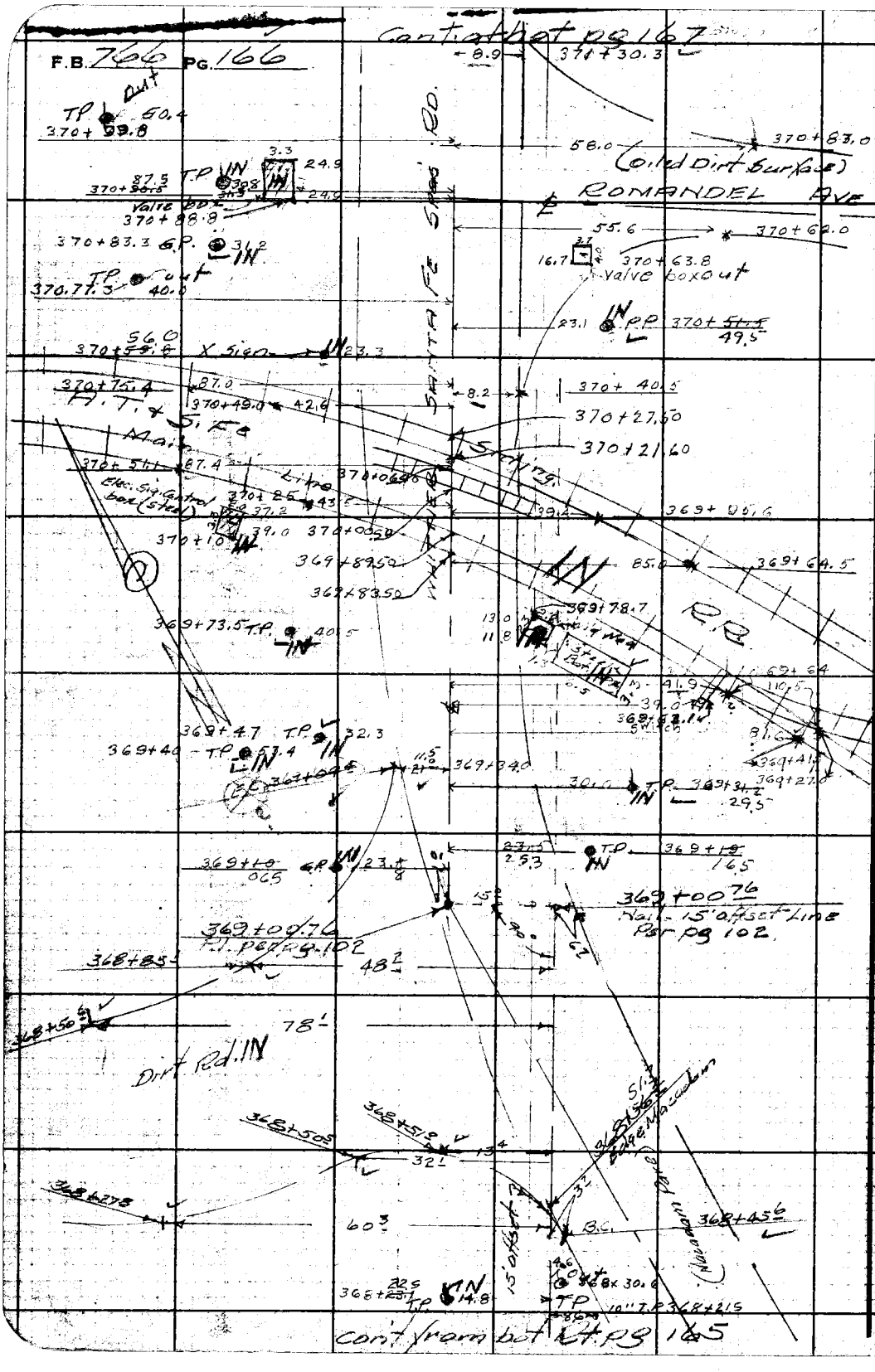

RETURN TO
LOS ANGELES COUNTY SURVEYOR
700 HALL OF RECORDS

Do not extend notes this side of this line.

Note: Any Additions or Changes on This Sheet Must Be Made or Circled in Red Ink With Date and Name of Person Making Change.

Notes Ck'd by	Survey of BLOOMFIELD AVE
Map No. C.S. B-1435-5	W. O. 826 Time No. St'd °F
Office Work J. D. PRICE	Surveyed by Evans
Checked	Notes Brock Date 2-41
Date	Indexed A. C. Johnson

F.B. 766 Pg. 167

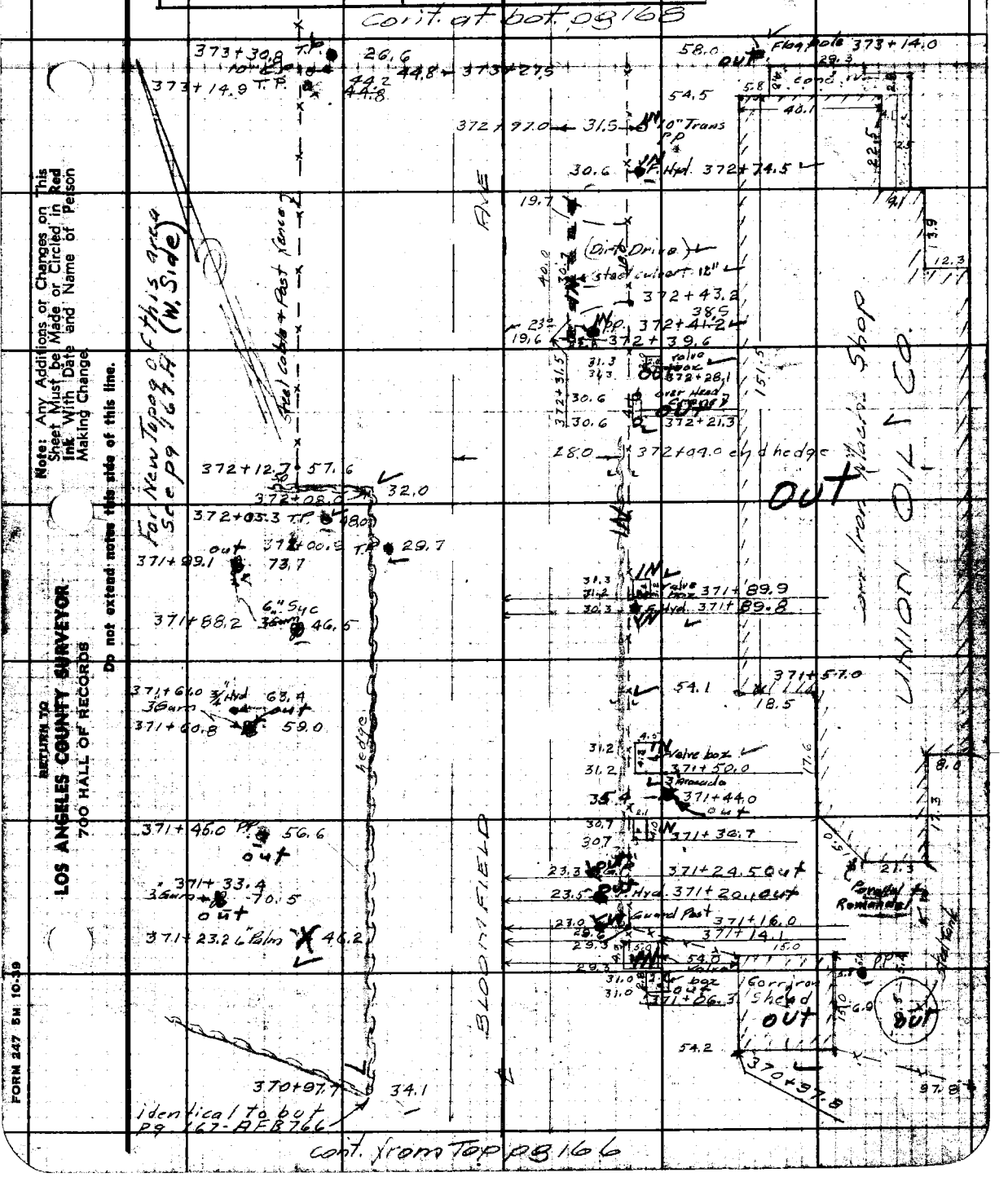

Note: Any Additions or Changes on This Sheet Must be Made or Circled in Red Ink With Date and Name of Person Making Change.

Do not extend notes this side of this line.

RETURN TO
LOS ANGELES COUNTY SURVEYOR
700 HALL OF RECORDS

FORM 247 5M 10-39

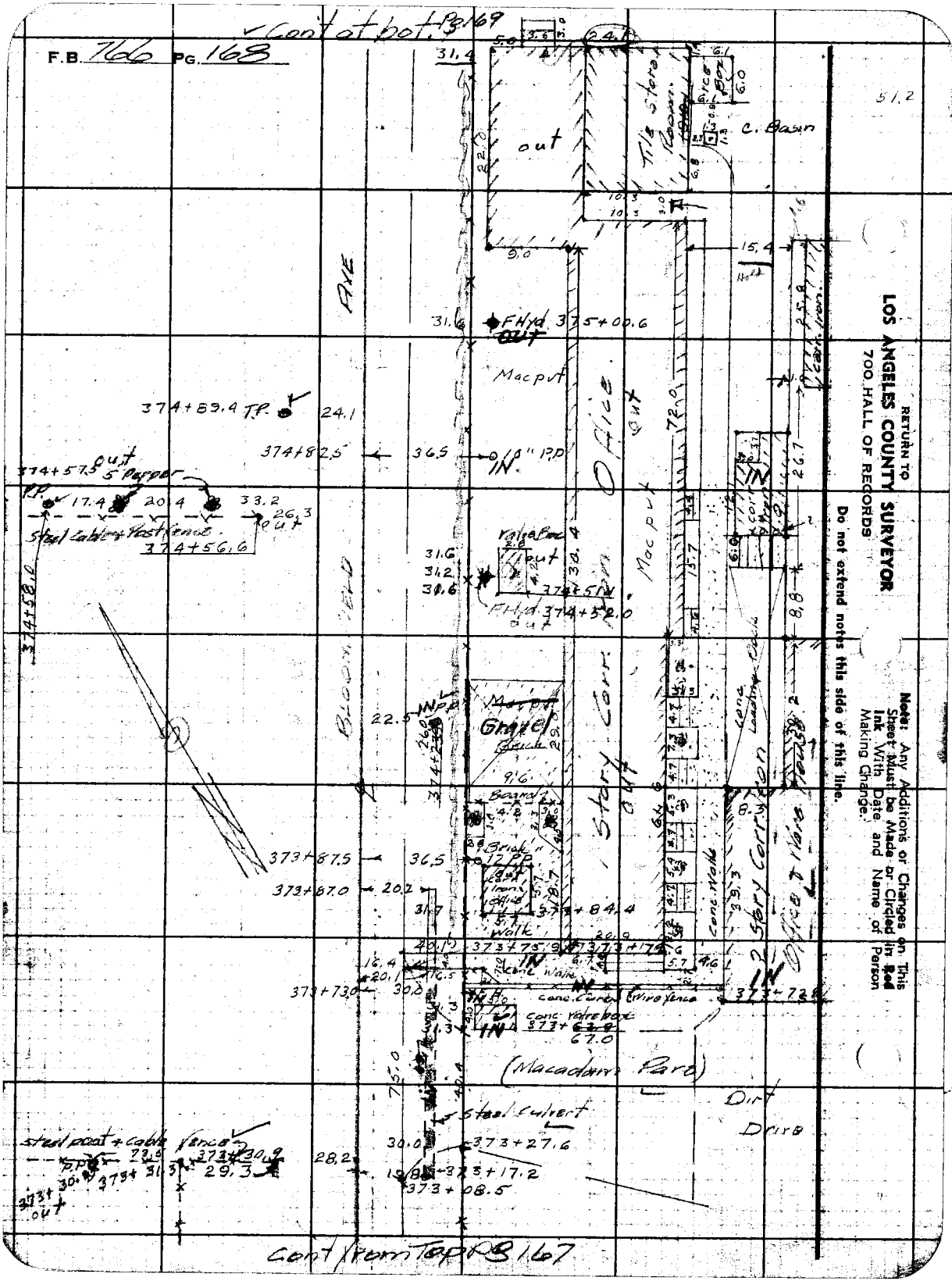

Cont at bot. Pg 169
F.B. 766 PG. 168
out
Tile Store Room
C. Basin
Fire Box
Axe
Bloomfield
FHyd 375+00.6
Macput
374+89.4 T.P.
374+82.5
374+57.5 out
5 Pepper
374+56.6
Steel Cable + Post Fence
Valve Box
374+51.4
FHyd 374+52.0
Office
Macput
Story Corr. Iron
Gravel
Board
Brick 12 PP
373+87.5
373+87.0
373+84.4
Walk
373+75.9
373+73.0
Conc. Walk
Conc. Curb
Wire Fence
Conc. Valve box
373+67.0
(Macadam Pave)
Dirt Drive
Steel Culvert
Steel post + cable fence
373+30.9
373+31.3
373+27.6
373+17.2
373+08.5
Cont from Top Pg 167
RETURN TO
LOS ANGELES COUNTY SURVEYOR
700 HALL OF RECORDS
Do not extend notes this side of this line.
Note: Any Additions or Changes on This Sheet Must be Made or Circled in Red Ink With Date and Name of Person Making Change.

F. B. 766 PG. 167-A

Notes Ck'd by
Map No.
Office Work
Checked
Date

Survey of Bloomfield Ave
W. O. 8206 Tape No. 9106 St'd. 68 °F
Surveyed by M. A. Van Dercu
Notes Van Date 6-8-51
Indexed

To bot pg 167 B

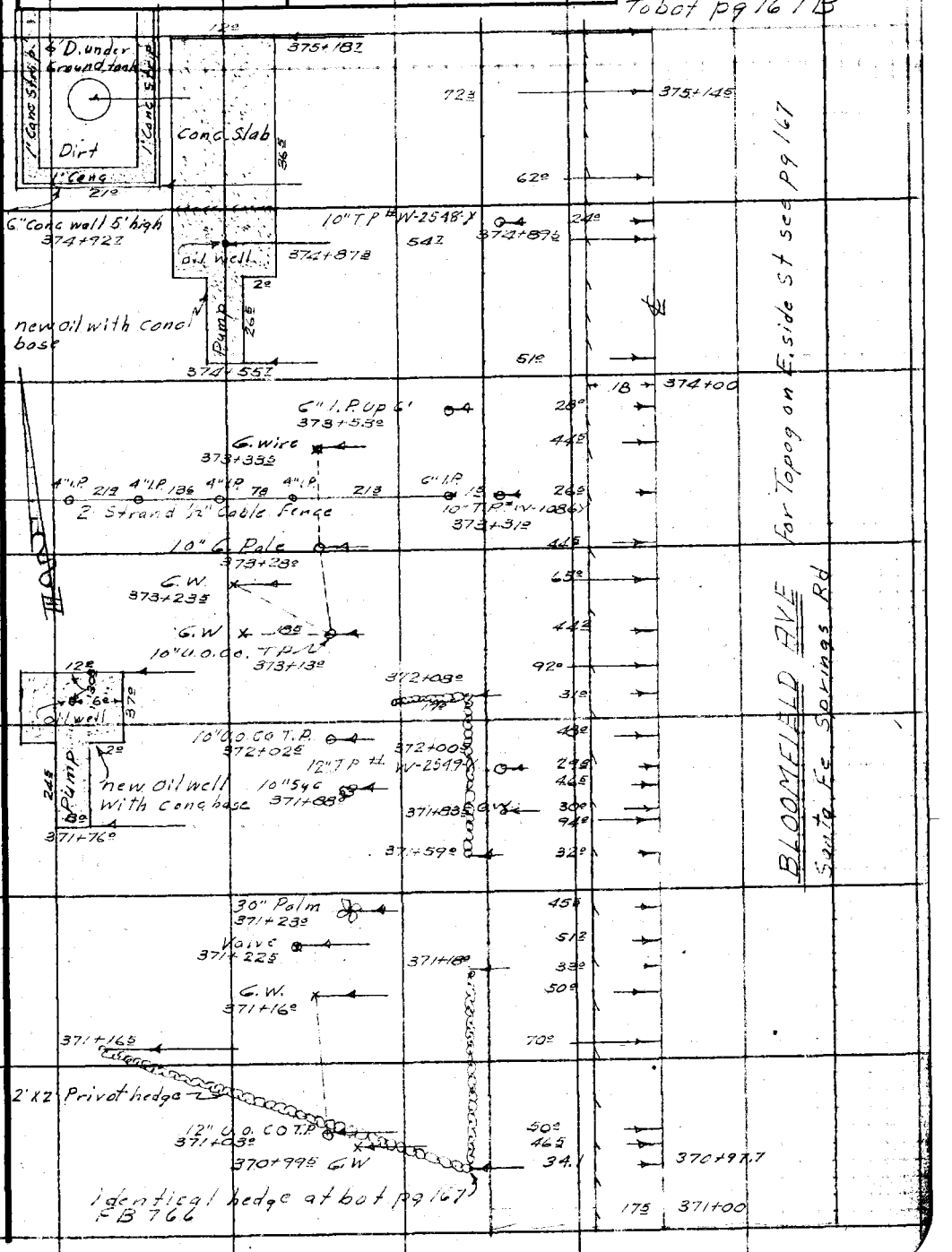

Note: Any Additions or Changes on This Sheet Must be Made or Circled in Red Ink With Date and Name of Person Making Change.

Do not extend notes this side of this line.

RETURN TO
LOS ANGELES COUNTY SURVEYOR
726 LOS ANGELES COUNTY
ENGINEERING BLDG.

76F3098 247 10M 1-49

F. B. 766 PG. 167-B

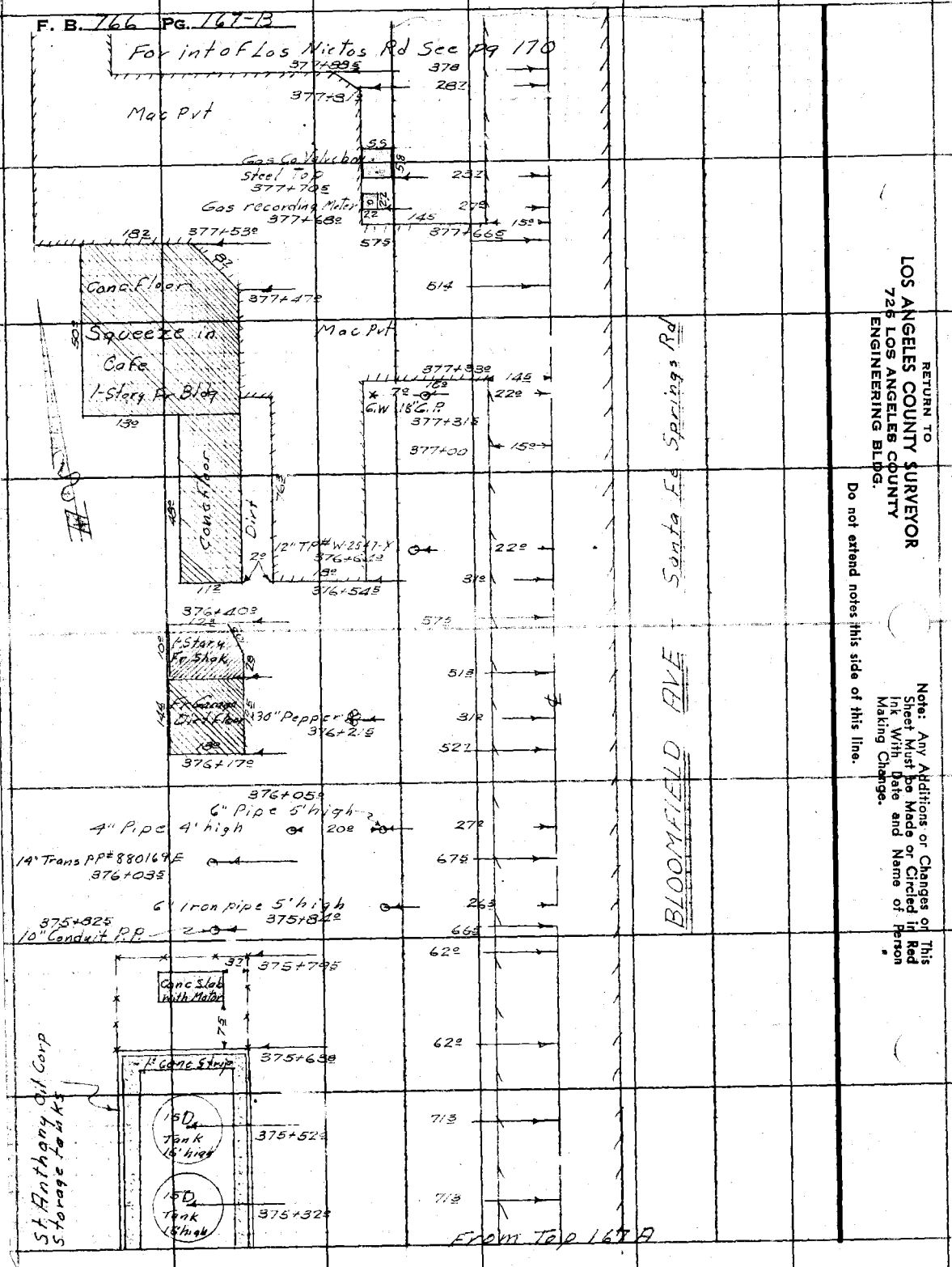

RETURN TO
LOS ANGELES COUNTY SURVEYOR
726 LOS ANGELES COUNTY
ENGINEERING BLDG.

Do not extend notes this side of this line.

Note: Any Additions or Changes on This Sheet Must be Made or Circled in Red Ink With Date and Name of Person Making Change.

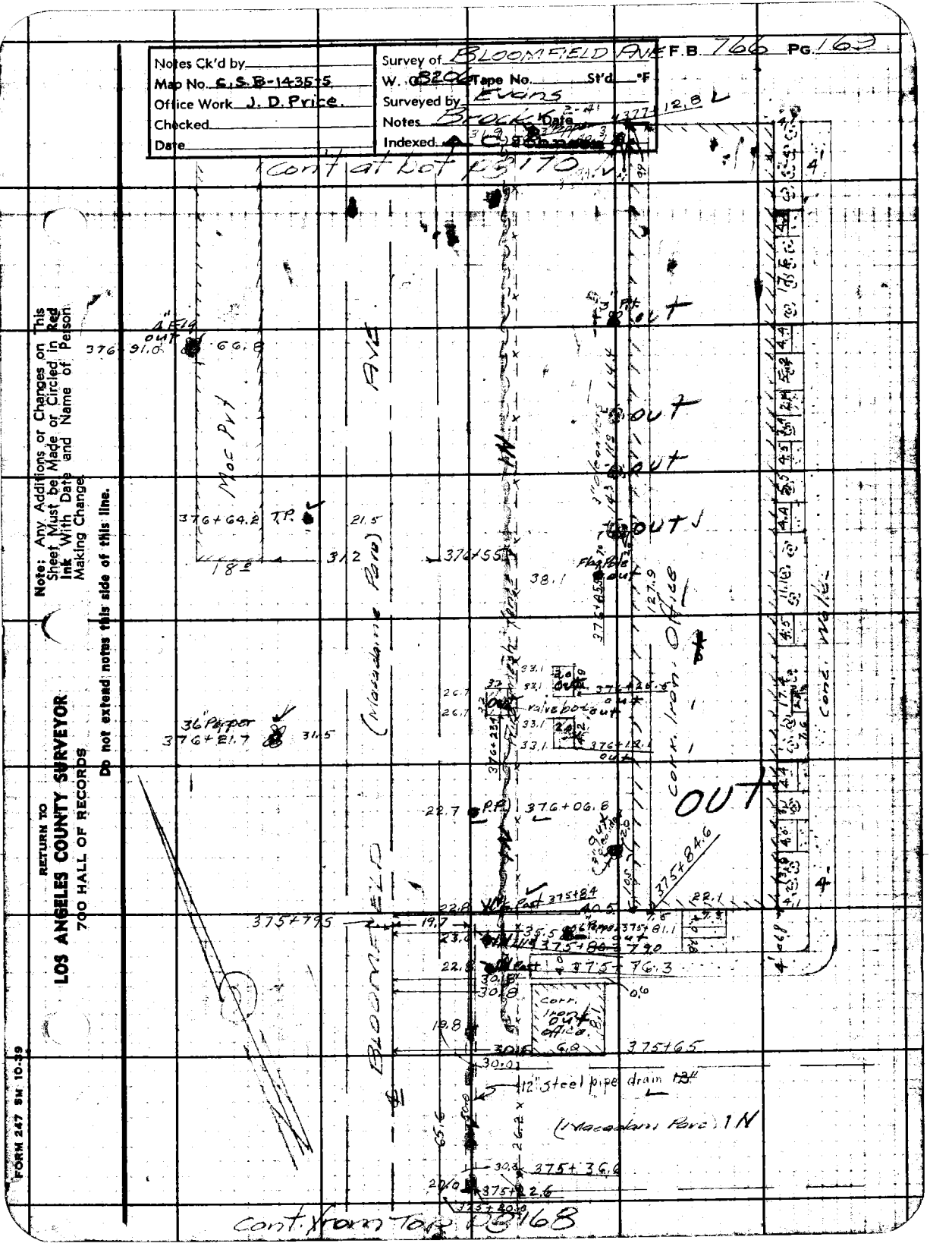

Notes Ck'd by
Map No. C.S.B-1435-5
Office Work J. D. Price
Checked
Date
Survey of BLOOMFIELD AVE
W. O. 8206 Tape No. St'd °F
Surveyed by Evans
Notes Brock Date
Indexed
F.B. 766 PG. 163
Cont at Lot PB 170
Note: Any Additions or Changes on This Sheet Must be Made or Circled in Red Ink With Date and Name of Person Making Change.
Do not extend notes this side of this line.
RETURN TO
LOS ANGELES COUNTY SURVEYOR
700 HALL OF RECORDS
FORM 247 SM 10-39
Moc Prt
AVE
(Macadam Pave)
BLOOMFIELD
Corr. Iron Office
Conc. Walk
OUT
12" steel pipe drain
(Macadam Pave) 1N
Cont. from Top PB 168

F.B. 766 PG. 170

Cont. at bot pg 171

RETURN TO
LOS ANGELES COUNTY SURVEYOR
700 HALL OF RECORDS

Note: Any Additions or Changes on This Sheet Must be Made or Circled in Red Ink With Date and Name of Person Making Change.

Do not extend notes this side of this line.

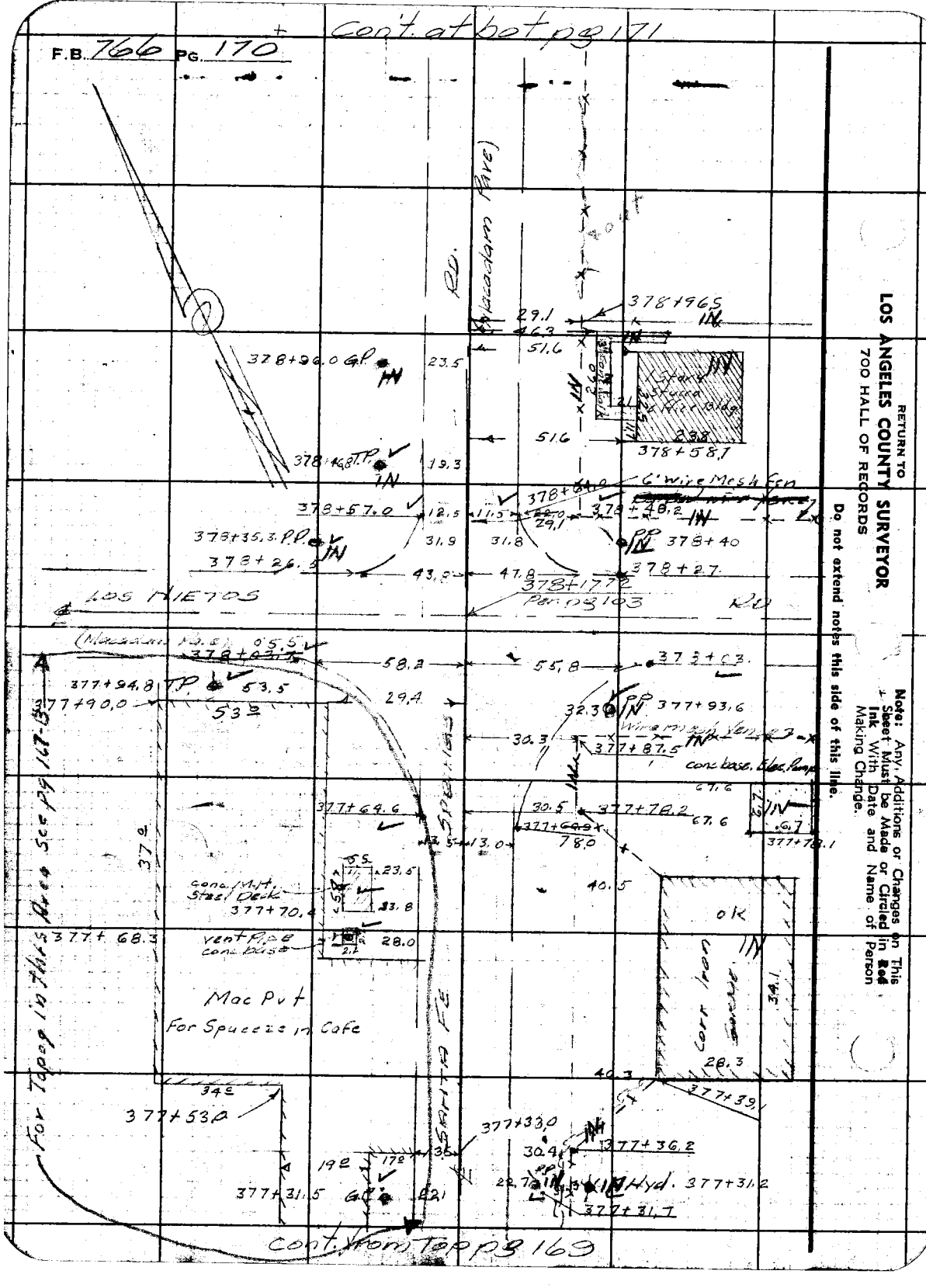

Notes Ck'd by	Survey of BLOOMFIELD AVE
[redacted] 14.35 [redacted]	W. O. 8206 Tape No. [redacted] °F
Office Work	Surveyed by Evans
Checked	Notes Brock Date 2-41
Date	Indexed C. Johnson

F.B. 766 PG. 171



Note: Any Additions or Changes on This Sheet Must be Made of Circled in Red Ink With Date and Name of Person Making Change.

Do not extend notes this side of this line.

RETURN TO
LOS ANGELES COUNTY SURVEYOR
700 HALL OF RECORDS

FORM 247 5M 10-39

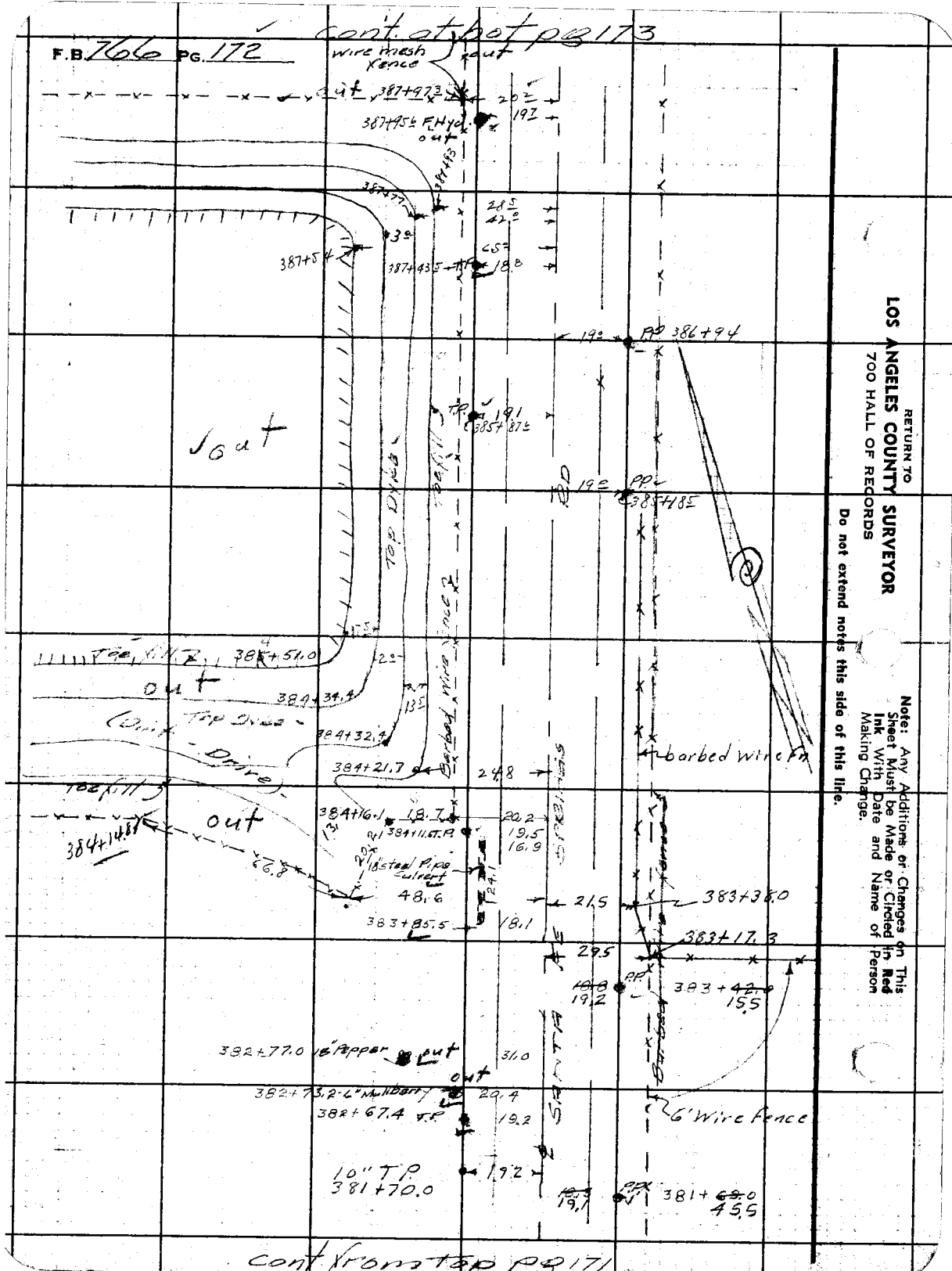

RETURN TO
LOS ANGELES COUNTY SURVEYOR
700 HALL OF RECORDS

Note: Any Additions or Changes on This Sheet Must be Made or Circled in Red Ink With Date and Name of Person Making Change.

Do not extend notes this side of this line.

Notes Ck'd by	Survey of BLOOMFIELD AVE
Map No. C.S.B-1435-6	W. 8206 Tape No. St'd °F
Office Work J. D. Price.	Surveyed by Evans
Checked	Notes Brock Date 2-41
Date	Indexed A. C. Johnson

F.B. 766 Pg. 173

Cont at Top Pg 174

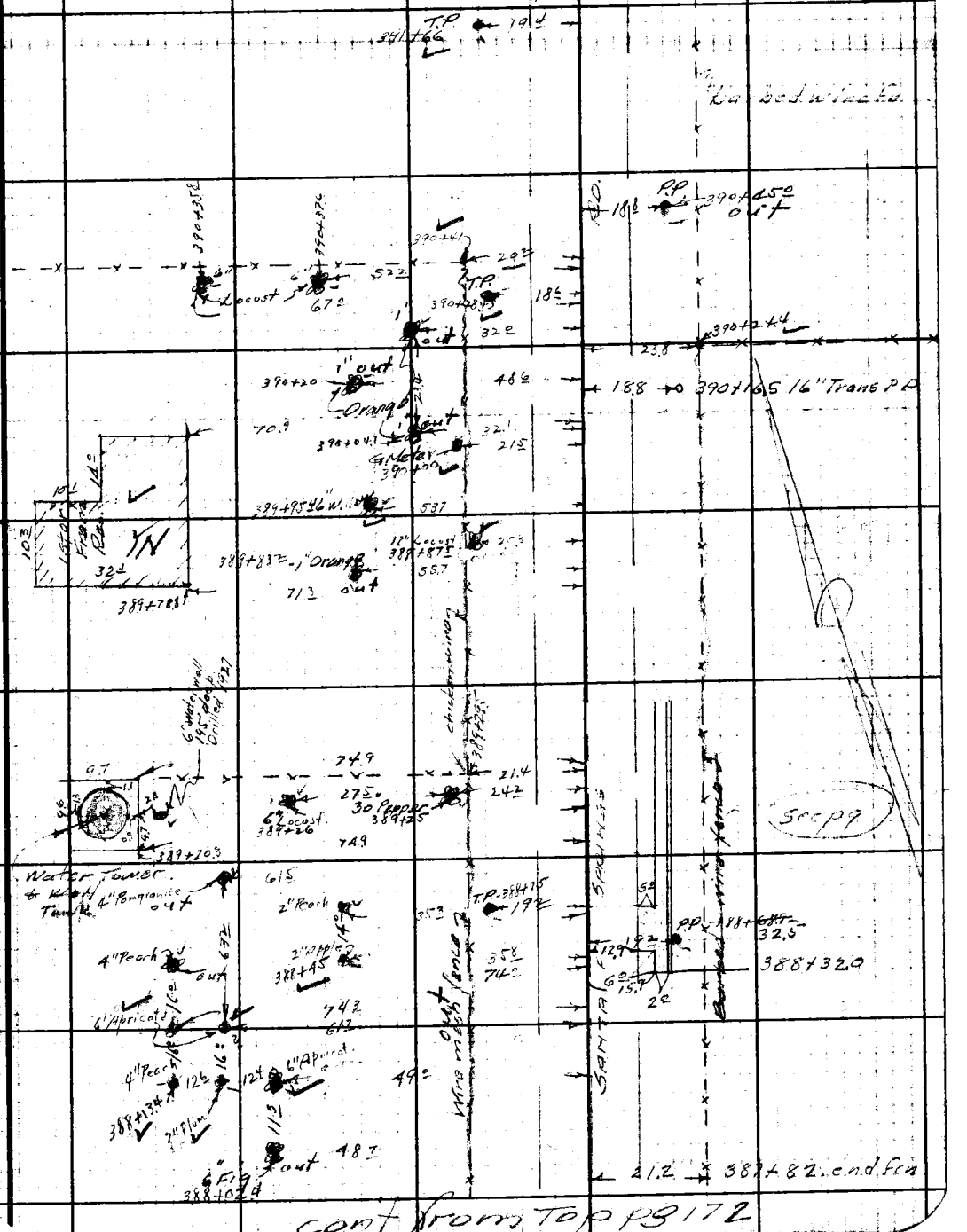

cont from Top Pg 172

Note: Any Additions or Changes on This Sheet Must be Made or Circled in Red Ink With Date and Name of Person Making Change.

Do not extend notes this side of this line.

RETURN TO
LOS ANGELES COUNTY SURVEYOR
700 HALL OF RECORDS

FORM 247 5M 10-39

cont. at bot pg 175

F.B. 766 PG. 174

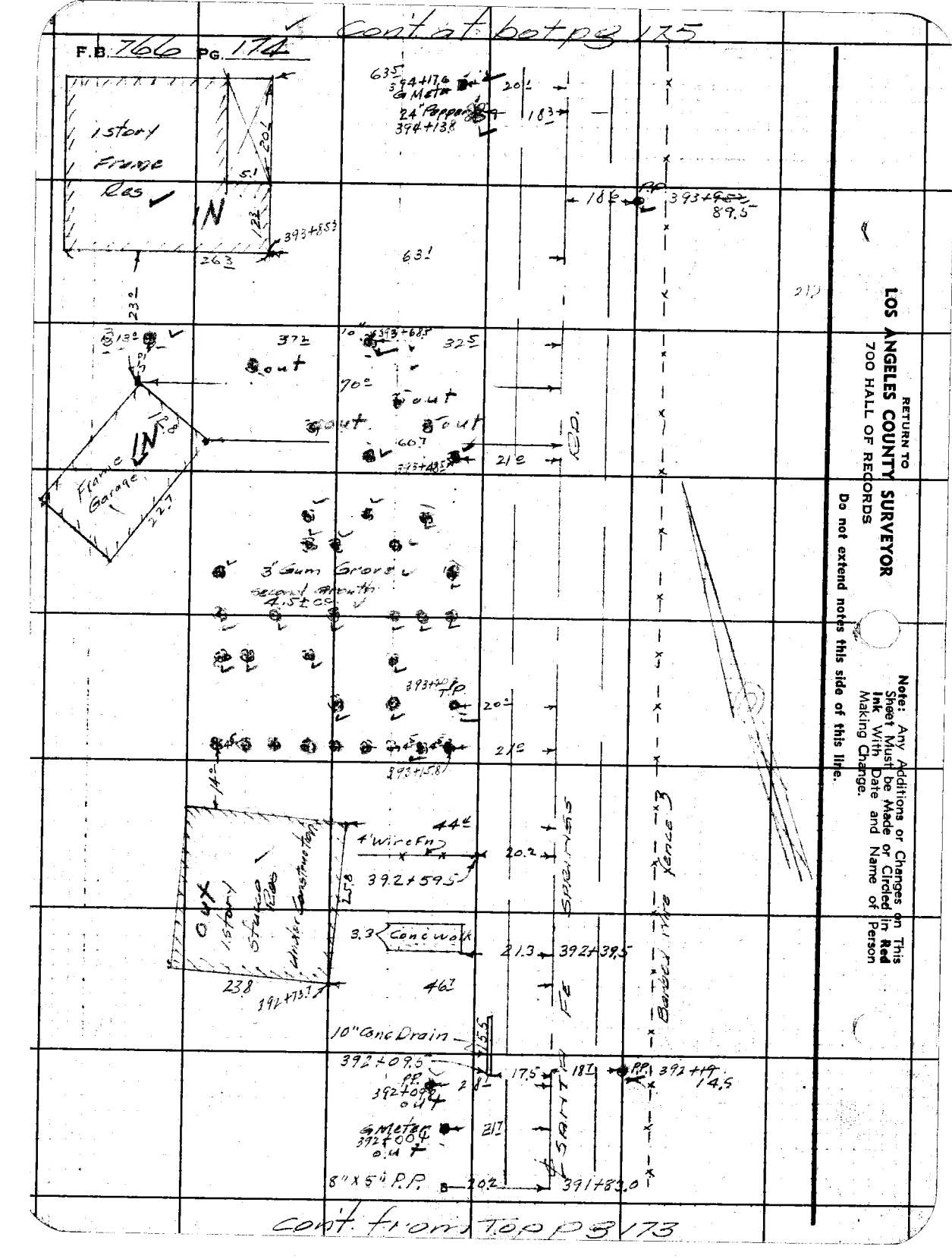

Notes Ck'd by	Survey of Bloomfield Ave
Map No. C.S. B-1435-6	W. O. 8206 Tape No. St'd °F
Office Work J. D. Price.	Surveyed by Evans
Checked	Notes Brock. Date 2-41
Date	Indexed A. C. Johnson

F.B. 766 Pg. 175

cont of bot. pg 176

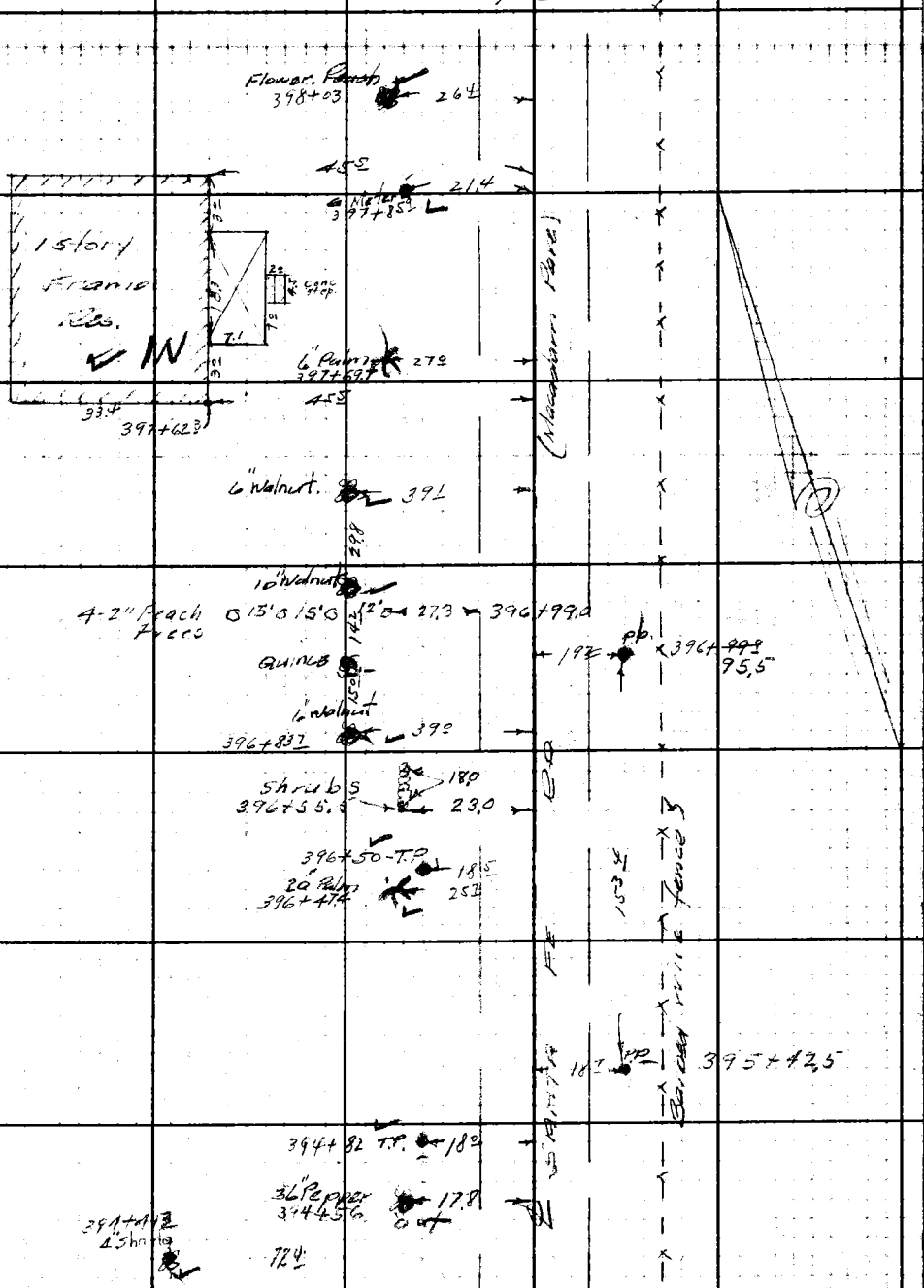

cont from Top pg 174

Note: Any Additions or Changes on This Sheet Must be Made or Circled in Red Ink With Date and Name of Person Making Change

Do not extend notes this side of this line.

RETURN TO
LOS ANGELES COUNTY SURVEYOR
700 HALL OF RECORDS

FORM 247 5M 10-39



RETURN TO
LOS ANGELES COUNTY SURVEYOR
700 HALL OF RECORDS

Note: Any Additions or Changes on This Sheet Must be Made or Circled in Red Ink With Date and Name of Person Making Change.

Do not extend notes this side of this line.

Notes Ck'd by	Survey of Bloomfield Ave
Map No. C.S. B-1436-6	W. 0820 Tape No. St'd °F
Office Work J. D. Price	Surveyed by Evans
Checked	Notes Brock Date 2-41
Date	Indexed A. C. Johnson

F.B. 766 Pg. 177

Cont at bot pg 178

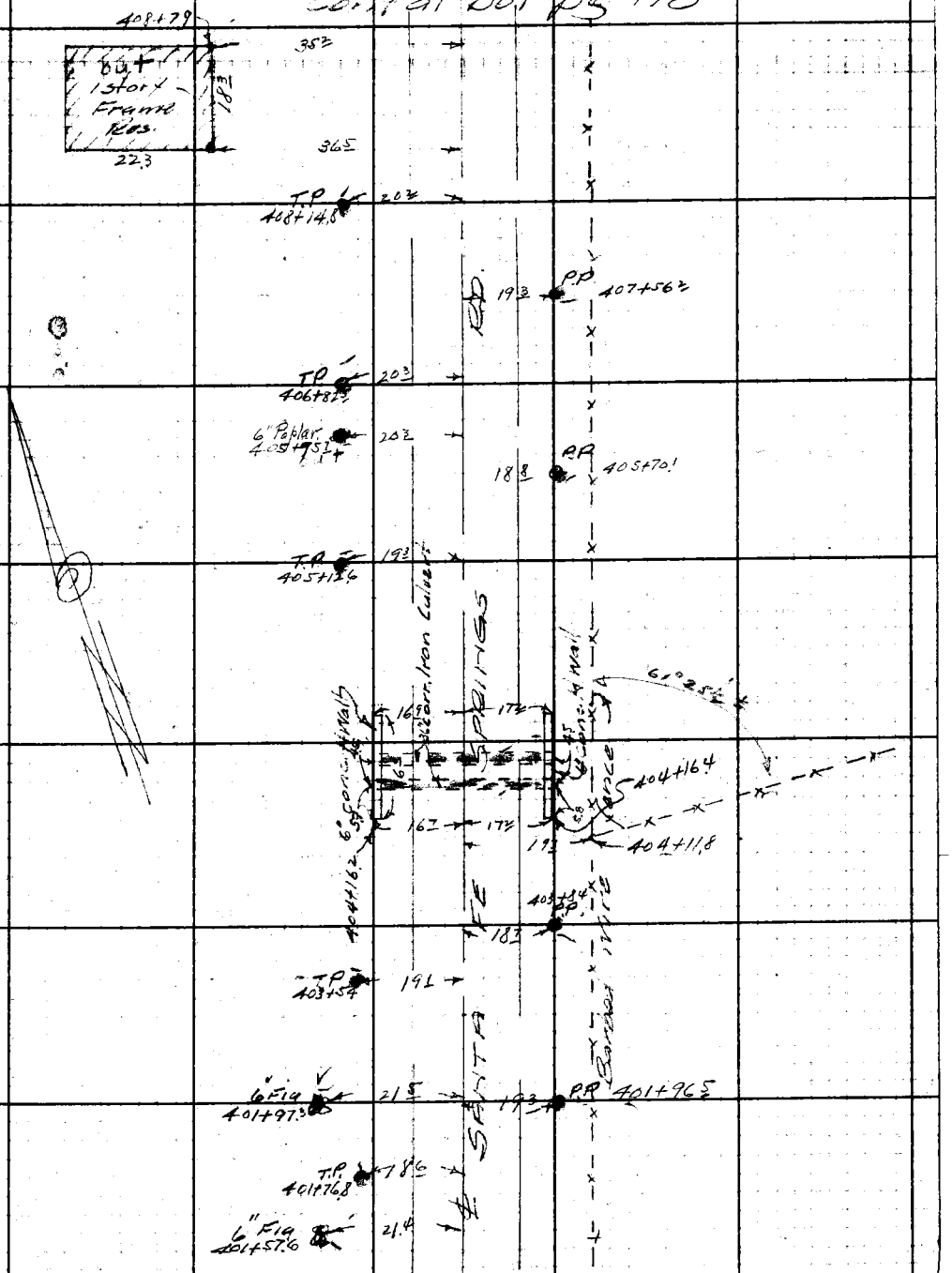

Cont from Top pg 176

Note: Any Additions or Changes on This Sheet Must be Made or Circled in Red Ink With Date and Name of Person Making Change.

Do not extend notes this side of this line.

RETURN TO
LOS ANGELES COUNTY SURVEYOR
700 HALL OF RECORDS

FORM 247 5M 10-39

cont at bot pg 179

B. 766 PG. 178

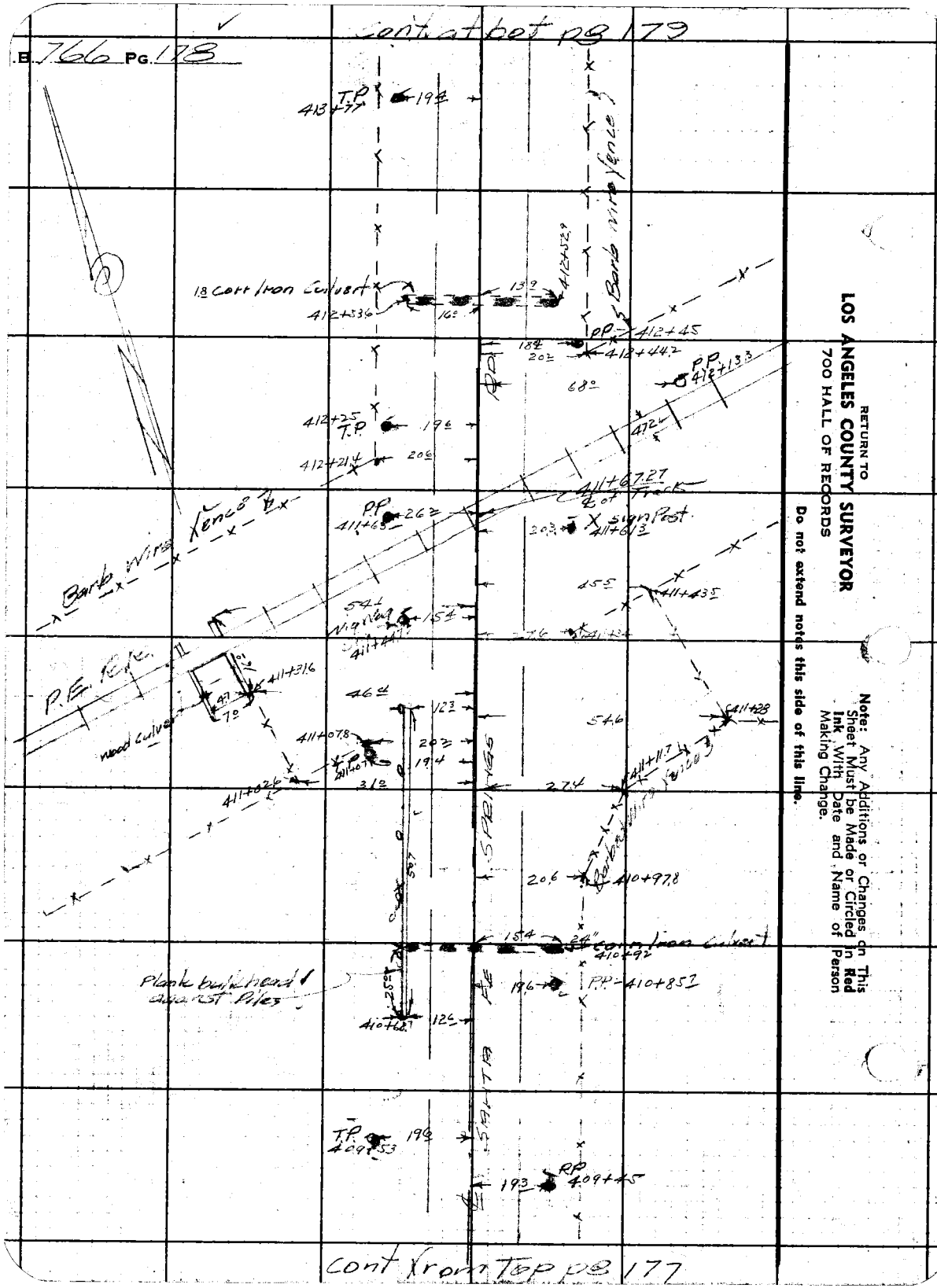

RETURN TO
LOS ANGELES COUNTY SURVEYOR
700 HALL OF RECORDS

Note: Any Additions or Changes on This Sheet Must be Made or Circled in Red Ink With Date and Name of Person Making Change.

Do not extend notes this side of this line.

Notes Ck'd by	Survey of BLOOMFIELD AVE F.B. 766 Pg. 179
Map No. C.S. B-1435-6	W. O. 8206 Tape No. St'd °F
Office Work J. D. Price.	Surveyed by Evans
Checked	Notes Brock Date 2-41
Date	Indexed A. C. Johnson

Cont at bot. pg 180

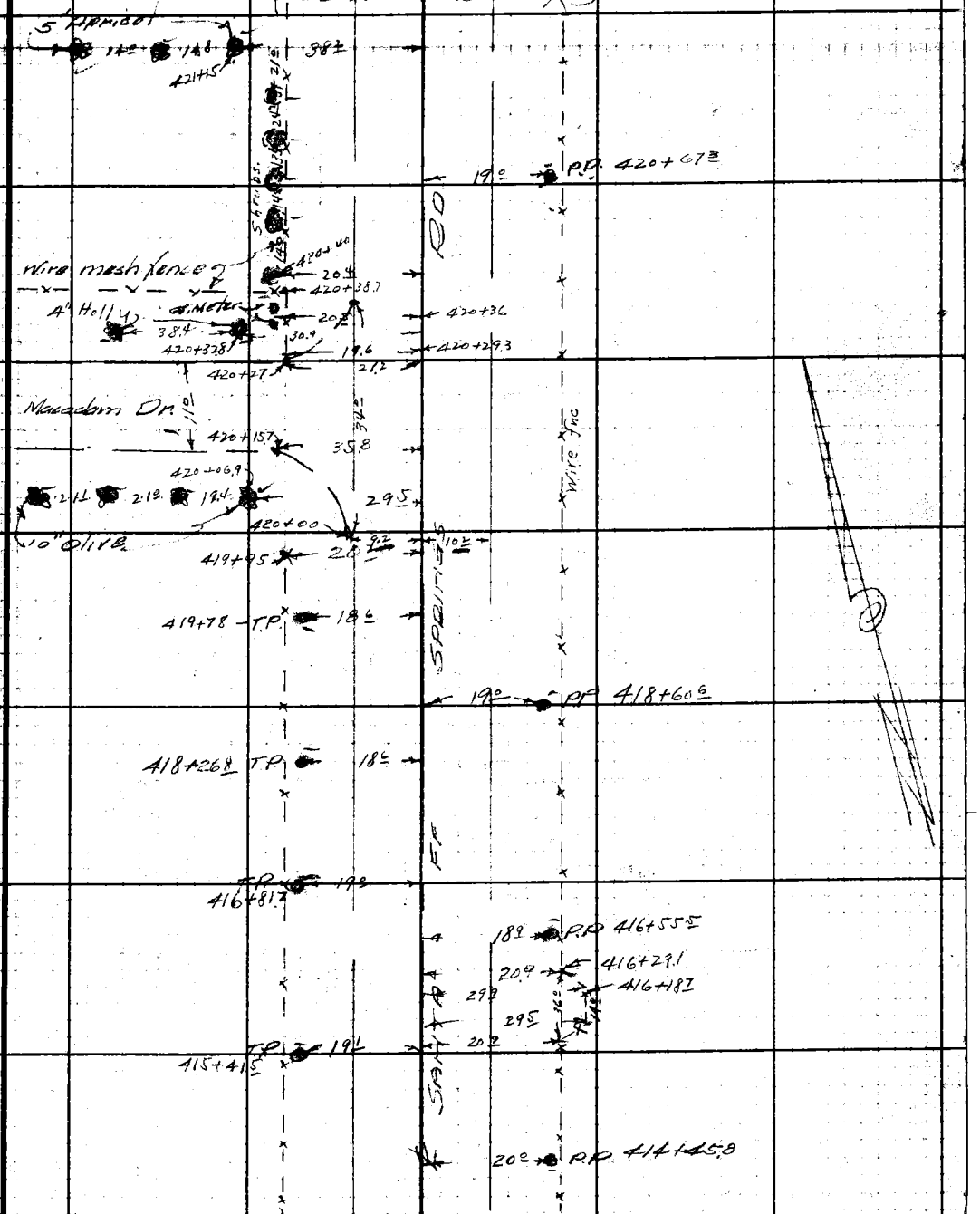

Cont from Top pg 178

Note: Any Additions or Changes on This Sheet Must be Made or Circled in Red Ink With Date and Name of Person Making Change.

Do not extend notes this side of this line.

RETURN TO
LOS ANGELES COUNTY SURVEYOR
700 HALL OF RECORDS

FORM 247 5M 10-39

cont'd at bot pg 181

F.B. 766 PG. 180

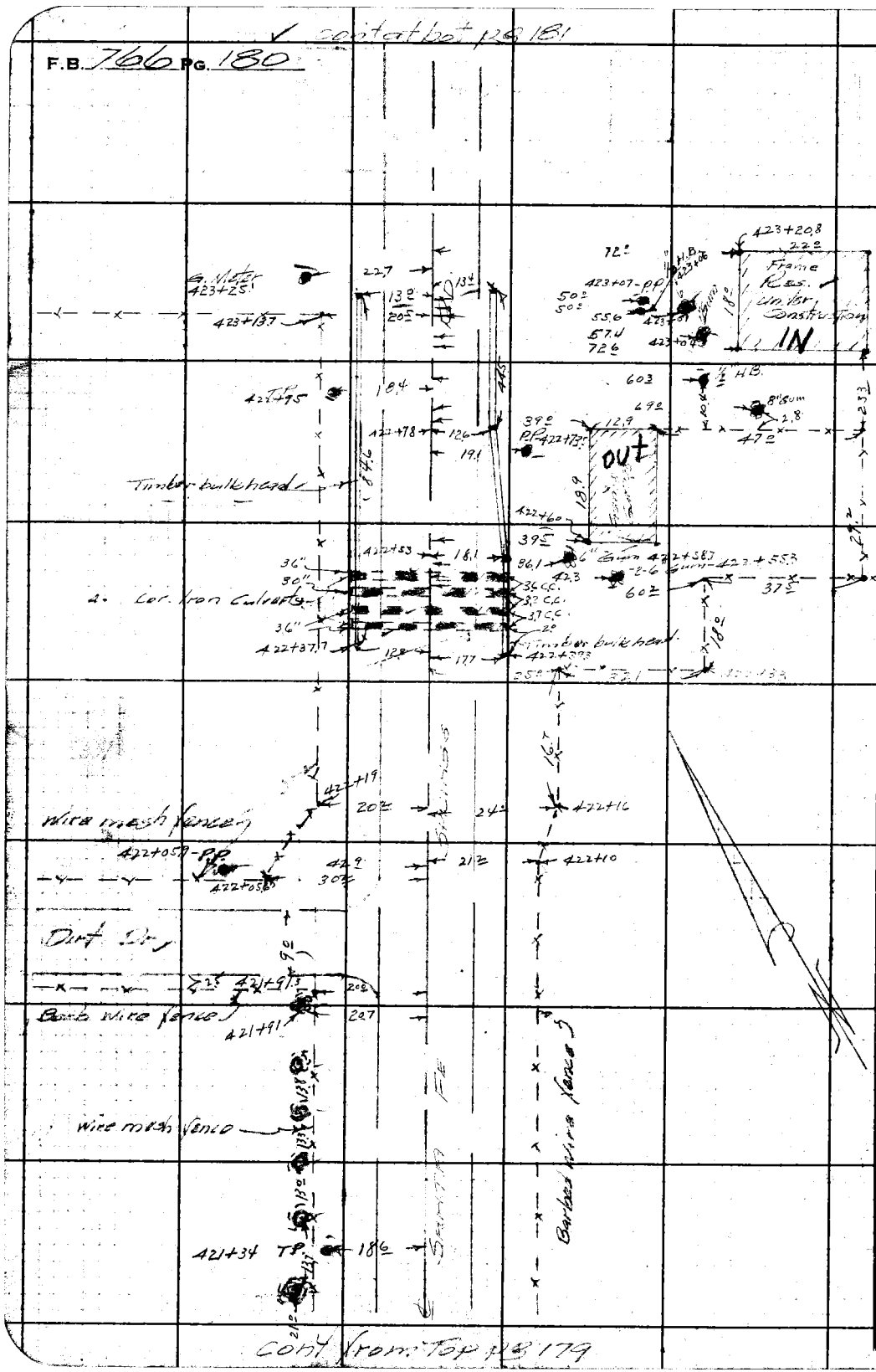

RETURN TO
LOS ANGELES COUNTY SURVEYOR
700 HALL OF RECORDS

Do not extend notes this side of this line.

Note: Any Additions or Changes on This Sheet Must be Made or Circled in Red Ink With Date and Name of Person Making Change.

cont'd from Top pg 179

Notes Ck'd by	Survey of Bloomfield Ave F.B. 766 Pg. 181
Map No. C-3. B-1435-6	W. 8206 Tape No. St'd °F
Office Work J. D. Price	Surveyed by Evans
Checked	Notes Brock Date 2-41
Date	Indexed A. C. Johnson

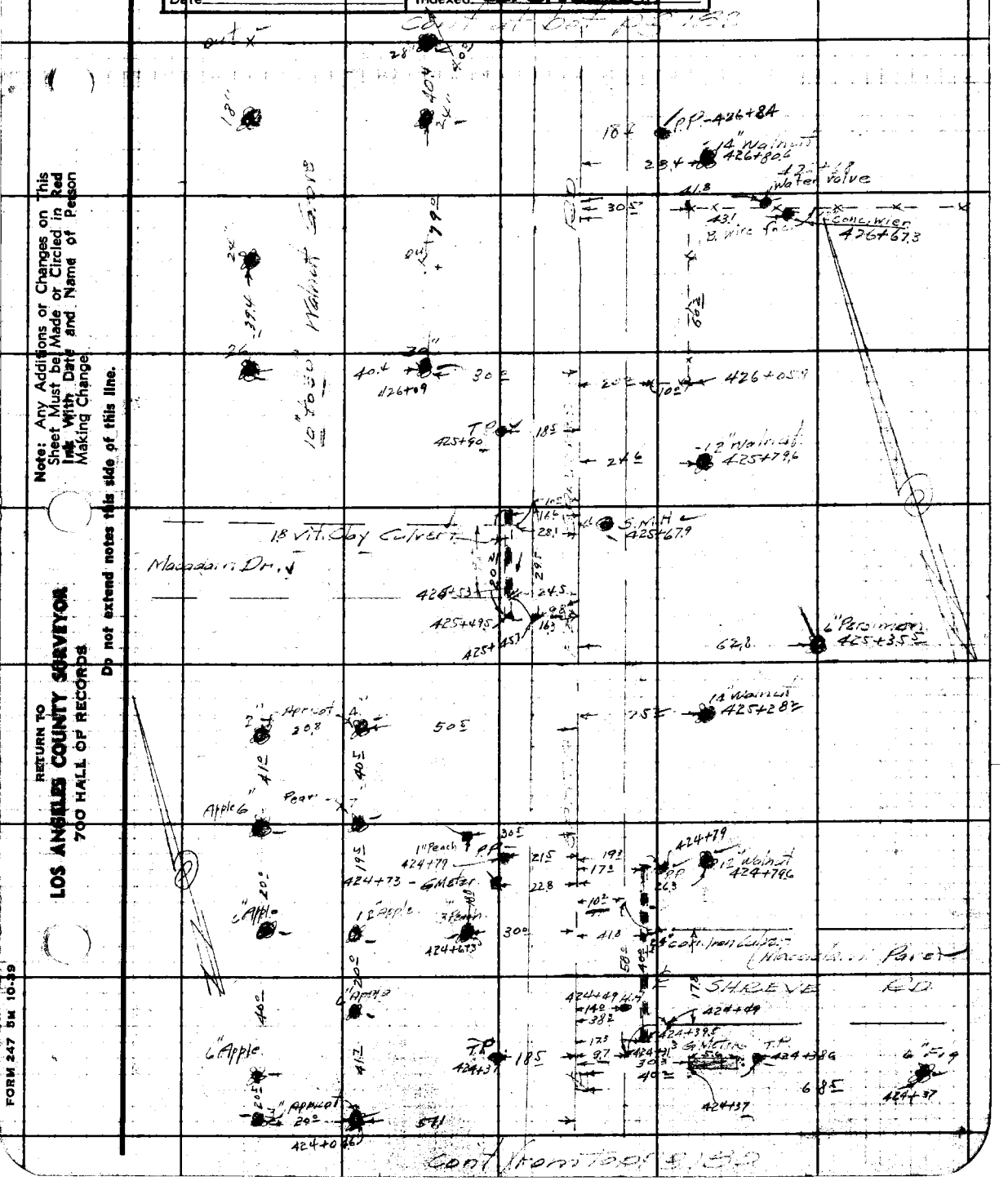

Note: Any Additions or Changes on This Sheet Must be Made or Circled in Red Ink With Date and Name of Person Making Change.

Do not extend notes this side of this line.

RETURN TO
LOS ANGELES COUNTY SURVEYOR
700 HALL OF RECORDS

FORM 247 5M 10-39

RETURN TO
LOS ANGELES COUNTY SURVEYOR
700 HALL OF RECORDS

Note: Any Additions or Changes on This Sheet Must be Made or Circled in Red Ink With Date and Name of Person Making Change.

Do not extend notes this side of this line.

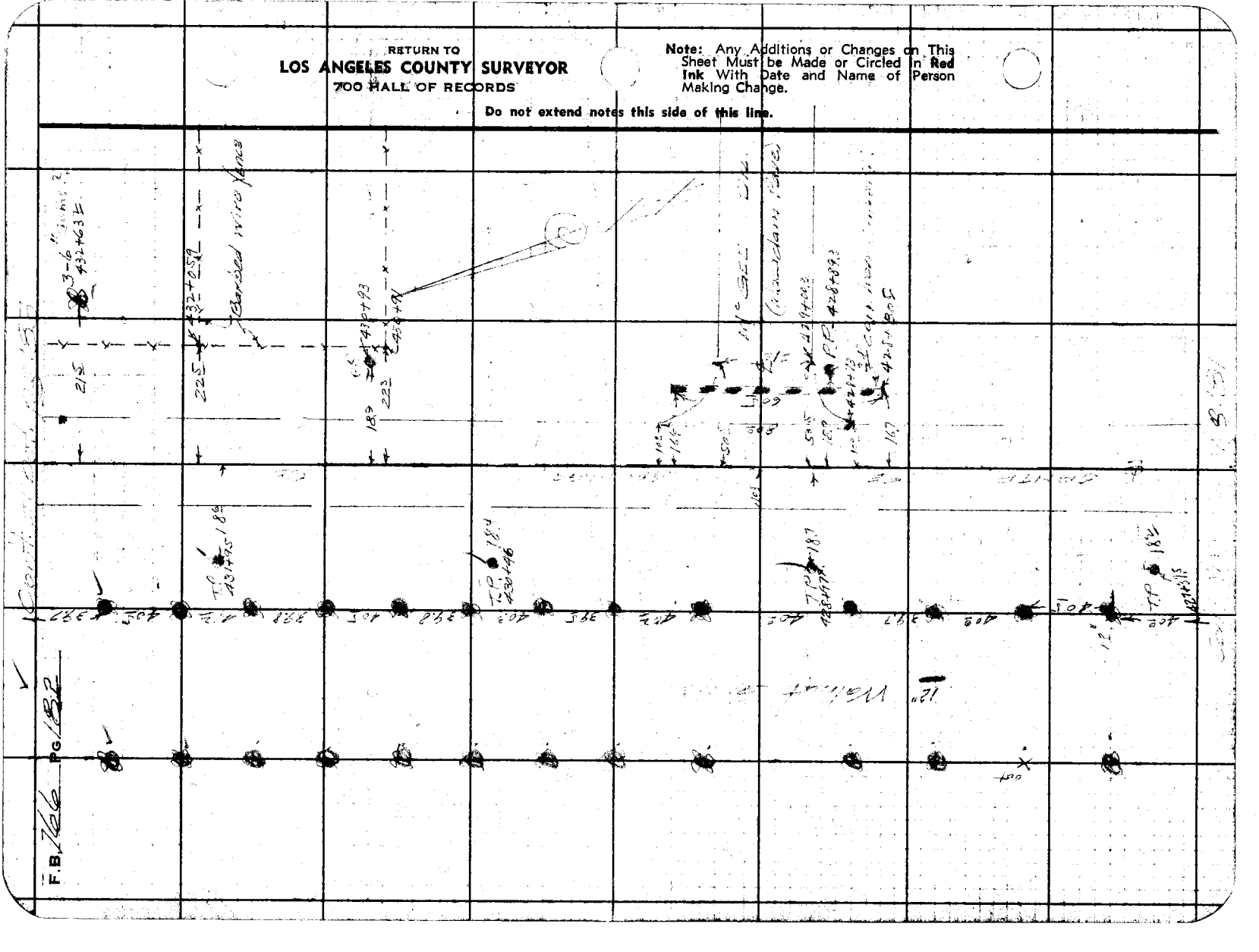

Notes Ck'd by	Survey of Bloomfield Ave F.B. 766 Pg 180
Map No. C.S. B-1435-6	W. 0820 Tape No. St'd °F
Office Work J. D. Price.	Surveyed by Evans
Checked	Notes Brock Date 2-41
Date	Indexed C. C. Johnson



Note: Any Additions or Changes on This Sheet Must be Made or Circled in Red Ink With Date and Name of Person Making Change.

Do not extend notes this side of this line.

RETURN TO
LOS ANGELES COUNTY SURVEYOR
700 HALL OF RECORDS

FORM 247 5M 10-39

RETURN TO
LOS ANGELES COUNTY SURVEYOR
700 HALL OF RECORDS

Note: Any Additions or Changes on This Sheet Must be Made or Circled in Red Ink With Date and Name of Person Making Change.

Do not extend notes this side of this line.

F.B. 766 PG. 184

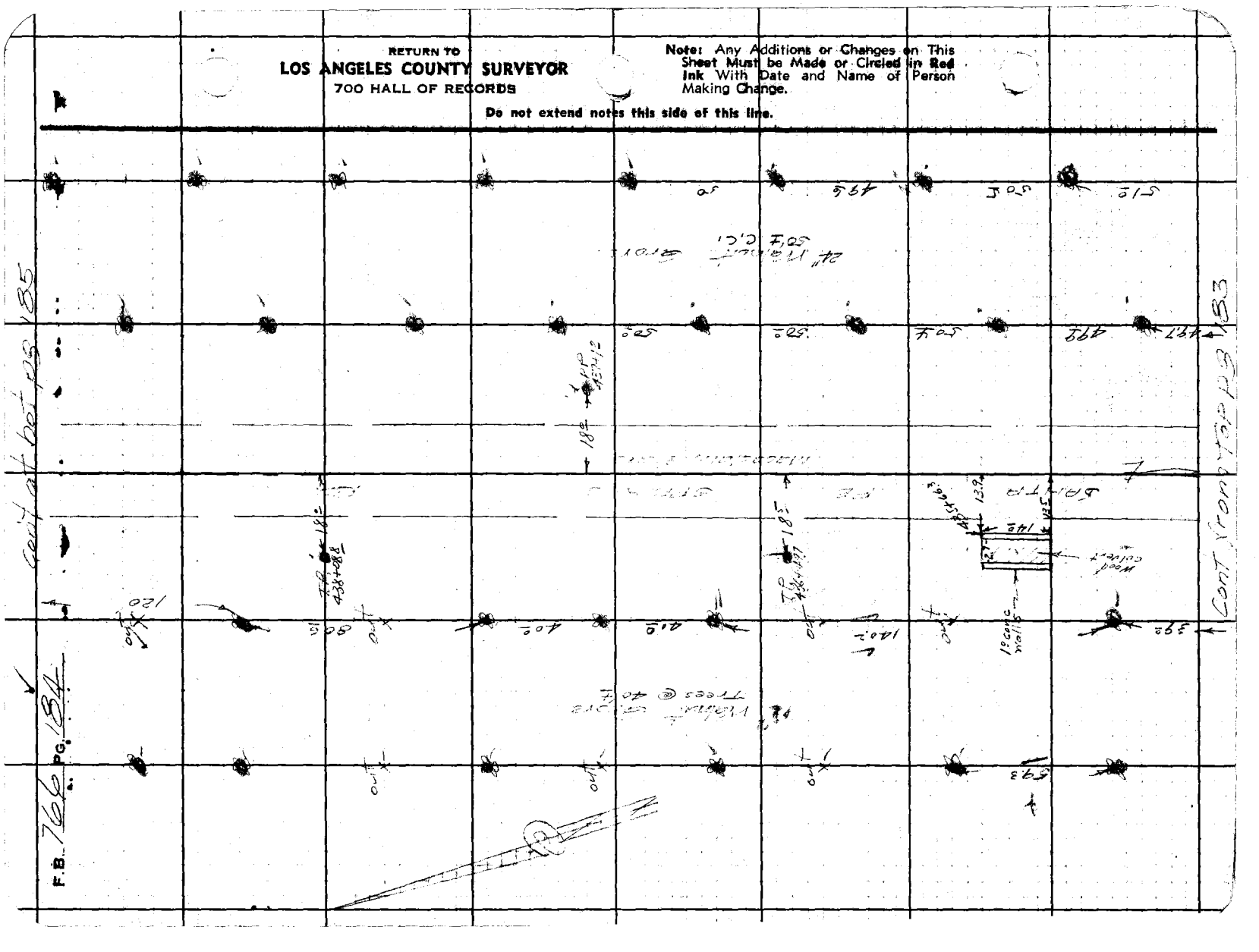

Notes Ck'd by	Survey of BLOOMFIELD AVE F.B. 766 PG. 185
Map No. C.S.B-1435-6	W. O. 8206 Tape No. St'd °F
Office Work J. D. Price	Surveyed by Evans
Checked	Notes Brock Date 2-41
Date	Indexed A. C. Johnson

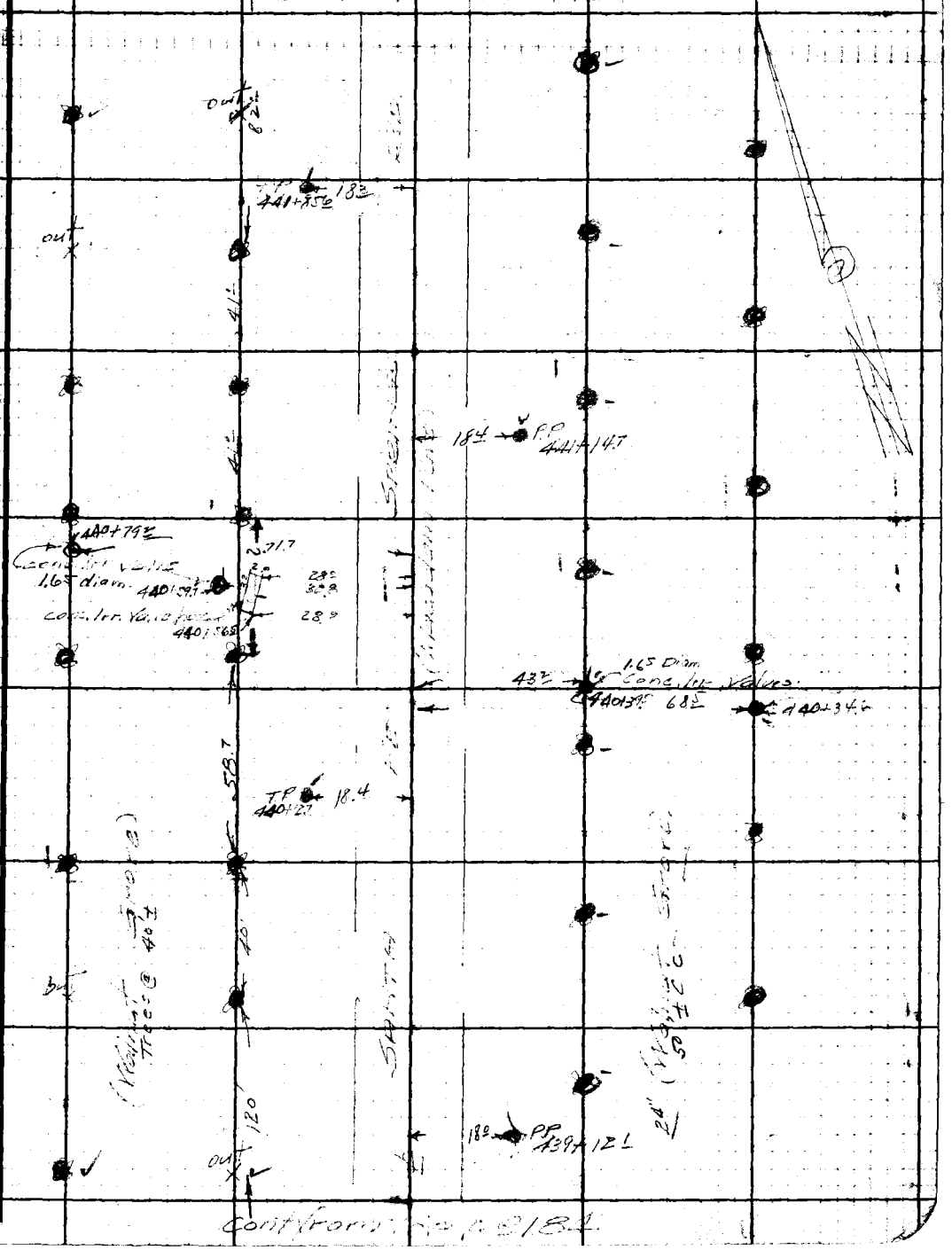

Note: Any Additions or Changes on This Sheet Must be Made or Circled in Red Ink With Date and Name of Person Making Change.

Do not extend notes this side of this line.

RETURN TO
LOS ANGELES COUNTY SURVEYOR
700 HALL OF RECORDS

FORM 247 5M 10-39

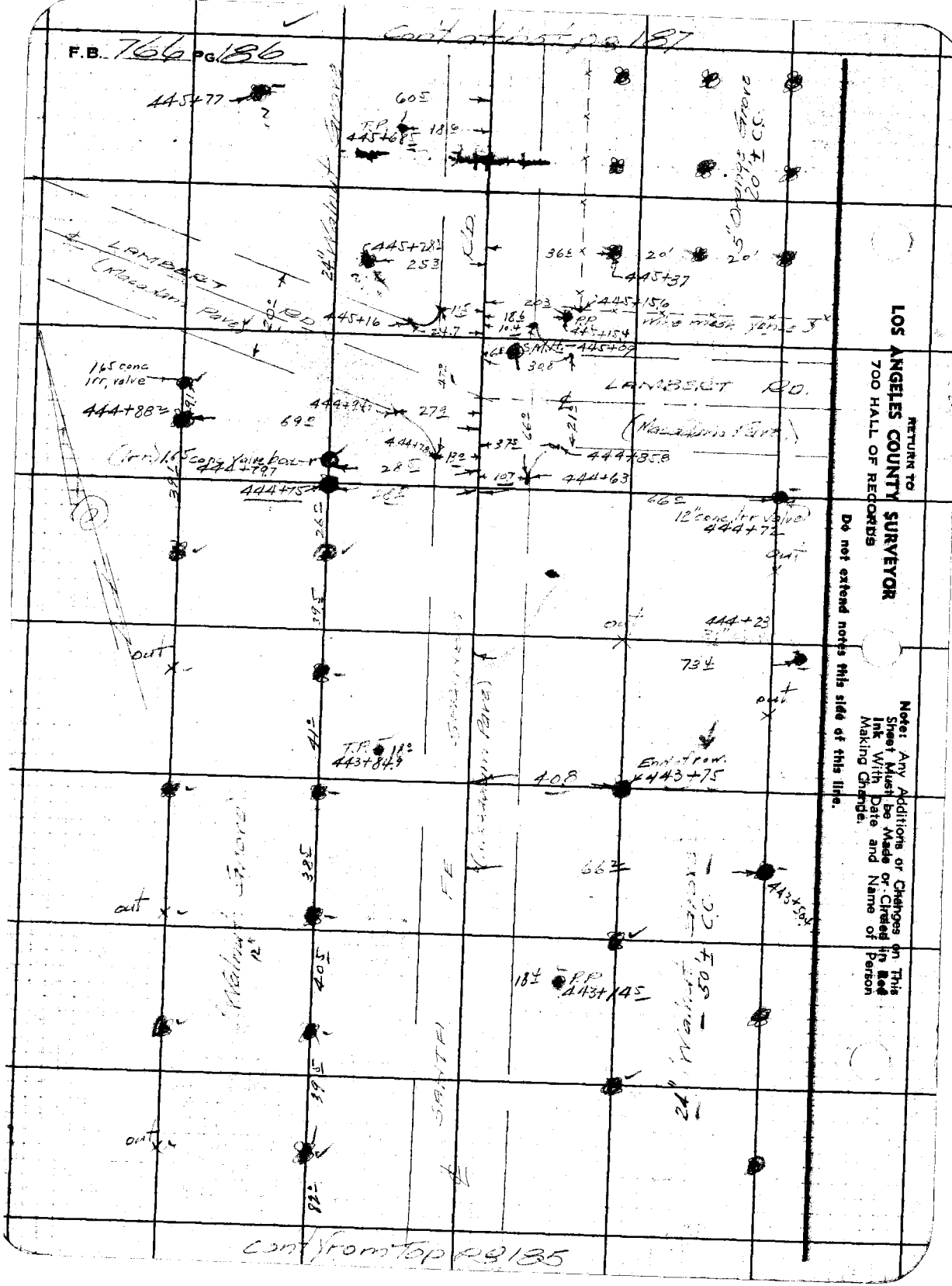
F.B. 766 PG. 186
Cont at bot pg 187
445+77
T.P. 445+68.5
24" Walnut Grove
5" Orange Grove 20'± C.C.
LAMBERT RD.
(Macadam Pave)
445+28.2
445+37
445+15.6
445+16
P.P. 445+15.4
Wire mesh fence
S.M.H. 445+09
1.65 conc irr. valve
444+88.2
444+94.7
444+85.8
444+63
444+79.7
444+75
12" conc. irr. valve 444+72
444+23
out
T.P. 443+84.9
End of row 443+75
408
443+50.4
18± P.P. 443+14.5
24" Walnut Grove 50'± C.C.
SANTA FE
Cont from Top pg 185
RETURN TO
LOS ANGELES COUNTY SURVEYOR
700 HALL OF RECORDS
Do not extend notes this side of this line.
Note: Any Additions or Changes on This Sheet Must be Made or Circled in Red Ink With Date and Name of Person Making Change.

Notes Ck'd by	Survey of BLOOMFIELD AVE
Map No. C.S. B-1435-6	W. O. 8206 Tape No. St'd °F
Office Work J. D. Price	Surveyed by Evans
Checked	Notes Brock Date 2/41
Date	Indexed A. C. Johnson

F.B. 166 PG. 187

Cont. at Lot pg. 188

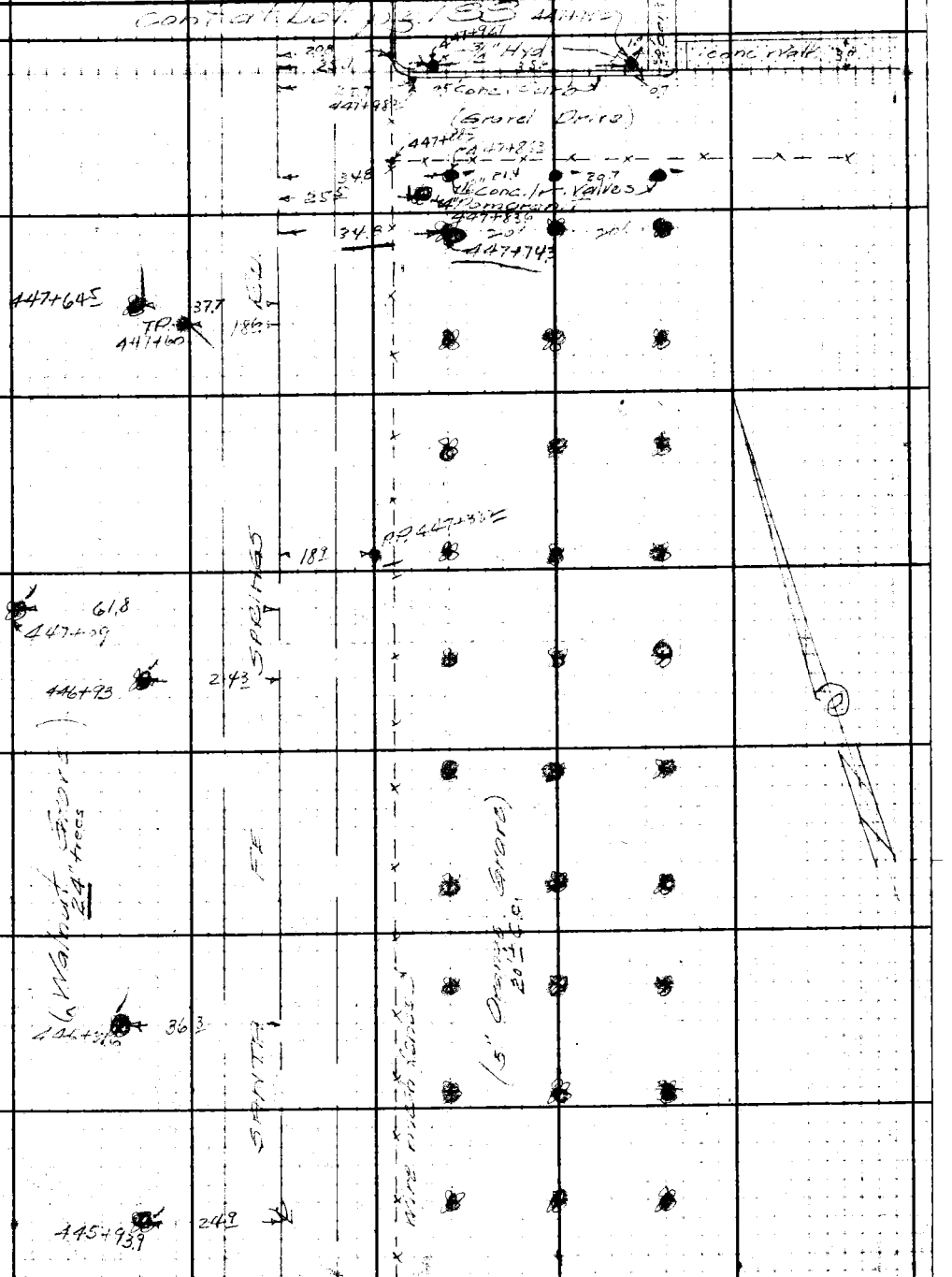

Cont. from Top pg. 186

Note: Any Additions or Changes on This Sheet Must be Made or Circled in Red Ink With Date and Name of Person Making Change.

Do not extend notes this side of this line.

RETURN TO
LOS ANGELES COUNTY SURVEYOR
700 HALL OF RECORDS

FORM 647 5M 10-39

Cont at bot pg 189

F.B. 766 PG. 188

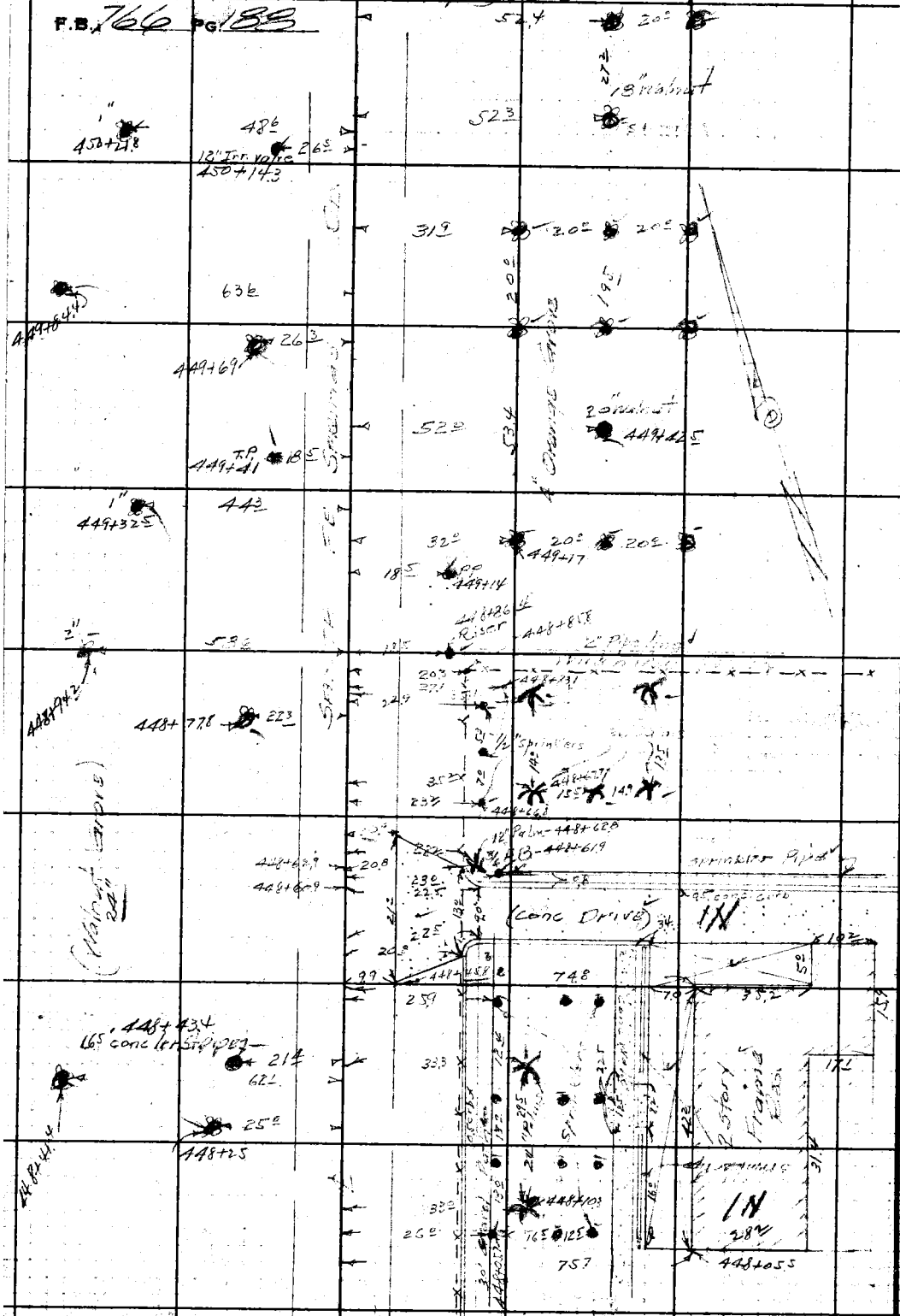

Cont. from Top pg 187

RETURN TO
LOS ANGELES COUNTY SURVEYOR
700 HALL OF RECORDS

Do not extend notes this side of this line.

Note: Any Additions or Changes on This Sheet Must be Made or Circled in Red Ink With Date and Name of Person Making Change.

Notes Ck'd by	Survey of BLOOMFIELD AVE
Map No. C.S. Br 1435-6	W. 8206 Tape No. St'd °F
Office Work J. D. Price	Surveyed by Evans
Checked	Notes Brook Date 2/41
Date	Indexed A. C. Johnson

F.B. 766 PG. 182

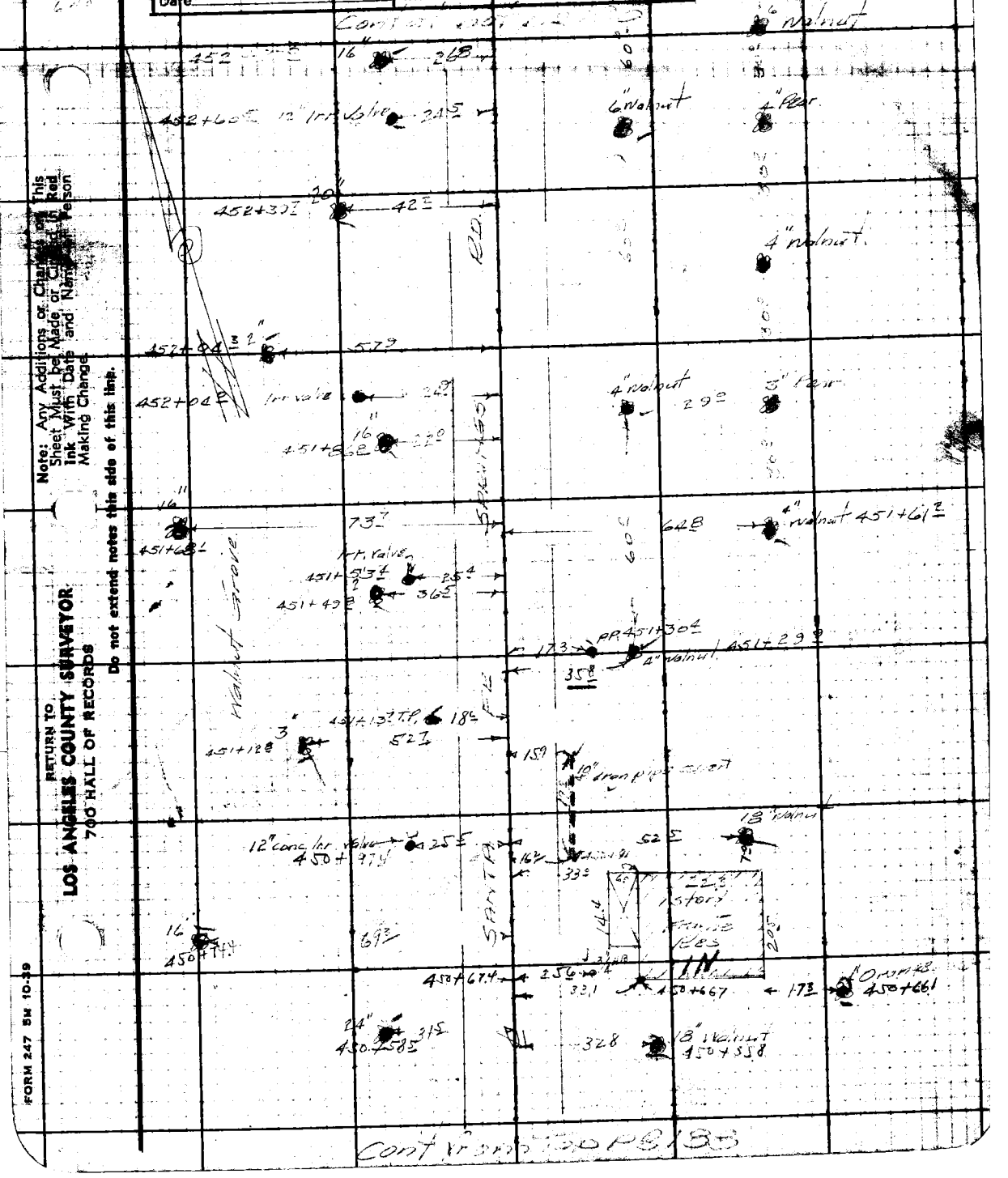

Note: Any Additions or Changes on This Sheet Must be Made or Circled in Red Ink With Date and Name of Person Making Change.

Do not extend notes this side of this line.

RETURN TO
LOS ANGELES COUNTY SURVEYOR
700 HALL OF RECORDS

FORM 247 5M 10-39

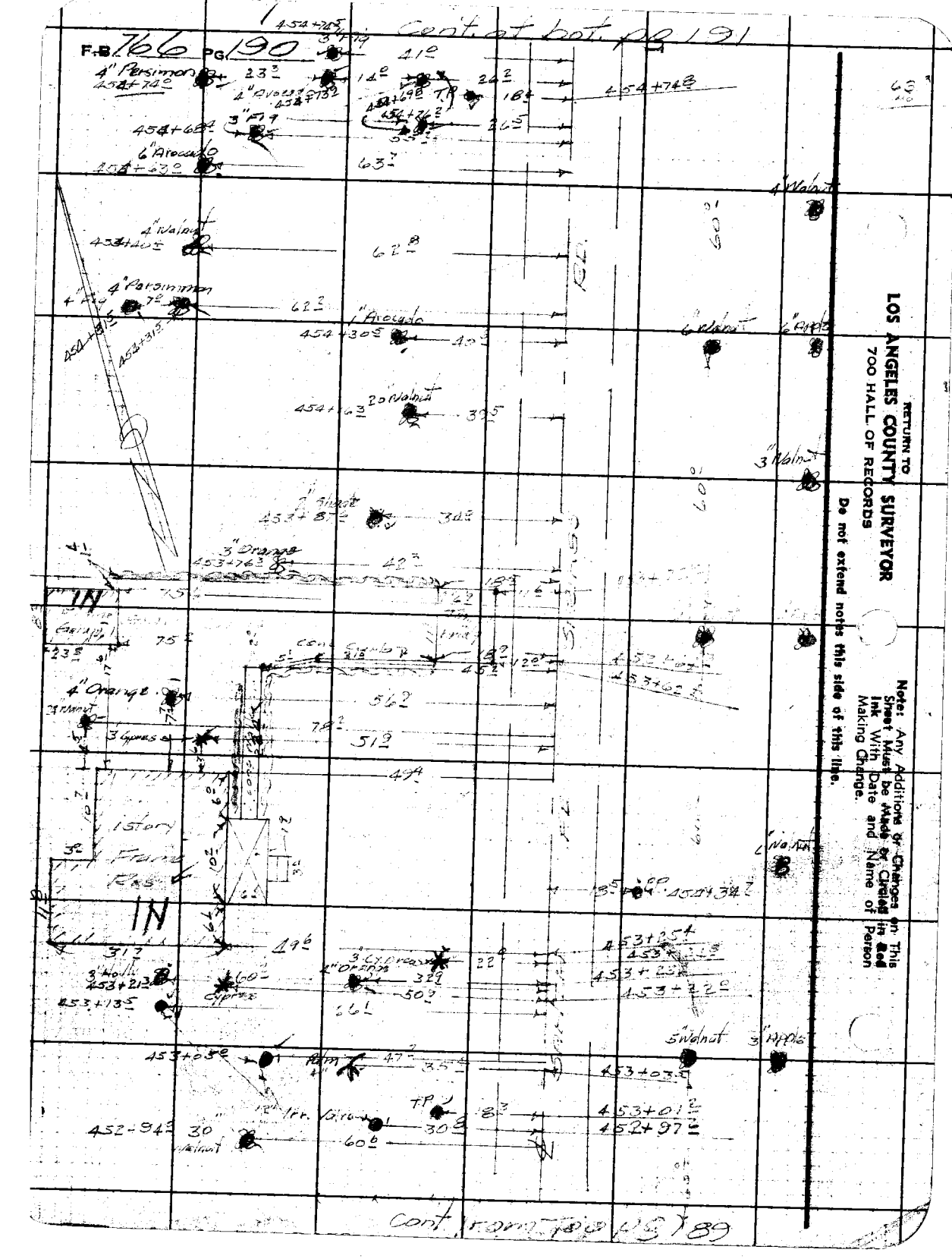

RETURN TO
LOS ANGELES COUNTY SURVEYOR
700 HALL OF RECORDS

Do not extend notes this side of this line.

Note: Any Additions or Changes on This Sheet Must be Made or Circled in Red Ink With Date and Name of Person Making Change.

Notes Ck'd by	Survey of Bloomfield Ave F.B. 166 Pg. 191
Map No. C.S.B-1435-6	W. 8206 Tape No. St'd °F
Office Work J. D. Price	Surveyed by Evans
Checked	Notes Brock Date 2/41
Date	Indexed A. C. Johnson



Note: Any Additions or Changes on This Sheet Must be Made or Circled in Red Ink With Date and Name of Person Making Change.

Do not extend notes this side of this line.

RETURN TO
LOS ANGELES COUNTY SURVEYOR
700 HALL OF RECORDS

FORM 247 5M 10-39

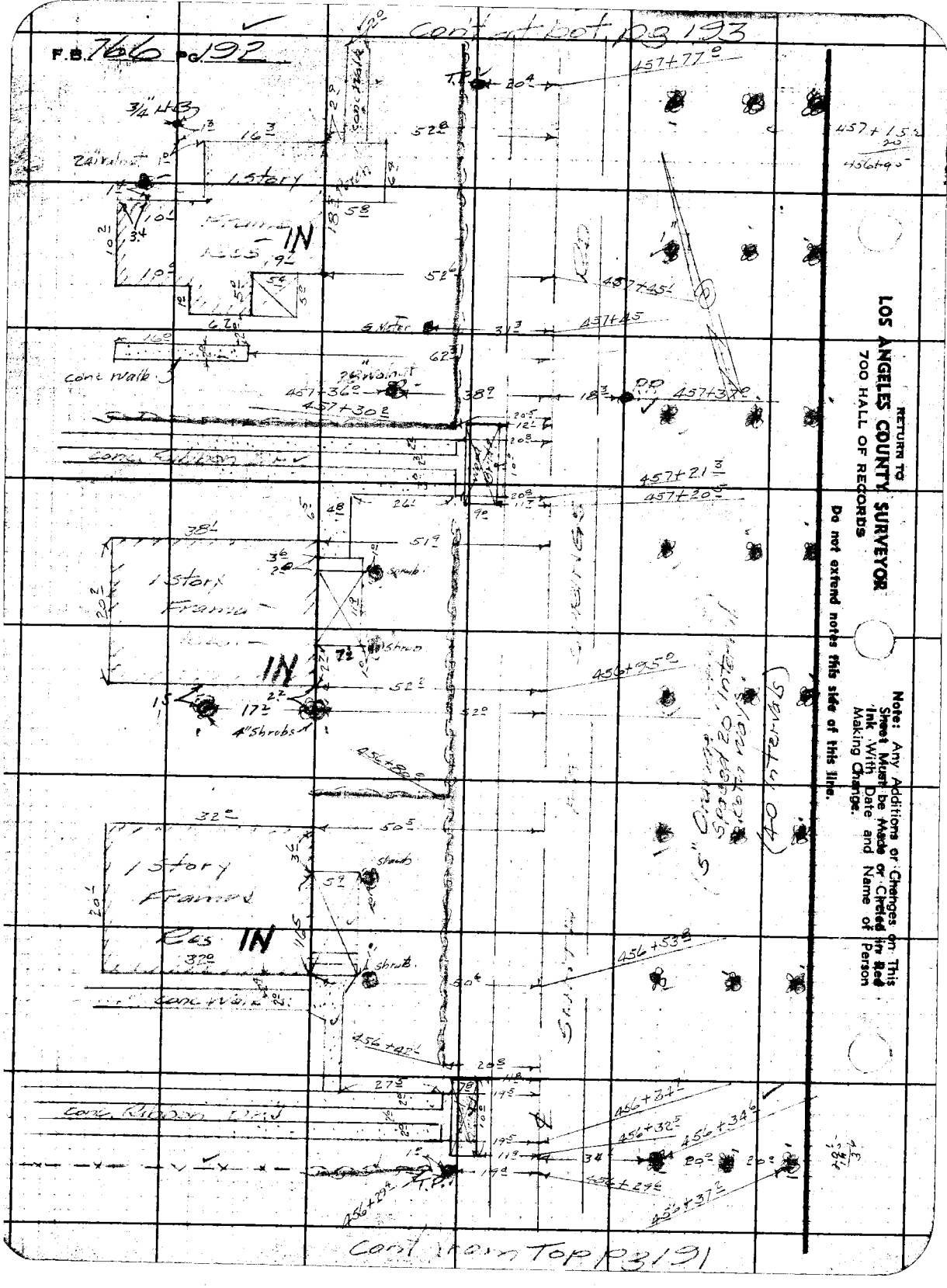
F.B. 766 Pg 192
Cont at bot Pg 193
Cont from Top Pg 191
1 Story Frame Res IN
1 Story Frame Res IN
1 Story Frame Res IN
Conc Walk
Conc Ribbon Dr
Conc Walk
Conc Ribbon Dr
Shrub
4" Shrubs
457+77
457+45
457+37
457+36
457+30
457+21
457+20
456+95
456+80
456+53
456+42
456+34
456+32
456+29
456+37
(40 intervals)
RETURN TO
LOS ANGELES COUNTY SURVEYOR
700 HALL OF RECORDS
Do not extend notes this side of this line.
Note: Any Additions or Changes on This Sheet Must be Made or Circled in Red Ink With Date and Name of Person Making Change.

Notes Ck'd by	Survey of BLOOMFIELD AVE F.B. 766 PG. 193
Map No. C.S.B-1435-6	W. 8206 Tape No. St'd °F
Office Work J. D. Price	Surveyed by Evans
Checked	Notes Brock Date
Date	Indexed A. C. Johnson

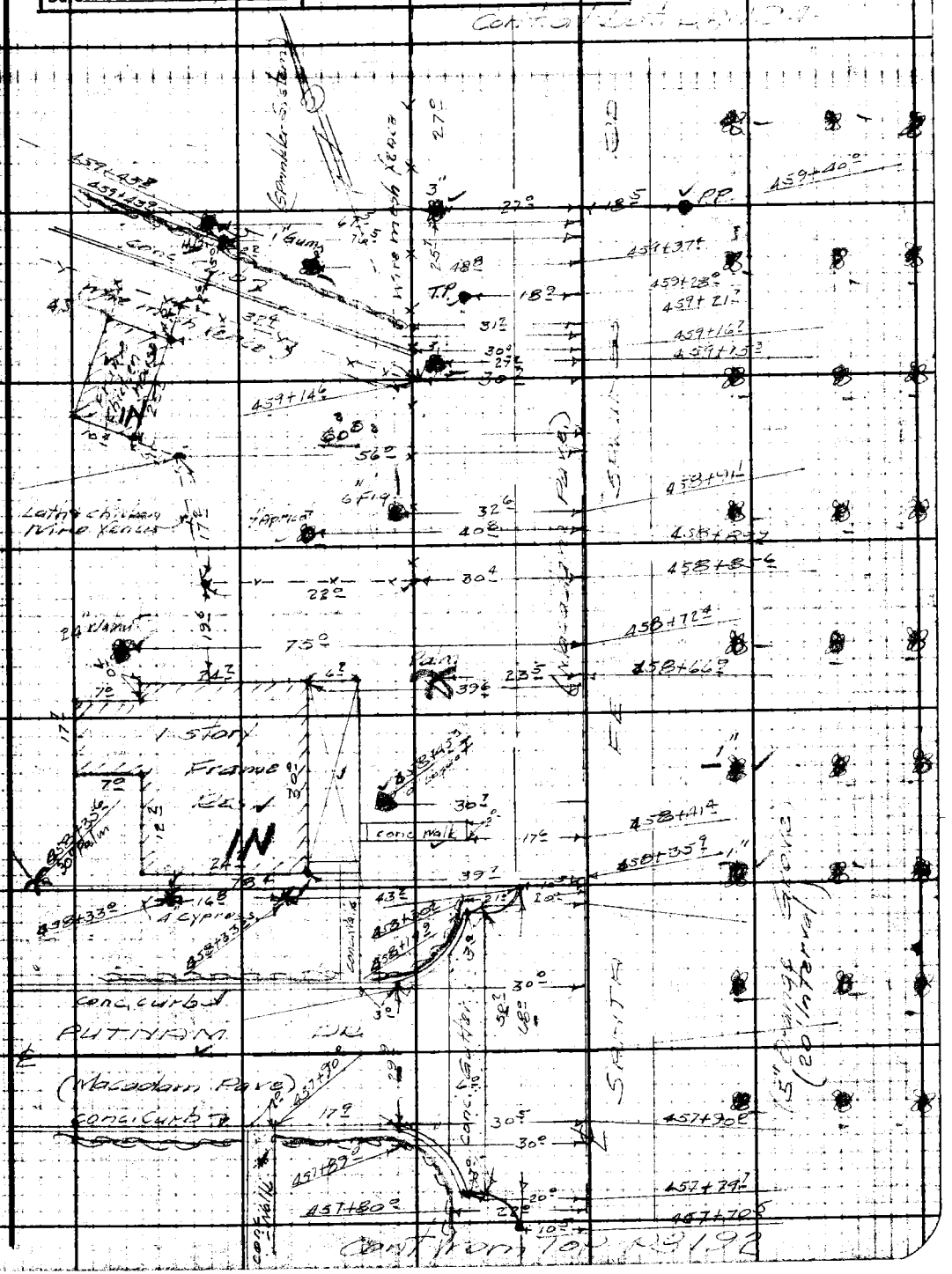

Note: Any Additions or Changes on This Sheet Must be Made or Circled in Red Ink With Date and Name of Person Making Change.

Do not extend notes this side of this line.

RETURN TO
LOS ANGELES COUNTY SURVEYOR
700 HALL OF RECORDS

FORM 247 5M 10-39

RETURN TO
LOS ANGELES COUNTY SURVEYOR
700 HALL OF RECORDS

Note: Any Additions or Changes on This Sheet Must be Made or Circled in Red Ink With Date and Name of Person Making Change.

Do not extend notes this side of this line.

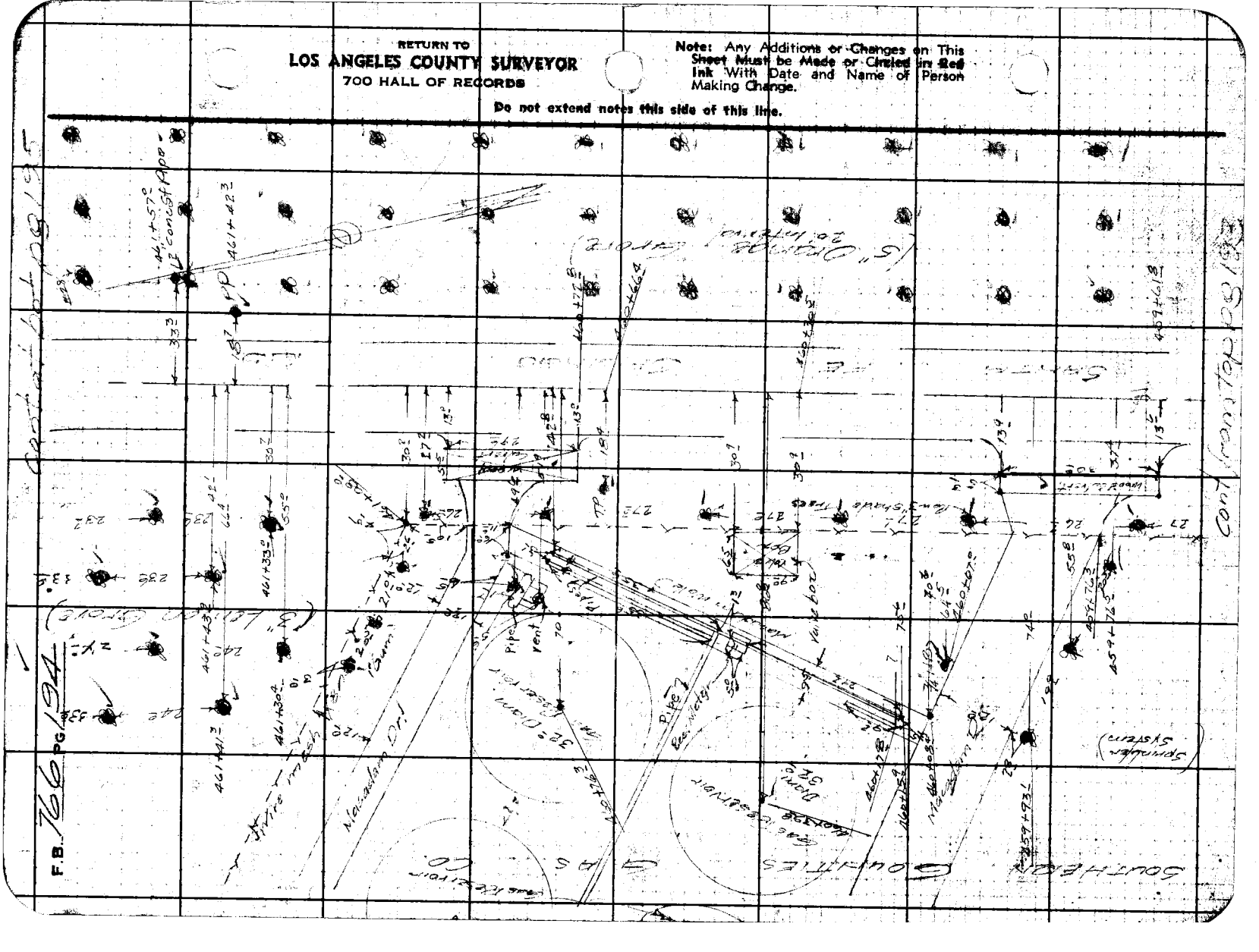

Notes Ck'd by	Survey of [illegible]
Map No. C.S. B-1435-6	W. O. 8206 Tape No. St'd °F
Office Work J. D. Price	Surveyed by Evans
Checked	Notes Brock Date
Date	Indexed A. C. Johnson

F.B. 766 PG. 195



Note: Any Additions or Changes on This Sheet Must be Made or Circled in Red Ink With Date and Name of Person Making Change.

Do not extend notes this side of this line.

RETURN TO
LOS ANGELES COUNTY SURVEYOR
700 HALL OF RECORDS

FORM 247 5M 10-39

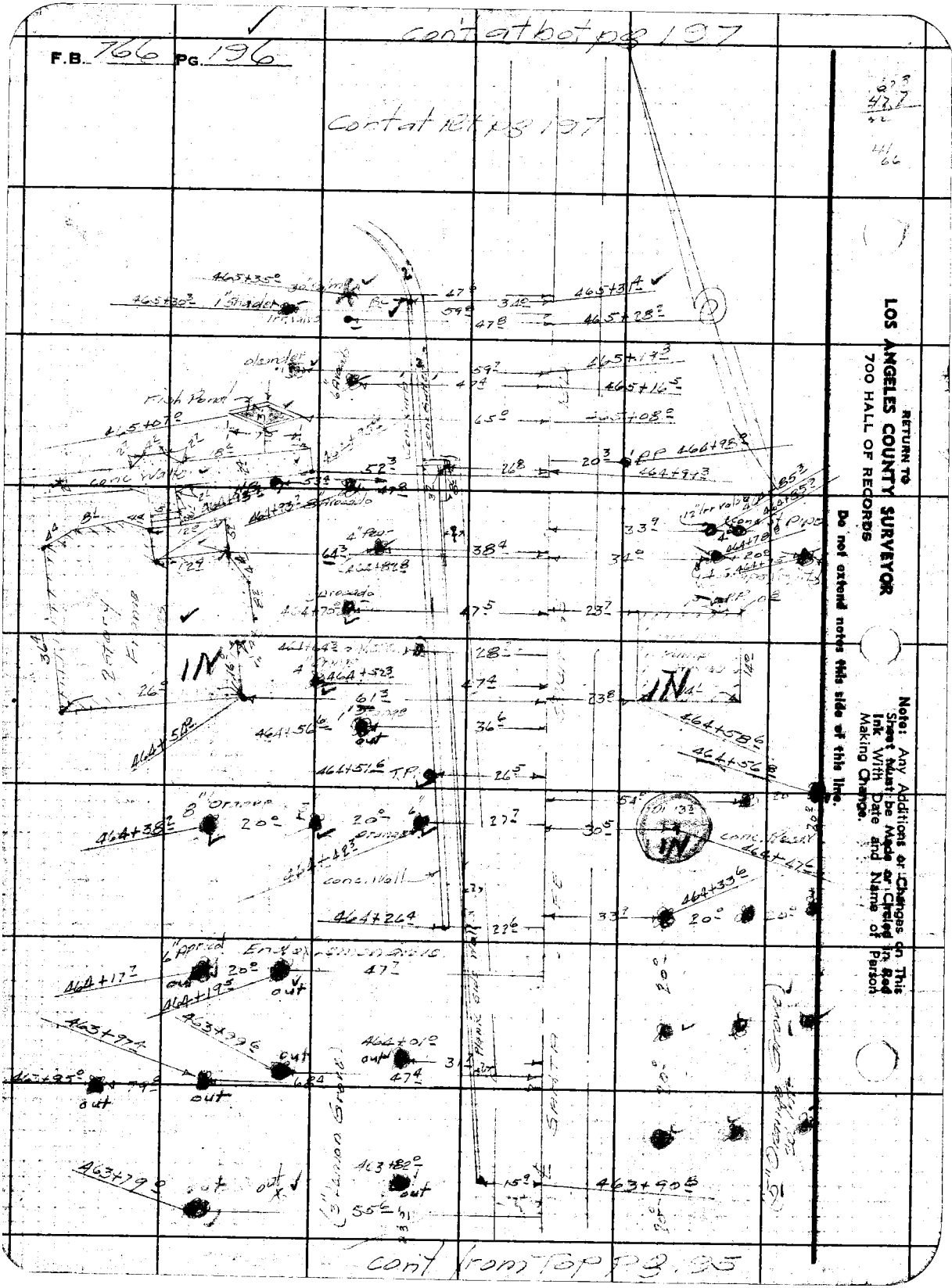
F.B. 766 PG. 196
cont at bot pg 197
Contat Rt pg 197
RETURN TO
LOS ANGELES COUNTY SURVEYOR
700 HALL OF RECORDS
Note: Any Additions or Changes on This Sheet Must be Made or Checked in Red Ink With Date and Name of Person Making Change.
Do not extend notes this side of this line.
cont from Top pg. 95

Notes Ck'd by	Survey of Bloomfield Av. F.B. 766 Pg. 197
Map No. C.S. B-1435-6	W. 8201 Tape No. St'd °F
Office Work J. D. Price	Surveyed by Evans
Checked	Notes Bk. Date
Date	Indexed A. C. Johnson

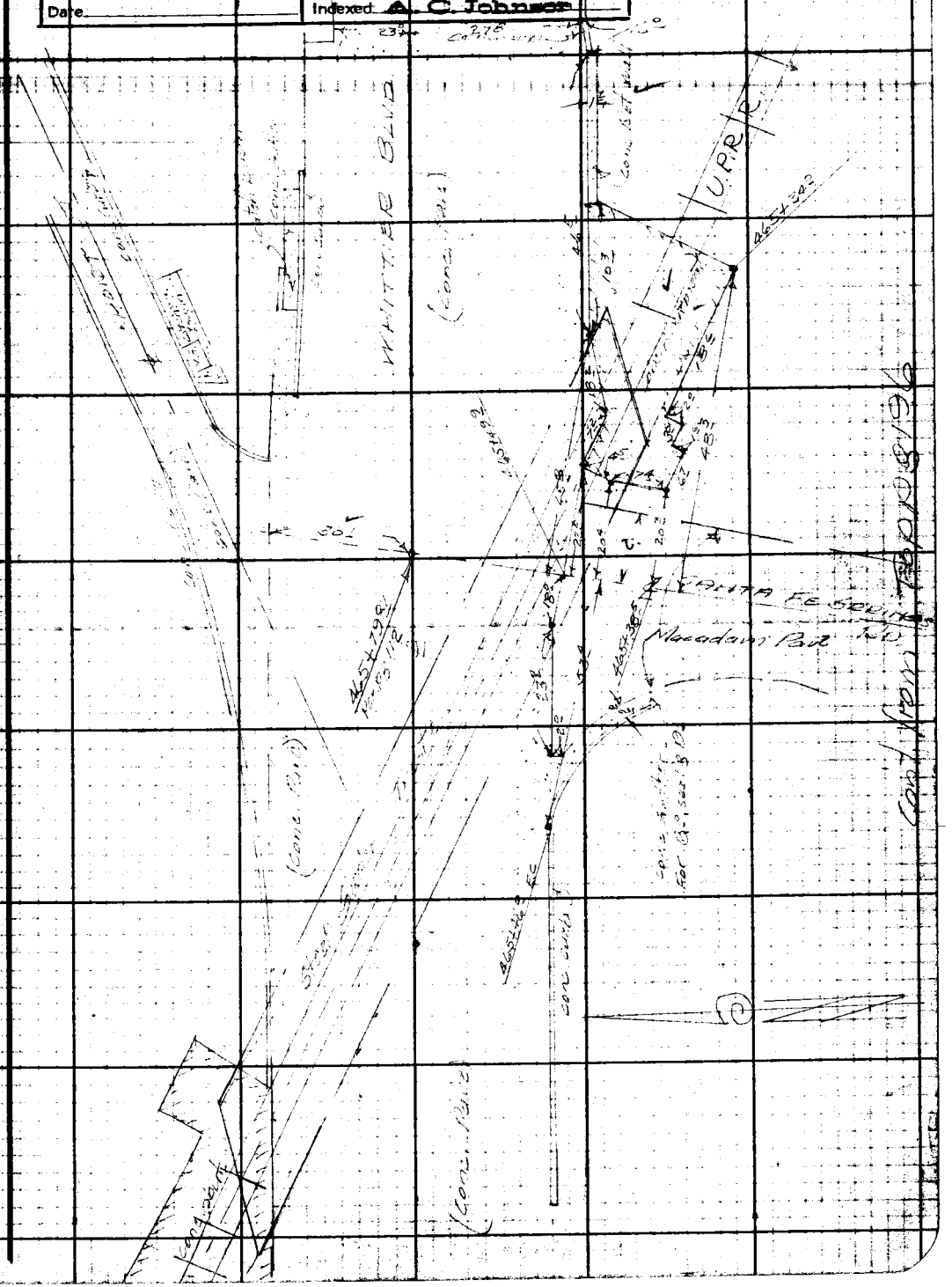

RETURN TO
LOS ANGELES COUNTY SURVEYOR
700 HALL OF RECORDS

Note: Any Additions or Changes on This Sheet Must be Made or Circled in Red Ink With Date and Name of Person Making Change

Do not extend notes this side of this line.

FORM 247 5M 10-39

RETURN TO
LOS ANGELES COUNTY SURVEYOR
700 HALL OF RECORDS

Note: Any Additions or Changes on This Sheet Must be Made or Circled in Red Ink With Date and Name of Person Making Change.

Do not extend notes this side of this line.

F.B. 756 PG. 93

Notes Ck'd by	Survey of Bloomfield Ave
Map No.	W. O. 8206 Tape No. 0106 St'd. 68 °F
Office Work	Surveyed by M.A. Van Deren
Checked	Notes Van Date 4-51
Date	Indexed A. C. Johnson 7-27-51

F. B. [illegible] Pg. 231

JN-8206

TOPOGRAPHY ON BLOOMFIELD AVE

FROM P.E. R.R. NORTH TO ORANGETHORPE AVE

Note this Topography Supersedes Topography on pg 21-[illegible]

4-5-51
Van Deren
Harris
Blankenship
Landa

Note: Any Additions or Changes on This Sheet Must be Made or Circled in Red Ink With Date and Name of Person Making Change.

Do not extend notes this side of this line.

RETURN TO
LOS ANGELES COUNTY SURVEYOR
726 LOS ANGELES COUNTY
ENGINEERING BLDG.

76F3095 247 10M 1-49

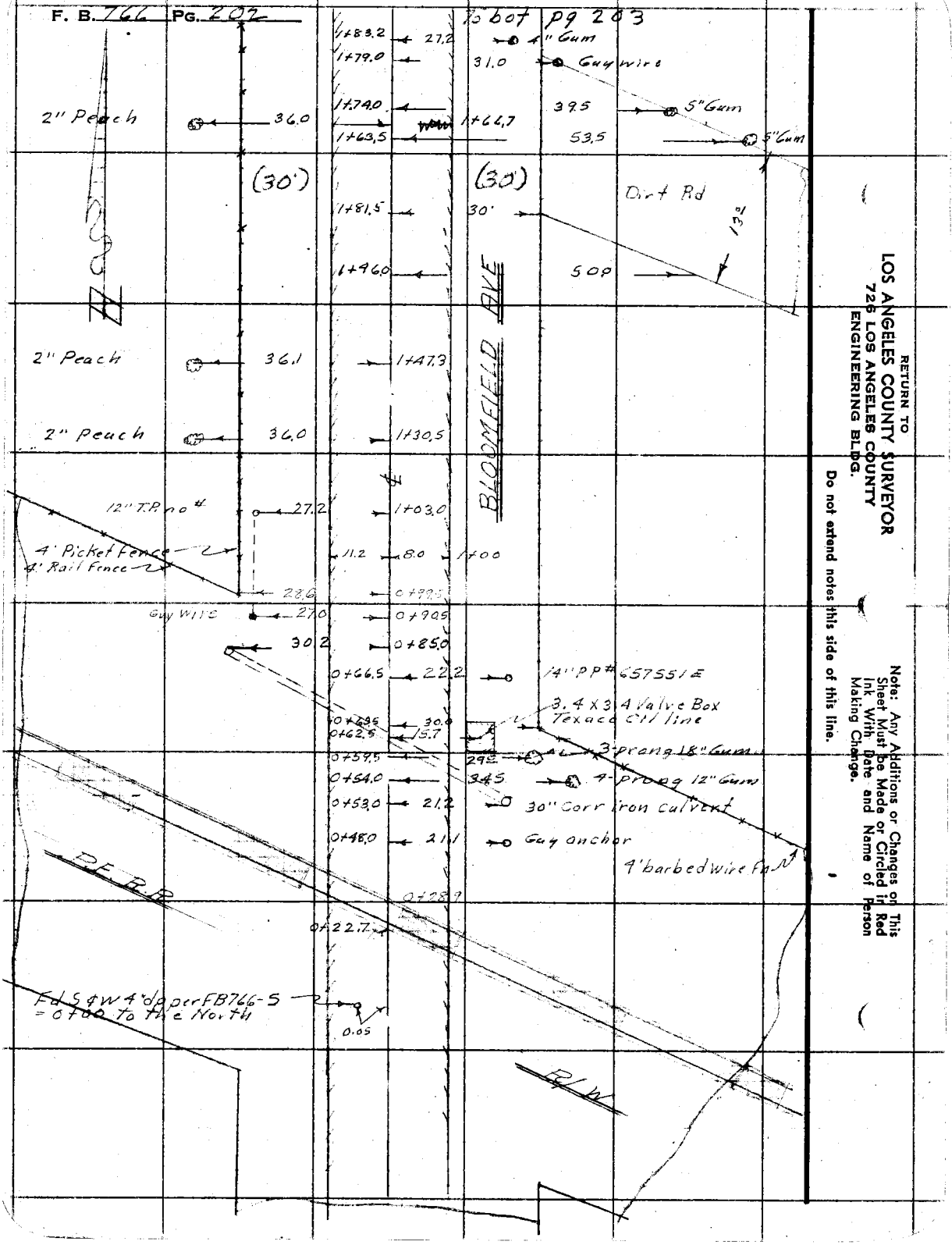

RETURN TO
LOS ANGELES COUNTY SURVEYOR
726 LOS ANGELES COUNTY
ENGINEERING BLDG.

Do not extend notes this side of this line.

Note: Any Additions or Changes on This Sheet Must be Made or Circled in Red Ink With Date and Name of Person Making Change.

Notes Ck'd by	Survey of Bloomfield Ave
Map No.	W. O. 8206 Tape No. 0106 St'd. 68 °F
Office Work	Surveyed by M. A. Van Deren
Checked	Notes Van Date 4-7-51
Date	Indexed A. C. Johnson

F. B. [illegible] PG. 203



Note: Any Additions or Changes on This Sheet Must be Made or Circled in Red Ink With Date and Name of Person Making Change.

Do not extend notes this side of this line.

RETURN TO
LOS ANGELES COUNTY SURVEYOR
726 LOS ANGELES COUNTY
ENGINEERING BLDG.

76F309S 247 10M 1-49

F. B. 766 PG. 204

To bot pg 205

4' barbed Wire Fence

30.0

6+24.0

11.8 — 7.0 — 6+00

5+96.0 — 19.3 — 40" Palm

40" Palm — 24.0 — 5+71.0

5+69.3 — 20.5 — 40" Palm

5+44.0 — 30.3

BLOOMFIELD AVE

4' Rail Fence

Edison Co R/W

Edison Co R/W

8" TP no # — 27.7 — 5+26.3

5+08.0 — 22.5 — 19" Trans PP# 113262 E

40" Palm — 24.0 — 5+07.0

11.8 — 7.5 — 5+00

40" Palm — 24.0 — 4+75.0

4' barbed wire Fence

From Top pg 203

RETURN TO
LOS ANGELES COUNTY SURVEYOR
728 LOS ANGELES COUNTY
ENGINEERING BLDG.

Do not extend notes this side of this line.

Note: Any Additions or Changes on This Sheet Must be Made or Circled in Red Ink With Date and Name of Person Making Change.

Notes Ck'd by	Survey of Bloomfield Hwy
Map No.	W. O. 8206 Tape No. 2106 St'd. 66 °F
Office Work	Surveyed by M.A. Van Deren
Checked	Notes G. H. Date 4-9-51
Date	Indexed E. C. Johnson

F. B. 766 PG. 225

Note: Any Additions or Changes on This Sheet Must be Made or Circled in Red Ink With Date and Name of Person Making Change.

Do not extend notes this side of this line.

RETURN TO
LOS ANGELES COUNTY SURVEYOR
726 LOS ANGELES COUNTY
ENGINEERING BLDG.

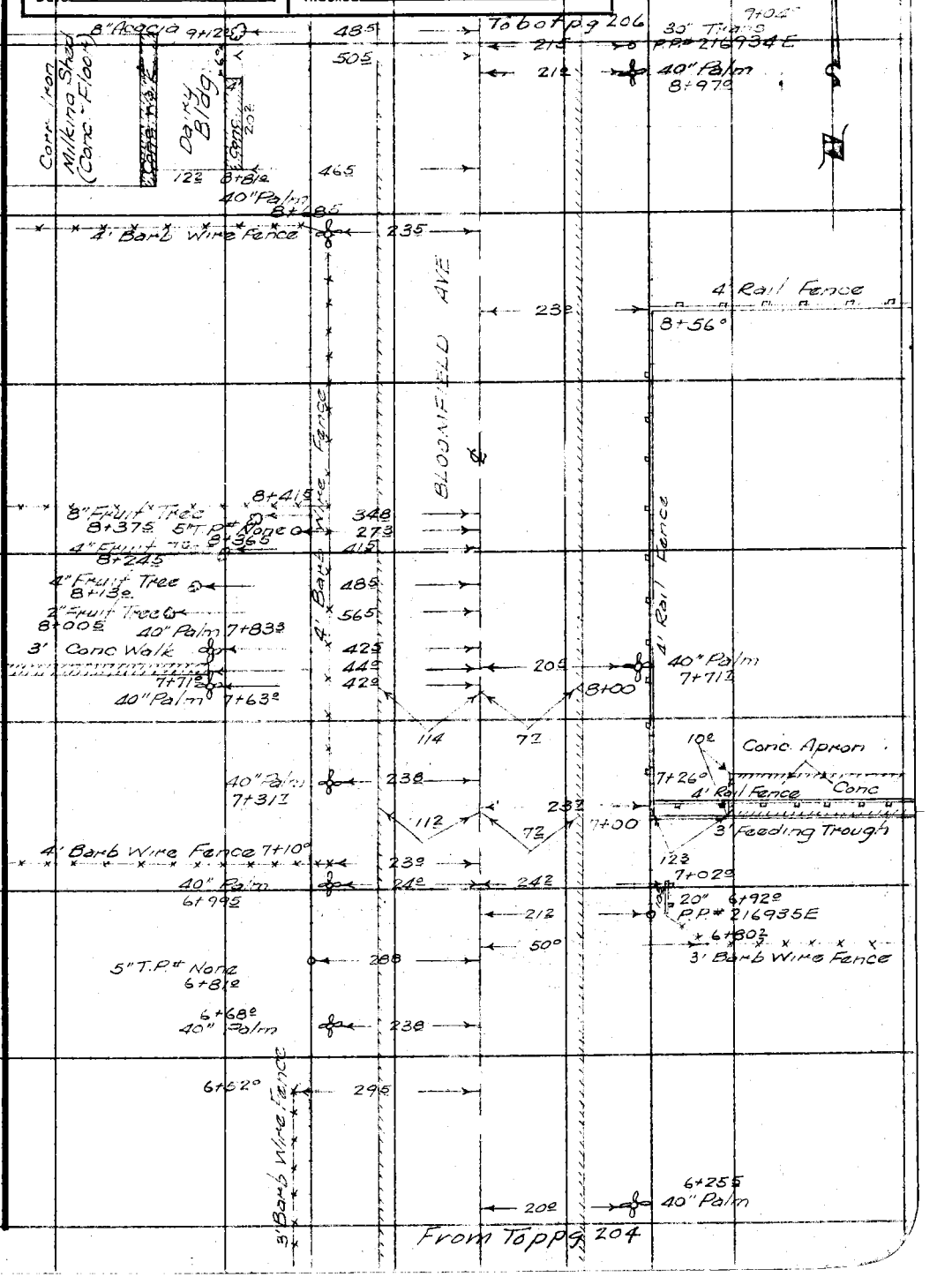

F. B. 766 PG. 206

To bk pg 207

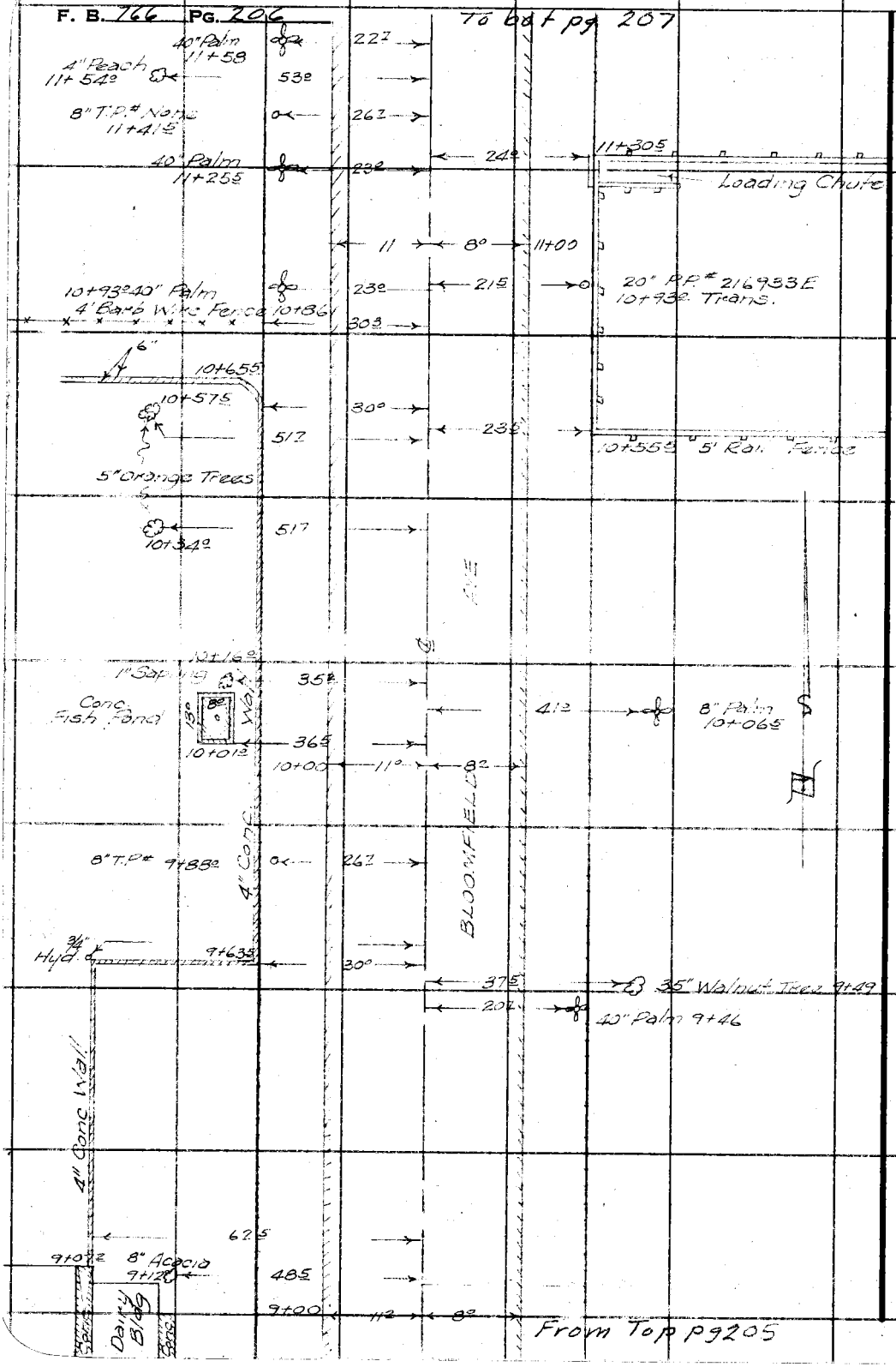

RETURN TO
LOS ANGELES COUNTY SURVEYOR
726 LOS ANGELES COUNTY
ENGINEERING BLDG.

Do not extend notes this side of this line.

Note: Any Additions or Changes on This Sheet Must be Made or Circled in Red Ink With Date and Name of Person Making Change.

Notes Ck'd by	Survey of Bloomfield Ave
Map No.	W. O. 8206 Tape No. 0106 St'd. 68 °F
Office Work	Surveyed by M.A. Van Dorsen
Checked	Notes Vol. Date 4-9-51
Date	Indexed A. C. Johnson

F. B. 266 PG. 207

To bot pg 208

18" Olive Tree 15+04.2

15 | 102 | 85

Brick Walk 3.7 | 23° | 14+90.8

14+86.0

32.8 | 5' Rail Fence

14+82.5 8" Palm | 30.5

14+59.0 8" Palm | 30.5

14+52.5 3" Peach | 31.0

14+51.0 10" T.P.# None | 26.8

38.5 | 6" Fig Tree 14+45.0

31.8 | 14+33.5 | 5' Rail Fence

14+32.0 5" Peach | 31.0

14+26.5 Fire Hyd. | 25.5

14+25.0 | 28.0

4' Mesh Wire Fence

14+00 | 10° | 85 | 25° | 24" ~~50~~ Olive 13+90.5 ?

13+93.0 40" Palm | 21.0

13+65.5 40" Palm | 21.5 | 25.0 | 40" Palm 13+50.5

27.0 | 13+44.5

5' Rail Fence

13+00 | 10.0 | 87

21.5 | 30" P.P.# 216932E Trans 13+06.5

12+99.5 40" Palm | 21.5 | 24° | 40" Palm 12+99.5

8" T.P.# 12+98.0 | 27.0 | 26.7 | 12+91.5 5' Rail Fence

3" Acacia Tree 12+49.0 | 45.0 | 24.0 | 40" Palm 12+46.0

Double Strip Conc. Dr.

2.5 | 12+34.8 | 26.4

2.5 | 12+29.3 | 26.4

3"-5" Fruit Trees

12+22.0 | 46.0

4 Prong 5" Fig Tree

12+03.0 | 46.0 | 58.0 | 12+03.2

10.7 | 8.3

22.5 | 40" Palm 11+93.0

11+89.0 | 46.5

11+73.5 40" Palm | 22.5

3" Fig Tree 11+68.5 | 53°

From Top pg 206

Note: Any Additions or Changes on This Sheet Must be Made or Circled in Red Ink With Date and Name of Person Making Change.

Do not extend notes this side of this line.

RETURN TO
LOS ANGELES COUNTY SURVEYOR
726 LOS ANGELES COUNTY
ENGINEERING BLDG.

76F309S 247 10M 1-49

F. B. 766 PG. 208

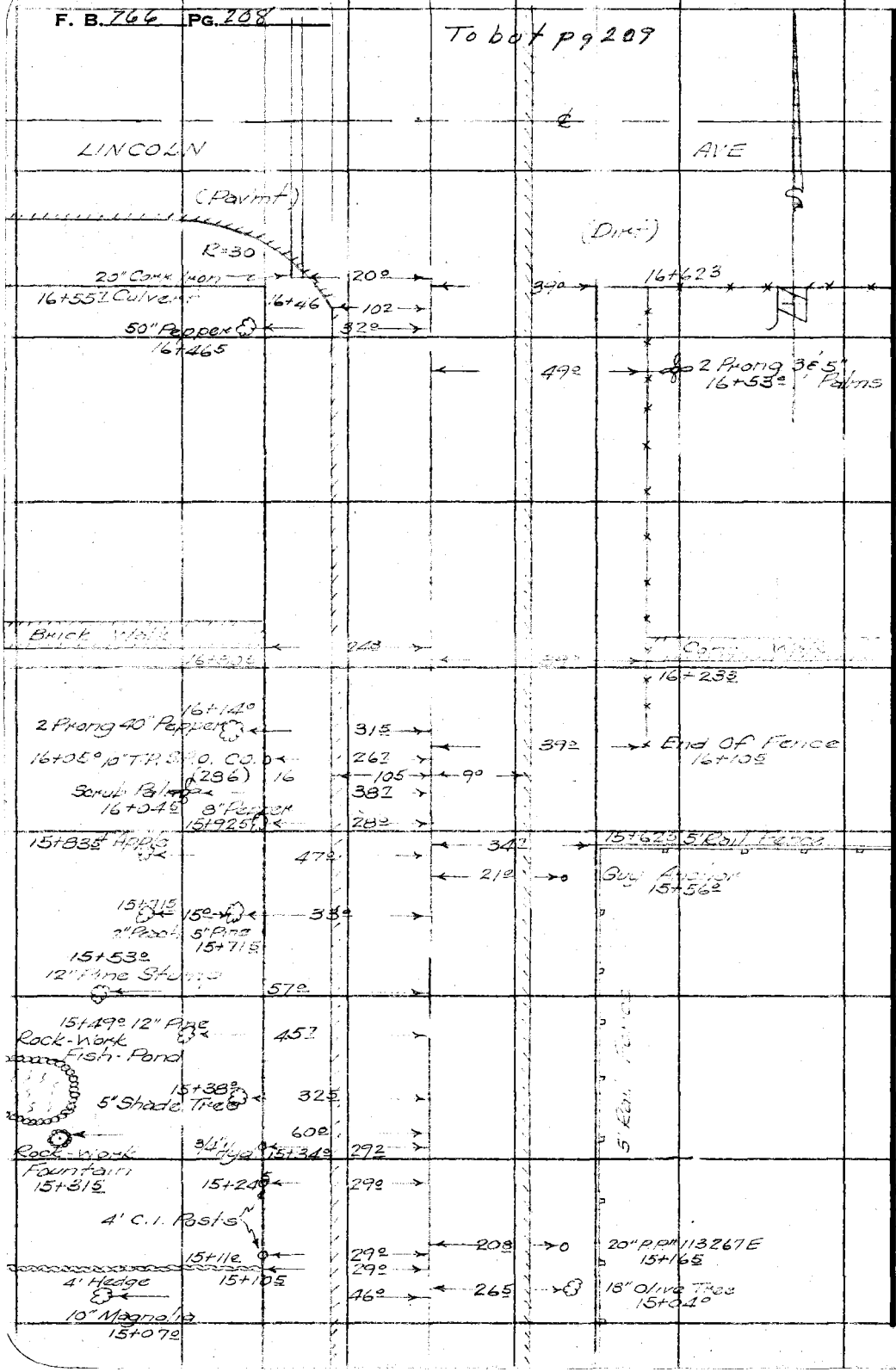

RETURN TO
LOS ANGELES COUNTY SURVEYOR
726 LOS ANGELES COUNTY
ENGINEERING BLDG.

Do not extend notes this side of this line.

Note: Any Additions or Changes on This Sheet Must be Made or Circled in Red Ink With Date and Name of Person Making Change.

Notes Ck'd by	Survey of Bloomfield Ave
Map No.	W. O. 8206 Tape No. 0106 St'd. 68 °F
Office Work	Surveyed by M. A. Van Deren
Checked	Notes G. H. Date 4-9-51
Date	Indexed A. C. Johnson

F. B. 2[illegible] PG. [illegible]

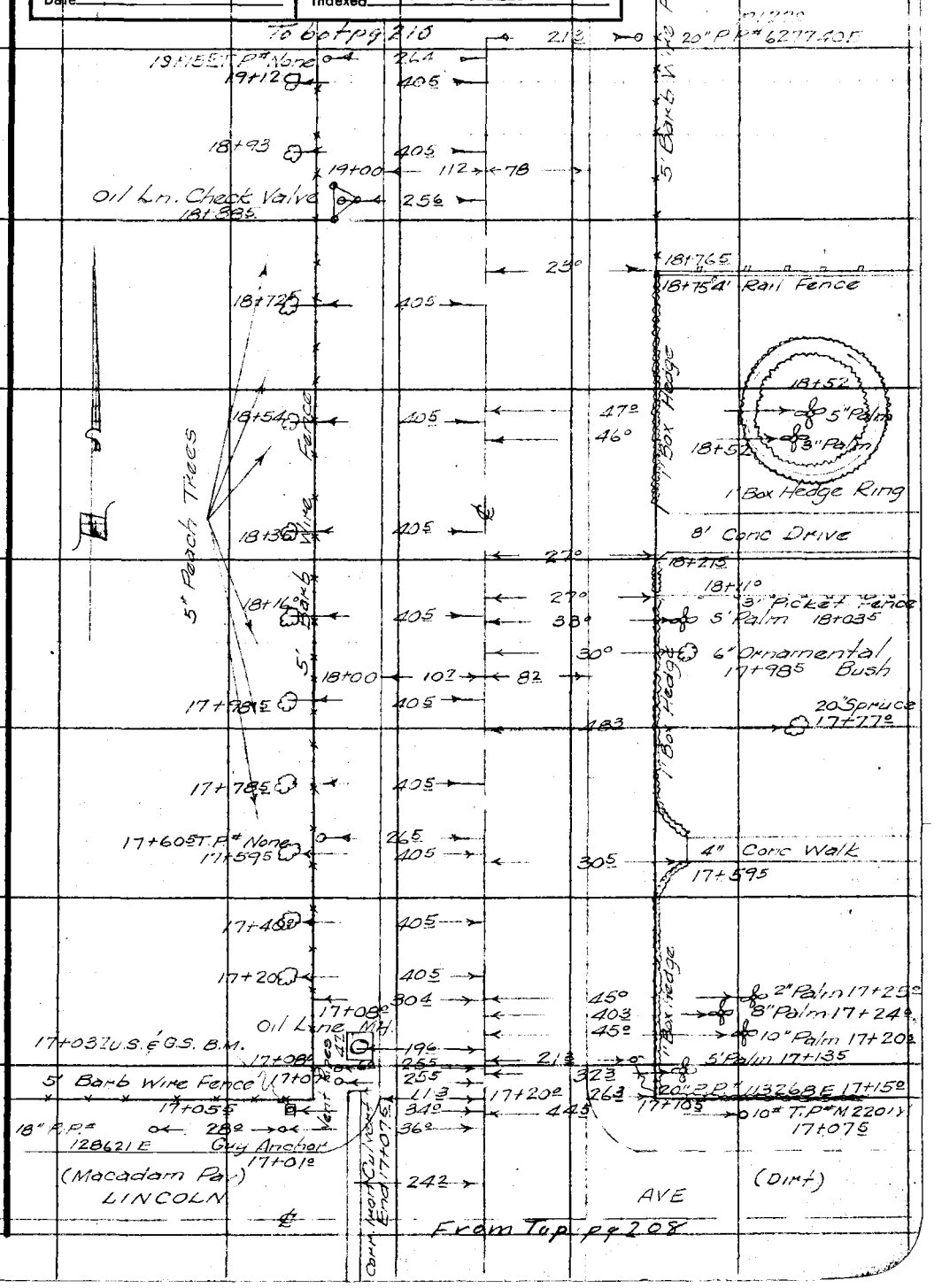

Note: Any Additions or Changes on This Sheet Must be Made or Circled in Red Ink With Date and Name of Person Making Change.

Do not extend notes this side of this line.

RETURN TO
LOS ANGELES COUNTY SURVEYOR
726 LOS ANGELES COUNTY
ENGINEERING BLDG.

76F309S 247 10M 1-49



RETURN TO
LOS ANGELES COUNTY SURVEYOR
726 LOS ANGELES COUNTY
ENGINEERING BLDG.

Do not extend notes this side of this line.

Note: Any Additions or Changes on This Sheet Must be Made or Circled in Red Ink With Date and Name of Person Making Change.

Notes Ck'd by	Survey of Bloomfield Ave
Map No.	W. O. 8206 Tape No. 0106 St'd. 68 °F
Office Work	Surveyed by M. A. Van Deren
Checked	Notes G. H. Date 4-9-51
Date	Indexed A. C. Johnson

F. B. 766 PG. 211

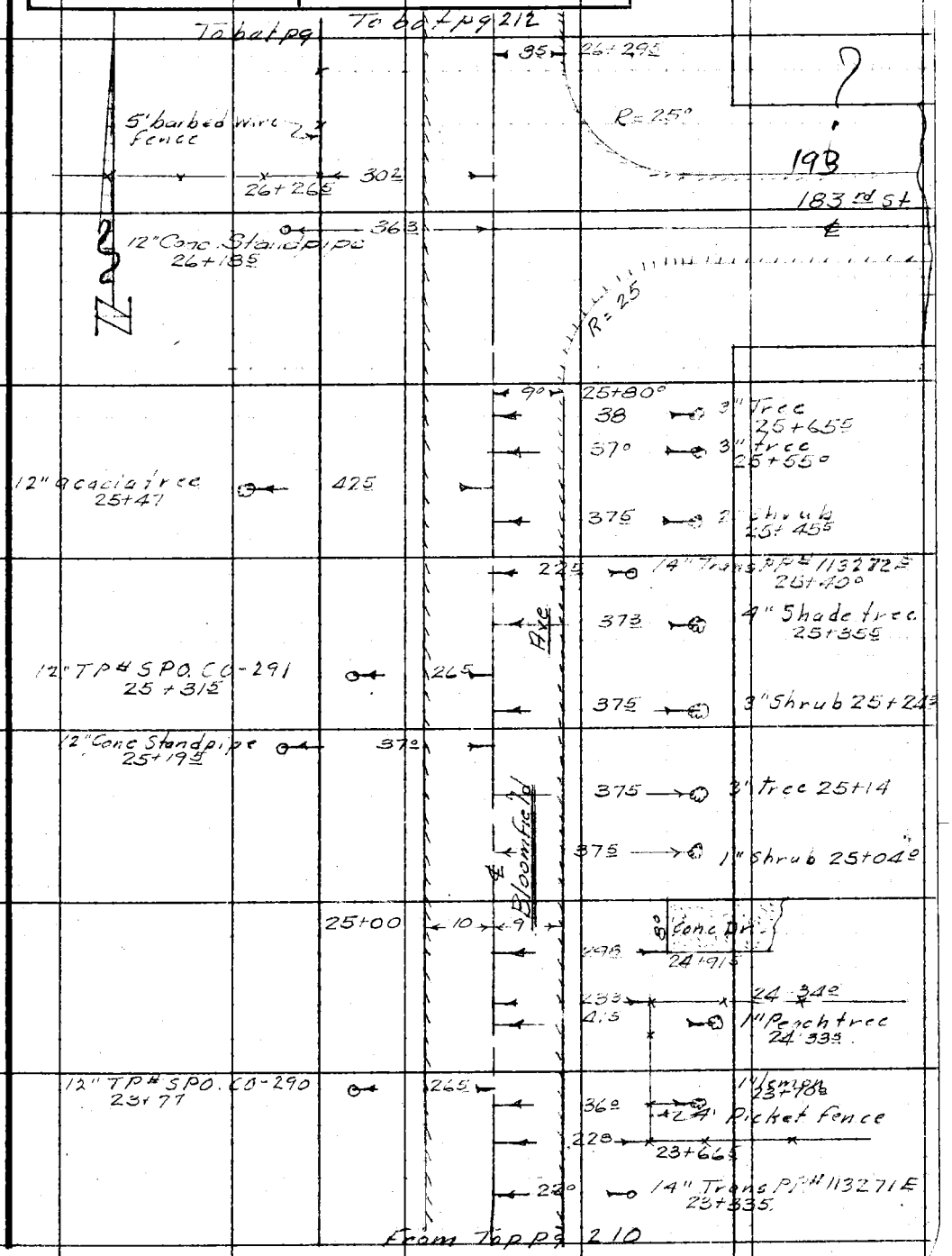

Note: Any Additions or Changes on This Sheet Must be Made or Circled in Red Ink With Date and Name of Person Making Change.

Do not extend notes this side of this line.

RETURN TO
LOS ANGELES COUNTY SURVEYOR
726 LOS ANGELES COUNTY
ENGINEERING BLDG.

76F309S 247 10M 1-49

F. B. 766 PG. 212

To bot pg 213



RETURN TO
LOS ANGELES COUNTY SURVEYOR
725 LOS ANGELES COUNTY
ENGINEERING BLDG.

Do not extend notes this side of this line.

Note: Any Additions or Changes on This Sheet Must be Made or Circled in Red Ink With Date and Name of Person Making Change.

Notes Ck'd by	Survey of Bloomfield Ave
Map No.	W. 08206 Tape No. 0106 St'd. 68 °F
Office Work	Surveyed by M. A. Van Deren
Checked	Notes G. H. Date 4-9-51
Date	Indexed A. C. Johnson

F. B. 766 Pg. 212

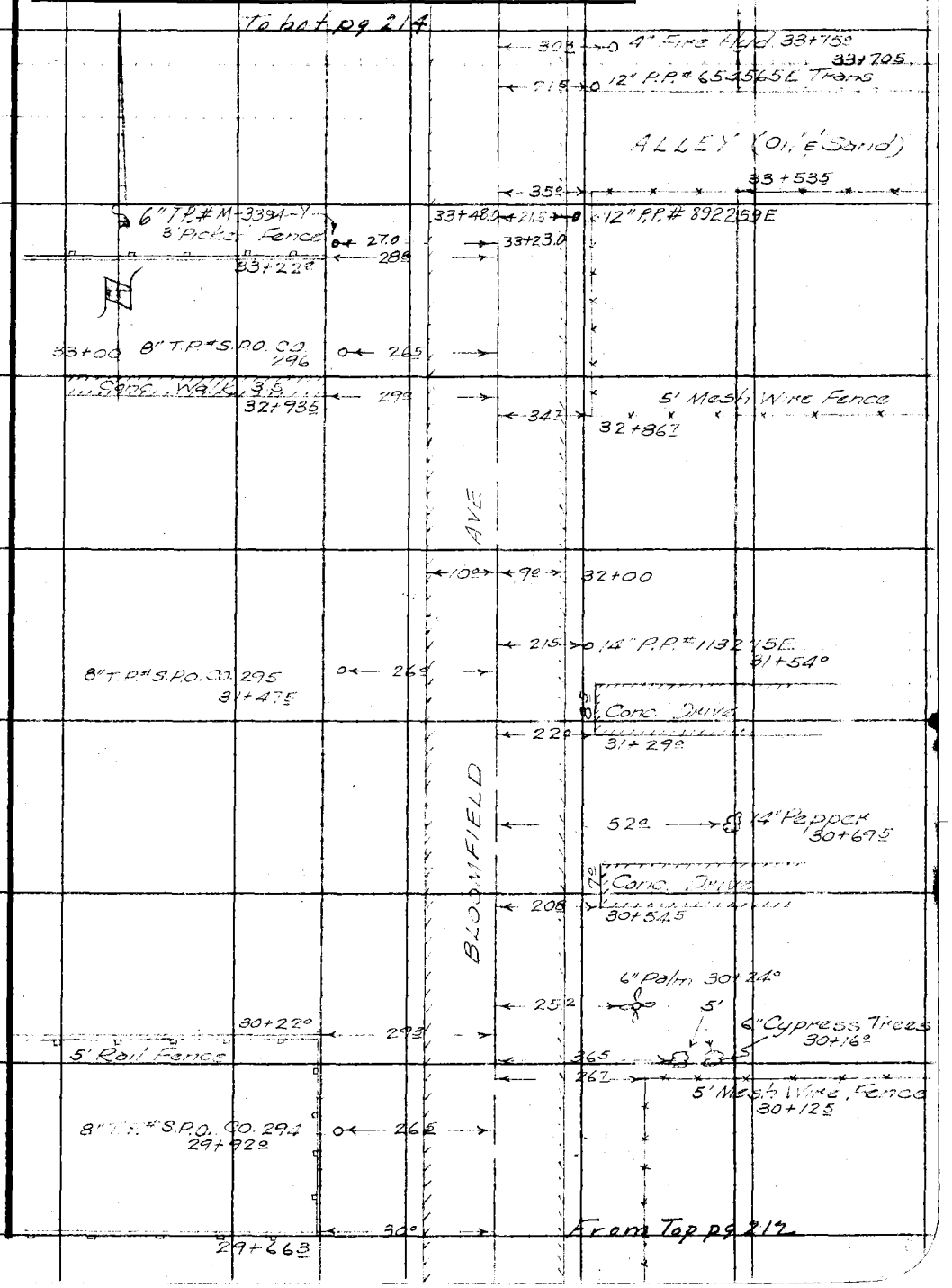

Note: Any Additions or Changes on This Sheet Must be Made or Circled in Red Ink With Date and Name of Person Making Change.

Do not extend notes this side of this line.

RETURN TO
LOS ANGELES COUNTY SURVEYOR
726 LOS ANGELES COUNTY
ENGINEERING BLDG.

76F309S 247 10M 1-49

F. B. 166 PG. 214

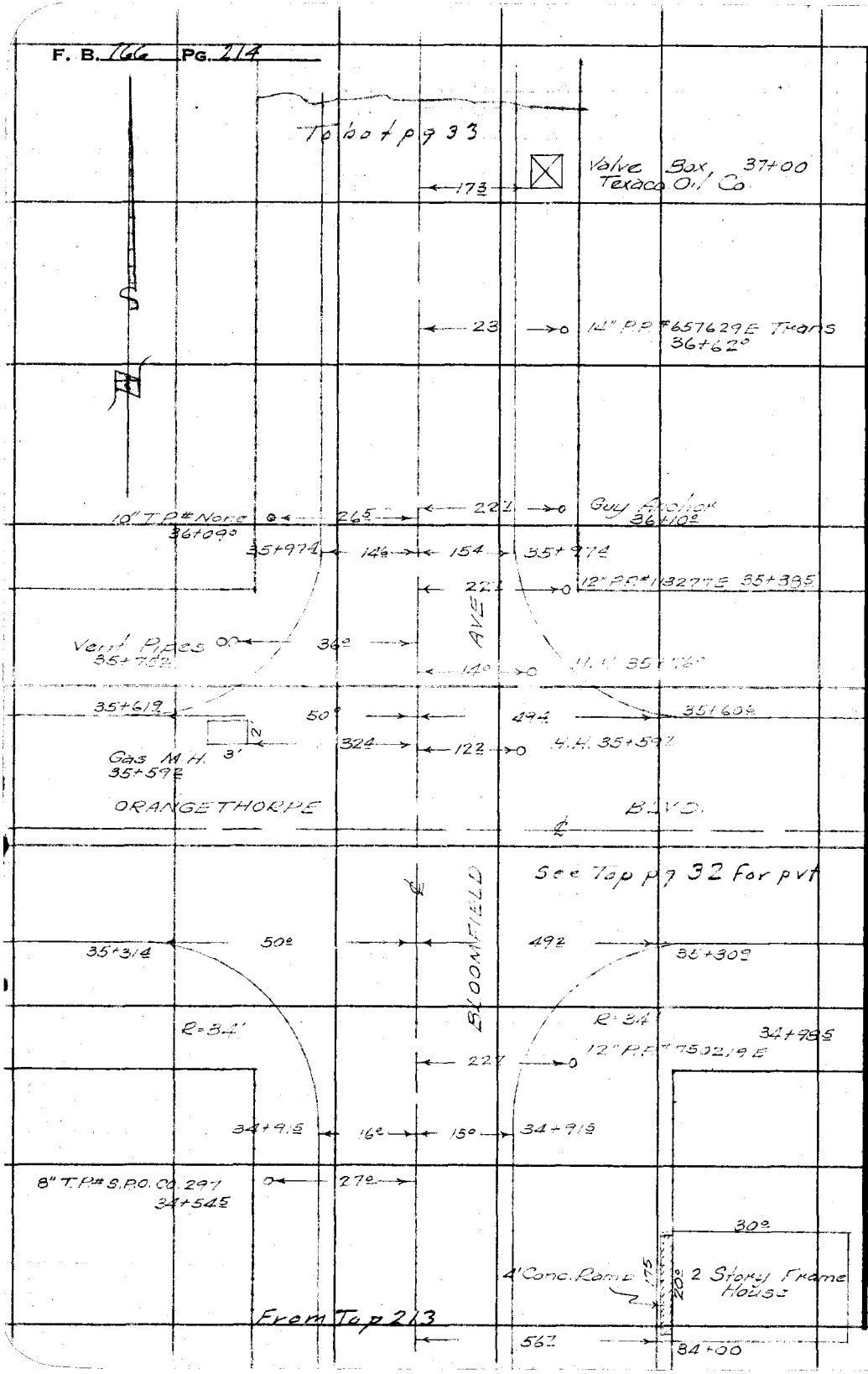

RETURN TO
LOS ANGELES COUNTY SURVEYOR
726 LOS ANGELES COUNTY
ENGINEERING BLDG.

Do not extend notes this side of this line.

Note: Any Additions or Changes on This Sheet Must Be Made or Circled in Red Ink With Date and Name of Person Making Change.

Notes Ck'd by	Survey of BLOOMFIELD AVE
Map No.	W. O. 8206 Tape No. St'd. °F
Office Work	Surveyed by Van Deren
Checked	Notes G.O. Harris Date 4-19-51
Date	Indexed H. C. Johnson

F. B. 456 Pg. 215

J.N. 8206

BLOOMFIELD AVE

INTERSECTION OF ℄

OF

ARTESIA BLVD.

&

BLOOMFIELD AVE

New Topography of int See pg 44

4/19/51

Van Deren
Harris
Blankenship
Landa

Note: Any Additions or Changes of This Sheet Must be Made or Circled in Red Ink With Date and Name of Person Making Change.

Do not extend notes this side of this line.

RETURN TO
LOS ANGELES COUNTY SURVEYOR
726 LOS ANGELES COUNTY
ENGINEERING BLDG.

76F3095 247 10M 1-49

F. B. 766 PG. 216

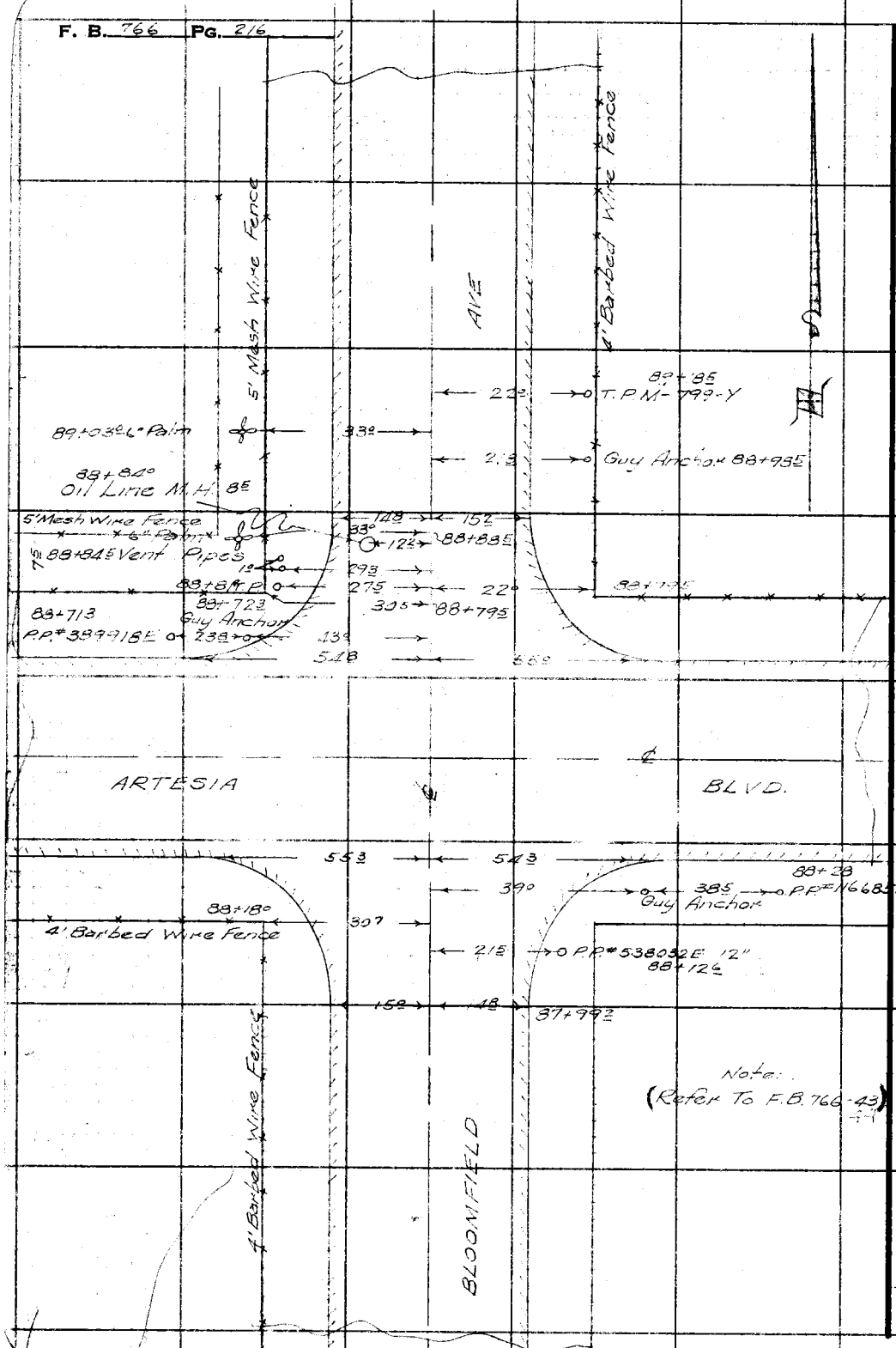

RETURN TO
LOS ANGELES COUNTY SURVEYOR
725 LOS ANGELES COUNTY
ENGINEERING BLDG.

Do not extend notes this side of this line.

Note: Any Additions or Changes on This Sheet Must be Made or Circled in Red Ink With Date and Name of Person Making Change.

Notes Ck'd by KRM	Survey of Bloomfield Ave
Map No.	W. O. 8206 Tape No. 8106 Std. 68 °F
Office Work	Surveyed by M. A. Van Deren
Checked	Notes Van Date 4-29-51
Date	Indexed A. C. Johnson 7-27-51

F. B. 766 PG. 217

W.S. 33, D-4.

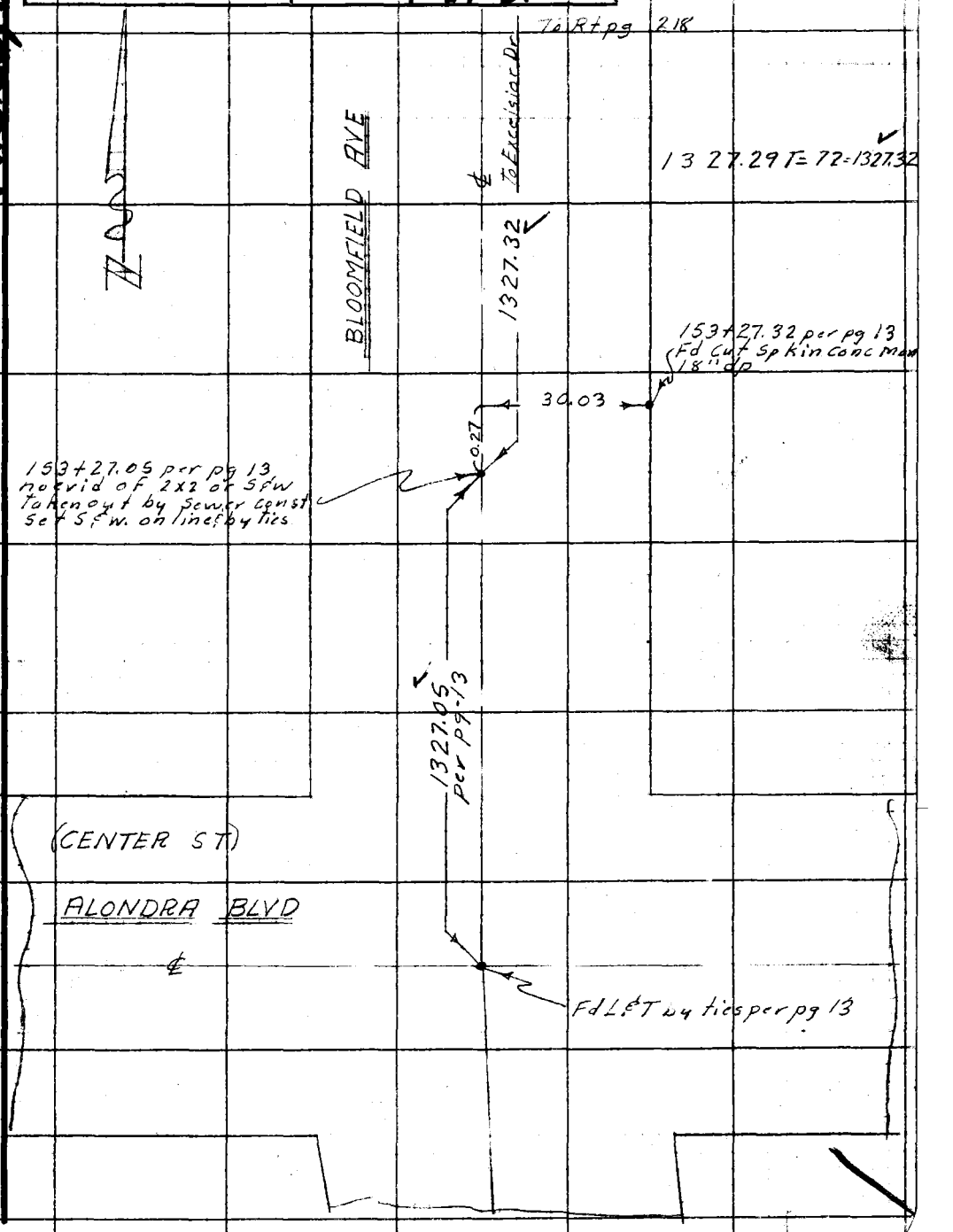

Note: Any Additions or Changes on This Sheet Must be Made or Circled in Red Ink With Date and Name of Person Making Change.

Do not extend notes this side of this line.

RETURN TO
LOS ANGELES COUNTY SURVEYOR
726 LOS ANGELES COUNTY
ENGINEERING BLDG.

76F309S 247 10M 1-49

F. B. 766 PG. 218

W.S. 33, D-4

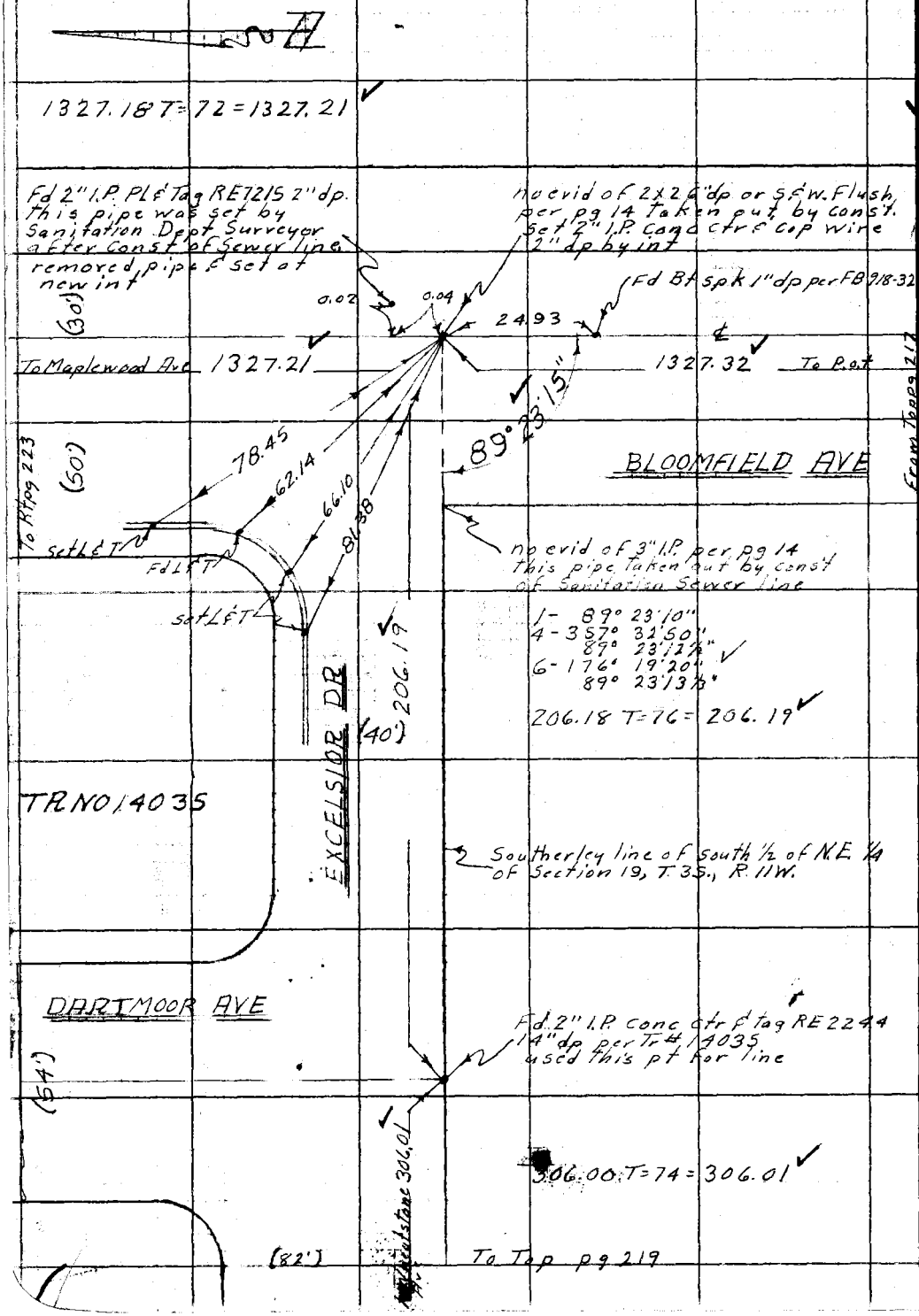

RETURN TO
LOS ANGELES COUNTY SURVEYOR
726 LOS ANGELES COUNTY
ENGINEERING BLDG.

Do not extend notes this side of this line.

Note: All Additions or Changes on This Sheet Must be Made or Circled in Red Ink With Date and Name of Person Making Change.

Notes Ck'd by KRM	Survey of Bloomfield Ave
Map No.	W. O. 8206 Tape No. 0106 St'd. 68 °F
Office Work	Surveyed by M. A. Van Deren
Checked	Notes Van Date 4-24-51
Date	Indexed A. C. Johnson

F. B. 766 PG. 219

W533, D-4

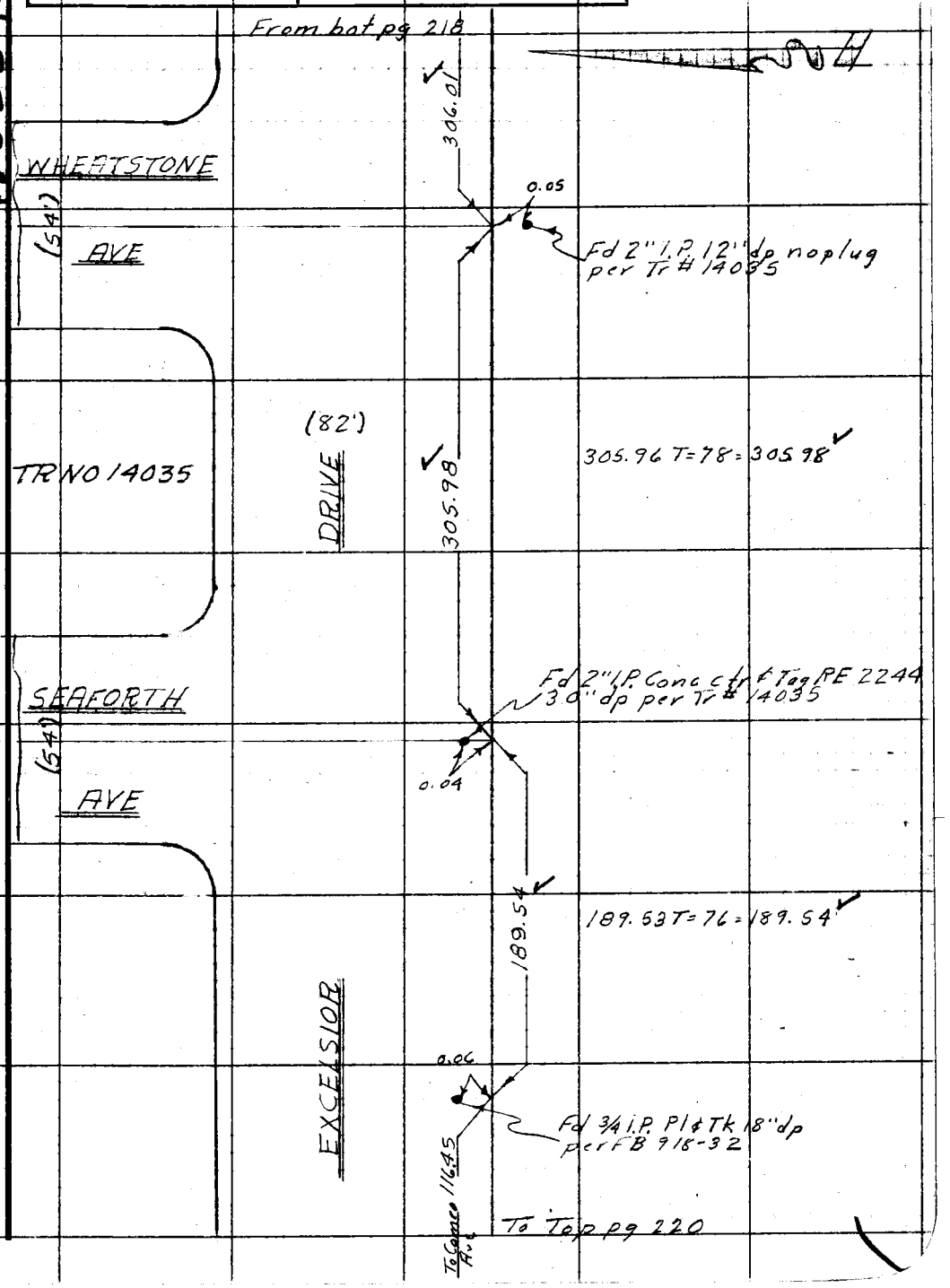

Note: Any Additions or Changes of This Sheet Must be Made or Circled in Red Ink With Date and Name of Person Making Change.

Do not extend notes this side of this line.

RETURN TO
LOS ANGELES COUNTY SURVEYOR
726 LOS ANGELES COUNTY
ENGINEERING BLDG.

76F309S 247 10M 1-49

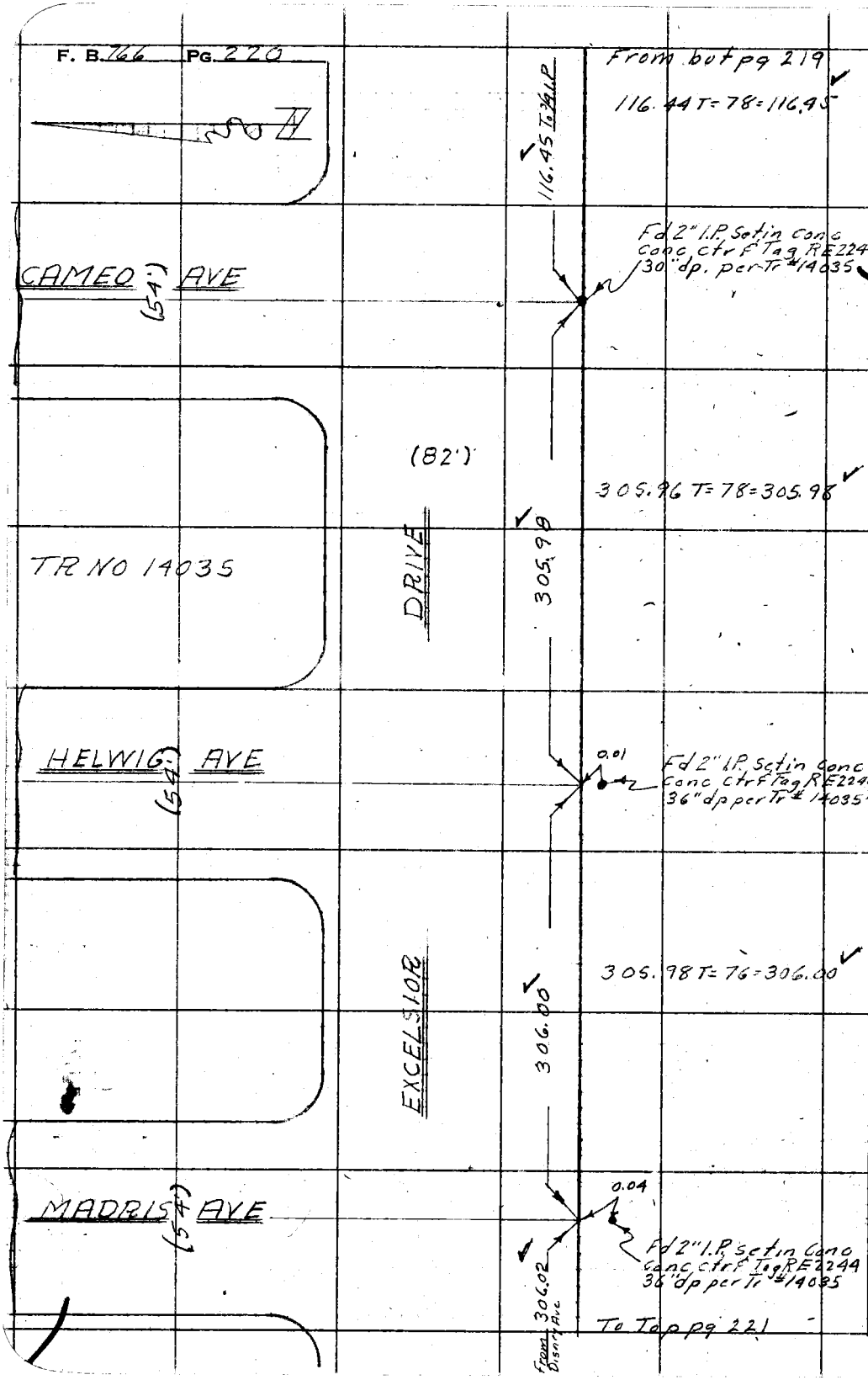

W.S. 33, D-4

RETURN TO
LOS ANGELES COUNTY SURVEYOR
726 LOS ANGELES COUNTY
ENGINEERING BLDG.

Do not extend notes this side of this line.

Note: Any Additions or Changes on This Sheet Must be Made or Circled in Red Ink With Date and Name of Person Making Change.

Notes Ck'd by KRM	Survey of Bloomfield Ave
Map No.	W. O. 8206 Tape No. 0106 St'd. 68 °F
Office Work	Surveyed by M. A. Van Deren
Checked	Notes Van Date 4-24-51
Date	Indexed A. C. Johnson

F. B. [illegible] PG. 221

W.S.33, D-4.

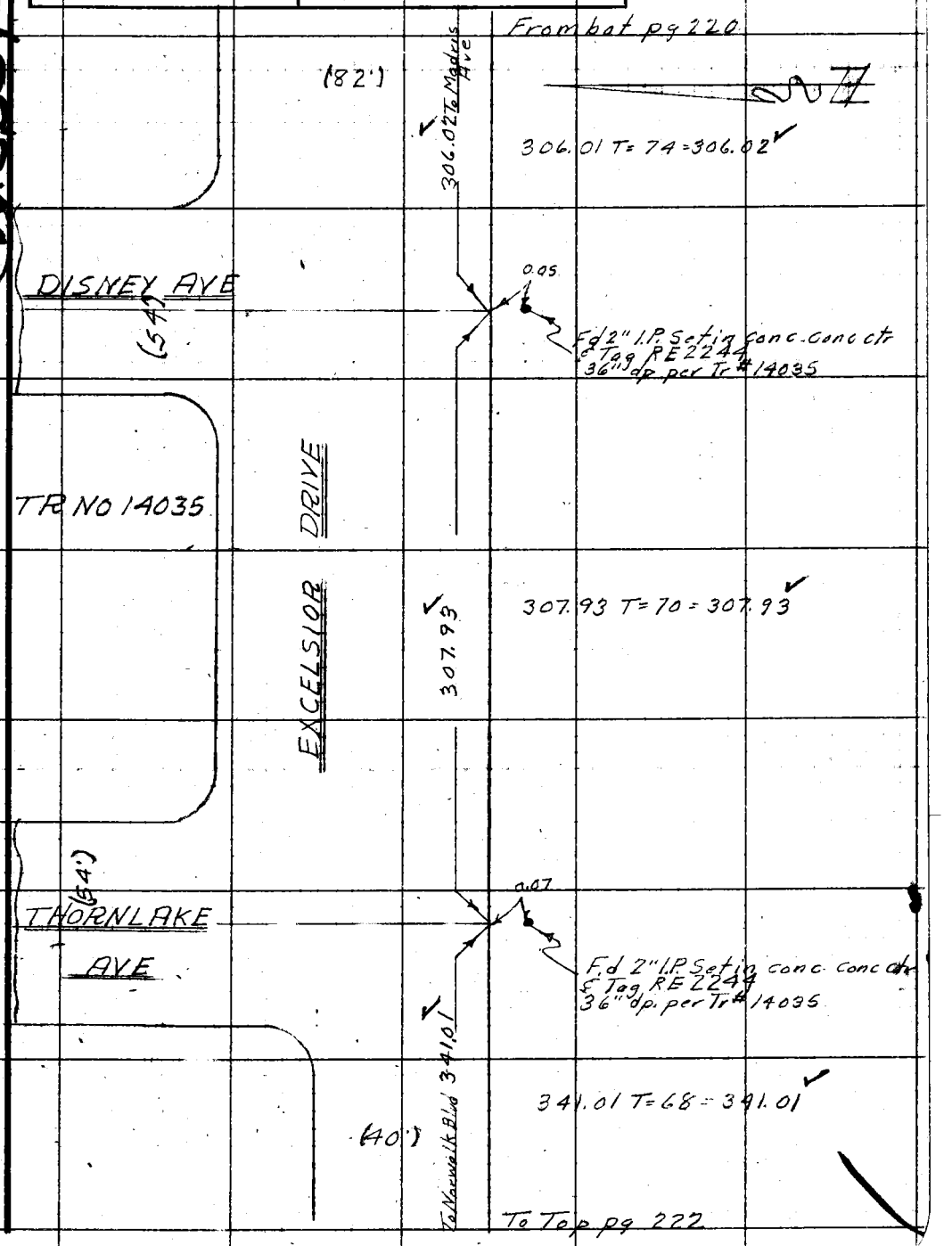

Note: Any Additions or Changes on This Sheet Must be Made or Circled in Red Ink With Date and Name of Person Making Change.

Do not extend notes this side of this line.

RETURN TO
LOS ANGELES COUNTY SURVEYOR
726 LOS ANGELES COUNTY
ENGINEERING BLDG.

76F309S 247 10M 1-49

F. B. 766 Pg. 222

W.S. 33, D-4.

RETURN TO
LOS ANGELES COUNTY SURVEYOR.
725 LOS ANGELES COUNTY
ENGINEERING BLDG.

Do not extend notes this side of this line.

Note: Any Additions or Changes or This Sheet Must be Made or Circled in Red Ink With Date and Name of Person Making Change.

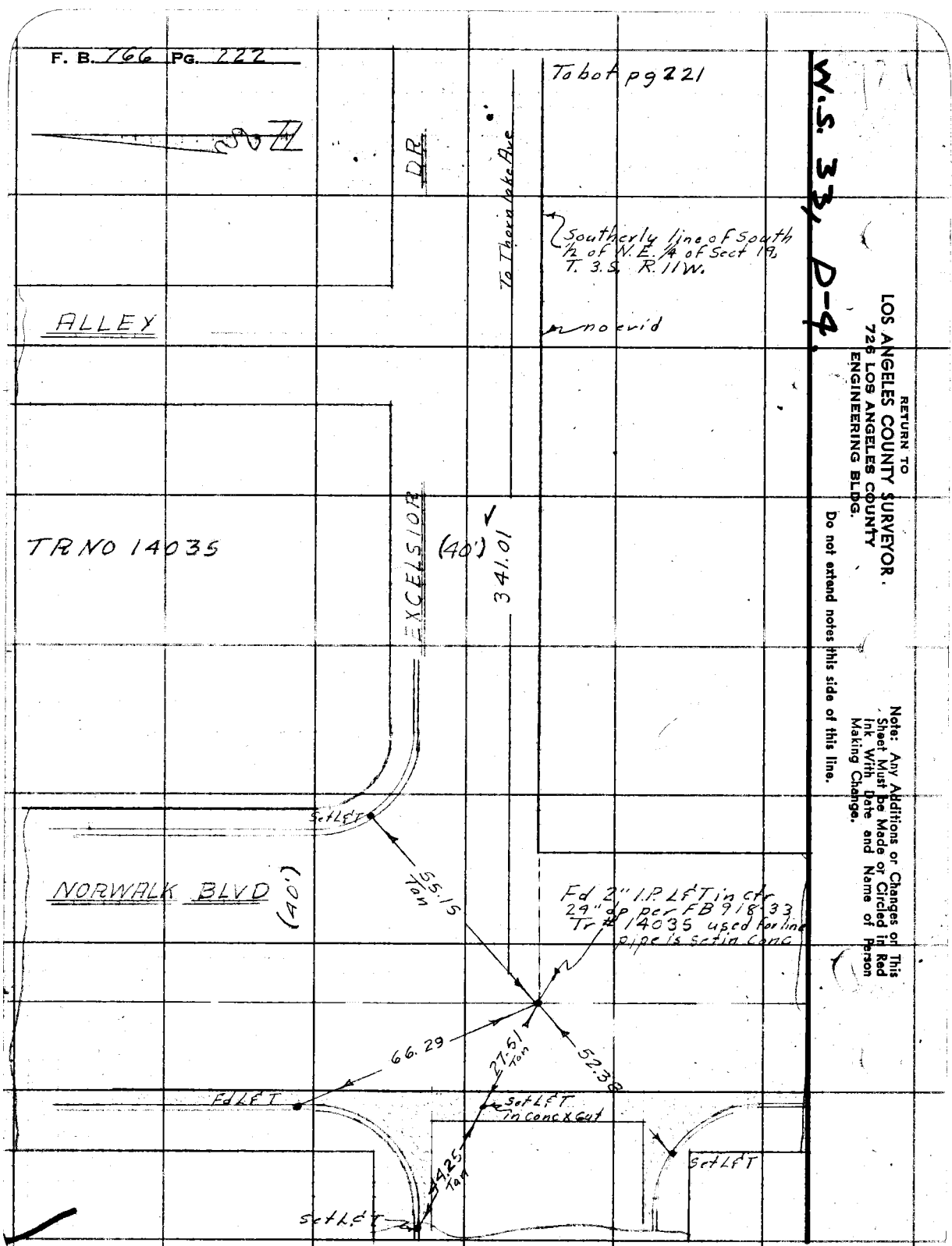

Notes Ck'd by KRM	Survey of Bloomfield Ave
Map No.	W. O. 8206 Tape No. 0106 St'd. 68 °F
Office Work	Surveyed by M. A. Van Deren
Checked	Notes Van Date 4-26-61
Date	Indexed A. C. Johnson

F. B. 766 PG. 223

KS 33, D-4

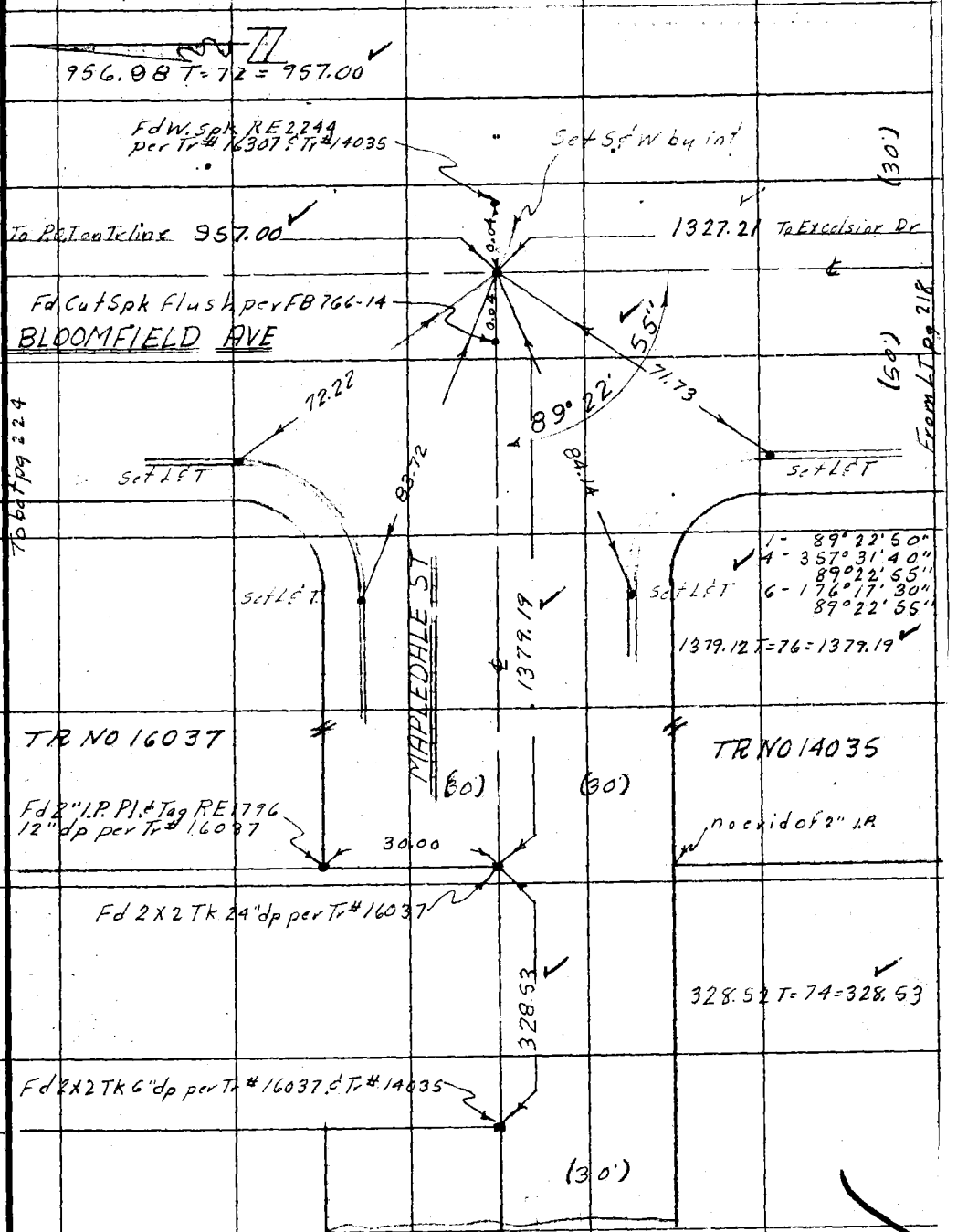

Note: Any Additions or Changes on This Sheet Must be Made or Circled in Red Ink With Date and Name of Person Making Change.

Do not extend notes this side of this line.

RETURN TO
LOS ANGELES COUNTY SURVEYOR
726 LOS ANGELES COUNTY
ENGINEERING BLDG.

76F309S 247 10M 1-49

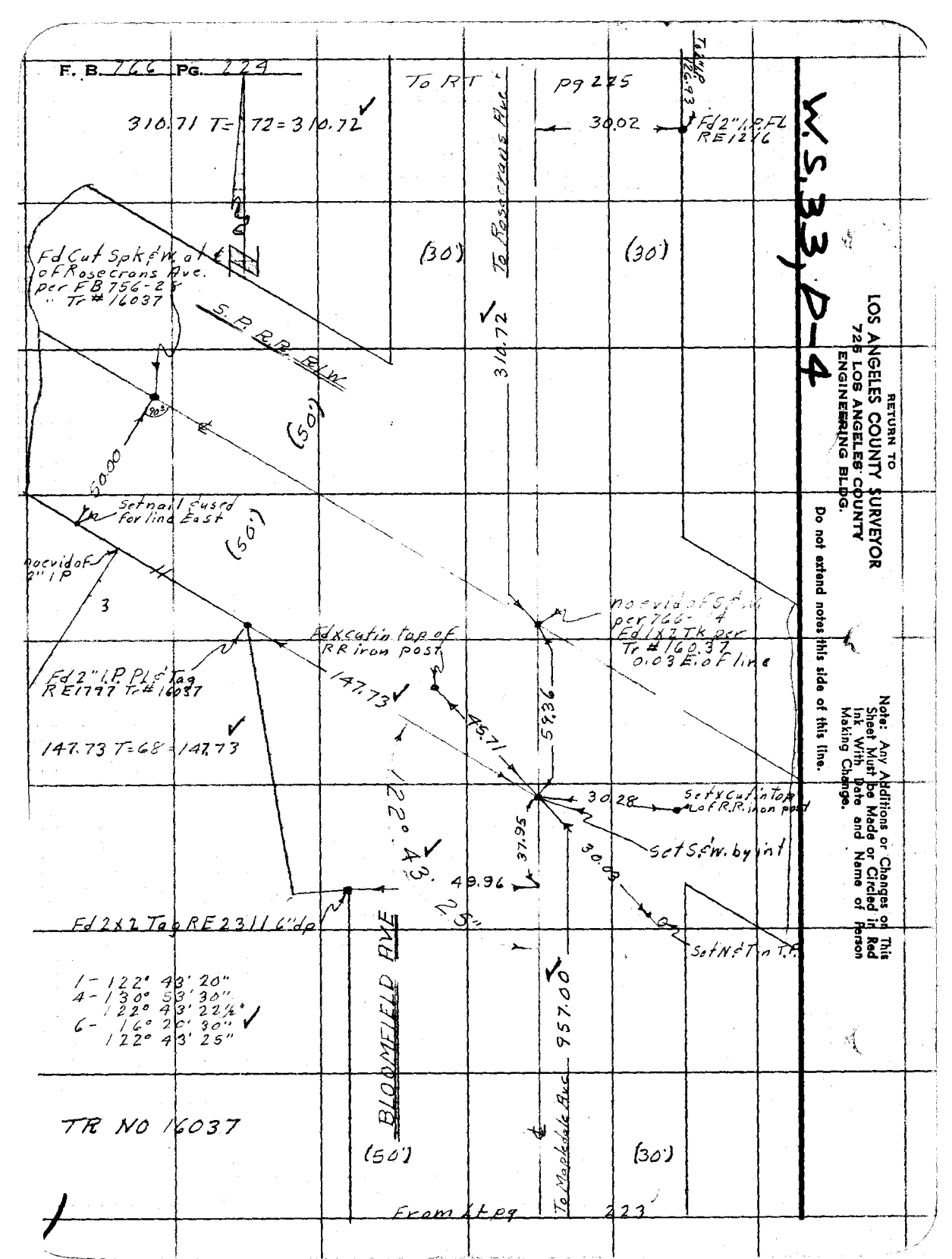
F. B. 766 PG. 224
To RT
pg 225
310.71 T= 72=310.72
30.02
Fd 2" I.P. FL RE1216
To Rosecrans Ave
(30')
(30')
Fd Cut Spk & W. at ℄ of Rosecrans Ave. per FB 756-28 " Tr # 16037
S.P. R.R. R/W
310.72
(50')
50.00
Set nail & used for line East
(50')
no evid of 2" I.P.
3
no evid of S & W. per 766-4
Fd 1x2 Tk per Tr # 160.37 0.03 E. of line
Fd x cut in top of RR iron post
Fd 2" I.P. PL & Tag RE1797 Tr # 16037
147.73
45.71
59.36
147.73 T=68=147.73
122° 43' 25"
30.28
Set x cut in top of R.R. iron post
Set S & W. by int
37.95
30.03
49.96
Fd 2x2 Tag RE2311 6" dp
Set N & T in T.P.
1- 122° 43' 20"
4- 130° 53' 30"
122° 43' 22½"
6- 16° 20' 30"
122° 43' 25"
BLOOMFIELD AVE
957.00
To Mapledale Ave
TR NO 16037
(50')
(30')
From Lt pg 223
W.S. 33, P-4
RETURN TO
LOS ANGELES COUNTY SURVEYOR
726 LOS ANGELES COUNTY
ENGINEERING BLDG.
Do not extend notes this side of this line.
Note: Any Additions or Changes on This Sheet Must be Made or Circled in Red Ink With Date and Name of Person Making Change.

W.S.33,D-9

Notes Ck'd by KRM	Survey of Bloomfield Ave
Map No.	W. O. 8206 Tape No. 0106 St'd. 68 °F
Office Work	Surveyed by M.A. Van Deren
Checked	Notes Van Date 5-1-51
Date	Indexed K. C. Johnson

F. B. 266 PG. 225

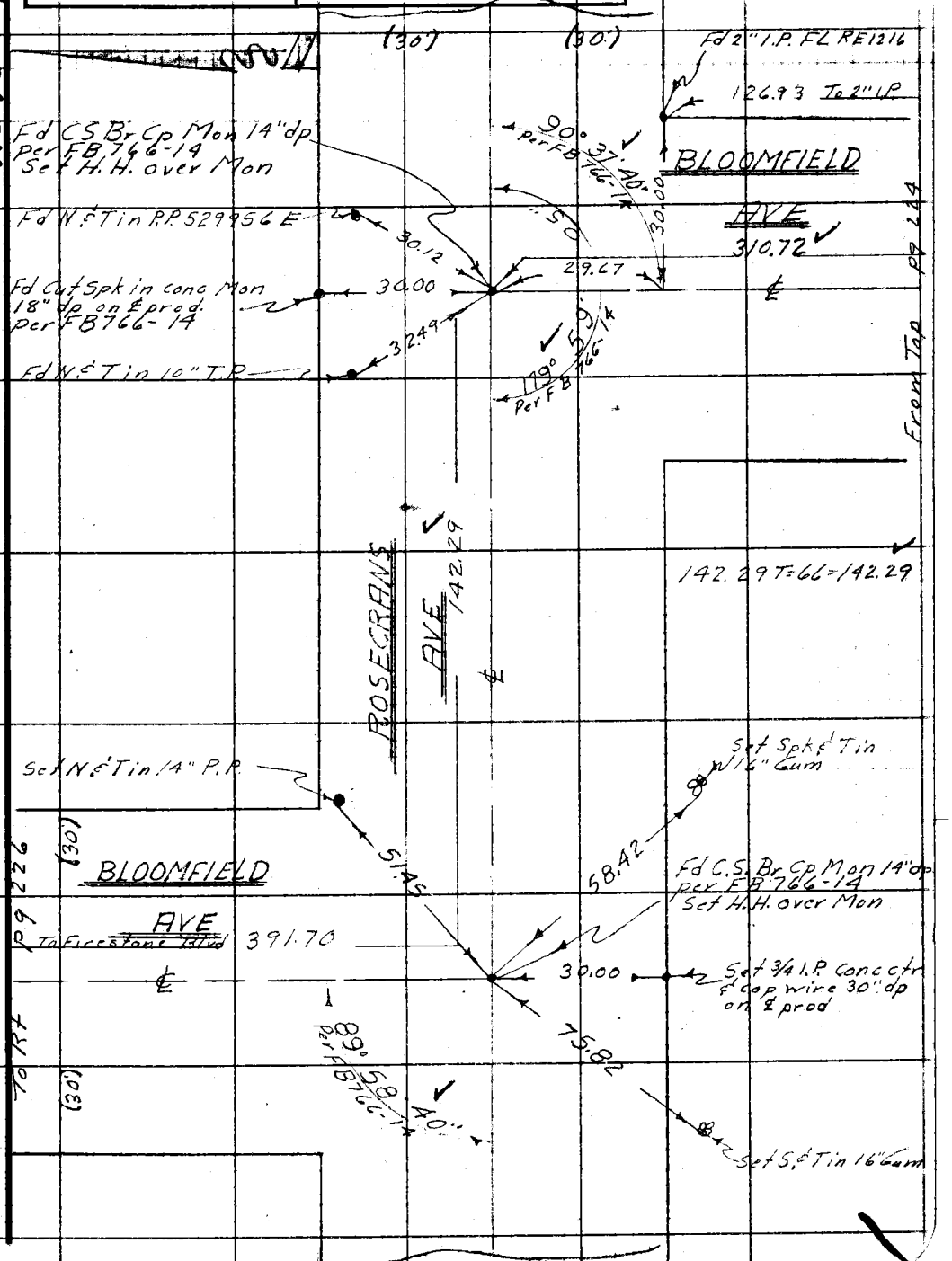

Note: Any Additions or Changes on This Sheet Must be Made or Circled in Red Ink With Date and Name of Person Making Change.

Do not extend notes this side of this line.

RETURN TO
LOS ANGELES COUNTY SURVEYOR
726 LOS ANGELES COUNTY
ENGINEERING BLDG.

76F3095 247 10M 1-49

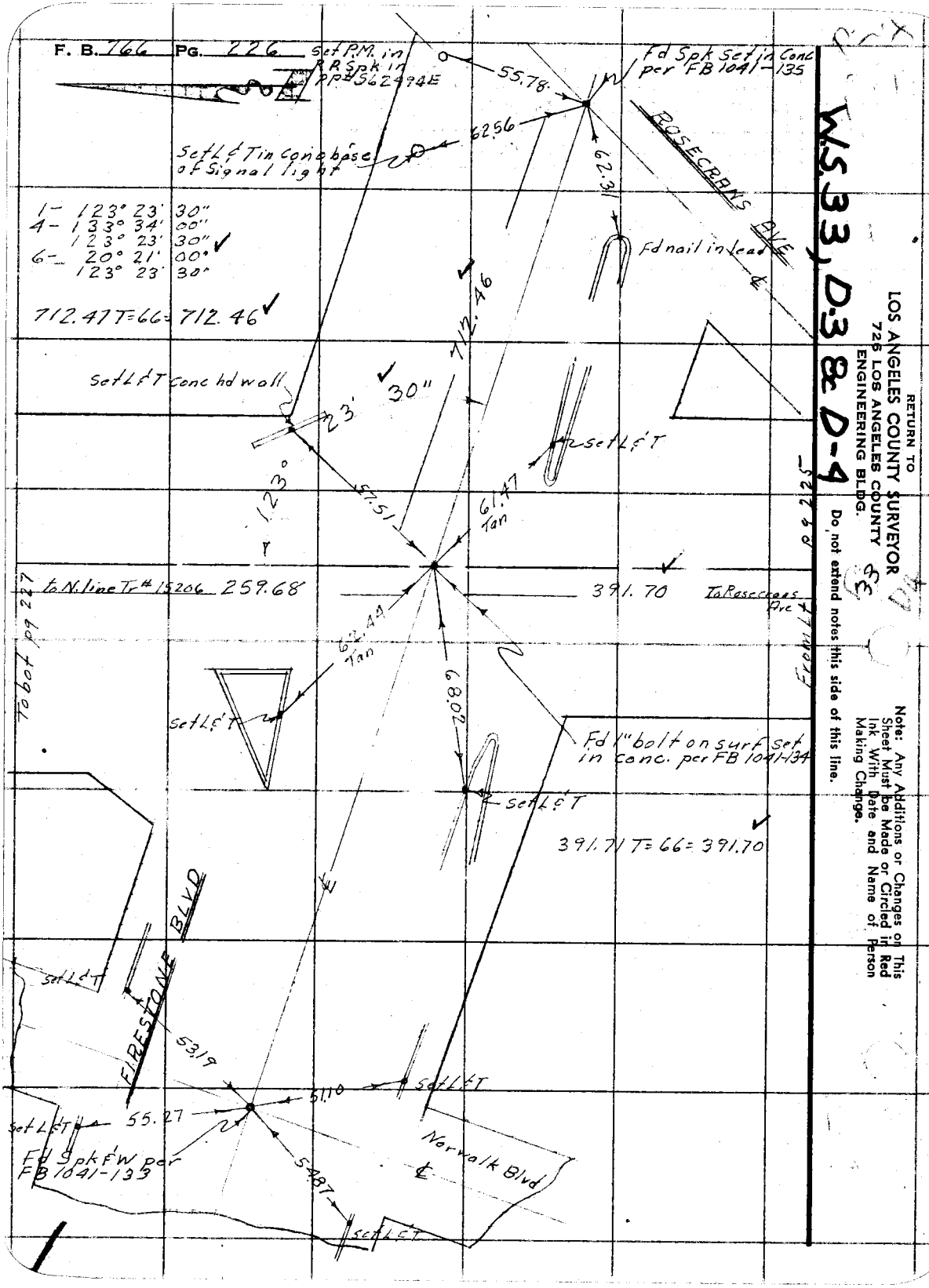

RETURN TO
LOS ANGELES COUNTY SURVEYOR
726 LOS ANGELES COUNTY
ENGINEERING BLDG.

W.S. 33, D-3 & D-4

Do not extend notes this side of this line.

Note: Any Additions or Changes on This Sheet Must be Made or Circled in Red Ink With Date and Name of Person Making Change.

Notes Ck'd by KAM	Survey of Bloomfield Ave
Map No.	W. O. 8206 Tape No. 0106 Std. 68 °F
Office Work	Surveyed by M.A. Van Deren
Checked	Notes Van Date 4-30-51
Date	Indexed A. C. Johnson

F. B. 766 PG. 227

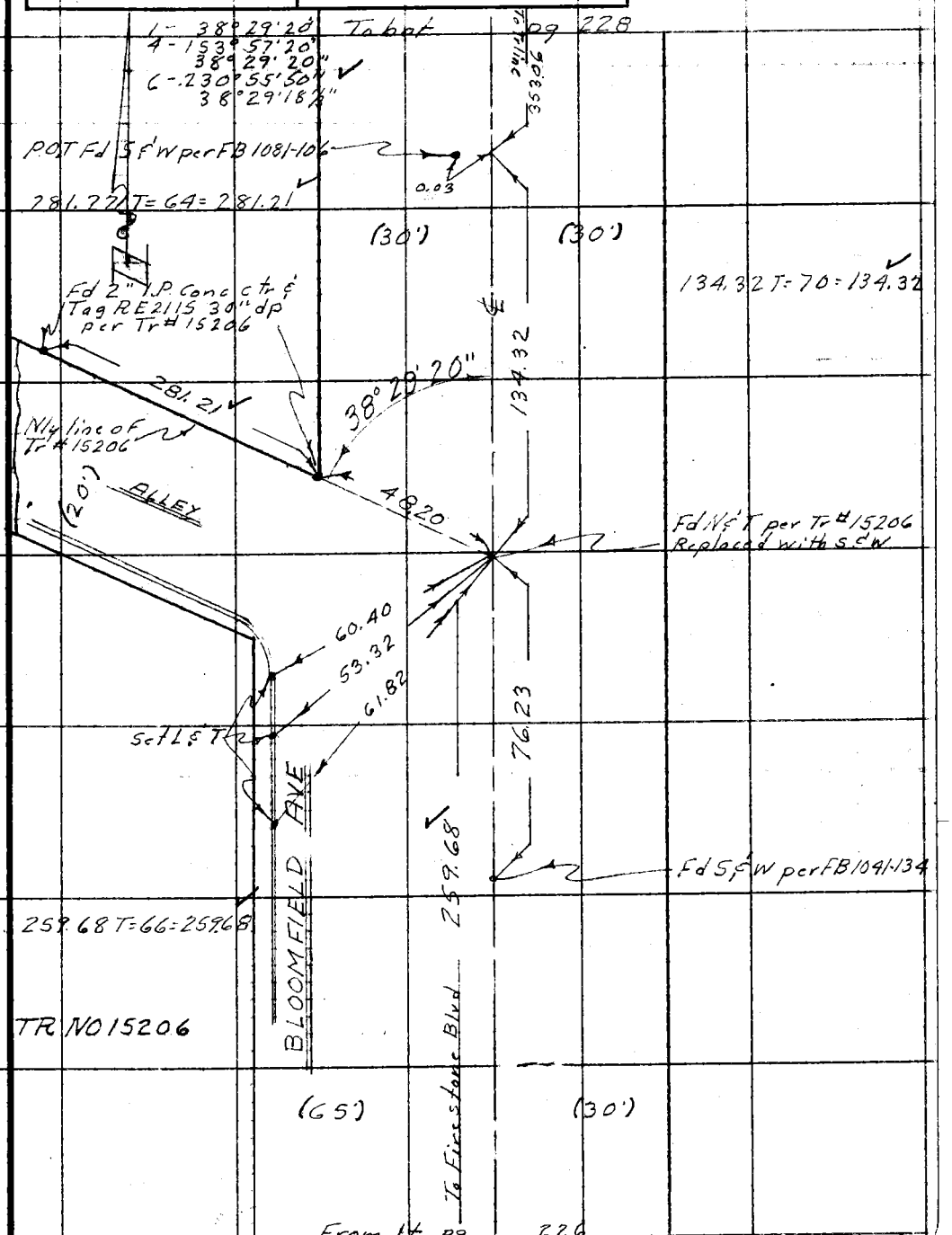

Note: Any Additions or Changes on This Sheet Must be Made or Circled in Red Ink With Date and Name of Person Making Change.

Do not extend notes this side of this line.

RETURN TO
LOS ANGELES COUNTY SURVEYOR
726 LOS ANGELES COUNTY
ENGINEERING BLDG.

76F3095 247 10M 1-49

F. B. 766 PG. 228

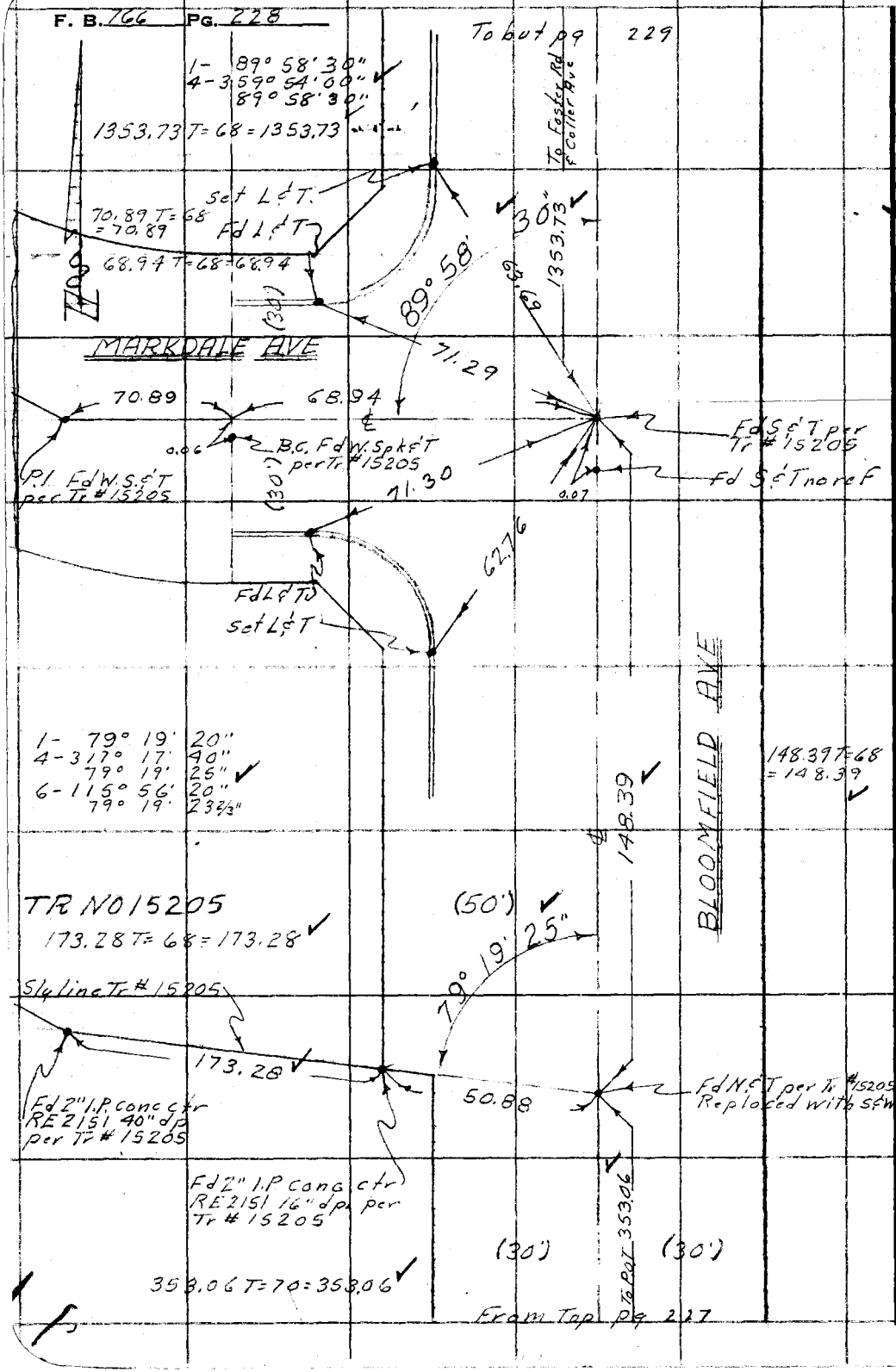

W.S. 33, D-3

RETURN TO
LOS ANGELES COUNTY SURVEYOR
726 LOS ANGELES COUNTY
ENGINEERING BLDG.

Do not extend notes this side of this line.

Note: Any Additions or Changes on This Sheet Must be Made or Circled in Red Ink With Date and Name of Person Making Change.

W.S. 33 D-3

Notes Ck'd by KRM
Map No.
Office Work
Checked
Date

Survey of Bloomfield Ave
W.O. 8206 Tape No. 8106 St'd. 68 °F
Surveyed by M. A. VanDeren
Notes Vol II Date 4-30-51
Indexed R. C. Johnson

F. B. 766 Pg. 228

To bot pg 230

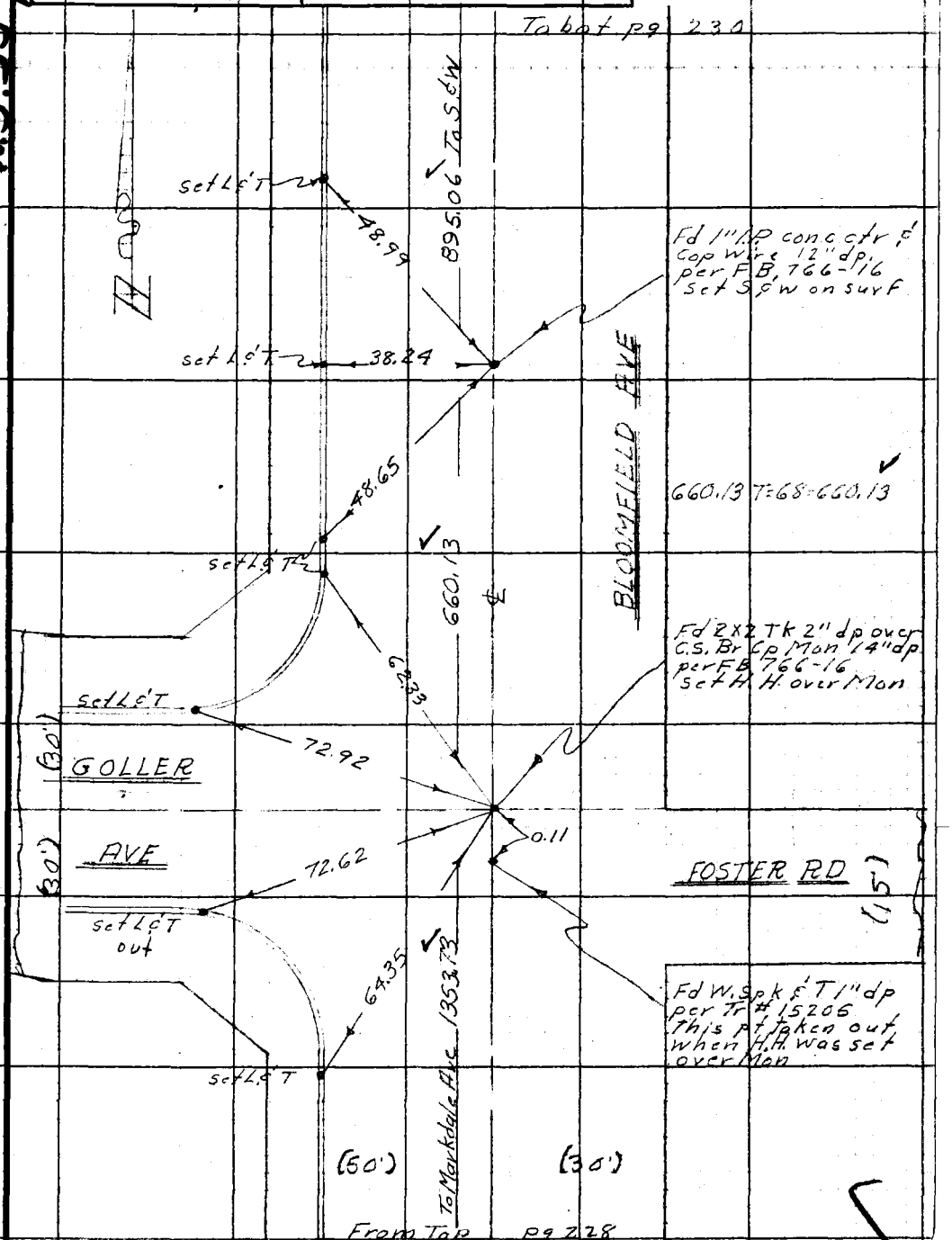

Note: Any Additions or Changes on This Sheet Must be Made or Circled in Red Ink With Date and Name of Person Making Change.

Do not extend notes this side of this line.

RETURN TO
LOS ANGELES COUNTY SURVEYOR
726 LOS ANGELES COUNTY
ENGINEERING BLDG.

76F3095 247 10M 5-49

F. B. 766 Pg. 230

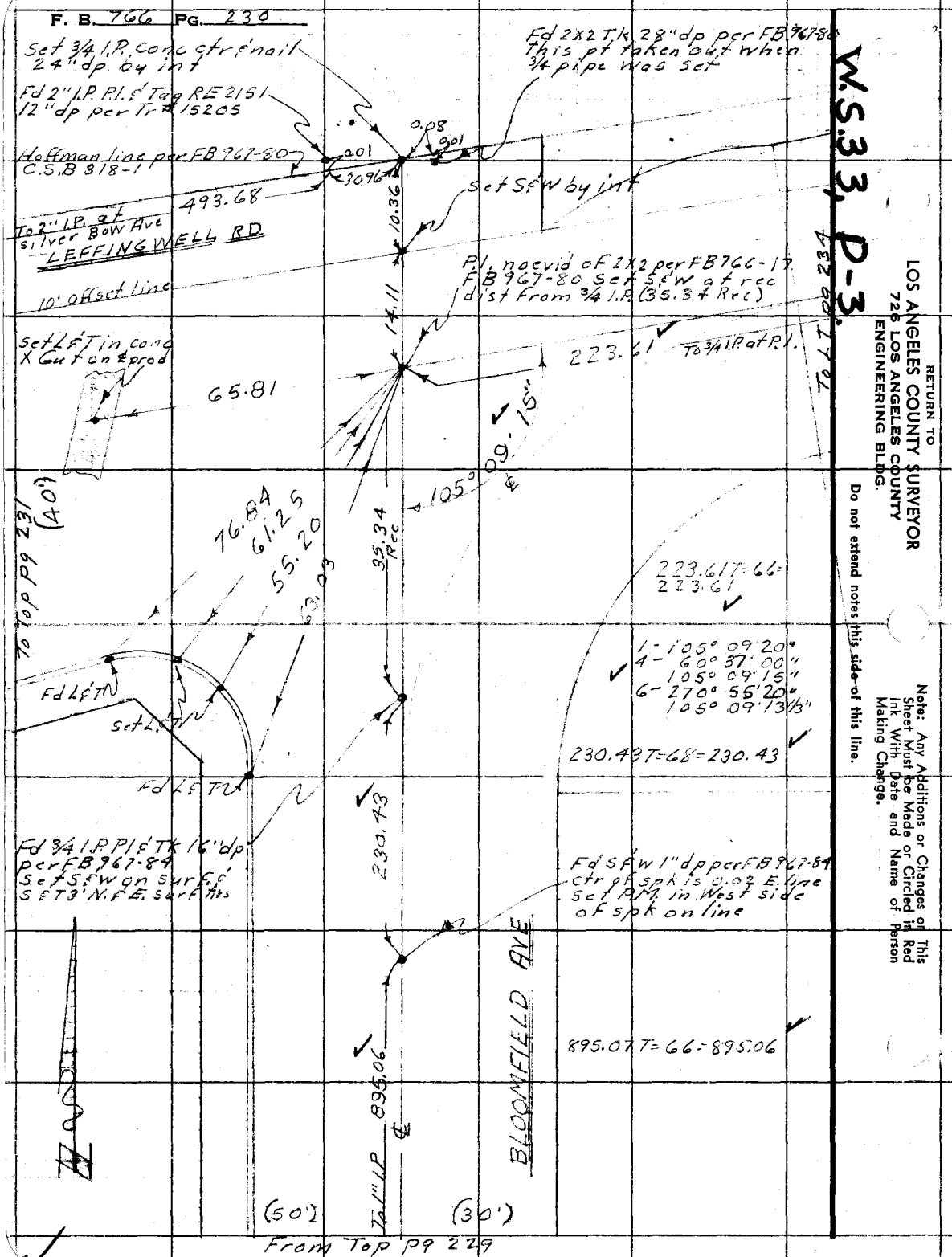

RETURN TO
LOS ANGELES COUNTY SURVEYOR
726 LOS ANGELES COUNTY
ENGINEERING BLDG.

Do not extend notes this side of this line.

Note: Any Additions or Changes on This Sheet Must be Made or Circled in Red Ink With Date and Name of Person Making Change.

Notes Ck'd by	Survey of Bloomfield Ave
Map No.	W. O. 8206 Tape No. 8106 St'd. 68 °F
Office Work	Surveyed by M. A. Van Doren
Checked	Notes Van Date 5-7-51
Date	Indexed A. C. Johnson

F. B. 766 PG. 231

W.S. 33, D-3.

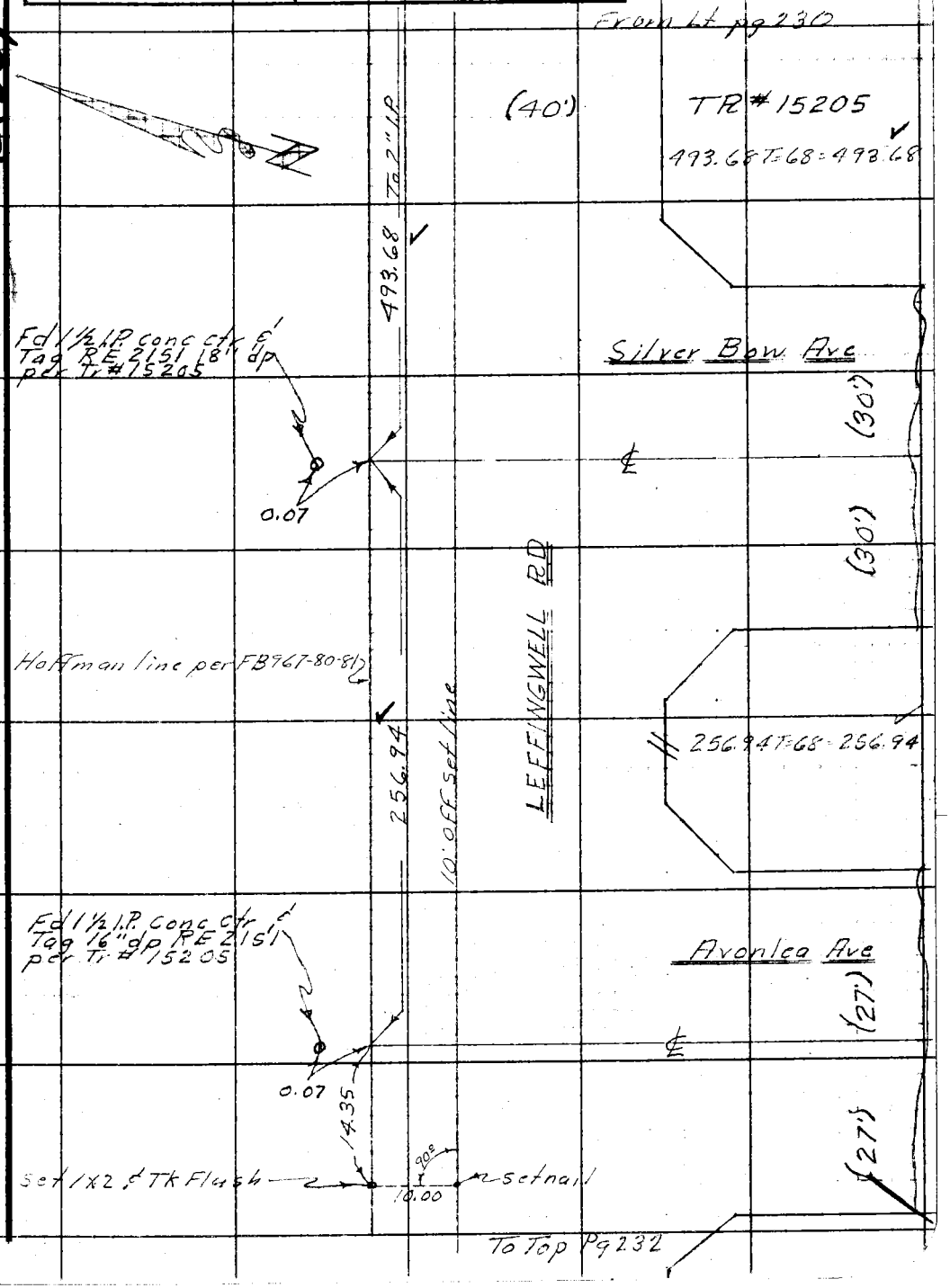

Note: Any Additions or Changes on This Sheet Must be Made or Circled in Red Ink With Date and Name of Person Making Change.

Do not extend notes this side of this line.

RETURN TO
LOS ANGELES COUNTY SURVEYOR
726 LOS ANGELES COUNTY
ENGINEERING BLDG.

76F3095 247 10M 1-49

F. B. 766 PG. 232

From bot pg 231

W 533 D-3

RETURN TO
LOS ANGELES COUNTY SURVEYOR
725 LOS ANGELES COUNTY
ENGINEERING BLDG.

Do not extend notes this side of this line.

Note: Any Additions or Changes on This Sheet Must Be Made or Circled in Red Ink With Date and Name of Person Making Change.

no evid of 2" I.P. at 4' dp per Tr# 15205

Goller Ave

(27')

(27')

Hoffman line per FB 967-81

LEFFINGWELL RD

10' Offset line

TR# 15205

Volunteer Ave

(27')

(27')

no evid of 2" I.P. at 4' dp per Tr# 15205

(27')

(40')

no evid of 2" I.P.

Wly line Tr# 15205

To Top pg 233

Notes Ck'd by	Survey of Bloomfield Ave
Map No.	W. O. 8206 Tape No. 8106 St'd. 68 °F
Office Work	Surveyed by M. A. Van Deren
Checked	Notes Van Date 5-7-51
Date	Indexed A. C. Johnson

F. B. 766 PG. 233

From bot pg 232

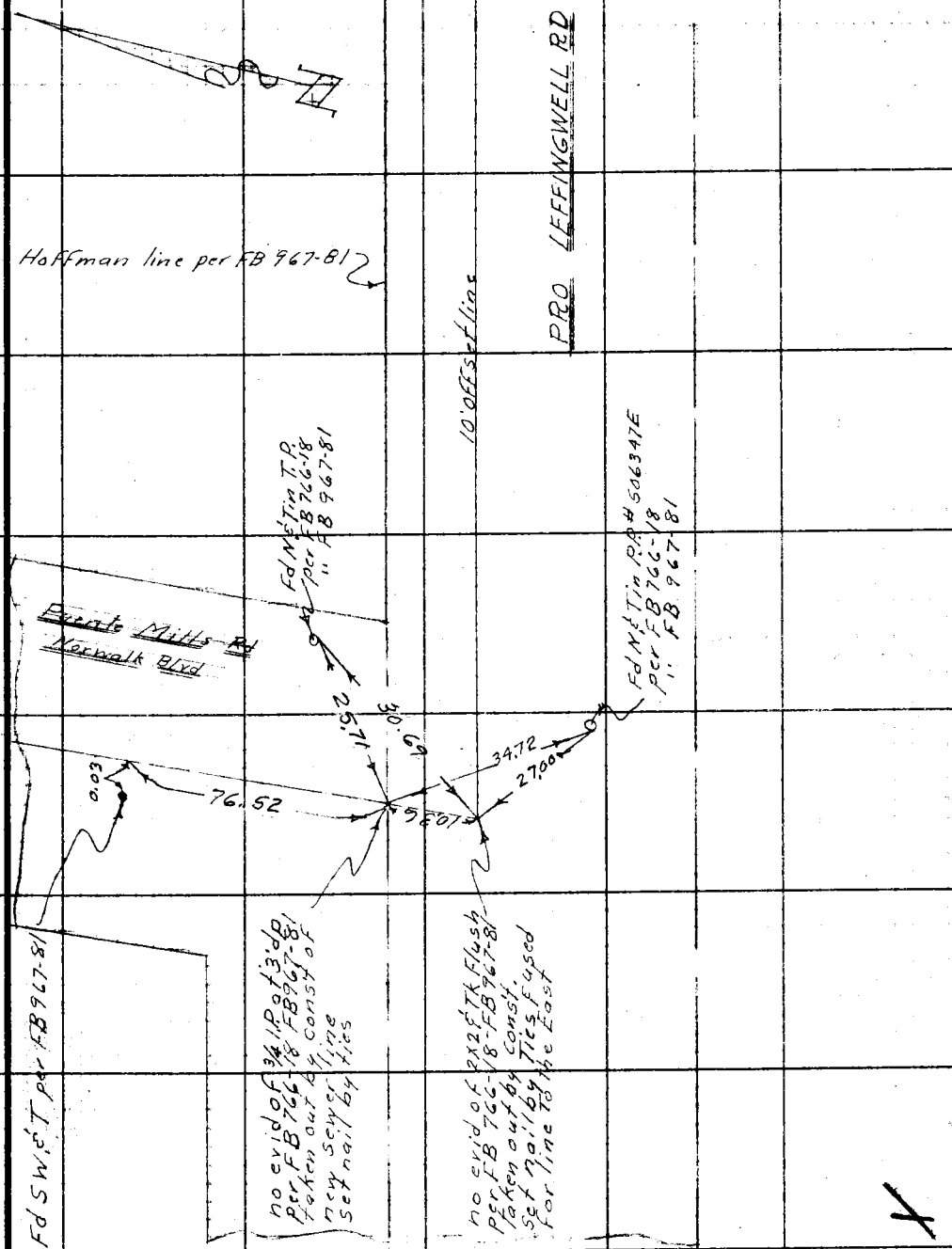

Note: Any Additions or Changes on This Sheet Must be Made or Circled in Red Ink With Date and Name of Person Making Change.

Do not extend notes this side of this line.

RETURN TO
LOS ANGELES COUNTY SURVEYOR
726 LOS ANGELES COUNTY
ENGINEERING BLDG.

76F3098 247 10M 1-49

F. B. 766 PG. 234

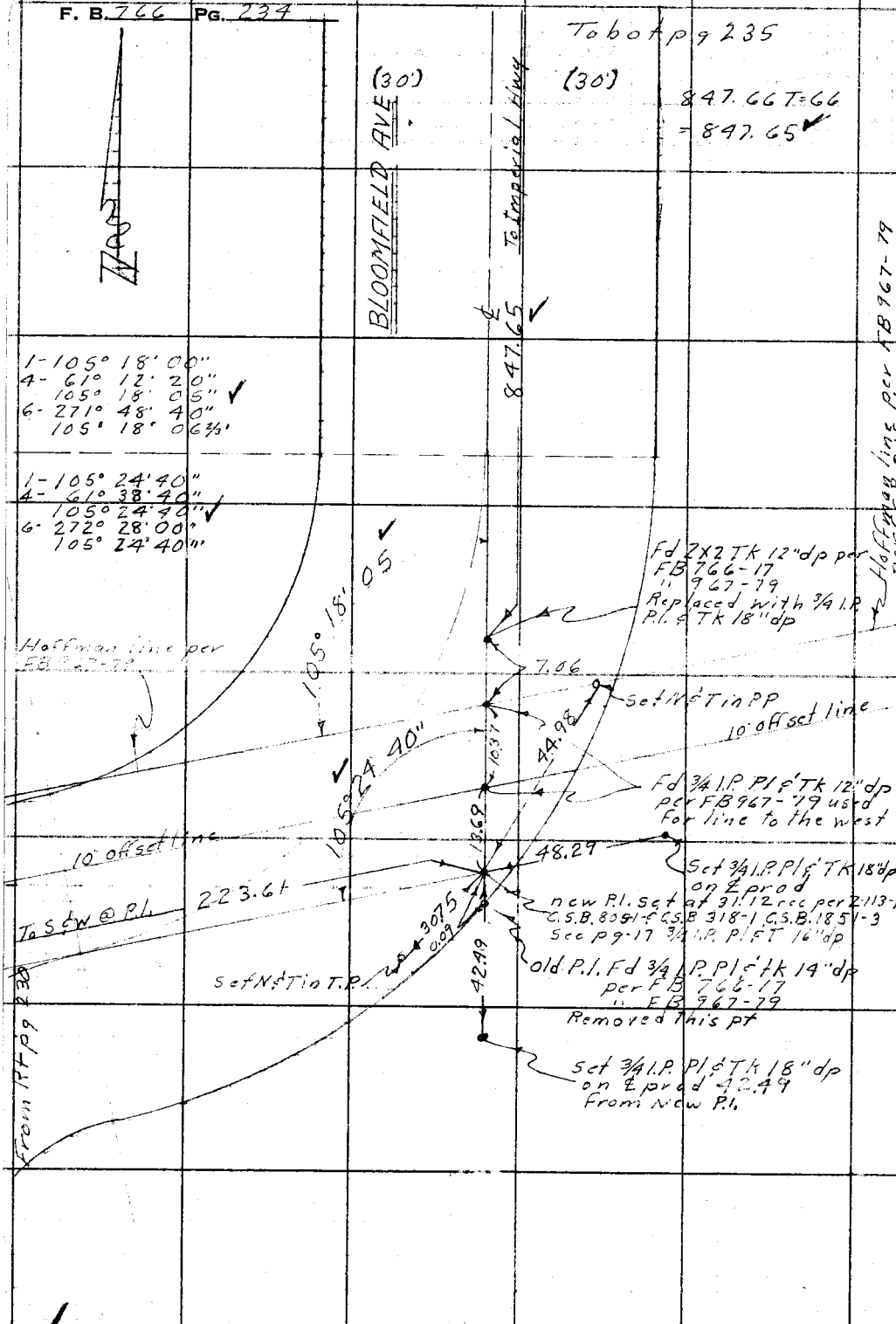

W. 533, P-3

RETURN TO
LOS ANGELES COUNTY SURVEYOR
726 LOS ANGELES COUNTY
ENGINEERING BLDG.

Do not extend notes this side of this line.

Note: Any Additions or Changes on This Sheet Must be Made or Circled in Red Ink With Date and Name of Person Making Change.

Notes Ck'd by KRM	Survey of Bloomfield Ave
Map No.	W. O. 8206 Tape No. 0106 Std. 68 °F
Office Work	Surveyed by M. A. Van Deren
Checked	Notes Van Date 5-51
Date	Indexed H. C. Johnson

F. B. 766 PG. 235

WS. 33, D-3

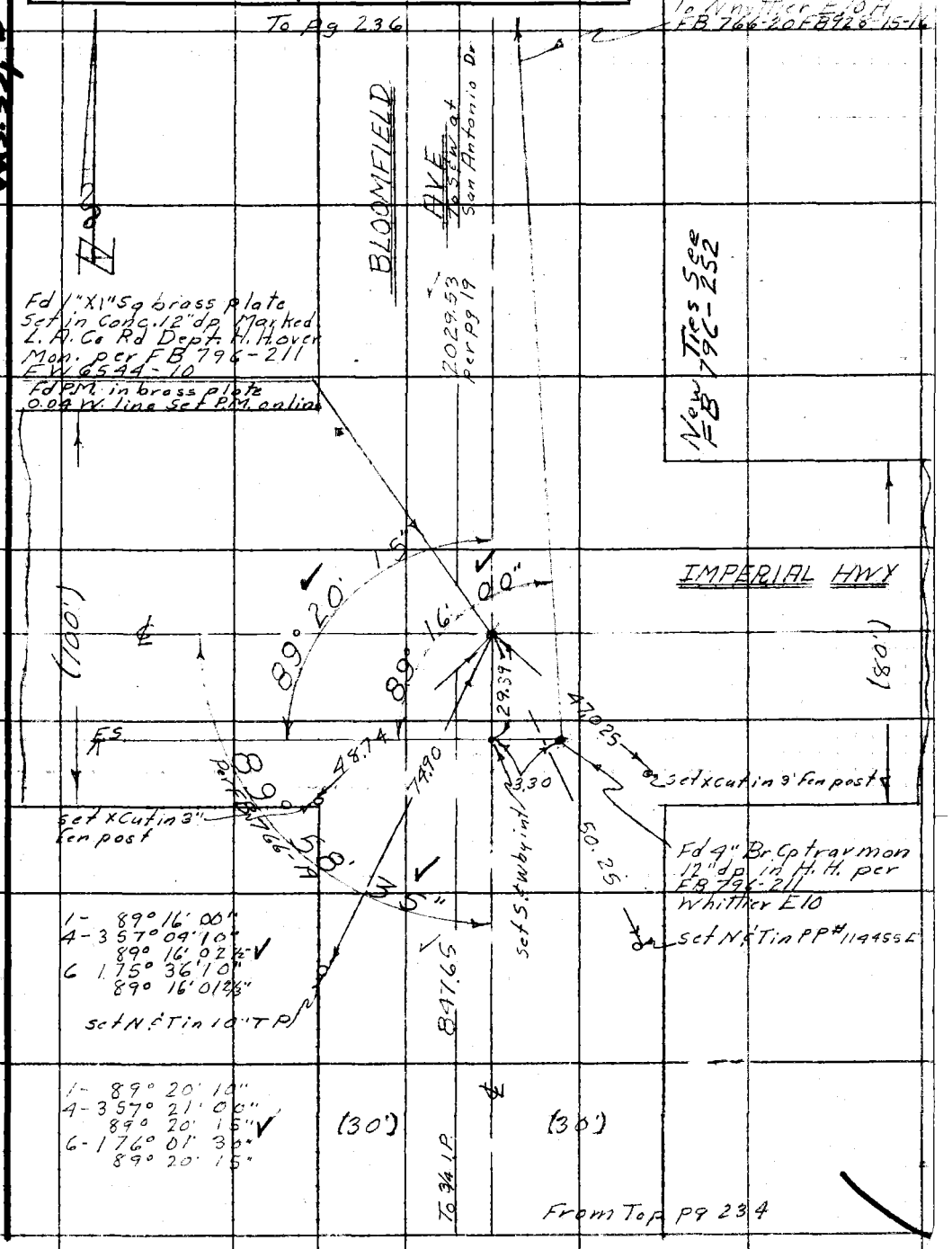

Note: Any Additions or Changes on This Sheet Must be Made or Circled in Red Ink With Date and Name of Person Making Change.

Do not extend notes this side of this line.

RETURN TO
LOS ANGELES COUNTY SURVEYOR
726 LOS ANGELES COUNTY
ENGINEERING BLDG.

76F309S 247 10M 1-49

F. B. 766 PG. 236

To bot pg 20

WS 33, D-3

RETURN TO
LOS ANGELES COUNTY SURVEYOR
725 LOS ANGELES COUNTY
ENGINEERING BLDG.

Do not extend notes this side of this line.

Note: Any Additions or Changes on This Sheet Must be Made or Circled in Red Ink With Date and Name of Person Making Change.

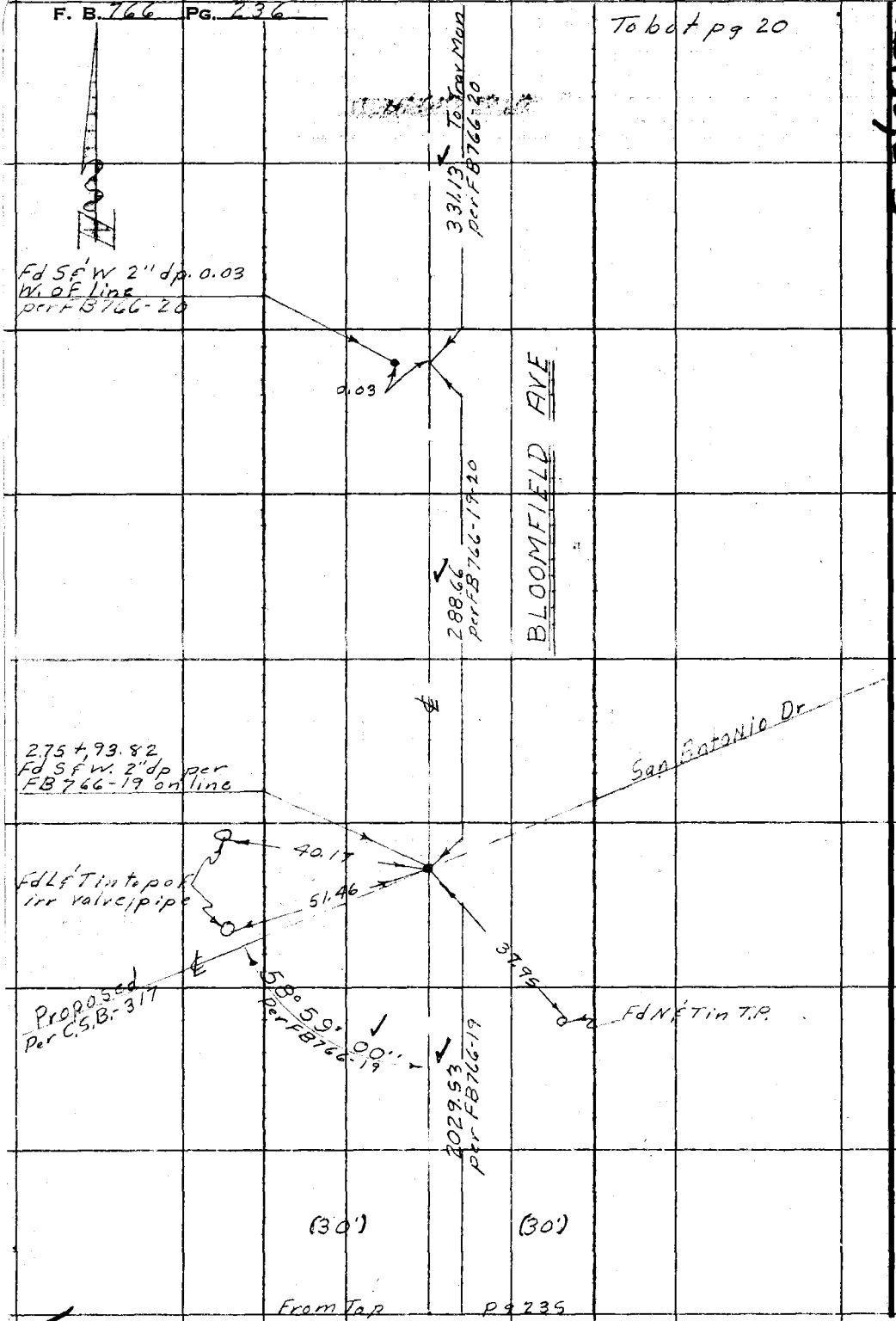

Notes Ck'd by	Survey of Bloomfield Ave
Map No.	W. O. 8206 Tape No. 0106 St'd. 68 °F
Office Work	Surveyed by M. A. VanDeren
Checked	Notes G. H. Date 9-25-51
Date	Indexed C. Johnson 7-27-51

F. B. 766 Pg. 237

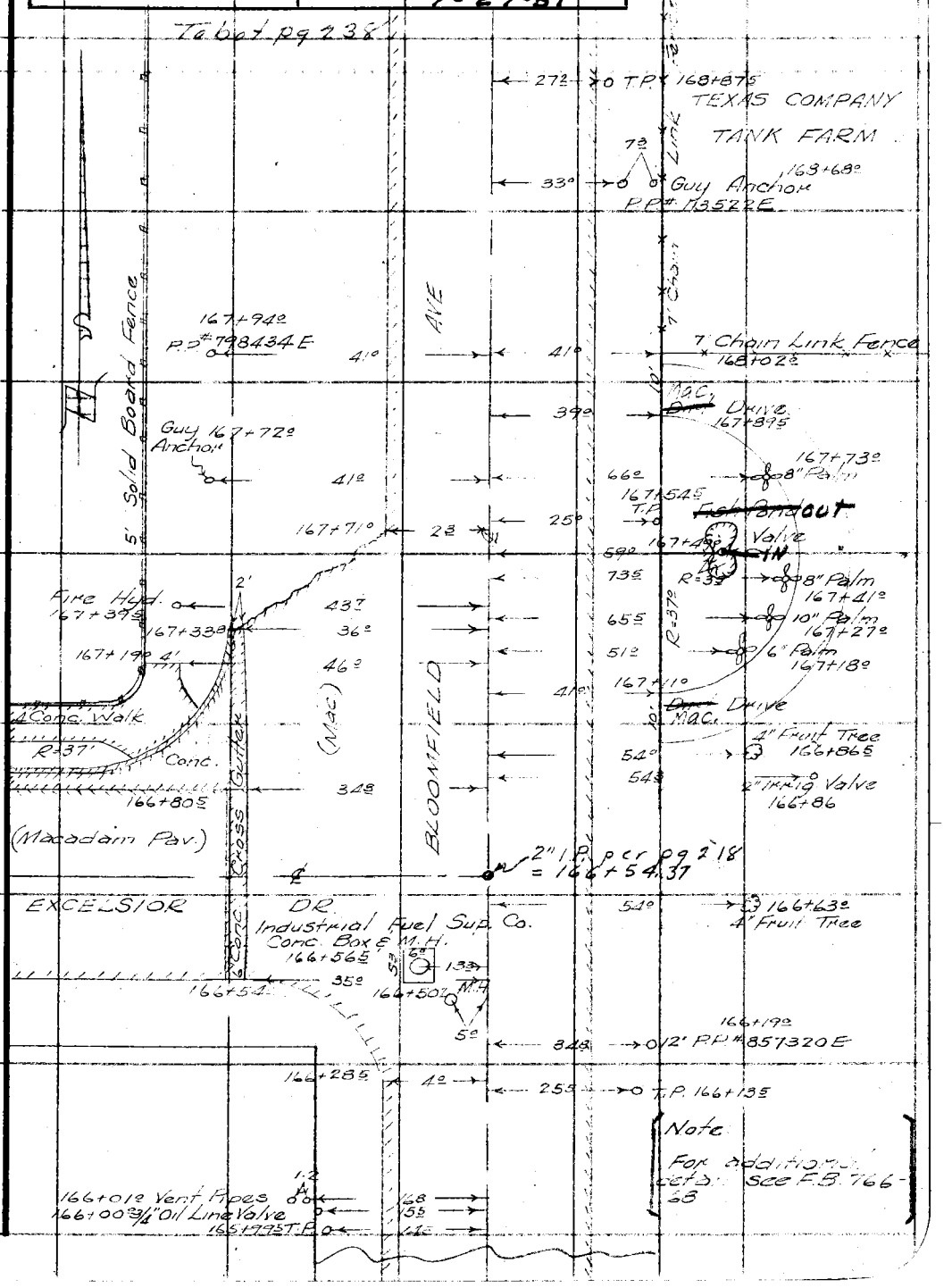

Note: Any Additions or Changes on This Sheet Must be Made or Circled in Red Ink With Date and Name of Person Making Change.

Do not extend notes this side of this line.

RETURN TO
LOS ANGELES COUNTY SURVEYOR
726 LOS ANGELES COUNTY
ENGINEERING BLDG.

76F3095 247 10M 1-49

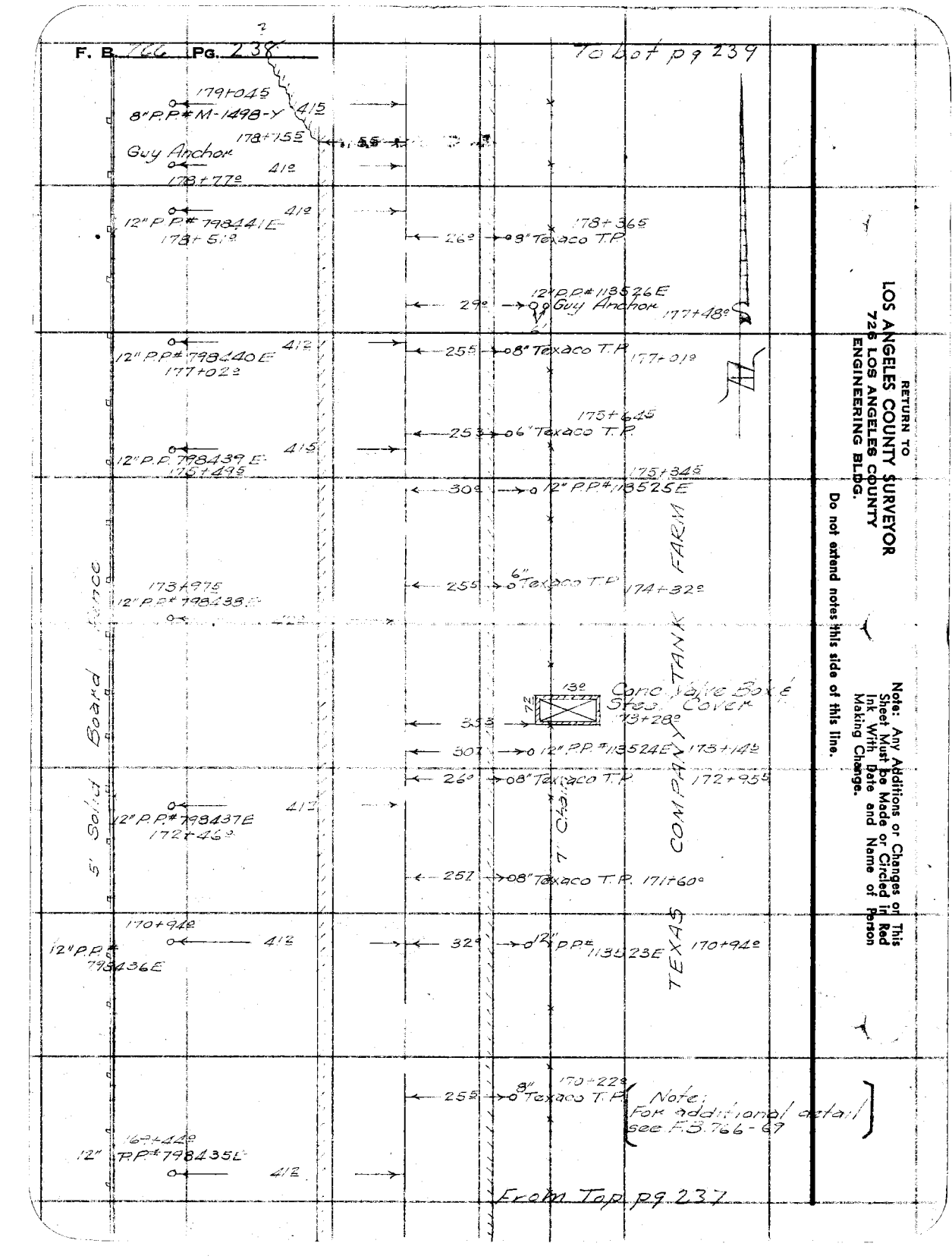

RETURN TO
LOS ANGELES COUNTY SURVEYOR
726 LOS ANGELES COUNTY
ENGINEERING BLDG.

Do not extend notes this side of this line.

Note: Any Additions or Changes on This Sheet Must be Made or Circled in Red Ink With Date and Name of Person Making Change.

Notes Ck'd by	Survey of BLOOMFIELD AVE
Map No.	W. O. 8200 Tape No. St'd. °F
Office Work	Surveyed by Van Deren
Checked	Notes G. Harris Date 4/26/5
Date	Indexed C. Johnson

F. B. 766 Pg. 239

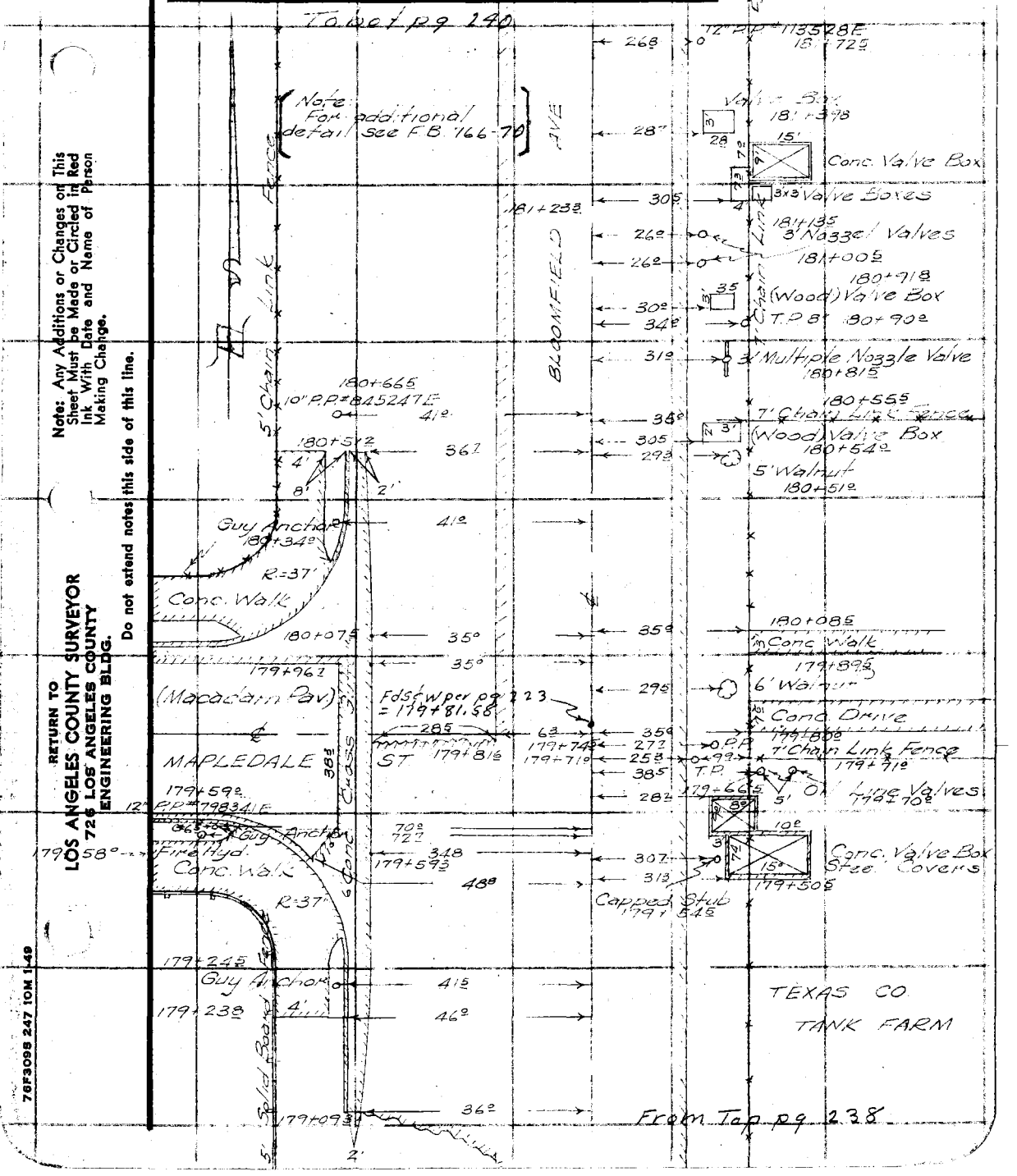

Note: Any Additions or Changes on This Sheet Must be Made or Circled in Red Ink With Date and Name of Person Making Change.

Do not extend notes this side of this line.

RETURN TO
LOS ANGELES COUNTY SURVEYOR
726 LOS ANGELES COUNTY
ENGINEERING BLDG.

76F3098 247 10M 1-49

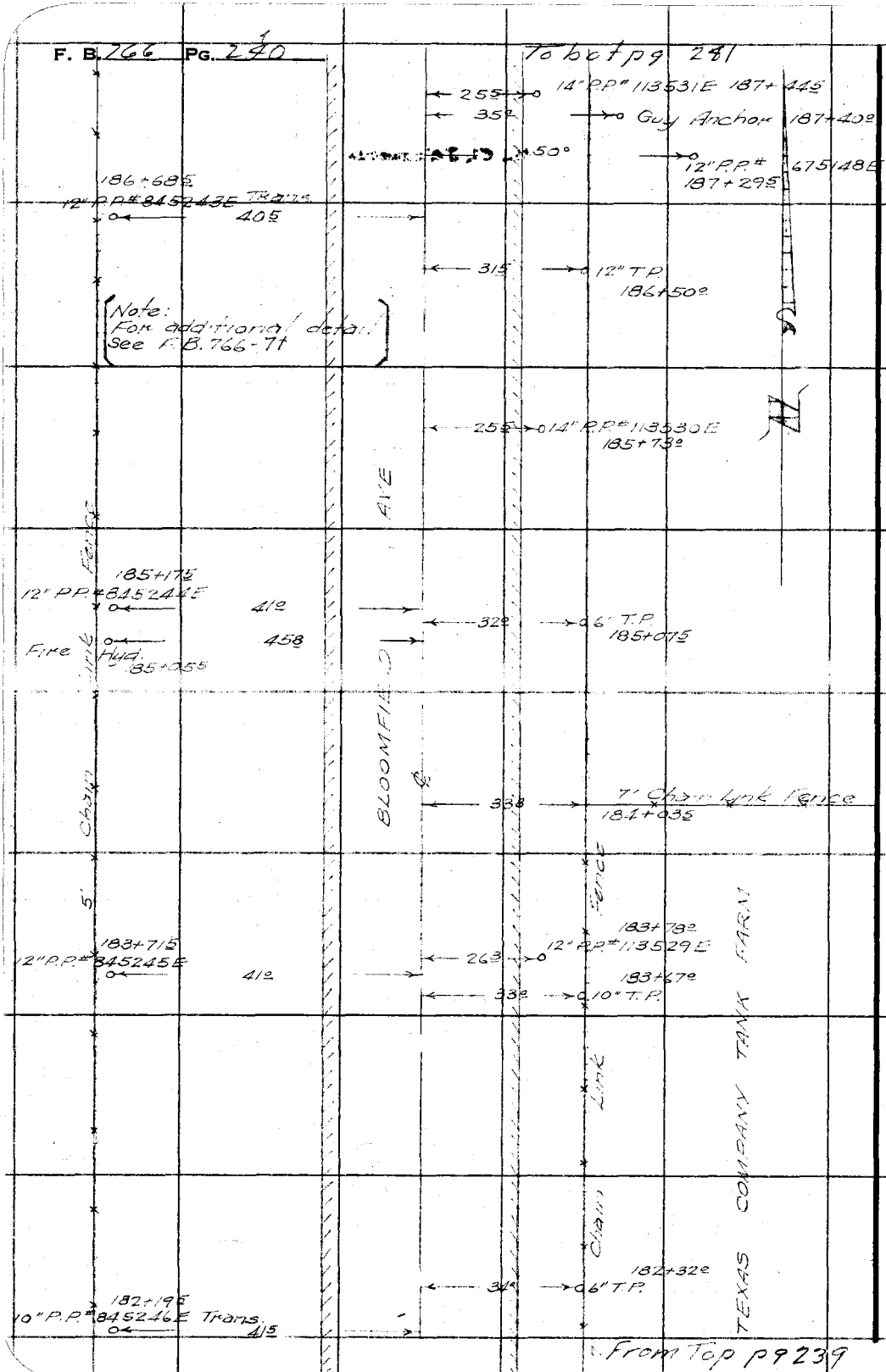

RETURN TO
LOS ANGELES COUNTY SURVEYOR
726 LOS ANGELES COUNTY
ENGINEERING BLDG.

Do not extend notes this side of this line.

Note: Any Additions or Changes on This Sheet Must be Made or Circled in Red Ink With Date and Name of Person Making Change.

Notes Ck'd by	Survey of BLOOMFIELD AVE
Map No.	W. O. 8200 Tape No. St'd. °F
Office Work	Surveyed by Van Dere
Checked	Notes [illegible] Date [illegible]
Date	Indexed A. C. Johnson

F. B. 766 PG. 231

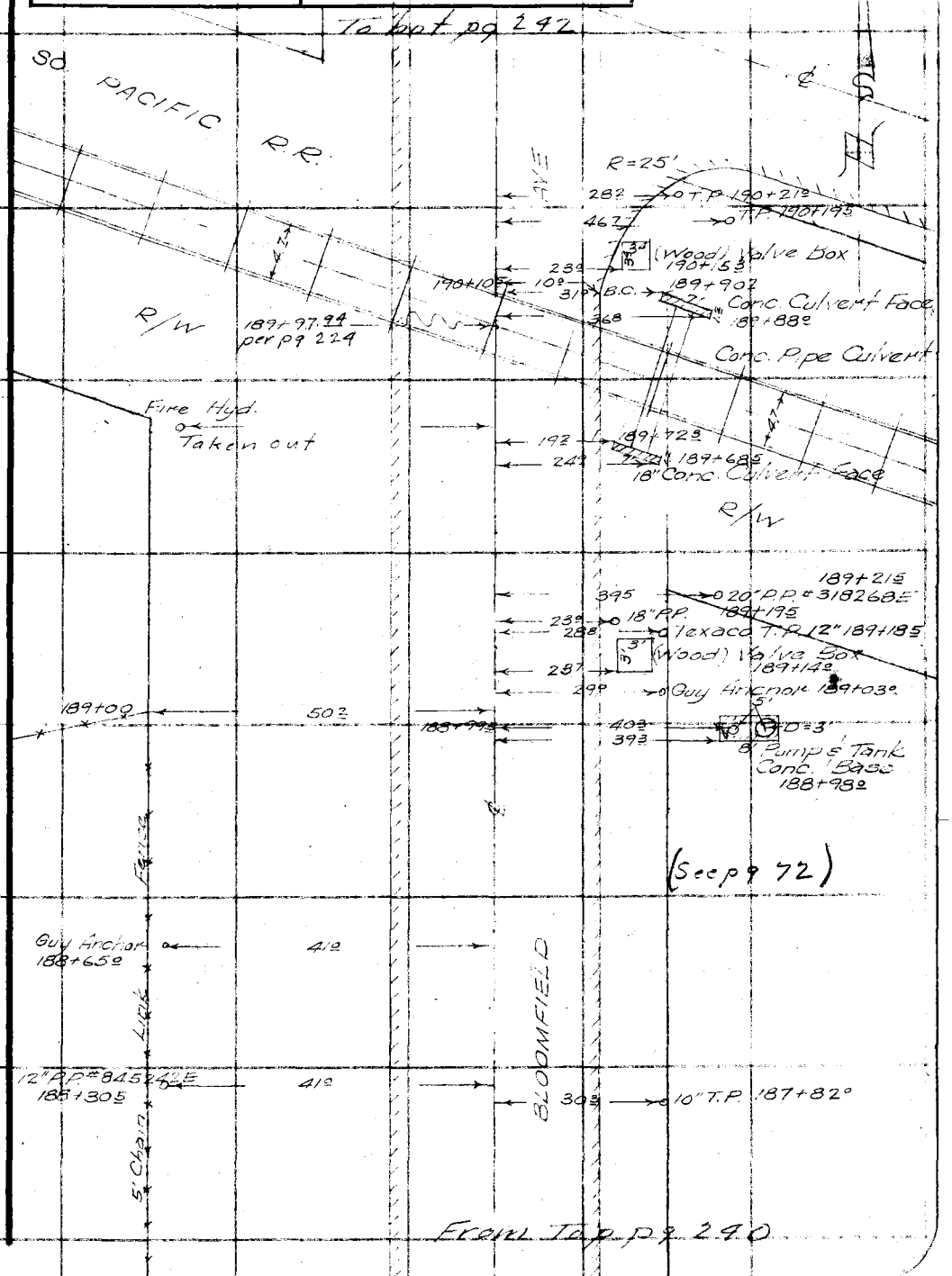

Note: Any Additions or Changes on This Sheet Must be Made or Circled in Red Ink With Date and Name of Person Making Change.

Do not extend notes this side of this line.

RETURN TO
LOS ANGELES COUNTY SURVEYOR
726 LOS ANGELES COUNTY
ENGINEERING BLDG.

76F3098 247 10M 1-49



RETURN TO
LOS ANGELES COUNTY SURVEYOR
726 LOS ANGELES COUNTY
ENGINEERING BLDG.

Do not extend notes this side of this line.

Note: Any Additions or Changes on This Sheet Must be Made or Circled in Red Ink With Date and Name of Person Making Change.

Notes Ck'd by	Survey of BLOOMFIELD [illegible]
Map No.	W. O. 8206 Tape No. St'd. °F
Office Work	Surveyed by Van Deren
Checked	Notes G.O. [illegible] Date 4/27/5[illegible]
Date	Indexed C. Johnson

F. B. [illegible] PG. [illegible]

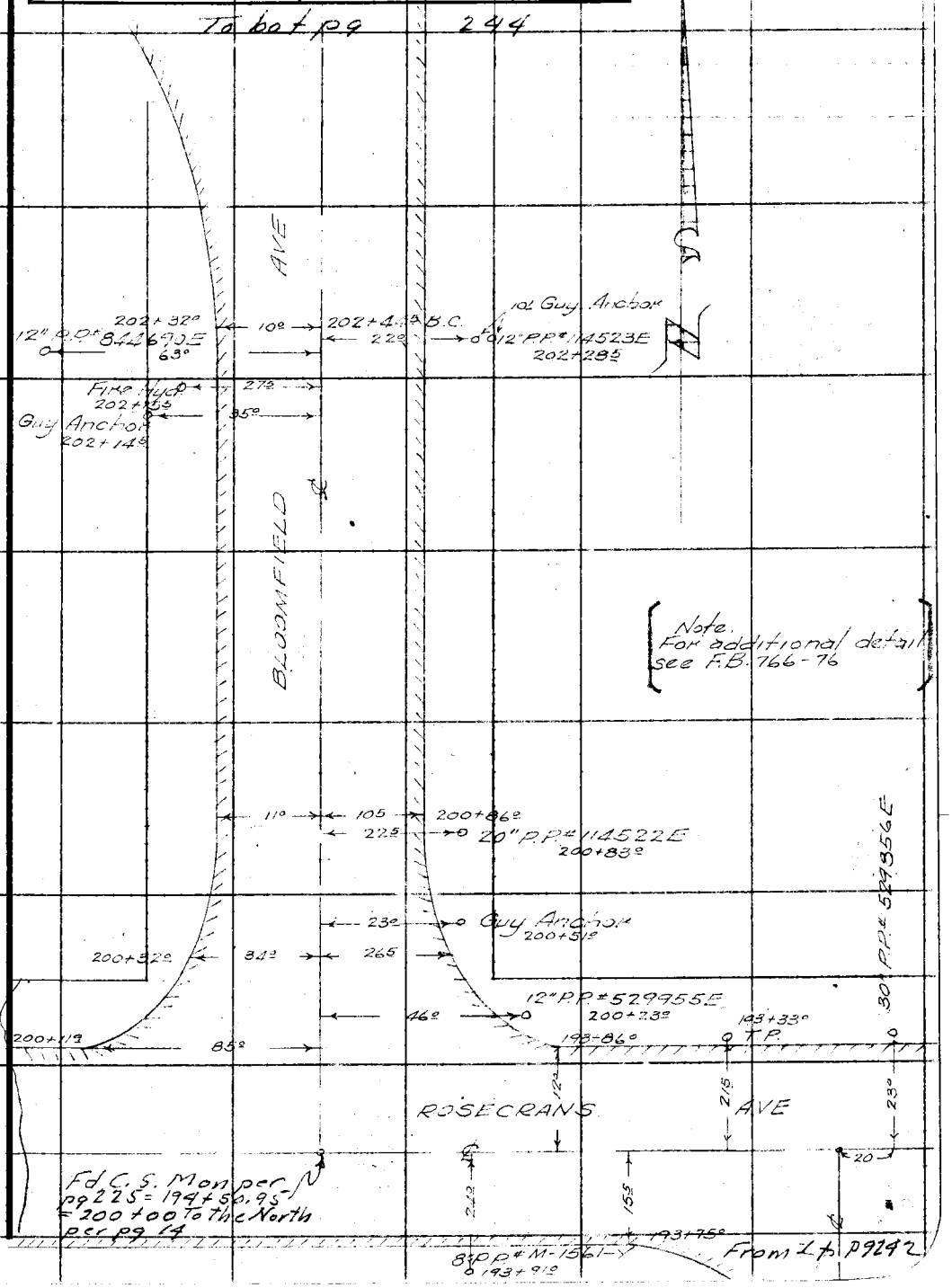

Note: Any Additions or Changes on This Sheet Must be Made or Circled in Red Ink With Date and Name of Person Making Change.

Do not extend notes this side of this line.

RETURN TO
LOS ANGELES COUNTY SURVEYOR
726 LOS ANGELES COUNTY
ENGINEERING BLDG.

76F309S 247 10M 1-49

F. B. 766 Pg. 244

To bot pg 245

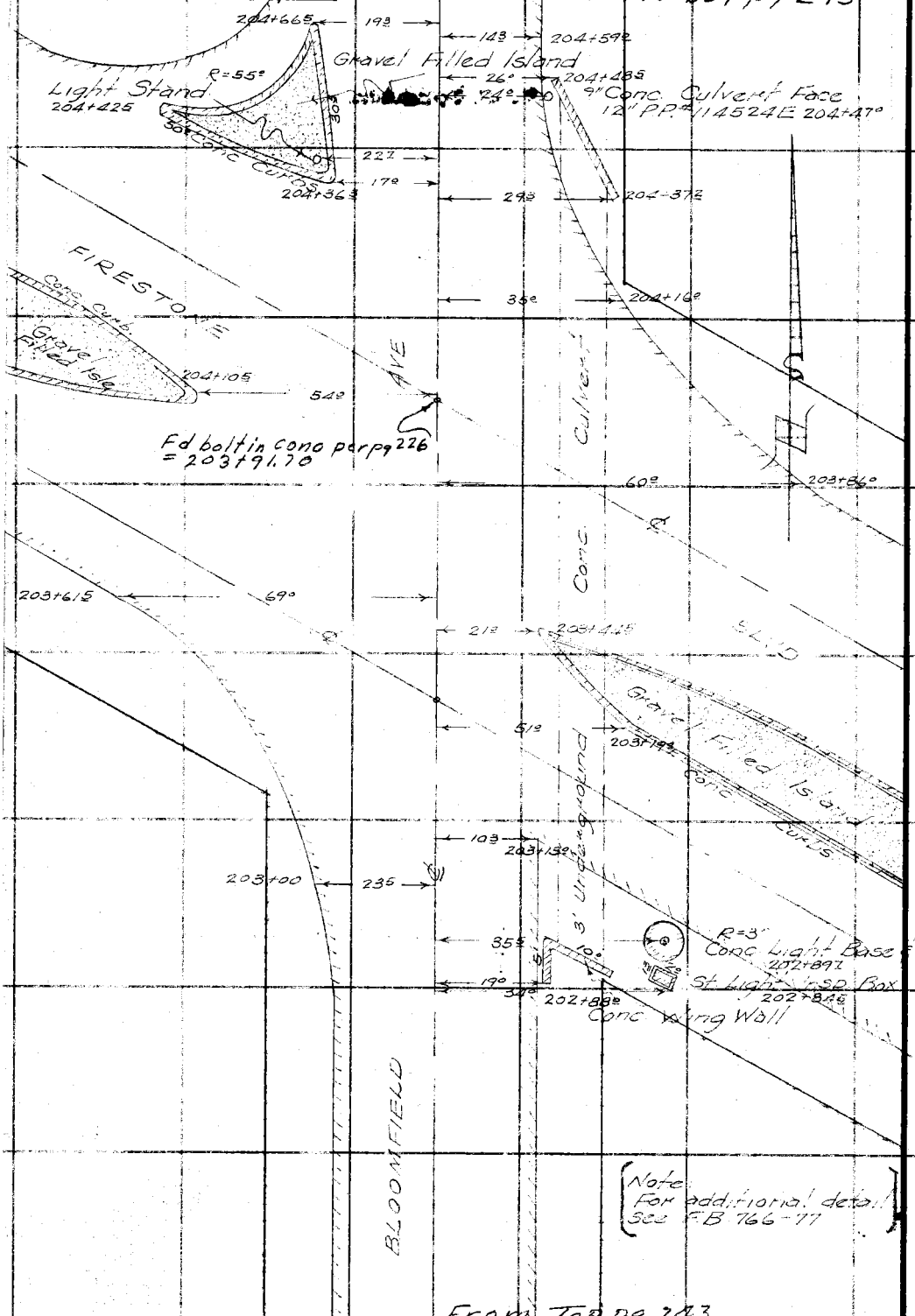

RETURN TO
LOS ANGELES COUNTY SURVEYOR
725 LOS ANGELES COUNTY
ENGINEERING BLDG.

Do not extend notes this side of this line.

Note: Any Additions or Changes on This Sheet Must be Made or Circled in Red Ink With Date and Name of Person Making Change.

Notes Ck'd by	Survey of BLOOMFIELD AVE
Map No.	W. O. 3206 Tape No. St'd. °F
Office Work	Surveyed by Van Deren
Checked	Notes [illegible] Date
Date	Indexed [illegible] C. Johnson

F. B. 766 PG. 245

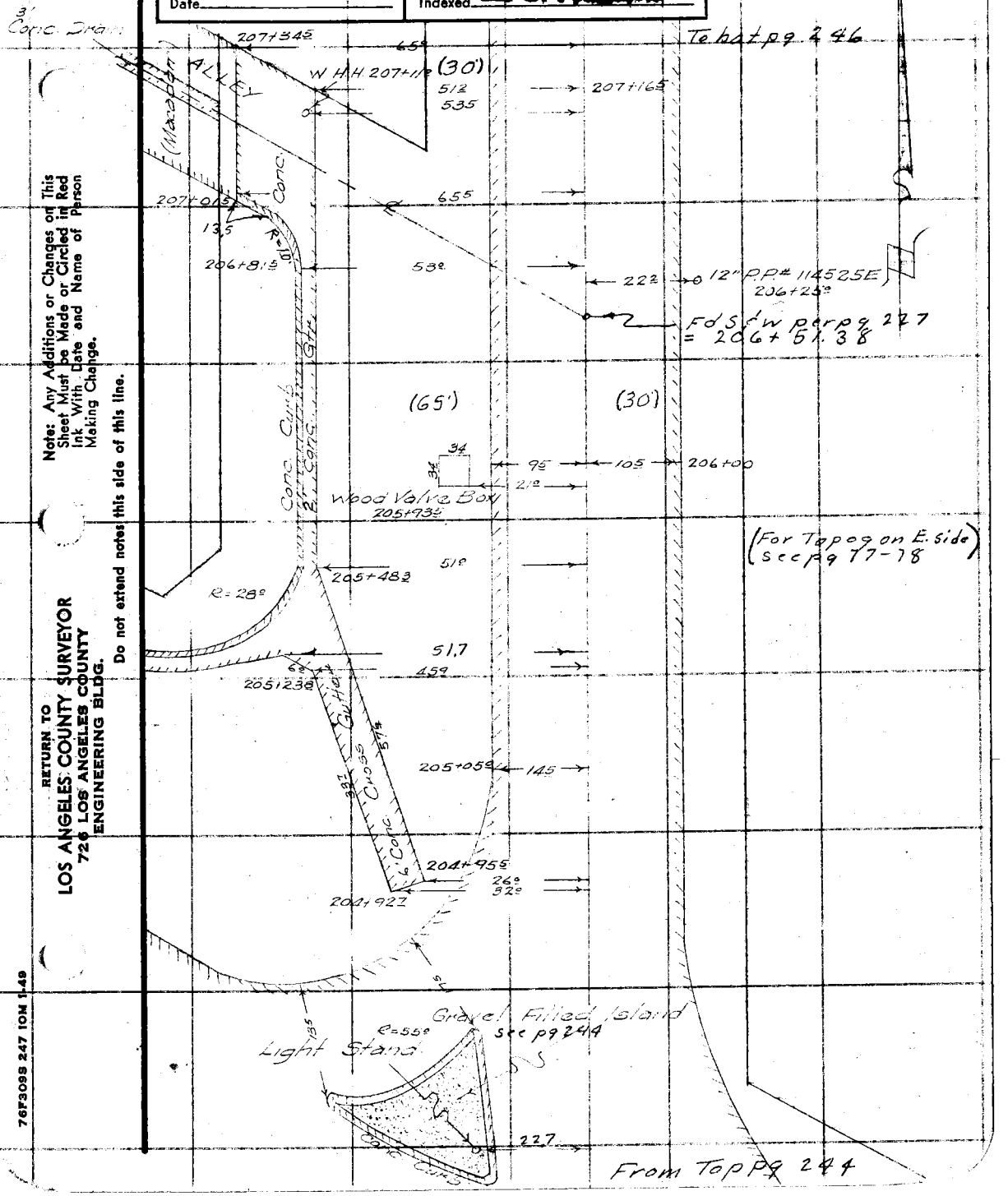

Note: Any Additions or Changes on This Sheet Must be Made or Circled in Red Ink With Date and Name of Person Making Change.

Do not extend notes this side of this line.

RETURN TO
LOS ANGELES COUNTY SURVEYOR
726 LOS ANGELES COUNTY
ENGINEERING BLDG.

76F309S 247 10M 1-49

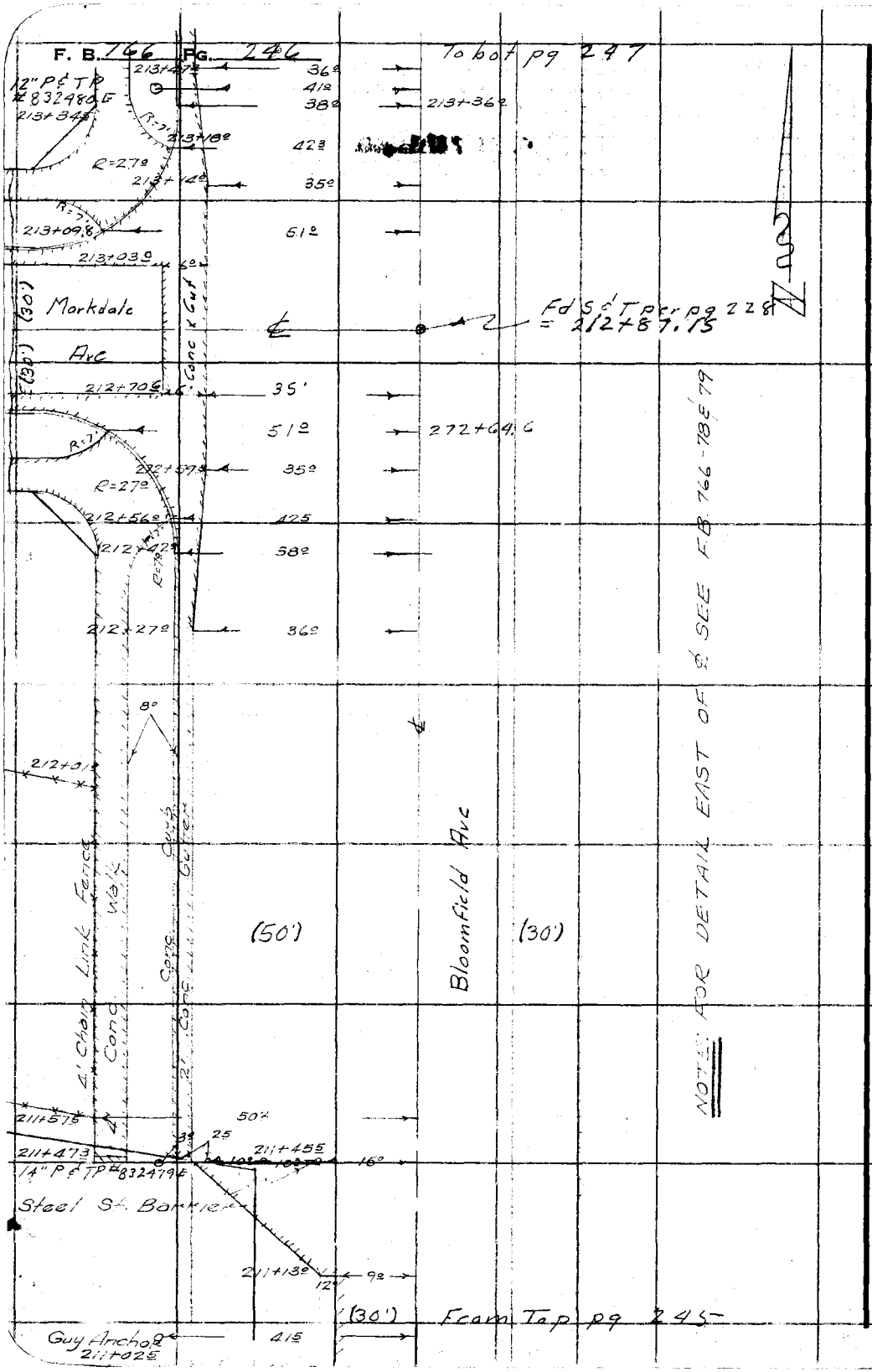

RETURN TO
LOS ANGELES COUNTY SURVEYOR
725 LOS ANGELES COUNTY
ENGINEERING BLDG.

Do not extend notes this side of this line.

Note: Any Additions or Changes on This Sheet Must be Made or Circled in Red Ink With Date and Name of Person Making Change.

Notes Ck'd by	Survey of Bloomfield Ave
Map No.	W. O. 8206 Tape No. 0106 St'd. 68 °F
Office Work	Surveyed by Van Deren
Checked	Notes Van Date 5-1-51
Date	Indexed [illegible] C. [illegible]

F. B. 766 PG. 247

To bot pg 248

12" P & T.P. # 832485E 221+00.5	40.5
end of walk 219+82	46.0
1" tree 219+66	42.0
12" P & T.P. # 832484E 219+27.5	40.0
1" tree 219+16.0	42.5
1" tree 218+63.0	42.0
12" P & T.P. # 832483E 217+70.5	40.5
1" tree 217+09.5	42.5
12" P & T.P. # 832482E 216+47.5	40.5
1" tree 216+28.0	42.5
1" tree 215+50.0	42.5
12" P & T.P. # 832481E 214+85.0	40.5
1" tree 214+72.0	42.5

Conc walk

8' P.W.

2' Conc Cut

4' Conc walk

E. edge of pvt

Bloomfield Ave

(30')

From Top pg 246

(For Topog on E. side see pg 80-81)

N

Note: Any Additions or Changes of This Sheet Must be Made or Circled in Red Ink With Date and Name of Person Making Change.

Do not extend notes this side of this line.

RETURN TO
LOS ANGELES COUNTY SURVEYOR
726 LOS ANGELES COUNTY
ENGINEERING BLDG.

76F309S 247 10M 1-49

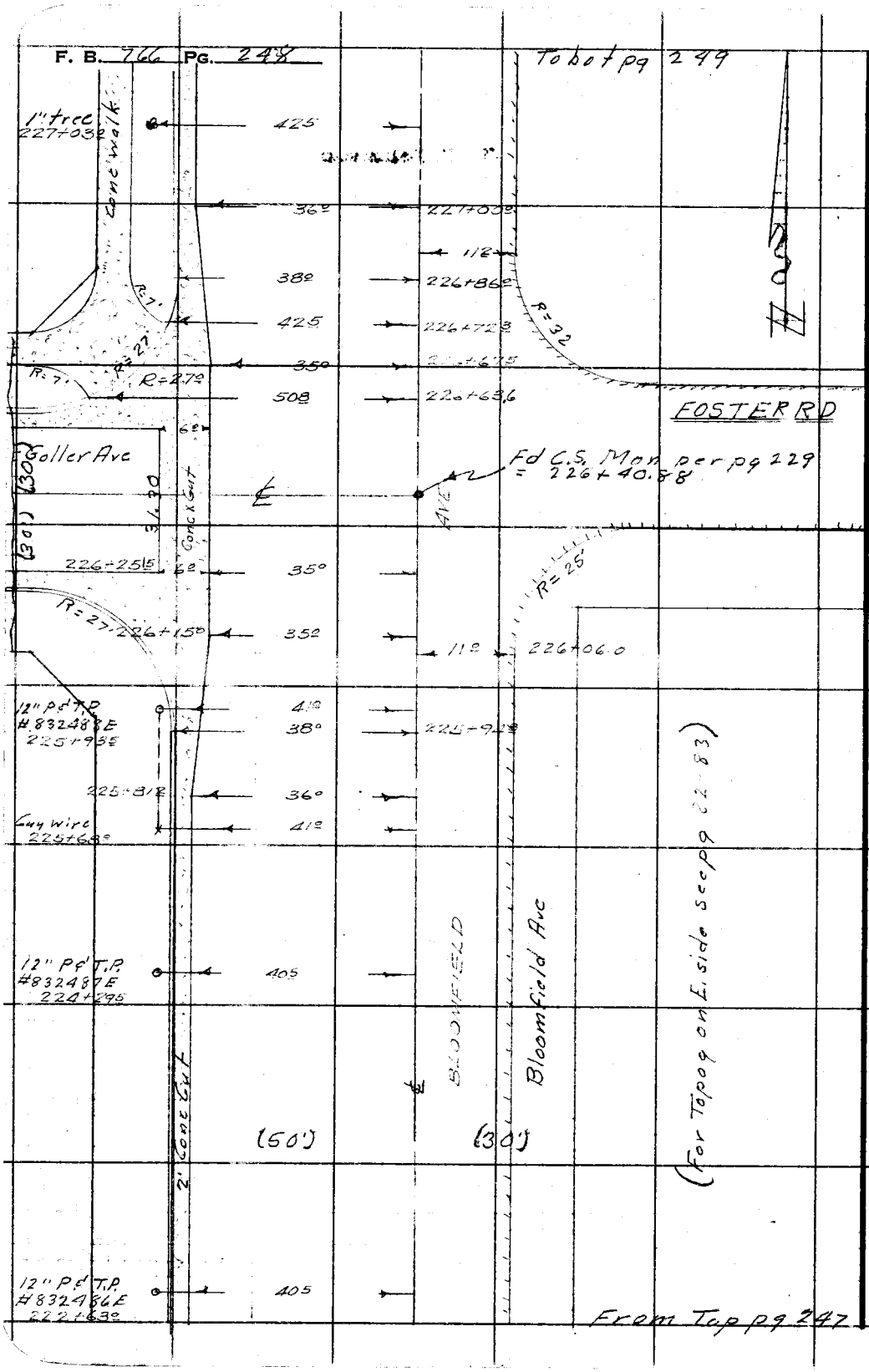

RETURN TO
LOS ANGELES COUNTY SURVEYOR
726 LOS ANGELES COUNTY
ENGINEERING BLDG.

Do not extend notes this side of this line.

Note: Any Additions or Changes on This Sheet Must be Made or Circled in Red Ink With Date and Name of Person Making Change.

Notes Ck'd by	Survey of Bloomfield Ave
Map No.	W. O. 8206 Tape No. 0106 St'd. 68 °F
Office Work T.H.B.	Surveyed by M.A. Van Deren
Checked	Notes Van Date 5-2-61
Date	Indexed A. C. Johnson

F. B. [illegible] PG. 247

To bot pg 250

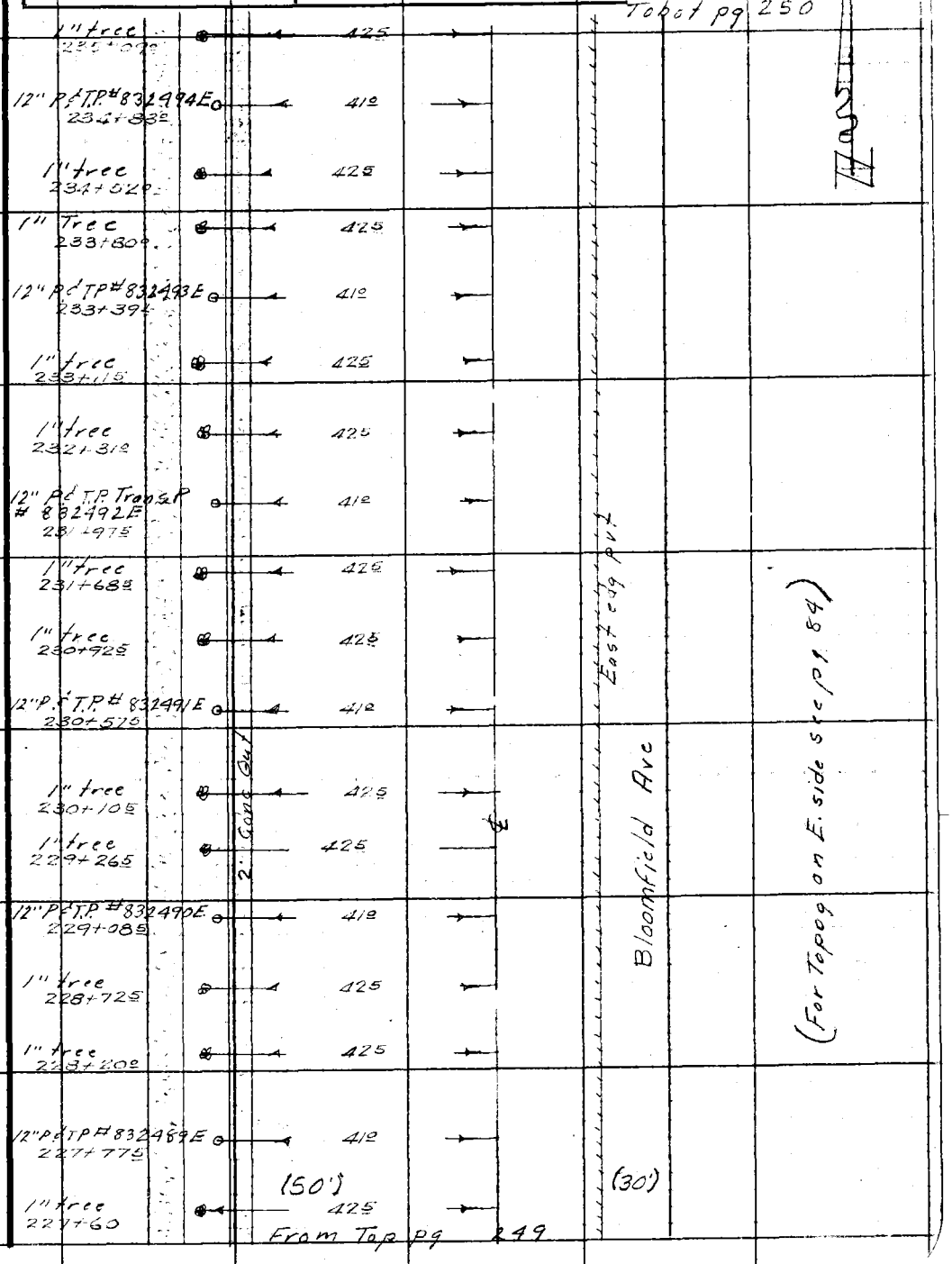

Note: Any Additions or Changes on This Sheet Must be Made or Circled in Red Ink With Date and Name of Person Making Change.

Do not extend notes this side of this line.

RETURN TO
LOS ANGELES COUNTY SURVEYOR
726 LOS ANGELES COUNTY
ENGINEERING BLDG.

76F309S 247 10M 1-49

F. B. 766 PG. 260

To Rt pg 251

228 Guy Anchor 243+80±

12" P & TP # 832500 E 243+57±

41.0

108 243+57±

22± 12" PP# 114505 E 243+48±

1" tree 243+26±

42.5

9± 243+09±

1" tree 242+70±

42.5

1" tree 242+04±

42.5

12" P & T.P. # 832499 E. 241+71±

41±

1" tree 241+43±

42.5

1" tree 240+64±

42.5

12" P & T.P. # 832498 E 240+30±

41±

1" tree 240+15±

42.5

1" tree 239+42±

42.5

12" P & T.P. # 832497 E 239+[illegible]

41±

Conc walk

Conc Cut

E. edg pvt

Bloomfield Ave

(For Top pg 85)

1" tree 238+09±

42.5

12" Trans P & T.P. # 832496 E 237+70±

41±

1" tree 237+51±

42.5

(50')

(30')

1" tree 236+79±

42.5

12" P & T.P. # 832495 E 236+26±

41±

1" tree 236+04±

42.5

From Top pg 249

RETURN TO
LOS ANGELES COUNTY SURVEYOR
726 LOS ANGELES COUNTY
ENGINEERING BLDG.

Do not extend notes this side of this line.

Note: Any Additions or Changes on This Sheet Must be Made or Circled in Red Ink With Date and Name of Person Making Change.

Notes Ck'd by	Survey of Bloomfield Ave
Map No.	W. O. 8206 Tape No. 9106 St'd. 68 °F
Office Work T.H.B.	Surveyed by M.A. Van Deren
Checked	Notes Van Date 5-7-51
Date	Indexed A. C. Johnson

F. B. 266 PG. 251

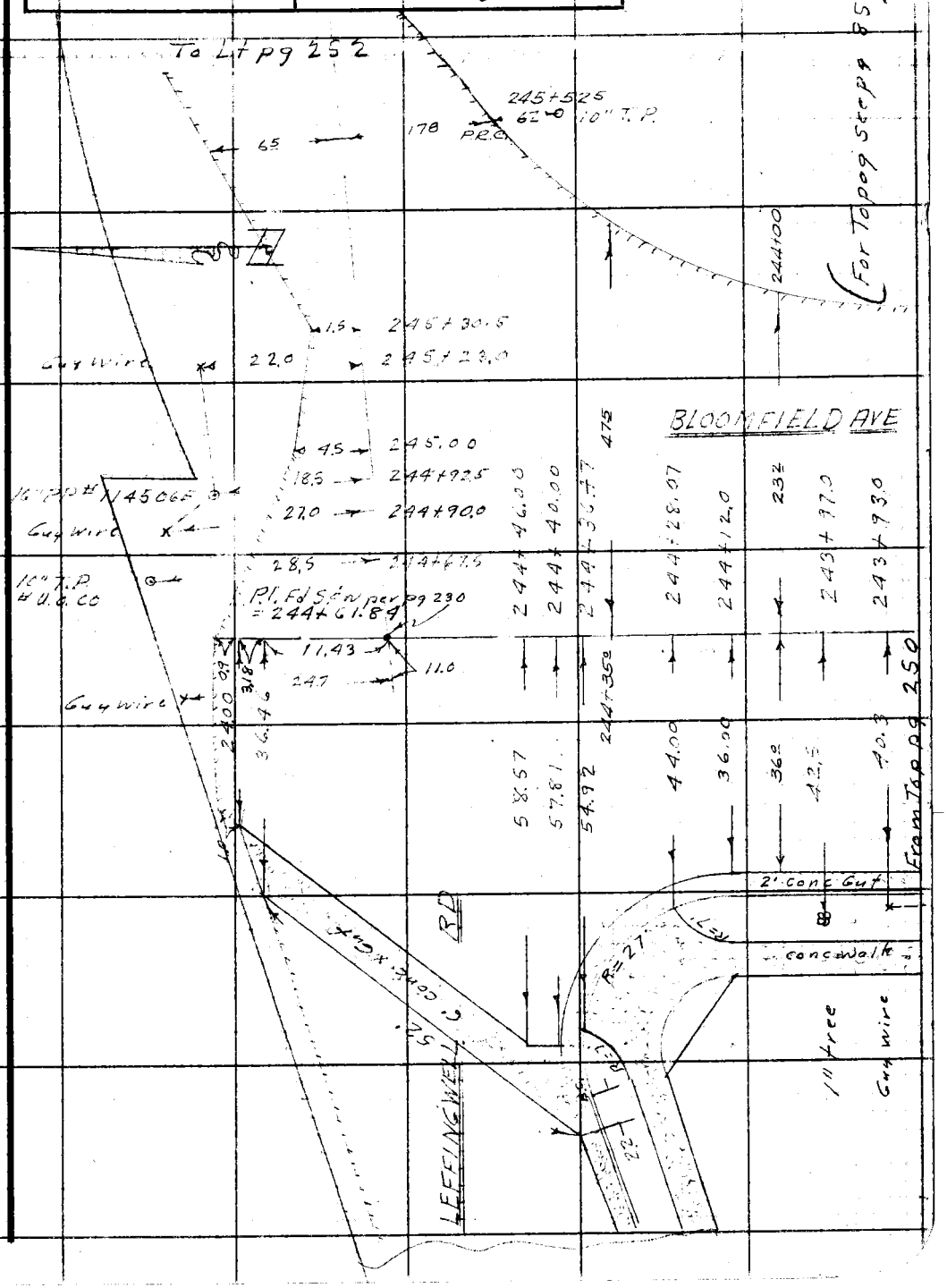

Note: Any Additions or Changes on This Sheet Must be Made or Circled in Red Ink With Date and Name of Person Making Change.

Do not extend notes this side of this line.

RETURN TO
LOS ANGELES COUNTY SURVEYOR
726 LOS ANGELES COUNTY
ENGINEERING BLDG.

76F309S 247 10M 1-49

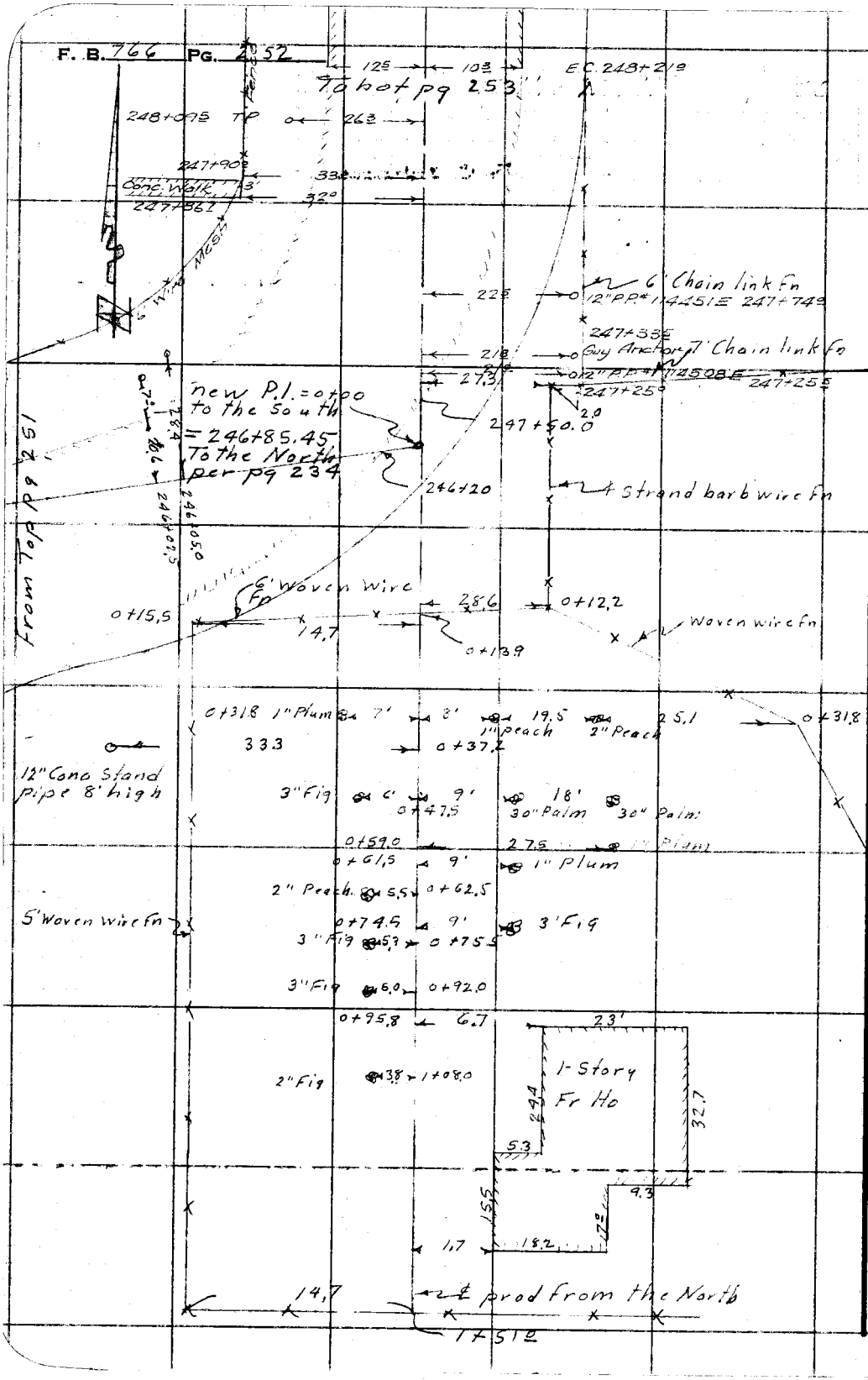

RETURN TO
LOS ANGELES COUNTY SURVEYOR
725 LOS ANGELES COUNTY
ENGINEERING BLDG.

Do not extend notes this side of this line.

Note: Any Additions or Changes on This Sheet Must be Made or Circled in Red Ink With Date and Name of Person Making Change.

Notes Ck'd by	Survey of BLOOMFIELD AV
Map No.	W. O. 820 Tape No. St'd. °F
Office Work T.H.B.	Surveyed by Van Deren
Checked	Notes [illegible] Date [illegible]
Date	Indexed A. C. Johnson

F. B. [illegible] PG. [illegible]



Note: Any Additions or Changes on This Sheet Must be Made or Circled in Red Ink With Date and Name of Person Making Change.

Do not extend notes this side of this line.

RETURN TO
LOS ANGELES COUNTY SURVEYOR
726 LOS ANGELES COUNTY
ENGINEERING BLDG.

76F3098 247 10M 1-49

F. B. 766 PG. 254

To but pg 5 See F B 1670

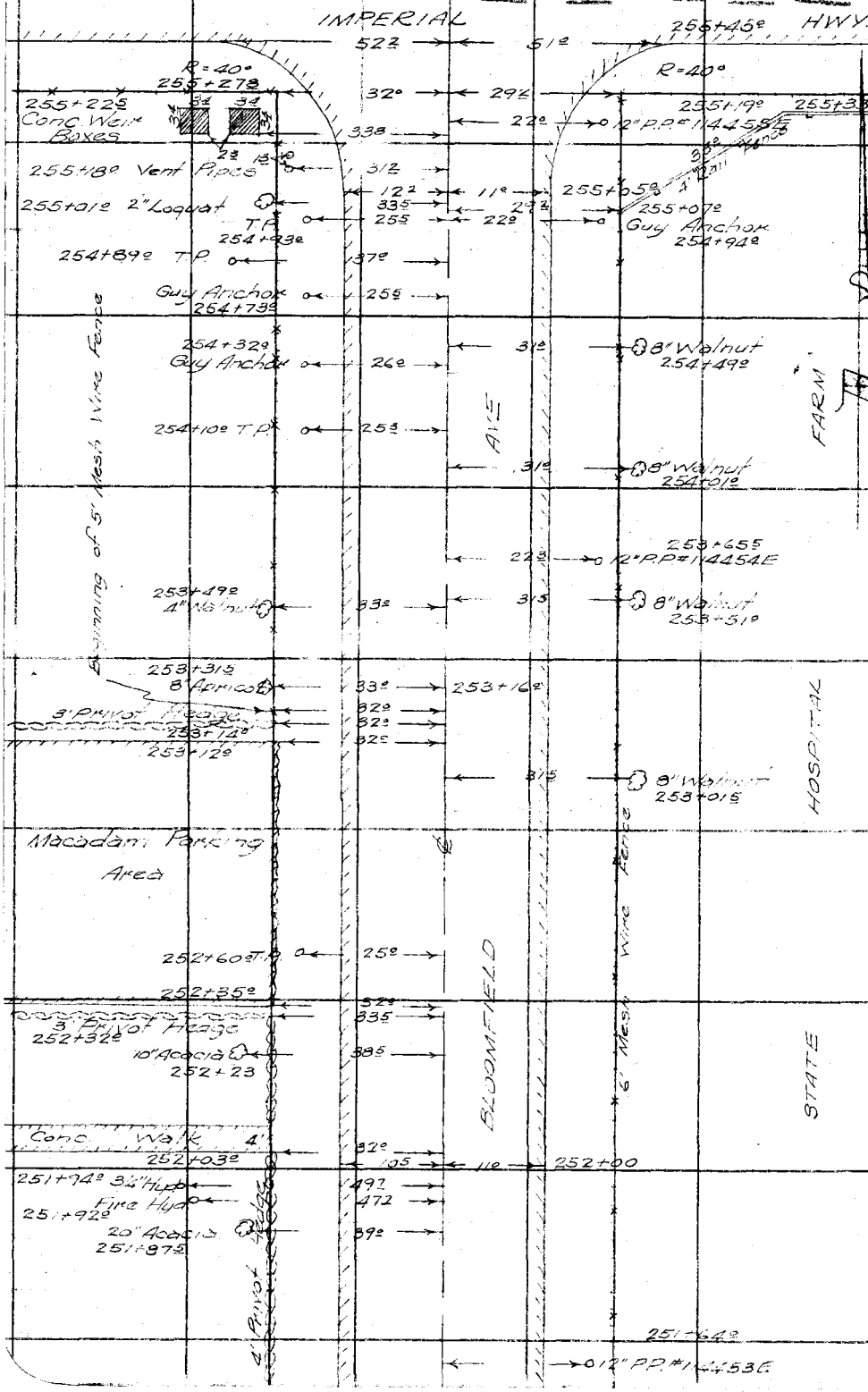

RETURN TO
LOS ANGELES COUNTY SURVEYOR
726 LOS ANGELES COUNTY
ENGINEERING BLDG.

Do not extend notes this side of this line.

Note: Any Additions or Changes on This Sheet Must be Made or Circled in Red Ink With Date and Name of Person Making Change.

Notes Ck'd by	Survey of Bloomfield Ave
Map No.	W. O 8206 Tape No. 0106 St'd. 66 °F
Office Work	Surveyed by M.A. Van Deren
Checked	Notes Van Date 4-30-51
Date	Indexed A. C. Johnson 5-2-52

F. B. 766 PG. 255

JN 8206

Topography on West side of Bloomfield Ave

From Proposed Leffingwell Rd To near Imperial Hwy

BLOOMFIELD AVE

on State Hospital Farm

4-30-52
Van Deren
Richards
Myers

Note: Any Additions or Changes on This Sheet Must be Made or Circled in Red Ink With Date and Name of Person Making Change.

Do not extend notes this side of this line.

RETURN TO
LOS ANGELES COUNTY SURVEYOR
726 LOS ANGELES COUNTY
ENGINEERING BLDG.

76F309S 247 2-51

RETURN TO
LOS ANGELES COUNTY SURVEYOR
726 LOS ANGELES COUNTY
ENGINEERING BLDG.

Note: Any Additions or Changes on This Sheet Must be Made or Circled in Red Ink With Date and Name of Person Making Change.

Do not extend notes this side of this line.

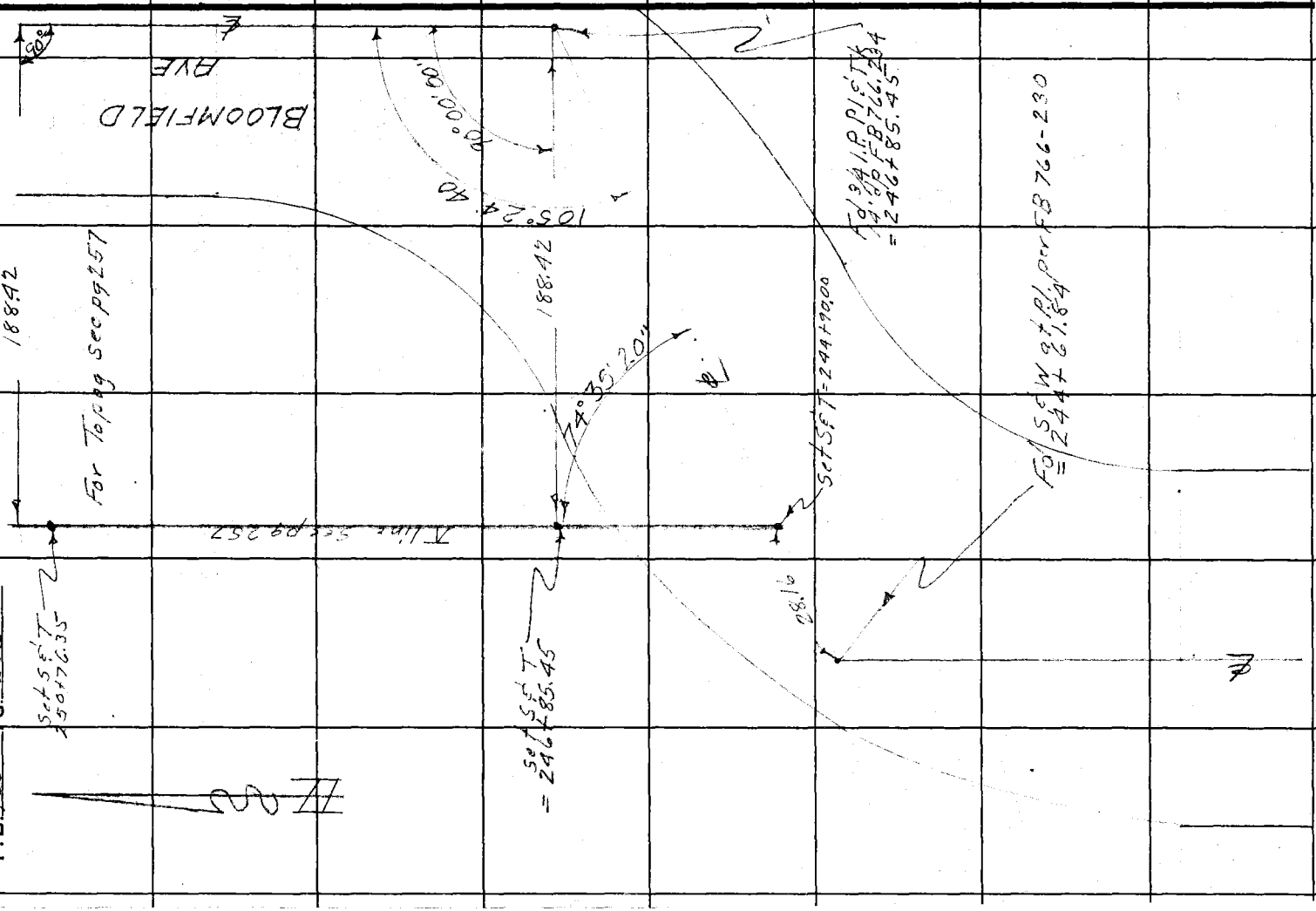

F.B. 766 PG. 256

Notes Ck'd by	Survey of Bloomfield Ave
Map No.	W. O. 8206 Tape No. 0106 St'd. 68 °F
Office Work	Surveyed by M. A. Van Deven
Checked	Notes Van Date 4-30-57
Date	Indexed A. C. Johnson

F. B. 766 PG. 257

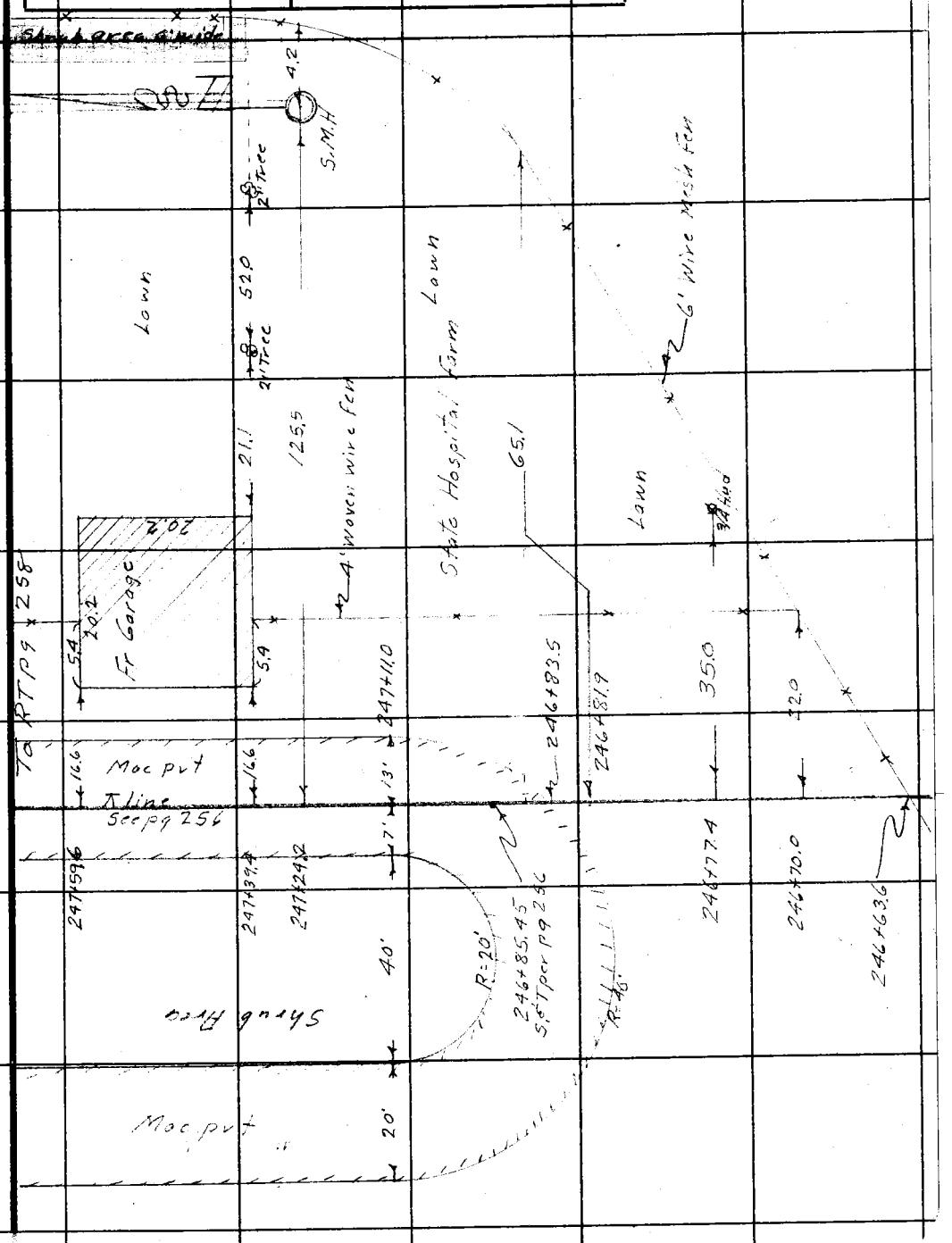

Note: Any Additions or Changes on This Sheet Must be Made or Circled in Red Ink With Date and Name of Person Making Change.

Do not extend notes this side of this line.

RETURN TO
LOS ANGELES COUNTY SURVEYOR
726 LOS ANGELES COUNTY
ENGINEERING BLDG.

76F309S 247 2-51

RETURN TO
LOS ANGELES COUNTY SURVEYOR
726 LOS ANGELES COUNTY
ENGINEERING BLDG.

Note: Any Additions or Changes on This Sheet Must be Made or Circled in Red Ink With Date and Name of Person Making Change.

Do not extend notes this side of this line.

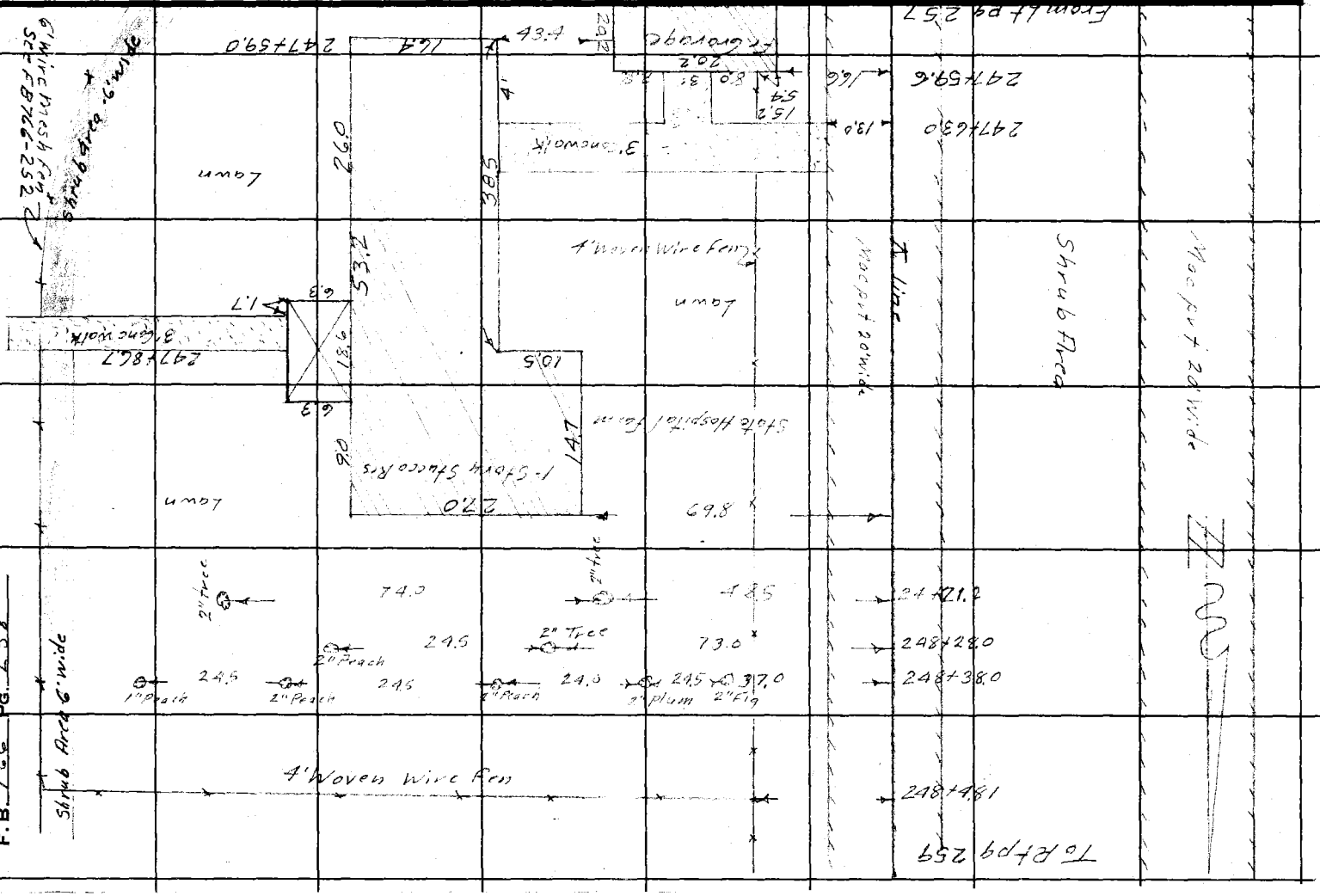

Notes Ck'd by	Survey of Bloomfield Ave
Map No.	W. O. 8206 Tape No. 0106 St'd. 68 °F
Office Work	Surveyed by M. A. Van Deren
Checked	Notes Van Date 9-30-54
Date	Indexed A. C. Johnson

F. B. 766 PG. 257

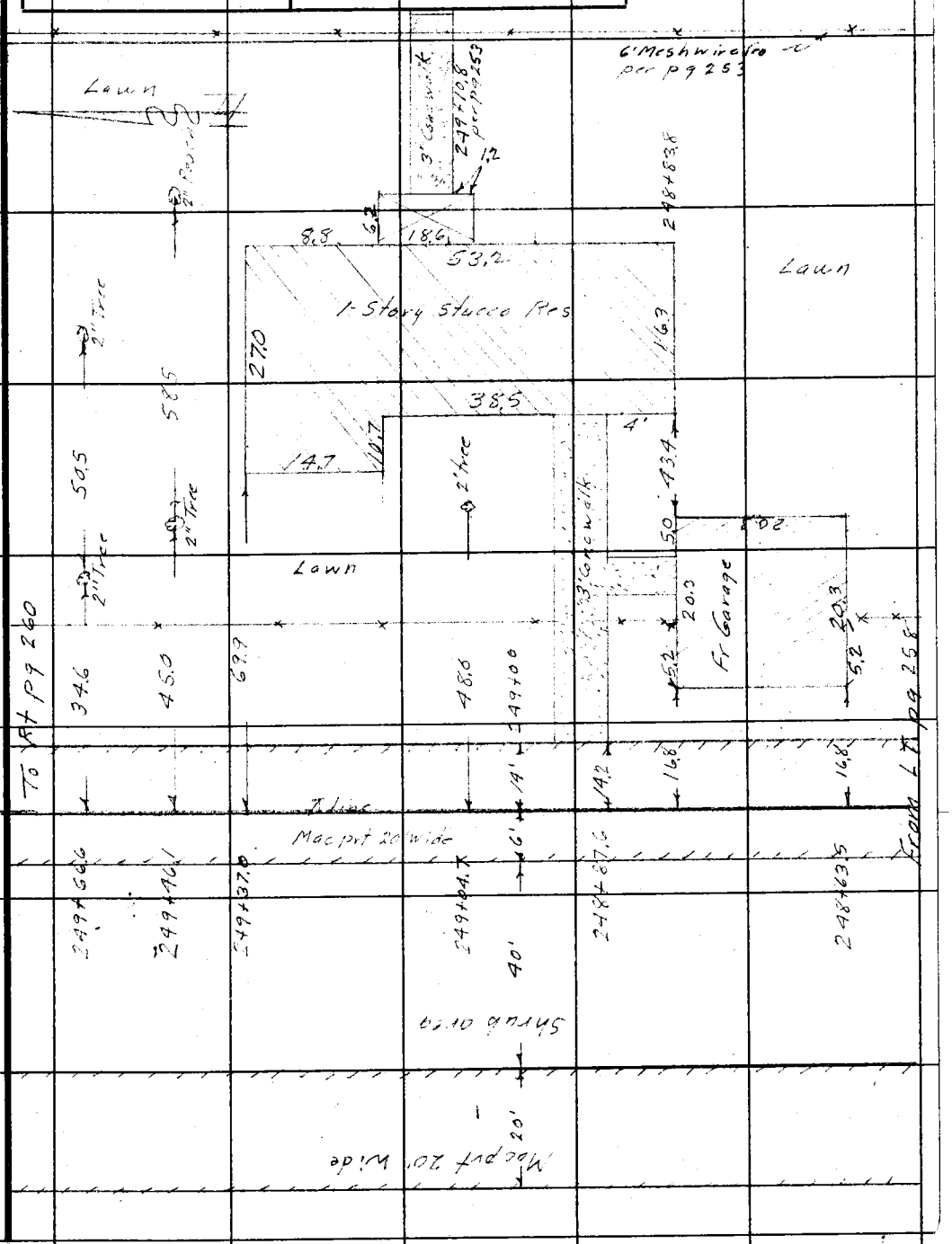

Note: Any Additions or Changes on This Sheet Must be Made or Circled in Red Ink With Date and Name of Person Making Change.

Do not extend notes this side of this line.

RETURN TO
LOS ANGELES COUNTY SURVEYOR
726 LOS ANGELES COUNTY
ENGINEERING BLDG.

76F309S 247 2-51

F. B. 166 PG. 260

RETURN TO
LOS ANGELES COUNTY SURVEYOR
726 LOS ANGELES COUNTY
ENGINEERING BLDG.

Do not extend notes this side of this line.

Note: Any Additions or Changes on This Sheet Must be Made or Circled in Red Ink With Date and Name of Person Making Change.

76F309S 247 10M 1-49

RETURN TO
LOS ANGELES COUNTY SURVEYOR
726 LOS ANGELES COUNTY
ENGINEERING BLDG.

Note: Any Additions or Changes on This Sheet Must be Made or Circled in Red Ink With Date and Name of Person Making Change.

Do not extend notes this side of this line.

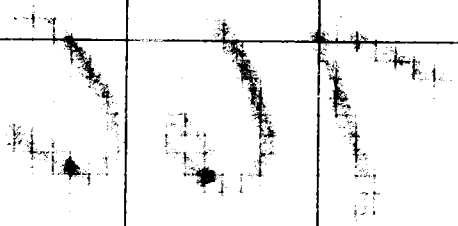

F.B. 33-62

Notes Ck'd by
Map No.
Office Work
Checked
Date

Survey of
W. O. Tape No. Std. °F
Surveyed by
Notes Date
Indexed

F. B. PG.

LOS ANG
728 L
EN

766

766

F. B. _____ Pg. _____