FORM 2[illegible]SM 10-57

RETURN TO
LOS ANGELES COUNTY SURVEYOR
700 HALL OF RECORDS

Note: Any Additions or Changes on This Sheets Must be Made or Circled in Red Ink With Date and Name of Person Making Change.

Do not extend notes this side of this line

768

Notes Ck'd by
Map No.
Office Work
Checked
Date

Survey of
W. O. Tape No. St'd of
Surveyed by
Notes Date
Indexed

F.B.
PG.

F.B. 768 PG. Index

F.B. 768

PAGES: Index, 5 to 41 incl.,

45 to 76 incl.,

81 to 98 incl.,

101 to 142 incl.,

145 to 210 incl.,

RETURN TO
LOS ANGELES COUNTY SURVEYOR
700 HALL OF RECORDS

Do not extend notes this side of this line

Note: Any Additions or Changes on This Sheets Must be Made or Circled in Red Ink With Date and Name of Person Making Change.

Notes Ck'd by	Survey of City Ranch Rd.	F.B. 768 Pg. 5
Map No.	W. O. 8242 Tape No. 68 St'd 34 °F	
Office Work	Surveyed by Rosecrans	
Checked	Notes R Date Sept 38	
Date	Indexed 10-4-38	

CITY RANCH ROAD

C.S.B-1450

J.N. 8242

In Secs. 29, 30, 32, 33 + 34 T.6N. R.12W.

Party

Rosecrans
Granquist
Schaefer
Pierce
Jungi

Topography Pg. 45 to 68

SEE C.S.B. 5246-1-5 FOR PROP. ℄ OF CITY RANCH ROAD FROM W. LINE SEC. 30 T6N R12W TO TIERRA SUBIDA

D.S. 11-26-75

Note: Any Additions or Changes on This Sheets Must be Made or Circled in Red Ink With Date and Name of Person Making Change.

Do not extend notes this side of this line

RETURN TO
LOS ANGELES COUNTY SURVEYOR
700 HALL OF RECORDS

FORM 247 5M 10-37

F.B. 768 PG. 6

CITY RANCH and
LAKEVIEW ROADS.
Index to notes

RETURN TO
LOS ANGELES COUNTY SURVEYOR
700 HALL OF RECORDS

Note: Any Additions or Changes on This Sheets Must be Made or Circled in Red Ink With Date and Name of Person Making Change.

Do not extend notes this side of this line

Notes Ck'd by McPherson	Survey of City Ranch	F.B. 768	Pg. 7
Map No. B-1450	W. O.	Tape No. 68	St'd 84 °F
Office Work F. A. W.	Surveyed by Rosecrans		
Checked McPherson	Notes K	Date 8-27-38	
Date Sept. 1939	Indexed		

Cont. bottom next page

W.S. 16 C-1

149-21-45 ①
237-26-45 ②
149-21-41

Set S.W.+T. 1" Dn.

E.C. 62+65.69

R.P.P.I. Set 3/4" I.P. Tang. Prod.

56.68 @ 9-04 = 55.97

Δ 30°-38'-20"
R 200.00
T 54.79
Lc 106.95
Ex 7.37

P.I. #1 B. Set 3/4" 12" Dn.

B.C. 61+58.74

Set S.W.+T. 1" Dn.

R.P.P.I. Set 3/4" I.P. Fl. Tang. Prod.

Station	Defl 4	Chd.
61+58.74 B.C.	2-19-44	16.26
+75	5-54-36	24.98
62+00	9-29-28	"
+25	13-04-20	"
+50	15-19-10	15.69
+65.69 E.C.		

S.18° W. 190.98

E.C. Set S.W.+T. Fl.

To Sec. Pg. 14

3/4" I.P. P.I. #7

B.C. Set S.W.+T. 1" Dn.

Δ 75°-34-00
R 60.00
T 46.51
Lc 79.13
Ex 15.92

E.C. 60+57.85 Set S.W.+T. 1" Dn.

Δ 82°-51'-30"
R 40.00
T 35.30
Lc 57.85
Ex 13.35

97°-08'-30"

B.C. 60+00 Set S.W.+T. 1" Dn. = 26+53.07 Fr. E.

97-08-30 ①
28-34-00 ②
97-38-30
08

℄ Per

3/4" I.P. P.I. #8 See Pg. 15

Pg. 15 & 16

22.01

R.P.P.I. Set 3/4" I.P. Fl. Tang. Prod.

To P.I. #9 3/4" I.P. See Pg. 15

Station	Defl 4	Chd.
60+00.00 B.C.	17°-54'-13"	24.59
+25	35-48-25	"
+50	41-25-45	7.84
+57.85 E.C.		

Note: Any Additions or Changes on This Sheets Must be Made or Circled in Red Ink With Date and Name of Person Making Change.

Do not extend notes this side of this line

RETURN TO
LOS ANGELES COUNTY SURVEYOR
700 HALL OF RECORDS

FORM 247 5M 10-37

RETURN TO
LOS ANGELES COUNTY SURVEYOR
700 HALL OF RECORDS

Note: Any Additions or Changes on This Sheets Must be Made or Circled in **Red Ink** With Date and Name of Person Making Change.

Do not extend notes this side of this line

W.S. 16C-1

F.B. 1168 PG. 8



Notes Ck'd by McPherson	Survey of [illegible]	F.B. 768	Pg. 9
Map No. B-1450	W. O.	Tape No. 68 St'd 84°F	
Office Work F. A. W.	Surveyed by Rosecrans		
Checked McPherson	Notes	Date [illegible]	
Date Sept. 1979	Indexed		

WS 16 C-1

Note: Any Additions or Changes on This Sheets Must be Made or Circled in Red Ink With Date and Name of Person Making Change.

Do not extend notes this side of this line

RETURN TO
LOS ANGELES COUNTY SURVEYOR
700 HALL OF RECORDS

FORM 247 5M 10-37

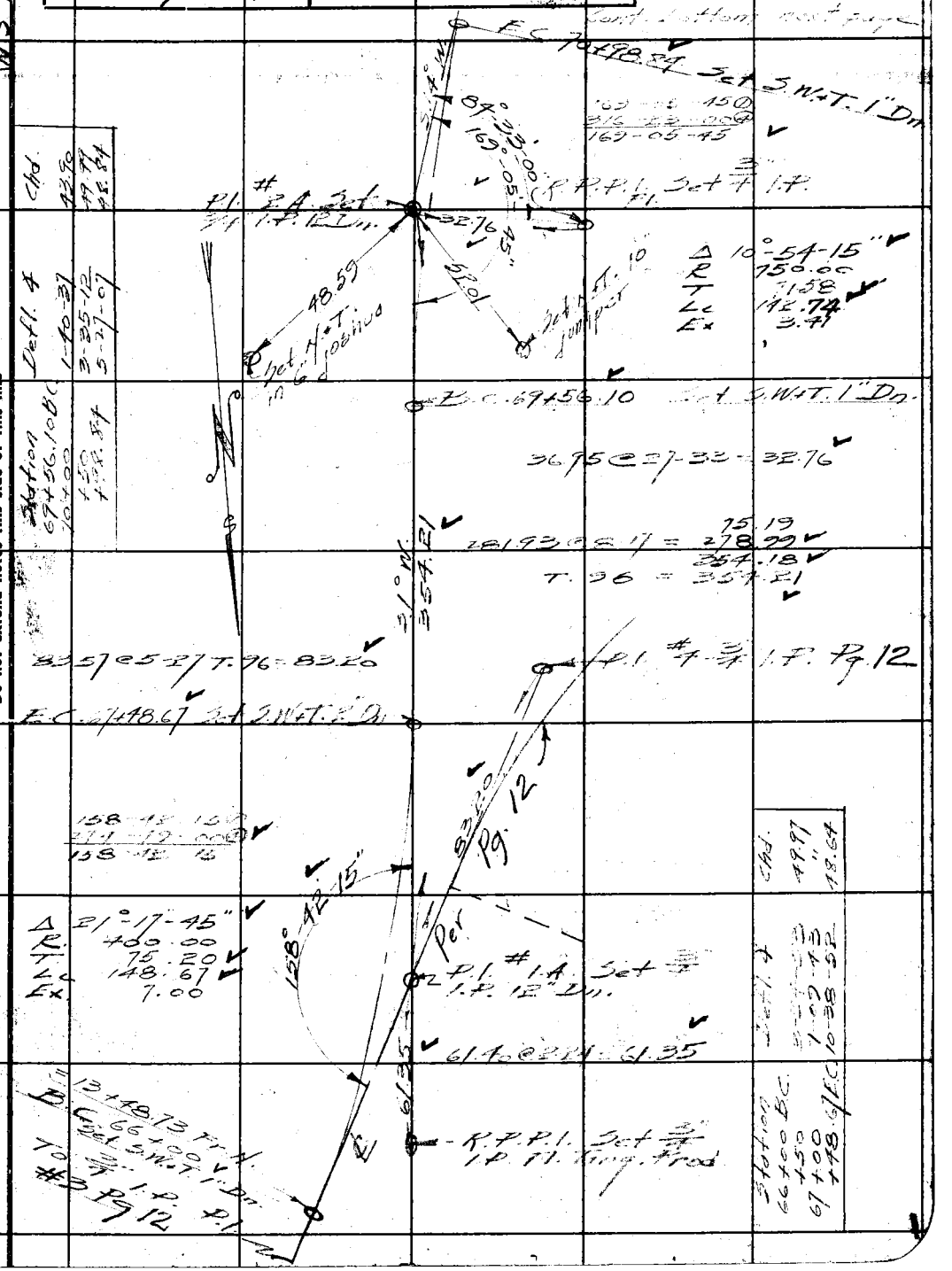

F.B. 768 PG. 10

Station	Defl. ∠	Chd.
77+14.88 BC		
+25	2-19-09	10.10
+50	8-02-36	24.93
+75	13-46-43	"
78+00	19-30-29	"
+25	25-14-16	"
+41.87 EC	29-06-16	16.84

W.S. 16 C-1

R.P.P.I. Set 3/4" I.P. Fl. Tang. Prod.

Δ 121-47-30
R 40.00
T 41.86
Lc 85.03
Ex 42.24

To E.C. #14 See Pg 21

128.01

Per Pg 217

To 3/4" I.P. P.I. #15 Pg 21

128.00 T 96 = 128.01

102.96 Cl 1-40 = 102.96
64.20
166.56
T 98 = 166.58

P.I. #4A Set 3/4" I.P. 12" Dn.

EC 78+41.87 N.T. 1" Dn.

Δ 58°-10-30
R 125.00
T 69.99
Lc 126.93
Ex 13.26

121-47-30
121-10-00
121-47-30

BC Set 3/4 W.T. 1" Dn.

EC 77+14.88 Set 3/4 W.T. 1" Dn.

R.P.P.I. Set 3/4" I.P. Fl. Tang. Prod.

125-37-30-00
142-20-00-00
125-37-30

P.I. #3A Set 3/4" I.P. 12" Dn.

Δ 51°-22-20
R 125.00
Lc 118.62
T 64.21
Ex 15.52

R.P.P.I. Set 3/4" I.P. Fl. Tang. Prod.

Station	Defl ∠	Chd.
75+63.47 BC		
+75	2-24-52	11.50
76+00	8-22-19	24.93
+25	14-06-45	"
+50	19-49-52	"
+75	25-32-58	"
+82.10 EC	27-11-15	7.09

162.09 @ 2-45 T 98 = 161.89

BC 75+63.47 Set 3/4 W.T. 1" Dn.

P.O.T. 74+65.79 Set 3/4 W.T. 3" Dn.

70.5 ft @ 5-3 ft = 70.51
300.42 @ 9-01 = 46.71
7.57
438.63
T 96

P.I. #2A See preceding page

To

RETURN TO
LOS ANGELES COUNTY SURVEYOR
700 HALL OF RECORDS

Do not extend notes this side of this line

Note: Any Additions or Changes on This Sheets Must be Made or Circled in Red Ink With Date and Name of Person Making Change.

Notes Ck'd by McPherson	Survey of City Ranch Road	F.B. 768	PG. 11
Map No. B-1450	W. O.	Tape No. 68 St'd 84 of	
Office Work F. A. W.	Surveyed by Rosecrans		
Checked McPherson	Notes	Date 8-24-38	
Date Sept. 1939	Indexed		

W.S. 16 C-1

Cont. bottom next page

Station	Defl.	Chd
4+48.42 B.C.	3-36-47	1.58
1.50	3-41-30	49.97
5+00	7-16-30	"
4+50	10-51-22	"
6+00	12-20-10	20.64
4+20.66 E.C.		

E.C. 6+20.66 — Set S.W. & T. 2" Dn.

R.P.P.I. Set 3/4" I.P. 12" Dn. To Prod.

50.45

50.81

P.I. #2 Set 3/4" I.P. 14" Dn.

Δ 24°-40' 20" A.
R. 400.00
T. 97.48
L.c. 175.24
Ex. 9.45

155°-19'-45"

155-19-45 ①
261-19-00 ②
155-19-45

R.P.P.I. Set 3/4" I.P. 12" Dn. Tang. Prod.

B.C. 4+48.42 Set S.W. & T. 2" Dn.

75-36-45 ①
302-27-30 ②
75-36-52½

75°-36'-50"

236.05 @ 2-59 = 235.73
300.29 @ 1-55 = 300.12
535.85
T 98 = 535.90

1191.88 T.98 = 1191.99

P.I. #4 Fd. 2x2 Fl. F.D. 70.3 121

Set 1/2 I.P. & Fn. Po

Set 1/2 I.P. & Fn. Po.

P.I. #5 Set 3/4" I.P. 6" Dn. Set 1/2 I.P. & Fn. Po. 30.21

Palmdale 1191.99

Elizabeth Lake Rd. N 84° W.

Int. P.I. #1 - 0+00
Set S.W. & T. 2" Dn.

P.P.P.I. Set 3/4" I.P. 12" Dn.

Note: Any Additions or Changes on This Sheets Must be Made or Circled in Red Ink With Date and Name of Person Making Change.

Do not extend notes this side of this line

RETURN TO
LOS ANGELES COUNTY SURVEYOR
700 HALL OF RECORDS

FORM 247 5M 10-37

F.B. 768 PG. 12

Cont. bottom next page

W.S. 16C-1

Chd.	Defl. ∠	Station
2.68	0-09-13	14+47.32 B.C.
49.98	3-01-06	+50
"	5-52-59	15+00
16.36	6-49-15	+50
		+66.37 E.C.

Chd.	Defl. ∠	Station
35.33	1-00-44	11+14.67 B.C.
49.99	2-26-41	+50
"	3-52-37	12+00
20.64	4-12-35	+50
		+61.62 E.C.

E.C. 15+66.37
Set S.W.+T. 1" Dn.

S 33° W.

83°-10'-45"

166°-21'-30"

P.I. #4 Set 3/4" I.P. 12" Dn.

50.41

91.36

R.P.P.I. Set 3/4" I.P. Fl.

Δ 13°-38'-30"
R. 500.00
T. 59.81
Lc. 119.05
Ex. 3.56

166-21-30 ①
305-26-00 ④
166-21-30

B.C. 14+47.32
Set S.W.+T. 1" Dn.

94.66 @ 15-11 = 91.36
51.05 @ 9-07 = 50.41

319.12 ℄ Per Pg 92

S 25° W

245.85 @ 3-00 = 245.51
73.58
319.09

E.C. 11+61.62 Set S.W.+T. 1" Dn.

Δ 8°-25'-10" A
R. 1000.00
T. 73.61
Lc. 146.95
Ex. 2.70

85°-47'-30"

171°-34'-55"

P.I. #3 Set 3/4" I.P. 12" Dn.

48.94

50.44

R.P.P.I. Set 3/4" I.P. Fl.

B.C. 11+14.67 Set S.W.+T. 1" Dn.

171-35-00 ①
326-19-30 ④
171-34-52½

87.47
267.78 @ 2-35 = 267.51
300.39 @ 2-42 = 300.06
655.04
T 98 = 655.10

655.10

To P.I. #2 See preceding page

RETURN TO
LOS ANGELES COUNTY SURVEYOR
700 HALL OF RECORDS

Do not extend notes this side of this line

Note: Any Additions or Changes on This Sheets Must be Made or Circled in Red Ink With Date and Name of Person Making Change.

Notes Ck'd by McPherson	Survey of L.I. Ranch Rd	F.B. 768	Pg. 13
Map No. B-1450	W. O.	Tape No. 68 St'd 84°F	
Office Work F. A. W.	Surveyed by Rosecrans		
Checked	Notes	Date 8-27-38	
Date	Indexed		

W.S. 16 C-1

Station	Deflt ∠	Chd.
16+17.10 B.C.	[illegible]	
+50	2-21-22	32.88
17+00	5-56-14	49.97
+50	9-31-05	"
18+00	13-05-57	"
+50	16-40-46	"
19+00	20-15-40	"
+50	23-50-32	"
20+00	27-25-23	"
+50	31-00-15	"
+62.84 E.C.	31-55-25	12.83

Cont. bottom next page



Note: Any Additions or Changes on This Sheets Must be Made or Circled in Red Ink With Date and Name of Person Making Change.

Do not extend notes this side of this line

RETURN TO
LOS ANGELES COUNTY SURVEYOR
700 HALL OF RECORDS

FORM 247 5M 10-37

F.B. 768 PG. 14

Cont. bottom next page

Station	Defl ∠	Chd.
23+64.05 BC		
+75	1-47-33	10.94
24+00	5-22-06	24.98
+25	9-58-39	"
+50	14-04-13	"
+75	18-09-46	"
25+00	22-15-19	"
+25	26-19-51	"
+50	30-26-25	"
+75	34-31-57	
26+00	38-34-25	21.61

W-S 16C-1

P.I. #8 Set 3/4" 2" I.P. 12" Dn.

Δ 76°-08-50
R 175.00
T. 137.09
Lc. 232.58
Ex. 47.30

S59°W.

EC 25+96.62 Set 5 W.T. Fl

158.67 T 88

P.I. #7 Set 3/4" I.P. Fl.

103°-51-10"

103-51-15
55-24-20
103-51-07½

R.P.I. Set 3/4" I.P. Fl. Ring N.W.

Station	Defl ∠	Chd.
21+21.13 BC		
+75	4-41-55	23.54
22+00	6-30-18	24.97
+25	8-25-41	"
+50	11-17-35	"
+75	14-07-18	"
23+00.50	16-12-17	17.85

210.70 @ 8-41 = 208.26
T 98 = 280.33

80.93

N46W.

EC 22+17.18 Set 5 W.T. 2" Dn.

13°-47'-40"

147-35-20
230-21-20
147-35-22

92.19 @ 18-00 = 87.67
51.18 @ 13-00 = 19.87

P.I. #6 Set 3/4" I.P. 14" Dn.

49.87

R.P.I. Set 3/4" I.P. Fl.

87.67

25'

Set 5 W.T. 2" Dn.

410.47

P.C. 21+31.45

Δ 32°-24-35"
R 250.00
T. 72.65
Lc 141.41
Ex 10.34

To P.I. #5 See preceding page

249.12
161.98 @ 5-29 = 161.24
410.43
T 98 = 410.47

RETURN TO
LOS ANGELES COUNTY SURVEYOR
700 HALL OF RECORDS

Do not extend notes this side of this line

Note: Any Additions or Changes on This Sheets Must be Made or Circled in Red Ink With Date and Name of Person Making Change.

Notes Ck'd by McPherson	Survey of City Ranch Rd	F.B. 768	Pg. 15
Map No. B-1450	W. O.	Tape No. 68 St'd 84 of	
Office Work F. A. W.	Surveyed by Rosecrans		
Checked McPherson	Notes R	Date 8-25-28	
Date Sept. 1929	Indexed		

W5.16 C-1

Cont. bottom next page

R.P.P.1 Set 3/4" I.P. Fl. Tag. Prod. on Fn. line

E.C. 3+41.20 Set 3.W.+T. 1" Dn.

143°-08'-45"

P.I. #2 Set 3/4" I.P. 12" Dn.

143-08-45 ①
212-35-00 ②
143-08-45

Δ 36°-51'-15"
R 200.00
T. 66.63
Lc. 128.65
Ex. 10.81

B.C. 2+12.55 Set 3.W.+T. 2" Dn.

Per pg. 207

300.53 @ 3.14 = 300.05
7.45
307.50
7.98 = 307.53

100°-15'-15"

100°-15-15" ①
41-01-00 ②
100-15-15

T.S. Y.R. 12 W.T. Fd. C.S. Mon. I.B. 54-142 See pg 18, 24, 225

Int. 26+71.66 Set 3.W.+T. 6" Dn.

Section Line 53.89 T.98

27.38

T.S. Y.R. 12 W.T. Fd. C.S. Mon. I.B. 54-132

E.C. 3+97.98 = 237.53

E.C. 2+36.82 Set 2.W.+T. 1" Dn.

229.44

26.51

Set 4.+T. 3" Juniper

Set 4.+T. 3" Juniper

156-25-30 ①
272-42-00 ②
168-25-30

Δ 21°-34'-30"
R 100.00
T. 19.48
Lc. 37.66
Ex 1.80

Per pg. 7

29.56

52.07

58°-25'-30"

See pg 7

P.I. #3 Set 3/4" I.P. 12" Dn.

27.08

Set 4.+T. 3" Juniper

Set 3.W.+T. Fl.

B.C. 25+99.16

To P.I. #1 See preceding page

Station	Defl. Δ	Chord
25+09.16 BC	7-24-07	25.77
26+25	10-47-15	1.80
+ X.82 EC		

Note: Any Additions or Changes on This Sheets Must be Made or Circled in Red Ink With Date and Name of Person Making Change.

Do not extend notes this side of this line

RETURN TO
LOS ANGELES COUNTY SURVEYOR
700 HALL OF RECORDS

FORM 247 5M 10-37

F.B. 768 PG. 16

Set S.W.+T. 2" Dn.

Cont. bottom next page

Station	Defl. 4	Chd
43+89.22		
44+00	1-01-46	10.78
+25	3-25-00	24.99
+50	5-48-15	"
+75	8-11-29	"
45+00	10-34-44	"
+25	12-57-58	"
+50	15-21-12	"
+75	17-44-27	"
+79.04 E.C.	18-07-35	4.04

E.C. 45+79.04

R.P.P.I. Set 3/4 I.P. 12" Dn. Tang. Prod.

143° 44-45"

Δ 36°-15'-10" A
R. 300.00
T. 98.21
Lc. 189.82
Ex. 15.67

Set S.W.+T. 1 Dn.

P.I. # 11 Set 3/4 I.P. Fl.

143-44-45 ①
214-59-00 ④
143-44-45

B.C. 43+89.22

R.P.P.I. Set 3/4 I.P. 12" Dn. Tang. Prod.

156.88 @ 2-45 T.98 = 156.71
101.42 @ 4-06 T.98 = 101.17

P.O.S.T. Set S.W.+T. 2" Dn.

P.I. # 10 Set 3/4 I.P. Fl.

E.C. 43+30.74

Δ 55°-45'-10" A
R. 250.00
T. 132.24
Lc. 243.27
Ex. 32.67

124°-14'-55"

596.67

124-15-00 ①
136-59-30 ④
124-14-52½

159.95 @ 00 = 159.95
136.52 @ 3-42 = 136.24
300.68 @ 2-19 = 300.43
596.62
T.98 596.67

B.C. 40+187.47 Set S.W.+T. 2" Dn.

P.O.T. 36+25.04
Set 3/4 I.P. 8" Dn.

282.13 @ 3-30 = 281.60
06.63
300.19
648.42
T.98 = 648.48

648.48

To P.I. # 9 See preceding page

Station	Defl. 4	Chd
10+87.47 BC		
41+00	1-26-08	12.53
+25	4-18-00	24.99
+50	7-09-55	"
+75	10-01-48	"
42+00	12-53-41	"
+25	15-45-35	"
+50	18-37-27	"
+75	21-29-20	"
43+00	24-21-14	"
+25	27-13-07	"
+50	30-04-59	"
+75	32-52-35	5.74
+79.04 E.C.		

W.S. 16 C-1

RETURN TO
LOS ANGELES COUNTY SURVEYOR
700 HALL OF RECORDS

Note: Any Additions or Changes on This Sheets Must be Made or Circled in Red Ink With Date and Name of Person Making Change.

Do not extend notes this side of this line

Notes Ck'd by McPherson	Survey of City Ranch Road
Map No. B-1450	W. O. Tape No. 68 St'd 84 of
Office Work F. A. W.	Surveyed by Robertson
Checked McPherson	Notes A Date 5-25-38
Date Sept. 1939	Indexed

F.B. 768 PG. 17

W.S. 166-21

Set H+T. Fn. Po. — END

EX2 -26+33.34 Pr. E
See next page

See pg 19 for topog

2754.31 ✓ ℄ 1/4 Sec. Line

To C.L. Mon. Cor. Secs. 29, 30, 31 + 32 See next Pg.

Set H+T. Fn. Po. Cor.

Δ 18°-52'-30" A
R 1000.00
T 166.21 ✓
Lc 329.41 ✓
Ex 13.72

E.C. 52+83.23 Set S.W.+T. 1" Dn.

Station	Defl 4	Chd.
50+53.82 B.C.		
51+00	1-19-23	46.18
+50	2-45-20	49.99
52+00	4-11-16	"
+50	5-37-13	"
53+00	7-03-09	"
+50	8-29-06	"
+83.23 E.C.	9-26-13	33.23

B.C. 50+53.82 Set S.W.+T. 1" Dn.

161-07-45
284-30-30 ✓
161-07-37½

73.15
300.66 ℄ 2-48 = 300.29 ✓
373.44 ✓
T 94 = 372.46 ✓

P.O.T. 48+46.5 Set 3/4" I.P. 12" Dn.

267.75 ℄ 2-22 = 267.52 ✓
98.20 ✓
T 94 = 365.72
365.74 ✓

To P.I. #11 See preceding page

Int. 54+98.95 Set H+T. I.P. 10" Dn.

Set H+T. 2" dolly

12.68

29.27

109.72

109.72

19+30 Sec. 29 R 12 W F.B. 84-29

79-02-15 ①
316-09-00 ②
79-02-15 ✓

Int. Set 3/4" I.P. Fl.

P.I. #12 Set 3/4" I.P. 12" Dn.

R.P.P. 1 Set 3/4" I.P. Fl.

76.76

52.34

161-07-45

73.46

365.74

Note: Any Additions or Changes on This Sheets Must be Made or Noted in Red Ink With Date and Name of Person Making Change.

Do not extend notes this side of this line

RETURN TO
LOS ANGELES COUNTY SURVEYOR
700 HALL OF RECORDS

FORM 247.5M 10-37

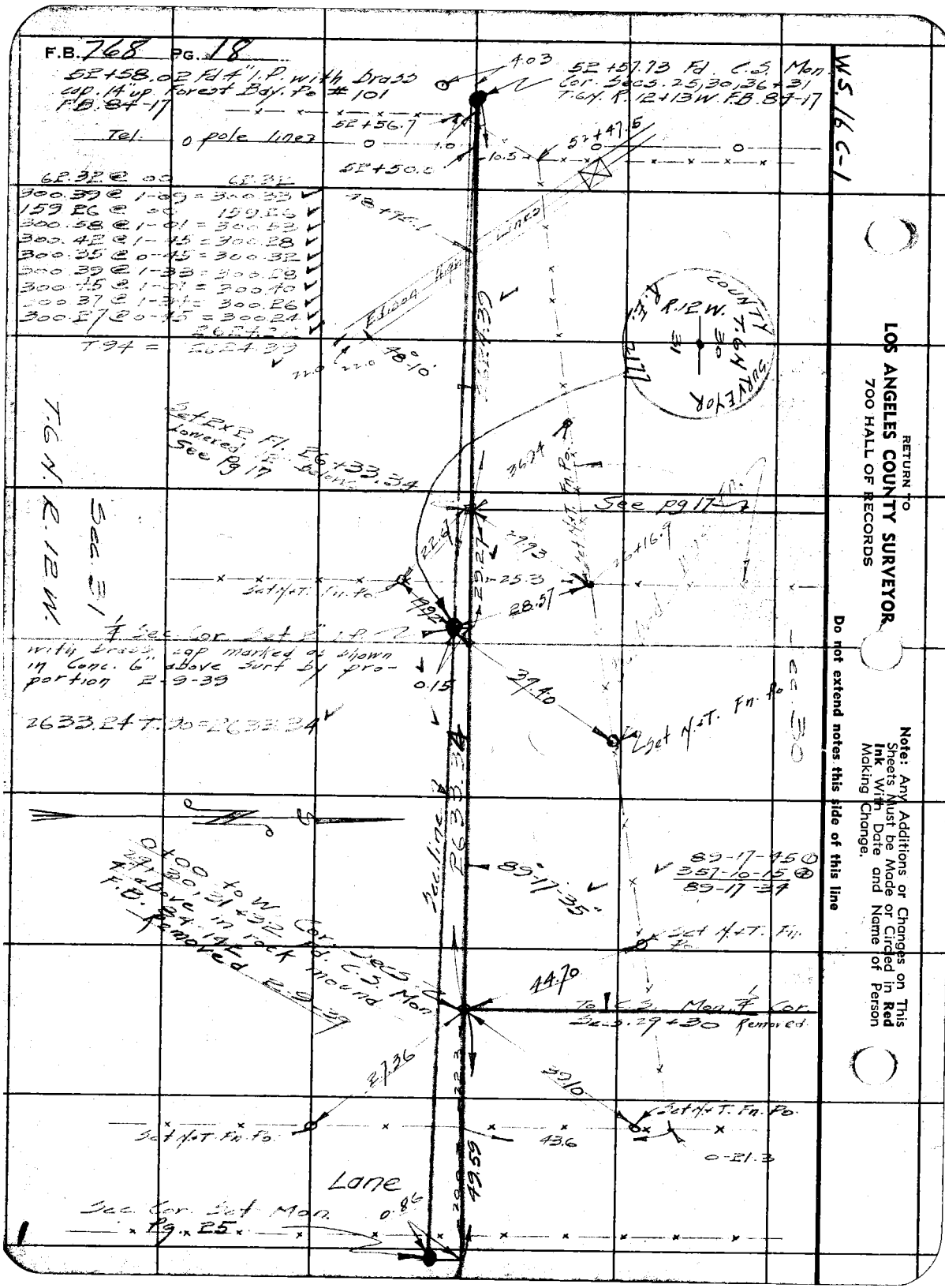
F.B. 768 PG. 18
52+58.02 Fd 4" I.P. with brass cap. 14" up Forest Bdy. Po #101 F.B. 84-17
52+57.73 Fd. C.S. Mon. Cor. Secs. 25, 30, 36 + 31 T.6N. R. 12+13W. F.B. 84-17
W.S. 16 C-1
Tel. 0 pole lines
52+56.7
52+50.0
52+47.5
10.5
4.03
62.32 @ 00 62.32
300.39 @ 1-09 = 300.33
159.26 @ 00 159.26
300.58 @ 1-01 = 300.53
300.42 @ 1-45 = 300.28
300.35 @ 0-45 = 300.32
300.39 @ 1-33 = 300.28
300.45 @ 1-01 = 300.40
300.37 @ 1-34 = 300.26
300.27 @ 0-45 = 300.24
T.94 = 2624.39
48°10'
Edison Hwy. Lines
Set 2x2 Fl. 26+33.34 Lowered 12" below See Pg 17
See pg 17
T.6N. R. 12W.
Sec. 31
Set N+T. Fn. Po.
1/4 Sec. Cor. Set 2" I.P. with brass cap marked as shown in Conc. 6" above Surf by proportion 2-9-39
2633.24 T.90 = 2633.24
0.15
37.40
Set N+T. Fn. Po.
Sec. 30
Sec. line 2
2633.24
89°17'35"
89-17-45 ①
357-10-15 ②
89-17-34
Set N+T. Fn. Po.
0+00 to W. Cor. Secs. 29, 30, 31 + 32 Fd. C.S. Mon. 4" above in rock mound F.B. 84-14 Removed 2-9-39
44.70
To C.S. Mon. 1/4 Cor. Secs. 29 + 30 Removed
27.36
39.10
Set N+T. Fn. Po.
43.6
0-21.3
Lane
Sec. Cor. Set Mon. Pg. 25
0.86
49.59
COUNTY SURVEYOR
R.12W.
T.6N.
R.E.
2177
RETURN TO
LOS ANGELES COUNTY SURVEYOR
700 HALL OF RECORDS
Note: Any Additions or Changes on This Sheets Must be Made or Circled in Red Ink With Date and Name of Person Making Change.
Do not extend notes this side of this line

Notes Ck'd by McPherson	Survey of City Ranch Road	F.B. 768	Pg. 19
Map No. B-1450	W. O.	Tape No. 68 St'd 84 of	
Office Work F. A. W.	Surveyed by Rosecrans		
Checked McPherson	Notes K	Date 8-26-38	
Date Sept. 1939	Indexed		

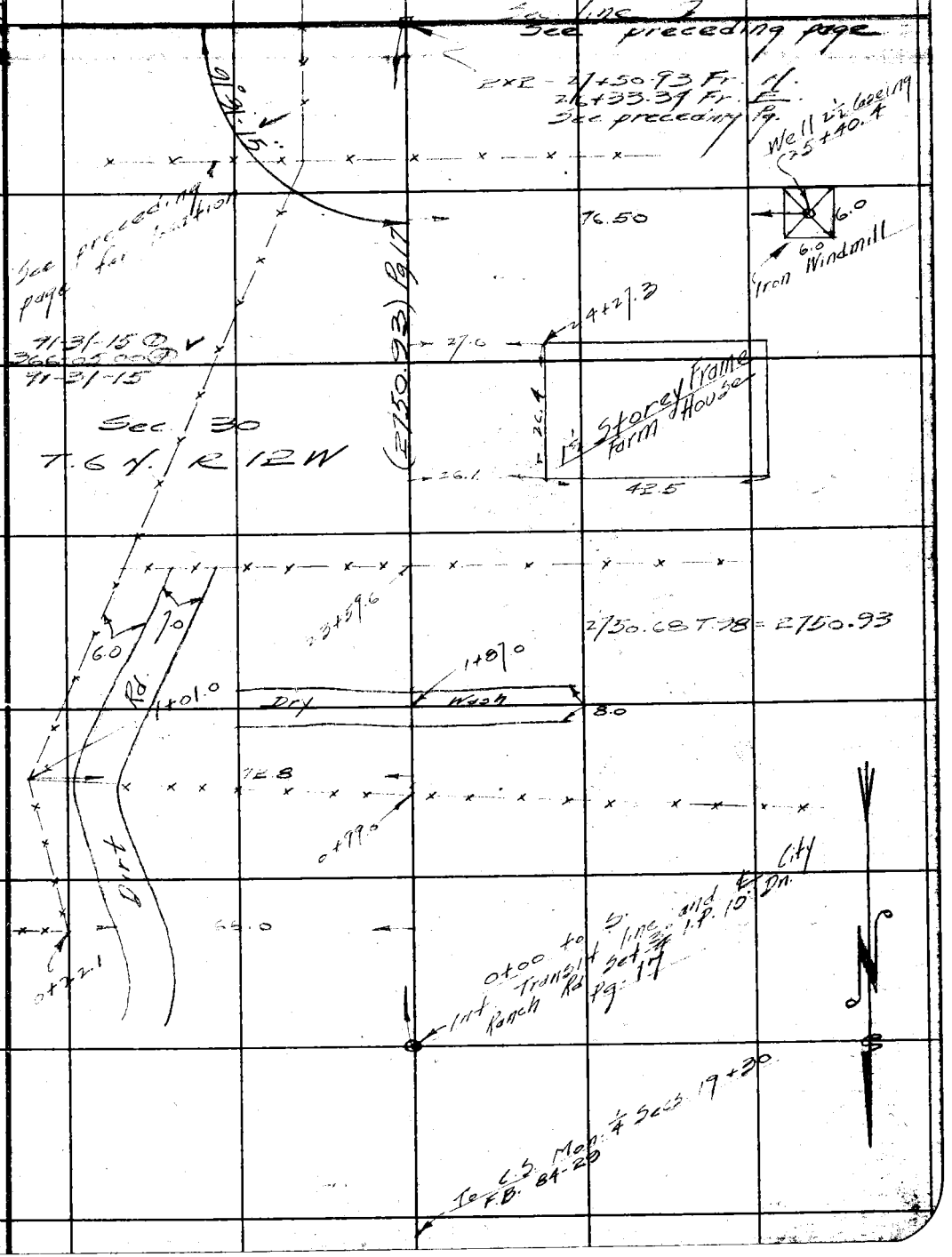

Note: Any Additions or Changes on This Sheets Must be Made or Circled in Red Ink With Date and Name of Person Making Change.

Do not extend notes this side of this line

RETURN TO
LOS ANGELES COUNTY SURVEYOR
700 HALL OF RECORDS

FORM 247 5M 10-37

F.B. 768 PG. 20

Station	Defl. 4	Chd.
85+56.36 BC.		
86+00	2-30-02	43.62
+50	5-21-55	49.98
87+00	8-13-48	"
+50	11-05-42	"
+59.84 EC	11-39-30	9.84

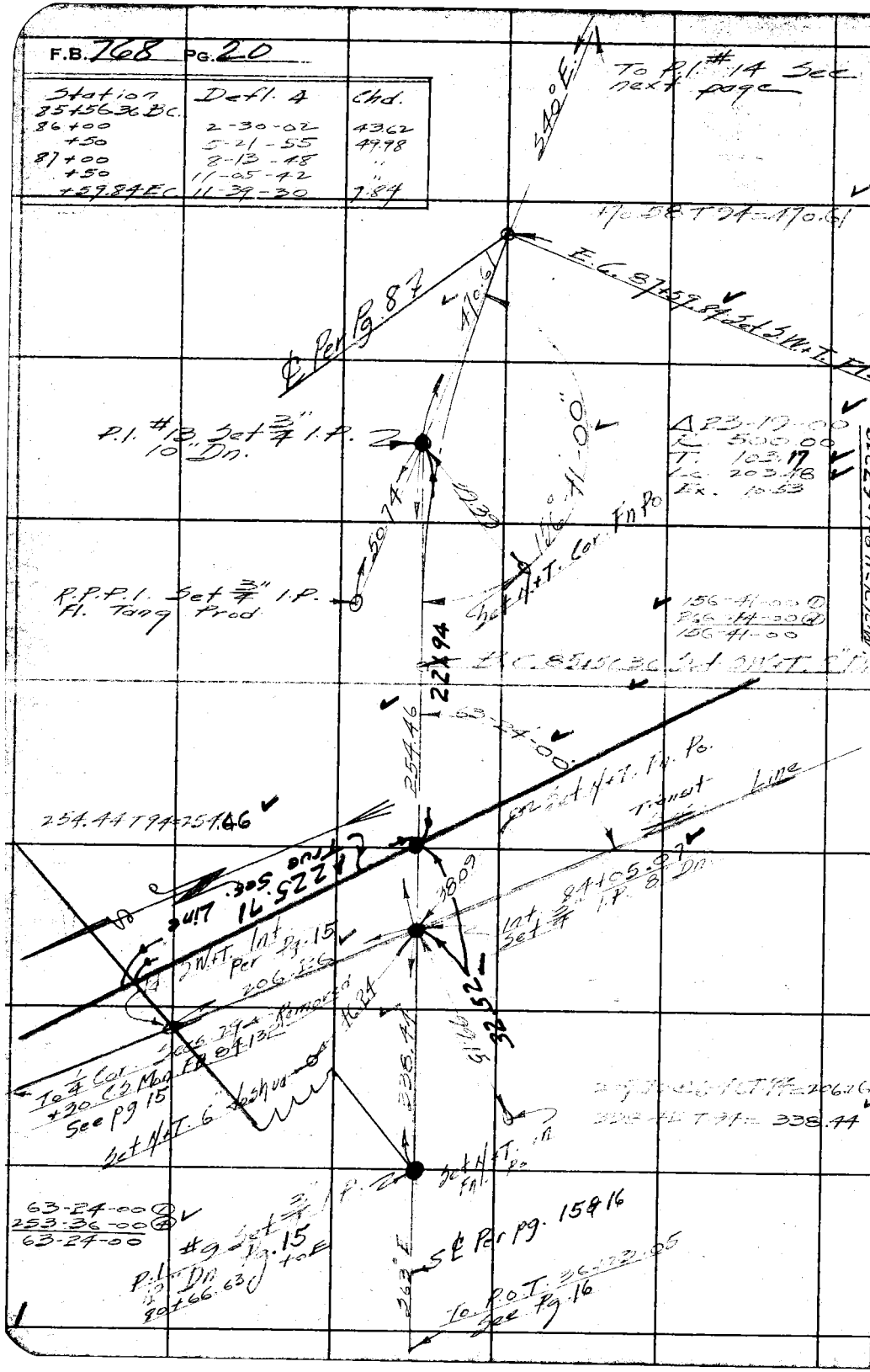

RETURN TO
LOS ANGELES COUNTY SURVEYOR
700 HALL OF RECORDS

Note: Any Additions or Changes on This Sheets Must be Made or Circled in Red Ink With Date and Name of Person Making Change.

Do not extend notes this side of this line

Notes Ck'd by McPherson	Survey of City Ranch Rd	F.B. 768 Pg. 21
Map No. B-1450	W. 08242 Tape No. 68 St'd 84 °F	
Office Work F. A. W.	Surveyed by Rosecrans	
Checked McPherson	Notes Date 8-29-38	
Date Sept. 1939	Indexed	

W.S. 16 C-1

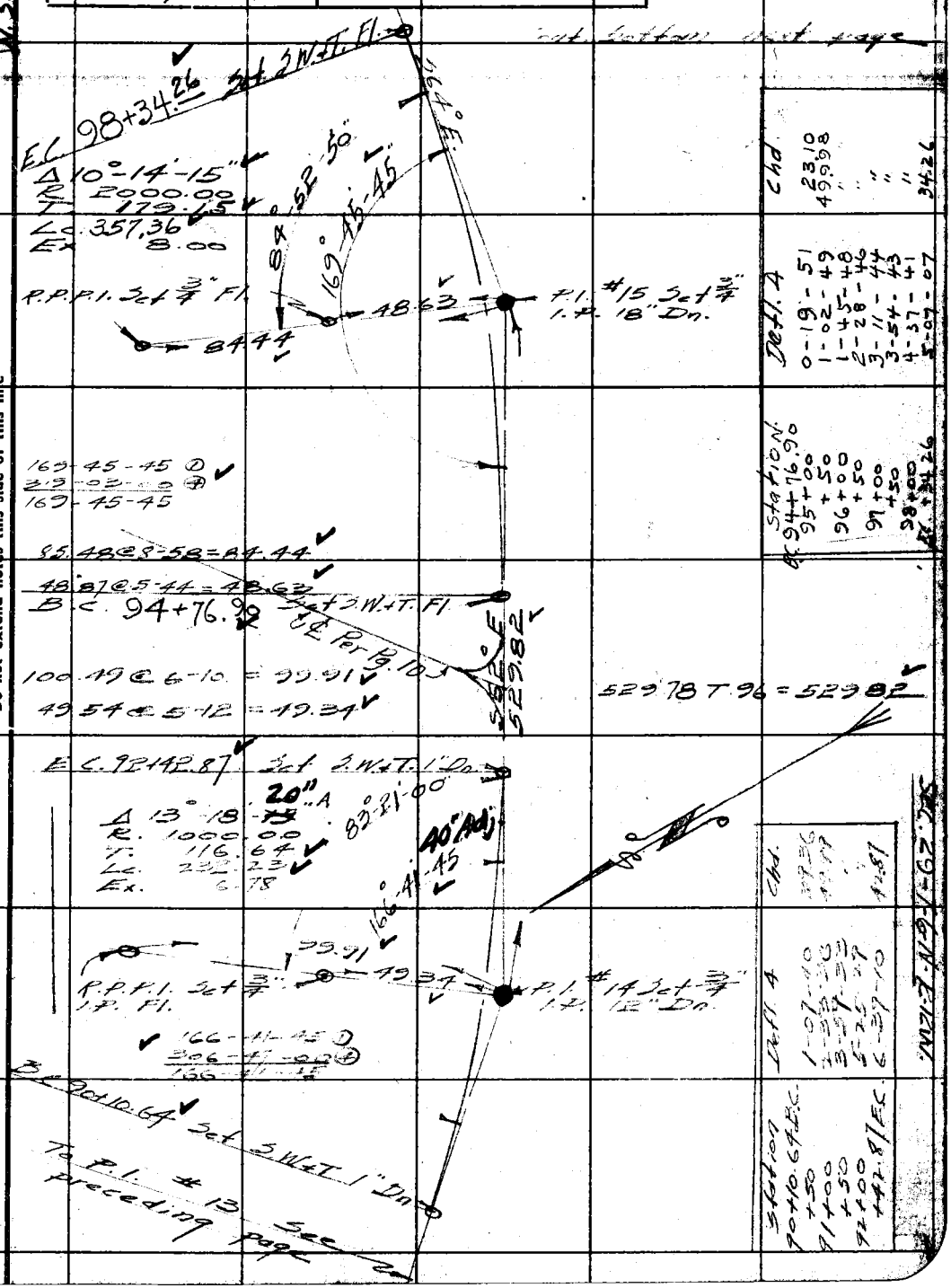

Station	Defl. A	Chd
B.C. 94+76.90	0-19-51	23.10
95+00	1-02-49	49.98
96+00	1-45-48	"
97+00	2-28-46	"
98+00	3-11-44	"
E.C. 94+34.26	3-54-43	"
	4-37-41	"
	5-07-07	34.26

Station	Defl. A	Chd.
90+10.64 B.C.	1-07-40	39.36
+50	1-33-38	49.77
91+00	3-57-33	"
+50	5-25-27	"
92+00	6-39-10	42.87
+42.87 E.C.		

Note: Any Additions or Changes on This Sheets Must be Made or Circled in Red Ink With Date and Name of Person Making Change.

Do not extend notes this side of this line

RETURN TO
LOS ANGELES COUNTY SURVEYOR
700 HALL OF RECORDS

FORM 247 5M 10-37

F.B. 768 PG. 22

W.S. 16C-1

E.C. 127+59.87 Set S.W.+T. Fl.

Set H.+T. in P pole # 536041

25.00

P.I. #17 Set 3/4" I.P. 10" Dn.

17.05

Chisled x in Fn Po.

81.65

Set H.+T. in Fn. Po.

172°-56'-35"

Δ 7-03-25
R 2000.00
T. 123.32
Lc. 246.33
Ex 3.80

172-56-30 ①
331-46-30 ④
172-56-37½

B.C. 125+13.54 Set S.W.+T. 1" Dn.

Station	Defl. ∠.	Chds.
B.C. 125+13.54		
+50	0°-31-20	36.46
126+00	1-14-18	49.998
+50	1-57-16	"
127+00	2-46-16	"
+50	3-23-13	"
E.C. 127+59.87	3-31-42	9.87

1918.48 T. 96 = 1918.63

S.67°E. 1918.63

SEC. 29 T-6-N-R-12W.

88°-22'-30"

176°-45'-00"

R.P.P.I. Set 3/4" I.P. Fl.

105.14

51.31

P.I. #16 Set 3/4" I.P. 10" Dn. 4 Pt.

107+18.23

105.54 @ 4-44 = 105.14

51.49 @ 4-44 = 51.31

176°-45'-15" ①
347-00-00 ④
176-45-00

1063.12

36.26
300.48
300.30

246.88 @ 0-41' = 246.86
179.14
1063.04

T.96 = 1063.12

To P.I. #15 See preceding page

RETURN TO
LOS ANGELES COUNTY SURVEYOR
700 HALL OF RECORDS

Note: Any Additions or Changes on This Sheets Must be Made or Circled in Red Ink With Date and Name of Person Making Change.

Do not extend notes this side of this line

Notes Ck'd by McPherson	Survey of City Point Road	F.B. 768	PG. 23
Map No. 3-1459	W. O. 8242 Tape No. 68 St'd 24 of		
Office Work F. A. W.	Surveyed by Robertrons		
Checked McPherson	Notes	Date 9-2-38	
Date Sept. 1939	Indexed		

W.S. 16 C-1

Note: Any Additions or Changes on This Sheets Must be Made or Circled in Red Ink With Date and Name of Person Making Change.

Do not extend notes this side of this line

RETURN TO
LOS ANGELES COUNTY SURVEYOR
700 HALL OF RECORDS

FORM 247 5M 10-37

#2 P.O.T. set 1x2
153+1684
cont. Vol. 1 Pg 27

Station	Defl	Chds
B.C. 147+31.30		
+50	0-32-05	18.79
148+00	1-58-05	49.995
+50	3-24-01	"
149+	4-49-58	"
+50	6-15-54	"
150+	7-41-51	"
+50	9-07-48	"
151+	10-33-44	"
EC 151+22.88	11-13-04	22.88

EC Set 3W.W.T. Arch

151+22.88

392.29 T 90° = 392.29

Not in Post

P.I. #18 Set 3/4 I.P. P.I.

41.09

Δ 22-26-10
1/2 Δ 11-13-05
R 1000
L.T. 198.33
L.C. 391.58
EXT. 12.48

157-33-45"
157-33-48½"

81.09

157°

574.98 T 94 = 575.02

575.02

Not in Post

LINE T
To 1/4 Cor. Sec 32
see Next Pg

B.C. Set 1x24

147+31.30 BC = 1x2

Not in Post

316.26'

INT Set 3/4 I.P.
10" Dec p = 143+07.95

#2 Fence see next Pg.

SEC 32
T.4N. R.12W.

Fd Sec Cor. Sec 32 T.6N. R.12W. 1/32 Sec

89-52-15
359-29-00
89-52-15

Set N.T. Post

P.O.T. 143+54.61
Set 3/4 W.W.T. P.I.
Not in Post

1101.71

1718.96

1112.08

163°-58-45'
295-55-00
163-58-45

Pg.

INT Set 3/4 I.P.
18" Dec
see next Pg

Sec Cor. To West 1/4 Cor. Sec 32, T.4N. R.12W.
see next Pg

300.37 @ 1-56 = 92.06
300.20
1201.86
123.31
1717.93
T.96 = 1718.06
To P.I. #17
See preceding page

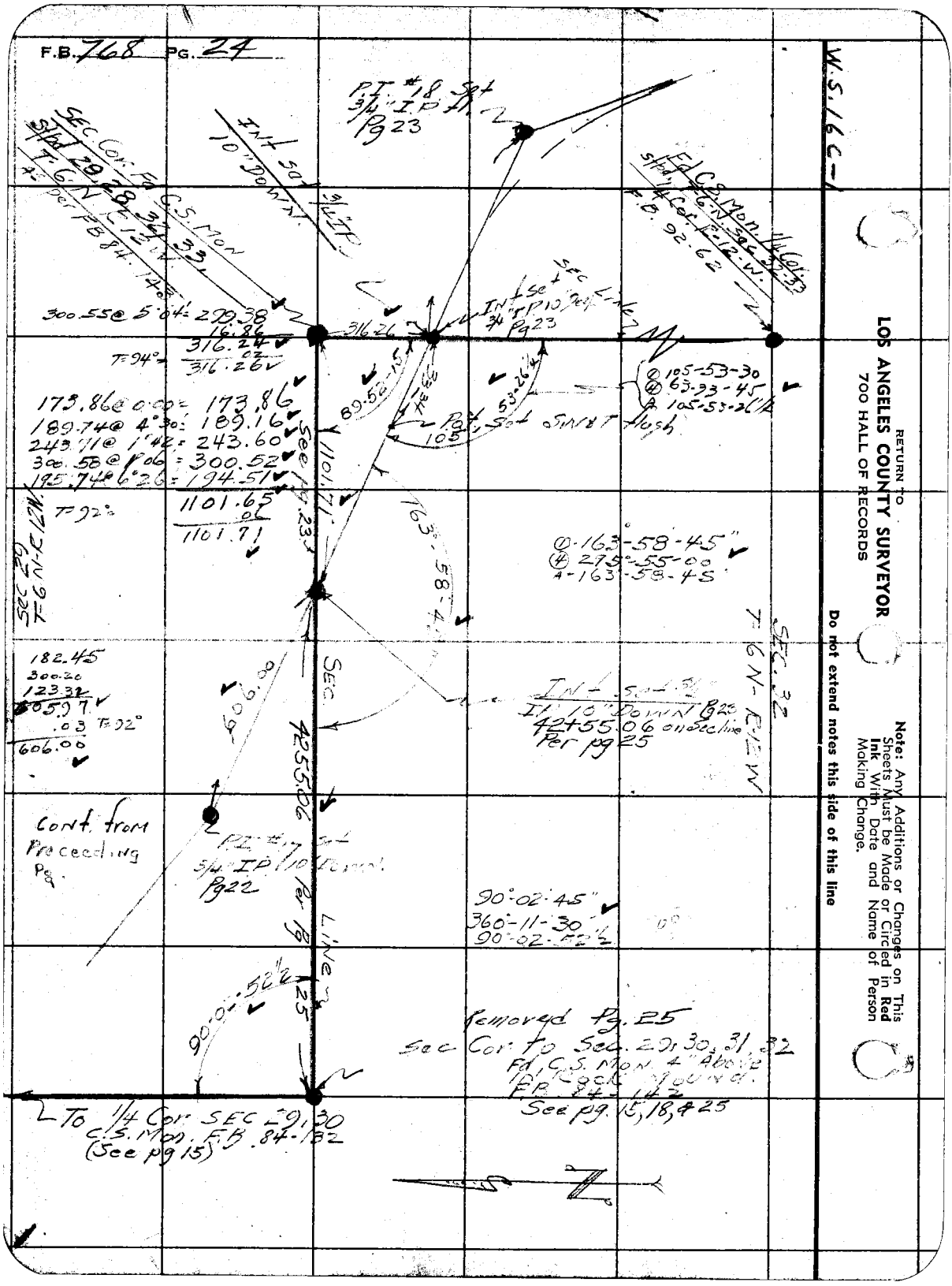

RETURN TO
LOS ANGELES COUNTY SURVEYOR
700 HALL OF RECORDS

Note: Any Additions or Changes on This Sheets Must be Made or Circled in Red Ink With Date and Name of Person Making Change.

Do not extend notes this side of this line

Notes Ck'd by McPherson	Survey of City	F.B. 768	Pg. 25
Map No. B-1450	W. O. 8242 Tape No. 68 St'd 84 of	H.E.G.	
Office Work F. A. W.	Surveyed by Rosecrans	G.N.S. : T.	
Checked McPherson	Notes Granquist Date 9/2/38	J.P.P. : N.C.	
Date Sept. 1939	Indexed	F.J. : R.C.	

YS 16-C-1

To Sec. Cor. Sec. 29 24

To PE 18

INT. 3/4" I.P. 10 Down 42+55.82

Bart. Fn. Line

Ties to Mon. & Cor. 29+32

8.09

88.39

111.02

Set 1x2 Stk. Fn. Po.

606.00

1537.08 / 14 = T98°

1537.22

41+74 INT Fn

Set 1x2 stk. flush 27+17.84

Fn. & Sec. Cor. Set 2" I.P. with brass cap marked as shown in Conc. 2-9-39

14.66

27+03.18

24+94

0.43

254.80 @ 2°.23 =

254.63
197.90
87.34
300.16
220.09
1060.12
.10
.22

220.93 24.00

1060.22

Sec. Line

T=98°

1x2 stk. flush 16+57.62

135.93
30.71
248.89
30.16
250.63
200.65
300.00
100.68
1657.56
.06
1657.62

Set 2" I.P. with brass cap marked as shown in Conc. 6" above surf. by proportion 2-9-39

T=90°

0.86

1657.62

True Line

80.64

Fn. Line

Set H. & T. Fn. Po. #536056E

90-02-45=0
360-11-30=0
90-02-52

Set H. & T. Fn. Po.

4.99

0+42

3.49

Fn. Line

Fn. Cor.

90.00

49.6

Set H. & T. Fn. Po. 0+22.4

49.62

0+00 to East Cor. 29, 30, 31, 32

F.C.S. Mon. 4" Above in Rock Mound. F.B. 84, 142

Removed Mon. 2-9-39

To 1/4 Cor. Sec. 29, 30 Conc. Mon. F.B. 84, 132 See pg 15

SEC. 32, T-6N, R-12-W

SEC 29-T-6N, R-12-W

Mag. Bearing 5°67 E

SURVEYOR T.6N. R.12W. 29 32 30 31 R.E. 2177

Note: Any Additions or Changes on This Sheets Must be Made or Circled in Red Ink With Date and Name of Person Making Change.

Do not extend notes this side of this line

RETURN TO
LOS ANGELES COUNTY SURVEYOR
700 HALL OF RECORDS

FORM 247 BM 10-37

RETURN TO
LOS ANGELES COUNTY SURVEYOR
700 HALL OF RECORDS

Note: Any Additions or Changes on This Sheets Must be Made or Circled in **Red Ink** With Date and Name of Person Making Change.

Do not extend notes this side of this line

F.B. 768 PG. 26

Notes Ck'd by McPherson	Survey of City Ranch Rd	F.B. 768 PG. 27
Map No. B-1450	W. O. 8242 Tape No. 68 St'd 14 of	
Office Work F. A. W.	Surveyed by Rosecrans.	
Checked McPherson	Notes Granquist Date 9-6-38	
Date Sept. 1939	Indexed [illegible]	

H.E.G.
G.W.S.T.
P.P. : H.C.
F.J. : R.C.

W.S. 16 D-1

To PI #21 Cont Bot Next Pg

N.T. fn Post

48.99

#20 = 166+14.24

PI ∡ Pt Set 3/4" I.P. 10' Down

25.04

40.20

N+T fn Post

N+T fn Post

① 178-31-00
④ 354-04-00
Δ 178-31-00

18°31'00" 30-55 adj

69.53
300.70
300.45
76.75
T-84° = 747.23

747.23

S69E

SEC. 33 T6N. R12W.

159+43.76 EC. set SW.T. 1' Down

∡ 17-27-15 ~ N+T. P.P.
1/2 ∡ 8-43-37.5
R 500'
T 76.75
L.C. 152.32
Ext. 5.86

162°32'45"

60.82

27.74 × N+T Fn Post

① 162-32-45
④ 290-11-00
Δ 162-32-45

P.I. #19 set 3/4" I.P. 10' Down

34.44

551.35

N+T fn Post.

251.50 @ 1°40' = 251.39
300.25 @ 2-36' = 299.94
551.33
T-90° = .02
551.35

157+91.44 BC Set S.W.T. 2' Down

Stations	Defl.	chds
B.C. 157+91.44		
158+00	0-29-26	8.56
+50	3-21-19	49.979
159+00	6-13-12	
EC. +43.76	8-43-37	43.74

S 52

153+16.84

Pot 1x2 flush Cont tr. Top Pg 23

392.29 To PI 18

Cont from Pg 23

Note: Any Additions or Changes on This Sheets Must be Made or Circled in Red Ink With Date and Name of Person Making Change.

Do not extend notes this side of this line

RETURN TO
LOS ANGELES COUNTY SURVEYOR
700 HALL OF RECORDS

FORM 247 5M 10-37

F.B. 768 PG. 28

Cont. Bot Next Pg

W.S 16 D-1



RETURN TO
LOS ANGELES COUNTY SURVEYOR
700 HALL OF RECORDS

Note: Any Additions or Changes on This Sheets Must be Made or Circled in **Red Ink** With Date and Name of Person Making Change.

Do not extend notes this side of this line

Notes Ck'd by McPherson	Survey of City Ranch Rd.	F.B. 768 Pg. 29
Map No. B-1450	W. O. 8242 Tape No. 68 St'd 84 of	H.E.G.
Office Work F. A. W.	Surveyed by Rosecrans	G.W.S.
Checked McPherson	Notes Granquist Date 9/7/38	P.P. N.C.
Date Sept. 1939	Indexed	F.J. R.C.

W.S. 18-D-1

Cont bot Next Pg

Stations	Defl ∡	Chds.
BC 183+74.05		
184+00	7-26-03"	25.87
[illegible] 08.23	9-47-32	8.21

P.O.S.T. E.C. Set SW & T 2" Down

EQUATION 184+42.08 = 184+42.71 E.C. from West E.C. going East

160-25-00
281-39-30
160-24-55½

Δ = 19°35'05"
R = 300
T = 51.78
L = 102.55

Δ 19-35-05
½ Δ 9-47-32
R 100
T 17.26
L.C. 34.18

Set N & T fn Post

36.76

21.75'

Ext 1.48'

52.73

Set N & T fn Post

E.C. 183+39.51

182.73
T 90° = .01
182.74

P.I. #24 Set ¾" I.P. 12" Down

182.74

N & T fn Post

N & T fn Post

P.O.S.T. BC set SW & T 2" Down 183+74.05

33.25'

19.31'

P.I. 23 Set ¾" I.P. 10" Down

SEC. 33 T-6-N. R12W

182+42.86 E.C. Set SW & T 2" Down

166-57-26

∡ 13-02-35
½ Δ 6-31-17½
R 300
T 34.29
L.C. 68.29
Ext 1.95

35.92

N & T fn Post

Q 166-57-30
Δ 307-49-45
A 166-57-26¼

181+74.57 BC set SW & T 3" Down

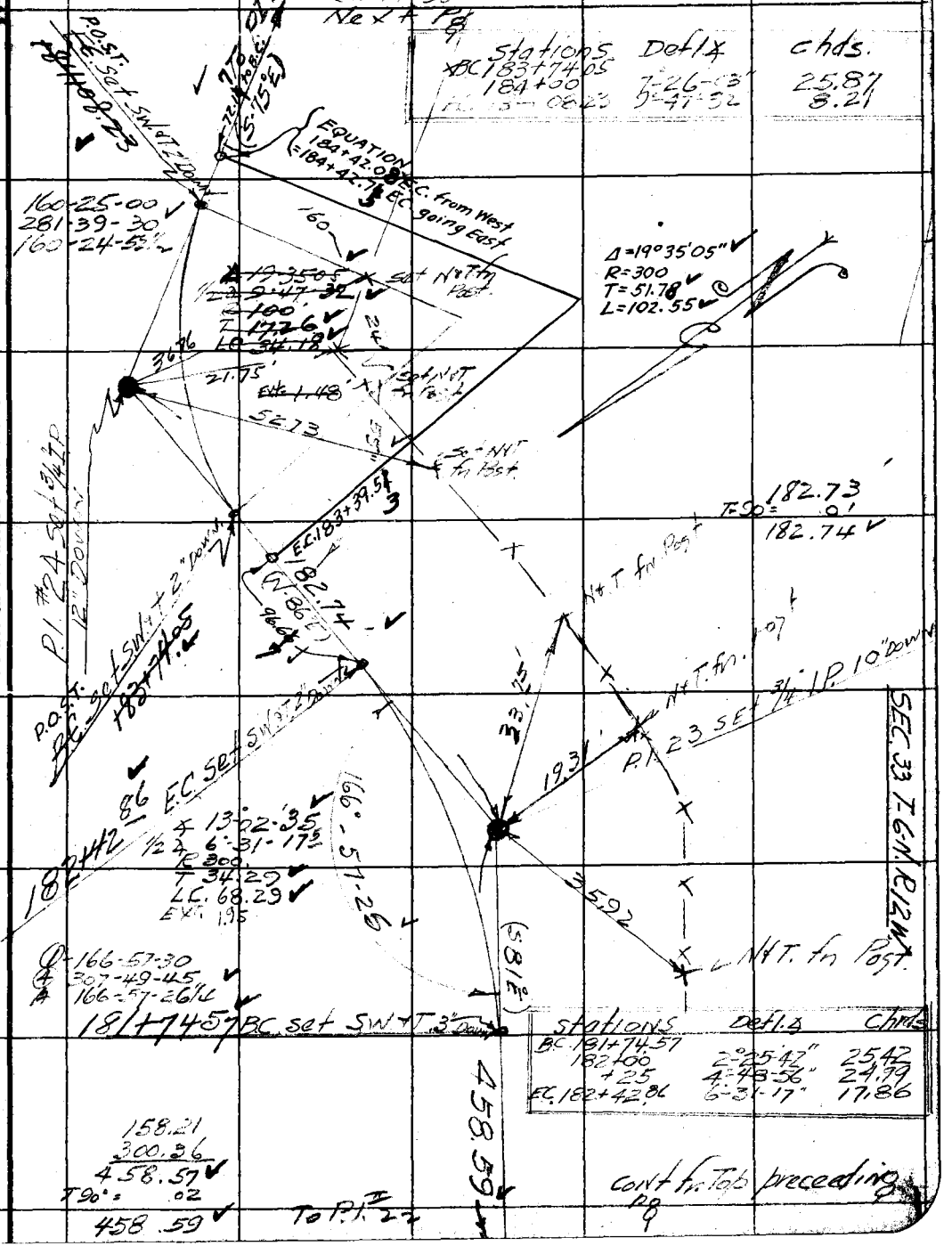

Stations	Defl ∡	Chds
BC 181+74.57		
182+00	2°25'42"	25.42
+25	4°48'56"	24.99
EC 182+42.86	6-31-17"	17.86

458.59

158.21
300.36
458.57
T 90° = .02
458.59

To P.I. 22

Cont fr. Top preceding Pg

Note: Any Additions or Changes on This Sheets Must be Made or Circled in Red Ink With Date and Name of Person Making Change.

Do not extend notes this side of this line

RETURN TO
LOS ANGELES COUNTY SURVEYOR
700 HALL OF RECORDS

FORM 247 5M 10-37

RETURN TO
LOS ANGELES COUNTY SURVEYOR
700 HALL OF RECORDS

Note: Any Additions or Changes on This Sheets Must be Made or Circled in **Red Ink** With Date and Name of Person Making Change.

Do not extend notes this side of this line

WS-76-D-1

SEC. 33. T6N. R-12 W.

Station	Defl. Δ	Chrds.
BC. 185+14.93	1-00-16.8	35.07
186+00	2-56-13.4	49.995
EC. 186+49.97	3-52-07	49.965

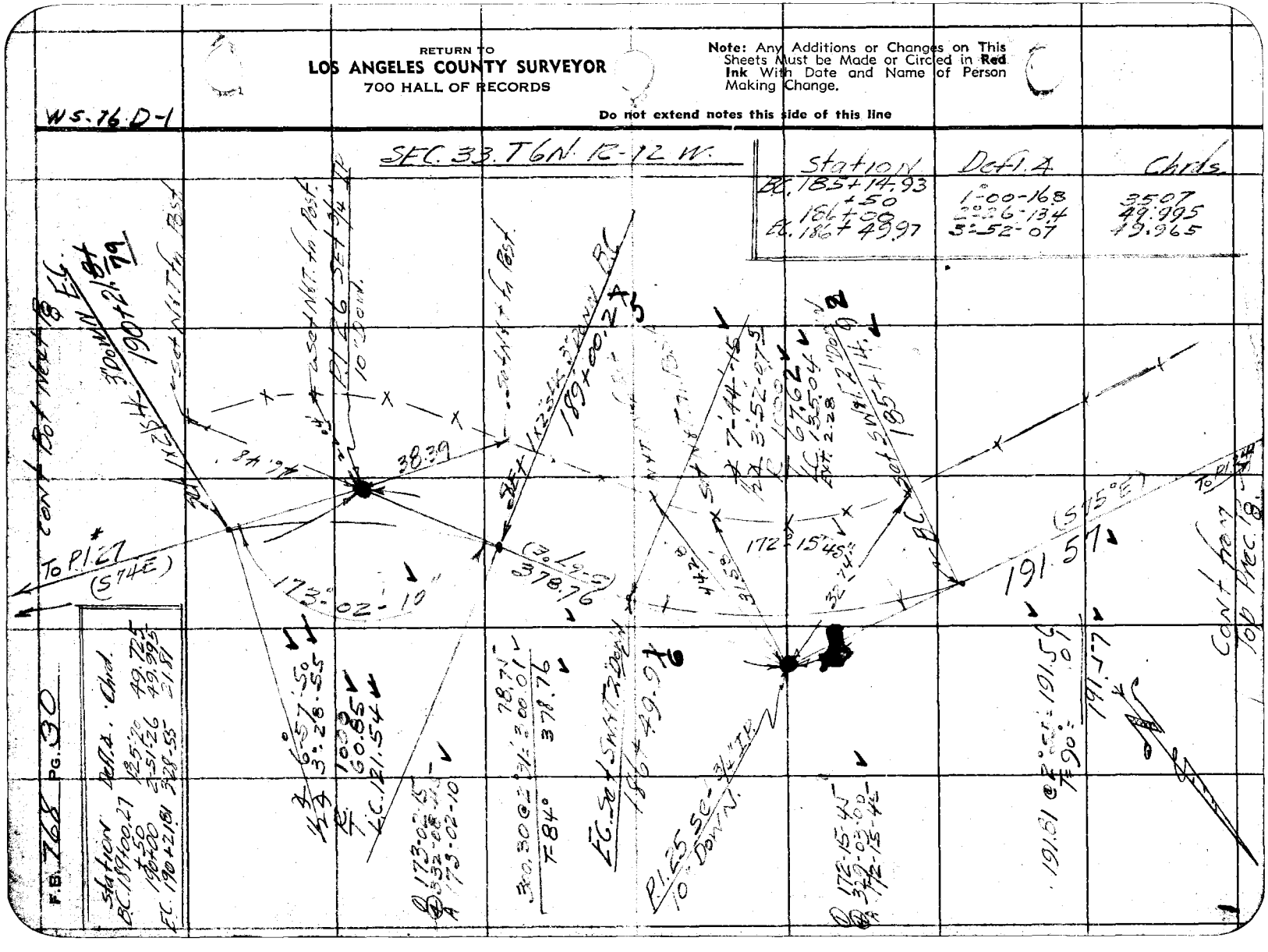

F.B. 768 PG. 30

Station	Defl.	Chrd.
BC. 189+00.27	1-25-20	49.725
190+00	2-51-26	49.995
EC. 190+21.81	3-28-55	21.81

Notes Ck'd by McPherson	Survey of [illegible]
Map No. B-1850	W. O. 8242 Tape No. 68 St'd 24 of
Office Work F. A. W.	Surveyed by Franquist
Checked McPherson	Notes [illegible] Date 9 8 38
Date Sept. 1939	Indexed

F.B. 768 PG. 31

CONT [illegible] PI = 28 [illegible] 3/4 IP 10" DOWN.

W S 16 D-1

T6N-R16W Sec 19 41

Sec. 34-

Fd C.S. Mon. Stamped: 28/27 33/34 T-6-N R-12-W 1929 As Per FB 92-64

151.63 @ 0+00 = 151.63 01 T 90° = 151.64

200+55.35 INT Set 3/4" IP 10" Down

193+22

MAG. N 30

681.52

26.14.44'

50.08 49.22 20.87 Set Nt. Post

① 84-56-15"
④ 339-45-00
4 84-56-15

212.64 @ 0+00 = 212.64
300.29 @ 0+00 = 300.29

299.96 @ 0+58' = 299.92
61.19 @ 0+00 = 61.19

T=94° 874.04
874.06
874.10

874.10'

Fd C.S. Mon. Stpl. T6N. R12W. Sec 33/34 1/4 Cor. As Per FB 92-64

193+94.08 E.C. Set 1/2" Sk. Fl.

Sec. 33-T6N-R12W

Δ 11-38-45
1/2 Δ 5-49-22.5
R 600'
T 61.19
LC. 121.95

N.T. Fn Pin

PI #27 Set 3/4" IP 10" Down.

B.C. Set 1/2" Flush 192+72.15

17.45

N.T. Fn Pin

44.12

① 168-21-15
④ 313-25-00
4 168-21-15

Station's	Deflts	Chds.
B 192+72.15		
193+00	1-19-41	27.84
50	3-47-01.4	49.96
E.C. 193+94.10	5-49-22.	44.08

10.98 @ 0+00 = 10.98
300.66 @ 136 = 300.54
60.85 @ 0+00 = 60.85

T=90° = 372.37
01
372.38

Cont for top Proc. 8

Note: Any Additions or Changes on This Sheets Must be Made or Circled in Red Ink With Date and Name of Person Making Change.

Do not extend notes this side of this line

RETURN TO
LOS ANGELES COUNTY SURVEYOR
700 HALL OF RECORDS

FORM 247 5M 10-37

F.B. 768 Pg. 32

W.S. 16D-1



Station	Defl. Δ	Chds.
BC 201+75.86		
202+00.00	1°-22'-59"	24.14
EC 202+38.09	3°-33-55	38.08

RETURN TO
LOS ANGELES COUNTY SURVEYOR
700 HALL OF RECORDS

Note: Any Additions or Changes on This Sheets Must be Made or Circled in **Red Ink** With Date and Name of Person Making Change.

Do not extend notes this side of this line

Notes Ck'd by McPherson	Survey of City Ranch Rd	F.B. 768 Pg. 33
Map No. B-1450	W. O. 8242 Tape No. 68 St'd 84 of	HEG. GWS. JPP. HC. FJ. RC.
Office Work F. A. W.	Surveyed by Rosecrans	
Checked McPherson	Notes Granquist Date 9/3/38	
Date Sept. 1939	Indexed	

W.S. 16 D-1

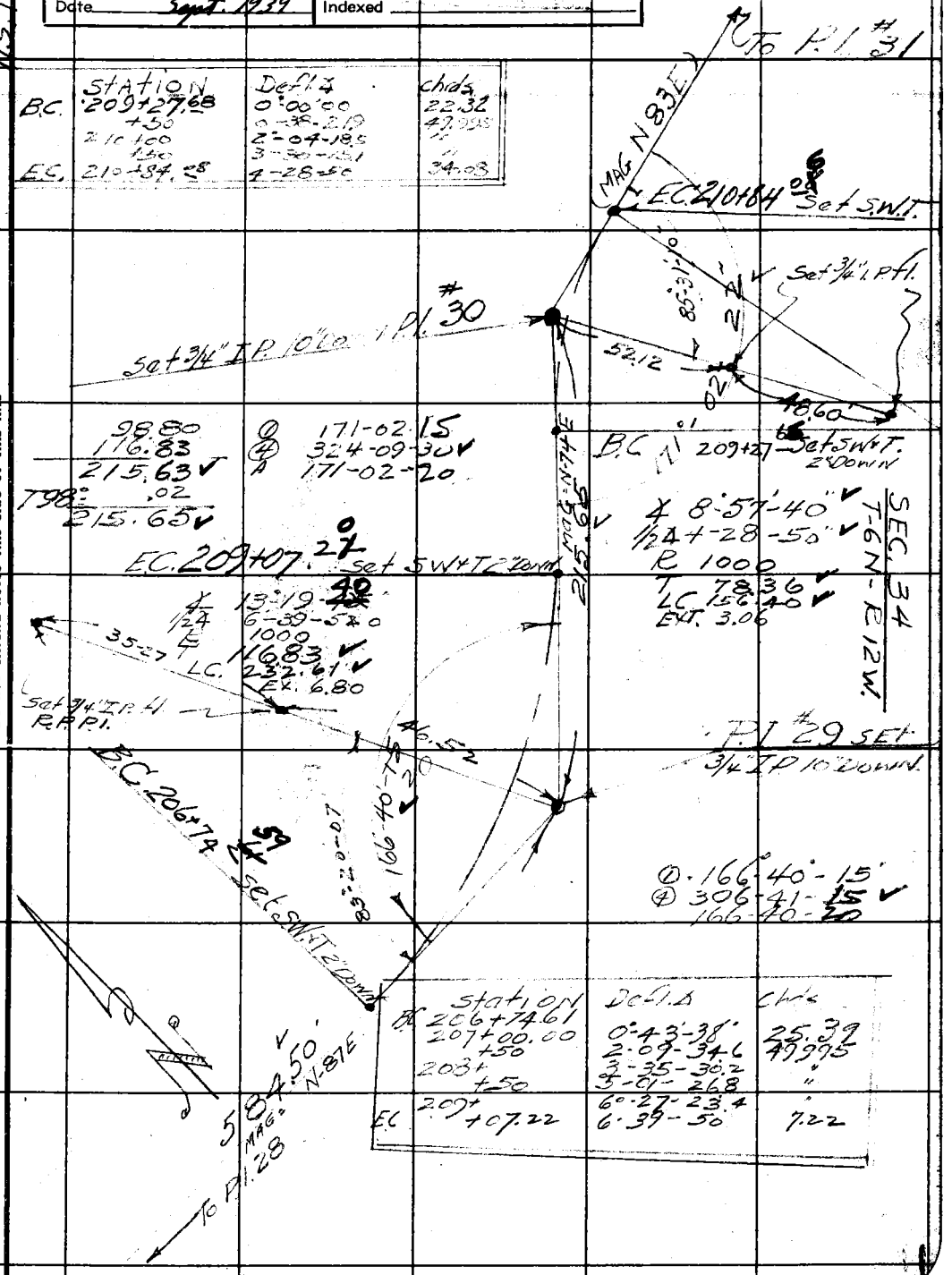

	Station	Defl. ∡	Chds
B.C.	206+74.61	0°43'-38"	25.39
	207+00.00	2-09-34.6	49.995
	+50	3-35-30.2	"
	208+	5-01-26.8	"
	+50	6°27'-23.4	"
E.C.	209+ +07.22	6-39-50	7.22

	Station	Defl. ∡	Chds
B.C.	209+27.68	0°00'00	22.32
	+50	0-38-21.9	49.995
	210+00	2-04-18.5	"
	+50	3-30-15.1	"
E.C.	210+84.28	4-28-50	34.03

Note: Any Additions or Changes on This Sheets Must be Made or Circled in Red Ink With Date and Name of Person Making Change.

Do not extend notes this side of this line

RETURN TO
LOS ANGELES COUNTY SURVEYOR
700 HALL OF RECORDS

FORM 247 5M 10-37

F.B. 768 PG. 34

W.S. 16 D-1

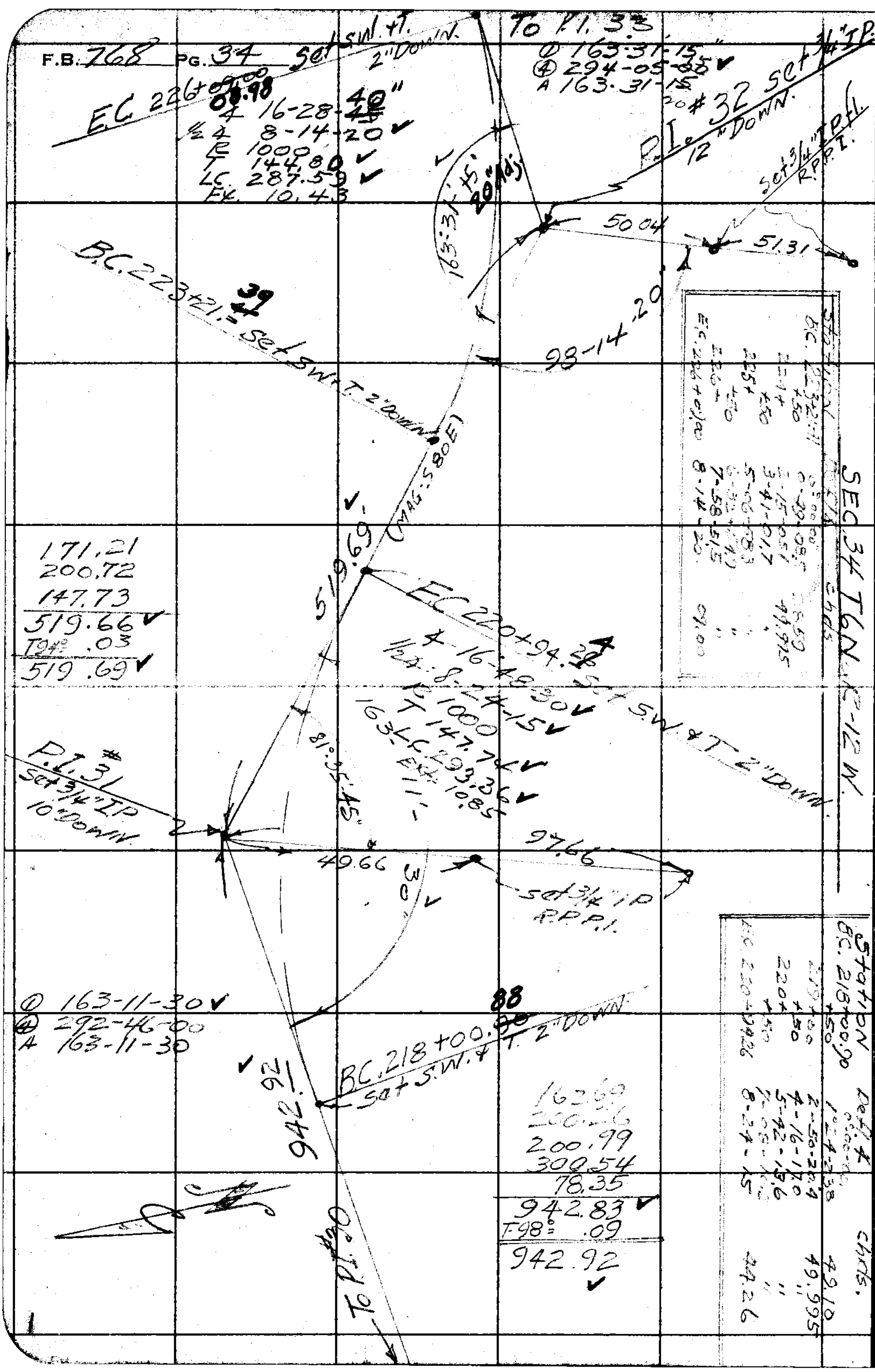

Station	Defl ∡	chds
BC. 223+21.39	0-00-00	
+50	0-49-05	28.61
224+	2-15-05	49.995
+50	3-41-07	"
225+	5-06-53	"
+50	6-32-40	"
226+	7-58-55	"
E.C. 226+08.98	8-14-20	9.00

Station	Defl ∡	chds.
BC. 218+00.88	0-00-00	
+50	1-24-38	49.12
219+00	2-50-24	49.995
+50	4-16-10	"
220+	5-42-06	"
+50	7-08-02	"
EC 220+94.26	8-24-15	44.26

RETURN TO
LOS ANGELES COUNTY SURVEYOR
700 HALL OF RECORDS

Do not extend notes this side of this line

Note: Any Additions or Changes on This Sheets Must be Made or Circled in **Red Ink** With Date and Name of Person Making Change.

Notes Ck'd by McPherson	Survey of City Ranch Rd.	F.B. 768	PG. 35
Map No. B-1450	W. O. 824 Tape No. 68 St'd 84 of		
Office Work F. A. W.	Surveyed by Rose & Crans		
Checked McPherson	Notes Granquist Date 9-12-38		
Date Sept. 1939	Indexed		

H.E.F.
G.M.S. - A
J.A.P. - HC
R.F. - RC

M.S. 35 D-1

P.I. # 34

Station	Deflt.	Chds.
B.C. 227+66.48	0°00'00"	
228+	2-54-025	32.51
+50	5-08-491	49.767
229+	9-33-457	"
E.C. 229+22.17	11-07-52	22.166

294.18
78.84
373.02
.03
373.05
T 88°

Road (N 6° E Mag.)

373.05

B.C. = 0+00 Set 1 SW/T ⊙ 118-40-15"
0+00 to South ⊕ 114-41-30"
A 118-40-22½

118.°

Set 1 SW/T. 229+22.17
2' Down.

E.C. 1.5

Δ 22°18'.05"
Δ 22-11-09-05½
R 400'
T 78.84
L.C. 155.65
Ext. .770

Set 1 SW/T.

45°45'.45"
61-19-45
30-39-50
R 100
T 59.20
L.C. 107.04
Ext. 16.26

107.04 Set 1 SW/T.

SEC. 34 T. 4 N. R 12 W.

256.05 S 3°23'
300.27
199.30
49.00
804.17
.02
804.19
T 88°

Set 1 SW/T
2' Down

3/4" To P.I. 433
= P.I. 0+

Ranch

Lakeview Road
Sec. pg. 69

66.005

47.39

P.P.P.I. Set 3/4" I.P. Flush

Set 1 SW/T 2746.48
2' Down

B.C.

157-41-45-⊙
278-47-30-⊕
157-41-52-A

City

381.12
(Mag. N-6° E)

Station	Deflt.	Chd.
270+00.00 B.C.	7-09-42	24.99
+25	14-19-26	"
+50	21-29-09	"
+75	28-38-52	"
271+00	30-39-50	7.02
101.04 E.C.		

144.80
236.30
381.10
.02
381.12
T 94°

To P.I. 33

PT #10
S 22°8'.71
(N-4 Sp. Mag.)

Note: Any Additions or Changes on This Sheets Must be Made or Circled in Red Ink With Date and Name of Person Making Change.

Do not extend notes this side of this line

RETURN TO
LOS ANGELES COUNTY SURVEYOR
700 HALL OF RECORDS

FORM 247 5M 10-37

F.B. 768 PG. 36

W.S. 16 D-1

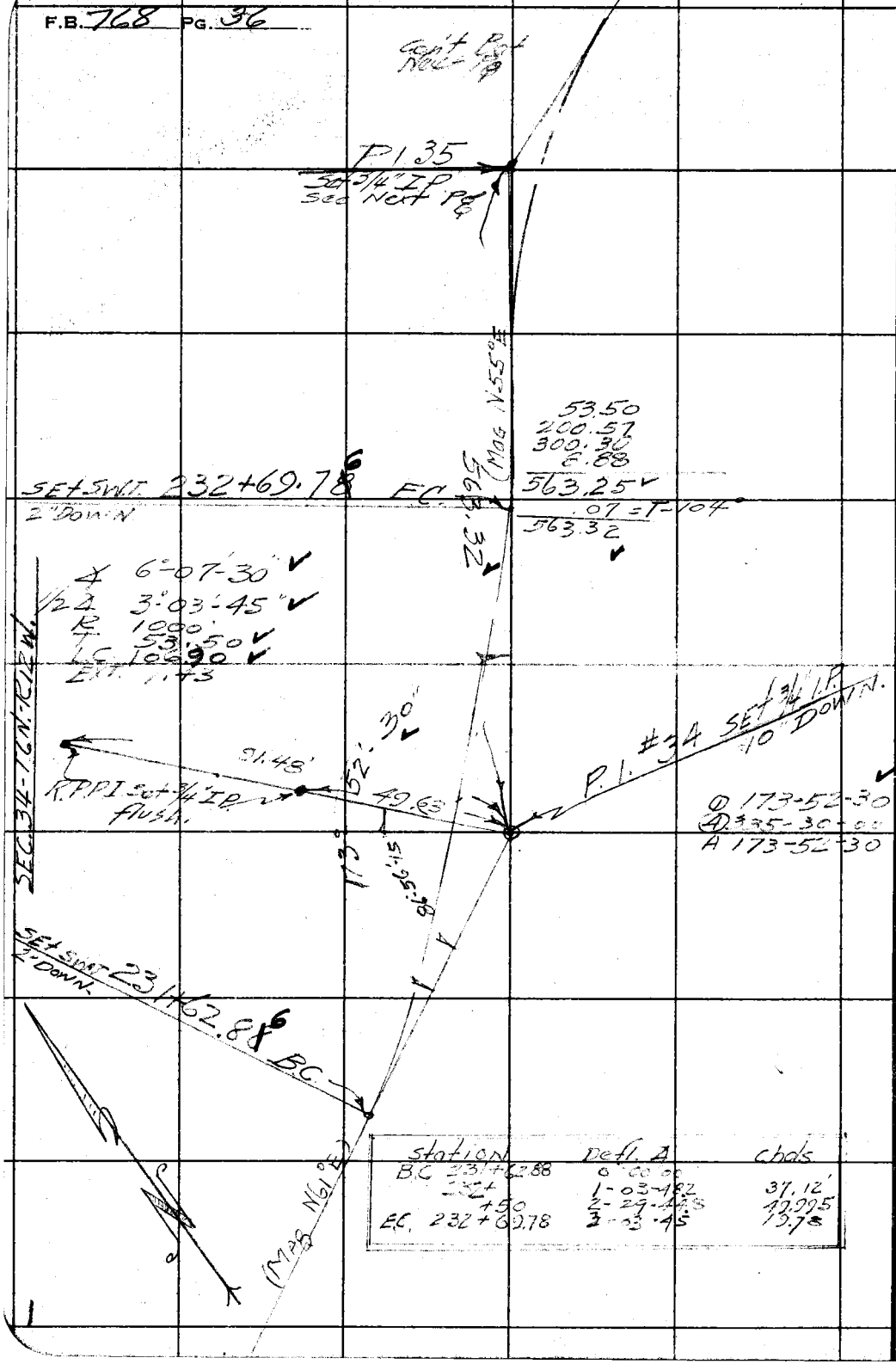

Station	Defl. ∡	Chds
B.C. 231+62.88	0°-00'-00"	
232+	1-03-48.2	37.12'
+50	2-29-44.8	49.995
E.C. 232+69.78	3-03-45	19.78

RETURN TO
LOS ANGELES COUNTY SURVEYOR
700 HALL OF RECORDS

Note: Any Additions or Changes on This Sheets Must be Made or Circled in **Red Ink** With Date and Name of Person Making Change.

Do not extend notes this side of this line

Notes Ck'd by McPherson	Survey of City Ranch Rd.	F.B. 768 Pg. 37
Map No. B-1450	W. O. 8242 Tape No. 68 St'd 84 of	H.E.G.
Office Work F. A. W.	Surveyed by Rosecrans	G.W.S.-II
Checked McPherson	Notes Granquist Date 9-15-38	J.P.P. HC
Date Sept. 1939	Indexed [illegible]	F.J. - R.C.

W.S. 16 D-1



Station	Defl. Δ	Chts
B.C. 236+69.59	0°-00'-00	30.397
237+00	2-29-20.7	49.958
238+50	6-34-53.9	"
238+50	10-40-27.1	42.759
E.C. 239+82.77	14-40-00.3	
	17-26-57	

Station	Defl. Δ
B.C. 235+69.59	0°-00'-00
236+	3-29-20.7

Note: Any Additions or Changes on This Sheets Must be Made or Circled in Red Ink With Date and Name of Person Making Change.

Do not extend notes this side of this line

RETURN TO
LOS ANGELES COUNTY SURVEYOR
700 HALL OF RECORDS

FORM 247 5M 10-37

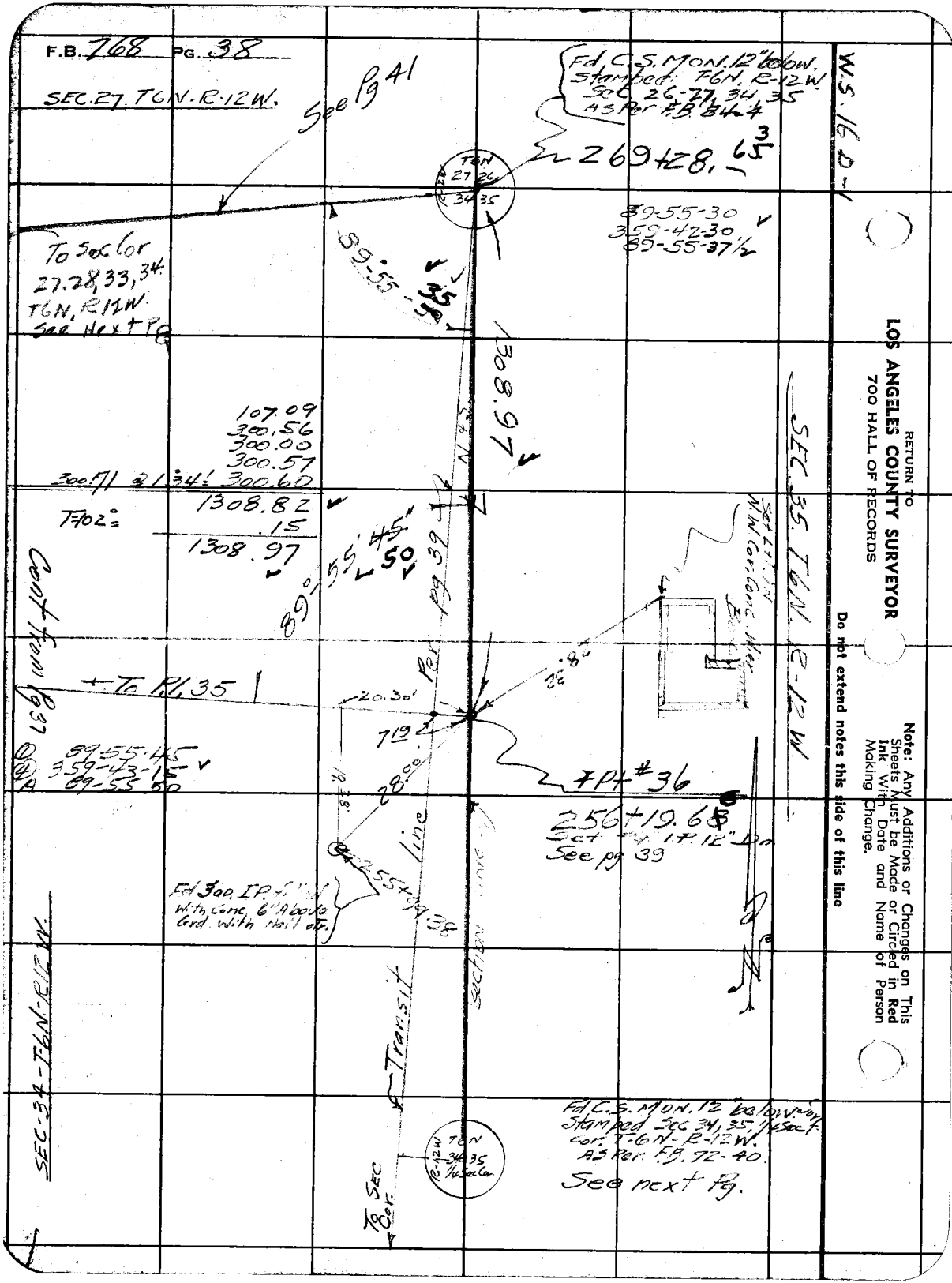
F.B. 768 PG. 38
SEC. 27 T6N-R-12W.
See Pg 41
Fd C.S. MON. 12" below. Stamped: T6N, R-12W. Sec 26-27, 34, 35 AS Per F.B. 84-4
269+28.65
T6N 27 26 34 35
89-55-30
359-42-30
89-55-37½
To Sec Cor 27.28, 33, 34 T6N, R12W. See Next Pg
89-55-35
1308.97
107.09
300.56
300.00
300.57
300.71 @ 1°34' 300.60
1308.82
T=102°
.15
1308.97
89°55'45" 50
Per Pg 39
Cont from Pg 37
To Pl. 35
20.30'
7.19
28.00
19.38
89-55-45
359-43-15
89-55-50
Pt #36
256+19.68
Set Pg. I.P. 12" Dn
See pg 39
255+99.38
Fd 3ao. I.P. filled with Conc. 6" Above Grd. with Nail etc.
Transit line
Section line
SEC. 35 T6N R-12W
Set Lt. in N.W. Cor. Conc. Mer. Box
SEC-34-T6N-R12W.
Fd C.S. MON. 12" below. Stamped Sec 34, 35, 1/4 Sec Cor. T-6N-R-12W. AS Per F.B. 72-40.
See next Pg.
T6N 34 35 1/4 Sec Cor
To Sec Cor.
W.S. 16 D-1
RETURN TO
LOS ANGELES COUNTY SURVEYOR
700 HALL OF RECORDS
Note: Any Additions or Changes on This Sheets Must be Made or Circled in Red Ink With Date and Name of Person Making Change.
Do not extend notes this side of this line

Notes Ck'd by McPherson	Survey of Lakeview Rd	F.B. 768	Pg. 39
Map No. B-1450	W. O. 8142 Tape No. 68 St'd 84 of		
Office Work F. A. W.	Surveyed by Rosecrans		
Checked McPherson	Notes R Date 7-22-38		
Date Sept. 1939	Indexed		

W.S. 16-D-1

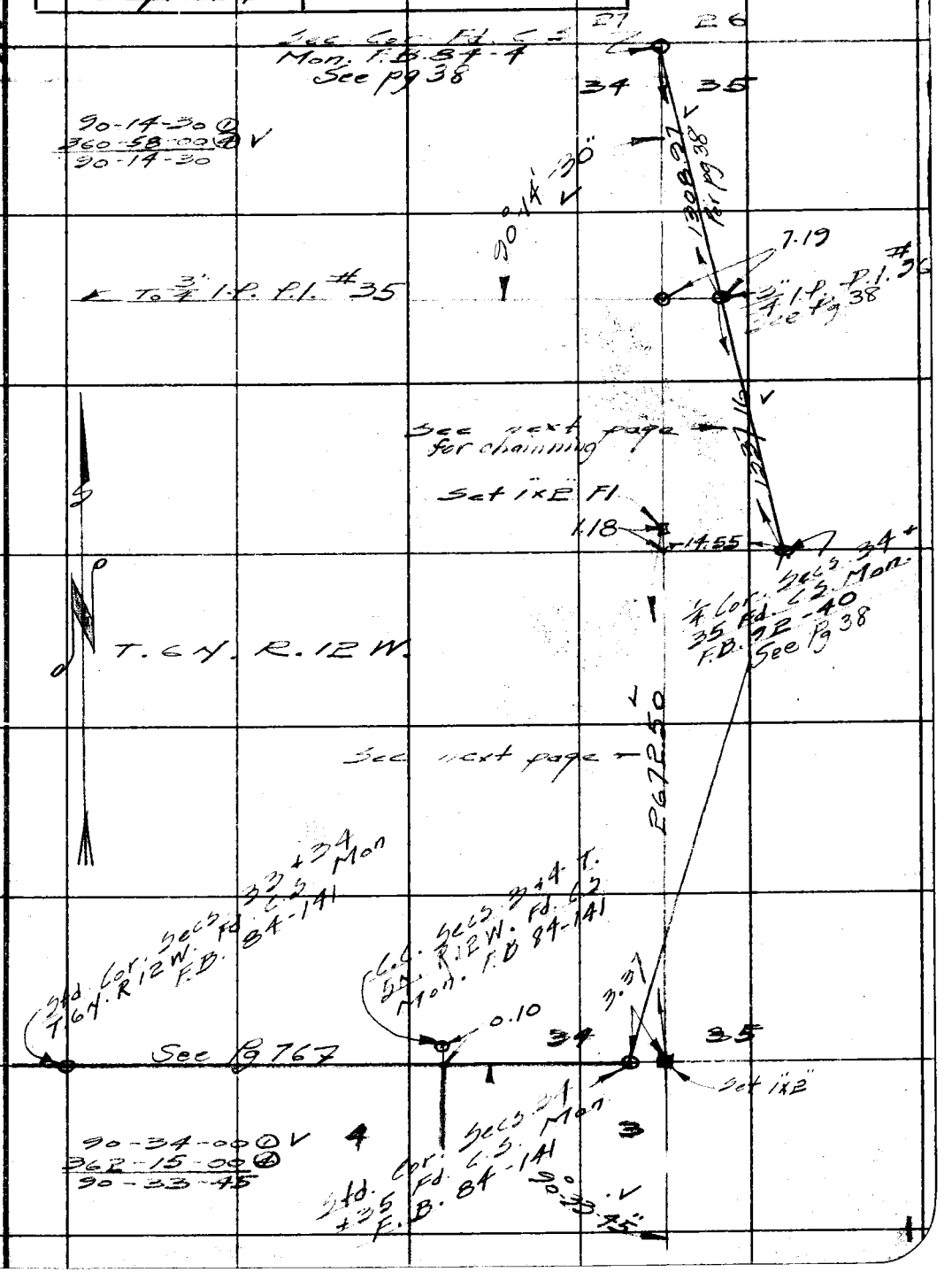

Note: Any Additions or Changes on This Sheets Must be Made or Circled in Red Ink With Date and Name of Person Making Change.

Do not extend notes this side of this line

RETURN TO
LOS ANGELES COUNTY SURVEYOR
700 HALL OF RECORDS

FORM 247 5M 10-37

F.B. 768 PG. 40

See preceding page

Dist. from Pl. #36 S.
to 1/4 Cor. Secs. 34+35

300.03 @ 1-29 = 299.93 ✓
299.95 @ 2-40 = 299.63 ✓
300.45 @ 2-45 = 300.10 ✓
300.33 @ 3-01 = 299.91 ✓
137.79 @ 3-06 = 137.59 ✓
1337.16 T.84
✓

Dist. from transit line 1"x2" at 1/4
Cor. Secs. 34+35 S. to 1"x2" Int.
on township line.

266.65 @ 13-23 = 259.41 ✓ - 1"x2"
152.34 @ 5-59 = 151.51 ✓
157.71 @ 18-08 = 149.88 ✓
86.44 @ 6-53 = 85.82 ✓ - 1"x2"
300.35 @ 1-57 = 300.18 ✓
299.99 @ 4-07 = 299.22 ✓
43.39 - 1"x2"
255.33 @ 2-20 = 255.12 ✓
299.51 @ 2-30 = 299.23 ✓
15.50 - 1"x2"
300.33 @ 6-02 = 298.67 ✓
38.52
253.12 @ 3-36 = 252.62 ✓
102.45
44.58 - 1"x2"
78.94 @ 14-52 = 76.30 ✓ 1"x2"
2672.40 ✓
T.90 = 2672.50 ✓

RETURN TO
LOS ANGELES COUNTY SURVEYOR
700 HALL OF RECORDS

Note: Any Additions or Changes on This Sheets Must be Made or Circled in Red Ink With Date and Name of Person Making Change.

Do not extend notes this side of this line

Notes Ck'd by McPherson	Survey of City Ranch Rd.	F.B. 768	Pg. 41
Map No. B-1450.	W. O. 8242 Tape No. 68 St'd 84 of		
Office Work F. A. W.	Surveyed by Rosecrans.		
Checked McPherson	Notes Granquist Date 7-16-38		
Date Sept 1939	Indexed		

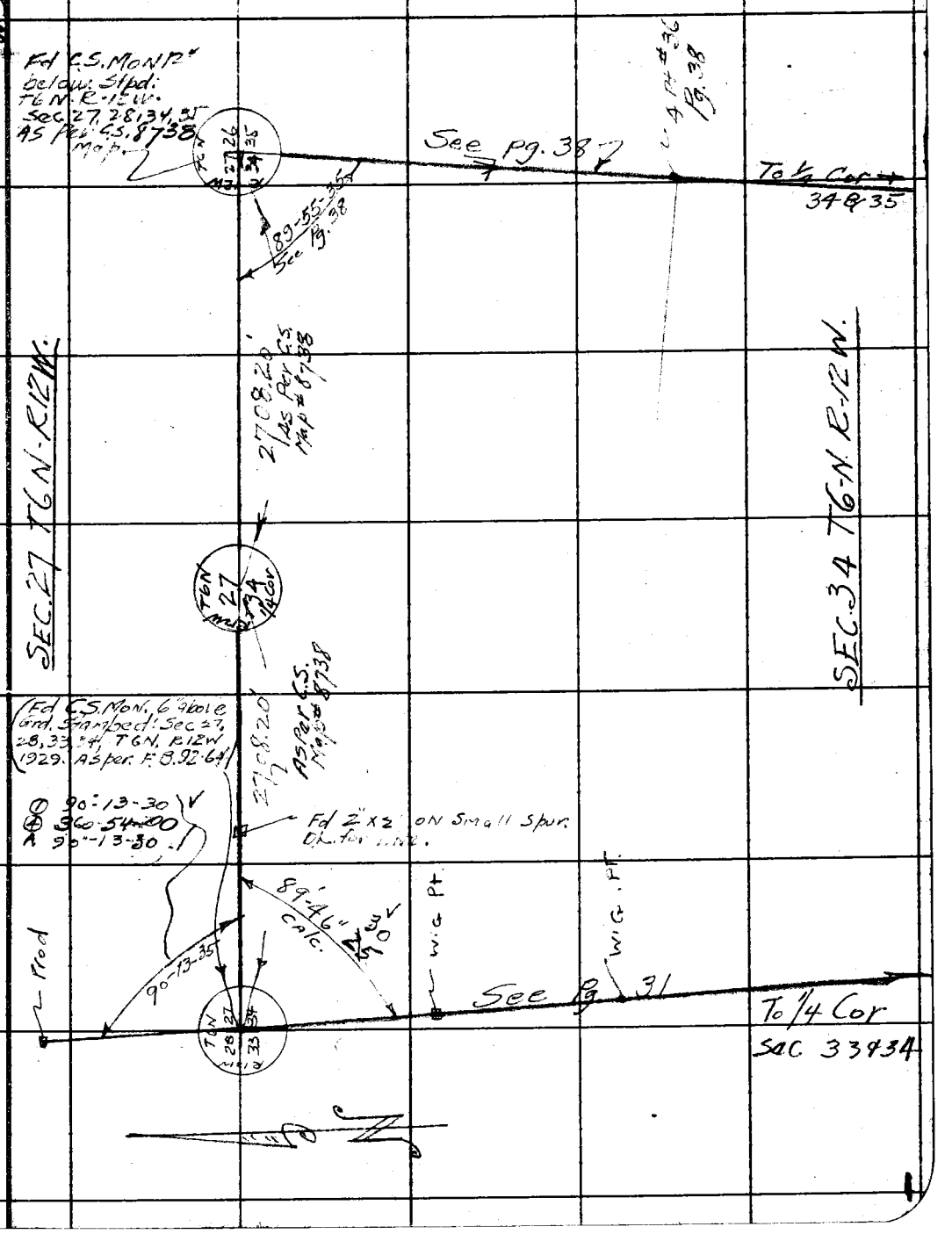

Note: Any Additions or Changes on This Sheets Must be Made or Circled in Red Ink With Date and Name of Person Making Change.

Do not extend notes this side of this line

RETURN TO
LOS ANGELES COUNTY SURVEYOR
700 HALL OF RECORDS

FORM 247 5M 10-37

RETURN TO
LOS ANGELES COUNTY SURVEYOR
700 HALL OF RECORDS

Note: Any Additions or Changes on This Sheets Must be Made or Circled in **Red Ink** With Date and Name of Person Making Change.

Do not extend notes this side of this line

F.B. 468 PG. 42

Notes Ck'd by	Survey of City Ranch Rd
Map No. B-1450	W. O. 8242 Tape No. 68 St'd 89 °F
Office Work F. A. W.	Surveyed by Rosecrans
Checked McMurray	Notes Date 7-2-38
Date Sept 1939	Indexed 10-3-38

F.B. 768 PG. 45

Station	Offset	Remarks	Station	Offset	Remarks
0-06.0		N. E. P.	6+50	11 L	E. Rd.
0-17.0		N. E. Rd.		12 R	"
0+10.0		S. E. P.	7+00	12 R	"
0+25.	12 R	E Rd.		11 L	"
	23 L	"	+50	10 L	"
0+28	19 R	Fn Cor. To 11 + S		13 R	"
0+40	20 L	" To E + S	8+00	15 R	"
0+50	6 R	E Rd.		11 L	"
	9 L	E Rd	+50	8 L	"
0+54.2	7 R	center W end 9'		17 R	"
0+56.7	8 L	cattle guard + Fn. Center E end 9' cattle guard + Fn.	9+00	20 R	"
				5 L	"
1+00	11 L	E. Rd.	+50	3 L	"
	9 R	"		19 R	"
1+50	12 R	"	10+00	18 R	"
	12 L	"		3 L	"
2+00	11 L	"	+50	16 R	"
	12.5 R	"		1 L	"
2+50	13 R	"	11+00	14 R	"
	10 L	"		7 L	
3+00	11 L	"	+14	13 R	"
	12 R	"		7 L	"
+50	12 R	"	11+50	10 L	"
	10 L	"		10 R	"
4+00	9 L	"	[illegible]	[illegible]	[illegible]
	11 R	"		[illegible]	[illegible]
+18 [illegible]	11 R	"	+50	10 R	"
	10 L	"		12 L	"
5+00	8 R	"	+61 E.C.	13 L	"
	10 L	"		9 R	"
+50	9 R	"	13+00	9 R	B.C.
	11 L	"		[illegible]	[illegible]
6+00	11 R	"		13 L	E Rd.
	12 L	"	+50	10 R	[illegible]
+20	12 L	"		[illegible]	[illegible]
	12 R			12 L	E Rd.

Note: Any Additions or Changes on This Sheets Must be Made or Circled in Red Ink With Date and Name of Person Making Change.

Do not extend notes this side of this line

RETURN TO
LOS ANGELES COUNTY SURVEYOR
700 HALL OF RECORDS

FORM 247 5M 10-37

F.B. 768 PG. 96

Station	Offset	Remarks	Station	Offset	Remarks
14+00	11 R	B.C.		8 L	E Rd
	13 R	T.C.	19+50	8 R	B.C
	11 L	E Rd.		12 R	T.C.
+47 B.C.	9 R	B.C.		8 L	E Rd
	12 R	T.C.	20+00	8 L	"
	20 L	E Rd.		7 R	B.C
+71	7 L	V. Rd.		12 R	T.C
15+00	11 R	B.C.	+50	9 R	B.C.
	15 R	T.C.		13 R	T.C.
	9 L	E Rd.		5 L	E Rd.
+50	14 R	B.C.	+62 L.C.	10 R	B.C.
	18 R	T.C.		13 R	T.C.
	6 L	E Rd.		7 L	E Rd.
+66 E.C.	14 R	B.C.		13 L	90 offset
	17 R	T.C.		8 L	T.C.
16+00	6 L	E Rd.	21+00	10 R	B.C.
	14 R	B.C.		14 R	T.C.
	17 R	T.C.		9 L	B.C.
	6 L	E Rd.		7 L	T.C.
+17 B.C.	14 R	B.C.	+75 B.C.	10 R	B.C.
	18 R	T.C.		14 R	T.C.
	9 L	E Rd.		19 L	E Rd.
+50	15 R	B.C.	+75	7 R	B.C.
	19 R	T.C.		13 R	T.C.
	4 L	E Rd.		16 L	E Rd.
17+00	16 R	B.C.	22+00	9 R	B.C.
	15 R	T.C.		12 R	T.C.
	0 L	E Rd.		13 L	B.C.
+50	12 L			16 L	T.C.
	4 R	B.C.	+25	9 R	B.C.
	11 R	T.C.		11 R	T.C.
18+00	13 R	B.C.		13 L	B.C.
	16 R	T.C.		22 L	T.C.
	3 L	E Rd.	+50	9 R	B.C.
+50	10 R	B.C.		12 R	T.C.
	13 R	T.C.		14 L	B.C.
	5 L	E Rd.		19 L	T.C.
19+00	7 R	B.C.			
	8 R	T.C.			

RETURN TO
LOS ANGELES COUNTY SURVEYOR
700 HALL OF RECORDS

Note: Any Additions or Changes on This Sheets Must be Made or Circled in Red Ink With Date and Name of Person Making Change.

Do not extend notes this side of this line

Notes Ck'd by	Survey of [illegible]
Map No. 8-1450	W. O. 8242 Tape No. 68 St'd 87 °F
Office Work F. A. W.	Surveyed by Rosecrans
Checked McPherson	Notes K Date 7-28
Date Sept. 1939	Indexed A. C. Johnson

F.B. 768 PG. 47

Station	Offset	Remarks	Station	Offset	Remarks
22+15	9 R	E.C.	+50	13 R	E Rd
	14 R	T.C.		7 L	B.C.
	13 L	B.C.		6 L	T.C.
	20 L	T.C.	+75	14 R	E Rd.
+92 E.C.	9 R	B.C.		6 L	"
	12 R	T.C.	+96 E.C.	14 R	"
	13 L	B.C.		11 L	"
	18 L	T.C.	+99 B.C.	14 R	"
23+30	9 R	E Rd		11 L	"
	8 L	B.C.	26+25	12 R	"
	12 L	T.C.		19 L	"
+64 B.C.	8 R	E Rd	+50	8 R	"
	9 L	B.C.		9 L	"
	13 L	T.C.	27+00	7 R	"
+75	8 R	E Rd		7 L	"
	10 L	B.C.	+50	8 R	"
	14 L	T.C.		8 L	"
24+00	7 R	E Rd.	28+00	7 R	"
	12 L	B.C.		9 L	"
	15 L	T.C.	+50	7 R	"
+25	8 R	E Rd.		8 L	"
	11 L	B.C.	29+00	9 R	"
	16 L	T.C.		10 L	"
+50	8 R	E Rd	+13 B.C.	8 R	"
	11 L	B.C.		7 L	"
	15 L	T.C.	+25	7 R	"
+75	7 R	E Rd		10 L	"
	10 L	B.C.	+50	8 R	"
	13 L	T.C.		36 L	"
25+30	7 R	E Rd	+75	7 R	"
	7 L	B.C.		23 L	"
	10 L	T.C.		29 L	End
+25	11 R	E Rd	30+00	11 R	E Rd.
	6 L	B.C.		13 L	"
	8 L	T.C.		22 L	End

Note: Any Additions or Changes on This Sheets Must be Made or Circled in Red Ink With Date and Name of Person Making Change.

Do not extend notes this side of this line

RETURN TO
LOS ANGELES COUNTY SURVEYOR
700 HALL OF RECORDS

FORM 247 5M 10-37

F.B. 768 PG. 48

Station	Offset	Remarks	Station	Offset	Remarks
30+25	13 R	E Rd	36+00	16 R	E Rd.
	4 L	"		2 L	"
	19 L	Fn		18 L	Fn.
+41 E.C.	13 R	E Rd	+50	4 R	E Rd.
	3 L	"		18 R	"
	18 L	Fn.		18 L	Fn
31+00	12 R	E Rd	+88	17 L	& Fn.
	3 L	"	37+00		E. Rd
	18 L	Fn		14 R	"
+50	11 R	E Rd		23 L	Fn.
	4 L	"	+50	5 R	E Rd.
	18 L	Fn		9 L	"
32+00	8 R	E. Rd.		34 L	Fn.
	8 L	"	38+00	5 L	E Rd.
	18 L	Fn		20 L	"
+50	6 R	E Rd		40 L	Fn
	9 L	"	+50	12 L	E Rd.
	18 L	Fn.		27 L	"
+90	17 L	Fn. Control [illegible]		58 L	Fn.
33+00	3 R	E Rd	39+00	10 L	E Rd.
	10 L	E Rd		24 L	E Rd.
+7	17 L	Fn. Control [illegible] Fences [illegible] 36° W		70 L	Fn.
+50	3 R	E Rd.	+50	8 R	E Rd.
	11 L	"		4 L	"
	18 L	Fn	40+00	8 R	"
34+00	2 R	E Rd		22 R	"
	13 L	"	+50	5 R	"
	18 L	Fn		21 R	"
+50		E Rd.	+87 BC	10 R	"
	16 L	"		7 L	"
	18 L	Fn	41+00	6 R	"
35+00		E Rd.		13 L	"
	17 L	"	+25	3 R	"
	19 L	"		18 L	"
+50	5 R	E Rd	+50	4 L	"
	11 L	"		21 L	"
	18 L	Fn	+75	6 L	"
				22 L	"

RETURN TO
LOS ANGELES COUNTY SURVEYOR
700 HALL OF RECORDS

Note: Any Additions or Changes on This Sheets Must be Made or Circled in **Red Ink** With Date and Name of Person Making Change.

Do not extend notes this side of this line

Notes Ck'd by	Survey of City Ranch Rd.
Map No. B-1450	W. O. 8242 Tape No. 68 St'd 84 °F
Office Work F. A. W.	Surveyed by Rosecrans
Checked McPherson	Notes Ko Date 9-2-38
Date Sept. 1939.	Indexed

F.B. 768 Pg. 49

Station	Offset	Remarks	Station	Offset	Remarks
42+00	4 L	E Rd.	+79	2 L	E. Rd.
	21 L	"		12 R	"
+25		"		13 L	Fn
	18 L	"	46+00	10 R	E. Rd
+50	5 R	"		4 L	"
	12 L	"		15 L	Fn.
+75	8 R	"	+50	10 L	E Rd.
	8 L	"		6 R	"
43+00	12 R	"		18 L	Fn.
	5 L	"	47+00	0	E Rd
+31 Ec.	14 R	"		18 L	"
	3 L	"		22 L	Fn.
+50	15 R	"	+50	3 L	E Rd.
	1 L	"		21 L	"
+89 Bc	14 R	"		26 L	Fn
	3 L	"	48+00	4 L	E Rd.
44+00	12 R	"		23 L	"
	5 L	"		30 L	Fn.
+25	6 L	"	+50	4 L	E Rd.
	7 R	"		20 L	"
+50	8 R	"		35 L	Fn
	8 L	"	49+00	5 L	E Rd.
+75	9 R	"		22 L	"
	7 L	"		40 L	Fn.
	4 L	Fn.	+50	2 L	E Rd.
45+00	11 R	E Rd.		18 L	"
	5 L	"		44 L	Fn.
	15 L	Fn.	50+00	1 R	E Rd
+25	14 R	E Rd.		12 L	"
	3 L	"		50 L	Fn
	12 L	Fn	+51 Bc	4 R	E Rd
+50	14 R	E Rd.		10 L	"
	2 L	"		58 L	Fn.
	12 L	Fn	51+00	2 R	E Rd.
				14 L	"
				69 L	Fn

Note: Any Additions or Changes on This Sheets Must be Made or Circled in Red Ink With Date and Name of Person Making Change.

Do not extend notes this side of this line

RETURN TO
LOS ANGELES COUNTY SURVEYOR
700 HALL OF RECORDS

FORM 247 5M 10-37

F.B. 768 PG. 50

Station	offset	Remarks	Station	offset	Remarks
51+50		E Rd	62+50	6 L	E Rd
	16 L	"		11 R	"
	65 L	Fn	+65 E	6 L	"
52+00		E Rd.		10 R	B.C.
	15 L	"		14 R	T.C.
	65 L	Fn.	63+00	6 L	E Rd.
+50	2 R	E Rd.		10 R	B.C.
	15 L	"		12 R	T.C.
	61 L	Fn.	+58 B.C	7 L	E Rd.
53+00	2 R	E Rd.		7 R	B.C.
	15 R	"		10 R	T.C.
	57 L	Fn.	+75	8 L	E Rd.
+50	2 R	E Rd		7 R	B.C.
	14 L			8 R	T.C.
	50 L	Fn	+94 E.C	10 L	E Rd.
-83 E.C	9 R	E Rd.		7 R	B.C.
	13 L	"		10 R	T.C.
	43 L	Fn	64+50	7 L	E Rd.
54+00	5 R			21 R	"
	17 L		64+93	14 R	V. Rd's.
	40 L	Fn	64+74 B.C.	5 L	E Rd.
+50	9 R	E Rd.		15 R	"
	7 L	"	65+00	7 L	"
+93 int.	9 R	"		11 R	"
	7 L	"			
"B" line			A Line		
60+50	11 R	E Rd	67+48 E.C	10 L	E Rd.
	15 L	"		9 R	"
61+00	11 L	"	68+00	11 L	"
	6 R	"		10 R	"
+58 B.C	9 R	"	+50	9 L	"
	8 L	"		12 R	"
+75	8 L	"	69+00	8 L	"
	9 R	"		13 R	"
62+00	7 L	"	+56 B.C	11 L	"
	12 R	"		15 R	"
+25	7 L	"	70+00	12 L	"
	11 R	"		11 R	B.C.
				11 R	T.C.

RETURN TO
LOS ANGELES COUNTY SURVEYOR
700 HALL OF RECORDS

Do not extend notes this side of this line

Note: Any Additions or Changes on This Sheets Must be Made or Circled in Red Ink With Date and Name of Person Making Change.

Notes Ck'd by	Survey of City Ranch Rd.
Map No. B-1450	W. O. 524 Tape No. 68 St'd 84 OF
Office Work F. A. W.	Surveyed by Robertson
Checked McPherson	Notes R Date 7-2-28
Date Sept. 1929	Indexed J. C. Johnson

F.B. 768 PG. 51

Station	Offset	Remarks	Station	Offset	Remarks
70+50	13L	E Rd	76+50	11L	E Rd.
	15R	B C		10R	"
	23R	T.C.	+87 EC	10L	"
+98 EC	10L	E. Rd.		12R	"
	17R	B C	77+19	10L	"
	22R	T C		11R	"
71+50	8L	E Rd.	+25	10R	"
	20R	"		10L	"
72+00	8L	"	+50	10R	"
	19R	"	+75	9R	"
+50	8L	"	5[illegible]+00	2L	V. Rd.
	18R	"		14R	E Rd.
73+00	5L	"		18R	Fn
	18R	"	+50	7L	E. Rd.
+50	3L	"		14R	"
	15R	"		18R	Fn.
74+00	7L	"	82+00	4L	E Rd.
	14R	"		19R	" + Fn
+50	14L	"	+50	4L	E Rd.
	11R	B C		17R	" + Fn
	14R	T.C.	83+00	3L	E Rd.
75+00	13L	B C		18R	" + Fn
	23L	T.C.	+50	2L	E Rd.
	10R	B C		16R	" + Fn.
	17R	T C	84+00	3L	"
+63 BC	9L	B C		17R	" + Fn
	14L	T C.	+50	2L	"
	12R	B C		17R	" + Fn
	21R	T C	85+00		"
76+00	12L	B C		17R	" + Fn.
	19L	T C	+56 BC	2L	"
	11R	B C		17R	" + Fn.
	18R	T C	86+00	2L	"
+25	17L	E. Rd.		16R	" + Fn
	11R	"			

Note: Any Additions or Changes on This Sheets Must be Made or Circled in Red Ink With Date and Name of Person Making Change.

Do not extend notes this side of this line

RETURN TO
LOS ANGELES COUNTY SURVEYOR
700 HALL OF RECORDS

FORM 247 5M 10-37

F.B. 768 PG. 52

Station	Offset	Remarks	Station	Offset	Remarks
86+29	15' R	Fn. Cor to W + 318° W			
+50	7 L	E Rd.			
	12 R	"			
87+00	9 L	V Rds			
	14 R	E Rd.			
+12	± 10' Rd.	Bear 230° W			
+50	9' L	E Rd.			
	8' R	"			
+60 E.C.	9 L	"			
	8 R	"			
88+00	9 L	"			
	10 R	"			
+50	9 L	"			
	10 R	"			
89+00	9 L	"			
	9 R	"			
+50	10 L	"			
	[illegible]				
90+11 B.C.	9 L	"			
	9 R				
+50	9 L	"			
	10 R	"			
91+00	8' L	"			
	9' R	"			
	11 R	"			
	25 R	"			
+07	9' R	V Rds.			
+50	7 L	E Rd.			
	15 R	"			
92+00	10' L	"			
	11 R	"			
+43 E.C.	10' L	"			
	10 R	"			
92+50	11' L	"			
	11 R	"			
93+00	11 L	"			
	11 R	"			

RETURN TO
LOS ANGELES COUNTY SURVEYOR
700 HALL OF RECORDS

Note: Any Additions or Changes on This Sheets Must be Made or Circled in Red Ink With Date and Name of Person Making Change.

Do not extend notes this side of this line

Notes Ck'd by	Survey of City Ranch Rd	F.B. 768 Pg. 53
Map No. B-1450	W. O. 8242 Tape No. 68 St'd 84 of	
Office Work F. A. W.	Surveyed by Rosecrans	
Checked McPherson	Notes Granquist Date 9-13-38	
Date Sept. 1939	Indexed A. C. Johnson	

Station	Offset	Remarks	Station	Offset	Remarks
93+50	10R	E Rd	101+00	2 R	Edg Rd.
	17L	" "		20 L	"
+55	7 L	V. Rds.	+50	2 R	"
94+00	10 R	E. Rd		20 L	"
+05	5 L	V Rds.		44 R	fn Line
+50	13 R	E Rd	102+00	36 R	" "
	9 L	"		00 R	E Rd
94+77 B.C.	12 R	" "		20 L	"
	6 L	" "	+33	30 R	Pom Pole (#5360-43E)
95+00	7 L	" "	+50	27 R	fn
	13 R	" "		00 R	E Rd
+50	12 R	"		19 L	"
	6 L	"	103+00	18 R	fn
96+00	12 R	"		2 R	E. Rd
	7 L	"		18 L	"
+50	11 R	"	+29	14 R	∡ fn.
	7 L	"	+50	13.5 R	"
97+00	11 R	"		5 R	E. Rd.
	7 L	"		16 L	" "
+50	12 R	"	104+00	14 R	fn
	7 L	"		7 R	E Rd
98+00	10 R	"		13 L	" "
	11 L	"	+50	14 R	fn
98+34 E.C.	3 R	"		10 R	E. Rd.
	12 L	"		9 L	"
98+50	8 R	"	105+00	15 R	fn
	13 L	"		12 R	E Rd
99+00	5 R	"		7 L	" "
	18 L	"	+50	15 R	fn
+50	4 R	"		15 R	E Rd
	20 L	"		5 L	"
100+00	3 R	"	106+00	16 R	fn
	19 L	"		16 R	E Rd
+50	3 R	"		5 L	"
	20 L	"			

Note: Any Additions or Changes on This Sheets Must be Made or Circled in Red Ink With Date and Name of Person Making Change.

Do not extend notes this side of this line

RETURN TO
LOS ANGELES COUNTY SURVEYOR
700 HALL OF RECORDS

FORM 247 5M 10-37

F.B. 768 PG. 54

Station	Offset	Remarks	Station	offset	Remarks
106+25	37.7	Pow.B/B #5360 46E	112+00	20 R	fn
+50	16 R	fn		14 R	E.Rd.
	16 R	E.Rd		6 L	"
	4 L	"	+50	20 R	fn
107+00	16 R	fn		14 R	E.Rd
	16 R	E.Rd		6 L	"
	4 L	"	113+00	21 R	fn
107+18.23	16 R	fn		14 R	E.Rd
	16 R	E.Rd		6 L	"
	4 L	"	+50	21 R	fn
+50	17 R	fn		15 R	E.Rd.
	17 L	E.Rd		6 L	"
	3 L	"	114 00	22 R	fn
108+00	18 R	fn		16 R	E.Rd
	18 R	E.Rd		6 L	"
	4 L	"	+45	35 L	P.P.(5360+44E)
+50	18 R	fn	+50	22 R	fn
	13 R	E.Rd		[illegible]	E.Rd
	7 L	"		[illegible]	"
109+00	18 R	fn	115+00	22 R	fn
	12 R	E.Rd.		16 R	E.Rd
	10 L	"		3 L	"
+50	19 R	fn	+50	22 R	fn
	11 R	E.Rd		16 R	E.Rd.
	11 L	"		4 L	"
110+00	19 R	fn	116+00	22 R	fn
	10 R	E.Rd		16 R	E.Rd.
	11 L	"		4 L	"
110+45	38 L	Pow.P.(5360-45E)	+50	22 R	fn
+50	20 R	fn		14 R	E.Rd.
	10.5 R	E.Rd		7 L	"
	9 L	"	117+00	22 R	fn
111+00	20 R	fn		14 R	E.Rd
	11 R	E.Rd.		7 L	"
	8 L	"	+50	22 R	fn
+50	20 R	fn		14 R	E.Rd.
	11.5 R	E.Rd		7 L	"
	6.5 L	"			

RETURN TO
LOS ANGELES COUNTY SURVEYOR
700 HALL OF RECORDS

Do not extend notes this side of this line

Note: Any Additions or Changes on This Sheets Must be Made or Circled in Red Ink With Date and Name of Person Making Change.

Notes Ck'd by	Survey of City Ranch Rd.
Map No. B-1450	W. O. 8242 Tape No. 68 St'd 84 of
Office Work F. A. W.	Surveyed by Rosegrans
Checked McPherson	Notes Granlquist Date 9-13-38
Date Sept 1939.	Indexed J. C. Johnson

F.B. 768 PG. 55

Station	Offset	Remarks	Station	Offset	Remarks
118+00	23R	fn	123+50	21.8R	fn
	15.6R	E Rd.		14.6R	E. Rd
	2L	"		6L	"
+43	31L	P.P. (5360-43E)	124+00	25.5R	fn
+50	23.4R	fn		12.2R	E. Rd
	17.7R	ER		10L	"
	1R	E Rd	+50	23.7R	fn
119+00	24.8R	fn		9.4R	E. Rd
	19.5R	E Rd		11.L	"
	3R	"	125+00	21.6R	fn
+50	24.9R	fn		9R	E Rd
	20.4R	E. Rd.		10L	"
	2.5R	"	125+13.3C	21R	fn
120+00	24.6R	fn		9.5R	E Rd
	19.5R	E Rd		10L	"
	2R	"	125+50	19.7R	fn
+50	22R	fn		11.R	E Rd
	19.6R	E Rd		8L	"
	2.5R	"	126+	19.3R	fn
121+00	26R	fn		13.7R	E Rd
	19.2	Ed Rd.	126+42	5L	"
	3R	"	+50	19L	P.P. (5360+1E)
+50	26.5R	fn		20.4R	fn
	19.6R	E. Rd		16R	E Rd
	1.3R	"		1L	"
122+00	26.8R	fn	127+00	20.8R	fn
	19.4R	E. Rd.		20R	E Rd
	2R	"		1R	"
122+44	28L	P.P. (5360-42E)	+50	22.5R	fn
+50	27.3R	fn		20R	E Rd
	18.7R	E. Rd.		20R	"
	2L	"	127+59.EC	22.4R	fn
123+00	29R	fn		20.5	E. Rd
	18R	E. Rd		1R	"
	3L	"			

Note: Any Additions or Changes on This Sheets Must be Made or Circled in Red Ink With Date and Name of Person Making Change.

Do not extend notes this side of this line

RETURN TO
LOS ANGELES COUNTY SURVEYOR
700 HALL OF RECORDS

FORM 247 5M 10-37

F.B. 768 PG. 56

Station	Offset	Remarks	Station	Offset	Remarks
128+00	22.5R	fn	134+00	22R	fn
	20R	E Rd.		15.5R	E Rd
	2R	"		1L	" Bot C
+50	22R	fn		6L	Top "
	18.8R	E Rd	+21	22L	PP(5360-39E)
	2R	"	+50	22R	fn
129+00	22R	fn		15.5R	E Rd.
	17.3R	E Rd.		2L	" Bot C
	00	"		5L	Top "
+50	21.3R	fn	135+00	22R	fn
	16.5R	E Rd.		12R	E Rd
	00	"		3L	" Bot C
130+00	21R	fn		6L	Top C
	17.5R	E Rd.	+50	22R	fn
	0.5L	"		11R	E Rd
+36	22.5L	PP(5360-46E)		5L	" Bot C
+50	20R	fn		8L	" Top "
	17R	E Rd	136+00	22C	fn
	1L	"		12R	E Rd
131+00	21R	fn		4L	" Top C
	18R	E Rd.		8L	" Bot C
	1L	E Rd.	+50	21R	fn
+50	22R	fn		14R	E Rd.
	18R	E Rd.		5L	" Bot Cut
	1L	"		8L	" Top "
132+00	22R	fn	136+60	22L	PP(5360-38E)
	16.6R	E Rd.	137+00	21R	fn
	1L	"		13R	E Rd
+50	21.7R	fn		5L	" Bot C
	15.8R	E Rd		8L	" Top "
	3L	"	+50	21R	fn
133+00	22R	fn		14R	E Rd
	16.5R	E Rd.		6L	"
	4L	"	138+00	21R	fn
+50	21.7R	fn		14R	E Rd
	16.6R	E Rd.		6L	"
	1L	" Bot C			
	5L	" Top "			

RETURN TO
LOS ANGELES COUNTY SURVEYOR
700 HALL OF RECORDS

Do not extend notes this side of this line

Note: Any Additions or Changes on This Sheets Must be Made or Circled in Red Ink With Date and Name of Person Making Change.

Notes Ck'd by	Survey of City Ranch Rd
Map No. B-1450	W. O. 5242 Tape No. 68 St'd 84 OF
Office Work F. A. W.	Surveyed by Roger Crane
Checked McMahon	Notes Grandous Date 9-25-38
Date Sept. 1939	Indexed

F.B. 768 PG. 57

Station	Offset	Remarks	Station	Offset	Remarks
139+50	21 R	fn	143+81	4 R to R Edge	E 10'x10' wood on Hill Grd.
	12 R	E Rd			fn to North
	8 L	"	143+80	20.5 R	fn (or N+S.)
139+00	22 R	fn	144+00	4 R	E Rd.
	14 R	E Rd		20 R	fn
	6 L			9 L	E Rd.
+50	21.5 R	fn	+50	19 R	fn
	15 R	E Rd.		5 R	E Rd
	5 L	"		13 L	"
140+00	21 R	fn	144+52	20 L	PP 5360-36E
	14 R	E Rd	145+	18 R	fn
	5.5 L	"		7 R	E Rd
+50	21.5 R	fn		12 L	"
	13.5 R	E Rd.	+50	19 R	fn
	6 L	"		10 R	E Rd
+56	20.4 L	PP (5360-37E)		10 L	"
141+00	21 R	fn	146+00	19 R	fn
	13 R	E Rd		12 R	E Rd.
	10 L	"		8 L	"
+50	21 R	fn	+50	20 R	fn
	11 R	E Rd		15 R	E Rd.
	12 L	"		6 L	"
142+00	21 R	fn	147+00	22 R	fn
	9 R	E Rd		18 R	E Rd.
	2 L	"		2 L	"
+50	21 R	fn	R 147+31	23 R	fn
	9 R	E Rd		20 R	E Rd.
	13 L	"		00	E Rd.
143+00	20 R	fn	147+50	24 R	fn
	8 R	E Rd.		20 R	E Rd
	13 L	"	148+	15 R	"
+50	19 R	fn		25	fn
	7 R	E Rd		19	E Rd
	13 L	"		3	"

Note: Any Additions or Changes on This Sheets Must be Made in Red Ink With Date and Name of Person Making Change.

Do not extend notes this side of this line

RETURN TO
LOS ANGELES COUNTY SURVEYOR
700 HALL OF RECORDS

FORM 247 5M 10-37

F.B. 768 PG. 58

Station	Offset	Remarks	Station	Offset	Remarks
148+50	24.5R	fn	154+00	23.2R	fn
	20R	E Rd.		20R	E Rd.
	3R	"		5R	"
	26.2L	PP (5360.35E)	154+50	3R	No. End Culv. 24" (corrugated)
149+00	22R	fn	+64	17R	So. End "
	18R	E Rd	155+	24R	fn
	1R	"		16R	E Rd.
+50	19R	fn		4L	"
	15R	E Rd	+50	26R	fn
	2L	"		15R	E Rd
150+00	16.5R	fn		6L	"
	12R	E Rd	156+	27R	fn
	2L	"		15R	E Rd.
+50	14R	fn		10L	"
	11R	E Rd	+50	27R	fn
	5L	"		15R	E Rd
151+00	13R	fn		11L	"
	10R	E Rd	157+00	25R	fn
	8L	"		14R	E Rd.
151+23EC	14R	fn		7L	"
	10R	E Rd	+50	24R	fn
	9L	"		13.3R	E Rd
+50	14.5R	fn		7L	"
	11R	E Rd	B.C. 157+91	21.4R	fn
	8L			11R	E Rd.
152+00	17R	fn		9L	E R.
	14R	E Rd	158+00	21R	fn
	6L	"		9.5R	E Rd.
+50	19.5R	fn		8L	"
	16.5R	E Rd.	+50	21R	fn
	3L	"		8R	E Rd
153+00	22R	Fn		9L	"
	19R	E Rd	158+55	9L	24" corr Iron Culv
	1R	"	+58	10R	" " " "
+50	22R	fn	159+	17R	fn
	19R	E Rd		10R	E Rd
	1R	E Rd		10L	"

RETURN TO
LOS ANGELES COUNTY SURVEYOR
700 HALL OF RECORDS

Note: Any Additions or Changes on This Sheets Must be Made or Circled in Red Ink With Date and Name of Person Making Change.

Do not extend notes this side of this line

Notes Ck'd by	Survey of City Ranch Rd
Map No. B-1450	W. O. 8242 Tape No. 68 St'd 84 of
Office Work F. A. W	Surveyed by Rosecrans
Checked McPherson	Notes Grandquist Date 9-15-38
Date Sept. 1939	Indexed A. C. Johnson

F.B. 768 PG. 59

Station	Offset	Remarks	Station	Remarks
159+05	13 L	P.P. (5360 32E)	163+50	20 R fn
E.C. 159+437	16 R	fn		14 R E Rd.
	11 R.	E Rd		4 L " Bot C
	6 L	"		8 L " Top "
160+00	16 R	fn	164+00	19 R fn
	14 R	E Rd		14 R E Rd
	00	" Bot Cut		4 L " Bot C
	15 L	" Top "		8 L " Top "
+50	18 R	fn	+50	19 R fn
	15 R	E Rd		15 R E Rd
	00	" " Bot C		3 L " Bot C
	6 L	" " Top C		5 L " Top "
161+	19 R	fn	164+87	3 L No. End 12" Conc pipe
	15 R	E Rd.		17 R So " "
	2 L	" " B. Cut	165+00	20 R fn
	7 L	" Top C.		16 R E. Rd
+50	19 R	fn		00 " Bot C.
	14 R	E Rd		4 L " Top C
	4 L	" Bot C.	+27	70 L P.P. (5360-30E)
	10 L	" Top C	+50	20 R fn
162+00	19 R	fn		16 R E. Rd.
	13 R	E Rd.		2 L "
	3 L	" Bot. C.	166+	20 R fn
	10 L	" Top "		17 R E. Rd.
+50	19 R	fn		6 L "
	13 R	E. Rd.	+50	20 R fn
	4 L	" Bot. C.		16 R E. Rd.
	10 L	" Bot "		7 L "
	61 L	P.P. (5360 31E)	167+	21 R fn
163+	19.5 R	fn		17 R E Rd.
	13 R	E. Rd.		5 L "
	4 L	" Bot C	+50	22 R fn
	10 L	" Top "		16 R E. Rd
				4 L "

Note: Any Additions or Changes on This Sheets Must be Made or Circled in Red Ink With Date and Name of Person Making Change

Do not extend notes this side of this line

RETURN TO
LOS ANGELES COUNTY SURVEYOR
700 HALL OF RECORDS

FORM 247 5M 10-37

F.B. 768 PG. 60

Station	offset	Remarks	Station	offset	Remarks
168+00	19 R	fn	174+00	20R	fn
	16.5R	E.Rd.		15R	E.Rd.
	4L	"		60	" Bt C
+50	22 R	fn		5L	" Top"
	16 R	E.Rd	+50	20 R	fn
	5 L	"		14 R	E.Rd
169+00	23R	fn		6L	"
	15.5R	E.Rd	+52	20R	℄ Gate 12' Wide
	4L	"	175+	20 R	fn
+50	1 L	No. End 110 of 30" CMP		13 R	E.Rd.
				6 L	"
	22R	fn	+50	20 R	fn
	14.5R	E. Rd.		13 R	E.Rd.
+61	15.5R	30 End 30 CMP		7L	"
170+	22 R	fn	176+	20R	fn
	15R	E.Rd		13R	E.Rd
	5 L	E.Rd		8L	"
+50	20R	fn	+50	20R	fn
	14R	E.Rd		14 R	E.Rd.
	5L	"		8 L	"
BC 171+00	19 R	fn	177	20 R	fn
	11 R	E.Rd.		13 R	E.Rd.
	8 L	"		8L	"
+50	18 R	fn	+50	20.4R	fn Cor (Mag 55°E)
	10 R	E.Rd.		10.5 R	E.Rd.
	10 L			10.5L	"
EC 172+10	18 R	fn	178+00	20.4R	fn
	13 R	E.Rd.		12 R	E.Rd
	9 L	"		10 L	"
+50	19R	fn	+50	20 R	fn
	14R	E.Rd		13 R	E.Rd.
	6L	"		11 L	"
173+	20 R	fn	179+00	20 R	fn
	15R	E.Rd		13 R	E.Rd.
	5 L	"		12 L	"
+20	20 R	fn Cor fn to S (Mag. 5°15'E)	+50	20 R	fn
+50	20.6 R	fn		15 R	E.Rd.
	15 R	E.Rd Bt C		9 L	"
	60 3 L	" Top"			

RETURN TO
LOS ANGELES COUNTY SURVEYOR
700 HALL OF RECORDS

Note: Any Additions or Changes on This Sheets Must be Made or Circled in Red Ink With Date and Name of Person Making Change.

Do not extend notes this side of this line

Notes Ck'd by	Survey of Old Ranch Rd
Map No. B-1450	W. O. Tape No. 68 St'd 84° F
Office Work F. A. W.	Surveyed by Rosecrans
Checked McPherson	Notes Transit Date 9-15-38
Date Sept. 1939	Indexed

F.B. 768 PG. 61

Station	Offset	Remarks	Station	Offset	Remarks
180+00	20 R	fn	183+75 P.C.	22 R	fn
	15 R	E Rd.		13 R	E Rd. Rock fill
	4 L	"		2 L	"
+50	21 R	fn	183+94	18 R	⊥ Pt fn
	17 R	E Rd	184	20 R	fn
	2 L	"		15 R	E Rd
181+00	20 R	fn		2 L	"
	16 R	E Rd	E.C. 184+08	20 R	fn
	15 L	"		16 R	E Rd
+50	19 R	fn		3 L	"
	18 R	E. Rd		37 L	P.P. (5360-25E)
	2 L	"	+50	21 R	fn
+75	19 R	fn		16 R	E Rd.
	17 R	E Rd		4 L	"
	2 L	"	185+00	21 R	fn
182+00	20 R	fn		16 R	E Rd
	16 R	E Rd		5 L	"
	3 L	"	B.C. 185+15	21 R	fn
+25	20 R	fn		15 R	E Rd
	17 R	E Rd		6 L	"
	3 L	"	+50	20 R	fn
E.C. 182+43	19 R	fn		15 R	E Rd
	17 R	E Rd		9 L	"
	3 L	"	185+89	65 L	Rm. P. (5360-24E)
182+50	193 R	fn	186+00	20 R	fn
	17 R	E Rd		16 R	E Rd.
	3 L	"		8 L	"
183+00	20 R	fn	E.C. 186+50	20 L R	fn
	17 R	E Rd		16 R	E. Rd.
	4 L	"		8 L	"
+50	21 R	fn	187+00	204 R	fn
	13 R	E Rd		13 R	E Rd
	2 L	"		9 L	"
+65	3 L	No. End 24" Iron Clay			
+70	12 R	So " "			

Note: Any Additions or Changes on This Sheets Must be Made or Circled in Red Ink With Date and Name of Person Making Change.

Do not extend notes this side of this line

RETURN TO
LOS ANGELES COUNTY SURVEYOR
700 HALL OF RECORDS

FORM 247 5M 10-37

F.B. 768 PG. 62

Station	offset	Remarks	Station	offset	Remarks
187+50	20.3 R	fn	B.C. 192+72	19 R	fn
	14 R	E. Rd		17 R	E Rd
	8 L	"		1 L	"
188+	20 R	fn	193+	19 R	fn
	16 R	E Rd.		17 R	E Rd.
	7 L	"		2 L	"
+50	20 R	fn	+50	20 R	fn
	19 R	E Rd		17 R	E Rd
	3 L	"		1 L	"
B.C. 189+	20 R	fn	E.C. 193+94	20 R	fn
	18 R	E Rd		17 R	E Rd.
	1 L	"		1 L	"
+50	20 R	fn	194+00	20 R	fn
	19 R	E Rd		17 R	E Rd
	1 L	"		1 L	"
190+00	19 R	fn	+50	20 R	fn
	16 R	E Rd		18 R	E Rd
	00	"		2 L	"
E.C. 190+22	18.5 R	fn	195+	20 R	fn
	18.5 R	E Rd		18 R	E Rd
	1 L	"		3 L	"
+50	18.5 R	fn	+50	20 R	fn
	17 R	E Rd		18 R	E Rd
	1 L	"		3 L	"
191+	19 R	fn	196+00	20 R	fn
	18 R	E. Rd		18 R	E Rd
	00	"		4 L	"
+50	19 R	fn	+50	19.5 R	fn
	17 R	E Rd		14 R	E Rd
	00	"		6 L	"
192+00	19 R	fn	197+00	20 R	fn
	17 R	E Rd.		13 R	E Rd
	00	"		7 L	"
+50	20 R	fn	+50	20 R	fn
	17 R	E Rd		13 R	E Rd
	1 L	"		7 L	
			198+00	19.5 R	fn
				11 R	E Rd
				9 L	"

RETURN TO
LOS ANGELES COUNTY SURVEYOR
700 HALL OF RECORDS

Note: Any Additions or Changes on This Sheets Must be Made or Circled in **Red Ink** With Date and Name of Person Making Change.

Do not extend notes this side of this line

Notes Ck'd by	Survey of City Earth Rd
Map No. 8-1450	W. O. 8242 Tape No. 68 St'd 84 of
Office Work F. A. W.	Surveyed by Rosecrans
Checked McPherson	Notes Granquist Date 7/5/38
Date Sept. 1939.	Indexed A. C. Johnson

F.B. 768 PG. 63

Station	Offset	Remarks	Station	Offset	Remarks
198+50	195 R	fn	204+87	115 L	P.P. (5360-19E)
	12 R	E. Rd.	205+00	8 R	E. Rd.
	10 L	"		17 L	"
199+	20 R	Fn	+50	8 R	"
	14 R	E Rd		16 L	"
	8 L	"	206+	7 R	"
+50	20 R	fn		15 L	"
	15 R	E Rd	+50	9 R	"
	5 L	"		14 L	"
200+00	20 R	fn	BC. 206+75	9 R	"
	17 R	E Rd		14 L	"
	4 L		207+00	7 R	"
200+55	20 R	fn for End + [illegible]		15 L	"
	16 R	E Rd	+50	10 R	"
	4 L	E Rd.		13 L	"
201+00	17 R	E Rd	208 00	10 R	"
	5 L	"		11 L	"
+50	15 R	"	+50	11 R	"
	8 L	"		11 L	"
BC. 201+76	12 R	"	+94	75 L	P.P. (5360-18E)
	10 L	"	209 +00	10 R	E. Rd.
202+00	12 R	"		12 L	"
	11 L	"	EC +07	10 R	"
E.C. +38	10 R	"		12 L	"
	11 L	"	BC. +28	10 R	"
202+50	10 R	"		12 L	"
	11 L	"	+50	9 R	"
203+00	8 R	"		12 L	"
	16 L	"	210+00	9 R	"
+50	6 R	"		15 L	"
	18 L	"	+50	10 R	"
204+00	6 R	"		14 L	"
	18 L	"	EC, 210+84	9 R	"
+50	5 R	"		13 L	"
	18 L	"			

Note: Any Additions or Changes on This Sheets Must be Made or Circled in Red Ink With Date and Name of Person Making Change.

Do not extend notes this side of this line

RETURN TO
LOS ANGELES COUNTY SURVEYOR
700 HALL OF RECORDS

FORM 247 5M 10-37

F.B. 768 PG. 64

station	offset	Remarks.	station	offset	Remarks.
211+00	8 R	E.Rd.	219+50	11' R	E.Rd
	12 L	"		14' L	"
+50	9 R	"	+94	77' R	P.P.(5360-15E)
	10 L	"	220+	12' R	E.Rd.
+84	14 L	P.P.(5360-17E		13' L	"
212+00	10 R	E.Rd	+50	12 R	"
	8 L	"		8' L	" Bot Cut
+50	10 R	"		18' L	" Top "
	8 L	"	220+94 E.C	7' R	E.Rd
213+00	11 R	"		13 L	"
	8 L	"	221+50	8 R	"
+50	10' R	"		16 L	"
	9' L	"	222+00	2 R	"
214+00	9' R	"		29 L	"
	11' L	"	+50	11 R	"
+50	8 R	"		17 L	
	12' L	"	223+	13 R	" W.E. Wash
215+00	7' R	"		[illegible]	
	14' L	"	223+21 BC	14 R	" ℄ Wash (W-45E)
+50	8' R	"		26 R	Bot Bank Wash
	12' L	"		29 R	Top " "
+77	40' R	P.P.(5360-16E) Branch Line To So. Bear N+So.		11 L	E.Rd
				29 L	Bot Bank [illegible]
216+	8 R	E.Rd		31 L	Top "
	10' L	"	+29	15 R	E.Rd. E. Bldg Wash
+50	9' R	"	+37	10 L	" " " "
	10' L	"	+50	15 R	E.Rd
217+00	8' R	"		10 L	
	11' L	"	+87	21 R	P.P.(5360-14E)
+50	8' R	"			
	13' L	"	224+00	11 R	E.Rd
218+01 BC	8 R	"		11 L	"
	15 L	"	+50	10 R	"
+50	9 R	"		15 L	"
	15' L	"	225+00	9 R	
219+	9 R			15 L	"
	16 L	"	+50	10 R	
				15 L	"

RETURN TO
LOS ANGELES COUNTY SURVEYOR
700 HALL OF RECORDS

Note: Any Additions or Changes on This Sheets Must be Made or Circled in **Red Ink** With Date and Name of Person Making Change.

Do not extend notes this side of this line

Notes Ck'd by	Survey of City Ranch Rd
Map No. B-1450	W. O. 8242 Tape No. 68 St'd 84 of
Office Work F. A. W.	Surveyed by Rosecrans
Checked McPherson	Notes Grandquist Date 9/
Date Sept. 1939	Indexed [illegible]

F.B. 768 Pg. 65

Station	Offset	Remarks	Station	Offset	Remarks
226+00	12R	E. Rd	229+00	11R	E. Rd
	8L	"		9L	"
	16L	S. Edg Wash	E.C. 229+22	11R	"
	25L	No " "		9L	"
E.C. 226+09	12R	E. Rd.	+50	11R	"
	8L	"		10L	"
	13L	So. E. Wash	230+00	10R	"
	31L	No " "		11L	"
+50	12R	E. Rd	+50	10R	"
	11L	"		11L	"
	14L	Top So. Bnk Wash	231+	10R	"
	19L	Bot " " "		11L	"
	36L	No Edg wash	+50	10R	"
227+00	12R	E. Rd		10L	"
	12L	" Top So. Bnk	+50	92L	PP(5360-12E)
	18L	Bot So E Wash	B.C. 231+63	10R	E. Rd.
	36L	No Edg. wash		10L	"
+50	10R	E. Rd	232+	11R	"
	11L	"		11L	"
	25L	So Bnk Wash	+50	13R	"
	26L	" Edg "		13L	"
	46L	No " "	E.C. 232+70	13R	"
B.C. 227+66	9R	E. Rd		14L	"
	11L	"	233+	12R	"
227+82	33R	36" Juniper Tree		13L	"
227+85	49R	PP(5360-13E)	+50	11R	"
228+00	10R	E. Rd		16L	"
	10L	"	234+	10R	"
+16	4R	V-Rd		16L	"
	15R	E. "	+50	11R	"
+50	30R	E. Rd		16L	"
	8L	" "	235+	11R	"
+71	3R	V Rd		16L	"
	15R	E. Rd	+50	11R	"
				15L	"

Note: Any Additions or Changes on This Sheets Must be Made or Circled in Red Ink With Date and Name of Person Making Change.

Do not extend notes this side of this line

RETURN TO
LOS ANGELES COUNTY SURVEYOR
700 HALL OF RECORDS

FORM 247 5M 10-37

F.B. 768 Pg. 66

Station	offset	Remarks	Station	offset	Remarks
236+00	12R	E.Rd.	244+00	12R	E.Rd.
	13L	"		14L	"
+50	13R	"	+50	12R	"
	11L	"		15L	"
B.C. 236+70	13R	"	245+00	13R	"
	11L	"		15L	"
237+00	13R	"	+50	13R	"
	11L	"		16L	"
+50	10R	"	246+00	13R	"
	15L	"		14L	"
+57	15L	℄ Travel Rd. Bears N 40W	+50	12R	"
				13L	"
238+	10R	E.Rd.	247+00	11R	"
	16L	"		13L	"
+24	32R	12" Well Case. Ing.	+33	20.5L	fn Cor. to E & North
+50	11R	E.Rd.	+50	11R	E.Rd.
	14L	"		13L	"
E.C. 238+93	2R	"		20L	fn
	14L	"	+63	23.5R	fn Cor to S & East
239+50	10R	"	248+00	20R	fn
	13L	"		11R	E.Rd.
240+	10R	"		14L	"
	13L	"		19L	fn
+50	10R	"	+50	19L	"
	13L	"		13L	E.Rd.
241+00	11R	"		11R	"
	12L	"		20R	fn
+50	11R	"	249+00	20R	"
	13L	"		11R	E.Rd
242+00	12R	"		14L	"
	12L	"		19.5L	fn.
+50	12R	"	+50	19.4L	"
	12L	"		14L	E.Rd
243+00	10R	"		12R	"
	14L	"		20.5R	fn
+50	12R	"	250+	20R	"
	12L	"		11R	E.Rd.
				15L	" "
				19.6R	fn

RETURN TO
LOS ANGELES COUNTY SURVEYOR
700 HALL OF RECORDS

Note: Any Additions or Changes on This Sheets Must be Made or Circled in **Red Ink** With Date and Name of Person Making Change.

Do not extend notes this side of this line

Notes Ck'd by	Survey of City Ranc Rd
Map No. B-1450	W. O. 8242 Tape No. 68 St'd 84 of
Office Work F. A. W	Surveyed by Rose Crans
Checked McPherson	Notes Granquist Date 9/ /38
Date Sept. 1939	Indexed

F.B. 768 Pg. 67

Station	offset	Remarks	Station	offset	Remarks
250+50	19.6 R	fn	255+00	20 R	fn
	15 R	E Rd		10 R	E Rd.
	12 L	"		14 L	"
	20 L	fn		19 L	fn
251+	20 R	"	+50	20 L	"
	11 R	E Rd		15 L	E Rd.
	15 L	"		11 R	"
	20 L	fn		20 R	fn
+50	19.8 L	"	256+00	20.6 R	fn Cor to S
	13 L	E Rd	+01	20 L	" " To No
	12 R	"	+22	20.4 R	S W Cor Conc Wier Box 5.4' N+S 5.4' E+W.
	20.6 R	fn			
252+	19.4 R	"			
	10 R	E Rd			
	15 L	"			
	20 L	fn			
+50	20 L	"			
	15 L	E Rd	256+50	15 L	E Rd
	11 R	"		18 L	fn
	19.4 R	fn		15 R	E. Rd.
253+00	20 R	"	257+00	15 R	"
	10 R	E Rd		14 L	"
	14 L	"		17.7 L	fn.
	20 L	fn			
+50	19.6 L	"	+50	17.7 L	"
	14 L	E Rd.		13 L	E Rd
	10 R	"		16 R	"
	20.6 R	fn	258+00	16 R	"
254+00	19.4 R	"		13 L	"
	10 R	E Rd		16.8 L	fn
	14 L	"	+50	19 R	E Rd
	19.4 L	fn		13 L	"
+50	19 L	"		16 L	fn
	14 L	E Rd	259+00	16.7 L	"
	9 R	"		14 L	E Rd
	20 R	fn		19 R	"

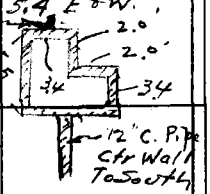

Note: Any Additions or Changes on This Sheets Must be Made or Circled in Red Ink With Date and Name of Person Making Change.

Do not extend notes this side of this line

RETURN TO
LOS ANGELES COUNTY SURVEYOR
700 HALL OF RECORDS

FORM 247 5M 10-37

F.B. 768 PG. 68

Station	Offset	Remarks	Station	Offset	Remarks
259+50	16 L	fn	265+50	12.5 L	fn
	12 L	E. Rd		8 L	E. Rd
	19 R	"		20 R	"
260+00	16 L	fn	266+00	12 L	fn
	12 L	E. Rd		7 L	E. Rd
	19 R	"		21 R	"
+50	19 R	"	+50	11.5 L	fn
	12 L	"		7 L	Edge Rd
	17 L	fn		20 R	"
261+00	20 R	E. Rd	267+00	11.4 L	fn
	11 L	"		7 L	E. Rd
	14.6 L	fn		21 R	"
+50	14.3 L	"	+50	10.7 L	fn
	12 L	E. Rd		7 L	E. Rd
	20 R	"		22 R	"
262+00	19 R	"	268+00	10.3 L	fn
	10 L	"		6 L	E. Rd
	14 L	fn		22 R	"
+50	19 R	E. Rd	+50	10.0 L	fn
	10 L	"		7 L	E. Rd
	13.8 L	fn		22 R	"
263+00	12.8 L	"	+76	[illegible]	E. Rd
	9 L	E. Rd	268+98	71 L	E & West ℄ PR Line (5360-04E)
	20 R			160' R	E & West P.P. (5360-03)
+50	13 L	fn	+98	40 R	fn Cor. fn to East
	9 L	E. Rd	269+00	12.5 L	fn
	20 R	"		7 L	E. Rd.
264+00	13 L	fn		29 R	"
	8 L	E. Rd	+08	13' L	fn Cor. to West
	22 R	"	+28	10.9 L	fn
+50	12.8 L	fn		3 L	E. Rd
	8 L	E. Rd	+19	50 R	So Edge Rd to East
	20 R	"	+50	36 R	℄ 24" Conc. Wier Pipe. 4' High)
265+	12 L	fn	+57	10 L	END fn fr. South
	8 L	E. Rd	+57	32' R	fn Cor. fn to No. & East
	20' R	"			

RETURN TO
LOS ANGELES COUNTY SURVEYOR
700 HALL OF RECORDS

Note: Any Additions or Changes on This Sheets Must be Made or Circled in Red Ink With Date and Name of Person Making Change.

Do not extend notes this side of this line

Notes Ck'd by McPherson	Survey of Lakeview Rd.	F.B. 768 Pg. 71
Map No. B-1449	W. O. 8246 Tape No. 68 St'd 84 of	H.E.G.
Office Work F. A. W.	Surveyed by Rosegrans	G.W.S. T
Checked McPherson	Notes Gianquist Date 9/20/38	JPP. H.C.
Date Sept. 1939	Indexed	F.J. R.C.

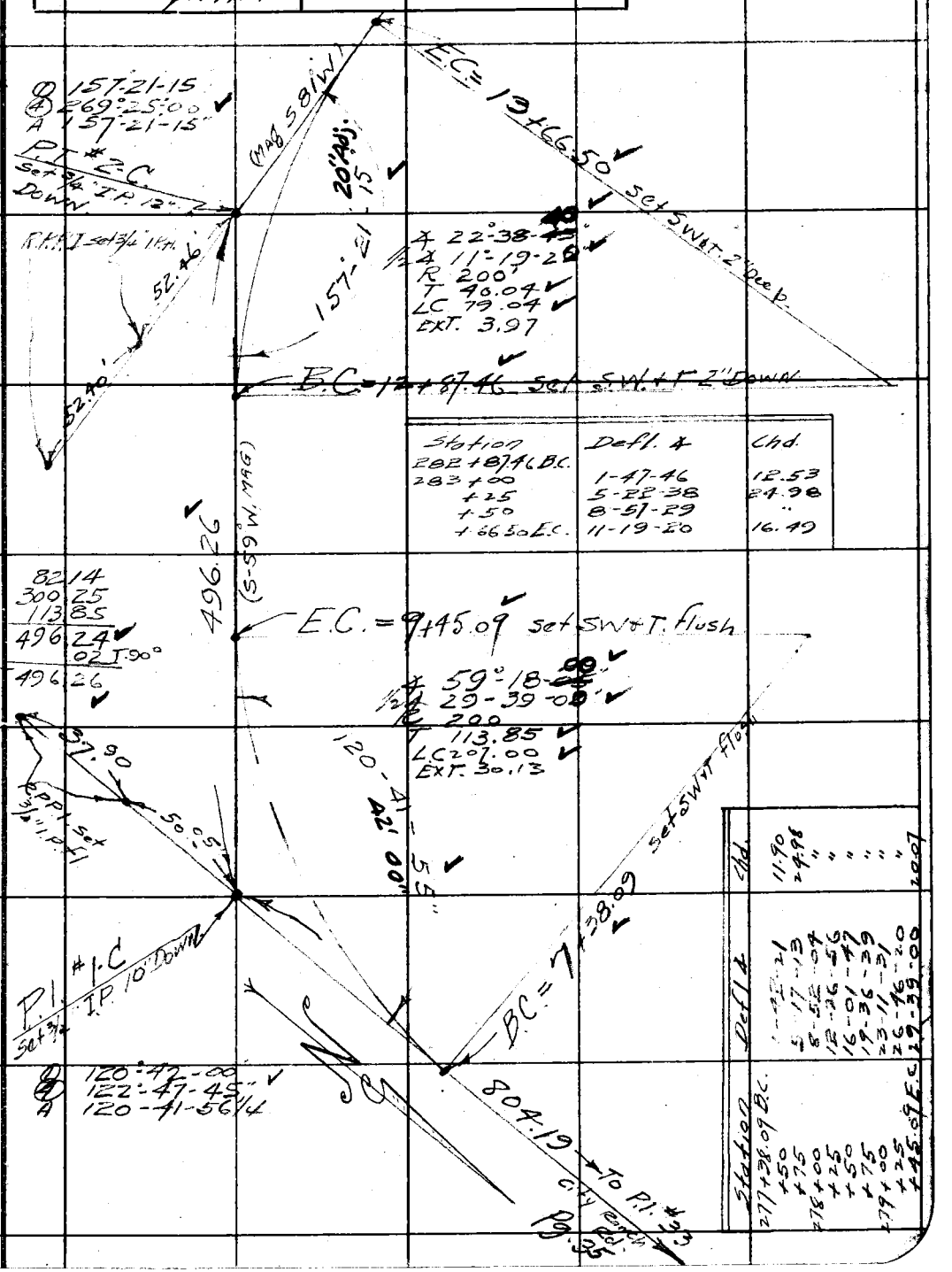

Station	Defl. ∡	Chd.
282+87.46 B.C.	1-47-46	12.53
283+00	5-22-38	24.98
+25	8-57-29	"
+50	11-19-20	16.49
+66.50 E.C.		

Station	Defl. ∡	Chd.
277+38.09 B.C.	1-42-21	11.90
+50	5-17-13	24.98
+75	8-52-04	"
278+00	12-36-56	"
+25	16-01-47	"
+50	19-36-39	"
+75	23-11-31	"
279+00	26-46-20	"
+25	29-39-00	20.07
+45.09 E.C.		

Note: Any Additions or Changes on This Sheets Must be Made or Circled in Red Ink With Date and Name of Person Making Change.

Do not extend notes this side of this line

RETURN TO
LOS ANGELES COUNTY SURVEYOR
700 HALL OF RECORDS

FORM 247 5M 10-37

F.B. 768 PG. 72

W.S. 16 D-1

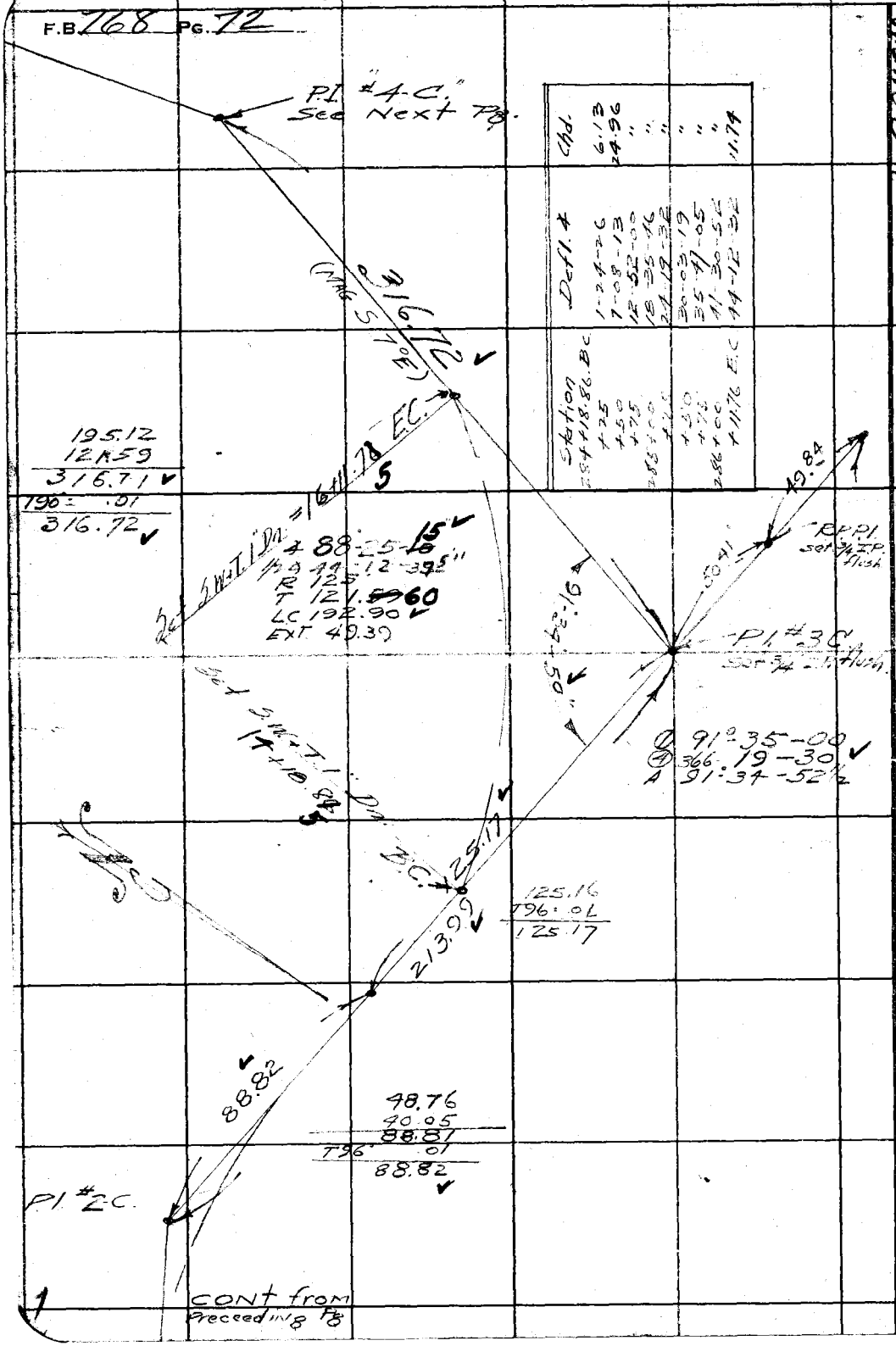

Station	Defl. ∡	Chd.
284+18.86 B.C.	1-24-26	6.13
+25	7-08-13	24.96
+50	12-52-00	"
+75	18-35-46	"
285+00	24-19-32	"
+25	30-03-19	"
+50	35-47-05	"
+75	41-30-52	"
286+00	44-12-32	11.74
+11.76 E.C.		

RETURN TO
LOS ANGELES COUNTY SURVEYOR
700 HALL OF RECORDS

Note: Any Additions or Changes on This Sheets Must be Made or Circled in **Red Ink** With Date and Name of Person Making Change.

Do not extend notes this side of this line

Notes Ck'd by McPherson	Survey of Lakeview Rd
Map No. B-1449	W. O. 8246 Tape No. 68 St'd 84 of
Office Work F. A. W.	Surveyed by Rosecrans
Checked McPherson	Notes Grangquist Date 2/20/38
Date Sept. 1939	Indexed

F.B. 768 Pg. 73

W.S. 160-1

P.I. #6C See No. 1 Pg.

(MAG)

5°7' W

RPPI 3/4" IPA

157-22-30
157-50-00
157-22-30

E.C. 21+32.23

51.13

50.72

P.I. #5C set 3/4" I.P. 10" Dn.

157°22'30"

Δ 22°37'30"
D 11°18'45"
R 300'
T 60.01
LC 118.46
EXT. 5.94

B.C. 20+17.78 Set 3/4" I.P. 2" Dn.

Station	Deflt. ∠	Chd.
19+41.79 BC.		
+25	0-41-19	7.41
+50	3-04-33	24.99
+75	5-27-48	"
20+00	7-51-02	"
+25	10-14-17	11.25
+36.25 EC.	11-18-45	

271.23 (MAG 16° E)

192.74
78.48
271.22
.01
271.23

SE. SW/T 18+85.03 E.C. 2" Dn.

Δ 8-58-30
D 4-29-15
R 1000'
T 78.48
LC 156.64
EXT. 3.08

171-01-30

P.I. #4-C set 3/4" I.P. 10" Down.

50.86

91.81

K.P.P.I. 3/4" I.P. fl.

94°29'15"

17+28.39 SE. SW/T. 2" Down.

B.C.

Station	Deflt. ∠	Chd.
287+28.41 BC.		
+50	0-37-01	21.59
288+00	2-03-01	49.99
+50	3-29-00	"
18+85.03 EC.	4-29-15	35.05

① 171-01-30
④ 324-06-00
Δ 171-01-30

Note: Any Additions or Changes on This Sheets Must be Made or Circled in Red Ink With Date and Name of Person Making Change.

Do not extend notes this side of this line

RETURN TO
LOS ANGELES COUNTY SURVEYOR
700 HALL OF RECORDS

FORM 247 5M 10-37

F.B. 768 PG. 74

Station	Defl. ∡	Chd.
294+15 14 B.C.		
+50	1-25-37	34.85
295+00	3-18-24	49.99
+50	5-31-10	"
+81.96 E.C.	6-49-37	31.95

Station	Defl. ∡	Chd.
292+33.61 B.C.		
+50	3-45-22	16.37
+75	9-29-09	24.96
293+00	15-12-55	"
+25	20-56-42	"
+50	26-40-28	"
+75	32-24-14	"
+82.86 E.C.	36-57-22	9.52

Cont bottom next page

E.C. 25+81.96 ∡ 4

Set 3 W.I. 1" Dn

W.S. 160-

N 67° W

166°-00'-50" 45" (Adj.)

83°-10'-25"

Δ 13-39-15
R. 700.00
T. 83.80
L.c. 166.82
Ex 5.00

R.P.P.I. Set ∡ 1 I.P. Fl.

48.62

#7 C Set 10 Dn

P.I. ∡ 1 I.P.

49.86

B.C. 24+15.14 ∡ 2

Set 5 W.I.

166-21-00 ①
305-22-30 ②
166-20-52 ½

R.P.P.I. Set ∡ 1 I.P. Fl.

S 21° W
198.12

50.77 @ 0-53 = 49.86
48.45 @ 1-32 = 48.62

199.44 @ 6-38 = 198.11
T.92 = 198.12

E.C. 20+74.84 Set 3 W.I. 1 Dn

106-05-15 ①
64-20-45 ②
106-05-15

Δ 73°-54-45
R. 125.00
T. 94.04
L.c. 161.25
Ex 31.43

106°-05'-10" 15" (Adj.)

35.09 @ 9-47 = 34.58

Set ∡ T. in 6" juniper

34.58

P.I. #6 C Set ∡ 1 I.P. flush.

57.84

Set ∡ T. in 6" juniper

59 Set 2 W.I. 1 Dn

251.41

B.C. 22+93.54

P.I. #5 C See preceding page

192.12 @ 4-59 = 191.39
60.01
251.40
T.92 = 251.41

RETURN TO
LOS ANGELES COUNTY SURVEYOR
700 HALL OF RECORDS

Do not extend notes this side of this line

Note: Any Additions or Changes on This Sheets Must be Made or Circled in Red Ink With Date and Name of Person Making Change.

Notes Ck'd by McPherson	Survey of Lakeview Rd	F.B. 768	Pg. 75
Map No. B-1449	W. O. 8246 Tape No. 68 St'd 84 °F		
Office Work F. A. W.	Surveyed by Posecrans		
Checked	Notes P Date 9-21-38		
Date	Indexed		

W.S. 16 D-1

Cont. bottom next page

94-52-45 ①
19-31-00 ④
94-52-45

Δ 85°-07-~~15~~ 20"
R 50.00
T. 45.91
Lc. 74.28
Ex. 17.88

E.C. 32+25.12 Set S.W.+T. 1" Dn.

94°-52-45"

29.24

Set N+T. in Fn. Po

B.C. 31+21.4 Set S.W.+T. 1" Dn.

40" 2 Adj.

P.I. #9 C. 12" Set 3/4" Dn.

P.I. 1.P.

Set N+T. in 8" juniper

36.19

60.13

Set N+T. in P. Po. # 5362.33E

S 86° W. 325.13

325.11 T.92 = 325.13

161-21-00 ①
~~385-25-00~~ ④
161-21-15

E.C. 30+36.37 Set S.W.+T. 1" Dn.

Set N+T. 6" juniper

161°

Set N+T. 6" juniper

59.44

53.00

21-15" 20"

Δ 18°-38-~~45~~ 40"
R. 1000.00
T. 164.15
Lc. 325.41
Ex. 13.38

P.I. #8 C. Set 3/4" I.P. 10" Dn.

57.52

Set N+T. 5" juniper

376.95

B.C. 27+10.96 Set S.W.+T. 1" Dn.

376.93 T.92 = 376.95

To P.I. #7 C see preceding page

Station	Defl. ∠	Chd.
297+10.96 B.C.		
+50	1-07-07	39.04
298+00	2-33-09	49.99
+50	3-59-00	"
299+00	5-24-57	"
+50	6-50-53	"
300+00	8-16-50	"
+36.37 E.C.	9-19-20	36.37

Note: Any Additions or Changes on This Sheets Must be Made or Circled in Red Ink With Date and Name of Person Making Change.

Do not extend notes this side of this line

RETURN TO
LOS ANGELES COUNTY SURVEYOR
700 HALL OF RECORDS

FORM 247 5M 10-37

F.B. 768 PG. 76

W.S. 16 D-1

To Std Cor. Secs. 34+35 T.6N. R.12W. F.B. 84-141

Closing Cor. Secs. 3+4 T.5 N. R. 12 W. Fd. C.S. Mon. 12" Dn F.B. 84-141

Set N+T. in Tel. pole #366501E.

Set 3/4" Tang Prod.

Standard Cor. Secs. 33+34 T.6N. R.12 W. Fd. C.S. Mon. 12" Dn F.B. 84-141

Set N+T. in Tel. pole #366501E.

50.43

20.00

39.64

0.10

1301.94

E.C. 45+32.85

Set S.W.+T. 1 Dn

P.I. #10 C

Set 3/4" I.P. 12" Dn.

Ex. 315+09.32

36.98

Set N+T. in Tel. pole #536237E

89°57'-10"

Δ 89°-57'-10

R 30.00

T. 29.98

L. 47.10

Ex 12.41

B.C. 44+85.71

Set S.W.+T. Fl.

1301.87 T. 92 = 1301.94

89-57-00 ①

359-48-30 ②

89-57-07½

1335.87 T. 92 = 1335.94

1335.94

N

S

To P.I. #9 C. See preceding page

RETURN TO

LOS ANGELES COUNTY SURVEYOR

700 HALL OF RECORDS

Note: Any Additions or Changes on This Sheets Must be Made or Circled in **Red Ink** With Date and Name of Person Making Change.

Do not extend notes this side of this line

Notes Ck'd by		Survey of Lakeview Rd			F.B. 768	PG. 81	
Map No. B-1449		W. O. 8246 Tape No. 68 St'd 84 of					
Office Work F. A. W.		Surveyed by Rosecrans					
Checked McPherson		Notes Gran'ding Date 9/ /38					
Date Sept 1939.		Indexed 10-4-38					

0+00	7 R	E Rd	+50	12 L	E Rd.
	10 L	"		14 R	"
+25	8 L	"	+75	13 L	"
+50	4 L	"		15 R	"
+75	6 L	"	8+00	15 L	"
	18 R	"		15 R	"
1+07 E.C	11 L	"	+25	10 L	"
	13 R	"		13 R	"
+50	12 L	"	+50	12 L	"
	14 R	"		12 R	"
2+00	13 L	"	+75	13 L	"
	14 R	"		9 R	"
+50	15 L	"	9+00	14 L	"
	13 R	"		8 R	"
3+00	13 L	"	+25	19 L	"
	16 R	"		8 R	"
+50	13 L	"	+75 E.C.	16 L	"
	16 R	"		8 R	"
4+00	13 L	"	10+00	9 L	"
	16 R	"		14 R	"
+50	13 L	"	+50	6 L	"
	16 R	"		17 R	"
5+00	11 L	"	11+00	5 L	"
	17 R	"		17 R	"
+50	11 L	"	+50	5 L	"
	17 R	"		17 R	"
6+00	12 L	"	12+00	5 R	"
	17 R	"		7 L	"
+50	12 L	"	+50	12 L	"
	16 R	"		13 R	"
7+00	13 L	"	+87 B.C.	12 R	"
	16 R	"		14 L	"
+38 B.C.	12 L	"	13+00	11 R	
	15 R	"		15 L	

Note: Any Additions or Changes on This Sheets Must be Made or Circled in Red Ink With Date and Name of Person Making Change.

Do not extend notes this side of this line

RETURN TO
LOS ANGELES COUNTY SURVEYOR
700 HALL OF RECORDS

FORM 247 5M 10-37

F.B. 768 PG. 82

Station	offset	Remarks	Station	offset	Remarks
+25	22 L	E Rd.	18+00	12 R	E Rd.
	9 R	"		12 L	"
+50	7 R	"	+50	11 R	"
	22 L	"		13 L	"
+66 EC	7 R	"	+85 EC	11 R	"
	24 L	"		13 L	"
14+00	10 R	"	19+00	10 R	"
	13 L	B.C.		13 L	"
	18 L	T.C.	+50	7 R	"
+19 B.C.	12 R	E Rd.		16 L	"
	11 L	B.C.	20+00	10 R	"
	14 L	T.C.		14 L	"
+25	12 R	E Rd.	+17	10 R	"
	11 L	B.C.		13 L	"
	14 L	T.C.	+50	10 R	"
+50	12 R	E Rd.		13 L	"
	9 L	B.C.	+75	7 R	"
	12 L	T.C.		12 L	"
+75	12 R	E Rd.		12 L	"
	11 L	"	21+00	9 R	"
15+00	10 R	"	+25	10 R	"
	11 L	"		12 L	"
+25	5 R	"	+36 EC	11 L	"
	14 L	"		10 R	"
+50	3 R	"	+50	7 R	"
	18 L	"		11 L	"
+75	2 R	"	22+00	L 10' Rd. Bear 2.65 E	
	18 L	"		10 R	E. Rd.
16+12 EC	8 R	"	+34 BC	13 R	"
	15 L	"		9 L	"
+50	12 R	"	+50	12 R	"
	11 L	"		9 L	"
17+00	13 R	"	+75	12 R	"
	10 L	"		9 L	"
+28 BC	10 R	"	23+00	12 L	"
	12 L	"		10 R	"
+50	12 R.	"	+25	7 R	"
	12 L	"		16 L	"

RETURN TO
LOS ANGELES COUNTY SURVEYOR
700 HALL OF RECORDS

Note: Any Additions or Changes on This Sheets Must be Made or Circled in Red Ink With Date and Name of Person Making Change.

Do not extend notes this side of this line

Notes Ck'd by
Map No. 81449
Office Work F. A. W.
Checked McPherson
Date Sept. 1939

Survey of Lakeview Rd.
W. O. 8246 Tape No. 68 St'd 94 of
Surveyed by Rosecrans
Notes Granquist Date 9-
Indexed

F.B. 768 PG. 83

station	offset	REMARKS	station	offset	REMARKS
23+50	7 R	E. Rd.		50 L	± 10 Rd.
	18 L	B. C.		75 L	Fn.
	25 L	T. C.	+50	10 R	E. Rd.
+75	9 R	E. Rd.		12 L	"
	12 L	B. C.		32 L	± 10 Rd.
	18 L	T. C.		60 L	Fn.
24+00	10 R	E. Rd.	29+00	9 R	E. Rd.
	12 L	B. C.		17 L	"
	15 L	T. C.		46 L	Fn.
+15 BC	12 R	E. Rd.	+24	±	10' Rd.
	11 L	B. C.	+50	10 R	E. Rd.
	15 L	T. C.		11 L	"
+50	11 R	E. Rd.		32 L	Fn.
	11 L	B. C.	30+00	1 R	E. Rd.
	15 L	T. C.		14 L	"
25+00	11 R	E. Rd.		29 L	Fn.
	11 L	B. C.	+37 EC	9 R	E. Rd.
	14 L	T. C.		15 L	"
+50	12 R	E. Rd.		26 L	Fn.
	11 L	"	+50	7 R	E. Rd.
+82 EC	12 R	"		16 L	"
	10 L	"		24 L	Fn.
26+00	12 R	"	31+00	8 R	E. Rd.
	10 L	"		13 L	"
+50	10 R	"		20 L	Fn.
	15 R	T. C.	+51 BC	7 R	E. Rd.
	11 L	E. Rd.		11 L	"
27+00	12 R	"		15 L	Fn.
	10 L	"	+88	10 R	E. Rd.
+11 BC	12 R	"		8 L	"
	10 L	"		10 L	Fn.
+50	13 R	"	+70	58 R	P. pole
	11 L	"	32+26 EC	10 R	E. Rd.
28+00	13 R	"		8 L	"
	11 L	"		21 L	Fn.

Note: Any Additions or Changes on This Sheets Must be Made or Circled in Red Ink With Date and Name of Person Making Change.

Do not extend notes this side of this line

RETURN TO
LOS ANGELES COUNTY SURVEYOR
700 HALL OF RECORDS

FORM 247 5M 10-37

F.B. 768 PG 84

Station	offset	Remarks	Station	offset	Remarks
32+50	9 L	E Rd.	38+00	L 8	Rd. Bar N 30° W.
	9 R	"	+25	19 L	T. pole
	19 L	Fn.	+50	7 R	E Rd.
33+00	6 R	E Rd.		11 L	"
	12 L	"		21 L	Fn.
	20 L	Fn.	39+00	9 R	E Rd.
+50	3 R	E Rd.		11 L	"
	14 L	"		21 L	Fn.
	20 L	Fn.	+50	6 R	E Rd.
34+00	3 R	E Rd.		12 L	"
	17 L	"		21 L	Fn.
	20 L	Fn.	+80	23 L	20" Conc. Std pipe
+50	4 R	E Rd.	40+00	3 R	E Rd.
	17 L	"		15 L	"
	19.5 L	Fn.		21 L	Fn.
+70.8	29.2 L	S.W. Cor. old well shed 30 L	+00	00	E Rd.
+80.8	29.5 L	S.W. Cor.		17 L	"
+92	19 L	T. pole			
35+00	7 R	E Rd.	41+00	00	E Rd.
	15 L	"		18 L	"
	20 L	Fn.		20 L	Fn.
+50	10 R	E Rd.	+50	00	E Rd.
	10 L	"		18 L	"
	21 L	Fn.		20 L	Fn.
36+00	12 R	E Rd.	+06	19 L	T. pole
	9 L	"	+61	53 L	S.W. Cor. Burn. 2.3' E+W
	20.5 L	Fn.			
+50	15 R	E Rd.	42+07	53 L	S.W. Cor. Burn
	6 L	"	42+00	00	E Rd.
	20 L	Fn.		18 L	"
37+00	17 R	E Rd.		19 L	Fn.
	3 L	"	+09	20 L	8" Conc. valve
	20 L	Fn.	+50	00	E Rd.
+50	16 R	E Rd.		18 L	"
	4 L	"		20 L	Fn.
	21.5 L	Fn.	43+00	00	E Rd.
38+00	10 R	E Rd.		17 L	"
	9 L	"		20 L	Fn.
	21 L	Fn.			

RETURN TO
LOS ANGELES COUNTY SURVEYOR
700 HALL OF RECORDS

Do not extend notes this side of this line

Note: Any Additions or Changes on This Sheets Must be Made or Circled in Red Ink With Date and Name of Person Making Change.

Notes Ck'd by	Survey of Lakeview Rd. F.B. 768 Pg. 85
Map No. B-1449	W. O. 8246 Tape No. 68 St'd 84 °F
Office Work F. A. W.	Surveyed by Rosecrans
Checked McPherson	Notes R Date 9-23-38
Date 9-1939	Indexed A. C. Johnson

Station	Offset	Remarks	Station	Offset	Remarks
43+05	61' L	Center of old Water tank 9' Diam.			
+15	54 L	N.W. Cor. old deserted house 33' E+W.			
+49	54 L	S.W. Cor.			
+50	00	E Rd.			
	18' L	"			
	20' L	Fn.			
44+00	18' L	E Rd.			
	00	"			
	20' L	Fn.			
+50	1 R	E Rd.			
	7 L	"			
	20' L	Fn.			
+84	19 L	P. pole			
+86 B.C.	2 R	E Rd.			
	17 L	"			
	20 L	Fn.			
P.I. #10 C	21.5 N + 19.5 E Fn. Cor.	to N + E			
"	10 S	S. edge Rd.			
"	20' S	E+W Fn.			
"	30' W.	10' to S Edge Rd.			
		12' to N " "			
"	130 W	10' to N " "			
		10' to S " "			
"	30' E	10' to S " "			
		15' to N " "			
"	130' E	15' to N " "			
		15 to S " "			

Note points E+W of P.I. 10C on Sec. line.

Note: Any Additions or Changes on This Sheets Must be Made or Circled in Red Ink With Date and Name of Person Making Change.

Do not extend notes this side of this line

RETURN TO
LOS ANGELES COUNTY SURVEYOR
700 HALL OF RECORDS

FORM 247 5M 10-37

F.B. 768 PG. 86

Station	Offset	Remarks	Station	Offset	Remarks

RETURN TO
LOS ANGELES COUNTY SURVEYOR
700 HALL OF RECORDS

Note: Any Additions or Changes on This Sheets Must be Made or Circled in **Red Ink** With Date and Name of Person Making Change.

Do not extend notes this side of this line

Notes Ck'd by McPherson	Survey of City Ranch Road	F.B. 768	Pg. 87
Map No. B-1450	W. O. 8242 Tape No. 11 St'd 84 °F		
Office Work F. A. W.	Surveyed by Rosecrans		
Checked McPherson	Notes K. Date 12-21-38		
Date Sept. 1939	Indexed 1-5-39		

(Additional) SECTION LINE TIES CITY RANCH RD.

Cont. bottom pg. 88

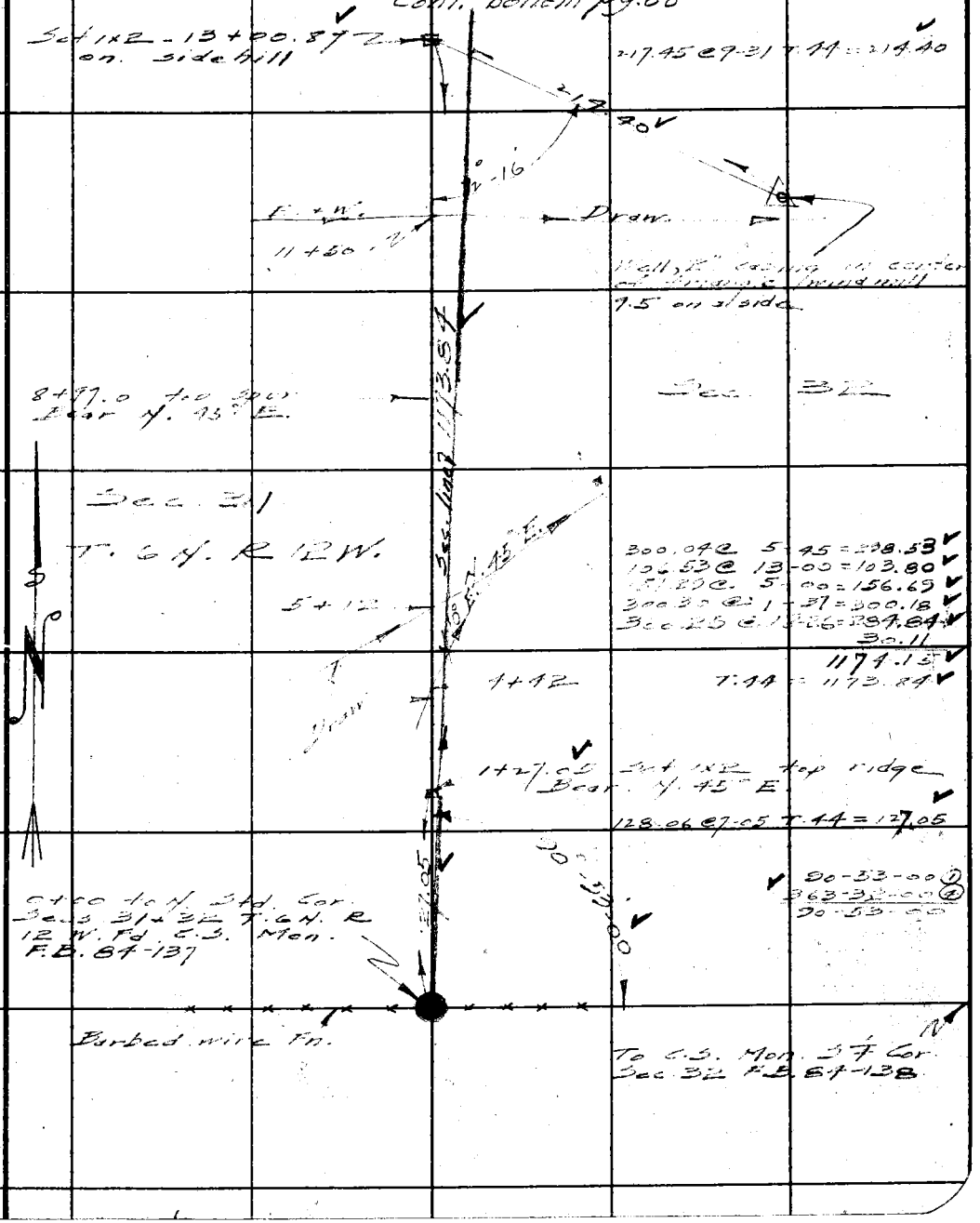

Note: Any Additions or Changes on This Sheets Must be Made or Circled in Red Ink With Date and Name of Person Making Change.

Do not extend notes this side of this line

RETURN TO
LOS ANGELES COUNTY SURVEYOR
700 HALL OF RECORDS

FORM 247 5M 10-37

F.B. 768 PG. 88

Cont. bottom next page

W.S. 16C-1

6.4

28+02.8

5.4

28+01.7

27+78.0

Tel. Pole

Dirt Rd.

27+79.0

27+73.0

S 66° E. line

S 66° E.

Sec. 31

Set 1"x2" - 26+35.79 on sidehill. to N.

14.63

14.88

25+26

25.4

26+21.16

225.88

Row of old Fn. Po.

1/4 Sec. Cor. [illegible] with brass [illegible] shown [illegible] in Conc. [illegible] by proportion 2-7-27

24+41.0

31.0

233.52 @ 14-38 T.44 = 225.88

Brk top of slope 24+30

Set 1x2 - 24+09.91 on slope

COUNTY SURVEYOR

T.6N.

R.12W.

31 32

1/4 COR.

R.E. 2177

Sec. 32

T.6N. R.12W.

169.99 @ 5.45 = 169.13

229.75 @ 4-33 = 229.03

239.49 @ 3-51 = 238.95

206.01 @ 5-40 = 205.00

842.11

T.44 = 841.89

841.89

Hills

Set 1x2 - 15+68.02 top E.+W. spur

Rolling

267.13

250.01 @ 11-25 = 245.06

22.14

267.20

T.44 = 267.13

1x2 - 13+00.89

RETURN TO
LOS ANGELES COUNTY SURVEYOR
700 HALL OF RECORDS

Note: Any Additions or Changes on This Sheets Must be Made or Circled in Red Ink With Date and Name of Person Making Change.

Do not extend notes this side of this line

Notes Ck'd by McPherson	Survey of [illegible]	F.B. 768	Pg. 89
Map No. B-1450	W. O. 8242 Tape No. 11 St'd 84 °F		
Office Work F. A. W.	Surveyed by Rosecrans		
Checked McPherson	Notes K Date 12-23-38		
Date Sept. 1939	Indexed [illegible]		

W.S. 16C-1

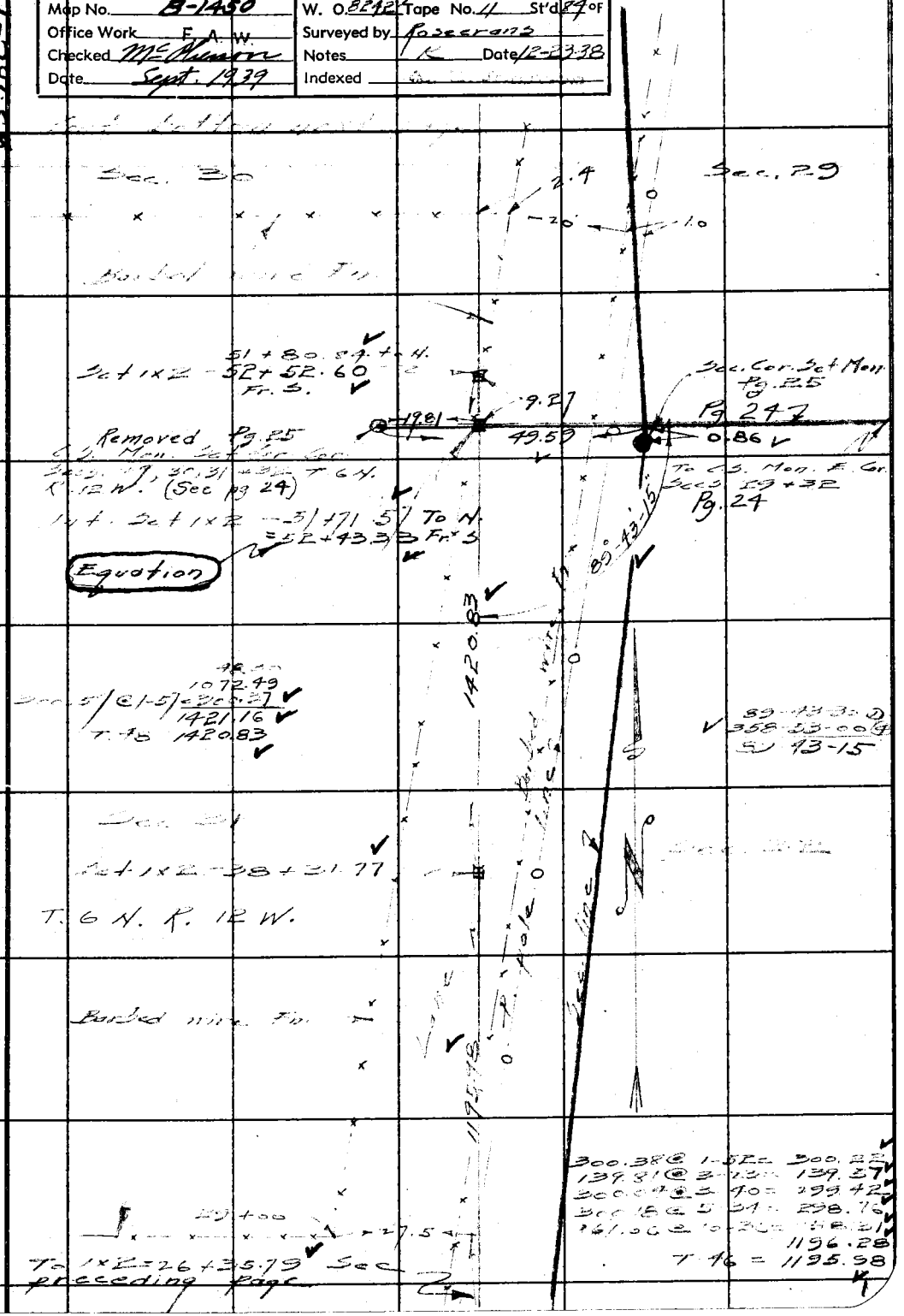

Note: Any Additions or Changes on This Sheets Must be Made or Circled in Red Ink With Date and Name of Person Making Change.

Do not extend notes this side of this line

RETURN TO
LOS ANGELES COUNTY SURVEYOR
700 HALL OF RECORDS

FORM 247 5M 10-37

F.B. 768 PG. 90

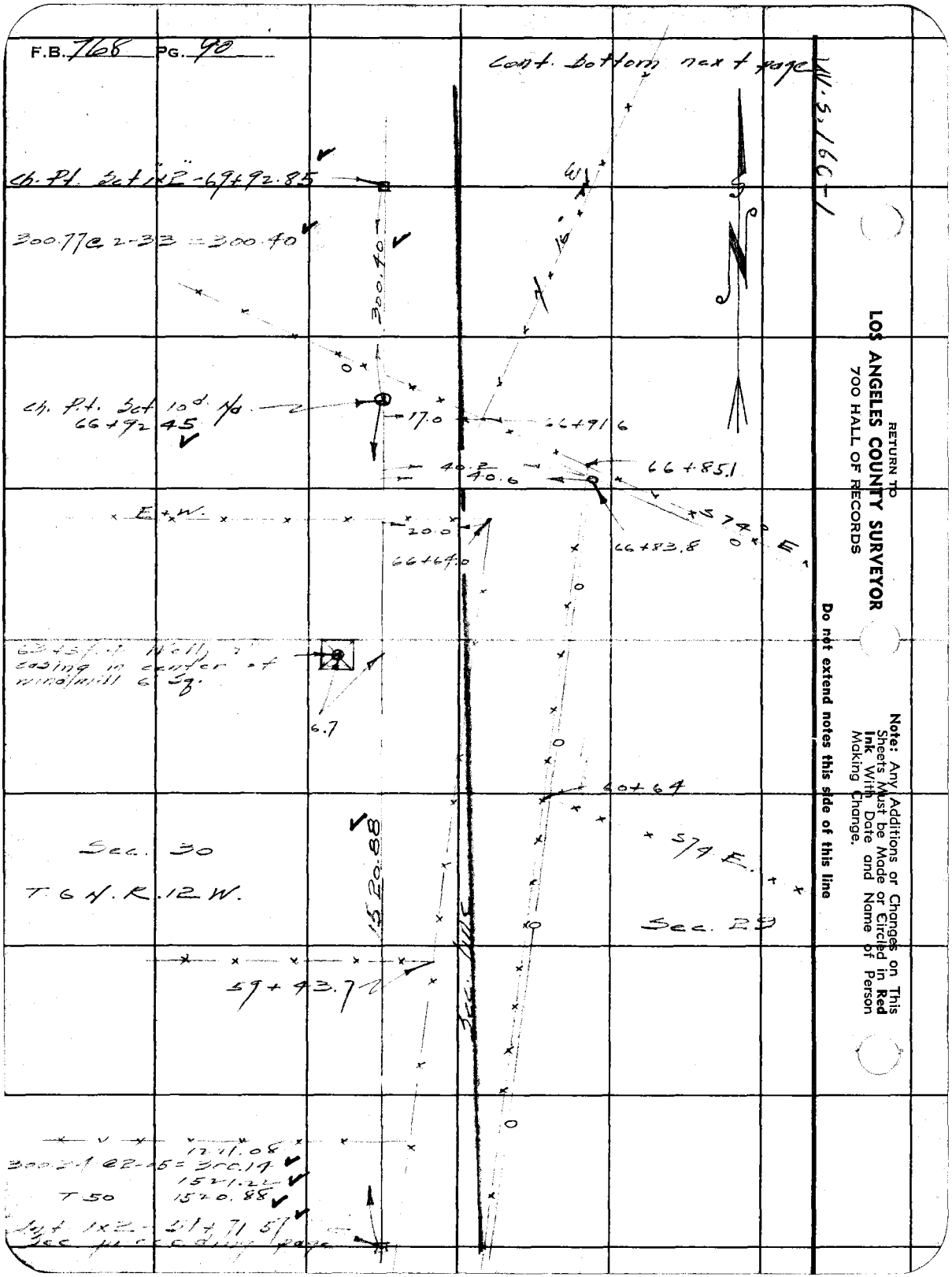

RETURN TO
LOS ANGELES COUNTY SURVEYOR
700 HALL OF RECORDS

Note: Any Additions or Changes on This Sheets Must be Made or Circled in **Red Ink** With Date and Name of Person Making Change.

Do not extend notes this side of this line

Notes Ck'd by McPherson	Survey of City Ranch Road	F.B. 768	PG. 93
Map No. B-1450	W. O. 8242 Tape No. 11 St'd 84 °F		
Office Work F. A. W.	Surveyed by Rosecrans		
Checked McPherson	Notes R Date 12-27-38		
Date Sept. 1939	Indexed		

W.S. 16 C-1

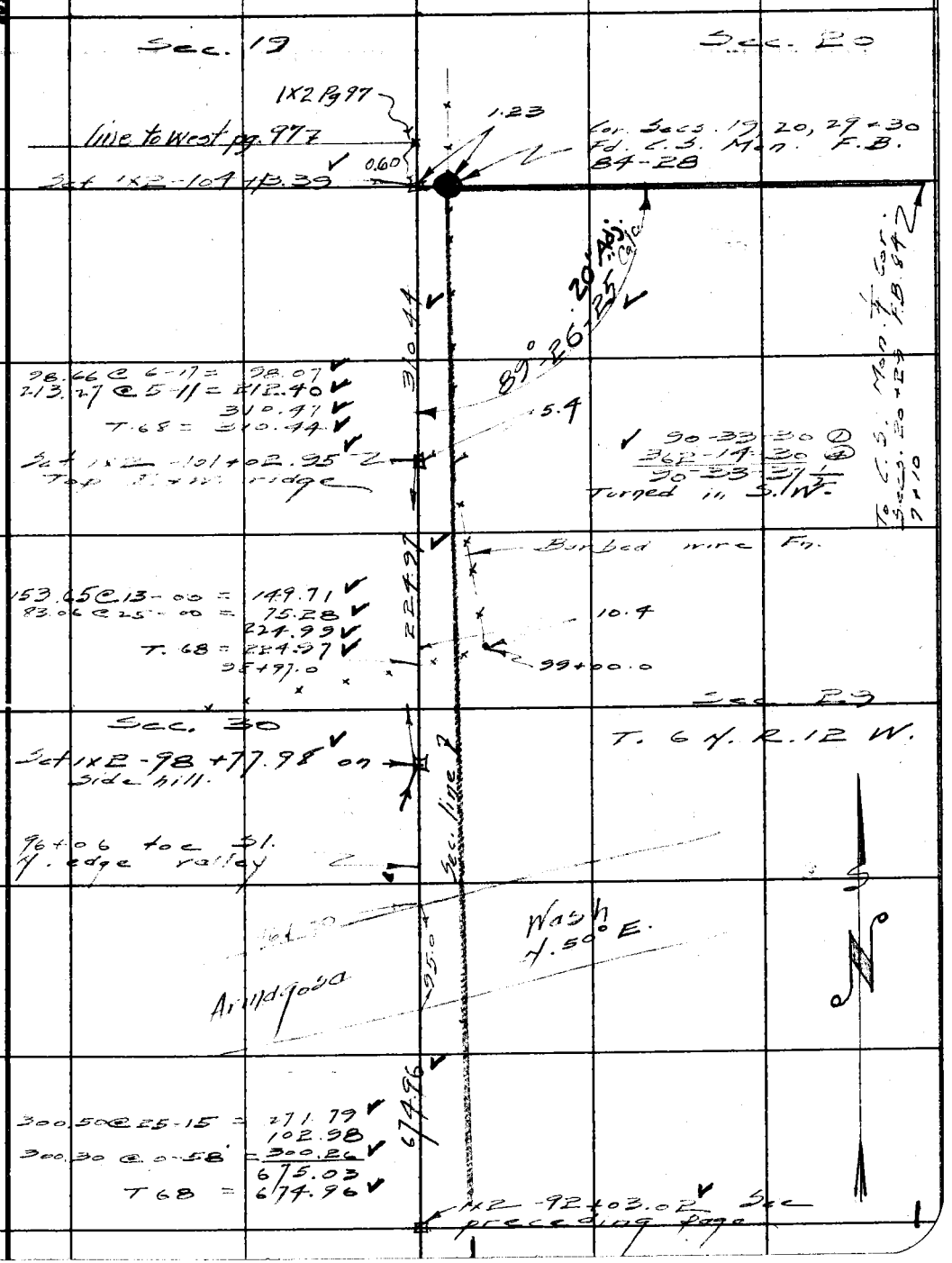

Note: Any Additions or Changes on This Sheets Must be Made or Circled in Red Ink With Date and Name of Person Making Change.

Do not extend notes this side of this line

RETURN TO
LOS ANGELES COUNTY SURVEYOR
700 HALL OF RECORDS

FORM 247 5M 10-37

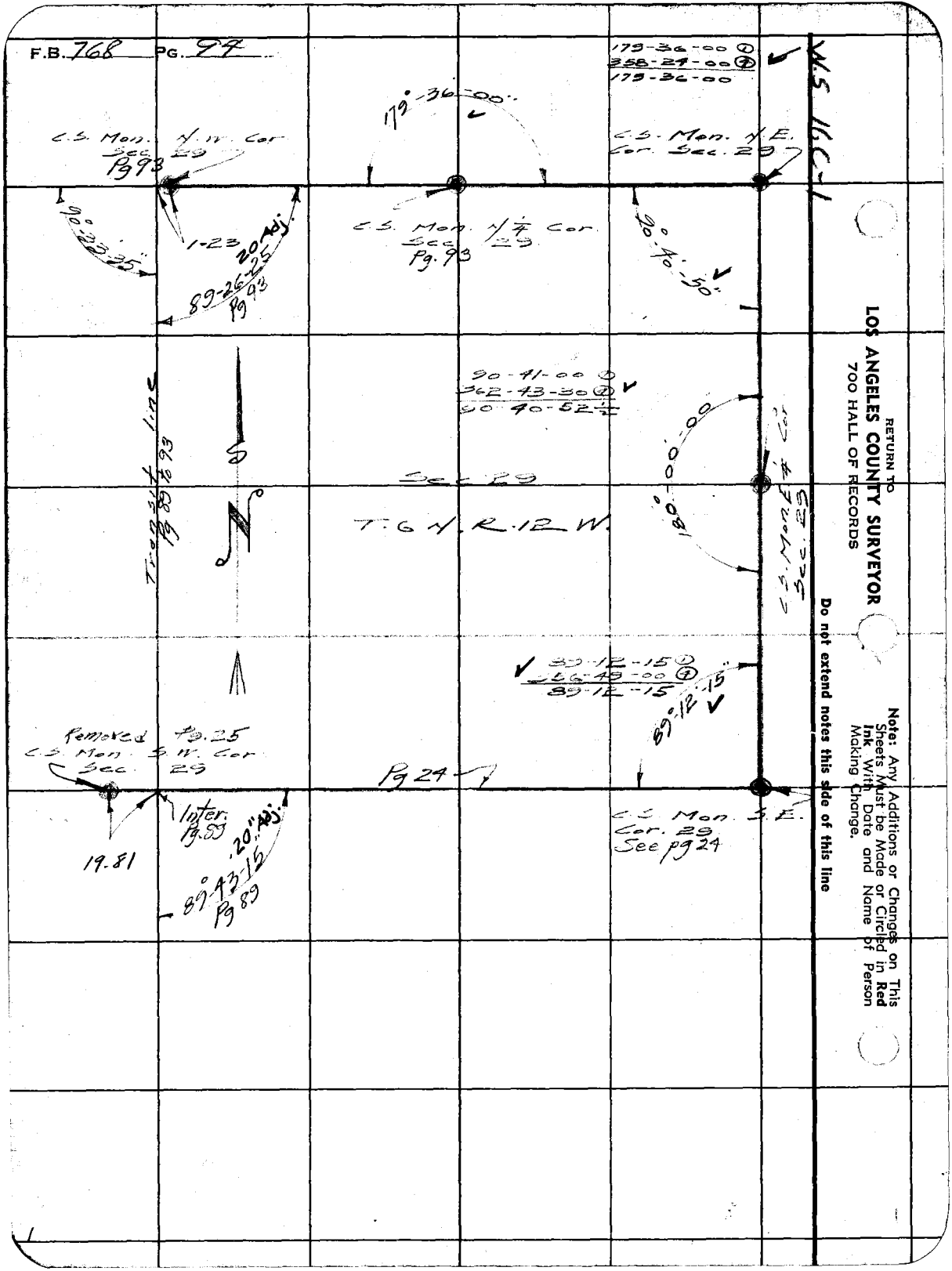
F.B. 768 PG. 94
179-36-00 ①
358-24-00 ④
179-36-00
W.S. 16C-1
179°-36'-00"
C.S. Mon. N.W. Cor. Sec. 29 Pg 93
C.S. Mon. N.E. Cor. Sec. 29
90°-23'-35"
1-23
20 Adj.
89-26-25 Pg 93
C.S. Mon. N/4 Cor. Sec. 29 Pg. 93
90°-40'-50"
90-41-00 ①
362-43-30 ④
90-40-52½
Sec 29
T.6 N. R.12 W.
180°-00'-00"
C.S. Mon. E/4 Cor. Sec. 29
Transit line Pg 89 to 93
89-12-15 ①
356-49-00 ④
89-12-15
89°-12'-15"
Removed Pg. 25
C.S. Mon. S.W. Cor. Sec. 29
Pg 24
Inter. Pg. 89
19.81
20" Adj.
89°-43'-15" Pg 89
C.S. Mon. S.E. Cor. 29 See pg 24
RETURN TO
LOS ANGELES COUNTY SURVEYOR
700 HALL OF RECORDS
Note: Any Additions or Changes on This Sheets Must be Made or Circled in Red Ink With Date and Name of Person Making Change.
Do not extend notes this side of this line

Notes Ck'd by McPherson	Survey of City Ranch Rd.	F.B. 768 Pg. 91
Map No. 8-1450	W. O. 8242 Tape No. 11 St'd 84 °F	
Office Work F. A. W.	Surveyed by Rosecrans	
Checked McPherson	Notes [illegible] Date 12-27-38	
Date Sept 1939	Indexed [illegible]	

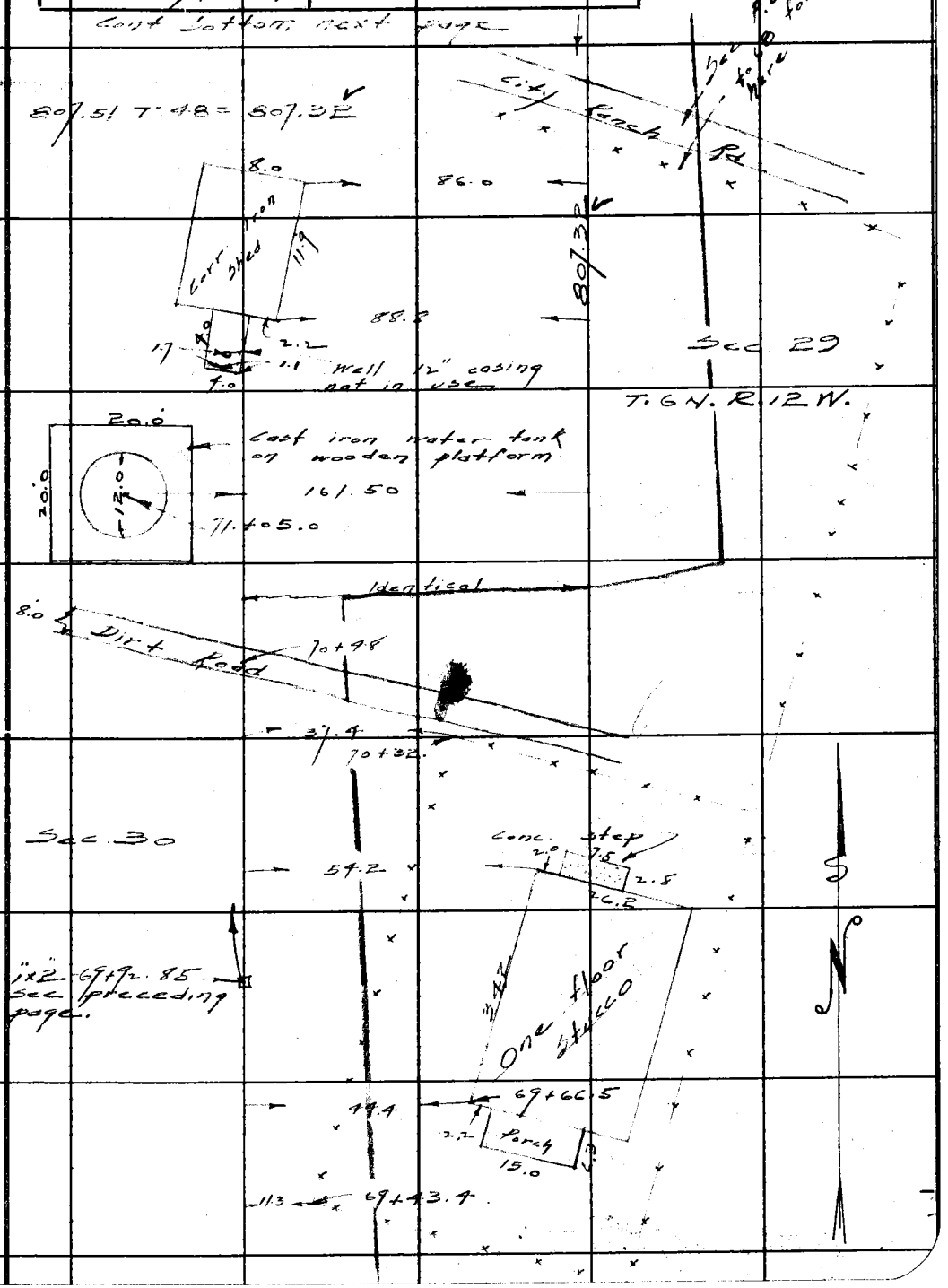

Note: Any Additions or Changes on This Sheets Must be Made or Circled in Red Ink With Date and Name of Person Making Change.

Do not extend notes this side of this line

RETURN TO
LOS ANGELES COUNTY SURVEYOR
700 HALL OF RECORDS

FORM 247 5M 10-37

F.B. 768 PG. 92

Cont. bottom next page

W.S. 16C-1

92 + 35.0

Eliz. Lake Rd.

S 45° E

oiled Surf

92 + 17.0

Set 1"x2" - 92 + 03.02

55.4

91 + 91.0

Sec. 30

T.6N. R.12W.

Barbed wire Fn.

51.0

Sec. 29

225.32 @ 4-47 = 224.54
300.32 @ 12-05 = 293.66
232.82 @ 20-11 = 218.52
61.32 @ 12-09 = 59.95
796.67
T.60 = 796.55

89 + 63 toe of Sl. S. side valley

Set 1x2 - 84 + 06.47

Sec. line

COUNTY SURVEYOR T.6N. R.12W. 30 29 1/4 SEC. COR. R.E. 2177 MONUMENT

299.91 @ 3-22 = 299.37
32.96
332.35
T.52 = 332.28

Set 1"x2" - 80 + 74.19

Fd a 2x2" redwood probably a sight guy post.

274.08 T.48 = 274.02

6.60

33.46

9.90

Set 1"x2" Fl. - 78 + 00.17

Fd old 2x2 redwood stake in mound of rocks 3' base 1' high, both mound and stake appear to be 30 or 40 years old.

8.20

7.87

Removed 2-9-39

9.27

15.50

Fd. Co. Sur. Mon. Set for 1/4 Cor. Secs. 29 + 30

F.B. 84-132

See pg 15 & 24

77 + 91.97

1/4 Sec. Cor. Set 2" I.P. with brass cap marked as shown in Conc. 6" above surf. by proportion 2-9-39

T. 1x2 - 69 + 92.85 See preceding page

807.32

274.02

332.28

796.55

RETURN TO
LOS ANGELES COUNTY SURVEYOR
700 HALL OF RECORDS

Do not extend notes this side of this line

Note: Any Additions or Changes on This Sheets Must be Made or Circled in Red Ink With Date and Name of Person Making Change.

Notes Ck'd by McPherson	Survey of City Ranch Road	F.B. 768 Pg. 95
Map No. B-1450	W. O. 8242 Tape No. 11 St'd 84 of	
Office Work F. A. W.	Surveyed by Rosecrans	
Checked McPherson	Notes	Date 12-28-38
Date Sept. 1939	Indexed	

W.S. 16 C-1



Note: Any Additions or Changes on This Sheets Must be Made or Circled in Red Ink With Date and Name of Person Making Change.

Do not extend notes this side of this line

RETURN TO
LOS ANGELES COUNTY SURVEYOR
700 HALL OF RECORDS

FORM 247 5M 10-37

F.B. 768 PG. 96

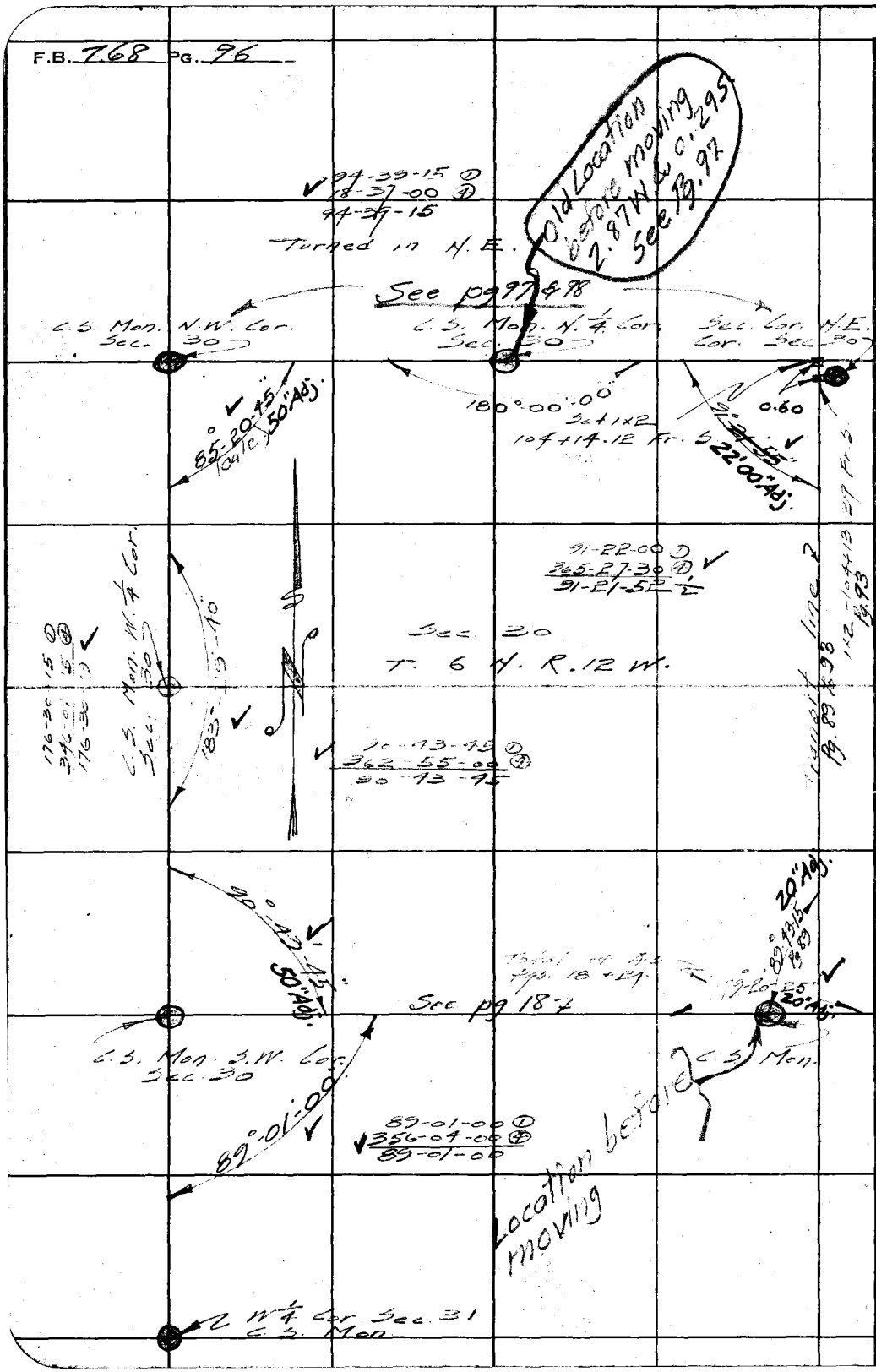

RETURN TO
LOS ANGELES COUNTY SURVEYOR
700 HALL OF RECORDS

Note: Any Additions or Changes on This Sheets Must be Made or Circled in **Red Ink** With Date and Name of Person Making Change.

Do not extend notes this side of this line

Notes Ck'd by McPherson	Survey of City Ranch Rd	F.B. 768 Pg. 97
Map No. B-1450	W. O. 8242 Tape No. 11 St'd 84 of	
Office Work F. A. W.	Surveyed by Rosecrans	
Checked McPherson	Notes	Date 12-20-35
Date Sept. 1939	Indexed	

Cont. bottom next page

Adopted 1/4 COR 0.29

Calc. true position of 1/4 Cor.

Reset monument to this position 6" above Surf. 2-28-39

2.87

1/4 Sec. Cor. 27+07 01 Fd. Co. Sur. Mon. F.B. 84-29 on sidehill 150± above Armagosa Creek → Removed 2-28-39 ←

1353.17

232.08 @ 3-01	=	231.76
		110.95
300.47 @ 1-35	=	300.36
263.31 @ 7-35	=	261.01
164.70 @ 19-26	=	155.32
		29.42
266.27 @ 6-30	=	267.56
		1352.38
T.60	=	1353.17

T. 6 N. R. 12 W

Sec. 30

2 Set 1x2 - 13+53.84 on sidehill

487.98

Sec. 19

128.10
27.27
282.49
50.21
488.07

T.56 = 487.98

Set 1x2 - 8+65.86 top ridge Bear S 25° E

865.86

22.00' Adj. 1-55 Pg 76 See preceding page

		20.21
28.20 @ 15-19	=	95.00
300.22 @ 10-14	=	295.44
188.89 @ 2-29	=	188.71
268.05 @ 5-15	=	266.70
		866.06
		865.86

0.60

Int. Set 1x2 0+00 to W.

Transit line Fr. S 5 Pg 93

Set 1x2

1.23

Cor. Secs. 19, 20, 29+30 Fd C.S. Mon. F.B. 84-28 See pgs. 93-94

Barbed wire Fn.

Note: Any Additions or Changes on This Sheets Must be Made or Circled in Red Ink With Date and Name of Person Making Change.

Do not extend notes this side of this line

RETURN TO
LOS ANGELES COUNTY SURVEYOR
700 HALL OF RECORDS

FORM 247 5M 10-37

F.B. 768 PG. 98

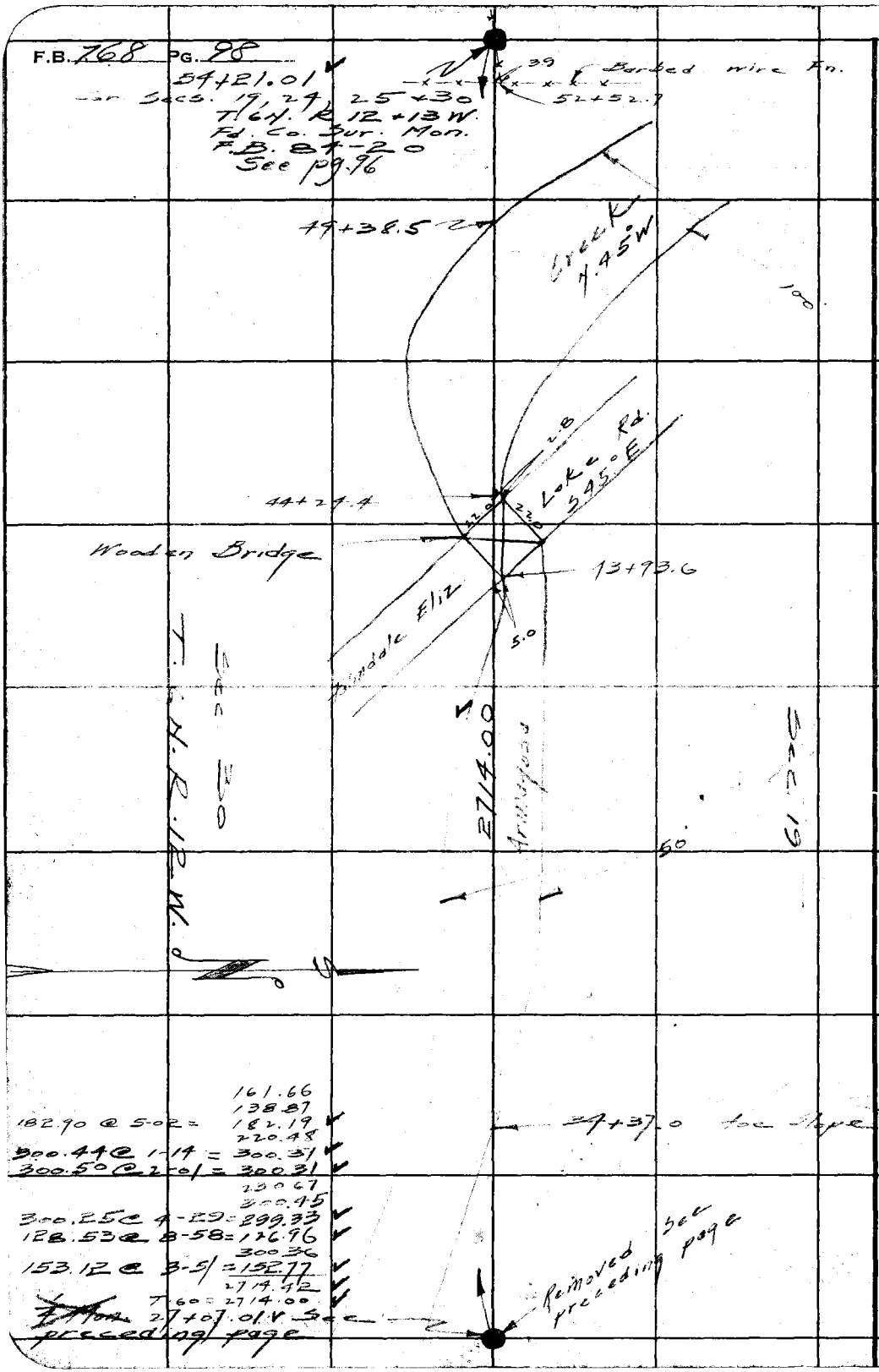

RETURN TO
LOS ANGELES COUNTY SURVEYOR
700 HALL OF RECORDS

Note: Any Additions or Changes on This Sheets Must be Made or Circled in **Red Ink** With Date and Name of Person Making Change.

Do not extend notes this side of this line

Notes Ck'd by	Survey of Barrel Springs Rd.	F.B. 768 PG. 101
Map No.	W. 08297 Tape No. 68 St'd 84 of	
Office Work F. A. W.	Surveyed by Rosecrans	
Checked	Notes " Date Nov 38	
Date	Indexed 11-18-38	

C.S.B-1452

BARREL SPRINGS RD. J.N. 8247

CHESBRO RD. J.N. 8250-C.S.B-1453

From Sierra Highway to Fort Tejon Rd.

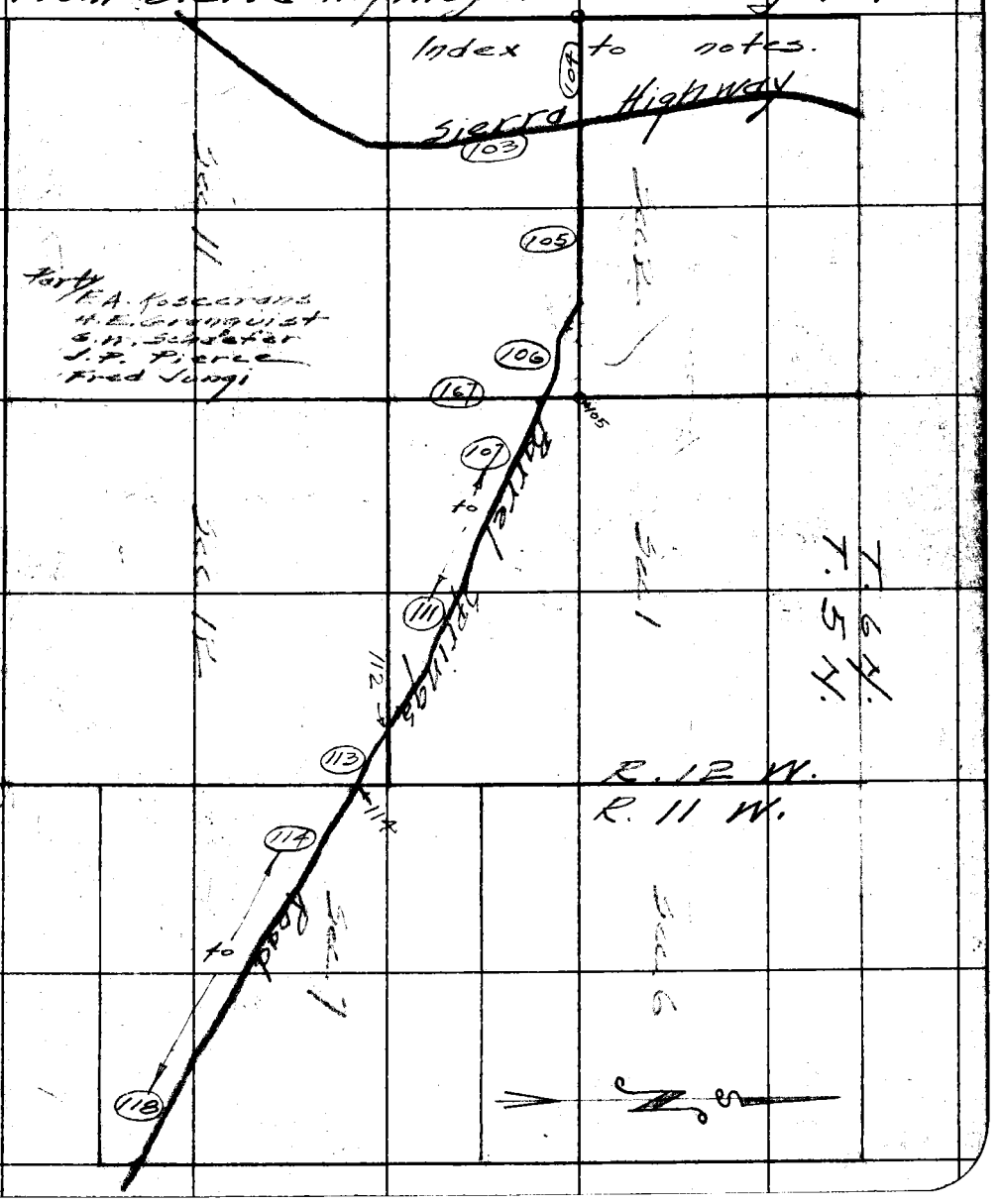

Note: Any Additions or Changes on This Sheets Must be Made or Circled in Red Ink With Date and Name of Person Making Change.

Do not extend notes this side of this line

RETURN TO
LOS ANGELES COUNTY SURVEYOR
700 HALL OF RECORDS

FORM 247 5M 10-37

F.B. 768 PG. 102

Index to notes



Location of improvements pages 169 to 210

RETURN TO
LOS ANGELES COUNTY SURVEYOR
700 HALL OF RECORDS

Note: Any Additions or Changes on This Sheets Must be Made or Circled in Red Ink With Date and Name of Person Making Change.

Do not extend notes this side of this line

Notes Ck'd by McPherson	Survey of Barrel Springs Rd	F.B. 768	Pg. 103
Map No. B-1452-2	W. O. 8247 Tape No. 68 St'd 84 of		
Office Work F. A. W.	Surveyed by Rosecrans		
Checked K.R.M.	Notes K. Date 7-23-38		
Date Aug. 1939	Indexed		

WS.65 B-4



Note: Any Additions or Changes on This Sheets Must be Made or Circled in Red Ink With Date and Name of Person Making Change.

Do not extend notes this side of this line

RETURN TO
LOS ANGELES COUNTY SURVEYOR
700 HALL OF RECORDS

FORM 247 5M 10-37



RETURN TO
LOS ANGELES COUNTY SURVEYOR
700 HALL OF RECORDS

Note: Any Additions or Changes on This Sheets Must be Made or Circled in Red Ink With Date and Name of Person Making Change.

Do not extend notes this side of this line

Notes Ck'd by McPherson	Survey of Barrel Springs Rd	F.B. 768	Pg. 105
Map No. B-1452-2	W. O. 8247 Tape No. 68 St'd 84 °F		
Office Work F. A. W.	Surveyed by Rosecrans		
Checked K.R.M.	Notes	Date 7-26-38	
Date Aug. 1939	Indexed		

W.S. 65 B-4

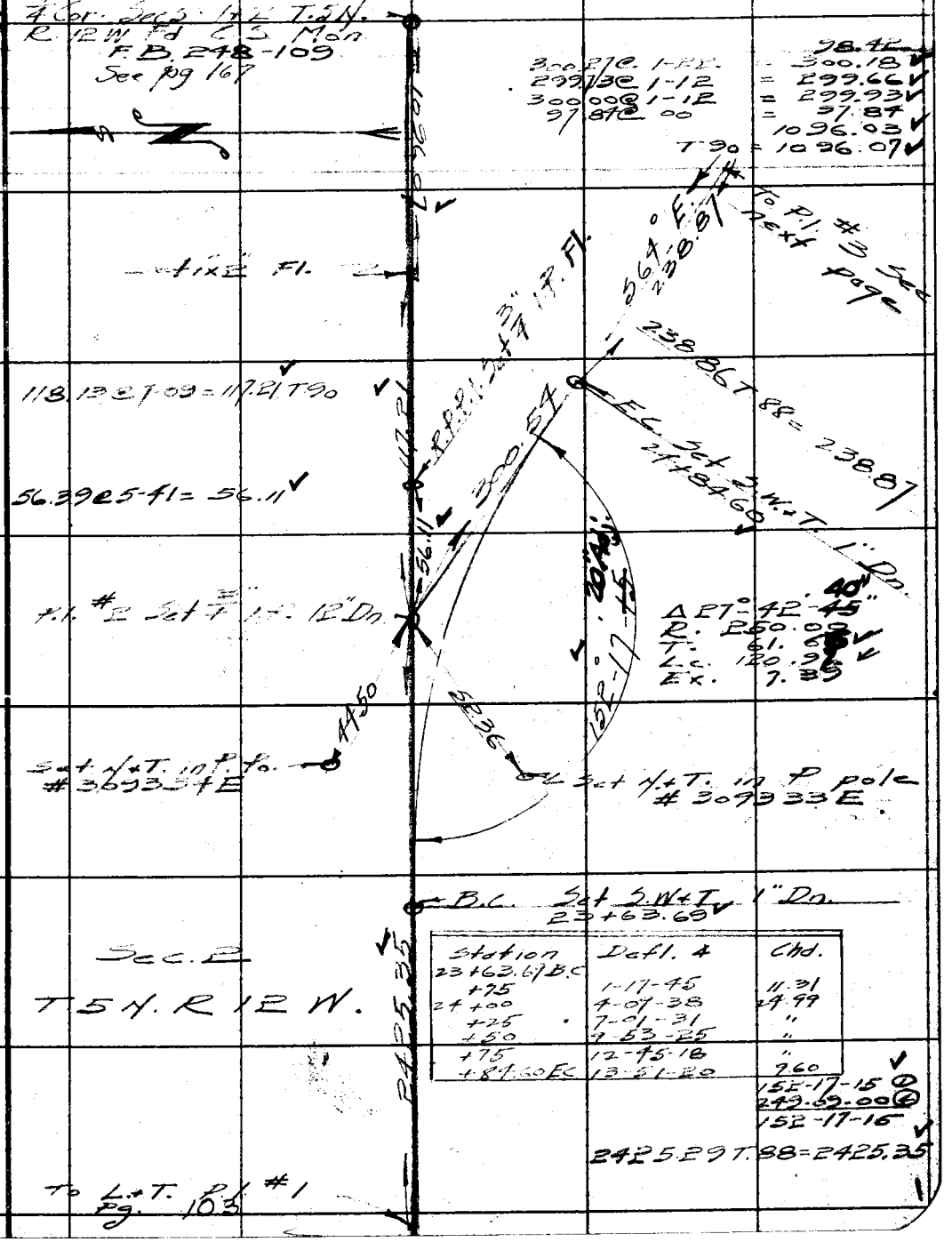

Station	Defl. 4	Chd.
23+63.69 B.C.		
+75	1-17-45	11.31
24+00	4-07-38	24.99
+25	7-01-31	"
+50	9-53-25	"
+75	12-45-18	"
+84.60 E.C.	13-51-20	9.60

152-17-15 ①
249.69-00 ②
152-17-16

2425.29 T. 88 = 2425.35

Note: Any Additions or Changes on This Sheets Must be Made or Circled in Red Ink With Date and Name of Person Making Change.

Do not extend notes this side of this line

RETURN TO
LOS ANGELES COUNTY SURVEYOR
700 HALL OF RECORDS

FORM 247 5M 10-37

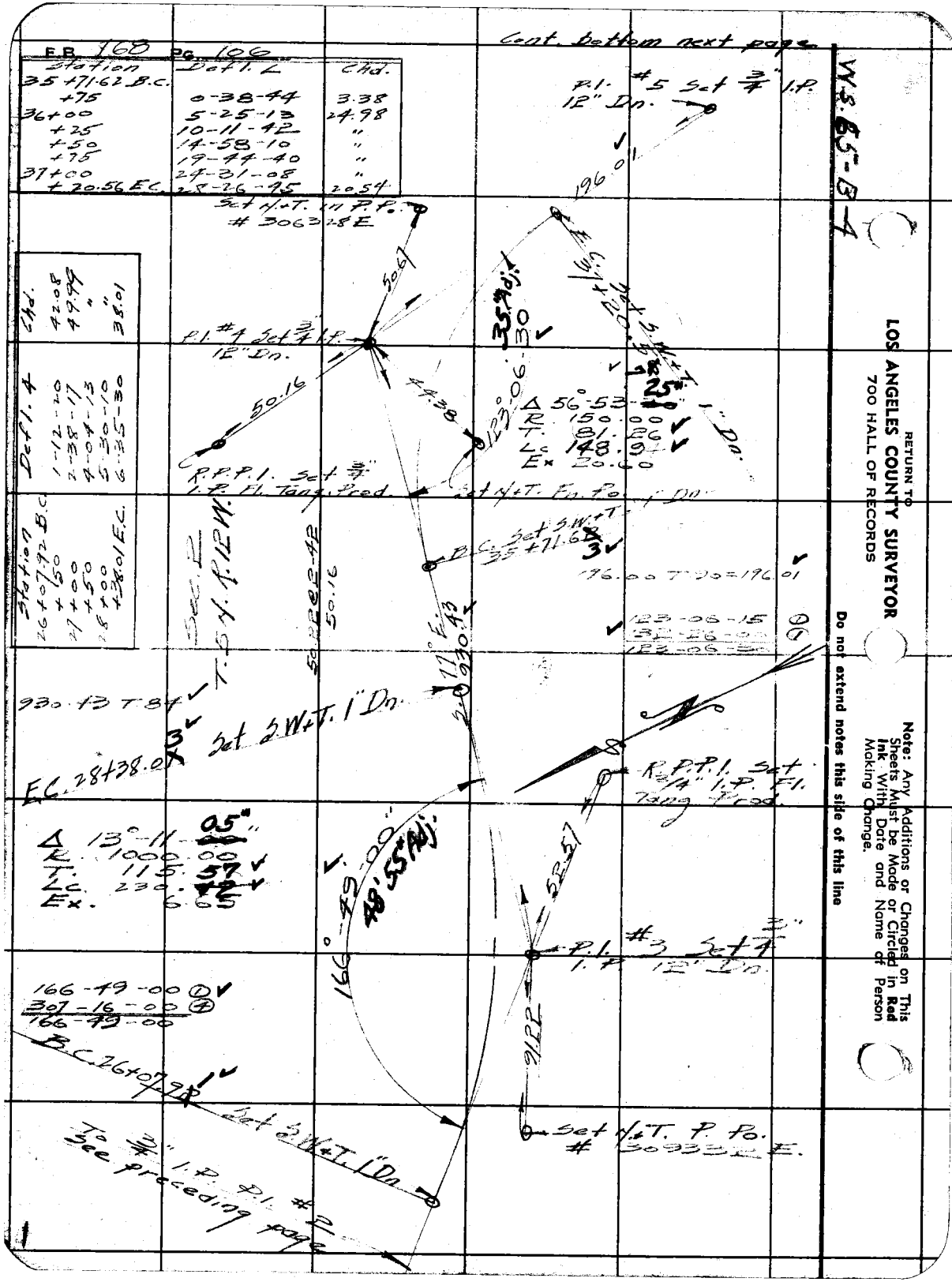

E.B. 168 Pg. 106
Cont. bottom next page
Station | Defl. L | Chd.
35+71.62 B.C. | | |
+75 | 0-38-44 | 3.38
36+00 | 5-25-13 | 24.98
+25 | 10-11-42 | "
+50 | 14-58-10 | "
+75 | 19-44-40 | "
37+00 | 24-31-08 | "
+20.56 E.C. | 28-26-45 | 20.54
Chd. 42.08 49.99 " 38.01
Defl. 4 1-12-20 2-38-17 4-04-13 5-30-10 6-35-30
Station 26+07.92 B.C. +50 27+00 +50 28+00 +38.01 E.C.
P.I. #5 Set 3/4" I.P. 12" Dn.
196.01
Set N+T. in P.P. # 306328 E
50.67
P.I. #4 Set 3/4" I.P. 12" Dn.
50.16
35' Adj.
123°-06'-30
Δ 56°-53'-25"
R. 150.00
T. 81.26
Lc 148.94
Ex 20.60
R.P.P.I. Set 3/4" I.P. Fl. Tang. Prod.
Set N+T. Fn. Po. 1" Dn.
B.C. Set S.W+T. 35+71.62
196.00 T 90=196.01
123-06-15
Sec. 2 T.5 N. R.12 W.
50.22 & 2-42
50.16
930.43 T 84
Set S.W+T. 1" Dn.
E.C. 28+38.01
R.P.P.I. Set 3/4" I.P. Fl. Tang. Prod.
Δ 13°-11'-05"
R. 1000.00
T. 115.57
Lc. 230.42
Ex. 6.65
166°-49'-00"
48' 55" Adj.
52.57
P.I. #3 Set 3/4" I.P. 12" Dn.
166-49-00
307-16-00
166-49-00
B.C. 26+07.92
Set S.W+T. 1" Dn.
Set N+T. P. Po. # 309332 E.
To 3/4" I.P. P.I. #2 See preceding page
W.S. 65-B-4
RETURN TO
LOS ANGELES COUNTY SURVEYOR
700 HALL OF RECORDS
Note: Any Additions or Changes on This Sheets Must be Made or Circled in Red Ink With Date and Name of Person Making Change.
Do not extend notes this side of this line

Notes Ck'd by McPherson	Survey of Barrel Springs Rd	F.B. 768	Pg. 107
Map No. B-1452-2	W. O. 8247 Tape No. 68 St'd 84 °F		
Office Work F. A. W.	Surveyed by Rosecrans		
Checked K.R.M.	Notes R Date 7-27-38		
Date Aug. 1939	Indexed		

W.S. 65 B-4

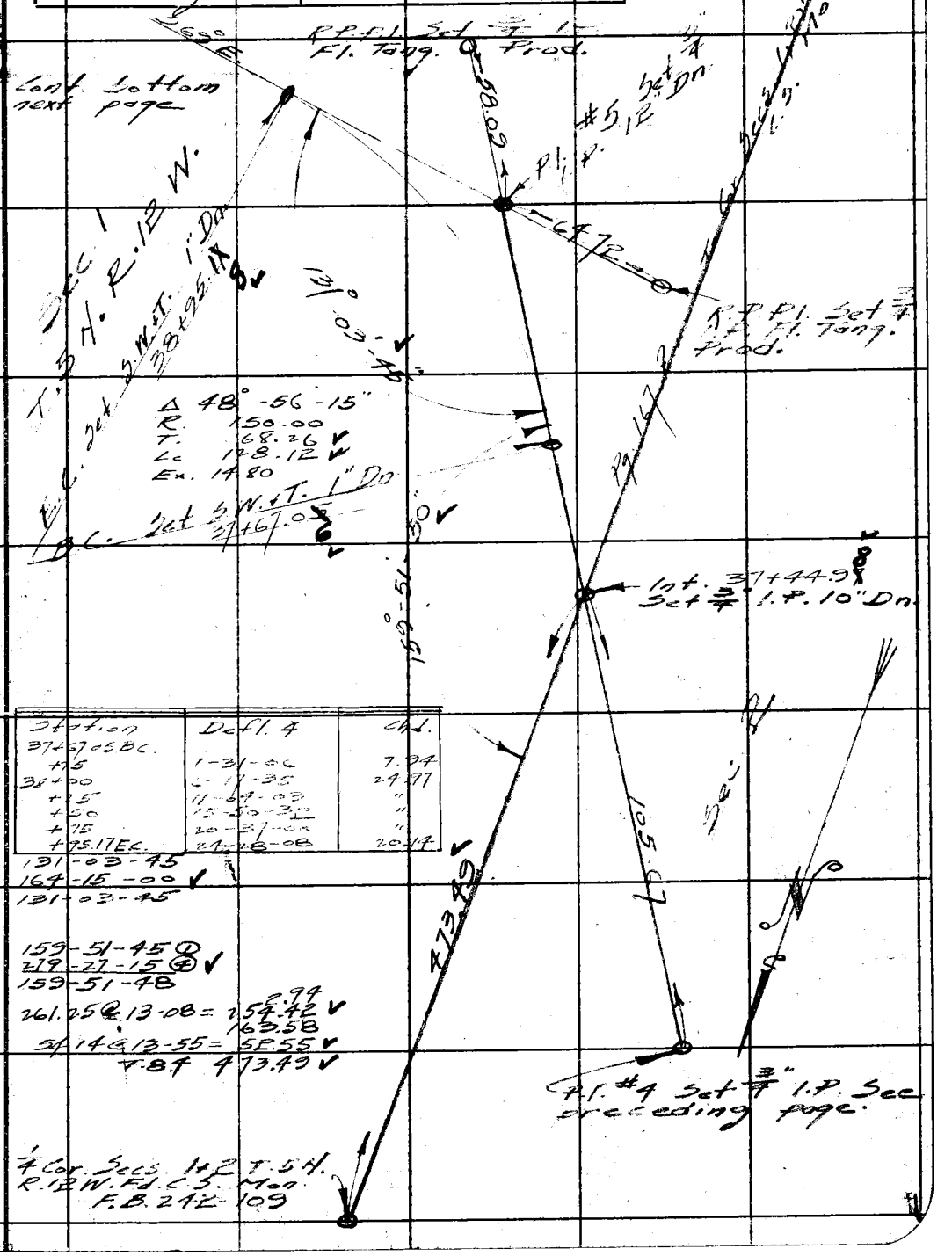

Station	Defl. 4	Chd.
37+67.05 B.C.		
+75	1-31-06	7.94
38+00	6-17-35	24.97
+25	11-04-03	"
+50	15-50-32	"
+75	20-37-00	"
+95.17 E.C.	24-28-08	20.14

131-03-45
164-15-00
131-03-45

159-51-45 ①
279-27-15 ④
159-51-48

261.25 @ 13-08 = 254.42 (2.94)
163.58
54.14 @ 13-55 = 52.55
7.84 473.49

Note: Any Additions or Changes on This Sheets Must be Made or Circled in Red Ink With Date and Name of Person Making Change.

Do not extend notes this side of this line

RETURN TO
LOS ANGELES COUNTY SURVEYOR
700 HALL OF RECORDS

FORM 247 5M 10-37

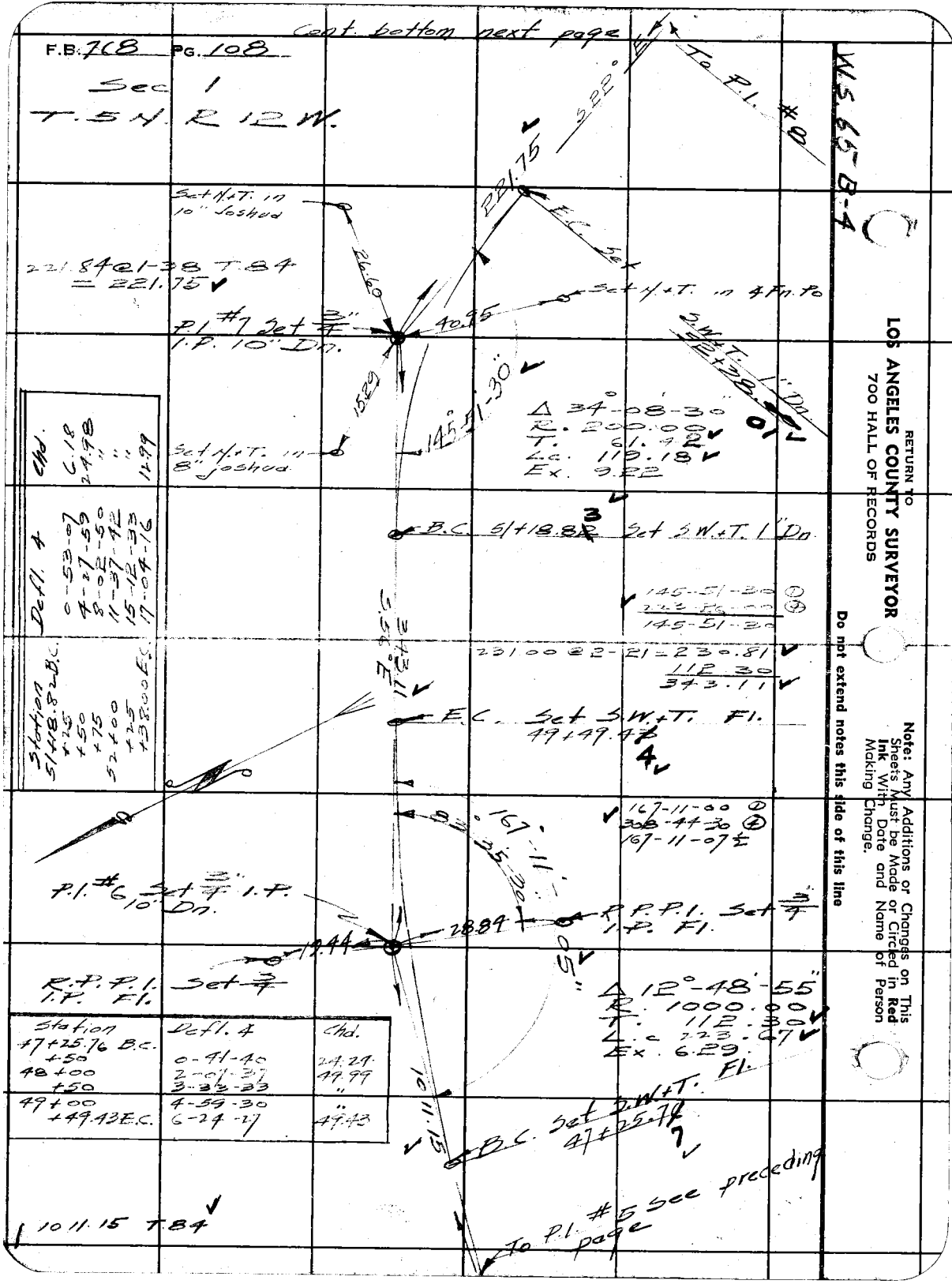

Station	Defl. 4	Chd.
51+18.82 B.C.	0-53-07	6.18
+25	4-27-59	24.98
+50	8-02-50	"
+75	11-37-42	"
52+00	15-12-33	"
+25	17-04-16	12.99
+38.00 E.C.		

Station	Defl. 4	Chd.
47+25.76 B.C.		
+50	0-41-40	24.24
48+00	2-07-37	49.99
+50	3-33-33	"
49+00	4-59-30	"
+49.43 E.C.	6-24-27	49.43

RETURN TO
LOS ANGELES COUNTY SURVEYOR
700 HALL OF RECORDS
Note: Any Additions or Changes on This Sheets Must be Made or Circled in Red Ink With Date and Name of Person Making Change.
Do not extend notes this side of this line

Notes Ck'd by McPherson	Survey of Burnt Springs Rd	F.B. 768	PG. 109
Map No. 8-1452-2	W. O. 8247 Tape No. 68 St'd 84 OF		
Office Work F. A. W.	Surveyed by Rosecrans		
Checked K.R.M.	Notes 4. Date 7-18-38		
Date Aug. 1939	Indexed		

Note: Any Additions or Changes on This Sheets Must be Made or Circled in Red Ink With Date and Name of Person Making Change.

Do not extend notes this side of this line

RETURN TO
LOS ANGELES COUNTY SURVEYOR
700 HALL OF RECORDS

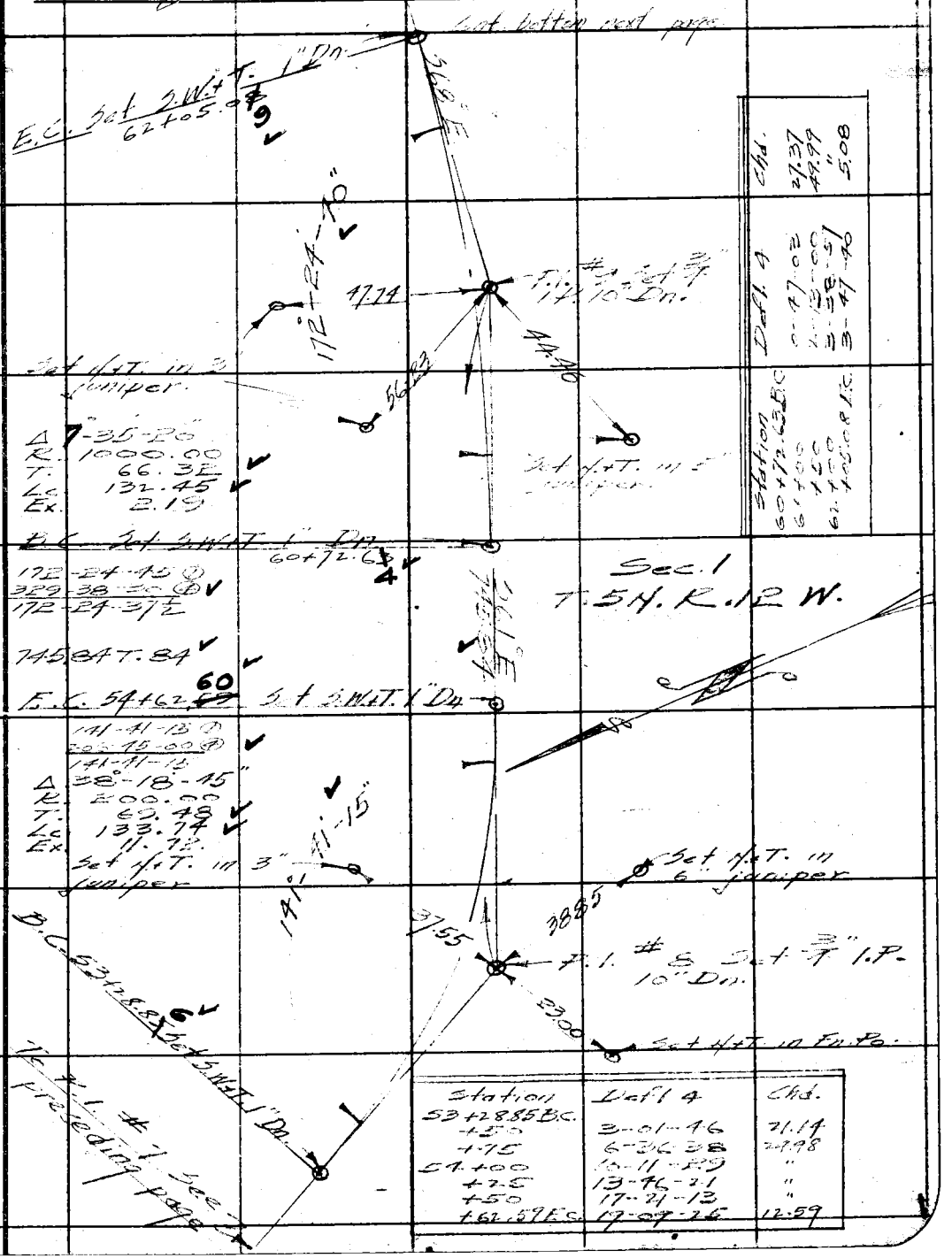

FORM 247 5M 10-37

F.B. 768 PG. 110

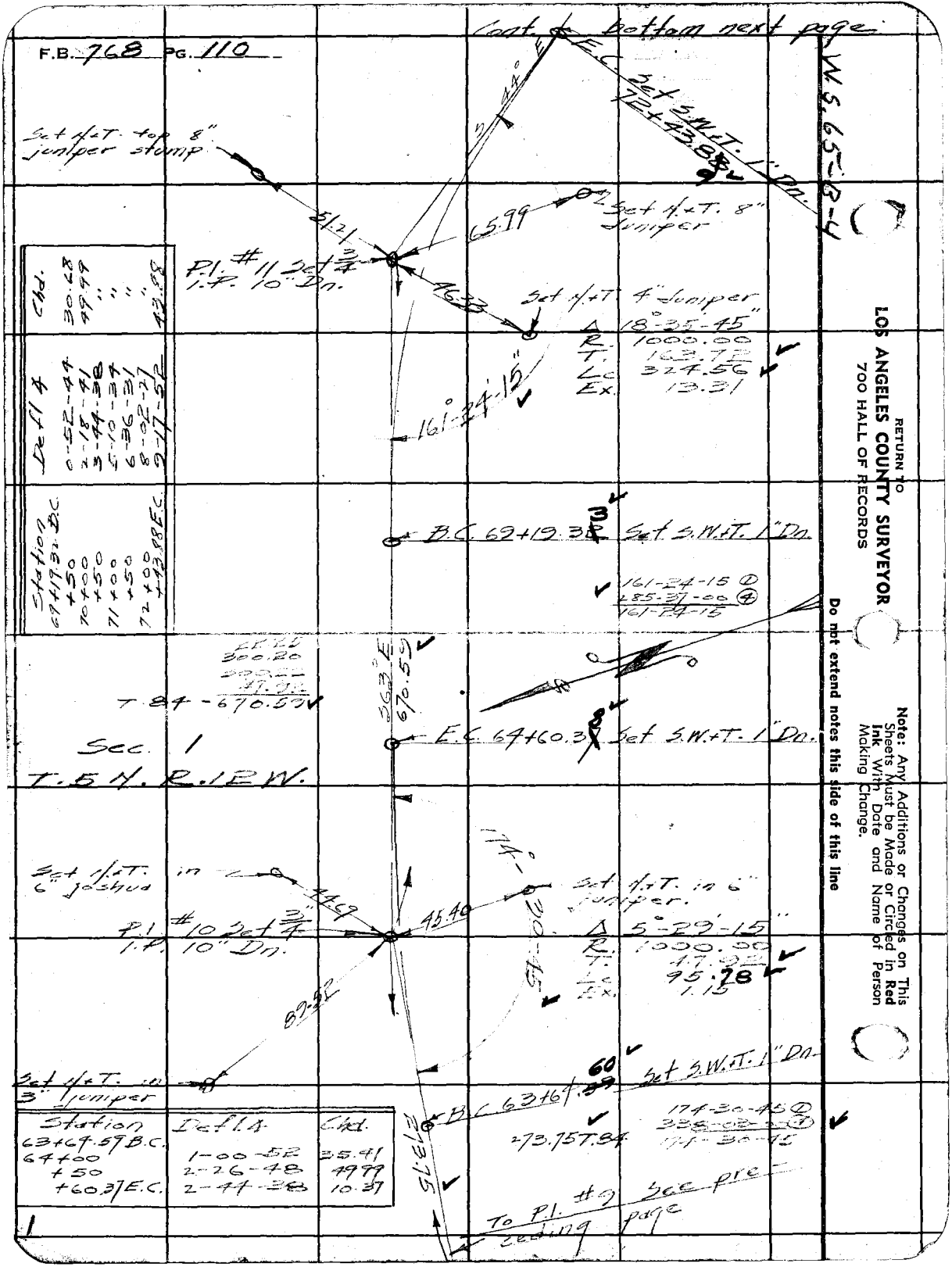

Station	Defl. ∆	Chd.
63+64.59 B.C.	1-00-52	35.41
64+00	2-26-48	49.99
+50	2-44-38	10.37
+60.37 E.C.		

Station	Defl. ∆	Chd.
69+19.32 B.C.	0-52-44	30.68
+50	2-18-41	49.99
70+00	3-44-38	"
+50	5-10-34	"
71+00	6-36-31	"
+50	8-02-27	"
72+00	9-17-52	43.88
+43.88 E.C.		

RETURN TO
LOS ANGELES COUNTY SURVEYOR
700 HALL OF RECORDS

Do not extend notes this side of this line

Note: Any Additions or Changes on This Sheets Must be Made or Circled in Red Ink With Date and Name of Person Making Change.

Notes Ck'd by McPherson	Survey of Bard-Spring Rd.	F.B. 768	PG. 111
Map No. B-1452-2	W. O. 8247 Tape No. 68 Std. 84 OF		
Office Work F. A. W.	Surveyed by Rosecrans		
Checked K.R.M.	Notes K. Date 9-12-38		
Date Aug. 1939	Indexed		

W.S. 65-B-4

143.79 @ 2-14 = 143.68
T 90 = 143.69

Set H+T. in 4" juniper

P.I. #13 Set 3/4" I.P. 10" Dn.

Set H+T. in 8" juniper stump.

Set H+T. 3" juniper

Station	Defl ∠	Chd.
78+18.12 B.C.		
+50	0-37-24	31.88
79+00	1-10-22	50.00
+50	1-53-20	"
80+00	2-36-18	"
+16.80 E.C.	2-50-45	16.80

70.47
300.25 @ 21-57 = 300.18
144.77
520.42
T 92 = 520.45

E.C. Set 2 W+T. 1" Dn.
75+41.8

Δ 20°-31'-00"
R 800.00
T 144.78
Lc 286.47
Ex 12.99

177-29-00 ①
227-56-00 ②
159-29-00

156.48 @ 2-50 T 90 = 136.30
163.72
320.02

To P.I. #11 See Preceding Sheet

Sec. 1
T. 5 N. R. 12 W.

E.C. Set 2 W+T. 1" Dn.
80+16.8

174-18-30 ①
327-14-00 ②
174-18-30

B.C. Set 2 W+T. 1" Dn.
78+18.12

Δ 5°-41'-30
R 2000.00
T 99.42
Lc 198.68
Ex 2.46

R.P. P.I. Set 3/4" I.P. Fl. Tang Prod.

Set H+T. in 3" juniper

P.I. #12 Set 3/4" I.P. 8" Dn.

Set H+T. in 4" juniper

Station	Defl ∠	Chd.
72+55.40 B.C.		
73+00	1-35-51	44.69
+50	3-12-17	49.99
74+00	5-10-43	"
+50	6-58-08	"
75+00	8-45-34	"
+41.87 E.C.	10-15-30	41.87

Note: Any Additions or Changes on This Sheets Must be Made or Circled in Red Ink With Date and Name of Person Making Change.

Do not extend notes this side of this line

RETURN TO
LOS ANGELES COUNTY SURVEYOR
700 HALL OF RECORDS

FORM 247 5M 10-37

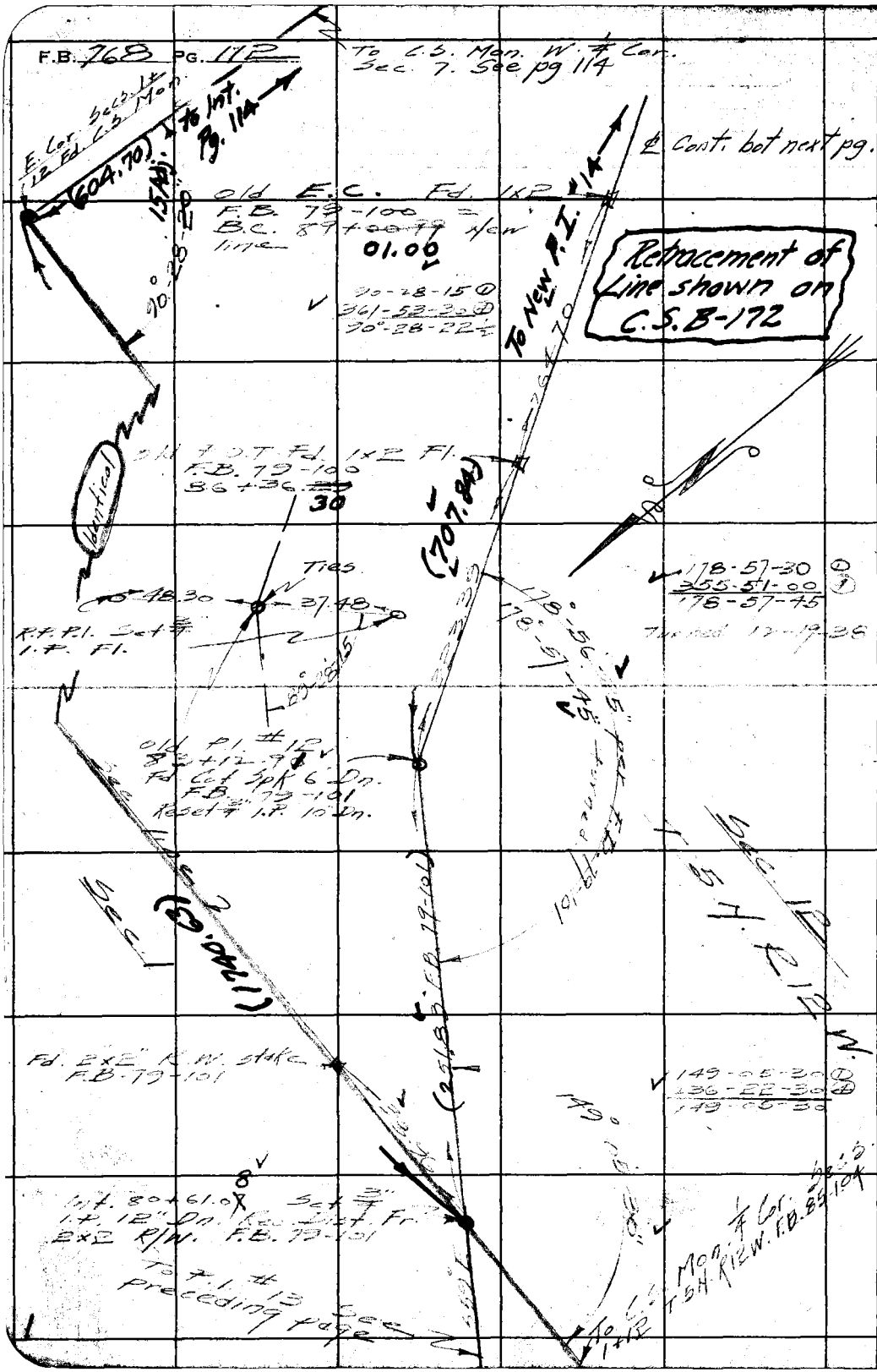

RETURN TO
LOS ANGELES COUNTY SURVEYOR
700 HALL OF RECORDS

Note: Any Additions or Changes on This Sheets Must be Made or Circled in Red Ink With Date and Name of Person Making Change.

Do not extend notes this side of this line

Notes Ck'd by McPherson	Survey of Barrel Springs Fl.	F.B. 768 Pg 113
Map No. B-1452-2,3	W. O. 8247 Tape No. 68 St'd 84 °F	
Office Work F. A. W.	Surveyed by Rosecrans	
Checked K.R.M.	Notes K Date 7-30-38	
Date Aug. 1939	Indexed [illegible]	

W.S. 65B-4

Cont. bottom next page

41.58 @ 4-48 = 41.43

R.P.P.I. Set 3/4" I.P. Fl. 41.43

Old P.I. #10 = New P.I. #15
Fd. S.W.&T. 6" Dn. F.B. 79-100
Reset 3/4" I.P. 10" Dn.

Sec. 12
T.5 N. 12 W.

To P.I. 16

(139.65)

E.C. 98+83.11
S.W.&T. 2" Dn.
F.B. 79-100

85°-58'-30"

32.76

R.P.P.I. Set 3/4" I.P. Fl.
Δ 8°-03'-45"
R 1000.00
T. 70.47
L. 140.72

Turned 12-21-38

Station	Defl. ∡	Chd.
97+42.46 B.C. +50	0-17-58	7.54
98+00	1-38-54	49.99
+50	3-04-51	"
+83.01 E.C.	4-01-32	33.01

B.C. 97+42.39 Set S.W.&T.
by ties F.B. 79-100

(796.54)

E.C. 91+36.07 Fd. 1x12 Fl.
F.B. 79-100

107-44-30
26-36-07½
Turned 12-19-38

26°-56'-10"

Δ 26°-56'-10"
R 500.00
T. 119.75
L. 235.07

76°-31'-52"

Old P.I. #11 = New P.I. #14
Set 3/4" I.P. 12" Dn.
by ties F.B. 79-100

34.62

20.49

R.P.P.I. Set 3/4" I.P. Fl.

B.C. 87+01.00
F.B. 79-100
Fd. 1x12

Station	Defl. ∡	Chd.
89+00-97 B.C. +50	2-48-30	48.99
90+00	5-40-22	49.98
+50	8-32-16	"
91+00	11-24-09	"
+36.06 E.C.	13-18-07	36.05

Note: Any Additions or Changes on This Sheets Must be Made, or Circled in Red Ink With Date and Name of Person Making Change.

Do not extend notes this side of this line

RETURN TO
LOS ANGELES COUNTY SURVEYOR
700 HALL OF RECORDS

FORM 247 5M 10-37

F.B. 768 Pg. 114

Cont. bottom next page

Station	Defl. ∠	Chd.
109+10.34 B.C.		
+50	2-50-25	39.64
110+00	6-25-17	49.97
+50	10-00-08	"
111+00	13-35-00	"
+18.07 E.C.	14-52-40	18.06

W.S. 65 B-4

R.P.P.I. Set 3/4" I.P. Fl. Tang Prod.

E.C. 111+18.07 Set S.W.+T. 1" Dn.

67.65

Old P.I. #7 = New P.I. #18 Fd. S.W.+T. 1" Dn. F.B. 296-82

51.42

Δ 29°-45'-20"
R 400.00
T. 106.27
L. 207.73

R.P.P.I. Set 3/4" I.P. Fl. Tang. Prod.

B.C. 109+10.34 Set S.W.+T. 1" Dn.

Sec. 7

T.5 N. R.11 W.

88°-53-15

(258.79)

76-27-00
305-48-15
76-27-04

Δ 2°-13'-30" F.B. 296-82

106+51.55 Fd. S.W.+T. Old P.I. #8 = New P.I. #17 Reset 3/4" I.P. 10" Dn.

R.P.P.I. Set 3/4" I.P. Fl.

47.58 51.09

51.63 @ 8-16 = 51.09

Sec. line

To C.D. Mon. W. 1/4 Cor. Sec. 7

(699.78)

76°-27-00

R.P.P.I. Set 3/4" I.P. Fl.

29.92

99+51.79 Old P.I. #9 = New P.I. #16 F.B. 296-6+82A. Fd. S.W.+T. Replaced with 3/4" I.P. 8" Dn.

Δ 0°-00'-35"

R.P.P.I. Set 3/4" I.P. Fl.

30.49

See pg. 112

(139.15)

103°-32'-30"

103-32-30
54-10-00
103-32-30
12-16-28
L.A.R.

Sec. 12

T.5 N. R.12 W.

30.56 @ 2-50 = 30.49

To P.I. 15

RETURN TO
LOS ANGELES COUNTY SURVEYOR
700 HALL OF RECORDS

Note: Any Additions or Changes on This Sheets Must be Made or Circled in Red Ink With Date and Name of Person Making Change.

Do not extend notes this side of this line

Notes Ck'd by McPherson	Survey of Barrel Springs Rd	F.B. 768 Pg. 115
Map No. B-1452-3	W. O. 8247 Tape No. 68 St'd 84°F	
Office Work F. A. W.	Surveyed by Rosecrans	
Checked KRM.	Notes K Date 10-3-38	
Date Aug. 1939	Indexed	

WS 65 B-4

Set bottom next page.

U73.51 To B.C.

E.C. 123+10.86 Set S.W.+T. Fl.

19°29'55"

48.01 @ 10-49 = 47.16

R.P. P.I. Set 3/4" I.P. Fl.

Δ 21°-00-10"
R 600.00
T. 111.22
L. 219.94

47.16

20.26 = 0 R.P. P.I. Set 3/4" I.P. Fl. on Fn. line

P.I. #5 = new P.I. #20 Fd S.W.+T. 3" Dn. F.B. 296-81 Reset 3/4" I.P. 10" Dn.

Sec. 7
T. 5 N. R. 11 W.

B.C. 120+20.86 Set S.W.+T. 1" Dn.

Station	Ldl ∡	Chd.
120+20.86 E.C.		
121+00	0-26-11	9.14
+50	1-49-26	49.99
122+00	5-12-40	"
+50	7-35-55	"
123+00	9-59-09	"
+10.80 E.C.	10-30-05	10.80

(289.54) N. 57° W.

Δ 7°-45-10"
F.B. 296-75, 81+82

Old P.I. #6 = New P.I. #19 118+01.34 Fd. S.W.+T. 3" Dn. Reset 3/4" I.P. 10" Dn.

683.25 From E.C.

Note: Any Additions or Changes on This Sheets Must be Made or Circled in Red Ink With Date and Name of Person Making Change.

Do not extend notes this side of this line

RETURN TO
LOS ANGELES COUNTY SURVEYOR
700 HALL OF RECORDS

FORM 247 5M 10-37

F.B. 768 PG. 116

W.S. 65-C-4



Station	Det ∡	Chd
124+84.31 B.C.		
125+00	6-44-57	15.69
+50	3-08-11	49.99
126+00	5-31-26	"
+50	7-54-40	"
+82.86 E.C.	9-28-48	32.86

RETURN TO
LOS ANGELES COUNTY SURVEYOR
700 HALL OF RECORDS

Note: Any Additions or Changes on This Sheets Must be Made or Circled in Red Ink With Date and Name of Person Making Change.

Do not extend notes this side of this line

Notes Ck'd by McPherson	Survey of Barrel Springs Rd	F.B. 768	Pg. 117
Map No. B-1452-3 F. A. W.	W. O. 8247 Tape No. 68 St'd 84 of		
Office Work	Surveyed by Rosecrans		
Checked KRM	Notes 'R Date 6-7-38		
Date Aug. 1939	Indexed A. C. Johnson		

Cont. bottom next page

W.S. 656.4

T.P. Tang Prod. Pl.

Station	Defl. ∡	Chd.
149+42.77 B.C.		
+50	0-41-19	7.21
+75	3-04-33	24.99
150+00	5-27-47	"
+25	7-21-02	"
+50	10-14-16	"
+75	12-31-31	"
151+00	15-00-45	"
+25	17-24-00	"
+50.44 E.C.	19-49-45	25.43

E.C. 151+50.44 Set S.W.+T. 1" Dn. ✓6

65.45 @ 3-20 = 65.34

Δ 39°-39-30" ✓
R. 300.00 ✓
T. 108.18 ✓
L. 207.65 ✓

65.34

Old P.I. #1 = New P.I. #24
Set ¾" I.P. 10" Dn. by ties
F.B. 296-79

Retracement of Line shown on C.S. B-172

66.63

R.P.P.I. Set ¾" I.P.
Fl. Tang Prod.

B.C. 149+42.~~79~~ 81 ✓
Set S.W.+T. 1" Dn.

(238.61) ✓

N 25° W.

Sec. 7

T. 5 N. R. 11 W.

E.C. 147+04.~~10~~ 20 ✓
Set S.W.+T. 1" Dn.

Station	Defl. ∡	Chd.
145+00	0-53-34	9.35
+25	3-16-48	24.99
+50	5-40-03	"
+75	8-03-17	"
146+00	10-26-32	"
+25	12-49-46	"
+50	15-13-00	"
+75	17-36-15	"
147+00	19-59-29	"
+04.18 E.C.	20-23-25	4.18

R.P.P.I. Set ¾" I.P.
Fl. Tang Prod.

67.08

Old P.I. #2 = New P.I. #23
Fd. 2x2" Pl. F.B. 296-80

Δ 40°-46-50" ✓
R. 300.00
T. 111.51 ✓
L. 213.53 ✓

51.32

R.P.P.I. Set ¾" I.P. 2
Fl. Tang. Prod.

B.C. 144+90.67 ✓
Set S.W.+T. 1" Dn.

Note: Any Additions or Changes on This Sheets Must be Made or Circled in Red Ink With Date and Name of Person Making Change.

Do not extend notes this side of this line

RETURN TO
LOS ANGELES COUNTY SURVEYOR
700 HALL OF RECORDS

FORM 247 5M 10-37

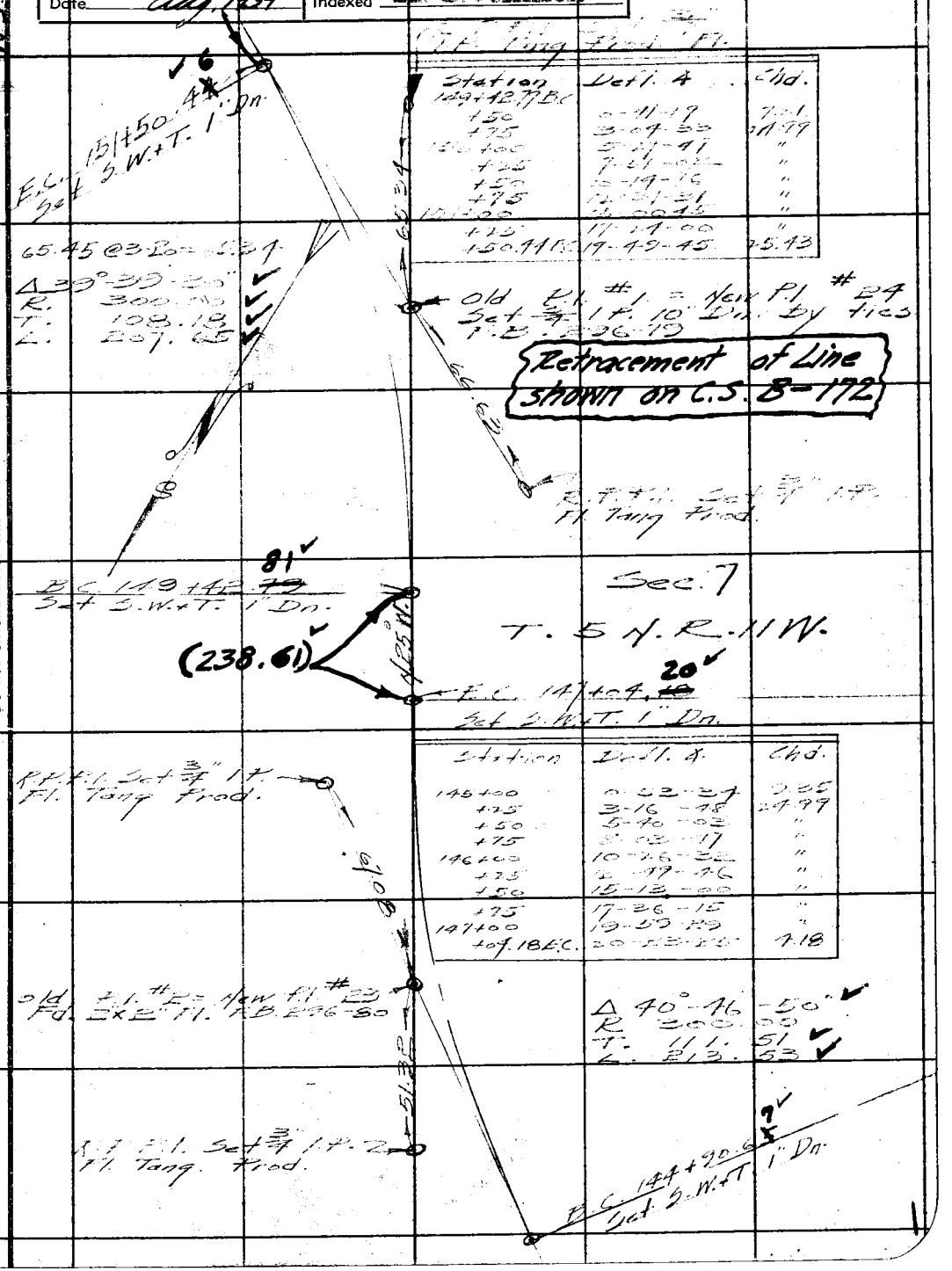

F.B. 768 PG. 118

Cont. bottom next page

77.23 @ 2-49 T.66 = 77.13

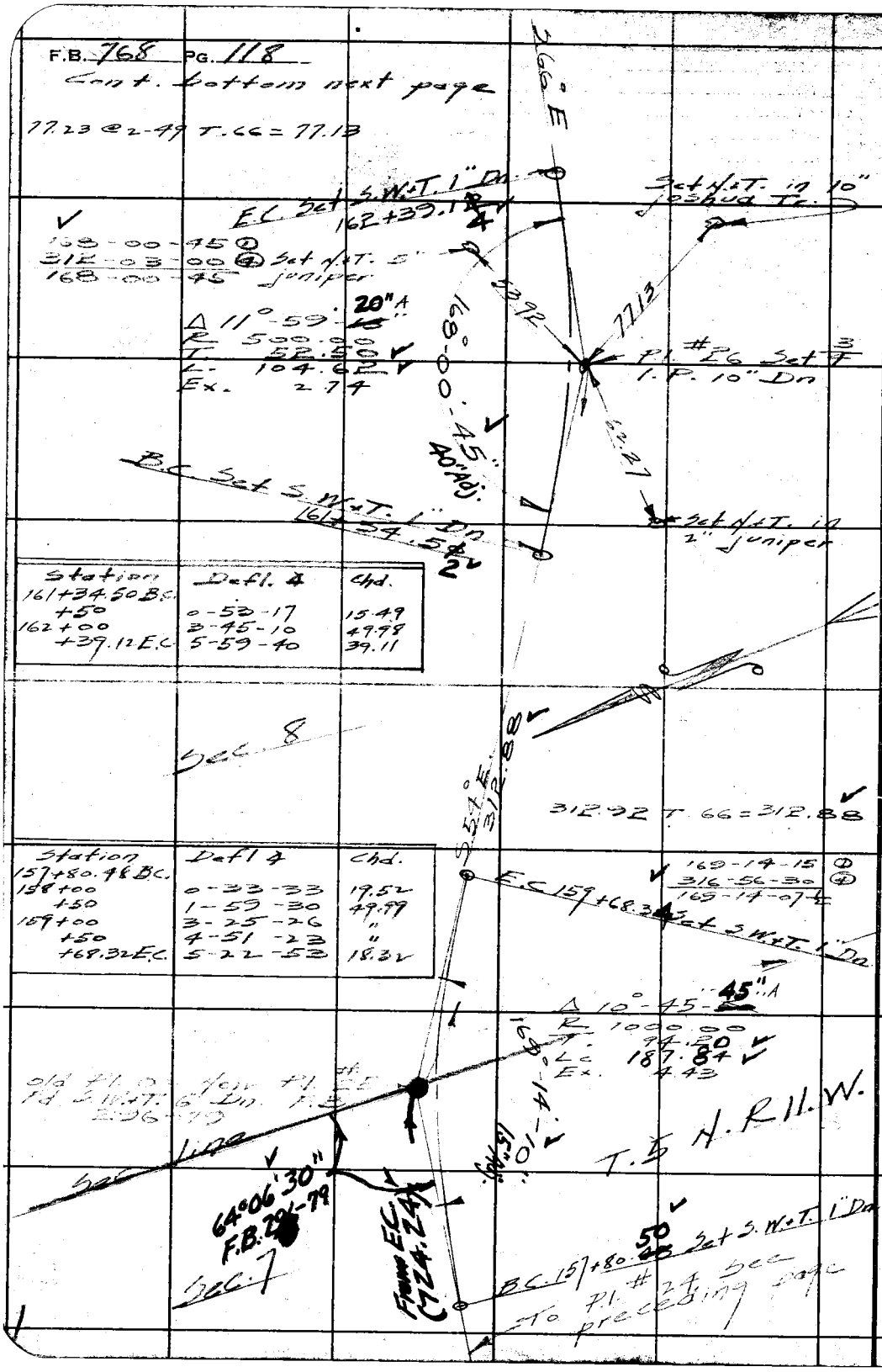

Station	Defl. ∡	Chd.
161+34.50 B.C.		
+50	0-53-17	15.49
162+00	3-45-10	49.98
+39.12 E.C.	5-59-40	39.11

Station	Defl ∡	Chd.
157+80.48 B.C.		
158+00	0-33-33	19.52
+50	1-59-30	49.99
159+00	3-25-26	"
+50	4-51-23	"
+68.32 E.C.	5-22-53	18.32

W.S. 65 C-4

RETURN TO
LOS ANGELES COUNTY SURVEYOR
700 HALL OF RECORDS

Note: Any Additions or Changes on This Sheets Must be Made or Circled in Red Ink With Date and Name of Person Making Change.

Do not extend notes this side of this line

Notes Ck'd by McPherson	Survey of Barrel Springs Rd	F.B. 768	Pg. 112
Map No. B-1452-3	W. O. 8247 Tape No. 68 St'd 84 °F		
Office Work F. A. W.	Surveyed by Rosecrans		
Checked K.R.M.	Notes R Date 10-6-38		
Date Aug. 1939	Indexed A. C. Johnson		

W.S. 65C-4

Cont. bottom next page

Sec. line Pg. 168

Set H.&T. in Tel. Po. #116-261

3.42

S. 51° E.

171+02.5 E.C. Set S.W.&T. 1" Dn.

156-01-00 ①
264-04-15 ②
156-01-04

P.I. #28 Set 3/4" I.P. 10" Dn.

81.86

Set H.&T. 10" joshua

15" Adj.

64.28

156°-01'-05"

Δ 23°-58'-55" 45" A
R 1000.00
T. 212.37
Lc 418.52
Ex. 22.31

Set H.&T. 4" juniper

166+84.02

B.C. Set S.W.&T. 1" Dn.

64.29@1-02 = 64.28

Sec. 8

T. 5 N. R. 11 W.

S 75° E
428.64

Station	Defl ∡	Chd.
166+84.01 B.C.		
167+00	0-27-29	15.99
+50	1-53-26	49.99
168+00	3-19-23	"
+50	4-45-19	"
169+00	6-11-16	"
+50	7-37-12	"
170+00	11-03-09	"
+50	10-29-06	"
171+02.53 E.C.	11-59-23	52.52

E.C. Set S.W.&T. 1" Dn.
165+45.29

428.69 T.66 = 428.64

171-08-00 ①
324-32-00 ②
171-08-00

171°-08'-00"
07'55" Adj.

Set H.&T. 10" joshua

Δ 8°-52'-05" A
R 1000.00
T. 77.54
Lc 154.78
Ex. 3.00

3.94

45.40

P.I. #27 Set 3/4" I.P. 10" Dn.

Set H.&T. 6" juniper

39.39

B.C. Set S.W.&T. 1" Dn.
163+90.49 51

To P.I. #26 Sec. preceding page

281.41

Station	Defl ∡	Chd.
163+90.49 B.C.		
164+00	0-16-21	9.51
+50	1-42-18	49.99
165+00	3-08-14	"
+45.27 E.C.	4-26-02	45.27

281.44 T.66 = 281.41

Note: Any Additions or Changes on This Sheets Must be Made or Circled in Red Ink With Date and Name of Person Making Change.

Do not extend notes this side of this line

RETURN TO
LOS ANGELES COUNTY SURVEYOR
700 HALL OF RECORDS

FORM 247 5M 10-37

F.B. 768 PG. 120

Cont. bottom next page

W.S. 65C-4

N. 61° E.

Set N.+T. 6" juniper

129-32-45 ①
158-11-00 ④
129-32-45 ✓

1" Dn.

42.94

Set x in S.W. Cor. Con. Cul. wall

31.09

P.I. #30 Set 3/4" I.P. 10" Dn.

129°-32-45

56.79

E.C. Set S.W.+T. 177+34.35 ✓

Δ 50°-27-20" 40" Adj.
R 100.00
T. 47.12 ✓
L. 88.06 ✓

Set N.+T. 12" joshua.

B.C. Set S.W.+T. 1" Dn. 176+46.29 ✓

350.23

Sec. 17

T. 5 N. R. 11 W.

Station	Defl. ∡	Chd.
176+46.29 B.C.		
+50	1-03-46	3.71
+75	8-13-29	24.94
177+00	15-23-12	"
+25	22-32-55	"
+34.35 E.C.	25-13-40	9.33

350.27 T.66 = 350.23 ✓

S 69° E.

P.O.T. Set S.W.+T. Fl. 173+43.18 ✓

E.C. Set S.W.+T. Fl. 172+09.89 ✓

Station	Defl. ∡	Chd.
171+16.33 B.C.		
+25	0-49-40	8.67
+50	3-12-55	24.99
+75	5-36-10	"
172+00	7-59-24	"
+09.89 E.C.	8-56-05	9.89

180.46

180.51 @ 1-02 T.66 = 180.46 ✓

162°-07-50" ✓

162-07-45 ①
288-31-15 ④
162-07-49 ✓

48.7

Set N.+T. 6" joshua.

Set N.+T. 5" juniper

32.31

P.I. #29 Set 3/4" I.P. 10" Dn.

Δ 17°-52'-10" ✓
R 300.00
T. 47.17 ✓
L. 93.56 ✓
Ex. 3.68

78.75

B.C. Set S.W.+T. 171+16.33 Fl.

273.33

Set N.+T. 10" joshua.

To P.I. #28 See preceding page

273.36 T.66 = 273.33 ✓

RETURN TO
LOS ANGELES COUNTY SURVEYOR
700 HALL OF RECORDS

Note: Any Additions or Changes on This Sheets Must be Made or Circled in Red Ink With Date and Name of Person Making Change.

Do not extend notes this side of this line

Notes Ck'd by McPherson	Survey of Barrel Springs Rd.	F.B. 76	Pg. 121
Map No. B-1452-3	W. O. 8247 Tape No. 68 St'd 84 of		
Office Work F. A. W.	Surveyed by Rosecrans		
Checked K.R.M.	Notes " Date 10-6-38		
Date Aug. 1939	Indexed [illegible]		

Ms. 65 C-4

Cont. bottom next page

28.49 @ 3-14 = 28.44

59.05 @ 9-32 = 58.24

Sec. 17

T. 5 N. R. 11 W.

29.80 28.44

R.P.P.I. Set 3/4" I.P. Fl.

P.I. #32 Set 3/4" I.P. 10" Dn.

E.C. Set S.W.+T. Fl. 184+03.99

75-56-00

151-52-00

Δ 28°-08-00
R 250.00
T. 62.64
L. 122.75
Ex. 7.73

Station	Defl. ∠	Chd.
182+81.24 B.C.		
183+00	2-08-59	18.76
+25	5-00-53	24.99
+50	7-52-47	"
+75	10-44-38	"
184+03.99 E.C.	14-04-00	28.98

B.C. Set S.W.+T. Fl. 182+81.24

151-52-00 ①
247-28-00 ②
151-52-00

138-16-00 ①
193-04-00 ②
138-16-00

Station	Defl. ∠	Chd.
178+40.93 B.C.		
+50	2-35-55	9.05
+75	9-45-38	24.99
179+00	16-55-21	"
+13.77 E.C.	20-52-00	13.74

468.23 S77°E

468.28 T.66 = 468.23

E.C. Set S.W.+T. 1" Dn. 179+13.77

Δ 41°-44'-00"
R 100.00
T. 38.12
L 72.84
Ex. 7.02

R.P.P.I. Set 3/4" I.P. Fl.

138°-16-00

58.86

58.89 @ 2-20 = 58.86

P.I. #31 Set 3/4" I.P. 10" Dn.

B.C. Set S.W.+T. 178+40.93

6392

191.82

R.P.P.I. Set 3/4" I.P. Fl. Tang. Prod.

191.84 T.66 = 191.82

To P.I. #30 See preceding page

Note: Any Additions or Changes on This Sheets Must be Made or Circled in Red Ink With Date and Name of Person Making Change.

Do not extend notes this side of this line

RETURN TO
LOS ANGELES COUNTY SURVEYOR
700 HALL OF RECORDS

FORM 247 5M 10-37

F.B. 768 PG. 122

Cont. bottom next page

W.S. 65 C-4

R.P.P.1 Set 3/4" I.P. Fl. Tang. Prod.
59.79 @ 4-27 = 59.61

P.I. #34 Set 3/4" I.P. 10" Dn.

Station	Defl. 4	Chd.
188+05.02 B.C.		
+50	2-34-38	44.96
189+00	5-26-32	49.98
+50	8-18-25	"
+67.63 E.C.	9-19-00	17.62

R.P.P.1 Set 3/4" I.P. Fl. Tang. Prod.
43.46 @ 1°54 = 43.44

Station	Defl. 4	Chd.
184+86.46 B.C.		
185+00	0-46-33	13.54
+50	3-38-26	49.98
186+00	6-30-19	"
+10.06 E.C.	7-04-55	10.06

E.C. Set S.W.&T. 1" Dn.
186+10.06

Δ 14°-09'-50"A
R. 500.00
T. 62.12
L. 123.60
Ex. 3.86

165-50-15 ①
303-21-00 ④
165-50-15

Set N.&T. 6" juniper

Set N.&T. 10" Joshua

B.C. Set S.W.&T. 1" Dn.
184+86.46
To P.I. #33 See preceding page

161-22-00 ①
285-27-30 ④
161-21-52

E.C. Set S.W.&T. 1" Dn.
189+67.63

161°21'-55"
22'00" Adj.

Δ 18°-38'-00"A
R. 500.00
T. 82.03
L. 162.61
Ex. 6.69

B.C. Set S.W.&T. 1" Dn.
188+05.02

563°E
339.11

Sec. 17
T.5 N.R.11 W.

339.15 T.66 = 339.11

P.I. #33 Set 3/4" I.P. 10" Dn.

Set N.&T. 7" juniper

207.25 T.66 = 207.23

165°-50'
32.56
80.99
21.57
207.23

RETURN TO
LOS ANGELES COUNTY SURVEYOR
700 HALL OF RECORDS

Note: Any Additions or Changes on This Sheets Must be Made or Circled in Red Ink With Date and Name of Person Making Change.

Do not extend notes this side of this line

Notes Ck'd by McPherson	Survey of Barrel Springs Rd	F.B. 768	Pg. 123
Map No. B-1452-3	W. O. 8247 Tape No. 68 St'd 34 of		
Office Work F. A. W.	Surveyed by Rosecrans		
Checked K. R. M.	Notes	Date 5-7-38	
Date Aug. 1939	Indexed A. C. Johnson		

W.S. 65C-4



Station	Defl. ∡	Chd.
191+05.64 B.C.		
+50	2-32-30	44.34
192+00	5-24-24	49.98
+50	8-16-17	"
+56.50 E.C.	8-38-37	6.50

Note: Any Additions or Changes on This Sheets Must be Made or Circled in Red Ink With Date and Name of Person Making Change.

Do not extend notes this side of this line

RETURN TO
LOS ANGELES COUNTY SURVEYOR
700 HALL OF RECORDS

FORM 247 5M 10-37

F.B. 768 PG. 124

Cont. bottom next page

N.S. 65 C-4

155-55-30 ①
263-41-30 ④
155-55-22 Σ

E.C. Set S.W.+T. 1" Dn 212+77.49

Set N.+T. in 6" Z juniper

Δ 24°-04'-40"
R 800.00
T. 170.61
L. 336.19
Ex. 18.00

Set N.+T. 8" Joshua

B.C. Set S.W.+T. 1" Dn 209+41.30

Sec 17
T.5 N. R.11 W.

457.09 T. .66 = 457.04

Station	Defl. ∡	Chd.
204+93.84 B.C.		
205+00	0-13-14	6.16
+50	2-00-40	49.99
206+00	3-48-06	"
+50	5-35-32	"
207+00	7-22-58	"
+50	9-09-23	"
208+00	10-56-50	"
+20.51 E.C.	11-41-52	20.51

Station	Defl ∡	Chd
209+41.30 B.C.	0-18-42	8.70
+50	2-06-08	49.99
210+00	3-53-34	"
+50	5-40-59	"
211+00	7-28-25	"
+50	9-15-51	"
212+00	11-03-17	"
+50	12-02-20	27.49
+77.49 E.C.		

S 43° E. 457.04

E.C. Set S.W.+T. 1" Dn. 208+20.51

156-36-15 ①
266-25-00 ④
156-36-15

R.P.P.I. Set 3/4" I.P. Fl. Tang. Prod.

54.13

156°-36'-15"

Δ 23°-23'-45"
R 800.00
T. 165.64
L. 326.67
Ex. 16.97

P.I. #37 Set 3/4" I.P. 10" Dn.

57.37

R.P.P.I. Set 3/4" I.P. Fl. Tang Prod.

204+93.84 B.C. Set S.W.+T. 1" Dn To P.I. #36 See preceding page

S 68° E.

155°-55'-25" 20" Adj.

72.78

P.I. #38 Set 3/4" I.P. 10" Dn.

31.68

72.43

Set N.+T. 8" Juniper

RETURN TO
LOS ANGELES COUNTY SURVEYOR
700 HALL OF RECORDS

Note: Any Additions or Changes on This Sheets Must be Made or Circled in Red Ink With Date and Name of Person Making Change.

Do not extend notes this side of this line

Notes Ck'd by McPherson	Survey of Barrel Springs Rd
Map No. B-1452-34	W. O. 824 Tape No. 68 St'd 74 of
Office Work F. A. W.	Surveyed by Rosecrans
Checked KPM.	Notes " Date 10-7-28
Date Aug. 1939	Indexed

F.B. 768 PG. 125

W.S. 65 6-4

Cont bottom next page

160-28-15 ✓
281-53-221
160-28-15

Set S.W.I.T. 1" Dn.
224+87.29 ✓

E.C.

Set N.I.T. 5" Joshua

49.24

22.68

Set N.I.T. 6" juniper

Δ 19°-31'-45
R 1000.00
T. 172.09 ✓
L. 340.85 ✓
Ex. 14.69

Sec. 16

B.C. Set S.W.I.T. 1" Dn.
221+46.44 ✓

48.27

160°-28'-15"

31.78

R.P.I. #40 Set ¾"
I.P. 10" Dn.

Station	Defl. ∠	Chd.
221+46.44 B.C.		
+50	0-06-07	356
222+00	1-32-04	49.99
+50	2-58-00	"
223+00	4-23-57	"
+50	5-47-53	"
224+00	7-15-50	"
+50	8-41-47	"
+87.29 E.C.	9-45-52	37.29

E97.51
300.60
159.81
757.92 ✓
T. 76 = 757.88 ✓

E.C.

Sec. line
Sta. 219+86.75

161-50-30 ✓
287-22-00
161-50-30

E.C. 168

Set S.W.I.T. 1" Dn.
217+20.95 ✓

757.88

R.P.P.I. Set ¾" I.P.
Fl. Tang Prod

Δ 18°-09'-30"
R 1000.00
T. 159.80 ✓
L. 316.92 ✓
Ex 12.68

F.I. #39 Set ¾"
I.P. 10" Dn.

Sec. 17

456.45 T. 84 = 456.45 ✓

R.P.P.I. Set ¾" I.P.
Fl. Tang. Prod

T. 5 N. R. 11 W.

Station	Defl ∠	Chd
214+03.53 B.C.		
+50	1-49-53	46.47
215+00	2-45-49	49.99
+50	4-41-46	"
216+00	5-37-43	"
+50	7-33-39	"
217+00	8-29-36	"
+20.95 E.C.	9-09-45	20.95

B.C.

Set S.W.I.T. 1" Dn.
214+03.53 ✓

R.P.I. #38 preceding

See page

To

Note: Any Additions or Changes on This Sheets Must be Made or Circled in Red Ink With Date and Name of Person Making Change.

Do not extend notes this side of this line

RETURN TO
LOS ANGELES COUNTY SURVEYOR
700 HALL OF RECORDS

FORM 247 BM 10-37

F.B. 768 PG. 126

Cont. bottom next page

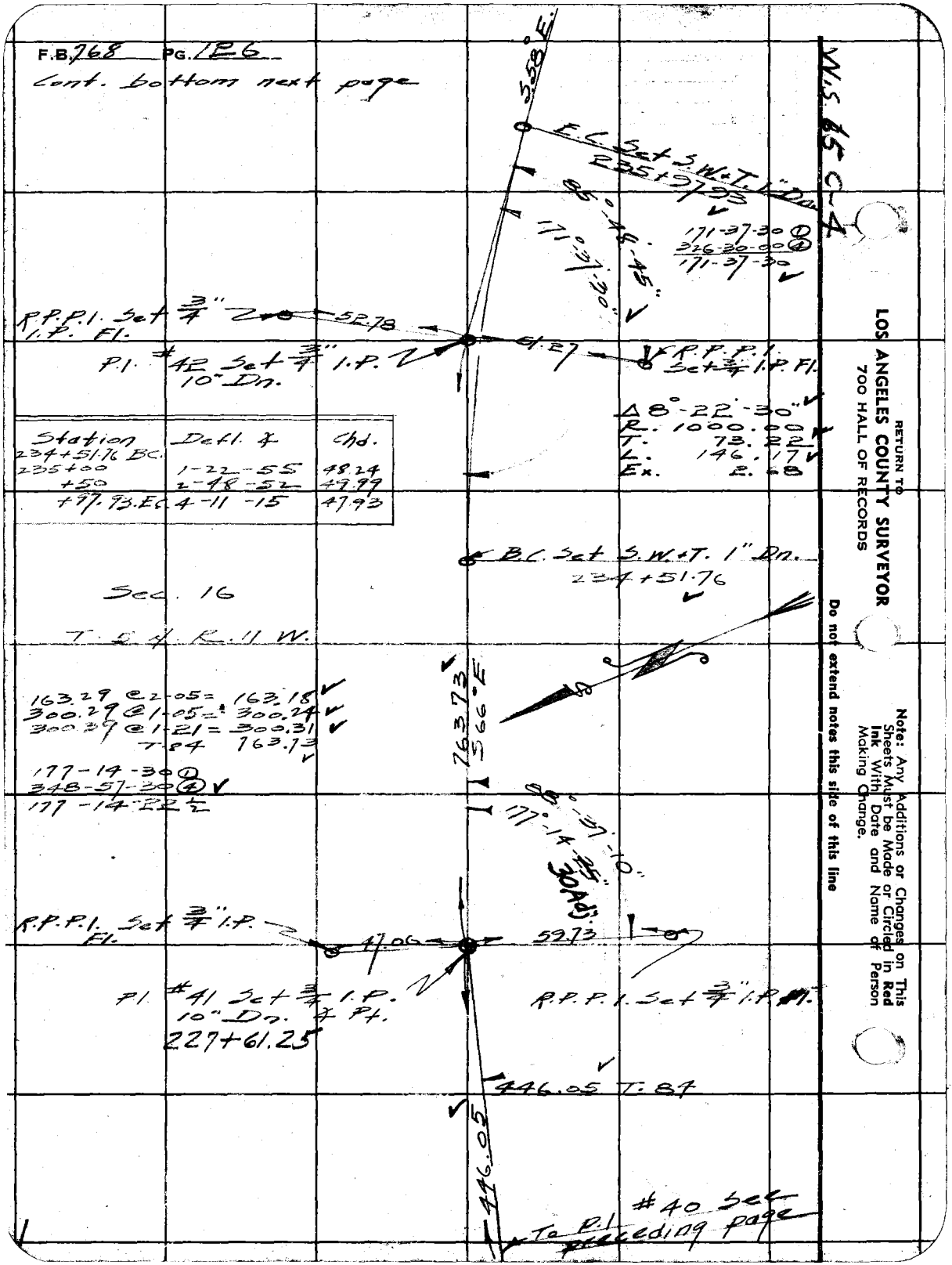

Station	Defl. ∡	Chd.
234+51.76 BC.		
235+00	1-22-55	48.24
+50	2-48-52	49.99
+97.93 EC	4-11-15	47.93

W.S. 65 C-4

RETURN TO
LOS ANGELES COUNTY SURVEYOR
700 HALL OF RECORDS

Note: Any Additions or Changes on This Sheets Must be Made or Circled in Red Ink With Date and Name of Person Making Change.

Do not extend notes this side of this line

Notes Ck'd by McPherson	Survey of Barrel Springs Rd	F.B. 768	PG. 127
Map No. 8-1452-4	W. O. 8247 Tape No. 68 St'd 24 of		
Office Work F. A. W.	Surveyed by Rosecrans		
Checked K.R.M.	Notes " Date 10-10-38		
Date Aug. 1939	Indexed		

W.S. 65C-4

Note: Any Additions or Changes on This Sheets Must be Made or Circled in Red Ink With Date and Name of Person Making Change.

Do not extend notes this side of this line

RETURN TO
LOS ANGELES COUNTY SURVEYOR
700 HALL OF RECORDS

FORM 247 5M 10-37

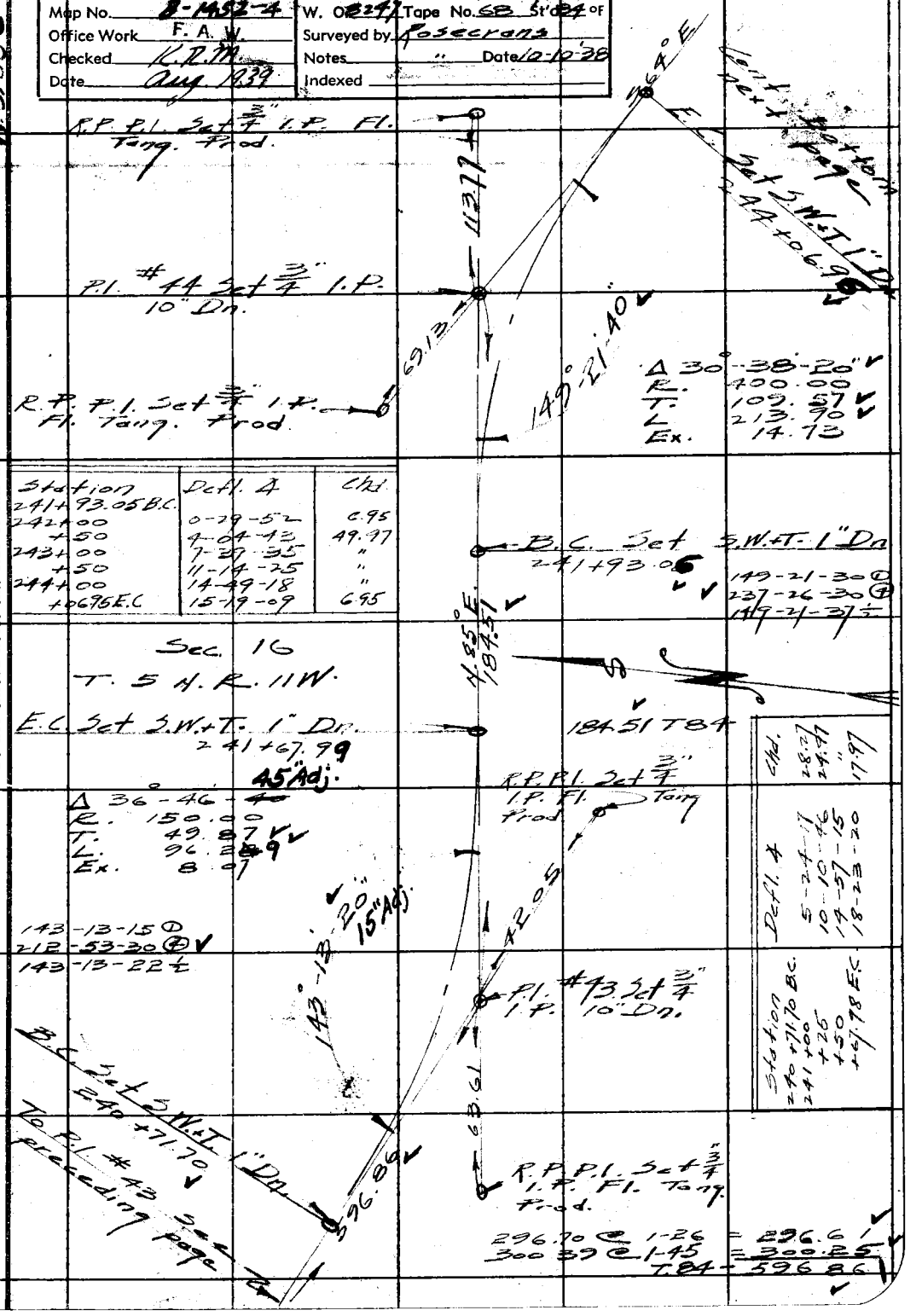

Station	Defl. 4	Chd.
241+93.05 B.C.		
242+00	0-29-52	6.95
+50	4-04-43	49.97
243+00	7-39-35	"
+50	11-14-25	"
244+00	14-49-18	"
+06.95 E.C.	15-19-09	6.95

Station	Defl. 4	Chd.
240+71.70 B.C.	5-24-17	28.27
241+00	10-10-46	24.47
+25	14-57-15	"
+50	18-23-20	17.97
+67.98 E.C.		

F.B. 768 PG. 128

Cont. bottom next page

W.S. 65 C-4

P.O.T. Set S.W.+T. 1" Dn.
263+23.45

E.C. Set S.W.+T. 1" Dn.
261+67.18

284.70 @ 2-58 T.84 = 284.32

Set N.+T. 3" juniper

Set N.+T. 8" joshua

161-43-45 ①
286-55-00 ④
161-43-45

Δ 18°-16-15"
R 800.00
T. 128.65
L. 255.17
Ex 10.28

B.C. Set S.W.+T. 1" Dn.
259+12.67

261.07 T.84

Sec 16

T.5 N.R.11 W.

E.C. Set S.W.+T. 1" Dn.
258+84.18

141-47-00 ①
207-07-30 ④
141-46-52

Δ 38°-13-05"
R. 300.00
T. 103.94
L. 200.11
Ex. 17.49

Set N.+T. 8" joshua.

P.I. #45 Set 3/4" I.P. 10" Dn.

Set N.+T. 14" juniper

Set N.+T. 5" juniper

B.C. Set S.W.+T. 1" Dn.
256+84.0

P.O.T. Set S.W.+T. Fl.
256+40.18

148.18 @ 3-57 T.84 = 147.83

1342.80 T.84

To P.I. #44 See preceding page

Station	Bearing	Ht.
257+00	1-31-17	[illegible]
+25	3-54-31	24.77
+50	6-17-46	"
+75	8-[illegible]	"
258+00	11-07-14	"
+25	13-27-29	"
+50	15-50-43	"
+75	18-13-58	"
+84.18 EC	[illegible]	2.18

Station	Deflection	Chd.
[illegible]	[illegible]	37.33
[illegible]	[illegible]	49.99
[illegible]	[illegible]	"
[illegible]	[illegible]	"
[illegible]	[illegible]	17.78

RETURN TO
LOS ANGELES COUNTY SURVEYOR
700 HALL OF RECORDS

Note: Any Additions or Changes on This Sheets Must be Made or Circled in Red Ink With Date and Name of Person Making Change.

Do not extend notes this side of this line

Notes Ck'd by McPherson	Survey of Barrel Springs Rd	F.B. 760	PG. 129
Map No. B-1452-4	W. O. 8247 Tape No. 68 St'd 84 °F		
Office Work F. A. W.	Surveyed by Rosecrans		
Checked KRM.	Notes K Date 10-13-38		
Date Aug. 1939	Indexed		

WS 65 C-5

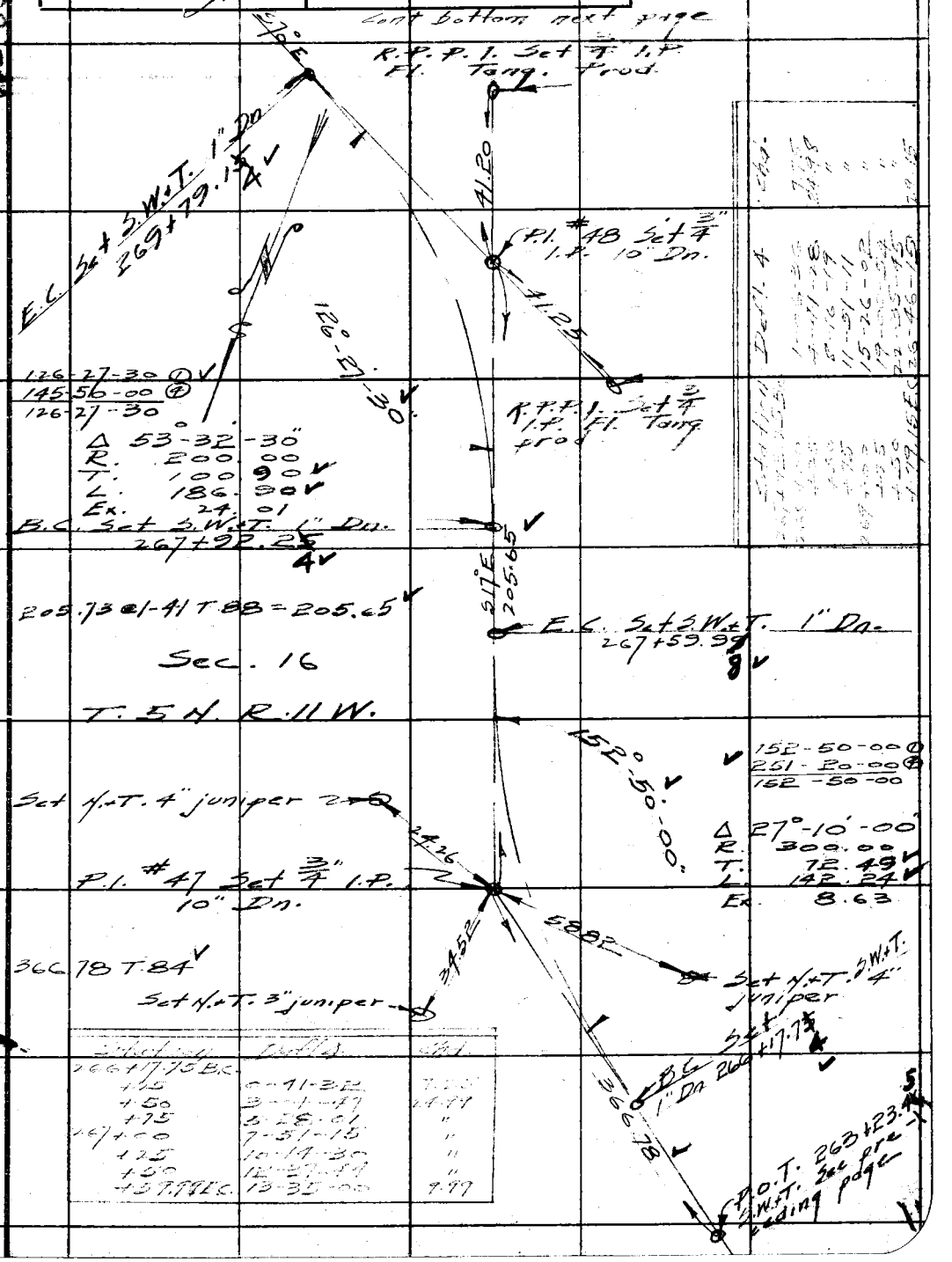

Station	Defl.	Chd.
266+17.75 B.C.		
+25	0-41-32	7.25
+50	3-01-47	24.99
+75	5-28-01	"
267+00	7-51-15	"
+25	10-14-30	"
+50	12-37-44	"
+59.98 E.C.	13-35-00	9.99

Note: Any Additions or Changes on This Sheets Must be Made or Circled in Red Ink With Date and Name of Person Making Change.

Do not extend notes this side of this line

RETURN TO
LOS ANGELES COUNTY SURVEYOR
700 HALL OF RECORDS

FORM 247 5M 10-37

F.B. 768 PG. 130

Cont. bottom next page

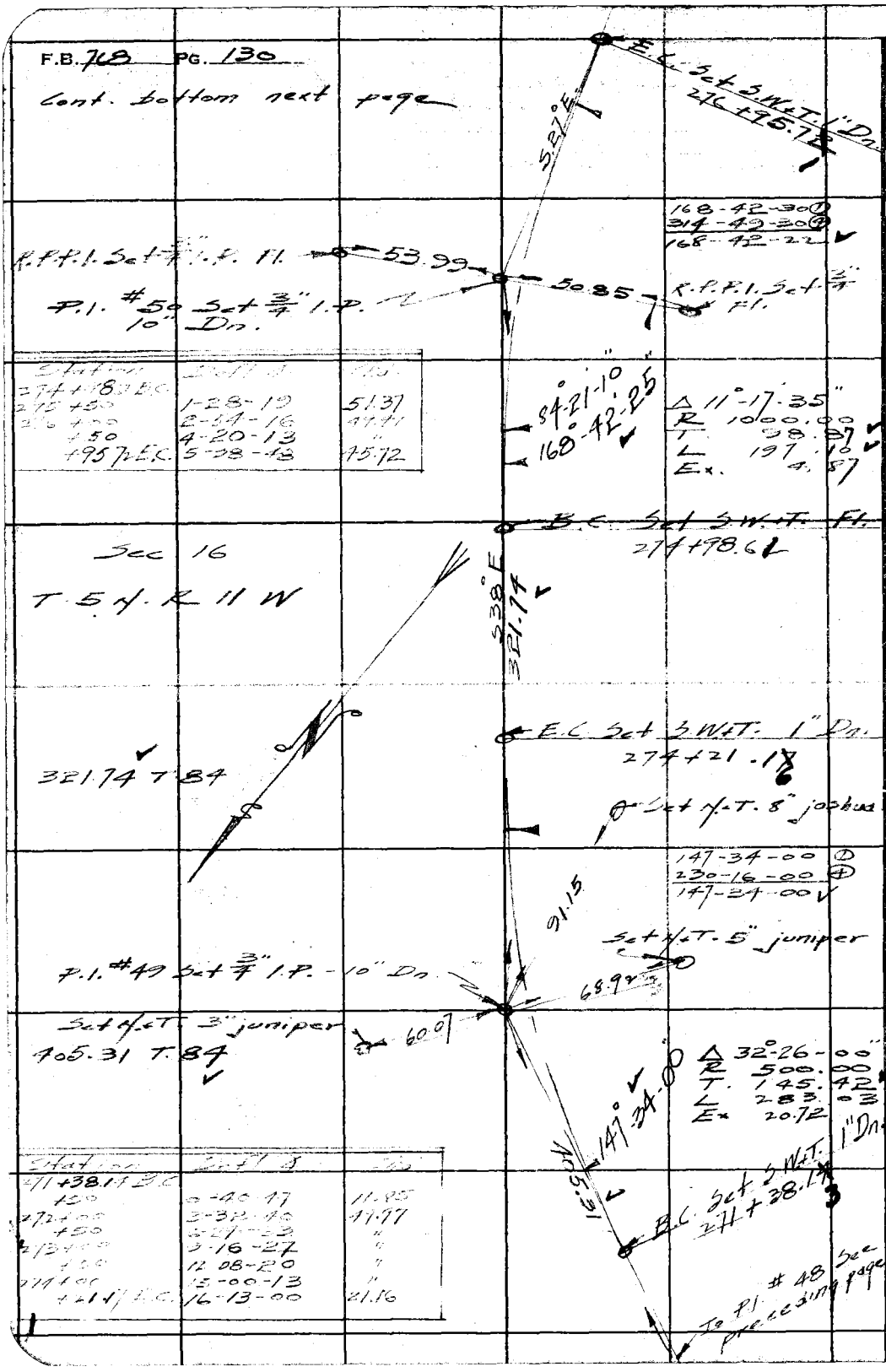

Station	Defl. ∠	Dis.
274+98.3 B.C.		
275+50	1-28-19	51.37
276+00	2-54-16	49.41
+50	4-20-13	"
+95.72 E.C.	5-38-48	45.72

Station	Defl. ∠	Dis.
271+38.14 B.C.		
+50	0-40-47	11.85
272+00	3-32-40	49.97
+50	6-27-33	"
273+00	9-16-27	"
+50	12-08-20	"
274+00	15-00-13	"
+21.17 E.C.	16-13-00	21.16

W.S. 65-D-5

RETURN TO
LOS ANGELES COUNTY SURVEYOR
700 HALL OF RECORDS

Do not extend notes this side of this line

Note: Any Additions or Changes on This Sheets Must be Made or Circled in Red Ink With Date and Name of Person Making Change.

Notes Ck'd by McPherson	Survey of Barrel Springs Pl	F.B. 768	PG. 131
Map No. B-1452-4	W. O. 824 Tape No. 68 St'd 84 °F		
Office Work F. A. W.	Surveyed by Rosecrans		
Checked KRM	Notes	Date 10-13-38	
Date Aug 1939	Indexed		

W.S. 65 D-5

Cont. bottom next page

Station	Defl. ∠	Chd.
279+83.24 B.C.		
280+00	0-28-50	16.76
+50	1-54-45	49.99
281+00	3-20-42	"
+11.09 E.C.	3-39-45	11.09

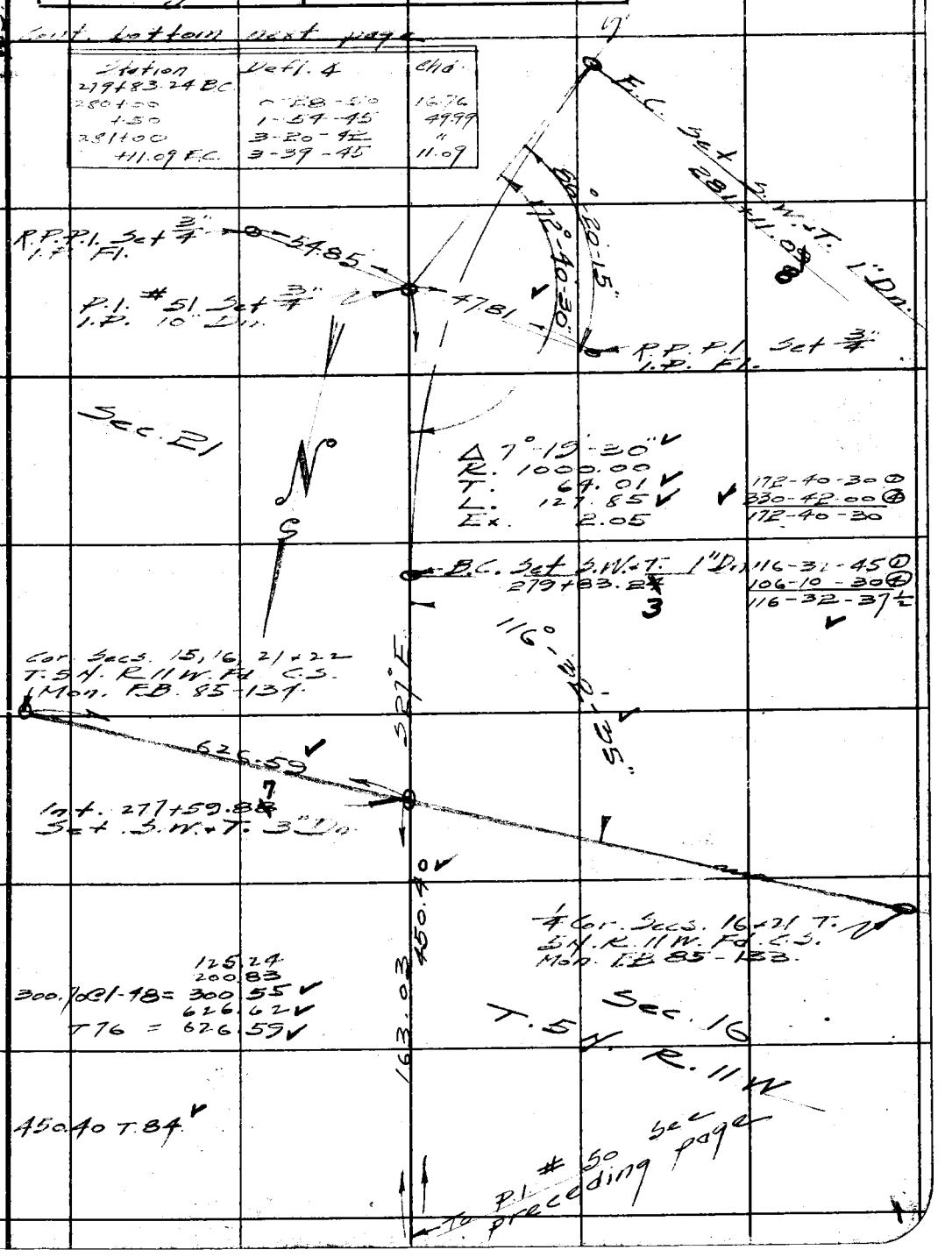

Note: Any Additions or Changes on This Sheets Must be Made or Circled in Red Ink With Date and Name of Person Making Change.

Do not extend notes this side of this line

RETURN TO
LOS ANGELES COUNTY SURVEYOR
700 HALL OF RECORDS

FORM 247 5M 10-37

F.B. 768 PG. 132

Cont. bottom next page

W.S. 65D-5

Set 4"x4"T. 10" joshua.

E.C. Set S.W.+T. 1" Dn.
294+98.38

30 Adj.

100.35

139.78

160-05-30 ①
280-21-45 ④

160-05 26

P.I. #53
Set 3/4" I.P.
10" Dn.

Station	Defl. ∠	Chd.
290+24.50 BC		
+50	2-26-31	25.49
+75	4-49-46	24.99
290+00	7-13-00	"
+25	9-36-15	"
+49.01 E.C.	11-53-25	24.01

Station	Defl. ∠	Chd.
288+50		
+50	1-01-55	
289+00	1-15-11	
+00	1-38-47	
290+00	2-25-06	
+50	3-13-26	
291+00	4-15-15	
291+28.42		
Station	Defl. ∠	Chd.
291+28.42		
292+00	4-15-15	
292+50	4-38-47	
293+00	4-59-11	
293+50	5-16-55	
294+00	5-31-01	
294+98.38		
Station	Defl. ∠	Chd.
294+98.38		
295+00	5-31-01	
295+50	5-42-58	
296+00	5-49-19	
296+50	5-51-29	
297+00	5-49-19	
297+50	5-42-58	
298+00	5-31-01	
298+50	5-16-55	
299+00	4-59-11	
299+50	4-38-47	
300+00	4-15-15	
300+50	3-38-47	
301+00	2-59-11	
301+50	2-16-55	
302+00	1-31-01	
302+50	0-42-58	
303+00	0-49-19	
303+50	0-51-29	
304+00	0-49-19	
304+50	0-42-58	
305+00	0-31-01	
305+50	0-16-55	
306+00	0-00-00	

Δ 19°-54-30
R. 800.00
T. 140.40
L. 277.97
Ex. 12.23

B.C. Set S.W.+T. 1" Dn.
292+20.42

Set 4"x4"T.
4" juniper.

Sec. 21

T. 5 N. R. 11 W.

275.02 T.60 = 274.98

274.98

E.C. Set S.W.+T. 1" Dn
291+49.00
156-13-00 ①
264-52-30 ④
156-13-07

R.P.P.I. Set 3/4" I.P.
Fl. Tang. Prod.

64.14

156-13-10

Δ R. 3°-46-50
R. 300.00
T. 63.17
L. 124.51
Ex. 6.59

P.I. #52 Set 3/4" I.P.
10" Dn.

1040.75 T.60 = 1040.59

75.03

1040.59

B.C. Set S.W.+T. 1" Dn
290+24.50

R.P.P.I. Set 3/4" I.P.
Fl. Tang. Prod.

To P.I. #51 See preceding page

RETURN TO
LOS ANGELES COUNTY SURVEYOR
700 HALL OF RECORDS

Do not extend notes this side of this line

Note: Any Additions or Changes on This Sheets Must be Made or Circled in Red Ink With Date and Name of Person Making Change.

Notes Ck'd by McPherson	Survey of Barrel Springs Rd
Map No. B-1452-4	W. 08247 Tape No. 68 Std 84 of
Office Work F. A. W.	Surveyed by Rosecrans
Checked K.R.M.	Notes " Date 10-17-38
Date Aug. 1939	Indexed

F.B. 768 PG. 133

WS 65 D-5

Cont. bottom next page

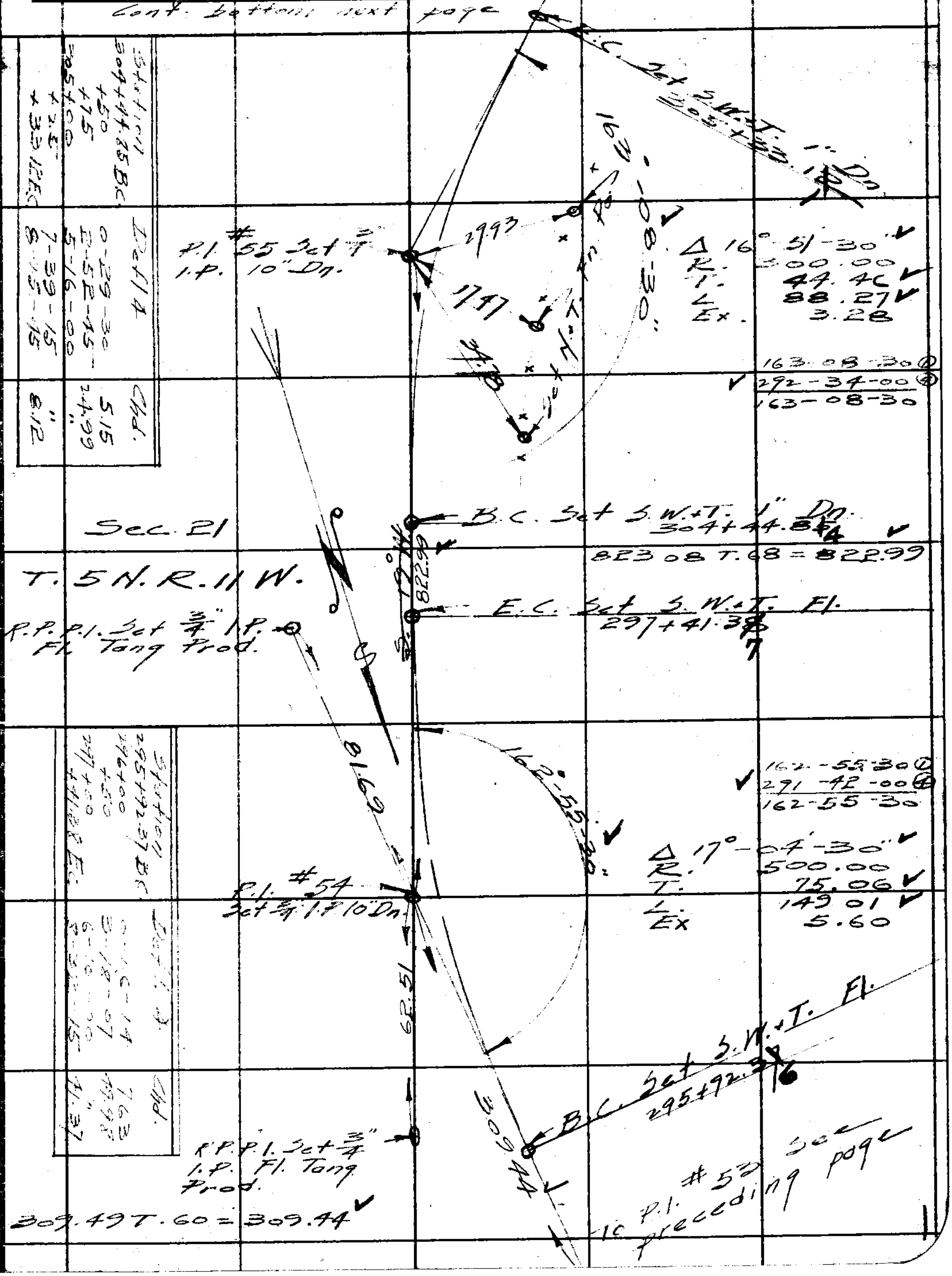

Note: Any Additions or Changes on This Sheets Must be Made or Circled in Red Ink With Date and Name of Person Making Change.

Do not extend notes this side of this line

RETURN TO
LOS ANGELES COUNTY SURVEYOR
700 HALL OF RECORDS

FORM 247 5M 10-37

Cont bottom next page

F.B. 768 PG. 124

Station	Defl ∡	Chd.
308+68.57 B.C.		
309+00	2-24-04	31.40
+50	6-13-15	49.96
310+00	10-02-26	"
+50	13-51-35	"
311+00	17-40-50	"
+50	21-30-00	"
312+00	25-19-10	"
+25.47 E.C.	27-16-00	25.49

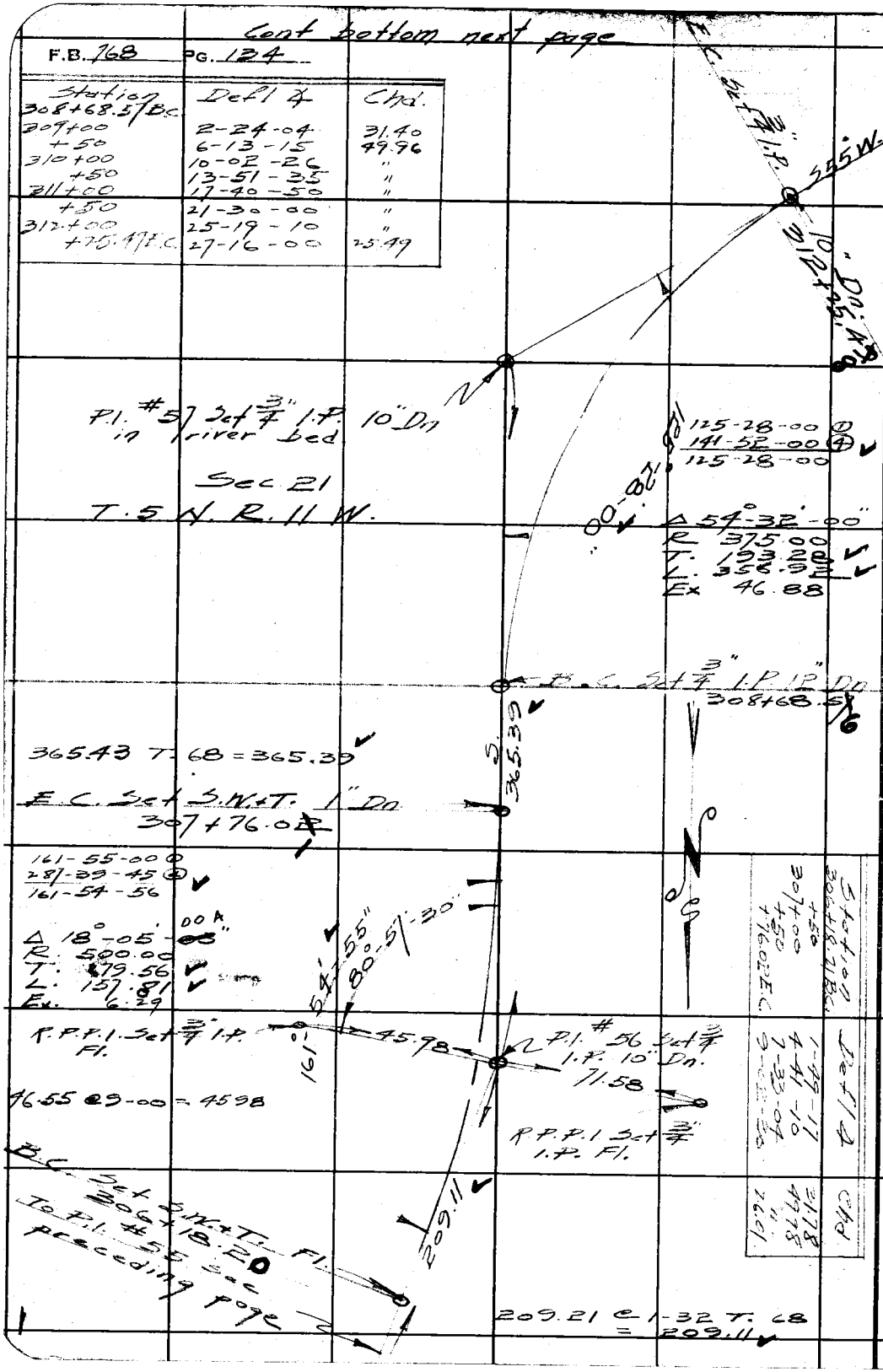

Station	Defl ∡	Chd
306+18.71 B.C.		
+50	1-49-17	21.78
307+00	4-41-10	49.78
+50	7-33-04	"
+76.02 E.C.	9-02-30	26.01

W.S. 65 D-5

RETURN TO
LOS ANGELES COUNTY SURVEYOR
700 HALL OF RECORDS

Note: Any Additions or Changes on This Sheets Must be Made or Circled in Red Ink With Date and Name of Person Making Change.

Do not extend notes this side of this line

Notes Ck'd by McPherson	Survey of Barrel Springs Rd. F.B. 768 Pg. 135
Map No. 8-1452-4	W. O. 8247 Tape No. 68 St'd 84 °F
Office Work F. A. W.	Surveyed by Rosecrans
Checked K.R.M.	Notes " Date 10-17-38
Date Aug 1939	Indexed

W.S. 65D-5

Note: Any Additions or Changes on This Sheets Must be Made or Circled in Red Ink With Date and Name of Person Making Change.

Do not extend notes this side of this line

RETURN TO
LOS ANGELES COUNTY SURVEYOR
700 HALL OF RECORDS

FORM 247 5M 10-37

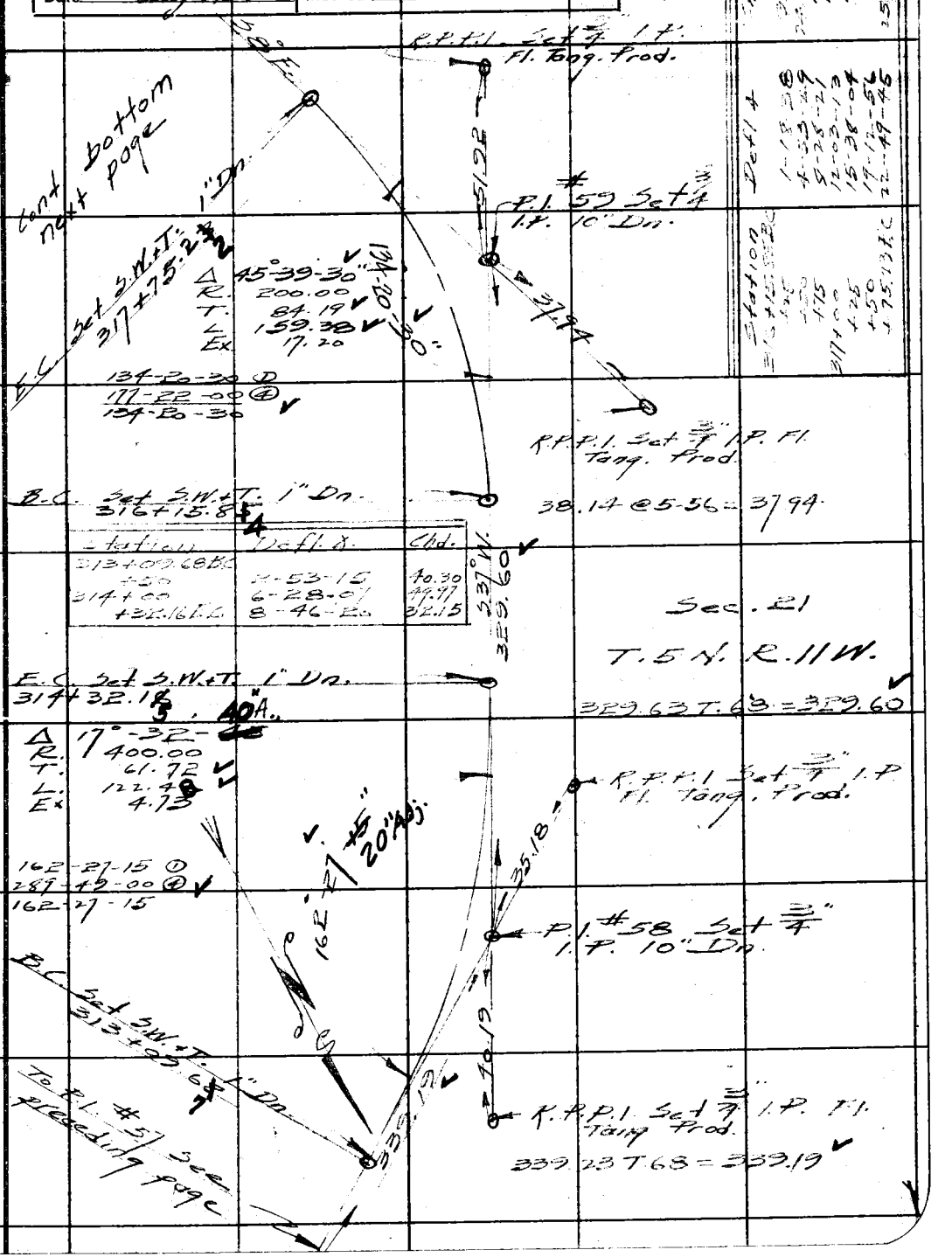

F.B. 768 PG. 136

Cont. bottom next page

W.S. 65-D-5

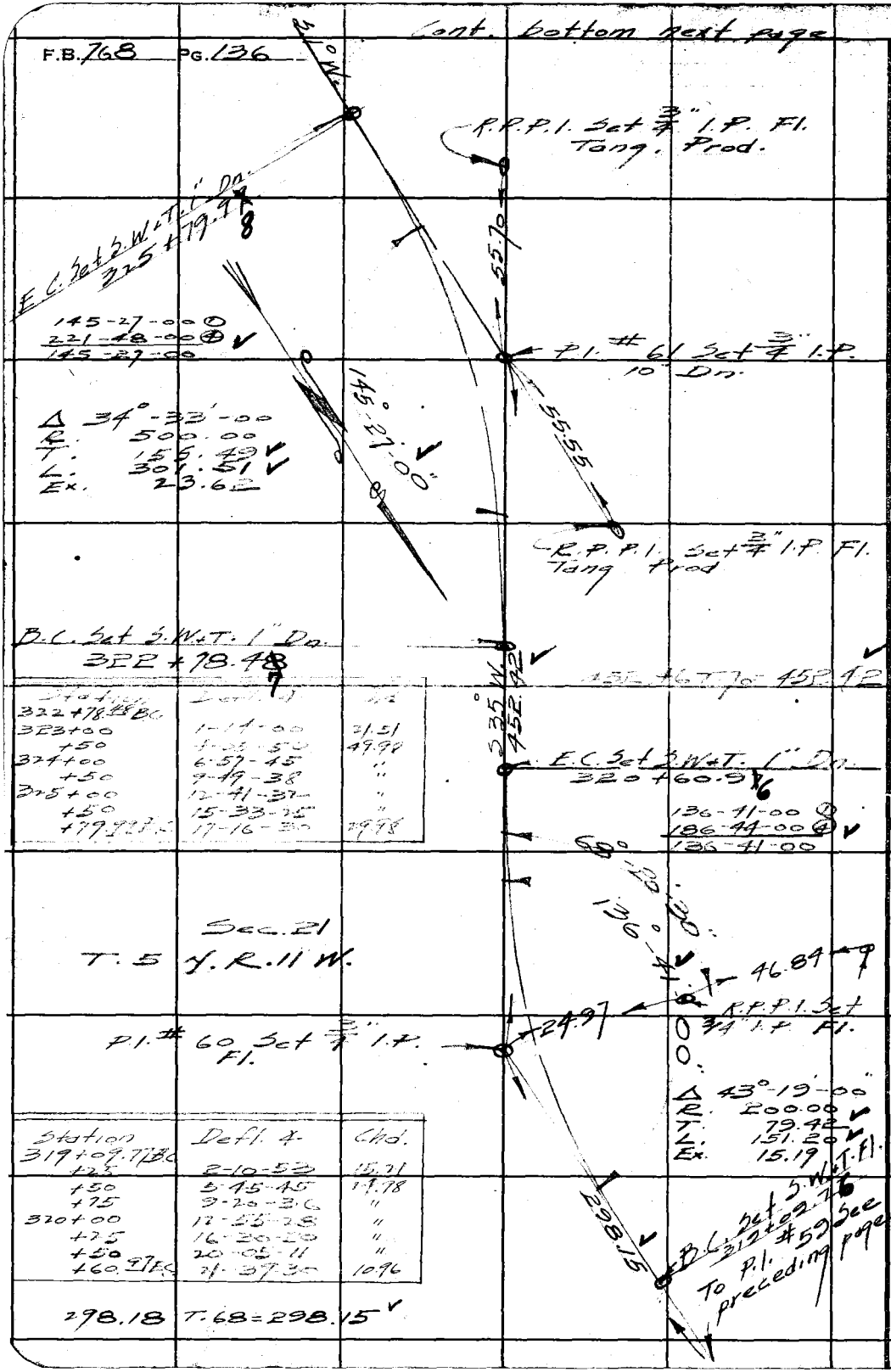

Station	Defl. ∠	Chd.
322+78.48 BC		
323+00	1-14-00	21.51
+50	4-35-50	49.98
324+00	6-57-45	"
+50	9-49-38	"
325+00	12-41-32	"
+50	15-33-25	"
+79.98 EC	17-16-30	29.98

Sec. 21

T. 5 N. R. 11 W.

Station	Defl. ∠	Chd.
319+09.77 BC		
+25	2-10-53	15.21
+50	5-45-45	24.98
+75	9-20-36	"
320+00	12-55-28	"
+25	16-30-20	"
+50	20-05-11	"
+60.97 EC	21-37-30	10.96

298.18 T.68 = 298.15

RETURN TO
LOS ANGELES COUNTY SURVEYOR
700 HALL OF RECORDS

Note: Any Additions or Changes on This Sheets Must be Made or Circled in Red Ink With Date and Name of Person Making Change.

Do not extend notes this side of this line

Notes Ck'd by McPherson	Survey of Barrel Springs Rd	F.B. 768	Pg. 137
Map No. B-1452-4	W. 08247 Tape No. 68 St'd 87 °F		
Office Work F. A. W.	Surveyed by Rosecrans		
Checked K.R.M.	Notes " Date 10-18-38		
Date Aug 1939	Indexed		

W.S.65 D-5

Cont. bottom next page

Sec. 21
T. 5 N. R. 11 W.

R.P.P.1 Set 3/4" I.P. Fl. Tang. Prod.

S. 24° E.

39.30

P.I. #63 Set 3/4" I.P. 10" Dn.

39.81

E.C. Set S.W.+T. 1" Dn.
330+69.25

Δ 52°-49'-10"
R. 150.00
T. 74.49
L. 138.28
Ex. 17.48

127°-10'-50"

B.C. Set S.W.+T. 1" Dn.
329+30.97

127-10-45 ①
148-43-30 ②
127-10-52 ½

R.P.P.1. Set 3/4" I.P. Fl. Tang. Prod.

11.12 @ 14-29 = 39.81
39.90 @ 9-56 = 39.30

Station	Defl. Δ	Chd.
329+30.97 B.C.		
+50	3-38-04	19.00
+75	8-24-32	24.97
330+00	13-11-00	"
+25	17-57-30	"
+50	22-44-00	"
+69.25 E.C.	26-29-35	19.22

S 29° W
181.43

181.43 T.70 = 181.43

151-38-30 ①
246-34-00 ②
151-38-30

E.C. Set S.W.+T. 1" Dn.
328+74.53

75°-49'-15"
151°-38'-30"

Δ 28°-21'-30"
R. 200.00
T. 50.53
L. 98.99
Ex. 6.28

69.28 @ 25-09 = 62.71
33.54 @ 22-27 = 31.00

31.71

31.00

R.P.P.1 Set 3/4" I.P. Fl.

P.I. #62 Set 3/4" I.P. 10" Dn.

401.64 T.70 = 401.60

1" Dn

B.C. Set S.W.+T.
327+75.57

401.60

To P.I. #61 see preceding page

Station	Defl 4	Chd.
327+75.57 B.C.		
328+00	3-29-58	24.91
+25	7-04-50	24.98
+50	10-39-41	"
+74.56 E.C.	14-10-45	24.54

Note: Any Additions or Changes on This Sheets Must be Made or Circled in Red Ink With Date and Name of Person Making Change.

Do not extend notes this side of this line

RETURN TO
LOS ANGELES COUNTY SURVEYOR
700 HALL OF RECORDS

FORM 247 5M 10-37

F.B. 768 PG. 138

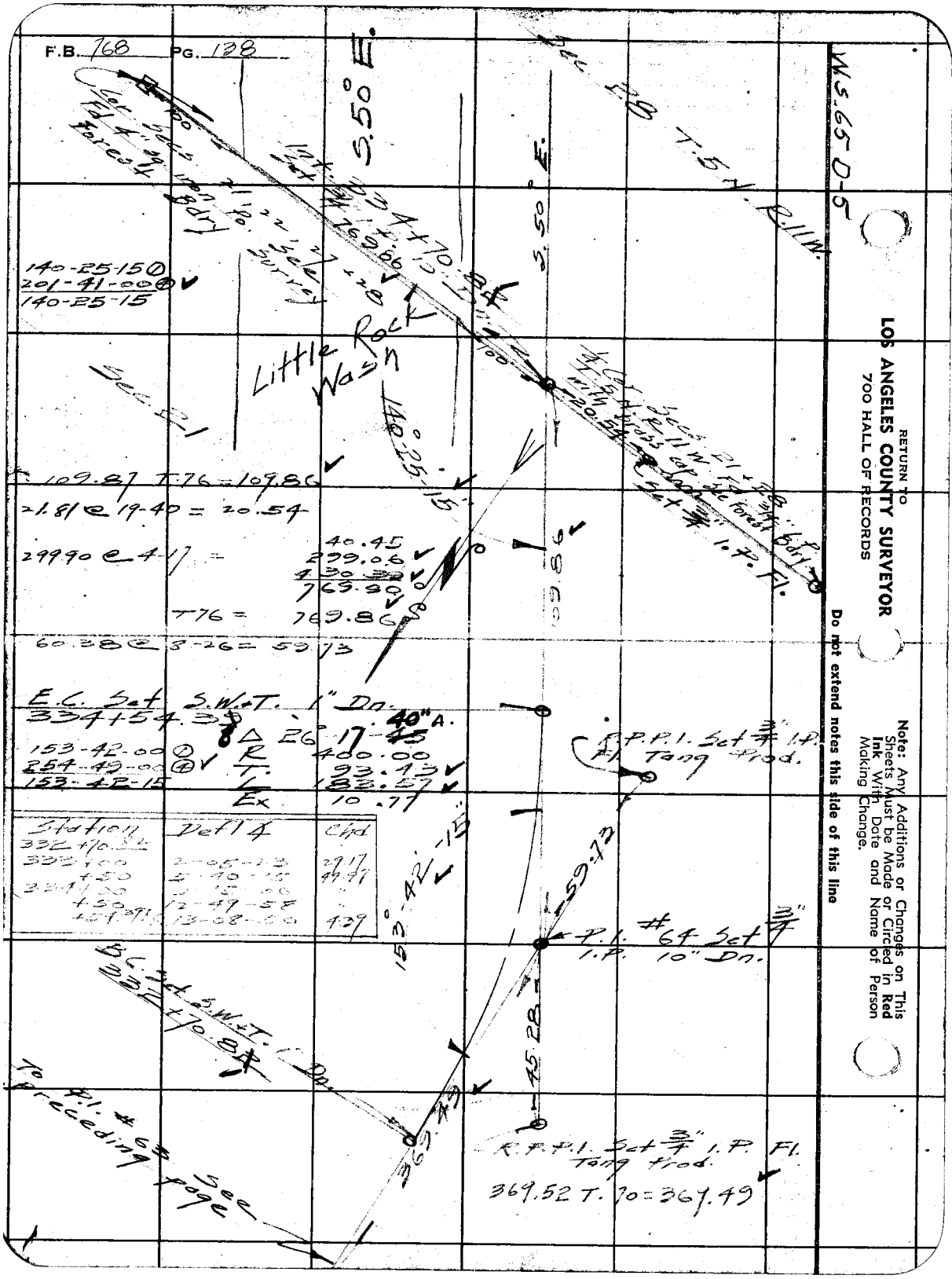

Station	Defl ∠	Chd
332+70.82		
333+00	2-05-13	29.17
+50	5-40-15	49.97
334+00	5-15-00	"
+50	12-49-58	"
+54.39	13-08-50	4.39

RETURN TO
LOS ANGELES COUNTY SURVEYOR
700 HALL OF RECORDS

Note: Any Additions or Changes on This Sheets Must be Made or Circled in **Red Ink** With Date and Name of Person Making Change.

Do not extend notes this side of this line

Notes Ck'd by McPherson	Survey of Barrel Springs	F.B. 768 PG. 139
Map No. B-1453-1	W. O 8247 Tape No. 68 St'd 84 OF	
Office Work F. A. W.	Surveyed by Rosecrans	
Checked K. R. M	Notes Date 10-7-38	
Date Aug. '39	Indexed	

Cut off

From Barrel Springs Road to Chesbro Road. in Sec. T 5 N R 11 W.

J.N. 8247

Party.

Rosecrans
Grandquist
Schaefer
Pierce
Jung.

C.S.B-1453

Note: Any Additions or Changes on This Sheets Must be Made or Circled in Red Ink With Date and Name of Person Making Change.

Do not extend notes this side of this line

RETURN TO
LOS ANGELES COUNTY SURVEYOR
700 HALL OF RECORDS

FORM 247 5M 10-37

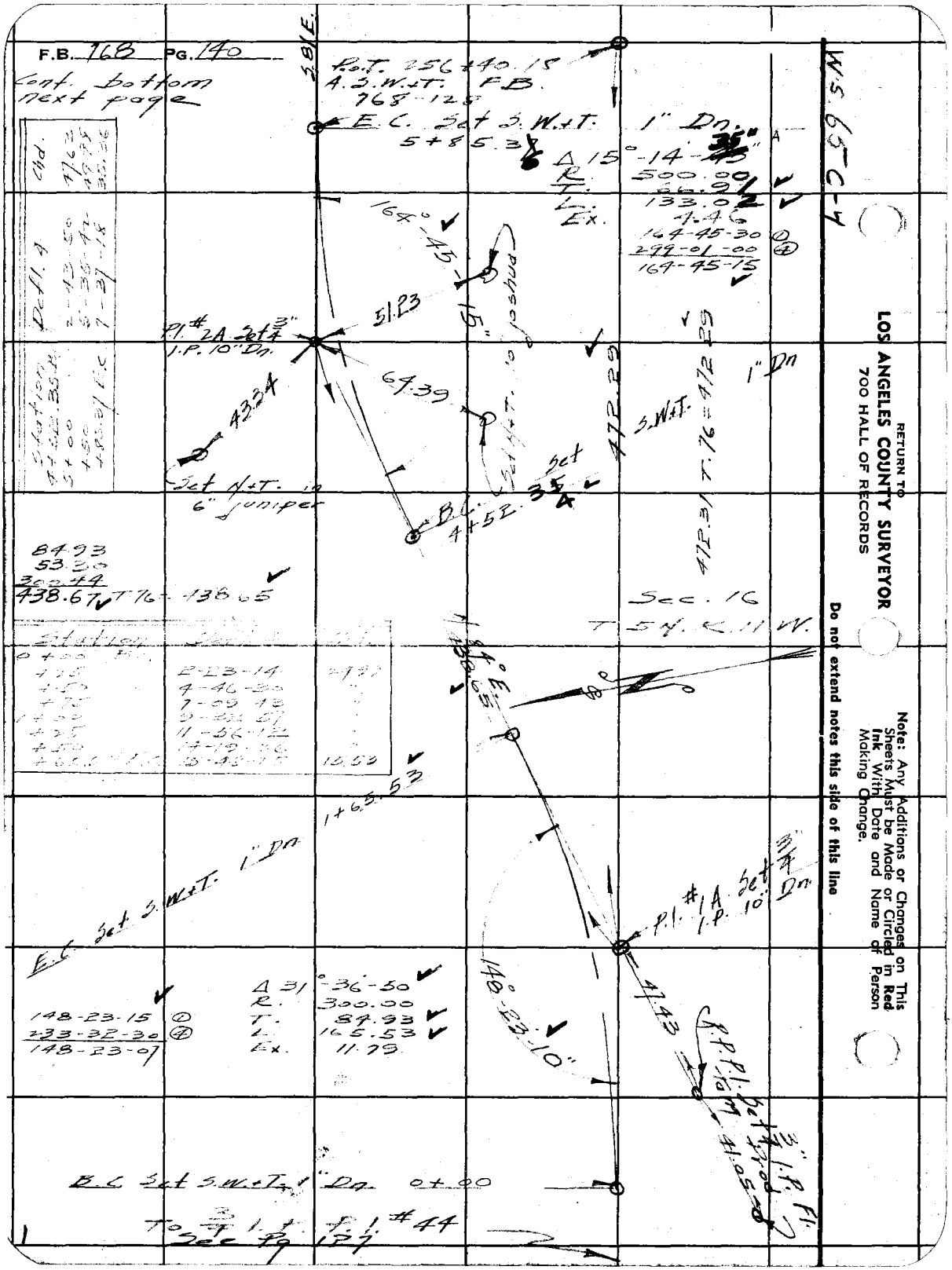
F.B. 768 Pg. 140
Cont. bottom next page
S.8 E.
P.O.T. 256+40.18
A.S.W.+T. F.B. 768-128
E.C. Set S.W.+T. 1" Dn.
5+85.37
Δ 15°-14-35"
R. 500.00
T. 66.91
L. 133.02
Ex. 4.46
164-45-30 ①
299-01-00 ④
164-45-15
164°-45-15"
51.23
P.I. #2A Set 3/4" I.P. 10" Dn.
64.39
43.34
Set N+T. in 6" juniper
B.C. 4+52.35
Set N+T. 10" joshua
472.29
S.W.+T.
472.31 T.76=472.29
1" Dn
84.93
53.30
300.44
438.67 T.76=438.65
Sec. 16
T.5N. R.11W.
Station
0+00
+25
+50
+75
+00
+25
+50
+65.53
2-23-14
4-46-30
7-09-43
9-32-57
11-56-12
14-19-36
15-43-15
15.53
1+65.53
E.C. Set S.W.+T. 1" Dn
P.I. #1A Set 3/4" I.P. 10" Dn
148°-23-10"
47.43
Δ 31°-36-50
R. 300.00
T. 84.93
L. 165.53
Ex. 11.79
148-23-15 ①
233-32-30 ④
148-23-07
B.C. Set S.W.+T. 1" Dn. 0+00
To 3/4 I.P. P.I. #44
See Pg 127
W.S. 65 C-4
RETURN TO
LOS ANGELES COUNTY SURVEYOR
700 HALL OF RECORDS
Note: Any Additions or Changes on This Sheets Must be Made or Circled in Red Ink With Date and Name of Person Making Change.
Do not extend notes this side of this line

Notes Ck'd by McPherson	Survey of Barrel Springs Rd	F.B. 768 Pg. 141
Map No. B-1453-1	W. O. 8247 Tape No. 68 St'd 84 of	
Office Work F. A. W.	Surveyed by Rosecrans	
Checked K. R. M.	Notes K Date 10-21-38	
Date Aug. '39	Indexed	

W.S. 65 D-4



Note: Any Additions or Changes on This Sheets Must be Made or Circled in Red Ink With Date and Name of Person Making Change.

Do not extend notes this side of this line

RETURN TO
LOS ANGELES COUNTY SURVEYOR
700 HALL OF RECORDS

FORM 247 5M 10-37

F.B. 768 PG. 142

Station	Defl. 4	Chd.
17+02.81 B.C.		
+50	2-42-14	47.17
18+00	5-34-08	49.98
+50	8-26-01	"
+79.89 E.C.	10-08-45	29.87

P.I. # 5 Chesbro I.P. Pg. 147 Rd. Set 3/4"

W.S. 65 D-4

To E.C. #5 226.80

111.33

N. 24° E. 200.81

159-42-30 ①
278-50-00 ④ ✓
159-42-30

17+30.29
17+30.29 P.O.C. on Main Line
18+98.27 E.C. on Cut-off

P.O.S.T. S.W+T. flush

~~E.C. Set S.W+T. Fl.~~ 18+79.87

R.P.P.I. Set 3/4" I.P. Fl. Tang. Prod.

Δ = 2°26'49" ✓
R = 1000
T = 42.71

+24.25

22° 44' 19"
Δ = ~~20° 17' 30"~~ ✓
R = ~~500.00~~ 492.57
T. ~~89.18~~ ✓
L = ~~177.08~~ ✓ 195.48 ✓
Ex 7.94

16+87.58 B.C. #5 S.W+T. See Pg. 147

7978

159°42'30"

Set N+T. 6" joshua

16.37

P.I. #5A. Set 3/4" I.P. 10' Dn.

54.14

~~B.C. Set S.W+T. Fl.~~

Set N+T. 6" joshua

T. 5 N. R. 11 W.

Sec. 16

17+02.81 .79

219.00 @ 2-10 T. 84 = 218.84 ✓

218.84 ✓

91.53

To P.I. # 4A. See Page Preceding

Note: Change made to above Curve so as to make it come tangent to the 1000' Radius Main Line Curve.

P.I. # 4 Chesbro Rd. Set 3/4" I.P. Pg. 146

RETURN TO
LOS ANGELES COUNTY SURVEYOR
700 HALL OF RECORDS

Note: Any Additions or Changes on This Sheets Must be Made or Circled in Red Ink With Date and Name of Person Making Change.

Do not extend notes this side of this line

Notes Ck'd by McPherson	Survey of Chestro Rd.	F.B. 768 Pg. 145
Map No. B-1453-1	W. 08250 Tape No. 68 St'd 84 of	
Office Work F. A. W.	Surveyed by Rosecrans	
Checked K.P.M.	Notes K Date 10-21-38	
Date Aug '39	Indexed 11-18-38	

WS 65 D-5

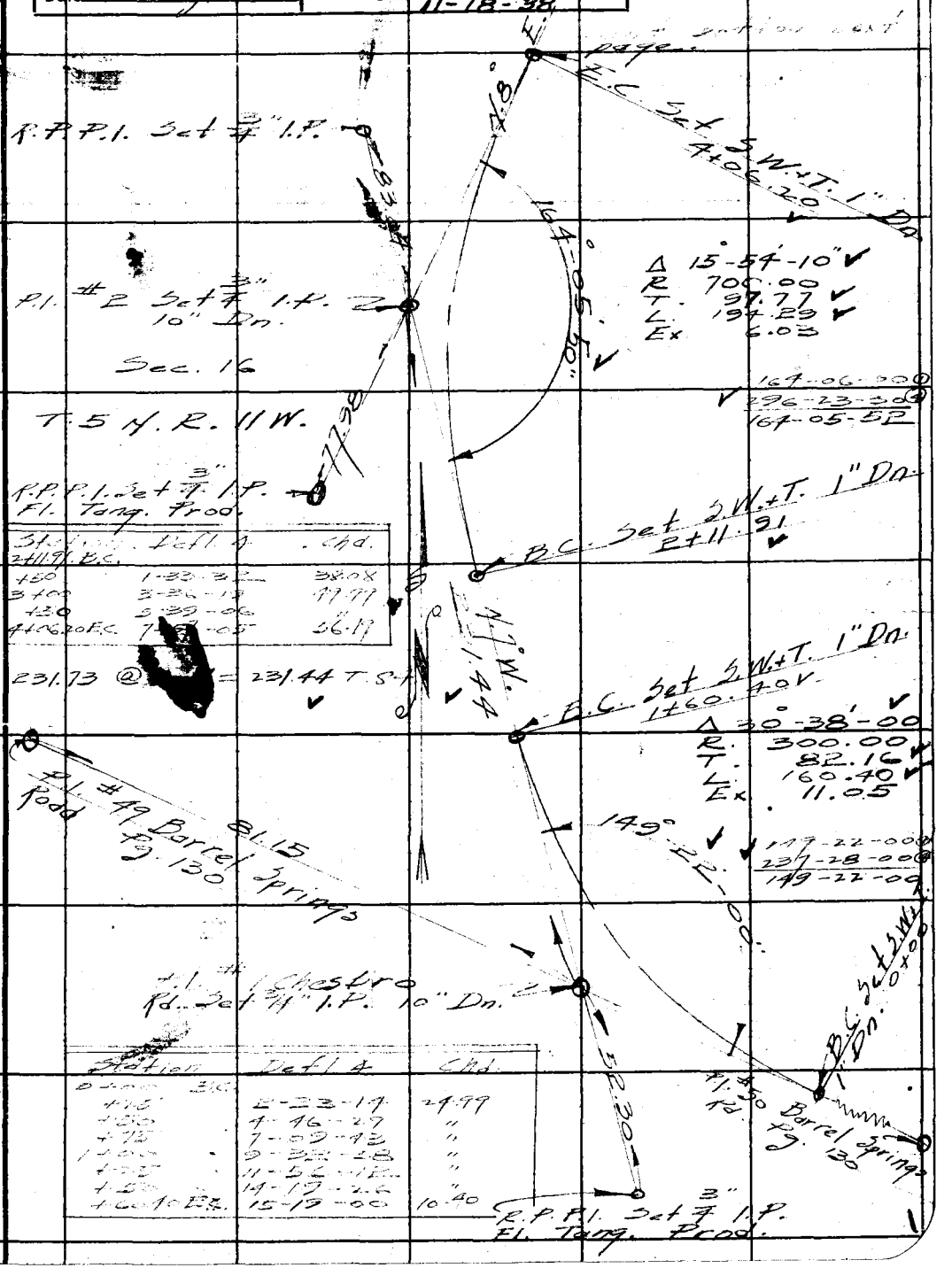

Station	Defl. 4	Chd.
2+11.91 B.C.		
+50	1-33-32	38.08
3+00	3-36-19	49.99
+50	5-39-06	"
4+06.20 E.C.	7-[illegible]-05	56.19

Station	Defl. 4	Chd.
0+00 B.C.		
+25	2-33-14	24.99
+50	4-46-27	"
+75	7-09-43	"
1+00	9-32-58	"
+25	11-56-12	"
+50	14-19-26	"
1+60.40 E.C.	15-19-00	10.40

Note: Any Additions or Changes on This Sheets Must be Made or Circled in Red Ink With Date and Name of Person Making Change

Do not extend notes this side of this line

RETURN TO
LOS ANGELES COUNTY SURVEYOR
700 HALL OF RECORDS

FORM 247 5M 10-37

Cont. bottom next page

F.B. 768 PG. 146

R.P.P.I. Set 3/4" I.P. Fl. Tang. Prod.

Sec. 16
T. 5 N. R. 11 W.

P.I. #4 Set 3/4" I.P. 10" Dn.

R.P.P.I. Set 3/4" I.P. Fl. Tang. Prod.

Station	Defl. ∠	Chd.
14+13.57 B.C. +50	2-05-15	36.42
15+00	4-57-08	49.98
+50	7-49-01	"
16+00	10-40-55	"
+52.73 E.C.	13-42-10	52.71

168-06-26
189.67
300.48 @ 2-23 = 300.22
300.45 @ 5-38 = 299.00
185.20 @ 4-55 = 184.52
T. 84 - 973.41

E.C. Set S.W.+T. 1" Dn 6+14.15

Δ 11°-53-35"
R. 500.00
T. 52.08
L. 103.79
Ex. 2.71

R.P.P.I. Set 3/4" I.P. Fl.

B.C. Set S.W.+T. 1" Dn 5+10.36
254.01 T. 84°
To P.I. #2 Preceding Sec page



Station	Defl. ∠	Chd.
5+10.36 B.C.	2-16-17	37.63
+50	5-08-10	49.98
6+00	5-56-47	14.15
+14.15 E.C.		

W.S. 65-D-4

RETURN TO
LOS ANGELES COUNTY SURVEYOR
700 HALL OF RECORDS

Note: Any Additions or Changes on This Sheets Must be Made or Circled in Red Ink With Date and Name of Person Making Change.

Do not extend notes this side of this line

Notes Ck'd by McPherson	Survey of Cheebro Rd	F.B. 768	Pg. 147
Map No. B-1453-1	W. O. 8250 Tape No. 68 St'd 84 of		
Office Work F. A. W.	Surveyed by Rosecrans		
Checked K.R.M.	Notes K. Date 10-4-28		
Date Aug. '39	Indexed		

W.S. 65D-4

Cont. bottom next page

Station	Defl. A	Chd.
20+20.33		
150	1-07-34	19.65
21+00	3-39-11	19.98
+50	6-21-10	"
+80.33	8-25-32	20.32

X. 9. R.P.P.L. Set 3/4" I.P. Fl. Tang. Prod.

113.60

F.C. Set S.W.+T. Fl. 21+80.33

P.I. #6 Set 3/4" I.P. 10" Dn.

100.63

162°-48'-50"

R.P.P.L. Set 3/4" I.P. Fl. Tang. Prod.

Station	Defl. A	Chd.
16+87.58 E.C.		
17+00	0-21-10	12.92
+50	1-47-26	50.00
18+00	3-13-57	"
+50	4-39-29	"
19+00	6-05-01	"
+57.09 E.C.	6-13-15	57.08

162-48-45 ①
291-15-30 ② ✓
162-48-52

Δ 17°-11'-10"
R. 500.00
T. 75.56 ✓
L. 149.98 ✓
Ex 5.67

S.W.+T. Fl. 20+30.35 ✓

B.C. Set

284.42 T.74 = 284.40 ✓

284°40'

F.C. Set S.W.+T. 1" Dn. 19+57.09 ✓

Sec. 16
T. 5 N. R. 11 W.

Set 1/4-T. 10" joshua

30"

46.64

164°-33'

P.I. #5 Set 3/4" I.P. 10" Dn.

164-33-30 ①
292-14-00 ✓
164-33-30

43.80

281.7

Set 1/4-T. 6" joshua

Set 1/4-T. 6" joshua

B.C. Set S.W.+T. 1" Dn. 16+87.58 ✓

292.34

To P.I. #4 See preceding page 142

Δ 15°-26'-30" ✓
R. 1000.00
T. 135.58 ✓
L. 269.51 ✓
Ex. 9.15

Note: Any Additions or Changes on This Sheets Must be Made or Circled in Red Ink With Date and Name of Person Making Change.

Do not extend notes this side of this line

RETURN TO
LOS ANGELES COUNTY SURVEYOR
700 HALL OF RECORDS

FORM 247 5M 10-37

F.B. 768 PG. 148

Cont. bottom next page

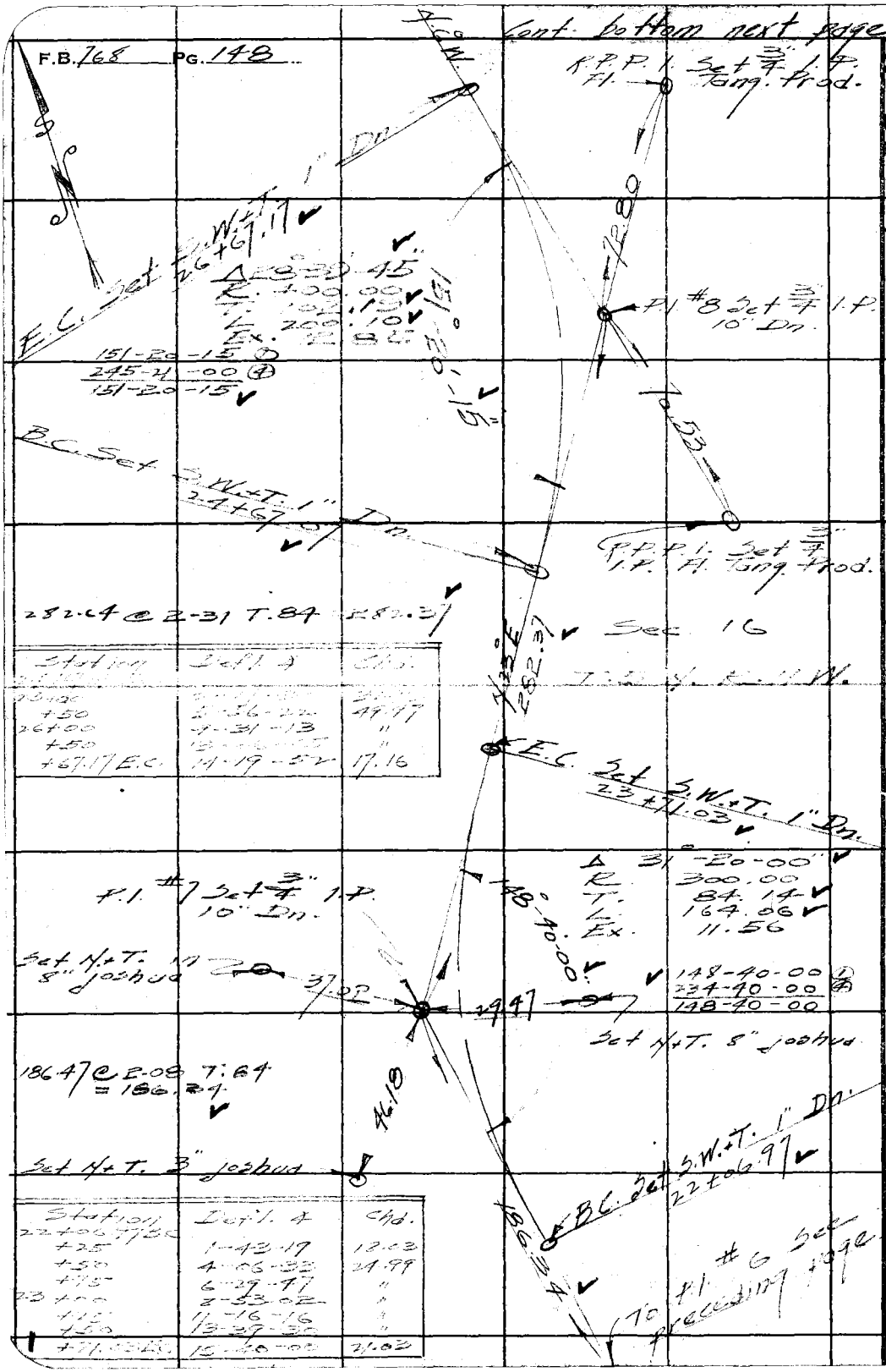

Station	Defl. ∡	Chd.
23+00	[illegible]	[illegible]
+50	2-56-22	49.97
26+00	4-31-13	"
+50	[illegible]	"
+67.17 E.C.	14-19-52	17.16

Station	Defl. ∡	Chd.
22+06.97 BC		
+25	1-43-19	12.03
+50	4-06-33	24.99
+75	6-29-47	"
23+00	8-53-02	"
+25	11-16-16	"
+50	13-39-30	"
+71.03 E.C.	15-40-00	21.03

RETURN TO
LOS ANGELES COUNTY SURVEYOR
700 HALL OF RECORDS

Note: Any Additions or Changes on This Sheets Must be Made or Circled in Red Ink With Date and Name of Person Making Change.

Do not extend notes this side of this line

Notes Ck'd by McPherson	Survey of Chesbro Road	F.B. 768	Pg. 149
Map No. B-1453-1	W. O. 8250 Tape No. 68 St'd 84 °F		
Office Work F. A. W.	Surveyed by Rosecrans		
Checked K.R.M.	Notes R Date 10-28-38		
Date Aug '39	Indexed		

W.S.65 D-4

To P.I. #11 — cont. bottom next page

176°-29-10"
88°-14-35"
N 1/4 W

R.P.P.I. Set 3/4 I.P. Fl.
176-29-15 ①
345-56-30 ④
176-29-07½ ✓

61.30

62.31

R.P.P.I. Set 3/4" I.P. Fl.

P.I. #10 4 Pt. Set 3/4 I.P. 10" Dn.
38+54.14 ✓

Sec. 16
T. 5 N. R. 11 W.

1/4 W.
569.15 ✓

269.05 @ 1-14 = 268.99 ✓
300.27 @ 1-32 = 300.16 ✓
T. 84 - 569.15 ✓

E.C. Set S.W.+T. 1" Dn.
33+55.05 ✓

R.P.P.I. Set 3/4" I.P. Fl. Tang. Prod.

Δ 19°-52'-15" ✓
R. 400.00
T. 70.06 ✓
L. 138.72 ✓
Ex. 6.09

160°-07-45 ✓

160-07-45 ①
280-31-00 ④
160-07-45 ✓

B.C. Set S.W.+T. 1" Dn.
32+16.33 ✓

P.I. #9 Set 3/4" I.P. 10 Dn.

66.42

R.P.P.I. Set 3/4" I.P. Fl. Tang. Prod.

721.41 ✓

To P.I. #8 see preceding page

Station	Def'l ∠	Chd.
[illegible]	2-24-41	33.05
[illegible]	5-59-32	49.97
[illegible]	9-56-07	[illegible]

121.51
300.00 @ 1-15 = 299.93 ✓
300.12 @ 1-48 = 299.97 ✓
T. 84 - 721.41 ✓

Note: Any Additions or Changes on This Sheets Must be Made or Circled in Red Ink With Date and Name of Person Making Change.

Do not extend notes this side of this line

RETURN TO
LOS ANGELES COUNTY SURVEYOR
700 HALL OF RECORDS

FORM 247 5M 10-37

F.B. 768 PG. 150

W.S. 65 D-4

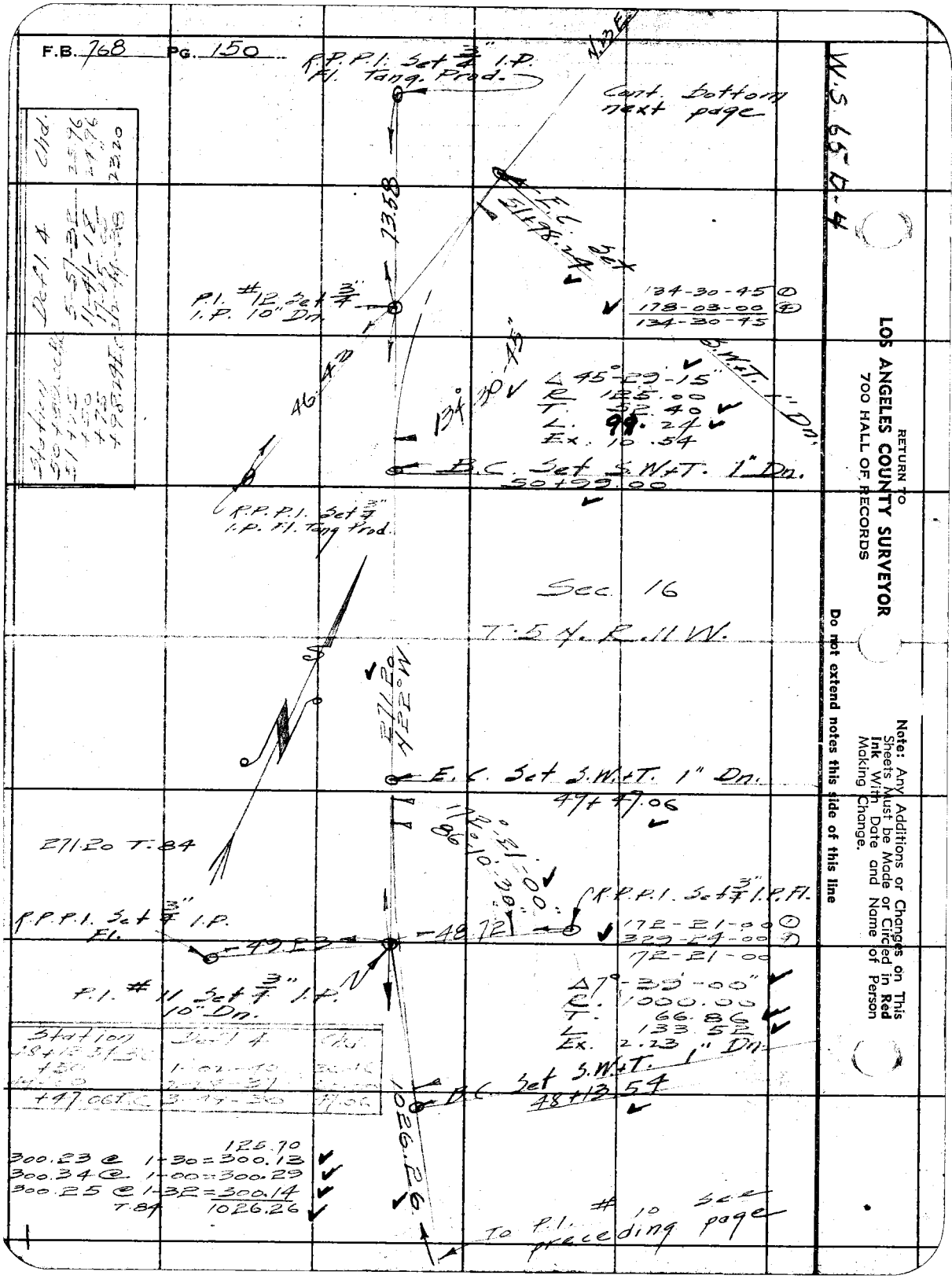

Station	Defl. 4	Chd.
50+99.00	5-57-32	25.96
51+25	11-41-18	24.96
+50	17-15-05	23.20
+75	22-44-38	
+98.24 E.C.		

Station	Defl. 4	Chd.
48+13.54	1-02-40	30.16
+50	2-18-37	[illegible]
+47.06 E.C.	3-49-30	47.06

RETURN TO
LOS ANGELES COUNTY SURVEYOR
700 HALL OF RECORDS

Note: Any Additions or Changes on This Sheets Must be Made or Circled in Red Ink With Date and Name of Person Making Change.

Do not extend notes this side of this line

Notes Ck'd by McPherson	Survey of Chesbro Rd	F.B. 760	PG. 151
Map No. B-1453-1	W. 0 8-25 Tape No. 68 St'd 84 °F		
Office Work F. A. W.	Surveyed by Rosecrans		
Checked K.L. McPh.	Notes R Date 10-28-38		
Date Aug 39	Indexed		

MS 65C-4

Cont. bottom next page

N 26° E

R.P.P.L. Set 3/4" I.P. Fl. Tang. Prod.

E.C. Set 3 W.A.T. 1" Dia. 56+87.21

148° 42' 10"

198-42-00 ⓐ
234-48-30 ⓑ
148-42-0 ⓒ

Δ 31°-17'-50"
R 250.00
T. 70.03
L. 136.56
Ex. 9.62

B.C. Set 3 W.A.T. 1" Dia. 55+50.65

Station	Defl. ∠	Chd.
55+50.65 B.C.		
+75	2-41-14	24.34
56+00	5-30-17	24.99
+25	8-31-10	"
+50	11-23-09	"
+75	14-14-57	"
+87.21 E.C.	15-38-55	12.21

U.S.G.S. COOPERATIVE SURVEY WITH LOS ANGELES COUNTY

ELEVATION ABOVE M.S.L. △ FEET

R.31 1930

250 DOLLARS FOR DISTURBING FINE MARK

THIS MARK IS shown on high way map

Fd. 4" bronze marked disc in 9x6 block F.I. #14 set 1" x 18" Dn.

Conc. 586

R.P.P.L. set 3/4" I.P. Fl. Tang. Prod.

256.86 @ 1-22 T 84 = 256.79

E.C. Set 3 W.A.T. 1" Dia. 54+64.75

Sec. 9

T. 5 N. R. 11 W.

R.P.P.L. Set 3/4" I.P. Fl. Tang. Prod.

Δ 28°-18'-20"
R. 400.00
T. 100.86
L. 197.61
Ex. 12.52

151-41-20 ⓐ
246-46-30 ⓑ
151-41-37½

Station	Defl. ∠	Chd.
54+14.75 B.C.		
54+80	5-56-11	32.84
55+00	9-47-04	49.97
+50	13-30-57	"
+75	14-22-05	"
+94.46 E.C.	14-22-05	14.74

T.P. Set 3/4" I.P. Fl. Tang. Prod.

Pg 163

B.C. 52+67.14

Set 3 W.A.T. 1" Dia. 10" Dn.

To preceding F.I. #12

See page

F.I. #13 Set 3/4" I.P. 10" Dn.

R.P.P.L. Set 3/4" I.P. Fl. Tang. Prod. 222.16 T 84

Sec. line

Note: Any Additions or Changes on This Sheets Must be Made or Circled in Red Ink With Date and Name of Person Making Change.

Do not extend notes this side of this line

RETURN TO
LOS ANGELES COUNTY SURVEYOR
700 HALL OF RECORDS

FORM 247 5M 10-37

F.B. 768 PG. 152

Cont. bottom next page

W.S. 65D-4

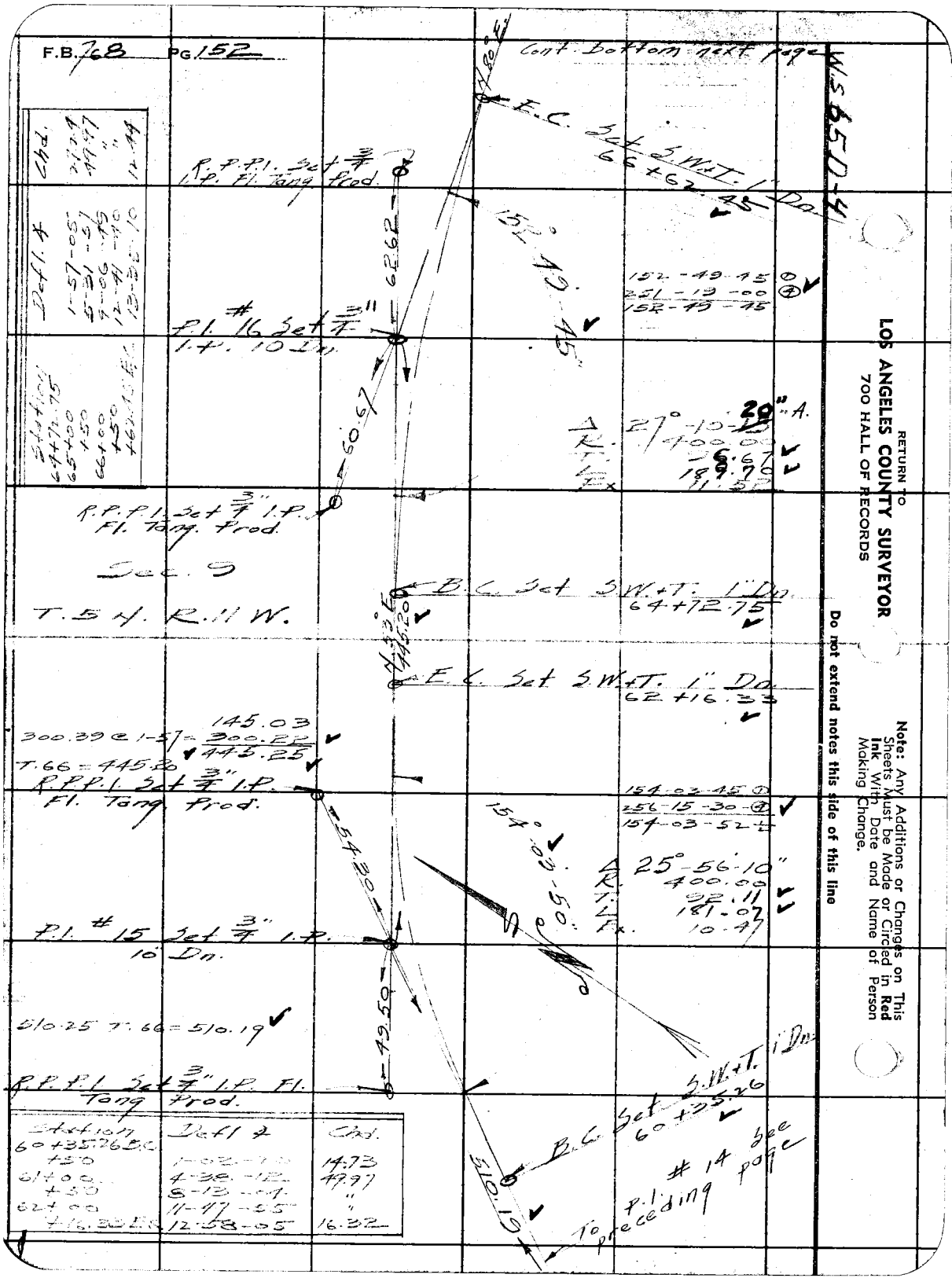

Station	Defl ∠	Chd.
60+35.26 B.C.		
+50	1-02-10	14.73
61+00	4-38-12	49.97
+50	8-13-04	"
62+00	11-47-55	"
+16.33 E.C.	12-58-05	16.32

Station	Defl ∠	Chd.
64+72.75	1-57-05	2.72.4
65+00	5-31-57	49.97
+50	9-06-49	"
66+00	12-41-40	"
+50	13-35-10	12.44
+62.45 E.C.		

RETURN TO
LOS ANGELES COUNTY SURVEYOR
700 HALL OF RECORDS

Note: Any Additions or Changes on This Sheets Must be Made or Circled in **Red Ink** With Date and Name of Person Making Change.

Do not extend notes this side of this line

Notes Ck'd by McPherson	Survey of Chesboro Road	F.B. 768	PG. 153
Map No. B-1453-1,2	W. O. 8260 Tape No. 68 St'd 84°F		
Office Work F. A. W.	Surveyed by Rosecrans		
Checked K.R.M.	Notes S Date 11-1-38		
Date Aug. 1939	Indexed		

WS 65D-4

Cont. bottom next page

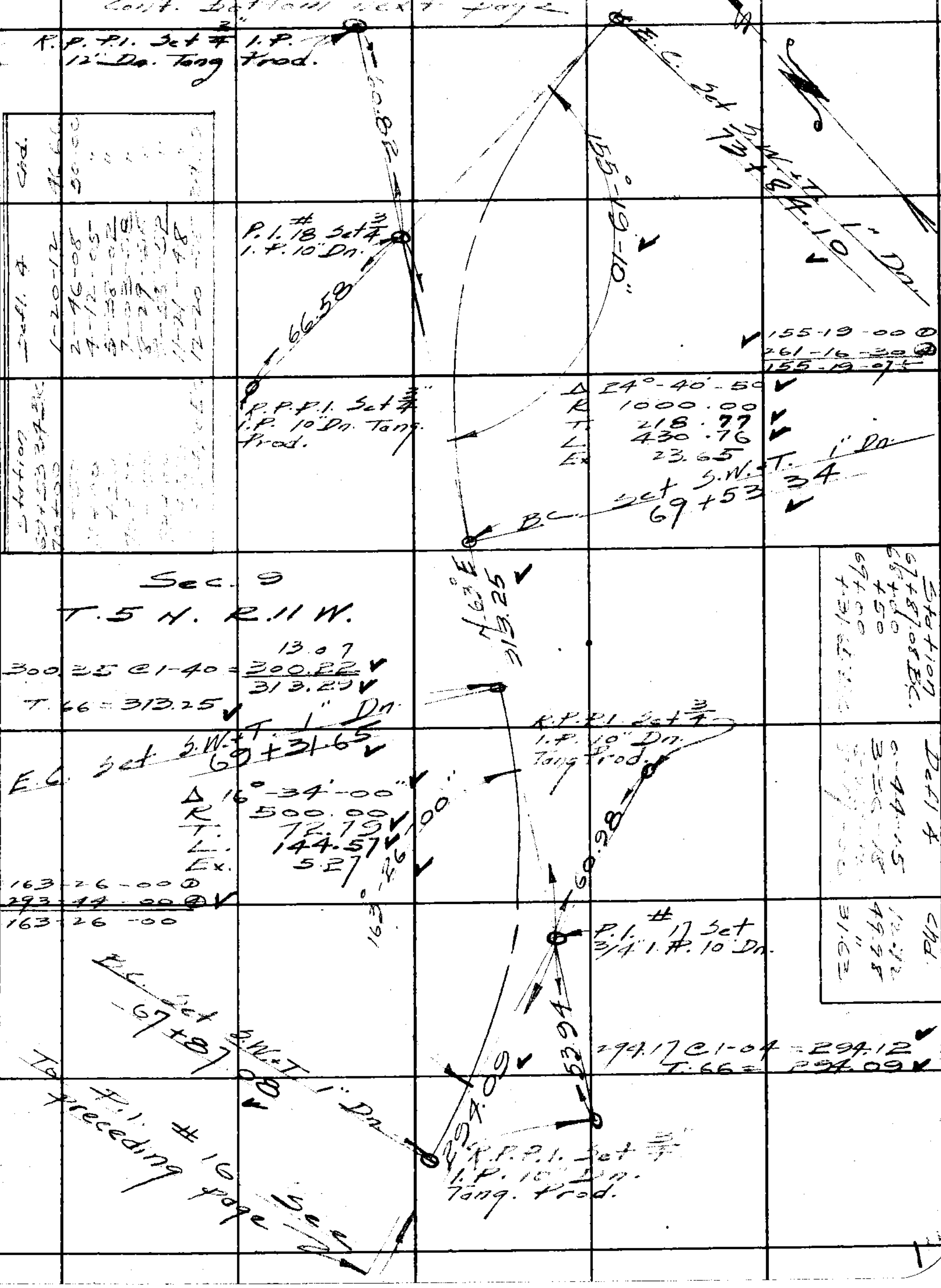

Note: Any Additions or Changes on This Sheets Must be Made or Circled in Red Ink With Date and Name of Person Making Change.

Do not extend notes this side of this line

RETURN TO
LOS ANGELES COUNTY SURVEYOR
700 HALL OF RECORDS

FORM 247 5M 10-37

F.B. 768 PG. 154

Cont. bottom next page

Station	Defl. ∡	Chd.
80+42.79 BC		
+50	0-41-19	7.21
+75	3-04-33	24.99
81+00	5-27-47	"
+25	7-51-02	"
+50	10-14-16	"
+75	12-37-30	"
+98.39 EC	14-51-30	23.38
	150-17-00 ①	
	241-08-00 ②	
	150-17-00	

W.S. 65 D-4

R.P.P.I. Set 3/4" I.P. Fl. Tang. Prod.

E.C. Set S.W.+T. 81+98.39 1" Dn.

52.51

150°-17'-00"

P.I. #19 Set 3/4" I.P. 10" Dn.

62.52

Δ 29°-43'-00"
R. 300.00
T. 79.59
L. 155.60
Ex 10.37

R.P.P.I. Set 3/4" I.P. Fl. Tang Prod.

B.C. Set S.W.+T. 1" Dn.

80+42.79

156.44
299.94 @ 2-09 = 299.73
456.17
T.56 = 456.09

106.43 @ 2-51 = 106.30
258.45 @ 5-22 = 257.32
300.39 @ 5-29 = 299.01
300.45 @ 4-57 = 299.33
300.39 @ 4-25 = 299.50
1261.46

T.60 = 1261.26

P.O.T. 76+66.29 Set S.W.+T. 1" Dn.

456.09

185.36

Int. P.O.T. 74+80.93 Set 3/4" I.P. 10" Dn.

Sec. 10

T.5 N. R.11 W.

1261.26

Cor. Secs. 9, 10, 15 + 16 T.5 N. R.11 W. Fd. C.S. Mon. F.B. 85-135

Cor. Secs. 9 + 10 T.5 N. R.11 W. Fd. 2" I.P. 3" Dn. F.B. 56-46 + 87

185.39 T.60 = 185.36

315.60

88°-35'-45"

Sec. 9

To P.I. # 18 preceding page

See page

88-35-45 ①
354-23-00 ②
88-35-45

315.65 T.60 = 315.60

RETURN TO
LOS ANGELES COUNTY SURVEYOR
700 HALL OF RECORDS

Note: Any Additions or Changes on This Sheets Must be Made or Circled in Red Ink With Date and Name of Person Making Change.

Do not extend notes this side of this line

Notes Ck'd by McPherson	Survey of Cheshire Rd	F.B. 768 Pg. 155
Map No. B-1453-2	W. O. 8250 Tape No. 68 St'd 84 °F	
Office Work F. A. W.	Surveyed by Rosecrans	
Checked K.R.M.	Notes K. Date 11-3-38	
Date Aug 1939	Indexed	

W.S. 65-D-4

Cont. bottom next page

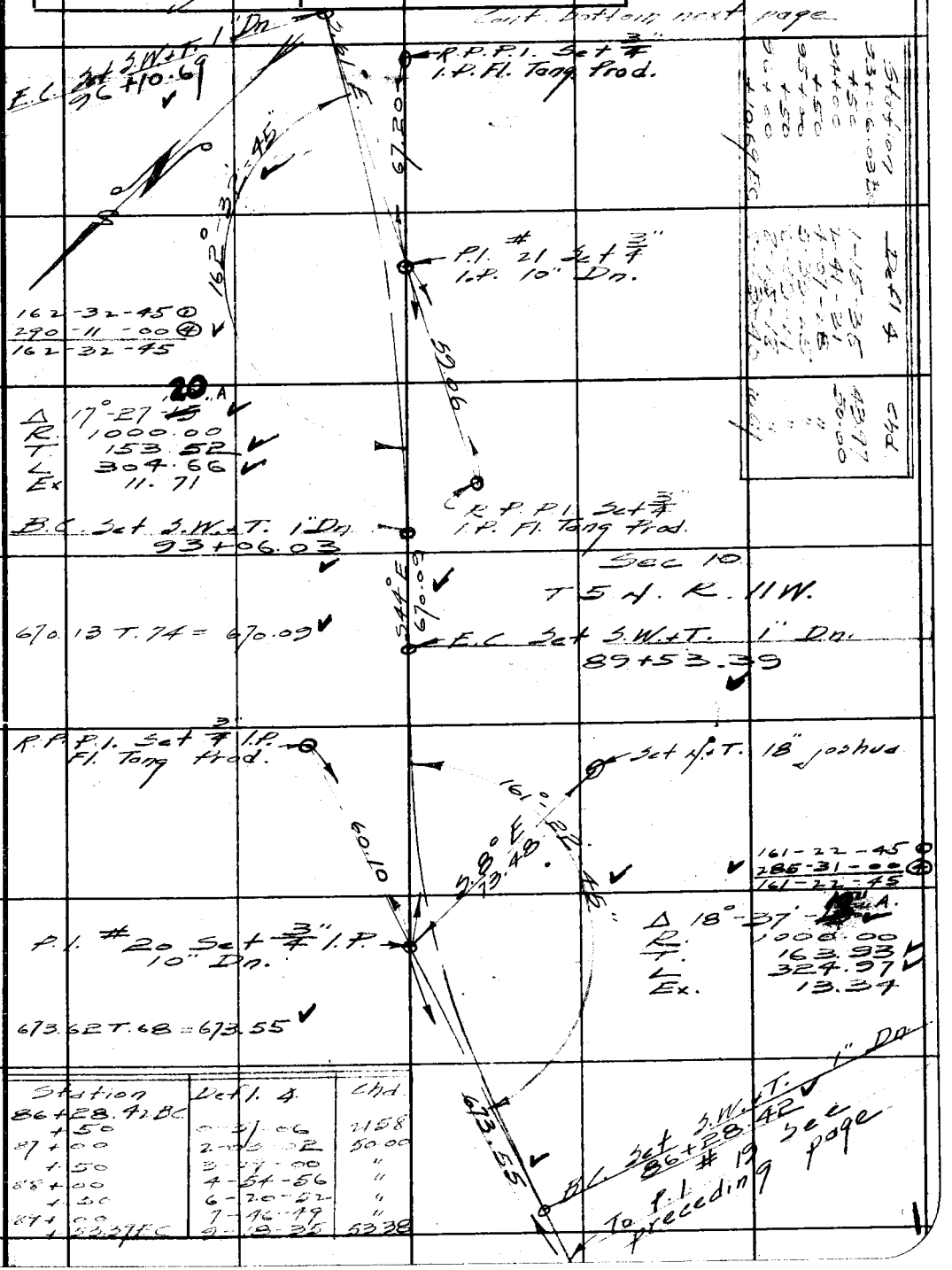

Station	Defl. ∠	Chd.
86+28.42 BC		
+50	0-37-06	21.58
87+00	2-03-02	50.00
+50	3-29-00	"
88+00	4-54-56	"
+50	6-20-52	"
89+00	7-46-49	"
+53.39 EC	9-18-35	53.38

Station	Defl ∠	Chd
93+06.03 BC		
+50	1-15-35	43.77
94+00	2-41-21	50.00
+50	4-07-18	"
95+00	5-33-15	"
+50	6-59-11	"
96+00	8-25-18	"
+10.69 EC	9-18-35	10.69

Note: Any Additions or Changes on This Sheets Must be Made or Circled in Red Ink With Date and Name of Person Making Change.

Do not extend notes this side of this line

RETURN TO
LOS ANGELES COUNTY SURVEYOR
700 HALL OF RECORDS

FORM 247 5M 10-37

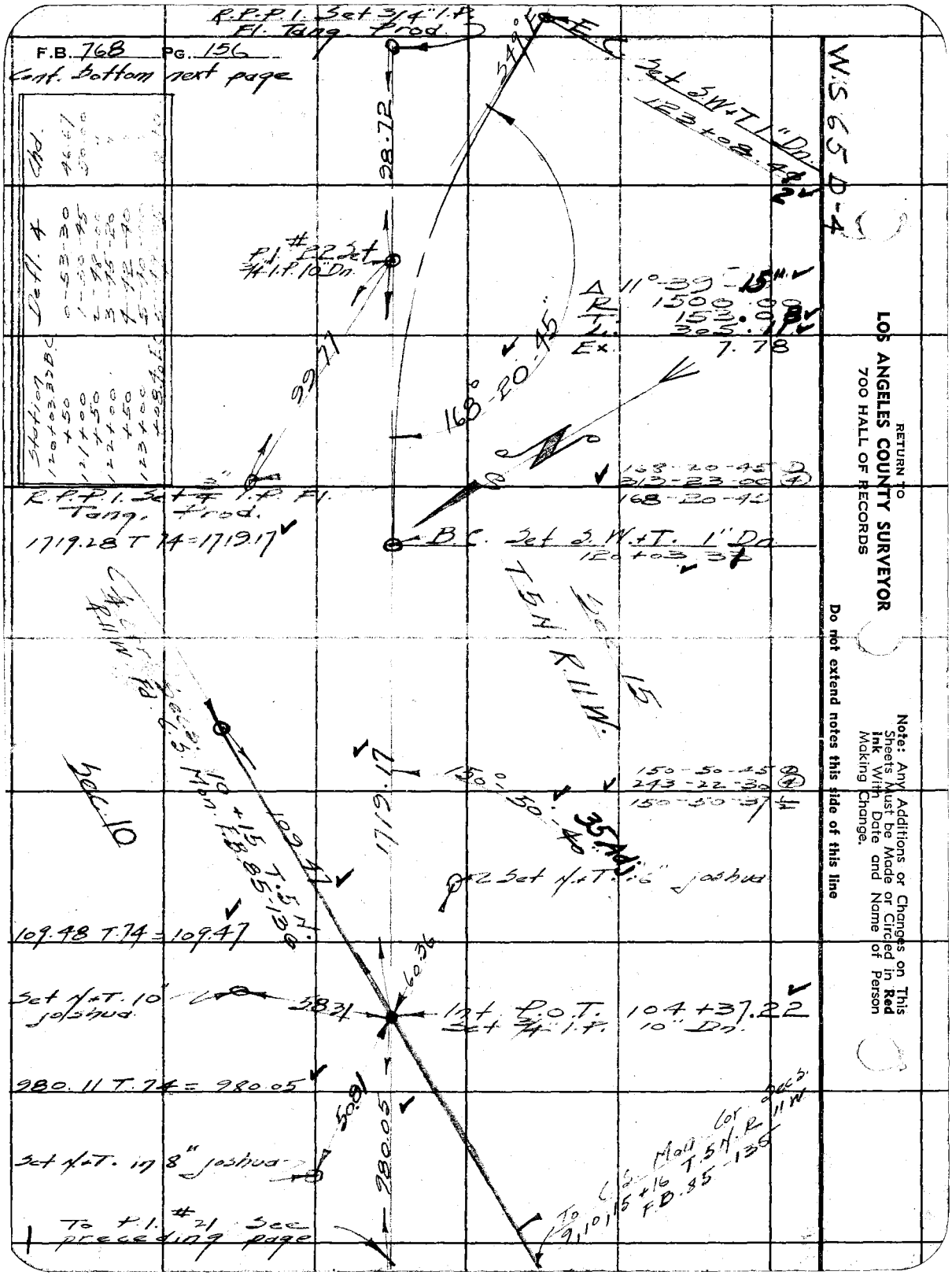
F.B. 768 PG. 156
Cont. bottom next page
R.P.P.I. Set 3/4" I.P. Fl. Tang. Prod.
E.C. Set S.W.+T. 1" Dn. 123+08.48
W.S. 65 D-4
Defl. 4
Chd.
Station
P.I. #22 Set 3/4 I.P. 10" Dn.
Δ 11°-39'-15"
R 1500.00
T 153.08
L 305.11
Ex. 7.78
168°-20'-45"
99.71
168-20-45
313-23-00
168-20-45
R.P.P.I. Set 3/4 I.P. Fl. Tang. Prod.
1719.28 T.74 = 1719.17
B.C. Set S.W.+T. 1" Dn. 120+03.37
T.5N. R.11W.
Sec. 15
Sec. 10
150°-50'-40"
35 Adj.
150-50-45
243-22-30
150-50-37
Set N+T. 6" joshua
109.48 T.74 = 109.47
Set N+T. 10" joshua
58.31
60.36
Int. P.O.T. 104+37.22
Set 3/4" I.P. 10" Dn.
980.11 T.74 = 980.05
50.81
980.05
Set N+T. in 8" joshua
To P.I. #21 See preceding page
To C.S. Mon. Cor. Secs. 9, 10, 15 + 16 T.5N. R.11W. F.B. 85-135
RETURN TO
LOS ANGELES COUNTY SURVEYOR
700 HALL OF RECORDS
Note: Any Additions or Changes on This Sheets Must be Made or Circled in Red Ink With Date and Name of Person Making Change.
Do not extend notes this side of this line

Notes Ck'd by McPherson	Survey of Sheline Rd	F.B. 768	Pg. 157
Map No. B-1453-2	W. 0825 Tape No. 68 St'd 84 of		
Office Work F. A. W.	Surveyed by Posecrans		
Checked K.R.M.	Notes R Date 11-4-38		
Date Aug. 1939	Indexed		

M565 D-4

Note: Any Additions or Changes on This Sheets Must be Made or Circled in Red Ink With Date and Name of Person Making Change.

Do not extend notes this side of this line

RETURN TO
LOS ANGELES COUNTY SURVEYOR
700 HALL OF RECORDS

FORM 247 5M 10-37

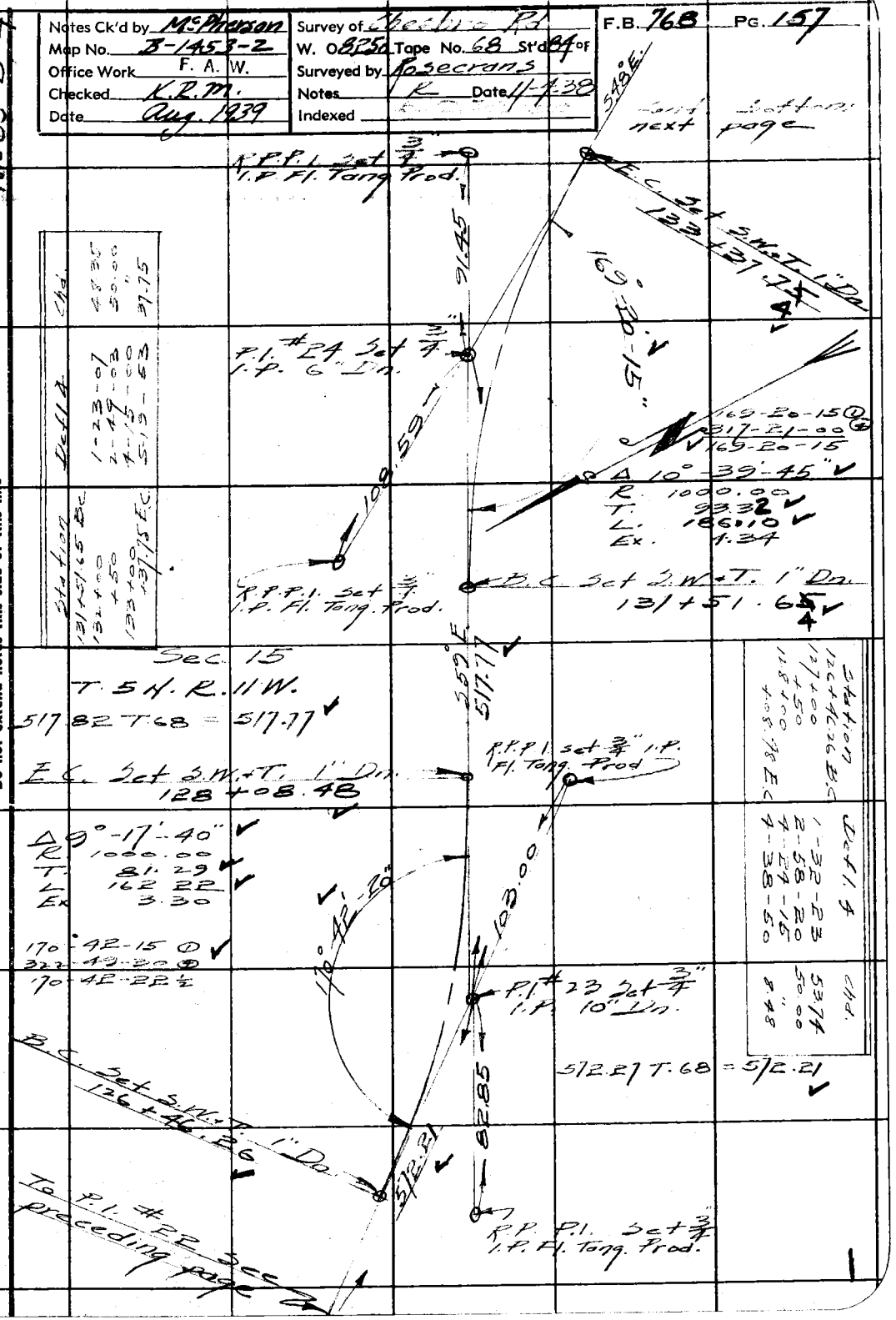

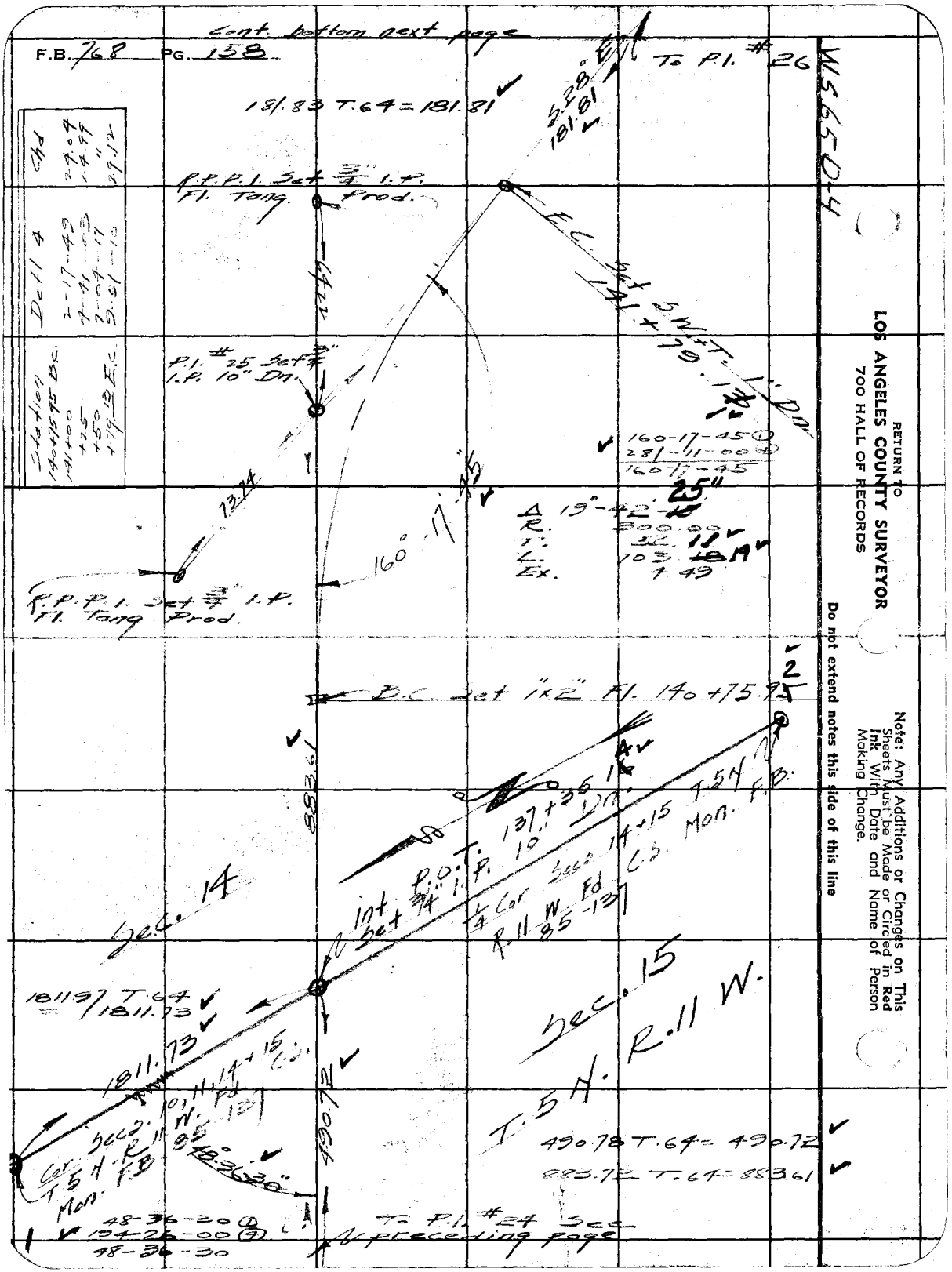

RETURN TO
LOS ANGELES COUNTY SURVEYOR
700 HALL OF RECORDS

Note: Any Additions or Changes on This Sheets Must be Made or Circled in Red Ink With Date and Name of Person Making Change.

Do not extend notes this side of this line

Notes Ck'd by McPherson	Survey of Chesbro Rd	F.B. 768 PG. 159
Map No. B-1452-2	W. O. 8250 Tape No. 68 St'd 84 °F	
Office Work F. A. W.	Surveyed by Rosecrans	
Checked K.R.M.	Notes R Date 11-7-38	
Date Aug. 1939	Indexed	

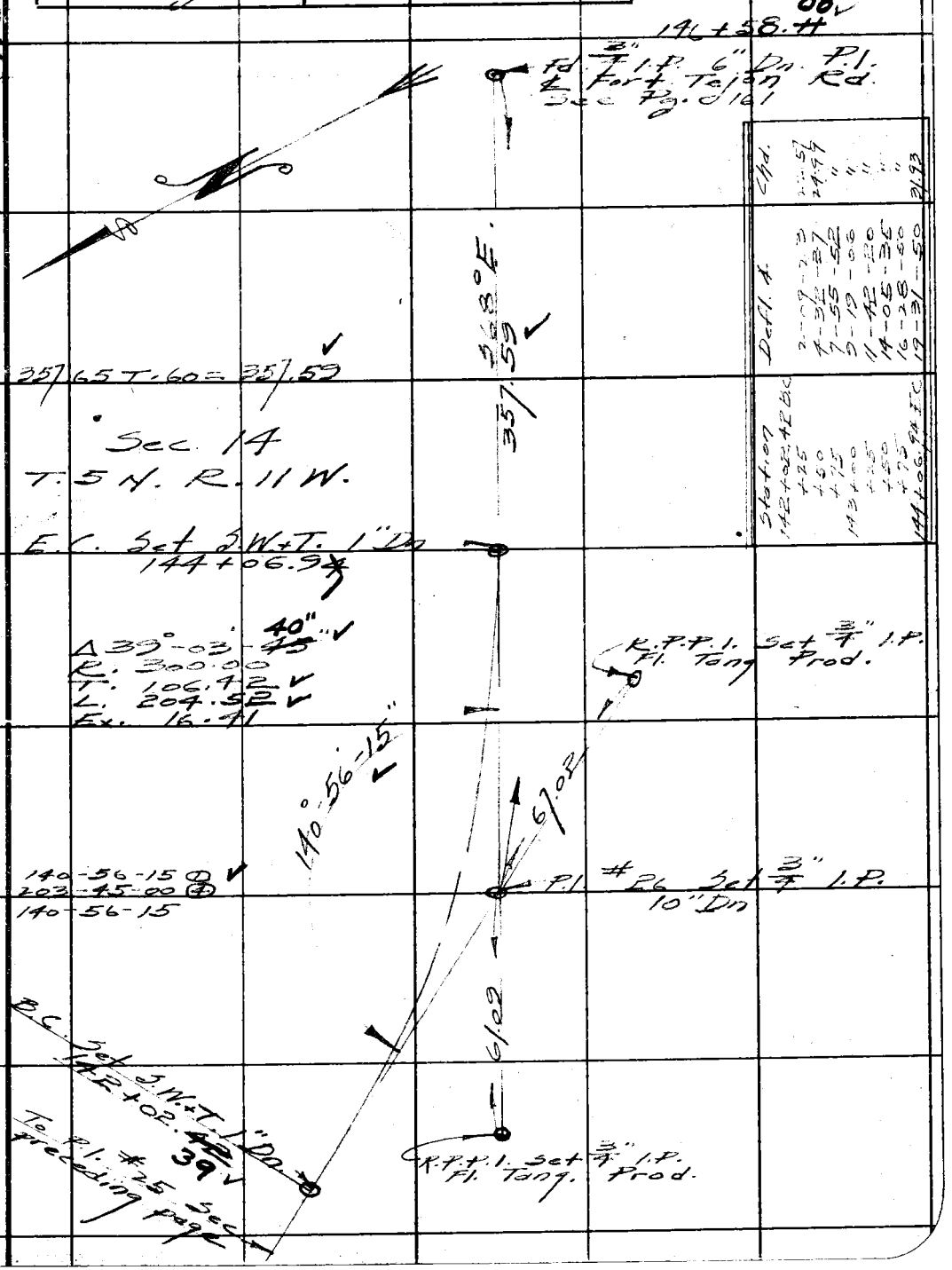

Note: Any Additions or Changes on This Sheets Must be Made or Circled in Red Ink With Date and Name of Person Making Change.

Do not extend notes this side of this line

RETURN TO
LOS ANGELES COUNTY SURVEYOR
700 HALL OF RECORDS

FORM 247 5M 10-37

F.B. 768 PG. 160

RETURN TO
LOS ANGELES COUNTY SURVEYOR
700 HALL OF RECORDS

Do not extend notes this side of this line

Note: Any Additions or Changes on This Sheets Must be Made or Circled in **Red Ink** With Date and Name of Person Making Change.

Notes Ck'd by McPherson	Survey of Chesbro Road	F.B. 768 PG. 161
Map No. B-1452-1	W. O. 8250 Tape No. 68 St'd 84 OF	
Office Work F. A. W.	Surveyed by Rosecrans	
Checked K.R.M.	Notes K. Date 4-7-38	
Date Aug 1939	Indexed	

MS 650-1

Note: Any Additions or Changes on This Sheets Must be Made or Circled in Red Ink With Date and Name of Person Making Change.

Do not extend notes this side of this line

RETURN TO
LOS ANGELES COUNTY SURVEYOR
700 HALL OF RECORDS

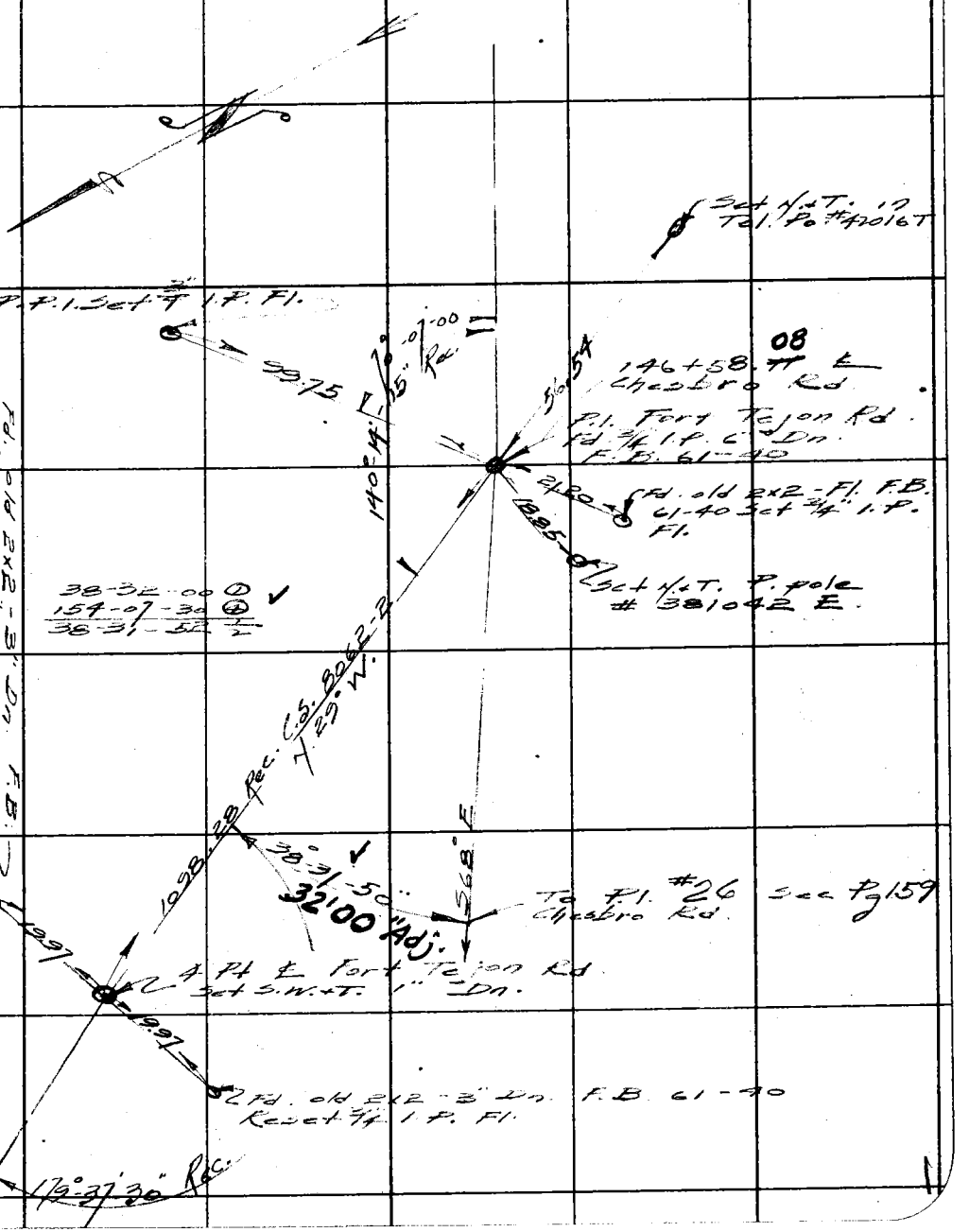

FORM 247 5M 10-37

RETURN TO
LOS ANGELES COUNTY SURVEYOR
700 HALL OF RECORDS

Note: Any Additions or Changes on This Sheets Must be Made or Circled in **Red Ink** With Date and Name of Person Making Change.

Do not extend notes this side of this line

F.B. 168 PG. 162

Notes Ck'd by McPherson	Survey of [illegible]	F.B. 768 Pg. 163
Map No. C.S.B-1452-1	W. O. 8250 Tape No. 68 St'd 34 of	
Office Work F. A. W.	Surveyed by Rosecrans	
Checked K.R.M.	Notes R Date 10-31-38	
Date Aug. 1939	Indexed [illegible]	

WS 65C-4

Cor. Secs. 9, 10, 15 + 16 T.5 H.R. 11 W Fd. C.S. Mon. F.B. 85-135

Sec. 9

1500.77

Sec 16

T.5 H.R. 11 W.

174.04 @ 7-46 = 172.44 ✓
145.34 @ 3-00 = 145.14 ✓ (1x2)
221.19 @ 7-00 = 219.54 ✓
300.28 @ 6-20 = 298.45 ✓
131.86 @ 1-12 = 131.83 ✓
180.61 @ 11-27 = 177.02 (1x2) ✓
61.32 @ 18-54 = 58.01 ✓
300.50 @ 6-30 = 298.57 ✓
1501.00 ✓

T.60 = 1500.77 ✓

114-14-00 ①
36-15-30 ②
114-15-32 ③

14.05 Adj.

P.O.S.T. Sec. line
Int. Set 3/4" I.P. 10" Dn.
P.I.P. #12 Pg. Set 3/4" 150

To C.S. Mon. 1/4 Cor. Secs.
9+10 T.5 H.R. 11 W.
F.B. 85-135

Note: Any Additions or Changes on This Sheets Must be Made or Circled in Red Ink With Date and Name of Person Making Change.

Do not extend notes this side of this line

RETURN TO
LOS ANGELES COUNTY SURVEYOR
700 HALL OF RECORDS

FORM 247 5M 10-37



F.B. 768 PG. 164

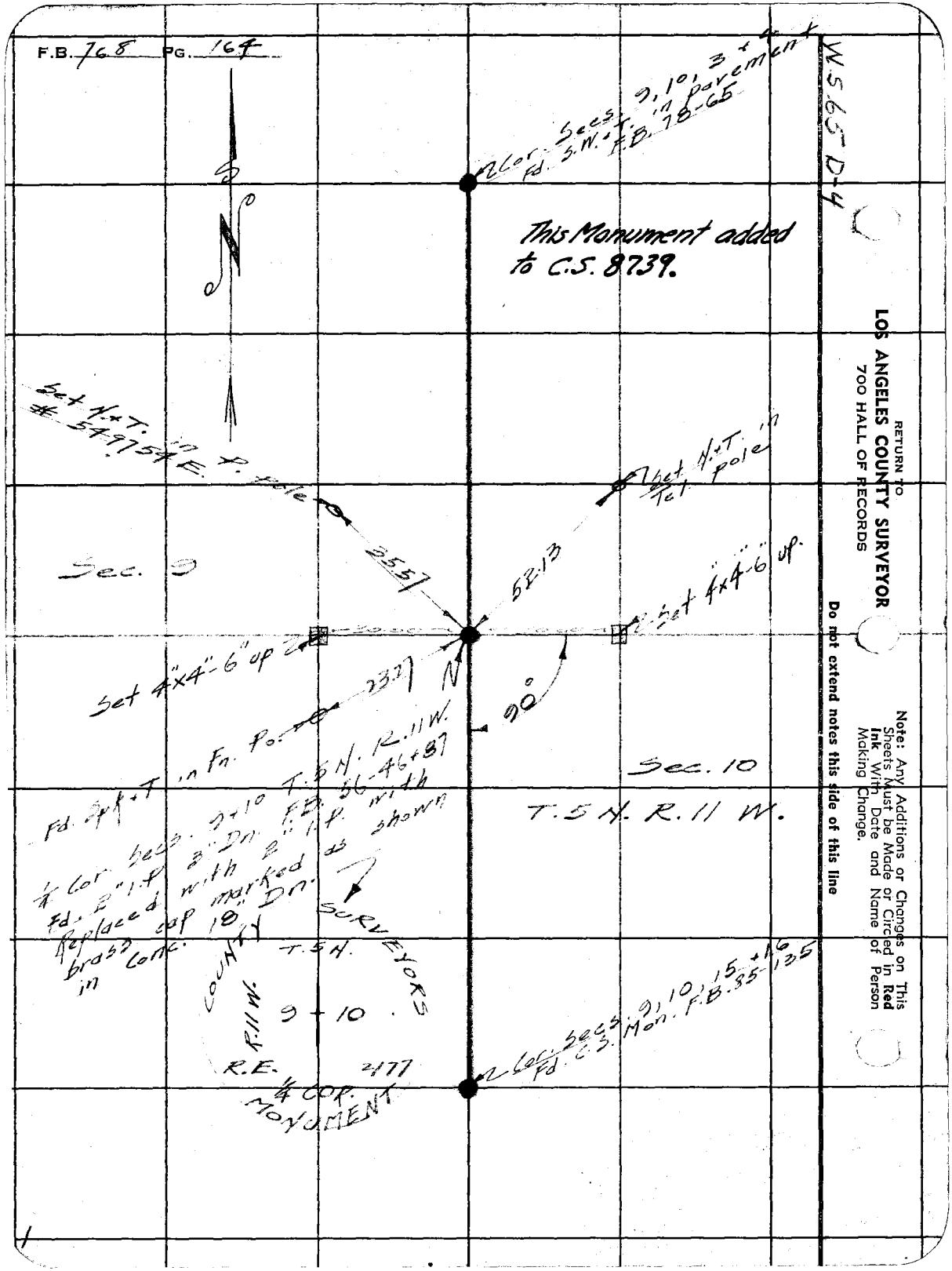

RETURN TO
LOS ANGELES COUNTY SURVEYOR
700 HALL OF RECORDS

Do not extend notes this side of this line

Note: Any Additions or Changes on This Sheets Must be Made or Circled in **Red Ink** With Date and Name of Person Making Change.

Notes Ck'd by McPherson	Survey of [illegible]	F.B. 768 Pg. 165
Map No. B-1452-1	W. O. 8247 Tape No. 68 St'd 84 of	
Office Work F. A. W.	Surveyed by [illegible]	
Checked K.R.M.	Notes [illegible] Date 10-17-38	
Date Aug. 1939	Indexed [illegible] 11-18-38	

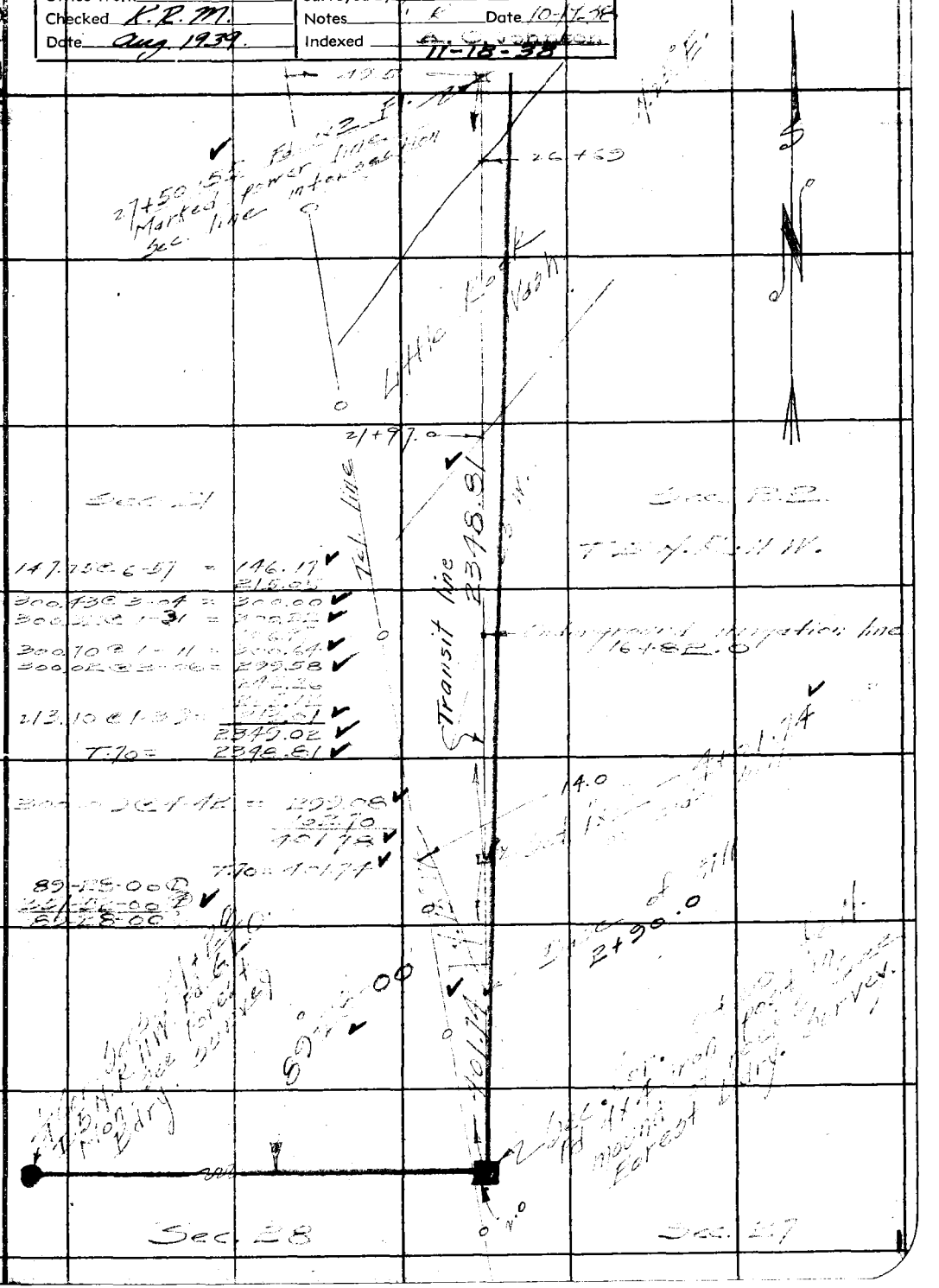

Note: Any Additions or Changes on This Sheets Must be Made or Circled in Red Ink With Date and Name of Person Making Change.

Do not extend notes this side of this line

RETURN TO
LOS ANGELES COUNTY SURVEYOR
700 HALL OF RECORDS

FORM 247 5M 10-37

F.B. 768 PG. 166



WS 65-D-5

RETURN TO
LOS ANGELES COUNTY SURVEYOR
700 HALL OF RECORDS

Note: Any Additions or Changes on This Sheets Must be Made or Circled in **Red Ink** With Date and Name of Person Making Change.

Do not extend notes this side of this line

Notes Ck'd by McPherson	Survey of Barrel Springs	F.B. 768 Pg. 167
Map No. B-1452-1	W. O. 8247 Tape No. 68 St'd 84 of	
Office Work F. A. W.	Surveyed by Rosecrans	
Checked K. R. M.	Notes	Date 1-30-38
Date Aug 1939	Indexed	

W.S. 65 B-2

Note: Any Additions or Changes on This Sheets Must be Made or Circled in Red Ink With Date and Name of Person Making Change.

Do not extend notes this side of this line

RETURN TO
LOS ANGELES COUNTY SURVEYOR
700 HALL OF RECORDS



FORM 247 5M 10-37

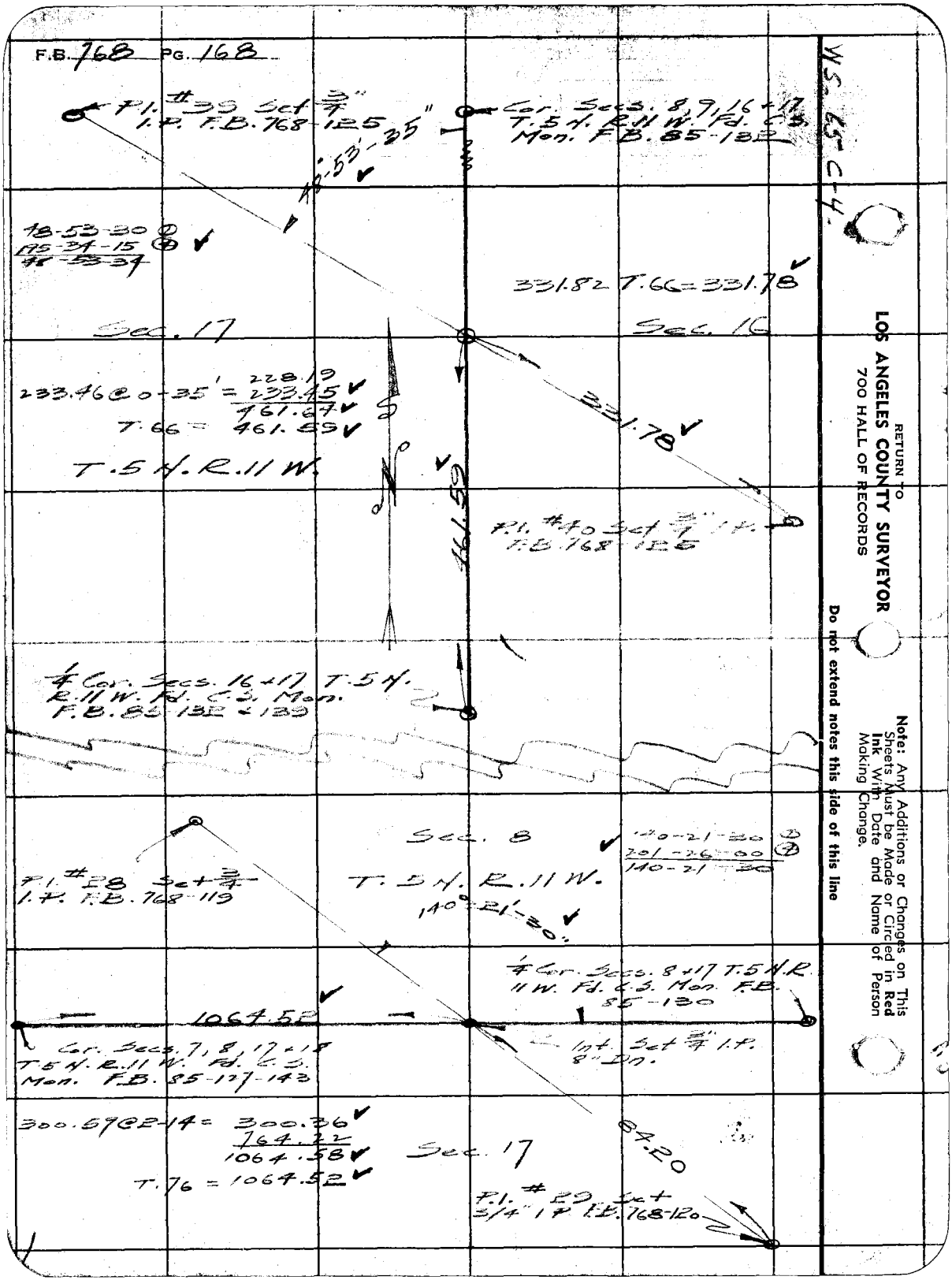
F.B. 768 PG. 168
P.I. #39 Set 3/4" I.P. F.B. 768-125
Cor. Secs. 8, 9, 16 + 17 T.5 N. R.11 W. Fd. C.S. Mon. F.B. 85-132
48°-53'-35"
48-53-30
195-34-15
48-53-34
331.82 T.66 = 331.78
Sec. 17
Sec. 16
233.46 @ 0-35' = 228.19
233.45
461.64
T.66 = 461.59
T.5 N. R.11 W.
331.78
461.59
P.I. #40 Set 3/4" I.P. F.B. 768-125
1/4 Cor. Secs. 16 + 17 T.5 N. R.11 W. Fd. C.S. Mon. F.B. 85-132 + 139
Sec. 8
140-21-30
201-26-00
140-21-30
P.I. #28 Set 3/4 I.P. F.B. 768-119
T.5 N. R.11 W.
140°-21'-30"
1/4 Cor. Secs. 8 + 17 T.5 N. R. 11 W. Fd. C.S. Mon. F.B. 85-130
1064.52
Cor. Secs. 7, 8, 17 + 18 T.5 N. R.11 W. Fd. C.S. Mon. F.B. 85-127-143
Int. Set 3/4" I.P. 8" Dn.
300.59 @ 2-14 = 300.36
764.22
1064.58
T.76 = 1064.52
Sec. 17
84.20
P.I. #29 Set 3/4" I.P. F.B. 768-120
WS 65 C-4
RETURN TO
LOS ANGELES COUNTY SURVEYOR
700 HALL OF RECORDS
Note: Any Additions or Changes on This Sheets Must be Made or Circled in Red Ink With Date and Name of Person Making Change.
Do not extend notes this side of this line

Notes Ck'd by	Survey of [illegible]
Map No. B-1452-2	W. O. 8247 Tape No. 68 St'd 84 °F
Office Work F. A. W.	Surveyed by Rosecrans
Checked KRM.	Notes Date /
Date Aug 1939	Indexed 11-18-38

F.B. 768 PG. 169

Station	Offset	Remarks	Station	Offset	Remarks
0-11.5		[illegible] edge [illegible]	+50	18 L	E Rd.
0+11.5		F [illegible]		23 L	Fn.
+25	23 L	E Rd.		15 R	E Rd.
+50	[illegible]	[illegible]		32 R	Fn.
	20 L	E Rd.	5+00	32.5 R	"
1+00	20 R	"		15 R	E Rd.
	13 L	"		19 L	E Rd.
+21	21.4 L	Fn. Cor. to N+E		23 L	Fn.
+50	18 R	E Rd.	+50	19 L	E Rd.
	15 L	"		23 L	Fn.
	21.4 L	Fn.		15 R	E Rd.
+77	16 L	P. pole		32 R	Fn.
+86	32 R	4 [illegible] Fn.	+65	35.3 R	old abandoned well [illegible]
2+00	33 R	Fn.	2+00	15 R	E Rd.
	[illegible] R	E Rd.		32 R	Fn.
	[illegible] L	"		19 L	E Rd.
	21 L	Fn.		23 L	Fn.
+50	15 R	E Rd.	+50	17 L	E Rd.
	32 R	Fn.		[illegible]	Fn.
	16 L	E Rd.		[illegible] R	E Rd.
	21.5 L	Fn.		32 R	Fn.
3+00	16 L	E Rd.	+77	18 L	P. pole
	22 L	Fn.	7+00	18 L	E Rd.
	14 R	E Rd.		23.5 L	Fn.
	32 R	Fn.		16 R	E Rd.
+34	22 L	Fn. Cor. to N, E+W		[illegible] R	Fn.
+50	17 L	E Rd.	+50	32 R	"
	22 L	Fn.		15 R	E Rd.
	14 R	E Rd.		19 L	"
	32 R	Fn.		24 L	Fn.
4+00	14 R	E Rd.	5+00	19 L	E Rd.
	32 R	Fn.		23 L	Fn.
	16 L	E Rd.		15 R	E Rd.
	22 L	Fn.		32 R	Fn.
+26	17 L	P. pole			

Note: Any Additions or Changes on This Sheets Must be Made or Circled in Red Ink With Date and Name of Person Making Change.

Do not extend notes this side of this line

RETURN TO
LOS ANGELES COUNTY SURVEYOR
700 HALL OF RECORDS

FORM 247 5M 10-37

F.B. 768 PG. 170

Station	offset	Remarks	Station	offset	Remarks
8+50	32 R	Fn.	14+00	31 R	Fn.
	15 R	E. Rd.		14 R	E. Rd.
	19 L	"		20 L	"
	23.5 L	Fn.	+21	19.5 L	P. Po
9+00	19 L	E Rd.	+50	20 L	E Rd.
	23.5 L	"		14 R	"
	16 R	E Rd.		31 R	Fn.
	31 R	Fn.	15+00	30 R	"
+24	19 L	P. Po.		13 R	E Rd.
+50	18 L	E Rd.		20 L	"
	23 L	Fn.	+50	20 L	"
	15 R	E Rd.		13 R	"
	32 R	Fn.		31 R	Fn.
+97	24 L	Fn. Cor to x/+W	16+00	30 R	"
10+00	16 R	E Rd.		13 R	E Rd.
	32 R	Fn.		20 L	"
	18 L	E Rd.	+50	20 L	"
+50	16 R	E Rd.		14 R	"
	32 R	Fn.		30 R	Fn.
	20 L	E Rd.	+71.5	20 L	P. Po
11+00	19 L	"	17+00	20 L	E Rd.
	15 R			17 R	"
	32 R	Fn.		30 R	Fn.
+50	32 R	Fn.	+50	30 R	"
	16 R	E Rd.		15 R	E Rd.
	20 L	"		20 L	"
+73	19 L	P. Po	18+00	20 L	"
+88		E 10 Drivery to S		16 R	"
12+00	32 R	Fn.		30 R	Fn.
	14 R	E Rd.	+50	30 R	"
	20 L	"		14 R	E Rd.
+50	21 L	"		20 L	"
	12 R	"	19+00	16 R	"
	32 R.	Fn.		30 R	Fn.
13+00	31 R	"		21 L	E Rd.
	14 R	E Rd.	+21	22 L	P. Po
	18 L	"	+50	22 L	E Rd.
+50	19 L	"		14 R	"
	13 R	"		29 R	Fn.

RETURN TO
LOS ANGELES COUNTY SURVEYOR
700 HALL OF RECORDS

Note: Any Additions or Changes on This Sheets Must be Made or Circled in **Red Ink** With Date and Name of Person Making Change.

Do not extend notes this side of this line

Notes Ck'd by	Survey of [illegible]
Map No. B-1452-2	W. O. 8241 Tape No. 68 St'd 84 of
Office Work F. A. W	Surveyed by Rosecrans
Checked K.P.M.	Notes R Date 9-18-38
Date Aug. 1939	Indexed [illegible]

F.B. 768 PG. 171

Station	Offset	Remarks	Station	Offset	Remarks
20+00	29R	Fn	+70	54R	4' sq. well.
	15R	[illegible]	+75	2'R	E Rd.
	23L	"		19R	Fn
+50	21L	"		24'L	E. Rd.
	15R	"	+76	11R	P. Po.
	30R	Fn.	+87	34L	guy Po
21+00	32R	"	24+00	6'R	E Rd.
	14R	E Rd.		27L	"
	20L	"		15R	Fn.
+50	20L	"	+25	18R	"
	14R	"		10R	E Rd
	38R	Fn.		16L	"
+64	22L	P. Po.	+50	20R	Fn.
22+00	20L	[illegible]		12R	E Rd.
	14R	"		13L	"
	42R	Fn	+75	20R	Fn.
+50	40R	"		13R	E Rd.
	10L	[illegible]		11L	"
	22L	"	+85 EC	19R	Fn
+91	50R	Fn. Cor. to S & W.		12R	E Rd
23+00	2'R	E Rd		12L	"
	25L	"	25+00	10L	"
+07	18'R	N.W Cor. pump house 25 E+W 9' N+S.		12R	"
				18R	Fn.
	30'R	N.E. Cor. pumphouse	+50	16R	"
+14	12'R	W. end. of Fn.		11R	E Rd.
+40	37R	4' sq well		12L	"
+50	1'R	E Rd.	26+08 BC	13R	Fn
	13R	Fn.		9R	E Rd.
	28'L	E Rd.		14L	"
+64 BC	13R	Fn	+25	14R	P. Po
	2'R	E Rd.	+50	11R	Fn.
	27'L	"		8R	E Rd
+65	42'R	N.W. Cor. Shed 9 E+W. 7 N+S.		13L	BC
	43R	N.E. Cor. "		17L	TC

Note: Any Additions or Changes on This Sheets Must be Made or Circled in Red Ink With Date and Name of Person Making Change.

Do not extend notes this side of this line

RETURN TO
LOS ANGELES COUNTY SURVEYOR
700 HALL OF RECORDS

FORM 247 5M 10-37

F.B. 768 Pg. 172

Station	Offset	Remarks	Station	Offset	Remarks
27+00	9R	Fn.	33+00	18L	E Rd.
	7R	E Rd.		6R	"
	14L	B.C.		19R	Fn.
	17L	T.C.	+50	19R	"
+50	7R	E. Rd.		6R	E Rd.
	14R	Fn		20L	"
	13L	B.C.	34+00	6R	E Rd.
	16L	T.C.		20R	Fn.
28+00	8R	E Rd.		24L	E Rd.
	18R	Fn.	+20	25R	P Po.
	13L	B.C.	+50	19R	Fn.
	17L	T.C.		7R	E Rd.
+38 EC	22R	Fn.		27L	"
	11R	E Rd.	35+00	8R	"
	11L	B.C.		20R	Fn
	13L	T.C.		19L	E Rd.
+50	22R	end of Fn	+50	20R	Fn.
+73	19R	P. Po.		10R	E Rd.
29+00	℄ 8 Rd Bear S2°W			17L	"
	12L	E. Rd.	+72 B.C.	11R	"
+50	16R	"		20R	Fn
	9L	"		16L	E Rd.
30+00	17R	"	36+00	8R	"
	8L	"		20R	Fn
+50	19R	"		17L	E Rd
	6L	"	+17	13R	4 Pt. Fn
	16R	1' Conc Std pipe	+25	15R	Fn.
31+00	20R	E Rd.		10R	E Rd.
	6L	"		23L	"
+46	25R	P Po		℄ 20' Rd Bear. S80°E.	
+50	18R	E Rd.	+50	24R	Fn
	6L	"		10R	E Rd.
+60	21R	end of Fn.		31L	"
32+00	15R	E Rd.	+75	20L	"
	21R	Fn		9R	"
	13L	E Rd		30R	Fn.
+50	15L	"	+90	27L	P. Po
	9R	"			
	20R	Fn.			

RETURN TO
LOS ANGELES COUNTY SURVEYOR
700 HALL OF RECORDS

Note: Any Additions or Changes on This Sheets Must be Made or Circled in **Red Ink** With Date and Name of Person Making Change.

Do not extend notes this side of this line

Notes Ck'd by	Survey of Barrel Springs Rd	F.B. 768	PG. 173
Map No. B-1452-2	W. O. 22-47 Tape No. 68 St'd 99 of		
Office Work	Surveyed by Rosecrans		
Checked KRM	Notes 1 P Date 7-28-38		
Date Aug. 1939	Indexed A. C. Johnson		

Station	Offset	Remarks	Station	Offset	Remarks
21+00	30 R	Fn	40+00	16 R	Fn.
	8 R	E Rd		4 R	E Rd.
	25 L	V Rds.		22 L	" + Fn.
	44 L	E Rd			
	48 L	Fn	+50	20 L	" "
				2 R	E Rd
+21 E.C.	29 R	Fn		19 R	Fn.
	9 R	E Rd.	41+00	3 R	E Rd.
	26 L	E Rd		18 L	Fn + E Rd.
	29 L	Fn.		21 R	Fn.
+45	16 R	W end. 2' corr. iron Lot.	+50	15 L	Fn + R
+67	15 L	E end "		11 R	E Rd.
+75	12 R	E Rd		24 R	Fn.
	23 R	Fn.	42+00	11 R	"
	13 L	E Rd.		10 R	E Rd.
36+00	11 L	Fn		12 L	Fn + Rd
	7 L	E Rd	50	12 L	" "
	14 R	"		10 R	E Rd.
	28 R	Fn		29 R	Fn
+08	22 R	Fn. Cor. to 3 + 4 N	43+00	31 R	Fn
+25	14 R	E Rd.		12 R	E Rd.
	22 R	Fn.		6 L	"
	9 L	Fn + E Rd		10 L	Fn.
+50	13 L	" "	50	3 L	E Rd.
	10 R	E Rd		2 L	Fn
	14 R	Fn		19 R	E Rd
+75	10 R	"		41 R	Fn + N.W. Cor. Fence cor. 3 + 4 E.S.
	7 R	E Rd			
	18 L	Fn + E Rd.	44+00	32 R	Fn
+95 E.C.	7 R	" "		19 R	E Rd
	19 L			2 L	"
39+50	20 L	" "		31 L	Fn.
	4 R	E Rd.	45	7 L	E Rd.
	12 R	Fn.	50	35 R	Fn + H.E. Cor. Fence Post
+84	E 10' Rd. Bear. 37° W.				
+92	16 R	Fn. Cor. to E + W + 3.	100	26 R	Fn
				20 R	E Rd.

Note: Any Additions or Changes on this Sheets Must be Made or Circled in Red Ink With Date and Name of Person Making Change.

Do not extend notes this side of this line

RETURN TO
LOS ANGELES COUNTY SURVEYOR
700 HALL OF RECORDS

FORM 247 5M 10-37

F.B. 768 PG. 174

Station	Offset	Remarks	Station	Offset	Remarks
	1' L	E Rd	49+00	18' R	Fn.
	9 L	Fn.		10 R	E. Rd.
45+00	9 L	Fn		13 L	"
	2 L	E Rd		23 L	Fn
	20 R	"	+22	20' R	Fn. Cor. E. W + S.
	41 R	Fn.	+49	20 R	Fn.
+50	45 R	"		10 R	E Rd.
	20 R	E Rd		14 L	"
	2 L	"		22 L	Fn.
	9 L	Fn.	50+00	10 R	E Rd.
46+00	11 L	"		21 R	Fn
	4 L	E Rd		14 L	E Rd.
	18 R	"		18 L	Fn.
	42 R	Fn.	+50	16 L	"
+50	40 R	"		12 L	E Rd.
	16 R	E Rd		17 R	"
	6 L	"		24 R	Fn
	12' L	Fn.	51+00	[illegible]	[illegible]
47+00	12 L	"		5 R	E. Rd.
	8 L	E Rd.		5 L	"
	15 R	"		12 L	Fn
	37 R	Fn.	+19 B.C.	11 L	"
+26 B.C.	34 R	"		8 L	E Rd.
	17 R	E Rd		16' R	"
	10 L	"		27 R	Fn
	14 L	Fn	+50	26 R	"
+50	16 L	"		15 R	E Rd
	9 L	E Rd.		7 L	"
	13 R	"		10' L	Fn.
	32 R	Fn	+75	14 L	"
48+00	25 R	"		10 L	E Rd.
	10 R	E. Rd.		14 R	"
	10 L	"		23 R	Fn.
	23 L	Fn.	52+00	17 R	"
+50	25 L	"		10 L	E Rd.
	14 L	E Rd		12 L	"
	11' R	"		17 L	Fn.
	20' R	Fn.	+11	14 R	X Rd Fn

RETURN TO
LOS ANGELES COUNTY SURVEYOR
700 HALL OF RECORDS

Do not extend notes this side of this line

Note: Any Additions or Changes on This Sheets Must be Made or Circled in Red Ink With Date and Name of Person Making Change.

Notes Ck'd by		Survey of Barrel Springs Rd	F.B. 768 Pg. 175
Map No. R-1452-2		W. O. 8247 Tape No. 68 St'd 54 °F	
Office Work F. A. W.		Surveyed by Rosecrans	
Checked K. R. M.		Notes K Date 9-30-38	
Date Aug. 1939		Indexed [illegible]	

Station	Offset	Remarks	Station	Offset	Remarks
52+25	17L	Fn.	+10	11L	4 Pt Fn
	14L	E. Rd.	+50	11L	E Rd.
	10R	"		20L	Fn.
	14R	Fn.		11R	E Rd
+38 EC	14R	"	+63 EC	9R	"
	9R	E. Rd.		12L	"
	13L	"		27L	Fn.
	16L	Fn.	55+00	13L	E Rd.
+50	18L	"		17L	Fn.
	14L	E Rd.		8'R	E Rd.
	9'R	"	+50	8R	"
	15R	Fn		12L	"
53+00	11R	E Rd.	56+00	11R	S. end 2' Col.
	16R	Fn.	+02	12'L	N. end 2' Col.
	13L	E Rd.	+50	12'R	E Rd.
	15L	Fn		10L	"
+29	14L	"	57+00	10'R	"
	12L	E Rd		12L	"
	7R	"	+50	12'L	"
	17R	Fn		9'R	"
+50	8R	E Rd	58+00	13L	"
	18R	Fn.		9R	"
	12'L	E Rd	+50	10R	"
	14L	Fn.		13L	"
+75	10'L	" + E Rd	59+00	10'R	"
	11R	E. Rd.		12L	"
	23R	Fn.	+50	11R	"
+94	31R	Fn. Cor. to 3 W. + 4 W.		12L	"
54+00	14R	E Rd.	60+00	10L	"
				12R	"
	8L	" + Fn	+50	12R	"
+18	E 10'	Dr Bear. S62°W		11L	"
+25	8L	E Rd.	+73 BC	11L	"
	11L	Fn.		12'R	"
	12R	E. Rd			

Note: Any Additions or Changes on This Sheets Must be Made or Circled in Red Ink With Date and Name of Person Making Change.

Do not extend notes this side of this line

RETURN TO
LOS ANGELES COUNTY SURVEYOR
700 HALL OF RECORDS

FORM 247 5M 10-37

F.B. 768 PG. 176

Station	Offset	Remarks	Station	Offset	Remarks
61+00	12 L	E. Rd.	+50	16 R	E. Rd.
	12 R	"		6 L	"
+50	11 R	"	70+00	6 L	"
	12 L	"		16 R	"
62+05 EC	11 L	"	+50	8 L	"
	11 R	"		12 R	"
+50	11 R	"	71+00	10 R	"
	11 L	"		12 L	"
63+00	12 L	"	+50	12 L	"
	10 R	"		8 R	"
+50	10 R	"	72+00	9 R	"
	12 L	"		12 L	"
+65 BC	11 L	"		33 L	edge ditch
	11 R	"		63 L	" "
64+00	11 R	"	+43	11 R	E Rd.
	12 L	"		11 L	"
+50	12 L	"		41 L	E ditch.
	11 R.	"		71 L	"
65+00	9 R	"	+65	11 R	E Rd.
	12 L	"		11 L	"
+50	11 L	"		41 L	E ditch.
	10 R	"		71 L	"
66+00	10 L	"	73+00	8 R	E Rd.
	11 R	"		14 L	"
+50	10 L	"		60 L	E ditch
	12 R	"		90 L	"
67+00	11 R	"	+50	10 R	E Rd.
	11 L	"		14 L	"
+50	10 L	"		50 L	E ditch
	11 R	"		80 L	"
68+00	11 L	"	74+00	94 L	"
	11 R	"		64 L	"
+50	11 L	"		6 R	E Rd.
	12 R	"		14 L	"
69+00	8 L	"	+50	16 L	E Rd.
	13 R	"		6 R	"
+19 BC	16 R	"	75+00	9 R	"
	8 L			15 L	"

RETURN TO
LOS ANGELES COUNTY SURVEYOR
700 HALL OF RECORDS

Do not extend notes this side of this line

Note: Any Additions or Changes on This Sheets Must be Made or Circled in Red Ink With Date and Name of Person Making Change.

Notes Ck'd by	Survey of [illegible]
Map No. B-1452-2	W. 08247 Tape No. 68 St'd 84 of
Office Work F. A. W.	Surveyed by Rosecrans
Checked KRM.	Notes 1 4 Date 12038
Date Aug. 1937.	Indexed

F.B. 768 Pg. 177

Station	Offset	Remarks	Station	Offset	Remarks
75+15	12 R	E Rd.	80+17 EC	50.5 R	℄ 7' Conc. Fl.
	12 L	"		33 R	E Rd.
+50	13 R	"		13 R	"
	11 L	"	80+61	10 R	"
76+00	13 R	"		30 R	"
	9 L	"		49.5 R	℄ 7 Conc. Fl.
	72 R	44' Ditch ℄	81+00	49.5 R	"
+50	9 L	E Rd		26.5 R	E Rd.
	12 R	"		9 R	"
77+00	12 L	E Rd	+50	5 R	"
	6 R	B.C.		23 R	"
	11 R	T.C.		49.5 R	℄ 7' Conc Fl.
	56 R	℄ 44' ditch	82+00	2 R	E. Rd.
+50	13 L	E Rd		22 R	"
	8 R	"		50 R	℄ 7' Conc Fl.
	49.5 R	℄ 7' Conc. ditch	+50	0	E Rd.
78+00	11 L	E Rd		20 R	"
	13 R	"		50 R	℄ 7' Conc Fl.
	42.5 R	℄ 7' ditch.	83+13	4 L	E Rd.
+18	10 L	E Rd		17 R	"
	14 R	"		50 R	℄ 7 Conc. Fl.
	42.5 R	℄ 7 ditch Conc.	+50	6 L	E Rd.
+50	5 L	E Rd.		15 R	"
	19 R	"		50 R	℄ 7 Conc Fl.
	43.5 R	℄ 7 Conc. Fl.	84+00	9 L	E Rd.
79+00	7 R	E Rd		13 R	"
	29 R	"		50 R	℄ 7' Conc Fl.
	47.5 R	℄ 7' Conc. Fl.	+50	8 L	E. Rd.
+50	11 R	E. Rd.		13 R	"
	32 R	"		50 R	℄ 7 Conc Fl.
	48 R	℄ 7 Conc Fl.	85+00	6 L	E Rd.
80+00	12 R	E Rd.		16 R	"
	33 R.	"		50 R	℄ 7' Conc Fl.
	49.5 R		+50	2 L	E Rd.
				17 R	"

Note: Any Additions or Changes on This Sheets Must be Made or Circled in Red Ink With Date and Name of Person Making Change.

Do not extend notes this side of this line

RETURN TO
LOS ANGELES COUNTY SURVEYOR
700 HALL OF RECORDS

FORM 247 5M 10-37

F.B. 768 PG. 178

Station	Offset	Remarks	Station	Offset	Remarks
85+74.5	6' L	N end 18" Corr.	91+36 EC	100 L	E. Rd.
+84.5	19' R	S end "		121 L	"
86+00	16 L	E. Rd.	+50	96 L	"
	7 R	"		116 L	"
	50 R	℄ 7' Con. Fl.	92+00	81 L	"
+08	00	S edge Rd.		103 L	"
+50	50' R	℄ 7' Conc. Fl.	+50	63 L	"
	30 L	E Rd.		82 L	"
	52 L	"	93+00	42 L	"
87+00	50' R	℄ 7' Conc. Fl.		64 L	"
	62' L	E Rd.	+50	16 L	"
	86 L	"		40 L	"
+50	50' R	℄ 7' Conc. Fl.	+91		S edge Rd.
	89 L	E Rd.	94+00	4 R	E. Rd.
	111 L	"		20 L	"
88+00	102 L	"	+50	11 L	"
	125 L	"		9 R	"
	50' R	℄ 7' Conc. Fl.	95+00	10 R	"
+50	50 R			11 L	"
	114 L	E Rd.	+50	10 R	"
	136 L	"		12 L	"
89+01 BC	123 L	"	96+00	9 R	"
	145 L	"		14 L	"
	50 R	℄ 7' Conc. Fl.	+50	9 R	"
89+50	51.5 R	"		14 L	"
	125 L	E Rd.	97+00	8 R	"
	147 L	E. Rd.		14 L	"
+67		E Rd. } oiled pavement 26.7' E.	+42 SC	10 R	"
+71		E.P.		12 L	"
+92		"	98+00	12 R	"
+96		E. Rd. } oiled Bear.		6 L	"
90+00	123 L	E Rd.	+50	13 R	"
	145 L	"		9' L	"
	60.5 R	℄ 7' Conc. Fl.	83 E.C.	10 L	"
+50	119 L	E Rd.		9 R	"
	139 L	"	99+00	12 R	"
91+00	109 L	"		10 L	"
	131 L	"	+52	10 R	"
				12' L	"

RETURN TO
LOS ANGELES COUNTY SURVEYOR
700 HALL OF RECORDS

Note: Any Additions or Changes on This Sheets Must be Made or Circled in Red Ink With Date and Name of Person Making Change.

Do not extend notes this side of this line

Notes Ck'd by		Survey of [illegible]	F.B. 768 Pg. 179
Map No. B-1452-3		W. O. [illegible] Tape No. 681 St'd [illegible] of	
Office Work F. A. W.		Surveyed by Rosecrans	
Checked K.R.M.		Notes " Date 10-4-38	
Date Aug. 1939		Indexed [illegible]	

Station	Offset	Remarks	Station	Offset	Remarks
100+00	10R	E Rd.	107+10	1R	E Rd
	12L	"		21L	"
+50	8R	"	+50	2R	"
	11L	"		19L	"
101+00	8R	"	110+00	5R	"
	11L	"		17L	"
+50	10R	"	+50	9R	"
	11L	"		12L	"
102+00	10R	"	111+00	13R	"
	11L	"		9L	"
+50	10R	"	+18 Ec	12R	"
	11L	"		10L	"
103+00	10R	"	+50	12R	"
	11L	"		10L	"
+50	11L	"	112+00	12R	"
	11R	"		11L	"
104+00	12R	"	+50	13R	"
	9L	"		9L	"
+50	12R	"	113+00	13R	"
	9L	"		8L	"
105+00	12R	"	+50	13R	"
	10L	"		8L	"
+50	11R	"	114+00	14R	"
	10L	"		7L	"
106+00	12R	"	+50	14R	"
	10L	"		6L	"
+50	11L	"	115+00	14R	"
	11R	"		6L	"
107+00	9R	"	+50	14R	"
	12L	"		6L	"
+50	5R	"	116+00	14R	"
	16L	"		7L	"
108+00	2R	"	+37	℄ 8 Rd.	Bear. 384° E
	10L	"	+50	15R	E Rd
+50	21L	"		4L	"

Note: Any Additions or Changes on This Sheets Must be Made or Circled in Red Ink With Date and Name of Person Making Change.

Do not extend notes this side of this line

RETURN TO
LOS ANGELES COUNTY SURVEYOR
700 HALL OF RECORDS

FORM 247 5M 10-37

F.B. 768 PG. 180

Station	offset	Remarks	Station	offset	Remarks
116+86	20'R	Fn. Cor. to E+S.		33R	Fn.
117+00	5'L	E. Rd.	+11	10R	E Rd.
	15R	"		28R	"
	20'R	Fn.		35R	Fn
+50	16R	E Rd.	+50	10R	E Rd.
	3L	"		29R	"
	19R	Fn		37R	Fn.
118+01	18R	"	124+00	8R	E Rd
	14R	E Rd		27R	"
	6L	"		37R	Fn.
+50	3L	"	+50	6R	E Rd.
	17R	"		25R	"
	20R	Fn.		38R	Fn
119+00	21R	"	+84	5R	E Rd.
	18R	E Rd		29R	"
	3L	"		37R	Fn.
+50	4L	"	125+00	5R	E Rd.
	18R	"		25R	"
	21R	Fn.		38R	Fn.
120+00	20R	"	+50	6L	E Rd.
	17R	E Rd.		21R	"
	4L	"		39R	Fn.
+50	4L	"	126+00	35L	E Rd.
	17R	"		15R	"
	20R	Fn		26R	Fn
120+90 BC	21R	"	+16	℄ 10	Rd. Bear. N.38°E
	16R	E Rd.	+24	23'R	Fn Cor to S+W
	4L	"	+50	12R	E. Rd.
121+50	2R	"		50L	"
	20R	"		70L	Fn.
	27R	Fn.	+82.1	7L	E Rd
122+00	31R	"		44L	Fn.
	25R	E Rd.		5R	E. Rd.
	6R	"	127+00	23L	"
+50	11R	"		34L	Fn.
	26R	"		4R	E Rd.
	32R	Fn.	+22	36R	N.W. Cor reservoir
123+00	10R	E Rd			
	28R	"			

RETURN TO
LOS ANGELES COUNTY SURVEYOR
700 HALL OF RECORDS

Do not extend notes this side of this line

Note: Any Additions or Changes on This Sheets Must be Made or Circled in Red Ink With Date and Name of Person Making Change.

Notes Ck'd by		Survey of Barrel Springs Rd	F.B. 768 Pg. 181
Map No. B-1452-3		W. O. 8247 Tape No. 68 St'd 84 °F	
Office Work F. A. W.		Surveyed by Rosecrans	
Checked K. R. M.		Notes " Date 10-5-38	
Date Aug. 1939		Indexed [illegible]	

Station	Offset	Remarks	Station	Offset	Remarks
+50	20 L	E Rd.	131+00	13 R	B.C.
	32 L	Fn.		18 R	T.C.
	4 R	E Rd.		20 R	Fn
128+00	5 R	"		10 L	B.C.
	18 L	"		14 L	T.C.
	32 L	Fn.		23 L	Fn.
+50	7 R	E Rd.	+50	25 R	"
	17 L	"		21 R	T.C.
	31 L	Fn.		15 R	B.C.
+70	16 R	W. end 1 rock wall		10 L	"
+81	24 R	N.E. Cor. reservoir. 52' N+S.		15 L	T.C.
				22 L	Fn.
129+00	14 R	rock wall	132+00	[illegible]	B.C.
	7 R	E. Rd.		[illegible]	T.C.
	15 L	"		22 L	Fn.
	29 L	Fn.		15 R	E. Rd.
+14	15 R	4 Pt. rock wall		20 R	Fn.
+30	48' R	" "	+50	12 R	E Rd.
+50	℄ 8' Dr. Bears 13° W.			16 R	Fn.
	13' L	E Rd.		17 L	E Rd.
	27 L	Fn.		23 L	Fn.
+54.4	44.5 R	center 5'x5' Conc. Po.	133+00	10 R	E Rd.
				12' R	Fn.
+73.4	42' R	center 5'x5' Conc. Po.		13 L	E Rd.
+92.5	38 R	4 Pt. 1 rock wall		25 L	Fn.
Note rock wall leads to outside of each 5'x5' Conc. Po.			+09	16.5 R	center 3'x3' Conc. spring box at W end of spring
130+00	9 R	E. Rd.			
	18 R	Rock wall	+50	8 R	Rd. + Fn.
	11 L	E Rd.		12 L	B.C.
	27 L	Fn.		18 L	T.C.
+08	15 R.	4 Pt. Rock wall		27 L	Fn.
+50	10 R	E Rd.	+56	18 R	E. end spring Hedge; 8' wide
	15 R	end rock wall begin Fn.	134+00	5 R	E Rd.
	11 L	E Rd.		6 R	Fn
	26 L	Fn			

Note: Any Additions or Changes on This Sheets Must be Made or Circled in Red Ink With Date and Name of Person Making Change.

Do not extend notes this side of this line

RETURN TO
LOS ANGELES COUNTY SURVEYOR
700 HALL OF RECORDS

FORM 247 5M 10-37

F.B. 768 PG. 182

Station	Offset	Remarks	Station	Offset	Remarks
	15L	B.C.		11L	B.C.
	21L	T.C.		22L	T.C.
	27L	Fn.		26L	Fn.
+14	16L	E Rd.	138+00	17L	B.C.
	23L	T.C.		25L	T.C.
	30L	Fn.		28L	end of Fn.
	4R	E Rd.		11R	E Rd.
	5R	Fn.		12R	Fn.
+50	6R	E Rd.	+50	7R	E Rd.
	8R	Fn.		12R	Fn.
	15L	B.C.		18L	E Rd.
	22L	T.C.	139+00	4R	"
	29L	Fn.		20L	"
135+00	9R	E Rd.	+21	20L	N end 20 Corr iron Col.
	11R	Fn.	+24	12R	S end of same
	13L	B.C.	+50	3L	E Rd.
	15L	T.C.		24L	"
	27L	Fn.	140+00	9L	end of Fn.
+50	12L	B.C.		1L	E Rd.
	14L	T.C.		24L	"
	25L	Fn.	+50	21L	B.C.
	2R	E Rd.		27L	T.C.
	14R	Fn.		1R	E Rd.
136+00	13R	E Rd.		10R	Fn.
	14R	Fn.	141+00	19L	B.C.
	6L	B.C.		26L	T.C.
	16L	T.C.		1R	E Rd.
	23L	Fn.		9R	Fn.
+50	13R	Fn. + E Rd.	+50	8R	"
	6L	B.C.		00	E Rd.
	13L	T.C.		19L	B.C.
	24L	Fn.		25L	T.C.
137+00	6L	B.C.	142+00	18L	B.C.
	12L	T.C.		24L	T.C.
	24L	Fn.		7R	Fn.
	13R	E Rd + Fn.		00	E Rd.
+50	10R	E Rd.	+50	00	"
	13R	Fn. cont.		6L	Fn.
				17L	B.C.
				22L	T.C.

RETURN TO
LOS ANGELES COUNTY SURVEYOR
700 HALL OF RECORDS

Note: Any Additions or Changes on This Sheets Must be Made or Circled in Red Ink With Date and Name of Person Making Change.

Do not extend notes this side of this line

Notes Ck'd by	Survey of Barrel Springs Rd.
Map No. B-1452-3	W. O. 8247 Tape No. 68 St'd 84 of
Office Work F. A. W.	Surveyed by Rosecrans
Checked K.R.M.	Notes Date 10-5-38
Date Aug. 1939.	Indexed

F.B. 768 Pg. 183

Station	Offset	Remarks	Station	Offset	Remarks
143+00	3 R	E Rd	148+00	15 R	E Rd.
	8 R	"		3 L	"
	11 L	B.C.	+50	9 R	"
	20 L	T.C.		30 R	"
+50	4 R	E Rd	149+00	7 R	"
	8 R	"		30 R	"
	14 L	B.C.	+42 BC	2 L	"
	20 L	T.C.		21 R	"
+54	8 R	Fn Cor. to + W.		52.5 R	± 5' Conc. Fl.
144+00	2 R	E Rd.	+75	33.5 R	" "
	17 L	B.C.		17 R	E Rd.
	20 L	T.C.		3 L	"
+50	00	E Rd.	150+00	19.5 R	± 5' Box Cul.
	16 L	B.C.		22 R	E Rd.
	18 L	T.C.		3 R	"
144+90 BC	1 R	E Rd.	+25	2 R	Y edge Fl.
	18 L	"		8 R	S " "
145+25	3 R	"		13 R	E Rd.
	17 L	"		32 R	"
+50	4 R	"	+31	Y edge Fl.	
	16 L	"	+45	S. " "	
+75	5 R	"	+50	5 L	± 5' Conc. Fl.
	17 L	"		11 R	E Rd.
146+00	7 R	"		33 R	"
	16 L	"	+75	11.0 L	± 5' Conc. Fl.
+25	10 R	"		26 R	E Rd.
	12 L	"		4 R	"
+50	11 R	"	151+00	18 R	"
	10 L	"		2 L	"
+75	11 R	"		15.0 L	± 5' Conc. Fl.
	11 L	"	+25	19.0 L	"
147+04 EC	8 R	"		9 L	E Rd.
	15 L	"		12 R	"
+50	6 R	"	+50 E.C.	10 R	"
	20 L	"		12 L	"
				20.0 L	± 5' Conc. Fl.

Note: Any Additions or Changes on This Sheets Must be Made or Circled in Red Ink With Date and Name of Person Making Change.

Do not extend notes this side of this line

RETURN TO
LOS ANGELES COUNTY SURVEYOR
700 HALL OF RECORDS

FORM 247 5M 10-37

F.B. 768 PG. 184

Station	Offset	Remarks	Station	Offset	Remarks
152+00	13 L	E Rd.	158+00	9 L	E. Rd.
	8 R	"		17.5 L	± 7 Conc. Fl.
	20.0 L	± 5 Conc Fl.		10 R	E Rd
+50	20.0 L	"	+50	9 R	"
	7 R	E Rd.		10 L	"
	14 L	"		19.5 L	± 7 Conc. Fl.
153+00	6 R	"	159+00	9 R	E Rd
	14 L	"		12 L	"
	20.0 L	± 5 Conc Fl.		24.5 L	± 7 Conc Fl.
+50	20.0 L	"	+50	8 R	E Rd.
	6 R	E Rd.		13 L	"
	14 L	"		32.5 L	± 7 Conc. Fl.
154+00	19 L	± 5 Conc Fl	+59.7 EC	9 R	E Rd
	14 L	E Rd		13 L	"
	6 R	"		34.5 L	± 7 Conc Fl
+50	7 R	"	160+00	9 R	E Rd.
	14 L	"		13 L	"
	19 L	± 5 Conc Fl.		41.5 L	± 7 Conc Fl
155+00	18.5 L	"	+50	9 R	E Rd
	14 L	E Rd		15 L	"
	7 R	"		51.5 L	± 7 Conc Fl.
+50	7 R	"	161+00	10 R	E Rd
	13 L	"		13 L	"
	18.5 L	± 5 Conc Fl		59.5 L	± 7 Conc Fl
156+00	18.5 L	"	+34 BC	10 R	E Rd
	14 L	E Rd		12 L	"
	6 R	"	+50	10 R	"
+50	7 R	"		11 L	"
	13 L	"	162+00	10 R	"
	18 L	± 5 Conc Fl		11 L	"
+68	19.5 L	± 7 " "	+39 E.C.	10 R	"
157+00	17.5 L	"		11 L	"
	12 L	E Rd	+50	9 R	"
	8 R	"		12 L	"
+50	9 R	"	163+00	9 R	"
	10 L	"		12 L	"
	17.5 L	± 7 Conc Fl	+50	9 R	"
				12 L	"

RETURN TO
LOS ANGELES COUNTY SURVEYOR
700 HALL OF RECORDS

Do not extend notes this side of this line

Note: Any Additions or Changes on This Sheets Must be Made or Circled in Red Ink With Date and Name of Person Making Change.

Notes Ck'd by
Map No. B-1452-3
Office Work F. A. W.
Checked K.R.M.
Date Aug. 1939

Survey of Barrel Springs Rd
W. O. 8241 Tape No. 68 St'd 84 of
Surveyed by Rosecrans
Notes " Date 10-13-38
Indexed

F.B. 760 PG. 185

Station	Offset	Remarks	Station	Offset	Remarks
163+70	11 R	E. Rd.	+50	8 R	E. Rd.
	11 L	"		13 L	"
164+00	11 R	"		37.5 L	℄ 13' Conc. Fl.
	10 L	"	170+00	4 R	E. Rd.
+50	12 R	"		17 L	"
	10 L	"		46.5 L	℄ 13' Conc. Fl.
165+00	9 R	"	+50	5 R	E. Rd.
	13 L	"		16 L	"
+45 E.C.	6 R	"	+78	℄ 10' Dirt Rd. Bear. S. 20° E.	
	17 L	"			
	53.0 L	℄ 13' Conc. Fl.	171+02 E.C.	14 L	E. Rd.
166+00	4 R	E. Rd.	+16	14 L	"
	18 L	"		9 R	"
	45.5 L	℄ 13' Conc. Fl.	+25	9 R	"
+50	6 R	E. Rd.		14 L	"
	17 L	"	+50	10 R	"
	38.5 L	℄ 13' Conc. Fl.		13 L	"
+84	7 R	E. Rd.	+75	12 R	"
	15 L	"		11 L	"
	33.5 L	℄ 13' Conc. Fl.	172+00	15 R	"
				11 L	"
167+00	9 R	E. Rd.		℄ 8' Rd. Bear S 55° W.	
	13 L	"			
	32.5 L	℄ 13' Conc. Fl.	+09 E.C.	15 R.	E. Rd.
+50	12 R	E. Rd.		7 L.	"
	10 L	"	+50	19 R	"
	27.5 L	℄ 13' Conc. Fl.		5 L	"
168+00	12 R	E. Rd.	173+00	17 R	"
	9 L	"		7 L	"
	25.5 L	℄ 13' Conc. Fl.	+50	10 R	"
+50	9 R	E. Rd.		12 L	"
	10 L	"	174+00	6 R	"
	26.5 L	℄ 13' Conc. Fl.		16 L	"
169+00	9 R	E. Rd.	+50	6 R	"
	12 L	"		17 L	"
	30.5 L	℄ 13' Conc. Fl.			

Note: Any Additions or Changes on This Sheets Must be Made or Circled in Red Ink With Date and Name of Person Making Change.

Do not extend notes this side of this line

RETURN TO
LOS ANGELES COUNTY SURVEYOR
700 HALL OF RECORDS

FORM 247 5M 10-37

F.B. 768 PG. 186

Station	Offset	Remarks	Station	Offset	Remarks
175+00	6 R	E Rd.	180+50	13 R	E Rd
	18 L	"		8 L	"
+50	7 R	"	181+00	15 R	"
	16 L	"		7 L	"
176+00	9 R	"	+50	8 R	"
	12 L	"		9 L	"
	52 L	℄ 26 ditch	182+00	8 R	"
				11 L	"
+46 B.C.	9 R	E Rd.	+50	7 R	"
	15 L	"		14 L	"
	45 L	℄ 26 ditch	+81	15 L	"
+75	10 R	E. Rd.		7 R	"
	12 L	"	183+00	7 R	"
	36 L	℄ 26 ditch		12 L	"
177+00	12 R	E Rd.	+25	9 R	"
	10 L	"		11 L	"
	25 L	℄ 26 Ditch.	+50	11 R	"
+25	11 L	E Rd.		9 L	"
	12 R	"	+75	12 R	"
+32.	℄ of Cul. See Tel line for location			9 L	"
+34 E.C.	12 R	E Rd.	184+03	12 R	"
	12 L	"		10 L	"
+50	13 L	"	+50	10 R	"
	12 R	"		8 L	"
178+00	7 R	"	+86 B.C.	11 R	"
	17 L	"		8 L	"
B.C. +40	7 R	"	185+00	11 R	"
	16 L	"		8 L	"
+50	16 L	"	185+50	12 L	"
	12 R	"		11 R	"
+75	13 R	"	186+00	9 L	"
	14 L	"		10 R	"
179+00	11 R	"	+10	10 R	"
	17 L	"		8 L	"
+14 E.C.	19 L	"	+50	10 R	"
	9 R	"		6 L	"
+50	5 R	"	187+00	9 R	"
	18 L	"		7 L	"
180+00	9 R	"	+50	9 R	"
	10 L	"		7 L	"

RETURN TO
LOS ANGELES COUNTY SURVEYOR
700 HALL OF RECORDS

Note: Any Additions or Changes on This Sheets Must be Made or Circled in **Red Ink** With Date and Name of Person Making Change.

Do not extend notes this side of this line

Notes Ck'd by	Survey of Barrel Springs Rd.
Map No. B-1452-3	W. O. 8247 Tape No. 68 St'd 54°F
Office Work F. A. W.	Surveyed by Rosecrans
Checked K.R.M.	Notes " Date 10-13-38
Date Aug. 1939	Indexed

F.B. 768 PG. 187

Station	Offset	Remarks	Station	Offset	Remarks
188+05	12 R	E Rd.	+50	2' R	E Rd.
	4 L	B.C.		20 L	"
	6 L	T.C.	196+00	20 L	"
+50	11 R	E Rd.		2 R	"
	6 L	B.C.	+50	3 R	"
	8 L	T.C.		19' L	"
189+00	8 R	E Rd.	197+00	18 L	"
	16 L	"		4' R	"
+50	9 R	"	+50	7 R	"
	10 L	B.C.		15 L	"
	13 L	T.C.	198+00	9' R	"
+67 E.C.	9 R	E Rd.		12' L	"
	9 L	B.C.	+50	10' R	"
	12 L	T.C.		11 L	"
190+00	8 R	E Rd.	+78	8' R	"
	11 L	"		12' L	"
+50	9 R	"	199+00	11 L	"
	9 L	"		9' R	"
191+05	10' R	"	+50	9 R	"
	10 L	"		11 L	"
+50	10 R	"	200+00	8 R	"
	10' L	"		11' L	"
192+00	13 R	"	+50	7 R	"
	7 L	"		13 L	"
+56 E.C.	4 L	"	201+00	6 R	"
	16' R	"		14 L	"
193+00	3 L	"	+50	7 R	"
	16 R	"		14 L	"
+50	13 R	"	202+00	8 R	"
	8' L	"		14 L	"
194+00	8' R	"	+50	8 R	"
	14 L	"		12 L	"
+50	19 L	"	203+00	10 R	"
	3 R	"		10' L	"
195+00	2' R	"	+50	12' R	"
	20' L	"		9 L	"

Note: Any Additions or Changes on This Sheets Must be Made or Circled in Red Ink With Date and Name of Person Making Change.

Do not extend notes this side of this line

RETURN TO
LOS ANGELES COUNTY SURVEYOR
700 HALL OF RECORDS

FORM 247 5M 10-37

F.B. 768 PG. 188

Station	Offset	Remarks	Station	Offset	Remarks
204+00	13R	E Rd.	212+77EC	9R	E Rd.
	8L	"		14L	"
+50	12R	"	213+00	9R	"
	8L	"		14L	"
+93BC	12R	"	+50	11R	"
	9L	"		12L	"
205+50	10L	"	214+03	11R	"
	11R	"		12L	"
206+00	11R	"	+50	10R	"
	11L	"		14L	"
+50	10R	"	215+00	10R	"
	10L	"		13L	"
207+00	10R	"	+50	9R	"
	9L	"		14L	"
+50	10R	"	216+00	9R	"
	11L	"		15L	"
208+00	10R	"	+50	9R	"
	10L	"		14L	"
+20EC	10L	"	217+00	10R	"
	11R	"		11L	"
+50	11R	"	+20	11R	"
	11L	"		11L	"
209+00	11R	"	+50	12R	"
	13L	"		10L	"
+91BC	13L	"	218+00	13R	"
	11R	"		6L	"
210+00	10R	"	+50	14R	"
	12L	"		6L	"
+50	11R	"	219+00	13R	"
	11L	"		6L	"
211+00	13R	"	+50	11R	"
	10L	"		11L	"
+50	12R	"	220+00	7R	"
	9L	"		11L	"
212+00	10R	"	+50	6R	"
	11L	"		16L	"
+50	10R	"	221+00	16L	"
	13L	"		5R	"

RETURN TO
LOS ANGELES COUNTY SURVEYOR
700 HALL OF RECORDS

Do not extend notes this side of this line

Note: Any Additions or Changes on This Sheets Must be Made or Circled in Red Ink With Date and Name of Person Making Change.

Notes Ck'd by		Survey of Barrel Springs Rd	F.B. 768 Pg. 189
Map No. B-1452-4	F. A. W.	W. O. 8247 Tape No. 68 St'd 87 of	
Office Work		Surveyed by Rosecrans	
Checked K.R.M.		Notes 1 K Date 10-14-38	
Date Aug. 1939.		Indexed [illegible]	

Station	Offset	Remarks	Station	Offset	Remarks
221+46 B.C.	17L	E Rd.	+50	18L	E Rd.
	4R	"		5R	"
222+00	16L	"	230+00	13L	"
	4R	"		8R	"
			+50	8L	"
+50	14L	"		12R	"
	8R	"	231+00	7L	"
223+00	12L	"		14R	"
	12R	"	+50	5L	"
+50	7L	"		16R	"
	13R	"	232+00	5L	"
+82	℄ 8' Rd. Bear S 20° E			18R	"
224+00	8L	E Rd.	+50	6L	"
	11R	"		16R	"
+50	12L	"	233+00	13L	"
	11R	"		9R	"
+87 E.C.	12L	"	+50	20L	"
	11R	"		4R	"
225+30	12L	"	234+00	22L	"
	10R	"		2'R	"
226+00	11L	"	+61 B.C.	20L	"
	11R	"		5'R	"
+50	10L	"	235+00	18L	"
	12R	"		6R	"
227+00	8L	"	+50	14L	"
	12R	"		7R	"
+40	℄ 8' Rd. Bear S 50° W		+98 E.C.	10L	"
				9R	"
+61	10L	E Rd.	236+50	5L	"
	9R	"		15R	"
228+00	15L	"	237+00	3L	"
	4R	"		19R	"
+50	21L	"	+50	7L	"
	2R	"		15R	"
229+00	21L	"			
	2'R	"			

Note: Any Additions or Changes on This Sheets Must be Made or Circled in Red Ink With Date and Name of Person Making Change.

Do not extend notes this side of this line

RETURN TO
LOS ANGELES COUNTY SURVEYOR
700 HALL OF RECORDS

FORM 247 5M 10-37

F.B. 768 PG. 190

Station	Offset	Remarks	Station	Offset	Remarks
238+00	14 L	E. Rd.	246+00	10 L	E Rd.
	6 R	"		12 R	"
+50	18 L	"	+50	11 L	"
	2 R	"		8 R	"
239+00	19 L	"	247+00	13 L	"
	2 R	"		7 R	"
+50	18 L	"	+50	16 L	"
	4 R	"		5 R	"
240+00	11 L	"	248+00	14 L	"
	9 R	"		5 R	"
+50	6 L	"	+50	12 L	"
	17 R	"		10 R	"
+71 B.C.	6 L	"	249+00	5 L	"
	17 R	"		16 R	"
241+00	8 L	"	+50	6 L	"
	16 R	"		15 R	"
+25	10 L	"	250+00	13 L	"
	15 R	"		10 R	"
+50	12 L	"	+50	17 L	"
	13 R	"		4 R	"
+68 E.C.	12 L	"	251+00	18 L	"
	12 R	"		0 R	"
+73 B.C.	12 L	"	+50	17 L	"
	12 R	"		3 R	"
242+50	12 L	"	252+00	20 L	"
	8 R	"		3 R	"
243+00	6 L	"	+50	14 L	"
	11 R	"		7 R	"
+50	4 L	"	253+00	6 L	"
	16 R	"		15 R	"
244+06	4 L	"	+50	20 R	"
	15 R	"		0 L	"
+50	6 L	"	254+00	20 R	"
	13 R	"		6 L	"
245+00	9 L	"	+50	20 R	"
	12 R	"		0 L	"
+50	12 L	"	255+00	3 L	"
	12 R	"		20 R	"

RETURN TO
LOS ANGELES COUNTY SURVEYOR
700 HALL OF RECORDS

Note: Any Additions or Changes on This Sheets Must be Made or Circled in **Red Ink** With Date and Name of Person Making Change.

Do not extend notes this side of this line

Notes Ck'd by	Survey of Barrel Springs Rd.	F.B. 768	Pg. 191
Map No. B-1452-4	W. O. 8247 Tape No. 68 St'd 54 of		
Office Work F. A. W.	Surveyed by Rosecrans		
Checked K. R. M.	Notes " Date 10-19-38		
Date Aug. 1939	Indexed		

Note: Any Additions or Changes on This Sheets Must be Made or Circled in Red Ink With Date and Name of Person Making Change.

Do not extend notes this side of this line

RETURN TO LOS ANGELES COUNTY SURVEYOR 700 HALL OF RECORDS

Station	Offset	Remarks	Station	Offset	Remarks
+00	6 L	E Rd.	+68	9 L	E Rd.
	16 R	"		10 R	"
256+00	16 L	"	264+00	7 L	"
	7 R	"		13 R	"
+50	24 L	"	+50	1 L	"
	0 R	"		14 R	"
+84	24 L	"	263+00	6 L	"
	3 R	"		14 R	"
257+00	23 L	"	+50	4 L	"
	4 R	"		14 R	"
+25	18 L	"	264+00	5 L	"
	6 R	"		14 R	"
+50	14 L	"	+50	8 L	"
	9 R	"		11 R	"
+75	12 L	"	265+00	10 L	"
	10 R	"		9 R	"
258+00	11 L	"	+50	7 L	"
	11 R	"		11 R	"
+25	11 L	"	266+00	6 L	"
	9 R	"		10 R	"
+50	12 L	"	+18	8 L	"
	8 R	"		9 R	"
+84	12 L	"	+50	11 L	"
	8 R	"		9 R	"
259+12	11 L	"	+75	12 L	"
	9 R	"		9 R	"
+50	8 L	"	267+00	10 L	"
	11 R	"		10 R	"
260+00	7 L	"	+25	11 L	"
	12 R	"		11 R	"
+50	10 L	"	+59	11 L	"
	10 R	"		12 R	"
261+00	10 L	"	+92	11 L	"
	8 R	"		11 R	"
+50	9 L	"	268+25	9 L	"
	10 R	"		10 R	"

FORM 247 5M 10-37

F.B. 768 PG. 192

Station	offset	Remarks	Station	offset	Remarks
268+50	9 L	E Rd.	276+46	℄ S	Rd. Bear S.60° E.
	12 R	"	+50	12 L	E Rd.
+75	11 L	"		12 R	"
	11 R	"	+96	12 L	"
269+00	14 L	"		12 R	"
	9 R	"	277+50	12 L	"
+25	15 L	"		14 R	"
	6 R	"			
+50	16 L	"	278+00	14 R	"
	7 R	"		12 L	"
+79	15 L	"	+50	14 R	"
	5 R	"		11 L	"
270+00	14 L	"	279+00	13 R	"
	5 R	"		11 L	"
+50	11 L	"	+50	12 R	"
	10 R	"		13 L	"
271+00	9 L	"	+83	11 R	"
	10 R	"		14 L	"
+25	10 L	"	280+00	11 R	"
	7 R	"		15 L	"
272+00	12 L	"	+50	9 R	"
	10 R	"		16 L	"
+56	12 L	"	281+00	6 R	"
	11 R	"		20 L	"
273+00	12 R	"	+11	3 R	"
+50	12 R	"		21 L	"
274+00	12 R	"	+50	5 R	"
	12 L	"		22 L	"
+21	11 L	"	282+00	11 R	"
	11 R	"		18 L	"
+50	11 L	"	+50	17 R	"
	11 R	"		9 L	"
+98	12 L	"	283+00	20 R	"
	11 R	"		6 L	"
275+50	12 L	"	+50	20 R	"
	12 R	"		8 L	"
276+00	12 L	"	284+00	17 R	"
	12 R	"		21 R	Fn
				9 L	E. Rd.

RETURN TO
LOS ANGELES COUNTY SURVEYOR
700 HALL OF RECORDS

Do not extend notes this side of this line

Note: Any Additions or Changes on This Sheets Must be Made or Circled in Red Ink With Date and Name of Person Making Change.

Notes Ck'd by	Survey of Barrel Springs No.
Map No. B-1452-4 F. A. W.	W. O. 8241 Tape No. 68 St'd 84 of
Office Work	Surveyed by Rosecrans
Checked K.R.M.	Notes K Date 10-26-38
Date Aug. 1939	Indexed

F.B. 768 PG. 193

Station	Offset	Remarks	Station	Offset	Remarks
+50	19R	E. Rd.	+24	20L	E Rd.
	56R	Fn		5R	"
	9L	E Rd.		52R	Fn.
285+00	19R	"	+50	58R	"
	48R	Fn.		7R	E Rd.
	6L	E. Rd.		16L	"
+50	22R	"	+75	14L	"
	2L	"		9R	"
	42R	Fn		61R	Fn.
286+00	37R	"	291+00	61R	"
	21R	E. Rd.		10R	E Rd.
	3L	"		16L	"
+50	15R	"	+25	10R	"
	8L	"		14L	"
	33R	Fn		61R	Fn.
287+00	7R	E Rd.	+49	57R	"
	16L	"		11R	E. Rd.
	276R	Fn.		12L	"
+50	9R	E Rd.	292+00	14L	"
	20L	"		13R	"
	29R	Fn.		46R	Fn.
288+00	20L	E. Rd.	+20	92R	"
	4R	"		13R	E. Rd.
	44R	Fn.		13L	"
+50	6R	E Rd.	+50	19L	"
	16R	Fn		14R	"
	16L	E. Rd.		31R	Fn.
289+00	5R	"	293+	31R	"
	15L	"		R	E Rd.
	29R	Fn.		12L	"
+50	18L	E Rd	+50	13L	"
	4R	"		10R	"
	36R	Fn.		28R	Fn.
290+00	47R	"	294+00	29R	"
	2R	E Rd.		11R	E Rd.
	21L	"		12L	"

Note: Any Additions or Changes on This Sheets Must be Made or Circled in Red Ink With Date and Name of Person Making Change.

Do not extend notes this side of this line

RETURN TO
LOS ANGELES COUNTY SURVEYOR
700 HALL OF RECORDS

FORM 247 5M 10-37

F.B. 768 PG. 154

Station	Offset	Remarks	Station	Offset	Remarks
294+50	9L	E Rd.	303+00	14R	E Rd.
	15R	"		6L	"
	33R	Fn.	+50	11R	"
+55	33R	4 Pt Fn. to 3.25° W.		11L	"
+98 E.C	9L	E Rd.	+96	7R	Fn Cor + W. tos
	14R	"	304+00	5R	E Rd.
295+50	12R	"		7R	Fn.
	10L	"		13L	E Rd.
+92	10L	"	+45	6R	E Rd.
	12R	"		7R	Fn.
296+00	11R	"		15L	E. Rd.
	10L	"	+75	13L	"
+50	12L	"		9R	Fn + E Rd.
	11R	"	305+00	10R	" "
297+00	15L	"		12L	"
	9R	"	+33	12R	Fn + E Rd.
+41 E.C	18L	"		12L	"
	5R	"	+50	12L	"
298+00	2R	"		14R	Fn + "
	22L	"	306+00	12R	E Rd.
+50	7R	"		25R	Fn.
	18L	"		11L	E Rd.
299+00	15R	"	+18	11L	"
	10L	"		14R	"
+50	4L	"		36R	Fn.
	19R	"	+50	14R	E Rd.
300+00	20R	"		12L	"
	3L	"	+51	19R	Tel. pole
+50	21R	"	307+00	13L	E. Rd.
	2L	"		12R	"
301+00	20R	"	+50	13R	"
	1L	"		14L	"
+50	19R	"	+76	14L	"
	2L	"		13R	"
302+00	17R	"	308+00	13R	"
	3L	"		12L	"
+50	16R	"	+45	21R	end of hedge
	4L	"	+50	15R	E Rd.
				19R	Hedge

RETURN TO
LOS ANGELES COUNTY SURVEYOR
700 HALL OF RECORDS

Note: Any Additions or Changes on This Sheets Must be Made or Circled in Red Ink With Date and Name of Person Making Change.

Do not extend notes this side of this line

Notes Ck'd by		Survey of [illegible]	F.B. 768 Pg. 195
Map No. B-1452-4		W. O. 6247 Tape No. 68 St'd 84 of	
Office Work F. A. W.		Surveyed by Robertson	
Checked K. R. M.		Notes R Date 10-26-38	
Date Aug. 1939		Indexed	

Station	Offset	Remarks	Station	Offset	Remarks
	11 L	E Rd.	+50	10 R	E. Rd.
308+67	11 L	"		16 L	"
	12 R	"	315+00	9 R	"
	16 R	Hedge		17 L	"
309+00	14 R	"	+50	9 R	"
	10 R	E Rd.		17 L	"
	12 L	"	316+16	11 R	"
+25	13 R	end hedge 3' wide		19 L	"
			+50	9 R	"
+50	16 L	E. Rd.		22 L	"
	11 R	E Rd + end Fn	+75	8 R	"
310+00	9 R	E Rd + Fn		23 L	"
	21 L	"	317+00	5 R	"
+50	17 L	"		23 L	"
	10 R	"		13 R	end of Fn.
	15 R	"	+25	6' R	E. Rd.
311+00	11 R	"		9 R	Fn
	21 R	"		25 L	"
	16 L	"	+50	6' R	"
+19	21 R	end of Fn.		8 R	"
+50	11 R	E. Rd.		25 L	"
	17 L	"	+75	6' R	"
312+00	17 L	"		10 R	"
	12 R	"		24 L	"
+25 EC	12 R	"	318+00	9' R	"
	19 L	"		14 R	"
+50	13 R	"		21 L	"
	20 L	"	+50	10 R	"
313+10	11 R	"		16 R	"
	17 L	"		20 L	"
+50	10 R	"	319+10	10 R	"
	18 L	"		13 R	"
314+00	9 R	"		19 L	"
	17 L	"	+25	9 R	"
+32	9 R	"		13 R	"
	16 L	"		18 L	"

Note: Any Additions or Changes on This Sheets Must be Made or Circled in Red Ink With Date and Name of Person Making Change.

Do not extend notes this side of this line

RETURN TO
LOS ANGELES COUNTY SURVEYOR
700 HALL OF RECORDS

FORM 247 5M 10-37

F.B. 168 PG. 196

Station	Offset	Remarks		Station	Offset	Remarks
319+50	7R	E Rd.		325+00	12R	E Rd.
	9R		Fn.		16L	"
	16L	"		+50	10R	"
+75	7R	"			16L	"
	9R		"	+80	11R	"
	19L	"			14L	"
320+00	6R	"		326+00	12R	"
	8R		"		12L	"
	22L	"		+50	13R	"
+25	6R	"			9L	"
	8R		"	327+00	12R	"
	24L	"			13L	"
+50	7R	"		+50	16R	"
	9R		"		14L	"
	22L	"		+75	14R	"
+61	7R	"			19R	T.C.
	11R		"		13L	E.Rd.
	21L	"		328+00	12R	"
					12R	B.C.
321+00	10R	"			17R	T.C.
	30R		"	+25	12L	E Rd.
	19L	"			14R	"
+50	10R	"			22R	T.C.
	56R		"			
	16L	"		+50	15L	E Rd.
322+00	12R	"			16R	"
	12L	"			25R	T.C.
+50	11R	"		+75	13L	E Rd.
	11L	"			15R	"
+78	10R	"			23R	T.C.
	11L	"		329+00	14L	E Rd.
323+00	10R	"			14R	"
	11L	"			18R	T.C.
+50	12R	"		+31	13L	E Rd.
	11L	"			13R	"
324+00	15 Rd.	Bear 335 W.			17R	T.C.
	15R	"		+50	13L	E Rd.
	10L	"			14R	"
+50	13R	"			17R	T.C.
	13L	"				

RETURN TO
LOS ANGELES COUNTY SURVEYOR
700 HALL OF RECORDS

Do not extend notes this side of this line

Note: Any Additions or Changes on This Sheets Must be Made or Circled in Red Ink With Date and Name of Person Making Change.

Notes Ck'd by	Survey of Barrel Springs Co
Map No. B-1452-4 F. A. W.	W. 0824 Tape No. 68 St'd 24 °F
Office Work	Surveyed by Rosecrans
Checked K.R.M.	Notes R Date 10-26-38
Date Aug. 1939	Indexed [illegible]

F.B. 768 PG. 197

Station	Offset	Remarks	Station	Offset	Remarks
+75	10 L	E Rd.	+59	6 R	E. Rd.
	17 R	"		9 R	T.C.
	21 R	T.C.		16 L	"
330+00	9 L	"	+71	8 R	"
	22 R	"		12 R	"
	24 R	"		15 L	"
+25	11 L	"	Chesbro Road.		
	15 R	"	Platted on C.S.B-1453-1		
	19 R	"	0+00	11 L	E Rd.
+50	11 L	"		11 R	"
	14 R	"	+25	10 R	"
	19 R	"		13 L	"
+69	11 L	"	+50	8 R	"
	15 R	"	+75	8 R	"
	23 R	"	1+00	10 R	"
331+00	11 L	"	+25	13 R	"
	15 R	"		22 L	"
	25 R	"	+50	13 L	"
+50	10 L	"		12 R	"
	14 R	"	+60	14 R	"
	24 R	"		12 L	"
332+00	9 L	"	2+12	11 L	"
	15 R	"		15 R	"
	19 R	"	+50	15 R	"
+50	11 L	"		11 L	"
	16 R	"	3+00	12 L	"
+71 B.C	11 L	"		14 R	"
	15 R	"	+50	14 L	"
333+00	12 L	"		[illegible] R	"
	15 R	"	4+06	13 R	"
+50	14 R	"		12 L	"
	15 L	"	+50	12 L	"
334+00	7 R	"		14 R	"
	16 L	"	5+10	14 L	"
				13 R	"

Note: Any Additions or Changes on This Sheets Must be Made or Circled in Red Ink With Date and Name of Person Making Change.

Do not extend notes this side of this line

RETURN TO
LOS ANGELES COUNTY SURVEYOR
700 HALL OF RECORDS

FORM 247 5M 10-37

F.B. 768 PG. 198

Station	Offset	Remarks	Station	Offset	Remarks
5+50	13 L	E Rd.	13+20	℄ 8' Rd.	Bear E. + W.
	11 R	"	+50	11 L	E Rd.
6+00	11 R			8 R	"
	9 L	E Rd.	14+00	11 L	"
	12 L	T.C.		9 R	"
+14	9 L	"	+14	10 L	"
	12 L	"		9 R	"
	12 R	"	+50	9 L	"
6+50	15 R	"		11 R	"
	9 L	"	15+00	10 L	"
	11 L	"		11 R	"
7+00	12 L	"	+50	12 L	"
	16 L	"		12 R	"
	12 R	"	16+00	21 L	"
	14 R	"		10 R	"
+50	20 L	"	+53	9 L	"
	5 R	"		13 R	"
8+00	22 L	"	+88	8 L	"
	0 R	"		10 R	"
+50	2 L	"	17+00	8 L	"
	23 L	"		10 R	"
9+00	4 L	"	+50	7 L	"
	24 L	"		10 R	"
+50	2 L	"	18+00	10 L	"
	22 L	"		8 R	"
10+00	1 L	"	+50	13 L	"
	21 L	"		6 R	"
+50	0	"	19+00	13 L	"
	20 L	"		5 R	"
11+00	0	"	+51	13 L	"
	19 L	"		6 R	"
+50	2 R	"	20+00	13 L	"
	17 L	"		8 R	"
12+00	16 L	"	+31	13 L	"
	4 R	"		15 R	"
+50	15 L	"	+50	13 L	"
	5 R	"		18 R	"
13+00	13 L	"	21+00	18 R	"
	6 R	"		15 L	"

RETURN TO
LOS ANGELES COUNTY SURVEYOR
700 HALL OF RECORDS

Do not extend notes this side of this line

Note: Any Additions or Changes on This Sheets Must be Made or Circled in Red Ink With Date and Name of Person Making Change.

Notes Ck'd by	Survey of Chesbro Rd.	F.B. 768 PG. 199
Map No. C.S.B-1453-1	W. 08250 Tape No. 68 St'd 89 °F	
Office Work F. A. W.	Surveyed by Rosecrans	
Checked K.R.M.	Notes R. Date 10-31-38	
Date Aug. 1939	Indexed A. C. Johnson	

Station	Offset	Remarks	Station	Offset	Remarks
+50	14L	E.Rd.	27+00	16L	E Rd.
	12R	"		4R	"
+80	13L	"	+50	14L	"
	12R	"		4R	"
22+07	12L	"	28+00	11L	"
	12R	"		7R	"
+25	10L	"	+50	7L	"
	11R	"		13R	"
+50	9R	"	29+00	15R	"
	10L	"		4L	"
+75	10L	"	+50	4L	"
	9R	"		14R	"
23+00	11L	"	30+00	6L	"
	10R	"		11R	"
+25	10R	"	+50	10R	"
	8L	"		9L	"
+50	7L	"	31+00	10L	"
	10R	"		9R	"
+71	10R	"	+50	11L	"
	8L	"		8R	"
24+00	8L	"	32+00	11L	"
	10R	"		8R	"
+50	9R	"	+16	12L	"
	10L	"		7R	"
+67	9L	"	+50	11L	"
	9R	"		7R	"
25+00	9R	"	33+00	9L	"
	10L	"		11R	"
+50	7L	"	+55	10L	"
	11R	"		12R	"
26+00	10R	"	34+00	11L	"
	10L	"		10R	"
+50	14L	"	+50	14L	"
	5R	"		4R	"
+67	15L	"	35+00	18L	"
	5R	"		1R	"

Note: Any Additions or Changes on This Sheets Must be Made or Circled in Red Ink With Date and Name of Person Making Change.

Do not extend notes this side of this line

RETURN TO
LOS ANGELES COUNTY SURVEYOR
700 HALL OF RECORDS

FORM 247 5M 10-37

F.B. 168 PG. 200

Station	Offset	Remarks	Station	Offset	Remarks
35+50	17 L	E. Rd.	45+00	11 L	E. Rd.
	4 R	"		9 R	"
36+00	18 L	"	+50	6 L	"
	5 R	"		12 R	"
+50	18 L	"	46+00	4 L	"
	4 R	"		13 R	"
37+00	18 L	"	+50	2 L	"
	4 R	"		16 R	"
+50	16 L	"	47+00	2 L	"
	3 R	"		16 R	"
38+00	12 L	"	+50	4 L	"
	7 R	"		15 R	"
+54	7 L	"	48+00	8 L	"
	12 R	"		11 R	"
39+00	3 L	"	+14	9 L	"
	14 R	"		11 R	"
+50	2 L	"	+50	8 L	"
	15 R	"		11 R	
40+00	3 L	"	49+00	11 L	"
	14 R	"		8 R	"
+50	6 L	"	+50	11 L	"
	13 R	"		7 R	"
41+00	4 L	"	50+00	10 L	"
	13 R	"		9 R	"
+50	8 L	"	+50	9 L	"
	12 R	"		11 R	"
42+00	9 L	"	+99	11 L	"
	10 R	"		11 R	"
+50	10 L	"	51+25	11 L	"
	8 R	"		11 R	"
43+00	13 L	"	+50	11 R	"
	7 R	"		11 L	"
+50	14 L	"	+75	11 L	"
	6 R	"		10 R	"
44+00	16 L	"	+98	10 R	"
	3 R	"		10 L	"
+50	16 L	"	52+50	10 R	"
	5 R			9 L	"

RETURN TO
LOS ANGELES COUNTY SURVEYOR
700 HALL OF RECORDS

Do not extend notes this side of this line

Note: Any Additions or Changes on This Sheets Must be Made or Circled in Red Ink With Date and Name of Person Making Change.

Notes Ck'd by	Survey of Chestnut Rd.
Map No. C.S.B-1453-1,2	W. O. 8250 Tape No. 68 St'd 67 of
Office Work F. A. W.	Surveyed by Rosecrans
Checked K.R.M.	Notes R Date 10-21-38
Date Aug. 1939	Indexed ~~A. C. Jorgensen~~

F.B. 768 PG. 201

Station	Offset	Remarks	Station	Offset	Remarks
			+50	11R	E. Rd.
52+67	10L	E. Rd.		9L	"
	9R	"	59+00	11R	"
53+00	10R	"		8L	"
	8L	"	+50	11R	"
+50	12R	"		8L	"
	9L	"	60+00	11R	"
54+00	12R	"		8L	"
	7L	"	+35	10R	"
+50	10R	"		7L	"
	9L	"	+50	10R	"
+64	9R	"		9L	"
	10L	"	61+00	9R	"
55+00	10L	"		10L	"
	10R	"	+50	9R	"
+51	10R	"		11L	"
	9L	"	62+00	8R	"
+75	℄ 50' Wash Bear 3.50°W.			11L	"
	7R	E. Rd.	+16	8R	"
	8L	"		11L	"
56+00	11R	"	+50	9R	"
	9L	"		12L	"
+25	11R	"	63+00	10R	"
	7L	"		10L	"
+50	11R	"	+50	11R	"
	8L	"		8L	"
+75	11R	"	64+00	12R	"
	8L	"		6L	"
+87	11R	"	+50	12R	"
	8L	"		6L	"
57+00	11R	"	+73	10R	"
	9L	"		9L	"
+50	11R	"	65+00	8R	"
	10L	"		12L	"
58+00	11R	"	+30	℄ 40' Wash? Bear. N-S	
	9L	"			

Note: Any Additions or Changes on This Sheets Must be Made or Circled in Red Ink With Date and Name of Person Making Change.

Do not extend notes this side of this line

RETURN TO
LOS ANGELES COUNTY SURVEYOR
700 HALL OF RECORDS

FORM 247 5M 10-37

F.B. 768 PG. 202

Station	Offset	Remarks	Station	Offset	Remarks
65+50	4R	E.Rd.	+50	14R	E.Rd.
	17L	"		5L	"
66+00	6R	"	+84	13R	"
	14L	"		6L	"
+50	11R	"	74+00	12R	"
	10L	"		7L	"
+62	11R	"	+27	N+S. pole line (Pow.)	
	9L	"	+50	2R	"
			+63	18L	"
67+00	12R	"	+81	N+S Tel. line	
	8L	"		E 6 Rd to S + 12 Rd to N.	
+50	12R	"	75+00	6R	E.Rd.
	8L	"		15L	"
+87	11R	"	+50	6R	"
	9L	"		12L	"
68+00	11R	"	76+00	7R	"
	10L	"		10L	"
+50	12R	"	+50	9R	"
	10L	"		9L	"
			+66	10R	"
69+00	12R	"		9L	"
	11L	"	77+00	10R	"
+32	10R	"		8L	"
	11L	"	+50	10R	"
+53	10R	"		8L	"
	10L	"	78+00	10R	"
70+00	9R	"		8L	"
	11L	"	+50	10R	"
+50	6R	"		8L	"
	13L	"	79+00	9R	"
71+00	4R	"		9L	"
	14L	"	+50	8R	"
+50	6R	"		10L	"
	12L	"	80+00	8R	"
72+00	11R	"		9L	"
	9L	"	+43	8R	"
+50	12R	"		9L	"
	7L	"	+75	10R	"
73+00	14R	"		8L	"
	6L	"	81+00	10R	"
				8L	"

RETURN TO
LOS ANGELES COUNTY SURVEYOR
700 HALL OF RECORDS

Note: Any Additions or Changes on This Sheets Must be Made or Circled in **Red Ink** With Date and Name of Person Making Change.

Do not extend notes this side of this line

Notes Ck'd by	Survey of Sepulveda Rd
Map No. B-1453-2	W. O. 8250 Tape No. 68 St'd 74 of
Office Work F. A. W.	Surveyed by Rosecrans
Checked K. R. M.	Notes R Date 11-7-38
Date Aug. 1939	Indexed C. Johnson

F.B. 768 PG. 203

Station	Offset	Remarks	Station	Offset	Remarks
81+25	9R	E Rd	89+00	14R	E Rd
	8L	"		4L	"
+50	9R	"	+53	12R	"
	8L	"		4L	"
+75	10R	"	90+00	7R	"
	8L	"		7L	"
+98	10R	"	+50	7R	"
	7L	"		8L	"
82+50	10R	"	91+00	6R	"
	7L	"		10L	"
83+00	10R	"	+50	5R	"
	6L	"		11L	"
+50	10R	"	92+00	8R	"
	5L	"		9L	"
84+00	12R	"	+50	10R	"
	6L	"		6L	"
+50	11R	"	93+00	11R	"
	5L	"		8L	"
85+00	10R	"	+50	12R	"
	7L	"		6L	"
+50	8R	"	94+00	13R	"
	8L	"		5L	"
86+00	8R	"	+50	8R	"
	9L	"		10L	"
+28	9R	"	95+00	3R	"
	9L	"		15L	"
+50	9R	"	+50	0	"
	9L	"		16L	"
87+00	10R	"	96+00	2R	"
	8L	"		15L	"
+50	11R	"	+11	3R	"
	7L	"		15L	"
88+00	12R	"	+50	5R	"
	5L	"		11L	"
+50	15R	"	97+00	9R	"
	4L	"		8L	"

Note: Any Additions or Changes on This Sheets Must be Made or Circled in Red Ink With Date and Name of Person Making Change.

Do not extend notes this side of this line

RETURN TO
LOS ANGELES COUNTY SURVEYOR
700 HALL OF RECORDS

FORM 247 5M 10-37

F.B. 768 PG. 204

Station	Offset	Remarks	Station	Offset	Remarks
97+50	12R	E.Rd.	107+00	12R	E. Rd.
	6L	"		5L	"
98+00	12R	"	+50	10R	"
	6L	"		6L	"
+50	9R	"	108+00	10R	"
	9L	"		6L	"
99+00	6R	"	+50	10R	"
	12L	"		8L	"
+50	5R	"	109+00	6R	"
	15L	"		12L	"
100+00	6R	"	+50	3L	"
	11L	"		20L	"
+50	10R	"	110+00	10L	"
	7L	"		26L	"
101+00	15R	"	+50	11L	"
	9L	"		28L	"
+50	16R	"	111+00	7L	"
	8L	"		29L	"
102+00	[illegible]	[illegible]	+50	3L	"
	11L	"		20L	"
+50	9R	"	112+00	3R	"
	8L	"		14L	"
103+00	5R	"	+50	7R	"
	11L	"		12L	"
+50	4R	"	113+00	11R	"
	12L	"		9L	"
104+00	5R	"	+50	14R	"
	11L	"		4L	"
+37	4R	"	114+00	16R	"
	11L	"		1L	"
+50	4R	"	+50	17R	"
	13L	"		0L	"
105+00	2R	"	115+00	16R	"
	14L	"		2L	"
+50	4R	"	+50	15R	"
	13L	"		3L	"
106+00	9R	"	116+00	13R	"
	8L	"		6L	"
+50	13R	"			
	5L	"			

RETURN TO
LOS ANGELES COUNTY SURVEYOR
700 HALL OF RECORDS

Note: Any Additions or Changes on This Sheets Must be Made or Circled in Red Ink With Date and Name of Person Making Change.

Do not extend notes this side of this line

Notes Ck'd by	Survey of Chestnut Rd
Map No. B-1453-2	W. O. 8250 Tape No. 68 St'd 79 OF
Office Work F. A. W.	Surveyed by Rosecrans
Checked R.R.M.	Notes R Date 11-9-38
Date Aug. 1939	Indexed

F.B. 768 PG. 205

Station	Offset	Remarks	Station	Offset	Remarks
116+50	10R	E. Rd.	+50	10R	E. Rd.
	9L	"		9L	"
117+00	8R	"	126+00	10R	"
	11L	"		8L	"
+50	6R	"	+46	9R	"
	12L	"		9L	"
118+00	5R	"	127+00	10R	"
	14L	"		9L	"
+50	4R	"	+50	10R	"
	14L	"		8L	"
119+00	3R	"	128+08	10R	"
	15L	"		9L	"
+50	3R	"	+50	8R	"
	15L	"		10L	"
120+03	9R	"	129+00	6R	"
	15L	"		12L	"
+50	5R	"	+50	7R	"
	14L	"		11L	"
121+00	6R	"	130+00	11R	"
	12L	"		7L	"
+50	8R	"	+50	10R	"
	11L	"		8L	"
122+00	10R	"	131+00	9R	"
	8L	"		9L	"
+50	12R	"	+52	8R	"
	6L	"		10L	"
123+08	10R	"	132+00	6R	"
	8L	"		10L	"
+50	9R	"	+50	6R	"
	9L	"		11L	"
124+00	10R	"	133+00	5R	"
	10L	"		11L	"
+50	11R	"	+38	6R	"
	9L	"		10L	"
125+00	9R	"	134+00	8R	"
	9L	"		10L	"

Note: Any Additions or Changes on This Sheets Must be Made or Circled in Red Ink With Date and Name of Person Making Change.

Do not extend notes this side of this line

RETURN TO
LOS ANGELES COUNTY SURVEYOR
700 HALL OF RECORDS

FORM 247 5M 10-37

F.B. 768 PG. 206

Station	Offset	Remarks	Station	Offset	Remarks
+50	8R	E Rd.	+25	11R	E Rd.
	9L	"		9L	"
135+00	6R	"	+50	13R	"
	12L	"		8L	"
+50	6R	"	+75	15R	"
	12L	"		5L	"
136+00	7R	"	143+00	14R	"
	10L	"		5L	"
+50	11R	"	+25	13R	"
	6L	"		5L	"
137+00	16R	"	+50	12R	"
	1L	"		7L	"
+50	17R	"	+75	11R	"
	0L	"		9L	"
138+00	15R	"	144+07	9R	"
	3L	"		11L	"
+50	12R	"	+50	9R	"
	5L	"		[illegible]	"
139+00	8R	"	145+00	11R	"
	10L	"		11L	"
+50	5R	"	+50	15R	"
	13L	"		10L	"
140+00	1L	"		62L	edge pavement.
	17L	"		104L	" "
+50	4L	"	146+00	70L	" "
	18L	"		27L	" "
+76	0R	"		8L	E. Rd.
	17L	"		23R	"
141+00	9R	"	+20		edge pavement
	12L	"	+27.5	power line Bear N.29°W	
+25	7R	"	+48	15R	P. pole
	10L	"	+50	6R	edge pavement
+50	7R	"		40L	" "
	9L	"	147+00	13R	" "
+75	10R	"		26L	" "
	8L	"	+13	19R	Tel pole
142+02	10R	"	+37	25R	" "
	8L	"			

RETURN TO
LOS ANGELES COUNTY SURVEYOR
700 HALL OF RECORDS

Note: Any Additions or Changes on This Sheets Must be Made or Circled in Red Ink With Date and Name of Person Making Change.

Do not extend notes this side of this line

Notes Ck'd by	Survey of Chesbro Rd.
Map No. B-1453-2 F. A. W.	W. O. 8850 Tape No. 68 St'd 84 °F
Office Work	Surveyed by Rosecrans
Checked K.R.M.	Notes R Date 11-9-38
Date Aug. 1939	Indexed [illegible]

F.B. 768 PG. 207

Station	Offset	Remarks	Station	Offset	Remarks
147+50	12 R	edge pavement			
	22 L	" "			
148+00	2 L	" "			
	26 L	" "			
+50	18 L	" "			
	39 L	" "			
+76	57 L	P. pole			
+87	19 L	Tel. pole			
149+00	33 L	edge pavement			
	55 L	" "			

Note 146+58.11 to 149+00 is ℄ Prod Pr. W.

Note: Any Additions or Changes on This Sheets Must be Made or Circled in Red Ink With Date and Name of Person Making Change.

Do not extend notes this side of this line

RETURN TO
LOS ANGELES COUNTY SURVEYOR
700 HALL OF RECORDS

FORM 247 5M 10-37

RETURN TO
LOS ANGELES COUNTY SURVEYOR
700 HALL OF RECORDS

Note: Any Additions or Changes on This Sheets Must be Made or Circled in **Red Ink** With Date and Name of Person Making Change.

Do not extend notes this side of this line

F.B. 768 PG. 208

Notes Ck'd by		Survey of Chesbro Road	F.B. 768 PG. 209
Map No. B-1453-1		W. O. 8250 Tape No. 68 St'd 84 of	
Office Work F. A. W.		Surveyed by Rosecrans	
Checked K.R.M.		Notes R Date 11-1-38	
Date Aug 1939		Indexed	

Location of cut off road from Barrel Springs Road to Chesbro Road.

See F.B. 768-139 to 142

Station	offset	Remarks	Station	offset	Remarks.
0+00	0	E Rd.	5+00	5R	E Rd.
	18L	"		10L	"
+25	2R	"	+50	1R	"
	17L	"		15L	"
+50	6R	"	+85	3L	"
	15L	"		18L	"
+75	12L	"	6+00	5L	"
	12R	"		20L	"
1+00	12L	"	+50	6L	"
+25	12L	"		20L	"
+50	5R	"	7+00	2R	"
	13L	"		11L	"
+65	4R	"	+50	8R	"
	14L	"		7L	"
2+00	4R	"	8+00	10R	"
	12L	"		9L	"
+50	7R	"	+50	11R	"
	7L	"		9L	"
3+00	9R	"	9+00	7R	"
	6L	"		5L	"
+50	9R	"	+50	9R	"
	7L	"		6L	"
4+00	7R	"	10+00	12R	"
	8L	"		3L	"
+50	5R	"	+50	5L	"
	11L	"		10R	"

Note: Any Additions or Changes on This Sheets Must be Made or Circled in Red Ink With Date and Name of Person Making Change.

Do not extend notes this side of this line

RETURN TO
LOS ANGELES COUNTY SURVEYOR
700 HALL OF RECORDS

FORM 247 5M 10-37

F.B. 768 PG. 210

Station	Offset	Remarks	Station	Offset	Remarks
11+00	4R	E. Rd.	18+00	5L	E Rd.
	10L	"	+30	8L	"
+50	2L	"	+80	7L	"
	15L	"			
12+00	4L	"			
	17L	"			
+50	1R	"			
	15L	"			
13+00	8R	"			
	5L	"			
+41	11R	"			
	4L	"			
+50	9R	"			
	4L	"			
+50 ℄	10 Rd	Bear E.			
+75	17R	E Rd			
	8L	"			
14+00	5L	"			
	8R	"			
+16	8L	"			
	8R	"			
+50	7R	"			
	6L	"			
15+00	5R	"			
	6L	"			
+21	8R	"			
	7L	"			
+50	8R	"			
	6L	"			
16+00	7R	"			
	8L	"			
+25	8R	"			
	6L	"			
+50	8R	"			
	7L	"			
17+03	7R	"			
	7L	"			
+50	7L	"			

RETURN TO
LOS ANGELES COUNTY SURVEYOR
700 HALL OF RECORDS

Do not extend notes this side of this line

Note: Any Additions or Changes on This Sheets Must be Made or Circled in Red Ink With Date and Name of Person Making Change.

Notes Ck'd by KRM	Survey of Alpine Springs
Map No. C.S.B-1982	W. O. 5058 Tape No. 77 St'd 68 °F
Office Work	Surveyed by Roberrans
Checked McPherson	Notes R Date 12-9-46
Date Apr. 1947	Indexed A. C. Johnson 2-17-47

F.B. 768 PG. 211

Mapped on H.C. 42-25
& C.S.B-1982
ALPINE SPRINGS
IN SECTION 2 T. 5 N. R. 12 W.
J.N. 5058

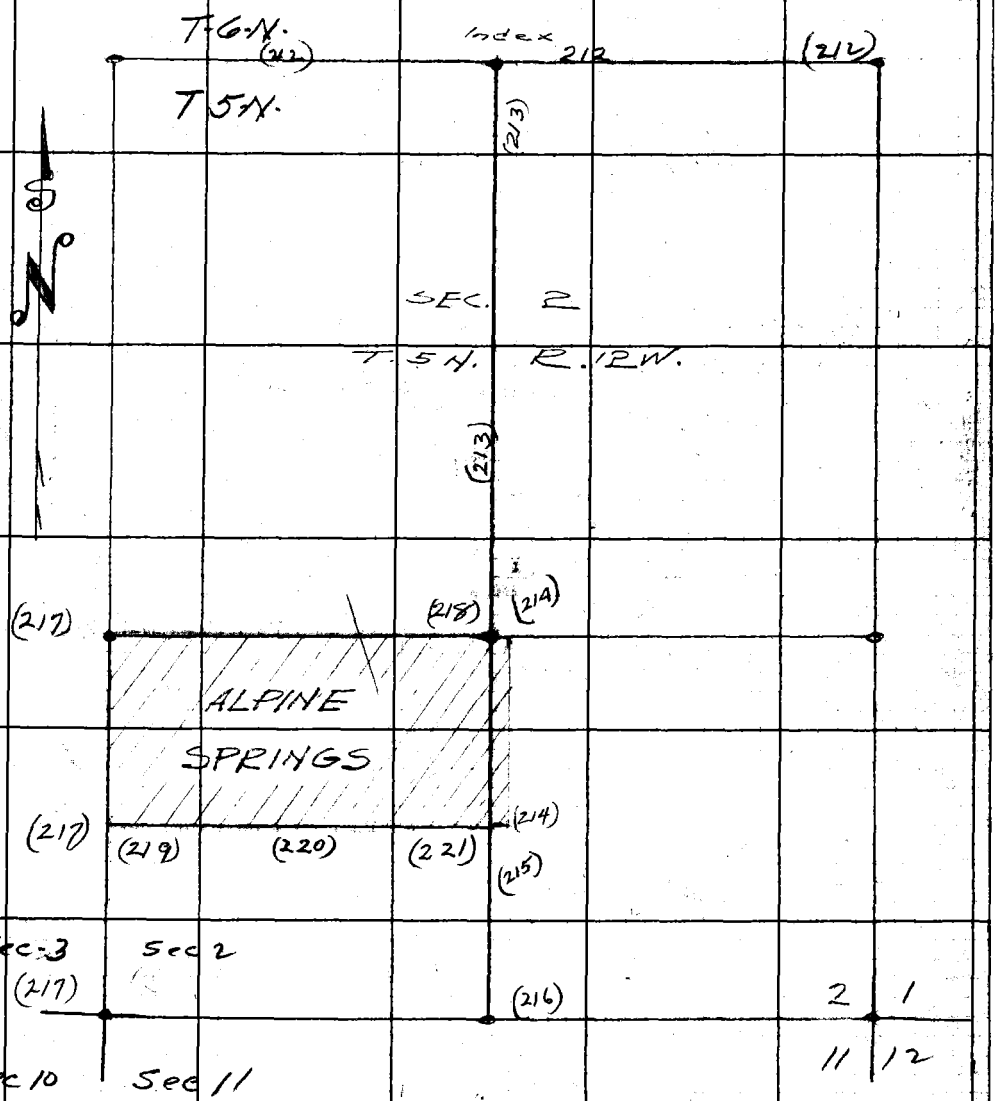

Note: Any Additions or Changes on This Sheet Must be Made or Circled in Red Ink With Date and Name of Person Making Change.

Do not extend notes this side of this line.

RETURN TO
LOS ANGELES COUNTY SURVEYOR
700 HALL OF RECORDS

FORM 247 5M 11-41

F.B. 768 PG. 212

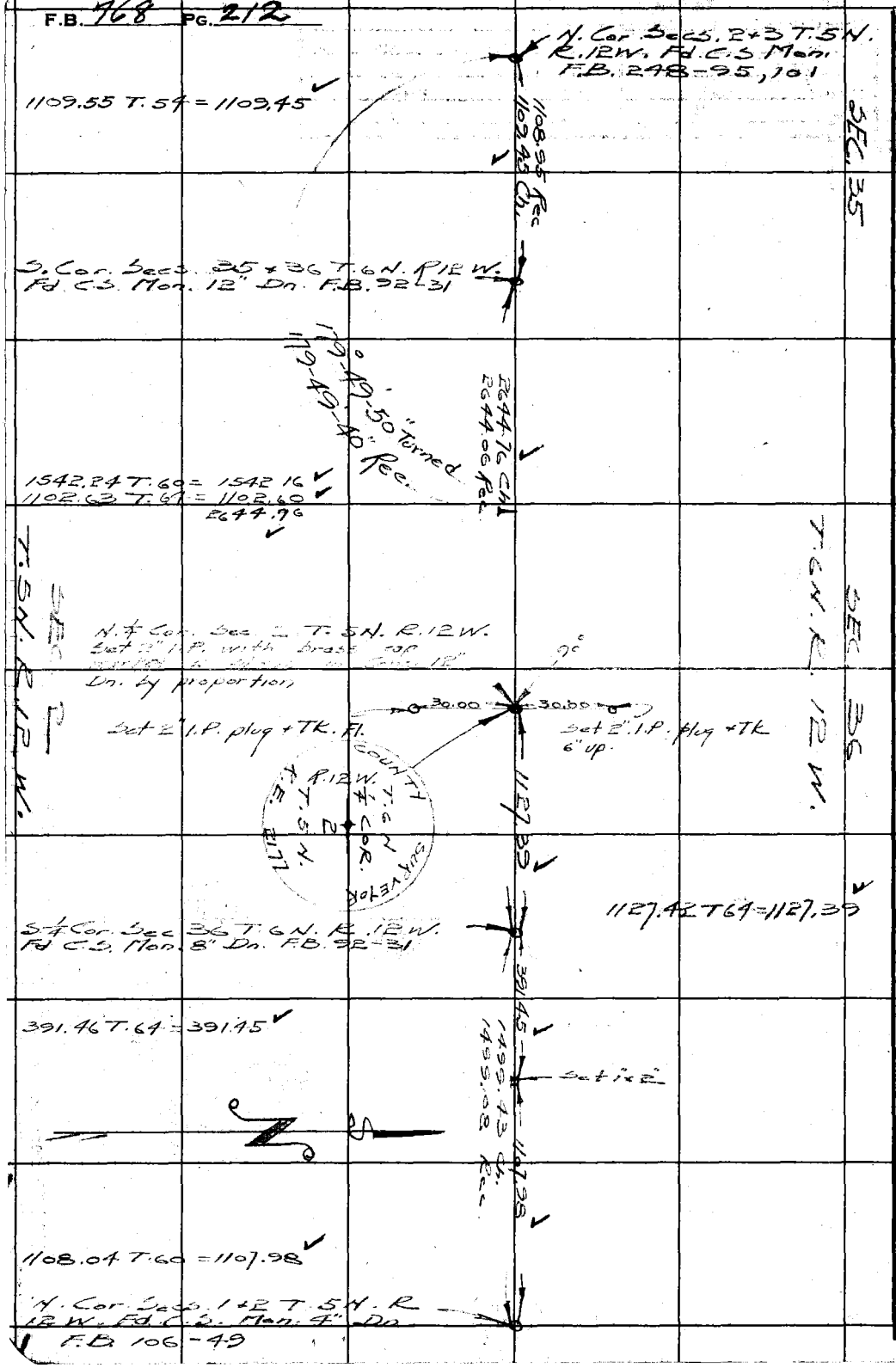

WS 16 D-1

RETURN TO
LOS ANGELES COUNTY SURVEYOR
700 HALL OF RECORDS
Do not extend notes this side of this line.
Note: Any Additions or Changes on This Sheet Must be Made or Circled in Red Ink With Date and Name of Person Making Change.

Notes Ck'd by KAMcPh	Survey of Alpine Springs
Map No. C.S. B-1982	W. O. 5058 Tape No. 77 St'd 68 °F
Office Work Cox	Surveyed by Rosecrans
Checked McPherson	Notes R Date 12-10-46
Date Apr. 1947	Indexed A. C. Johnson

F.B. 768 PG. 213

W.S. 16 D-1

106.45 T.60 = 106.44

106.44

Set 1x2
70+31.56
Fr. S.

2520.38

90°-44'-30"

45°-21'-05"

C.S. Mon. N Cor. Secs. 1 & 2 T.5N. R. 12 W F.B. 106-49

N 1/4 Cor. Sec. 2 See preceding page 212

90-44-20 ①
362-58-00 ④
90-44-30

2585.59

43°-54'-25"

Transit Line

45-21-00 ①
181-24-20 ④
45-21-05

43-54-20 ①
175-37-40 ④
43-54-25

Set 1"x2"
44+45.97

SEC. 2

T. 5 N. R. 12 W.

198.85 @	2-38	=	198.64
299.23 @	7-29	=	296.68
298.70 @	1-08	=	298.64
117.74 @	00	=	117.74
259.63 @	2-27	=	259.39
			635.97
			1807.06
	T.60	=	1806.97

1163.29
1806.97
6

60.86
Fd. 2"x2" + Tk
6" up

To boat Spk at Int.
To Pg-214

Note: Any Additions or Changes on This Sheet Must be Made or Circled in Red Ink With Date and Name of Person Making Change.

Do not extend notes this side of this line.

RETURN TO
LOS ANGELES COUNTY SURVEYOR
700 HALL OF RECORDS

FORM 247 5M 11-41


F.B. 768 PG 214
From Pg. 213
87-54-40 ①
351-39-40 ④
87-54-55
87°-54'-55"
W.S. No. D-1
26+60.7
old fence
58.9
7.0
12'
9'
Set 2"x2" 6" Dn. N.E. Cor. Alpine Springs Tr. Rec. Fr. W. 1/4 Sec. line
39.84
1369.71
Graded Road
To Sec. 2
To W. 1/4 Cor.
88°-20'-40"
Int 26+39.00
Set boat Spk. 1" Dn.
To Pl. # 2 F.B. 768-105
26+07
52.0
26+05.1
1369.87 T.50 = 1369.71
E. Line Alpine Springs
Transit Line 663.22
88-20-30 ①
353-22-40 ④
88-20-40
663.28 T.54 = 663.22
Barbed wire Fn.
44.49
2.0
1.55
Set 1"x2" Fl 19+75.78
Fd 1" I.P. Set in Conc 3" high at fence Cor
SEC. 2
T. 5 N. R. 10 W.
646.28 T.60 = 646.25
646.25
Set 1"x2" S.E. Cor. lot 13 Alpine Springs
Set 3/4" I.P. 12" Dn. S.E. Cor. of Alpine Springs Tract. by proportion found remains of old 6"x8" redwood fence post on S.W. side of pipe
30.01
Set 1"x2" 13+29.53
11.11
29.90
To Pg. 215
Rt ∡ Std 13+18.42
RETURN TO
LOS ANGELES COUNTY SURVEYOR
700 HALL OF RECORDS
Do not extend notes this side of this line.
Note: Any Additions or Changes on This Sheet Must be Made or Circled in Red Ink With Date and Name of Person Making Change.

Notes Ck'd by R.R. McPhee	Survey of Alpine Springs
Map No. C.S.B-1982	W. O. 5058 Tape No. 77 St'd 68 °F
Office Work Cox	Surveyed by Rosecrans
Checked McPherson	Notes R Date 12-11-46
Date Apr. 1967	Indexed A. C. Johnson

F.B. 768 PG. 215

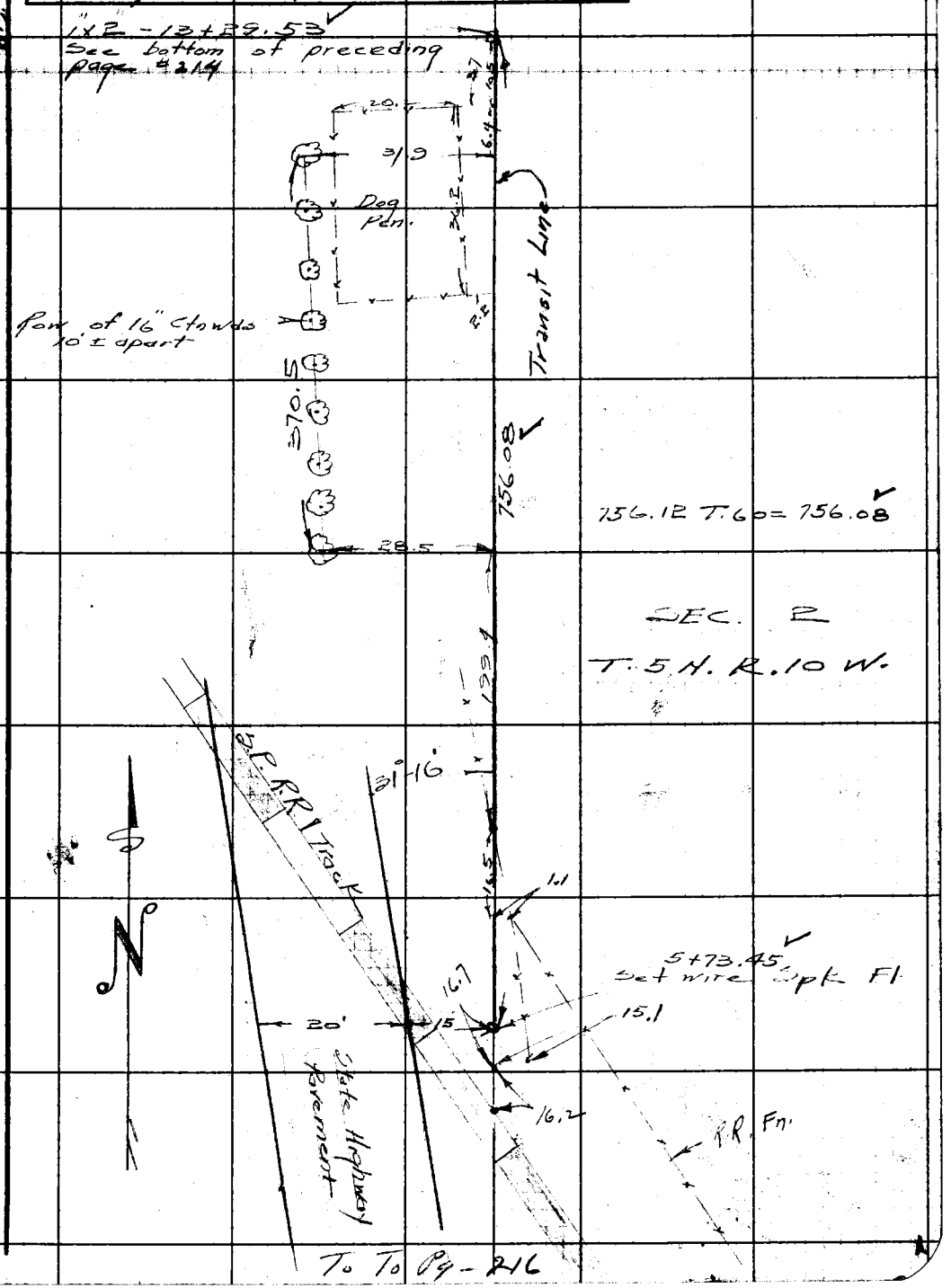

Note: Any Additions or Changes on This Sheet Must be Made or Circled in Red Ink With Date and Name of Person Making Change.

Do not extend notes this side of this line.

RETURN TO
LOS ANGELES COUNTY SURVEYOR
700 HALL OF RECORDS

FORM 247 5M 11-41

F.B. 768 PG. 216

From wire Spk
See Pg 215

W.S. 16 D-2

RETURN TO
LOS ANGELES COUNTY SURVEYOR
700 HALL OF RECORDS

Do not extend notes this side of this line.

Note: Any Additions or Changes on This Sheet Must be Made or Circled in Red Ink With Date and Name of Person Making Change.

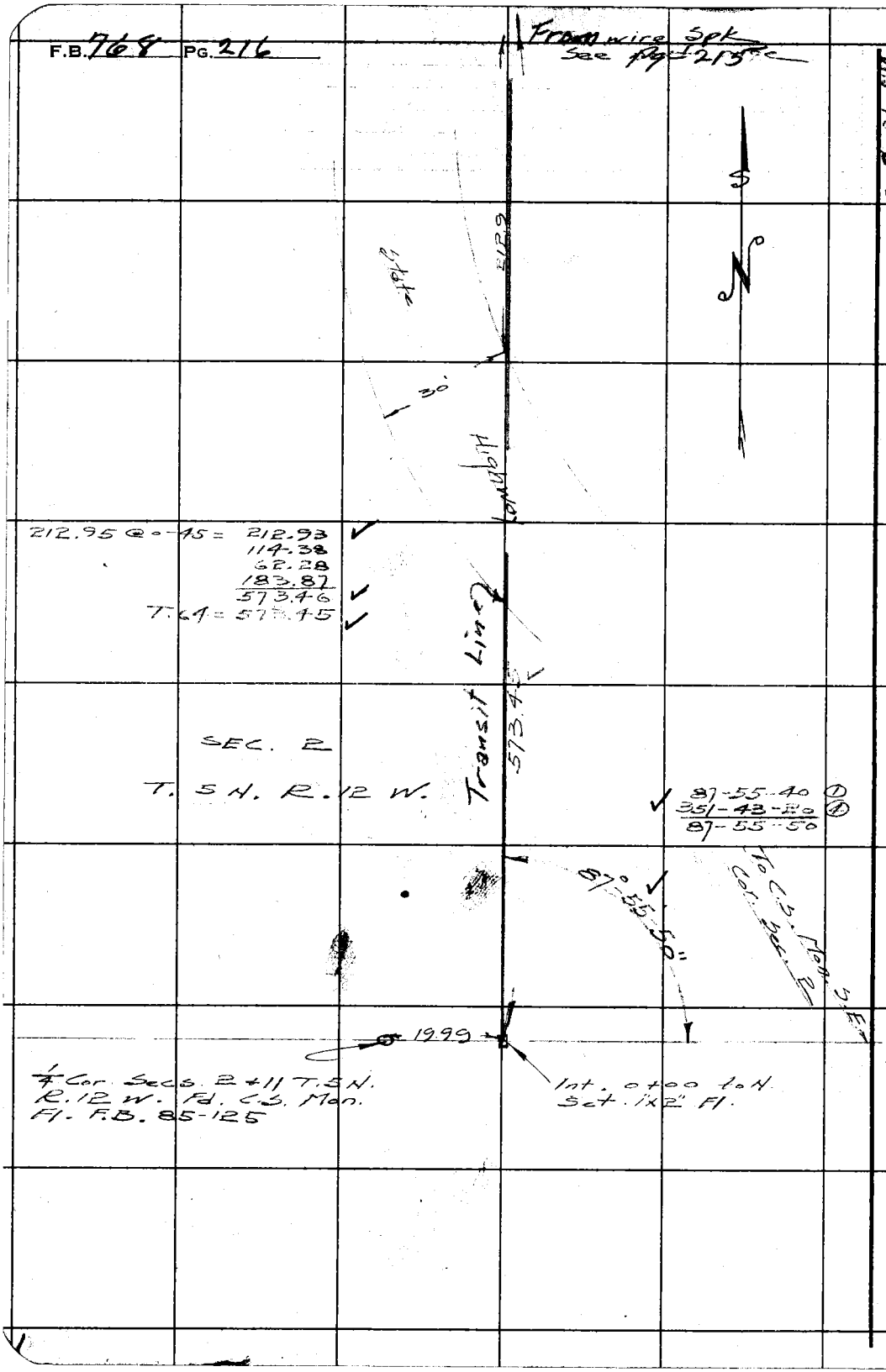

Notes Ck'd by K.R.McKee	Survey of Alpine Springs
Map No. B-1982	W. O. 5058 Tape No. 77 St'd. 68 °F
Office Work	Surveyed by Rosecrans
Checked McKeever	Notes R Date 12-2-46
Date April 1947	Indexed A. O. Johnson

F.B. 768 PG. 217

WS. 16-D-7

1/4 Cor. Secs. 2 & 3 T. 5 N. R. 12 W. Fd. C.S. Mon. F.B 248-102 = 56+36.83

1389.53

0.37

17+42.85 Fd. 2"x2"

SEC. 3

299.86 @ 3-35	299.27
	89.18
300.24 @ 2-37	299.93
300.07 @ 2-42 =	299.73
299.35 @ 3-05 =	298.92
102.61 @ 3-06 =	102.46
	1389.49
T.72 =	1389.53

1.6

Set 1"x2" - 13+33.41

1310

1/16 Cor. 13+18.41 Set 3/4" I.P. 12" Dn. by proportion.

1.35

0.8

Fd. 2"x2" + Tk 1' up.

Wagon Trail

0.04

71.11

69.45

Set 1"x2" - 12+47.30

SEC. 2

T. 5 N. R 12 W.

Fd. 2"x2" - 2' up. 8+16.58

1247.30

145.31 @ 3-29 =	145.04
299.53 @ 2-18 =	299.29
297.62 @ 2-42 =	297.29
208.62 @ 1-24 =	208.57
298.81 @ 6-05 =	297.13
	1247.32
T.66 =	1247.30

2.7

1.0

0.05

3.53

Fd. 4" I.P. with brass cap 14" up Forest Bdry. Po. #108

0+00 to N. Cor. Secs. 2, 3, 10 & 11 T. 5 N. R. 12 W. Fd C.S. Mon. 6" up. F.B.

Note: Any Additions or Changes on This Sheet Must be Made or Circled in Red Ink With Date and Name of Person Making Change.

Do not extend notes this side of this line.

RETURN TO
LOS ANGELES COUNTY SURVEYOR
700 HALL OF RECORDS

FORM 247 5M 12-41

F.B. 768 PG. 218

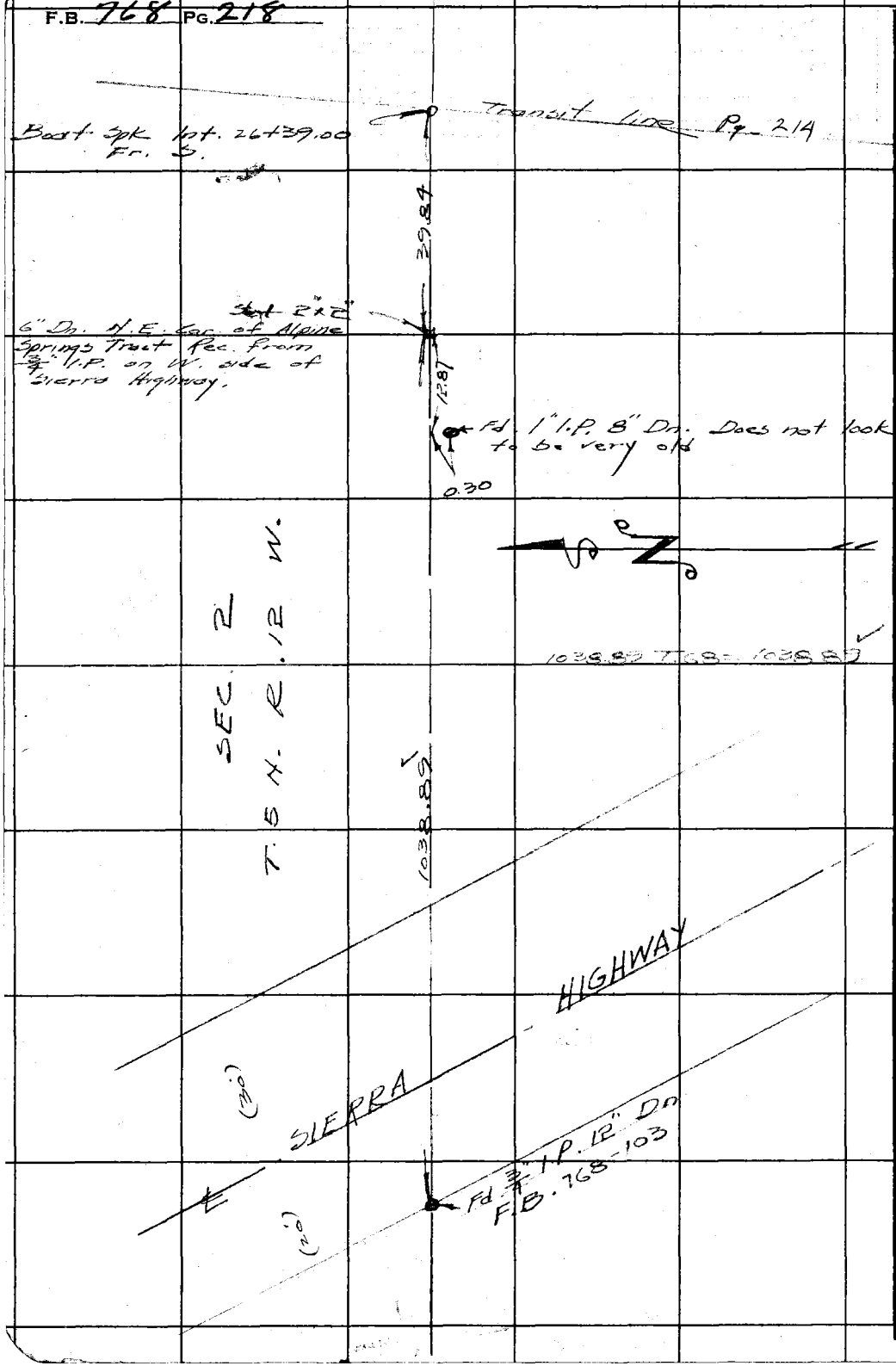

W.S. 16 D-2

RETURN TO
LOS ANGELES COUNTY SURVEYOR
700 HALL OF RECORDS

Do not extend notes this side of this line.

Note: Any Additions or Changes on This Sheet Must be Made or Circled in Red Ink With Date and Name of Person Making Change.

Notes Ck'd by	Survey of	F.B 768 Pg. 69
Map No. B-1449	W. O. Tape No. St'd of	
Office Work F. A. W.	Surveyed by	
Checked McPherson	Notes Date	
Date Sept. 1939	Indexed [illegible] 10-4-38	

LAKEVIEW ROAD

J.N. 8246

IN. Sec. 34 T6N-R12W

See pg. 6 for Index.

Party

Rosecrans

Grandgrist

Schaefer

Pierce

Jungi.

Topography Pg. 81 to 85

C.S. B-1449. ✓

Note: Any Additions or Changes on This Sheets Must be Made or Circled in Red Ink With Date and Name of Person Making Change.

Do not extend notes this side of this line

RETURN TO
LOS ANGELES COUNTY SURVEYOR
700 HALL OF RECORDS

FORM 247 5M 10-37

F.B. 768 PG. 70

RETURN TO
LOS ANGELES COUNTY SURVEYOR
700 HALL OF RECORDS

Note: Any Additions or Changes on This Sheets Must be Made or Circled in **Red Ink** With Date and Name of Person Making Change.

Do not extend notes this side of this line

Notes Ck'd by [illegible]	Survey of Alpine Springs
Map No. B-1982	W. O. 5058 Tape No. 77 St'd 68 °F
Office Work Cox	Surveyed by Rosecrans
Checked [illegible]	Notes R Date 12-13-46
Date Apr. 1947	Indexed A. C. Johnson

F.B. 768 PG. 219

W.S. 16 D-2

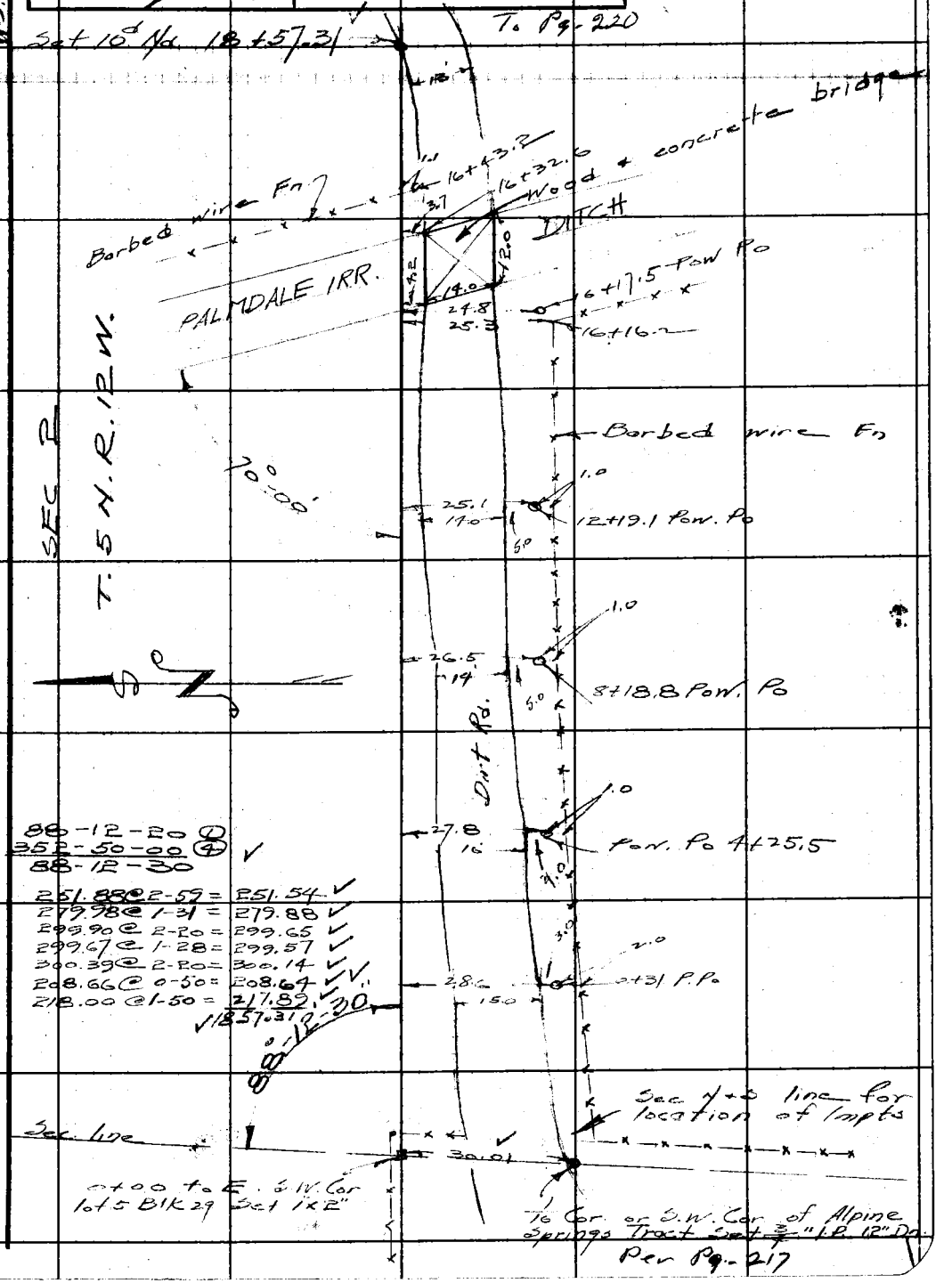

Note: Any Additions or Changes on This Sheet Must be Made or Circled in Red Ink With Date and Name of Person Making Change.

Do not extend notes this side of this line.

RETURN TO
LOS ANGELES COUNTY SURVEYOR
700 HALL OF RECORDS

FORM 247 BM 11-41

F.B. 768 PG. 220

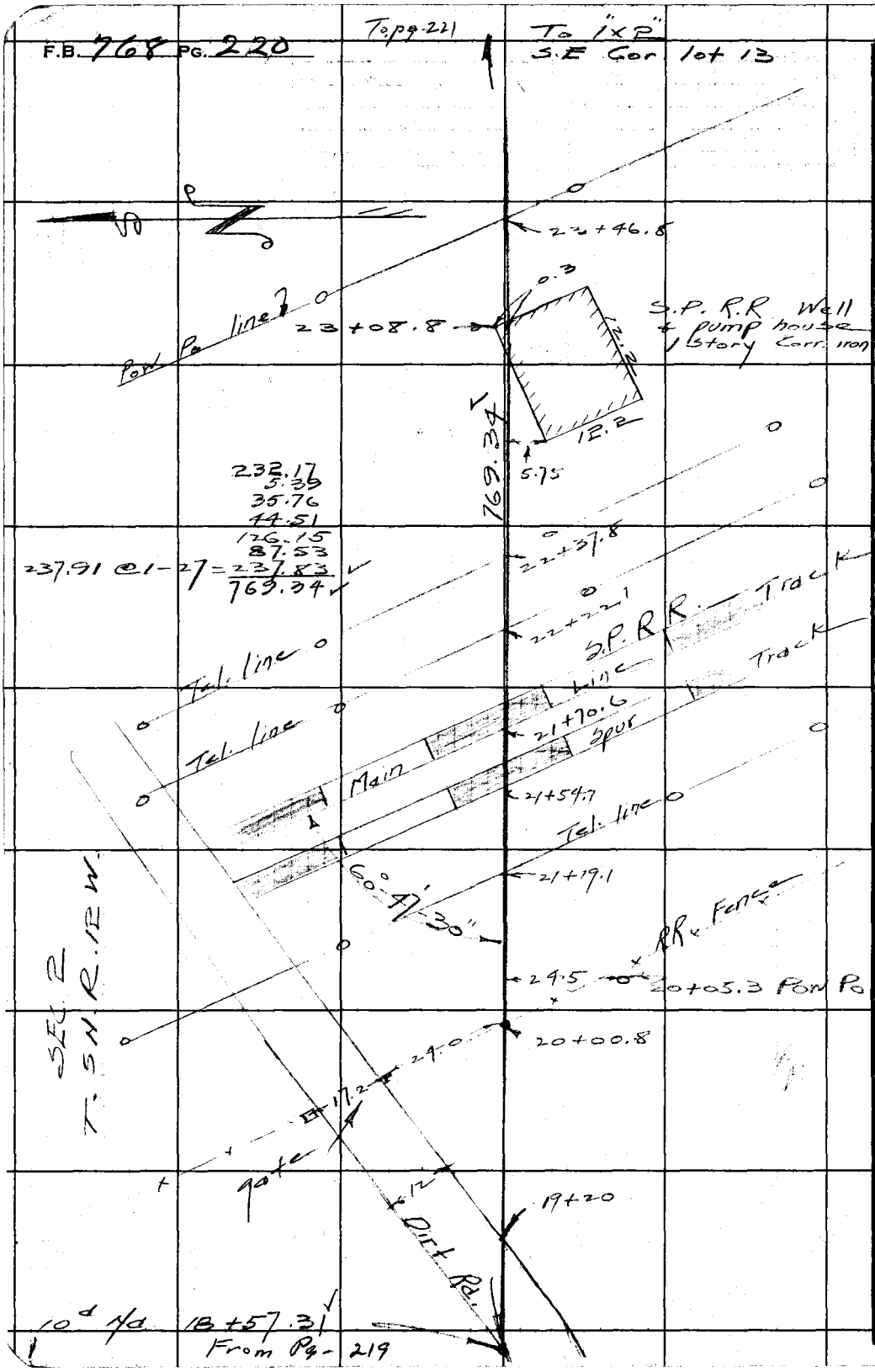

RETURN TO
LOS ANGELES COUNTY SURVEYOR
700 HALL OF RECORDS

Do not extend notes this side of this line.

Note: Any Additions or Changes on This Sheet Must be Made or Circled in Red Ink With Date and Name of Person Making Change.

Notes Ck'd by K.R. McPhee	Survey of Alpine Springs
Map No. B-1982	W. 05058 Tape No. 77 St'd 68°F
Office Work Cop	Surveyed by Rosecrans
Checked McPherson	Notes 12-13-46 Date
Date Apr. 1947	Indexed A. C. Johnson

F.B. 768 PG. 221

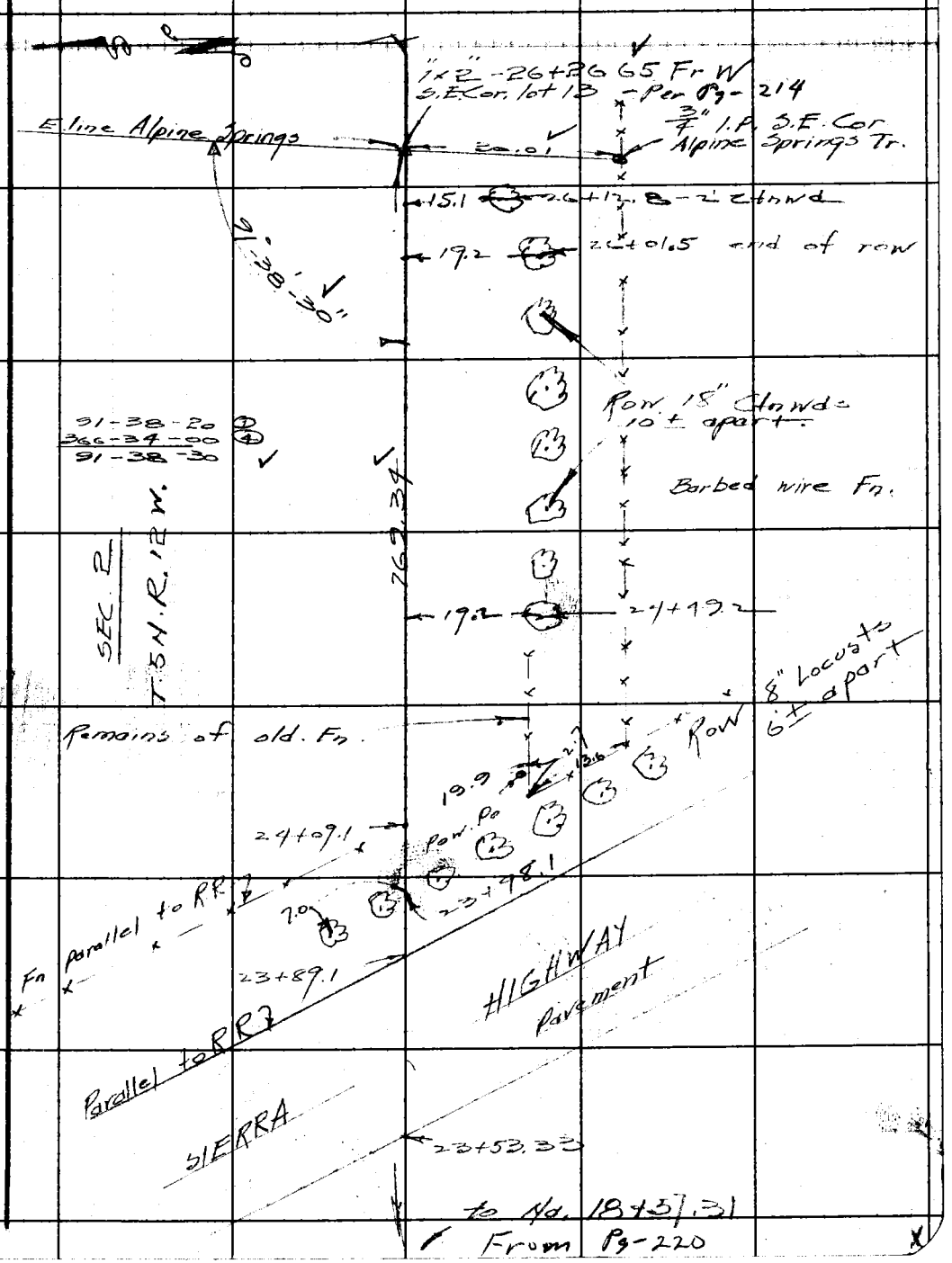

Note: Any Additions or Changes on This Sheet Must be Made or Circled in Red Ink With Date and Name of Person Making Change.

Do not extend notes this side of this line.

RETURN TO
LOS ANGELES COUNTY SURVEYOR
700 HALL OF RECORDS

FORM 247 5M 11-41

F.B. 768 PG. 222

RETURN TO
LOS ANGELES COUNTY SURVEYOR
700 HALL OF RECORDS

Do not extend notes this side of this line.

Note: Any Additions or Changes on This Sheet Must be Made or Circled in Red Ink With Date and Name of Person Making Change.

Notes Ck'd by KRM	Survey of [illegible]
Map No.	W.O. 4999 Tape No. 85 St'd 84 °F
Office Work	Surveyed by Rosecrans
Checked	Notes R Date 8-1-19
Date	Indexed A. C. Johnson 8-3-19

F. B. 768 PG. 223

LINE BETWEEN SECS. 24 + 25 T. 6 N. R. 12 W.

J.N. 4999

Party E. A. Rosecrans
J. F. Pierce
L. C. Pierce
L. Vejar
H. H. Howard

Note: Any Additions or Changes on This Sheet Must be Made or Circled in Red Ink With Date and Name of Person Making Change.

Do not extend notes this side of this line.

RETURN TO
LOS ANGELES COUNTY SURVEYOR
700 HALL OF RECORDS

FORM 247 5M 5-46

F. B. 768 PG. 224

Cont. bottom next page

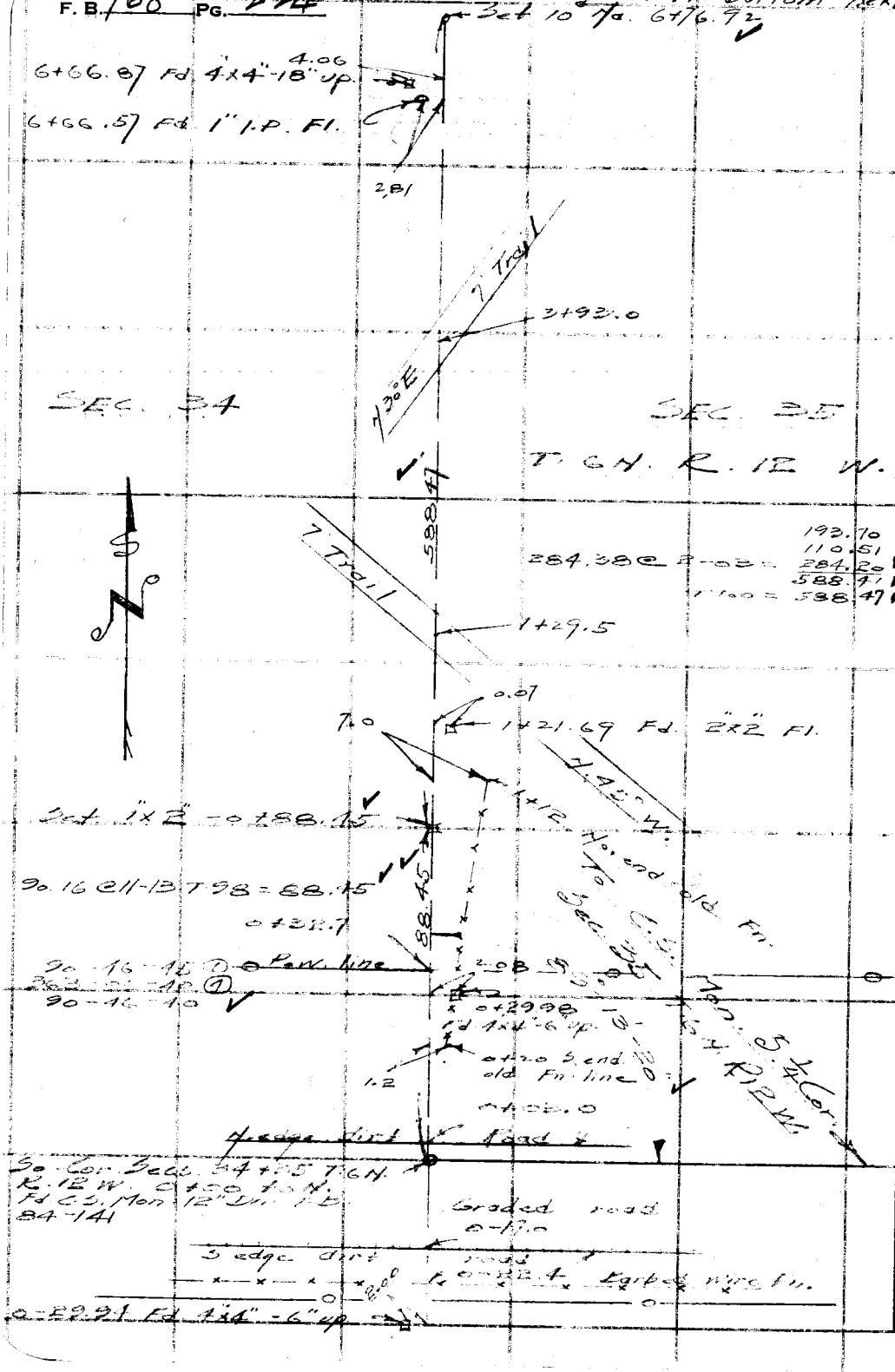

RETURN TO
LOS ANGELES COUNTY SURVEYOR
700 HALL OF RECORDS

Do not extend notes this side of this line.

Note: Any Additions or Changes on This Sheet Must be Made or Circled in Red Ink With Date and Name of Person Making Change.

Notes Ck'd by KRM.	Survey of [illegible]
Map No.	W. O. 4997 Tape No. 35 St'd 81 °F
Office Work	Surveyed by Rosecrans
Checked	Notes K Date 8-1-42
Date	Indexed R. C. Johnson

F. B. 768 Pg. 225

Set 1x2 - 24+17.40 ✓
top spur Bear. N. 70°E

Cont. bottom next page

N. 20° E

389.03 ✓

300.45 @ 8-07 = 297.44 ✓ 10.24
81.68 @ 5-27 = 81.31 ✓
388.99 ✓
T. 100 = 389.03 ✓

Bottom Dr. 22+39

0.07

Fd. 2x2 20+49.39

Set 1"x2" - 20+28.37 ✓
Top Brk. N. side ridge

SEC. 35

SEC. 34

T. 6N. R. 12 W.

612.94 ✓

299.88 @ 1-39 = 299.76 ✓ 13.85
300.05 @ 4-08 = 299.27 ✓
612.88 ✓
T. 100 = 612.94 ✓

Set 1"x2" - 14+15.43 ✓ top flat
E. + W. ridge

251.29 ✓

251.33 @ 1-227.100 = 251.29 ✓

N. 70° W.

13+50

7' trail

Set 1x2 - 11+64.14 ✓

0.08

487.22 ✓

Fd. 2x2 Fl. 8+12.93

300.21 @ 1-57 = 300.04 ✓ 66.84
121.00 @ 6-12 = 120.29 ✓
487.17 ✓
T. 100 = 487.22 ✓

10d Na. 6+76.92 See preceding page ✓

Note: Any Additions or Changes on This Sheet Must be Made or Circled in Red Ink With Date and Name of Person Making Change.

Do not extend notes this side of this line.

RETURN TO
LOS ANGELES COUNTY SURVEYOR
700 HALL OF RECORDS

FORM 247 5M 5-46

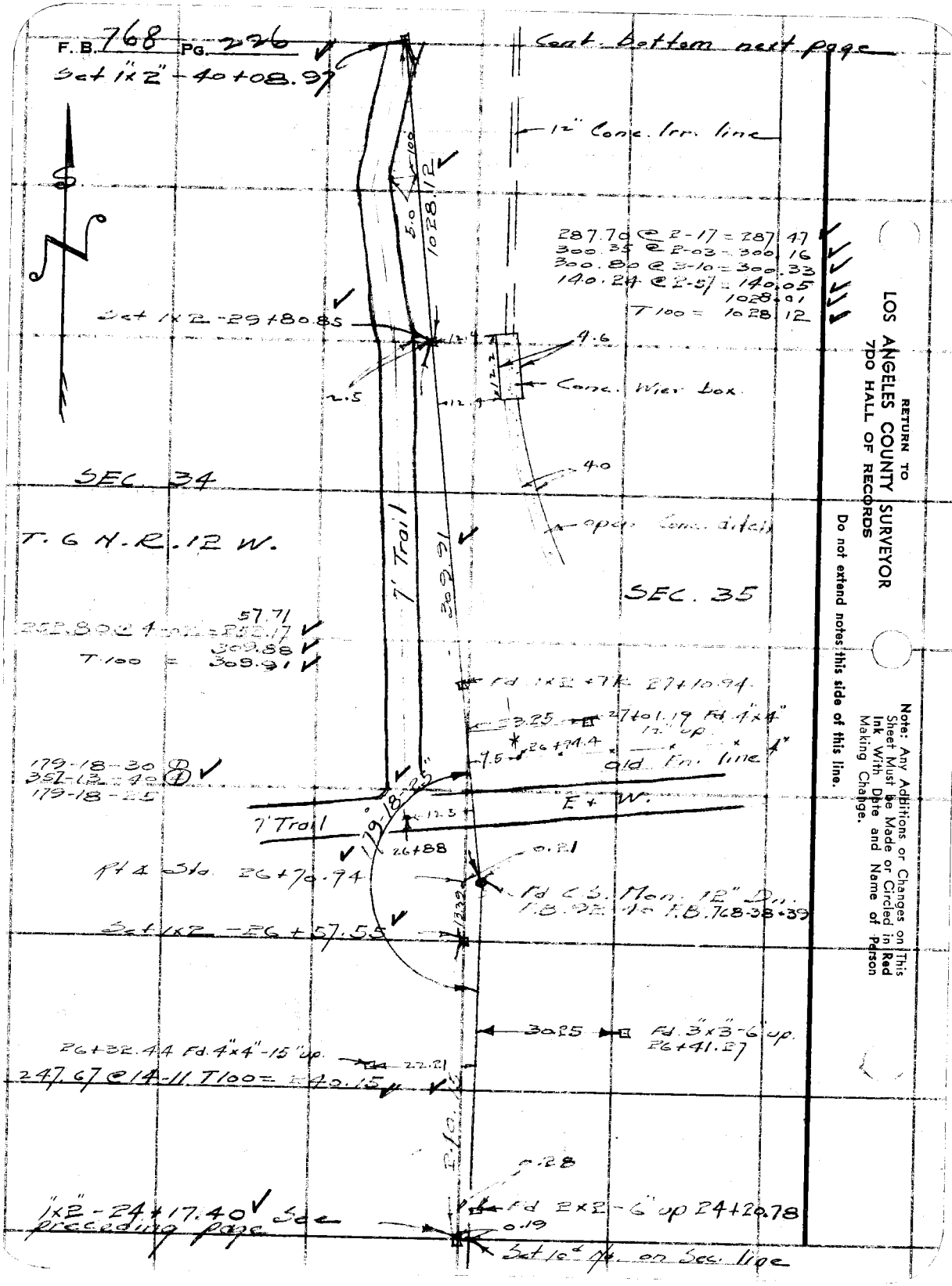

RETURN TO
LOS ANGELES COUNTY SURVEYOR
7DO HALL OF RECORDS

Do not extend notes this side of this line.

Note: Any Additions or Changes on This Sheet Must be Made or Circled in Red Ink With Date and Name of Person Making Change.

Notes Ck'd by KRM.	Survey of T.6N. R.12W.
Map No.	W. O. 4999 Tape No. 85 St'd 84 °F
Office Work	Surveyed by Rosecrans
Checked	Notes R Date 8-1-49
Date	Indexed A. C. Johnson

F. B. 768 Pg. 227

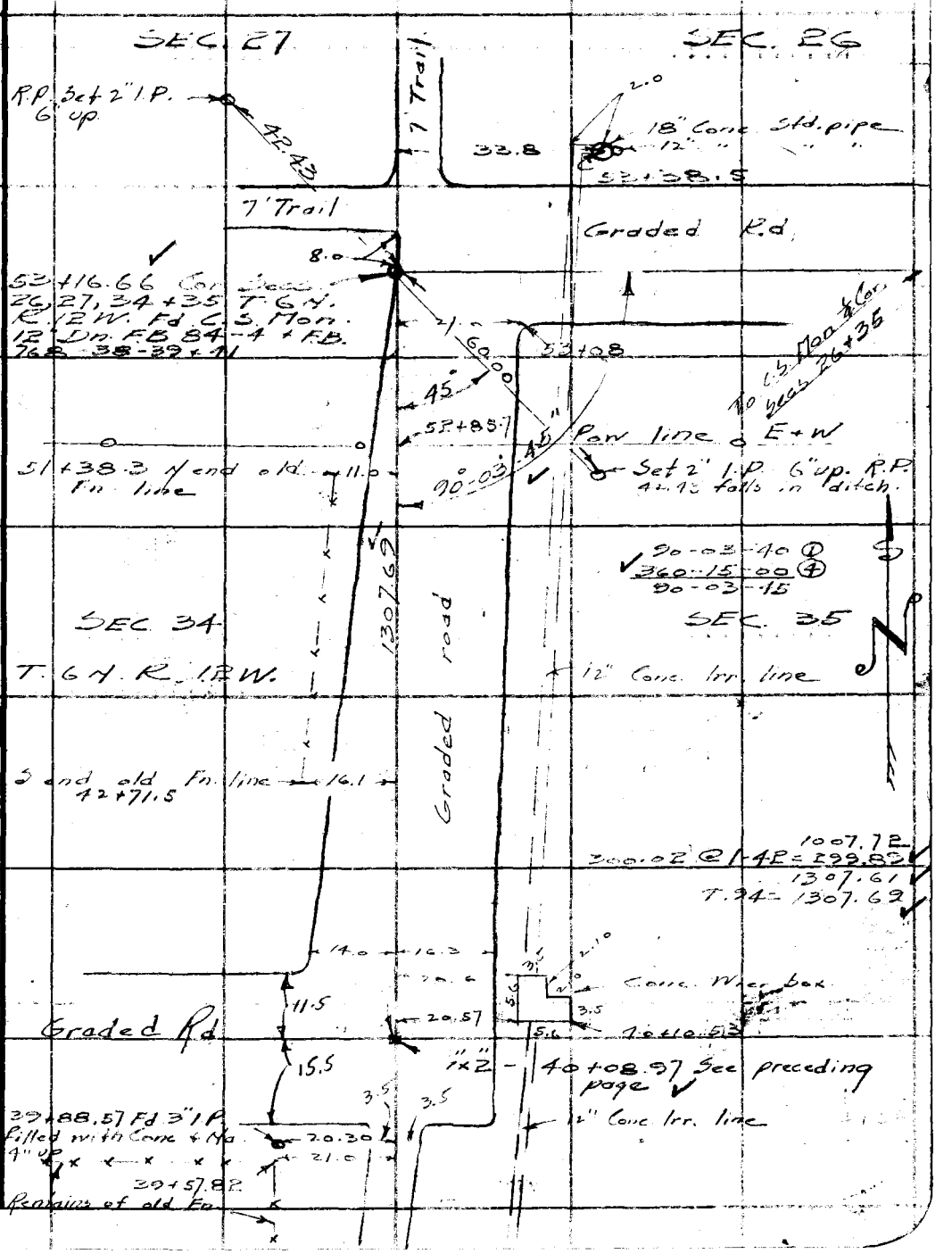

Note: Any Additions or Changes on This Sheet Must be Made Or Circled in Red Ink With Date and Name of Person Making Change.

Do not extend notes this side of this line.

RETURN TO
LOS ANGELES COUNTY SURVEYOR
700 HALL OF RECORDS

FORM 247

F. B. 768 PG. 128

LOS A[illegible] to
700 [illegible]UNTY SURVEYOR
[illegible] OF RECORDS

Do not extend notes this side of this line.

Note: Any Additions or Changes on This Sheet Must be Made or Circled in Red Ink With Date and Name of Person Making Change.

Notes Ck'd by	Survey of [illegible]
Map No.	W. O. 5066 Tape No. 101 St'd. 84 °F
Office Work	Surveyed by WESTHOFF
Checked	Notes WESTHOFF Date 8-15-52
Date	Indexed A. C. Johnson 8-20-52

F. B. 768 PG. 249

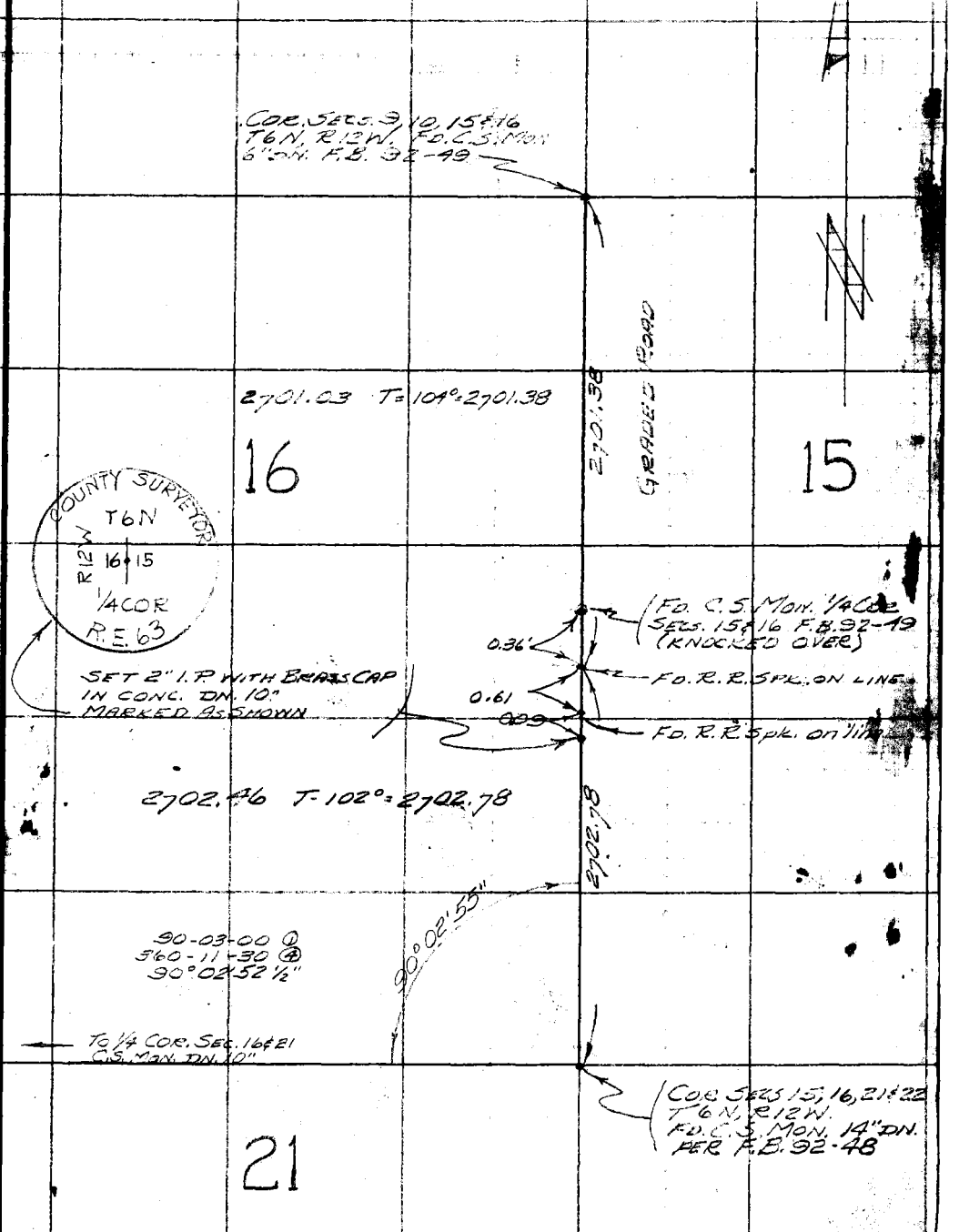

Note: Any Additions or Changes on This Sheet Must be Made or Circled in Red Ink With Date and Name of Person Making Change.

Do not extend notes this side of this line.

RETURN TO
LOS ANGELES COUNTY SURVEYOR
726 LOS ANGELES COUNTY
ENGINEERING BLDG.

76F3095 247 10M 1-49



TURN TO
LOS ANGELES COUNTY SURVEYOR
726 LOS ANGELES COUNTY
ENGINEERING BLDG.
Do not extend notes this side of the line.
Ink With Date and Name of Person
Making Change.

Notes Ck'd by	Survey of TRACT 18623
Map No.	W. O. Tape No. St'd. °F
Office Work	Surveyed by R. L. WILLEY
Checked	Notes Date 10-27-52
Date	Indexed ~~A. C. Johnson~~ 10-31-52

F. B. 768 PG. 231

TRACT 18623

REMEASURE N ½ OF W LINE OF SEC. 26 T6NR12W

Note: Any Additions or Changes on This Sheet Must be Made or Circled in Red Ink With Date and Name of Person Making Change.

Do not extend notes this side of this line.

RETURN TO
LOS ANGELES COUNTY SURVEYOR
726 LOS ANGELES COUNTY
ENGINEERING BLDG.

76FS09S 247 2-51

F.B. 768 PG. 232

SEC 23 R12W

T 6 N
SEC 22

fd 2" IP & BC
set in conc
mked as
shown, dn 12"
26+61.40

COUNTY SURVEYOR
T 6 N
R 12 W
22 23
+
27 26
1929
MONUMENT

T=82=1039.63
1039.54 @ Lev

1039.63

10-29-52
R L Willey
L V Smith
R D Anderson
J P McCall

set 1X2
16+21.77

T=80°=1209.75'
1209.66 @ Lev

1209.75

SEC LINE

fd 2X2 + N
4+12.02

T=76°=1600.01
1600.00 @ Lev

1600.01

fd 2X2 + N.
2+52.01

0.04

T=76°=2520.01
2520.00 @ Lev

2520.01

COUNTY SURVEYOR
T 6 N
R 12 W
27
+
1/4 COR
1929
MONUMENT

2" IP & BC
set in conc &
mked as
shown, dn 15"

SEC 27

SEC 26

RETURN TO
LOS ANGELES COUNTY SURVEYOR
725 LOS ANGELES COUNTY
ENGINEERING BLDG.

Do not extend notes this side of this line.

Any Additions or Changes on This Sheet Must Be Made or Circled in Red Ink With Date and Name of Person Making Change.