Ckd by	Survey of	F.B. 769 Pg.
	JN Tape Std °F	
	Surveyed by	
	Notes Date	
	Indexed	

Job	Description
	SAN VICENTE BR. LIB. 0814.26
Index	
Bdry.	Survey of Bdry
B.M.	Bench Levels
Const.	Const. Notes
	W. HOLLYWOOD PARK APPRAISAL
Topo	Topog. on add'l lots to be acquired
	W. HOLLYWOOD COUNTRY PARK
stak	Loc. & stakes of Prop. Auditorium
	W. HOLLYWOOD SHERIFF"S. STA.
Bdry.	@ San Vicente Blvd. & Santa Monica
	W. HOLLYWOOD PARK 0054.83
Topo	Loc. Cesspool
	W.HOLLYWOOD SHERIFF"S STA.
Const.	Loc., grades & X-Sec.
	W.HOLLYWOOD PARK 0054.83
Util.	Loc. of underground util. at Basketball court.
	SAN VICENTE BR. LIB. 0814.26
Loc.	Bldg. & Parking Lot location
Bdry.	Survey & Monuments
Const.	Parking Lot
	W. HOLLYWOOD PARK
[illegible]-138 Topo, BMs	Topo & elevations
139-152 Bdry, Bms	Bdry. survey & Bench levels

over

F.B. 769 Pg.

		SAN VICENTE BLVD. 0095.52
153-154	offsets	Loc. Sheriffs Bldg., Rec. Bldg. & Tennis Court in relation to C.L. of San Vicente Blvd.
		W.HOLLYWOOD PARK
155-160	Bdry.	El Tovar Parking lot retracement, S.W. line
		SAN VICENTE PARKING LOT
161-167	Bdry.	Retrac. of Property lines
		W. HOLLYWOOD SHERIFF'S STA.
169-179	Bdry.	Resurvey of S. Bdry. & loc. of Conc. Retaining Wall
181-182	Bdry.	Bdry. W. Hollywood Sheriff's Sta. Parking Lot Site.
183-185	Bdry.	Survey of W. Hollywood Park Parking Lot.
187-189	B.M.	T.B.M.'s for Sheriff's Sta. Parking Lot
191-192	B.M.	T.B.M.'s for W. Hollywood Park Parking Lot.
		WEST HOLLYWOOD SHERIFF'S STA. 8945.01
193-208	Bdry.	survey for additional property
209-211	B.M.	Bench levels for same

PLEASE RETURN TO
LOS ANGELES COUNTY ENGINEER
403 LOS ANGELES COUNTY ENGINEERING BLDG.

Do not extend this side of this line.

Note: Any Additions or Changes on this Sheet Must be Made on Circuit Desk With Date and Name of Person Making Change

Notes Ck'd by D.M. Finley	Survey of Vicente Playground	F.B. 767	Pg. 3
Map No. B-1445	W. O. 82-8 Topo No. 967 St'd 2" OF		
Office Work F. A. W.	Surveyed by L. D. Moore		
Checked D.M. Finley	Notes L. Moore Date 10/38		
Date Nov. 1938	Indexed 10-7-38		

SURVEY
OF
PORTION OF TRACT 3616
FOR
VICENTE PLAYGROUND
Job # 82-8

Moore
Nichols
Lawson
Miller

Oct 1938

Pages 3 to 5-6

Note: Any Additions or Changes on This Sheets Must be Made or Circled in Red Ink With Date and Name of Person Making Change.

Do not extend notes this side of this line

RETURN TO
LOS ANGELES COUNTY SURVEYOR
700 HALL OF RECORDS

FORM 247 SM 10-37

F.B. 769 PG. 4

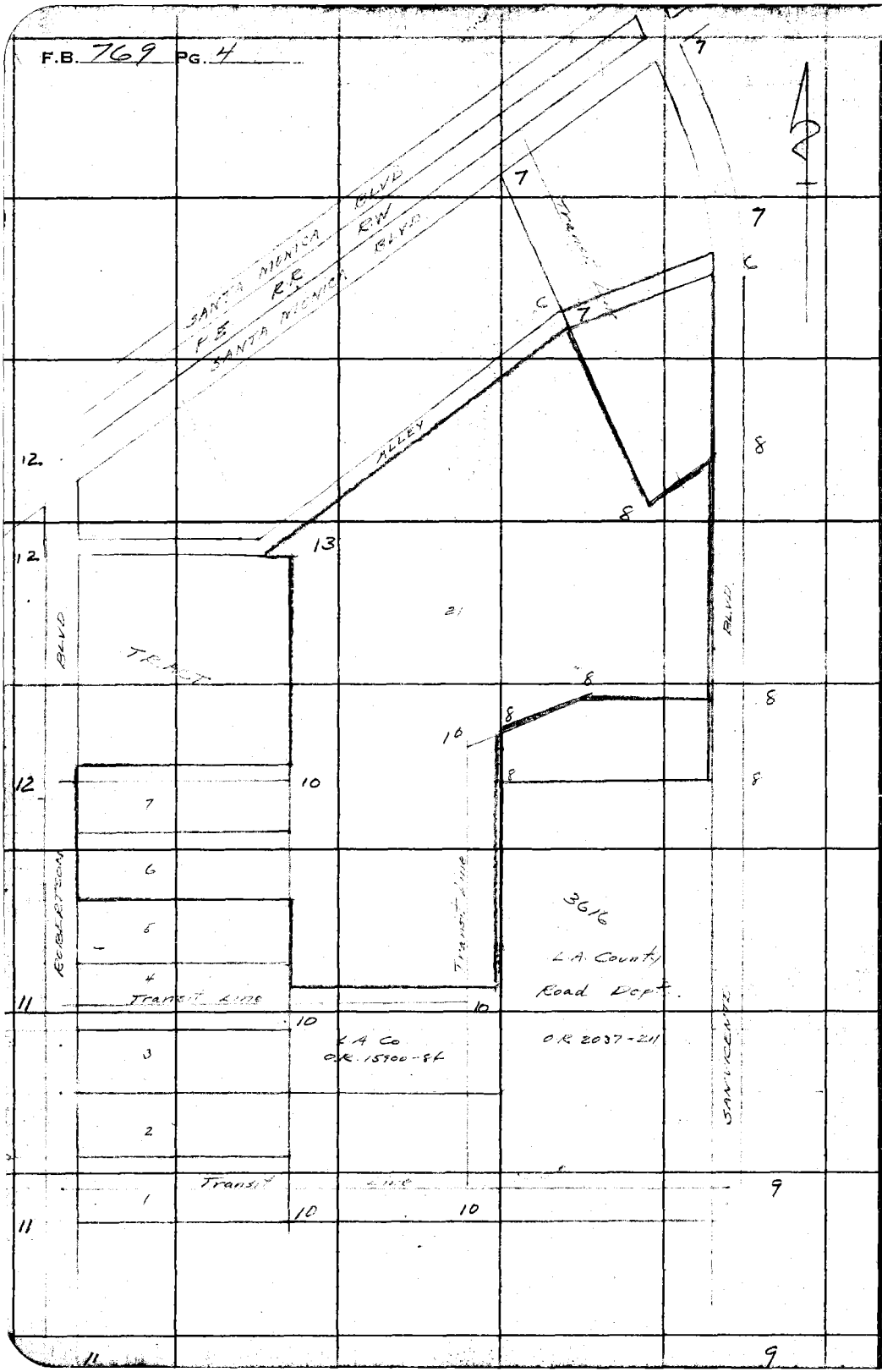

RETURN TO
LOS ANGELES COUNTY SURVEYOR
700 HALL OF RECORDS

Note: Any Additions or Changes on This Sheets Must be Made or Circled in **Red Ink** With Date and Name of Person Making Change.

Do not extend notes this side of this line

Notes Ck'd by	Survey of San Vicente Park
Map No.	W. O. 8248 Tape No. St'd 26 °F
Office Work	Surveyed by [illegible]
Checked	Notes [illegible] Date
Date	Indexed

F.B. 769 PG. 5

RETURN TO
LOS ANGELES COUNTY SURVEYOR
700 HALL OF RECORDS

Note: Any Additions or Changes on This Sheet Must be Made or Circled in Red Ink With Date and Name of Person Making Change

Do not extend notes this side of this line.

FORM 247 5M 10-39

A. C. Johnson

F.B. 769 PG. 6

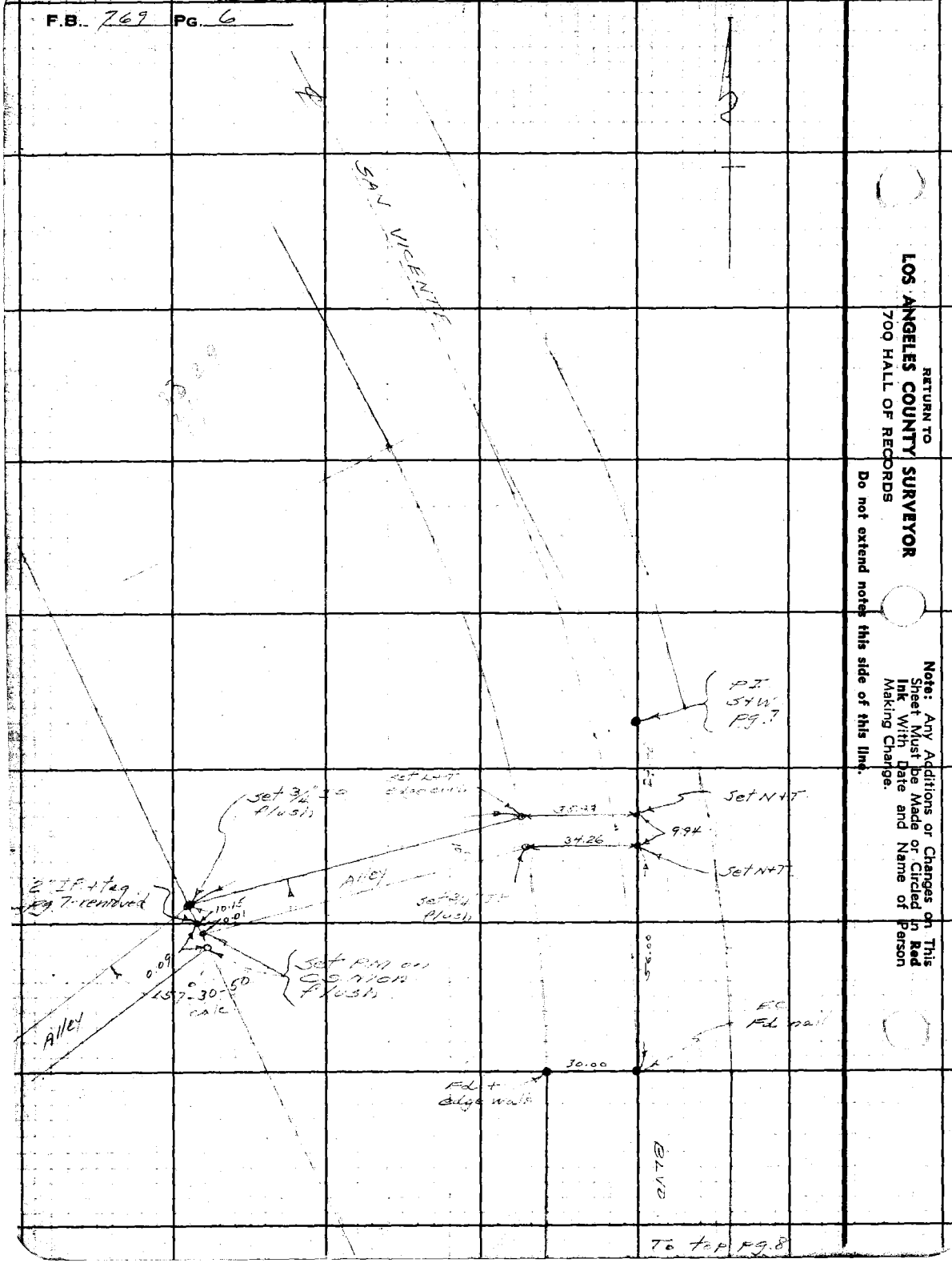

RETURN TO
LOS ANGELES COUNTY SURVEYOR
700 HALL OF RECORDS

Do not extend notes this side of this line.

Note: Any Additions or Changes on This Sheet Must Be Made or Circled in Red Ink With Date and Name of Person Making Change.

Notes Ck'd by D.M. Finley | Survey of Vicente Playground | F.B. 769 | Pg. 7

Map No. B-1446 | W. O. 8248 | Tape No. 067 | Std. 76

Office Work F. A. W. | Surveyed by Moore

Checked D.M. Finley | Notes Moore | Date 10-3-38

Date Nov. 1938 | Indexed

Note: Any Additions or Changes on This Sheets Must be Made or Circled in Red Ink With Date and Name of Person Making Change.

Do not extend notes this side of this line

RETURN TO
LOS ANGELES COUNTY SURVEYOR
700 HALL OF RECORDS

5M 10-37

RETURN TO
LOS ANGELES COUNTY SURVEYOR
700 HALL OF RECORDS

Note: Any Additions or Changes on This Sheets Must be Made or Circled in **Red ink** With Date and Name of Person Making Change.

Do not extend notes this side of this line

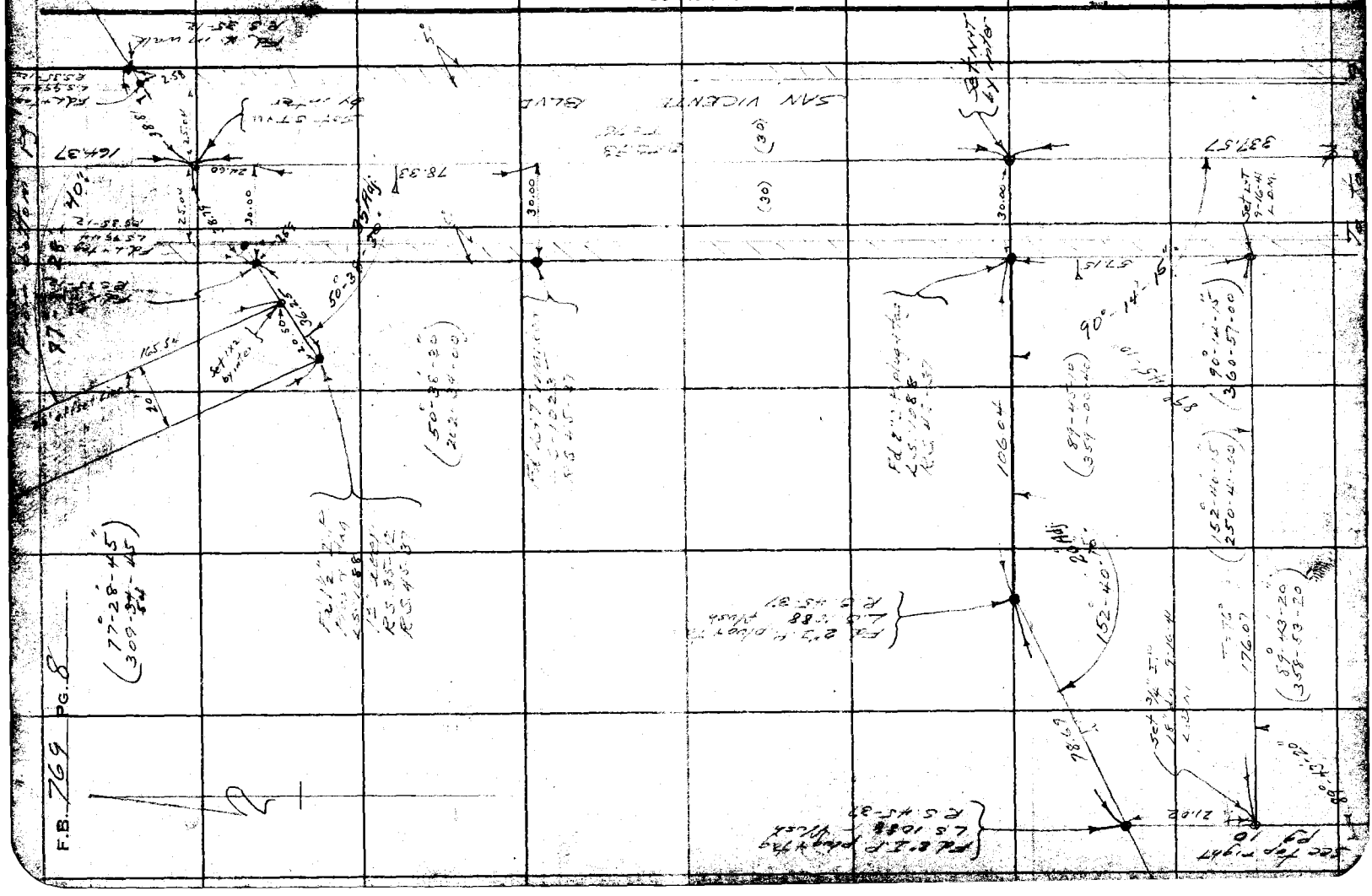

Notes Ck'd by D.M. Finley	Survey of Vicente Playground	F.B. 769 Pg. 9
Map No. B-1445	W. O. 8848 Tape No. 067 St'd 76 of	
Office Work F. A. W.	Surveyed by	
Checked D.M. Finley	Notes	Date 10-4-38
Date Nov. 1938	Indexed	

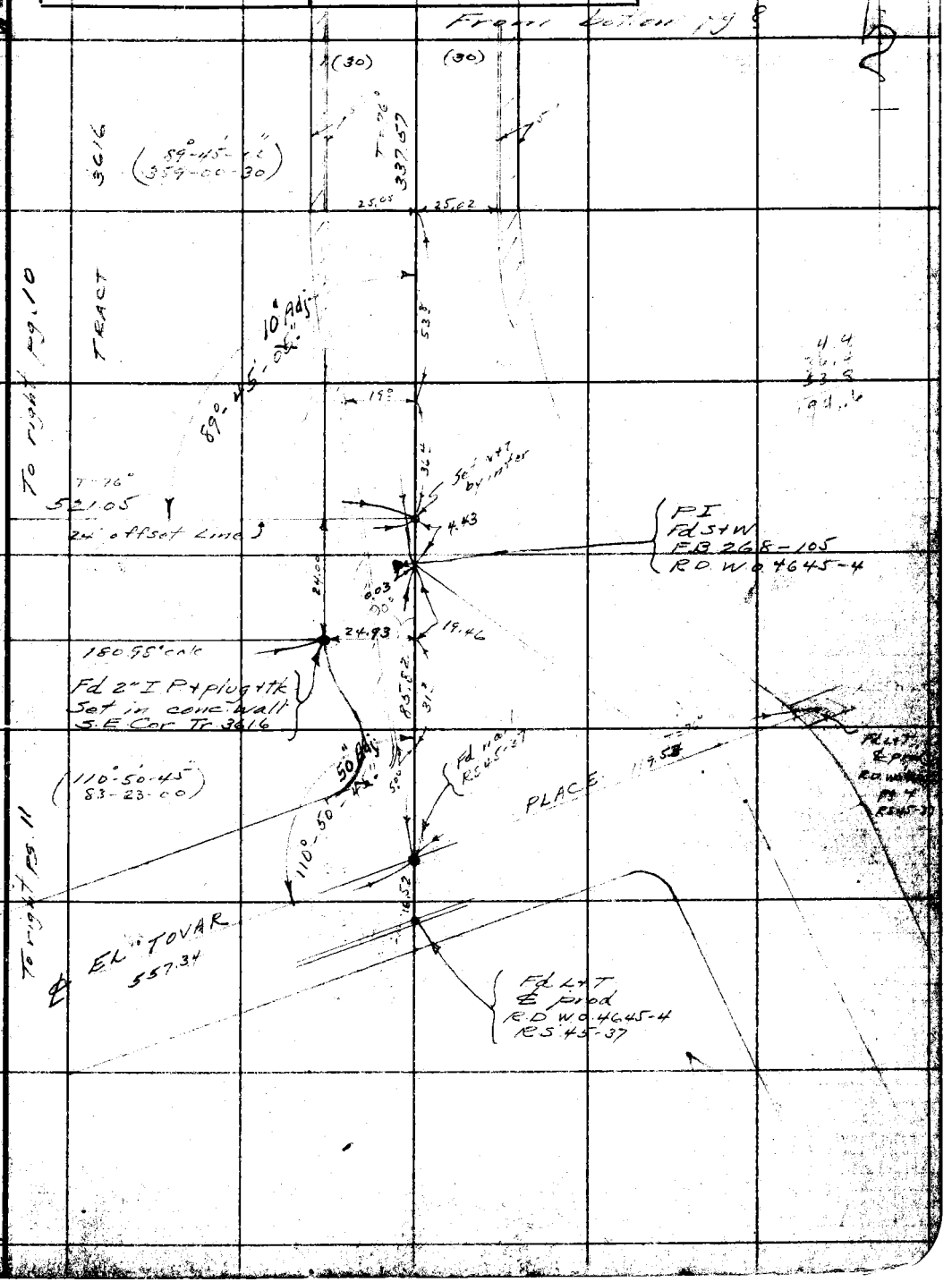

Note: Any Additions or Changes on This Sheets Must be Made or Circled in Red Ink With Date and Name of Person Making Change.

Do not extend notes this side of this line

RETURN TO
LOS ANGELES COUNTY SURVEYOR
700 HALL OF RECORDS

W-3 228-3

247 5M 10-37



RETURN TO
LOS ANGELES COUNTY SURVEYOR
700 HALL OF RECORDS

Note: Any Additions or Changes on This Sheets Must be Made or Circled in **Red Ink** With Date and Name of Person Making Change.

Do not extend notes this side of this line

Notes Ck'd by D. M. Finley	Survey of [illegible] Playground
Map No. B-1446	W. O. 8248 Tape No. 067 St'd 76 OF
Office Work F. A. W.	Surveyed by
Checked D. M. Finley	Notes [illegible] Date 10-[illegible]-35
Date Nov. 1938	Indexed

F.B. 767 PG. 11

Note: Any Additions or Changes on This Sheets Must be Made or Circled in Red Ink With Date and Name of Person Making Change.

Do not extend notes this side of this line

RETURN TO
LOS ANGELES COUNTY SURVEYOR
700 HALL OF RECORDS

FORM 247 5M 10-37

F.B. 769 PG. 12

RETURN TO
LOS ANGELES COUNTY SURVEYOR
700 HALL OF RECORDS

Note: Any Additions or Changes on This Sheets Must be Made or Circled in Red Ink With Date and Name of Person Making Change.

Do not extend notes this side of this line

Notes Ck'd by D.M. Finley	Survey of Vicente Playground	F.B. 767 PG. 13
Map No. B-1445	W. O. 8248 Tape No. 067 St'd 76 of	
Office Work F. A. W.	Surveyed by Moore	
Checked D.M. Finley	Notes Moore Date 10-4-38	
Date Nov. 1938	Indexed	

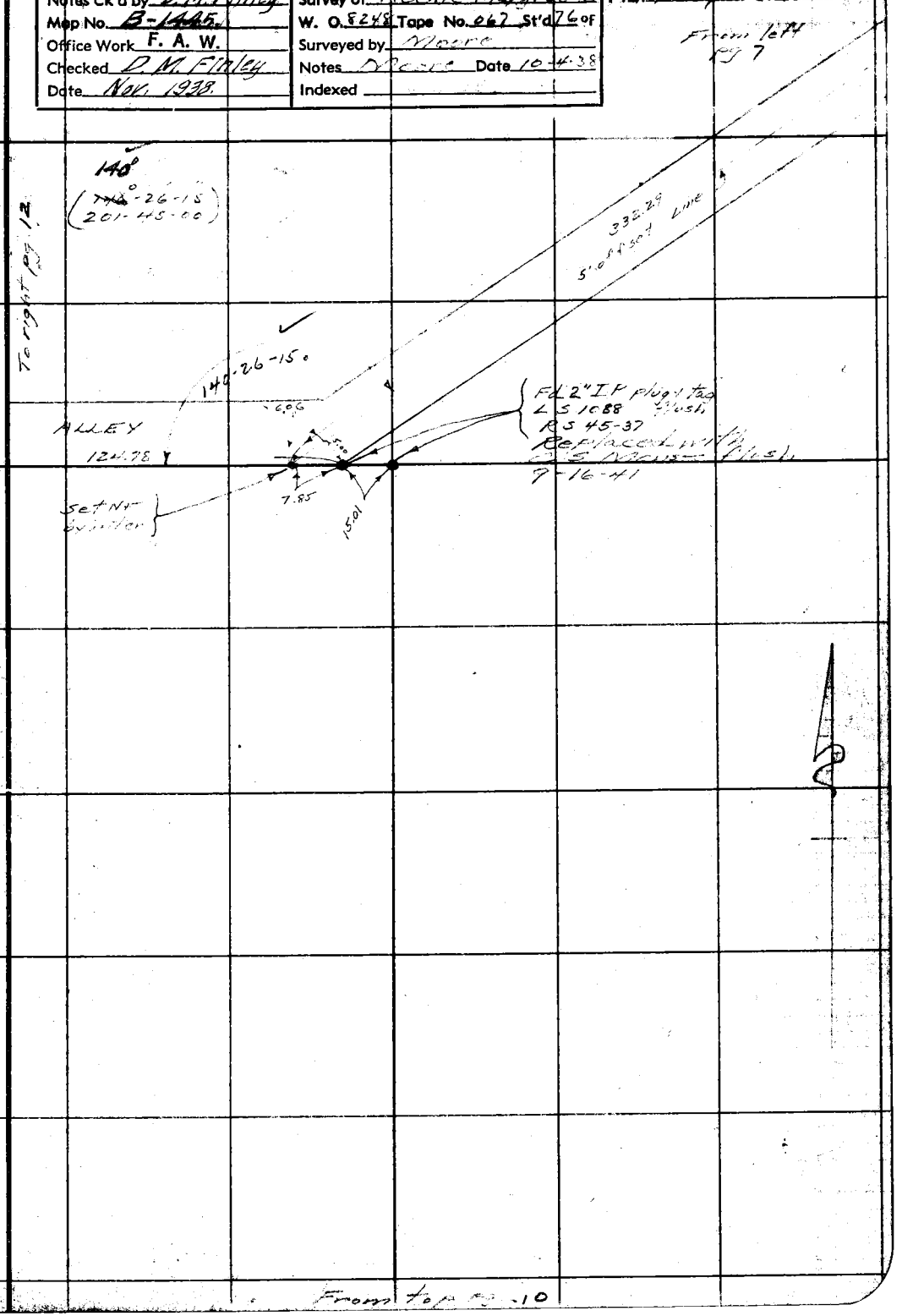

Note: Any Additions or Changes on This Sheets Must be Made or Circled in Red Ink With Date and Name of Person Making Change.

Do not extend notes this side of this line

RETURN TO
LOS ANGELES COUNTY SURVEYOR
700 HALL OF RECORDS

FORM 247 5M 10-37

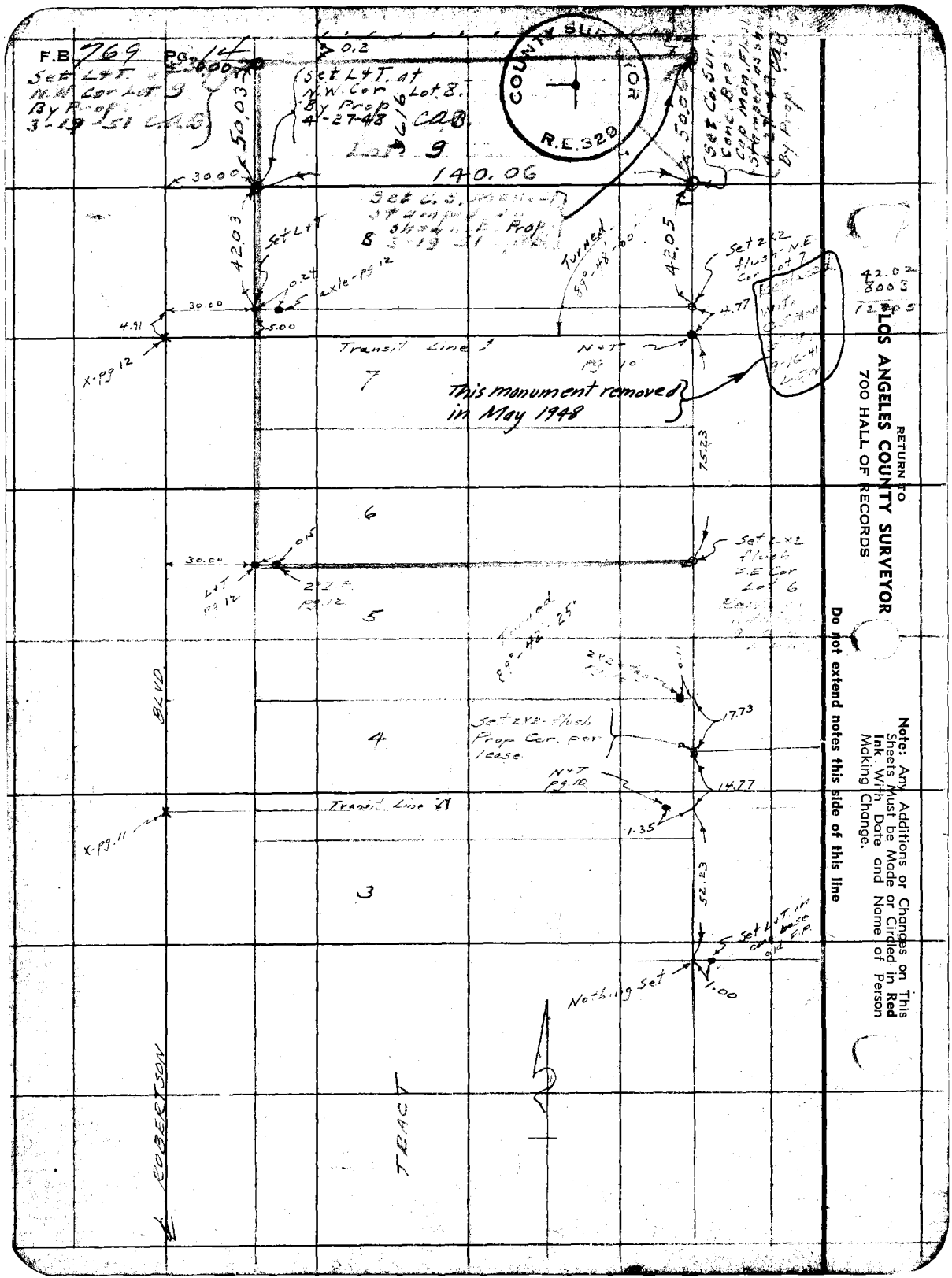

RETURN TO
LOS ANGELES COUNTY SURVEYOR
700 HALL OF RECORDS

Note: Any Additions or Changes on This Sheets Must be Made or Circled in **Red Ink** With Date and Name of Person Making Change.

Do not extend notes this side of this line

Profile No. ____ X-Sec. No. ____ | Notes Red. ____ Date ____ Notes Chkd. ____ Date ____ | Plotted ____ Date ____ Checked ____ Date ____ | Job No. 8248 Division No. ____ Survey of Vicente Playground Survey by Greenwood Notes F.S. Map No. ____ | F.B. 769 Pg. 15 Date Dec. 20-38 Indexed ____ Date 1-16-39

NOTE: ANY ADDITIONS OR CHANGES ON THIS SHEET MUST BE MADE OR CIRCLED IN RED INK, WITH DATE AND NAME OF PERSON MAKING CHANGE

Do not extend notes this side of this line

STATION	B. S.	H. I.	F. S.	ELEV.

PLEASE RETURN TO
LOS ANGELES COUNTY SURVEYOR
700 HALL OF RECORDS

Form 307 5M 10-37

CS Bk 1992

Form 307 SM 10-37

PLEASE RETURN TO
LOS ANGELES COUNTY SURVEYOR
700 HALL OF RECORDS

NOTE: ANY ADDITIONS OR CHANGES ON THIS SHEET MUST BE MADE OR CIRCLED IN RED INK, WITH DATE AND NAME OF PERSON MAKING CHANGE

Do not extend notes this side of this line

F.B. 769 Pg. 16 | Job No. 8248 Division No. | Notes Red. | Plotted | Profile
Survey of Vicente Playground | Date | Date | No.
Survey by Greenwood Notes E.G. | Notes Chkd. L. K. F. | Checked | X-Sec.
Indexed | Date | Date 2-17-39 | Date | No.

STATION	B. S.	H. I.	F. S.	ELEV.	
U.S. 517				2[illegible] 618	Near Junction of Sunset Blvd. & Holloway Dr. and Horn Ave. on South side of Sunset Blvd. against South edge of sidewalk, 204.7' east of the east P/L. of Larrabee St. and 221.0' West of West P/L of Palm Ave. Bronze Tablet Stamped "6-1922" in 6"x6"x30" Conc. Post Flush with the Walk Per L.B. 719-153
	1.045	2[illegible]	1.223	2[illegible]	
	0.600	341.640	10.676	32[illegible]	
	0.081	337.225	10.496	32[illegible]	
	0.603	324.125	11.625	318	130
	0.418	318.543	11.247	30[illegible]	207
	0.589	307.882	7.846	2[illegible]	
	0.220	278.224	10.862	28[illegible]	462
	0.760	288	227	9.963	278 264
	1.204	278	228	11.547	26[illegible]	241
	0.663	268	004	11.730	25[illegible]	274
B.M. No E-15	1.053	257.227	8.723	24[illegible]	1111	Fd. chiseled square N.C.S. S.W. cor. Larrabee St. & Sunset Blvd. 5' E. of C.L. LB 227-7 5' E. 248.342
	0.110	248	524	10.551	237	973
	0.805	238	778	11.211	227	567
	1.784	238	361	11.273	217	058
	2.575	219	633	4.832	214	801
	4.513	219	314	8.846	210	468
B.M. No 1	0.900	211.368	5.648	20[illegible]	710	Set boat spk in W. ch. of San Vicente Blvd. 3'N of S. face of Near-Wood 2-Pole bldg. Produced. Marked B.M.-1
	0.462	[illegible]	[illegible]	19[illegible]	248	
B.M. No 2	1.[illegible]	1[illegible]	865	5.[illegible]	19[illegible]	674	Set boat spk. in W. ch. of San Vicente Blvd. 7½' N. of N. face. Co. Rd. Dept. shop bldg. Produced. Marked B.M.-2
	0.329	125.513	5.636	186	877	

Profile No. ____ Notes Red. ____ Plotted ____ Job No. ____ Division No. ____ F. B. 767 PG. 17

X-Sec. No. ____ Date ____ Date ____ Survey of ____

Notes Chkd. L. K. F. Date 2-17-39 Checked ____ Date ____ Survey by ____ Notes ____ Date ____

Map No. ____ Indexed ____ Date ____

NOTE: ANY ADDITIONS OR CHANGES ON THIS SHEET MUST BE MADE OR CIRCLED IN RED INK, WITH DATE AND NAME OF PERSON MAKING CHANGE

Do not extend notes this side of this line

STATION	B. S.	H. I.	F. S.	ELEV.

PLEASE RETURN TO
LOS ANGELES COUNTY SURVEYOR
700 HALL OF RECORDS

Form 307 SM 10-37

F. B. 769 PG. 18 | Job No. | Division No. | Notes Red. | Plotted | Profile

Survey of | Date | Date | No.

Survey by | Notes | Notes Chkd. L. K. F. | Checked | X-Sec.

Indexed | Date | Date 2-17-39 | Date | No.

STATION	B. S.	H. I.	F. S.	ELEV.

Form 307 5M 10-37

PLEASE RETURN TO
LOS ANGELES COUNTY SURVEYOR
700 HALL OF RECORDS

Do not extend notes this side of this line

NOTE: ANY ADDITIONS OR CHANGES ON THIS SHEET MUST BE MADE OR CIRCLED IN RED INK, WITH DATE AND NAME OF PERSON MAKING CHANGE

Profile No.	Notes Red.	Plotted	Job No.	Division No.	F. B 769 PG. 19
	Date	Date	Survey of		
X-Sec. No.	Notes Chkd.	Checked	Survey by Greenwood	Notes	Date
	Date	Date	Map No.	Indexed	Date 9-28-39

NOTE: ANY ADDITIONS OR CHANGES ON THIS SHEET MUST BE MADE OR CIRCLED IN RED INK, WITH DATE AND NAME OF PERSON MAKING CHANGE

Do not extend notes this side of this line

PLEASE RETURN TO
LOS ANGELES COUNTY SURVEYOR
700 HALL OF RECORDS

Form 307 5M 10-37

STATION	B. S.	H. I.	F. S.	ELEV.

X Sections
of
Alley way on North side
of Playground. Used the
center of West sewer
M.H. for 0+00. El. of Rim 215.95
ran East using the line
between West & East M Holes,
as a [illegible] the [illegible]
of East M.H. for [illegible]

[illegible]
[illegible]
[illegible]
[illegible] fence

Form 307 5M 10-37

PLEASE RETURN TO
LOS ANGELES COUNTY SURVEYOR
700 HALL OF RECORDS

NOTE: ANY ADDITIONS OR CHANGES ON THIS SHEET MUST BE MADE OR CIRCLED IN RED INK, WITH DATE AND NAME OF PERSON MAKING CHANGE

Do not extend notes this side of this line

STATION	B. S.	H. I.	F. S.	ELEV.	Left	℄	Right
	0.15	216.10		215.95		℄	
0+25			1.3	[illegible]			5'
"			1.0	215.1		7'	
"			0.6	[illegible]			
0+50			1.8	214.3			
"			1.5	[illegible]			4.5'
"			1.8	[illegible]		7'	
0+75			2.0	[illegible]			
"			2.0	[illegible]			5'
"			2.0	[illegible]		8'	
1+00			2.1	214.0			
"			1.9	[illegible]			4.5'
"			1.9	[illegible]		8'	
1+25			2.6	[illegible]			
"			2.3	[illegible]			4'
"			2.3	[illegible]		8'	
1+50			3.0	[illegible]			
"			2.7	[illegible]			4'
"			2.7	213.4		7'	
1+67			2.2	[illegible]			
"			2.4	[illegible]			4'
"			1.2	[illegible]		7	

F. B. 769 Pg. 20 | Job No. 8248 | Division No. | Notes Red. | Plotted | Profile
Survey of Vicente Flaxerand | Date | Date | No.
Survey by | Notes F.G. | Notes Chkd. | Checked | X-Sec.
Indexed | Date | Date | Date | No.

Profile No. | Notes Red. | Date | Plotted | Date | Job No. 1248 | Division No. | F. B. 769 Pg. 21

X-Sec. No. | Notes Chkd. | Date | Checked | Date | Survey of | Survey by EG | Notes EG | Date 7-12-37 | Map No. | Index | Date

NOTE: ANY ADDITIONS OR CHANGES ON THIS SHEET MUST BE MADE OR CIRCLED IN RED INK, WITH DATE AND NAME OF PERSON MAKING CHANGE

Do not extend notes this side of this line

PLEASE RETURN TO
LOS ANGELES COUNTY SURVEYOR
700 HALL OF RECORDS

Form 307 5M 10-37

STATION	B. S.	H. I.	F. S.	ELEV.	Left	Right
1475						
2+00						

F. B 769 PG. 22 | Job No. 8348 | Division No. | Notes Red. | Plotted | Profile

Survey of Vicente Playground | Date | Date | No.

Survey by | Notes F. G. | Notes Chkd. | Checked | X-Sec.

Indexed [illegible] | Date | Date | Date | No.

Form 307 5M 10-37

PLEASE RETURN TO
LOS ANGELES COUNTY SURVEYOR
700 HALL OF RECORDS

NOTE: ANY ADDITIONS OR CHANGES ON THIS SHEET MUST BE MADE OR CIRCLED IN RED INK, WITH DATE AND NAME OF PERSON MAKING CHANGE

Do not extend notes this side of this line

STATION	B. S.	H. I.	F. S.	ELEV.
2 2		216 10	1.7	1.0
BM 1				

FORM 247 5M 10-37

RETURN TO
LOS ANGELES COUNTY SURVEYOR
700 HALL OF RECORDS

Note: Any Additions or Changes on This Sheets Must be Made or Circled in **Red Ink** With Date and Name of Person Making Change.

Do not extend notes this side of this line

Notes Ck'd by
Map No.
Office Work
Checked
Date

Survey of
W. O. 8247 Tape No. Std
Surveyed by
Notes Date 12-5-39
Indexed 12-5-39

F.B. Pg.

Referenced on C.S.B. 144.

RETURN TO
LOS ANGELES COUNTY SURVEYOR
700 HALL OF RECORDS

Note: Any Additions or Changes on This Sheets Must be Made or Circled in **Red Ink** With Date and Name of Person Making Change.

Do not extend notes this side of this line



F.B. 769 PG. 24

Notes Ck'd by		Survey of San Vicente Park	F.B. 769 PG. 25
Map No.		W.O. 8248 Tape No.	St'd °F
Office Work		Surveyed by Moore	
Checked		Notes Moore Date	
Date		Indexed 6-3-41	

CONSTRUCTION STAKES
SAN VICENTE PARK
Job # 8248

Note: Any Additions or Changes on This Sheet Must be Made or Circled in Red Ink With Date and Name of Person Making Change.

Do not extend notes this side of this line.

RETURN TO
LOS ANGELES COUNTY SURVEYOR
700 HALL OF RECORDS

FORM 247 SM 10-39

F.B. 769 PG. 26

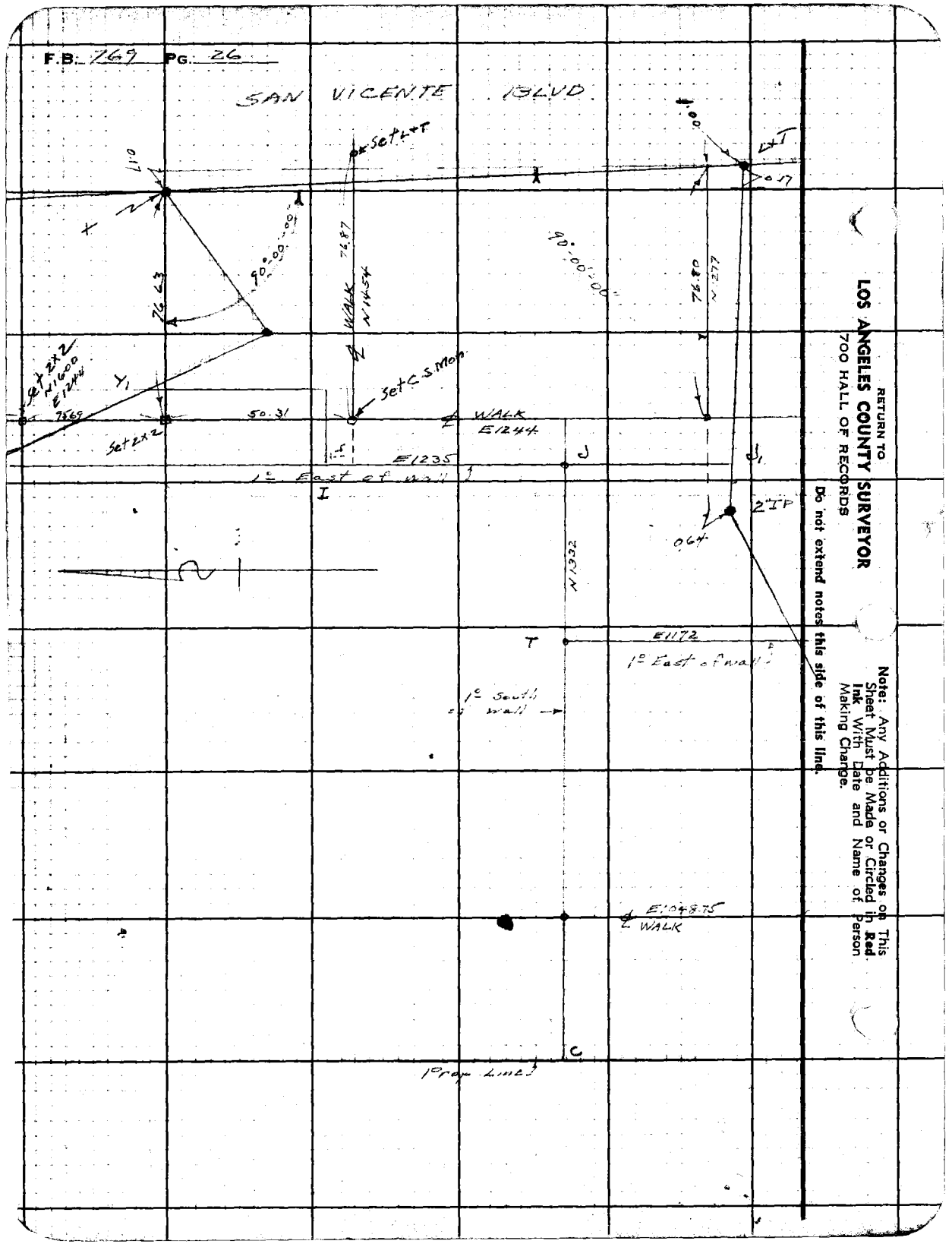

RETURN TO
LOS ANGELES COUNTY SURVEYOR
700 HALL OF RECORDS

Note: Any Additions or Changes on This Sheet Must be Made or Circled in **Red** Ink With Date and Name of Person Making Change.

Do not extend notes this side of this line.

Notes Ck'd by
Map No.
Office Work
Checked
Date

Survey of Sunnicrest Park
W. O. 8245 Topo No. St'd °F
Surveyed by Moore
Notes Maccie Date 7-15-40
Indexed A. C. Johns

F.B. 716 Pg. 37

Note: Any Additions or Changes on This Sheet Must be Made or Circled in Red Ink With Date and Name of Person Making Change

Do not extend notes this side of this line.

RETURN TO
LOS ANGELES COUNTY SURVEYOR
700 HALL OF RECORDS

FORM 247 5M 10-39

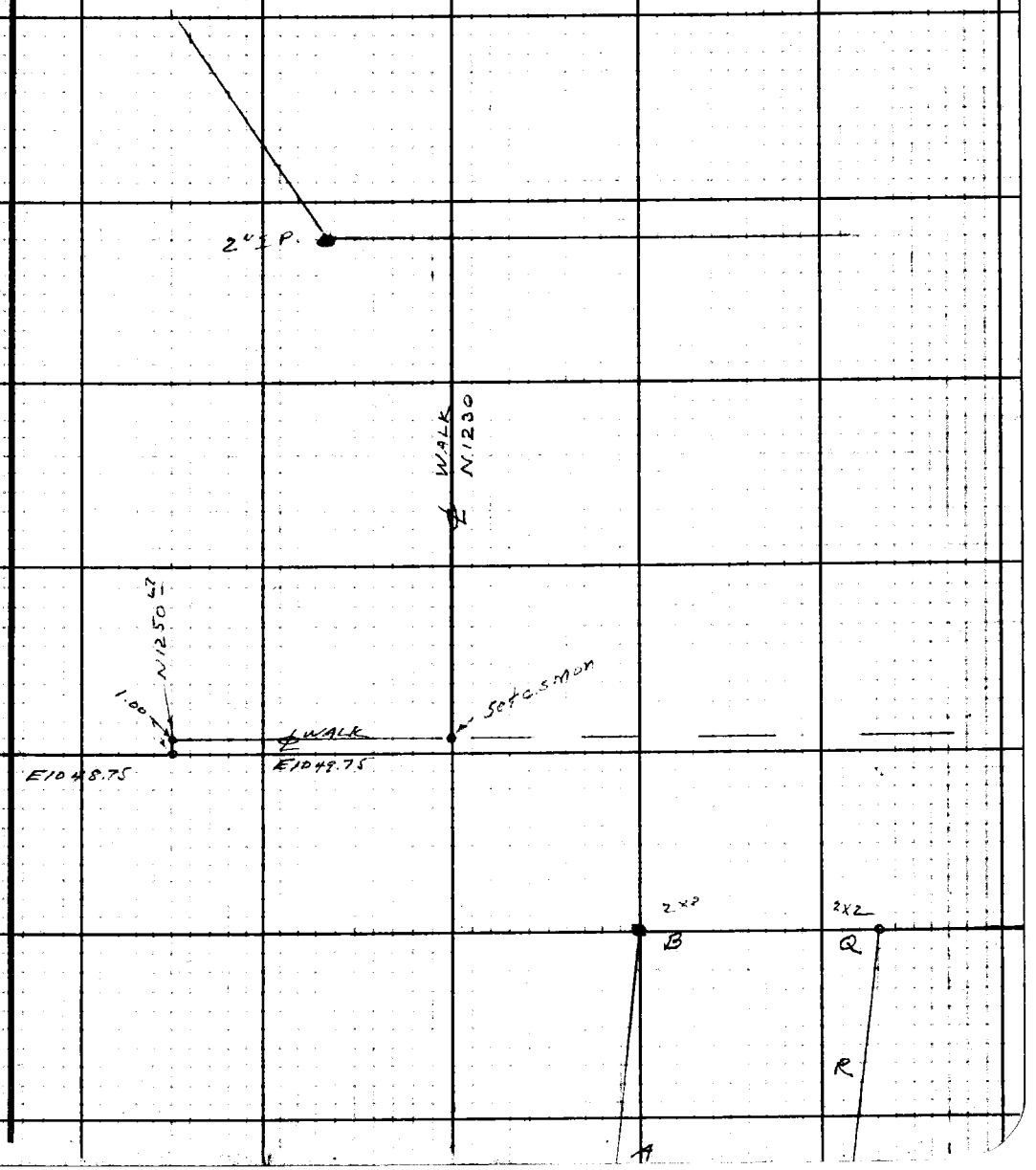

F.B. 769 PG. 28

RETURN TO
LOS ANGELES COUNTY SURVEYOR
700 HALL OF RECORDS

Note: Any Additions or Changes on This Sheet Must be Made or Circled in Red Ink With Date and Name of Person Making Change.

Do not extend notes this side of this line.

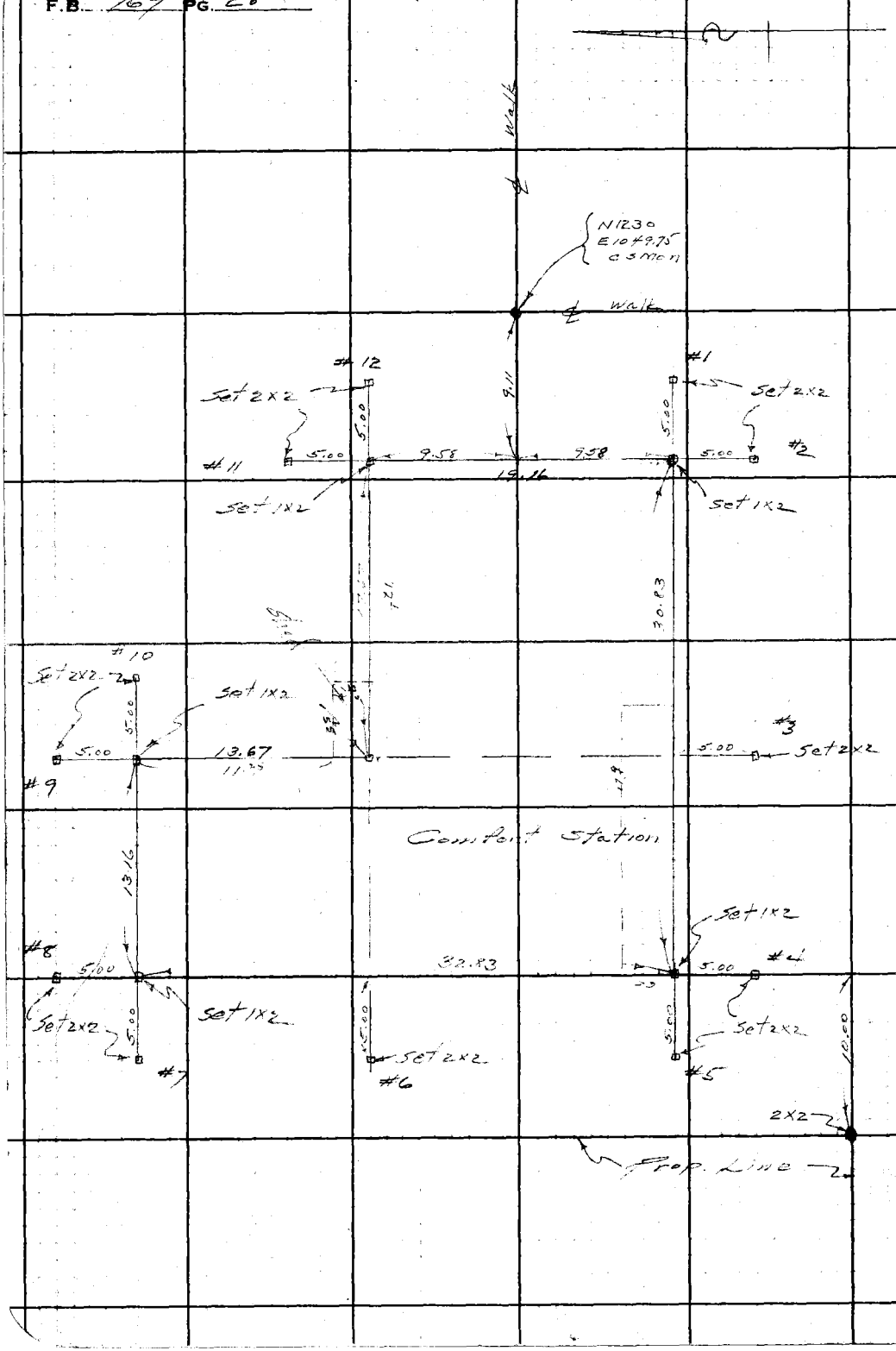

Notes Ck'd by	Survey of San Vicente Park
Map No.	W. O. 8248 Tape No. St'd °F
Office Work	Surveyed by Moore
Checked	Notes Date 8-2-40
Date	Indexed S. C. Johnson

F.B. 767 PG. 29

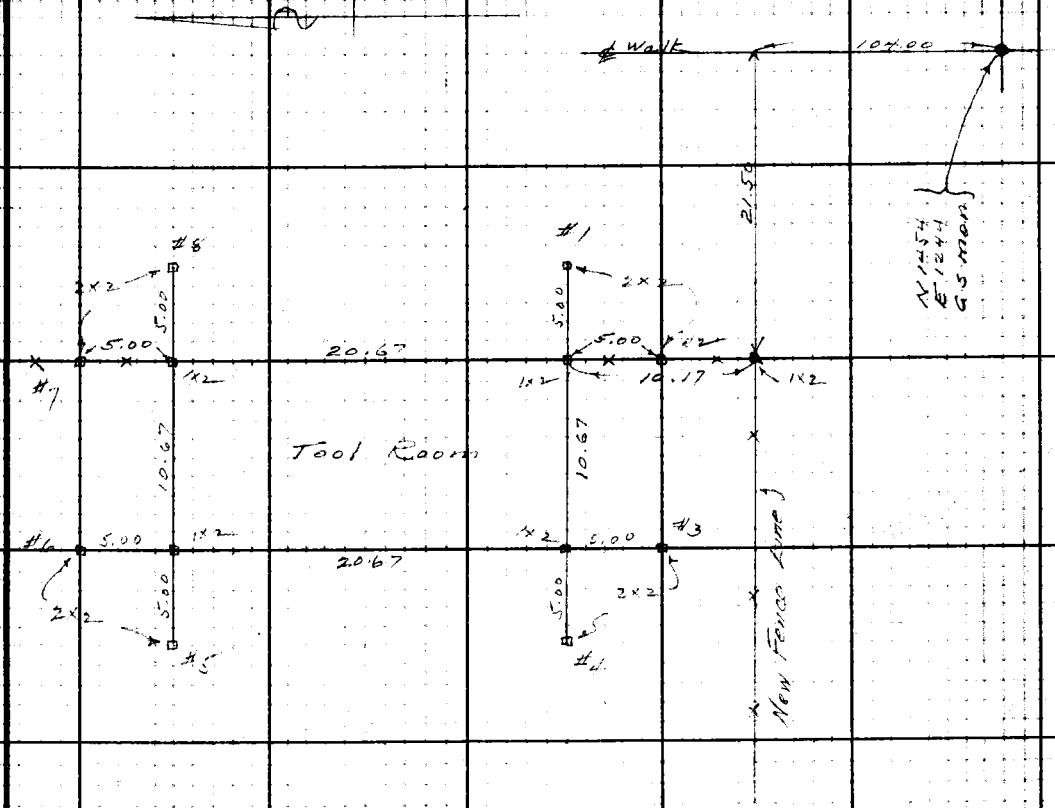

Note: Any Additions or Changes on This Sheet Must be Made or Circled in Red Ink With Date and Name of Person Making Change.

Do not extend notes this side of this line.

RETURN TO
LOS ANGELES COUNTY SURVEYOR
700 HALL OF RECORDS

FORM 247 5M 10-39

To Dot. Pg. 31

F.B. 769 PG. 30

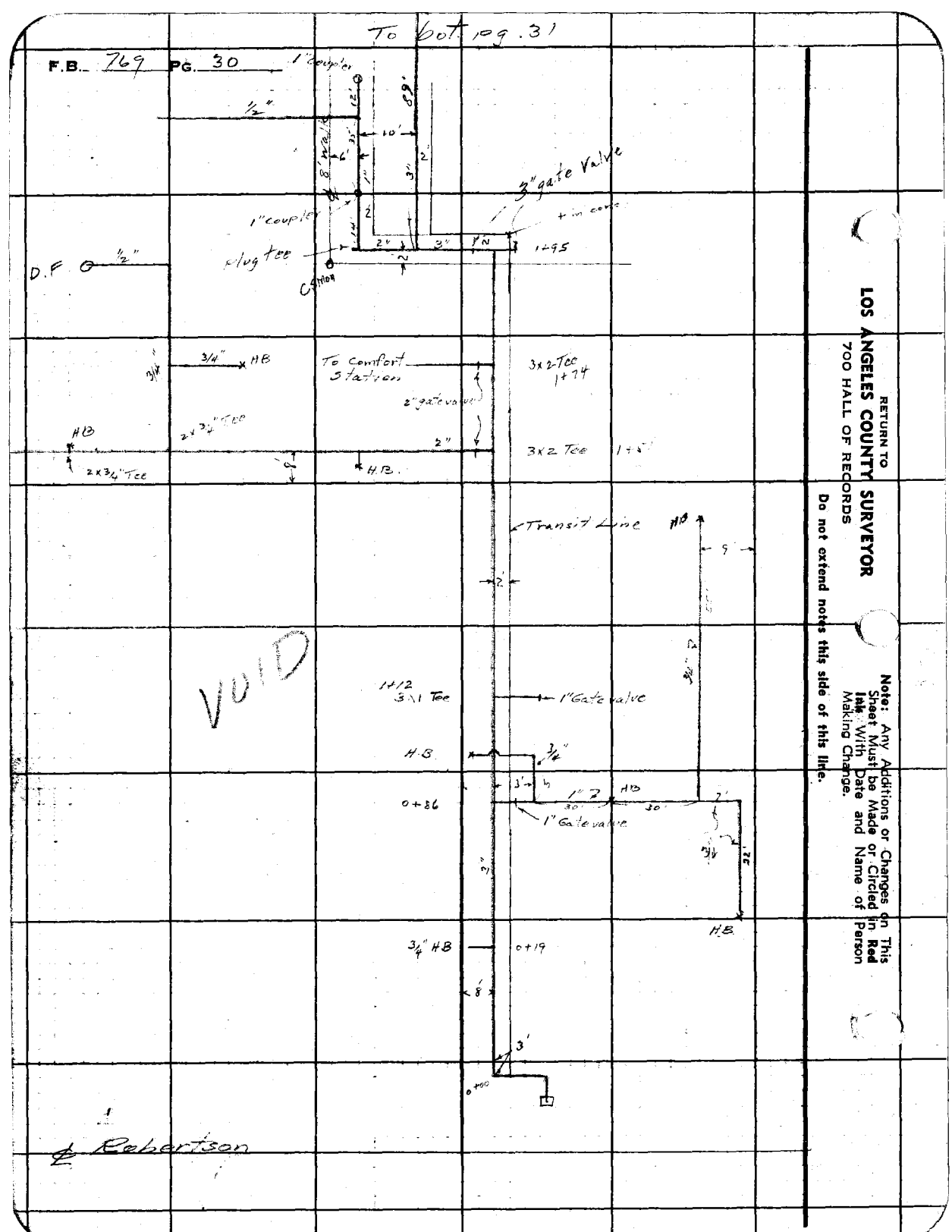

1

& Robertson

RETURN TO
LOS ANGELES COUNTY SURVEYOR
700 HALL OF RECORDS

Note: Any Additions or Changes on This Sheet Must be Made or Circled in Red Ink With Date and Name of Person Making Change.

Do not extend notes this side of this line.

Notes Ck'd by	Survey of San Vicente Park
Map No.	W. O. Tape No. St'd °F
Office Work	Surveyed by
Checked	Notes Date
Date	Indexed A. C. Johnson

F.B. 769 PG. 31

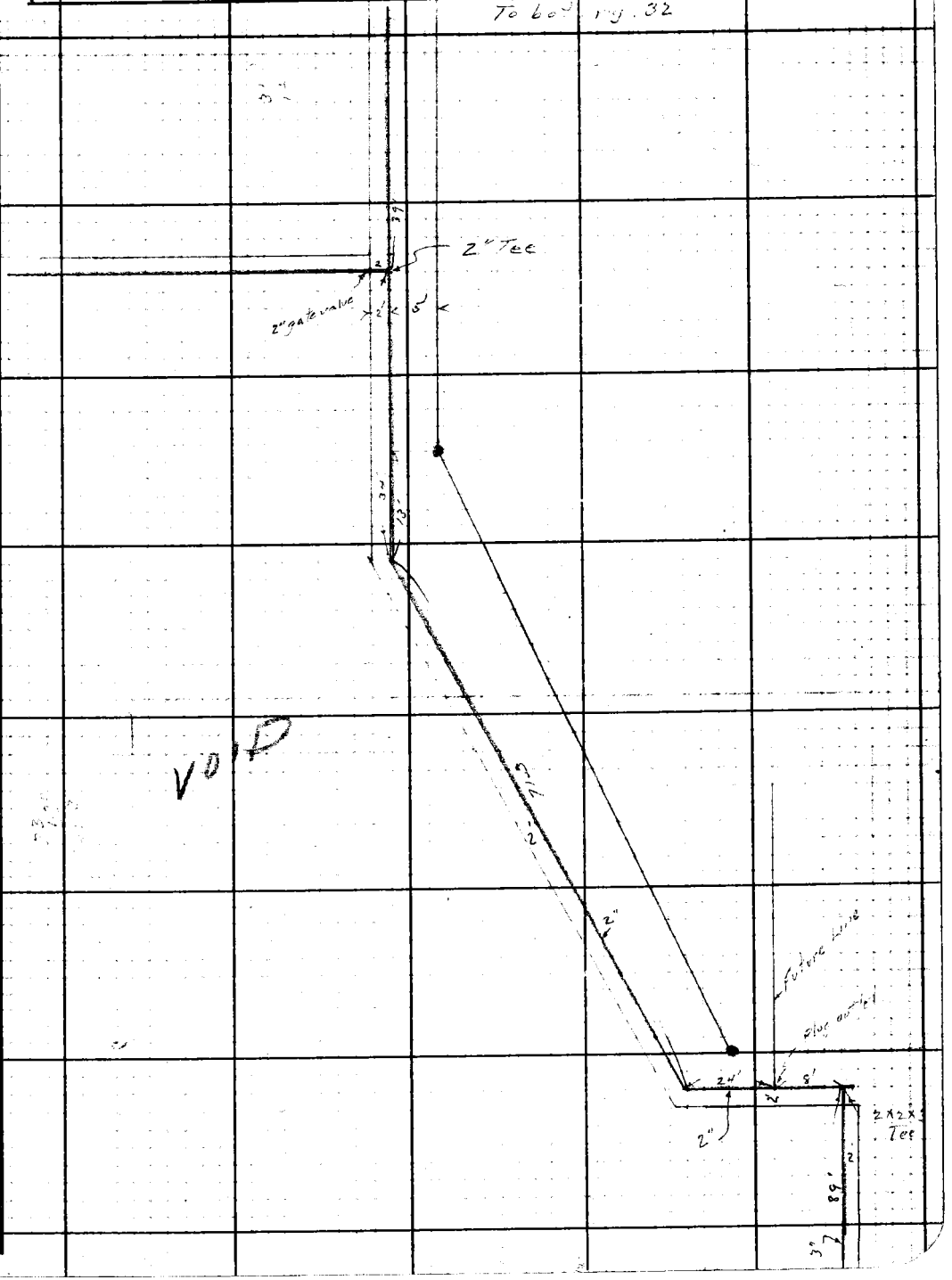

Note: Any Additions or Changes on This Sheet Must be Made or Circled in Red Ink With Date and Name of Person Making Change

Do not extend notes this side of this line.

RETURN TO
LOS ANGELES COUNTY SURVEYOR
700 HALL OF RECORDS

FORM 247 5M 10-39

RETURN TO
LOS ANGELES COUNTY SURVEYOR
700 HALL OF RECORDS

Note: Any Additions or Changes on This Sheet Must be Made or Circled in **Red Ink** With Date and Name of Person Making Change.

Do not extend notes this side of this line.



F.B. 769 PG. 32

Notes Ck'd by	Survey of San Vicente Park
Map No.	W. O. 8248 Tape No. St'd °F
Office Work	Surveyed by Moore
Checked	Notes Moore Date 9.5.40
Date	Indexed 6-3-47 Johnson

F.B. 769 PG. 33

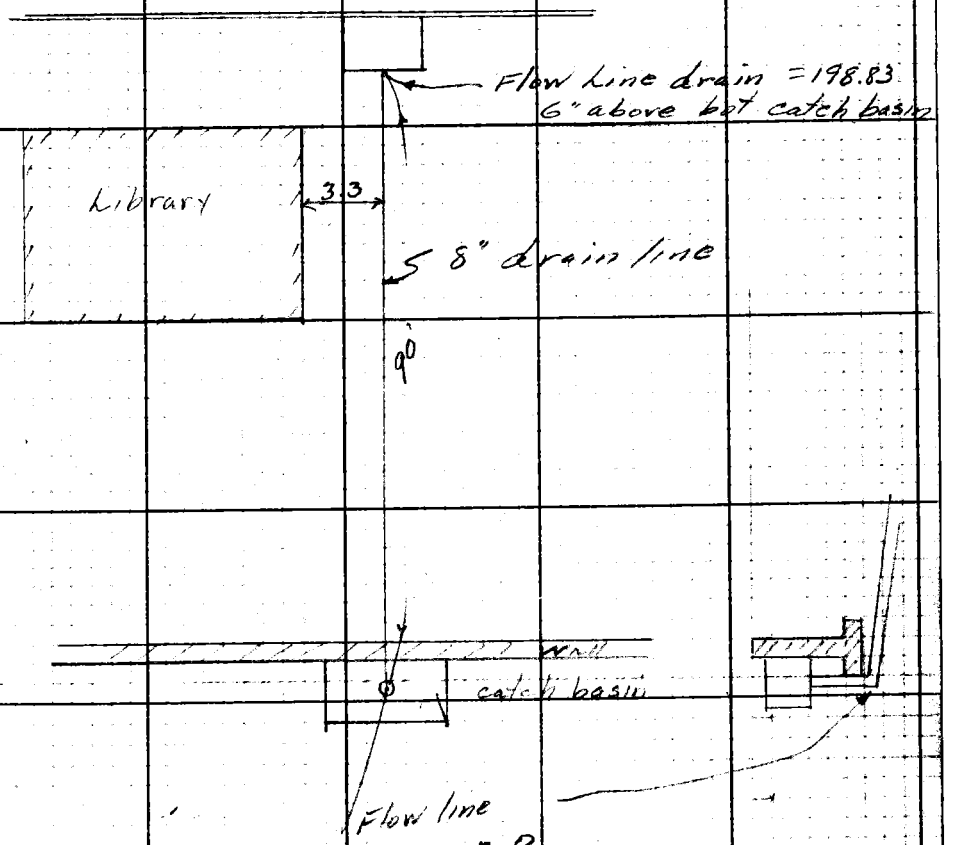

Note: Any Additions or Changes on This Sheet Must be Made or Circled in Red Ink With Date and Name of Person Making Change

Do not extend notes this side of this line.

RETURN TO
LOS ANGELES COUNTY SURVEYOR
700 HALL OF RECORDS

FORM 247 5M 10-59

F.B. 769 PG. 34

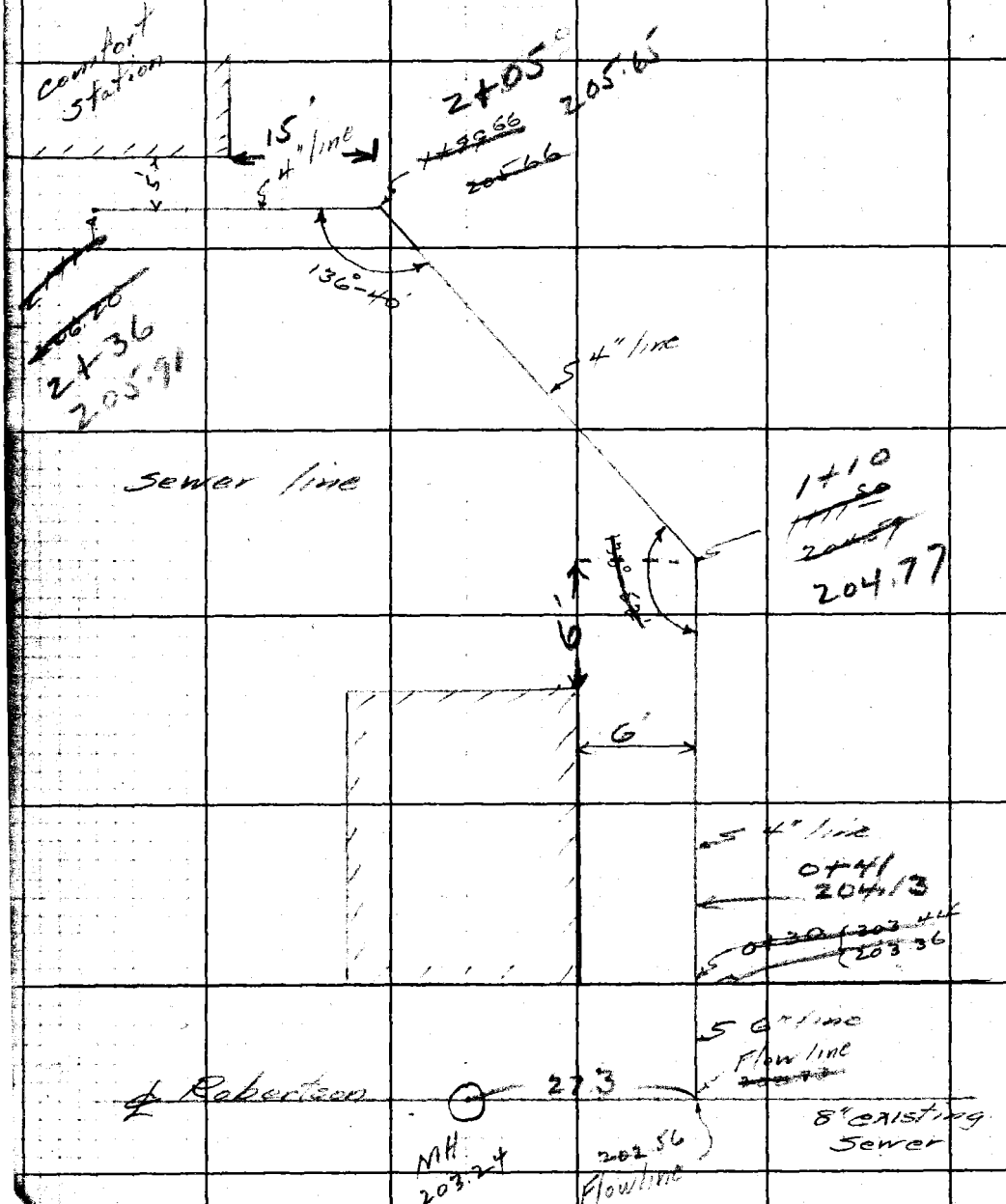

RETURN TO
LOS ANGELES COUNTY SURVEYOR
700 HALL OF RECORDS

Note: Any Additions or Changes on This Sheet Must be Made or Circled in **Red Ink** With Date and Name of Person Making Change.

Do not extend notes this side of this line.

Form 307 5M 10-37

PLEASE RETURN TO
LOS ANGELES COUNTY SURVEYOR
700 HALL OF RECORDS

NOTE: ANY ADDITIONS OR CHANGES ON THIS SHEET MUST BE MADE OR CIRCLED IN RED INK, WITH DATE AND NAME OF PERSON MAKING CHANGE

Do not extend notes this side of this line

STATION	B. S.	H. I.	F. S.	ELEV.		
BM#2	8 [illegible]	203 11		194 67	BM#2 - Pg. 16	
T.P	9 40	[illegible] 17	0 34	202 77		
					9' south of [illegible] Walk	
Elevs. on stakes - 1° offset East of East Face of Wall - From J1 to J to I						
J1			9 83	202 34	inter. with 4° offset N. of [illegible] - 1st post	
			10 0[illegible]	[illegible]	2nd Stakes set at fin posts	10.45 spacing
			10 2[illegible]	[illegible]	3rd	
			9 [illegible]	202 38	4th	
			9 3[illegible]	202 [illegible]	5th	
J			8 88	[illegible] 29	inter 1° offset from South face of [illegible]	
			8 77	203 [illegible]	6th post [illegible]	0.78
			8 78	203 3[illegible]	1st post	0.79
			8 38	203 79	2nd	[illegible]
			8 10	[illegible]	3rd	[illegible]
			7 92	204 25	[illegible]	
			7 60	204 57	5th	
			7 19	204 98	6th	
			7 00	205 17	7th	
			6 60	205 57	8th	
			6 23	205 94	9th	
			5 90	206 27	10th	

Profile No. ____ Date ____ Notes Red. ____ Plotted ____ Job No. 8246 Division No. [illegible] F. B. [illegible] PG. 35

X-Sec. No. ____ Date ____ Notes Chkd. ____ Checked ____ Survey of ____ Survey by [illegible] Notes [illegible] Date [illegible]

Map No. ____ Date ____ Indexed [illegible] Date [illegible]

Form 307 5M 10-37

PLEASE RETURN TO
LOS ANGELES COUNTY SURVEYOR
700 HALL OF RECORDS

NOTE: ANY ADDITIONS OR CHANGES ON THIS SHEET MUST BE MADE OR CIRCLED IN RED INK, WITH DATE AND NAME OF PERSON MAKING CHANGE

Do not extend notes this side of this line

STATION	B. S.	H. I.	F. S.	ELEV.		
		212.17				
			5 57	206 60	11th post	
			5 57	206 60	13th gate post	12th post - 0.61 South of gate post
			5 43	[illegible]	℄ walk	5.71
			5 17	20[illegible] 00	14th " "	5.71 15' post [illegible]
			4 81	207 36	15th [illegible]	9.79 fn. running East
T.B.M.	8 36	212 32	8 [illegible]	20[illegible] 96	T.B.M. [illegible]	[illegible] □ W. Curb San Vicente Blvd 30' N. of N. Side Library
			5 54	20[illegible] 78	1st post fn. & wall running N	[illegible] ℄ walk 1½ [illegible] face [illegible] 10.0
			5 41	[illegible] 91	2nd " gate post	3.50
			5 32	[illegible]7.00	3rd " "	7.50
			5 [illegible]1	[illegible] 11	4th	10.0 spacing
			4 85	[illegible] 47	5th	
			[illegible] 65	20[illegible] 67	6th	[illegible]
			4 33	20[illegible] 94	7th	
			4 29	20[illegible] 53	8th	
			[illegible] 01	20[illegible] 31	9th	
			3 70	208 62	10th	
			3 72	208 [illegible]0	11th	
			2 31	210.01	12th [illegible]	[illegible] 1 [illegible] W of Prop Line
			2 1	210 [illegible]	fn. [illegible] along Temp fn. [illegible] W of Prop Line	
			1 9	210 [illegible]		

F. B. 769 PG. 36 | Job No. 8248 | Division No. ✓ | Notes Red. | Plotted | Profile
Survey of | Date | Date | No.
Survey by | Notes | Notes Chkd. | Checked | X-Sec.
Indexed | Date | Date | Date | No.

Form 307 5M 10-37

PLEASE RETURN TO
LOS ANGELES COUNTY SURVEYOR
700 HALL OF RECORDS

NOTE: ANY ADDITIONS OR CHANGES ON THIS SHEET MUST BE MADE OR CIRCLED IN RED INK, WITH DATE AND NAME OF PERSON MAKING CHANGE

Do not extend notes this side of this line

STATION	B. S.	H. I.	F. S.	ELEV.		
		[illegible] 32				
			1 8	2105		
			1 3	2110	Present Prop. [illegible]	
BM#1	[illegible]	206 15	[illegible]	[illegible]	BM#1 - pg 16	[illegible] use 20[illegible]
			11 48	195 6[illegible]	B[illegible] pg 16	[illegible] = 195.6[illegible]
T.B.M.	[illegible]	213 15		203 [illegible]	T.B.M. [illegible]	

Elevs. on stakes 1[illegible] [illegible] of South face [illegible] to T to C

[illegible]

			9 20	203 95	2nd post	11.20 from [illegible]
			8 [illegible]	204 [illegible]	3rd	11.0 [illegible]
			8 30	204 85	4th	
			[illegible]	205 [illegible]	5th	
			[illegible]	205 [illegible]	6th	
			[illegible] 27	205 [illegible]		[illegible]
			[illegible]	205 [illegible]	[illegible]	
			6 [illegible]	206 16	[illegible]	
			6 [illegible]	206 35	9th	
			6 40	206 75	10th	
			6 [illegible]	207 08	[illegible]	
			5 [illegible]	[illegible]	[illegible]	

Profile No. ____ Notes Red. ____ Plotted ____ Job No. 8248 Division No. V F. B. 769 PG. 37
Date ____ Date ____ Survey of ____
X-Sec. No. ____ Notes Chkd. ____ Checked ____ Survey by ____ Notes ____ Date ____
Date ____ Date ____ Map No. ____ Indexed A. C. Johnson Date ____

Form 307 5M 10-37

PLEASE RETURN TO
LOS ANGELES COUNTY SURVEYOR
700 HALL OF RECORDS

NOTE: ANY ADDITIONS OR CHANGES ON THIS SHEET MUST BE MADE OR CIRCLED IN RED INK, WITH DATE AND NAME OF PERSON MAKING CHANGE

Do not extend notes this side of this line

STATION	B. S.	H. I.	F. S.	ELEV.		
		213 15				
			5 75	20[illegible] 40	13th	
			5 3[illegible]	20[illegible] 76	14th	
			4 83	20[illegible] 32	[illegible]	
			4 63	20[illegible] 52		
			[illegible]	[illegible]	[illegible]	
			[illegible]	[illegible]	[illegible]	
			3 36	[illegible] 79	[illegible]	[illegible] post [illegible]
			3 26	[illegible]	[illegible] walk	
			3 11	[illegible] 04		[illegible]
			[illegible]	20[illegible]	20th	[illegible] post [illegible]
			[illegible]	[illegible]	[illegible]	[illegible]
			[illegible]	[illegible]	[illegible]	
			2 79	2[illegible] 36	[illegible]	
			2 63	2[illegible]	[illegible]	
			2 15	[illegible]	[illegible]	[illegible]
[illegible]	[illegible]	211 2[illegible]	[illegible]	[illegible]	[illegible]	[illegible]
Elevs on stakes [illegible]			[illegible]	[illegible]	[illegible]	[illegible]
			5 63	20[illegible]	[illegible]	[illegible]
			6 [illegible]	[illegible]	[illegible]	[illegible]

Profile No. _____ X-Sec. No. _____

Plotted _____ Date _____ Checked _____ Date _____

Notes Red. _____ Date _____ Notes Chkd. _____ Date _____

Job No. 8248 Division No. V

Survey of _____ Notes _____

Survey by [illegible] Date _____

Indexed A. C. Johnson

F. B. 769 PG. 38

Form 307 5M 10-37

PLEASE RETURN TO
LOS ANGELES COUNTY SURVEYOR
700 HALL OF RECORDS

NOTE: ANY ADDITIONS OR CHANGES ON THIS SHEET MUST BE MADE OR CIRCLED IN RED INK, WITH DATE AND NAME OF PERSON MAKING CHANGE

Do not extend notes this side of this line

Profile No. ____ Notes Red. ____ Plotted ____ Job No. ____ Division No. ____ F. B. 769 PG. 39
Date ____ Date ____ Survey of ____
X-Sec. No. ____ Notes Chkd. ____ Checked ____ Survey by ____ Notes ____ Date ____
Date ____ Date ____ Map No. ____ Indexed ____ A. C. Johnson

STATION	B. S.	H. I.	F. S.	ELEV.	
[illegible]	653	210 49	[illegible]	203 [illegible]	T B M [illegible]
			3 24	207 25	Top [illegible] -walk [illegible] 6 walks
[illegible]			[illegible]	203 96	T B M [illegible] 203.96
[illegible]	647	2043		203 96	
			6 12	204 31	Top of floor [illegible]
			5 68	204 75	N W Cor
			7 21	203 22	S W Cor

Form 307 5M 10-37

PLEASE RETURN TO
LOS ANGELES COUNTY SURVEYOR
700 HALL OF RECORDS

NOTE: ANY ADDITIONS OR CHANGES ON THIS SHEET MUST BE MADE OR CIRCLED IN RED INK, WITH DATE AND NAME OF PERSON MAKING CHANGE

Do not extend notes this side of this line

STATION	B. S.	H. I.	F. S.	ELEV.		
Comfort Station Grade					Elvs are on 2x2 RPs per pg 28	
T.B.M. #2	1.43	210.13		[illegible]	pg.	
# 1			3.30	206.83		
2			3.06	207.07		
3			2.40	207.73		
4			2.41	207.72		
5			2.94	207.19		
6			2.54	207.59		
7			1.93	[illegible]		
8			2.06	[illegible]		
9			1.98	[illegible]		
10			2.20	207.93		
11			2.86	207.27		
12			3.35	[illegible]		
T.B.M. #2			1.43	208.70		

F. B. 769 PG. 40 | Job No. 8248 | Division No. | Notes Red. | Plotted | Profile
Survey of | Date | Date | No.
Survey by | Notes | Notes Chkd. | Checked | X-Sec.
Indexed A. C. Johnson | Date | Date | Date | No.

Form 307 5M 10-37

PLEASE RETURN TO
LOS ANGELES COUNTY SURVEYOR
700 HALL OF RECORDS

NOTE: ANY ADDITIONS OR CHANGES ON THIS SHEET MUST BE MADE OR CIRCLED IN RED INK, WITH DATE AND NAME OF PERSON MAKING CHANGE

Do not extend notes this side of this line

STATION	B. S.	H. I.	F. S.	ELEV.		
	Top	Room		Grades	Elvs. are on 2x2	R.Ps. per pg.
B.M. #1	7.01	213.65		205.74	g	
#1			3.92	209.73		
2			3.85	209.80		
3			3.24	210.41		
4			2.94	210.71		
5			2.62	211.03		
6			2.73	210.92		
7			2.80	210.85		
8			3.01	210.64		

Profile No. ____ Notes Red. ____ Plotted ____ Job No. 6248 Division No. V F. B. 760 PG. 41
X-Sec. No. ____ Date ____ Date ____ Survey of ____
Notes Chkd. ____ Checked ____ Survey by ____ Notes ____ Date ____
Date ____ Date ____ Map No. ____ Indexed A. C. Jones Date ____

Form 307 5M 10-37

PLEASE RETURN TO
LOS ANGELES COUNTY SURVEYOR
700 HALL OF RECORDS

NOTE: ANY ADDITIONS OR CHANGES ON THIS SHEET MUST BE MADE OR CIRCLED IN RED INK, WITH DATE AND NAME OF PERSON MAKING CHANGE

Do not extend notes this side of this line

STATION	B. S.	H. I.	F. S.	ELEV.	Top of Wall Gr.		
T B M # 2	3 83	212 53		[illegible] 70			
J			9 21	203 32	207.60	F	4.28
31.5			8 10	[illegible]	207.60	"	3.26
				[illegible] 34	207.60	"	2.76
			[illegible] 32	[illegible] 21	207.76	"	2.55
			6 73	[illegible]	208.18	"	2.38
			6 [illegible]	[illegible]	208.60	"	2.37
			5 65	[illegible] 58	209.03	"	2.15
			5 76	207 27	209.45	"	2.18
			4 52	[illegible] 01	209.88	"	1.87
			3 [illegible]	[illegible]	210.30	"	1.74
			3 01	[illegible]	210.72	"	1.20
			2 [illegible]	[illegible]	211.15	"	1.06
			2 23	[illegible] 30	211.57	"	1.27
C			1 59	210 94	212.00	"	1.06



12 spaces
19.52 [illegible]
NATS 2' South
[illegible]

F. B. 769 PG. 42 Job No. 8248 Division No. V Notes Red. Plotted Profile
Survey of San Vicente Park Date Date No.
Survey by Moore Notes Moore Notes Chkd. Checked X-Sec.
Indexed A. C. Johnson Date Date Date No.

Form 307 5M 10-37

PLEASE RETURN TO
LOS ANGELES COUNTY SURVEYOR
700 HALL OF RECORDS

NOTE: ANY ADDITIONS OR CHANGES ON THIS SHEET MUST BE MADE OR CIRCLED IN RED INK, WITH DATE AND NAME OF PERSON MAKING CHANGE

Do not extend notes this side of this line

STATION	B. S.	H. I.	F. S.	ELEV.	Flow Line Grade		
T.B.M. #2	3 46	212 16		208 70			
0+00			1 14	[illegible] 02	202.[illegible]	C [illegible]	[illegible]
					203 36	C [illegible]	[illegible]
0+30			1 87	[illegible]	203.[illegible]	C [illegible]	[illegible]
0+50			1 94	[illegible] 22	203.68	C 6.54	
[illegible]			2 39	209 77	203.97	C 5.80	
1+00			2 94	209 22	204.26	C 4.96	
[illegible]			3 26	[illegible] 90	204.47	C 4.43	
1+25			3 53	208 63	204.56	C 4.07	
1+50			3 42	208 74	204.85	C 3.89	
1+[illegible]			3 44	[illegible] 2	205.15	C 3.57	
[illegible]			3 76	[illegible] 40	205 44	C 2.96	
2+[illegible]			4 86	[illegible] 30	205 73	C 1.57	
2+40			[illegible]	207 65	205.91	C 1.74	

[illegible] above flow line
[illegible] 5" sewer

Profile No. ____ Notes Red. ____ Plotted ____ Job No. 8948 Division No. ✓ F. B. 769 PG. 43
X-Sec. No. ____ Date ____ Date ____ Survey of ____
Notes Chkd. ____ Checked ____ Survey by ____ Notes ____ Date 11-26-40
Date ____ Date ____ Map No. ____ Indexed A. C. Jo[illegible] Date ____

Form 307 5M 10-37

PLEASE RETURN TO
LOS ANGELES COUNTY SURVEYOR
700 HALL OF RECORDS

NOTE: ANY ADDITIONS OR CHANGES ON THIS SHEET MUST BE MADE OR CIRCLED IN RED INK, WITH DATE AND NAME OF PERSON MAKING CHANGE

Do not extend notes this side of this line

STATION	B. S.	H. I.	F. S.	ELEV.			
	80	215 25		207 25			
					Transit at inter 10' from outside walls [illegible]		
			10	[illegible] 3	inter N.W. Cor.		
			28	[illegible]	" 213° line [illegible]	W.P.L.	15°-25'
			23	[illegible]	" "		27-00
			25	[illegible]	" "		38-30
			27	[illegible]	" " "	N.P.L.	48-45
			34	[illegible]	" 212° " "		74-05
			36	[illegible]	" "		56-50
			35	[illegible]	" "		[illegible]
			36	[illegible]	" "		18-25
			36	[illegible]	" " "	W.P.L.	[illegible]
			45	[illegible]	" wall & W.P.L.	ground	
			3.25	[illegible]	" "	Top wall	
			352	[illegible]	inter 211° line	" "	
			38	[illegible]	"	ground	
			42	[illegible]	"		3-10
			40	[illegible]	" "		22-35
			43	211 0	"		44-25
			45	211 8	"		63-30

F. B. 769 PG. 44 | Job No. 8248 | Division No. V | Notes Red. | Plotted | Profile
Survey of | Date | Date | No.
Survey by C. Johnson | Notes | Notes Chkd. | Checked | X-Sec.
Indexed | Date | Date | Date | No.

Form 307 5M 10-37

PLEASE RETURN TO
LOS ANGELES COUNTY SURVEYOR
700 HALL OF RECORDS

NOTE: ANY ADDITIONS OR CHANGES ON THIS SHEET MUST BE MADE OR CIRCLED IN RED INK, WITH DATE AND NAME OF PERSON MAKING CHANGE

Do not extend notes this side of this line

STATION	B. S.	H. I.	F. S.	ELEV.			
		215 25					
			42	211 1	inter 211° line	S. Service yard fn line	77-30
			47	210 5	" 210 "	"	86-[illegible]
			49	210 [illegible]	210 "		79-45
			52	210 [illegible]	210 "		62-[illegible]
			50	210 3	"		32-20
			47	210 [illegible]	"		12-35
			52	210 1	inter " "	South wall ground	
			51	210 [illegible]		Top wall	
			49	210 [illegible]	" 209 [illegible]		
			62	209 [illegible]	"	ground	
			61	209 [illegible]	" line		26-5
			62	209 [illegible]	" "		54-45
			60	209 [illegible]	" "		77-40
			63	209 [illegible]	" "		88-45
			63	210 0	" "	[illegible] ground	
			450	210 [illegible]		[illegible]	
			550	209 75	" 208° [illegible]	Top [illegible]	
			72	208 1	"	ground	
			73	208 0	" "		8[illegible]
			75	207 [illegible]	"		6[illegible]

Profile No. ____ Notes Red. ____ Date ____ Plotted ____ Date ____ Job No. 8248 Division No. V

X-Sec. No. ____ Notes Chkd. ____ Date ____ Checked ____ Date ____ Survey of ____ Survey by ____ Notes ____ Date ____

Map No. ____ Indexed ____ Date ____ Job ____ Date ____

F. B. 769 PG. 45

Form 307 5M 10-37

PLEASE RETURN TO
LOS ANGELES COUNTY SURVEYOR
700 HALL OF RECORDS

NOTE: ANY ADDITIONS OR CHANGES ON THIS SHEET MUST BE MADE OR CIRCLED IN RED INK, WITH DATE AND NAME OF PERSON MAKING CHANGE

Do not extend notes this side of this line

STATION	B. S.	H. I.	F. S.	ELEV.			
		215.35					
			74	[illegible]	208° line		34-25
			79	[illegible]	inter	[illegible]	ground
			579	[illegible]	"		Top wall
			6[illegible]	[illegible] 35	" 207° "	[illegible] wall	" "
			[illegible]	[illegible] 2	"		ground
			[illegible]	[illegible] 3			15:20
			93	[illegible] 0			78-00
			9[illegible]	[illegible] 3		[illegible] wall	ground
			763	[illegible]		" "	Top wall
			[illegible]	[illegible]	—	[illegible] E wall	[illegible]
			[illegible]	[illegible] 63	—	"	Top wall
			94	[illegible]	—	send tennis	ground
			658	[illegible] 67	—	"	top wall
			108	[illegible] 5	corner [illegible] wall		ground
			765	[illegible] 50	" "	"	top wall
			765	[illegible] 50	28' w. of corner E. wall		" "
			103	[illegible] 0	" "		ground
				[illegible] 50	top catch basin -35' N. of cor. E. wall		

50 yds. stock pile by home plate
20 yds. " " " N.W. Cor.

F. B. 769 PG. 46 | Job No. 8248 | Division No. V | Notes Red. | Plotted | Profile
Survey of | Date | Date | No.
Survey by | Notes | Notes Chkd. | Checked | X-Sec.
Indexed A. C. [illegible] | Date | Date | Date | No.

Form 307 5M 10-37

PLEASE RETURN TO
LOS ANGELES COUNTY SURVEYOR
700 HALL OF RECORDS

NOTE: ANY ADDITIONS OR CHANGES ON THIS SHEET MUST BE MADE OR CIRCLED IN RED INK, WITH DATE AND NAME OF PERSON MAKING CHANGE

Do not extend notes this side of this line

STATION	B. S.	H. I.	F. S.	ELEV.	Grade Flow Line		
C.S Mon.	5 07	212 37		207 30			
0+41			8 24	204 13	204.13	Existing flow Line	
0+56			8 10	204 27	204 27		
0+68			7 98	204 39	204 39		
0+83			7 85	204 52	204.52		
0+98			7 71	204 66	204 66		
1+10 ∠pt			7 60	204 77	204 77		
1+30			7 42	204 95	204.95		
1+50			7 23	205 14	205.14		
1+70			3 56	208 81	205.33	C 3.48	
1+90			3 79	208 58	205.52	C 3.06	
2+05 ∠pt			4 17	208 20	205.65	C 2.55	
2+20			5 12	207 25	205.79	C 1.46	
2+34			6 46	205 91	205.91	Existing flow Line	

Sewer Grades

.009222 per 1

Profile No. ____ Notes Red. ____ Plotted ____ Job No. 8248 Division No. V F.B. 769 PG. 47
Date ____ Date ____ Survey of San Vicente Park
X-Sec. No. ____ Notes Chkd. ____ Checked ____ Survey by Moo Notes Weeks Date 12-5-40
Date ____ Date ____ Map No. ____ Indexed [illegible] Date [illegible]

Form 307 5M 10-37

PLEASE RETURN TO
LOS ANGELES COUNTY SURVEYOR
700 HALL OF RECORDS

NOTE: ANY ADDITIONS OR CHANGES ON THIS SHEET MUST BE MADE OR CIRCLED IN RED INK, WITH DATE AND NAME OF PERSON MAKING CHANGE

Do not extend notes this side of this line

F. B. 769 PG. 48 | Job No. 8248 Division No. V | Notes Red. | Plotted | Profile No.
Survey of Santa Monica Park | Date | Date | X-Sec. No.
Survey by Allen & Co. | Notes Chkd. | Checked
Indexed | Date | Date | Date

STATION	B. S.	H. I.	F. S.	ELEV.			
B.M.	5.32	213.61		208.29	C.S. Mon. N 1254 E 1811		
			574	207.87	Subgrade inside	Edge Tennis Court	
			207	211.54	207.87 " C3.67 "	N. W. Cor. " "	
			207	211.54	210.41 " C1.14 N. side	N. Term. Curb Wall	
			204	211.57	209.32 " C1.53 "	" " " 22'E-NW Cor	
			209	211.57	207.80 Sub G. C3.77 inside	" " " " "	
			235	211.26	207.76 " C3.50 "	" " E. Term. Curb	
			135	211.26	210.07 " C1.19 N side	" " "	
			309	211.52	207.72 Sub G. C2.80	E Tennis Court	
			400	211.61	" " C1.09		
			511	211.50	" " C0.53		
			580	211.42			
			600	211.50	209.51	inside	E Tennis Court Wall
			541	211.55	208.26 G.	outside	" " " E Cor.
			705	211.56	205.87 " C0.69	"	" " 41N "
			603	211.51	207.57 Sub G.	inside	" " " "
			604	211.50	207.51	"	" " " "
			606	211.35	206.51 C0.84	outside	" " "
			567	211.94	205.18 C0.76	"	81N "
					207.55 C0.37	inside	"
					207.57 C1.10		101N "
			494	211.67	207.85 C0.82	outside	"
					208.55 C0.96	"	
			410	211.51	207.57 C1.94	inside	N.E. Cor.
			390	211.71	209.71	N. of N. Tennis Court Wall	
						W of E area wall	

Notes Ck'd by	Survey of San Vicente Park	F.B. 769 PG. 48
Map No.	W. O. 8248 Tape No. St'd. °F	
Office Work	Surveyed by Moore	
Checked	Notes Moore Date 10-1-41	
Date	Indexed A. C. Johnson 2-10-42	

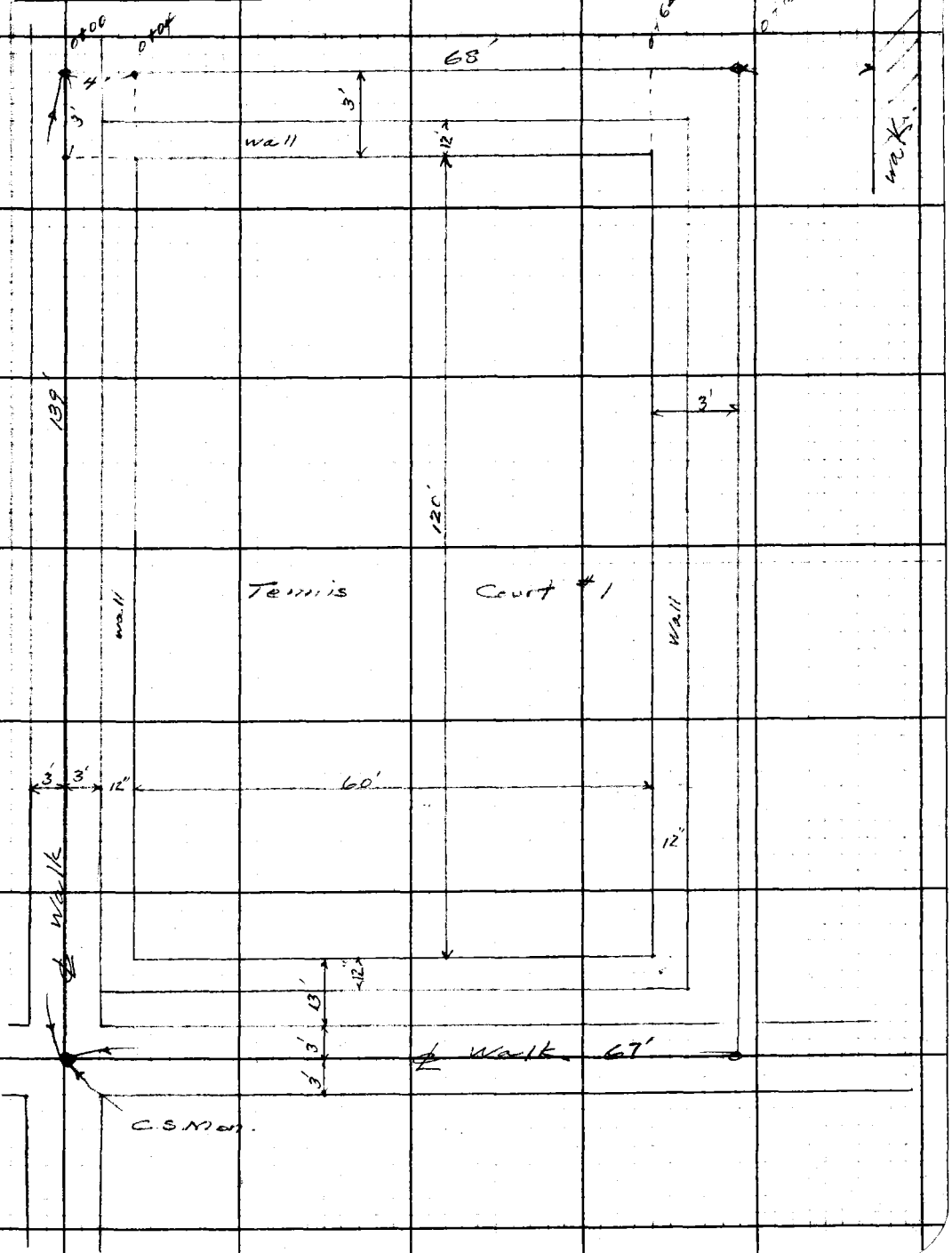

Note: Any Additions or Changes on This Sheet Must be Made or Circled in Red Ink With Date and Name of Person Making Change.

Do not extend notes ... side of this line.

RETURN TO
LOS ANGELES COUNTY SURVEYOR
700 HALL OF RECORDS

RETURN TO
LOS ANGELES COUNTY SURVEYOR
700 HALL OF RECORDS

Note: Any Additions or Changes on This Sheet Must be Made or Circled in **Red Ink** With Date and Name of Person Making Change.

Do not extend notes this side of this line.



F.B. 268 Pg. 50

Form 307 5M 5-39

PLEASE RETURN TO
LOS ANGELES COUNTY SURVEYOR
700 HALL OF RECORDS

NOTE: ANY ADDITIONS OR CHANGES ON THIS SHEET MUST BE MADE OR CIRCLED IN RED IN INK, WITH DATE AND NAME OF PERSON MAKING CHANGE

Do not extend notes this side of this line

STATION	B. S.	H. I.	F. S.	ELEV.	Tennis Court Top of Wall Grade		
BM	7.76	215.21		207.25			
NW Cor			4.62	210.59	211.70	R 1.11	
0+00			4.64	210.57	"	F 1.13	
0+20			4.87	210.34	210.70	F 1.36	35.5
0+40			4.75	210.46	"	F 1.24	69.75
0+42			5.10	210.11	"	F 0.89	4.00
0+64			5.51	209.70	"	F 1.0	29.75
0+93	garage from NE Cor		5.95	209.26	"	F 1.44	139.00
0+98			6.41	208.80	"	F 1.90	3
0+98			6.48	208.73	208.70	F 0.03	136.00
0+98			6.54	208.67	208.70	F 0.03	
0+98			6.48	208.73	208.70	F 0.47	
	Above line						
	Station 3 of Prop Line						29.95
	2'+ from NE Cor						12.25
							17.50
0+01			3.22	211.96			
0+03			3.25	211.93			
0+23			3.30	211.88			
0+21			3.44	211.74			
0+31.3			3.50	211.68			
0+40			3.67	211.51			
0+103			3.86	211.32			
0+59.8			3.94	211.24			

Profile Notes Book Plotted Job No. 8205 Division No. V
No. Date Date Survey of Vicente Court
X-Sec. Meter Check Checked Survey by Notes Date 10-1-41
No. Date Date Map No. Indexed C. Johnson Date 2-10-42

F B. 76 Pg. 5

Form 307 5M 5-39

PLEASE RETURN TO
LOS ANGELES COUNTY SURVEYOR
700 HALL OF RECORDS

NOTE: ANY ADDITIONS OR CHANGES ON THIS SHEET MUST BE MADE OR CIRCLED IN RED INK, WITH DATE AND NAME OF PERSON MAKING CHANGE

Do not extend notes this side of this line

STATION	B. S.	H. I.	F. S.	ELEV.		
		215 21				
0+69			4 08	2 13		
0+78			4 17	2 04		
0+87			4 39	2 [illegible]2		
0+00	[illegible]		4 62	[illegible] 59		
0+16			4 75	2[illegible] 46		
[illegible]			4 8[illegible]	2[illegible] 34	210.2	C0.14
2nd			4 99	2[illegible] 22	210.1	C0.12
3rd			5 17	[illegible]	210.0	C0.04
4th			5 40	20 31	209.9	F0.09
5th			[illegible]	20 [illegible]	209.8	F0.13
6th			5 73	20 4[illegible]	209.75	F0.27
B.M.			7 [illegible]	[illegible]		

Survey of San Vicente Park
Survey by
Indexed
Job No. 8248
Division No. V
Notes Red.
Date
Plotted
Date
Profile
No.
Notes Chkd.
Date
Checked
Date
X-Sec.
No.
Notes
Date
PG. 52

Profile No. ____ Notes Rec. ____ Plotted ____ Job No. 8248 Division No. V

F B 761 PG. 53

X-Sec. No. ____ Date ____ Date ____ Survey of [illegible]

Notes Chkd. ____ Checked ____ Survey by Moore Notes ____ Date 10-[illegible]

Date ____ Date ____ Map No. ____ Indexed C. Johnson Date 2-10-42

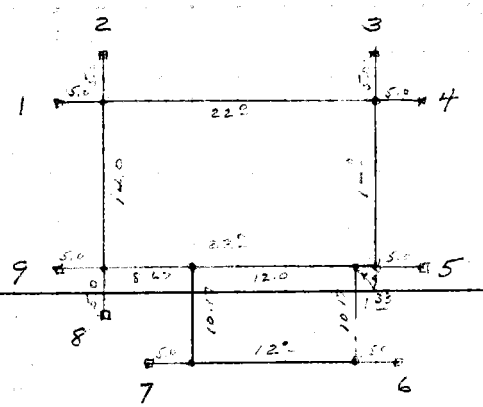

Card Shelter

Do not extend notes this side of this line

NOTE: ANY ADDITIONS OR CHANGES ON THIS SHEET MUST BE MADE OR CIRCLED IN RED INK, WITH DATE AND NAME OF PERSON MAKING CHANGE

PLEASE RETURN TO
LOS ANGELES COUNTY SURVEYOR
700 HALL OF RECORDS

Form 307 5M 5-39

STATION	B. S.	H. I.	F. S.	ELEV.	Top of Floor Grade
B.M.	8.00	215.25		207.25	
1			4.72	210.53	211.13
2			4.74	210.51	[illegible]
3			4.72	210.53	[illegible]
4			[illegible]	210.61	[illegible]
5			4.51	210.55	[illegible]
6			4.62	210.63	[illegible]
7			[illegible]	[illegible]	[illegible]
8			[illegible]	210.57	[illegible]
9			4.03	[illegible]	[illegible]

Form 307 5M 5-39

PLEASE RETURN TO
LOS ANGELES COUNTY SURVEYOR
700 HALL OF RECORDS

NOTE: ANY ADDITIONS OR CHANGES ON THIS SHEET MUST BE MADE OR CIRCLED IN RED INK, WITH DATE AND NAME OF PERSON MAKING CHANGE

Do not extend notes this side of this line

STATION	B. S.	H. I.	F. S.	ELEV.			
[illegible]	4.19	[illegible]		[illegible]			East tennis
[illegible]			[illegible]	[illegible]	208.70	F 0.59	Court wall
[illegible]			3.67	[illegible]	"	F 0.93	running S. from
[illegible]			[illegible]	[illegible]	"	F 1.19	N.E. Cor.
[illegible]			[illegible]	[illegible]	"	F 1.49	
4.73			4.61	[illegible]		F 1.87	
[illegible]			[illegible]	[illegible]		F 2.23	
[illegible]			[illegible]	[illegible]	"	F 2.76	
[illegible]			[illegible]	[illegible]	"	F 3.33	

F.B. 763 Pg. 54 Job No. 8248 Division No. ✓ Notes Red. Plotted Profile
Survey of [illegible] Date Date No.
Survey by Notes Notes Chkd. Checked X-Sec.
Indexed Date Date No.

Form 307 5M 5-39

PLEASE RETURN TO
LOS ANGELES COUNTY SURVEYOR
700 HALL OF RECORDS

NOTE: ANY ADDITIONS OR CHANGES ON THIS SHEET MUST BE MADE OR CIRCLED IN RED INK, WITH DATE AND NAME OF PERSON MAKING CHANGE

Do not extend notes this side of this line

499
33
5.32
66
4.66
4.00

STATION	B. S.	H. I.	F. S.	ELEV.	Fin Gr		
BM # 2	[illegible]	202.26		194.[illegible]			
0+[illegible] 2 walk			5.45	196.81	196.81 ✓	Gr	back of walk
+16			[illegible]	198.25	197.50	C0.75	
[illegible]			[illegible]	[illegible]	198.[illegible]	C1.28	0+25 198.75
[illegible]			2.62	[illegible]	199.[illegible]	C0.64	
+53			[illegible]	200.00	200.[illegible]	Gr	
+69			1.[illegible]	200.37	[illegible]	F0.13	
+77			1.68	200.[illegible]	200.[illegible] ✓	F[illegible]	int ℄ walk
+[illegible]			1.52	[illegible]4	200.[illegible] ✓	Gr	[illegible]
+88			[illegible]36	201.10	201.0	Gr	
1+[illegible]			[illegible]36	[illegible]	201.30	C0.30	
[illegible]				[illegible].10	201.60	C0.5[illegible]	200.74
[illegible]				203.03	201.9[illegible]	C1.1[illegible]	198.25
[illegible]			.52	[illegible]74	200.74	Gr	3[illegible].99
[illegible]				200.[illegible]2	200.52	Gr	.66
[illegible]			1.38	[illegible]	200.00	F0.[illegible]2	
[illegible]			1.[illegible]9	[illegible]	200.97	Gr	Existing walk

Profile Notes Red. Plotted Job No. [illegible] Division No.
No. Date Date Survey of San Vicente
X-Sec. Notes Chkd. Checked Survey by Moore Notes Date 10-23-41
No. Date Date Map No. Indexed C. Johnson Date 2-10-42

F B. [illegible] PG.

Form 307 5M 5-39

PLEASE RETURN TO
LOS ANGELES COUNTY SURVEYOR
700 HALL OF RECORDS

NOTE: ANY ADDITIONS OR CHANGES ON THIS SHEET MUST BE MADE OR CIRCLED IN RED INK, WITH DATE AND NAME OF PERSON MAKING CHANGE

Do not extend notes this side of this line

F.B. 769 PG. 56 | Job No. 8248 Division No. V | Profile No. | X-Sec. No.

Survey of San Vicente Park | Notes Red. | Plotted | Date | Checked | Date

Survey by Pflieger | Notes | Date | Notes Chkd. | Date | Date

Indexed | Notes | Date

STATION	B. S.	H. I.	F. S.	ELEV.		
		202.96				
W. Pond		Pond				
0+00				192.50		
+05						
+15						
+25						
+35						
+45						
+55						
1+00						
+09						
+18						
+28						
+38						
+48						
+58						
2+08						
+18						
+28						
+38						
+48						
+58						
3+08						
+18						
+28						
+38						
+48						
+58						
4+08						
+18						
+28						
+38						
+48						
+58						
5+08						
+18						
+28						
+38						
+48						
+58						
6+08						
+18						
+28						
+38						
+48						
+58						
7+08						
+18						
+28						
+38						
+48						
+58						
8+08						
+18						
+28						
+38						
+48						
+58						
9+08						
+18						
+28						
+38						
+48						
+58						
10+08						
+18						
+28						
+38						
+48						
+58						
11+08						
+18						
+28						
+38						
+48						
+58						
12+08						
+18						
+28						
+38						
+48						
+58						
13+08						
+18						
+28						
+38						
+48						
+58						
14+08						
+18						
+28						
+38						
+48						
+58						
15+08						
+18						
+28						
+38						
+48						
+58						
16+08						
+18						
+28						
+38						
+48						
+58						
17+08						
+18						
+28						
+38						
+48						
+58						
18+08						
+18						
+28						
+38						
+48						
+58						
19+08						
+18						
+28						
+38						
+48						
+58						
20+08						
+18						
+28						
+38						
+48						
+58						
21+08						
+18						
+28						
+38						
+48						
+58						
22+08						
+18						
+28						
+38						
+48						
+58						
23+08						
+18						
+28						
+38						
+48						
+58						
24+08						
+18						
+28						
+38						
+48						
+58						
25+08						
+18						
+28						
+38						
+48						
+58						
26+08						
+18						
+28						
+38						
+48						
+58						
27+08						
+18						
+28						
+38						
+48						
+58						
28+08						
+18						
+28						
+38						
+48						
+58						
29+08						
+18						
+28						
+38						
+48						
+58						
30+08						
+18						
+28						
+38						
+48						
+58						
31+08						
+18						
+28						
+38						
+48						
+58						
32+08						
+18						
+28						
+38						
+48						
+58						
33+08						
+18						
+28						
+38						
+48						
+58						
34+08						
+18						
+28						
+38						
+48						
+58						
35+08						
+18						
+28						
+38						
+48						
+58						
36+08						
+18						
+28						
+38						
+48						
+58						
37+08						
+18						
+28						
+38						
+48						
+58						
38+08						
+18						
+28						
+38						
+48						
+58						
39+08						
+18						
+28						
+38						
+48						
+58						
40+08						
+18						
+28						
+38						
+48						
+58						
41+08						
+18						
+28						
+38						
+48						
+58						
42+08						
+18						
+28						
+38						
+48						
+58						
43+08						
+18						
+28						
+38						
+48						
+58						
44+08						
+18						
+28						
+38						
+48						
+58						
45+08						
+18						
+28						
+38						
+48						
+58						
46+08						
+18						
+28						
+38						
+48						
+58						
47+08						
+18						
+28						
+38						
+48						
+58						
48+08						
+18						
+28						
+38						
+48						
+58						
49+08						
+18						
+28						
+38						
+48						
+58						
50+08						
+18						
+28						
+38						
+48						
+58						
51+08						
+18						
+28						
+38						
+48						
+58						
52+08						
+18						
+28						
+38						
+48						
+58						
53+08						
+18						
+28						
+38						
+48						
+58						
54+08						
+18						
+28						
+38						
+48						
+58						
55+08						
+18						
+28						
+38						
+48						
+58						
56+08						
+18						
+28						
+38						
+48						
+58						
57+08						
+18						
+28						
+38						
+48						
+58						
58+08						
+18						
+28						
+38						
+48						
+58						
59+08						
+18						
+28						
+38						
+48						
+58						
60+08						
+18						
+28						
+38						
+48						
+58						
61+08						
+18						
+28						
+38						
+48						
+58						
62+08						
+18						
+28						
+38						
+48						
+58						
63+08						
+18						
+28						
+38						
+48						
+58						
64+08						
+18						
+28						
+38						
+48						
+58						
65+08						
+18						
+28						
+38						
+48						
+58						
66+08						
+18						
+28						
+38						
+48						
+58						
67+08						
+18						
+28						
+38						
+48						
+58						
68+08						
+18						
+28						
+38						
+48						
+58						
69+08						
+18						
+28						
+38						
+48						
+58						
70+08						
+18						
+28						
+38						
+48						
+58						
71+08						
+18						
+28						
+38						
+48						
+58						
72+08						
+18						
+28						
+38						
+48						
+58						
73+08						
+18						
+28						
+38						
+48						
+58						
74+08						
+18						
+28						
+38						
+48						
+58						
75+08						
+18						
+28						
+38						
+48						
+58						
76+08						
+18						
+28						
+38						
+48						
+58						
77+08						
+18						
+28						
+38						
+48						
+58						
78+08						
+18						
+28						
+38						
+48						
+58						
79+08						
+18						
+28						
+38						
+48						
+58						
80+08						
+18						
+28						
+38						
+48						
+58						
81+08						
+18						
+28						
+38						
+48						
+58						
82+08						
+18						
+28						
+38						
+48						
+58						
83+08						
+18						
+28						
+38						
+48						
+58						
84+08						
+18						
+28						
+38						
+48						
+58						
85+08						
+18						
+28						
+38						
+48						
+58						
86+08						
+18						
+28						
+38						
+48						
+58						
87+08						
+18						
+28						
+38						
+48						
+58						
88+08						
+18						
+28						
+38						
+48						
+58						
89+08						
+18						
+28						
+38						
+48						
+58						
90+08						
+18						
+28						
+38						
+48						
+58						
91+08						
+18						
+28						
+38						
+48						
+58						
92+08						
+18						
+28						
+38						
+48						
+58						
93+08						
+18						
+28						
+38						
+48						
+58						
94+08						
+18						
+28						
+38						
+48						
+58						
95+08						
+18						
+28						
+38						
+48						
+58						
96+08						
+18						
+28						
+38						
+48						
+58						
97+08						
+18						
+28						
+38						
+48						
+58						
98+08						
+18						
+28						
+38						
+48						
+58						
99+08						
+18						
+28						
+38						
+48						
+58						
100+08						
+18						
+28						
+38						
+48						
+58						
101+08						
+18						
+28						
+38						
+48						
+58						
102+08						
+18						
+28						
+38						
+48						
+58						
103+08						
+18						
+28						
+38						
+48						
+58						
104+08						
+18						
+28						
+38						
+48						
+58						
105+08						
+18						
+28						
+38						
+48						
+58						
106+08						
+18						
+28						
+38						
+48						
+58						
107+08						
+18						
+28						
+38						
+48						
+58						
108+08						
+18						
+28						
+38						
+48						
+58						
109+08						
+18						
+28						
+38						
+48						
+58						
110+08						
+18						
+28						
+38						
+48						
+58						
111+08						
+18						
+28						
+38						
+48						
+58						
112+08						
+18						
+28						
+38						
+48						
+58						
113+08						
+18						
+28						
+38						
+48						
+58						
114+08						
+18						
+28						
+38						
+48						
+58						
115+08						
+18						
+28						
+38						
+48						
+58						
116+08						
+18						
+28						
+38						
+48						
+58						
117+08						
+18						
+28						
+38						
+48						
+58						
118+08						
+18						
+28						
+38						
+48						
+58						
119+08						
+18						
+28						
+38						
+48						
+58						
120+08						
+18						
+28						
+38						
+48						
+58						
121+08						
+18						
+28						
+38						
+48						
+58						
122+08						
+18						
+28						
+38						
+48						
+58						
123+08						
+18						
+28						
+38						
+48						
+58						
124+08						
+18						
+28						
+38						
+48						
+58						
125+08						
+18						
+28						
+38						
+48						
+58						
126+08						
+18						
+28						
+38						
+48						
+58						
127+08						
+18						
+28						
+38						
+48						
+58						
128+08						
+18						
+28						
+38						
+48						
+58						
129+08						
+18						
+28						
+38						
+48						
+58						
130+08						
+18						
+28						
+38						
+48						
+58						
131+08						
+18						
+28						
+38						
+48						
+58						
132+08						
+18						
+28						
+38						
+48						
+58						
133+08						
+18						
+28						
+38						
+48						
+58						
134+08						
+18						
+28						
+38						
+48						
+58						
135+08						
+18						
+28						
+38						
+48						
+58						
136+08						
+18						
+28						
+38						
+48						
+58						
137+08						
+18						
+28						
+38						
+48						
+58						
138+08						
+18						
+28						
+38						
+48						
+58						
139+08						
+18						
+28						
+38						
+48						
+58						
140+08						
+18						
+28						
+38						
+48						
+58						
141+08						
+18						
+28						
+38						
+48						
+58						
142+08						
+18						
+28						
+38						
+48						
+58						
143+08						
+18						
+28						
+38						
+48						
+58						
144+08						
+18						
+28						
+38						
+48						
+58						
145+08						
+18						
+28						
+38						
+48						
+58						
146+08						
+18						
+28						
+38						
+48						
+58						
147+08						
+18						
+28						
+38						
+48						
+58						
148+08						
+18						
+28						
+38						
+48						
+58						
149+08						
+18						
+28						
+38						
+48						
+58						
150+08						
+18						
+28						
+38						
+48						
+58						
151+08						
+18						
+28						
+38						
+48						
+58						
152+08						
+18						
+28						
+38						
+48						
+58						
153+08						
+18						
+28						
+38						
+48						
+58						
154+08						
+18						
+28						
+38						
+48						
+58						
155+08						
+18						
+28						
+38						
+48						
+58						
156+08						
+18						
+28						
+38						
+48						
+58						
157+08						
+18						
+28						
+38						
+48						
+58						
158+08						
+18						
+28						
+38						
+48						
+58						
159+08						
+18						
+28						
+38						
+48						
+58						
160+08						
+18						
+28						
+38						
+48						
+58						
161+08						
+18						
+28						
+38						
+48						
+58						
162+08						
+18						
+28						
+38						
+48						
+58						
163+08						
+18						
+28						
+38						
+48						
+58						
164+08						
+18						
+28						
+38						
+48						
+58						
165+08						
+18						
+28						
+38						
+48						
+58						
166+08						
+18						
+28						
+38						
+48						
+58						
167+08						
+18						
+28						
+38						
+48						
+58						
168+08						
+18						
+28						
+38						
+48						
+58						
169+08						
+18						
+28						
+38						
+48						
+58						
170+08						
+18						
+28						
+38						
+48						
+58						
171+08						
+18						
+28						
+38						
+48						
+58						
172+08						
+18						
+28						
+38						
+48						
+58						
173+08						
+18						
+28						
+38						
+48						
+58						
174+08						
+18						
+28						
+38						
+48						
+58						
175+08						
+18						
+28						
+38						
+48						
+58						
176+08						
+18						
+28						
+38						
+48						
+58						
177+08						
+18						
+28						
+38						
+48						
+58						
178+08						
+18						
+28						
+38						
+48						
+58						
179+08						
+18						
+28						
+38						
+48						
+58						
180+08						
+18						
+28						
+38						
+48						
+58						
181+08						
+18						
+28						
+38						
+48						
+58						
182+08						
+18						
+28						
+38						
+48						
+58						
183+08						
+18						
+28						
+38						
+48						
+58						
184+08						
+18						
+28						
+38						
+48						
+58						
185+08						
+18						
+28						
+38						
+48						
+58						
186+08						
+18						
+28						
+38						
+48						
+58						
187+08						
+18						
+28						
+38						
+48						
+58						
188+08						
+18						
+28						
+38						
+48						
+58						
189+08						
+18						
+28						
+38						
+48						
+58						
190+08						
+18						
+28						
+38						
+48						
+58						
191+08						
+18						
+28						
+38						
+48						
+58						
192+08						
+18						
+28						
+38						
+48						
+58						
193+08						
+18						
+28						
+38						
+48						
+58						
194+08						
+18						
+28						
+38						
+48						
+58						
195+08						
+18						
+28						
+38						
+48						
+58						
196+08						
+18						
+28						
+38						
+48						
+58						
197+08						
+18						
+28						
+38						
+48						
+58						
198+08						
+18						
+28						
+38						
+48						
+58						
199+08						
+18						
+28						
+38						
+48						
+58						
200+08						
+18						
+28						
+38						
+48						
+58						
201+08						
+18						
+28						
+38						
+48						
+58						
202+08						
+18						
+28						
+38						
+48						
+58						
203+08						
+18						
+28						
+38						
+48						
+58						
204+08						
+18						
+28						
+38						
+48						
+58						
205+08						
+18						
+28						
+38						
+48						
+58						
206+08						
+18						
+28						
+38						
+48						
+58						
207+08						
+18						
+28						
+38						
+48						
+58						
208+08						
+18						
+28						
+38						
+48						
+58						
209+08						
+18						
+28						
+38						
+48						
+58						
210+08						
+18						
+28						
+38						
+48						
+58	

Notes Ck'd by	Survey of W. Hollywood Park Addn.
Map No.	W. O. 4337 Tape No. St'd 65 °F
Office Work	Surveyed by Benson
Checked	Notes " Date 4-15-49
Date	Indexed R. C. Johnson 4-19-49

F. B. 768 Pg. 57

Add'n-1

TOPOGRAPHY

ON

LOT'S 9 TO 20 INCL. T.R. NO. 3616

AT

ROBERTSON BLVD & SANTA MONICA BLVD.

WEST HOLLYWOOD PARK APPRAISAL

J.N. 4337

4-15-49
C.A. Benson
J.J. Edwards
R.E. Hauck
Ed. Landa.

INDEX

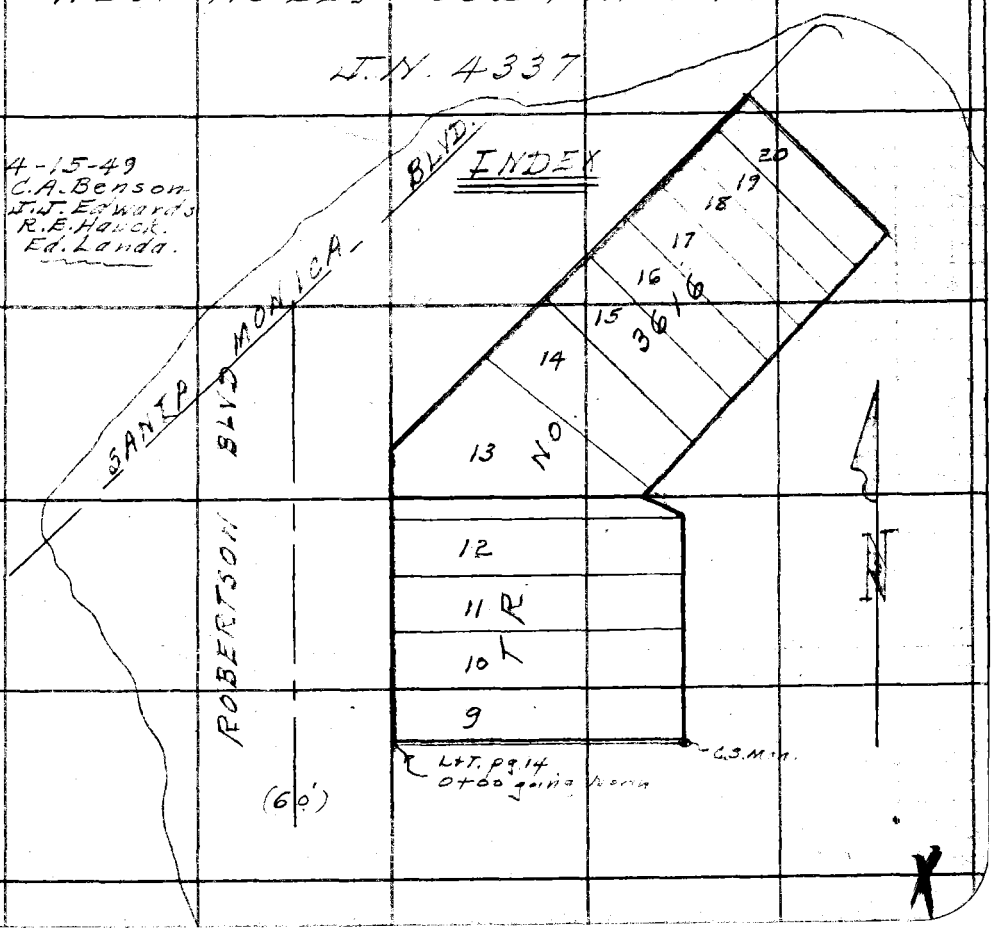

Note: Any Additions or Changes on This Sheet Must be Made or Circled in Red Ink With Date and Name of Person Making Change.

Do not extend notes this side of this line.

RETURN TO
LOS ANGELES COUNTY SURVEYOR
700 HALL OF RECORDS

FORM 247 5M 5-46

F. B. 769 PG. 58

Con't. on bat. pg. 60

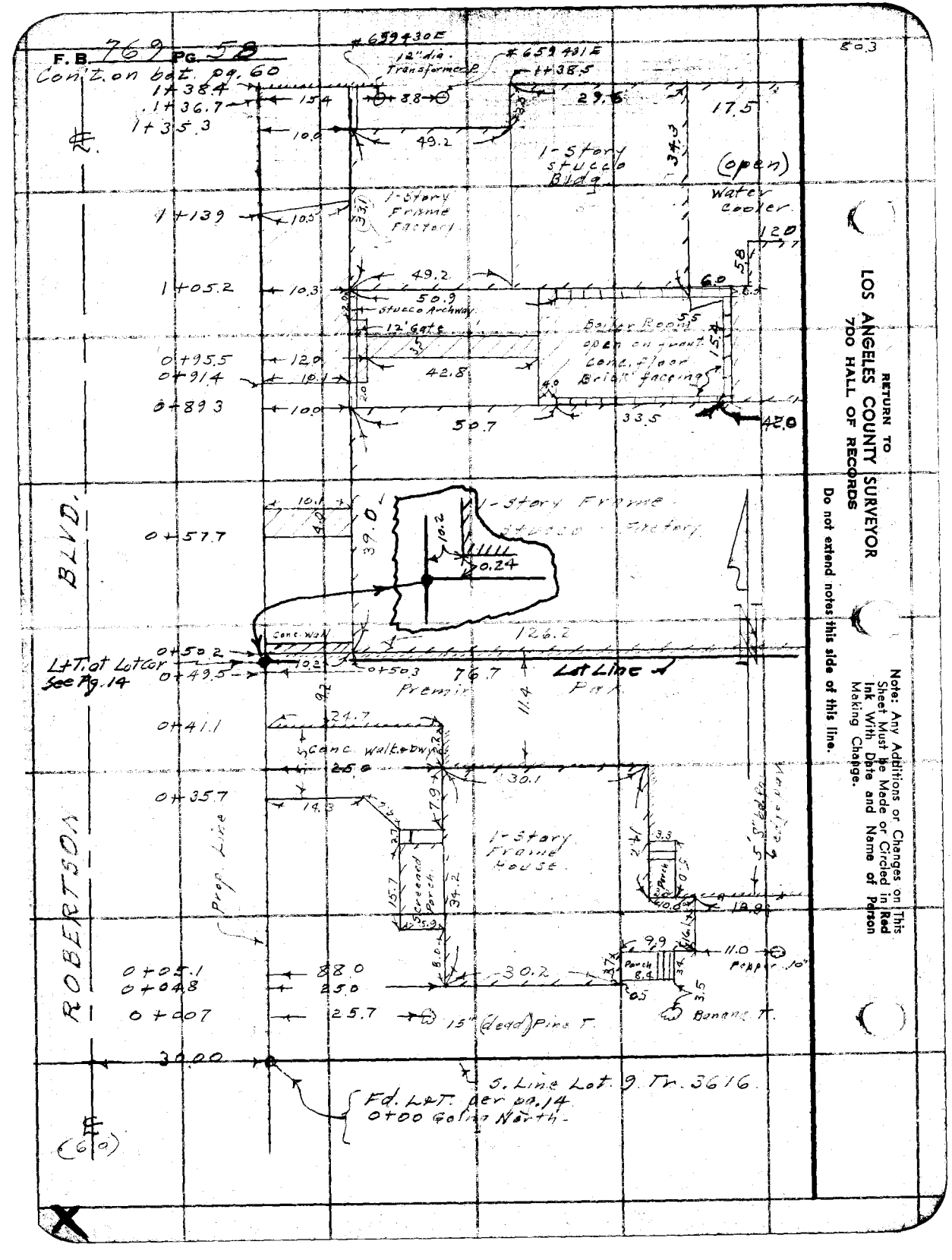

Notes Ck'd by
Map No. 332
Office Work
Checked
Date

Survey of W. Hollywood Pkwy
W. O. 4337 Tape No. St'd °F
Surveyed by Benson
Notes " Date 4-15-49
Indexed A. C. Johnson

F. B. 769 Pg. 59

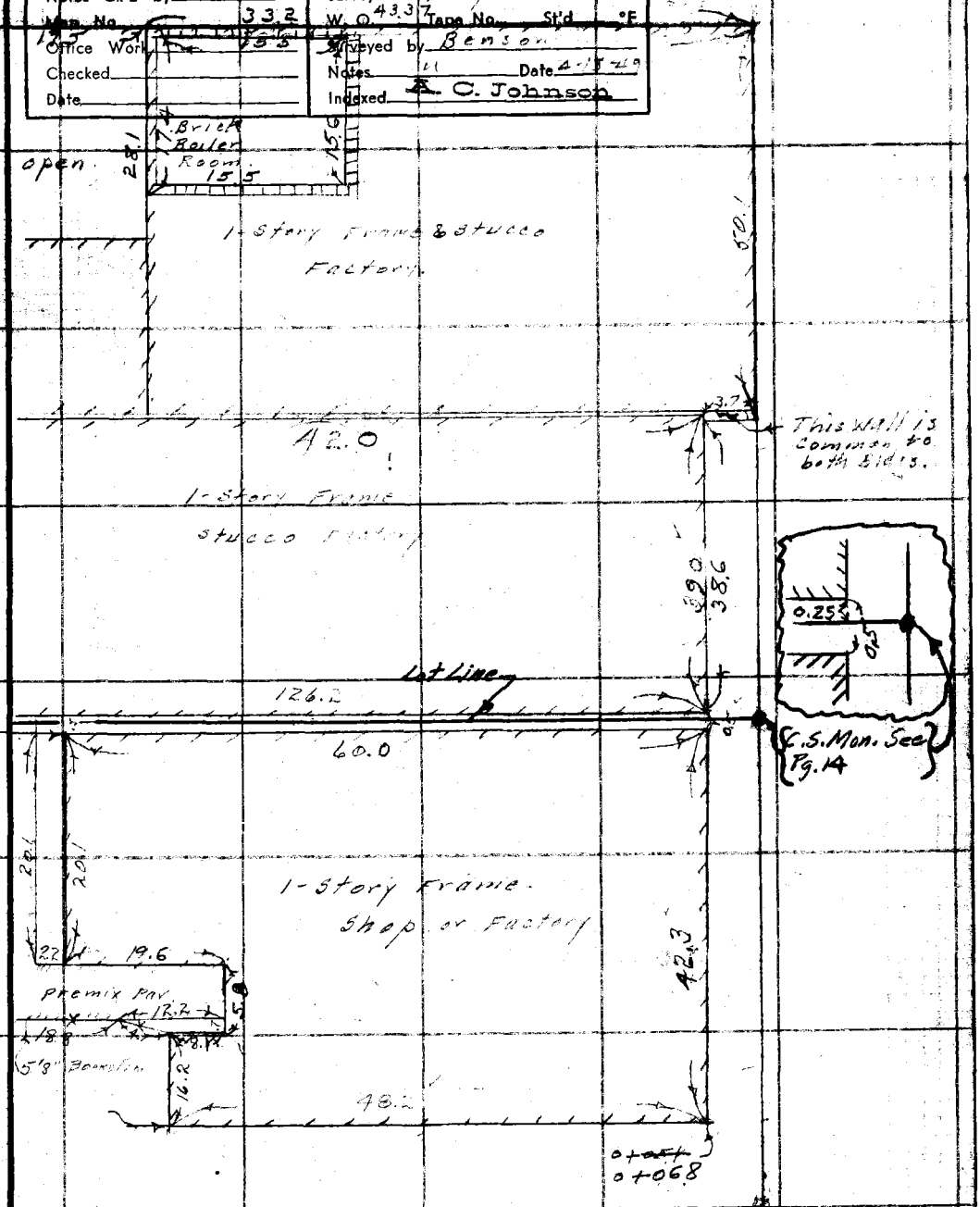

Note: Any Additions or Changes on This Sheet Must be Made or Circled in Red Ink With Date and Name of Person Making Change.

Do not extend notes this side of this line.

RETURN TO
LOS ANGELES COUNTY SURVEYOR
700 HALL OF RECORDS

FORM 247 5M 5-46

F. B. 769 Pg. 60

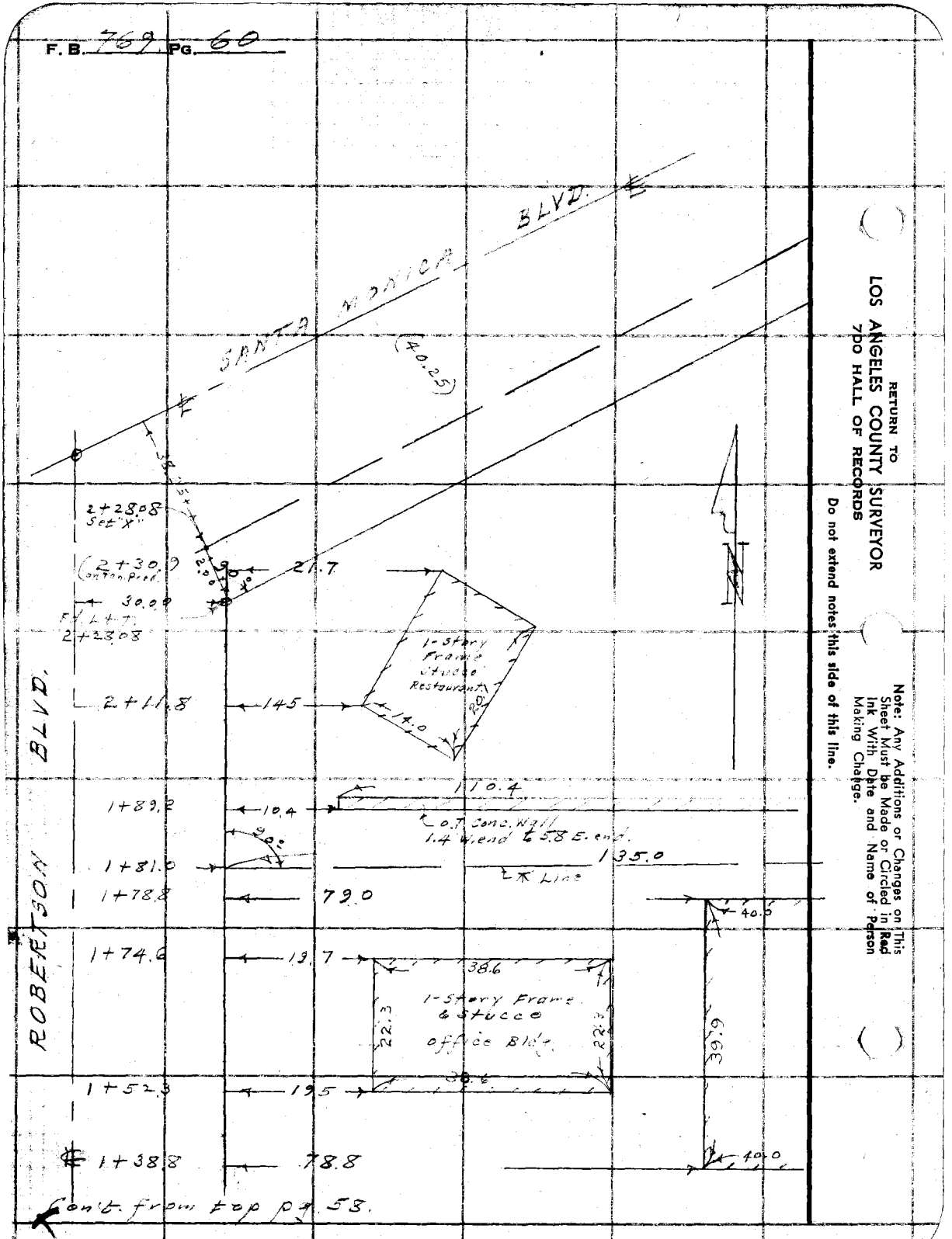

RETURN TO
LOS ANGELES COUNTY SURVEYOR
700 HALL OF RECORDS

Do not extend notes this side of this line.

Note: Any Additions or Changes on This Sheet Must be Made or Circled in Red Ink With Date and Name of Person Making Change.

Appraisal

F. B. 769 PG. 61

Notes Ck'd by	Survey of W. Hollywood Park
Map No.	W. O. Tape No. St'd °F
Office Work	Surveyed by
Checked	Notes Date
Date	Indexed A. C. Johnson

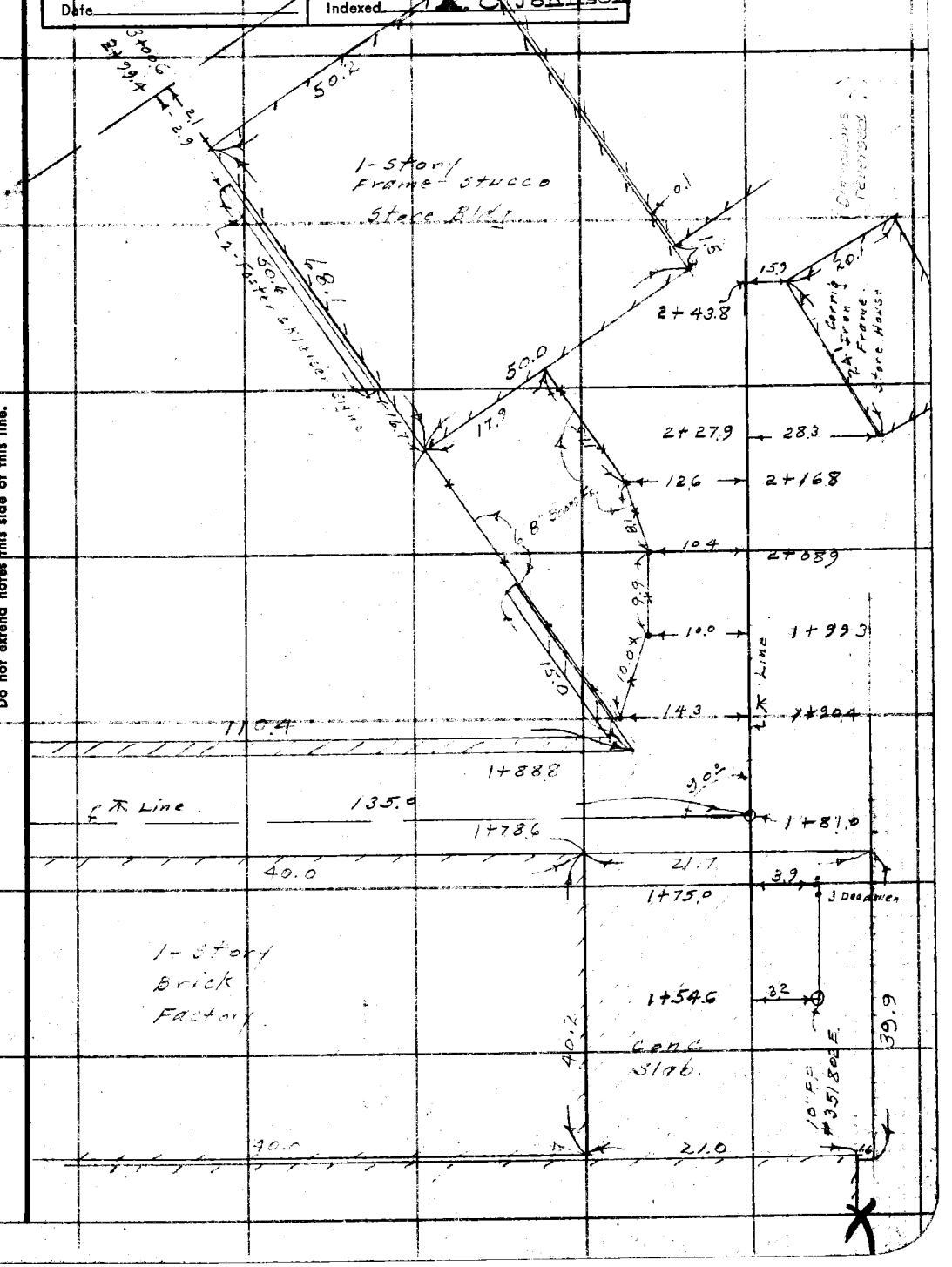

Note: Any Additions or Changes on This Sheet Must be Made or Circled in Red Ink With Date and Name of Person Making Change.

Do not extend notes this side of this line.

RETURN TO
LOS ANGELES COUNTY SURVEYOR
700 HALL OF RECORDS

FORM 247 5M 5-46

RETURN TO
LOS ANGELES COUNTY SURVEYOR
700 HALL OF RECORDS

Note: Any Additions or Changes on This Sheet Must be Made or Circled in Red Ink With Date and Name of Person Making Change.

Do not extend notes this side of this line.

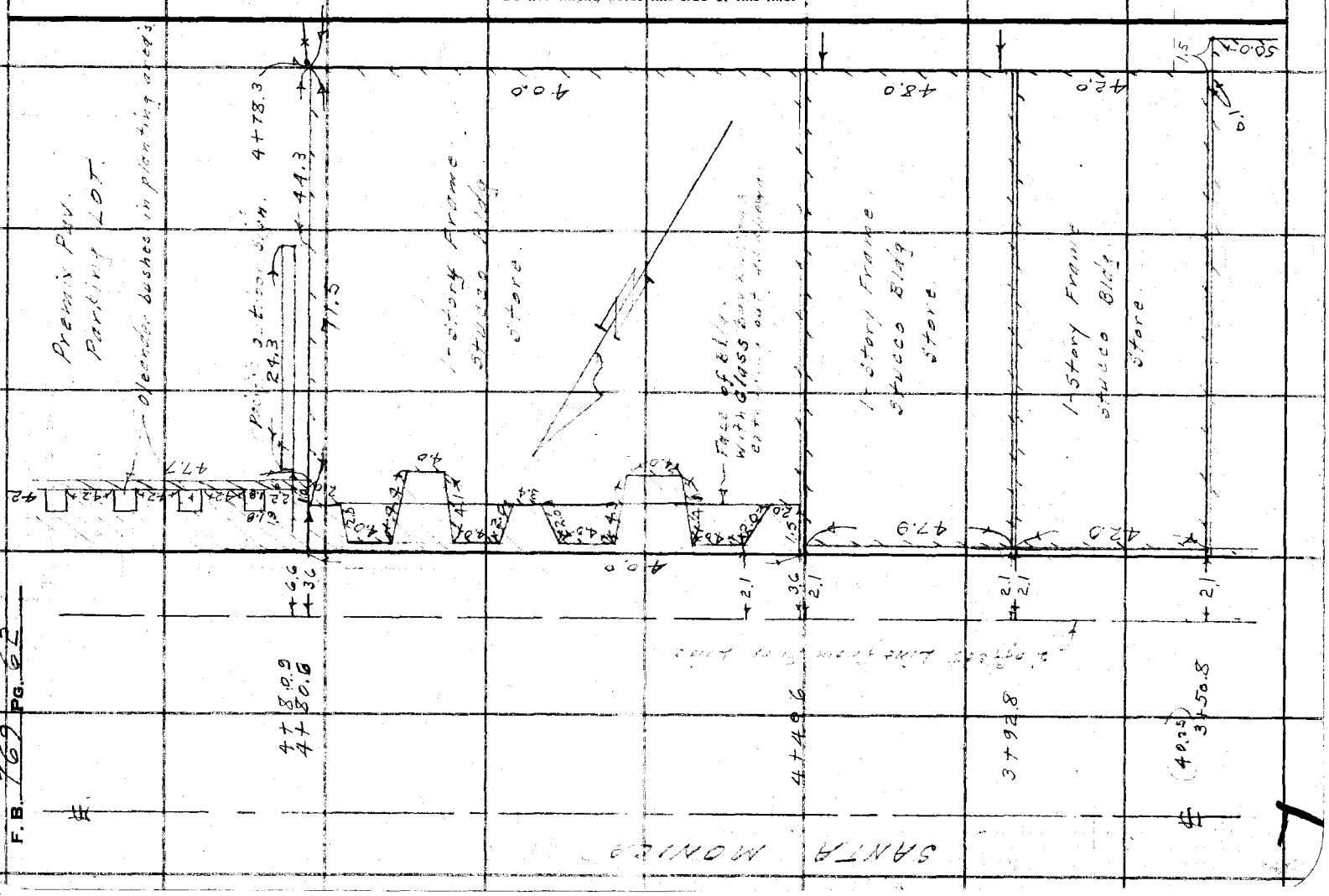

Notes Ck'd by	Survey of W. Hollywood Park
Map No.	W. O. 4337 Tape No. St'd °F
Office Work	Surveyed by Benson
Checked	Notes " Date 4-18-49
Date	Indexed A C Johnson

F. B. 767 Appraisal PG. 63

20 +



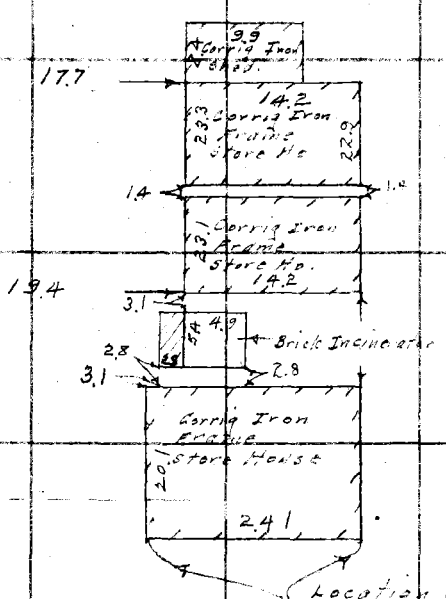

Location see Pg. 61

Note: Any Additions or Changes on This Sheet Must be Made or Circled in Red Ink With Date and Name of Person Making Change.

Do not extend notes this side of this line.

RETURN TO
LOS ANGELES COUNTY SURVEYOR
700 HALL OF RECORDS

FORM 247 5M 5-46

RETURN TO
LOS ANGELES COUNTY SURVEYOR
700 HALL OF RECORDS

Note: Any Additions or Changes on This Sheet Must be Made or Circled in Red Ink With Date and Name of Person Making Change.

Do not extend notes this side of this line.

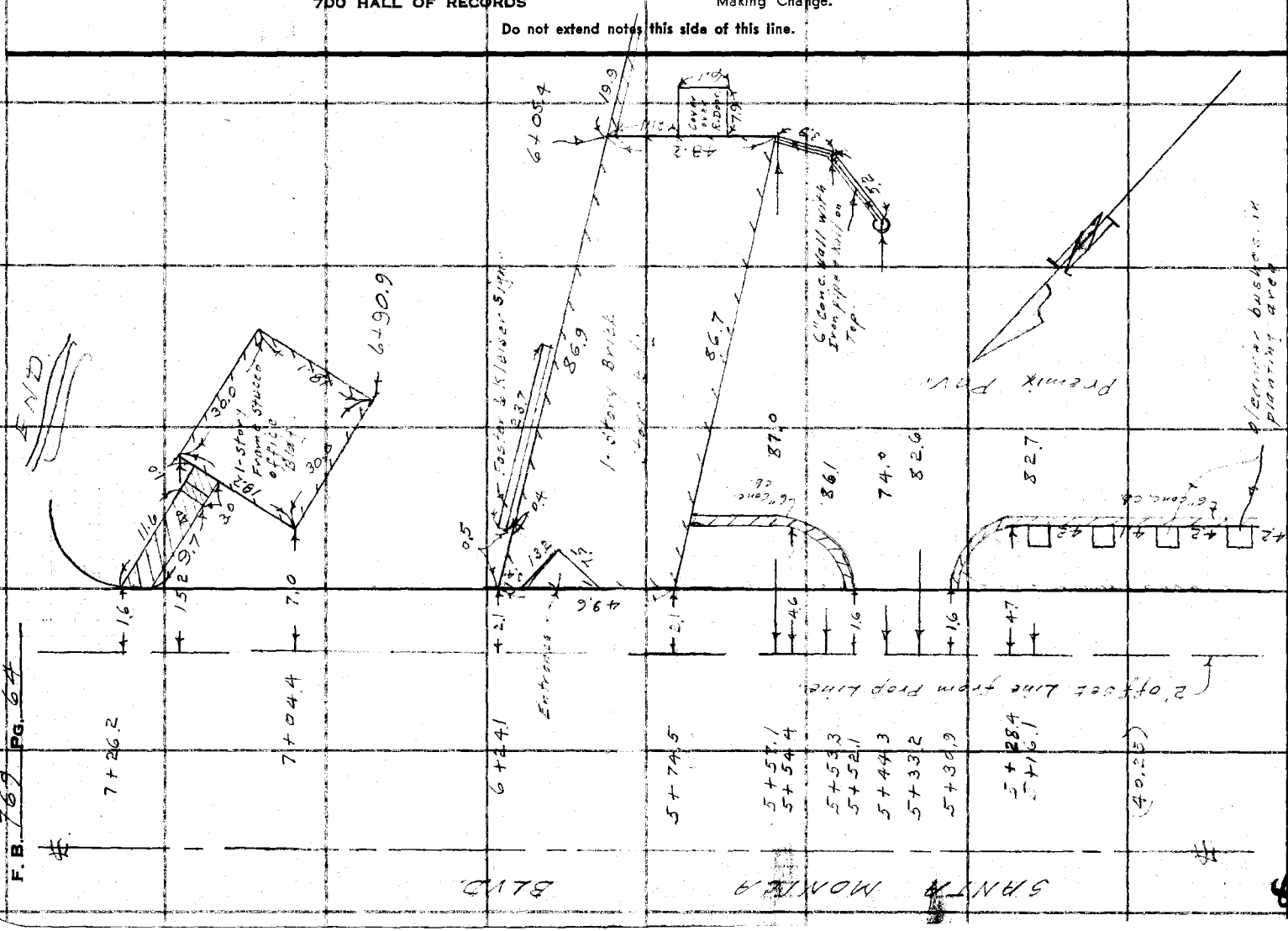

F.B. 769 Pg. 64

Notes Ck'd by	Survey of W. Hollywood Park
Map No.	W. O. 4337 Tape No. St'd 68 °F
Office Work	Surveyed by Benson
Checked	Notes Date 1-18-46
Date	Indexed A. C. Johnson

F. B. 769 Pg. 65
Appraisal

Note: Any Additions or Changes on This Sheet Must Be Made or Circled in Red Ink With Date and Name of Person Making Change.

Do not extend notes this side of this line.

RETURN TO
LOS ANGELES COUNTY SURVEYOR
700 HALL OF RECORDS

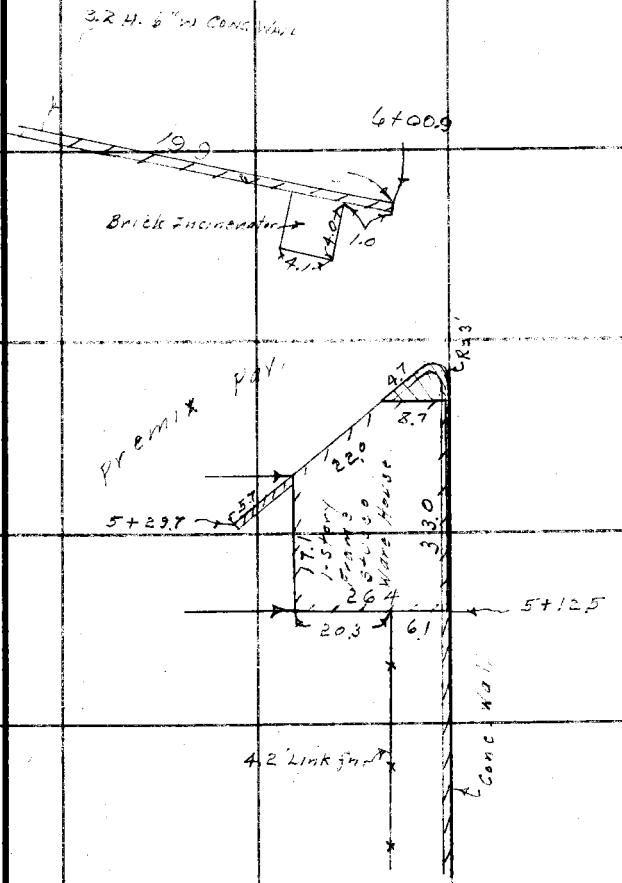

FORM 247 5M 5-46

RETURN TO
LOS ANGELES COUNTY SURVEYOR
700 HALL OF RECORDS

Note: Any Additions or Changes on This Sheet Must be Made or Circled in Red Ink With Date and Name of Person Making Change.

Do not extend notes this side of this line.

F. B. 769 Pg. 66

Notes Ck'd by		Survey of West Hollywood Co. Pk	F. B. 76 Pg. 67
Map No. C 5 B - 1997		W. O. 5374 Tape No. 094 St'd °F	
Office Work HNB 8-11-49		Surveyed by WALLACE	
Checked FJS		Notes E.C.W. Date 5-2-49	
Date		Indexed A. C. Johnson 5-3-49	

J.N. 5374

WEST HOLLYWOOD COUNTY PARK

PLOT PLAN of AUDITORIUM

Wallace
Blair
Bay
Patterson
Keegan

Note: Any Additions or Changes on This Sheet Must be Made or Circled in Red Ink With Date and Name of Person Making Change.

Do not extend notes this side of this line.

RETURN TO
LOS ANGELES COUNTY SURVEYOR
700 HALL OF RECORDS

FORM 247 SM 11-46

F. B. 769 PG. 68

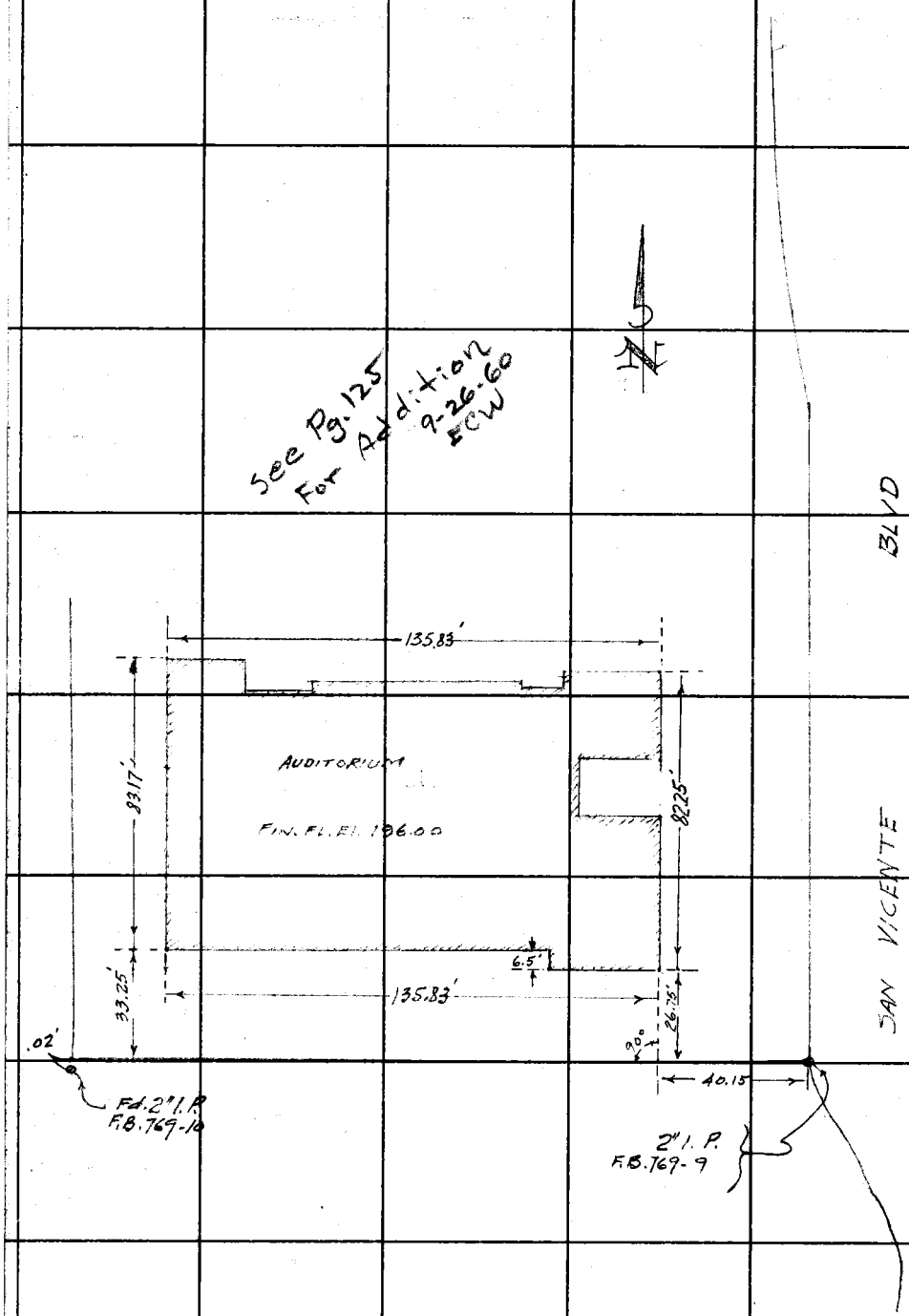

RETURN TO
LOS ANGELES COUNTY SURVEYOR
700 HALL OF RECORDS

Do not extend notes this side of this line.

Note: Any Additions or Changes on This Sheet Must be Made or Circled in Red Ink With Date and Name of Person Making Change.

F.B. 161 PG. 69

Profile No. ____ Notes Red. ____ Plotted ____ Job No. 5374 Division No. ____
Date ____ Date ____ Survey of West Hollywood [illegible]
X-Sec. No. ____ Notes Chkd. ____ Checked ____ Survey by Wallace Notes ECW Date 5-2-49
Date ____ Date ____ Map No. ____ Indexed C. Johnson Date ____

J.N. 5374

West Hollywood County Park

Elev. for Const. of Auditorium

Wallace
Dreier
Bay
Peterson
Keegan

STATION	B.S.	H.I.	F.S.	ELEV.

NOTE: ANY ADDITIONS OR CHANGES ON THIS SHEET MUST BE MADE OR CIRCLED IN RED INK, WITH DATE AND NAME OF PERSON MAKING CHANGE.

PLEASE RETURN TO
LOS ANGELES COUNTY SURVEYOR
726 HIGGINS BLDG.

Do not extend notes this side of this line.

76L298 307 3M 11-48

76L298 307 3M 11-48

PLEASE RETURN TO
LOS ANGELES COUNTY SURVEYOR
726 HIGGINS BLDG.

NOTE: ANY ADDITIONS OR CHANGES ON THIS SHEET MUST BE MADE OR CIRCLED IN RED INK, WITH DATE AND NAME OF PERSON MAKING CHANGE.

Do not extend notes this side of this line.

F.B. 769 PG. 70

Job No. 5374 Division No. Notes Red. Plotted
Survey of WEST HOLLYWOOD Co. Park Date Date
Survey by WALLACE Notes ECW Notes Chkd. HNB Checked
Indexed C. Johnson Date Date 5-11-49

Profile No. X-Sec. No.

STATION	B. S.	H. I.	F. S.	ELEV.		
B.M. #2	6 53	201 20		194 67	B.M. #2 El. 1946.7 F.B. 769-16 San Vicente Blvd. - B. Spk. in W.C.b. 30'N - Entrance to Park	
Fin. Elev. of Floor					196.00	
			420	197 00	T.B.M. Set B. Spk. in S.E. Cor of Conc. Slab. - 35' N. of N.E. Cor of Bldg.	
			6 25	194 95	N.E. Cor	
			8 48	192 72	S.E. Cor.	
			490	196 30	S.W. "	
			3 22	197 98	N.W. "	
			520		196.00 Set 30d Nail in N.W. Cor. of Concrete Slab	
B.M. # 2			653	194 67	El. 1946.7 B.M. #2 Shown above	

Notes Ck'd by KRM	Survey of West Hollywood Sheriff Sta.	F.B. 769 PG. 71
Map No. B-2377	W. O. 8670 Tape No. 1121 St'd. 68 °F	
Office Work Burns	Surveyed by [illegible]	
Checked McPherson	Notes Date	
Date June '53	Indexed R. C. Johnson 3-16-53	

Note: Any Additions or Changes on This Sheet Must be Made or Circled in Red Ink With Date and Name of Person Making Change.

Do not extend notes this side of this line.

RETURN TO
LOS ANGELES COUNTY SURVEYOR
726 LOS ANGELES COUNTY
ENGINEERING BLDG.

WEST HOLLYWOOL SHERIFF STA.
JN 8670

3-11-53
R L Willey
L V Smith
M Walsh
T Palmeri

DATUM - MEAN SEA LEVEL

Elevations shown hereon are based upon BM #2 F.B. 769-62, the elevation of which was determined from U.S.G.S. BM "6-1922 Reset 1931" (U.S. 517) based upon the U.S.C. & G.S. adj. of 1928

H.C. 62-16
C.S.B-2377

76F309S 247 2-51

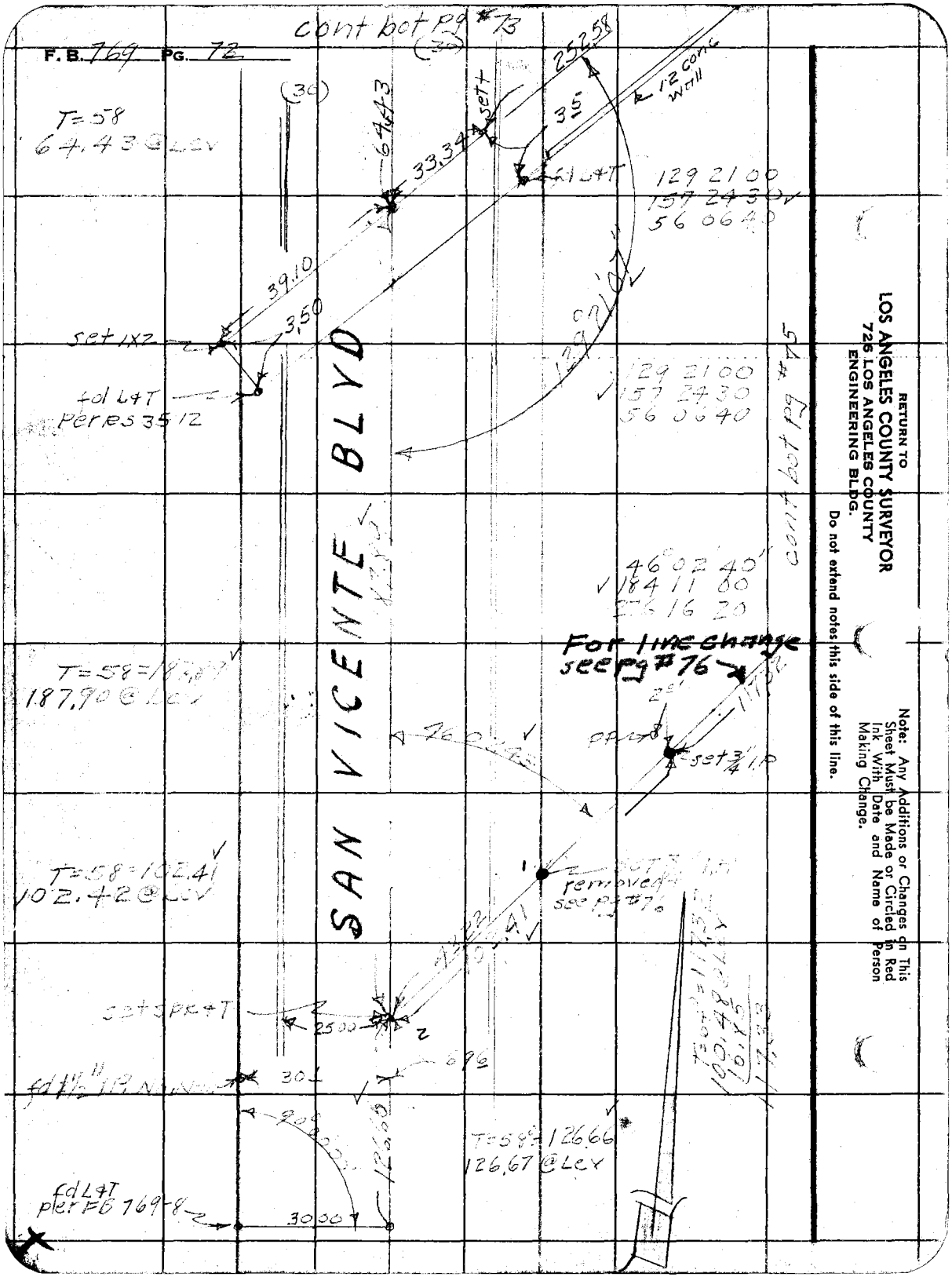

RETURN TO
LOS ANGELES COUNTY SURVEYOR
726 LOS ANGELES COUNTY
ENGINEERING BLDG.

Do not extend notes this side of this line.

Note: Any Additions or Changes on This Sheet Must be Made or Circled in Red Ink With Date and Name of Person Making Change.

Notes Ck'd by K.R.M.	Survey of Sheriff Station
Map No. B-2377	W. O. 8670 Tape No. 8121 St'd. 68 °F
Office Work Burns	Surveyed by E L Willet
Checked McPherson	Notes " Date 5-12-50
Date June '53	Indexed R. O. Johnson

F. B. 769 Pg. 73

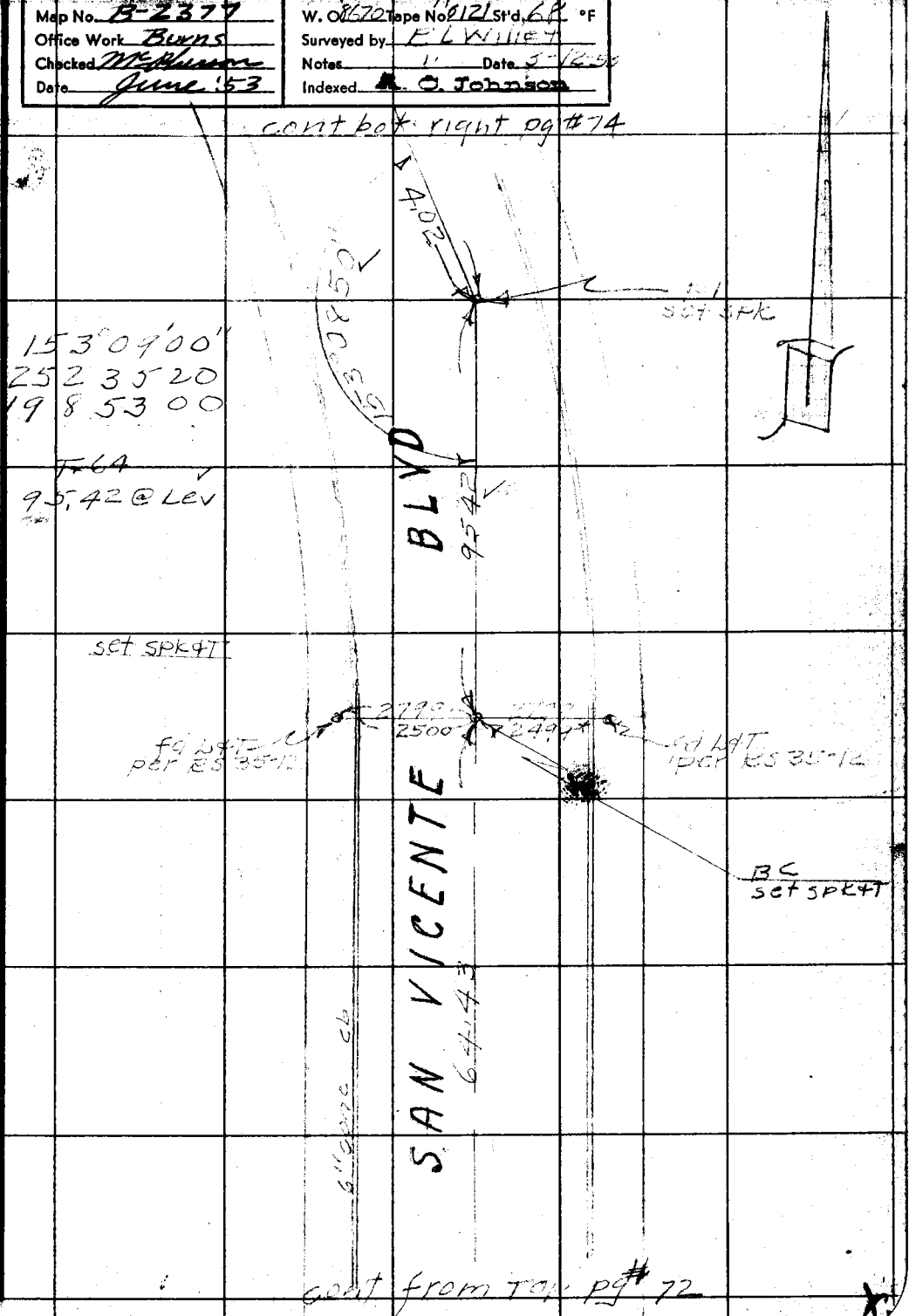

Note: Any Additions or Changes on This Sheet Must be Made or Circled in Red Ink With Date and Name of Person Making Change.

Do not extend notes this side of this line.

RETURN TO
LOS ANGELES COUNTY SURVEYOR
726 LOS ANGELES COUNTY
ENGINEERING BLDG.

76F309S 247 2-51

RETURN TO
LOS ANGELES COUNTY SURVEYOR
720 LOS ANGELES COUNTY
ENGINEERING BLDG.

Note: Any Additions or Changes on This Sheet Must be Made or Circled in Red Ink With Date and Name of Person Making Change.

Do not extend notes this side of this line.

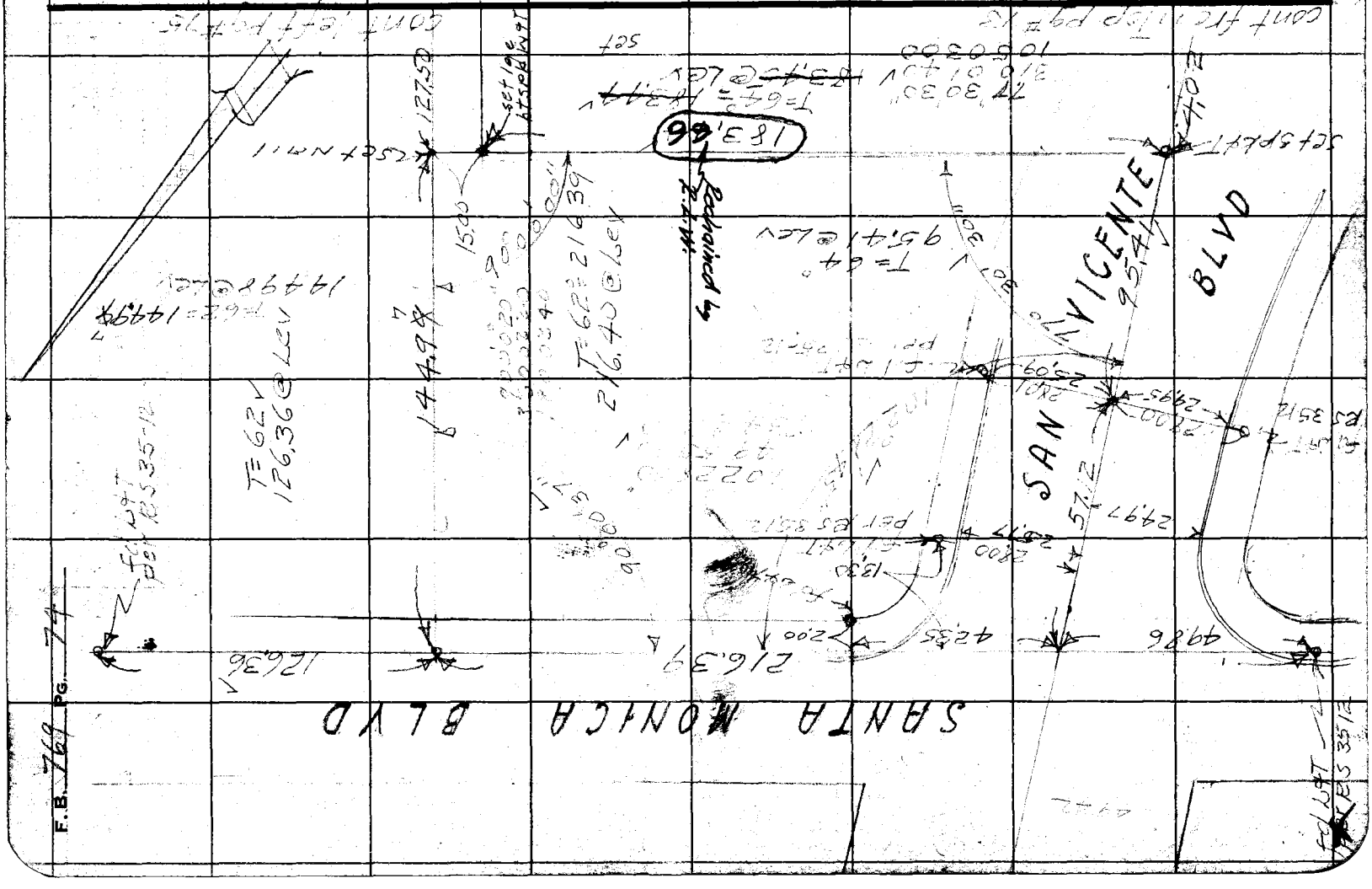

West Hollywood

Notes Ck'd by K.R.Mc	Survey of Sheriff Station
Map No. B-2377	W. O. 8670 Tape No. 0121 St'd. 68 °F
Office Work Burns	Surveyed by R.L. Willey
Checked McPherson	Notes " Date [illegible]
Date June '53	Indexed A. C. Johnson

F.B. 767 Pg. 15

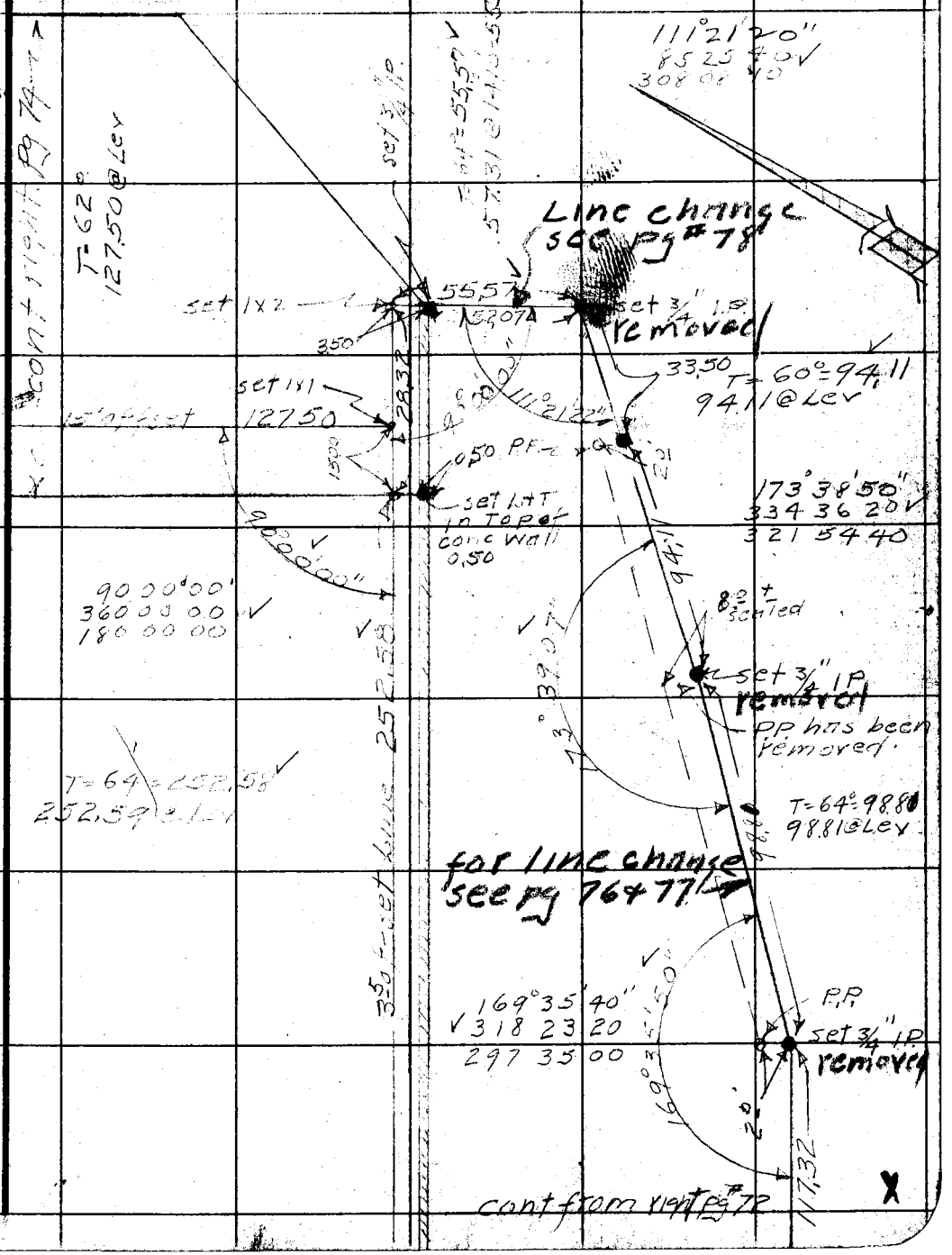

Note: Any Additions or Changes on This Sheet Must be Made or Circled in Red Ink With Date and Name of Person Making Change.

Do not extend notes this side of this line.

RETURN TO
LOS ANGELES COUNTY SURVEYOR
726 LOS ANGELES COUNTY
ENGINEERING BLDG.

76F309S 247 2-51

RETURN TO
LOS ANGELES COUNTY SURVEYOR
726 LOS ANGELES COUNTY
ENGINEERING BLDG.

Note: Any Additions or Changes on This Sheet Must be Made or Circled in Red Ink With Date and Name of Person Making Change.

Do not extend notes this side of this line.

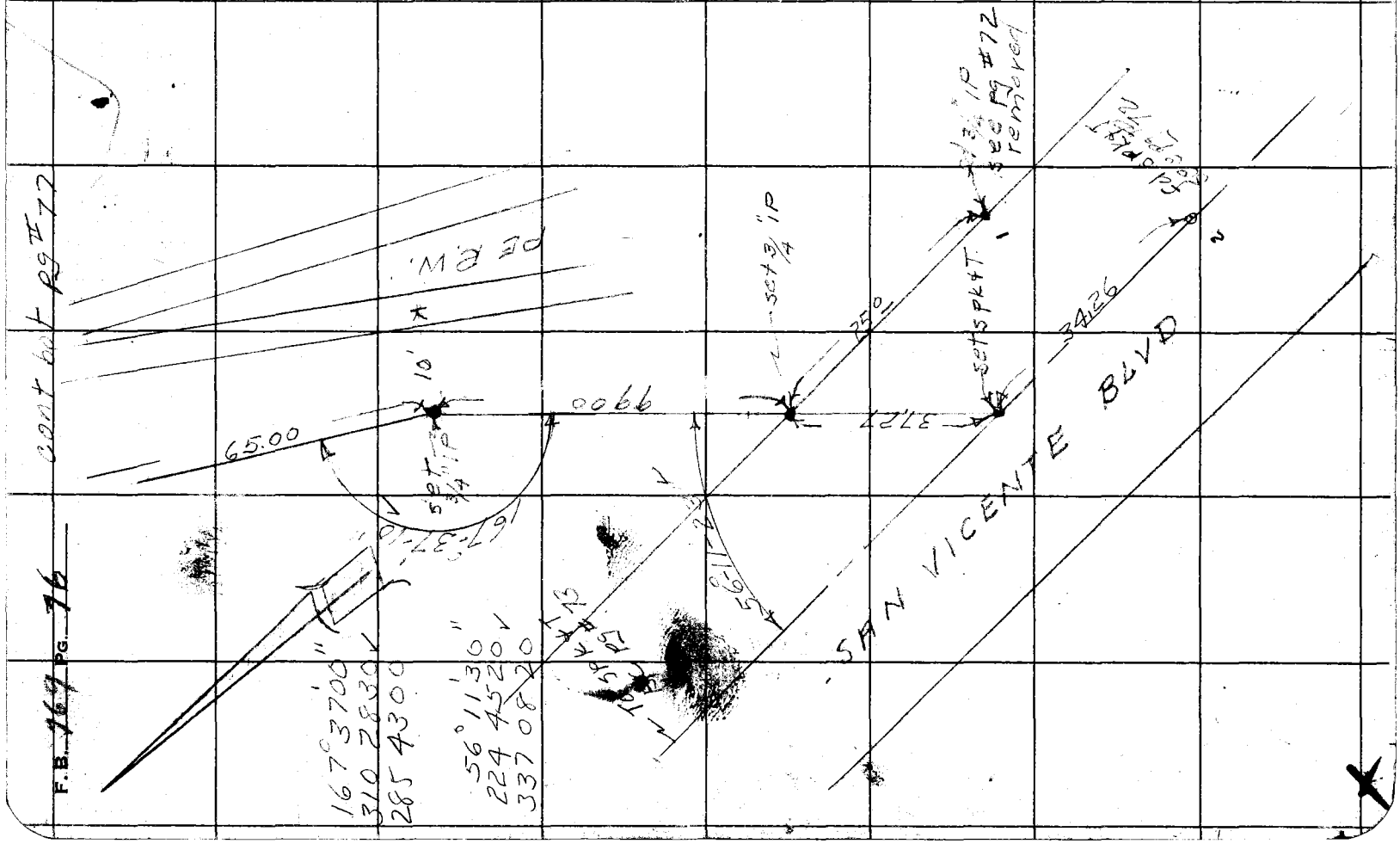

Notes Ck'd by KRM	Survey of West Holly wood Sheriff substation
Map No. B-2377	W. O. 8670 Tape No. St'd. 68 °F
Office Work Burns	Surveyed by R.L. Willey
Checked McPherson	Notes " Date 8-22-53
Date June '53	Indexed K. C. Johnson

F. B. 761 PG. 77

cont bot pg # 78

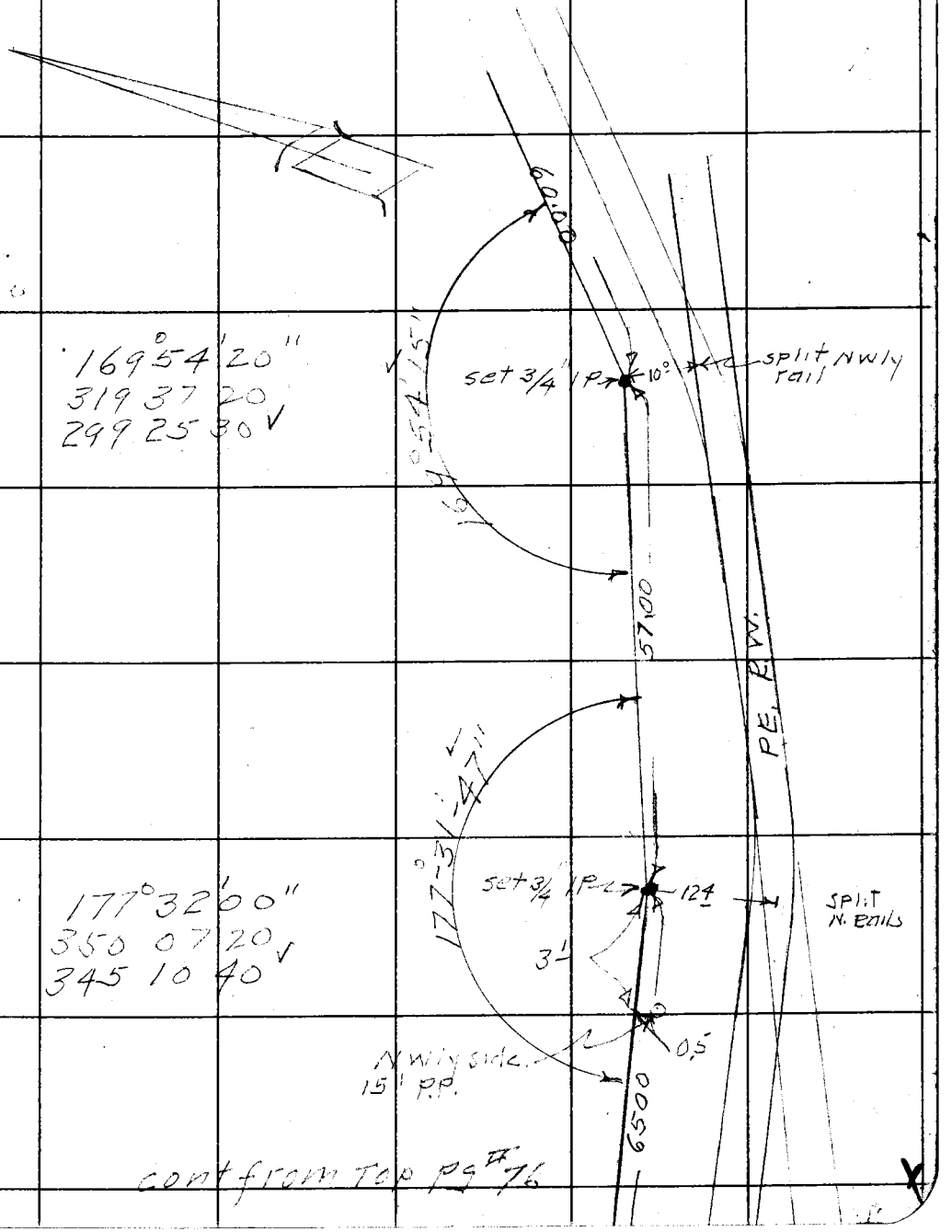

cont from Top pg # 76

Note: Any Additions or Changes on This Sheet Must be Made or Circled in Red Ink With Date and Name of Person Making Change.

Do not extend notes this side of this line.

RETURN TO
LOS ANGELES COUNTY SURVEYOR
726 LOS ANGELES COUNTY
ENGINEERING BLDG.

76F309S 247 2.51

RETURN TO
LOS ANGELES COUNTY SURVEYOR
726 LOS ANGELES COUNTY
ENGINEERING BLDG.

Note: Any Additions or Changes on This Sheet Must be Made or Circled in Red Ink With Date and Name of Person Making Change.

Do not extend notes this side of this line.

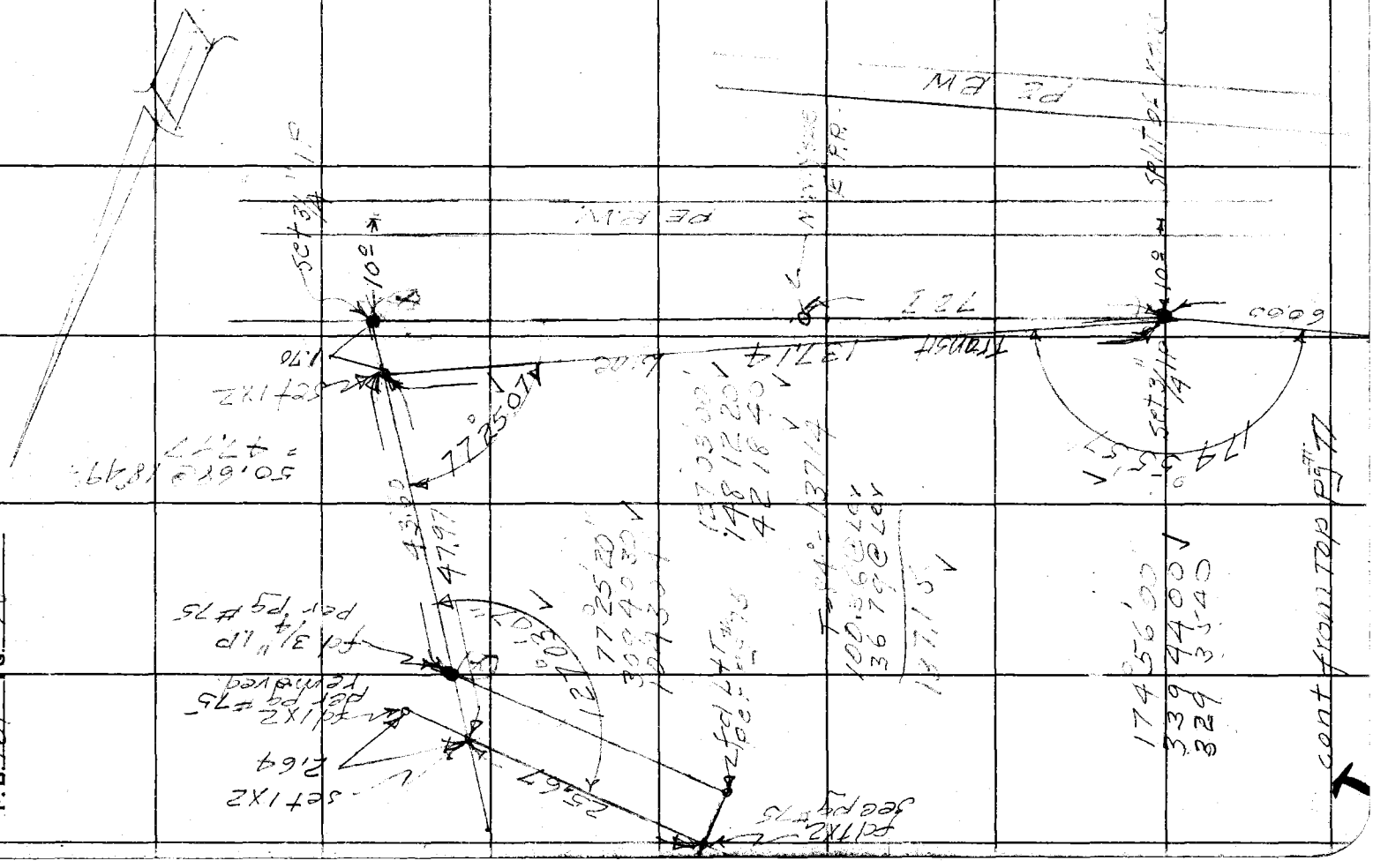

Notes Ck'd by	Survey of W. Hollywood Park
Map No.	W. O. 005483 Tape No. St'd. °F
Office Work	Surveyed by L. L. Brown
Checked	Notes G.O.H. Date
Date	Indexed C. Johnson 5-19-55

F. B. 769 Pg. 79

WEST HOLLYWOOD PARK

J.N. 005483

Location Of Cesspool
Near S.W. Corner Of Library Bldg

L L. Brown
G O. Harris
E.W. Evans
F S Telles

Note: Any Additions or Changes on This Sheet Must be Made in Red Ink or Circled With Date and Name of Person Making Change.

Do not extend notes this side of this line.

RETURN TO
LOS ANGELES COUNTY SURVEYOR
726 LOS ANGELES COUNTY
ENGINEERING BLDG.

76FSOS 247 4-53

RETURN TO
LOS ANGELES COUNTY SURVEYOR
726 LOS ANGELES COUNTY
ENGINEERING BLDG.

Note: Any Additions or Changes on This Sheet Must be Made or Circled in Red Ink With Date and Name of Person Making Change.

Do not extend notes this side of this line.

One Story Stucco Bldg
L.A. Co. Library

L.A. Co. # 175

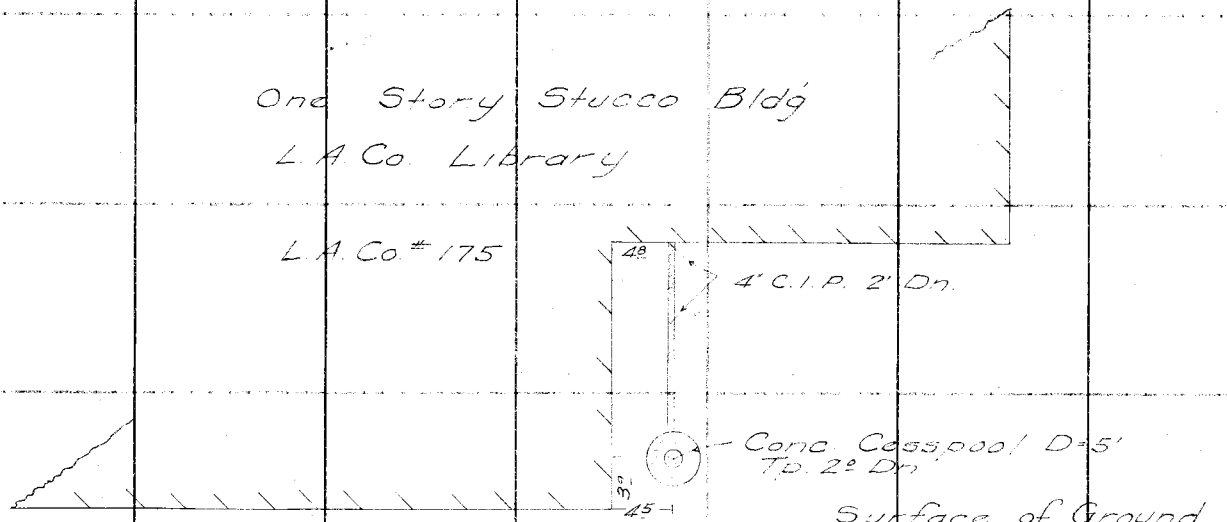

Note: By Interior Inspection
No Secondary Cesspool
Connection is Visible

F.B. 769 Pg. 80

X

Notes Ck'd by	
Map No.	
Office Work	
Checked	
Date	

Survey of West Holly Wood Sheriffs Sub Station
W. O. 7266.02 Tape No. Sr'd. °F
Surveyed by A.S. Curtis
Notes Curtis Date 9-6-55
Indexed A. O. Johnson 9-8-55

F. B. 767 Pg. 81

S.N. 7266.02
West Holly wood Sheriffs'
Sub Station.
and
Maintenance Bldg.
Location & Grade Stakes.

Curtis
Mankey
Martinez
Dover
Eulzado

Note: Any Additions or Changes on This Sheet Must be Made in Red Ink With Date and Name of Person Making Change.

Do not extend notes this side of this line.

RETURN TO
LOS ANGELES COUNTY SURVEYOR
726 LOS ANGELES COUNTY
ENGINEERING BLDG.

1

76F3098 247 4-53

X

RETURN TO
LOS ANGELES COUNTY SURVEYOR
725 LOS ANGELES COUNTY
ENGINEERING BLDG.

Note: Any Additions or Changes on This Sheet Must be Made or Circled in Red Ink With Date and Name of Person Making Change.

Do not extend notes this side of this line.

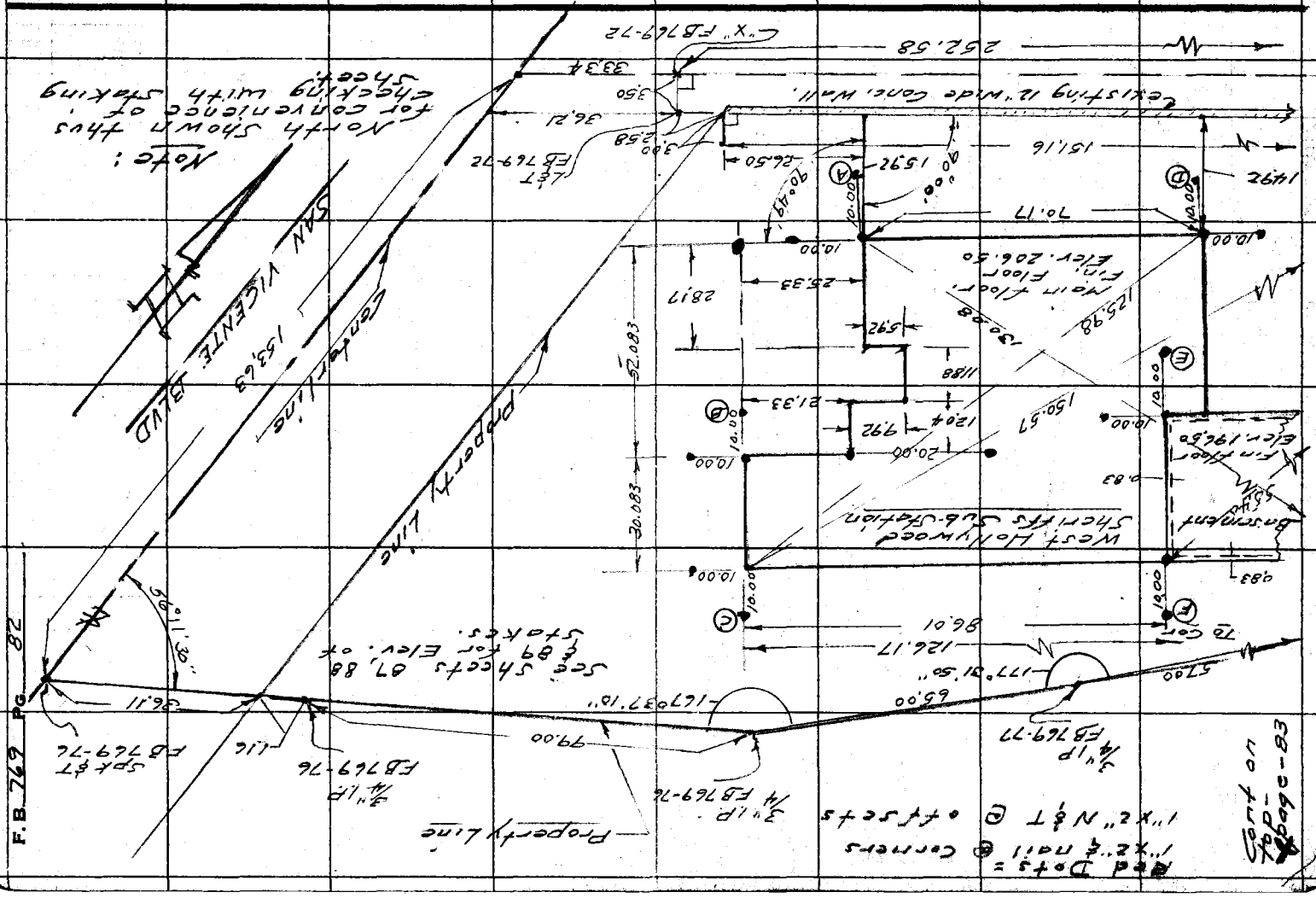

76F3098 247 4-53

RETURN TO
LOS ANGELES COUNTY SURVEYOR
726 LOS ANGELES COUNTY
ENGINEERING BLDG.

Note: Any Additions or Changes on This Sheet Must be Made or Circled in Red Ink With Date and Name of Person Making Change.

Do not extend notes this side of this line.

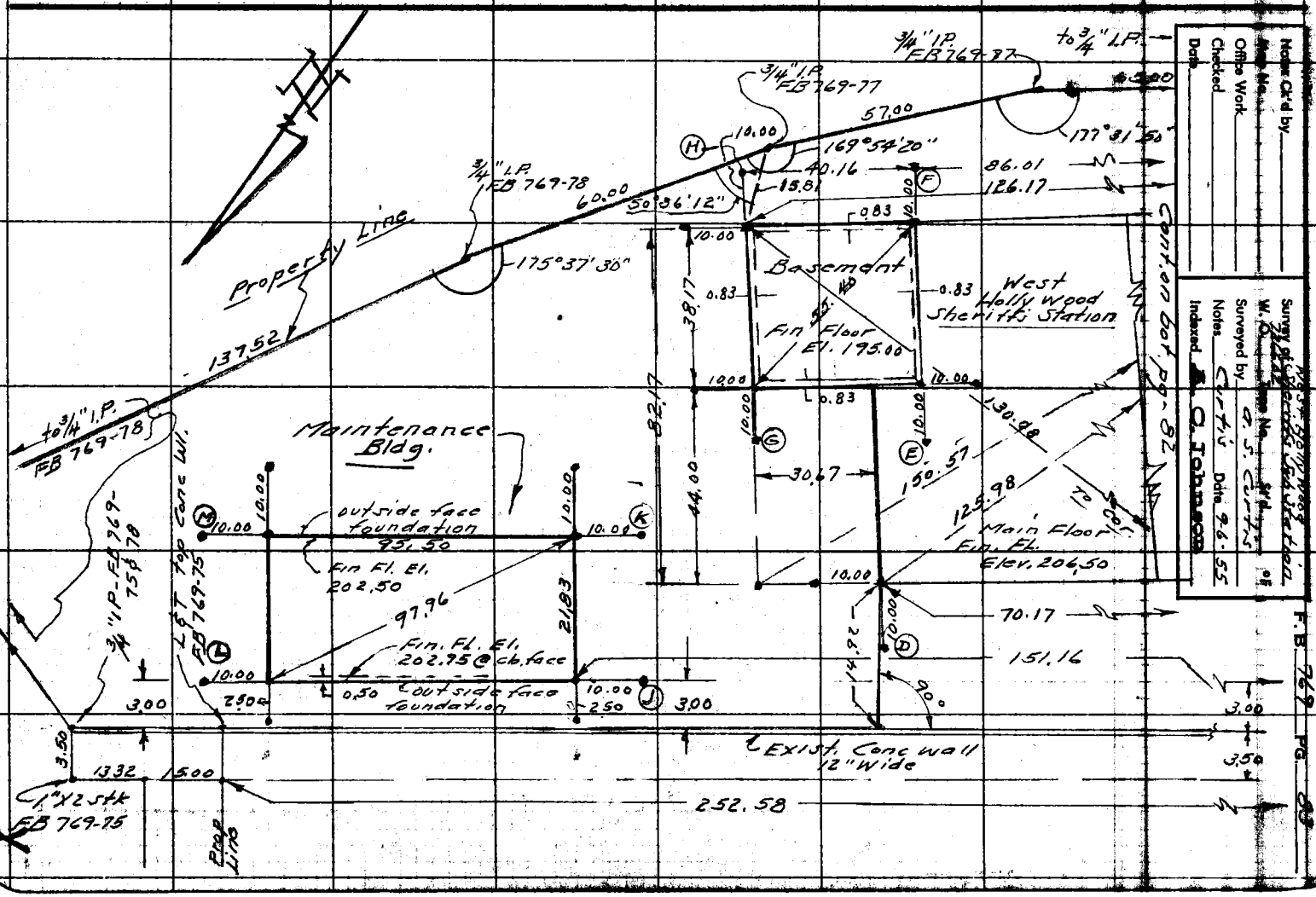

Notes Ck'd by
Map No.
Office Work
Checked
Date

Survey of West Hollywood Sheriff's Sub Station
W.O. 72242 Type No. 3rd of
Surveyed by A. S. Curtis
Notes Curtis Date 9-6-55
Indexed C. Johnson

F.B. 769 PG. 83

RETURN TO
LOS ANGELES COUNTY SURVEYOR
726 LOS ANGELES COUNTY
ENGINEERING BLDG.

Note: Any Additions or Changes on This Sheet Must be Made or Circled in Red Ink With Date and Name of Person Making Change.

Do not extend notes this side of this line.

F.B. 767 PG. 84

Notes Ck'd by	Survey of West Hollywood Sheriff Sta.
Map No.	W. O. 7266.02 Tape No. St'd. °F
Office Work	Surveyed by Curtis
Checked	Notes ETMcJr Date Jan 6 55
Date	Indexed R. G. Johnson

F. B. 762 Pg. 85

See pages 81, 82, 87 & 88 89, 90

(Location of Grade stakes for Grading around the West Hollywood Sheriffs Substation.)

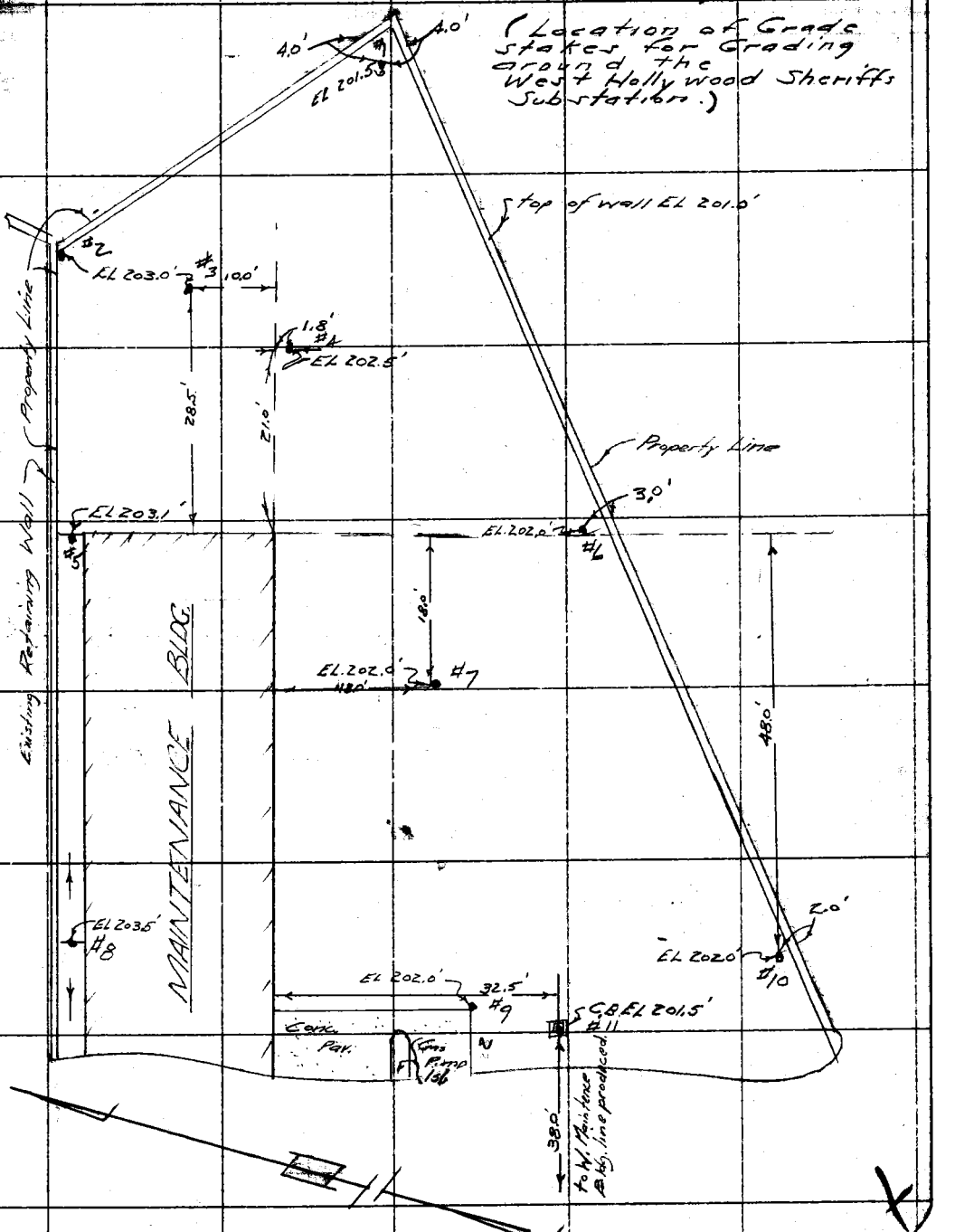

RETURN TO
LOS ANGELES COUNTY SURVEYOR
726 LOS ANGELES COUNTY
ENGINEERING BLDG.

Note: Any Additions or Changes on This Sheet Must be Made or Circled in Red Ink With Date and Name of Person Making Change.

Do not extend notes this side of this line.

76F3098 247 4-53

F.B. 767 PG. 86

See pages 81, 82, 87 & 88, 89, 90

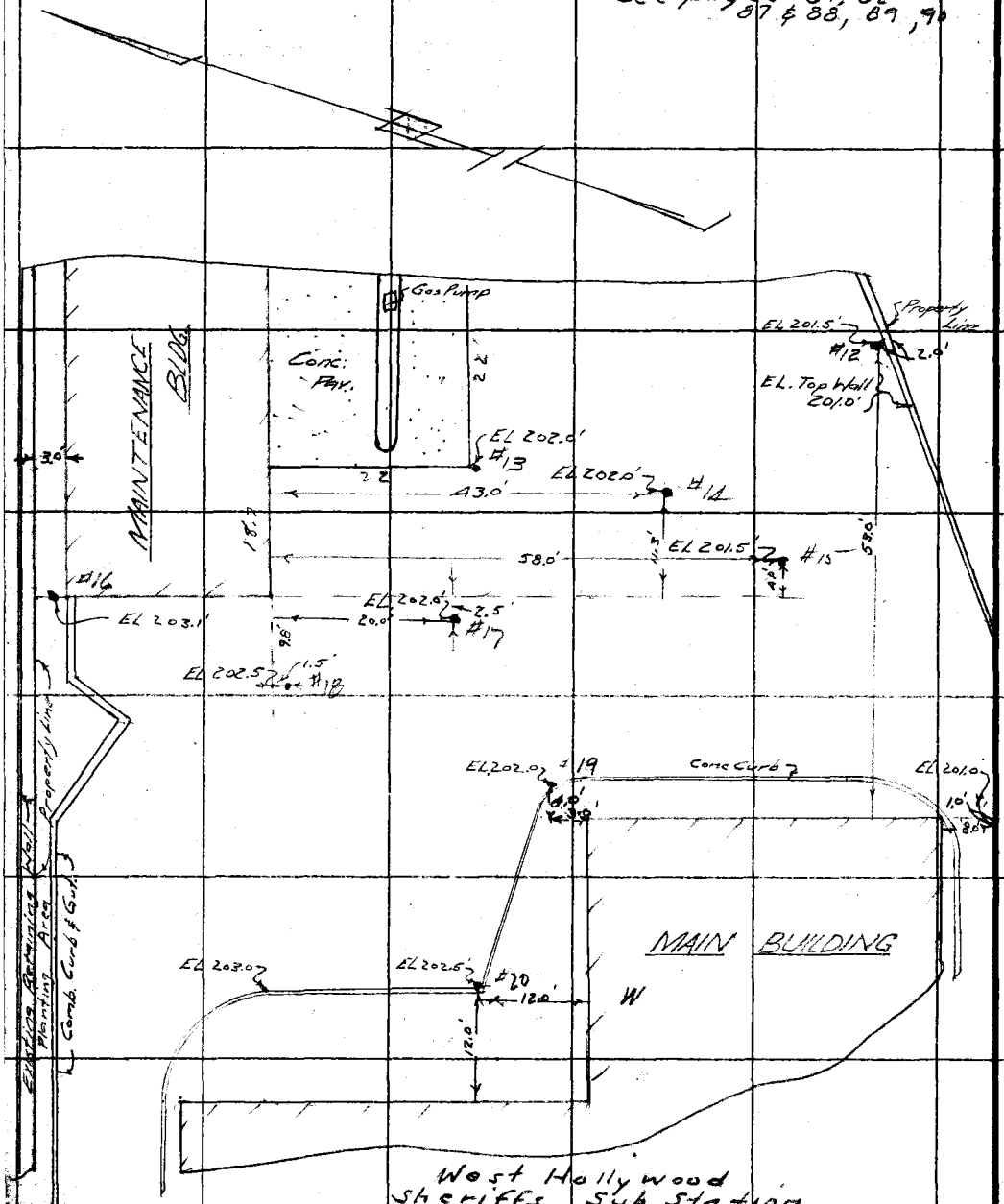

RETURN TO
LOS ANGELES COUNTY SURVEYOR
726 LOS ANGELES COUNTY
ENGINEERING BLDG.

Do not extend notes this side of this line.

Note: Any Additions or Changes on This Sheet Must be Made or Circled in Red Ink With Date and Name of Person Making Change.

7266.02

Profile No.	Notes Red.	Plotted	Job No.	Division No. 10	F. B. 769	Pg. 87	
	Date	Date	Survey of West Hollywood Sheriffs Sub Station				
X-Sec. No.	Notes Chkd.	Checked	Survey by Curtis	Notes Curtis	Date 9-7-55		
	Date	Date	Map No.	Noted G. Johnson	Date		

J.N. 7266.02
West Hollywood
Sheriffs Sub Station.

Elevations of Grade
and Building Stakes.

Curtis
Mankey
Martinez
Dorer

STATION	B. S.	H. I.	F. S.	ELEV.

NOTE: ANY ADDITIONS OR CHANGES ON THIS SHEET MUST BE MADE OR CIRCLED IN RED INK, WITH DATE AND NAME OF PERSON MAKING CHANGE.

Do not extend notes this side of this line.

PLEASE RETURN TO
LOS ANGELES COUNTY SURVEYOR
726 Los Angeles County Engineering Bldg.

761298 307 8-58

761298 307 8-53

PLEASE RETURN TO
LOS ANGELES COUNTY SURVEYOR
726 Los Angeles County Engineering Bldg.

NOTE: ANY ADDITIONS OR CHANGES ON THIS SHEET MUST BE MADE OR CIRCLED IN RED INK, WITH DATE AND NAME OF PERSON MAKING CHANGE.

Do not extend notes this side of this line.

F.B. 769 Pg. 88 Job No. 7266.02 Division No. 18 Notes Red. Plotted
Survey of W. Hollywood Sheriff's Sub Station Date Date No. Profile
Survey by Curtis Notes Curtis Notes Chkd. Checked X-Sec.
Indexed C. Johnson Date Date Date No.

STATION	B. S.	H. I.	F. S.	ELEV.							
BM #1 (Fd)		See pages 82, 83, 85 & 86 for Location of Stakes		205.71	BM #1 El 205.710 - (Bt. spk in W curb of San Vicente Blvd. 3' N. of S. Face of West Hollywood office Bldg produced & marked BM 1,)						
					(Elev's - taken with a self reading rod)						
		Elev.		Grade		Sta.	Elev	Grade			
"A" main floor		203.20		206.50	F 3.30	"B"	201.78	206.50	F 4.72	main floor	
"C" main floor		199.92		206.50	F 6.58	"D"	203.26	206.50	F 3.24	main floor	
"E" Basement		201.83		195.00	C 6.83	"F"	199.28	195.00	C 4.28	Basement	
"G" Basement		201.79		195.00	C 6.79	"H"	198.88	195.00	C 3.88	Basement	
"J" Maint. Bldg.		203.36		202.95	C 0.41	"K"	202.26	202.50	F 0.24	maint. Bldg.	
"L" Maint Bldg.		202.30		202.95	F 0.65	"M"	201.30	202.50	F 1.20	main't. Bldg	
TBM WH-1 (Set 1"x2" stakes)		Elev.		Grade	Corr		Elev	Grade	Corr		
1		200.50		201.50	F 1.00	2	202.00	203.00	F 1.00		
3		202.00		203.00	F 1.00	4	201.50	202.50	F 1.00		
5		202.60		203.10	F 0.50	6	200.00	202.00	F 2.00		
7		201.00		202.00	F 1.00	8	203.00	203.50	F 0.50		
9		201.50		202.00	F 0.50	10	200.00	202.00	F 2.00		

TBM WH-1 Set Large Spk. in Conc. Wall ±12' W. of W end Maintenance Bldg. ±2.5' above Ground.

76L298 S & E #307 9-54

PLEASE RETURN TO
LOS ANGELES COUNTY SURVEYOR
726 LOS ANGELES COUNTY ENGINEERING BLDG.

NOTE: ANY ADDITIONS OR CHANGES ON THIS SHEET MUST BE MADE OR CIRCLED IN RED INK, WITH DATE AND NAME OF PERSON MAKING CHANGE.

Do not extend notes this side of this line.

STATION	B. S.	H. I.	F. S.	ELEV.					
				(Grades cont. from pg-88)					
				Set 1"X2" stakes					
Sta.		Elev.		Grade		Sta.	Elev.	Grade	
11		201.50		201.60	C 0.06	12	200.00	201.50	F 1.50
13		201.00		202.00	F 1.00	14	201.00	202.00	F 1.00
15		200.50		201.50	F 1.00	16	203.38	203.08	C 0.30
17		201.56		202.00	F 0.44	18	202.50	202.50	C 0.0
19		201.00		202.00	F 1.00	20	202.00	202.50	F 0.50
(Set) TBM-WH-2				205.41	TBM #WH-2 Large Spk. in conc. wall ± 23.5 E. of E end Maintenance Bldg. ± 3' above ground.				
BM #1				205.71	BM #1 Elev. 205.71 page 88.				

Profile Notes Red Plotted Job No. 7266.02 Division No. 10 F. B. 769 Pg. 89
No. Date Survey of Hollywood Sheriff Sub Station
X-Sec. Notes Chkd. Checked Survey by Curtis Date 9-7-54
No. Date Date Map No. Indexed J. Johnson Date

F. B. 769 Pg. 90 Job No. Division No. 10 Notes Red. Plotted Profile

Survey of Date Date No.

Survey by Notes Notes Chkd. Checked X-Sec.

Indexed Date Date Date No.

STATION	B. S.	H. I.	F. S.	ELEV.	

76L28 S & E #307 9-54

PLEASE RETURN TO

LOS ANGELES COUNTY SURVEYOR

726 Los Angeles County Engineering Bldg.

NOTE: ANY ADDITIONS OR CHANGES ON THIS SHEET MUST BE MADE OR CIRCLED IN RED INK, WITH DATE AND NAME OF PERSON MAKING CHANGE.

Do not extend notes this side of this line.

Notes Ck'd by		Survey of W. Hwy Sheriff's Sta.	F. B. 769 Pg. 91
Map No.		W. O. 7266.02 Tape No.	St'd. °F
Office Work		Surveyed by A. S. Curtis	
Checked		Notes E.T.M. Date June '56	
Date		Indexed A. C. Johnson 6-20-56	

JN 7266.02

WEST HOLLYWOOD SHERIFF'S SUB. STATION

X-Section Location

along

South Property Line of Property

Curtis
Mankey
Rodriguez
Martinez
Moore

Note: Any Additions or Changes on This Sheet Must be Made or Circled in Red Ink With Date and Name of Person Making Change.

Do not extend notes this side of this line.

RETURN TO
LOS ANGELES COUNTY SURVEYOR
726 LOS ANGELES COUNTY
ENGINEERING BLDG.

76F309S S&E #247. 8-54

F.B. 769 PG. 92

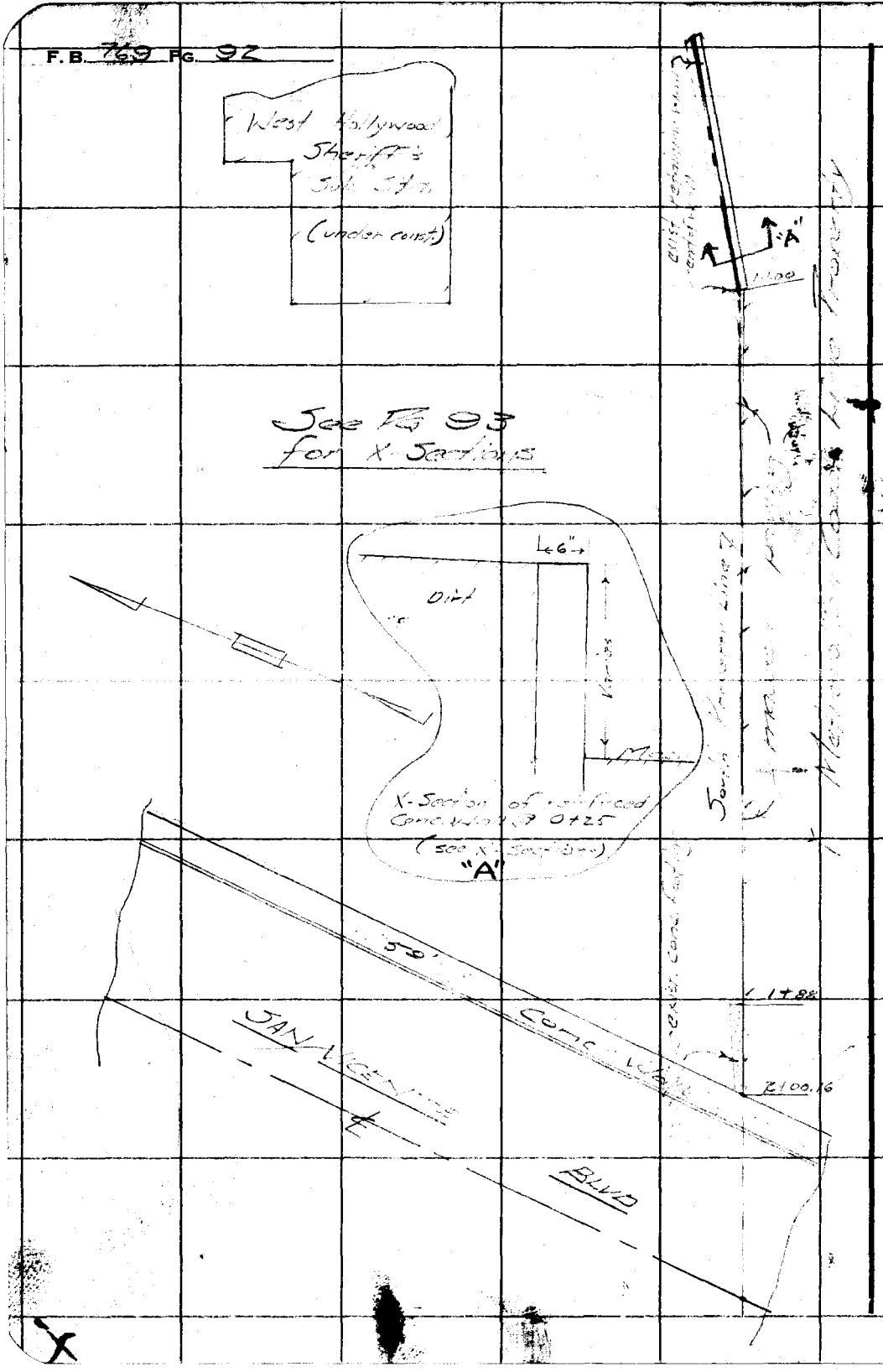

RETURN TO
LOS ANGELES COUNTY SURVEYOR
726 LOS ANGELES COUNTY
ENGINEERING BLDG.

Do not extend notes this side of this line.

Note: Any Additions or Changes on This Sheet Must be Made or Circled in Red Ink With Date and Name of Person Making Change.

Profile	Notes Red.	Plotted	Job No. ~~7266.02~~ 0084.13	Division No.	F. B. 769	Pg. 93
No.	Date	Date	Survey of [illegible]			
X-Sec.	Notes Chkd.	Checked	Survey by Curtis	Notes [illegible]	Date [illegible]	
No.	Date	Date	Map No.	Indexed C. Johnson	Date	

0084.13

JN ~~7266.02~~

WEST HOLLYWOOD SHERIFF'S SUB STATION

X- Sections

Along South Property Line

From existing retaining wall

To back edge of wall

Curtis
Mankey
Rodriguez
Martinez
Moore

STATION	B. B.	H. I.	F. B.	ELEV.

NOTE: ANY ADDITIONS OR CHANGES ON THIS SHEET MUST BE MADE OR CIRCLED IN RED INK, WITH DATE AND NAME OF PERSON MAKING CHANGE.

PLEASE RETURN TO
LOS ANGELES COUNTY SURVEYOR
726 LOS ANGELES COUNTY ENGINEERING BLDG.

Do not extend notes this side of this line.

76L298 S & E #307 9-54

76L298 S & E #307 9-54

PLEASE RETURN TO
LOS ANGELES COUNTY SURVEYOR
726 LOS ANGELES COUNTY ENGINEERING BLDG.

NOTE: ANY ADDITIONS OR CHANGES ON THIS SHEET MUST BE MADE OR CIRCLED IN RED INK, WITH DATE AND NAME OF PERSON MAKING CHANGE.

Do not extend notes this side of this line.

Profile No. X-Sec.
Plotted Date Checked Date
Notes Red. Date Notes Chkd. Date
F. B. 769 Pg. 91 Job No. 2344-2 Division No. 0084.13
Survey of W. Hollywood Area Storm Drain
Survey by C. Johnson Notes Date
Indexed Date

STATION	B. S.	H. I.	F. S.	ELEV.	South Property Line	
BM #1				205.71'	BM #1 ; Elev 205.71 FB 769 - 88 Bk. Spk. in W. cb. San Vicente Blvd. 38'N. of S. face WEST HOLLYWOOD OFFICE BLDG, approx. landmarker BM-1	
0+50				201.12'	Top asphalt roadway	
0+50				196.00'	Bot. " " "	(Lt. & S.) on macadam pav.
+75				201.10'	Top " " "	
+75				196.00'	Bot. " " "	(Lt. & S.) on macadam pav.
1+00				201.10'	Top " "	(Lt. & S.)
1+00				196.30'	Bot. " "	on macadam pav.
1+00				203.3'		Rt 11' (90° to Ln. Ahead)
1+00				203.5'		Rt 20' (" " " ")
1+00	macad. pav.			196.0'	Lt 5'	macadam pav.
+20				196.34'	Prop.	Line (edge macadam)
+20				202.4'		7' Rt & N
+20				202.4'		20' Rt & N
+20	macad. pav.			196.6'	5' Lt. & S	
+40				200.00'	Prop	Line (edge macadam)
+40				202.0'		8' Rt. & N
+40				202.0'		20' Rt. & N
+40	macad. pav.			196.1'	10' Lt. & S.	
+60				200.4'	Prop.	Line (edge macadam)
+60				201.6'		10' Rt & N
1+60				201.5'		20' Rt & N

76L298 S & E #307 9-54

PLEASE RETURN TO
LOS ANGELES COUNTY SURVEYOR
726 LOS ANGELES COUNTY ENGINEERING BLDG.

NOTE: ANY ADDITIONS OR CHANGES ON THIS SHEET MUST BE MADE OR CIRCLED IN RED INK, WITH DATE AND NAME OF PERSON MAKING CHANGE.

Do not extend notes this side of this line.

STATION	B. S.	H. I.	F. S.	ELEV.		℄ Property Line
1+60	macad pav.			197.04	15' LT & S.	
+80				200.74	Prop	Line (edge macad)
+80				201.3		10' RT & N
+80				201.3		20' RT. & N
+80	macadam pav.			199.05	7' LT. & S.	
1+80	"		"	197.42	28' LT & S	
1+87	"			200.79	Prop	Line (edge macad)
+87	macad. pav.			200.05	10' LT & S	
+87	"		"	197.40	30' LT & S	
2+00.16	Back of Sidewalk			200.83	Prop. Line	
T.P.				202.52		
BM #1				205.72	BM #1 Elev 205.7[illegible] [illegible]-88 Bt. Spk. in W.ck. [illegible] Blvd. 3[illegible] of S. face West Holly Road Office Bldg. produced [illegible] BM #1	

Profile Notes Red. ____ Plotted ____ Job No. 0084.13 Division No. ____ F. B. 769 Pg. 95
No. ____ Date ____ Date ____ Survey of [illegible]
X-Sec. Notes Chkd. ____ Checked ____ Survey by [illegible] Date [illegible]
No. ____ Date ____ Date ____ Map No. ____ Indexed ____ Date ____

76L298 S & E #307 9-54

PLEASE RETURN TO

LOS ANGELES COUNTY SURVEYOR

726 Los Angeles County Engineering Bldg.

NOTE: ANY ADDITIONS OR CHANGES ON THIS SHEET MUST BE MADE OR CIRCLED IN RED INK, WITH DATE AND NAME OF PERSON MAKING CHANGE.

F. B. 769 Pg. 96 Job No. Division No. Notes Red. Plotted

Date Date No.

Survey of Notes Chkd. Checked X-Sec.

Survey by Notes Checked No.

Indexed Date Date Date

Profile

Do not extend notes this side of this line.

STATION	B. S.	H. I.	F. S.	ELEV.		

Notes Ck'd by	Survey of WEST HOLLYWOOD PARK
Map No.	W. O. 0054.83 Tape No. Sr'd. °F
Office Work	Surveyed by R.B. HOBSON
Checked	Notes R.B.H. Date 7-23-59
Date	Indexed ~~[illegible]~~ APR 1 60

F. B. 769 PG. 97

LOCATION OF
UNDERGROUND UTILITIES
@
BASKETBALL COURT

WEST HOLLYWOOD PARK

J.N. 0054.83

JULY 23RD, 1959
HOBSON
FRONK
SONNENSCHEIN

THESE NOTES TO BE USED IN CONJUNCTION WITH P.T. SHEET Nº E-282

Note: Any Additions or Changes on This Sheet Must be Made or Circled in Red Ink With Date and Name of Person Making Change.

Do not extend notes this side of this line.

RETURN TO
LOS ANGELES COUNTY SURVEYOR
726 LOS ANGELES COUNTY
ENGINEERING BLDG.

76F3098 247 4-53

F.B. 769 PG. 98

BASEBALL FIELD

LIGHT STD.

1-1" COND.

1-2" COND
1-1½" COND

1-1¼" COND. (ASSUMED)

LIGHT STD.

CONC. RET. WALL

CH. LINK FENCE

3.3

1-2" COND.
1-1½" COND
1-1" COND.

GATE

1.9

ELECT. VAULT

1.7 DP.

1-3" COND.
1-1½" COND.
1-1" COND.

2.0 DP.

51.5

1-3" COND.
1-2" COND.
1-1½" COND
1-1¼" COND
1-1" COND.

BASKETBALL COURT

3/4" COND.

51.3

SEE P.T. SH'T. E-128L FOR LOC. THESE LINES

SEE P.T. SH'T. E-128 2

LIGHT STD.

1.5 DP.

W.V.

0.5

2.0 DP.

1½" GAS

3" WATER

0.4

LIGHT STD.
SEE P.T. SH'T. E-128 2

LOCATED 3/4" COND. WITH PIPE LOCATOR ONLY

VOLLEY BALL COURT

4" PRE-MIX PLMT.

CONC. RET. WALL

2.0 DP.

CH. LINK FENCE

CONC. RET. WALL

1.5 DP.

CH. LINK FENCE

RETURN TO
LOS ANGELES COUNTY SURVEYOR
726 LOS ANGELES COUNTY
ENGINEERING BLDG.

Do not extend notes this side of this line.

Note: Any Additions or Changes on This Sheet Must be Made or Circled in Red Ink With Date and Name of Person Making Change.

Notes Ck'd by	Survey of San Vicente Branch Library F.B. 769 Pg. 99
Map No.	JN 0814.26 Tape Std
Office Work	Surveyed by A.S. Curtis
Checked	Notes Curtis Date 3-24-60
Date	Indexed [redacted]

J.N. 0814.26

SAN VICENTE BRANCH LIBRARY.

Location

CURTIS
Burkholder
Yasui
Manley

Note: Any Additions or Changes on This Sheet Must Be Made or Circled in Red Ink With Date and Name of Person Making Change.

Do not extend notes this side of this line.

RETURN TO
LOS ANGELES COUNTY ENGINEER
700 LOS ANGELES COUNTY ENGINEERING BLDG.

76F309S. CE #247—3-57

RETURN TO
LOS ANGELES COUNTY ENGINEER
700 LOS ANGELES COUNTY ENGINEERING BLDG.

Note: Any Additions or Changes on This Sheet Must be Made or Circled In Red Ink With Date and Name of Person Making Change.

Do not extend notes this side of this line.

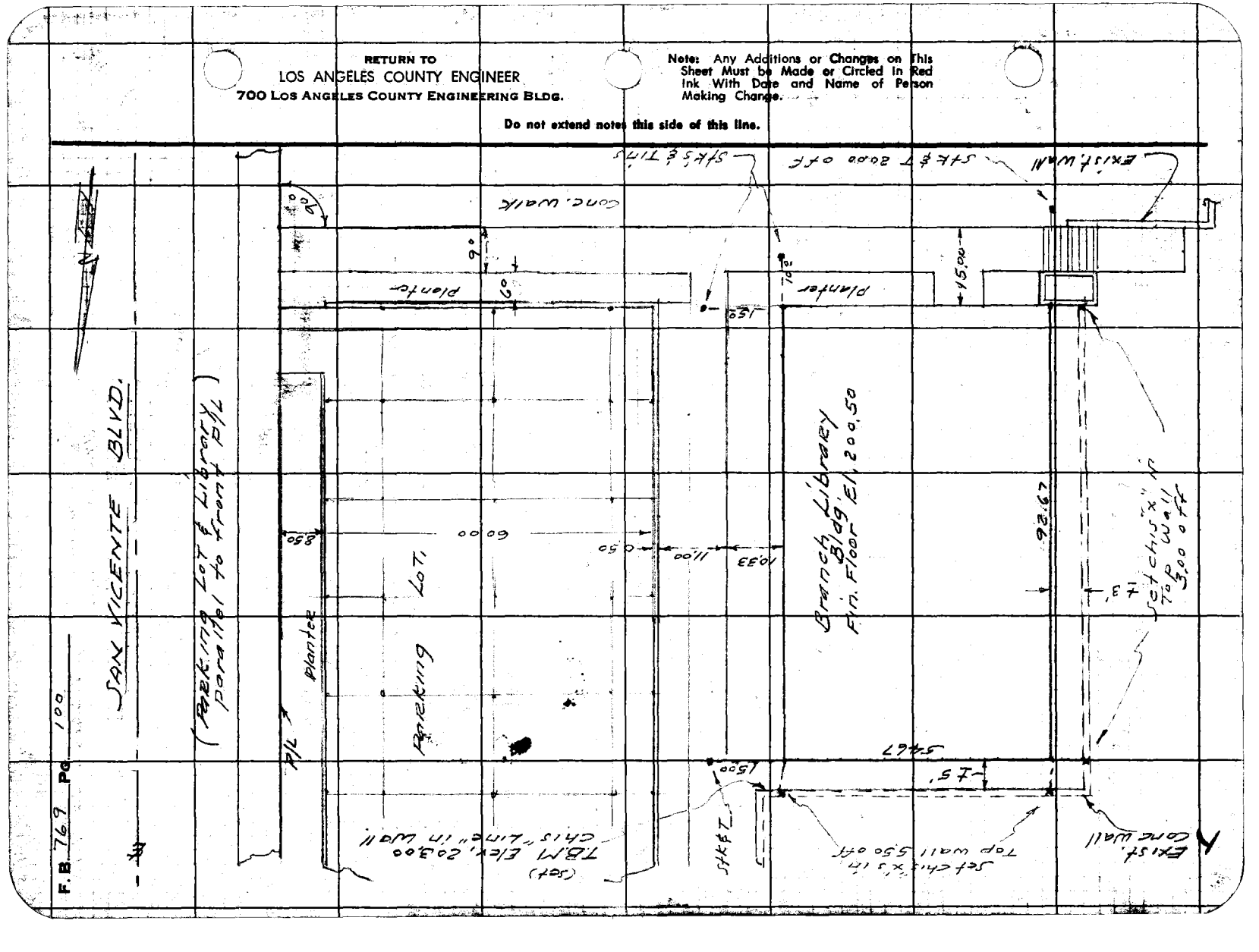

Notes Ck'd by	Survey of WEST HOLLYWOOD BRANCH LIBRARY
Map No.	JN 0814.2[illegible] Tape Std °F
Office Work	Surveyed by A.N. Hellstrom
Checked	Notes A.N.H. Date 7-29-60
Date	Indexed AUG 1 '60 H. E. OTT

F.B. 769 Pg. 101

J.N. #0814.26

~~WEST HOLLYWOOD~~ San Vicente BRANCH LIBRARY

LOCATION FOR SIGN.

A.N. Hellstrom
J.C. Rike
J.P. McColl
H.H. Spriggs

Note: Any Additions or Changes on This Sheet Must be Made or Circled in Red Ink With Date and Name of Person Making Change.

Do not extend notes this side of this line.

RETURN TO
LOS ANGELES COUNTY ENGINEER
900 LOS ANGELES COUNTY ENGINEERING BLDG.

763095 CE #247—7-59

F. B. 769 PG. 102

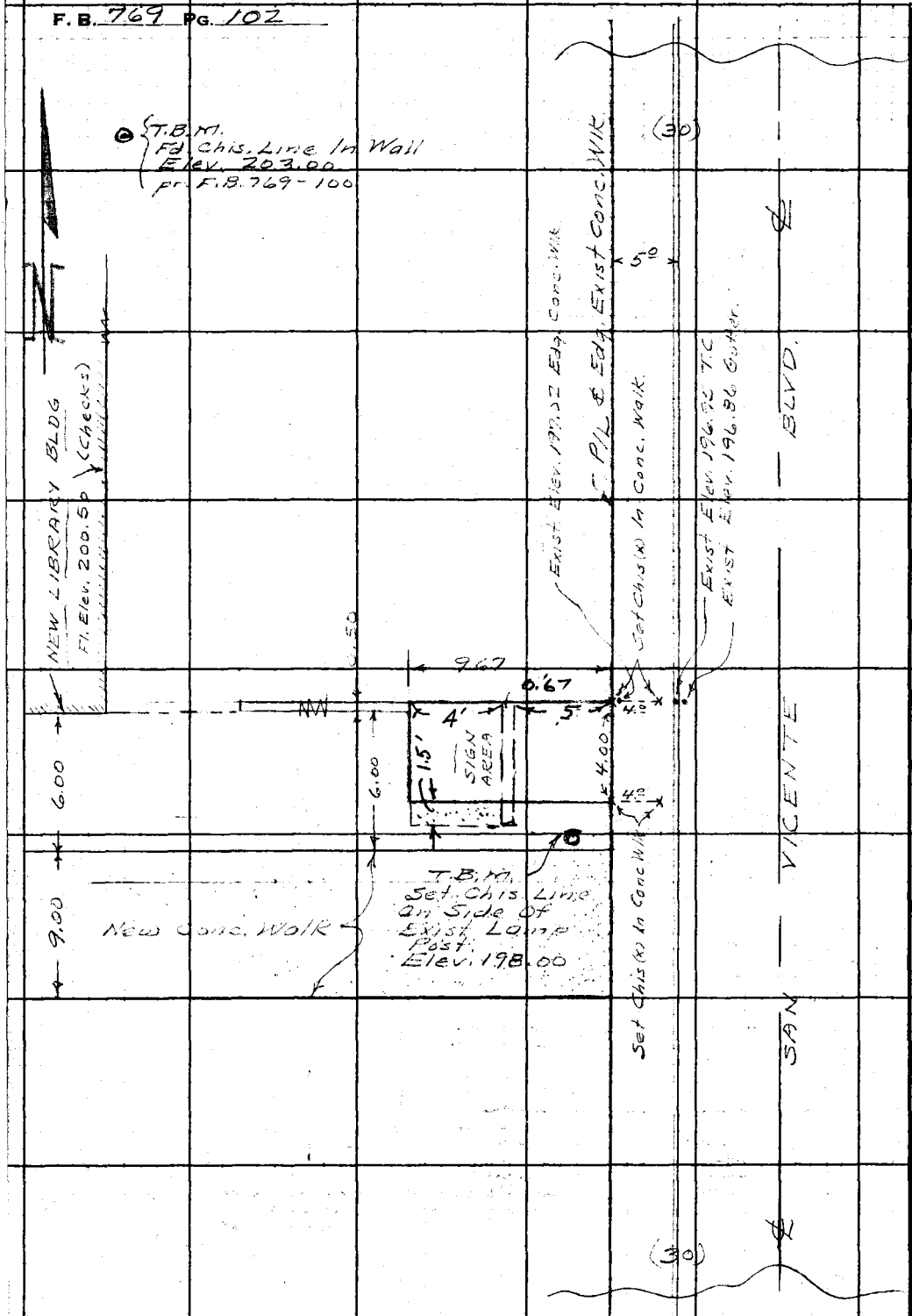

RETURN TO
LOS ANGELES COUNTY ENGINEER
700 LOS ANGELES COUNTY ENGINEERING BLDG.

Do not extend notes this side of this line.

Note: Any Additions or Changes on This Sheet Must be Made or Circled in Red Ink With Date and Name of Person Making Change.

76F3098 S&E #247 11-58

PLEASE RETURN TO
LOS ANGELES COUNTY ENGINEER
700 LOS ANGELES COUNTY ENGINEERING BLDG.

Note: Any Additions or Changes on This Sheet Must be Made or Circled in Red Ink With Date and Name of Person Making Change.

Do not extend this side of this line.

BLANK

Notes Ck'd by
Map No.
Office Work
Checked
Date

Survey of
JN Tape Std. °F
Surveyed by
Notes
Date
Indexed

F. B. PG. 103

PLEASE RETURN TO
LOS ANGELES COUNTY ENGINEER
700 LOS ANGELES COUNTY ENGINEERING BLDG.

Do not extend this side of this line.

Note: Any Additions or Changes on This Sheet Must Be Made or Circled in Red Ink With Date and Name of Person Making Change.

F. B. _____ PG. 104

Notes Ck'd by Miller
Map No. 8-1445
Office Work Burns
Checked Miller
Date June 1960

Survey of San Vincente Br. Lib.
JNOR 0814.26 Tape 074 SH 68 1 of 1
Surveyed by Dougherty
Notes Dougherty Date 6-1-60
Indexed A.O. Jacobsen 6-3-60

F. B. 769 Pg. 105

J.N. 0814.26

San Vincente Branch Library
Boundary Survay for.
Library Property

6-1-60

Dougherty
Newman.
Sandoval
Adams

Ref:
F.B. 769
Office staking sheet

Note: Any Additions or Changes on This Sheet Must Be Made or Graded in Red. Ink With Date and Name of Person Making Change.

Do not extend notes this side of this line.

RETURN TO
LOS ANGELES COUNTY ENGINEER
900 Los Angeles County Engineering Bldg.

763095 CE #247—7-53

X

RETURN TO
LOS ANGELES COUNTY ENGINEER
900 LOS ANGELES COUNTY ENGINEERING BLDG.

Note: Any Additions or Changes on This Sheet Must be Made or Circled in Red Ink With Date and Name of Person Making Change.

Do not extend notes this side of this line.

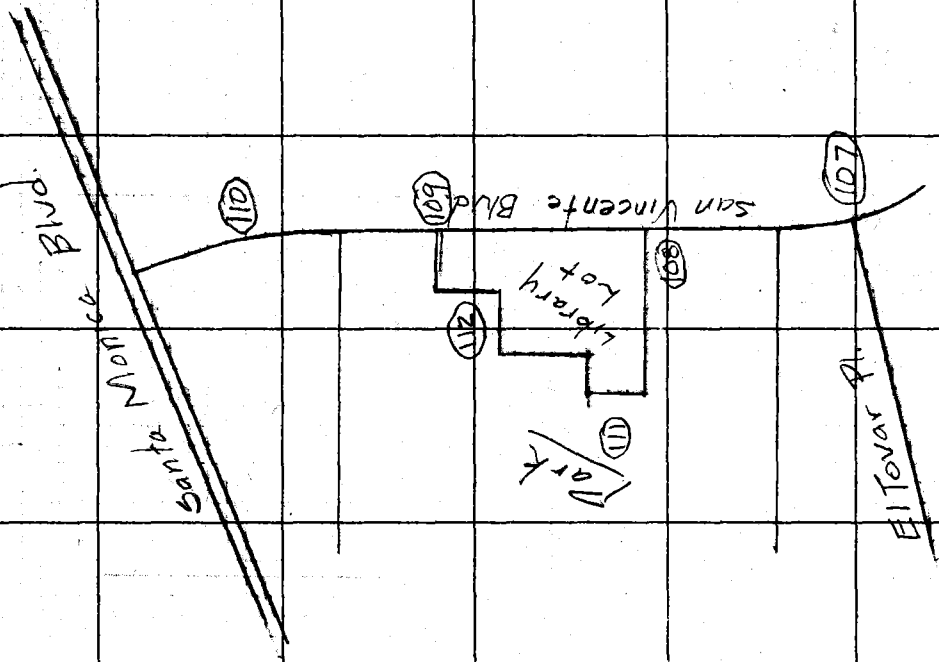

Index

F.B. 769 Pg. 106

22.8.3

Notes Ck'd by Miller	Survey of San Vincente Br. Lib.
Map No. 8-1445	JN 0814-26 Tape 074 Std 68 °F
Office Work Burns	Surveyed by Daugherty
Checked Miller	Notes Daugherty Date 6-1-60
Date June 1960	Indexed [illegible] C. Johnson

F.B. 769 PG. 107

Cont. on Bot Pg 108

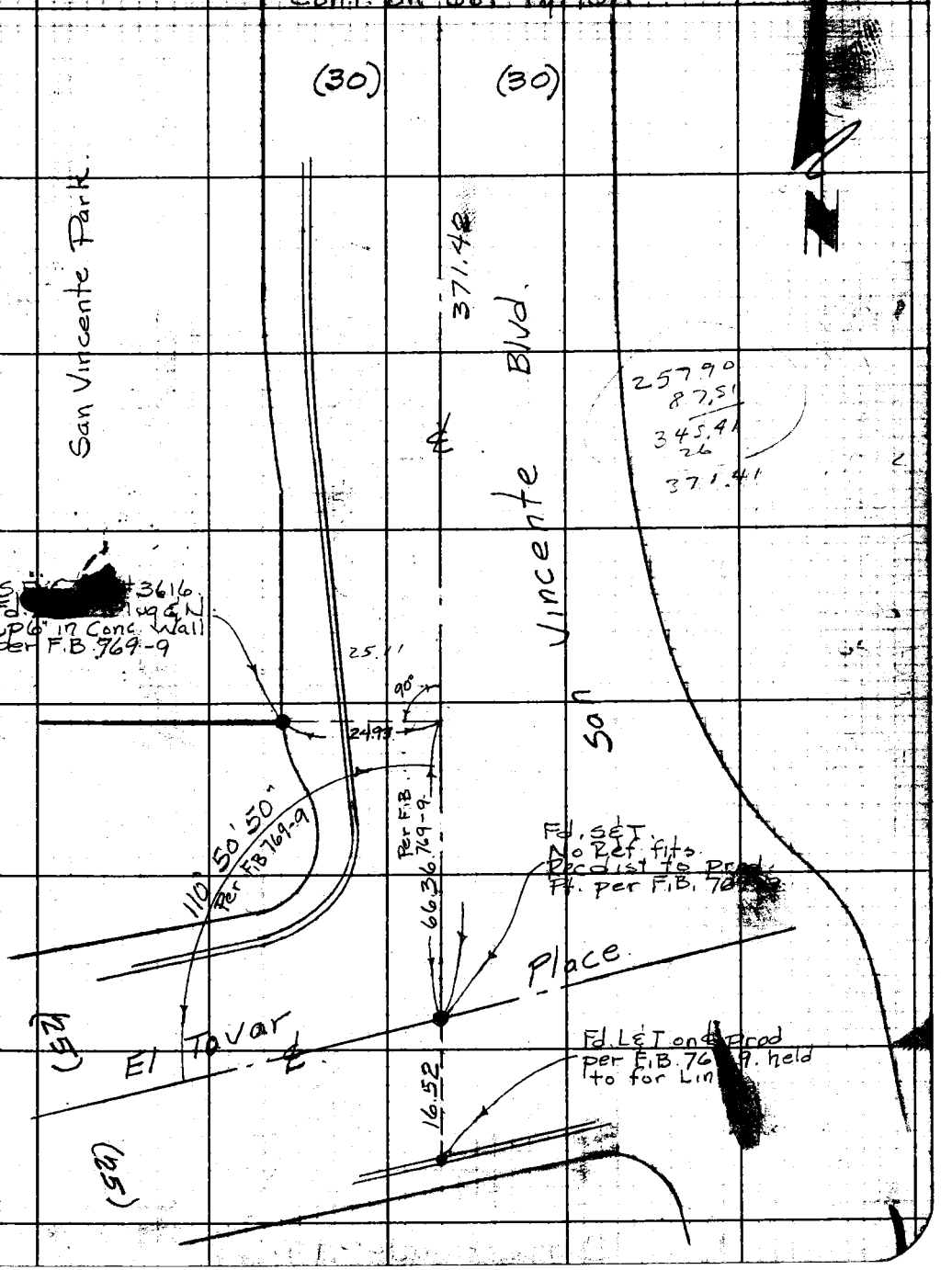

Note: Any Additions or Changes on This Sheet Must be Made or Circled in Red Ink With Date and Name of Person Making Change.

Do not extend notes this side of this line.

RETURN TO
LOS ANGELES COUNTY ENGINEER
700 LOS ANGELES COUNTY ENGINEERING BLDG.

763098 CE #247—7-59

F. B. 769 PG. 108

Cont. on Bot. Pg. 109

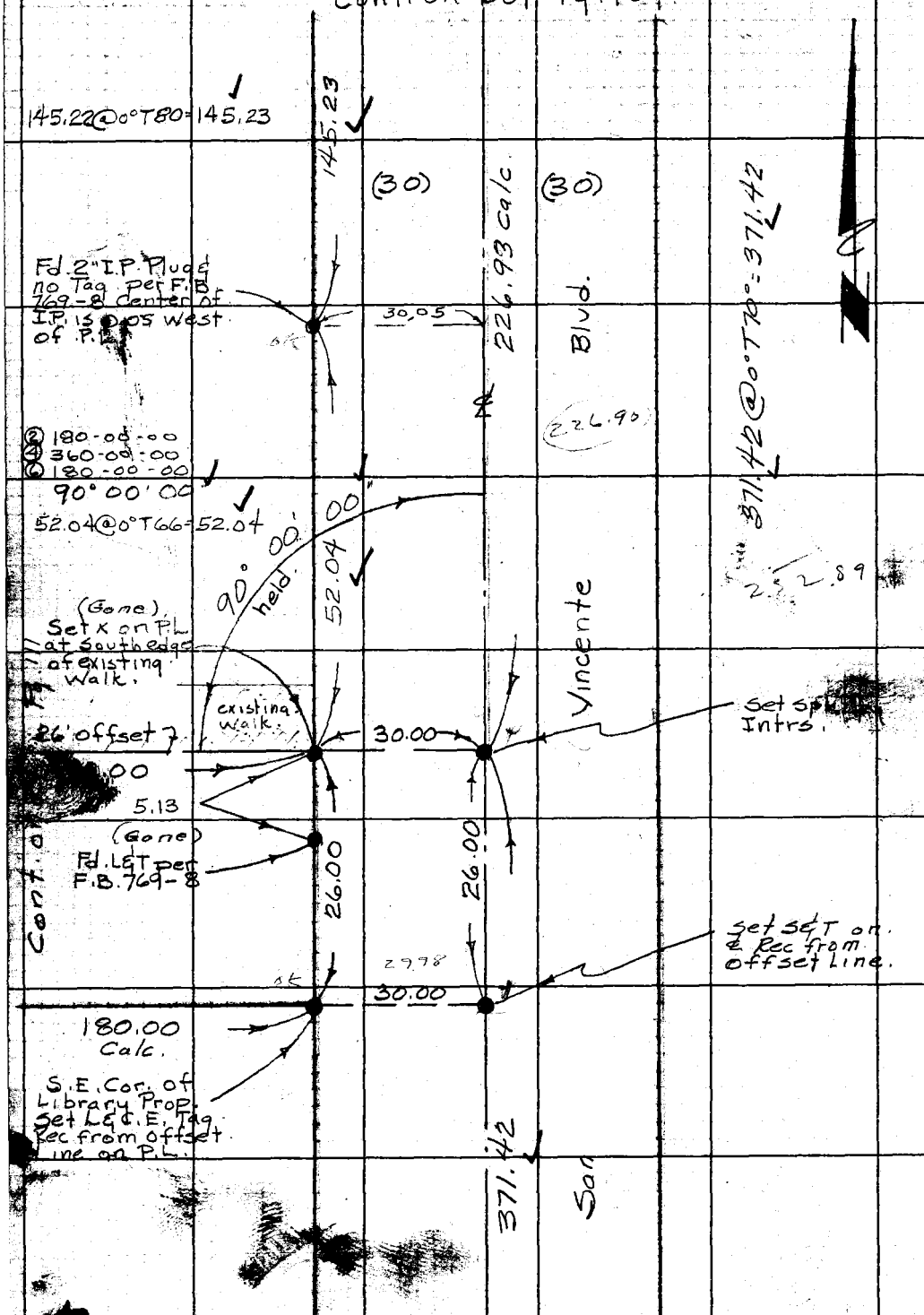

Cont. from Top Pg. 107

RETURN TO
LOS ANGELES COUNTY ENGINEER
900 Los Angeles County Engineering Bldg.

Do not extend notes this side of this line.

Note: Any Additions or Changes on This Sheet Must be Made or Circled in Red Ink With Date and Name of Person Making Change.

Notes Ck'd by: Miller	Survey of: San Vincente Br. Lib
Map No. [illegible]	JN08142 Tape 074 Std 68° °F
Office Work: Burns	Surveyed by: Dougherty
Checked: Miller	Notes: Dougherty Date 6-1-60
Date: June 1960	Indexed

F.B. 769 Pg. 109

Cont. on Bot. Pg. 110

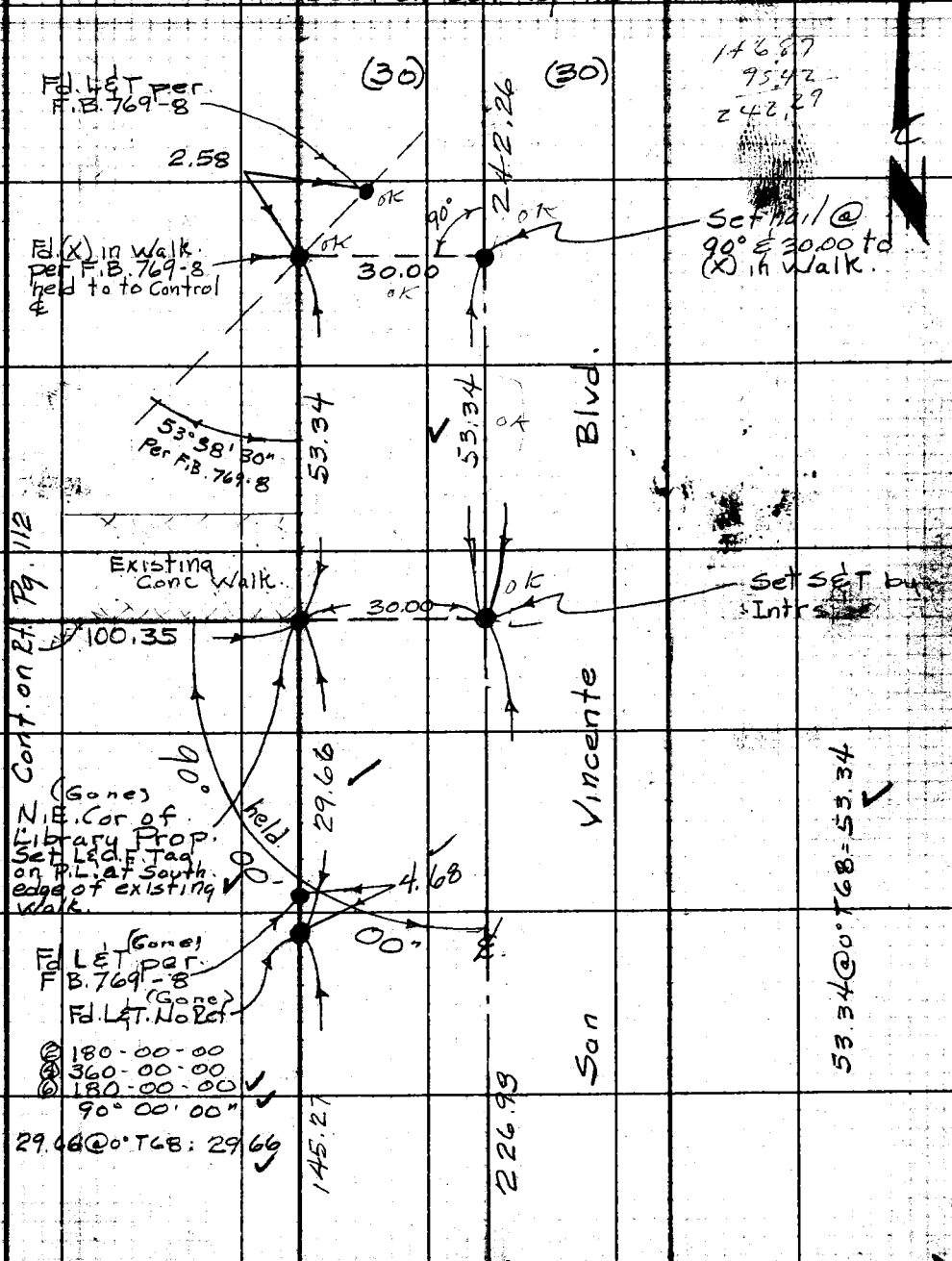

Cont. from Top Pg. 108

Note: Any Additions or Changes on This Sheet Must be Made or Circled in Red Ink With Date and Name of Person Making Change.

Do not extend notes this side of this line.

RETURN TO
LOS ANGELES COUNTY ENGINEER
700 LOS ANGELES COUNTY ENGINEERING BLDG.

763098 CE #247—7-53

RETURN TO
LOS ANGELES COUNTY ENGINEER
700 LOS ANGELES COUNTY ENGINEERING BLDG.

Note: Any Additions or Changes on This Sheet Must be Made or Circled in Red Ink With Date and Name of Person Making Change.

Do not extend notes this side of this line.

22-B-3

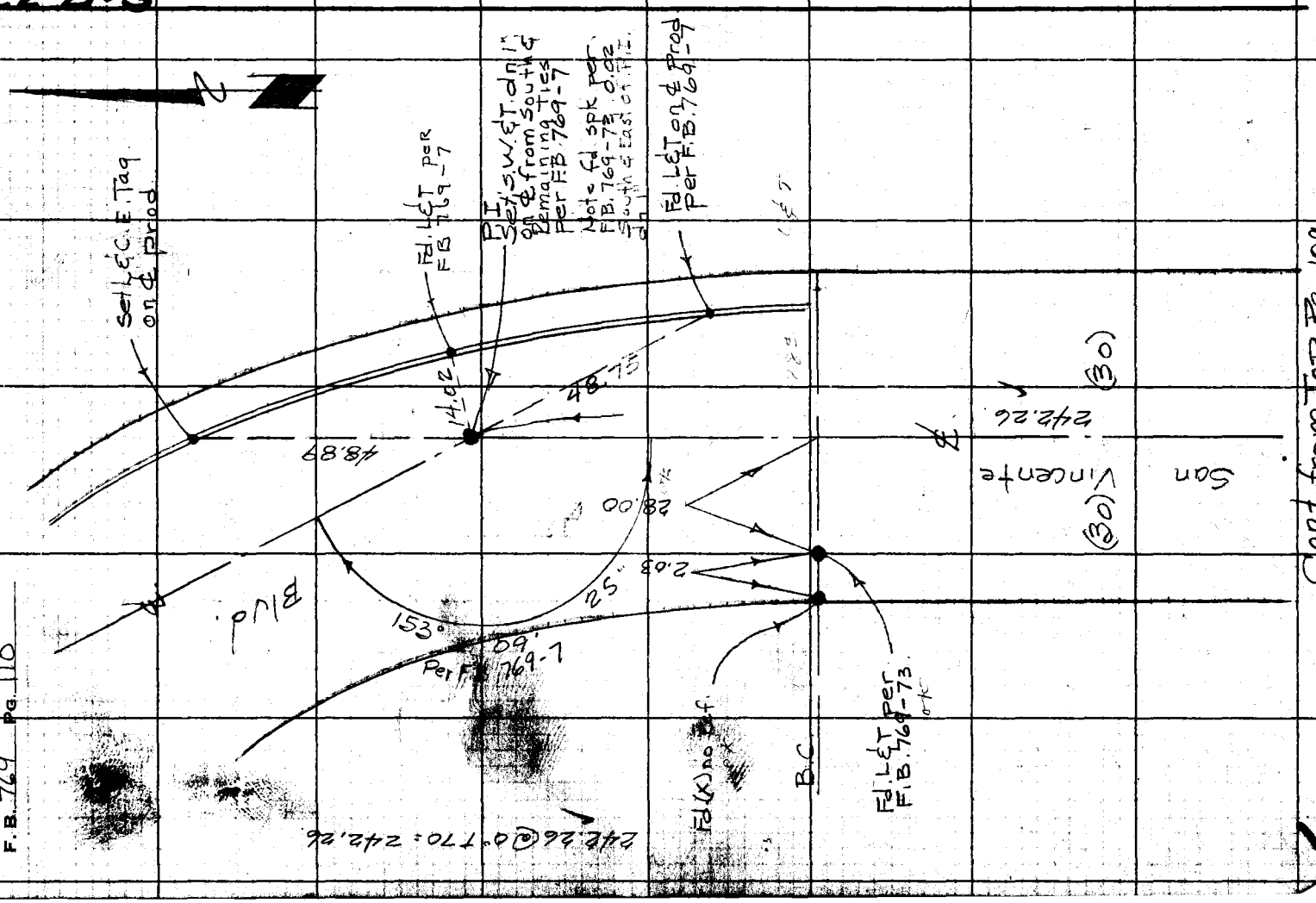

F.B. 769 Pg. 110

Cont from Top Pg. 109

Notes Ck'd by Miller	Survey of San Vincente Br. Lib.
Map No. 8-1445	JN 0814-66 Tape 074 Std 68
Office Work Burns	Surveyed by Dougherty
Checked Miller	Notes Dougherty Date 6-1-60
Date June 1960	Indexed A. C. Johnson

F. B. 769 Pg. 111

Cont. on Bot. Pg. 112

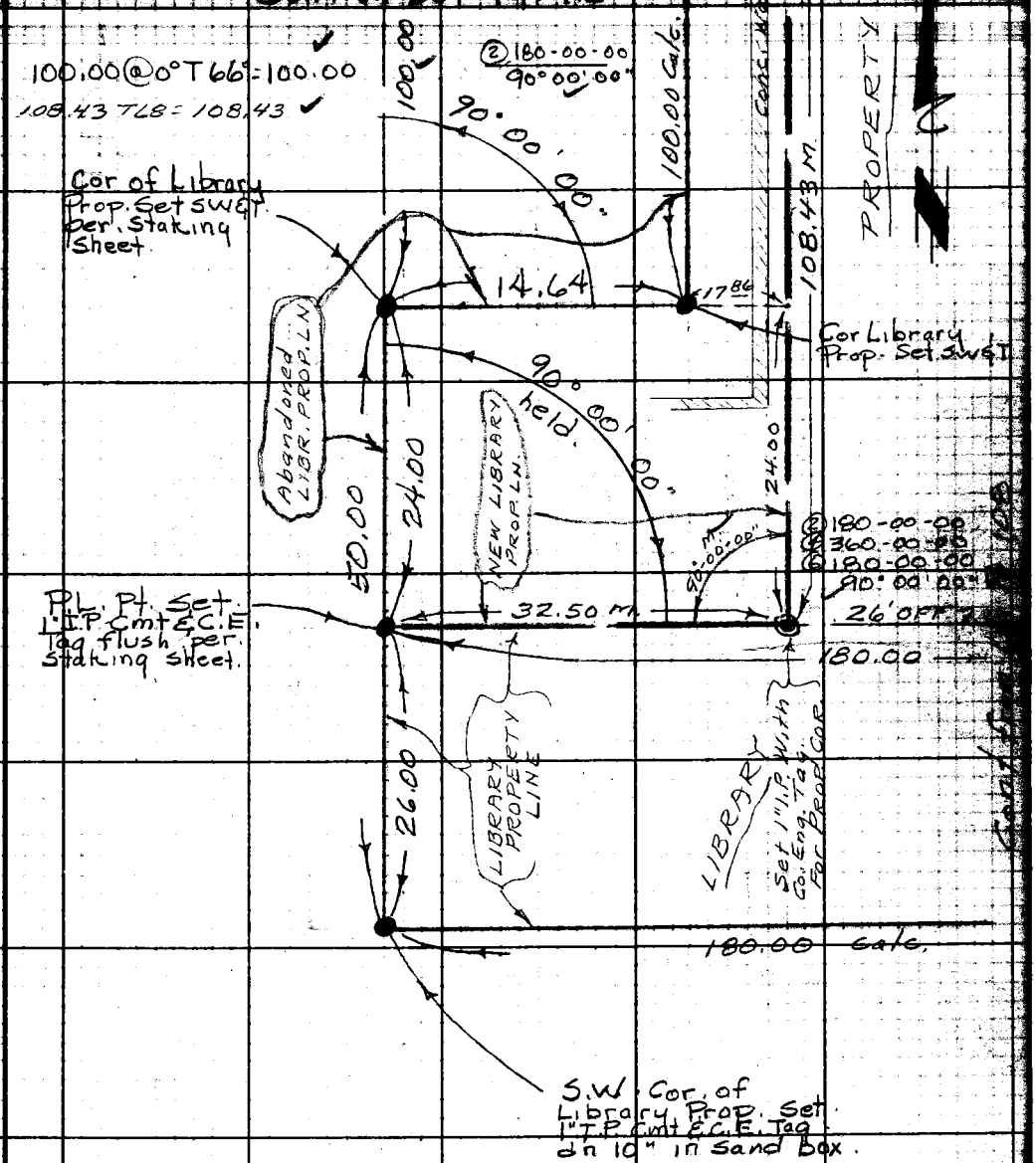

Note: Any Additions or Changes on This Sheet Must be Made or Circled in Red Ink With Date and Name of Person Making Change.

Do not extend notes this side of this line.

RETURN TO
LOS ANGELES COUNTY ENGINEER
700 LOS ANGELES COUNTY ENGINEERING BLDG.

763095 CE #247—7-53

F. B. 769 Pg. 112

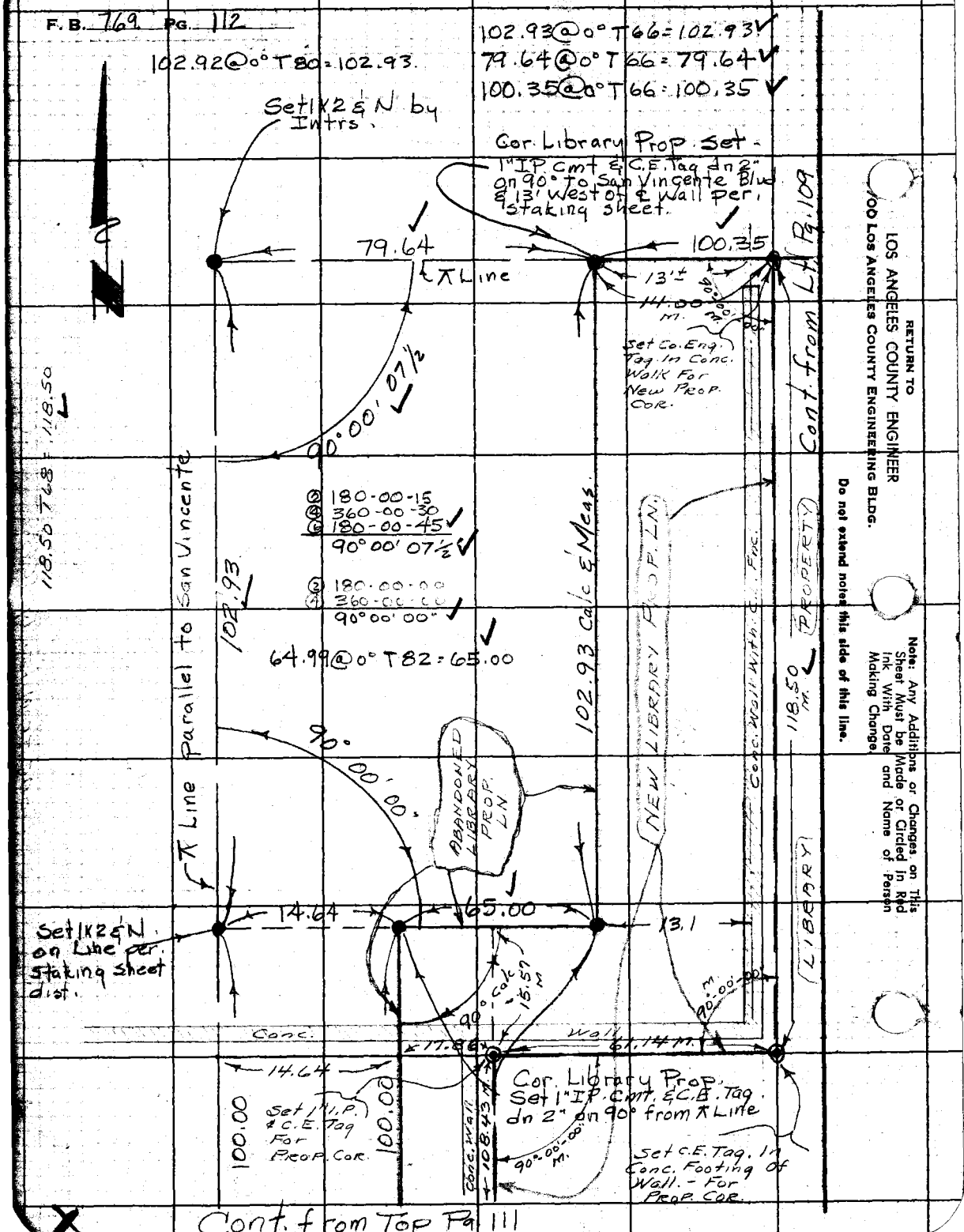

RETURN TO
LOS ANGELES COUNTY ENGINEER
900 Los Angeles County Engineering Bldg.

Do not extend notes this side of this line.

Note: Any Additions or Changes on This Sheet Must be Made or Circled in Red Ink With Date and Name of Person Making Change.

Cont. from Top Pg 111

F. B. 749 Pg. 113

Profile No. | Notes Red | Plotted | Job No. 0814.26 | Division No. 11
Date | Date | Survey of SAN VICENTE BRANCH LIBRARY
X-Sec. No. | Notes Chkd | Checked | Survey by J.N. HELLSTROM | Notes RIKE | Date 8-24-60
Date | Date | Map No. | Indexed H. E. OTT Date

NOTE: ANY ADDITIONS OR CHANGES ON THIS SHEET MUST BE MADE OR CIRCLED IN RED INK, WITH DATE AND NAME OF PERSON MAKING CHANGE.

Do not extend notes this side of this line.

PLEASE RETURN TO
LOS ANGELES COUNTY ENGINEER
700 Los Angeles County Engineering Bldg.

STATION	B. B.	H. I.	F. S.	ELEV.
J.N. 0814.26 SAN VICENTE BRANCH LIBRARY ROUGH GRADES FOR PARKING LOT SAN VICENTE BRANCH LIBRARY (SEE PG. 120 FOR SCHEME OF WORK)				
B.M. = 233.00				
			HELLSTROM RIKE SPRIGGS YASUI DOVER	

76L-298 S & E #307—1-56

76L-298 S & E #307—1-56

PLEASE RETURN TO
LOS ANGELES COUNTY ENGINEER
700 LOS ANGELES COUNTY ENGINEERING BLDG.

NOTE: ANY ADDITIONS OR CHANGES ON THIS SHEET MUST BE MADE OR CIRCLED IN RED INK, WITH DATE AND NAME OF PERSON MAKING CHANGE.

Do not extend notes this side of this line.

STATION	B. S.	H. I.	F. S.	ELEV.				
T. B. M.				203.00	T.B.M. ELEV. = 203.00 F.B. 769 - 100 Fd. CHIS. LINE IN WALL			
					GRADE Top. Pvt.	SUB GR 7"	C OR F	
A- 0+00	CONC. WALK			196.66	EXISTING			
0+20				198.45	197.25	6.67	C-1.78	
0+40				199.46	197.70	7.12	C-2.34	
0+60				200.18	198.20	7.62	C-2.56	
0+80				200.41	198.67	8.09	C-2.32	
1+00				200.31	198.75	8.17	C-2.14	
1+20				200.40	198.88	8.30	C-2.10	
1+40				200.18	199.00	8.42	C-1.76	
B-0+00	CONC. WALK			197.07	EXISTING			
0+10				198.33	197.75 ✓	7.17	C-1.16	197.50
0+20				198.89	198.10 ✓	7.52	C-1.37	197.85
0+40				199.55	198.55 ✓	7.97	C-1.58	198.30
0+60				200.36	198.70 ✓	8.12	C-2.24	198.45
0+69				200.55	198.84 ✓	8.26	C-2.29	198.59

F. B. 769 Pg. 114 Job No. 0814.26 Division No. 11 Notes Red. Plotted Profile
Survey of SAN VICENTE BR. LIBRARY Date Date No. X-Sec.
Survey by A.N.H. Notes J.C.S. Notes Chkd. Checked No.
Indexed Date Date Date

76L-298 S & E #307—1-56

PLEASE RETURN TO
LOS ANGELES COUNTY ENGINEER
700 LOS ANGELES COUNTY ENGINEERING BLDG.

NOTE: ANY ADDITIONS OR CHANGES ON THIS SHEET MUST BE MADE OR CIRCLED IN RED INK, WITH DATE AND NAME OF PERSON MAKING CHANGE.

Do not extend notes this side of this line.

STATION	B. S.	H. I.	F. S.	ELEV.					
~~C- 0+00~~	NOT SET (OMIT)				GRD. TP. PVT	7" SUB GR	C OR F		
~~0+08.50~~									
~~0+20~~									
~~0+40~~									
~~0+60~~									
~~0+69~~									
D- 0+00	CONC. WALK			197.74	EXISTING				
0+08.50				198.65	198.10	7.52	C- 1.13	197.85	
0+20				199.29	198.45	7.87	C- 1.42	198.20 ✓	
0+40				200.01	198.88	8.30	C- 1.71	198.63 ✓	
0+60				200.68	199.36	8.78	C- 1.98	199.11 ✓	
0+69				200.80	199.55 ✓	8.97	C- 1.83	199.30	
E- 0+00				198.40	EXISTING				
0+08.50				199.29	198.74 ✓	8.16	C- 1.11	198.49	
0+20				199.69	199.00	8.42	C- 1.27	198.75 ✓	
0+40				200.33	199.31	8.73	C- 1.60	199.06 ✓	
0+60				200.84	199.58	9.00	C- 1.84	199.33 ✓	
0+69				201.00	199.84 ✓	9.26	C- 1.74	199.59	
F- 0+00				199.16	EXISTING				
0+08.50				199.98	199.38 ✓	8.80	C- 1.18	199.13	
0+20				200.32	199.52	8.94	C- 1.38	199.27 ✓	

Profile Notes Red ____ Plotted ____ Job No. 08/4/26 Division No. 11
No. X-Sec. Date ____ Date ____ Survey of SAN VICENTE BR. [illegible]
Notes Chkd. ____ Checked ____ Survey by A.N.H. Notes J.C.R. Date 8-24-60
No. ____ Date ____ Date ____ Map No. ____ Indexed H. E. OTT Date ____

F. B. 769 PG. 115

76L-298 S & E #307—1-56

PLEASE RETURN TO
LOS ANGELES COUNTY ENGINEER
700 LOS ANGELES COUNTY ENGINEERING BLDG.

NOTE: ANY ADDITIONS OR CHANGES ON THIS SHEET MUST BE MADE OR CIRCLED IN RED INK, WITH DATE AND NAME OF PERSON MAKING CHANGE.

Do not extend notes this side of this line.

STATION	B. S.	H. I.	F. S.	ELEV.	GR. TP. PVT.	SUB GR	C OR F	
F- 0+40				200.84	199.75	9.17	C- 1.67	199.50 ✓
0+60				201.21	199.90	9.32	C- 1.89	199.65 ✓
0+69				201.26	199.95 ✓	9.37	C- 1.89	199.70
G- 0+00				199.94	EXISTING			
0+08.50				200.62	200.02 ✓	9.44	C- 1.18	199.77
0+20	T.P.		T.P.	201.01	200.06	9.48	C- 1.53	199.81 ✓
0+40				201.40	200.15	9.57	C- 1.83	199.90 ✓
0+60				201.41	200.22	9.64	C- 2.17	199.97 ✓
0+69				201.93	200.25 ✓	9.67	C- 2.26	200.00
H- 0+00	CONC. WALK			200.59	EXISTING			
0+08.50				201.02	200.66 ✓	0.08	C- 0.94	200.41
0+20				201.36	200.75	0.17	C- 1.19	200.50 ✓
0+40				202.22	200.96	0.38	C- 1.84	200.71 ✓
0+60					201.25			201.00 ✓
0+69					201.30 ✓			
J- 0+00	CONC. WALK			201.06	EXISTING			
0+08.50				201.61	201.30	0.72	C- 0.89	201.05
0+20								
0+40				202.76	201.85	1.27	C- 1.49	201.60 ✓
0+60				203.36	202.30	1.72	C- 1.64	202.05 ✓
0+69				203.55	202.35 ✓	1.77	C- 1.78	202.10

F. B. 769 Pg. 116

Job No. 0814.26 Division No. 11 Notes Red ____ Plotted ____ Profile ____

Survey of SAN VICENTE BR. LIBRARY Date ____ Date ____ No. ____

Survey by A.N.H. Notes J.C.R. Notes Chkd. ____ Checked ____ X-Sec. ____

Indexed H.E. OTT Date ____ Date ____ Date ____ No. ____

76L-298 S & E #307—1-56

PLEASE RETURN TO
LOS ANGELES COUNTY ENGINEER
700 LOS ANGELES COUNTY ENGINEERING BLDG.

NOTE: ANY ADDITIONS OR CHANGES ON THIS SHEET MUST BE MADE OR CIRCLED IN RED INK, WITH DATE AND NAME OF PERSON MAKING CHANGE.

Do not extend notes this side of this line.

STATION	B. S.	H. I.	F. S.	ELEV.	GR. TO PV	7½ SUB GR		C OR F		
K - 0+00										
0+08.50					201.93 ✓					
0+20					202.16				201.91 ✓	
0+40				203.35	202.56	1.98		C- 1.37	202.31 ✓	
0+60				204.11	203.00	2.42		C- 1.69	202.75 ✓	
0+69				204.35	203.25 ✓	2.67		C- 1.68		
L - 0+00										
0+08.50					202.57 ✓					
0+20					202.81				202.56 ✓	
0+40	203.06				203.29				203.04 ✓	
0+60				204.59	203.90	3.32		C- 1.27	203.65	
0+69				204.99	204.25	3.67		C- 1.32	204.00	
M - 0+00										
0+08.50					203.21 ✓				20	
0+20					203.46				203.21 ✓	
0+40					204.00				203.75 ✓	
0+60				205.26	204.87	4.29		C- 0.97	204.62 ✓	
0+69				205.65	205.25 ✓	4.67		C- 0.98	205.00	
N - 0+00				203.49	EXISTING					
0+08.50				204.04						
0+20				204.47	204.06	3.48		C- 0.99	203.81 ✓	

Profile Notes Red. Plotted Job No. 08/4/26 Division No. 11
No. X-Sec. Date Date Survey of SA
Notes Chkd. Checked Survey by A.N.H. Notes J.G.R. Date 8-24-60
No. Date Date Map No. Indexed H. E. OTT Date

F. B. 767 PG. 117

76L-298 S & E #307—1-56

PLEASE RETURN TO
LOS ANGELES COUNTY ENGINEER
700 LOS ANGELES COUNTY ENGINEERING BLDG.

NOTE: ANY ADDITIONS OR CHANGES ON THIS SHEET MUST BE MADE OR CIRCLED IN RED INK, WITH DATE AND NAME OF PERSON MAKING CHANGE.

Do not extend notes this side of this line.

STATION	B. S.	H. I.	F. S.	ELEV.	GRD. TO PVT.	SUB. GRD.	C. OR F.	
N- 0+40				204.65	204.85	4.27	C- 0.38	204.60 ✓
0+60				205.97	205.86	5.28	C- 0.69	205.61 ✓
0+69				206.66	206.32 ✓	5.74	C- 0.92	206.57
~~O- 0+00~~								
~~0+8.50~~								
~~0+20~~					204.26 ✓			
~~0+40~~					205.18 ✓			
~~0+60~~					206.09 ✓			
~~0+69~~					206.50 ✓			
T. B. M.				203.02	T.B.M. ELEV. = 203.00 F.S. 769 - 100 Ed. CHIS. LINE IN WALL			
G-0+60 -	+12'N. + 4.5'W.			200.7	TOP ELEC. CONDUIT			
J-0+40	6'S. + 6'S.			200.4	" " "			

(OMIT) NOT SET

F. B. 769 Pg. 118

Job No. 081426 Division No. 11 Notes Red. Plotted Profile

Survey of SAN VICENTE BR. LIBRARY Date Date No.

Survey by A. N. H. Notes J.C.R. Notes Chkd. Checked X-Sec.

Indexed [illegible] Date Date Date No.

Notes Ck'd by	Survey of SAN VICENTE LIB
Map No.	JN 0814.26 Tape Std °F
Office Work	Surveyed by A.N. Hellstrom
Checked	Notes A.N.H. Date 8-22-60
Date	Indexed W. E. Ott OCT 26 '60

F.B. 769 Pg. 117

J.N. # 0814.26

SAN VICENTE LIBRARY

SKETCH SHOWING PARKING AREA

See Pgs. 113-118 - For Sub Grds

Note: Any Additions or Changes on This Sheet Must Be Made or Circled in Red Ink With Date and Name of Person Making Change.

Do not extend notes this side of this line.

RETURN TO
LOS ANGELES COUNTY ENGINEER
700 LOS ANGELES COUNTY ENGINEERING BLDG.

763098 CE #247 7-59

A.N Hellstrom
J.C. Rike
H.H. Springs
C.R. Yasui
R.E. Dover.

RETURN TO
LOS ANGELES COUNTY ENGINEER
700 LOS ANGELES COUNTY ENGINEERING BLDG.

Note: Any Additions or Changes on This Sheet Must be Made or Circled in Red Ink With Date and Name of Person Making Change.

Do not extend notes this side of this line.

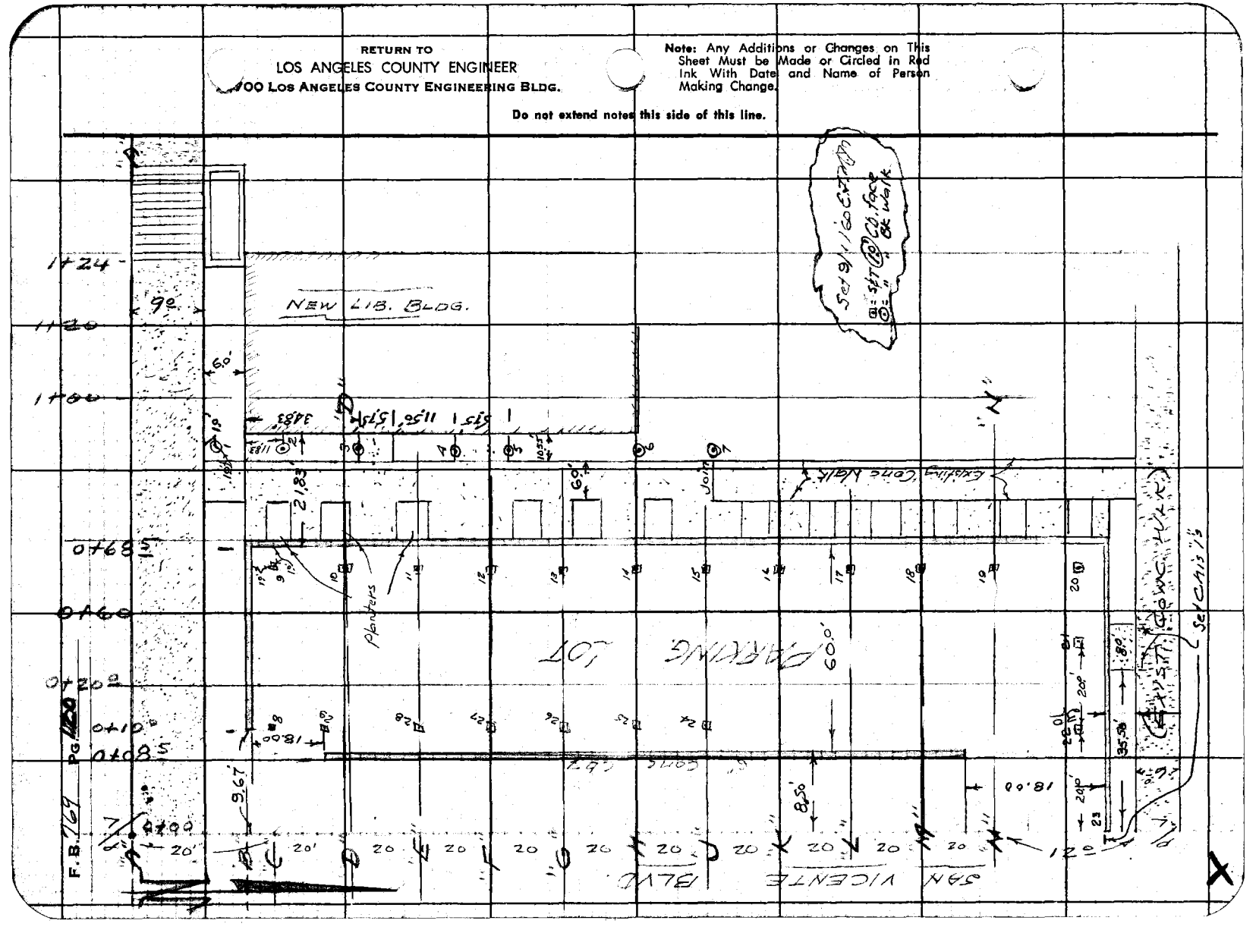

Profile	Notes Red.	Plotted	Job No. 0814.26	Division No.
No.	Date	Date	Survey of San Vicente Library	
X-Sec.	Notes Chkd.	Checked	Survey by Mankey Jr.	Notes ETM Jr. Date 9-1-'60
No.	Date	Date	Map No.	Indexed H. E. OTT Date SEP 2 6 '60

F. B. 769 PG. 121

JN 0814.26

SAN VICENTE LIBRARY

PARKING LOT CURB GRADES

(See Pg 120 for location)

Mankey Jr.
Voge
Jones
Manley
Alwin

STATION	B. S.	H. I.	F. S.	ELEV.

NOTE: ANY ADDITIONS OR CHANGES ON THIS SHEET MUST BE MADE OR CIRCLED IN RED INK, WITH DATE AND NAME OF PERSON MAKING CHANGE.

PLEASE RETURN TO
LOS ANGELES COUNTY ENGINEER
700 LOS ANGELES COUNTY ENGINEERING BLDG.

Do not extend notes this side of this line.

76L-298 S & E #307—1-56

76L-298 S & E #307—1-56

PLEASE RETURN TO
LOS ANGELES COUNTY ENGINEER
700 LOS ANGELES COUNTY ENGINEERING BLDG.

NOTE: ANY ADDITIONS OR CHANGES ON THIS SHEET MUST BE MADE OR CIRCLED IN RED INK, WITH DATE AND NAME OF PERSON MAKING CHANGE.

Do not extend notes this side of this line.

STATION	B. S.	H. I.	F. S.	ELEV.			
TBM (Fo)				203.00'	TBM EL. 203.00' FB 769-100 Chis Line in Wall		
					Back Wk GRADE	Cut or Fill	
1				198.67'	198.67'	0.0	Exist Wk.
2				200.12'	199.40'	C-0.72'	1"x2" Stk & Tin (1')
3				200.05'	200.34'	F-0.29'	" " " "
4				199.60'	200.34'	F-0.74'	" " " "
5				200.09	200.34'	F-0.25'	" " " "
6					To Be determined by Inspector		
7							Exist Wk
					Top Curb GRADE		
8				197.40'	198.25'	F-0.85'	1"x2" Stk & Tin (1')
9				198.63'	199.16'	F-0.53'	" " " "
10				199.36'	199.85'	F-0.59'	" " " "
11				197.77'	200.16'	F-2.39'	" " " "
12				199.05	200.38'	F-0.83'	" " " "
13				199.86	201.28'	F-1.42'	
14				—	202.18'	—	
15				203.45'	203.08'	C 0.37'	" " " "
16				204.18	203.91'	C 0.27'	" " " "
17				204.77'	204.75'	C 0.02'	" " " "
18				205.60'	205.75'	F-0.15'	" " " "

F. B. 769 Pg. 122
Job No. 0814.26 Division No. Notes Red. Plotted Profile
Survey of San Vicente Library Date Date No. X-Sec.
Survey by E.T.M. Notes Mankey Jr. Notes Chkd. Checked
Indexed H. E. Ott Date Date Date No.

76L-298 S & E #307—1-56

PLEASE RETURN TO
LOS ANGELES COUNTY ENGINEER
700 LOS ANGELES COUNTY ENGINEERING BLDG.

NOTE: ANY ADDITIONS OR CHANGES ON THIS SHEET MUST BE MADE OR CIRCLED IN RED INK, WITH DATE AND NAME OF PERSON MAKING CHANGE.

Do not extend notes this side of this line.

STATION	B. S.	H. I.	F. S.	ELEV.	TOP CURB GRADE	CUT or FILL	
19				206.69'	206.82'	F-0.13	1"x2" S&T (1')
20				206.98'	207.00	F-0.02'	" " "
21				205.35'	205.68	F-0.33'	" " "
22				204.79'	204.76'	C-0.03'	" " "
23				203.77'			Base of Exit Walk
24				201.58'	201.80'	F-0.22'	1"x2" S&T (1')
25				200.00'	201.16'	F-1.16'	" " "
26				199.24'	200.52'	F-1.28'	" " "
27				198.75'	199.88'	F-1.13'	" " "
28				198.63'	199.24'	F-0.61'	" " "
29				197.63'	198.41'	F-0.78'	
TBM (Fd)				203.00	TBM EL 203.00 FB769-100 Chis Line in Wall		

Profile Notes Red. Plotted Job No. 0814.26 Division No.
No. X-Sec. Date Date Survey of Sanvicente Library
Notes Chkd. Checked Survey by Mankey Jr. Notes ETM Date 9-1-60
No. Date Date Map No. Indexed H. E. OTT Date

F. B. 769 PG. 123

F. B. 769 Pg. 124

Job No. Division No. Notes Red Plotted Profile

Survey of Date Date No.

Survey by Notes Notes Chkd Checked X-Sec.

Indexed Date Date Date No.

STATION	B. S.	H. I.	F. S.	ELEV.	

Do not extend notes this side of this line.

NOTE: ANY ADDITIONS OR CHANGES ON THIS SHEET MUST BE MADE OR CIRCLED IN RED INK, WITH DATE AND NAME OF PERSON MAKING CHANGE.

PLEASE RETURN TO

LOS ANGELES COUNTY ENGINEER

700 Los Angeles County Engineering Bldg.

76L-298 S & E #307—1-56

(1)

Notes Ck'd by	Survey of WEST HOLLY PRK.
Map No.	JN 8819.04 Tape Std °F
Office Work	Surveyed by A.N. Hellstrom
Checked	Notes A.N.H. Date 9-26-60
Date	Indexed [illegible] OCT 31 '60

F. B. 769 PG. 125

J.N. 8819.04

WEST HOLLYWOOD PARK

NEW ADDITION AT N.W. COR. OF EXIST. COMMUNITY BLDG.

SEE Pg. FOR T.B.M.'s & Fin. Fl. Elevs.

HELLSTROM
RIKE
SPRIGGS
ALWIN

X

Note: Any Additions or Changes on This Sheet Must be Made or Circled in Red Ink With Date and Name of Person Making Change.

Do not extend notes this side of this line.

RETURN TO
LOS ANGELES COUNTY ENGINEER
1100 LOS ANGELES COUNTY ENGINEERING BLDG.

763095 CE #247—7-53

F. B. 769 PG. 126

(X) This Mrk. = Chis.(x) In Conc. Walk
(■) " " = 1X2 NAT.

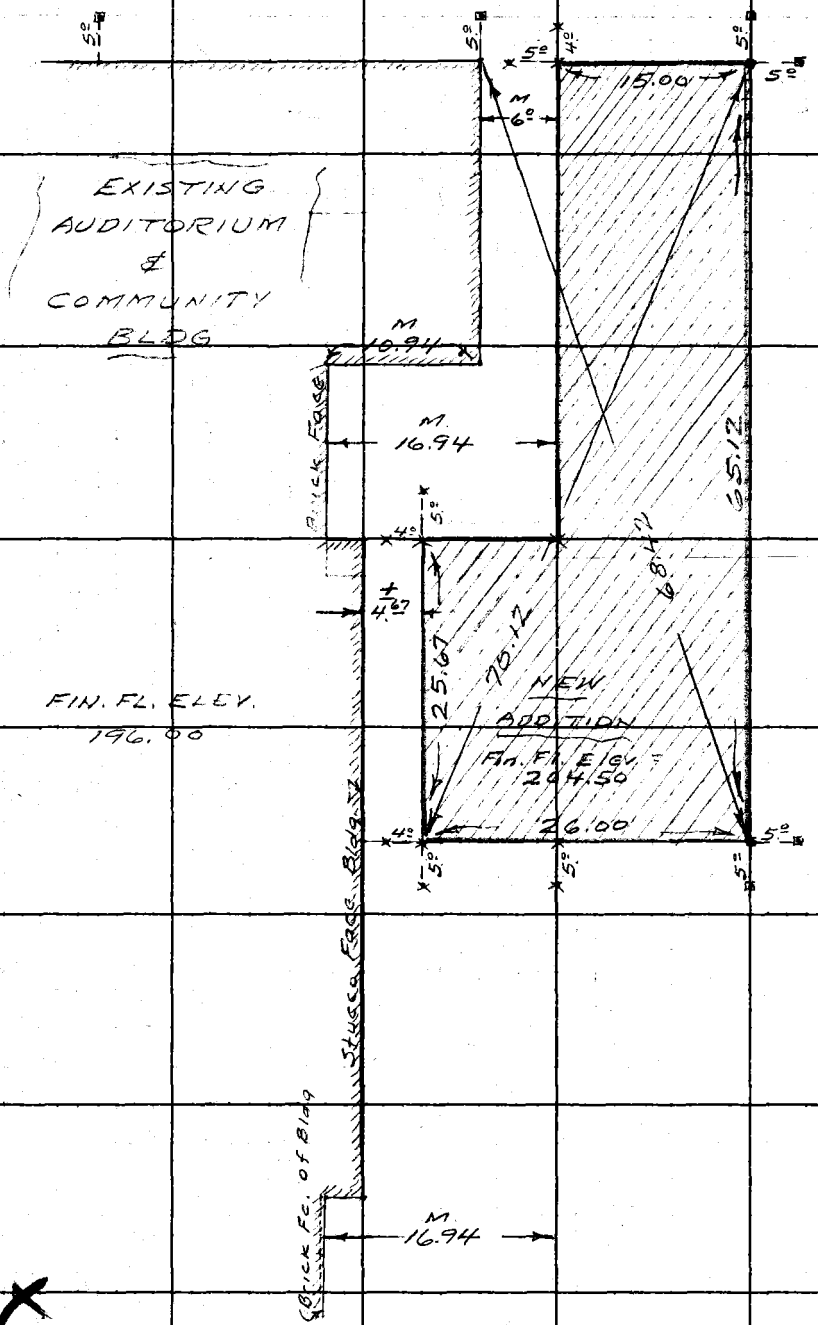

RETURN TO
LOS ANGELES COUNTY ENGINEER
700 LOS ANGELES COUNTY ENGINEERING BLDG.

Do not extend notes this side of this line.

Note: Any Additions or Changes on This Sheet Must be Made or Circled in Red Ink With Date and Name of Person Making Change.

Profile	Notes Red.	Plotted	Job No. 8819.04	Division No. 11	F. B. 769	Pg. 127
No.	Date	Date	Survey of WEST HOLLYWOOD PARK			
X-Sec.	Notes Chkd.	Checked	Survey by HELLSTROM	Notes RIKE	Date 9-23-60	
No.	Date	Date	Map No.	Indexed	Date	

J.N. 8819.04
WEST HOLLYWOOD PARK

SET T.B.M's. FOR NEW ADDITION TO WEST HOLLYWOOD PARK COMMUNITY BLDG.

SEE PG 126 FOR PLAN

HELLSTROM
RIKE
SPRIGGS
ALWIN,

STATION	B. S.	H. I.	F. S.	ELEV.

NOTE: ANY ADDITIONS OR CHANGES ON THIS SHEET MUST BE MADE OR CIRCLED IN RED INK, WITH DATE AND NAME OF PERSON MAKING CHANGE.

PLEASE RETURN TO
LOS ANGELES COUNTY ENGINEER
700 LOS ANGELES COUNTY ENGINEERING BLDG.

Do not extend notes this side of this line.

76L-298 S & E #307—1-56

76L-298 S & E #307—1-56

PLEASE RETURN TO
LOS ANGELES COUNTY ENGINEER
700 LOS ANGELES COUNTY ENGINEERING BLDG.

NOTE: ANY ADDITIONS OR CHANGES ON THIS SHEET MUST BE MADE OR CIRCLED IN RED INK, WITH DATE AND NAME OF PERSON MAKING CHANGE.

Do not extend notes this side of this line.

STATION	B. S.	H. I.	F. S.	ELEV.	
B.M. #2				194.67	ELEV = 194.674 - F.B. 769-16 B.M. #2 LOCATED AT W. SIDEWALK OF SAN VICENTE BLVD., 95'± N. OF MOST N'LY. BRICK PLANTER AT E. ENT. TO EXIST. COMMUNITY BLDG.
T.B.M.				196.10	ELEV. = 196.00 T.B.M. IN N. SIDE OF 3rd PILLAR W. OF SAN VICENTE BLVD. OF CANOPY OF COMMUNITY BLDG. CHIS. LINE
				195.97	EXISTING FLOOR IN COMMUNITY BLDG.
T.B.M.				204.50	ELEV. = 204.50 T.B.M. CHIS. LINE IN N.W. COR. OF EXISTING WALL OF COMMUNITY BLDG.
T.B.M.				204.50	ELEV. = 204.50 T.B.M. CHIS. LINE IN W. SIDE OF 4' CHAIN LINK FENCE POST, 8'± W. + 39'± N. OF N.W. COR. OF EXISTING WALL OF COMMUNITY BLDG.
T.P.				192.00	T.P.
B.M. #2				194.67	ELEV. = 194.674 - F.B. 769-16 B.M. #2 (SEE ABOVE FOR DESCRIP.)

F. B. 769 PG. 128

Job No. 881904 Division No. 11 Notes Red ____ Plotted ____ Profile ____

Survey of WEST HOLLYWOOD PARK Date ____ Date ____ No. ____

Survey by A.N.H. Notes J.C.R. Notes Chkd. ____ Checked ____ X-Sec. ____

Indexed ____ Date ____ Date ____ Date ____ No. ____

Notes Ck'd by	Survey of W. Hollywood Park
Map No.	JN 8819.02 Tape Std °F
Office Work	Surveyed by Snyder
Checked	Notes PRS Date 10-28-60
Date	Indexed

F. B. 769 Pg. 129

J.N. 8819.02

WEST HOLLYWOOD PARK

Location of Walk & Conc as Staked

Snyder
Contreras
Rangel
Moya

Note: Any Additions or Changes on This Sheet Must Be Made or Circled in Red Ink With Date and Name of Person Making Change.

Do not extend notes this side of this line.

RETURN TO
LOS ANGELES COUNTY ENGINEER
900 LOS ANGELES COUNTY ENGINEERING BLDG.

763098 CE #247—7-53

F.B. 769 PG. 180

• = Stk N&S set 5' off

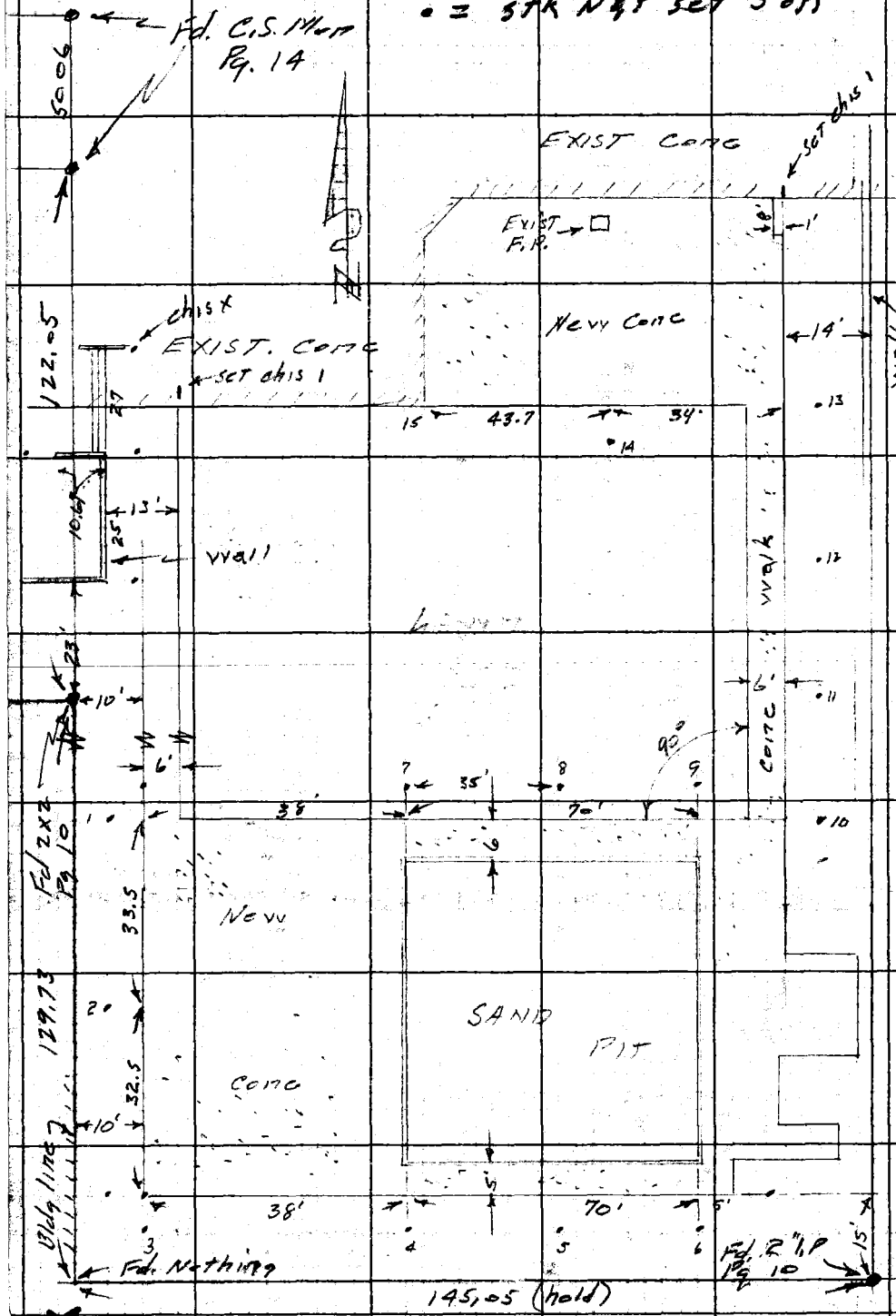

RETURN TO
LOS ANGELES COUNTY ENGINEER
700 LOS ANGELES COUNTY ENGINEERING BLDG.

Do not extend notes this side of this line.

Note: Any Additions or Changes on This Sheet Must be Made or Circled in Red Ink With Date and Name of Person Making Change.

Profile	Notes Red.	Plotted	Job No. 8819.02	Division No. 11	F. B. 769	Pg. 131
No.	Date	Date	Survey of W. Hollywood Park			
X-Sec.	Notes Chkd.	Checked	Survey by Snyder	Notes PRS	Date 10-26-60	
No.	Date	Date	Map No.	Indexed H. E. OTT	Date	

U.N. 8819.02

WEST HOLLYWOOD PARK
GENERAL DEVELOPMENT

Elev. & Grades for Conc. Walk

See Pg. 130 for Location.

Blue Tops set at Grade Points

Snyder
Carrasco
Rangel
Moya

STATION	B. S.	H. I.	F. S.	ELEV.

NOTE: ANY ADDITIONS OR CHANGES ON THIS SHEET MUST BE MADE OR CIRCLED IN RED INK, WITH DATE AND NAME OF PERSON MAKING CHANGE.

PLEASE RETURN TO
LOS ANGELES COUNTY ENGINEER
700 LOS ANGELES COUNTY ENGINEERING BLDG.

Do not extend notes this side of this line.

76L-298 S & E #307—1-56

76L-298 S & E #307—1-56

PLEASE RETURN TO
LOS ANGELES COUNTY ENGINEER
700 LOS ANGELES COUNTY ENGINEERING BLDG.

NOTE: ANY ADDITIONS OR CHANGES ON THIS SHEET MUST BE MADE OR CIRCLED IN RED INK, WITH DATE AND NAME OF PERSON MAKING CHANGE.

Do not extend notes this side of this line.

STATION	B. S.	H. I.	F. S.	ELEV.				
B.M. #2				19467	BM #2 EL 194.67 FB. 769-16-128 San Vicente Blvd W. side 95'± N. of Most. N'ly Brick Planter at E. Ent. To Community Bldg. Bt. spk in cb Mkd BM #2			
T.P.				20137				
STA #					Top Pit Grade	cut	Fill	
1				20528	205.28	Grade		Stk at 5' West
2				20486	205.06		0.20	" " "
3				20470	204.85		0.15	" " "
4				20447	204.66		0.19	" 5' South
5				20432	204.41		0.09	" " "
6				20421	204.15	0.06		" " "
7				20518	205.04	0.14		" 5' North
8				20481	204.81	Grade		" " "
9				20436	204.58		0.22	" " "
10				20436	204.44		0.18	" 5 East
11				20423	204.82		0.59	" 5 "
12				20435	205.20		0.85	" 5 "
13				20587	205.59	0.28		" 5' "
14				20580	206.48		0.68	" 5' South
15				20729	20729			EXIST CONC

F. B. 769 Pg. 132 Job No. 8819.02 Division No. 11 Notes Red. Plotted Profile
Survey of W. Hollywood Park Date Date No. X-Sec.
Survey by Snyder Notes PRS Notes Chkd. Checked
Indexed H. E. OTT Date 10-27-60 Date Date No.

76L-298 S & E #307—1-56

PLEASE RETURN TO
LOS ANGELES COUNTY ENGINEER
700 LOS ANGELES COUNTY ENGINEERING BLDG.

NOTE: ANY ADDITIONS OR CHANGES ON THIS SHEET MUST BE MADE OR CIRCLED IN RED INK, WITH DATE AND NAME OF PERSON MAKING CHANGE.

Do not extend notes this side of this line.

STATION	B. S.	H. I.	F. S.	ELEV.		
T.B.M.				20516	T.B.M. S. P/L 100'± E. of S.W. cor. chis □ top conc. wall at Break & ∡ PT.	
T.B.M.				20682	T.B.M. chis □ on base of Flag Pole near center of Park	
– T.P.				20354	T.P.	
B.M. #2				19466	B.M. #2 El. 194.67 description previous Pg.	

Profile Notes Red ____ Plotted ____ Job No. 6816 Division No. 11 F. B. 969 Pg. 133
No. ____ Date ____ Date ____ Survey of W. Holly Wood Park
X-Sec. Notes Chkd ____ Checked ____ Survey by Snyder Notes PRS Date 10-27-60
No. ____ Date ____ Date ____ Map No. ____ Indexed B. E. OTT Date ____

F. B. 769 Pg. 134

Job No. Division No. Notes Red Plotted Profile

Survey of Date Date No.

Survey by Notes Notes Chkd Checked X-Sec.

Indexed Date Date Date No.

STATION	B. S.	H. I.	F. S.	ELEV.

Do not extend notes this side of this line.

PLEASE RETURN TO

LOS ANGELES COUNTY ENGINEER

700 Los Angeles County Engineering Bldg.

NOTE: ANY ADDITIONS OR CHANGES ON THIS SHEET MUST BE MADE OR CIRCLED IN RED INK, WITH DATE AND NAME OF PERSON MAKING CHANGE.

76L-298 S & E #307—1-56

Notes Ck'd by	
Map No.	
Office Work	
Checked	
Date	

Survey of West Hollywood Park F.B. 769 Pg. 135
JN 8819.07 Tape Std. of
Surveyed by G.S. Curtis
Notes Curtis Date Nov. 25-60
Indexed H.E. OTT DEC 1 60

J.N. 8819.07
West Hollywood Park
Location of
Bath House & Swimming Pool.

Curtis
Yasui
Dover
Love.

Note: Any Additions or Changes on this Sheet Must be Made or Circled in Red Ink With Date and Name of Person Making Change.

Do not extend notes this side of this line.

RETURN TO
LOS ANGELES COUNTY ENGINEER
700 LOS ANGELES COUNTY ENGINEERING BLDG.

763095 CE #247—7-59

F. B. 769 PG. 136

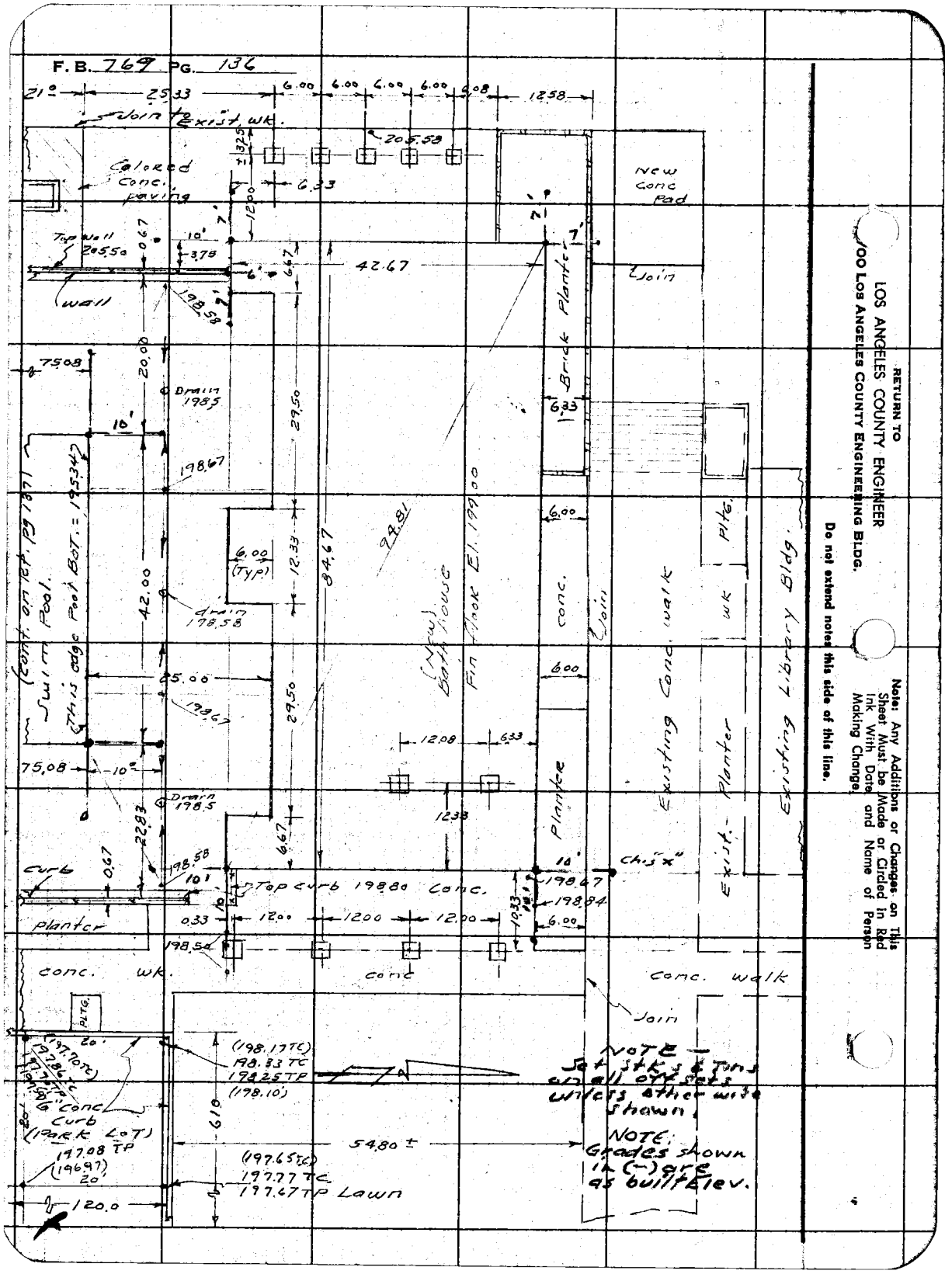

RETURN TO
LOS ANGELES COUNTY ENGINEER
900 Los Angeles County Engineering Bldg.

Do not extend notes this side of this line.

Note: Any Additions or Changes on This Sheet Must be Made or Circled in Red Ink With Date and Name of Person Making Change.

Notes Ck'd by	Survey of W. Hollywood Park
Map No.	JN 8819.67 Tape Std °F
Office Work	Surveyed by A. S. Curtis
Checked	Notes Curtis Date 11-25-60
Date	Indexed H. E. OTT

F. B. 769 PG. 137

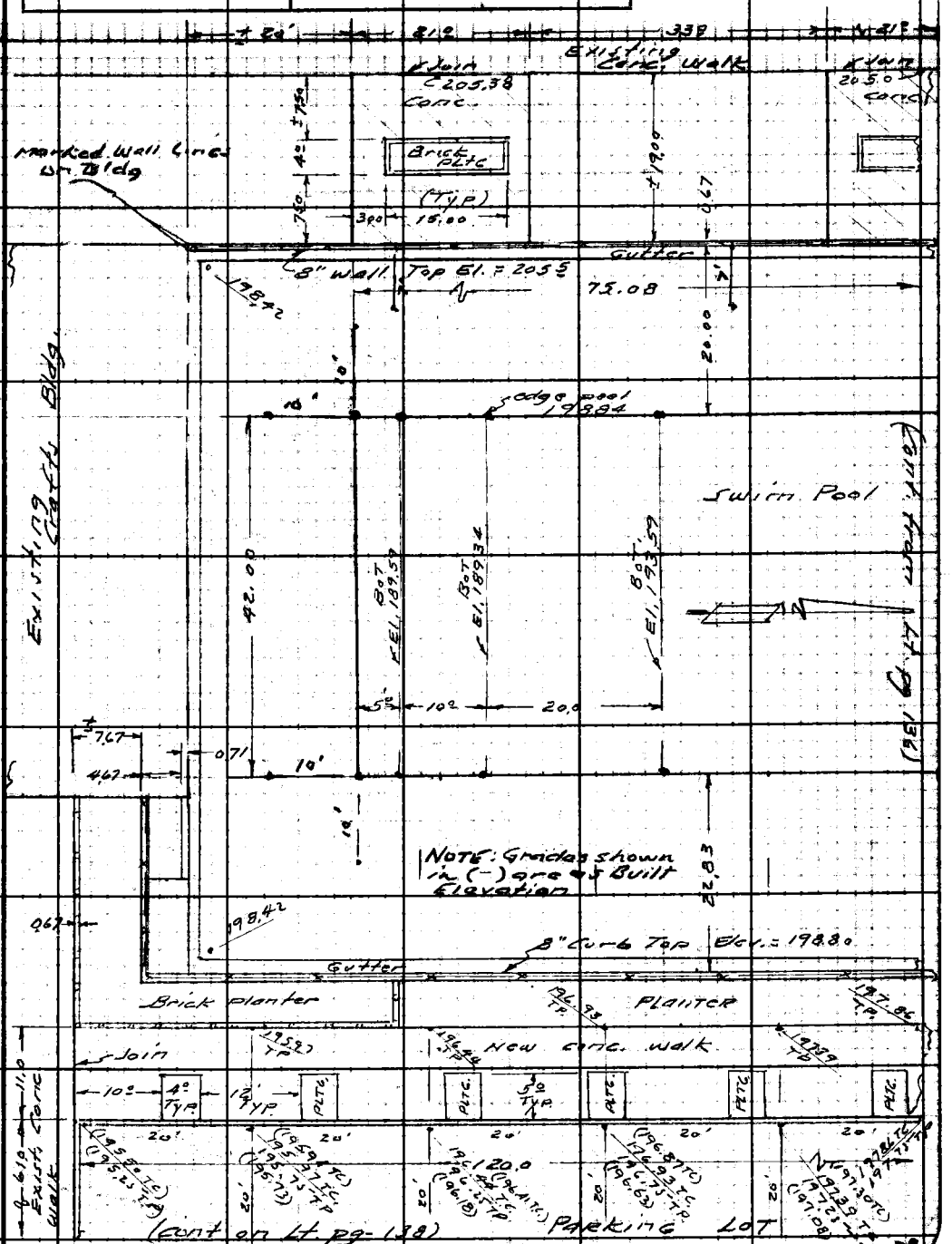

Note: Any Additions or Changes on This Sheet Must be Made or Circled in Red Ink With Date and Name of Person Making Change.

Do not extend notes this side of this line.

RETURN TO
LOS ANGELES COUNTY ENGINEER
100 LOS ANGELES COUNTY ENGINEERING BLDG.

763098 CE #247—7-53

RETURN TO
LOS ANGELES COUNTY ENGINEER
700 LOS ANGELES COUNTY ENGINEERING BLDG.

Note: Any Additions or Changes on This Sheet Must be Made or Circled In Red Ink With Date and Name of Person Making Change.

Do not extend notes this side of this line.

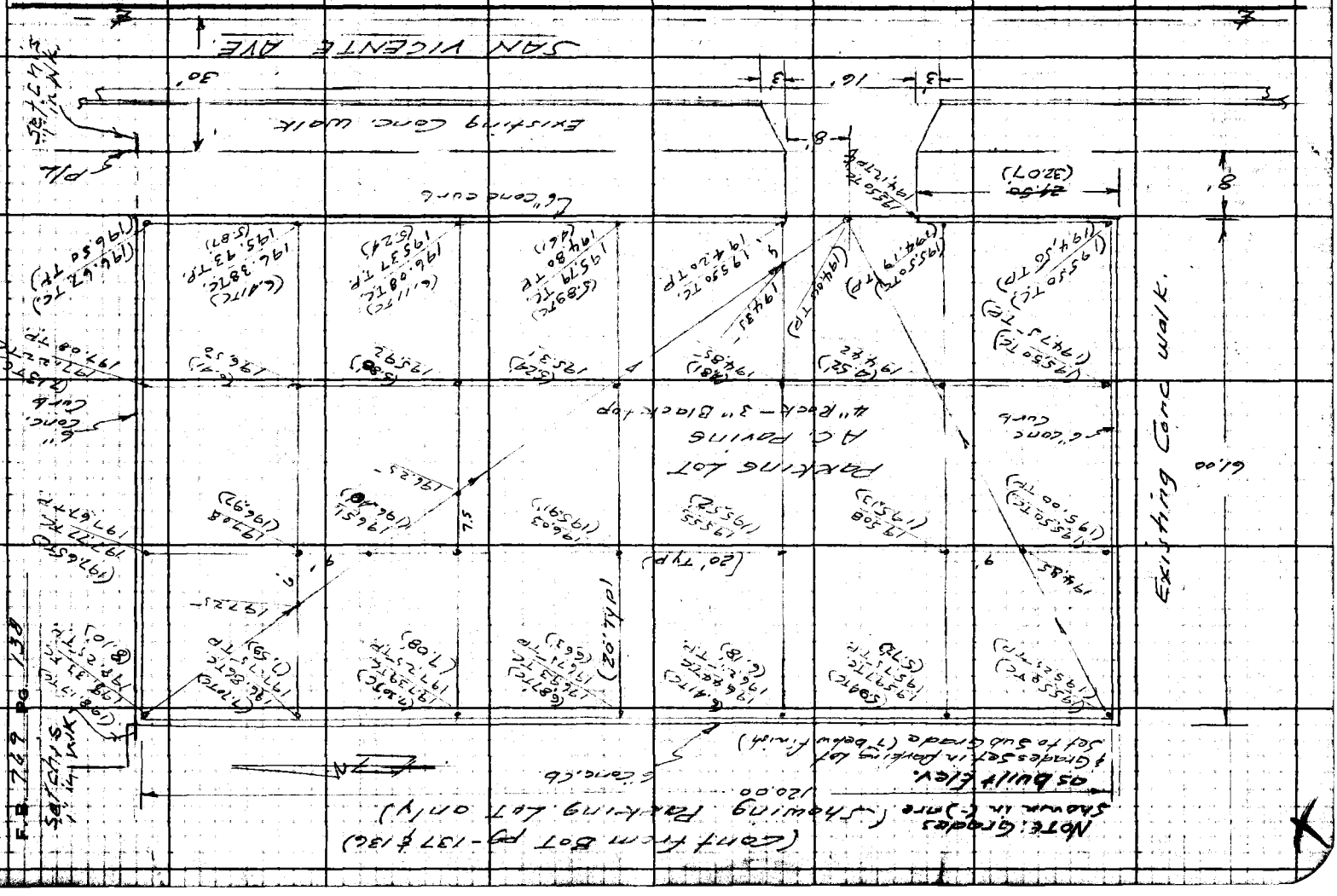

Notes Ck'd by W. J. BRENNER	Survey of WEST HOLLYWOOD PARK	F. B. 769 PG. 139
Map No. Surv. Div. #4-108	JN 0054.83 Tape 0225 Std 68 °F	
Office Work T. H. BURNS	Surveyed by R. B. HOBSON	
Checked	Notes R.B.H. Date 1-29-65	
Date	Indexed C. J. GALLI	

BOUNDARY SURVEY
FOR
PROPOSED ADDITION
TO
WEST HOLLYWOOD PARK
(LOTS 7, 8, 9, 10, 11, 12 & A PORTION OF LOT 6 - TR. Nº 5939, M.B. 62-43, 44)

WEST HOLLYWOOD PARK
J.N. 0054.83

REF.: C.S.B. 1445
F.B. 769
TR. Nº 3916
TR Nº 5939

JANUARY 29TH, 1965
HOBSON
FRONK
SONNENSCHEIN
CROWDER

Note: Any Additions or Changes on This Sheet Must be Made or Circled in Red Ink With Date and Name of Person Making Change.

PLEASE RETURN TO
LOS ANGELES COUNTY ENGINEER
403 LOS ANGELES COUNTY ENGINEERING BLDG.
Do not extend this side of this line.

76F3098 CE #310 6-63

F. B. 769 PG 140

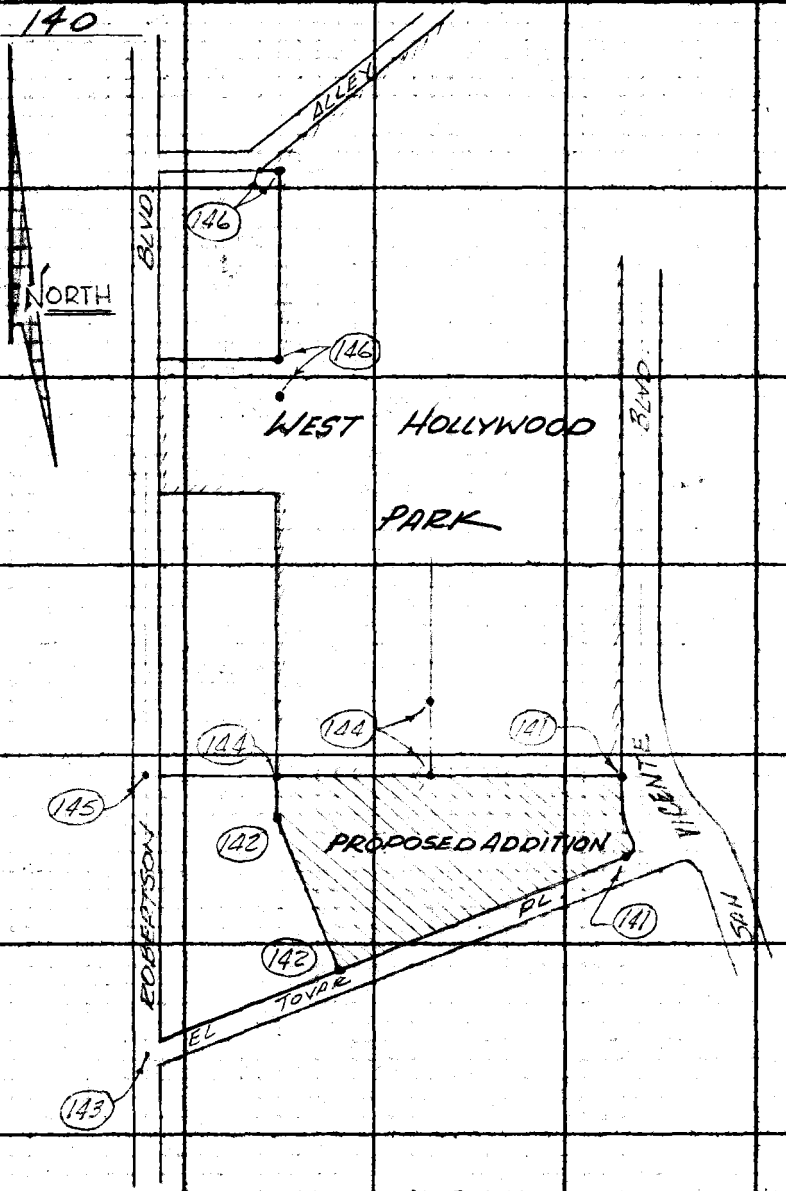

INDEX
WEST HOLLYWOOD PARK
J.N. 005433
No SCALE
CIRCLED Nos INDICATE PAGE

PLEASE RETURN TO
LOS ANGELES COUNTY ENGINEER
403 Los Angeles County Engineering Bldg.

Do not extend this side of this line.

Note: Any Additions or Changes on This Sheet Must Be Made or Circled in Red Ink With Date and Name of Person Making Change.

22-B-3

Notes Ck'd by W. J. BRENNER	Survey of WEST HOLLYWOOD PARK
Map No. Surv. Div. #2-108	JN 0054.83 Tape 0225 Std 68° °F
Office Work T. H. BURNS	Surveyed by R. B. HOBSON
Checked	Notes R. B. H. Date 1-29-65
Date	Indexed C. J. GALLI

F. B. 769 Pg. 141

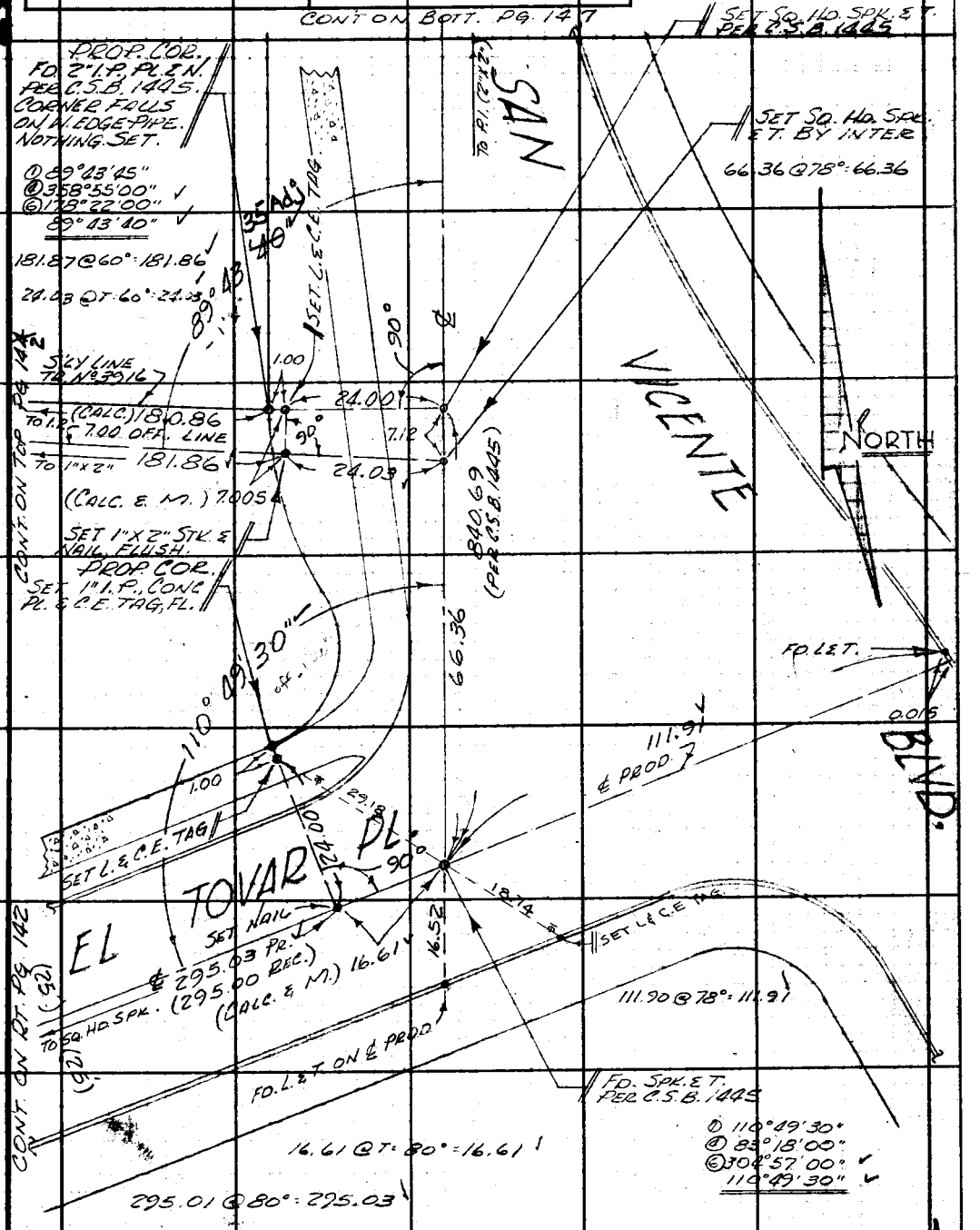

Note: Any Additions or Changes on This Sheet Must be Made or Circled in Red Ink With Date and Name of Person Making Change.

Do not extend this side of this line.

PLEASE RETURN TO
LOS ANGELES COUNTY ENGINEER
403 LOS ANGELES COUNTY ENGINEERING BLDG.

76F3098 CE #310 6-63

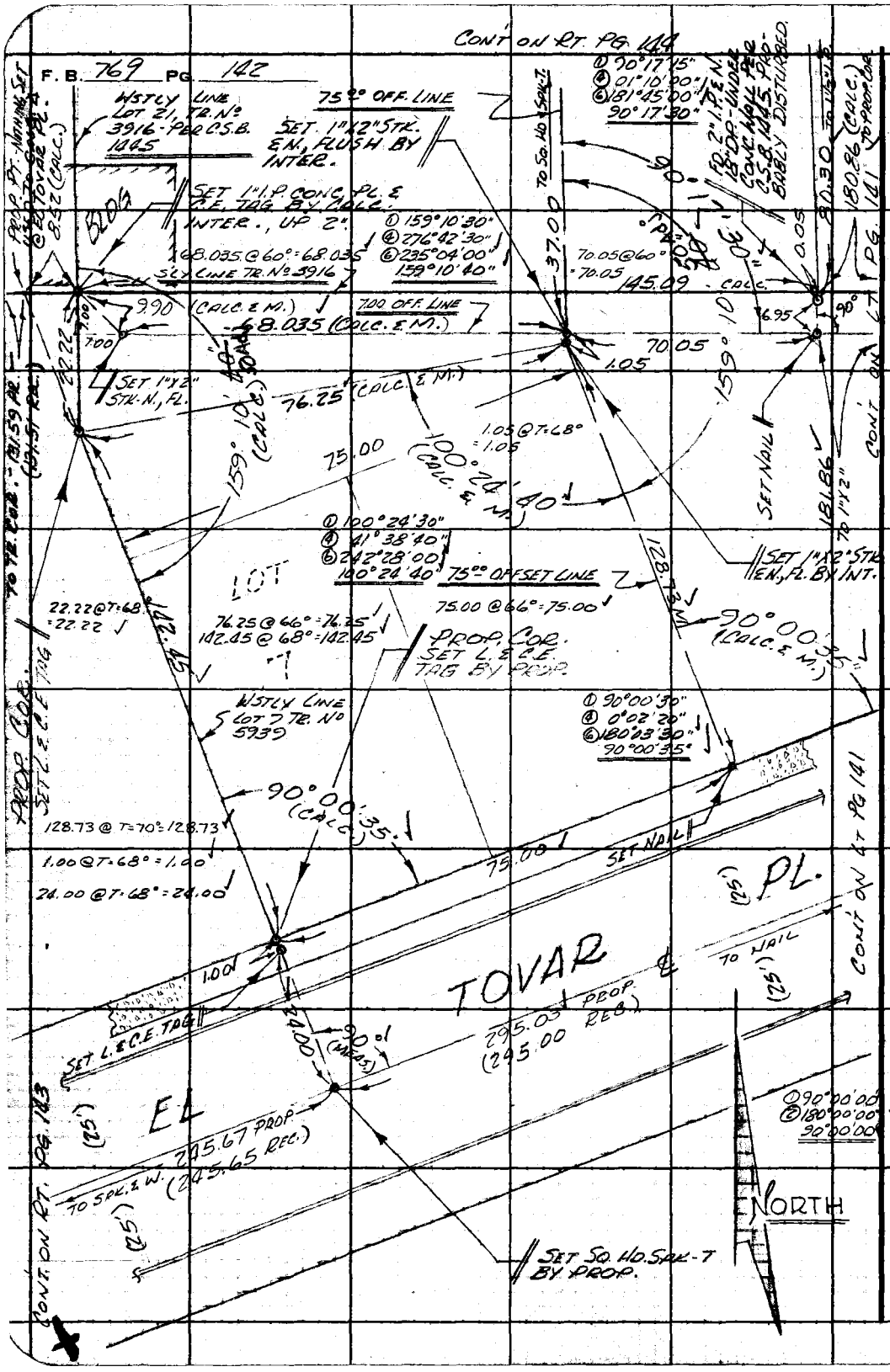

PLEASE RETURN TO
LOS ANGELES COUNTY ENGINEER
403 LOS ANGELES COUNTY ENGINEERING BLDG.
Do not extend this side of this line.

Note: Any Additions or Changes on This Sheet Must be Made or Circled in Red Ink With Date and Name of Person Making Change.

22-B-3

Notes Ck'd by W. J. BRENNER	Survey of WEST HOLLYWOOD PARK	F. B. 769 Pg. 143
Map No. Surv. Div. #2-108	JN 005483 Tape 0225 Std 68 °F	
Office Work J. H. BURNS	Surveyed by R. B. HOBSON	
Checked	Notes R. B. H. Date 2-5-65	
Date	Indexed C. J. GALLI	

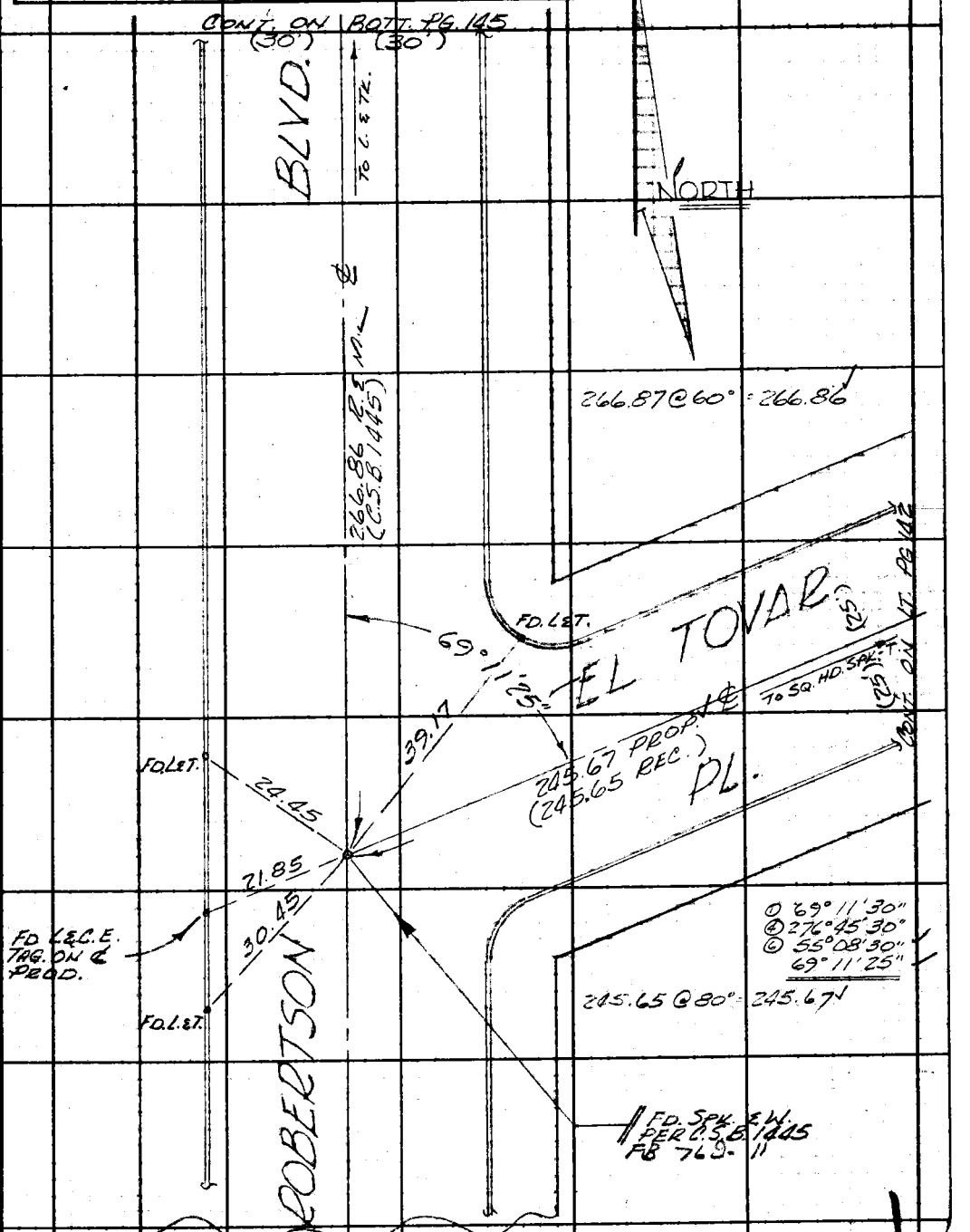

Note: Any Additions or Changes on This Sheet Must be Made or Circled in Red Ink With Date and Name of Person Making Change.

PLEASE RETURN TO
LOS ANGELES COUNTY ENGINEER
403 LOS ANGELES COUNTY ENGINEERING BLDG.

Do not extend this side of this line.

76F3095 CE #310 6-63

PLEASE RETURN TO
LOS ANGELES COUNTY ENGINEER
403 LOS ANGELES COUNTY ENGINEERING BLDG.

Note: Any Additions or Changes on This Sheet Must be Made or Circled in Red Ink With Date and Name of Person Making Change.

Do not extend this side of this line.

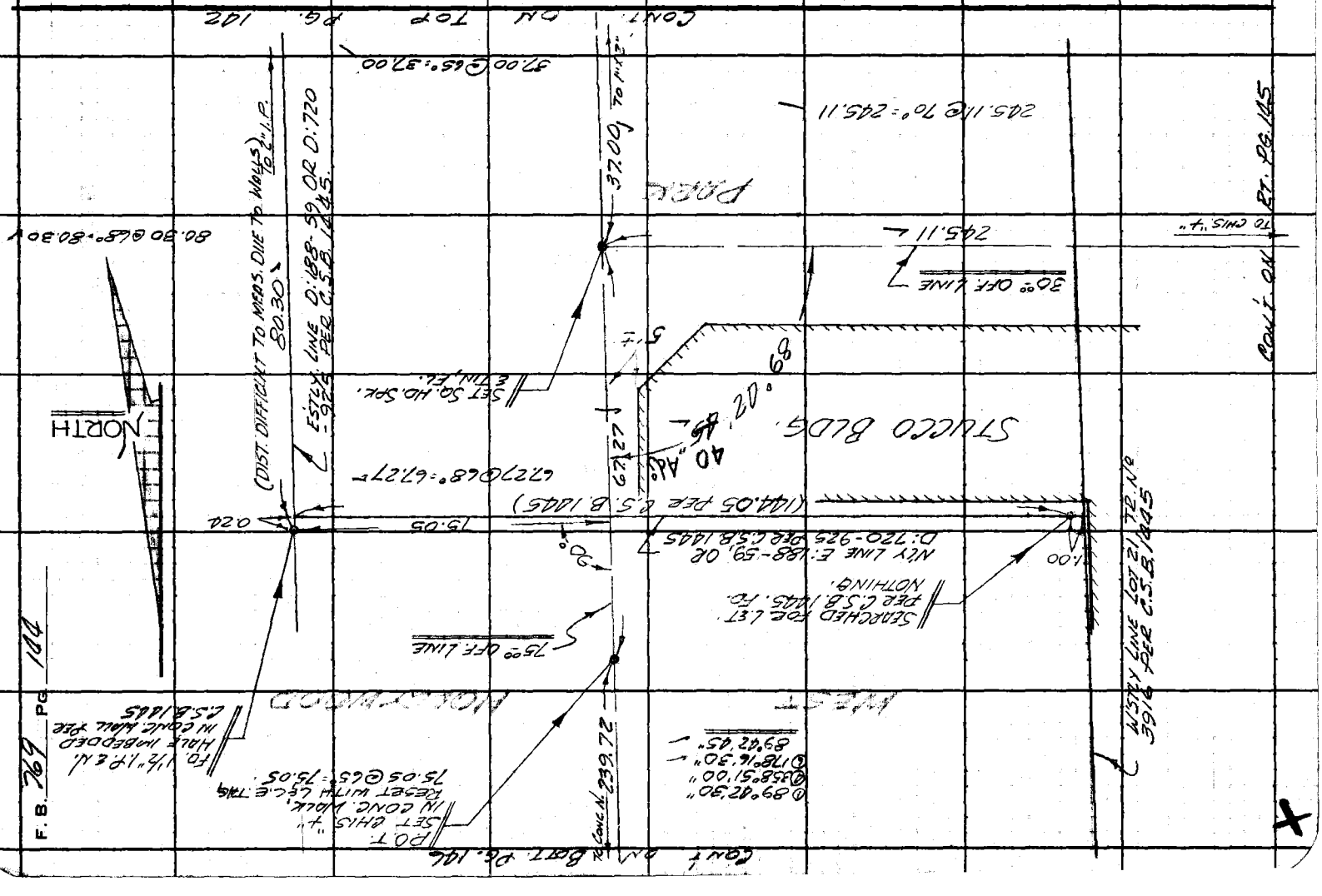

Notes Ck'd by W. J. BRENNER	Survey of WEST HOLLYWOOD PARK	F. B. 769 PG. 145
Map No. Surv. Div. #4-108	JN 0054.83 Tape 0225 Std 68 °F	
Office Work E. H. BURNS	Surveyed by R. B. HOBSON	
Checked	Notes R.B.H. Date 2-3-65	
Date	Indexed G. J. GALLI	

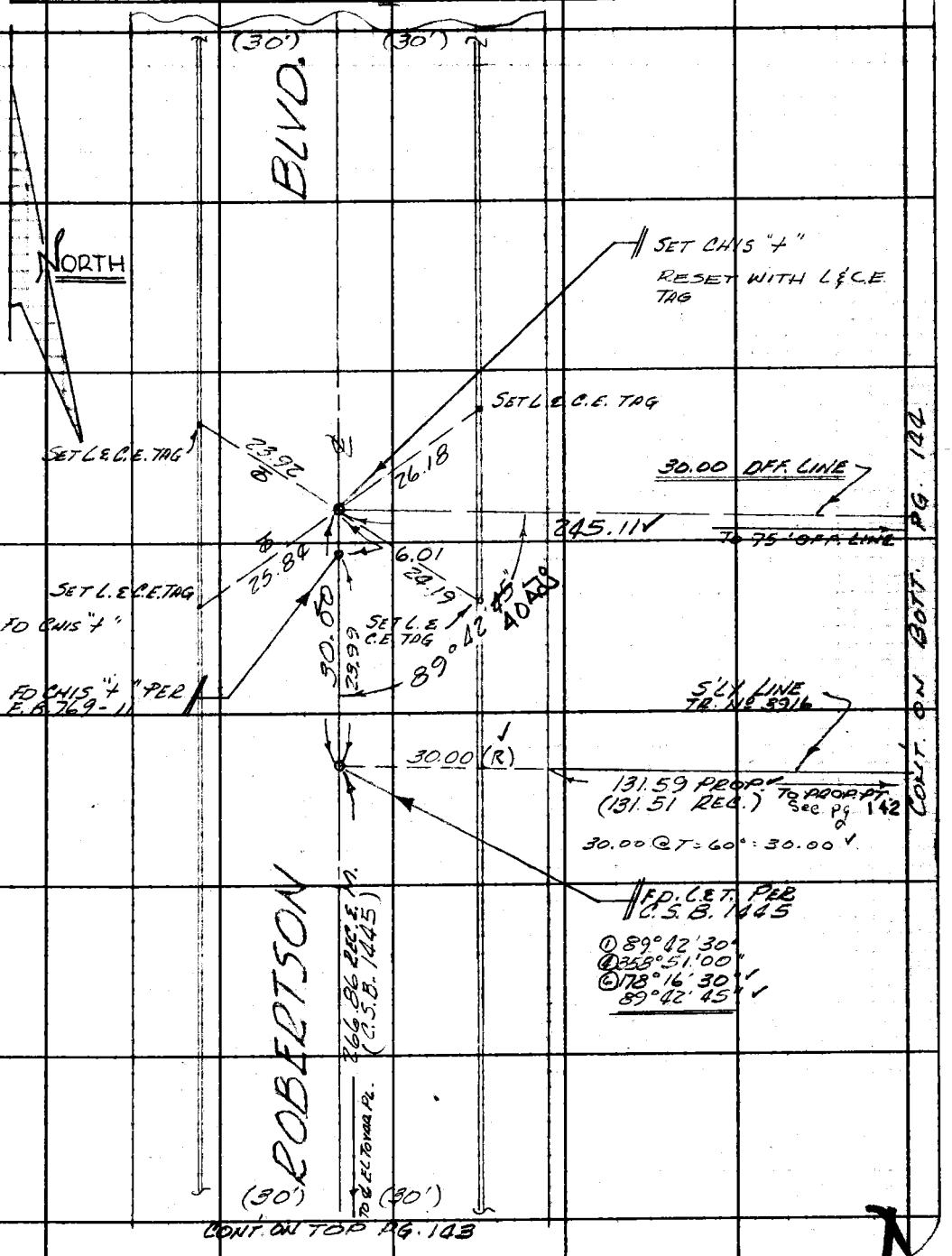

Note: Any Additions or Changes on This Sheet Must be Made or Circled in Red Ink With Date and Name of Person Making Change.

PLEASE RETURN TO
LOS ANGELES COUNTY ENGINEER
403 LOS ANGELES COUNTY ENGINEERING BLDG.

Do not extend this side of this line.

76F309S CE #310 6-63

F. B. 769 PG. 146

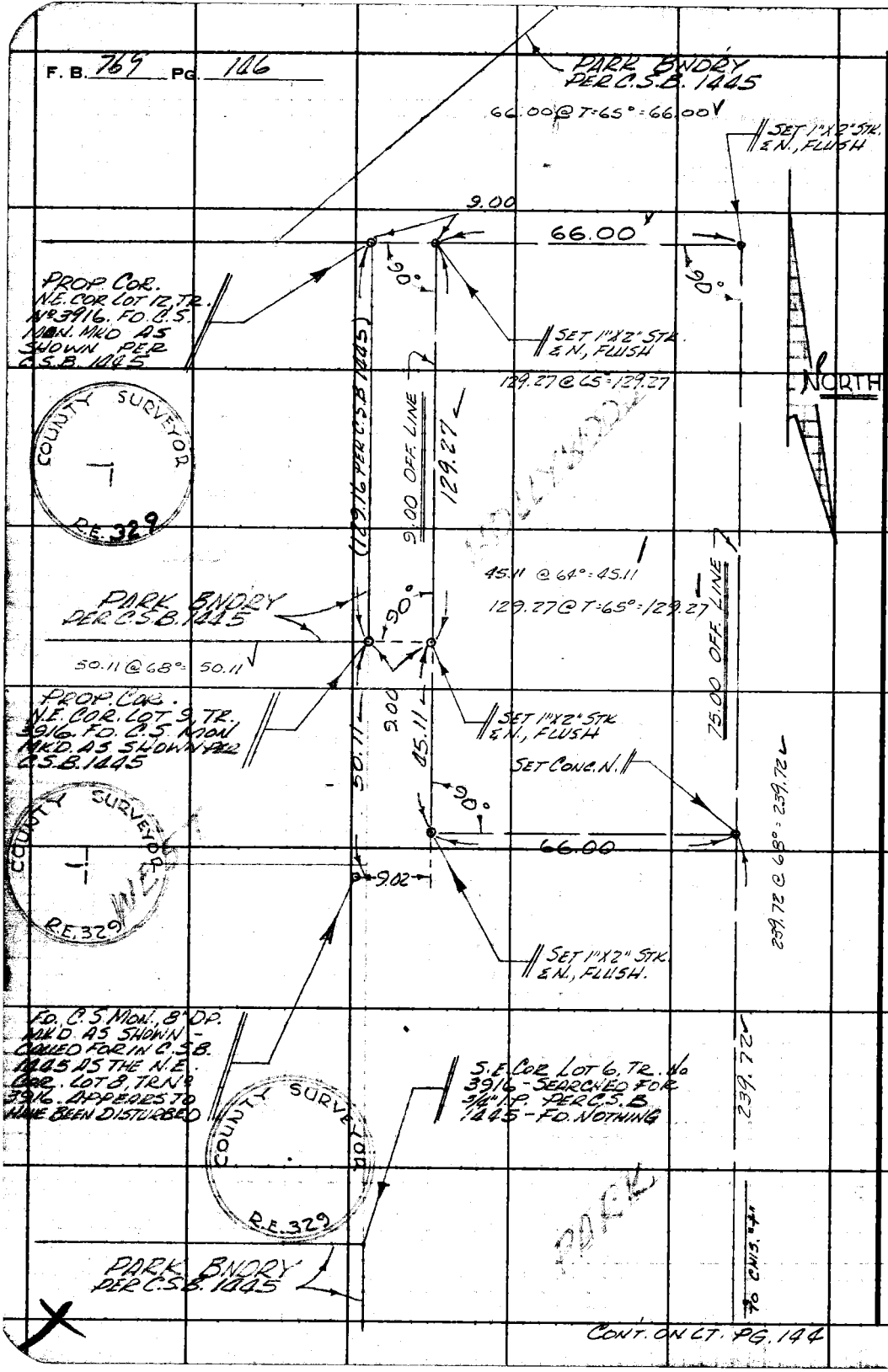

PLEASE RETURN TO
LOS ANGELES COUNTY ENGINEER
403 LOS ANGELES COUNTY ENGINEERING BLDG.
Do not extend this side of this line.

Note: Any Additions or Changes on This Sheet Must be Made or Circled in Red Ink With Date and Name of Person Making Change.

CONT. ON LT. PG. 144

Notes Ck'd by W. J. BRENNER	Survey of WEST HOLLYWOOD PARK
Map No. Surv. Div. #4-108	JN 0054.83 Tape 0225 Std 68 °F
Office Work E. H. BURNS	Surveyed by R. B. HOBSON
Checked	Notes R. B. H. Date 2-3-65
Date	Indexed C. J. GALLI

F. B. 769 PG. 147

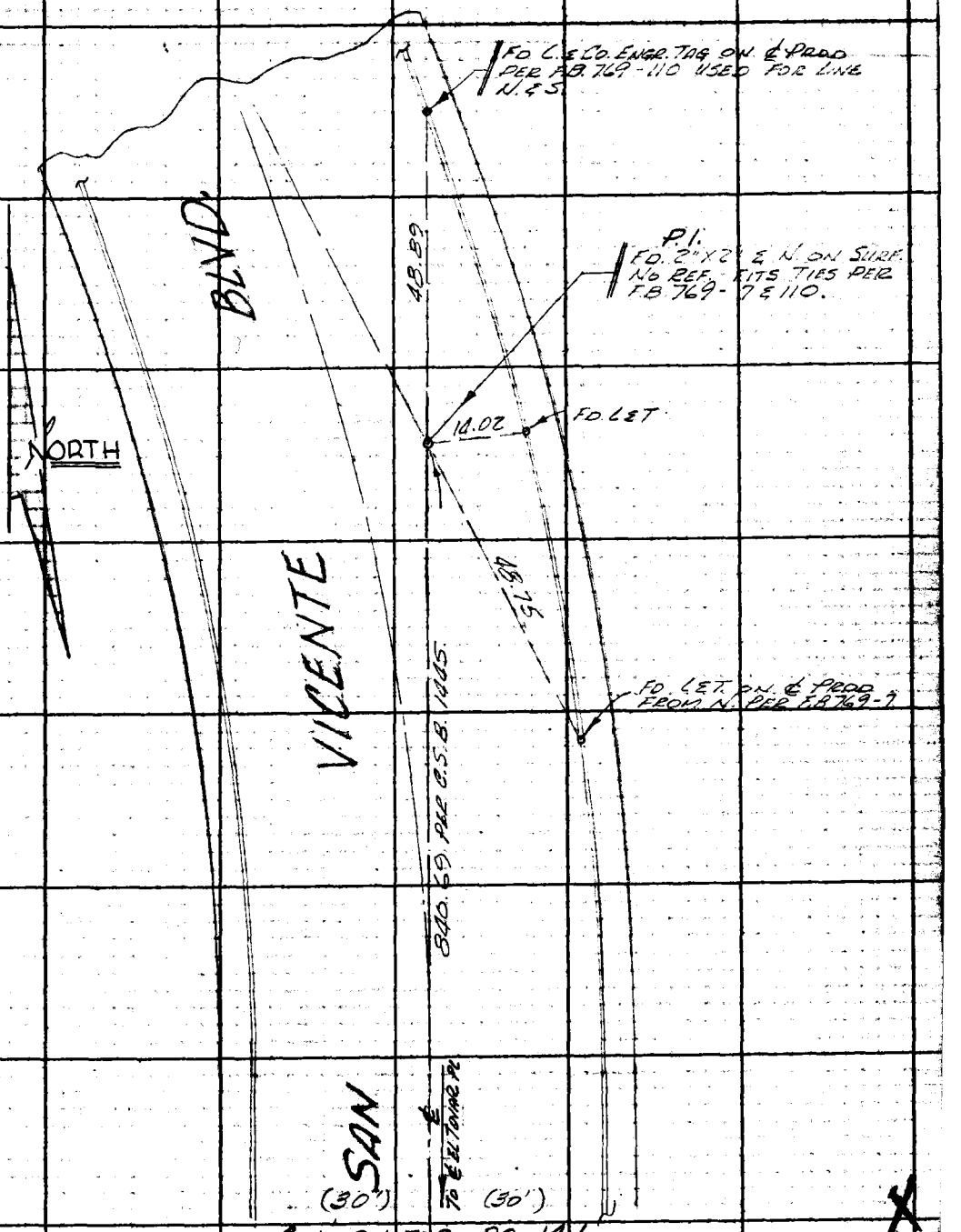

CONT ON TOP PG. 141

Note: Any Additions or Changes on This Sheet Must be Made or Circled in Red Ink With Date and Name of Person Making Change.

Do not extend this side of this line.

PLEASE RETURN TO
LOS ANGELES COUNTY ENGINEER
403 LOS ANGELES COUNTY ENGINEERING BLDG.

76F3095 CE #310 6-63

PLEASE RETURN TO
LOS ANGELES COUNTY ENGINEER
403 LOS ANGELES COUNTY ENGINEERING BLDG.

Do not extend this side of this line.

Note: Any Additions or Changes on This Sheet Must be Made or Circled in Red Ink With Date and Name of Person Making Change.

F. B. 769 Pg. 108

4

0054.83

F.B. 769 PG. 149

Profile No.	Notes Red	Plotted	Job No.	Division No.	
	Date	Date	Survey of W. Hlywd. Pk.		
X-Sec. No.	Notes Chkd. C. RUBENACKER	Checked	Survey by K. Myers	Notes Leader	Date 2-23-65
	Date MAR 17 '65	Date	Map No.	Indexed C. J. GALLI	Date MAR 11 '65

WEST HOLLYWOOD PARK
J.N. 0054.83

BENCH LEVELS
Frm. SAN VICENTE & SANTA MONICA
To MELROSE & ALMONT DR.
& RETURN

PARTY:
K. MYERS
E. LANDA
J. GOODWIN

STATION	B.S.	H.I.	F.S.	ELEV.

NOTE: ANY ADDITIONS OR CHANGES ON THIS SHEET MUST BE MADE OR CIRCLED IN RED INK, WITH DATE AND NAME OF PERSON MAKING CHANGE.

PLEASE RETURN TO
LOS ANGELES COUNTY ENGINEER
403 LOS ANGELES COUNTY ENGINEERING BLDG.

Do not extend notes this side of this line.

76-L-298 CE 307 2-63

76-L-298 CE 307 2-63

PLEASE RETURN TO
LOS ANGELES COUNTY ENGINEER
403 LOS ANGELES COUNTY ENGINEERING BLDG.

NOTE: ANY ADDITIONS OR CHANGES ON THIS SHEET MUST BE MADE OR CIRCLED IN RED INK, WITH DATE AND NAME OF PERSON MAKING CHANGE

Do not extend notes this side of this line.

STATION	+ B.S.	H.I.	− F.S.	ELEV.	
B.M. #83	3 14	219 12		215 98	B.M. #83, Elev. = 215.981 ADJ. 1960, San Vicente
T.P.	1 86	212 52	8 46	210 66	Blvd. & Santa monica Blvd., S.E. Cor. Bt. spk in cb., 2' E. of E. end of S.E. C.R. Per F.B. 2197-44
B.M. #1	2 34	207 39	7 47	205 05	B.M. #1, Elev. = 205.088 ADJ. 1960 San Vicente
T.P.	2 00	201 11	8 28	199 11	Blvd. (w. cb.) Bt. Spk. in cb. ± 50' N of S. Line of Exist. Tennis crt. Per F.B. 2197-44
B.M. #2	2 37	196 12	7 36	193 75	B.M. #2, Elev. = 193.885 ADJ. 1960, San
T.P.	3 80	190 25	9 67	186 45	Vicente Blvd. (w. side) Bt. Spk in cb. ± 105' N. of ℄ of Conc Steps to Recreation Bldg. No. 647, Per F.B. 2197-43
B.M. M.W.-82	2 41	187 43	5 23	185 02	B.M. M.W.-82, Elev. = 185.195 ADJ. 1960
T.P.	3 73	183 10	8 06	179 37	San Vicente Blvd. & EL-Tovar Pl. N.W. Cor. Bt. spk. in cb., N. end of C.B. Per. F.B. 2197-43
B.M. M.W.-73	4 75	180 60	7 25	175 85	B.M. M.W.-73, Elev. = 176.095 Adj 1960 Melrose Ave & San Vicente Blvd. N.W. Cor., Bt. spk in cb. N. end C.R. & S. end of C.B. Per. F.B. 2197-38 & 43

F.B. 769 Pg. 150

Job No. 005483 Division No. 11 Notes Red Plotted Profile

Survey of West Hollywood Park Date 2-23-65 Date No.

Survey by K.M. Notes E.L. Notes Chkd. Checked X-Sec.

Indexed C. J. GALLI Date Date Date No.

76-L-298 CE 307 2-63

PLEASE RETURN TO
LOS ANGELES COUNTY ENGINEER
403 LOS ANGELES COUNTY ENGINEERING BLDG.

NOTE: ANY ADDITIONS OR CHANGES ON THIS SHEET MUST BE MADE OR CIRCLED IN RED INK, WITH DATE AND NAME OF PERSON MAKING CHANGE.

Do not extend notes this side of this line.

STATION	B. S.	H. I.	F. S.	ELEV.	
CONT		180 60			
T.P.	5 62	183 09	3 13	177 47	T.P.
T.P.	6 57	187 16	2 50	180 59	T.P.
T.P.	7 45	193 39	1 22	185 94	T.P.
B.M.M.W. 75	8 20	200 90	0 69	192 70	B.m. m.w. 75, Elev. = 192.735 (Adj. 1960)
T.P.	8 17	206 92	2 15	198 75	Melrose Ave & Robertson Blvd.
T.P.	7 93	212 86	1 99	204 93	N.W. Cor., Bt. spk in cb. 6' w. of
T.P.	5 36	215 31	2 91	209 95	W. end C.R. Per F.B. 2197-39
B.M. m.w. #76	6 68	216 44	5 55	209 76	B.m. m.w. 76 El. = 209.697
T.P.	8 84	222 97	2 31	214 13	Melrose Ave & Almont Dr. N.W.
"	6 15	228 01	1 11	221 86	Cor. Bt. spk in cb. 6' w. of W.
"	5 02	227 92	5 11	222 90	end C.R. Per F.B. 2197-38 & 39
"	4 69	226 95	5 66	222 26	
"	4 45	225 52	5 88	221 07	216 2
"	3 81	223 38	5 95	219 57	
B.M. #MW 83			7 41	215 97	B.m. #MW 83 Elev = 215.981 Adj. 1960 San Vicente Blvd & Santa Monica Blvd., S.E. Cor. Bt. spk. in cb., 2' E. of E. end of S.E. C.R. Per F.B. 2197-44

Profile No. X-Sec. No. Date MAR 17 '65 Notes Red Date Plotted Date Checked Date Job No. Survey of W. Hlywd. Pk Survey by K. Myers Map No. Indexed C. J. GALLI Date Notes Lands Date 2-23-65 Division No. 0056.53

F.B. 769 Pg. 151

F. B. 769 Pg. 152

Job No. Division No. Notes Red Plotted Profile

Survey of Date Date No.

Survey by Notes Notes Chkd. Checked X-Sec.

Indexed Date Date Date No.

STATION	B. S.	H. I.	F. S.	ELEV.

74-L-296 CE 307 2-63

PLEASE RETURN TO

LOS ANGELES COUNTY ENGINEER

403 Los Angeles County Engineering Bldg.

Do not extend notes this side of this line.

NOTE: ANY ADDITIONS OR CHANGES ON THIS SHEET MUST BE MADE OR CIRCLED IN RED INK, WITH DATE AND NAME OF PERSON MAKING CHANGE

Notes Ck'd by	Survey of San Vicente Blvd.
Map No.	JN 0095.52 Tape 0216 Std 68 °F
Office Work	Surveyed by Ken Myers
Checked	Notes K.M. Date 4-13-65
Date	Indexed [illegible]

F. B. 769 PG. 153

SAN VICENTE BLVD.

(WEST HOLLYWOOD PARK AND CIVIC CENTER AREA)

J.N. 0095.52

Sketch Showing Location of The Sherrifs Bldg., Recreation Bldg., And Tennis Court in Relation To The Existing Center Line of San Vicente Blvd.

APRIL 13, 1965

Ref: F.B. 769

Party: Myers
Landa
Goodwin

Note: Any Additions or Changes on This Sheet Must be Made or Circled in Red Ink With Date and Name of Person Making Change.

PLEASE RETURN TO
LOS ANGELES COUNTY ENGINEER
403 LOS ANGELES COUNTY ENGINEERING BLDG.

Do not extend this side of this line.

76F3095 CE #310 6-63

F. B. 769 PG. 154

1) 50°-00'-00"
2) 100°-00'-00"
Δ V.= 50°-00'-00"

1) 89°-50'-00"
2) 179°-40'-20"
Δ V.= 89°-50'-10"

1) 89°-56'-20"
2) 179°-52'-20"
Δ V.= 89°-56'-10"

T= 68°
190.74' @ Lev.= 190.74'
186.25' " " = 186.25'
38.29' " " = 38.29'

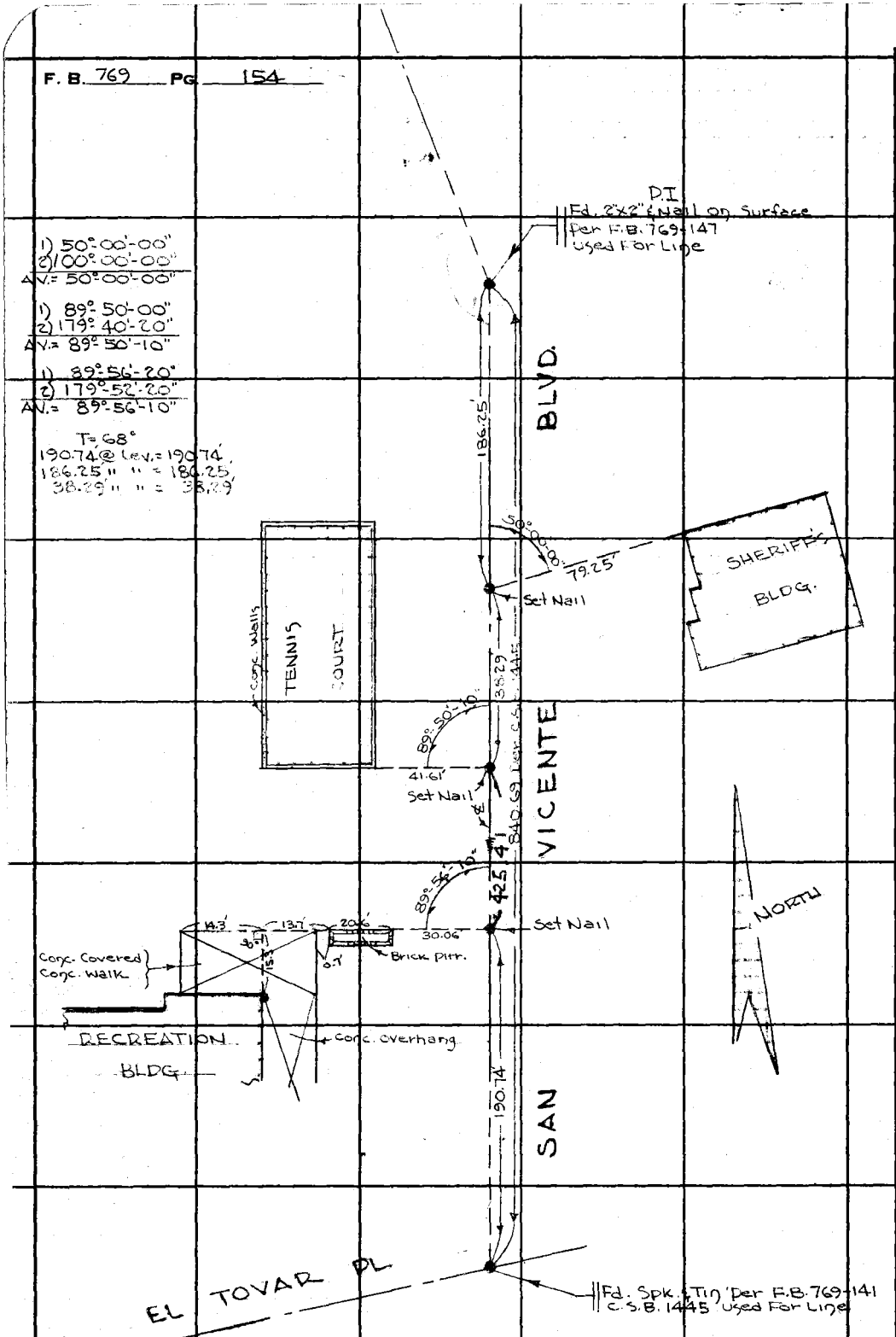

PLEASE RETURN TO
LOS ANGELES COUNTY ENGINEER
403 LOS ANGELES COUNTY ENGINEERING BLDG.

Do not extend this side of this line.

Note: Any Additions or Changes on This Sheet Must be Made or Circled in Red Ink With Date and Name of Person Making Change.

Notes Ck'd by Knowles	Survey of W. Hollywood Park	F. B. 769 PG. 125
Map No.	JN 8819.12 Tape 0253 Std 68 °F	
Office Work	Surveyed by H.H. Spriggs	
Checked	Notes HHS Date 5-9-66	
Date	Indexed C. J. GALLE NOV 18 '66	

West Hollywood Park

El Tovar Parking Lot

J.N. 8819.12

Retracement of West Pl - 190' ± N/o ℄ of El Tovar Place - 3 Pl Mon's.

Also Ties as shown.

Ref. F.B. 769 - 141-142

H.H. Spriggs
M.A. Walsh
N. Smith
A. Workman

Note: Any Additions or Changes on This Sheet Must be Made or Circled in Red Ink With Date and Name of Person Making Change.

Do not extend this side of this line.

PLEASE RETURN TO
LOS ANGELES COUNTY ENGINEER
403 Los Angeles County Engineering Bldg.

76F309S CE#310 1-65

F. B. 769 PG 156

1.00 Level @ 58 = 1.00
142.45 " " " " = 142.45
22.22 " " " " = 22.22
295.05 " " " 58° = 295.03
24.00 " " " 58° = 24.00

22.8.3

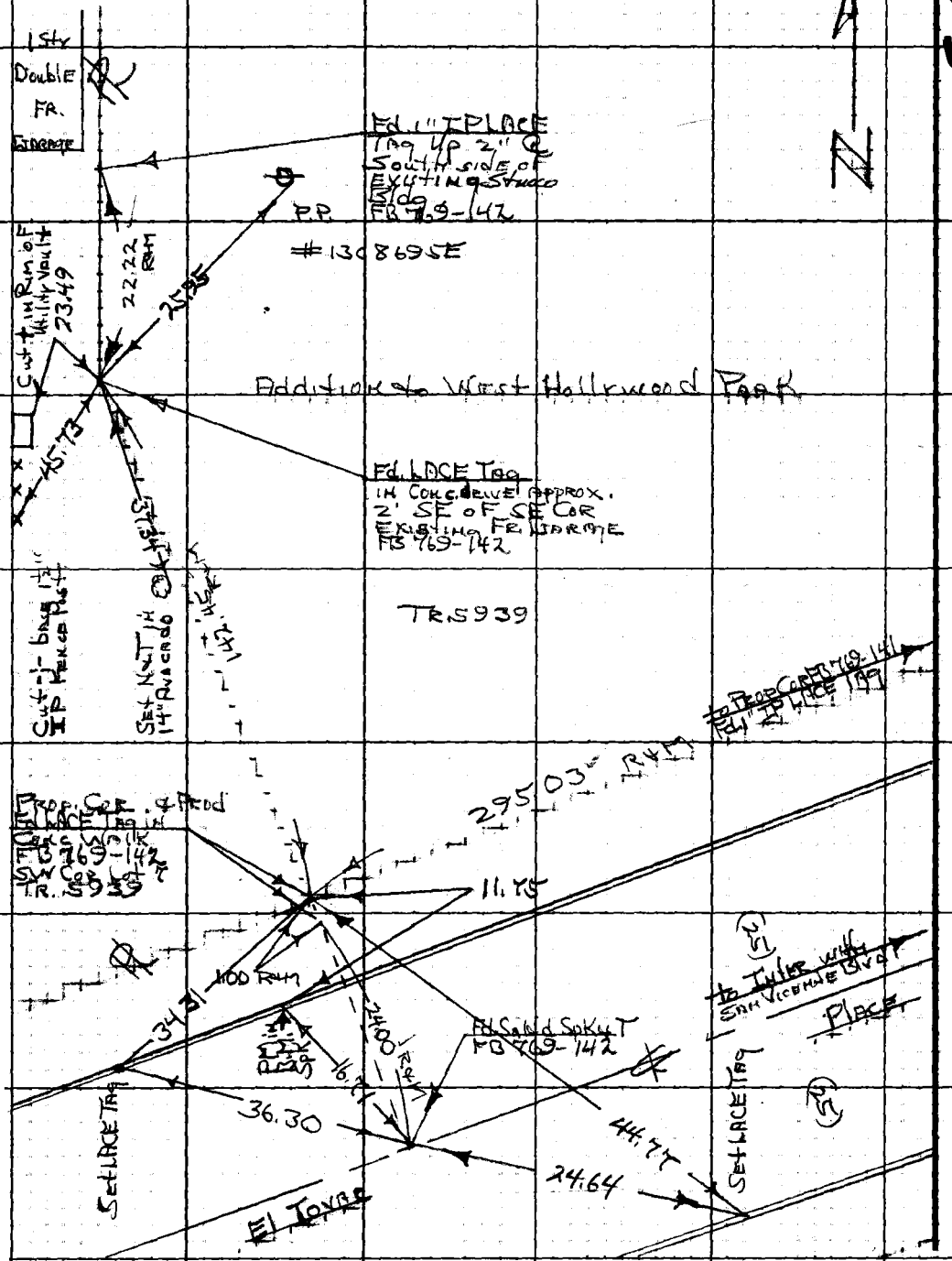

PLEASE RETURN TO
LOS ANGELES COUNTY ENGINEER
403 LOS ANGELES COUNTY ENGINEERING BLDG.

Do not extend this side of this line.

Note: Any Additions or Changes on This Sheet Must be Made or Circled in Red Ink With Date and Name of Person Making Change.

F. B. 769 Pg. 157

Profile No. ____ X-Sec. No. ____ | Notes Red ____ Date ____ Notes Chkd. Kennedy Date ____ | Plotted ____ Date ____ Checked ____ Date ____ | Job No. 88912 Division No. ____ | Survey of W. Hollywood Pk. - El Tovar Parking Lot | Survey by Spriggs Notes Walsh Date 5-10-66 | Map No. ____ Indexed C. J. GALLI Date MAY 15 '66

J.N. 88912

WEST HOLLYWOOD PARK
EL TOVAR PARKING LOT

H. H. SPRIGGS
M. A. WALSH JR.
N. SMITH
A. R. WORKMAN

STATION	B. S.	H. I.	F. S.	ELEV.

NOTE: ANY ADDITIONS OR CHANGES ON THIS SHEET MUST BE MADE OR CIRCLED IN RED INK, WITH DATE AND NAME OF PERSON MAKING CHANGE.

Do not extend notes this side of this line.

PLEASE RETURN TO
LOS ANGELES COUNTY ENGINEER
403 Los Angeles County Engineering Bldg.

76-L-298 CE 307 2-63

76-L-298 CE 307 2-63

PLEASE RETURN TO
LOS ANGELES COUNTY ENGINEER
403 LOS ANGELES COUNTY ENGINEERING BLDG.

NOTE: ANY ADDITIONS OR CHANGES ON THIS SHEET MUST BE MADE OR CIRCLED IN RED INK, WITH DATE AND NAME OF PERSON MAKING CHANGE

Do not extend notes this side of this line.

STATION	B.S.	H.I.	F.S.	ELEV.	
BM # 83	4 995	220 975		215 98	BM # 83 - Elev 215.981 Adj 1960 FB 2197-44
TP	0 560	215 465	6 070	214 905	SAN VICENTE & SANTA MONICA BLVDS - S.E. COR
TP	1 630	210 985	6 110	209 355	Bt. Spk in cb. - 2° E of E. Cb. Ret
BM # 1	3 185	208 210	5 960	205 025	BM # 1 - Elev 205.09 Adj 1960 - FB 2197-44
TP	1 740	204 220	5 730	202 480	Elev 205.05 FB 769-150 - SAN VICENTE BLVD
TP	1 280	199 660	5 840	198 380	W. cb - Bt. Spk in cb 50'± N. of S. LINE
					EXISTING TENNIS COURTS
BM # 2	5 460	199 170	5 950	193 710	BM # 2 Elev 193.75 FB 769-150
TP	2 345	195 685	5 830	19[illegible] 342	SAN VICENTE BLVD - W. cb. - 105'± N.
	1 150	191 045	5 790	189 89~~5~~ 9	℄ Conc. steps to Rec. Bldg # 647
BM MW 82	5 360	190 305	6 100	184 9~~45~~ 50	BM MW 82 - Elev 185.195 - FB 769-150
TP	6 140	195 945	0 500	189 8~~05~~ 10	FB 2197-43 - SAN VICENTE BLVD & El TOVAR PL.
					N.W. Cor. - Bt. Spk in cb - N. end C.B.
TBM # 1	1 390	196 785	0 550	195 ~~395~~ 400	TBM # 1 SET SPK IN Ely. pole (TRANSFORMER PLATFORM)
TBM # 2	1 815	193 455	5 145	191 64~~0~~ 5	TBM # 2 SET SPK IN lead IN N. cb. of El TOVAR PL
TP	2 555	189 965	6 045	187 41~~0~~ 5	5' W. of W. P/L PROD.
BM MW 82	6 030	190 975	5 020	184 9~~45~~ 50	BM MW 82 SEE 6 LINES ABOVE
TP	5 505	195 400	1 080	189 8~~95~~ 902	
TP	5 855	199 190	2 065	193 3~~35~~ 44	
BM # 2	6 070	199 770	5 490	193 7~~00~~ 10	BM # 2 SEE 12 LINE ABOVE
TP			1 400	198 3~~70~~ 92	

F.B. 769 PG. 158 Job No. 8819.12 Division No. Notes Red Plotted Profile
Survey of W. HOLLYWOOD PK. El TOVAR PARKING LOT Date No. X-Sec.
Survey by SPRIGGS Notes WALSH Notes Chkd Knowles Checked No.
Indexed G. J. GALLI Date Date Date

76-L-298 CE 307 2-63

PLEASE RETURN TO
LOS ANGELES COUNTY ENGINEER
403 LOS ANGELES COUNTY ENGINEERING BLDG.

NOTE: ANY ADDITIONS OR CHANGES ON THIS SHEET MUST BE MADE OR CIRCLED IN RED INK, WITH DATE AND NAME OF PERSON MAKING CHANGE.

Do not extend notes this side of this line.

STATION	B. S.	H. I.	F. S.	ELEV.		
TP	6.040	204.410		198.370 (82)		
TP	5.685	208.150	1.945	202.465 (79)		
BM #1	5.850	210.860	3.140	205.010 (25)	BM #1 Elev 205.05 F	B. 769-150
T.P.	6.065	215.405	1.520	209.340 (57)	SAN VICENTE BLVD - W. Side - Bt. Spk in cb.	
T.P	5.525	220.410	0.520	214.885 (904)	50' ± N. of S. end existing TENNIS COURT	
BM # B3			4.450	215.960 (981)	BM # B3 - Elev 215.98	1. Adj 1960 - FB 2197-4
					SAN VICENTE & SANTA MONICA BLVDS - S.E. Calz.	
					Bt. Spk in cb - 2' E. of E. cb. Ret.	

Profile Notes Red Plotted Job No. 881912 Division No.
No. X-Sec. Date Date Survey of W. HOLLYWOOD PK - EL TOVAR PARKING LOT
No. Date Notes Chkd. Checked Date Survey by Notes Date
Map No. Indexed C. J. GALLI Date

F. B. 769 Pg. 159

F. B. 769 PG. 160

Job No. _____ Division No. _____ Notes Red _____ Plotted _____ Profile

Survey of _____ Date _____ Date _____ No. _____

Survey by _____ Notes _____ Notes Chkd. _____ Checked _____ X-Sec.

Indexed _____ Date _____ Date _____ Date _____ No. _____

STATION	B. S.	H. I.	F. S.	ELEV.	

76-L-298 CE 307 2-53

PLEASE RETURN TO

LOS ANGELES COUNTY ENGINEER

403 Los Angeles County Engineering Bldg.

Do not extend notes this side of this line.

NOTE: ANY ADDITIONS OR CHANGES ON THIS SHEET MUST BE MADE OR CIRCLED IN RED INK, WITH DATE AND NAME OF PERSON MAKING CHANGE

Notes Ck'd by A. E. DART	Survey of SHER PARK LOT
Map No. B 2377	JN 0084.13 Tape 0203 Std 68 °F
Office Work M. HAMASU	Surveyed by J. TERRANOVA
Checked A. E. DART	Notes J.T. Date 1-25-67
Date AUG 22 '67	Indexed C. L. GALLI AUG 26 '67

F.B. 769 Pg. 161

SAN VICENTE PARKING LOT
SHERIFFS PARKING LOT

RETRACEMENT OF PROP. LINES

J.N. 0084.13

APRIL 1967

REF:
F.B. 769-
" 2640
R.S. 35-12

PARTY
J. TERRANOVA
C. YASU
G. HASUA
H. MITCHELL

Note: Any Additions or Changes on this Sheet Must be Made or Circled in Red Ink With Date and Name of Person Making Change

Do not extend this side of this line.

PLEASE RETURN TO
LOS ANGELES COUNTY ENGINEER
403 LOS ANGELES COUNTY ENGINEERING BLDG.

7SP3095 CF #310 5-66

F.B. 769 Pg. 162

SANTA MONICA BLVD.

164

164

165

163

SAN VICENTE BLVD.

165

PROPOSED SAN VICENTE SHERIFF'S PARK. LOT

165 1/4

166

167

167

PLEASE RETURN TO
LOS ANGELES COUNTY ENGINEER
403 LOS ANGELES COUNTY ENGINEERING BLDG.

Do not extend this side of this file.

Note: Any Additions or Changes on this Sheet Must be Made or Circled in Red Ink With Date and Name of Person Making Change

Notes Ck'd by	A. E. DART	Survey of	SHER. PARK LOT
Map No.	B 2577	JN 0084.13 Tape 0803 Std 68 °F	
Office Work	M. HAMASU	Surveyed by	J. TERRANOVA
Checked	A. E. DART	Notes	J.T. Date 4-25-67
Date	AUG 22 '67	Indexed	C. J. GALLI

F.B. 769 Pg. 168

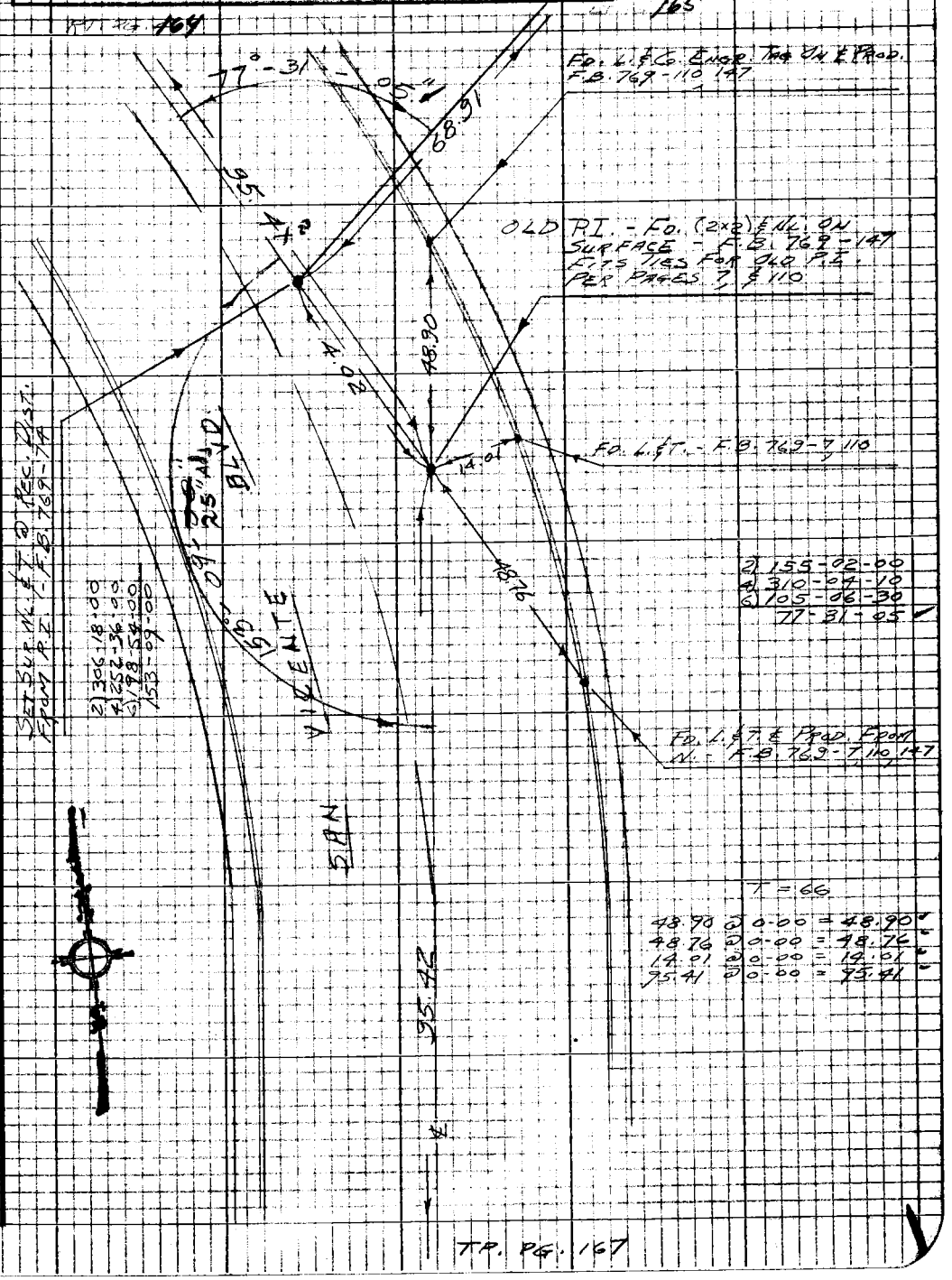

TP. PG. 167

Note: Any Additions or Changes on this Sheet Must be Made or Circled in Red Ink With Date and Name of Person Making Change

Do not extend this side of this line.

PLEASE RETURN TO
LOS ANGELES COUNTY ENGINEER
403 LOS ANGELES COUNTY ENGINEERING BLDG.

76P3098 CK #310 5-66

F.B. 769 Pg. 164

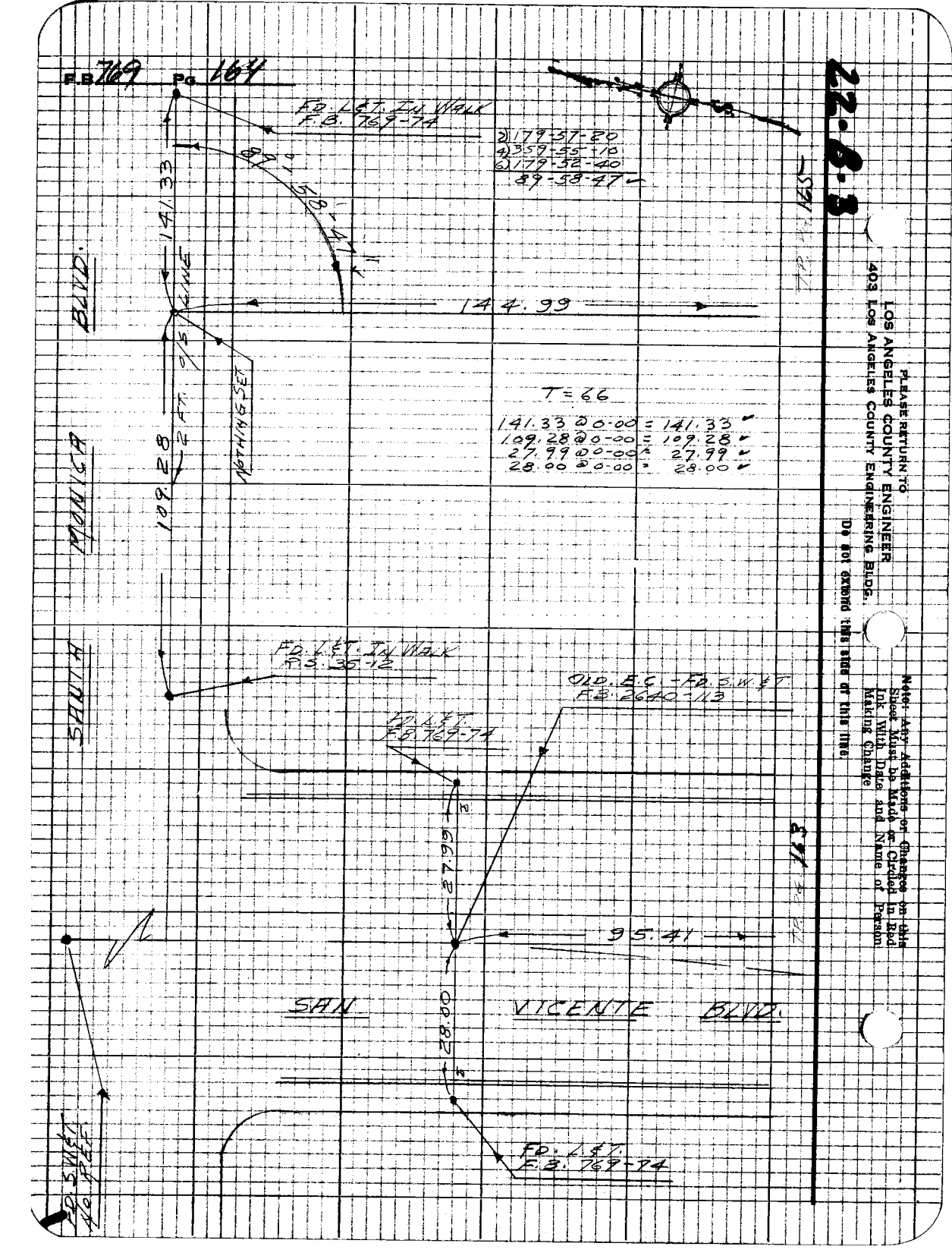

22.9.3

LOS ANGELES COUNTY ENGINEER
403 Los Angeles County Engineering Bldg.

PLEASE RETURN TO

Do not extend this side of this line.

Note: Any Additions or Changes on this Sheet Must be Made or Circled in Red Ink With Date and Name of Person Making Change

Notes Ck'd by A. E. DART	Survey of SHER. PARK. LOT	F.B. 769	Pg. 165
Map No. B-2377	JN 0084.13 Tape 0203 Std 68 °F		
Office Work M. HAMASU	Surveyed by J. TERRANOVA		
Checked A. E. DART	Notes J.T. Date 4-25-67		
Date AUG 22 '67	Indexed C. J. GALLI		

RT. PG 164

T=60

68.91 @ 0-00 = 68.91
114.83 @ 0-00 = 114.82
15.00 @ 0-00 = 15.00

T=66

130.52 @ 0-00 = 130.52
144.99 @ 0-00 = 144.99

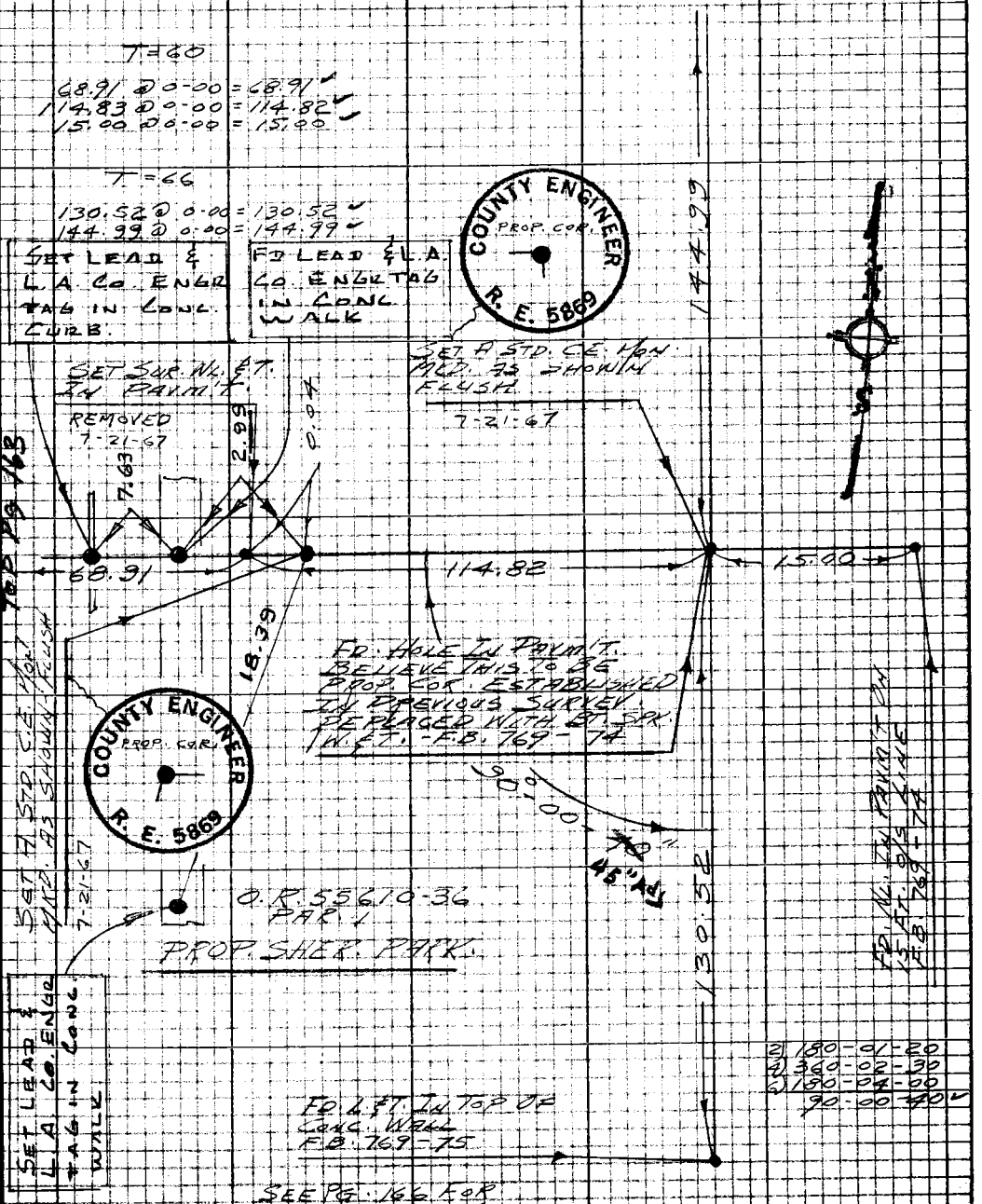

2) 180-01-20
4) 360-02-30
6) 180-04-00
90-00-40

SEE PG. 166 FOR ADDT'L SURVEY

Note: Any Additions or Changes on this Sheet Must be Made or Circled in Red Ink With Date and Name of Person Making Change

Do not extend this side of this line.

PLEASE RETURN TO
LOS ANGELES COUNTY ENGINEER
403 LOS ANGELES COUNTY ENGINEERING BLDG.

76P3098 CE #310 5-66

PLEASE RETURN TO
LOS ANGELES COUNTY ENGINEER
403 LOS ANGELES COUNTY ENGINEERING BLDG.

Do not extend this side of this line.

Note: Any Additions or Changes on this Sheet Must be Made or Circled in Red Ink With Date and Name of Person Making Change

Rt. Pg. 167

Notes Ck'd by A. E. DART	Survey of SHER. PARK LOT		F.B. 769 Pg. 167
Map No. B-2377	JN 0084.13 Tape 0203 Std 68 °F		
Office Work M. HAMASU	Surveyed by J. TERRANOVA		
Checked A. E. DART	Notes J.T.	Date 6-6-67	
Date JUN 22 '67	Indexed C. J. GALLI	JUN 7 '67	

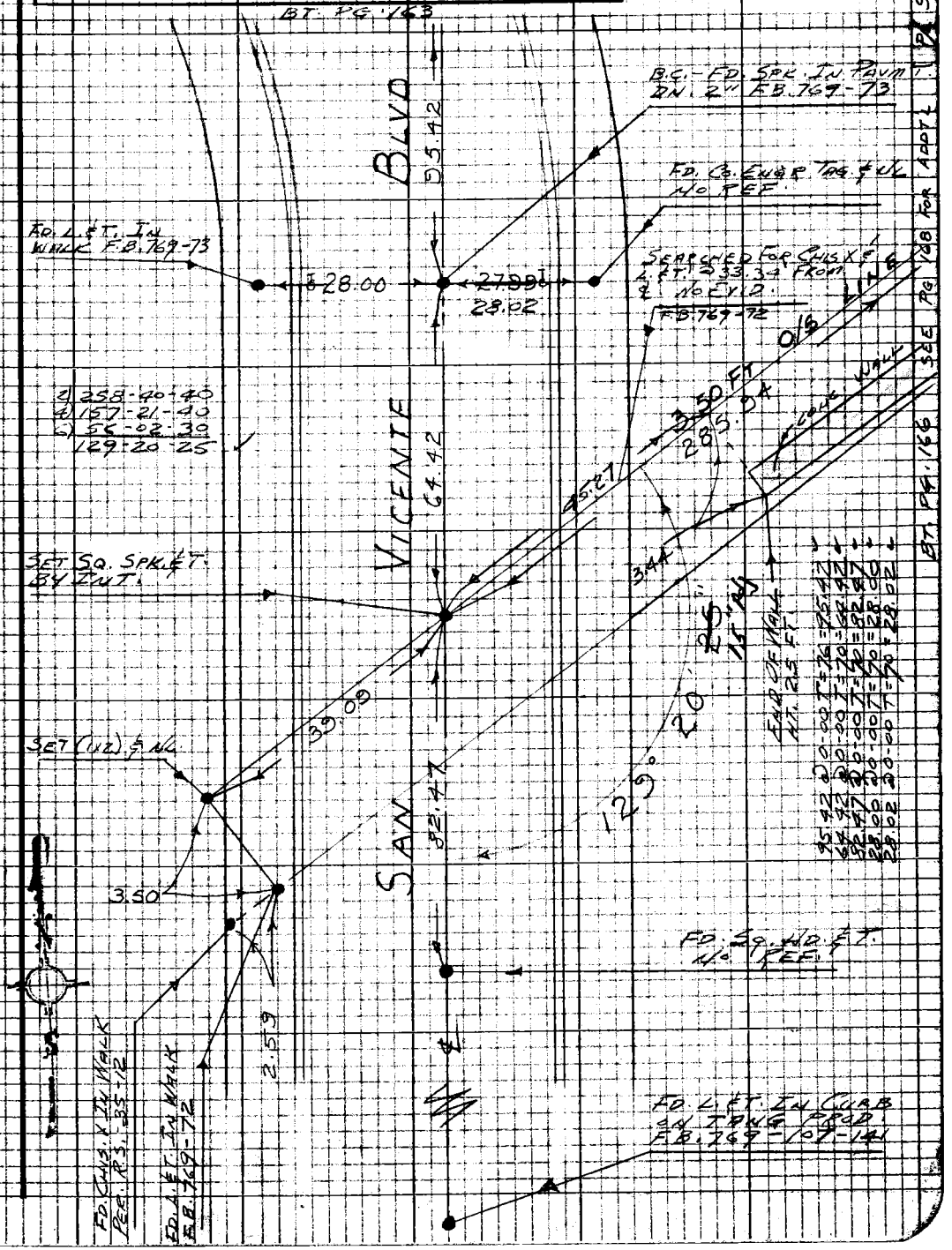

Note: Any Additions or Changes on this Sheet Must be Made or Circled in Red Ink With Date and Name of Person Making Change

Do not extend this side of this line.

PLEASE RETURN TO
LOS ANGELES COUNTY ENGINEER
403 LOS ANGELES COUNTY ENGINEERING BLDG.

76P3098 CK #310 8-66

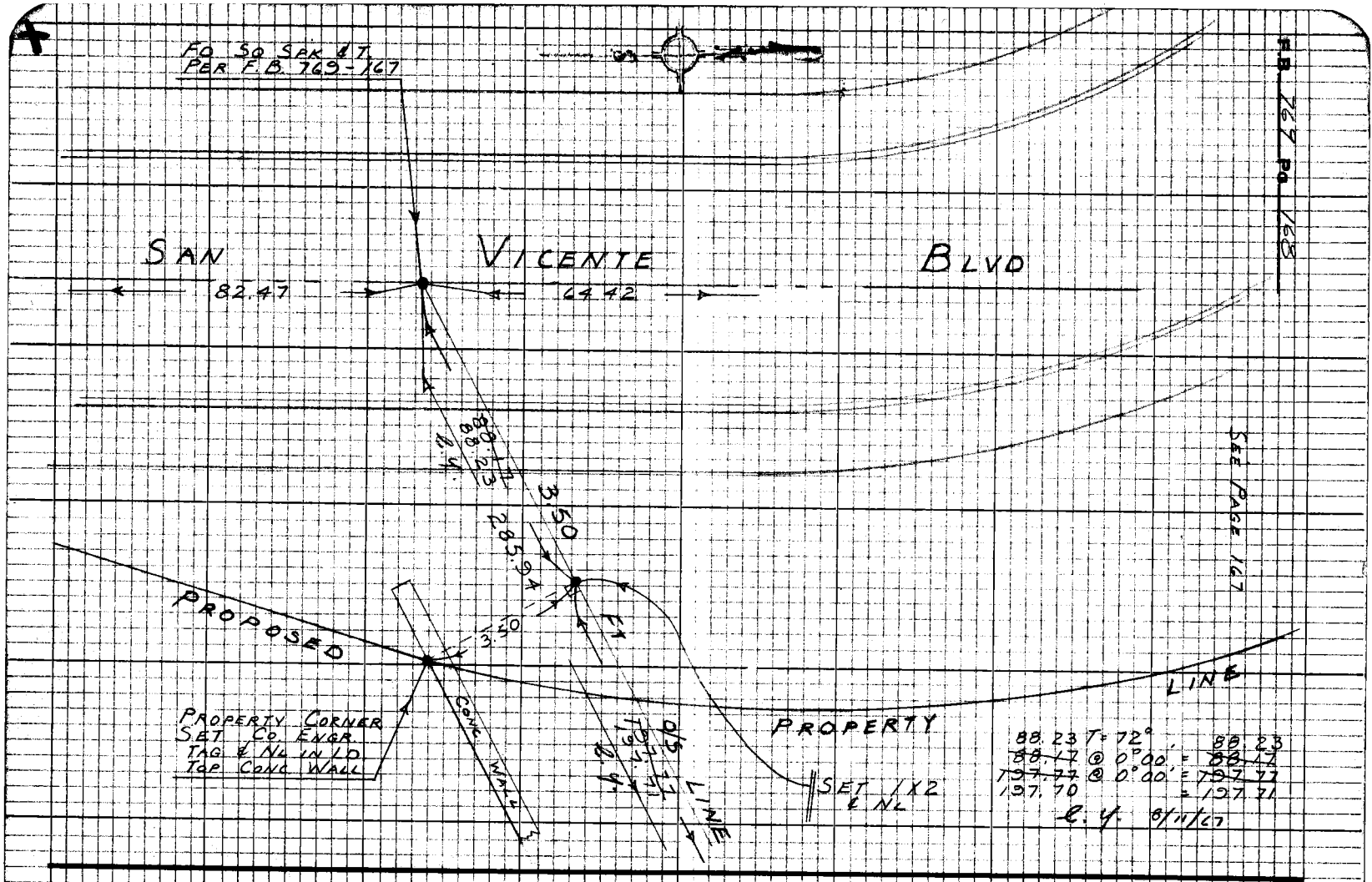

PLEASE RETURN TO
LOS ANGELES COUNTY ENGINEER
403 Los Angeles County Engineering Bldg.

Note: Any Additions or Changes on this Sheet Must be Made or Circled in Red Ink With Date and Name of Person Making Change

Do not extend this side of this line

Notes Ck'd by A. E. DART	Survey of W. HOLLY. WD SHER. STA	F. B. 769 Pg. 169
Map No.	JN 0084.13 Tape 0223 Std 68 °F	
Office Work	Surveyed by K. MYERS	
Checked	Notes K.M. Date 10-2-67	
Date	Indexed C. J. GALLI [illegible] 67	

WEST HOLLYWOOD SHERIFF'S STATION

J.N. 0084.13

OCT. 1967

RESURVEY OF THE SOUTH BOUNDARY TO DETERMINE IF THE CONC. RETAINING WALL ADJACENT TO THE SOUTH PROP. LINE IS ON COUNTY PROPERTY.

REF:
F.B. 2709
F.B. 769
C.S.B. 1445
C.S.B. 2377
R.S. 35-12

PARTY:
K. MYERS
D. LE GAULT
B. NUNEZ
J. GOODWIN

Note: Any Additions or Changes on This Sheet Must be Made or Circled in Red Ink With Date and Name of Person Making Change.

PLEASE RETURN TO
LOS ANGELES COUNTY ENGINEER
403 LOS ANGELES COUNTY ENGINEERING BLDG.
Do not extend this side of this line.

76F309S CE #310 6-63

F. B. 769 Pg. 170

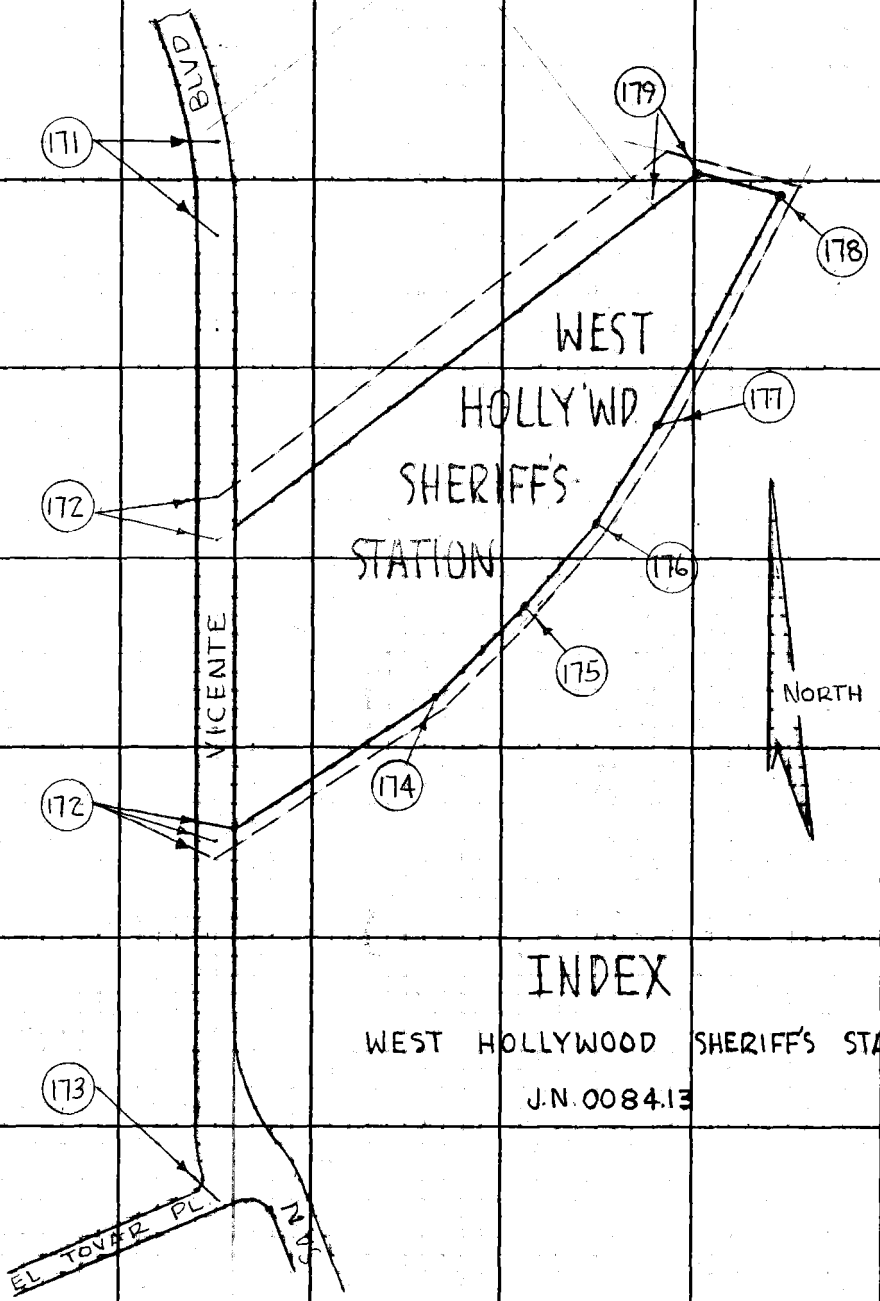

INDEX

WEST HOLLYWOOD SHERIFF'S STA.

J.N. 0084.13

LOS ANGELES COUNTY ENGINEER
403 Los Angeles County Engineering Bldg.

PLEASE RETURN TO

Do not extend this side of this line.

Note: Any Additions or Changes on This Sheet Must be Made or Circled in Red Ink With Date and Name of Person Making Change.

Notes Ck'd by A. E. DART	Survey of W. HOLLYWD SHER STA.	F. B. 769 PG. 171
Map No.	JN 0084.13 Tape 0223 Std 68 °F	
Office Work	Surveyed by K. MYERS	
Checked	Notes K.M. Date 10-2-67	
Date	Indexed C. J. GALLI	

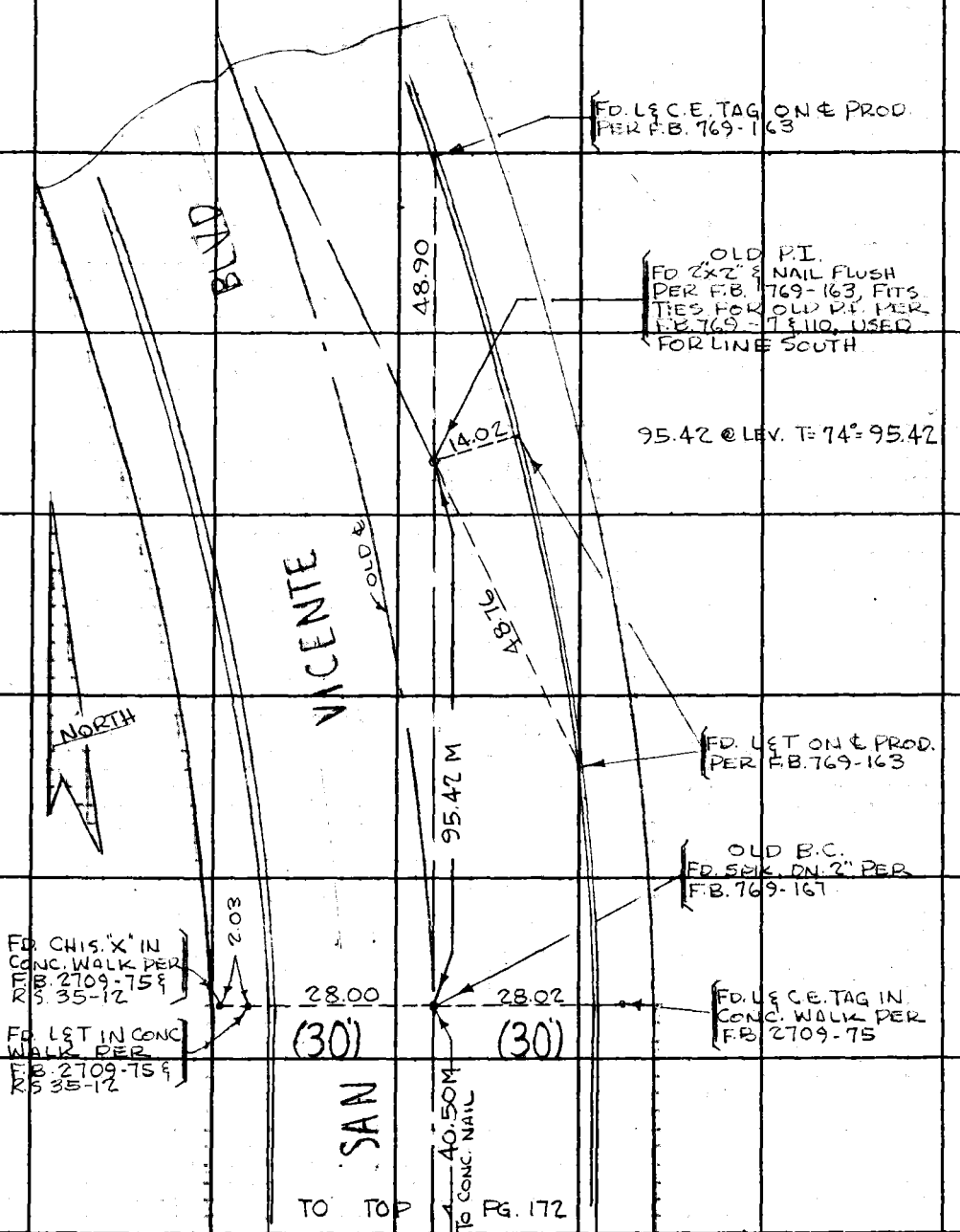

Note: Any Additions or Changes on this Sheet Must be Made or Circled in Red Ink With Date and Name of Person Making Change.

PLEASE RETURN TO
LOS ANGELES COUNTY ENGINEER
403 LOS ANGELES COUNTY ENGINEERING BLDG.

Do not extend this side of this line.

76F309S CE #310 6-63

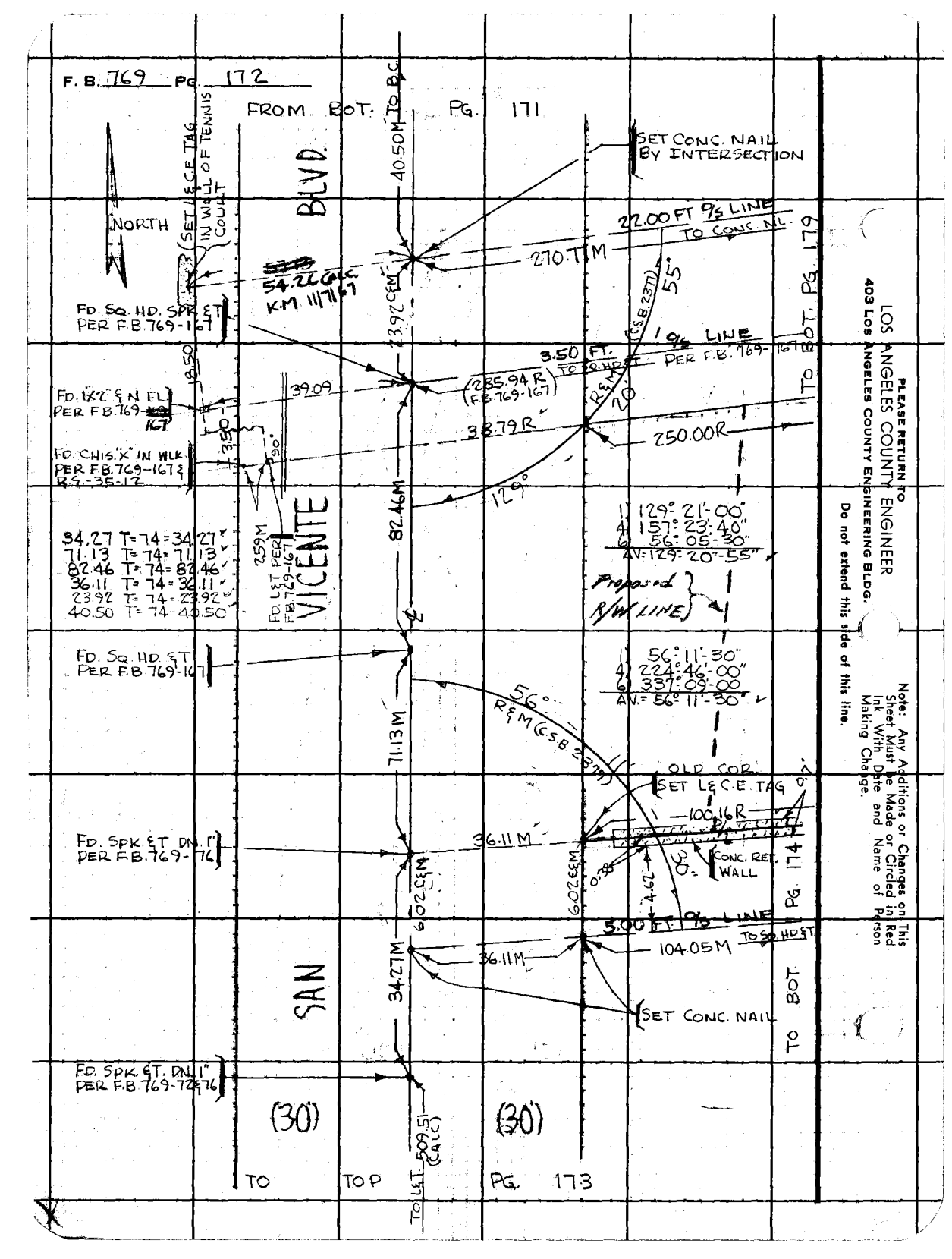
F. B. 769 Pg. 172
FROM BOT. PG. 171
NORTH
SAN VICENTE BLVD.
(SET L&C.E. TAG IN WALL OF TENNIS COURT)
FD. SQ. HD. SPK. & T PER F.B. 769-167
FD. "X" & N FL PER F.B. 769-167
FD. CHIS. "X" IN WLK PER F.B. 769-167 & R.S. 35-12
FD. L&T PER F.B. 769-167
FD. SQ. HD. & T PER F.B. 769-167
FD. SPK. & T. DN. 1" PER F.B. 769-176
FD. SPK. & T. DN. 1" PER F.B. 769-176
SET CONC. NAIL BY INTERSECTION
22.00 FT. ℄'s LINE TO CONC. NL.
270.71M
40.50M TO B.C.
23.92 CEM
54.21 C.E.
K.M. 11/71/67
55'
(C.S.B. 23M)
℄'s LINE PER F.B. 769-167
3.50 FT. TO SO. WEST
(235.94 R F.B. 769-167)
R℄M
20'
38.79R
250.00R
129°
39.09
19.50
3.50
90°
259M
82.46M
℄
34.27 T=74=34.27
71.13 T=74=71.13
82.46 T=74=82.46
36.11 T=74=36.11
23.92 T=74=23.92
40.50 T=74=40.50
1) 129° 21' 00"
4) 157° 23' 40"
6) 56° 05' 30"
AV=129° 20' 55"
Proposed R/W LINE
1) 56° 11' 30"
4) 224° 46' 00"
6) 337° 09' 00"
AV.= 56° 11' 30"
56°
R℄M (C.S.B. 23M)
71.13M
OLD COR.
SET L&C.E. TAG
100.16R
36.11M
CONC. RET. WALL
6.02 C℄M
0.35
4.67
5.00 FT. ℄'s LINE TO SO. WEST
104.05M
36.11M
SET CONC. NAIL
34.27M
6.02 C℄M
TO L&T 509.51 (24 CC)
(30')
(30')
TO BOT. PG. 179
TO BOT. PG. 174
TO TOP PG. 173
LOS ANGELES COUNTY ENGINEER
403 Los Angeles County Engineering Bldg.
PLEASE RETURN TO
Do not extend this side of this line.
Note: Any Additions or Changes on This Sheet Must be Made or Circled in Red Ink With Date and Name of Person Making Change.

Notes Ck'd by A. E. DART	Survey of W. HOLLY WD. SHER. STA.	F. B. 769 PG. 173
Map No.	JN 008413 Tape 0223 Std 68 °F	
Office Work	Surveyed by K. MYERS	
Checked	Notes KM Date 10-2-67	
Date	Indexed [illegible] 10 '67	

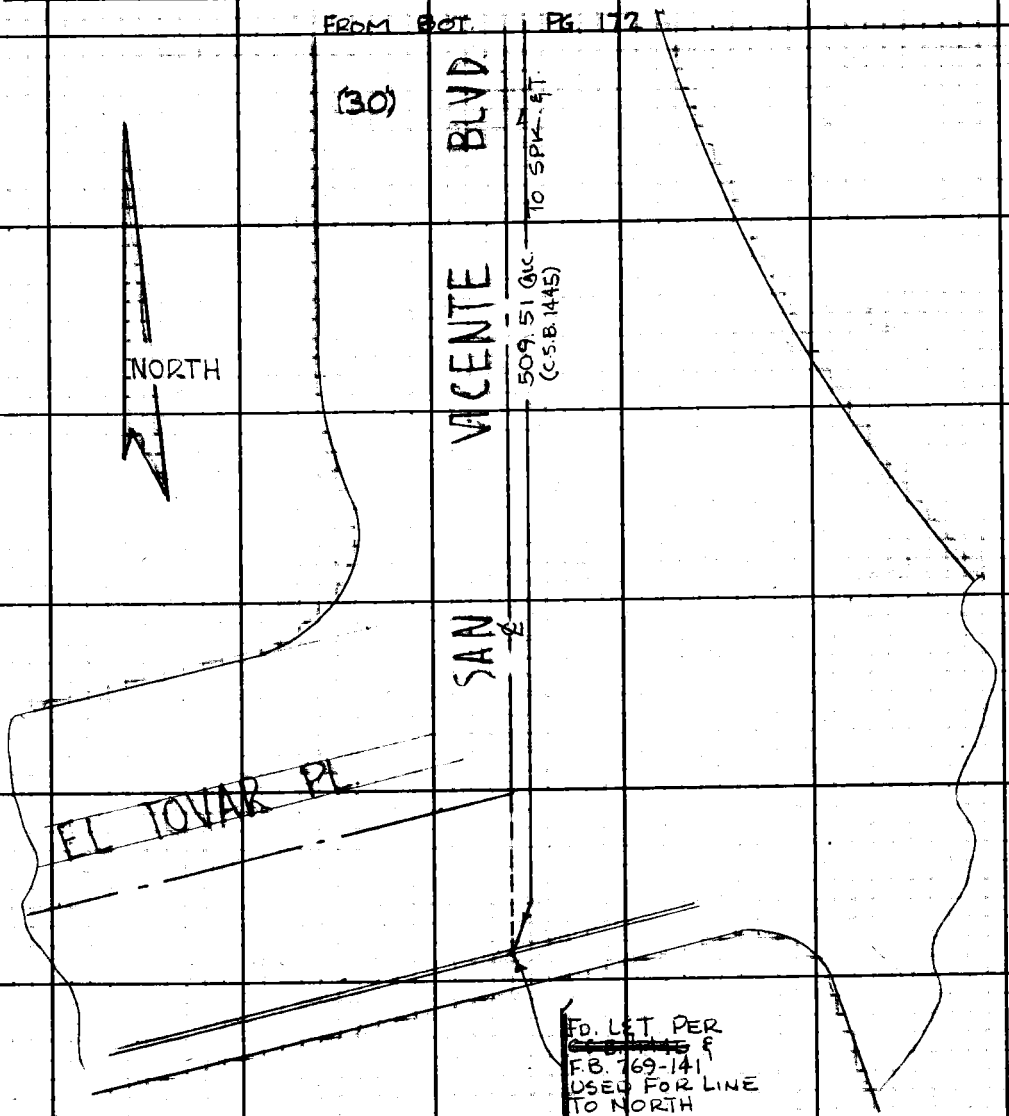

Note: Any Additions or Changes on This Sheet Must be Made or Circled in Red Ink With Date and Name of Person Making Change.

PLEASE RETURN TO
LOS ANGELES COUNTY ENGINEER
403 LOS ANGELES COUNTY ENGINEERING BLDG.

Do not extend this side of this line.

76F309S CE #310 6-63

PLEASE RETURN TO
LOS ANGELES COUNTY ENGINEER
403 LOS ANGELES COUNTY ENGINEERING BLDG.

Note: Any Additions or Changes on This Sheet Must be Made or Circled in Red Ink With Date and Name of Person Making Change.

Do not extend this side of this line.

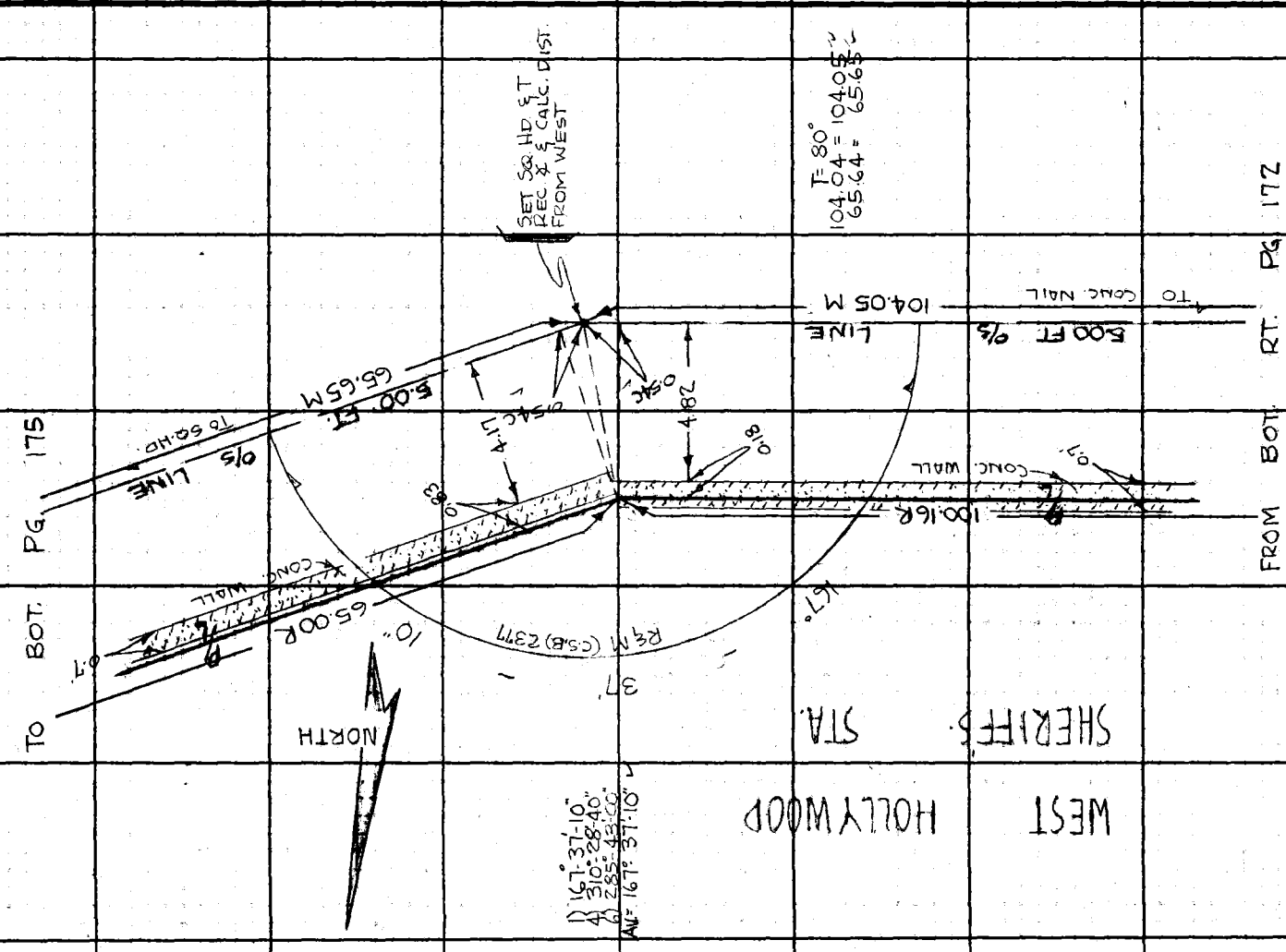

Notes Ck'd by A. E. DART	Survey of W. HOLLYWD. SHER STA.	F. B. 769 PG. 175
Map No.	JN 0084.13 Tape 0223 Std 68 °F	
Office Work	Surveyed by K. MYERS	
Checked	Notes K.M. Date 10-2-67	
Date	Indexed C. J. GALLI	

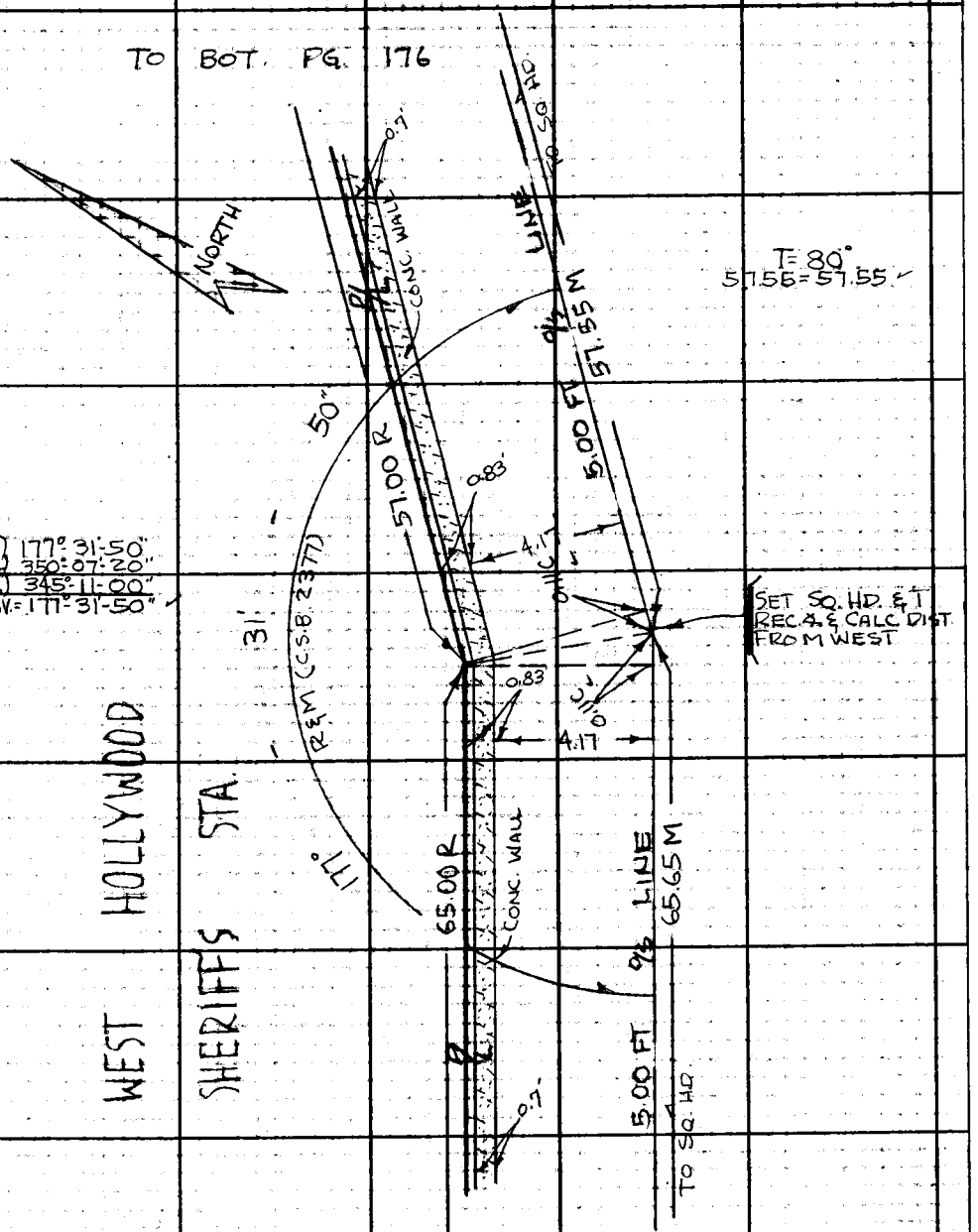

Note: Any Additions or Changes on This Sheet Must be Made or Circled in Red Ink With Date and Name of Person Making Change.

PLEASE RETURN TO
LOS ANGELES COUNTY ENGINEER
403 LOS ANGELES COUNTY ENGINEERING BLDG.

Do not extend this side of this line.

76F309S CE #310 6-63

PLEASE RETURN TO
LOS ANGELES COUNTY ENGINEER
403 LOS ANGELES COUNTY ENGINEERING BLDG.

Note: Any Additions or Changes on This Sheet Must be Made or Circled in Red Ink With Date and Name of Person Making Change.

Do not extend this side of this line.

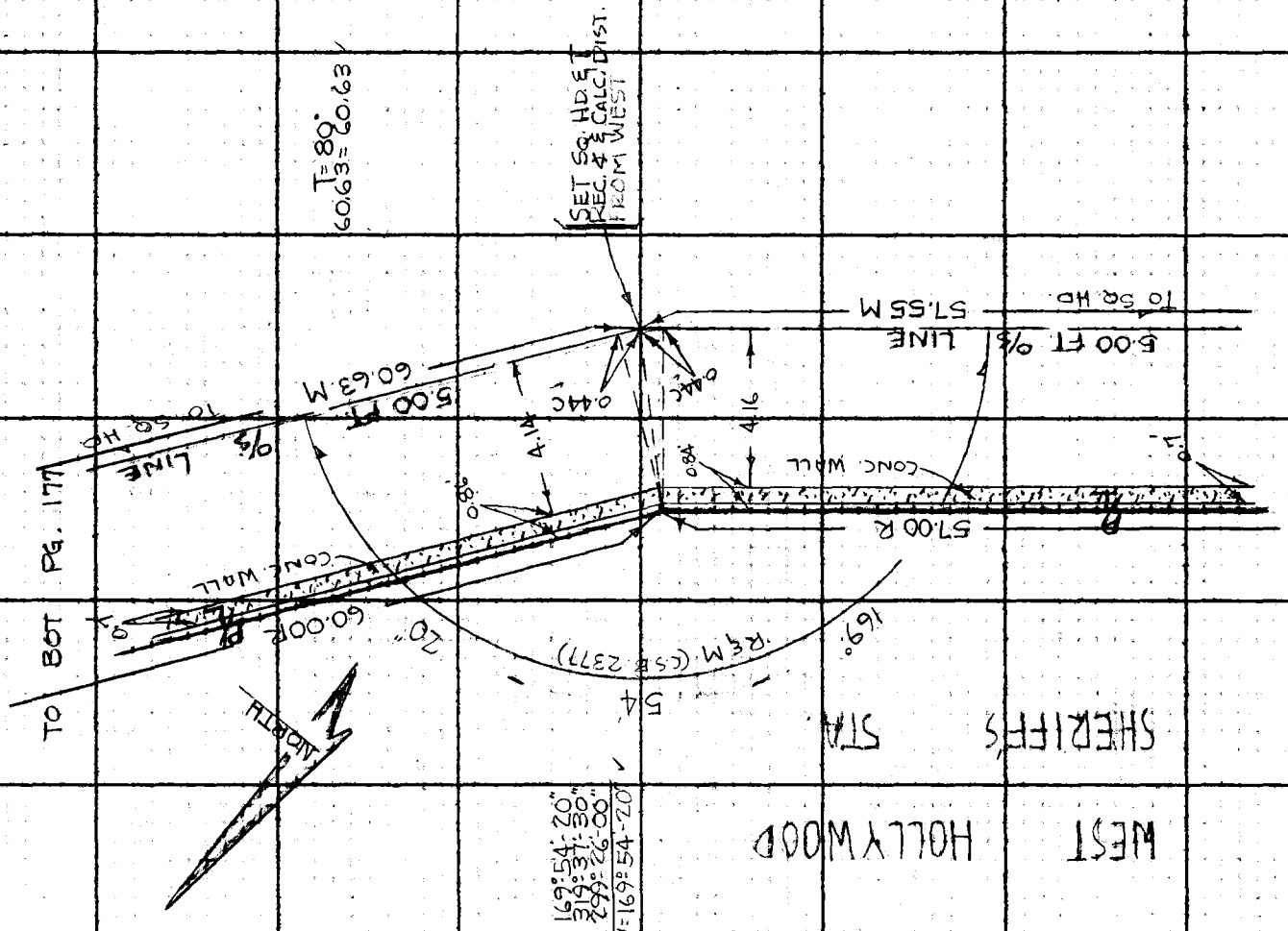

F.B. 769 PG 176

76F309S CE #310 6-63

PLEASE RETURN TO
LOS ANGELES COUNTY ENGINEER
403 LOS ANGELES COUNTY ENGINEERING BLDG.

Note: Any Additions or Changes on This Sheet Must be Made or Circled in Red Ink With Date and Name of Person Making Change.

Do not extend this side of this line.

Notes Ck'd by A. E. DART
Map No.
Office Work
Checked
Date

Survey of W. HOLLYWOOD SHER. STA.
Surveyed by K.MYERS Date 10-26-67
Notes
Indexed E. J. GALLI

F. B. 769 Pg. 177

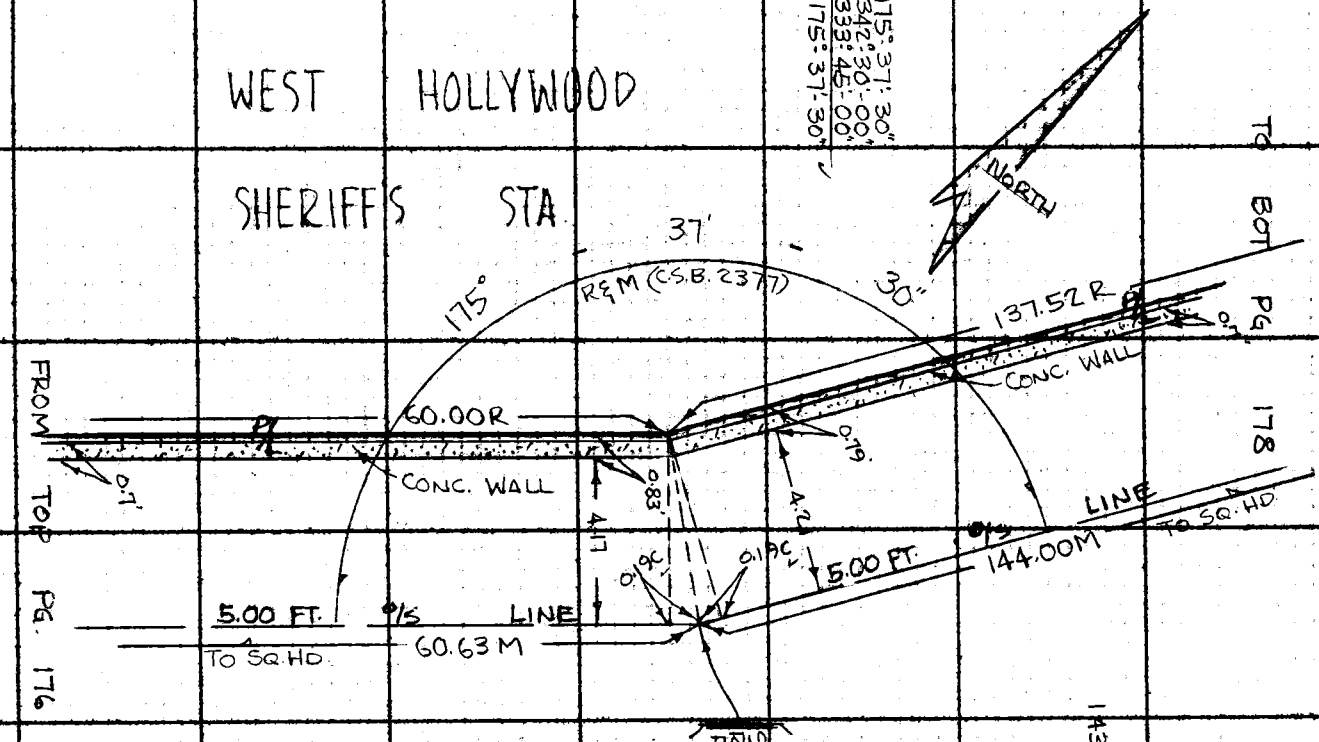

F. B. 769 PG. 178

T = 80°
1) 57.98 @ 19°-08' = 54.78
2) 58.26 @ 19°-55' = 54.78

54.78
+ 20.61
75.39 M

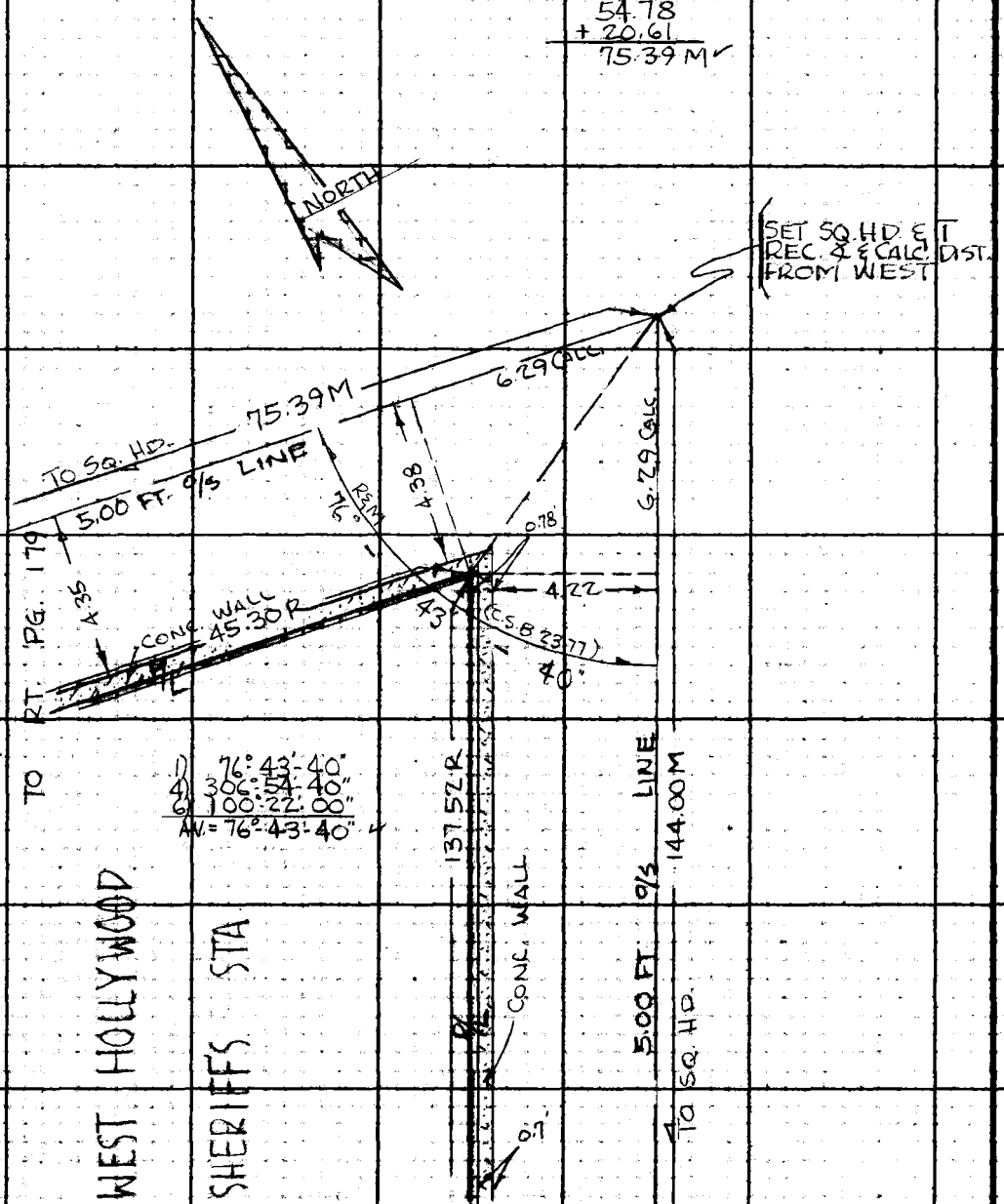

FROM TOP PG. 177

PLEASE RETURN TO
LOS ANGELES COUNTY ENGINEER
403 LOS ANGELES COUNTY ENGINEERING BLDG.
Do not extend this side of this line.

Note: Any Additions or Changes on This Sheet Must be Made or Circled in Red Ink With Date and Name of Person Making Change.

Notes Ck'd by A. E. DART	Survey of W. HOLLYWOOD SHER STA.	F.B. 769 PG. 179
Map No.	JN 0084-13 Tape 0223 Std 68 °F	
Office Work	Surveyed by K. MYERS	
Checked	Notes K.M. Date 10-2-67	
Date	Indexed	

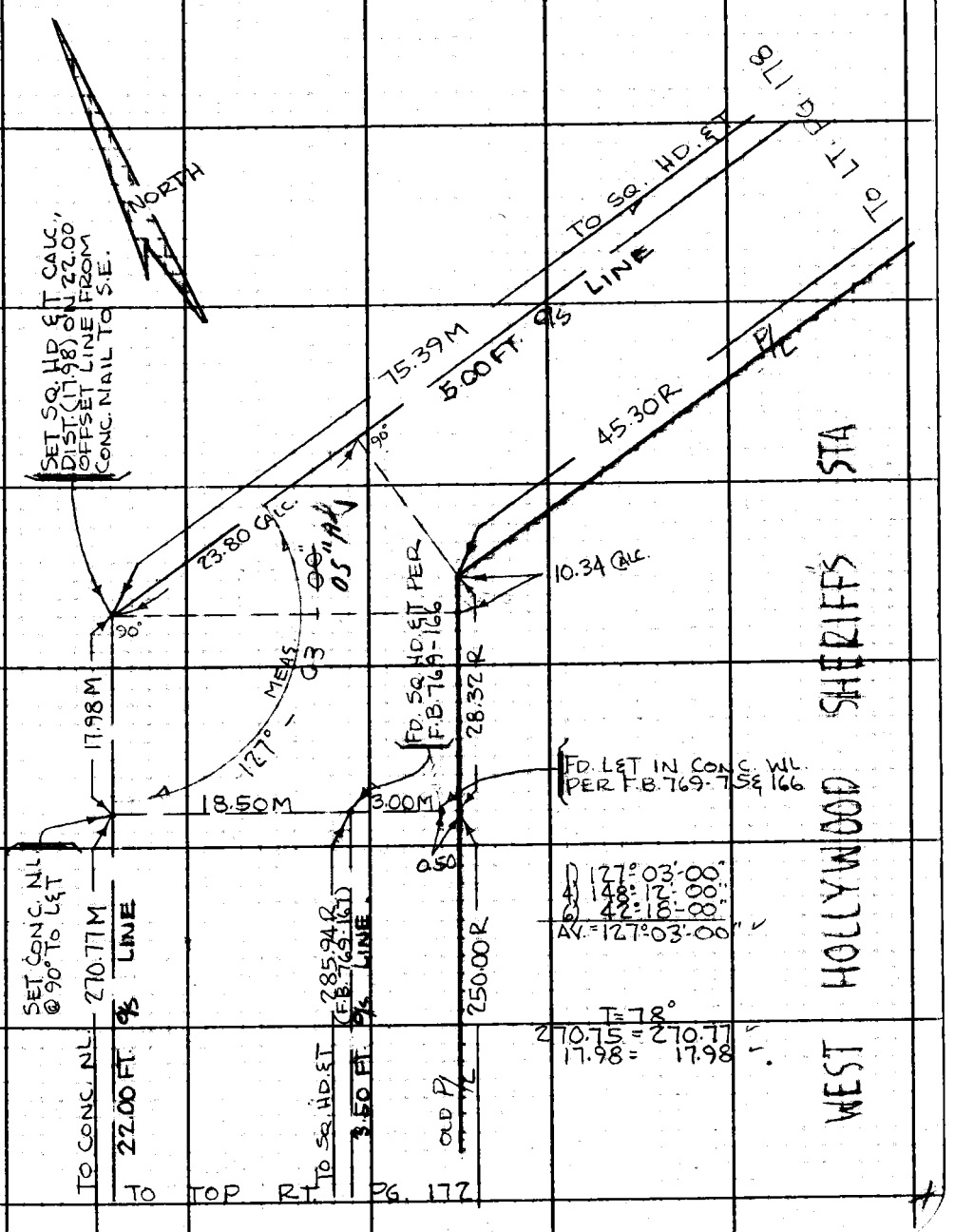

Note: Any Additions or Changes on this Sheet Must be Made or Circled in Red Ink With Date and Name of Person Making Change.

PLEASE RETURN TO
LOS ANGELES COUNTY ENGINEER
403 Los Angeles County Engineering Bldg.

Do not extend this side of this line.

76F3095 CE #310 6-63

PLEASE RETURN TO
LOS ANGELES COUNTY ENGINEER
403 LOS ANGELES COUNTY ENGINEERING BLDG.

Note: Any Additions or Changes on This Sheet Must be Made or Circled in Red Ink With Date and Name of Person Making Change.

Do not extend this side of this line.

F.B. 769 PG. 180

Notes Ck'd by G. E. BARR	Survey of Sher. Park Lot	F.B. 769 Pg. 181 D
Map No.	JN 8819.11 Tape 4-5-4 Std 68 °F	
Office Work	Surveyed by Mankey Jr.	
Checked	Notes ETM Jr. Date 2-27-68	
Date	Indexed C. J. GALL MAR 13 68	

JN 8819.11

PARKING LOTS

WEST HOLLYWOOD PARK & SHERIFF'S STATION

PERPETUATION OF

N.E. & N.W. PROP. COR.

Mankey Jr.
Peterson
Caro
Tollison

Note: Any Additions or Changes on this Sheet Must be Made or Circled in Red Ink With Date and Name of Person Making Change

Do not extend this side of this line.

PLEASE RETURN TO
LOS ANGELES COUNTY ENGINEER
403 LOS ANGELES COUNTY ENGINEERING BLDG.

76F3098 CE #310 5-68

F.B. 769 Pg. 182 (2)

PLEASE RETURN TO
LOS ANGELES COUNTY ENGINEER
403 LOS ANGELES COUNTY ENGINEERING BLDG.

Do not extend this side of this line.

Note: Any Additions or Changes on this Sheet Must be Made or Circled in Red Ink With Date and Name of Person Making Change

IX

Notes Ck'd by	Survey of W. Hollywood Park
Map No.	JN 8819.11 Tape 0254 Std 63 °F
Office Work	Surveyed by Mankey Jr.
Checked	Notes E. Mankey Jr. Date 2-28-'68
Date	Indexed C. J. GALLI

F.B. 769 Pg. 183 3

J.N. 8819.11

PARKING LOT

WEST HOLLYWOOD PARK

Mankey Jr.
Peterson
Caro
Tollison

Note: Any Additions or Changes on this Sheet Must be Made or Circled in Red Ink With Date and Name of Person Making Change

Do not extend this side of this line.

PLEASE RETURN TO
LOS ANGELES COUNTY ENGINEER
403 LOS ANGELES COUNTY ENGINEERING BLDG.

7673098 CK #310 8-66

PLEASE RETURN TO
LOS ANGELES COUNTY ENGINEER
403 LOS ANGELES COUNTY ENGINEERING BLDG.

Note: Any Additions or Changes on this Sheet Must be Made or Circled in Red Ink With Date and Name of Person Making Change

Do not extend this side of this line.

F.B. 769 Pg 184 4

Notes Ck'd by	Survey of N. Holly Park
Map No.	JN 8819.11 Tape 0254 Std 68 °F
Office Work	Surveyed by Mankey Jr.
Checked	Notes E.T.M. Jr. Date 2-28-68
Date	Indexed C. J. GALLI

F.B. 769 Pg. 185 5

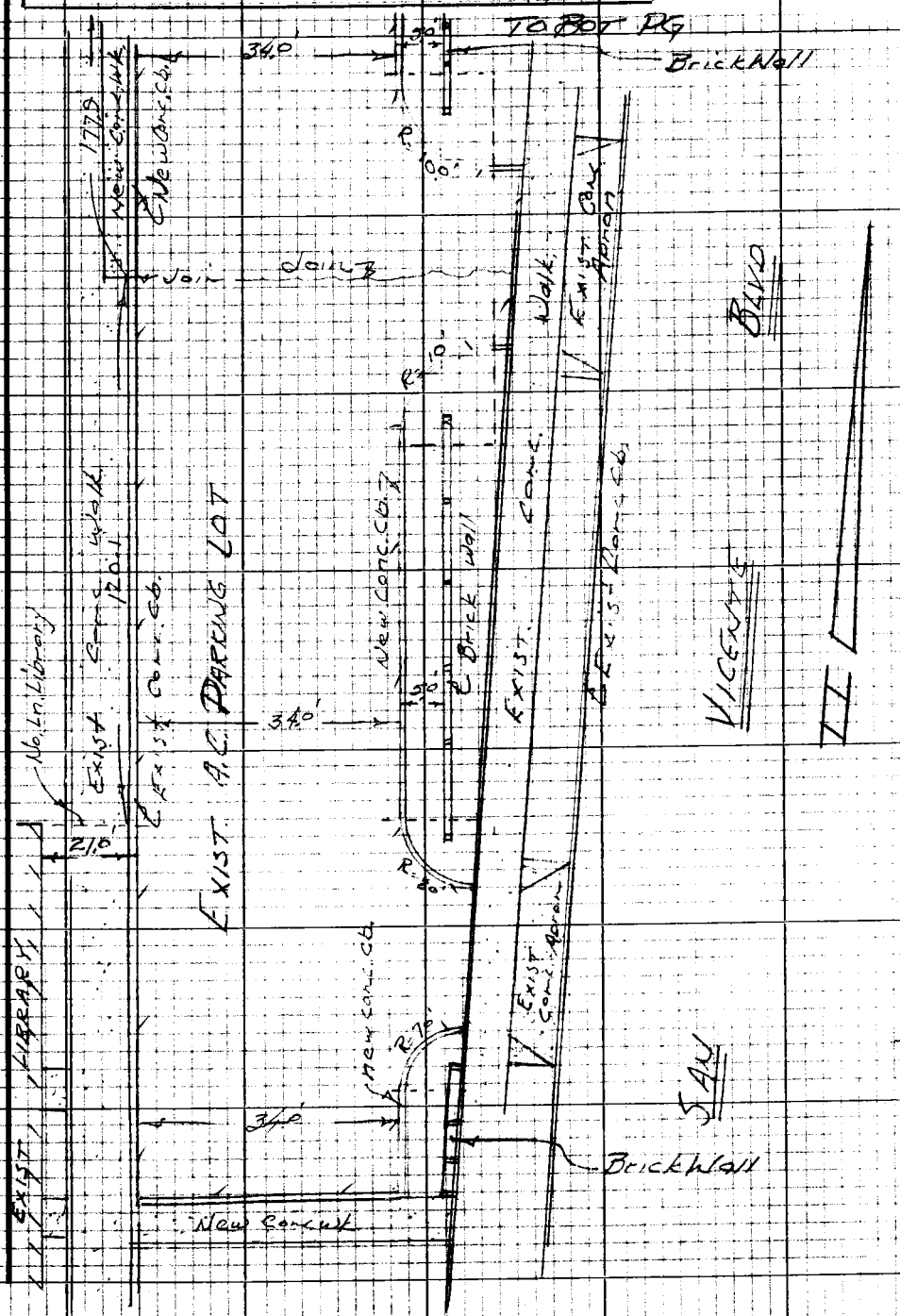

Note: Any Additions or Changes on this Sheet Must be Made or Circled in Red Ink With Date and Name of Person Making Change

Do not extend this side of this line.

PLEASE RETURN TO
LOS ANGELES COUNTY ENGINEER
403 LOS ANGELES COUNTY ENGINEERING BLDG.

76P3095 CE #310 8-66

PLEASE RETURN TO
LOS ANGELES COUNTY ENGINEER
403 LOS ANGELES COUNTY ENGINEERING BLDG.

Note: Any Additions or Changes on this Sheet Must be Made or Circled in Red Ink With Date and Name of Person Making Change

Do not extend this side of this line.

F.B. 767 Pg 197

F. B. 769 PG. 187

NOTES RED. _____ JOB NO. 881911 SURVEY OF Sher. Park LOT

DATE _____ SURVEY BY Mankey Jr.

NOTES CHKD. G. E. BARR NOTES BY T. C. P. DATE 2-24-68

DATE MAR 13 '68 INDEXED C. J. GALLI DATE _____

DESCRIPTION	ADJ. ELEV.	3RD RUN	2ND RUN	DIFF.	1ST RUN	B.M.
JN 881911						
T.B.M.'s FOR						
SHERIFF'S STATION PARKING LOT						

Mankey Jr.
Peterson
Caro
Tolligon

NOTE: ANY ADDITIONS OR CHANGES ON THIS SHEET MUST BE MADE OR CIRCLED IN RED INK, WITH DATE AND NAME OF PERSON MAKING CHANGE.

Do not extend notes this side of this line

PLEASE RETURN TO
LOS ANGELES COUNTY SURVEYOR
725 LOS ANGELES COUNTY ENGINEERING BLDG.

76S420 S & E-353 4-54

766420 S & E-353 4-54

PLEASE RETURN TO
LOS ANGELES COUNTY SURVEYOR
725 LOS ANGELES COUNTY ENGINEERING BLDG.

NOTE: ANY ADDITIONS OR CHANGES ON THIS SHEET MUST BE MADE OR CIRCLED IN RED INK, WITH DATE AND NAME OF PERSON MAKING CHANGE.

Do not extend notes this side of this line

JOB NO 8819.11 SURVEY OF W. Hollywood PARK PARK #6 LOT
SURVEY BY MANKEY JR. NOTES RED.
NOTES BY T.C.P. JR DATE 2-27-68 NOTES CHK'D. G. E. BARR
INDEXED DATE DATE MAR 13 '68

F.B. 769 Pg. 188

B.M.	1ST RUN	DIFF.	2ND RUN	3RD RUN	ADJ. ELEV.	DESCRIPTION
B.M. M.W. 85 (Fd)	211.391					B.M. M.W. 85 1960 ELEV. = 211.391 F.B. 2197-44
+	6.219					SANTA MONICA BLVD & PALM AVE N.E. COR.
=	217.610					BT. SPK. IN CB. E. END N.E. COR
—	3.628					
B.M. M.W. 84 (Fd)	213.982					B.M. M.W. 84 1960 ELEV. 213.991 F.B. 2197-44
+	4.847					SANTA MONICA BLVD & LARRABEE ST. N.E. COR.
=	218.829					FD WIRE SPK IN CB, 5' E. OF E. END N.E. C.B.
—	3.403					
T.P.	215.426					
+	3.975					
=	219.401					
—	5841					
T.B.M. #1 (Set)	213.560				213.560	T.B.M. #1 ELEV 213.560 F.B.
+	4.689					LG BT. SPK W&T 3' E'LY N.E. COR.
=	218.249					
—	4.962					
T.B.M. #2 (Set)	213.287				213.287	T.B.M. #2 ELEV. 213.287 F.B.
+	1.383					L&T IN TOP OF CONC. WALL S.E. COR.
=	214.670					
—	5.420					
T.P.	209.250					
+	3.484					
=	212.734					
—	5.598					
T.B.M. #3 (Set)	207.136				207.136	T.B.M. #3 ELEV. 207.136 F.B.
+	5.730					BT. SPK IN E. CB SAN VICENTE BLVD
=	212.866					2' N OF N. EDGE DRIVE TO SHERIFF
—	3.063					STATION
T.P.	209.803					

76S420 S & E-353 4-54

PLEASE RETURN TO
LOS ANGELES COUNTY SURVEYOR
725 LOS ANGELES COUNTY ENGINEERING BLDG.

NOTE: ANY ADDITIONS OR CHANGES ON THIS SHEET MUST BE MADE OR CIRCLED IN RED INK, WITH DATE AND NAME OF PERSON MAKING CHANGE.

Do not extend notes this side of this line

NOTES RED. JOB NO 8819.11 SURVEY OF W. HOLLY PARK ADDITION
DATE SURVEY BY MANKLY JR.
NOTES CHKD. G. E. BARR NOTES BY T. C. PUR DATE 2-28-68
DATE MAR 1 3 '68 INDEXED DATE

B.M.	1ST RUN	DIFF.	2ND RUN	3RD RUN	ADJ. ELEV.	DESCRIPTION
	209.803					
+	5.586					
=	215.389					
−	3.673					
T.B.M. #4 (Set)	211.716				211.716	T.B.M #4 ELEV 211.716 F.B. L.B. CO. ENGR TAG IN CONC WALK 3' W'LY N.W. COR C.E. MON.
+	5.773					
=	217.489					
−	3.954					
T.P.	213.535					
+	5.977					
=	219.512					
−	4.640					
T.P.	214.872					
+	4.186					
=	219.058					
−	5.070					
B.M. M.W.84 (Fd)	213.988					B.M. M.W.84, 1960 ELEV. 213.991 F.B. 297-44

F.B. 769 PG. 187

F. B. 769 Pg. 190

JOB NO. _____ SURVEY OF _____ NOTES RED. _____

SURVEY BY _____ DATE _____

NOTES BY _____ DATE _____ NOTES CHKD. _____

INDEXED _____ DATE _____ DATE _____

B.M.	1ST RUN	DIFF.	2ND RUN	3RD RUN	ADJ. ELEV.	DESCRIPTION

Do not extend notes this side of this line

NOTE: ANY ADDITIONS OR CHANGES ON THIS SHEET MUST BE MADE OR CIRCLED IN RED INK, WITH DATE AND NAME OF PERSON MAKING CHANGE.

PLEASE RETURN TO

LOS ANGELES COUNTY SURVEYOR

725 LOS ANGELES COUNTY ENGINEERING BLDG.

769420 S & E-383 4-54

F. B. 769 Pg. 191

NOTES RED. JOB NO 8819.11 SURVEY OF Rock Parking Lot
DATE SURVEY BY Mankey Jr.
NOTES CHKD. NOTES BY T. C. P. DATE 2-28-68
DATE INDEXED D. J. DALL DATE

NOTE: ANY ADDITIONS OR CHANGES ON THIS SHEET MUST BE MADE OR CIRCLED IN RED INK, WITH DATE AND NAME OF PERSON MAKING CHANGE.

Do not extend notes this side of this line

PLEASE RETURN TO
LOS ANGELES COUNTY SURVEYOR
725 LOS ANGELES COUNTY ENGINEERING BLDG.

765420 S & E-353 4-54

DESCRIPTION	ADJ. ELEV.	3RD RUN	2ND RUN	DIFF.	1ST RUN	B.M.
JN 8819.11 TBM's FOR WEST HOLLYWOOD PARK PARKING LOT		Mankey Jr. Peterson Coro Tollison				

76S420 S & E-353 4-54

PLEASE RETURN TO
LOS ANGELES COUNTY SURVEYOR
725 LOS ANGELES COUNTY ENGINEERING BLDG.

NOTE: ANY ADDITIONS OR CHANGES ON THIS SHEET MUST BE MADE OR CIRCLED IN RED INK, WITH DATE AND NAME OF PERSON MAKING CHANGE.

Do not extend notes this side of this line

B.M.	1ST RUN	DIFF.	2ND RUN	3RD RUN	ADJ. ELEV.	DESCRIPTION
FD T.B.M. 4 (Fd)	211.716				211.716	T.B.M. #4 ELEV. 211.716 F.B.
+	3.140					L&Co. ENG'R TAG 3' W'LY N. W. COR
⊼	214.856					(C.E. MON.)
−	3.249					
T.B.M. #5 (Set)	211.607				211.607	T.B.M. #5 ELEV. 211.607 F.B.
+	1.390					Chis. "+" on top Conc. Wall (So. side Alley)
⊼	212.997					On W. Parking lot co. proded North
−	6.006					
T.P.	206.991					
+	1.959					
⊼	208.950					
−	5.467					
T.B.M. #6 (Set)	203.483				203.483	T.B.M. #6 ELEV. 203.483 F.B.
+	1.920					SAN VICENTE BLVD W. SIDE
⊼	205.403					BT. SPK & LEAD IN CB. 142.6 No. of the E'ly
−	5.848					Prolongation of the No. Line Library Bldg.
T.B.M. #7 (Set)	199.555				199.555	T.B.M. #7 ELEV. 199.555 F.B.
+	5.162					SAN VICENTE BLVD W. SIDE
⊼	204.717					BT. SPK & LEAD IN CB. 3.2' No. of the E'ly
−	0.876					Prolongation of the No Line Library Bldg
T.P.	203.841					
+	5.928					
⊼	209.769					
−	2.636					
T.B.M. #3 (Fd)	207.133				207.136	T.B.M. #3 ELEV. 207.136 F.B.
+						BT. SPK IN E. CB. SAN VICENTE BLVD
⊼						2' N OF N. EDGE OF DRIVE TO
−						SHERIFF'S STATION.

F.B. 769 PG. 192

JOB NO. 88191 SURVEY OF W. Holly, Park Parking Lot NOTES RED
SURVEY BY Mankey Jr. DATE
NOTES BY T.C.R. Jr. DATE 2-28-68 NOTES CHKD. G. E. BARR
INDEXED C. J. GALLI DATE MAR 13 '68 DATE MAR 13 '68

W. HOLLYWOOD

Notes Ck'd by	Survey of SHERIFF'S STATION
Map No.	JN 8945.01 Tape 2-84 Std. 68 °F
Office Work	Surveyed by J.P. MENNE
Checked	Notes J.P.M Date 1-74
Date	Indexed by M. PALMERI FEB 25 1974

F. B. 769 PG. 193

Note: Any Additions or Changes on This Sheet Must be Made or Circled in Red Ink With Date and Name of Person Making Change.

Do not extend this side of this line.

PLEASE RETURN TO
COUNTY OF LOS ANGELES
DEPARTMENT OF COUNTY ENGINEER
403 LOS ANGELES COUNTY ENGINEERING BLDG.

WEST HOLLYWOOD

SHERIFF'S STATION

SITE

J.N. 8945.01

SURVEY

FOR

ADDITIONAL PROPERTY

PER.

L.S. 35-12

REF.:

F.B. 769

F.B. 3218

RD. DEPT. F.B. 1417

L.S. 35-12

O.R 6781-321

O.R. 6089-801

J.P. MENNE

N. SMITH

A. LUND

R.J. RODRIGUEZ

16F3095 CE#310 3-68

PLEASE RETURN TO
COUNTY OF LOS ANGELES
DEPARTMENT OF COUNTY ENGINEER
403 LOS ANGELES COUNTY ENGINEERING BLDG.

Note: Any Additions or Changes on This Sheet Must be Made or Circled in Red Ink With Date and Name of Person Making Change.

Do not extend this side of this line.

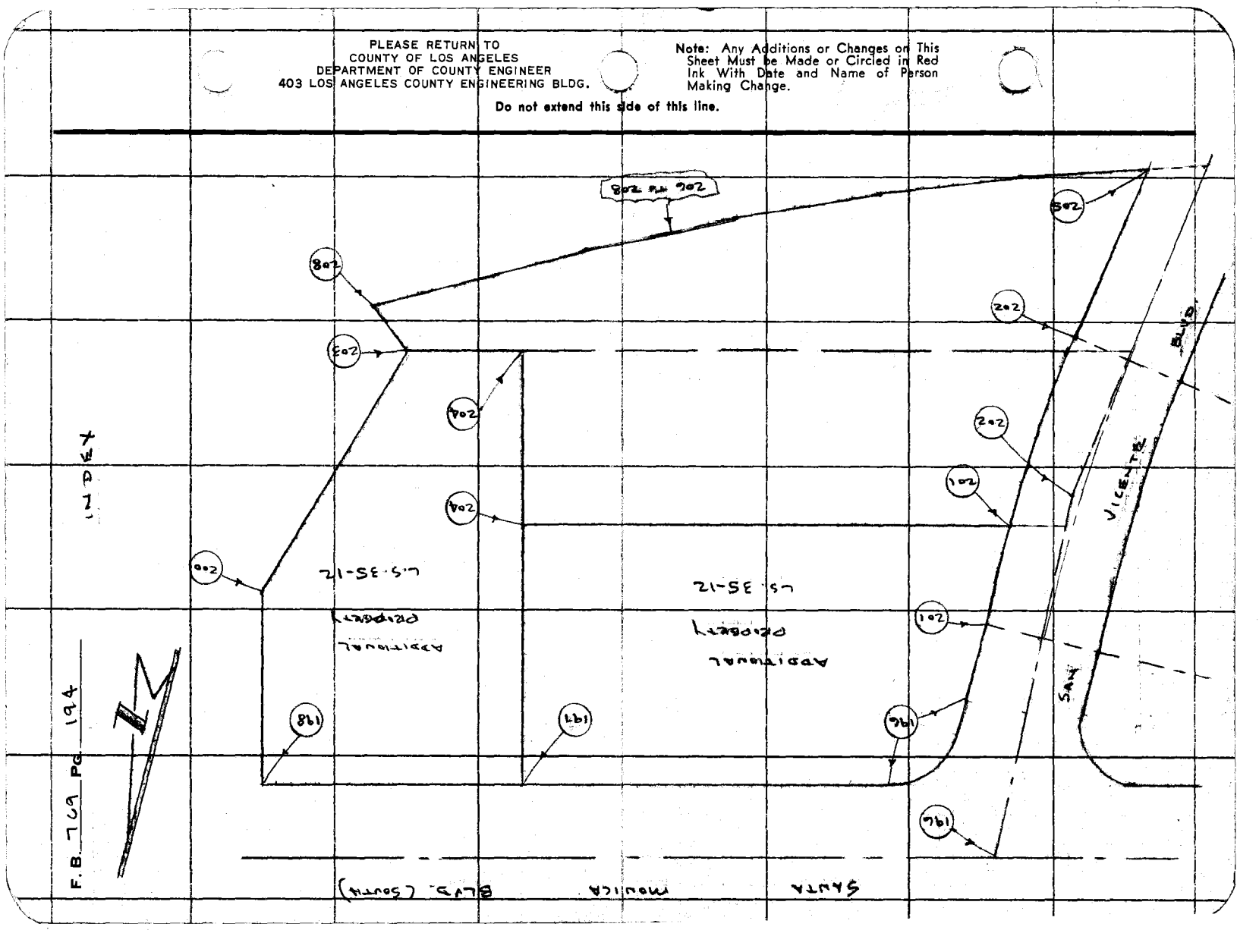

W. HOLLYWOOD

Notes Ck'd by R. MANOR	Survey of SHERIFFS STATION
Map No. B-5248	JN 8945.01 Tape 256 Std. 66 °F
Office Work R. BRIONES	Surveyed by J.P. MENNE
Checked D SAPPELL	Notes J.P.M Date 1-23-74
Date MAR 17 1975	Indexed T. M. PALMERI FEB 25 1974

F. B. 769 PG. 195

TO BOTTOM OF PG. 196

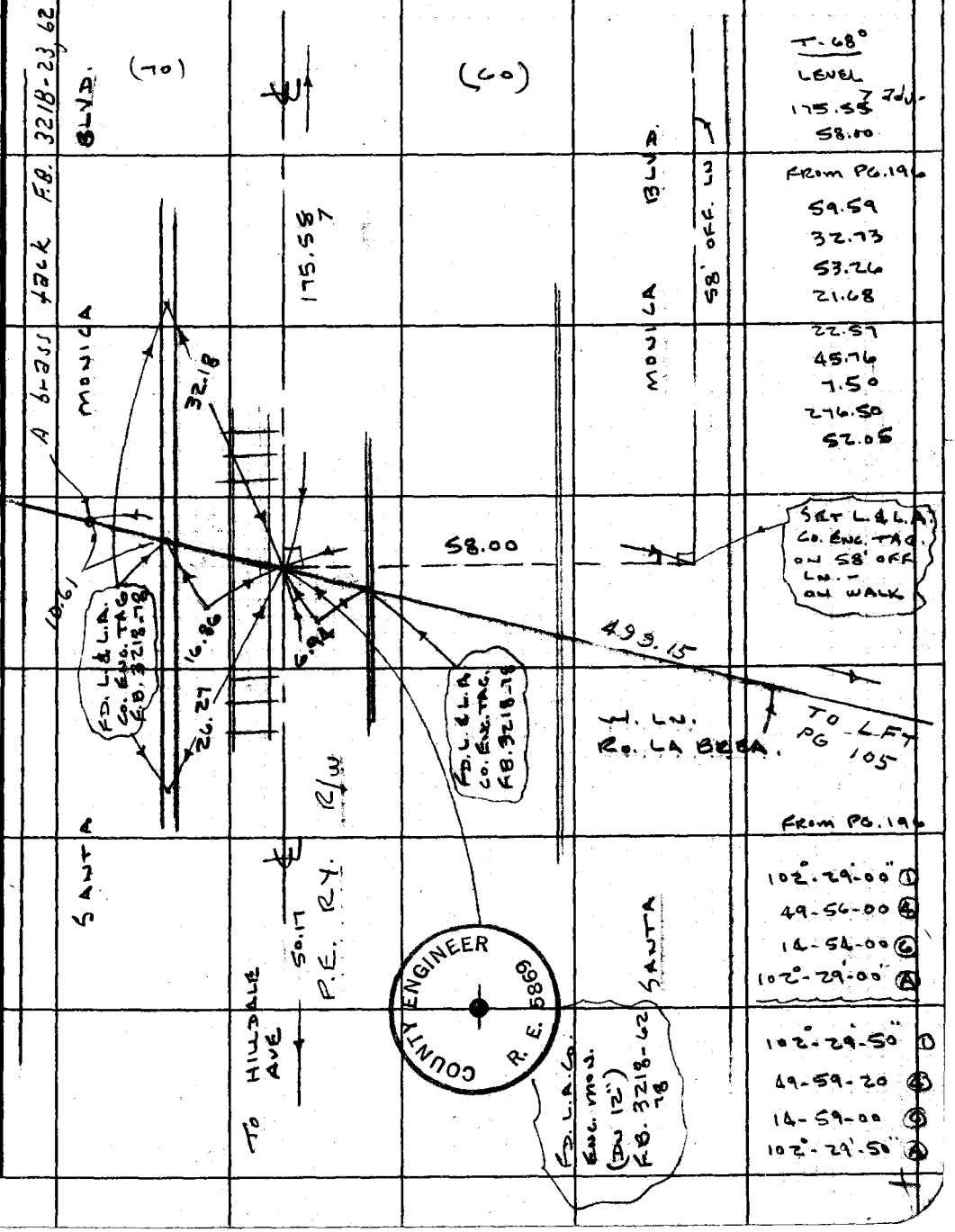

T-68°
LEVEL
175.55 7 adj.
58.00

FROM PG. 196
59.59
32.73
53.26
21.68
22.57
45.76
7.50
276.50
52.05

FROM PG. 196
102°-29'-00" (1)
49-56-00 (4)
14-54-00 (6)
102°-29'-00" (A)

102°-29'-50" (1)
49-59-20 (4)
14-59-00 (6)
102°-29'-50" (A)

Note: Any Additions or Changes on This Sheet Must be Made or Circled in Red Ink With Date and Name of Person Making Change.

Do not extend this side of this line.

PLEASE RETURN TO
COUNTY OF LOS ANGELES
DEPARTMENT OF COUNTY ENGINEER
403 LOS ANGELES COUNTY ENGINEERING BLDG.

76F309S CE#310 3-68

F.B. 769 PG 196

PLEASE RETURN TO
COUNTY OF LOS ANGELES
DEPARTMENT OF COUNTY ENGINEER
403 LOS ANGELES COUNTY ENGINEERING BLDG.

Do not extend this side of this line.

Note: Any Additions or Changes on This Sheet Must be Made or Circled in Red Ink With Date and Name of Person Making Change.

W. HOLLYWOOD

Notes Ck'd by R. MANOR	Survey of SHERIFF'S STATION	F. B. 769 PG. 197
Map No. B-5248	JN 8945.01 Tape 256 Std. 68 °F	
Office Work R. BRIONES	Surveyed by J.P. MENNE	
Checked D. SAPPELL	Notes J.P.M. Date 1-23-74	
Date MAR 17 1975	Indexed T. M. PALMERI FEB 25 1974	

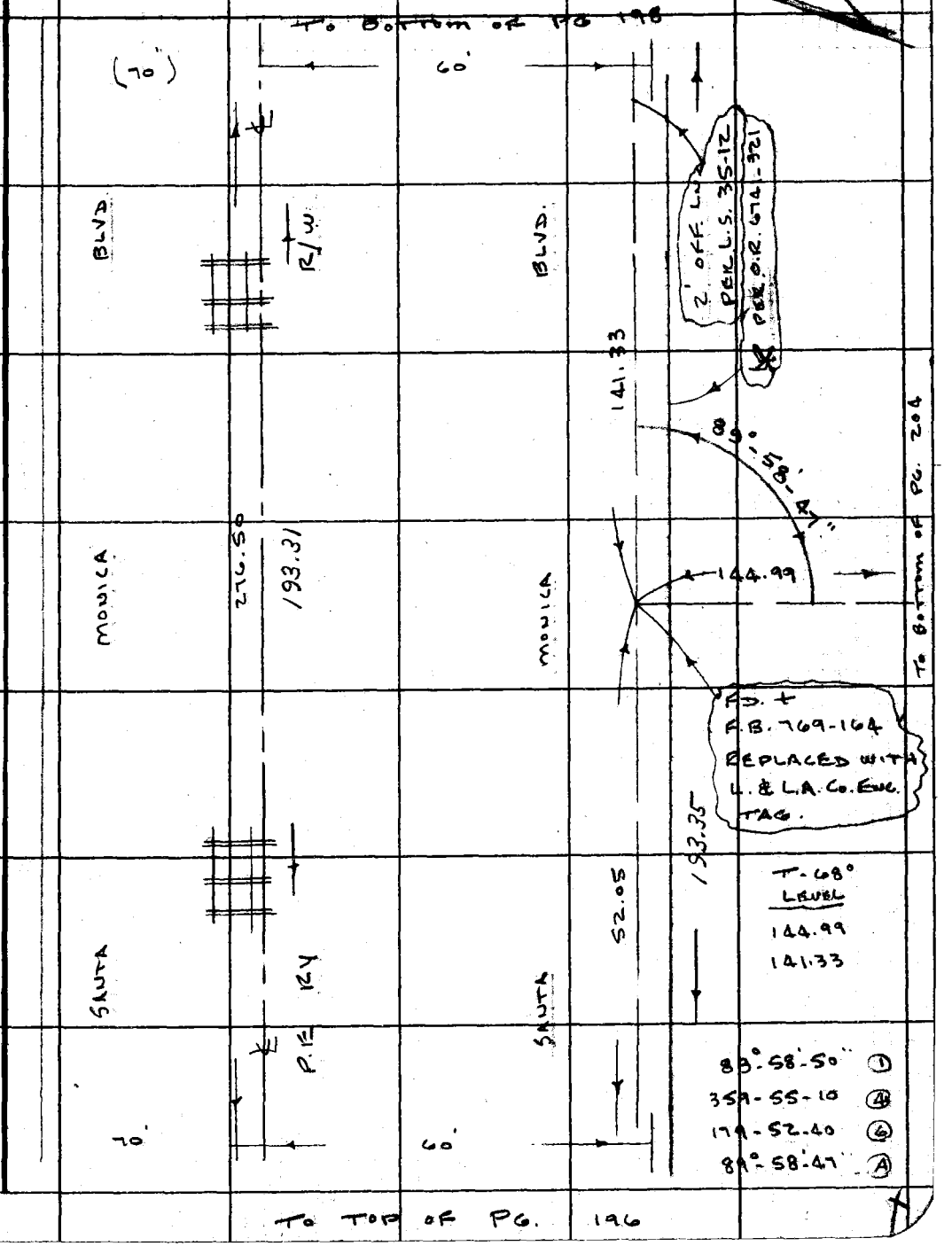

Note: Any Additions or Changes on This Sheet Must be Made or Circled in Red Ink With Date and Name of Person Making Change.

Do not extend this side of this line.

PLEASE RETURN TO
COUNTY OF LOS ANGELES
DEPARTMENT OF COUNTY ENGINEER
403 LOS ANGELES COUNTY ENGINEERING BLDG.

76F309S CE#310 3-68

PLEASE RETURN TO
COUNTY OF LOS ANGELES
DEPARTMENT OF COUNTY ENGINEER
403 LOS ANGELES COUNTY ENGINEERING BLDG.

Note: Any Additions or Changes on This Sheet Must be Made or Circled in Red Ink With Date and Name of Person Making Change.

Do not extend this side of this line.

WS 22 / B-3

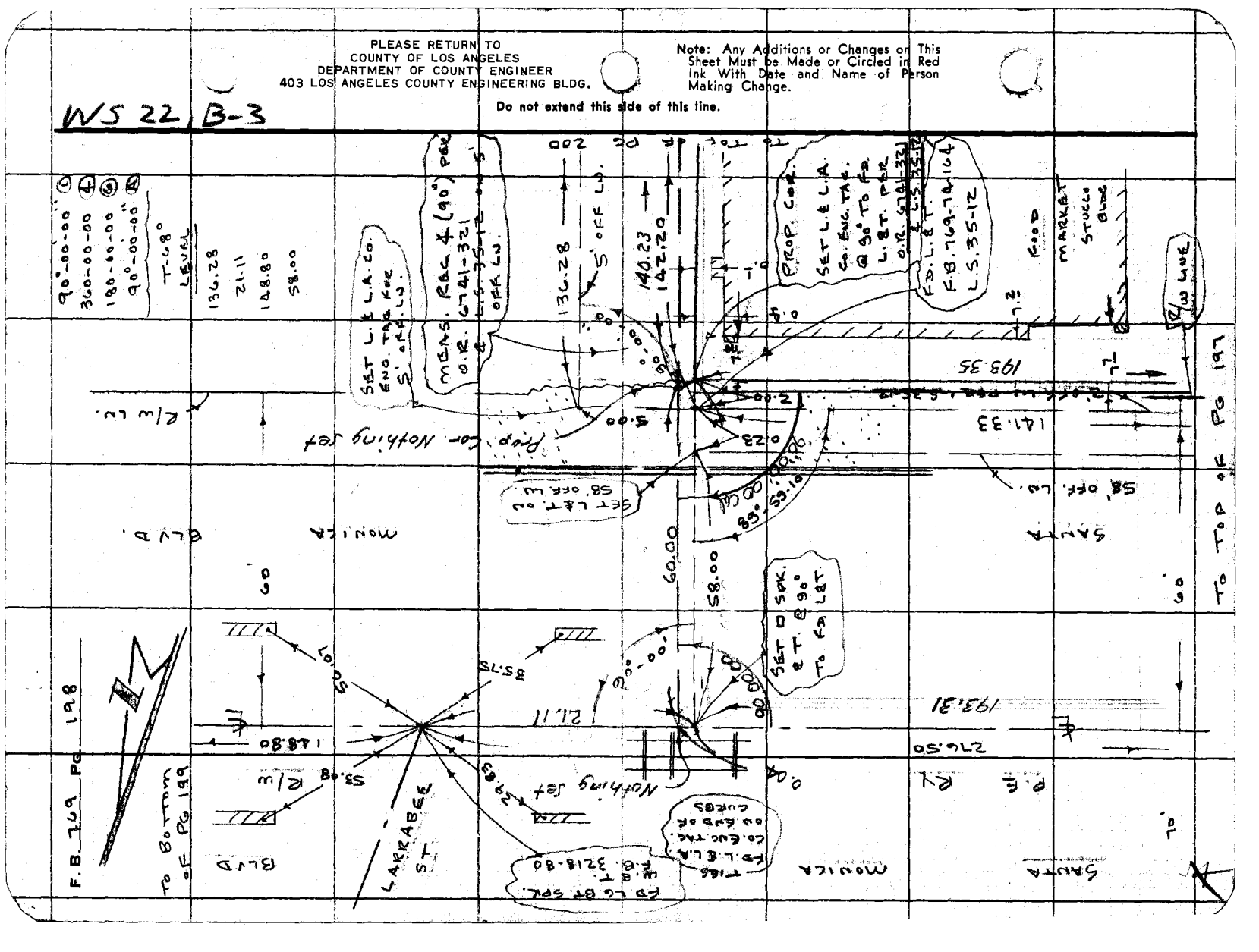

W. HOLLYWOOD

Notes Ck'd by R. MANOR	Survey of SHERIFF'S STATION	F. B. 769 PG. 199
Map No. B-5248	JN 8945.01 Tape 256 Std. 68 °F	
Office Work R. BRIONES	Surveyed by J. P. MENNE	
Checked D. SAPPELL	Notes J.P.M Date 1-23-74	
Date MAR 17 1975	Indexed T. M. PALMERI FEB 23 1974	

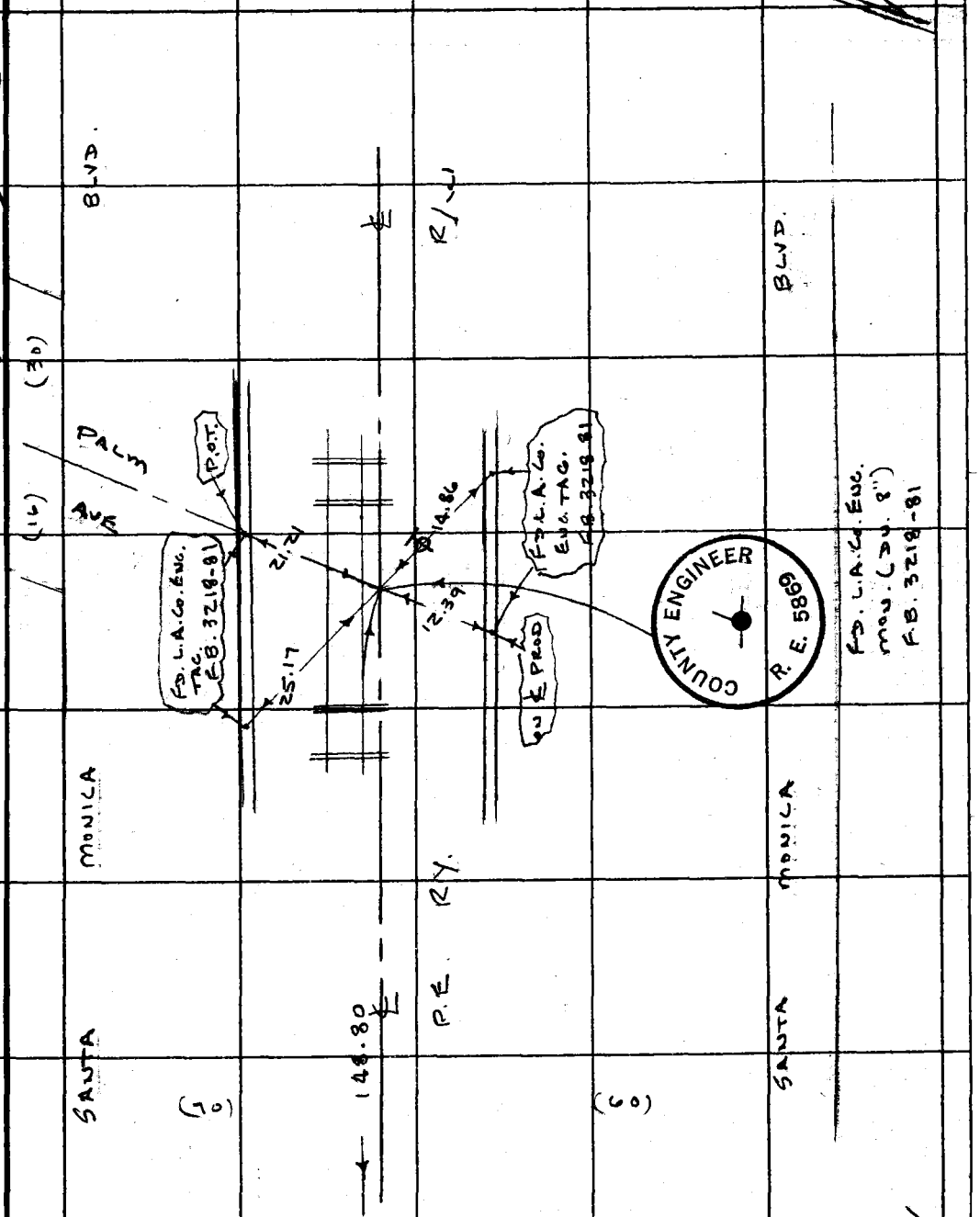

Note: Any Additions or Changes on This Sheet Must be Made or Circled in Red Ink With Date and Name of Person Making Change.

Do not extend this side of this line.

PLEASE RETURN TO
COUNTY OF LOS ANGELES
DEPARTMENT OF COUNTY ENGINEER
403 LOS ANGELES COUNTY ENGINEERING BLDG.

76F309S CE#310 3-68

TO TOP LEFT OF PG. 198

TO RIGHT OF PG 198

F. B. 769 PG. 200

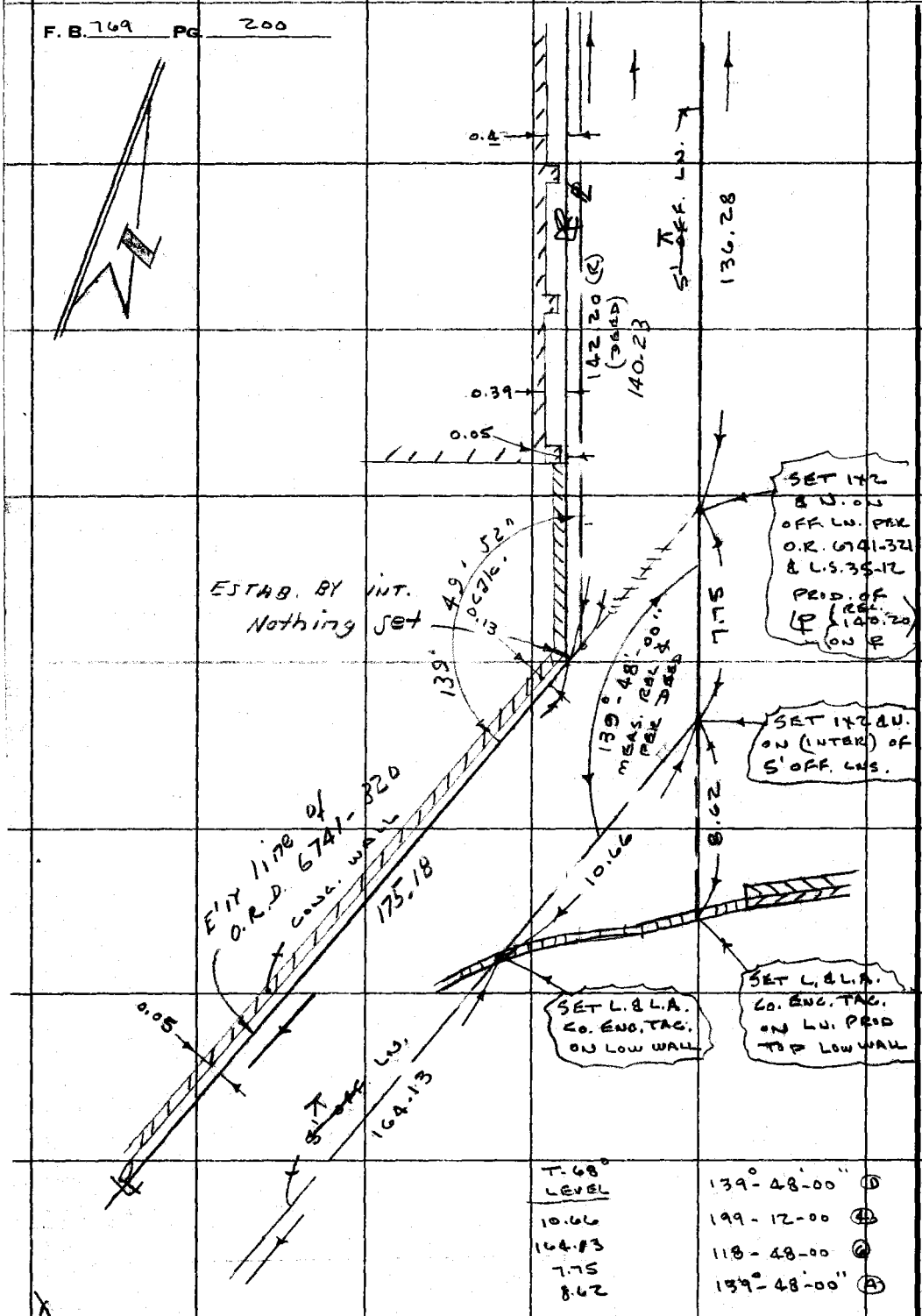

T-68° LEVEL	
10.66	139°-48'-00" (D)
164.13	199-12-00 (4)
7.75	118-48-00 (6)
8.62	139°-48'-00" (A)

TO TOP OF PG. 203

PLEASE RETURN TO
COUNTY OF LOS ANGELES
DEPARTMENT OF COUNTY ENGINEER
403 LOS ANGELES COUNTY ENGINEERING BLDG.

Do not extend this side of this line.

Note: Any Additions or Changes on This Sheet Must be Made or Circled in Red Ink With Date and Name of Person Making Change.

W. HOLLYWOOD

Notes Ck'd by R. MANOR	Survey of SHERIFF'S STATION
Map No. B-5248	JN 8945.01 Tape 256 Std. 68 °F
Office Work R. BRIONES	Surveyed by J.P. MENNE
Checked D. SAPPELL	Notes J.P.M Date 1-74
Date MAR 17 1975	Indexed T. M. PALMERI FEB 25 1974

F. B. 769 PG. 201

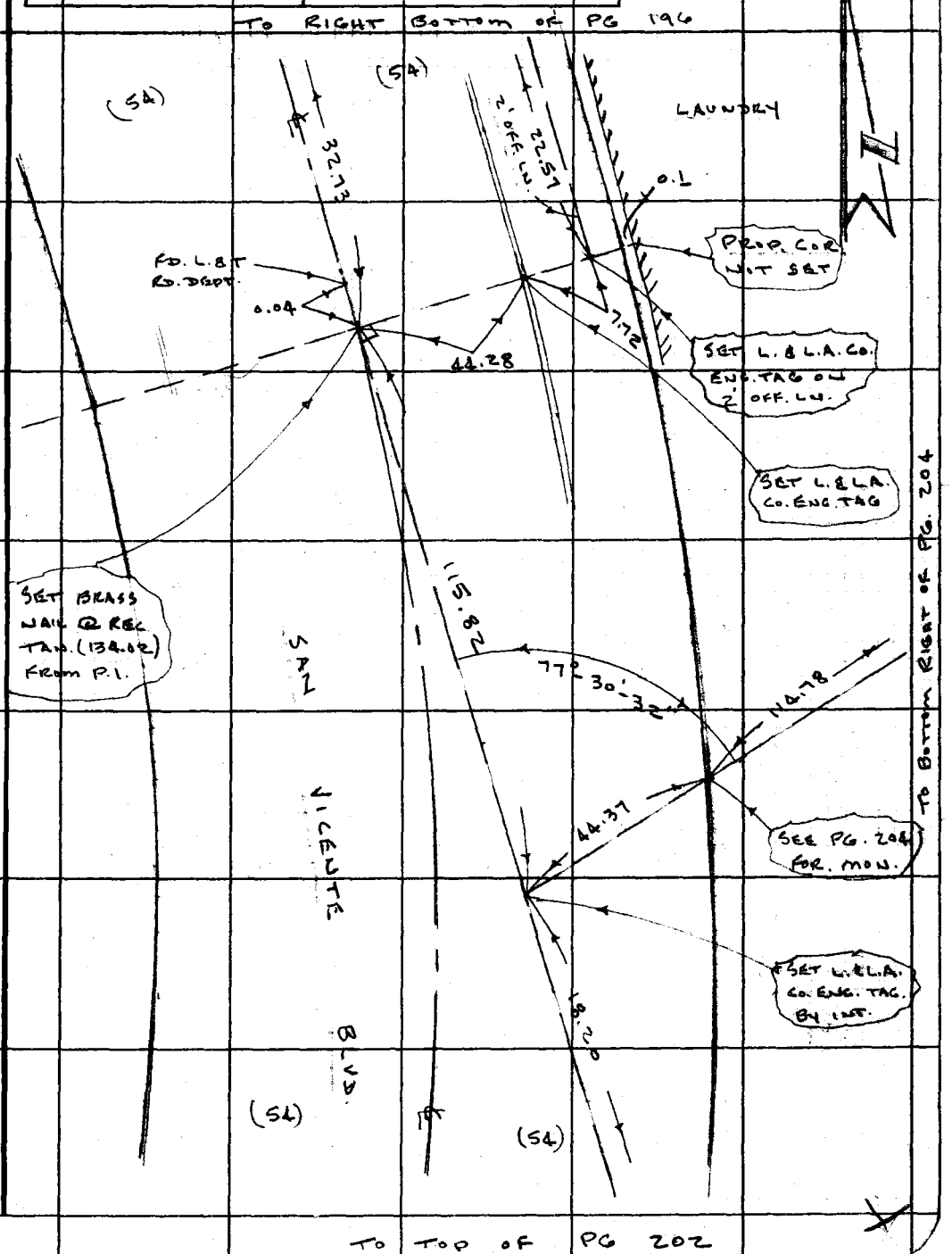

Note: Any Additions or Changes on This Sheet Must be Made or Circled in Red Ink With Date and Name of Person Making Change.

Do not extend this side of this line.

PLEASE RETURN TO
COUNTY OF LOS ANGELES
DEPARTMENT OF COUNTY ENGINEER
403 LOS ANGELES COUNTY ENGINEERING BLDG.

76F309S CE#310 3-68

F.B. 769 PG. 202

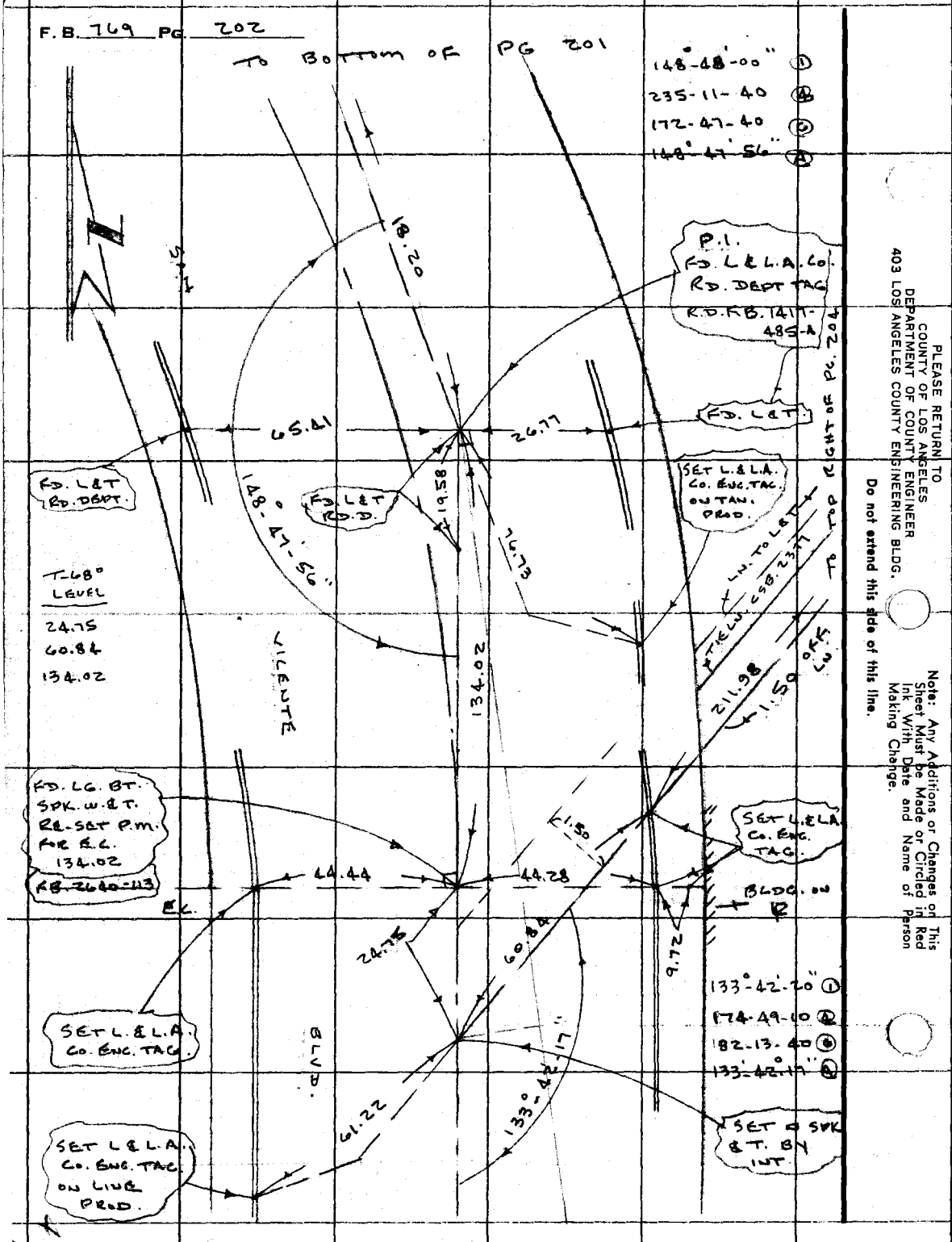

PLEASE RETURN TO
COUNTY OF LOS ANGELES
DEPARTMENT OF COUNTY ENGINEER
403 LOS ANGELES COUNTY ENGINEERING BLDG.

Note: Any Additions or Changes on This Sheet Must be Made or Circled in Red Ink With Date and Name of Person Making Change.

Do not extend this side of this line.

W. HOLLYWOOD

Notes Ck'd by R. MANOR	Survey of SHERIFF'S STATION
Map No. B-5248	JN 8945.01 Tape 256 Std. 68 °F
Office Work R. BRIONES	Surveyed by J.P. MENNE
Checked D. SAPPELL	Notes J.P.M. Date 1-74
Date MAR 17 1975	Indexed J. M. PALMERI FEB 25 1974

F. B. 769 PG. 203

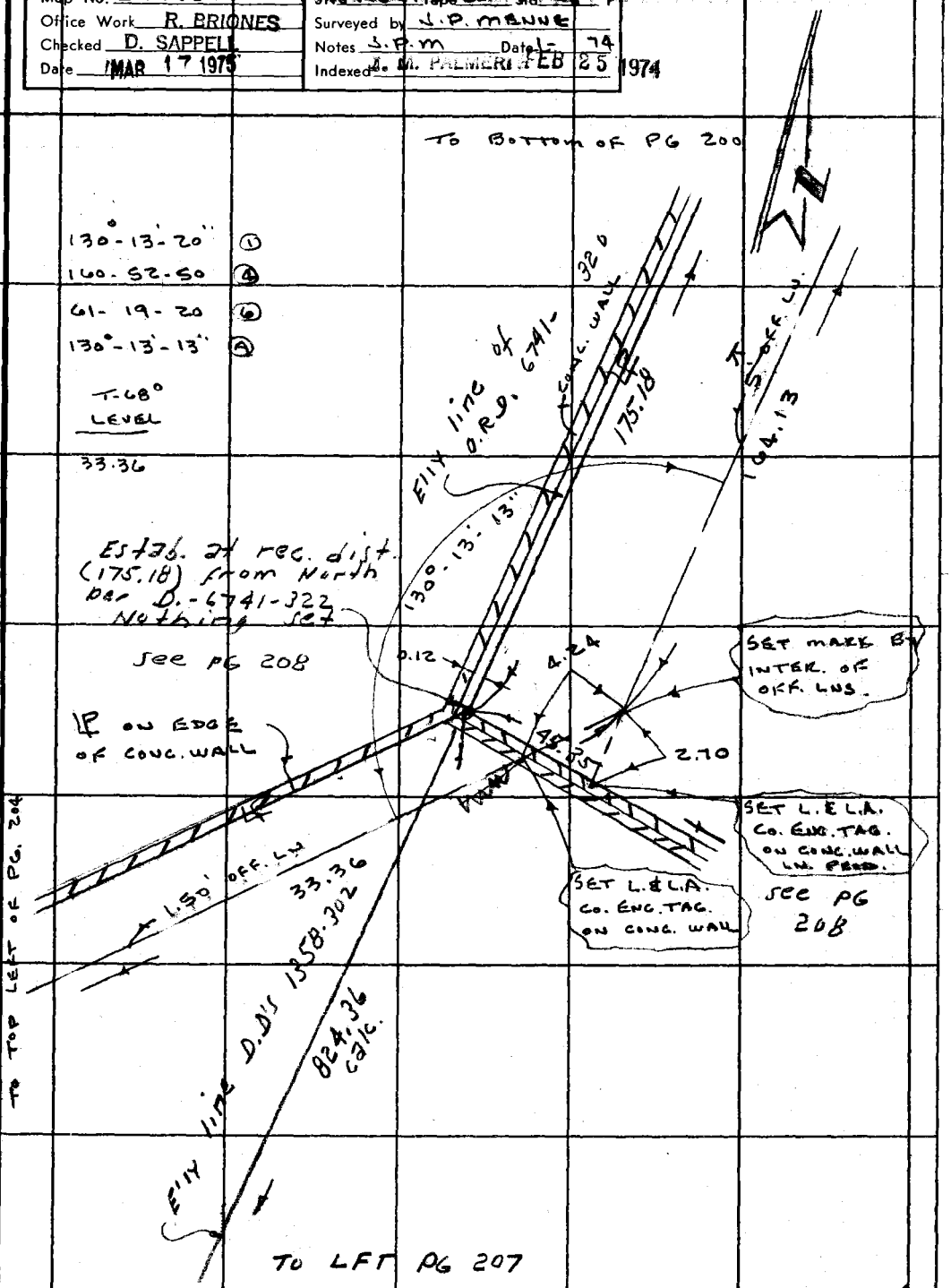

Note: Any Additions or Changes on This Sheet Must be Made or Circled in Red Ink With Date and Name of Person Making Change.

Do not extend this side of this line.

PLEASE RETURN TO
COUNTY OF LOS ANGELES
DEPARTMENT OF COUNTY ENGINEER
403 LOS ANGELES COUNTY ENGINEERING BLDG.

76F309S CE#310 3-68

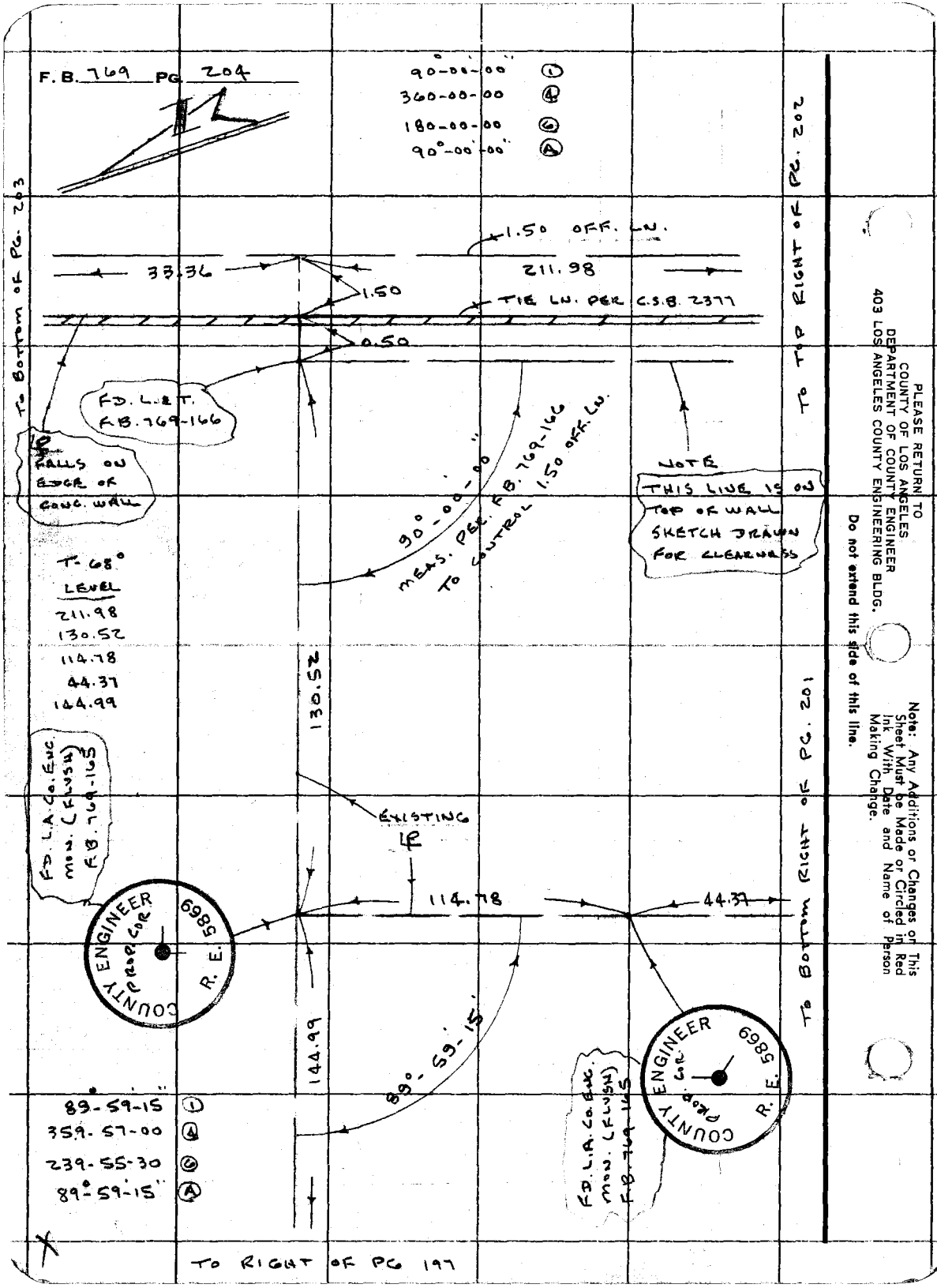

PLEASE RETURN TO
COUNTY OF LOS ANGELES
DEPARTMENT OF COUNTY ENGINEER
403 LOS ANGELES COUNTY ENGINEERING BLDG.

Do not extend this side of this line.

Note: Any Additions or Changes on This Sheet Must be Made or Circled in Red Ink With Date and Name of Person Making Change.

W. HOLLYWOOD

Notes Ck'd by R. MANOR	Survey of SHERIFF'S STATION
Map No. B-5248	JN 894511 Tape 256 Std. 68 °F
Office Work R. BRIONES	Surveyed by J. P. MENNE
Checked D. SAPPELL	Notes J.P.M. Date 2-4-74
Date MAR 17 1975	Indexed T. M. PALMERI FEB 25 1974

F. B. 769 PG. 205

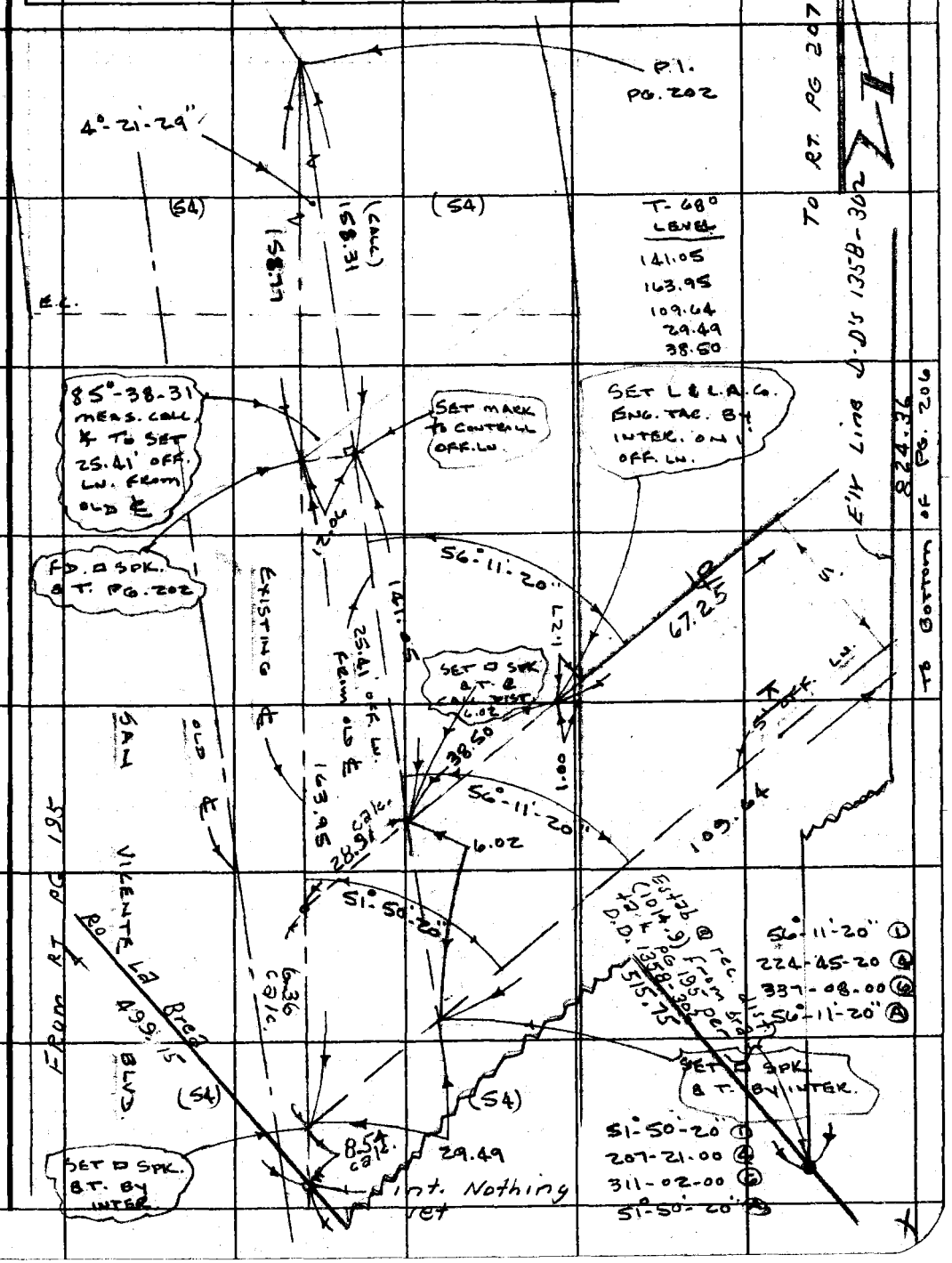

Note: Any Additions or Changes on This Sheet Must be Made or Circled in Red Ink With Date and Name of Person Making Change.

Do not extend this side of this line.

PLEASE RETURN TO
COUNTY OF LOS ANGELES
DEPARTMENT OF COUNTY ENGINEER
403 LOS ANGELES COUNTY ENGINEERING BLDG.

76F309S CE#310 3-68

PLEASE RETURN TO
COUNTY OF LOS ANGELES
DEPARTMENT OF COUNTY ENGINEER
403 LOS ANGELES COUNTY ENGINEERING BLDG.

Note: Any Additions or Changes on This Sheet Must be Made or Circled in Red Ink With Date and Name of Person Making Change.

Do not extend this side of this line.

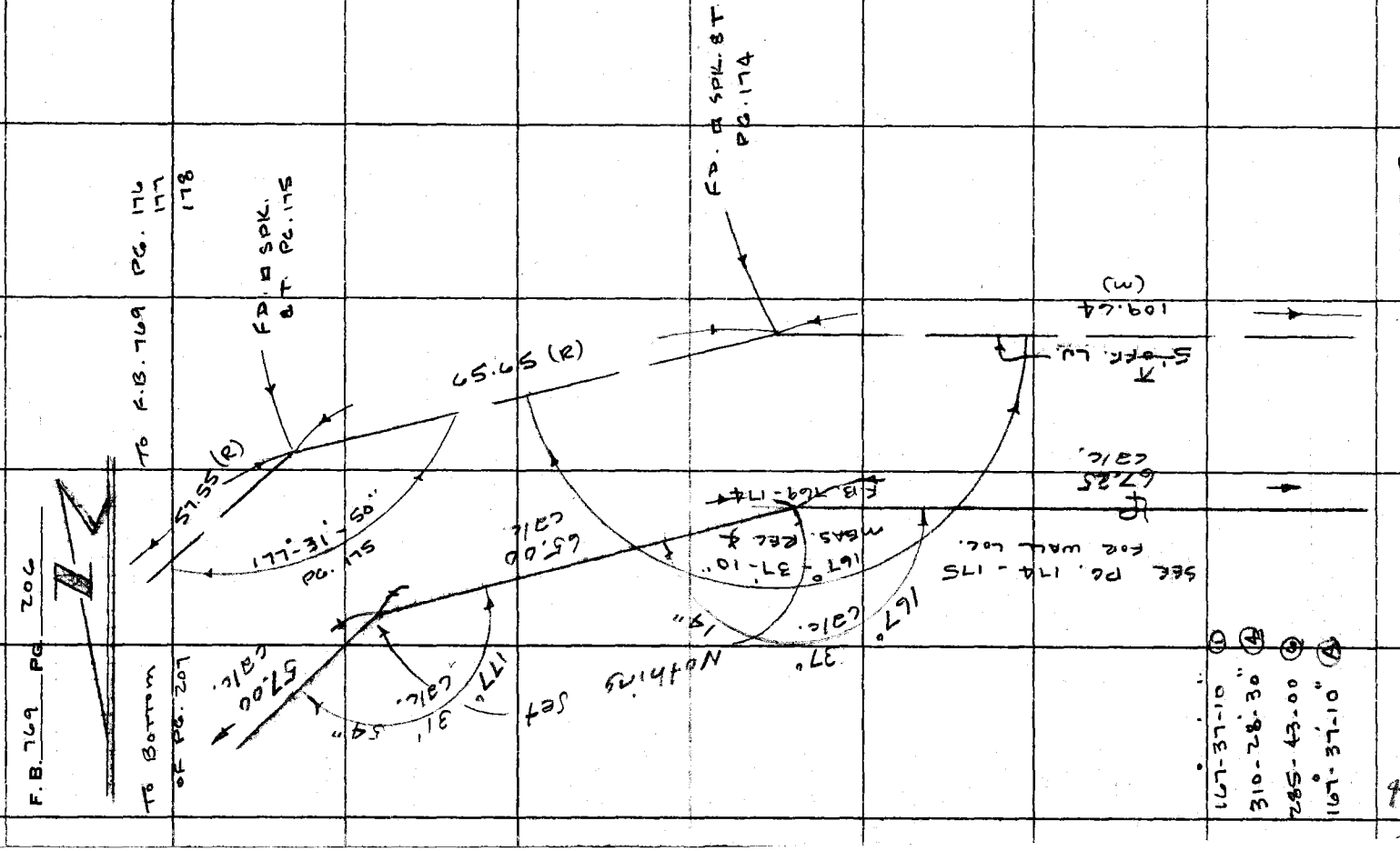

W. HOLLYWOOD

Notes Ck'd by R. MANOR	Survey of SHERIFF'S STATION	F. B. 769 PG. 207
Map No. B-5248	JN 8945.01 Tape 256 Std 68 °F	
Office Work R. BRIONES	Surveyed by J.P. MENNE	
Checked D. SAPPELL	Notes J.P.M. Date 2-4-74	
Date MAR 17 1975	Indexed T. M. PALMERI FEB 25 1974	

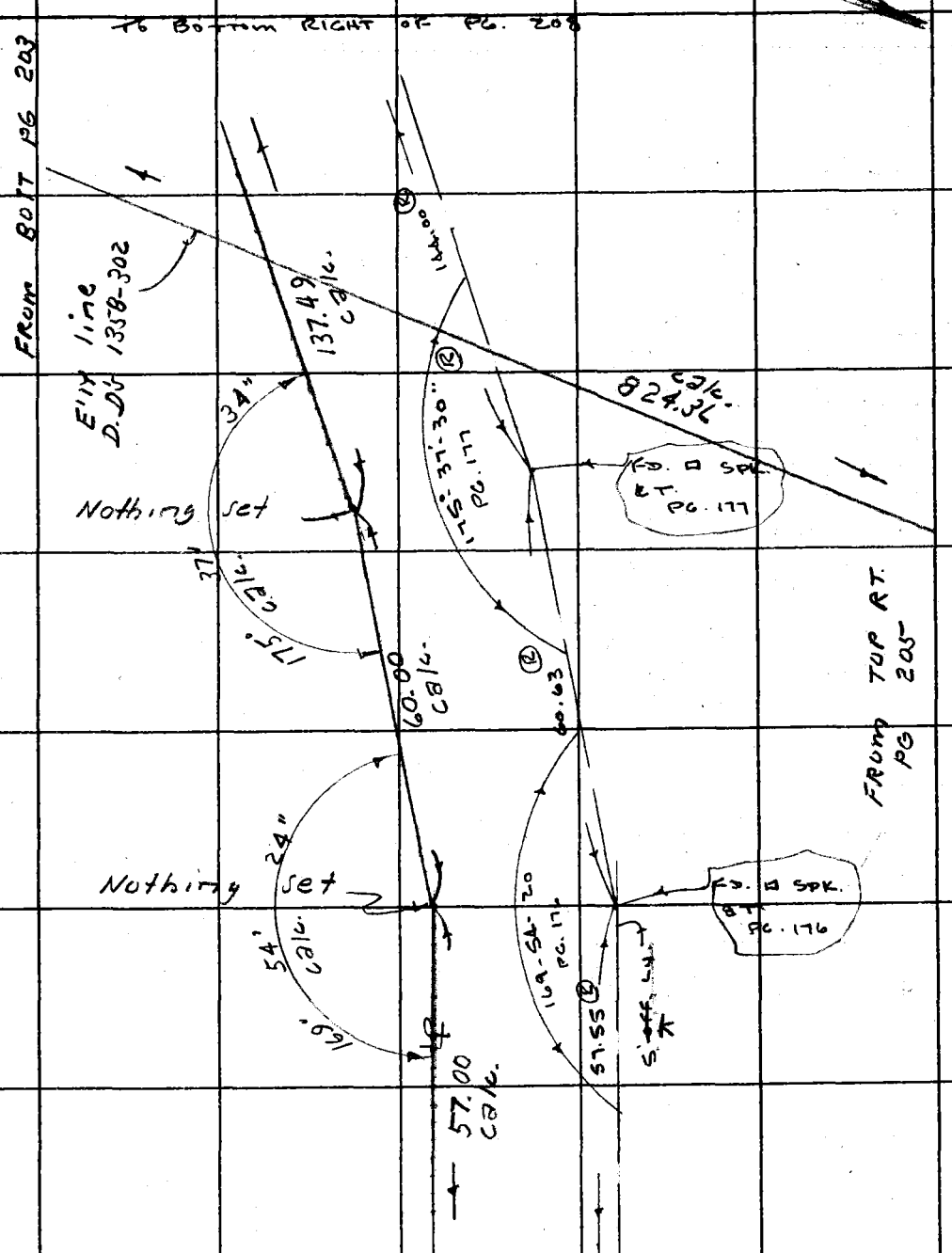

Note: Any Additions or Changes on This Sheet Must be Made or Circled in Red Ink With Date and Name of Person Making Change.

Do not extend this side of this line.

PLEASE RETURN TO
COUNTY OF LOS ANGELES
DEPARTMENT OF COUNTY ENGINEER
403 LOS ANGELES COUNTY ENGINEERING BLDG.

76F309S CE#310 3-68

F. B. 769 PG. 208

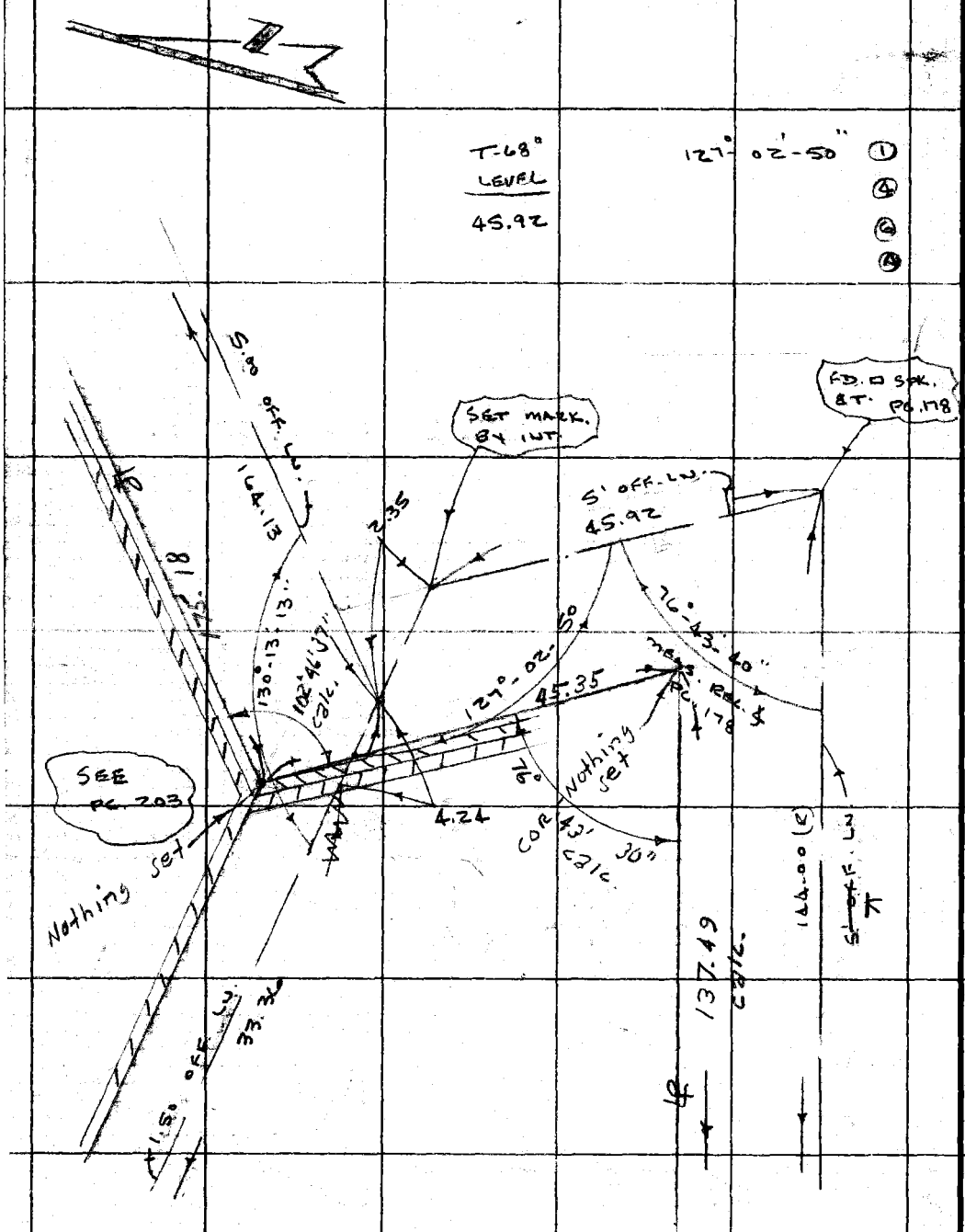

PLEASE RETURN TO
COUNTY OF LOS ANGELES
DEPARTMENT OF COUNTY ENGINEER
403 LOS ANGELES COUNTY ENGINEERING BLDG.

Do not extend this side of this line.

Note: Any Additions or Changes on This Sheet Must be Made or Circled in Red Ink With Date and Name of Person Making Change.

TO TOP OF PG. 207

F. B. 769 PG. 209

Profile No. ____ Notes Red ____ Date ____ Plotted ____ Date ____ Job No. 8945 01 Division No. ____

Survey of WEST HOLLYWOOD SHERIFFS STATION

X-Sec. No. ____ Notes Ck'd R. MANOR Date ____ Checked ____ Date ____ Survey by J.T. Notes D.D. Date 2 - 74

Map No. ____ Indexed M. [illegible] Date FEB 25 1974

NOTE: ANY ADDITIONS OR CHANGES ON THIS SHEET MUST BE MADE OR CIRCLED IN RED INK, WITH DATE AND NAME OF PERSON MAKING CHANGE.

PLEASE RETURN TO
LOS ANGELES COUNTY ENGINEER
403 Los Angeles County Engineering Bldg.

Do not extend notes this side of this line.

STATION | B.S. | H.I. | F.S. | ELEV.

WEST HOLLYWOOD SHERIFF'S STATION

LEVEL CIRCUIT TO ESTABLISH VERTICAL CONTROL ON P.T. SHEET G-445-B

J.N. 8945.01

FEBUARY 1974

REFERENCE :

F.B. 769

P.T. SH. G-445-A

PARTY

J. TERRANOVA
R. ALMANZAN
J. ZBYSENSKI
D. DARVIS

76-L-298 CE 307 8-70

76-L-298 CE 307 8-70

PLEASE RETURN TO
LOS ANGELES COUNTY ENGINEER
403 LOS ANGELES COUNTY ENGINEERING BLDG.

NOTE: ANY ADDITIONS OR CHANGES ON THIS SHEET MUST BE MADE OR CIRCLED IN RED INK, WITH DATE AND NAME OF PERSON MAKING CHANGE.

Do not extend notes this side of this line.

F. B. 769 Pg. 210 | Job No. 89453 Division No. | Notes Red | Plotted | Profile
Survey of West Hollywood Sheriff Station | Date | Date | No.
Survey by J.T. Notes D.D. | Notes Ck. R. MANOR Checked | X-Sec.
Indexed T. M. PALMER Date FEB 27 1974 | Date | Date | No.

STATION	B. S.	H. I.	F. S.	ELEV.		
FD. BM MW-85				211 39	BM. MW-85 1960 ELEV. = 211.391 F.B. 2197-44	
	5 16	216 55			SANTA MONICA BLVD. & PALM AVE. N.E. COR. BT. SPK. IN CB. E END N.E. COR.	
FD. BM MV-84	2 67	216 65	2 57	213 98	BM. MV-84 1960 ELEV. = 213.991 F.B. 2197-44 SANTA MONICA BLVD. & LARABEE ST. N.E. COR. FD. WIRE SPK IN CB. 5' E. OF E. ENYD N.E. COR.	
T. P.	6 78	218 82	4 61	212 04		
T. P.	4 78	219 36	4 24	214 58		
(SET) B.M. # 1	5 00	218 37	5 99	213 37	BM #1 EL. = 213.37 WEST HOLLYWOOD SHERIFF'S PARKING LOT, 200'± SLY. OF ℄ SANTA MONICA BLVD, AND 160'± ELY OF ℄ SAN VICENTE BLVD AT CORNER OF CONC. BLOCK WALL C.E. MON. (OLD PROP. COR.) F.B. 769-74 & 165	
(SET) B.M. # 2	3 44	218 14	3 67	214 70	B.M. #2 EL. = 214.70 SANTA MONICA & SAN VICENTE BLVDS. E. CURB, 5 FT. S. OF SOUTH CURB RETURN, SM. BT. SPK. & LD. IN TOP OF CURB.	
(SET) B.M. #3			9 86	208 28	B.M. #3 EL. = 208.28 WEST HOLLYWOOD SHERIFF'S PARKING LOT, 290'± SLY. OF ℄ SANTA MONICA BLVD, AND 54'± ELY. OF ℄ SAN VICENTE BLVD. AT E. CURB SM. BT. SPK.	(CONT.)

76-L-298 CE 307 8-70

PLEASE RETURN TO
LOS ANGELES COUNTY ENGINEER
403 LOS ANGELES COUNTY ENGINEERING BLDG.

NOTE: ANY ADDITIONS OR CHANGES ON THIS SHEET MUST BE MADE OR CIRCLED IN RED INK, WITH DATE AND NAME OF PERSON MAKING CHANGE.

Do not extend notes this side of this line.

STATION	B. S.	H. I.	F. S.	ELEV.		
(SET) B.M. #3	10 15	218 43	9 86	208 28	B.M. #3 CONT.	
					AND LD. IN LIGHT STANDARD BASE.	
T.P.	5 55	220 12	3 86	214 57		
T.P.	5 05	220 67	4 50	215 62		
T.P.	4 24	218 20	6 71	213 96		
(FD) BM. MW-85			6 82	211 38	BM. MW.-85 1960 ELEV = 211.391	
					NOTE: SEE PREVIOUS PAGE FOR DISCRIPTION	

Profile Notes Red ____ Plotted ____ Job No. 894501 Division No. ____
No. ____ Date ____ Date ____ Survey of WEST HOLLYWOOD SHERIFFS STATION
X-Sec. Notes Dr. MANOR Checked ____ Survey by J.T. Notes D.D. Date 2-74
No. ____ Date ____ Date ____ Map No. ____ Indexed Y. M. PALMER Date FEB 25 1974

F.B. 769 PG. 211

F. B. 769 PG. 212

Job No. Division No. Notes Red Plotted Profile

Survey of Date Date No.

Survey by Notes Notes Chk'd. Checked X-Sec.

Indexed Date Date Date No.

STATION	B. S.	H. I.	F. S.	ELEV.	

76-L-298 CE 307 8-70

PLEASE RETURN TO
LOS ANGELES COUNTY ENGINEER
403 LOS ANGELES COUNTY ENGINEERING BLDG.

Do not extend notes this side of this line.

NOTE: ANY ADDITIONS OR CHANGES ON THIS SHEET MUST BE MADE OR CIRCLED IN RED INK, WITH DATE AND NAME OF PERSON MAKING CHANGE.

Notes Ck'd by	Survey of WEST HOLLY. S. STA
Map No.	JN 66083 / Tape Std °F
Office Work	Surveyed by J. TERRANOVA
Checked	Notes J. T. Date 5-18-78
Date	Indexed

F. B. 769 PG. 3/3

Note: Any Additions or Changes on This Sheet Must be Made or Circled in Red Ink With Date and Name of Person Making Change.

Do not extend this side of this line.

PLEASE RETURN TO
COUNTY OF LOS ANGELES
DEPARTMENT OF COUNTY ENGINEER
403 LOS ANGELES COUNTY ENGINEERING BLDG.

WEST HOLLYWOOD SHER. STATION

J.N. 6608.31

MAY 18 1978

H. POTTER, PROJ. MANAGER, REQUESTED BY TELE. ON MAY 16, THAT W.S. COWHERD, FIELD ENG. ON MAY 18, TO PROVIDE SPOT ELEV. TO VERIFY GRADING AND MARK HORIZONTAL & VERTICAL CONTROL FOR PROJECT. NO REF. WAS MADE AT THIS TIME AS TO SETTING ANY BUILDING LOCATIONS ETC. AND SURVEY COST ESTIMATE OF $250 WAS BASED ON THIS TELEPHONE CALL OF JUST VERIFY A FEW GRADE POINTS AND OUTSIDE HORIZ. & VERT. CONTROL FOR CONTRACTOR.

WHEN ON JOB SITE MR. REID REQUESTED THE NORTH EASTERLY CORNER OF MAIN BUILDING CORNER TO BE SET AS SHOWN ON PAGE A-3 OF PLANS. THIS WAS SET AT APPROX. 24 FT. SLY & 70.8 WLY. OF ANGLE POINT IN WALL PER PLANS. ALSO ELEV. WERE PROVIDED AND MARKED ON FOUR (4x2) HUBS SET RANDOMALY ALONG EASTERLY SIDE OF BUILDING. ALSO A CHISLED X WAS SET IN WALL ON PROJECTION OF THIS LINE AND A HUB SET RANDOMALY NORTHERLY OF THE N.E. CORNER OF BUILD. WITH AN ELEV. ON IT. THE CONTRACTOR HAD 5 (4x2) HUBS SET ON WESTERLY SIDE OF PROJECT FOR GRADING PURPOSES OF WHICH WE MARKED ELEV. ON SAID HUBS. ALSO 2 HUBS WERE SET AT RANDOM DISTANCES AND ELEV. MARKED ON THESE HUBS ON THE PROJECTION OF THE NORTHERLY CONTROL LINE AS SHOWN ON PAGE A-3 OF PLANS. THIS WORK WAS DONE UNDER THE DIRECTION AND APPROVAL OF MR REID AT THAT TIME. WE ASSUME NO RESPONSABILITY FOR THE PRESERVATION AND MARKING OF SAID HUBS. THIS WAS JUST FOR CHECKING PURPOSES ONLY AND NO WAY INTENDED TO EXACTLY STAKE LOCATION OF BUILDING PER PLANS SEE PAGE 4 OF SUPPLEMENTARY GENERAL CONDITIONS PER SPEC #3663 - P11 PAGE 4 OF SUPPLEMENTARY GENERAL CONDITIONS PER SPEC 3663 - P11 SECTION 7 SURVEY OPERATIONS STATES "THE COUNTY WILL SET STAKES OR MARKS ON THE SITE TO EST. THE HORIZ. & VERT. CONTROL POINTS SO DEFINED BY THE DRAWINGS." THE CONTRACTOR SHALL BE RESPONSABLE FOR THE PRESERVATION OF SUCH STAKES AND MARKS AND SHALL PROVIDE ALL ADDITIONAL SURVEY AND LAY OUT OPERATIONS.

REF.
F.B. 769
PT. SH. 9-445-B

PARTY
J. TERRANOVA
R. ALMANZA
R. SHERB

76F3095 CE#310 3-68

PLEASE RETURN TO
COUNTY OF LOS ANGELES
DEPARTMENT OF COUNTY ENGINEER
403 LOS ANGELES COUNTY ENGINEERING BLDG.

Note: Any Additions or Changes on This Sheet Must be Made or Circled in Red Ink With Date and Name of Person Making Change.

Do not extend this side of this line.

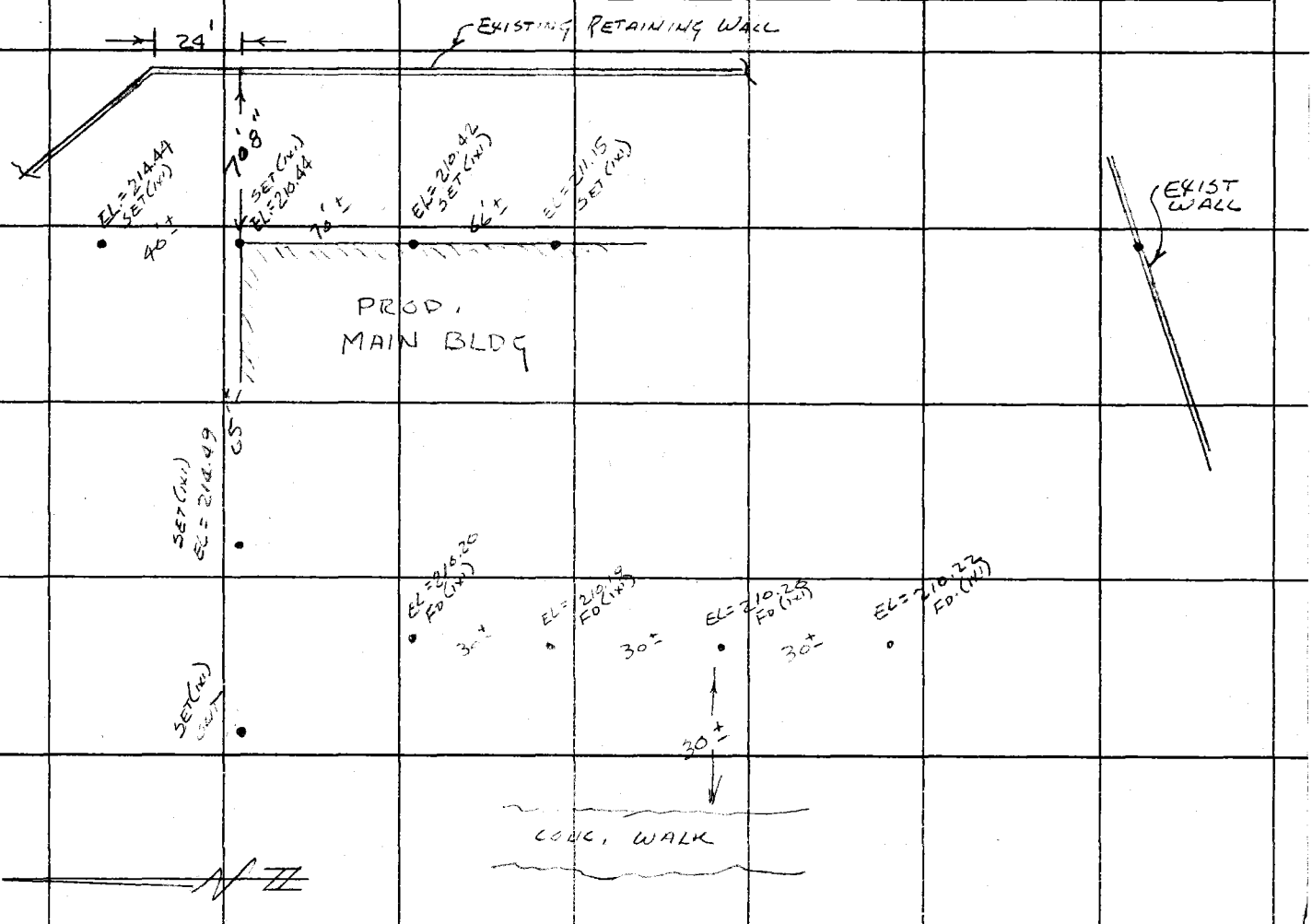

F.B. 769 PG. 214

76942( ) 4-54

PLEASE RETURN TO
LOS ANGELES COUNTY SURVEYOR
725 LOS ANGELES COUNTY ENGINEERING BLDG.

NOTE: ANY ADDITIONS OR CHANGES ON THIS SHEET MUST BE MADE OR CIRCLED IN RED INK, WITH DATE AND NAME OF PERSON MAKING CHANGE.

Do not extend notes this side of this line

B.M.	1ST RUN	DIFF.	2ND RUN	3RD RUN	ADJ. ELEV.	DESCRIPTION CIRCUIT-#3
(SET) B.M.MW-79	169.348				169.346	B.M. MW-79 ELEV. = 169.346
+	5.080		4.913			SAN VICENTE BLVD. + ASHCROFT AVE.
⊼	174.428	+0.871	+0.870	+.871		N.W. COR., BT. SPK. IN CURB, S. END OF CATCH
−	4.209		4.043			BASIN
(SET) B.M.MW-80	170.219				170.217	B.M. MW-80 ELEV = 170.217
+	5.641		5.631			SAN VICENTE BLVD. + DARRINGTON
⊼	175.860	+1.175	+1.174	+1.175		AVE., N.W. COR., BT. SPK. IN CURB, N. END
−	4.466		4.457			OF CATCH BASIN.
(SET) B.M.MW-81	171.394					B.M. MW-81 ELEV.
+	6.903		6.745			SAN VICENTE BLVD. + HANGELY
⊼	178.297	+4.702	+4.704	+4.703		AVE., N.W. COR., BT. SPK. IN CURB, N.
−	2.201		2.041			END OF CATCH BASIN.
(Fd.) B.M.MW-73	176.096				176.095	B.M. MW-73 ELEV = 176.095 (ADJ.)
						F.B. 2177-38 - MELROSE AVE. + SAN
(ADJ.) B.M.MW-73	176.112				176.095	VICENTE BLVD. N.W. COR., BT. SPK. IN
+	10.078		7.991			CURB, N. END C.R. & S. END OF CATCH BASIN
⊼	186.170	+9.091	+9.091	+9.091		
−	0.987		0.900			
(SET) B.M.MW-82	185.203				185.195	B.M. MW-82 ELEV = 185.195
+	9.881		9.700			SAN VICENTE BLVD. + EL TOVAR PL.
⊼	195.084	+8.690	+8.692	+8.691		N.W. COR., BT. SPK. IN CURB, N. END OF
−	1.191		1.008			CATCH BASIN
(Fd. CHIS) B.M.#2	193.893				193.885	B.M.#2 (NO REF.) SAN VICENTE
+	8.982		8.797			BLVD., (W. SIDE) BT. SPK. IN CURB, 100'
⊼	202.875	+8.181	+8.182	+8.182		N. OF ℄ OF CONC. STEPS TO RECREATION
−	0.801		0.615			BLDG. NO. #647 SAN VICENTE BLVD.
T.P.-1.0	202.074					
	[illegible]		6.329			
	[illegible]	[illegible]	[illegible]	12.963		
					[illegible]	SEE PAGE - 38 FOR DESCRIP.

NOTES RED ____ JOB NO. 03010 SURVEY OF [illegible]
DATE ____ SURVEY BY ____
NOTES CHKD. L. W. BACON NOTES BY ____ DATE ____
DATE 1-9-61 INDEXED H. E. ON DATE ____