Profile	Notes Red.	Plotted	Job No. 7687	Division No.	F. B. 770 PG. 5
No.	Date	Date	Survey of Civic Center (Parking Area)		
X-Sec.	Notes Chk'd	Checked	Survey by Evans	Notes Brock	Date 9-29-38
No.	Date	Date	Map No. for Div. 175-14	Indexed	Date 9-30-38

770

STATION | B. C. | H. I. | F. S. | ELEV.

PLEASE RETURN TO
LOS ANGELES COUNTY SURVEYOR
700 HALL OF RECORDS

NOTE: ANY ADDITIONS OR CHANGES ON THIS SHEET MUST BE MADE OR CHECKED IN RED INK WITH DATE AND WARD OR PLACE WITH CHANGE

Form 307 SM 10-37

Form 307 5M 10-37

PLEASE RETURN TO
LOS ANGELES COUNTY SURVEYOR
700 HALL OF RECORDS

NOTE: ANY ADDITIONS OR CHANGES ON THIS SHEET MUST BE MADE OR CIRCLED IN RED INK, WITH DATE AND NAME OF PERSON MAKING CHANGE

Do not extend notes this side of this line

STATION	B. S.	H. I.	F. S.	ELEV.		
T.B.M. #4	12.012	318.540		306.528	T.B.M. #4 per L.B. 185 pg 70. L+T on Broadway 292' N of N P/L of First St. and 4' W of W curb in Walk.	
B.C. Top Curb #1			7.65	310.89		
#2			6.93	312.51	Most Westly Cor. of Lot #2	
B.C. Top Curb #3			5.67	312.87		
#4			2.75	315.79	66.4' N of #2	
T.P.	7.67	324.22	1.99	31[illegible].55		
#5			5.34	31[illegible].88		
#6			5.45	31[illegible].77		
T.P.	1.45	315.81	9.86	31[illegible].36		
#7			5.28	310.53	℄ Conc. Dr.	
#8			4.98	310.83	S. edge Conc. Dr.	
#9			4.78	311.03	Top M.H. Cover	
#10			6.13	30[illegible].68	" " "	
#11			7.97	30[illegible].84	" " "	
#12			10.82	30[illegible].99		
#13			11.62	30[illegible].19		
#14			11.50	30[illegible].31		
T.P.	4.02	308.58	11.25	304.56		
#15			3.35	305.23		
16			3.75	30[illegible].83		
17			4.76	30[illegible].82		

F. B. 770 Pg. 6 | Job No. 7687 | Division No. | Notes Red. | Plotted | Profile
Survey of Civic Center (Parking Area) | Date | Date OCT 6 1938 | No.
Survey by Evans | Notes Brock | Notes Chkd. | Checked H.K.M. | X-Sec.
Indexed | Date 9-29-38 | Date OCT 3 1938 | Date 10-6-38 | No.

ALBERT E. TIMMONS

Form 307 5M 10-37

PLEASE RETURN TO
LOS ANGELES COUNTY SURVEYOR
700 HALL OF RECORDS

NOTE: ANY ADDITIONS OR CHANGES ON THIS SHEET MUST BE MADE OR CIRCLED IN RED INK, WITH DATE AND NAME OF PERSON MAKING CHANGE

Do not extend notes this side of this line

STATION	B. S.	H. I.	F. S.	ELEV.		
		308.58				
#18			5.45	303.13		
#19			5.41	303.17		
#20			4.10	304.48		
#21			4.55	304.03		
#22			7.00	301.58		
#23			7.40	301.18	Top Curb	
			8.06	300.52	Gutter	
#24			6.35	302.23	Top Curb	
			7.00	301.58	Gutter	
#25			5.57	303.01	Top Curb	
			6.13	302.45	Gutter	
#26			4.33	304.25	Top Curb	
			4.94	303.64	Gutter	
T.P.	11.85	317.71	2.72	305.86		
#27			10.15	307.56	Top Curb	
			10.78	306.93	Gutter	
#28			7.97	309.74	Top Curb	
			8.62	309.09	Gutter	
T.P.	12.05	329.76	0.00	317.71		

Profile No. ____ Notes Red. ____ Plotted ____ Job No. 7687 Division No. ____ F. B. 770 Pg. 7
Date ____ Date OCT 6 1938 Survey of [illegible]
X-Sec. No. ____ Notes Chkd. ALBERT E. TIMMONS Checked H.R.M. Survey by Evans Notes Brock Date 9-29-38
Date OCT 3 1938 Date 10-6-38 Map No. Sur D.v. 175-14 Indexed ____ Date ____

Form 307 5M 10-37

PLEASE RETURN TO
LOS ANGELES COUNTY SURVEYOR
700 HALL OF RECORDS

NOTE: ANY ADDITIONS OR CHANGES ON THIS SHEET MUST BE MADE OR CIRCLED IN RED INK, WITH DATE AND NAME OF PERSON MAKING CHANGE

Do not extend notes this side of this line

STATION	B. S.	H. I.	F. S.	ELEV.		
		329.76				
T.P.	4.55	341.04	0.27	32[illegible]		
B.M. U.S. 404			1.85	33[illegible].19	B.M. U.S. 404 Elev. 339.208 per L.B. 185-67 N.E. Corner Broadway & Temple Sts. at Hall of Justice W side, 8' N. of S.W. Corner, Standard bronze tablet set flush in top of granite block of water table stamped "338" L.B 719 145-150 (Elev. 1934 Adj.)	

F. B. 770 Pg. 8
Job No. 7687 Division No. Notes Red. Plotted Profile
Survey of Civic Center (Parking Area) Date Date No.
Survey by Evans Notes Brock Notes Chkd. Checked X-Sec.
Indexed Date 9-29-38 Date Date No.

Form 307 5M 11-35

PLEASE RETURN TO
LOS ANGELES COUNTY SURVEYOR
700 HALL OF RECORDS

NOTE: ANY ADDITIONS OR CHANGES ON THIS SHEET MUST BE MADE OR CIRCLED IN RED INK, WITH DATE AND NAME OF PERSON MAKING CHANGE

Do not extend notes this side of this line

STATION	B. S.	H. I.	F. S.	ELEV.		
B.M. #5	0 86	405 88		405 02	B.M. #5 - L.B. 185-67 - L+T - 190' S of Court St. So. end of Hill St. - above tunnel L+T in conc. header at So. end of road way & ℄ of Hill St. 405.017	
T.P.	0 59	394 55	11 92	393 96		
T.P.	0 49	383 51	11 53	383 02		
380	Contour Line - 30' N. of Lot Line				0+00 = E. Prop. Line - Hill St	
0+20			3 51	380 00	E.C. curve	
0+40			3 51	380 00		
0+60			3 51	380 00		
0+80			3 51	380 00		
0+90			3 51	380 00	∠ pt	
1+17			3 51	380 00	Against wall - 47' N. of Lot Line	
375'	Contour Line - 25' N. of Lot Line					
0+92			8 51	375 00	∠ pt	
1+[illegible]			8 51	375 00	Against wall " " "	
T.P.	0 49	372 95	11 05	372 46		
370'	Contour Line - 20' N. of Lot Line					
0+94			2 95	370 00	∠ pt.	
1+37			2 95	370 00	Against wall " " "	
365	Contour Line - 15' N. of Lot Line					
0+96			7 95	365 00	∠ pt	
1+47			7 95	365 00	Against wall " "	

Grade Stakes - Curve Center 1st & Hill St

Profile No. ____ Notes Red. ____ Plotted ____ Job No. 7687 Division No. V F.B. 770 Pg. 9
X-Sec. No. ____ Date ____ Date ____ Survey of Civic Center - 1st & Hill
Notes Chkd. W.G.V.D. Checked ____ Survey by Dieore Notes Nieore Date 10-17-38
Date 9-21-49 Date ____ Map No. ____ Indexed C. Johnson Date 11-29-38

Form 307 5M 11-35

PLEASE RETURN TO
LOS ANGELES COUNTY SURVEYOR
700 HALL OF RECORDS

NOTE: ANY ADDITIONS OR CHANGES ON THIS SHEET MUST BE MADE OR CIRCLED IN RED INK, WITH DATE AND NAME OF PERSON MAKING CHANGE

Do not extend notes this side of this line

STATION	B. S.	H. I.	F. S.	ELEV.		
		372 95				
360' Contour - 10' N. of Lot Line						
1+60			12 95	360 00		
T.P.	11 30	383 65	0 60	372 35		
0+00			2 74	380 91	Curve point - 380' contour	C 0.91
			1 66	381 99	Middle Cure " "	C 1.99
0+00			2 85	381 80	Lot Line " "	C 0.80
T.P.	11 51	394 44	0 72	382 93		
T.P.	11 94	405 88	0 50	393 [illegible]		
B.M.#5			0 87	405 01	BM #5 El = 405.02 pg 9	
BM#5	0 213	405 23 0		405 ~~02~~ 017	LB 185 67 L&T 190'S of Court St. So. end of Hill St. Above tunnel L&T in concrete header at So end of road way & ℄ of Hill St. 405.017	
T.P.	0 523	394 48 3	11 27	393 [illegible] 0		
T.P.	0 787	383 32 2	11 948	382 53 5		
Temp B.M.	5 09	393 30 0	5 112	378 21 0	Set + in No Rim of Man Hole at 2nd landing above Hill St. Tunnel & ℄ of Hill St. 400 ft ± No of 1st St.	
T.P.	11 965	395 ~~060~~ 057	0 208	383 09 2		
T.P.	11 284	405 ~~84~~ 837	504	394 [illegible] 3		
B.M.#5			[illegible] 19	405 ~~021~~ 018	BM#5 Elev ~~405.02~~ 405.017	

F. B. 770 PG. 10 | Job No. 7687 | Division No. ✓ | Notes Red. | Plotted | Profile No.
Survey of Civic Center [illegible] | Date | Date | X-Sec. No.
Survey by [illegible] | Notes [illegible] | Notes Chkd. W&VD | Checked
Indexed [illegible] | Date | Date 9-21-49 | Date

Form 307 5M 11-35

PLEASE RETURN TO
LOS ANGELES COUNTY SURVEYOR
700 HALL OF RECORDS

NOTE: ANY ADDITIONS OR CHANGES ON THIS SHEET MUST BE MADE OR CIRCLED IN RED INK, WITH DATE AND NAME OF PERSON MAKING CHANGE

Do not extend notes this side of this line

STATION	B. S.	H. I.	F. S.	ELEV.		
TBM #4	7440	313968		306528	TBM #4 Per Pg 6	
			147	312 50	2'E of Most Westerly Cor of Lot 2	
T.P.	7495	319431	2032	311.936	Note. Use Elev 309.608	
T.B.M.	0480	310 080	9831	309.600	Chis. □ S. side M.H. rim Center Parking Area	
TBM #4			3560	306520	T.BM #4	
TBM #4	7535	314163		306528	T.B.M #4 Per. Pg. 6	
T.B.M.	0533	310141	4555	309608	Chis. □ S. side M.H. rim Center Parking Area	
T.P.	0935	302448	8628	301513		
L.A. City B.M.	8017	302522	7943	294 505	L.A. City BM. Elev. 294.526. spk in curb Spring St 10'S of S P/L Court St. L.A.C.E F.B. 13292-45	
	11[illegible]	312200	1518	301 004		
	5754	313999	3955	308245		
TBM #4			7470	306529	TBM #4 Per Pg 6	

Profile No. ____ Notes Rad. ____ Plotted ____ Job No. 7687 Division No. V F.B. 770 Pg. 11
Date ____ Date ____ Survey of Civic Center (Parking Area)
X-Sec. No. ____ Notes Chkd. ____ Checked ____ Survey by Evans Notes Brock Date 10-25-35
Date ____ Date ____ Map No. ____ Indexed A. C. Johnson Date ____

F. B. 770 PG. 12 | Job No. | Division No. | Notes Red. | Plotted | Profile

Survey of | Date | Date | No.

Survey by | Notes | Notes Chkd. | Checked | X-Sec.

Indexed | Date | Date | Date | No.

STATION	B. S.	H. I.	F. S.	ELEV.

Form 307 5M 11-35

PLEASE RETURN TO
LOS ANGELES COUNTY SURVEYOR
700 HALL OF RECORDS

NOTE: ANY ADDITIONS OR CHANGES ON THIS SHEET MUST BE MADE OR CIRCLED IN RED INK, WITH DATE AND NAME OF PERSON MAKING CHANGE

Do not extend notes this side of this line

Form 307 5M 10-34

PLEASE RETURN TO
LOS ANGELES COUNTY SURVEYOR
700 HALL OF RECORDS

NOTE: ANY ADDITIONS OR CHANGES ON THIS SHEET MUST BE MADE OR CIRCLED IN RED INK, WITH DATE AND NAME OF PERSON MAKING CHANGE

Do not extend notes this side of this line

STATION	B. S.	H. I.	F. S	ELEV.		
Elev's. Top Curb, E side Hall of Records from Alley South of Hall of Records to Spring St.						
T.B.M.	1170	310 778		309 608	T.B.M. {Chis. E. Sp. Side M.H. Rim Center Parking Area	F.B. 770/11
T.B.M	4 435	309 428	5 785	304 993	M.H. Rim S.E. Cor. Hall of Records Chis. □	
1.	B.C.		4 45	304 98	E. edge of sidewalk W. side of curb	
2.	M.C.C.		4 47	304 96		
3.	B.C. 0+00		4 43	305 00		
4.	0+02		4 41	305 02		
5.	0+07		4 46	304 97		
6.	0+11		4 35	305 08		
7.	0+19		4 28	305 15		
8.	0+27		4 21	305 22		
9.	0+37		4 15	305 28		
10.	0+43		4 13	305 30		
11.	0+53		4 03	305 40		
12.	0+63		3 91	305 52		
13.	0+74		3 84	305 59		
14.	0+84		3 76	305 67		
15.	0+94		3 67	305 76		
16.	1+04		3 62	305 81		

Profile No. ____ Notes Red. ____ Platted ____ Job No. 760 Division No. ____ L.B. 770 Pg. 13
X-Sec. ____ Date ____ Date ____ Survey of Hall of Records Parking Area
Notes Chkd. ____ Checked ____ Survey by Evans Notes HN Date 11-20-34
Date ____ Date ____ Map No. ____ Checked ____ Job ____

L.B. 770 P.G. 14 Job. No. 7687 Division No. ____ Notes Red ____ Plotted ____ Profile

Survey of Hall of Records Parking Lot. Date ____ Date ____ No. ____

Survey by Evans Notes HN. Notes Chkd. ____ Checked ____ X-Sec.

Indexed A. C. Johnson Date 11-29-38 Date ____ Date ____ No. ____

Form 307 5M 10-34

PLEASE RETURN TO
LOS ANGELES COUNTY SURVEYOR
700 HALL OF RECORDS

NOTE: ANY ADDITIONS OR CHANGES ON THIS SHEET MUST BE MADE OR CIRCLED IN RED INK, WITH DATE AND NAME OF PERSON MAKING CHANGE

Do not extend notes this side of this line

STATION	B. S.	H. I.	F. S	ELEV.
[illegible]				
[illegible]	1+06?			
[illegible]	1+15?			
[illegible]	1+26?			
[illegible]	1+37?			
[illegible]	1+48?			
[illegible]	1+58?			
[illegible]	1+66?			
[illegible]	1+32?			
[illegible]				95

Form 307 5M 10-34

23.5

PLEASE RETURN TO
LOS ANGELES COUNTY SURVEYOR
700 HALL OF RECORDS

NOTE: ANY ADDITIONS OR CHANGES ON THIS SHEET MUST BE MADE OR CIRCLED IN RED INK, WITH DATE AND NAME OF PERSON MAKING CHANGE

Do not extend notes this side of this line

STATION	B. S.	H. I.	F. S	ELEV.	
	Parking Lot Grades at Curb Face				
T.B.M.	3930	308923		304993	T.B.M. M.H. rim. S.E. Cor. Hall of Records
A			3.95	30497	✓ S.E. Cor. Side walk. SE Cor. Hall of Rec. (on line of S. side of Bldg)
B			3.79	30513	✓ N.W. Cor. Parking Lot. W side Hall of Records.
			3.42	30550	✓ Top Conc. Curb " "
C			4.49	304.43	✓ N Line Park. " 33.6 ft E of N W Cor. Parking Lot.
D			5.10	30382	✓ N.E. Cor. Parking Lot " " " "
E			5.54	30338	✓ N side Entrance E side Parking Lot
F			6.17	30275	✓ S " " " " "
G.			7.04	30188	✓ S.E. Cor Parking Lot.
H			(H.H.S.) 6.27 ~~7.27~~	302 65 ~~301 65~~	✓ 23.5 ft W of S.E. Cor.
I			5.43	30349	✓ 47.5 " " " " "
J			4.58	30434	✓ 71.5
K			3.75	30517	✓ 95.5
L			2.89	30603	✓ 119.5 " " " "
M			4.09	30483	Grade of E side of Side walk E side of Hall of Records Prod. to S. side of Conc. paved Alley.
N			3.93	30499	✓ M.H. rim Fuel Oil inlet.
O			3.30	30562	✓ 18' West of Int. S. Side Alley + E side Side walk.
"			3.65	30527	" " " " ℄ of Alley
"			3.23	30569	" " " " N side Alley of Building

Profile No. ____ Notes Red. ____ Platted Timmons Job No. 7637 Division No. ____ L.B. 770 Pg. 15
X-Sec. ____ Date ____ Date 12-19-38 Survey of Hall of Records Parking Lot
Notes Chkd. ____ Checked ____ Survey by Evans Notes Rec. Date ____
Date ____ Date ____ Map No. 173-4 Index No. C Job No. ____

Form 307 5M 10-34

PLEASE RETURN TO
LOS ANGELES COUNTY SURVEYOR
700 HALL OF RECORDS

NOTE: ANY ADDITIONS OR CHANGES ON THIS SHEET MUST BE MADE OR CIRCLED IN RED INK, WITH DATE AND NAME OF PERSON MAKING CHANGE

Do not extend notes this side of this line

STATION	B. S.	H. I.	F. S	ELEV.		
		308923				
P			204	30688	38' West of Int. S. side side walk + S side Alley	
"			228	30[illegible]64	" " " "	℄ Alley.
"			189	30723	" " " "	N. side Alley at Building
Q			689	30223	Top Catch Basin S.E. Cor Lot.	
TBM			3930	30[illegible]23	TBM. M.H. rim in S. walk. S.E. Cor. Hall of Rec.	

L. B. [illegible] Survey of [illegible] Survey by [illegible] Indexed A. C. Johnson Notes [illegible] Date [illegible] Notes Chkd. [illegible] Date [illegible] Checked [illegible] Date [illegible] Date 12-19-38 No. [illegible] X-Sec. No.

Profile No.	Notes Red.	Plotted	Job No. 7687	Division No.	F. B. 770 PG. 17
	Date	Date	Survey of Court Ho. Grounds		
X-Sec. No. 80-57	Notes Chkd.	Checked	Survey by EVANS	Notes H	Date 5-12-39
	Date	Date	Map No.	Indexed	Date

LEVELS OVER
OLD COURTHOUSE GROUNDS.

EVANS
BROCK
NAUMAN
SEDIG
MAXWELL

STATION	B. S.	H. I.	F. S.	ELEV.

Do not extend notes this side of this line

NOTE: ANY ADDITIONS OR CHANGES ON THIS SHEET MUST BE MADE OR CIRCLED IN RED INK, WITH DATE AND NAME OF PERSON MAKING CHANGE

PLEASE RETURN TO
LOS ANGELES COUNTY SURVEYOR
700 HALL OF RECORDS

Form 307 5M 10-37

F. B. 770 PG. 18 | Job No. _____ Division No. _____ Notes Red. _____ Plotted _____ Profile

Survey of _____ Date _____ Date _____ No. _____

Survey by _____ Notes _____ Notes Chkd. _____ Checked _____ X-Sec.

Indexed _____ Date _____ Date _____ Date _____ No. 80-57

STATION	B. S.	H. I.	F. S.	ELEV.

Form 307 5M 10-37

PLEASE RETURN TO
LOS ANGELES COUNTY SURVEYOR
700 HALL OF RECORDS

Do not extend notes this side of this line

NOTE: ANY ADDITIONS OR CHANGES ON THIS SHEET MUST BE MADE OR CIRCLED IN RED INK, WITH DATE AND NAME OF PERSON MAKING CHANGE

Profile No.	Notes Red.	Plotted L. K. FREEMAN	Job No. 7687	Division No.	F. B. 770 PG. 19
	Date	Date MAY 17 '39	Survey of Court Ho. Grounds		
X-Sec. No. 80-57	Notes Chkd. L. K. F.	Checked J. A. L.	Survey by Evans	Notes 1-E	Date 5-12-39
	Date MAY 17 '39	Date MAY 17 '39	Map No.	Indexed A. C. Johnson	Date

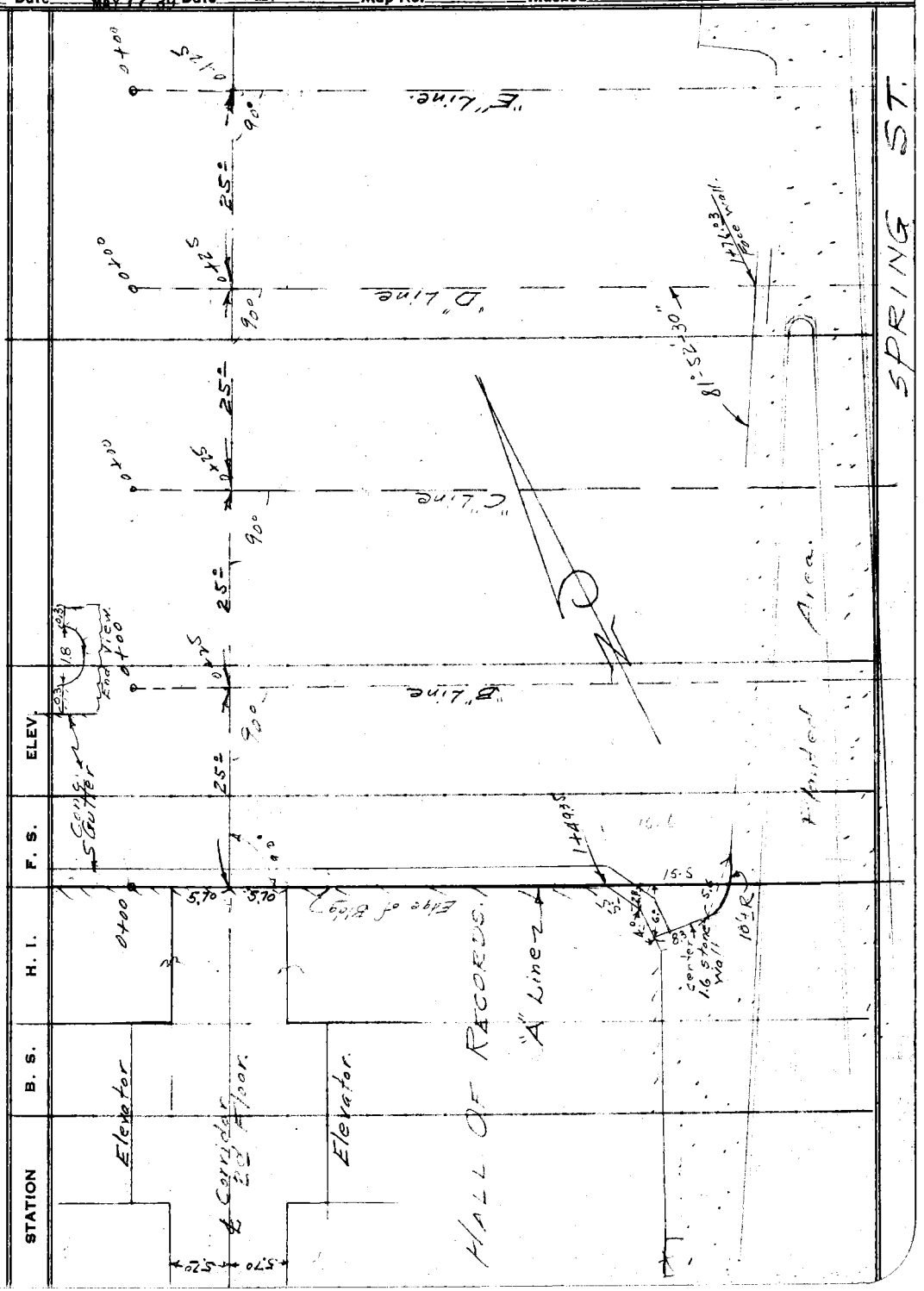

NOTE: ANY ADDITIONS OR CHANGES ON THIS SHEET MUST BE MADE OR CIRCLED IN RED INK, WITH DATE AND NAME OF PERSON MAKING CHANGE

Do not extend notes this side of this line

PLEASE RETURN TO
LOS ANGELES COUNTY SURVEYOR
700 HALL OF RECORDS

Form 307 5M 10-37

F. B. 770 PG. 20 | Job No. | Division No. | Notes Red. | Plotted L. K. FREEMAN | Profile

Survey of | Date | Date MAY 17 '39 | No.

Survey by | Notes | Notes Chkd. L. K. F. | Checked | X-Sec.

Indexed | Date | Date | Date MAY 17 '39 | No.

STATION	B. S.	H. I.	F. S.	ELEV.

Form 307 5M 10-37

PLEASE RETURN TO
LOS ANGELES COUNTY SURVEYOR
700 HALL OF RECORDS

Do not extend notes this side of this line

NOTE: ANY ADDITIONS OR CHANGES ON THIS SHEET MUST BE MADE OR CIRCLED IN RED INK, WITH DATE AND NAME OF PERSON MAKING CHANGE

Form 307 5M 10-37

PLEASE RETURN TO
LOS ANGELES COUNTY SURVEYOR
700 HALL OF RECORDS

NOTE: ANY ADDITIONS OR CHANGES ON THIS SHEET MUST BE MADE OR CIRCLED IN RED INK, WITH DATE AND NAME OF PERSON MAKING CHANGE

Do not extend notes this side of this line

STATION	B. S.	H. I.	F. S.	ELEV.		
			"A" LINE	PROFILE. (see pg. 19 for survey)		
U.S.B.M. #404	3522	342.73		339.208	U.S. B.M. #404 - L.B. 185-67 - N.E. cor Temple + B'way at Hall of Justice, W. side, 8' N. of S.W. cor a bronze tablet flush in top of granite block of water table, stamped "338" (Elev. 1934 - adj.)	
T.P.	2835	338.855	671	336 02		
0+00			3.35	335 50	s edge gutter	
3' L			3.37	335 48	N. edge gutter	
4³ L.			2 5	336 35	ground	
			4 06	334 80	2d Floor elev @ 0+25	
0+25			4 14	334 71		
3.2 L.			4 11	334 74	Bot steps.	
5.2 L.			2 41	336 44	Top "	
0+50			4 64	334 21	s edge gutter	
1.2 L.			5 12	333 73	Bot "	
2.4 L.			4 64	334 21	N. edge "	
7 L.			3 4	335 45	Brk.	
0+75			5 85	333 00	S edge gutter	
1.2 L			6 34	332 51	℄ "	
2.4 L.			5 82	333 03	N. " "	
5 L.			5 0	333.85		

Profile No. ____ Notes Red. ____ Date ____ Plotted L. K. FREEMAN Job No. 7687 Division No. ____ F. B. 770 PG. 21

X-Sec. No. 80-57 Notes Chkd. L. K. F Date MAY 17 '39 Checked J.A.L. Date MAY 17 '39 Survey of Courtho. Grounds Survey by Evans Notes 1-L Date 5-12-39 Map No. ____ Indexed A. C. Jones Date ____

Form 307 5M 10-37

PLEASE RETURN TO
LOS ANGELES COUNTY SURVEYOR
700 HALL OF RECORDS

NOTE: ANY ADDITIONS OR CHANGES ON THIS SHEET MUST BE MADE OR CIRCLED IN RED INK, WITH DATE AND NAME OF PERSON MAKING CHANGE

Do not extend notes this side of this line

F. B. 770 PG. 57 | Job No. | Division No. | Notes Red. | Plotted C. K. FREEMAN | Date MAY 17 '39 | Profile No. | X-Sec. No. 80-57

Survey of | Date | Notes Chkd. L. K. F. | Checked | Date MAY 17 '39

Survey by | Notes | Date MAY 17 '39

Indexed | Date

STATION	B. S.	H. I.	F. S.	ELEV.		
		338.855	"A" Line			
			4 07	338 78	0+91 floor elev. 2nd floor	
1+00			7 05	331 80	Break in grade	S. edge gutter
12 L.			7 55	331 30		℄ "
24 L.			7 02	331 83		N " "
12 L.			6 L	332 75		Brk
T.P.	218	330 775	10 260	328 595		
1+25			7 74	323 03	S. edge gutter	
12 L			8 23	322 54	℄ "	
24 L.			7 80	322 97	N. " "	
T.P.	5.335	326.580	9530	321.245		
1+50			8 97	317 61	S edge gutter	
12 L			9 42	317 16	℄ "	
24 L			8 88	317 70	N " "	Brk.
1+56			9 8	316 78	Brk ground.	

Form 307 5M 10-37

PLEASE RETURN TO
LOS ANGELES COUNTY SURVEYOR
700 HALL OF RECORDS

NOTE: ANY ADDITIONS OR CHANGES ON THIS SHEET MUST BE MADE OR CIRCLED IN RED INK, WITH DATE AND NAME OF PERSON MAKING CHANGE

Do not extend notes this side of this line

STATION	B. S.	H. I.	F. S.	ELEV.		
		326 580		"A"	LINE.	
1+63 2			9 1	316 9	ground at edge wall	
1+64 6			8 86	317 72	Top ℄ wall	
			3 54	323 04	Floor elev. @ 1+37	1st Floor.
T.P.	3.91	321.65	8 84	317.74		
T.P.	066	310.87	11 44	310.21		
1+66 2			4 85	306 02	sidewalk @ Bot. wall	
1+75			5 02	305 85	on sidewalk	
1+79 3			5 14	305 73	Bot curb.	
1+79 4			4 73	306 14	Top "	
2+00			4 97	305 90	ground.	
2+25 5			5 61	305 26	Top curb	
2+25 5			5 95	304 92	Bot. "	
2+41 6			6 53	304 34	Top curb - Spring St.	
2+41 6			7 15	303 72	Bot. " - " "	

Profile No. ____ Notes Red. ____ Plotted L. K. FREEMAN Job No. 7687 Division No. ____ F. B. 770 PG. 23
Date ____ Date ____ Date MAY 17 '39 Survey of Courtile Grounds
X-Sec. No. 80-57 Notes Chkd. L. K. F. Checked J. A. L. Survey by Evans Notes H. Date 5-12-39
Date MAY 17 '39 Date MAY 17 '39 Map No. ____ Indexed ____ Date ____

Form 307 5M 10-37

PLEASE RETURN TO
LOS ANGELES COUNTY SURVEYOR
700 HALL OF RECORDS

NOTE: ANY ADDITIONS OR CHANGES ON THIS SHEET MUST BE MADE OR CIRCLED IN RED INK, WITH DATE AND NAME OF PERSON MAKING CHANGE

Do not extend notes this side of this line

STATION	B. S.	H. I.	F. S.	ELEV.	"A" LINE.
		310.87			
T.P.	5 54	310 835	5 575	305.295	
			5 19	305 64	Elev. floor basement @ Spring St. Entrance.
			5 07	305 76	Elev floor basement @ elevator shaft.
T.P.	5.88	311.175	5 54	305295	
T.P.	7385	317.830	0.730	310 445	
T.P.	10715	32815	0395	317.435	
			5.085	323065	Elev 1st Floor @ elevator shaft.
T.P.	0195	317.630	10.715	317.435	
T.P.	1.425	311.875	718	310 45	
T.B.M.			686	305.015	T.B.M. – Chiz □ in M.H. Rim S.E. cor Hall of Records per pg. 13 El.= 304.993

F. B. 770 PG. 24
Job No. ____ Division No. ____ Notes Red. ____ Date ____ Plotted L. K. FREEMAN MAY 17 '39 Date ____ Profile ____ No. ____
Survey of ____ Survey by ____ Notes ____ Date ____ Notes Chkd. L. K. F. MAY 17 '39 Date ____ Checked J. A. L. MAY 17 '39 Date ____ X-Sec. No. 80-57
Indexed ____

Form 307 5M 10-37

PLEASE RETURN TO
LOS ANGELES COUNTY SURVEYOR
700 HALL OF RECORDS

NOTE: ANY ADDITIONS OR CHANGES ON THIS SHEET MUST BE MADE OR CIRCLED IN RED INK, WITH DATE AND NAME OF PERSON MAKING CHANGE

Do not extend notes this side of this line

STATION	B. S.	H. I.	F. S.	ELEV.		
			"B"	LINE	PROFILE (see pg. 19 for Survey)	
U.S.B.M.	3,522	342 73 ✓		339.208	USBM #404 per pg 21	
T.P.	2835	338 855 ✓	671	336.02 ✓		
0+00			2.8	336 1 ✓		
0+25			3.0	335 9 ✓		
0+50			3.4	33[illegible] ✓		
0+75			4.7	334 2 ✓		
1+00			6.0	332 9 ✓		
1+15			6.6	332 3 ✓		
1+25			9.0	329 9 ✓		
T.P.	218	330 775 ✓	10.26	328 595 ✓		
1+50			8.0	322 8 ✓		

Profile No. ____ Notes Red. ____ Plotted L. K. FREEMAN Job No. 7687 Division No. ____ F. B. 770 Pg. 25
Date ____ Date MAY 17 '39 Survey of [illegible]
X-Sec. No. 80-57 Notes Chkd. L. K. F. Checked J. A. L. Survey by Evans Notes LE Date 5-12-39
Date MAY 17 '39 Date MAY 17 '39 Map No. ____ Indexed A. C. Johnson Date ____

Form 307 5M 10-37

PLEASE RETURN TO
LOS ANGELES COUNTY SURVEYOR
700 HALL OF RECORDS

NOTE: ANY ADDITIONS OR CHANGES ON THIS SHEET MUST BE MADE OR CIRCLED IN RED INK, WITH DATE AND NAME OF PERSON MAKING CHANGE

Do not extend notes this side of this line

F. B. 770 Pg. 26 | Job No. | Division No. | Notes Red. | Plotted L. K. FREEMAN | Profile No. | X-Sec. No. 80-57

Survey of | Date | Date MAY 17 '39 | JAIL

Survey by | Notes Chkd. L. K. F | Checked

Indexed | Notes | Date | Date MAY 17 '39 | Date MAY 17 '39

STATION	B. S.	H. I.	F. S.	ELEV.	
		B LINE.			
		330 775			
T.P.	5335	326 580	9530	321.245	
1+65			93	31[illegible]3	Brk.
1+68.8			98	3168	Ground edge wall
1+69.3			886	31772	Top ℄ wall
T.P	3.91	321 65	884	317.74	
T.P.	066	310 87	1144	310 21	
1+71.2			471	306 16	Side walk @ Bot. wall
1+82.9			499	305 88	Bot curb.
1+83			446	306 41	Top curb & ground.
2+00			46	304 3	ground
2+14.7			500	305 87	Top curb & ground

Form 307 5M 10-37

PLEASE RETURN TO
LOS ANGELES COUNTY SURVEYOR
700 HALL OF RECORDS

NOTE: ANY ADDITIONS OR CHANGES ON THIS SHEET MUST BE MADE OR CIRCLED IN RED INK, WITH DATE AND NAME OF PERSON MAKING CHANGE

Do not extend notes this side of this line

STATION	B. S.	H. I.	F. S.	ELEV.	"B" LINE.
		310.87			
2+14.7			5 35	305 52	Bot curb
2+25			5 71	305 16	on sidewalk
2+31.1			5 90	304 97	Top curb - spring St.
2+31.1			6 48	304 39	Bot " - " "
T.P.	554	310 835	5 575	305 295	
T.P.	588	311. 175	5.54	305 295	
T.P.	7.385	317. 830	0.73	310. 445	
T.P.	10 715	328 15	0395	317. 435	
T.P.	0.195	317. 630	10715	317. 435	
T.P.	1.425	311. 875	718	310.45	
T.B.M.			686	305.015	T.B.M. - Chisel □ in M.H. Rim @ S.E. cor Hall of Records per pg. 13 El. 304.993

Profile No. ____ Notes Red. ____ Plotted L. K. FREEMAN Job No. 7687 Division No. ____ F. B. 776 Pg. 27
Date ____ Date MAY 17 '39 Survey of [illegible]
X-Sec. No. 80-57 Notes Chkd. L. K. F. Checked J. A. L. Survey by [illegible] Notes [illegible] Date 5-12-39
Date MAY 17 '39 Date MAY 17 '39 Map No. ____ Indexed [illegible] Date

F. B. 770 PG. 28 | Job No. | Division No. | Notes Red. | Plotted L. K. FREEMAN | Profile

Survey of | Date | Date MAY 17 '39 | No.

Survey by | Notes | Notes Chkd. L. K. F | Checked J.A.L. | X-Sec.

Indexed | Date | Date MAY 17 '39 | Date MAY 17 '39 | No.

STATION	B. S.	H. I.	F. S.	ELEV.

Form 307 5M 10-37

PLEASE RETURN TO
LOS ANGELES COUNTY SURVEYOR
700 HALL OF RECORDS

Do not extend notes this side of this line

NOTE: ANY ADDITIONS OR CHANGES ON THIS SHEET MUST BE MADE OR CIRCLED IN RED INK, WITH DATE AND NAME OF PERSON MAKING CHANGE

Form 307 5M 10-37

PLEASE RETURN TO
LOS ANGELES COUNTY SURVEYOR
700 HALL OF RECORDS

NOTE: ANY ADDITIONS OR CHANGES ON THIS SHEET MUST BE MADE OR CIRCLED IN RED INK, WITH DATE AND NAME OF PERSON MAKING CHANGE

Do not extend notes this side of this line

Profile No. _____ Notes Red. _____ Plotted B. K. FREEMAN Job No. 7687 Division No. _____ F. B. 776 Pg. 29
Date _____ Date MAY 17 '39 Survey of County Hy. Sec. 5
X-Sec. No. 80-57 Notes Chkd. L. K. F. Date MAY 17 '39 Checked J. A. L. Date MAY 17 '39 Survey by Evans Map No. _____ Notes D.S. Indexed _____ Date _____ Date 5-12-39

STATION	B. S.	H. I.	F. S.	ELEV.		
			"C" LINE	PROFILE	(See pg. 19 for Survey)	
U.S.B.M.	3.332.342.730			339.208	U.S.B.M. #404	per pg. 21
	2.835.338.855		6.710	336.020		
0+00			3.00	335.855		
0+25			3.30	335.555		
0+50			3.80	335.055		
0+75			4.60	334.255		
1+00			5.90	332.955		
1+25			7.10	331.755		
T.P.	2.180	330.775	0.260	328.595		
1+50			6.30	324.475		
T.P.	5.335	326.580	9.330	321.245		
1+5[illegible]			9.00	317.580	[illegible]	
1+7[illegible]			9.80	316.780	Ground Elev. W. side of walk	
1+75[illegible]			8.52	[illegible]	Top of [illegible]	
T.P.	3.910	321.650	8.540	312.110		
T.P.	0.550	310.870	1.440	310.210		
1+75			4.73	306.440	Side walk - Bot. of East Side of walk	
1+86.5			4.50	306.67	Bot. Curb East Edge of walk.	
			4.18	306.[illegible]	To [illegible]	

Form 307 5M 10-37

PLEASE RETURN TO
LOS ANGELES COUNTY SURVEYOR
700 HALL OF RECORDS

NOTE: ANY ADDITIONS OR CHANGES ON THIS SHEET MUST BE MADE OR CIRCLED IN RED INK, WITH DATE AND NAME OF PERSON MAKING CHANGE

Do not extend notes this side of this line

STATION	B. S.	H. I.	F. S.	ELEV.		
2+00		310.870	4.30	30[illegible]		
2+04			4.87	30[illegible].50	Top of Curb West	Edge of Walk
			4.69	30[illegible]	Bot of Curb "	" " "
2+20 3			5.[illegible]	30[illegible]	Top of Curb East	Edge of Walk. Spring St.
			5.51	30[illegible]	Bot of Curb	
T.P.	5.540	310.835	5.5[illegible]	30[illegible]		
T.P.	5.580	311.175	5.540	30[illegible].295		
T.P.	7.385	317.830	0.780	31[illegible].195		
T.P.	10.715	328.150	0.395	317.435		
T.P.	0.195	317.630	10.715	317.435		
T.P.	1.425	311.875	7.180	31[illegible].450		
T.B.M.			6.860	30[illegible].015	Chiseled square in N.H. Pin S.E. Cor. Valve Record	F.B. 770 - 13

F.B. 770 Pg. 30

Job No. ____ Division No. ____ Notes Red. ____ Plotted L. K. FREEMAN Profile

Survey of ____ Date ____ Date MAY 17 '39 No. ____

Survey by ____ Notes ____ Notes Chkd. L. K. F. Checked J.A.L. X-Sec.

Indexed [illegible] Date ____ Date MAY 17 '39 Date MAY 17 '39 No. 80-67

Form 307 5M 10-37

PLEASE RETURN TO
LOS ANGELES COUNTY SURVEYOR
700 HALL OF RECORDS

NOTE: ANY ADDITIONS OR CHANGES ON THIS SHEET MUST BE MADE OR CIRCLED IN RED INK, WITH DATE AND NAME OF PERSON MAKING CHANGE

Do not extend notes this side of this line

STATION	B. S.	H. I.	F. S.	ELEV.		
			"D" LINE		PROFILE. (See pg. 19 for Survey)	
U.S.B.M.	3 522	312 730		339.208	U.S.B.M. #404 per pg. 21	
	2 835	338 855	6 710	336 020		
0+00			3 2	335 7		
+25			3 6	335 3		
+50			4 3	334 6		
+75			5 1	333 8		
1+00			5 8	333 1		
+25			6 8	332 1		
+31			7 6	331 3	break	
T.P.	2 180	330 775	10 260	328 595		
1+50			5 6	325 2		
T.P.	5 335	326 580	9 530	321 245		
1+76			9 7	316 9	Wedge of Wall - Ground	
+77			8 80	317 78	Top of wall - ℄	
+72			9 3	3[illegible] 3	break	
T.P.	3 910	321 650	8 800	317 740		
T.P.	0 660	310 870	11 440	310 210		
1+75 ?			3 95	306 92	Bot of wall at sidewalk	
1+93 ?			4 06	306 81	Sidewalk	

Profile No. ____ Notes Red. ____ Plotted K. FREEMAN Job No. 7681 Division No. ____ F.B. 770 Pg. 31
X-Sec. No. 80-57 Date ____ Notes Chkd. L. K. F. Date MAY 17 '39 Checked J.A.L. Date MAY 17 '39 Survey of Court Hq. Grounds Survey by Evans Notes H.N. Date 5-12-39 Map No. ____ Indexed A. C. Jon Date ____

Form 307 5M 10-37

PLEASE RETURN TO
LOS ANGELES COUNTY SURVEYOR
700 HALL OF RECORDS

NOTE: ANY ADDITIONS OR CHANGES ON THIS SHEET MUST BE MADE OR CIRCLED IN RED INK, WITH DATE AND NAME OF PERSON MAKING CHANGE

Do not extend notes this side of this line

STATION	B. S.	H. I.	F. S.	ELEV.	
		310 870			
1+93 1			3 87	307 00	2'R Top of curb
2+00			4 25	30[illegible] 62	sidewalk
2+09 2			4 54	[illegible] 33	Top of curb
"			5 12	[illegible] 75	Bot " " - Gutter.
T.P.	5 880	311 175	5 575	[illegible] 295	
T.P.	7 385	317 830	0 730	310 445	
T.P.	10 715	328 150	0 395	317 435	
T.P.	0 195	317 630	10 715	317 435	
T.P.	1 [illegible]	31[illegible] [illegible]75	7 180	31[illegible] [illegible]	
T.B.M.			6 860	305 015	[illegible] F.B. 770/13 Elev. 304 [illegible]

F. B. 770 PG. 32

Job No. ____ Division No. ____ Notes Red. ____ Plotted L. K. FREEMAN Profile

Survey of ____ Date ____ Date MAY 17 '39 No. ____

Survey by ____ Notes ____ Notes Chkd. L. K. F. Checked J. A. L. X-Sec.

Indexed C. [illegible] Date ____ Date MAY 17 '39 Date MAY 17 '39 No. 80-57

Form 307 5M 10-37

PLEASE RETURN TO
LOS ANGELES COUNTY SURVEYOR
700 HALL OF RECORDS

NOTE: ANY ADDITIONS OR CHANGES ON THIS SHEET MUST BE MADE OR CIRCLED IN RED INK, WITH DATE AND NAME OF PERSON MAKING CHANGE

Do not extend notes this side of this line

STATION	B. S.	H. I.	F. S.	ELEV.		
		"E" LINE PROFILE (see pg. 19 for survey)				
U.S.B.M.	3522	342.730		339.208	U.S.B.M. #404 per pg. 21	
T.P.	2835	338.855	6.710	336.020		
0+00			3.10	335.76	Lawn	
0+25			3.90	334.96	"	
+50			4.50	334.31	"	
+75			5.20	333.66	"	
1+00			5.80	333.06	"	
+25			6.90	331.96	"	
T.P.	2180	330.775	10.260	328.595		
1+50			4.90	325.88	"	
T.P.	5335	326.580	9.530	321.245	"	
+75			9.30	317.28	Lawn	
1+78 1/2			9.30	317.28	Ground at edge wall	
T.P.	3910	321.650	8.840	317.740		
1+80 3/4			3.84	317.81	Top wall	
T.P.	0660	310.870	11.440	310.210		
1+81 4/4			3.41	307.46	Side walk base of wall	
1+99 1/2			3.86	307.01	Top curb	

Profile No. ____ Notes Red. ____ Plotted L. K. FREEMAN Job No. 7687 Division No. ____ F. B. 770 PG. 33
Date ____ Date MAY 17 '39 Survey of [illegible]
X-Sec. No. 80-57 Notes Chkd. L. K. F. Checked J.A.L. Survey by Evans Notes G.F.B. Date 5-12-39
Date ____ Date MAY 17 '39 Map No. ____ Indexed [illegible] Date ____

Form 307 5M 10-37

PLEASE RETURN TO
LOS ANGELES COUNTY SURVEYOR
700 HALL OF RECORDS

NOTE: ANY ADDITIONS OR CHANGES ON THIS SHEET MUST BE MADE OR CIRCLED IN RED INK, WITH DATE AND NAME OF PERSON MAKING CHANGE

Do not extend notes this side of this line

STATION	B. S.	H. I.	F. S.	ELEV.		
		315.870				
1+99 2			4.48	~~305.73~~ 306.39	Spotter	
T.P.	5.540	310.835	5.575	305.295		
T.P.	5.880	311.175	5.5[illegible]	[illegible]		
T.P.	7.385	31[illegible]	0.730	310.[illegible]		
T.P.	10.715	328.150	0.375	3[illegible]		
T.P.	0.175	317.630	10.715	3[illegible] 435		
T.P.	1.425	311.875	7.180	310.~~[illegible]~~ 450		
T.B.M.			6.860	305.015	[illegible]	[illegible]

F. B. 770 PG. 34

Job No. ____ Division No. ____ Notes Red. ____ Plotted L. K. FREEMAN Profile
Survey of ____ Date ____ Date MAY 17 '39 No. ____
Survey by ____ Notes ____ Notes Chkd. L. K. F. Checked J. A. L. X-Sec.
Indexed ____ Date ____ Date MAY 17 '39 Date MAY 17 '39 No. 80-57

Profile No.	Notes Red.	Plotted	Job No. 7687	Division No.	F.B. 770 PG. 35
	Date	Date	Survey of Civic Center		
X-Sec. No.	Notes Chkd.	Checked	Survey by R.C. Bowers	Notes W. Mack	Date 10-23-45
	Date	Date	Map No.	Indexed A. C. Johnson	11-30-45

BENCH LEVELS
IN AREA BOUNDED BY
HILL St on the East & GRAND AVE on the west
AND
1 st St on the South & TEMPLE on the North.

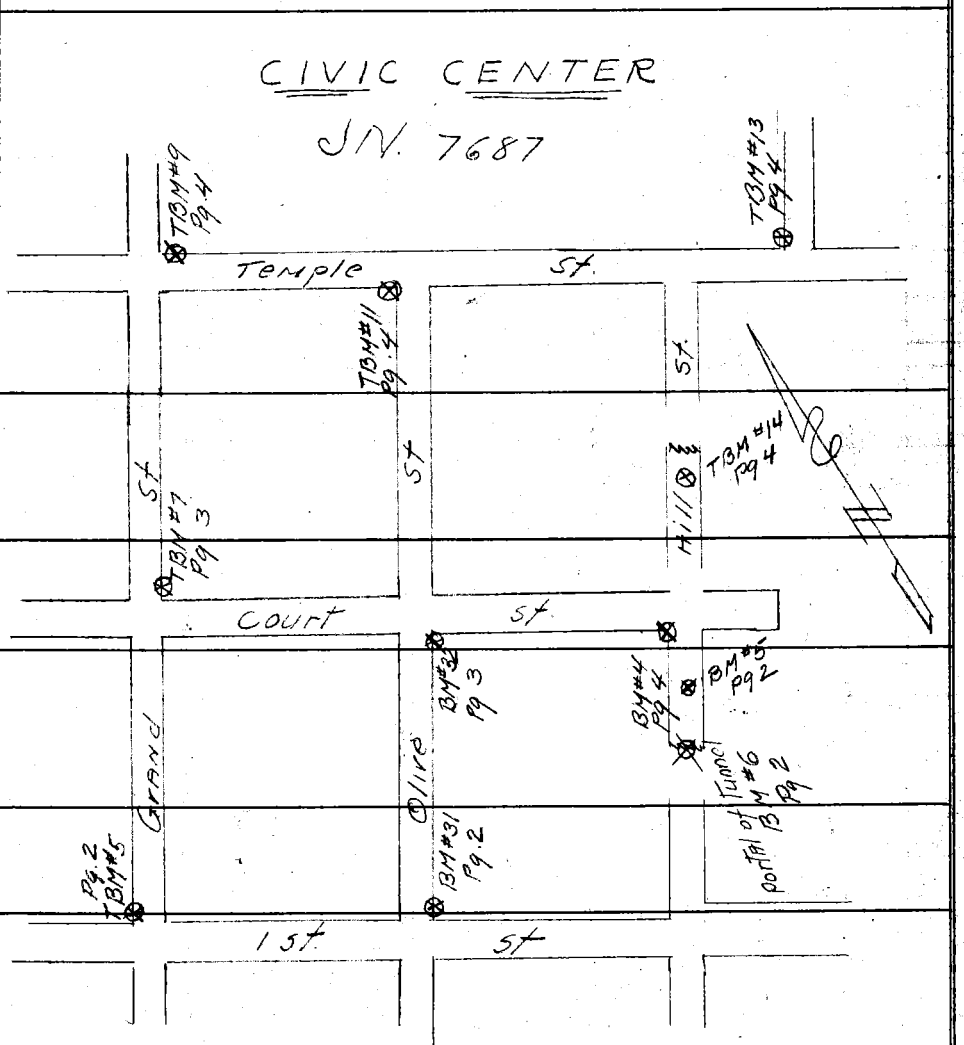

NOTE: ANY ADDITIONS OR CHANGES ON THIS SHEET MUST BE MADE OR CIRCLED IN RED INK. WITH DATE AND NAME OF PERSON MAKING CHANGE

Do not extend notes this side of this line

PLEASE RETURN TO
LOS ANGELES COUNTY SURVEYOR
700 HALL OF RECORDS

FORM 307 SM 7-43

FORM 307 5M 7-43

PLEASE RETURN TO
LOS ANGELES COUNTY SURVEYOR
700 HALL OF RECORDS

NOTE: ANY ADDITIONS OR CHANGES ON THIS SHEET MUST BE MADE OR CIRCLED IN RED INK, WITH DATE AND NAME OF PERSON MAKING CHANGE

Do not extend notes this side of this line

STATION	B. S.	H. I.	F. S.	ELEV.	
BM # 6	1 010	328 757		327 747	BM#6. South Portal of Hill Street Tunnel at curb between Traffic Tunnel & Pacific Electric Tunnel. Cross "x" cut on iron face of Curb, at East return.
	11 867	335 801	4 823	323 934	EB 185 pg 69 327.747
	8 829	344 448	0 182	335 619	
TBM # 1	11 241	353 846	1 843	342 605	TBM#1 North side of First St. between Hill St. & Olive St. Square chiseled on North curb of First Street 140' East of East curb return of N.E Cor. First & Olive Streets
	9 688	362 986	0 548	353 298	
BM # 31	11 210	372 896	1 300	361 ~~786~~ 703	BM #31 Boat Spike in lead in North curb return at N.E Cor. of First St. & Olive St. EB 185 pg 121 361.703
	11 502	383 733	0 665	372 231	
	7 068	390 340	0 461	383 272	
TBM # 2	11 049	400 509	0 880	389 460	TBM#2 Set cut spike at foot of P.P. #120625M on West side of pole, situated at East curb on Olive St between First St. & Court St., 230' North of N. curb ret. of N.E Cor. First & Olive St.
	10 565	410 845	0 229	400 280	
	5 286	415 698	0 433	410 412	
BM # 32	7 702	420 740	2 660	413 ~~038~~ 069	BM#32 Boat spike in lead in B.C.R at S.E. Cor of Olive St. & Court St. EB 185 pg 121 413.069
TBM # 3	3 722	420 612	3 850	416 890	TBM#3 South side of Court St. between Hill St. & Olive St. Chiseled square on South curb of Court St. 100' East of East curb return of S.E Cor. of Olive St & Court St.
BM # 4	3 345	415 937	8 020	412 ~~592~~ 641	BM#4. Hill St. & Court St., S.W. Cor. Lead and tack in center of curb return. EB 185 pg 67 412.641
	7 570	412 903	10 604	405 333	
BM # 5			7 998	40 ~~4905~~ 5017	BM#5 Hill St., 190' ± So. of ℄ of Court St., So. end of street above tunnel. L & T in Concrete header at So. end of roadway, ℄ of Hill St. EB 185 pg 67 405.017

Survey of Civic Center
Survey by R.C. Bowers Notes Wm Mack Notes Chkd. WGVD Checked
Indexed C. Johnson Date 10-23-45 Date 9-21-49 Date
Job No. 7687 Division No. Notes Red. Plotted Profile
No. X-Sec. No.

FORM 307 5M 7-43

PLEASE RETURN TO
LOS ANGELES COUNTY SURVEYOR
700 HALL OF RECORDS

NOTE: ANY ADDITIONS OR CHANGES ON THIS SHEET MUST BE MADE OR CIRCLED IN RED INK, WITH DATE AND NAME OF PERSON MAKING CHANGE

Do not extend notes this side of this line

STATION	B.S.	H.I.	F.S.	ELEV.	
BM #31	10 440	372 126		361 ~~686~~ 703	BM#31 Boat Spike in lead in North curb return at N.E. Cor. of First St. & Olive St. EB185 pg 121
	10 511	382 475	0 162	371 964	
TBM #4	11 940	393 476	0 939	381 5~~36~~ 59	TBM#4 North side of First St. between Olive St. & Grand Ave. Chiseled square on North curb, 150'± East of East curb return of N.E. Cor. First St. & Grand Ave.
	11 598	404 812	0 262	393 214	
TBM #5	2 690	406 061	1 441	403 ~~371~~ 400	TBM#5 First St & Grand Ave, N.W. Cor. Cut Spike in Conc. at base of light post back of North curb return.
TBM #6	6 621	409 542	3 140	402 9~~21~~ 52	TBM#6 East side of Grand Ave., between First St. & Court St. Chiseled square in conc., back of sidewalk, at S.W. Cor. brick bldg. at 126 N. Grand Ave.
TBM #7	8 151	415 670	2 023	407 5~~44~~ 54	TBM#7 Grand Ave & Court St., N.E. Cor. Wire spike in lead on North curb return.
	3 940	419 110	0 500	415 170	
BM #32			6 082	413 ~~028~~ 069	BM#32 Boat Spike in lead in B.C.R. at S.E. Cor. of Olive St. & Court St. EB185 pg 121 Elev 413.069

Profile No. ____ Notes Red. ____ Plotted ____ Job No. 7687 Division No. ____ F.B. 170 Pg. 31

X-Sec. No. ____ Date ____ Date ____ Survey of Civic Center

Notes Chkd. W.G.Y.O. Checked ____ Survey by R.C. Bowers Notes W. Mack Date 10-23-45

Date 9-21-45 Date ____ Map No. ____ Indexed A. C. Johnson

FORM 307 5M 7-43

PLEASE RETURN TO
LOS ANGELES COUNTY SURVEYOR
700 HALL OF RECORDS

NOTE: ANY ADDITIONS OR CHANGES ON THIS SHEET MUST BE MADE OR CIRCLED IN RED INK, WITH DATE AND NAME OF PERSON MAKING CHANGE

30

Do not extend notes this side of this line

Ad. OK 11-19-51 E B 73

~~GONE 11-6-51 ECW~~

STATION	B. S.	H. I.	F. S.	ELEV.	
TBM #7	8 993	4[illegible] 602 GONE		407 ~~519~~ 55	TBM#7 Grand Ave. & Court St., N.E. Cor. Wire Spike in lead on North curb return.
TBM #8	0 248	412 236	. 4 524	41[illegible] ~~468~~ 2.926	TBM#8 East side of Grand Ave midway between Court St. & Temple St. Chiseled square on East curb in front of S.W. Cor. of frame house at 224 No. Grand Ave.
	0 566	401 126	. 11 676	400560	
TBM #9	1 098	390 374	. 11 850	389 ~~276~~ 319	TBM#9 Temple St. & Grand Ave., N.E. Cor. Square headed spike in lead on East curb return.
TBM #10	0 553	383 773	. 7 154	383 ~~220~~ 266	TBM#10 South side of Temple St. midway between Olive St. & Grand Ave. Chiseled square on South curb.
TBM #11	0 499	376 773	. 7 499	376 ~~274~~ 323	TBM#11 Temple St. & Olive St., S.W. Cor. Cut spike in Conc. in back of West curb return on top of conc. catch basin.
TBM #12	0 969	366 990	. 10 752	366 ~~[illegible]~~ 672 ~~[illegible]~~ 52	TBM#12 South side of Temple St. midway between Hill St. & Olive St. Chiseled square on South curb at base of conc. light post.
	0 828	360 316	. 7 502	359 ~~[illegible]~~	
TBM #13	3 354	356 920	. 6 750	353 ~~[illegible]~~ 633	TBM#13 Temple St. & Hill St., N.W. Cor. L & T in center of curb return. Out 9-1-55 R.C.W.
	11 489	368 218	. 0 191	356 729	
	11 936	379 789	. 0 365	367 853	
	10 062	388 301	. 1 550	378 239	
TBM #14	11 211	391 599	. 7 913	380 ~~288~~ 456	TBM#14 Hill St., midway between Temple St & Court St. above Tunnel. L & T in Concrete header on ℄ of Hill St.
	11 864	403 105	. 0 358	391 241	
	11 461	414 255	. 0 311	402 794	
BM #4			1 690	412 ~~[illegible]~~ 640	BM#4 Hill St. & Court St., S.W. Cor. L.&T. in center of curb return. EB 185 pg 67 Elev 412.040

Job No. 7487 Division No. Notes Red. Plotted Profile
Survey of Civic Center Date Date No.
Surveyed by P. Bowers Notes Wm. Hart Notes Chkd. NGYO Checked X-Sec.
Indexed by C. Johnson Date 10-24-45 Date 9-21-49 Date No.

FORM 307 5M 7-43

PLEASE RETURN TO
LOS ANGELES COUNTY SURVEYOR
700 HALL OF RECORDS

NOTE: ANY ADDITIONS OR CHANGES ON THIS SHEET MUST BE MADE OR CIRCLED IN RED INK. WITH DATE AND NAME OF PERSON MAKING CHANGE

Do not extend notes this side of this line

STATION	B. S.	H. I.	F. S.	ELEV.		
TBM#11	2 068	378 342	.	376 ~~274~~ 323	TBM#11 Temple St. & Olive St., S.W. Cor. Cut Spike in Conc. in back of West curb return on top of conc. catch basin.	
	10 762	388 494	.0610	377 732	.	
	8 521	396 415	.0600	387 894	.	
TBM#15	11 360	406 385	.1390	395 ~~025~~ 074	TBM#15 East side of Olive St. midway between Temple St. & Court St. Chiseled square on west edge of sidewalk alongside P.P.#116192M	
	11 349	417 064	.0670	405 715	.	
	4 941	421 201	.0804	416 260		
TBM#16	3 310	418 689	.5822	415 ~~379~~ 428	TBM#16 South side of Court St. midway between Olive St & Grand Ave. Chiseled square on South curb opposite N.W cor. 6' high brick wall.	
BM#32			5667	413 ~~022~~ 069	BM#32 Boat spike in lead in B.C.R. at S.E. Cor. of Olive St. & Court St. EB 185 pg 121	
						Elev 413.069

Profile No. ____ Notes Red. ____ Plotted ____ Date ____ Notes Chkd. ____ Checked ____ Date ____ X-Sec. ____ Date ____

Job No. 7657 Division No. ____ Survey of Civic Center Survey by R. Crowders Notes W. Hack Date 10-24-45 Map No. ____ Indexed A. C. Johnson

F.B. 77 Pg. 37

FORM 307 5M 7-43

PLEASE RETURN TO
LOS ANGELES COUNTY SURVEYOR
700 HALL OF RECORDS

NOTE: ANY ADDITIONS OR CHANGES ON THIS SHEET MUST BE MADE OR CIRCLED IN RED INK, WITH DATE AND NAME OF PERSON MAKING CHANGE

Do not extend notes this side of this line

STATION	B. S.	H. I.	F. S.	ELEV.		
BM#5	0.104	405009		40~~4.905~~ 5.017	BM#5. Hill St. 190'± South of ℄ of Court St. South end of street above Tunnel. L&T in conc. header at So. end of roadway, ℄ of Hill St. EB185 pg 67 Elev 405.017	
	0 602	395 929	9 682	395 327		
	0 374	384 532	11 771	384 158		
	0 414	373 501	11 445	373 087		
	0 860	362 611	11 750	361 751		
	0 310	351 287	11 634	350 977		
	0 337	339 880	11 744	339 543		
	0 581	328 766	11 695	328 185		
BM#6			1 013	327 ~~753~~ 747	BM#6. South Portal of Hill St. Tunnel at curb between Traffic Tunnel & Pacific Electric Tunnel. Cross "X" cut on iron face of curb at East return. EB185 pg 69 Elev 327.747	

Profile
X-Sec.
No.
Plotted
Date
Checked
Date
Notes Red.
Date
Notes Chkd. W Gov D
Date 9-21-49
Division No.
Job No. 7687
Survey of Civic Center
Survey by R C Bowers Notes Wm Mack
Indexed A. C. Johnson Date 10-24-45
F.B. 770 PG. 40

Notes Ck'd by	Survey of Civic Center
Map No.	W. O. 7687 Tape No. St'd. °F
Office Work	Surveyed by R. C. Bowers
Checked	Notes R.C.B. Date 1-28-48
Date	Indexed A. C. Johnson 1-26-48

F. B. 770 Pg. 41

MEASUREMENTS of HOUSES

IN AREA

BOUNDED BY

Hill St ON EAST

Grand Ave ON WEST

Temple St. ON South

California St ON North

Note: Any Additions or Changes on This Sheet Must be Made or Circled in Red Ink With Date and Name of Person Making Change.

Do not extend notes this side of this line.

RETURN TO
LOS ANGELES COUNTY SURVEYOR
700 HALL OF RECORDS

FORM 247 5M 8-46

F. B. 770 PG. 42

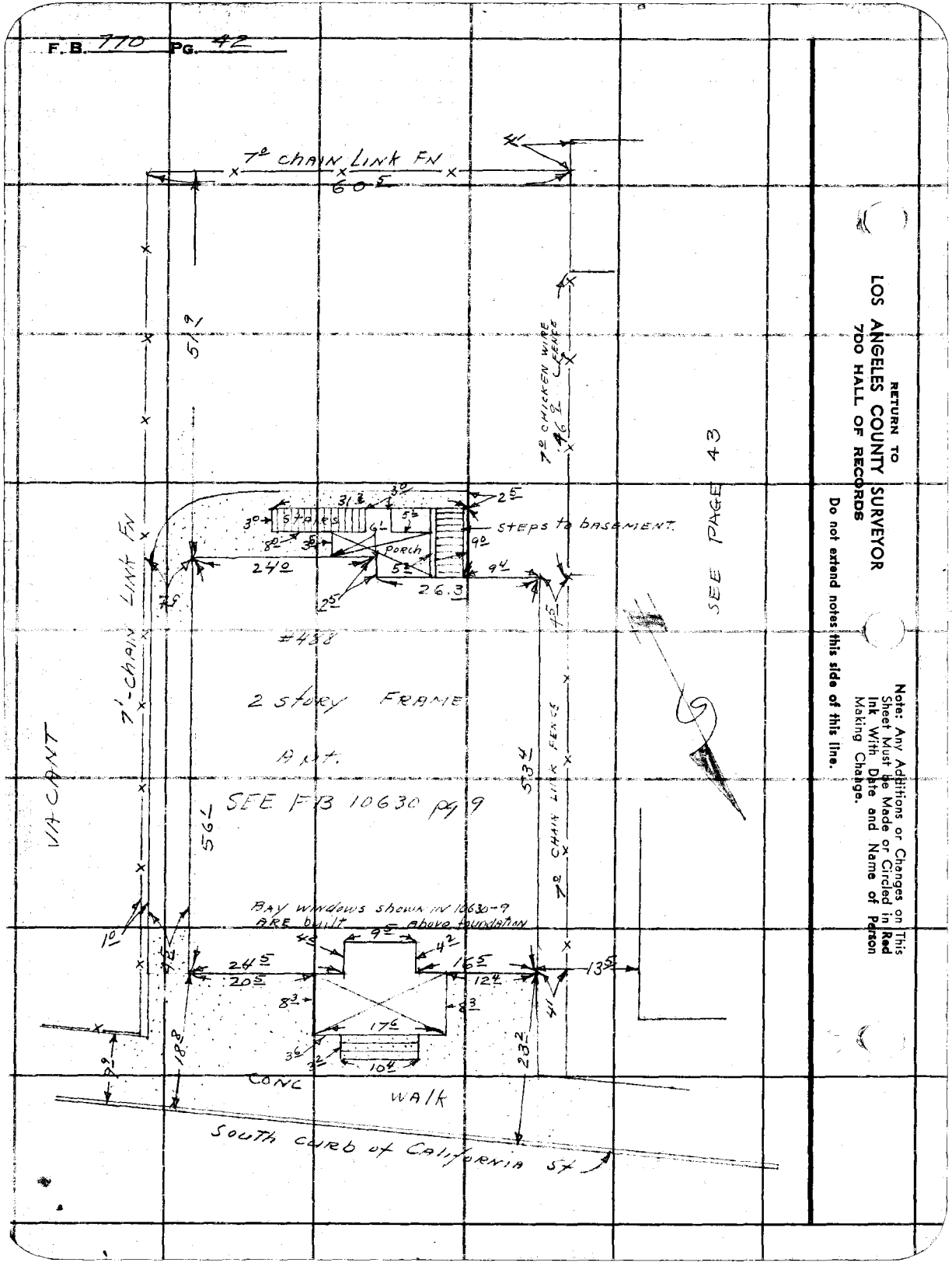

RETURN TO
LOS ANGELES COUNTY SURVEYOR
7DO HALL OF RECORDS
Do not extend notes this side of this line.

Note: Any Additions or Changes on This Sheet Must be Made or Circled in Red Ink, With Date and Name of Person Making Change.

Notes Ck'd by
Map No. 179-37
Office Work D. A. W.
Checked
Date

Survey of CIVIC CENTER
W. 07687 Tape No. St'd °F
Surveyed by R C BOWERS
Notes RCB Date 1-28-48
Indexed A. C. JOHNSON

F. B. 770 Pg. 43

SEE PAGE 44

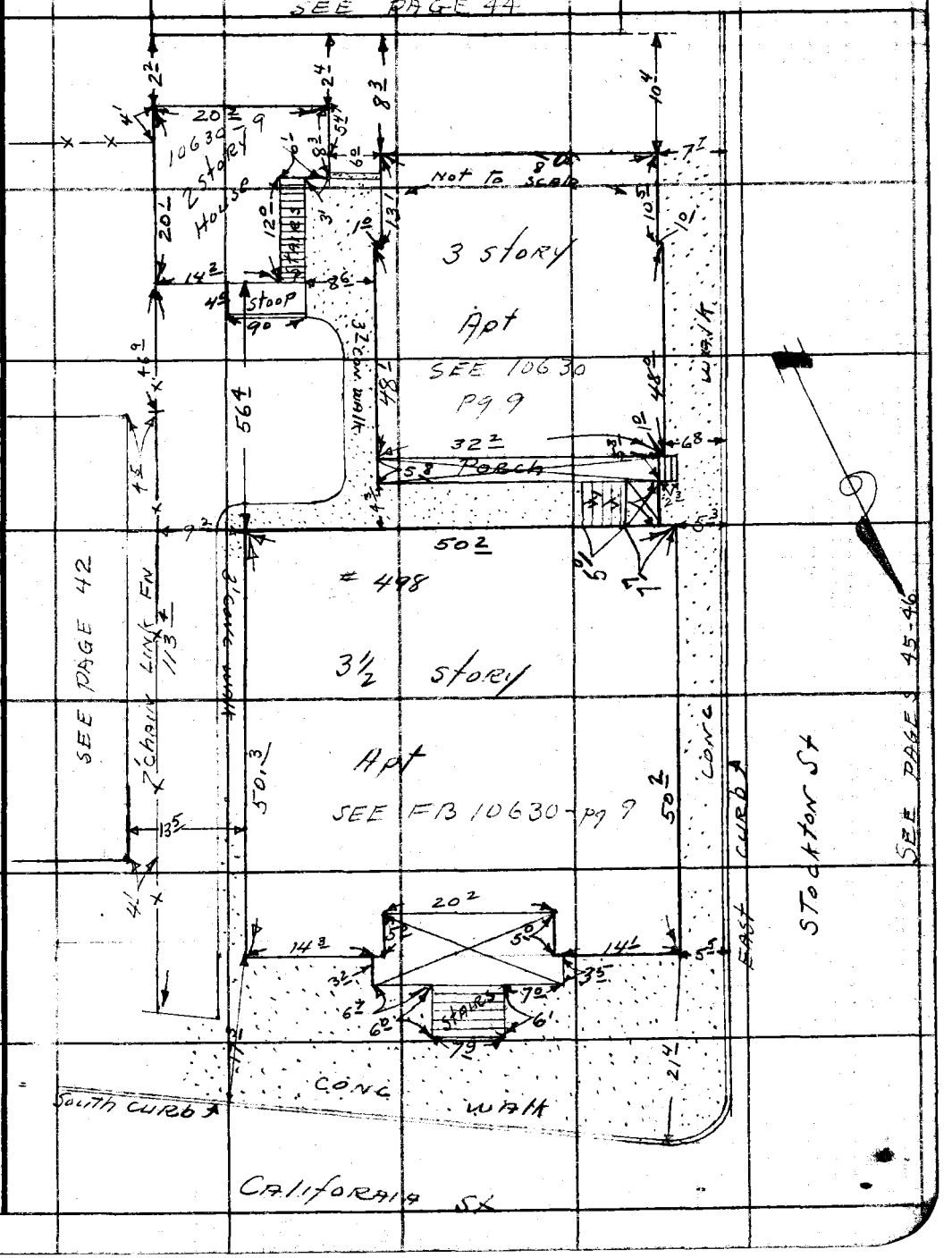

Note: Any Additions or Changes on This Sheet Must Be Made or Circled in Red Ink With Date and Name of Person Making Change.

Do not extend notes this side of this line.

RETURN TO
LOS ANGELES COUNTY SURVEYOR
700 HALL OF RECORDS

FORM 247 5M 5-46

RETURN TO
LOS ANGELES COUNTY SURVEYOR
700 HALL OF RECORDS

Note: Any Additions or Changes on This Sheet Must be Made or Circled in Red Ink With Date and Name of Person Making Change.

Do not extend notes this side of this line.



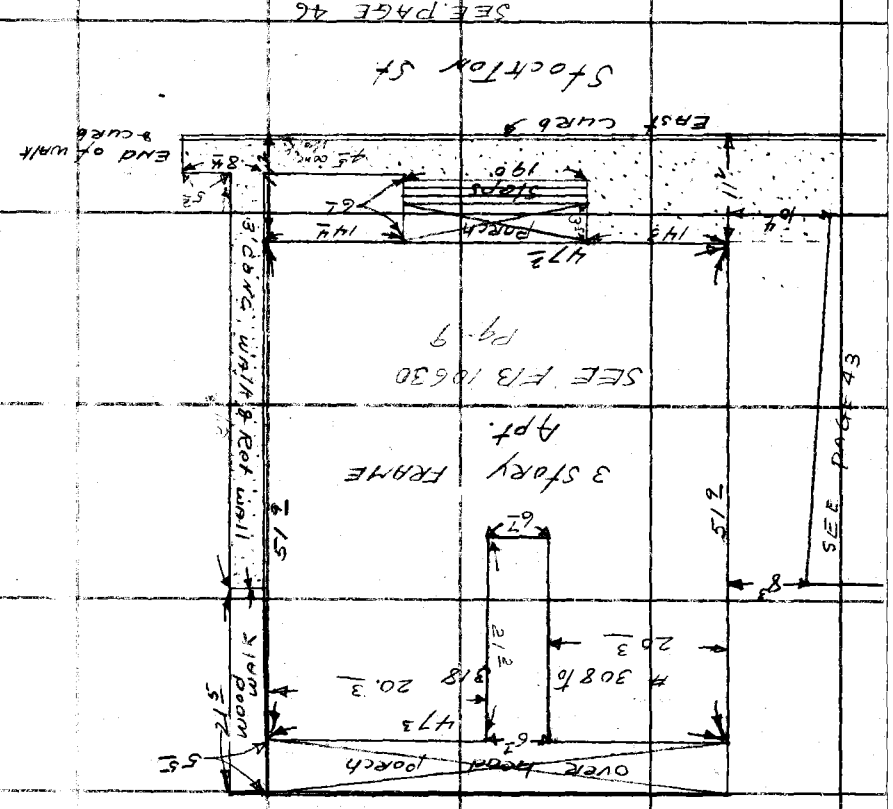

F.B. 110 PG. 44

Notes Ck'd by	Survey of Civic Center
Map No. 179-37	W. O. 7687 Tape No. St'd °F
Office Work D. A. W.	Surveyed by RC Bowers
Checked	Notes RCB Date 1-23-48
Date	Indexed A. C. Johnson

F. B. 770 Pg. 45

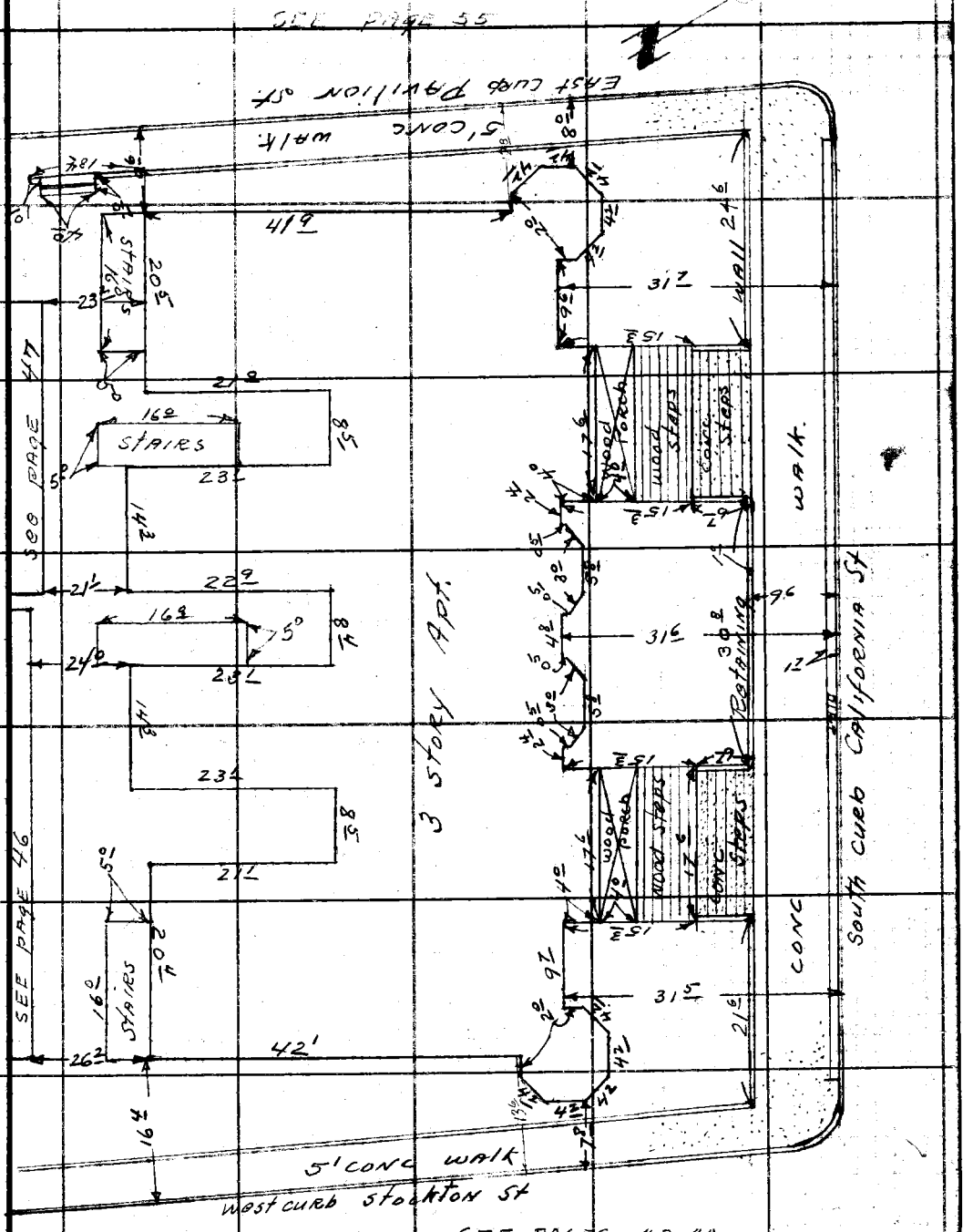

SEE PAGES 43-44

Note: Any Additions or Changes on This Sheet Must be Made or Circled in Red Ink With Date and Name of Person Making Change.

Do not extend notes this side of this line.

RETURN TO
LOS ANGELES COUNTY SURVEYOR
700 HALL OF RECORDS

FORM 247 5M 5-46

RETURN TO
LOS ANGELES COUNTY SURVEYOR
700 HALL OF RECORDS

Note: Any Additions or Changes on This Sheet Must be Made or Circled in Red Ink With Date and Name of Person Making Change.

Do not extend notes this side of this line.

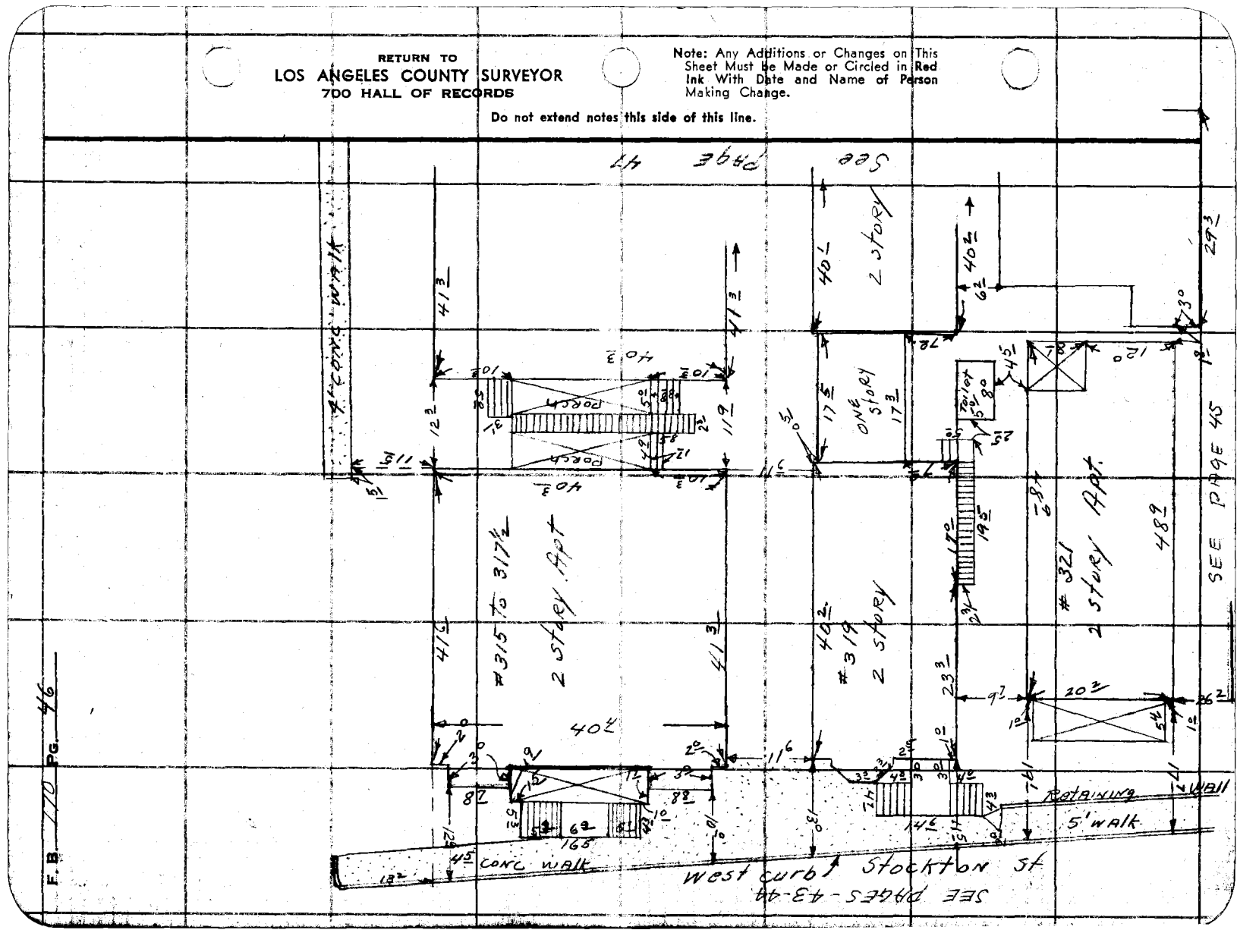

F.B. 110 Pg. 46

Notes Ck'd by
Map No. 179-37
Office Work D. A. W.
Checked
Date

Survey of CIVIC CENTER
W. 07687 Tape No. St'd °F
Surveyed by R C BOWERS
Notes RC13 Date 1-28-48
Indexed A. C. Johnson

F. B. 770 Pg. 47

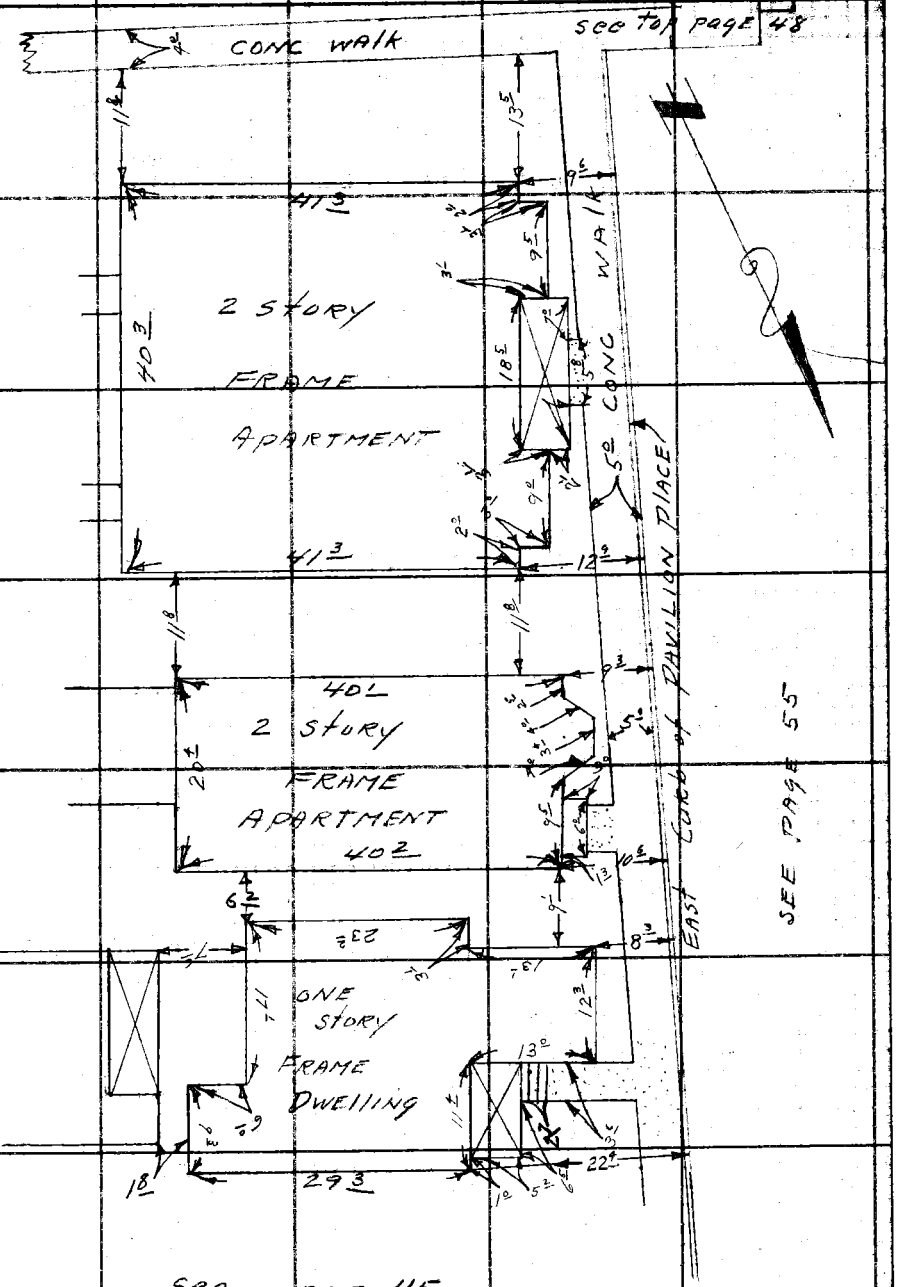

Note: Any Additions or Changes on This Sheet Must be Made or Circled in Red Ink With Date and Name of Person Making Change.

Do not extend notes this side of this line.

RETURN TO
LOS ANGELES COUNTY SURVEYOR
700 HALL OF RECORDS

FORM 247 5M 5-46

F. B. 770 PG. 48

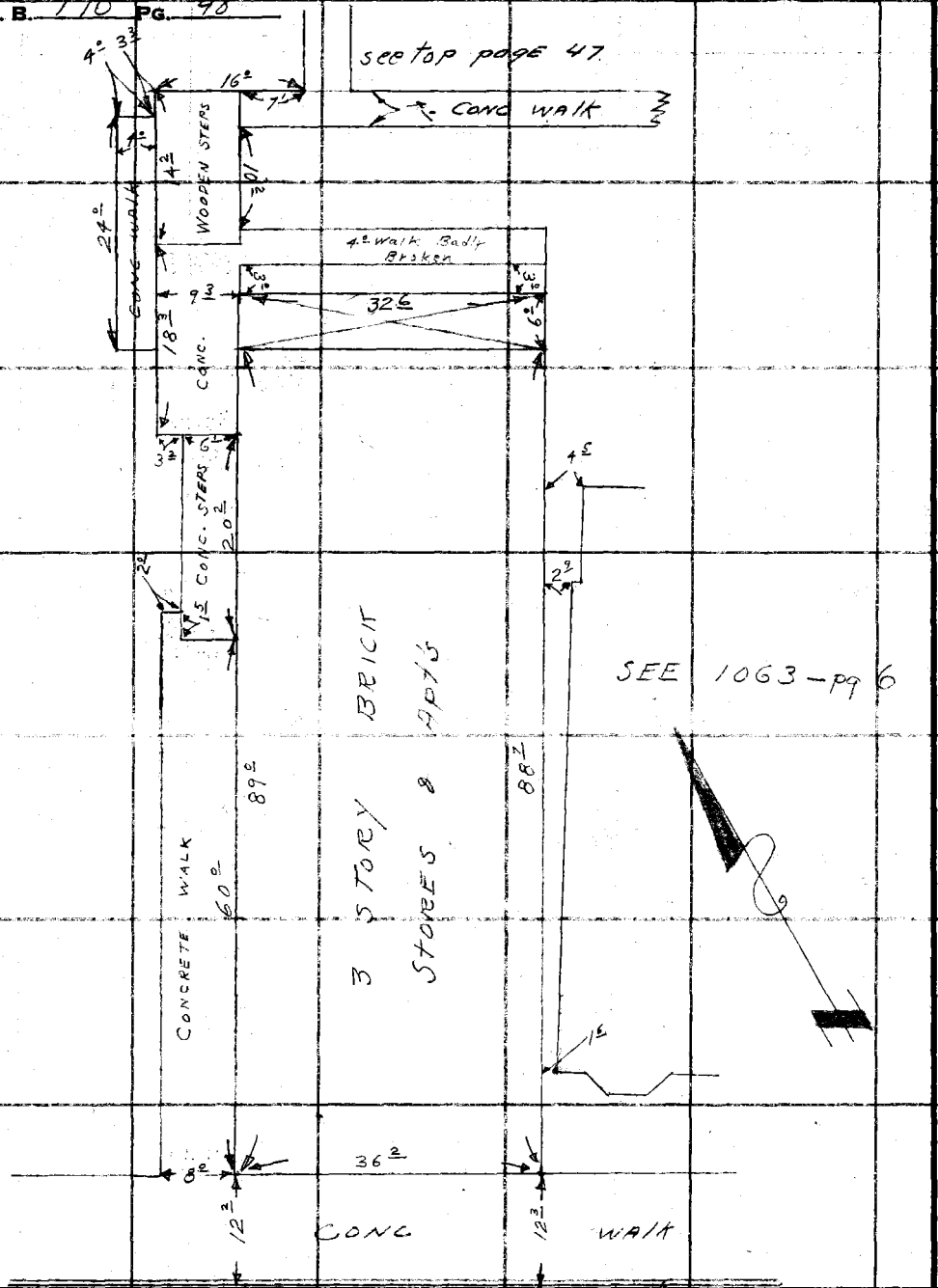

TEMPLE ST HAS been widene 10' on No.
After Notes in 1630 were taken.

RETURN TO
LOS ANGELES COUNTY SURVEYOR
700 HALL OF RECORDS

Do not extend notes this side of this line.

Note: Any Additions or Changes on This Sheet Must be Made or Circled in Red Ink With Date and Name of Person Making Change.

Nptes Ck'd by	Survey of CIVIC CENTER
Map No. 179-37	W. 07687 Tape No. ___ St'd. ___ °F
Office Work D. A. W.	Surveyed by R C BOWERS
Checked	Notes R.E. 13 Date 1-23-48
Date	Indexed A. C. Johnson

F. B. 770 Pg. 49

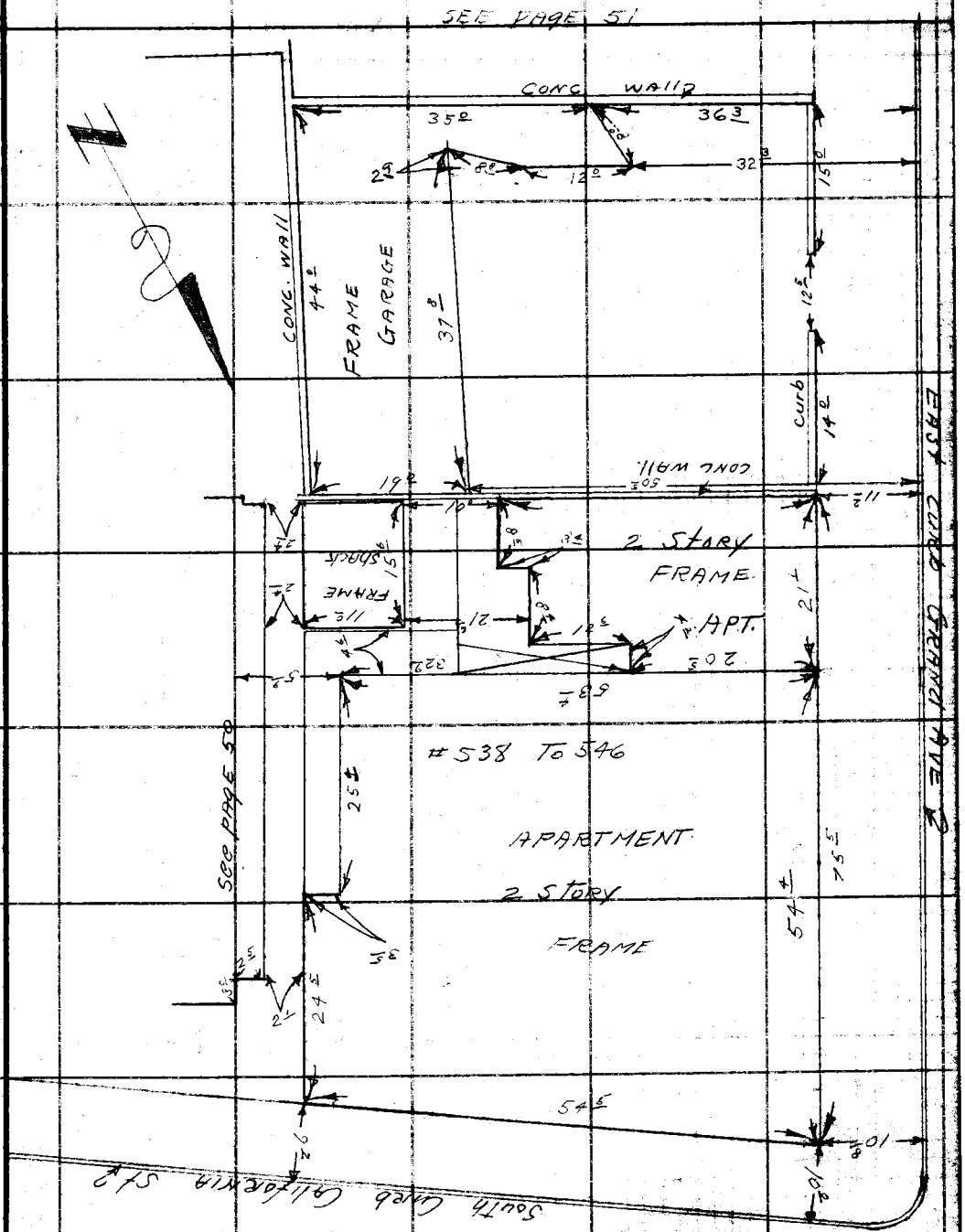

Note: Any Additions or Changes on This Sheet Must be Made or Circled in Red Ink With Date and Name of Person Making Change.

Do not extend notes this side of this line.

RETURN TO
LOS ANGELES COUNTY SURVEYOR
700 HALL OF RECORDS

FORM 247 5M 5-46

RETURN TO
LOS ANGELES COUNTY SURVEYOR
700 HALL OF RECORDS

Note: Any Additions or Changes on This Sheet Must be Made or Circled in Red Ink With Date and Name of Person Making Change.

Do not extend notes this side of this line.

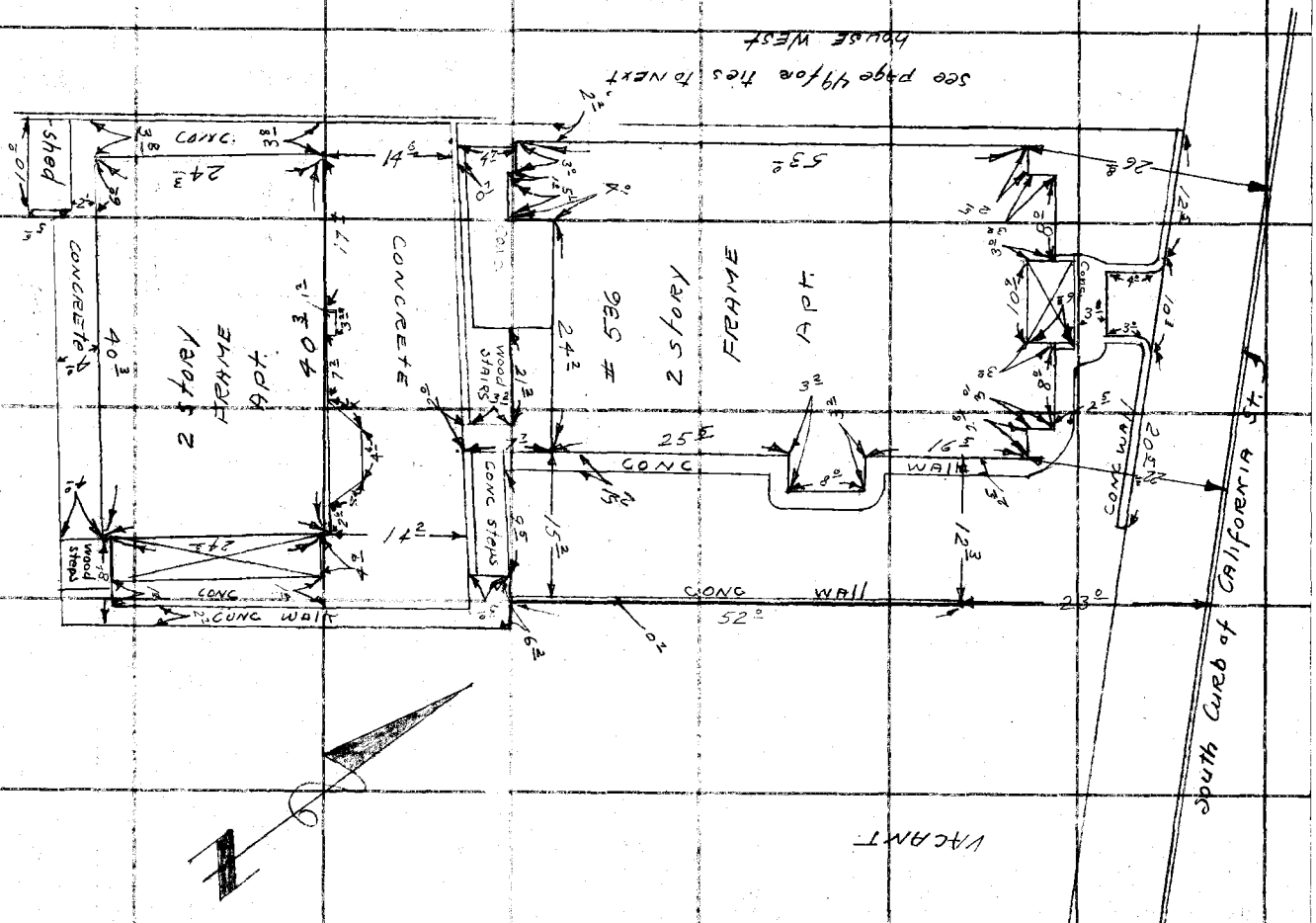

Notes Ck'd by
Map No. 179-37
Office Work D. A. W.
Checked
Date

Survey of CIVIC Center
W. O. 7687 Tape No. St'd. °F
Surveyed by R C Bowers
Notes RC 13 Date 1-23-48
Indexed A. C. Johnson

F. B. 770 Pg. 51

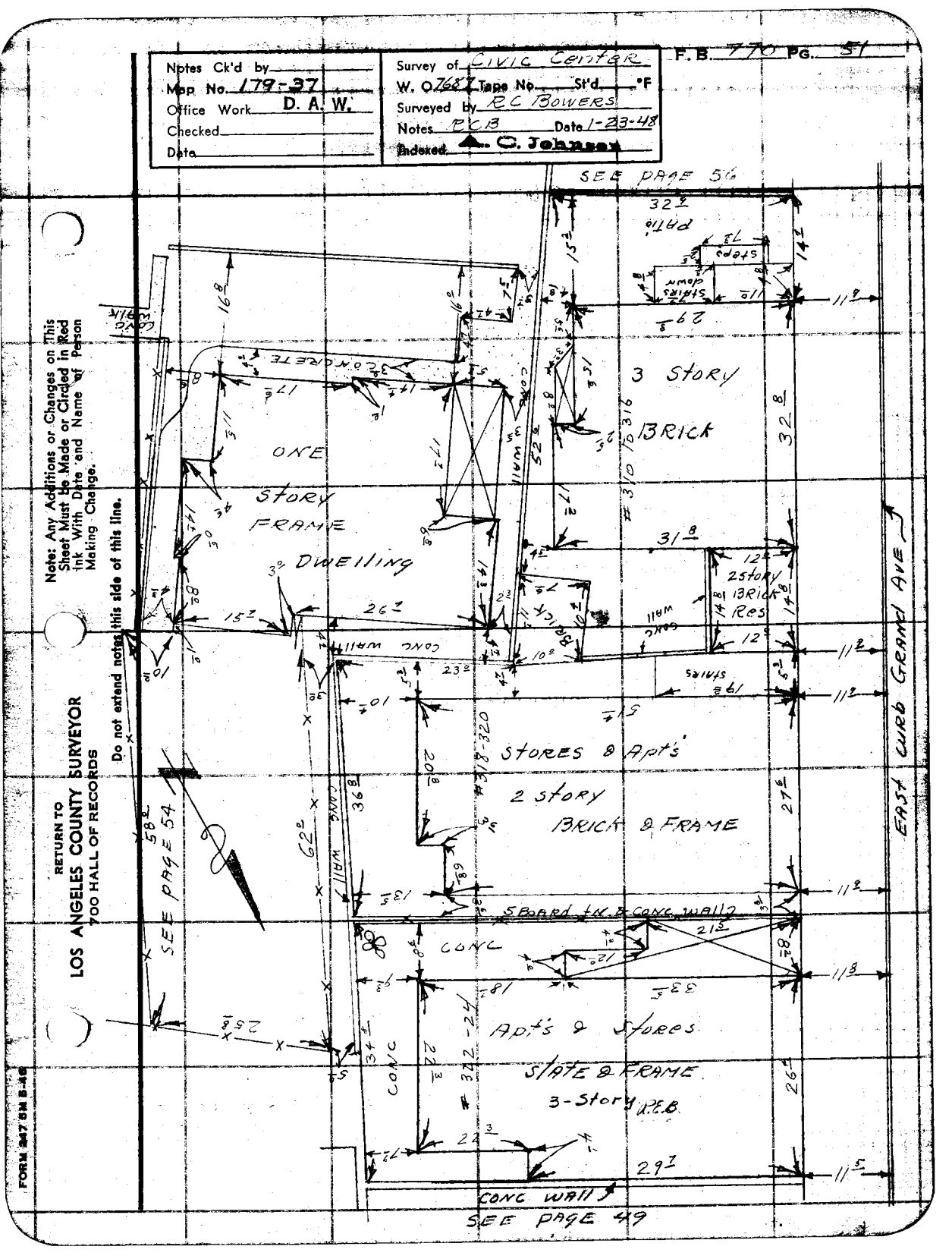

Note: Any Additions or Changes on This Sheet Must be Made or Circled in Red Ink With Date and Name of Person Making Change.

Do not extend notes this side of this line.

RETURN TO
LOS ANGELES COUNTY SURVEYOR
700 HALL OF RECORDS

FORM 247 5M 8-46

F. B. 770 PG. 52

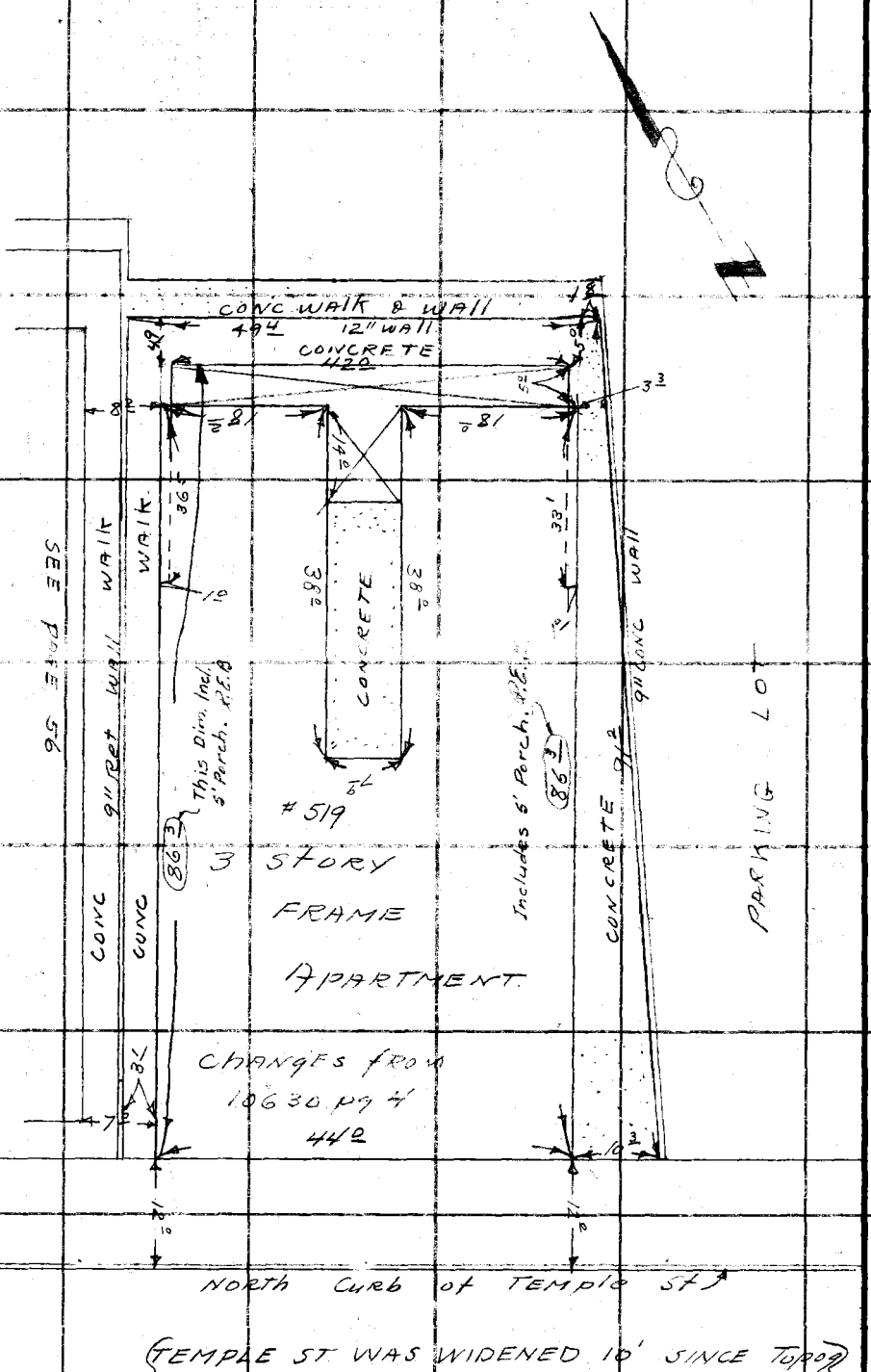

RETURN TO
LOS ANGELES COUNTY SURVEYOR
700 HALL OF RECORDS

Do not extend notes this side of this line.

Note: Any Additions or Changes on This Sheet Must be Made or Circled in Red Ink With Date and Name of Person Making Change.

Notes Ck'd by	Survey of CIVIC CENTER
Map No. 179-37	W. 07687 Tape No. St'd °F
Office Work D. A. W.	Surveyed by RC BOWERS
Checked	Notes RC 13 Date 1-28-48
Date	Indexed [redacted]

F. B. 770 PG. 53

Note: Any Additions or Changes on This Sheet Must Be Made or Circled in Red Ink With Date and Name of Person Making Change.

Do not extend notes this side of this line.

RETURN TO
LOS ANGELES COUNTY SURVEYOR
700 HALL OF RECORDS

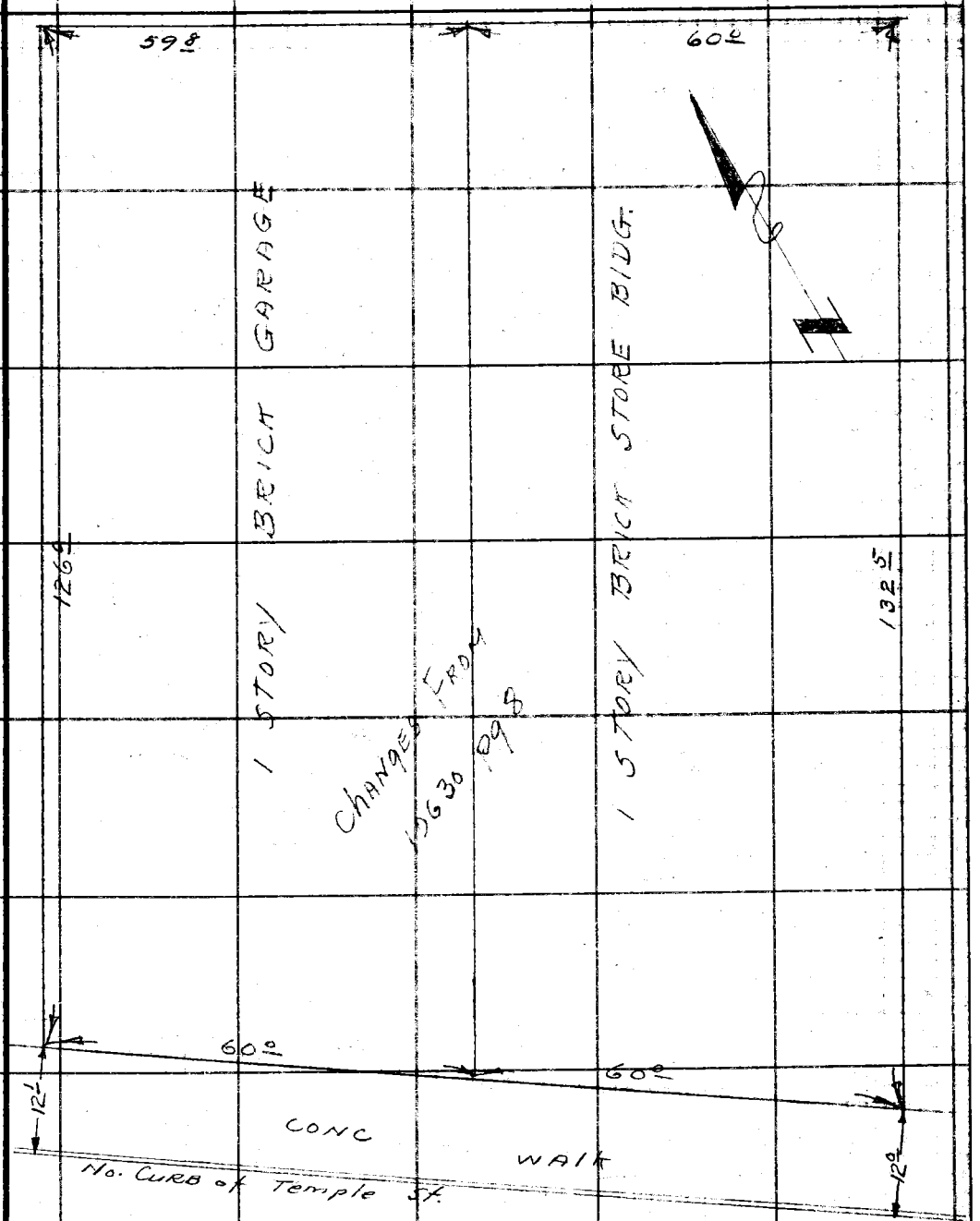

Note Temple St. Has been widened 10' on No.
{after Xerox Notes in 10630 were Taken}

FORM 247 5M 5-46

F.B. 770 PG. 34

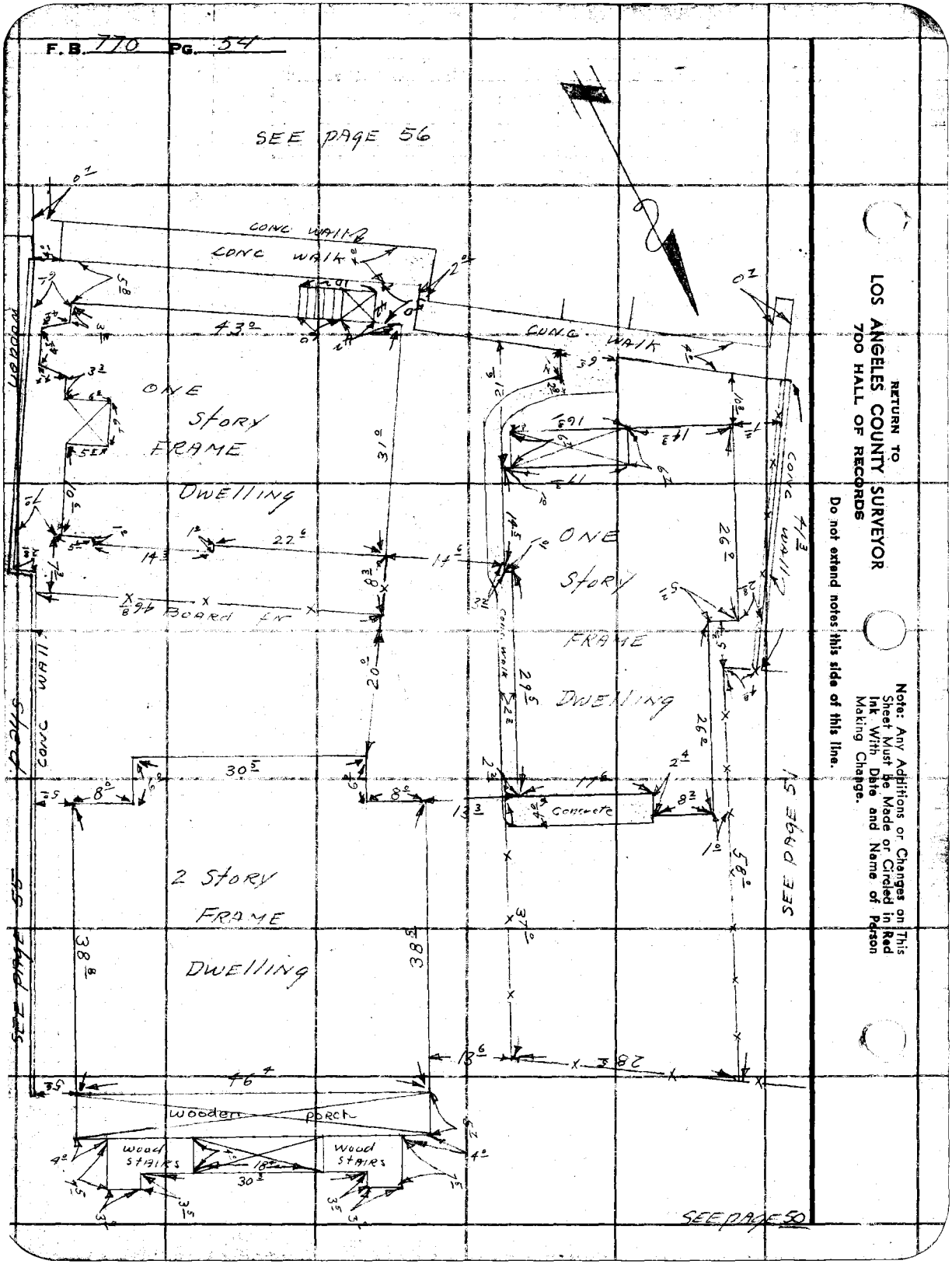

RETURN TO
LOS ANGELES COUNTY SURVEYOR
700 HALL OF RECORDS

Do not extend notes this side of this line.

Note: Any Additions or Changes on This Sheet Must Be Made or Circled in Red Ink With Date and Name of Person Making Change.

Notes Ck'd by
Map No. 179-37
Office Work D. A. W.
Checked
Date

Survey of Civic Center
W. O. 7687 Tape No. St'd. °F
Surveyed by RC Bowers
Notes RCB Date 1-28-48
Indexed A. C. Johnson

F. B. 170 Pg. 55

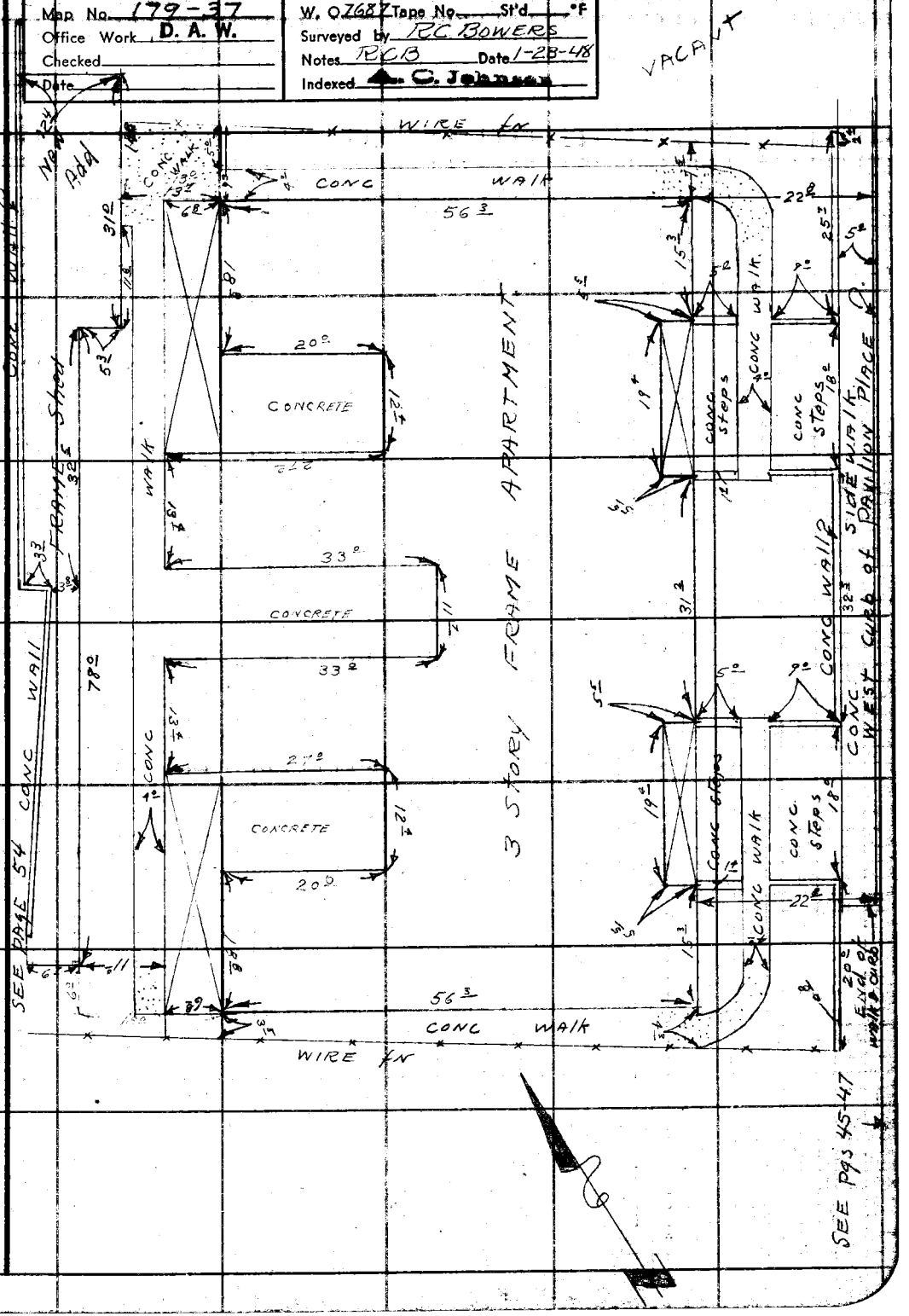

Note: Any Additions or Changes on This Sheet Must be Made or Circled in Red Ink With Date and Name of Person Making Change.

Do not extend notes this side of this line.

RETURN TO
LOS ANGELES COUNTY SURVEYOR
700 HALL OF RECORDS

FORM 247 5M 5-46

RETURN TO
LOS ANGELES COUNTY SURVEYOR
700 HALL OF RECORDS

Note: Any Additions or Changes on This Sheet Must be Made or Circled in Red Ink With Date and Name of Person Making Change.

Do not extend notes this side of this line.



Profile No. ____ Notes Red. ____ Plotted ____ Job No. 7687 Division No. ____ F.B. 770 Pg. 57

Date ____ Date ____ Survey of CIVIC CENTER

X-Sec. No. ____ Notes Chkd. ____ Checked ____ Survey by R.C. Powers Notes RCB Date 1-23-48

Date ____ Date ____ Map No. ____ Entered A.C. Johnson Date 1-26-48

NOTE: ANY ADDITIONS OR CHANGES ON THIS SHEET MUST BE MADE OR CIRCLED IN RED INK, WITH DATE AND NAME OF PERSON MAKING CHANGE

PLEASE RETURN TO
LOS ANGELES COUNTY SURVEYOR
700 HALL OF RECORDS

Do not extend notes this side of this line

FORM 307 5M 7-43

STATION	B. S.	H. I.	F. S.	ELEV.	
					BENCH LEVEL TIES
					BETWEEN ELEV'S.
					USED ON PLAN TABLE
					TOPO G CIVIC CENTER J.N. 7687
					AND
					LEVELS USED BY
					L.A. CITY
					FOR CONSTRUCTION
					of Hollywood FREEWAY

FORM 307 5M 7-43

PLEASE RETURN TO
LOS ANGELES COUNTY SURVEYOR
700 HALL OF RECORDS

NOTE: ANY ADDITIONS OR CHANGES ON THIS SHEET MUST BE MADE OR CIRCLED IN RED INK, WITH DATE AND NAME OF PERSON MAKING CHANGE

Do not extend notes this side of this line

STATION	B. S.	H. I.	F. S.	ELEV.	
TBM#11				376 ~~274~~ 323	TBM#11 - Temple St & Olive St. S.W. Cor. cut spk in conc. in back of West. Curb Ret. on Top of conc. Catch basin. Elev. 376.274 FB 770-38
	8896	385 170	1528	383 642	City Bench FB 16903-34 Elev 376.33.
TBM#9	8311	394 953	2690	389 ~~263~~ 319	TBM#9 - Temple St & Grand Ave N.E Cor. square headed spk. in Lead on E. Curb Return LB 770-38 Elev 389.276
	7059	396 322	7625	388 697	City Bench FB 16903-34 El 389.328
	5563	394 260	6110	388 150	
(City BM) TBM#2A	5943	394 093	2234	391 ~~859~~ 900	TBM#2A - Fd. chiseled □ in Retaining Wall on East PL of Grand Ave in front of House #416-18
	3266	395 125	7374	387 751	painted TBM#2A Elev 391.90 - 225' ± No of ℄ of California St & 75' ± No. of No Side of Bridge.
	3612	391 363	0400	390 963	No Ref.
BM. {of Walsh's}	7326	398 289	7280	391 009	BM. ? B.B. in lead in No. Curb of California St. 1.5' E ℄ of Stockton St. Prod. El. 391.033 (City FB 19719-P18 Elev 391.08)

F.B. 770 PG. 58 Job No. 7687 Division No. Notes Red. Plotted Profile
Survey of CIVIC CENTER Date Date No.
Survey by R.C. Bowers Notes RCB Notes Chkd. WGVD Checked X-Sec.
Indexed C. Johnson Date 1-23-48 Date 9-21-49 Date No.

Profile No. | Notes Red | Plotted | Job No. | Division No. | F.B. 770 Pg. 59
Date | Date | Survey of L.A. Civic Center
X-Sec. No. | Notes Chkd | Checked | Survey by R.C. Bowers Notes J.P. Menk Date 1-19-49
Date | Date | Map No. | Indexed E.C. Johnson Date 1-19-49

Levels for Municipal Court House Site

Bounded by

California St on the North
Temple St on the South
Hill St on the West
Broadway St on the East

STATION	B.S.	H.I.	F.S.	ELEV.

NOTE: ANY ADDITIONS OR CHANGES ON THIS SHEET MUST BE MADE OR CIRCLED IN RED INK, WITH DATE AND NAME OF PERSON MAKING CHANGE.

PLEASE RETURN TO
LOS ANGELES COUNTY SURVEYOR
700 HALL OF RECORDS

Do not extend notes this side of this line.

FORM 307 10M 10-46

FORM 307 10M 10-46

PLEASE RETURN TO
LOS ANGELES COUNTY SURVEYOR
700 HALL OF RECORDS

NOTE: ANY ADDITIONS OR CHANGES ON THIS SHEET MUST BE MADE OR CIRCLED IN RED INK, WITH DATE AND NAME OF PERSON MAKING CHANGE.

Do not extend notes this side of this line.

F.B. 770 Pg. 60

Job No. 7687 Division No. ____ Notes Red ____ Plotted ____ Profile

Survey of L.A. Civic Center ____ Date ____ Date ____ No. ____ X-Sec.

Survey by B.C. Bowers & J.P. Mathis Notes ____ Notes Chkd. ____ Checked ____

Indexed L. C. Johnson Date 1-19-49 Date ____ Date ____ No. ____

STATION	B. S.	H. I.	F. S.	ELEV.		
				208 / 331 210	B.M. U.S. 404 - Standard bronz tablet set flush in top of granite block of water table stamped "338" N.E. Corner at Hall of Justice - West side - 8' North of S.W. corner - L.B. 185-67 F.B. 770 - 8.	
	8 355	347 565	2 345	345 218	C.S. Monument	2' East of Property line on Broadway.
	6 130	351 350	6 495	344 855	Lead & Tack	2' North of prop. line on Cal. St. 2' East " " " " Broadway
	11 258	356 113	1 195	354 918	T.P.	
	12 000	366 918	0 180	366 738	T.P.	
	11 590	378 328	0 505	377 823	Lead & Tack	2' North of prop line on Cal. St. 8' West " " " " Hill St.
	0 365	378 188	12 010	366 178	T.P.	
	0 335	366 513	12 260	354 253	T.P.	
	2 495	356 748	6 405	350 343	Cross in sidewalk	2' South of prop line on Temple 8' West " " " " Hill
	0 045	350 388	10 260	340 128	T.P.	
	2 540	342 668	3 450	339 218	B.M. U.S. 404 - (See above)	

Profile No. _____ Notes Red _____ Plotted _____ Job No. _____ Division No. _____

F.B. Pg.

Date _____ Date _____ Survey of _____

X-Sec. No. _____ Notes Chkd. _____ Checked _____ Survey by _____ Notes _____ Date _____

Date _____ Date _____ Map No. _____ Indexed R. C. Johnson Date 8-31-49

NOTE: ANY ADDITIONS OR CHANGES ON THIS SHEET MUST BE MADE OR CIRCLED IN RED INK, WITH DATE AND NAME OF PERSON MAKING CHANGE.

PLEASE RETURN TO
LOS ANGELES COUNTY SURVEYOR
700 HALL OF RECORDS

Do not extend notes this side of this line.

STATION	B.S.	H.I.	F.S.	ELEV.
			L.M. Jarrow T.R. Popek	

For Control Weased City Dist. in F.B. 714-65-67.

FORM 307 10M 10-46

FORM 307 10M 10-46

PLEASE RETURN TO
LOS ANGELES COUNTY SURVEYOR
700 HALL OF RECORDS

NOTE: ANY ADDITIONS OR CHANGES ON THIS SHEET MUST BE MADE OR CIRCLED IN RED INK, WITH DATE AND NAME OF PERSON MAKING CHANGE.

Do not extend notes this side of this line.

STATION	B. S.	H. I.	F. S.	ELEV.		
T.B.M. 13	9.36	365.[illegible]34		35[illegible]	T.B.M. 13 El. 353.56 Temple St. & [illegible] N.W. Cor. L&H in ctr. of Co. Ret.	F.B. 770-38
0+00			[illegible]	351.1[illegible]	[illegible] Temple & [illegible] (N)	
"			11.62	351.31		10 R.
"			[illegible]	351.69		21 R.
"			10.36	352.07		30 R
"			10.24	352.[illegible]4		40 R.
"			6.[illegible]	356.[illegible]		100 R.
"			11.87	35[illegible]	10 L	
"			12.12	350.[illegible]	21 L	
"			12.30	350.[illegible]3	28 L	
"			12.3[illegible]	350.57	40 L	
0+25			10.73	352.[illegible]0		
"			10.62	352.[illegible]1		10 R
"			10.[illegible]	35[illegible]4		21 R.
"			[illegible]	352.16		[illegible]
"			9.72	35[illegible]1		40 R.
"			7.21	353.72		50 R.
"			10.87	352.66	10 L	
"			11.2[illegible]	35[illegible]71	28 L	
"			11.40	351.53	40 L	

F.B. 770 Pg. 62

Job No. 7687 Division No. _____ Notes Red. ISC Plotted M.C.A. Profile

Survey of Superior Court [illegible] Date _____ Date 9-1-49 No. _____

Survey by [illegible] Notes [illegible] Notes Chkd. M.C.A. Checked HVB X-Sec.

Indexed [illegible] Date [illegible] Date 9-1-49 Date 9-19-49 No. 160-26

FORM 307 10M 10-46

PLEASE RETURN TO
LOS ANGELES COUNTY SURVEYOR
700 HALL OF RECORDS

NOTE: ANY ADDITIONS OR CHANGES ON THIS SHEET MUST BE MADE OR CIRCLED IN RED INK, WITH DATE AND NAME OF PERSON MAKING CHANGE.

Do not extend notes this side of this line.

STATION	B. S.	H. I.	F. S.	ELEV.		
[illegible]		[illegible]	[illegible]	[illegible]	[illegible]	
[illegible]			[illegible]	[illegible]		
			[illegible]	[illegible]		[illegible]
				[illegible]		
				[illegible]		
				[illegible]		
				[illegible]		
				354 12		
				[illegible]	[illegible]	
				[illegible]	[illegible]	
				[illegible]	[illegible]	
				[illegible]		
				[illegible]		
				[illegible]		
				[illegible]		
				[illegible]		
				[illegible]		
				[illegible]		
				[illegible]		
				[illegible]		
				[illegible]		
				[illegible]		
				[illegible]		
				[illegible]		
			[illegible]	[illegible]		

Profile Notes Red [illegible] Plotted [illegible] Job No. ____ Division No. ____

No. ____ Date ____ Date [illegible] Survey of ____

X-Sec. Notes Chkd [illegible] Checked H N B Survey by [illegible] Notes [illegible] Date [illegible]

No. 160-26 Date 2-1-46 Date 2-19-43 Map No. ____ Indexed [illegible] Date ____

F.B. ____ Pg. [illegible]

F.B. 770 PG. 64

Job No. _____ Division No. _____ Notes Red. W.S.C. Plotted M.C.A. Profile

Survey of Superior Court site Date _____ Date 9-1-49 No. _____

Survey by [illegible] Notes [illegible] Notes Chkd. M.C.A. Checked HNB X-Sec.

Indexed [illegible] Date 8-31-[illegible] Date 9-1-49 Date 9-19-49 No. NO-26

STATION	B.S.	H.I.	F.S.	ELEV.

FORM 307 10M 10-46

PLEASE RETURN TO
LOS ANGELES COUNTY SURVEYOR
700 HALL OF RECORDS

Do not extend notes this side of this line.

NOTE: ANY ADDITIONS OR CHANGES ON THIS SHEET MUST BE MADE OR CIRCLED IN RED INK, WITH DATE AND NAME OF PERSON MAKING CHANGE.

FORM 307 10M 10-46

PLEASE RETURN TO
LOS ANGELES COUNTY SURVEYOR
700 HALL OF RECORDS

NOTE: ANY ADDITIONS OR CHANGES ON THIS SHEET MUST BE MADE OR CIRCLED IN RED INK, WITH DATE AND NAME OF PERSON MAKING CHANGE.

Do not extend notes this side of this line.

STATION	B. S.	H. I.	F. S.	ELEV.		
		.93		35593		
				35581		
				35559		
				35518		
				35575		
				35697		
				35688		
				35654		
				35633		
				35[illegible]		
				35736		
				35721		
				35[illegible]		
				35682		
				35652		
				35710		
				35747		
			5.76	35717	10 L	
				35679	21 L	
				35610	28 L	
			5.85	35708	28 L	

Profile Notes Red [illegible] Plotted M.C.A. Job No. [illegible] Division No. [illegible]
No. [illegible] Date [illegible] Date 9-1-49 Survey of [illegible]
X-Sec. Notes Chkd M.C.A. Checked HNB Survey by [illegible] Notes [illegible] Date [illegible]
No. 160-26 Date 9-1-49 Date 9-19-49 Map No. [illegible] Indexed C. Johnson Date [illegible]

F.B. 77 PG. 65

FORM 307 10M 10-46

PLEASE RETURN TO
LOS ANGELES COUNTY SURVEYOR
700 HALL OF RECORDS

NOTE: ANY ADDITIONS OR CHANGES ON THIS SHEET MUST BE MADE OR CIRCLED IN RED INK, WITH DATE AND NAME OF PERSON MAKING CHANGE.

Do not extend notes this side of this line.

STATION	B. S.	H. I.	F. S.	ELEV.		
[illegible]		[illegible]	[illegible]	35[illegible]78	[illegible]	
[illegible]			4.38	35[illegible]55		
"			4.53	35[illegible]40		[illegible]
"			[illegible]	35[illegible]		[illegible]
"			[illegible]	35[illegible]72		[illegible]
"		[illegible]				[illegible]
"			[illegible]	35[illegible]49		[illegible]
"			4.5[illegible]	35[illegible]40	[illegible]	
"			[illegible]	35[illegible]94	[illegible]	
			[illegible]	35[illegible]57	[illegible]	
			[illegible]	35[illegible]30	[illegible]	
			[illegible]	35[illegible]66	[illegible]	
[illegible]			[illegible]	35[illegible]74		
"			[illegible]	35[illegible]66		[illegible]
"			[illegible]	35[illegible]27		[illegible]
"			[illegible]	35[illegible]23		[illegible]
"			[illegible]	35[illegible]65		[illegible]
"			[illegible]3	36[illegible]		[illegible]
"			3.39	35[illegible]54	[illegible]	
"			3.5[illegible]	35[illegible]04	[illegible]	
"			[illegible]	35[illegible]71	[illegible]	

F.B. 70 PG. 66 Job No. 7637 Division No. Notes Red. T.R.R. Plotted M.C.A. Profile
Survey of Superior Court Site Date Date 9-2-69 No.
Survey by Bilson Notes [illegible] Notes Chkd. M.C.A. Checked HNB X-Sec.
Indexed [illegible] Date 8-31-49 Date 9-1-49 Date 9-19-29 No. 160-26

F.B. 770 PG. 67

Profile No. _____ Notes Red. L.M.J. Plotted M.C.A. Job No. _____ Division No. _____

Date _____ Date 9-2-49 Survey of _____

X-Sec. No. 160-26 Notes Chkd. M.C.A. Checked HNB Survey by [illegible] Notes [illegible] Date [illegible]

Date 9-1-49 Date 9-19-49 Map No. _____ Indexed C. Johnson Date _____

NOTE: ANY ADDITIONS OR CHANGES ON THIS SHEET MUST BE MADE OR CIRCLED IN RED INK, WITH DATE AND NAME OF PERSON MAKING CHANGE.

PLEASE RETURN TO
LOS ANGELES COUNTY SURVEYOR
700 HALL OF RECORDS

Do not extend notes this side of this line.

STATION	B. S.	H. I.	F. S.	ELEV.
[illegible]		[illegible]	[illegible]	359.34
[illegible]			[illegible]	359.71
[illegible]			[illegible]	360.91
[illegible]			[illegible]	360.78
[illegible]			[illegible]	360.38
[illegible]			[illegible]	360.12
[illegible]			[illegible]	360.78
[illegible]			[illegible]	361.47
[illegible]			[illegible]	360.73
[illegible]			[illegible]	360.22
[illegible]			[illegible]	359.92
[illegible]			[illegible]	360.57
[illegible]			[illegible]	361.45
[illegible]			[illegible]	362.09
[illegible]			[illegible]	361.87
[illegible]			[illegible]	361.50
[illegible]			[illegible]	361.17
[illegible]			[illegible]	361.81
[illegible]			[illegible]	362.02
[illegible]			[illegible]	361.91
[illegible]			[illegible]	361.33

FORM 307 10M 10-46

FORM 307 10M 10-46

PLEASE RETURN TO
LOS ANGELES COUNTY SURVEYOR
700 HALL OF RECORDS

NOTE: ANY ADDITIONS OR CHANGES ON THIS SHEET MUST BE MADE OR CIRCLED IN RED INK, WITH DATE AND NAME OF PERSON MAKING CHANGE.

Do not extend notes this side of this line.

STATION	B. S.	H. I.	F. S.	ELEV.		
[illegible]		[illegible]	[illegible]	36[illegible]03	[illegible]	
"			[illegible]	36[illegible]33	[illegible]	
"			[illegible]	36[illegible]17	[illegible]	
T.P.	[illegible]	[illegible]	[illegible]	[illegible]	[illegible]	
2+75			[illegible]	36[illegible]25		
"			[illegible]	36[illegible]08		[illegible]
"			[illegible]	36[illegible]38		[illegible]
"			[illegible]	36239		[illegible]
"			[illegible]	363 01		[illegible]
"			[illegible]	363 12		[illegible]
"			[illegible]	363 03	[illegible]	
"			[illegible]	36[illegible]33	[illegible]	
"			[illegible]	36[illegible]30	[illegible]	
"			[illegible]	362[illegible]2	[illegible]	
			[illegible]	36[illegible]26	[illegible]	
5+00			[illegible]	364 42		
"			[illegible]	364 22		[illegible]
			[illegible]	36[illegible]80		[illegible]
			[illegible]	363 59		[illegible]
		[illegible]				[illegible]
"			[illegible]	364 42		[illegible]

F.B. 770 PG. 65 | Job No. 7657 | Division No. | Notes Red. L.M.J. | Plotted M.C.A. | Profile
Survey of [illegible] | Date | Date 9-2-69 | No.
Survey by [illegible] | Notes [illegible] | Notes Chkd. M.C.A. | Checked HNB | X-Sec.
Indexed [illegible] | Date [illegible] | Date 9-1-69 | Date 9-20-69 | No. 160-26

Profile No. _____ Notes Red _____ Plotted M.C.A. Job No. [illegible] Division No. _____ F.B. [illegible] PG. [illegible]

Date _____ Date 9-2-49 Survey of _____

X-Sec. No. 60-26 Notes Chkd. M.C.A. Checked HNB Survey by [illegible] Notes _____ Date _____

Date 9-1-49 Date 9-20-49 Map No. _____ Indexed J. Johnson Date _____

STATION	B. S.	H. I.	F. S.	ELEV.	

NOTE: ANY ADDITIONS OR CHANGES ON THIS SHEET MUST BE MADE OR CIRCLED IN RED INK, WITH DATE AND NAME OF PERSON MAKING CHANGE.

Do not extend notes this side of this line.

PLEASE RETURN TO
LOS ANGELES COUNTY SURVEYOR
700 HALL OF RECORDS

FORM 307 10M 10-46

F.B. 770 PG. 70

Job No. 7237 Division No. _____ Notes Red. HE Plotted M.C.A.

Survey of Superior Court Site Date _____ Date 9-6-49

Survey by [illegible] Notes _____ Notes Chkd. M.C.A. Checked HNB

Indexed A. C. Johnson Date [illegible] Date 9-1-49 Date 9-20-49

Profile No. _____ X-Sec. No. 160-26

STATION	B. S.	H. I.	F. S.	ELEV.

FORM 307 10M 10-46

PLEASE RETURN TO
LOS ANGELES COUNTY SURVEYOR
700 HALL OF RECORDS

Do not extend notes this side of this line.

NOTE: ANY ADDITIONS OR CHANGES ON THIS SHEET MUST BE MADE OR CIRCLED IN RED INK, WITH DATE AND NAME OF PERSON MAKING CHANGE.

Profile No. _____ Notes Red. [illegible] Plotted M.C.A. Job No. [illegible] Division No. _____ F.B. [illegible] PG. 71

Date _____ Date 9-6-49 Survey of _____

X-Sec. No. 160-26 Notes Chkd. M.C.A. Checked HNB Survey by [illegible] Notes [illegible] Date _____

Date 9-1-49 Date 9-20-49 Map No. _____ Indexed Johnson Date _____

NOTE: ANY ADDITIONS OR CHANGES ON THIS SHEET MUST BE MADE OR CIRCLED IN RED INK, WITH DATE AND NAME OF PERSON MAKING CHANGE.

PLEASE RETURN TO
LOS ANGELES COUNTY SURVEYOR
700 HALL OF RECORDS

Do not extend notes this side of this line.

STATION	B. S.	H. I.	F. S.	ELEV.
				368.[illegible]
				368.72
				368.55
				368.39
				368.13
				369.68
				369.06
				370.13
				369.94
				369.49
				369.20
				369.85
				370.11
				370.04
				369.62
				369.28
				370.23
				371.26
				371.07
				370.64

FORM 307 10M 10-46

FORM 307 10M 10-46

PLEASE RETURN TO
LOS ANGELES COUNTY SURVEYOR
700 HALL OF RECORDS

NOTE: ANY ADDITIONS OR CHANGES ON THIS SHEET MUST BE MADE OR CIRCLED IN RED INK, WITH DATE AND NAME OF PERSON MAKING CHANGE.

Do not extend notes this side of this line.

STATION	B. S.	H. I.	F. S.	ELEV.		
[illegible]			[illegible]	370.36		
"			[illegible]	371.00		
"			[illegible]	371.20		
"			[illegible]	371.23		
"			[illegible]	370.77		
"			[illegible]	370.52		
"			[illegible]	371.23		
"			[illegible]	371.50		
[illegible]			[illegible]	372.42		
"			[illegible]	372.17		
"			[illegible]	371.77		
"			[illegible]	371.47		
"			[illegible]	372.10		
"			[illegible]	372.41		
"			[illegible]	372.42		
"			113	372.29		
"			[illegible]	372.11		
"			[illegible]	371.99		
T.P.	11.21	383.98	[illegible]	[illegible]		
5+00			[illegible]	373.53		
"			[illegible]	373.30		

F.B. 770 Pg. 73

Job No. [illegible] Division No. [illegible] Notes Red. R.E.H. Plotted M.C.A. Date 9-6-49 No. Profile

Survey of [illegible] Notes [illegible] Date [illegible] Notes Chkd. M.C.A. Checked HNB Date 9-1-49 No. X-Sec.

Survey by [illegible] Date [illegible] Date [illegible] Date [illegible] No. 160-2[illegible]

Indexed [illegible]

Profile No. _____ Notes Red. [illegible] Plotted M.C.A. Job No. _____ Division No. _____

F.B. [illegible] PG. 73

Date _____ Date 9-6-49 Survey of _____

X-Sec. No. 160.26 Notes Chkd. M.C.A. Checked HNB Survey by _____ Notes _____ Date _____

Date 9-1-49 Date 9-20-49 Map No. _____ Indexed A. G. Johnson Date _____

NOTE: ANY ADDITIONS OR CHANGES ON THIS SHEET MUST BE MADE OR CIRCLED IN RED INK, WITH DATE AND NAME OF PERSON MAKING CHANGE.

PLEASE RETURN TO
LOS ANGELES COUNTY SURVEYOR
700 HALL OF RECORDS

Do not extend notes this side of this line.

STATION	B.S.	H.I.	F.S.	ELEV.	
5+00		[illegible]	[illegible]	[illegible]	[illegible]
5+10.45			[illegible]	[illegible]	[illegible]
5+50			[illegible]	[illegible]	[illegible]

FORM 307 10M 10-46

FORM 307 10M 10-46

PLEASE RETURN TO
LOS ANGELES COUNTY SURVEYOR
700 HALL OF RECORDS

NOTE: ANY ADDITIONS OR CHANGES ON THIS SHEET MUST BE MADE OR CIRCLED IN RED INK, WITH DATE AND NAME OF PERSON MAKING CHANGE.

Do not extend notes this side of this line.

STATION	B. S.	H. I.	F. S.	ELEV.		
		38393 ✓				
5450			[illegible]	[illegible]	✓	21 R.
"			[illegible]	[illegible]	✓	[illegible]
"			[illegible]	[illegible]	✓	[illegible]
"			[illegible]		✓	[illegible]
"			[illegible]	[illegible]	✓	10 L
"			[illegible]	[illegible]	✓	21 L
"			[illegible]	[illegible]	✓	29 L [illegible]
"			[illegible]	[illegible]	✓	[illegible]
"			[illegible]	[illegible]	✓	[illegible]
5461			[illegible]	[illegible]	✓	
"			[illegible]	[illegible]	✓	10 L
"			[illegible]	[illegible]	✓	21 L
"			[illegible]	[illegible]	✓	28 L [illegible]
"			[illegible]	[illegible]	✓	[illegible]
"			[illegible]	[illegible]	✓	40 L
[illegible]			[illegible]	[illegible]	✓	
"			733	[illegible]	✓	[illegible]
"			[illegible]	[illegible]	✓	[illegible]
"			[illegible]	[illegible]	✓	28 R
"			[illegible]	[illegible]	✓	[illegible]
"			721	17	✓	[illegible]

F.B. [illegible] PG. [illegible]
Job No. 7657 Division No. Notes Red. [illegible] Plotted M.C.A. Profile
Survey of Superior Court Site Date Date 9-6-49 No.
Survey by Benson Notes [illegible] Notes Chkd. M.C.A. Checked HNB X-Sec.
Indexed R. C. Johnson Date 8-31-49 Date 9-1-49 Date 9-20-49 No. 160-26

FORM 307 10M 10-46

PLEASE RETURN TO
LOS ANGELES COUNTY SURVEYOR
700 HALL OF RECORDS

NOTE: ANY ADDITIONS OR CHANGES ON THIS SHEET MUST BE MADE OR CIRCLED IN RED INK, WITH DATE AND NAME OF PERSON MAKING CHANGE.

Do not extend notes this side of this line.

STATION	B. S.	H. I.	F. S.	ELEV.		
[illegible]		[illegible]	[illegible]	376.84	[illegible]	
			[illegible]	376.46	[illegible]	
			[illegible]	375.76	[illegible]	
			[illegible]	376.65	[illegible]	
			[illegible]	376.92	[illegible]	
[illegible]			[illegible]	378.00		
"			[illegible]	377.80		
"			[illegible]	377.33		
"			[illegible]	376.[illegible]		
"			[illegible]	377.62		
"			[illegible]	377.93		
			[illegible]	377.87	[illegible]	
"			[illegible]	377.56	[illegible]	
"			[illegible]	377.18	[illegible]	
"			[illegible]	377.80	[illegible]	
"			[illegible]	378.12	[illegible]	
[illegible]			[illegible]	379.13		
"			[illegible]	378.90		
"			[illegible]	378.52		
"			[illegible]	378.17		
"		calc				

Profile Notes Red [illegible] Plotted [illegible] Job No. [illegible] Division No. [illegible]
No. [illegible] Date [illegible] Date [illegible] Survey of [illegible]
X-Sec. Notes Chkd. [illegible] Checked HNB Survey by [illegible] Notes [illegible] Date [illegible]
No. 160-26 Date [illegible] Date 9-20-49 Map No. [illegible] Indexed [illegible] Date [illegible]

F.B. [illegible] PG. [illegible]

FORM 307 10M 10-46

PLEASE RETURN TO
LOS ANGELES COUNTY SURVEYOR
700 HALL OF RECORDS

NOTE: ANY ADDITIONS OR CHANGES ON THIS SHEET MUST BE MADE OR CIRCLED IN RED INK, WITH DATE AND NAME OF PERSON MAKING CHANGE.

Do not extend notes this side of this line.

STATION	B. S.	H. I.	F. S.	ELEV.		
		383.98				
[illegible]			4.93	379.00		[illegible]
"			[illegible]	379.09	[illegible]	
"			[illegible]	378.71	[illegible]	
"				378.37	[illegible]	
"			[illegible]	378.99		
"			[illegible]	379.21		
[illegible]			[illegible]	380.26		
"			[illegible]	380.00		[illegible]
"			[illegible]	379.60		[illegible]
"			[illegible]	379.30		[illegible]
"			[illegible]	379.90		[illegible]
"			[illegible]	380.19		
"			[illegible]	380.19	[illegible]	
"			4.19	379.79	[illegible]	
"			[illegible]	379.42	[illegible]	
			3.92	380.06	[illegible]	
			[illegible]	380.39	[illegible]	
[illegible]			[illegible]	381.39		
"			[illegible]	381.15		[illegible]
"			3.23	380.75		21 R
			[illegible]	380.36		28 [illegible]

F.B. 770 Pg. 76

Job No. [illegible] Division No. [illegible] Notes Red. REH Plotted M.C.A. Profile

Survey of [illegible] Date [illegible] Date 9-6-49 No. [illegible]

Survey by [illegible] Notes [illegible] Notes Chkd. M.C.A. Checked HNB X-Sec.

Indexed [illegible] Date 8-31-49 Date 9-1-49 Date 9-20-49 No. 160-26

Profile No. _____ Notes Red L.M.V. Plotted M.C.A. Job No. [illegible] Division No. _____ F.B. 770 PG. 7[illegible]

Date _____ Date 9-6-49 Survey of _____

X-Sec. No. 160-26 Notes Chkd. M.C.A. Checked HNB Survey by [illegible] Notes [illegible] Date [illegible]

Date 9-1-49 Date 9-20-49 Map No. _____ Indexed C. Johnson Date _____

NOTE: ANY ADDITIONS OR CHANGES ON THIS SHEET MUST BE MADE OR CIRCLED IN RED INK, WITH DATE AND NAME OF PERSON MAKING CHANGE.

PLEASE RETURN TO
LOS ANGELES COUNTY SURVEYOR
700 HALL OF RECORDS

Do not extend notes this side of this line.

STATION	B.S.	H.I.	F.S.	ELEV.	
			[illegible]	381.33	
			[illegible]	381.29	
			[illegible]	380.[illegible]	
			[illegible]	380.37	
			[illegible]	381.22	
			[illegible]	381.53	
			1.49	382.4[illegible]	
			1.[illegible]	382.24	
			2.[illegible]	381.78	
			2.51	381.47	
			[illegible]	382.[illegible]	
			[illegible]	382.33	
			1.54	382.[illegible]4	10 L
			1.94	382.0[illegible]	21 L
			2.29	381.6[illegible]	28 L
			[illegible]	[illegible]	28 L
			1.[illegible]	383.[illegible]	40 L
			2.37	383.61	
			2.[illegible]	383.35	
			1.[illegible]	382.87	

FORM 307 10M 10-46

F.B. 770 PG. 78 | Job No. 7637 | Division No. | Notes Red. LMJ | Plotted M.C.A. | Profile

Survey of Superior Court Site | Date | Date 9-6-49 | No.

Survey by [illegible] | Notes [illegible] | Notes Chkd. M.C.A. | Checked HNB | X-Sec.

Indexed A. O. Johnson | Date 8-31-49 | Date 9-1-49 | Date 9-20-49 | No. 160-26

FORM 307 10M 10-46

PLEASE RETURN TO
LOS ANGELES COUNTY SURVEYOR
700 HALL OF RECORDS

NOTE: ANY ADDITIONS OR CHANGES ON THIS SHEET MUST BE MADE OR CIRCLED IN RED INK, WITH DATE AND NAME OF PERSON MAKING CHANGE.

Do not extend notes this side of this line.

STATION	B.S.	H.I.	F.S.	ELEV.		
7+25		383.98	1.51	381.47		
"			0.00	[illegible]		
"			0.57	383.39		
"			0.43	383.55	10 L	
"			0.30	[illegible]	21 L	
"			1.12	381.86	[illegible]	
"			0.50	383.48	[illegible]	
"			0.17	[illegible]	[illegible]	
7+71	10.45	393.41	0.03	[illegible]	7 R	
7+50			0.53	381.73		
"			0.02	384.49		
"			0.31	384.05		
"			0.74	383.67		
"			0.11	383.30		
"			0.33	384.58		
"			0.73	384.58	10 L	
"			0.11	383.30	21 L	
"			0.42	383.17	[illegible]	
"			[illegible]	384.60	[illegible]	
"			9.42	384.39	40 L [illegible]	
7+75			8.53	385.88		

FORM 307 10M 10-46

PLEASE RETURN TO
LOS ANGELES COUNTY SURVEYOR
700 HALL OF RECORDS

NOTE: ANY ADDITIONS OR CHANGES ON THIS SHEET MUST BE MADE OR CIRCLED IN RED INK, WITH DATE AND NAME OF PERSON MAKING CHANGE.

Do not extend notes this side of this line.

STATION	B. S.	H. I.	F. S.	ELEV.		
		392 [illegible] ✓				
7+75			[illegible]	385 [illegible] ✓		10 R.
"			9.29	385 [illegible] ✓		2/R.
"			[illegible]	38[illegible] ✓		23 R. [illegible]
"			[illegible]	[illegible] ✓		[illegible]
"			[illegible]	[illegible] ✓		[illegible]
"			[illegible]	385 80 ✓	[illegible]	
"			[illegible]	385 [illegible] ✓	[illegible]	
"			9.[illegible]	385 [illegible] ✓	[illegible]	
"			[illegible]	[illegible] ✓	[illegible]	
"			3.24	386 [illegible] ✓	[illegible]	
7+00			[illegible]	387 [illegible] ✓		
"			[illegible]	386 78 ✓		[illegible]
			[illegible]	386 27 ✓		[illegible]
"			[illegible]	[illegible] ✓		[illegible]
"			[illegible]	386 5[illegible] ✓		[illegible]
"			7.62	386 [illegible] ✓		40 R [illegible]
"			7.52	[illegible] ✓	10 L	
"			7.37	[illegible] ✓	21 L [illegible]	
"			[illegible]	386 [illegible] ✓	28 L [illegible]	
"			[illegible]	386 84 ✓	38 L [illegible]	
"			7.2[illegible]	[illegible] ✓	40 L [illegible]	

Profile No. ____ Date ____ Notes Red ____ Plotted M.C.A. Date 9-6-49 Job No. ____ Division No. ____

X-Sec. No. 160-26 Date 9-1-49 Notes Chkd. M.C.A. Date 9-20-49 Checked HNB Date 9-20-49 Survey of ____ Survey by ____ Map No. ____ Notes ____ Date ____ Indexed C. Johnson Date ____

F.B. [illegible] PG. [illegible]

FORM 307 10M 10-46

PLEASE RETURN TO
LOS ANGELES COUNTY SURVEYOR
700 HALL OF RECORDS

NOTE: ANY ADDITIONS OR CHANGES ON THIS SHEET MUST BE MADE OR CIRCLED IN RED INK, WITH DATE AND NAME OF PERSON MAKING CHANGE.

Do not extend notes this side of this line.

STATION	B. S.	H. I.	F. S.	ELEV.		
		3[illegible]				
8+25			6.3[illegible]	[illegible]07		
"			6.6[illegible]	[illegible]		[illegible]
"			[illegible]	[illegible]		[illegible]
"			[illegible]	[illegible]		[illegible]
"			[illegible]	[illegible]		[illegible]
"			[illegible]	[illegible]53		[illegible]
"			6.4[illegible]	[illegible]	10 L	
"			[illegible]	387[illegible]	21 L	
"			7.17	387[illegible]24	[illegible]	
"			6.50	387[illegible]	28 L T.C.	
"			[illegible].03	[illegible]	40 L [illegible]	
3+50			5.46	[illegible]		
"			5.69	388[illegible]72		10 R.
"			6.3[illegible]	388[illegible]		21 R.
"			[illegible].55	[illegible]		[illegible]
"			5.9[illegible]	[illegible]		[illegible]
"			[illegible]	[illegible]		[illegible]
"			5.5[illegible]	388[illegible]87	10 L	
"			[illegible]	388[illegible]2	[illegible]	
"			[illegible]	[illegible]14	[illegible]	
"			5.63	388[illegible]6	[illegible] T.C.	

F.B. 770 Pg. 80

Job No. 7687 Division No. [illegible] Notes Red. [illegible] Plotted M.C.A. Profile

Survey of [illegible] Date 9-6-49 No. X-Sec.

Survey by [illegible] Notes [illegible] Notes Chkd. M.C.A. Checked HNB

Indexed [illegible] Date 8-31-49 Date 9-1-49 Date 9-20-49 No. 160-26

Profile No. _____ Notes Red. _____ Plotted M.C.A. Job No. _____ Division No. _____

F.B. _____ PG. _____

Date _____ Date 9-6-69 Survey of _____

X-Sec. No. 160-26 Notes Chkd M.C.A. Checked HNB Survey by _____ Notes _____ Date _____

Date 9-1-69 Date 9-20-49 Map No. _____ Indexed Johnson Date _____

NOTE: ANY ADDITIONS OR CHANGES ON THIS SHEET MUST BE MADE OR CIRCLED IN RED INK, WITH DATE AND NAME OF PERSON MAKING CHANGE.

PLEASE RETURN TO
LOS ANGELES COUNTY SURVEYOR
700 HALL OF RECORDS

Do not extend notes this side of this line.

STATION	B.S.	H.I.	F.S.	ELEV.	
[illegible]			[illegible]	[illegible]	
8+70			[illegible]	[illegible]	
"			[illegible]	[illegible]	
"			[illegible]	[illegible]	
"			[illegible]	388 [illegible]	
"			[illegible]	[illegible]	
"			[illegible]	[illegible]	
8+75			[illegible]	389 71	
"			[illegible]	[illegible]	
"			[illegible]	389 [illegible]	
"			[illegible]	388 66	
"			[illegible]	389 22	
"			4,61	[illegible]	
"			[illegible]	[illegible]	
"			5,26	389 15	
"			5,40	389 01	
"			[illegible]	389 56	
"			[illegible]	[illegible]	
8+77			4,64	389 77	
"			4,78	389 63	
"			5,29	389 12	

FORM 307 10M 10-46

FORM 307 10M 10-46

PLEASE RETURN TO
LOS ANGELES COUNTY SURVEYOR
700 HALL OF RECORDS

NOTE: ANY ADDITIONS OR CHANGES ON THIS SHEET MUST BE MADE OR CIRCLED IN RED INK, WITH DATE AND NAME OF PERSON MAKING CHANGE.

Do not extend notes this side of this line.

STATION	B. S.	H. I.	F. S.	ELEV.		
8+[illegible]		[illegible]	[illegible]	[illegible]		[illegible]
"			[illegible]	[illegible]		[illegible]
"			4.42	[illegible]		[illegible]
7+00			4.53	[illegible]		
"			4.19	[illegible]		10 R
"			4.55	[illegible]		21 R
"			4.70	[illegible]		23 R [illegible]
"			4.55	[illegible]		38 R [illegible]
"			4.43	38[illegible]		33 R [illegible]
"			[illegible]	390.09		40 R
"			4.25	[illegible]	10 L	
"			4.50	38[illegible]	21 L	
"			4.52	38[illegible]	28 L [illegible]	
"			4.[illegible]	390.[illegible]	40 L	
7+25			3.55	390.86		
"			3.[illegible]	390.75		10 R
"			3.88	[illegible]		21 R
"			3.70	[illegible]		23 R [illegible]
"			3.90	39[illegible]		40 R
"			3.[illegible]	390.79	10 L	
"			3.88	390.53	21 L	

F.B. 770 PG. 82

Job No. 7687 Division No. Notes Red. J.N.E. Plotted M.C.A. Profile

Survey of Superior Court Site Date Date 9-6-49 No.

Survey by Benson Notes Notes Chkd. M.C.A. Checked HNB X-Sec.

Indexed [illegible] Date 8-31-49 Date 9-1-49 Date 9-20-49 No. 160-26

76L298 307 5-49

PLEASE RETURN TO
LOS ANGELES COUNTY SURVEYOR
726 LOS ANGELES COUNTY ENGINEERING BLDG.

NOTE: ANY ADDITIONS OR CHANGES ON THIS SHEET MUST BE MADE OR CIRCLED IN RED INK, WITH DATE AND NAME OF PERSON MAKING CHANGE.

Do not extend notes this side of this line.

STATION	B. S.	H. I.	F. S.	ELEV.		
9+25		[illegible]	[illegible]	[illegible]	[illegible]	
"			3.69	[illegible]	40 L	
9+29.[illegible]			[illegible]	[illegible]	[illegible]	
[illegible]						
0+00 [illegible]			[illegible]	[illegible]		
"			[illegible]	[illegible]		11 R
"			[illegible]	[illegible]		28 R
"			4.35	[illegible]		40 R
"			[illegible]	[illegible]	10 L	
			[illegible]	391.23	[illegible] L	
"			3.10	[illegible]	40 L	
0+21			3.78	[illegible]		[illegible]
0+25			3.77	[illegible]		[illegible]
"			[illegible]	[illegible]		10 R
"			4.55	[illegible]		28 R
"			5.15	[illegible]		40 R
"			3.66	[illegible]	10 L	
"			[illegible]	[illegible]	[illegible]	
"			3.48	[illegible]	40 L	
T.B.M. 7	5.21	395.49	5.13	389.28	T.B.M. #9 [illegible] 389.276 F.B. 770.38 Temple St. & Grand Ave., N.E. [illegible]	

Profile Notes Red. [illegible] Plotted M.C.A. Job No. [illegible] Division No. [illegible]
No. [illegible] Date [illegible] Date 9-6-49 Survey of [illegible]
X-Sec. Notes Chkd. M.C.A. Checked HNB Survey by [illegible] Notes [illegible] Date 3-31-49
No. 160-26 Date 9-1-49 Date 9-20-49 Map No. [illegible] Indexed Johnson Date [illegible]

F.B. [illegible] PG. [illegible]

76L298 307 5-49

PLEASE RETURN TO
LOS ANGELES COUNTY SURVEYOR
726 LOS ANGELES COUNTY ENGINEERING BLDG.

NOTE: ANY ADDITIONS OR CHANGES ON THIS SHEET MUST BE MADE OR CIRCLED IN RED INK, WITH DATE AND NAME OF PERSON MAKING CHANGE.

Do not extend notes this side of this line.

STATION	B. S.	H. I.	F. S.	ELEV.		
		395.49				
0+50 N			4.79	[illegible]		#
"			5.16	[illegible]		13 R.
"			5.69	[illegible]		27 R.
"			5.77	[illegible]		28 R. gut
"			5.57	[illegible]		[illegible] T.C.
"			4.92	[illegible]		40 R.
"			4.72	[illegible]	13 L	
"			4.74	[illegible]	27.5 L	
"			4.84	[illegible]	28.5 L	
"			4.42	[illegible]	28.5 L T.C.	
"			4.20	[illegible]	40 L	
0+52.9			4.79	[illegible]		#
"			5.17	[illegible]		13 R
"			5.64	[illegible]	389.85 9-1-49 M.C. Anderson	27 R. [illegible]
"			5.73	389.[illegible]		28 R. gut.
"			5.26	[illegible]		28 R. T.C.-Name [illegible]
"			4.88	390.61		40 R. Bl. walk
0+58.4			4.81	390.68		#
"			4.71	390.78	13 L	
"			4.82	390.67	27 L	
"			4.88	390.61	28 L	

F.B. 77 PG. 84

Job No. 7687 Division No. [illegible] Notes Red. [illegible] Plotted M.C.A. Date 9-7-49 No. Profile

Survey of [illegible] Notes [illegible] Date [illegible] Notes Chkd. M.C.A. Date 9-1-49 Checked H.N.B. Date 9-20-49 No. X-Sec.

Survey by [illegible] Date [illegible]

Indexed A. C. Johnson

76L298 307 5-49

PLEASE RETURN TO
LOS ANGELES COUNTY SURVEYOR
726 LOS ANGELES COUNTY ENGINEERING BLDG.

NOTE: ANY ADDITIONS OR CHANGES ON THIS SHEET MUST BE MADE OR CIRCLED IN RED INK, WITH DATE AND NAME OF PERSON MAKING CHANGE.

Do not extend notes this side of this line.

STATION	B. S.	H. I.	F. S.	ELEV.		
		395.49				
[illegible]			4.[illegible]	391.08	28 L T.C. N. end N.W.C.R.	
"			4.15	[illegible]	40 L	
0+75 N			4.74	[illegible]		℄
"			5.05	390.44		13 R
"			5.53	389.96		27 R [illegible]
"			5.62	[illegible]		28 R [illegible]
"			5.12	390.[illegible]	390.37 9-1-49 M.C. Anderson	[illegible]
"			4.79	390.70		[illegible]
"			4.65	390.84	13 L	
"			4.94	390.55	27 L	
"			4.[illegible]	390.[illegible]	28 L	
"			[illegible]	[illegible]	28 L	
"			4.21	[illegible]	40 L	
1+30			4.79	[illegible]		℄
"			5.21	[illegible]		13 R
"			5.78	[illegible]		27 R [illegible]
"			5.84	[illegible]		28 R [illegible]
"			5.27	[illegible]		28 R T.C.
"			4.96	390.[illegible]		40 R [illegible]
"			4.72	[illegible]	13 L	
"			5.07	[illegible]	27 L [illegible]	

Profile No. ____ Notes Red. [illegible] Plotted M.C.A. Job No. [illegible] Division No. ____ F.B. ____ PG.
X-Sec. No. 60-26 Date ____ Notes Chkd. M.C.A. Date 9-1-49 Checked HNB Date 9-20-49 Survey of ____ Survey by [illegible] Notes [illegible] Date ____ Map No. ____ Indexed A. C. Johnson Date ____

76L298 307 5-49

PLEASE RETURN TO
LOS ANGELES COUNTY SURVEYOR
726 LOS ANGELES COUNTY ENGINEERING BLDG.

NOTE: ANY ADDITIONS OR CHANGES ON THIS SHEET MUST BE MADE OR CIRCLED IN RED INK, WITH DATE AND NAME OF PERSON MAKING CHANGE.

Do not extend notes this side of this line.

STATION	B. S.	H. I.	F. S.	ELEV.		
[illegible]		[illegible]	[illegible]	[illegible]	23 L [illegible]	
"			[illegible]	[illegible]	[illegible]	
"			4.27	[illegible]	40 L [illegible]	
[illegible]			[illegible]	[illegible]		
"			5.22	[illegible]		13 R
"			[illegible]	[illegible]		[illegible]
"			[illegible]	[illegible]		[illegible]
"			5.61	[illegible]		[illegible]
"			[illegible]	[illegible]	390.63 9-1-49 M.C. Andersen	40 R [illegible]
"			4.85	[illegible]	13 L	
"			[illegible]	[illegible]	27 L [illegible]	
"			[illegible]	[illegible]	[illegible]	
"			4.62	[illegible]	25 L T C	
"			[illegible]	[illegible]	40 L [illegible]	
1+50			5.25	[illegible]		
"			5.6[illegible]	[illegible]		[illegible]
"			[illegible]	[illegible]		[illegible]
"			[illegible]	[illegible]		[illegible]
"		[illegible]	—			[illegible]
"			5.57	[illegible]		40 R [illegible]
"			5.28	[illegible]	13 L	

F.B. 770 PG. [illegible]
Job No. 7687 Division No. [illegible]
Notes Red. L.M.J. Plotted M.C.A. Date 9-7-49 No. [illegible]
Profile
Survey of [illegible]
Survey by [illegible] Notes [illegible] Notes Chkd. M.C.A. Checked H.N.B. Date 9-1-49 Date 9-20-49 No. 160-2C
X-Sec.
Indexed A. C. Johnson Date [illegible]

76L298 307 5-49

PLEASE RETURN TO
LOS ANGELES COUNTY SURVEYOR
726 LOS ANGELES COUNTY ENGINEERING BLDG.

NOTE: ANY ADDITIONS OR CHANGES ON THIS SHEET MUST BE MADE OR CIRCLED IN RED INK, WITH DATE AND NAME OF PERSON MAKING CHANGE.

Do not extend notes this side of this line.

STATION	B. S.	H. I.	F. S.	ELEV.		
		395.[illegible]				
1+50.			5.8[illegible]	389.63	27[illegible]	[illegible]
"			5.93	389.56	[illegible]	
"			[illegible]	390.27	[illegible]	
"			[illegible]	390.61	[illegible]	
T. P.	12.[illegible]	[illegible]	[illegible]	[illegible]	[illegible]	
T. P.	10.69	415.68	[illegible]	[illegible]	[illegible]	
T. B. M.			3.67	412.01	(T.B.M. #5 El. 411.98[illegible] [illegible]	[illegible]

Profile Notes Red [illegible] Plotted M.C.A. Job No. [illegible] Division No. ____
No. ____ Date ____ Date 9-7-49 Survey of ____
X-Sec. Notes Chkd. M.C.A. Checked HNB Survey by [illegible] Notes [illegible] Date [illegible]
No. 160-26 Date 9-1-49 Date 9-20-49 Map No. ____ Indexed Johnson Date ____

F.B. 77[illegible] PG. [illegible]

F.B. 778 PG. 58

Job No._____ Division No._____ Notes Red. B.E.K. Plotted_____ Profile

Survey of_____ Date_____ Date_____ No._____

Survey by_____ Notes_____ Notes Chkd._____ Checked_____ X-Sec.

Indexed_____ Date_____ Date_____ Date_____ No._____

STATION	B. S.	H. I.	F. S.	ELEV.

76L298 307 5-49

PLEASE RETURN TO

LOS ANGELES COUNTY SURVEYOR

726 LOS ANGELES COUNTY ENGINEERING BLDG.

Do not extend notes this side of this line.

NOTE: ANY ADDITIONS OR CHANGES ON THIS SHEET MUST BE MADE OR CIRCLED IN RED INK, WITH DATE AND NAME OF PERSON MAKING CHANGE.

Profile No.	Notes Red.	Plotted	Job No. [illegible]	Division No.	F.B. [illegible] PG. [illegible]
	Date	Date	Survey of [illegible]		
X-Sec. No.	Notes Chkd. WGVD	Checked	Survey by [illegible]	Notes [illegible]	Date [illegible]
	Date 9-29-49	Date	Map No.	Indexed Johnson	Date

[illegible]

ELEV. OF FIRST FLOOR

OF

CO. ENG. [illegible] BLDG.

AT [illegible]

[illegible] 7657

[illegible]

STATION	B. S.	H. I.	F. S.	ELEV.

NOTE: ANY ADDITIONS OR CHANGES ON THIS SHEET MUST BE MADE OR CIRCLED IN RED INK, WITH DATE AND NAME OF PERSON MAKING CHANGE.

PLEASE RETURN TO
LOS ANGELES COUNTY SURVEYOR
726 LOS ANGELES COUNTY ENGINEERING BLDG.

Do not extend notes this side of this line.

76L298 307 5-49

76L298 307 5-49

PLEASE RETURN TO
LOS ANGELES COUNTY SURVEYOR
726 LOS ANGELES COUNTY ENGINEERING BLDG.

NOTE: ANY ADDITIONS OR CHANGES ON THIS SHEET MUST BE MADE OR CIRCLED IN RED INK, WITH DATE AND NAME OF PERSON MAKING CHANGE.

Do not extend notes this side of this line.

Profile No. ____ Plotted WG 10-3-49 X-Sec. No. ____ Date 9-30-49

Notes Red. ____ Date ____ Notes Chkd. WG Checked HNB Date 10-3-49

Job No. 7687 Division No. ____ Civic Center

Survey of Eng Bldg Notes J.S.S.

Survey by Bowen Date 9-28-49

Indexed R. C. Jones Date ____

F.B. 770 PG. 90

STATION	B. S.	H. I.	F. S.	ELEV.		
					B.M. U.S. 405 Elev. 279.166	Per L.B. 160:19-20
B.M. U.S. 405	0745	299 911		299 166	L.A. Dept. of Water & Power Bldg., on S. side of 2nd	
TP	2041	295 498	6434	289 057	St. bet. Broadway and Hill Sts. 3'E. of 2nd St. Bldg. and 3' above sidewalk, in corner of block; U.S.G.S. bronze	
TP	1653	290 768	6383	289 115	toilet (set 1929 stamped "299" (This toilet was removed)	
TP	4034	289 433	5332	285 399	In wall of City Hall stamped "286" and designated "R-32" by U.S.G.S.	
TP	4196	287 630	5999	283 434		
TP	4200	286 198	5731	281 899	Set BM.	
BM			5512	280 686	2nd St. & Main St. S.W. Cor	
					3" spk. 80'± W. of W. end C.R.	
B.M.	551	286.20		280.60		
			460	281 60	(dress shop) Rm 1-29 - 6E & 2'No. of S.W. Cor	
			467	281 53	" N.E. Cor	
			467	281 53	" " St. side of door	
			473	281 47	" " No. bldg face & back of walk.	
			467	281 53	Back of walk 3.8E of W. Bldg line	
			504	281 16	So. Curb of 2nd St. 3.8E of W. Bldg line prod.	
			472	281 48	(Jewelry shop) Rm 1-28 N.W. Cor	
			469	281 51	" S.W. Cor	
TP	493	286 18	495	281.25		
			475	281 43	(Barber shop) Rm 1-27 N.W. Cor	
			464	281.54	" S.E. Cor	
			454	281 64	6" E. of last shot in room So. of Rm. 1-26	
			457	281 61	Entrance to closet To 1' " " " "	

76L298 307 5-49

PLEASE RETURN TO
LOS ANGELES COUNTY SURVEYOR
726 LOS ANGELES COUNTY ENGINEERING BLDG.

NOTE: ANY ADDITIONS OR CHANGES ON THIS SHEET MUST BE MADE OR CIRCLED IN RED INK, WITH DATE AND NAME OF PERSON MAKING CHANGE.

Do not extend notes this side of this line.

STATION	B. S.	H. I.	F. S.	ELEV.		
		286 18	4 75	281 43	Rm 1-27 N.E. Cor	
T.P.	4 86	286 03	5 01	281 17		
			4 85	281.15	Rm 1-26 N.W. Cor	
			4 96	281.07	" N.E. Cor	
			4 41	281.62	" S.W. Cor	
			4 48	281.55	" S.E. Cor - top of step down	
			4 42	281.61	" in door way to room in back	
			4 40	281.58	center of So wall in Rm back of Rm 1-26	
			5 13	280.90	Vestibule Rm 1-1 N.E. Cor	
			5 00	281.03	No. end of stairway arm rail top of 1st stair	
			5 58	280.45	Radial pt of first step down - landing area	
			5 00	281.03	Rm 1-1 Vestibule N.W. Cor	
T.P.	5 44	286 22	5 25	280 78		
			5 10	281.12	Vestibule Rm 1-1 S.W. Cor	
			5 10	281.12	" S.E. Cor	
			5 11	281.11	Rm 1-2 S.E. Cor	
			5 12	281.10	" S.W. Cor	
			5 11	281.11	" N.E. Cor	
			5 09	281.14	" N.W. Cor	
			5 10	281.12	13.3 So. N.W. Cor along west wall Rm 1-2	
			5 12	281.10	13.3 So. N.W. Cor & 7.4 E. " 1-2	

Profile No. ____ Notes Red. ____ Plotted W.G.V.D. Job No. [illegible] Division No. ____
X-Sec. No. ____ Date ____ Date 9-30-49 Survey of [illegible] Notes J.S.C. Date 9-28-49
Notes Chkd. W.G.V.D. Checked [illegible] Survey by Benson Date 9-29-49 Date 10-3-49 Map No. ____ Indexed Johnson Date ____

F.B. 776 PG. 91

76L298 307 5-49

PLEASE RETURN TO
LOS ANGELES COUNTY SURVEYOR
726 LOS ANGELES COUNTY ENGINEERING BLDG.

NOTE: ANY ADDITIONS OR CHANGES ON THIS SHEET MUST BE MADE OR CIRCLED IN RED INK, WITH DATE AND NAME OF PERSON MAKING CHANGE.

Do not extend notes this side of this line.

STATION	B. S.	H. I.	F. S.	ELEV.	
		286 27			
T.P.-A	5 13	286 69	4 66	281 66	
			5 09	281 60	Rm 1-21 foyer N.E. Cor. - E. face of E. wall is step up
			5 08	281 61	" " N.W. Cor
			5 19	281 50	" " Cor. next to entrance to Rm 1-20
			5 19	281 50	" " 6E " " " " "
			5 18	281 51	" " S.E. Cor
T.P.-B	5 17	286 67	5 19	281 50	
			5 14	281 53	Rm 1-9 S.E. Cor
			5 12	281 55	" " S.W. Cor
			5 15	281 52	Rm 1-10 N.E. Cor - near Top of ramp to Rm 1-7
			5 14	281 53	∡ in wall approx. N.W. Cor. 1-9 (steel room)
			5 13	281 54	Rm 1-13 West wall, N. edge of N. door
			5 18	281 49	" N.E. Cor
T.P.	4 75	286 27	5 15	281 52	
			4 72	281 55	Hall way 1-11 foot of stair way up
			4 75	281 52	6.8' W. of E. wall of Hall along so. wall Rm 1-11
			5 15	281 12	10.5 W " " " " " " " " "
			5 17	281 10	13.3 " " " " " " " " " center of door " down
			5 20	281 07	Rm 1-12 N.W. Cor. Elevator shaft
			5 20	281 07	Rm 1-12 W. wall of Bldg So. opening of So. door
			5 21	281 06	" " " " " No. " " No. "

F.B. 770 PG. 92
Job No. 7687 Division No. Notes Red. Plotted W.G.V.D. Profile
Survey of Eng. Bldg - Civic Center Date Date 9-30-49 No.
Survey by Benson Notes J.S.C. Notes Chkd. W.G.V.D. Checked H.N.B. X-Sec.
Indexed [illegible] Date 9-28-49 Date 9-29-49 Date 10-3-49 No.

76L298 307 5-49

PLEASE RETURN TO
LOS ANGELES COUNTY SURVEYOR
726 LOS ANGELES COUNTY ENGINEERING BLDG.

NOTE: ANY ADDITIONS OR CHANGES ON THIS SHEET MUST BE MADE OR CIRCLED IN RED INK, WITH DATE AND NAME OF PERSON MAKING CHANGE.

Do not extend notes this side of this line.

STATION	B. S.	H. I.	F. S.	ELEV.		
T.P.-B	3 71	285 21		281 [illegible]	(Drafting Rm) Rm 1-7	
			4 15	[illegible]	"	4' E. W. wall, bot of ramp.
			4 13	[illegible]	"	W. wall, foot of stairs up
			4 12	[illegible]	"	Top of ramp ctr room N.&S.
			5 26	[illegible]	"	Bot " " " " " 7' E. of [illegible]
			5 25	[illegible]	"	S.W. Cor. of lower [illegible]
			5 34	[illegible]	"	N.E. Cor.
			5 32	[illegible]	"	S.E. Cor
TP-A	4 03	286 59		281 [illegible]	(Recreation Rm) Rm 1-20	E. end of Hall leading to room
			5 07	281 [illegible]	"	N.E. Cor & W. end of hall
			5 08	281 [illegible]	"	N.W. Cor
			5 12	281 [illegible]		
T.P.	5 25	286 75	5 09	281.50		
			5 25	281 [illegible]	(Lavatory) Rm 1-19	N.E. Cor
			5 15	281 [illegible]	(Toilet) Rm 1-18	N.W. Cor.
			5 17	[illegible]	"	N.E. Cor
TP-A	5 10	~~286~~ .56		281 .56		
			5 08	281 [illegible]	Rm 1-23 - Auditorium	N.E. Cor
			5 15	281 [illegible]	" " "	S.E. Cor
			5 16	281 50	" " "	S.W. Cor
			5 17	281 49	" " "	N.W. Cor

Profile No. ____ Notes Red. ____ Plotted W.G.V.D. Job No. 76 87 Division No. ____ F.B. 770 Pg. 93
Date ____ Date 9-30-49 Survey of [illegible] Center
X-Sec. No. ____ Notes Chkd. WGVD Checked HNB Survey by Benson Notes J.S.C. Date 9-28-49
Date 9-29-49 Date 10-3-49 Map No. ____ Indexed Johnson Date ____

76L298 307 5-49

PLEASE RETURN TO
LOS ANGELES COUNTY SURVEYOR
726 LOS ANGELES COUNTY ENGINEERING BLDG.

NOTE: ANY ADDITIONS OR CHANGES ON THIS SHEET MUST BE MADE OR CIRCLED IN RED INK. WITH DATE AND NAME OF PERSON MAKING CHANGE.

Do not extend notes this side of this line.

STATION	B. S.	H. I.	F. S.	ELEV.	
		286 65			
			514	28[illegible] 52	Rm 1-25 N.W. Cor.
T.P.	514	286 66	514	28[illegible] 32	
			515	28[illegible] 38	Rm 1-25 N.E. Cor.
			516	[illegible]	" " S.E. Cor.
			515	[illegible]	" " S.W. Cor.
T.P.-A	512	286 63		[illegible]	(cloakroom)
			513	[illegible]	Rm 1-24 N.E. Cor
			517	[illegible]	" " N.W. Cor
BM	504	285 73		[illegible]	BM (Candy shop) Elev 280.686 per pg 90
			473	[illegible]	Rm [illegible] N.W. Cor - W. edge of door
			4[illegible]	[illegible]	" N.E. Cor
			480	[illegible]	" S.E. Cor
			490	[illegible]	" S.W. Cor
			[illegible]	[illegible]	" opposite door - back of walk & No. Bldg Line
			503	[illegible]	" " back of walk & No. Bldg Line
T.P.	577	285 96	504	28[illegible] 19	(drug store)
			511	[illegible]	Rm 1-4 N.W. Cor.
			516	[illegible]	" " W. wall & int. of So wall pavil.
			513	[illegible]	" " S.E. Cor.
			517	[illegible]	ctr. of door in N.E. Cor

kitchen in S.W. Cor of Rm 1-4 appears to be same elev. as entrance

F.B. 770 PG. 94

Survey of ENG. 5/[illegible] - [illegible] Center

Survey by Benson Notes U.S.C.

Indexed E. C. Johnson Date 9-28-49

Job No. 7687 Division No. Notes Red. Date Notes Chkd. Date 9-29-49

Plotted W.G.V.D. Date 9-30-49 Checked H.N.B. Date 10-3-49

Profile No. X-Sec. No.

76L298 307 5-49

PLEASE RETURN TO
LOS ANGELES COUNTY SURVEYOR
726 LOS ANGELES COUNTY ENGINEERING BLDG.

NOTE: ANY ADDITIONS OR CHANGES ON THIS SHEET MUST BE MADE OR CIRCLED IN RED INK, WITH DATE AND NAME OF PERSON MAKING CHANGE.

Do not extend notes this side of this line.

STATION	B. S.	H. I.	F. S.	ELEV.		
		285 96				
TP	474	284 78	5 92	280.04		
			4 67	280 11	NE. Cor. Higgins Bldg	Back of walk
			4 79	279 99	Top of curb - east Bldg line prod	
			5 12	279 66	" " " No. " " "	
			4 77	280 01	Back of walk opposite E. entrance to Drug store (Shoe store)	
			4 90	279 88	Rm 1-6 intersection Back of walk & No. edge of Ent.	
			4 97	279 81	" " " " " " So (Beginning of rise into store)	
TP	611	285 83	5 06	279 72		
			5 13	280 70	Rm 1-6 N.E. Cor	
			5 14	280 69	" 5' E. of No. door - top of ramp	
			5 22	280 61	" " " So. door -	
			5 19	280 64	" S.E. Cor.	
			5 21	280 62	" S.W. Cor	
			5 12	280 [illegible]	" N.W. Cor	
			4 84	280 99	Rm. Back of Rm 1-6 N.E. Cor	top. of step
			5 19	280 64	Room 1-6	Bot. of step center of W. wall
			4 82	281 01	Rm Back Rm 1-6 N.W. Cor	
TP	479	284 51	6 11	279 72		
			4 86	279 65	S.E. Cor. Bldg. & Back of walk	
			5 25	279 26	Top of curb at So. Line Bldg prod.	
			4 84	279 67	Back of walk opposite entrance to Rm 1-8	

Profile No. ____ Notes Red. ____ Plotted W.G.V.D. Job No. 7687 Division No. ____ F.B. 770 PG. 95
Date ____ Date 9-30-49 Survey of Eng. Bldg - Civic Center
X-Sec. No. ____ Notes Chkd. W.G.V.D. Checked #N.B. Survey by Benson Notes J.S.C. Date 9-28-49
Date 9-29-49 Date 10-3-49 Map No. ____ Indexed Johnson Date ____

76L298 307 5-49

PLEASE RETURN TO
LOS ANGELES COUNTY SURVEYOR
726 LOS ANGELES COUNTY ENGINEERING BLDG.

NOTE: ANY ADDITIONS OR CHANGES ON THIS SHEET MUST BE MADE OR CIRCLED IN RED INK, WITH DATE AND NAME OF PERSON MAKING CHANGE.

Do not extend notes this side of this line.

STATION	B. S.	H. I.	F. S.	ELEV.	
		284 51			(Permit & Drafting Rm. Rd. Dept)
			4 55	279 96	Rm 1-8 - ctr. doorway on E. wall
			3 44	281 07	" S.W. Cor
			3 48	281 03	" N.W. Cor
			4 57	279 94	" 17.8' E of N.W. Cor. along No. wall } Bot. of step
			4 51	280 00	" " " " S.W. " " So. " }
			3 44	281 07	" 17.8' E. of N.W. " " No. wall } Top of step
			3 45	281 06	" " " " S.W. " " So. " }
T.P.	6 16	285 86	4 81	279 70	
			5 91	279 95	(Vacant) Rm 1-5 Int. Back of walk & E. Bldg line opposite Ent.
			5 17	280 69	" ctr. doorway along E. wall
			5 19	280 67	" S.E. Cor.
			5 15	280 71	" S.W. Cor.
			5 14	280 72	" N.W. Cor
			5 18	280 68	" N.E. Cor.
T.P.-A	4 99	286 55		281 56	Elev. 281.56 per pg. 92
T.P.	5 18	286 64	5 09	281 46	
			5 13	281 51	ctr. of doorway at E end of Hall to Ladies room
			5 04	281 60	(Toilet) Rm 1-14 S.W. Cor
			5 06	281 58	" N.E. Cor
			5 17	281 47	(Rest Rm) Rm 1-15 S.W. Cor
T.P.	5 17	286 63	5 18	281 46	

F.B. 770 PG. 96 Job No. 7687 Division No. Notes Red. Plotted W.G.Y.D. Profile
Survey of Eng. Bldg - Civic Center Date Date 9-30-49 No. X-Sec.
Survey by Benson Notes J.S.C. Notes Chkd. W.G.Y.D. Checked H.N.B.
Indexed A. C. Johnson Date Date 9-29-49 Date 10-3-49 No.

76L298 307 5-49

PLEASE RETURN TO
LOS ANGELES COUNTY SURVEYOR
726 LOS ANGELES COUNTY ENGINEERING BLDG.

NOTE: ANY ADDITIONS OR CHANGES ON THIS SHEET MUST BE MADE OR CIRCLED IN RED INK, WITH DATE AND NAME OF PERSON MAKING CHANGE.

Do not extend notes this side of this line.

STATION	B. S.	H. I.	F. S.	ELEV.		
		286 63			(Recreation Rm)	
			514	281 49	Rm 1-16 - So. Wall	in Prodded on of E. wall
			516	281 47	" S.W. Cor.	
			517	281 46	" N.W. Cor.	
			517	281 46	" N.E. Cor.	
[illegible]	6150	[illegible]		280 [illegible]	B.M. Elev. 280.686	per [illegible]
[illegible]	[illegible]	289 075	3020	282 916		
[illegible]	[illegible]	291 018	[illegible]	285 [illegible]		
TP	4553	289 [illegible]	5903	285 [illegible]		
U.S. B.M. 1280			[illegible]	283 948	U.S. B.M. 1280 Elev. 283.953 Los Angeles in the sidewalk in front of the city hall on Broadway, a bronze tablet. Sht 3 Note: Refers to Old city Hall bet. 2nd & 3rd sts. on E. side of Broadway 283.953	

Profile Notes Red. Plotted W.G.V.D. Job No. 7681 Division No.
No. Date Date 9-30-49 Survey of [illegible]
X-Sec. Notes Chkd. WGVD Checked H.N.B. Survey by Benson Notes U.S.C. Date
No. Date 9-29-49 Date Map No. Indexed R. G. Johnson Date

F.B. 770 PG. 91

76L298 307 5-49

PLEASE RETURN TO
LOS ANGELES COUNTY SURVEYOR
726 LOS ANGELES COUNTY ENGINEERING BLDG.

NOTE: ANY ADDITIONS OR CHANGES ON THIS SHEET MUST BE MADE OR CIRCLED IN RED INK, WITH DATE AND NAME OF PERSON MAKING CHANGE.

Do not extend notes this side of this line.

STATION	B. S.	H. I.	F. S.	ELEV.		
B.M.				280.69	B.M. El. 280.69 [illegible] & Main St B.Spk. [illegible]	[illegible]
					281.11	
					280.67	

F.B. 770 PG. 98

Job No. ____ Division No. ____ Notes Red. ____ Plotted ____ Profile ____

Survey of ____ Date ____ Date ____ No. ____

Survey by ____ Notes ____ Notes Chkd. ____ Checked ____ X-Sec. ____

Indexed ____ Date ____ Date ____ Date ____ No. ____

Notes Ck'd by	Survey of [illegible]
Map No.	W. O. 0264 Tape No. 2132 St'd. [illegible] °F
Office Work	Surveyed by Benson
Checked	Notes " Date 2-28-51
Date	Indexed A. C. Johnson 5-2-51

F. B. 770 PG. 99

MUNICIPAL & SUPERIOR COURTS BLDG

CONTROLS FOR GRADEING

J.N. 0264

NORTH SIDE TEMPLE ST

FROM BROADWAY TO GRAND AVE.

2-28-51
C.A. Benson
J.S. [illegible]
[illegible]
R.N. [illegible]

Note: Any Additions or Changes on This Sheet Must be Made or Circled in Red Ink With Date and Name of Person Making Change.

Do not extend notes this side of this line.

RETURN TO
LOS ANGELES COUNTY SURVEYOR
726 LOS ANGELES COUNTY
ENGINEERING BLDG.

76F3095 247 10M 1-49

X

F. B. 770 PG. 100 Con't. on bot. pg. 101.

W.S. 9

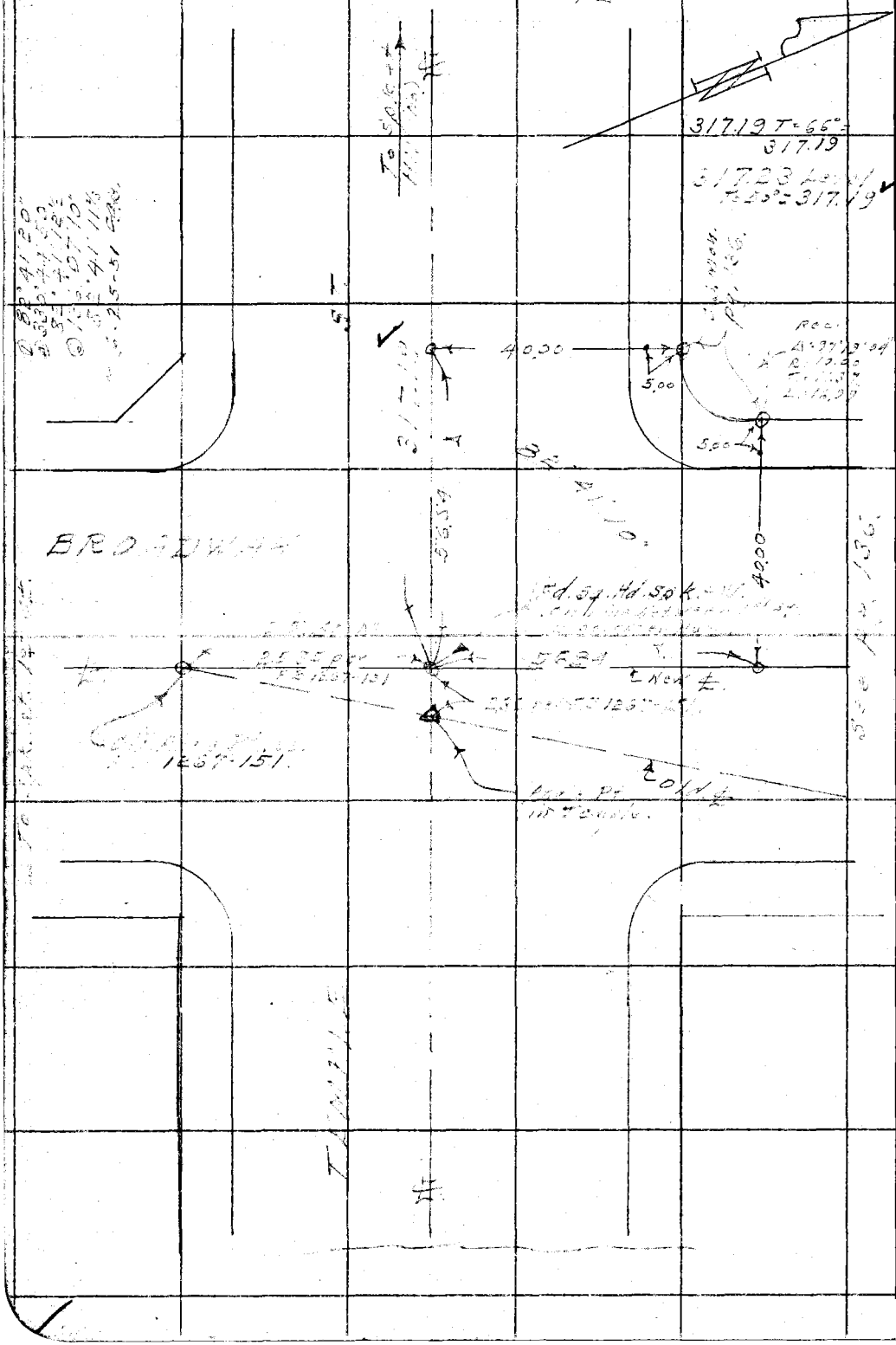

RETURN TO
LOS ANGELES COUNTY SURVEYOR
728 LOS ANGELES COUNTY
ENGINEERING BLDG.

Do not extend notes this side of this line.

Note: Any Additions or Changes on This Sheet Must be Made or Circled in Red Ink With Date and Name of Person Making Change.

Notes Ck'd by	Survey of [illegible]
Map No.	W. O. 0264 Tape No. [illegible] St'd. 68 °F
Office Work	Surveyed by [illegible]
Checked	Notes " Date [illegible]
Date	Indexed A. C. Johnson

F. B. 770 Pg. 101

E-3

5

W.S. 9, E-3

Note: Any Additions or Changes on This Sheet Must be Made or Circled in Red Ink With Date and Name of Person Making Change.

Do not extend notes this side of this line.

RETURN TO
LOS ANGELES COUNTY SURVEYOR
726 LOS ANGELES COUNTY
ENGINEERING BLDG.

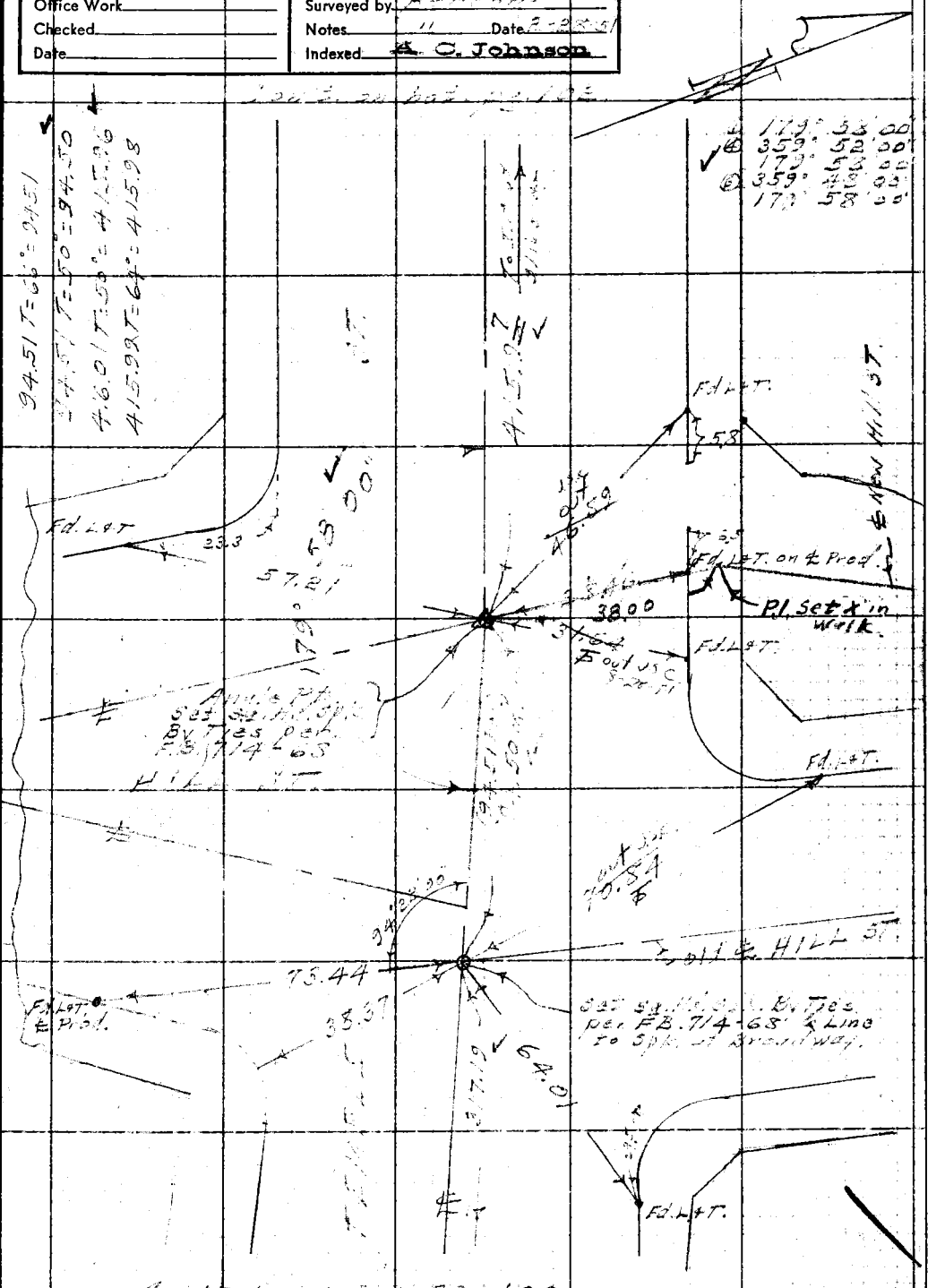

Con't from top pg. 100

76F3095 247 10M 1-49

F. B. 770 PG. 102

Con't. on bot. pg. 103.

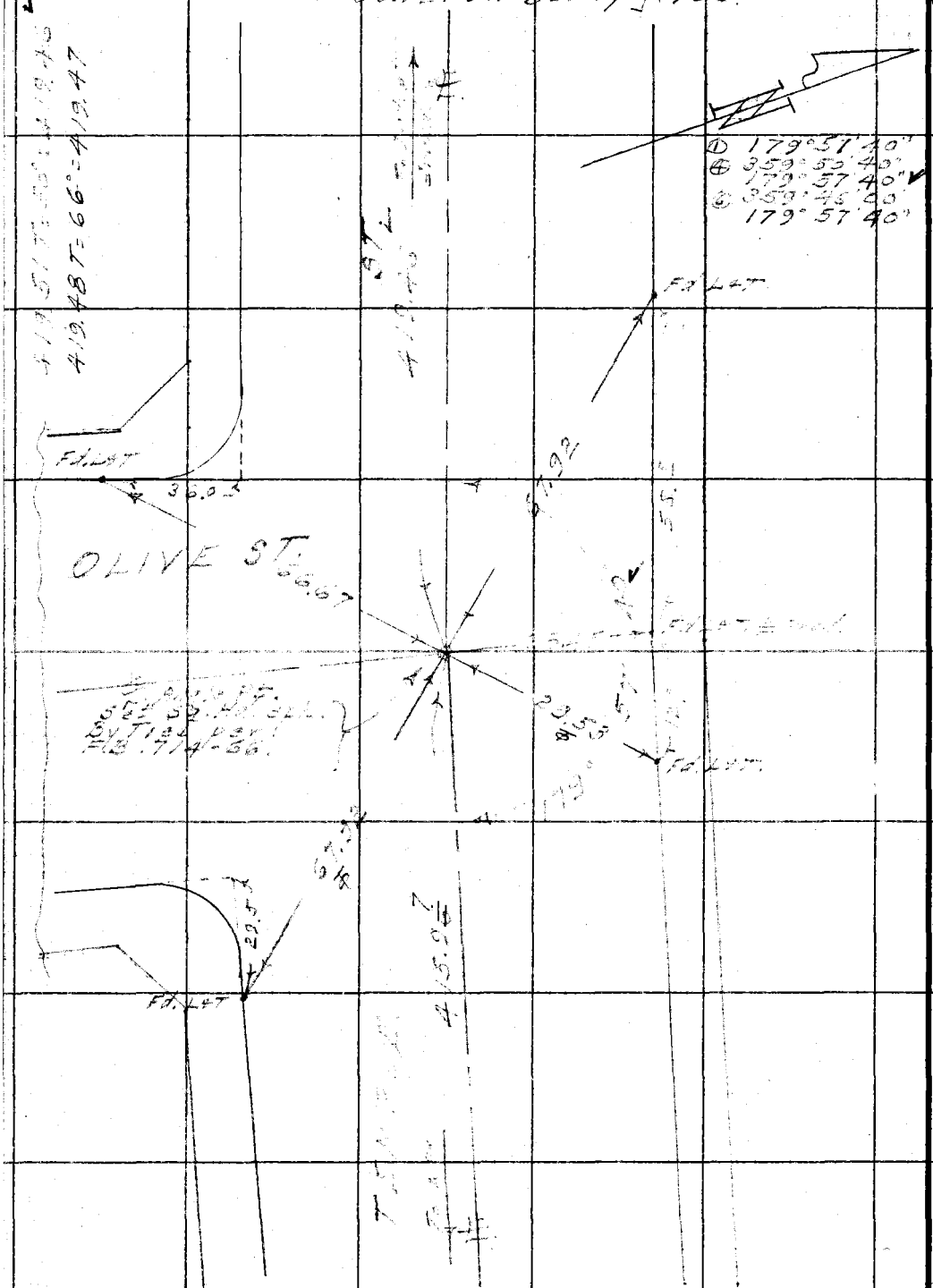

Con't. from top pg. 101.

W.S.9, E-2

RETURN TO
LOS ANGELES COUNTY SURVEYOR
725 LOS ANGELES COUNTY
ENGINEERING BLDG.

Do not extend notes this side of this line.

Note: Any Additions or Changes on This Sheet Must be Made or Circled in Red Ink With Date and Name of Person Making Change.

Notes Ck'd by	Survey of Mun. + Sup. Cts. Bldg.
Map No.	W. O. 0264 Tape No. 0132 St'd. 68 °F
Office Work	Surveyed by Benson
Checked	Notes " Date 3-1-51
Date	Indexed A. C. Johnson

F. B. [illegible] Pg. 103

W.S. 9-42

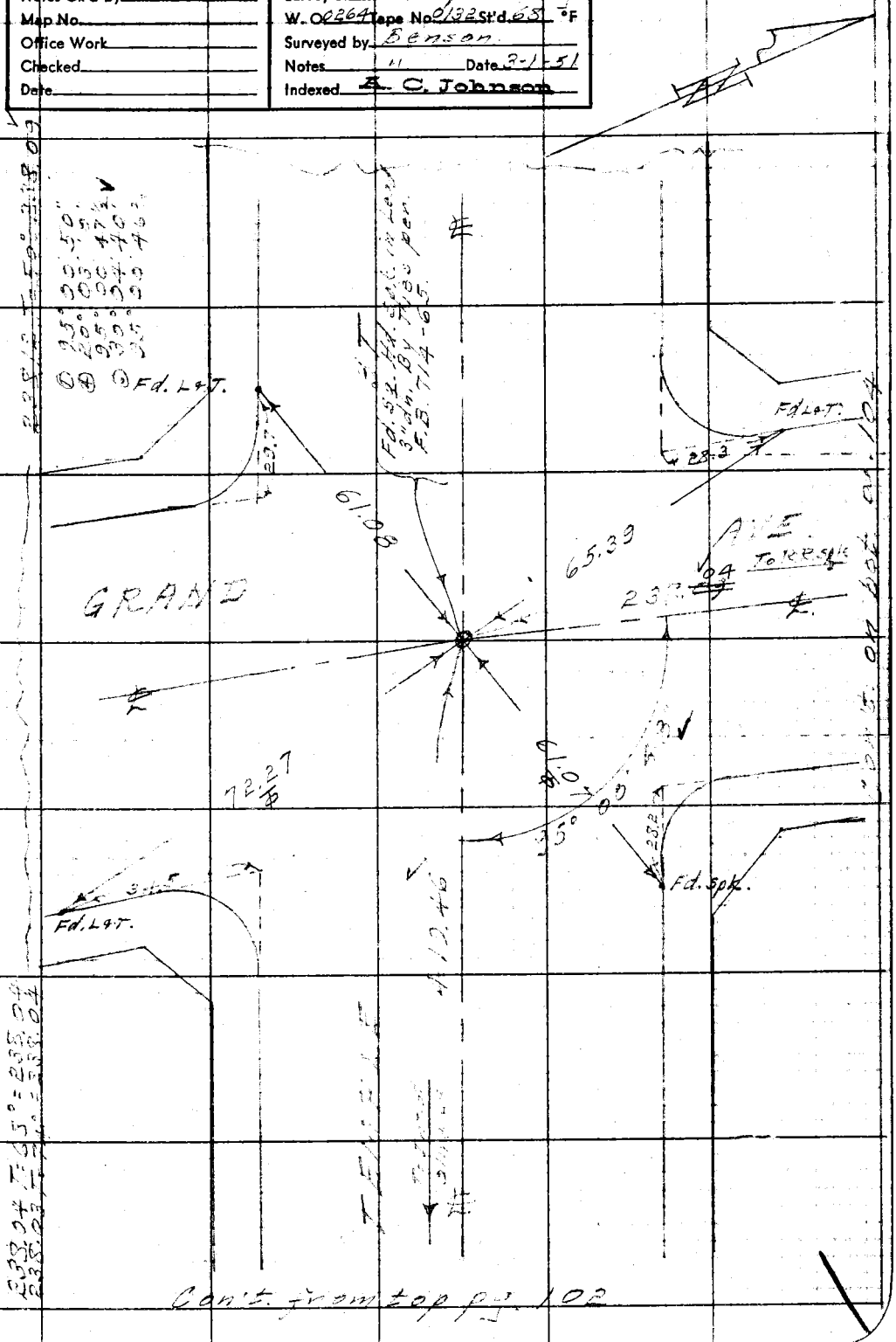

Note: Any Additions or Changes on This Sheet Must be Made or Circled in Red Ink With Date and Name of Person Making Change.

Do not extend notes this side of this line.

RETURN TO
LOS ANGELES COUNTY SURVEYOR
726 LOS ANGELES COUNTY
ENGINEERING BLDG.

76F309S 247 10M 1-49

RETURN TO
LOS ANGELES COUNTY SURVEYOR
726 LOS ANGELES COUNTY
ENGINEERING BLDG.

Note: Any Additions or Changes on This Sheet Must be Made or Circled in Red Ink With Date and Name of Person Making Change.

Do not extend notes this side of this line.

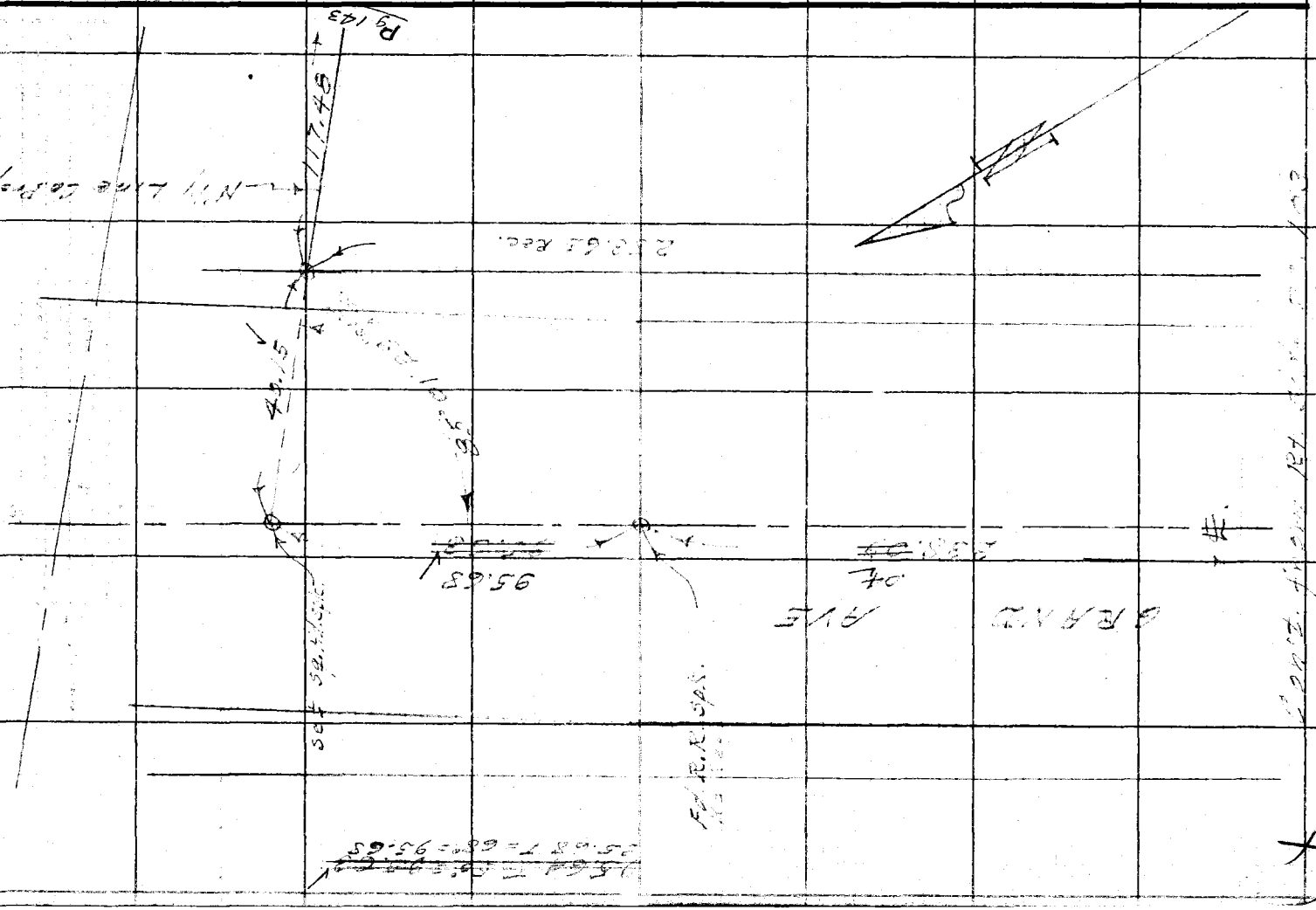

Profile No.	Notes Red.	Plotted	Job No. 0264	Division No.	F.B. [illegible] PG. 105
	Date	Date	Survey of Mun. [illegible]		
X-Sec. No.	Notes Chkd.	Checked	Survey by Benson	Notes [illegible]	Date 4-12-51
	Date	Date	Map No.	Indexed C. Johnson	Date 4-12-51

GRADE STAKES
ON
N'LY PROP LINE OF.

MUNICIPAL & SUPERIOR CTS. BLDG SITE
J.N. 0264.
Next to [illegible] Parkway
Starting at E'ly Pl. of Grand Ave. 0+00.

Location of 2 C.B.s pg. 108

STATION	B. S.	H. I.	F. S.	ELEV.

NOTE: ANY ADDITIONS OR CHANGES ON THIS SHEET MUST BE MADE OR CIRCLED IN RED INK, WITH DATE AND NAME OF PERSON MAKING CHANGE.

PLEASE RETURN TO
LOS ANGELES COUNTY SURVEYOR
726 LOS ANGELES COUNTY ENGINEERING BLDG.

Do not extend notes this side of this line.

76L298 307 5-49

76L298 307 5-49

PLEASE RETURN TO
LOS ANGELES COUNTY SURVEYOR
726 LOS ANGELES COUNTY ENGINEERING BLDG.

NOTE: ANY ADDITIONS OR CHANGES ON THIS SHEET MUST BE MADE OR CIRCLED IN RED INK, WITH DATE AND NAME OF PERSON MAKING CHANGE.

Do not extend notes this side of this line.

STATION	B. S.	H. I.	F. S.	ELEV.				
					Grade 2			
					TBM #9 El. 389.319			F3.5 to 28
T.B.M. #9	6.75	396.07		389.32	Temp. of St. & Grade El. 1.25 for			
					5 pk. in Elec. Ref			
T.P.	2.58	394.85	10.77	385.30				
0+10			9.58	385.30	389.5	F4.2	Set St.	
0+60			5.17	389.71	389.5	C0.2	"	"
1+10			4.06	390.32	389.2	C1.6	"	"
1+62			9.42	385.46	389.0	F3.5	"	"
T.P.	2.73	385.89	11.72	383.16	T.P.	—		
2+12			5.20	380.69	387.7	F7.6	"	"
2+60			10.19	375.70	385.9	F10.2	"	"
3+07			11.30	374.59	383.4	F3.8	"	"
T.P.	3.55	378.14	11.30	374.59	T.P.	—		
4+11			8.17	369.97	375.6	F8.6	"	"
5+11			3.76	368.35	373.2	F4.8	"	"
5+66			7.63	370.51	370.9	F0.4	"	"
T.P.	11.49	389.38	0.25	377.59	T.P.	—		
T.P.	0.80	378.82	11.32	378.02	T.P.			
T.P.	8.19	378.34	8.67	370.15	—			
T.B.M. #11			2.01	376.33	TBM #11 El. 376.323			P2.38
					Temp. of St. & Grade El. 2.0 for			
					3 pk. in Conc. [illegible]			

Profile

Plotted ____ No. ____ X-Sec.

Notes Red ____ Date ____ Checked ____ Date ____

Notes Chkd. ____ Date A-13-71

Division No. ____ Job No. ____

Notes ____ Date ____

Survey of ____

Survey by ____

Indexed A. C. Johnson

F.B. 770 PG. 106

76L298 307 5-49

PLEASE RETURN TO
LOS ANGELES COUNTY SURVEYOR
726 LOS ANGELES COUNTY ENGINEERING BLDG.

NOTE: ANY ADDITIONS OR CHANGES ON THIS SHEET MUST BE MADE OR CIRCLED IN RED INK, WITH DATE AND NAME OF PERSON MAKING CHANGE.

Do not extend notes this side of this line.

STATION	B. S.	H. I.	F. S.	ELEV.	%	Elevation	Co or Fill		
		Sr. on N	6	E'ly P.L.					
						T.B.M. #11 El. 376.323 per S.B.			
						Temp. at S.W. cor. opt. [illegible]			
	3 41	370 73		376.32		C.B. opposite W. end. [illegible]			
T.P.	2 44	[illegible]	5 45	374 28					
[illegible]	1 08	[illegible]	3 46	[illegible]					
5+98.[illegible]				369 [illegible]		369.1	C 0.1		
6+64.5			17 01	3[illegible] 33		367.[illegible]	F 10.1		
7+[illegible]			12 97	361 47		362.5	F 2.5		
7+65.5			12 19	[illegible]		361.5	C 0.7		
[illegible]	0 06	363 52	[illegible]	[illegible]					
4+8[illegible]			5 05	357 [illegible]		357.[illegible]	C 0.3	S.W. Cor. Monument [illegible]	
9+01			4 97	358 55		356.8	C 1.8		
9+68.0			6 21	357 31		[illegible]	C 0.8		
[illegible]			6 76	356 76		[illegible]	C 0.5		
10+70.[illegible]			7 82	[illegible]		356.1	F 0.4		
T.P.	11 19	[illegible]	7 8[illegible]	[illegible]		—	—		
[illegible]			10 90	355.95		[illegible]	C 0.3		
[illegible]+60.0			12 82	355 99		355.4	C 0.6		
T.B.M. #12			0 19	366 09		—	—	T.B.M. #12 Elev. 365.09 Fin. [illegible] South side [illegible] at [illegible] chiseled square on curb at [illegible] of [illegible] ramp [illegible].	

Profile No. ____ Notes Red. ____ Plotted ____ Job No. [illegible] Division No. ____

X-Sec. No. ____ Date ____ Date ____ Date ____ Survey of [illegible]

Notes Chkd. HNB Date 5-4-51 Checked ____ Date ____ Survey by [illegible] Notes [illegible] Date 5-1-51

Map No. ____ Indexed ____ Date ____ F. B. [illegible] PG. [illegible]

F. C. Jo[illegible]

76L298 307 5-49

PLEASE RETURN TO
LOS ANGELES COUNTY SURVEYOR
726 LOS ANGELES COUNTY ENGINEERING BLDG.

NOTE: ANY ADDITIONS OR CHANGES ON THIS SHEET MUST BE MADE OR CIRCLED IN RED INK, WITH DATE AND NAME OF PERSON MAKING CHANGE.

Do not extend notes this side of this line.

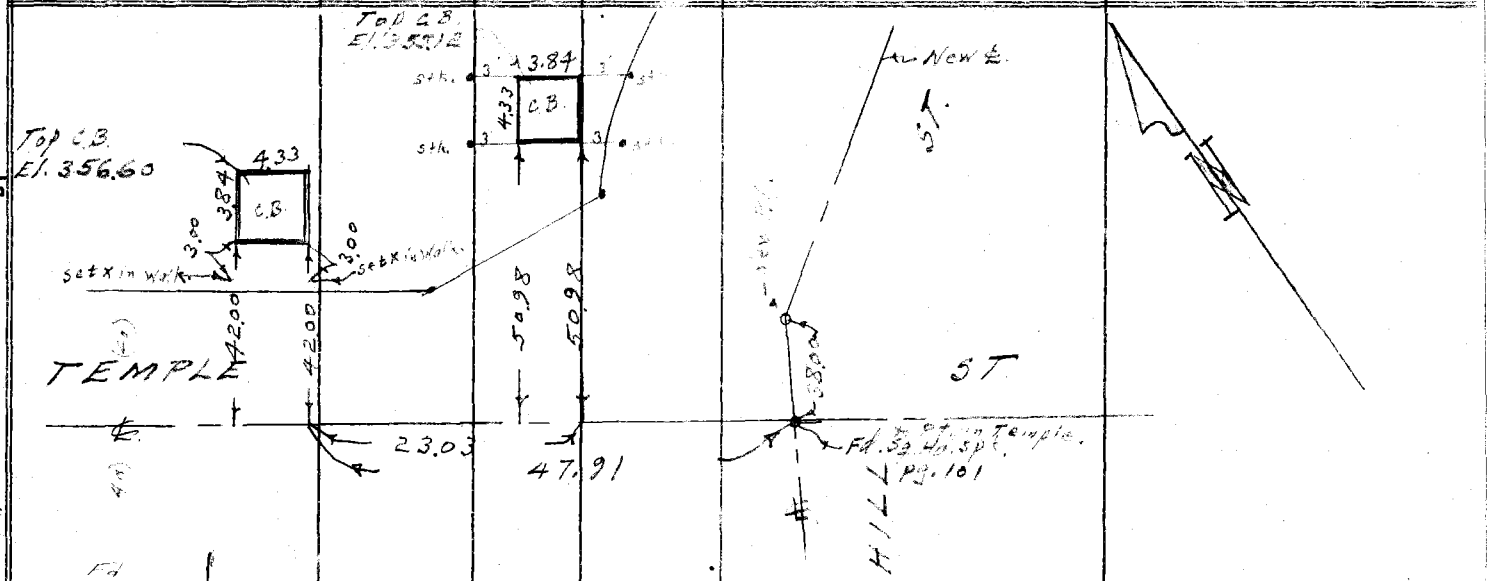

STATION	B. S.	H. I.	F. S.	ELEV.					
Fd T.B.M.#12	0 81	366 88		366 07	T.B.M.#12 El. 366.072	pg. 33			
			9 91	356 97	Set chis. ⊕ 3' So. of S.E.	Cor.	Wky	C.B.	356.60	C 0.37
			9 65	357 23	" " " " S.W.	"	"	"	"	C 0.63
			10 97	355 91	Set Stk 5 Tn. 3' E. of S.E.	Cor	Ely	C.B.	355.12	C 0.77
			11 00	355 88	" " " " N.E.	"	"	"	"	C 0.76
			10 80	356 08	" " " 3' W. N.W.	"	"	"	"	C 0.96
			10 71	356 17	" " " " S.W.	"	"	"	"	C 1.05
T.P.	12 28	376 31	2 85	364 03					
			0 00	376 31	T.B.M.#11 Elev 376.323	pg. 38			

F.B. 770 PG. 108

Job No. 0264 Division No. Notes Red. Plotted No. Profile

Survey of Date Date X-Sec.

Survey by Notes Chkd. HNB Checked No.

Indexed A. C. Johnson Date 5-28-51 Date

F.B. 770 PG. 109

Profile No. _____ Notes Red. _____ Plotted _____ Job No. 0264 Division No. _____
Date _____ Date _____ Survey of Municipal & Superior Ct. Bldg.
X-Sec. No. _____ Notes Chkd. _____ Checked _____ Survey by Benson Notes B Date 5-15-51
Date _____ Date _____ Map No. R. Index Johnson Date 5-21-51

33

FINISH GRADES
ON
MUNICIPAL & SUPERIOR CTS. BLDG SITE
J.N. 0264

Sta. on N. R.L. of Temple St. with 0+00 on ℄ Grand, going E'ly. & Sta 0+00 on N.R.L. Temple, going N'ly.

5-15-51
S.A. Benson
J.S. Coates
F.E. Brooks
K.S. Johnson

STATION	B. S.	H. I.	F. S.	ELEV.

NOTE: ANY ADDITIONS OR CHANGES ON THIS SHEET MUST BE MADE OR CIRCLED IN RED INK, WITH DATE AND NAME OF PERSON MAKING CHANGE.

Do not extend notes this side of this line.

PLEASE RETURN TO
LOS ANGELES COUNTY SURVEYOR
726 LOS ANGELES COUNTY ENGINEERING BLDG.

76L298 307 5-49

76L298 307 5-49

PLEASE RETURN TO
LOS ANGELES COUNTY SURVEYOR
726 LOS ANGELES COUNTY ENGINEERING BLDG.

NOTE: ANY ADDITIONS OR CHANGES ON THIS SHEET MUST BE MADE OR CIRCLED IN RED INK, WITH DATE AND NAME OF PERSON MAKING CHANGE.

11.90
12.25 Walk

Do not extend notes this side of this line.

STATION	B. S.	H. I.	F. S.	ELEV.	%	GRADE	Out or Fill		
T.B.M. #12	0.81	366.[illegible]		366.[illegible]				T.B.M. #12 Elev. 366.072 Bj 38 Chk. 59. on 30.26.	
T.P.	12.25	376.28	2.85	[illegible]					
6+03.5 E			10.48	365.3[illegible]		365.8	Gr.	0+00	N.
"			9.68	366.6[illegible]		366.6	Gr.	0+50	N.
"			4.15	372.13		368.0	C 4.13	1+70	N.
"			3.23	373.05		369.30	C ~~7.02~~ 6.75	2+50	N.
5+52.1 E.			2.69	373.59		371.0	C 2.59	1+70	N.
"			5.48	370.[illegible]		370.5	Gr.	0+30	N.
"			3.05	373.20		363.30	Gr.	0+05	N.
T.P.	10.58	382.70	4.16	378.12		T.P.			
5+01.2 E			11.90	370.80		370.3	Gr.	0+00	N.
"			3.50	374.20		374.2	Gr.	0+30	N.
"			8.08	[illegible]		373.2	C 1.4	1+70	N.
"			3.55	376.[illegible]		374.9	C 1.3	2+50	N.
5+[illegible]			3.70	377.00		372.2	C 4.8	2+10	[illegible]
4+51.7 E			4.36	[illegible]34		378.34	Gr.	3+12	N. Int slope
"			5.60	377.10		377.1	Gr.	2+50	N.
"			5.85	376.35		376.0	C 0.85	1+70	[illegible]
"			5.30	377.40		377.40	Gr.	[illegible]	[illegible]
"			2.50	372.[illegible]		372.9	Gr.	0+[illegible]	[illegible]

Profile No. ____ X-Sec. No. ____
Plotted ____ Date ____ Checked ____ Date ____
Notes Red. ____ Date ____ Notes Chkd. HNB Date 5-28-1951
Division No. ____ Job No. [illegible] Notes ____ Date 5-15-51
Survey of Mains & Svc. Ctrs. Bldg. Site
Survey by [illegible]
Indexed H. C. Johnson
F.B. 770 PG. 110

76L298 307 5-49

PLEASE RETURN TO
LOS ANGELES COUNTY SURVEYOR
726 LOS ANGELES COUNTY ENGINEERING BLDG.

NOTE: ANY ADDITIONS OR CHANGES ON THIS SHEET MUST BE MADE OR CIRCLED IN RED INK, WITH DATE AND NAME OF PERSON MAKING CHANGE.

Do not extend notes this side of this line.

STATION	B. S.	H. I.	F. S.	ELEV.	Grade	Cut or Fill		
		382.70						
4+01.5 E			4.85	377.85	378.9	[illegible]	0+06	N.
"			3.30	379.40	379.4	Gr.	0+80	N.
"			4.00	378.70	378.7	Gr.	1+70	N.
"			2.70	380.00	380.0	Gr.	2+50	N.
"			1.80	380.90	380.9	Gr.	3+10	N.
3+63.5 E			4.46	378.24	378.3	C1.44	0+06	N.
"			2.50	380.2	380.2	Gr.	0+80	N.
"			2.40	380.3	380.3	Gr.	1+70	N.
"			1.10	381.60	381.6	Gr.	2+50	N.
"			0.20	382.50	382.5	Gr.	3+09	N.
3+48.3 E			4.19	378.51	378.2	C1.31	0+06	N.
3+28.3 E			3.79	378.91	378.1	C0.81	0+06	N.
3+48.3 E			1.90	380.80	380.8	Gr.	0+80	N.
"			1.40	381.30	381.3	Gr.	1+70	N.
"			0.30	382.4	382.4	Gr.	2+50	N.
T.P.	10.30	392.70	0.30	382.40	—	—	T.P. on 2+50 N	
3+48.3 E			9.50	383.20	383.2	Gr.	3+07	N.
3+28.2 E			10.10	382.60	384.3	F1.70	3+07	N.
"			9.20	383.50	383.5	Gr.	2+50	N.
"			10.40	382.30	382.3	Gr.	1+70	N.
"			11.70	381.00	381.0	Gr.	0+80	N.

Profile No. ____ Notes Red. ____ Plotted ____ Job No. 0264 Division No. ____ F.B. 770 PG. 111
X-Sec. No. ____ Date ____ Date ____ Survey of [illegible] Blvd. Site
Notes Chkd. HNB Checked ____ Survey by Benson Notes ____ Date 5-15-51
Date 5-28-1951 Date ____ Map No. ____ Indexed R. T. Johnson Date 5-16-51

76L298 307 5-49

PLEASE RETURN TO
LOS ANGELES COUNTY SURVEYOR
726 LOS ANGELES COUNTY ENGINEERING BLDG.

NOTE: ANY ADDITIONS OR CHANGES ON THIS SHEET MUST BE MADE OR CIRCLED IN RED INK, WITH DATE AND NAME OF PERSON MAKING CHANGE.

Do not extend notes this side of this line.

F.B. 770 PG. 112

Profile No. ____ X-Sec. No. ____

Plotted ____ Date ____ Checked ____ Date ____

Notes Red. ____ Date ____ Notes Chkd. HNB Date 5-28-51

Job No. 0264 Division No. ____ Notes ____ Date 5-16-51

Survey of Mulholland Drive, Cats Bluff to Sta. 5+72

Survey by Bechtel

Indexed H. C. Johnson

STATION	B. S.	H. I.	F. S.	ELEV.	Grade	Cut or Fill		
		392.70						
3+01 E			13.10	379.60	379.6	Gr.	0+00 N.	
"			10.70	382.00	382.0	Gr.	0+80 N	
"			8.70	384.00	384.0	Gr.	1+70 N	
"			7.70	385.00	385.0	Gr.	2+50 N	
"			8.80	383.90	385.8	F 1.90	3+05 N	
2+51 E			5.10	387.60	387.6	Gr.	3+00 N.	
"			5.70	387.00	387.0	Gr.	2+50 N	
"			5.90	386.80	386.8	Gr.	1+70 N	
"			8.60	384.10	384.1	Gr.	0+80 N.	
"			10.80	381.90	381.9	Gr.	0+06 N.	
2+28 E			9.90	382.80	382.8	Gr.	0+00 N.	
"			6.00	386.70	387.5	Gr.	0+80 N.	Grade found
"			5.10	387.60	387.6	Gr.	1+70 N.	
"			5.00	387.70	387.7	Gr.	2+50 N.	
"			4.72	388.08	389.1	F 1.1	2+00 N.	
2+00 E			4.67	388.13	388.0	F 0.8	2+00 N.	
"			4.40	388.40	388.3	Gr.	2+50 N.	
"			3.70	389.00	389.0	Gr.	1+70 N	
"			5.67	386.03	387.6	F 1.57	0+80 N.	
"			8.80	383.90	383.9	Gr.	0+30 N	

76L298 307 5-49

PLEASE RETURN TO
LOS ANGELES COUNTY SURVEYOR
726 LOS ANGELES COUNTY ENGINEERING BLDG.

NOTE: ANY ADDITIONS OR CHANGES ON THIS SHEET MUST BE MADE OR CIRCLED IN RED INK, WITH DATE AND NAME OF PERSON MAKING CHANGE.

Do not extend notes this side of this line.

STATION	B. S.	H. I.	F. S.	ELEV.	Grade	Cut or Fill		
		392.70						
1+50.6 E					~~386.0~~		~~0+0[illegible] N~~	
"			3.90	388.80	388.8	Gr.	0+80 N.	
"			3.30	389.40	389.4	Gr.	1+70 N	
"			2.86	389.84	388.8	C 1.04	2+50 N.	
"			3.50	389.20	389.2	Gr.	2+99 N	[illegible]
1+00.4 E			3.20	389.50	389.5	Gr.	2+93.4 N	[illegible]
"			2.83	389.87	389.1	C 0.77	2+50 N.	
"			1.22	391.48	389.7	C 1.78	1+70 N	
"			1.82	390.88	389.1	C 1.78	0+80 N	
T.P.	5.64	395.48	2.86	389.84				
0+50.3 E			5.45	390.00	390.0	Gr.	1+70 N	
"			5.78	389.70	389.7	Gr.	2+50 N	
"			6.80	388.68	389.5	F 0.82	2+93.4 N. PL	
T.P.	[illegible]	[illegible]	5.48	390.00				
T.B. [illegible]			5.44	389.29			T.B. [illegible]	[illegible]

Profile No. ____ Date ____ Notes Red. ____ Plotted ____ Job No. 0264 Division No. ____
X-Sec. No. ____ Date ____ Notes Chkd. HNB Date 5-28-51 Checked ____ Date ____ Survey of [illegible] Survey by [illegible] Notes [illegible] Date 5-16-51
Map No. ____ Date ____ Indexed R. C. Johnson Date ____

F.B. 77 PG. 113

76L298 307 5-49

PLEASE RETURN TO
LOS ANGELES COUNTY SURVEYOR
726 LOS ANGELES COUNTY ENGINEERING BLDG.

NOTE: ANY ADDITIONS OR CHANGES ON THIS SHEET MUST BE MADE OR CIRCLED IN RED INK, WITH DATE AND NAME OF PERSON MAKING CHANGE.

Do not extend notes this side of this line.

STATION	B. S.	H. I.	F. S.	ELEV.	Grade	Cut or Fill		
T.B.M. #12	0.36	366.43		366.07			T.B.M. #12 E.L. 366.072 pg. 38 chk. sg. on so. cb.	
3+03 E.			9.73	356.70	356.7	Gr.	0+06 N.	
"			10.13	356.30	355.6	C0.70	0+10 N.	
"			9.83	356.60	356.6	Gr.	0+50 N.	
"			9.13	357.30	357.3	Gr.	0+70 N.	
"			5.93	357.50	357.5	Gr.	1+00 N.	
"			8.53	357.90	357.9	Gr.	1+50 N.	ground gr.
"			8.43	358.0	358.0	Gr.	1+70 N.	
"			6.24	360.19	358.9	C 1.3	2+00 N.	
"			2.30	364.13	360.4	C 3.7	2+50 N.	
"			1.52	364.91	360.6	C 4.3	2+65 N.	
"			3.90	365.53	361.2	C 4.3	3+00 N.	
"			0.97	365.46	361.4	C 4.1	3+10 N.	
"			4.7	361.7	361.7	Gr. V	3+23 N.	int. slope.
7+02.7 E.			5.43	361.0	361.0	Gr.	0+06 N.	
"			5.33	361.1	361.1	Gr.	0+30 N.	
"			4.49	361.94	361.3	C0.6	1+70 N.	
"			4.38	362.05	364.0	F2.0	2+50 N.	
"			1.20	365.23	366.7	F1.5	3+10 N.	
"			1.23	365.20	367.4	F2.2	3+24 N.	int. slope.

F.B. 77 PG. 114

Profile No. ____ Plotted ____ Date ____ Checked ____ Date ____

X-Sec. No. ____

Job No. 0264 Division No. ____ Notes Red. ____ Date ____ Notes Chkd. HNB Date 5-28-51

Notes 43 Date 5-18-51

Survey of Manhole, 9 Sta. 77 Bl. 8 Date ____

Survey by Benson

Indexed A. C. Johnson

76L298 307 5-49

PLEASE RETURN TO
LOS ANGELES COUNTY SURVEYOR
726 LOS ANGELES COUNTY ENGINEERING BLDG.

NOTE: ANY ADDITIONS OR CHANGES ON THIS SHEET MUST BE MADE OR CIRCLED IN RED INK, WITH DATE AND NAME OF PERSON MAKING CHANGE.

Do not extend notes this side of this line.

STATION	B. S.	H. I.	F. S.	ELEV.	Grade	Cut or Fill		
		366.43						
T.P	12.25	378.33	0.35	366.08				
T.P.	12.31	389.17	1.47	376.86				
T.P.	5.97	393.88	1.26	387.91				
1+00 4E.			5.38	388.50	388.5	Gr.	0+06N.	
"			3.55	390.33	389.1	Cl. 2	0+80N.	
0+50 E.			3.68	390.20	390.2	Gr.	0+86N.	
T.P.	4.52	394.73	3.62	390.23				
T.B.M.#9.			5.48	389.30			T.B.M. #9 El. 389.31 9 [illegible] Temple & Grand N.E. Cor. Sq. Hd. Spk in Co.	

Profile No. ____ Notes Red. ____ Plotted ____ Job No. 0264 Division No. ____ F.B. 770 PG. 115

X-Sec. No. ____ Date ____ Date ____ Survey of [illegible]

Notes Chkd. HND Checked ____ Survey by Benson Notes [illegible] Date 5-18-51

Date 5-28-51 Date ____ Map No. ____ Indexed R.C. Johnson Date ____

76L298 307 5-49

PLEASE RETURN TO
LOS ANGELES COUNTY SURVEYOR
726 LOS ANGELES COUNTY ENGINEERING BLDG.

NOTE: ANY ADDITIONS OR CHANGES ON THIS SHEET MUST BE MADE OR CIRCLED IN RED INK, WITH DATE AND NAME OF PERSON MAKING CHANGE.

Do not extend notes this side of this line.

STATION	B. S.	H. I.	F. S.	ELEV.	Finish Grade	Cut Grade		
T.B.M. #11	0.20	376.52		[illegible]			T.B.M. #11 El. 376.323 pg. 38 Temple & Olive s.w. cor. Ct. spk. in C.B.	
6+04 ± E.			10.72	[illegible]	365.8	Gr.	0+06	N
"			[illegible]	36[illegible].60	[illegible]	Gr.	0+80	N
"			4.41	37[illegible].11	368.0	C 4.10	1+70	N
"			7.22	[illegible]	369.3	Gr.	2+50	N
"			5.62	[illegible]	370.9	Gr.	3+24	N
6+36 ± E.			7.42	[illegible]	369.1	Gr.	3+27	N
"			[illegible]	36[illegible]	367.3	C 0.4	2+50	N
"			[illegible]	[illegible]	[illegible]	C 1.55	1+70	N
T.P.	0.30	367.41	9.91	366.61			T.P.	
"			2.31	364.60	364.6	Gr.	0+80	N
"			3.41	364.[illegible]0	364.0	Gr.	0+06	N
6+52 ± E.			4.21	[illegible]	363.2	Gr.	0+06	N
"			3.61	[illegible]	363.8	Gr.	0+80	N
"			1.21	[illegible]	364.6	C 1.6	1+70	N
"			6.11	[illegible]	366.4	C 0.9	[illegible]	2+50 N AND
"					368.3	Gr.	3+27	N (Set by [illegible])
7+02 ± E.			0.21	[illegible]	367.2	Gr.	3+21	N ?
"			3.41	364.[illegible]	364.0	Gr.	2+50	N
"			5.48	[illegible]	361.3	C 0.6	1+[illegible]	N
"			6.31	361.10	361.1	Gr.	0+[illegible]	N

F.B. 770 PG. 116
Job No. 0264 Division No. [illegible]
Survey of [illegible]
Survey by [illegible] Notes [illegible]
Indexed [illegible] C. Johnson Date 5-22-51
Notes Red. Date
Notes Chkd. HNB Date 5-28-51
Plotted Date
Checked Date
Profile No.
X-Sec. No.

76L298 307 5-49

PLEASE RETURN TO
LOS ANGELES COUNTY SURVEYOR
726 LOS ANGELES COUNTY ENGINEERING BLDG.

NOTE: ANY ADDITIONS OR CHANGES ON THIS SHEET MUST BE MADE OR CIRCLED IN RED INK, WITH DATE AND NAME OF PERSON MAKING CHANGE.

Do not extend notes this side of this line.

STATION	B. S.	H. I.	F. S.	ELEV.	[illegible] Grade	[illegible]		
		367.41						
7+02 [illegible]			6.41	361.00	361.0 ✓	Gr. ✓	0+06 N	
7+30 [illegible]			[illegible]	[illegible]	360.1 ✓	Gr. ✓	0+06 N	
"			7.31	360.10	362.[illegible] ✓	Gr. ✓	0+80 N	
"			6.13	[illegible]	[illegible] ✓	[illegible] ✓	[illegible]	
"			4.[illegible]	[illegible]	363.2 ✓	Gr. ✓	[illegible]	
"			[illegible]	[illegible]	364.9 ✓	[illegible] ✓	3+21 N	
[illegible]			2.[illegible]	[illegible]	363.8 ✓	[illegible] ✓	3+20 N	
"			[illegible]	[illegible]	362.5 ✓	[illegible] ✓	2+50 N	
"			[illegible]	[illegible]	359.[illegible] ✓	Gr. ✓	1+70 N	
"			[illegible]	[illegible]	359.[illegible] ✓	[illegible] ✓	0+80 N	
"			[illegible]	358.70	358.7 ✓	[illegible] ✓	[illegible] N	
TBM #12			1.34	366.07			TBM #12	El 366.07

Profile No. ____ Notes Red. ____ Plotted ____ Job No. 0264 Division No. ____ F.B. 770 PG. 117

X-Sec. No. ____ Date ____ Date ____ Survey of [illegible]

Notes Chkd. HNB Checked ____ Survey by Benson Notes [illegible] Date 5-28-51

Date 5-28-51 Date ____ Map No. ____ Date ____

Date ____ Date ____

F.B. 770 PG. 113

Job No. 9264 Division No. _____ Notes Red. _____ Plotted _____ Profile

Survey of _____ Date _____ Date _____ No. _____

Survey by _____ Notes _____ Notes Chkd. _____ Checked _____ X-Sec.

Indexed _____ Date _____ Date _____ Date _____ No. _____

STATION	B. S.	H. I.	F. S.	ELEV.

76L298 307 5-49

PLEASE RETURN TO

LOS ANGELES COUNTY SURVEYOR

726 LOS ANGELES COUNTY ENGINEERING BLDG.

Do not extend notes this side of this line.

NOTE: ANY ADDITIONS OR CHANGES ON THIS SHEET MUST BE MADE OR CIRCLED IN RED INK, WITH DATE AND NAME OF PERSON MAKING CHANGE.

Profile No.	Notes Red.	Plotted	Job No. 0264	Division No.	F.B. PG.
	Date	Date	Survey of		
X-Sec. No.	Notes Chkd.	Checked	Survey by	Notes	Date 5-22-51
	Date	Date	Map No.	Indexed A. C. Johnson	Date MAY 22 '51

LOCATION OF NEW FENCE
NEAR NILE PROPERTY LINE
OF
MUNICIPAL & SUPERIOR COURTS BLDG.
SITE.

From: Grand Ave [illegible] Temple St.
To: [illegible] St.

T.N. 0264.
CP

5-22-51
C.A. Benson
H.S. [illegible]
F.F. Brooks
V.B. [illegible]

STATION	B.S.	H.I.	F.S.	ELEV.

NOTE: ANY ADDITIONS OR CHANGES ON THIS SHEET MUST BE MADE OR CIRCLED IN RED INK. WITH DATE AND NAME OF PERSON MAKING CHANGE.

PLEASE RETURN TO
LOS ANGELES COUNTY SURVEYOR
726 LOS ANGELES COUNTY ENGINEERING BLDG.

Do not extend notes this side of this line.

76L298 307 5-49

F.B. 770 PG. 120

Job No. 0264 Division No. _____ Notes Red. _____ Plotted _____ Profile

Survey of Munic. & Sup. Sts. Bldg. Date _____ Date _____ No. _____

Survey by Benson Notes AB Notes Chkd. HNB Checked _____ X-Sec.

Indexed A. C. Johnson Date 5-22-51 Date 5-28-51 Date _____ No. _____

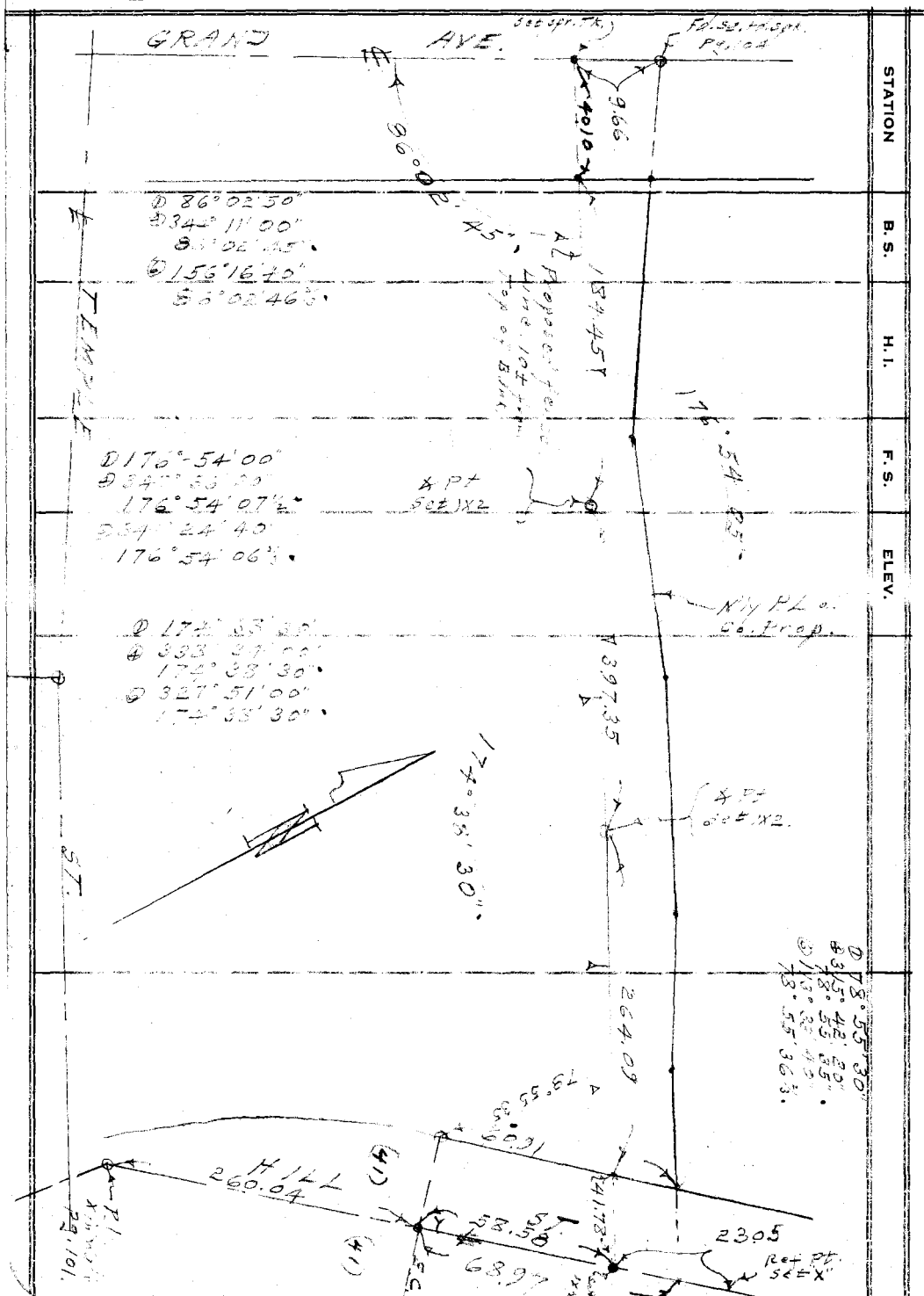

STATION | B.S. | H.I. | F.S. | ELEV.

76L298 307 5-49

PLEASE RETURN TO

LOS ANGELES COUNTY SURVEYOR

726 LOS ANGELES COUNTY ENGINEERING BLDG.

Do not extend notes this side of this line.

NOTE: ANY ADDITIONS OR CHANGES ON THIS SHEET MUST BE MADE OR CIRCLED IN RED INK, WITH DATE AND NAME OF PERSON MAKING CHANGE.

Profile No.	Notes Red.	Plotted	Job No. 0264	Division No.	F.B. 770 PG. 121
	Date	Date	Survey of Municipal & Superior Ct. Bldg. Site		
X-Sec. No.	Notes Chkd.	Checked	Survey by Benson	Notes J.S.C.	Date 6-5-51
	Date	Date	Map No.	Indexed Johnson	Date 6-5-51

GRADE STAKES
FOR
MUNICIPAL & SUPERIOR COURT BLDG SITE

Between: Broadway & Hill St
Temple St. & So. Outer Hwy of Parkway

J.N. 0264

6-5-51
C. A. Benson
J. S. Coates
F. L. Brooks
V. B. Anderson

STATION	B.S.	H.I.	F.S.	ELEV.

NOTE: ANY ADDITIONS OR CHANGES ON THIS SHEET MUST BE MADE OR CIRCLED IN RED INK, WITH DATE AND NAME OF PERSON MAKING CHANGE.

PLEASE RETURN TO
LOS ANGELES COUNTY SURVEYOR
726 LOS ANGELES COUNTY ENGINEERING BLDG.

Do not extend notes this side of this line.

76L298 307 5-49

76L298 307 5-49

PLEASE RETURN TO
LOS ANGELES COUNTY SURVEYOR
726 LOS ANGELES COUNTY ENGINEERING BLDG.

NOTE: ANY ADDITIONS OR CHANGES ON THIS SHEET MUST BE MADE OR CIRCLED IN RED INK. WITH DATE AND NAME OF PERSON MAKING CHANGE.

Do not extend notes this side of this line.

STATION	B. S.	H. I.	F. S.	ELEV.		Cut or Fill		
								Pg. 21
USBM #404	0.00	348.21		339.208			(U.S.B.M. #404 - 1.5, 1965-67, N.E. Cor. Temple & Hill at Pol of Section, S.W. 8' [illegible] in a block of water Table, Stamped "338 Elev. 1934 mt.)	
0+50.91 N6			6.66	34[illegible]	340.5	C = 1.05	Set X, 4 ft. 10' W. Top of bank	
1+00.82			4.25	34[illegible]	341.5	C 2.5	"	
1+51.23 N			2.93	34[illegible]	342.4	C 2.7	"	
2+01.[illegible]			1.94	340	27.[illegible]	C 5.5	"	"
T.P.	6.72	1.05	[illegible]					
2+42.[illegible]			6.25	[illegible]	344.0	C 2.1	Set Stk.	"
2+99.[illegible]			6.[illegible]	34[illegible]	344.5	C 0.1	" "	" "
0+60 W			0.73	35[illegible]	[illegible]	C 4.6	Set Stk	3+[illegible]
"			2.[illegible]	[illegible]	34[illegible]	C 3.7	" "	2+52.[illegible]
"			3.74	340	46	C 3.8	" "	2+61.64
"			6.[illegible]	[illegible]	[illegible]	C 2.3	" "	1+[illegible]
"			6.76	[illegible]	[illegible]	C [illegible]	" "	1+[illegible]
"			9.73	[illegible]	[illegible]	C 0.6	" "	0+30.[illegible]
T.P.	10.56	358.30	0.46	34[illegible]	74			
T.B.M. #[illegible]			4.90	35[illegible]	60		(B.M. #[illegible] Elev. 348.623 1965 Temple St & Hill St. N.W. Cor. LAT in Center Curb return	

F.B. PG. 170 122

Profile Plotted ____ No. ____ X-Sec. Date ____ No. ____

Job No. 62-[illegible] Division No. ____ Notes Red. ____ Date ____ Notes Chkd. F.U.S. Date 6-6-51

Survey of Municipal & Superior Ct. Bldg. Site

Survey by [illegible] Notes U.S.C. Checked ____ Date ____

Indexed Z. C. Johnson Date ____

76L298 307 5-49

PLEASE RETURN TO
LOS ANGELES COUNTY SURVEYOR
726 LOS ANGELES COUNTY ENGINEERING BLDG.

NOTE: ANY ADDITIONS OR CHANGES ON THIS SHEET MUST BE MADE OR CIRCLED IN RED INK, WITH DATE AND NAME OF PERSON MAKING CHANGE.

Do not extend notes this side of this line.

STATION	B. S.	H. I.	F. S.	ELEV.	Grade	Cut Fill		
								Pg. 21
[illegible]	10 82	350 03		339.21				U.S.B.M. 404 LB 185-67 N.E. Cor Temple & Broadway at Hollywood N. side 2' N. of S.W. Cor. & brass Tablet set in top of brass to block of Kg table 5' [illegible] 338 Elev. 1934 [illegible]
[illegible] K.			3 [illegible]	341 84	342.8	F 1.0	0+50.7	No. set stk.
"			6 33	343 70	343.7	Gr.	1+00.8	
"			5 33	344 70	344.7	Gr.	1+51.3	
			4 33	345 70	345.7	Gr.	2+01.6	
"			4 33	343 70	346.5	F 1.1	2+52.0	
"			3 09	346 94	347.9	F 1.0	3+02.5	
"			1 13	348 90	348.9	Gr.	3+52.[illegible]	
T.P. #X	[illegible]	[illegible]	1 11	348.9[illegible]				
			7 85	350 62	349.9	C 0.7 (daylight)	4+03.2	
			8 34	350 20	350.2	Gr	4+18.2	
T.P.	0 25	3 60 72	1.97	356 47				
T.B.M.	5 04	[illegible]	8 [illegible]	357 52				T.B.M. Top of Conc. Curbing on S.E. Cor Hill St. Bridge over Hollywood Freeway
T.B.M.			8 97	353 59	—			T.B.M. #13 Elev. 353.623 Pg 38 Temple St. & Hill St. Monitor 147' in center of Hill St.

Profile No. ____ Date ____ X-Sec. No. ____ Date ____

Notes Red. ____ Date ____ Notes Chkd. Fd. 5 6/14/61 Date ____ Checked ____ Date ____

Plotted ____ Date ____ Map No. ____

Job No. 0264 Division No. ____ Survey of [illegible] Survey by Berson Notes ____ Date 6-11-51 Inspector Johnson Date 6-11-51

F.B. 7[illegible] PG. 1[illegible]

76L298 307 5-49

PLEASE RETURN TO
LOS ANGELES COUNTY SURVEYOR
726 LOS ANGELES COUNTY ENGINEERING BLDG.

NOTE: ANY ADDITIONS OR CHANGES ON THIS SHEET MUST BE MADE OR CIRCLED IN RED INK. WITH DATE AND NAME OF PERSON MAKING CHANGE.

Do not extend notes this side of this line.

STATION	B. S.	H. I.	F. S.	ELEV.		
		LOCATION OF [illegible]				
		at: West Edge [illegible] & So. Side So. Outer Hwy				
U.S. [illegible] 404	1 62	34083		33 21	U.S. [illegible] Elev. 339.308 [illegible] N.E. Cor Temple St. & Broadway at Hall of Justice, N. side, [illegible] of S.W. Cor. [illegible] Top of [illegible] of water table	
(C.B. [illegible])					Grade Top 23 / Cut or Fill	
4+13.6N			9 3[illegible]	[illegible]	331.34 / 0.17	Set chs. [illegible] 4 E of S.E. Cor C.B.
			[illegible] 34	33[illegible]	331.3[illegible] / 0.15	" " " " N.E. "
T.P.	11 96	351 43	[illegible]	339 [illegible]		
T.P. #x			[illegible]	348 02	Per [illegible] 123 [illegible] 348.92	



F.B. 770 PG. 124
Job No. 5264 Division No. Notes Red. Plotted No. Profile
Survey of Municipal & Superior Court Bldg. Date Date X-Sec.
Survey by [illegible] Notes J.S.C. Notes Chkd. F.J.S. Checked No.
Indexed E. C. Johnson Date 6-11-51 Date 6-12-51 Date No.

76L298 307 5-49

PLEASE RETURN TO
LOS ANGELES COUNTY SURVEYOR
726 LOS ANGELES COUNTY ENGINEERING BLDG.

NOTE: ANY ADDITIONS OR CHANGES ON THIS SHEET MUST BE MADE OR CIRCLED IN RED INK, WITH DATE AND NAME OF PERSON MAKING CHANGE.

Do not extend notes this side of this line.

STATION	B. S.	H. I.	F. S.	ELEV.	GRADE	CUT or FILL		
U.S.B.M. #404	9 64	348 85		339 21			U.S.B.M. #404 Elev. 339.208 L.B. 185-67 N.E. Cor. Temple st & Broadway at Hall of Justice, N. side, 8' N. of S.W. Cor. a bronze Tablet flush in Top of Granite Block of water table	
0+50.4 N			8 35	340.5	340.5	Gr.	Set stk	20' W. Top of Slope
1+00.8 N			6 68	342 17	341.5	C 0.7		
1+51.0 N			4 85	344 00	343.6	C 1.4		
2+01.6 N			5 05	343 80	343.8	Gr.		
2+52.0			3 95	344 90	344.9	Gr.		
3+09.5			2 55	346 30	346.3	Gr.		
3+52.9			1 06	347 79	347.3	C 0.5		
1+00 W			3 65	345 20	344.6	C 0.6	Set stk	0+50.4 N
"			2 30	346 55	345.6	C 1.0	"	1+00.8 N
"			1 30	347 55	346.6	C 1.0	"	1+51.0 N
"			0 31	348 34	347.7	C 0.6	"	2+01.6 N
			0 27	348 58	348.7	F 0.1	"	2+52.0 N.
T.P.	[illegible]	[illegible] 24	0 27	348 58				
4+03.3 N			9 81	350 43	349.5	C 1.9	Set stk	20' W. Top of Slope
1+00 W			10 82	349 42	350.0	F 0.6		3+09.5 N
"			8 73	351 51	351.0	C 0.5		3+52.9 N
"			7 53	352 71	352.0	C 0.7		4+03.3 N
"			8 08	352 16	352.16	daylight Grade		4+11.3 N

Profile No. ____ Notes Red. ____ Plotted ____ Job No. 0264 Division No. ____
X-Sec. No. ____ Date ____ Date ____ Survey of Municipal Superior Cts Bldg. Site
Notes Chkd. ____ Checked ____ Survey by Benson Notes ____ Date 6-13-51
Date ____ Date ____ Map No. ____ Indexed K. C. Johnson Date 6-13-51

F.B. [illegible] PG. [illegible]

76L298 307 5-49

PLEASE RETURN TO
LOS ANGELES COUNTY SURVEYOR
726 LOS ANGELES COUNTY ENGINEERING BLDG.

NOTE: ANY ADDITIONS OR CHANGES ON THIS SHEET MUST BE MADE OR CIRCLED IN RED INK, WITH DATE AND NAME OF PERSON MAKING CHANGE.

Do not extend notes this side of this line.

STATION	B. S.	H. I.	F. S.	ELEV.			
		360 24					
04 60			10 04	350 20	350 20	[illegible]	[illegible] N
T.P.	6 [illegible]	365 60	1 60	35[illegible] 64			
T.B.M.			8 10	357 50		T.B.M. Elev.	357 52 Pg 123

F.B. 770 PG. 126
Job No. 0264 Division No. Notes Red. Plotted No. Profile
Survey of Municipal & Superior Ct Bldg Site Date Date X-Sec.
Survey by Benson Notes J.S.C. Notes Chkd. Checked No.
Indexed C. Johnson Date Date

Profile No.	Notes Red.	Plotted	Job No. 0264	Division No.	F.B. [illegible] Pg. 127
	Date	Date	Survey of Municipal & Superior Cts Bldg. Site		
X-Sec. No.	Notes Chkd.	Checked	Survey by Benson	Notes AB	Date 6-20-51
	Date	Date	Map No.	Indexed Johnson	Date 6-25-51

BLUE TOP GRADE STAKES

FOR

MUNICIPAL & SUPERIOR COURTS

BLDG. SITE

ON NO. SIDE TEMPLE ST. - Between Hill St. & Broadway

J.N. 0264

STATION	B.S.	H.I.	F.S.	ELEV.
				6-20-51 C.A. Benson J.S. Coates F.L. Brooks R.W. [illegible]

NOTE: ANY ADDITIONS OR CHANGES ON THIS SHEET MUST BE MADE OR CIRCLED IN RED INK, WITH DATE AND NAME OF PERSON MAKING CHANGE.

PLEASE RETURN TO
LOS ANGELES COUNTY SURVEYOR
726 LOS ANGELES COUNTY ENGINEERING BLDG.

Do not extend notes this side of this line.

76L298 307 5-49

76L298 307 5-49

PLEASE RETURN TO
LOS ANGELES COUNTY SURVEYOR
726 LOS ANGELES COUNTY ENGINEERING BLDG.

NOTE: ANY ADDITIONS OR CHANGES ON THIS SHEET MUST BE MADE OR CIRCLED IN RED INK, WITH DATE AND NAME OF PERSON MAKING CHANGE.

Do not extend notes this side of this line.

F.B. 770 PG. 128

Profile No. ____ Plotted ____ Date ____

X-Sec. No. ____ Checked ____ Date ____

Job No. 0264 Division No. ____ Notes Red. ____ Date ____

Survey of Alameda St. & Superior St. Bridge Site

Survey by Bonnell Notes 4 Notes Chkd. W.E.N. Date 7-9-51

Indexed E. C. Date 8-24-51

STATION	B. S.	H. I.	F. S.	ELEV.					(pg. 21)
								U.S.G.M. #404 - El. 339.265	
U.S.G.M. #404	11.87	351.08		339.21					
Top of Spur Cut					343.5	C0.6			0+50.4 N
"			9.6	341.5	342.9	Gr.			0+00.0 N
"			3.5		342.6	Gr.			1+21.2 N
"			7.3		343.3	Gr.			2+[illegible] N
"			6.2	344.9	344.9	Gr.			[illegible] N
"			2.5	34[illegible].3	346.3	Gr.			[illegible] N
"			3.5	34[illegible].3	347.3	Gr.			3+52.2 N
"			2.[illegible]	[illegible]	348.5	Gr.			4+22.3 N
0+60 W			0.9	[illegible]	350.2	Gr.			4+18 N
"			0.5	35[illegible]	349.9	C0.7			4+03.2 N
"					349.0	Omit			3+52.7 N
"			3.1	34[illegible].0	349.0	Gr.			3+07.2 N
"			4.3	34[illegible].8	346.5	Gr.			2+52.0 N
"			5.4	345.7	345.7	Gr.			2+01.6 N
"			5.4	34[illegible].7	344.7	Gr.			1+51.2 N
"			7.4	343.7	343.7	Gr.			1+00.8 N
"			5.3	342.8	342.8	Gr.			0+50.4 N
1+00 W			6.5	344.6	344.6	Gr.			0+50.4 N
"			5.5	345.6	345.6	Gr.			1+00.8 N
"			4.5	346.6	346.6	Gr.			1+51.2 N

76L298 307 5-49

PLEASE RETURN TO
LOS ANGELES COUNTY SURVEYOR
726 LOS ANGELES COUNTY ENGINEERING BLDG.

NOTE: ANY ADDITIONS OR CHANGES ON THIS SHEET MUST BE MADE OR CIRCLED IN RED INK, WITH DATE AND NAME OF PERSON MAKING CHANGE.

Do not extend notes this side of this line.

STATION	B. S.	H. I.	F. S.	ELEV.	Grade	Cut or Fill	
		351.08					
			2.7	348.4	347.7	C0.7	2+01.9 N
1+00 W.			[illegible]	348.7	348.7	Gr.	2+52.2 N
"			1.1	350.0	350.0	Gr.	3+09.5 N
1+50 W			0.0	351.1	350.1	C1.0	2+01.4 N
"			1.2	349.9	349.0	C0.9	1+51.2 N
"			3.1	[illegible]	348.0	Gr.	1+00.8 N
"			4.[illegible]	[illegible]	346.9	Gr.	0+50.4 N
2+00 W.			[illegible]	[illegible]	349.2	Gr.	0+50.4 N
"			0.7	[illegible]	350.[illegible]	Gr.	[illegible]
T.P.	[illegible]	351.47	1.10	348.95	—		T.P.
1+50 W.			6.8	354.7	354.7	Gr.	4+03.[illegible]
T.P.	4.82	355.68	0.61	360.86	—		T.P.
T.B.M.	[illegible]	[illegible]	5.16	357.52	—		T.B.M. [illegible] 357.52 [illegible]
0+00 W			[illegible]	[illegible]	349.0	Gr.	3+52.2 N
1+00 W			[illegible]	[illegible]	351.0	Gr.	3+52.[illegible]
"			[illegible]	[illegible]	352.0	Gr.	4+0[illegible]
"			7.4	[illegible]	352.1	Gr.	[illegible] N
1+50 W			[illegible]	[illegible]	354.7	[illegible]	[illegible] N
"			[illegible]	[illegible]	353.5	Gr.	3+5[illegible]
"			7.[illegible]	352.5	352.5	Gr.	3+07.[illegible] N
"			7.43	352.10	351.2	C0.9	2+52.[illegible] N

Profile No. ____ Notes Red. ____ Plotted ____ Job No. 0264 Division No. ____ F.B. 770 PG. [illegible]
X-Sec. No. ____ Date ____ Date ____ Survey of [illegible]
Notes Chkd. W.R.N. Checked ____ Survey by Benson Notes [illegible] Date 6-20-51
Date 7-9-51 Date ____ Map No. ____ Date ____
Indexed Johnson

76L298 307 5-49

PLEASE RETURN TO
LOS ANGELES COUNTY SURVEYOR
726 LOS ANGELES COUNTY ENGINEERING BLDG.

NOTE: ANY ADDITIONS OR CHANGES ON THIS SHEET MUST BE MADE OR CIRCLED IN RED INK, WITH DATE AND NAME OF PERSON MAKING CHANGE.

Do not extend notes this side of this line.

STATION	B. S.	H. I.	F. S.	ELEV.	Grade	[illegible]		
		359.53						
2+00 W.			7.43	[illegible]	[illegible]	C0.7	1+51 [illegible] N.	
"			7.0	[illegible]	352.[illegible]	[illegible]	2+01 [illegible] N.	
"			[illegible]	[illegible]	[illegible]	[illegible]	[illegible]	
"			[illegible]	[illegible]	355.1	[illegible]	[illegible] N.	
"			[illegible]	[illegible]	[illegible]	F1.4	3+52 [illegible]	
"			3.0	[illegible]	[illegible]	[illegible]	3+55 [illegible]	
2+50 W.			[illegible]	[illegible]	356.1	[illegible]	2+5[illegible] N.	
"			[illegible]	[illegible]	[illegible]	Gr.	2+01 [illegible] N.	
"			[illegible]	[illegible]	354.[illegible]	[illegible]	1+51 [illegible] N.	
"			[illegible]	[illegible]	352.7	Gr.	1+00 [illegible] N.	
"			[illegible]	35[illegible]	351.5	Gr.	[illegible] N.	
T.B. (N.E. Cor.)	6.06	361.[illegible]	[illegible]	[illegible]				
[illegible] Cor. (W. side Hill St.)			[illegible]	357.46	357.2	C0.3	[illegible] Bridge	
[illegible]			[illegible]	358.28	356.7	C1.6	[illegible]	
[illegible]			3.86	[illegible]	35[illegible].5	C1.2	"	" "
1+00			[illegible]	357.[illegible]	356.3	C0.7	"	" "
[illegible]			[illegible]	35[illegible]	355.9	C0.3	"	" "
[illegible]			5.60	355.[illegible]	355.7	C0.3	"	" "
4+53.01 (S.L.P. Cor.)			[illegible]	355.[illegible]	355.7	Gr.	"	" "
[illegible]			8.00	[illegible]			T.B. [illegible]	[illegible] 353.623 Pg 38

F.B. 770 PG. 130
Job No. ____ Division No. ____ Notes Red. ____ Plotted ____ Profile
Survey of ____ Date ____ Date ____ No. ____
Survey by ____ Notes ____ Notes Chkd. W.R.N. Checked ____ X-Sec.
Indexed [illegible] Date ____ Date 7-9-51 Date ____ No. ____

76L298 307 5-49

PLEASE RETURN TO
LOS ANGELES COUNTY SURVEYOR
726 LOS ANGELES COUNTY ENGINEERING BLDG.

NOTE: ANY ADDITIONS OR CHANGES ON THIS SHEET MUST BE MADE OR CIRCLED IN RED INK, WITH DATE AND NAME OF PERSON MAKING CHANGE.

Do not extend notes this side of this line.

STATION	B. S.	H. I.	F. S.	ELEV.			
		GRADE	ON	PROPERTY LINE	OF E. SIDE	HILL	
T.B.M.	3.63	361.15		357.52	GRADE	Cut or Fill	T.B.M. [illegible] 357.52 pg 123 S.L. [illegible]
3+52.0 N			4.0	357.2	357.2	Gr.	[illegible] Set chis Line
[illegible]			4.33	356.82	356.6	C 0.2	Set stk & T.
+50			4.66	356.49	[illegible]	C 0.3	
1+00			[illegible]	355.94	355.8	C 0.1	
[illegible]			[illegible]	[illegible]	355.2	F 0.2	
[illegible]			[illegible]	[illegible]	354.5	F 0.1	
[illegible]	End of Curve		[illegible]	353.69	354.0	F 0.3	Set chis. cross in [illegible]
T.B.M. [illegible]			7.56	353.59			T.B.M. [illegible] 353.[illegible] pg 33

Profile No. ____ Notes Red. ____ Plotted ____ Job No. 0264 Division No. ____ F.B. 770 PG. 31

X-Sec. No. ____ Date ____ Date ____ Survey of [illegible]

Notes Chkd. W.R.N Checked ____ Survey by ____ Notes ____ Date ____

Date 7-9-'51 Date ____ Map No. ____ Indexed A. C. Johnson Date ____

F.B. 770 PG. 132

Job No._____ Division No._____ Notes Red._____ Plotted_____ Profile

Survey of_____ Date_____ Date_____ No._____

Survey by_____ Notes_____ Notes Chkd._____ Checked_____ X-Sec.

Indexed_____ Date_____ Date_____ Date_____ No._____

STATION	B. S.	H. I.	F. S.	ELEV.

76L298 307 5-49

PLEASE RETURN TO

LOS ANGELES COUNTY SURVEYOR

726 LOS ANGELES COUNTY ENGINEERING BLDG.

Do not extend notes this side of this line.

NOTE: ANY ADDITIONS OR CHANGES ON THIS SHEET MUST BE MADE OR CIRCLED IN RED INK. WITH DATE AND NAME OF PERSON MAKING CHANGE.

Notes Ck'd by	Survey of [illegible]
Map No.	W. O. 0264 Tape No. St'd. °F
Office Work	Surveyed by Benson
Checked	Notes [illegible] Date 6-25-51
Date	Indexed A. C. Johnson 6-25-51

F. B. [illegible] PG. 133

LOCATION
OF
FENCE LINE
AT
MUNICIPAL & SUPERIOR COURTS BLDG SITE
Between HILL ST. & [illegible]

J.N. 0264

6-25-51
[illegible]
J.S. Coates
[illegible]
R.W. Lundblad

Note: Any Additions or Changes on This Sheet Must be Made or Circled in Red Ink With Date and Name of Person Making Change.

Do not extend notes this side of this line.

RETURN TO
LOS ANGELES COUNTY SURVEYOR
726 LOS ANGELES COUNTY
ENGINEERING BLDG.

76F309S 247 10M 1-49

RETURN TO
LOS ANGELES COUNTY SURVEYOR
726 LOS ANGELES COUNTY
ENGINEERING BLDG.

Note: Any Additions or Changes on This Sheet Must be Made or Circled in Red Ink With Date and Name of Person Making Change.

Do not extend notes this side of this line.

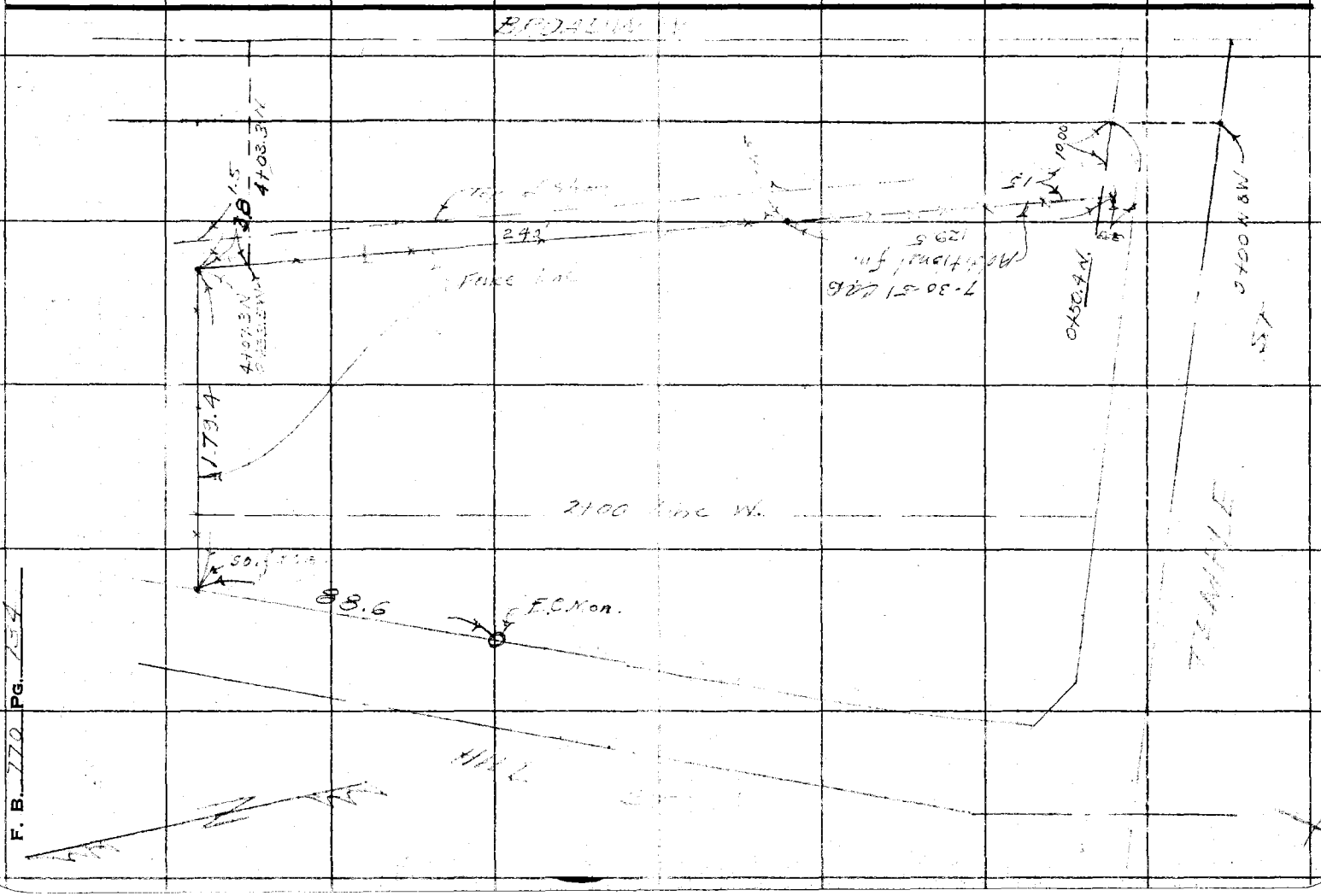

F. B. 770 PG. 254

Notes Ck'd by KRM	Survey of
Map No. B-2241	W. O. [illegible] Tape No. St'd. °F
Office Work Wilson	Surveyed by [illegible]
Checked McPherson	Notes " Date [illegible]
Date Mar. 1952	Indexed A. C. Johnson 7-[illegible]-3-51

F. B. 770 Pg. 135

BOUNDARY SURVEY

BOUNDARY SURVEY
FOR

MUNICIPAL & SUPERIOR COURT [illegible]
[illegible]
BROADWAY - GRAND - [illegible]

[illegible] 7637.

[illegible]

W.S. 9
H.C. 19-88
C.S.B-2330
& C.S.B-2241

Note: Any Additions or Changes on This Sheet Must be Made or Circled in Red Ink With Date and Name of Person Making Change.

Do not extend notes this side of this line.

RETURN TO
LOS ANGELES COUNTY SURVEYOR
726 LOS ANGELES COUNTY
ENGINEERING BLDG.

76F3098 247 10M 1-49

RETURN TO
LOS ANGELES COUNTY SURVEYOR
726 LOS ANGELES COUNTY
ENGINEERING BLDG.

Note: Any Additions or Changes on This Sheet Must be Made or Circled in Red Ink With Date and Name of Person Making Change.

W.S. 9, E-3

Do not extend notes this side of this line.

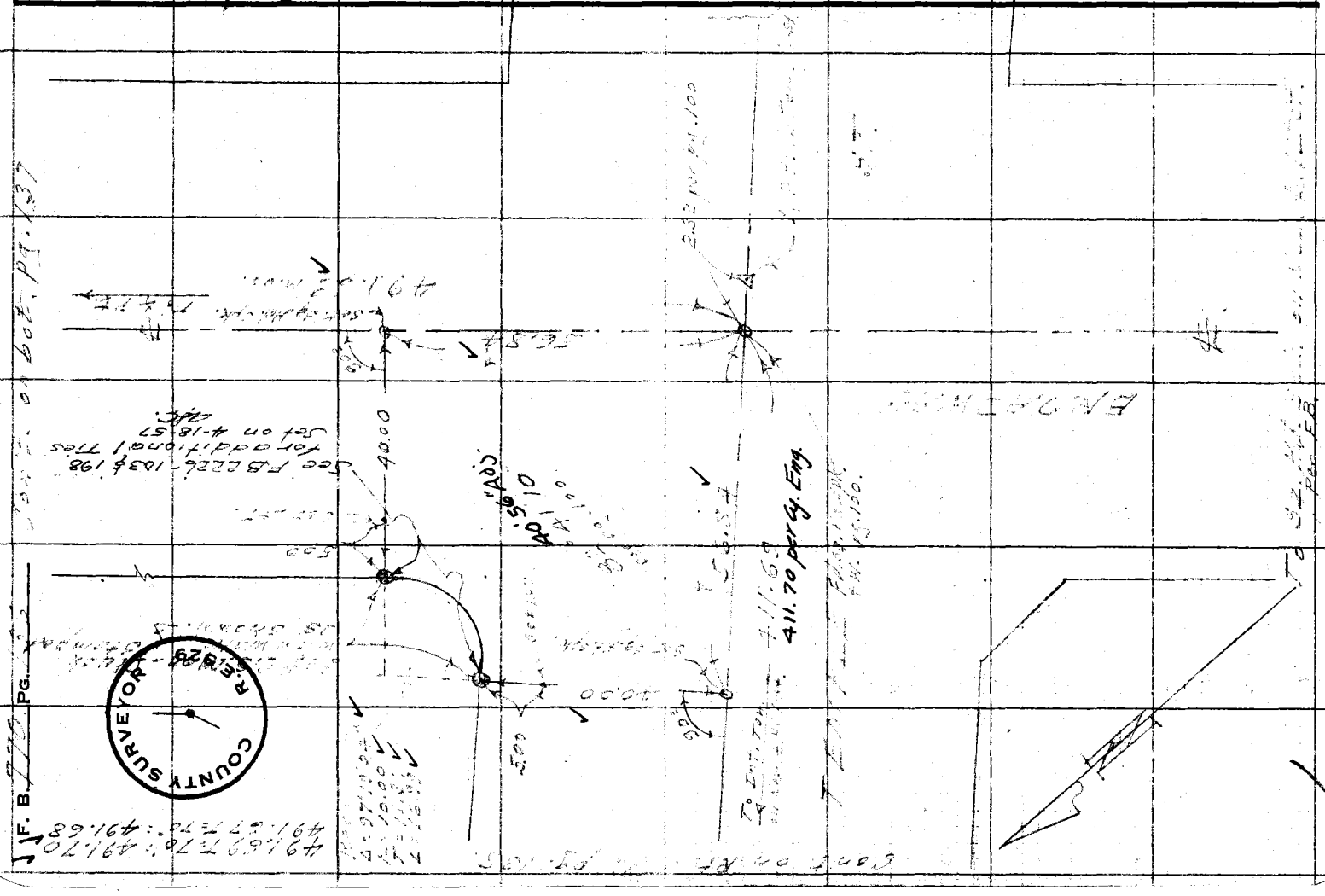

Notes Ck'd by KRM.	Survey of [illegible]
Map No. B-2241	W. O. [illegible] Tape No. [illegible] St'd [illegible] °F
Office Work Wilson	Surveyed by [illegible]
Checked McPherson	Notes [illegible] Date [illegible]
Date Mar. 1952	Indexed A. C. Johnson

F. B. 770 Pg. 137

WS9, E2



Note: Any Additions or Changes on This Sheet Must be Made or Circled in Red Ink With Date and Name of Person Making Change.

Do not extend notes this side of this line.

RETURN TO
LOS ANGELES COUNTY SURVEYOR
726 LOS ANGELES COUNTY
ENGINEERING BLDG.

76F309S 247 10M 1-49

F. B. 770 PG. 138

Cont. on bot. pg. 139.

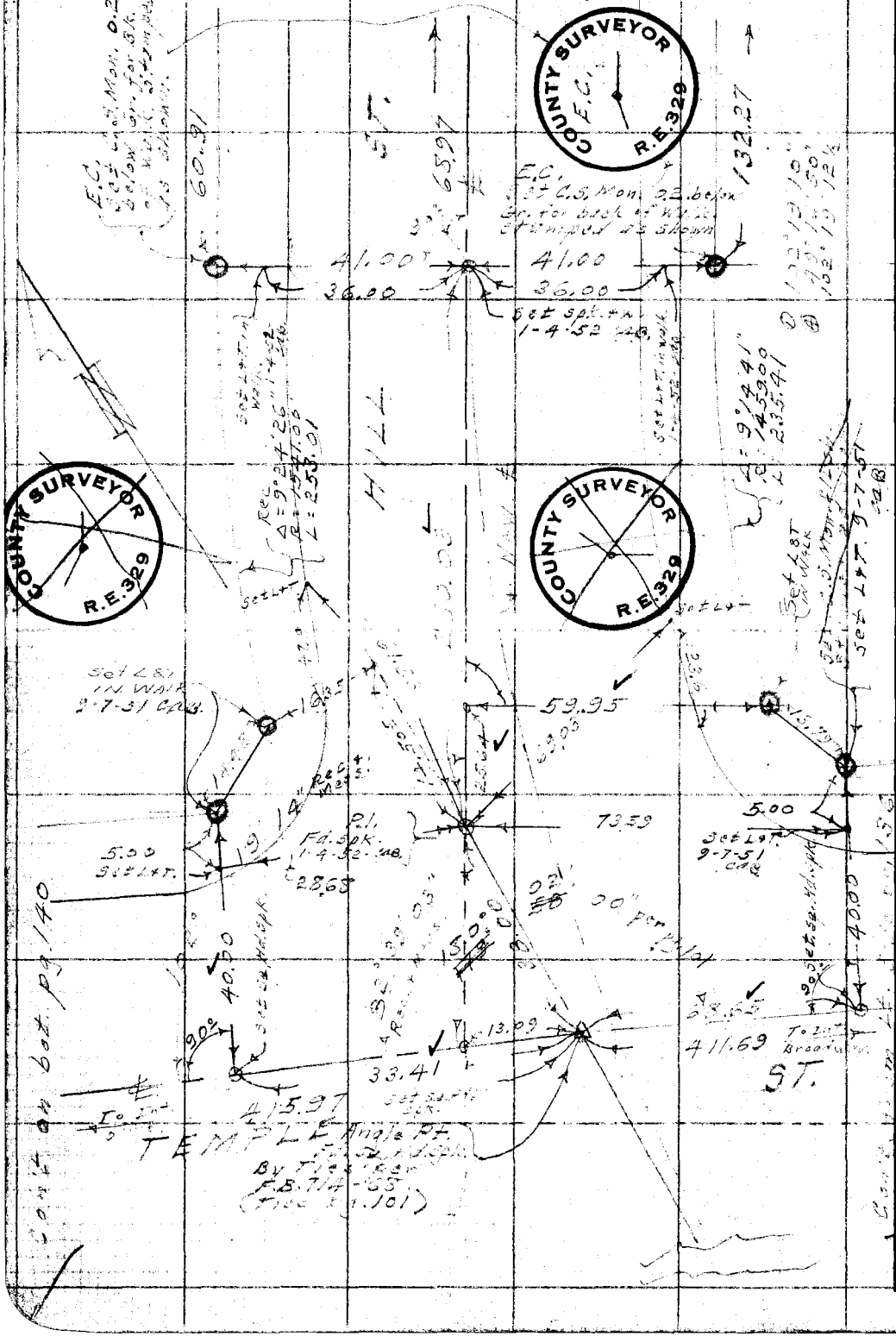

RETURN TO
LOS ANGELES COUNTY SURVEYOR
726 LOS ANGELES COUNTY
ENGINEERING BLDG.

Do not extend notes this side of this line.

Note: Any Additions or Changes on This Sheet Must be Made or Circled in Red Ink With Date and Name of Person Making Change.

WS9 E-3

Notes Ck'd by KRM	Survey of [illegible]
Map No. B-22[illegible]	W. O. 7687 Tape No. 8132 St'd. 68 °F
Office Work Wilson	Surveyed by Benson
Checked McPherson	Notes " Date 6-26-51
Date Mar 1952	Indexed A. C. Johnson

F. B. 770 Pg. 139



Note: Any Additions or Changes on This Sheet Must be Made or Circled in Red Ink With Date and Name of Person Making Change.

Do not extend notes this side of this line.

RETURN TO
LOS ANGELES COUNTY SURVEYOR
726 LOS ANGELES COUNTY
ENGINEERING BLDG.

76F3098 247 10M 1-49

RETURN TO
LOS ANGELES COUNTY SURVEYOR
726 LOS ANGELES COUNTY
ENGINEERING BLDG.

Note: Any Additions or Changes on This Sheet Must be Made or Circled in Red Ink With Date and Name of Person Making Change.

Do not extend notes this side of this line.

W59 E-2

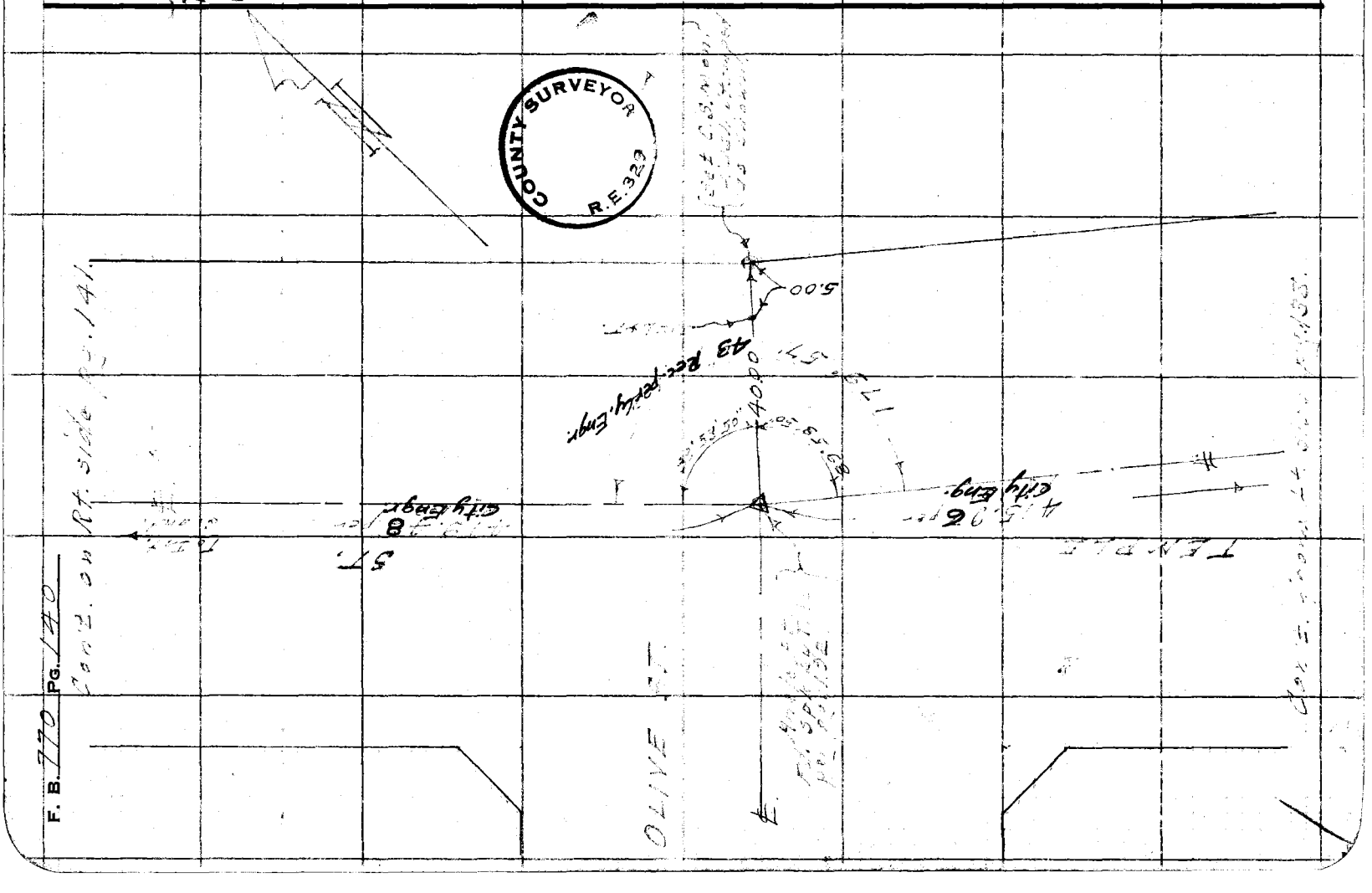

W.S.9, E-2

Notes Ck'd by KRM.	Survey of [illegible]
Map No. B-2330	W. O. 7637 Tape No. 5132 St'd. 65 °F
Office Work Wilson	Surveyed by [illegible]
Checked McPherson	Notes " Date 6-27-51
Date Mar. 1952	Indexed A. C. Johnson

F. B. 770 Pg. 141

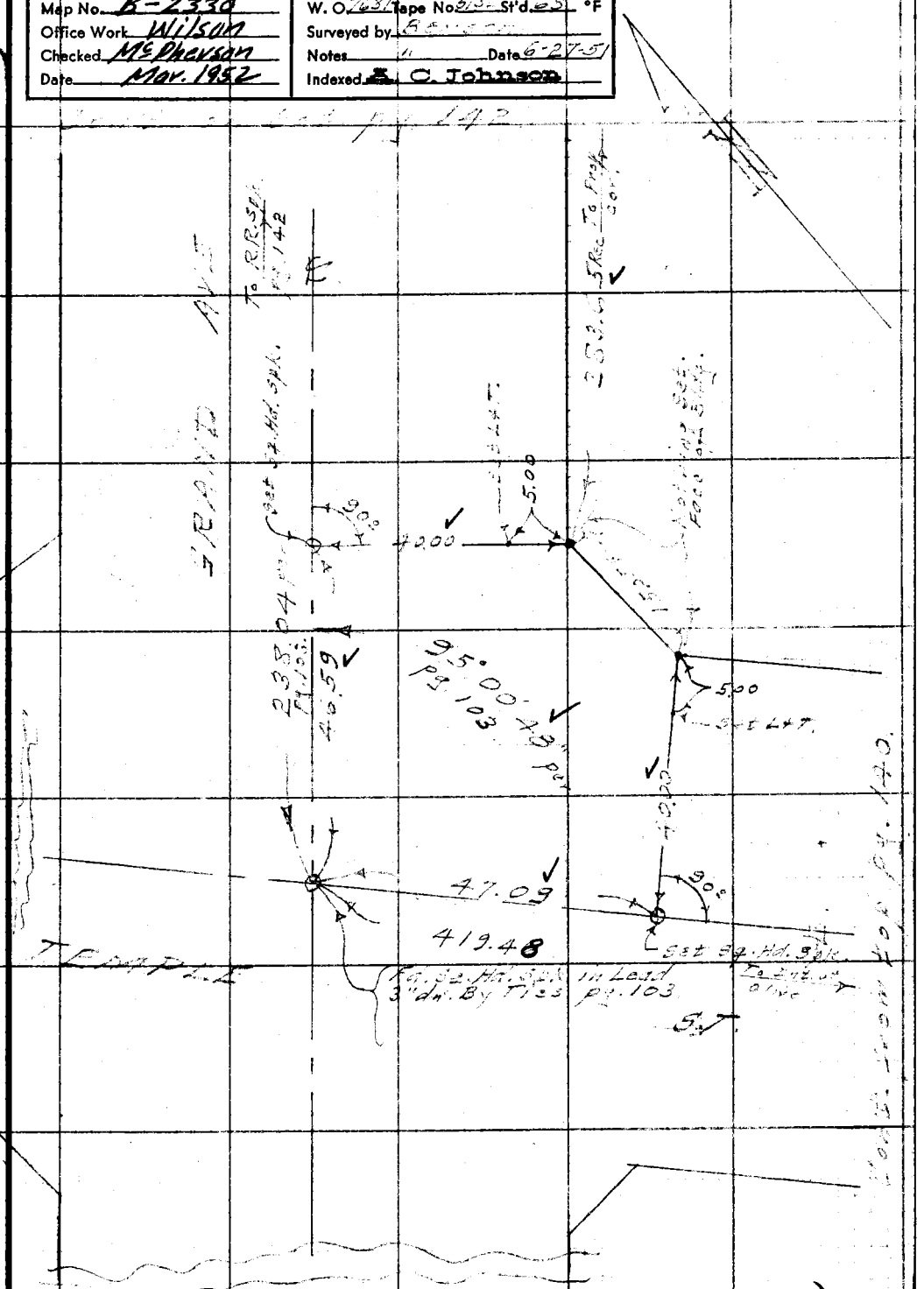

Note: Any Additions or Changes on This Sheet Must be Made or Circled in Red Ink With Date and Name of Person Making Change.

Do not extend notes this side of this line.

RETURN TO
LOS ANGELES COUNTY SURVEYOR
726 LOS ANGELES COUNTY
ENGINEERING BLDG.

76F309S 247 10M 1-49

RETURN TO
LOS ANGELES COUNTY SURVEYOR
726 LOS ANGELES COUNTY
ENGINEERING BLDG.

Note: Any Additions or Changes on This Sheet Must be Made or Circled in Red Ink With Date and Name of Person Making Change.

Do not extend notes this side of this line.

WS9 E2

COUNTY SURVEYOR R.E. 329

F. B. 710 PG. 142

Notes Ck'd by KRM	Survey of
Map No. B-2330	W. O. 7623 Tape No. 8132 St'd. 65 °F
Office Work Wilson	Surveyed by Benson
Checked McPherson	Notes " Date 6-27-51
Date Mar. 1952	Indexed E. C. Johnson

F. B. 770 PG. 143

Note: Any Additions or Changes on This Sheet Must be Made or Circled in Red Ink With Date and Name of Person Making Change.

Do not extend notes this side of this line.

RETURN TO
LOS ANGELES COUNTY SURVEYOR
726 LOS ANGELES COUNTY
ENGINEERING BLDG.

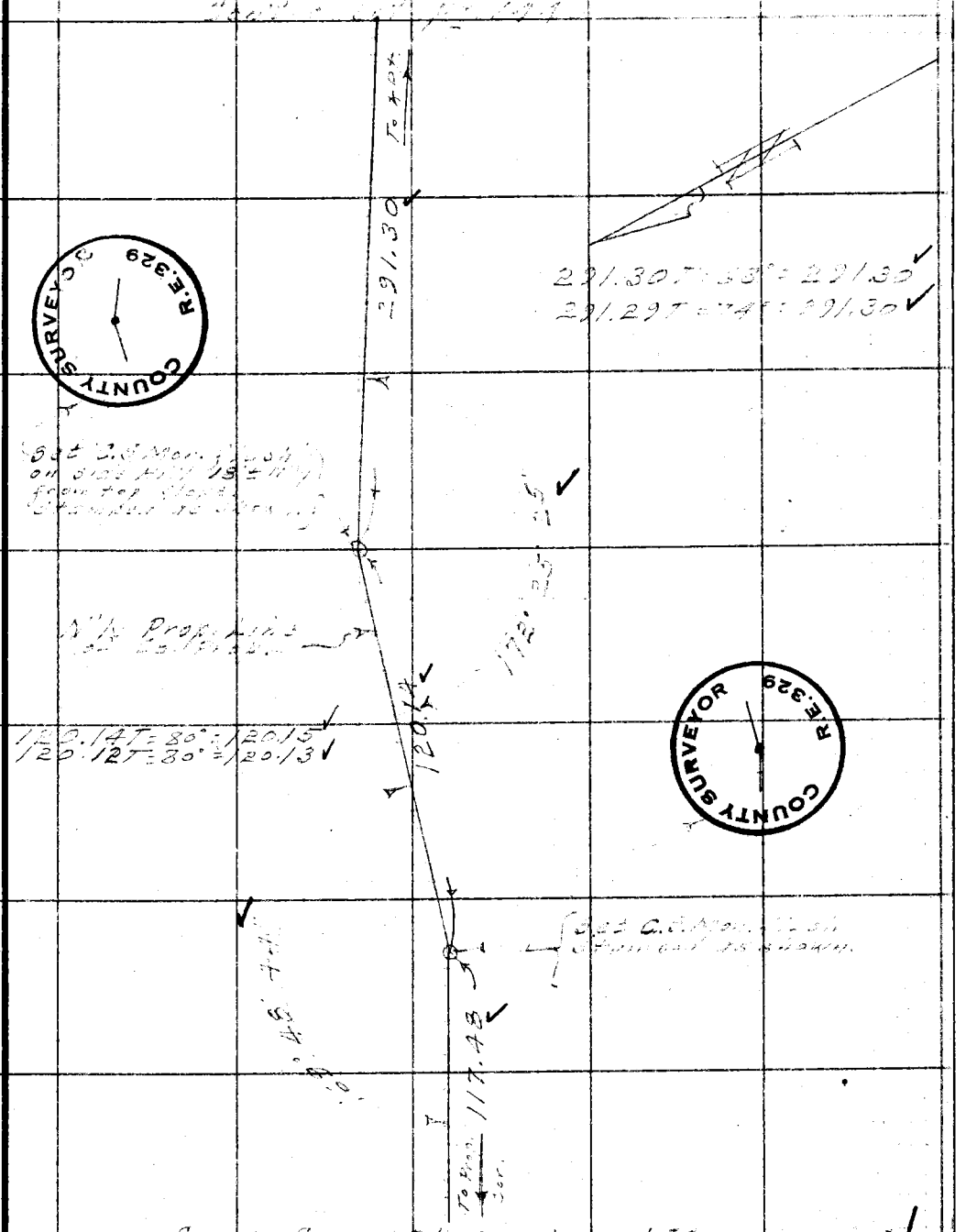

76F309S 247 10M 1-49

F. B. 770 PG. 144

Cont. on Lt. side pg. 139.

(Run Record from Grand & missed pt. on Hill .09 N. - Adj. pts to South Dist. was ok.)

To Prop. Cor.

190.53 T=78°=190.54

190.51 T=80°=190.53

190.54

COUNTY SURVEYOR R.E. 329

Set C.S. Mon. flush stamped as shown.

179° 46' 07"

130.51 T=76°=130.52

130.61 T=76°=130.62

N'ly Prop. Line of Co. Prop.

Set C.S. Mon. flush stamped as shown on Side Hill 6' N'ly of top of Slope.

COUNTY SURVEYOR R.E. 329

To Prop.

Cont. from Rec. pg. 143.

RETURN TO
LOS ANGELES COUNTY SURVEYOR
726 LOS ANGELES COUNTY
ENGINEERING BLDG.

Do not extend notes this side of this line.

Note: Any Additions or Changes on This Sheet Must be Made or Circled in Red Ink With Date and Name of Person Making Change.

Profile No.	Notes Red.	Plotted	Job No. 0264-8	Division No.	F.B. 770 PG. 145
	Date	Date	Survey of Munic + Sup. Cts. Site		
X-Sec. No.	Notes Chkd.	Checked	Survey by Benson Notes		Date 7-30-51
	Date 8-8-51	Date	Map No.	Indexed Johnson	Date 8-2-51

GRADE STAKES
FOR GRADING FOR PVM'T.
MUNICIPAL & SUPERIOR COURTS
BLDG. SITE

ON No. SIDE TEMPLE ST.
BETWEEN HILL ST. & GRAND AVE.

T.N. 0264.

Set Finish Ground Grade.

Sta. - N.P.L. Temple = 0+00 going North
℄ Grand = 0+00 going East

7-30-51
C.A. Benson.
J.S. Coates.
F.E. Brooks.
R.N. Lundblad.

STATION	B.S.	H.I.	F.S.	ELEV.

NOTE: ANY ADDITIONS OR CHANGES ON THIS SHEET MUST BE MADE OR CIRCLED IN RED INK, WITH DATE AND NAME OF PERSON MAKING CHANGE.

Do not extend notes this side of this line.

PLEASE RETURN TO
LOS ANGELES COUNTY SURVEYOR
726 LOS ANGELES COUNTY ENGINEERING BLDG.

76L298 307 5-49

76L296 307 5-49

PLEASE RETURN TO
LOS ANGELES COUNTY SURVEYOR
726 LOS ANGELES COUNTY ENGINEERING BLDG.

NOTE: ANY ADDITIONS OR CHANGES ON THIS SHEET MUST BE MADE OR CIRCLED IN RED INK, WITH DATE AND NAME OF PERSON MAKING CHANGE.

12/60 1/5 9/60

Do not extend notes this side of this line.

STATION	B. S.	H. I.	F. S.	ELEV.	Finish Ground Gr.	Cut or Fill		
T.B.M.#11.	6.64	382.96		376.32			T.B.M.#11 El. 376.323 pg 38. Temple St. & Olive St. S.W. Cor. cut spk. in Conc. in back of W. Cb Ret on Top of Conc. C. Basin.	
3+61.39E			6.16	376.8	376.8	Gr.	0+06N	set stk.
"			2.43	380.53	379.0	C 1.53	0+80N	
"			2.16	380.80	380.8	Gr.	1+70N	
"			1.16	381.80	381.8	Gr.	2+50N	
"			0.00	382.96	382.6	C 0.36	2+98N	
4+01.54E			8.06	374.90	374.9	Gr.	0+06N	
"			3.66	379.30	376.6	C 2.70	0+80N	
"			4.26	378.70	378.7	Gr.	1+70N	
"			2.96	380.00	380.0	Gr.	2+50N	
"			1.96	381.06	380.75	C 0.31	3+01N	
4+51.72E			10.06	372.90	372.9	Gr.	0+06N	
"			5.84	377.12	374.3	C 2.82	0+80N	
"			6.96	376.00	376.0	Gr.	1+70N	
"			5.86	377.10	377.1	Gr.	2+50N	
"			4.34	378.62	378.18	C 0.44	3+04N	
5+01.91E			12.36	370.68	370.6	Gr.	0+06N	Lowered to 1.8 above bk. walk.
"			8.71	374.25	371.9	C 2.35	0+80N	
"			9.76	373.20	373.2	Gr.	1+70N	
"			8.06	374.90	374.9	Gr.	2+50N	

F.B. 770 Pg. 146
Job No. 0264 Division No. Notes Red. Plotted No. Profile
Survey of Munic. & Sup. Cts. Site Date Date X-Sec.
Survey by Benson Notes Notes Chkd. F.J.S. Checked No.
Indexed C. Johnson Date 7-30-51 Date 8-8-51 Date

76L298 307 5-49

PLEASE RETURN TO
LOS ANGELES COUNTY SURVEYOR
726 LOS ANGELES COUNTY ENGINEERING BLDG.

NOTE: ANY ADDITIONS OR CHANGES ON THIS SHEET MUST BE MADE OR CIRCLED IN RED INK, WITH DATE AND NAME OF PERSON MAKING CHANGE.

Do not extend notes this side of this line.

STATION	B. S.	H. I.	F. S.	ELEV.	Finish Ground Gr.	Cut or Fill		
		382.96						
5+01.91E			6.76	376.20	375.8	C 0.40	3+08N	set st
5+52.10E			12.20	370.76	369.5	C 1.26	0+80N	
"			11.96	371.00	371.0	Gr.	1+70N	
"			10.76	372.20	372.2	Gr.	2+50N	
"			9.48	373.48	373.0	C 0.48	3+10N	
T.P.	0.09	370.99	12.06	370.90	—	—	—	T.P 5+52E - 3+10N
5+52.10E			2.79	368.20	368.2	Gr.	0+06N	
6+04.30E			5.19	365.80	365.8	Gr.	0+06N	
"			4.39	366.60	366.6	Gr.	0+80N	
"			2.99	368.00	368.0	Gr.	1+70N	
"			1.69	369.30	369.3	Gr.	2+50N	
"			0.09	370.90	370.6	C 0.30	3+10N	
6+52.48E			7.79	363.20	363.2	Gr.	0+06N	
"			6.69	364.30	364.3	Gr.	0+80N	
"			5.34	365.65	365.65	Gr.	1+70N	
"			3.99	367.00	367.0	Gr.	2+50N	
"			2.76	368.23	367.9	C 0.33	3+10N	
7+02.67			9.99	361.00	361.0	Gr.	0+06N	
"			8.94	362.05	362.05	Gr.	0+80N	
"			9.05	361.94	363.3	F 1.36	1+70N	
"			6.39	364.60	364.6	Gr.	2+50N	

Profile No. ____ Notes Red. ____ Plotted ____ Job No. 0264 Division No. ____
X-Sec. No. ____ Date ____ Date ____ Survey of Munic & Sup. Cts. & Ltg.
Notes Chkd. FJS Checked ____ Survey by Benson Notes B Date 7-30-51
Date 8-8-51 Date ____ Map No. ____ Indexed Johnson Date ____

F.B. 770 PG. 147

76L298 307 5-49

PLEASE RETURN TO
LOS ANGELES COUNTY SURVEYOR
726 LOS ANGELES COUNTY ENGINEERING BLDG.

NOTE: ANY ADDITIONS OR CHANGES ON THIS SHEET MUST BE MADE OR CIRCLED IN RED INK, WITH DATE AND NAME OF PERSON MAKING CHANGE.

Do not extend notes this side of this line.

STATION	B. S.	H. I.	F. S.	ELEV.	Finish Ground Gr.	Cut or Fill		
		370.99						
7+02.67E			4.29	366.70	366.7	Gr.	3+10N	Set Stk.
7+52.86E			12.29	358.70	358.7	Gr.	0+06N	
"			11.24	359.75	359.75	Gr.	0+70N	
"			11.04	359.95	359.95	Gr.	0+80N	
"			11.05	359.94	361.45	F1.51	1+70N	
"			8.19	362.80	362.8	Gr.	2+50N	
"			6.67	364.32	363.6	C0.72	3+10N	
T.P.	2.42	364.84	8.57	362.42	—	—	T.P.	Bt spk. in fn.
8+03.04E			8.14	356.7	356.7	Gr.	0+06N	
"			8.32	356.52	355.6	C0.92	0+10N	
"			7.52	357.32	357.32	Gr.	0+50N	
"			7.19	357.65	357.65	Gr.	0+70N	
"			6.74	358.1	358.1	Gr.	1+00N	
"			5.94	358.90	358.9	Gr.	1+50N	
"			6.78	358.06	359.2	F1.14	1+70N	
"			6.33	358.51	359.6	F1.09	2+00N	
"			4.44	360.4	360.4	Gr.	2+50N	
"			4.24	360.60	360.6	Gr.	2+65N	
"			3.12	361.72	361.2	C0.52	3+00N	
"			3.16	361.68	361.4	C0.28	3+10N	

F.B. 770 Pg. 148 Job No. 0264 Division No. Notes Red. Plotted No. Profile
Survey of Munic & Sup. Cts. Site Date Date X-Sec.
Survey by Benson Notes Notes Chkd. F.J.S. Checked No.
Indexed A. C. Johnson Date 7-30-51 Date 8-8-51 Date

76L298 307 5-49

PLEASE RETURN TO
LOS ANGELES COUNTY SURVEYOR
726 LOS ANGELES COUNTY ENGINEERING BLDG.

NOTE: ANY ADDITIONS OR CHANGES ON THIS SHEET MUST BE MADE OR CIRCLED IN RED INK, WITH DATE AND NAME OF PERSON MAKING CHANGE.

Do not extend notes this side of this line.

STATION	B. S.	H. I.	F. S.	ELEV.	Finish Ground Gr.	Cut or Fill		
(B) W.P.L. Hill St.		364.84	9.14	355.7	355.7	Gr.		Re-staked pg. 152. This was apparently Finish Pvm't Gr. rather than ground Gr. 8-6-51 CAB
(C) "			8.99	355.85	355.85	Gr.		
(D) "			8.69	356.15	356.15	Gr.		
(E) "			8.34	356.50	356.5	Gr.		
(F) "			8.14	356.70	356.7	Gr.		
(G) "			7.28	357.56	356.8	C0.76		
(H) "			6.96	357.88	357.1	C.0.78		
T.B.M.			7.25	357.59				T.B.M. El. 357.52 pg. 123. Hill St. Bridge over Hollywood Freeway Top of Conc. Curbing on S.E. Cor.
T.B.M.			7.31	357.53				T.B.M. (St. Hwy.) Painted El. 357.48. Hill St. Bridge over Hollywood Freeway Chis. St. S.W. Cor bridge.
T.B.M. #11	12.00	388.32		376.32				T.B.M. #11 El. 376.323 pg. 38 Temple St. + Olive St. S.W. Cor. C.spk. in Conc. in back of W. Cb. Ret on top Conc. C.B.
3+01.15E			8.72	379.6	379.6	Gr.	0+06N.	set stk.
"			5.76	382.56	382.0	C0.56	0+80N.	
"			4.32	384.0	384.0	Gr.	1+70N	
"			3.32	385.0	385.0	Gr.	2+50N	
"			2.72	385.6	385.6	Gr.	2+93N.	
2+50.96E			6.42	381.9	381.9	Gr.	0+06N	

Profile No. ____ Date ____ Notes Red. ____ Plotted ____ Job No. 0264 Division No. ____ F.B. 770 PG. 149
X-Sec. No. ____ Date ____ Notes Chkd. F.J.S. Date 8-8-51 Checked ____ Date ____ Survey of Mun. & Sup. Cts. Site Survey by Benson Notes GB Date 7-31-51 Map No. ____ Index G. Johnson Date ____

76L298 307 5-49

PLEASE RETURN TO
LOS ANGELES COUNTY SURVEYOR
726 LOS ANGELES COUNTY ENGINEERING BLDG.

NOTE: ANY ADDITIONS OR CHANGES ON THIS SHEET MUST BE MADE OR CIRCLED IN RED INK, WITH DATE AND NAME OF PERSON MAKING CHANGE.

Do not extend notes this side of this line.

STATION	B. S.	H. I.	F. S.	ELEV.	Finish Ground Gr	Cut Fill		
		388.32						
2+50.96E			3.48	384.84	384.1	C0.74	0+80N	
"			1.52	386.8	386.8	Gr.	1+70N	
"			1.32	387.0	387.0	Gr.	2+50N	
"			0.72	387.6	387.6	Gr.	2+89N.	
T.P.	6.77	394.14	0.95	387.37	—	—	—	2+00E 80N.
2+00.77E			10.24	383.9	383.9	Gr.	0+06N	
"			6.54	387.60	387.6	Gr.	0+80N	
"			5.14	389.00	389.0	Gr.	1+70N	
"			5.84	388.3	388.3	Gr.	2+50N.	
"			5.24	388.9	388.9	Gr.	2+87N.	
1+50.58E			~~8.74~~ 7.74	386.~~8~~2	386.~~8~~2	Gr.	0+06N	changed to fit walk.
"			5.34	388.8	388.8	Gr.	0+80N.	
"			4.74	389.4	389.4	Gr.	1+70N.	
"			5.34	388.8	388.8	Gr.	2+50N.	
"			4.98	389.16	389.16	Gr.	2+86N.	
1+00.38E			5.~~84~~	388.~~3~~	388.~~3~~	Gr.	0+06N	changed to fit walk.
"			5.04	389.1	389.1	Gr.	0+80N.	
"			4.44	389.7	389.7	Gr.	1+70N	
"			5.04	389.1	389.1	Gr.	2+50N.	
"			4.69	389.45	389.45	Gr.	2+85N.	

Profile No. ____ X-Sec. No. ____

Plotted ____ Date ____ Checked ____ Date ____

Notes Red. ____ Date ____ Notes Chkd. FJS Date 8-8-51

Division No. ____ Job No. 0264 Notes 48 Date 7-31-51

Survey of MUN. & SUP. CTS. Sta.

Survey by Bateson

Indexed E. C. Johnson

F.B. 770 PG. 150

76L298 307 5-49

PLEASE RETURN TO
LOS ANGELES COUNTY SURVEYOR
726 LOS ANGELES COUNTY ENGINEERING BLDG.

NOTE: ANY ADDITIONS OR CHANGES ON THIS SHEET MUST BE MADE OR CIRCLED IN RED INK, WITH DATE AND NAME OF PERSON MAKING CHANGE.

Do not extend notes this side of this line.

STATION	B. S.	H. I.	F. S.	ELEV.	Finish Ground Gr.	Cut Fill	
		394.14					
0+50.15E			3.96	390.18	390.18	Gr.	0+90N
"			4.14	390.0	390.0	Gr.	1+70N
"			4.44	389.7	389.7	Gr.	2+50N
"			4.61	389.53	389.53	Gr.	2+84N
T.P	4.40	394.93	3.61	390.53	—	—	T.P.
T.B.M. #9			5.63	389.30			T.B.M. #9. El. 389.314 pg. 35. Temple St. & Grand Ave N.E. Cor. sq. Hd. spk in L. on E. Cb. Ref.
		RE-STAKEING					
T.B.M. #11	1.86	378.18		376.32			T.B.M. #11 Elev. 376.323 pg. 38 Temple St & Olive St.
0+80 N			11.58	366.6	366.6	Gr.	6+04.30 E
"			8.68	369.5	369.5	Gr.	5+52.10 E
"			6.28	371.9	371.9	Gr.	5+01.91 E
"			3.88	374.3	374.3	Gr.	4+51.72 E
"			1.58	376.6	376.6	Gr.	4+01.54 E
T.P.	11.50	388.11	1.57	376.61	—	—	T.P.
0+80 N			9.11	379.0	379.0	Gr.	3+61.39 E.
"			6.11	382.0	382.0	Gr.	3+01.15 E
"			~~3.31~~ 4.8	~~384.1~~ 384.8	384.8	Gr.	2+50.96 E
"			~~0.51~~	~~387.6~~	~~387.6~~		~~2+00.77 E~~

Profile Notes Red ____ Plotted ____ Job No. 0264 Division No. ____
No. ____ Date ____ Date ____ Survey at Alhambra Notes 4 & 5 Lite
X-Sec. Notes Chkd. F.J.S. Checked ____ Survey by Bennett Notes 4 & 5 Date 7-30-51
No. ____ Date 8-1-51 Date ____ Map No. ____ Index G. Johnson Date ____

F.B. 770 PG. 151

76L298 307 5-49

PLEASE RETURN TO
LOS ANGELES COUNTY SURVEYOR
726 LOS ANGELES COUNTY ENGINEERING BLDG.

NOTE: ANY ADDITIONS OR CHANGES ON THIS SHEET MUST BE MADE OR CIRCLED IN RED INK, WITH DATE AND NAME OF PERSON MAKING CHANGE.

Do not extend notes this side of this line.

12 3"

8.74 Top SE East

Profile No. ___ X-Sec. No. ___ Plotted ___ Date ___ Notes Red. ___ Date ___ Notes Chkd. F.J.S. Date 8-8-51 Checked ___ Date ___

F.B. 770 PG. 152 Job No. 0264 Division No. ___ Survey of Mun. & State Hwy. at Hill St. Notes ___ Date 8-6-51 Survey by Benson Indexed B. C. Johnson

STATION	B. S.	H. I.	F. S.	ELEV.	Finish Ground Gr.	Cut Fill	
T.B.M. #11		388.11	11.80	376.31			T.B.M. #11 Elev. 376.323 pg 38 Temple St. & Olive St.
	Gr. FOR Bot. Drain 7.83 W'ly of P.L. Hill ST.						
(Pt. 2.83 W. of P.L. to be 1" above back walk. - Bot Drain 2" below back walk.)							
T.B.M. #12	1.84	367.91		366.07			T.B.M. #12 El. 366.07 pg. 38. So. side Temple - midway between Olive & Hill, chiseled on So. cb. at base light post.
	4.24	363.94	5	359.70			
7.83 W. of B.			8.60	355.34	355.34	Gr.	set stk.
" " C			8.38	355.56	355.56	Gr.	(Con PL.) 355.73 PL. 8.21 Gr.)
" " D			8.10	355.84	355.84	Gr.	
" " E			7.84	356.10	356.10	Gr.	
" " F			7.59	356.35	356.35	Gr.	
" " H			7.15	356.79	356.79	Gr.	
B					355.51	Gr	Re-set Stks. to Ground Gr. per State cb. Gr. useing 3" Rise for back of walk in 10' (2" below back walk. Gr.)
C					355.73	Gr	
D					356.01	Gr	
E					356.27	Gr	
F					356.52	Gr	
H.					356.96	Gr.	
T.B.M.			6.38	363.56			T.B.M. El. 357.52 pg. 123 Top of Conc. ping on SE Cor Bridge over Holly Wood Freeway on Hill ST.

F. B. 770 Pg. 153

Profile No. ___ Notes Red. ___ Plotted ___ Job No. 0264 Division No. ___
Date ___ Date ___ Survey of Mun. & Sup. Cts. Site
X-Sec. No. ___ Notes Chkd. F.J.C. Checked ___ Survey by Benson Date 8-1-51
Date 8-8-51 Date ___ Map No. ___ Indexed Johnson Date [illegible]

GRADE STAKES

FOR GRADEING FOR PVMT.

MUNICIPAL & SUPERIOR COURTS BLDG.
SITE

ON NORTH SIDE TEMPLE ST.
BETWEEN HILL ST. & BROADWAY

J.N. 0264

Set Finish Ground Grade.

Station :- W.P.L. Broadway = 0+00 going West
& TEMPLE ST. = 0+00 going North

8-1-51
C.A. Benson.
J.S. Coates
F.E. Brooks

ELEV.

F.S.

H.I.

B.S.

STATION

NOTE: ANY ADDITIONS OR CHANGES ON THIS SHEET MUST BE MADE OR CIRCLED IN RED INK, WITH THE NAME OF PERSON MAKING CHANGE.

PLEASE RETURN TO
LOS ANGELES COUNTY SURVEYOR
726 LOS ANGELES COUNTY ENGINEERING BLDG.

Do not extend notes this side of this line.

76L298 307 4-50

76L298 307 4-60

2.3

PLEASE RETURN TO
LOS ANGELES COUNTY SURVEYOR
726 LOS ANGELES COUNTY ENGINEERING BLDG.

NOTE: ANY ADDITIONS OR CHANGES ON THIS SHEET MUST BE MADE OR CIRCLED IN RED INK, WITH DATE AND NAME OF PERSON MAKING CHANGE.

Do not extend notes this side of this line.

F.S. 770 Pg. 154 Job No. 0264 Division No. 1 Profile No. ___ X-Sec. No. ___
Survey of Mun. & Sup. Ct. Bldg. Site Notes Red. ___ Plotted ___ Date ___
Survey by Benson Notes Chkd. E.J.S. Checked ___ Date ___
Indexed A. C. Johnson Date 8-8-57 Date ___

STATION	B. S.	H. I.	F. S.	ELEV.	Finish Ground Gr.	Cut Fill		(This Book pg. 21)
U.S.B.M. 404.	11.36	350.57		339.21				{U.S.B.M. #404 El 339.208 LB 185-67 H.E. Cor. Temple & Broadway at Hall of Justice, W. side 8' N. of S.W. Cor. a bronze tablet fl
0+50.4 N			9.97	340.6	340.6	Gr.	Near Top	Slope (3' W.)
1+00.8 N			8.97	341.6	341.6	Gr.	" "	"
1+51.2 N.			7.87	342.7	342.7	Gr.	" "	"
2+01.6 N.			6.72	343.85	343.85	Gr.	" "	"
2+52.0 N			5.57	345.0	345.0	Gr.	" "	"
3+09.5 N.			4.17	346.4	346.4	Gr.	" "	"
3+53 N			3.17	347.4	347.4	Gr.	" "	"
4+03 N.			1.97	348.6	348.6	Gr.	" "	"
0+60 W			7.77	342.8	342.8	Gr.	0+50	N.
"			6.87	343.70	343.7	Gr.	1+00.8	N.
"			5.87	344.70	344.7	Gr.	1+51.2	N.
"			4.87	345.70	345.7	Gr.	2+01.6	N.
"			3.77	346.80	346.8	Gr.	2+52	N.
"			2.62	347.95	347.95	Gr.	3+09	N.
"			1.62	348.95	348.95	Gr.	3+529	N.
"			0.67	349.9	349.9	Gr.	4+03	N
1+00 W			5.97	344.6	344.6	Gr.	0+50	N.
"			5.02	345.55	345.55	Gr.	1+00	N
"			3.97	346.6	346.6	Gr.	1+51	N.

764.298 307 4-50

PLEASE RETURN TO
LOS ANGELES COUNTY SURVEYOR
726 LOS ANGELES COUNTY ENGINEERING BLDG.

NOTE: ANY ADDITIONS OR CHANGES ON THIS SHEET MUST BE MADE IN CIRCLED IN RED INK, WITH DATE AND NAME OF PERSON MAKING CHANGE.

Do not extend notes this side of this line.

3+94
3+85
3+75

STATION	B. S.	H. I.	F. S.	ELEV.	Finish Ground Gr.	Cut Fill		
		350.57						
1+00 W			2.87	347.7	347.7	Gr.	2+01 N	S. at 5+54
"			1.87	348.7	348.7	Gr.	2+52 N	
"			0.57	350.0	350.0	Gr.	3+09 N	
1+50 W			3.67	346.9	346.9	Gr.	0+50 N	
"			2.62	347.95	347.95	Gr.	1+00 N	
"			1.57	349.0	349.0	Gr.	1+51 N	
"			0.47	350.1	350.1	Gr.	2+01 N	
T.P	9.86	359.94	0.49	350.08	—	+	T.P 2+01 N 1+50 W	
2+00 W			8.94	351.0	351.0	Gr.	3+53 N	
"			8.24	351.7	351.7	Gr.	3+94 N	
1+50 W			8.74	351.2	351.2	Gr.	2+52 N	
"			7.44	352.5	352.5	Gr.	3+09 N	
"			6.44	353.5	353.5	Gr.	3+53 N	
"			5.74	354.2	354.2	Gr.	3+85 N	
2+00 W			10.74	349.2	349.2	Gr.	0+50 N	
"			9.59	350.35	350.35	Gr.	1+00 N	
"			8.54	351.4	351.4	Gr.	1+51 N	
"			7.44	352.5	352.5	Gr.	2+01 N	
"			6.34	353.6	353.6	Gr.	2+52 N	
"			4.84	355.1	355.1	Gr.	3+09 N	
"			3.84	356.1	356.1	Gr.	3+53 N	

Profile No. _____ Notes Bed. _____ Plotted _____ Lab No. 0364 Division No. _____
Date _____ Date _____ Survey of Hill St. Sewer
Notes Checked _____ Date _____ Map No. _____
F. B. 770 Pg. 155

76L298 307 4-50

PLEASE RETURN TO
LOS ANGELES COUNTY SURVEYOR
726 LOS ANGELES COUNTY ENGINEERING BLDG.

NOTE: ANY ADDITIONS OR CHANGES ON THIS SHEET MUST BE MADE OR CIRCLED IN RED INK, WITH DATE AND NAME OF PERSON MAKING CHANGE.

Do not extend notes this side of this line.

STATION	B. S.	H. I.	F. S.	ELEV.	Finish Ground Gr.	Cut or Fill		
		359.94						
2+00 W.			3.34	356.6	356.6	Gr	3+75 N.	
2+50 W				—	351.5	—	0+50 N. (Not set.)	
"			7.24	352.7	352.7	Gr.	1+00 N	
"			5.54	354.4	354.4	Gr.	1+51 N	
"			4.94	355.0	355.0	Gr.	2+01 N	
"				—	354.05	—	0+50 N. (Not set)	
E.P.L. Hill			5.18	354.76	354.76	Gr.	1+00 N	These are finished Pavement Grades F.J.S. 8/8/51
"			4.47	355.47	355.47	Gr.	1+51 N	
"			3.98	355.96	355.96	Gr.	2+01 N	
"			3.54	356.40	356.40	Gr.	2+53 N	
"			3.06	356.88	356.88	Gr.	3+09 N	
"			2.74	357.2	357.2	Gr.	3+53 N	28
"			2.59	357.35	357.35	Gr.	3+72 N.	81
T.B.M.			2.42	357.52			T.B.M. 357.52 Pg. 123	
							Top of Conc. Curbing on S.E. Cor. Bridge over Hollywood Freeway	

F. S. 770 Pg. 156 Job No. 0264 Division No. Notes Red. Plotted Profile
Survey of Muni & Sup. Cts. Site Date Date No.
Survey by Benson Notes Notes Chkd. F.J.S. Checked X-Sec.
Indexed K. O. Johnson Date 8-1-51 Date 8-8-51 Date No.

F. B. 770 PG. 159

NOTES RED. _____ JOB NO. _____ SURVEY OF _____

DATE _____ SURVEY BY WALLACE

NOTES CHKD. _____ NOTES BY ECW A. C. Johnson DATE 11-6-51

DATE _____ INDEXED _____ DATE _____

DESCRIPTION	ADJ. ELEV.	3RD RUN	2ND RUN	DIFF.	1ST RUN	B.M.
B.M. CIRCUIT						

Do not extend notes this side of this line

NOTE: ANY ADDITIONS OR CHANGES ON THIS SHEET MUST BE MADE OR CIRCLED IN RED INK, WITH DATE AND NAME OF PERSON MAKING CHANGE.

PLEASE RETURN TO
LOS ANGELES COUNTY SURVEYOR
315 CIVIC CENTER BLDG.

765 420 353 2 3-48

FORM 353 2M 3-48

PLEASE RETURN TO
LOS ANGELES COUNTY SURVEYOR
315 CIVIC CENTER BLDG.

NOTE: ANY ADDITIONS OR CHANGES ON THIS SHEET MUST BE MADE OR CIRCLED IN RED INK, WITH DATE AND NAME OF PERSON MAKING CHANGE.

Do not extend notes this side of this line

B.M.	1ST RUN	DIFF.	2ND RUN	3RD RUN	ADJ. ELEV.	DESCRIPTION
T.B.M 7	407.554					T.B.M. 7 El. 407.554 F.B. 770-37 Grand & Court St. NE COR W.Spk. 3' S. N. end CR
	2.122					
⊼	409.676					
	6.571					
T.P.	403.105					
	5.590					
⊼	408.695					
	5.930					
T.P.	402.765					
	6.112					
⊼	408.877					
	5.350					
B.M. # A5	403.527					B.M. A5 El. GRAND AVE & 1ST ST. N.W. COR B.S.pk. M.C.R.

JOB NO. _____ SURVEY OF _____ NOTES RED. _____
SURVEY BY _____ DATE _____
NOTES BY _____ DATE _____ NOTES CHKD. _____
INDEXED A. C. Johnson DATE _____ DATE _____

F.B. 770 PG. 160

F. B. 770 PG. 161

NOTES RED. _____ JOB NO. 7687 SURVEY OF CIVIC CENTER

DATE _____ SURVEY BY H.R. STOCK

NOTES CHKD. _____ NOTES BY ~~G.O.H.~~ A. C. Johnson DATE 11/7/51

DATE _____ INDEXED _____ DATE _____

DESCRIPTION	ADJ. ELEV.	3RD RUN	2ND RUN	DIFF.	1ST RUN	B.M.
CIVIC CENTER						
J.N. 7687						
B.M. CIRCUIT #4						
Bounded on the East by Grand Ave on the West by Flower St. on the North by Temple St on the South by First St.						
		H.R. Stock J.F. Ochsner G.O. Harris R.H. Hubbard				

NOTE: ANY ADDITIONS OR CHANGES ON THIS SHEET MUST BE MADE OR CIRCLED IN RED INK, WITH DATE AND NAME OF PERSON MAKING CHANGE.

Do not extend notes this side of this line

PLEASE RETURN TO
LOS ANGELES COUNTY SURVEYOR
318 CIVIC CENTER BLDG.

765 420 353 2M 3-48

FORM 353 2M 3-48

PLEASE RETURN TO
LOS ANGELES COUNTY SURVEYOR
315 CIVIC CENTER BLDG.

NOTE: ANY ADDITIONS OR CHANGES ON THIS SHEET MUST BE MADE OR CIRCLED IN RED INK, WITH DATE AND NAME OF PERSON MAKING CHANGE.

Do not extend notes this side of this line

JOB NO. 7687 SURVEY OF CIVIC CENTER
SURVEY BY H.R. STOCK
NOTES BY G.O.H. DATE 11/7/51
INDEXED E. C. Johnson DATE
NOTES RED. DATE
NOTES CHKD. ITO DATE 11-14-51

F.B. 770 PG. 162

B.M.	1ST RUN	DIFF.	2ND RUN	3RD RUN	ADJ. ELEV.	DESCRIPTION
		CIRCUIT No. 1				
(Fd)						(Fd)
T.B.M.#7	407.554					T.B.M.#7 El. 407.554 F.B. 770-37
	2.202					Grand Ave. & Court St. N.E. Cor.
Π	409.756					Wire Spk. in Fd. on (N) C.R.
	8.325					(3' S. of N. end C.R.)
T.P.	401.431					
	3.354					
Π	404.785					
(set)	5.194					Set
B.M.#A-1	399.591					B.M.#A-1 El.
	4.231					N. Bunkerhill Ave. & Court St.
Π	403.822					Wire Spk. in Fd. 16' (W.) of (W.)
(set)	5.966					End of N.W.C.R.
B.M.#A-2	397.856					B.M.#A-2 El.
	2.702					N. Hope St. & Court St.
Π	400.558					Wire Spk. in Conc. 1' E. of
	7.445					W. End of N. N.C.R.
T.P.	393.113					
	2.693					
Π	395.806					
(set)	7.231					(set)
B.M.#A-3	388.575					B.M.#A-3 El.
	8.119					Flower St. & Court St.
Π	396.694					Wire Spk. in Fd. 1' (S.) of (N.)
	0.917					End of N.E.C.R.
T.P.	395.777					
	3.902					
Π	399.679					

76S420 353 2M 3-48

PLEASE RETURN TO
LOS ANGELES COUNTY SURVEYOR
315 CIVIC CENTER BLDG.

NOTE: ANY ADDITIONS OR CHANGES ON THIS SHEET MUST BE MADE OR CIRCLED IN RED INK, WITH DATE AND NAME OF PERSON MAKING CHANGE.

Do not extend notes this side of this line

B.M.	1ST RUN	DIFF.	2ND RUN	3RD RUN	ADJ. ELEV.	DESCRIPTION
π	399.679					
	7.539					
T.P	392.140					
	4.650					
π	396.790					
set	4.728					Set
B.M.#A-4	392.062					B.M.# A-4 El.
	6.053					Flower St. & 1st. St.
π	398.115					S.E. Cor. Bt. Spk. & Ld. in Cb.
	4.315					16'(E) of (E) End S.E.C.R.
T.P	393.800					
	5.550					
π	399.350					
set	3.412					Set
B.M.#A-5	395.938					B.M.# A-5 El.
	10.338					S. Hope St. & 1st. St.
π	406.276					Ct. Spk. in Ld. 5'(W.) of (W.) End
	0.075					N.W.C.R.
T.P	406.201					
	9.295					
π	415.496					
set	6.268					Set
B.M.#A-6	409.228					B.M.# A-6 El.
	3.208					N. Bunkerhill Ave. & 1st. St.
π	412.436					Bt. Spk. & Ld. in Cb. 3'(W.) of
set	8.918					(W.) End N.W.C.R.
B.M.#A-7	403.518					B.M.# A-7 El.
						Grand Ave. & 1st. St. Bt. Spk.
						& Ld. in M.C.R. of N.W.C.R.

NOTES RED. _____ JOB NO. 7687 SURVEY OF CIVIC CENTER
DATE _____ SURVEY BY H.R. STOCK
NOTES CHKD. LTO NOTES BY G.O.H. DATE 11/7/51
DATE 11-19-51 INDEXED R. C. Johnson DATE

F. B. 770 PG. 163

FORM 353 2M 3-48

PLEASE RETURN TO
LOS ANGELES COUNTY SURVEYOR
315 CIVIC CENTER BLDG.

NOTE: ANY ADDITIONS OR CHANGES ON THIS SHEET MUST BE MADE OR CIRCLED IN RED INK, WITH DATE AND NAME OF PERSON MAKING CHANGE.

Do not extend notes this side of this line

JOB NO. 7687 SURVEY OF CIVIC CENTER
SURVEY BY H. R. Stock DATE 11-7-51
NOTES BY G.D.H. DATE
INDEXED A. C. Johnson DATE
NOTES RED. DATE
NOTES CHKD. LTO DATE 11-19-51

F.B. 770 PG. 164

B.M.	1ST RUN	DIFF.	2ND RUN	3RD RUN	ADJ. ELEV.	DESCRIPTION
(Set)						
B.M. #A-7	403.518					B.M. #A-7 Elev. See F.B. 770 -
	5.350					
T	408.868					
	6.112					
T.P.	402.756					
	5.930					
T	408.686					
	5.590					
T.P.	403.096					
	6.571					
T	409.667					
(Fd)	2.122					(Fd)
T.B.M. #7	407.545					T.B.M. #7 Elev. 407.554 F.B. 770-37
						Grand Ave. & Court St N.E. Cor.
						Wire Spk in Ld on (N) C.R.
			CIRCUIT No. 2			
(Fd)						(Fd)
T.B.M. #7	407.554					T.B.M. #7 El. 407.554 F.B. 770-37
	9.178					Grand Ave. & Court St
T	416.732					N.E. Cor. Wire Spk in Ld. on
	3.862					(N). C.R.
T.P.	412.870					
	2.382					
T	415.252					
	11.351					
T.P.	403.901					

76S420 353 2M 3-48

PLEASE RETURN TO
LOS ANGELES COUNTY SURVEYOR
315 CIVIC CENTER BLDG.

NOTE: ANY ADDITIONS OR CHANGES ON THIS SHEET MUST BE MADE OR CIRCLED IN RED INK, WITH DATE AND NAME OF PERSON MAKING CHANGE.

Do not extend notes this side of this line

B.M.	1ST RUN	DIFF.	2ND RUN	3RD RUN	ADJ. ELEV.	DESCRIPTION
T.P.	403.901					
	0.670					
π	404.571					
	10.575					
T.P.	393.996					
	0.930					
π	394.926					
Fd	5.633					Fd
T.B.M#9	389.293					T.B.M#9 El.
	6.864					Grand Ave & Temple St
π	396.157					N.E. Cor. Sq. Hd. Spk in Ld on
	8.270					on (E.) C.R.
B.M.#A-8	387.887					B.M#A-8 El.
	3.084					Bunkerhill Ave & Temple St.
π	390.971					Bt. Spk & Ld in Cb 9.5'(W) of
	8.870					of (W) End of S.W.C.R.
B.M.#A-9	382.101					B.M#A-9 El.
	0.170					Hope St & Temple St.
π	382.271					Bt. Spk & Ld in Cb 4'(E) of
	9.264					(E) End of S.E.C.R.
T.P.	373.007					
	0.190					
π	373.197					
	9.713					
T.P.	363.484					
	0.892					
π	364.376					

NOTES RED. _____ JOB NO. 7687 SURVEY OF CIVIC CENTER
DATE _____ SURVEY BY H.R. STOCK
NOTES CHKD. ITO NOTES BY G.O.H. DATE 11/7/51
DATE 11-19-51 INDEXED R. C. Johnson DATE _____

F.B. 770 PG. 165

FORM 353 2M 3-48

PLEASE RETURN TO
LOS ANGELES COUNTY SURVEYOR
315 CIVIC CENTER BLDG.

NOTE: ANY ADDITIONS OR CHANGES ON THIS SHEET MUST BE MADE OR CIRCLED IN RED INK, WITH DATE AND NAME OF PERSON MAKING CHANGE.

Do not extend notes this side of this line

JOB NO. 7687 SURVEY OF CIVIC CENTER
SURVEY BY H.R. STOCK
NOTES BY G.O.H. DATE 11/7/51
INDEXED E. C. Johnson DATE
NOTES RED. DATE
NOTES CHKD. LTP DATE 11-16-51

F.B. 770 PG. 166

B.M.	1ST RUN	DIFF.	2ND RUN	3RD RUN	ADJ. ELEV.	DESCRIPTION
T	364.376					
(set)	11.584					(set)
B.M.#A-10	352.792					B.M.#A-10 El.
	2.877					Flower St. & Temple St.
T	355.669					S.E. Cor. Ct. Spk. in Sidewalk
	2.302					4'(E.) of (E.) End of S.E.C.R.
T.P.	353.367					1'(S.) of Cb. Face
	10.282					
T	363.599					
	0.619					
T.P.	362.980					
	7.672					
T	370.652					
(set)	0.922					(set)
B.M.#A-11	369.730					B.M.#A-11 El.
	11.501					Flower St. & Flower Ct.
T	381.231					Chis. Sq. on Cb. N.E. Cor. 4'(N.)
	0.170					of (N.) End of C.R.
T.P.	381.061					
	8.889					
T	389.950					
	1.372					
B.M.#A-3	388.578					B.M.#A-3 El.
						Flower St. & Court St.
						Wire Spk. & Ld. 1'S. of (N.) End
						of N.E.C.R.

76L298 307 4-50

PLEASE RETURN TO
LOS ANGELES COUNTY SURVEYOR
726 LOS ANGELES COUNTY ENGINEERING BLDG.

NOTE: ANY ADDITIONS OR CHANGES ON THIS SHEET MUST BE MADE OR CIRCLED IN RED INK, WITH DATE AND NAME OF PERSON MAKING CHANGE.

Do not extend notes this side of this line.

STATION	B. S.	H. I.	F. S.	ELEV.		
					TBM#7 El. 407.554 Grand Ave & Court	
TBM#7	2586	41014		407 554		
0+00			3 43	406 71	Center line int Grand + Court	
0+16.2			3 77	406 37		℄
0+28			4 15	405 99		℄ (Curb line)
"			3 86	406 28		10 Rt
"			4 08	406 06		20 rt gu
"			4 78	405 36	10 Lt	
"			5 55	404 59	20 Lt	
0+39.70			4 54	405 60		℄ (Cb. Rt)
			4 21	405 93		10 rt
			4 40	405 74		20 rt gut
			3 66	406 48		" tp cb
			3 32	406 82		26.5 back walk
			3 11	407 03		30 rt PL
			5 13	405 01	10 Lt	
			6 09	404 05	20 Lt. gut	
			5 55	404 59	20 Lt tp Cb	
			5 35	404 79	30 Lt PL on walk	
0+43			5 70	404 44	30 Lt PL " "	
1+00			6 83	403 31		℄
			6 67	403 47		10 rt

COURT STREET
[illegible] Grand
To [illegible]

Profile Notes Red. ____ Plotted H.H.E.D. Job No. 7687 Division No. ✓
No. ____ Date ____ Date 11-7-51 Survey at Civic Center
V. Sec. Notes Chkd F.J.S. Checked ____ Survey ____ Date 11-7-51
No. ____ Date 11-7-51 Date ____ Map No. ____ Indexed H. C. Johnson

F. B. 770 Pg. 167

76L298 307 4-50

PLEASE RETURN TO
LOS ANGELES COUNTY SURVEYOR
726 LOS ANGELES COUNTY ENGINEERING BLDG.

NOTE: ANY ADDITIONS OR CHANGES ON THIS SHEET MUST BE MADE OR CIRCLED IN RED INK, WITH DATE AND NAME OF PERSON MAKING CHANGE.

Do not extend notes this side of this line.

STATION	B. S.	H. I.	F. S.	ELEV.		
1+00		410 14	6 83	403 31		20 rt gut
			6 12	404 02		20 rt tp cb
			5 80	404 34		26.5 rt backwalk
			5 60	404 54		30 rt P.L.
			7 41	402 73	10 Lt	
			8 39	401 75	20 Lt gut	
			7 99	402 15	20 Lt tp cb	
			7 64	402 50	30 Lt P.L.	
1+82.5			9 75	400 39		℄
			10 03	400 11	10 Lt	
			10 55	399 59	20 Lt gut	
			10 23	399 91	20 Lt tp cb	
			10 16	399 98	30 Lt P.L.	
1+87.0			9 90	400 24		℄ cb retu
			9 90	400 24		10 rt.
			10 10	400 04		20 rt gut
			9 48	400 66		20 rt tp cb
			9 25	400 89		26.5 rt bkwalk
			9 26	400 88		30 rt P.L.
1+92			10 02	400 12		℄
			10 05	400 09		10 rt

COURT STREET

F.B. 770 PG. 168 Job No. 7687 Division No. ✓ Notes Red. Plotted H.H.E.D. Profile
Survey of Civic Center Date 11-7-51 No.
Survey by Blanchard Notes Chkd. F.J.S. Checked X-Sec.
Indexed C. Johnson Date 11/7/51 Date 11-7-51 Date No.

76L298 307 4-50

PLEASE RETURN TO
LOS ANGELES COUNTY SURVEYOR
726 LOS ANGELES COUNTY ENGINEERING BLDG.

NOTE: ANY ADDITIONS OR CHANGES ON THIS SHEET MUST BE MADE OR CIRCLED IN RED INK, WITH DATE AND NAME OF PERSON MAKING CHANGE.

Do not extend notes this side of this line.

STATION	B. S.	H. I.	F. S.	ELEV.		
1+92		410 14	10 29	399 85		20rt gut
			10 24	399 90	10Lt	
			10 71	399 43	20 Lt	
TP	4 45	404 66	9 930	400 210		
2+00			4 68	399 98	℄	
2+07.23			4 79	399 87	℄	int Bunkerhill
			4 96	399 70		10rt
			5 13	399 53		20rt gut
			4 89	399 77	10Lt	
			5 28	399 38	20Lt gut.	
2+22.0			4 95	399 71	℄	
			5 13	399 53		10rt
			5 45	399 21		20rt gut
			5 14	399 52	10Lt	
			5 48	399 18	20 Lt. gut	
2+27.2			4 97	399 69	℄	cb ret.
			5 13	399 53		10rt
			5 62	399 04		20rt gut
			4 90	399 76		20rt tp Cb
			4 68	399 98		30 rt BL
2+31.5			4 98	399 68	℄	Cb ret.

COURT STREET

Profile Notes Red. Plotted H.H.F.D. Job No. 2687 Division No. 4 F.B. 770 Pg. 169
No. Date Date 11-7-51 Survey of Civic Center
X-Sec. Notes Chkd. E.J.S. Checked Survey by Blanchard Notes Date 11/7/51
No. Date 11-7-51 Date Map No. Indexed E. C. Jones Date

76L298 307 4-50

PLEASE RETURN TO
LOS ANGELES COUNTY SURVEYOR
726 LOS ANGELES COUNTY ENGINEERING BLDG.

NOTE: ANY ADDITIONS OR CHANGES ON THIS SHEET MUST BE MADE OR CIRCLED IN RED INK, WITH DATE AND NAME OF PERSON MAKING CHANGE.

Do not extend notes this side of this line.

STATION	B. S.	H. I.	F. S.	ELEV.		
2+31.5		404 66	522	399 44	10 Lt	
			559	399 07	20 Lt gut.	
			491	399 75	20 Lt tp cb	
			475	399 91	30 Lt P.L.	
3+00			517	399 49		℄
"			548	399 18		10 rt
"			609	398 57		20 rt gut.
"			542	399 24		20 rt tp cb
"			525	399 41		30 rt P.L.
"			536	399 30	10 Lt	
"			595	398 71	20 Lt gut	
"			552	399 14	22 Lt side walk	
"			534	399 32	28.0 Lt back of walk	
"			502	399 64	30.0 Lt P.L.	
NOTE EXTRA SHOT 2+79.0			593	398 73		20 rt gut
"			543	399 23		20 rt tp cb
"			518	399 48	(walk to east goes to PL)	28 rt back walk
"			512	399 54		30 rt PL.
3+32			539	399 27		℄
			566	399 00		10 rt
			629	398 37		20 rt gut

COURT STREET

F. S. 770 Pg. 190 Job No. 7687 Division No. V Notes Red. Date Plotted H.H.F.D. Date 11-7-51 Profile No.
Survey of Civic Center Date Notes Chkd. R.J.S. Checked X-Sec. No.
Survey by Blanchard Notes Date 11/7/51 Date 11-7-51
Indexed K. C. Johnson

76L298 307 4-50

PLEASE RETURN TO
LOS ANGELES COUNTY SURVEYOR
726 LOS ANGELES COUNTY ENGINEERING BLDG.

NOTE: ANY ADDITIONS OR CHANGES ON THIS SHEET MUST BE MADE OR CIRCLED IN RED INK, WITH DATE AND NAME OF PERSON MAKING CHANGE.

Do not extend notes this side of this line.

STATION	B. S.	H. I.	F. S.	ELEV.		
3+32		40.66	5.69	39.97		20 rt tp & b
			5.45	39.21		30 rt PL
			5.52	39.14	10 Lt.	
			6.10	38.56	20 Lt gut	
			5.52	39.14	22.0 N. edge walk	
			5.34	39.32	28.0 Lt S. edge "	
			5.35	39.31	30 Lt PL	
3+74			5.90	38.76	℄	
			6.08	38.58		10 rt
			6.46	38.20		20 rt gut.
			5.99	38.67		20 rt tp & b
			5.68	38.98		30 rt PL car
			6.03	38.63	10 Lt.	
			6.38	38.28	20 Lt gut	
			5.87	38.79	20 Lt tp & b c.b starts here	
			5.60	39.06	28.0 Lt back of walk	
			5.45	39.21	30 Lt PL.	
3+77.2			5.98	38.78	℄	c.b. ret.
			6.12	38.54		10.0 rt
			6.36	38.30		20.0 rt gut.
			6.02	38.64		20 rt tp & b

COURT STREET

Profile Notes Red _____ Plotted H.H.F.D. Job No. 7667 Division No. 4 F. B. 270 Pg. 171
No. _____ Date _____ Date 11-7-51 Survey of Civic Center Date 11-7-51
X-Sec. Notes Chkd. Fuller Checked _____ Survey by Richard Noyes Date _____
No. _____ Date 11-7-51 Date _____ Map No. _____ Indexed R. C. Jones Date _____

76L298 307 4-50

PLEASE RETURN TO
LOS ANGELES COUNTY SURVEYOR
726 LOS ANGELES COUNTY ENGINEERING BLDG.

NOTE: ANY ADDITIONS OR CHANGES ON THIS SHEET MUST BE MADE OR CIRCLED IN RED INK, WITH DATE AND NAME OF PERSON MAKING CHANGE.

Do not extend notes this side of this line.

STATION	B. S.	H. I.	F. S.	ELEV.		
3+77.20		404 66	6 12	398 54	10 Lt.	
			6 33	398 33	20 Lt gut	
			5 90	398 76	20 Lt tp Cb.	
4+00			6 15	398 51		℄
4+14.75 int.			6 28	398 38	center line int Court St & N Hope St.	
			6 29	398 37		10 rt.
			6 30	398 36		20 rt
			6 29	398 37	10 Lt	
			6 27	398 39	20 Lt gut	
TBM	4 730	402 605	6 785	397 875	Sq El. Sq. meaded spk W.W cor W.Cb. ret	
4+43			4 64	397 96		℄ Cb Line N&S
			4 79	397 81		10 rt.
			5 16	397 44		20 rt gut
			4 76	397 84	10' Lt	
			5 15	397 45	20' Lt.	
4+52			4 80	397 80		℄ cb ret.
			4 97	397 63		10 rt
			5 40	397 20		20 rt gut
			4 81	397 79		20 rt tp cb
			4 94	397 66	10 Lt	
			5 41	397 19	20 Lt gut	

COURT STREET

F. B. 770 Pg. 172 Job No. 7687 Division No. V Notes Red. Date Plotted H.H.F.D. Date 11-7-51 Profile No.
Survey of Civic Center Notes Chkd. F.J.S. Checked Date X-Sec. No.
Survey by Blanchard Date 11-7-51
Indexed R. O. Johnson Date

76L298 307 4-50

PLEASE RETURN TO
LOS ANGELES COUNTY SURVEYOR
726 LOS ANGELES COUNTY ENGINEERING BLDG.

NOTE: ANY ADDITIONS OR CHANGES ON THIS SHEET MUST BE MADE OR CIRCLED IN RED INK, WITH DATE AND NAME OF PERSON MAKING CHANGE.

Do not extend notes this side of this line.

STATION	B. S.	H. I.	F. S.	ELEV.		
4+52		402 605	4 79	397 81	20 Lt tp Cb	
4+54.7			4 76	397 84		℄
"			4 97	397 63		10 rt
"			5 45	397 15		20 rt gut
"			4 78	397 82		20' rt tp cb
"			4 35	398 25		30 PL & cov.
			4 95	397 65	10' L.	
			5 44	397 16	20' Lt gutter	
			4 83	397 77	20' Lt tp cb	
			4 51	398 09	30' Lt P.L	
5+00			5 44	397 16		℄
			5 78	396 82		10 rt
			6 59	396 01		20 rt gut
			6 09	396 51		20 rt tp cb
			5 81	396 79		30 rt P.L.
			5 54	397 06	10' Lt	
			6 30	396 30	20' Lt gut	
			5 80	396 80	20' Lt tp. cb.	
			5 50	397 10	30 Lt PL	
6+00			8 10	394 50		℄
			8 51	394 09		10 rt.

COURT STREET

Profile Notes Red. Plotted H.H.E.D. Job No. 7687 Division No. ✓ F. B. 770 Pg. 173
No. Date Date 11-7-51 Survey of Civic Center
X-Sec. Notes Chkd E.J.S. Checked Survey by Blanchard Notes Date 11/7/51
No. Date 11-7-51 Date Map No. Indexed R. C. Johnson Date

76L298 307 4-50

PLEASE RETURN TO
LOS ANGELES COUNTY SURVEYOR
726 LOS ANGELES COUNTY ENGINEERING BLDG.

NOTE: ANY ADDITIONS OR CHANGES ON THIS SHEET MUST BE MADE OR CIRCLED IN RED INK, WITH DATE AND NAME OF PERSON MAKING CHANGE.

Do not extend notes this side of this line.

F. B. 770 Pg. 174 Job No. 7687 Division No. ✓ Notes Red. Date Plotted H.H.F.D. Date 11-7-51 Profile No. X-Sec. No.

Survey of Civic Center Survey by Blanchard Notes Notes Chkd. F.J.S. Checked Date 11-7-51 Date

Indexed A. C. Johnson Date

COURT STREET

STATION	B. S.	H. I.	F. S.	ELEV.		
6+00		402605	938	393 22		20'rt gut
			878	393 82		20'rt. tp cb.
			856	394 04		30'rt PL.
			804	394 56	10'Lt	
			835	394 25	20'Lt gut	
			786	394 74	20'Lt tp cb	
			767	394 93	30'Lt PL	
T.P.	3575	396775	9405	393 20		
6+90			460	392 17		℄
			524	391 53		10'rt
			587	390 90		20'rt gut cbret
			540	391 37	Driveway	20'rt tp
6+95			595	390 82		20 rt gut
			533	391 44		24.5'rt endret
			527	391 50		30'rt PL
7+00			455	392 22	10'Lt	
			458	392 19	20'Lt gut	
			405	392 72	20'Lt tp Cb	
			388	392 89	30'Lt PL	
7+10			631	390 46		20'rt gut
			579	390 98		24.5'rt end cb ret

76L298 307 4-50

PLEASE RETURN TO
LOS ANGELES COUNTY SURVEYOR
726 LOS ANGELES COUNTY ENGINEERING BLDG.

NOTE: ANY ADDITIONS OR CHANGES ON THIS SHEET MUST BE MADE OR CIRCLED IN RED INK, WITH DATE AND NAME OF PERSON MAKING CHANGE.

Do not extend notes this side of this line.

STATION	B. S.	H. I.	F. S.	ELEV.		
7+10		396 775	5 71	391 06	Driveway	30'rt PL
7+13			5 12	391 65		℄
			5 69	391 08		10'rt
			6 48	390 29		20'rt gut
			5 98	390 79		20'rt tp cb
7+89 7			7 04	389 73		℄
			7 60	389 17		10'rt
			8 70	388 07		20'rt gut
			8 20	388 57		20'rt tp cb
			7 89	388 88		30'rt PL
			6 64	390 13	10'Lt	
			6 52	390 25	20'Lt gut	
			5 98	390 79	20 Lt tp Cb.	
			5 62	391 15	30 Lt PL	
7+92 7			8 70	388 08	cb rot.	20'rt gut
			8 27	388 50		20'rt tp cb
			6 52	390 25	20Lt gut	
			6 08	390 69	20 Lt tp Cb	
8+02			7 06	389 71		℄
			7 55	389 22		10'rt
			8 28	388 49		20'rt gut

COURT STREET

Profile Notes Red ____ Plotted H.H.F.D. Job No. 7687 Division No. V F.B. 770 Pg. 175
No. ____ Date ____ Date 11-7-51 Survey of Civic Center
X-Sec. Notes Chkd. E.J.S. Checked ____ Survey by Blanchard Date 11/7/51
No. ____ Date 11-7-51 Date ____ Map No. ____ Indexed C. Johnson Date ____

76L298 307 4-50

PLEASE RETURN TO
LOS ANGELES COUNTY SURVEYOR
726 LOS ANGELES COUNTY ENGINEERING BLDG.

NOTE: ANY ADDITIONS OR CHANGES ON THIS SHEET MUST BE MADE OR CIRCLED IN RED INK, WITH DATE AND NAME OF PERSON MAKING CHANGE.

Do not extend notes this side of this line.

STATION	B. S.	H. I.	F. S.	ELEV.		
8+02		396 775	8 83	387 94		30'rt gut
			8 20	388 57		30'rt tp cb.
			6 77	390 00	10'Lt	
			6 49	390 28	20rt gut	
			6 60	390 17	28'Lt gut	
			6 02	390 75	28'Lt tp cb.	
8+29.26			6 90	389 87	int Court & Flower	
8+57			6 95	389 82		℄
			7 39	389 38		10'rt
			8 11	388 66		20'rt gut
			8 65	388 12		30'rt gut
			8 04	388 73		" " tp cb
			6 69	390 08	10'Lt	
			6 56	390 21	20'Lt gut	
			6 68	390 09	30'Lt gut	
			6 09	390 68	30'Lt tp cb	
T.P.	4735	394 155	7 355	389 420		
TBM# A-3			5 560	388 595	BM A-3 El 388.575 Flower & Court Sti. wire spk and Lead 1' S. of West end of NE cb ret.	

COURT STREET

F. S. 770 Pg. 176 Job No. 7687 Division No. V Notes Red. Plotted H.H.F.D. Profile
Survey of Civic Center Date 11-7-51 No.
Survey by Blanchard Notes Chkd. F.J.S. Checked X-Sec.
Indexed E. C. Jones Date 11-7-51 Date No.

Profile No.	Notes Red. Date	Plotted H.H.F.D. Date 11-7-51	Job No. 7687 Survey of CIVIC CENTER	Division No. Y	F. B. 770 Pg. 177
X-Sec. No.	Notes Chkd. F.J.S. Date 11-8-51	Checked Date	Survey by H.R.S. Map No.	Notes H.R.S. Date 11-7-51 Indexed Johnson Date 11-8-51	

J.N. 7687

CIVIC CENTER

PROFILE & X-SECTIONS
of
BUNKERHILL AVE.

from
1ST STREET TO TEMPLE AVE.

H.R. Stock
J.F. Ochsner
G.O. Harris
R.H. Hubbard

STATION	B.S.	H.I.	F.S.	ELEV.

NOTE: ANY ADDITIONS OR CHANGES ON THIS SHEET MUST BE MADE OR CIRCLED IN RED INK, WITH DATE AND NAME OF PERSON MAKING CHANGE.

PLEASE RETURN TO
LOS ANGELES COUNTY SURVEYOR
726 LOS ANGELES COUNTY ENGINEERING BLDG.

Do not extend notes this side of this line.

76L298 307 4-50

76L298 307 4-50

PLEASE RETURN TO
LOS ANGELES COUNTY SURVEYOR
726 LOS ANGELES COUNTY ENGINEERING BLDG.

NOTE: ANY ADDITIONS OR CHANGES ON THIS SHEET MUST BE MADE OR CIRCLED IN RED INK, WITH DATE AND NAME OF PERSON MAKING CHANGE.

Do not extend notes this side of this line.

STATION	B. S.	H. I.	F. S.	ELEV.	L(W)	℄	R(E)
B.M. #A-6				409 23	B.M. #A-6 Elev. 409.228		F.B. 770-163
	5 46	414 69			N. Bunkerhill Ave. & 1st St.		
					Bt. spk.		
	0+00 =	int. ℄'s					
0+00			3 88	410 81		℄	
0+24			4 77	409 92		℄	
0+30.3			4 94	409 75		℄	
7.5 R(E)			5 08	409 61			1/4 crown
15 "			5 50	409 19			gutter
15 "			5 10	409 59			Tcb.
20 "			5 10	409 59			back walk P/L ?
7.5 L(W)			5 10	409 59	1/4 crown		
15 "			5 46	409 23	gutter		
" "			5 15	409 54	Tcb		
20 "			5 02	409 67	back walk		

V. B. 770 Pg. 178 Job No. 7687 Division No. V Notes Red. Date Plotted H.M.F.D. Date 11-7-51 Profile No.
Survey of CIVIC CENTER Notes Chkd. F.J.S. Date 11-8-51 Checked Date X-Sec. No.
Survey by H.R. Stock Notes H.R.S. Date
Indexed B. C. Johnson

76L298 307 4-50

PLEASE RETURN TO
LOS ANGELES COUNTY SURVEYOR
726 LOS ANGELES COUNTY ENGINEERING BLDG.

NOTE: ANY ADDITIONS OR CHANGES ON THIS SHEET MUST BE MADE OR CIRCLED IN RED INK, WITH DATE AND NAME OF PERSON MAKING CHANGE.

Do not extend notes this side of this line.

STATION	B. S.	H. I.	F. S.	ELEV.	L (West)	℄	R (East)
		414 69					
1+00			6 55	408 14		℄	
7.5' R(E)			6 80	407 89			1/4 crown
15' "			6 98	407 71			gutter
" "			6 32	408 37			Tcb
20' "			6 24	408 45			back of walk
7.5 L(W)			6 77	407 92	1/4 crown		
15' "			7 32	407 37	gutter		
" "			6 57	408 12	Tcb		
20' "			6 42	408 27	back of walk		
2+00			8 64	406 05		℄	
7.5 R(E)			8 76	405 93			1/4 crown
15' "			8 90	405 79			gut
" "			8 31	406 38			Tcb
20' "			8 18	406 51			bk wlk.
7.5 L(W)			8 92	405 77	1/4 crown		
15' "			9 25	405 44	gut		
" "			8 77	405 92	Tcb		
20 "			8 69	406 00	bk walk		

Profile Notes Red Plotted H.M.E.D. Job No. 7667 Division No. V F. B. 770 Pg. 179
No. Date Date 11-7-51 Survey of CIVIC CENTER
Y Sec. Notes Chkd. E.J.S. Checked Survey by H.R.S. Notes H.R.S. Date 11-7-51
No. Date 11-8-51 Date Map No. Rec'd Tobnson Date

76L298 307 4-50

PLEASE RETURN TO
LOS ANGELES COUNTY SURVEYOR
726 LOS ANGELES COUNTY ENGINEERING BLDG.

NOTE: ANY ADDITIONS OR CHANGES ON THIS SHEET MUST BE MADE OR CIRCLED IN RED INK, WITH DATE AND NAME OF PERSON MAKING CHANGE.

Do not extend notes this side of this line.

STATION	B. S.	H. I.	F. S.	ELEV.	L(W)	℄	R(E)
		414 69					
T.P.			8 29	406 40	T.P.		
	2 96	409 36					
3+00			5 72	403 64		℄	
7.5 R(E)			5 84	403 52			1/4 crown
15' "			6 10	403 26			gutter
" "			5 26	404 10			Tcb
20' "			5 10	404 26			back walk
7.5 L(W)			5 92	403 44	1/4 crown		
15' "			6 26	403 10	gut		
" "			5 30	404 06	Tcb		
20' "			5 08	404 28	bk wlk		
4+00			7 40	401 96		℄	
			7 54	401 82			1/4 crown
			7 87	401 49			gut
			7 12	402 24			Tcb
			7 28	402 08			bk wlk
			7 68	401 68	1/4 crown		
			8 18	401 18	gut		

F. B. 770 Pg. 180
Job No. 7687 Division No. V Notes Red. Plotted H.M.E.D. Profile
Survey of CIVIC CENTER Date 11-7-51 No.
Survey by H.R.S. Notes H.R.S. Notes Chkd. F.J.S. Checked X-Sec.
Indexed E. C. Johnson Date 11-8-51 Date No.

76L298 307 4-50

PLEASE RETURN TO
LOS ANGELES COUNTY SURVEYOR
726 LOS ANGELES COUNTY ENGINEERING BLDG.

NOTE: ANY ADDITIONS OR CHANGES ON THIS SHEET MUST BE MADE OR CIRCLED IN RED INK, WITH DATE AND NAME OF PERSON MAKING CHANGE.

Do not extend notes this side of this line.

STATION	B. S.	H. I.	F. S.	ELEV.	L (West)	℄	R (East)
4+00		409.36					
15' L(W)			7.24	402.12'	Tcb		
20' "			7.06	402.30'	bk wlk		
T.P.	4.81	405.69	8.48	400.88'	T.P.		
						℄	
5+00			5.71	399.98'		℄	
75' R			5.78	399.91'			1/4 Crn
10' R ?			6.33	399.36'			Gutter
10' R			5.97	399.72'			Tp Cb
20' R			5.92	399.77'			Bk Wlk
75' L			5.73	399.96'	1/4 Crn		
10' L			6.24	399.45'	Gtr		
10' L			5.65	400.04'	Tp Cb		
20' L			5.55	400.14'	Bk Wlk		
5+21.12			5.93	399.76'		℄	
75' R			6.06	399.63'			1/4 Crn
10' R ?			6.48	399.21'			Gutter
10' R			6.21	399.48'			Tp Cb S End S.E.C.R.
20' R			5.82	399.87'			Bk Wlk
75' L			5.99	399.70'	1/4 Crn		

Profile Notes Bed _____ Plotted MAP Job No. 7687 Division No. K F. B. 770 Pg. 181
No. _____ Date _____ Date 11-7-51 Survey of CLKS CENTER
X-Sec. Notes Chkd. EJS Checked _____ Survey by HRS Notes G.O. Adams 11/7/51
No. _____ Date 11-8-51 Date _____ Map No. _____ Index J. Johnson Date _____

76L298 307 4-50

PLEASE RETURN TO
LOS ANGELES COUNTY SURVEYOR
726 LOS ANGELES COUNTY ENGINEERING BLDG.

NOTE: ANY ADDITIONS OR CHANGES ON THIS SHEET MUST BE MADE OR CIRCLED IN RED INK, WITH DATE AND NAME OF PERSON MAKING CHANGE.

Do not extend notes this side of this line.

F. B. 770 Pg. 182 Profile
Job No. 768 Division No. V Notes Red. Plotted H.M.E.D. No.
Survey of CIVIC CENTER Date Date 11-7-51 X-Sec.
Survey by H.R.S. Notes G.O.H. Notes Chkd. F.J.S. Checked No.
Indexed C. Johnson Date 11/7/51 Date 11-8-51 Date

STATION	B. S.	H. I.	F. S.	ELEV.	L (West)	R (East)
		405 69				
10' L ?			643	399 26	Gtr	
10' L			590	399 79	Tp Cb S. End C.R. S.W.	
20' L			581	399 88	Bk Wlk	
5+33 L			631	399 38		℄ Cross Gtr
			583	399 86	℄ Int of Bunkerhill Ave & Court St.	
5+72 S			618	399 51		℄ Cross
5+77 S			601	399 68		℄
15' R			574	399 95		Gutter
15' R			503	400 66		Tp Cb
20' R			494	400 75		Bk Wlk
15' L			643	399 26	Gtr	
15' L			587	399 82	Tp Cb	
20' L			579	399 90	Bk Wlk	
B.M# A-1	8.71	408 31	609	399 63	B.M# A-1 El. 399.591 F.B. 770-162 N. Bunkerhill Ave & Court St. Wire Spk in Ld. 16' (W) of (W) End of N.W.C.R.	

76L298 307 4-50

PLEASE RETURN TO
LOS ANGELES COUNTY SURVEYOR
726 LOS ANGELES COUNTY ENGINEERING BLDG.

NOTE: ANY ADDITIONS OR CHANGES ON THIS SHEET MUST BE MADE OR CIRCLED IN RED INK, WITH DATE AND NAME OF PERSON MAKING CHANGE.

Do not extend notes this side of this line.

STATION	B. S.	H. I.	F. S.	ELEV.	L (West)	℄	R (East)
		408 31					
6+00			7 88	400 43		℄	
7.5 R(E)			7 91	400 40			1/4 crown
15' "			7 90	400 41			gut
15' "			7 30	401 01			Tcb
20' "			7 12	401 19			bk wlk
7.5 L(W)			8 20	400 11	1/4 crown		
15' "			8 78	399 53	gut		
" "			8 08	400 23	Tcb		
20' "			7 98	400 33	bk wlk		
7+00			5 32	402 99		℄	
7.5 R(E)			5 39	402 92			1/4 crown
15.5' "			5 81	402 50			gut
" "			5 39	402 92			Tcb > = W. edge wlk curb gone
20' "			5 25	403 06			bk wlk
7.5 L(W)			5 63	402 68	1/4 crown		
15.5' "			6 12	402 19	gut		
" "			5 71	402 60	Tcb > = E. edge wlk curb gone		
20' "			5 63	402 68	bk wlk		

Profile Notes Red. Plotted H.H.E.D. Job No. 7687 Division No. Y F. B. 770 Pg. 183
No. Date Date 11-7-51 Survey of CIVIC CENTER
X-Sec. Notes Chkd. F.J.S. Checked Survey by H.R.S. Notes H.R.S. Date 11-7-51
No. Date 11-8-51 Date Map No. Indexed C. JOHNSON Date

76L298 307 4-50

PLEASE RETURN TO
LOS ANGELES COUNTY SURVEYOR
726 LOS ANGELES COUNTY ENGINEERING BLDG.

NOTE: ANY ADDITIONS OR CHANGES ON THIS SHEET MUST BE MADE OR CIRCLED IN RED INK, WITH DATE AND NAME OF PERSON MAKING CHANGE.

Do not extend notes this side of this line.

F. B. 770 Pg. 184 Job No. 768 Division No. V Notes Red. Date Notes Chkd. F.J.S. Date 11-8-51 Plotted H.H.S.D. Date 11-7-51 Profile No.
Survey of CIVIC CENTER Notes H.R.S. Checked Date X-Sec. No.
Survey by H.R.S. Date
Indexed K. C. Johnson

STATION	B. S.	H. I.	F. S.	ELEV.	L (West)	℄	R (East)
		408 31					
T.P.			4 00	404 31	T.P.		
	708	411 39					
8+00			6 00	405 39		℄	
7.5' R(E)			6 28	405 11			1/4 crown
15' "			6 86	404 53			gut
" "			6 27	405 12			Tcb
20' "			6.23	405 16			bk. wlk
7.5' L(W)			5 75	405 64	1/4 crown		
15' "			6 75	404 64	gut		
" "			6 33	405 06	Tcb		
20' "			6 19	405 20	bk. wlk		
8+29.3			5 55	405 84		℄	
7.5 R(E)			5 67	405 72			1/4 crown
15' "			6 25	405 14			gut
" "			5 74	405 65			Tcb
20' "			5 62	405 77			bk wlk
7.5' L(W)			5 51	405 88	1/4 crown		
15' "			6 00	405 39	gut		
" "			5 64	405 75	Tcb		

76L298 307 4-50

PLEASE RETURN TO
LOS ANGELES COUNTY SURVEYOR
726 LOS ANGELES COUNTY ENGINEERING BLDG.

NOTE: ANY ADDITIONS OR CHANGES ON THIS SHEET MUST BE MADE OR CIRCLED IN RED INK, WITH DATE AND NAME OF PERSON MAKING CHANGE.

Do not extend notes this side of this line.

STATION	B. S.	H. I.	F. S.	ELEV.	L (West)	℄	R (East)
		411 39					
8+29.3			550	40589	20' L(W) bk wlk		
9+00			517	40622		℄	
75'R			543	40596			1/4 Crn
15'R			591	40548			Gtr
15'R			530	40609			Tp Cb.
20'R			526	40613			Bk Wlk
75'L			538	40601	1/4 Crn		
15'L			575	40564	Gtr		
15'L			521	40618	Tp Cb		
20'L			511	40628	Bk Wlk		
T.P	112	40565	686	40453			
9+50			082	40483		℄	
10+00			357	40208		℄	
75'R			362	40203			1/4 Crn
15'R			379	40186			Gtr
15'R			309	40256			Tp Cb
20'R			305	40260			Bk Wlk

Profile Notes Red ____ Plotted H.H.E.R. Job No. 7687 Division No. V
No. ____ Date ____ Date 11-7-51 Survey of CIVIC CENTER
X-Sec. Notes Chkd E.J.S. Checked ____ Survey by H.R.S. Notes G.O.H. Date 11/7/51
No. ____ Date 11-8-51 Date ____ Map No. ____ Indexed Johnson Date ____

F. B. 770 Pg. 185

76L298 307 4-50

PLEASE RETURN TO
LOS ANGELES COUNTY SURVEYOR
726 LOS ANGELES COUNTY ENGINEERING BLDG.

NOTE: ANY ADDITIONS OR CHANGES ON THIS SHEET MUST BE MADE OR CIRCLED IN RED INK, WITH DATE AND NAME OF PERSON MAKING CHANGE.

Do not extend notes this side of this line.

STATION	B. S.	H. I.	F. S.	ELEV.		
		405 65				
75'L			365	402 00	1/4 Crn	
15'L			389	401 76	Gtr	
15'L			321	402 44	Tp Cb	
20'L			300	402 65	Bk Wlk	
10+50			769	397 96		℄
T.P.	201	395 73	1193	393 72		
11+00			269	393 04		℄
75'R			268	393 05		1/4 Crn
15'R			280	392 93		Gtr
15'R			219	393 54		Tp Cb
20'R			208	393 65		Bk Wlk
75'L			303	392 70	1/4 Crn	
15'L			339	392 34	Gtr	
15'L			274	392 99	Tp Cb	
20'L			257	393 16	Bk Wlk	
11+32 3			617	389 56		℄
15'R			608	389 65		Gtr
15'R			529	390 44		Tp Cb

F. B. 770 Pg. 186
Job No. 7687 Division No. V Notes Red. Plotted H.H.F.D. Profile
Survey of CIVIC CENTER Date 11-7-51 No.
Survey by H.R.S. Notes G.O.H. Notes Chkd. F.J.S. Checked X-Sec.
Indexed K. C. Johnson Date 11/7/51 Date 11-8-51 Date No.

76L298 307 4-50

PLEASE RETURN TO
LOS ANGELES COUNTY SURVEYOR
726 LOS ANGELES COUNTY ENGINEERING BLDG.

NOTE: ANY ADDITIONS OR CHANGES ON THIS SHEET MUST BE MADE OR CIRCLED IN RED INK, WITH DATE AND NAME OF PERSON MAKING CHANGE.

Do not extend notes this side of this line.

STATION	B. S.	H. I.	F. S.	ELEV.	L (West)	℄	R. (East)
		395 73					
11+32.3							
20'R(E)			5 23	390 50			bk wlk
11+36.4			6 56	389 17		℄	
15'L(W)			6 91	388 82	gut		
" "			6 17	389 56	Tcb		
20'L(W)			5.9	389 8	P/L		
11+47.4			7 01	388 72	F.L. X-gutter	℄	
11+65.7			6 55	389 18		℄	
11+76.2			6 44	389 29	℄ int. Bunker Hill Ave. & Temple St.		
B.M. #A-8			7 82	387 91	B.M. #A-8 Elev. 387.887 F.B. 770-165 Bunker Hill Ave. & Temple St. Bt. Spk & L in Curb 9.5' W of W. end S.W.C.R.		

Profile Notes Red. Plotted W.H.F.D. Job No. 76687 Division No. V F.B. 770 Pg. 187
No. Date Date 11-7-51 Survey of CIVIC CENTER
X-Sec. Notes Chkd. JVL Checked Survey by H.R.S. Notes H.R.S. Date 11-7-51
No. Date 11-8-51 Date Map No. Mex. Johnson Date

F. B. 770 Pg. 188

Job No. _____ Division No. _____ Notes Red. _____ Plotted _____ Profile

Survey of _____ Date _____ Date _____ No. _____

Survey by _____ Notes _____ Notes Chkd. _____ Checked _____ X-Sec.

Indexed _____ Date _____ Date _____ Date _____ No. _____

STATION	B. S.	H. I.	F. S.	ELEV.

Do not extend notes this side of this line.

PLEASE RETURN TO

LOS ANGELES COUNTY SURVEYOR

726 LOS ANGELES COUNTY ENGINEERING BLDG.

NOTE: ANY ADDITIONS OR CHANGES ON THIS SHEET MUST BE MADE OR CIRCLED IN RED INK, WITH DATE AND NAME OF PERSON MAKING CHANGE.

76L298 307 4-50

Notes Ck'd by	Survey of Civic Center
Map No.	W.O. 7687 Page No. 7 Std. 84 °F
Office Work	Surveyed by Blanchard
Checked	Notes F14B Date 11-7-57
Date	Indexed C. Johnson

F. B. 770 Pg. 189

CIVIC CENTER

JN 7687

FIRST STREET X-SECTIONS

Grand Ave to Flower Ave

Note: Any Additions or Changes on This Sheet Must be Made or Circled in Red Ink With Date and Name of Person Making Change.

Do not extend notes this side of this line.

RETURN TO
LOS ANGELES COUNTY SURVEYOR
726 LOS ANGELES COUNTY
ENGINEERING BLDG.

76F3098 247 10M 1-49

F. B. 770 PG. 190

RETURN TO
LOS ANGELES COUNTY SURVEYOR
726 LOS ANGELES COUNTY
ENGINEERING BLDG.

Do not extend notes this side of this line.

Note: Any Additions or Changes on This Sheet Must be Made or Circled in Red Ink With Date and Name of Person Making Change.

76L298 307 4-50

PLEASE RETURN TO
LOS ANGELES COUNTY SURVEYOR
726 LOS ANGELES COUNTY ENGINEERING BLDG.

NOTE: ANY ADDITIONS OR CHANGES ON THIS SHEET MUST BE MADE OR CIRCLED IN RED INK, WITH DATE AND NAME OF PERSON MAKING CHANGE.

Do not extend notes this side of this line.

STATION	B. S.	H. I.	F. S.	ELEV.	LENKER ROD	
					BM A-7 El 403.52	at Grand Ave ℄ 1st St N W
BM-A-7 going west 0+00	SW	cor 8.5		403.52	cor. bt spk in MCR	
	SE	cor 8.5		402.01		℄ int Grand + 1st St
	NE	cor. 10' rad		401.74		12' rt
				401.47		24' rt gut.
				401.86	12' Lt.	
				401.70	24' Lt gut.	
0+28				403.41		℄
				403.18		12' rt
				402.50		24' rt gut
				403.27	12' Lt.	
				403.87	24' Lt gut.	
0+38				403.90		℄ bcy cb ret
				403.67		12' rt
				402.93		24' rt gut
				403.83		24' rt tp cb
				404.01		34' rt PL
				403.72	12' Lt.	
				403.19	24' Lt gut	
				403.75	24' Lt tp cb	
0+40.5				404.02		℄
				403.75		12' rt

Profile No. ____ Date ____ Notes Red ____ Plotted HHED Job No. 7687 Plotted No. ____ Date 11-9-1951 Survey of CIVIC CENTER Survey by Blanchard ____ Date 11-9-51

No. ____ Date 11-9-51 Date ____ Map No. ____ Indexed ____ C. Johnson

F.B. 770 Pg. 197

76L298 307 4-50

PLEASE RETURN TO
LOS ANGELES COUNTY SURVEYOR
726 LOS ANGELES COUNTY ENGINEERING BLDG.

NOTE: ANY ADDITIONS OR CHANGES ON THIS SHEET MUST BE MADE OR CIRCLED IN RED INK, WITH DATE AND NAME OF PERSON MAKING CHANGE.

Do not extend notes this side of this line.

STATION	B. S.	H. I.	F. S.	ELEV.		
0+40.5				403 02		24' rt gut
				403 90		24' rt tp cb.
				404 14		34' rt. P.L.
				403 77	12' Lt.	
				403 18	24' Lt. gut	
				403 75	24' Lt tp cb	
				404 13	34' Lt PL.	
1+00				406 72		℄
				406 36		12' rt
				405 85		24' rt gut
				406 30		24' rt tp cb
				406 62		34 rt P.L.
				406 50	12' Lt.	
				405 82	24' Lt gut	
				406 62	24' Lt tp cb.	
				406 90	34' Lt P.L.	
1+84.0				410 42		℄ (curb return)
				409 95		12' rt
				409 07		24' rt gut.
				409 58		24' rt tp Cb.
				409 68		34' rt P.L

F. S. 770 Pg. 192
Job No. 7687 Division No. Notes Red. Plotted H.H.R.D. Profile
Survey of CIVIC CENTE Date Date 11-9-'51 No.
Survey by Blanchard Notes FHB Notes Chkd. H.H.R.D. Checked K-Sec.
Indexed E. C. Johnson Date Date 11-9-'51 Date No.

76L298 307 4-50

PLEASE RETURN TO
LOS ANGELES COUNTY SURVEYOR
726 LOS ANGELES COUNTY ENGINEERING BLDG.

NOTE: ANY ADDITIONS OR CHANGES ON THIS SHEET MUST BE MADE OR CIRCLED IN RED INK, WITH DATE AND NAME OF PERSON MAKING CHANGE.

Do not extend notes this side of this line.

STATION	B. S.	H. I.	F. S.	ELEV.		
1+84.0				410 31	12' Lt	
				409 92	24' Lt gut	
				410 74	24' Lt tp cb	
				411 02	34 Lt PL	
1+90.0				410 61		℄ (cb line N&S)
				410 11		12' rt
				409 37		24' rt gut
				410 57	12' Lt	
				410 30	24' Lt gut	
2+05.20				410 80	5° on returns	℄ int. of 1st & Bunkerhill
				410 30		12' rt
				409 90		24' rt gut
				410 83	12' Lt	
				411 02	24' Lt gut	
2+20				410 52		℄ (cb line N&S)
				410 07		12' rt
				409 40		24' rt gut
				410 57	12' Lt	
				410 45	24' Lt gut	
2+25.2				410 35		℄ (PL N&S)
				409 82		12' rt

Profile Notes Red ____ Plotted HAFD Job No. 7687 Division No. ____ F.B. 770 Pg. 193
No. ____ Date ____ Date 11-9-1951 Survey of Civic Center
X-Sec. Notes Chkd HAFD Checked ____ Survey by Blanchard Notes EHB Date 11-9-51
No. ____ Date 11-9-'51 Date ____ Map No. ____ Indexed ____ Date ____

76L298 307 4-50

PLEASE RETURN TO
LOS ANGELES COUNTY SURVEYOR
726 LOS ANGELES COUNTY ENGINEERING BLDG.

NOTE: ANY ADDITIONS OR CHANGES ON THIS SHEET MUST BE MADE OR CIRCLED IN RED INK, WITH DATE AND NAME OF PERSON MAKING CHANGE.

Do not extend notes this side of this line.

STATION	B. S.	H. I.	F. S.	ELEV.		
2+25.2				409 25		24' rt. gut
				409 52		24' rt. tp cb
				409 74		34 Rt P.L.
				410 36	12' Lt	
				410 02	24' Lt gut	
				410 90	24' Lt tp cb	
				411 00	34' Lt P.L.	
B.M. A-6				409 23	BMA-6 El 409.228 N. Bunker hill Ave and 1st St. bt. spk and lead in cb	3' W. of W. end NW cb ret. pg. 163
2+57.4				406 41		24' rt gut
				406 77		24' rt tp cb
				406 72	(top steps end of walk)	30.5' rt PL ?
2+62.5				405 94		24' rt gut
				406 32		24' rt Tp cb
				405 57		26' rt top of wall
				402 37	(on walk)	26.3' rt. bot steps
				402 38		30.5' rt
2+91.9				403 33		24' rt gut
				403 76		24' rt tp cb,
				403 95		26' rt. tp retaining wall
				401 95		26.5' rt bt wall (on walk)
				402 20		31.0' rt.

F. S. 770 Pg. 190 Job No. 7682 Division No. Notes Red. Plotted HHED Profile
Survey of Civic Center Date 11-9-51 No.
Survey by Blanchard Notes Blanchard Checked K-Sec.
Indexed Date 11-9-1951 Date No.

76L298 307 4-50

PLEASE RETURN TO
LOS ANGELES COUNTY SURVEYOR
726 LOS ANGELES COUNTY ENGINEERING BLDG.

NOTE: ANY ADDITIONS OR CHANGES ON THIS SHEET MUST BE MADE OR CIRCLED IN RED INK, WITH DATE AND NAME OF PERSON MAKING CHANGE.

Do not extend notes this side of this line.

STATION	B. S.	H. I.	F. S.	ELEV.		
3+00				403 60		℄
				403 24		12' rt
				402 53		24' rt gut
				402 96		24 rt tp cb.
				402 95		26' rt tp step
				402 16		27' rt bt step
				402 00		32' rt
				403 57	12' Lt	
				403 13	24' Lt gut	
				403 76	24' Lt tp cb	
				404 03	34 Lt PL.	
T.P.				401 79		
3+50				398 85		℄
				398 63		12' rt
				397 86		24' rt gut
				398 34		24' rt tp cb
				397 90		30' rt
				398 90	12' Lt	
				398 24	24 Lt. gut	
				398 70	24 Lt tp cb	
				399 01	34 Lt PL & walk	

Profile Notes Red. Plotted H.H.E.D. Job No. 7487 Division No.
No. Date 11-9-1951 Survey of Civic Center
X-Sec. Notes Chkd H.H.E.D. Chkd Survey by Rhodes & Hess EHB Date 11-7-51
No. Date 11-9-1951 Date Map No. Indexed C. Tobinson

F.B. 770 PG. 195

76L298 307 4-50

PLEASE RETURN TO
LOS ANGELES COUNTY SURVEYOR
726 LOS ANGELES COUNTY ENGINEERING BLDG.

NOTE: ANY ADDITIONS OR CHANGES ON THIS SHEET MUST BE MADE OR CIRCLED IN RED INK, WITH DATE AND NAME OF PERSON MAKING CHANGE.

Do not extend notes this side of this line.

STATION	B. S.	H. I.	F. S.	ELEV.		
3+78.2				397 10		℄ (cb ret N)
				396 64		12' rt
				395 61		24' rt gut
				395 91		24 rt. tp cb
				396 20		30' rt. PL ?
3+88.0				396 71		℄
				396 38		12' rt
				395 79		24 rt gut
3+90				396 68		℄
				396 60	12' Lt	
				396 11	24 Lt gut	
				396 65	24 Lt. tp cb	
				396 66	34 Lt. PL.	
3+98.7				396 57		℄ (cb line S)
				396 36	12' Lt	17
				395 96	24' Lt gut.	
4+15.22	9° S. on E side			396 30	int of 1st St ℄	℄ Hope St.
	both 9°			396 13		12' rt.
				396 48		24 rt gut
				396 59	12' Lt.	
				396 35	24' Lt gut.	

F. B. 970 Pg. 196 Job No. 7687 Division No. Notes Red. Plotted HHFD Profile
Survey of CIVIC CENTER Date 11-9-1951 No.
Survey by Blanchard Notes FHB Notes Chkd. HHFD Checked X-Sec.
Indexed C. JOHNSON Date 11-9-1951 Date No.

7ML298 307 4-50

PLEASE RETURN TO
LOS ANGELES COUNTY SURVEYOR
726 LOS ANGELES COUNTY ENGINEERING BLDG.

NOTE: ANY ADDITIONS OR CHANGES ON THIS SHEET MUST BE MADE OR CIRCLED IN RED INK, WITH DATE AND NAME OF PERSON MAKING CHANGE.

Do not extend notes this side of this line.

STATION	B. S.	H. I.	F. S.	ELEV.		
4+32.7				396 41		℄ (cb line S)
				395 93	12' Lt	
				395 71	24' Lt gut	
4+40.0				396 20		℄ (Pl & cb ret S)
				395 70	12' Lt	
				395 00	24' Lt. gut	
				395 52	24' Lt tp Cb.	
				396 00	35' Lt P.L.?	
4+43.2				396 09		℄ (Cb line to N)
				396 00		12' rt
				395 42		24' rt gut
4+52.1				395 96		℄ (Cb ret N)
				395 79		12' rt
				395 16		24' rt. gut
				395 95		24' rt tp Cb
				396 10		34 rt PL
BM A-5				395 94	BM A-5 El. 395.938 S. Hope and 1st St. cut spk in lead 5' W. of W. end of N.W. Cb ret. pg-168	
5+00				394 95		℄
				394 83		12' rt.
				394 38		24' rt gut
				395 02		24' rt to cb

Profile No. ____ Notes Red. ____ Plotted H.H.E.D. Job No. 7687 Division No. ____
Date ____ Date 11-9-1951 Survey of Civic Center
X-Sec. No. ____ Notes Chkd. H.H.E.D. Checked ____ Survey by Blanchard Notes EHS Date 11-7-51
Date 11-9-1951 Date ____ Map No. ____ Indexed E. C. Johnson

F. B. 770 Pg. 197

76L298 307 4-50

PLEASE RETURN TO
LOS ANGELES COUNTY SURVEYOR
726 LOS ANGELES COUNTY ENGINEERING BLDG.

NOTE: ANY ADDITIONS OR CHANGES ON THIS SHEET MUST BE MADE OR CIRCLED IN RED INK, WITH DATE AND NAME OF PERSON MAKING CHANGE.

Do not extend notes this side of this line.

STATION	B. S.	H. I.	F. S.	ELEV.		
5+00				395 51		34' rt PL Correct to hw
				394 40	12' Lt	
				393 85	24' Lt gut	
				394 38	24' Lt tp cb	
				394 80	34' Lt PL	
6+00				393 86		℄
				393 65		12' rt
				393 30		24 rt gut
				393 90		24 rt tp cb
				394 43		34' rt PL
				393 66	12' Lt	
				393 20	24' Lt gut	
				393 72	24 Lt tp cb	
				393 90	34 Lt PL	
T.P.				392 98		
7+00				393 14		℄
				392 95		12' rt
				392 38		24' rt gut
				393 07		24' rt tp cb
				393 38		34' rt PL
				392 88	12' Lt	

F. B. 770 PG. 198 Job No. 7687 Division No. Notes Red. Plotted HHFD Profile
Survey of Civic Center Date Date 11-9-51 No.
Survey by Blanchard Notes F/H B Notes Chkd. HHFD Checked X-Sec.
Indexed A. C. Johnson Date Date 11-9-51 Date No.

76L298 307 4-50

PLEASE RETURN TO
LOS ANGELES COUNTY SURVEYOR
726 LOS ANGELES COUNTY ENGINEERING BLDG.

NOTE: ANY ADDITIONS OR CHANGES ON THIS SHEET MUST BE MADE OR CIRCLED IN RED INK, WITH DATE AND NAME OF PERSON MAKING CHANGE.

Do not extend notes this side of this line.

STATION	B. S.	H. I.	F. S.	ELEV.		
7+00				392 26		24'rt bt cb
				392 78		24'rt tp cb
				393 28		34 rt PL.
7+89.7				391 93	℄	(PL N&S)
				391 81		12' rt
				391 58		24'rt gut
				392 08		24'rt tp cb
				392 27		34'rt. PL.
				391 72	12'Lt	
				391 50	24'Lt gut	
				391 93	24'Lt tp cb.	
				392 22	34 Lt PL.	
7+92.7				391 85	℄	(cb ret N&S)
				391 71		12'rt.
				391 55		24'rt gut
				392 05		24'rt tp cb
				391 65	12'Lt	
				391 45	24'Lt gut	
				391 98	24'Lt. tp cb.	
8+02				391 58	℄	(cb line N&S)
				391 41		12' rt

Profile Notes Red. ____ Plotted HHEU Job No. ____ Division No. ____ F. B. 770 PG. 199
No. ____ Date ____ Date 11-9-51 Survey of ____
X-Sec. Notes Chkd. ____ Checked ____ Survey by ____ Notes ____ Date ____
No. ____ Date ____ Date ____ Map No. ____ Indexed R. C. Tolson

76L298 307 4-50

PLEASE RETURN TO
LOS ANGELES COUNTY SURVEYOR
726 LOS ANGELES COUNTY ENGINEERING BLDG.

NOTE: ANY ADDITIONS OR CHANGES ON THIS SHEET MUST BE MADE OR CIRCLED IN RED INK, WITH DATE AND NAME OF PERSON MAKING CHANGE.

Do not extend notes this side of this line.

STATION	B. S.	H. I.	F. S.	ELEV.		
8+02				391 30		24' rt gut
				391 48	12 Lt	
				391 21	24' Lt gut	
8+29.79	10 S on E. side			390 37	int Flower St	℄ & 1st Street
	both sides			390 30	12' Lt	
				390 14	24' Lt gut	
8+58±				388 75		℄
				388 48		12' rt
				387 72		24' rt gut
				388 56	12' Lt	
				387 97	24' Lt gut	
BM A-4				392 06	BM-A-4 El. 392.062	

F. B. 770 Pg. 200 Job No. 7687 Division No. Notes Red. Plotted H.H.F.D. Profile
Survey of Civic Center Date Date 11-9-51 No.
Survey by Blanchard Notes FH13 Notes Chkd. Checked X-Sec.
Indexed E. C. Johnson Date Date No.

Profile No.	Notes Red.	Plotted	Job No. 7687	Division No.	F. B. 700	Pg. 201
	Date	Date	Survey of CIVIC CENTER			
X-Sec. No.	Notes Chkd.	Checked	Survey by Wallace	Notes ECW	Date 11-8-51	
	Date	Date	Map No.	Indexed E. C. Johnson		

J. N. 7687

CIVIC CENTER

HOPE ST.

FROM

FIRST ST.

TO

TEMPLE ST

-X- SECTIONS

Wallace
Muslin
Rike
Peterson

STATION	B. S.	H. I.	F. S.	ELEV.

NOTE: ANY ADDITIONS OR CHANGES ON THIS SHEET MUST BE MADE OR CIRCLED IN RED INK, WITH DATE AND NAME OF PERSON MAKING CHANGE.

Do not extend notes this side of this line.

PLEASE RETURN TO
LOS ANGELES COUNTY SURVEYOR
726 LOS ANGELES COUNTY ENGINEERING BLDG.

761298 307 4-50

76L298 307 4-50

PLEASE RETURN TO
LOS ANGELES COUNTY SURVEYOR
726 LOS ANGELES COUNTY ENGINEERING BLDG.

NOTE: ANY ADDITIONS OR CHANGES ON THIS SHEET MUST BE MADE OR CIRCLED IN RED INK, WITH DATE AND NAME OF PERSON MAKING CHANGE.

Do not extend notes this side of this line.

STATION	B. S.	H. I.	F. S.	ELEV.	HOPE ST		
B.M. A5				395 94	B.M. A5 El. 395.94 770/63 1st ST. & Hope St. N.W. Cor. C. Spk. W. end CR		
					LT. (West)	℄	RT. (East)
0+00	℄ Intr.	1st ST.		396 48		℄	INTR. 1st & Hope St.
+33.8				96 35		℄	
"				96 42			14'
"	N. end CR. NE Cor			96 31			28'
"	Gut. " "	" "		95 73			28
"				96 11			37' ~~40'~~ bk. wk
"				96 11	14'		
"	N. end C.R. N.W. Cor			95 85	28		
"	Gut. " "	" " "		95 37	28'		
"				96 22	40'		
1+00				97 29		℄	
"				97 34			14'
"				97 33			28' cb
"				96 63			28' Gut
"				97 55			37 Bk. Wk
"				97 06	14'		
"				97 24	cb. 28		
				96 56	Gut 28		
"				97 52	Bk. wk 40'		

F. B. 770 PG. 202 Job No. 7687 Division No. Notes Red. Plotted H.H.F.D. Profile
Survey of Civic Ctr. Date 11-9-51 No.
Survey by Wallace Notes ECW Checked X-Sec.
Indexed R. C. Johnson Date Notes Chkd. Date No.

76L298 307 4-50

PLEASE RETURN TO
LOS ANGELES COUNTY SURVEYOR
726 LOS ANGELES COUNTY ENGINEERING BLDG.

NOTE: ANY ADDITIONS OR CHANGES ON THIS SHEET MUST BE MADE OR CIRCLED IN RED INK, WITH DATE AND NAME OF PERSON MAKING CHANGE.

Do not extend notes this side of this line.

STATION	B. S.	H. I.	F. S.	ELEV.	HOPE ST. (cont.) LT	℄	RT.
2+00				40001		℄	
"				39976			14'
"				39987			28 cb.
"				39918			Gut
"				40005			37' bk. wk
"				39988	14'		
"				40005	cb. 28'		
"				39931	Gut 28		
"				40022	Bk wk 40'		
T.P.				40150			
3+00				0394		℄	
"				0367			14'
"				0383			28' cb
"				0312			28' Gut
"				0420			37' Bk. wk.
"				0379	14'		
"				0390	cb. 28'		
"				0317	gut 28'		
"				0422	Bk wk. 40'		

Profile Notes Red. Plotted W.H.E.D. Job No. 7687 Division No. F. B. 770 Pg. 203
No. Date Date 11-9-51 Survey of Civic Ctr
X-Sec. Notes Chkd. Checked Survey by Wallace Notes ECW Date 11-8-51
No. Date Date Map No. Indexed B. C. Johnson

76L298 307 4-50

PLEASE RETURN TO
LOS ANGELES COUNTY SURVEYOR
726 LOS ANGELES COUNTY ENGINEERING BLDG.

NOTE: ANY ADDITIONS OR CHANGES ON THIS SHEET MUST BE MADE OR CIRCLED IN RED INK, WITH DATE AND NAME OF PERSON MAKING CHANGE.

Do not extend notes this side of this line.

F. B. 770 Pg. 204 Job No. 7687 Division No. Notes Red. Plotted HHED Profile
Survey of CIVIC CENTER Date Date 11-9-51 No.
Survey by WALLACE Notes ECW Notes Chkd Checked X-Sec.
Indexed C. Johnson Date Date Date No.

STATION	B. S.	H. I.	F. S.	ELEV.	LT	RT
3+60				405.48'		℄
"				05.30		14'
"				0.41		28' cb
"				0.31		28'
"				0.64		37' Bk. Wk
"				0.47	14'	
"				0.38	cb 28'	
"				0.423	Gut 28'	
"				0.561	Bk wk.	
3+75				0.546		℄
"				0.538		23' cb
"				0.532	cb. 28'	
"				0.498	Gut 28'	
4+00				0.485		℄
"				0.472		14'
"				0.439		28' cb
"				0.418		28' Gut
"				0.415		37' Bk wk
"				0.429	14'	
"	Driveway to Fire Sta (No Gutter)			0.452	28'	

76L298 307 4-50

PLEASE RETURN TO
LOS ANGELES COUNTY SURVEYOR
726 LOS ANGELES COUNTY ENGINEERING BLDG.

NOTE: ANY ADDITIONS OR CHANGES ON THIS SHEET MUST BE MADE OR CIRCLED IN RED INK, WITH DATE AND NAME OF PERSON MAKING CHANGE.

Do not extend notes this side of this line.

STATION	B. S.	H. I.	F. S.	ELEV.	HOPE ST. LT	℄	RT.
4+00				40510	Bk wk 40'		
4+28				0400		℄	
"				0382			14'
"				0390			28'
"				0321			28'
"				0413			37'
"				058			40
"				0377	14'		
"				0379	cb. 28'		
"				0348	Gut. 28'		
"				40396	Bk. wk 40'		
5+00				39973		℄	
"				9980			14'
"				40006			28'
"				39935			28'
"				40034			37 Bk wk
"				4016			40 P/L
"				39938	14'		
"				39933	cb 28'		
"				39848	Gut 28		
"				39968	40		

Profile Notes Red. Plotted HHED Job No. 168 Division No. F. B. 770 Pg. 205
No. Date Date 11-9-51 Survey of CIVIC CENTER
X-Sec. Notes Chkd. Checked Survey by Wallace Notes ECW Date 11-8-51
No. Date Date Map No. Indexed E. C. Tolleson

76L298 307 4-50

PLEASE RETURN TO
LOS ANGELES COUNTY SURVEYOR
726 LOS ANGELES COUNTY ENGINEERING BLDG.

NOTE: ANY ADDITIONS OR CHANGES ON THIS SHEET MUST BE MADE OR CIRCLED IN RED INK, WITH DATE AND NAME OF PERSON MAKING CHANGE.

Do not extend notes this side of this line.

STATION	B. S.	H. I.	F. S.	ELEV.	HOPE ST. LT.	℄	RT.
T.P.				398 87		℄	RT.
5+16				99 23			28' cb.
"				98 38			28 Gut. (catch basin)
"				99 40			37' Bk wk
"				40 [illegible]			40' P/L
5+26				398 44		℄	
"				98 54			14'
"	S. end CR-SE COR			98 85			28
"	GUT " "	" "		98 47			28'
"				99 00			37'
"				99 05			40'
"				98 10	14'		
"	S. end CR-SW COR			99 86	cb 28'		
"	GUT " "	" "		99 30	28'		
"				98 04	40		
5+53.26	℄ INTR			98 39		℄	INTR-COURT & HOPE ST
5+81.1				98 52		℄	
"				98 16			14'
"	N. end CR, NE COR			98 61			28
"	GUT			98 05			28
"				98 71			40'

F. B. 770 Pg. 206
Job No. 7687 Division No. CIVIC CTR. Notes Red. Date Plotted H.H.F.D. Date 11-9-51 No. Profile
Survey of Survey by Wallace Notes ECW Notes Chkd. Date Checked Date X-Sec. No.
Indexed R. C. Johnson Date

76L298 307 4-50

PLEASE RETURN TO
LOS ANGELES COUNTY SURVEYOR
726 LOS ANGELES COUNTY ENGINEERING BLDG.

NOTE: ANY ADDITIONS OR CHANGES ON THIS SHEET MUST BE MADE OR CIRCLED IN RED INK, WITH DATE AND NAME OF PERSON MAKING CHANGE.

Do not extend notes this side of this line.

STATION	B. S.	H. I.	F. S.	ELEV.	HOPE	
B.M. A2				397865	B.M. A2 El. 397.86 Hope & Court St 700/162	
					℄	RT
5+81°				39805	14'	
	N. end CR-NW Cor			9783	28' cb	
	Gut " " " "			9728	28 gut	
				9820	Bk Wk 40'	
6+00				9840	℄	
"				9827		14'
"				9880		28' cb
"				9797		28 Gut
"				9882		40' Bk wk
"				9806	14'	
"				9790	cb 28'	
"				9741	Gut 28'	
"				9830	Bk. wk 40'	
7+00				9907	℄	
"				9888		14'
"				9923		28' cb
"				9845		28' Gut
"				9933		40'
"				9869	14'	

Profile Notes Red. Plotted H.H.F.D. Job No. 1687 Division No. F. B. 700 Pg. 207
No. Date Date 11-9-51 Survey of Civic Ctr.
X-Sec. Notes Chkd. Checked Survey by Wallace Notes ECW Date 11-8-51
No. Date Date Map No. Indexed E. C. Johnson

76L298 307 4-50

PLEASE RETURN TO
LOS ANGELES COUNTY SURVEYOR
726 LOS ANGELES COUNTY ENGINEERING BLDG.

NOTE: ANY ADDITIONS OR CHANGES ON THIS SHEET MUST BE MADE OR CIRCLED IN RED INK, WITH DATE AND NAME OF PERSON MAKING CHANGE.

Do not extend notes this side of this line.

STATION	B. S.	H. I.	F. S.	ELEV.	HOPE ST. LT	℄	RT.
7+00				39854	cb. 28'		
"				9800	Gut 28'		
"				9892	Bk wk 40'		
8+00				9997		℄	
"				39993			14'
"				40025			28 cb
"				39957			28' Gut
"				40056			40' Bk wk
"				39990	14'		
"				9953	cb 28'		
"				9956	Gut 28'		
"				9983	Bk wk 40'		
9+00				40188		℄	
"				0241			14'
"				0294			28' cb
"				0258			28 Gut (small cb face)
"				0325			40' Bk wk
"				0136	14'		
"				0123	cb 28		
"				40092	Gut 28'		
"				40193	Bk-wk		

F. B. 700 Pg. 208 Job No. 7687 Division No. Notes Red. Plotted UHFD Profile
Survey of Civic CTR Date Date 11-4-51 No.
Survey by Wallace Notes ECW Notes Chkd. Checked X-Sec.
Indexed A. C. Johnson Date Date Date No.

76L298 307 4-50

PLEASE RETURN TO
LOS ANGELES COUNTY SURVEYOR
726 LOS ANGELES COUNTY ENGINEERING BLDG.

NOTE: ANY ADDITIONS OR CHANGES ON THIS SHEET MUST BE MADE OR CIRCLED IN RED INK, WITH DATE AND NAME OF PERSON MAKING CHANGE.

Do not extend notes this side of this line.

STATION	B. S.	H. I.	F. S.	ELEV.	HOPE ST. LT	℄	RT
T.P				40090			
9+05	Break of ST. grade			0192		℄	
"				0248			14'
"				0306			28 cb
"				0263			28 Gut
"				0135	14'		
"				0143	cb 28'		
"				40085	Gut		
9+30	Break cb. grade			0162		℄	
"				0222			14'
"				0370			28' cb
"				0254			Gut (High cb)
"				0400			40' Bk. Wk
"				0105	14'		
"				0173	cb, 28'		
"				0058	(High cb) Gut. 28'		
"				40190	Bk. wk 40'		
10+00				39761		℄	
"				9847			14'
"				9908			28' cb
"				9868			28' Gut
"				39976			40'

Profile Notes Red. ____ Plotted WHFD Job No. 1687 Division No. ____ F. B. 700 Pg. 209
No. ____ Date ____ Date 11-9-51 Survey of CIVIC CTR.
X-Sec. Notes Chkd. ____ Checked ____ Survey by Wallace Notes ECW Date 11-8-51
No. ____ Date ____ Date ____ Map No. ____ Indexed R. C. Johnson Date ____

76L298 307 4-50

PLEASE RETURN TO
LOS ANGELES COUNTY SURVEYOR
726 LOS ANGELES COUNTY ENGINEERING BLDG.

NOTE: ANY ADDITIONS OR CHANGES ON THIS SHEET MUST BE MADE OR CIRCLED IN RED INK, WITH DATE AND NAME OF PERSON MAKING CHANGE.

Do not extend notes this side of this line.

STATION	B. S.	H. I.	F. S.	ELEV.	HOPE ST. LT	℄	RT.
10+00				39682	14'		
"				9631	cb 28		
"				9603	Gut 28		
"				9647	Bk.wk 40		
T.P.				39537			
10+50				9326		℄	
"				9384			14'
"				9463			28' cb
"				9397			Gut
"				9478			37' Bk wk
"				9227	14'		
"				9189	cb 28'		
"				9121	Gut 28		
"				9258	Bk.wk 40		
T.P.				38635			
11+00				8605		℄	
"				8665			14'
"				8747			28' cb
"				8687			28' Gut
"				8770			37' Bk wk

F. B. 700 Pg. 210 Job No. 7687 Division No. Notes Red. Plotted HHED Profile
Survey of CIVIC CTR. Date 11-9-51 No.
Survey by Wallace Notes ECW Notes Chkd. Checked X-Sec.
Indexed A. C. Johnson Date Date Date No.

76L298 307 4-50

PLEASE RETURN TO
LOS ANGELES COUNTY SURVEYOR
726 LOS ANGELES COUNTY ENGINEERING BLDG.

NOTE: ANY ADDITIONS OR CHANGES ON THIS SHEET MUST BE MADE OR CIRCLED IN RED IN INK, WITH DATE AND NAME OF PERSON MAKING CHANGE.

Do not extend notes this side of this line.

STATION	B. S.	H. I.	F. S.	ELEV.	HOPE ST. LT	℄	RT. RT
11+00				38521	14'		
"				8478	cb 28'		
"				8408	Gut		
"				8499	Bkwk 40'		
+43.5				7953		℄	
"				8028			14'
"	S.end CR-SE Cor			8111			28'
"	Gut. " " " "			8038			28'
"				8190			40'
"				7877	14'		
"		Br. in cb gr		7855	cb. 28'		
"				7780	Gut 28'		
"				7901	40'		
11+53.5				7844		℄	
"				7762	14		
"	S.end CR-SW.Cor			7733	cb 28' ?		
"	Gut " " " " "			7763	Gut 28' ?		
"				7777	Bk.wk 40'		
T.P.				37846			
11+75	-X-Gutter			37732		℄	

Profile Notes Red. Plotted HHED Job No. 1687 Division No. CIVIC CTR
No. Date Date 11-8-51 Survey of
X-Sec. Notes Chkd. Checked Survey by Kallenge Notes ECW Date 11-8-51
No. Date Date Map No. Indexed J. C. Johnson

F. B. 770 Pg. 11

76L298 307 4-50

PLEASE RETURN TO
LOS ANGELES COUNTY SURVEYOR
726 LOS ANGELES COUNTY ENGINEERING BLDG.

NOTE: ANY ADDITIONS OR CHANGES ON THIS SHEET MUST BE MADE OR CIRCLED IN RED INK, WITH DATE AND NAME OF PERSON MAKING CHANGE.

Do not extend notes this side of this line.

STATION	B. S.	H. I.	F. S.	ELEV.	HOPE ST.	
						℄
12+04.15	℄ INTR TEMPLE ST.			377.82		℄ Intr. Temple & Hope St.
B.M. A9				382.10	B.M. A9 El. 382.10 F.B. 770/165 Hope St & Temple St SECOR B. Spk 4' east end CR	

F. B. 770 Pg. 212 Job No. 7687 Division No. Notes Red. Plotted AHFD Profile
Survey of CIVIC CTR. Date Date 11-9-51 No.
Survey by Wallace Notes ECW Notes Chkd. Checked X-Sec.
Indexed R. C. Johnson Date Date Date No.

Profile	Notes Red.	Plotted	Job No. 7687	Division No.	F. B. 770 Pg. 213
No.	Date	Date	Survey of Civic Center		
X-Sec.	Notes Chkd.	Checked	Survey by Blanchard	Notes PHB	Date 11-2-61
No.	Date	Date	Map No.	Indexed K. C. Johnson	

CIVIC CENTER

FLOWER ST.

JN 7687

FIRST STREET NORTH TO TEMPLE ST.

X-Sections

STATION	B. S.	H. I.	F. S.	ELEV.

Blanchard
English
York
Fruhman
Gross

NOTE: ANY ADDITIONS OR CHANGES ON THIS SHEET MUST BE MADE OR CIRCLED IN RED INK, WITH DATE AND NAME OF PERSON MAKING CHANGE.

PLEASE RETURN TO
LOS ANGELES COUNTY SURVEYOR
726 LOS ANGELES COUNTY ENGINEERING BLDG.

Do not extend notes this side of this line.

76L298 307 4-50

76L298 307 4-50

PLEASE RETURN TO
LOS ANGELES COUNTY SURVEYOR
726 LOS ANGELES COUNTY ENGINEERING BLDG.

NOTE: ANY ADDITIONS OR CHANGES ON THIS SHEET MUST BE MADE OR CIRCLED IN RED INK, WITH DATE AND NAME OF PERSON MAKING CHANGE.

Do not extend notes this side of this line.

STATION	B. S.	H. I.	F. S.	ELEV.		
					BM-A-4 El. 392.062 Flower St & First St. SE Cor	
BM A-4				392 06	bt. spk & lead in cb 16' E of E. end S.E. cb ret pg-163	
0+00	going north			390 37	int. of 1st St.	℄ and Flower St.
0+33				390 01	gr. brk	℄ (Cb ret. E&W)
				390 55		10' rt
				391 12		28' rt gut
				391 94		28' rt tp cb
				389 25	10' Lt	
				387 50	28' rt gut	
				387 92	28' rt tp cb.	
				388 14	40' rt P.L.	
1+00				391 94		℄
				392 58		19' rt
				392 58		28' rt gut
				393 58		28' rt Tp cb
				393 94		40' rt P.L.
				391 25	10' Lt	
				389 56	28' Lt driveway	
				390 11	40' Lt. P.L.	
2+00				394 55		℄
				394 97		19' rt
				394 82		28' rt gut

F. B. 770 PG. 214
Job No. 7687 Division No. ____ Notes Red. ____ Plotted HHFD Profile
Survey of Civic Center Date ____ Date 11-8-51 No. ____
Survey by Blanchard Notes FHB Notes Chkd. ____ Checked ____ X-Sec.
Indexed E. C. Johnson Date ____ Date ____ Date ____ No. ____

76L298 307 4-50

PLEASE RETURN TO
LOS ANGELES COUNTY SURVEYOR
726 LOS ANGELES COUNTY ENGINEERING BLDG.

NOTE: ANY ADDITIONS OR CHANGES ON THIS SHEET MUST BE MADE OR CIRCLED IN RED INK, WITH DATE AND NAME OF PERSON MAKING CHANGE.

Do not extend notes this side of this line.

STATION	B. S.	H. I.	F. S.	ELEV.		
2+00				395 87		28' rt tp cb
				396 20		40 rt PL
				394 01	10' Lt	
				392 53	28' Lt gut	
				392 97	28' Lt tp cb	
T.P.				392 91		
				393 15	40 Lt PL	
2+92				396 70	break	℄
				396 88		10' rt
				396 59		28' rt gut
				397 76		28' rt tp cb
				398 11		40 rt PL
				396 27	10' Lt	
				394 95	28' Lt gut	
				395 80	28' Lt tp cb	
				396 15	40' Lt PL	
4+00				394 32		℄
				394 37		10' rt
				393 68		28' rt gut
				394 61		28' rt tp cb
				394 92		40' rt PL

Profile Notes Red. Plotted HHED Job No. 7682 Division No.
No. Date Date 11-8-51 Survey of CIVIC CENTER
X-Sec. Notes Chkd. Checked Survey by Blanchard
No. Date Date Map No. Indexed

P.B. 770 PG. 215

76L298 307 4-50

PLEASE RETURN TO
LOS ANGELES COUNTY SURVEYOR
726 LOS ANGELES COUNTY ENGINEERING BLDG.

NOTE: ANY ADDITIONS OR CHANGES ON THIS SHEET MUST BE MADE OR CIRCLED IN RED INK, WITH DATE AND NAME OF PERSON MAKING CHANGE.

Do not extend notes this side of this line.

STATION	B. S.	H. I.	F. S.	ELEV.		
4+00				394 02	10' Lt.	
				392 95	28' Lt gut	
				393 42	28' Lt tp cb.	
				393 80	40' Lt P.L.	
5+00				391 56		℄
				391 47		10' rt
				390 72		28' rt gut
				391 52		28' rt tp cb
				391 75		40 rt P.L.
				391 42	10' Lt.	
				390 67	28' Lt gut	
				391 40	28' Lt tp cb	
				391 60	40' Lt P.L.	
5+25.6				390 81		℄ (cb ret E & W)
				390 68		10' rt.
				390 15		28' rt gut.
				390 71		28' rt tp cb
				390 73	10 Lt	
				390 06	28' Lt gut	
				390 67	28' Lt tp cb.	
				391 06	40 Lt P.L.	

F. B. 770 Pg. 216 Job No. 7682 Division No. ____ Notes Red ____ Plotted HMED Profile
Survey of Gulf Center Date ____ Date 4-8-51 No. ____
Survey by Blanchard Notes 12 WB Notes Chkd ____ Checked ____ X-Sec.
Indexed A. O. Johnson Date ____ Date ____ No. ____

76L298 307 4-50

PLEASE RETURN TO
LOS ANGELES COUNTY SURVEYOR
726 LOS ANGELES COUNTY ENGINEERING BLDG.

NOTE: ANY ADDITIONS OR CHANGES ON THIS SHEET MUST BE MADE OR CIRCLED IN RED INK, WITH DATE AND NAME OF PERSON MAKING CHANGE.

Do not extend notes this side of this line.

STATION	B. S.	H. I.	F. S.	ELEV.		
5+33.3				390 54		℄
				390 48		10'rt
				390 57	10'Lt	
				390 37	40'Lt gut	
				390 85	40'Lt tp cb end of ret West	
5+52.84				389 86	int of Court St & Flower St	
				389 80	28'Lt gut	
				389 60	40 Lt PL.	
TP				390 56		
5+72.9				389 07		℄
				389 11	10Lt	
				388 35	40'Lt PL gut	end of ret gut
				388 90	40 Lt tp cb	end of ret west
5+80.2				388 72		℄ (cb ret)
				388 62		10'rt
				388 06		28'rt gut
				388 51		28'rt tp cb
				388 73	10'Lt,	
				388 30	28'Lt gut.	
				388 82	28'Lt tp cb	
				388 95	40 Lt P.L.	

Profile Notes Red ____ Plotted UHFD Job No. 7687 Division No. ____ F. B. 770 Pg. 217
No. ____ Date ____ Date 11-8-51 Survey of Civic Center
X-Sec. Notes Chkd. ____ Checked ____ Survey by Blanchard Notes EHB Date 11-8-51
No. ____ Date ____ Date ____ Map No. ____ Indexed E. C. Johnson

76L298 307 4-50

PLEASE RETURN TO
LOS ANGELES COUNTY SURVEYOR
726 LOS ANGELES COUNTY ENGINEERING BLDG.

NOTE: ANY ADDITIONS OR CHANGES ON THIS SHEET MUST BE MADE OR CIRCLED IN RED INK, WITH DATE AND NAME OF PERSON MAKING CHANGE.

Do not extend notes this side of this line.

STATION	B. S.	H. I.	F. S.	ELEV.		
BMA-3				388 58	BMA3 EL 388.578 Flower St & Court St Wire Sp & Clead 1° S. of N. end of NE Cbret. pg-166	
6+00				387 20	℄	
				387 15		10' rt.
				386 57		28' rt gut
				387 07		28' rt. tp cb
				387 27		40' rt P.L.
				387 24	10' Lt.	
				386 67	28' Lt gut	
				387 10	28' Lt tp cb	
				387 00	40' Lt P.L.	
T.P.				380 69		
7+00				378 25	℄	
				378 10		10' rt.
				377 41		28' rt gut
				377 70		28' rt tp cb
				378 04		37' rt back walk
				378 10		40' rt P.L.
				378 19	10' Lt.	
				377 51	28' Lt gut	
				377 90	28' Lt tp cb	
				378 30	37 Lt back walk	

F.B. 770 Pg. 218 Job No. 7687 Division No. Notes Red. Date Plotted HHED Date 11-8-51 Profile No. X-Sec. No.
Survey of Civic Center Notes Blanchard Notes Chkd. Checked Date
Survey by Blanchard Date
Indexed R. C. Johnson Date

76L298 307 4-50

PLEASE RETURN TO
LOS ANGELES COUNTY SURVEYOR
726 LOS ANGELES COUNTY ENGINEERING BLDG.

NOTE: ANY ADDITIONS OR CHANGES ON THIS SHEET MUST BE MADE OR CIRCLED IN RED INK, WITH DATE AND NAME OF PERSON MAKING CHANGE.

Do not extend notes this side of this line.

STATION	B. S.	H. I.	F. S.	ELEV.		
7+00				377 70	37.2 Lt	
				377 70	40 Lt PL	
7+63.6				372 40		℄ (cb ret)
				372 34		10' rt
				371 80		28' rt gut
				372 12		28' rt tp cb
				372 30		37' rt back walk
				372 40		40 rt PL.
T.P.				371 87		
7+66.6				371 60		32' rt gut
				372 00		32' rt tp ret
				371 82		40' rt. PL gut
7+81.9				370 22		32' rt gut @ ret
~~7+84.9~~				370 55		" " tp cb. ret
				370 60		40' rt PL.
7+84.9				369 75		28' rt gut
				370 15		28' rt. tp cb
				370.33		37' rt back walk
8+00				369 06		℄
				369 04		10 Rt.
				368 40		28' rt gut

Profile Notes Red ____ Plotted HHER Job No. 7687 Division No. ____ F. B. 770 Pg. 219
No. ____ Date ____ Date 11-8-51 Survey of CIVIC CENTER
X-Sec. Notes Chkd ____ Checked ____ Survey by FHB Note FHB Date 11-8-51
No. ____ Date ____ Date ____ Map No. ____ Indexed C. Johnson

76L298 307 4-50

PLEASE RETURN TO
LOS ANGELES COUNTY SURVEYOR
726 LOS ANGELES COUNTY ENGINEERING BLDG.

NOTE: ANY ADDITIONS OR CHANGES ON THIS SHEET MUST BE MADE OR CIRCLED IN RED INK, WITH DATE AND NAME OF PERSON MAKING CHANGE.

Do not extend notes this side of this line.

STATION	B. S.	H. I.	F. S.	ELEV.		
8+00				368 80		28'rt tp Co
				369 07		37'rt back walk
				369 20		40'rt PL
				368 91	10 Lt	
				368 13	28'Lt gut	
				368 45	28'Lt tp cb.	
				368 79	40' PL & walk	
8+36				366 03		℄ brk
				365 95		10'rt.
				365 30		28'rt gut
				365 65		28'rt tp cb
				365 82		37'rt. back walk
				366 00		40'Rt. PL
				365 80	10 Lt.	
				364 86	28'Lt gut	
				365 10	28'Lt tp cb	
				365 61	40'Lt P.L.	
9+00				363 00		℄
				362 92		10'rt
				362 31		28'rt gut
				362 81		28'rt. tp cb

F. B. 770 PG. 220 Job No. 7687 Division No. Notes Red. Plotted HHED Profile
Survey of Civic Center Date Date 11-8-51 No.
Survey by Blanchard Notes F14 13 Notes Chkd. Checked X-Sec.
Indexed R. C. Johnson Date Date Date No.

76L298 307 4-50

PLEASE RETURN TO
LOS ANGELES COUNTY SURVEYOR
726 LOS ANGELES COUNTY ENGINEERING BLDG.

NOTE: ANY ADDITIONS OR CHANGES ON THIS SHEET MUST BE MADE OR CIRCLED IN RED INK, WITH DATE AND NAME OF PERSON MAKING CHANGE.

Do not extend notes this side of this line.

STATION	B. S.	H. I.	F. S.	ELEV.		
9+00				363 13		37'rt backwalk
				363 80		40 rt P.L
				362 80	10'Lt	
TP				363 89		
				361 80	28'Lt gut	
				362 03	28'Lt tp cb	
				362 24	40 Lt P.L	
10+00				358 70		℄
				358 67		10'rt
				357 90		28'rt gut
				358 54		28'rt tp cb.
				358 73		37'rt backwalk
				358 70		40 rt P.L
				358 58	10'Lt.	
				357 70	28'Lt gut	
				358 38	28'Lt tp cb	
				358 67	40'Lt PL	
10+14				358 07	Bk ℄	
				358 01		10'rt
				357 78		28'rt tp cb
				358 08		37'rt backwalk

Profile Notes Red ____ Plotted UHED Job No. 7687 Division No. ____ F. B. 770 Pg. 221
No. ____ Date ____ Date 11-8-51 Survey of CIVIC CENTER
X-Sec. Notes Chkd. ____ Checked ____ Survey by Blanchard Notes FHB Date 11-8-51
No. ____ Date ____ Date ____ Map No. ____ Indexed E. C. Johnson

76L298 307 4-50

PLEASE RETURN TO
LOS ANGELES COUNTY SURVEYOR
726 LOS ANGELES COUNTY ENGINEERING BLDG.

NOTE: ANY ADDITIONS OR CHANGES ON THIS SHEET MUST BE MADE OR CIRCLED IN RED INK, WITH DATE AND NAME OF PERSON MAKING CHANGE.

Do not extend notes this side of this line.

STATION	B. S.	H. I.	F. S.	ELEV.		
10+14				358 00		40' rt P.L.
				357 95	10' Lt	
				357 22	28' Lt gut	
				357 87	28' Lt tp cb	
				358 15	40' Lt P.L.	
TP.				355 52		
11+00				352 93		℄
				353 30		10' rt
				353 53		28' rt gut
				354 20		28' rt tp cb.
				354 48		40' Rt P.L.
				352 20	10 Lt.	
				350 95	28' Lt gut.	
				351 58	28' Lt tp cb.	
				351 45	40' Lt PL & walk	
11+39.7				350 46		℄
				349 34	14' Lt	
				347 95	28' Lt gut	
				348 65	28' Lt tp cb	
				347 87	40' Lt PL	
11+44				350 27		℄

F. B. 770 Pg. 722
Job No. 7687 Division No. Notes Red. Plotted HHFD Profile
Survey of Civic Center Date Date 11-8-51 No.
Survey by Blanchard Notes Blanchard Notes Chkd. Checked X-Sec.
Indexed C. Johnson Date Date Date No.

76L298 307 4-50

PLEASE RETURN TO
LOS ANGELES COUNTY SURVEYOR
726 LOS ANGELES COUNTY ENGINEERING BLDG.

NOTE: ANY ADDITIONS OR CHANGES ON THIS SHEET MUST BE MADE OR CIRCLED IN RED INK, WITH DATE AND NAME OF PERSON MAKING CHANGE.

Do not extend notes this side of this line.

STATION	B. S.	H. I.	F. S.	ELEV.		
11+44.2				350 85		℄ top of island
12+00				348.70		℄ and gutter
				349 63		10 rt
				350 60	(cb ret)	28' rt gut
				351,30		28' rt tp cb
				351 96		40' rt PL.
				349 30	.50 Lt	tp cb. (island)
T.P.				351 13		
				345 43	54' Lt tp of island	
				344 75	54.2 Lt gut.	
12+27.4				348 30		℄ gut.
				351 00	gut	40' Rt PL (N & S)
				348 92	0.50 Lt tp	island.
				344 75	62.6 Lt tp island	
				344 15	62.8 Lt gut.	
12+32				348 23		℄
				348 03	5.0' Lt gut.	
				348 63	5.0 Lt Tp. cb.	
				345 00	50.' Lt gut	
				345 67	50.' Lt tp cb or island.	
12+60.02				348 43		℄ int of Temple & Flower

Profile No. ____ Notes Red. ____ Plotted NHED Date 11-8-51 Job No. 7687 Division No. ____ F. B. 770 Pg. 223
X-Sec. No. ____ Date ____ Notes Chkd. ____ Checked ____ Date ____ Survey of Civic Center Survey by Blanchard Notes FHB Date 11-8-51
Map No. ____ Indexed E. C. Johnson Date ____

76L29B 307 4-50

PLEASE RETURN TO
LOS ANGELES COUNTY SURVEYOR
726 LOS ANGELES COUNTY ENGINEERING BLDG.

NOTE: ANY ADDITIONS OR CHANGES ON THIS SHEET MUST BE MADE OR CIRCLED IN RED INK, WITH DATE AND NAME OF PERSON MAKING CHANGE.

Do not extend notes this side of this line.

STATION	B. S.	H. I.	F. S.	ELEV.		
12+60.02				345 32	50' Lt ℄ of Temple St.	
12+88				347 22	℄ gut	
12+88				348 25	N. cb of Temple	tp cb
12+88				340 26	50' Lt gut	
"				345 25	50' Lt tp cb.	n. cb of Temple St.
BM A-10				352 80	BM A-10 Flower St & Temple St. SE cor cut spk in sidewalk 4' E of E end of S.E cor. & 1° S. of cb face.	

F. B. 770 Pg. 224 Job No. 7687 Division No. Notes Red. Plotted UHFD Profile
Survey of Civic Center Date 11-8-51 No.
Survey by Blanchard Notes F1+13 Notes Chkd. Checked X-Sec.
Indexed R. C. Johnson Date Date Date No.

Profile No.	Notes Red.	Plotted	Job No. 7687	Division No.	F.B. 770	PG. 225
	Date	Date	Survey of CIVIC CENTER			
X-Sec. No.	Notes Chkd.	Checked	Survey by Wallace	Notes ECN	Date 11-7-51	
	Date	Date	Map No.	Indexed A. C. Johnson	Date	

J.N. 7687

CIVIC CENTER

TEMPLE ST.

FROM

GRAND AVE.

TO

FLOWER ST.

X-SECTIONS

Wallace
Muslin
Rike
Peterson

STATION	B.S.	H.I.	F.S.	ELEV.

NOTE: ANY ADDITIONS OR CHANGES ON THIS SHEET MUST BE MADE OR CIRCLED IN RED INK, WITH DATE AND NAME OF PERSON MAKING CHANGE.

Do not extend notes this side of this line.

PLEASE RETURN TO
LOS ANGELES COUNTY SURVEYOR
726 LOS ANGELES COUNTY ENGINEERING BLDG.

76L298 307 5-49

76L298 307 5-49

PLEASE RETURN TO
LOS ANGELES COUNTY SURVEYOR
726 LOS ANGELES COUNTY ENGINEERING BLDG.

NOTE: ANY ADDITIONS OR CHANGES ON THIS SHEET MUST BE MADE OR CIRCLED IN RED INK. WITH DATE AND NAME OF PERSON MAKING CHANGE.

56'

Do not extend notes this side of this line.

STATION	B. S.	H. I.	F. S.	ELEV.	Temple St.	
					T.B.M. #9 El. 389.29 F.B. 770-165	
T.B.M. #9				389 29	Temple St. & Grand Ave NE Cor Spk. E. end CR	
					Lt.	℄ Rt.
0+00 ℄ INTR.				390 96		℄ INTR. Temple St. & Grand Ave
N. end CR - NW Cor				91 11		
0+57.7 W. end CR NW Cor				91 [illegible]		
" Gutter " " "				90 [illegible]		
S. end CR. SW Cor				92 26		
0+50.9 W " " " "				91 18	28' Lt	
" Gutter " " " "				90 36		
"				91 40	Back of Walk 40'	
0+57.7				91 31		40' Rt back wk
1+00				91 20		℄
"				90 75		14'
"				90 75		28' cb
"				90 30		28 Gut.
"				91 24		40'
"				90 96	14'	
"				91 06	28 cb	
"				90 37	28' Gut	
"				391 23	40' back Walk	
T.P.				390 28		

F.B. 770 PG. 226
Job No. 7687 Division No. Civic Ctr.
Survey of
Survey by Wallace Notes ECW
Indexed C. Johnson Date
Notes Red. Date
Notes Chkd. Date
Plotted HHFD Date 11-8-51
Checked Date
Profile No.
X-Sec. No.

76L298 307 4-50

PLEASE RETURN TO
LOS ANGELES COUNTY SURVEYOR
726 LOS ANGELES COUNTY ENGINEERING BLDG.

NOTE: ANY ADDITIONS OR CHANGES ON THIS SHEET MUST BE MADE OR CIRCLED IN RED INK, WITH DATE AND NAME OF PERSON MAKING CHANGE.

89.51

Do not extend notes this side of this line.

STATION	B. S.	H. I.	F. S.	ELEV.	TEMPLE ST. (Cont.)	
					LT	
1+75.8				390 15		℄
"				89 90	14'	
1+75.8	E. end CR SE COR			89 95	28' cb	
"	Gutter	"		89 25	28'	
"				90 41	40' back wk	
	S. end CR. SE COR			90 42		
1+83.5				89 68		14'
"	E. end CR-NE COR			89 71		28' cb
"				89 05		28' Gut
				90 11		40' back walk
	N. end CR. NE COR			89 58		
2+00	~~℄ INTR. Bankenhill~~			89 51		℄ ~~INTR Temple St & Bankenhill~~
	S. end CR-SW COR			89 53		
2+32.1	W " " " "			88 26	28'	
"	Gutter " " " "			87 63	28	
"				88 88	40' back walk	
"				88 45		℄
"				88 19	14'	
2+41.1				88 12		℄
"				87 86		14'
"	W. end CR. NW COR			87 87		28' cb
"	Gut. " " " "			87 20		28
"				88 07		40' BK-WK

Profile Notes Red. Plotted WHED Job No. 7687 Division No.
No. Date Date 11-8-51 Survey of Civic Ctr.
X-Sec. Notes Chkd. Checked Survey by Wallace Notes EGW Date 11-7-51
No. Date Date Map No. Indexed Johnson Date

F. B. 770 PG. 227

76L298 307 4-50

PLEASE RETURN TO
LOS ANGELES COUNTY SURVEYOR
726 LOS ANGELES COUNTY ENGINEERING BLDG.

NOTE: ANY ADDITIONS OR CHANGES ON THIS SHEET MUST BE MADE OR CIRCLED IN RED INK, WITH DATE AND NAME OF PERSON MAKING CHANGE.

Do not extend notes this side of this line.

STATION	B. S.	H. I.	F. S.	ELEV.	Temple St. (Cont.)	
	N. end CR - NW Cor			388 60		
B.M A8				387 88 (89)	B.M. A8 El. 387.89 F.B. 770-165 Bunkerhill & Temple St. SW Cor B.Spk. 9' W. end CR	
T.P.				38 36		
3+00				8[illegible]40		℄
"				8[illegible]14		14'
"				8523		28' cb
"				8454		28' Gut.
"				8542		40' back wk.
"				8[illegible]12	14'	
"				8[illegible]19	28' cb.	
"				8450	28' Gut	
"				8[illegible]54	40' bk wk	
3+55.9				8200		℄
"				8168	14'	
"	E. end CR	SE Cor		8182	28'	
Gut. "	"	"		8[illegible]1	28	
				8111	40	
	S. end CR	SE Cor		8[illegible]0		
B.M. A9				382 09 (10)	BM A9 El. 382.10 Hope & Flower St. SE Cor B.Spk. 4' E. end CR	

Profile
Plotted HHFD
Date 11-8-51
No.
X-Sec.
Checked
Date
No.
Notes Red.
Date
Notes Chkd.
Date
Job No. 7687 Division No. C.V. Ctr.
Survey of
Survey by Wallace
Indexed C. Johnson
Notes ECW
Date
Pg. 228
770

76L298 307 4-50

PLEASE RETURN TO
LOS ANGELES COUNTY SURVEYOR
726 LOS ANGELES COUNTY ENGINEERING BLDG.

NOTE: ANY ADDITIONS OR CHANGES ON THIS SHEET MUST BE MADE OR CIRCLED IN RED INK, WITH DATE AND NAME OF PERSON MAKING CHANGE.

Do not extend notes this side of this line.

STATION	B. S.	H. I.	F. S.	ELEV.	Temple St. (Cont.) LT	℄	RT
3+69.0				381 14		℄	
"				80 83			14'
"	E. end CR NE COR			8080			cb
"	Gut " " " "			80 15			Gut
"				81 04			40' Bk. wk
	N. end CR. NE COR			78 69			
4+00				7899		℄	
TP				37870			
4+16 52	℄ INTR HOPE ST.			7782		℄	INTR. HOPE ST. & Temple St
4+20.±	M C R			7694			28' Rt
	S. end CR.-SW COR			7733			
4+67.5				7424		℄	
"				7385	14'		
"	W. end CR. SW COR			7400	28'		
"	Gutter " " " " "			7335	28'		
"				7439	40' Back walk		
	N. end CR NW COR			7400			
4+71.3				7256		℄	
"				7226			14'
"	W. end CR. NW COR			37228			28'

64 260

Profile Notes Red. ____ Plotted WHED Job No. 7687 Division No. ____ F. B. 770 Pg. 229
No. ____ Date ____ Date 11-8-51 Survey of Civic Ctr
X-Sec. Notes Chkd. ____ Checked ____ Survey by Wallace Notes ECW Date 11-7-51
No. ____ Date ____ Date ____ Map No. ____ Indexed E. Johnson Date ____

76L298 307 4-50

PLEASE RETURN TO
LOS ANGELES COUNTY SURVEYOR
726 LOS ANGELES COUNTY ENGINEERING BLDG.

NOTE: ANY ADDITIONS OR CHANGES ON THIS SHEET MUST BE MADE OR CIRCLED IN RED INK, WITH DATE AND NAME OF PERSON MAKING CHANGE.

Do not extend notes this side of this line.

STATION	B. S.	H. I.	F. S.	ELEV.	Temple St. (Cont.) LT	℄	RT
4+91.3	Gutter W end CR NW Cor			371 64			28'
"				372 00			40' bk. wk
5+00				71 94		℄	
"				71 69			14'
"				71 82			28' cb
"				71 17			28' Gut
"				72 14			40' Bk. wk
"				71 62	14'		
"				71 59	cb. 28'		
"				70 88	Gut 28		
"				71 89	Bk. wk 40'		
T.P				370 68			
6+00				64 85		℄	
"				64 63			14'
"				64 65			28' cb.
"				63 98			28' Gut
"				64 95			40' back wk
"				64 59	14'		
"				364 64	cb 28'		

F. B. 770 Pg. 230 Job No. 7687 Division No. Notes Red. Plotted HHED Profile
Survey of C.I. Ctr. Date Date 11-8-51 No.
Survey by Wallace Notes ETW. Notes Chkd. Checked X-Sec.
Indexed C. Johnson Date Date Date No.

76L298 307 4-50

PLEASE RETURN TO
LOS ANGELES COUNTY SURVEYOR
726 LOS ANGELES COUNTY ENGINEERING BLDG.

NOTE: ANY ADDITIONS OR CHANGES ON THIS SHEET MUST BE MADE OR CIRCLED IN RED INK, WITH DATE AND NAME OF PERSON MAKING CHANGE.

Do not extend notes this side of this line.

STATION	B. S.	H. I.	F. S.	ELEV.	Temple St (Cont.) LT	℄	RT
6+00				36396	28' Gut		
"				6491	40' Back walk		
T.P.				36219			
7+00				35786		℄	
"				5756			14'
"				5766			28' cb
"				5696			28' Gut
"				5795			40' Bk-Wk
"				5759	14'		
"				5768	cb. 28'		
"				5695	Gutter 28'		
"				5794	Bk.wk 40'		
T.P.				35422			
7+65.8				5323		℄	
"				5297			14'
"	E. end CR NECOR			5289			28'
" Gut.	" "	"	"	5225			28'
"				5226			40' Back Wk
	N. end CR NECOR			34994			

Profile Notes Red. ____ Plotted WHED Job No. 7687 Division No. ____ F.B. 770 Pg. 231
No. ____ Date ____ Date 11-8-51 Survey of C.V. C.V.
X-Sec. Notes Chkd. ____ Checked ____ Survey by Wallace Notes ECW Date 11-7-51
No. ____ Date ____ Date ____ Map No. ____ Date ____

76L298 307 4-50

PLEASE RETURN TO
LOS ANGELES COUNTY SURVEYOR
726 LOS ANGELES COUNTY ENGINEERING BLDG.

NOTE: ANY ADDITIONS OR CHANGES ON THIS SHEET MUST BE MADE OR CIRCLED IN RED INK, WITH DATE AND NAME OF PERSON MAKING CHANGE.

Do not extend notes this side of this line.

STATION	B. S.	H. I.	F. S.	ELEV.	Temple St. LT	℄	RT.
7+75°				352 60		℄	
"				52 33	14'		
"	E. end CR - SE Cor			52 41	28'		
"	Gut. " " " "			51 78	28'		
"				52 38	Bk. wk 40		
	S. end CR - SE Cor			51 26			
8 + 35.78	INTR. Flower & Temple St.			348 38		℄	INTR. Flower St
B.M. A10				352 79	B.M. A10 El. 352.79 FB. 770-166 Flower St. & Temple St. SE. Cor. C. Spk. 4' E. end CR - 1' back cb. face		

F. B. 770 Pg. 232 Job No. 7687 Division No. Civic Ctr. Notes Red. Date Plotted HHED Date 11-8-51 No. Profile
Survey of Survey by Wallace Notes ECW Notes Chkd. Date Checked Date X-Sec. No.
Indexed A. C. Johnson Date

Notes Ck'd by	Survey of Co. Health Bldg
Map No.	W.O. Tape No. Stld.
Office Work	Surveyed by Benson
Checked	Notes " Date 2-6-52
Date	Indexed A. C. Johnson 2-13-52

P.B. 770 PG. 235

247

FLOOR PLAN

COUNTY HEALTH BLDG.

241 NO. FIGUEROA ST.

J.N. 5074 (C.A.O.)

SEE GENERALFILES J.N. 0458 FOR REPORT

2-6-52
C.A. Benson
J.S. Coates
F.E. Brooks
P. Yakimof



Note: Any Additions or Changes on this Sheet Must be Made or Checked in Red Ink With Date and Name of Person Making Change.

Do not extend notes this side of this line.

RETURN TO
LOS ANGELES COUNTY SURVEYOR
726 LOS ANGELES COUNTY
ENGINEERING BLDG.

76F3095 247 2-51

F.B. 770 Pg. 236

BASEMENT

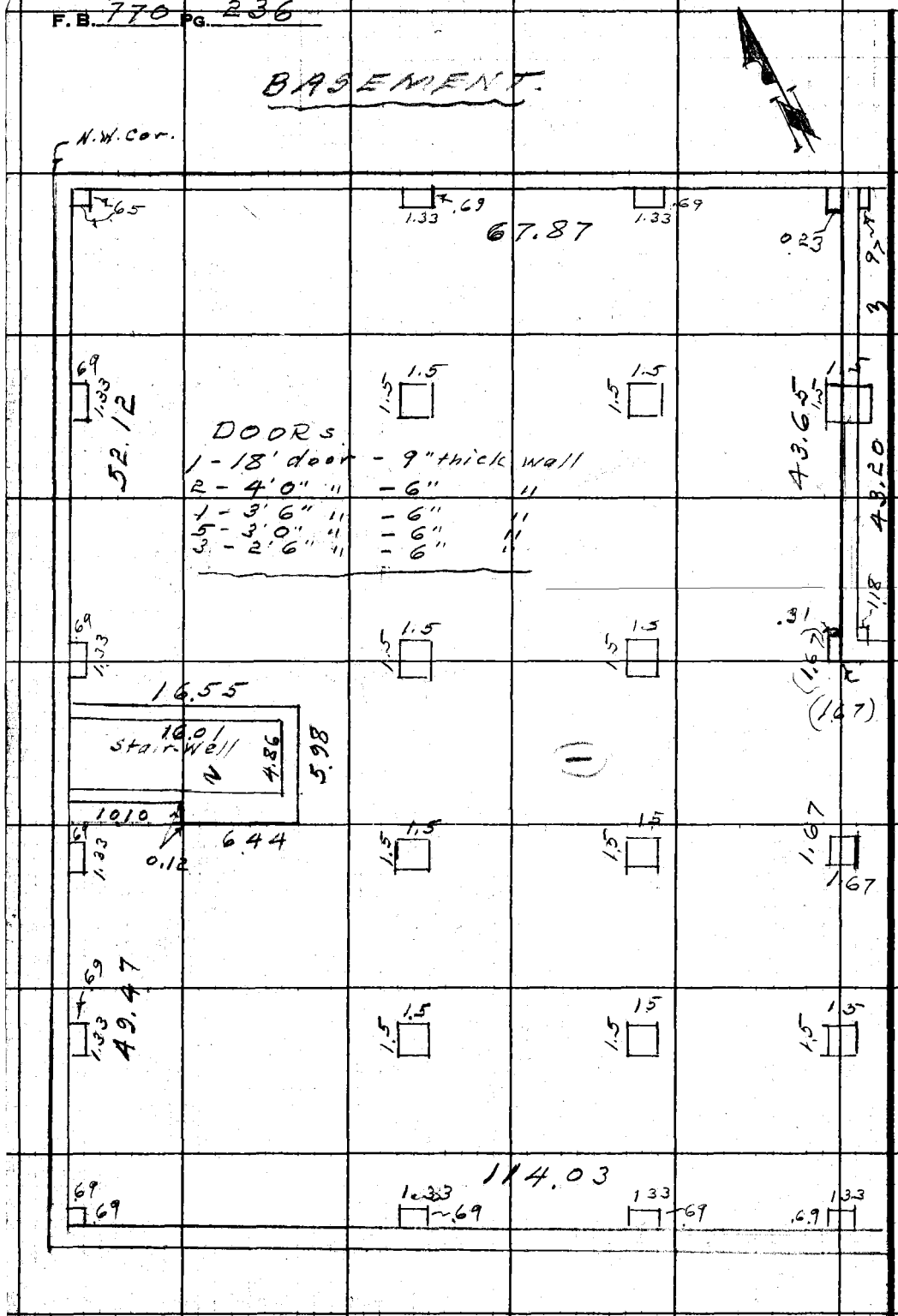

RETURN TO
LOS ANGELES COUNTY SURVEYOR
726 LOS ANGELES COUNTY
ENGINEERING BLDG.

Do not extend notes this side of this line.

Note: Any Additions or Changes on This Sheet Must be Made or Circled in Red Ink With Date and Name of Person Making Change.

325

241 N. Fig. St.

F.B. 770 Pg. 237

BASEMENT

Notes Ck'd by	Survey of Co. Health Bldg.
Map No.	W.O. 5074 Map No. 2132 Rev. 68
Office Work	Surveyed by Benson
Checked	Notes " Date 2-6-52
Date	Indexed R. C. Johnson

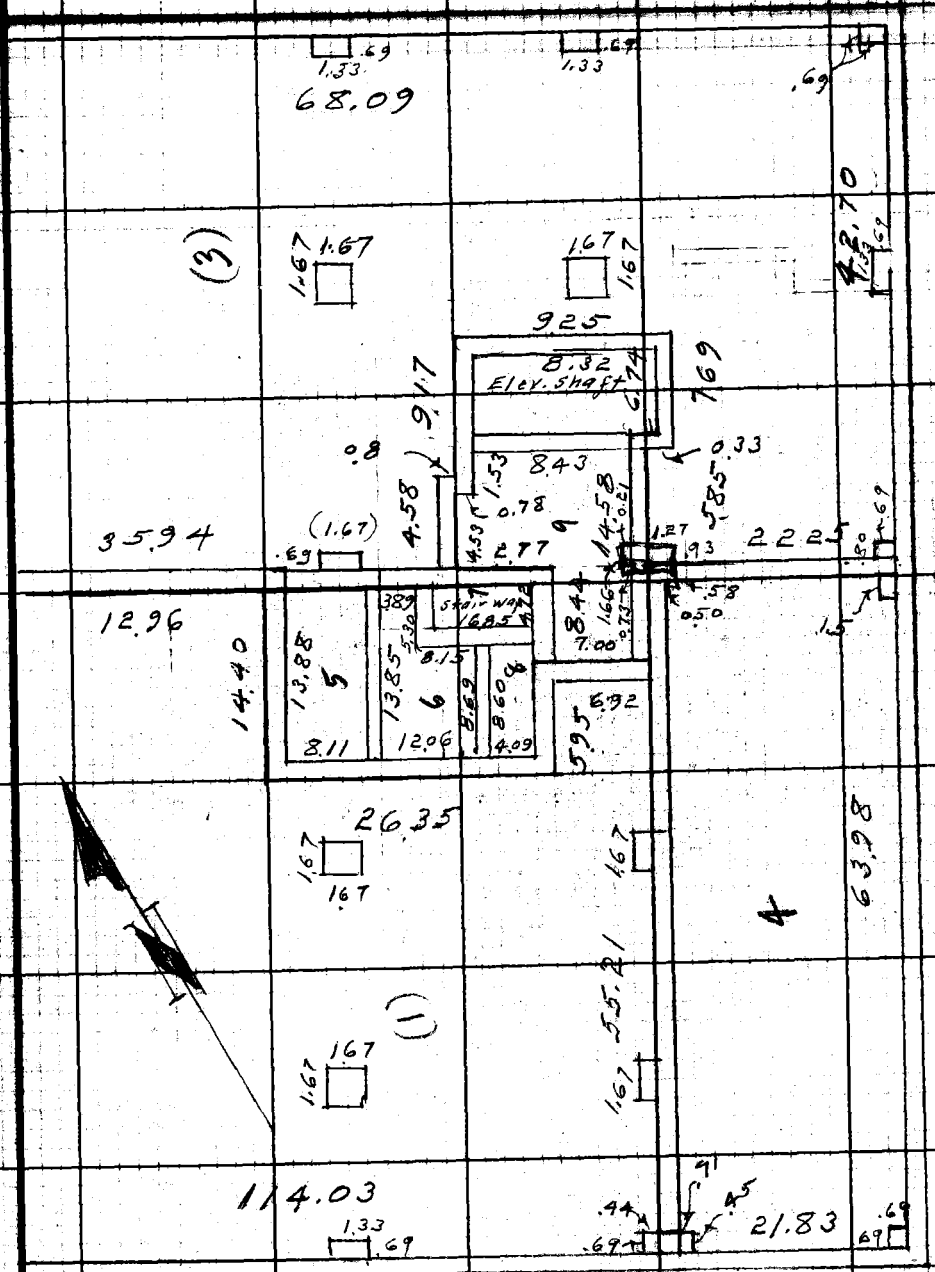

Note: Any Additions or Changes on This Sheet Must be Made or Circled in Red Ink With Date and Name of Person Making Change.

Do not extend notes this side of this line.

RETURN TO
LOS ANGELES COUNTY SURVEYOR
726 LOS ANGELES COUNTY
ENGINEERING BLDG.

7BF3095 247 2-51

F.B. 770 PG. 238

FIRST FLOOR

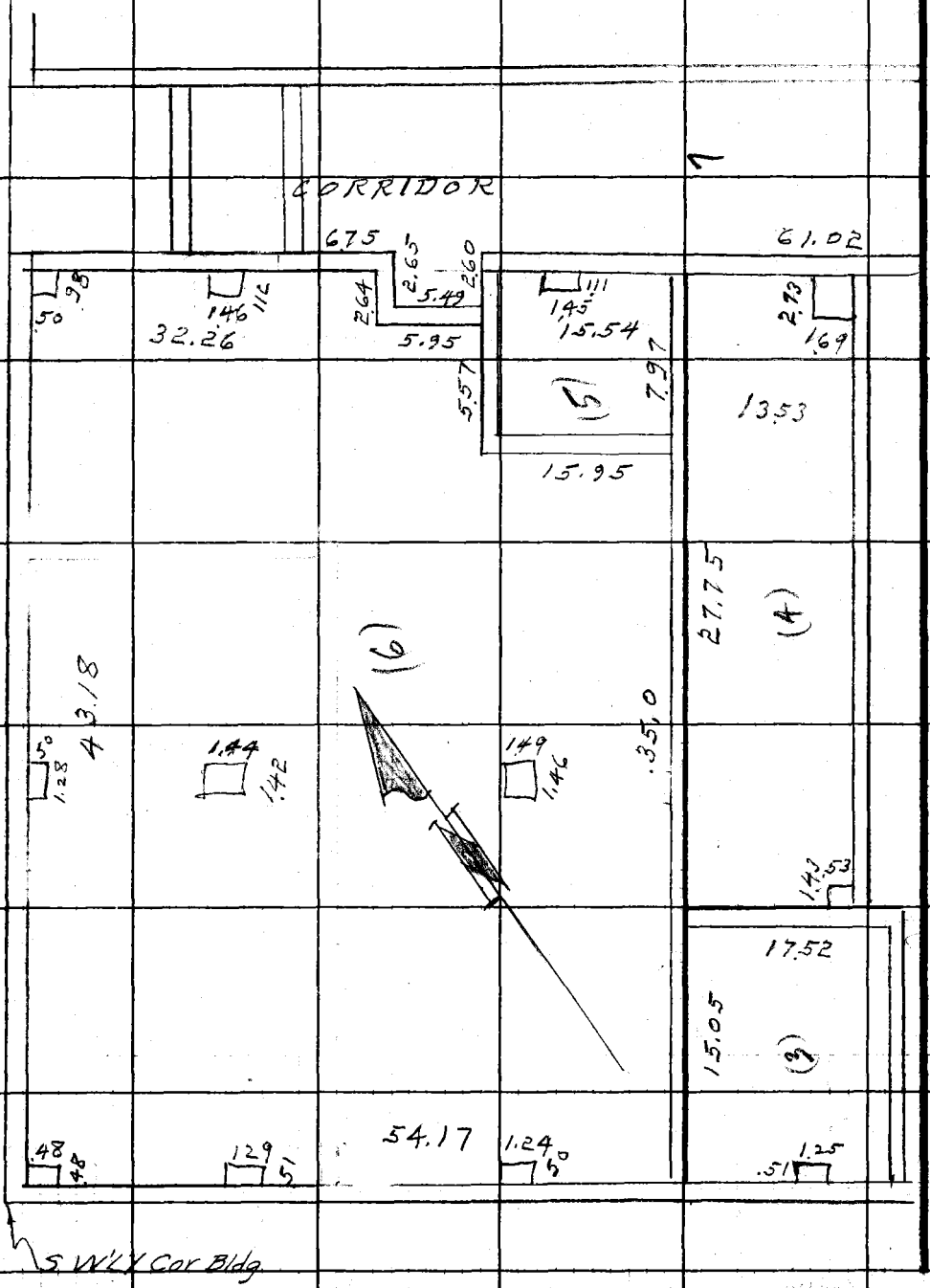

RETURN TO
LOS ANGELES COUNTY SURVEYOR
728 LOS ANGELES COUNTY
ENGINEERING BLDG.

Do not extend notes this side of this line.

Note: Any Additions or Changes on This Sheet Must be Made or Circled in Red Ink With Date and Name of Person Making Change.

241 N. Fig. St.

F.B. 770 Pg. 289

Notes Ck'd by	Survey of Co. Health Bldg.
Map No.	W.O. 5076 Scope No. Std. °F
Office Work	Surveyed by Benson
Checked	Notes " Date 2-7-52
Date	Indexed A. C. Johnson

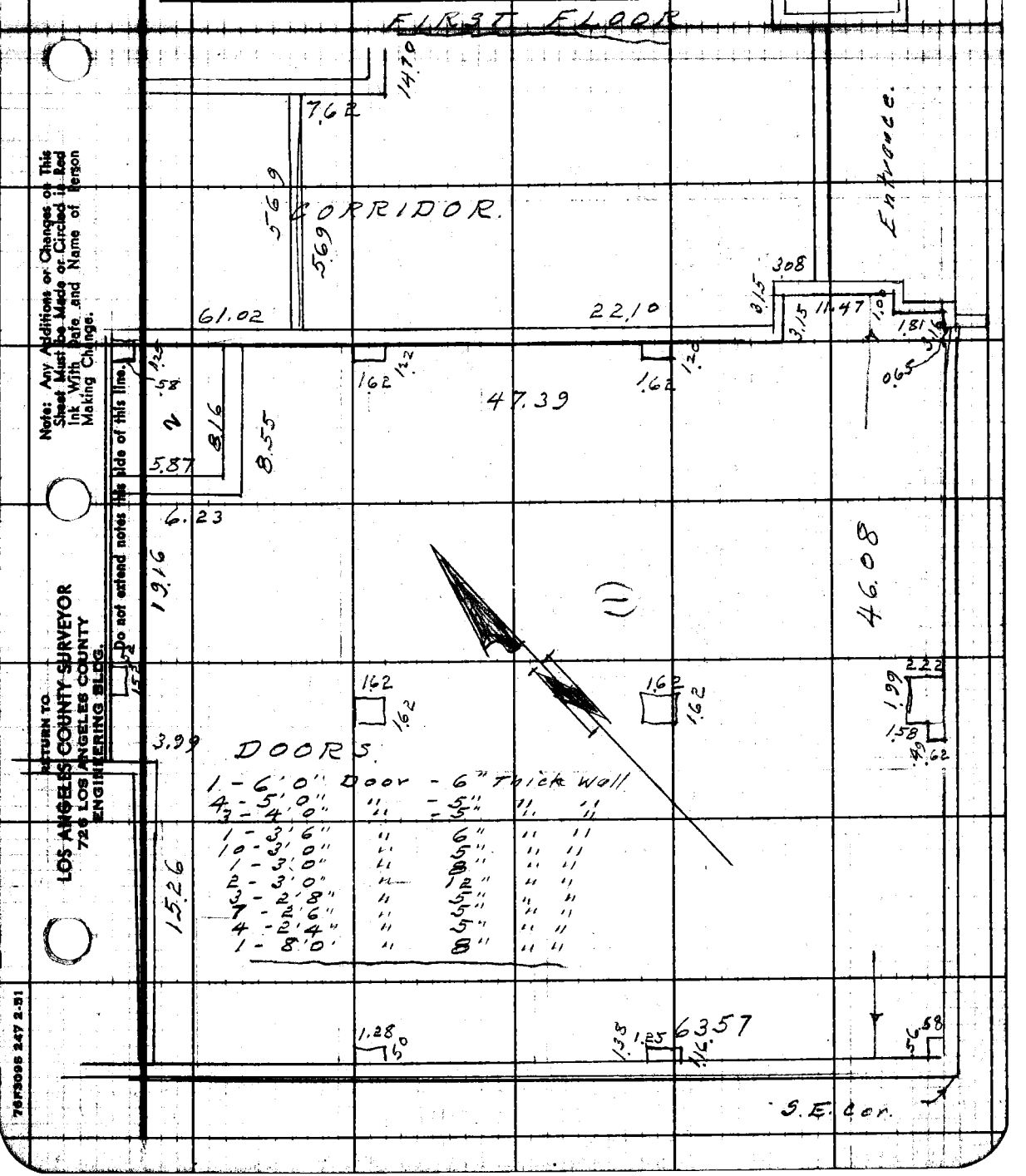

DOORS.

1 - 6'0"	Door	- 6"	Thick	Wall
4 - 5'0"	"	- 5"	"	"
3 - 4'0"	"	- 5"	"	"
1 - 3'6"	"	6"	"	"
10 - 3'0"	"	5"	"	"
1 - 3'0"	"	8"	"	"
2 - 3'0"	"	12"	"	"
3 - 2'8"	"	5"	"	"
7 - 2'6"	"	5"	"	"
4 - 2'4"	"	5"	"	"
1 - 8'0"	"	8"	"	"

Note: Any Additions or Changes on This Sheet Must Be Made or Circled in Red Ink With Date and Name of Person Making Change.

Do not extend notes this side of this line.

RETURN TO
LOS ANGELES COUNTY SURVEYOR
726 LOS ANGELES COUNTY
ENGINEERING BLDG.

76F3095 247 2-51

F.B. 770 PG. 240

1st Fl.

41 E
56 N

FIRST FLOOR

N.W. Cor

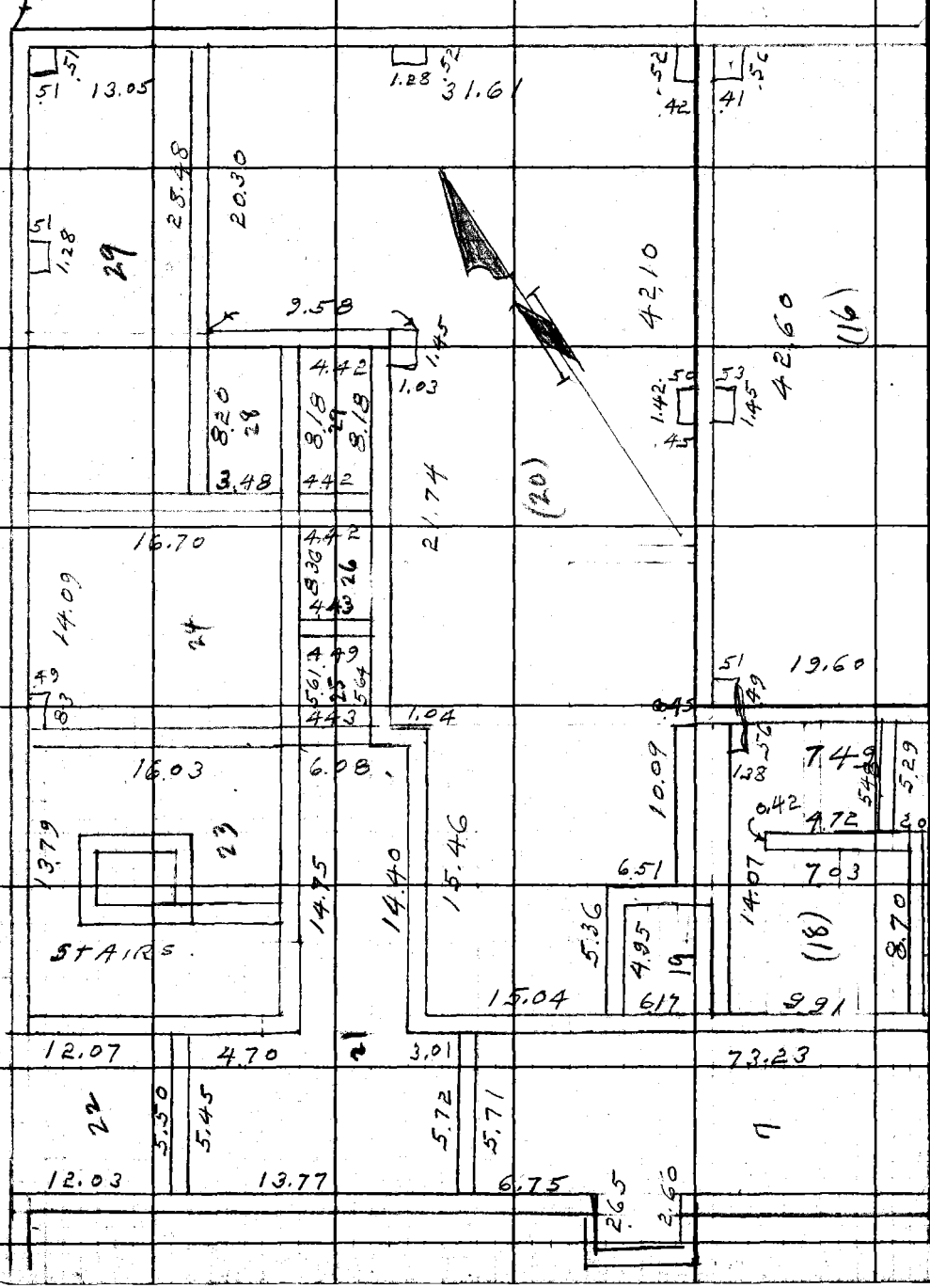

RETURN TO
LOS ANGELES COUNTY SURVEYOR
726 LOS ANGELES COUNTY
ENGINEERING BLDG.

Do not extend notes this side of this line.

Note: Any Additions or Changes on This Sheet Must be Made or Circled in Red Ink With Date and Name of Person Making Change.

241 N. Fig. St.

F.B. 770 Pg. 241

FIRST FLOOR

Notes Ck'd by	Survey of Co. Health Bldg.
Map No.	W.O. 52 Map No. Std.
Office Work	Surveyed by Benson
Checked	Notes 11 Date 2-52
Date	Indexed A. C. Johnson

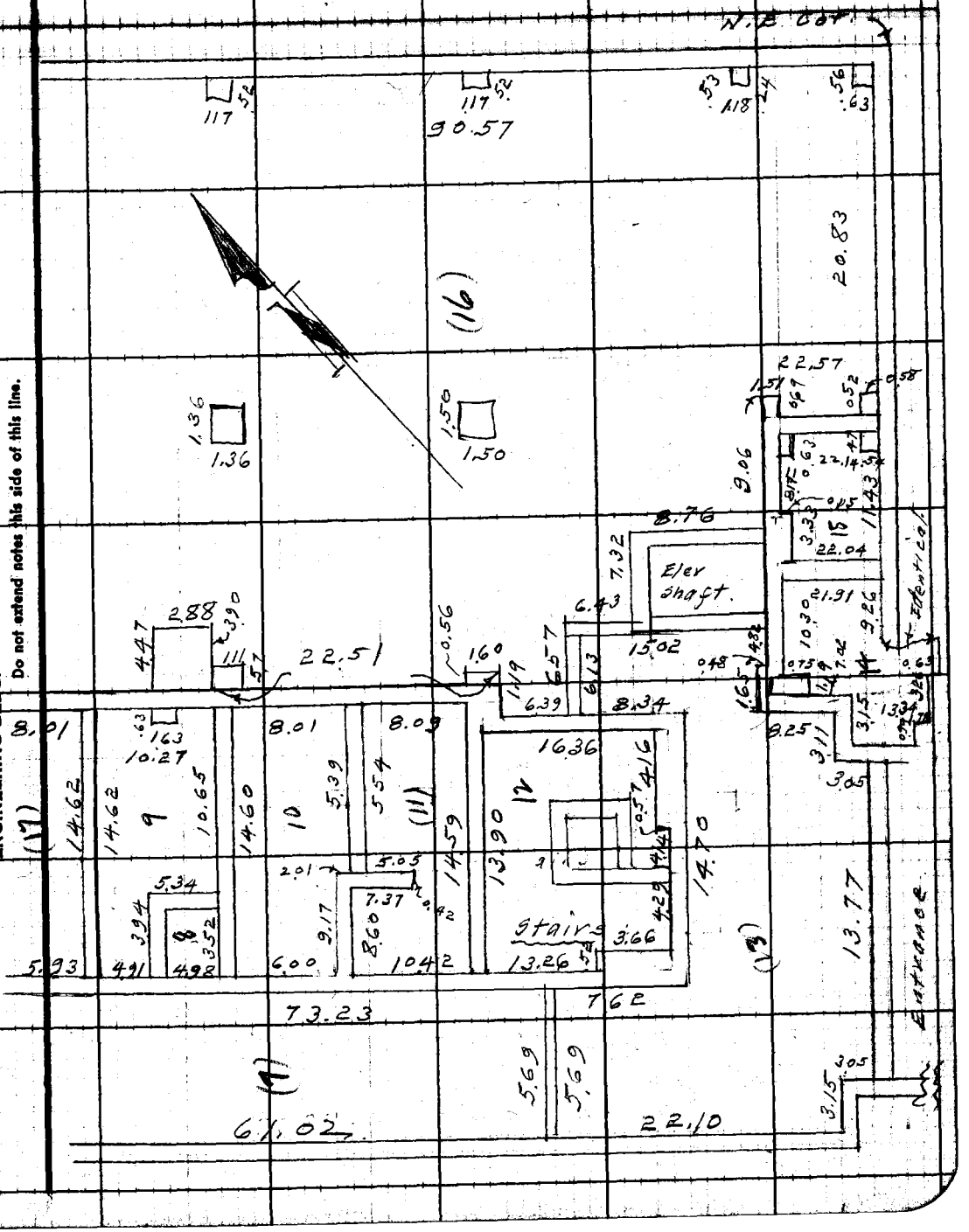

Note: Any Additions or Changes on This Sheet Must be Made or Circled in Red Ink With Date and Name of Person Making Change.

Do not extend notes this side of this line.

RETURN TO
LOS ANGELES COUNTY SURVEYOR
726 LOS ANGELES COUNTY
ENGINEERING BLDG.

76F3096 247 2-51

F.B. 770 PG. 242.

SECOND FLOOR.

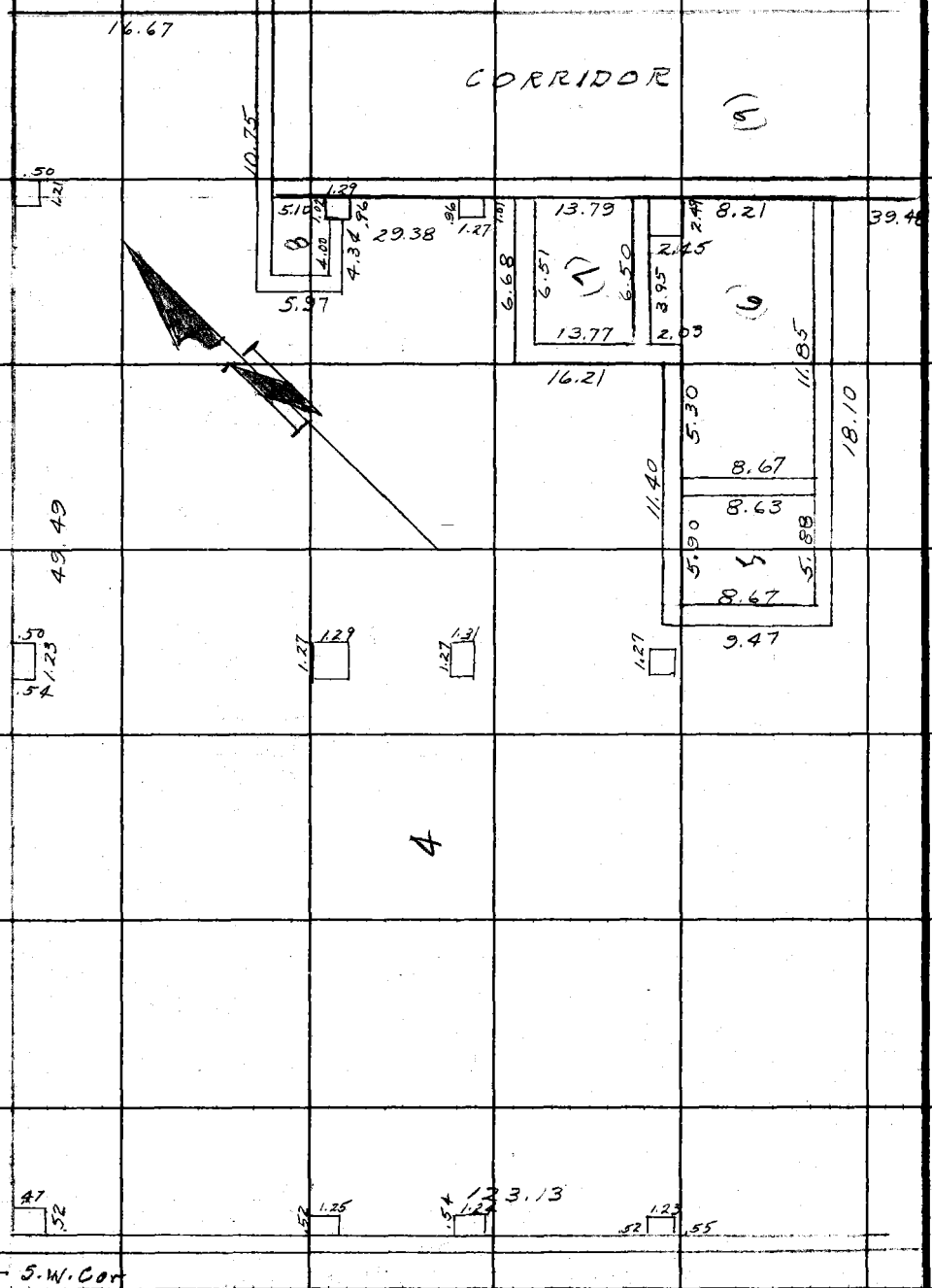

RETURN TO
LOS ANGELES COUNTY SURVEYOR
726 LOS ANGELES COUNTY
ENGINEERING BLDG.

Do not extend notes this side of this line.

Note: Any Additions or Changes on This Sheet Must be Made or Circled in Red Ink With Date and Name of Person Making Change.

Notes Ck'd by	Survey of L. A. Co. Health Bldg
Map No.	W. 05024 Tape No. St'd.
Office Work	Surveyed by BENSON
Checked	Notes " Date 2-7-52
Date	Indexed C. Johnson

F. B. 770 PG. 243

2ND FLOOR

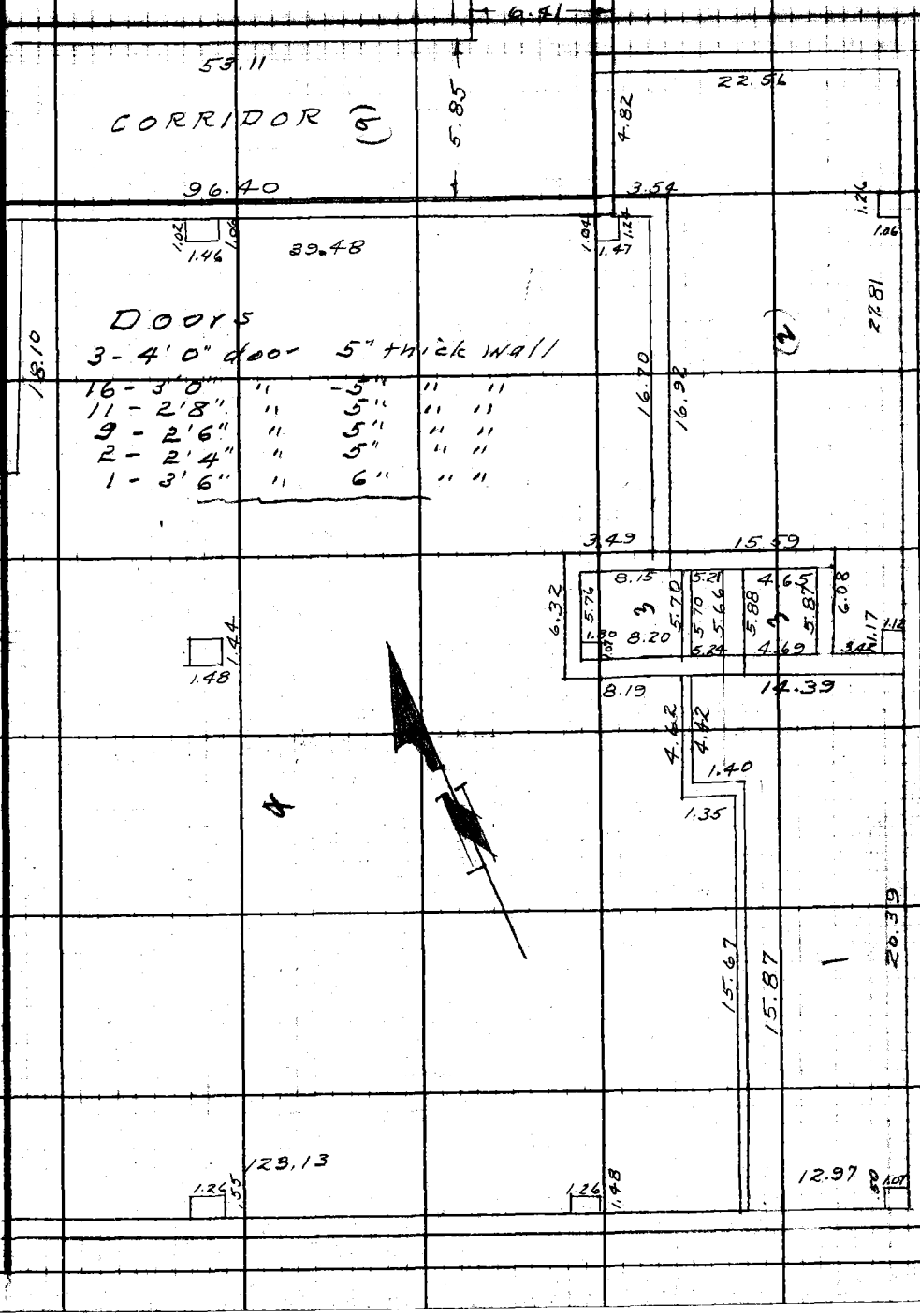

Note: Any Additions or Changes on This Sheet Must be Made or Circled in Red Ink With Date and Name of Person Making Change.

Do not extend notes this side of this line.

RETURN TO
LOS ANGELES COUNTY SURVEYOR
726 LOS ANGELES COUNTY
ENGINEERING BLDG.

75F3095 247 2-51

F. B. 770 PG. 244

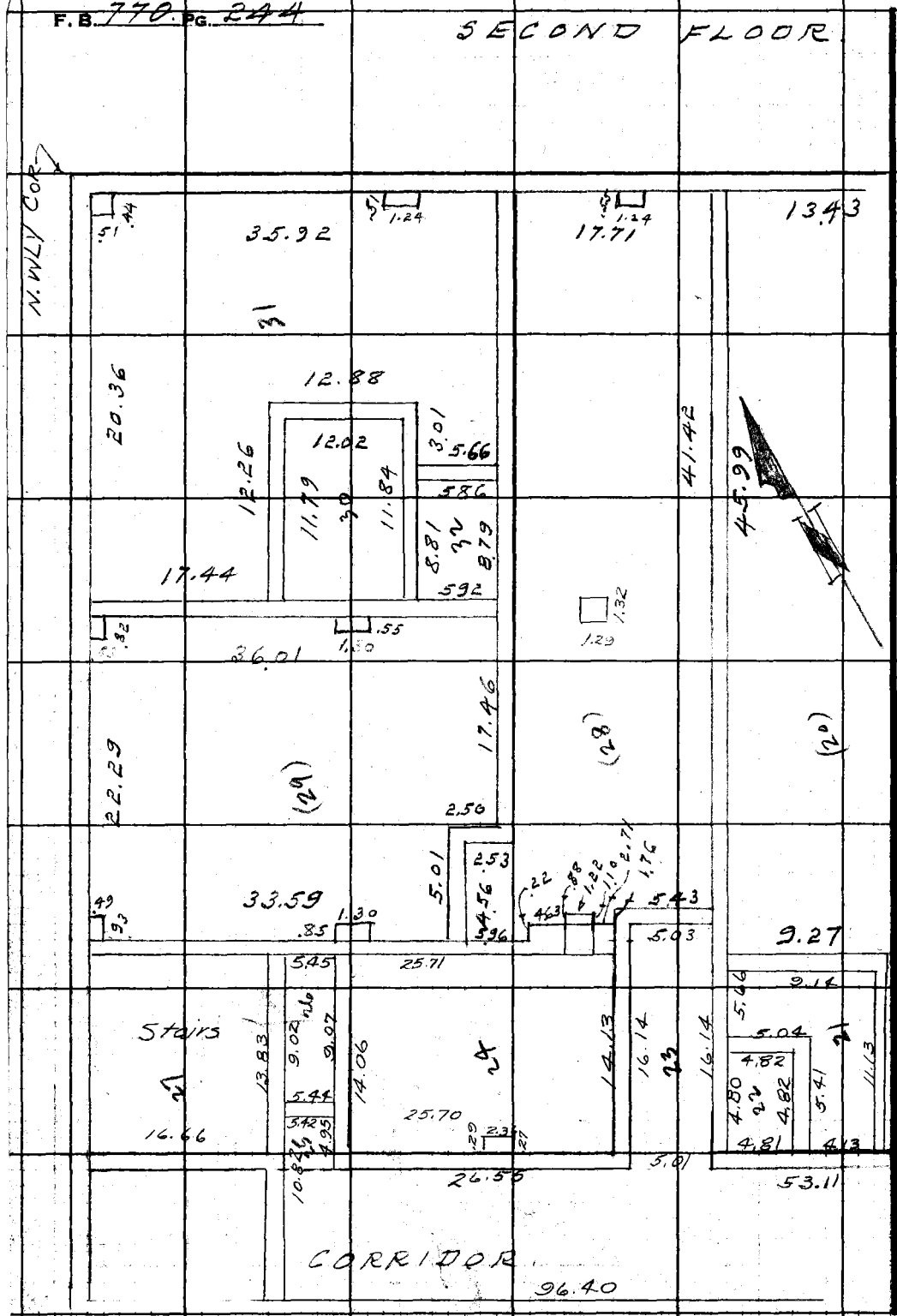

RETURN TO
LOS ANGELES COUNTY SURVEYOR
728 LOS ANGELES COUNTY
ENGINEERING BLDG.

Do not extend notes this side of this line.

Note: Any Additions or Changes on This Sheet Must be Made or Circled in Red Ink With Date and Name of Person Making Change.

241 N. Figueroa St

F.B. 270 Pg. 245

SECOND FLOOR

Notes Ck'd by	Survey of Co. Health Bldg
Map No.	W.O. 5-74 Tape No. Sh'd. °F
Office Work	Surveyed by Benson
Checked	Notes " Date 2-6-52
Date	Indexed A. C. Johnson

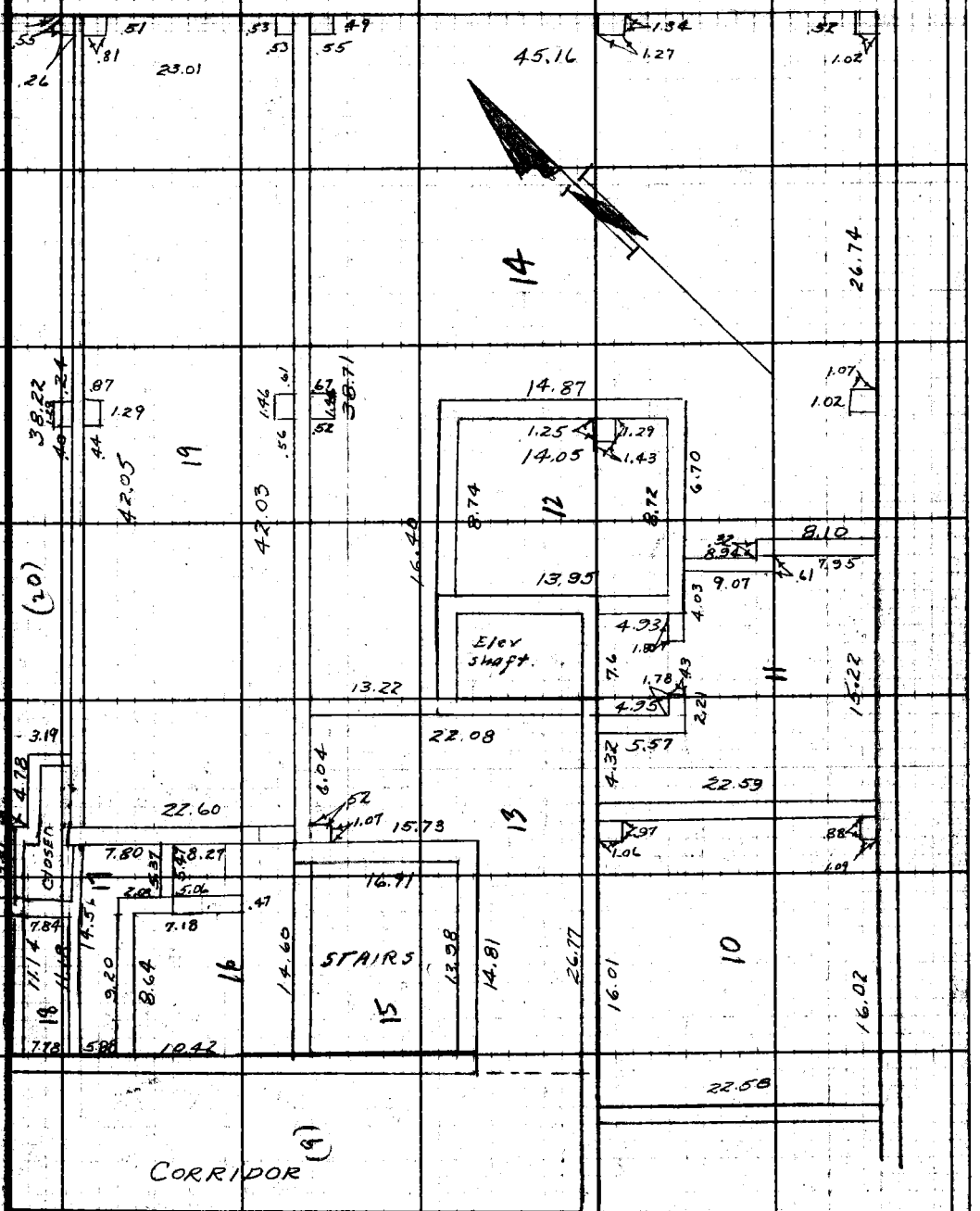

Note: Any Additions or Changes on This Sheet Must be Made or Circled in Red Ink With Date and Name of Person Making Change.

Do not extend notes this side of this line.

RECEIVED TO
LOS ANGELES COUNTY SURVEYOR
726 LOS ANGELES COUNTY
ENGINEERING BLDG.

TEF3098 247 2-51

F.B. 770 PG. 246

THIRD FLOOR

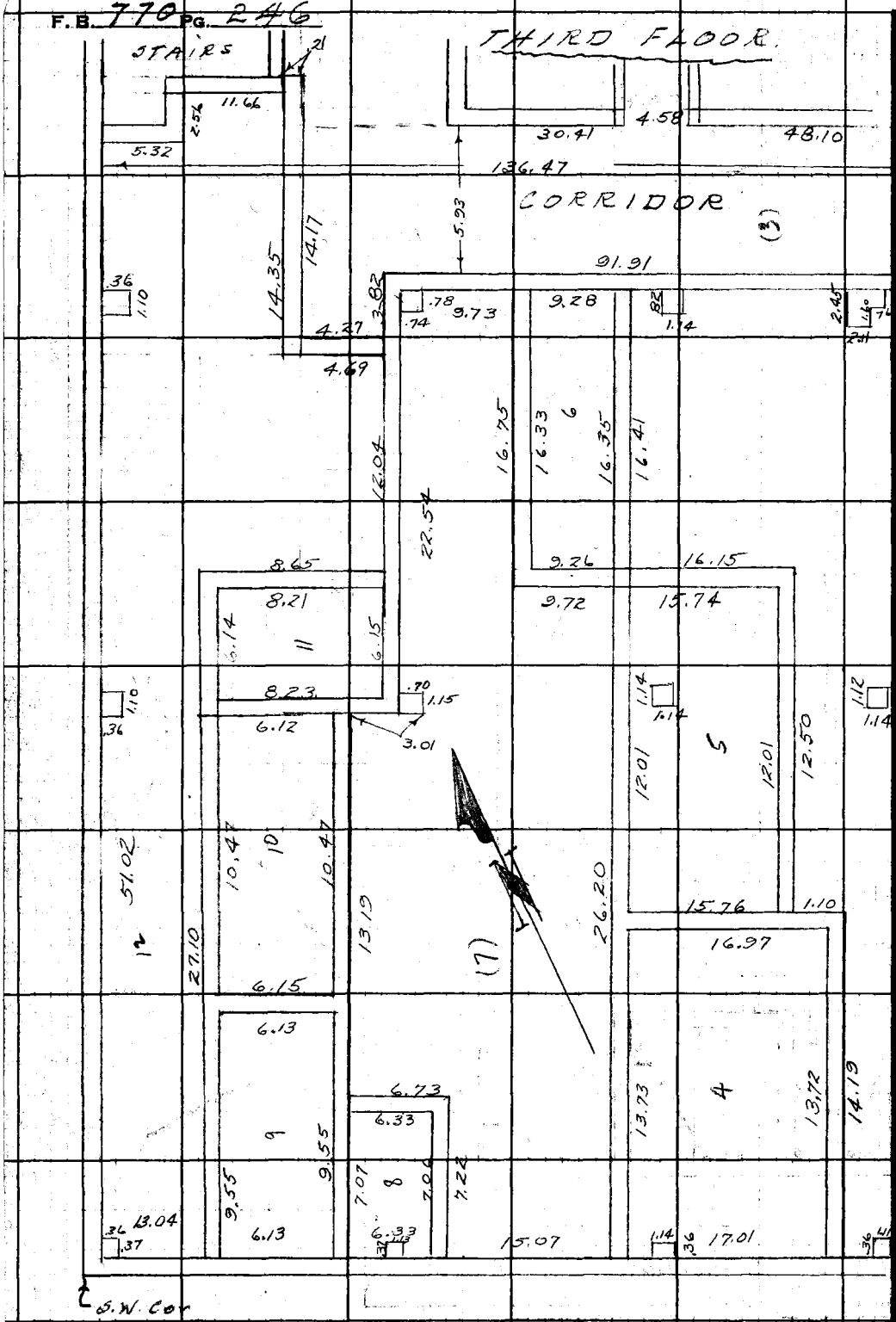

RETURN TO
LOS ANGELES COUNTY SURVEYOR
726 LOS ANGELES COUNTY
ENGINEERING BLDG.

Do not extend notes this side of this line.

Note: Any Additions or Changes on This Sheet Must be Made or Circled in Red Ink With Date and Name of Person Making Change.

241 N. Fig. St.

F.B. 770 Pg. 247

THIRD FLOOR.

Notes Ck'd by
Map No.
Office Work
Checked
Date

Survey of Co. Health Bldg.
W.O. Map No. Sheet No.
Surveyed by Benson
Notes " Date 2-7-52
Indexed R. C. Johnson

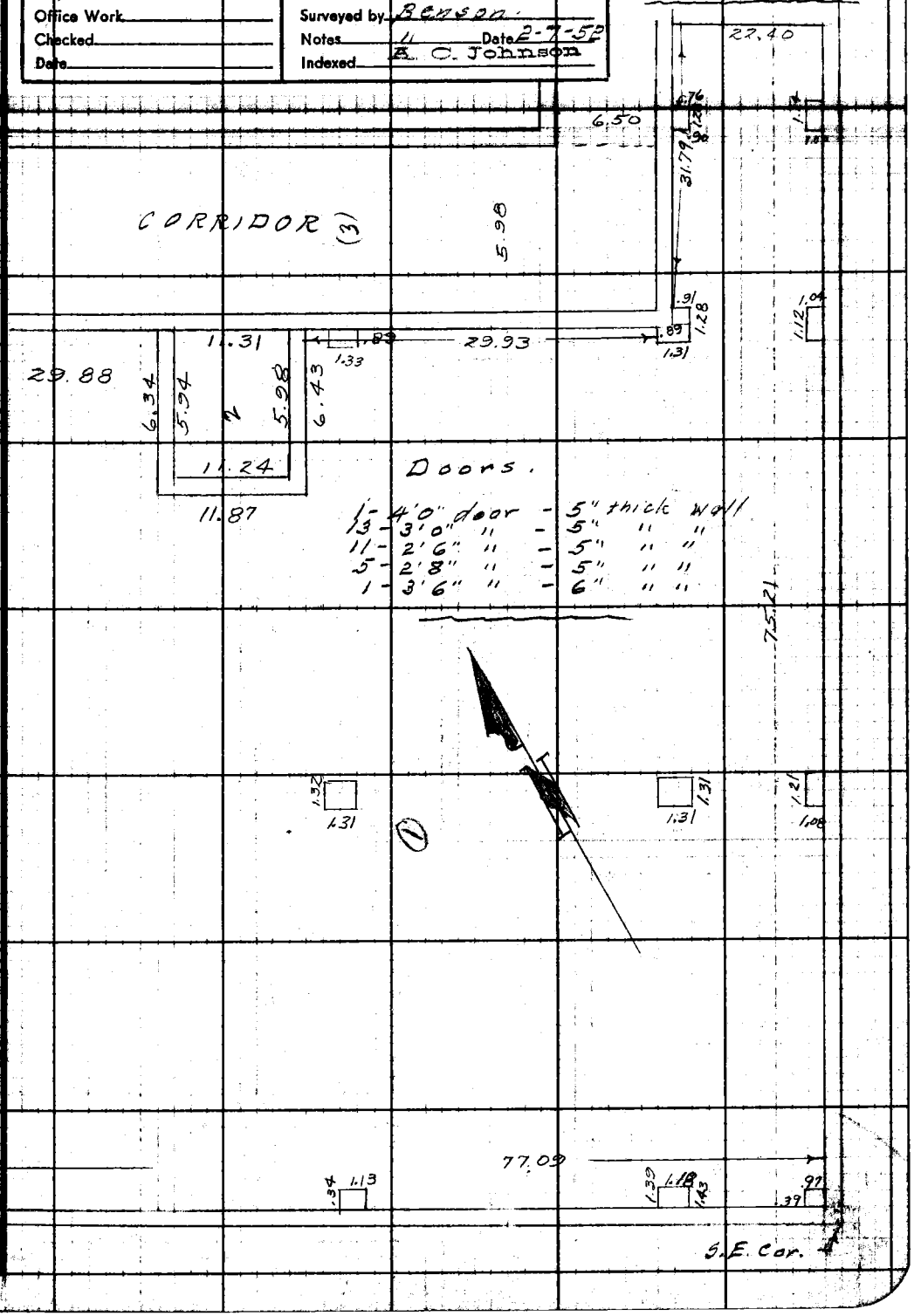

Note: Any Additions or Changes of This Sheet Must Be Made or Circled in Red Ink With Date and Name of Person Making Change.

Do not extend notes this side of this line.

RETURN TO
LOS ANGELES COUNTY SURVEYOR
726 LOS ANGELES COUNTY
ENGINEERING BLDG.

78F8095 247 2-51

F.B. 770 PG. 248

THIRD FLOOR.

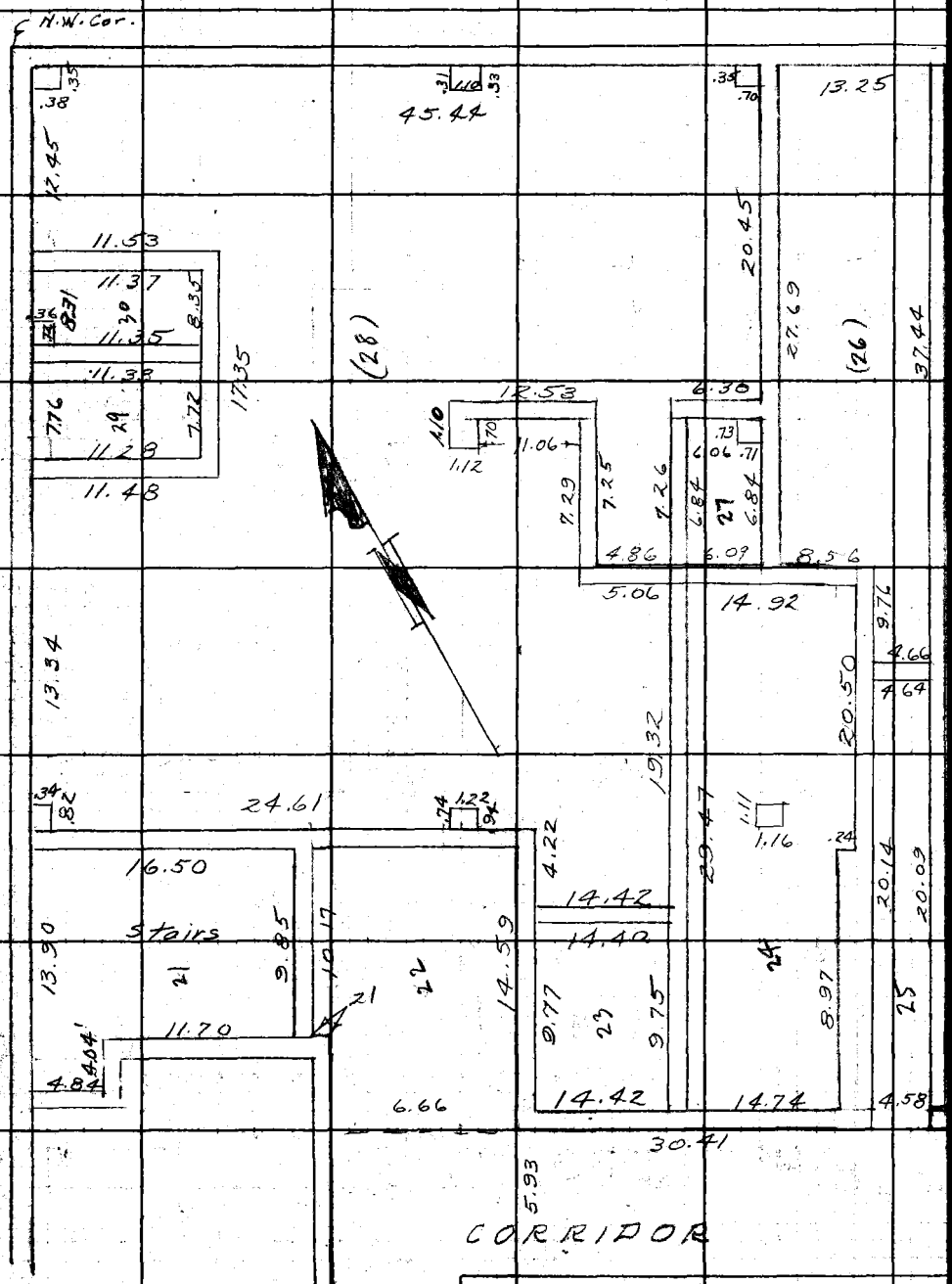

RETURN TO
LOS ANGELES COUNTY SURVEYOR
726 LOS ANGELES COUNTY
ENGINEERING BLDG.

Do not extend notes this side of this line.

Note: Any Additions or Changes on This Sheet Must be Made or Circled in Red Ink With Date and Name of Person Making Change.

241 No. Fig. St

F. B. 770 PG. 249

THIRD FLOOR

Notes Ck'd by	Survey of Co Health Bldg
Map No.	W. O. Hope No.
Office Work	Surveyed by Benson
Checked	Notes " Date 2-52
Date	Indexed

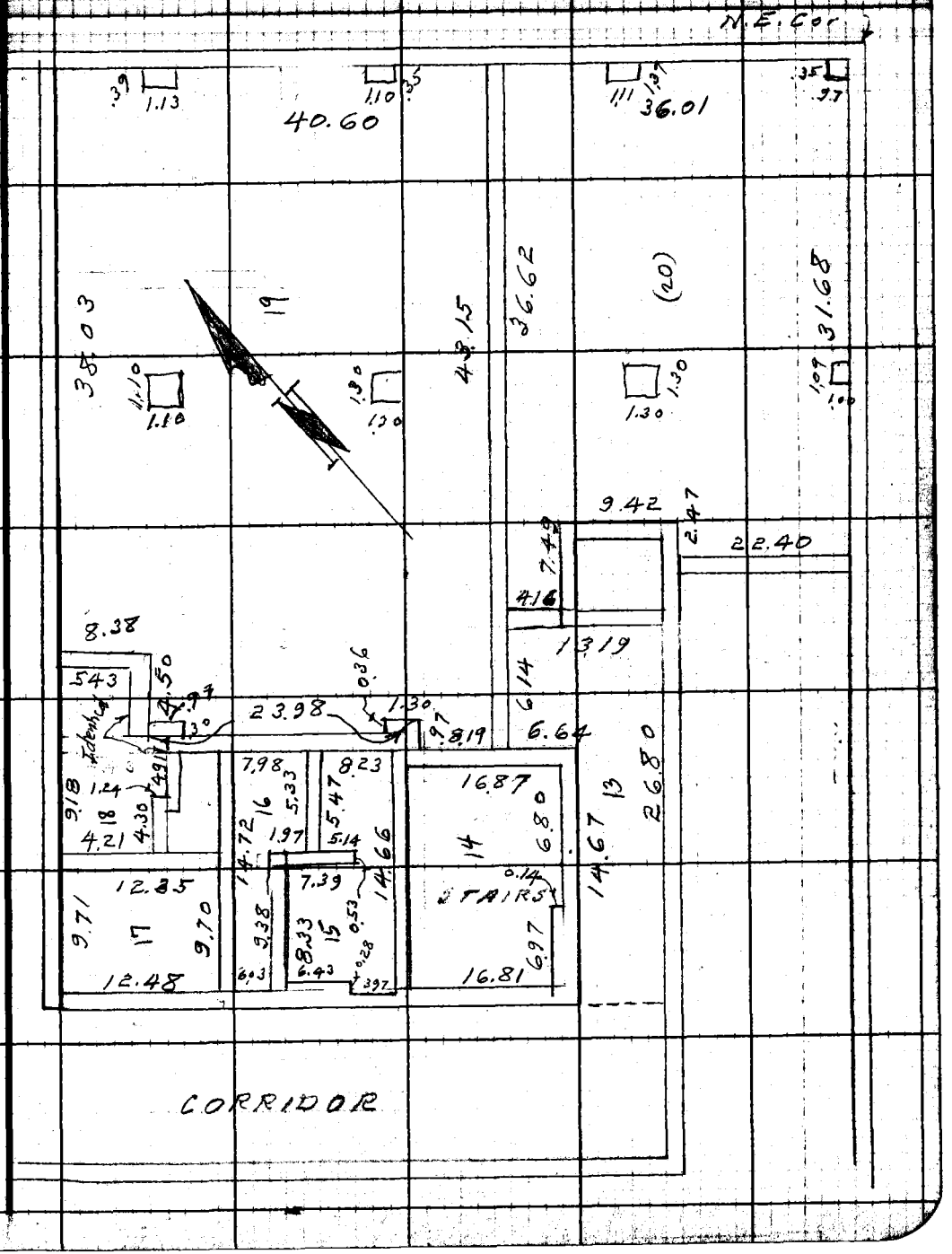

Note: Any Additions or Changes on This Sheet Must be Made or Circled in Red Ink With Date and Name of Person Making Change.

Do not extend notes this side of this line.

RETURN TO
LOS ANGELES COUNTY SURVEYOR
726 LOS ANGELES COUNTY
ENGINEERING BLDG.

76F3096 247 2-51

F.B. 770 PG. 250

PENTHOUSE

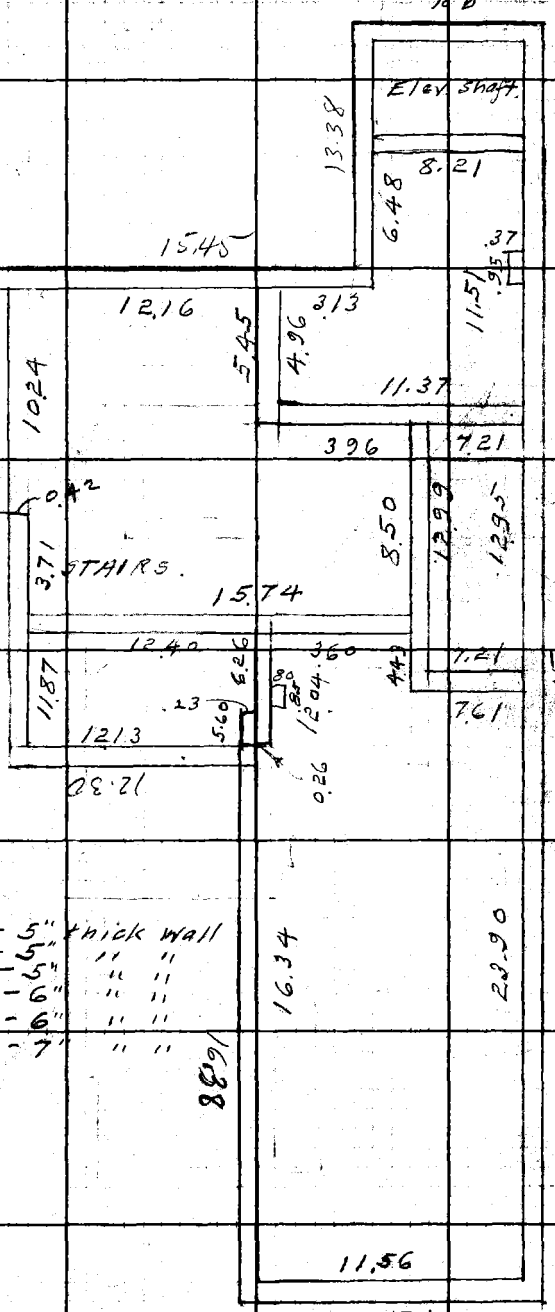

DOORS.

2 - 3'6" door - 5" thick wall
1 - 3'0" " - 5" " "
1 - 3'6" " - 5" " "
1 - 3'6" " - 6" " "
1 - 3'0" " - 6" " "
1 - 3'0" " - 7" " "

RETURNED
LOS ANGELES COUNTY SURVEYOR
745 LOS ANGELES COUNTY
ENGINEERING BLDG.

Do not stand notes this side of this line.

Note: Any Additions or Changes on This Sheet Must be Made or Circled in Red Ink With Date, and Name of Person Making Change.

Notes Ck'd by	Survey of Relocation of Hall of Justice Sewer
Map No.	W.O. 0021.04 Tape No. Fr'd. °F.
Office Work	Surveyed by D. Sappell
Checked	Notes D.S. Date 6-29-55
Date	Indexed A. C. Johnson 6-28-55

F.B. 770 PG. 251

RELOCATION
OF
HALL OF JUSTICE
SEWER

J.N. 0021.04

TOPOG.

Party: Sappell
Shoemaker
Merino
Donnelly

Note: Any Additions or Changes on This Sheet Must be Made or Circled in Red Ink With Date and Name of Person Making Change.

Do not extend notes this side of this line.

RETURN TO
LOS ANGELES COUNTY SURVEYOR
726 LOS ANGELES COUNTY
ENGINEERING BLDG.

76FROSS 247 4-53

RETURN TO
LOS ANGELES COUNTY SURVEYOR
726 LOS ANGELES COUNTY
ENGINEERING BLDG.

Note: Any Additions or Changes on This Sheet Must be Made or Circled in Red Ink With Date and Name of Person Making Change.

Do not extend notes this side of this line.

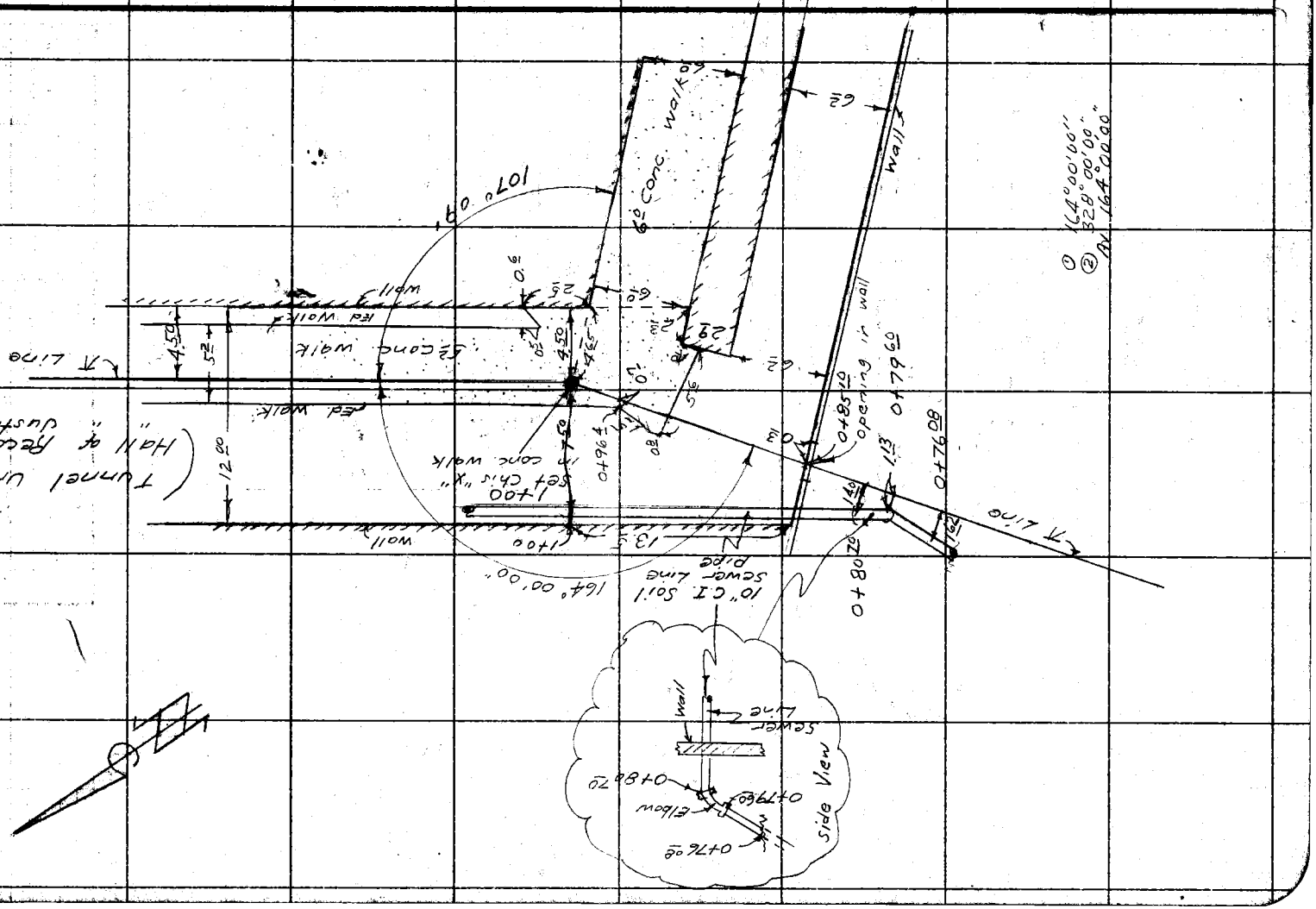

F.B. 770 PG. 252

Notes Ck'd by	Survey of Relocation of Hall of Justice Sewer
Map No.	W. O. 002 Tape No. St'd. of
Office Work J.J.E	Surveyed by D. Sappell
Checked	Notes D.S. Date 6-23-55
Date 6-30-55	Indexed E. C. Johnson

F. B. 770 Pg. 253

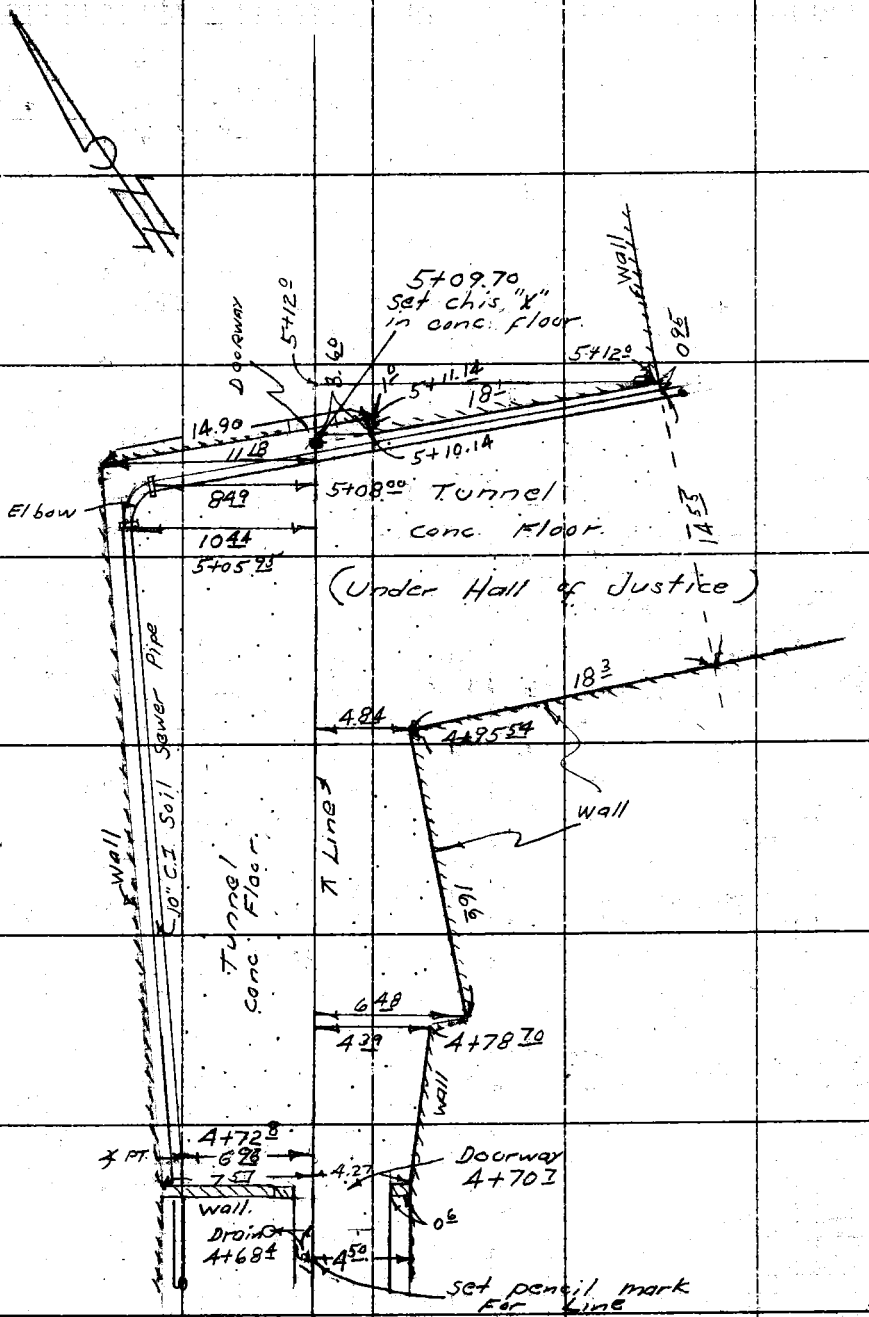

Note: Any Additions or Changes on This Sheet Must be Made or Circled in Red Ink With Date and Name of Person Making Change.

Do not extend notes this side of this line.

RETURN TO
LOS ANGELES COUNTY SURVEYOR
726 LOS ANGELES COUNTY
ENGINEERING BLDG.

787B08 247 4-53

F. B. 770 PG. 254

RETURN TO
LOS ANGELES COUNTY SURVEYOR
726 LOS ANGELES COUNTY
ENGINEERING BLDG.

Do not extend notes this side of this line.

Note: Any Additions or Changes on This Sheet Must be Made or Circled in Red Ink With Date and Name of Person Making Change.

76L298 307 8-53

PLEASE RETURN TO
LOS ANGELES COUNTY SURVEYOR
726 LOS ANGELES COUNTY ENGINEERING BLDG.

NOTE: ANY ADDITIONS OR CHANGES ON THIS SHEET MUST BE MADE OR CIRCLED IN RED INK, WITH DATE AND NAME OF PERSON MAKING CHANGE.

Do not extend notes this side of this line.

STATION	B. S.	H. I.	F. S.	ELEV.	"L"	"R"
El. 10" C.I. soil Sewer Line & profile bott of Tunnel						
Note: 10.00 used as floor El. at sta. 1+00						
1+00	3 87	13·87		10 00	Assumed El. of Floor.	
0+76.08			4 30	9 57	1 62 'L Top 10" sewer Line	
0+79 60			0 97	12 90	1 13 'L. Top " " " @ End Elbow.	
0+80 70			0 30	13 57	1 40 'L Top " " " "	
			1 20	12 67	1 40' L Bott " " " "	
0+85 10			(+.10)	13 97	(Top wall opening) ⊼ Line	
1+00 = 0+00 going Ely Along N. Side of Tunnel To East.						
			(Self Comp. Rod)	10 00		
0+04 6 E				9 95	N. Side " " "	
"				9 93	6'R-S. " " " "	
0+11 5 E				9 55	N " " " bott. brk.	
				9 53	6'R-S. " " "	
0+21 5 E				9 56	N. "	
				9 53	6'R-S. " " "	

Profile Notes Red. Plotted V.J.E. Job No. 0021.04 Division No. 10 F. B. 770 Pg. 255
No. Date Date 6-30-55 Survey of Relocation of Hall of Justice Sewer
X-Sec. Notes Chkd. Checked Survey by D. Sappell Notes D.S. Date 6-23-55
No. Date Date Map No. Date

76L298 307 8-53

PLEASE RETURN TO
LOS ANGELES COUNTY SURVEYOR
726 LOS ANGELES COUNTY ENGINEERING BLDG.

NOTE: ANY ADDITIONS OR CHANGES ON THIS SHEET MUST BE MADE OR CIRCLED IN RED INK, WITH DATE AND NAME OF PERSON MAKING CHANGE.

Do not extend notes this side of this line.

STATION	B. S.	H. I.	F. S.	ELEV.	"LFT"	←π Line "RT"
1+00				10.00		π Line
"			(self - computing - Rod)	3 87	6.9 L Top sewer Line	
"				2 97	6.9 L bott " "	
"				9 97		4.0 R Top walk.
"				9 68		4° R bott " gutt.
"				9 68	1.3 L gutt.	
2+00				10 21		π Line
3+00				10 51		π Line
				10 50		4.0 R Top walk.
				10 22		4° R gutt.
				10 51	1.3 L Top walk	
				10 21	1.3 L Gutt.	
				16 02	6.9 L Top sewer Line	
				15 12	6.9 L Bott " "	
4+00				10 65		π Line
4+59.4				10 74		π " brk.
				10 65		4° R Top walk.
				10 45		4° R gutt.
				10 40	1.3 L. gutt.	
4+64.2				10 44		π Line
				10 45		4.3 R walk.
				10 44	1.3 L walk	

F. B. 770 Pg. 256 Job No. 0021.04 Division No. 10 Notes Red. Plotted Profile
Survey of Relocation of Hall of Justice Sewer Date Date No.
Survey by D. Sappell Notes D.S. Notes Chkd. Checked X-Sec.
Indexed [redacted] C. Johnson Date Date Date No.

76L298 307 8-53

PLEASE RETURN TO
LOS ANGELES COUNTY SURVEYOR
726 LOS ANGELES COUNTY ENGINEERING BLDG.

NOTE: ANY ADDITIONS OR CHANGES ON THIS SHEET MUST BE MADE OR CIRCLED IN RED INK, WITH DATE AND NAME OF PERSON MAKING CHANGE.

Do not extend notes this side of this line.

STATION	B. S.	H. I.	F. S.	ELEV.		
4+68.4				1044	1.5 L Top Drain	
4+72.8				1049		⊼ Line
				1050		4.3 R. pvmt.
				1832	6.9 L Top sewer pipe	
				1723	6.9 L bott " "	
				1050	6.9 L conc. pv.	
5+05.9				1817	10.4 L Top sewer pipe	(End Elbow)
				1727	10.4 L bott " " "	
5+08.0				1819	8.5 L Top " " "	
"				1729	8.5 L bott " " "	
5+09.0				1850		⊼ Line - Top sewer Line
				1760		" bott " "
5+09.7				1061		⊼ Line conc. Floor

(Self computing Rod)

Profile Notes Red ____ Plotted J.J.E. Job No. 0021.04 Division No. 10 F. B. 770 Pg. 257 (7)
No. ____ Date ____ Date 6-30-55 Survey of Relocation of Hall of Justice Sewer
X-Sec. Notes Chkd ____ Checked ____ Survey by D. Sappell Notes D.S. Date 6-23-55
No. ____ Date ____ Date ____ Map No. ____ Date ____

B. 770 Pg. 258 Job No. 0021.04 Division No. 10 Notes Red. Plotted Profile

Survey of Relocation of Hall of Justice Sewer Date Date No.

Survey by D. Sappell Notes D.S. Notes Chkd. Checked X-Sec.

Indexed Date Date Date No.

STATION	B. S.	H. I.	F. S.	ELEV.

Do not extend notes this side of this line.

PLEASE RETURN TO

LOS ANGELES COUNTY SURVEYOR

726 LOS ANGELES COUNTY ENGINEERING BLDG.

NOTE: ANY ADDITIONS OR CHANGES ON THIS SHEET MUST BE MADE OR CIRCLED IN RED INK, WITH DATE AND NAME OF PERSON MAKING CHANGE.

76L298 307 8-53

Notes Ck'd by	Survey of HALL OF JUSTICE	F. B. 770 Pg. 259
Map No.	IN 705614 Tape 0125 Std 68 °F	
Office Work	Surveyed by J. J. LANIGAN	
Checked	Notes J. L. L. Date 11-5-59	
Date	Indexed J. C. Johnson 11-6-59	

J.N. 705614

SHERIFFS BOOKING OFFICE - HALL OF JUSTICE

LOCATION OF NEW WALL AND SEWER M.H'S IN PRISONER TRANSFER SECURITY YARD

LANIGAN
RIKE
DOVER
MANLEY
SULLIVAN

Note: Any Additions or Changes on This Sheet Must be Made or Circled in Red Ink With Date and Name of Person Making Change.

Do not extend this side of this line.

PLEASE RETURN TO
LOS ANGELES COUNTY ENGINEER
700 LOS ANGELES COUNTY ENGINEERING BLDG.

76F3096 SAE #247 1-56

F. B. 790 Pg. 160

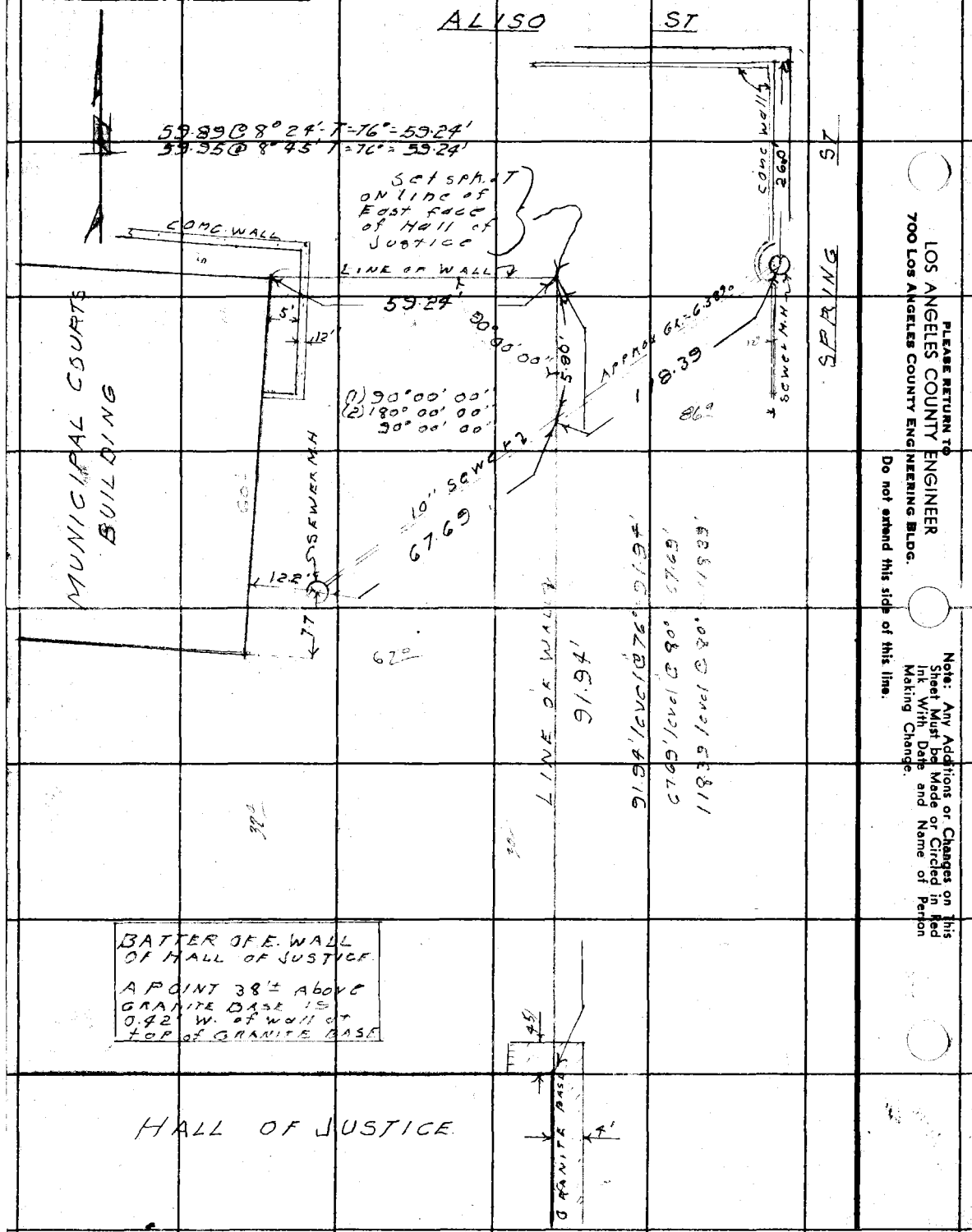

PLEASE RETURN TO
LOS ANGELES COUNTY ENGINEER
700 LOS ANGELES COUNTY ENGINEERING BLDG.

Do not extend this side of this line.

Note: Any Additions or Changes on This Sheet Must be Made or Circled in Red Ink With Date and Name of Person Making Change.

Profile No.	Notes Red	Plotted	Job No. 7056.14	Division No. 10	F. B. 770 Pg. 261
	Date	Date	Survey of PROF. NEW WALL FOR TRANSFER OF PRISONERS IN SECURITY YARD		
X-Sec. No.	Notes Chkd	Checked	Survey by LANIGAN Notes RIKE	Date 11-5-57	
	Date	Date	Map No.	Indexed	Date

J.N. 7056.14

INVERT ELEVATIONS OF SEWER M.H.'S. AND PROFILE OF NEW WALL FOR TRANSFER OF PRISONERS IN SECURITY YARD.

LANIGAN
RIKE
DOVER
MANLEY
SULLIVAN.

STATION	B. S.	H. I.	F. S.	ELEV.

NOTE: ANY ADDITIONS OR CHANGES ON THIS SHEET MUST BE MADE OR CIRCLED IN RED INK, WITH DATE AND NAME OF PERSON MAKING CHANGE.

Do not extend notes this side of this line.

PLEASE RETURN TO
LOS ANGELES COUNTY ENGINEER
700 LOS ANGELES COUNTY ENGINEERING BLDG.

76L-296 S & E #307—1-56

76L-298 S & E #307—1-56

PLEASE RETURN TO
LOS ANGELES COUNTY ENGINEER
700 LOS ANGELES COUNTY ENGINEERING BLDG.

NOTE: ANY ADDITIONS OR CHANGES ON THIS SHEET MUST BE MADE OR CIRCLED IN RED INK, WITH DATE AND NAME OF PERSON MAKING CHANGE.

Do not extend notes this side of this line.

F. B. 770 Pg. 762 Profile No. ___ X-Sec. No. ___

Survey of PROP. NEW WALL AT PARSONS REPORT TRANS. LAND

Survey by LANIGAN Notes PIKE Indexed ___ Date ___

Job No. 7056.4 Division No. 10 Plotted ___ Date ___ Notes Red. ___ Date ___ Notes Chkd. ___ Date ___ Checked ___ Date ___

STATION	B. S.	H. I.	F. S.	ELEV.	PROP.	NEW WALL
					ELEV. = 339.209 - LOS ANGELES AT.	
B.M. U.S.-404				339.21	B.M. U.S.-404 N.E. COR. BROADWAY + TEMPLE STS., AT NEW HALL OF JUSTICE, W. SIDE, 8 FT. N. OF S.W.	
T.P.			T.P.	331.47	COR., STANDARD BRONZE TABLE SET FLUSH IN TOP OF GRANITE BLOCK OF WATER TABLE, STAMPED	
T.P.			T.P.	323.92	"328" L.B. 79: 145-150	
T.P.				319.22	T.P.	
T.B.M. #1				320.16	T.B.M. #1 HOJ. BLDG., N.E. COR., BRASS PLAT ON CURB 5' S. OF C.B.	
					⊼	LINE.
1+00	Beginning			322.97	T. L.	+ BASE OF GRANITE BLOCK (WATER TABLE) N.E. COR. H.J. BLDG.
1+05				320.50	T. L.	+ BOT. OF BASE GRANITE BLK
1+10				320.42	T. L.	+ TOP OF CURB
" "				320.13	T. L.	+ GUTTER
1+31.5				320.50	T. L.	+ EDGE CONC. PAVT.
1+39.2					S.S. M.H. 10" OUTLET-N'ELY. OFFSET-LEFT-49.2	RIM 321.40 DEPTH 7.50 313.90 DIAM 0.83
10" OUTLET-N'ELY				313.07	10" OUTLET N.E'LY.	ELEV. 313.07
1+70				320.[illegible]	T. L.	
1+91.94 ⊼ PT.				320.[illegible]	T. L.	+ ⊼ PT.
2+21				322.7	T. L.	+ TO WEST
2+45				324.7	T. L.	" " + BOT. CONC. WALL
T.P.				320.46	T.P.	

76L-298 S & E #307—1-56

PLEASE RETURN TO
LOS ANGELES COUNTY ENGINEER
700 LOS ANGELES COUNTY ENGINEERING BLDG.

NOTE: ANY ADDITIONS OR CHANGES ON THIS SHEET MUST BE MADE OR CIRCLED IN RED INK, WITH DATE AND NAME OF PERSON MAKING CHANGE.

Do not extend notes this side of this line.

STATION	B. S.	H. I.	F. S.	ELEV.	PROP. NEW	WALL (CONT)
NEAR COR. N.E. WALL AT ALISO ST. + SPRING ST.					S.S.M.H. 10" INLET-S.W'LY.	T LINE RIM 313.40 DEPTH 6.81 306.59 DIAM. 0.83
10" INLET-S.W'LY.				305 76	10" INLET-S.W'LY INVERT	ELEV. 305.76
T. P.				322 61	T.P.	
2 + 46				329 4		T. L. TO WEST + TOP CONC. WALL
" "				329 0		T. L + GR. AT " "
2 + 51.2				329 0		T. L + GR. AT N.E. COR. TO WEST MUNY. COURTS BLDG.
T.B.M. #2				329 43	T.B.M. #2 MUNICIPAL CTS. BLDG. N.E. COR. WALL BT. SPK. IN WALL, 5'± N. + 5'± E. OF N.E. COR. MUNY. CTS. BLDG.	
T.P.				331 00	T.P.	
T.P.				334 57	T.P.	
B.M.U.S.-404				339 20	ELEV. = 339.209 - LOS ANGELES AT N.E. COR. B.M.U.S-404 BROADWAY + TEMPLE STS., AT NEW HALL OF JUSTICE, W. SIDE, 8 FT. N. OF S.W. COR., STANDARD BRONZE TABLET, SET FLUSH IN TOP OF GRANITE BLOCK OF WATER TABLE, STAMPED "338" L.B. 719: 145-150	

Profile No. ___ Date ___ Notes Red ___ Plotted ___ Date ___ Job No. 705614 Division No. 10 Survey of ___ Survey by LANIGAN Notes RIKE Date 11-5-59 Indexed K. C. Johnson

X-Sec. No. ___ Date ___ Notes Chkd ___ Date ___ Checked ___ Date ___ Map No. ___

T.B. 770 Pg. 763

F. B. 770 Pg. 264

Job No. 7056.14 Division No. 10 Notes Red. Plotted Profile

Survey of PROP. NEW WALL FOR TRANSFER OF PRISONERS IN SECURITY YARD Date Date No.

Survey by LANIGAN Notes RIKE Notes Chkd. Checked X-Sec.

Indexed H. G. Johnson Date Date Date No.

STATION	B. S.	H. I.	F. S.	ELEV.

76L-298 S & E #307—1-56

PLEASE RETURN TO
LOS ANGELES COUNTY ENGINEER
700 LOS ANGELES COUNTY ENGINEERING BLDG.

NOTE: ANY ADDITIONS OR CHANGES ON THIS SHEET MUST BE MADE OR CIRCLED IN RED INK, WITH DATE AND NAME OF PERSON MAKING CHANGE.

Do not extend notes this side of this line.

76L295 S & E #307 9-54

PLEASE RETURN TO

LOS ANGELES COUNTY SURVEYOR

726 LOS ANGELES COUNTY ENGINEERING BLDG.

NOTE: ANY ADDITIONS OR CHANGES ON THIS SHEET MUST BE MADE OR CIRCLED IN RED INK, WITH DATE AND NAME OF PERSON MAKING CHANGE.

Do not extend notes this side of this line.

STATION	B. S.	H. I.	F. S.	ELEV.		

Profile Notes Red____ Plotted____ Job No.____ Division No.____

No.____ Date____ Date____ Survey of____

No.____ Date____ Checked____ Survey by____ Notes____ Date____

Date____ Map No.____ Indexed____ Date____

F. B.

Pg.

F. B. Pg.

Job No. Division No. Notes Red. Plotted

Survey of Date Date

Survey by Notes Notes Chkd. Checked

Indexed Date Date Date



770