Notes Ck'd by	Survey of	F.B. 773 Pg. 3
Map No.	W. O. Tape No. Std. of	
Office Work	Surveyed by	
Checked	Notes Date	
Date	Indexed 11-4-58	

LOWELL AVE. Ext.

773

Note: Any Additions or Changes on This Sheets Must be Made or Circled in Red Ink With Date and Name of Person Making Change.

Do not extend notes this side of this line

RETURN TO
LOS ANGELES COUNTY SURVEYOR
700 HALL OF RECORDS

FORM 247 5M 10-57

RETURN TO
LOS ANGELES COUNTY SURVEYOR
700 HALL OF RECORDS

Note: Any Additions or Changes on This Sheets Must be Made or Circled in **Red Ink** With Date and Name of Person Making Change.

Do not extend notes this side of this line

F.B. _____ PG. _____

Notes Ck'd by McPherson	Survey of Lowell Ave F.B. 773 Pg. 5
Map No. 8788-2	W. O. 8252 Tape No. 036 St'd 84 of
Office Work Wood	Surveyed by Evans.
Checked McPherson	Notes Date 11-1-38
Date Nov. 1938	Indexed

To Bot. Pg 6

Note: Any Additions or Changes on This Sheets Must be Made or Circled in Red Ink with Date and Name of Person Making Change.

Do not extend notes outside of this line

RETURN TO
LOS ANGELES COUNTY SURVEYOR
700 HALL OF RECORDS



FORM 247 5M 10-37

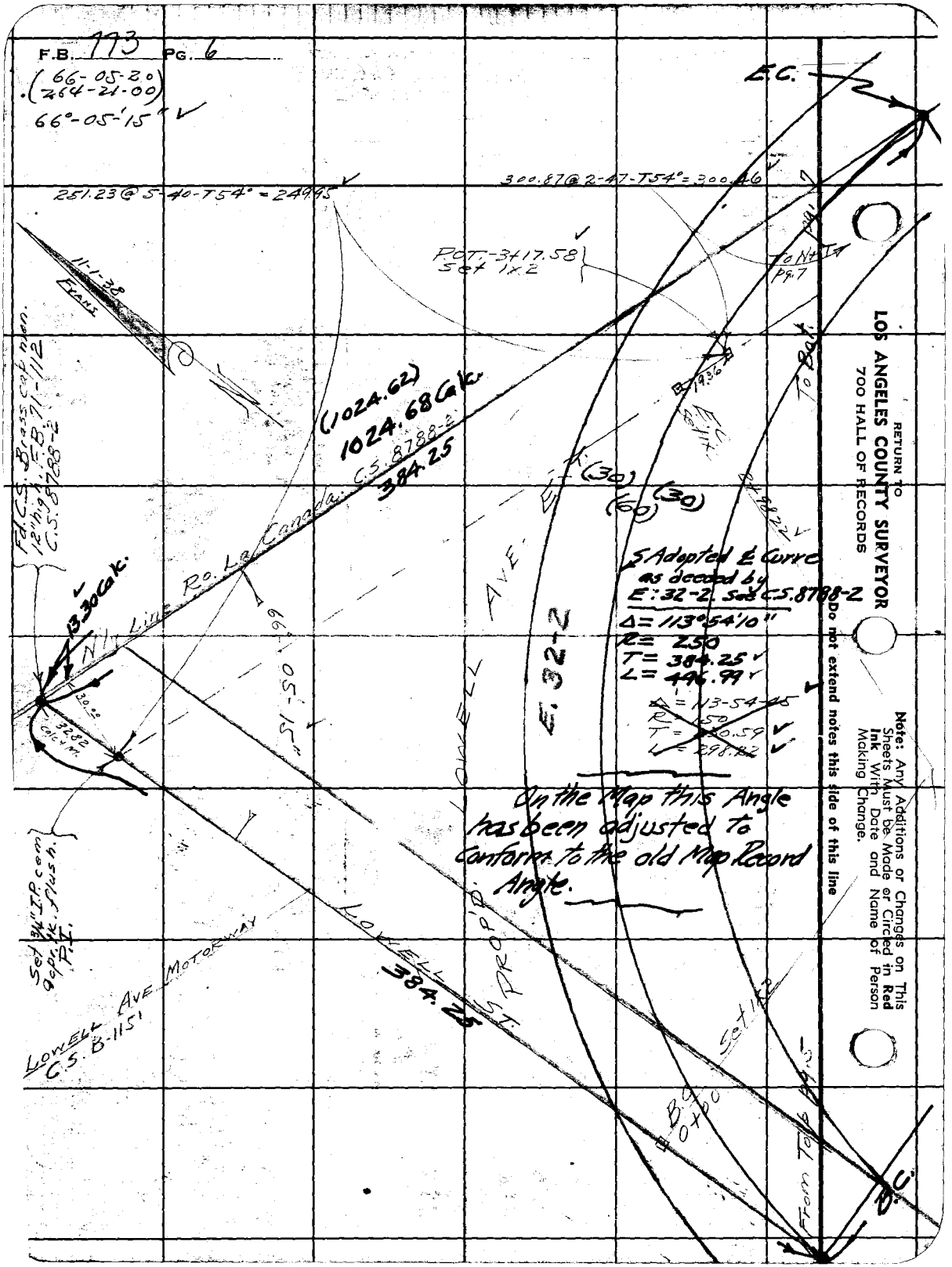

RETURN TO
LOS ANGELES COUNTY SURVEYOR
700 HALL OF RECORDS

Note: Any Additions or Changes on This Sheets Must be Made or Circled in Red Ink With Date and Name of Person Making Change.

Do not extend notes this side of this line

Notes Ck'd by McPherson	Survey of Lowell Ave	F.B. 773 Pg. 7
Map No. 8788-2	W. O. 8252 Tape No. 036 St'd 84 of	
Office Work Wood	Surveyed by Evans	
Checked McPherson	Notes HE Date 11-1-38	
Date Nov. 1938	Indexed	

To Bot. pg. 8

274.47 @ 2-17-T58° = 274.30 V

(30) (30)

ROAD

274.20 V

AVE. EXT.

Fd. C.S. mon (1st 82.54) per C.S. 8788. F.B. 47-133. F.B. 71-112. Mon. is at top edge of cut & 6.06 S. of line. Replaced on line at bot. of cut.

21.54

30.00

Set 2x2 by transiting in.

P.O.T. 10+57.47 V Set 1x2 flush.

187.77 @ 5-46 = 186.82 V
353.40 @ 4-19 = 252.68 V
T58° = 439.50 V
439.43 V

MARKRIDGE
1024.68 Calc.

E:32-2

439.43 V

BROAD LOWELL

6+18.04 V Set H+T in prmt. Not ckd. for line

300.46

From top pg. 6

Note: Any Additions or Changes on This Sheets Must be Made or Circled in Red Ink With Date and Name of Person Making Change.

Do not extend notes this side of this line

RETURN TO
LOS ANGELES COUNTY SURVEYOR
700 HALL OF RECORDS

FORM 247 5M 10-37

F.B. 773 PG. 8



RETURN TO
LOS ANGELES COUNTY SURVEYOR
700 HALL OF RECORDS

Note: Any Additions or Changes on This Sheets Must be Made or Circled in **Red Ink** With Date and Name of Person Making Change.

Do not extend notes this side of this line

Form 307 SM 10-37

PLEASE RETURN TO
LOS ANGELES COUNTY SURVEYOR
700 HALL OF RECORDS

NOTE: ANY ADDITIONS OR CHANGES ON THIS SHEET MUST BE MADE OR CIRCLED IN RED INK, WITH DATE AND NAME OF PERSON MAKING CHANGE

Do not extend notes this side of this line

STATION	B. S.	H. I.	F. S.	ELEV.		
	PROFILE -		LOWELL		AVE.	
B.M.	7.680	2078 85		2071.17	Boat spk & T S. Side Forestry Tel. P# 30/1 at N. end Lowell Ave. F.B. 533-115	
0+00			13 7	2065 2	B.C. 150'R curve to Rt.	
+25			10 7	2068 2		
+50			10 0	2068 9		
+75			8 6	2070 3		
1+00			6 0	2072 9		
25			2 9	2076 0		
T.P.	11955	2090 381	0 424	2078 426		
1+50			11 1	2079 3		
1+75			7 4	2083 0		
2+00			3 1	2087 3		
T.P.	11 593	2101.859	0 115	2090 266		
2+25			10 3	2091 6		
+50			5 6	2096 3		
+75			1 4	2100 5		
T.P.	11.464	2113 120	0 203	2101 656		
2+98.22 E.C.			9 0	2104 1		
3+50			5 4	2107 7	3+43 — 2108.9 - Top cut	
4+00			0 6	2112 5		
T.P.	11.622	2124.207	0 535	2112 585		

Profile Notes Red. Plotted L. K. FREEMAN Job No. 8257 Division No. F.B. 77 Pg. 9
No. Date Date NOV 15 '38 Survey of Lowell Ave.
X-Sec. Notes Chkd. L. K. F. Checked W. VAN FLEET Survey by Evans Notes LE Date 11-2-38
No. Date NOV 14 '38 Date NOV 15 '38 Map No. Indexed A. C. Johnson Date 11-4-38

Form 307 5M 10-37

PLEASE RETURN TO
LOS ANGELES COUNTY SURVEYOR
700 HALL OF RECORDS

NOTE: ANY ADDITIONS OR CHANGES ON THIS SHEET MUST BE MADE OR CIRCLED IN RED INK, WITH DATE AND NAME OF PERSON MAKING CHANGE

Do not extend notes this side of this line

F. B. 773 Pg. 10 | Job No. 825 | Division No. | Notes Red. | Date | Plotted L. K. FREEMAN | Date NOV 15 '38 | No. | Profile

Survey of Lowell Ave. | Notes | Notes Chkd. L. K. F. | Checked NOV 15 '38 | X-Sec.

Survey by Evans | Date 11-2-38 | Date NOV 14 '38 | Date A. W. VAN FLEET | No.

Indexed A. C. [illegible]

STATION	B. S.	H. I.	F. S.	ELEV.
		2124.207		
4+50			121	2112 1
5+00			109	2113 3
5+50			78	2116 4
6+00			37	2120 5
T.P.	10 620	2134787	0 040	2124 167
6+50			83	2126 5
7+00			23	2132 5
T.P.	11.638	2146197	0 228	2134 559
7+50			99	2136 3
8+00			42	2142 0
T.P.	11 520	2157576	0 141	2146056
8+50			128	2144 8
9+00			88	2148 8
9+50			44	2153 2
T.P.	11 286	2168552	0 310	2157 266
10+00			110	2157 6
10+50			69	2161 7
11+00			42	2164 4
11+50			32	2165 4
T.P.	12 168	2177535	3 185	2165367

Form 307 5M 10-37

PLEASE RETURN TO
LOS ANGELES COUNTY SURVEYOR
700 HALL OF RECORDS

NOTE: ANY ADDITIONS OR CHANGES ON THIS SHEET MUST BE MADE OR CIRCLED IN RED INK, WITH DATE AND NAME OF PERSON MAKING CHANGE

Do not extend notes this side of this line

STATION	B. S.	H. I.	F. S.	ELEV.		
		2177 535				
12+00			92	2168 3		
12+50			66	2170 9		
12+70			69	2170 6	Brk into draw.	
12+91			115	2166 0	Bot Draw	
13+00			89	2168 6	side of Dr.	
13+10			62	2171 3	Top Bnk.	
T.B.M. 13+31.67	7 227	2181 082	3 680	2173 855	P.O.T. end of survey.	
B.M.	1.283	2179 844	2521	2178.561	Fd. cut spk. +T. in N side Forestry Tel. P. #303-281 on N. line Ro. La Canada approx. 100' East of road to Hillcrest Sanitarium.	
T.P.	2.333	2170 787	11 390	2168,454		
T.P.	0 745	2159.833	11 699	2159,088		
T.P.	0.950	2148 981	11 805	2148028		
T.P.	0 240	2137 976	11.245	2137.736		
T.P.	0.190	2126 476	11 690	2126 286		
T.P.	0,200	2115 631	11.045	2115431		
T.P.	0 622	2104 607	11,646	2103 985		
T.P.	0 394	2093 047	11 954	2092 653		
T.P.	0 342	2081 726	11 663	2081.384		
B.M.			10 531	2071,195	per top pg. 9 El. 2071.17 .025 Error	

Profile No. ____ Notes Red. ____ Plotted L. K. FREEMAN Job No. 8252 Division No. ____ F. B. 773 PG. 11
Date ____ Date NOV 15 '38 Survey of Lowell Ave
X-Sec. No. ____ Notes Chkd. L. K. F. Checked A. W. VAN FLEET Survey by EVANS Notes HE Date 11-2-38
Date NOV 14 '38 Date NOV 15 '38 Map No. ____ Indexed A. C. Johnson Date ____

F. B. 173 PG. 12 | Job No. _____ Division No. _____ Notes Red. _____ Plotted _____ Profile

Survey of _____ Date _____ Date _____ No. _____

Survey by _____ Notes _____ Notes Chkd. _____ Checked _____ X-Sec.

Indexed A. C. Johnson Date _____ Date _____ Date _____ No. _____

STATION	B. S.	H. I.	F. S.	ELEV.

Form 367 5M 10-37

PLEASE RETURN TO
LOS ANGELES COUNTY SURVEYOR
700 HALL OF RECORDS

Do not extend notes this side of this line

NOTE: ANY ADDITIONS OR CHANGES ON THIS SHEET MUST BE MADE OR CIRCLED IN RED INK, WITH DATE AND NAME OF PERSON MAKING CHANGE

Form 307 5M 10-37

PLEASE RETURN TO
LOS ANGELES COUNTY SURVEYOR
700 HALL OF RECORDS

NOTE: ANY ADDITIONS OR CHANGES ON THIS SHEET MUST BE MADE OR CIRCLED IN RED INK, WITH DATE AND NAME OF PERSON MAKING CHANGE

Do not extend notes this side of this line

STATION	B. S.	H. I.	F. S.	ELEV.		
X-Sections Lowell Ave.						
Note - H.I.s obtained from Profile elevations						
0+00	5°	2070 2		2065 2		
8R.			4 2	2066 0	[illegible]	
22.5R.			3 7	2066 5	" "	
28 R.			2 3	2067 9	Top cut	
40 R.			0 3	2069 9		
20 L.			8 0	[illegible]		
40 L.			11 2	59.0 ~~[illegible]~~		
0+25	5°	2073 2		2068 2		
6.5R.			5 8	67 4	edge [illegible]	
21 R.			5 5	67 7	" "	
28 R.			3 5	69 7	Top cut	
40 R.			1 7	71 5		
4.5 [illegible]			6 7	66 5		
20 L.			9 0	64 2		
40 L.			11 2	62 0		

Profile No. ____ Notes Red. ____ Plotted L. K. FREEMAN Job No. 8252 Division No. ____ F. B. 773 Pg. 13

X-Sec. No. ____ Date ____ Date NOV 15 '38 Survey of Lowell Ave

Notes Chkd L. K. F. Checked A. W. VAN FLEET Survey by Evans Notes HE Date 11-3-38

Date NOV 14 '38 Date NOV 15 '38 Map No. ____ Indexed A. C. [illegible] Date ____

Form 307 5M 10-37

PLEASE RETURN TO
LOS ANGELES COUNTY SURVEYOR
700 HALL OF RECORDS

NOTE: ANY ADDITIONS OR CHANGES ON THIS SHEET MUST BE MADE OR CIRCLED IN RED INK, WITH DATE AND NAME OF PERSON MAKING CHANGE

Do not extend notes this side of this line

STATION	B. S.	H. I.	F. S.	ELEV.		
0+50	5°	20739		20[illegible]9	edge Rd.	
16 R.			5°	[illegible]9	" "	
[illegible]			3°	207[illegible]9	Top cut	
40 R.			0 7	207[illegible]2		
6 L.			5 1	68 8		
12.5 L.			6 7	67 2		
23 L.			8 2	65 9		
40 L.			9 9	64 0		
0+75	9°	20793		20703		
9 R.			9°	70.3	edge Rd.	
16 R.			7°	723	Top cut	
40 R.			4 8	745		
0+75	5°	20753		20703		
4 L.			5 4	649	edge Rd.	
20 L.			6°	693		
40 L.			8 8	665		
1+00	11°	20839		20729		
6 R.			7 3	766	edge Rd. ?	

F. B. 773 PG. 14 | Job No. 8252 | Division No. | Notes Red. | Plotted L. K. FREEMAN | Profile
Survey of Lowell Ave | Date | Date NOV 15 '38 | No.
Survey by Evans | Notes HE | Notes Chkd. L. K. F. | Checked A. W. VAN FLEET | X-Sec.
Indexed [illegible] | Date 11-3-38 | Date NOV 14 '38 | Date NOV 15 '38 | No.

Form 307 5M 10-37

PLEASE RETURN TO
LOS ANGELES COUNTY SURVEYOR
700 HALL OF RECORDS

NOTE: ANY ADDITIONS OR CHANGES ON THIS SHEET MUST BE MADE OR CIRCLED IN RED INK, WITH DATE AND NAME OF PERSON MAKING CHANGE

Do not extend notes this side of this line

STATION	B. S.	H. I.	F. S.	ELEV.		
(1+00)		20839.				
13.5R			92	20747.	Top cut	
22R			88	751.		
40 R.			73	766.		
1+00	5°	20779.		20729.		
6L.			52	727.	edge Rd.	
13L			56	723.		
24L			71	708.		
40 L.			93	686.		
1+25	10°	20860.		20760.		
9R.			104	756.	edge Rd.	
16R.			88	772.	Top cut	
40R.			72	788.		
1+25	5°	20810.		20760.		
6L.			50	20760.	edge Rd.	
22L.			61	749.		
40L.			90	720.		
1+50	5°	20843.		20793.		
5R.			51	792.		

Profile
No. _____ Notes Red. _____ Plotted L. K. FREEMAN Job No. 8256 Division No. _____ F. B. 773 PG. 15
X-Sec. No. _____ Date _____ Date NOV 15 '38 Survey of LOWELL AVE
Notes Chkd. L. K. F. Checked VAN FLEET Survey by EVANS Notes HE Date 11-3-38
Date NOV 14 '38 Date NOV 15 '38 Map No. _____ Indexed A. C. Johnson Date _____

Form 307 5M 10-37

PLEASE RETURN TO
LOS ANGELES COUNTY SURVEYOR
700 HALL OF RECORDS

NOTE: ANY ADDITIONS OR CHANGES ON THIS SHEET MUST BE MADE OR CIRCLED IN RED INK, WITH DATE AND NAME OF PERSON MAKING CHANGE

Do not extend notes this side of this line

F. B. 773 PG. 16 | Job No. 8250 Division No. | Notes Red. | Plotted L. K. FREEMAN Date NOV 15 '38 | Profile No.

Survey of LOWELL AVE | Date | Checked W. VAN FLEET | X-Sec. No.

Survey by EVANS | Notes HE 11-3-38 | Notes Chkd. L. K. F. Date NOV 14 '38 | Date NOV 15 '38

Indexed

STATION	B. S.	H. I.	F. S.	ELEV.		
(1+50)		2084.3				
17R.			5.8	2076.7	Edge Rd	
23R.			4.8	79.5	Top cut	
40R.			5.2	79.1		
20L.			5.8	77.3		
40L.			5.7	76.6		
1+75	5.0	2088.0		2083.0		
14R			6.0	82.0	edge Rd	
29R.			6.5	81.5	" "	
34R.			5.7	82.3	Top cut	
40R.			5.8	82.2		
23L.			4.5	83.5	Brk	
26L			5.5	82.5	Bot "	
40L			5.3	82.7		
2+00	5.0	2092.3		2087.3		
18R			4.8	87.5	Top Brk	
24.5R			6.4	85.9	Bot edge Rd	
38R			6.7	85.6	" " "	

Form 307 5M 10-37

PLEASE RETURN TO
LOS ANGELES COUNTY SURVEYOR
700 HALL OF RECORDS

NOTE: ANY ADDITIONS OR CHANGES ON THIS SHEET MUST BE MADE OR CIRCLED IN RED INK, WITH DATE AND NAME OF PERSON MAKING CHANGE

Do not extend notes this side of this line

STATION	B. S.	H. I.	F. S.	ELEV.		
(2+00)		20923.				
43 R.			55	20868.	Top Brk	
20 L.			54	869.		
40 L.			43	880.		
2+25	5°	20966.		20916.		
25.5 R.			48	918.	Top Brk	
30.5 R.			64	902.	Bot " edge Rd	
43 R.			68	898.	" " " "	
20 L.			58	908.		
29 L.			64	902.		
40 L.			45	921.		
2+50	5°	21013.		20962.		
26 L.			61	952.	Top Brk	
31 R.			80	933.	Bot. " edge Rd	
44 R.			81	932.	" " "	
18 L.			54	959.		
23 L.			69	944.		
29 L.			57	956.		
40 L			41	97.2.		

Profile
Notes Red. _____ Plotted L. K. FREEMAN Job No. 8252 Division No. _____ F. B. 773 PG. 17
No. _____ Date _____ Date NOV 15 '38 Survey of LOWELL AVE
X-Sec. Notes Chkd. L. K. F. Checked W. VAN FLEET Survey by EVANS Notes HE Date 11-3-38
No. _____ Date NOV 14 '38 Date NOV 15 '38 Map No. _____ Indexed A. C. Johnson Date _____

Form 307 5M 10-37

PLEASE RETURN TO
LOS ANGELES COUNTY SURVEYOR
700 HALL OF RECORDS

NOTE: ANY ADDITIONS OR CHANGES ON THIS SHEET MUST BE MADE OR CIRCLED IN RED INK, WITH DATE AND NAME OF PERSON MAKING CHANGE

Do not extend notes this side of this line

STATION	B. S.	H. I.	F. S.	ELEV.		
2+75	5°	21055.		21[illegible]5.		
26 R.			69	20[illegible]6.	Top cut	
30.5 R.			87	9[illegible]8.	Bot " edge Rd.	
42 R.			88	9[illegible]7.	" " " "	
16.5 L.			43	2101[illegible]2.		
30 L.			63	20[illegible]2.		
33 L.			44	2101[illegible]1.		
40 L.			39	210[illegible]6.		
2+98.22	5°	21091.		21[illegible]1.	E.C.	
18 R.			69	2102[illegible]2.	Top cut	
23 R.			89	210[illegible]2.	Bot " edge Rd.	
35 R.			90	210[illegible]1.	" "	
40 R.			90	21[illegible]1.		
14 L			36	[illegible]5.		
25.5 L.			33	05[illegible]8.		
31 L.			54	[illegible]7.		
40 L.			33	05[illegible]8.		
3+50	5°	21127.		210[illegible]7.		
4R.			56	071.	edge Rd.	

F. B. 773 PG. 18 | Job No. 825v | Division No. | Notes Red. | Date | Plotted L. K. FREEMAN | Date NOV 15 '38 | Profile No.
Survey of Lowell Ave | Survey by Evans | Notes HE 11-3-38 | Notes Chkd. L. K. F. | Date NOV 14 '38 | Checked A. W. VAN FLEET | Date NOV 15 '38 | X-Sec. No.
Indexed [illegible] | Date

Form 307 5M 10-37

PLEASE RETURN TO
LOS ANGELES COUNTY SURVEYOR
700 HALL OF RECORDS

NOTE: ANY ADDITIONS OR CHANGES ON THIS SHEET MUST BE MADE OR CIRCLED IN RED INK, WITH DATE AND NAME OF PERSON MAKING CHANGE

Do not extend notes this side of this line

STATION	B. S.	H. I.	F. S.	ELEV.		
(3+50)		21127.				
16R.			63	21064.	edge Rd.	
18.5R			60	067.		
40' R.			93	034.		
3+50	11°	21187.		21077.		
5L.			84	21103.	Top cut.	
20 L.			59	128.		
40L			36	151.		
4+00	5°	21175.		21125.		
6R.			55	120.	edge Rd	
20 R.			81	094.		
40R.			119	056.		
7L.			46	129.	" "	
16.5L			36	139.		
40 L.			0°	175.		
4+50	5°	21171.		21121.		
5R.			51	120.	" "	
15 L.			80	091.		
40 R.			112	059.		

Profile
No. _____ Notes Red. _____ Plotted L. K. FREEMAN Job No. 2252 Division No. _____ F. B. 713 PG. 19
X-Sec. Date _____ Date NOV 15 '38 Survey of LOWELL AVE
No. _____ Notes Chkd. L. K. F. Checked A. W. VAN FLEET Survey by EVANS Notes HE Date 11-3-38
Date NOV 14 '38 Date NOV 15 '38 Map No. _____ Indexed A. C. JOHNSON Date _____

Form 307 5M 10-37

PLEASE RETURN TO
LOS ANGELES COUNTY SURVEYOR
700 HALL OF RECORDS

NOTE: ANY ADDITIONS OR CHANGES ON THIS SHEET MUST BE MADE OR CIRCLED IN RED INK, WITH DATE AND NAME OF PERSON MAKING CHANGE

Do not extend notes this side of this line

F. B. 773 PG. 20 | Job No. 8259 | Division No. | Notes Red. | Plotted K. FREEMAN | Profile No.
Survey of LOWELL AVE | Date | Date NOV 15 '38 | X-Sec. No.
Survey by EVANS | Notes HE 11-3-38 | Notes Chkd. L. K. F. | Checked A. W. VAN FLEET
Indexed A. C. [illegible] | Date | Date NOV 14 '38 | Date NOV 15 '38

STATION	B. S.	H. I.	F. S.	ELEV.		
4+50	8°	2120 1.		2112 1.		
8L.			78	123.	edge Rd	
22L			53	148.		
40L.			32	169.		
5+00	5°	2118 3.		2113 3.		
45R.			50	1 3.	"	"
24R.			85	078.		
40R.			106	077.		
7L.			48	135.	"	"
20L.			26	157.		
40L.			05	178.		
5+50	5°	2121 4.		2116 4.		
55R.			50	2116 4.	"	"
12 5R.			64	150.		
22R.			76	138.		
40R.			94	120.		
5+50	9°	2125 4.		2116 4.		
8L.			90	2116 4.	"	"
18L.			64	2110.		
45L			05	249.		

Form 307 5M 10-37

PLEASE RETURN TO
LOS ANGELES COUNTY SURVEYOR
700 HALL OF RECORDS

NOTE: ANY ADDITIONS OR CHANGES ON THIS SHEET MUST BE MADE OR CIRCLED IN RED INK, WITH DATE AND NAME OF PERSON MAKING CHANGE

Do not extend notes this side of this line

STATION	B. S.	H. I.	F. S.	ELEV.		
6+00	5°	2125 5.		2120 5.		
4R.			53	2120 2.	edge Rd.	
8R.			54	20 1.		
11R.			69	18 6.		
20R.			71	18 4.		
40R.			87	16 8.		
6+00	10°	2130 5.		2120 5.		
7L.			97	20 8.	" "	
20L.			77	22 8.		
40L.			29	27 6.		
6+50	5°	2131 5.		2126 5.	edge Rd.	
3R.			47	26 8.		
7R			59	25 6.		
20R			74	24 1.		
40R.			90	22 5.		
16L.			53	26 2.	" "	
22L			29	28 6.		
40L.			04	31 1.		

Profile No. _____ Notes Red. _____ Plotted L. K. FREEMAN Job No. 8752 Division No. _____ F. B. 773 PG. 21
Date _____ Date NOV 15 '38 Survey of [illegible]
X-Sec. No. _____ Notes Chkd. L. K. F. Checked A. W. VAN FLEET Survey by EVANS Notes HE Date 11-3-38
Date NOV 14 '38 Date NOV 15 '38 Map No. _____ Indexed A. C. Johnson Date _____

Form 307 5M 10-37

PLEASE RETURN TO
LOS ANGELES COUNTY SURVEYOR
700 HALL OF RECORDS

NOTE: ANY ADDITIONS OR CHANGES ON THIS SHEET MUST BE MADE OR CIRCLED IN RED INK, WITH DATE AND NAME OF PERSON MAKING CHANGE

Do not extend notes this side of this line

STATION	B. S.	H. I.	F. S.	ELEV.		
7+00	5°	21375.		21325.		
5R.			64	311.		
20R.			79	276.		
40R.			101	274.		
7+00	9°	21415.		21325.		
4L.			88	327.	edge Rd.	
19L.			87	328.	" "	
23L			63	352.		
40L.			46	369.		
7+50	5°	21413.		21363.		
20R.			66	347.		
40R.			91	322.		
7+50	10°	21463.		21363.		
5L.			84	379.	Top Bk.	
8L.			85	378.	edge Rd.	
22L.			85	378.	" "	
27L			59	404.		
40L			31	432.		

F. B. 773 PG. 22 | Job No. 825V | Division No. | Notes Red. | Plotted L. K. FREEMAN | Profile
Survey of LOWELL AVE | Date | Date NOV 15 '38 | No.
Survey by EVANS | Notes H 11-3-38 | Notes Chkd. L. K. F. | Checked A. W. VAN FLEET | X-Sec.
Indexed A. C. Johnson | Date | Date NOV 14 '38 | Date NOV 15 '38 | No.

Form 307 5M 10-37

PLEASE RETURN TO
LOS ANGELES COUNTY SURVEYOR
700 HALL OF RECORDS

NOTE: ANY ADDITIONS OR CHANGES ON THIS SHEET MUST BE MADE OR CIRCLED IN RED INK, WITH DATE AND NAME OF PERSON MAKING CHANGE

Do not extend notes this side of this line

STATION	B. S.	H. I.	F. S.	ELEV.		
8+00	5°	21470.		21420.		
20 R.			84	386.		
40 R.			118	352.		
8+00	11°	21530.		21420.		
6 L.			92	438.		
9 L.			99	431.	edge Rd.	
22 L.			104	426.	" "	
26 L			70	460.		
50 L.			27	503.		
8+50	5°	21498.		21448.		
20 R.			87	411.		
40 R.			108	390.		
8+50	9°	21538.		21448.		
6 L			74	464.		
9 L			76	462.	" "	
23 L			76	462.	" "	
27.5 L			54	484.		
50 L.			18	520.		

Profile No. _____ Notes Red. _____ Plotted L. K. FREEMAN Job No. 8251 Division No. _____ F. B. 773 PG. 23
Date _____ Date NOV 15 '38 Survey of Lemmon Ave.
X-Sec. No. _____ Notes Chkd. L. K. F. Checked A. W. VAN FLEET Survey by E. VANS Notes HE Date 11-3-38
Date NOV 14 '38 Date NOV 15 '38 Map No. _____ Indexed A. C. Job Date _____

Form 307 5M 10-37

PLEASE RETURN TO
LOS ANGELES COUNTY SURVEYOR
700 HALL OF RECORDS

NOTE: ANY ADDITIONS OR CHANGES ON THIS SHEET MUST BE MADE OR CIRCLED IN RED INK, WITH DATE AND NAME OF PERSON MAKING CHANGE

F. B. 773 Pg. 24 | Job No. 8251 Division No. ____ Notes Red. ____ Plotted L. K. FREEMAN Profile
Survey of Lowell Ave Date ____ Date NOV 15 '38 No. ____
Survey by Evans Notes HE 11-3-38 Notes Chkd. L. K. F. Checked W. VAN FLEET X-Sec.
Indexed ____ Date ____ Date NOV 14 '38 Date NOV 15 '38 No. ____

Do not extend notes this side of this line

STATION	B. S.	H. I.	F. S.	ELEV.		
9+00	5°	2153 8.		2148 8.		
20R.			67	471.		
40R.			64	454.		
9+00	10°	2158 8.		2148 8.		
5L.			88	50.	edge Rd	
21L.			90	478.	" "	
21L. ?			60	528.		
50L.			27	561.		
9+50	5°	2158 2.		2153 2.		
20R.			79	523.		
40R.			99	483.		
9+50	11°	2164 2.		2153 2.		
3L.			10°	542.	" "	
20L.			98	544.	" "	
36L.			71	571.		
50L.			22	620.		
10+00	5°	2162 6.		2157 6.		
4R.			63	563.		
20R			77	549.		
40R.			10°	526.		

Form 307 5M 10-37

PLEASE RETURN TO
LOS ANGELES COUNTY SURVEYOR
700 HALL OF RECORDS

NOTE: ANY ADDITIONS OR CHANGES ON THIS SHEET MUST BE MADE OR CIRCLED IN RED INK, WITH DATE AND NAME OF PERSON MAKING CHANGE

Do not extend notes this side of this line

STATION	B. S.	H. I.	F. S.	ELEV.		
10+00	11 0	2168 6.		2157 6.		
3 L.			10 2	58 4.	edge Rd.	
20 L.			10 5	58 1.	" "	
24 L.			7 7	60 9.		
39 L.			4 5	64 1.		
50 L.			1 0	67 6		
10+50	5 0	2166 7.		2161 7.		
20 R.			8 3	58 4.		
40 R.			10 9	55 8.		
10+50	12 0	2173 7.		2161 7.		
6 L.			10 0	63 7.	" "	
24 L.			10 5	63 2.	" "	
28 5 L.			6 2	67 5.		
50 L			+2 6	76 3.		
11+00	5 0	2169 4.		2164 4.		
20 R.			8 8	60 6.		
40 R			11 4	58 0.		
11+00	12 0	2176 4.		2164 4		
8 L			10 6	65 8.		

Profile No. ____ Notes Red. ____ Plotted L. K. FREEMAN Job No. 8252 Division No. ____ F. B. 773 PG. 25
Date ____ Date NOV 15 '38 Survey of Lowell Ave
X-Sec. No. ____ Notes Chkd. L. K. F. Checked A. W. VAN FLEET Survey by Evans Notes HE Date 11-3-38
Date NOV 14 '38 Date NOV 15 '38 Map No. ____ Indexed A. C. Johnson Date ____

Form 307 5M 10-37

PLEASE RETURN TO
LOS ANGELES COUNTY SURVEYOR
700 HALL OF RECORDS

NOTE: ANY ADDITIONS OR CHANGES ON THIS SHEET MUST BE MADE OR CIRCLED IN RED INK, WITH DATE AND NAME OF PERSON MAKING CHANGE

Do not extend notes this side of this line

STATION	B. S.	H. I.	F. S.	ELEV.		
(11+00)		2176 4.				
18 L			76	66 8.	edge Rd	
32 L			82	66 2.		
35 L.			40	72 4.		
50 L			+01	2176 5.		
11+50	5°	2170 4.		2165 4.		
20 R.			76	62 8.		
40 R.			10°	6 4.		
11+50	11°	2175 4.		2165 4.		
20 L			78	61 6.		
31.5 L.			43	72 1.	" "	
47 L			43	72 1.	" "	
50 L.			07	75 7.		
60 L.			+20	2178 4.		
12+00	5°	2173 3.		2168 3.		
20 R.			70	66 3.		
40 R.			94	63 9.		
12+00	11°	2179 3		2168 3.		
20 L.			98	69 5.		

F. B. 773 PG. 26 Job No. 8252 Division No. Notes Red. Plotted L. K. FREEMAN Profile
Survey of LOWELL AVE. Date NOV 15 '38 No.
Survey by EVANS Notes HE 11-3-38 Notes Chkd. L. K. F. Checked W. VAN FLEET X-Sec.
Indexed A. C. Johnson Date NOV 14 '38 Date NOV 15 '38 No.

Form 307 5M 10-37

PLEASE RETURN TO
LOS ANGELES COUNTY SURVEYOR
700 HALL OF RECORDS

NOTE: ANY ADDITIONS OR CHANGES ON THIS SHEET MUST BE MADE OR CIRCLED IN RED INK, WITH DATE AND NAME OF PERSON MAKING CHANGE

Do not extend notes this side of this line

STATION	B. S.	H. I.	F. S.	ELEV.		
(12+00)		21793.				
55L.			46	747.	edge Rd.	
70L			40	753.	" "	
74L			14	779.		
91L.			+32	825.		
12+50	50	21759.		21709.		
20R.			81	678.		
40R			104	655.		
12+50	110	21819.		2170.9.		
25L			78	741.		
50L			47	772.		
72L			23	796.	S. edge Rd. (for further elev. + location Rd. See Stadia notes)	
12+70	30	21736.		21706.	T.B.	
20R.			63	673.	"	
40R.			98	638.	"	
12+70	100	21806.		21706.		
25L.			58	748.		
50L.			35	771.		

Profile No. ____ Notes Red. ____ Plotted L. K. FREEMAN Job No. 8254 Division No. ____ F. B 773 PG. 27
Date ____ Date NOV 15 '38 Survey of Lowell Ave
X-Sec. No. ____ Notes Chkd. L. K. F. Checked A. W. VAN FLEET Survey by EVANS Notes LE Date 11-3-38
Date NOV 14 '38 Date NOV 15 '38 Map No. ____ Indexed A. C. Johnson Date ____

Form 307 5M 10-37

PLEASE RETURN TO
LOS ANGELES COUNTY SURVEYOR
700 HALL OF RECORDS

NOTE: ANY ADDITIONS OR CHANGES ON THIS SHEET MUST BE MADE OR CIRCLED IN RED INK, WITH DATE AND NAME OF PERSON MAKING CHANGE

Do not extend notes this side of this line

STATION	B. S.	H. I.	F. S.	ELEV.		
12+91	1°	2167°.		2166°.	B.D.	
20 R.			31	6[illegible]1.	" "	
40 R.			5°	62 0.		
12+91	12°	2178 0.		216[illegible]°.		
36 L			49	73 1.	W. side Dr.	
56 L.			+01	2178 1.	Top Bnk.	
13+10	5°	2176 3.		2171 3.	" "	
20 R.			73	69 0.		
40 R.			98	66 5.		
13+10	11°	2182 3.		2171 3.		
36 L.			119	70 4.	Bot & end draw	
59 L.			3 3	79 0.	Top Bnk. head Dr.	
13+31 67	5°	2178 9.		2173 9.	Present end of survey	
20 R.			77	71 2.		
40 R.			99	69 0.		
13+31.67	9 0	2182 9.		2173 9.		
32 L.			5+	77 5.	" " " "	
54 L.			33	79 6.		

F. B. 773 PG. 28 | Job No. 8252 | Division No. | Notes Red. | Plotted L. K. FREEMAN | Profile
Survey of Lowell Ave | Date | Date NOV 15 '38 | No.
Survey by Evans | Notes HE 11-3-38 | Notes Chkd. L. K. F. | Checked A. W. VAN FLEET | X-Sec.
Indexed A. C. Johnson | Date | Date NOV 14 '38 | Date NOV 15 '38 | No.

Form 301 10M 3-34

PLEASE RETURN TO
LOS ANGELES COUNTY SURVEYOR
700 HALL OF RECORDS

NOTE: ANY ADDITIONS OR CHANGES ON THIS SHEET MUST BE MADE, OR CIRCLED IN RED INK, WITH DATE AND NAME OF PERSON MAKING CHANGE

Do not extend notes this side of this line

Location of Rut. Rd. to Markx Sanitarium

NOTE - Internal Focusing Inst. - Use NO Stadia Constant.

Transit at	Sight on	Stadia Intercepts	Stadia Distance	Stadia Rod—	Horizontal Angle 0° to 360° Right	Horiz. Distance	+ — Vertical Angle	Elevation of Point	+ Back Sight	+ — Difference Elevation	Height of Instrument	+ — Vertical Distance	REMARKS Station	Left Right
									1					Width of Rd.
									2					
									3					
P.O.T. 13+31.67	P.O.T. 10+57.47				0 0				5 00					
		6.74							4					
		5	174	5 7	14 51	175	0 0						℄ Rd.	12'
		4.39							5					
		3	139	3'	27 19	139	0 0						"	12'
		4.14							6					
		3	114	3°	43 43	114	+ 2 00						"	12'
		3.07							7					
		2	107	2°	60 08	106	+ 3 23						"	12'
		2.21							8					
		1	121	1°	72 01	120	+ 4 34						"	18'
		2.46							9					
		1	146	1°	74 43	145	+ 5 37						"	12'
		2.80							10					
		1	180	1°	75 04	179	+ 6 17						"	14'
		4.11							11					
		2	211	3°	77 20	209	+ 7 24						"	18'
		3.54							12					
		1	254	2°	82 19	252	+ 8 03						"	17'
		7.18							13					
		4	318	5°	86 25	315	+ 9 35						"	12'
		8.54							14					
		5	354	6°	88 31	350	+ 10 06						"	13'
									15					
									16					
									17					
									18					
									19					
									20					
									21					

Add'n'l Inform.

Notes Red. Plotted Date NOV 14 '38 Job No. 1257 Division No. 1 Street

Notes Chkd. Date Checked Date Survey of Kenwell St. Notes Date

Survey by Evans Date 11-2-38

Map No. 6188-2 Inked by C. Johnson

F5773 Pg. 27

Form 301 10M 3-34

PLEASE RETURN TO
LOS ANGELES COUNTY SURVEYOR
700 HALL OF RECORDS

NOTE: ANY ADDITIONS OR CHANGES ON THIS SHEET MUST BE MADE OR CIRCLED IN RED INK, WITH DATE AND NAME OF PERSON MAKING CHANGE

Do not extend notes this side of this line

Transit at	Sight on	Stadia Intercepts	Stadia Distance	Stadia Rod→	Horizontal Angle 0° to 360° Right	Horiz. Distance	+ Vertical Angle	Elevation of Point	+ Back Sight	+ Difference Elevation	Height of Instrument	+ Vertical Distance	REMARKS Station	Left	Right
					° ′		° ′		1						
					° ′		° ′		2						
					° ′		° ′		3						
					° ′		° ′		4						
					° ′		° ′		5						
					° ′		° ′		6						
					° ′		° ′		7						
					° ′		° ′		8						
					° ′		° ′		9						
					° ′		° ′		10						
					° ′		° ′		11						
					° ′		° ′		12						
					° ′		° ′		13						
					° ′		° ′		14						
					° ′		° ′		15						
					° ′		° ′		16						
					° ′		° ′		17						
					° ′		° ′		18						
					° ′		° ′		19						
					° ′		° ′		20						
					° ′		° ′		21						

Add'n'l Inform.

Topography Description Legend:
Side Hill ... S.H.
Side of Draw S.D.
Side of Ridge S.R.
Head of Draw H.D.
Bottom Draw B.D.
Bottom Wash B.W.
Top of Ridge T.R.
Toe of Slope T.S.
Top of Cliff ... T.Cl.
Bottom of Cliff ... B.Cl.
Top of Spur ... T.Sp.
Bottom Canyon ... B.Cn.
Top of Bank ... T.B.
Bottom of Bank ... B.B.
Top of Cut ... T.C.
Bottom of Cut ... B.C.
Top of Fill ... T.F.
Bottom of Fill ... B.F.
Saddle ... Sa.
Swale ... Sw.
Flat ... Fl.
Stream ... Str.
Trail ... Tr.
Pavement ... Pvt.
Edge of Road E.Rd.
Traveled Rd. Tr.Rd.
Fence ... Fn.
Int. Fences V.Fns.
Ditch ... Di.
Telephone Pole T.P.
Power Pole ... P.P.
Culvert ... Cul.
Gas-B. Fir-Fr.
Pine-Pl. Cedar-Ce.
Sycamore ... Sy.
Eucalyptus ... Eu.
Plus combinations of these and all common standard abbreviations.

Notes Ck'd by K.R.M.	Survey of Hillcrest Sanitarium F.B. 773 Pg. 31
Map No. Sur Div 169-8	W. O. 5037 Tape No. 64 St'd 84
Office Work McPherson	Surveyed by F.J. McNeal
Checked	Notes Mr. Date 10-1-42
Date Oct. 6, 1942	Indexed A. C. Johnson 10-5-42

HILLCREST SANITARIUM

J.N. 5037

Survey For Lot + House
Per Request Mech Dept
at S.W. Cor Hillcrest Sanitarium Prop.

F.J. McNeal
Jack Gregory
J.J. Lanigan
H. Bentley
J. Muslin

Note: Any Additions or Changes on This Sheet Must Be Made or Circled in Red Ink With Date and Name of Person Making Change.

Do not extend notes this side of this line.

RETURN TO
LOS ANGELES COUNTY SURVEYOR
700 HALL OF RECORDS

FORM 247 5M 11-41

F.B. 173 PG. 32
City Co. Bdry Marker
Fd. C.S. Mon 1/4 Cor - F.B. 151-36
Set 1x2 at
Set 1x2 at
Set 1x2 at
Set 3/4" I.P. at - flush
Fd 3x3 & N
Fd 3x3 & N
Fd. 2" I.P. at - 12" up Per TR 10490
Set nail by Inter
Set nail by Inter.
LOWELL AVE.
Fd 3/4" I.P. at flush - F.B. 173-6
66-24-30
265-37-30
113-35-30
94-22-00
114-13-30
96-54-00
To Left Next Pg
RETURN TO
LOS ANGELES COUNTY SURVEYOR,
700 HALL OF RECORDS
Do not extend notes this side of this line.
Note: Any Additions or Changes on This Sheet Must be Made or Circled in Red Ink With Date and Name of Person Making Change.

Notes Ckd by [illegible]	Survey of Hollywood Sanitarium
Map No. [illegible]	W. O. [illegible]
Office Work [illegible]	Surveyed by F. J. McNeal
Checked [illegible]	Notes Mc Date 10-1-42
Date [illegible] 1942	Indexed A. C. Johnson

F.B. 773 Pg. 33

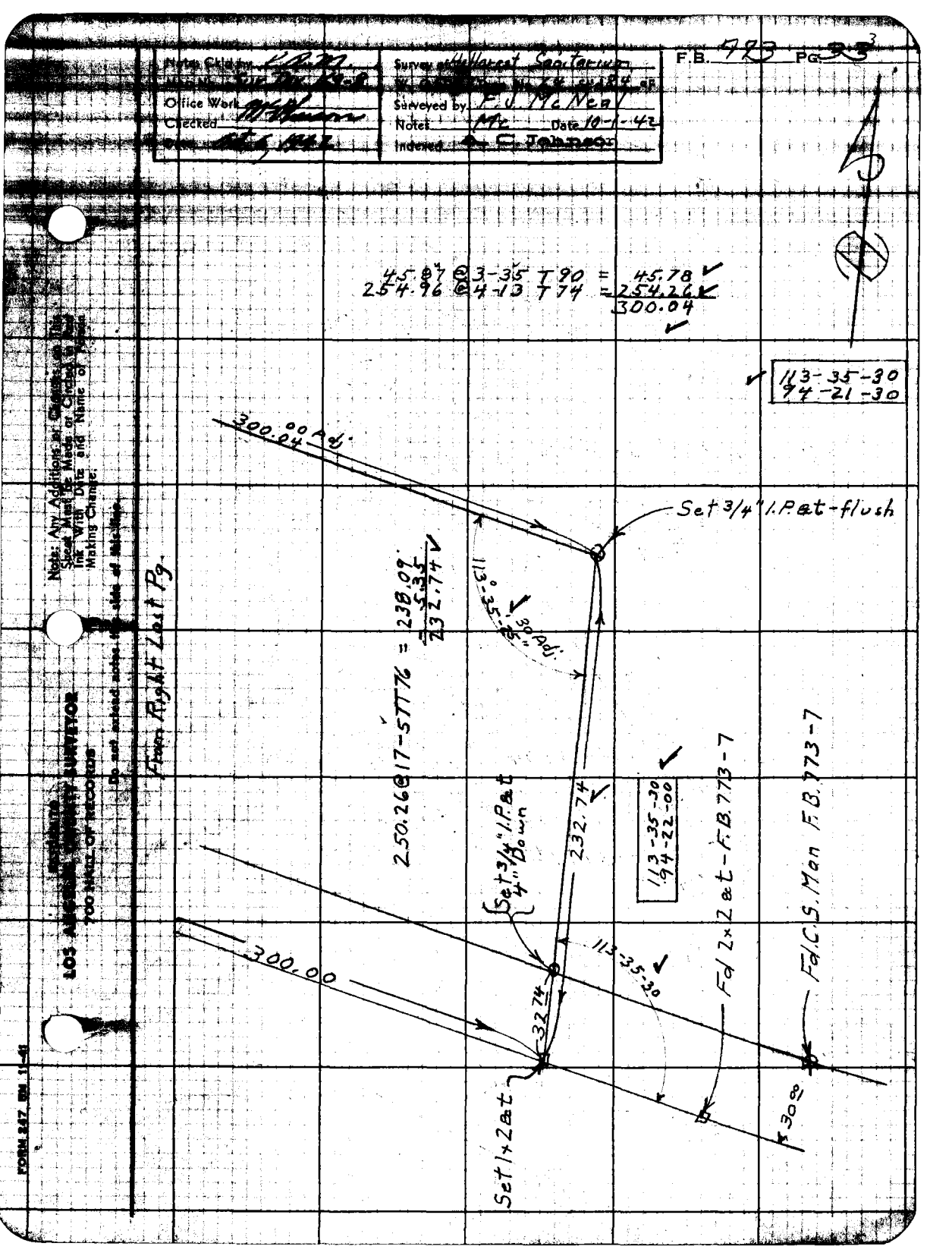

Note: Any Additions or Changes on this Sheet Must Be Made or Circled in Red Ink With Date and Name of Person Making Change.

Do not extend notes this side of this line.

LOS ANGELES COUNTY SURVEYOR
700 HALL OF RECORDS

FORM 247 EM 11-41

FB 023 PG 37

147-09-00
294-18-00

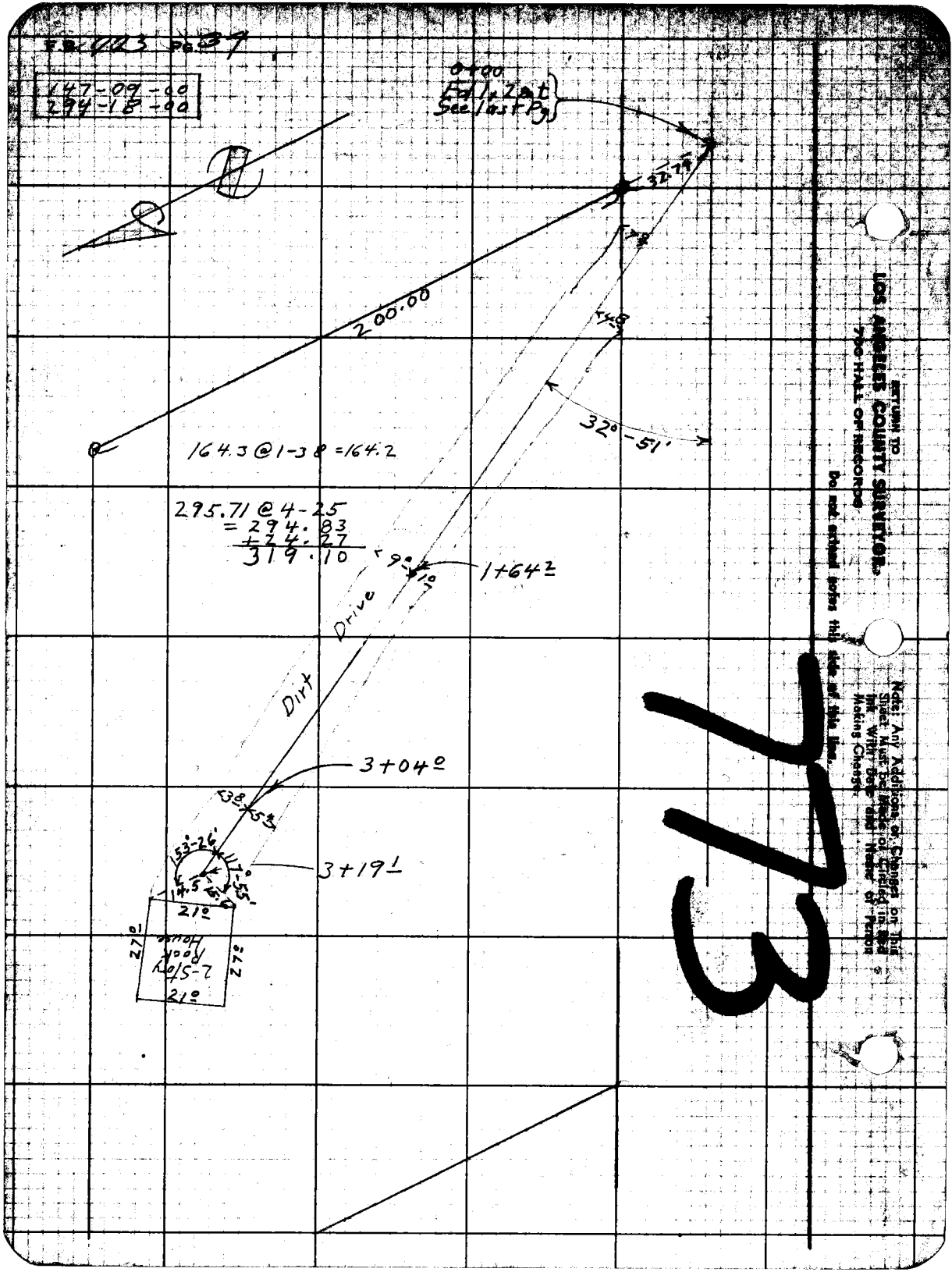

RETURN TO
LOS ANGELES COUNTY SURVEYOR
700 HALL OF RECORDS
Do not extend notes this side of this line.
Note: Any Additions or Changes on This Sheet Must be Made or Circled in Red Ink With Date and Name of Person Making Change.

773