R. D. 141-B

SURVEY: Las Lomas & Foothill STA. INDEX R/W 1 PAGE 16

L.A.Co. Fire Dist lot

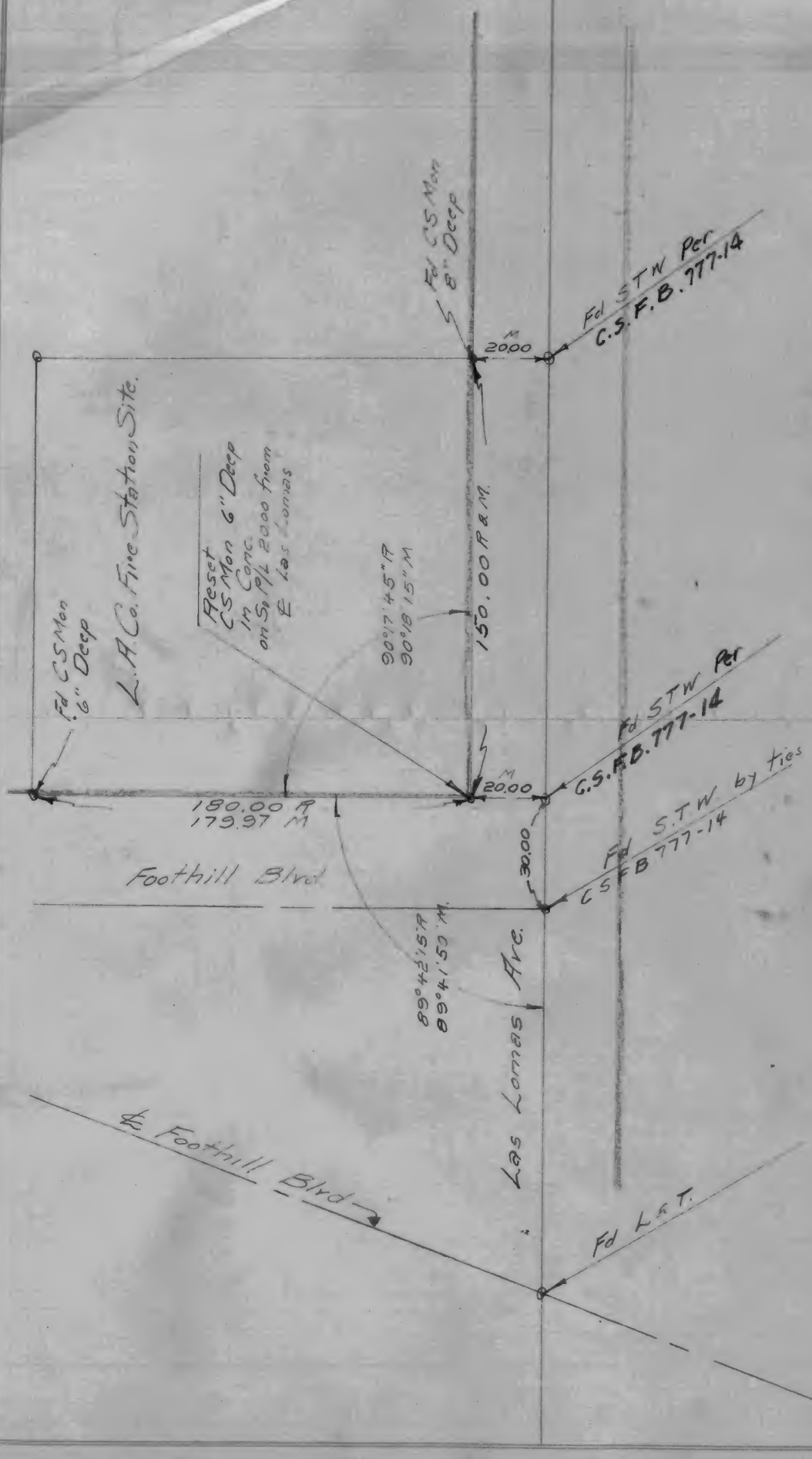

LOS ANGELES COUNTY ROAD DEPARTMENT
1106 HALL OF RECORDS
LOS ANGELES

SURVEY BY Challinger DATE 17 Nov 47

Notes Ck'd by AAN	Survey of San Gabriel Dist Fire Lot
Map No. B-1644	W. O. 8315 Tape No. 979 St'd 24°F
Office Work H. M. Hall	Surveyed by A. N. HELLSTROM
Checked Roeser	Notes A.N.H. Date 2-26-41
Date Mar. 41	Indexed [illegible] 3-5-41

F.B. 777 Pg. 12

J.N. 8315

SAN GABRIEL DIST. FIRE LOT

A portion of Lot 10 of the subdivision of the RANCHO AZUSA de DUARTE in Sec. 29 T1N R10W.

Approx. 2.6 mi. West of City of AZUSA on West Side of San Gabriel River at Intersection of Foothill Blvd. (old) and Los Lomas RD on Northwest Corner

Note: Any Additions or Changes on This Sheet Must be Made or Circled in Red Ink With Date and Name of Person Making Change

Do not extend notes this side of this line.

RETURN TO
LOS ANGELES COUNTY SURVEYOR
700 HALL OF RECORDS

FORM 247 5M 10-39

28-57

2

F.B. 777 Pg. 14

@ 90°-17'-40"
@ 361°-11'-00"
90°-17'-45"

Fd. Rock with L&T. 12" below surf. pr. C.S.B. 481 Sht. 2. Set Spx. W.&T. on Surf. with 2" tang ties on ℄'s

Set L&T. in Conc. Floor of Washing Station at Hose Hydrant

Fd. N&T. in Pavement

Set L&T. in Conc. Floor of Washing Station at Hose Hydrant

Set L&T. in Conc. Floor of Washing Station at Hose Hydrant

Fd. L&T. in Conc. Walk to house

Fd. L&T. in Curb. hd wall

Set (W) on side of 6" Fire hyd

DUARTE AVE

1325.59 @ 0-0 T78 = 1325.54

Meas 1325.54

N0-07-05W

(20) (20)

3" dp

18" above surf

180.00

San Gabriel Dist. Fire Lot

Set C.S. Mons.

150.00

20.00

Set Spx. W.&T.

Fd. N&T. in PP

4" dp

6" dp

180.00

Fd. 1x2 - flush Spx. W.&T. pr. C.S.B. 339-18 on Surf. Set ¾" I.P. - 12" dp. also 2" tang ties.

FOOTHILL BLVD

200.00

S89-35-10W

{2619.82} Meas.

Set Spx. W.&T.

Fd. 2x2 - 36" dp. pr. C.S.B. 333 Sht. 2. Set ¾" I.P. - 12" dp. over 2x2 also Spx. W.&T. on Surf.

Meas 95.67

Meas 188.56

Set N&T. in 10" x 10" Wood guard posts

Set N&T. in 12" P.S.B. above

144+53.90 Fd. L&T. pr. C.S.B. 481 Sht. 2

Fd. 6x6 Conc. post and nail + 4" dp. pr. C.S.B. 481

Near First Quarter East of Paper 1/2 Corr.

Fd. 6x6 Conc. post and nail + 4" dp.

95.67 @ 0-0 T78 = 95.67

2620.16 @ 0-0 T64 = 2619.82

188.56 @ 0-0 T82 = 188.56

Intersec Fd. L&T. pr. C.S.B. 481 Sht. 2

150+84.92 Fd. L&T. pr. C.S.B. 481 Sht. 2

RETURN TO
LOS ANGELES COUNTY SURVEYOR
700 HALL OF RECORDS

Do not extend notes this side of this line.

Note: Any Additions or Changes on This Sheet Must be Made or Circled in Red Ink, With Date and Name of Person Making Change.

Notes Ck'd by: [illegible]	Survey of: San Gabriel Dist Fire Lot
Map No. B-1644	W. O. 8345 Tape No. St'd. °F
Office Work: A. M. Hall	Surveyed by: A. N. HELLSTROM
Checked: [illegible]	Notes: A.N.H. Date: 2-28-41
Date: Mar '41	Indexed: A. C. J. [illegible]

F.B. 777 Pg. 15

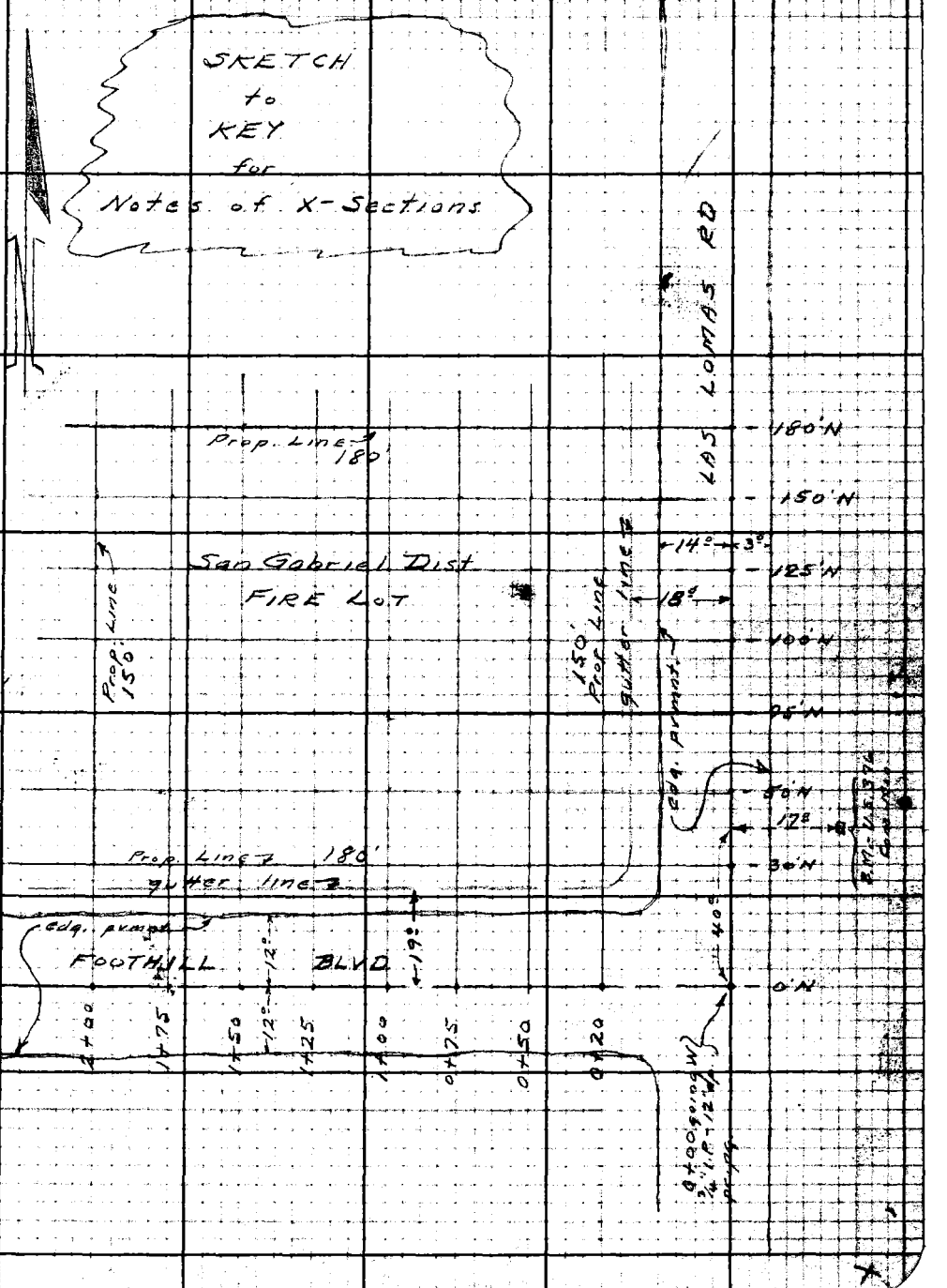

Note: Any Additions or Changes on This Sheet Must be Made or Circled in Red. Initial With Date and Name of Person Making Change

Do not extend notes this side of this line.

RETURN TO:
LOS ANGELES COUNTY SURVEYOR
700 HALL OF RECORDS

FORM 247 5M 10-39

4

F.B. 777 PG. 16

RETURN TO
LOS ANGELES COUNTY SURVEYOR
700 HALL OF RECORDS

Do not extend notes this side of this line.

Note: Any Additions or Changes on This Sheet Must be Made or Circled in Red Ink With Date and Name of Person Making Change.

Profile	Notes Red. [illegible]	Plotted H. M. H.	Job No. 8315	Division No.	F B 777 PG 17
No.	Date	Date	Survey of San Gabriel Dist. Fire Lot		
X-Sec.	Notes Chkd.	Checked [illegible]	Survey by A. N. HELLSTROM	Notes A.N.H.	Date 2-28-41
No.	Date	Date Mar '41	Map No. B-1644	Indexed A. C. Johnson	Date

NOTE: ANY ADDITIONS OR CHANGES ON THIS SHEET MUST BE MADE OR CIRCLED IN RED INK, WITH DATE AND NAME OF PERSON MAKING CHANGE

Do not extend notes this side of this line

PLEASE RETURN TO
LOS ANGELES COUNTY SURVEYOR
700 HALL OF RECORDS

Form 307 5M 5-39

STATION	B. S.	H. I.	F. S.	ELEV.
		X — SECTIONS of SAN GABRIEL DISTRICT FIRE LOT		

Form 307 5M 5-39

PLEASE RETURN TO
LOS ANGELES COUNTY SURVEYOR
700 HALL OF RECORDS

NOTE: ANY ADDITIONS OR CHANGES ON THIS SHEET MUST BE MADE OR CIRCLED IN RED INK, WITH DATE AND NAME OF PERSON MAKING CHANGE

Do not extend notes this side of this line

F.B. 777 PG. 18 | Job No. 8315 Division No. | Notes Red. | Plotted | Profile No.
Survey of San Gabriel Dist Fire Lot | Date | Date | X-Sec. No.
Surveyed N. HELLSTROM Notes A.N.H. | Notes Chkd. | Checked
Indexed A. O. Johnson Date 2-28-41 | Date | Date

STATION	B. S.	H. I.	F. S.	ELEV.		
						Azusa
B.M.-U.S. 376				579 933	B.M.-U.S. 376 — 2.6 miles West of, 35 feet North by 20 feet East of Inters. of Foothill Blvd. (old) and Los Lomas Rd. in Conc. Post; Bronze tablet stamped - S-57-1923 W. Sht. * 47 - 1934 Adj Elev. 579.933	
	3 47	583 40				
0+00 going W			48	578 6	on Macadam pvmnt.	
-25'N			46	78 8	" " "	
-50'N			42	79 2	" " "	
-75'N			38	79 6	" " "	
-100'N			34	80 0	" " "	
-125'N			32	80 2	" " "	
-150'N			30	80 4	" " "	
-180'N			28	80 6	" " "	
0+18 going W					on Macadam pvmnt.	
-30'N			47	78 7	in gutter	
-50'N			44	79 0	" "	
-75'N			41	79 3	" "	
-100'N			37	79 7	" "	
-125'N			38	79 6	" "	
-150'N			39	79 5	" "	
-180'N			38	79 6	" "	

Form 307 5M 5-39

PLEASE RETURN TO
LOS ANGELES COUNTY SURVEYOR
700 HALL OF RECORDS

NOTE: ANY ADDITIONS OR CHANGES ON THIS SHEET MUST BE MADE OR CIRCLED IN RED INK, WITH DATE AND NAME OF PERSON MAKING CHANGE

Do not extend notes this side of this line

STATION	B. S.	H. I.	F. S.	ELEV.		
		583 40				
0+20 going W			50	578 4	Macadam prmnt.	
-19'N			49	78 5	" "	
-30'N			39	79 5	Prop. Line	
-50'N			38	79 [illegible]		
-75'N			38	79 6		
-100'N			31	80 3		
-125'N			33	80 1		
-150'N			36	79 8		
-180'N			37	79 7	Prop. Line	
0+50 going W.			51	78 3	Macadam prmnt.	
-19'N			60	77 4	gutter	
-30'N			44	79 0	Prop. Line	
-50'N			48	78 6		
-75'N			44	79 0		
-100'N			37	79 7		
-125'N			30	80 4		
-150'N			44	79 0		
-180'N			45	78 9	Prop. Line	

Profile No. ____ Date ____ Notes Red. Aqa Plotted H. M. H. Job No. 8315 Division No. ____ F B. 777 PG 19

X-Sec. No. ____ Date ____ Notes Chkd. ____ Date ____ Checked Aqa Date ____ Survey of San Gabriel Dist. Fire Lot

Survey by A. N. HELLSTROM Notes A.N.H. Date 2-28-41

Map No. B-1644 Indexed A. C. Johnson Date ____

Form 307 5M 5-39

PLEASE RETURN TO
LOS ANGELES COUNTY SURVEYOR
700 HALL OF RECORDS

NOTE: ANY ADDITIONS OR CHANGES ON THIS SHEET MUST BE MADE OR CIRCLED IN RED INK, WITH DATE AND NAME OF PERSON MAKING CHANGE

Do not extend notes this side of this line

F.B. 777 Pg. 20 | Job No. 8315 | Division No. | Notes Red. | Plotted | Profile No.
Survey of San Gabriel Dist. Fire Lot | Date | Date | X-Sec. No.
Survey by N. HELLSTROM | Notes ANH | Notes Chkd. | Checked
Indexed by C. Jones | Date 2-28-41 | Date | Date

STATION	B. S.	H. I.	F. S.	ELEV.		
		583 40				
0+75 going W			53	578 1	Macadam pvmnt.	
-19N			64	779	gutter	
-30N			57	777	Prop. Line.	
-50N			55	779		
-75N			42	792		
-100N			40	794		
-125N			44	790		
-150N			49	785		
-180N			56	778	Prop. Line	
1+00 going W			57	777	Macadam pvmnt.	
-19'N			66	768	gutter	
-30'N			61	773	Prop. Line	
-50'N			52	782		
-75'N			47	787		
-100'N			45	789		
-125'N			59	775		
-150'N			48	786		
-170'N			31	803	tp. bnk.	
-180'N			66	768	bot. bnk.	

Form 307 5M 5-39

PLEASE RETURN TO
LOS ANGELES COUNTY SURVEYOR
700 HALL OF RECORDS

NOTE: ANY ADDITIONS OR CHANGES ON THIS SHEET MUST BE MADE OR CIRCLED IN RED INK, WITH DATE AND NAME OF PERSON MAKING CHANGE

Do not extend notes this side of this line

STATION	B. S.	H. I.	F. S.	ELEV.		
		583 40				
1+25 going W.			58	577 6	Macadam prmnt.	
-19'N			67	76 7	gutter	
-30'N			57	77 7	Prop. Line	
-50'N			55	77 9		
-75'N			51	78 3		
-100'N			57	77 7		
-125'N			54	78 0		
-150'N			41	79 3		
-165'N			37	79 7	top bnk	
-176'N			70	76 4	bot. bnk	
-180'N			79	75 5	Prop. Line	
1+50 going W.			59	77 5	Macadam prmnt.	
-19'N			69	76 5	gutter	
-30'N			63	77 1	Prop. Line	
-50'N			61	77 3		
-75'N			66	76 8		
-100'N			57	77 7		
-125'N			48	78 6		
-150'N			49	78 5		
-156'N			42	79 2	top bnk	

Profile No. ____ Date ____ Notes Red. CAR Plotted H. M. H. Job No. 8315 Division No. ____ F B 777 Pg 21

X-Sec. No. ____ Date ____ Notes Chkd. ____ Date ____ Checked CAR Date Mar '41 Survey of San Gabriel Dist. Fire Lot Survey By A. HELLSTROM Map No. B-1644 Notes A.N.H. Date 2-28-41 Indexed A. C. Johnson

Form 307 5M 5-39

PLEASE RETURN TO
LOS ANGELES COUNTY SURVEYOR
700 HALL OF RECORDS

NOTE: ANY ADDITIONS OR CHANGES ON THIS SHEET MUST BE MADE OR CIRCLED IN RED INK, WITH DATE AND NAME OF PERSON MAKING CHANGE

Do not extend notes this side of this line

STATION	B. S.	H. I.	F. S.	ELEV.		
		583 40				
1+50 - 164'N			8 3	575 1	bot. bnk.	
-180'N			7 8	75 6	Prop. Line	
1+75 going W.			6 1	77 3	Macadam pvmnt.	
-19'N			7 2	76 2	gutter	
-30'N			5 9	77 5	Prop. Line	
-50'N			7 0	76 4		
-75'N			6 4	77 0		
-100'N			5 5	77 9		
-125'N			5 2	78 2		
-147'N			5 5	77 9	top bnk.	
-160'N			9 2	74 2	bot. bnk.	
-180'N			8 4	75 0	Prop. Line	
2+00 going W.			6 3	77 1		
-19'N			7 7	75 7	gutter	
-30'N			6 0	77 4	Prop. Line	
-50'N			6 6	76 8		
-75'N			5 8	77 6		
-100'N			6 0	77 4		
-125'N			5 0	78 4		
-138'N			4 8	78 6	tp. bnk.	

F. B. 77 PG 22 10 Job No. 8315 Division No. Notes Red. Plotted Profile
Survey of San Gabriel Dist. Fire Lot Date Date No.
Survey by N. HELLSTROM Notes A.N.H. Notes Chkd. Checked X-Sec.
Indexed C. Johnson Date 2-28-41 Date Date No.

Form 307 5M 10-37

PLEASE RETURN TO
LOS ANGELES COUNTY SURVEYOR
700 HALL OF RECORDS

NOTE: ANY ADDITIONS OR CHANGES ON THIS SHEET MUST BE MADE OR CIRCLED IN RED INK, WITH DATE AND NAME OF PERSON MAKING CHANGE

Do not extend notes this side of this line

STATION	B. S.	H. I.	F. S.	ELEV.		
		583' 40				
2+00 - 155' N			98	573 6	bot. bnk.	
180' N			95	73 9	Prop. Line	
B.M. U.S. 376			347	579 93	ck. in B.M. U.S. 376 - Br	Cp. S-57-1923 pr. pg.

Profile
No. _____ Date _____ Notes Red. [illegible] Plotted [illegible] Job No. 8315 Division No. _____
X-Sec. No. _____ Date _____ Notes Chkd. _____ Checked [illegible] Survey of [illegible] Dist Fire Lot
Date _____ Date Mar 41 Map No. B-1644 Indexed A. C. Johnson Date 2-28-41
Survey by N. HELLSTROM Notes A.N.H. Date _____

F. B. 777 PG. 23

F. B. 777 PG. 29 | Job No. | Division No. | Notes Red. | Plotted | Profile

Survey of | Date | Date | No.

Survey by A. N. HELLSTROM | Notes | Notes Chkd. | Checked | X-Sec.

Indexed A. C. Johnson | Date | Date | Date | No.

STATION	B. S.	H. I.	F. S.	ELEV.

Form 307 5M 10-37

PLEASE RETURN TO
LOS ANGELES COUNTY SURVEYOR
700 HALL OF RECORDS

Do not extend notes this side of this line

NOTE: ANY ADDITIONS OR CHANGES ON THIS SHEET MUST BE MADE OR CIRCLED IN RED INK, WITH DATE AND NAME OF PERSON MAKING CHANGE

Notes Ck'd by K.R. McP.	Survey of San Gabriel V. F.P. Dist
Map No. B-1857	W. O. 8377 Tape No. .070 Std 68 °F
Office Work Price	Surveyed by W.E. Braden
Checked McPherson	Notes Braden Date 12/21-43
Date Apr. 1944	Indexed A. C. Johnson

F.B. 777 Pg. 35

12-27-43

SAN GABRIEL VALLEY FIRE
PROTECTION DISTRICT

JN 8377

LOT SURVEY

for

PRO. STATION HOUSE

Dec. 1943
W.E. Braden
H.E. Ott
A.R. Barilotti

C.S. B-1857
H.C. 26-70
Wall Sheet 46

Note: Any Additions or Changes on This Sheet Must be Made or Circled in Red Ink With Date and Name of Person Making Change.

Do not extend notes this side of this line.

RETURN TO
LOS ANGELES COUNTY SURVEYOR
700 HALL OF RECORDS

FORM 247 3M 12-40

RETURN TO
LOS ANGELES COUNTY SURVEYOR
700 HALL OF RECORDS

Note: Any Additions or Changes on This Sheet Must be Made or Circled in **Red Ink** With Date and Name of Person Making Change.

Do not extend notes this side of this line.

WS.46-B-5

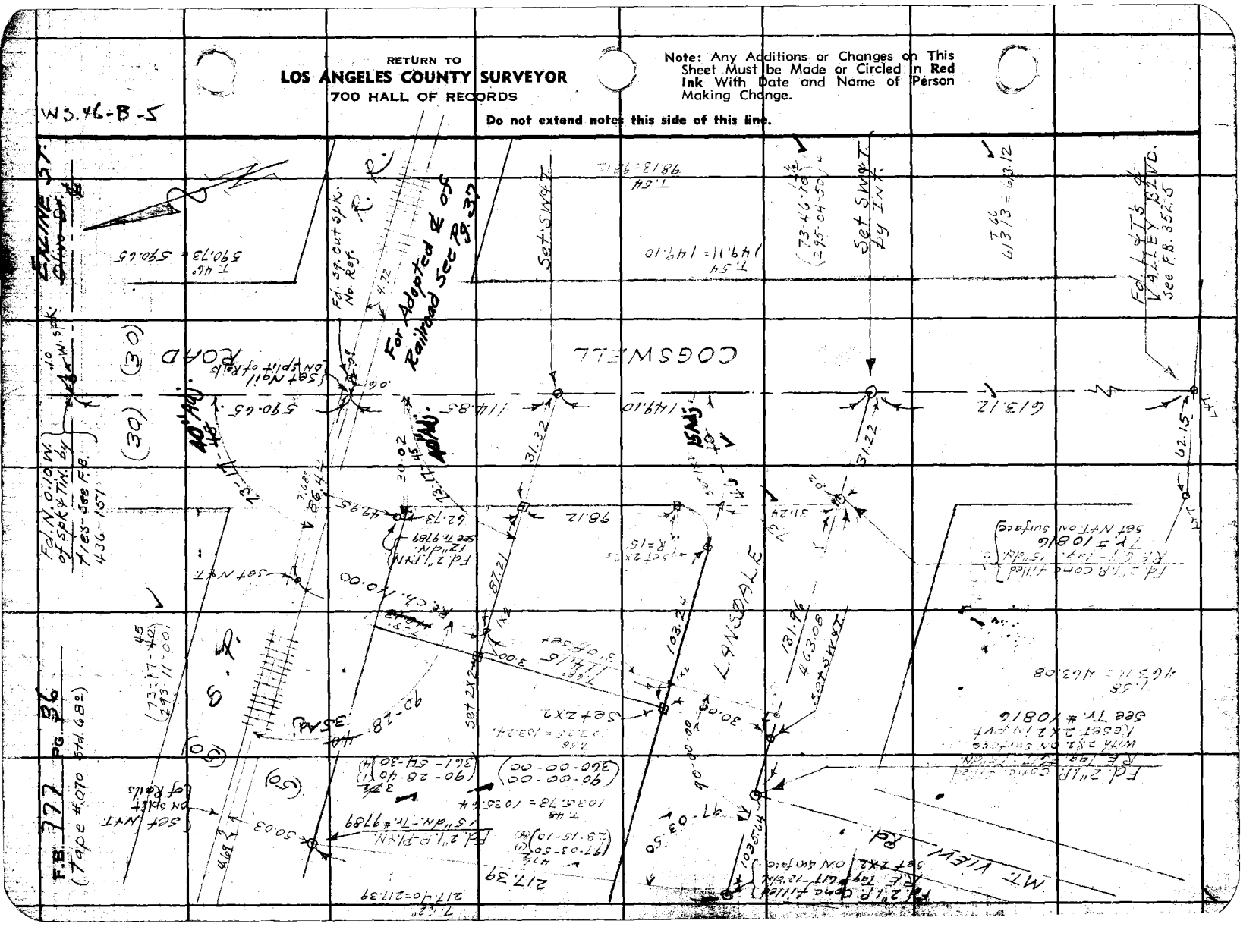

Notes Ck'd by R.R.M.	Survey of San Gab. Val. Fl. Pro Dist.
Map No. B-1957	W. O. 8377 Tape No. 070 Std 68°F
Office Work Price	Surveyed by W E Braden
Checked McPherson	Notes Braden Date 1-17-44
Date April 1944	Indexed A. C. Johnson

F.B. 777 Pg. 37

WS. 41-B-5

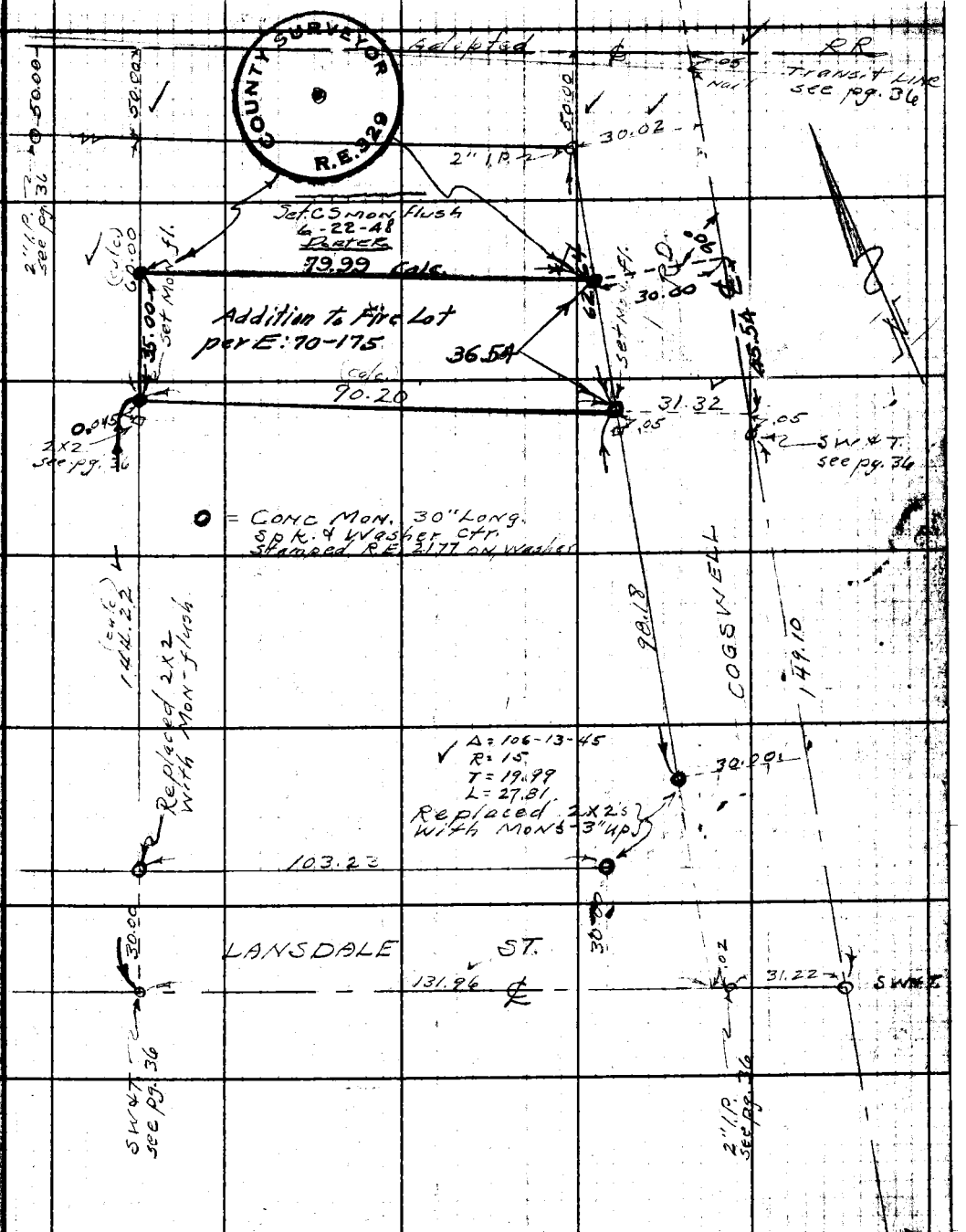

Note: Any Additions or Changes on This Sheet Must be Made or Circled in Red Ink With Date and Name of Person Making Change.

Do not extend notes this side of this line.

RETURN TO
LOS ANGELES COUNTY SURVEYOR
700 HALL OF RECORDS

FORM 247 5M 12-40

RETURN TO
LOS ANGELES COUNTY SURVEYOR
700 HALL OF RECORDS

Note: Any Additions or Changes on This Sheet Must be Made or Circled in **Red Ink** With Date and Name of Person Making Change.

Do not extend notes this side of this line.

F.B. 777 PG. 38

Notes Ck'd by	Survey of EL Monte Fire Sta
Map No. B-2099	W. O. 8377 Tape No. 961 St'd 68 °F
Office Work R.L.R.	Surveyed by Porter
Checked	Notes Snyder Date 3-3-48
Date	Indexed 3-18-48

F.B. 777 Pg. 39

EL MONTE FIRE STATION

ENGINE HOUSE #43

J.N. 8377

3-2-48
Porter
Snyder
Hand

Location of Bldg. + Improvements Pg 39-41
X Sections Pg 43-58

Note: Any Additions or Changes on this Sheet Must be Made or Circled in Red Ink With Date and Name of Person Making Change.

Do not extend notes this side of this line.

RETURN TO
LOS ANGELES COUNTY SURVEYOR
700 HALL OF RECORDS

FORM 247 5M 5-46

F. B. 777 PG. 40

Cont. Bot Pg. 41

Cont. Bot. Pg. 41

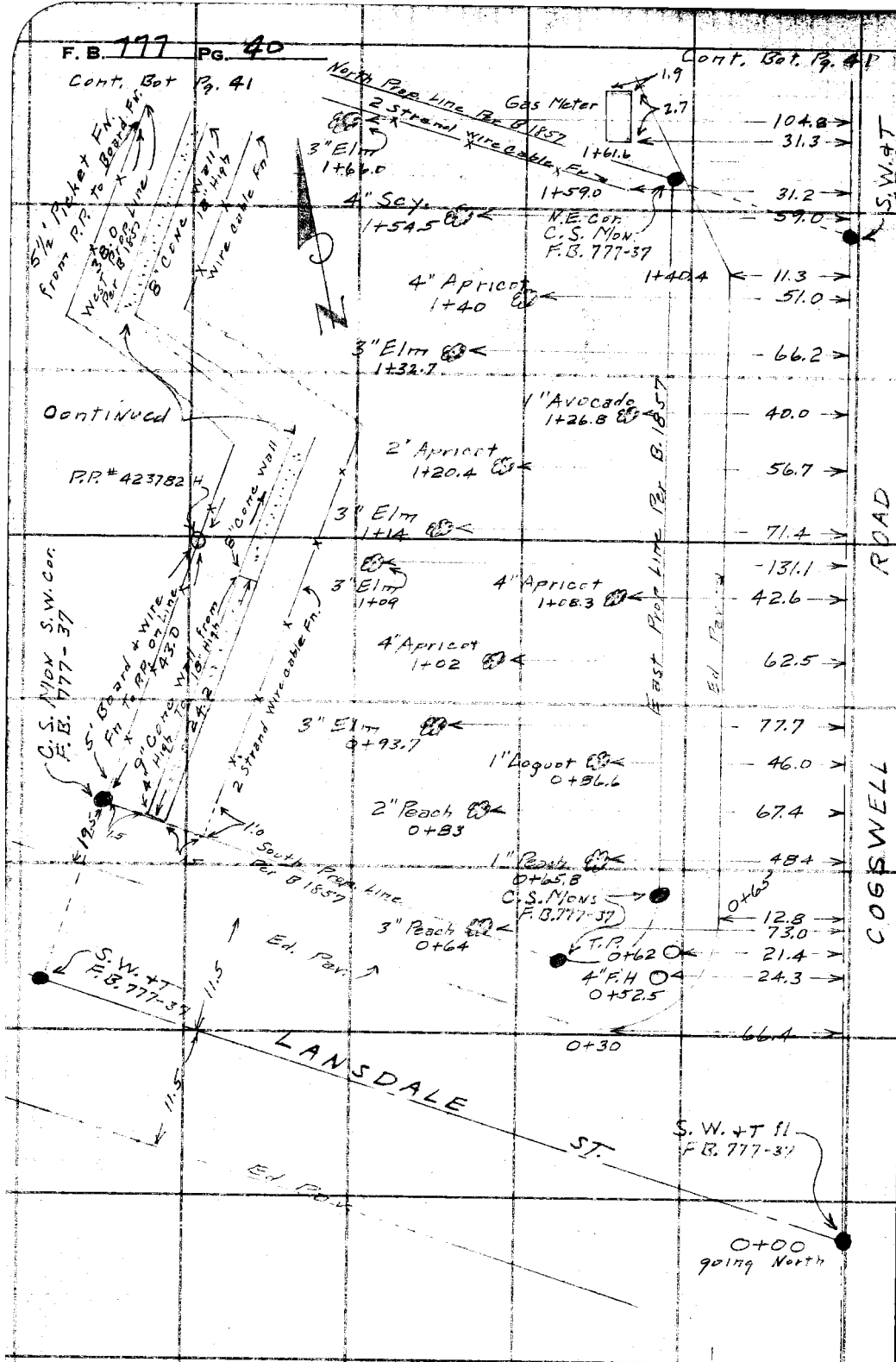

RETURN TO
LOS ANGELES COUNTY SURVEYOR
7DO HALL OF RECORDS

Do not extend notes this side of this line.

Note: Any Additions or Changes on This Sheet Must be Made or Circled in Red Ink With Date and Name of Person Making Change.

Notes Ck'd by	Survey of El Monte Fire Sta
Map No. B-2099	W. O. 8377 Tape No. 281 St'd. 68 °F
Office Work R.L.R.	Surveyed by Porter
Checked Miller	Notes Snyder Date 5-5-48
Date Aug '48	Indexed A. C. Johnson

F.B. 177 Pg. 41

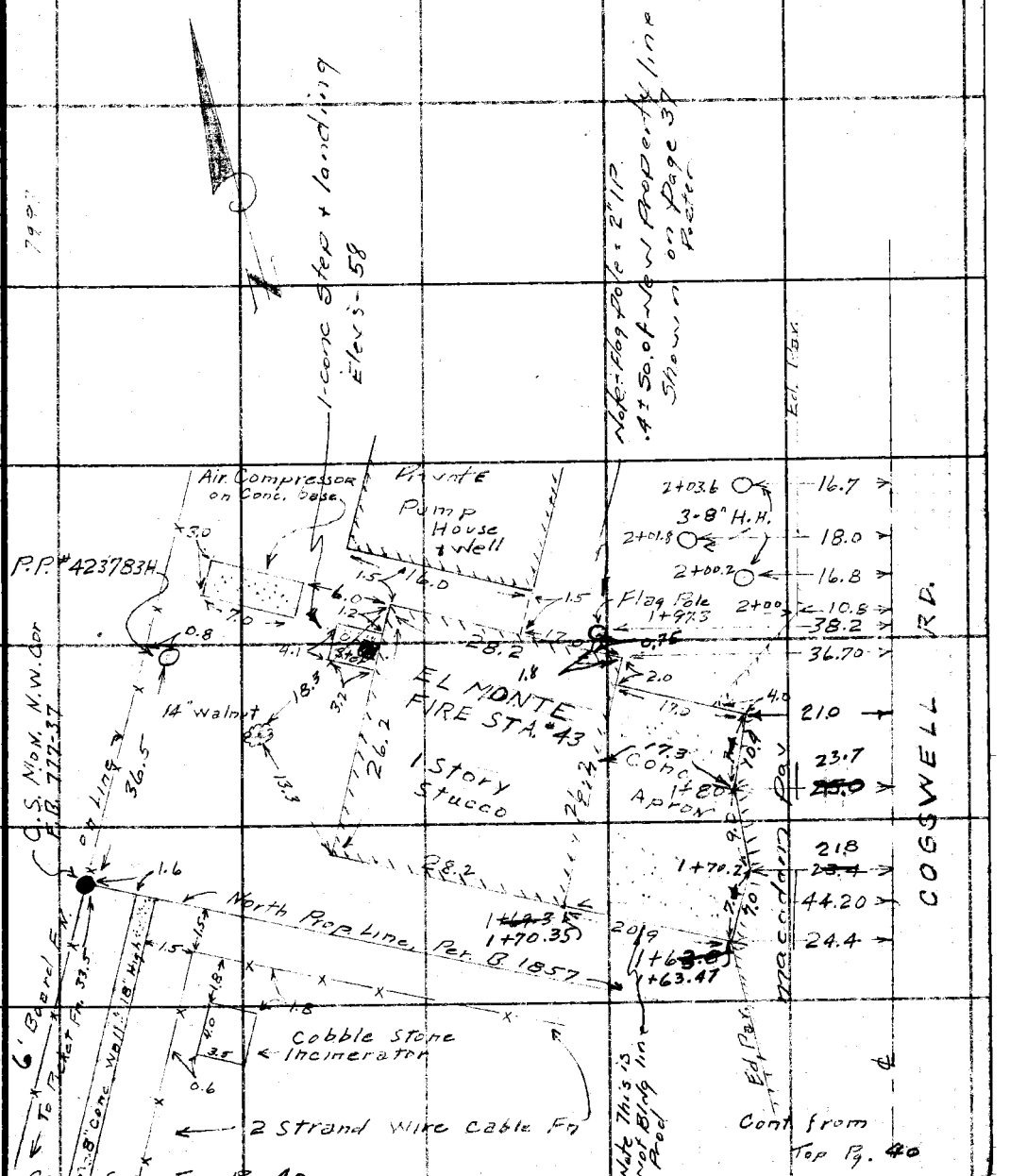

Note: Any Additions or Changes on This Sheet Must be Made or Circled in Red Ink With Date and Name of Person Making Change.

Do not extend notes this side of this line.

RETURN TO
LOS ANGELES COUNTY SURVEYOR
700 HALL OF RECORDS

FORM 247 5M 5-46

F. B. 177 PG. 42

RETURN TO
LOS ANGELES COUNTY SURVEYOR
7DO HALL OF RECORDS

Do not extend notes this side of this line.

Note: Any Additions or Changes on This Sheet Must be Made or Circled in Red Ink With Date and Name of Person Making Change.

F.B. 777 PG. 43

Profile No. ____ Notes Red ____ Plotted R.L.R. Job No. 8377 Division No. ____
Date ____ Date ____ Survey of EL MONTE FIRE STATION
X-Sec. No. ____ Notes Chkd. ____ Checked Miller Survey by Porter Notes Porter Date 3-3-48
Date ____ Date Aug '48 Map No. B-2094 Indexed A. C. Johnson Date ____

BENCH LEVELS
1.3 MI. westerly along S.F.R.R. and Return

3-3-48
Porter
Snyder ✗
Hand ✗
Barger Level # 29173
Rod # 196 -

U.S.G.S. Datum
U.S.B.M. # 314 - Basset
1928 Final adj Elev: 295.768

Est. length of circuit 2.6 MI.

STATION	B. S.	H. I.	F. S.	ELEV.

NOTE: ANY ADDITIONS OR CHANGES ON THIS SHEET MUST BE MADE OR CIRCLED IN RED INK, WITH DATE AND NAME OF PERSON MAKING CHANGE.

PLEASE RETURN TO
LOS ANGELES COUNTY SURVEYOR
700 HALL OF RECORDS

Do not extend notes this side of this line.

FORM 307 10M 10-46

FORM 307 10M 10-46

PLEASE RETURN TO
LOS ANGELES COUNTY SURVEYOR
700 HALL OF RECORDS

NOTE: ANY ADDITIONS OR CHANGES ON THIS SHEET MUST BE MADE OR CIRCLED IN RED INK, WITH DATE AND NAME OF PERSON MAKING CHANGE.

Do not extend notes this side of this line.

STATION	B. S.	H. I.	F. S.	ELEV.	
	2 238	298 006		295 768	B.M. US #314 Basset 86.7 from W. end of Platform & 107.7 S. of S.W. Cor. of Station; iron post & Brass Cap stamped # 295 Feet
T.P. - 1			4 900	293 106	R.R. in tie.
	4 275	297 381			
T.P. - 2			5 020	292 361	R.R. in tie
	4 113	296 474			
T.P. - 3			5 407	291 067	[illegible]
	2 240	293 307			
TBM. Set #1-E			1 645	291 662	TBM #1-E Cut □ in Conc. Base of Signal Block # 4972, E. side of Base - 350± W. of Covina Blvd. along S.P.R.R.
	1 255	292 917			
T.P. 4			[illegible]	286 477	B.SPK. [illegible]
	0 950	287 427			
T.P. - 5			5 297	282 130	[illegible]
	4 820	286 950			
T.P. - 6			4 107	282 843	[illegible]
	2 790	285 633			
T.P. - 7			4 078	281 [illegible]	[illegible]
	1 745	283 300			
T.P. - 8			3 630	279 670	[illegible] under [illegible]
	3 303	282 973			
T.P. - 9			3 765	279 208	B.SPK in Bridge pilling
	3 622	282 830			

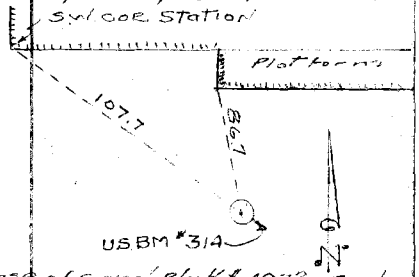

F.B. 777 Pg. 44 | Job No. 8377 | Division No. | Notes Red | Plotted R.L.R. | Profile
Survey of ELMONTE FIRE STATION | Date | Date | No. | X-Sec.
Survey by PORTER | Notes PORTER | Notes Chkd. KRM | Checked
Indexed A. C. Johnson | Date | Date | Date | No.

FORM 307 10M 10-46

PLEASE RETURN TO
LOS ANGELES COUNTY SURVEYOR
700 HALL OF RECORDS

NOTE: ANY ADDITIONS OR CHANGES ON THIS SHEET MUST BE MADE OR CIRCLED IN RED INK, WITH DATE AND NAME OF PERSON MAKING CHANGE.

Do not extend notes this side of this line.

STATION	B. S.	H. I.	F. S.	ELEV.		
TP-10		282 830	4 205	278 625	B SPK in Bridge Filling	
	1 747	280 372				
TP-11			0 930	279 442	" " " " "	
	5 260	284 702				
T.B.M. #2-E			3 050	281 652	T.B.M. # 2-E Set B SPK in double T.P. w/end SP RR Bridge	
	5 525	287 177				
TP-12			2 850	284 327	1"x1"	
	5 360	289 687				
TP-13			5 955	283 732	1"x2"	
	6 520	290 252				
TP-14			1 223	289 029	1"x1"	
	6 650	295 679				
TP-15			4 275	291 404	1"x2"	
	4 828	296 232				
TP-16			1 337	294 895	1"x2"	
	4 525	299 420				
TP-17			5 455	293 965	1"x1"	
	2 420	296 385				
T.B.M. #3-E			0 793	295 592	T.B.M. #3-E Fd. N in lead in Conc Base of Signal #4963 E Side of Durfee Rd. & S.P. RR Reported Destroyed	
	2 680	298 272				
T.P.-18			3 980	294 292	1"x1" @ switch	

Profile Notes Red ____ Plotted R.L.R. Job No. 8377 Division No. ____ F.B. 777 Pg. 45

No. ____ Date ____ Date ____ Survey of EL MONTE FIRE STATION

X-Sec. Notes Chkd. [illegible] Checked [illegible] Survey by [illegible] Notes [illegible] Date 3/3/48

No. ____ Date ____ Date Aug '48 Map No. B-209 Indexed [illegible] Date ____

FORM 307 10M 10-46

PLEASE RETURN TO
LOS ANGELES COUNTY SURVEYOR
700 HALL OF RECORDS

NOTE: ANY ADDITIONS OR CHANGES ON THIS SHEET MUST BE MADE OR CIRCLED IN RED INK, WITH DATE AND NAME OF PERSON MAKING CHANGE.

Do not extend notes this side of this line.

F.B. 777 PG. 46 | Job No. 8377 | Division No. | Notes Red. | Plotted R.L.R. | No. | Profile
Survey of ELMONTE FIRE STATION | Date | Date | No. | X-Sec.
Survey by Peter | Notes | Notes Chkd | Checked | Date | Date
Indexed A. C. Johnson | Date | Date | Date | No.

STATION	B. S.	H. I.	F. S.	ELEV.		
T.P.-18				294 392	1x1"	
	5 222	299 514				
T.P. 19			4 475	295 039	1x1"	
	4 953	299 992				
T.P. 20			4 507	295 485	1x1"	
	4 772	300 257				
T.B.M. # 4-E			2 769	297 488	T.B.M. # 4-E Fd Brass cap in top of conc. abutment under Pass. & Garvey N.E. Cor. N. Side S.P.R.R. stamped Road Dept.	
	2 904	300 392				
T.P. # 21			4 755	295 637	1x1"	
	4 405	300 042				
T.P. # 22			4 925	295 117	1x2"	
	4 513	299 630				
T.B.M. # 5-E			3 240	296 390	T.B.M. # 5-E cut □ in conc. base of Signal # 4960 E side Coldwell Ave & S.P.R.R. **Reported Destroyed.**	
	2 920	299 310				
T.P. N.E. Cor.			5 458	293 852	= cut spike in top C.S. MON. N.E. Cor. Fire Lot	
	3 913	297 765				
T.P. S.E. Cor.			5 554	292 06	cut spike in top C.S. MON. S.E. Cor. Fire Lot ~~where~~ Note: This mon. has been Lowered - Elev. 292.06 12/17-51, W.E.B.	
	5 787	297 998				
T.P. S.W. Cor.			6 320	291 678	cut spike in top C.S. MON. S.W. Cor. Fire Lot	
	5 075	296 753				
T.B.M. # 5-E			0 367	296 386	See above	

FORM 307 10M 10-46

PLEASE RETURN TO
LOS ANGELES COUNTY SURVEYOR
700 HALL OF RECORDS

NOTE: ANY ADDITIONS OR CHANGES ON THIS SHEET MUST BE MADE OR CIRCLED IN RED INK, WITH DATE AND NAME OF PERSON MAKING CHANGE.

Do not extend notes this side of this line.

STATION	B. S.	H. I.	F. S.	ELEV.		
T.B.M. #5-E	3 040	299 426		296 386		
T.P.-1			4 310	295 116	1x1	
	4 905	300 021				
T.P. 2			4 383	295 638	1x2	
	4 895	300 533				
T.B.M. #4-E			3 042	297 491	See pg - ~~54~~ 46 = 297.488	
	3 762	300 253				
T.P. 3			4 980	295 273	1x1	
	4 313	299 586				
T.P. 4			4 980	294 606	1x1	
	4 083	298 689				
T.B.M. #3-E			3 100	295589	See pg - ~~63~~ 45 = 259.592	
	1 593	297 182				
T.P. 5			3 213	293 969	1x1 = T.P. 1	
	5 327	299 296				
T.P.-6			5395	293 901	1x1	
	2920	296 821				
T.P. 7			4630	292 191	Bolt	
	1 080	293 271				
T.P.-8			4900	288 371	1x2	
	1 260	289 631				

Profile
No. _____ Notes Red _____ Plotted R.L.R. Job No. 5375 Division No. _____
Date _____ Date _____ Survey of FLORENCE FIRE STATION
X-Sec. Notes Chkd. [illegible] Checked [illegible] Survey by PORTER Notes PORTER Date 3-4-48
No. _____ Date _____ Date Aug '48 Map No. R-2049 Indexed J. Johnson Date _____

F.B. 777 PG. 47

FORM 307 10M 10-46

PLEASE RETURN TO
LOS ANGELES COUNTY SURVEYOR
700 HALL OF RECORDS

NOTE: ANY ADDITIONS OR CHANGES ON THIS SHEET MUST BE MADE OR CIRCLED IN RED INK, WITH DATE AND NAME OF PERSON MAKING CHANGE.

Do not extend notes this side of this line.

STATION	B. S.	H. I.	F. S.	ELEV.	
T.P. 9		289 631 ✓	2685	286 946 ✓	Nail fence Post.
	1 495	288 441 ✓			
T.B.M. #2-E			6 780	281 661 ✓	See pg-63 = 281.652
	3 092	284 753 ✓			
T.P. 10			5 307	279 446 ✓	Bspike in Pilling = #11
	1 150	280 596 ✓			
T.P. [illegible]			1 968	278 623 ✓	Bspike " " = #10
	3 978	282 606 ✓			
T.P. 12			3 395	279 211 ✓	" " " " = #9
	4 832	284 043 ✓			
T.P. 13			4 623	279 420 ✓	1x1
	5 760	285 180 ✓			
T.P. 14			3 608	281 572 ✓	1x1 = #4
	4 115	285 687 ✓			
T.P. 15			2 830	282 857 ✓	1x1 #6
	3 937	286 794 ✓			
T.P. 16			4 650	282 144 ✓	1x1 = #5
	5 648	287 792 ✓			
T.P. 17			1 303	286 489 ✓	Bspike in TP = #4
	6 025	292 514 ✓			
T.B.M. #1-E			0 841	291 673 ✓	See pg-62

F.B. 777 Pg. 48 | Job No. 8377 | Division No. | Notes Red. | Plotted R.L.R. | Profile
Survey of ELMONTE FIRE STATION | Date | Date | No. | X-Sec.
Survey by PORTER | Notes PORTER | Notes Chkd KRM | Checked
Indexed C. Johnson | Date | Date | Date | No.

FORM 307 10M 10-46

PLEASE RETURN TO
LOS ANGELES COUNTY SURVEYOR
700 HALL OF RECORDS

NOTE: ANY ADDITIONS OR CHANGES ON THIS SHEET MUST BE MADE OR CIRCLED IN RED INK, WITH DATE AND NAME OF PERSON MAKING CHANGE.

Do not extend notes this side of this line.

STATION	B. S.	H. I.	F. S.	ELEV.		
TBM #1-E				291 673 ✓		
	3 132	294 805 ✓				
T.P. 18			0 405	294 400 ✓	Nail Gauge Post.	
	2 407	296 807 ✓				
T.P. 19			3 990	292 817 ✓	Nail in tie	
	4 773	297 590 ✓				
T.P. 20			4 060	293 530 ✓	" "	
	5 048	298 575 ✓				
U.S.B.M. #314			2797	295 781 ✓	U.S.B.M. #314 See page 62 - Elev = 295.768	
			Est. length of Circuit	1.3 mi 1.3 mi 2.6 mi		295.781 295.768 .013 = diff

Profile Notes Red. ____ Plotted R.L.R. Job No. 8377 Division No. ____ F.B. 177 Pg. 49

No. ____ Date ____ Date ____ Survey of Flaminite Fire Station

X-Sec. Notes Chkd. KRM Checked [illegible] Survey by [illegible] Notes [illegible] Date 3 4 48

No. ____ Date ____ Date Aug '48 Map No. B-2 of C Indexed Johnson Date ____

F.B. 777 PG. 50

Job No. _____ Division No. _____ Notes Red. _____ Plotted _____ Profile No. _____

Survey of _____ Date _____ Date _____

Survey by _____ Notes _____ Notes Chkd. _____ Checked _____ X-Sec.

Indexed _____ Date _____ Date _____ Date _____ No. _____

STATION	B. S.	H. I.	F. S.	ELEV.

FORM 307 10M 10-46

PLEASE RETURN TO
LOS ANGELES COUNTY SURVEYOR
700 HALL OF RECORDS

Do not extend notes this side of this line.

NOTE: ANY ADDITIONS OR CHANGES ON THIS SHEET MUST BE MADE OR CIRCLED IN RED INK, WITH DATE AND NAME OF PERSON MAKING CHANGE.

Notes Ck'd by	Survey of ELMONTE FIRE STATION
Map No. B-2099	W. O. 8377 Tape No. St'd °F.
Office Work R.L.R.	Surveyed by Porter
Checked Miller	Notes Porter Date 3-3-48
Date Aug. '48	Indexed A. C. Johnson

F.B. 777 PG. 51

"X" SECTIONS @ ELM'S
ELMONTE FIRE STATION

3 3-48

Note: Any Additions or Changes on This Sheet Must be Made or Circled in Red Ink With Date and Name of Person Making Change.

Do not extend notes this side of this line

RETURN TO
LOS ANGELES COUNTY SURVEYOR
700 HALL OF RECORDS

FORM 247 10M 11-38

F.B. 777 PG. 52

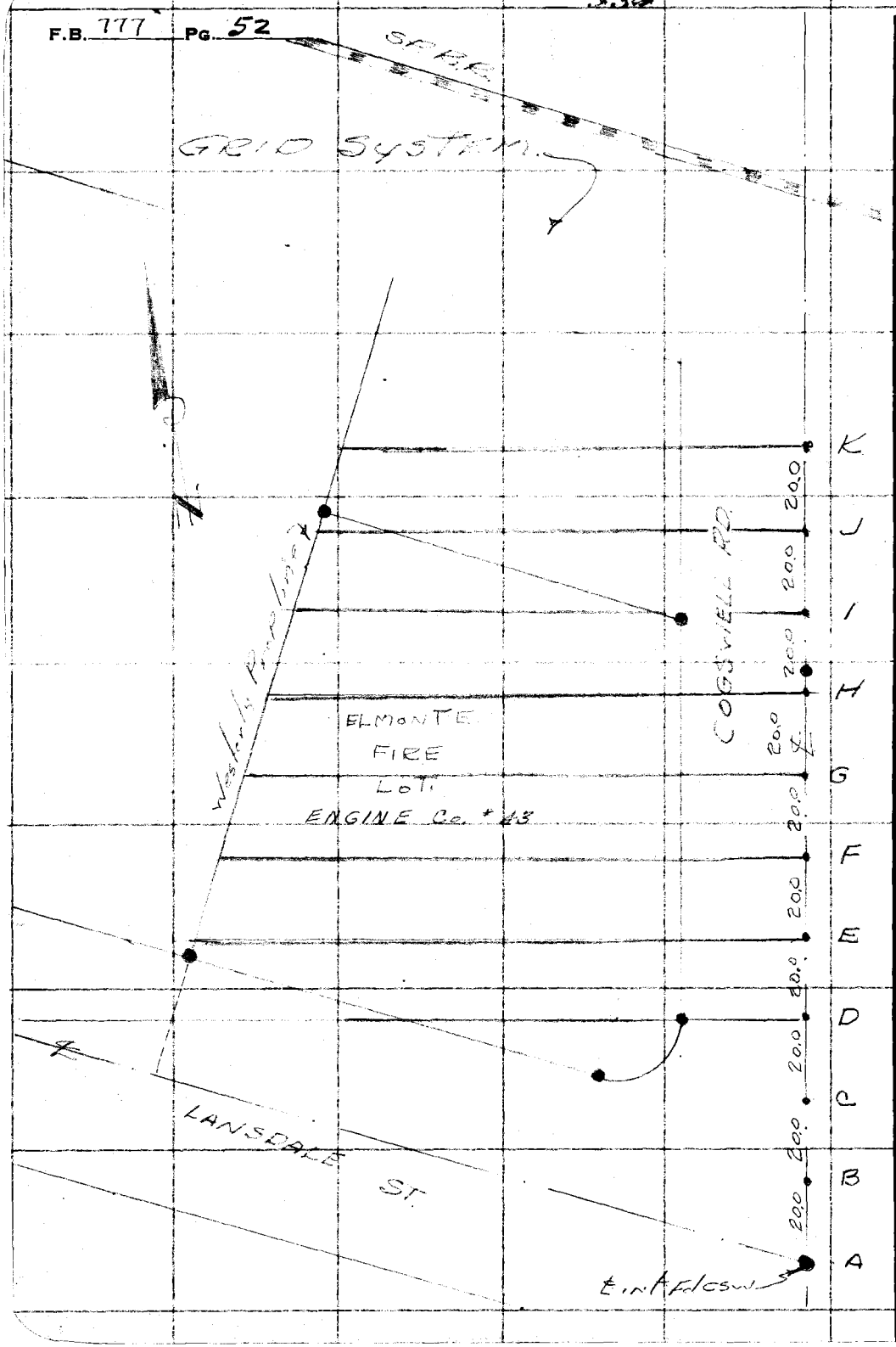

RETURN TO
LOS ANGELES COUNTY SURVEYOR
700 HALL OF RECORDS

Do not extend notes this side of this line

Note: Any Additions or Changes on This Sheet Must be Made or Circled in Red Ink With Date and Name of Person Making Change.

FORM 307 10M 10-46

PLEASE RETURN TO
LOS ANGELES COUNTY SURVEYOR
700 HALL OF RECORDS

NOTE: ANY ADDITIONS OR CHANGES ON THIS SHEET MUST BE MADE OR CIRCLED IN RED INK, WITH DATE AND NAME OF PERSON MAKING CHANGE.

Do not extend notes this side of this line.

STATION	B. S.	H. I.	F. S.	ELEV.		
	5 85	298 06		292 211	cut spike in top G.S. Mon. S.E.COR. FIRE Lot. See page — 46	
0+00 Go westerly			5 57	292 49	cut sval. & int. of Lansdale & Coggswell Rd	
0+25			6 16	291 90	℄ Pav	LANSDALE AVE
0+50			6 15	291 91	℄ Pav	"
0+75			6 19	291 87	℄ Pav	"
"			6 49	291 57	11.0 R = edge Pav	"
"			6 50	291 56	11.0 L = " "	"
1+00			6 30	291 76	℄	"
"			6 57	291 49	11.0 R " "	"
"			6 56	291 50	11.8 L " "	"
1+25			6 39	291 67	℄	"
"			6 63	291 43	11.0 R " "	"
"			6 64	291 42	11.0 L " "	"
1+50			6 42	291 64	℄	"
"			6 68	291 38	10.4 R " "	"
"			6 64	291 42	11.5 L " "	"
1+75			6 44	291 62	℄	"
"			6 69	291.37	10.7 R " "	"
"			6 65	291 41	10.7 L " "	"

Profile No. ____ Notes Red ____ Plotted R.L.R. Job No. 8377 Division No. ____
X-Sec. No. ____ Date ____ Date ____ Survey of ELMONTE PUB STATION
Notes Chkd. [illegible] Checked [illegible] Survey by [illegible] Notes [illegible] Date 3-4-48
Date ____ Date [illegible] Map No. B-20 Indexed [illegible] Date ____

F.B. 777 PG. 53

FORM 307 10M 10-46

PLEASE RETURN TO
LOS ANGELES COUNTY SURVEYOR
700 HALL OF RECORDS

NOTE: ANY ADDITIONS OR CHANGES ON THIS SHEET MUST BE MADE OR CIRCLED IN RED INK, WITH DATE AND NAME OF PERSON MAKING CHANGE.

Do not extend notes this side of this line.

STATION	B. S.	H. I.	F. S.	ELEV.		
		298 06				
"B line			5 55	292 51	℄ Pav. Goss[illegible] Rd	0+00
C line			5 51	292 55	" " " " "	"
"D line			5 40	292 66	" " " " "	"
"			6 41	291 65	0+14 Edge Pav.	
"			6 6	291 5	0+20 Gutter dirt	
"			5 8	292 3	0+22.5 top Bank	
"			6 1	292 0	0+40	
"			5 7	292 3	0+60	
"			6 0	292 1	0+80	
"			6 4	291 7	1+00	
"E" line			5 36	292 70	0+00 ℄ Pav Cogs[illegible] Rd	
"			5 95	292 11	0+17 Edge Pav	
"			6 4	291 7	0+20 Gutter	
"			5 9	292 2	0+21 top Bnk	
"			5 6	292 5	0+40	
"			4 8	293 3	0+60	
"			4 7	293 4	0+80	
"			4 9	293 2	1+00	
"			5 2	292 9	1+20	
"			5 8	292 3	1+40	

F.B. 777 Pg. 54 | Job No. 8377 | Division No. | Notes Red. | Plotted R.L.R. | Profile
Survey of ELMONTE FIRE STATION | Date | Date | No. | X-Sec.
Survey by Porter | Notes Porter | Notes Chkd. KRM | Checked
Indexed [illegible] | Date | Date | Date | No.

FORM 307 10M 10-46

PLEASE RETURN TO
LOS ANGELES COUNTY SURVEYOR
700 HALL OF RECORDS

NOTE: ANY ADDITIONS OR CHANGES ON THIS SHEET MUST BE MADE OR CIRCLED IN RED INK, WITH DATE AND NAME OF PERSON MAKING CHANGE.

Do not extend notes this side of this line.

STATION	B. S.	H. I.	F. S.	ELEV.		
"E" line Cont.		298 06	5 72	292 34	top conc wall	
"			6 4	291 7	Bot. " "	
"			6 4	291 7	Prop line (West.)	
"F" line			5 30	292 76	0+00 ℄ Pav. Cogswell Rd	
"			5 66	292 40	0+10.7 Edge Pav	
"			6 2	291 9	0+20 Gutter	
"			5 0	293 1	0+40 top Brk	
"			4 6	293 5	0+60	
"			4 5	293 6	0+80	
"			4 6	293 5	1+00	
"			4 7	293 4	1+20	
"			4 47	293 59	top conc wall	
"			6 1	292 0	Bot. " "	
"			6 3	291 8	Prop line	
"G" line			5 05	293 01	0+00 - ℄ Pav. Cogswell Rd	
"			5 32	292 74	0+10.5 Edge Pav.	
"			6 0	292 1	0+20 Gutter	
"			4 8	293 3	0+40 Brk	
"			4 5	293 6	0+60	
"			4 5	293 6	0+80	
"			4 6	293 5	1+00	

Profile No. ____ Notes Red ____ Plotted R.L.R. Job No. 8377 Division No. ____ F.B. 777 Pg. 55

X-Sec. No. ____ Date ____ Date ____ Survey of El Monte Fire Sta

Notes Chkd. KRM Checked Miller Survey by Porter Notes Porter Date 3-4-48

Date ____ Date Aug. 19 Map No. 13-2 Indexed C. Johnson Date ____

FORM 307 10M 10-46

PLEASE RETURN TO
LOS ANGELES COUNTY SURVEYOR
700 HALL OF RECORDS

NOTE: ANY ADDITIONS OR CHANGES ON THIS SHEET MUST BE MADE OR CIRCLED IN RED INK, WITH DATE AND NAME OF PERSON MAKING CHANGE.

Do not extend notes this side of this line.

STATION	B. S.	H. I.	F. S.	ELEV.		
"G" line Cont.		298 06	4 9	293 2 ✓	1+20	
"			4 55	293 51 ✓	top Conc wall	
"			6 0	292 1 ✓	Bot. " "	
"			6 0	292 1 ✓	West Prop line	
"H" line			4 53	[illegible] ✓	0+00 ℄ Pav Cogswell Rd	
"			4 79	293 27 ✓	0+11.3 Edge Pav	
"			5 0	293 1 ✓	0+20 Gutter	
"			4 5	293 6 ✓	0+40 Brk	
"			4 4	293 7 ✓	0+60	
"			[illegible]	293 6 ✓	0+20	
"			4 7	293 4 ✓	[illegible]	
"			5 0	293 1 ✓	1+20	
"			4 47	293 59 ✓	top Conc wall	
"			6 1	292 0 ✓	Bot. " "	
"			6 2	291 9 ✓	Prop line	
"I" line			4 00	294 06 ✓	0+00 ℄ Pav Cogswell Rd	
"			4.40	293 66 ✓	0+20 Edge Pav + Beg. of Gutter to So.	
"			4 2	293 9 ✓	0+40	
"			4 4	293 7 ✓	0+60	
"			4 4	293 7 ✓	0+80	
"			4 6	293 5 ✓	1+00	

F.B. 777 PG. 56 | Job No. 8377 | Division No. | Notes Red. | Plotted R.L.R. | Profile
Survey of ELMONTE FIRE STATION | Date | Date | No. | X-Sec.
Survey by PORTER | Notes PORTER | Notes Chkd. KRM | Checked | No.
Indexed C. Johnson | Date | Date | Date

FORM 307 10M 10-46

PLEASE RETURN TO
LOS ANGELES COUNTY SURVEYOR
700 HALL OF RECORDS

NOTE: ANY ADDITIONS OR CHANGES ON THIS SHEET MUST BE MADE OR CIRCLED IN RED INK, WITH DATE AND NAME OF PERSON MAKING CHANGE.

Do not extend notes this side of this line.

STATION	B. S.	H. I.	F. S.	ELEV.		
I-line Cont		298 06	5 2	292 9	1+20	
"			4 47	293 59	top conc wall	
"			6 0	292 1	Bot " "	
"			5 9	292 2	Prop line	
"J" line			3 42	294 64	0+00 ℄ 0+00	
"			5 2	292 9	0+80	
"			5 3	292 8	1+00 Bk	
"K" line			2 89	295 17	0+00 ℄ Pav	
"			5 7	292 4	0+80	
"			5 9	292 2	1+00	
"			5 9	292 2	Prop line	
			4 07	293 99	NE COR Bldg	
			4 26	293 80	SE " "	
			4 29	293 77	Pav NE COR Slab top conc approx	
			4 07	293 99	" SE " " " "	
			6 4	292 7	SW COR Bldg	
			5 7	292 4	NW " "	
			4 45	293 61	North END Con Retain wall top	
			6 0	292 1	" " " " " Bot end	
			4 48	293 58	top Wall @ Vent 4 Pt.	
			6 01	292 05	South END Wall	
			6 38	291 68	top CS MON SW COR Fire lot. Pg-46	

Profile No. ____ Date ____ Notes Red ____ Plotted R.L.R. Job No. 1377 Division No. ____ F.B. 777 Pg. 57

X-Sec. No. ____ Date ____ Notes Chkd KRM Checked [illegible] Survey of ELMONTE FIRE STATION

Date ____ Survey by Porter Notes Porter Date 3-4-48

Map No. B-2094 Indexed C. Johnson Date ____

FORM 307 10M 10-46

PLEASE RETURN TO
LOS ANGELES COUNTY SURVEYOR
700 HALL OF RECORDS

NOTE: ANY ADDITIONS OR CHANGES ON THIS SHEET MUST BE MADE OR CIRCLED IN RED INK, WITH DATE AND NAME OF PERSON MAKING CHANGE.

Do not extend notes this side of this line.

STATION	B. S.	H. I.	F. S.	ELEV.		
add Elev's		taken	6 22-48		Elmonte Fire Lot. ENGINE Co #43	
T.B.M.	6 739	298 417		291 678	CSW top CS.MON SW Cor See page #46	
			5 25	293 17	Top of conc. Base of Com pressor	
			4 35	294 07	℄ Back door. (Conc)	
			5 13	293 29	Top. of 1-step (conc)	
			5 86	292 56	" of landing (Conc)	
			4 571	293 846	CSW top CS MON - (NE Cor old) Fire lot	
T.B.M.	4 873	298 725		293 852	" " " " " " " " " "	
			4 66	294 06	top conc floor small door - Front	
			4 68	294 04	" " " Large door's "	
			2 330	296 395	TBM #5-E See page 46	

F.B. 777 Pg. 58 Job No. 8377 Division No. Notes Red. Plotted R.L.R. Profile
Survey of El Monte Fire Sta Date Date No. X-Sec.
Survey by Porter Notes Porter Notes Chkd. Checked Date No.
Indexed Date Date

Notes Ck'd by	Survey of Duarte Fire Sta Site
Map No. B-212.1	W. O. 8315 Tape No. 981 St'd 68 °F
Office Work R.L.R.	Surveyed by Porter
Checked Miller	Notes Porter Date 2-26-48
Date Aug 48	Indexed C. Johnson 9-10-48

F.B. 777 Pg. 71

DUARTE FIRE STATION SITE

ENGINE HOUSE # 44

JN 8315

2-26-48
Porter
Snyder
Slack
HAND

Location of Bldg & Improvements - Pg. 72-73
"X" Sections - Pg. 74-81

Note: Any Additions or Changes on This Sheet Must be Made or Circled in Red Ink With Date and Name of Person Making Change.

Do not extend notes this side of this line.

RETURN TO
LOS ANGELES COUNTY SURVEYOR
700 HALL OF RECORDS

FORM 247 5M 5-46

F. B. 777 PG. 72



RETURN TO
LOS ANGELES COUNTY SURVEYOR
7DO HALL OF RECORDS
Do not extend notes this side of this line.

Note: Any Additions or Changes on This Sheet Must be Made or Circled in Red Ink With Date and Name of Person Making Change.

Notes Ck'd by	Survey of Duarte Fire Sta Site
Map No. B-2121	W. O. 8315 Tape No. 081 St'd 68 °F
Office Work R.L.R.	Surveyed by Porter
Checked Miller	Notes Snyder Date 2-26-48
Date Aug. '48	Indexed A. C. Johnson

F.B. 777 Pg. 73

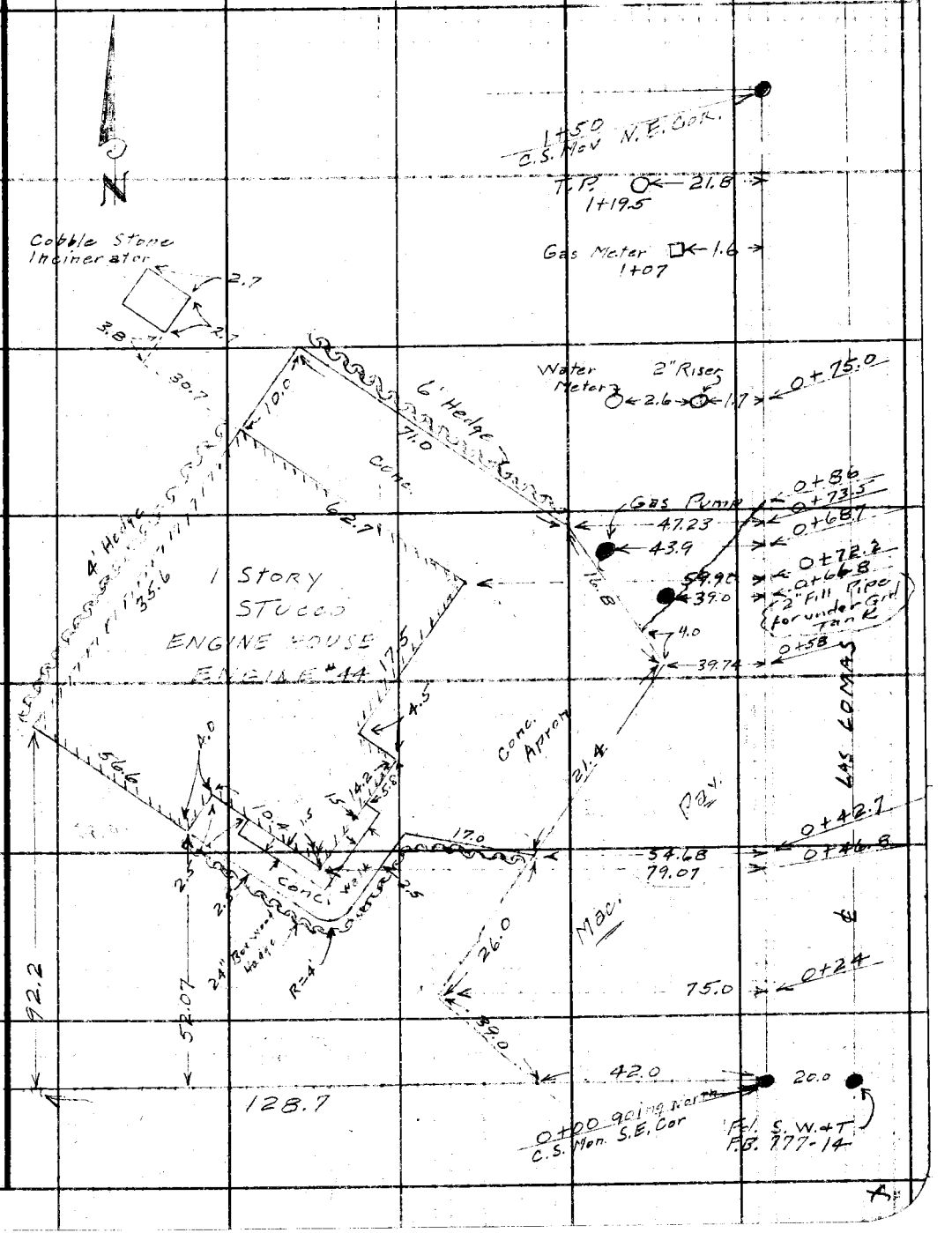

Note: Any Additions or Changes on This Sheet Must be Made or Circled in Red Ink With Date and Name of Person Making Change.

Do not extend notes this side of this line.

RETURN TO
LOS ANGELES COUNTY SURVEYOR
700 HALL OF RECORDS

FORM 247 5M 5-46

F. B. 777 PG. 74

RETURN TO
LOS ANGELES COUNTY SURVEYOR
7DO HALL OF RECORDS

Do not extend notes this side of this line.

Note: Any Additions or Changes on This Sheet Must be Made or Circled in Red Ink With Date and Name of Person Making Change.

Notes Ck'd by	Survey of Duarte Fire Sta Site
Map No. B-2121	W. 08315 Tape No. 081 St'd 66 °F
Office Work R.L.R.	Surveyed by Porter
Checked Mullen	Notes Porter Date 2-26-48
Date Aug 48	Indexed A. C. Johnson

F. B. 777 PG. 75

GRID SYSTEM
&
"X" SECTIONS

Note: Any Additions or Changes on This Sheet Must be Made or Circled in Red Ink With Date and Name of Person Making Change.

Do not extend notes this side of this line.

RETURN TO
LOS ANGELES COUNTY SURVEYOR
700 HALL OF RECORDS

FORM 247 5M 5-46

RETURN TO
LOS ANGELES COUNTY SURVEYOR
700 HALL OF RECORDS

Note: Any Additions or Changes on This Sheet Must be Made or Circled in Red Ink With Date and Name of Person Making Change.

Do not extend notes this side of this line.

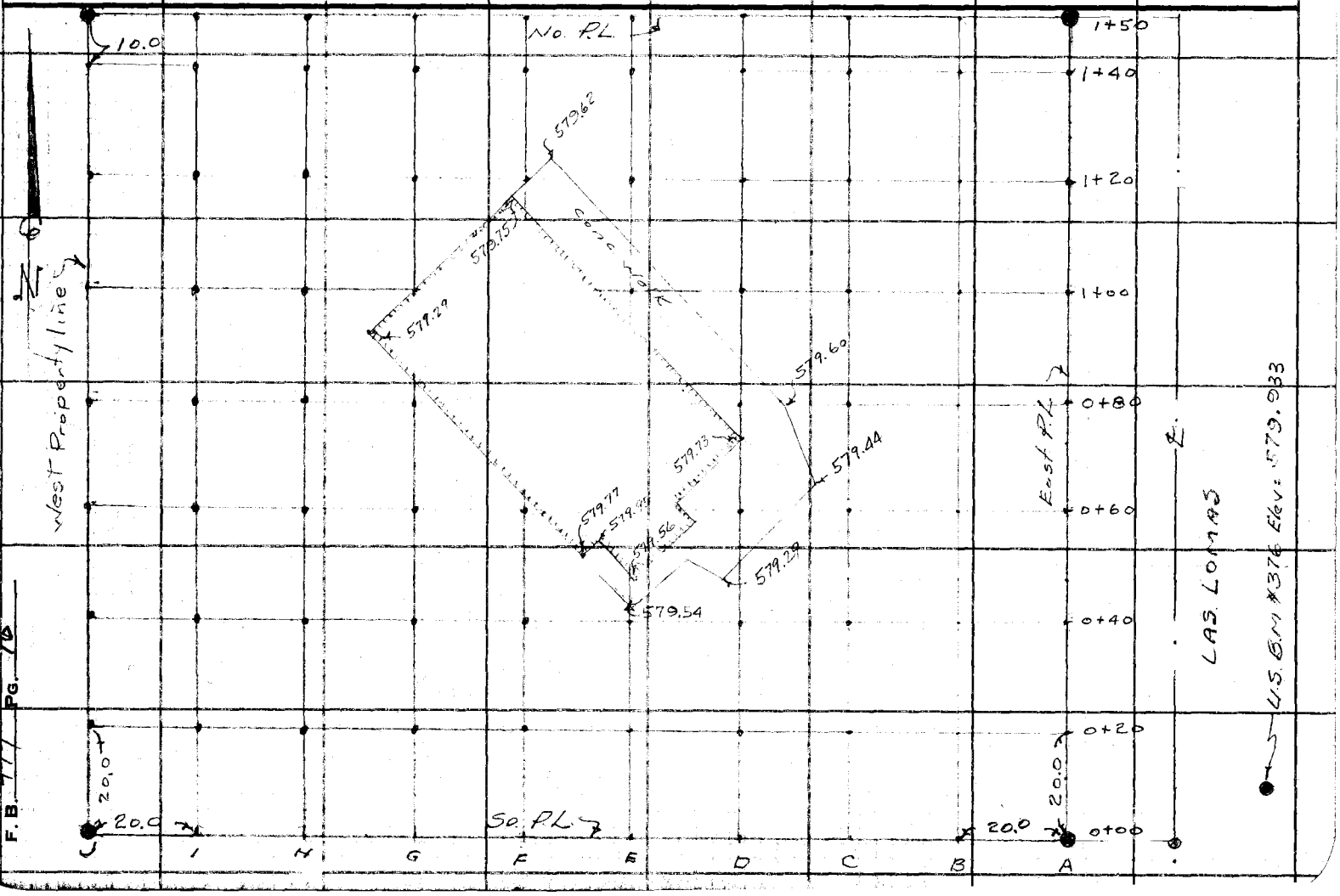

F. B. 771 PG. 76

FORM 307 10M 10-46

PLEASE RETURN TO
LOS ANGELES COUNTY SURVEYOR
700 HALL OF RECORDS

NOTE: ANY ADDITIONS OR CHANGES ON THIS SHEET MUST BE MADE OR CIRCLED IN RED INK, WITH DATE AND NAME OF PERSON MAKING CHANGE.

Do not extend notes this side of this line.

STATION	B. S.	H. I.	F. S.	ELEV.		
"X" Sections over Grid System as shown on Page — 44						
	4 68	584 61		579 933	B.M.-U.S. 376 — Page 18	
A-line			5 89	578 72	0+00	Pax
"			5 76	578 85	0+20	"
"			5 39	579 22	0+40	"
"			5 17	579 44	0+60	"
"			4 62	579 99	0+80	"
"			4 96	579 65	1+00	dirt
"			4 8	579 8	1+20	"
"			4 6	580 0	1+40	"
"			4 6	580 0	1+50	"
B. line						
"			5 69	578 92	0+00	Pax
"			5 33	579 28	0+20	"
"			5 07	579 54	0+40	"
"			4 82	579 79	0+60	"
"			4 5	580 1	0+80	dirt
"			4 4	580 2	1+00	"
"			4 5	580 1	1+20	"
"			4 7	579 9	1+40	"
"			4 7	579 9	1+50	"

Profile No. ____ Date ____ Notes Red ____ Plotted R.L.R. Job No. 8315 Division No. ____
X-Sec. No. ____ Date ____ Notes Chkd. [illegible] Checked [illegible] Survey of Duarte Fire Sta Site
Date ____ Date Aug 48 Survey by Porter Notes Porter Date 2-26-48
Map No. B-212 Indexed Johnson Date ____

F.B. 777 PG. 77

FORM 307 10M 10-46

PLEASE RETURN TO
LOS ANGELES COUNTY SURVEYOR
700 HALL OF RECORDS

NOTE: ANY ADDITIONS OR CHANGES ON THIS SHEET MUST BE MADE OR CIRCLED IN RED INK, WITH DATE AND NAME OF PERSON MAKING CHANGE.

Do not extend notes this side of this line.

STATION	B. S.	H. I.	F. S.	ELEV.		
"C" line		584 61				
"			5 81	578 80	0+00	Pav
"			5 47	579 14	0+20	"
"			5 25	579 36	0+40	"
"			5 14	579 47	0+60	"
"			4 8	579 8	0+80	dirt
"			4 6	580 0	1+00	"
"			4 5	580 1	1+20	
"			4 8	579 8	1+40	"
"			5 1	579 5	1+50	"
"D" line			6 0	578 6	0+00	Loose Rock
"			5 48	579 13	0+20	Pav
"			5 40	579 21	0+40	Lawn
"			5 02	579 59	0+60	Conc Apron
"			4 92	579 69	0+80	" Walk
"			4 7	579 9	1+00	dirt
"			4 7	579 9	1+20	"
"			4 9	579 7	1+40	"
"			5 0	579 6	1+50	"
"E" line			6 5	578 1	0+00	"
"			5 7	578 9	0+20	"

F.B. 777 Pg. 78 Job No. 8315 Division No. Notes Red. Plotted R.L.R. Profile
Survey of Duarte Fire Sta Site Date Date No. X-Sec.
Survey by Porter Notes Porter Notes Chkd. KRM Checked
Indexed A. C. Johnson Date 2-26-48 Date Date No.

FORM 307 10M 10-46

PLEASE RETURN TO
LOS ANGELES COUNTY SURVEYOR
700 HALL OF RECORDS

NOTE: ANY ADDITIONS OR CHANGES ON THIS SHEET MUST BE MADE OR CIRCLED IN RED INK, WITH DATE AND NAME OF PERSON MAKING CHANGE.

Do not extend notes this side of this line.

STATION	B. S.	H. I.	F. S.	ELEV.		
E line Cont		584 61	5 1	579 5	0+40 dirt	
"F line			6 7	577 9	0+00 "	
"			6 2	578 4	0+20	
"			5 5	579 1	0+40	
"			5 1	579 5	0+60	
T.P.	3 57	583 50	4 68	579 93	Bm US-376	
"G line			5 8	577 7	0+00 dirt	
"			5 5	578 0	0+20 "	
"			5 0	578 5	0+40 "	
"			4 3	579 2	0+60 "	
"			4 2	579 3	0+80 "	
"H-line			6 1	577 4	0+00 "	
"			6 0	577 5	0+20 "	
"			5 5	578 0	0+40 "	
"			4 7	578 8	0+60 "	
"			4 6	578 9	0+80 "	
"			4 6	578 9	1+00 "	
"			4 5	579 0	1+20 "	
"			4 6	578 9	1+40 "	
"			4 5	579 0	1+50 "	
I-line			6 4	577 1	0+00 "	

Profile No. ____ Date ____ Notes Red ____ Plotted R.L.R. Job No. 8315 Division No. ____
X-Sec. No. ____ Date ____ Notes Chkd. KRM Checked Millen Survey of Duarte Fire Sta. Site
Date ____ Date Aug. '48 Survey by Porter Notes Porter Date 2-26-48
Map No. B-2121 Indexed Johnson Date ____

F.B. 777 PG. 79

FORM 307 10M 10-46

PLEASE RETURN TO
LOS ANGELES COUNTY SURVEYOR
700 HALL OF RECORDS

NOTE: ANY ADDITIONS OR CHANGES ON THIS SHEET MUST BE MADE OR CIRCLED IN RED INK, WITH DATE AND NAME OF PERSON MAKING CHANGE.

Do not extend notes this side of this line.

F.B. 177 PG. 80 | Job No. 8315 | Division No. | Notes Red. 2 | Plotted R.L.R. | Profile No.
Survey of Duarte Fire Sta Site | Date | Date | X-Sec. No.
Survey by Porter | Notes Porter | Notes Chkd. KWM | Checked | Date | Date
Indexed C. Johnson | Date 2-26-48

STATION	B. S.	H. I.	F. S.	ELEV.		
I-line Cont.		583 50	63	577 2	0+20	dirt
"			58	577 7	0+40	"
"			54	578 1	0+60	"
"			50	578 5	0+80	"
"			47	578 8	1+00	"
"			49	578 6	1+20	"
"			48	578 7	1+40	"
"			51	578 4	1+50	top Bnk
J-line			66	578 9	0+00	"
"			62	577 3	0+20	"
"			61	577 4	0+40	top Bnk
"			56	577 9	0+60	"
"			54	578 1	0+80	"
"			51	578 4	1+00	"
"			53	578 2	1+20	"
"			53	578 2	1+38	top Bnk
"			81	575 4	1+50	"
TP	4 50	584 43	3 57	579 93	BM	US 376
"E" line Cont			4 80	579 63	1+00	Con Walk
"			4 6	579 8	1+20	dirt.
"			4 8	579 6	1+40	"

FORM 307 10M 10-46

PLEASE RETURN TO
LOS ANGELES COUNTY SURVEYOR
700 HALL OF RECORDS

NOTE: ANY ADDITIONS OR CHANGES ON THIS SHEET MUST BE MADE OR CIRCLED IN RED INK, WITH DATE AND NAME OF PERSON MAKING CHANGE.

Do not extend notes this side of this line.

STATION	B. S.	H. I.	F. S.	ELEV.		
"E" line Cont		584 43	4 7	579 7	1+50 dirt.	
"F" line Cont			4 77	579 66	1+20 Conc. Walk	
"			4 9	579 5	1+40 dirt.	
"			4 9	579 5	1+50	
"G" line Cont			5 1	579 3	1+20. dirt.	
"			5 2	579 2	1+40 "	
"			5 2	579 2	1+50 "	
(1)			4 68	579 75	N W Cor Bldg	
(2)			4 81	579 62	" " " " Side walk	
(3)			4 70	579 73	N E Cor Bldg	
(4)			4 83	579 60	∡ pt walk N Side	
(5)			4 93	579 44	" " " N E Cor	apron
(6)			5 14	579 29	" " " SE	
T.P.	4 06	583 99	4 50	579 93	Bm U.S. 376	
7			4 43	579 56	Cor Bldg	
8			4 45	579 54	walk	
9			4 24	579 95	Cor Bldg N Side	
(10)			4 22	579 77	" " out side	
(11)			4 70	579 29	S W Cor Bldg	
			4 06	579 93	Bm U.S. 376.	
				~~End~~	(over)	

Profile No. ____ Notes Red ____ Plotted R.L.R. Job No. 8315 Division No. ____ Date ____ Date ____ Survey of Duarte Fire Sta. 9 to

X-Sec. No. ____ Notes Chkd. [illegible] Checked [illegible] Survey by Porter Notes Porter Date 2-26-48

Date ____ Date Aug '48 Map No. B-212 Indexed C. Johnson Date ____

F.B. 777 PG. 81

FORM 307 10M 10-46

PLEASE RETURN TO
LOS ANGELES COUNTY SURVEYOR
700 HALL OF RECORDS

NOTE: ANY ADDITIONS OR CHANGES ON THIS SHEET MUST BE MADE OR CIRCLED IN RED INK, WITH DATE AND NAME OF PERSON MAKING CHANGE.

Do not extend notes this side of this line.

STATION	B. S.	H. I.	F. S.	ELEV.		
add Elevs taken 7-13.48.						
	4 59 ✓	584 52 ✓		579 93 ✓	US Bm #376	
#1			4 95	579 57 ✓		
℄ S door			4 50	580 02 ✓	office [illegible] floor	
Bldg cor			4 85	579 67 ✓		
" "			4 71	579 81 ✓		
℄ Large door			4 75	579 77 ✓	[illegible] Conc floor	
Edge Pav			4 60	579 92 ✓	mid pt.	
" "			5 38	579 14 ✓	[illegible] Cor.	
" "			4 29	580 23 ✓	@ [illegible] Box	
			4 59	579 93 ✓	US Bm #376	

F.B. 777 PG. 82 | Job No. 8315 | Division No. | Notes Red. | Plotted R.L.R. | Profile
Survey of Duarte Fire Site | Date | Date | No. | X-Sec.
Survey by Porter | Notes Porter | Notes Chkd. | Checked | No.
Indexed A. C. Johnson | Date 7-13-48 | Date | Date

F.B. 777 PG. 83

Profile No. _____ Notes Red _____ Plotted _____ Job No. 8315 Division No. _____
Date _____ Date _____ Survey of Duarte Fire Sta. Site
X-Sec. No. _____ Notes Chkd. _____ Checked _____ Survey by Porter Notes Snyder Date 9-13-48
Date _____ Date _____ Map No. _____ Indexed A. O. Johnson Date 9-16-48

ADDITIONAL "X" SECTIONS
DUARTE FIRE STA. SITE

9-13-1948

Eng. Co. #44
J.N. 8315

Snyder
Stock
Hand
Dhl

STATION	B. S.	H. I.	F. S.	ELEV.

NOTE: ANY ADDITIONS OR CHANGES ON THIS SHEET MUST BE MADE OR CIRCLED IN RED INK, WITH DATE AND NAME OF PERSON MAKING CHANGE.

Do not extend notes this side of this line.

PLEASE RETURN TO
LOS ANGELES COUNTY SURVEYOR
700 HALL OF RECORDS

FORM 307 10M 10-46

FORM 307 10M 10-46

PLEASE RETURN TO
LOS ANGELES COUNTY SURVEYOR
700 HALL OF RECORDS

NOTE: ANY ADDITIONS OR CHANGES ON THIS SHEET MUST BE MADE OR CIRCLED IN RED INK, WITH DATE AND NAME OF PERSON MAKING CHANGE.

Do not extend notes this side of this line.

F.B. 777 Pg. 84 | Job No. 6315 Division No. | Profile No. | Plotted | Notes Red | Checked | Date | Notes Chkd. JBM | Date 7-16-48 | X-Sec. No. | Date | Survey of Duarte Fire Sta. Site | Survey by Carter Snyder | Notes | Date | Indexed A. C. Johnson | Date

STATION	B.S.	H.I.	F.S.	ELEV.		
"X" Sections from int. (old) Foothill Blvd + Las Lomas North 180'						
	424	584 17.		579 933	B.M. - U.S. 376 - Page 18	1934 Adj.
0+00			558	578 59	Fd. S.W. & T dn. 2" int. Foothill Blvd (old) + Las Lomas - F.B. 777-14 = 0+00 going North on ℄ Las Lomas	
0+00			542	578 75	Pavement	
✓			551	578 66	5.8 EAST	Edge New Pav.
✓			577	578 40	10.5 EAST	Gutter
✓			530	578 87	20. EAST	PL
30' South of 0+00			571	578 46		℄ Las Lomas
✓			582	578 35	5.8 EAST	Edge New Pav
✓			600	578 17	11.8 EAST	End Gutter
✓			620	577 97	15.4 EAST	Top Brk.
✓			780	576 37	20.0 EAST	PL
✓			609	578 08	15.5 West	Edge New Pav
✓			620	577 97	16.2 ✓	Gutter
✓			600	578 17	20. ✓	PL
0+30			511	579 06		℄ Las Lomas
✓			528	578 89	5.4 EAST	Edge New Pav
✓			550	578 67	12.5 ✓	Gutter
✓			450	579 67	20' ✓	PL

FORM 307 10M 10-46

PLEASE RETURN TO
LOS ANGELES COUNTY SURVEYOR
700 HALL OF RECORDS

NOTE: ANY ADDITIONS OR CHANGES ON THIS SHEET MUST BE MADE OR CIRCLED IN RED INK, WITH DATE AND NAME OF PERSON MAKING CHANGE.

Do not extend notes this side of this line.

STATION	B. S.	H. I.	F. S.	ELEV.			
0+30		584 17	549	578.68	16.3	West	Edge New Pav
–			556	578.61	18.1	✓	Gutter
–			547	578.70	20.0	✓	PL. NAT
0+50			485	579.32			℄ Las Lomas
✓			506	579.11	5.4	East	
✓			530	578.87	12.2	✓	Gutter
✓			450	579.67	20.0	✓	PL.
✓			504	579.13	14.3	West	Pav. Bk
✓			523	578.84	19.0	–	Gutter
✓			533	578.84	20.0	✓	PL
0+70			454	579.63			℄ Las Lomas
✓			474	579.43	5.6	East	Edge New Pav
✓			490	579.27	11.9	✓	Gutter
–			400	580.17	20.0	✓	P.L.
✓			460	579.57	13.4	West	Pav Bk
✓			497	579.20	19.4	✓	Gutter
✓			497	579.20	20.0	–	PL
0+90			420	579.97			℄ Las Lomas
–			439	579.78	5.4	East	Ed. New Pav
–			470	579.47	10.7	✓	Gutter
–			340	580.77	20.0	✓	P.L.

Profile No.____ Notes Red____ Plotted____ Job No. 8315 Division No.____
X-Sec. No.____ Date____ Date____ Survey of Pavement Edge Stake
Notes Chkd. JBM Checked____ Survey by Porter Notes Sayyad Date 4-15-1948
Date 9-16-48 Date____ Map No.____ Indexed Johnson Date____

F.B. 1777 PG. 85

FORM 307 10M 10-46

PLEASE RETURN TO
LOS ANGELES COUNTY SURVEYOR
700 HALL OF RECORDS

NOTE: ANY ADDITIONS OR CHANGES ON THIS SHEET MUST BE MADE OR CIRCLED IN RED INK, WITH DATE AND NAME OF PERSON MAKING CHANGE.

Do not extend notes this side of this line.

STATION	B. S.	H. I.	F. S.	ELEV.			
0+90		584 17	424	579 93	13.5	West	Pav. Bk.
✓			476	579 41	19.3	✓	Gutter
✓			472	579 45	20.0	✓	PL.
1+10			394	580 23			℄ Las Lomas
✓			413	580 04	5.4	East	Ed. New Pav
✓			450	579 67	10.4	✓	Gutter
✓			340	580 77	20.0	✓	PL.
✓			403	580 14	12.9	West	Pav Bk.
✓			451	579 66	18.5	✓	Gutter
✓			419	579 98	20.0	✓	PL,
1+30			383	580 34			℄ Las Lomas
✓			412	580 05	5.2	East	Ed New Pav.
✓			480	579 37	10.1	✓	Gutter
✓			350	580 67	20.0	✓	PL
✓			409	580 08	14.5	West	Ed Pav
✓			470	579 47	18.4	✓	Gutter
✓			450	579 67	20.0	✓	PL
1+50			374	580 43			℄ Las Lomas
✓			412	580 05	5.5	East	Ed Pav
✓			500	579 17	11.4	✓	Gutter
✓			400	580 17	20.0	✓	PL

F.B. 777 Pg. 86
Job No. 8315 Division No. Notes Red. Plotted
Survey of Duarte Fire Sta. Site Date Date No.
Survey by Porter Notes Snyder Notes Chkd. JBM Checked
Indexed A. C. Johnson Date 9-16-48 Date No.
Profile X-Sec.

FORM 307 10M 10-46

PLEASE RETURN TO
LOS ANGELES COUNTY SURVEYOR
700 HALL OF RECORDS

NOTE: ANY ADDITIONS OR CHANGES ON THIS SHEET MUST BE MADE OR CIRCLED IN RED INK, WITH DATE AND NAME OF PERSON MAKING CHANGE.

Do not extend notes this side of this line.

STATION	B. S.	H. I.	F. S.	ELEV.			
1+50		584.17	401	580.16	14.2	West	Ed. Pav
✓			460	579.57	17.9	✓	Gutter
✓			440	579.77	20.0	✓	PL.
1+70			359	580.58			℄ Las Lomas
✓			396	580.21	5.7	East	Ed Pav
✓			466	579.51	11.2	✓	Gutter
✓			340	580.77	20.	✓	PL.
✓			391	580.26	13.8	West	Ed Pav.
✓			420	579.97	16.0	✓	Gutter
✓			410	580.07	20.0	✓	PL.
1+80			352	580.65			℄ Las Lomas
✓			384	580.33	6.0	East	Ed. Pav
✓			450	579.67	11.2	✓	Gutter.
✓			350	580.67	20.0	✓	PL.
✓			381	580.36	13.4	West	Ed. Pav
✓			420	579.97	17.0	✓	Gutter
✓			410	580.07	20.0	✓	PL. Cor Ground
✓			473	579.44	20.0	✓	C.S. Mon N.E. Cor.

Profile Notes Red ____ Plotted ____ Job No. 8315 Division No. ____ F.B. 777 Pg. 87
No. ____ Date ____ Date ____ Survey of Quarter Fire Sta. Site
X-Sec. Notes Chkd. ____ Checked ____ Survey by Porter Notes Snyder Date 9-13-1948
No. ____ Date ____ Date ____ Map No. ____ Indexed Johnson Date ____

FORM 307 10M 10-46

PLEASE RETURN TO
LOS ANGELES COUNTY SURVEYOR
700 HALL OF RECORDS

NOTE: ANY ADDITIONS OR CHANGES ON THIS SHEET MUST BE MADE OR CIRCLED IN RED INK, WITH DATE AND NAME OF PERSON MAKING CHANGE.

Do not extend notes this side of this line.

STATION	B. S.	H. I.	F. S.	ELEV.		
"X" Sections from int. Las Lomas + (old) Foothill Blvd. West 200'						
0+00 To West		584.17	558	578.59	S.W.&T. Int. Foothill Blvd (old) and	
					Las Lomas = 0+00 going	West on ℄ Foothill Blvd
0+16.7			579	578.38		℄ Foothill + Gutter Ed. New Pav.
0+20			568	578.49		℄ Foothill
0+40			570	578.47		℄ Foothill
✓			573	578.44	10.8 North	Ed. Pav
✓			525	578.92	30.0 —	PL. Pav
✓			640	577.77	30.0 South	PL. Dirt
0+60			590	578.27		℄ Foothill Top Bk
✓			547	578.70	30.0 North	PL. Ed Pav
✓			650	577.67	3.4 South	Bk
✓			650	577.67	30.0 —	PL. Dirt
0+80			610	578.07		℄ Foothill Top Bk
✓			564	578.53	30.0 North	PL
✓			660	577.57	2.0 South	Bk.
✓			680	577.37	30.0 ✓	PL.
1+00			610	578.07		℄ Foothill - Top Bk.
✓			611	578.06	30.0 North	PL. Dirt
✓			670	577.47	2.0 South	Bk
✓			710	577.07	30.0 ✓	PL

F.B. 777 Pg. 88 Job No. 8315 Division No. Notes Red. Plotted Profile
Survey of Duarte Fire Sta. Site Date Date No. X-Sec.
Survey by Porter Notes Snyder Notes Chkd. JBM Checked
Indexed A. C. Johnson Date Date 9-16-48 Date No.

FORM 307 10M 10-46

PLEASE RETURN TO
LOS ANGELES COUNTY SURVEYOR
700 HALL OF RECORDS

NOTE: ANY ADDITIONS OR CHANGES ON THIS SHEET MUST BE MADE OR CIRCLED IN RED INK, WITH DATE AND NAME OF PERSON MAKING CHANGE.

Do not extend notes this side of this line.

STATION	B. S.	H. I.	F. S.	ELEV.		
1+20		584.17	630	577.87		℄ Foothill Top Bk
✓			620	577.97	30.0 North	PL. Dirt
✓			680	577.37	2.0 South	Bk
✓			780	576.37	30.0 ✓	PL.
1+40			650	577.67		℄ Foothill - Top Bk
✓			640	577.77	30.0 North	PL.
✓			710	577.07	2.0 South	Bk
✓			790	576.27	30.0 ✓	PL.
1+60			670	577.47		℄ Foothill
✓			670	577.47	30.0 No	PL.
✓			840	575.77	30.0 So.	PL.
1+80			691	577.26		℄ Foothill
✓			730	576.87	10.2 North	Begin Gutter
✓			700	577.17	30.0 —	PL.
✓			830	575.87	30.0 South	PL.
2+00			706	577.11	S.W.+T	℄ Foothill
✓			759	576.58	11.0 North	Gutter
✓			711	577.06	30.0 —	PL. Ground
✓			780	576.37	30.0 North	C.S. Mon. S.W. COR
✓			860	575.57	30.0 South	PL.
B. M.			424	579.93	U.S. B.M. # 376 Pg. 18	Elev 579.933

END

Profile No. ____ Notes Red. ____ Plotted ____ Job No. 8315 Division No. ____ F.B. 777 Pg. 89
X-Sec. No. ____ Date ____ Date ____ Survey of Duarte Five Sta Site
Notes Chkd. JBM Checked ____ Survey by Porter Notes Snyder Date 9-13-1948
Date 9-16-48 Date ____ Map No. ____ Indexed Johnson Date ____

F.B. 777 PG. 90 | Job No. 8315 Division No. _____ Notes Red. _____ Plotted _____ Profile

Survey of Duarte Fire Sta. Site Date _____ Date _____ No. _____

Survey by Porter Notes Snyder Notes Chkd. _____ Checked _____ X-Sec.

Indexed A. C. Johnson Date _____ Date _____ Date _____ No. _____

STATION	B. S.	H. I.	F. S.	ELEV.

FORM 307 10M 10-46

PLEASE RETURN TO
LOS ANGELES COUNTY SURVEYOR
700 HALL OF RECORDS

Do not extend notes this side of this line.

NOTE: ANY ADDITIONS OR CHANGES ON THIS SHEET MUST BE MADE OR CIRCLED IN RED INK, WITH DATE AND NAME OF PERSON MAKING CHANGE.

Notes Ck'd by	Survey of Baldwin Park Fire lot	F. B. 777 Pg. 101
Map No. B-982	W. O. 7186 Tape No. 081 St'd 68 °F	
Office Work Ratz	Surveyed by Porter	
Checked Miller	Notes Snyder Date 2-27-48	
Date Apr. 1948	Indexed A. C. Johnson 3-16-48	

LOCATION OF IMPROVEMENTS

BALDWIN PARK FIRE LOT

ENGINE Co # 29

2-27-48

Porter

Snyder

Hand

Note: Any Additions or Changes on This Sheet Must be Made or Circled in Red Ink With Date and Name of Person Making Change.

Do not extend notes this side of this line.

RETURN TO

LOS ANGELES COUNTY SURVEYOR

700 HALL OF RECORDS

FORM 247 5M 5-46

16-53:2

F. B. 777 PG. 102

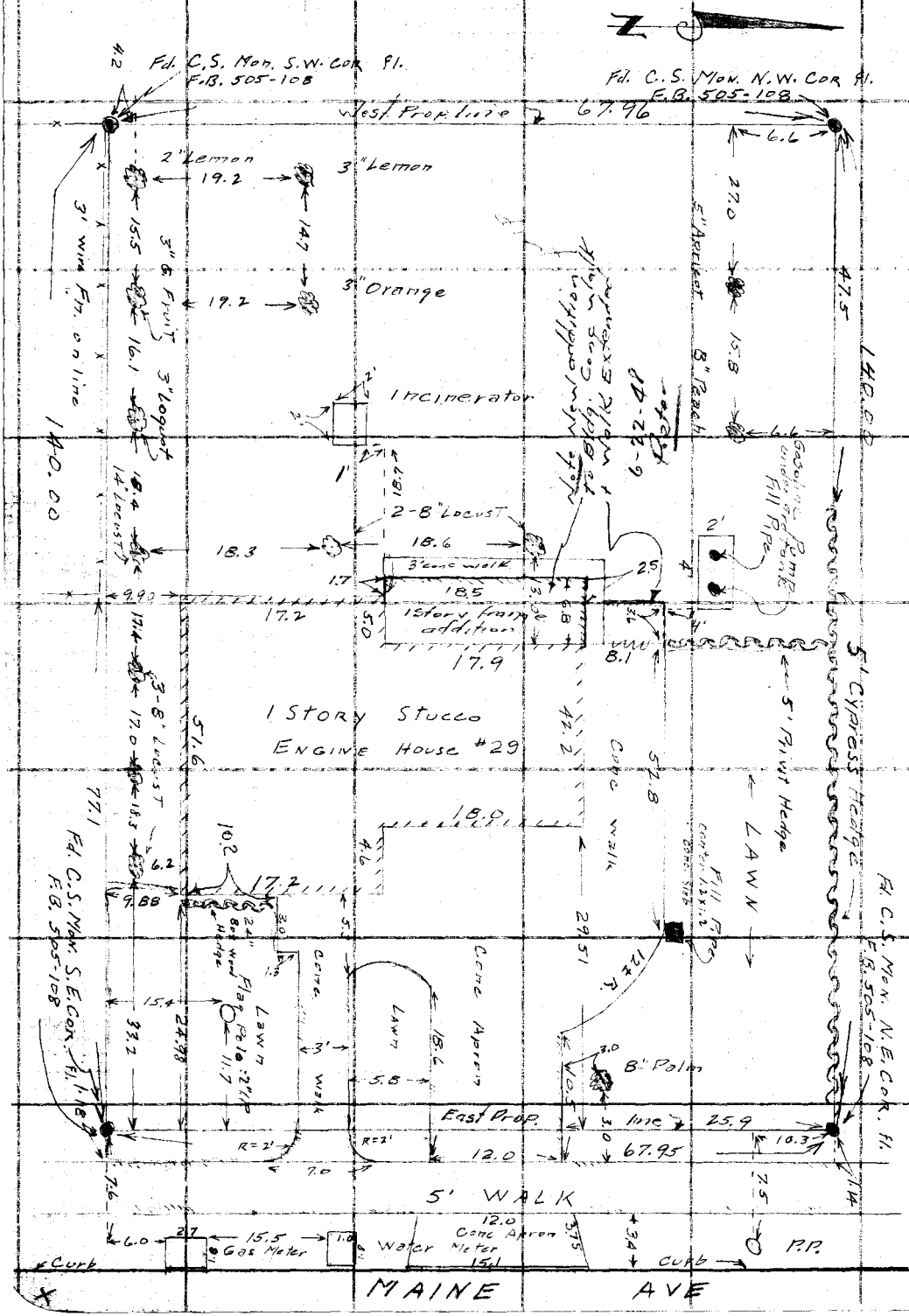

RETURN TO
LOS ANGELES COUNTY SURVEYOR
7DO HALL OF RECORDS
Do not extend notes this side of this line.

Note: Any Additions or Changes on This Sheet Must Be Made or Circled in Red Ink With Date and Name of Person Making Change.

Profile No.	Notes Red	Plotted Ratz	Job No. 7186	Division No.	F.B. 777 Pg. 103
	Date	Date	Survey of [illegible]		
X-Sec. No.	Notes Chkd. VRM	Checked Miller	Survey by Porter	Notes Porter	Date 2-27-48
	Date	Date Apr 1948	Map No. B-982	Indexed C. Johnson	Date

STATION	B. S.	H. I.	F. S.	ELEV.	
					'X' SECTIONS BALDWIN PARK [illegible] ENGINE CO #29
					2-27-48 Porter Snyder Hand

NOTE: ANY ADDITIONS OR CHANGES ON THIS SHEET MUST BE MADE OR CIRCLED IN RED INK, WITH DATE AND NAME OF PERSON MAKING CHANGE.

Do not extend notes this side of this line.

PLEASE RETURN TO
LOS ANGELES COUNTY SURVEYOR
700 HALL OF RECORDS

FORM 307 10M 10-46

FORM 307 10M 10-46

PLEASE RETURN TO
LOS ANGELES COUNTY SURVEYOR
700 HALL OF RECORDS

NOTE: ANY ADDITIONS OR CHANGES ON THIS SHEET MUST BE MADE OR CIRCLED IN RED INK, WITH DATE AND NAME OF PERSON MAKING CHANGE.

Do not extend notes this side of this line.

STATION	B. S.	H. I.	F. S.	ELEV.	
B.M.	5 23	385 56		380 33	BM. C.S. MON. SE. COR. Fire lot LB 377-203
1			5 17	380 39	
2			5 11	380 45	
3			5 13	380 43	
4			5 12	380 44	
5			5 17	380 39	
6			5 39	380 17	
7			5 57	379 99	
8			5 22	380 34	
9			5 17	380 39	
10			5 19	380 37	
11			5 30	380 26	
12			5 37	380 19	
	3 39	383 72	5 23	380 33	BM
13			4 30	379 42	
14			4 04	379 68	
A line					
0+00			4 82	378 90	top CS MON SW COR
0+20			4 68	379 04	
0+40			4 55	379 17	
0+60			4 1	379 6	

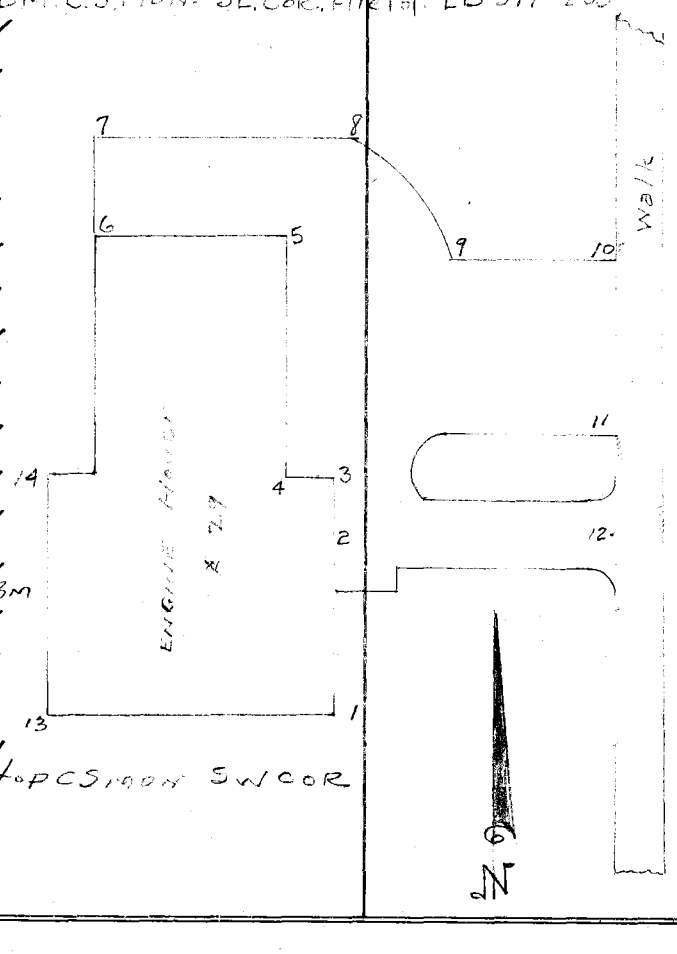

F.B. 777 PG. 104

Job No. 7186 Division No. ____ Notes Red ____ Plotted Ratz ____ Profile ____

Survey of Baldwin Park Fire lot ____ Date ____ Date ____ No. ____ X-Sec. ____

Survey by Porter Notes Porter Notes Chkd. KRM Checked Miller ____

Indexed C. Johnson Date ____ Date ____ Date ____ No. ____

FORM 307 10M 10-46

PLEASE RETURN TO
LOS ANGELES COUNTY SURVEYOR
700 HALL OF RECORDS

NOTE: ANY ADDITIONS OR CHANGES ON THIS SHEET MUST BE MADE OR CIRCLED IN RED INK, WITH DATE AND NAME OF PERSON MAKING CHANGE.

Do not extend notes this side of this line.

STATION	B. S.	H. I.	F. S.	ELEV.
0+68		383 72	4 42	379 30
"B" line				
0+00			4 5	379 2
0+20			4 8	378 9
0+40			4 3	379 4
0+60			4 4	379 3
0+68			4 1	379 6
"C" line				
0+00			4 5	379 2
0+20			4 6	379 1
0+40			4 4	379 3
0+60			4 1	379 6
0+68			3 9	379 8
"D" line				
0+00			4 4	379 3
0+20			4 3	379 4
0+40			4 2	379 5
0+60			3 9	379 8
0+68			3 9	379 8
Bm.			3 39	380 33

top CS MON. N.W. COR.

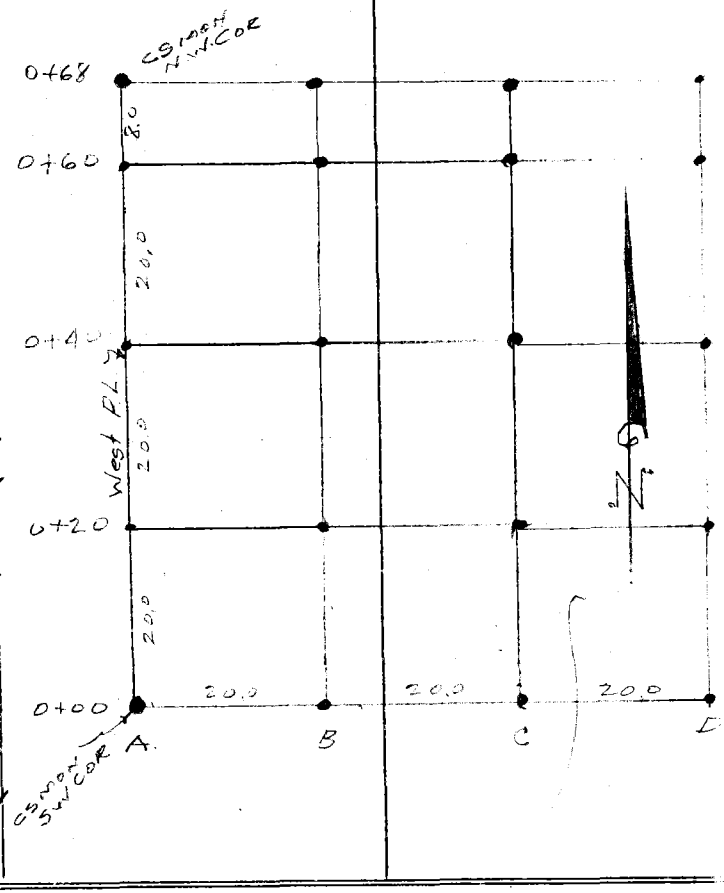

Profile No. ____ Notes Red ____ Plotted Ratz Job No. 7186 Division No. ____
X-Sec. No. ____ Date ____ Date ____ Survey of Baldwin Park Fire Lot
Notes Chkd. KRM Checked Miller Survey by Porter Notes Porter Date 2-27-48
Date ____ Date ____ Map No. B-782 Indexed Johnson Date ____

F.B. 777 PG. 105

FORM 307 10M 10-46

PLEASE RETURN TO
LOS ANGELES COUNTY SURVEYOR
700 HALL OF RECORDS

NOTE: ANY ADDITIONS OR CHANGES ON THIS SHEET MUST BE MADE OR CIRCLED IN RED INK, WITH DATE AND NAME OF PERSON MAKING CHANGE.

Do not extend notes this side of this line.

F.B. 777 PG. 106 | Job No. 7186 | Division No. | Notes Red | Plotted | Profile No.
Survey of Baldwin Park Fire lot | Date | Date | X-Sec. No.
Survey by Porter | Notes Porter | Notes Chkd | Checked
Indexed | Date 6-22-48 | Date | Date

STATION	B. S.	H. I.	F. S.	ELEV.		
add Elev. taken 6-22-48						
BM	4 980	385 31		380 33		CS Mon SE. Cor Fire lot LB 377-203
			5 22	380 09		Center Conc. Base Gasoline Pump
			5 47	379 84		Cor new walk NW COR
			4 81	380 50		Top floor E door office (Conc)
			4 87	380 44		" " Engine Room (Conc)
			4 98	380 33		CS Mon SE. Cor "

Notes Ck'd by	Survey of
Map No.	W. O. Tape No. St'd °F
Office Work	Surveyed by Benson
Checked	Notes " Date 6-9-49
Date	Indexed E. C. Johnson 6-9-49

F. B. 777 PG. 125

LOCATION OF HWY.
AT 1551 N. HERBERT AVE
ON WEST SIDE HERBERT AVE.
400'± S'ly FROM MEDFORD ST

H.N. 5054

LOT 73 & 74. BK. 2. TR. 6332 M.B. 67-94.
FOR PLANNING COMM

6-9-49
C.A. Benson
H.S. Coates
W.H. Edwards
R.E. Hatch

Note: Any Additions or Changes on This Sheet Must be Made or Circled in Red Ink With Date and Name of Person Making Change.

Do not extend notes this side of this line.

RETURN TO
LOS ANGELES COUNTY SURVEYOR
726 LOS ANGELES COUNTY
ENGINEERING BLDG.

76F309B 247 10M 1-49

F. B. 777 PG. 126

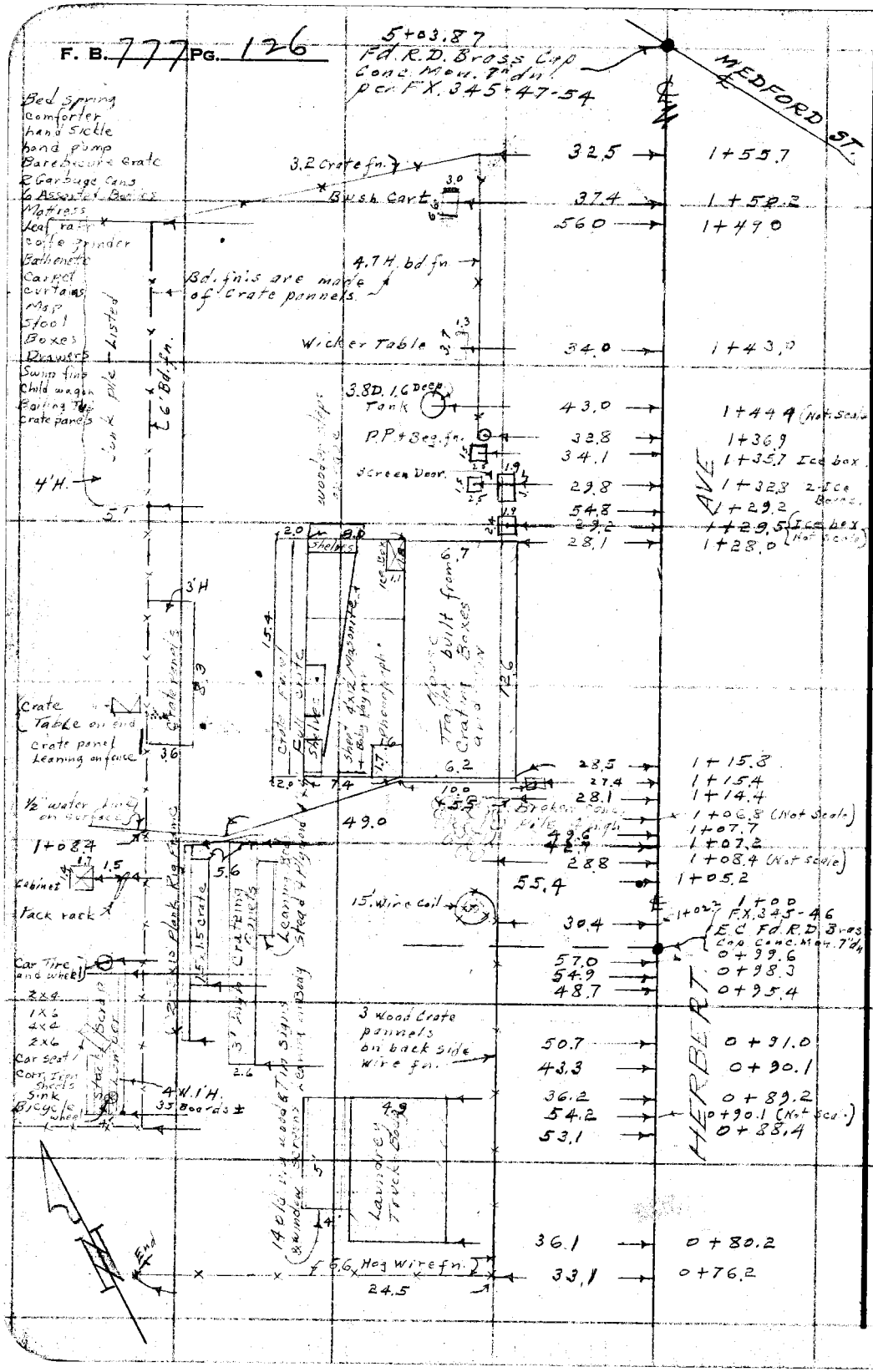

RETURN TO
LOS ANGELES COUNTY SURVEYOR
726 LOS ANGELES COUNTY
ENGINEERING BLDG.

Do not extend notes this side of this line.

Note: Any Additions or Changes on This Sheet Must be Made or Circled in Red Ink, With Date and Name of Person Making Change.

Notes Ck'd by	Survey of Radio Tower
Map No.	W. O. 5054 Tape No. 0117 St'd. 68 °F
Office Work G.D. Bailey	Surveyed by J.L. Willey
Checked AAR	Notes J.L.W. Date 7-7-52
Date 7-9-52	Indexed A. C. Johnson

F. B. 777 PG. 131

JUL 8 '52

Location of Radio Tower
at
4835 W. 139th St

7-7-52
J.L. Willey ch. & party
W.D. Bay Inst.
J.A. Vrsalovich Hd. Ch.
C.D. Robinson R. Ch.

Note: All offset measurements to Houses are to overhang of roof

Mr. Hindin, attorney for defendant, was present when offsets were taken.

Note: Any Additions or Changes on This Sheet Must be Made or Circled in Red Ink With Date and Name of Person Making Change.

Do not extend notes this side of this line.

RETURN TO
LOS ANGELES COUNTY SURVEYOR
726 LOS ANGELES COUNTY
ENGINEERING BLDG.

76F309S 247 2-51

F. B. 777 PG. 132

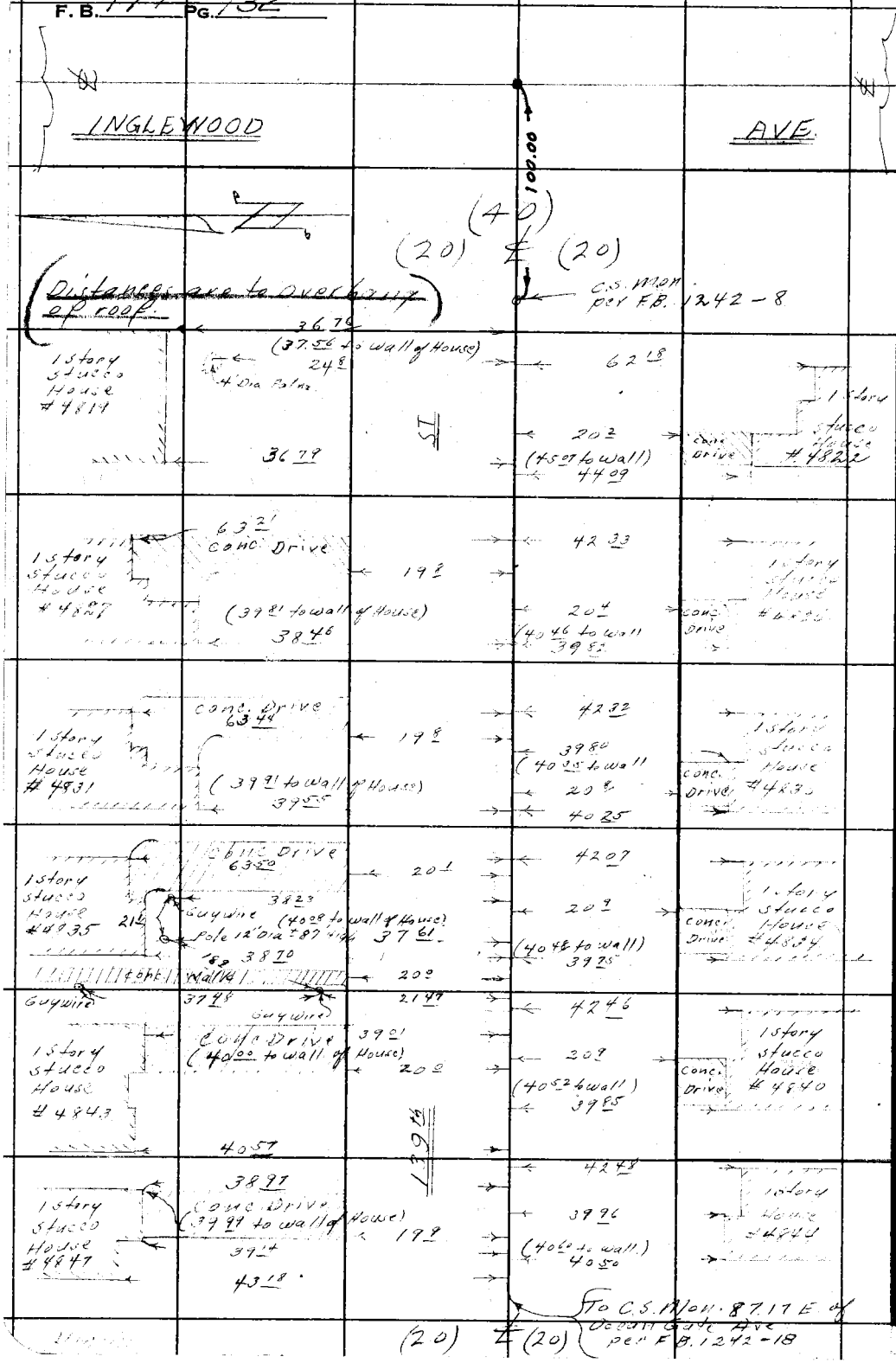

RETURN TO
LOS ANGELES COUNTY SURVEYOR
726 LOS ANGELES COUNTY
ENGINEERING BLDG.

Do not extend notes this side of this line.

Note: Any Additions or Changes on This Sheet Must be Made or Circled in Red Ink With Date and Name of Person Making Change.

Notes Ck'd by KRM	Survey of Duarte Fire Sta
Map No. B-2271	W. O. 0216 Tape No. 063 St'd 68 °F
Office Work T. M. Ichien	Surveyed by Benson
Checked McPherson	Notes " Date 9-21-50
Date Oct. 1950	Indexed K. C. Johnson 9-25-50

F. B. 777 Pg. 151
Eng. #48

BOUNDARY SURVEY
FOR
DUARTE FIRE STATION SITE
ENG. CO. NO. 48.
J. N. 0216
ON SOUTH SIDE DUARTE ROAD
& 159 FT. W. OF ℄ BUENA VISTA ST.

(The S'ly 150' of the N'ly 220' of the W'ly 60' of the Ely 219' of Lot. 8, in Sec. 36, T1N R11W, S.B.B. & M. of the Subdiv. of the Ro. Azusa or Duarte, in the Co. of L.A., State of Calif., as shown on map recorded in Bk. 6, pg. 80 et seq., of M.R., in the office of the Recorder of said Co.)

TOPOG. Pg. 154.
Bench Levels pgs. 155-157
X-Sec. pgs. 159-165

9-21-50
C.A. Benson
J.S. Coates
J.J. Edwards
R.N. Blauvelt

Old Location,
For New Location
See pg. 167

C.S. B-2271
H.C. 60-3

Note: Any Additions or Changes on This Sheet Must be Made or Circled in Red Ink With Date and Name of Person Making Change.

Do not extend notes this side of this line.

RETURN TO
LOS ANGELES COUNTY SURVEYOR
726 LOS ANGELES COUNTY
ENGINEERING BLDG.

76F309S 247 10M 1-49

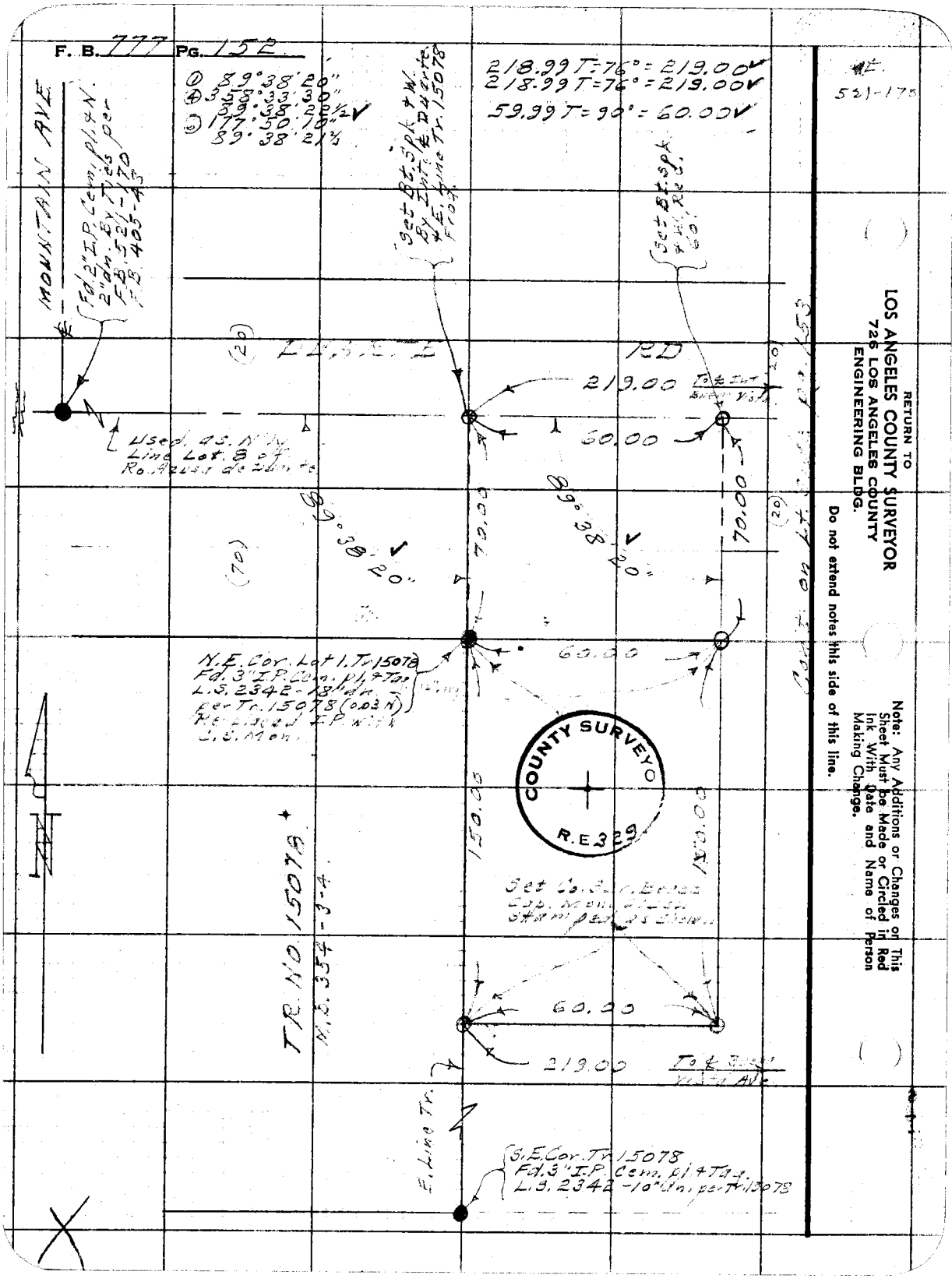
F. B. 777 PG. 152
① 89°38'20"
④ 358°33'30"
89°38'22½
⑤ 177°50'10"
89°38'21½
218.99 T=76°=219.00
218.99 T=76°=219.00
59.99 T=90°=60.00
521-175
MOUNTAIN AVE
Fd. 2" I.P. Cem. pl. & N. 2" dn. By Ties per F.B. 521-170 F.B. 405-43
Set Bt. Spk. & W. By Int. ℄ Duarte & E. Line Tr. 15078 Frog.
Set Bt. Spk. & W. Red. 60'
RD
219.00
60.00
Used as N'ly Line Lot 8 of Ro. Acusa de Duarte
89°38'20"
70.00
N.E. Cor. Lot 1. Tr. 15078 Fd. 3" I.P. Cem. pl. & Tag L.S. 2342 - 18" dn. per Tr. 15078 (0.03 N) Replaced I.P. with C.S. Mon.
COUNTY SURVEYO
R.E. 329
150.00
TR. NO. 15078
M.B. 354-3-4
60.00
219.00
E. Line Tr.
S.E. Cor. Tr. 15078 Fd. 3" I.P. Cem. pl. & Tag L.S. 2342 - 10" dn. per Tr. 15078
RETURN TO
LOS ANGELES COUNTY SURVEYOR
726 LOS ANGELES COUNTY
ENGINEERING BLDG.
Do not extend notes this side of this line.
Note: Any Additions or Changes on This Sheet Must be Made or Circled in Red Ink With Date and Name of Person Making Change.

Notes Ck'd by KRM	Survey of Duarte Fire Sta.
Map No. B-2271	W. 00216 Tape No. 263 St'd. 68
Office Work T.M. Ichlen	Surveyed by Benson
Checked McPherson	Notes " Date 9-21-50
Date Oct. 1950	Indexed A. C. Johnson

F. B. 777 PG. 153

① 89° 38' 20"
② 358° 33' 20"
89° 38' 20"
③ 177° 50' 00"
89° 38' 20"

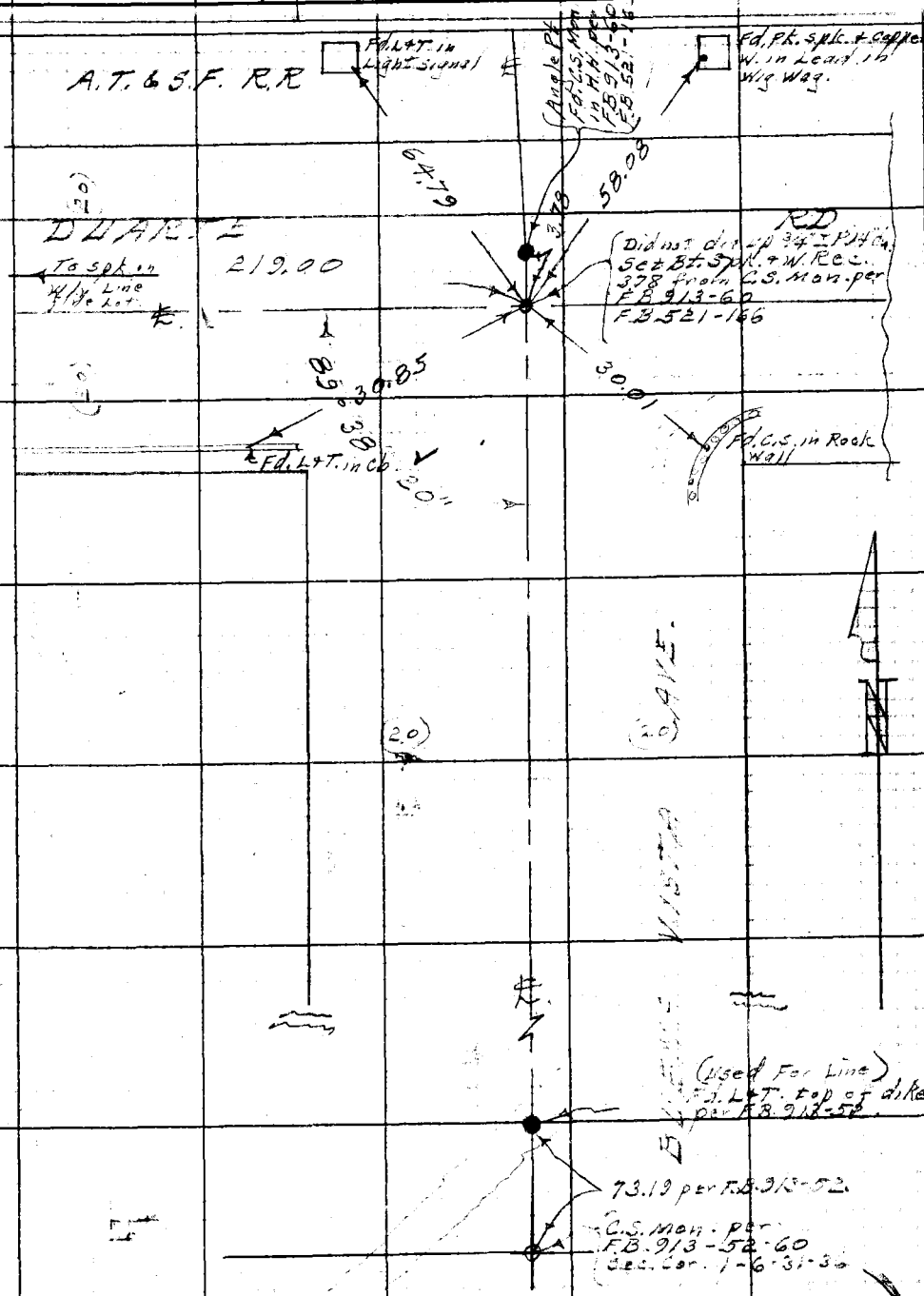

W.S. 48

Con't from Rt 3 to pg 152

Note: Any Additions or Changes on This Sheet Must be Made or Circled in Red Ink With Date and Name of Person Making Change.

Do not extend notes this side of this line.

RETURN TO
LOS ANGELES COUNTY SURVEYOR
726 LOS ANGELES COUNTY
ENGINEERING BLDG.

76F309S 247 10M 5-49

48
C-2

RETURN TO
LOS ANGELES COUNTY SURVEYOR
726 LOS ANGELES COUNTY
ENGINEERING BLDG.

Note: Any Additions or Changes on This Sheet Must be Made or Circled in Red Ink With Date and Name of Person Making Change.

Do not extend notes this side of this line.

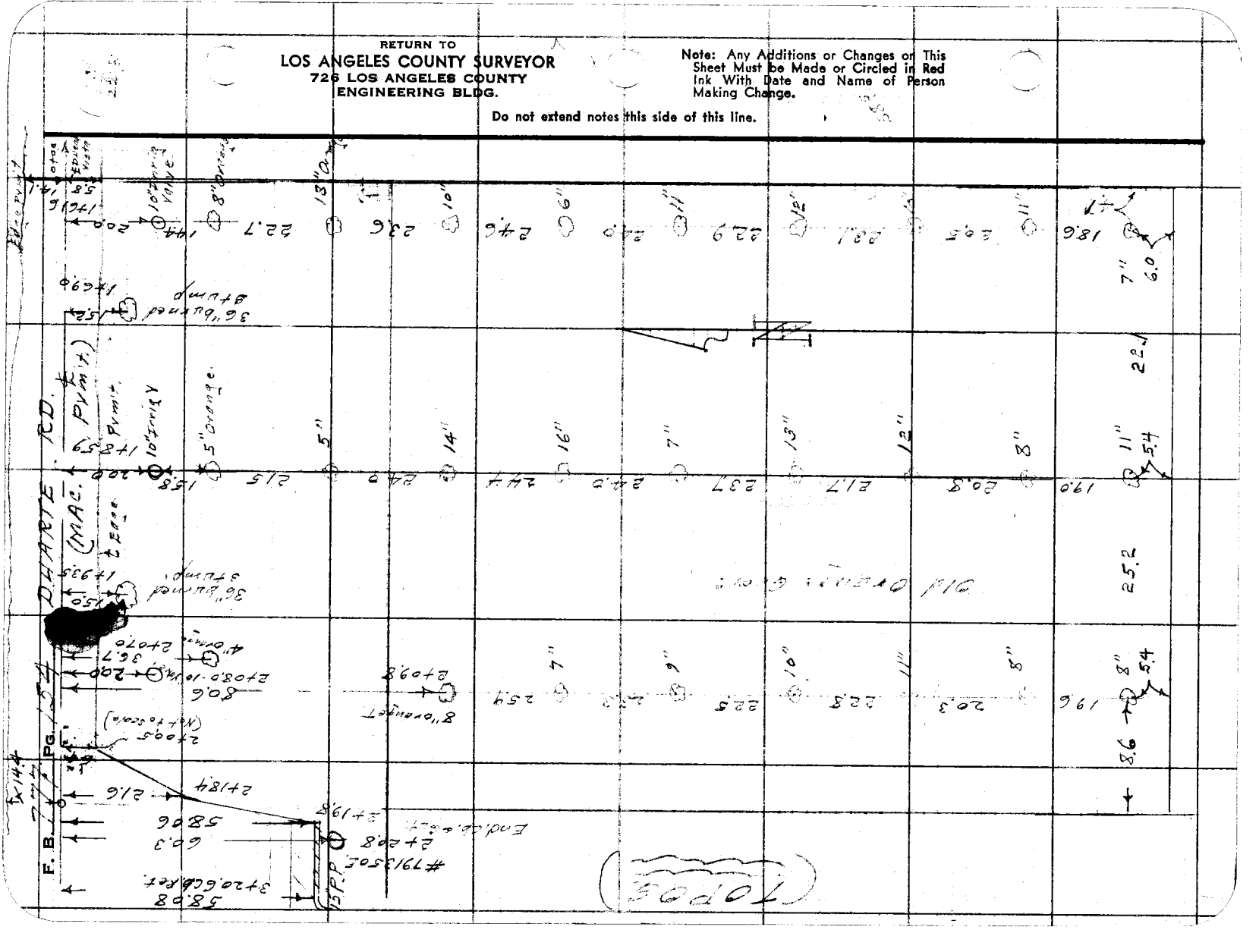

NOTES RED. RES JOB NO. 0216 SURVEY OF Duarte Fire Sta.
DATE 10-20-50 SURVEY BY [illegible]
NOTES CHKD. RES NOTES BY " DATE 9-22-50.
DATE 10-20-50 INDEXED A. C. Johnson DATE

F. B. 777 PG. 155

DESCRIPTION	ADJ. ELEV.	3RD RUN	2ND RUN	DIFF.	1ST RUN	B.M.
BENCH LEVELS FOR DUARTE FIRE STATION						
ENG. CO. NO. 48.						
H.N. 0216						
ON SOUTH SIDE HILLTOP ROAD.						
6159 FT. W OF ± DALE VISTA ST.						
		9-22-50				
		C.A. Johnson				
		J.S. Cortes				
		[illegible]				
		R.N. [illegible]				
			old Location			
			For New Location See Pg. 167			

NOTE: ANY ADDITIONS OR CHANGES ON THIS SHEET MUST BE MADE OR CIRCLED IN RED INK, WITH DATE AND NAME OF PERSON MAKING CHANGE.

Do not extend notes this side of this line

PLEASE RETURN TO
LOS ANGELES COUNTY SURVEYOR
725 LOS ANGELES COUNTY ENGINEERING BLDG.

765420 353 8-49

216 SURVEY OF Duarte Fire Sta.

[illegible]

DATE 9-22-50

A. C. Johnson DATE

F.B. 777 PG. 157

B.M. # 9.	458.773				458.776	P.K. [illegible] set in lead
+	1.920		1.868	2.053		at S.W. Cor. of Conc. Base of Railroad
⊼	460.693	-3.855	-3.845	-3.851	-3.853	Crossing [illegible] Cor. Buena Vista
−	[illegible].775		5.7[illegible]	5.904		+ Duarte Rd.
T.P.	454.918				454.923	T.P. [illegible] on ℄ Duarte Rd. 159' W. ℄
+	2.517		2.455			[illegible]
⊼	457.435	3.043	3.048		-3.047	
−	5.563		5.503			B.M. #D-1.
Set B.M. #D-1.	451.872				451.876	Duarte Rd. & 159' W. ℄ Buena Vista St.
+	2.215		2.163			So. Side. On C.S. Mon. 70' So. ℄ Duarte Rd.
⊼	454.087	-2.007	-2.005		-2.006	N.E. Cor. Fire Lot. (Fl.)
−	4.222		4.165			B.M. #D-2
Set B.M. #D-2	449.865				449.870	159' W. ℄ Buena Vista & 220' So. ℄ Duarte Rd.
+	4.105		4.007			On C.S. Mon. (Fl.) S.E. Cor. Fire Lot.
⊼	453.973	-0.727	-0.727		-0.727	
−	4.835		4.734			B.M. # D-3
Set B.M. #D-3	449.138				449.143	219' W. ℄ Buena Vista & 220' So. ℄ Duarte Rd.
+	5.952		5.900			On C.S. Mon. (Fl.) S.W. Cor. Fire Lot.
⊼	455.090	+3.177	+3.174		+3.175	
−	2.775		2.726			B.M. #D-4.
Set B.M. #D-4	452.315				452.318	Duarte Rd. & 219' W. ℄ Buena Vista St.
+	6.358		6.258			So. Side. On C.S. Mon. (Fl.) 70' So. ℄ Duarte Rd.
⊼	458.673	+2.625	+2.626		+2.626	N.W. Cor. Fire Lot.
−	3.733		3.632			
T.P.	454.940				454.944	

F. B. 777 PG. 158

JOB NO. 0216 SURVEY OF Duarte Fi

SURVEY BY Benson

NOTES BY " DATE 9-22-

INDEXED A. C. Johnson DATE

Box # 9. 455 763

458 766

Plotted RES Job No. 0216 Division No. F.B. PG.
Date 10-30-50 Survey of Duarte Fire Sta.
Checked Survey by Benson Notes Date 9-22-50
Date Map No. Indexed A.C. Johnson Date

CROSS SECTIONS
OF
DUARTE FIRE STATION.
ENG. CO. NO. 48.

J.N. 0216

159 X-sec. Duarte Rd from
Buena Vista W'ly 400.±

22-50
Benson
Coates
Edw
Blauvelt

old Location.

F.B. 777 PG. 160

Job No. 0216 Division No. ____ Notes Red. ____

Survey of Duarte Fire Sta Date ____

Survey by Bergson Notes AB Notes Chkd. RES

Indexed ____ Date 9-22-50 Date 10-30-50

"			3.15	457 40		5.78 Rt. & Pt. £1 "
"			3.14	457 41		5 R. crown.
"			2.57	457 98		29 R
"			1.87	458 68		42 R, Top. so Rail
"			1.90	458 65		47 R. " No. "
"			2.20	458 35		57 R.
"			2.28	458 27		103 R.
"			3.52	[illegible]	6 L & [illegible]	
"			3.90	456 65	13 L	
"			5.47	455 08	50 L	
"			6.36	454 19	70 L	
0+08			3.52	457 03		£
"			4.08	456 47	13 L & [illegible] top brk.	
"			6.07	454 48	50 L	
"			6.68	453 87	64 L	
0+09			3.60	456 95		£
"			3.44	457 11		5 R Crown.
"			2.95	457 60		29 R.

"			8.3	452.3	50L " " "	
"			8.3	452.3	61L " " "	
0+17			3.75	456.85		℄
"			4.16	456.39	13L edge [illegible]	
"			6.73	453.32	14L	
"			6.7	453.9	50L	
0+65			5.33	455.22		℄
"			5.22	455.33		4R. [illegible]
"			5.11	455.44		16R. N edge "
"			4.7	455.9		24R.
"			4.0	456.6		30R.
"			3.9	456.7		35R. toe bo. [illegible]
"			5.67	454.55	5L edge [illegible]	
"			6.0	454.5	14L	
"			7.0	453.6	34L	
"			7.8	452.8	70L	
1+00			5.51	455.04		℄
"			5.43	455.12		5R

Plotted RES Job No. 0216 Division No.
Date 10-30-50 Survey of [illegible]
Checked Survey by Benson Notes [illegible] Date 9-22-50
Date Map No. Indexed Johnson Date

F.B. 777 PG. 161

F.B. 777 PG. 162 Job No. 0216 Division No. ____ Notes Red. ____

Survey of Duarte Fire Sta Date ____

Survey by Benson Notes JB Notes Chkd. RES

Indexed R. C. Johnson Date 9-22-50 Date 10-30-50

"			3.7	456.7		34 R [illegible]
"			5.68	454.90	5 L [illegible]	
"			5.0	455.6	12 L	
"			7.2	453.4	18 L	
"			8.2	452.4	50 L	
1+59			5.66	454.89		℄
"			5.55	455.00		5 R crown
"			5.46	455.09		14 R edge point
"			5.7	454.9		24 R
"			4.2	456.4		29 R
"			4.1	456.5		35 R [illegible]
"			5.91	454.64	5 L edge point	
"			6.3	454.3	14 L	
"			7.5	453.1	19 L	
"			8.7	451.9	70 L	
1+75			5.58	454.97		℄
"			5.89	454.66	5 L edge point	
"			6.4	454.2	13 L	

"			5.54	45501		5R crown
"			5.48	45507		13R edge print.
"			5.2	4554		21R
"			4.2	4564		29R
"			4.2	4564		35R. toe ballast
"			5.87	45468	6 L edge print.	
"			6.5	4541	14L	
"			7.4	4532	21L	
"			8.4	4522	46L	
"			8.8	4518	54L	
"			8.6	4520	70L	
2+19			5.57	45498		#.
"			5.50	45505		5R. crown.
"			5.48	45507		14R edge print.
"			5.5	4551		19R.
"			4.4	4562		27R.
"			4.3	4563		34R. Toe ballast
"			5.74	45481	6 L	

Plotted RES Job No. 0216 Division No. F. B. 777 PG. 163
Date 10-30-50 Survey of [illegible]
Checked ITO Survey by Benson Notes [illegible] Date 9-22-50
Date 10-31-50 Map No. Indexed Johnson Date

F. B. 777 Pg. 164 Job No. 3216 Division No. Notes Red.
Survey of Duarte Fire Sta. Date
Survey by Benson Notes B Notes Chkd. CES
Indexed C. Johnson Date 9-22-50 Date 10-30-50

"			8.3	452 [illegible]	70 L	
2+19.8			7.53	453 [illegible]	56 L outer gut.	
"			7.71	453 [illegible]	58 L gut	
"			7.07	453 [illegible]	58 L Top Cb. (Lead end)	
3+00			5.91	454 64		E.
"			5.81	454 74		5 R. [illegible]
"			5.73	454 [illegible]		15 R [illegible]
"			5.7	454 9		20 R.
"			4.7	454 9		28 R.
"			4.5	456 [illegible]		35 R. Toe ballast.
"			6.05	454 [illegible]	6 L	
"			6.98	453 57	32 L	
"			8.91	452 34	56 L [illegible] gut.	
"			8.40	452 [illegible]	58 L gut	
"			7.71	452 [illegible]	58 L Top Cb.	
3+20.6			8.42	452 [illegible]	56 L	
"			8.65	451 [illegible]	58 L	
"			7.95	452 [illegible]	58 L Top Cb. E. end. [illegible]	

0+30			2.9	451.3	
0+50			3.5	450.7	
0+[illegible]			4.1	450.1	
1+20			4.4	449.8	
1+50			4.9	449.3	
	On Line [illegible]				0+00. No. [illegible]
0+00			2.3	451.9	
0+30			2.7	451.5	
0+60			3.4	450.8	
0+90			3.9	450.3	
1+20			4.2	450.0	
1+50			4.[illegible]	449.6	
	On East P.L.			from N.E. Co[illegible]	0+00.
0+30			2.7	451.5	
0+60			3.1	451.1	
0+90			3.9	450.3	
1+20			4.1	450.1	
1+50			4.3	449.9	
B.M.			1.54	452.31	BM #D4 El. 452.315 F.B. 777-157 on [illegible]

Plotted [illegible] Job No. [illegible] Division No. [illegible]
Date [illegible] Survey of [illegible]
Checked [illegible] Survey by [illegible] Notes [illegible] Date [illegible]
Date [illegible] Map No. [illegible] Indexed [illegible] Date [illegible]

F.B. 777 Pg. [illegible]

F. B. 777 Pg. 166 Job No. Division No. Notes Red.

Survey of Date

Survey by Notes Notes Chkd.

Indexed Date Date

					Irwindale Ave., in A Well cut through the Pav. & Protected By A Cast Iron Cover Marked "County Engineer". A Standard County Surveyor Mon. Marked "County Surveyor R.E. 2177 T. 1 S., R. 10 W., 1/4 Cor. Sec. 4, Sec. 9." F.B. 1380-200.
Fd. B.M. 16-1				467 414 ✓	B.M. 16-1 See Above for Descrip.
	4 422	471 836 ✓			
T.P.			5 231	466 605 ✓	
Fd. C.E. Mon	4 063	470 668 ✓			
			5 971	464 697 ✓	(Flush) C.E. Mon. N.E. Prop. Cor. Proposed Fire Station #48 (Parcel #16) F.B. 1452-114.
Fd. C.E. Mon	4 459	469 156 ✓			
			6 250	462 906 ✓	C.E. Mon. Flush. S.E. Prop. Cor. Proposed Fire Station #48 (Parcel #16) F.B. 1452-110.
Fd. C.E. Mon.	5 600	468 506 ✓			
			5 477	463 029 ✓	C.E. Mon. Flush. S.W. Prop. Cor. Proposed Fire Station #48 (Parcel #16) F.B. 1452-110.
Fd. C.E. Mon.	5 875	468 904 ✓			
			4 562	464 342 ✓	C.E. Mon. Flush. N.W. Prop. Cor. Proposed Fire Station #48 (Parcel #16) F.B. 1452-110.
	5 852	470 194 ✓			
T.P.			3 588	466 606 ✓	
Fd. B.M. 16-1	5 620	472 226 ✓	4 812	467 414 ✓	B.M. 16-1 Elev. = 467.414 See Above For Descr.

Plotted _____ Job No. 0802.19 Division No. 11 F.B. 1477 Pg. 1[illegible]
Date _____ Survey of Fire Station # 48
Checked _____ Survey by Petri Notes G.W.P. Date 11-9-61
Date _____ Map No. _____ Indexed H. E. OTT Date NOV 14 '61

F. B. 777 Pg. 170

Job No. _____ Division No. _____ Notes Red _____

Survey of _____ Date _____

Survey by _____ Notes _____ Notes Chkd. Miller

Indexed _____ Date _____ Date Nov. 1961

F.B. 777 PG. 167

lotted _____ Job No. 0802.19 Division No. 11
Date _____ Survey of Fire Station #48
Checked _____ Survey by Petri Notes G.W.P. Date 11-9-61
Date _____ Map No. _____ Indexed H. E. OTT Date NOV 1 4 '61

J. N. 0802.19

Fire Station #48

11-9-61

Bench Levels From B.M. 16-2 (0.05 Mi. S. of Intr. Arrow Hwy. & Irwindale Ave.) N. To B.M. 16-1 @ Above Intr. - Then To Fire Sta. Site Prop. Cor. Mon's. & Return.

Petri
Goble
Guizado
Loja

F.B. 777 PG. 168

Job No. 080219 Division No. 11 Notes Red

Survey of Fire Station #48 Date

Survey by Petri Notes G.W.P. Notes Chkd.

Indexed H. E. Ott Date Date

	6 251	449 126 ✓			Labor Assn. House # 4948, in A Well Protected By A Cast Iron Cover Marked County Surveyor Monument. A Std. County Surveyor Mon. Marked "B.M. 16-2 1952 R.E. 63", Set in Conc. 10" Below Surface F.B. 1380-201.
T.P.-2			3 328	445 798 ✓	
	6 229	452 027 ✓			
T.P.-3			3 568	448 459 ✓	
	6 200	454 659 ✓			
T.P.-4			3 437	451 222 ✓	
	6 022	457 244 ✓			
T.P.-5			3 663	453 681 ✓	
	6 186	459 767 ✓			
T.P.-6			3 422	456 545 ✓	
	6 575	462 920 ✓			
T.P.-7			3 191	459 729 ✓	
	5 505	465 234 ✓			
T.P.-8			2 400	462 834 ✓	
	4 362	467 196 ✓			
T.P.-9			4 071	465 125 ✓	
	7 031	470 156 ✓			
T.P.-10			3 535	466 621 ✓	

Survey of VENICE DUMP
W.O. 6003 Tape No. 029 St'd 84 °F
Surveyed by F.H. Blanchard
Notes F.H.B. Date 5-16-52
Indexed A. C. Johnson 5-19-52

F. B. 777 PG. 201

VENICE DUMP

J.N. 6003

PARTY
Blanchard
Moore
York
Woods
Vogt

F. B. 117 PG. 202

INDEX

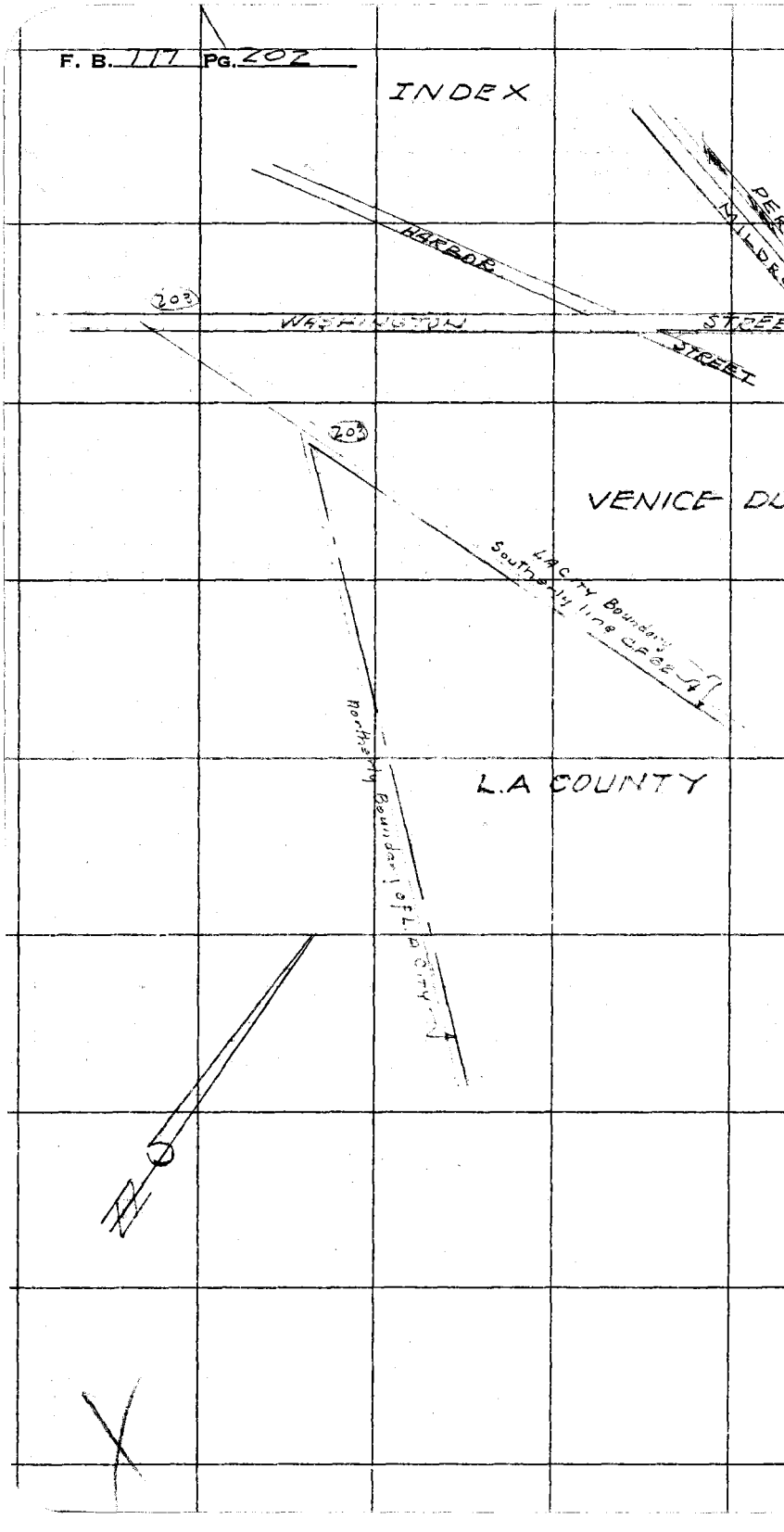

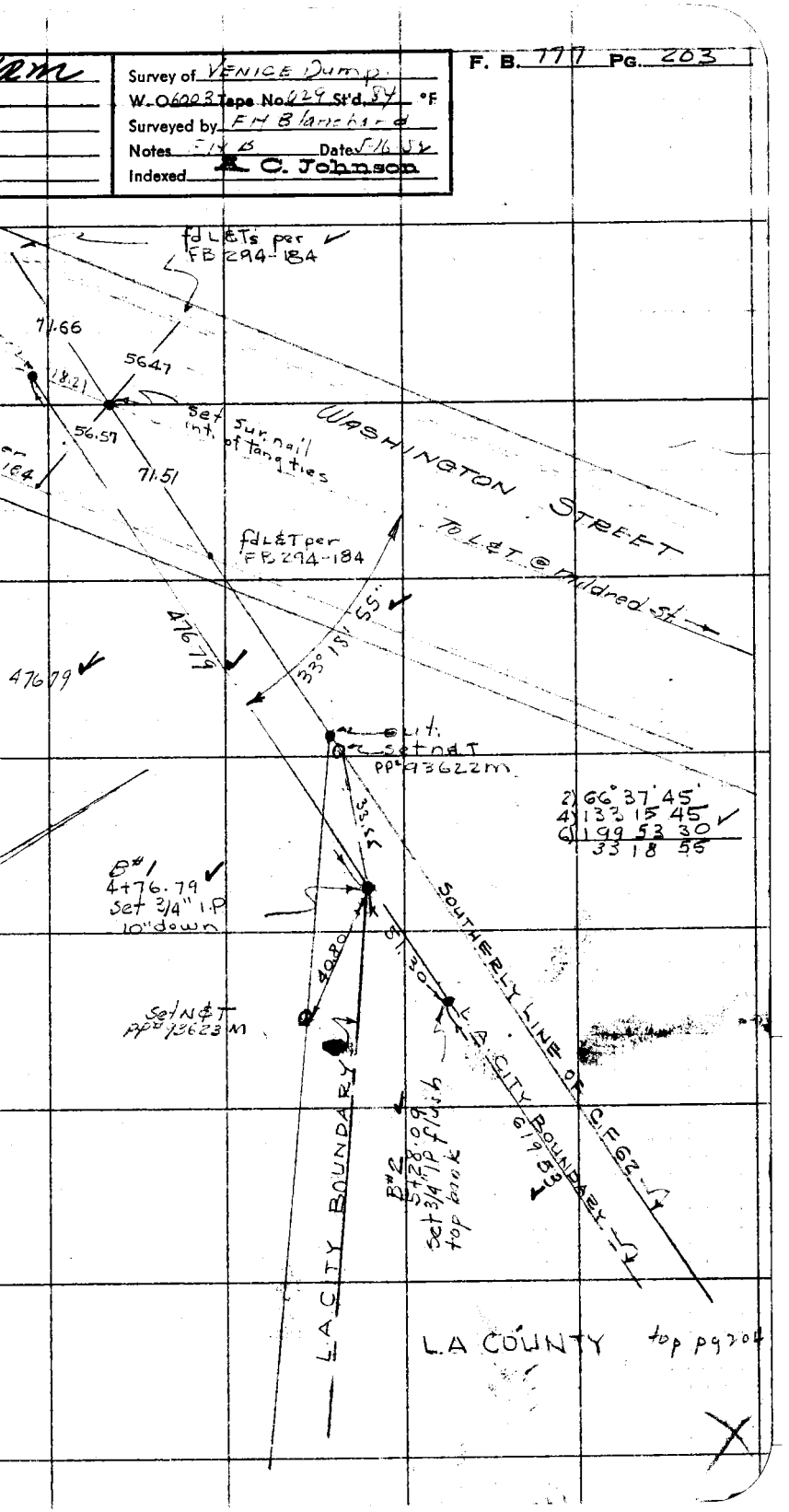

Survey of VENICE Dump
W-06003 Tape No. 629 St'd. 84 °F
Surveyed by F H Blanchard
Notes F.H.B. Date 5-16-84
Indexed A. C. Johnson
F. B. 777 PG. 203
fd L&Ts per FB 294-184
71.66
56.47
18.21
56.57
Set Sur. nail int. of tang ties
71.51
WASHINGTON STREET
To L&T @ Mildred St.
fd L&T per FB 294-184
33° 18' 55"
476.79
476.79
Lit.
Set N&T PP# 93622M
2) 66° 37' 45"
4) 133 15 45
6) 199 53 30
33 18 55
B#1 4+76.79 Set 3/4" I.P. 10" down
SOUTHERLY LINE OF C.F. 62
40.80
51.30
Set N&T PP# 93623M
L.A. CITY BOUNDARY
B#2 5+28.09 Set 3/4" IP flush top bank
619.53
L.A. CITY BOUNDARY
L.A. COUNTY
top pg 204


F. B. 777 PG. 204
bot pg 203
619.59 @ T 70° = 619.53
619.53
B#3
11+47.62
Set 3/4" I.P. flush
639.79 @ T 70° = 639.73
639.73
LINE
FALMOU
dug 5' de
in fill so
BOUNDARY
300.26 @ T 70° = 300.23
B#4
17+87.35
Set 3/4" I.P. flush
SOUTHERLY LINE OF C.F. 82
300.23
LA CITY
B#5
20+87.58
Set 3/4" I.P. top
of fill. about
12' of fill
85°57'00"
61.57
62.36 @
62.21 @
B#6
21+49.15
Set 3/4" I.P.
10" down by
calc.
10.02
ANGLE
fd 2" I.P. s
in conc
per FB 2
FB 404-1
8" down

Site

IDVICKSON

Survey of Fire station #48
JN 0802.61 Tape 183 Std 84 °F
Surveyed by ACGuizado
Notes ACG Date 3/1/67
Indexed D. J. GALLI MAR 3 '67

F. B. 777 PG. 207

SOB NO 0802.61

NEW SITE FOR
FIRE STATION #48 - Irwindale

REF
FB 1452
1047
CD FB 432
FQ 720

GUIZADO
LANDA
HENDERSON
LYBRAND
VALDEZ

F. B. 777 PG 208

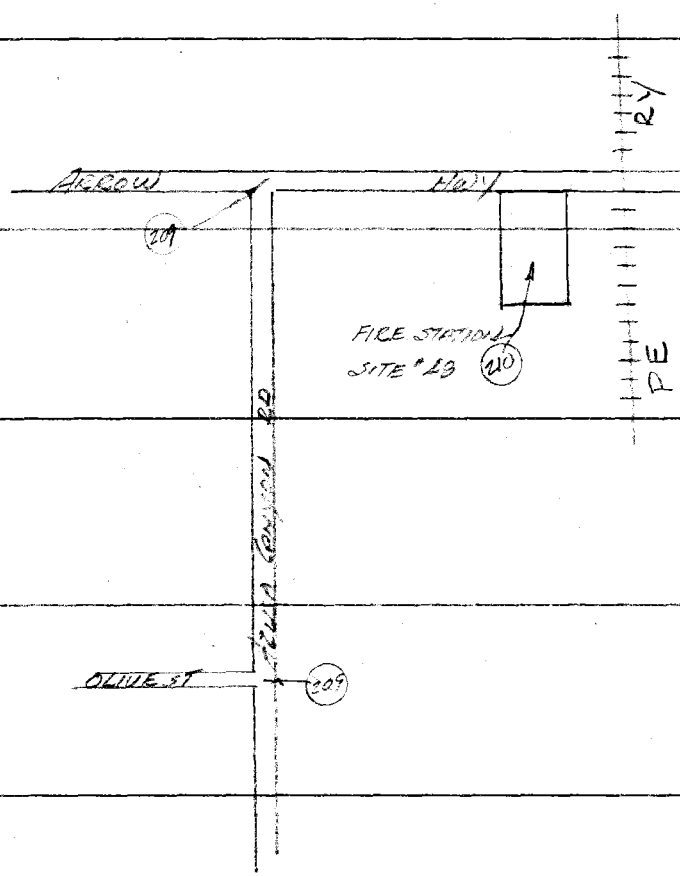

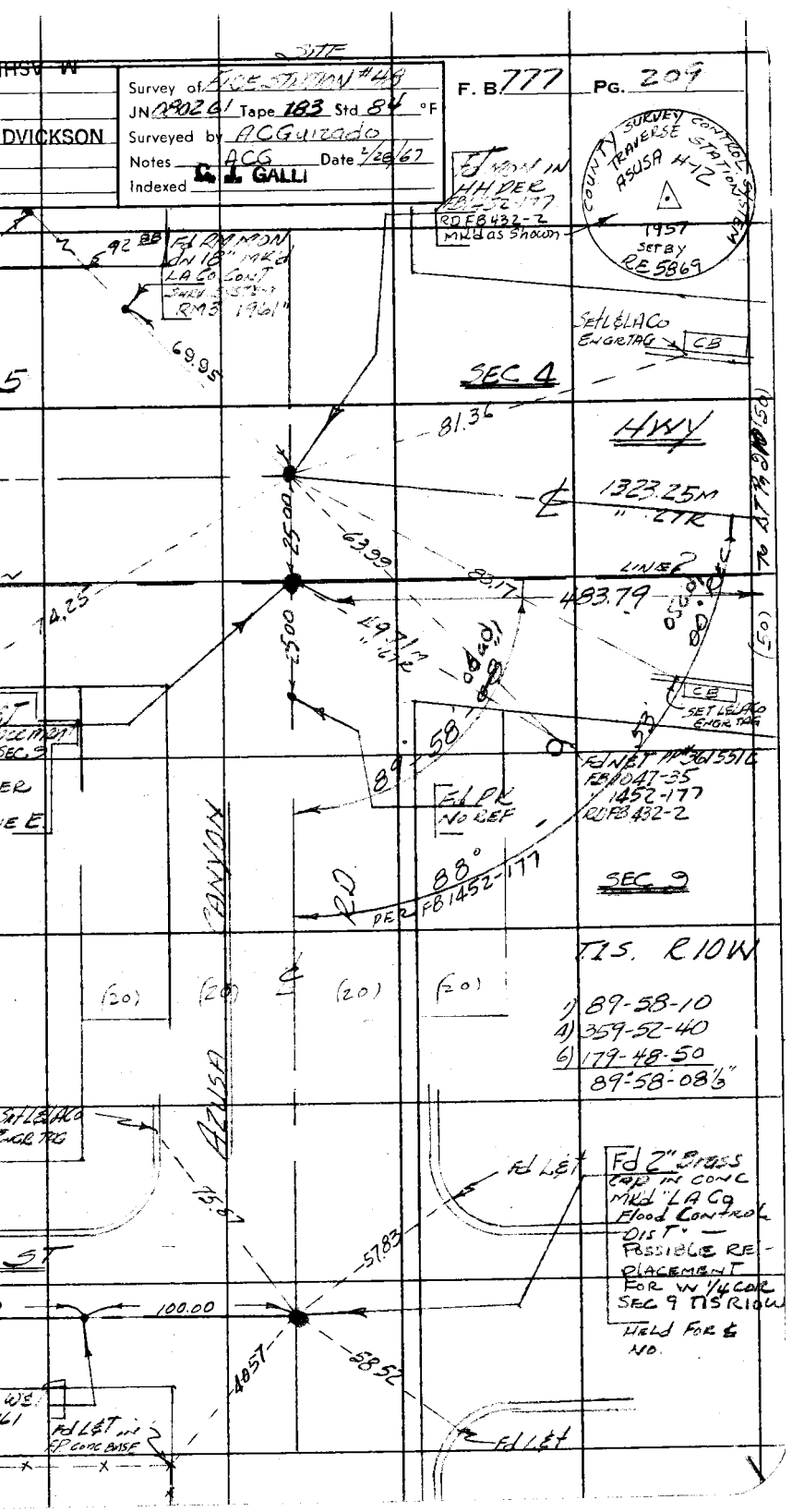

SITE
Survey of FIRE STATION #48
JN 080261 Tape 183 Std 84 °F
Surveyed by ACGuizado
Notes ACG Date 2/28/67
Indexed C. J. GALLI
F. B. 777 PG. 209
DVICKSON
COUNTY SURVEY CONTROL SYSTEM
TRAVERSE STATION
ASUSA H-12
1957
SET BY
RE 5869
Fd MON IN HH PER FB 1452-177
RD FB 432-2
MK'd as Shown
Fd RM MON dn 18" MK'd LA Co CONT SURV SYSTEM RM3 1961"
SET L&LACo ENGR TAG
CB
SEC 4
HWY
81.36
1323.25M
" 27R
LINE
483.79
69.95
74.25
25.00
63.99
80.17
49.71M
" 67R
89°58'
Fd NET PP#361551C
FB 1047-35
1452-177
RD FB 432-2
Fd PK
No REF
88°
PER FB 1452-177
SEC 9
T1S. R10W
1) 89-58-10
4) 359-52-40
6) 179-48-50
89°58'08 1/3"
(20)
AZUSA CANYON
Fd L&T
Fd 2" Brass Cap in Conc Mkd "LA Co Flood Control Dist" — Possible Replacement For W 1/4 Cor Sec 9 T1S R10W
Held For ℄ No.
75.67
57.83
100.00
40.57
58.52
Fd L&T in FP Conc Base
Fd L&T

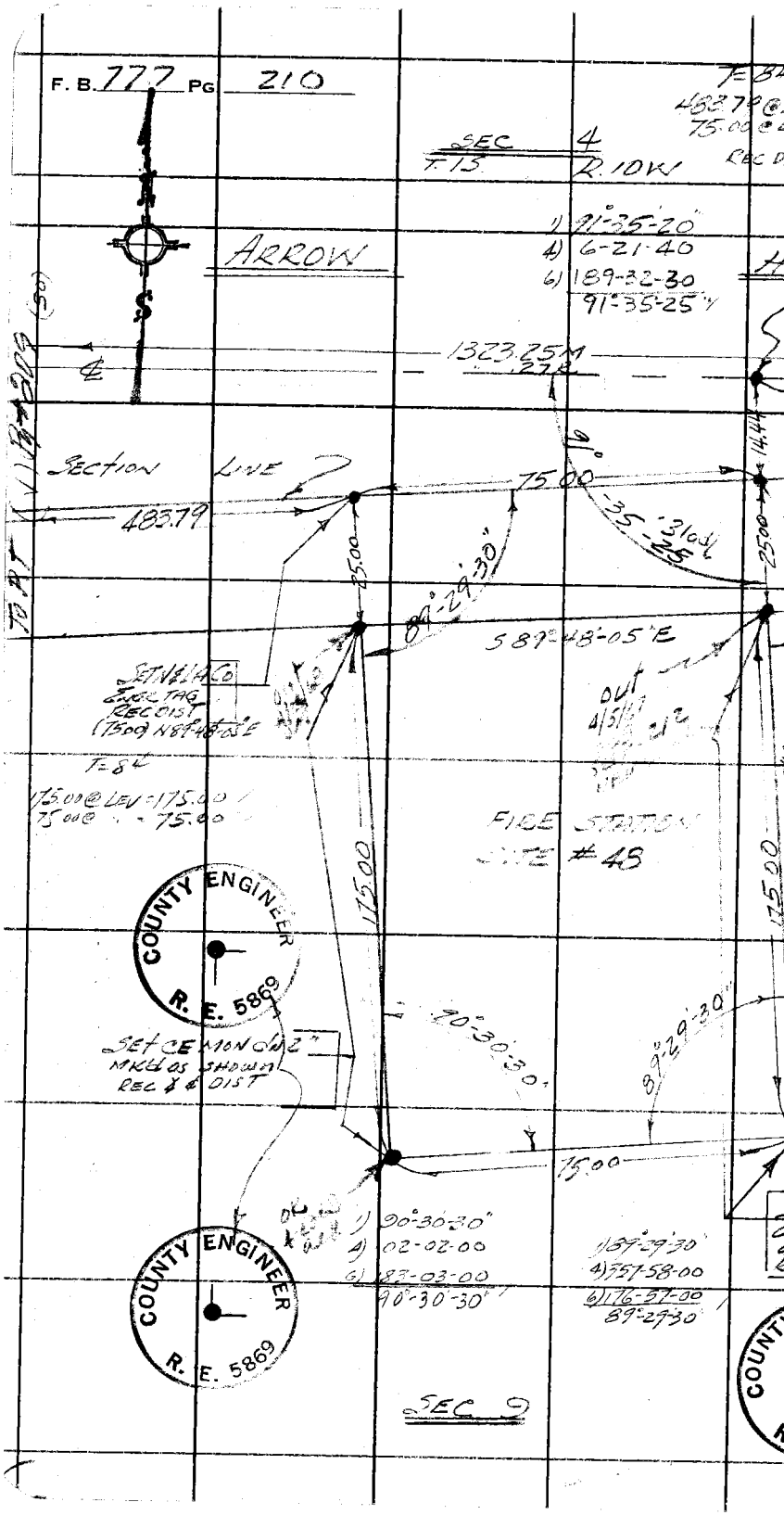
F. B. 777 PG 210
SEC 4
T.1S R.10W
ARROW
1) 91°-35-20"
4) 6-21-40
6) 189-32-30
91°-35-25"
1323.25M
SECTION LINE
483.79
75.00
25.00
89°-29-30"
S 89°-48-05"E
SET N&LA Co
ENGR TAG
REC DIST
(75.00) N89°-48-05"E
T=84
175.00 @ LEV = 175.00
75.00 @ " = 75.00
FIRE STATION
SITE #48
175.00
COUNTY ENGINEER
R. E. 5869
SET CE MON ON 2"
MKD AS SHOWN
REC & ℄ DIST
90°-30-30"
89°-29-30"
75.00
1) 90°-30-30"
4) 02-02-00
6) 183-03-00
90°-30-30"
1) 89°-29-30"
4) 357-58-00
6) 176-57-00
89°-29-30"
SEC 9

Site

ASHLEY

DVICKSON

Survey of Fire Station #46
JN 0802.61 Tape 183 Std 84 °F
Surveyed by ACG
Notes ACG Date 3/1/67
Indexed G. J. GALLI

F. B. 777 PG. 211

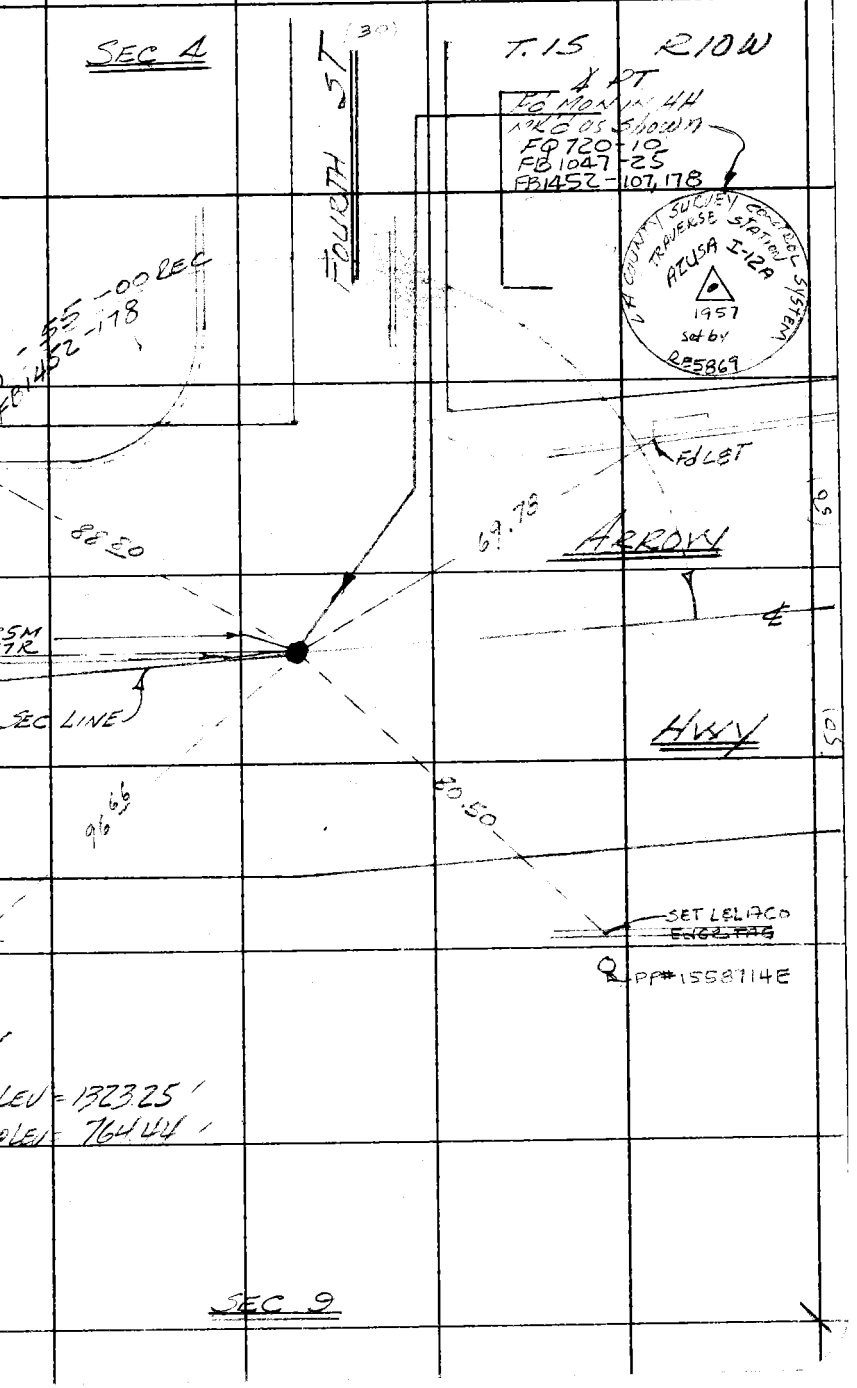

C. J. GALLI APR 28 '67

F. B. 777 PG. 212

T=68°
100' TAPE

20.71 @ 1 EU = 20.71
10.00 @ " = 10.00
8.49 @ " = 8.49
75.03 @ " = 75.03

SEC 4
T1S R10W

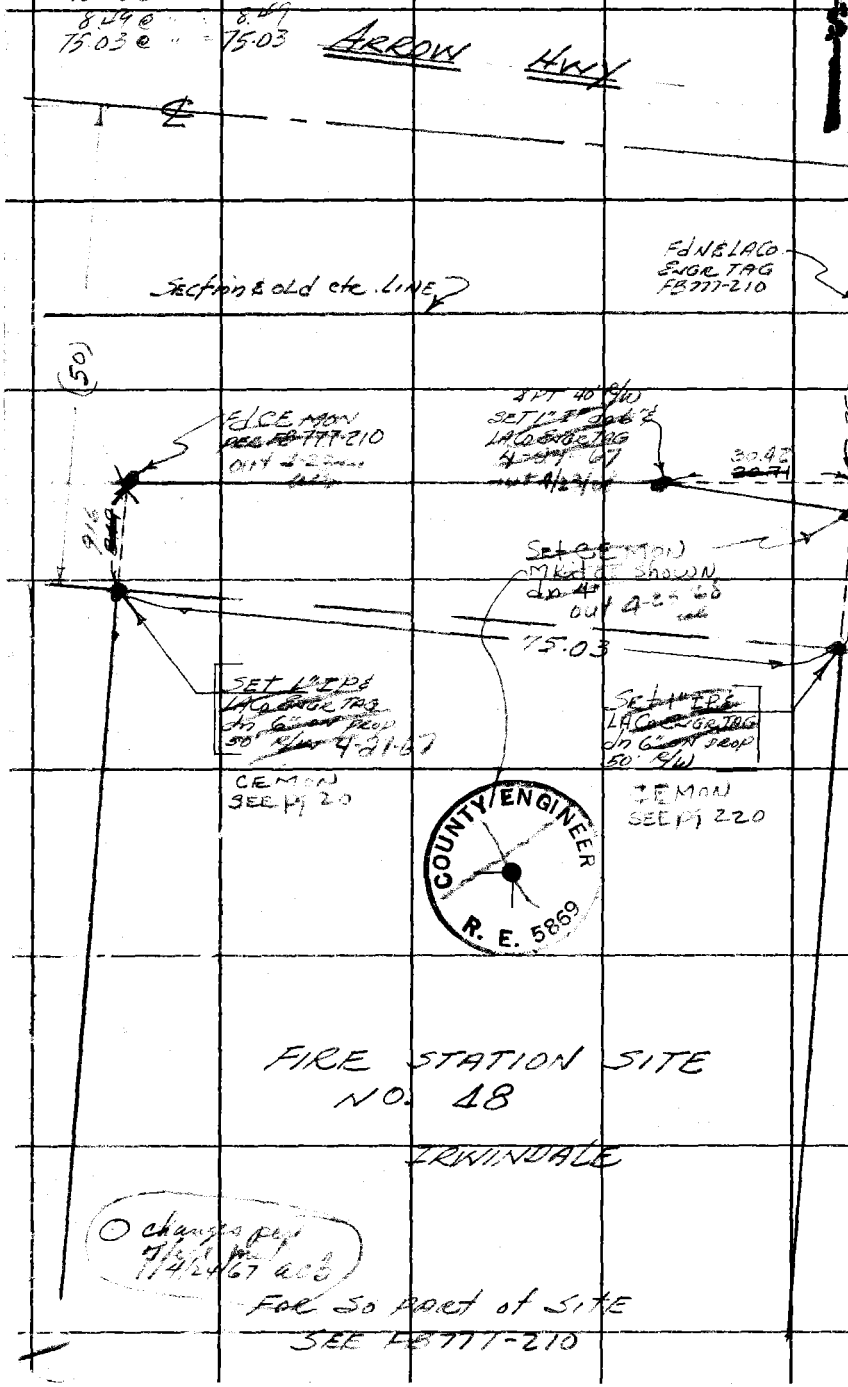

0802.61 SURVEY OF FIRE STA #48 IRWINDALE | F. B. 777 PG. 213

BY M. SOTRO

R. SMITH DATE 3-1-67

~~G. J. GALLI~~ DATE

J. N 0802.61

FIRE STATION #48 IRWINDALE

BENCH LEVELS

VERTICAL CONTROL

ENCE

DEPT.

A 1965

PARTY

SOTRO
SMITH
MASSEY
MOYA

F.B. 777 PG. 214

JOB NO. 0802.61 SURVEY OF FIRE STA #48 1[illegible]

SURVEY BY M. SOTRO

NOTES BY R. SMITH DATE 3-1-

INDEXED C. J. GILLI DATE

T.P.	449.456				NUBIA ST. PROD
+	5.887		5.830		SPK
⊼	455.343	+2.012	+2.012	+2.011	
−	3.875		3.818		
T.P.	451.468				"
+	6.760		6.708		
⊼	458.228	+3.199	+3.199	+3.198	
−	3.561		3.509		
T.P.	454.667				"
+	5.779		5.700	5.925	
⊼	460.446	+1.740	+1.748	+1.743	
−	4.039		3.952	4.182	
T.P.	456.407				"
+	5.651		5.510		
⊼	462.058	+0.706	+0.703	+.702	
−	4.945		4.807		
T.P.	457.113				"
+	5.571		5.430		
⊼	462.684	+1.701	+1.701	+1.700	
FD. BM −	3.870		3.729		
BG 110	458.814				458.805 BM BG 110 ELEV. 458.805 (COVINA 1965) L+BN CONC. FOOT'G OF FEN. COR @ N.W. COR ARROW HWY + AZUSA CN. RD. 48' NO+18' W. C/L INT. MKD B.M.

802.61

SURVEY OF FIRE STA 48 IRWINDALE

BY M. SOTRO

R. SMITH DATE 3-1-67

C. J. GALLI DATE

F.B. 777 PG. 215

T.P	45 1.112					SPK
+	6.308		6.229			
⊼	463.420	+1.408	+1.409			
−	4.900		4.820			
T.P	458.520					"
+	6.636		6.538			
⊼	465.156	+1.786	+1.788			
SET −	4.850		4.750			
N.W. COR ①	460.306				460.297	L.A. CO. ENGR MON ELEV. STAMPED "PROP. COR. R.E 5869" N.W. COR DN. 6" F.B 777 - 210
+	5.426		5.281			
⊼	465732	+0.537	+0.538			
SET −	4.889		4.743			
N.E. COR	460.843				460.834	L.A. CO ENGR MON ELEV. ~~STAMPED~~ "PROP COR. R.E 5869" N.E. COR DN. 6" F.B. 777 - 210 out 4/5/67 SEE PG 217.18
+	3.522		3.478			
⊼	464.365	-1.530	-1.531	-1.531		
−	5.052		5.009			
SET S.E. COR ⑤	459.313					L.A. CO. ENGR MON. STAMPED "PROP COR R.E 5869" S.E. COR DN 6" F.B 777 - 210

JOB NO. 0802.61 SURVEY OF FIRE STA #48 I-
SURVEY BY M. SOTRO
NOTES BY R. SMITH DATE 3-1-
INDEXED C. J. GALLI DATE

F.B. 777 PG. 216

S.W. COR	459.143				459.133	L.A. CO. ENGR MON STAMPED "PROP. COR R.E 5869" S.W. COR DN 6" F.B 777-210
+	5.209		5.161			
⊼	464.352	-0.380	-0.380			
-	5.589		5.541			
T.P.	458.763					SPK
+	4.819		4.768			
⊼	463.582	-1.500	-1.499			
-	6.319		6.267			
T.P.	457.263					"
+	5.194		5.132			
⊼	462.457	+1.553	+1.551	+1.552		
FD BM -	3.641		3.581			
BG 110	458.816				458.805	BM BG 110 ELEV. 458.805 SEE PAGE 214

0802 61 SURVEY OF FIRE STA #48 IRWINDALE

F. B. 777 PG. 217

BY A.C. Guizado

Y ACG DATE 4-5-67

DATE C. J. GALLI APR 7 '67

J.N. 0802.61

FIRE STATION SITE

NO 48 IRWINDALE

BENCH ELEVATIONS

-213 to 216

Guizado
Landa
HENDERSON
Lybrand
Valdez

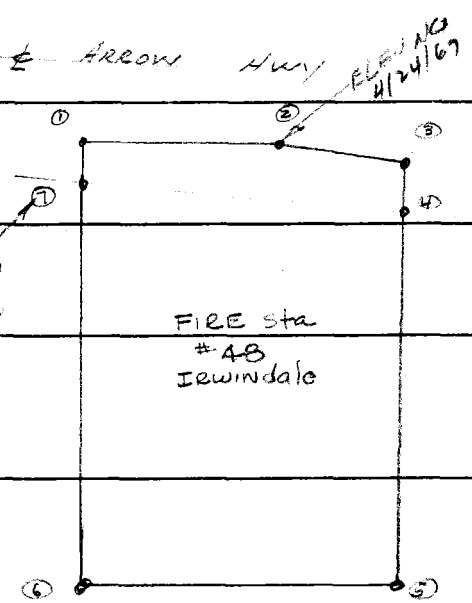

F. B. 777 PG. 348

JOB NO. 0802.61 SURVEY OF Fire Sta #4

SURVEY BY AC Guizado DATE 4-5-

NOTES BY ACG DATE

INDEXED C. J. GALLI

	–	4.544		
Fd ① NW COR		460.282		460.297 LA Co Engr Mon stamped "Prop Cor" RE5869 "NW Cor dn 6" FB777-215
	+	5.312		
	⊼	465.594		
	–	5.011		
SET ②		~~460.583~~	NG 4/2[illegible]	1" IP & LA Co Engr Tag ∡ PT in 40' R/W
	+	5.359		
	⊼	465.942		
	–	5.074		
Set ③		460.868		New NE Cor LA Co Engr Mon stamped "Prop Cor" RE5869 NE Cor dn 6" FB777-212
	+	5.328		
	⊼	466.196		
	–	5.470		
Set ④		460.726		1" IP & LA Co Engr Tag NE Cor of proposed 50' R/W
	+	5.358		
	⊼	466.084		
	–	6.188		
Set ⑦		~~459.896~~	NG 4/2[illegible]	1" IP & LA Co Engr Tag NW Cor of proposed 50' R/W
	+	5.015		
	⊼	464.911		
	–	5.775		
Fd ⑥ SW COR		459.136		459.133 See above

3034

Survey of Fresta Site #48
JN 0802.61 Tape 205 Std 84 °F
Surveyed by Guizado AC
Notes ACG Date 4/23/68
Indexed C. J. GALLI

F.B. 777 PG. 219

JOB NO 0802.61
RESET FRONT BOUNDARY
MONUMENTS FOR
FIRE STATION #48
IRWINDALE

GUIZADO
Moody
Henderson
Beaudry

F.B. 777 PG. 220

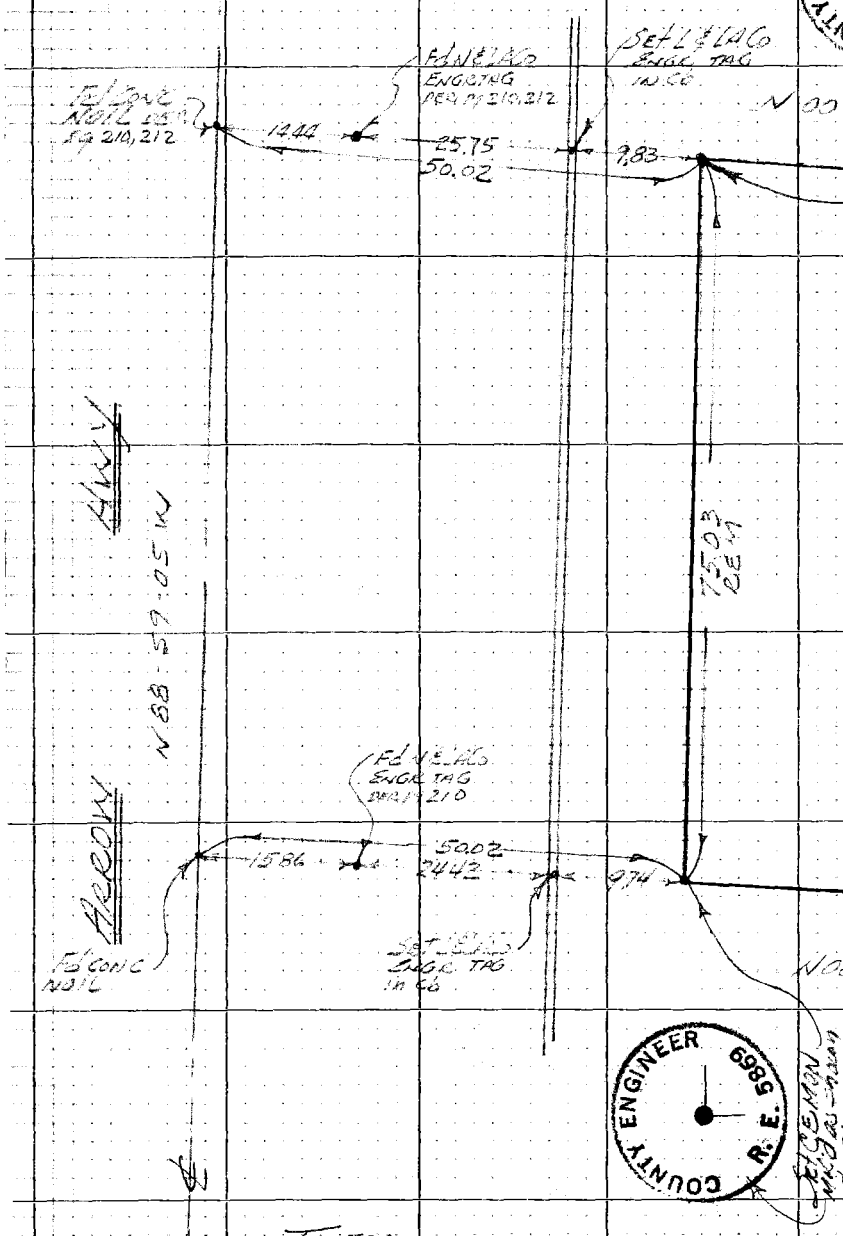

T = 78°

75.03 @ LEV = 75.03

50.02 @ " = 50.02

50.02 @ " = 50.02