F.B. 778 PG. 6

LAS VIRGINES F.T.T. SYSTEM INDEX.

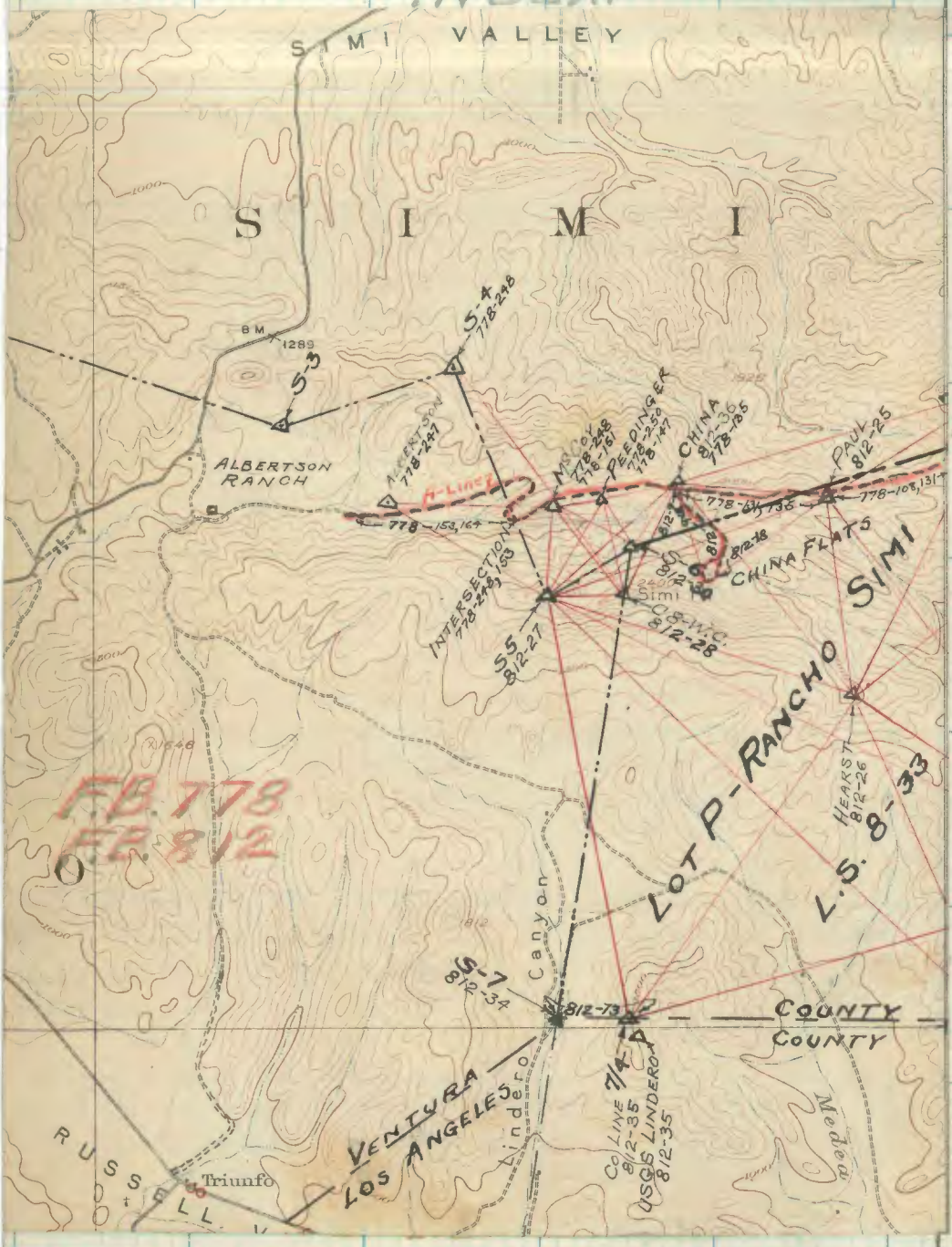

RETURN TO
LOS ANGELES COUNTY SURVEYOR
700 HALL OF RECORDS

Do not extend notes this side of this line.

Note: Any Additions or Changes on This Sheet Must be Made or Circled in Red Ink With Date and Name of Person Making Change.

F.B. 778 Pg. 7

Notes Ck'd by D.M.	Survey of
Map No. B-1830	W. O. ____ Tape No. ____ St'd ____ °F
Office Work	Surveyed by
Checked	Notes ____ Date
Date	Indexed

INDEX

Note: Any Additions or Changes on This Sheet Must be Made or Circled in Red Ink With Date and Name of Person Making Change.

RETURN TO
LOS ANGELES COUNTY SURVEYOR
700 HALL OF RECORDS

FORM 247 5M 11-41

Notes Ck'd by [illegible]	Survey of Las Virgenes FTT System	F.B. 778 Pg. 9
Map No. B-1830	W. O. 5243 Tape No. 69 St'd 84 °F	
Office Work	Surveyed by Stevenson	
Checked	Notes [illegible] Date 12-	
Date	Indexed A. C. Johnson	

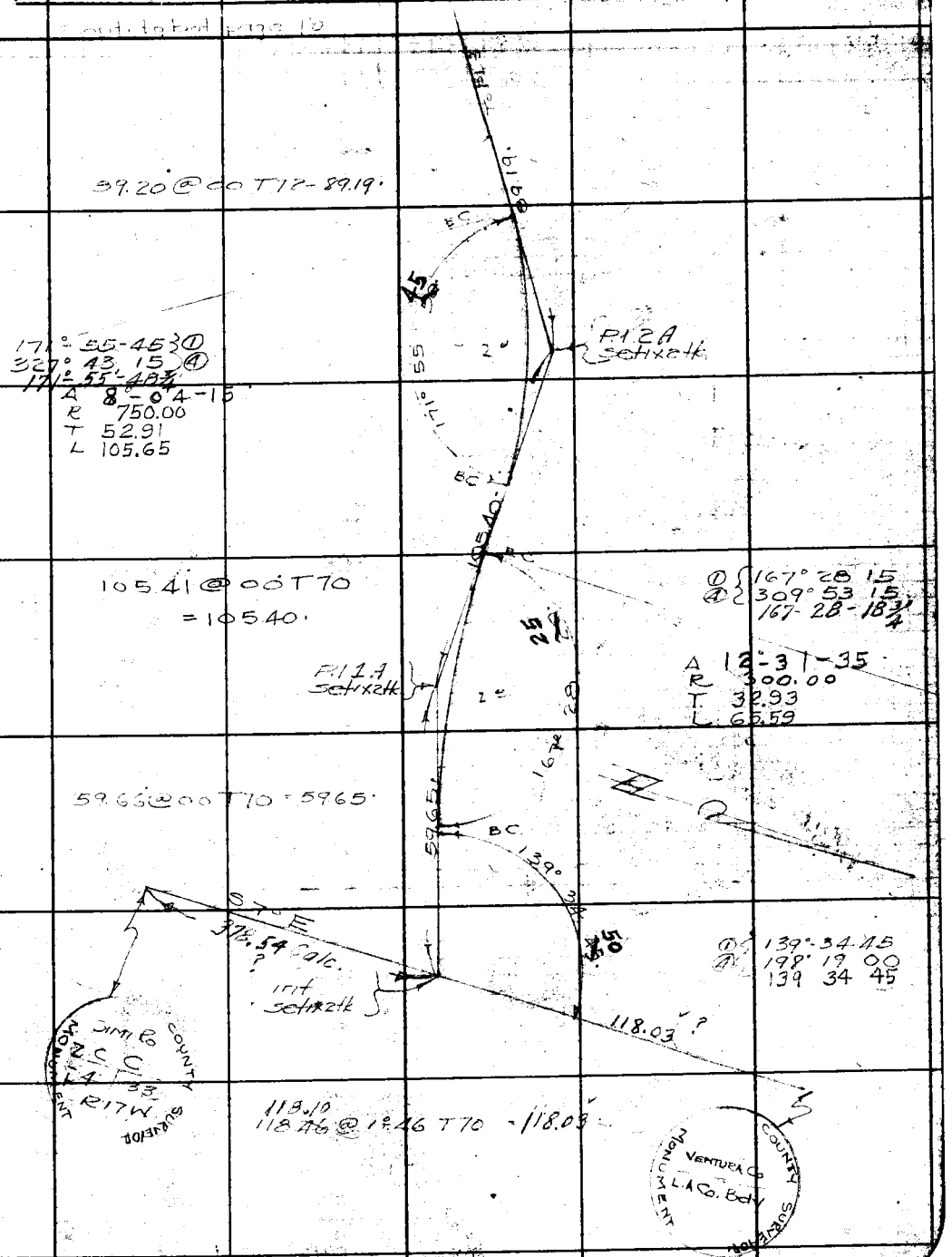

Note: Any Additions or Changes on This Sheets Must be Made or Circled in Red Ink With Date and Name of Person Making Change.

Do not extend notes this side of this line

RETURN TO
LOS ANGELES COUNTY SURVEYOR
700 HALL OF RECORDS

FORM 247 5M 10-37

F.B. 178 PG. 10

Cont to bot page 11

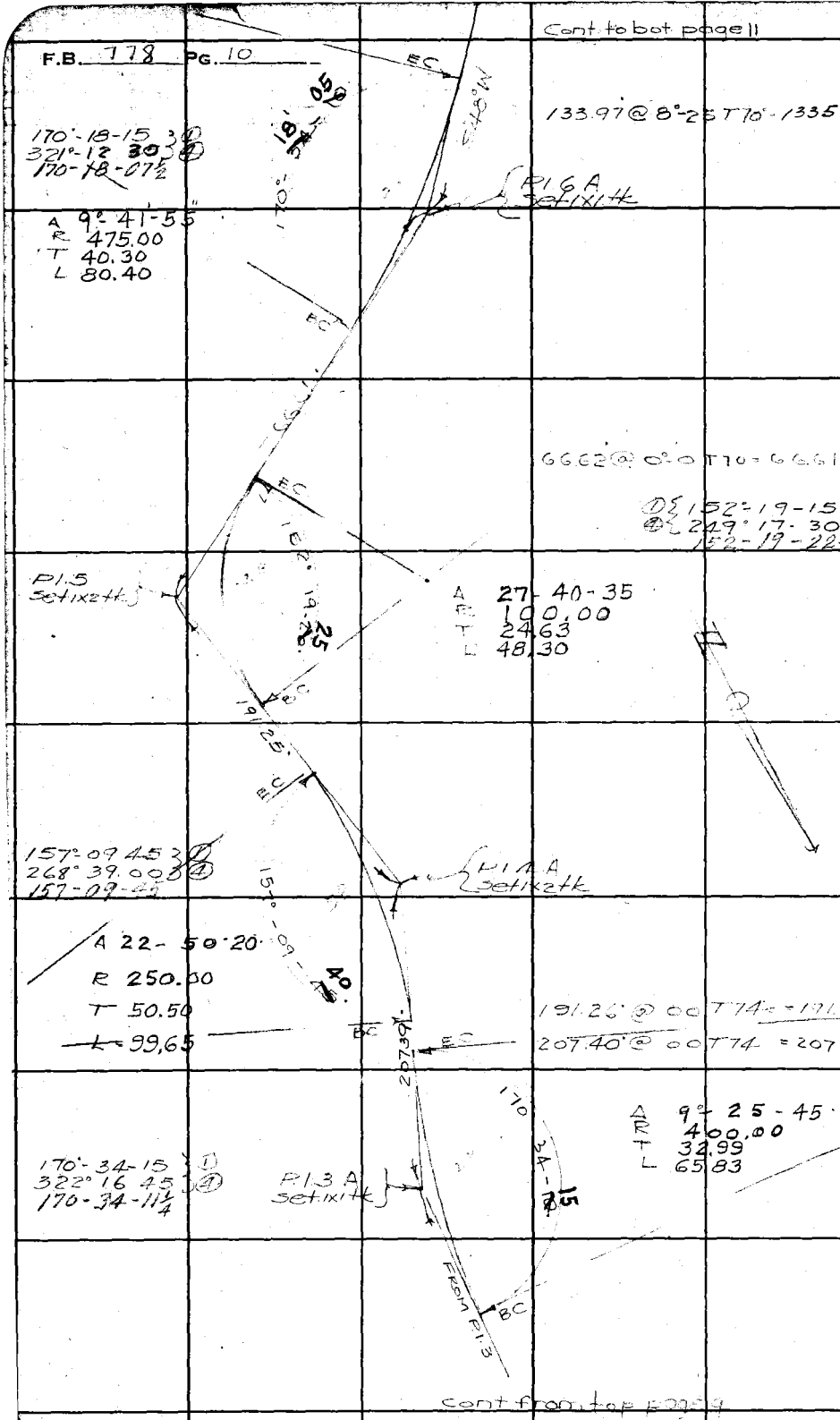

Cont from top page 9

RETURN TO
LOS ANGELES COUNTY SURVEYOR
700 HALL OF RECORDS

Note: Any Additions or Changes on This Sheets Must be Made or Circled in Red Ink With Date and Name of Person Making Change.

Do not extend notes this side of this line

Notes Ck'd by E. M. Finley	Survey of Los Virgenes F.M. System
Map No. B-1830	W. O. 8243 Tape No. ____ St'd ____ of
Office Work	Surveyed by Stevenson
Checked	Notes T.J.S. Date 12-1838
Date	Indexed [illegible]

F.B. 77-8 PG. 11

Cont to bot page 12

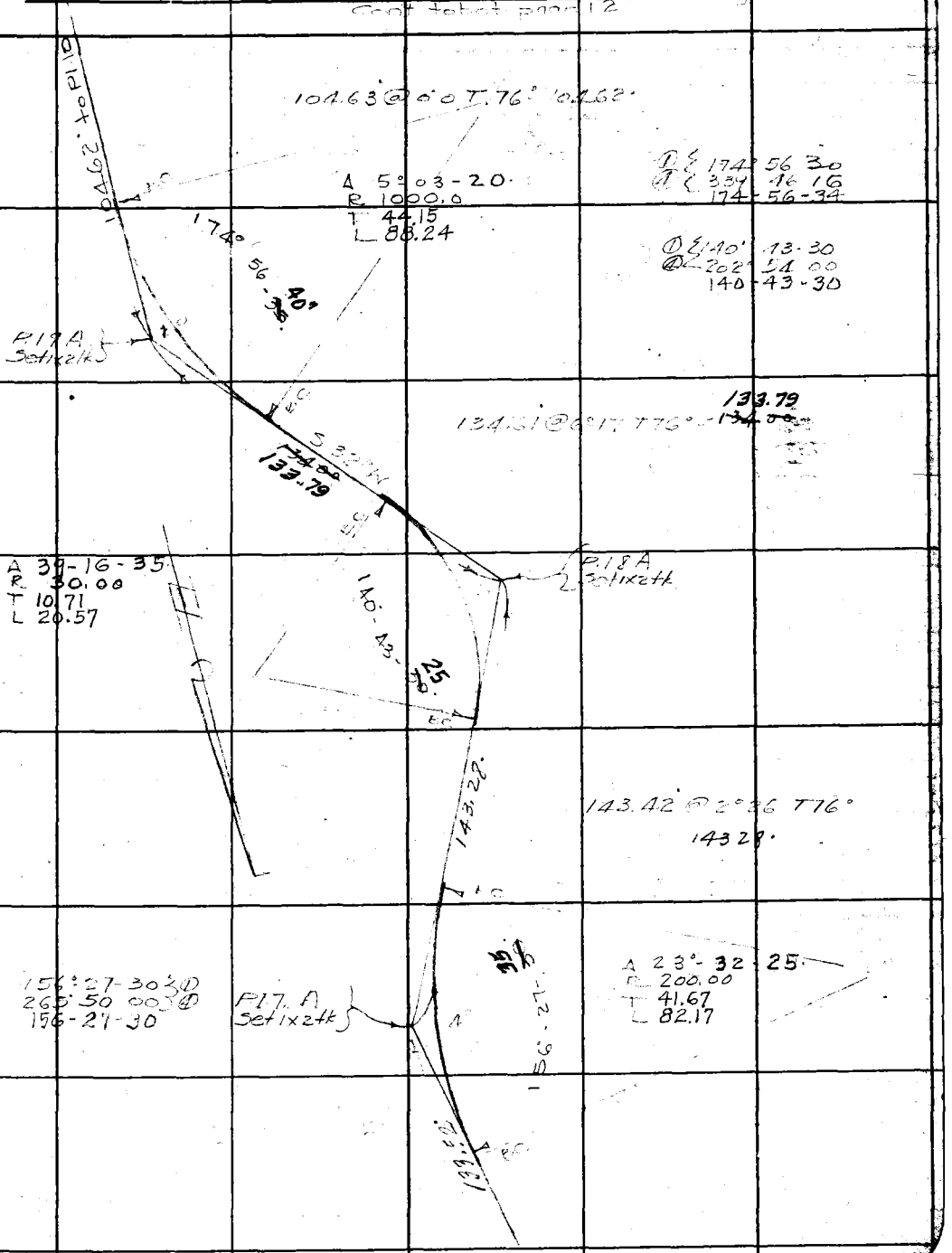

cont from top page 10

Note: Any Additions or Changes on This Sheets Must be Made or Circled in Red Ink With Date and Name of Person Making Change.

Do not extend notes this side of this line

RETURN TO
LOS ANGELES COUNTY SURVEYOR
700 HALL OF RECORDS

FORM 247 5M 10-37

F.B. 778 PG. 12

Cont. to bot. page 13

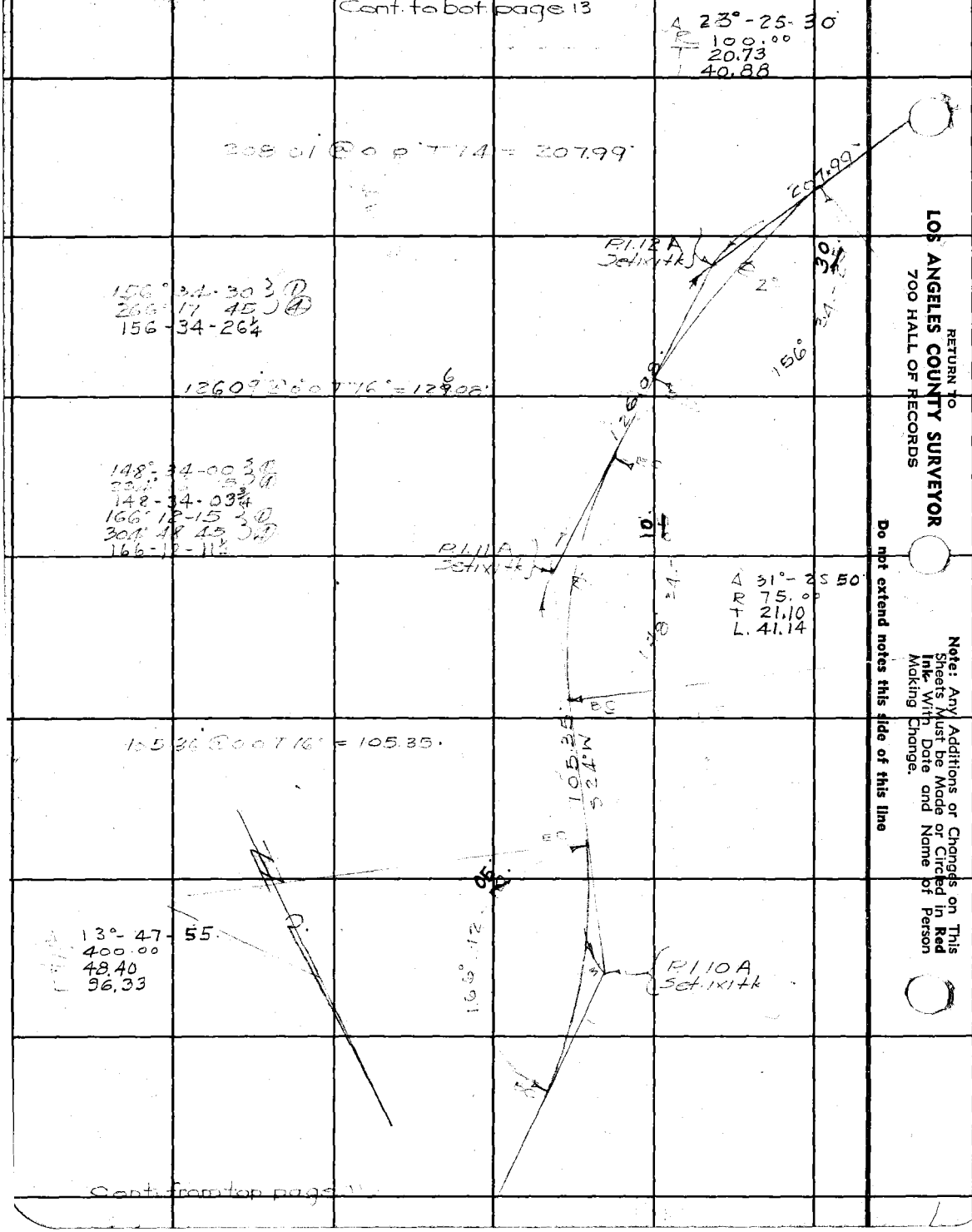

Cont. from top page 11

RETURN TO
LOS ANGELES COUNTY SURVEYOR
700 HALL OF RECORDS

Note: Any Additions or Changes on This Sheets Must be Made or Circled in **Red Ink** With Date and Name of Person Making Change.

Do not extend notes this side of this line

Notes Ck'd by T. M. Finley	Survey of Los Virgenes Fit System	F.B. 778 PG. 13
Map No. B-1830	W. O. 8243 Tape No. St'd. of	
Office Work	Surveyed by Stevenson	
Checked	Notes T. S. Date 12-13-38	
Date	Indexed	

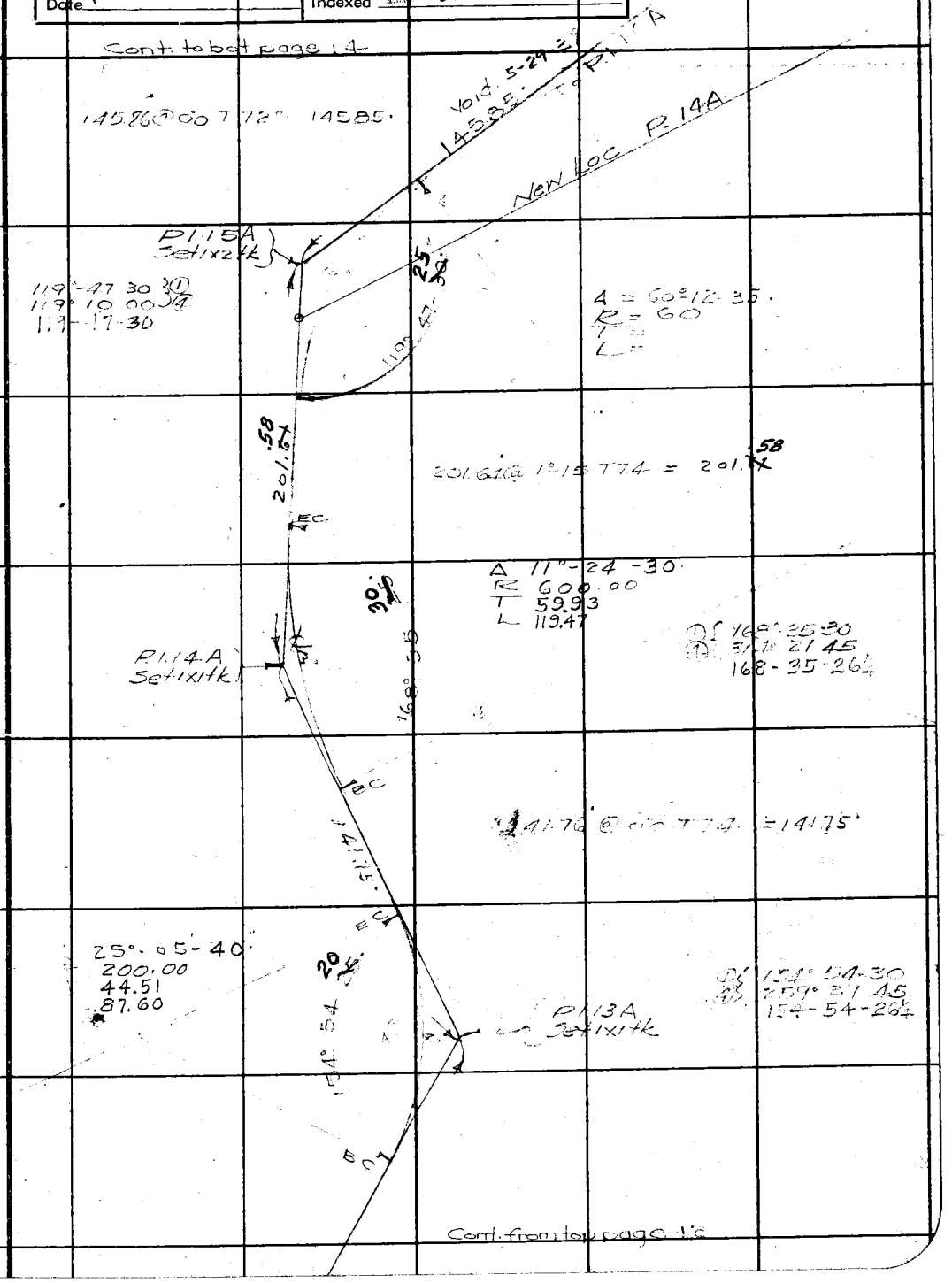

Note: Any Additions or Changes on This Sheets Must be Made or Circled in Red Ink With Date and Name of Person Making Change.

Do not extend notes this side of this line

RETURN TO
LOS ANGELES COUNTY SURVEYOR
700 HALL OF RECORDS

FORM 247 5M 10-37

F.B. 778. PG. 14

Cont. to bot page 15.

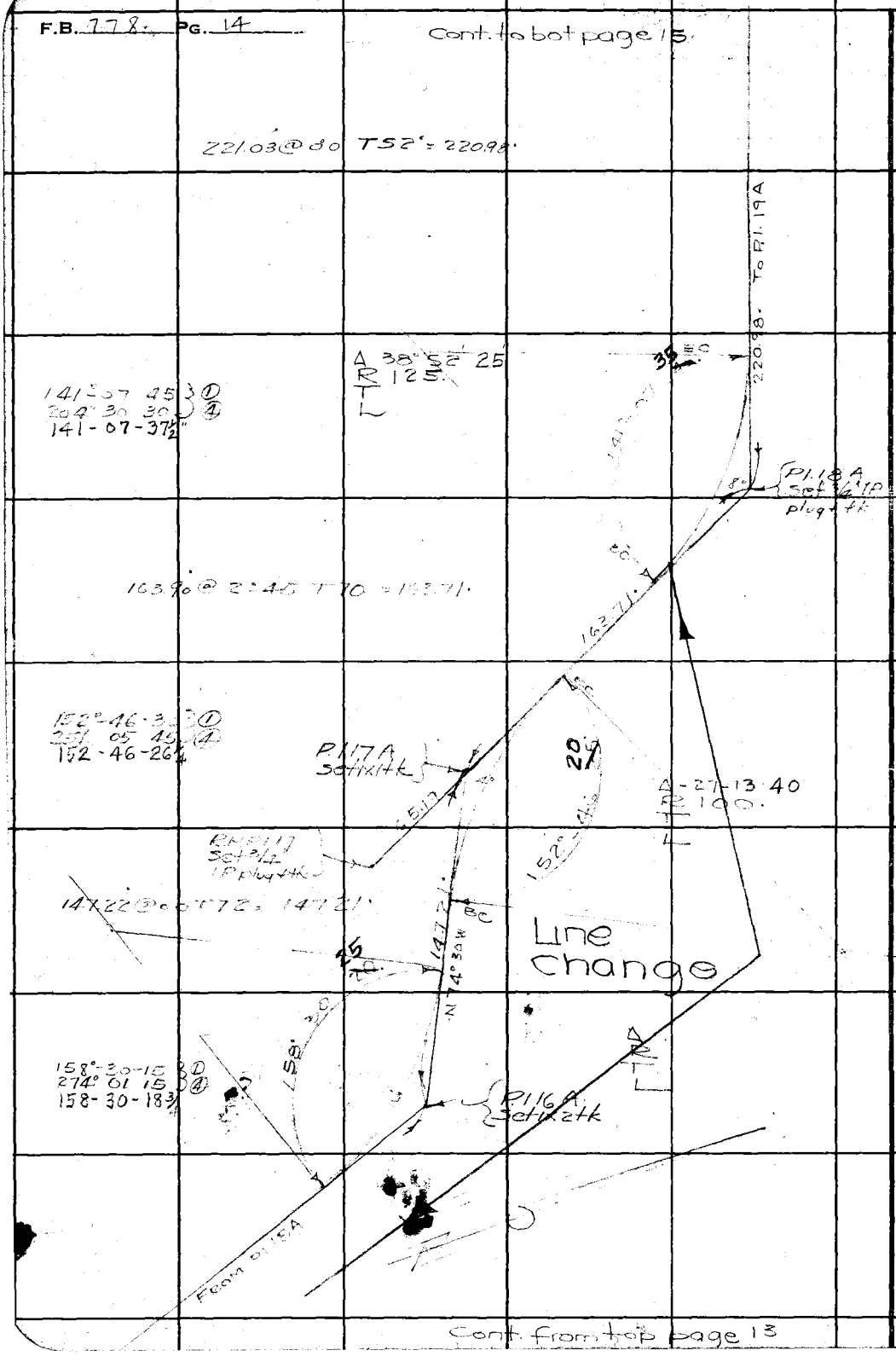

Cont. from top page 13

RETURN TO
LOS ANGELES COUNTY SURVEYOR
700 HALL OF RECORDS

Note: Any Additions or Changes on This Sheets Must be Made or Circled in Red Ink With Date and Name of Person Making Change.

Do not extend notes this side of this line

Notes Ck'd by		Survey of	
Map No. B-1930		W. O. 824 Tape No. 49 St'd	of
Office Work		Surveyed by Stevenson	
Checked		Notes	Date 5-29-51
Date		Indexed	

F.B. 778 Pg. 14a

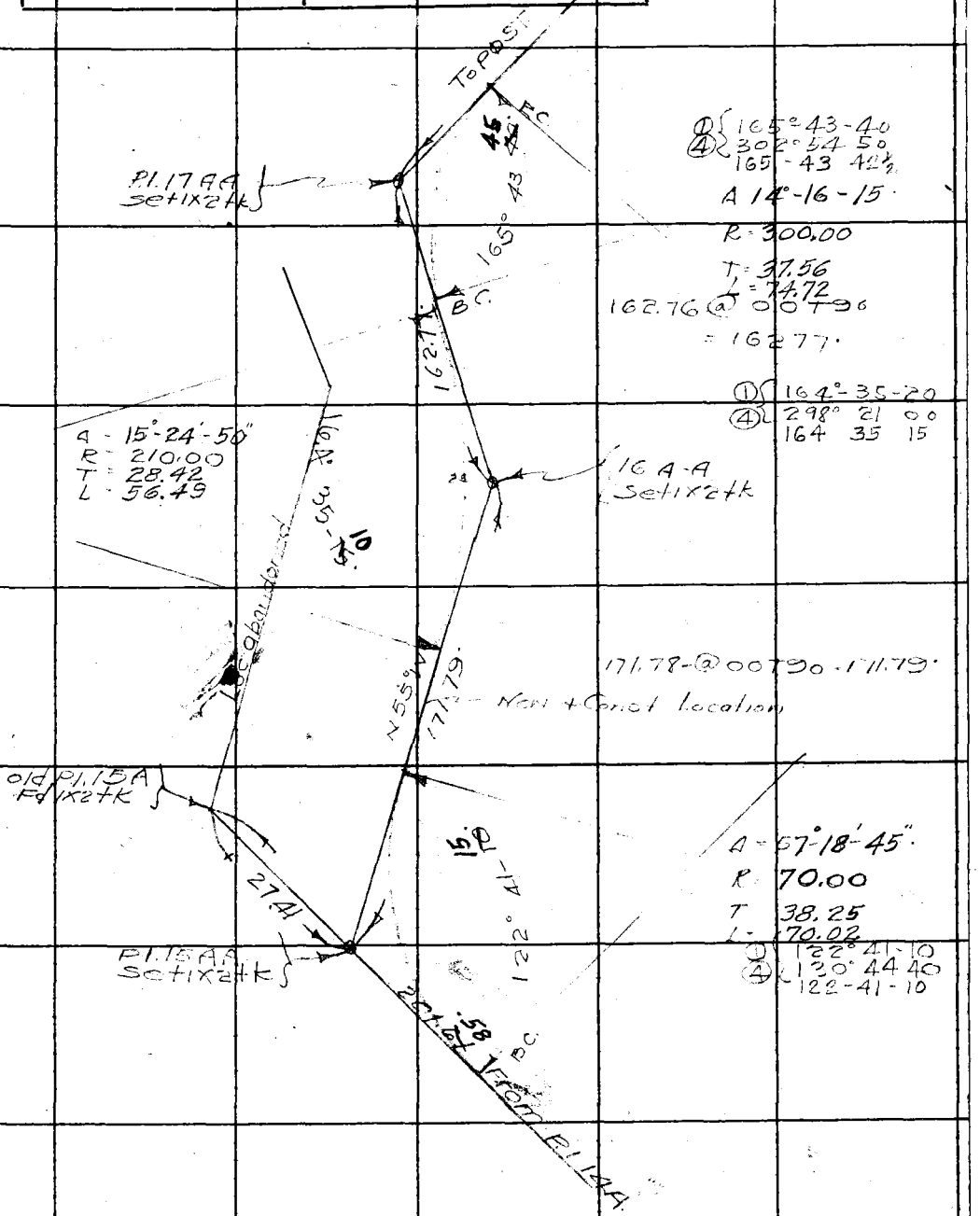

① 165°-43-40
④ 302°-54-50
165-43-42½

Δ 14°-16-15"
R - 300.00
T - 37.56
L - 74.72
162.76 @ 00 T 90
= 162.77'

① 164°-35-20
④ 298° 21 00
164 35 15

171.78 - @ 00 T 90 - 171.79'
Non + Conct location

Δ - 57°-18'-45"
R 70.00
T 38.25
L 70.02

① 122°-41-10
④ 120° 44 40
122-41-10

Note: Any Additions or Changes on This Sheets Must be Made or Circled in Red Ink With Date and Name of Person Making Change.

Do not extend notes this side of this line

RETURN TO
LOS ANGELES COUNTY SURVEYOR
700 HALL OF RECORDS

FORM 247 5M 10-37

F.B. 778 PG. 146

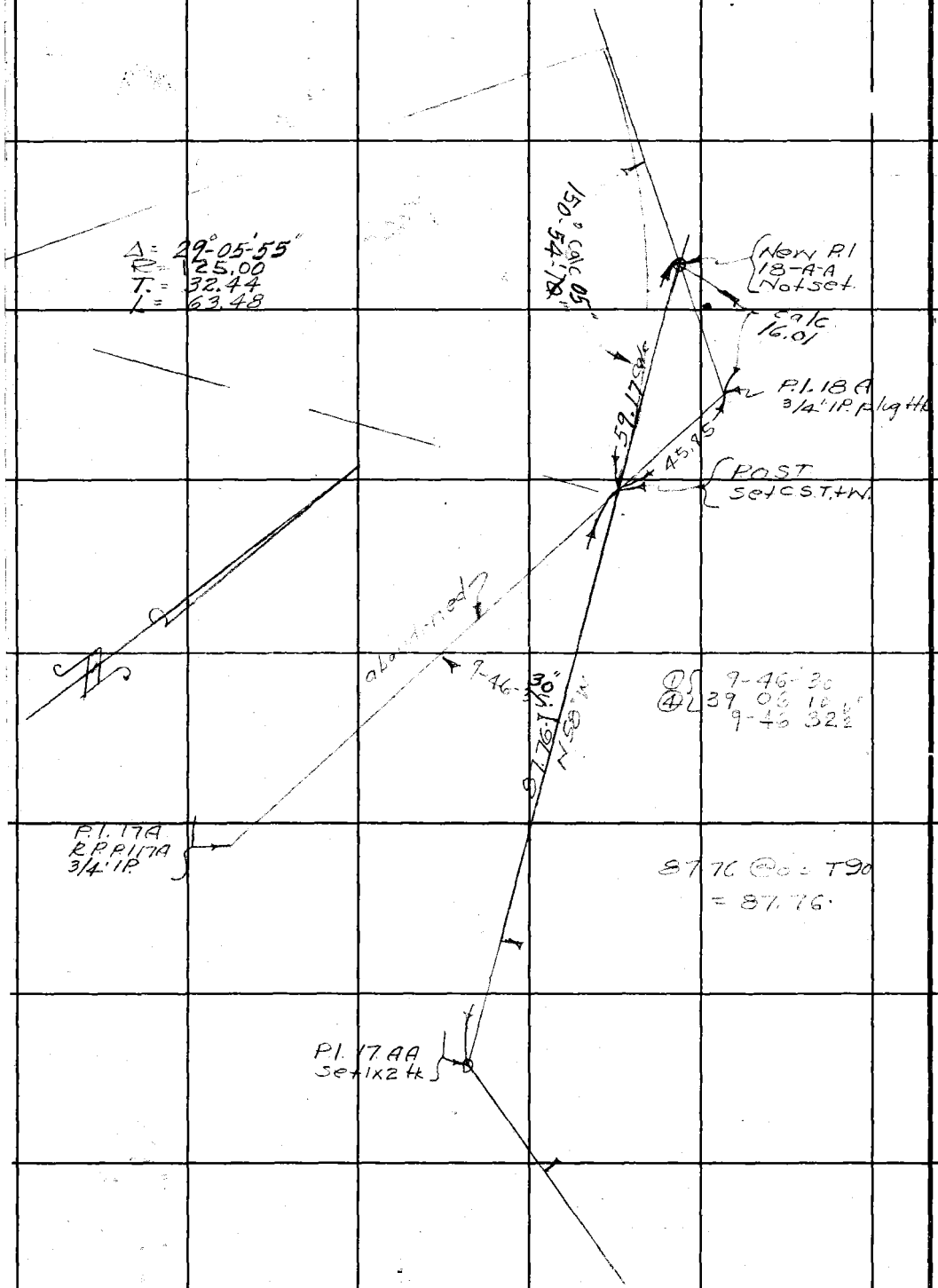

RETURN TO
LOS ANGELES COUNTY SURVEYOR
700 HALL OF RECORDS

Note: Any Additions or Changes on This Sheets Must be Made or Circled in Red Ink With Date and Name of Person Making Change.

Do not extend notes this side of this line

Notes Ck'd by D. M. Pinley	Survey of Los Virgenes FTP System	F.B. 778 PG. 15
Map No. B-1830	W. O. 8243 Tape No. 6° St'd ___ °F	
Office Work	Surveyed by Stevenson	
Checked	Notes T.W.S. Date 12-14-38	
Date	Indexed [illegible]	

Cont. to bot. page 16

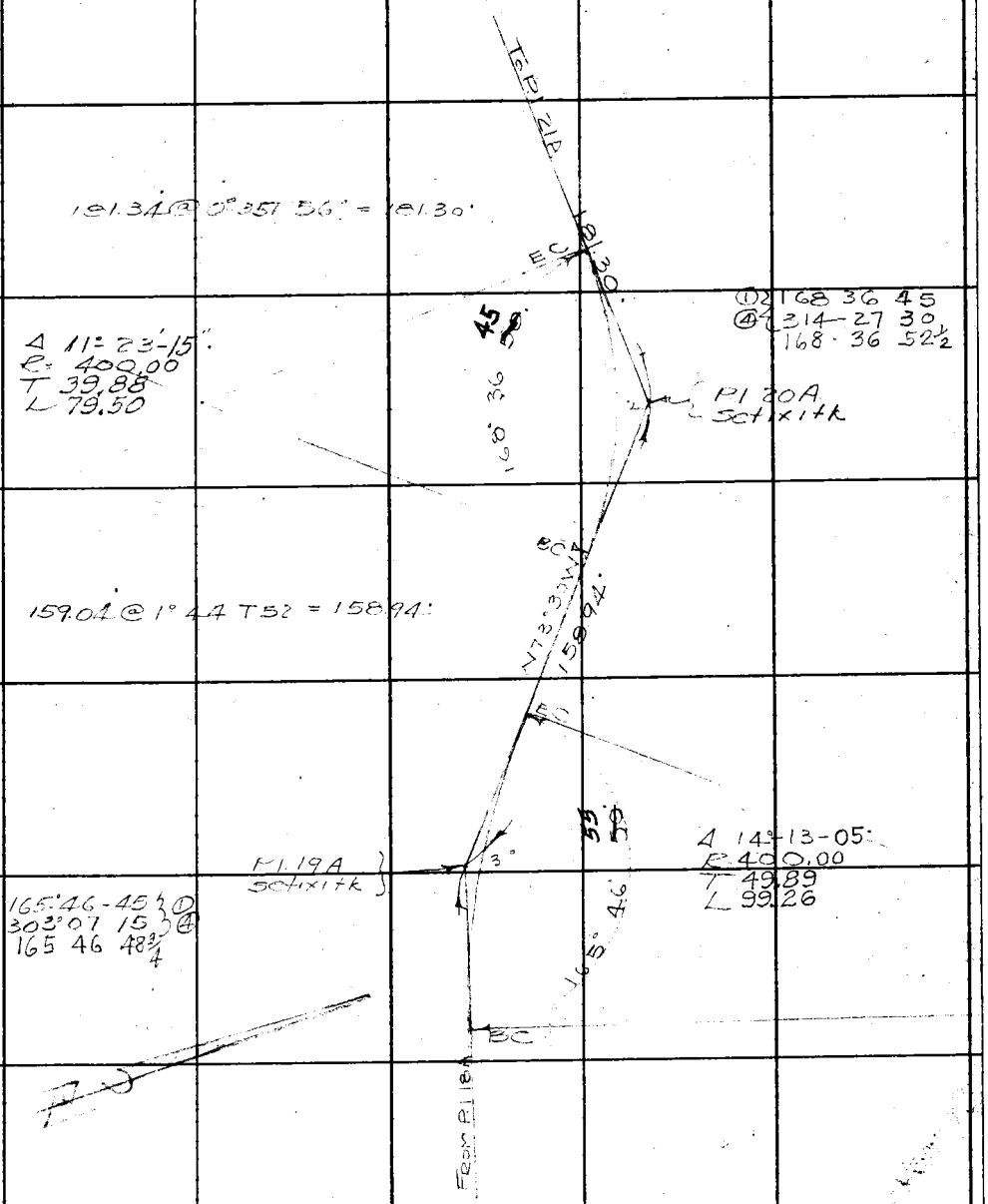

Cont. from top page 14

Note: Any Additions or Changes on This Sheets Must be Made or Circled in Red Ink With Date and Name of Person Making Change.

Do not extend notes this side of this line

RETURN TO
LOS ANGELES COUNTY SURVEYOR
700 HALL OF RECORDS

FORM 247 5M 10-37

F.B. 778 PG. 16

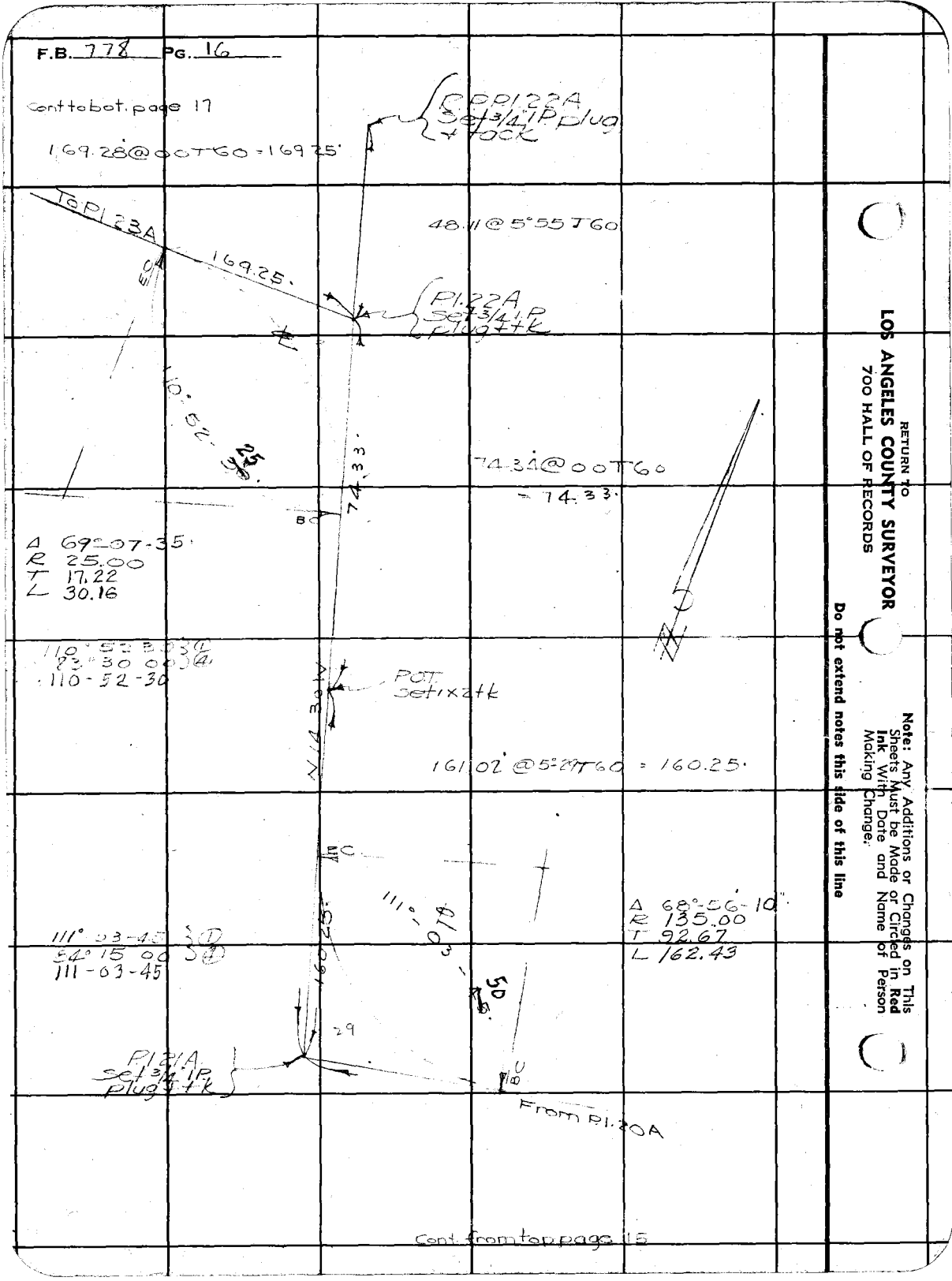

RETURN TO
LOS ANGELES COUNTY SURVEYOR
700 HALL OF RECORDS

Note: Any Additions or Changes on This Sheets Must be Made or Circled in **Red Ink** With Date and Name of Person Making Change.

Do not extend notes this side of this line

Notes Ck'd by [illegible]	Survey of Los Virgenes FTT System	F.B. 778 PG. 17
Map No. B-1830	W. O. 8243 Tape No. 69 St'd 84°F	
Office Work	Surveyed by Stevenson	
Checked	Notes T. J. S Date 12-14-38	
Date	Indexed [illegible]	

cont. from top page 18

247.33 @ 1°16 T 60° = 247.23

158°54 30 } ①
275 38 00 } ④
158 54 30

Pl. 24A
Set 1x2 tk

Pl. 25A
247.23
EC
37+24.37
35.30
158°54
A = 21°05'25"
R = 350.00
T = 65.15
L = 128.83

BC

286.83 @ 00 = T 60 286.79
=

S84°W
286.79

EC

A = 11°42-05
R = 500.00
T = 51.24
L = 102.11

17-55
168°18

① 168-18 00
④ 313 12 00
168 18 00

Pl. 23A
Set 1x2 tk

BC

From Pl. 22A

cont. from top page 16

Note: Any Additions or Changes on This Sheets Must be Made or Circled in Red Ink With Date and Name of Person Making Change.

Do not extend notes this side of this line

RETURN TO
LOS ANGELES COUNTY SURVEYOR
700 HALL OF RECORDS

FORM 247 5M 10-37

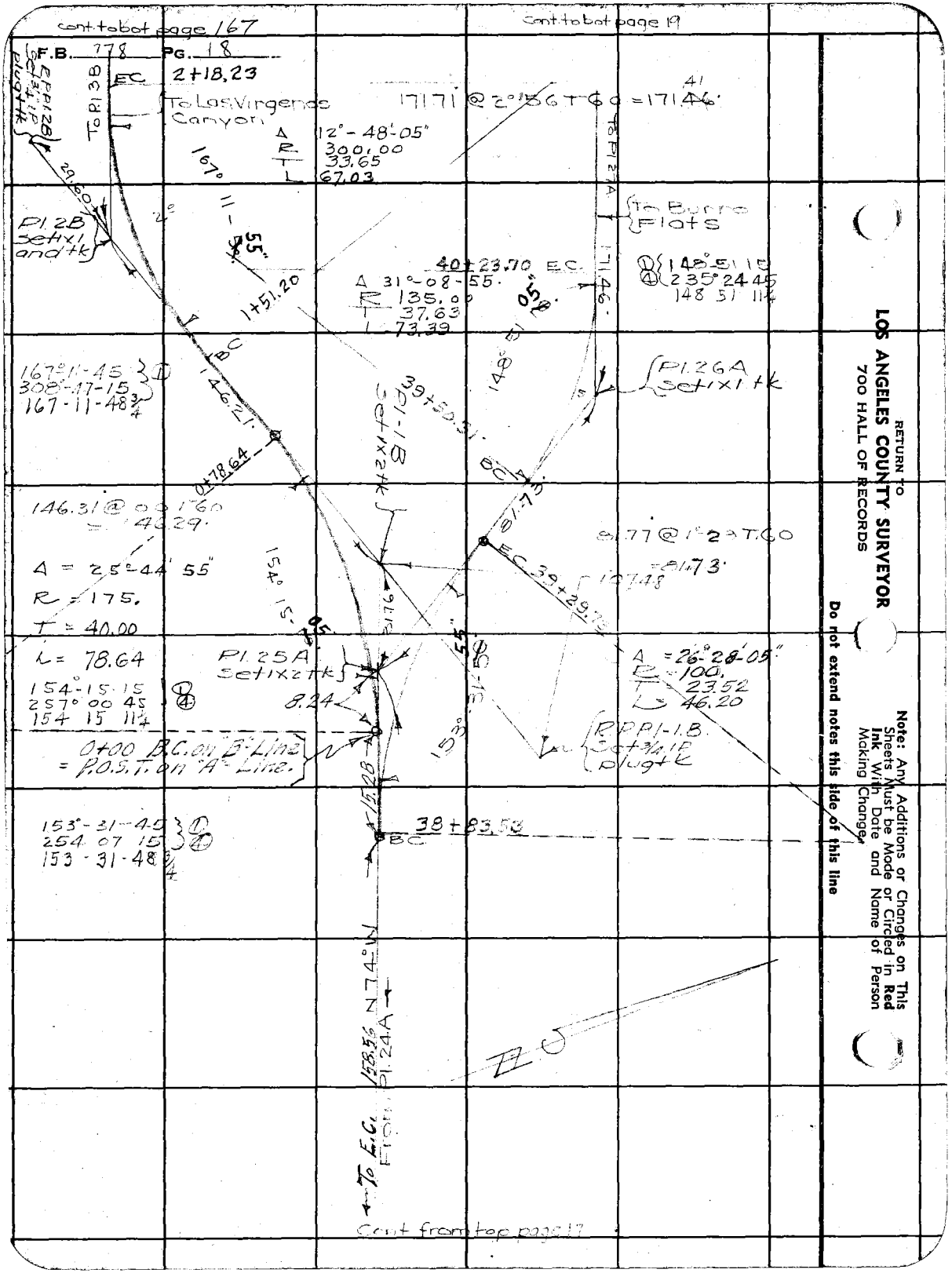

RETURN TO
LOS ANGELES COUNTY SURVEYOR
700 HALL OF RECORDS

Note: Any Additions or Changes on This Sheets Must be Made or Circled in Red Ink With Date and Name of Person Making Change

Do not extend notes this side of this line

Notes Ck'd by [illegible]	Survey of Los Virgenes FIT System	F.B. 778 Pg. 19
Map No. B-1830	W. O. 8243 Tape No. 61 St'd 84 of	
Office Work	Surveyed by STEVENSON	
Checked	Notes [illegible] Date 12-16-38	
Date	Indexed [illegible]	

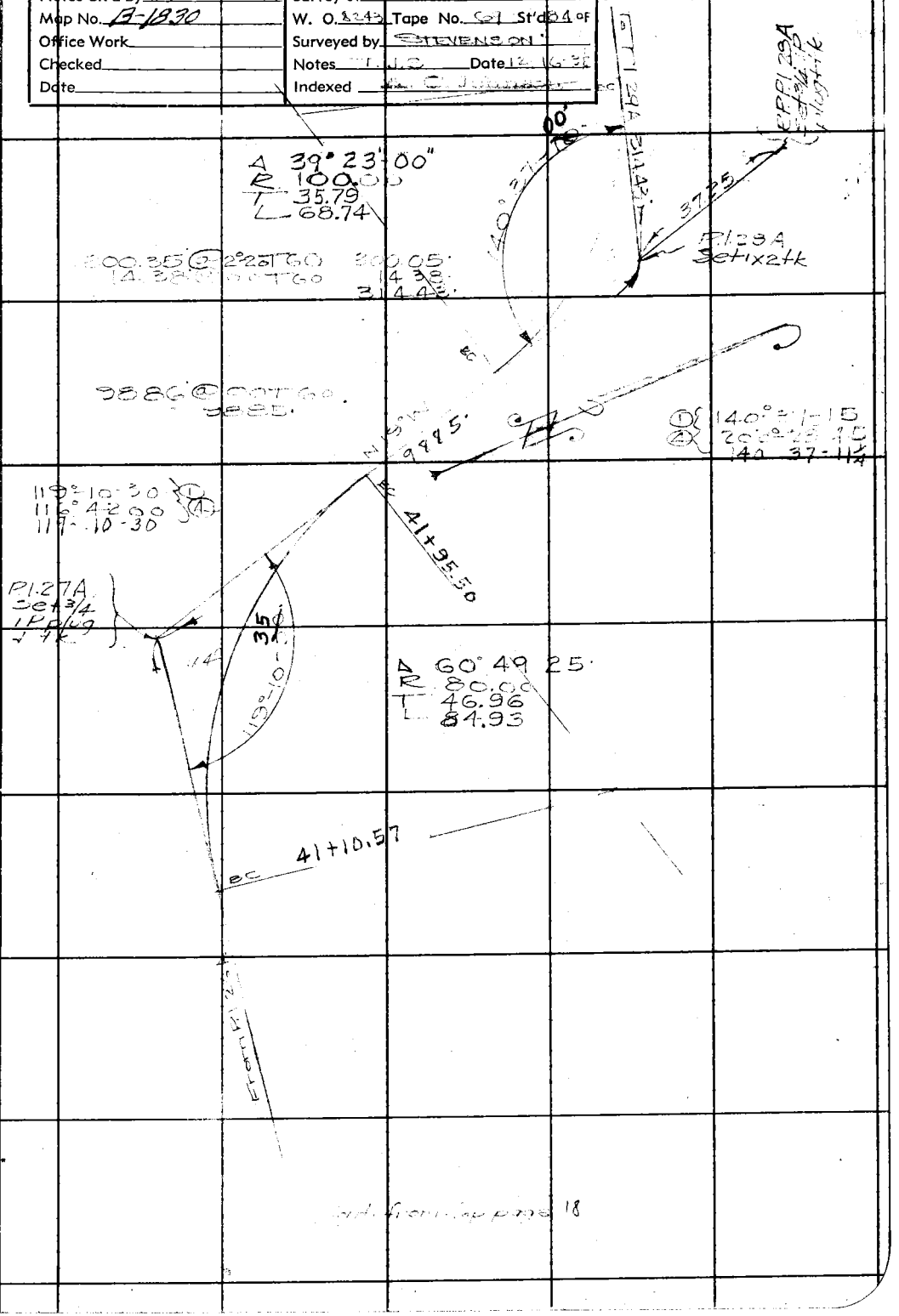

Note: Any Additions or Changes on This Sheets Must be Made or Circled in Red Ink With Date and Name of Person Making Change.

Do not extend notes this side of this line

RETURN TO
LOS ANGELES COUNTY SURVEYOR
700 HALL OF RECORDS

FORM 247 5M 10-37

F.B. 778 PG. 20

Cont. to bot page 21

209.98 @ 3°23 T70
= 209.59.

125°23-30 } ①
141°34 30 } ④
125 23 37½

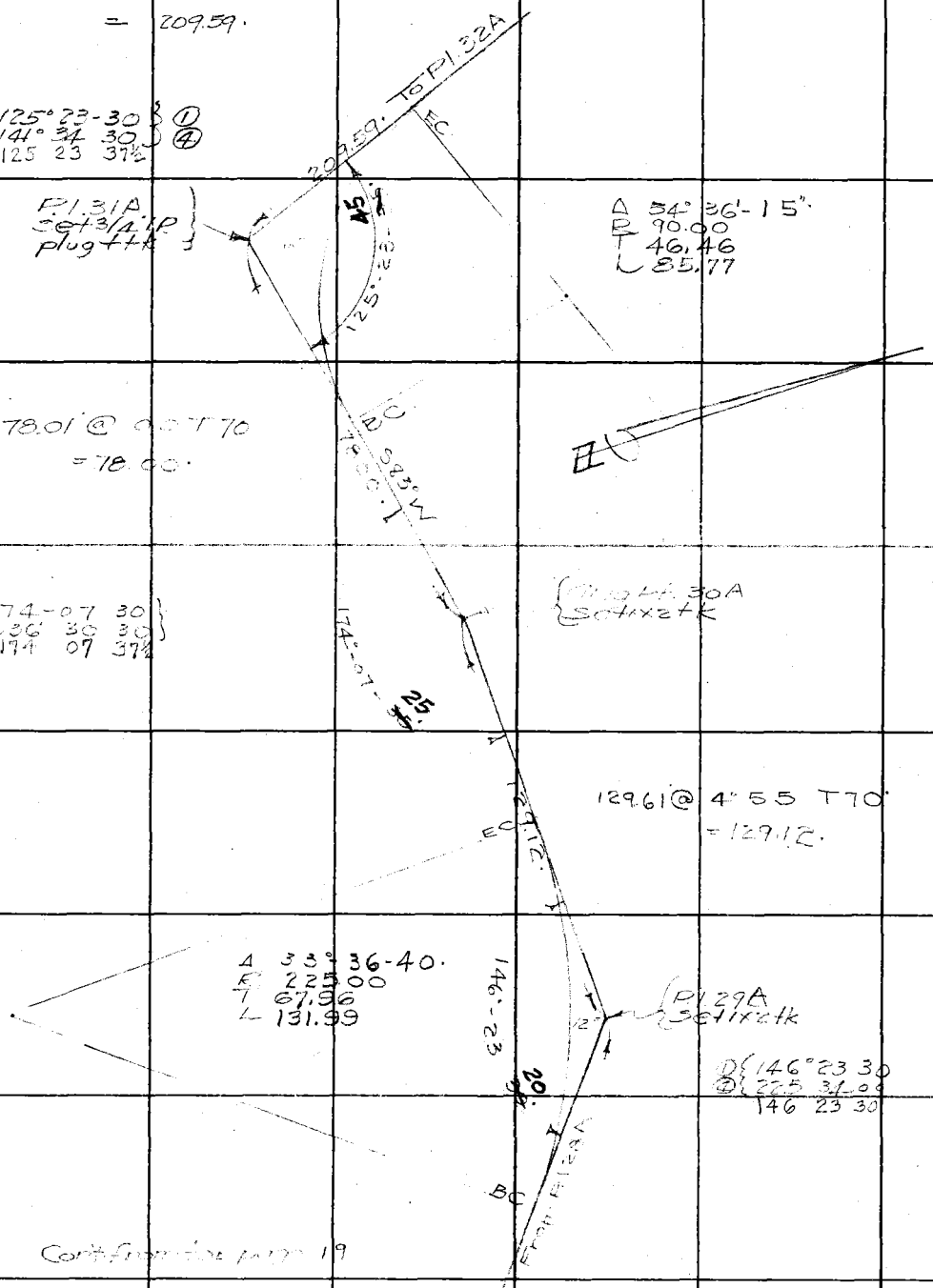

Pl.31A
Set 3/4 IP
plug ttk

Δ 54°36'-15"
R 90.00
T 46.46
L 85.77

78.01 @ 0.0 T70
= 78.00.

174-07 30
336 30 30
174 07 37½

Plug Pt. 30A
Set 1x2 tk

129.61 @ 4°55 T70
= 129.12.

Δ 33°36-40.
R 225.00
T 67.96
L 131.99

Pl.29A
Set 1x2 tk

① 146°23 30
② 225 34 00
146 23 30

Cont. from top page 19

RETURN TO
LOS ANGELES COUNTY SURVEYOR
700 HALL OF RECORDS

Note: Any Additions or Changes on This Sheets Must be Made or Circled in **Red Ink** With Date and Name of Person Making Change.

Do not extend notes this side of this line

Notes Ck'd by [illegible]	Survey of Los Virgenes [illegible]	F.B. 778 Pg. 21
Map No. B-1830	W. O. 8-43 Tape No. 69 St'd 84 of	
Office Work	Surveyed by Stevenson	
Checked	Notes [illegible] Date 12-21-38	
Date	Indexed [illegible]	

Cont. to bot. page 22

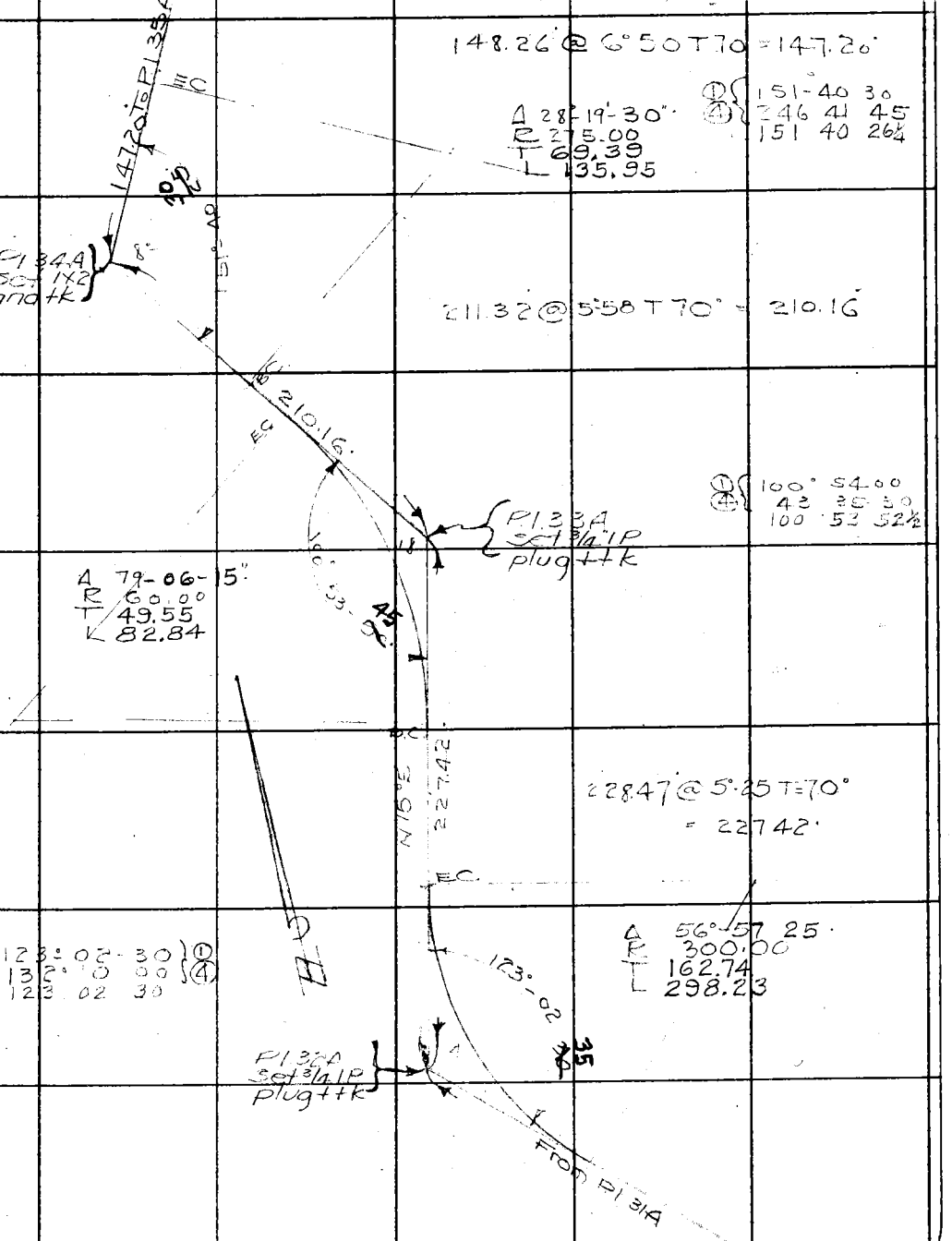

Cont. from top page 20

Note: Any Additions or Changes on This Sheets Must be Made or Circled in Red Ink With Date and Name of Person Making Change.

Do not extend notes this side of this line

RETURN TO
LOS ANGELES COUNTY SURVEYOR
700 HALL OF RECORDS

FORM 247 5M 10-37

F.B. 778 PG. 22

Cont. to bot. page 23

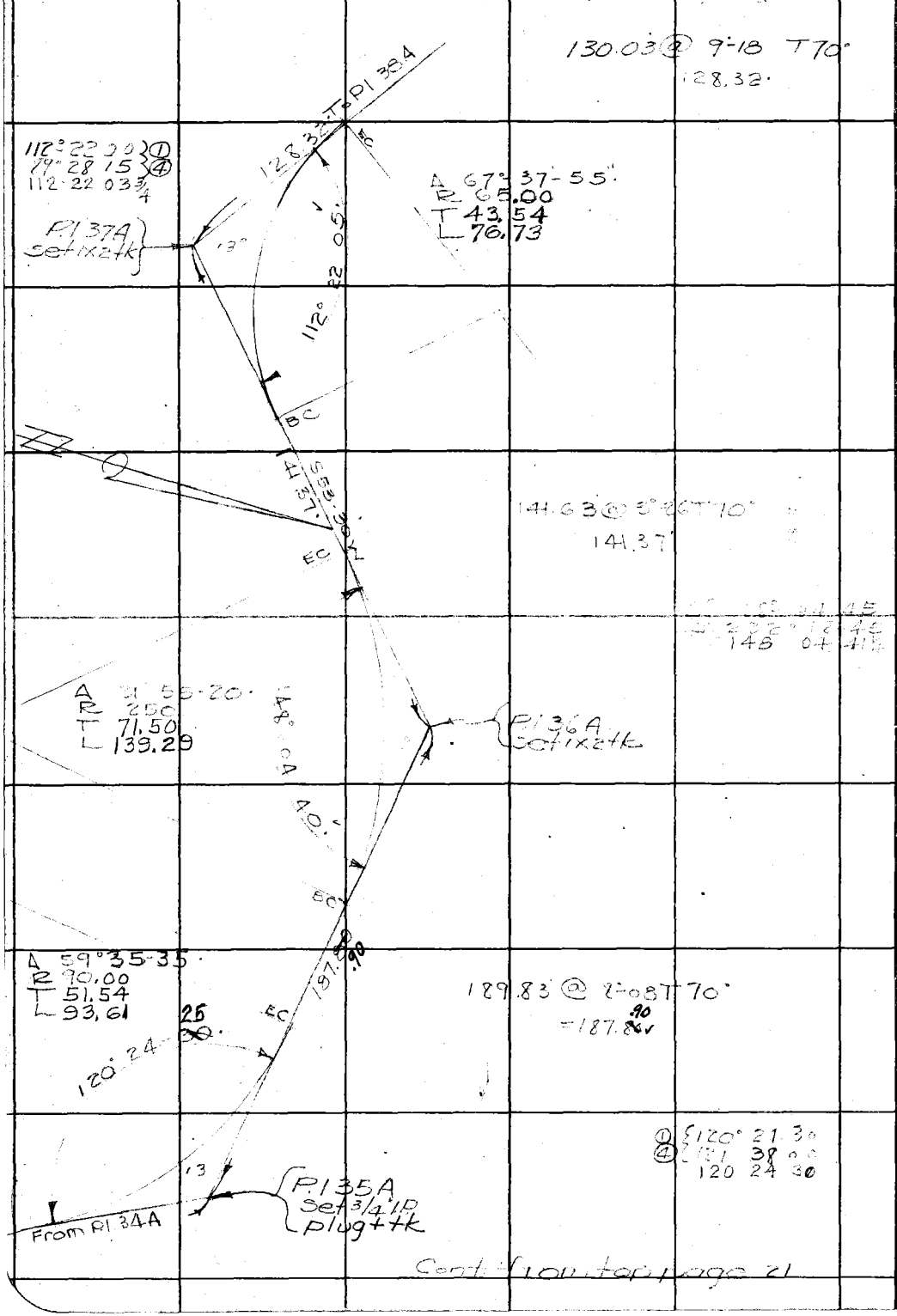

Cont. from top page 21

RETURN TO
LOS ANGELES COUNTY SURVEYOR
700 HALL OF RECORDS

Note: Any Additions or Changes on This Sheets Must be Made or Circled in **Red Ink** With Date and Name of Person Making Change.

Do not extend notes this side of this line

Notes Ck'd by [illegible]	Survey of Los Virgenes Fit. System F.B. 778 Pg. 23
Map No. B-1830	W. O. 8243 Tape No. 69 St'd 24 of
Office Work	Surveyed by Stevenson
Checked	Notes [illegible] Date 12-27-32
Date	Indexed [illegible]

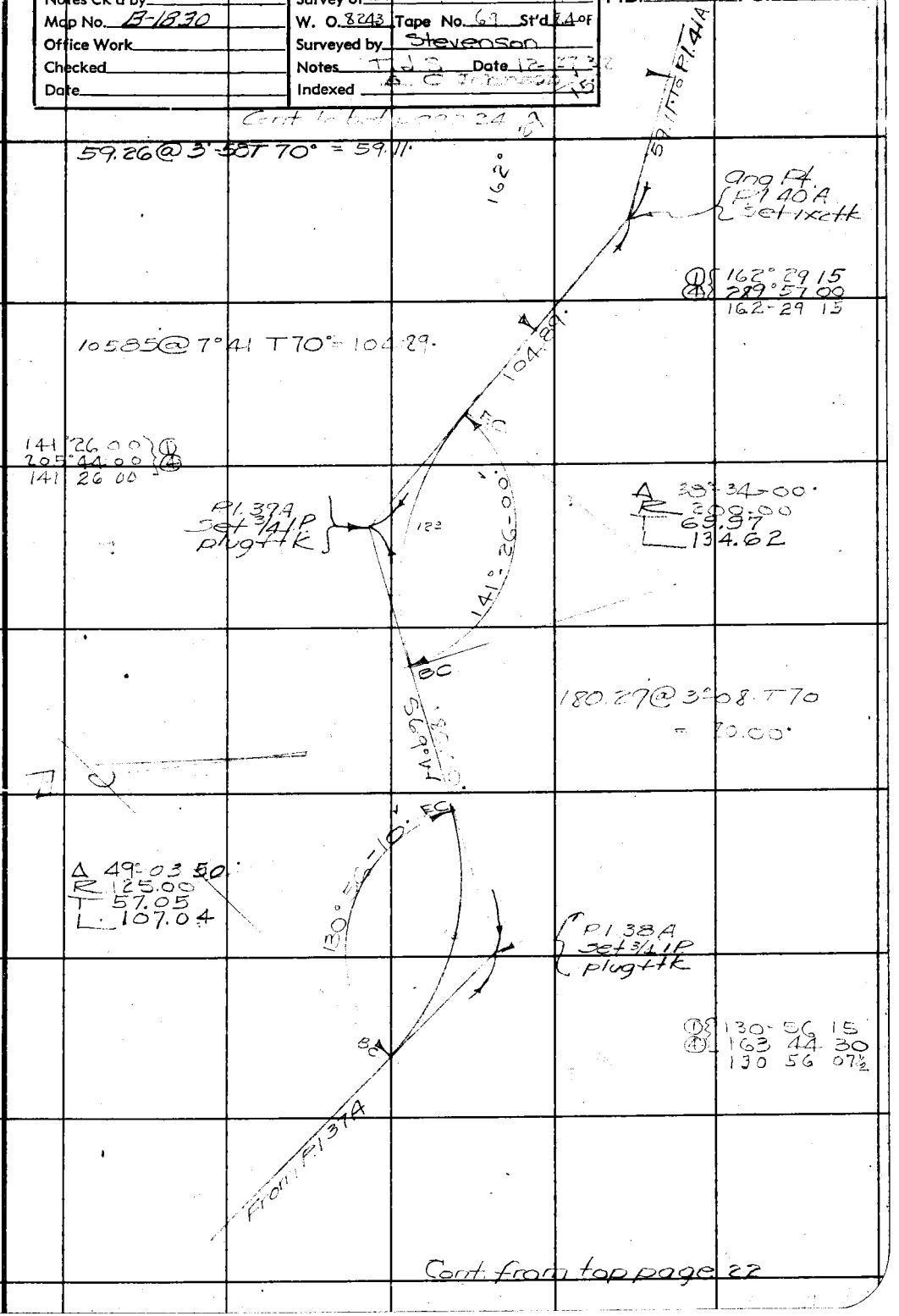

Cont. from top page 22

Note: Any Additions or Changes on This Sheets Must be Made or Circled in Red Ink With Date and Name of Person Making Change.

Do not extend notes this side of this line

RETURN TO
LOS ANGELES COUNTY SURVEYOR
700 HALL OF RECORDS

FORM 247 5M 10-37

Cont Hobol page 25

F.B. 778 PG. 24

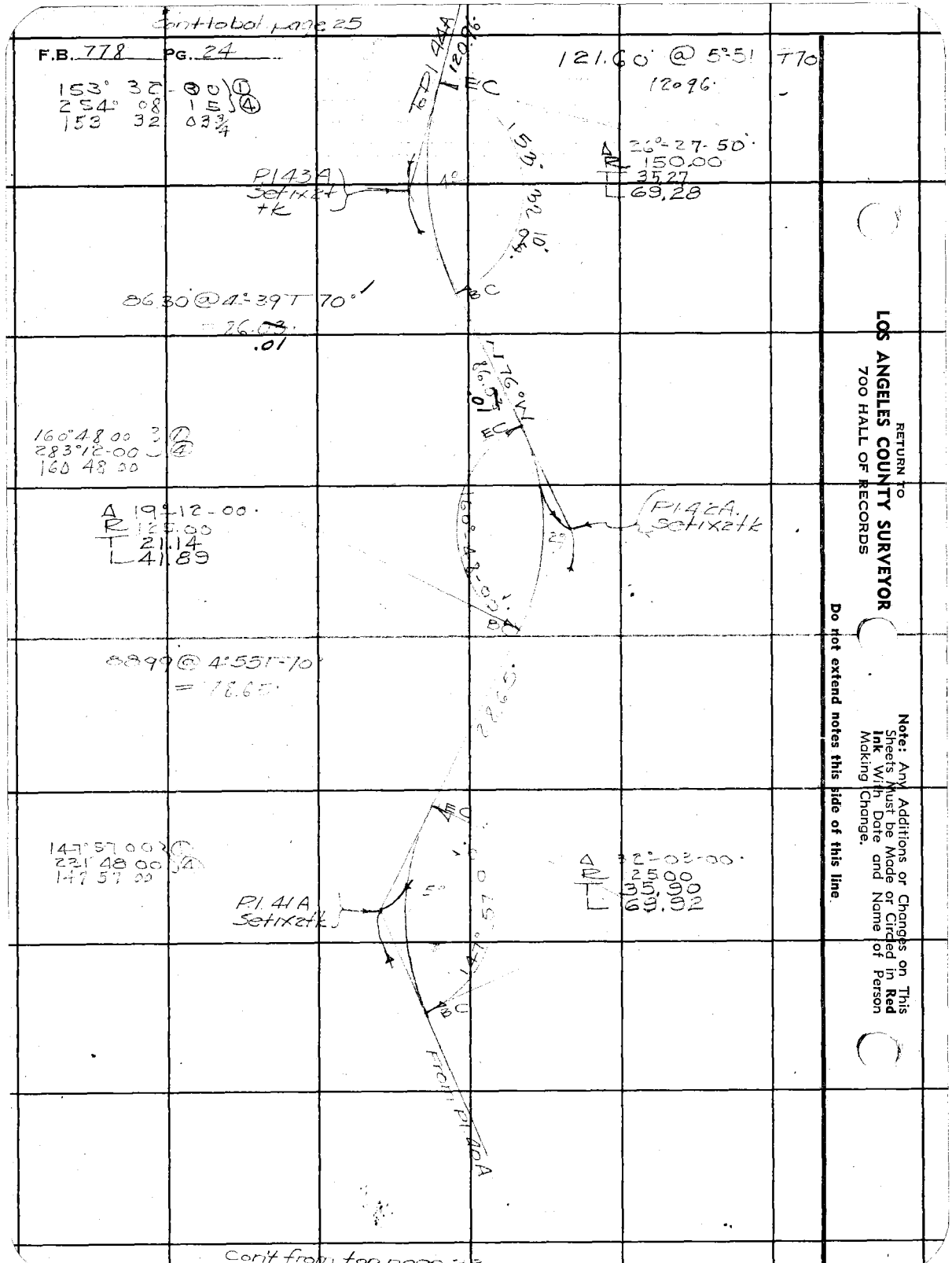

Cont from top page 25

RETURN TO
LOS ANGELES COUNTY SURVEYOR
700 HALL OF RECORDS

Note: Any Additions or Changes on This Sheets Must be Made or Circled in Red Ink With Date and Name of Person Making Change.

Do not extend notes this side of this line.

Notes Ck'd by [illegible]	Survey of Las Virgenes Ett. System	F.B. 778 Pg. 25
Map No. B-1830	W. O. 8243 Tape No. 69 St'd 84 of	
Office Work	Surveyed by Stevenson	
Checked	Notes [illegible] Date 12-27-38	
Date	Indexed [illegible]	

Con't to bot page 26

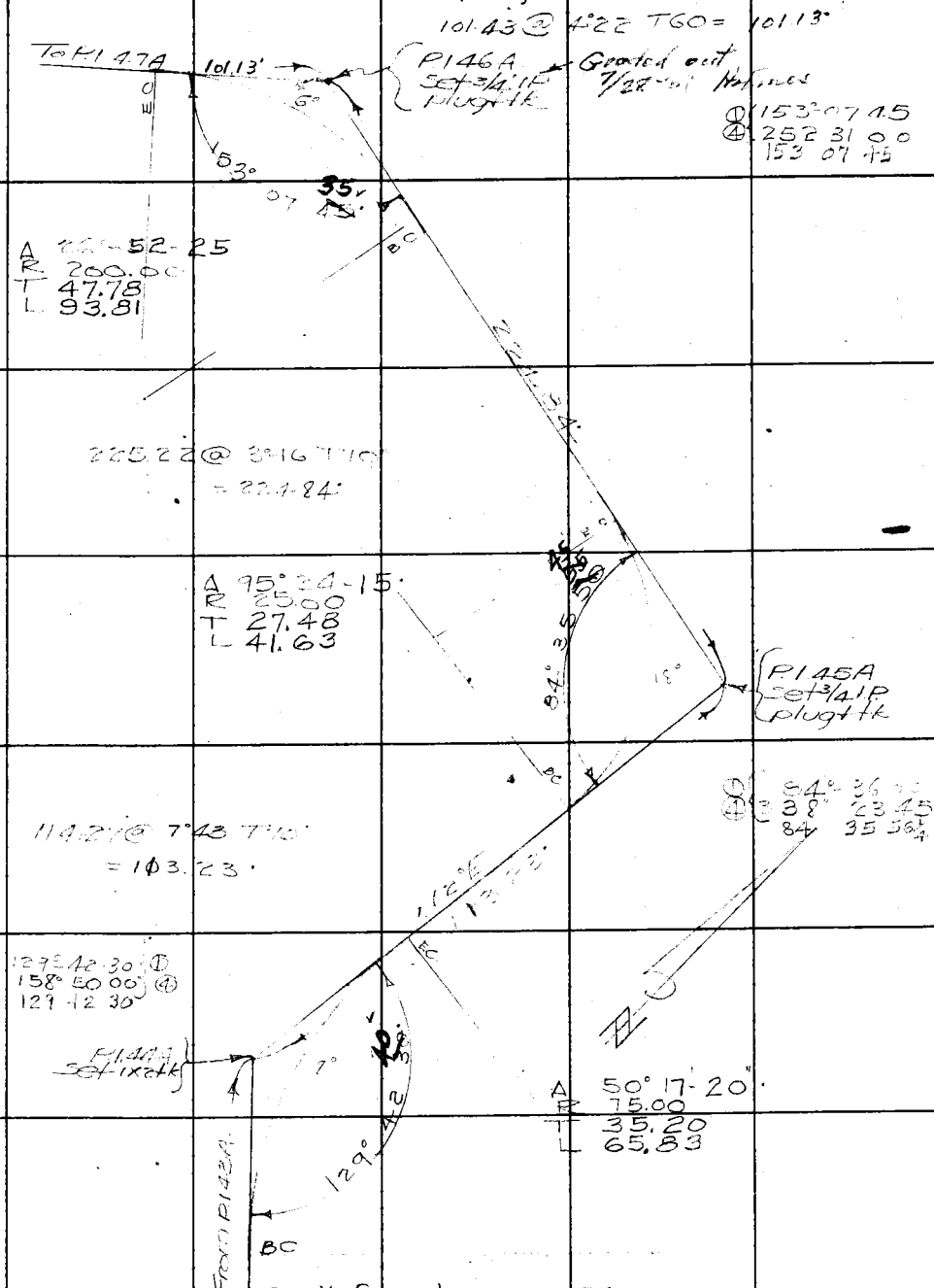

Con't from top page 24

Note: Any Additions or Changes on This Sheets Must be Made or Circled in Red Ink With Date and Name of Person Making Change.

Do not extend notes this side of this line

RETURN TO
LOS ANGELES COUNTY SURVEYOR
700 HALL OF RECORDS

FORM 247 5M 10-37

F.B. 778 PG. 26

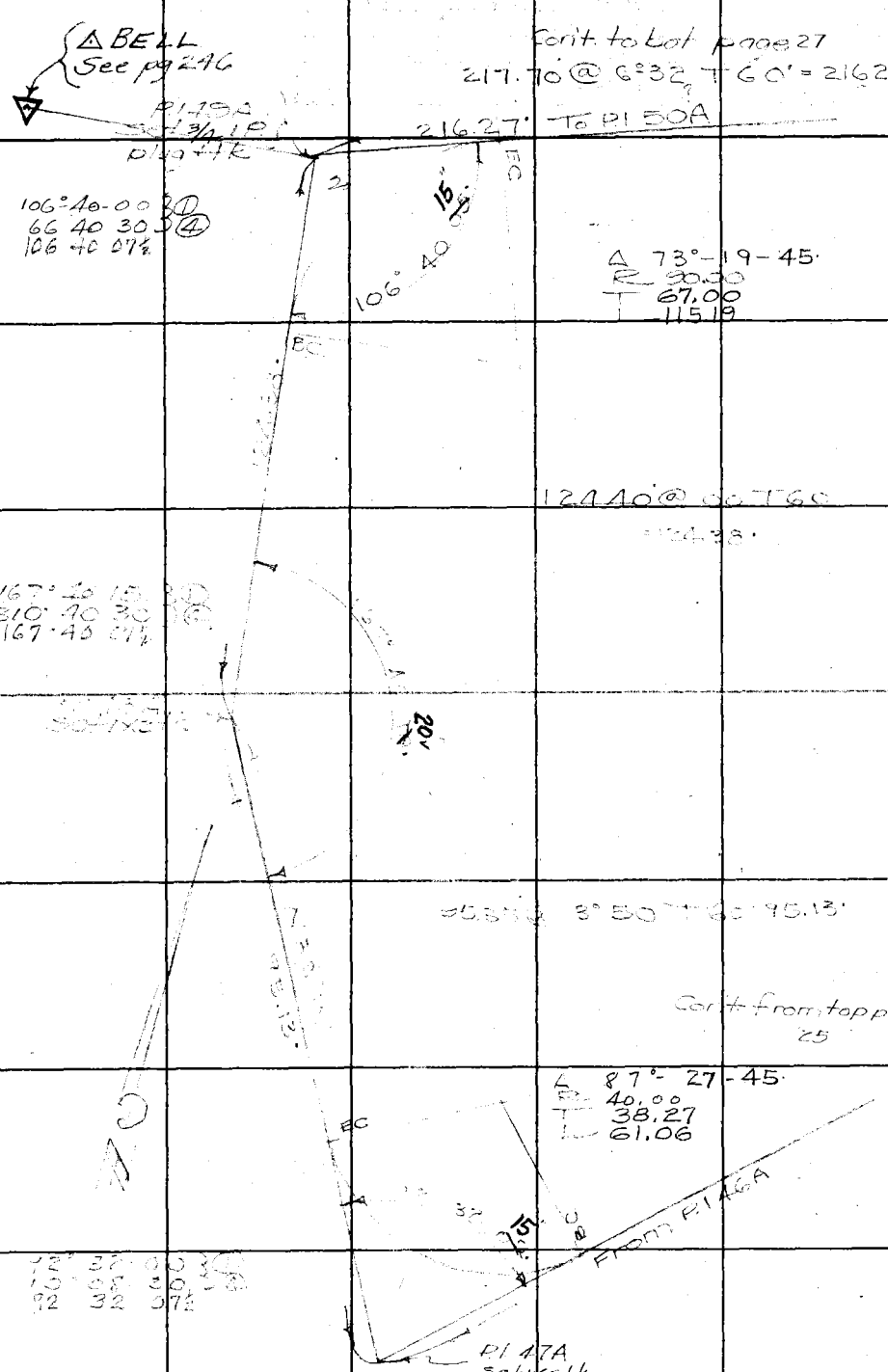

RETURN TO
LOS ANGELES COUNTY SURVEYOR
700 HALL OF RECORDS

Note: Any Additions or Changes on This Sheets Must be Made or Circled in Red Ink With Date and Name of Person Making Change.

Do not extend notes this side of this line

Notes Ck'd by [illegible]	Survey of Los Virgenes [illegible] F.B. 778 PG. 21
Map No. B-1830	W. O. [illegible] Tape No. [illegible] St'd [illegible] OF
Office Work	Surveyed by Stevenson
Checked	Notes T.L.S. Date 12-28-38
Date	Indexed [illegible]

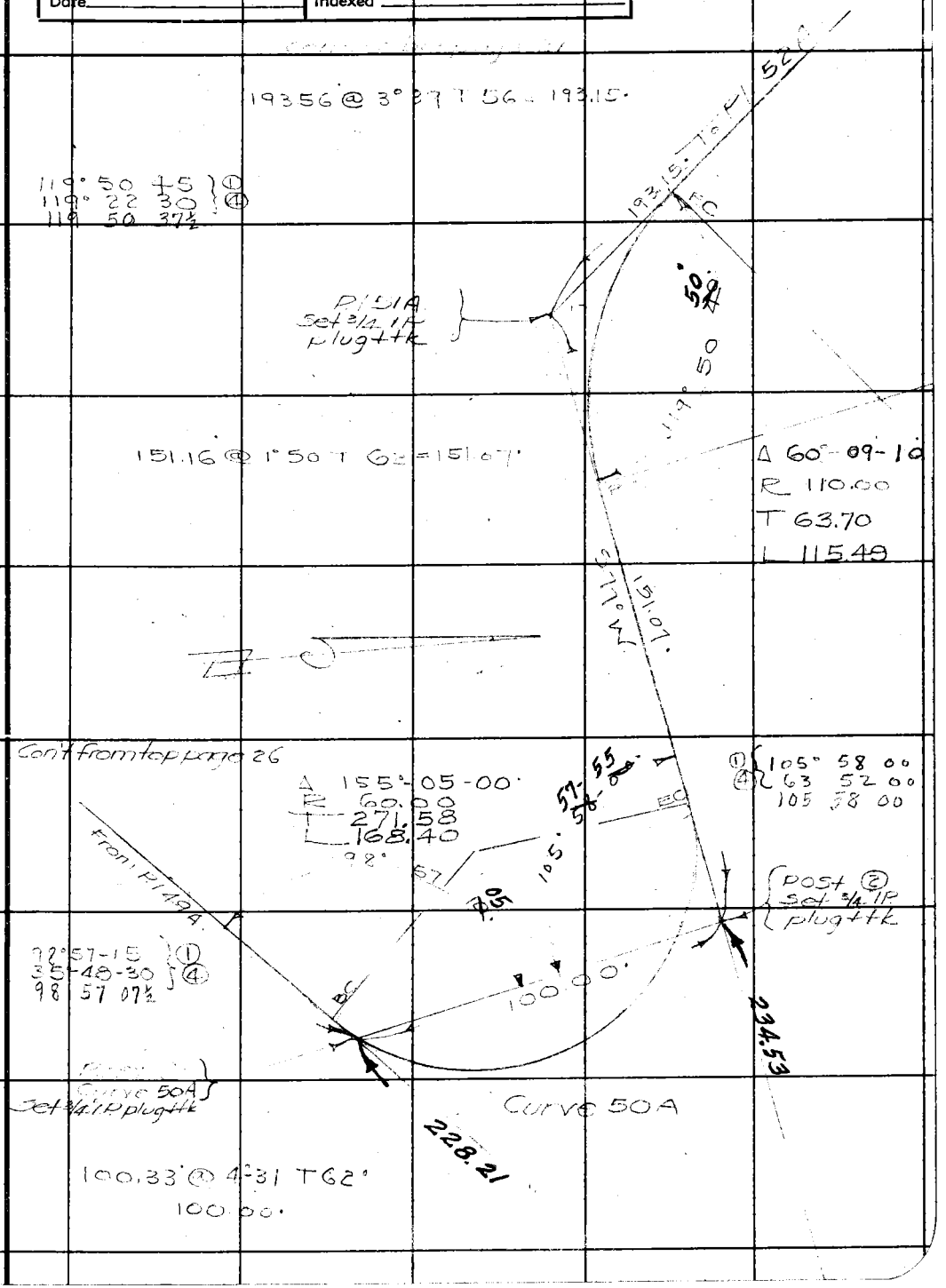

Note: Any Additions or Changes on This Sheets Must be Made or Circled in Red Ink With Date and Name of Person Making Change.

Do not extend notes this side of this line

RETURN TO
LOS ANGELES COUNTY SURVEYOR
700 HALL OF RECORDS

FORM 247 5M 10-37

F.B. 778 PG. 28

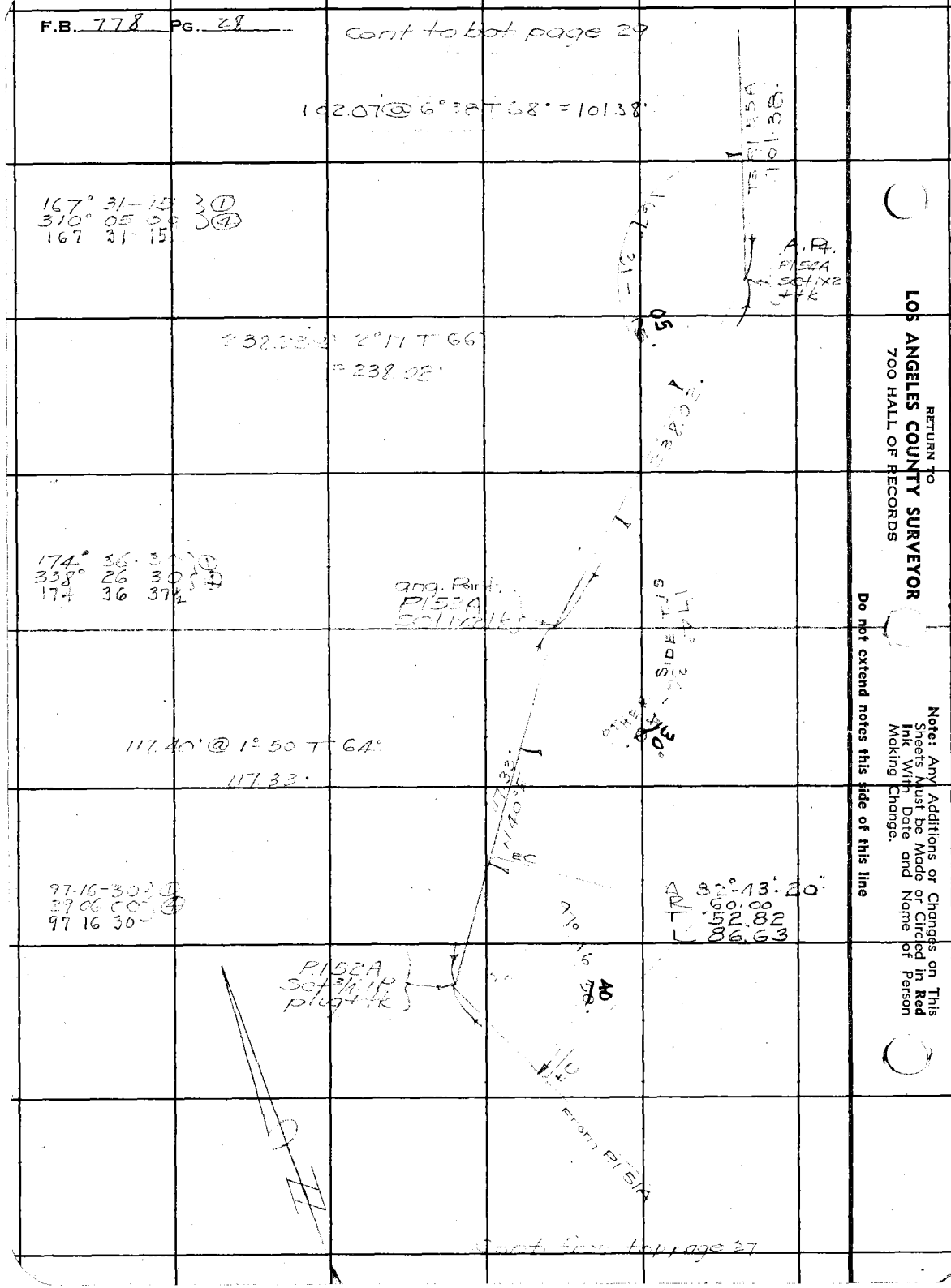

RETURN TO
LOS ANGELES COUNTY SURVEYOR
700 HALL OF RECORDS

Note: Any Additions or Changes on This Sheets Must be Made or Circled in **Red Ink** With Date and Name of Person Making Change.

Do not extend notes this side of this line

Notes Ck'd by	Survey of Las Virgenes FTT System
Map No. 9-1830	W. O. 2243 Tape No. 69 St'd 84 of
Office Work	Surveyed by Stevenson
Checked	Notes Date 12-28-38
Date	Indexed

F.B. 778 PG. 29

Note: Any Additions or Changes on This Sheets Must be Made or Circled in Red Ink With Date and Name of Person Making Change.

Do not extend notes this side of this line

RETURN TO
LOS ANGELES COUNTY SURVEYOR
700 HALL OF RECORDS

FORM 247 5M 10-37

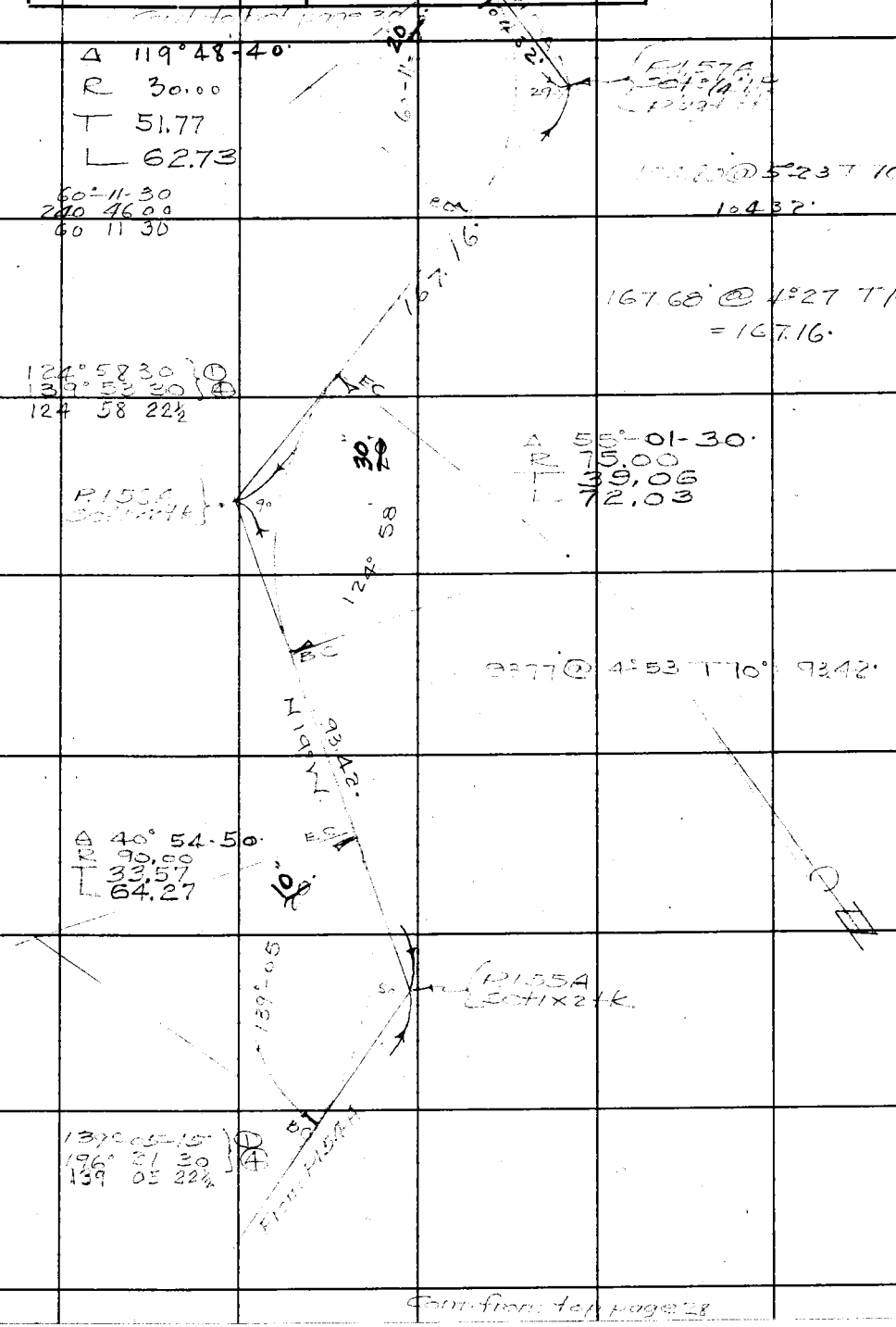

F.B. 778 PG. 30

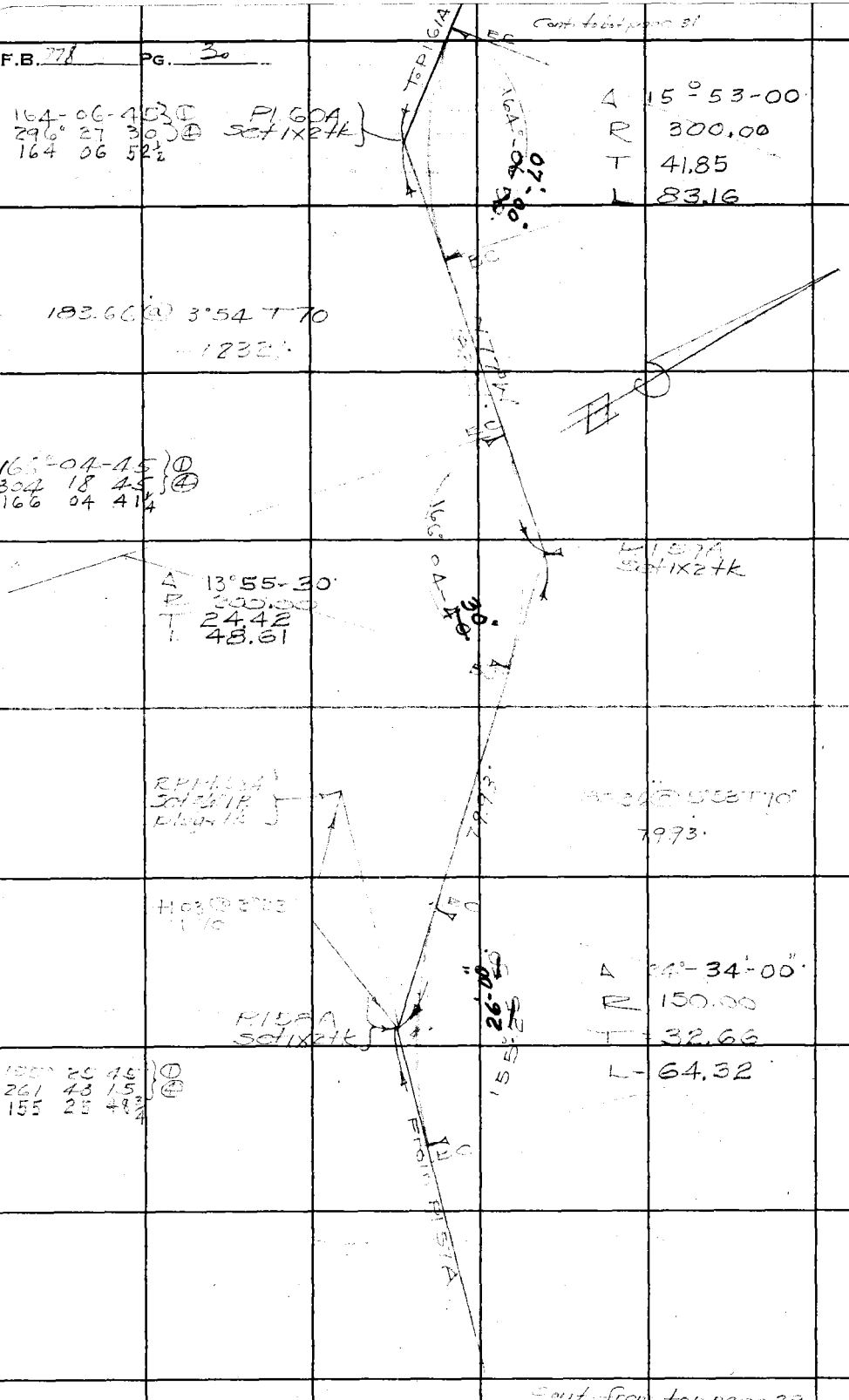

RETURN TO
LOS ANGELES COUNTY SURVEYOR
700 HALL OF RECORDS

Note: Any Additions or Changes on This Sheets Must be Made or Circled in **Red Ink** With Date and Name of Person Making Change.

Do not extend notes this side of this line

Notes Ck'd by [illegible]	Survey of Los Virgenes FT System
Map No. B-1830	W. O. 8243 Tape No. 41 St'd 84°F
Office Work	Surveyed by Stevenson
Checked	Notes T.J.S. Date 12-28-38
Date	Indexed [illegible]

F.B. 778 PG. 31

Cont. to bot page 32

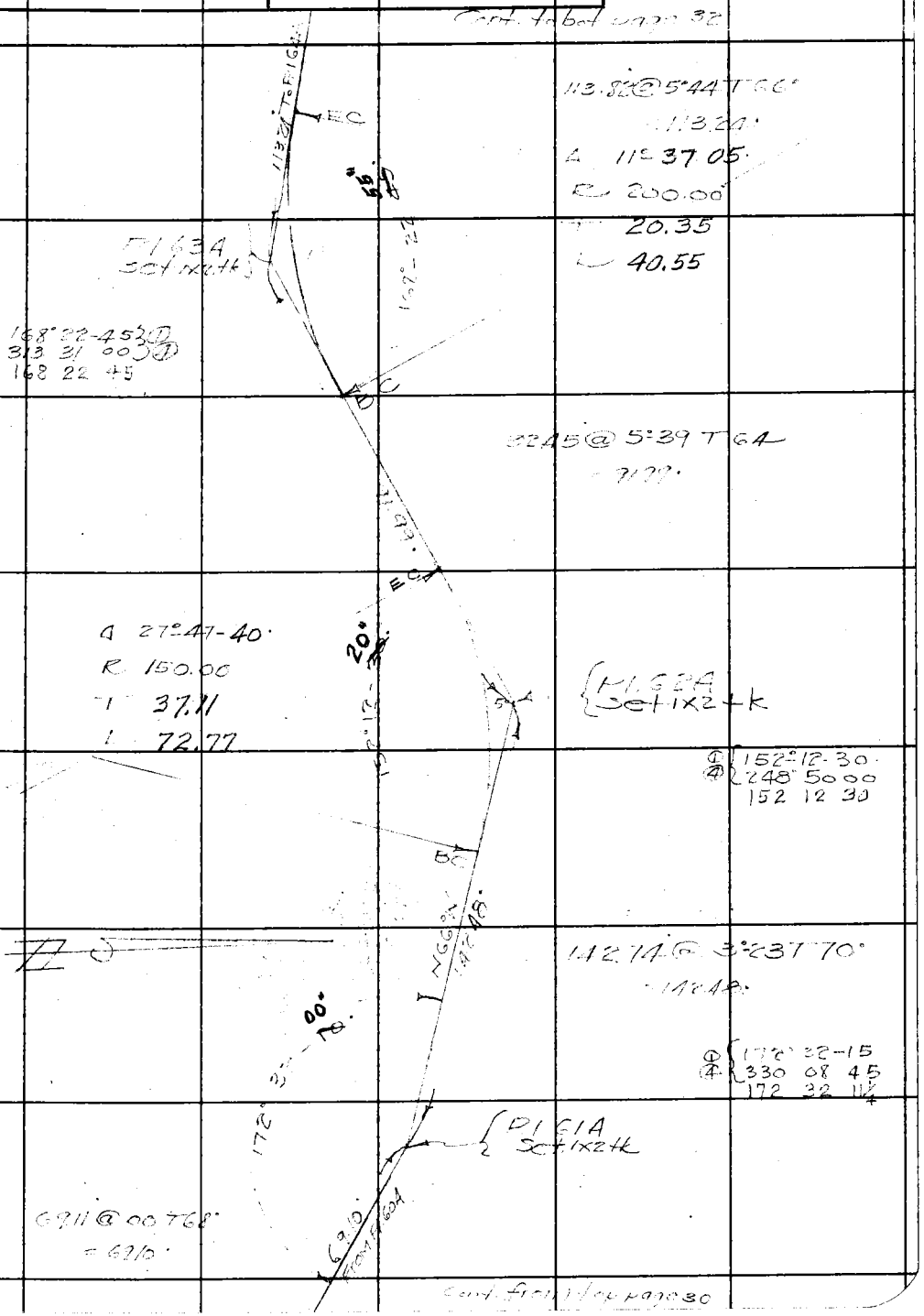

Cont. from top page 30

Note: Any Additions or Changes on This Sheets Must be Made or Circled in Red Ink With Date and Name of Person Making Change.

Do not extend notes this side of this line

RETURN TO
LOS ANGELES COUNTY SURVEYOR
700 HALL OF RECORDS

FORM 247 5M 10-37

F.B. 778 PG. 32

Cont. to bot page 33

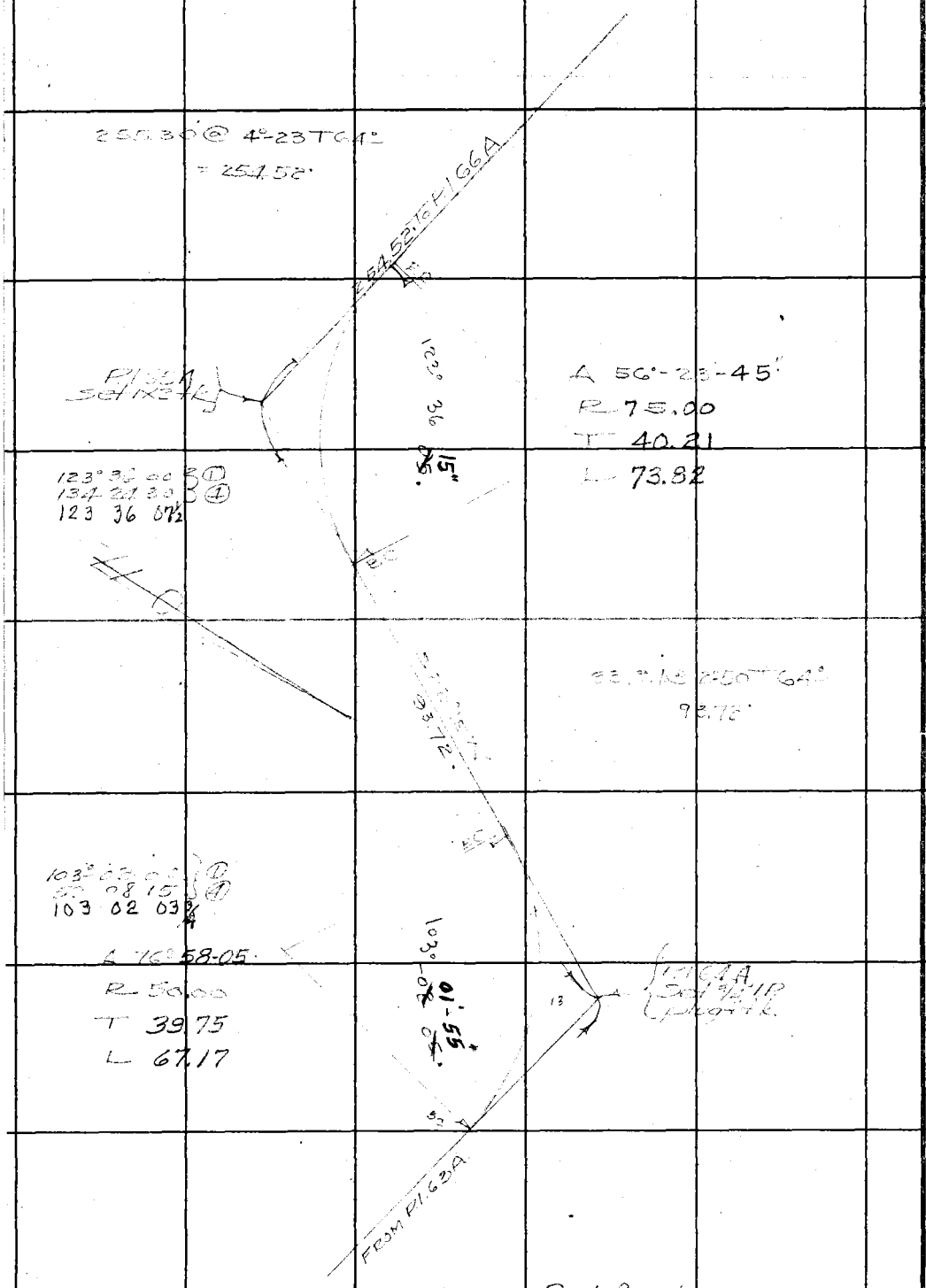

Cont. from top page 31

RETURN TO
LOS ANGELES COUNTY SURVEYOR
700 HALL OF RECORDS

Note: Any Additions or Changes on This Sheets Must be Made or Circled in Red Ink With Date and Name of Person Making Change.

Do not extend notes this side of this line

Notes Ck'd by [illegible]	Survey of Los Virgenes FTT System	F.B. 778 Pg. 33
Map No. B-1830	W. O. 8243 Tape No. 47 St'd 84 of	
Office Work	Surveyed by Stevenson	
Checked	Notes [illegible] Date 12-38	
Date	Indexed [illegible]	

Cont. to bot. page 34

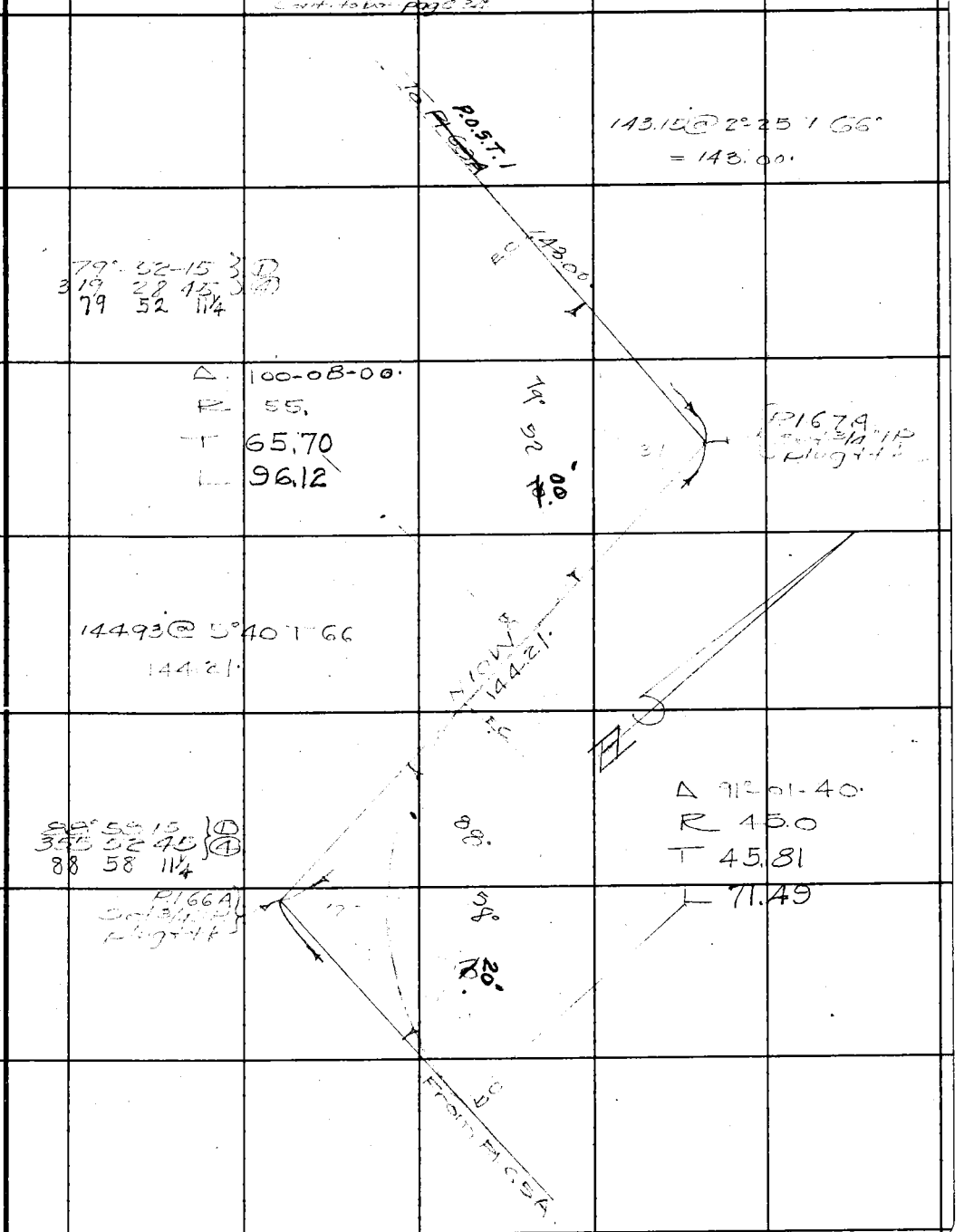

Cont. from top page 32

Note: Any Additions or Changes on This Sheets Must be Made or Circled in Red Ink With Date and Name of Person Making Change.

Do not extend notes this side of this line

RETURN TO
LOS ANGELES COUNTY SURVEYOR
700 HALL OF RECORDS

FORM 247 5M 10-37

Cont to bot page

F.B. 778 PG. 34

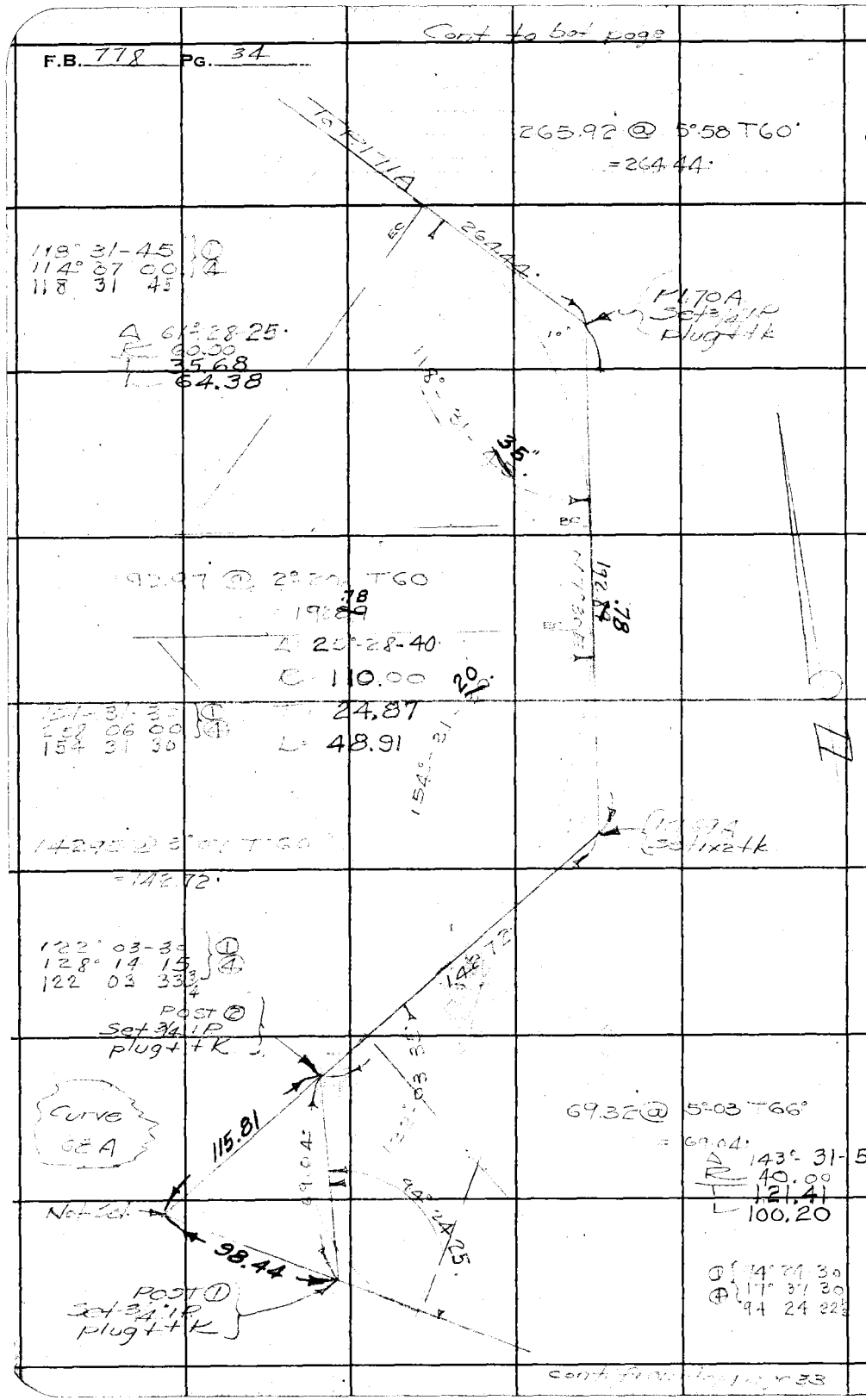

RETURN TO
LOS ANGELES COUNTY SURVEYOR
700 HALL OF RECORDS

Note: Any Additions or Changes on This Sheets Must be Made or Circled in Red Ink With Date and Name of Person Making Change.

Do not extend notes this side of this line

Notes Ck'd by D. M. Finley	Survey of Los Virgenes F.I. System	F.B. 778 Pg. 35
Map No. B-1830	W. O. 8243 Tape No. [illegible] St'd 14 of	
Office Work	Surveyed by STEVENSON	
Checked	Notes T.J.C. Date 12-27-35	
Date	Indexed A. C. Johnson	

Continued on page 36

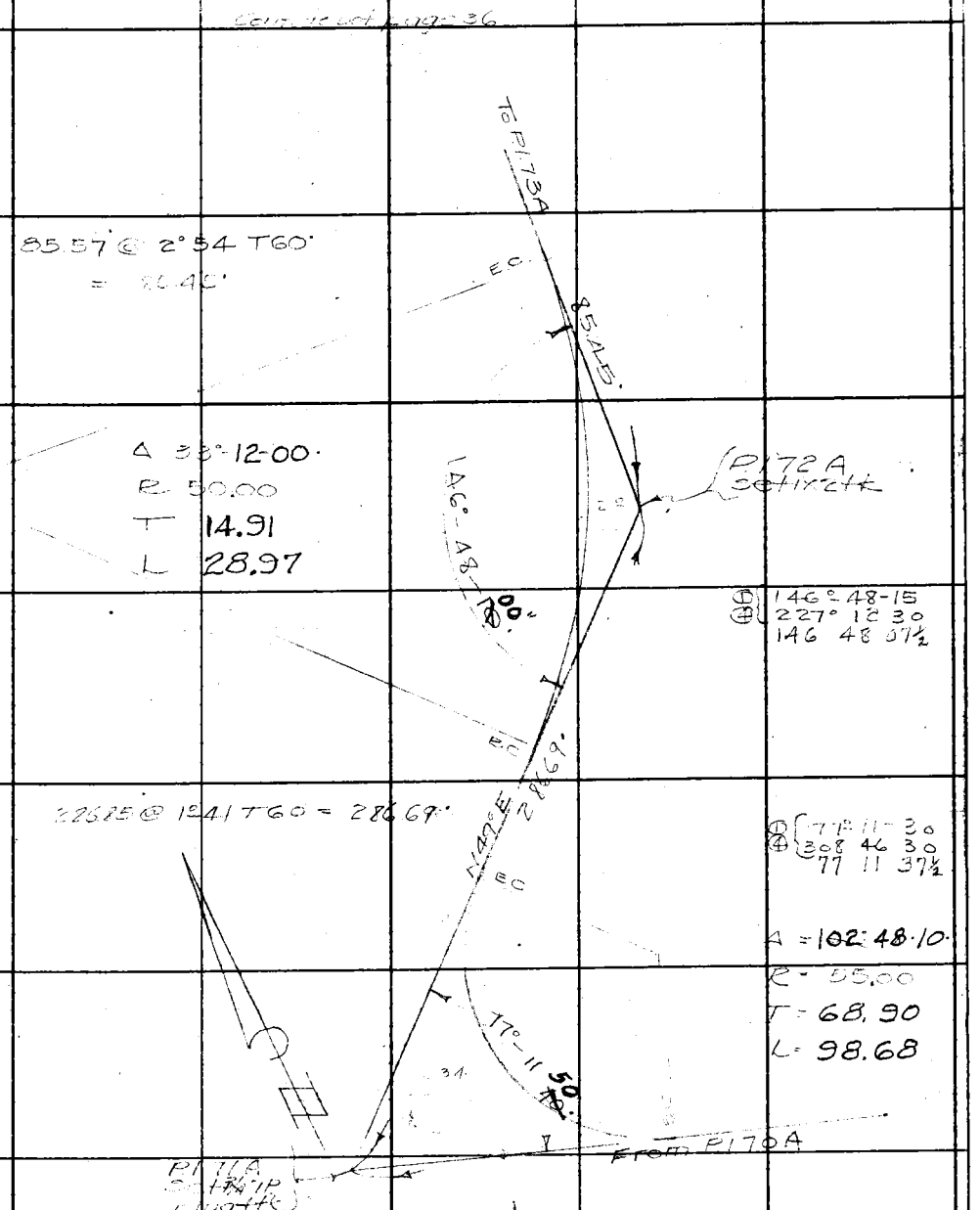

Continued on page 34

Note: Any Additions or Changes on This Sheets Must be Made or Circled in Red Ink With Date and Name of Person Making Change.

Do not extend notes this side of this line

RETURN TO
LOS ANGELES COUNTY SURVEYOR
700 HALL OF RECORDS

FORM 247 5M 10-37

Cont to bot page 37

F.B. 778 PG. 36

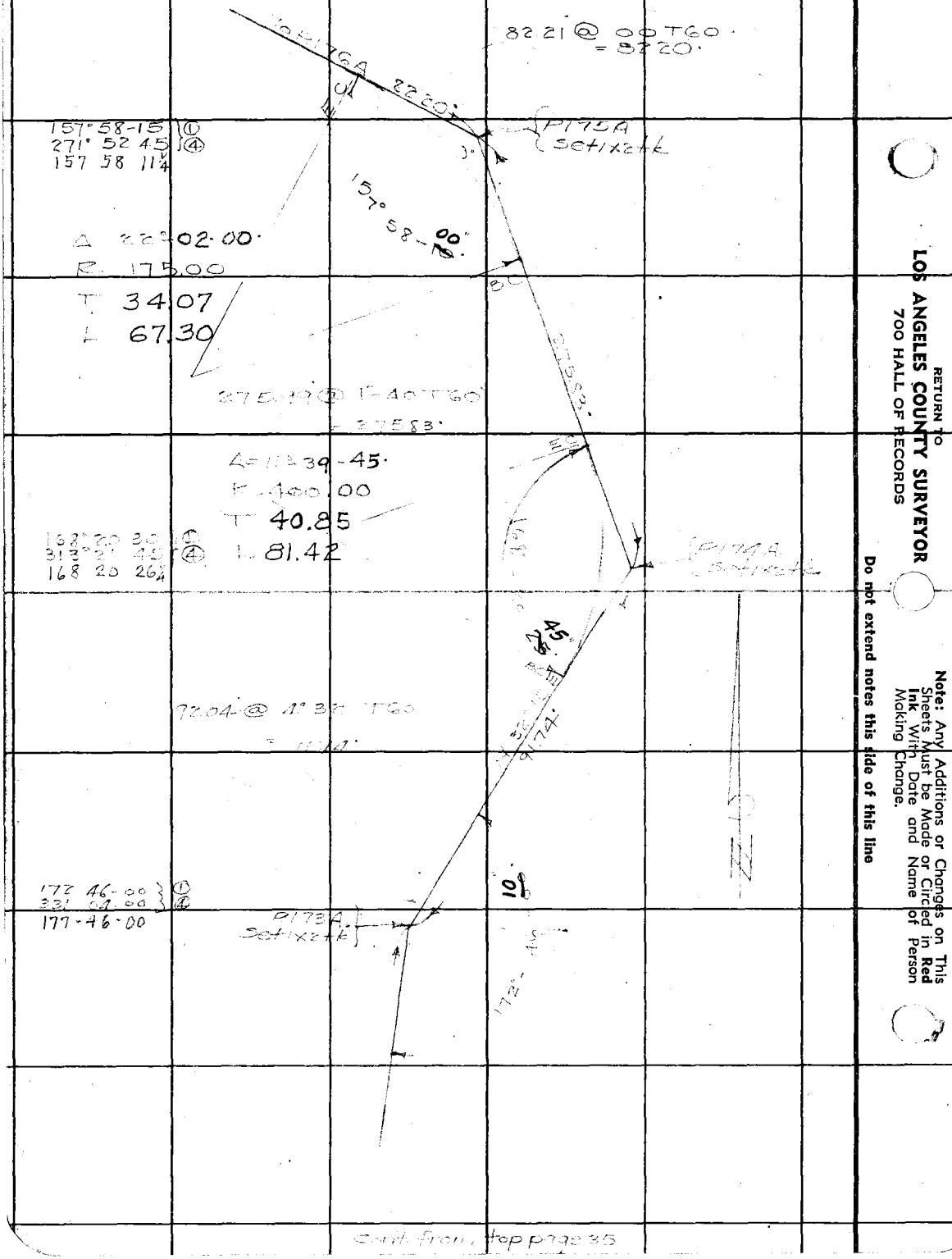

Cont from top page 35

RETURN TO
LOS ANGELES COUNTY SURVEYOR
700 HALL OF RECORDS

Note: Any Additions or Changes on This Sheets Must be Made or Circled in Red Ink With Date and Name of Person Making Change.

Do not extend notes this side of this line

Notes Ck'd by [illegible]	Survey of Los Virgenes Fr. System F.B. 778 PG. 37
Map No. B-1830	W. O. 8242 Tape No. 41 St'd 24 of
Office Work	Surveyed by Stevenson
Checked	Notes TJS Date 12-29-38
Date	Indexed A. C. Johnson

cont. to bot. page 38

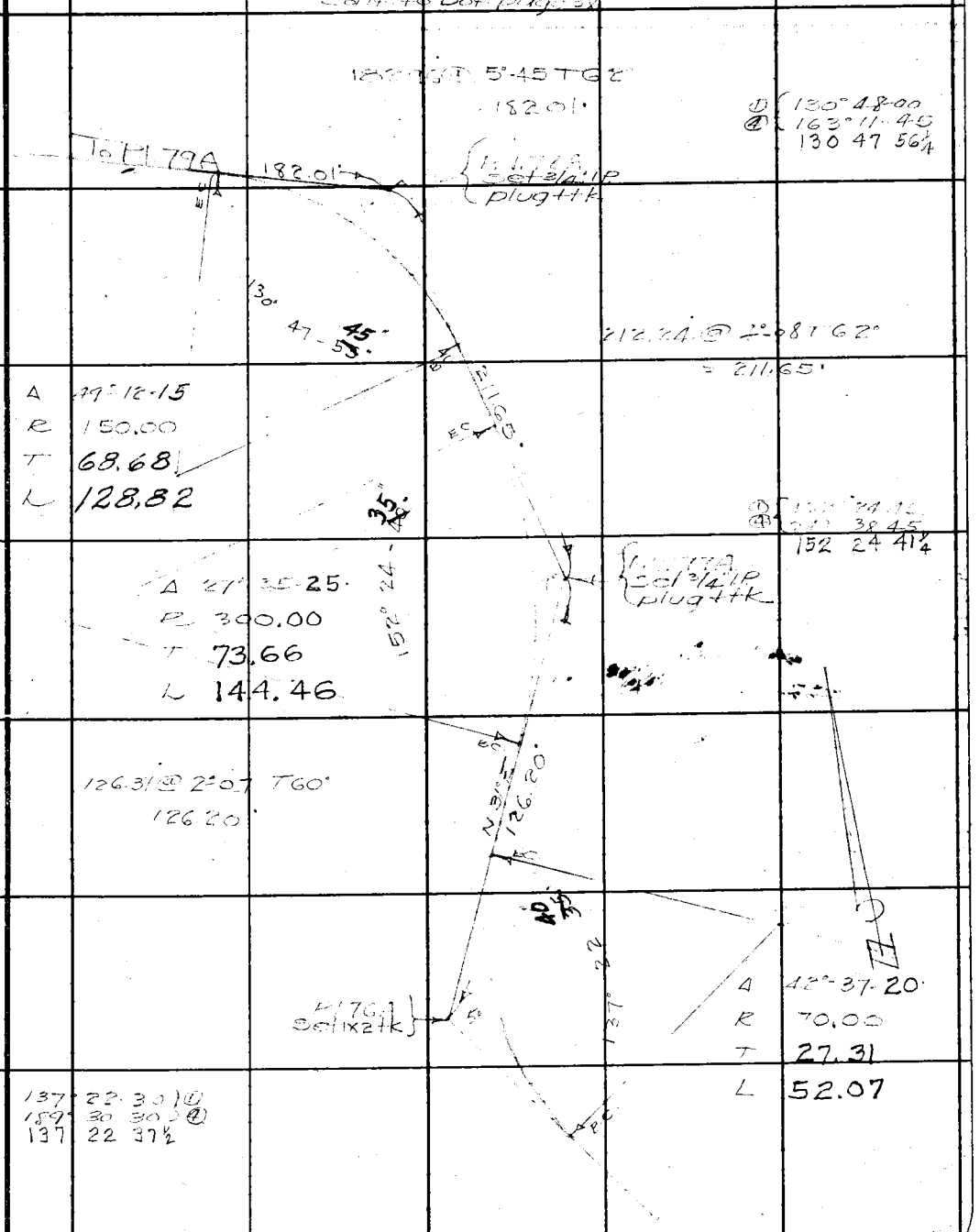

cont. from top page 36

Note: Any Additions or Changes on This Sheets Must be Made or Circled in Red Ink With Date and Name of Person Making Change.

Do not extend notes this side of this line

RETURN TO
LOS ANGELES COUNTY SURVEYOR
700 HALL OF RECORDS

FORM 247 5M 10-37

F.B. 778 PG. 38

Cont. to bot page 39

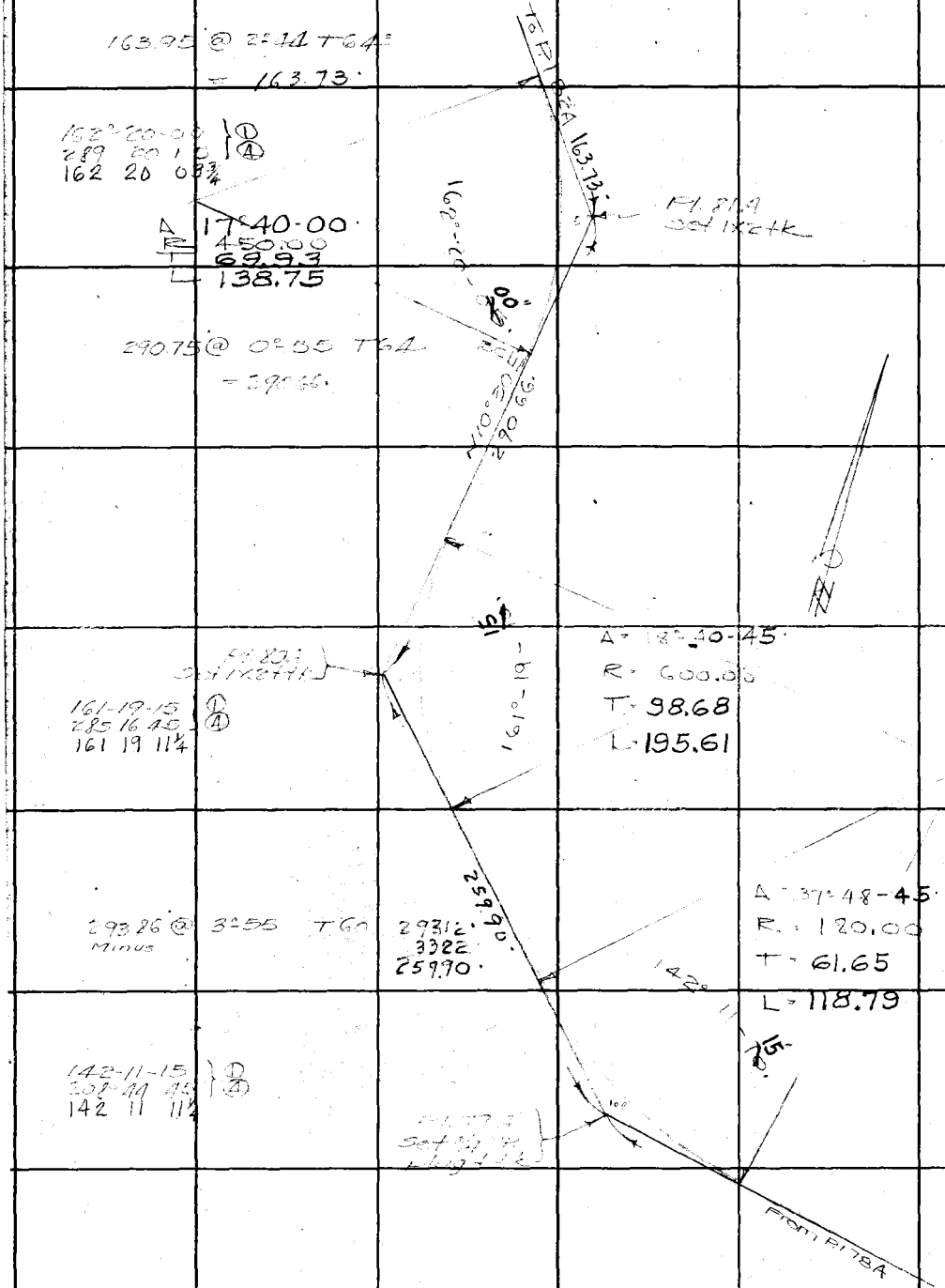

Cont. from top page 37

RETURN TO
LOS ANGELES COUNTY SURVEYOR
700 HALL OF RECORDS

Note: Any Additions or Changes on This Sheets Must be Made or Circled in Red Ink With Date and Name of Person Making Change.

Do not extend notes this side of this line

Notes Ck'd by [illegible]	Survey of Los Virgenes [illegible] System	F.B. 778 Pg. 39
Map No. B-1830	W. O. 8243 Tape No. 47 St'd 84°F	
Office Work	Surveyed by Stevenson	
Checked	Notes T.J.S. Date 12-29-38	
Date	Indexed [illegible]	

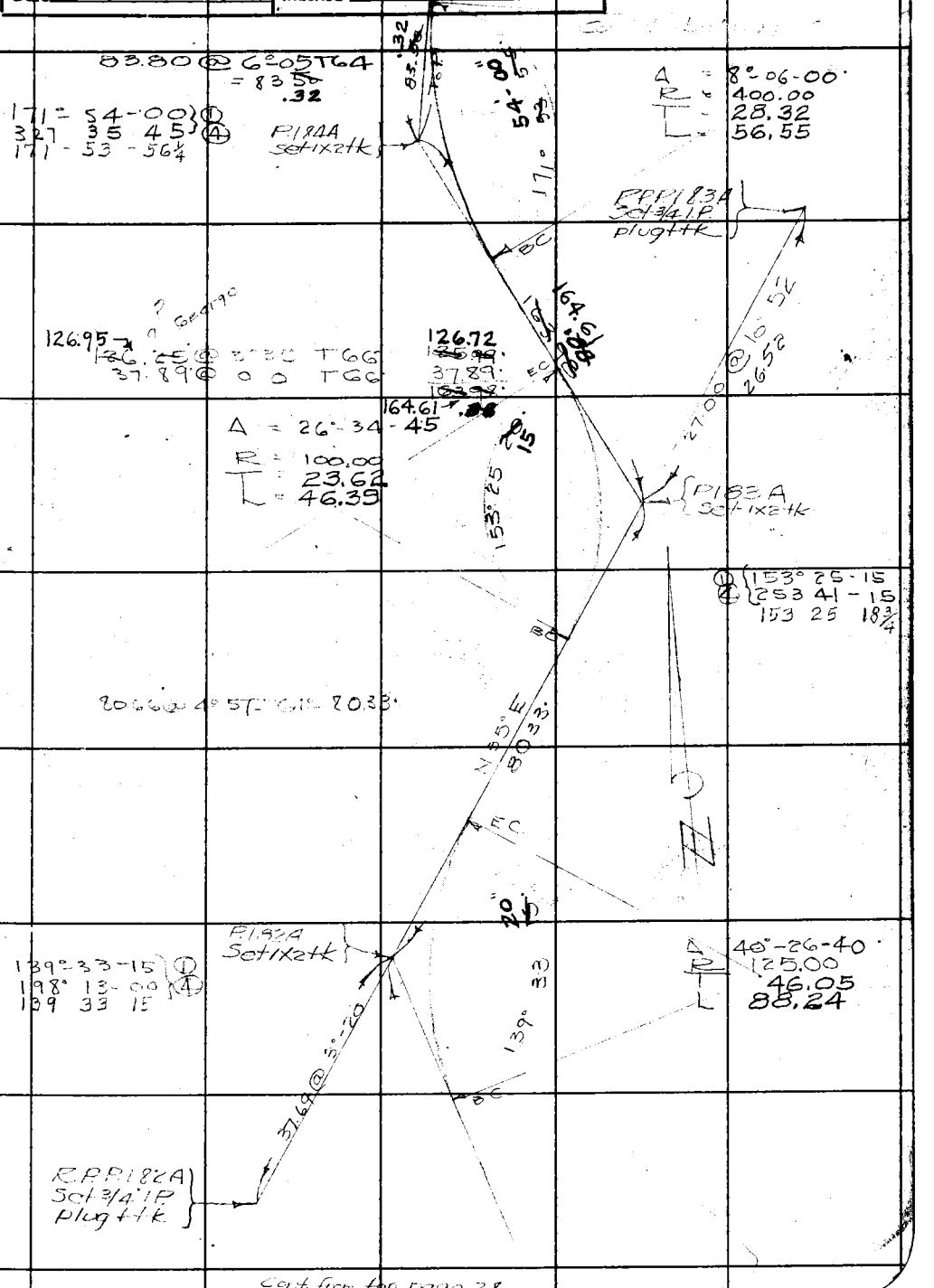

Cont. from top page 38

Note: Any Additions or Changes on This Sheets Must be Made or Circled in Red Ink With Date and Name of Person Making Change.

Do not extend notes this side of this line

RETURN TO
LOS ANGELES COUNTY SURVEYOR
700 HALL OF RECORDS

FORM 247 5M 10-37

F.B. 778 PG. 40

cont to bot page 41

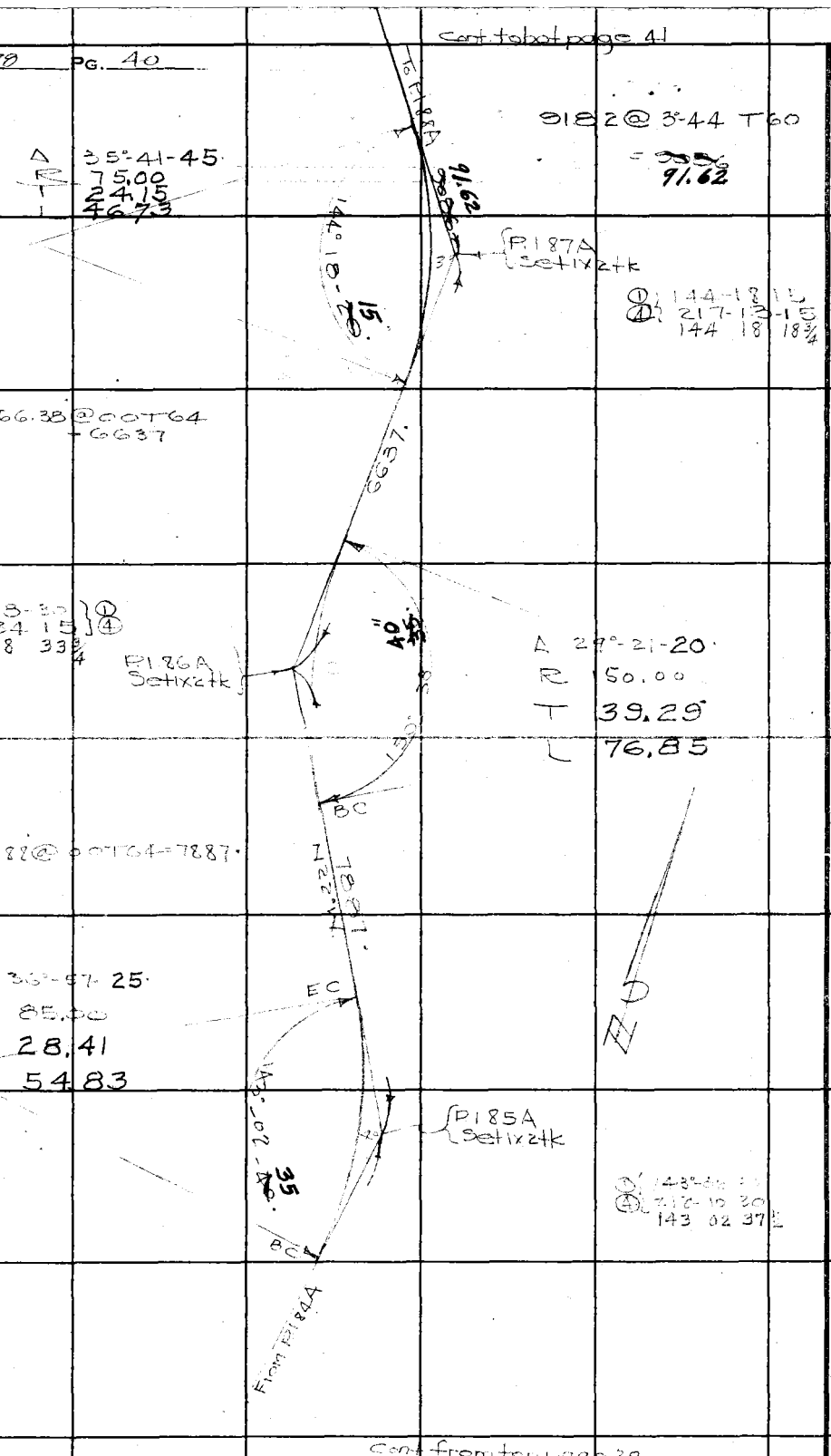

cont from top page 39

RETURN TO
LOS ANGELES COUNTY SURVEYOR
700 HALL OF RECORDS

Note: Any Additions or Changes on This Sheets Must be Made or Circled in Red Ink With Date and Name of Person Making Change.

Do not extend notes this side of this line

Notes Ck'd by [illegible]	Survey of Los Virgenes Fit System	F.B. 778 PG. 41
Map No. B-1830	W. O. 8243 Tape No. 47 St'd 84°F	
Office Work	Surveyed by Stevenson	
Checked	Notes T. & S. Date 12-29-38	
Date	Indexed [illegible]	

cont from top page 42

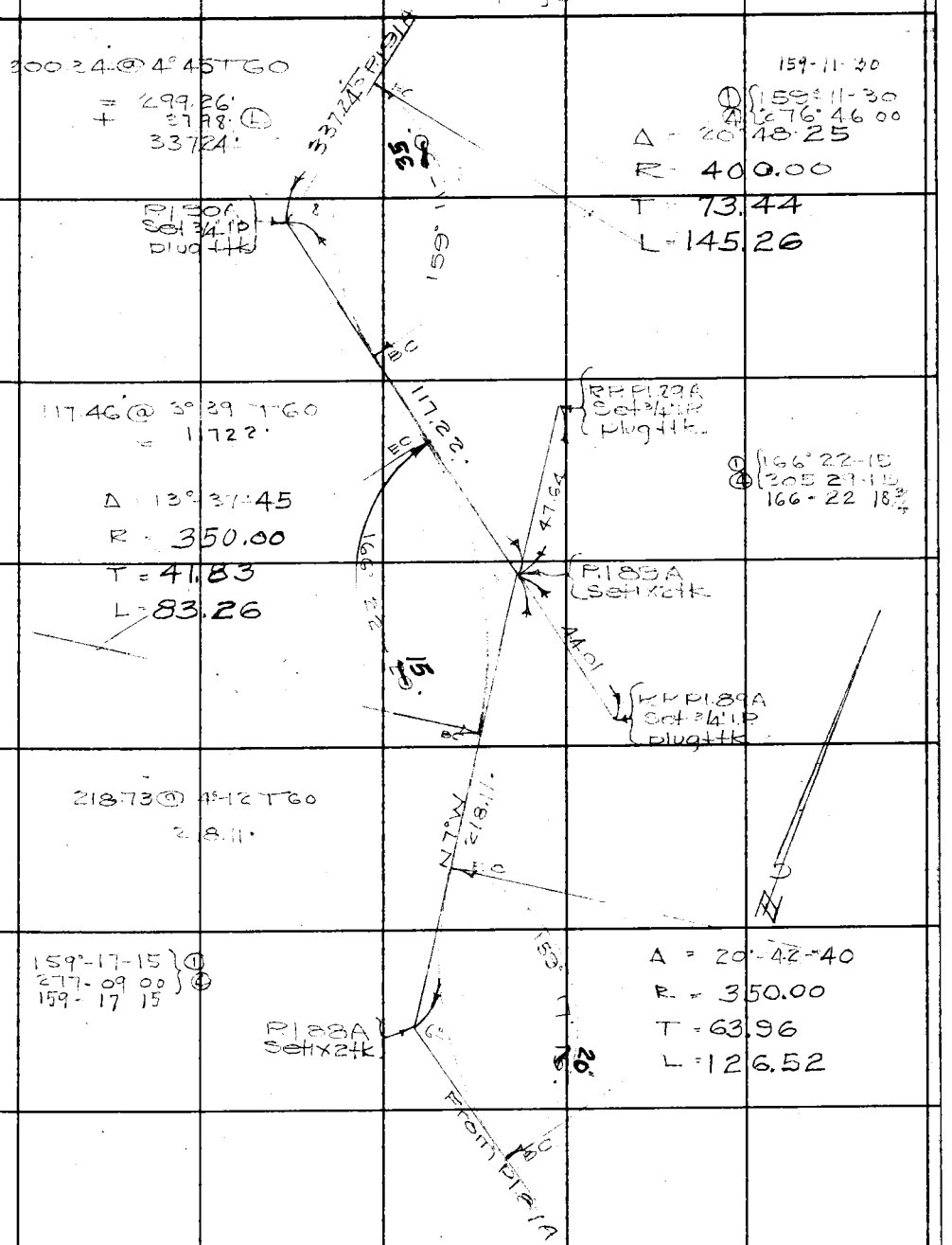

cont from top page 40

Note: Any Additions or Changes on This Sheets Must be Made or Circled in Red Ink With Date and Name of Person Making Change.

Do not extend notes this side of this line

RETURN TO
LOS ANGELES COUNTY SURVEYOR
700 HALL OF RECORDS

FORM 247 5M 10-37

Cont. from page 43

F.B. 778 PG. 42

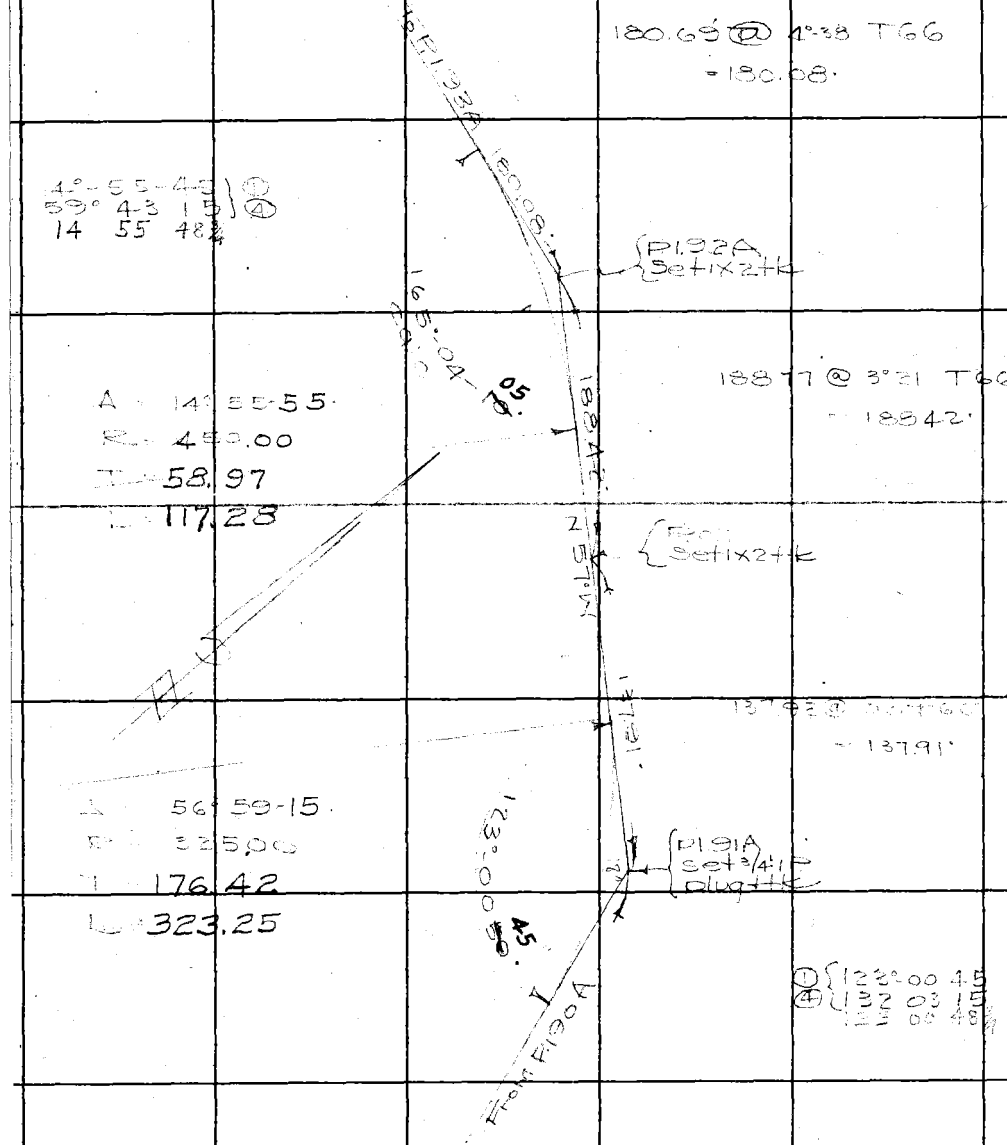

Cont. from page 41

RETURN TO
LOS ANGELES COUNTY SURVEYOR
700 HALL OF RECORDS

Note: Any Additions or Changes on This Sheets Must be Made or Circled in Red Ink With Date and Name of Person Making Change.

Do not extend notes this side of this line

Notes Ck'd by	Survey of Los Angeles EE System F.B. 778 Pg. 43
Map No. B-1830	W. O. 22-43 Tape No. 47 St'd 84°F
Office Work	Surveyed by Stevenson
Checked	Notes T.L.S Date 12-30-38
Date	Indexed

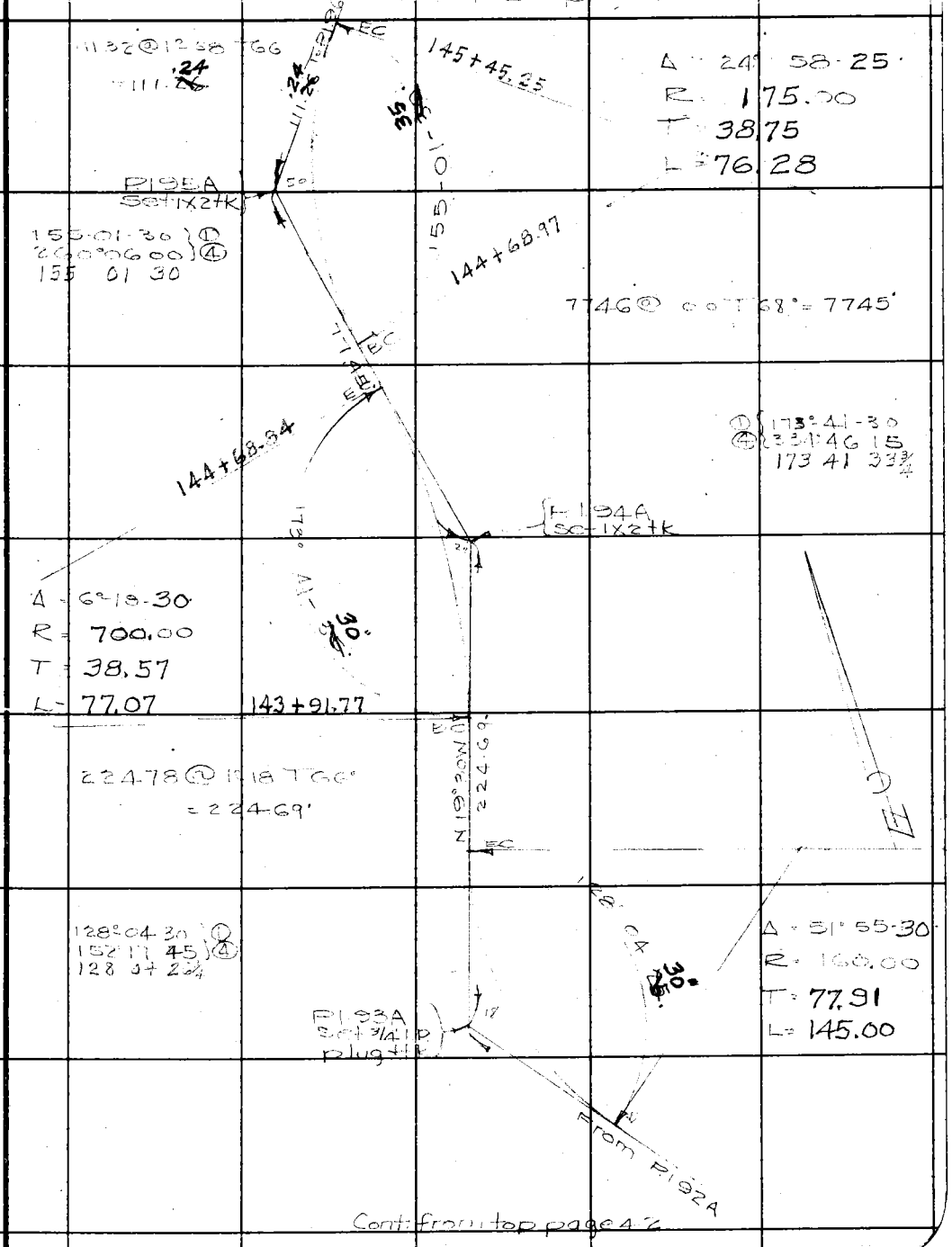

Cont. from top page 42

Note: Any Additions or Changes on This Sheets Must be Made or Circled in Red Ink With Date and Name of Person Making Change.

Do not extend notes this side of this line

RETURN TO
LOS ANGELES COUNTY SURVEYOR
700 HALL OF RECORDS

FORM 247 5M 10-37

Cont. to bot page 45

F.B. 778 PG. 44

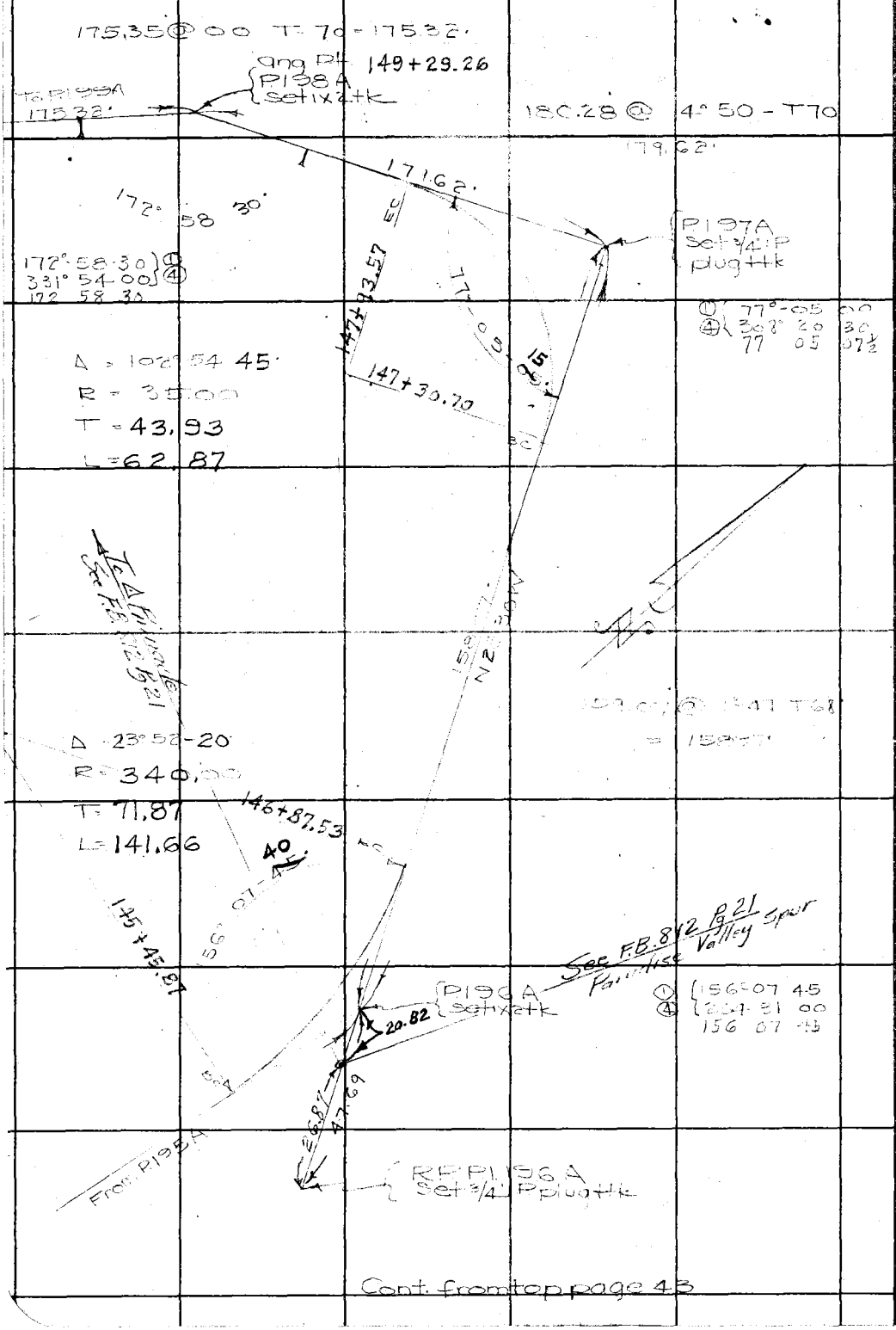

Cont. from top page 43

RETURN TO
LOS ANGELES COUNTY SURVEYOR
700 HALL OF RECORDS

Note: Any Additions or Changes on This Sheets Must be Made or Circled in **Red Ink** With Date and Name of Person Making Change.

Do not extend notes this side of this line

Notes Ck'd by	Survey of
Map No. B-1830	W. O.	Tape No.	St'd
Office Work	Surveyed by Stevenson
Checked	Notes	Date
Date	Indexed

F.B. 778 Pg. 45

Note: Any Additions or Changes on This Sheets Must be Made or Circled in Red Ink With Date and Name of Person Making Change.

Do not extend notes this side of this line

RETURN TO
LOS ANGELES COUNTY SURVEYOR
700 HALL OF RECORDS

FORM 247 5M 10-37

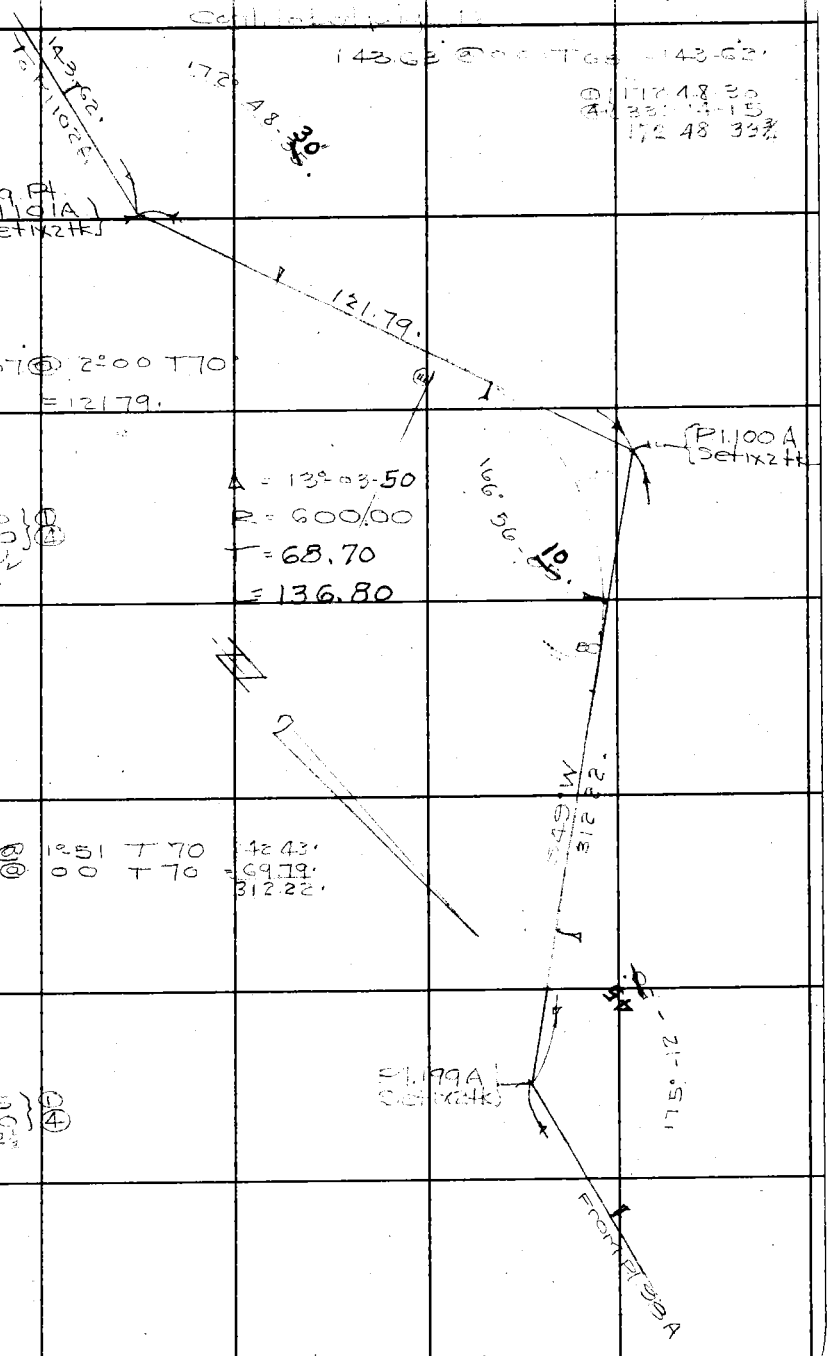

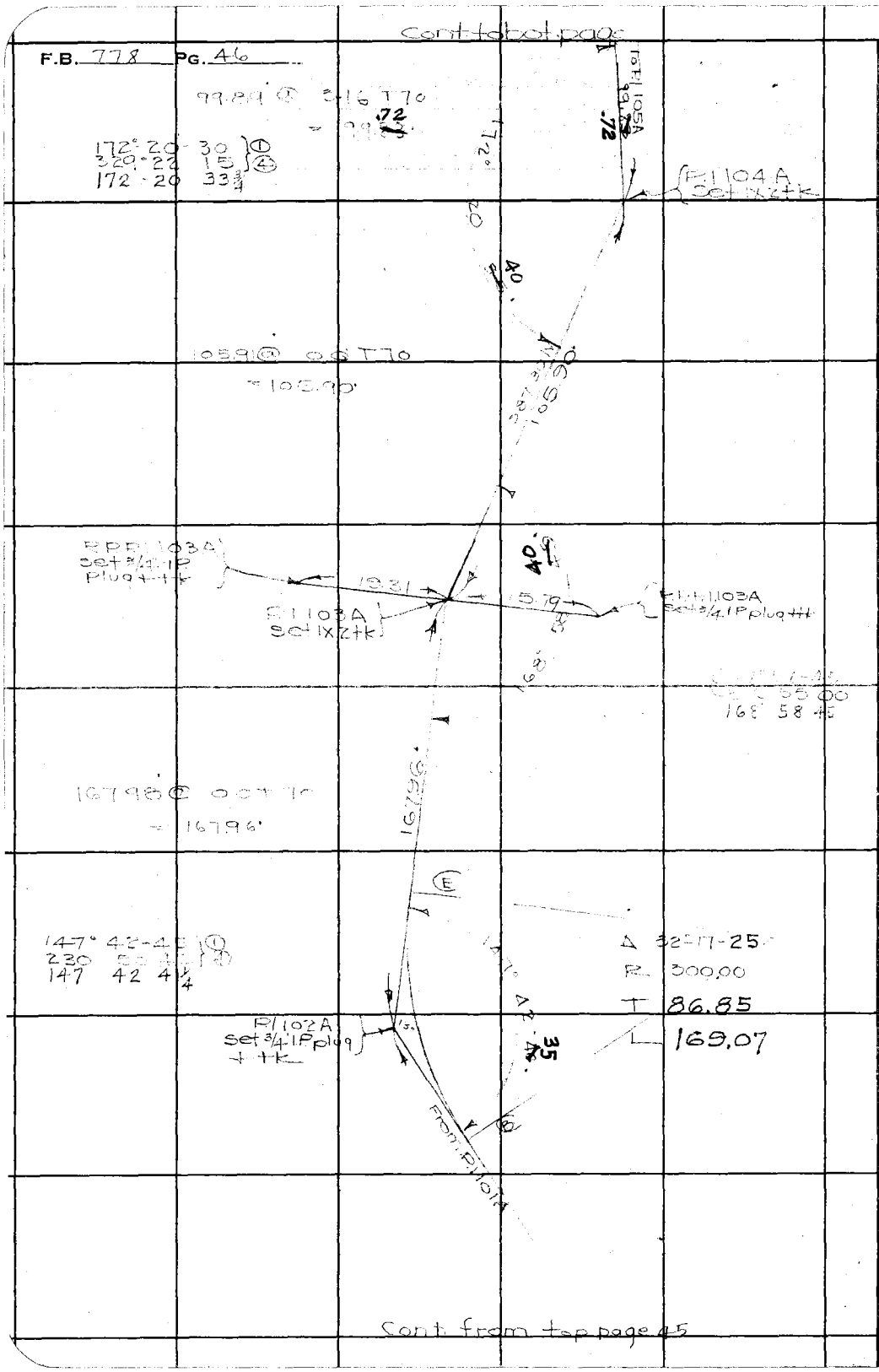

RETURN TO
LOS ANGELES COUNTY SURVEYOR
700 HALL OF RECORDS

Note: Any Additions or Changes on This Sheets Must be Made or Circled in **Red Ink** With Date and Name of Person Making Change.

Do not extend notes this side of this line

Notes Ck'd by [illegible]	Survey of Las Virgenes FIT System	F.B. 778 PG. 47
Map No. B-1830	W. O. 8243 Tape No. 49 St'd 84 °F	
Office Work	Surveyed by Stevenson	
Checked	Notes T.J.S. Date 12-30-38	
Date	Indexed [illegible]	

Cont. to bot. page 48.

137.33 @ 00 T54 = 137.30'

Δ = 33°-40-45
R = 125.00
T = 37.83
L = 73.48

146°-19-15 ①
225° 16 45 ④
146 19 11¼

119.07 @ 2-18 T 70 = 118.97'

Pl. 105A
Set 1x2 tk

129°-57-45 ①
199° 51 00 ④
139 57 45

Δ 40°-02-20
R 110.00
T 40.08
L 76.87

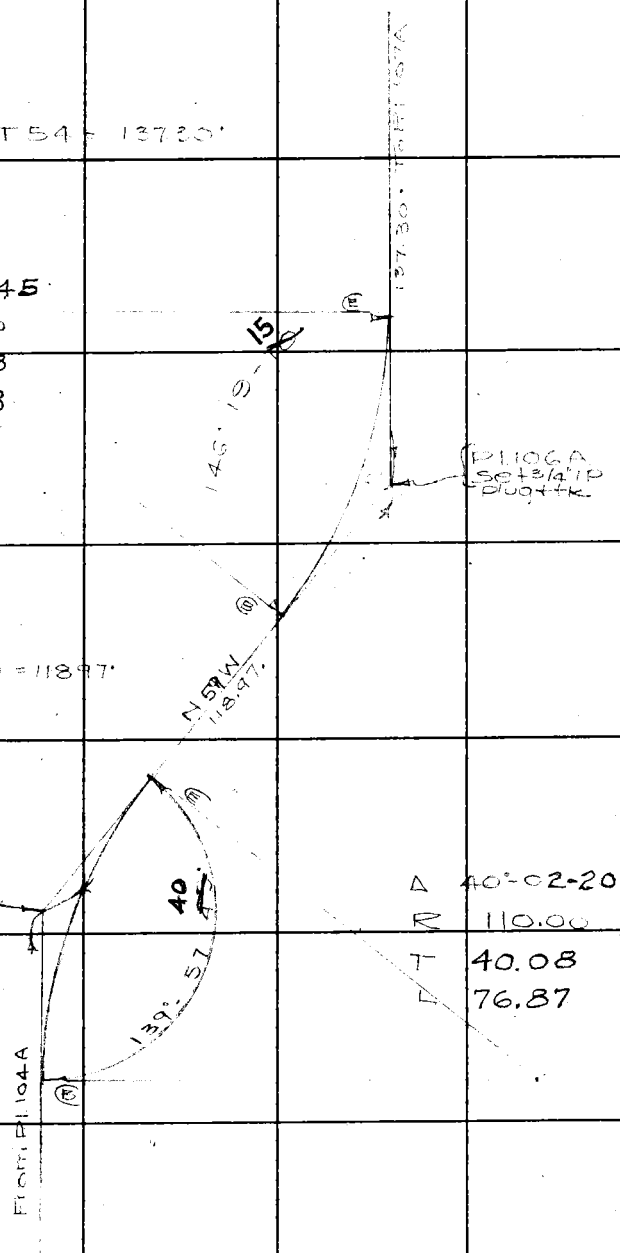

Cont. from top page 46

Note: Any Additions or Changes on This Sheets Must be Made or Circled in Red Ink With Date and Name of Person Making Change.

Do not extend notes this side of this line

RETURN TO
LOS ANGELES COUNTY SURVEYOR
700 HALL OF RECORDS

FORM 247 5M 10-37

Cont. to bot page 49

F.B. 778 PG. 48

210.44 @ 1°-01 + 54 209.74

178°-42-15 ①
358 49 15 ④
178 42 18 3/4

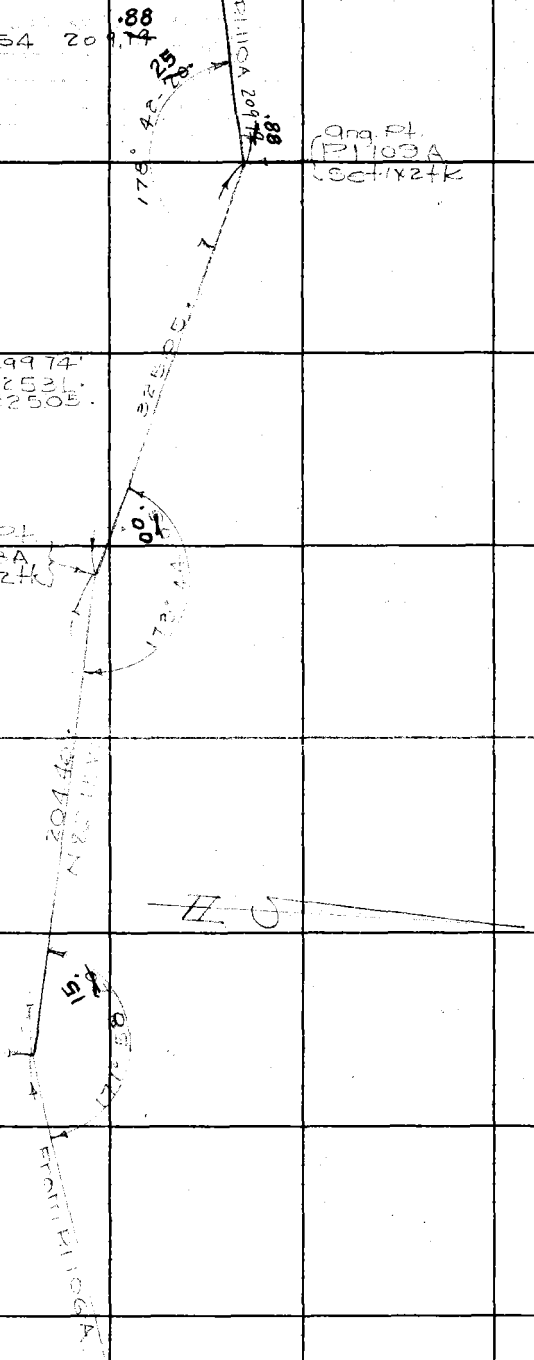

300.15 @ 2°48 + 54 299.74
2531 @ 0 0 2531
325.05

173° 44 00 ①
334 56 15 ④
173 44 03 3/4

204.44 @ 00 + 54
= 204.40

171° 58-15 ①
327 53 30 ④
171 58 22 1/2

Cont. from top page 47

RETURN TO
LOS ANGELES COUNTY SURVEYOR
700 HALL OF RECORDS

Note: Any Additions or Changes on This Sheets Must be Made or Circled in **Red Ink** With Date and Name of Person Making Change.

Do not extend notes this side of this line

Notes Ck'd by [illegible]	Survey of Los Virgenes [illegible] System	F.B. 778 Pg. 49
Map No. B-1830	W. O. [illegible] Tape No. [illegible] St'd [illegible] of	
Office Work	Surveyed by Stevenson	
Checked	Notes [illegible] Date 1-4-39	
Date	Indexed [illegible] C Johnson	

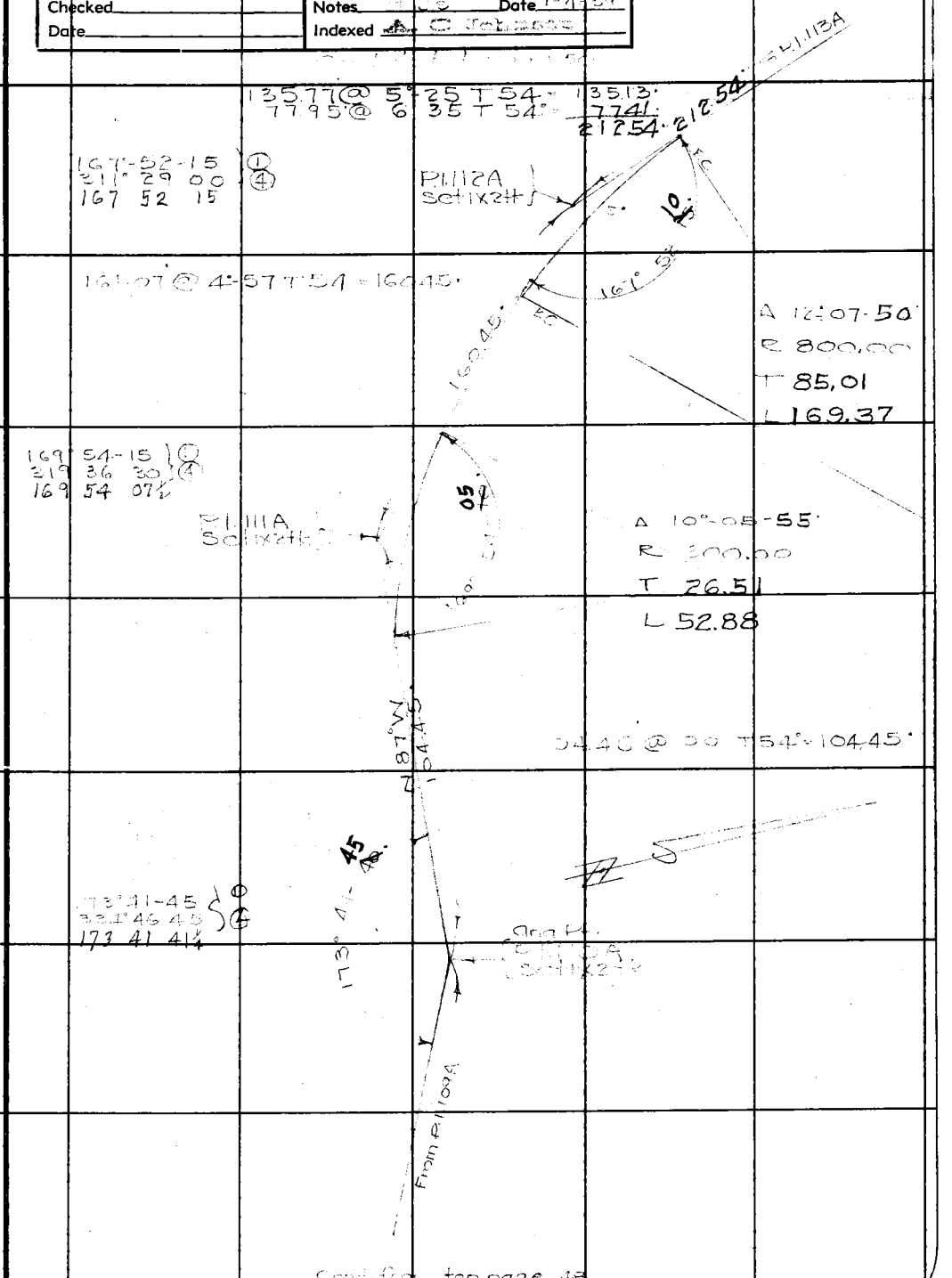

Cont. from top page 48

Note: Any Additions or Changes on This Sheets Must be Made or Circled in Red Ink With Date and Name of Person Making Change.

Do not extend notes this side of this line

RETURN TO
LOS ANGELES COUNTY SURVEYOR
700 HALL OF RECORDS

FORM 247 5M 10-37

Cont. to bat page 51

F.B. 778 Pg. 50

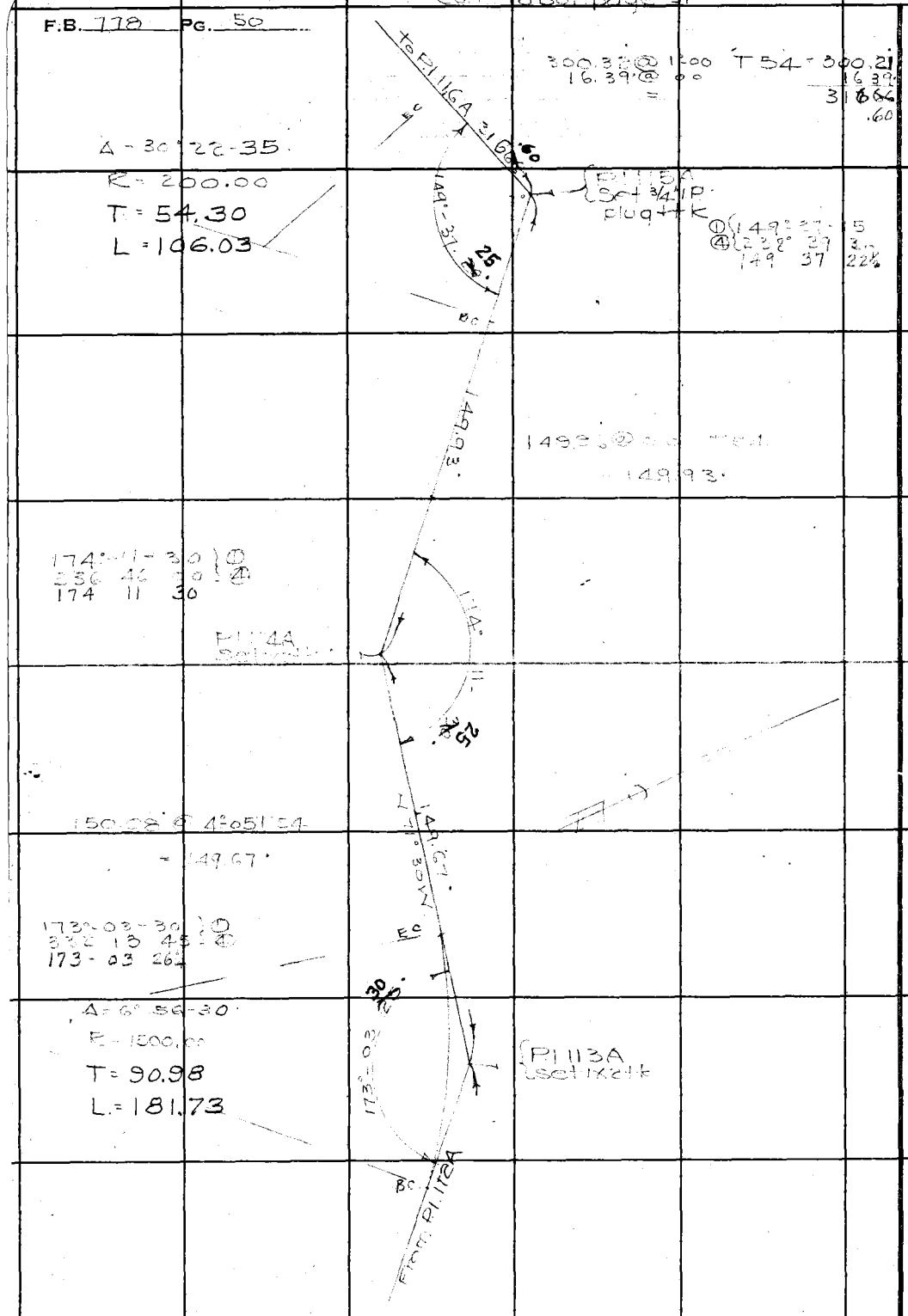

Cont. to bat page 49.

RETURN TO
LOS ANGELES COUNTY SURVEYOR
700 HALL OF RECORDS

Note: Any Additions or Changes on This Sheets Must be Made or Circled in Red Ink With Date and Name of Person Making Change.

Do not extend notes this side of this line

Notes Ck'd by [illegible]	Survey of Los Virgenes FTT System	F.B. 778 Pg. 51
Map No. B-1830	W. O. 8243 Tape No. 49 St'd 24 of	
Office Work	Surveyed by Stevenson	
Checked	Notes T.J.S. Date 1-4-39	
Date	Indexed [illegible]	

Cont to bot page 52

163-01-45 ①
292 07 15 ④
163 01 48 3/4

Δ = 16° 58.-05

R = 100.00
T = 14.92
L = 29.61

248.27 @ 0.0 T 54 = 248.24

Pl. 118A
Set 1x2 tk

① 163-16-15
④ 293 05 00
163 16 15

155.13 @ 0.0 T 54 = 155.10

Pl. 117A
Set 1x2 tk

Δ 16° 43.50
R 400.00
T 58.82
L 116.80

233.07 @ 3°-00 T 54°
= 232.71

152°-22-00 ①
249° 21 30 ④
152 21 52 1/2

Δ 27°-38-15
R 300.00
T 73.79
L 144.71

Pl. 116A
Set 3/4 tk
Plug tk

From Pl 115A

Note: Any Additions or Changes on This Sheets Must be Made or Circled in Red Ink With Date and Name of Person Making Change.

Do not extend notes this side of this line

RETURN TO
LOS ANGELES COUNTY SURVEYOR
700 HALL OF RECORDS

FORM 247 5M 10-37

Continued on page 50

cont. abt. page 53

F.B. 778 PG. 52

106.64 @ 00 T 56 = 106.62'

171° 28-15 } ①
325°53 15 } ④
171 28 18¾

69.25 @ 00 T 56 69.24'

151-11-45 } ①
241 47-15 } ④
151 11 48¾

Pl 120A
Set 1x2tk

Δ 28°-48-15'
R 150.00
T 38.52
L 75.41

118.56 @ 5 T 56 = 118.07'

166 14-45 } ①
[illegible] 3 } ④
166 14 52½

Pl. 119A
Set 1x2tk

Δ = 13-45-15'
R 125.00
T 15.08
L 30.01

Pl. 118A

cont. from top page 51

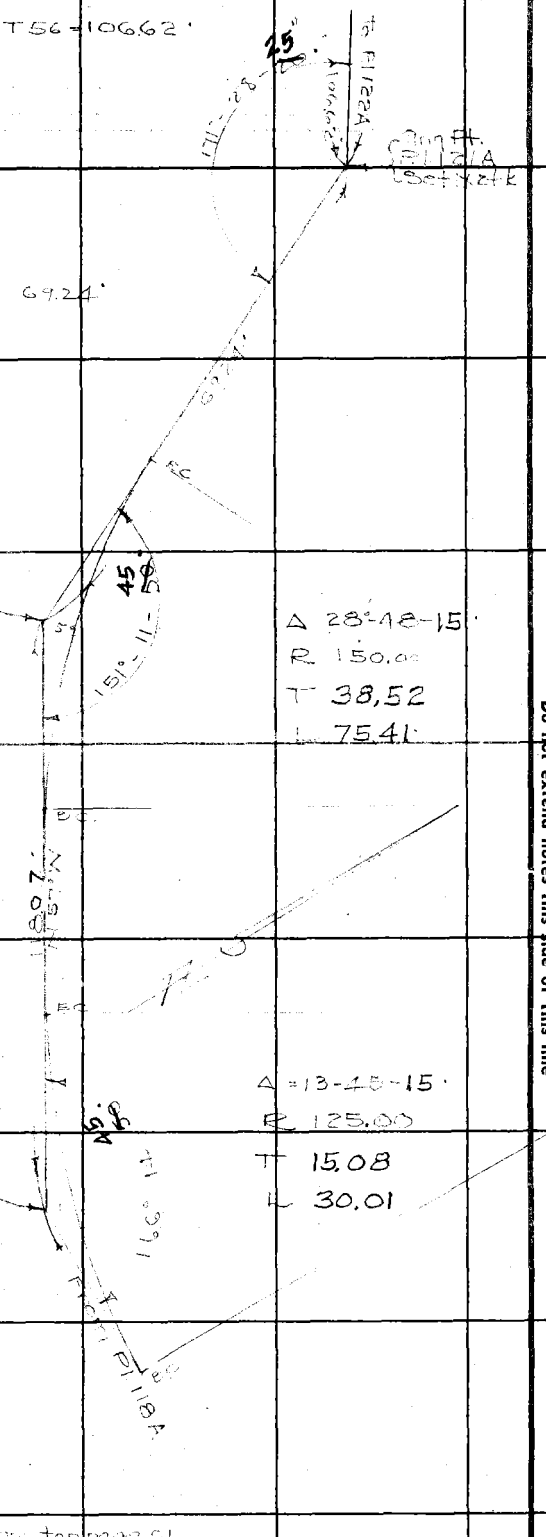

RETURN TO
LOS ANGELES COUNTY SURVEYOR
700 HALL OF RECORDS

Note: Any Additions or Changes on This Sheets Must be Made or Circled in Red Ink With Date and Name of Person Making Change.

Do not extend notes this side of this line

Notes Ck'd by [illegible]	Survey of Los Angeles FTT System	F.B. 778 Pg. 53
Map No. B-1830	W. O. 8243 Tape No. 49 St'd 84 °F	
Office Work	Surveyed by Stevenson	
Checked	Notes Date 1-4-39	
Date	Indexed [illegible]	

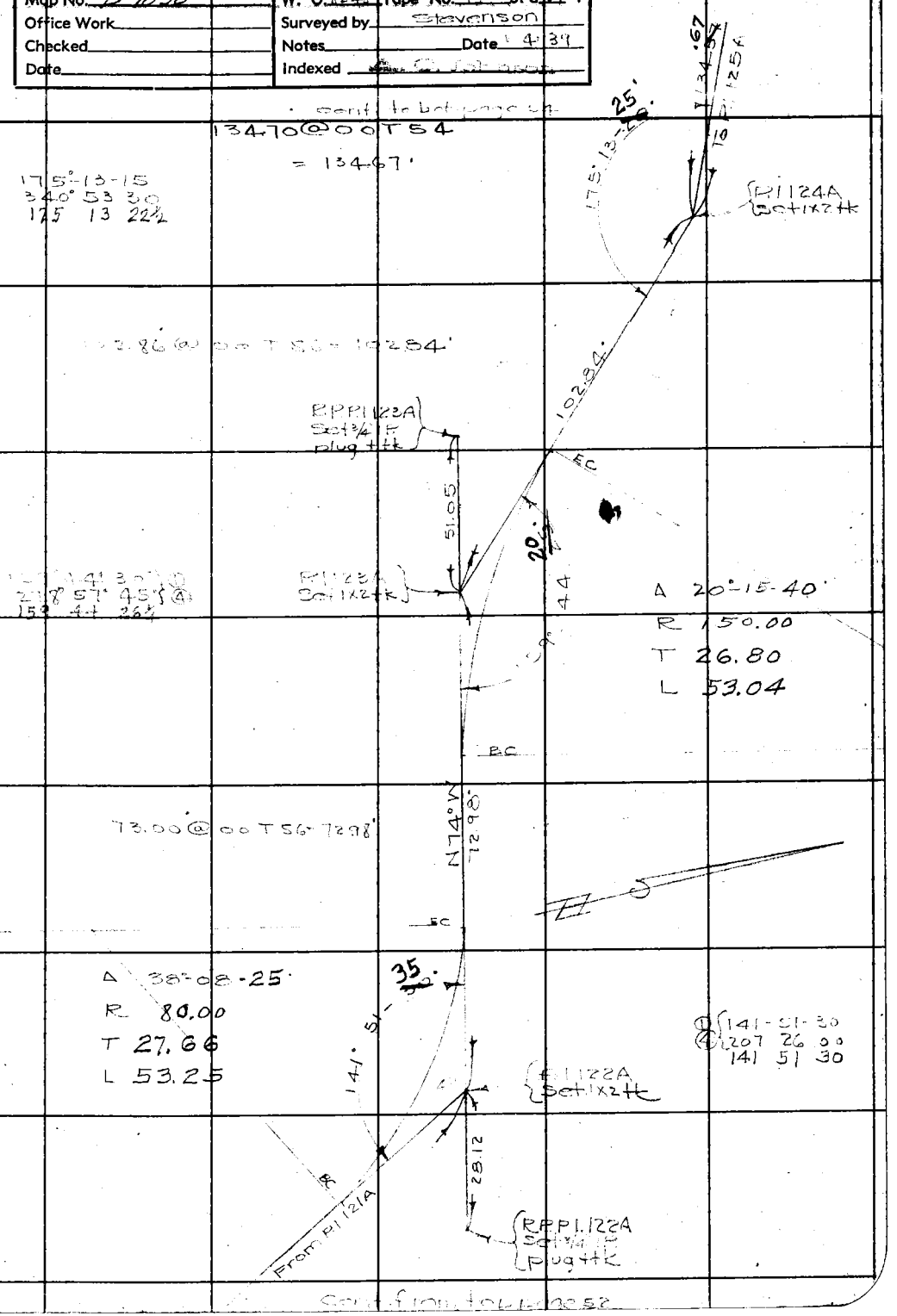

Note: Any Additions or Changes on This Sheets Must be Made or Circled in Red Ink With Date and Name of Person Making Change.

Do not extend notes this side of this line

RETURN TO
LOS ANGELES COUNTY SURVEYOR
700 HALL OF RECORDS

FORM 247 5M 10-37

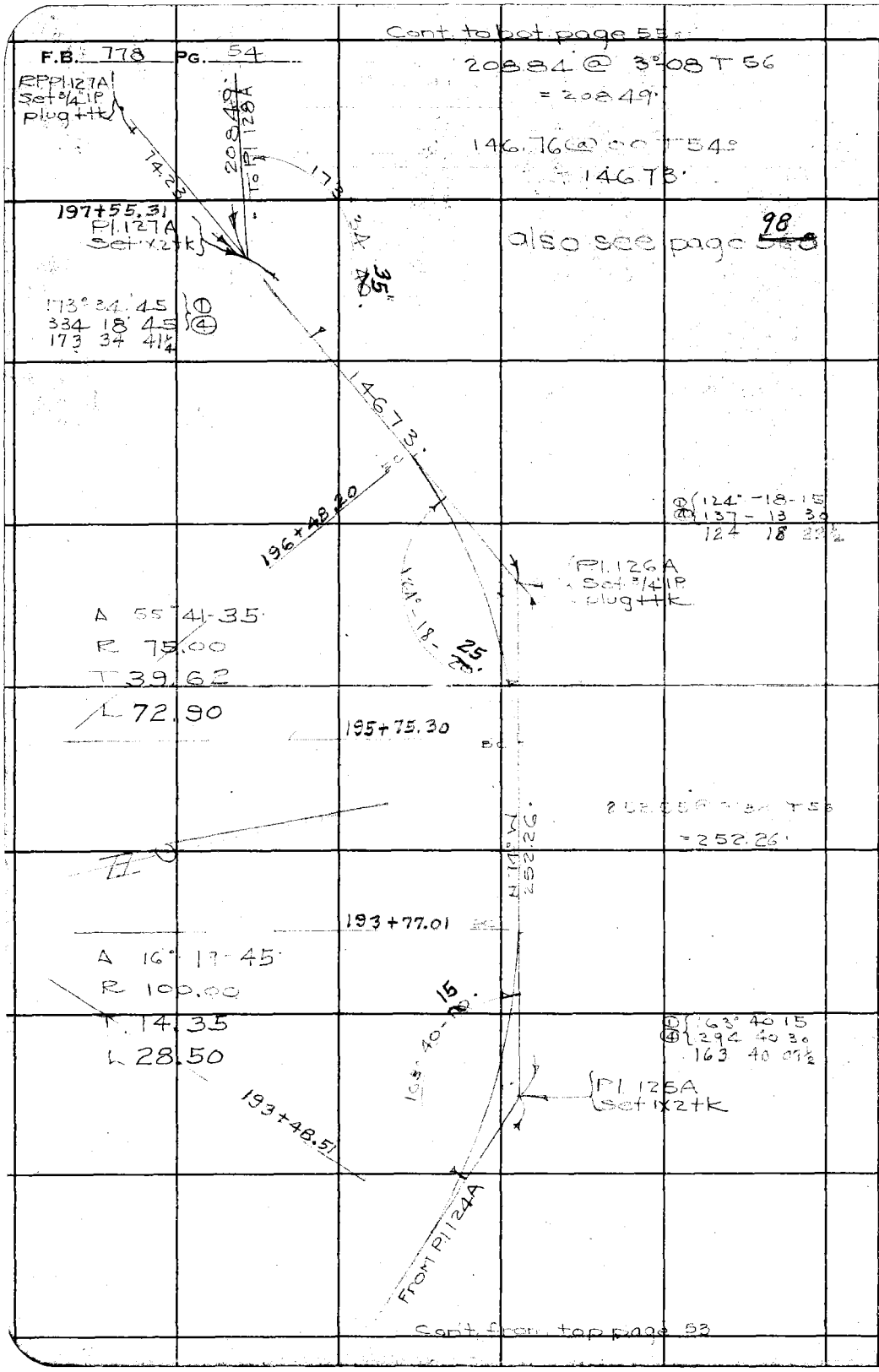

RETURN TO
LOS ANGELES COUNTY SURVEYOR
700 HALL OF RECORDS

Note: Any Additions or Changes on This Sheets Must be Made or Circled in **Red Ink** With Date and Name of Person Making Change.

Do not extend notes this side of this line

Notes Ck'd by [illegible]	Survey of Los Virgenes F.F. System
Map No. B-1830	W. O. 8243 Tape No. 49 St'd 84 of
Office Work	Surveyed by Stevenson
Checked	Notes T.J.S. Date 1-4-38
Date	Indexed A. C. Johnson

F.B. 778 PG. 55

Cont. to bot. page 56

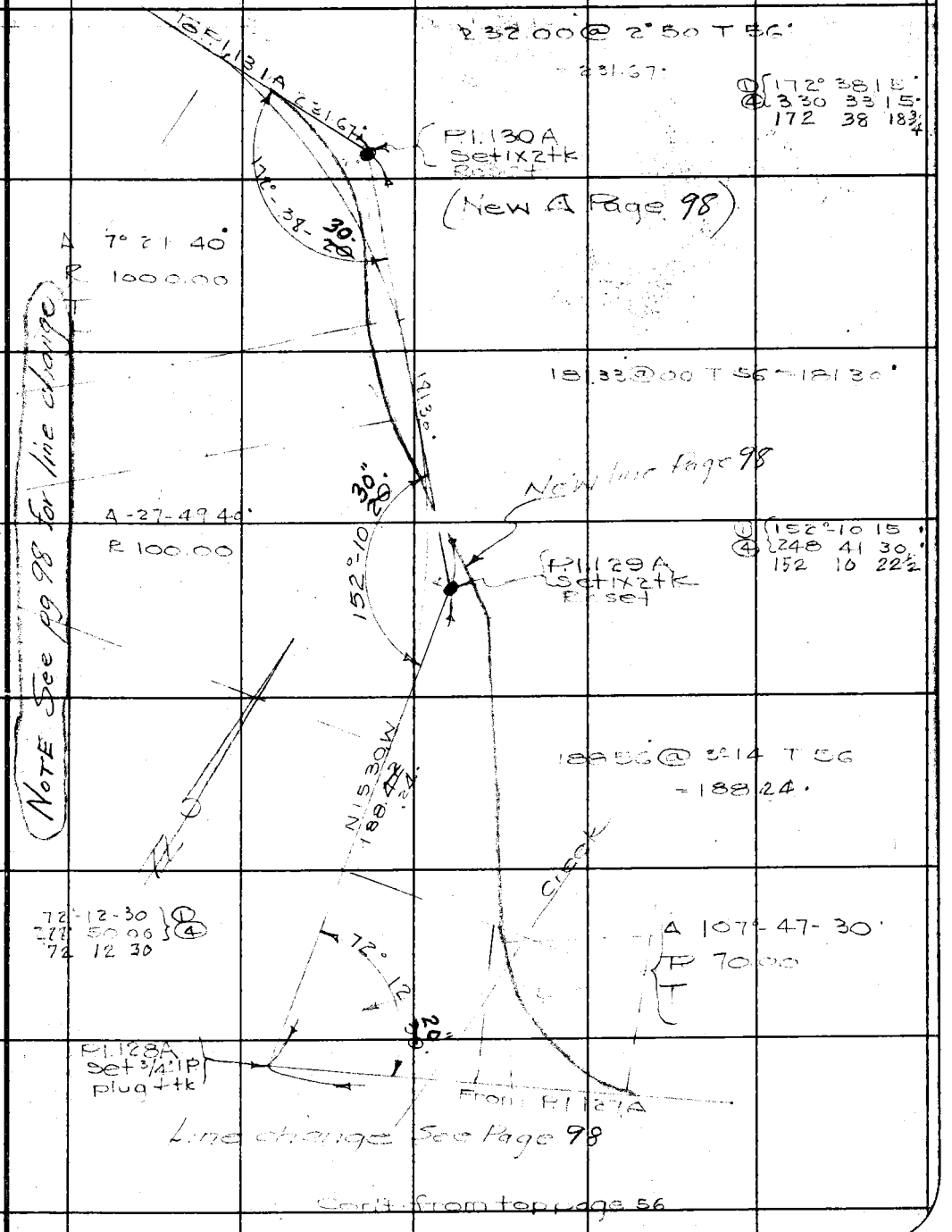

Cont. from top page 56

Note: Any Additions or Changes on This Sheets Must be Made or Circled in Red Ink With Date and Name of Person Making Change.

Do not extend notes this side of this line

RETURN TO
LOS ANGELES COUNTY SURVEYOR
700 HALL OF RECORDS

FORM 247 5M 10-37

Cont to bot page 57

F.B. 778 PG. 56

192.65 @ 5°20 T48

= 191.76

176°-02-30 ①
344° 10 00 ④
176 02 30

193.31 @ 4°05 T48 = 192.77

125°08 45 ①
140°35 00 ④
125 08 45

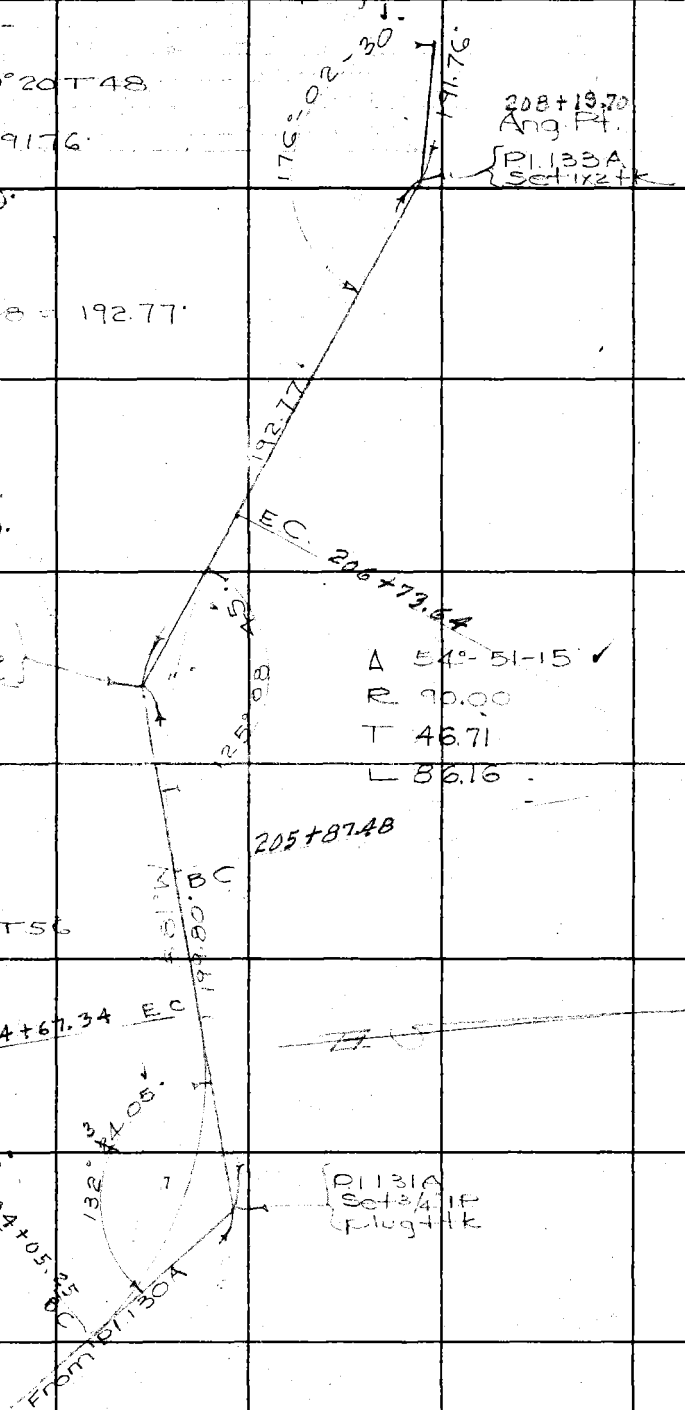

201.04 @ 6°13 T56

= 199.80

132-34 00 ①
170 16 30 ④
132 34 07½

RETURN TO
LOS ANGELES COUNTY SURVEYOR
700 HALL OF RECORDS

Do not extend notes this side of this line

Note: Any Additions or Changes on This Sheets Must be Made or Circled in Red Ink With Date and Name of Person Making Change.

Cont from top page 55

Notes Ck'd by [illegible]	Survey of Los Virgenes FTT System
Map No. B-1830	W. O. 8243 Tape No. 47 St'd 84 of
Office Work	Surveyed by Stevenson
Checked	Notes T. J. S. Date 1-9-37
Date	Indexed A. O. Johnson

F.B. 778 PG. 57

Cont. to bot. page 56

119.48 @ 6°09 T48
= 118.77

130-01-15 ①
160 05 00 ④

A = 49°58'45"
R 50.00
T 23.30
L = 43.62

62.37 @ 00 T48
= 62.36

158°45'45
275°03'15

P1 135A
Set 1x2 tk

111.37 @ 4°38 T48
= 110.99

174°38'45 ①
338°35'00 ④

210+11.46
P1 134A
Set 1x2 tk
Ang Pt.

212+04.59

130°01'15

118.77

211+60.97

P1 136A
Set 1x2 tk

62.36

211+40.66

A 21°14'10"
R 100.00
T 18.75
L 37.06

211+03.60

N 42° W
110.99

Cont. from top page 56

Note: Any Additions or Changes on This Sheets Must be Made or Circled in Red Ink With Date and Name of Person Making Change.

Do not extend notes this side of this line

RETURN TO
LOS ANGELES COUNTY SURVEYOR
700 HALL OF RECORDS

FORM 247 5M 10-37

F.B. 778 PG. 58

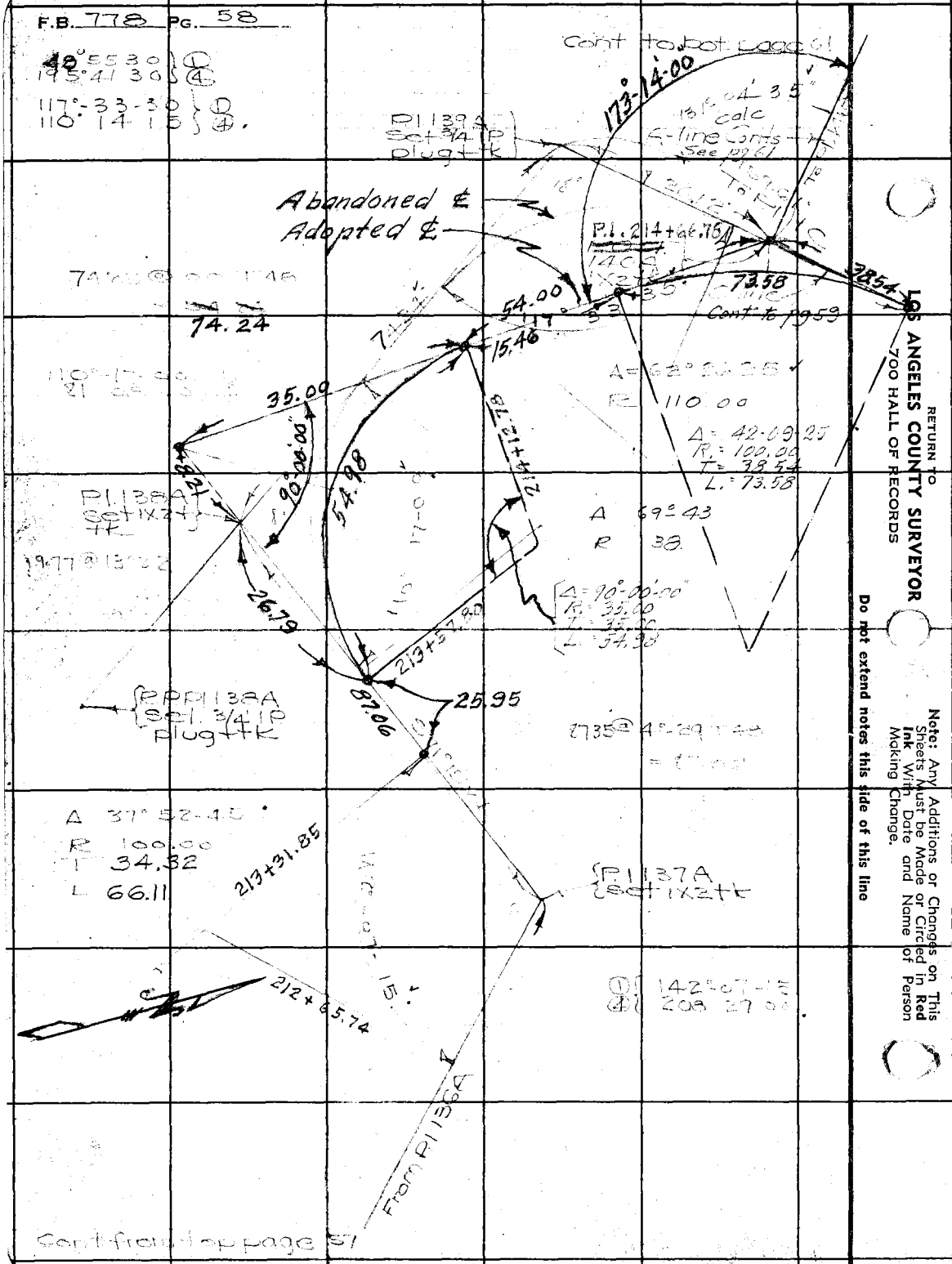

RETURN TO
LOS ANGELES COUNTY SURVEYOR
700 HALL OF RECORDS

Note: Any Additions or Changes on This Sheets Must be Made or Circled in Red Ink With Date and Name of Person Making Change.

Do not extend notes this side of this line

Notes Ck'd by	Survey of Los Vugenes FT System	F.B. 778 Pg. 59
Map No. B-1830	W. O. 8243 Tape No. 63 St'd ___ of	
Office Work	Surveyed by Stevenson	
Checked	Notes T.S. Date 1-31-37	
Date	Indexed	

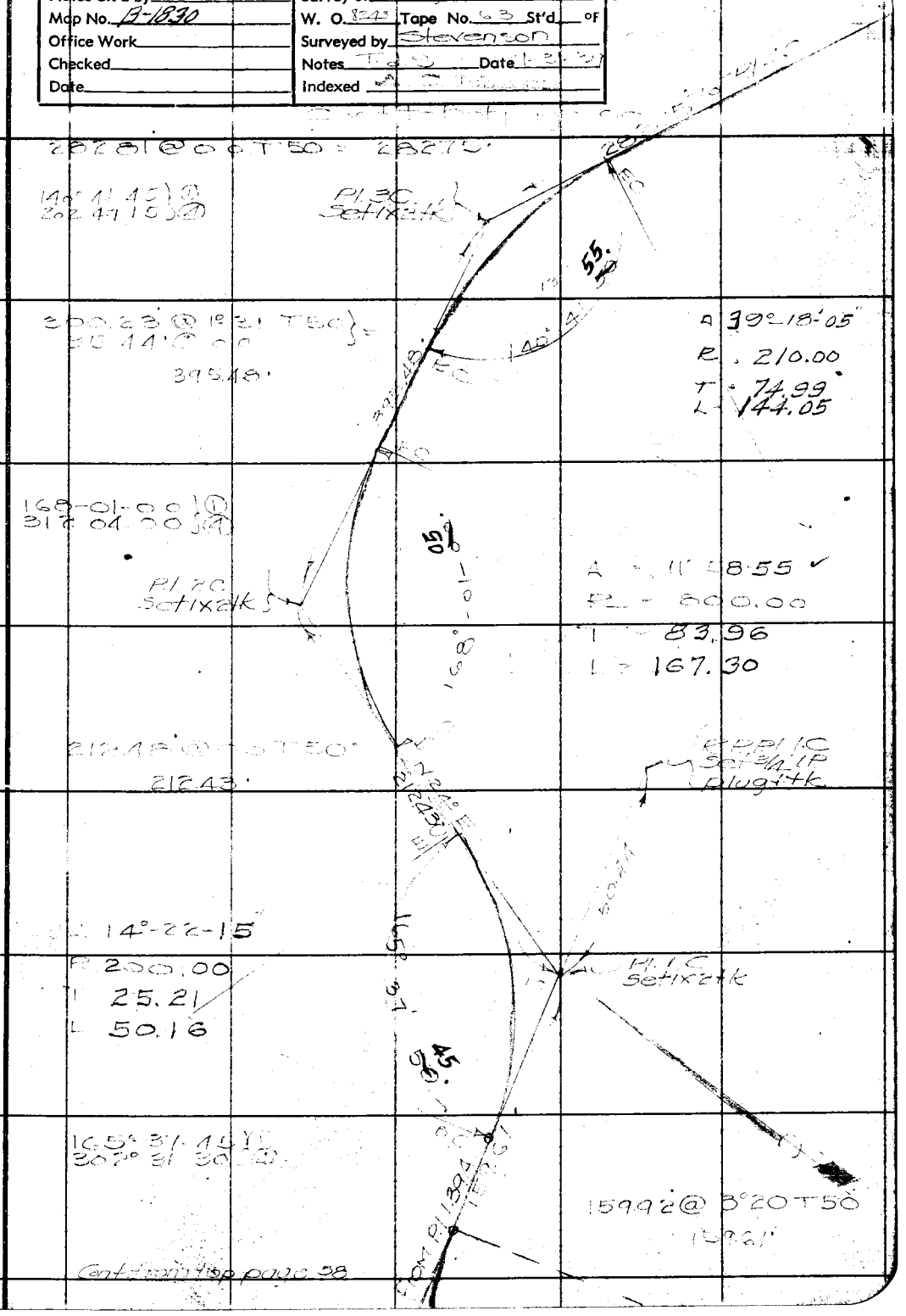

Note: Any Additions or Changes on This Sheets Must be Made or Circled in Red Ink With Date and Name of Person Making Change.

Do not extend notes this side of this line

RETURN TO
LOS ANGELES COUNTY SURVEYOR
700 HALL OF RECORDS

FORM 247 5M 10-3

RETURN TO
LOS ANGELES COUNTY SURVEYOR
700 HALL OF RECORDS

Note: Any Additions or Changes on This Sheets Must be Made or Circled in **Red Ink** With Date and Name of Person Making Change.

Do not extend notes this side of this line

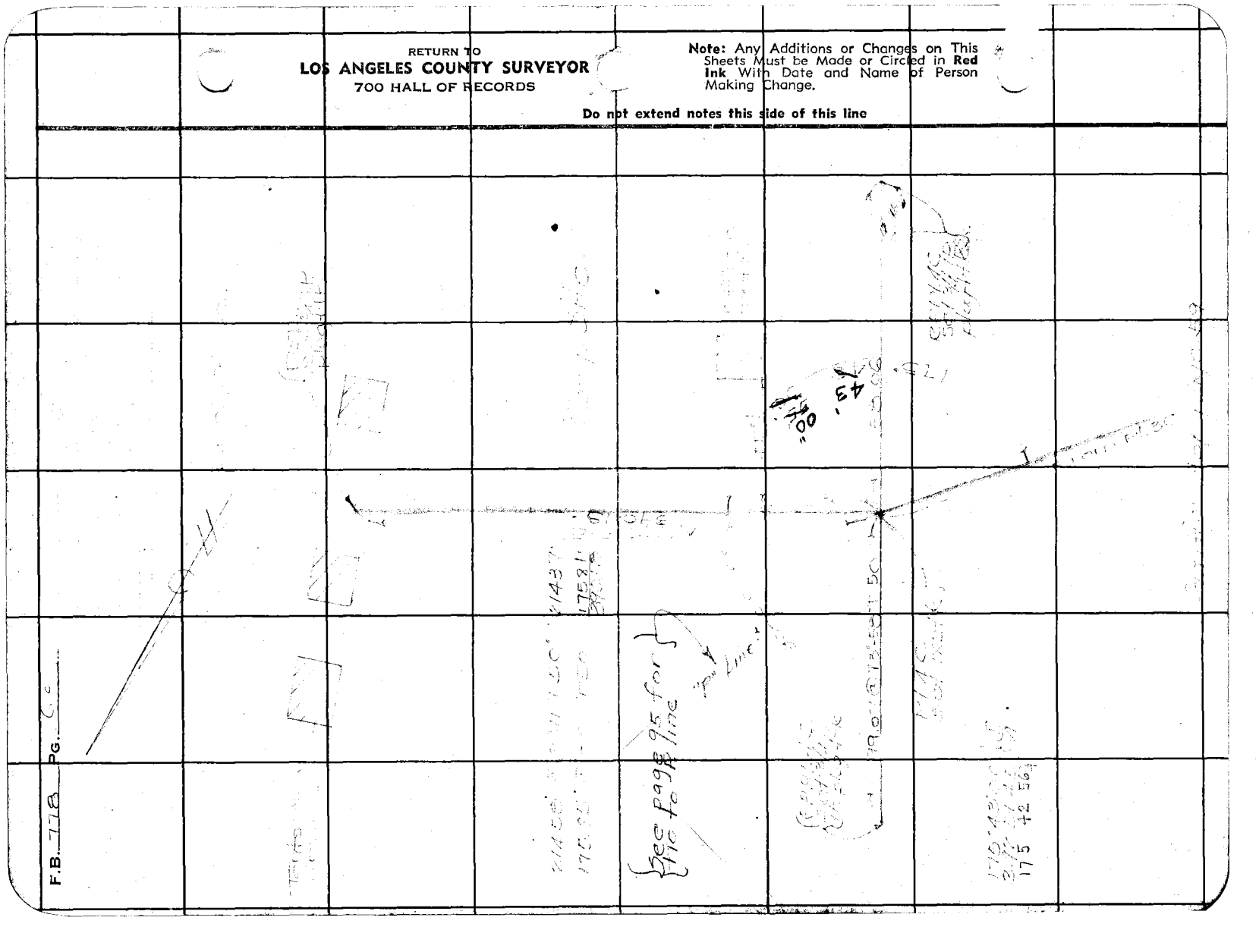

Notes Ck'd by	Survey of Los Virgenes-Triunfo F.B. 778 Pg. 61
Map No. 9-1830	W. O. 1243 Tape No. 63 St'd 84 OF
Office Work	Surveyed by Stevenson
Checked	Notes Date 1-31-37
Date	Indexed

Note: Any Additions or Changes on This Sheets Must be Made or Circled in Red Ink With Date and Name of Person Making Change.

Do not extend notes this side of this line

RETURN TO
LOS ANGELES COUNTY SURVEYOR
700 HALL OF RECORDS

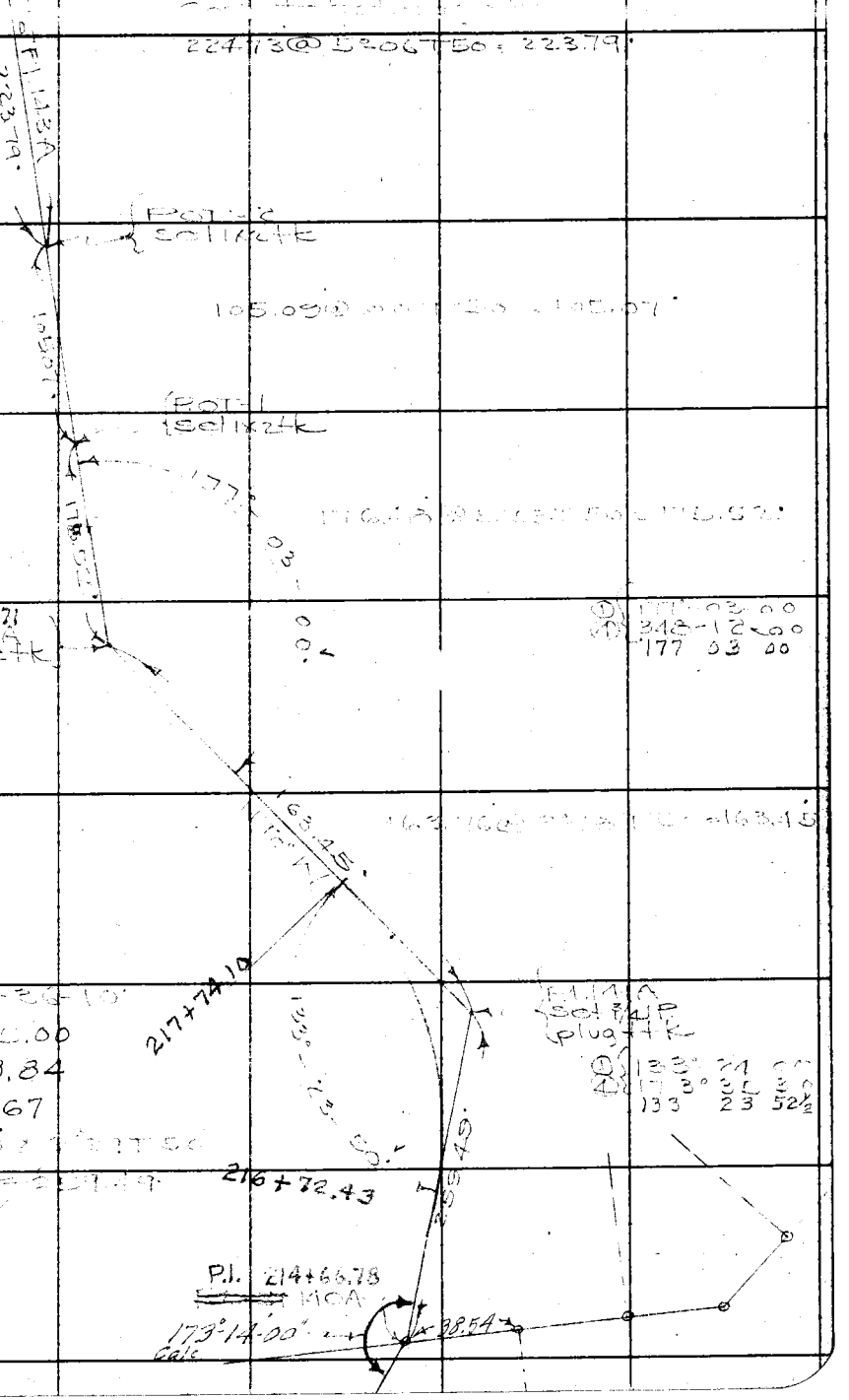

FORM 247 5M 10-37

Cont to bot page 63

F.B. 778 PG. 62

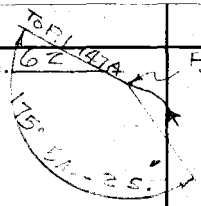

P1146A Set 1x2 tk

175-54-30 ①
343-37-30 ④
175 54 22½

300.53 @ 2°55 T 48 300.07'
135.26 @ 3°21 T 48 135.00
435.07'

151°-14-00 ①
244°56 00 ④
151 14 00

Δ = 28°46'-00"
R = 300.00
T = 76.93
L = 150.62

177.70 @ 00 T 50
= 177.66'

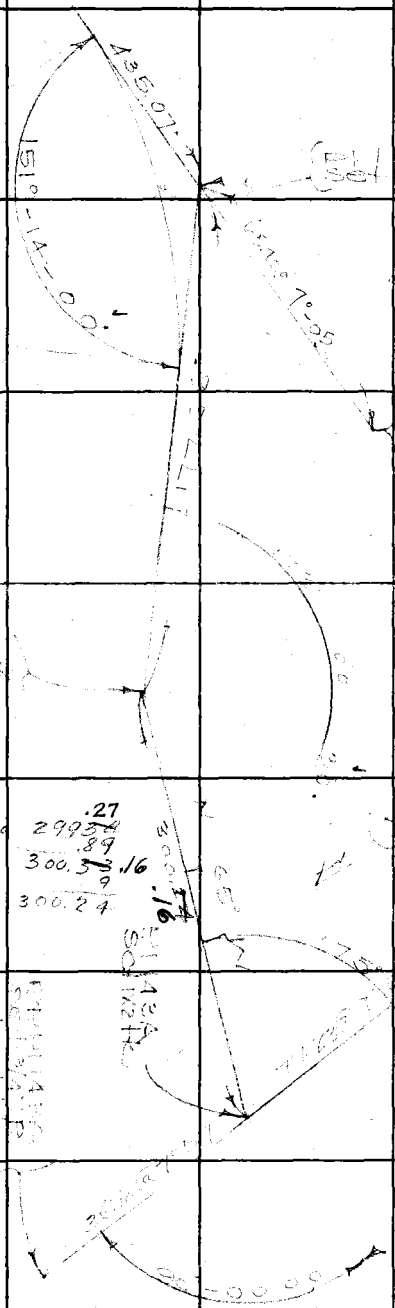

173 00 30

300.37 @ 4°45 T 50 plus
299.34 .27
.89
300.33 .16
9
300.24

175°-37-00 ①
342°28-15 ④
175 37 03¾

Cont from top page 61

RETURN TO
LOS ANGELES COUNTY SURVEYOR
700 HALL OF RECORDS

Note: Any Additions or Changes on This Sheets Must be Made or Circled in **Red Ink** With Date and Name of Person Making Change.

Do not extend notes this side of this line

Notes Ck'd by [illegible]	Survey of Los Virgenes FIT System
Map No. B-1830	W. O. [illegible] Tape No. 63 St'd 84 of
Office Work	Surveyed by Stevenson
Checked	Notes [illegible] Date [illegible]
Date	Indexed [illegible]

F.B. 778 PG. 63

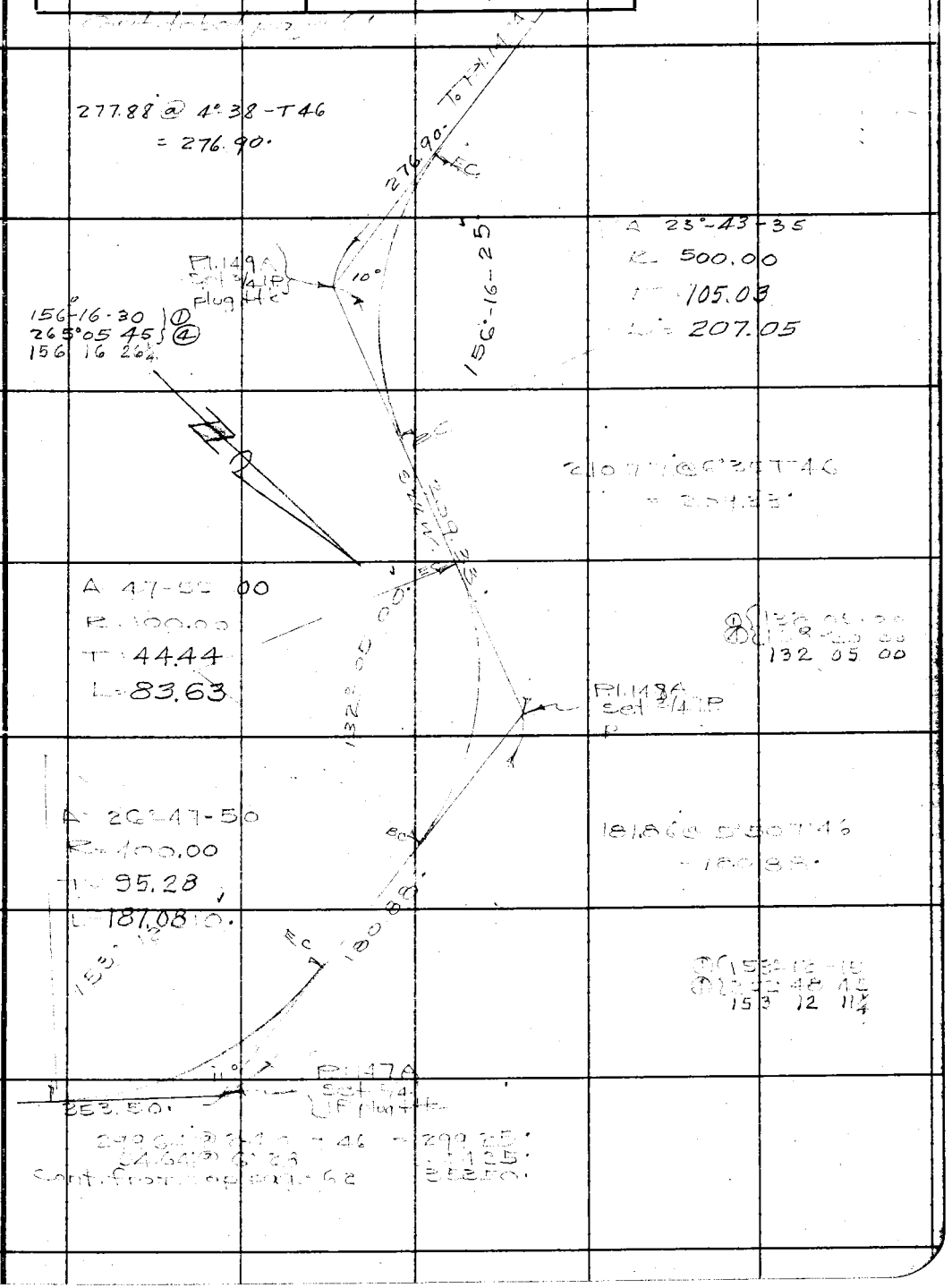

Note: Any Additions or Changes on This Sheets Must be Made or Circled in Red Ink With Date and Name of Person Making Change.

Do not extend notes this side of this line

RETURN TO
LOS ANGELES COUNTY SURVEYOR
700 HALL OF RECORDS

FORM 247 5M 10-37

F.B. 178 PG. 64

Cont. to bot page 65

186.00 @ 00 T48 = 185.96

111.79 @ 00 T46° = 111.76

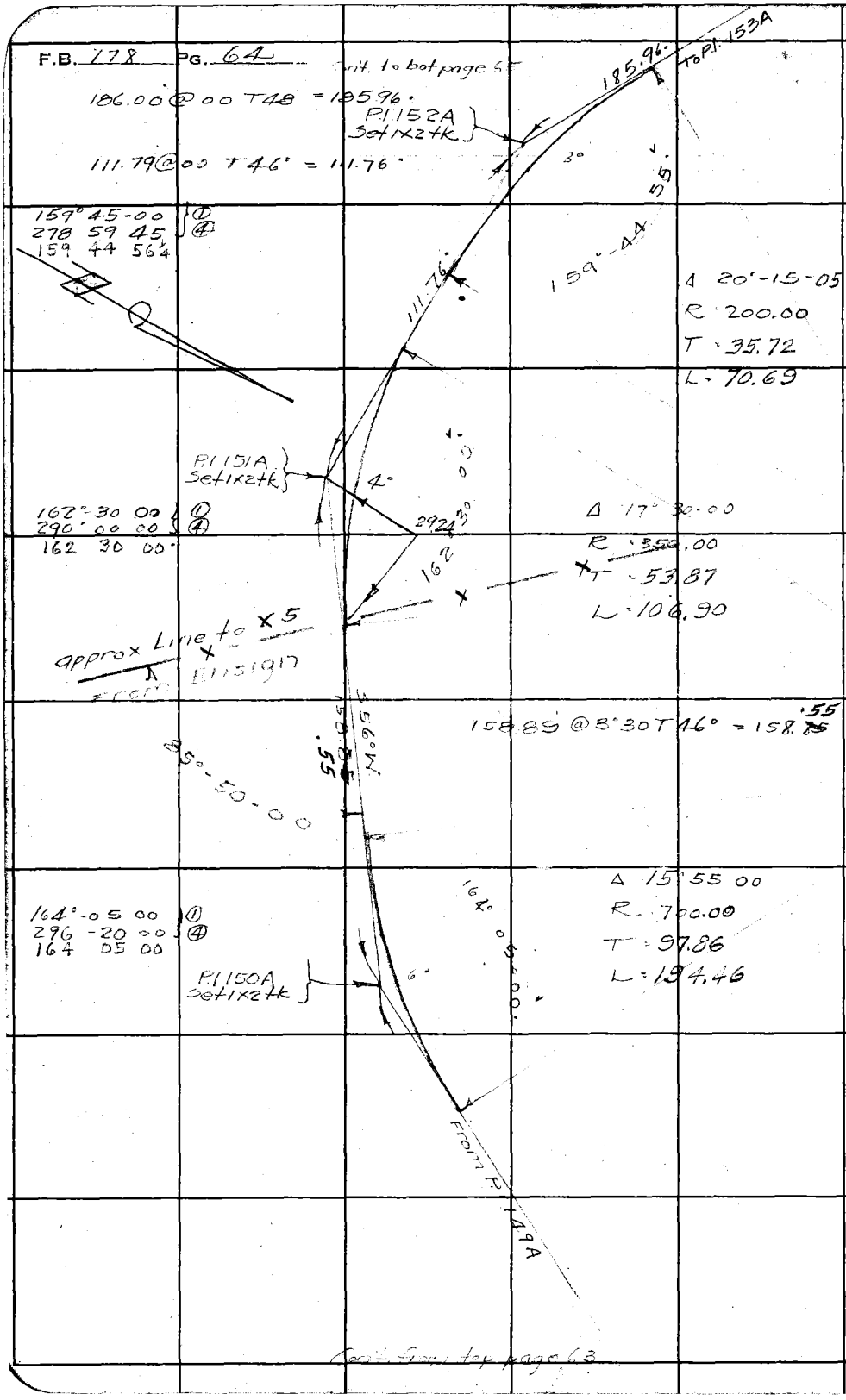

Cont. from top page 63

RETURN TO
LOS ANGELES COUNTY SURVEYOR
700 HALL OF RECORDS

Note: Any Additions or Changes on This Sheets Must be Made or Circled in Red Ink With Date and Name of Person Making Change.

Do not extend notes this side of this line

Notes Ck'd by [illegible]	Survey of [illegible]
Map No. B-1830	W. O. 8243 Tape No. 49 St'd 84 of
Office Work	Surveyed by Stevenson
Checked	Notes T. J. S Date 3-7-39
Date	Indexed [illegible]

F.B. 778 PG. 65

Cont. to bot page 66

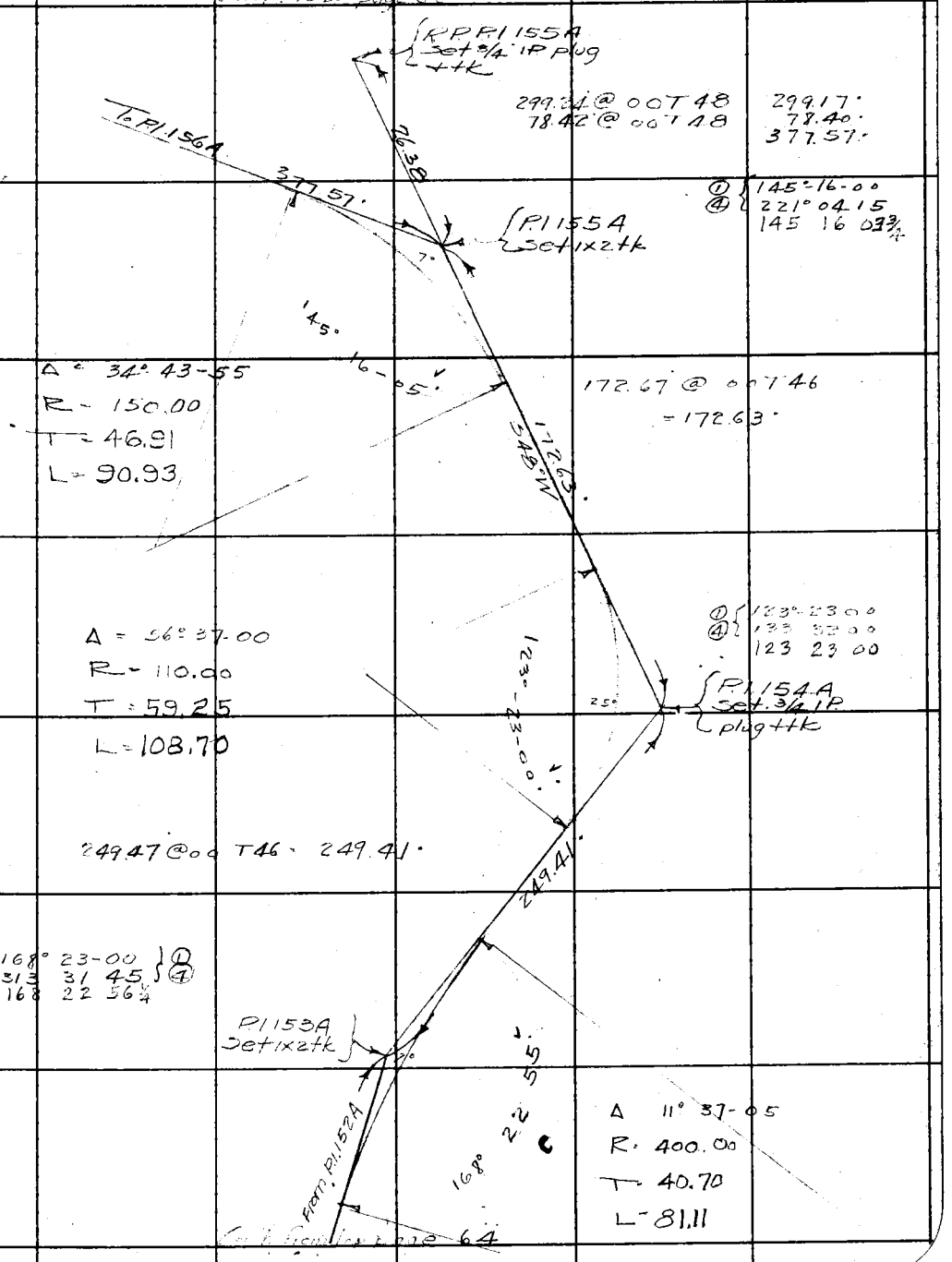

Cont. from page 64

Note: Any Additions or Changes on This Sheets Must be Made or Circled in Red Ink With Date and Name of Person Making Change.

Do not extend notes this side of this line

RETURN TO
LOS ANGELES COUNTY SURVEYOR
700 HALL OF RECORDS

FORM 247 5M 10-37

Cont. to bot. page 67

F.B. 778 PG. 66

94.19 @ 00 T 48
= 94.17

R.P. Pl 158A
Set 3/4" IP
plug + tk

55.60

94.17 To Pl. 158A

① 164° 22 15
④ 297° 29 30
164 22 22½

P.I. 158A
Set 1x2 tk

142.61 @ 1°29 T 48 = 142.53

164°-22-20

Δ - 15° 37-40
R - 100.00
T - 13.72
L - 27.28

142.53

141°-55-45 ①
207° 43 00 ④
141 55 45

45

P.I. 157A
Set 3/4" IP
plug + tk

12°

141° 55

Δ - 38°-04-15
R - 200.00
T - 69.00
L - 132.89

S 35° 30 W
314.24

15.52 @ 0 0
299.24 @ 3°-09 T 48

15.52
298 72
314.24

156°

Δ - 23-38-40
R - 300.00
T - 62.79
L - 123.80

156° 21-15 ①
265° 25 15 ④
156 21 18¾

21-20

P.I. 156A
Set 1x2 tk

Con't. from top page 65

RETURN TO
LOS ANGELES COUNTY SURVEYOR
700 HALL OF RECORDS

Note: Any Additions or Changes on This Sheets Must be Made or Circled in Red Ink With Date and Name of Person Making Change.

Do not extend notes this side of this line

Notes Ck'd by	Survey of Los Virgenes 17" System
Map No. B-1830.	W. O. 8243 Tape No. 49 St'd 14°F
Office Work	Surveyed by Stevenson
Checked	Notes T.J.S. Date 3-7-39
Date	Indexed

F.B. 778 PG. 67

Cont. to bot. page 67

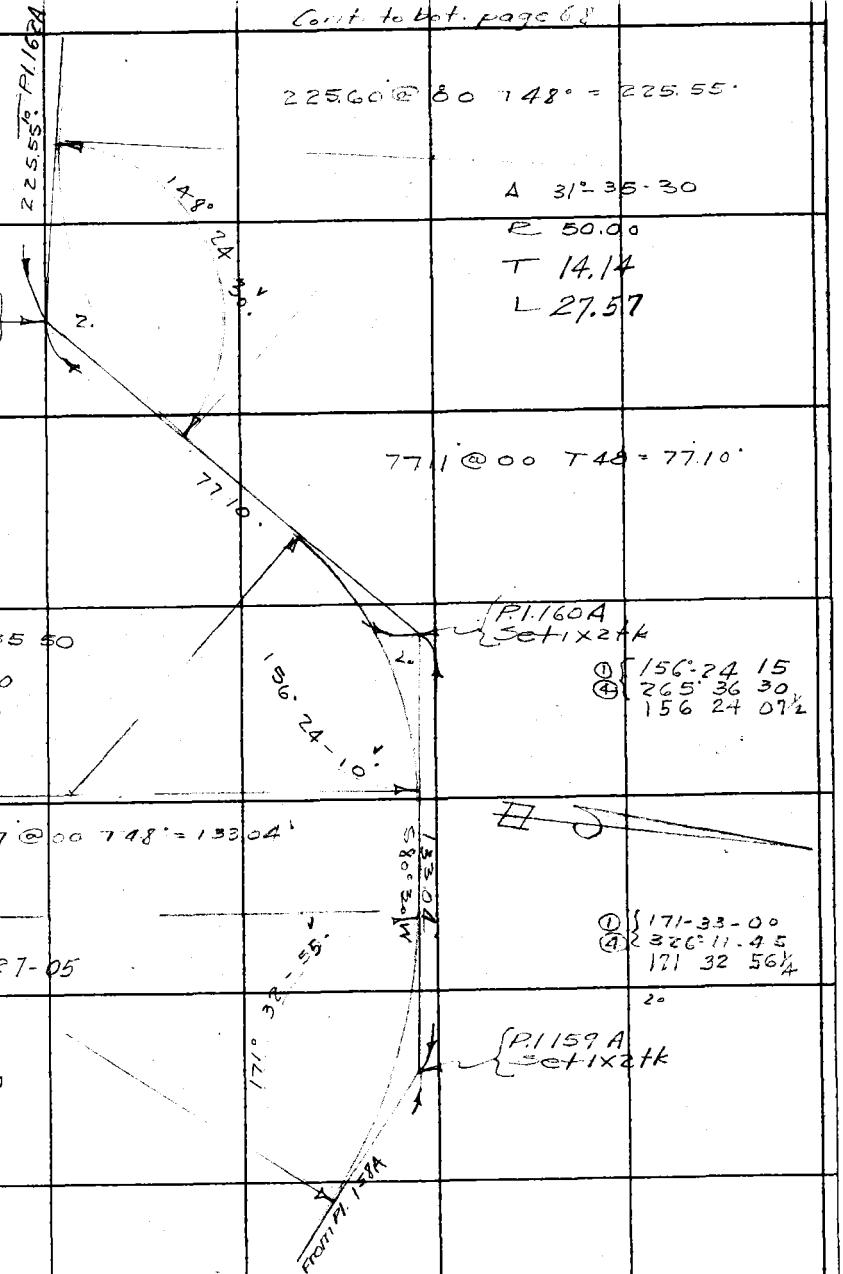

Cont. from top page 66

Note: Any Additions or Changes on This Sheets Must be Made or Circled in Red Ink With Date and Name of Person Making Change.

Do not extend notes this side of this line

RETURN TO
LOS ANGELES COUNTY SURVEYOR
700 HALL OF RECORDS

FORM 247 5M 10-37

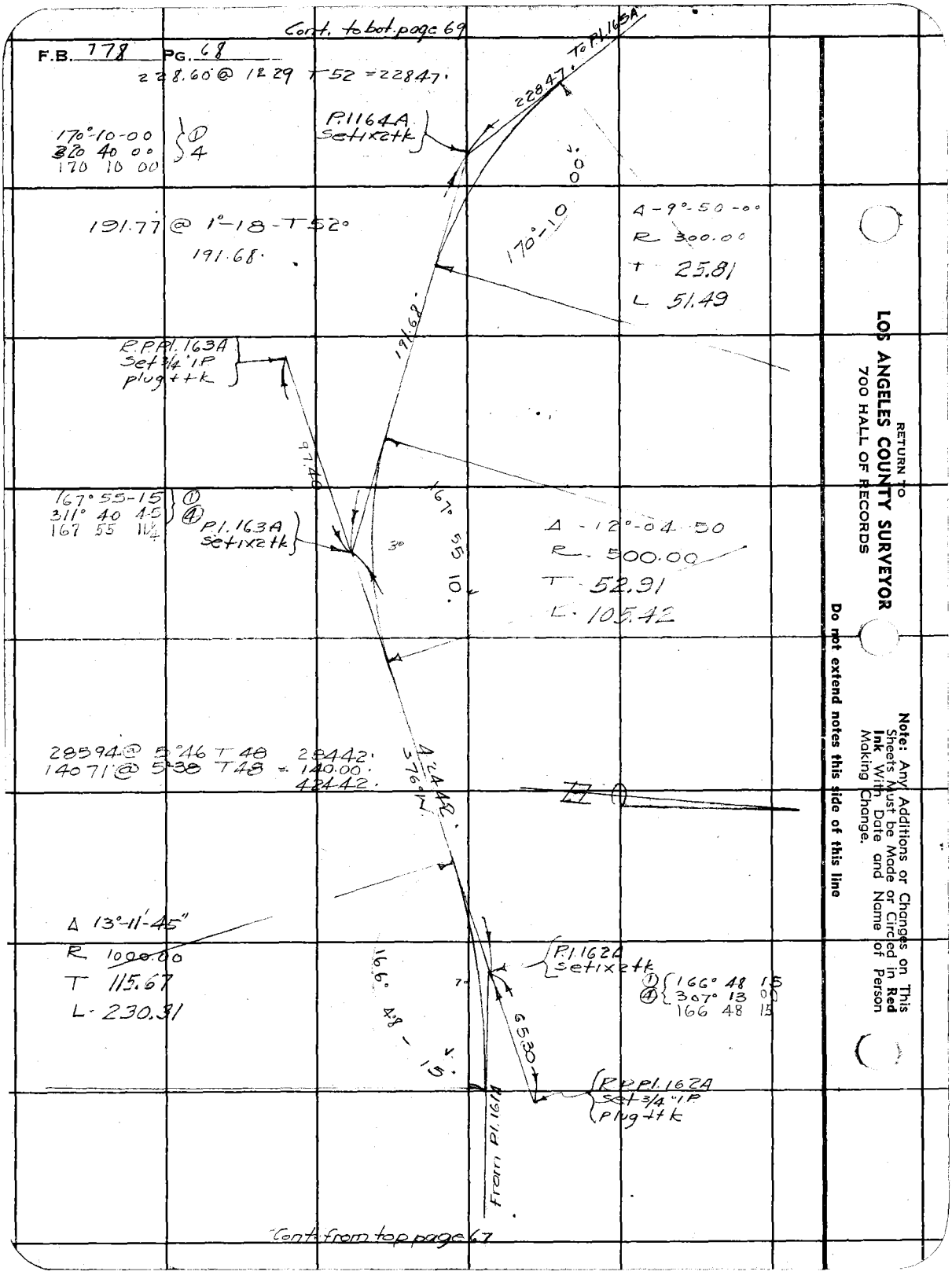

RETURN TO
LOS ANGELES COUNTY SURVEYOR
700 HALL OF RECORDS

Note: Any Additions or Changes on This Sheets Must be Made or Circled in **Red Ink** With Date and Name of Person Making Change.

Do not extend notes this side of this line

Notes Ck'd by [illegible]	Survey of Las Virgenes FT System	F.B. 778 PG. 69
Map No. B-1830	W. O. 8243 Tape No. 49 St'd 84 of	
Office Work	Surveyed by Stevenson	
Checked	Notes T.J.S Date 3-7-39	
Date	Indexed [illegible]	

Cont. to bot. page 70

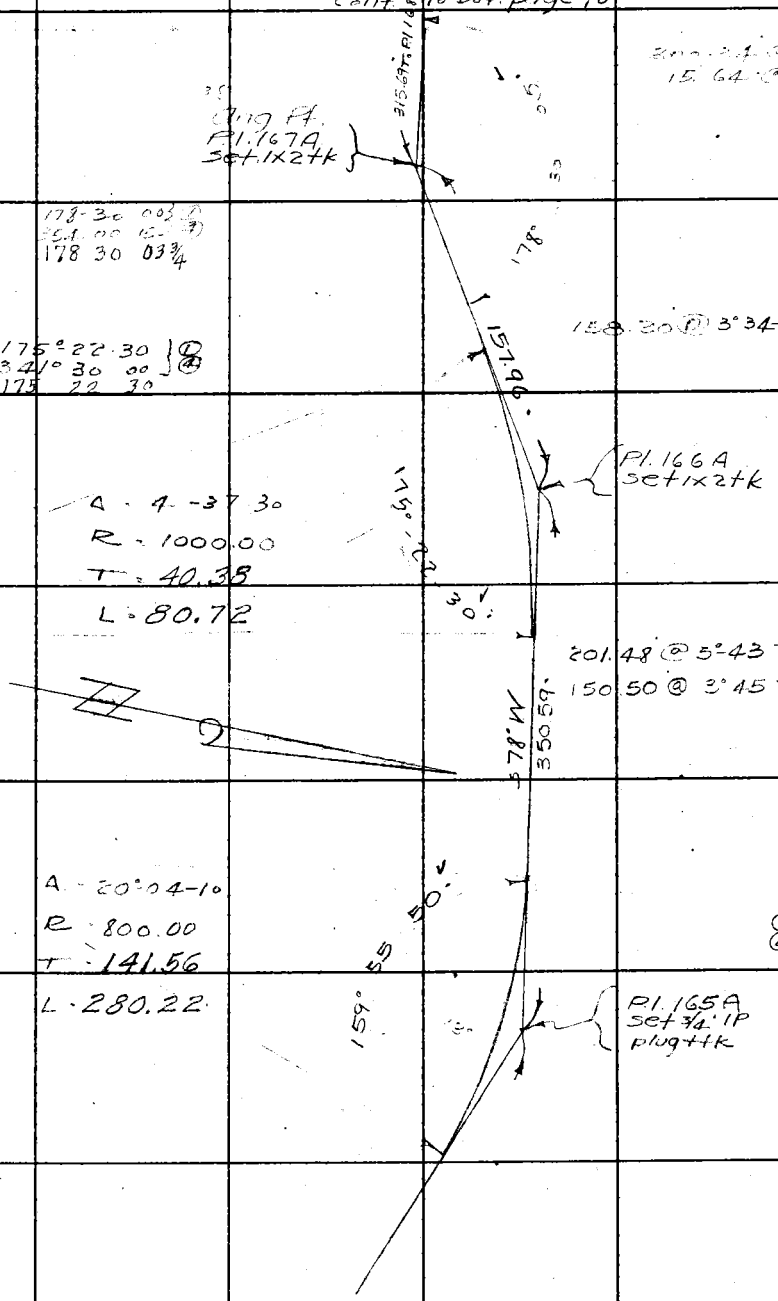

Cont. from top page 68

Note: Any Additions or Changes on This Sheets Must be Made or Circled in Red Ink With Date and Name of Person Making Change.

Do not extend notes this side of this line

RETURN TO
LOS ANGELES COUNTY SURVEYOR
700 HALL OF RECORDS

FORM 247 5M 10-37

F.B. 778 PG. 70

Cont. to bot. page 71

174.05 @ 4°-05 T 52° = 173.57
8.09 @ 0 0 8.09
~~182.66~~ 181.66

① 164° 52 45
④ 299° 31 00
164 52 45

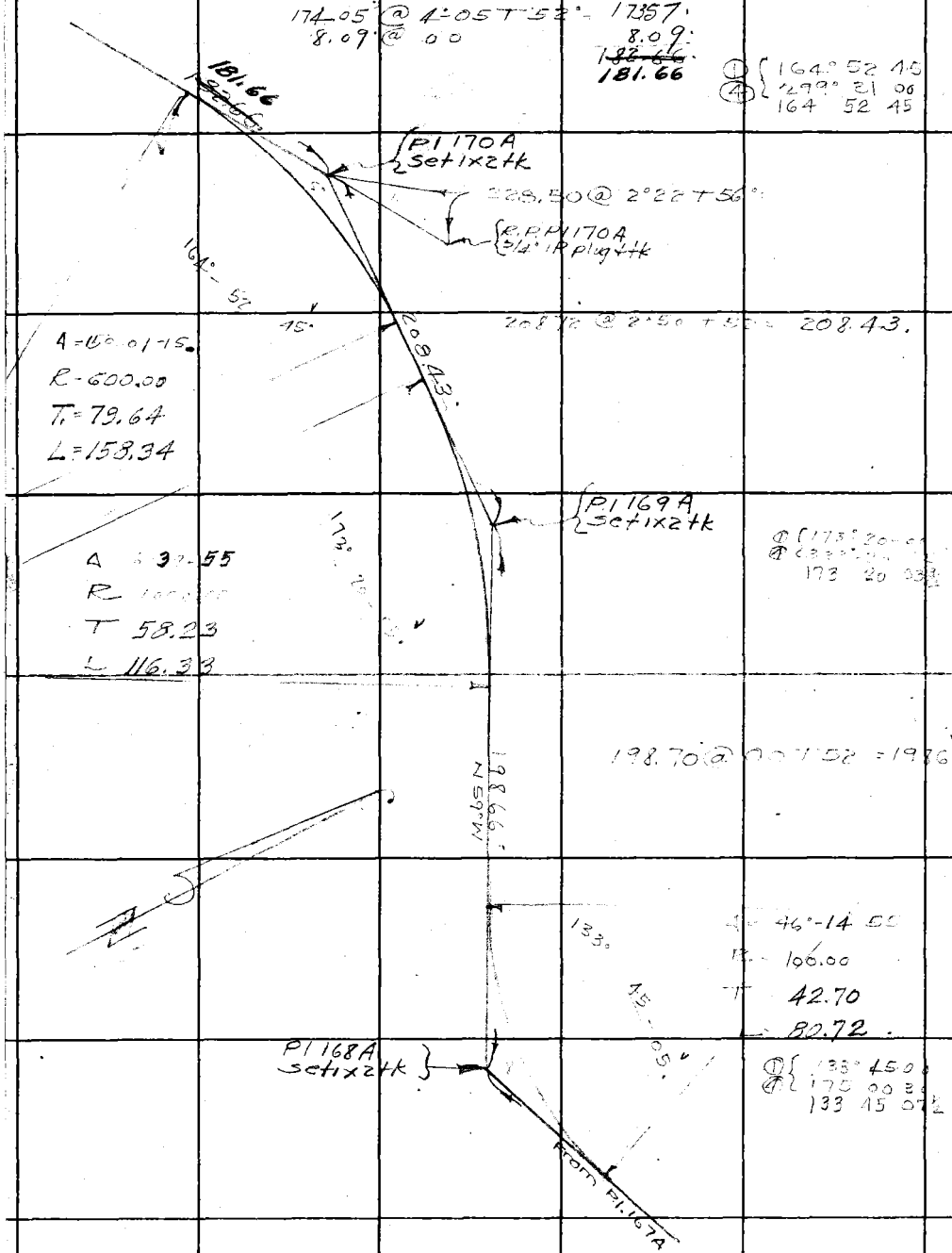

Cont. from top page 69

RETURN TO
LOS ANGELES COUNTY SURVEYOR
700 HALL OF RECORDS

Note: Any Additions or Changes on This Sheets Must be Made or Circled in Red Ink With Date and Name of Person Making Change.

Do not extend notes this side of this line

Notes Ck'd by	Survey of Los Virgenes FIT System F.B. 778 PG. 71
Map No. B2 1830	W. O. 8242 Tape No. 47 St'd 84 OF
Office Work	Surveyed by Stevenson
Checked	Notes Date 3 7 37
Date	Indexed

Note: Any Additions or Changes on This Sheets Must be Made or Circled in Red Ink With Date and Name of Person Making Change.

Do not extend notes this side of this line

RETURN TO
LOS ANGELES COUNTY SURVEYOR
700 HALL OF RECORDS

FORM 247 5M 10-37

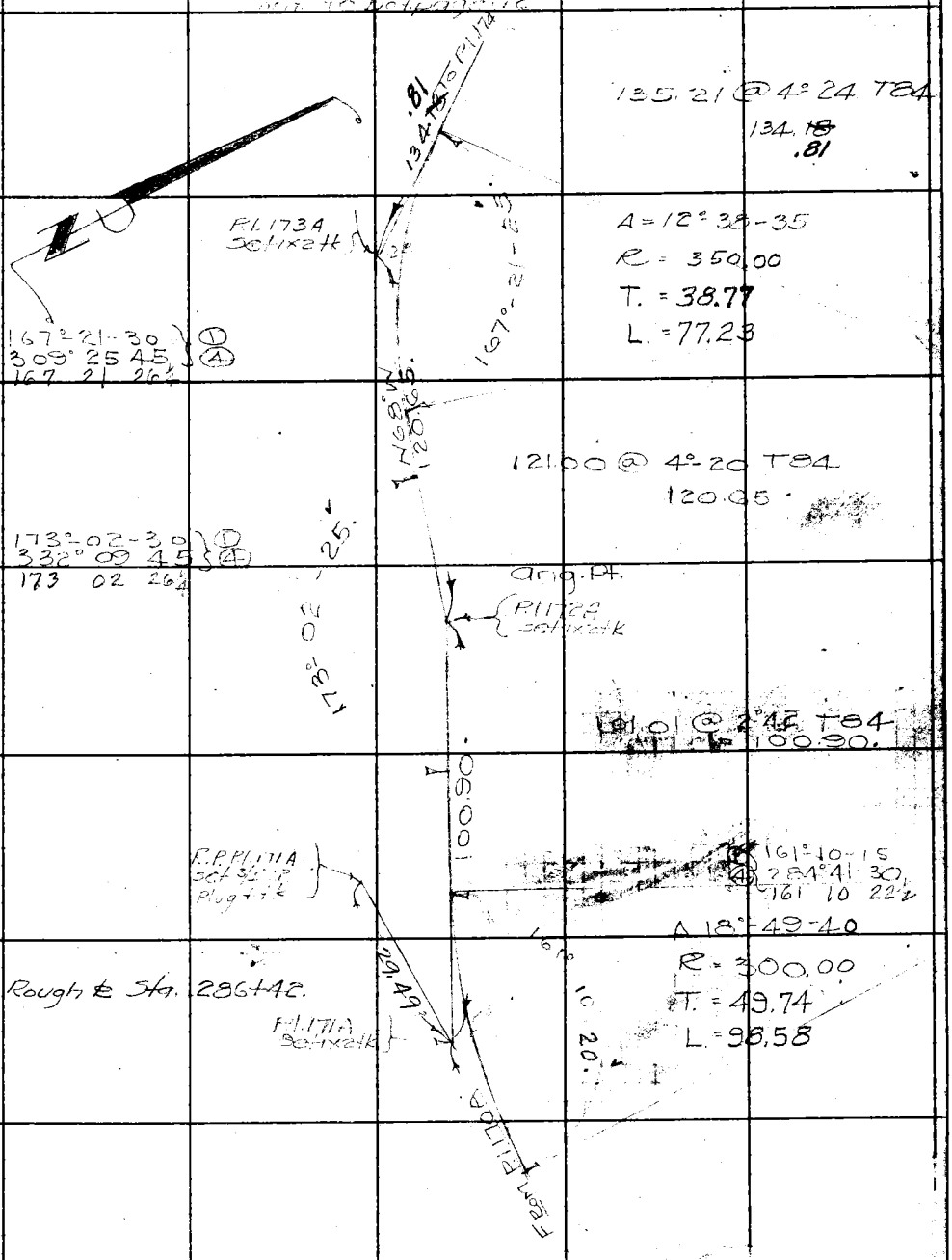

F.B. 778 PG. 72

Cont. to bot. page 99.

9403 00 T84°

172° 59 00 ①
331 55 45 ④
172 58 56¼

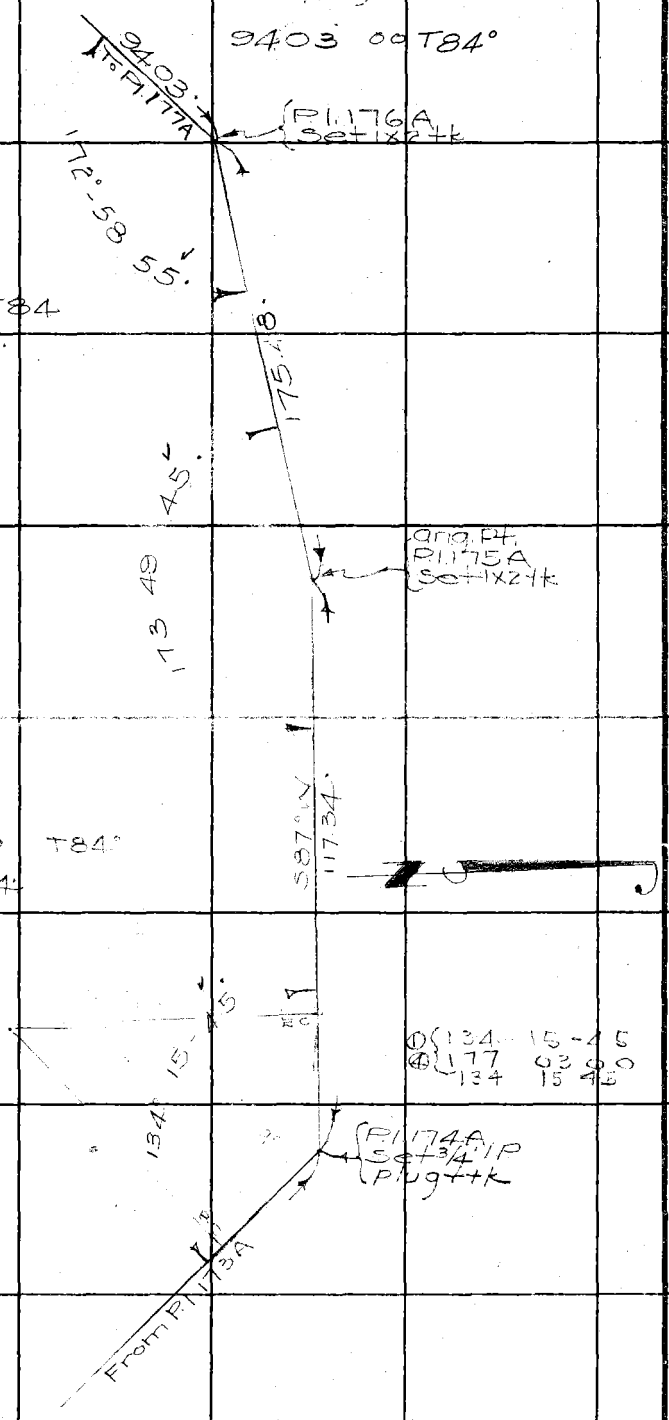

175.48 @ 0°41 T84
= 175.48

173° 49 45 ①
335° 19 00 ④
173 49 45

117.50 @ 2°58 T84°
= 117.34

Δ - 45°-44-15
R 100.00
T 42.18
L 79.83

① 134 15 45
④ 177 03 00
134 15 45

Cont. from top page 71

RETURN TO
LOS ANGELES COUNTY SURVEYOR
700 HALL OF RECORDS

Note: Any Additions or Changes on This Sheets Must be Made or Circled in Red Ink With Date and Name of Person Making Change.

Do not extend notes this side of this line

Notes Ck'd by	Survey of	F.B. 778 Pg. 73
Map No. B-1830	W. O. Tape No. St'd °F	
Office Work	Surveyed by	
Checked	Notes Date	
Date	Indexed	

LAS VIRGENES E.T.T. SYSTEM

DAYTON CAN MOTOR WAY-CO.

LINE TO SUMMIT-STADIA LINE.

CON'TS ON RE TO BURRO HATS

J.N. 8243

T J Stevenson
G H Nichols
W F Harris
R W Scott

Note: Any Additions or Changes on This Sheets Must be Made or Circled in Red Ink With Date and Name of Person Making Change.

Do not extend notes this side of this line

RETURN TO
LOS ANGELES COUNTY SURVEYOR
700 HALL OF RECORDS

FORM 247 5M 10-87

F.B. 778 PG. 74

Cont. to bot. page 75

124.91 @ 00 T 56 = 124.89

108° 34 30 30 ①
74° 11 45 - ④

124.89 To Pl 3 D

Pl #2 D
set 3/4 I.P.
plug + tk

A 71° 25 30
R 70.00
T 50.32
L 87.26

30

108°

204.62 @ 7° 10 T 56° 203.98

195.11 @ 2° 20 T 56° 191.98

A 63° 29 35
R
T 77.34
L 138.52

116° 30 30 ①
100 02 00 ④

25

116° 30

Pl #4 D
set 3/4 I.P.
Plug + tk

22°

74.59 @ 5° 17 T 56 = 74.26

20° 44 45 ①
82° 58 45 ④

N 3° W

To S10 360 400

202.98

26.50

Init
Set 1 x 2 tk
(To down)

Pt on rock

Pt on rock

62.15

973.50 ⑤
N 0° 10' 40" E
(970.40)

20° 44 45

Pl.
Set 1 x 2 tk

COUNTY
SEMI Ro
VENTURA Co
L.A. Co
MONUMENT
SURVEYORS

COUNTY Co.
S9
360
S28 Co
LA
MONUMENT
SURVEYORS

FB 428 p 101

84.16 @ 14° 10 T 56 = 81.58

FB 428 p 100

RETURN TO
LOS ANGELES COUNTY SURVEYOR
700 HALL OF RECORDS

Note: Any Additions or Changes on This Sheets Must be Made or Circled in Red Ink With Date and Name of Person Making Change.

Do not extend notes this side of this line

Notes Ck'd by	Survey of Los Virgenes Mt System F.B. 778 Pg. 75
Map No. B-1830	W. O. 8243 Tape No. St'd of
Office Work	Surveyed by Stevenson
Checked	Notes T. J. S. Date 3-3-37
Date	Indexed A. C. Johnson

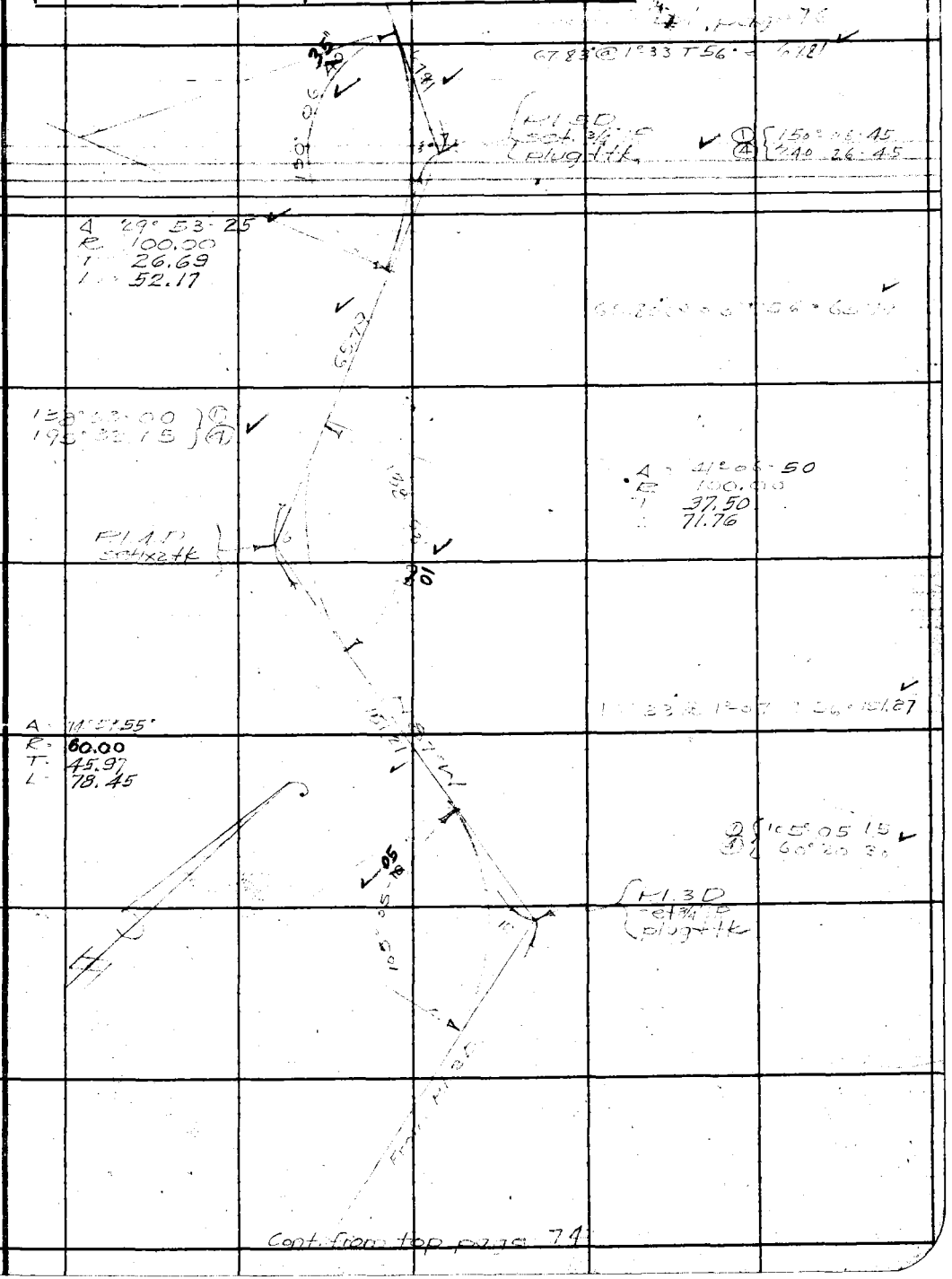

Cont. from top page 74

Note: Any Additions or Changes on This Sheets Must be Made or Circled in Red Ink With Date and Name of Person Making Change.

Do not extend notes this side of this line

RETURN TO
LOS ANGELES COUNTY SURVEYOR
700 HALL OF RECORDS

FORM 247 5M 10-37

Cont. to bot page 77

F.B. 778 PG. 76

67.41 @ 4°08 T56 = 67.23

155° 49-15 } ①
263° 17 30 } ④

To Pl 90

67.23

155° 49 25

Pl 8D
Set CSTAW

A = 24°10 35
R = 100.00
T = 21.42
L = 42.20

57.27 @ 4°25 T56 = 57.09

57.09

A 13°15-55
R = 100.00
T = 13.28
L = 26.43

66° 1A

Pl 7D
Set Kratk

① 66-14-15
④ 354°56 45

96.73 @ 5°58 T56 = 96.18

96.18
N 51°15 W

154° 35 15 } ①
258° 21 30 } ④

Pl 6D
Set Kratk

25

154° 35

A = 25°24 35
R = 90.00
T = 20.29
L = 39.91

From Pl 5D

Cont from top page 75

RETURN TO
LOS ANGELES COUNTY SURVEYOR
700 HALL OF RECORDS

Do not extend notes this side of this line

Note: Any Additions or Changes on This Sheets Must be Made or Circled in Red Ink With Date and Name of Person Making Change.

Notes Ck'd by	Survey of [illegible]	F.B. 778 PG. 77
Map No. B-1830	W. O. 8243 Tape No. St'd of	
Office Work	Surveyed by [illegible]	
Checked	Notes [illegible] Date 3-3-39	
Date	Indexed [illegible]	

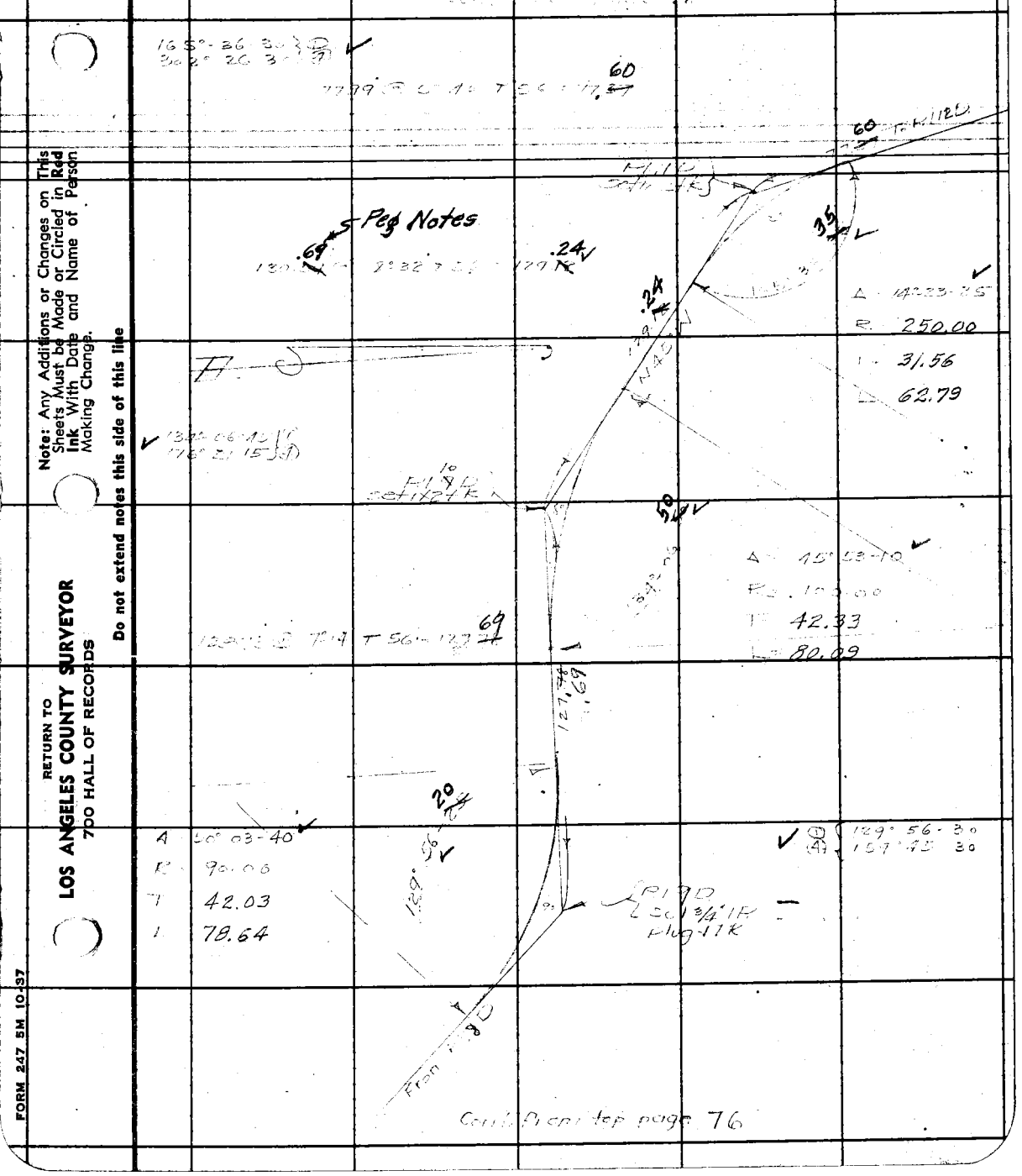

Note: Any Additions or Changes on This Sheets Must be Made or Circled in Red Ink With Date and Name of Person Making Change.

Do not extend notes this side of this line

RETURN TO
LOS ANGELES COUNTY SURVEYOR
700 HALL OF RECORDS

FORM 247 5M 10-37

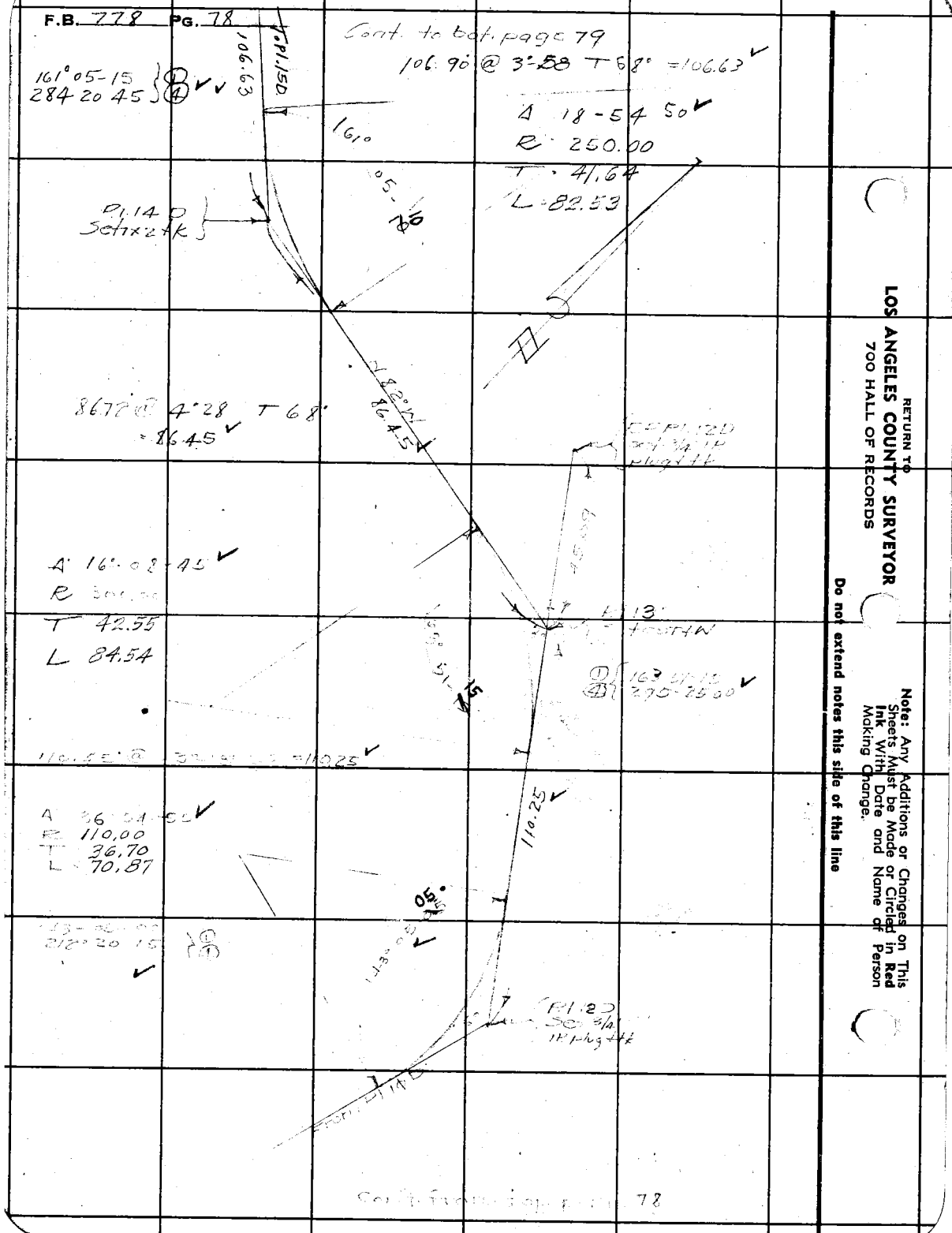

RETURN TO
LOS ANGELES COUNTY SURVEYOR
700 HALL OF RECORDS

Note: Any Additions or Changes on This Sheets Must be Made or Circled in Red Ink With Date and Name of Person Making Change.

Do not extend notes this side of this line

Notes Ck'd by	Survey of Los Angeles [illegible]
Map No. B-1830	W. O. 8243 Tape No. ___ St'd ___ °F
Office Work	Surveyed by Stevenson
Checked	Notes T J S Date
Date	Indexed A. C. Johnson

F.B. 778 PG. 79

Cont to bot page 8

✓120° 29-15 ① ④
121° 57 00

To P.1.18D
204.08

P1.17D
Set 3/4" IP
plug + tk

120° 29 15

45.54

RP P1.17D
Set 3/4" IP
plug + tk

151.09
N 78° 30 W

A 59°-30 45
R 75.00
T 42.88
L 77.90

✓169-00-30
316° 02 30

151.11' @ 00 T 68 - 151.09

A 10° 59' 25"
R 400.00
T 38.48
L 76.73

P1.16D
Set 1x2 tk

169°-00 35

103.34' @ 00 = 103.33

103.33

172° 26-45 ①
341° 46 45 ④

175° 26-40

Avg Pt.
P1.15D
Set 1x2 tk

From P1.14D

Cont from top page 78

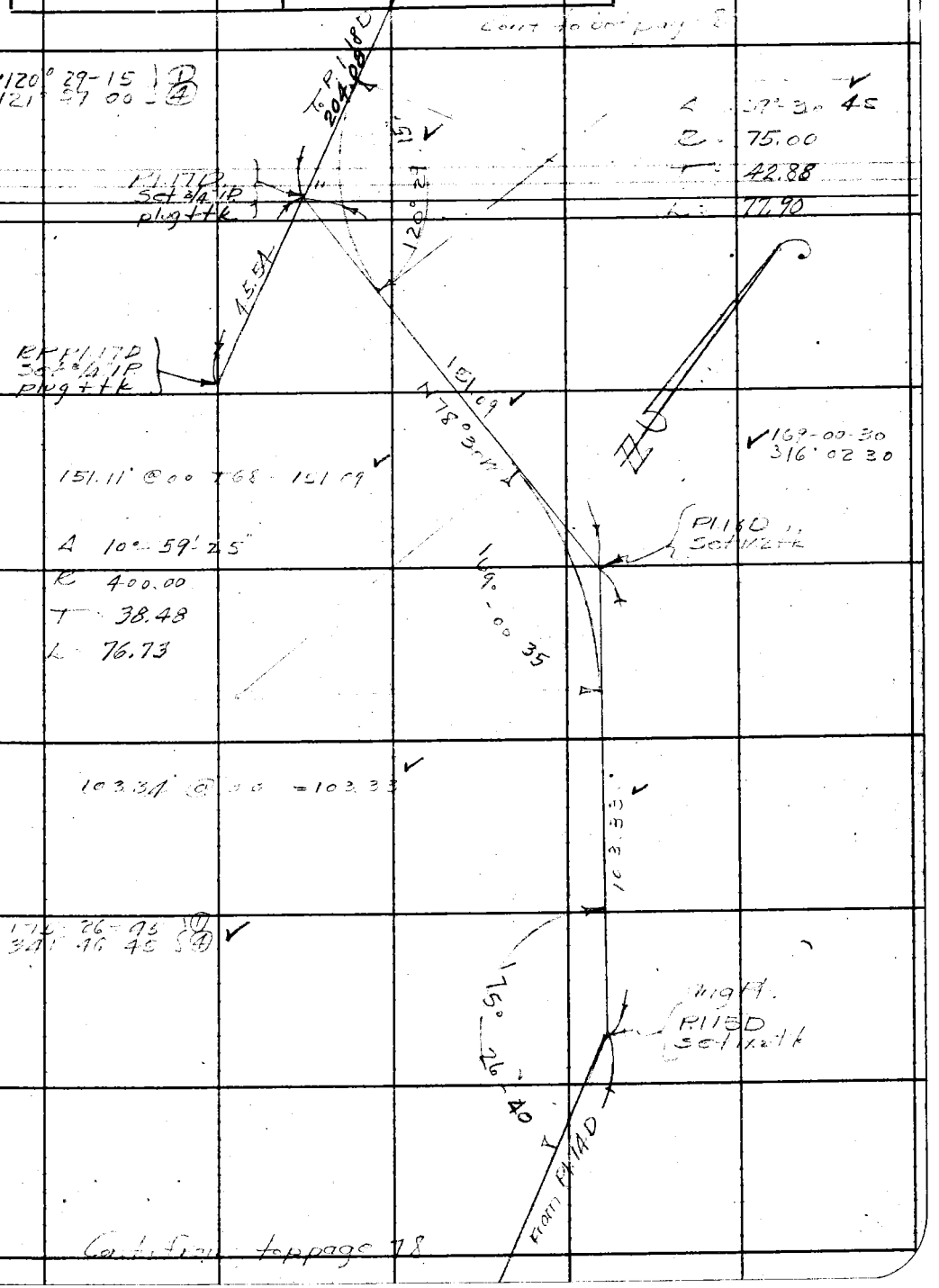

Note: Any Additions or Changes on This Sheets Must be Made or Circled in Red Ink With Date and Name of Person Making Change.

Do not extend notes this side of this line

RETURN TO
LOS ANGELES COUNTY SURVEYOR
700 HALL OF RECORDS

FORM 247 5M 10-37

RETURN TO
LOS ANGELES COUNTY SURVEYOR
700 HALL OF RECORDS

Note: Any Additions or Changes on This Sheets Must be Made or Circled in **Red Ink** With Date and Name of Person Making Change.

Do not extend notes this side of this line

F.B. _____ PG. 80

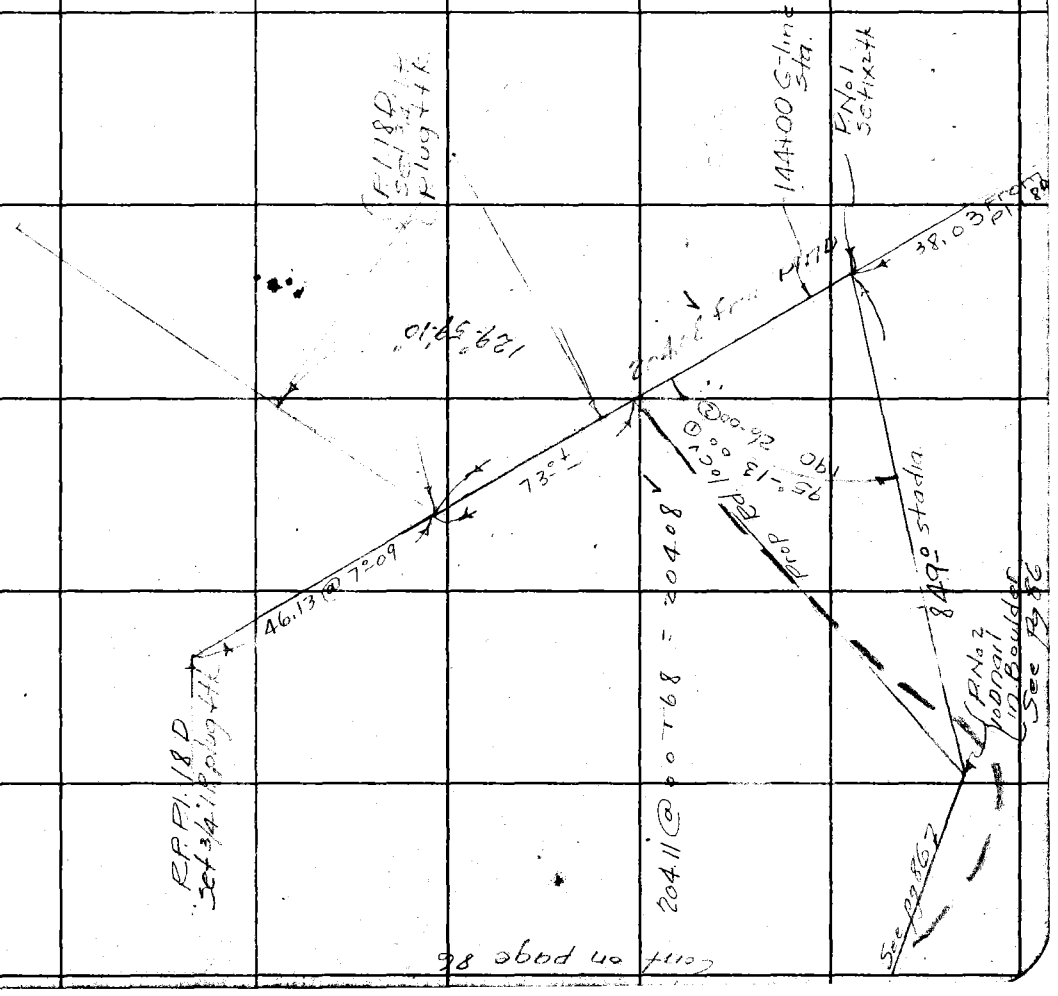

Notes Ck'd by [illegible]	Survey of Las Virgenes Fit System	F.B. 778 Pg. 81
Map No. B-1830	W. O. 8243 Tape No. 49 St'd of	
Office Work	Surveyed by Stevenson	
Checked	Notes T J S Date 3-13-39	
Date	Indexed A. C. Johnson	

Cont. from p. 82

113°-04-30 ① 92°17 45 ④

115.76 @ 00 T 70 = 115.75

A - 66°55-35
R - 60.00
T = 39.66
L - 70.09

186.43 @ 00 T 68 = 186.41

162°-10-30 ① 288 42 15 ④

A 17°49 35
R = 300.00
T - 47.04
L - 93.32

107-35 @ 00 T 68 107.34

170°08-45 ① 320°35 15 ④

P1.19D Set 1x2 tk

136.83 @ 00 T 68 = = 136.82

129°59-15 ① 159°56 45 ④

P1.18D Set 3/4" IP plug & tk

A 50°-00 50
R - 90.00
T - 41.98
L - 78.56

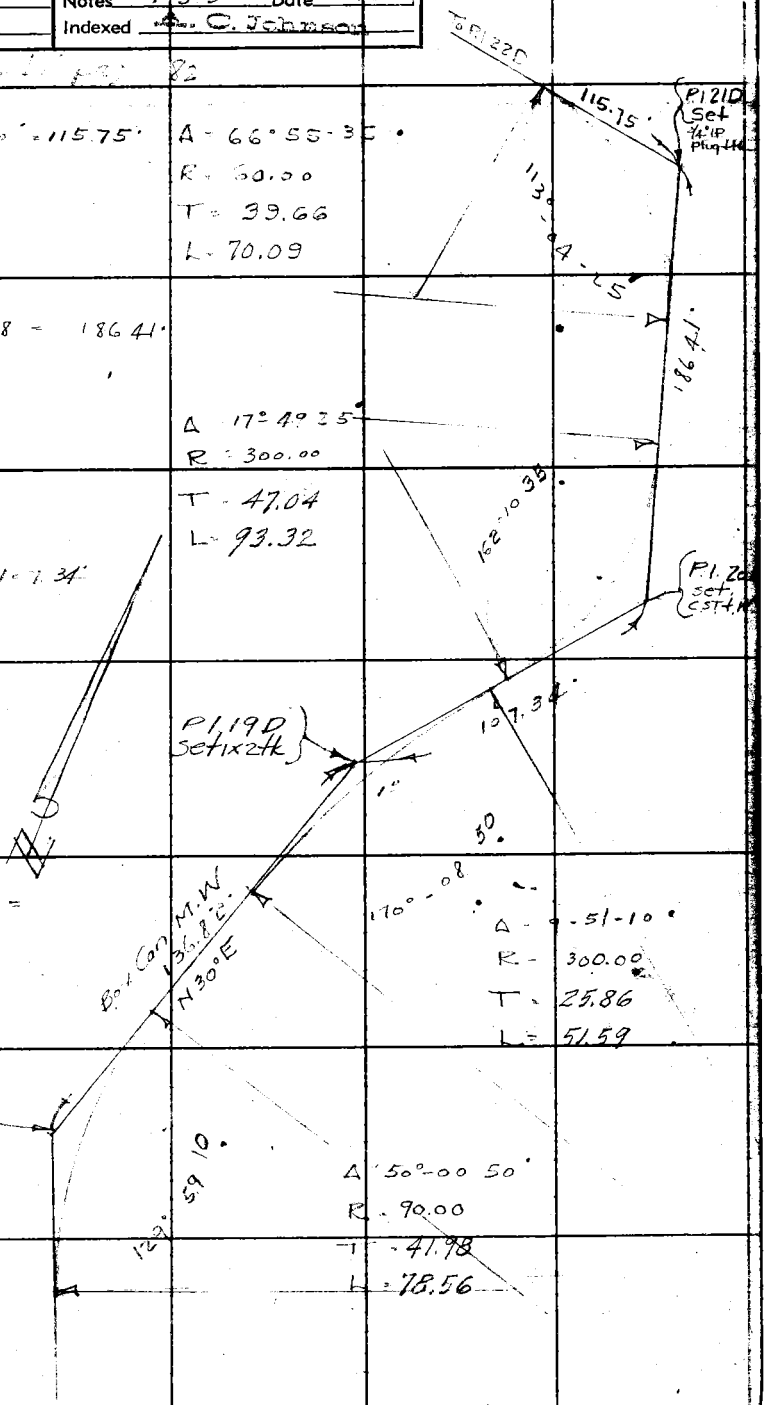

Cont. from top page 80 ~~79~~

Note: Any Additions or Changes on This Sheets Must be Made or Circled in Red Ink With Date and Name of Person Making Change.

Do not extend notes this side of this line

RETURN TO
LOS ANGELES COUNTY SURVEYOR
700 HALL OF RECORDS

FORM 247 5M 10-37

F.B. 778 PG. 82

Cont. to bot. page 83

262.35 @ 3°-21 T 70° = ~~262.29~~ 261.88

171°-20-15 ①
325° 20 45 ④

P123D
Set ix ± tk

261.88 ~~262.29~~ To P124D

207.09 @ 4°-10 T 70 = 206.~~42~~ 52

171°

Δ 8°39-50
R 500.00
T 37.88
L 75.61

206.~~42~~ 52
N 33° E

103°15-15 ①
53°00 45 ④

P122D
Set 3/4" I.P.
plug + tk

103° 15-10

Δ = 76°-44 50
R = 60.00
T = 47.51
L = 80.37

From P121D

Cont. from top page 81

RETURN TO
LOS ANGELES COUNTY SURVEYOR
700 HALL OF RECORDS

Note: Any Additions or Changes on This Sheets Must be Made or Circled in **Red Ink** With Date and Name of Person Making Change.

Do not extend notes this side of this line

Notes Ck'd by	Survey of Los Virgenes FTT System	F.B. 778 Pg. 83
Map No. B-1830	W. O. 8243 Tape No. 19 St'd 84 of	
Office Work	Surveyed by Stevenson	
Checked	Notes T.J.S. Date 3-13-39	
Date	Indexed A. C. Johnson	

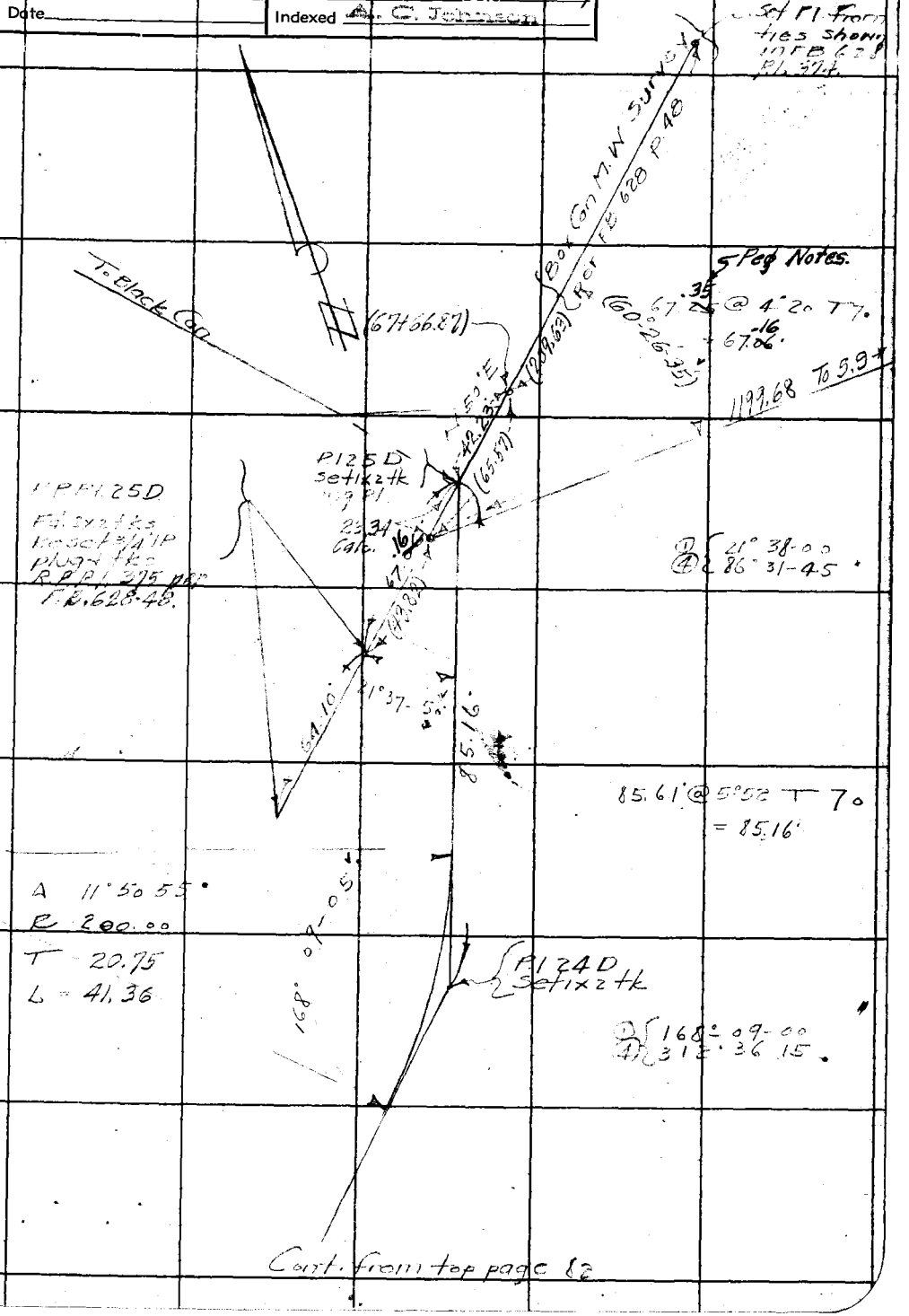

Cont. from top page 82

Note: Any Additions or Changes on This Sheets Must be Made or Circled in Red Ink With Date and Name of Person Making Change.

Do not extend notes this side of this line

RETURN TO
LOS ANGELES COUNTY SURVEYOR
700 HALL OF RECORDS

FORM 247 5M 10-37

RETURN TO
LOS ANGELES COUNTY SURVEYOR
700 HALL OF RECORDS

Note: Any Additions or Changes on This Sheets Must be Made or Circled in **Red Ink** With Date and Name of Person Making Change.

Do not extend notes this side of this line

F.B. _____ PG. 84

Notes Ck'd by		Survey of	F.B. 778 Pg. 85
Map No. A-1830		W. O.	Tape No. St'd of
Office Work		Surveyed by	
Checked		Notes	Date
Date		Indexed	A. C. Johnson

Las Virgenes F F T. System

Burro Flats To Box Can

J N 8245

Stadia Location of P.In.

T. J. Stevenson
G. H. Nichols
W. F. Harris
R. W. Scott

Note: Any Additions or Changes on This Sheets Must be Made or Circled in Red Ink With Date and Name of Person Making Change.

Do not extend notes this side of this line

RETURN TO
LOS ANGELES COUNTY SURVEYOR
700 HALL OF RECORDS

FORM 247 5M 10-37

Cont. to bot page 87

F.B. 778 PG. 86

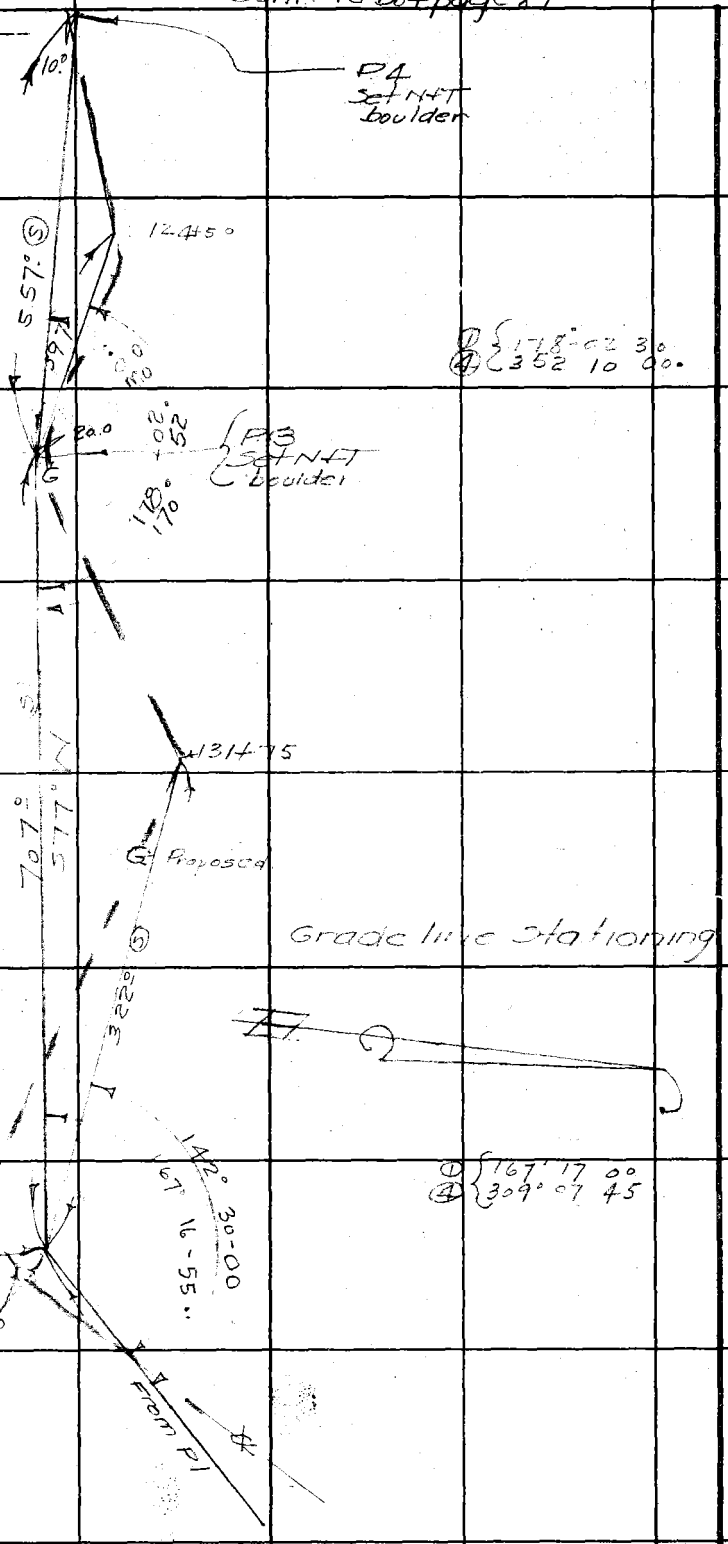

Cont. from bot page 80

RETURN TO
LOS ANGELES COUNTY SURVEYOR
700 HALL OF RECORDS

Note: Any Additions or Changes on This Sheets Must be Made or Circled and Ink With Date and Name of Person Making Change.

Do not extend notes this side of this line

Notes Ck'd by [illegible]	Survey of [illegible] System	F.B. 778 PG. 87
Map No. B-1830	W. O. [illegible] Tape No. (5) St'd ___ of	
Office Work	Surveyed by Stevenson	
Checked	Notes [illegible] Date 4-14-39	
Date	Indexed A. C. Johnson	

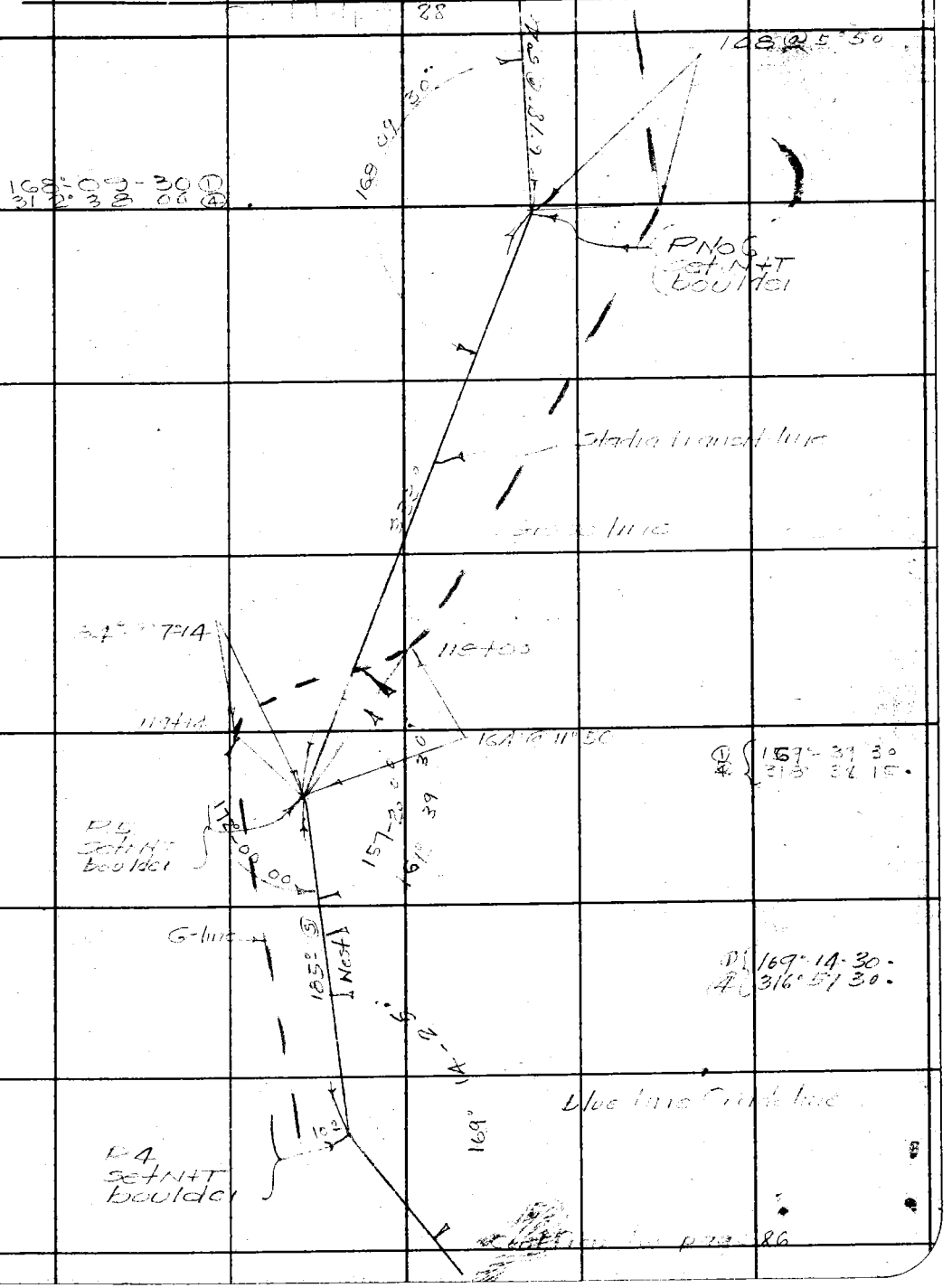

Note: Any Additions or Changes on This Sheets Must be Made or Circled in Red Ink With Date and Name of Person Making Change.

Do not extend notes this side of this line

RETURN TO
LOS ANGELES COUNTY SURVEYOR
700 HALL OF RECORDS

FORM 247 5M 10-37

F.B. 778 PG. 88

Cont to bot page 89

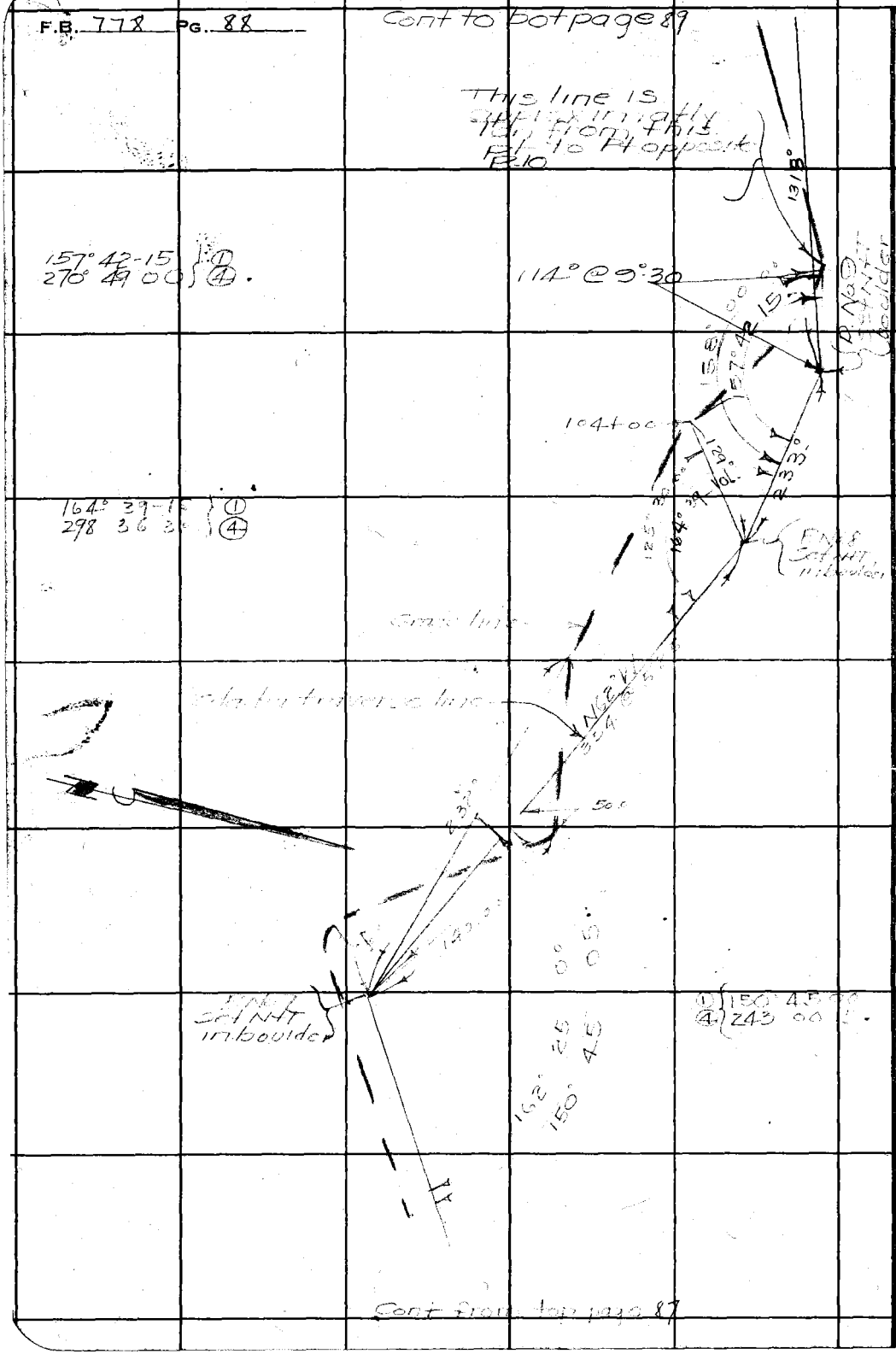

Cont from top page 87

RETURN TO
LOS ANGELES COUNTY SURVEYOR
700 HALL OF RECORDS

Note: Any Additions or Changes on This Sheets Must be Made or Circled in Red Ink With Date and Name of Person Making Change.

Do not extend notes this side of this line

Notes Ck'd by		Survey of		F.B. 778	PG. 89
Map No. 13-1830		W. O. 8263	Tape No. 2	St'd	of
Office Work		Surveyed by	Stevenson		
Checked		Notes	Date		
Date		Indexed	A. C. Johnson		

Cont. to last page 90

Note: Any Additions or Changes on This Sheets Must be Made or Circled in Red Ink With Date and Name of Person Making Change.

Do not extend notes this side of this line

RETURN TO
LOS ANGELES COUNTY SURVEYOR
700 HALL OF RECORDS

162-00-30 (1)
288 01 45 (4).

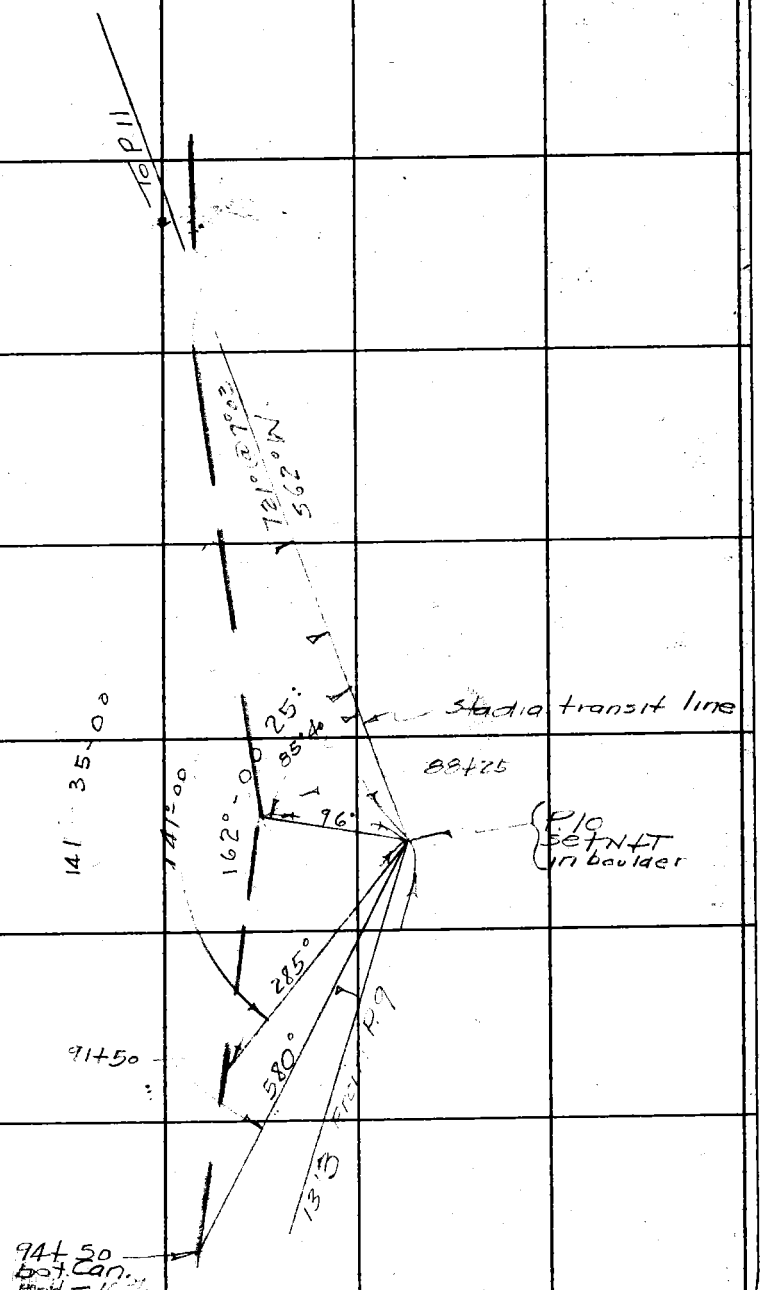

FORM 247 5M 10-37

F.B. 778 PG. 90

Cont. to bot. page 91

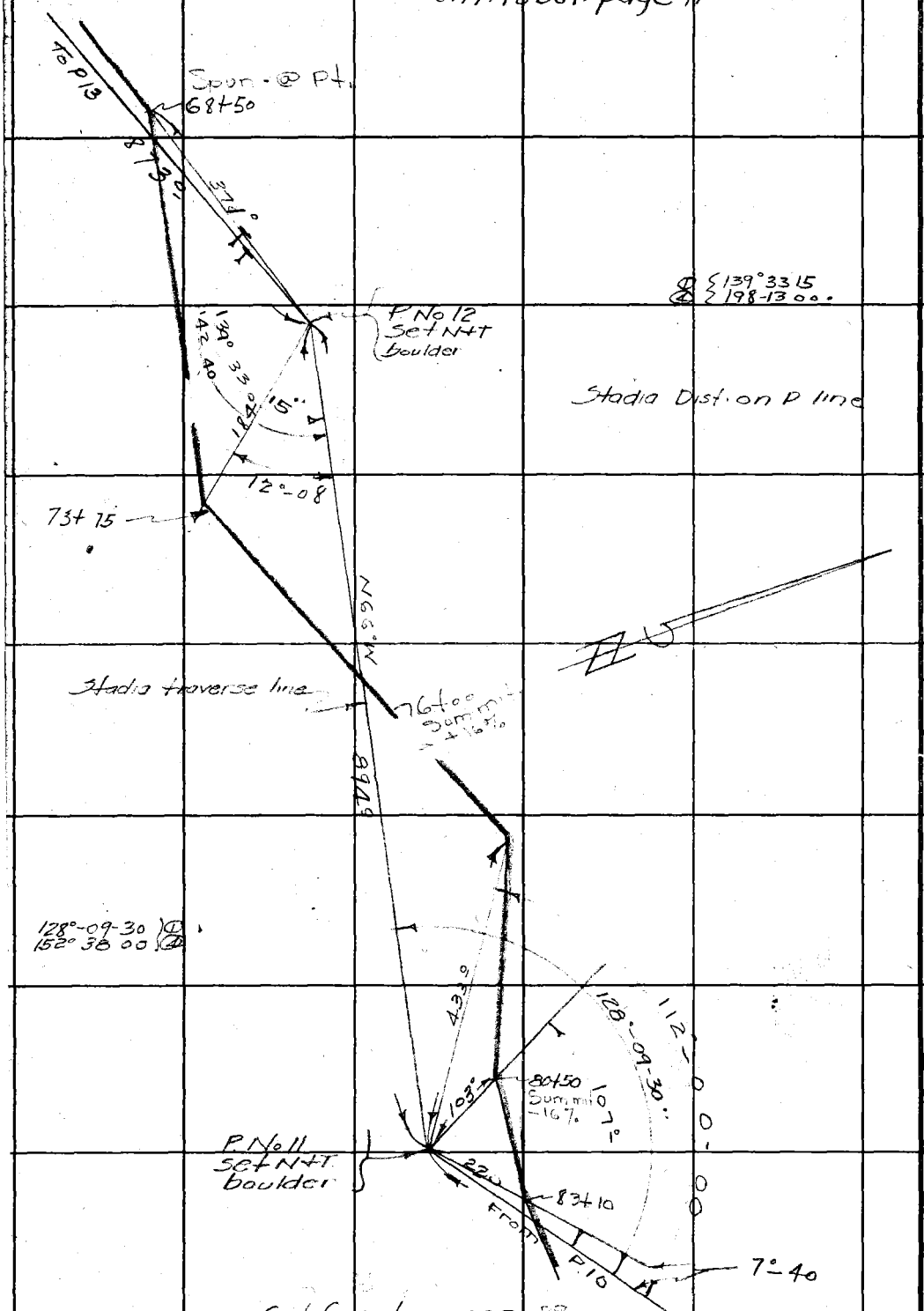

Cont from top page 89

RETURN TO
LOS ANGELES COUNTY SURVEYOR
700 HALL OF RECORDS

Note: Any Additions or Changes on This Sheets Must be Made or Circled in Red Ink With Date and Name of Person Making Change.

Do not extend notes this side of this line

Notes Ck'd by	Survey of Los Virgines F M System
Map No. B-1830	W. O. 8243 Tape No. ② St'd oF
Office Work	Surveyed by Stevenson
Checked	Notes Date
Date	Indexed A. C. Johnson

F.B. 778 Pg. 91

Cont to bot page 1

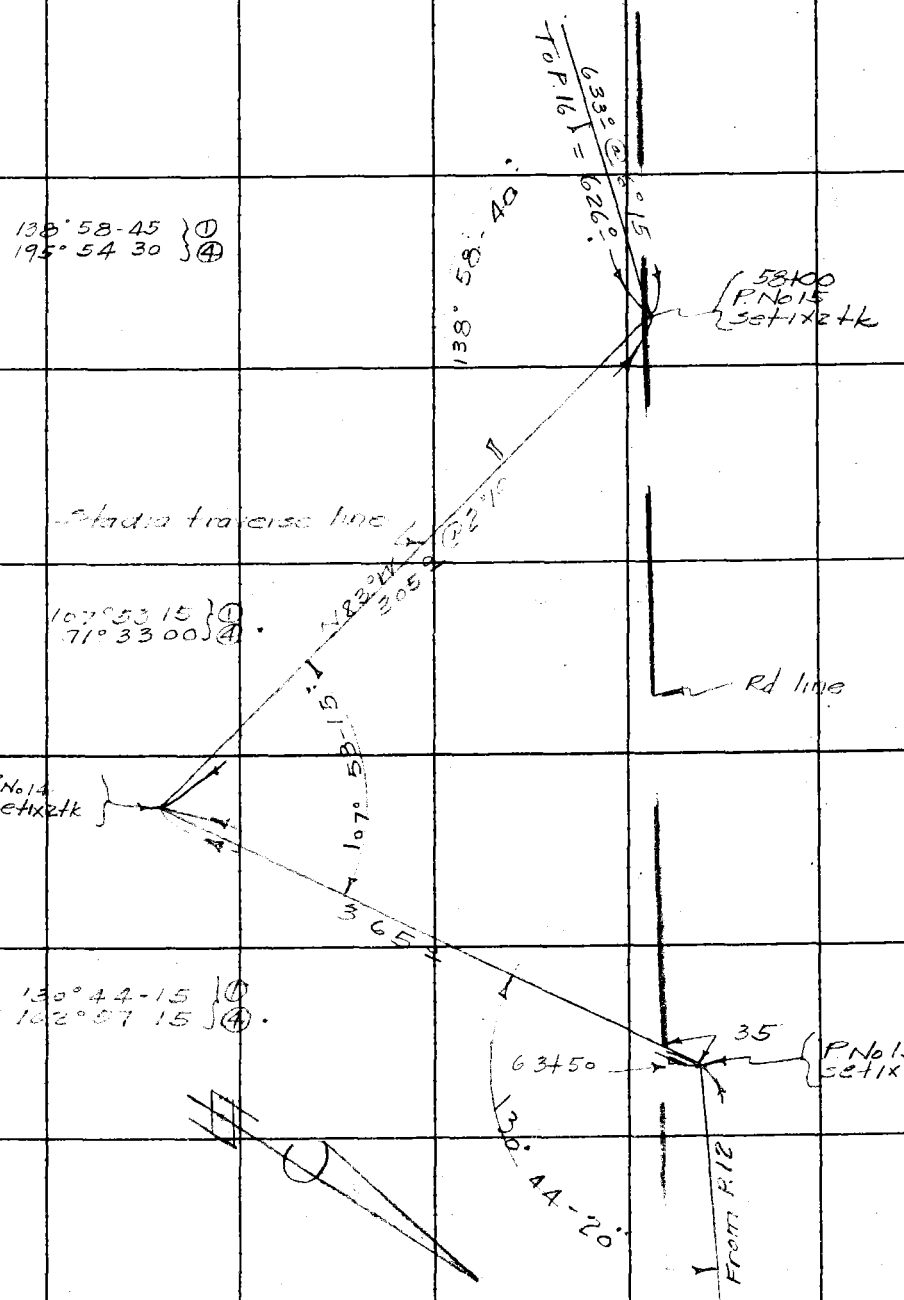

Cont from top page 7

Note: Any Additions or Changes on This Sheets Must be Made or Circled in Red Ink With Date and Name of Person Making Change.

Do not extend notes this side of this line

RETURN TO
LOS ANGELES COUNTY SURVEYOR
700 HALL OF RECORDS

FORM 247 5M 10-37

F.B. 778 PG. 92

Cont. to bot page 93

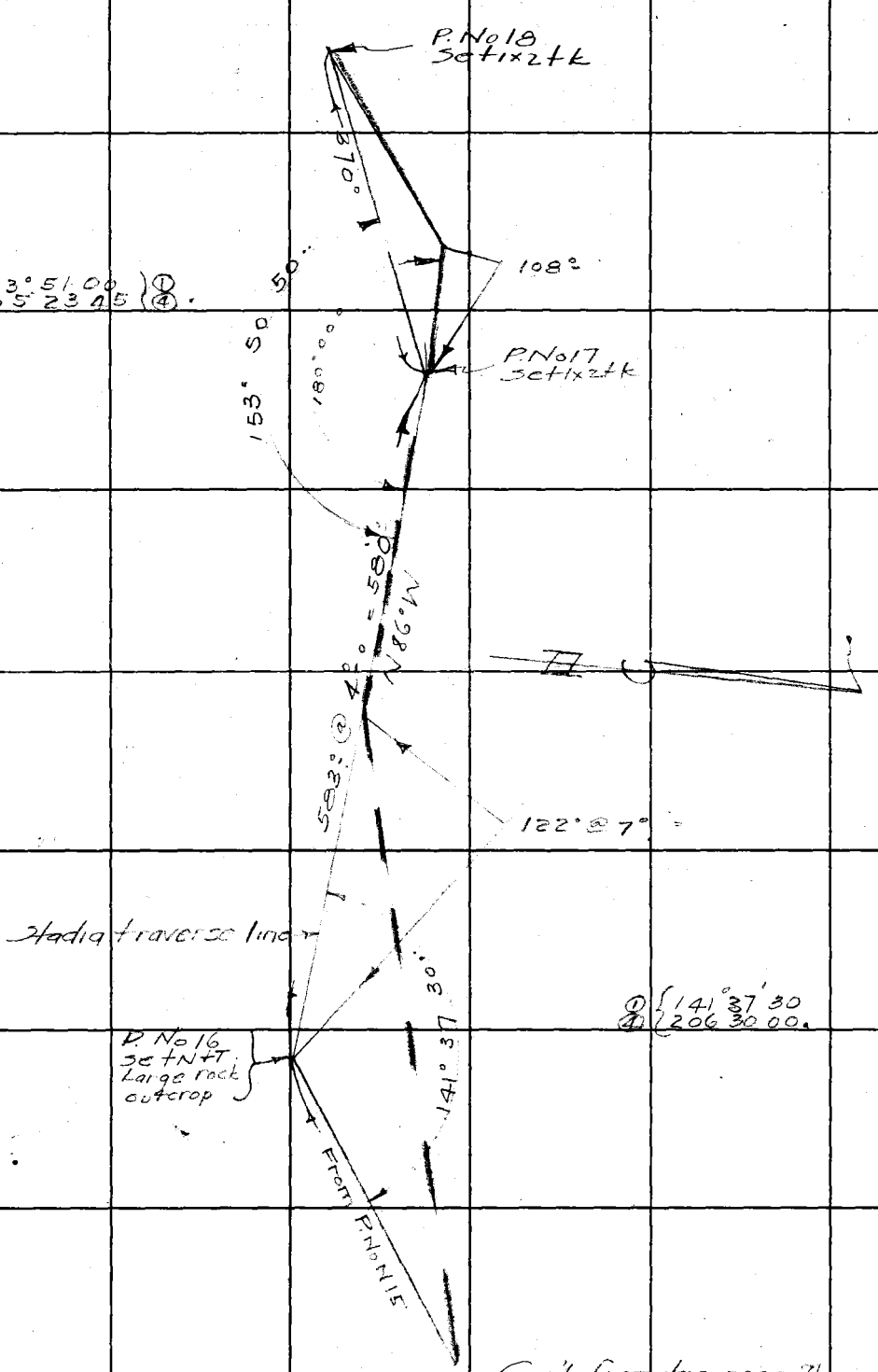

Cont. from top page 11

RETURN TO
LOS ANGELES COUNTY SURVEYOR
700 HALL OF RECORDS

Note: Any Additions or Changes on This Sheets Must be Made or Circled in Red Ink With Date and Name of Person Making Change.

Do not extend notes this side of this line

Notes Ck'd by		Survey of Los Virgenes F.M.	F.B. 778 Pg. 93
Map No. B-1830		W. O. 8243 Tape No.	St'd of
Office Work		Surveyed by Stevenson	
Checked		Notes T.J.S. Date 4-25-39	
Date		Indexed A. C. Johnson	

Note: Any Additions or Changes on This Sheets Must be Made or Circled in Red Ink With Date and Name of Person Making Change.

Do not extend notes this side of this line

RETURN TO
LOS ANGELES COUNTY SURVEYOR
700 HALL OF RECORDS

FORM 247 5M 10-37

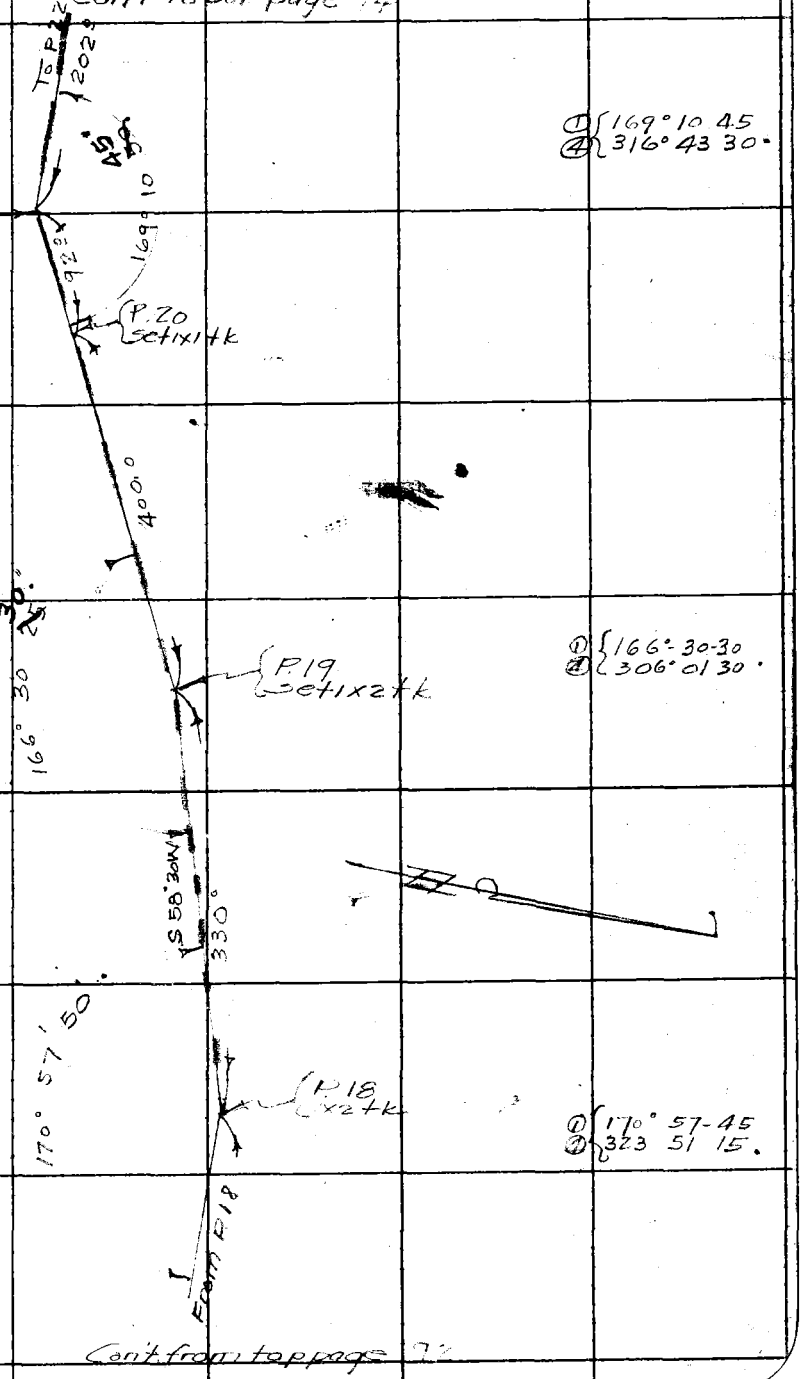

Cont. to bot page 85

F.B. 178 PG. 94

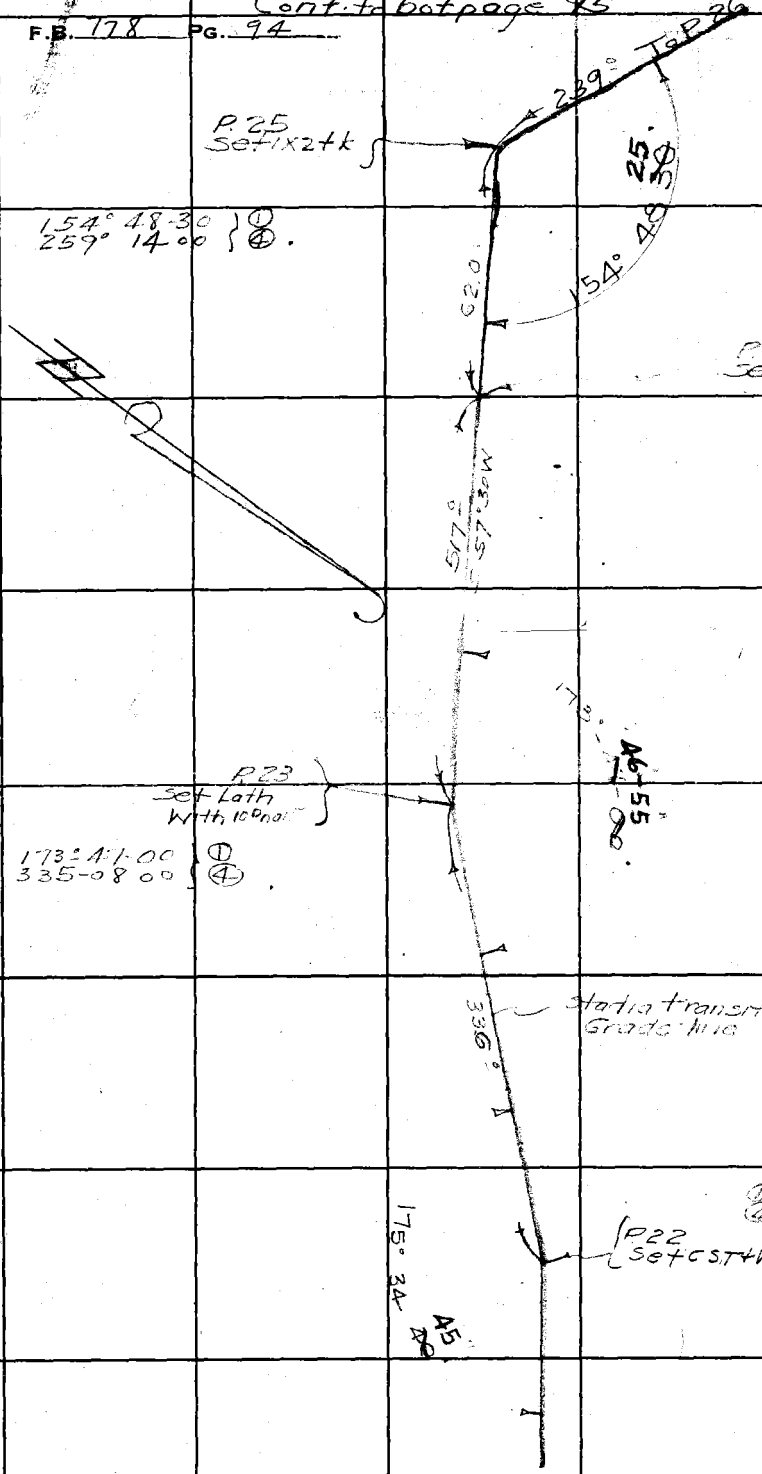

Cont. from top page 93

RETURN TO
LOS ANGELES COUNTY SURVEYOR
700 HALL OF RECORDS

Do not extend notes this side of this line

Note: Any Additions or Changes on This Sheets Must be Made or Circled in Red Ink With Date and Name of Person Making Change.

Notes Ck'd by
Map No. B-1930
Office Work
Checked
Date

Survey of Los Virgenes FTT System F.B. 778 Pg. 95
W. O. 8243 Tape No. 3 St'd OF
Surveyed by Stevenson
Notes J. S. Date 5-9-39
Indexed A. C. Johnson

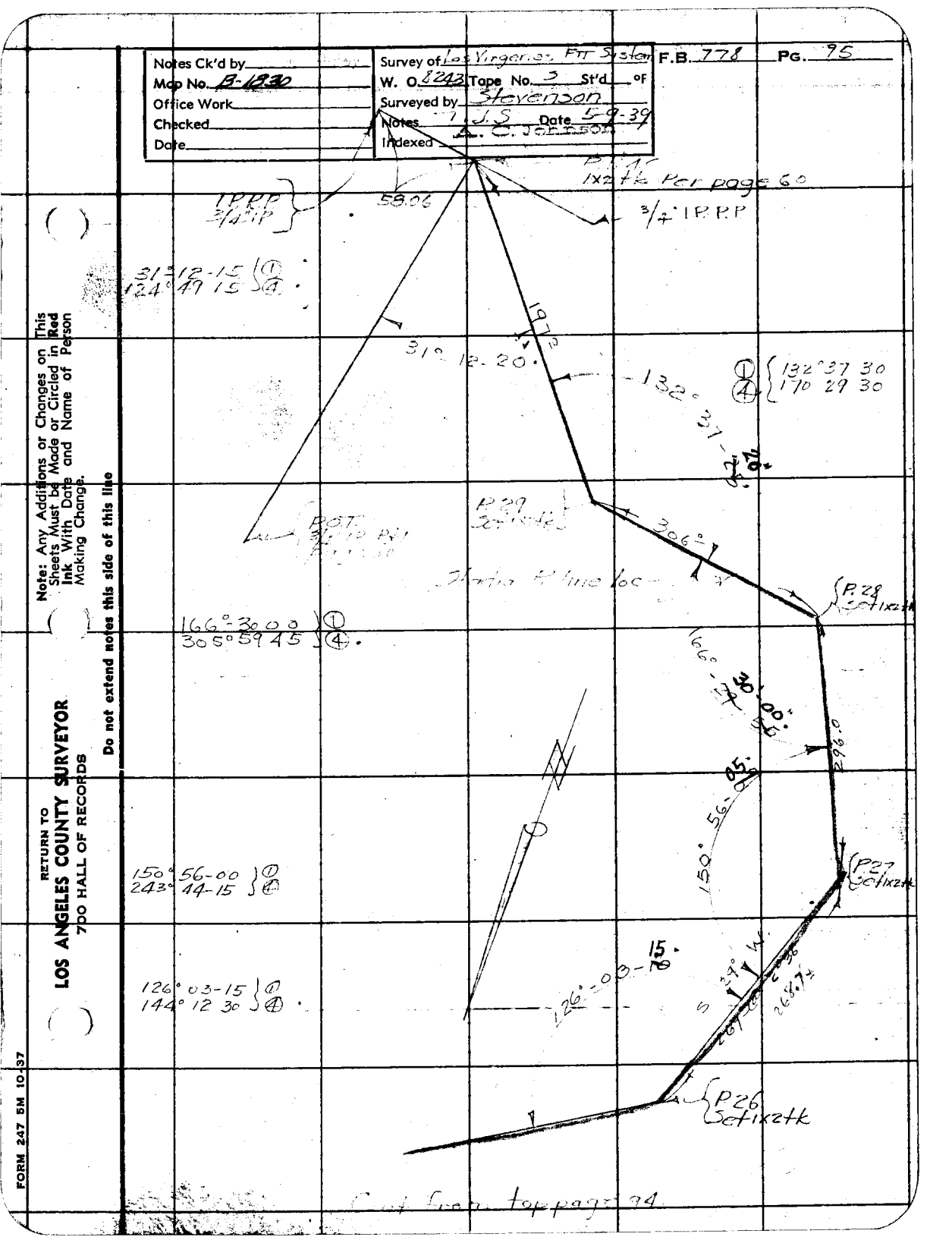

Note: Any Additions or Changes on This Sheets Must be Made or Circled in Red Ink With Date and Name of Person Making Change.

Do not extend notes this side of this line

RETURN TO
LOS ANGELES COUNTY SURVEYOR
700 HALL OF RECORDS

FORM 247 5M 10-37

RETURN TO
LOS ANGELES COUNTY SURVEYOR
700 HALL OF RECORDS

Note: Any Additions or Changes on This Sheets Must be Made or Circled in **Red Ink** With Date and Name of Person Making Change.

Do not extend notes this side of this line

F.B. 778 Pg. 76

Notes Ck'd by	Survey of Los Virgenes FTT System	F.B. 778 PG. 97
Map No. B-1830	W. O. 8243 Tape No. St'd 84°F	
Office Work	Surveyed by Stevenson	
Checked	Notes T.J.S. Date 5-8-39	
Date	Indexed [illegible]	

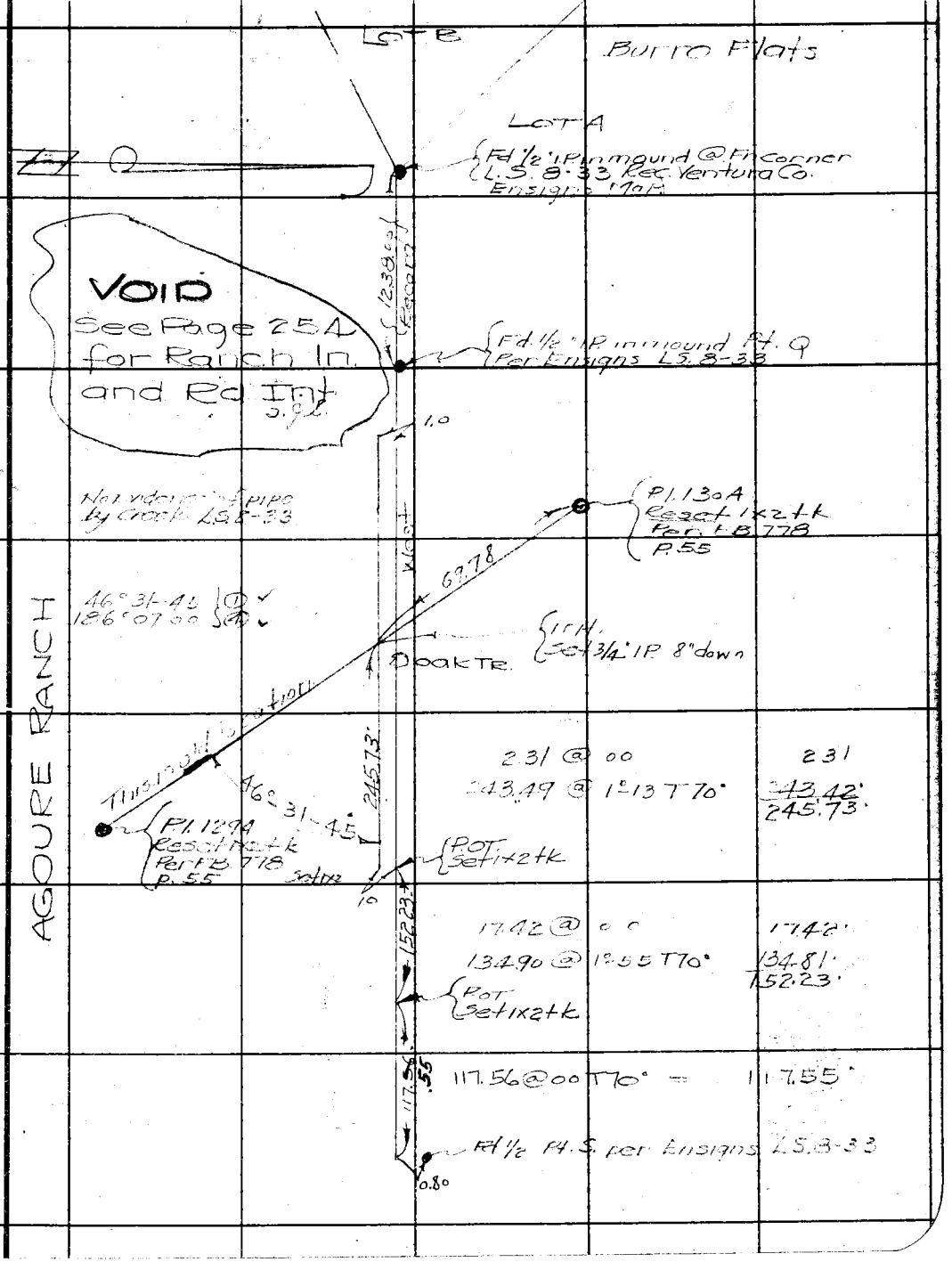

Note: Any Additions or Changes on This Sheets Must be Made or Circled in Red Ink With Date and Name of Person Making Change.

Do not extend notes this side of this line

RETURN TO
LOS ANGELES COUNTY SURVEYOR
700 HALL OF RECORDS

FORM 247 5M 10-37

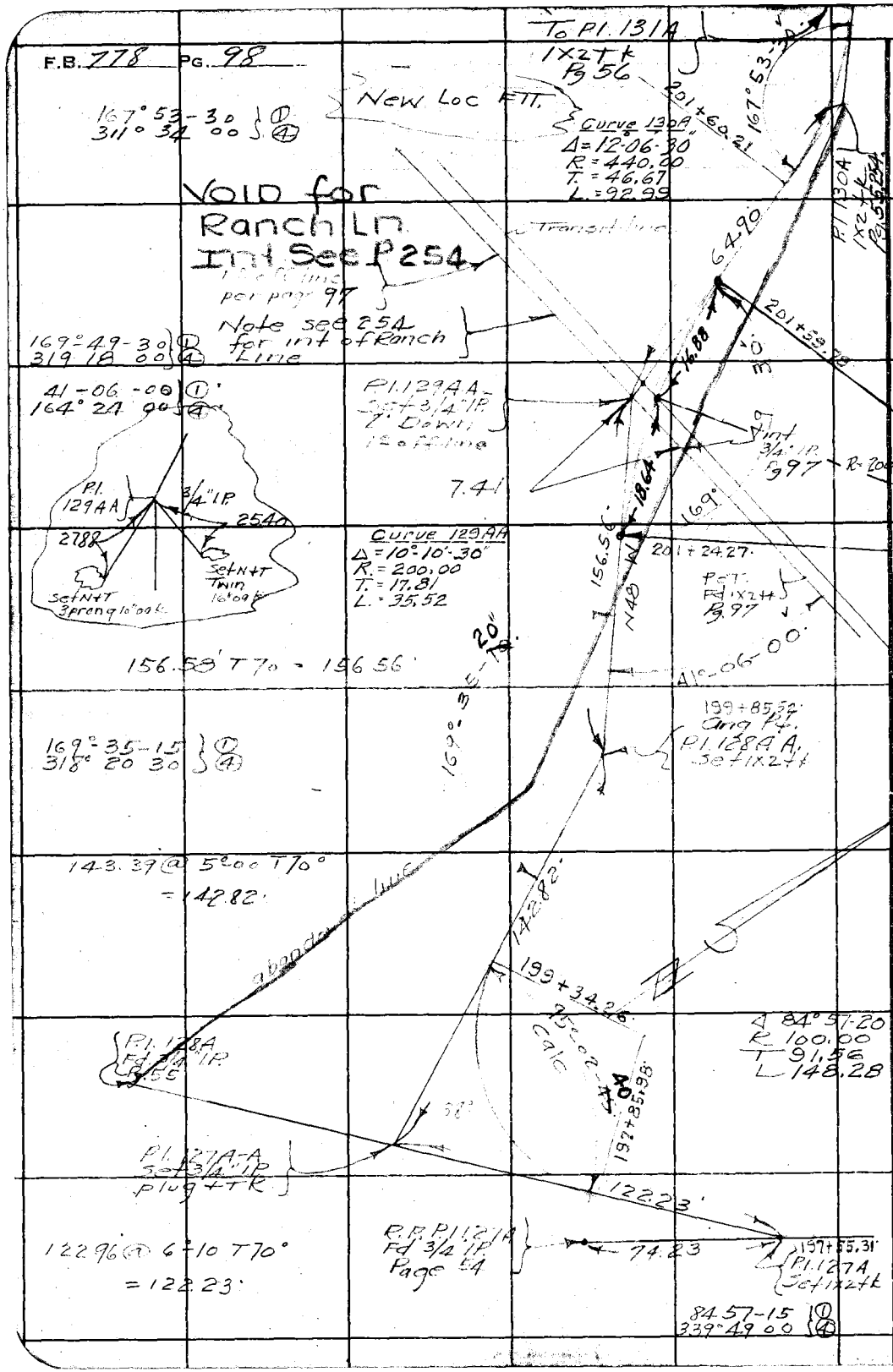

RETURN TO
LOS ANGELES COUNTY SURVEYOR
700 HALL OF RECORDS

Note: Any Additions or Changes on This Sheets Must be Made or Circled in Red Ink With Date and Name of Person Making Change.

Do not extend notes this side of this line

Notes Ck'd by	Survey of Los Virgenes FIT System	F.B. 778 Pg. 99
Map No. B-1830	W. O. 8268 Tape No. 49 St'd 84°F	
Office Work	Surveyed by Stevenson	
Checked	Notes T.J.S Date 6-26-39	
Date	Indexed A. C. Johnson 7-31-42	

Con't to bot. page 100

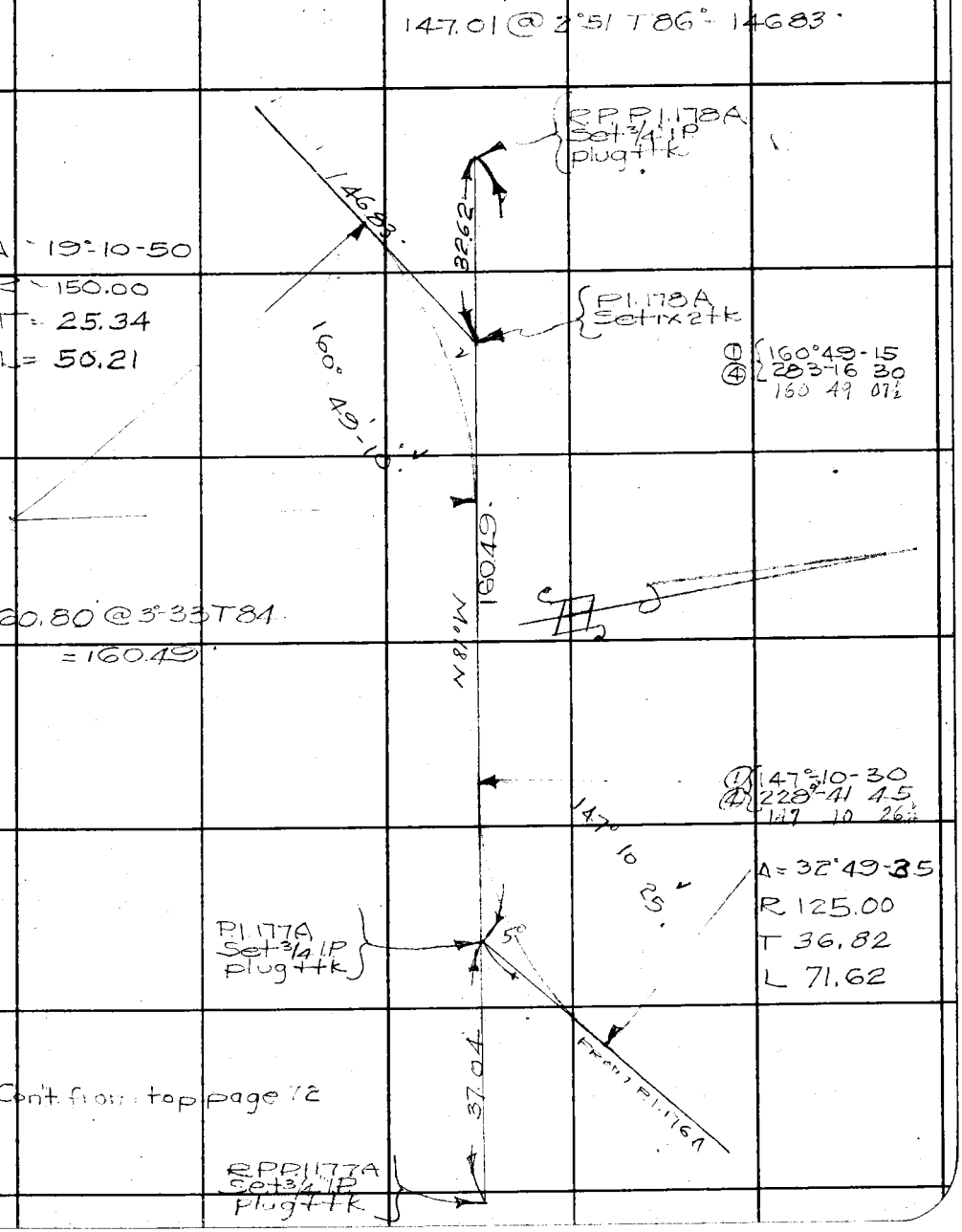

Con't from top page 72

Note: Any Additions or Changes on This Sheets Must be Made or Circled in Red Ink With Date and Name of Person Making Change.

Do not extend notes this side of this line

RETURN TO
LOS ANGELES COUNTY SURVEYOR
700 HALL OF RECORDS

FORM 247 5M 10-37

Con't. to bot. page 101

F.B. 778 PG. 100

147° 21-45 ①
229° 27 00 ④
147 21 45

140.32 @ 4°-34 T86 = 139.~~78~~ .87

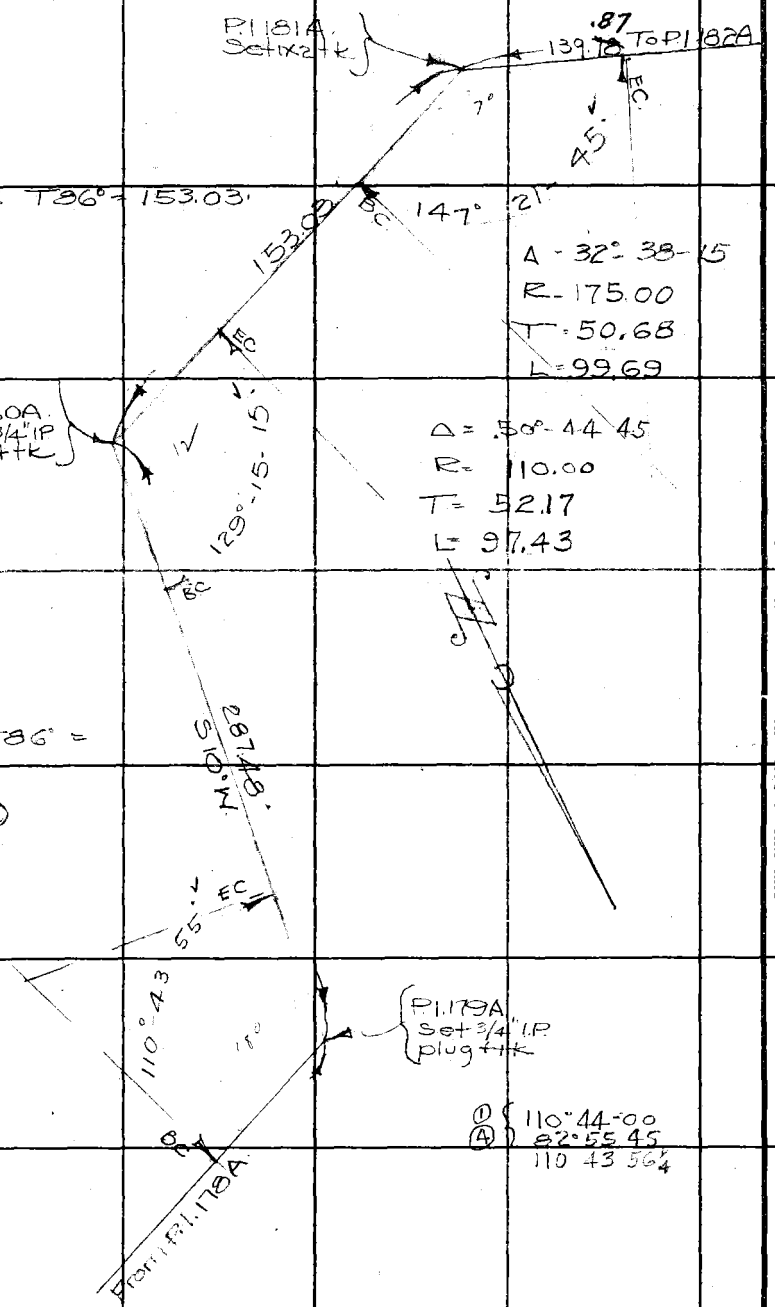

154.31 @ 7°-24 T86° = 153.03

129°-15-15 ①
157° 01 00 ④
129 15 15

Δ - 32°-38-15
R - 175.00
T - 50.68
L - 99.69

P.1.180A
Set 3/4" IP
plug + tk

Δ = 50°-44-45
R = 110.00
T = 52.17
L = 97.43

276.88 @ 8°-00 T86° =
274.18
Plus 13.30 (L)
287.48

Δ 69°-16-05
R = 85.00
T = 58.71
L = 102.76

P.1.179A
Set 3/4" I.P.
plug + tk

① 110°-44-00
④ 82°-55-45
110 43 56¼

Con't from top page 99

RETURN TO
LOS ANGELES COUNTY SURVEYOR
700 HALL OF RECORDS

Note: Any Additions or Changes on This Sheets Must be Made or Circled in **Red Ink** With Date and Name of Person Making Change.

Do not extend notes this side of this line

Notes Ck'd by	Survey of Los Virgenes Fit System	F.B. Pg. 101
Map No. B-1830	W. 08243 Tape No. 49 St'd 84 of	
Office Work	Surveyed by Stevenson	
Checked	Notes T.J.S. Date 6-26-39	
Date	Indexed A. C. Johnson	

Con't to bot. page 102

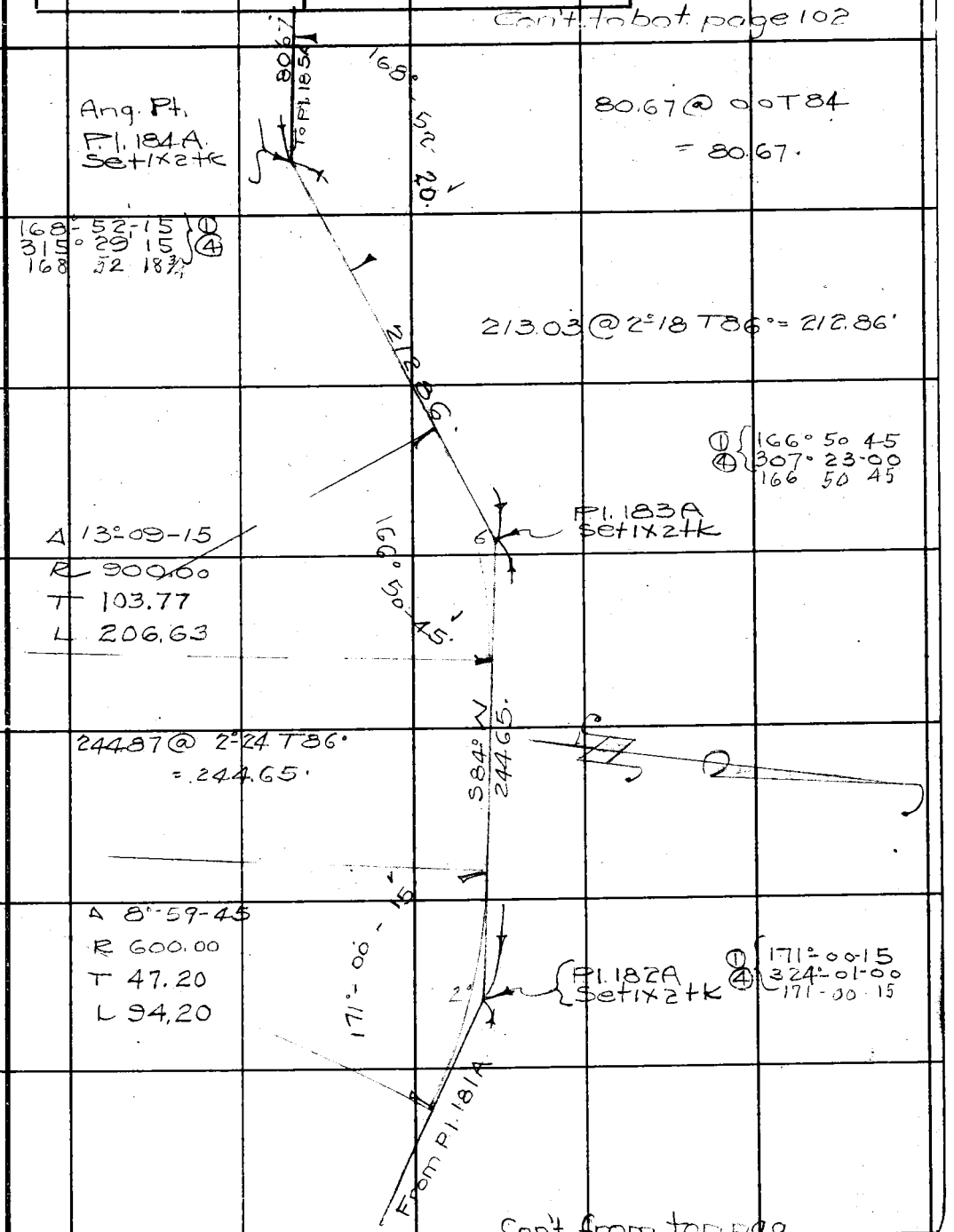

Con't from top pag

Note: Any Additions or Changes on This Sheets Must be Made or Circled in Red Ink With Date and Name of Person Making Change.

Do not extend notes this side of this line

RETURN TO
LOS ANGELES COUNTY SURVEYOR
700 HALL OF RECORDS

FORM 247 5M 10-37

Con't to bot page 103

F.B. 178 Pg. 102

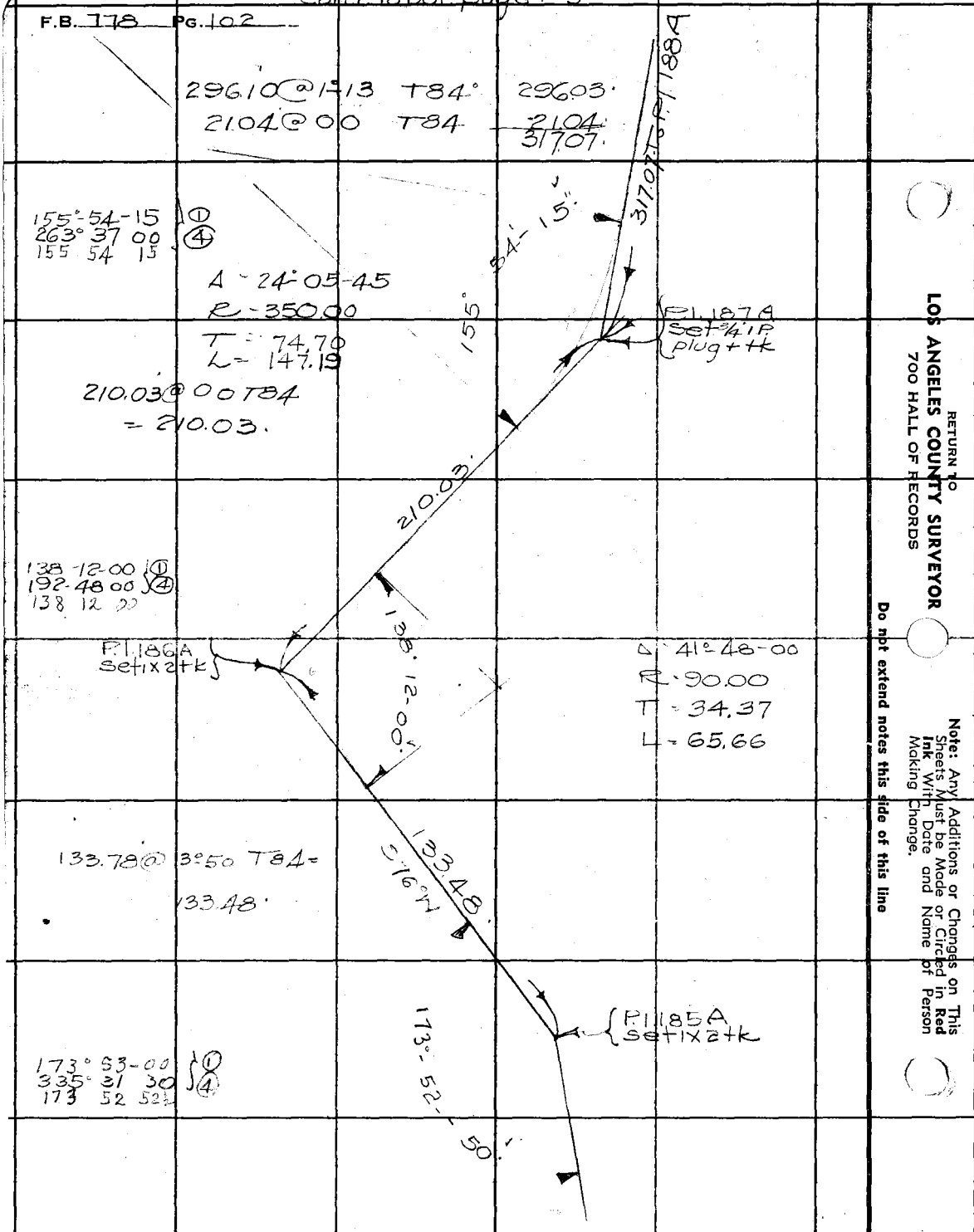

Cont. from top page 101

RETURN TO
LOS ANGELES COUNTY SURVEYOR
700 HALL OF RECORDS

Note: Any Additions or Changes on This Sheets Must be Made or Circled in Red Ink With Date and Name of Person Making Change.

Do not extend notes this side of this line

Notes Ck'd by [illegible] M Kinley	Survey of Las Virgenes Fit System	F.B. 778 Pg. 103
Map No. B-1830	W. O. 8243 Tape No. 49 St'd 84 °F	
Office Work	Surveyed by Stevenson	
Checked	Notes T. J.S Date 6-26-39	
Date	Indexed A. C. Johnson	

Cont. to bot. page 104

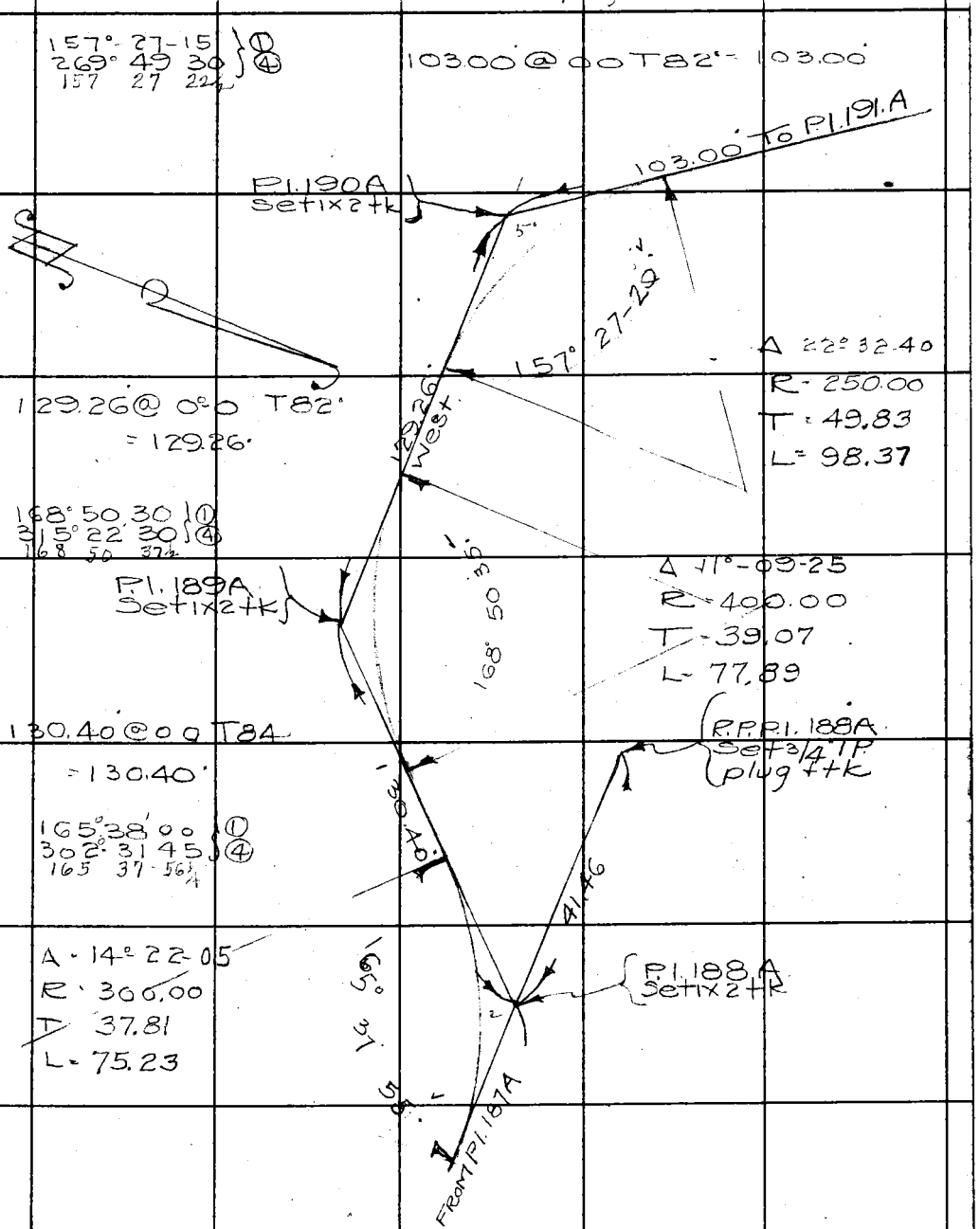

Cont. from top page 102

Note: Any Additions or Changes on This Sheets Must be Made or Circled in Red Ink With Date and Name of Person Making Change.

Do not extend notes this side of this line

RETURN TO
LOS ANGELES COUNTY SURVEYOR
700 HALL OF RECORDS

FORM 247 5M 10-37

Con't from top page 103

F.B. 778 Pg. 104

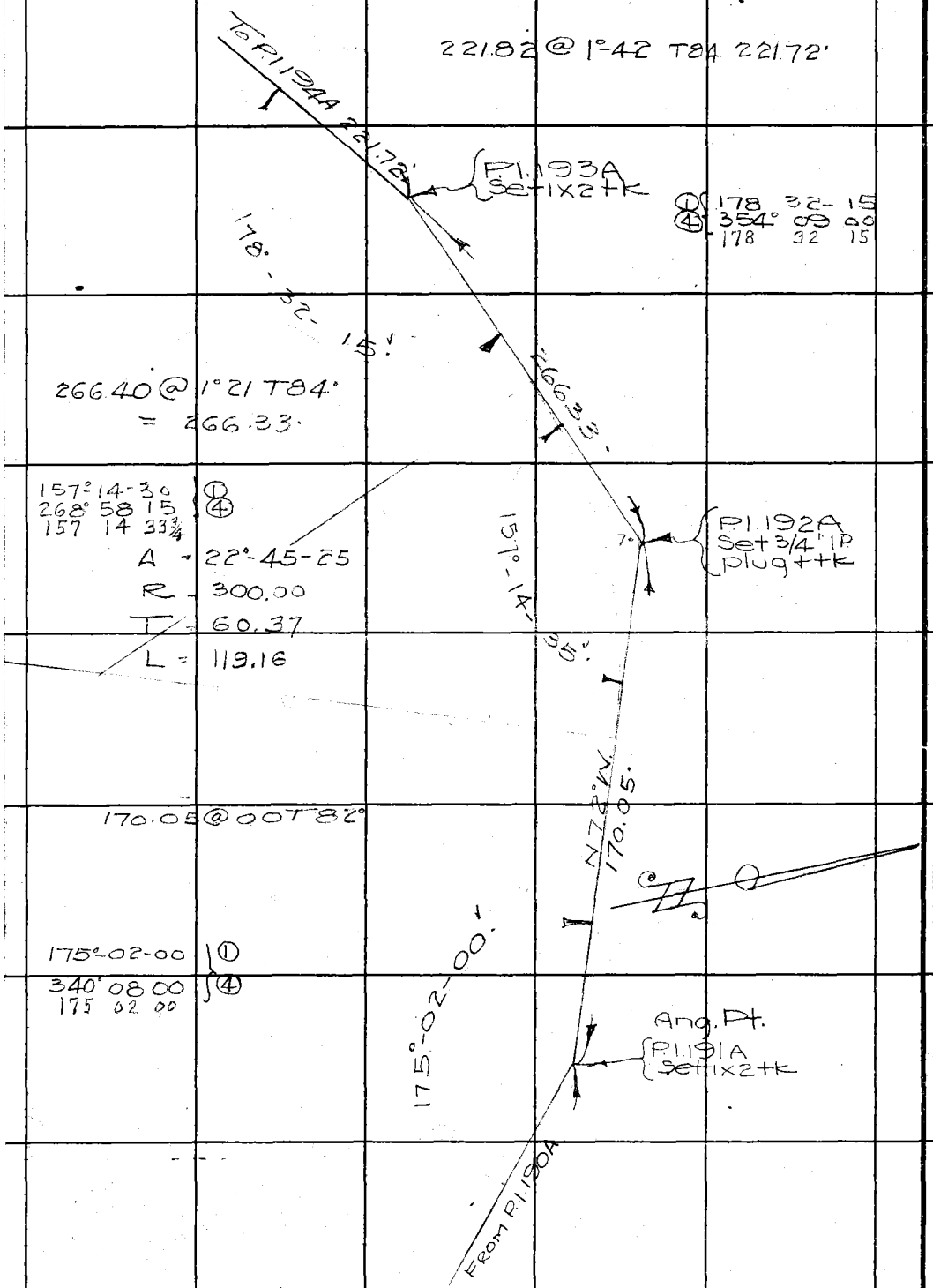

Con't from top page 105

RETURN TO
LOS ANGELES COUNTY SURVEYOR
700 HALL OF RECORDS

Note: Any Additions or Changes on This Sheets Must be Made or Circled in Red Ink With Date and Name of Person Making Change.

Do not extend notes this side of this line

Notes Ck'd by [illegible]	Survey of Las Virgenes Fit Syst F.B. 778 Pg. 105
Map No. B-1830	W. O. 8243 Tape No. 49 St'd 84 °F
Office Work	Surveyed by Stevenson
Checked	Notes T.J.S. Date 6-26-39
Date	Indexed A. C. Johnson

Con't to bot. page 106

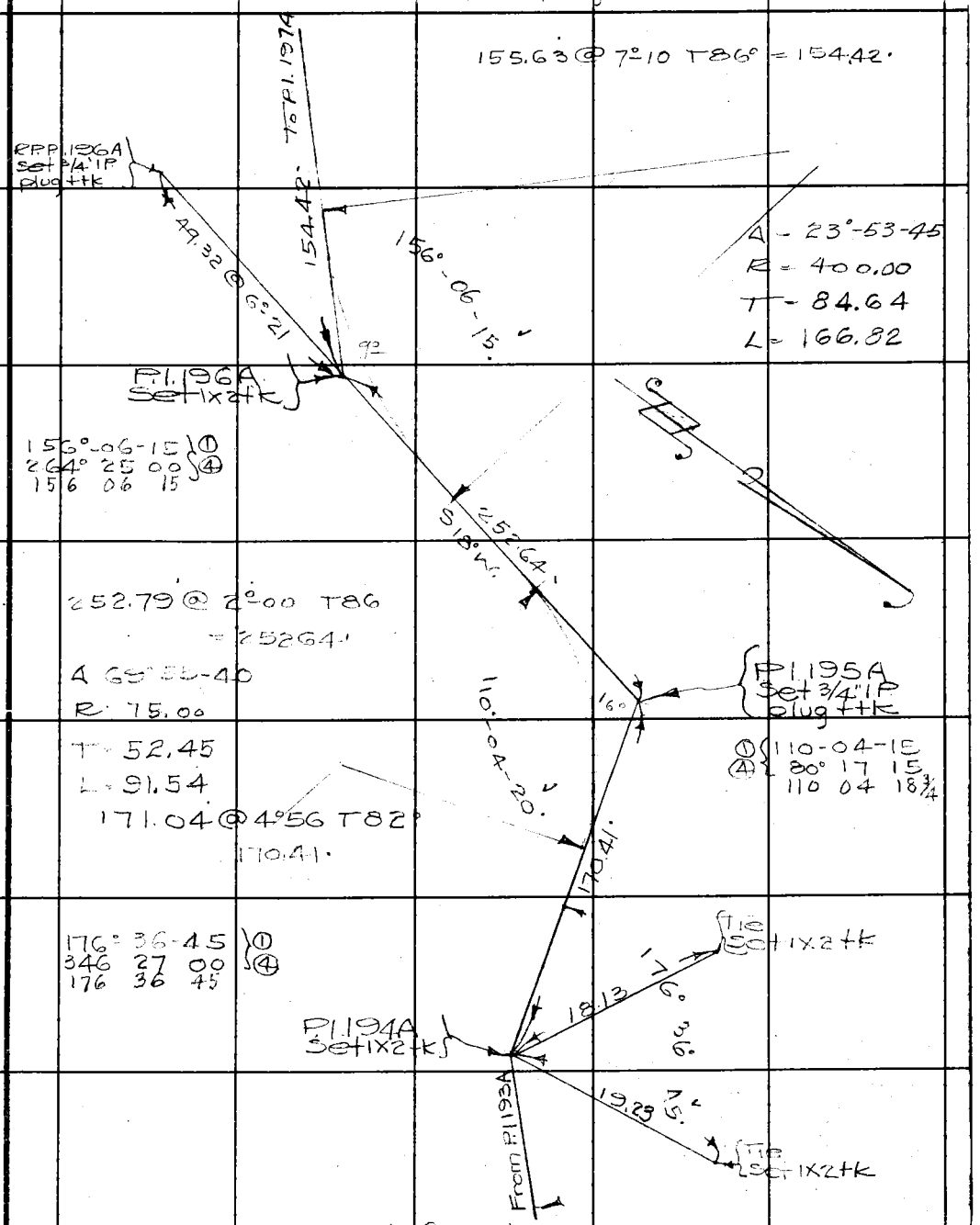

Con't from top page 104

Note: Any Additions or Changes on This Sheets Must be Made or Circled in Red Ink With Date and Name of Person Making Change.

Do not extend notes this side of this line

RETURN TO
LOS ANGELES COUNTY SURVEYOR
700 HALL OF RECORDS

FORM 247 5M 10-37

F.B. 778 Pg. 106

Cont. to bot page 107

Δ = 15°08-10
R = 200.00
T = 26.42
L = 52.54

96.19 @ 6°28 T84
= 95.58

138.03 @ 4°44 T84° = 137.56

A 56° 47-55
R 100.00
T 54.07
L 99.13

192.87 @ 9-18 T84 = 190.34'

A 72°17-20
R 60.00
T 43.85
L 75.74

① 107° 40 45
④ 70° 42 30
107 40 37½

Cont. from top page 105

RETURN TO
LOS ANGELES COUNTY SURVEYOR
700 HALL OF RECORDS

Note: Any Additions or Changes on This Sheets Must be Made or Circled in Red Ink With Date and Name of Person Making Change.

Do not extend notes this side of this line

Notes Ck'd by L. M. Bailey	Survey of Las Virgenes FM System
Map No. B-1830	W. O. 8243 Tape No. 49 St'd 84°F
Office Work	Surveyed by Stevenson
Checked	Notes T.J.S. Date 6-28-39
Date	Indexed A. C. Johnson

F.B. 778 PG. 107

Cont. from last page 108

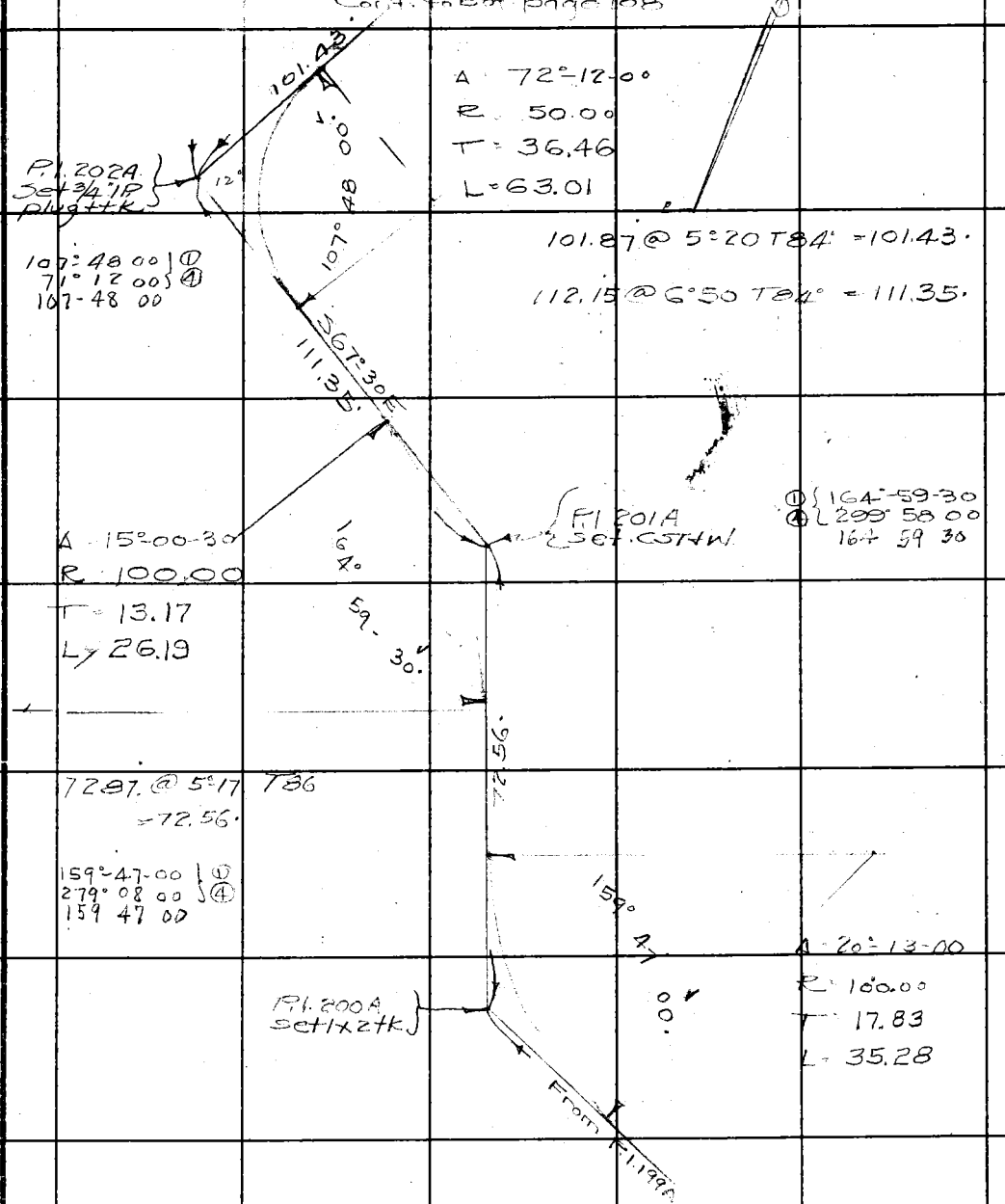

Cont'd from top page 106

Note: Any Additions or Changes on This Sheets Must be Made or Circled in Red Ink With Date and Name of Person Making Change.

Do not extend notes this side of this line

RETURN TO
LOS ANGELES COUNTY SURVEYOR
700 HALL OF RECORDS

FORM 247 SM 10-37

F.B. 778 Pg. 108

Con't to bot. page 109

160°-06-15
280° 25 00
160 06 15

299.27 @ 3°00 T88 298.86
15.29 @ 00 15.29
314.15

To P.I. 206A

314.15

340+92.93

P.I. 205A
Set 1x2tk

A 19°-53-45
R = 200.00
T = 35.08
L = 69.45

160°-06-15

341+23.48

7485

75.33 @ 6°29 T92° = 7485

Set CST+W.

149°-38 00 ①
238° 31 30 ④
149 37 52½

67.27

339+57.16

67.33 @ 2°28 T90° 67.27

P.I. 204A
Set 1x2tk

Δ 30-22-10
R = 150.00
T = 40.71
L = 79.51

149°

37°

50

TIE TO A. TURNER
Pg 249

338+77.64

157.16
N73°30'W

58.48 @ 7°24 T84°
= 157.16

338+10.25

78°-23-15 ①
313 33 00 ④
78 23 15

78°-23-15

337+39.31

Δ 10°-36-45
R 40.00
T 49.06
L 70.94

P.I. 203A
set 3/4" IP
plug + tk

From P.I. 202A

Cont. from top page 107

RETURN TO
LOS ANGELES COUNTY SURVEYOR
700 HALL OF RECORDS

Do not extend notes this side of this line

Note: Any Additions or Changes on This Sheets Must be Made or Circled in Red Ink With Date and Name of Person Making Change.

Notes Ck'd by
Map No. B-1830
Office Work
Checked
Date

Survey of Las Virgenes Fm System F.B. PG. 109
W. O. 8243 Tape No. 19 St'd 84 °F
Surveyed by Stevenson
Notes T.J.S. Date 6-28-39
Indexed A. C. Johnson

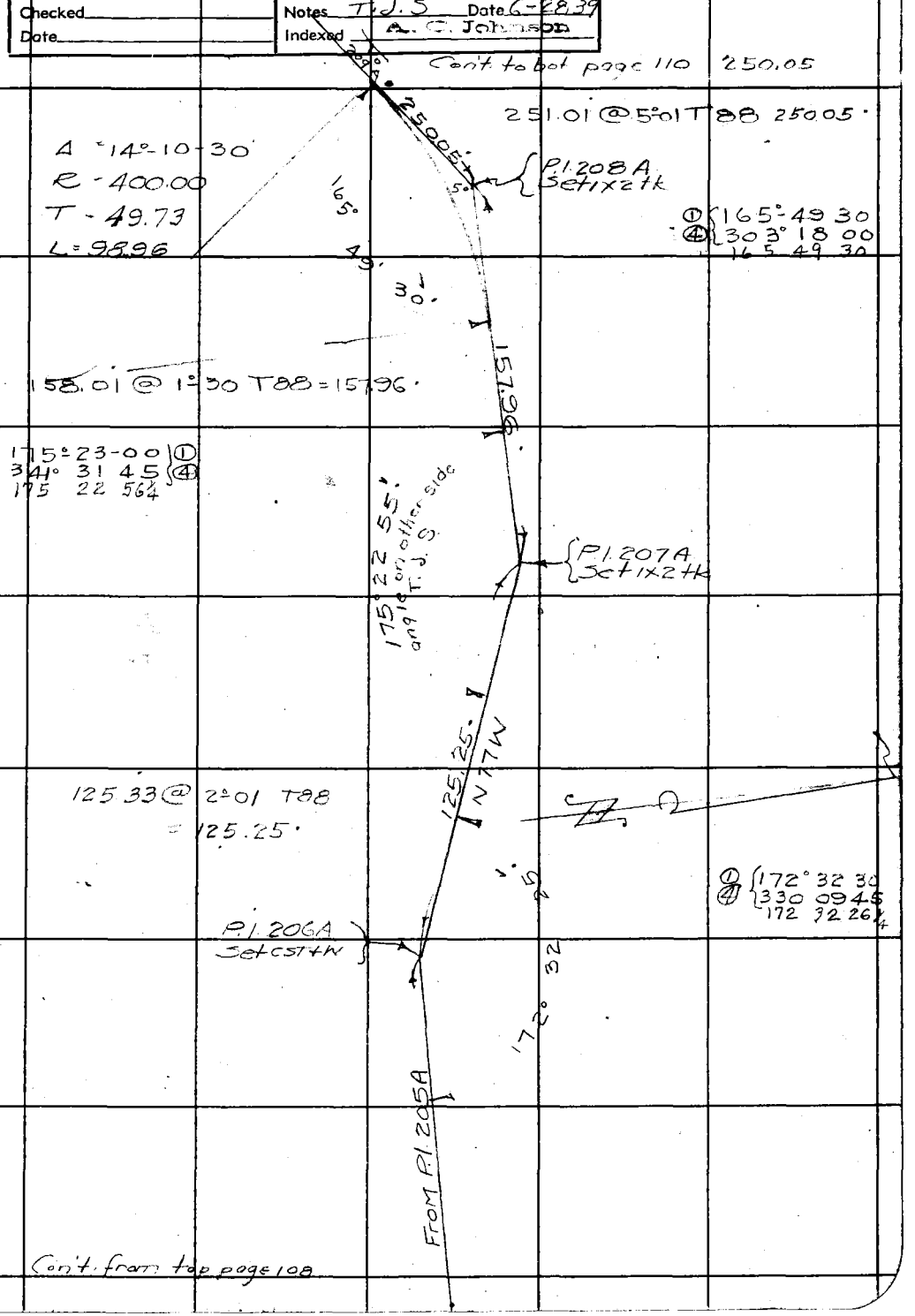

Note: Any Additions or Changes on This Sheets Must be Made or Circled in Red Ink With Date and Name of Person Making Change.

Do not extend notes this side of this line

RETURN TO
LOS ANGELES COUNTY SURVEYOR
700 HALL OF RECORDS

FORM 247 5M 10-37

Cont to bot page 111

F.B. 778 Pg. 110

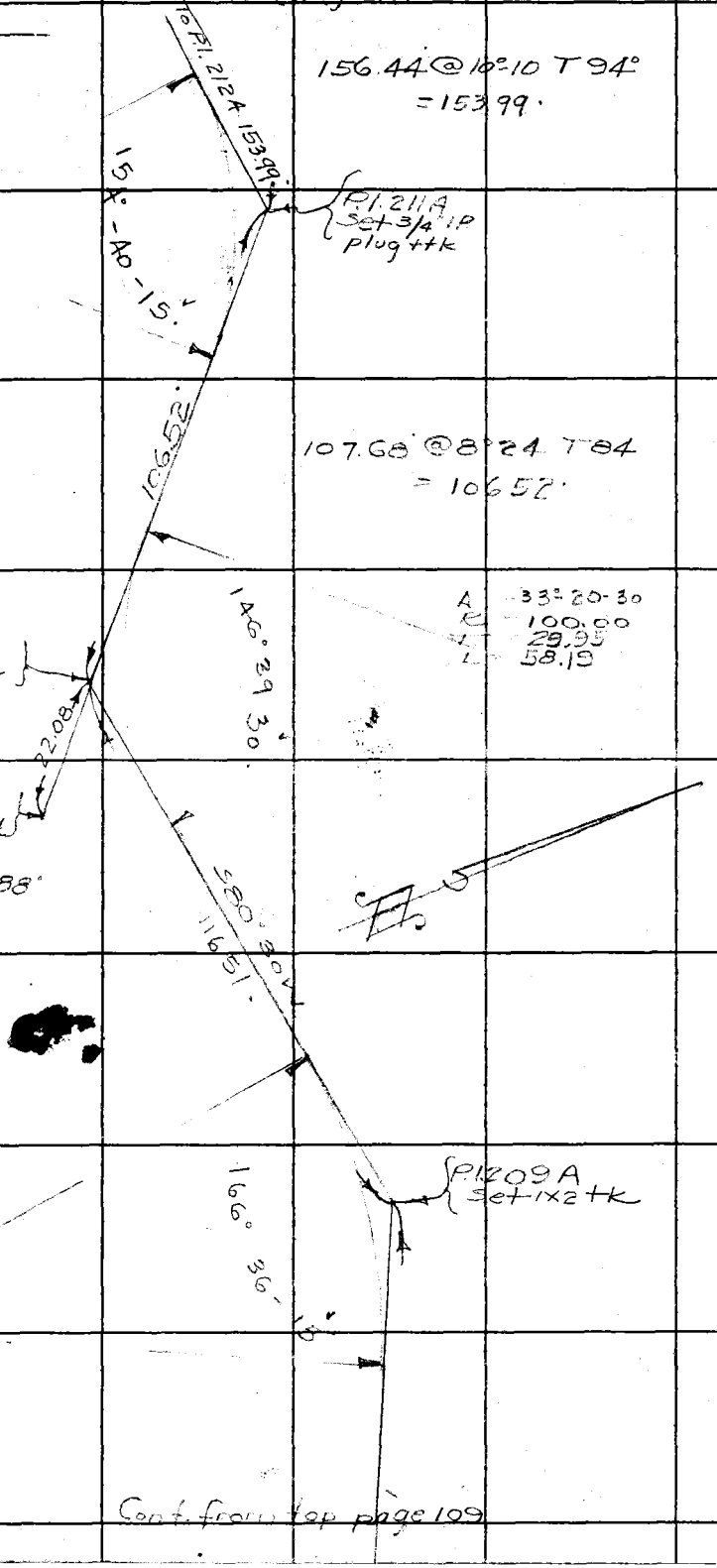

Cont. from top page 109

RETURN TO
LOS ANGELES COUNTY SURVEYOR
700 HALL OF RECORDS

Note: Any Additions or Changes on This Sheet Must be Made or Circled in Red Ink With Date and Name of Person Making Change.

Do not extend notes this side of this line

Notes Ck'd by	Survey of Las Virgenes PTT Sys Heart F.B. 778 Pg. 111
Map No. B-1830	W. O. 8243 Tape No. 49 St'd 84 of
Office Work	Surveyed by Stevenson
Checked	Notes T.J.S Date 6-29-39
Date	Indexed

Con't to bot. page 112

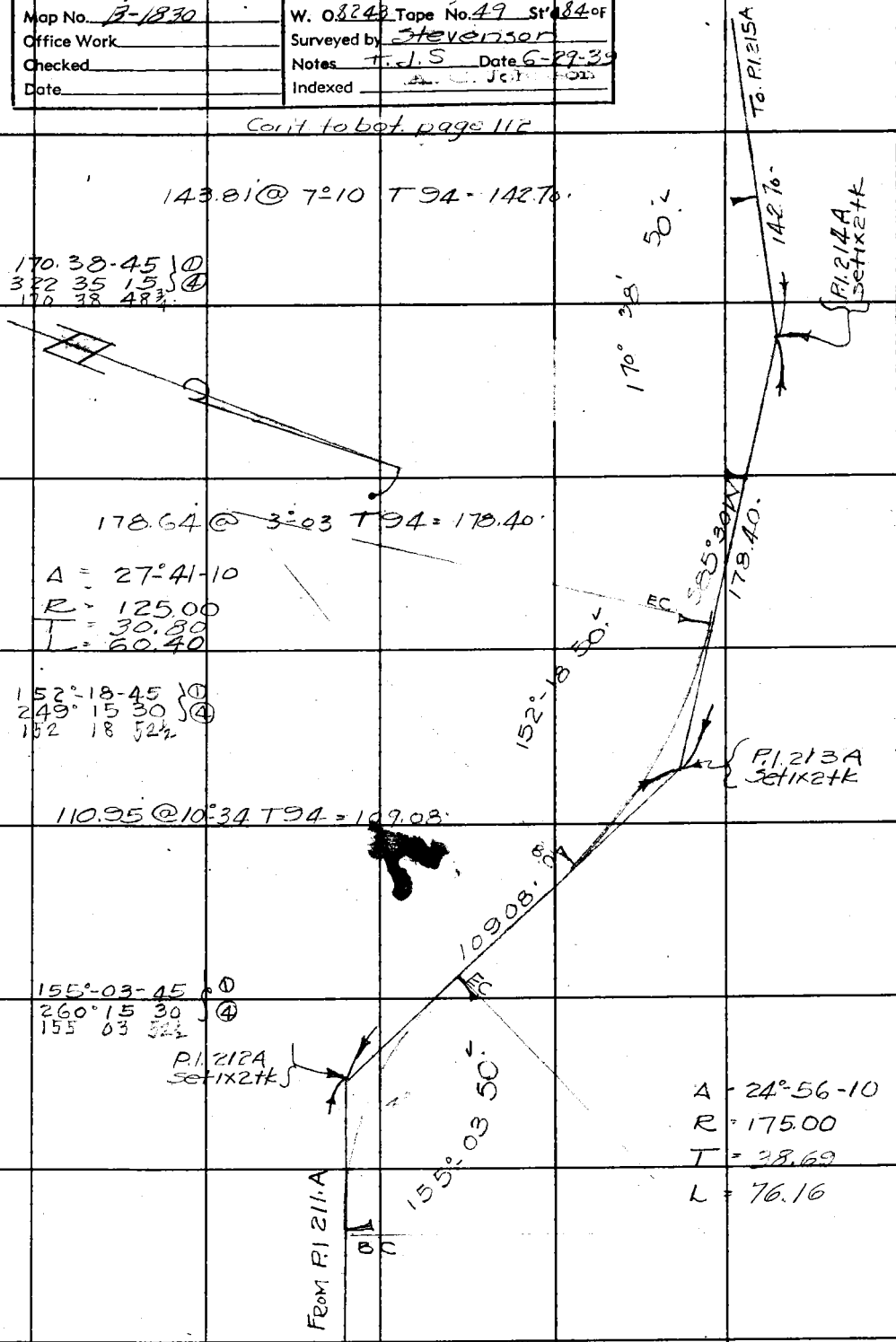

Con't. from top page 110

Note: Any Additions or Changes on This Sheets Must be Made or Circled in Red Ink With Date and Name of Person Making Change.

Do not extend notes this side of this line

RETURN TO
LOS ANGELES COUNTY SURVEYOR
700 HALL OF RECORDS

FORM 247 5M 10-39

Con't. to bot. page 113

F.B. 778 Pg. 112

170° 44 00 ①
322° 55 30 ④
170 43 52½

152.58 to P.I. 2194

153.57 @ 6°34 T92°
= 152.58.

P.I. 217A
Set 1x2 tk

170° 43

160.32 @ .00 T94.
= 160.33.

160.33

135° 39 00 ①
182° 35 30 ④
135° 38 52½

A = 44° 21 10
R = 110.00
T = 44.24
L = 85.15

135° 38' 50"

P.I. 216A
Set 3/4" I.P.
plug + tk

161.57 @ 0°40 T94 = 161.57

N 58° W 161.7

133° 42 00 ①
174° 47 30 ④
133 41 52½

P.I. 215A
Set 3/4" I.P.
plug + tk

133° 41' 50"

Δ = 46° 18 10
R = 100.00
T = 42.76
L = 80.81

From P.I. 214A

Con't. from top page 111

RETURN TO
LOS ANGELES COUNTY SURVEYOR
700 HALL OF RECORDS

Note: Any Additions or Changes on This Sheets Must be Made or Circled in Red Ink With Date and Name of Person Making Change.

Do not extend notes this side of this line

Notes Ck'd by	Survey of Las Virgenes FT System F.B. 778 Pg. 113
Map No. B-1830	W. O. 8243 Tape No. 49 St'd 44 OF
Office Work	Surveyed by Stevenson
Checked	Notes T.d.S Date 6-29-39
Date	Indexed A. C. Johnson

Con't to bot. page 114

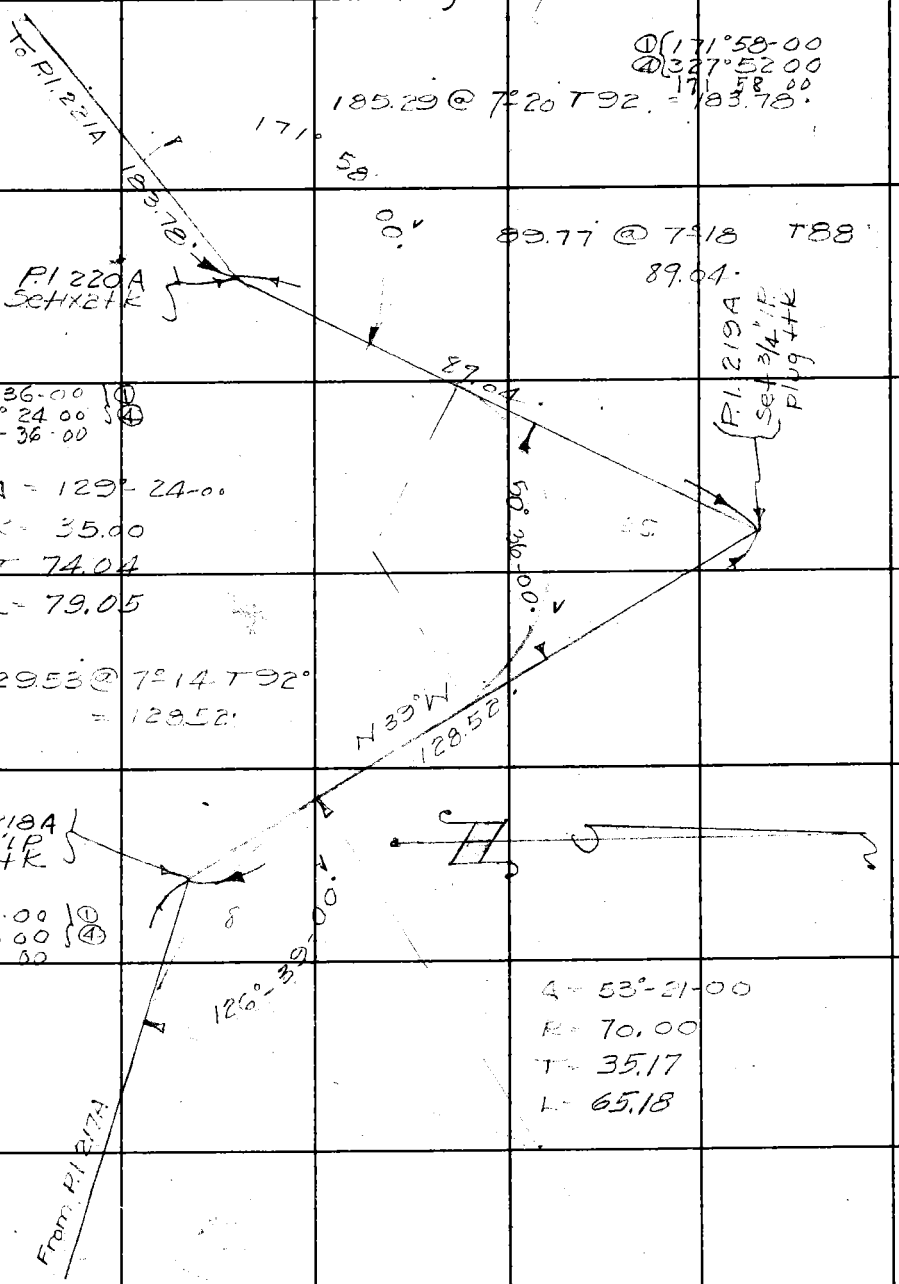

Con't from top page 112

Note: Any Additions or Changes on This Sheets Must be Made or Circled in Red Ink With Date and Name of Person Making Change.

Do not extend notes this side of this line

RETURN TO
LOS ANGELES COUNTY SURVEYOR
700 HALL OF RECORDS

FORM 247 5M 10-39

F.B. 778 PG. 114

Con't to bot. page 115

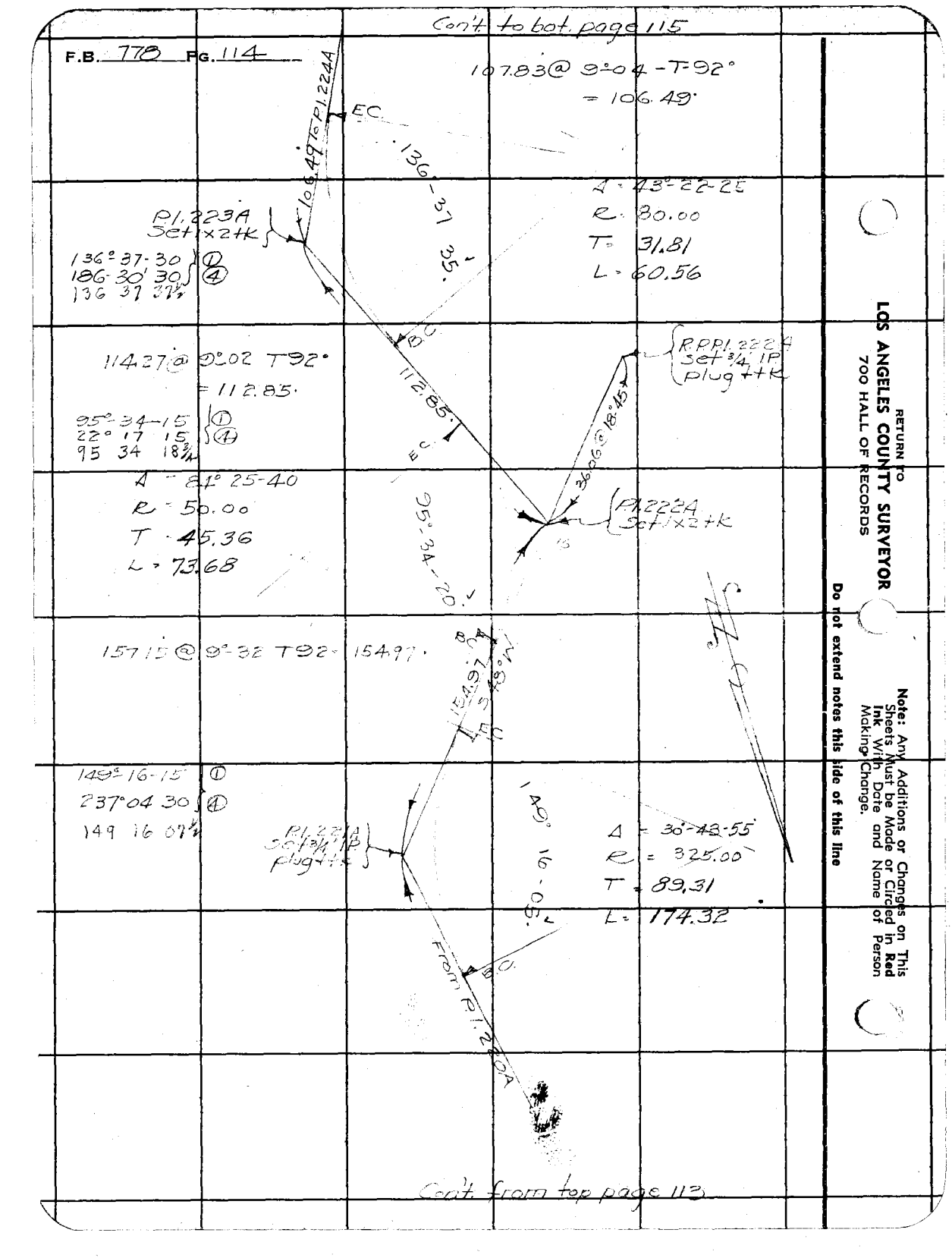

Con't from top page 113

RETURN TO
LOS ANGELES COUNTY SURVEYOR
700 HALL OF RECORDS

Note: Any Additions or Changes on This Sheets Must be Made or Circled in Red Ink With Date and Name of Person Making Change.

Do not extend notes this side of this line

Notes Ck'd by [illegible]	Survey of Las Virgenes FTT System
Map No. B-1830	W. O. 8243 Tape No. 49 St'd 84 of
Office Work	Surveyed by Stevenson
Checked	Notes T.J.S. Date 6-29-39
Date	Indexed A. C. Johnson

F.B. 778 PG. 115

Cont. to bot. page 116

151°-15-30 ① 245° 02 00 ④ 151 15 30

86.13 @ 8°31 - T96° = 85.18

Δ 28°-44-30
R 100.00
T 25.62
L 50.16

P.1.227A Set 1x2 tk

155.38 @ 8°39 T96° = 153.62

① 172°-14-15 ④ 328° 57 00 172 14 15

P.1.226A Set 1x2 tk

84.51 @ 9°05 T98° [illegible] = 83.45

P.1.225A Set 1x2 tk

161° 24-15 ① 285 37 00 ④ 161 24 15

Δ 18°-35-45
R - 150.00
T - 24.56
L = 48.68

150.61 @ 9°-05
T92 = 148.73

① 117°-08 30 ④ 108-34 15 117 08 33¾

Δ 62°-51-25
R - 60.00
T - 36.67
L = 65.82

P.1.224A Set 1x2 tk

From P.1.223A

Cont. from top page 114

Note: Any Additions or Changes on This Sheets Must be Made or Circled in Red Ink With Date and Name of Person Making Change.

Do not extend notes this side of this line

RETURN TO
LOS ANGELES COUNTY SURVEYOR
700 HALL OF RECORDS

FORM 247 5M 10-39

Cont'd on bot. page 117

F.B. 778 Pg. 116

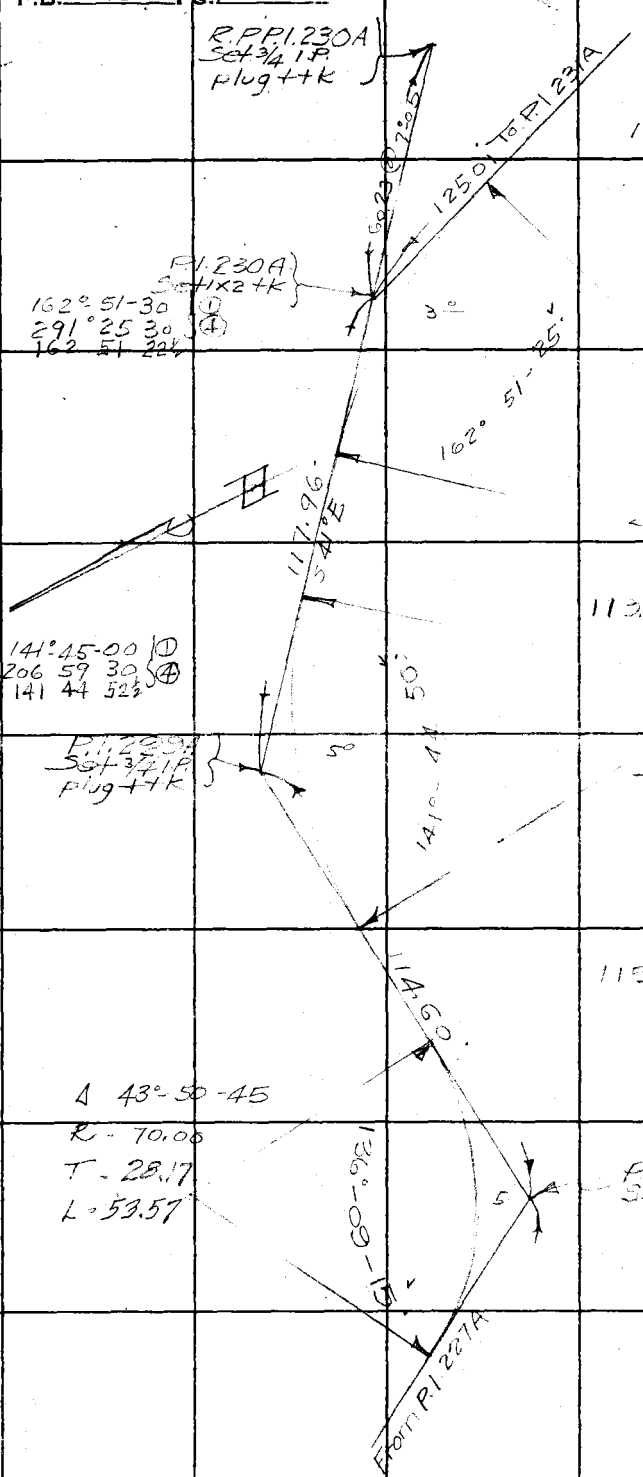

125.60 @ 5° 35' T94°
= 125.01'

Δ = 7° 08' 35"
R = 300.00
T = 45.22
L = 89.76

113.11 @ 8° 00' T94°
= 117.96'

Δ = 38° 15' 10"
R = 100.00
T = 34.68
L = 66.76

115.94 @ 8° 46' T94°
= 114.60'

① 136° 09' 15"
④ 184° 37' 00"
136 09 15

Cont'd from bot. page 115

RETURN TO
LOS ANGELES COUNTY SURVEYOR
700 HALL OF RECORDS

Note: Any Additions or Changes on This Sheets Must be Made or Circled in Red Ink With Date and Name of Person Making Change.

Do not extend notes this side of this line

Notes Ck'd by D. M. Finley	Survey of Los Virgenes FH System
Map No. B-1830	W. O. 8243 Tape No. 49 St'd 84°F
Office Work	Surveyed by Stevenson
Checked	Notes T.J.S. Date 6-29-33
Date	Indexed A. C. Johnson

F.B. 778 PG. 117

Con't to last page 13

147-03-11

147°-03-15 ①
228 12 45 ④

63.10 @ 00 T100 = 63.11

65.15 @ 00 T100 65.16

P.I. 234A
Set 1x2 tk

A = 22°-18-45
R = 100.00
T = 19.72
L = 38.94

157° 41-15 ①
270 45 00 ④
157 - 41 - 15

A - 32°56-50
R = 100.00
T = 29.57
L = 57.50

P.I. 233A
Set 1x2 tk

62.00 @ 00 T94° = 62.00

161-08-30 ①
284°-34-00 ④
161-08-30

P.I. 232A
Set 1x2 tk

A = 18-51-30
R = 125.00
T = 20.76
L = 41.14

175.11 @ 4°19 T76
= 194.57

A 35°-29-15
R 110.00
T 35.20
L 68.13

① 144°-30-45
④ 218°-03-00
144 30 45

P.I. 231A
Set 1x2 tk

From P.I. 230A

Con't from top page 116

Note: Any Additions or Changes on This Sheets Must be Made or Circled in Red Ink With Date and Name of Person Making Change.

Do not extend notes this side of this line

RETURN TO
LOS ANGELES COUNTY SURVEYOR
700 HALL OF RECORDS

FORM 247 SM 10-37

Cont. to bot page 119

F.B. 778 Pg. 118

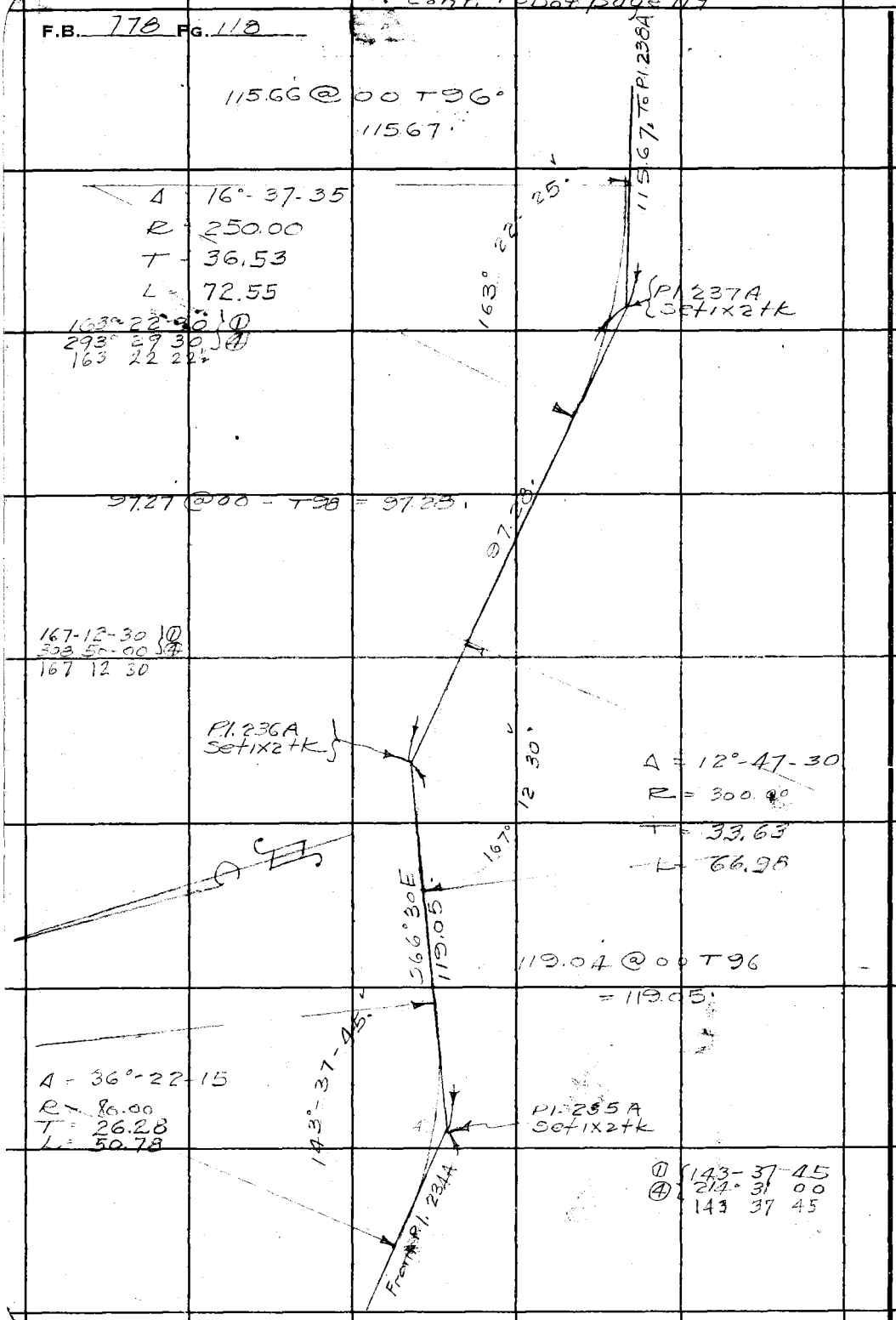

RETURN TO
LOS ANGELES COUNTY SURVEYOR
700 HALL OF RECORDS

Note: Any Additions or Changes on This Sheets Must be Made or Circled in Red Ink With Date and Name of Person Making Change.

Do not extend notes this side of this line

Notes Ck'd by
Map No. B-1830
Office Work
Checked
Date

Survey of Los Virgenes FM System
W. O. 8243 Tape No. 49 St'd 34°F
Surveyed by Stevenson
Notes T.V.S Date 6-30-39
Indexed A. C. John...

F.B. PG. 119

Cont. to bot. page 120

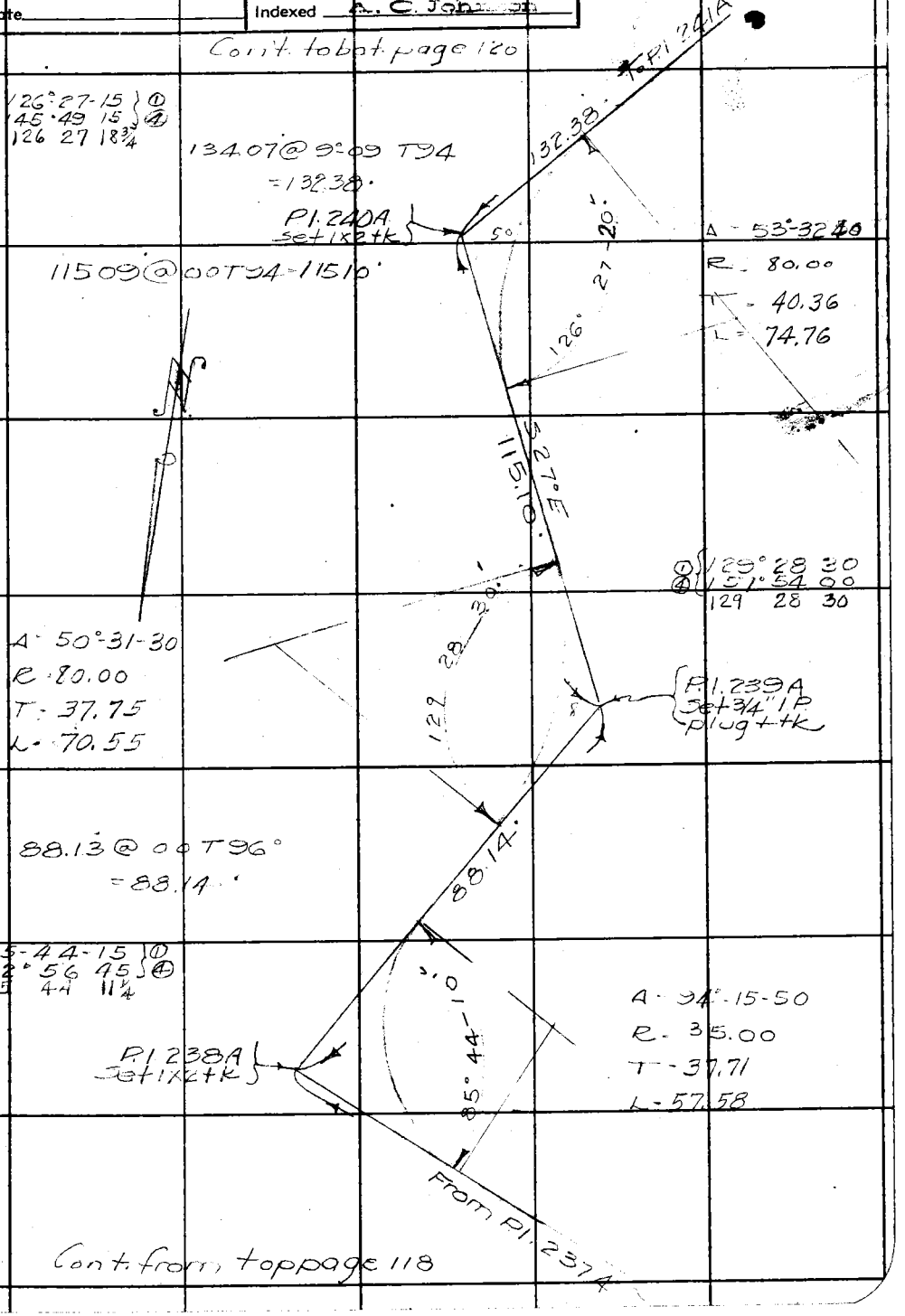

Cont. from top page 118

Note: Any Additions or Changes on This Sheets Must be Made or Circled in Red Ink With Date and Name of Person Making Change.

Do not extend notes this side of this line

RETURN TO
LOS ANGELES COUNTY SURVEYOR
700 HALL OF RECORDS

FORM 247 5M 10-37

Con't to bot. page 121

F.B. 778 PG. 120

135.90 @ 4°20 T 94° = 135.52.

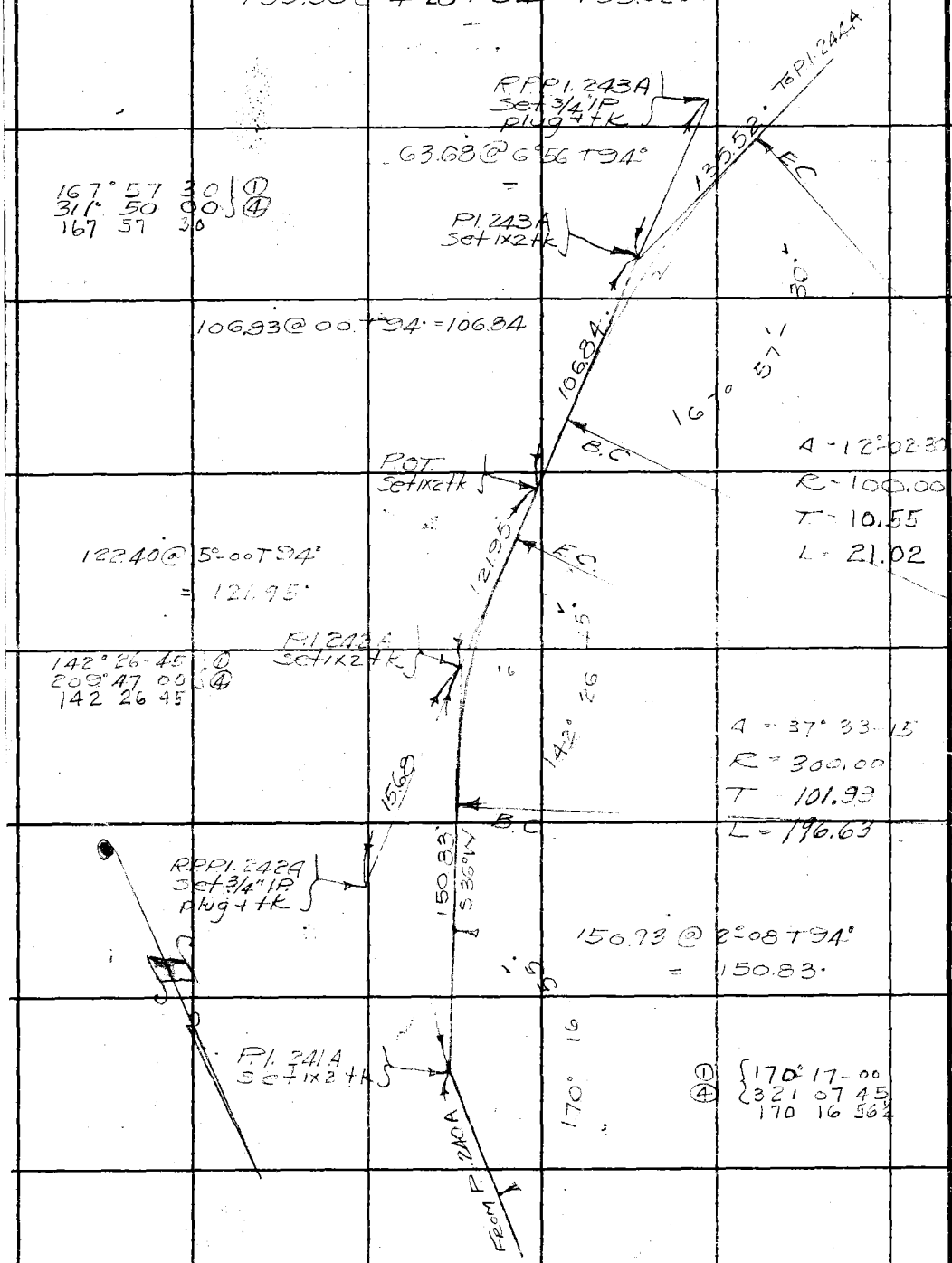

Con't from top page 119

RETURN TO
LOS ANGELES COUNTY SURVEYOR
700 HALL OF RECORDS

Note: Any Additions or Changes on This Sheets Must be Made or Circled in Red Ink With Date and Name of Person Making Change.

Do not extend notes this side of this line

Notes Ck'd by [illegible]	Survey of Las Virgenes FT System	F.B.
Map No. B-1830	W. O. 8243 Tape No. 49 St'd 24 of	PG. 121
Office Work	Surveyed by Stevenson	
Checked	Notes T.J.S. Date 6-30-39	
Date	Indexed A. C. Johnson	

Con't to bot. page 122

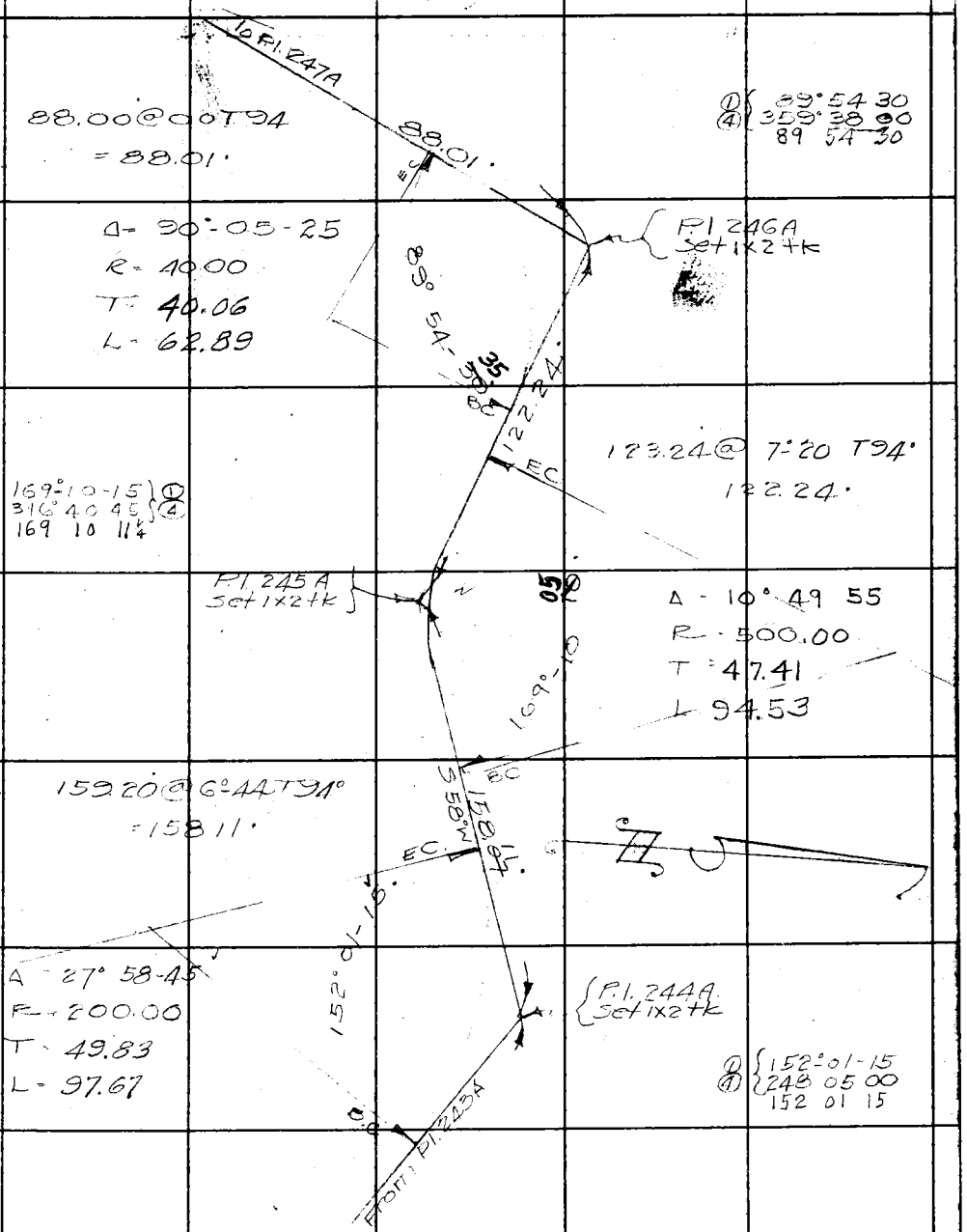

Con't from top page 120

Note: Any Additions or Changes on This Sheets Must be Made or Circled in Red Ink With Date and Name of Person Making Change.

Do not extend notes this side of this line

RETURN TO
LOS ANGELES COUNTY SURVEYOR
700 HALL OF RECORDS

FORM 247 5M 10-37

F.B. 770 Pg. 122

Con't to bot page 123

139°-12-20 ①
192°-49-18 ④
138 12 17½

79.42 @ 6°-20 166 = 78.93'

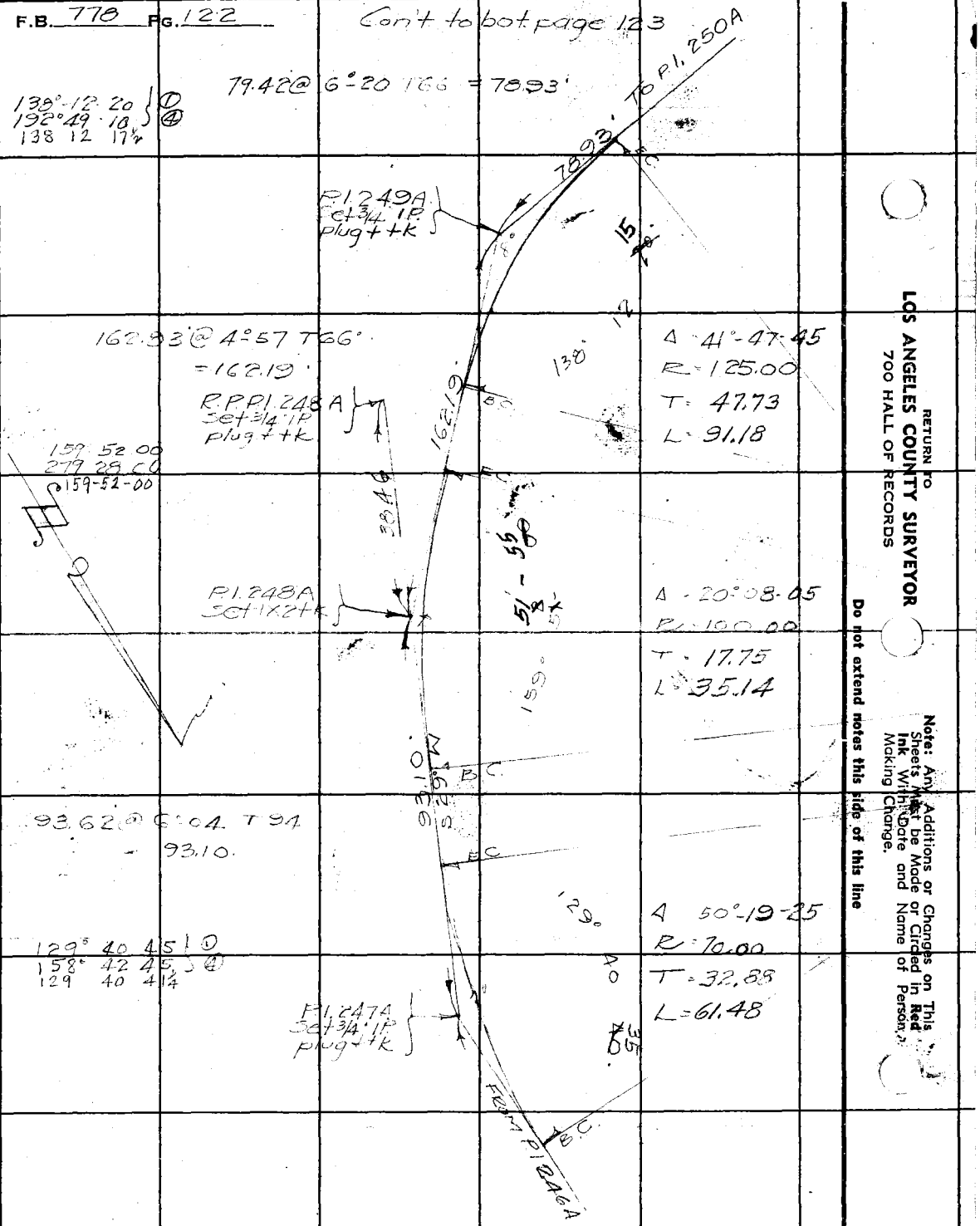

Δ 41°-47-45
R = 125.00
T = 47.73
L = 91.18

Δ 20°-08-05
R = 100.00
T = 17.75
L = 35.14

93.62 @ 6°-04 T 94
= 93.10

Δ 50°-19-25
R = 70.00
T = 32.85
L = 61.48

129° 40 45 ①
158° 42 45½ ④
129 40 41¼

Con't from top page 121

RETURN TO
LOS ANGELES COUNTY SURVEYOR
700 HALL OF RECORDS

Note: Any Additions or Changes on This Sheets Must be Made or Circled in Red Ink With Date and Name of Person Making Change.

Do not extend notes this side of this line

Notes Ck'd by B. M. Finley	Survey of Los Virgenes Fill System	F.B. 778	Pg. 123
Map No. B-1830	W. O. 8242 Tape No. 49 St'd 84 of		
Office Work	Surveyed by Stevenson		
Checked	Notes J.J.S Date 7-5-39		
Date	Indexed A. C. Johnson		

Cont. from bot. page 124

6757 @ 6°-36 T68 = 6714

125°-58-30 ①
143°-54-00 ④
125 58 30

P.I. 252A
Set 1x2 tk

A - 54°-01-35
R = 45.00
T = 22.94
L = 42.43

109.43 @ 5°-38-T68
= 108.89

140°-04-20 ①
200 17 00 ④
140 04 15

A - 39°-55-40
R = 100.00
T = 36.33
L = 69.69

P.I. 251A
Set 3/4" I.P.
plug + tk

64.53 @ 5°-36 T66°
= 64.21

A 21°-49-40
R = 100.00
T = 19.28
L = 38.10

① 158-10-20
② 212 41 00
158 10 15

P.I. 250A
Set 1x2 tk

From P.I. 249A

Cont. from top page 122

Note: Any Additions or Changes on This Sheets Must be Made or Circled in Red Ink With Date and Name of Person Making Change.

Do not extend notes this side of this line

RETURN TO
LOS ANGELES COUNTY SURVEYOR
700 HALL OF RECORDS

FORM 247 5M 10-37

Cont. to bot. page 125

F.B. 778 PG. 124

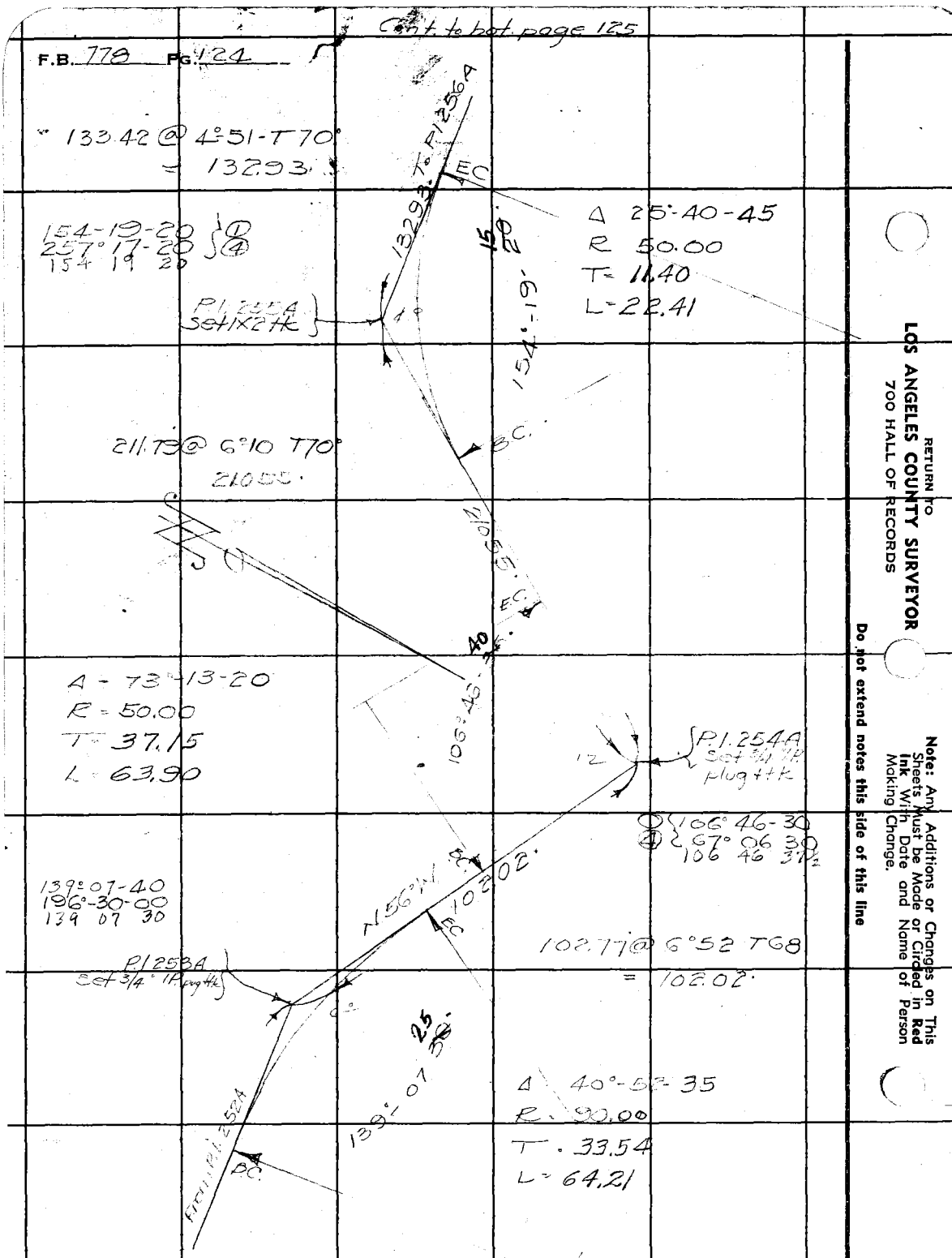

Con't from top page 123

RETURN TO
LOS ANGELES COUNTY SURVEYOR
700 HALL OF RECORDS

Note: Any Additions or Changes on This Sheets Must be Made or Circled in Red Ink With Date and Name of Person Making Change.

Do not extend notes this side of this line

Notes Ck'd by		Survey of Los Virgenes Pipe System	F.B. 775 Pg. 125
Map No. B-1890		W. O. 8743 Tape No. 49 St'd 84 of	
Office Work		Surveyed by Stevenson	
Checked		Notes T.I.S. Date 7-5-39	
Date		Indexed A. C. Johnson	

Cont. to bot. page 126

Note: Any Additions or Changes on Sheets Must be Made or Circled in Red Ink With Date and Name of Person Making Change.

Do not extend notes this side of this line

RETURN TO
LOS ANGELES COUNTY SURVEYOR
700 HALL OF RECORDS

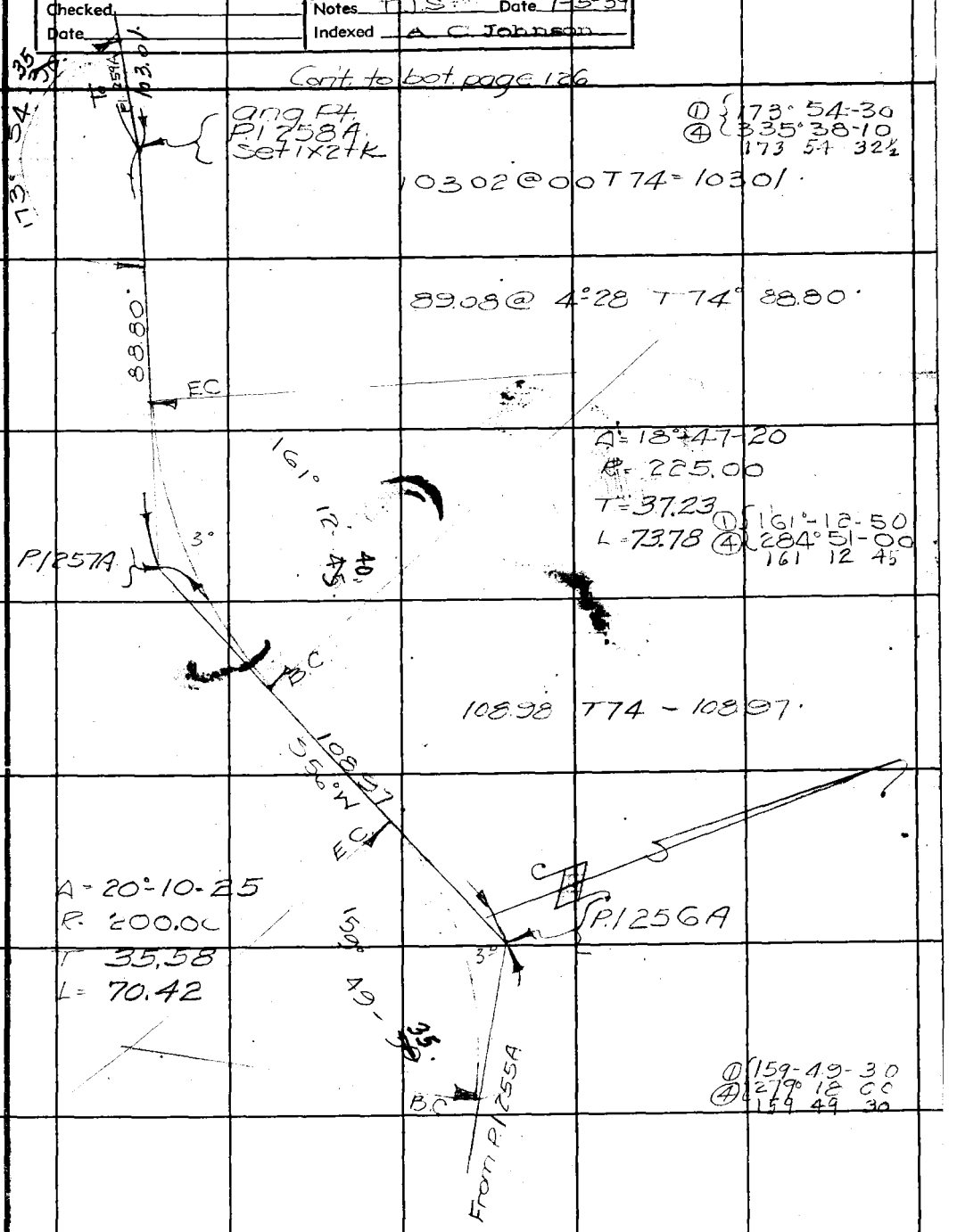

Cont. from top page 124

FORM 247 8M 10-57

Con't to bot. page 127

F.B. 778 Pg. 126

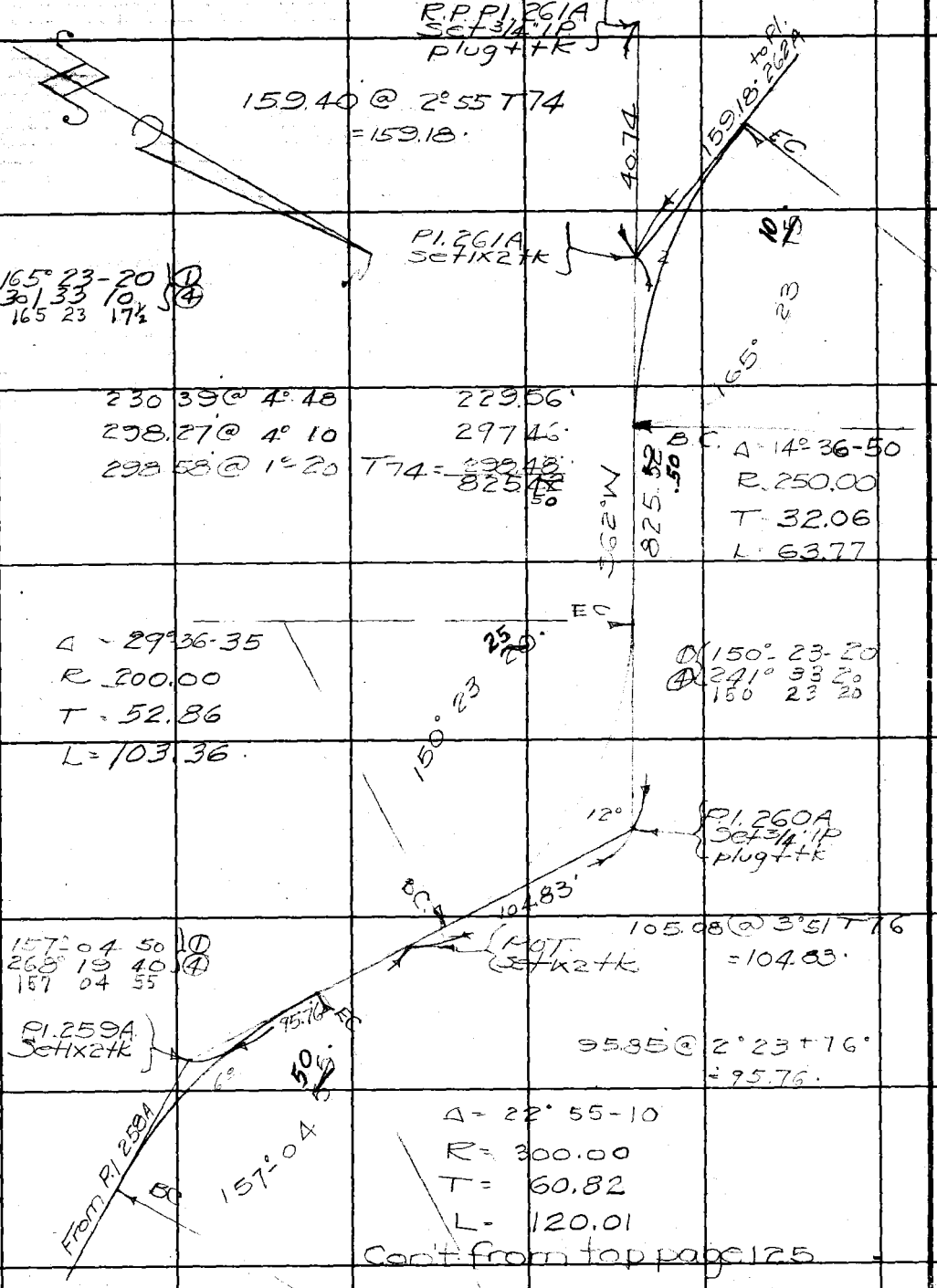

RETURN TO
LOS ANGELES COUNTY SURVEYOR
700 HALL OF RECORDS

Note: Any Additions or Changes on This Sheets Must be Made or Circled in Red Ink With Date and Name of Person Making Change.

Do not extend notes this side of this line

Notes Ck'd by		Survey of Los Virgenes FTT System	F.B. 778 Pg. 127
Map No. B-1830		W. O. 8243 Tape No. 49 St'd 8 OF	
Office Work		Surveyed by Stevenson	
Checked		Notes T.d.S Date 7-5-39	
Date		Indexed A. C. Johnson	

Cont. to Bot. page 128

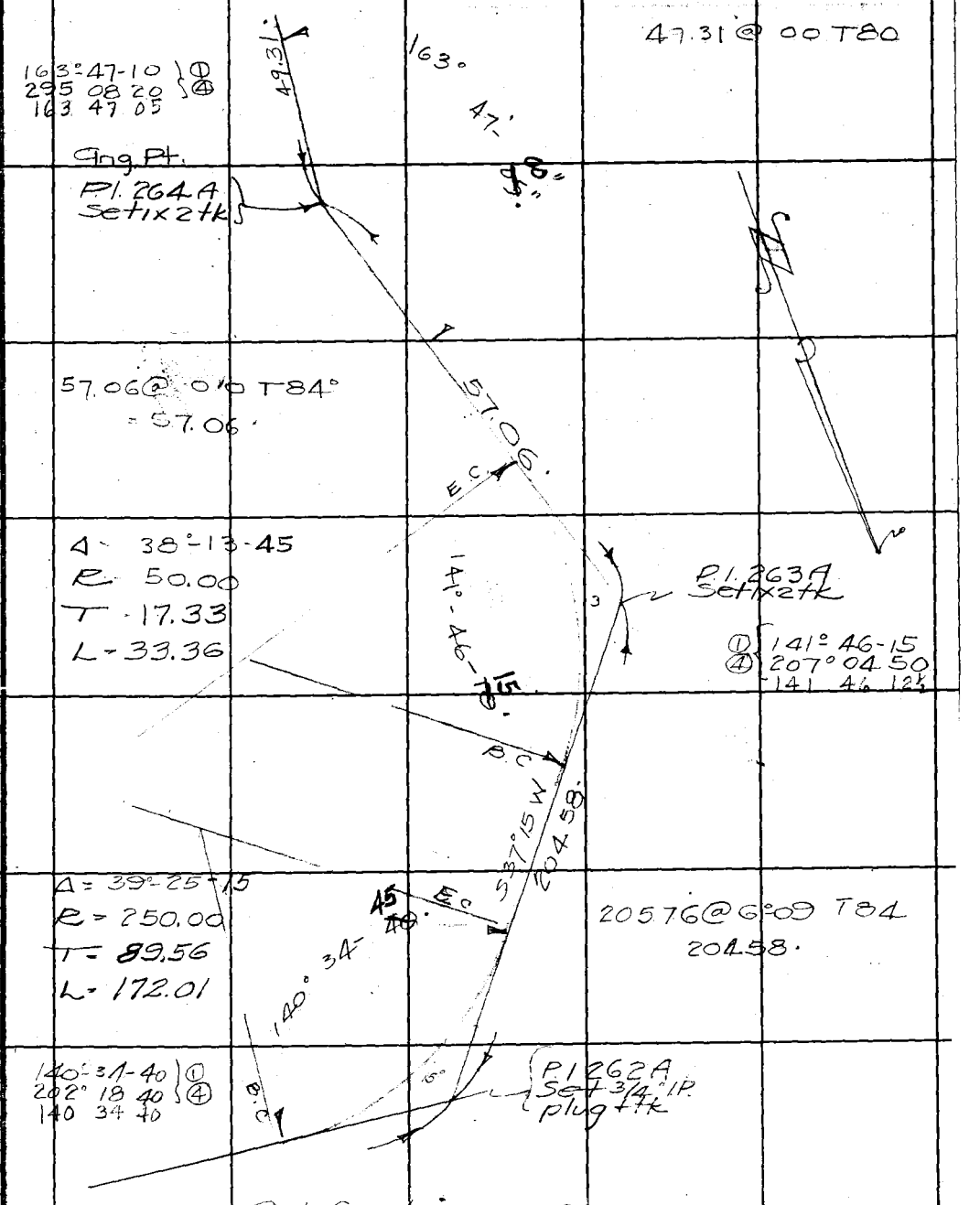

Cont. from top page 126

RETURN TO
LOS ANGELES COUNTY SURVEYOR
700 HALL OF RECORDS

Note: Any Additions or Changes on This Sheets Must be Made or Circled in Red Ink With Date and Name of Person Making Change.

Do not extend notes this side of this line

FORM 247 3M 10-37

F.B. 778 PG. 128

Con't to bot. page 129

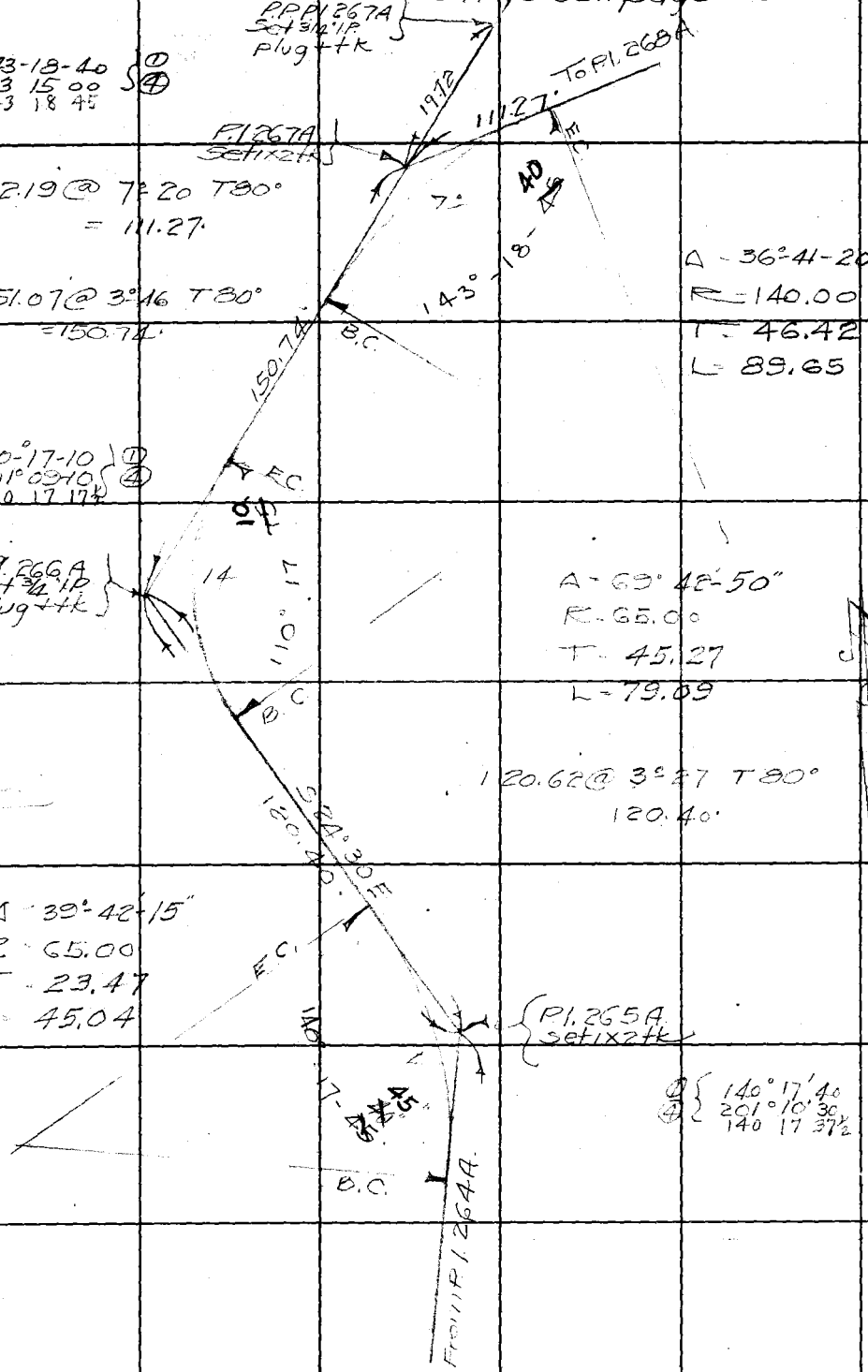

Cont. from top page 127

RETURN TO
LOS ANGELES COUNTY SURVEYOR
700 HALL OF RECORDS

Note: Any Additions or Changes on This Sheets Must be Made or Circled in Red Ink With Date and Name of Person Making Change.

Do not extend notes this side of this line

Notes Ck'd by	Survey of Los Virgenes Fit System
Map No. B-1830	W. O. 8243 Tape No. 49 St'd 84 of
Office Work	Surveyed by Stevenson
Checked	Notes T.J.S Date 7-6-39
Date	Indexed

F.B. 778 PG. 129

① 153 52 50
④ 255 30 40
153 52 40

Con't. to bot. page 130

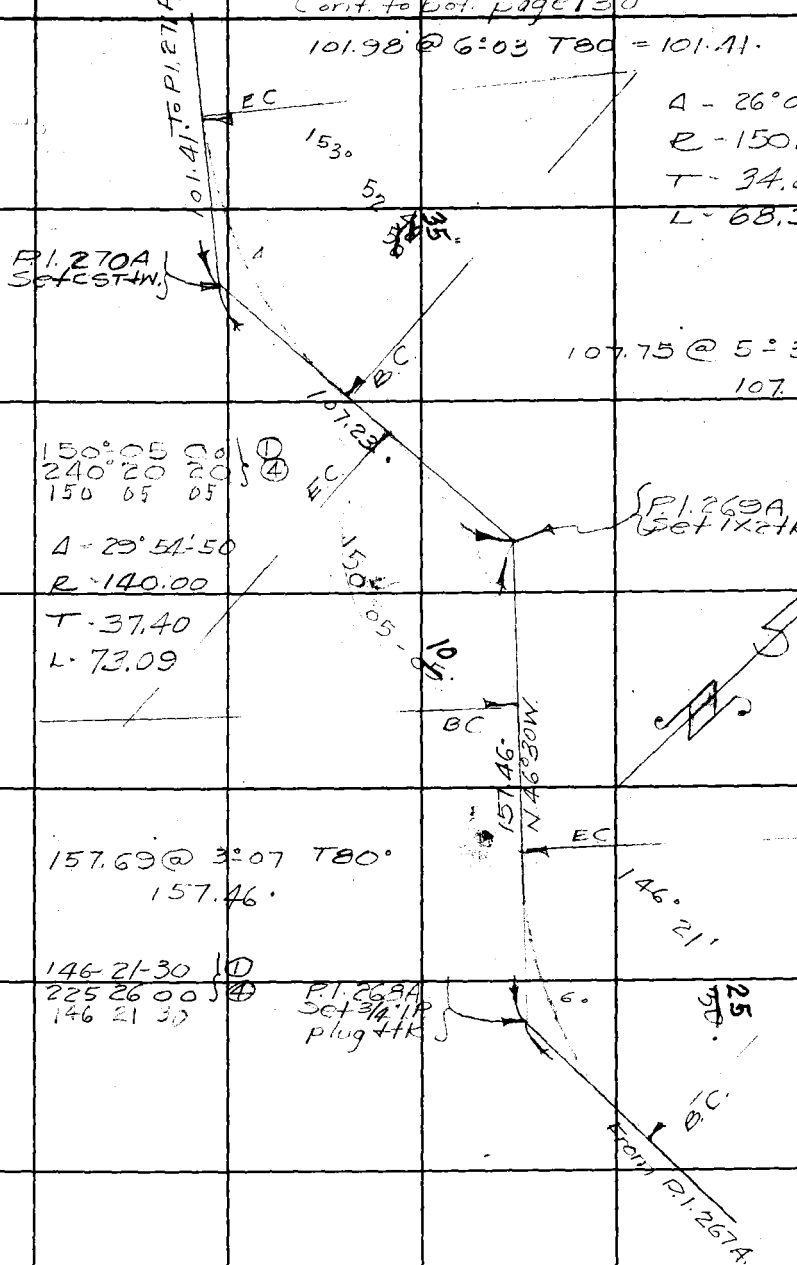

Δ - 26°07-25
R - 150.00
T - 34.80
L - 68.39

Δ - 29°54'-50
R - 140.00
T - 37.40
L - 73.09

Δ - 33°38-35
R - 125.00
T - 37.79
L - 73.40

Con't. from top page 128

Note: Any Additions or Changes on This Sheets Must be Made or Circled in Red Ink With Date and Name of Person Making Change.

Do not extend notes this side of this line

RETURN TO
LOS ANGELES COUNTY SURVEYOR
700 HALL OF RECORDS

FORM 247 8M 10-37

Cont to bot. page 131

F.B. 778 PG. 130

200.00 @ 7°03 T92 198.51

① 140°-43-50
④ 202°55 20
140 43 50

To Pl 274A

198.51

EC

Pl 273A

140°-43-55

132.80 @ 6°34 T92
131.92

A 39°-16-05
R 125.00
T 44.59
L 85.67

BC

131.92
N 50°30 W

EC

141°-23-30
205°34 00
141 23 30

Pl 272A

A 38°-36-25
R 110.00
T 38.53
L 74.12

141°-23-35

90.79 @ 2°59 T90 90.67

B.C

90.67

R.P.
1x2tk
Temp

EC

123°

Δ 56°18-15
R - 35.00
T - 18.73
L - 34.39

123°41-50 ①
134°47 20 ④
123 41 50

12.92

Pl 271A
Set 1x2tk

45

B.C.

From Pl. 272A

Cont. from top page 129

RETURN TO
LOS ANGELES COUNTY SURVEYOR
700 HALL OF RECORDS

Note: Any Additions or Changes on This Sheets Must be Made or Circled in Red Ink With Date and Name of Person Making Change.

Do not extend notes this side of this line

Notes Ck'd by	Survey of Los Virgenes FTT System F.B. 778 Pg. 131
Map No. B-1830	W. O. 8243 Tape No. 49 St'd 84 °F
Office Work	Surveyed by Stevenson
Checked	Notes T.J.S Date 7-10-39
Date	Indexed A. C. Johns

Cont. to bot. page 132

For closure tie see FB. 812 page 25

Δ PAUL

A - 2°27-05
R - 125.00
T - 24.81
L - 48.98

① 157° 33 00
④ 270° 12-00
157 33 00

To P.I. 277A

EC 437+01.57

157°

32-55
37-00

436+52.59

P.I. 276A
Set 1x2 tk

38.13

EC

116.45 @ 3°01-00
116.28

R.P. P.I. 276A
Set 3/4" I.P.
plug tk

116.28

436+28.22 EC

P.I. 275A
Set 1x2 tk

A 26° 30-20
R 200.00
T 47.10
L 92.52

153°-29-40

① 153°-29-40
④ 253 58 20
153 29 35

435+15.70

115.42

S85°30W

116.08 @ 6°07 T92
- 115.42

175°

P.I. 274A
Set 1x2 tk
434+47.38

40

From P.I. 273A

① 175° 40 40
④ 342° 43 20
175 40 45

Cont. from top page 130

Note: Any Additions or Changes on This Sheets Must be Made or Circled in Red Ink With Date and Name of Person Making Change.

Do not extend notes this side of this line

RETURN TO
LOS ANGELES COUNTY SURVEYOR
700 HALL OF RECORDS

FORM 247 BM 10-37

RETURN TO
LOS ANGELES COUNTY SURVEYOR
700 HALL OF RECORDS

Note: Any Additions or Changes on This Sheets Must be Made or Circled in Red Ink With Date and Name of Person Making Change.

Do not extend notes this side of this line

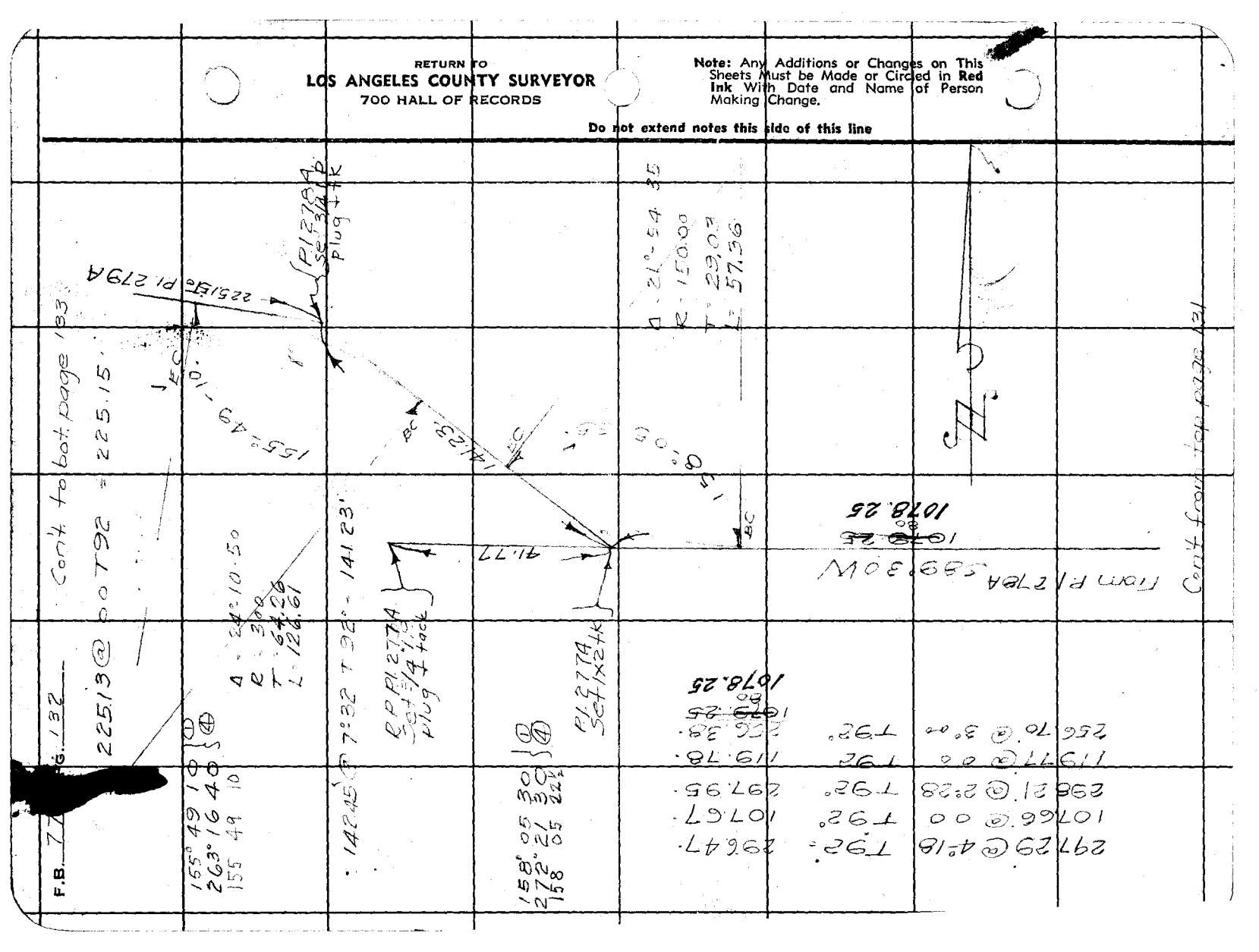

Notes Ck'd by [illegible]	Survey of Las Virgenes Ett	F.B. Pg. 133
Map No. B-1830	W. O. 8243 Tape No. 49 St'd 84 of	
Office Work	Surveyed by Stevenson	
Checked	Notes T.J.S. Date 7-10-39	
Date	Indexed [illegible]	

Cont to bot. page 134

167° 27 40 } ①
309 50 40 } ④
167 27 40

137.77 @ 9°27 T90° 135.91

P.I. 281A
Set 1x2 tk

Δ = 12°32-20
R = 350.00
T = 38.45
L = 76.60

To P.I. 282A
135.91
EC
167° 27 40
B.C.
118.71

119.83 @ 7°50 T90° 118.71

EC.

146° 42 20 } ①
226° 49 20 } ④
146 42 20

146° 42 20

Δ = 33°17-40
R = 75.00
T = 22.43
L = 43.58

P.I. 280A
Set 1x2 tk

3

C

S63°W
304.75

298.57 @ 0°36 T92
= 298.57
plus 6.18
304.75

① 54° 52-00
④ 259° 28.00
154 52 00

EC.

P.I. 279A
Set 1x2 tk

Δ = 25°08-00
R = 225.00
T = 50.16
L = 98.70

154° 52 00

B.C.

From P.I. 278A

Cont from top page 132

Note: Any Additions or Changes on This Sheets Must be Made or Circled in Red Ink With Date and Name of Person Making Change.

Do not extend notes this side of this line

RETURN TO
LOS ANGELES COUNTY SURVEYOR
700 HALL OF RECORDS

FORM 247 5M 10-37

F.B. 778 PG. 134

Cont. to bot. page 135

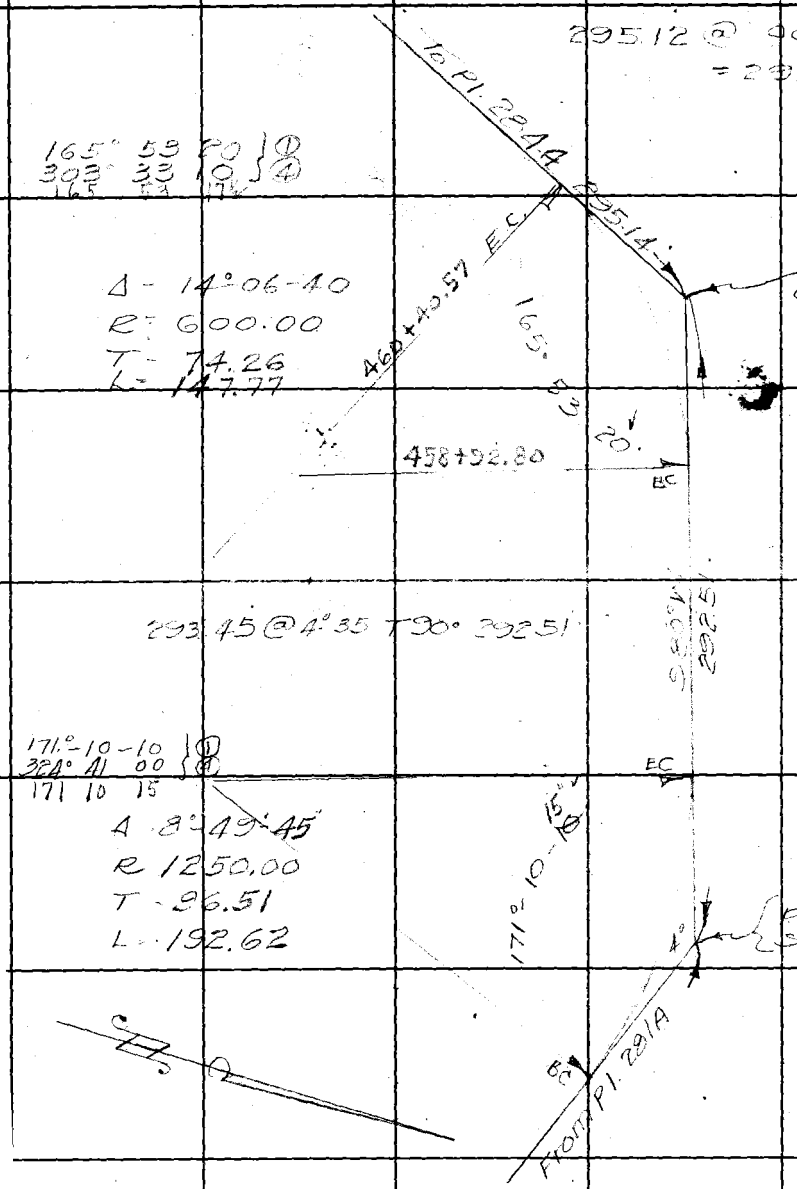

Cont. from top page 133

RETURN TO
LOS ANGELES COUNTY SURVEYOR
700 HALL OF RECORDS

Note: Any Additions or Changes on This Sheets Must be Made or Circled in Red Ink With Date and Name of Person Making Change.

Do not extend notes this side of this line

Notes Ck'd by	Survey of Las Virgenes [illegible] System	F.B. Pg. 135
Map No. B-1830	W. O. 8243 Tape No. 49 St'd 84 of	
Office Work	Surveyed by Stevenson	
Checked	Notes T.J.S Date 7-10-39	
Date	Indexed C. Johnson	

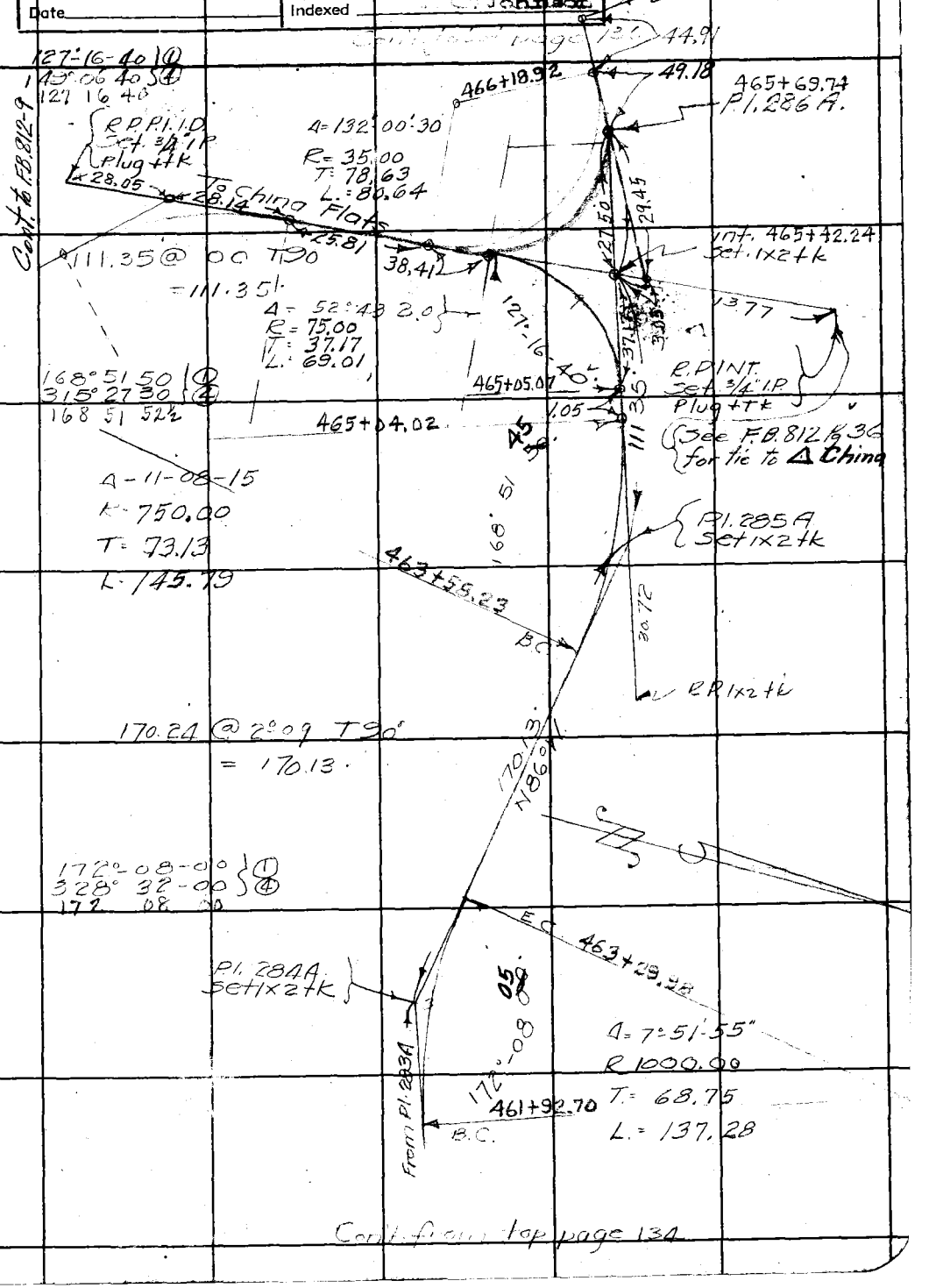

Note: Any Additions or Changes on This Sheets Must be Made or Circled in Red Ink With Date and Name of Person Making Change.

Do not extend notes this side of this line

RETURN TO
LOS ANGELES COUNTY SURVEYOR
700 HALL OF RECORDS

FORM 247 8M 10-37

F.B. 778 PG. 136

Cont. to bot page 137

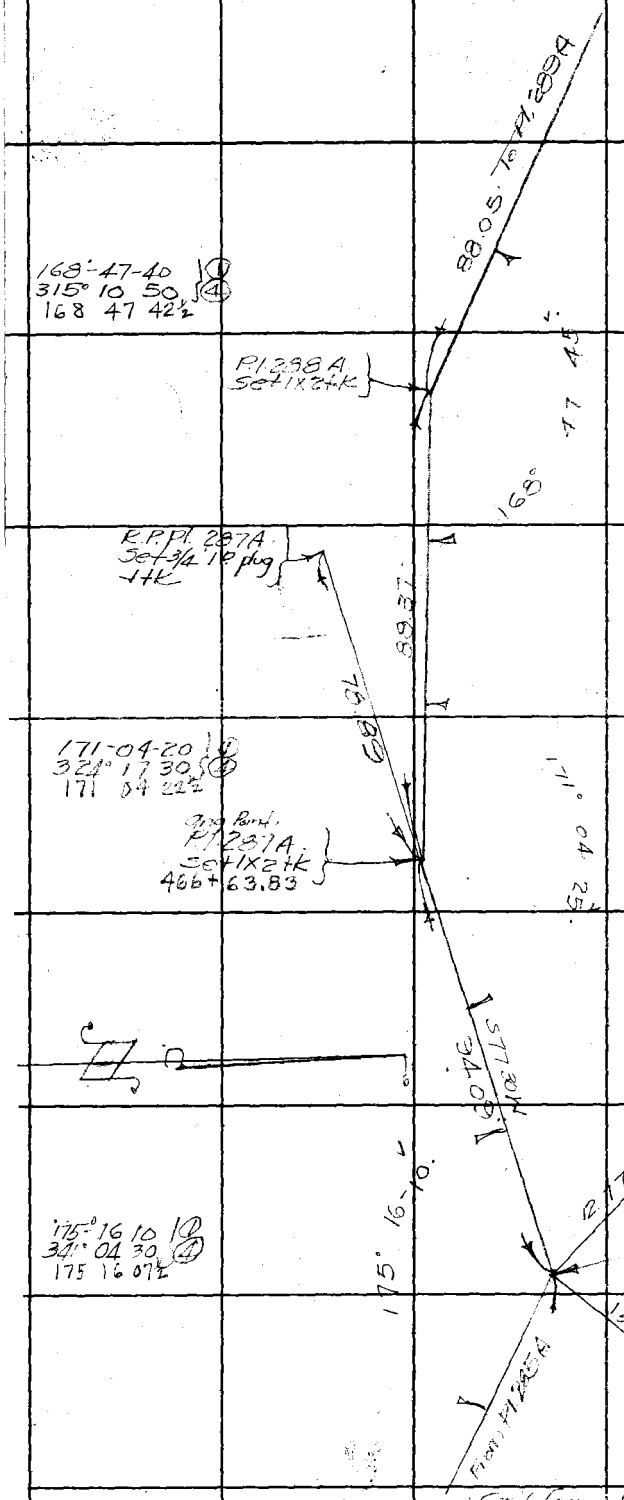

Cont. from top page 136

RETURN TO
LOS ANGELES COUNTY SURVEYOR
700 HALL OF RECORDS

Note: Any Additions or Changes on This Sheets Must be Made or Circled in Red Ink With Date and Name of Person Making Change.

Do not extend notes this side of this line

Notes Ck'd by		Survey of Los Virgenes FM System	F.B. 778 PG. 137
Map No. B-1830		W. O. 8243 Tape No. 49 St'd 84°F	
Office Work		Surveyed by Stevenson	
Checked		Notes T.J.S Date 7-11-39	
Date		Indexed A. C. Johnson	

Cont. to bot. page 135

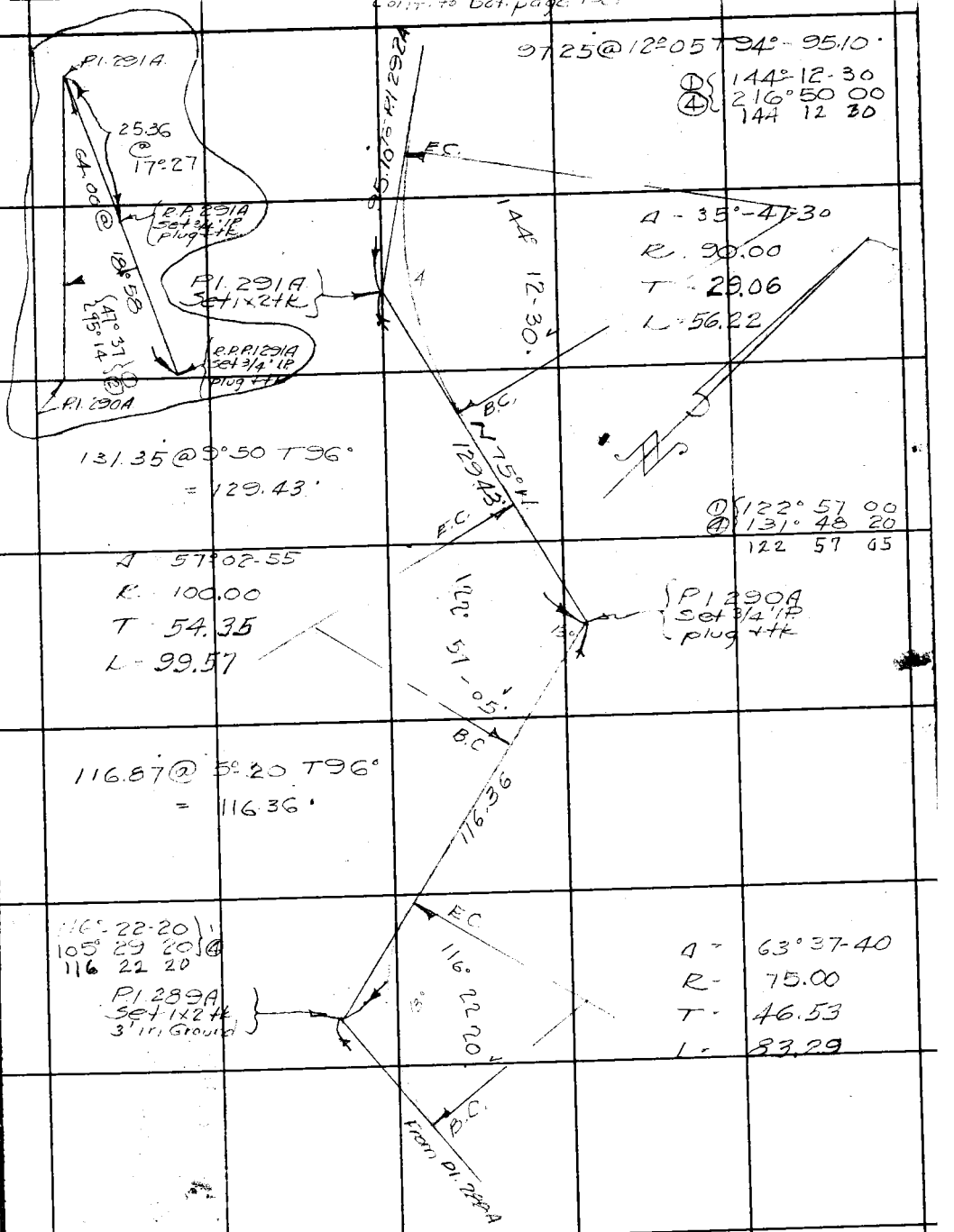

Cont. from top page 136

RETURN TO
LOS ANGELES COUNTY SURVEYOR
700 HALL OF RECORDS

Note: Any Additions or Changes on This Sheets Must be Made or Circled in Red Ink With Date and Name of Person Making Change.

Do not extend notes this side of this line

FORM 247 SM 10-37

F.B. 778 PG. 138

Cont. to bot. page 139

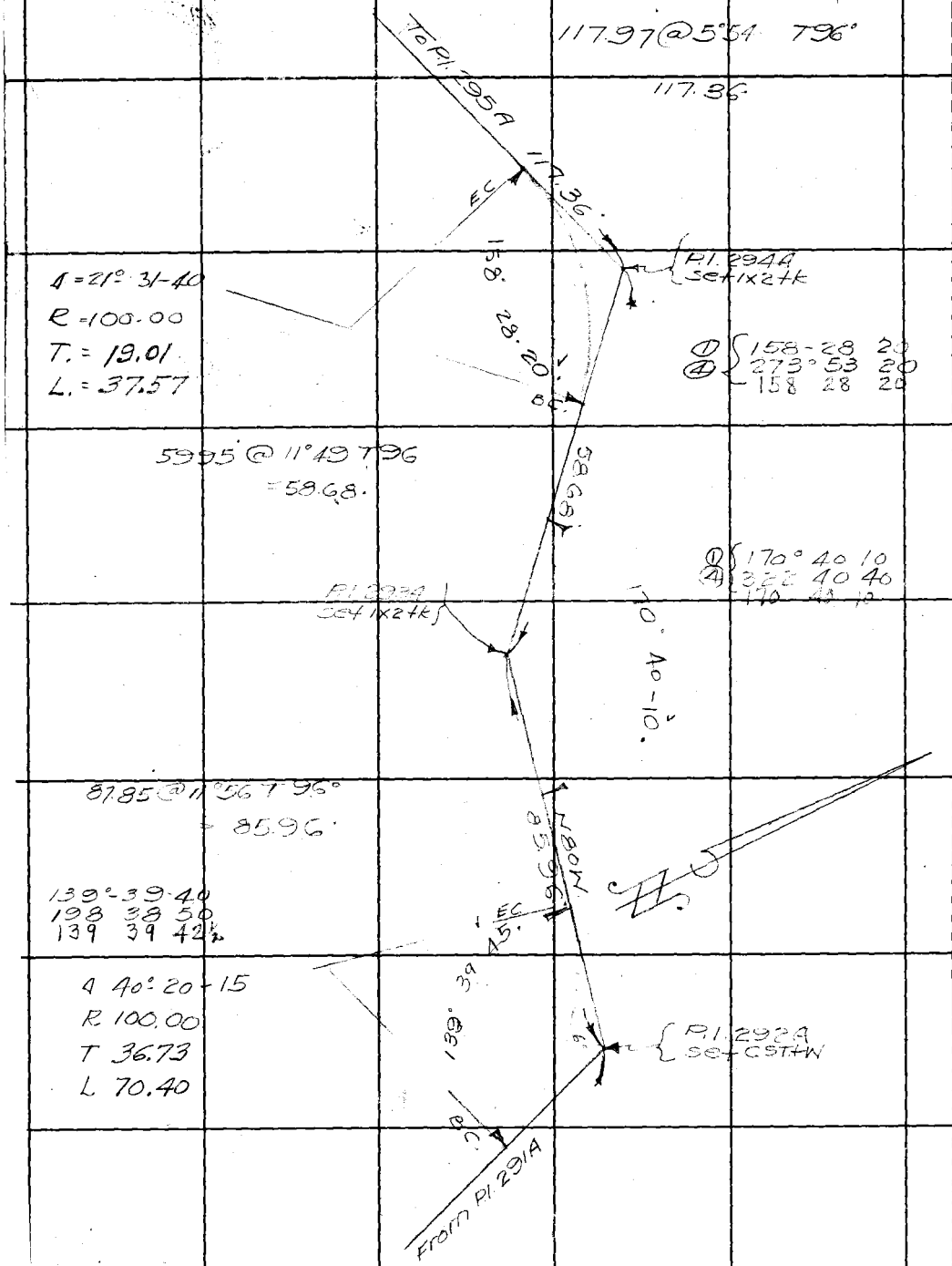

Cont from top page 137

RETURN TO
LOS ANGELES COUNTY SURVEYOR
700 HALL OF RECORDS

Note: Any Additions or Changes on This Sheets Must be Made or Circled in Red Ink With Date and Name of Person Making Change.

Do not extend notes this side of this line

Notes Ck'd by	Survey of Las Virgenes MT System	F.B. 778 Pg. 139
Map No. B-1830	W. O. 8243 Tape No. 49 St'd 84 of	
Office Work	Surveyed by Stevenson	
Checked	Notes T.J.S Date 7-11-39	
Date	Indexed A. C. Johnson	

Con't. to bot. page 140

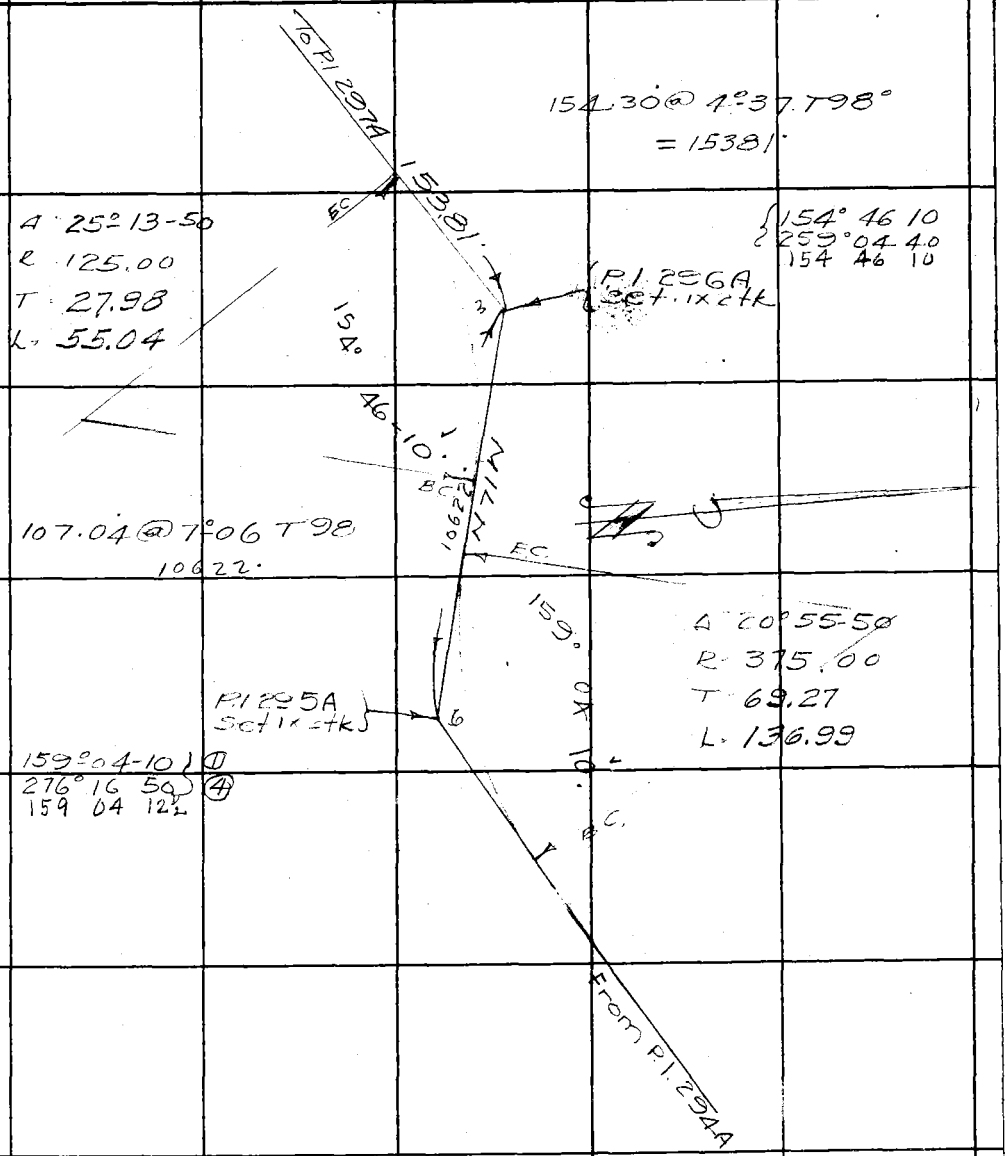

Con't from top page 138

Note: Any Additions or Changes on This Sheets Must be Made or Circled in Red Ink With Date and Name of Person Making Change.

Do not extend notes this side of this line

RETURN TO
LOS ANGELES COUNTY SURVEYOR
700 HALL OF RECORDS

FORM 247 5M 10-37

F.B. 778 Pg. 140

Con't to bot. page 141

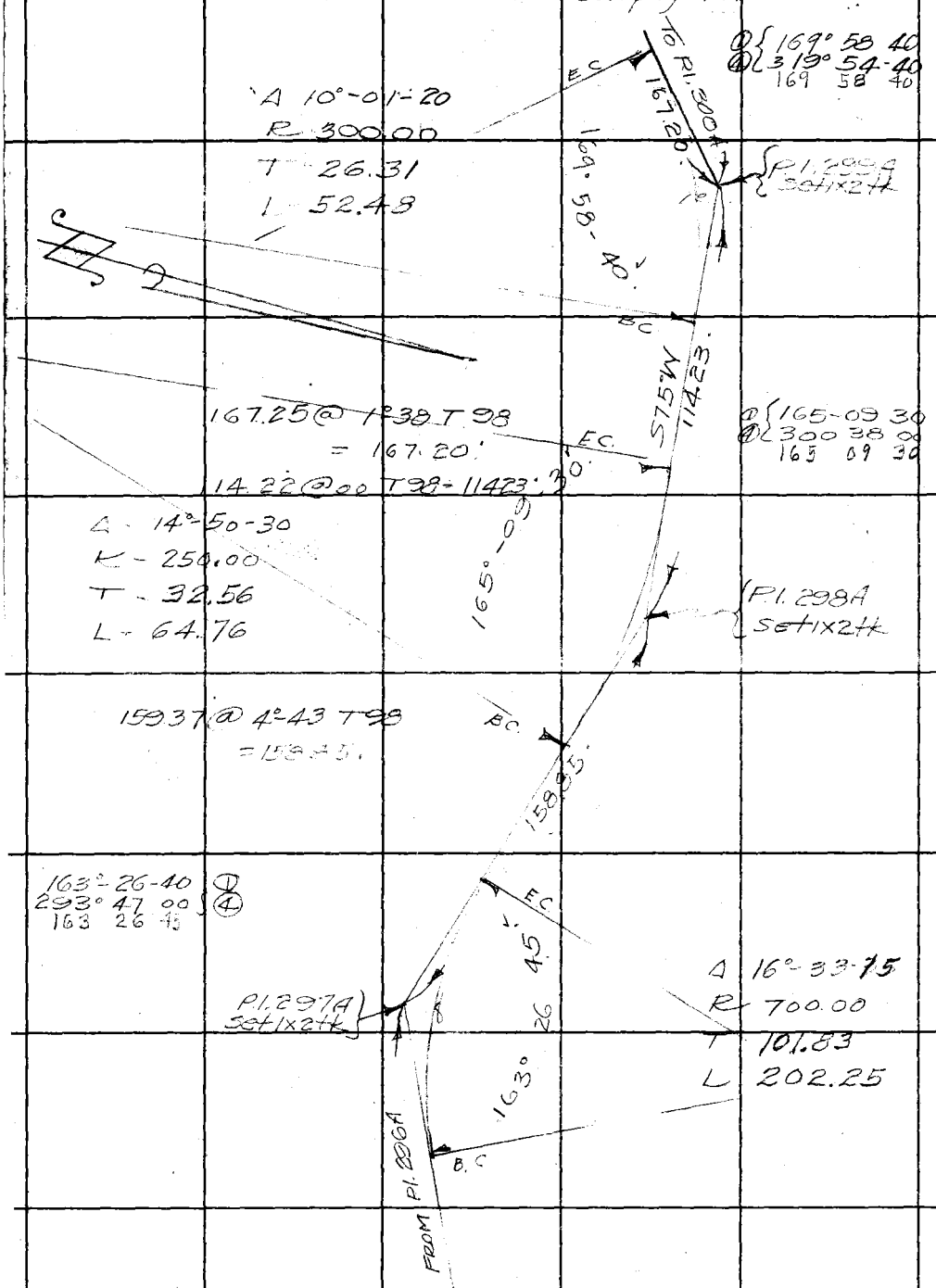

Cont. from top page 139

RETURN TO
LOS ANGELES COUNTY SURVEYOR
700 HALL OF RECORDS

Note: Any Additions or Changes on This Sheets Must be Made or Circled in Red Ink With Date and Name of Person Making Change.

Do not extend notes this side of this line

Notes Ck'd by [illegible]	Survey of Los Virgenes Fit System	F.B. 778 Pg. 141
Map No. B-1830	W. O. 8243 Tape No. 49 St'd 84 °F	
Office Work	Surveyed by Stevenson	
Checked	Notes T.J.S. Date 7-11-39	
Date	Indexed A. C. Johnson	

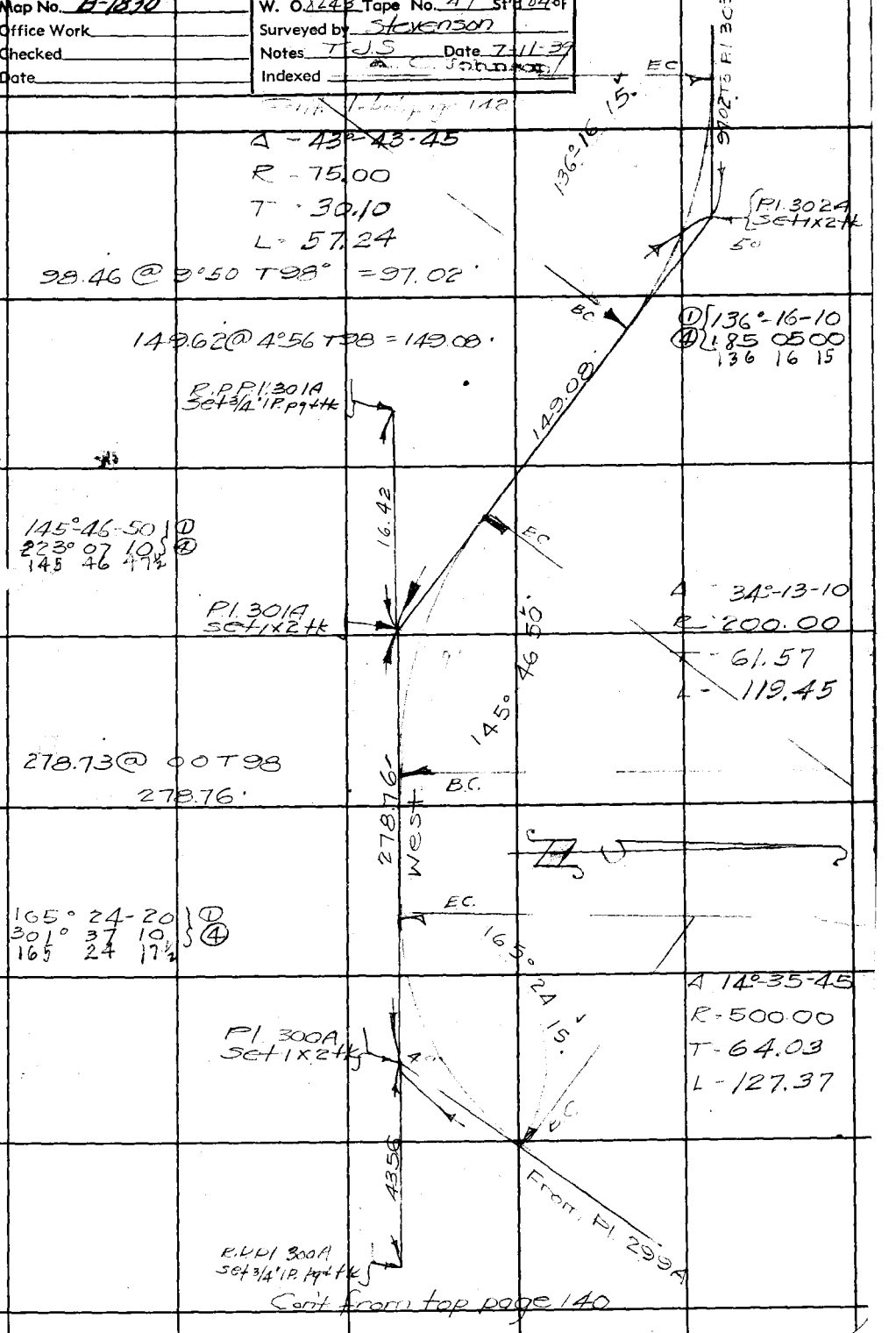

Note: Any Additions or Changes on This Sheets Must be Made or Circled in Red Ink With Date and Name of Person Making Change.

Do not extend notes this side of this line

RETURN TO
LOS ANGELES COUNTY SURVEYOR
700 HALL OF RECORDS

FORM 247 5M 10-37

F.B. 778 PG. 142

Cont. to bot page 143

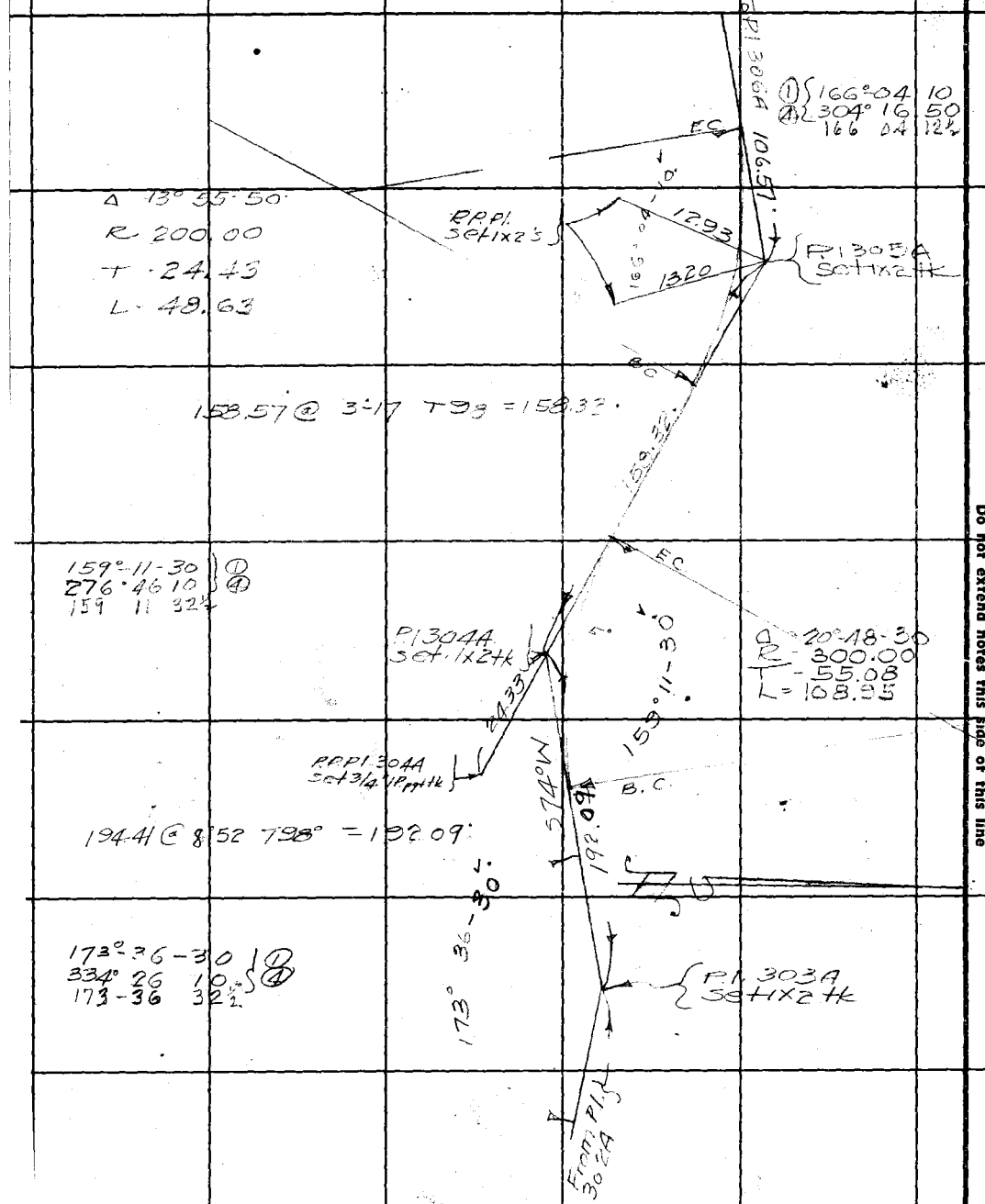

Cont from top page 141

RETURN TO
LOS ANGELES COUNTY SURVEYOR
700 HALL OF RECORDS

Note: Any Additions or Changes on This Sheets Must be Made or Circled in Red Ink With Date and Name of Person Making Change.

Do not extend notes this side of this line

Notes Ck'd by		Survey of Las Virgenes FIT System	F.B. Pg. 143
Map No. A-1830		W. O. 8243 Tape No. 49 St'd 84 °F	
Office Work		Surveyed by Stevenson	
Checked		Notes T.J.S. Date 7-18-39	
Date		Indexed A. C. Johnson	

Con't to bot page 144

298.68 @ 1°52 T100 = 298.55
15.09 @ 00 15.09
313.64

173-11-50 ①
332-47-00 ④
173-11-45

P.I. 308A
Set 1x2 tk

93.93 @ 6°10 T100
= 93.40

Δ 8°00-25
R 500.00
T 35.00
L 69.87

182.83 @ 7°16 T100
= 181.38

P.I. 306A
Set 1x2 tk

166-29-20 ①
305 57 00 ④
166-29-15

Δ 13°-30 45
R 300.00
T 35.54
L 70.75

P.I. 307A
Set 1x2 tk

① 171°59-30
④ 327°58 20
171-59 35

Con't from top page 142

Note: Any Additions or Changes on This Sheets Must be Made or Circled in Red Ink With Date and Name of Person Making Change.

Do not extend notes this side of this line

RETURN TO
LOS ANGELES COUNTY SURVEYOR
700 HALL OF RECORDS

FORM 247 3M 10-37

Cont to bot page 145

F.B. 778 Pg. 144

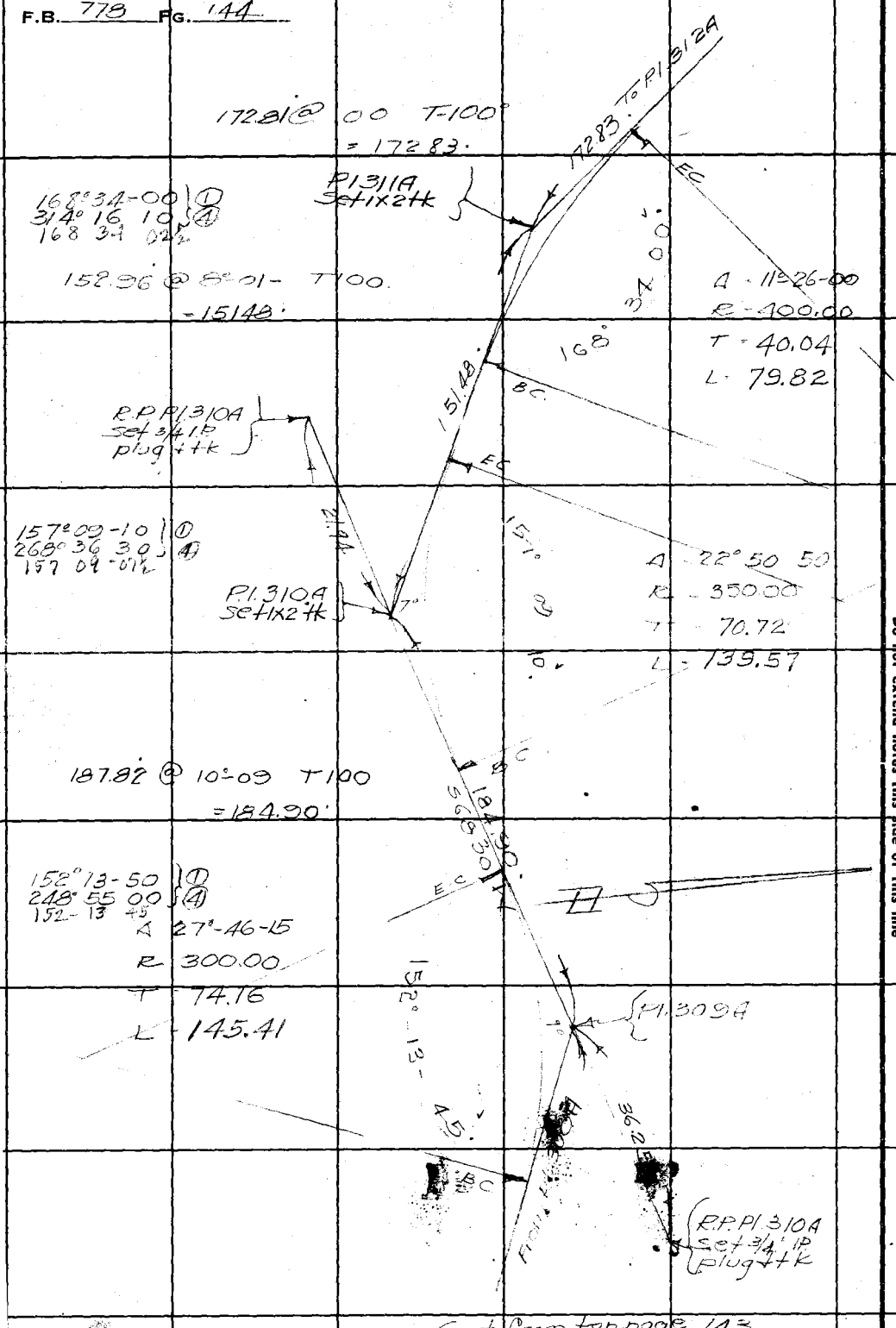

Cont from top page 143

RETURN TO
LOS ANGELES COUNTY SURVEYOR
700 HALL OF RECORDS

Note: Any Additions or Changes on This Sheets Must be Made or Circled in Red Ink With Date and Name of Person Making Change.

Do not extend notes this side of this line

Notes Ck'd by [illegible]	Survey of Las Virgenes Fit System
Map No. B-1830	W. O. 8243 Tape No. 49 St'd 84 of
Office Work	Surveyed by Stevenson
Checked	Notes T.J.S. Date 7-12-39
Date	Indexed A. C. Johnson

F.B. PG. 145

Cont. to bot. page 146

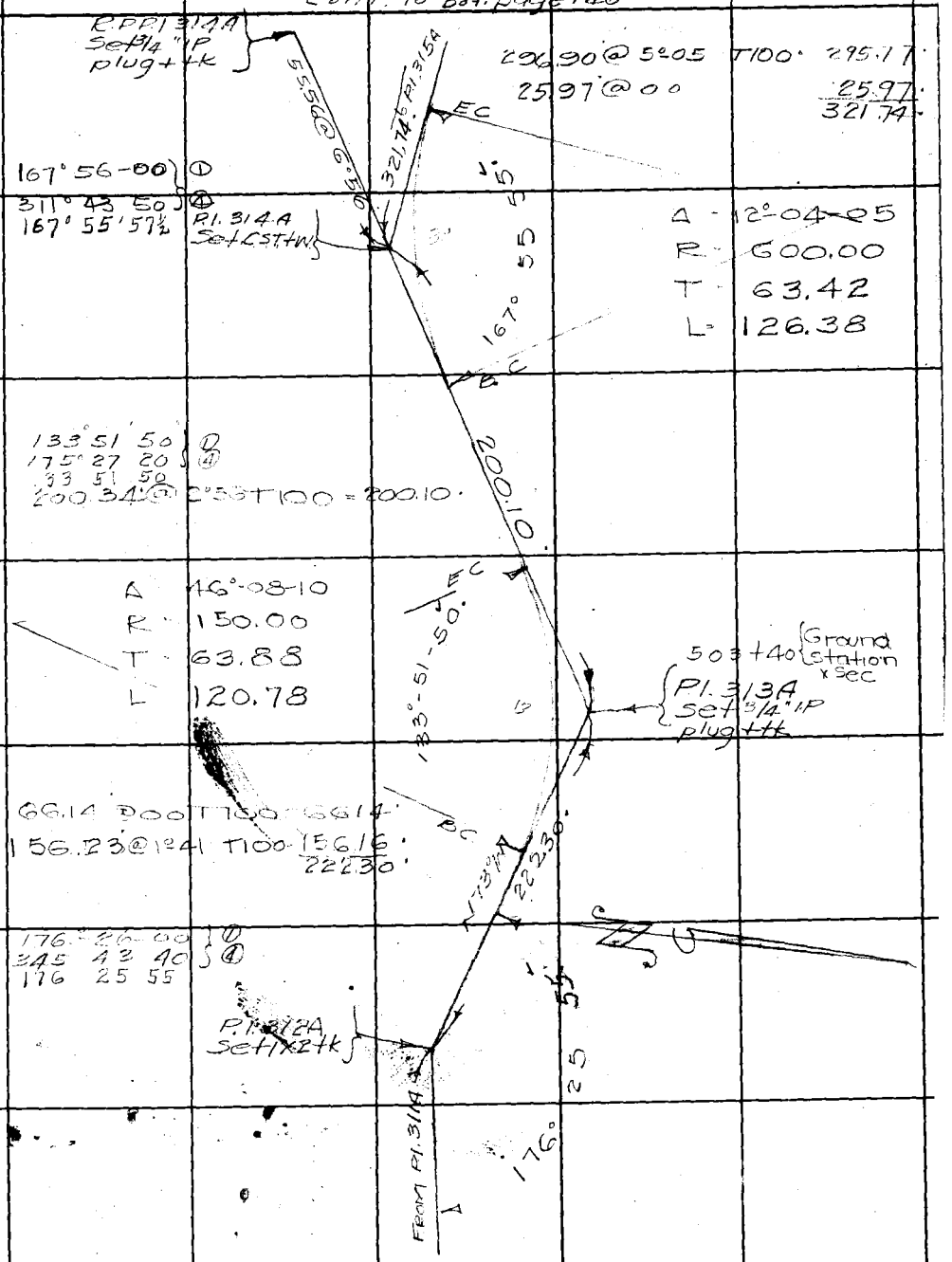

Cont. from top page 144

Note: Any Additions or Changes on This Sheets Must be Made or Circled in Red Ink With Date and Name of Person Making Change.

Do not extend notes this side of this line

RETURN TO
LOS ANGELES COUNTY SURVEYOR
700 HALL OF RECORDS

FORM 247 5M 10-37

F.B. 778 PG. 146

Con't to bot. page 147

221.68 @ 5°53 T100
= 220.53

174-14 10 } ①
336 56 40 } ④
174 14 10

513+32.42
P.I. 318A
Set 1x2 tk

220.53 To P.I. 319A

174° 14-10

137.92 @ 00 T98
= 137.93

137.93

E.C.

163° 28-10

A 16°-31-50
R 400.00
T 58.11
L 115.41

① 163° 28 0
④ 293° 52 30
163 28 07½

P.I. 317A
Set 1x2 tk

126.99 @ 2°21 T100 = 126.89

151.81 @ 1°47 T100 = 151.76

575°

126.89

175°-49 25

175°-49-20 } ①
343° 17 30 } ④
175 49 22½

P.I. 316A
Set 1x2 tk

151.76

P.I. 315A
Set 1x2 tk

173° 21-25

① 173° 21 20
④ 333° 25 30
173 21 22½

From P.I. 314A

Con't from top page 145

RETURN TO
LOS ANGELES COUNTY SURVEYOR
700 HALL OF RECORDS

Note: Any Additions or Changes on This Sheets Must be Made or Circled in Red Ink With Date and Name of Person Making Change.

Do not extend notes this side of this line

Notes Ck'd by		Survey of Los Angeles County Sisters	F.B. 778 Pg. 147
Map No. B-1830		W. O. 8245 Tape No. 49 St'd 84 °F	
Office Work		Surveyed by Stevens (150)	
Checked		Notes T.J.S Date 1-12-39	
Date		Indexed A. C. Johnson	

Cont. to bot. page 148

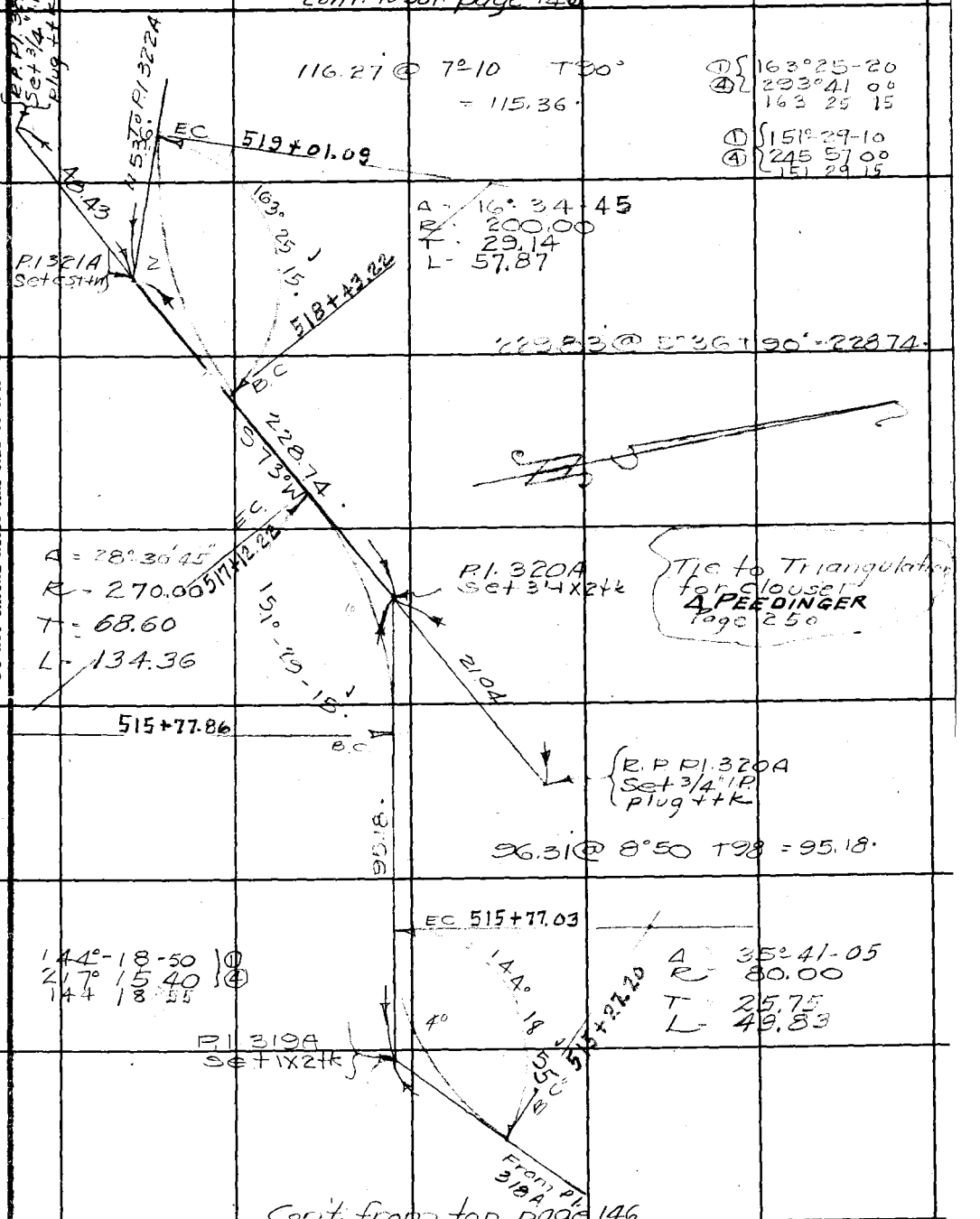

Cont. from top page 146

Note: Any Additions or Changes on This Sheets Must be Made or Circled in Red Ink With Date and Name of Person Making Change.

Do not extend notes this side of this line

RETURN TO
LOS ANGELES COUNTY SURVEYOR
700 HALL OF RECORDS

FORM 247 6M 10-37

Con't to bot page 149

F.B. 778 PG. 148

159.10 @ 4°47 T94° = ~~159.56~~ 158.56

172-39-30 ①
330 38 20 ④
172 39 36½

523+55
x sec sta
P1.324A
Set 1x2 tk

172° 39-35

273.68 @ 8°35 T94
= ~~273.39~~ 270.63

~~273.39~~ 270.63

150°-37-20 ①
242 29 10 ④
150 37 17½

P1.323A
Set 3/4 IP
plug ttk

Δ 29°-22 40
R 250.00
T 65.53
L 128.18

150° 37 20

171.53 @ 8°53 T90
= ~~171.35~~ 169.48

~~171.35~~ 169.48

S 56°-30 W

Δ 32° 04-45
R 175.00
T 50.31
L 97.98

147° 55-15

P1.322A
Set 1x2 tk

① 147°-55 10
④ 231 41 00
147 55 15

Con't from top page 147

RETURN TO
LOS ANGELES COUNTY SURVEYOR
700 HALL OF RECORDS

Note: Any Additions or Changes on This Sheets Must be Made or Circled in Red Ink With Date and Name of Person Making Change.

Do not extend notes this side of this line

Notes Ck'd by [illegible]	Survey of Los Angeles FT System	F.B. 778 Pg. 149
Map No. B-1830	W. O. 8243 Tape No. 47 St'd 84 of	
Office Work	Surveyed by Stevenson	
Checked	Notes T.J.S. Date 7-13-39	
Date	Indexed A. C. Johnson	

Cont. to bot page 150

94°09-40 ① ④
16° 39 00
94 09 45

Δ = 85°-50'-15"
R = 30.00
T = 27.90
L = 44.94

87.69 @ 7°38 T 90°
= 86.91

246.21 @ 7°37 T 92°
= 244.05

P.1.326A
Set 1x2 tk

173° 50-00 ① ④
335° 20 00
173 50 00

108.88 @ 6°49 T 90
= ~~118.12~~
108.12

157° 33-00 ①
270° 12 10 ④
157 33 02½

Δ = 22°27-00
R = 200.00
T = 39.69
L = 78.37

P.1.325A
Set 1x2 tk

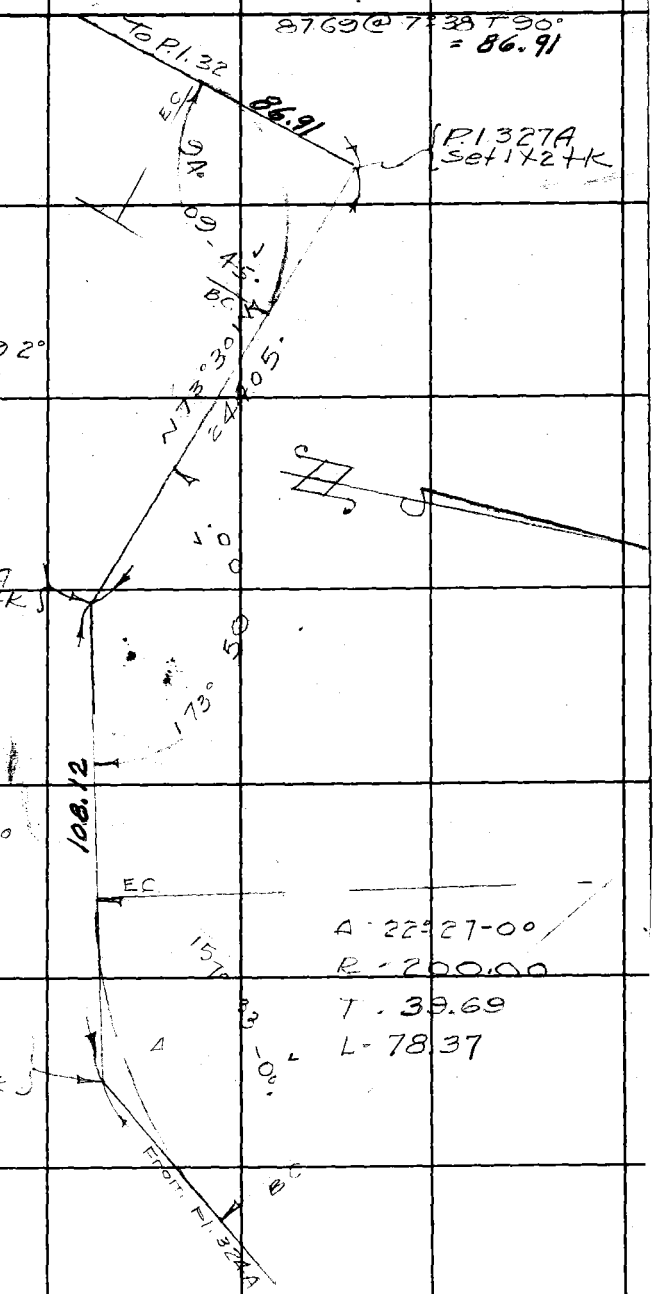

Cont. from top page 148

Note: Any Additions or Changes on This Sheets Must be Made or Circled in Red Ink With Date and Name of Person Making Change.

Do not extend notes this side of this line

RETURN TO
LOS ANGELES COUNTY SURVEYOR
700 HALL OF RECORDS

FORM 247 5M 10-37

Con't. to bot. page 151

F.B. 778 Pg. 150

129.57 @ 4°38 T92

plus 129.16
17.74
146.90

163° 47 40 } ①
295° 10 40 } ④
163 47 40

146.90 T. P.1. 3314

E.C.

P.1. 330 A

40

163° 47

149.94 @ 4°46' T92°
149.44

A=16-12-20
C 600.00
T.=85.42
L.=169.70

B.C.

149.44

172° 57-20 } ①
331 49 30 } ④
172 57 22½

P.1. 329 A
Set 1x2 tk

172° 57 20

124.22 @ 7°51 T92 = 123.07

123.07

S71°15'

129° 02 50
156° 11 00
129 02 45

527.13
P.1. 328 A
Set 1x2 tk

6°

129° 02 45

Δ - 50° 57 15
R - 65.00
T - 30.97
L - 57.81

From P.1. 327

Con't. from top page 149

RETURN TO
LOS ANGELES COUNTY SURVEYOR
700 HALL OF RECORDS

Note: Any Additions or Changes on This Sheets Must be Made or Circled in Red Ink With Date and Name of Person Making Change.

Do not extend notes this side of this line

Notes Ck'd by	Survey of Los Virgenes FT System	F.B. 778 Pg. 151
Map No. B-1830.	W. O. 8243 Tape No. 49 St'd 84 °F	
Office Work	Surveyed by Stevenson	
Checked	Notes T.J.S. Date 7-13-39	
Date	Indexed [illegible]	

Con't. to Lot page 152

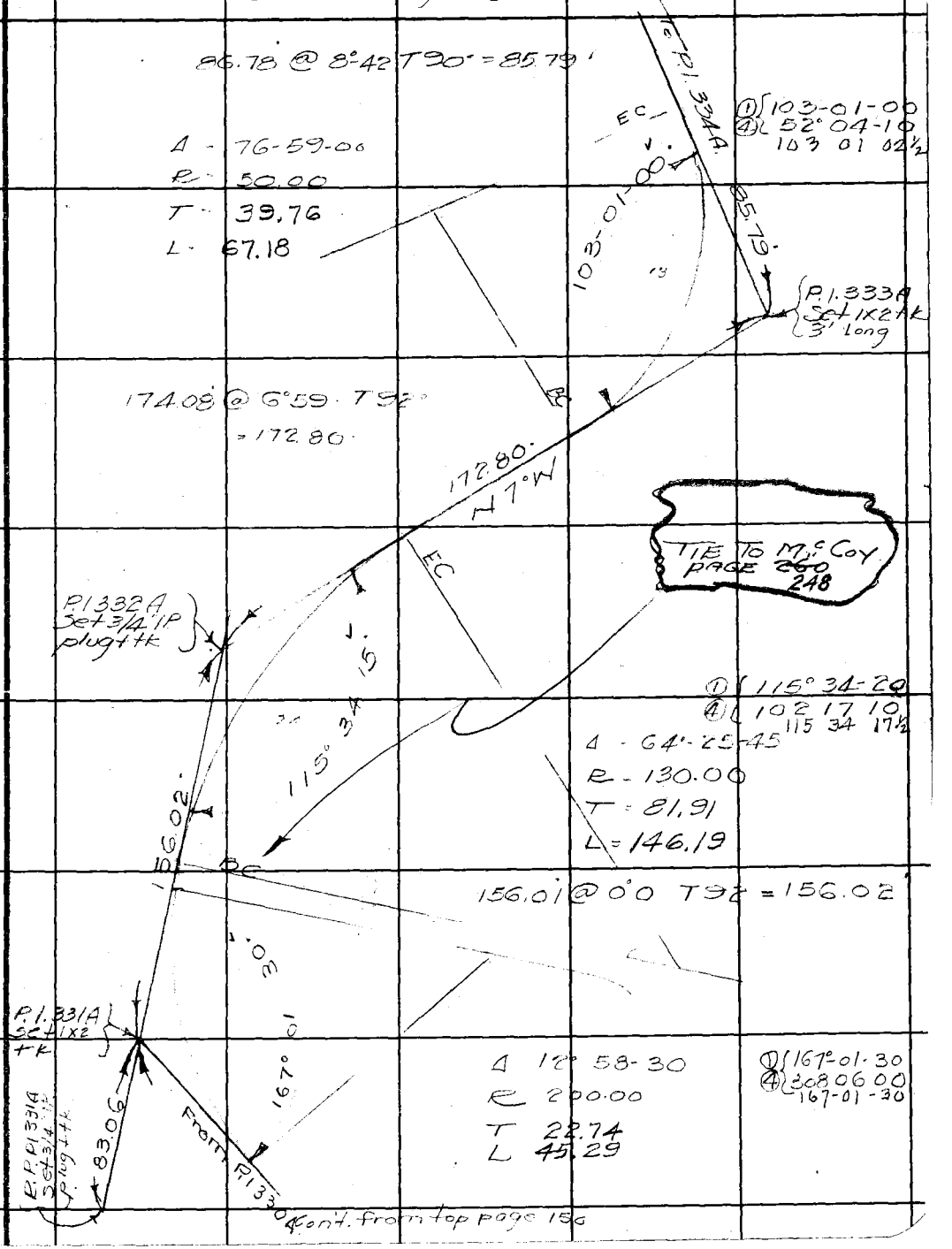

Note: Any Additions or Changes on This Sheets Must be Made or Circled in Red Ink With Date and Name of Person Making Change.

Do not extend notes this side of this line

RETURN TO
LOS ANGELES COUNTY SURVEYOR
700 HALL OF RECORDS

FORM 247 5M 10-37

F.B. 778 PG. 152

Cont. to bot. page 153

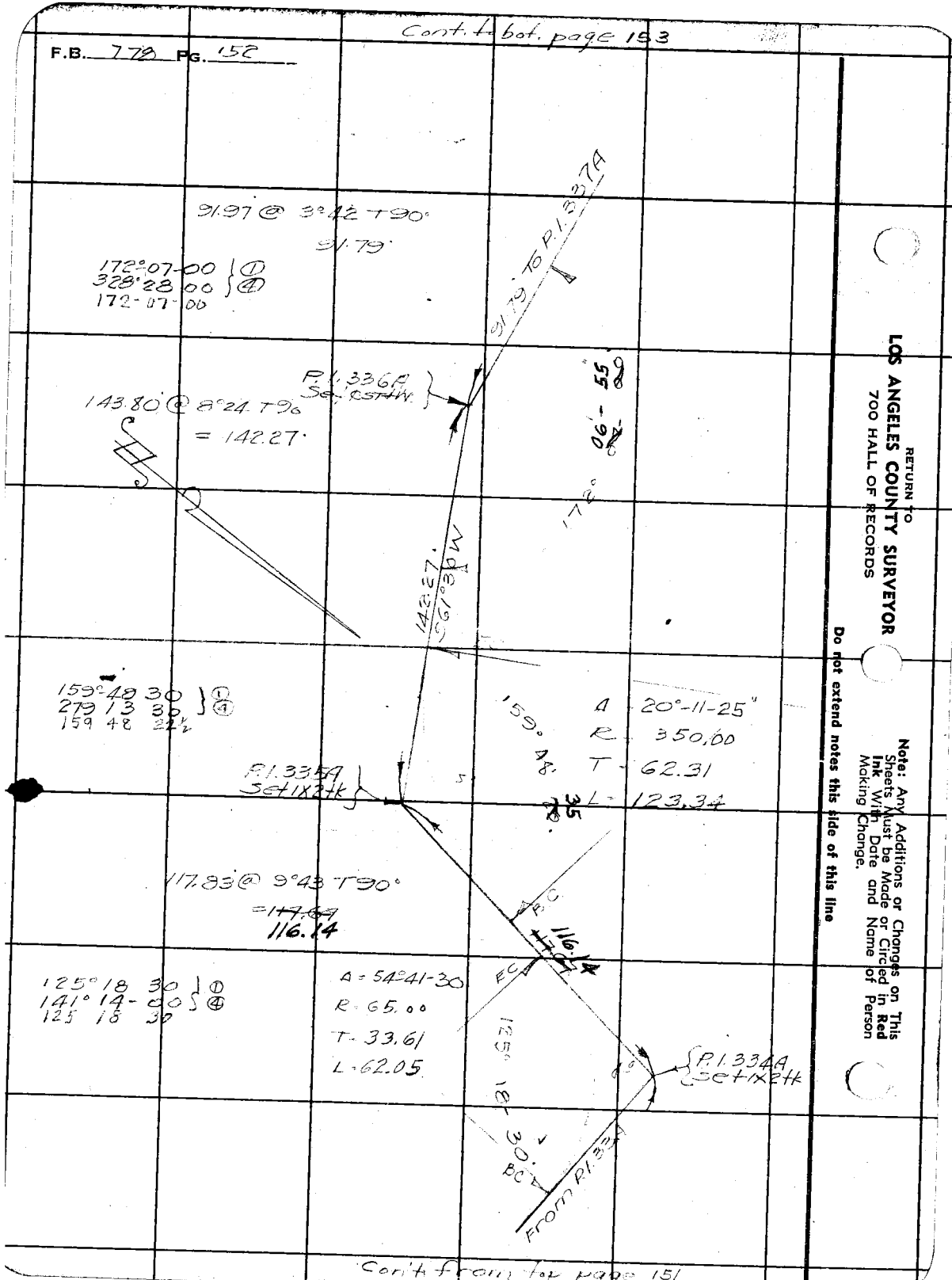

RETURN TO
LOS ANGELES COUNTY SURVEYOR
700 HALL OF RECORDS

Note: Any Additions or Changes on This Sheets Must be Made or Circled in Red Ink With Date and Name of Person Making Change.

Do not extend notes this side of this line

Cont. from top page 151

Notes Ck'd by	Survey of Las Virgenes FTT System	F.B. 778 Pg. 153
Map No. B-1830	W. O. 8243 Tape No. 49 St'd 84 of	
Office Work	Surveyed by Stevenson	
Checked	Notes T.J.S Date 7-13-39	
Date	Indexed A. C. Johnson	

Note: Any Additions or Changes on This Sheets Must be Made or Circled in Red Ink With Date and Name of Person Making Change.

Do not extend notes this side of this line

RETURN TO
LOS ANGELES COUNTY SURVEYOR
700 HALL OF RECORDS

FORM 247 5M 10-37

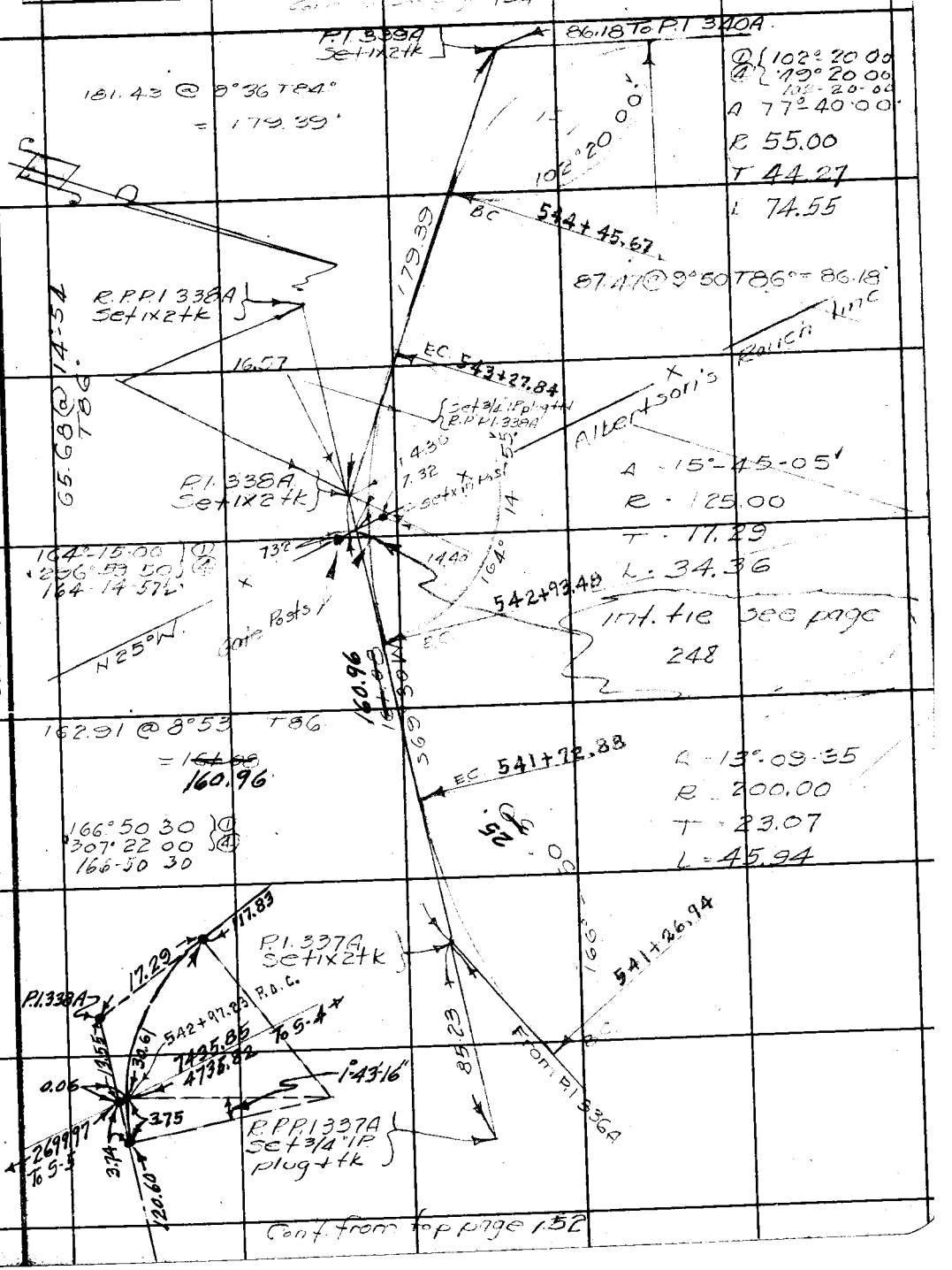

Cont. from top page 152

F.B. 778 PG. 154

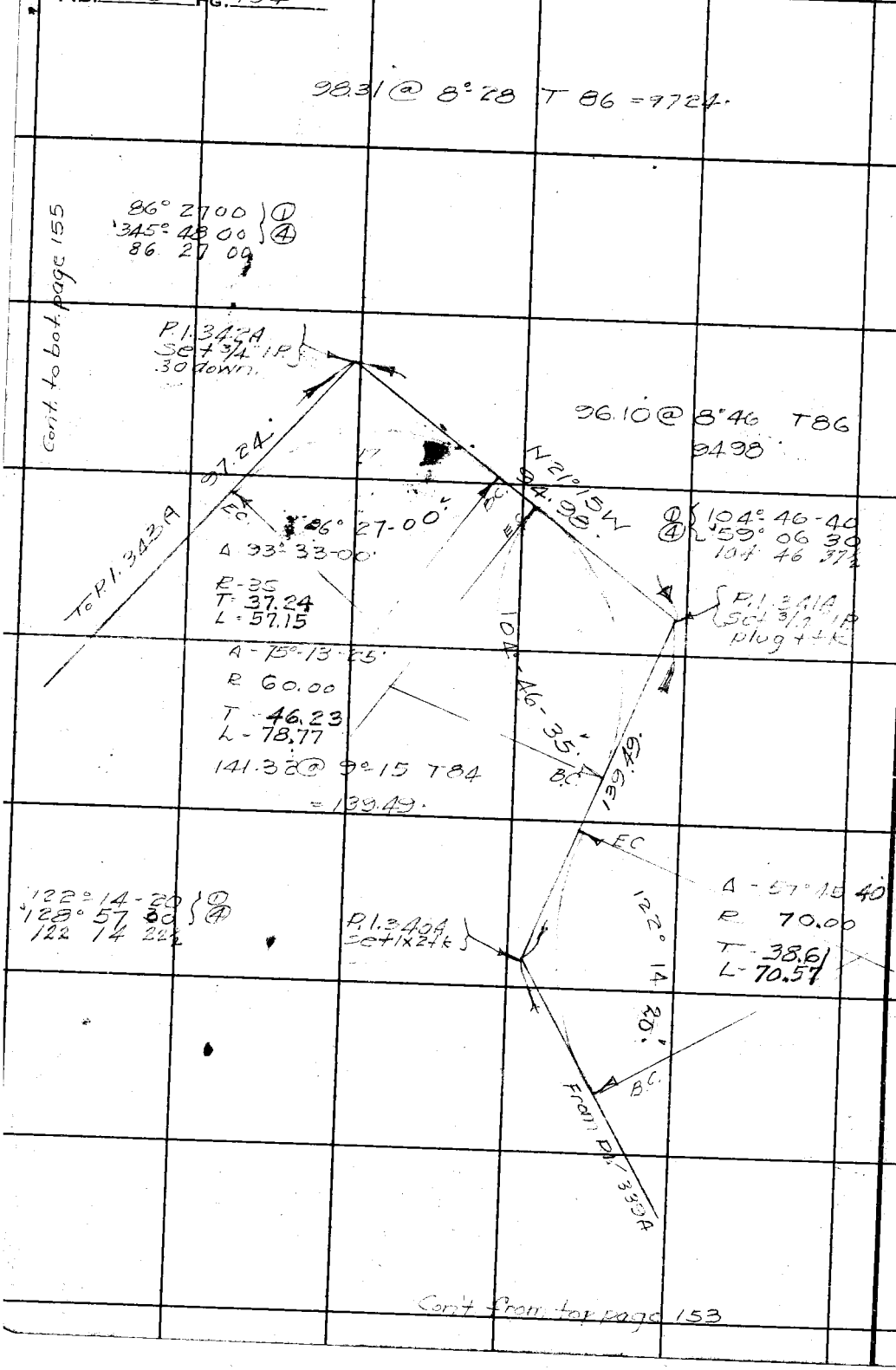

RETURN TO
LOS ANGELES COUNTY SURVEYOR
700 HALL OF RECORDS

Note: Any Additions or Changes on This Sheets Must be Made or Circled in Red Ink With Date and Name of Person Making Change.

Do not extend notes this side of this line

Notes Ck'd by	Survey of Los Virgenes FM System	F.B. 778 PG. 155
Map No. B-1830	W. O. 8243 Tape No. 49 St'd 84 of	
Office Work	Surveyed by Stevenson	
Checked	Notes T.J.S Date 7-14-39	
Date	Indexed A. C. Johnson	

Cont'd to top page 155

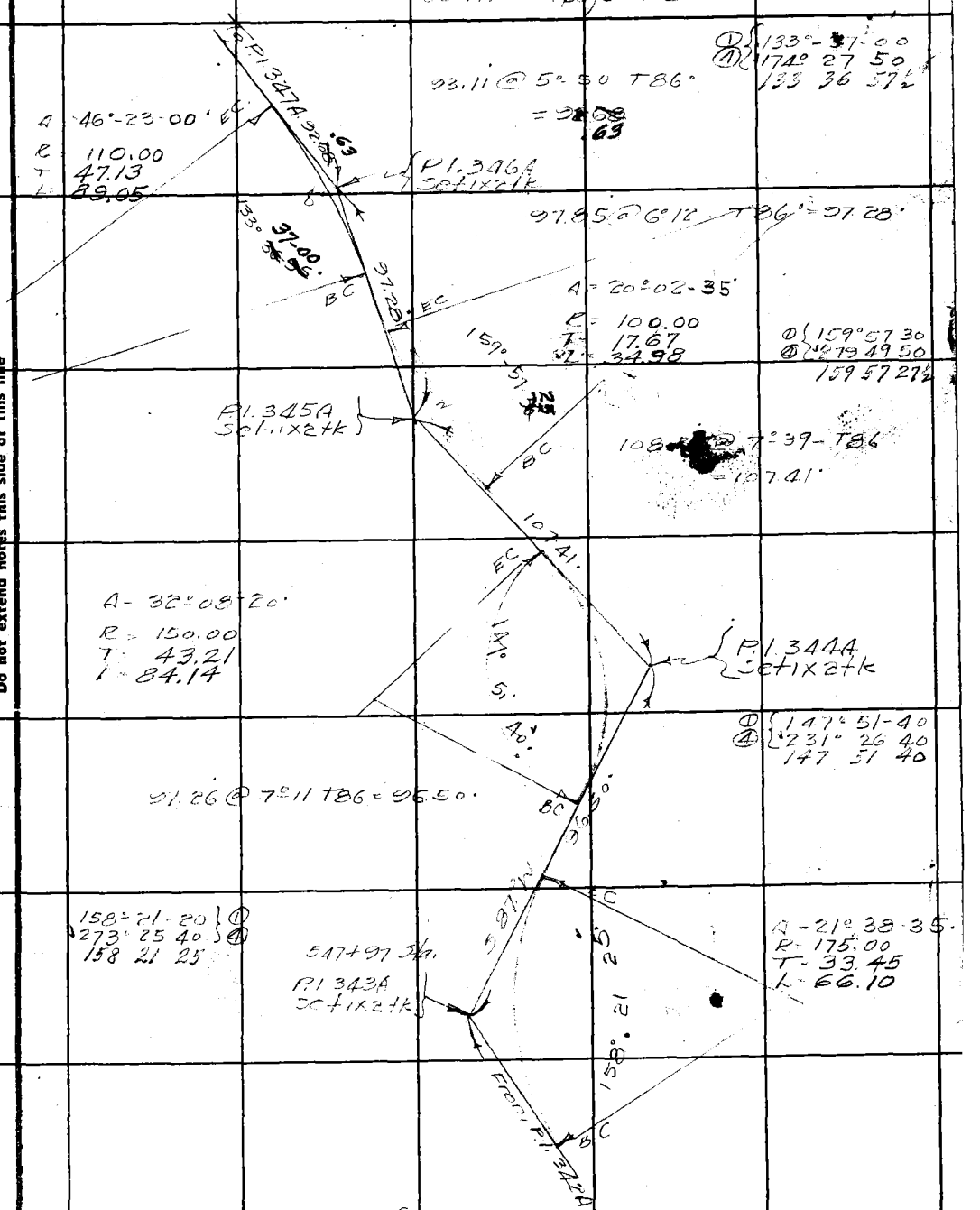

Con't. from top page 154

Note: Any Additions or Changes on This Sheets Must be Made or Circled in Red Ink With Date and Name of Person Making Change.

Do not extend notes this side of this line

RETURN TO
LOS ANGELES COUNTY SURVEYOR
700 HALL OF RECORDS

FORM 247 SM 10-37

F.B. 778 PG. 156

Con't. to bot page 157

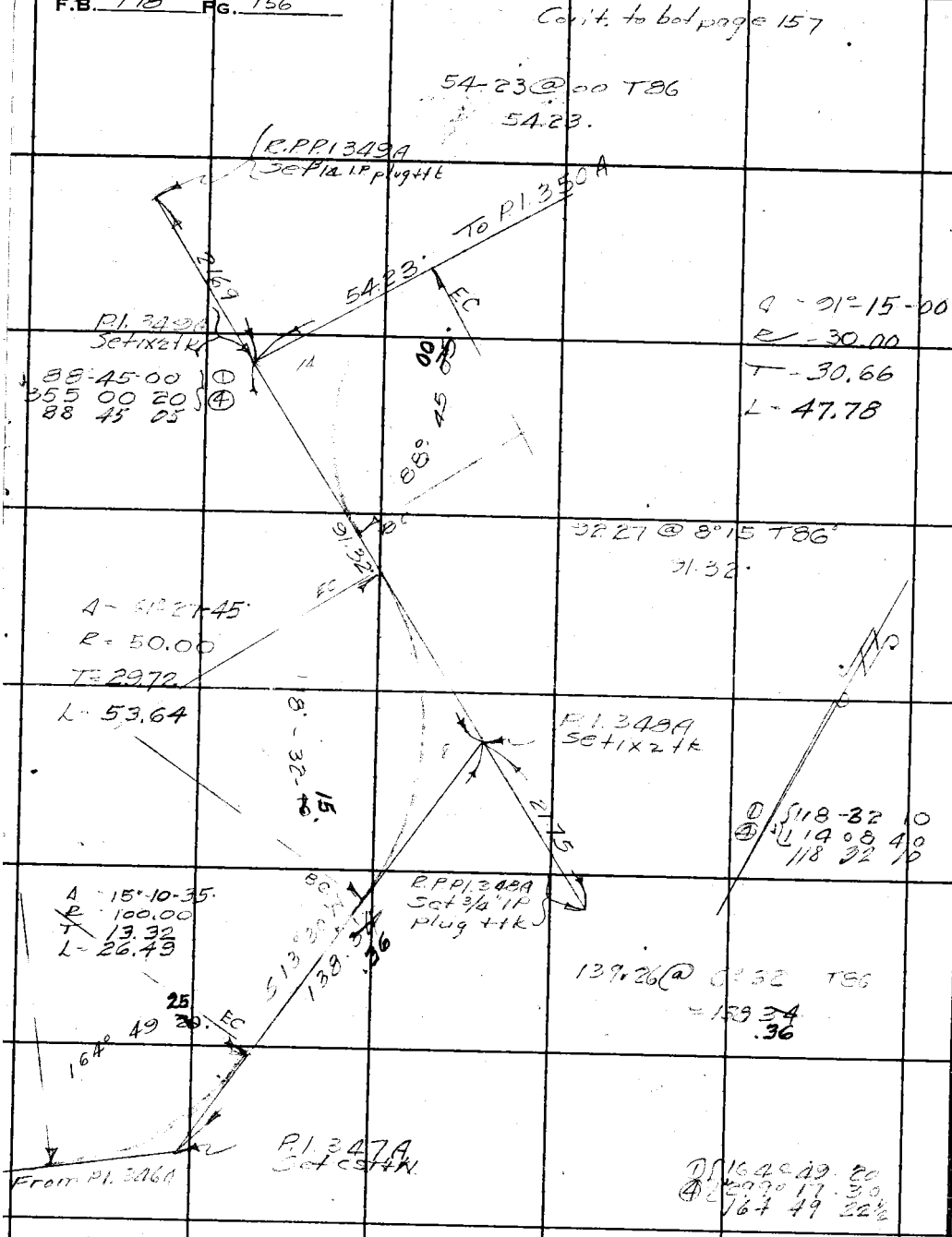

Cont. from top page 155

RETURN TO
LOS ANGELES COUNTY SURVEYOR
700 HALL OF RECORDS

Note: Any Additions or Changes on This Sheets Must be Made or Circled in Red Ink With Date and Name of Person Making Change.

Do not extend notes this side of this line

Notes Ck'd by [illegible]	Survey of Las Virgenes FM System	F.B. Pg. 157
Map No. B-1830	W. O. 8243 Tape No. 49 St'd 84°F	
Office Work	Surveyed by Stevenson	
Checked	Notes T.J.S Date 7-14-39	
Date	Indexed A. C. Johnson	

Con't. to bot. page 156

191.46 @ 2°42 T86° 191.25

173°43-00 ①
334°52-00 ④
173 43 00

559+38
P1.352A
set CSTAW

191.25 to P1.353A

42-55

173

Δ - 6-17-05
R - 200.00
T - 10.98
L - 21.94

224.19 @ 1°40 T86
~~223.25~~
224.10

580 W
~~223.25~~
224.10

Δ - 24° 40-20
R - 120.00
T - 26.24
L - 51.67

40
155°-19-35 EC

① 155°19 30
④ 261 18 20
155 19 35

P1.351A
set 1x2 tk

71.20 @ 6°14 T86
70.78

BC

70.78

117°14-00 ①
108°55 50 ④
117 13 57½

EC

P1.350A
set 1x2 tk

50
117°13

Δ - 62°-46-10
R - 30.00
T - 18.30
L - 32.87

From P1.349A

BC

Con't. from top page 156

Note: Any Additions or Changes on This Sheets Must be Made or Circled in Red Ink With Date and Name of Person Making Change.

Do not extend notes this side of this line

RETURN TO
LOS ANGELES COUNTY SURVEYOR
700 HALL OF RECORDS

FORM 247 SM 10-37

F.B. 778 Pg. 158

Con't. to bot page 159

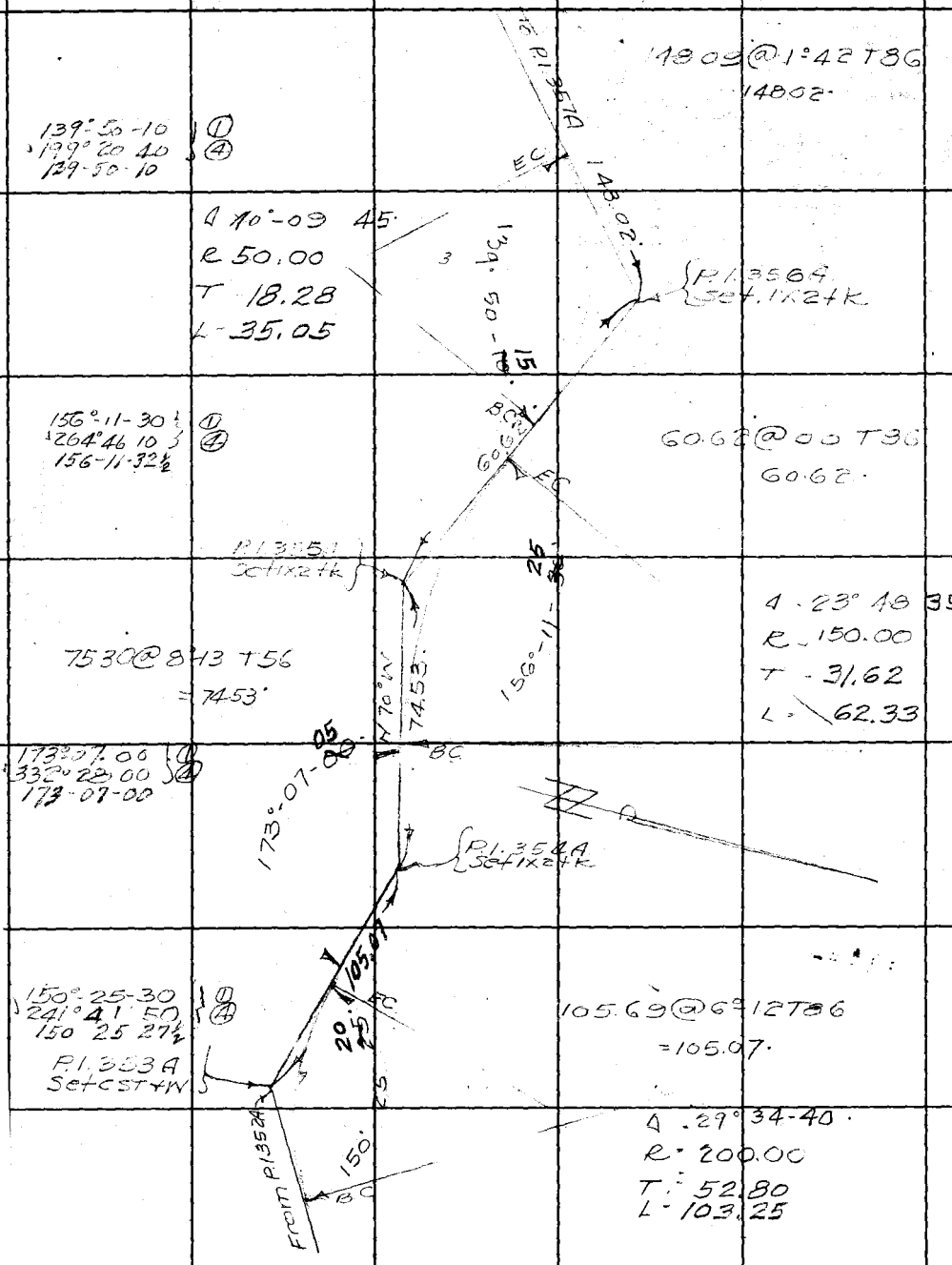

Con't from top page 157

RETURN TO
LOS ANGELES COUNTY SURVEYOR
700 HALL OF RECORDS

Note: Any Additions or Changes on This Sheets Must be Made or Circled in Red Ink With Date and Name of Person Making Change.

Do not extend notes this side of this line

Notes Ck'd by	Survey of Los Virgenes Mtr. System F.B. 778 Pg. 159
Map No. B-1830	W. O. 8243 Tape No. 47 St'd 64 OF
Office Work	Surveyed by Stevenson
Checked	Notes T.J.S Date 7-14-39
Date	Indexed

Note: Any Additions or Changes on This Sheets Must be Made or Circled in Red Ink With Date and Name of Person Making Change.

Do not extend notes this side of this line

RETURN TO
LOS ANGELES COUNTY SURVEYOR
7DO HALL OF RECORDS

FORM 257 3M 10-57

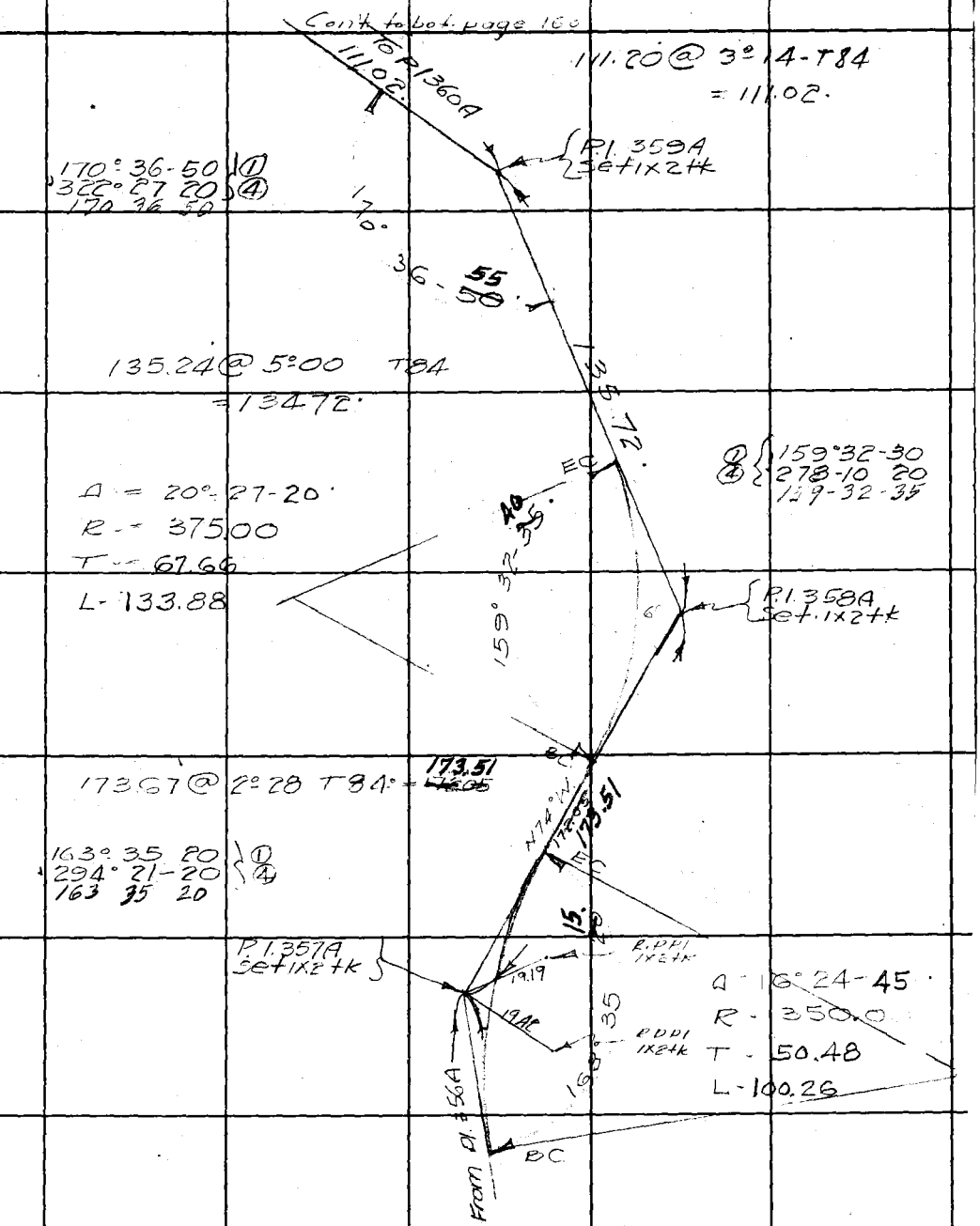

F.B. 778 PG. 160

Cont. to bot. page 161

167°58-20 ①
311°53 20 ④
167-58-20

90.85 @ 9°32 T82 ~~90.72~~ 89.60

A - 12°01-35
R - 100.00
T - 10.53
L - 20.99

RPP1.362A Set 3/4 I.P. plug ttk

E.C.

167°58-25

89.60 ~~90.72~~ To P1.363A

48.88

P1.362A Set 1x2tk

B.C.

127.18 @ 6°38 T82
= ~~127.05~~ 126.34

~~127.05~~ 126.34

E.C.

① 152°38 40
④ 250 34 20
152 38 35

30.35

P1.361A Set 1x2tk

A 27° 21-30
R 200.00
T 48.68
L 95.50

42.44 @ 5°18 T84

152°38

R.P.P1.361A Set 3/4" I.P. plug ttk

B.C.

119.20 @ 5°47

118.59 N83°W

E.C.

A 17°07-45
R 100.00
T 15.06
L 29.90

162° 52-20 ①
291° 29 30 ④
162 52 22½

162° 52-20 15

P1.360A Set 1x2tk

B.C.

FROM P1.359A

Cont from top page 159

RETURN TO
LOS ANGELES COUNTY SURVEYOR
700 HALL OF RECORDS

Note: Any Additions or Changes on This Sheets Must be Made or Circled in Red Ink With Date and Name of Person Making Change.

Do not extend notes this side of this line

Notes Ck'd by	Survey of Los Virgenes Fit System F.B. 778 Pg. 161
Map No. A-1830	W, O 243 Tape No. 42 St'd 84 OF
Office Work	Surveyed by Stevenson.
Checked	Notes T.J.S Date 7-17-39
Date	Indexed A. C. Jansen

Cont to bot. page 162

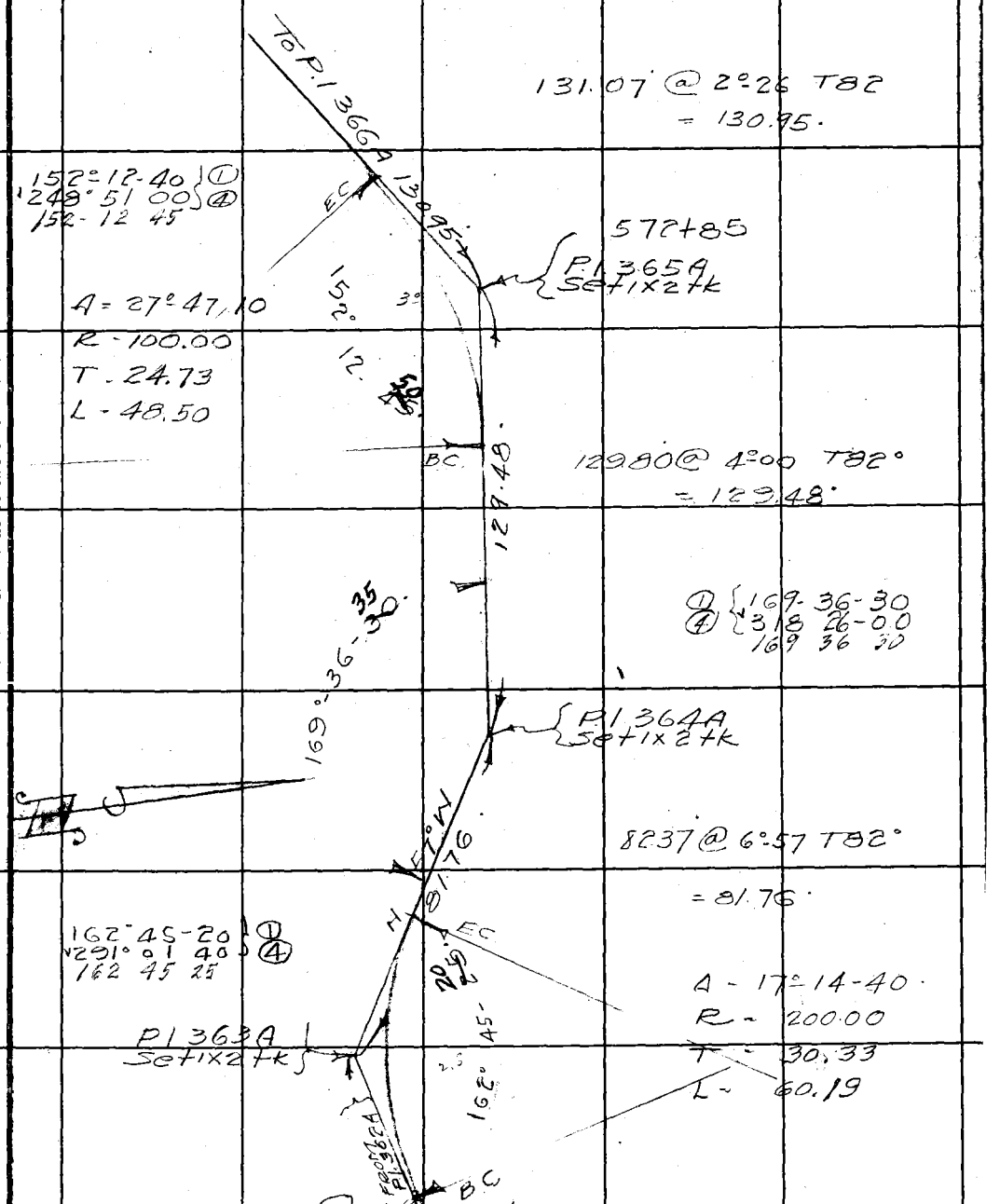

Cont from top page 160

Note: Any Additions or Changes on This Sheets Must be Made or Circled in Red Ink With Date and Name of Person Making Change.

Do not extend notes this side of this line

RETURN TO
LOS ANGELES COUNTY SURVEYOR
700 HALL OF RECORDS

FORM 247 - 8M 10-57

F.B. 778 PG. 162

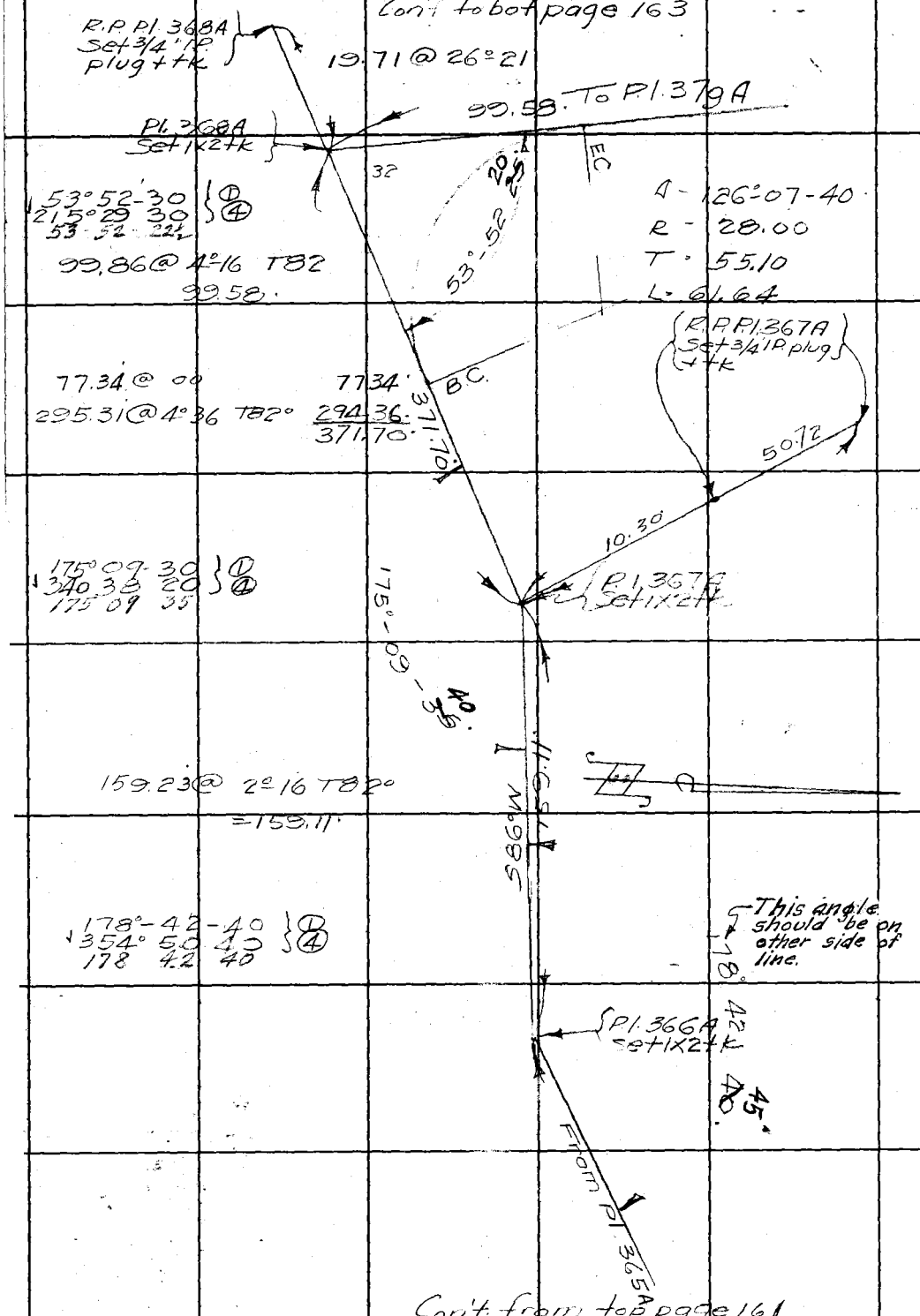

RETURN TO
LOS ANGELES COUNTY SURVEYOR
700 HALL OF RECORDS

Note: Any Additions or Changes on This Sheets Must be Made or Circled in Red Ink With Date and Name of Person Making Change.

Do not extend notes this side of this line

Notes Ck'd by	Survey of Los Virgenes Pipe System F.B. 778 Pg. 163
Map No. 9-1830	W. O. 8243 Tape No. 49 St'd 84 OF
Office Work	Surveyed by Stevenson
Checked	Notes T.J.S Date 7-17-39
Date	Indexed

Cont'd to left side page 164

EC 582+19.52

158°-11-10 ①
272°-44-50 ④
158 11 12½

80.28 @ 8°59 T82°
=79.30
P.I. 371A
Set 1x2 tk

79.30 To P.I. 372

158°-11-30

Δ - 21°-48 55"
R - 150.60
T - 28.91
L - 57.11

581+62.41 B.C.

71.15 @ 7°25 T82
70.50
.65

A 39-48-25
R 65.00
T 23.53
L - 45.16

582+44.30

580+99.14

140°-11-30 ①
200 46-10 ④
140-11-32½

P.I. 370A
Set 1x2 tk

79.59 @ 7°00 T82
=79.00.

163°-20 40 ①
293°-22 58 ④
163 20 42½

P.I. 369A
Set 1x2 tk

From P.I. 369A

163°-20

Δ - 16°-39-20
R - 100.00
T - 14.64
L - 29.07

580+29.24 B.C.

580+58.31 EC

Cont from top page 162

Note: Any Additions or Changes on This Sheets Must be Made or Circled in Red Ink With Date and Name of Person Making Change.

Do not extend notes this side of this line

RETURN TO
LOS ANGELES COUNTY SURVEYOR
700 HALL OF RECORDS

FORM 247 3M 10-37

F.B. 778 PG. 164

Con't. to bot. page 165

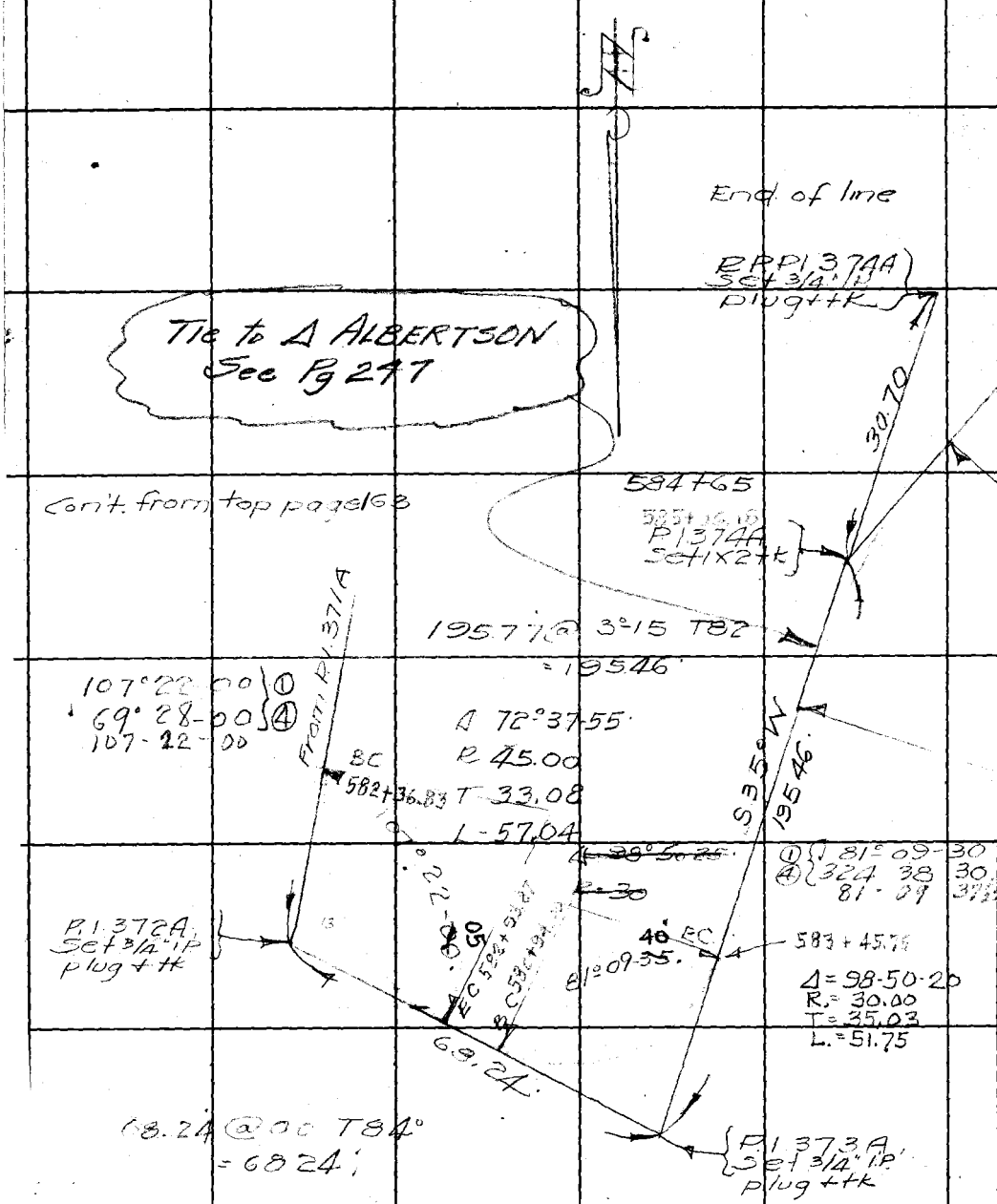

RETURN TO
LOS ANGELES COUNTY SURVEYOR
700 HALL OF RECORDS

Note: Any Additions or Changes on This Sheets Must be Made or Circled in Red Ink With Date and Name of Person Making Change.

Do not extend notes this side of this line

Notes Ck'd by D. M. [illegible]	Survey of Las Virgenes FTT System	F.B. 778 Pg. 165
Map No. B-1830	W. O. 8243 Tape No. 69 St'd 84 of	
Office Work	Surveyed by Stevenson	
Checked	Notes T.J.S. Date 12-14-38	
Date	Indexed A. C. Johnson 7-31-42	

SURVEY OF

LAS VIRGENES FIRE TRAIL SYSTEM

J.N 8243

B-LINE TO LAS VIRGENES CAN

T.J. Stevenson
G.H. Nichols
R.H. Gardner

Note: Any Additions or Changes on This Sheets Must be Made or Circled in Red Ink With Date and Name of Person Making Change.

Do not extend notes this side of this line

RETURN TO
LOS ANGELES COUNTY SURVEYOR
700 HALL OF RECORDS

FORM 247 5M 10-37

F.B. 778 Pg. 166

INDEX TO TRIANGULATION

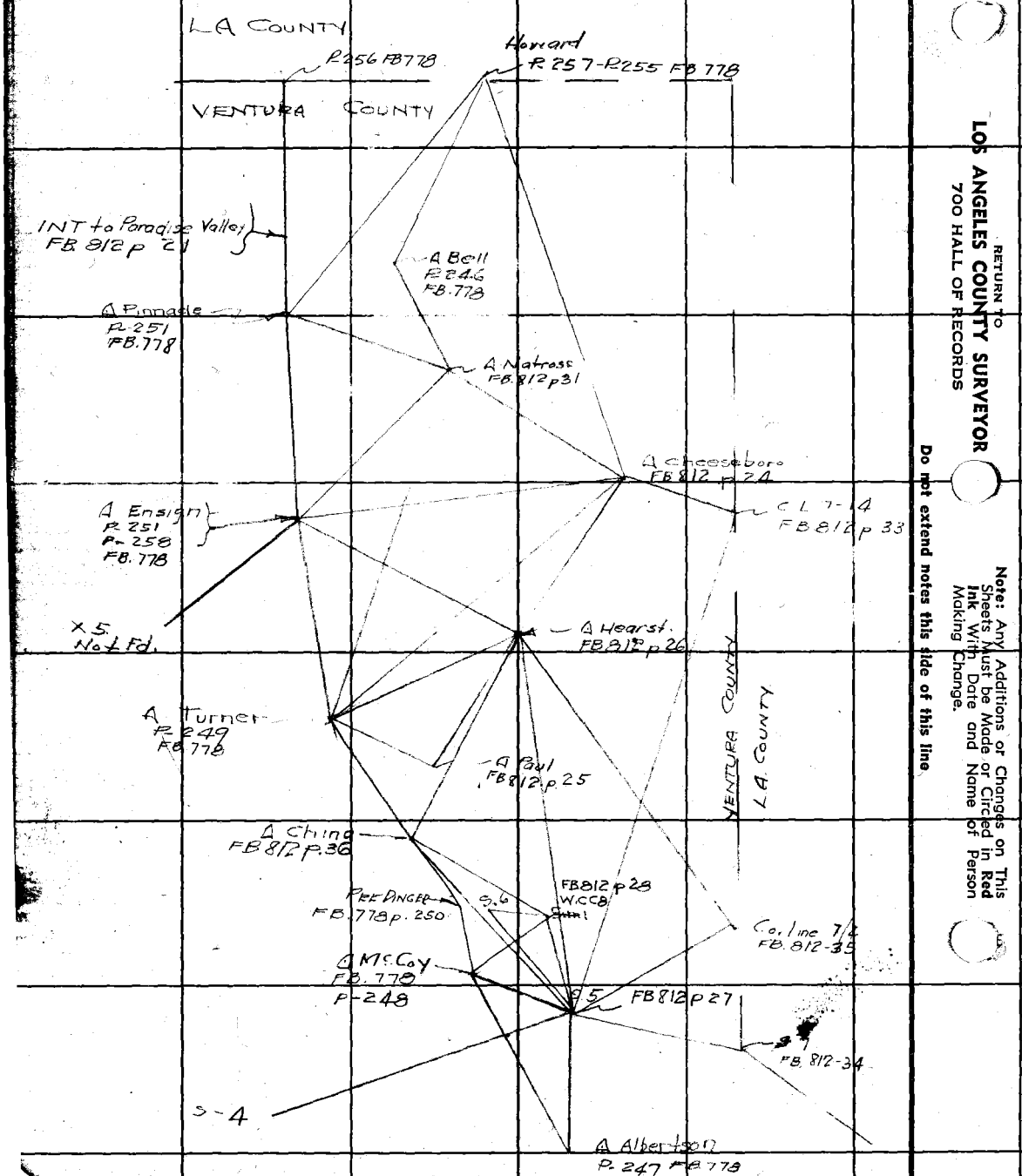

RETURN TO
LOS ANGELES COUNTY SURVEYOR
700 HALL OF RECORDS

Note: Any Additions or Changes on This Sheets Must be Made or Circled in Red Ink With Date and Name of Person Making Change.

Do not extend notes this side of this line

Notes Ck'd by [illegible]	Survey of Los Virgenes F.M. System	F.B. 778 Pg. 167
Map No. B-1830	W. O. 8243 Tape No. 69 St'd 84 of	
Office Work	Surveyed by Stevenson	
Checked	Notes T. J. S. Date 12-15-38	
Date	Indexed A. C. Johnson	

Cont to bot page

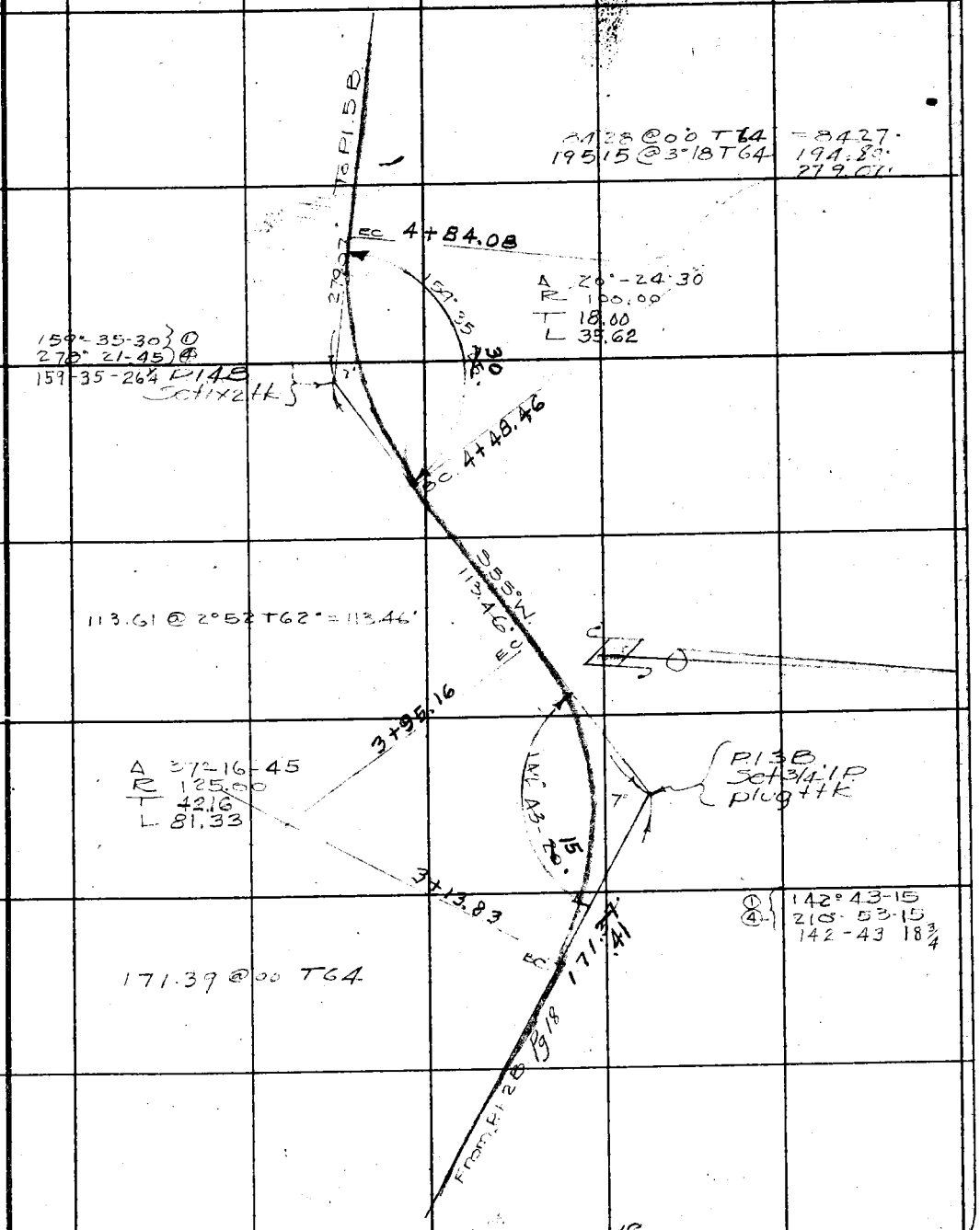

cont from top page 18

Note: Any Additions or Changes on This Sheets Must be Made or Circled in Red Ink With Date and Name of Person Making Change.

Do not extend notes this side of this line

RETURN TO
LOS ANGELES COUNTY SURVEYOR
700 HALL OF RECORDS

FORM 247 5M 10-37

cont. to bot. page

F.B. 778 Pg. 168

133.70 @ 00 T 64 L = 133.66'

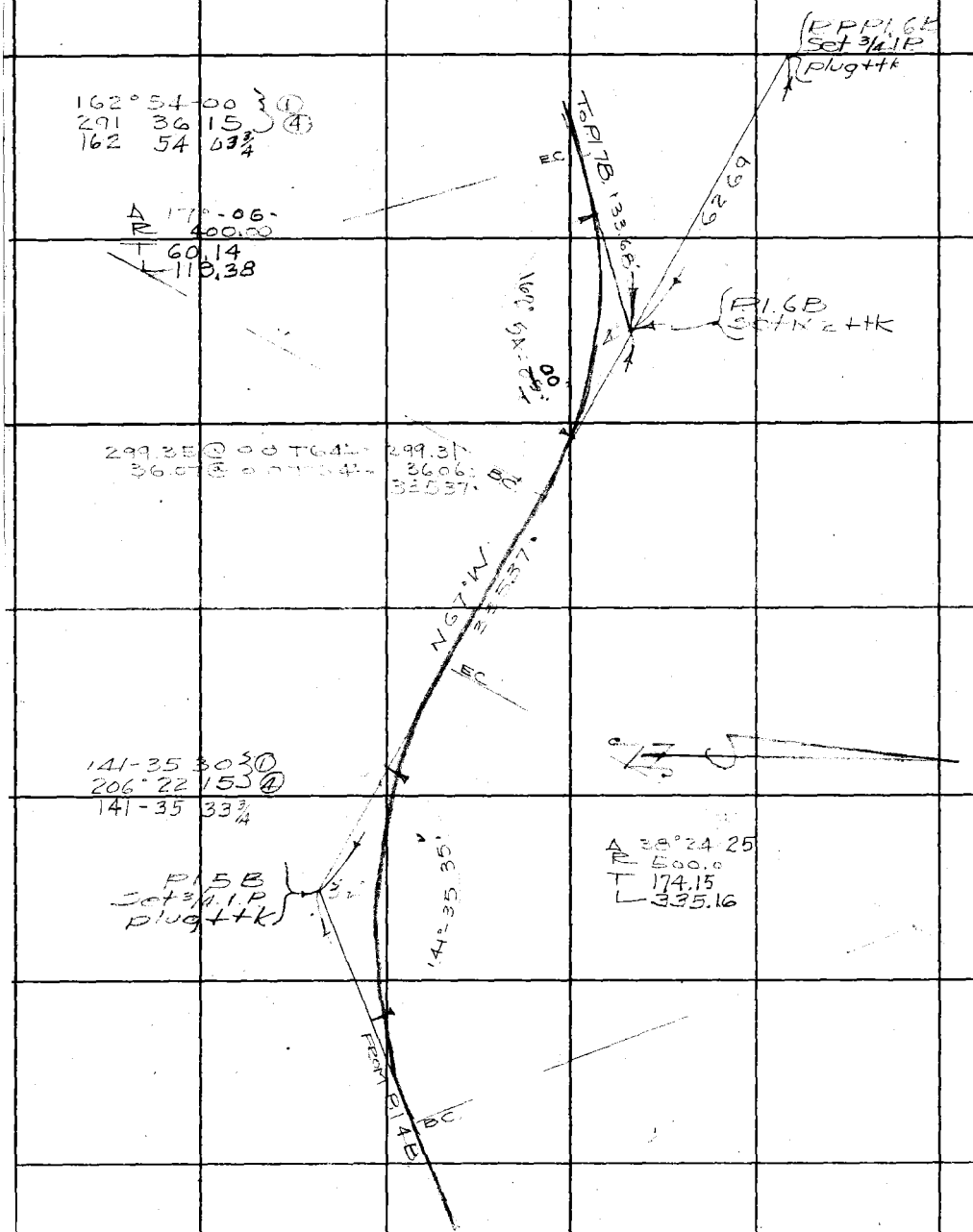

Cont. from top page

RETURN TO
LOS ANGELES COUNTY SURVEYOR
700 HALL OF RECORDS

Note: Any Additions or Changes on This Sheets Must be Made or Circled in Red Ink With Date and Name of Person Making Change.

Do not extend notes this side of this line

Notes Ck'd by [illegible]	Survey of Las Virgenes Fill System	F.B. 778 PG. 169
Map No. B-1830	W. O. 8248 Tape No. 69 St'd 84 °F	
Office Work	Surveyed by Stevenson	
Checked	Notes T. J.S. Date 12-15-38	
Date	Indexed A. C. Johnson	

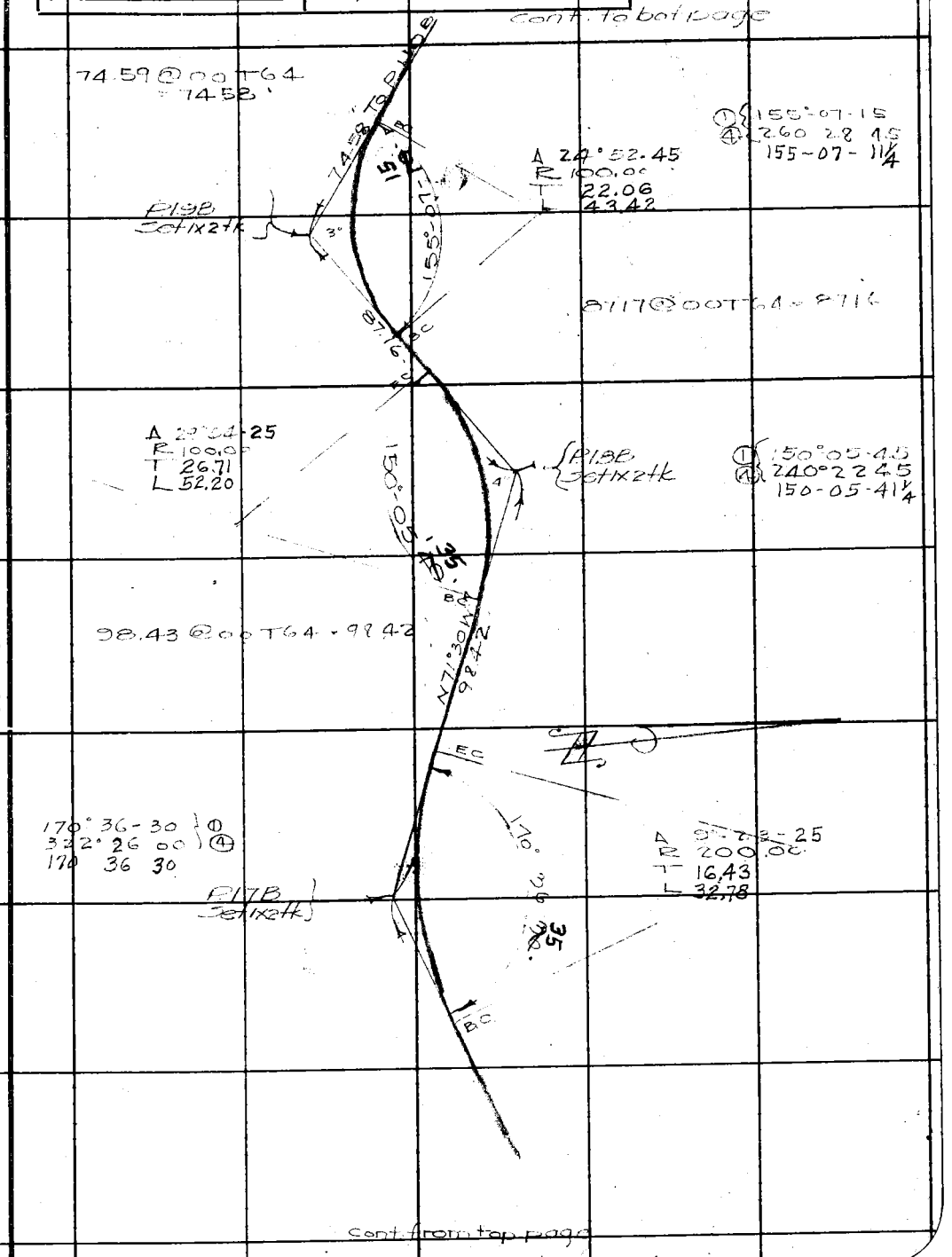

Note: Any Additions or Changes on This Sheets Must be Made or Circled in Red Ink With Date and Name of Person Making Change.

Do not extend notes this side of this line

RETURN TO
LOS ANGELES COUNTY SURVEYOR
700 HALL OF RECORDS

FORM 247 5M 10-37

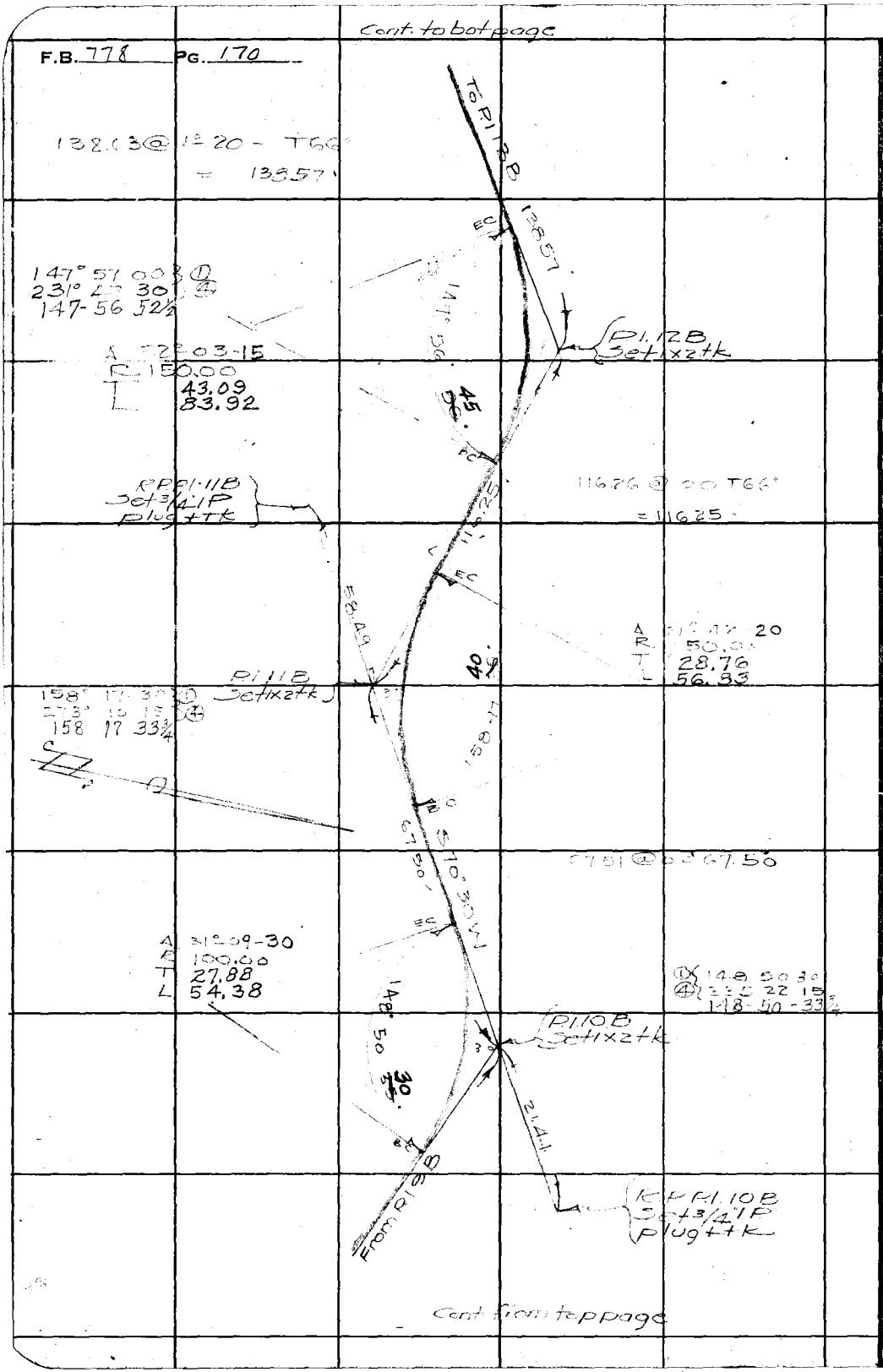

RETURN TO
LOS ANGELES COUNTY SURVEYOR
700 HALL OF RECORDS

Note: Any Additions or Changes on This Sheets Must be Made or Circled in **Red Ink** With Date and Name of Person Making Change.

Do not extend notes this side of this line

Notes Ck'd by [illegible]	Survey of Las Virgenes PIT System	F.B. 778 PG. 171
Map No. B-1830	W. O. 8243 Tape No. 69 St'd 84°F	
Office Work	Surveyed by Stevenson	
Checked	Notes [illegible] Date 12-6-36	
Date	Indexed A. C. Johnson	

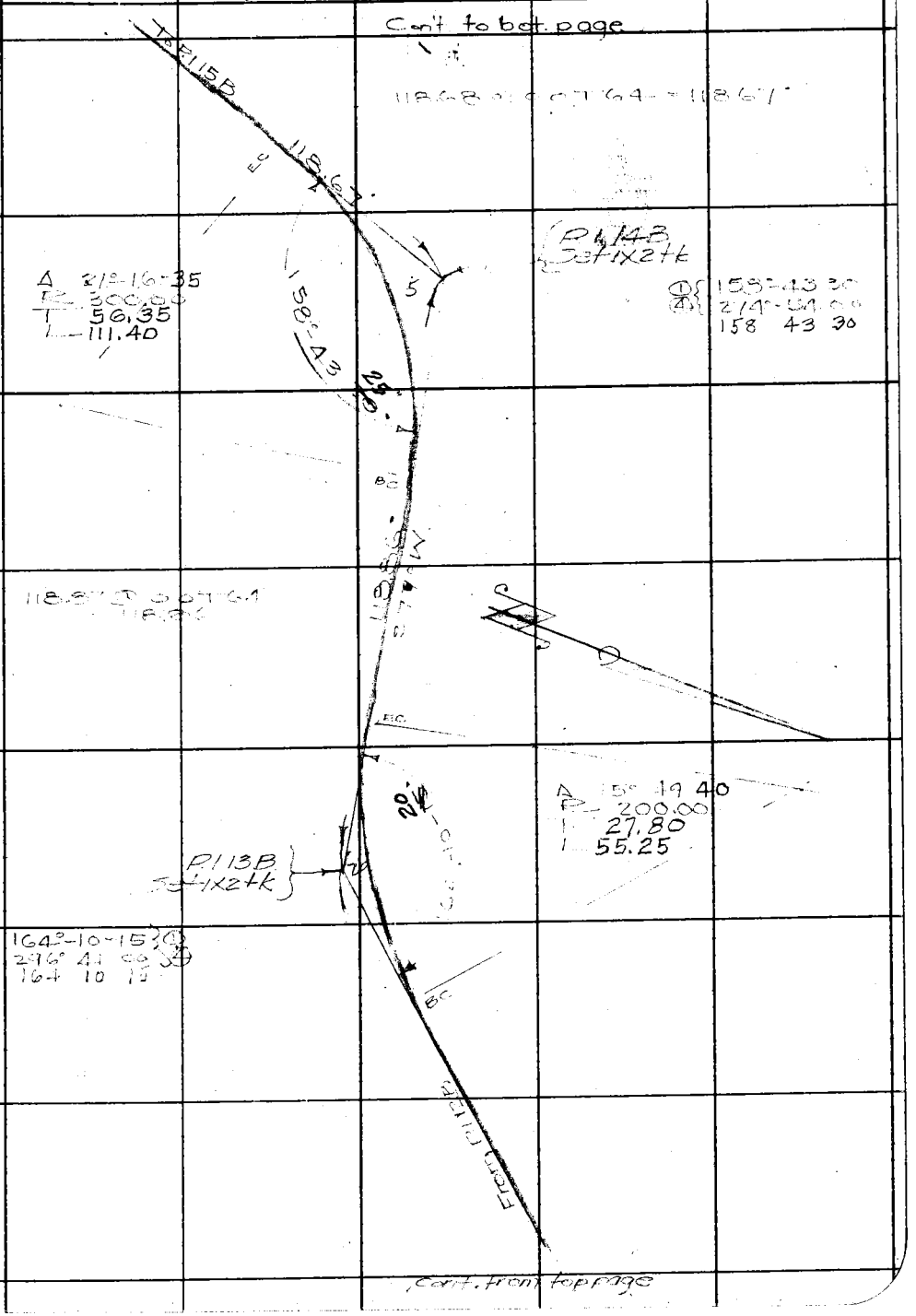

Note: Any Additions or Changes on This Sheets Must be Made or Circled in Red Ink With Date and Name of Person Making Change.

Do not extend notes this side of this line

RETURN TO
LOS ANGELES COUNTY SURVEYOR
700 HALL OF RECORDS

FORM 247 5M 10-37

F.B. 778 PG. 172

Cont. to bot. page

128.05 @ 00 T 64 = 128.03'

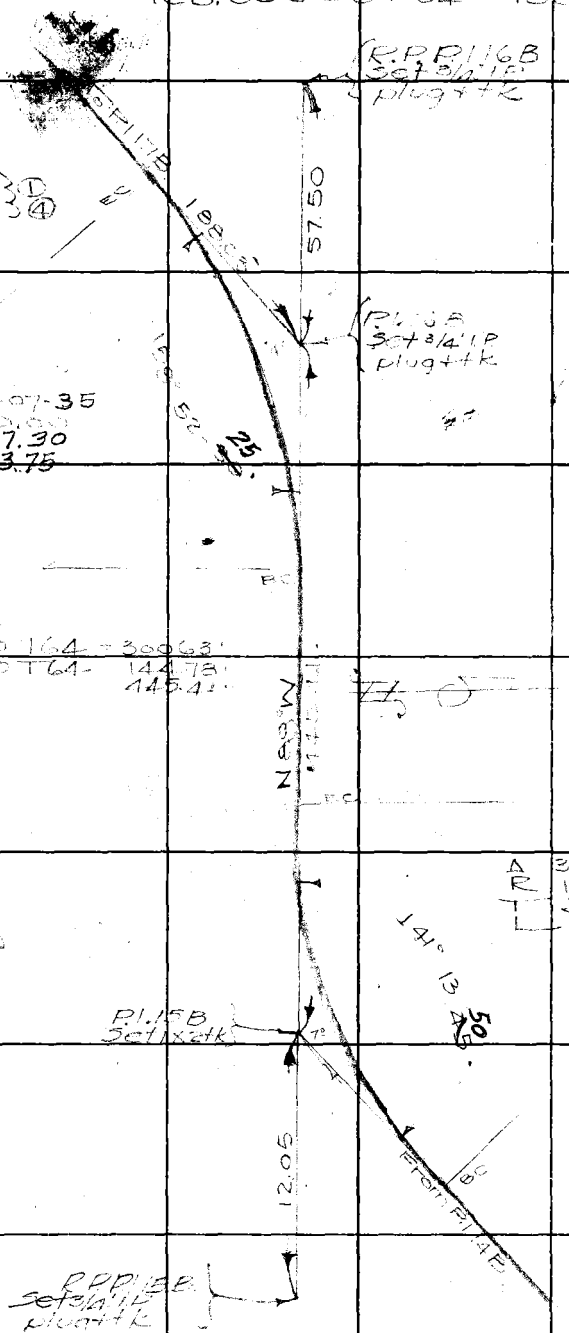

Cont. to top of page

RETURN TO
LOS ANGELES COUNTY SURVEYOR
700 HALL OF RECORDS

Note: Any Additions or Changes on This Sheets Must be Made or Circled in Red Ink With Date and Name of Person Making Change.

Do not extend notes this side of this line

Notes Ck'd by [illegible]	Survey of Los Angeles [illegible] System	F.B. 778 PG. 173
Map No. B-1830	W. O. 8243 Tape No. 69 St'd 84 °F	cont. to bot page
Office Work	Surveyed by [illegible]	
Checked	Notes [illegible] Date [illegible]	
Date	Indexed A. C. Johnson	

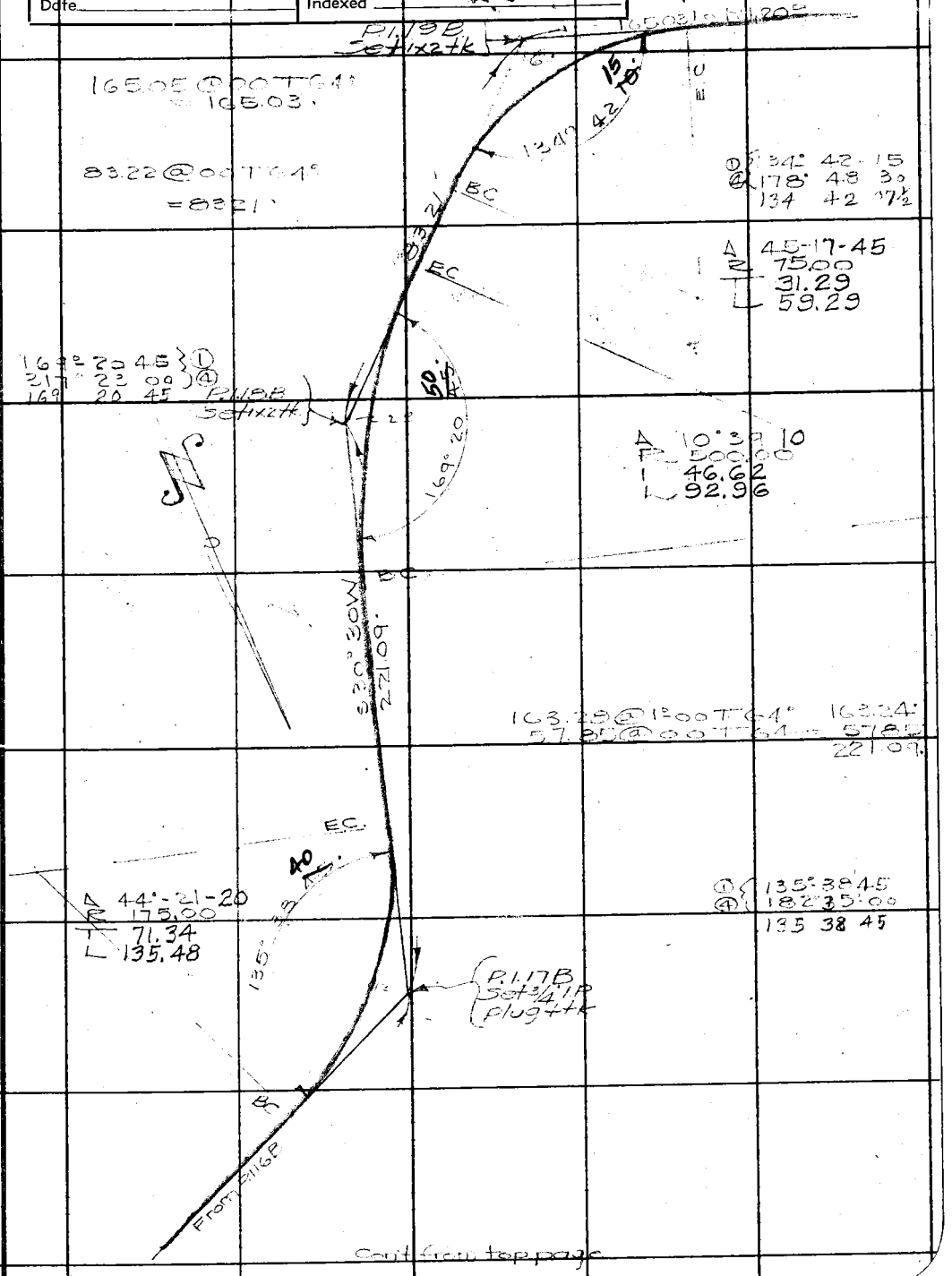

Note: Any Additions or Changes on This Sheets Must be Made or Circled in Red Ink With Date and Name of Person Making Change.

Do not extend notes this side of this line

RETURN TO
LOS ANGELES COUNTY SURVEYOR
700 HALL OF RECORDS

FORM 247 5M 10-37

F.B. 778 PG. 174

Cont. to bot. page

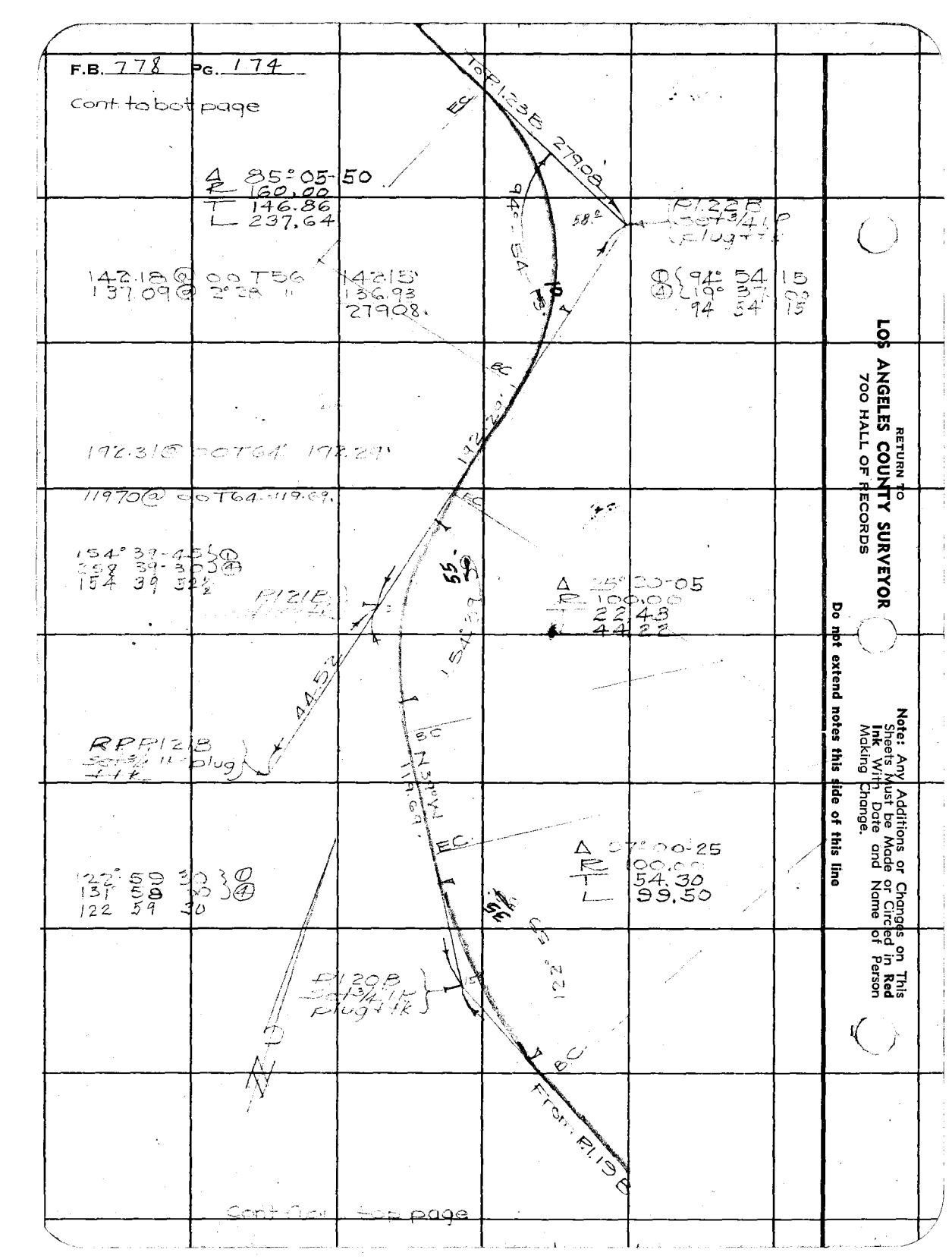

RETURN TO
LOS ANGELES COUNTY SURVEYOR
700 HALL OF RECORDS

Note: Any Additions or Changes on This Sheets Must be Made or Circled in Red Ink With Date and Name of Person Making Change.

Do not extend notes this side of this line

Notes Ck'd by [illegible]	Survey of Los Virgenes FTI System
Map No. B-1830.	W. O. 8243 Tape No. 49 St'd 84 of
Office Work	Surveyed by Stevenson
Checked	Notes T. J. S. Date 1-9-39
Date	Indexed A. C. Johnson

F.B. 778 PG. 175

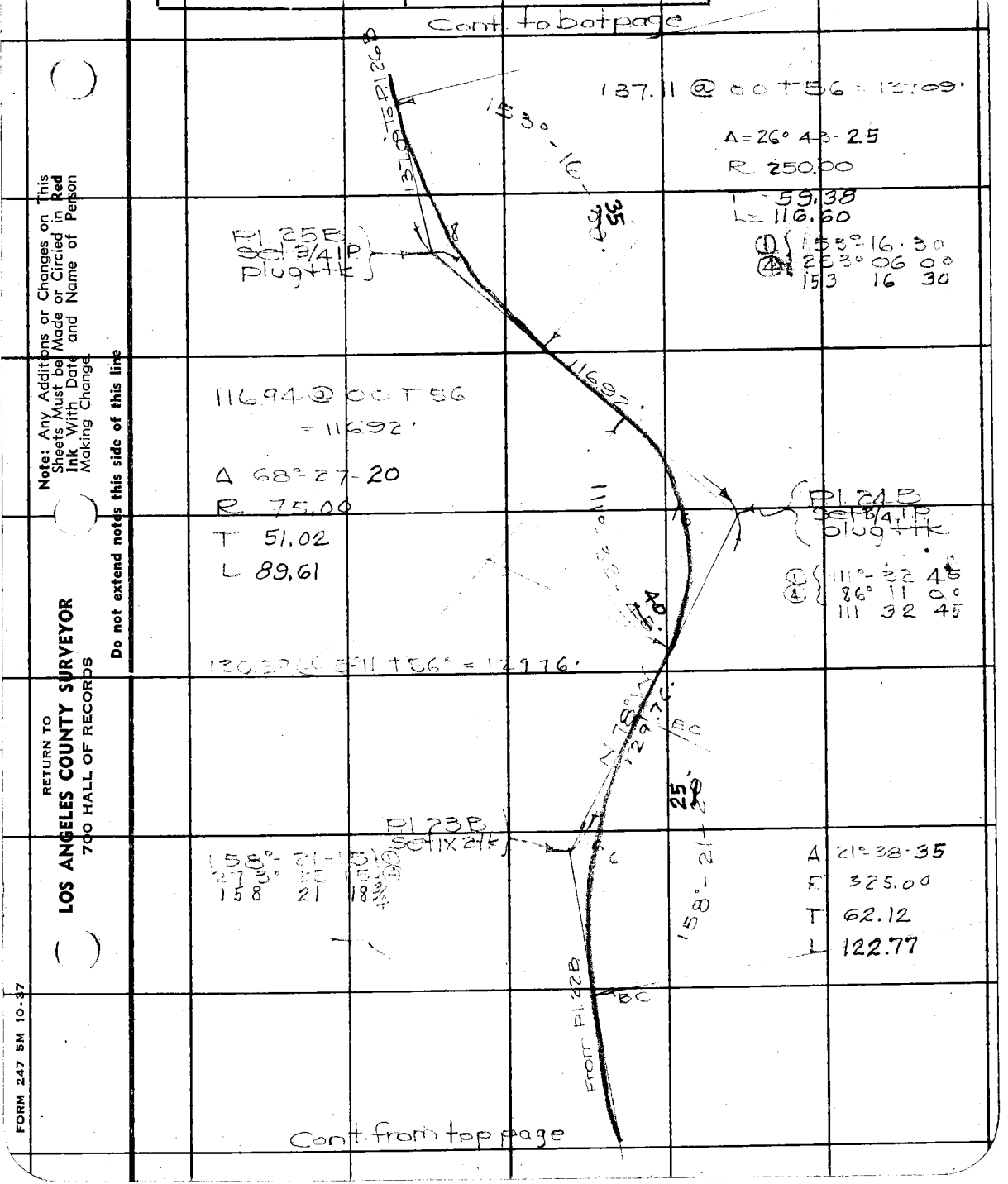

Note: Any Additions or Changes on This Sheets Must be Made or Circled in Red Ink With Date and Name of Person Making Change.

Do not extend notes this side of this line

RETURN TO
LOS ANGELES COUNTY SURVEYOR
700 HALL OF RECORDS

FORM 247 5M 10-37

F.B. 778 PG. 176

Cont to bot page

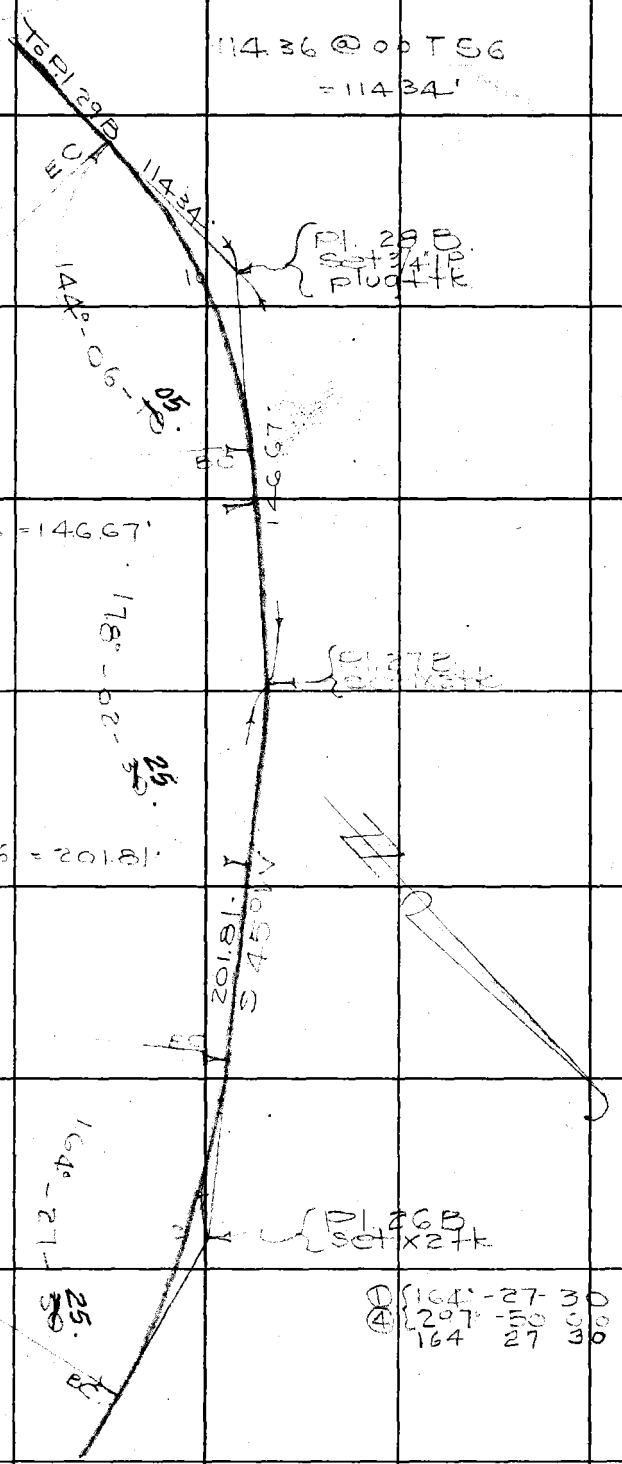

Cont from top page

RETURN TO
LOS ANGELES COUNTY SURVEYOR
700 HALL OF RECORDS

Note: Any Additions or Changes on This Sheets Must be Made or Circled in Red Ink With Date and Name of Person Making Change.

Do not extend notes this side of this line

Notes Ck'd by [illegible]	Survey of Los Virgenes FT System
Map No. B-1830	W. O. 8245 Tape No. 49 St'd 84°F
Office Work	Surveyed by Stevenson
Checked	Notes TJS Date 1-9-39
Date	Indexed [illegible]

F.B. 77° PG. 177

Cont. to bot page

172°33-30 ①
330°14-00 ④
172 33 30

109.51 @ 1°58 T 54
= 109.43

Pl. 31B
Set 1x2 tk
ang Pt.

109.43
Pl 31B
35
172°
33

59.97 @ 3°22 T 54 = 59.86

59.86

30

N+T

168 59 30 ①
315 58 30 ④
168 59 37½

168° 59'

Ang Pt
Pl 30B
Set 1x2 tk

N+T
11.71

128.16 @ 0°0 T 56

377°
128.74

10

Pl. 29B
Set 3/4 IP
plug tk

13

109° 59 00 ①
79° 56 15 ④
109 59 03¾

100°

Δ = 70-00-50
R = 60.00
T = 42.02
L = 73.32

B.C.

From Pl 28B

Cont. from top page

Note: Any Additions or Changes on This Sheets Must be Made or Circled in Red Ink With Date and Name of Person Making Change.

Do not extend notes this side of this line

RETURN TO
LOS ANGELES COUNTY SURVEYOR
700 HALL OF RECORDS

FORM 247 5M 10-37

Cont. to bot. page

F.B. 778 PG. 178

163.63 @ 00 T 56
163.60

176° 09 - 15 ①
344 37 30 ④
176 09 22½

9794 @ 00 T 56
9792'

147° 01 - 45 ①
228° 01 00 ④
147 01 45

105.77 @ 00 T 56
105.77'

167° 47 15 ①
311 09 00 ④
167 47 15

Δ 12-12 50
R 300.00
T 32.10
L 63.95

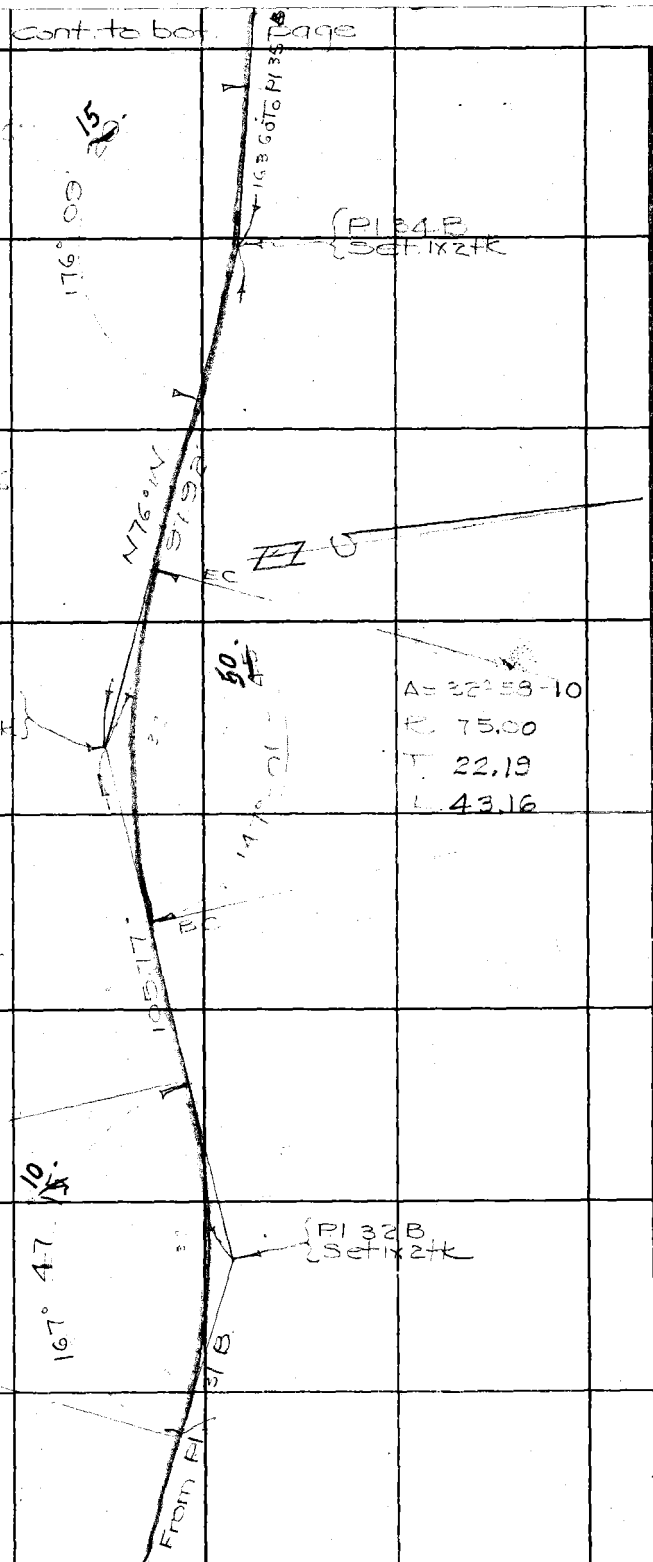

Cont. from top page

RETURN TO
LOS ANGELES COUNTY SURVEYOR
700 HALL OF RECORDS

Note: Any Additions or Changes on This Sheets Must be Made or Circled in **Red Ink** With Date and Name of Person Making Change.

Do not extend notes this side of this line

Notes Ck'd by [illegible]	Survey of Los Virgenes Fill System	F.B. 778 PG. 179
Map No. B-1830	W. O. 8243 Tape No. 49 St'd 84 °F	
Office Work	Surveyed by Stevenson	
Checked	Notes T.J.S. Date 1-10-39	
Date	Indexed A. C. Johnson	

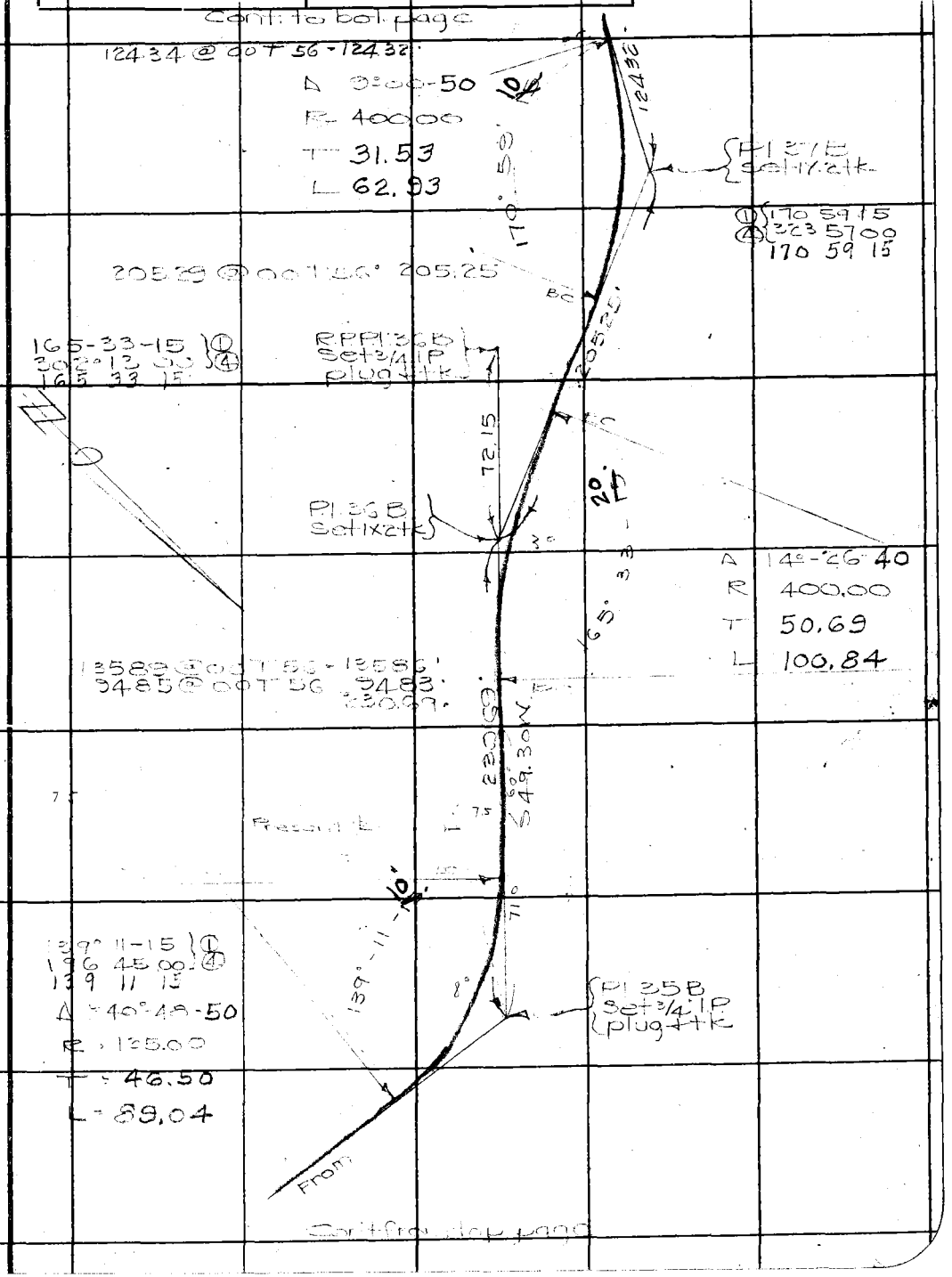

Note: Any Additions or Changes on This Sheets Must be Made or Circled in Red Ink With Date and Name of Person Making Change.

Do not extend notes this side of this line

RETURN TO
LOS ANGELES COUNTY SURVEYOR
700 HALL OF RECORDS

FORM 247 5M 10-37

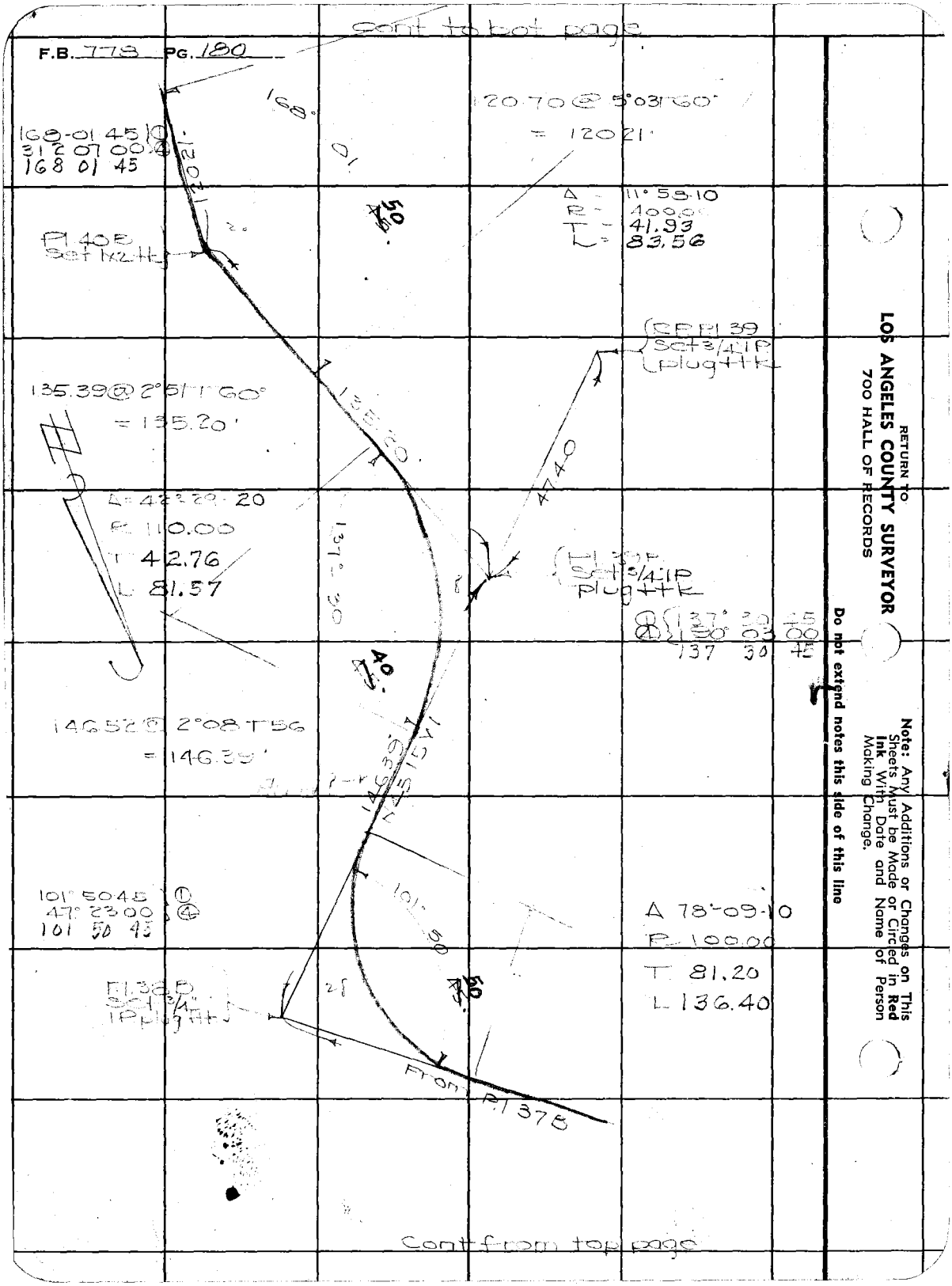

RETURN TO
LOS ANGELES COUNTY SURVEYOR
700 HALL OF RECORDS

Note: Any Additions or Changes on This Sheets Must be Made or Circled in **Red Ink** With Date and Name of Person Making Change.

Do not extend notes this side of this line

Notes Ck'd by [illegible]	Survey of Los Virgenes [illegible] System
Map No. B-1830	W. O. 8243 Tape No. 49 St'd 84 of
Office Work	Surveyed by [illegible]
Checked	Notes T.J.S. Date 1-10-39
Date	Indexed A. C. Johnson

F.B. 778 PG. 181

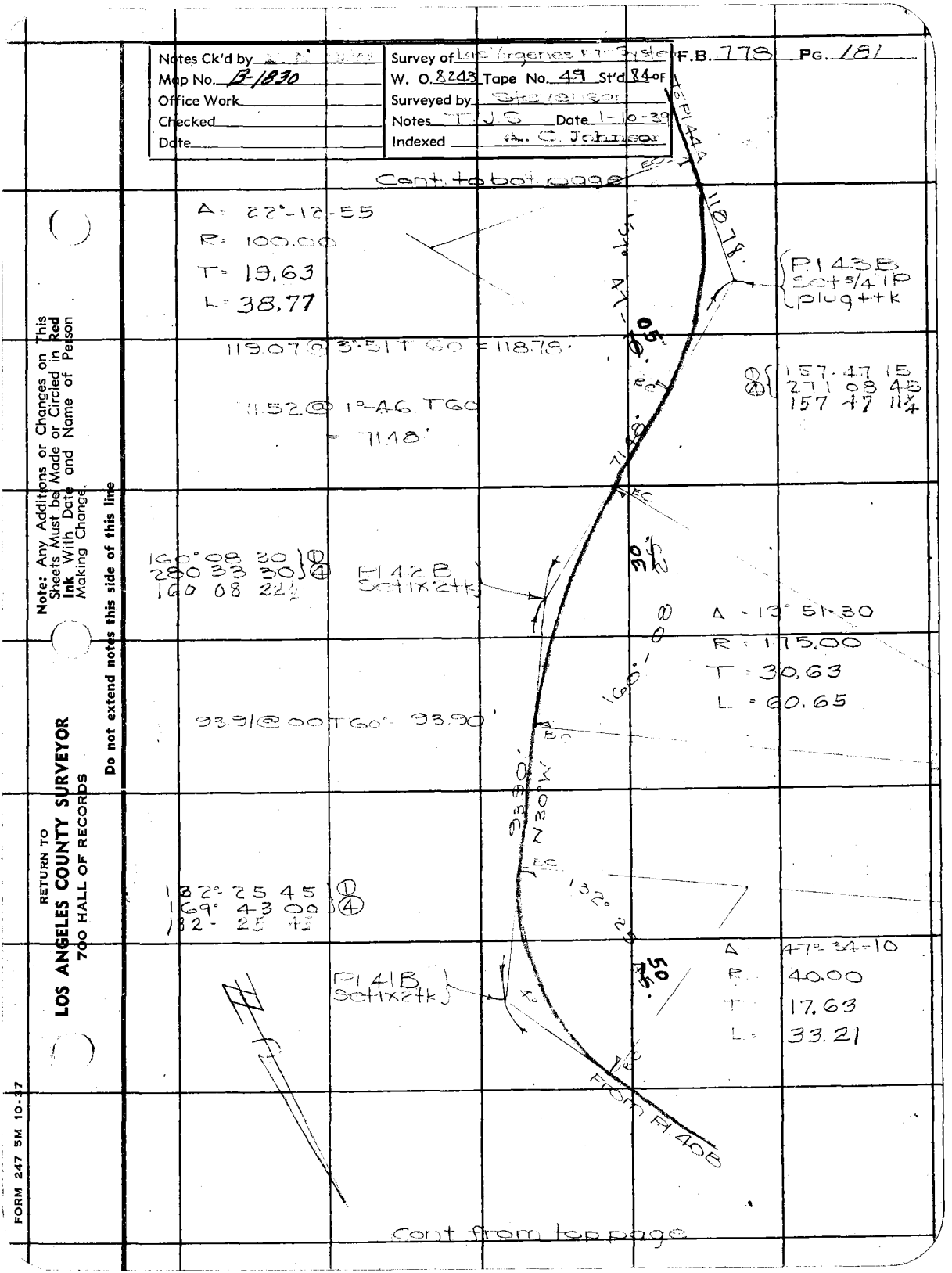

Note: Any Additions or Changes on This Sheets Must be Made or Circled in Red Ink With Date and Name of Person Making Change.

Do not extend notes this side of this line

RETURN TO
LOS ANGELES COUNTY SURVEYOR
700 HALL OF RECORDS

FORM 247 5M 10-37

F.B. 778 PG. 182

Cont to bot page

169° 36-00 ①
318° 24 30 ④
169 36 07½

110 25 @ 00 T 60°
= 110 24

138.13 @ 2°43 T 60°
= 137.96

Δ = 41°-22-00
R = 100.00
T = 37.75
L = 72.20

89.74 @ 3°50 T 60 = 89.53

Δ = 38°-01-55
R = 100.00
T = 34.46
L = 66.38

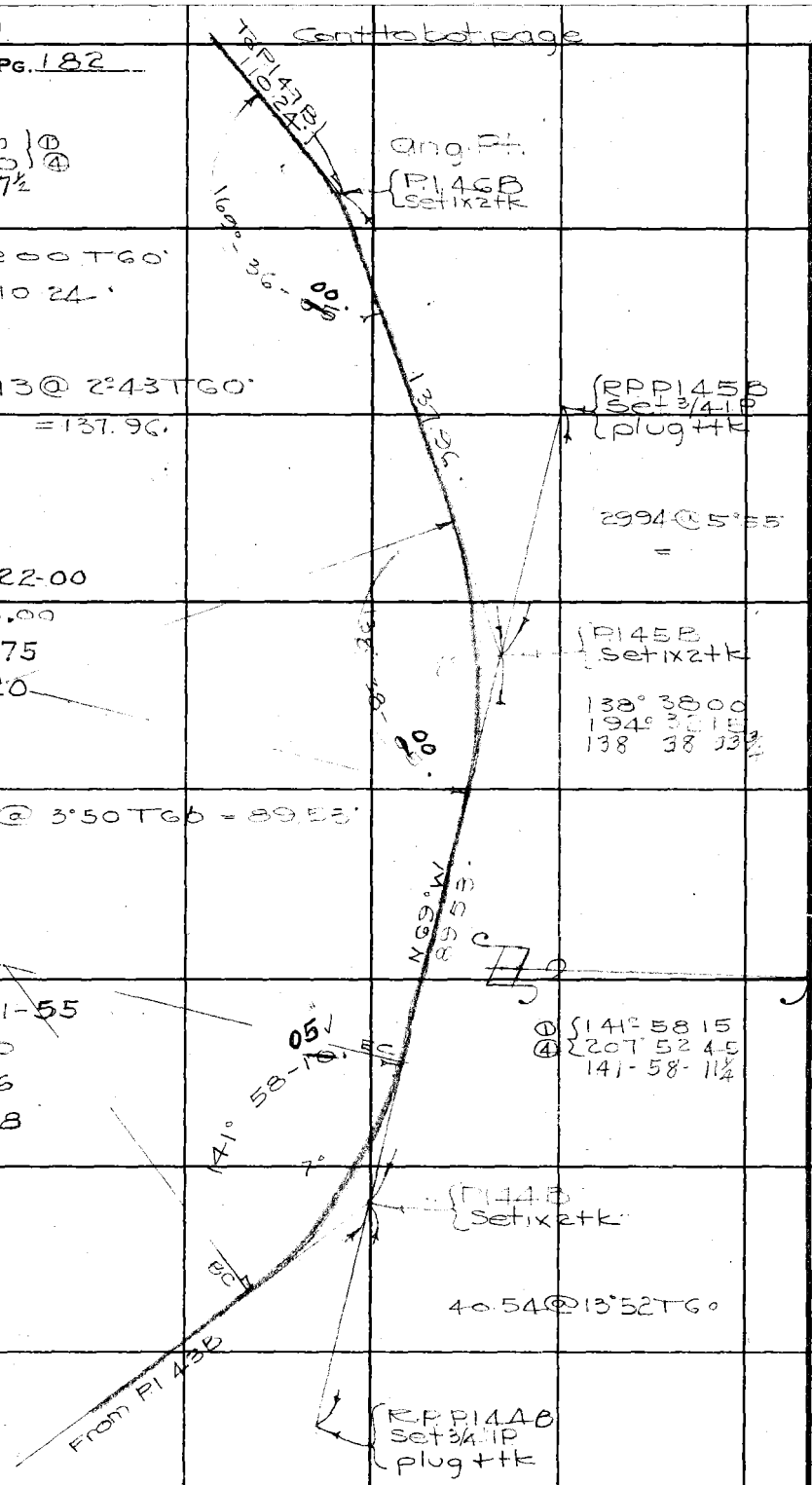

Cont from top page

RETURN TO
LOS ANGELES COUNTY SURVEYOR
700 HALL OF RECORDS

Note: Any Additions or Changes on This Sheets Must be Made or Circled in **Red Ink** With Date and Name of Person Making Change.

Do not extend notes this side of this line

Notes Ck'd by C. M. Finley	Survey of Los Angeles FM System
Map No. B-1830	W. O. 8243 Tape No. 47 St'd 84 OF
Office Work	Surveyed by Stevenson
Checked	Notes T.J.S. Date 1-10-39
Date	Indexed A. C. Johnson

F.B. 779 Pg. 183

Con't to bot page

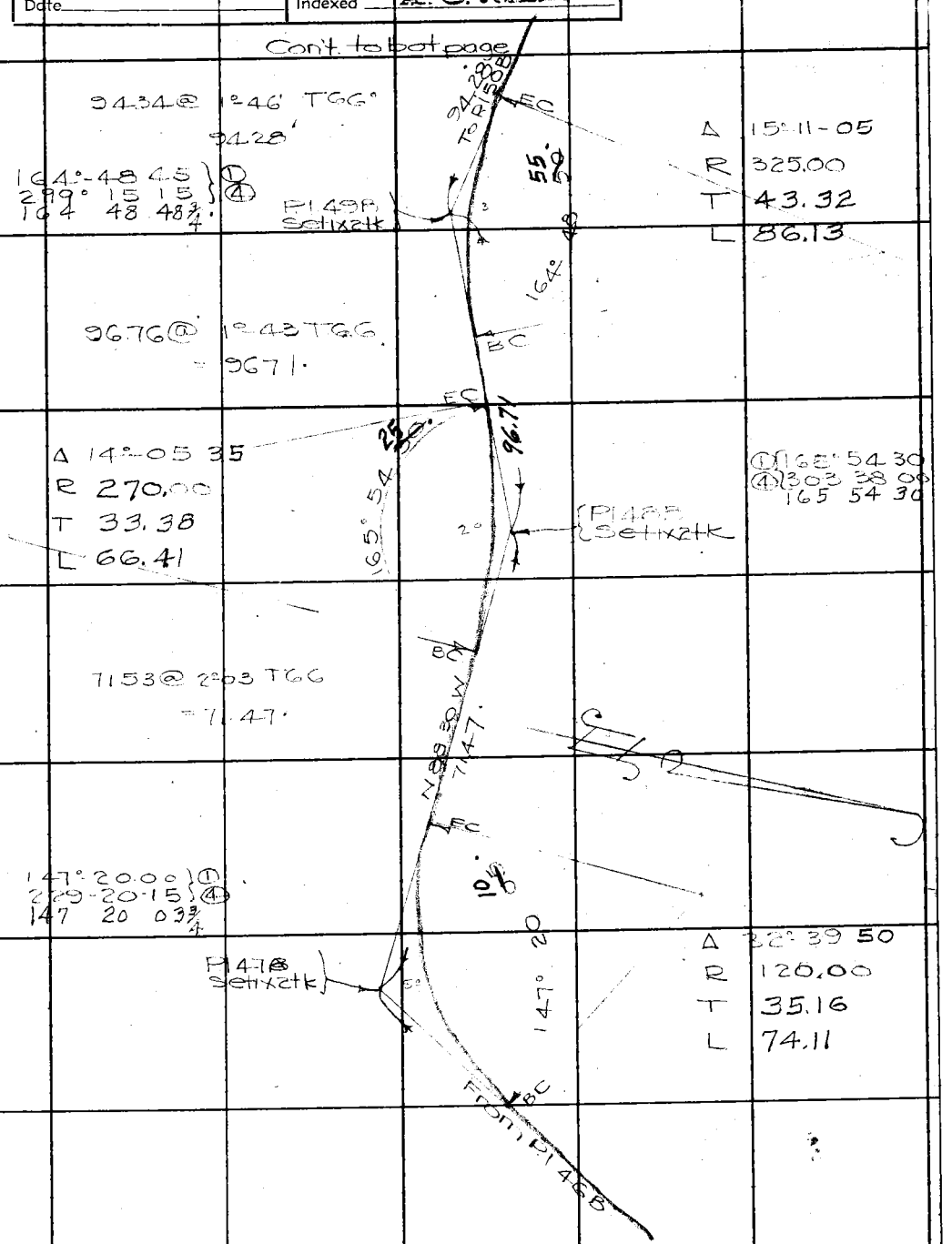

Cont. from top page

RETURN TO
LOS ANGELES COUNTY SURVEYOR
700 HALL OF RECORDS

Do not extend notes this side of this line

Note: Any Additions or Changes on This Sheets Must be Made or Circled in Red Ink With Date and Name of Person Making Change.

FORM 247 SM 10-37

F.B. 778 Pg 184

188.10 @ 5°20 TGA = 187.27'

73.24 @ 3°50 TGA = 73.07'

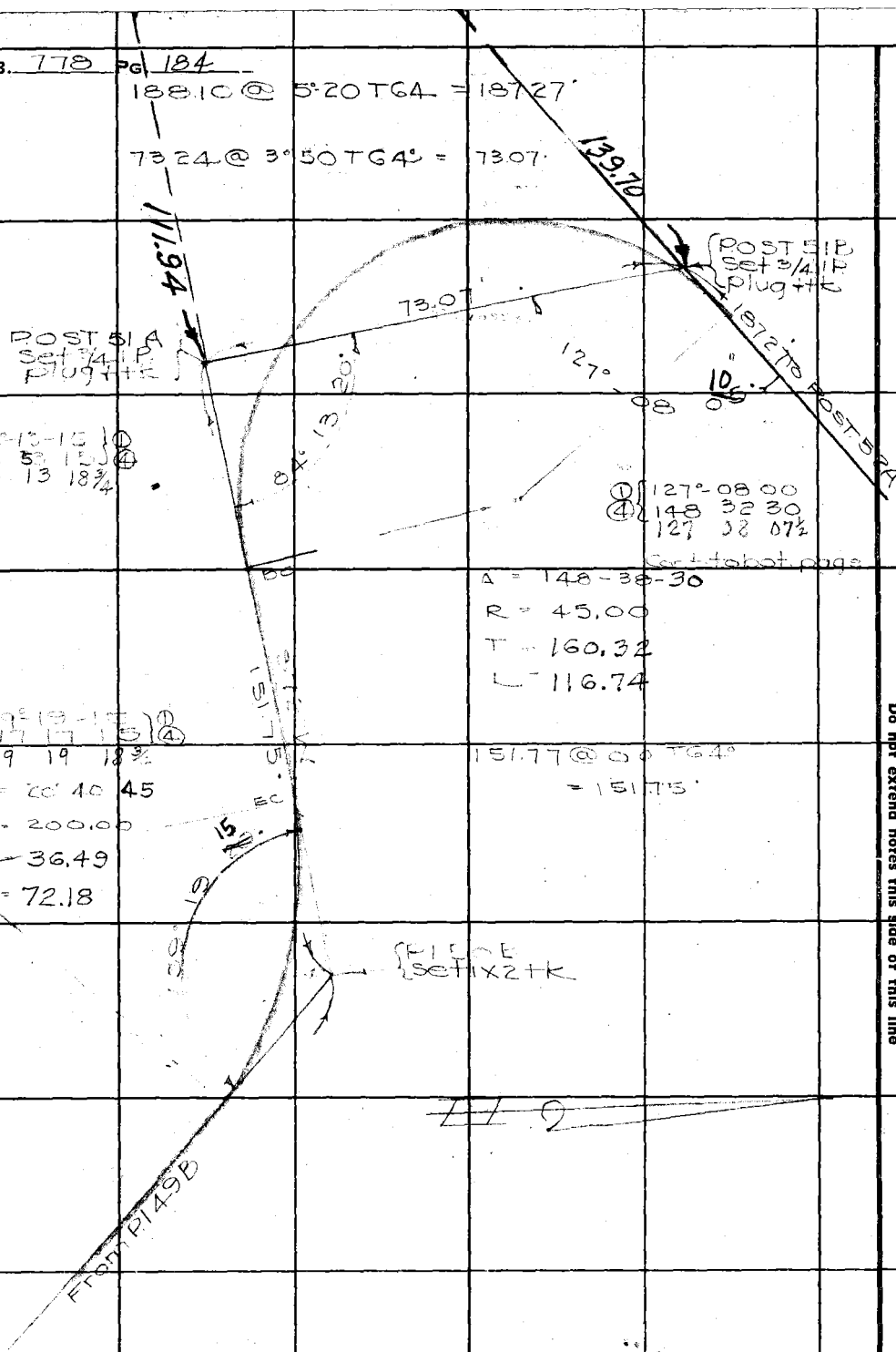

RETURN TO
LOS ANGELES COUNTY SURVEYOR
700 HALL OF RECORDS

Note: Any Additions or Changes on This Sheets Must be Made or Circled in Red Ink With Date and Name of Person Making Change.

Do not extend notes this side of this line

Notes Ck'd by	Survey of
Map No. B-1830	W. O. 8243 Tape No. 49 St'd 50'
Office Work	Surveyed by
Checked	Notes Date
Date	Indexed

F.B. 779 Pg. 185

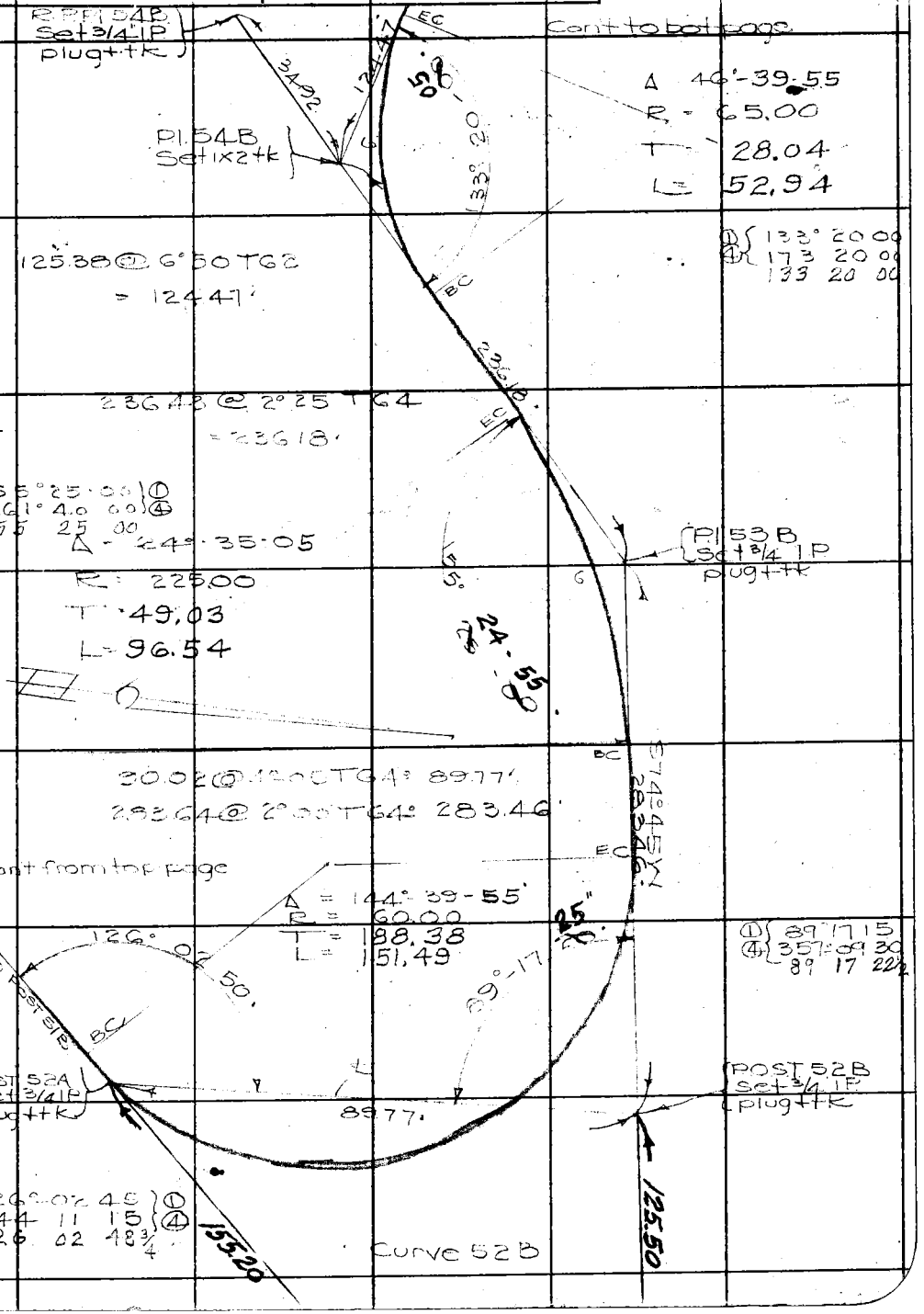

Note: Any Additions or Changes on This Sheets Must be Made or Circled in Red Ink With Date and Name of Person Making Change.

Do not extend notes this side of this line

RETURN TO
LOS ANGELES COUNTY SURVEYOR
700 HALL OF RECORDS

SM 10-37

F.B. 778 PG. 186

Con't. to bot page 187

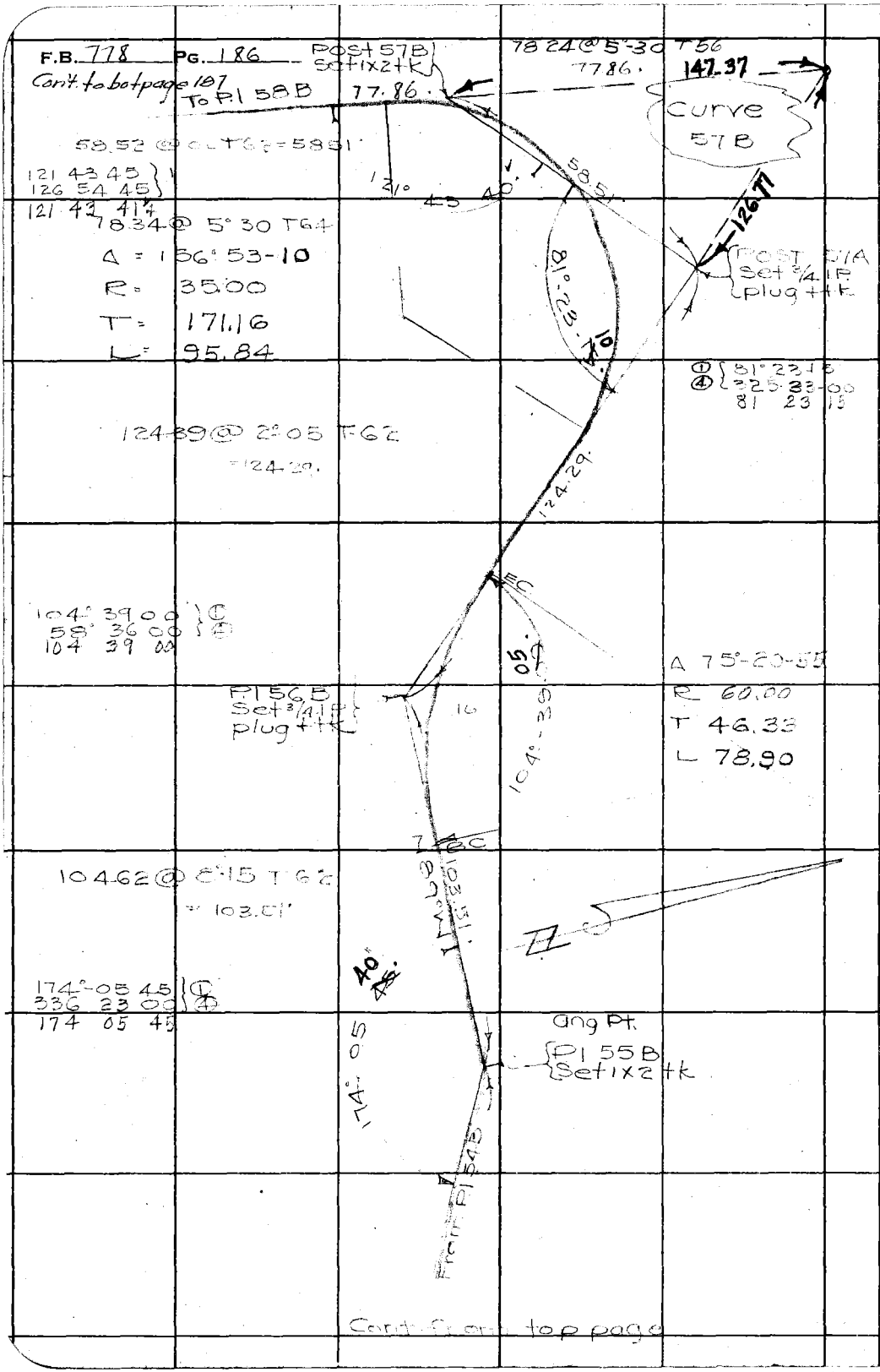

Cont. from top page

RETURN TO
LOS ANGELES COUNTY SURVEYOR
700 HALL OF RECORDS

Note: Any Additions or Changes on This Sheets Must be Made or Circled in **Red Ink** With Date and Name of Person Making Change.

Do not extend notes this side of this line

FORM 247

Notes Ck'd by	Survey of Los Virgenes FIT System
Map No. B-1830	W. O. 8243 Tape No. 49 St'd 84-OF
Office Work	Surveyed by Stevenson
Checked	Notes T. S. Date 1-11-39
Date	Indexed A. C. Johnson

F.B. 778 PG. 187

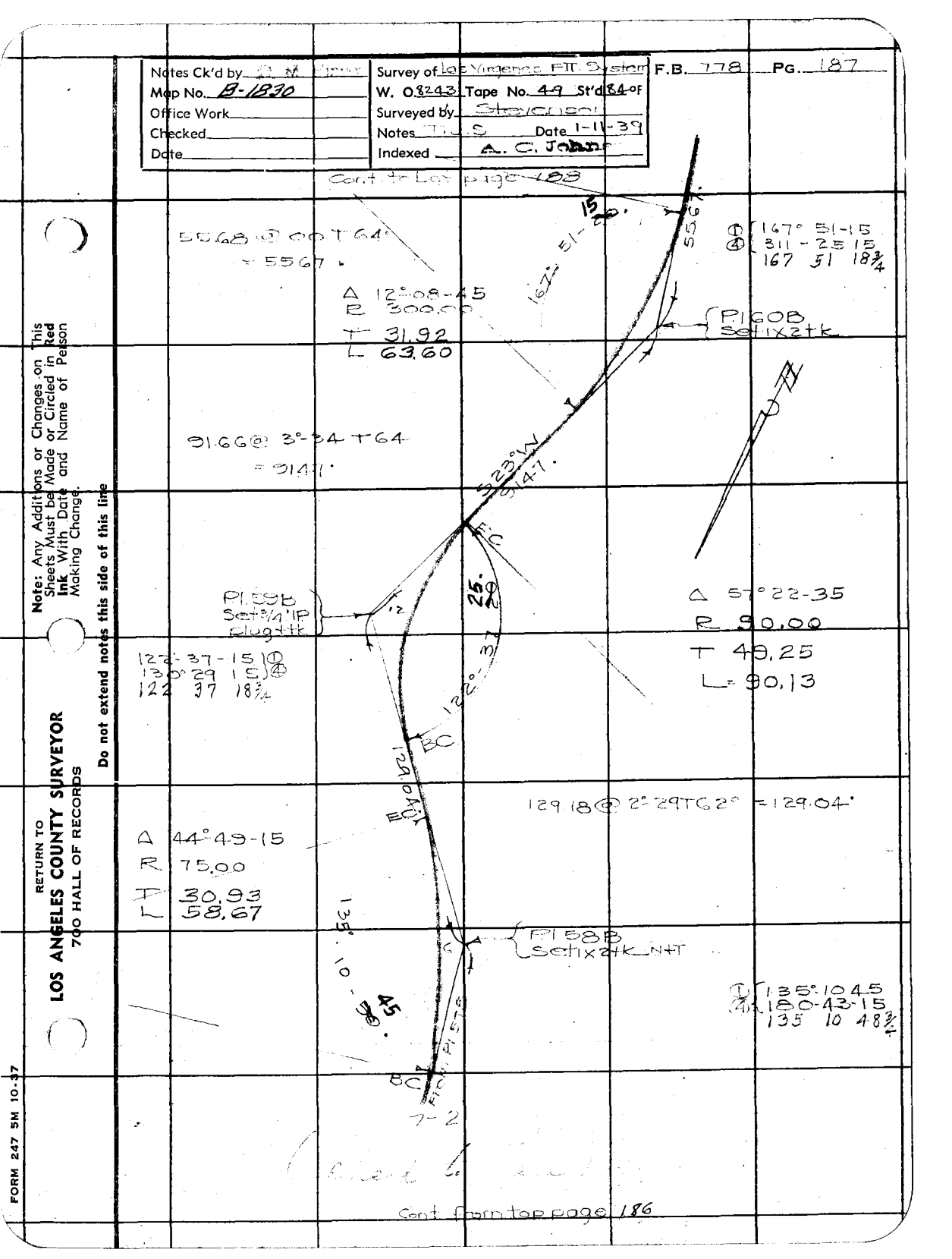

P160B Set 1x2 tk
167° 51-15
311 - 25 15
167 51 18¾

P159B Set ¾" IP Plug tk
122° 37-15
130° 29 15
122 37 18¾

P158B Set 1x2 tk NAT
135° 10 45
180-49-15
135 10 48¾

Note: Any Additions or Changes on This Sheets Must be Made or Circled in Red Ink With Date and Name of Person Making Change.

Do not extend notes this side of this line

RETURN TO
LOS ANGELES COUNTY SURVEYOR
700 HALL OF RECORDS

FORM 247 SM 10-37

cont. to bot. page 189

F.B. 778 PG. 188

110.94 @ 4°-45 T64° 110.55'

Δ - 74°-43-00
R = 40.00
T = 30.54
L = 52.16

105°-17-00 } ①
61° 08 30 } ④
105 17 07½

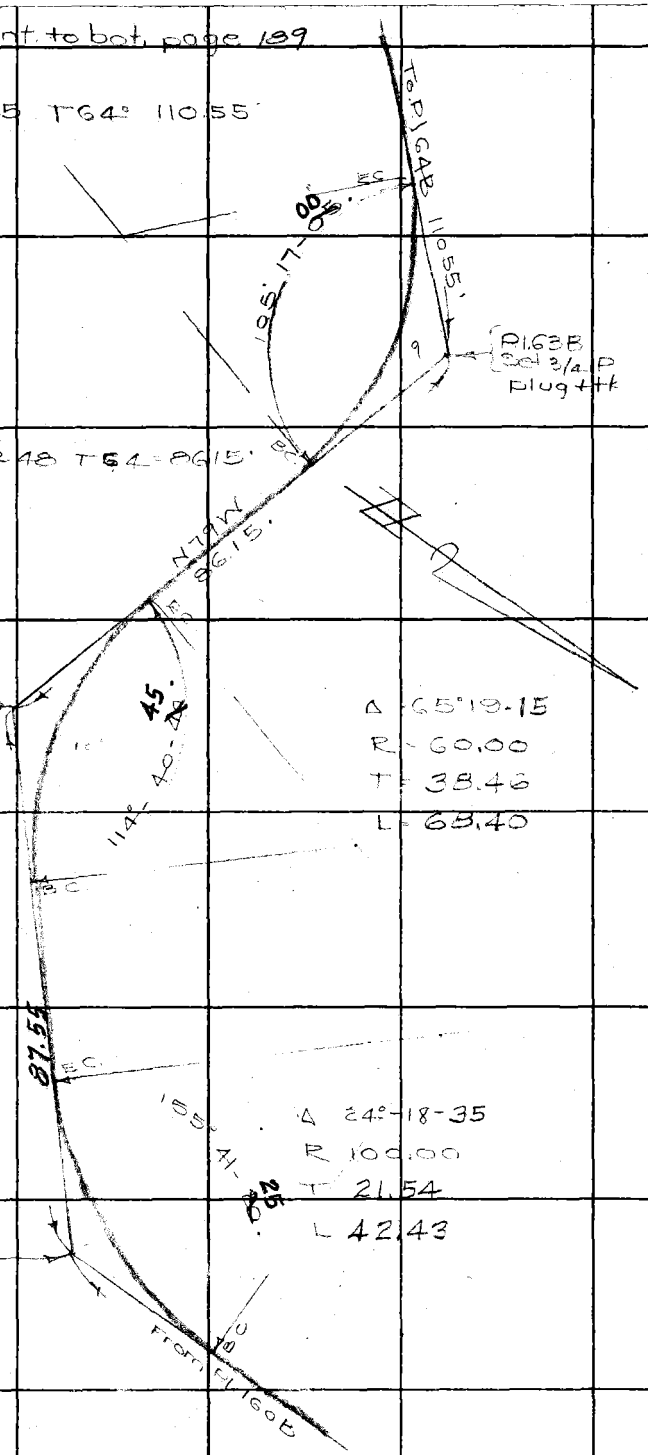

Cont from top page 187

RETURN TO
LOS ANGELES COUNTY SURVEYOR
700 HALL OF RECORDS

Note: Any Additions or Changes on This Sheets Must be Made or Circled in Red Ink With Date and Name of Person Making Change.

Do not extend notes this side of this line

Notes Ck'd by [illegible]	Survey of Los Virgenes [illegible] System F.B. 778 Pg. 189
Map No. B-1830	W. O. 8242 Tape No. 49 St'd 84°F
Office Work	Surveyed by Stevenson
Checked	Notes TJS Date 1-11-39
Date	Indexed [illegible] C. Johnson

Cont to bot page 190

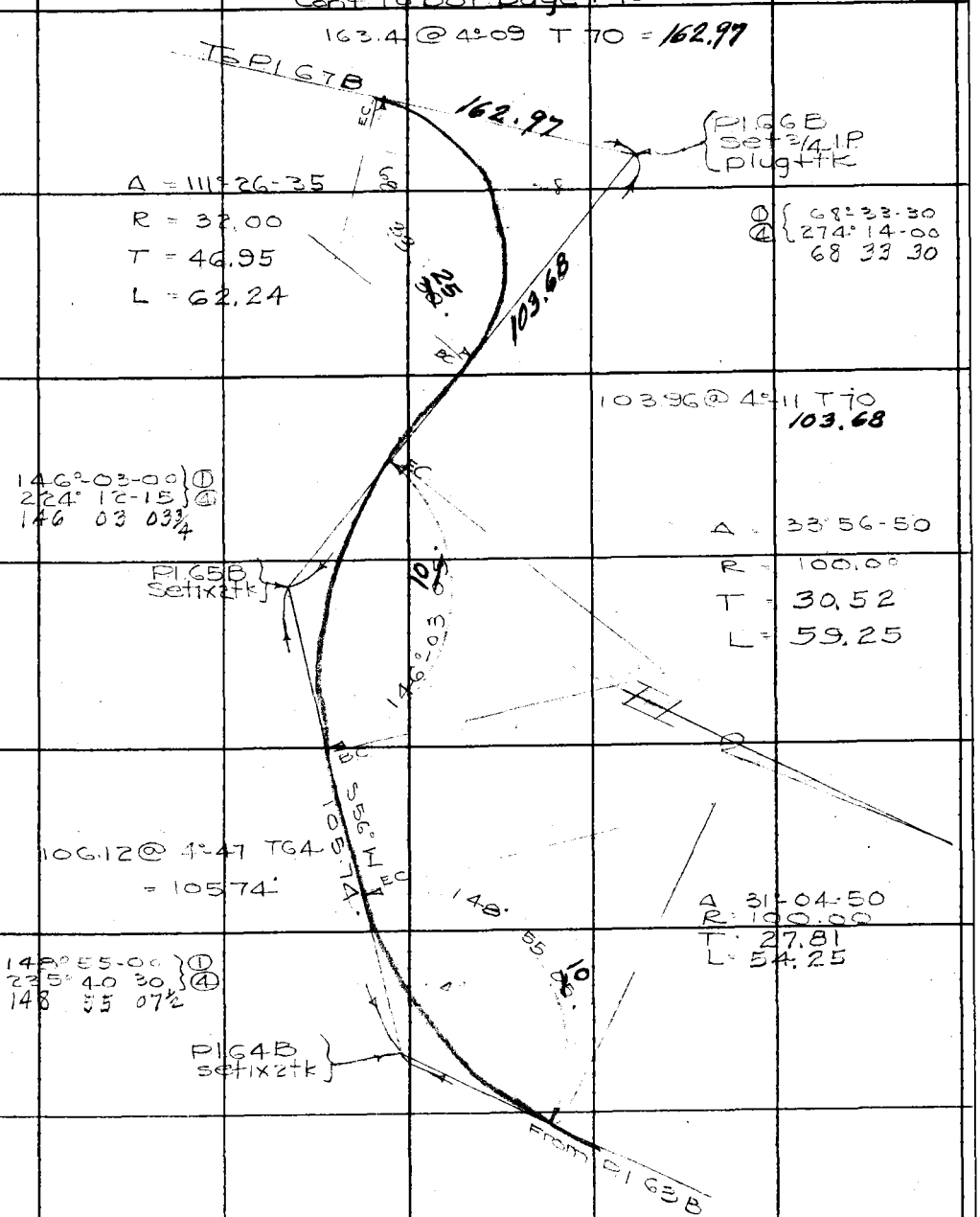

Cont from top page 188

Note: Any Additions or Changes on This Sheets Must be Made or Circled in Red Ink With Date and Name of Person Making Change.

Do not extend notes this side of this line

RETURN TO
LOS ANGELES COUNTY SURVEYOR
700 HALL OF RECORDS

FORM 247 5M 10-37

F.B. 778 Pg. 190

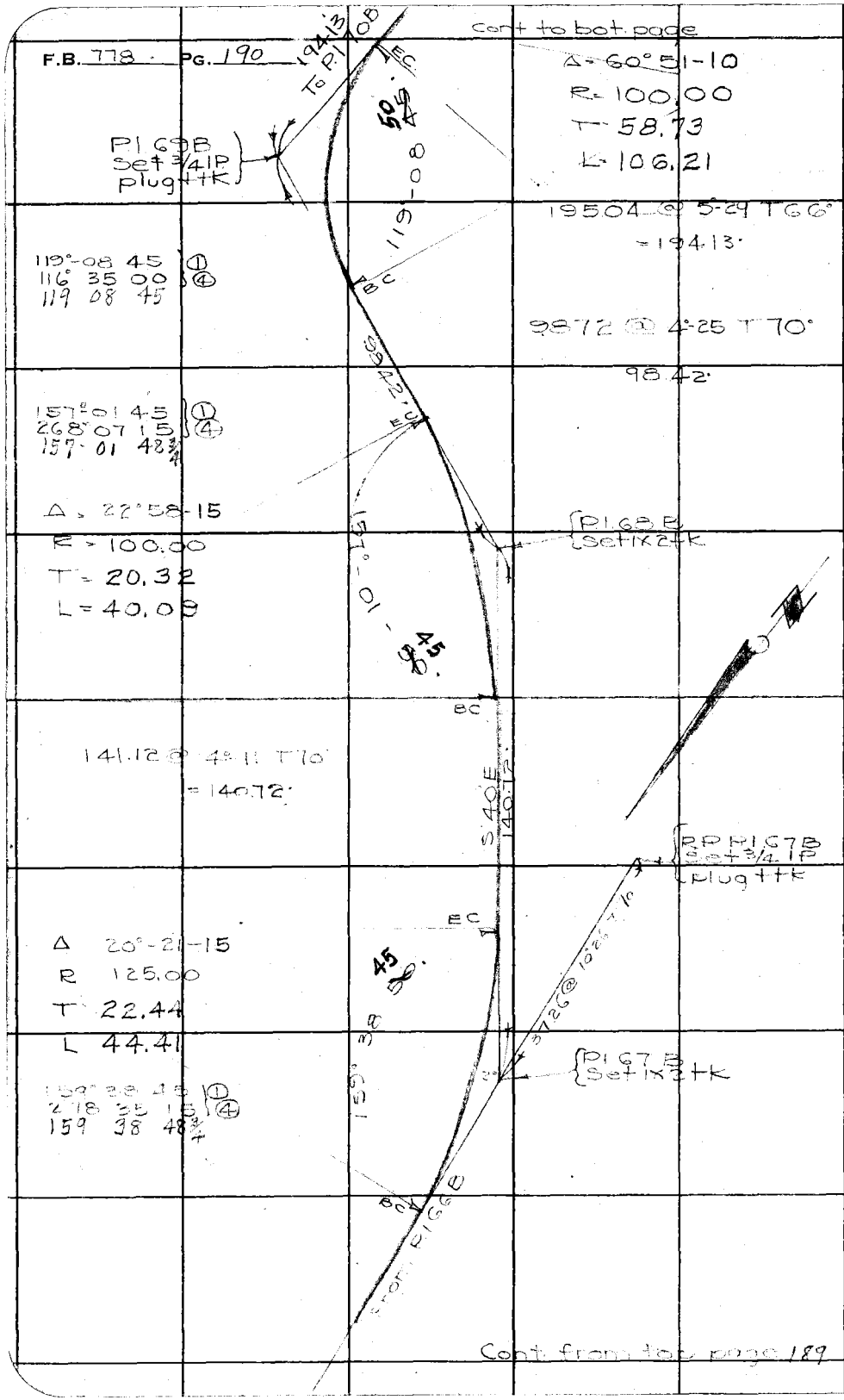

Cont from bot page 189

RETURN TO
LOS ANGELES COUNTY SURVEYOR
700 HALL OF RECORDS

Note: Any Additions or Changes on This Sheets Must be Made or Circled in Red Ink With Date and Name of Person Making Change.

Do not extend notes this side of this line

Notes Ck'd by D. M. [illegible]	Survey of Los Virgenes Fit System F.B. 778 PG. 191
Map No. B-1830	W. O. 8243 Tape No. 49 St'd 84 of
Office Work	Surveyed by Stevenson
Checked	Notes [illegible] Date 1-11-39
Date	Indexed [illegible] John

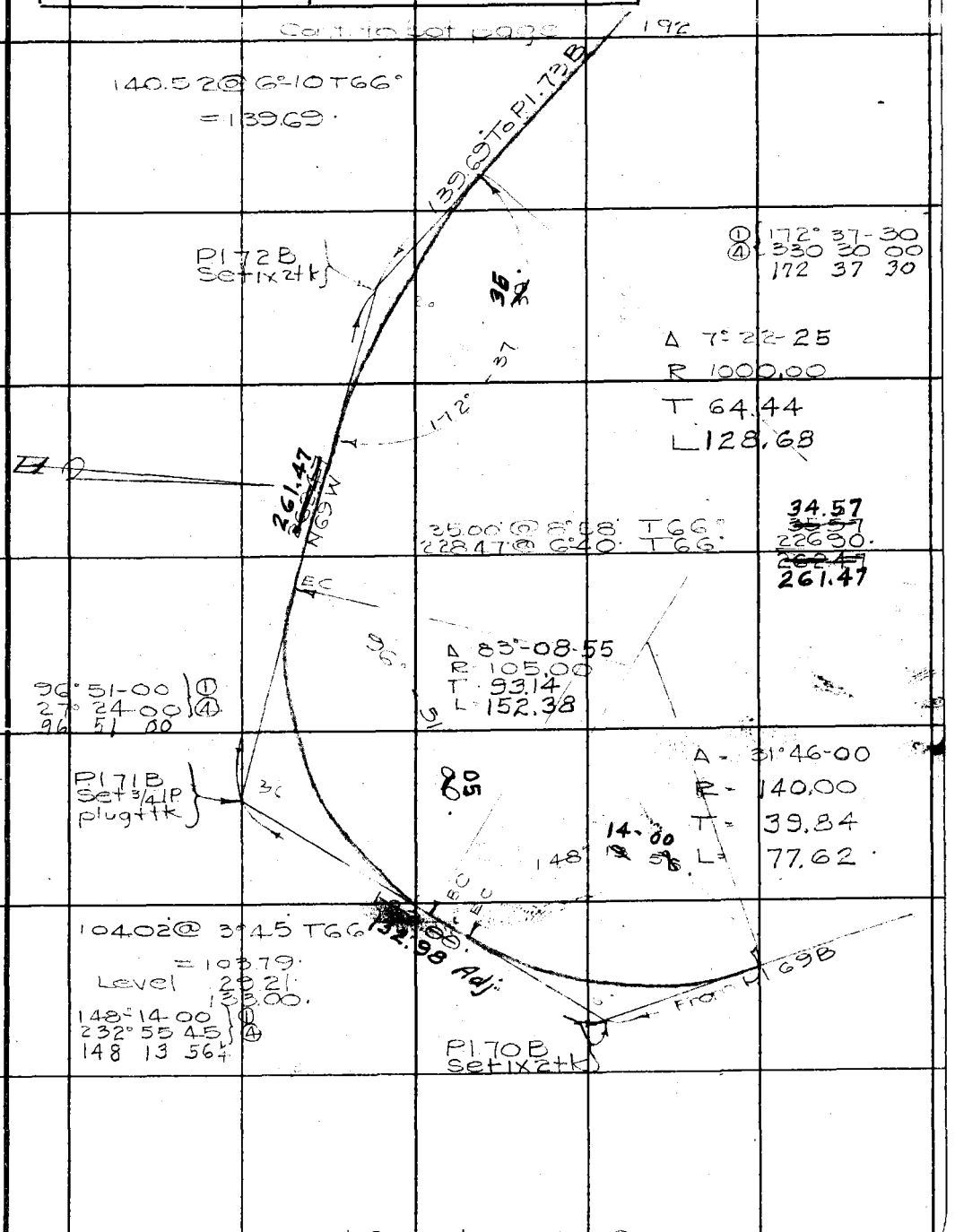

Note: Any Additions or Changes on This Sheets Must be Made or Circled in Red Ink With Date and Name of Person Making Change.

Do not extend notes this side of this line

RETURN TO
LOS ANGELES COUNTY SURVEYOR
700 HALL OF RECORDS

FORM 247 5M 10-37

Cont to bot page 193

F.B. 778 PG. 192

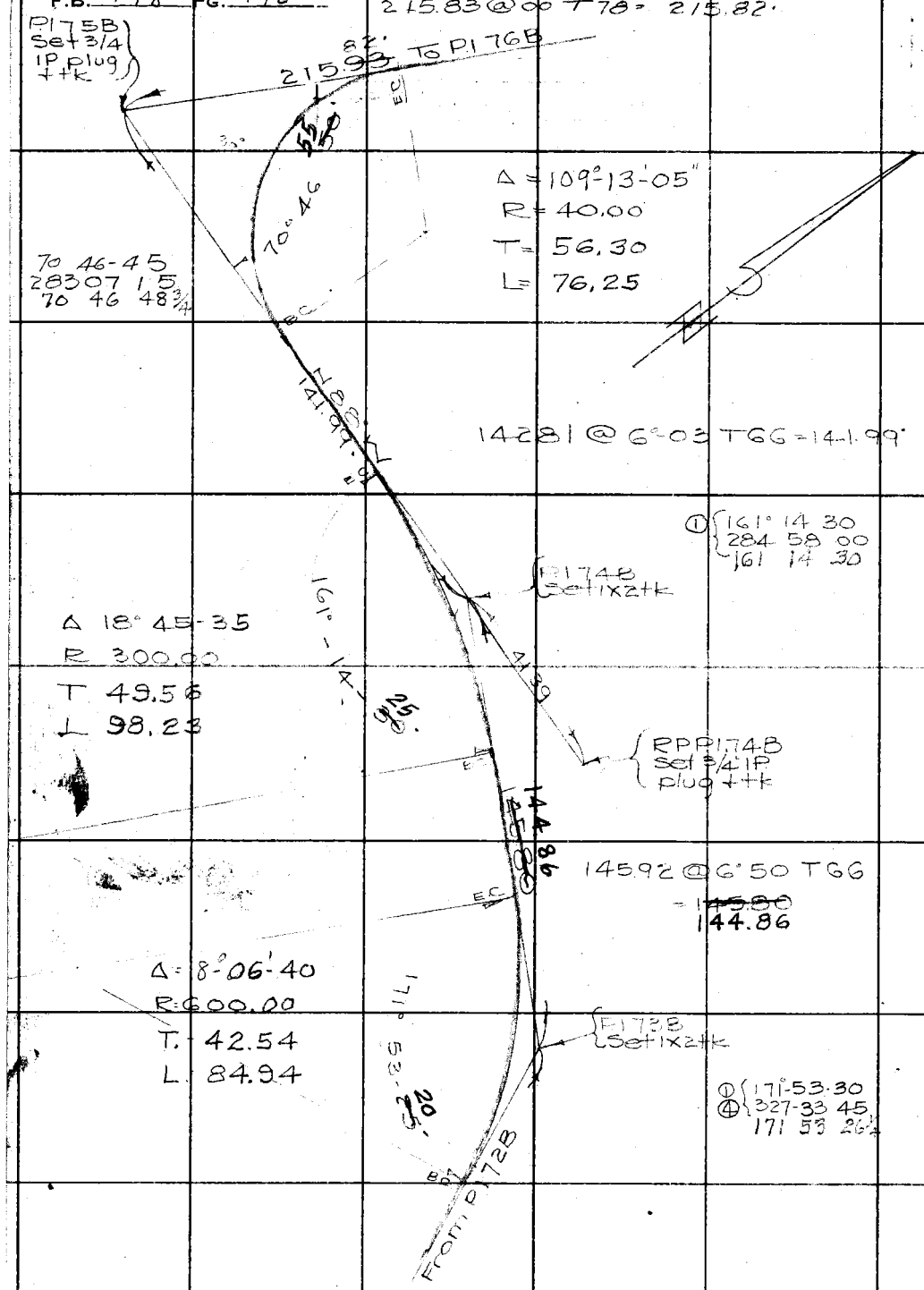

Cont from top page 191

RETURN TO
LOS ANGELES COUNTY SURVEYOR
700 HALL OF RECORDS

Note: Any Additions or Changes on This Sheets Must be Made or Circled in Red Ink With Date and Name of Person Making Change.

Do not extend notes this side of this line

Notes Ck'd by [illegible]	Survey of Los Virgenes FTP	F.B. 778 PG. 193
Map No. B-1830	W. O. 8243 Tape No. 49 St'd 84 of	
Office Work	Surveyed by Stevenson	
Checked	Notes T.J.S Date 4-7-39	
Date	Indexed A. C. Johnson	

Cont. to bot page 194

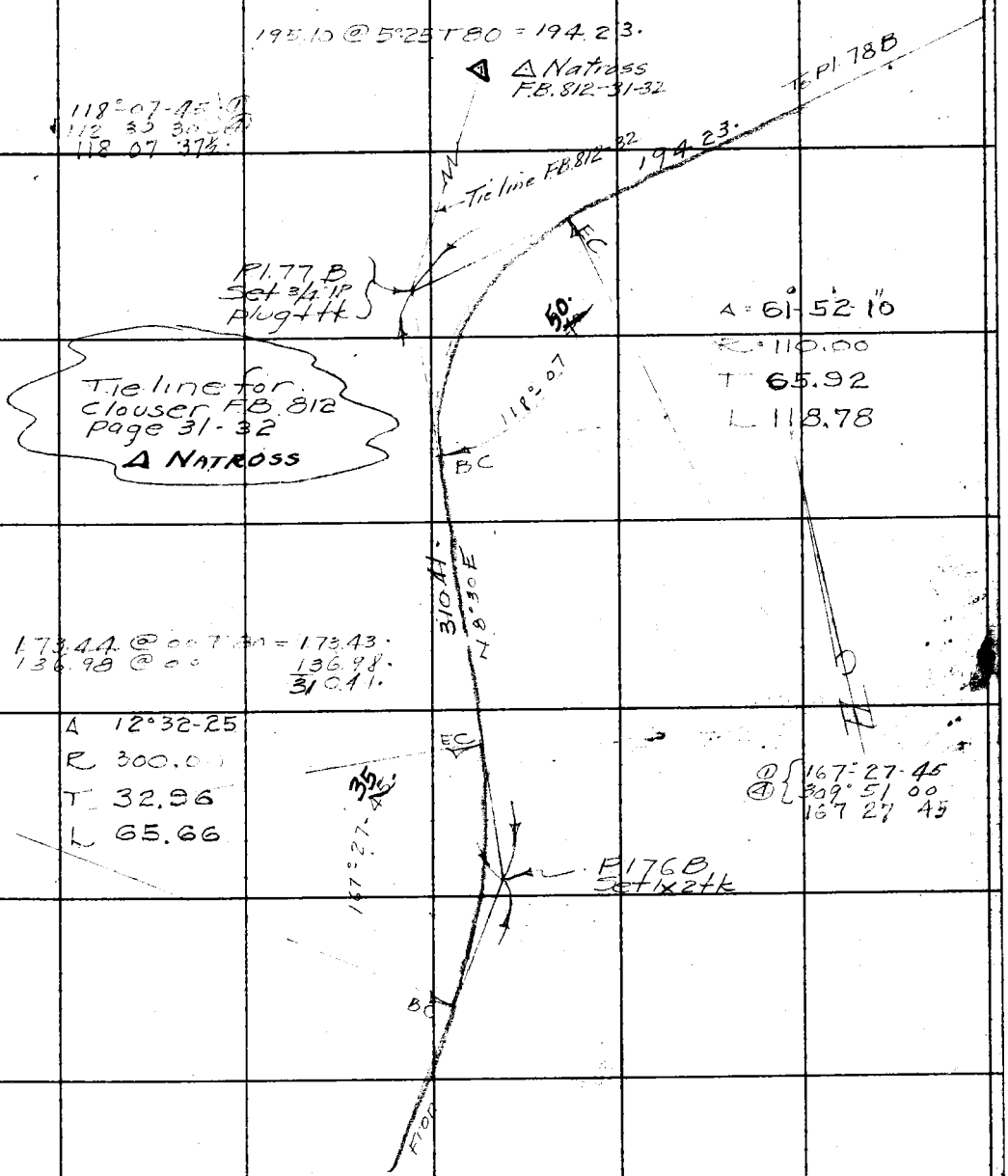

Cont from top page 192.

Note: Any Additions or Changes on This Sheets Must be Made or Circled in Red Ink With Date and Name of Person Making Change.

Do not extend notes this side of this line

RETURN TO
LOS ANGELES COUNTY SURVEYOR
700 HALL OF RECORDS

FORM 247 5M 10-37

Cont to bot page 195

F.B. 778 PG. 194

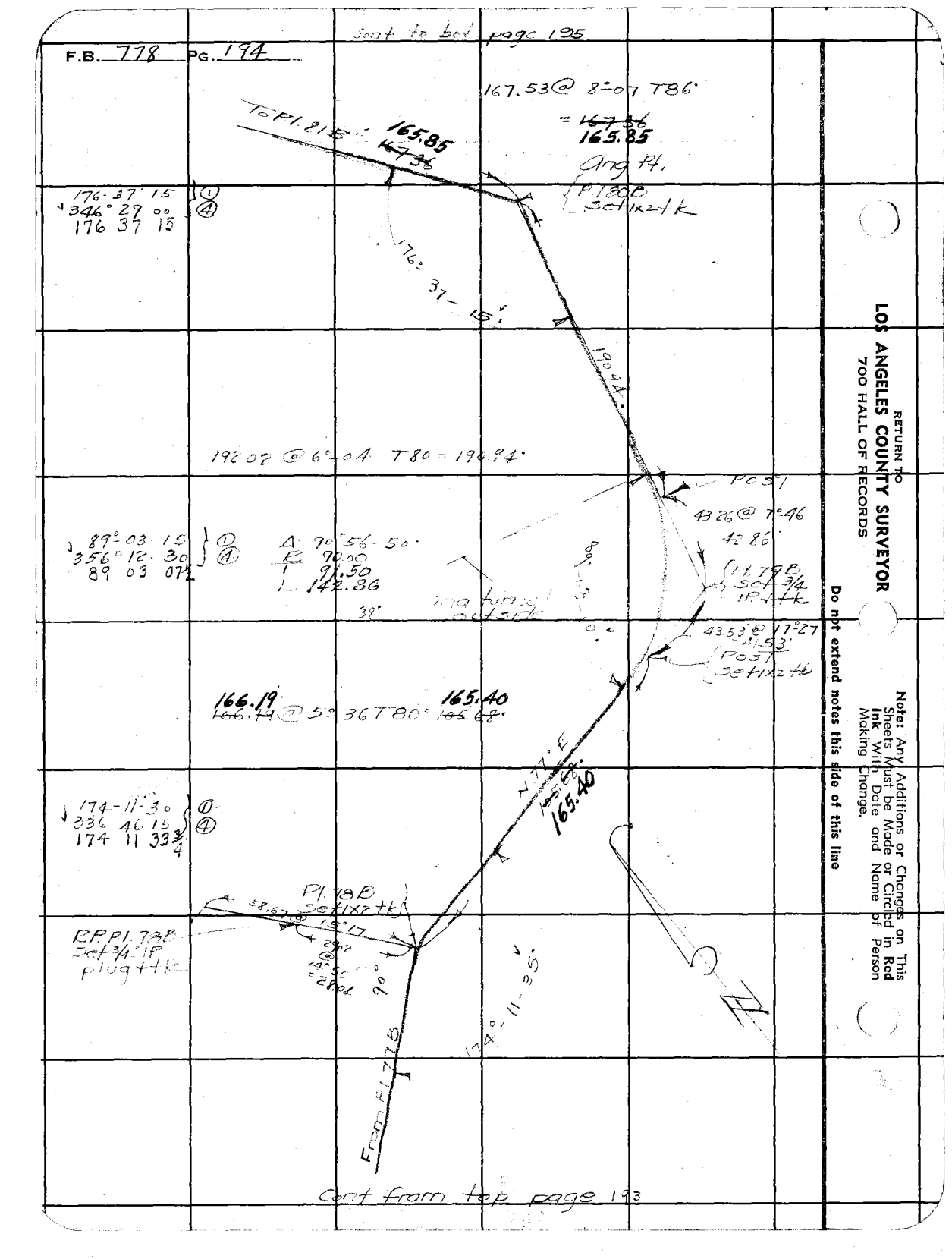

RETURN TO
LOS ANGELES COUNTY SURVEYOR
700 HALL OF RECORDS

Note: Any Additions or Changes on This Sheets Must be Made or Circled in Red Ink With Date and Name of Person Making Change.

Do not extend notes this side of this line

Notes Ck'd by [illegible]	Survey of Los Virgenes F11 System
Map No. B-1830	W. O. 8263 Tape No. 49 St'd 24 of
Office Work	Surveyed by Stevenson
Checked	Notes Date 4-7-39
Date	Indexed A. C. Johnson

F.B. 778 Pg. 195

Cont. to Lot page 196

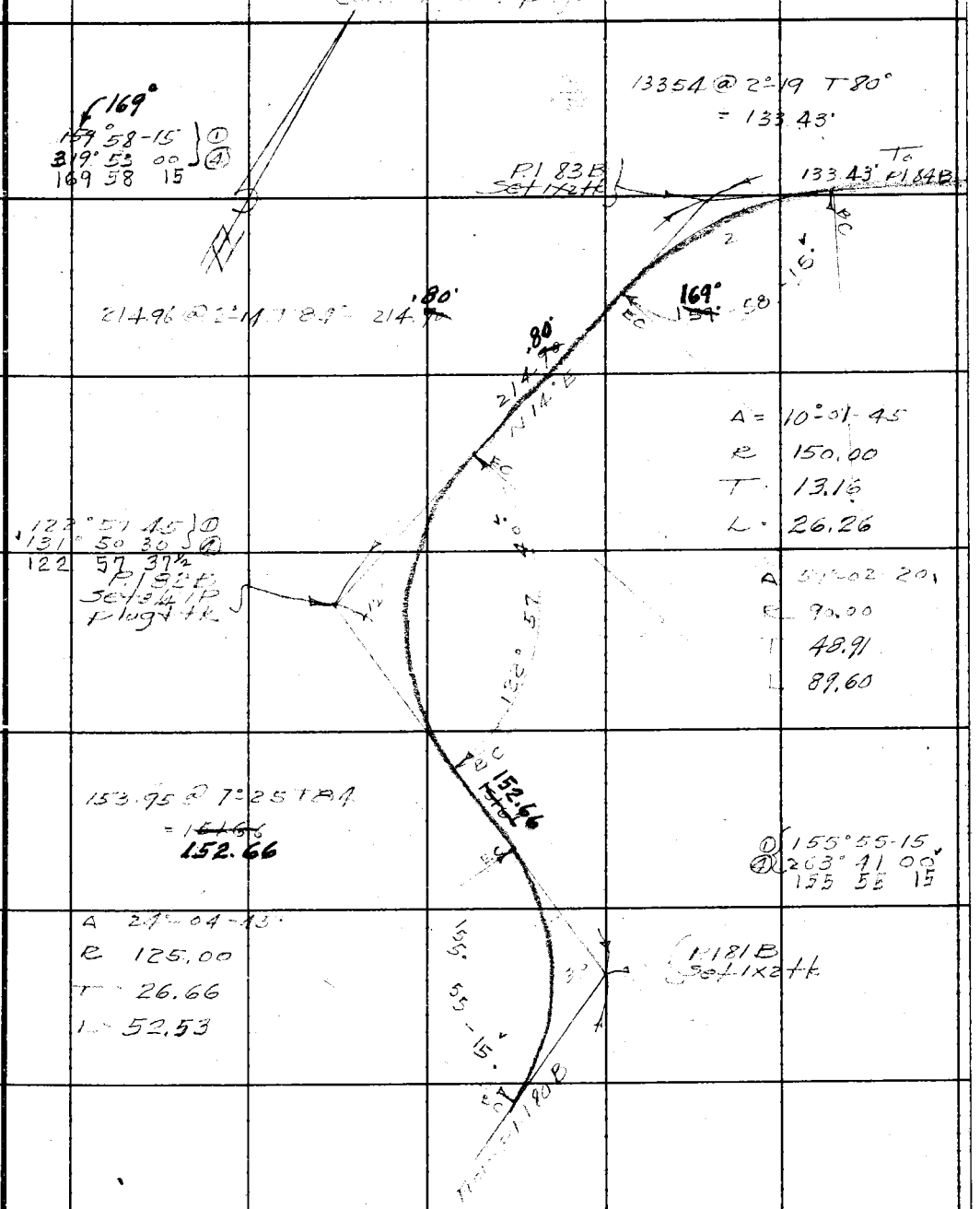

Cont. from top page 194

Note: Any Additions or Changes on This Sheets Must be Made or Circled in Red Ink With Date and Name of Person Making Change.

Do not extend notes this side of this line

RETURN TO
LOS ANGELES COUNTY SURVEYOR
700 HALL OF RECORDS

FORM 247 5M 10-37

F.B. 778 PG. 196

Cont. to bot page 197

164.39 @ 5°-23 T 86°
= 163.67'

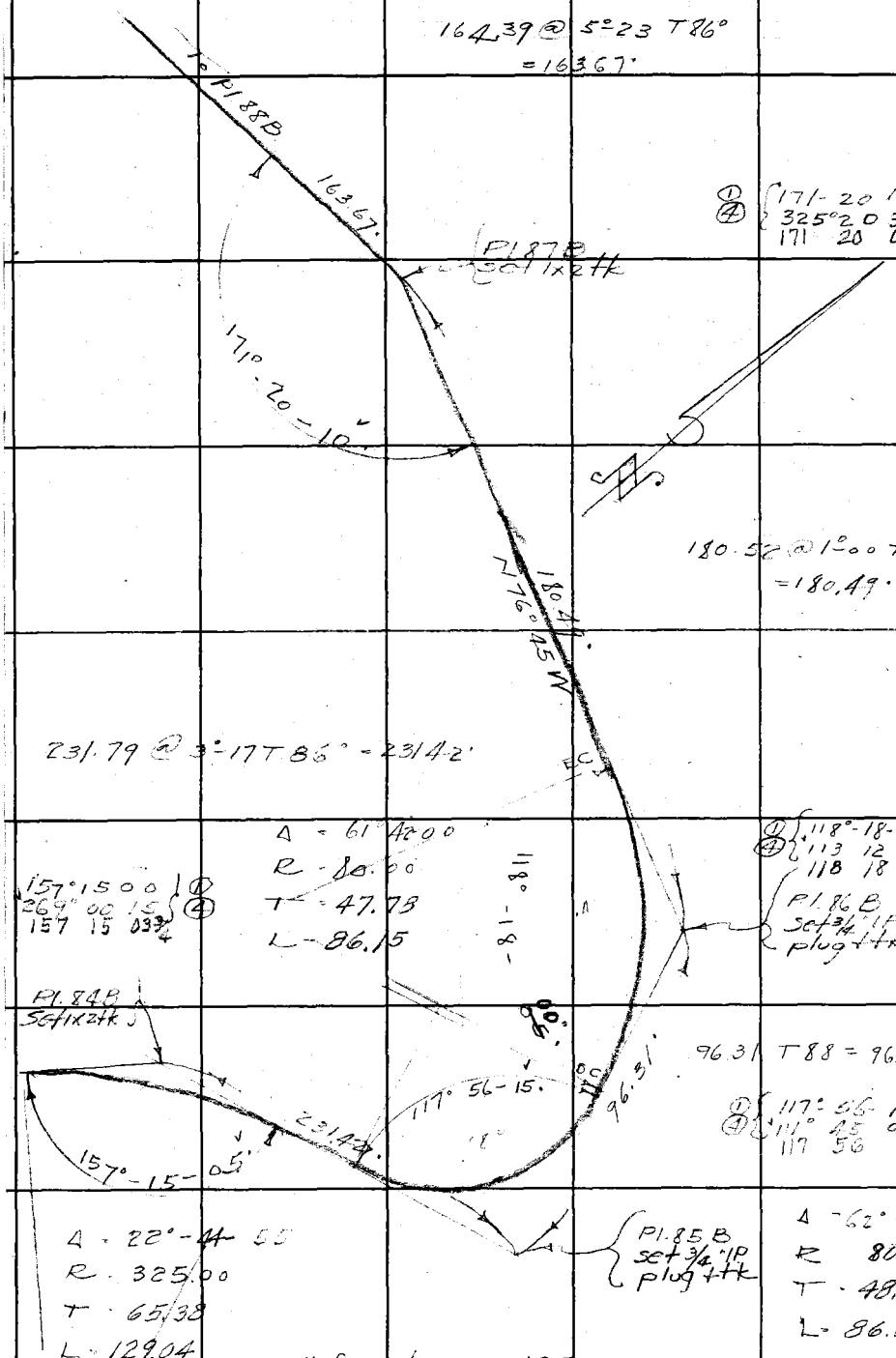

① ④ 171-20 15
325°20 30
171 20 07½

① ④ 118°-18-00
113 12 15
118 18 03¾

① ④ 117°-56-15
111° 45 00
117 56 15

① ④ 157°15 00
269° 00 15
157 15 03¾

Con't from top page 195

RETURN TO
LOS ANGELES COUNTY SURVEYOR
700 HALL OF RECORDS

Note: Any Additions or Changes on This Sheets Must be Made or Circled in Red Ink With Date and Name of Person Making Change.

Do not extend notes this side of this line

Notes Ck'd by [illegible]	Survey of Los Virgenes FTT System	F.B. 778 Pg. 197
Map No. B-1830	W. O. 8243 Tape No. 49 St'd 84 of	
Office Work	Surveyed by Stevenson	
Checked	Notes T.d.S. Date 4-7-39	
Date	Indexed [illegible] Johnson	

Cont to bot page 198

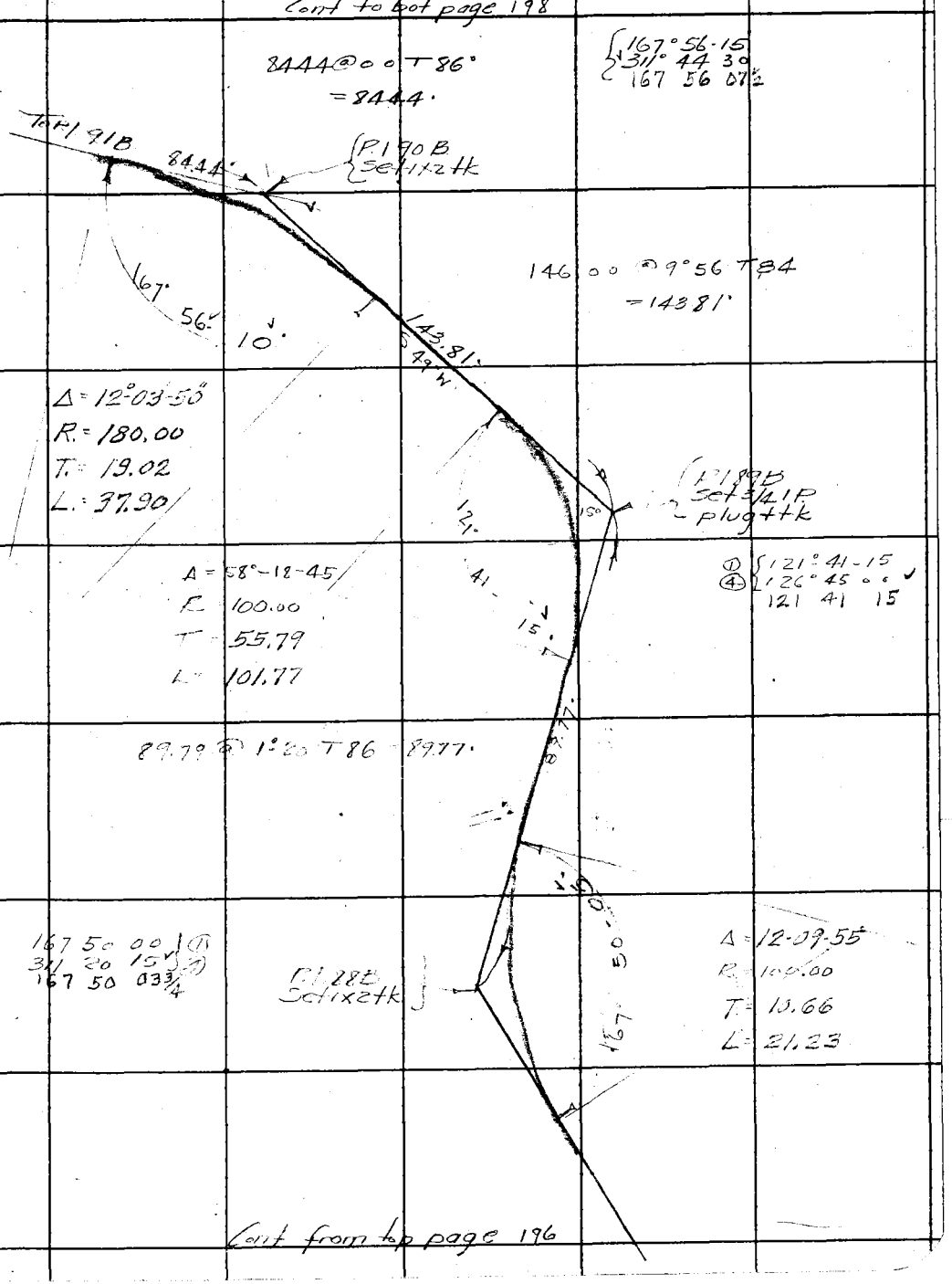

Cont from top page 196

Note: Any Additions or Changes on This Sheets Must be Made or Circled in Red Ink With Date and Name of Person Making Change.

Do not extend notes this side of this line

RETURN TO
LOS ANGELES COUNTY SURVEYOR
700 HALL OF RECORDS

FORM 247 5M 10-37

F.B. 778 PG. 198

Cont. to bot. page 199

103.28 @ 6°-18 T82
= 102.66

103.46
~~123.46~~ @ 4° 38 T86 = ~~123.06~~ 103.12

① 113° 26.40
④ 93° 46 40
113 26 40

Δ = 66°-33'-20"
R = 30.00
T = 19.69
L = 34.85

R.P. POST 93B
Set 3/4" IP
plug + tk

12.17

POST 92B-2
Set 1x2 tk

113° - 26.40

EC

P1 94B

P.1. 92B
Not Set

34.76

44.17

109°-10-30 ①
76° 42 00 ④
109 10 30

103.12
~~123.06~~

102.66.70

25.08
17°55

Δ 40.96

109-10-30

POST 92B1

BC

35

P1 93B
Set 1x2 tk

R.P. P1 93B
Set 3/4" IP
Plug + tk

131° 58-30 ①
167° 54 15 ④
131 58 33 3/4

131° 58

Δ = 118°-50-55
R = 30.00
T = 50.78
L = 62.23
113.01 @ 00 T86 = 113.01

113.01

142° 59 15
211° 56 45
142 59 11 1/4

142° 59-10

Δ 37°-00'-50"
R - 75.00
T - 25.70
L - 48.45

P.1 91B
Set 1x2 tk

4.0

RETURN TO
LOS ANGELES COUNTY SURVEYOR
700 HALL OF RECORDS

Note: Any Additions or Changes on This Sheets Must be Made or Circled in **Red Ink** With Date and Name of Person Making Change.

Do not extend notes this side of this line

Notes Ck'd by [illegible]	Survey of Los Virgenes FM System
Map No. B-1830	W. O. 8243 Tape No. 47 St'd 84 of
Office Work	Surveyed by Stevenson
Checked	Notes T.J.S. Date 7-18-39
Date	Indexed [illegible]

F.B. 778 Pg. 199

Cont. to bot. page 200

101.65 @ 6°48 T84° = 100.87 .93

Δ = 33°27-10
R = 30.00
T = 9.02
L = 17.52

146° 32-45 ①
226 11 20 ④
146 32 50

43.16 @ 00 T82

167°01-10 ①
308 04 40 ④
167-01-10

54.79 @ 00 T84° = 54.79

142° 53-30 ①
211° 34 00 ④
142 53 30

Δ = 37°-06-30
R = 40.00
T = 13.43
L = 25.91

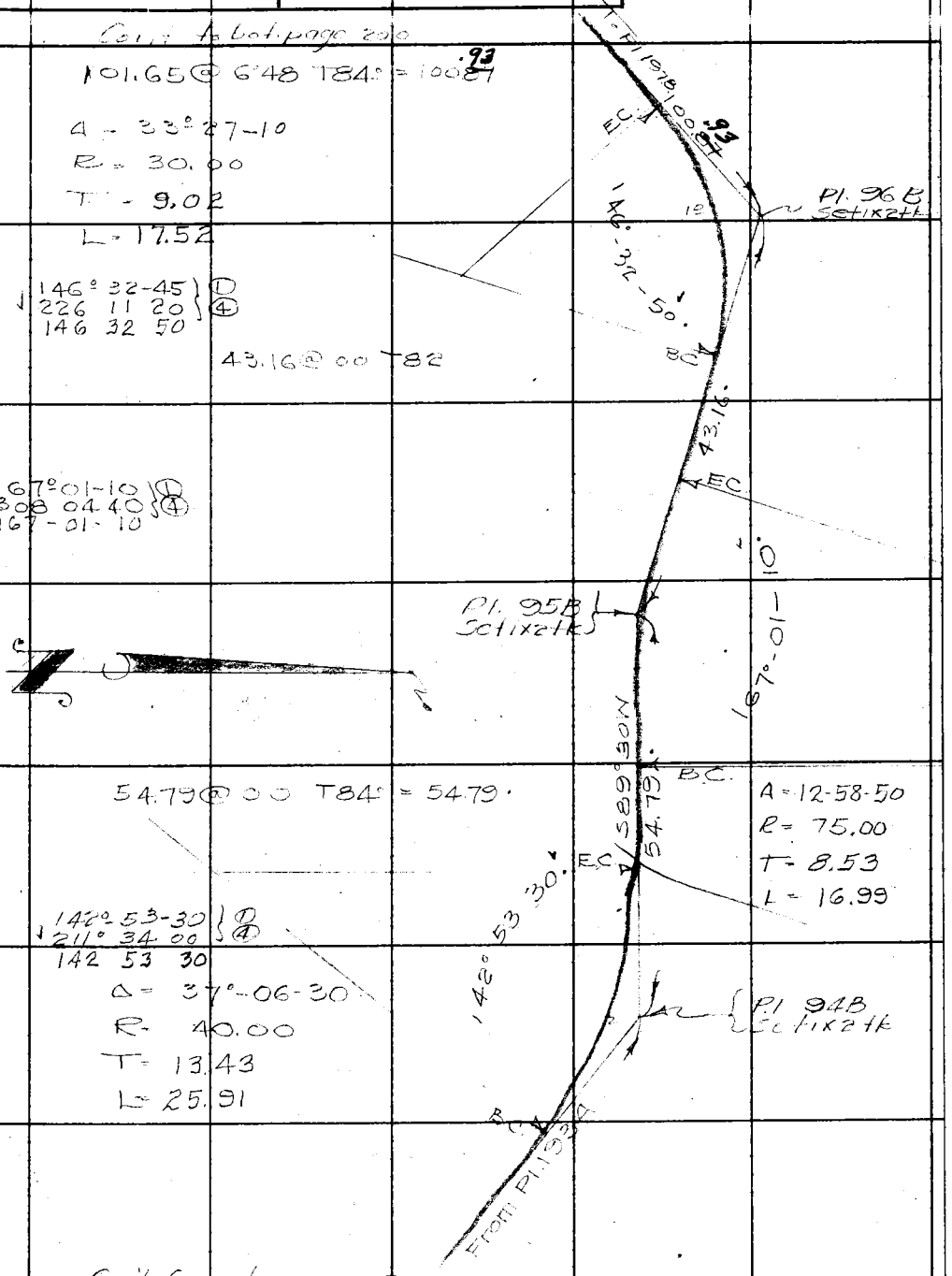

A = 12-58-50
R = 75.00
T = 8.53
L = 16.99

Cont. from top page 198

Note: Any Additions or Changes on This Sheets Must be Made or Circled in Red Ink With Date and Name of Person Making Change.

Do not extend notes this side of this line

RETURN TO
LOS ANGELES COUNTY SURVEYOR
700 HALL OF RECORDS

FORM 247 5M 10-37

Cont. to bot. page 239

F.B. 778 Pg. 200

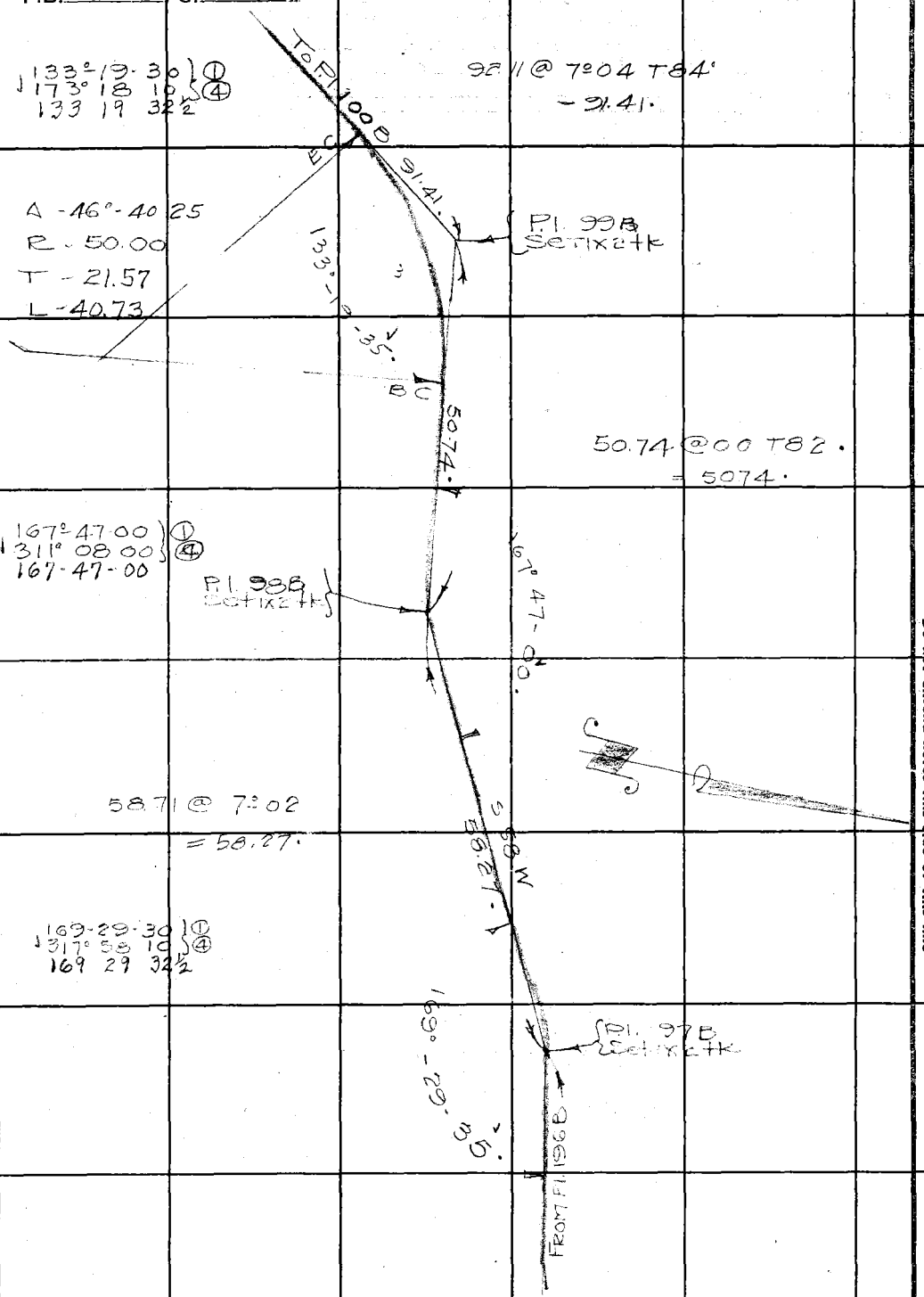

Cont. from bot. page 199

RETURN TO
LOS ANGELES COUNTY SURVEYOR
700 HALL OF RECORDS

Note: Any Additions or Changes on This Sheets Must be Made or Circled in Red Ink With Date and Name of Person Making Change.

Do not extend notes this side of this line

Profile No. ____ X-Sec. No. ____

Notes Red. ____ Date ____ Plotted ____ Date ____ Job No. ____ Division No. ____
Notes Chkd. ____ Date ____ Checked ____ Date ____ Survey of ____ Survey by ____ Map No. ____ Notes ____ Date ____ Indexed ____ Date 3-6-39

F. B. 778 PG. 201

CROSSECTIONS

LAS VIRGENES FTI SYSTEM

LINE (A) TO BURRO FLATS

JAN 1943

STATION	B. S.	H. I.	F. S.	ELEV.

R. J. Stevenson
E. H. Nichols
W. E. Harris
F. W. Scott

NOTE: ANY ADDITIONS OR CHANGES ON THIS SHEET MUST BE MADE OR CIRCLED IN RED INK, WITH DATE AND NAME OF PERSON MAKING CHANGE

Do not extend notes this side of this line

PLEASE RETURN TO
LOS ANGELES COUNTY SURVEYOR
700 HALL OF RECORDS

Form 307 SM 10-37

Form 307 5M 10-37

PLEASE RETURN TO
LOS ANGELES COUNTY SURVEYOR
700 HALL OF RECORDS

NOTE: ANY ADDITIONS OR CHANGES ON THIS SHEET MUST BE MADE OR CIRCLED IN RED INK, WITH DATE AND NAME OF PERSON MAKING CHANGE

Do not extend notes this side of this line

STATION	B. S.	H. Sq ft ~~F. S.~~	~~ELEV.~~	Sta	Sq ft
0x0		5		5+25	15° 0+00 at int Co line and ℄
0+25		7		+50	13° See pg.
0+50		7		+75	20°
0+75		7		6+00	15°
1+00		7		+25	9°
+25		9		+50	G
+50		6		+75	G
+75		8		7+0	G
2+00		7		+25	24°
+25		3		+50	48°
+50		3		+75	70°
+75		3		8+00	44°
3+00		10		+25	27°
+25		12		+50	49°
+50		8		+75	75°
+75		7		9+00	60°
4+00		6°		+25	50°
+25		10°		+50	17°
+50		20°		+75	12°
+75		10°	Pl. 8 9+90.5	10+00	20
5+00		15		+25	36°

Earthwork Calc.

ALBERT E. TIMMONS MAR 6 1939

F.B. PG. 202 Job No. 8243 Division No. Notes Red. Plotted Profile
Survey of Los Virgenes Fil. System Date Date No.
Survey by Stevenson Notes T.J.S. Notes Chkd. Checked X-Sec.
Indexed Date 3-2-39 Date Date No.

Form 307 5M 10-37

PLEASE RETURN TO
LOS ANGELES COUNTY SURVEYOR
700 HALL OF RECORDS

NOTE: ANY ADDITIONS OR CHANGES ON THIS SHEET MUST BE MADE OR CIRCLED IN RED INK, WITH DATE AND NAME OF PERSON MAKING CHANGE

Do not extend notes this side of this line

STATION	~~B. S.~~	~~H. I.~~ Sq ft.	~~F. S.~~	~~ELEV.~~	Sta		Sq ft.
10+50		36°			15+50		6
+75		36			+75		5°
11+00		60°			16+00		20°
+25		36°			+25		7°
+50		40°			+50		7°
+75		40°			+75		5°
12+00		45°			17+00		5°
+25		45°			+25		5°
+50		15°			+50		5
+75		12°			+75		7
13+00		20°			18+00		10°
+25		15°			+25		6
+50		14°			+50		6
+75		9°			+75		6
14+00		5°			+85		5
+25		5°			19+00		10°
+50		27°			+25		4°
+75		36°			+50		6
15+0		10°			+75		4
15+10		6			20+00		20
+25		6			+25		40

Earthwork Calc.

ALBERT E. TIMMONS MAR 6 1939

Profile No. ____ Notes Red. ____ Plotted ____ Job No. 8243 Division No. ____ F. B. ____ PG. 203
Date ____ Date ____ Survey of Los Virgenes FT System
X-Sec. No. ____ Notes Chkd. ____ Checked ____ Survey by Stevenson Notes ____ Date 3-2-39
Date ____ Date ____ Map No. ____ Indexed C. Johnson Date ____

Form 307 5M 10-37

PLEASE RETURN TO
LOS ANGELES COUNTY SURVEYOR
700 HALL OF RECORDS

NOTE: ANY ADDITIONS OR CHANGES ON THIS SHEET MUST BE MADE OR CIRCLED IN RED INK, WITH DATE AND NAME OF PERSON MAKING CHANGE

F. B. PG. 204 | Job No. 8243 Division No. Los Virgenes FM System | Notes Red. Date | Plotted Date | Profile No. | X-Sec. No.
Survey of Stevenson | Notes | Notes Chkd. Date | Checked Date
Survey by [illegible] Date 3-2-39
Indexed [illegible]

Do not extend notes this side of this line

STATION	B. S.	H. I. 39 FT	F. S.	ELEV.	Sta	Sq ft
20+40		40			26+75	8°
+50		C			27+00	5°
Fill					+25	5°
22+25		6			+50	5°
+50		7			+75	5°
+75		5			28+00	8°
23+00		3			+25	8°
+25		3			+50	8°
+50		3			+75	5°
+15		3			29+00	6°
24+00		2			+25	6°
24+21.8 P.I. 18 +25		3			+50	5°
+50		6			+75	8°
+75		4			30+00	8°
25+00		5			+25	5°
+25		5			+50	5°
+50		5			+75	5°
+75		5			31+00	5°
26+00		8°			+25	7°
+25		8°			+50	8°
+50		8°			+75	6

Earthwork Cross ALBERT E. TIMMONS MAD 6 1939

Form 307 5M 10-37

PLEASE RETURN TO
LOS ANGELES COUNTY SURVEYOR
700 HALL OF RECORDS

NOTE: ANY ADDITIONS OR CHANGES ON THIS SHEET MUST BE MADE OR CIRCLED IN RED INK, WITH DATE AND NAME OF PERSON MAKING CHANGE

Do not extend notes this side of this line

STATION	~~B. S.~~	~~H. I.~~ Sq ft	~~F. S.~~	~~ELEV.~~	Sta		Sq ft
32+00		5°			40+50		3°
+25		5°			41+15 27A 41+00		5°
+50		5°			+50		5°
33+00		3°			42+00		3°
+50		3°			+50		3°
34+00		3°			43+00		3°
+50		3°			+50		7°
35+00		4°			44+00		6°
+50		4°			+50		10°
36+00		3°			45+00		3°
36+30		7°			+50		4°
+50		7°			46+00		6°
37+00		30°			+50		7°
+10		6			47+00		8°
+25		6			+50		3°
+50		10°			48+00		3°
38+00		10°			+50		3°
+50		10°			49+00		5°
39+00		3°			+50		5°
+50		3			50+00		3°
40+0		3°			+50		6

Earthwork Calc.

ALBERT E. TIMMONS

MAR 6 1939

Profile No. ____ Notes Red. ____ Plotted ____ Job No. 824B Division No. ____ F. B. 778 Pg. 205
Date ____ Date ____ Survey of Los Virgenes FM System
X-Sec. No. ____ Notes Chkd. ____ Checked ____ Survey by ____ Notes ____ Date 3-2-39
Date ____ Date ____ Map No. ____ Indexed ____ Date ____

F. B. 778 PG. 206 | Job No. | Division No. | Notes Red. | Plotted | Profile
Survey of | Date | Date | No.
Survey by | Notes | Notes Chkd. | Checked | X-Sec.
Indexed | Date | Date | Date | No.

Form 307 5M 10-37

PLEASE RETURN TO
LOS ANGELES COUNTY SURVEYOR
700 HALL OF RECORDS

NOTE: ANY ADDITIONS OR CHANGES ON THIS SHEET MUST BE MADE OR CIRCLED IN RED INK, WITH DATE AND NAME OF PERSON MAKING CHANGE

Do not extend notes this side of this line

STATION	~~B. S.~~	~~H. I.~~	~~F. S.~~	~~ELEV.~~	Sta	Sq. Ft.
51+00		30				
+50		50				
52+00		50				
52+305 = 1+80 Howards Notes						

cont's on page 207

Earthwork Calc. ALBERT E. TIMMONS MAR 6 1939

Form 307 5M 10-37

PLEASE RETURN TO
LOS ANGELES COUNTY SURVEYOR
700 HALL OF RECORDS

NOTE: ANY ADDITIONS OR CHANGES ON THIS SHEET MUST BE MADE OR CIRCLED IN RED INK, WITH DATE AND NAME OF PERSON MAKING CHANGE

Do not extend notes this side of this line

Profile No. ____ Notes Red. ____ Plotted ____ Job No. 8248 Division No. ____ F. B. 778 PG. 207
X-Sec. No. ____ Date ____ Date ____ Survey of Las Virgenes T.T.S. Date 8/20-38
Notes Chkd. ____ Checked ____ Survey by Howard Notes Howard Date 8/20-38
Date ____ Date ____ Map No. ____ Indexed A. C. Johnson 11-28-38

STATION	B. S.	H. I.	F. S.	ELEV.			
	LAS VIRGENES TRUCK TRAIL SYSTEM - QUAIL CANYON						
	TO PARADISE VALLEY						
							Checked Earthwork Calc. " " NOV 25 1938
1+80					C 02/61	Gr.	00/50
2+10					C 06/63	Gr.	00/35
+40					C 05/63	C01	00/12
+70					C 10/65	C02	00/16
3+00					C 20/70	C04	00/20
+30					C 20/70	C04	00/23
+60					C 22/71	C01	00/30
+90					C 18/69	C02	00/45
4+20					C 10/65	C03	00/25
+50					C 09/65	C04	00/73
+80					00/50	C03	C 06/65
5+10					00/10	C01	C 19/65
+40					00/20	C05	C 14/67
+70					00/30	C13	C 43/82
6+00					00/34	C08	C 47/84
+30					00/46	C17	C 54/87
+60					00/42	C19	C 46/83
+90					00/30	C10	C 33/77

ALBERT E. TIMMONS

Form 307 5M 10-37

PLEASE RETURN TO
LOS ANGELES COUNTY SURVEYOR
700 HALL OF RECORDS

NOTE: ANY ADDITIONS OR CHANGES ON THIS SHEET MUST BE MADE OR CIRCLED IN RED INK, WITH DATE AND NAME OF PERSON MAKING CHANGE

Do not extend notes this side of this line

STATION	B. S.	H. I.	F. S.	ELEV.			
7+20					00/28	C 0 8	C 31/76
+50					00/28	C 0 8	C 27/74
+75					00/25	C 1 0	C 37/79
8+00					0.0/30	C 1 1	C 55/88
+30					00/48	C 1 7	C 52/86
+60					00/25	C 1 3	C 58/89
+90					00/40	C 2 3	C 88/104
9+20					00/38	C 2 5	C 72/96
+50					0.0/34	C 1 7	C 75/98
+80					00/37	C 1 9	C 64/92
10+10					00/40	C 2 0	C 61/91
+40					00/42	C 3 0	C 90/105
+70					00/48	C 3 4	C 86/103
11+00					00/42	C 2 5	C 67/94
+25					00/42	C 2 3	C 104/112
+50					00/50	C 1 5	C 50/85
+75					00/35	C 1 7	C 62/91
12+05					00/38	C 2 2	C 103/112
+35					00/42	C 2 7	C 104/112
+65					00/30	C 1 8	C 90/105
+90					00/100	C 4 2	C 92/106

Earthwork Calc. ALBERT E. TIMMONS NOV 25 1938
Checked " " A. W. VAN FLEET " " " Earthwork

F. B. 778 PG. 6208 Job No. 8243 Division No. Notes Red. Plotted Profile
Survey of Los Virgines T.T. Sys. Date Date No.
Survey by Howard Notes Howard Notes Chkd. Checked X-Sec.
Indexed Date Date No.

Form 307 5M 10-37

PLEASE RETURN TO
LOS ANGELES COUNTY SURVEYOR
700 HALL OF RECORDS

NOTE: ANY ADDITIONS OR CHANGES ON THIS SHEET MUST BE MADE OR CIRCLED IN RED INK, WITH DATE AND NAME OF PERSON MAKING CHANGE

Do not extend notes this side of this line

STATION	B. S.	H. I.	F. S.	ELEV.			
13+20					00/60	C 27	C 57/88
+50					00/35	C 16	C 46/83
+80					00/45	C 14	C 40/80
14+10					00/25	C 07	C 30/75
+40					00/30	C 09	C 30/75
+70					00/33	C 10	C 34/77
15+00					00/52	C 13	C 37/79
+30					00/15	C 06	C 30/75
+60					00/17	C 05	C 36/78
+80						C 12 00/30	C 21/71
16+00					00/43	C 16	C 70/95
+20					C 17/69	C 38	C 70/95
+50					00/60	C 16	C 41/81
+80					00/30	C 05	C 22/71
17+10					00/15	C 04	C 20/70
+40					00/25	C 11	C 36/78
+70					00/33	C 10	C 28/74
18+00					00/35	C 12	C 54/87
+30					00/33	C 20	C 86/103
+65					C 36/78	C 13	C 52/86
+95					00/30	C 06	C 18/69

Checked Earthwork Calc. " " " " "

ALBERT E. TIMMO.

NOV 25 1938

Profile No. ____ Notes Red. ____ Plotted ____ Job No. 8243 Division No. ____ F. B. 778 PG. 7209
Date ____ Date ____ Survey of Los Angeles T. Sus.
X-Sec. No. ____ Notes Chkd. ____ Checked ____ Survey by Howard Notes Howard Date 10/21-38
Date ____ Date ____ Map No. ____ Indexed ____ Date ____

R. C. Johnson

Form 307 5M 10-37

PLEASE RETURN TO
LOS ANGELES COUNTY SURVEYOR
700 HALL OF RECORDS

NOTE: ANY ADDITIONS OR CHANGES ON THIS SHEET MUST BE MADE OR CIRCLED IN RED INK, WITH DATE AND NAME OF PERSON MAKING CHANGE

Do not extend notes this side of this line

STATION	B. S.	H. I.	F. S.	ELEV.			
19+25					00/30	C 03	C 15/67
+55					— Grade		—
+85					0.0/93	C 10	C 25/73
20+05					C 37/79	C 20	C 30/75
+45					00/30	C 05	C 15/68
+65					00/35	C 06	C 21/71
+90					00/30	C 02	C 14/67
21+20					00/40	C 07	C 22/71
+55					C 03/62	Gr.	Gr/60
+80					Gr	Gr	Gr.
22+10					00/35	C 07	C 30/75
+40					00/17	Gr	C 10/65
+65						Gr	C 25/73
+90						Gr	C 03/62
23+20					00/20	02	C 09/65
+50						Gr	C 24/72
+75						Gr	C 18/69
23+95					00/23	C 13	C 28/74
24+20					00/34	C 11	C 34/77
+45					C 05/63	Gr	C 14/67
+70					00/30	Gr	C 09/65

10-28-38
10-28-38

NOV 25 1938

ALBERT E. TIMBERLAKE

Earthwork Calc.
Checked " " " "

F. B. 778 Pg. 218
Job No. 8243 Division No. Notes Red. Plotted Profile
Survey of Las Virgines T.T. Sys Date Date No.
Survey by Howard Notes Howard Notes Chkd. Checked X-Sec.
Indexed Date Date No.

Form 307 5M 10-37

PLEASE RETURN TO
LOS ANGELES COUNTY SURVEYOR
700 HALL OF RECORDS

NOTE: ANY ADDITIONS OR CHANGES ON THIS SHEET MUST BE MADE OR CIRCLED IN RED INK, WITH DATE AND NAME OF PERSON MAKING CHANGE

Do not extend notes this side of this line

STATION	B. S.	H. I.	F. S.	ELEV.			
25+00					00/35	C 0 4	C 15/68
+30					00/20	C 0 3	C 14/67
+60					00/30	C 0 5	C 29/75
+90					00/33	C 1 1	C 61/91
26+15						F 0 8 00/26	C 23/72
+40	26+96 to P1		52 A		00/54	C 1 8	C 47/84
+70					00/35	C 0 7	C 25/73
+95					00/73	C 1 8	C 36/78
27+20					00/40	C 1 1	C 40/80
+50					00/32	C 1 0	C 40/80
+75					00/12	C 0 4	C 19/70
28+05					C 05/63	Gr	C 05/63
+25						Gr	C 04/62
+60					00/22	C 0 4	C 60/90
+95						Gr	C 04/62
29+25						Gr	C 05/63
+60						Gr	C 04/62
+85					00/21	Gr	C 11/66
30+10					00/80	C 1.5	C 32/76
+40					00/30	Gr	C 10/65
+70					—	—	00/60

Checked

Earthwork Calc.

ALBERT E. TIMMONS

NOV 25 1938

Profile No. ____ Notes Red. ____ Plotted ____ Job No. 8293 Division No. ____ F. B. 778 PG. 9 211

X-Sec. No. ____ Date ____ Date ____ Survey of Los Angeles T.T. Sub.

Notes Chkd. ____ Checked ____ Survey by Howard Notes Howard Date 11/21-38

Date ____ Date ____ Map No. ____ Indexed A. C. Johnson Date ____

Form 307 5M 10-37

PLEASE RETURN TO
LOS ANGELES COUNTY SURVEYOR
700 HALL OF RECORDS

NOTE: ANY ADDITIONS OR CHANGES ON THIS SHEET MUST BE MADE OR CIRCLED IN RED INK, WITH DATE AND NAME OF PERSON MAKING CHANGE

Do not extend notes this side of this line

F.B. 278 Pg. 212 | Job No. 8243 Division No. | Notes Red. | Plotted | Profile
Survey of Los Angeles T.T. Sys. | Date | Date | No.
Survey by Howard | Notes Howard | Notes Chkd. | Checked | X-Sec. No.
Indexed | Date | Date | Date

STATION	B. S.	H. I.	F. S.	ELEV.			
31+05					00/60	C 1°	C 18/69
+35					00/10	C 0° 3	C 29/70
+65						Gr	C 17/69
32+00					00/39	C 0° 7	C 02/61
+30					Gr	Gr	Gr
+60					C 06/63	Gr	00/61
+90					C 05/63	Gr	
33+20					C 09/65	C 0° 1	00/60
+50					00/16	C 0° 2	C 07/61
+70						Gr	Gr
+90					00/19	C 0° 2	C 07/64
34+10					00/29	C 0° 3	C 37/69
+30					00/32	C 1° 7	C 36/66
+50					00/38	C 2°	C 58/69
+70					00/52	C 0° 9	C 27/64
+95					00/22	C 0° 3	C 12/66
35+20					C 12/66	C 1° 1	C 12/66
+45					C 02/61	C 0° 3	00/60
+75					C 12/66	C 0° 4	00/22
36+05					C 11/66	C 0° 6	00/31
+35					C 03/62	C 0° 2	00/30

NOV 25 1938

ALBERT E. TIMMONS
A. W. VAN FLEET

Earthwork Calc. "
Checked " "

Form 307 5M 10-37

PLEASE RETURN TO
LOS ANGELES COUNTY SURVEYOR
700 HALL OF RECORDS

NOTE: ANY ADDITIONS OR CHANGES ON THIS SHEET MUST BE MADE OR CIRCLED IN RED INK, WITH DATE AND NAME OF PERSON MAKING CHANGE

Do not extend notes this side of this line

STATION	B. S.	H. I.	F. S.	ELEV.			
36+70					00/3°	C 0 4	C 12/6 6
37+00					00/3°	C 0 5	C 18/69
+30							
38+80					Gr	Gr	Gr
39+10						Gr	"
+40						Gr	C 06/63
+70						Gr	C 08/64
40+00					00/25	C 0 2	C 03/62
+30					00/54	C 0 7	C 05/63
+60					00/2[illegible]	C 0 6	C 11/66
+90					00/25	C 0 5	C 18/69
41+20					00/23	C 0 4	C 15/68
+50					00/24	C 0 4	C 15/68
+80					00/26	C 0 6	C 23/72
42+10					00/4°	C 1 2	C 23/72
+40					00/21	C 0 6	C 16/68
+70					00/25	C 0 5	C 20/70
43+00					00/45	C 0 8	C 25/73
+25					00/42	C 2 0	C 62/91
+50					00/4°	C 2 [illegible]	C 62/91

Checked " " " " " "

Earthwork Calc. ALBERT E. TIMMONS NOV 25 1938

Profile No. ____ Notes Red. ____ Plotted ____ Job No. 8243 Division No. ____ F. B. 778 PG. H 213
X-Sec. No. ____ Date ____ Date ____ Survey of Las Virgines T.T. Sys.
Notes Chkd. ____ Checked ____ Survey by Howard Notes Howard Date 10/21-38
Date ____ Date ____ Map No. ____ Indexed A. C. Job Date

Form 307 5M 10-37

PLEASE RETURN TO
LOS ANGELES COUNTY SURVEYOR
700 HALL OF RECORDS

NOTE: ANY ADDITIONS OR CHANGES ON THIS SHEET MUST BE MADE OR CIRCLED IN RED INK, WITH DATE AND NAME OF PERSON MAKING CHANGE

Do not extend notes this side of this line

STATION	B. S.	H. I.	F. S.	ELEV.			
43+75						Gr.	C 32/76
44+05					00/33	C 13	C 48/84
+35					00/42	C 20	C 96/108
+65					00/90	C 41	C 57/89
+90					00/67	C 13	C 42/81
45+10					00/43	C 19	C 42/81
+40	= 95+90 5 from beg sec Contan P215				00/25	C 17	C 30/75 10-21-37
From 45+40 to 68+50 No slope stakes set							
68+50						Gr	Gr
+80					00/35	C 10	C 32/76
69+10					00/10	C 05	C 35/78
+50						Gr	C 21/71
70+00						Gr	Gr
74+00						Gr	C 0[illegible]/62
+25					00/37	C 06	C 17/69
+55					00/34	C 04	C 25/73
+75						Gr.	C 24/72
+90						F.O. 3	00/30 C 00/63
75+15					00/45	C 15	C 35/78
+35					00/40	C 10	C 24/62

Void Page 216

Earthwork Calc.
Checked " "

ALBERT E. TIMMONS NOV 25 1938

F. B. 778 Pg. 214 T2 Job No. 8243 Division No. Notes Red. Plotted Profile
Survey of Los Vignes T.T. Sys. Date Date No.
Survey by Howard Notes Howard Notes Chkd. Checked X-Sec.
Indexed Date Date No.

Form 307 5M 10-37

PLEASE RETURN TO
LOS ANGELES COUNTY SURVEYOR
700 HALL OF RECORDS

NOTE: ANY ADDITIONS OR CHANGES ON THIS SHEET MUST BE MADE OR CIRCLED IN RED INK, WITH DATE AND NAME OF PERSON MAKING CHANGE

Sq ft

Do not extend notes this side of this line

STATION	B. S.	H. I.	F. S.	ELEV.	Sta	Sq ft.
cont. from middle p-214					51+75	7°
45+75		6			52+00	7°
46+00		7°			+25	10°
+25		12°			+50	14°
+50		12°			+75	16°
+75		25°			53+00	12°
47+00		30°			+25	6
+25		14°			+50	4°
+50		15°			+75	3°
+75		20°			54+00	3°
48+00		14°			+50	5°
+25		14°			55+00	3°
+50		14°			+50	6°
+75		12°			56+00	7°
49+00		5°			+50	17°
+25		6			57+00	10°
50+00		3			+50	8°
+50		4°			58+00	4
51+00		6°			+50	3
+25		5°			59+00	3°
+50		6°			+50	3°

Earthwork Calc.

ALBERT E. TIMMONS MAR 6 1939

Profile No. ____ Notes Red. ____ Plotted ____ Job No. 8248 Division No. ____ F. B. ____ PG. 215
Date ____ Date ____ Survey of Los Virgenes Ft System
X-Sec. No. ____ Notes Chkd. ____ Checked ____ Survey by Stevenson Notes T.J.S. Date 3-2-39
Date ____ Date ____ Map No. ____ Indexed A. C. Johnson Date

Form 307 5M 10-37

PLEASE RETURN TO
LOS ANGELES COUNTY SURVEYOR
700 HALL OF RECORDS

NOTE: ANY ADDITIONS OR CHANGES ON THIS SHEET MUST BE MADE OR CIRCLED IN RED INK, WITH DATE AND NAME OF PERSON MAKING CHANGE

Do not extend notes this side of this line

F. B. PG. 216 | Job No. 8243 Division No. | Notes Red. | Plotted | Profile
Survey of Los Virgenes FT System | Date | Date | No.
Survey by Stevenson | Notes | Notes Chkd. | Checked | X-Sec.
Indexed | Date 3-2-39 | Date | Date | No.

STATION	B. S.	H. I.	F. S.	ELEV.	Sta		Sq ft
60 to		3			67+50		5°
+50		5			+75		7°
61 to		5°			67+95 =	68+50	Howards Sta
+50		3°			P. 214		
62 to		5°			Actual rough sta from beg		
+50		5°			= 118+45.5		
63 to		6°			118+45.5		10°
63+50		2°			+75		10°
64 to		2°			119+00		7°
+25		15°			+25		11°
+50		6°			+50		9°
+75		6°			+75		12°
65 to		6°			120 to		10°
+25		10°			+25		9°
+50		5°			+50		9°
66 to		10°			+75		10°
+25		7°			121 to		18°
+50		7°			+25		10°
+75		7°			+50		6
67 to		7°			+75		6
+25					122 to		5

Earthwork Calc. ALBERT E. TIMMONS MAR 6 1939

Form 307 SM 10-37

PLEASE RETURN TO
LOS ANGELES COUNTY SURVEYOR
700 HALL OF RECORDS

NOTE: ANY ADDITIONS OR CHANGES ON THIS SHEET MUST BE MADE OR CIRCLED IN RED INK, WITH DATE AND NAME OF PERSON MAKING CHANGE

Do not extend notes this side of this line

STATION	~~B. S.~~	~~H. I.~~ Sq. ft. ~~F. S.~~	~~ELEV.~~	Sta	Sq.	ft.
122+25		7		127+50		24°
+50		12°		+75		25
+75		18°		128+00		27°
123+00		18°		+25		20°
+25		12°		+50		12°
+50		18°		+75		32°
+75		18°		129+00		24
124+00		26°		+25		20
+25		15°		+50		14°
+50		6		+75		7°
+75		28°		130+00		5°
125+00		15°		+25		6°
+25		20°		+50		12
+50		0°		+75		4°
+75		30°		131+00		5°
126+00		42°		+25		5°
+25		40		+50		5°
+50		31		+75		4°
+75		28		132+00		6°
127+00		4°		+25		9°
+25		16°		+50		9°

Earthwork Cal. ALBERT E. TIMMONS MAR 6 1939

Profile No. ____ Notes Red. ____ Plotted ____ Job No. ____ Division No. ____ F. B. 778 PG. 217
Date ____ Date ____ Survey of ____
X-Sec. No. ____ Notes Chkd. ____ Checked ____ Survey by ____ Notes ____ Date ____
Date ____ Date ____ Map No. ____ Indexed ____ Date ____

Form 307 5M 10-37

PLEASE RETURN TO
LOS ANGELES COUNTY SURVEYOR
700 HALL OF RECORDS

NOTE: ANY ADDITIONS OR CHANGES ON THIS SHEET MUST BE MADE OR CIRCLED IN RED INK, WITH DATE AND NAME OF PERSON MAKING CHANGE

Do not extend notes this side of this line

F. B. 778 PG. 218 | Job No. ____ Division No. ____ Notes Red. ____ Plotted ____ Profile ____
Survey of Los Virgenes Fill System Date ____ Date ____ No. ____
Survey by Stevenson Notes T.J.S. Notes Chkd. ____ Checked ____ X-Sec. ____
Indexed ____ Date 3-2-39 Date ____ Date ____ No. ____

STATION	~~B. S.~~	~~H. I.~~	~~F. S.~~	ELEV.	Sta	Sq Ft.
132+70 P.I. 90° A					142+50	4
132+75		7			143+00	4
133+00		7			+50	6
+50		10			144+00	6
134+00		8			+50	6
+50		7			145+00	8
135+00		10			+50	12
+50		8			146+	15°
136+00		8			+25	6
+50		6			+50	6
137+0		5			+75	6
+50		6			147+00	12°
138+0		6			+25	12
+50		6			+50	10°
139+00		6°			+75	7°
+50		6			148+00	7°
140+00		6			+50	5
+50		3			149+00	4
141+00		4			+50	6
+50		6			150+0	6
142+00		6			+50	6

Earthwork Co. ALBERT E. TIMMONS MAR 6 1939

Form 307 5M 10-37

PLEASE RETURN TO
LOS ANGELES COUNTY SURVEYOR
700 HALL OF RECORDS

NOTE: ANY ADDITIONS OR CHANGES ON THIS SHEET MUST BE MADE OR CIRCLED IN RED INK, WITH DATE AND NAME OF PERSON MAKING CHANGE

Do not extend notes this side of this line

STATION	B. S.	H. I. Sq. ft.	F. S.	ELEV.	Sta		Sq ft
151+00		6			161+00		6°
+50		6°			+50		8°
152+00		5°			162+0		4°
+50		12			+50		5°
153+00		G			163+00		10°
+50		12			+50		10°
154+00		8°			164+00		11°
+50		10°			+50		11°
155+00		10°			165+00		9°
+50		8°			+50		10°
156+00		7°			166+00		11°
+50		7°			+50		7°
157+00		9°			167+00		10°
+50		9°			+50		12°
158+00		6°			168+00		10°
+50		4°			+50		10°
159+00		3°			169+00		12°
+50		3°			+50		G
160+00		4°			170+00		12°
160+46	PI 106A				+50		12°
160+50		9°			171+00		10°

Earthwork Calc

ALBERT E. TIMMONS MAR 6 1939

Profile No. ____ Notes Red. ____ Plotted ____ Job No. 8243 Division No. ____ F. B. 778 PG. 217
Date ____ Date ____ Survey of Los Angeles Ft System
X-Sec. No. ____ Notes Chkd. ____ Checked ____ Survey by Stevenson Notes ____ Date 3-2-39
Date ____ Date ____ Map No. ____ Indexed ____ Date ____

Form 307 5M 10-37

PLEASE RETURN TO
LOS ANGELES COUNTY SURVEYOR
700 HALL OF RECORDS

NOTE: ANY ADDITIONS OR CHANGES ON THIS SHEET MUST BE MADE OR CIRCLED IN RED INK, WITH DATE AND NAME OF PERSON MAKING CHANGE

Do not extend notes this side of this line

STATION	B. S.	H. I. Sq ft	F. S.	ELEV.	Sta		Sq ft
171+50		8°			179+50		6
172+00		8°			180+00		7°
+50		9°			+50		7
173+00		12°			181+00		7°
+25		20°			+50		10°
+50		26°			182+00		8°
+75		18°			+50		8°
174+00		6			183+00		6
+50		6			+50		7°
+75		7°			184+00		7°
175+00		12°			+50		7°
+25		12°			185+00		7°
+50		15°			+50		7°
176+00		7°			186+00		7°
+50		7°			+43	P1.119A	6°
176+99	P1.115A				+50		7°
177+00		8°			187+00		6°
+50		8°			+50		5°
178+00		12°			188+00		8°
+50		12°			+50		7°
179+00					189+00		9

Earthwork Cak

ALBERT E. TIMMONS MAR 6 1939

F. B. 778 PG. 220 Job No. 8243 Division No. Notes Red. Plotted Profile
Survey of Lgs V Date Date No.
Survey by Notes Notes Chkd. Checked X-Sec.
Indexed Date Date Date No.

Form 307 5M 10-37

PLEASE RETURN TO
LOS ANGELES COUNTY SURVEYOR
700 HALL OF RECORDS

NOTE: ANY ADDITIONS OR CHANGES ON THIS SHEET MUST BE MADE OR CIRCLED IN RED INK, WITH DATE AND NAME OF PERSON MAKING CHANGE

Sq ft.

Do not extend notes this side of this line

STATION	B. S.	H. I.	F. S.	ELEV.	Sta.		Sq ft
189+50		7			199+50		7°
190+00		10°			200+00		12°
+50		8°			+50		7°
191+00		5°			201+00		5°
+50		5°			+50		5°
192+00		5°			202+00		8°
+50		9.0			+50		10°
193+00		9°			203+50		10°
+50		10.0			204+00		7°
194+00		6°			+50		5°
196+30 +50		8°			205+00		7°
195+00		7°			+50		5°
1[illegible] +50		7°			206+00		11°
196+00		7°			+50		15°
196+30.5	P1 1278				207+00		12°
+50		5°			+50		17°
197+00		14°			208+00		20
+50		G			+50		12°
198+00		24°			209+00		20°
+50		12°			+50		17°
199+00		7°			210+00		20°

Earthwork Cap

ALBERT E. TIMMONS MAR 6 1939

Profile No. ____ Notes Red. ____ Plotted ____ Job No. ____ Division No. ____ F. B. 778 PG. 221
Date ____ Date ____ Survey of ____
X-Sec. No. ____ Notes Chkd. ____ Checked ____ Survey by ____ Notes ____ Date ____
Date ____ Date ____ Map No. 82 Indexed A. C. Johnson Date ____

Form 307 5M 10-37

PLEASE RETURN TO
LOS ANGELES COUNTY SURVEYOR
700 HALL OF RECORDS

NOTE: ANY ADDITIONS OR CHANGES ON THIS SHEET MUST BE MADE OR CIRCLED IN RED INK, WITH DATE AND NAME OF PERSON MAKING CHANGE

213+20

Sq ft.

Do not extend notes this side of this line

STATION	B. S.	H. I.	F. S.	ELEV.	Sta	Sq ft
210+25		22°			216+50	7
+50		35°			217+0	10°
+75		32°			217+50	5
211+00		35°			218+00	7
+25		37°			+50	7
+50		35°			219+00	10°
211+75		30°			+50	10°
212+00		30°			220+00	9°
+25		35°			+50	6°
+50		20°			221+00	7°
+75		7°			+50	5°
213+00		17°			222+00	11°
213+20	Pl. 139				+50	7°
+25		25°			223+00	7°
+50		17°			+50	7°
+75		10°			224+00	3
214+00		5°			+50	5
+50		7°			225+00	5
215+00		7°			+50	12°
+50		10°			226+00	8°
216+00		7°			+50	8°

Earthwork Calc.

ALBERT E. TIMMONS MAR 6 1939

F. B. 778 PG. 222 Job No. 8243 Division No. Notes Red. Plotted Profile
Survey of Date No.
Survey by Notes Notes Chkd. Checked X-Sec.
Indexed Date Date No.

LOS ANGELES COUNTY SURVEYOR
700 HALL OF RECORDS

Do not extend notes this side of this line

Earthwork Calc. ALBERT E. TIMMONS MAR 6 1939

Sta	Sq A
227+00	12.0
+50	8.0
228+00	12.0
+50	9.0
229+00	7.0
+50	6.0
230+00	7.0
+5	7.0
231+00	9.0
+50	7.0
232+00	10.0
+50	6.0
233+00	8.0
+50	8.0
234+00	3.0
+50	6.0
235+00	5.0
+50	7.0
236+00	6.[illegible]
+50	[illegible]

Sta	Sq ft
237+00	5.0
+50	6.0
238+00	5.0
+50	5.0
239+00	
239+13 - P1 149A	
239+50	3.0
240+00	3.0
+50	5.0
241+00	5.0
+50	3.0
[illegible]	5.0
+50	5.0
24[illegible]+0	5.0
+50	4.0
244+0	3.0
+50	3.0
245+00	6.0
+50	6.0
246+0	5.0

Form 301 LACM 3-34

PLEASE RETURN TO
LOS ANGELES COUNTY SURVEYOR
700 HALL OF RECORDS

NOTE: ANY ADDITIONS OR CHANGES ON THIS SHEET MUST BE MADE OR CIRCLED IN RED INK. WITH DATE AND NAME OF PERSON MAKING CHANGE

Do not extend notes this side of this line

Transit at	Sight on	Stadia Intercept	Stadia Distance	Stadia Rod→	Horizontal Angle 0° to 360° Right	Horiz. Distance	+ Vertical Angle −	Elevation of Point	+ Back Sight	+ Difference Elevation	Height of Instrument	+ Vertical Distance	REMARKS Station	Left	Right
	Sta				89 ° 57 '		° '	Sta			89 ft				
	247+00				6 ° '		° '	259+00			0				
	248+00				6 ° '		° '	+50			12 °				
	+50				6 ° '		° '	260+00			30 °				
	249+00				6 ° '		° '	+50			30 °				
	+50				3 ° '		° '	261+00			60 °				
	250+00				3 ° '		° '	+25			5 °				
	+50				0 ° '		° '	+50			0				
	251+00				5 ° '		° '	261+75			14 °				
	252+00				6 ° '		° '	262+00			12 °				
	+50				5 ° '		° '	+25			14 °				
	253+00				0 ° '		° '	+50			10 °				
	+50				0 ° '		° '	262+75			5 °				
	254+00				0 ° '		° '	263+00			15 °				
	255+00				0 ° '		° '	+25			23 °				
	+50				7 ° '		° '	+50			20 °				
	256+00				5 ° '		° '	+75			13 °				
	257+00				6 ° '		° '	264+00			10				
	+50				6 ° '		° '	+50			5 °				
	258+00				12 ° '		° '	265+00			5 °				
	+50				15 ° '		° '	+50			5 °				

Earthwork Calc. ALBERT E. TIMMONS MAR 6 1939

Additional Notes

Topography Description Legend:
Side Hill ... S.H. | Bottom Draw B.D. | Bottom Wash B.W. | Top of Ridge T.R. | Top of Slope T.S.
Side of Draw S.D. | Side of Ridge S.R. | Head of Draw H.D.

Intersection of Break to Slope ... B.S. | Top of Cliff ... T.Cl. | Bottom of Cliff ... B.Cl. | Top of Canyon ... T.Cn. | Bottom of Canyon ... B.Cn.

Top of Bank ... T.B. | Bottom of Bank ... B.B. | Top of Cut ... T.Ct. | Bottom of Cut ... B.Ct. | Top of Fill ... T.F. | Bottom of Fill ... B.F.

Top of Curb ... T.C. | Gutter ... G. | Edge of Pavement ... E.P. | Edge of Road ... E.Rd.

Fence ... Fe. | Pile-Pt. ... P.P. | Corner ... Cor. | Ditch ... Dt. | Spreaders ... Sp. | Telephone Pole ... T.P. | Eucalyptus ... Eu. | Power Pole ... P.P. | Pine ... Pi. | Culvert ... Culv. | Trees and all common standard abbreviations

Tree ... Tr. | Shrub ... Shr. | Flat ... Fl. | Stream ... Str. | Trail ... Tr. | Pavement ... Pvt. | Edge of Road ... E.Rd.

LOS ANGELES COUNTY SURVEYOR
700 HALL OF RECORDS

NOTE: ANY ADDITIONS OR CHANGES ON THIS SHEET MUST BE DATED, OR INITIALED IN RED INK, WITH DATE AND NAME OF PERSON MAKING CHANGE

Cont from Pg 224

Do not extend notes this side of this line

S 9 H

Station	Back	Foresight	Distance	Horizontal Angle	Vertical Angle	Rise	Elevation	Height of Instrument	Vertical Distance	Remarks
							1	5+3		
2+a				4			2	279+00	2 0	
26+00				4 0			3	280+	6 0	
+50				0			4	+25	7 0	
26?+				0			5	+50	6 0	
+50				0			6	+75	9 0	
26?+00				0			7	281+00	12 0	
+50				3 0			8	+50	13 0	
269+				2 0			9	282+00	9 0	
+50				4 0			10	+50	0	
27?+				4			11	283+	4	
+50				4			12	+50	10	
271+50				4			13	284+00	13 0	
272+00				5 0			14	+50	15 0	
+50				2 0			15	285+00	15 0	
273+0				2 0			16	+50	10 0	
273+50				2 0			17	286+	15 0	
274+0				2 0			18	+50	11 0	
27?50				2 0			19	287+	12 0	
276+00				2 0			20	+50	14 0	
277+0				0			21	288+00	14 0	
278+				1 0			22	+50	11 0	

Notes Red. Platted Job No. Drawn By Checked By

Plotted T-15 Sht 3-14-39

R.S. 77 Pg. 45

Plotted Oct 4 1939 T.J.S.

F.B. 776 Pg. 226

Topography Description Legend: Side Hill S.H., Side of Draw S.D., Side of Ridge S.R., Head of Draw H.D., Bottom Draw B.D., Bottom Wash B.W., Top of Ridge T.R., Top of Slope T.S.

Form 301 10M 3-34

PLEASE RETURN TO
LOS ANGELES COUNTY SURVEYOR
700 HALL OF RECORDS

NOTE: ANY ADDITIONS OR CHANGES ON THIS SHEET MUST BE MADE OR CIRCLED IN RED INK, WITH DATE AND NAME OF PERSON MAKING CHANGE

Do not extend notes this side of this line

Sight on (Sta)	Horizontal Angle (Sq Ft)	Elevation of Point (Sta)	Line	Height of Instrument (Ft)
Sta	Sq Ft	Sta	1	Sq Ft.
289+00	15.0	296+25	2	5.0
+50	13.0	+50	3	5.0
+75	11.0	+75	4	6.0
290+00	7.0	297+00	5	4.0
+25	11.0	+50	6	12.0
+50	9.0	298+00	7	12.0
+75	12.0	+50	8	20.0
291+00	17.0	299+00	9	18.0
+50	11.0	+25	10	18.0
292+00	5.0	+50	11	14.0
+50	12.0	300+00	12	12.0
293+00	12.0	+25	13	12.0
+50	4.0	+50	14	15.0
+75	4.0	+75	15	13.0
294+00	4.0	301+00	16	12.0
+50	6.0	+50	17	9.0
295+00	5.0	302+00	18	6.0
+25	5.0	+50	19	10.0
+50	5.0	303+00	20	7.0
296+00	13.0	+50	21	5.0

Earthwork Calc. A.E. Timmons 3-16-59

FORM 353 1M 8-38

PLEASE RETURN TO
LOS ANGELES COUNTY SURVEYOR

700 HALL OF RECORDS

NOTE: ANY ADDITIONS OR CHANGES ON THIS SHEET MUST BE MADE OR CIRCLED IN RED INK, WITH DATE AND NAME OF PERSON MAKING CHANGE

Do not extend notes this side of this line

B.M.	1ST RUN	DIFF.	2ND RUN	3RD RUN	ADJ. ELEV.	DESCRIPTION				
Sta		Sq. ft.				Sta		Sq ft.		
304+00		5.0				320+50		2.0		
+50		5.0				321+50		4.0		
305+00		4.0				322+00		2.0		
+50		3.0				323+00		5.0		
306+00		3.0				324+00		5.0		
307+00		4.0				+50		7.0		
+50		7.0				325+00		6.0		
308+00		7.0				+50		3.0		
+50		6.0				+75		3.0		
+75		6.0				326+00		1.0		
309+00		7.0				+25		3.0		
+50		6.0				+50		0		
310+00		5.0				327+00		2.0		
+50		3.0				+50		2.0		
+75		2.0				328+00		2.0		
311+00		1.0				+25		0		
+50		2.0				+50		0		
312+00		3.0				329+00		2.0		
313+00		2.0				+25		6.0		
314+00		1.0				+50		15.0		
315+00		1.0				+75		12.0		
+50		1.0				330+00		15.0		
316+00		2.0				+50		24.0		
+50		2.0				331+00		30.0		
317+00		3.0				+25		30.0		
318+00		2.0				+50		17.0		
+50		3.0				+75		10.0		
319+00		5.0				332+00		35.0		
+50		5.0				+50		40.0		
320+00		4.0				+75		35.0		
						333+00		40.0		

Earthwork Calc. A E Timmons 3-16-39

NOTES RED. _____ JOB NO. 8243 SURVEY OF Los Angeles [illegible]
DATE _____ SURVEY BY Stevenson
NOTES CHKD. _____ NOTES BY Stevenson DATE 3-14-39
DATE _____ INDEXED [illegible] DATE _____

F. B. 778 PG. 227

FORM 353 1M 8-38

PLEASE RETURN TO
LOS ANGELES COUNTY SURVEYOR

700 HALL OF RECORDS

NOTE: ANY ADDITIONS OR CHANGES ON THIS SHEET MUST BE MADE OR CIRCLED IN RED INK, WITH DATE AND NAME OF PERSON MAKING CHANGE

Do not extend notes this side of this line

JOB NO. 8243 SURVEY OF Los Virgenes FR System NOTES RED. DATE
SURVEY BY Stevenson NOTES CHKD. DATE
NOTES BY T.L.S. DATE 3-14-39
INDEXED A. C. Johnson DATE

B 278 PG 228

B.M.	1ST RUN	DIFF.	2ND RUN	3RD RUN	ADJ. ELEV.	DESCRIPTION
333 + 25		35.0				+50 20.0
+50		30.0				342 50.0
+75		25.0				+50 25.
334 +00		17.0				343+00 15.0
+25		28.0				+50 Gr
+50		30.0				344+00 17.0
+75		30.0				+50 30.0
335+00		30.0				345+00 35.0
+25		33.0				+50 40.0
+50		40.0				346+00 45.0
+75		25.0				+50 20.0
336+00		25.0				347+00 0
+25		15.0				+50 10.0
+50		10.0				348+00 5.0
+75		5.0				+50 3.0
337+00		5.0				+75 5.0
+50		5.0				349+00 5'0"
338+00		20.0				+50 40
+25		23.00				350+00 35.0
+50		20.0				+50 60.0
+75		10.0				351+00 80.0
339+00		10.0				+25 60.
+25		10.				+50 50.0
+50		5.0				+75 45.0
+75		Gr				352+00 30.0
340+00		Gr				+25 8.0
+25		Gr				+50 0
+50		"				+75 0.
+75		3				353+00 0.
341+00		5				+50 4.0

Earthwork Calc. A.E. Timmons 3-16-39

FORM 353 1M 8-38

PLEASE RETURN TO
LOS ANGELES COUNTY SURVEYOR
700 HALL OF RECORDS

NOTE: ANY ADDITIONS OR CHANGES ON THIS SHEET MUST BE MADE OR CIRCLED IN RED INK, WITH DATE AND NAME OF PERSON MAKING CHANGE

Do not extend notes this side of this line

NOTES RED. DATE
NOTES CHKD. DATE
INDEXED DATE

JOB NO. 8243 SURVEY OF Los Virgenes
SURVEY BY Joyce, Tuls DATE 3-14-
NOTES BY T.L.S. DATE

F.B. 778 PG. 24

Earthwork Calc. AE Timmons 3-16-38

B.M.	1ST RUN	DIFF.	2ND RUN	3RD RUN	ADJ. ELEV.
2+9		39 ft			
354+00		2.0			
+50		3.0			
355+00		4.0			
+50		20.0			
+75		14.0			
356+00		4.0			
+50		0.0			
357+00		0.0			
+25		0.0			
+50		0.0			
358+00		3.0			
+50		4.0			
359+00		25.0			
+25		30.0			
+50		30.0			
360+00		40.0			
+25		60.0			
+50		50.0			
+75		55.0			
361+00		75.0			
+25		75.0			
+50		120.0			
+75		120.0			
362+00		122.0			
+50		90.0			
363+00		73.0			
+25		42.0			
+50		24.0			
+75		24.0			

DESCRIPTION	
2+9	39 ft
364+00	35.0
+25	24.0
+50	0.0
3 +75	12.0
365+00	42.0
+25	42.0
+50	30.0
+75	35.0
3 366+00	35.0
+25	30.0
+50	50.0
+75	57.0
367+00	62.0
+25	70.0
+50	62.0
+75	60.0
368+00	60.
+25	60.0
+50	75.0
+75	60.0
369+00	60.0
+25	60.0
+50	75.0
+75	76.0
370+00	76.0
+25	80.0
+50	90.0
+75	65.0
371+00	75.0

FORM 353 1M 8-38

PLEASE RETURN TO
LOS ANGELES COUNTY SURVEYOR
700 HALL OF RECORDS

NOTE: ANY ADDITIONS OR CHANGES ON THIS SHEET MUST BE MADE OR CIRCLED IN RED INK, WITH DATE AND NAME OF PERSON MAKING CHANGE

Do not extend notes this side of this line

NOTES RED. DATE
NOTES CHKD. DATE

F.B. 778 PG. 230

JOB NO. 8243 SURVEY OF Las Virgenes FIT System
SURVEY BY Stevenson
NOTES BY [illegible] C. Johnson DATE
INDEXED DATE

B.M.	1ST RUN	DIFF.	2ND RUN	3RD RUN	ADJ. ELEV.	DESCRIPTION	
24+		39+1				34+	59+7
371+25		50.				378+50	62.0
+50		60.0				+75	62.0
+75		60.0				379+00	40.0
372+00		42.0				+25	24.0
+25		45.0				+50	15.0
+50		35.0				+75	24.0
+75		12.0				380+00	40.0
373+00		6.				+25	32.0
+25		9.				+50	36.0
+50		15.				+75	32.0
+15		0.				381+00	32.0
374+00		0.				+25	36.0
+25		0				+50	36.0
+50		0				+75	36.0
+15		0.				382+00	36.0
375+00		4.0				+25	32.0
+25		5.				+50	35.0
+50		10.				+75	32.0
+75		0				383+00	32.0
376+00		0				+25	16.0
+25		2.0				+50	25.0
+50		8.0				+75	25.0
+75		19.0				384+00	30.0
377+00		35.0				+25	35.0
+25		40.0				+50	42.0
+50		40.0				+75	42.0
+75		50.0				385+00	36.0
378+00		50.0				+25	20.0
+25		62.0				+50	13.0

Earthwork Calc. A.E. Timmons 3/6/39

FORM 353 1M 8-38

PLEASE RETURN TO
LOS ANGELES COUNTY SURVEYOR

700 HALL OF RECORDS

NOTE: ANY ADDITIONS OR CHANGES ON THIS SHEET MUST BE MADE OR CIRCLED IN RED INK, WITH DATE AND NAME OF PERSON MAKING CHANGE

Do not extend notes this side of this line

NOTES RED. _____ DATE _____

NOTES CHKD. _____ DATE _____

JOB NO. 8243 SURVEY OF Los Angeles Rll System

SURVEY BY Stevenson

NOTES BY T.J.S. DATE 3-14-39

INDEXED _____ DATE _____

F.B. 778 PG 23

Earthwork Calc. AE Timmons 3-16-39

B.M.	1ST RUN	DIFF.	2ND RUN	3RD RUN	ADJ. ELEV.	DESCRIPTION	
2+9		3 ft				2+9	3 ft
386+00		4.0				397+75	15.0
+50		3.0				398+00	22.0
387+00		0.0				+25	25.0
+50		1.0				+50	30.0
388+00		13.0				+75	30.0
+50		0.0				399+00	18.0
389+00		0.0				+25	9.0
+50		12.0				+50	10.0
390+00		3.0				+75	10.0
+50		0.0				400+00	10.0
391+00		0.0				+25	10.0
+50		0.0				+50	12.0
392+00		12.0				+75	12.0
+50		24.0				401+00	20.0
393+00		42.0				+25	12.0
+50		60.0				+50	12.0
+75		90.0				+75	28.0
394+00		50.0				402+00	24.0
+25		50.0				+25	48.0
+50		12.0				+50	50.0
+75		30.0				+75	48.0
395+00		8.0				403+00	36.0
+25		6.0				+25	42.0
+50		5.0				+50	48.0
396+00		0.0				404+00	42.0
+50		7.0				+50	6.0
397+00		11.0				405+00	12.0
+25		15.0				+50	6.0
+50		8.0				406+00	15.0
						+50	12.0

FORM 353 1M 8-38

PLEASE RETURN TO
LOS ANGELES COUNTY SURVEYOR

700 HALL OF RECORDS

NOTE: ANY ADDITIONS OR CHANGES ON THIS SHEET MUST BE MADE OR CIRCLED IN RED INK, WITH DATE AND NAME OF PERSON MAKING CHANGE

Do not extend notes this side of this line

JOB NO. 8243 SURVEY OF Los Virgenes FM System
SURVEY BY Stevenson.
NOTES BY T.J.S. DATE 3-14-39
INDEXED C. Johnson DATE
NOTES RED. DATE
NOTES CHKD. DATE

B.B. 778 PG 232

B.M.	1ST RUN	DIFF.	2ND RUN	3RD RUN	ADJ. ELEV.	DESCRIPTION		
Sta		Sta				420	39 FT	
406+50		12.0				421+50	20.0	
407+00		22.0				+75	20.0	
+50		10.0				422+00	16.0	
408+00		10.0				+25	20.0	
+50		30.0				+50	18.0	
409+00		7.0				+75	14.0	
+50		7.0				423+00	12.0	
410+0		6.0				+25	6.0	
+50		5.0				+50	5.0	
411+00		5.0				+75	10.0	
+50		6.0				424+00	15.0	
412+00		6.0				+25	17.0	
+50		3.0				+50	14.0	
413+00		4.0				+75	8.0	
+50		4.0				425+00	0.0	
414+00		4.0				+25	0.0	
+50		4.0				+50	6.0	
415+00		5.0				+75	6.0	
+50		5.0				426+00	15.0	
416+00		5.0				+25	18.0	
+50		4.0				+50	19.0	
417+00		2.0				+75	5.0	
418+00		4.0				427+00	28.0	
+50		6.0				+25	27.0	
419+00		5.0				+50	22.0	
+50		5.0				+75	25.0	
420+00		6.0				428+00	13.0	
+50		6.0				+25	17.0	
421+00		10.0				+50	13.0	

Earthwork Calc. A.E. Timms 3-16-39

FORM 353 1M 8-38

PLEASE RETURN TO
LOS ANGELES COUNTY SURVEYOR

700 HALL OF RECORDS

NOTE: ANY ADDITIONS OR CHANGES ON THIS SHEET MUST BE MADE OR CIRCLED IN RED INK, WITH DATE AND NAME OF PERSON MAKING CHANGE

Do not extend notes this side of this line

B.M.	1ST RUN	DIFF.	2ND RUN	3RD RUN	ADJ. ELEV.	DESCRIPTION			
Sta.		Sq ft.				Sta			Sq ft
428+75		4.0				445+00			4.0
429+00		17.0				446+00			4.0
+50		13.0				447+00			6.0
+75		6.0				+50			6.0
430+00		0.0				448+00			6.0
+25		12.0				+50			6.0
+50		30.0				449+00			6.0
+75		24.0				450+00			5.0
431+00		11.0				+50			6.0
+50		12.0				451+00			8.0
+75		15.0				+50			7.0
432+00		16.0				452+00			6.0
+50		16.0				+50			6.0
433+00		17.0				453+00			6.0
+50		18.0				+50			5.0
434+00		21.0				454+00			5.0
+50		20.0				+50			6.0
435+00		17.0				455+00			5.0
+50		21.0	458+00 take off to			+50			4.0
436+00		1.0	China Flats. Sta's			456+00			5.0
+50		4.0	continue on Rd			457+00			6.0
437+00		3.0	to Albertson.			458+00			5.0
438+00		2.0	Ranch.			459+00			6.0
439+00		4.0				460+00			6.0
440+00		4.0	For continuation			461+00			6.0
441+00		4.0	of Main Line			462+00			6.0
442+00		6.0	See pg.			463+00			6.0
443+00		6.0				464+00			6.0
444+00		4.0				465+00			12.0

To Albertson Ranch

Earthwork Calculated - C.L. Keagle 7-5-39
" Checked - L.K. Freeman 7-6-39

NOTES RED. _____ JOB NO. 8243 SURVEY OF Las Virgenes [illegible] System F.B. 778 PG. 233
DATE _____ SURVEY BY [illegible]
NOTES CHKD. _____ NOTES BY [illegible] DATE 5-14-39 5-29-39
DATE _____ INDEXED [illegible] DATE 6-30-39

FORM 353 1M 8-38

PLEASE RETURN TO
LOS ANGELES COUNTY SURVEYOR

700 HALL OF RECORDS

NOTE: ANY ADDITIONS OR CHANGES ON THIS SHEET MUST BE MADE OR CIRCLED IN RED INK, WITH DATE AND NAME OF PERSON MAKING CHANGE

Do not extend notes this side of this line

JOB NO. 8243 SURVEY OF Las Virgenes FTT System NOTES RED. DATE

SURVEY BY Stevenson NOTES CHKD. DATE

NOTES BY T.J.S. DATE 5-29-39

INDEXED A. C. Johnson DATE

F.B. 778 PG. 234

B.M.	1ST RUN	DIFF.	2ND RUN	3RD RUN	ADJ. ELEV.	DESCRIPTION	
Sta		3 ft				Sta	3 ft
466+00		14.0				483+50	16.0
467+00		30.0				484+00	10.0
+50		15.0				+50	11.0
468+00		25.0				4 +75	12.0
+50		30.0				485+00	7.0
469+00		27.0				+50	15.0
+50		27.0				486+00	13.0
470+00		27.0				+50	13.0
+50		32.0				487+00	6.0
471+00		44.0				+50	6.0
+50		48.0				488+00	25.0
472+00		35.0				489+00	18.0
+50		50.0				+25	16.0
473+00		45.0				+75	12.0
+50		40.0				490+00	10.0
474+00		40.0				+50	6.0
+50		60.0				491+00	6.0
475+00		30.0				492+00	5.0
+50		18.0				493+00	5.0
476+00		27.0				494+00	6.0
+50		20.0				495+00	6.0
477+00		18.0				495+50	6.0
+50		15.0				496+00	6.0
478+00		18.0				+50	6.0
479+00		12.0				497+00	6.0
480+00		6.0				498+00	6.0
481+00		8.0				+50	25.0
482+00		6.0				499+00	7.0
483+		6.0				+50	5.0

NOTES RED. _____ JOB NO. 8243 SURVEY OF Los Virgenes FM System F. B. 775 PG. 235

DATE _____ SURVEY BY Stevenson

NOTES CHKD. _____ NOTES BY T.J.S DATE 5-29-39

DATE _____ INDEXED A. C. Johnson DATE _____

Earthwork Calculated - C.L. Keagle 7-5-39

" Checked - L.K. Freeman 7-6-39

B.M.	1ST RUN	DIFF.	2ND RUN	3RD RUN	ADJ. ELEV.	DESCRIPTION
Sta		Sq ft				Sq ft
500+00		6.0				10.0
+50		6.0				250
501+00		6.0				24.0
502+00		6.0				15.0
503+00		6.0				27.0
+50		5.0				17.0
504+00		6.0				25.0
505+00		6.0				7.0
+50		6.0				12.0
506+00		6.0				17.0
507+00		6.0				32.0
508+00		6.0				28.0
509+00		6.0				23.0
510+00		6.0				35.0
511+00		6.0				32.0
512+00		10.0				22.0
513+00		6.0				35.0
+50		13.0				30.0
514+00		12.0				35.0
+50		20.0				15.0
~~515+00~~		6.0				12.0
515+00		12.0				18.0
+50		22.0				6.0
516+00		6.0				6.0
+50		6.0				6.0
517+00		6.0				6.0
518+00		6.0				6.0
519+00		6.0				6.0
+50		6.0				6.0
520+00		10.0				

9348
1.0

Sta						
520+50						
521+00						
+50						
522+00						
+50						
523+00						
+50						
524+00						
+50						
525+00						
+50						
526+00						
+50						
527+00						
+50						
528+00						
+50						
+75						
529+00						
+25						
+50						
530+00						
+50						
531+00						
532+00						
533+00						
+50						
534+00						

NOTE: ANY ADDITIONS OR CHANGES ON THIS SHEET MUST BE MADE OR CIRCLED IN RED INK, WITH DATE AND NAME OF PERSON MAKING CHANGE

Do not extend notes this side of this line

PLEASE RETURN TO
LOS ANGELES COUNTY SURVEYOR
700 HALL OF RECORDS

FORM 353 1M 8-38

FORM 353 1M 8-38

PLEASE RETURN TO
LOS ANGELES COUNTY SURVEYOR

700 HALL OF RECORDS

NOTE: ANY ADDITIONS OR CHANGES ON THIS SHEET MUST BE MADE OR CIRCLED IN RED INK, WITH DATE AND NAME OF PERSON MAKING CHANGE

Do not extend notes this side of this line

F.B. 778 PG. 236

JOB NO. 8243 SURVEY OF Los Virgines Flt System NOTES RED. DATE

SURVEY BY Stevenson T.J.S. DATE 5-29-39 NOTES CHKD. DATE

NOTES BY A. C. Johnson DATE

INDEXED DATE

B.M.	1ST RUN	DIFF.	2ND RUN	3RD RUN	ADJ. ELEV.	DESCRIPTION					
		Sq ft				Sta				Sq ft.	
534+50		6.0				545+75				12.0	
535+00		12.0				546+00				6.0	
+50		12.0				+25				7.0	
536+00		14.0				+50				6.0	
+25		18.0				+75				6.0	
+50		22.0				547+00				6.0	
+75		27.0				+25				10.0	
537+00		30.0				548+00				13.0	
+25		32.0				16.				15.0	
+50		32.0				549+00				15.0	
538+00		17.0				+50				18.0	
+50		10.0				550+00				30.0	
539+00		10.0				+50				40.0	
+50		8.0				+75				40.0	
540+00		6.0				551+00				34.0	
+75		18.0				+50				30.0	
541+00		16.0				552+00				40.0	
+50		8.0				Sta to Sta I think T.J.S.					
542+00		10.0				+50				17.0	
+50		10.0				553+00				24.0	
543+00		10.0				+25				60.0	
+50		10.0				+50				60.0	
544+25		6.0				+75				15.0	
~~+50~~		8.0				554+00				Fill	
+50		12.0				+25				10.0	
+75		12.0				+50				15.0	
545+00		12.0				+75				20.0	
+25		16.0				555+00				13.0	
+50		16.0				+25				10.0	

FORM 353 1M 8-38

PLEASE RETURN TO
LOS ANGELES COUNTY SURVEYOR

700 HALL OF RECORDS

NOTE: ANY ADDITIONS OR CHANGES ON THIS SHEET MUST BE MADE OR CIRCLED IN RED INK, WITH DATE AND NAME OF PERSON MAKING CHANGE

Do not extend notes this side of this line

NOTES RED. DATE
NOTES CHKD. DATE
JOB NO. 8243 SURVEY OF Las Virgenes Fil Sub F.B. 738 PG. 22
SURVEY BY Stewart Soto
NOTES BY L. C. Johnson DATE 6-12-39
INDEXED DATE

B.M.	1ST RUN	DIFF.	2ND RUN	3RD RUN	ADJ. ELEV.	DESCRIPTION	
						Sta	Sq Ft
555+50			0			567+50	22.0
+75			27.0			568+00	3.0
556+00			25.0			+50	27.0
+50			12.0			569+00	25.0
557+00			12.0			+50	17.0
+50			15.0			570+00	13.0
558+00			11.0			+50	22.0
+50			9.0			571+00	18.0
559+00			10.0			+50	3.0
+50			7.0			572+00	23.0
+75			8.0			+50	35.0
560+00			8.0			573+00	55.0
+25			7.0			+50	28.0
+50			14.0			574+00	13.0
+75			35.0			575+00	6.0
561+00			50.0			576+00	15.0
+25			50.0			577+00	7.0
+50			40.0			+50	8.0
+75			15.0			578+00	11.0
562+00			25.0			578+75	9.0
563+00			27.0			579+00	10.0
+50			22.0			+25	24.0
564+00			27.0			+50	18.0
+50			40.0			580+00	35.0
565+00			23.0			+25	45.0
+50			30.0			+50	30.0
566+00			22.0			+75	25.0
+25			13.0			581+00	30.0
+75			22.0			+25	50.0
567+00			20.00				

Earthwork Calculated C.L. Kaegle 7-5-39
" Checked L.K. Freeman 7-6-39

FORM 353 1M 8-38

PLEASE RETURN TO
LOS ANGELES COUNTY SURVEYOR

700 HALL OF RECORDS

NOTE: ANY ADDITIONS OR CHANGES ON THIS SHEET MUST BE MADE OR CIRCLED IN RED INK, WITH DATE AND NAME OF PERSON MAKING CHANGE

Do not extend notes this side of this line

NOTES RED. DATE

NOTES CHKD. DATE

JOB NO. SURVEY OF

SURVEY BY

NOTES BY DATE

INDEXED A. O. Johnson DATE

B.M.	1ST RUN	DIFF.	2ND RUN	3RD RUN	ADJ. ELEV.	DESCRIPTION
Sta		3y 11				
581+50		20.0				
+75		20.0				
582+00		20.0				
+25		Grade				
+50		12.0				
+75		5.0				
583+00		12.0				
+25		13.0				
584+00		13.0				
+25		12.0				
+50		12.0				
	End of new Const on Albertson Line					

3778 PG. 238

Notes Ck'd by	Survey of Los Angeles ATT System	F.B. 778	Pg. 239
Map No. B-1830	W. O. 8243 Tape No. 49 St'd 84°F		
Office Work	Surveyed by Stevenson		
Checked	Notes T.J.S Date 7-18-39		
Date	Indexed A. C. Johnson 7-31-42		

Cont. to bot. page 240

RETURN TO
LOS ANGELES COUNTY SURVEYOR
700 HALL OF RECORDS

Note: Any Additions or Changes on This Sheets Must be Made or Circled in Red Ink With Date and Name of Person Making Change.

Do not extend notes this side of this line

FORM 247 SM 10-37

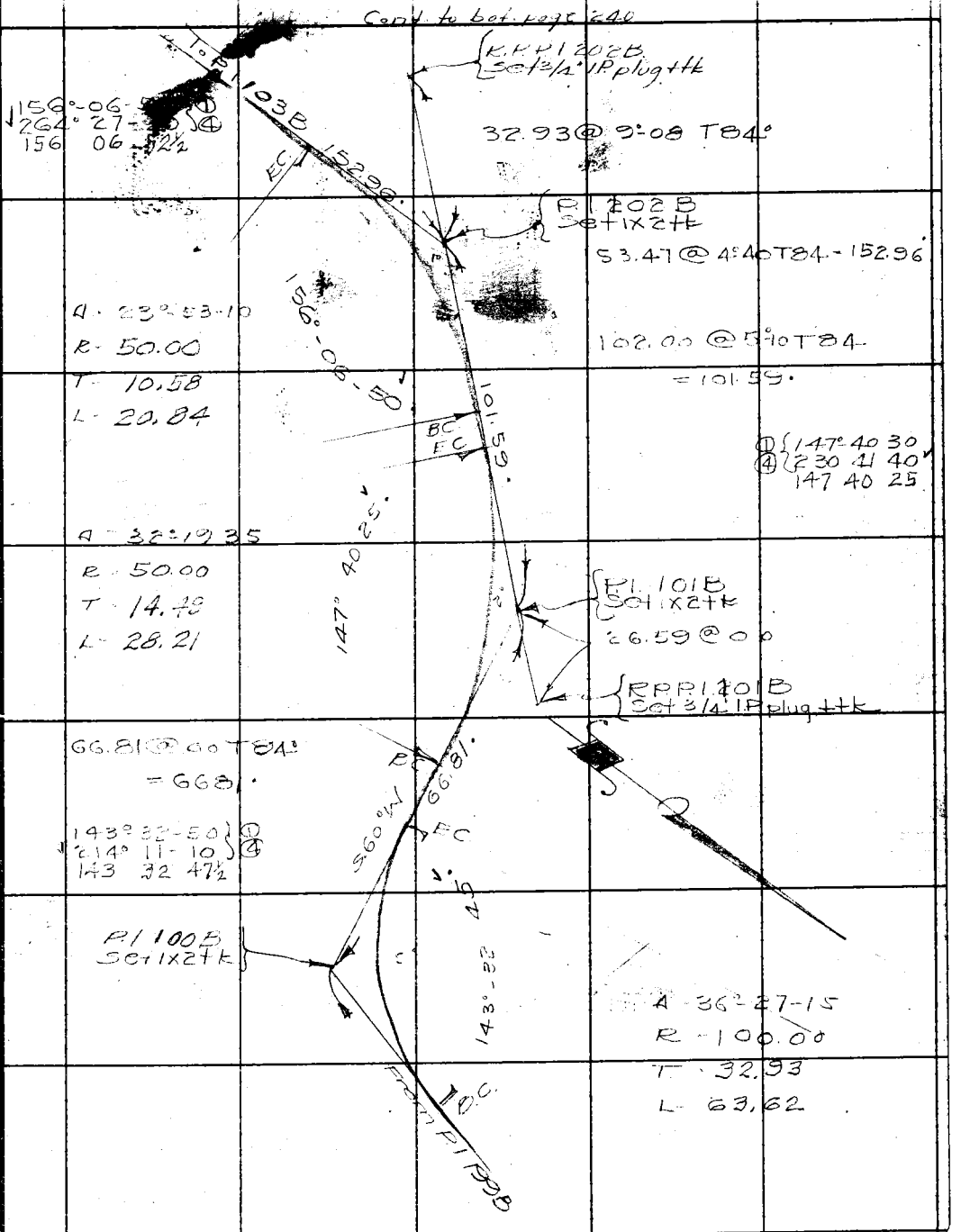

Cont. from top page 200

Cont. to bot. page 241

F.B. 778 PG. 240

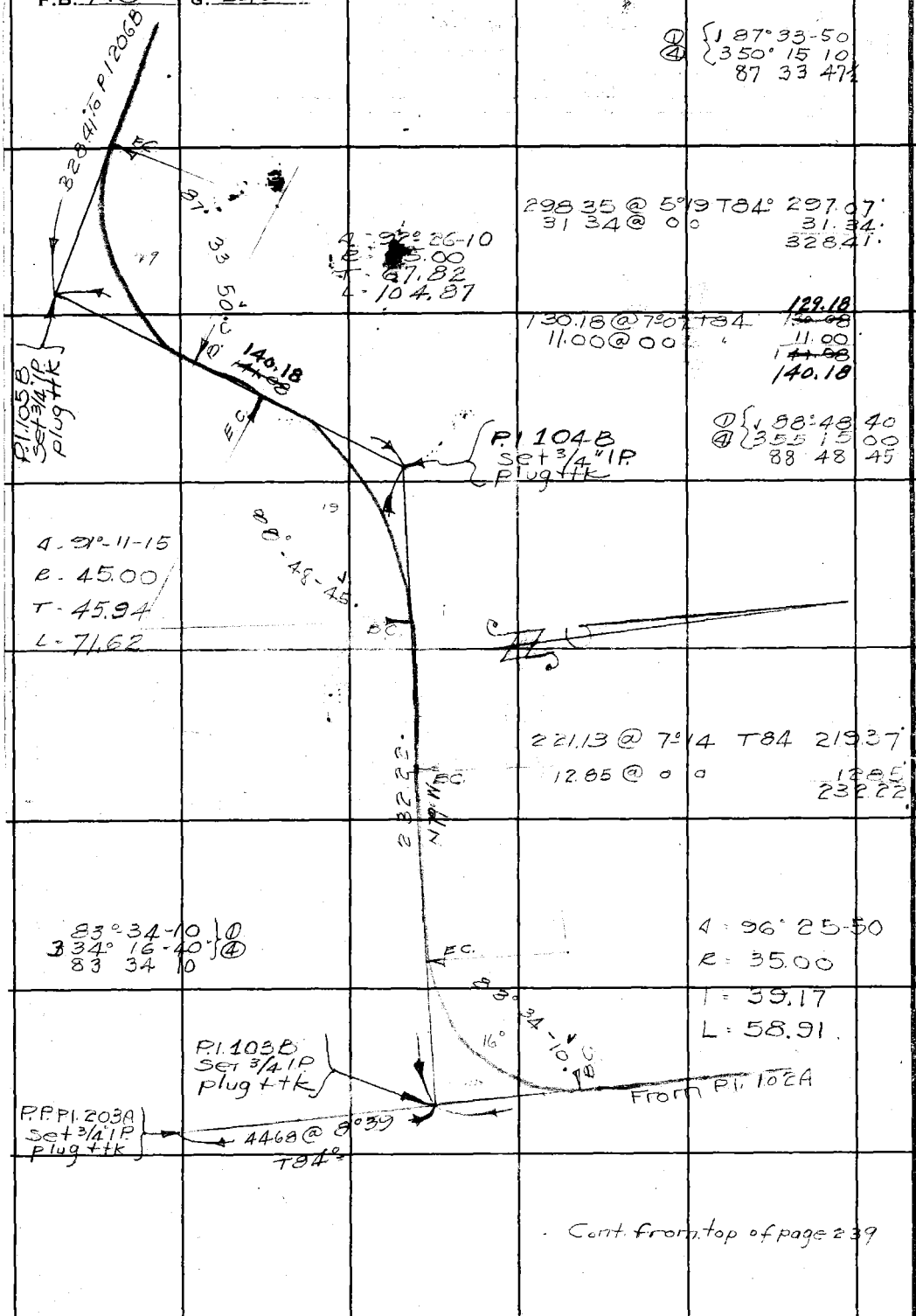

① ④ { 1 87° 33-50
3 50° 15 10
87 33 47½

298.35 @ 5°19 T84° 297.07
31.34 @ 0 0 31.34
328.41

Δ - 92° 26-10
R - 5.00
T - 67.82
L - 104.87

130.18 @ 7°0 T84 129.18
11.00 @ 0 0 11.00
140.18

① ④ { 1 88° 48 40
3 55 15 00
88 48 45

Δ - 91° 11-15
R - 45.00
T - 45.94
L - 71.62

221.13 @ 7°14 T84 219.37
12.85 @ 0 0 12.85
232.22

Δ - 96° 25-50
R - 35.00
T - 39.17
L - 58.91

① ④ { 1 83° 34-10
3 34° 16-40
83 34 10

Cont. from top of page 239

RETURN TO
LOS ANGELES COUNTY SURVEYOR
700 HALL OF RECORDS

Note: Any Additions or Changes on This Sheets Must be Made or Circled in Red Ink With Date and Name of Person Making Change.

Do not extend notes this side of this line

Notes Ck'd by	Survey of Las Virgenes FH System	F.B. 778 Pg. 241
Map No. B-1830	W. 08243 Tape No. 49 St'd 84 °F	
Office Work	Surveyed by Stevenson	
Checked	Notes T.J.S Date 7-18-39	
Date	Indexed A. C. Johnson	

Cont. to bot. page 243

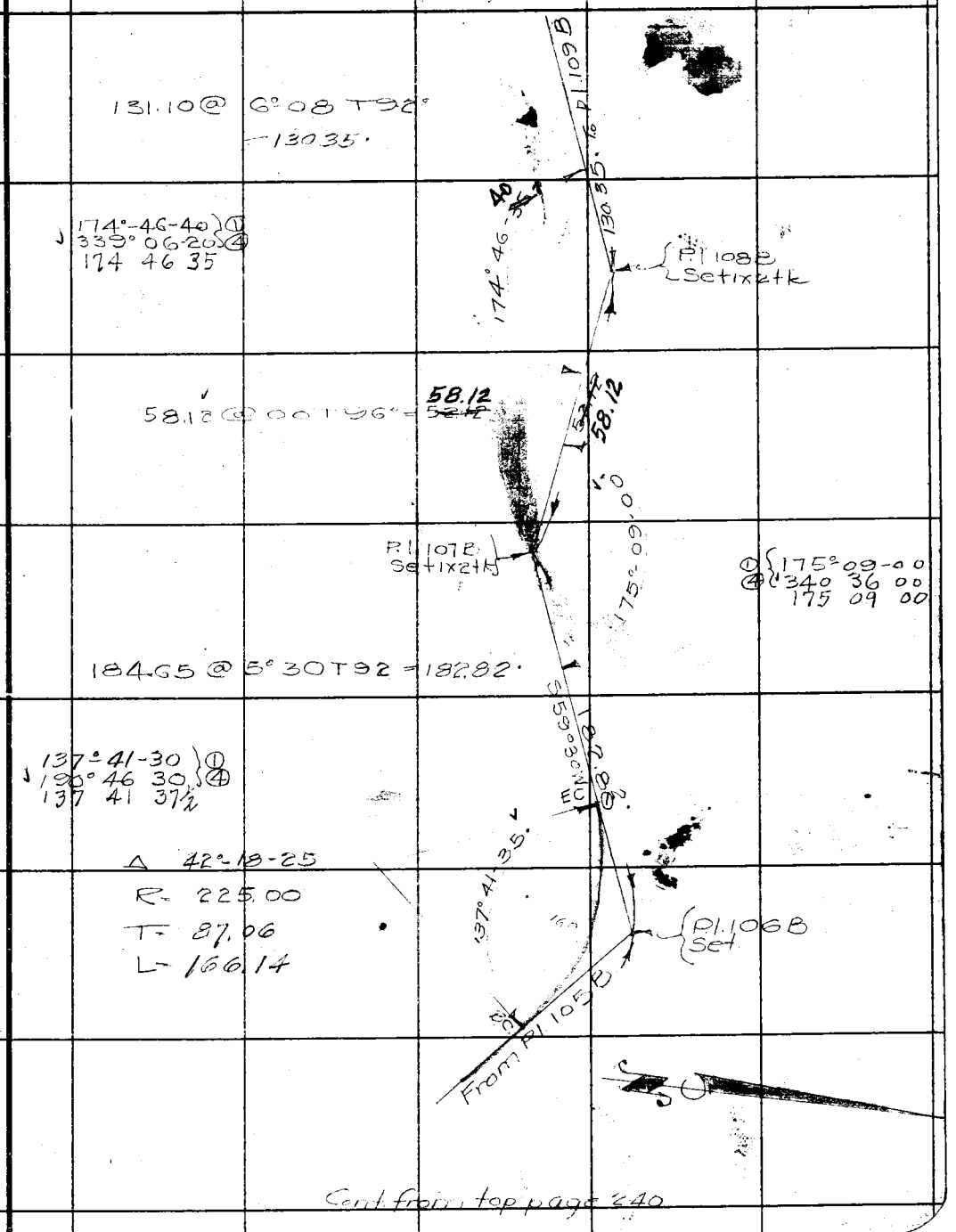

Cont. from top page 240

Note: Any Additions or Changes on This Sheets Must be Made or Circled in Red Ink With Date and Name of Person Making Change.

Do not extend notes this side of this line

RETURN TO
LOS ANGELES COUNTY SURVEYOR
700 HALL OF RECORDS

FORM 247 5M 10-37

Cont. to bot page 243

F.B. 778 PG. 242

88.43 @ 4-14 = 88.19

Δ - 31° 50 40

R - 90.00

T - 25.67

L - 50.02

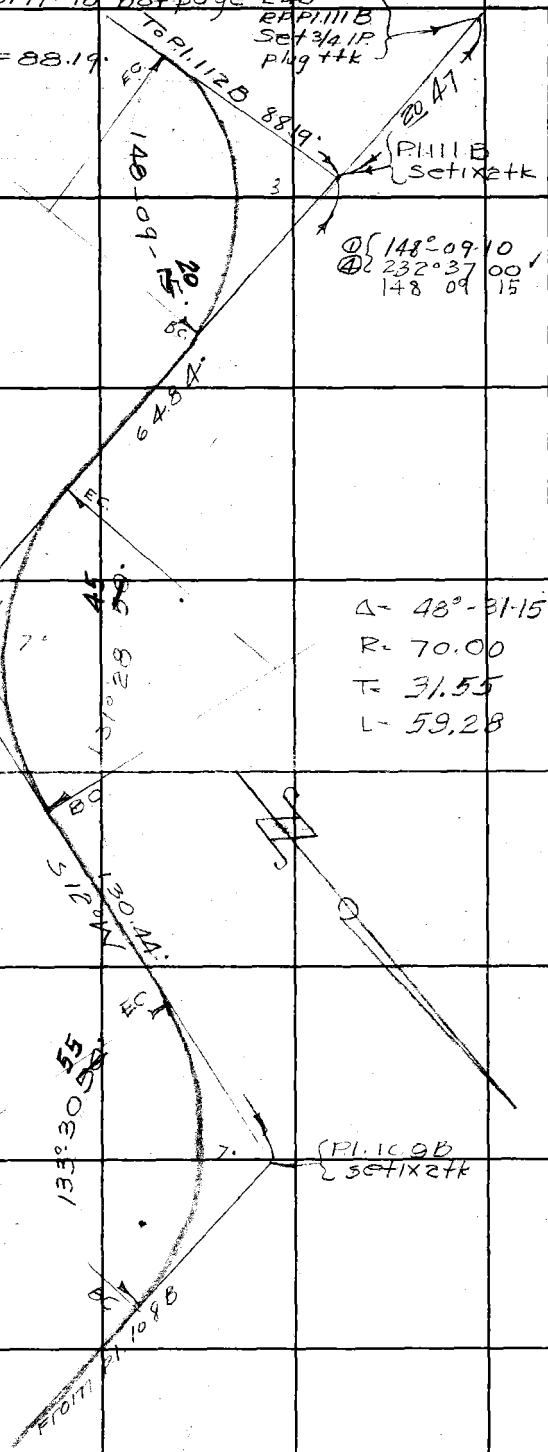

① 148°-09-10
④ 232°37 00
148 09 15

64.84 @ 0 0 T92
- 64.84

131°-28 50 ①
165° 55 30 ④
131 28 52½

Δ - 48°-31-15

R - 70.00

T - 31.55

L - 59.28

131.17 @ 6°05 T92°
130.44

133°-30 50 ①
174° 03 10 ④
133 30 47½

Δ - 46° 29-05

R - 85.00

T - 36.51

L - 68.96

Cont. from top page 241

RETURN TO
LOS ANGELES COUNTY SURVEYOR
700 HALL OF RECORDS

Note: Any Additions or Changes on This Sheets Must be Made or Circled in **Red Ink** With Date and Name of Person Making Change.

Do not extend notes this side of this line

Notes Ck'd by		Survey of Las Virgenes Fil 2 Section	F.B. 778 PG. 243
Map No. B-1830		W. 08243 Tape No. 42 St'd 24 OF	
Office Work		Surveyed by Stevenson	
Checked		Notes T.J.S Date 7-18	
Date		Indexed A. C. Johnson	

Cont to bot. page 244

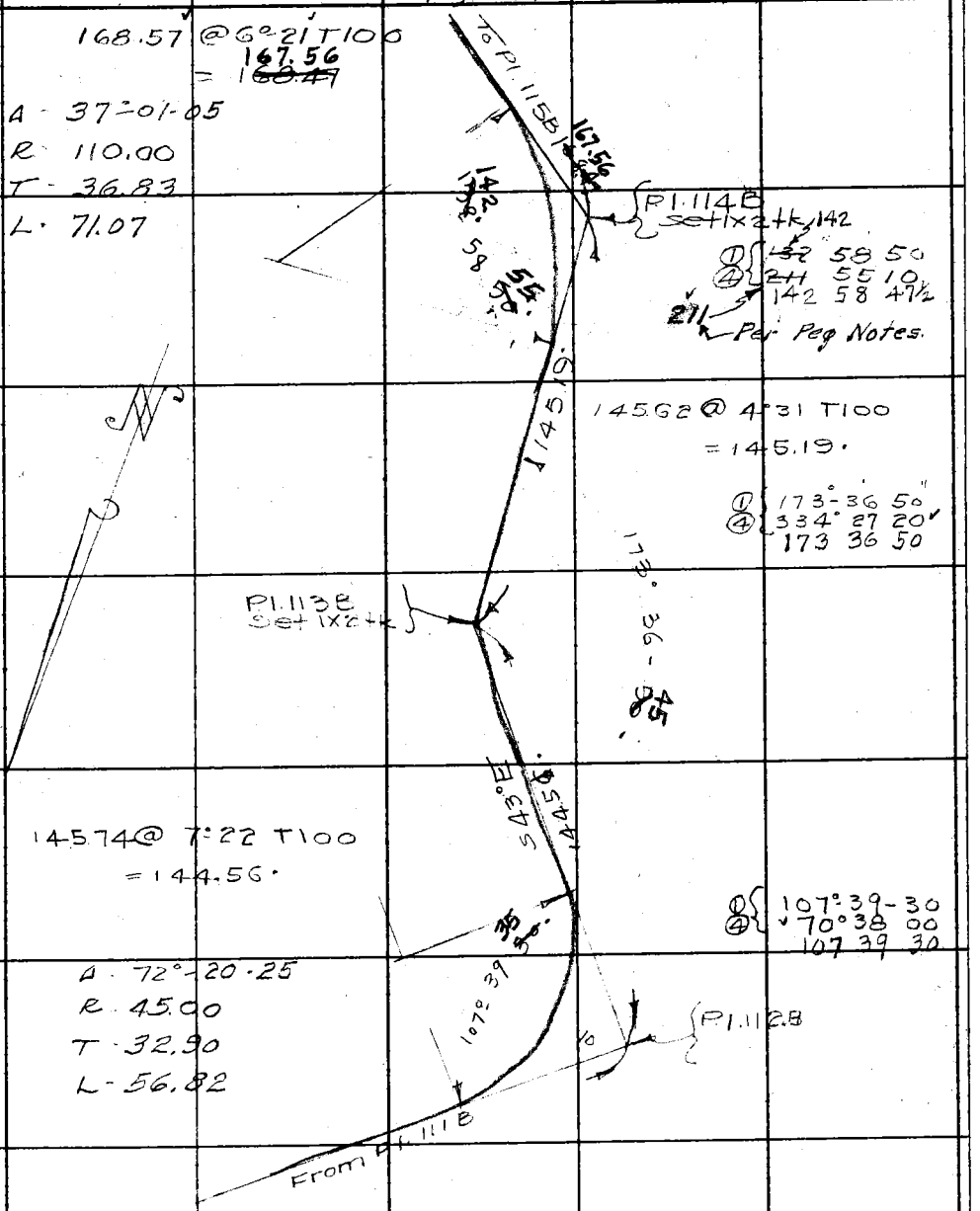

Cont from top page 242

Note: Any Additions or Changes on This Sheets Must be Made or Circled in Red Ink With Date and Name of Person Making Change.

Do not extend notes this side of this line

RETURN TO
LOS ANGELES COUNTY SURVEYOR
700 HALL OF RECORDS

FORM 247 5M 10-87

F.B. 778 PG. 244

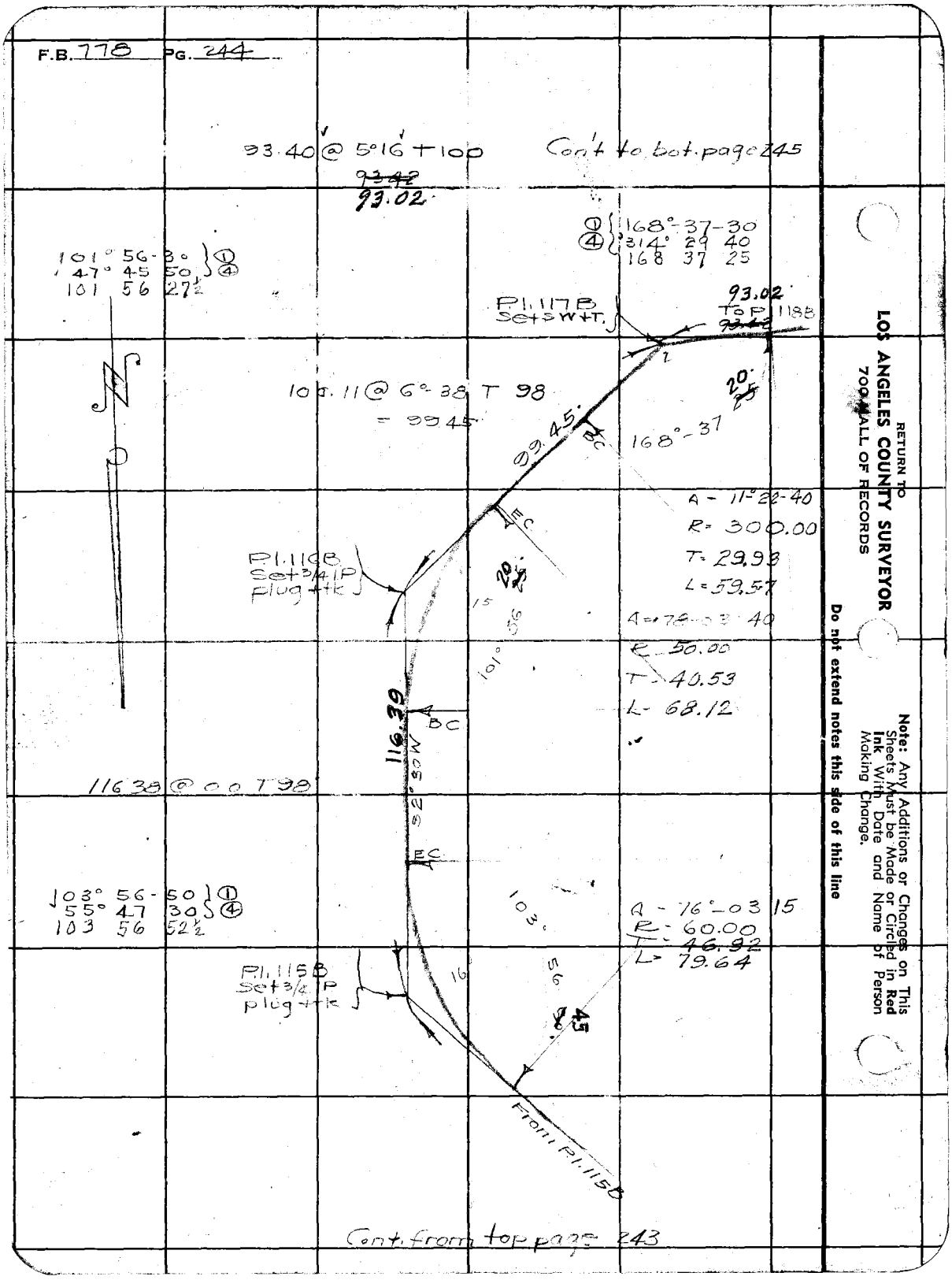

RETURN TO
LOS ANGELES COUNTY SURVEYOR
700 MALL OF RECORDS

Note: Any Additions or Changes on This Sheets Must be Made or Circled in Red Ink With Date and Name of Person Making Change.

Do not extend notes this side of this line

Notes Ck'd by [illegible]	Survey of Los Virgenes [illegible] System	F.B. 778 Pg. 245
Map No. B-1830	W. O. 8246 Tape No. 49 St'd 84 °F	
Office Work	Surveyed by Stevenson	
Checked	Notes T.J.S. Date 7-27-39	
Date	Indexed A. C. John[illegible]	

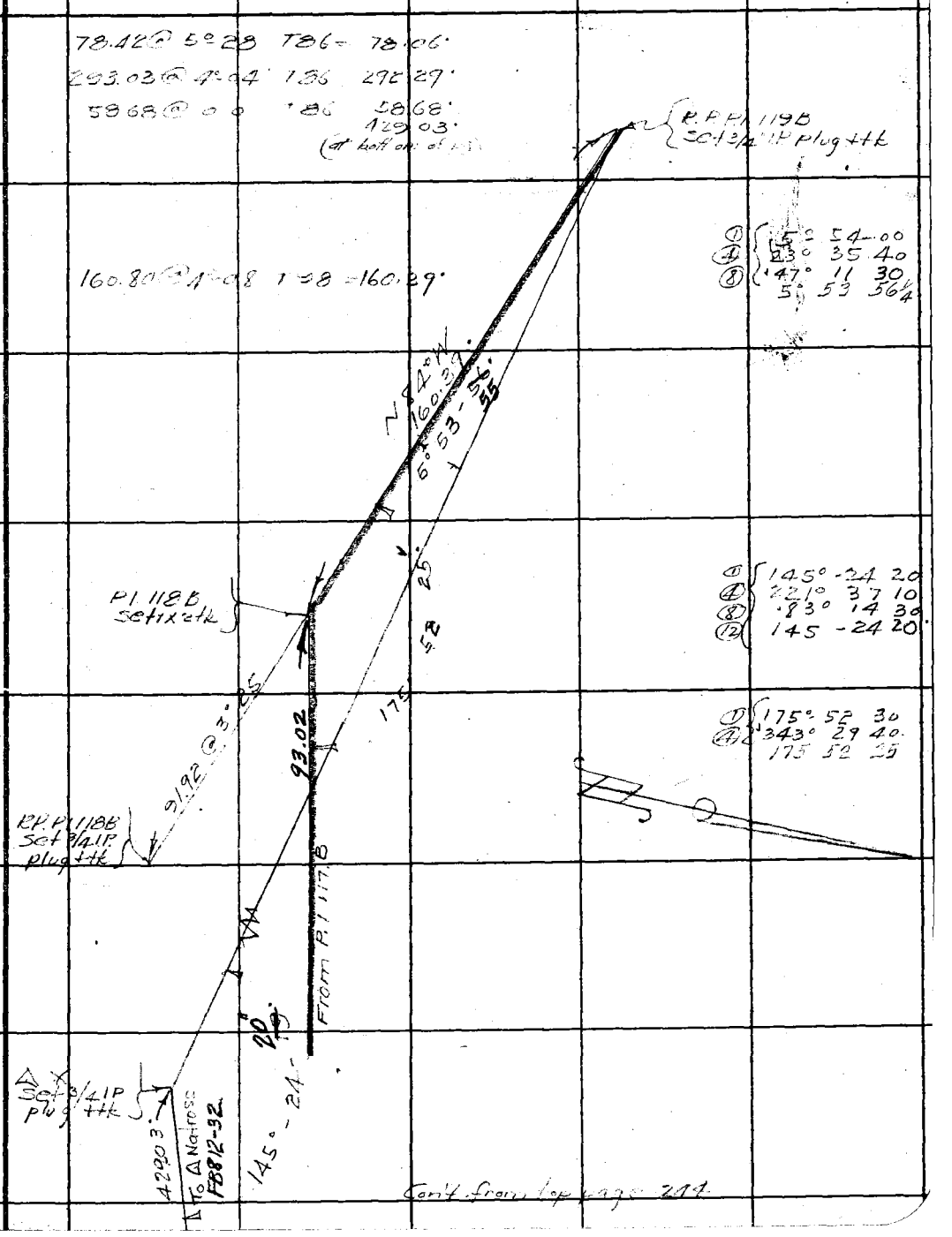

Note: Any Additions or Changes on This Sheets Must be Made or Circled in Red Ink With Date and Name of Person Making Change.

Do not extend notes this side of this line

RETURN TO
LOS ANGELES COUNTY SURVEYOR
700 HALL OF RECORDS

FORM 247 5M 10-37

F.B. 778 PG. 246

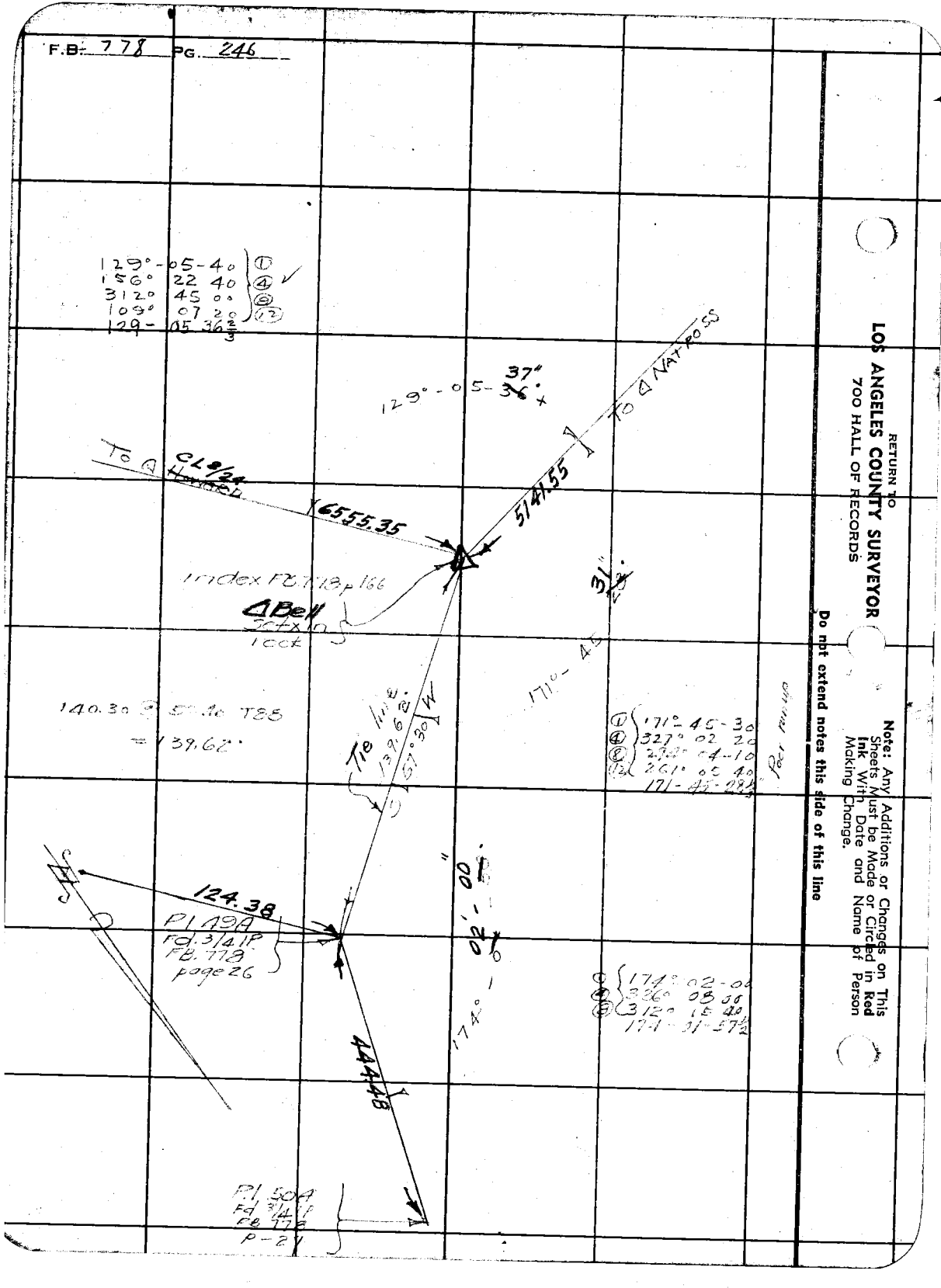

RETURN TO
LOS ANGELES COUNTY SURVEYOR
700 HALL OF RECORDS

Note: Any Additions or Changes on This Sheets Must be Made or Circled in Red Ink With Date and Name of Person Making Change.

Do not extend notes this side of this line

Notes Ck'd by
Map No. B-1830
Office Work
Checked
Date

Survey of Los Virgenes FIT System F.B. 718 Pg. 247
W. O. 8242 Tape No. 49 St'd 84 °F
Surveyed by Stevenson
Notes T.J.S. Date 8-1-39
Indexed A. C. Johnson 5-31-42

Note: Any Additions or Changes on This Sheets Must be Made or Circled in Red Ink With Date and Name of Person Making Change.

Do not extend notes this side of this line

RETURN TO
LOS ANGELES COUNTY SURVEYOR
700 HALL OF RECORDS

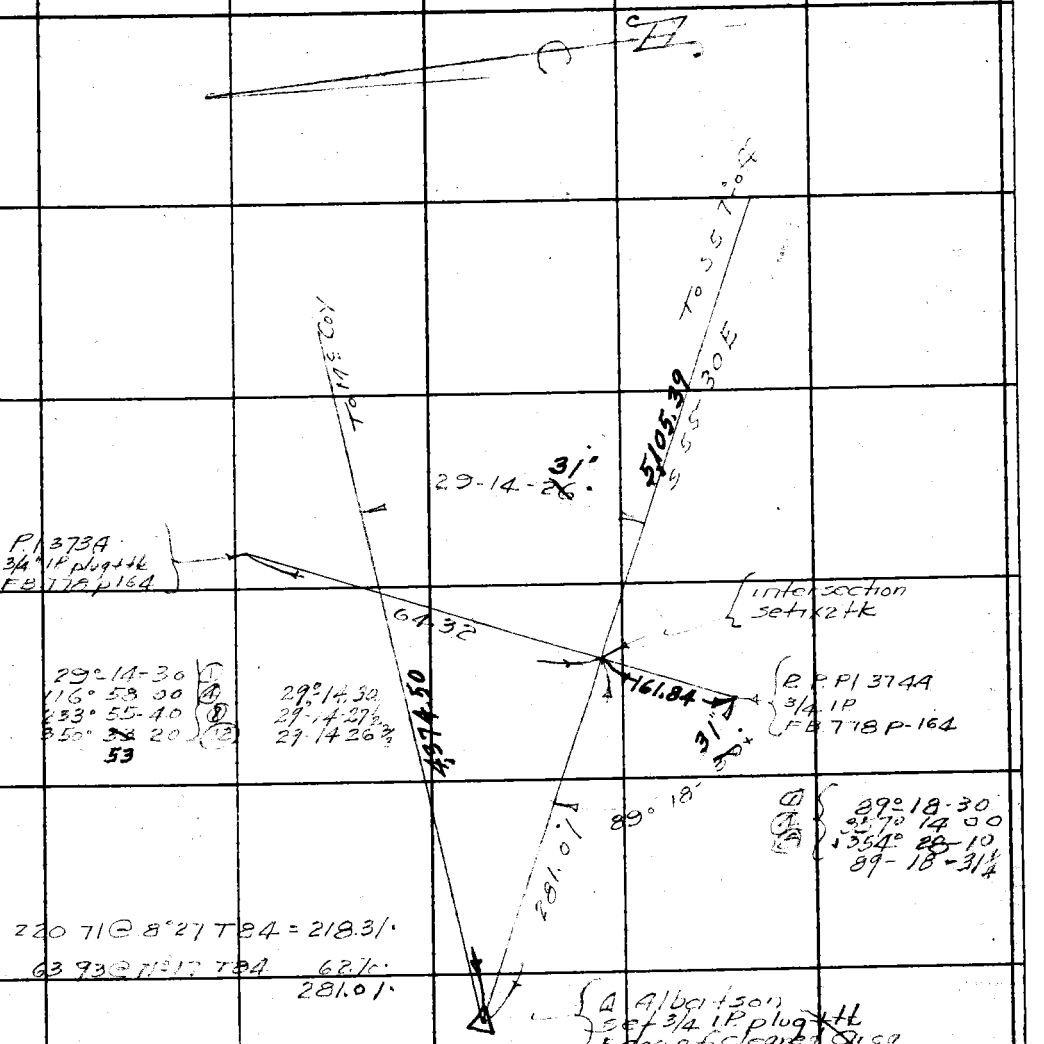

FORM 247 5M 10-37

F.B. 778 Pg. 248

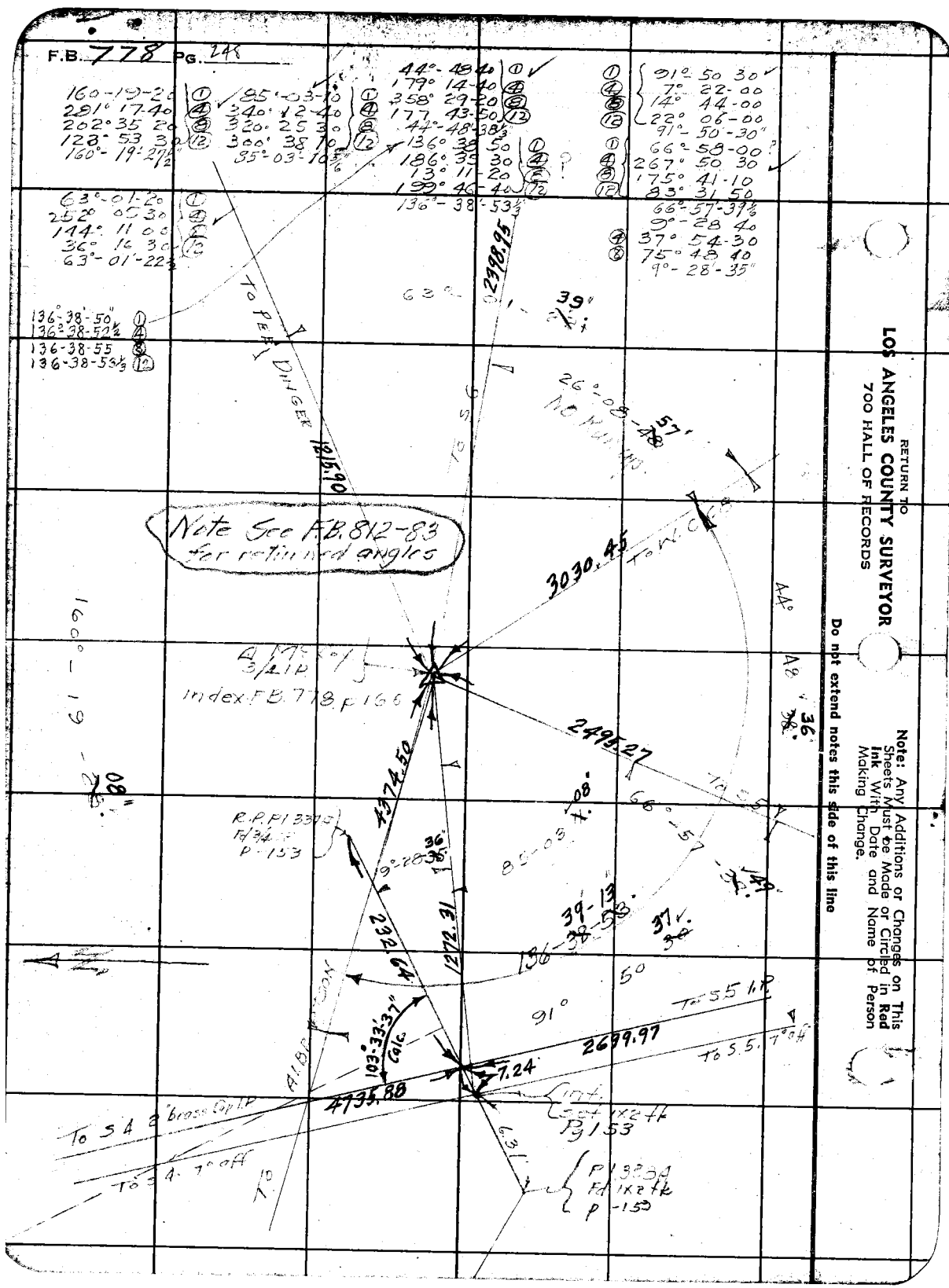

RETURN TO
LOS ANGELES COUNTY SURVEYOR
700 HALL OF RECORDS

Note: Any Additions or Changes on This Sheets Must be Made or Circled in **Red Ink** With Date and Name of Person Making Change.

Do not extend notes this side of this line

Notes Ck'd by
Map No. A-1830
Office Work
Checked
Date

Survey of Las Virgenes Fit System
W. O. 8243 Tape No. St'd. OF
Surveyed by Stevenson
Notes T & S. Date 8-2-39
Indexed A. C. Johnson

F.B. 778 PG. 243

Note: Any Additions or Changes on This Sheets Must be Made or Circled in Red Ink With Date and Name of Person Making Change.

Do not extend notes this side of this line

RETURN TO
LOS ANGELES COUNTY SURVEYOR
700 HALL OF RECORDS

FORM 247 5M 10-37

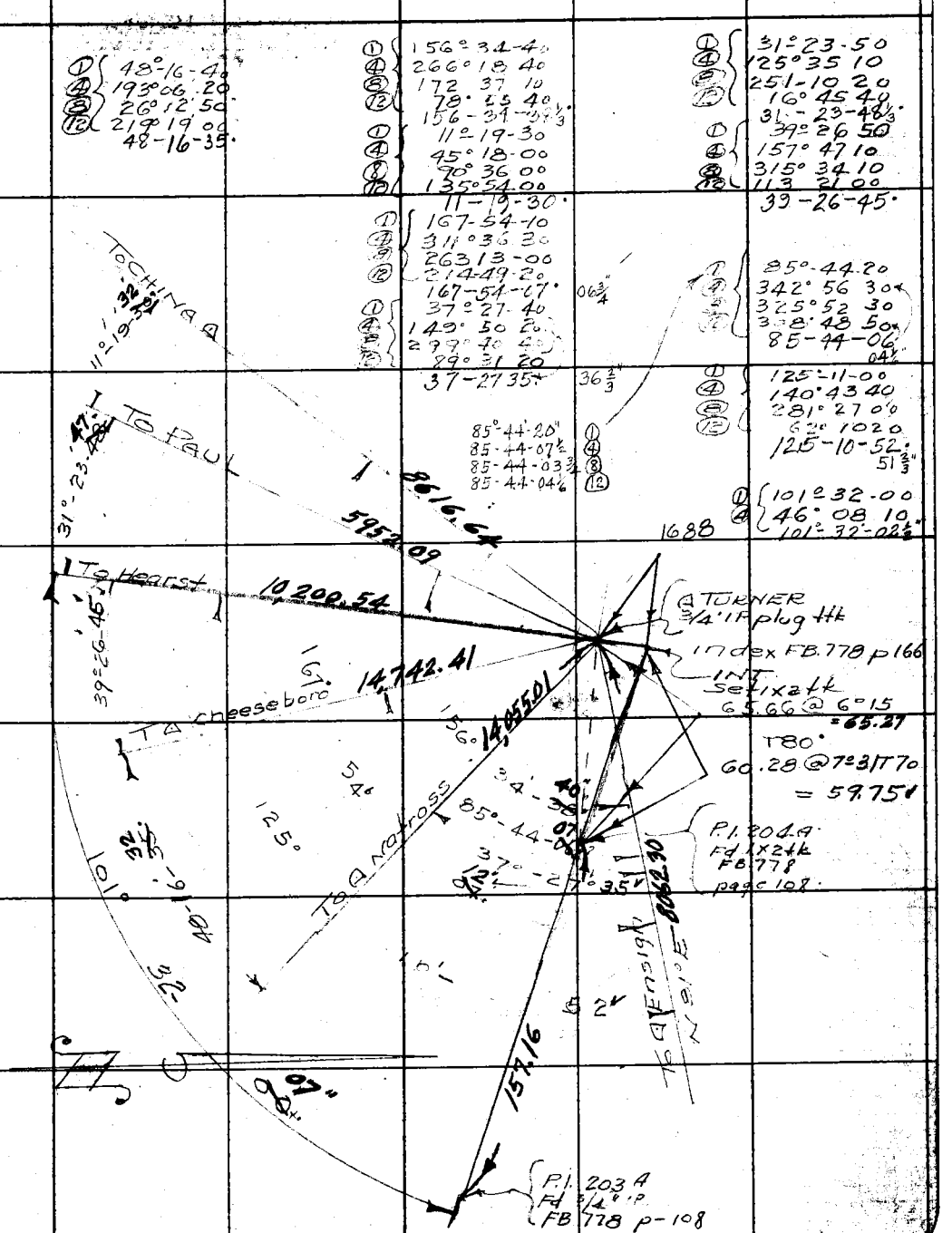

F.B. 778 PG. 250

22°-40-20 ①
90°-42-00 ④ Void
181°-23-50 ⑧
272°-06-00 ⑫

43°-10-40 ①
172°-42-20 ④
345°-24-30 ⑧
158°-06-50 ⑫

43°-10'-34½"
50°-11-20 ①
200°-44-40 ④
41°-29-20 ⑧
242°-13-30 ⑫

50°-11'-07½"
49°-39'-15" ①
198°-37'-00 ④
37°-14-00 ⑧
49°-39'-15"

189°-48-20 ①
39°-13-20 ④
78°-27-00 ⑧
117°-40-30 ⑫
189°-48'-22½"

22°-40-30 ①
90°-43-00 ④
181°-25-20 ⑧
272°-07-50 ⑫
2°-50-30 ⑯

123°-16-20 ①
133°-05-40 ④
266°-11-20 ⑧
123°-16'-25"

22°-40'-30"
22°-40'-45"
22-40-40
22-40-39⅙
22°-40-39⅜

① 116°-02-20
④ 104-09-20
⑧ 208-19-20
⑫ 312-28-50 ok
116°-02'-24⅙

① 54°-09-15
④ 216-37-00
⑧ 73°-13-30
⑫ 289-50-10
54°-09'-10⅚

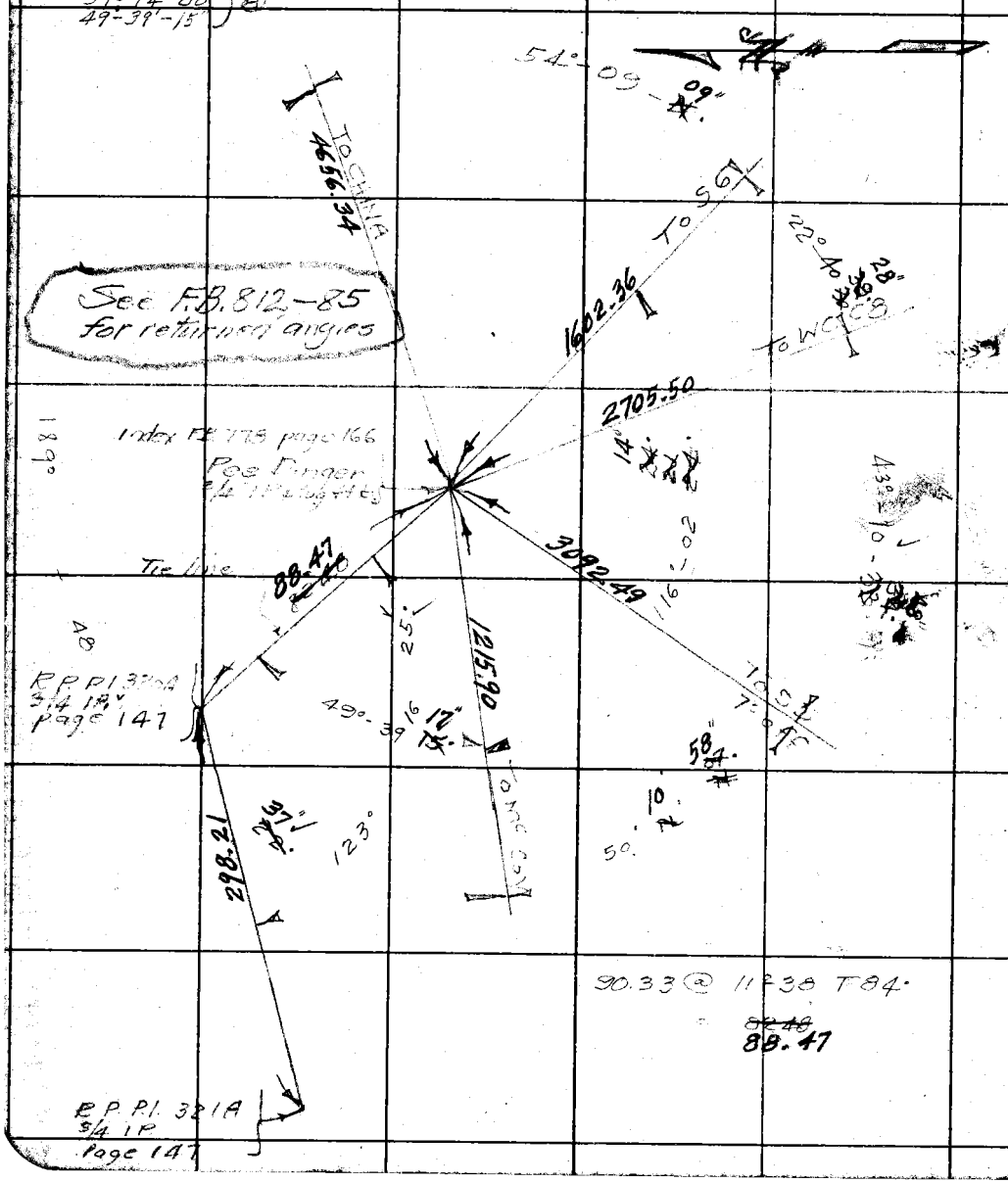

RETURN TO
LOS ANGELES COUNTY SURVEYOR
700 HALL OF RECORDS

Note: Any Additions or Changes on This Sheets Must be Made or Circled in **Red Ink** With Date and Name of Person Making Change.

Do not extend notes this side of this line

Notes Ck'd by
Map No. B-1830
Office Work
Checked
Date

Survey of Los Virgenes F.H. System
W. O. 8243 Tape No. 49 St'd 84°F
Surveyed by Stevenson
Notes T.J.S. Date
Indexed A. C. Johnson

F.B. 778 Pg. 251

Note: Any Additions or Changes on This Sheets Must be Made or Circled in Red Ink With Date and Name of Person Making Change.

Do not extend notes this side of this line

RETURN TO
LOS ANGELES COUNTY SURVEYOR
700 HALL OF RECORDS

FORM 247 5M 10-87

To C.L. 8/24

12,505.23

4942.22 to Holmes

4907.80 to Holmes

45°

Index FB 173 pg 163

See pg 259

Pinnacle Saddle Trail

50.13

35.73

Rel. 1/2 I.P.

11.07

35.73

INT Setback

179°-14-40
356°-58-50
353°-57-20
350°-55-40
179°-14-38½
45°-02-40
180°-10-40
360°-22-20
180°-33-50
45°-02-49½"
45-02-54

78.15 @ 28°-41 = 68.57

MINUS 18.44

50.13

134°-12-00
176°-47-50
358°-35-20
170°-23-00
139°-11-55"

8254.53 to Natross

0°-20-30
1°-22-00
2°-44-10
4°-06-20
0°-20-31½"

2°-28-32

cale. 2°-28-32

0°-20-30

134°

17°-51-30-56

47-53

4754.19

5991.01

I.P. See Pg. 253

31°-24-22

18967.99 to USGS Cheese boro

To C.L. 8/24

76°-17-10
305°-08-20
250°-16-40
195°-25-00
76°-17-05"

Transit line

31°-03-50
124°-15-20
248°-30-40
12°-46-00
31°-03-50"

1236.71 East

600.97

Detail Transit line page 253

31°-03-52

0°-09-51" West Pg. 257

77°-31-00
310°-04-00
260°-08-00
210°-12-00
77°-31-00"

31°-14-30
124°-58-00
249°-55-40
14°-54-00
31°-14-30"

107°-41-20

17,274.32

16,268.43

TOUSGS A Cheese boro

54°-48-00
219°-12-30
78-24-20
297°-36-00
54°-48-00"
54-47-56

A Ensign
Rd 1/2" IP per Cor to Lots
P.B. A
L.S. B-33

Cont page 258

31-24-20
125°-37-20
251°-14-40
16°-52-20
31°-24-21½"
107°-41-20
70°-45-40
141°-31-20
212°-16-40
107°-41-20

F.B. _____ PG. 252

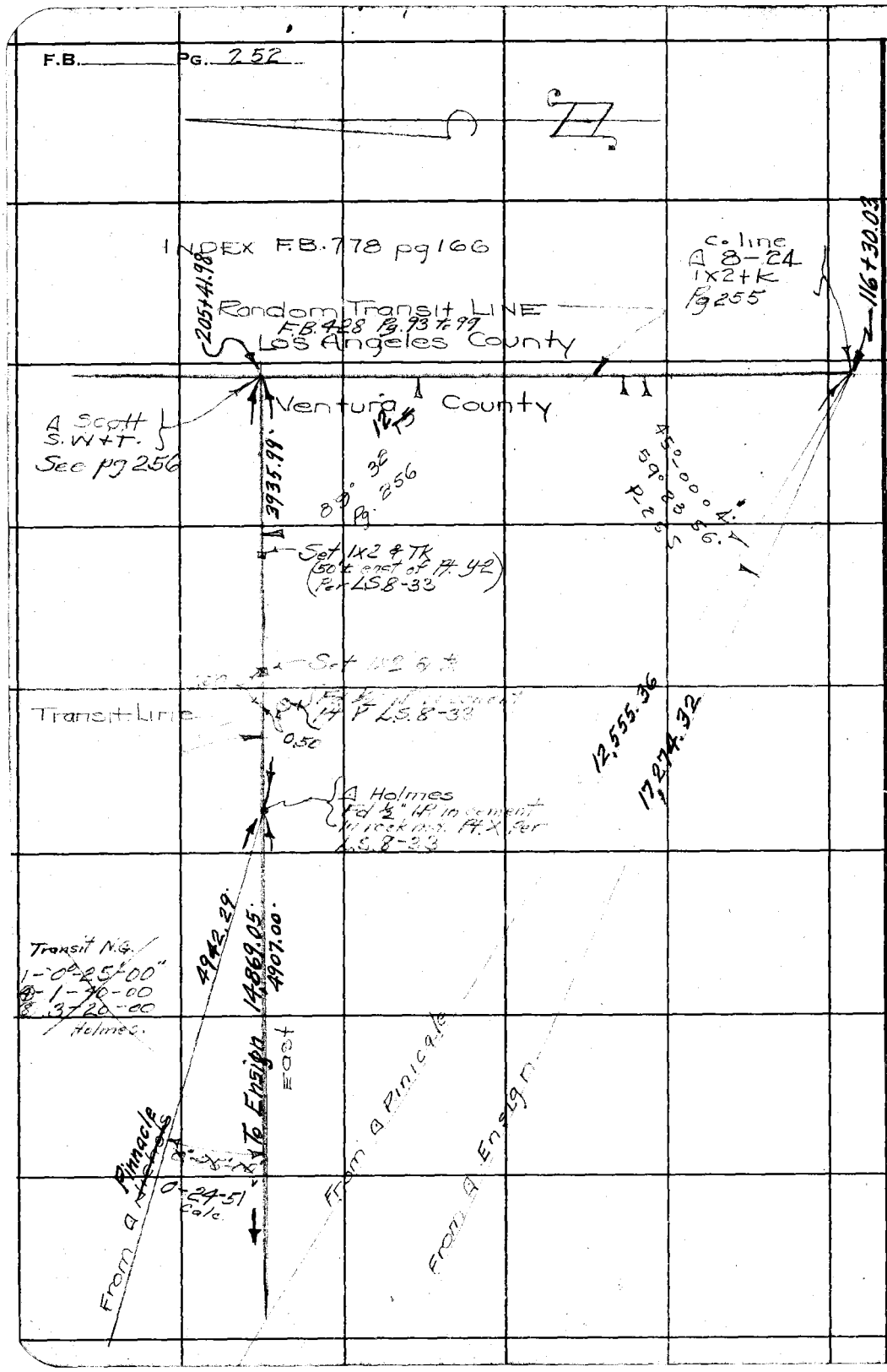

RETURN TO
LOS ANGELES COUNTY SURVEYOR
700 HALL OF RECORDS

Note: Any Additions or Changes on This Sheets Must be Made or Circled in **Red Ink** With Date and Name of Person Making Change.

Do not extend notes this side of this line

Notes Ck'd by	Survey of Los Virgenes FIT System	F.B. Pg. 253
Map No. B-1830	W. O. 8243 Tape No. 49 St'd 84 of	
Office Work	Surveyed by Stevenson	
Checked	Notes T.J.S Date 4-20-39	
Date	Indexed	

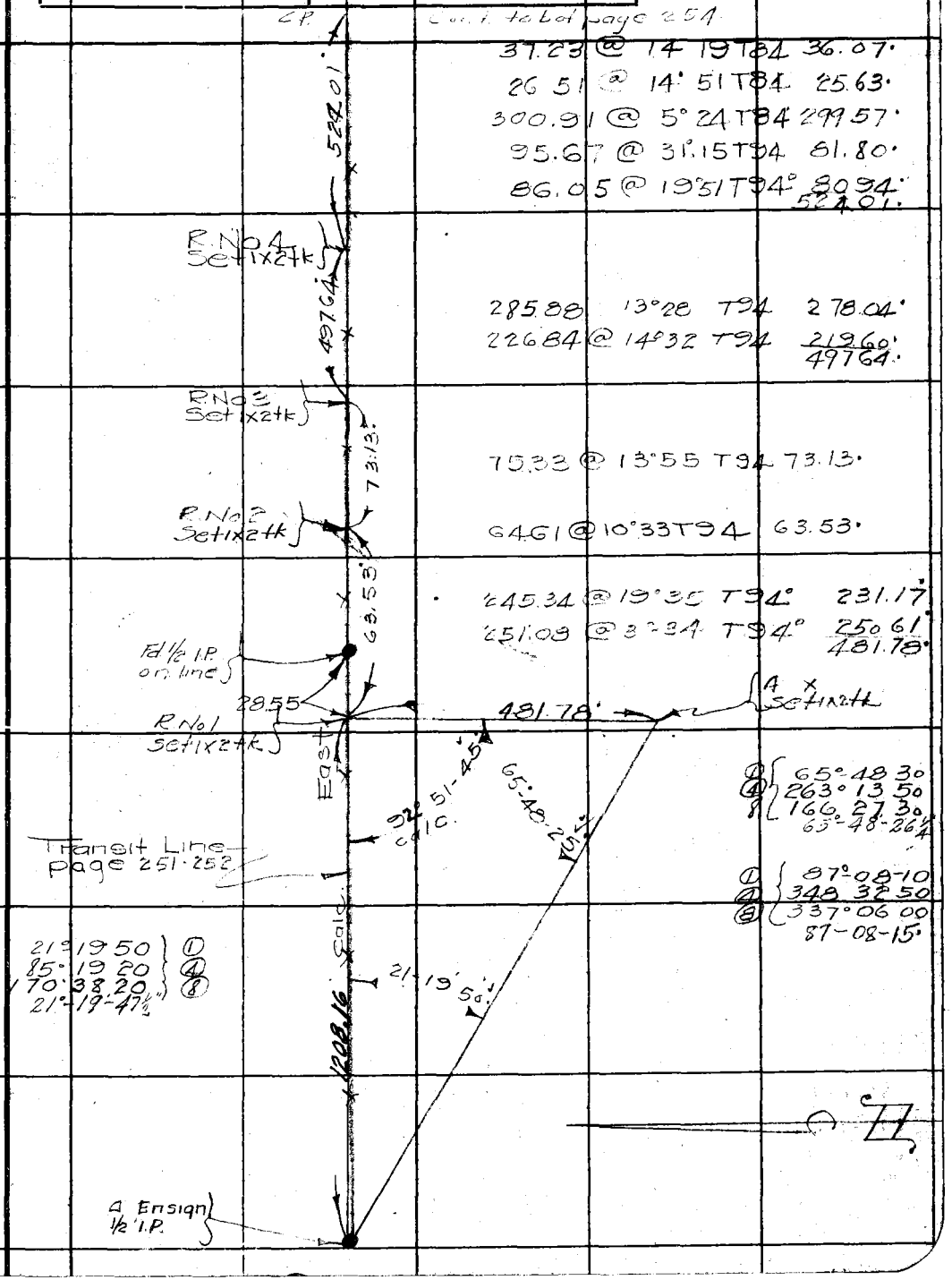

Note: Any Additions or Changes on This Sheets Must be Made or Circled in Red Ink With Date and Name of Person Making Change.

Do not extend notes this side of this line

RETURN TO
LOS ANGELES COUNTY SURVEYOR
700 HALL OF RECORDS

FORM 247 5M 10-37

F.B. 778 PG. 254

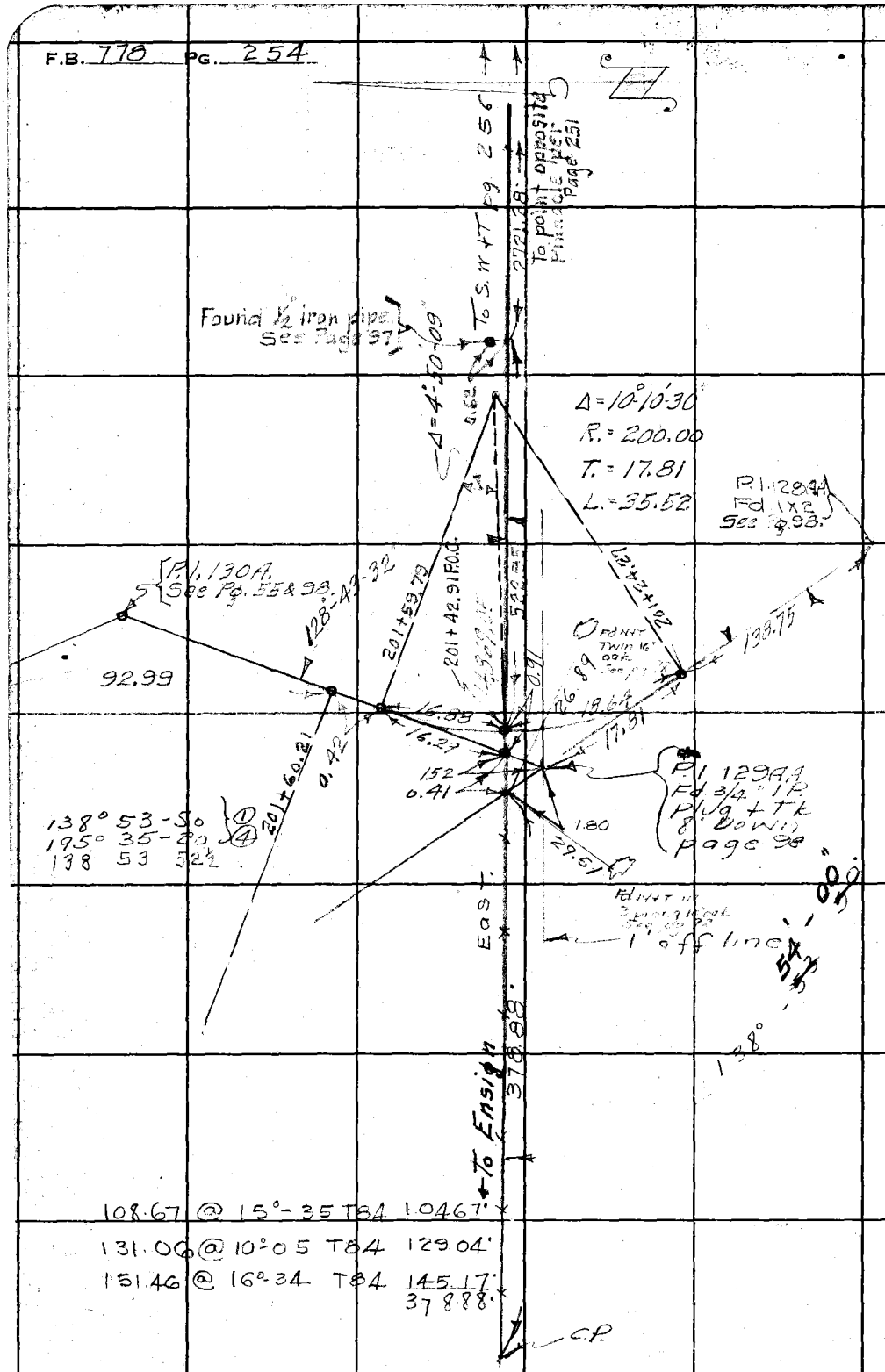

Con't from top page 253

RETURN TO
LOS ANGELES COUNTY SURVEYOR
700 HALL OF RECORDS

Do not extend notes this side of this line

Note: Any Additions or Changes on This Sheets Must be Made or Circled in Red Ink With Date and Name of Person Making Change.

Notes Ck'd by	Survey of Los Angeles Fire Sys F.B. 778 Pg. 255
Map No. A-1830	W. O. 8243 Tape No. 6 & 6 St'd 84 of
Office Work	Surveyed by F.C. HOWARD
Checked	Notes F.C.H. Date 7-19-39
Date	Indexed A. C. Johnson

Note: Any Additions or Changes on This Sheets Must be Made or Circled in Red Ink With Date and Name of Person Making Change.

Do not extend notes this side of this line

RETURN TO
LOS ANGELES COUNTY SURVEYOR
700 HALL OF RECORDS

FORM 247 SM 10-37

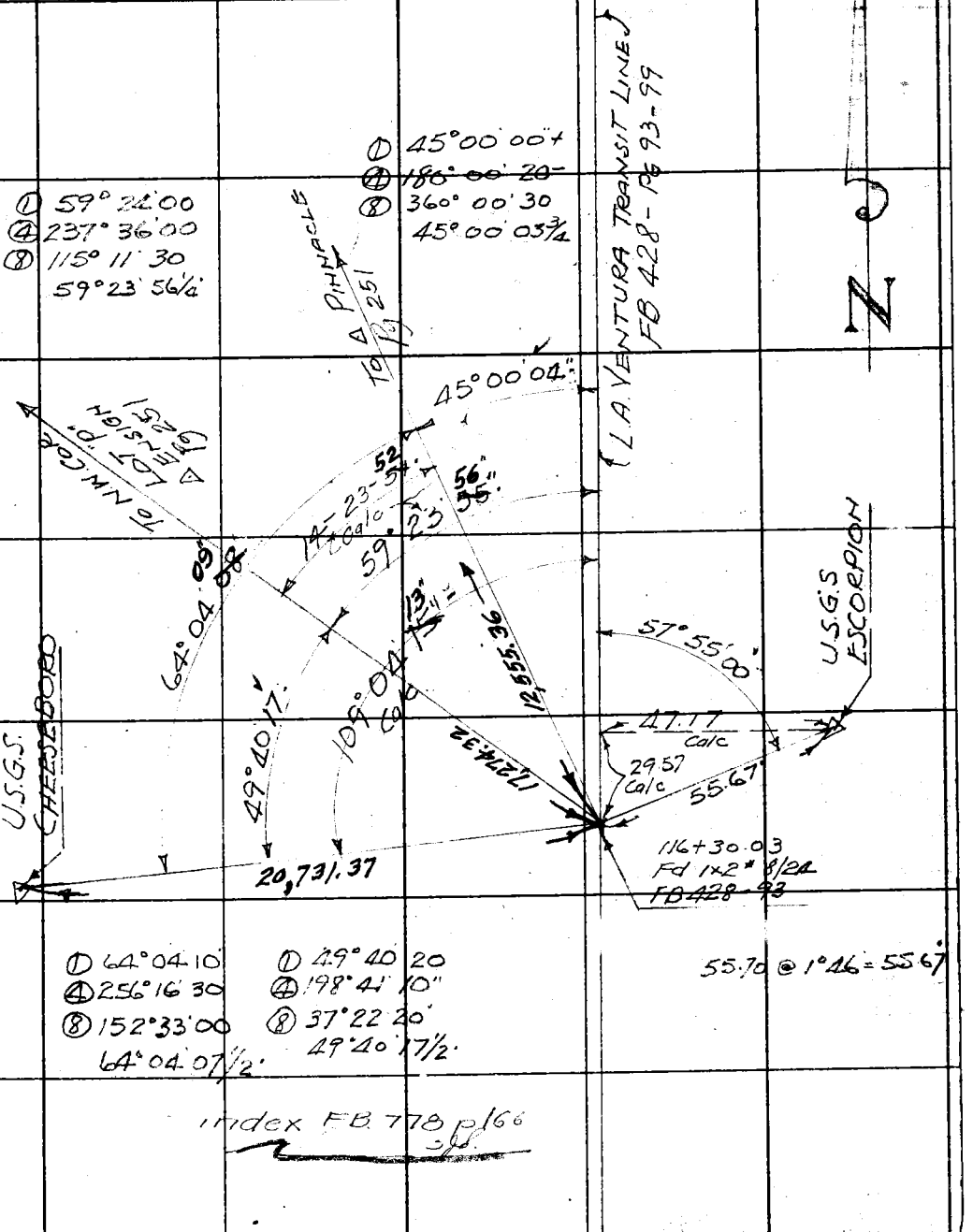

F.B. 778 Pg. 256

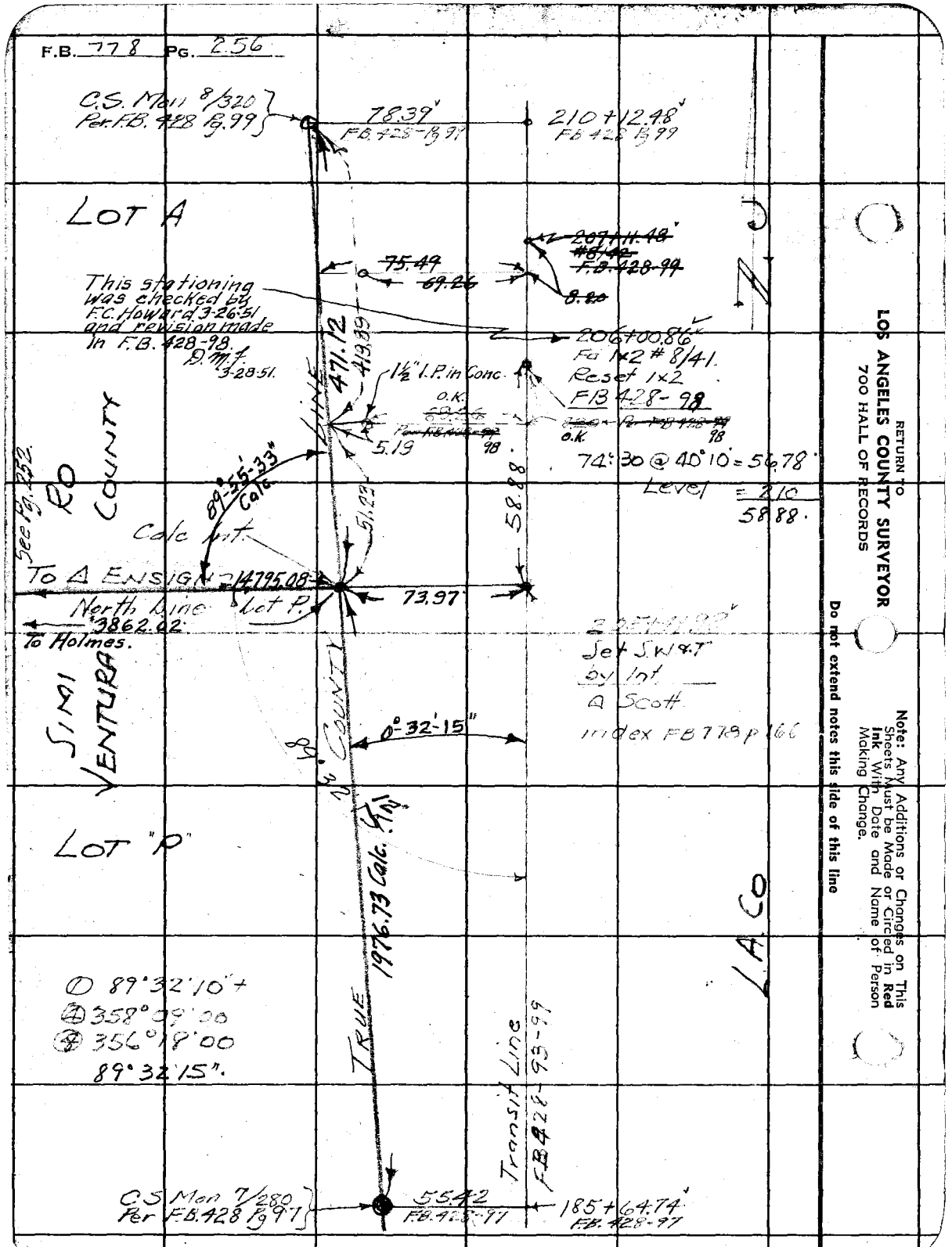

RETURN TO
LOS ANGELES COUNTY SURVEYOR
700 HALL OF RECORDS

Note: Any Additions or Changes on This Sheets Must be Made or Circled in Red Ink With Date and Name of Person Making Change.

Do not extend notes this side of this line

Notes Ck'd by	Survey of LAS VIRGENES T.T.S.S. F.B. 778 Pg. 257
Map No. B-1830	W. O. 8243 Tape No. 66 St'd 89°F
Office Work	Surveyed by F.C. HOWARD
Checked	Notes Date 7-19-39
Date	Indexed

RETURN TO
LOS ANGELES COUNTY SURVEYOR
700 HALL OF RECORDS

Note: Any Additions or Changes on This Sheets Must be Made or Circled in Red Ink With Date and Name of Person Making Change.

Do not extend notes this side of this line

FORM 247 5M 10-37

F.B. 778 PG. 258

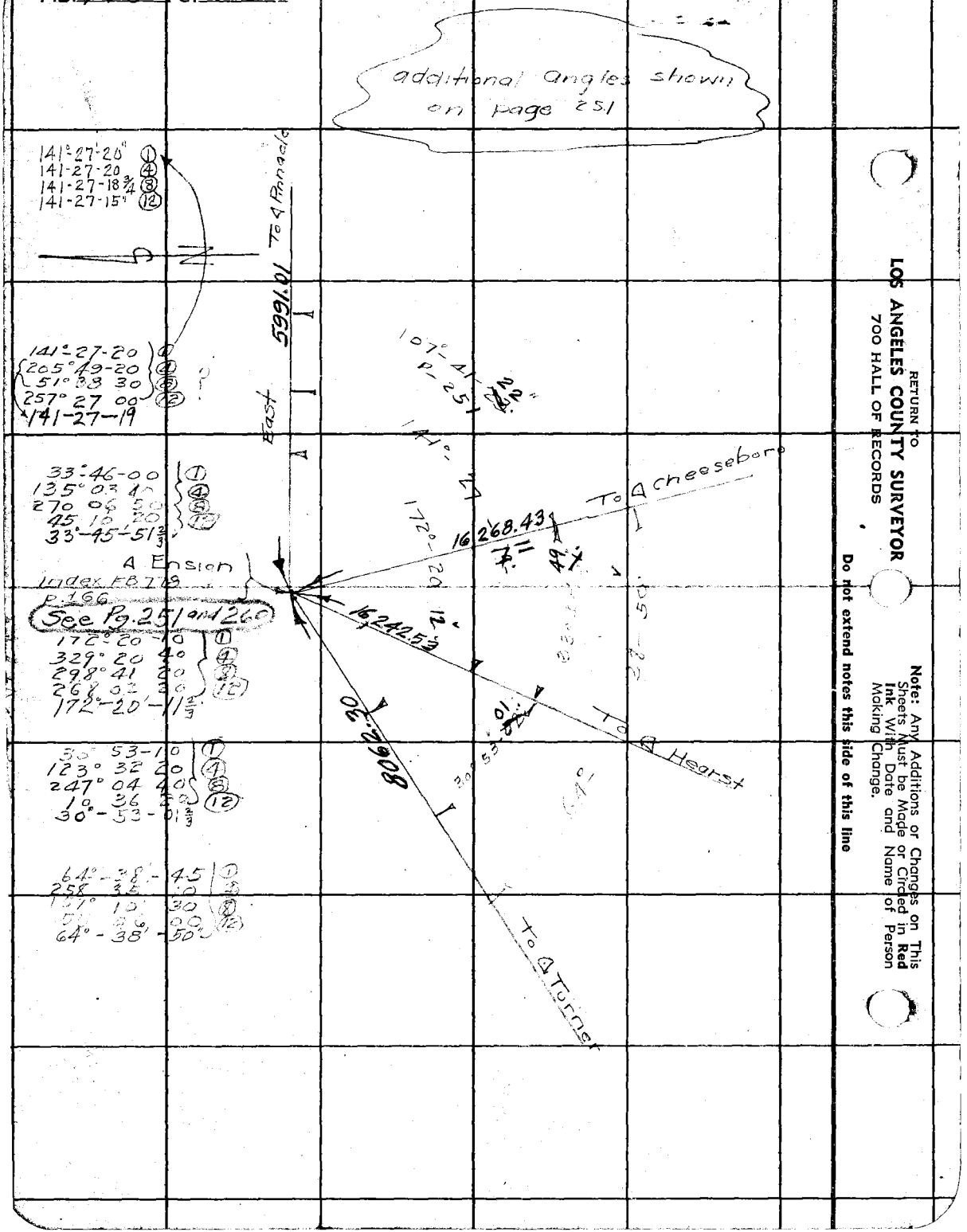

RETURN TO
LOS ANGELES COUNTY SURVEYOR
700 HALL OF RECORDS

Note: Any Additions or Changes on This Sheets Must be Made or Circled in **Red** Ink With Date and Name of Person Making Change.

Do not extend notes this side of this line

Notes Ck'd by [illegible]	Survey of Los Virgenes Fit System	F.B. 778 Pg. 259
Map No. B-1830	W. O. 8243 Tape No. ____ St'd ____ °F	
Office Work ____	Surveyed by Stevenson	
Checked ____	Notes T. J. S Date 10-16-39	
Date ____	Indexed A. C. Johnson	

Moderate wind from west Good visability

317°-35-30 ④
275° 11-00 ⑧
232° 46 40 ⑫
79°-23'-53⅓
79° 23 53 ① ✓

3°-01-40 ④
6° 03-30 ⑧
9° 05 20 ⑫
180°-45'-26⅔"

176° 47-00 ④
353° 34 20 ⑧
170° 21 30 ⑫
134° 11-47½ ① ✓
134°-11'-47½"

90° 52'-10 ④
181° 44-10 ⑧
272° 36-10 ⑫
22°-43'-00⅚" ①

219° 11-30 ④
78° 23 10 ⑧
297° 34 40 ⑫
54°-47'-53⅓" ①

180°-11-00 ④
360° 22-00 ⑧
180° 33-00 ⑫
45° 02'-45" ① ✓

226° 43-20 ④
93° 26-40 ⑧
320° 10 00 ⑫
56°-40'-50" ① ✓

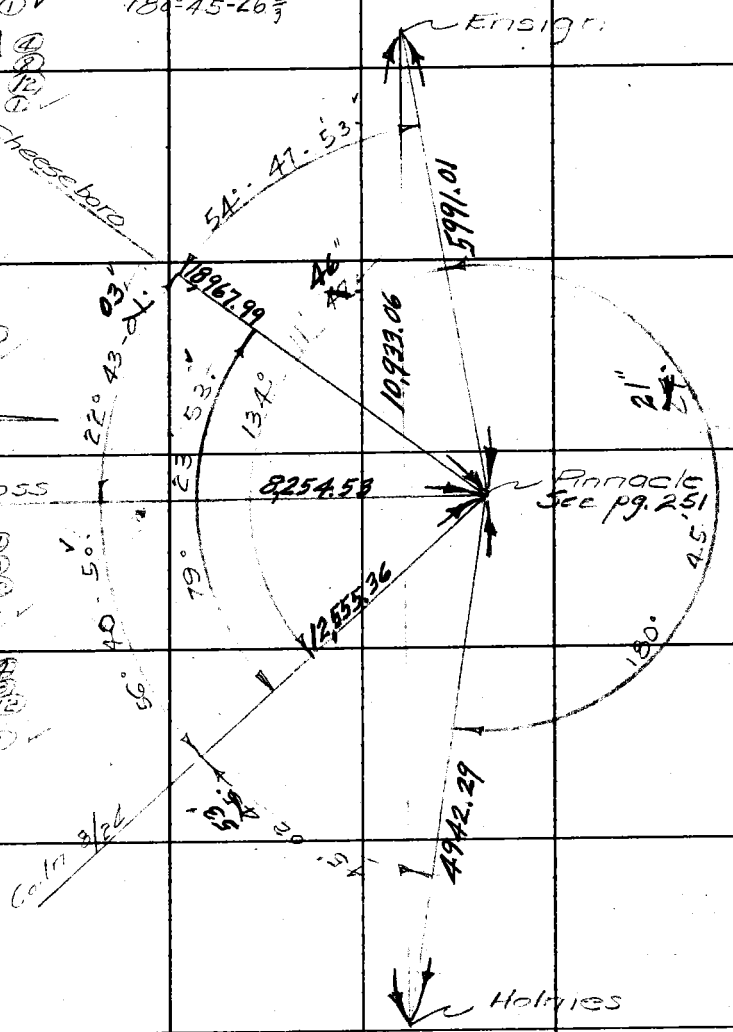

Note: Any Additions or Changes on This Sheets Must be Made or Circled in Red Ink With Date and Name of Person Making Change.

Do not extend notes this side of this line

RETURN TO
LOS ANGELES COUNTY SURVEYOR
700 HALL OF RECORDS

FORM 247 5M 10-37

F.B. 778 PG. 260

Visability very good.
No wind.

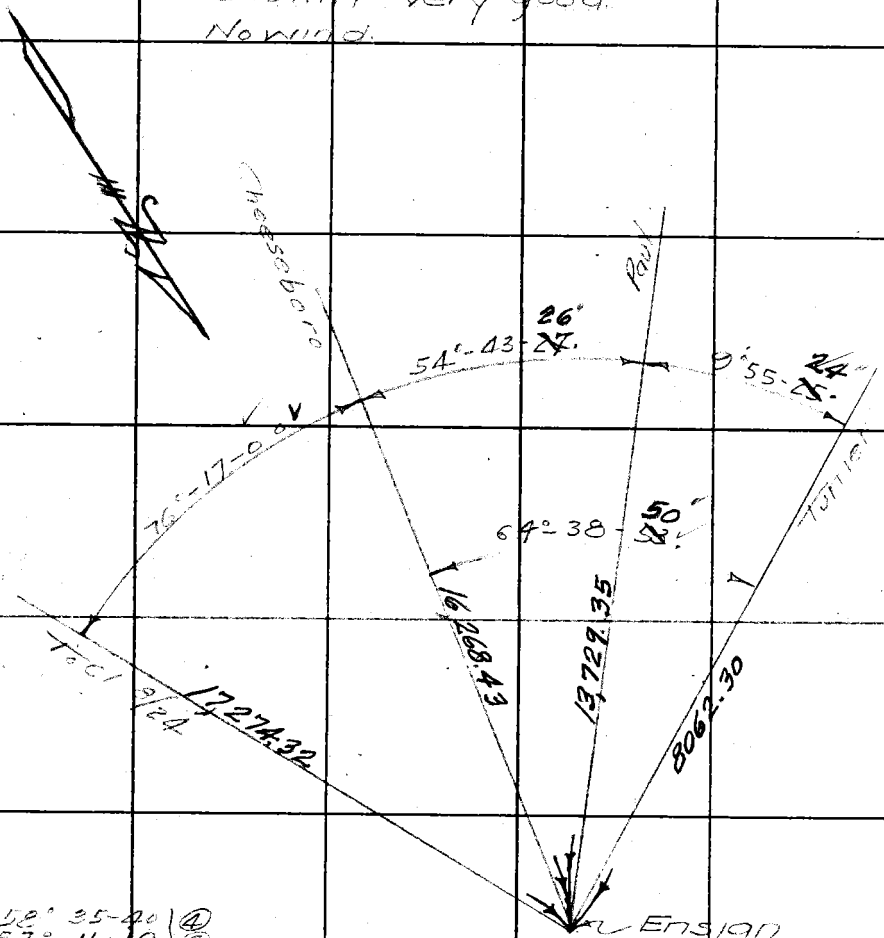

258° 35-40 ④
157° 11-10 ⑧
55° 46'40" ⑫
64°-38-53⅓ ①

305° 08 00 ④
250° 16 00 ⑧
195° 24 00 ⑫
76° 17'-00" ①

218° 53-40 ④
77° 47 30 ⑧
296° 41 20 ⑫
54°-43'-26⅔"

39° 41-40 ④
79° 23 20 ⑧
119° 05'-00 ⑫
9°-55'-25"

RETURN TO
LOS ANGELES COUNTY SURVEYOR
700 HALL OF RECORDS

Note: Any Additions or Changes on This Sheets Must be Made or Circled in **Red Ink** With Date and Name of Person Making Change.

Do not extend notes this side of this line

76F3095 247 10M 1-49

RETURN TO
LOS ANGELES COUNTY SURVEYOR
726 LOS ANGELES COUNTY
ENGINEERING BLDG.

Note: Any Additions or Changes on This Sheet Must be Made or Circled in Red Ink With Date and Name of Person Making Change.

Do not extend notes this side of this line.

Notes Ck'd by
Map No.
Office Work
Checked
Date

Survey of
W. O. Tape No. St'd. °F
Surveyed by
Notes
Date
Indexed

F. B. 778 Pg. 261

RETURN TO
LOS ANGELES COUNTY SURVEYOR
726 LOS ANGEL[illegible]
ENGINEERING [illegible]

Note: Any [illegible]

Do not [illegible] notes this side [illegible] line.

778

F. B. _____ PG. _____