RETURN TO
LOS ANGELES [illegible]TY [illegible]
700 H[illegible] [illegible]

779

this
in Red
of Person

DATE	J.N.	LOCATION			
	6317	EAST ALTADENA DRAINAGE SYSTEM----DESIGN SURVEYS			
	6317	RUBIO STREET LINE-- From East Branch of Crest Dr. on LINE OF RUBIO ST. EXTENDED EASTERLY, RUBIO ST., MAIDEN LANE, PALM AVE., LAKE AVE., POPPY ST. (TO WEST),			
Dec.'38 Apr.'39		VALLEY VIEW ST., SANTA ANITA AVE., & CONCHA ST. to 428' west of ℄ Santa Anita Ave.	℄ & Ties		1-45
Jan.'39		RUBIO WASH-from Line of Rubio St. Prod. to 400' north	Trans.	Topog.	47-64
Jan.'39		RUBIO ST. LINE as shown above, from west side of Rubio Wash to end of line		Topog.	65-87
Dec.'38		CREST DR. & PORTER AVE.-from Line of Rubio St. Prod. to Foothill Blvd.		Profile	89-91
Dec.'38		LINE OF RUBIO ST. PROD. & RUBIO ST.-from East Branch of Crest Dr. to Holliston Ave.		Profile	92-94
Jan.'39 Apr.'39		RUBIO ST. LINE as shown above from Holliston St. to end of line	Cross	Sections	94-135
Jan.'39		PALM AVE.-from Maiden Lane to Rubio Wash		Profile	137-140
Apr.'39		From Palm Ave. on LAKE AVE., POPPY ST., VALLEY VIEW ST., SANTA ANITA AVE. & CONCHA ST. to Marengo Ave.	B.M.	Levels	141-146
Mar.'40	6348	EL MOLINO AVE. & NEW YORK AVE.-New Bench Mark	"	" "	146
	6317	POPPY STREET, LAKE AVE. LATERAL	LAKE AVE.-from Poppy St. to Loma Alta Dr.	℄ & Ties	147-156
Apr.'39 June '39				Topog,	157-170
				X-Sect.	171-206
Jan.'39	6317	MT. LOWE DR. ~~PALM AVE.~~ LATERAL	Northeasterly from Maiden Lane on PALM AVE., MT.CURVE AVE. & MT.LOWE DR. TO 840± NE'ly from ℄ Mt. Curve Ave.	℄ & Ties	207-214
				Topog.	215-223
				X-Sect.	225-238

over

Ck'd by
Work
Survey of
W. O. Tape No. St'd of
Surveyed by
Notes Date
Indexed A. C. Johnson

F.B. 779 PG. INDEX

INDEX TO FIELD BOOK NO. 779 Contd.

F.B. 779 PG. INDEX

DATE	J.N.	LOCATION	NOTES	PAGES
		EAST ALTADENA DRAINAGE SYSTEM----- ℄ SURVEYS		
4- 8-40	8293	SANTA ROSA AVENUE, from Las Flores Dr. to Athens St.	℄ & Ties	239-240
6-26-40	"	MARIGOLD STREET, (and prolongation) from Santa Anita Ave. to Marengo Ave.	"	35,241,244
7-15-40	"	Valley View Street, from St. James Place(Produced) to Marengo Ave.	"	30-32,242,245
7- 1-40	"	MARENGO AVENUE, from Foothill Blvd. to Loma Alta Dr.	"	243-249,251
"	"	WAPELLO LANE, from Santa Anita Ave. to Marengo Ave.	"	38,248,250
"	"	Punahou Place, " " " "	"	36,247,252

RETURN TO
LOS ANGELES COUNTY SURVEYOR
700 HALL OF RECORDS

Note: Any Additions or Changes on This Sheets Must be Made or Circled in Red Ink With Date and Name of Person Making Changes

Do not extend notes this side of this line

Notes Ck'd by	Survey of E. Altadena D.S.	F.B. 779	Pg. 1
Map No.	W. O. 6511 Tape No. St'd of		
Office Work	Surveyed by Benson		
Checked	Notes Date		
Date	Indexed A. O. Jones		

Note: Any Additions or Changes on This Sheets Must be Made or Circled in Red Ink With Date and Name of Person Making Change.

Do not extend notes this side of this line

RETURN TO
LOS ANGELES COUNTY SURVEYOR
700 HALL OF RECORDS

FORM 247 5M 10-37

RETURN TO
LOS ANGELES COUNTY SURVEYOR
700 HALL OF RECORDS

Note: Any Additions or Changes on This Sheets Must be Made or Circled in **Red Ink** With Date and Name of Person Making Change.

Do not extend notes this side of this line

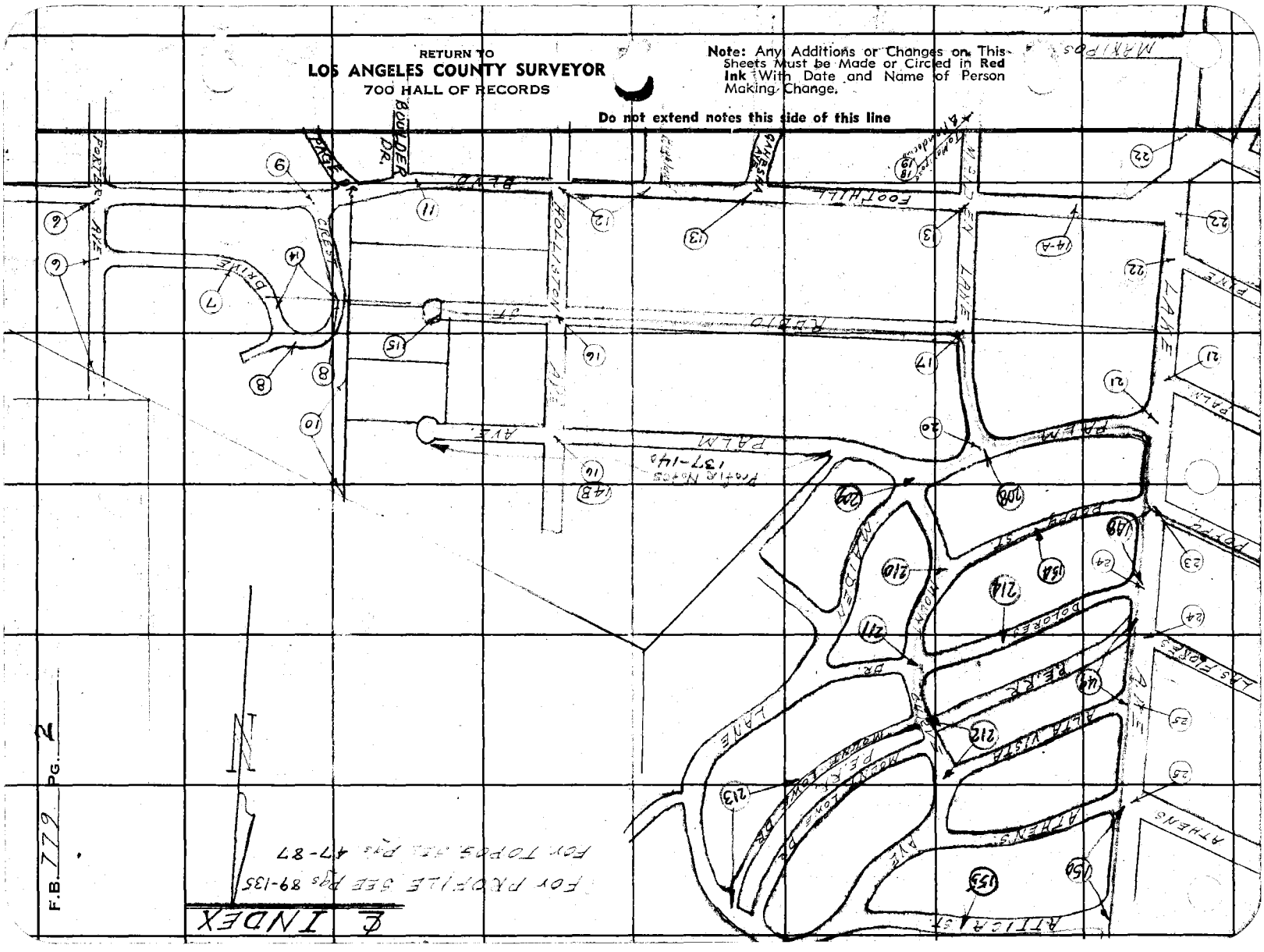

Notes Ck'd by D. M. Finley
Map No. B-1577
Office Work
Checked
Date

Survey of E. Altadena D.S.
W. O. 6317 Tape No. St'd. OF.
Surveyed by Benson
Notes DR. Date
Indexed A. C. Johnson

F.B. 779 PG. 3

INDEX

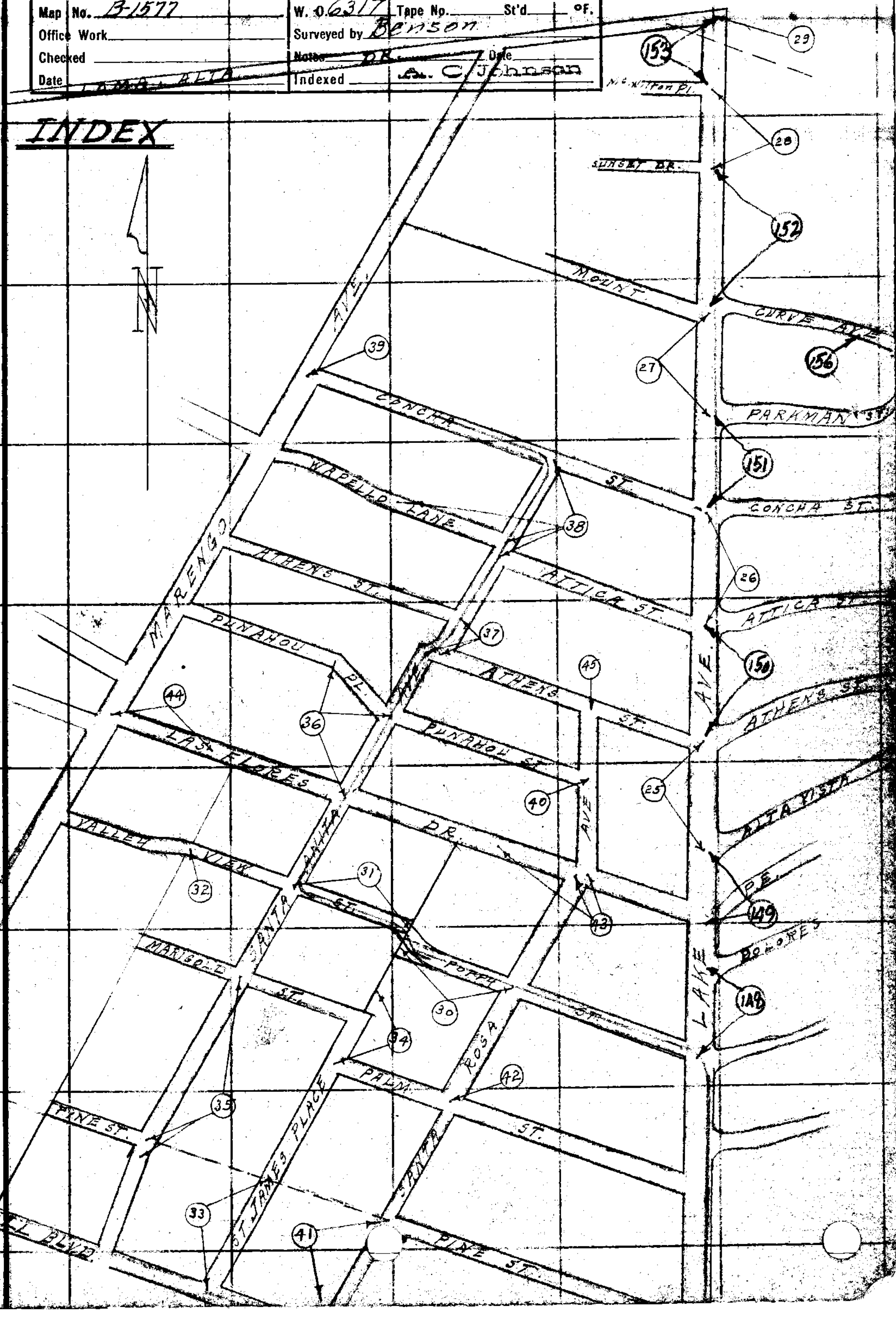

Note: ANY ADDITIONS OR CHANGES ON THIS SHEET MUST BE MADE OR CIRCLED IN Red Ink. WITH DATE AND NAME OF PERSON MAKING CHANGE.

Do not extend notes this side of this line

RETURN TO
LOS ANGELES COUNTY SURVEYOR
700 HALL OF RECORDS

FORM 24 10M 5-3

RETURN TO

LOS ANGELES COUNTY SURVEYOR

700 HALL OF RECORDS

Note: ANY ADDITIONS OR CHANGES ON THIS SHEET MUST BE MADE OR CIRCLED IN **Red Ink.** WITH DATE AND NAME OF PERSON MAKING CHANGE.

Do not extend notes this side of this line

F.B. _____ Pg. 4

Notes Ck'd by J. M. Finley	Survey of E. Altadena Dr.	F.B. 779	Pg. 5
Map No. B-1577	W. O. 6317 Tape No. St'd of		
Office Work	Surveyed by Benson		
Checked	Notes AB Date Dec. 1938		
Date	Indexed A. C. Johnson 7-20-39		

CENTER LINE SURVEY.

EAST ALTADENA DRAINAGE SYSTEM.

W.O. 6317

RUBIO STREET LINE

RECEIVED
PROGRESSED
BOOK INDEXED
MAP INDEXED
RECORD INDEXED
CARD INDEXED A.E.T. 4-16-40
REDUCED
CHECKED
B. Ms ADJUSTED
B. Ms LISTED

Checked S.D. Layout.
HLS
4-18-39 - 5-12-39
Check Line Change C.V.C.
4-18-39

Note: Any Additions or Changes on This Sheets Must be Made or Circled in Red Ink With Date and Name of Person Making Change.

Do not extend notes this side of this line

RETURN TO
LOS ANGELES COUNTY SURVEYOR
700 HALL OF RECORDS

FORM 247 5M 10-37

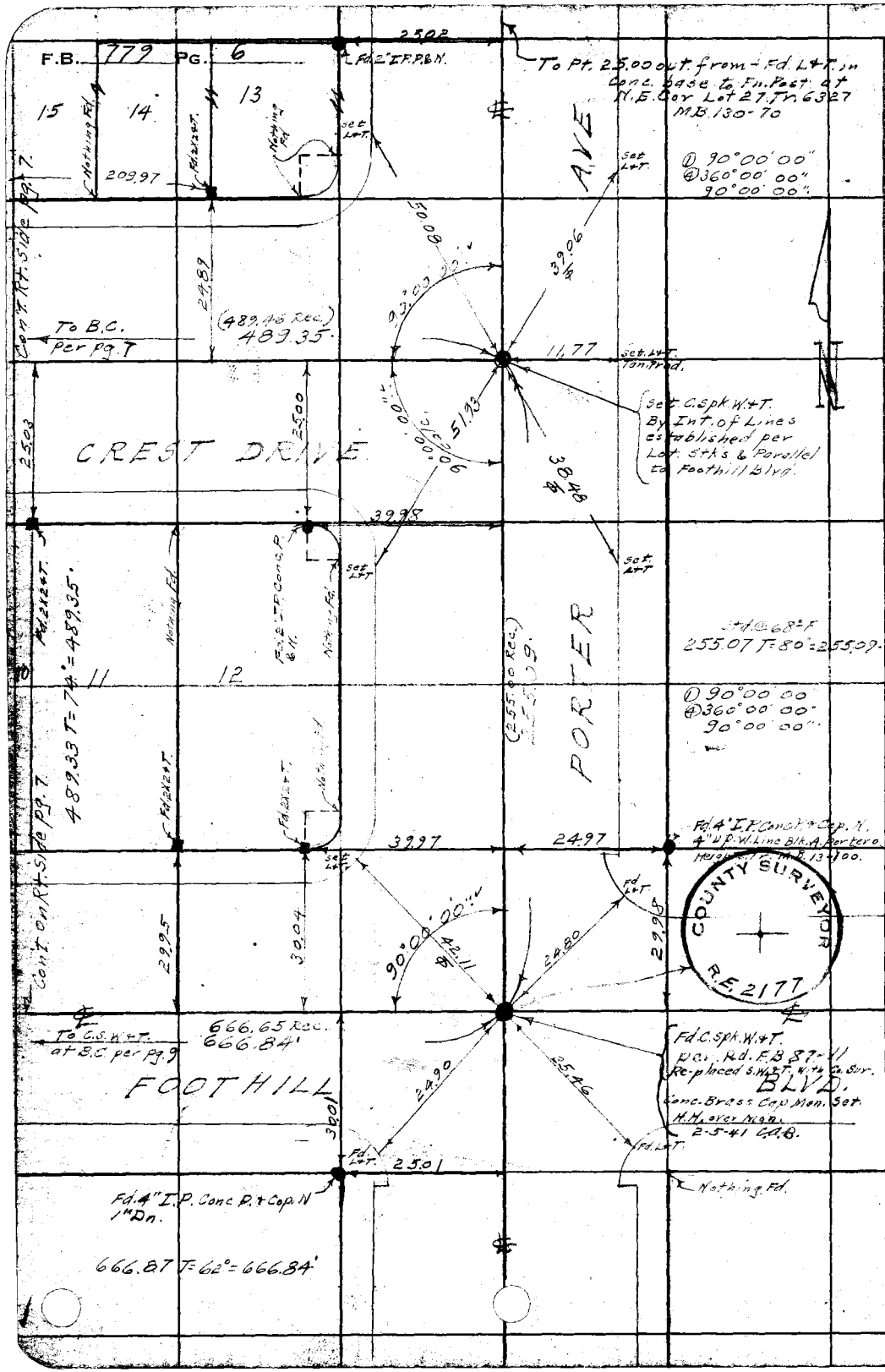

RETURN TO
LOS ANGELES COUNTY SURVEYOR
700 HALL OF RECORDS

Note: Any Additions or Changes on This Sheets Must be Made or Circled in **Red Ink** With Date and Name of Person Making Change.

Do not extend notes this side of this line

Notes Ck'd by D. M. Finley
Map No. B-1577
Office Work
Checked
Date

Survey of East Altadena
W. O. 6317 Tape No. 076 St'd 68°F
Surveyed by C. A. Benson
Notes
Date 12-5-38
Indexed A. C. Johnson

F.B. 779 Pg. 7

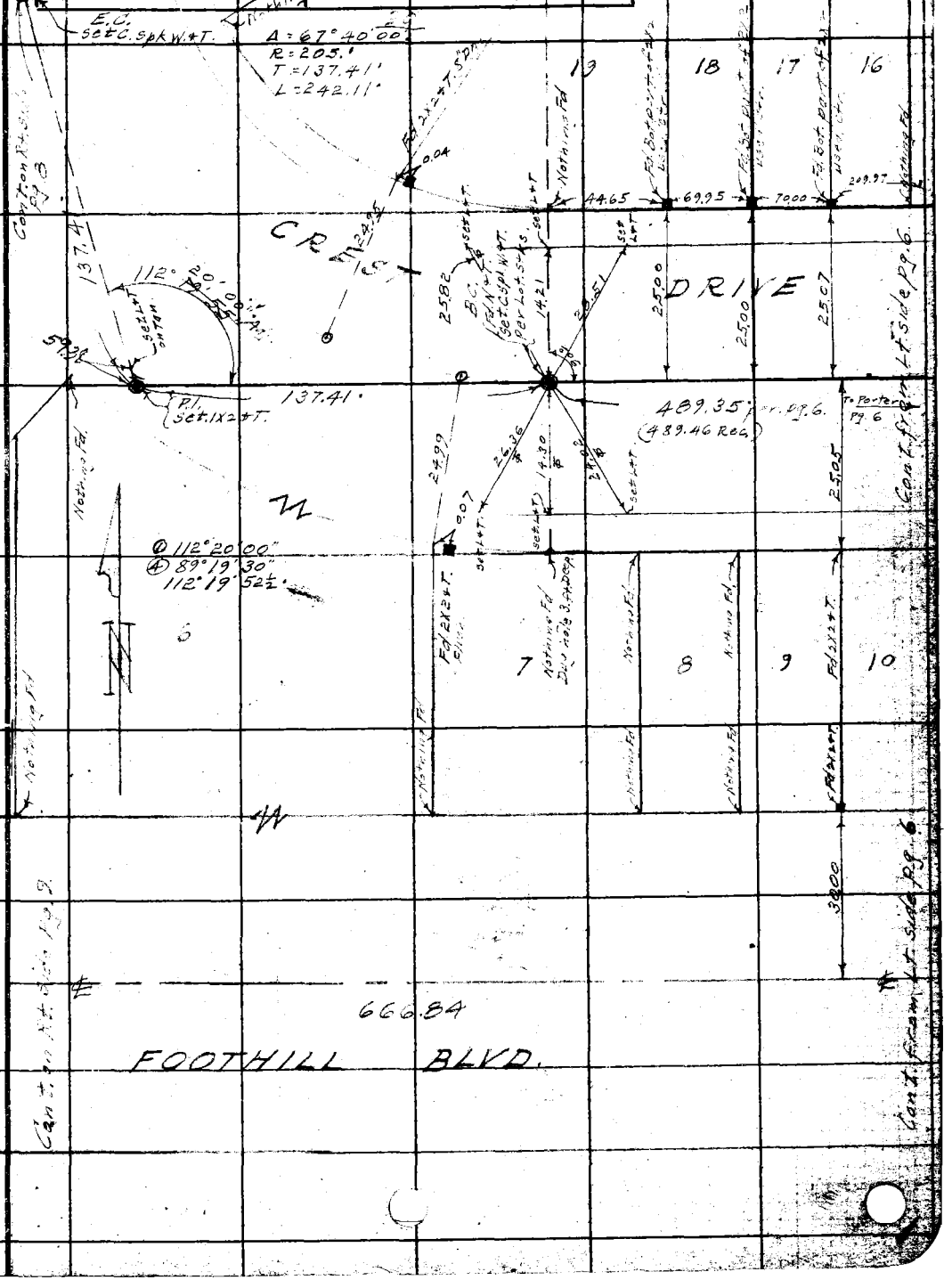

Note: Any Additions or Changes on This Sheets Must be Made or Circled in Red Ink With Date and Name of Person Making Change.

Do not extend notes this side of this line

RETURN TO
LOS ANGELES COUNTY SURVEYOR
700 HALL OF RECORDS

FORM 247 5M 10-37

F.B. 779 PG. 8

RETURN TO
LOS ANGELES COUNTY SURVEYOR
700 HALL OF RECORDS

Note: Any Additions or Changes on This Sheets Must be Made or Circled in **Red Ink** With Date and Name of Person Making Change.

Do not extend notes this side of this line

D 96°53'15"
⊕ 87°33'30"
96°53'22"

D 90°00'15"
⊕ 360°00'45"
90°00'11"

D 96°53'00"
⊕ 27°32'00"
96°53'00"

20" Error in Closure

26 25 24 23

See pg 10.

30' off set Line

Nothing Fd.

Fd. 2x2 T.

Poor Condition

0.03 0.16

Fd. 2x2 T.

Nothing Fd.

29.96

C R E S T

Tan. Prod.

Set P.K.

Δ = 150°50'00"
R = 125.00'
T = 480.46
L = 329.07
Lc. = 241.95

Δ = 47°59'15"
R. 125.00'
Lc. 101.66

241.95 Ch. & Rec.

F.A.A. Inc. Mon. Set in Ctr. Sta. Lat. Long. Elev. Z 2040 M.B. 21-1/2

52°45'
53°00"

P.R.C. Set C.Spk. W.+T. For Ties see Pg. 14

372.26

Calc 83°

Nothing Fd.

B.C. Set C.Spk. W.+T. For Ties see Pg. 14

3.000

96°

Set C.Spk. By Int.

1

2.1

D R I V E

3527

Nothing Fd.

104°35'00"

5.00

Fd. Bet. part of 2x4 leaning used pt. of Spk.

275.81

0.07 Fd. 2x2 T.

25.28

1.17

5591

Δ. 26°35'00"
R. 410.00
T. 96.86
L. 190.23

2

Nothing Fd.

Set C.Spk. W.+T. For Ties see P.g. 14

P.I. Set in Conc. Gutter

Sec. C.Spk. By Int.

Int. 3+73.43

300' Tape #16 std @ 84°
100.01 Level T = 80° = 100.01
176.66 @ 5°40' T = 80° = 175.80
176.54 @ 5°12' T = 80° = 175.81
Avg. 275.81

(Check Dist. std. 68°
100.00 - T. 62° = 100.00)

E.C. Set C.Spk. W.+T. For Ties see pg. 14

Fd. 2x2 T.

0.03

Nothing Fd.

25.16

Nothing Fd.

B.C. Set C.Spk. W.+T. For Ties see pg. 14.

Lot. Stks under 5 ft of s/l. Did not look for same.

3.

D 112°16'45"
⊕ 89°06'45"
112°16'41"

D 153°25'00"
⊕ 253°40'00"
153°25'00"

D 104°35'00"
⊕ 58°20'00"
104°35'00"

D 104°35'00"
⊕ 58°20'00"
104°35'00"

Int. Top. Pg. 9.

Notes Ck'd by D. M. Finley	Survey of E. Altadena D	F.B. 779	Pg. 9
Map No. B-1577	W. O. 6327 Tape No. ____ St'd ____ of		
Office Work ____	Surveyed by Benson		
Checked ____	Notes ____ Date 12-8-58		
Date ____	Indexed C. Johnson		

Note: Any Additions or Changes on This Sheets Must be Made or Circled in Red Ink With Date and Name of Person Making Change.

Do not extend notes this side of this line

RETURN TO
LOS ANGELES COUNTY SURVEYOR
700 HALL OF RECORDS

FORM 247 5M 10-57

D 153° 29' 30"
Ⓐ 253° 58' 00"
153° 29' 30"

D 163° 26' 30"
Ⓐ 253° 58' 00"
163° 26' 26"

D 113° 19' 30"
Ⓐ 253° 17' 30"
113° 19' 22½"

N

CREST DRIVE

Con't from Bk. pg. 8.

B.C. Set L+T. Spk. W+T. See Pg. 14

Temp. P.L. for E. Propline

TRACT No. 6327
MB. 130-70

3

4

5

6

Δ = 26° 30' 30"
R = 460.00'
T = 108.34
L = 212.81

Adopted ℄ —
Δ = 26° 30' 30"
R = 459.95
T = 108.34
L = 212.80

P.L. Set L+T in Conc. Gutter

Fd. L+T.

Nothing Fd.

Fd. L+T on Tan. Prod.

Fd. L+T in boulder 6' Dn. per T. #6327 Per Rd. F.B. 87-9.

Fd. L+T in Top Rail Post .02 West Line See pg. 10.

Fd. L+T.

E.C. Set C.Spk. W+T

Δ 54.27

108.34
37.74
51.96
31.69
57.90
33.19
70.85
30.00
226.99
30.00
90°

Δ = 6° 33' 40"
R = 1562.90 Rec.
Lc. = 178.96

B.C. Fd. C.Spk. W+T. + T. per Rd. F.B. 87-9.

Set L+T Tan. Prod.
Tan. Prod. 72.91

P.L. Set C.Spk. W+T per Rd. F.B. 87-8

BLVD. 87

FOOTHILL

163° 26' 25"

226.99

Fd. C.Spk. W+T per Rd.

Nothing Fd. No Rec.

PAGE DR.

B.C.

Δ. 16° 33' 35"
R.
T. 226.99
L.

(Rec. 1562.90)

Adopted ℄ —
Δ = 16° 33' 45"
R = 1559.53
T = 226.99
L = 450.81

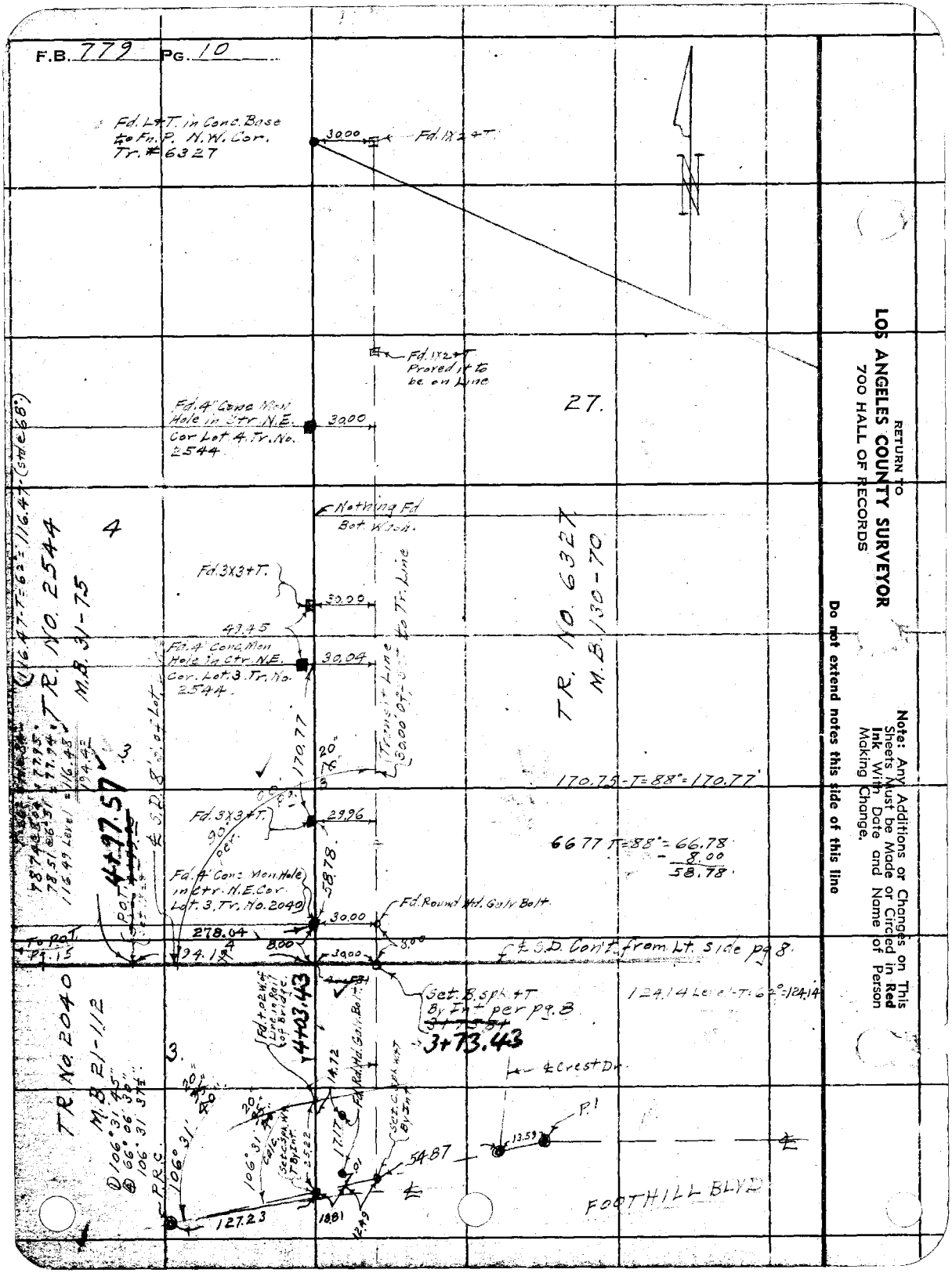

RETURN TO
LOS ANGELES COUNTY SURVEYOR
700 HALL OF RECORDS

Note: Any Additions or Changes on This Sheets Must be Made or Circled in **Red Ink** With Date and Name of Person Making Change.

Do not extend notes this side of this line

Notes Ck'd by D. M. Finley	Survey of E. A. [illegible] D.S.	F.B. 779 Pg. 11
Map No. B-1577	W. O. 6317 Tape No. St'd 68 °F	
Office Work	Surveyed by Benson	
Checked	Notes [illegible] Date 12-[illegible]-38	
Date	Indexed A. C. Johnson	

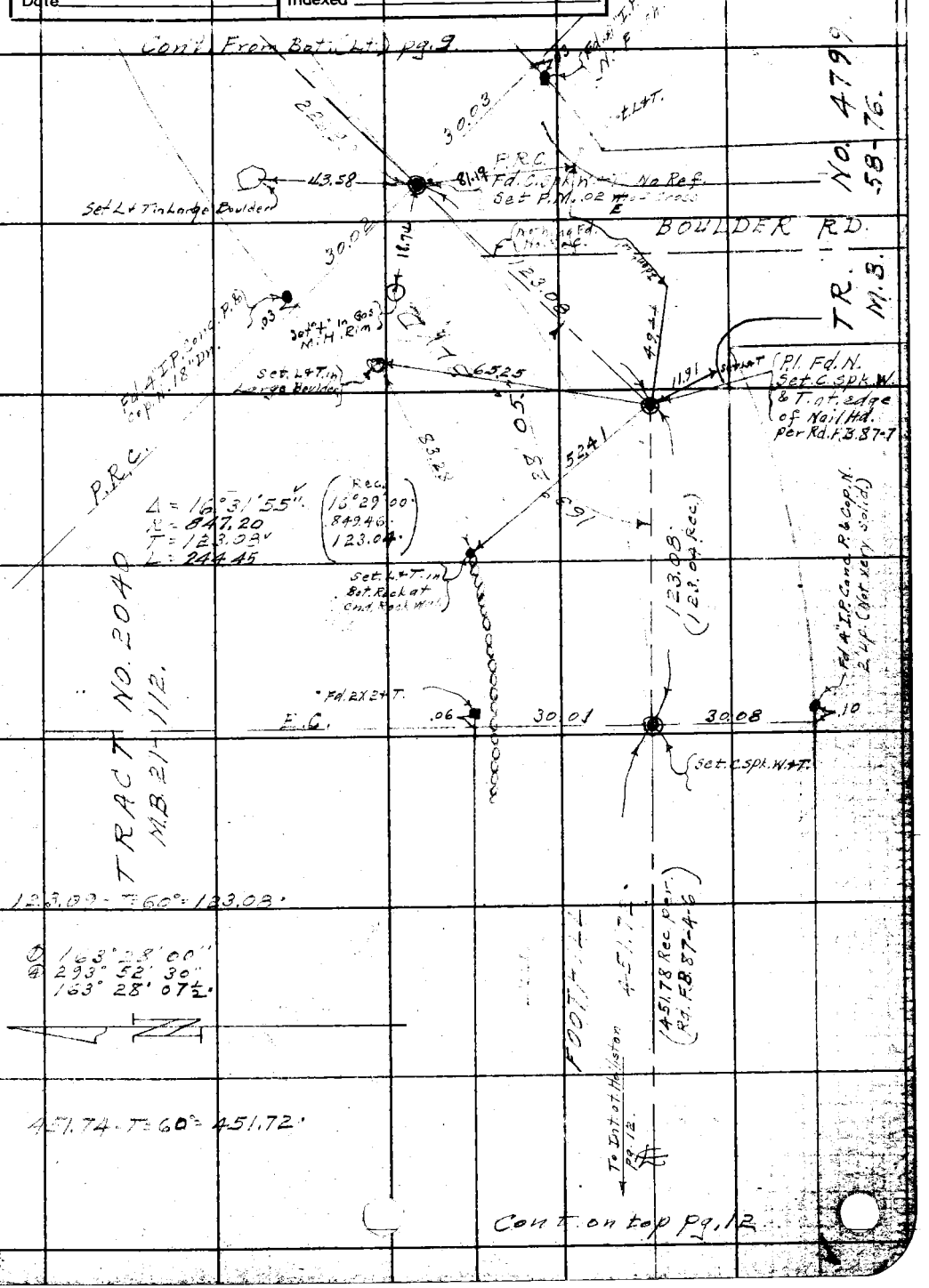

Note: Any Additions or Changes on This Sheets Must be Made or Circled in Red Ink With Date and Name of Person Making Change.

Do not extend notes this side of this line

RETURN TO
LOS ANGELES COUNTY SURVEYOR
700 HALL OF RECORDS

FORM 247 5M 10-37

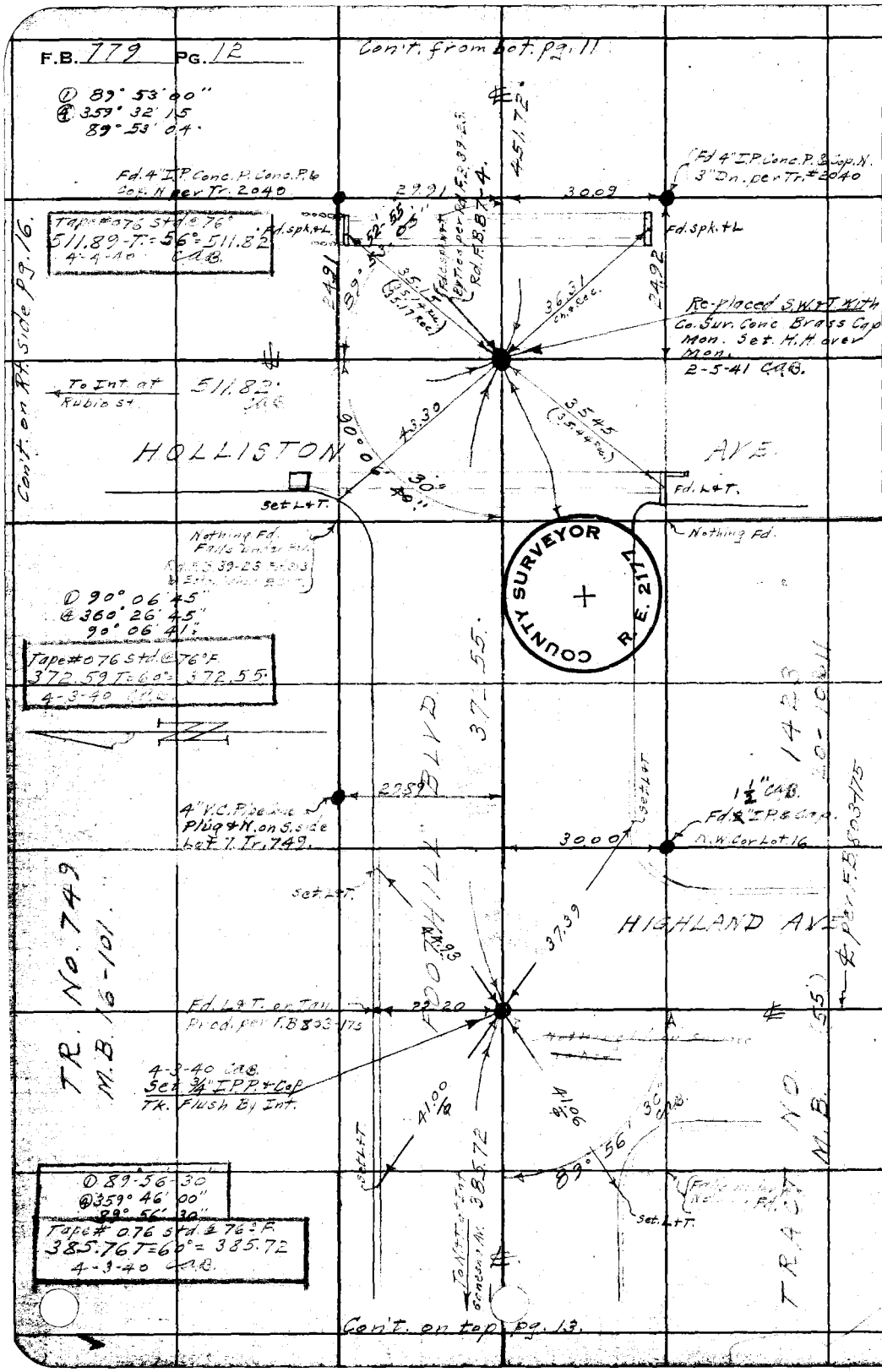

RETURN TO
LOS ANGELES COUNTY SURVEYOR
700 HALL OF RECORDS

Note: Any Additions or Changes on This Sheets Must be Made or Circled in Red Ink With Date and Name of Person Making Change.

Do not extend notes this side of this line

Notes Ck'd by D. M. Finley	Survey of E. Altadena D.S.	F.B. 779 Pg. 13
Map No. B-1577	W. O. 6317 Tape No. 076 St'd 68 °F	
Office Work	Surveyed by Benson	
Checked	Notes [illegible] Date 1-11-39	
Date	Indexed [illegible]	

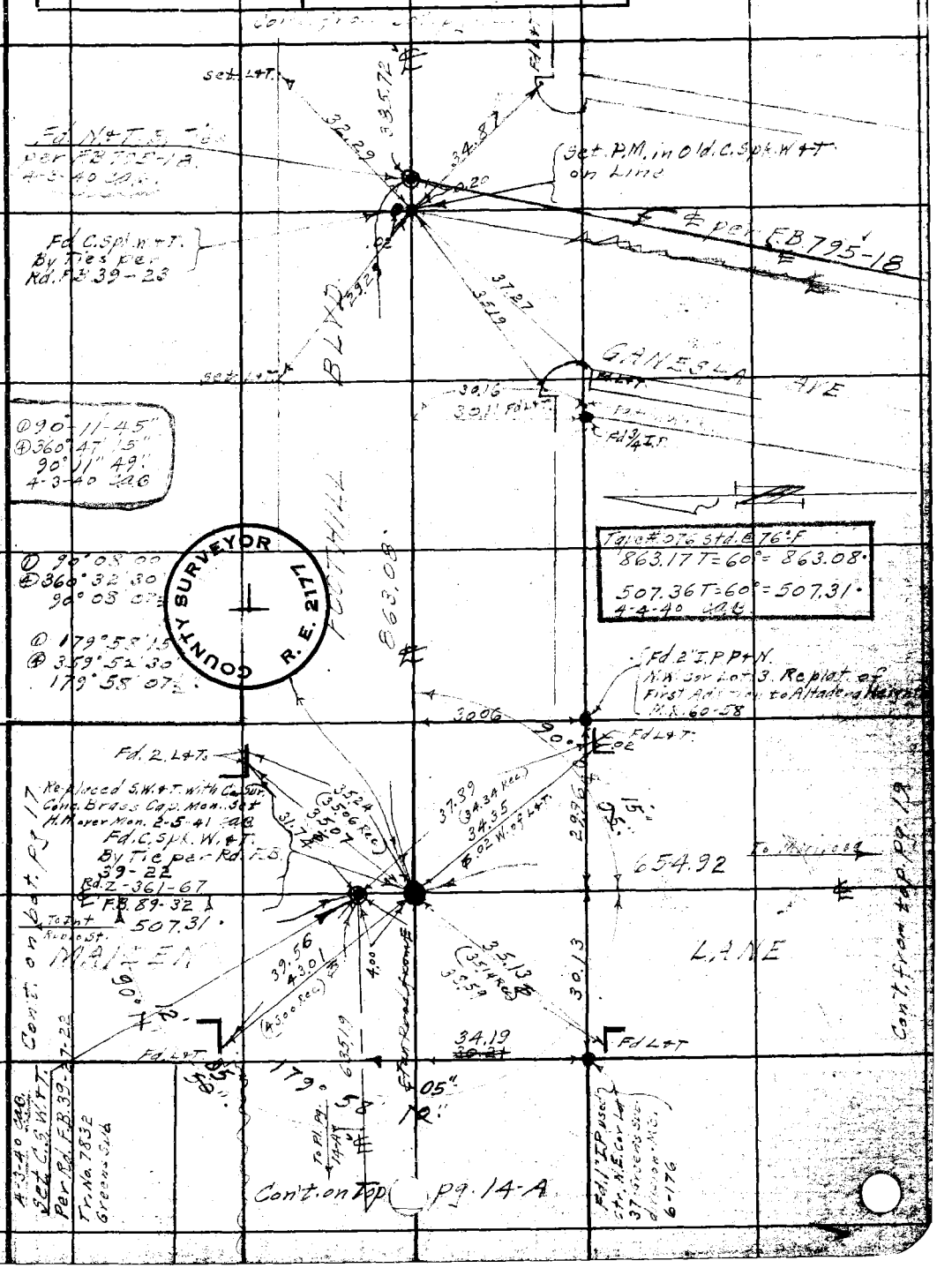

Note: Any Additions or Changes on This Sheets Must be Made or Circled in Red Ink With Date and Name of Person Making Change.

Do not extend notes this side of this line

RETURN TO
LOS ANGELES COUNTY SURVEYOR
700 HALL OF RECORDS

FORM 247 5M 10-37

F.B. 779 PG. 14

TIES

(See pg. 8 for main Data)

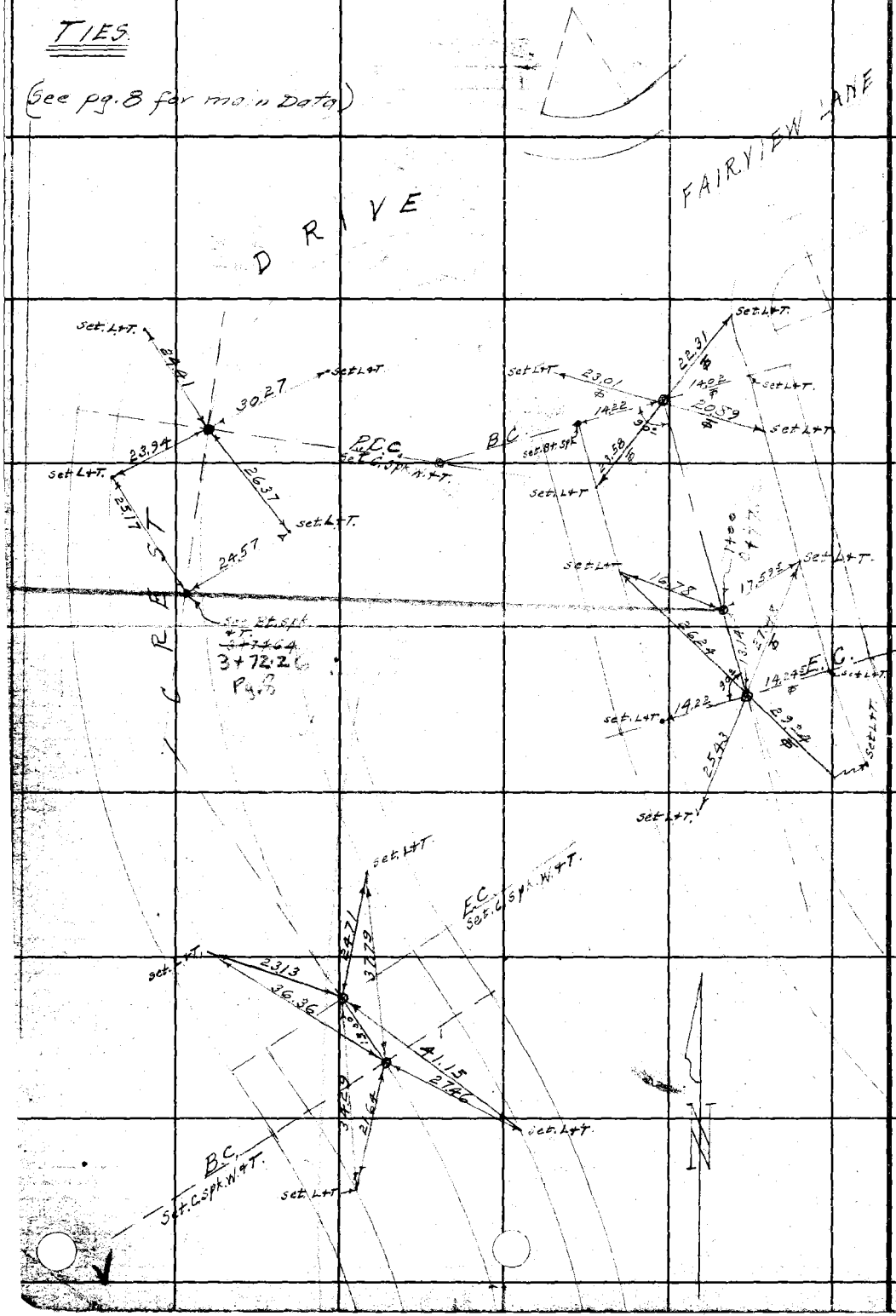

RETURN TO
LOS ANGELES COUNTY SURVEYOR
700 HALL OF RECORDS

Note: Any Additions or Changes on This Sheets Must be Made or Circled in **Red Ink** With Date and Name of Person Making Change.

Do not extend notes this side of this line

Notes Ck'd by [illegible]	Survey of E. Altadena D.S. ℄	F.B. 779 Pg. 14-A.
Map No. B-1511	W. O. 8[illegible] Tape No. 676 St'd 76 °F	
Office Work	Surveyed by Benson	
Checked	Notes [illegible] Date 4-3-40	
Date	Indexed	



Note: Any Additions or Changes on Sheets Must be Made and Checked in Ink With Date and Number of Person Making Change.

Do not extend notes this side of this line

RETURN TO
LOS ANGELES COUNTY SURVEYOR
700 HALL OF RECORDS

FORM 247 5M 10-37

F.B. 779 PG. 14-B.

(4-4-40 Cab.)

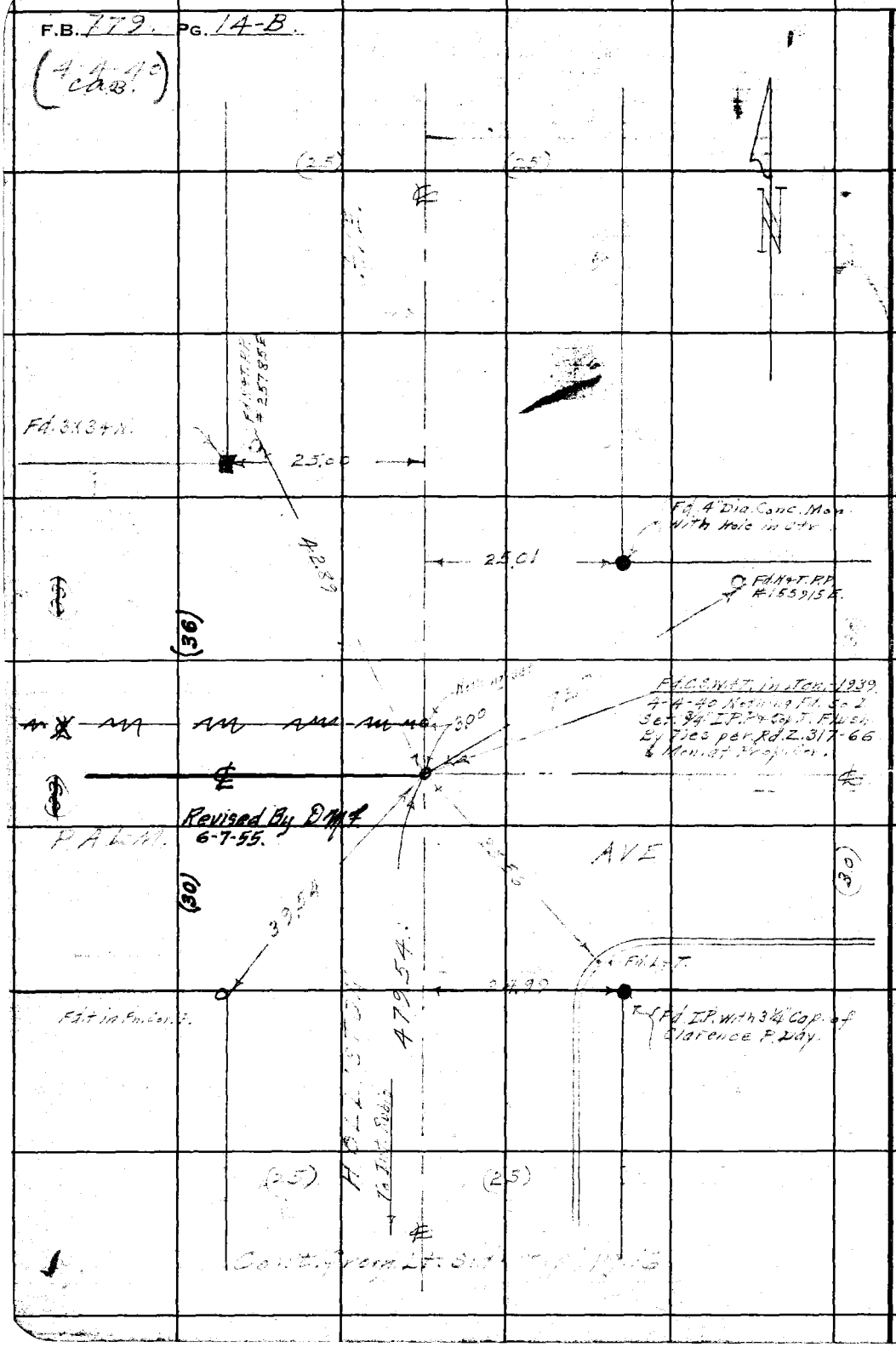

RETURN TO
LOS ANGELES COUNTY SURVEYOR
700 HALL OF RECORDS

Do not extend notes this side of this line

Note: Any Additions or Changes on This Sheets Must be Made or Circled in **Red Ink** With Date and Name of Person Making Change.

Notes Ck'd by D. M. Finley	Survey of E. Altadena D.S.	F.B. 779	PG. 15
Map No. B-1577	W. O. 6317 Tape No. 076 St'd 6.5 of		
Office Work	Surveyed by Benson		
Checked	Notes	Date 12-27-38	
Date	Indexed		

Note: Any Additions or Changes on This Sheets Must be Made or Circled in Red Ink With Date and Name of Person Making Change.

Do not extend notes this side of this line

RETURN TO
LOS ANGELES COUNTY SURVEYOR
700 HALL OF RECORDS

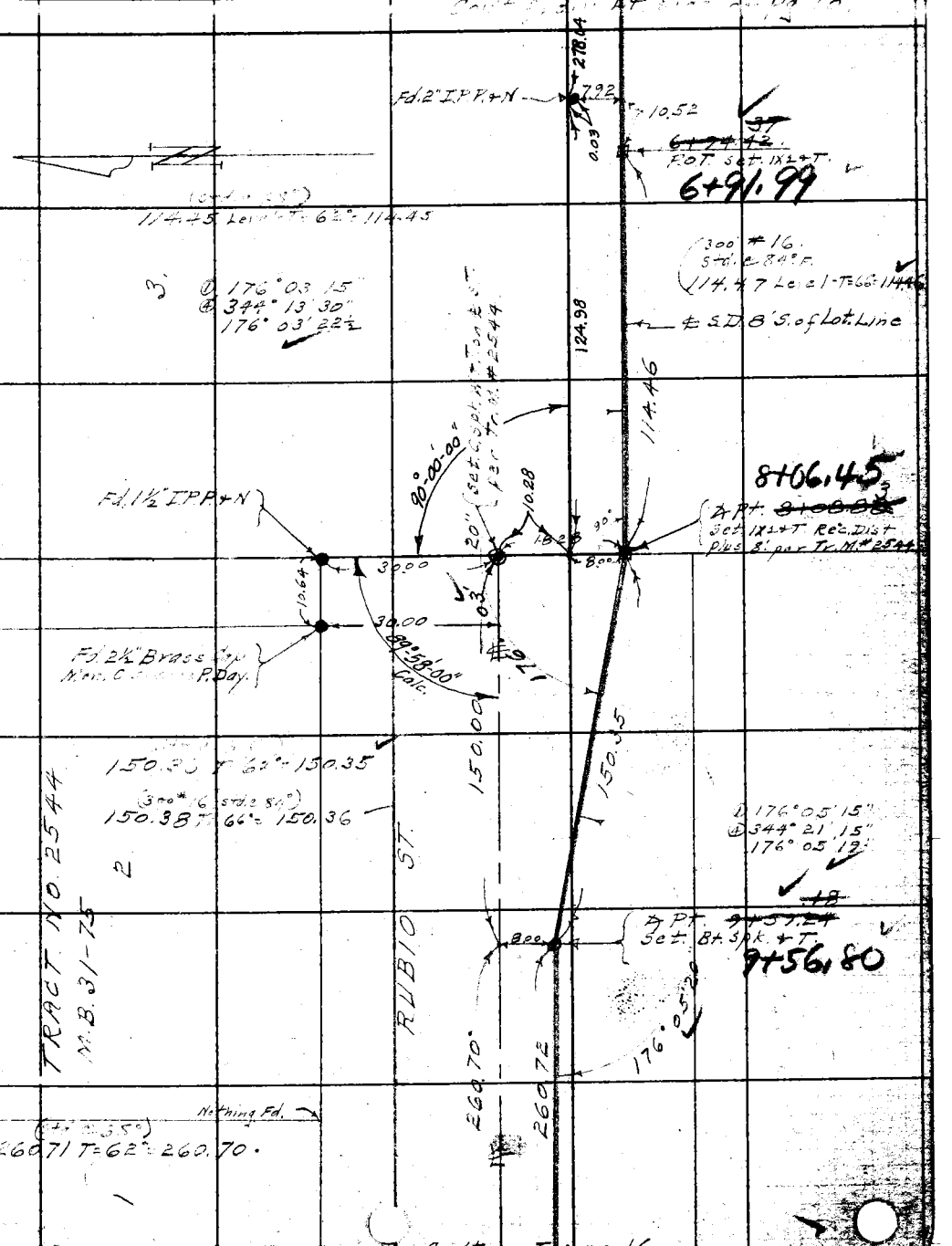

FORM 247 5M 10-37

F.B. 779 PG. 16

Con't from bot. pg. 15.

See Pg. 14-B.

Fd. 2½" Brass Cap Mon. of Clarence P. Day. Per Tr. #2544

Fd. 4" Conc. Mon. Adjacent Per Tr. M. #2544

To C.Spk. W.+T. at Palm Ave. Fd. by Tes. Per Rd. Z 317-66

HOLLISTON AVE.

set L+T.

Fd. C.spk. W.+T. per Rd. Z 317-86

511.82 Calc.

To ¾" I.P. at Palm Ave. Pg. 143

479.54 Calc.

Tape #076 Std. @ 75°F
479.60 T=56° = 479.54
4-4-40 CA

Fd. L+T. Cb.

12+17.52
A Pt. 12+17.96
set Bt. Spk. +T.
By Int.

Fd. L+T

Nothing Fd.
Dug Down 8" Flow Line.

Fd. Chisled "I" at Cb. Face.

set L+T Cb.

D 90° 05' 00"
@ 360° 00' 00"
90° 05' 22½"

D 89° 52' 15"
@ 359° 29' 00"
89° 52' 15"

Fd. 2x2 +T. N.E. Cor Lot 23

RUBIO ST.

1206.58 = T=68° = 1206.58
1206.59 - T=62° = 1206.54
1206.61 T=62° = 1206.56

D 179° 58' 15"
@ 359° 53' 00"
179° 58' 15"

TR. No. 747 M.B. 16-101

Fd. 2" I.P. P.+T. N.E. Cor Lot 18

414.91 - T=62° = 414.90
414.92 - T=62° = 414.91

Fd. 2x2 +T. R.E. 4/100 Approx. Difference of Lot 18.

Fd. 2x2 E.+T. S.E. Cor Lot 30

Fd. 2x2 +T. S.W. Cor Lot 30

℄ S.L. 8' So. of St. ℄

Fd. 4" Conc. Mon & T. S.W. Cor Lot 31

Fd. 3x3 +T. N.W. Cor Lot 46

323.36 T=68° = 323.36

110.08

24+26.43
P.O.T.
Set C. Spk. W+T.

P.O.T. 24+26.43
Set Bt. Spk. +T.

24+24.05

Nothing Fd.
S.W. Cor Lot 32

315.96

Fd. 3x3 +T. N.W. Cor. Lot 13 Tr. 749 also N.E. Cor Lot 2 Tr. 749 of First Add. to Altadena M.R. 60-58

BC. 2740.01 Con't. on Rt. Side Pg. 17

RETURN TO
LOS ANGELES COUNTY SURVEYOR
700 HALL OF RECORDS

Do not extend notes this side of this line

Note: Any Additions or Changes on This Sheets Must be Made or Circled in Red Ink With Date and Name of Person Making Change.

Notes Ck'd by D. M. Finley	Survey of E. Altadena D.S.	F.B. 779 Pg. 17
Map No. B-1577	W. O. 63 Tape No. 040 St'd 68°F	
Office Work	Surveyed by Benson	
Checked	Notes B. Date 1-12-39	
Date	Indexed A. C. Johnson	

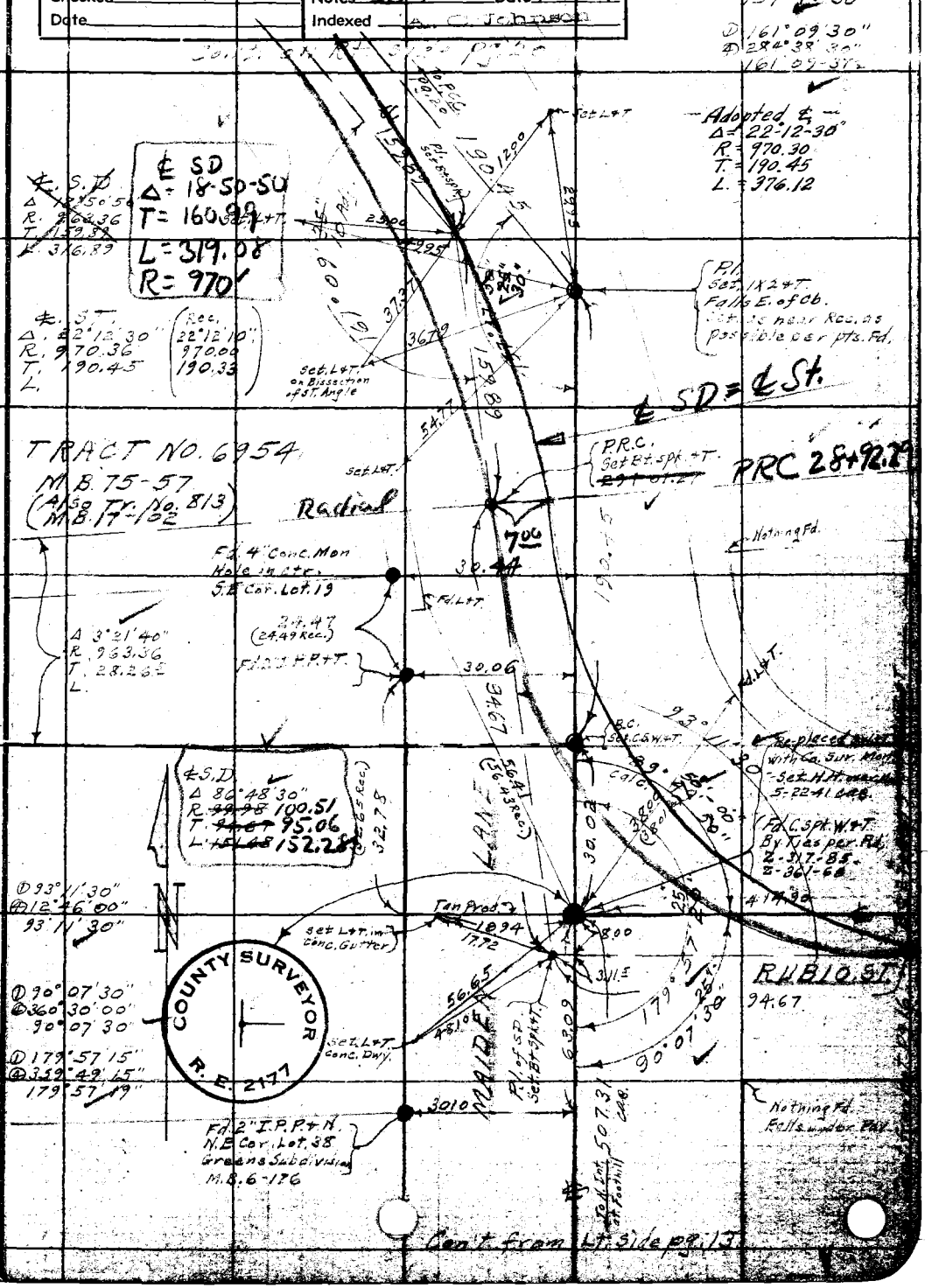

Note: Any Additions or Changes on This Sheets Must be Made or Circled in Red Ink With Date and Name of Person Making Change.

Do not extend notes this side of this line

RETURN TO
LOS ANGELES COUNTY SURVEYOR
700 HALL OF RECORDS

FORM 247 5M 10-37

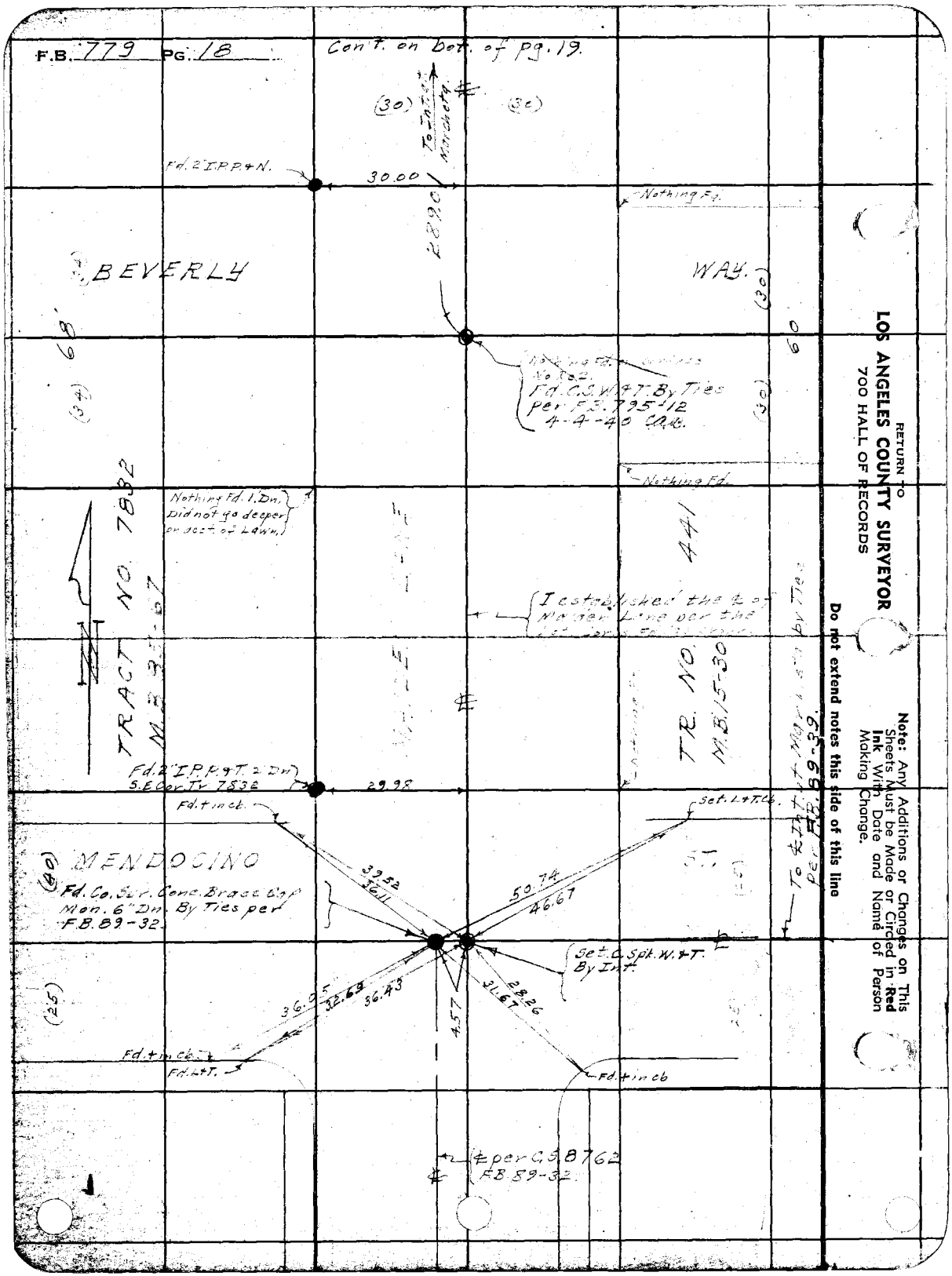
F.B. 779 PG. 18
Con't. on bot. of pg. 19.
(30)
(30)
To Int. at Marchetq.
Fd. 2" I.P.P. & N.
30.00
289.01
Nothing Fd.
BEVERLY
WAY.
(30)
68'
60
(34)
(30)
Fd. C.S.W. & T. By Ties per F.B. 795-12 4-4-40 C.A.B.
Nothing Fd.
Nothing Fd. 1" Dn. Did not go deeper on acct. of Lawn.
TRACT NO. 7832
M.B. 95-67
441
I established the ℄ of Maiden Lane per the
TR. NO.
M.B. 15-30
To ℄ Int. at Marchetq. by Ties per F.B. 89-39.
Fd. 2" I.P.P. & T. 2" Dn. S.E. Cor. Tr. 7832
29.98
Fd. + in cb.
Set. L. & T. Cb.
MENDOCINO
(40)
Fd. Co. Sur. Conc. Brass Cap Mon. 6" Dn. By Ties per F.B. 89-32.
39.52
36.11
50.74
46.67
Set. C. Spk. W. & T. By Int.
(25)
36.05
32.69
36.43
4.57
31.67
28.26
Fd. + in cb.
Fd. L. & T.
Fd. + in cb
℄ per C.S. 8762 F.B. 89-32.
RETURN TO
LOS ANGELES COUNTY SURVEYOR
700 HALL OF RECORDS
Do not extend notes this side of this line
Note: Any Additions or Changes on This Sheets Must be Made or Circled in Red Ink With Date and Name of Person Making Change.

Notes Ck'd by D. M. Finley	Survey of Altadena D3	F.B. 779 PG. 19
Map No. B-1577	W. O. 6317 Tape No. St'd 68 of	
Office Work	Surveyed by Benson.	
Checked	Notes	Date 1-3-50
Date	Indexed A. C. Johnson	

Note: Any Additions or Changes on This Sheets: Must be Made or Circled in Red Ink With Date and Name of Person Making Change.

Do not extend notes this side of this line

RETURN TO
LOS ANGELES COUNTY SURVEYOR
700 HALL OF RECORDS

FORM 247 5M 10-37

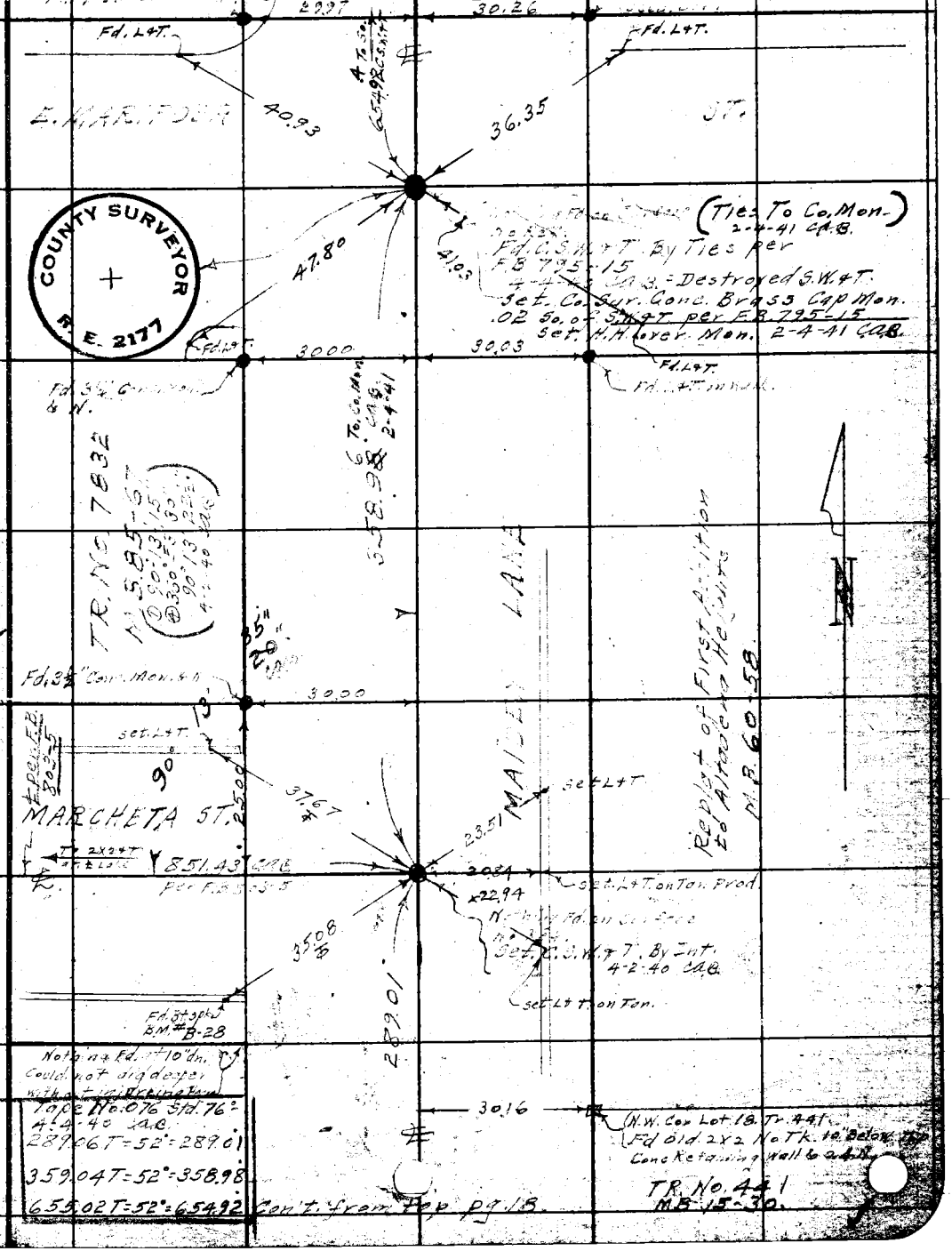

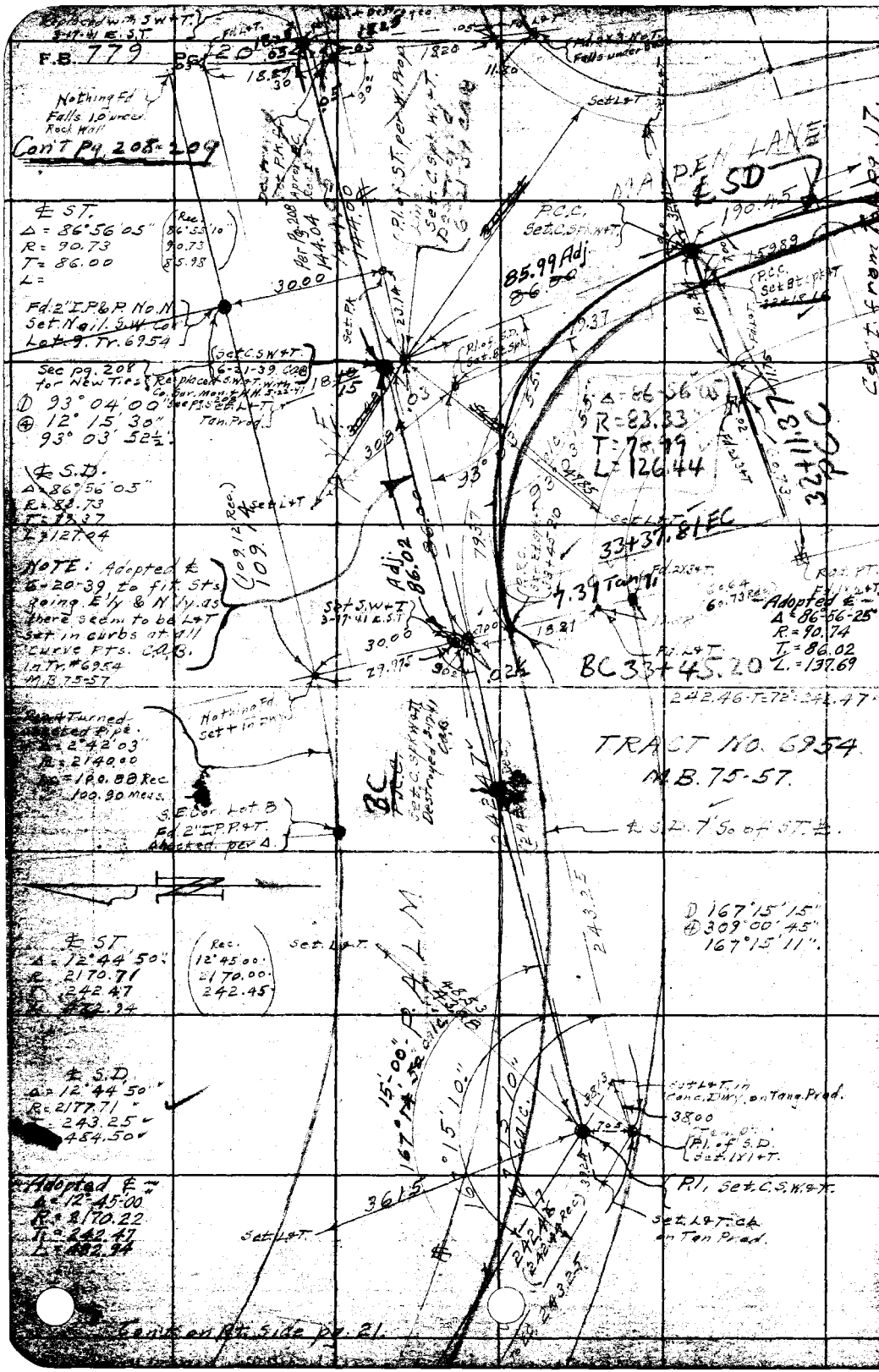

RETURN TO
LOS ANGELES COUNTY SURVEYOR
700 HALL OF RECORDS

Note: Any Additions or Changes on This Sheets Must be Made or Circled in Red Ink With Date and Name of Person Making Change.

Do not extend notes this side of this line

RETURN TO
LOS ANGELES COUNTY SURVEYOR
700 HALL OF RECORDS

Note: Any Additions or Changes on This Sheets Must be Made or Circled in Red Ink With Date and Name of Person Making Change.

Do not extend notes this side of this line

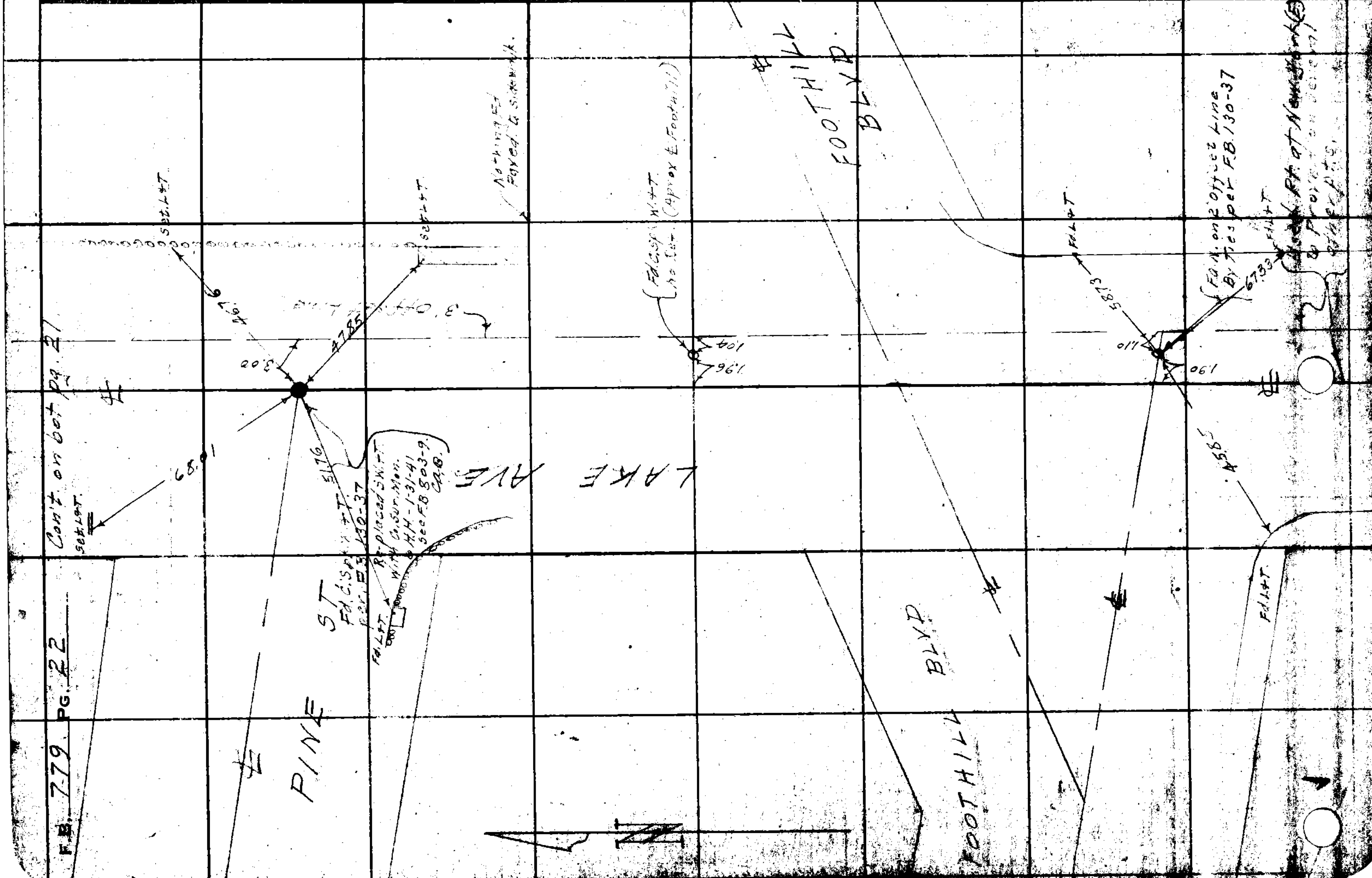

F.B. 779 PG. 22

FORM 247 5M 10-37

RETURN TO
LOS ANGELES COUNTY SURVEYOR
700 HALL OF RECORDS

Note: Any Additions or Changes on This Sheets Must be Made or Circled in **Red Ink** With Date and Name of Person Making Change.

Do not extend notes this side of this line

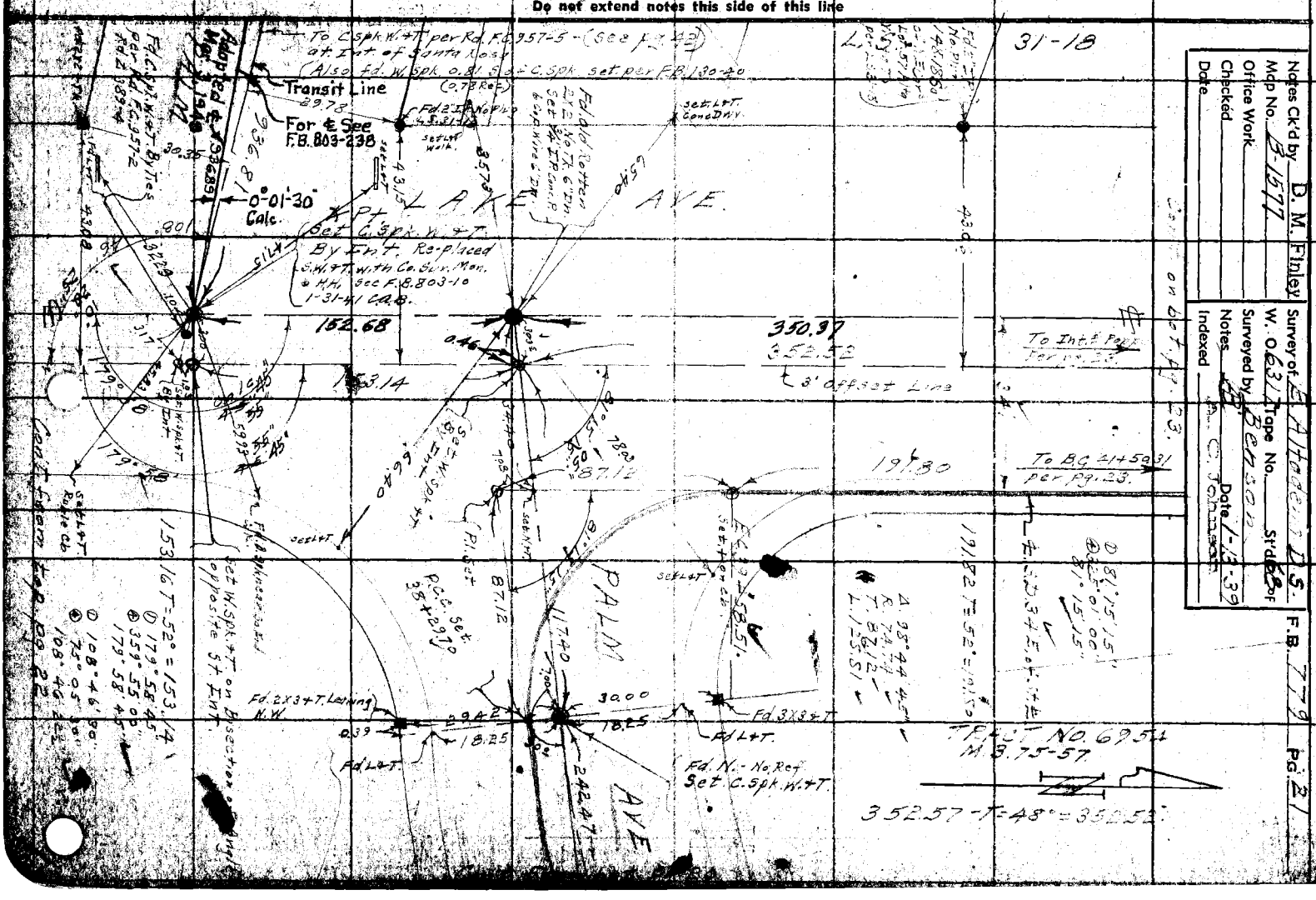

Notes Ck'd by D. M. Finley
Map No. B-1577
Office Work
Checked
Date

Survey of E. Altadena D.S.
W. O. 6317 Tape No. St'd 68 of
Surveyed by Benson
Notes Date 1-13-39
Indexed A. C. Johnson

F.B. 779 PG. 21

Notes Ck'd by D. M. Finley
Map No. B-1577
Office Work
Checked
Date

Survey of E. Altadena D.S.
W. O. 6317 Tape No. St'd 62 of
Surveyed by Benson
Notes B Date 2-52
Indexed A. C. Johnson

F.B. 779 PG. 231

Note: Any Additions or Changes on This Sheets Must be Made or Circled in Red Ink With Date and Name of Person Making Change.

Do not extend notes this side of this line

RETURN TO
LOS ANGELES COUNTY SURVEYOR
700 HALL OF RECORDS

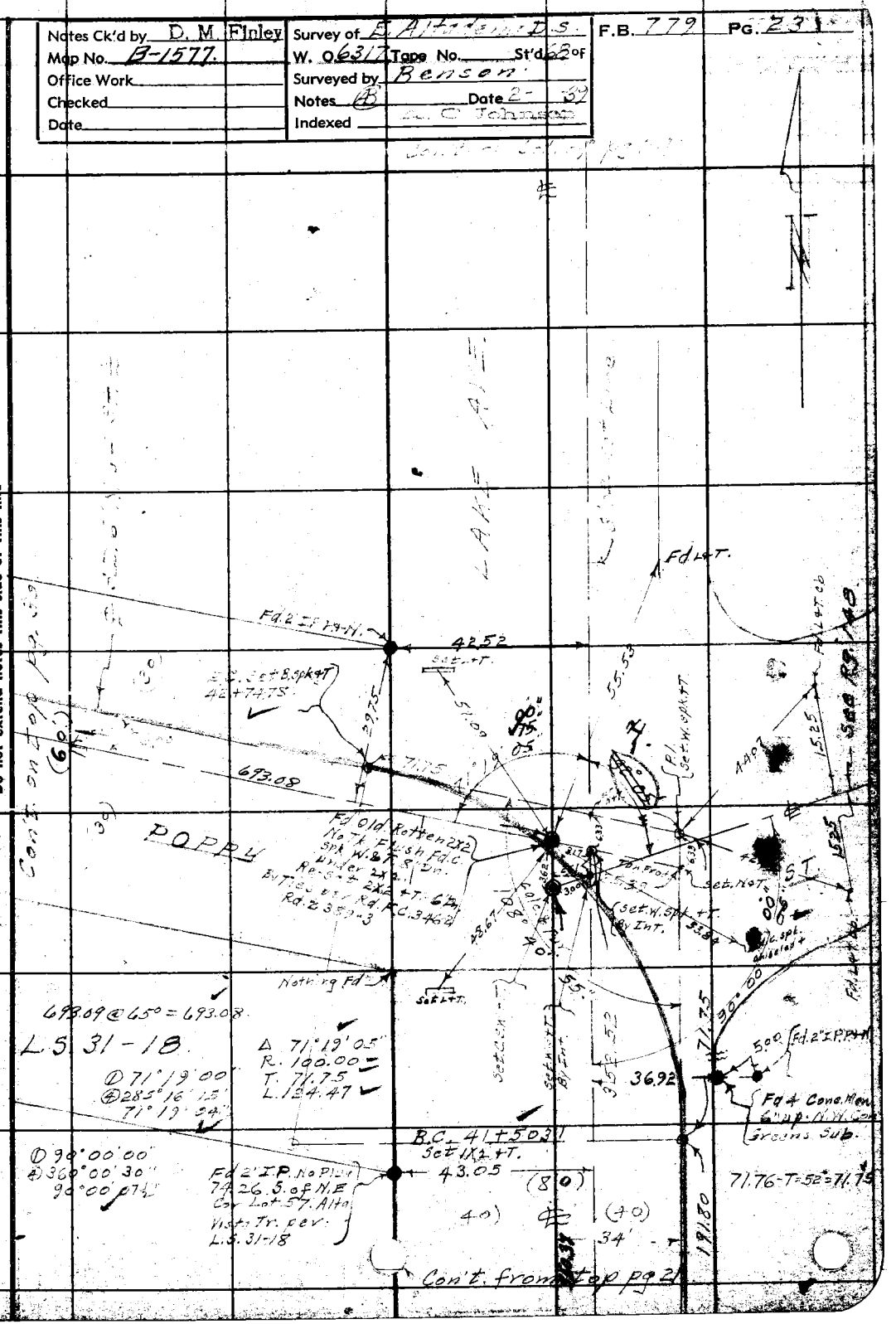

FORM 247 5M 10-37

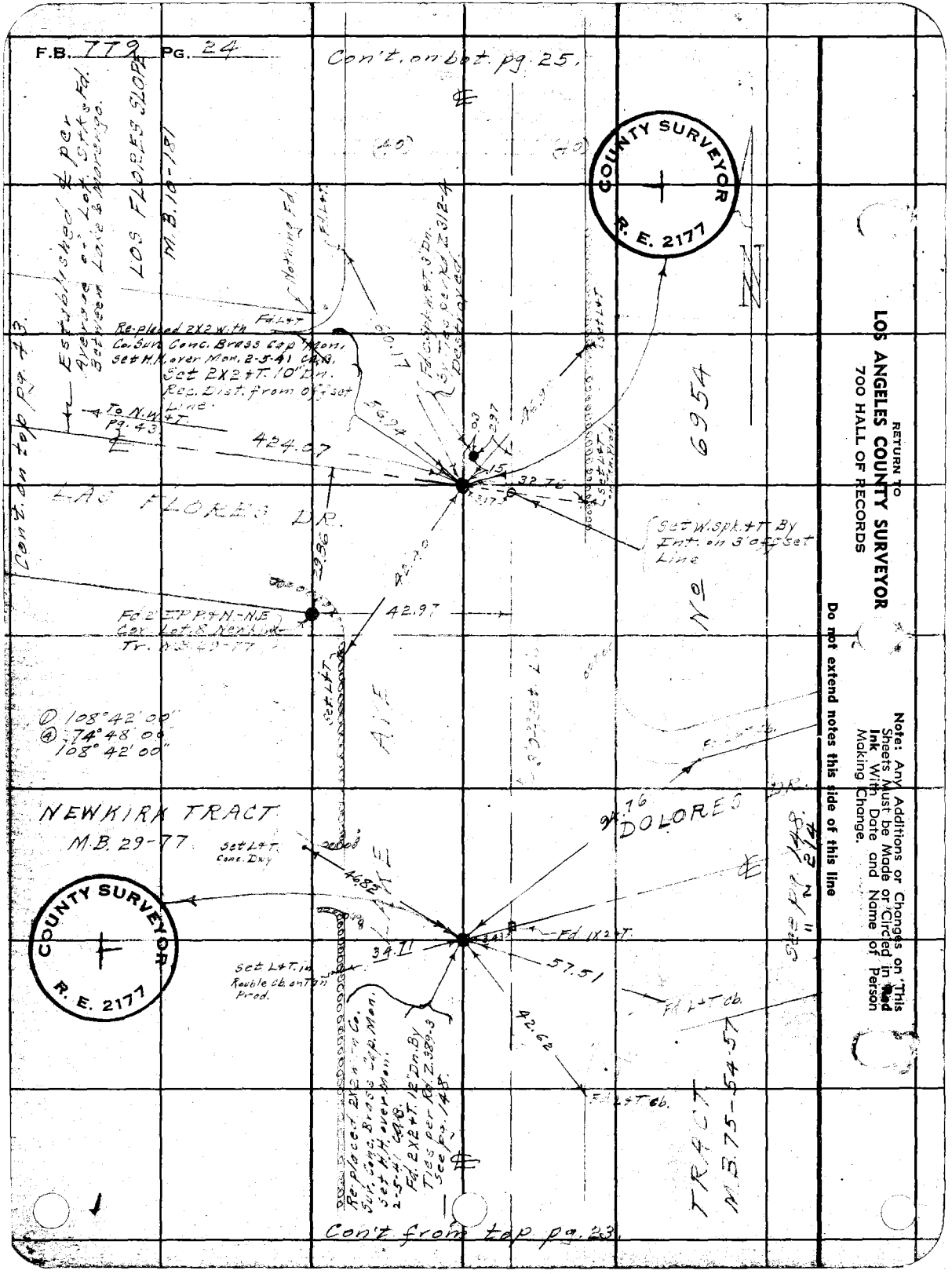
F.B. 779 PG. 24
Con't. on bot. pg. 25.
COUNTY SURVEYOR
R. E. 2177
LOS FLORES SLOPE
M.B. 10-181
Established ℄ per Average of Lot Stks Fd. Between Lake & Marengo.
Nothing Fd.
Fd. L+T
Re-placed 2X2 with Co. Sur. Conc. Brass Cap Mon. Set H.H. over Mon. 2-5-41 C.A.B.
Set 2X2+T. 10" Dn. Rec. Dist. from Offset Line.
To N.W.+T. Pg. 43
Con't. on top pg. 43.
424.07
LAS FLORES DR.
Set W. Spk.+T. By Int. on 3' offset Line
6954
No
Fd. 2" I.P.P.+N-N.E. Cor. Lot 8 Newkirk Tr. M.B. 29-77
42.97
① 108°42'00"
④ 74°48'00"
108°42'00"
AVE
NEWKIRK TRACT
M.B. 29-77
Set L+T. Conc. Dwy
DOLORES DR.
94.76
Fd. 1X2+T.
34.71
57.51
Set L+T. in Rouble Cb. on Tan Prod.
Fd. L+T cb.
42.62
Re-placed 2X2 with Co. Sur. Conc. Brass Cap. Mon. Set H.H. over Mon. 2-5-41 C.A.B.
Fd. 2X2+T. 12" Dn. By Ties per Rd. Z.389-3 See pg. 148.
TRACT
M.B. 75-54-57
See pg. 148 ~ 214
Con't from top pg. 23.
RETURN TO
LOS ANGELES COUNTY SURVEYOR
700 HALL OF RECORDS
Note: Any Additions or Changes on This Sheets Must be Made or Circled in Red Ink With Date and Name of Person Making Change.
Do not extend notes this side of this line

Notes Ck'd by D. M. Finley		Survey of E. Athens D.S.	F.B. 779 Pg. 25
Map No. B-1577		W. O. 6317 Tape No. 040 St'd 68 °F.	
Office Work		Surveyed by Benson	
Checked		Notes B	Date 2-32
Date		Indexed	

Con't on bk f pg. 26

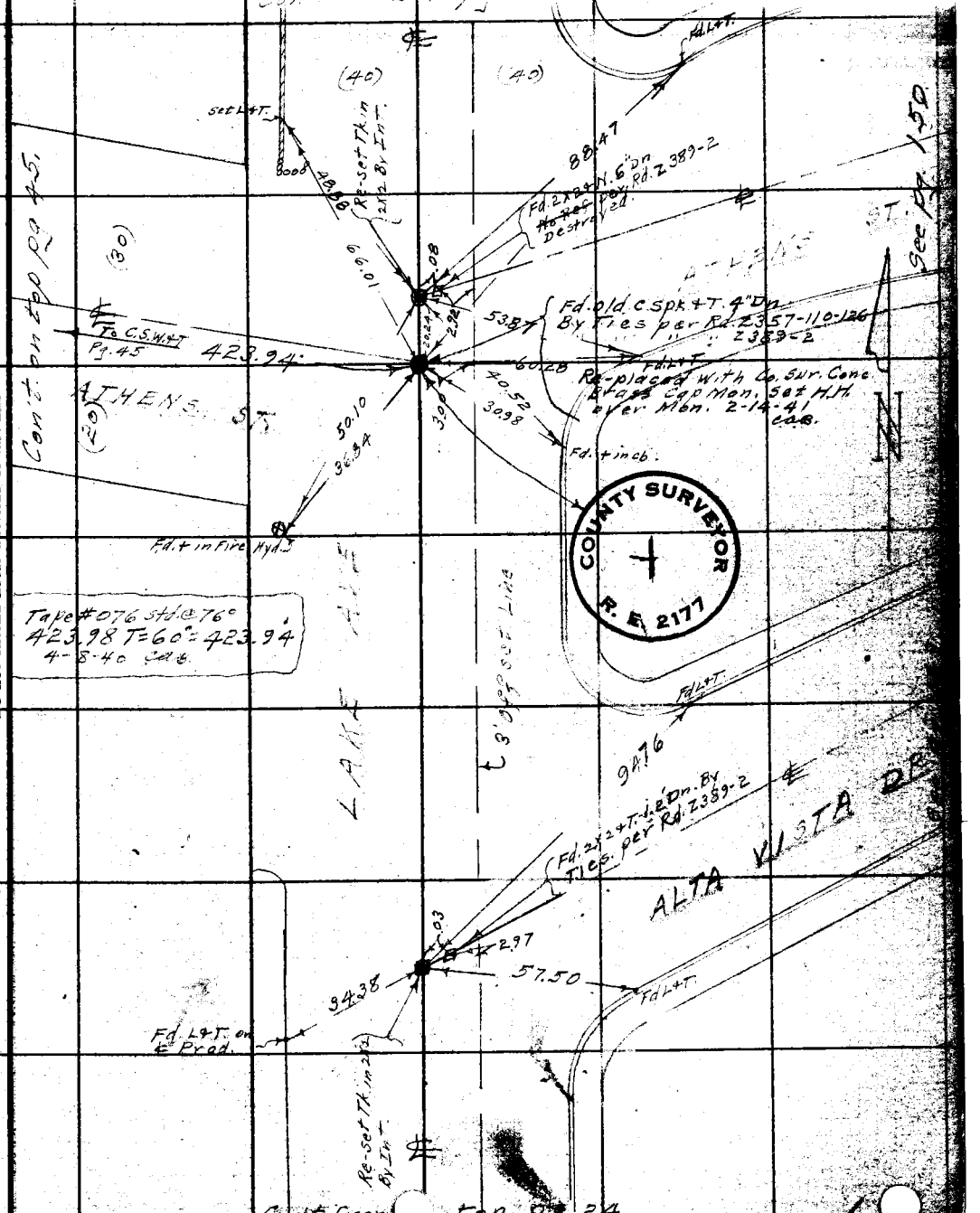

Note: ANY ADDITIONS OR CHANGES ON THIS SHEET MUST BE MADE OR CIRCLED IN Red Ink. WITH DATE AND NAME OF PERSON MAKING CHANGE.

Do not extend notes this side of this line

RETURN TO
LOS ANGELES COUNTY SURVEYOR
700 HALL OF RECORDS

FORM 247 10M 5-31

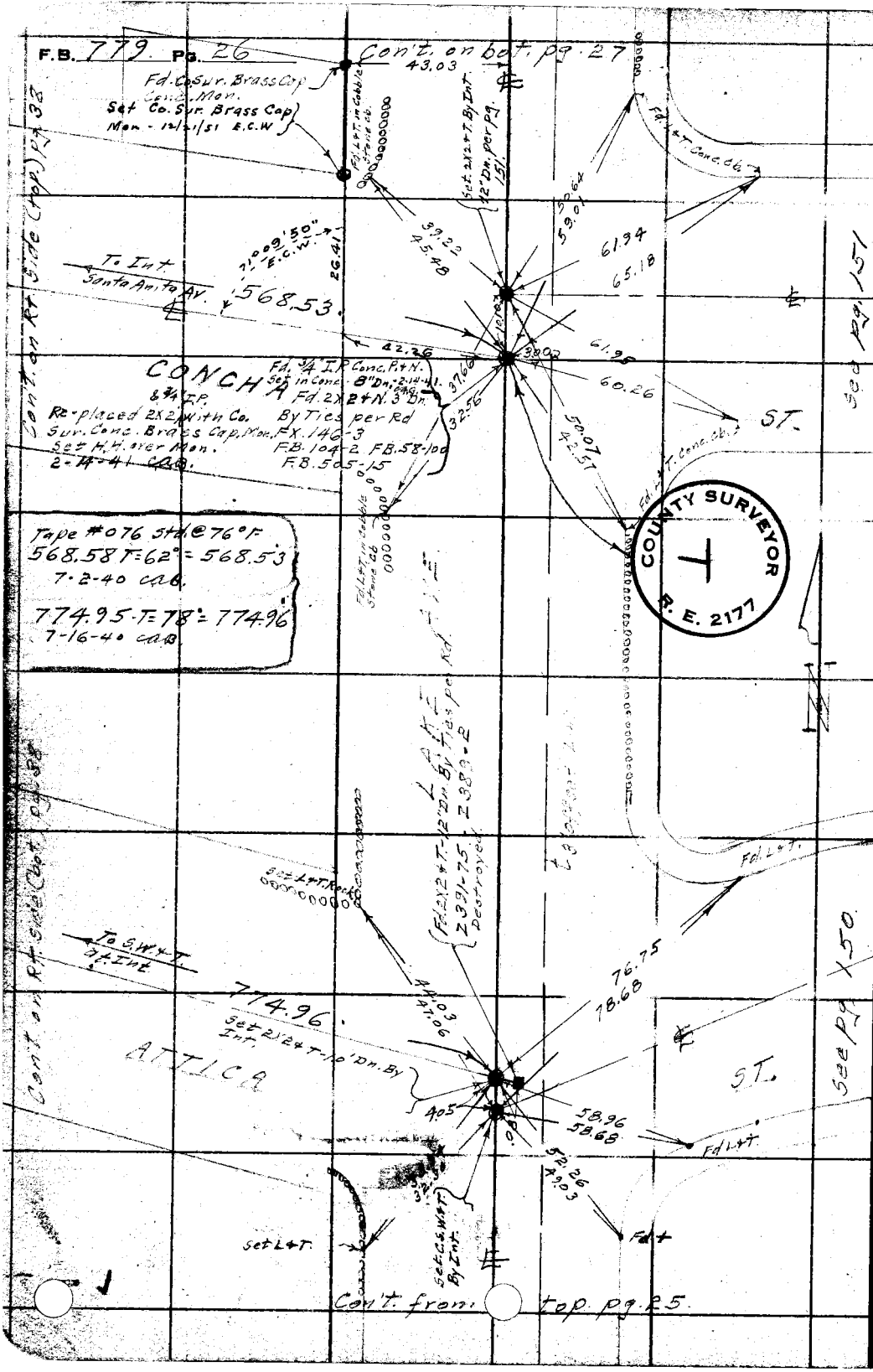

RETURN TO
LOS ANGELES COUNTY SURVEYOR
700 HALL OF RECORDS

Do not extend notes this side of this line

Note: ANY ADDITIONS OR CHANGES ON THIS SHEET MUST BE MADE OR CIRCLED IN Red Ink. WITH DATE AND NAME OF PERSON MAKING CHANGE.

Notes Ck'd by D. M. Finley	Survey of E. Altadena D.S.
Map No. B-1577	W. O. 6317 Tape No. 040 St'd 68 °F.
Office Work	Surveyed by Benson
Checked	Notes BB Date 2-8-39
Date	Indexed A. C. Johnson

F.B. 779 PG. 27

COUNTY SURVEYOR R. E. 2177

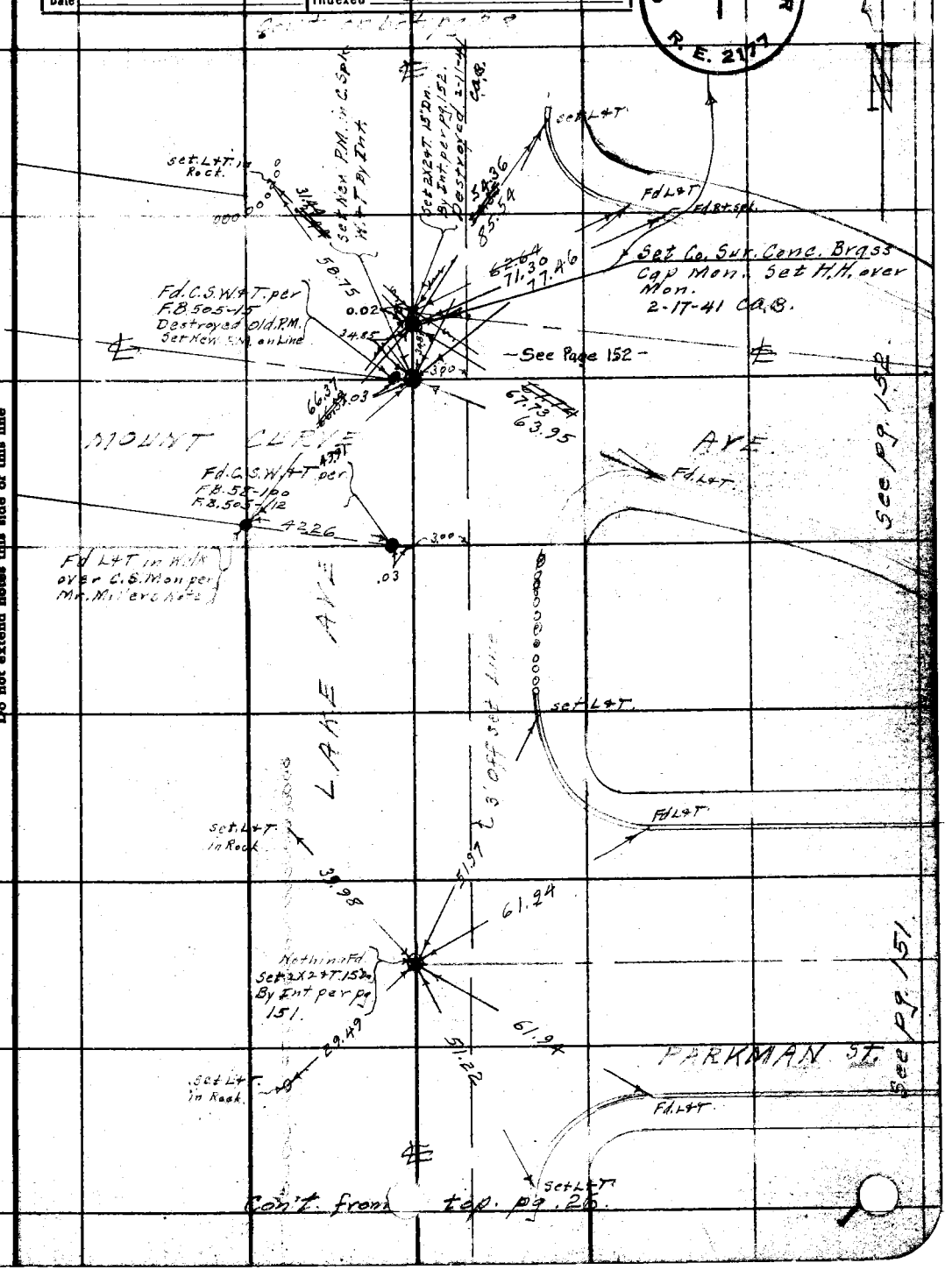

Note: ANY ADDITIONS OR CHANGES ON THIS SHEET MUST BE MADE OR CIRCLED IN Red Ink. WITH DATE AND NAME OF PERSON MAKING CHANGE.

Do not extend notes this side of this line

RETURN TO
LOS ANGELES COUNTY SURVEYOR
700 HALL OF RECORDS

FORM 247 10M 3-31

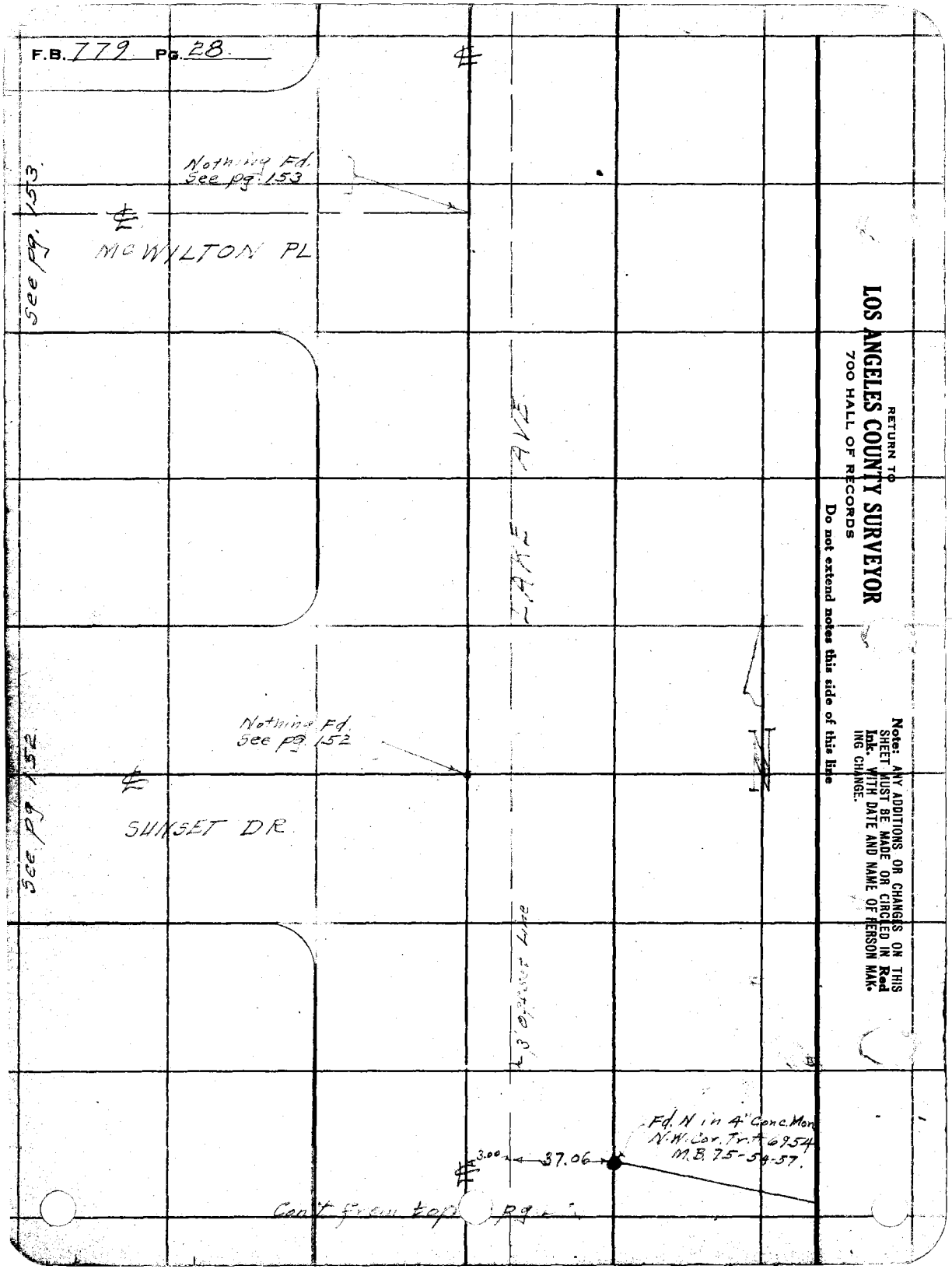
F.B. 779 Pg. 28
Nothing Fd. See pg. 153
See pg. 153
McWILTON PL
LAKE AVE
Nothing Fd. See pg. 152
See pg 152
SUNSET DR
3' Offset Line
Fd. N in 4" Conc. Mon. N.W. Cor. Tr. # 6954 M.B. 75-54-57.
3.00
37.06
Con't from top Pg.
RETURN TO
LOS ANGELES COUNTY SURVEYOR
700 HALL OF RECORDS
Do not extend notes this side of this line
Note: ANY ADDITIONS OR CHANGES ON THIS SHEET MUST BE MADE OR CIRCLED IN Red Ink. WITH DATE AND NAME OF PERSON MAKING CHANGE.

Notes Ck'd by D. M. Finley	Survey of E. Alta Dr.		F.B. 779 Pg. 29
Map No. B-1577	W. O. 6317	Tape No.	St'd 68 of
Office Work	Surveyed by Benson		
Checked	Notes B	Date 2-8-59	
Date	Indexed		

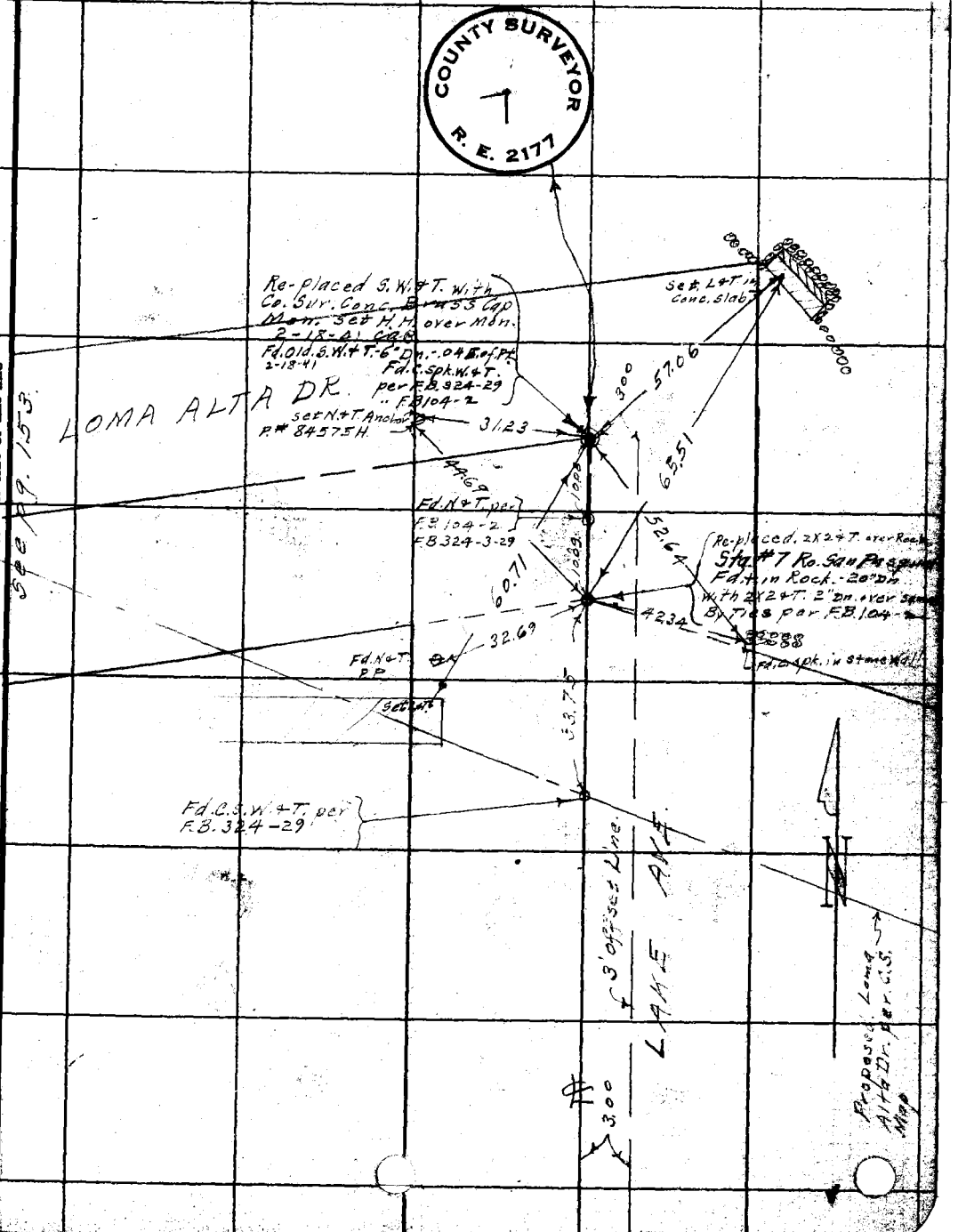

Note: ANY ADDITIONS OR CHANGES ON THIS SHEET MUST BE MADE OR CIRCLED IN Red Ink, WITH DATE AND NAME OF PERSON MAKING CHANGE.

Do not extend notes this side of this line

RETURN TO
LOS ANGELES COUNTY SURVEYOR
700 HALL OF RECORDS

FORM 247 10M 8-31

RETURN TO

LOS ANGELES COUNTY SURVEYOR

700 HALL OF RECORDS

Note: ANY ADDITIONS OR CHANGES ON THIS SHEET MUST BE MADE OR CIRCLED IN **Red Ink.** WITH DATE AND NAME OF PERSON MAKING CHANGE.

Do not extend notes this side of this line

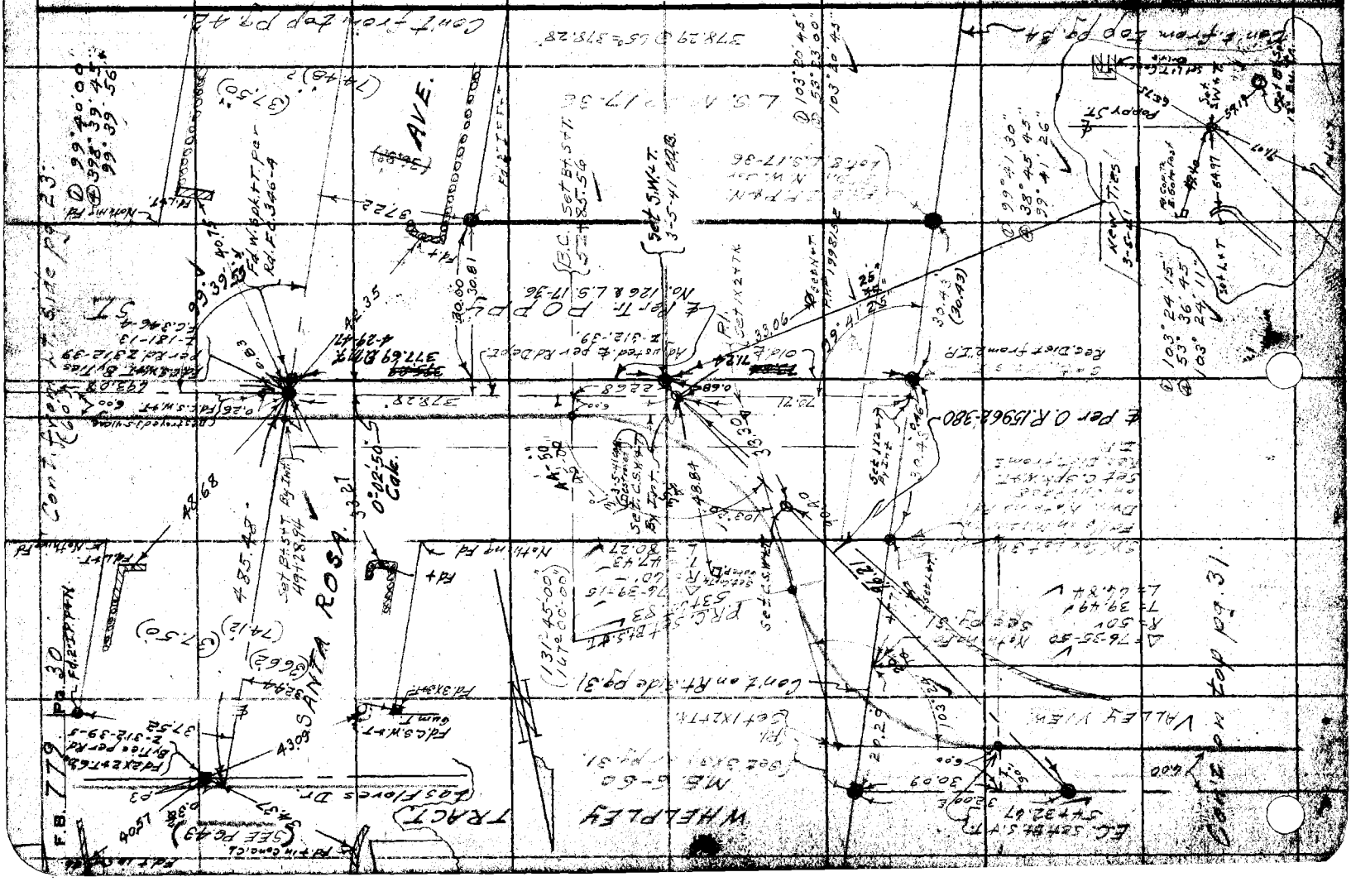

Notes Ck'd by D. M. Finley
Office Work
Checked
Date

Survey of E. Altadena D.5
W. O. 6317 Tract No. 6168 et al
Surveyed by Benson
Notes B
Date 2-9-39
Indexed A. C. Johnson

F.B. 779 Pg. 31

Cont. from Pg. 30

Note: ANY ADDITIONS OR CHANGES ON THIS SHEET MUST BE MADE OR CIRCLED IN Red Ink. WITH DATE AND NAME OF PERSON MAKING CHANGE.

RETURN TO
LOS ANGELES COUNTY SURVEYOR
700 HALL OF RECORDS

Do not extend notes this side of this line

S. 80°22'18"
@ 321°29'15"
80°22'19

Rock to Frame H.O.

set Cap. Tk. on No. 15 abois Sprinkl.

Fd. Nail & Tag No Ref. Destroyed

Edge of Pave. RW 1.37

Cont. from Pg. 31

33.30

set C.S. W+T.

Fd. Old 2X2 No Tk 15" Dn. S.E. Cor Lot 6, Santa Anita Slope, Tract.

20.29

41.21

Set 2X3 + Cap Tk. 15 Dn. Rec. Dist. from ZIP from South Line

22.30

EC Set B.S.+T. 54+32.67

76.08

set L+T. cb

set C.S. W+T.

Adopted ℄
Δ = 48°11'25"
R = 45.00
T = 20.13
L = 37.85

℄ ST. Rec. Deed
Δ = 48°11'26"
R = 45.
T = 20.12
L = 37.85

P.I. set C.S. W+T.

Nothing Fd. Falls under Hedge

set L+T. cb

Nothing Fd.

131°48'30"

set C.S. W+T.

set L+T. cb.

(20)

(20)

BC set B.S.+T. 57+75.53

Nothing Fd.

Fd. 2" I.P. P+N.

19.89

D 80°19'45"
@ 321°19'15"
80°19'49"

Fd. 3X3+T.

Nothing Fd.

set L+T. cb

Fd. Old 3X3 No Tk 20" Dn. used. ctr.

EC Set B.S.+T. 58+79.90

Curve Data
Δ = 99°40'10"
R. 60.00
T. 71.09
L. 104.37

P.I. Set B.S.+T.

Cont. from Pg. 30

℄ France Los Flores Dr.

387.54

SANTA

Set 2X2+T. 6" Dn. By Int.

27.84

Fd. 2X2+T. 6" Dn

Destroyed

ANITA

AVE.

set L+T. in Hd. Wall.

25.03

Fd. 2X2+T.

(25)

(25)

Cont. on top Pg. 32

Nothing Fd.

70

71

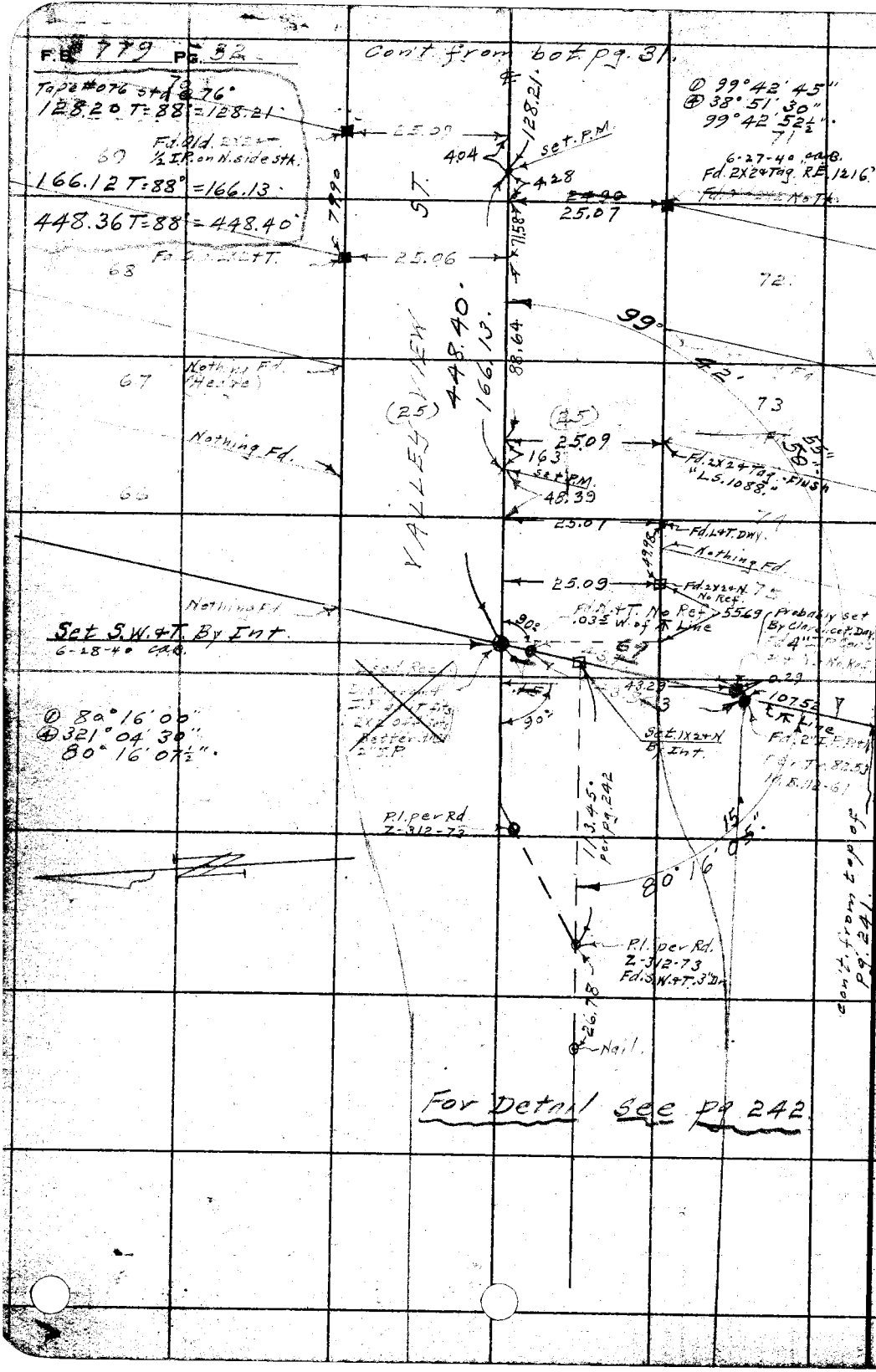

RETURN TO
LOS ANGELES COUNTY SURVEYOR
700 HALL OF RECORDS

Do not extend notes this side of this line

Note: ANY ADDITIONS OR CHANGES ON THIS SHEET MUST BE MADE OR CIRCLED IN Red Ink, WITH DATE AND NAME OF PERSON MAKING CHANGE.

Notes Ck'd by D. M. Finley	Survey of E. Altadena Dr.
Map No. B-1577	W. O. 6317 Tape No. St'd 68 of.
Office Work	Surveyed by Benson
Checked	Notes B Date 2-39
Date	Indexed A. C. Johnson

F.B. 779 Pg. 33

Cont on bot pg. 34

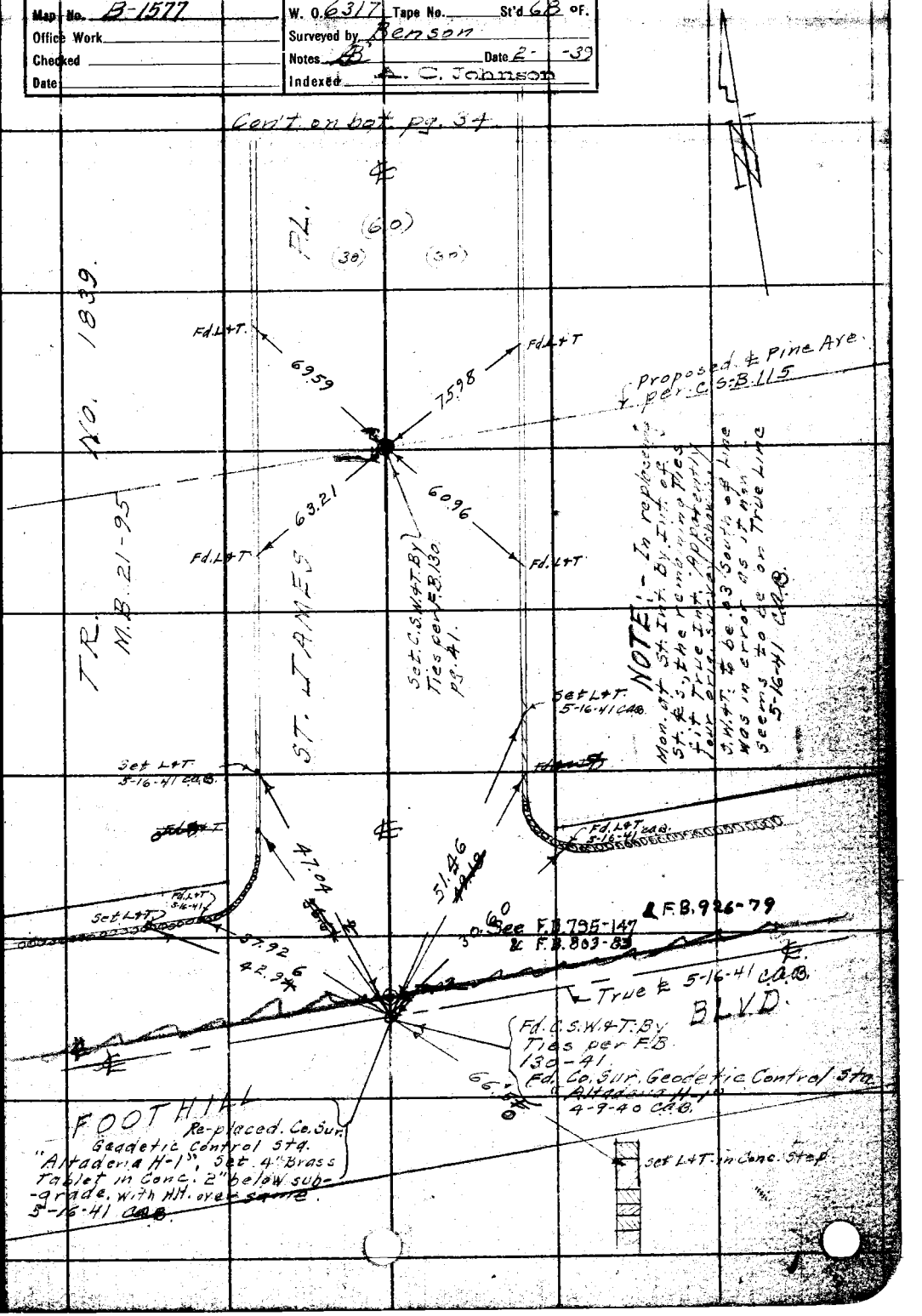

Note: ANY ADDITIONS OR CHANGES ON THIS SHEET MUST BE MADE OR CIRCLED IN Red Ink, WITH DATE AND NAME OF PERSON MAKING CHANGE.

Do not extend notes this side of this line

RETURN TO
LOS ANGELES COUNTY SURVEYOR
700 HALL OF RECORDS

FORM 247 10M 5-31

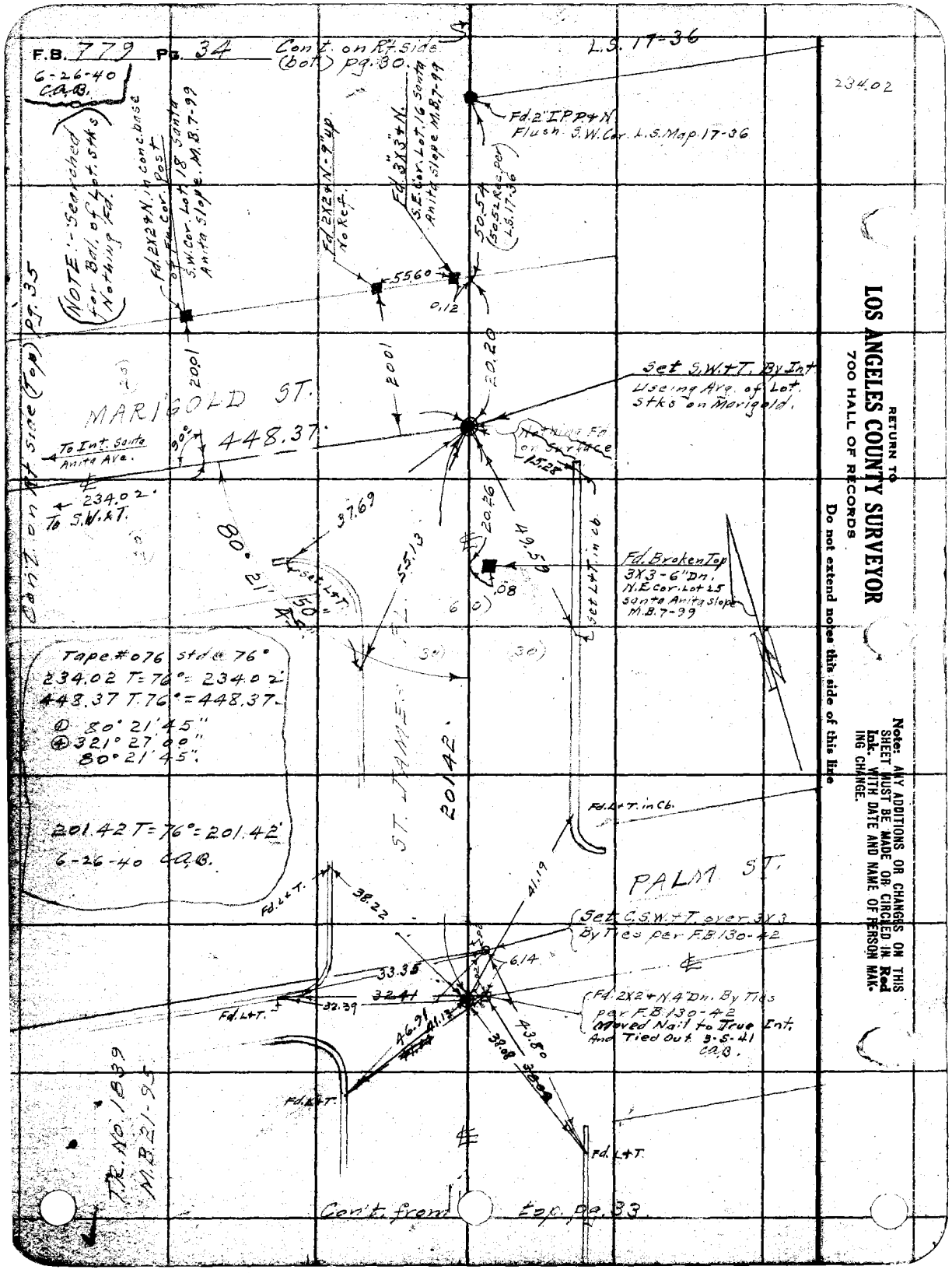
F.B. 779 Pg. 34
Cont. on Rt. Side (bot.) pg. 30.
L.S. 17-36
234.02
6-26-40 C.A.B.
NOTE:- Searched for Bal. of Lot. Stks Nothing Fd.
Fd. 2X2 & N. in conc. base of Fn. Cor. Post S.W. Cor. Lot 18 Santa Anita Slope. M.B. 7-99
Fd. 2X2 & N. - 9" up. No Ref.
Fd. 3X3 & N. S.E. Cor. Lot 16 Santa Anita Slope M.B. 7-99
Fd. 2" I.P.P. & N. Flush S.W. Cor. L.S. Map 17-36
50.54 (50.52 Rec. per L.S. 17-36)
55.60
0.12
20.01
20.01
20.20
Set S.W. & T. By Int. Useing Avg. of Lot. Stks on Marigold.
MARIGOLD ST.
448.37
To Int. Santa Anita Ave.
90°
234.02
To S.W. & T.
Nothing Fd. on Surface
15.28
37.69
80° 21' 45"
Set L & T.
55.13
20.26
49.59
.08
Fd. Broken Top 3X3 - 6" Dn. N.E. Cor. Lot 25 Santa Anita Slope M.B. 7-99
Set L & T. in Cb.
Cont. on Rt. Side (Top) Pg. 35
Tape #076 std @ 76°
234.02 T=76°= 234.02'
448.37 T.76°=448.37'
① 80° 21' 45"
④ 321° 27' 00"
80° 21' 45"
201.42 T=76°=201.42'
6-26-40 C.A.B.
ST. JAMES
201.42
Fd. L & T. in Cb.
PALM ST.
Fd. L & T.
38.22
41.19
Set C.S.W. & T. over 3X3 By Ties per F.B. 130-42
6.14
33.35
32.41
32.39
Fd. L & T.
Fd. 2X2 & N. 4" Dn. By Ties per F.B. 130-42 Moved Nail to True Int. And Tied Out 3-5-41 C.A.B.
46.91
41.13
43.80
38.08
Fd. L & T.
Fd. L & T.
T.R. No. 1839 M.B. 21-95
Con't. from top. pg. 33.
RETURN TO
LOS ANGELES COUNTY SURVEYOR
700 HALL OF RECORDS
Do not extend notes this side of this line
Note: ANY ADDITIONS OR CHANGES ON THIS SHEET MUST BE MADE OR CIRCLED IN Red Ink. WITH DATE AND NAME OF PERSON MAKING CHANGE.

Notes Ck'd by D. M. Finley	Survey of I. Alhadeng D.S.	F.B. 779	Pg. 35
Map No. B-1577	W. O. 6317 Tape No. 030 St'd 68 °F.		
Office Work	Surveyed by Benson		
Checked	Notes B	Date 3-7-39	
Date	Indexed A. C. Johnson		

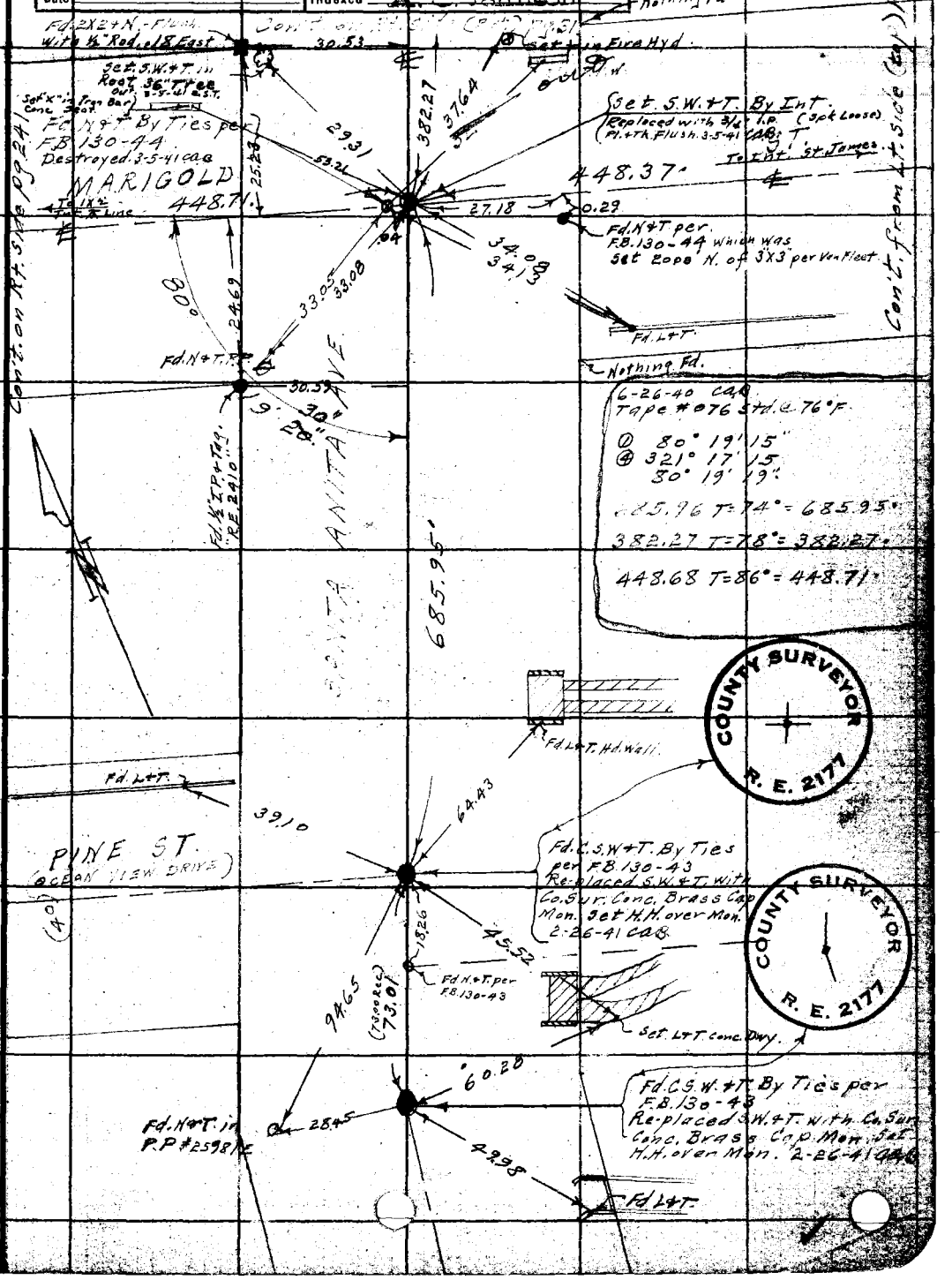

Note: ANY ADDITIONS OR CHANGES ON THIS SHEET MUST BE MADE OR CIRCLED IN Red Ink. WITH DATE AND NAME OF PERSON MAKING CHANGE.

RETURN TO
LOS ANGELES COUNTY SURVEYOR
700 HALL OF RECORDS

Do not extend notes this side of this line

FORM 247 10M 5-31

F.B. 779 Pg. 36

Con't. on bot pg. 37.

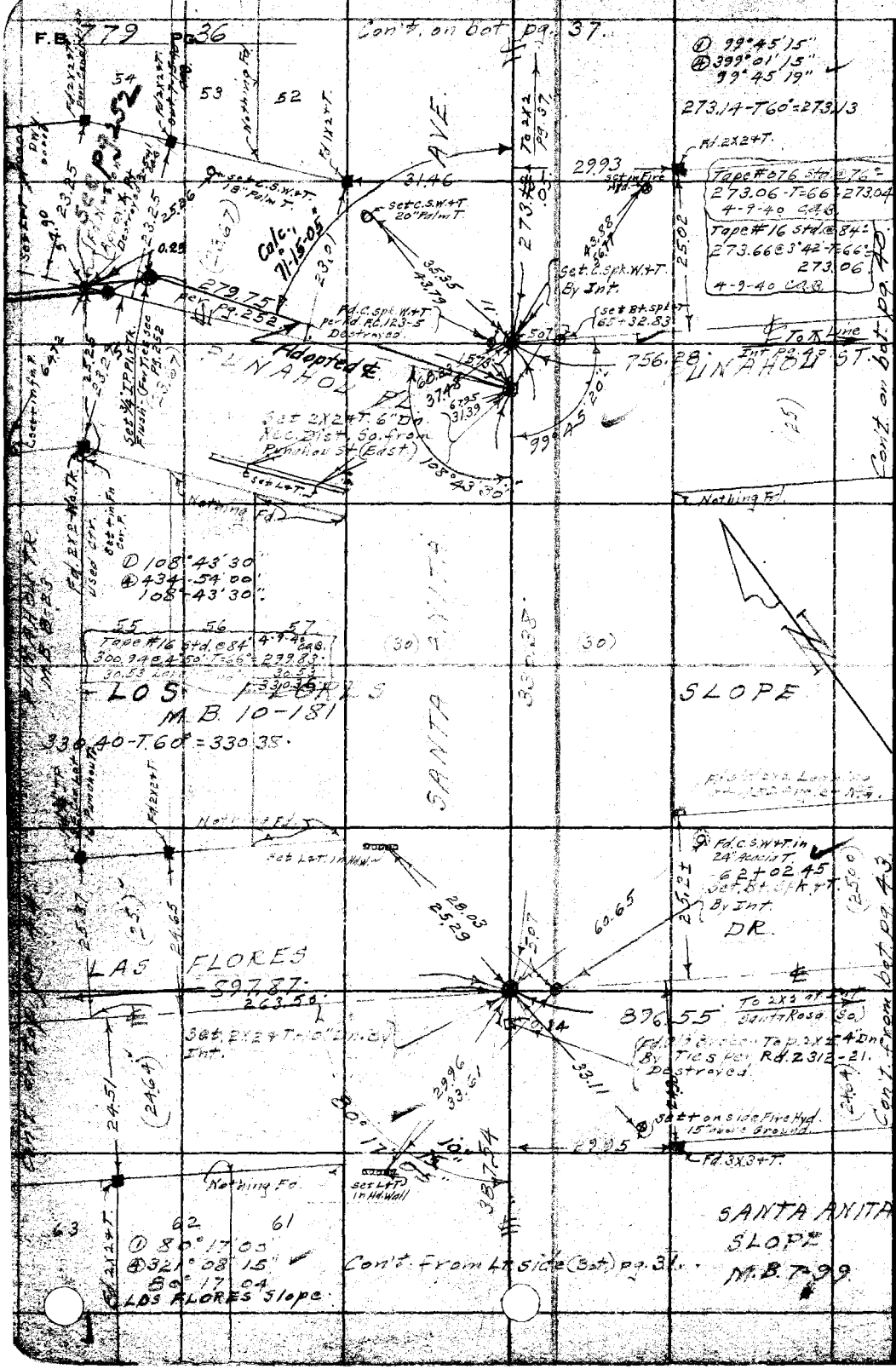

Notes Ck'd by D. M. Finley	Survey of E. Altadena D.S.
Map No. B-1577	W. O. 6317 Tape No. 030 St'd 63 °F.
Office Work	Surveyed by Benson
Checked	Notes Date 4-3-39
Date	Indexed C. Johnson

F.B. 779 Pg. 37

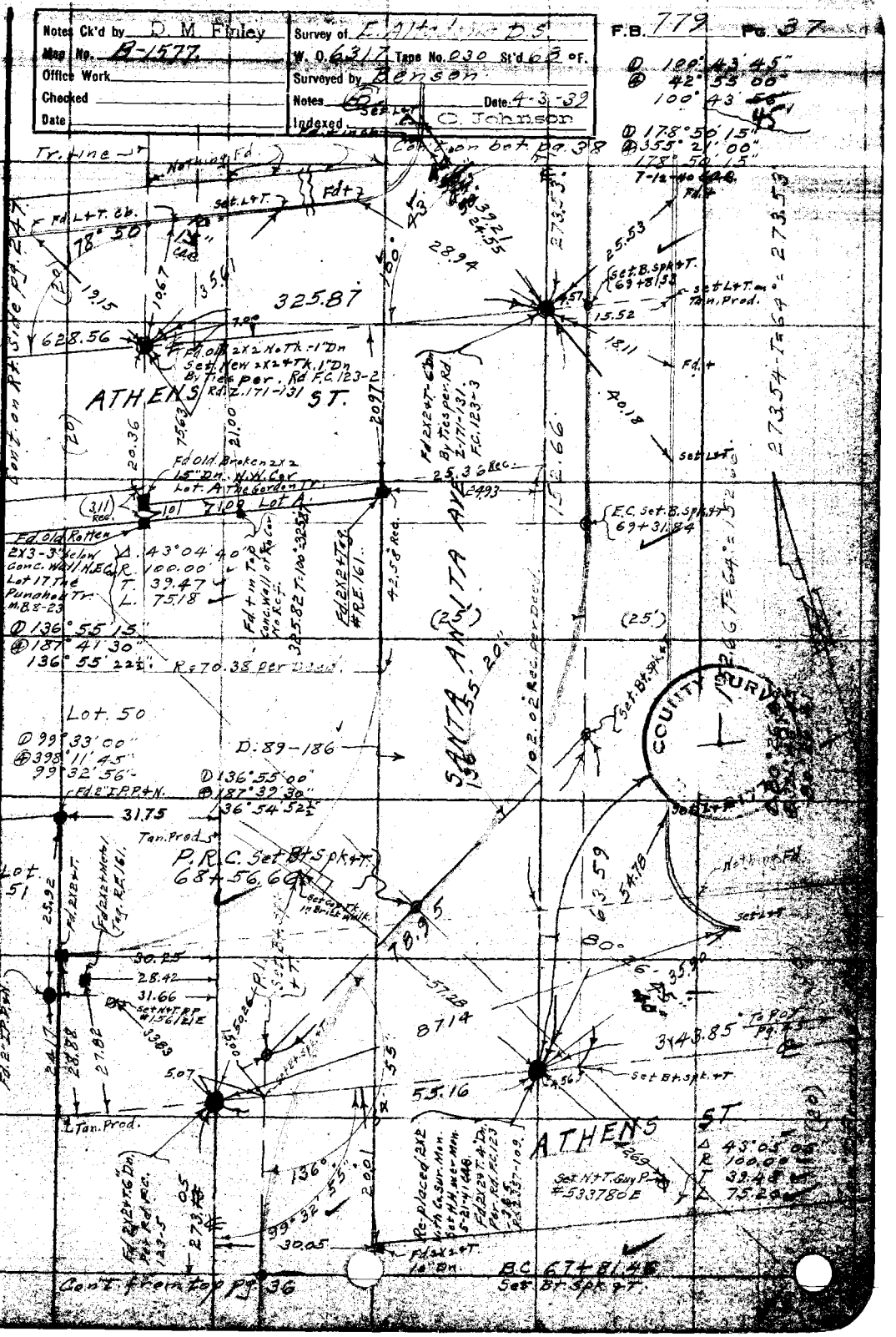

Note: ANY ADDITIONS OR CHANGES ON THIS SHEET MUST BE MADE OR CIRCLED IN Red Ink. WITH DATE AND NAME OF PERSON MAKING CHANGE.

RETURN TO
LOS ANGELES COUNTY SURVEYOR
700 HALL OF RECORDS

Do not extend notes this side of this line

FORM 247 10M 5-31

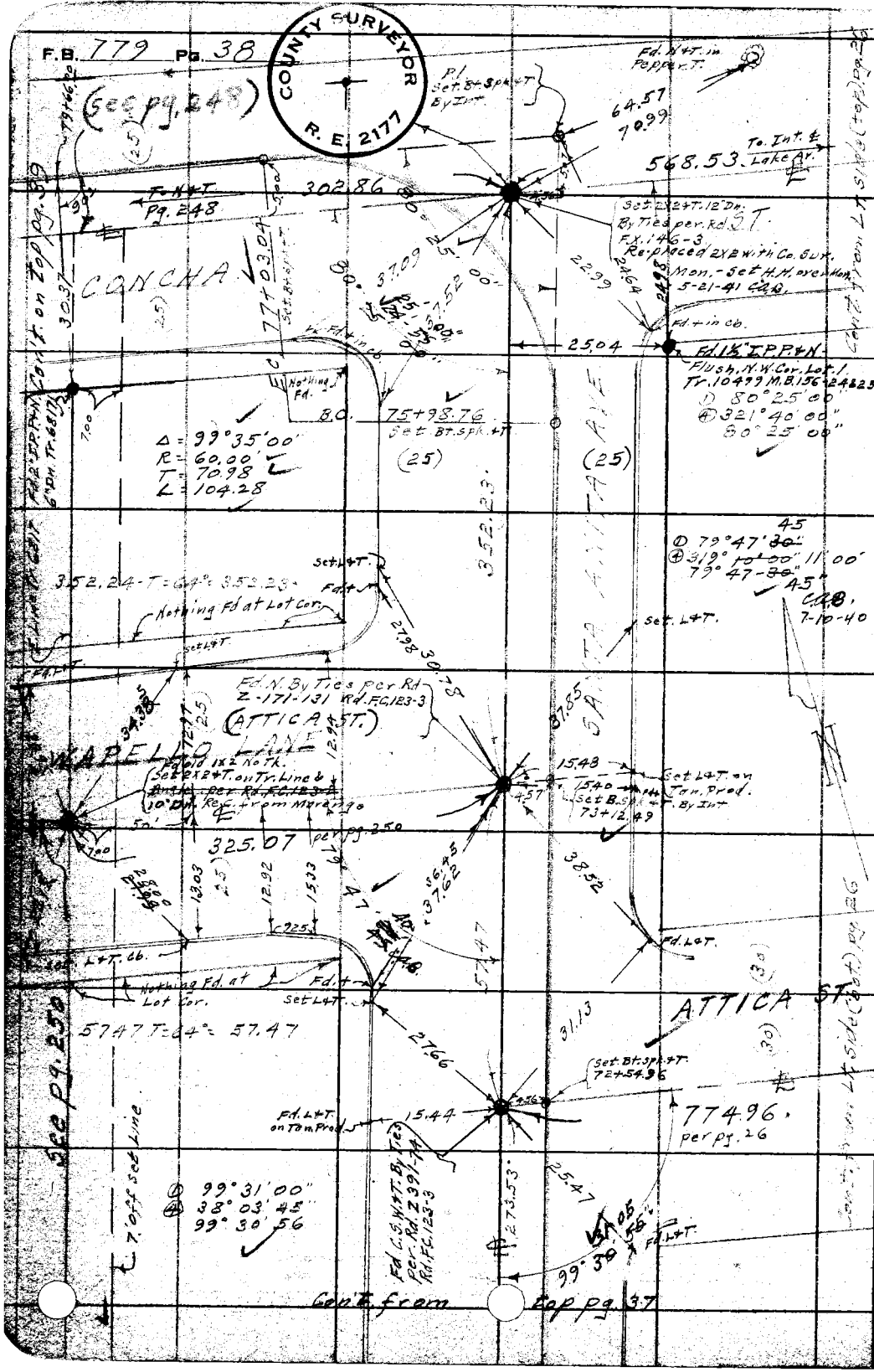

RETURN TO
LOS ANGELES COUNTY SURVEYOR
700 HALL OF RECORDS
Do not extend notes this side of this line

Note: ANY ADDITIONS OR CHANGES ON THIS SHEET MUST BE MADE OR CIRCLED IN Red Ink. WITH DATE AND NAME OF PERSON MAKING CHANGE.

Notes Ck'd by D. M. Finley	Survey of E. Altadena D.S.
Map No. B-1577	W. O. 6317 Tape No. St'd 68 °F.
Office Work	Surveyed by Benson
Checked	Notes B. Date
Date	Indexed A. C. Johnson

F.B. 779 Pg. 39

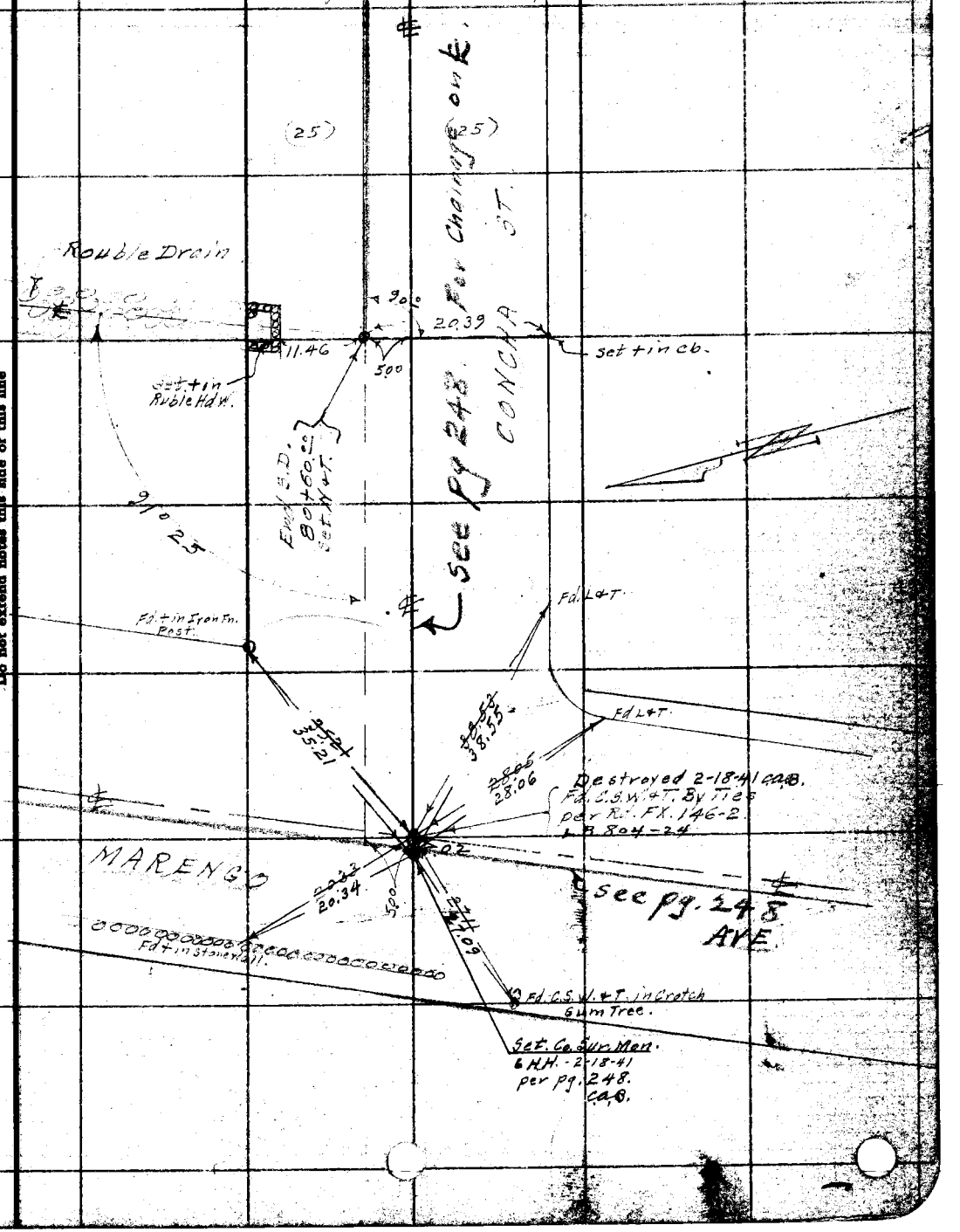

Note: ANY ADDITIONS OR CHANGES ON THIS SHEET MUST BE MADE OR CIRCLED IN Red Ink. WITH DATE AND NAME OF PERSON MAKING CHANGE.

RETURN TO
LOS ANGELES COUNTY SURVEYOR
700 HALL OF RECORDS

Do not extend notes this side of this line

FORM 247 10M 8-31

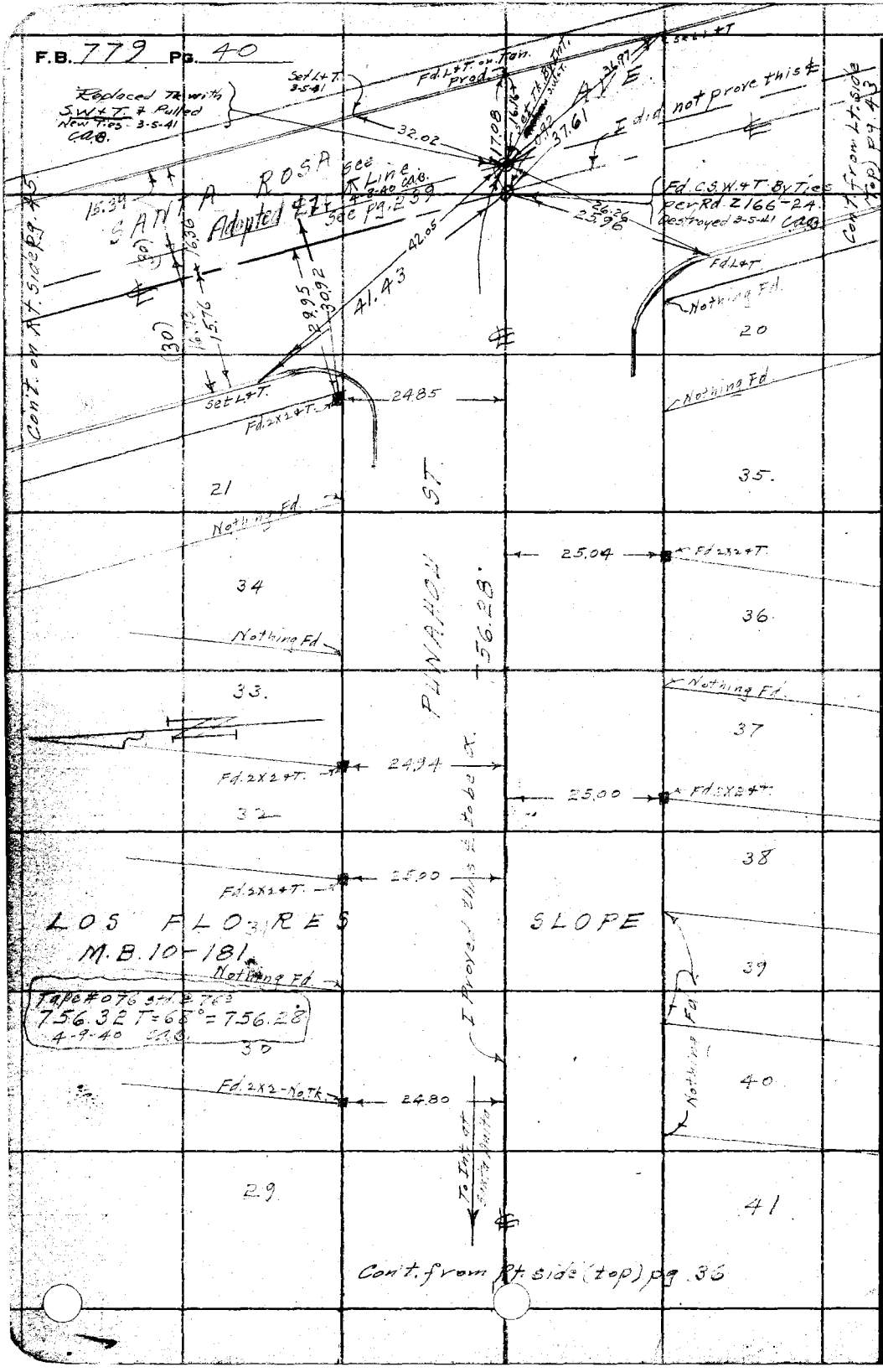

RETURN TO
LOS ANGELES COUNTY SURVEYOR
700 HALL OF RECORDS

Do not extend notes this side of this line

Note: ANY ADDITIONS OR CHANGES ON THIS SHEET MUST BE MADE OR CIRCLED IN **Red Ink.** WITH DATE AND NAME OF PERSON MAKING CHANGE.

Notes Ck'd by D. M. Finley	Survey of E. Altadena D.S.
Map No. B-1577	W. O. 6317 Tape No. St'd 08 of.
Office Work	Surveyed by Benson
Checked	Notes B Date 3-27-39
Date	Indexed A. C. Johnson

F.B. 779 PG. 41

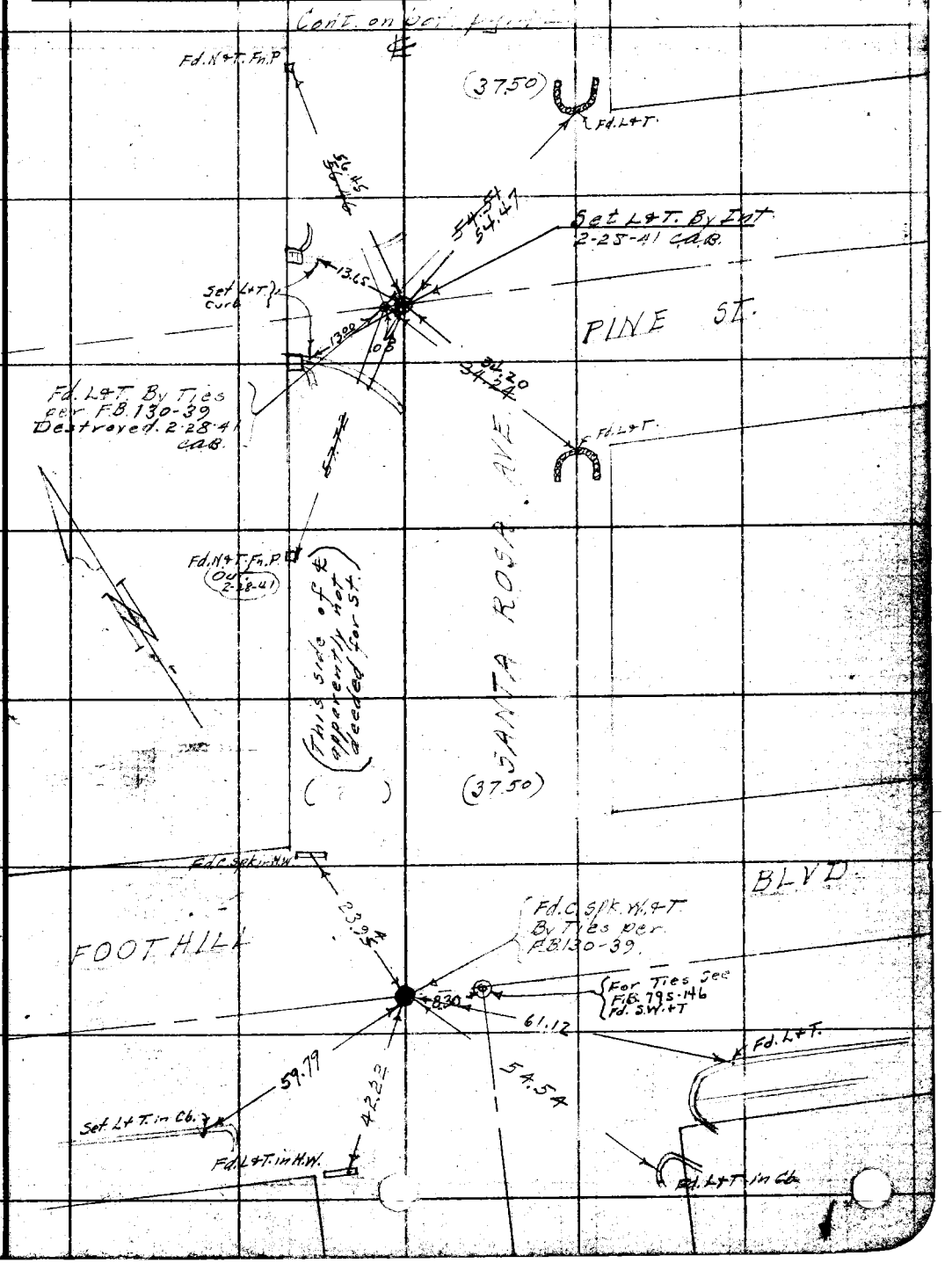

Note: ANY ADDITIONS OR CHANGES ON THIS SHEET MUST BE MADE OR CIRCLED IN Red Ink. WITH DATE AND NAME OF PERSON MAKING CHANGE.

Do not extend notes this side of this line

RETURN TO
LOS ANGELES COUNTY SURVEYOR
700 HALL OF RECORDS

FORM 247 10M 8-31

F.B. 779 Pg. 42

Con't. on Rt. side (top.) pg. 30

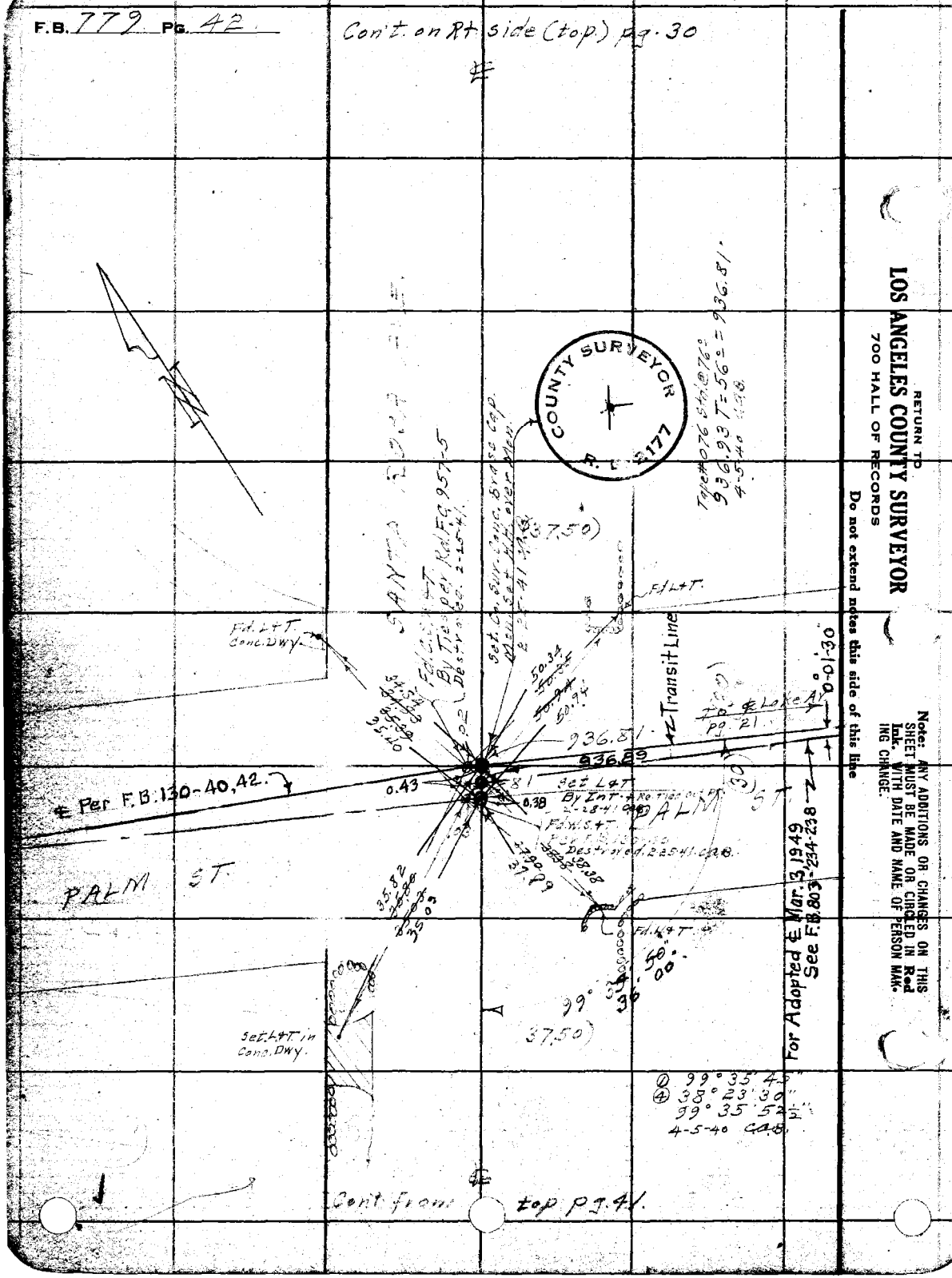

Notes Ck'd by D. M. Finley	Survey of [illegible]	F.B. 770 Pg. 43
Map No. B-1577	W. O. 6317 Tape No. St'd 68° F	Tape #076 Std @ 76° F. 424.12 T = 58° = 424.07' 4-5-40 CAB.
Office Work	Surveyed by Benson	NEWKIRK TR.
Checked	Notes [illegible] Date [illegible]	MB 29-77
Date	Indexed A. C. Johnson	

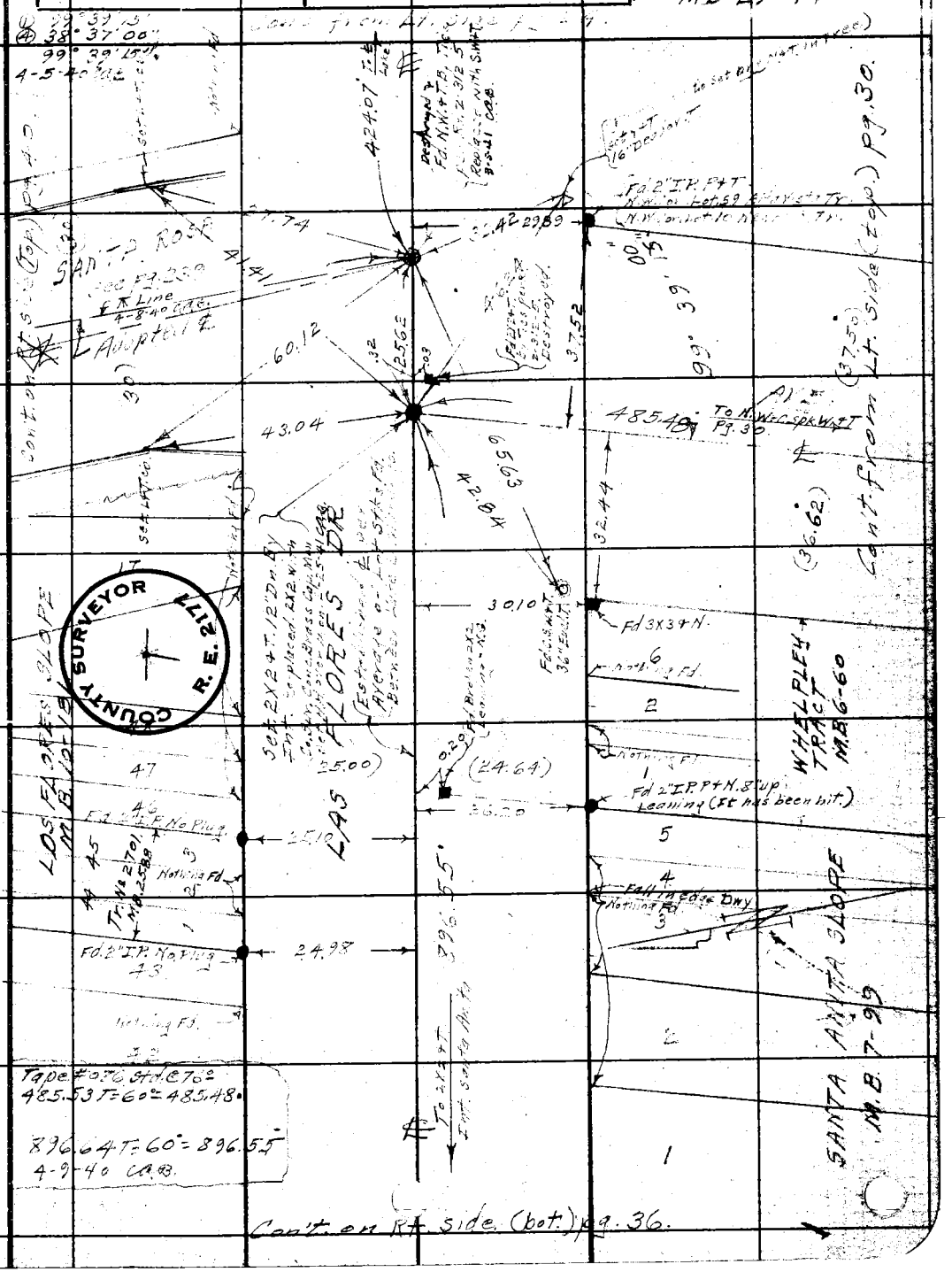

Note: Any Additions or Changes on This Sheets Must be Made or Circled in Red Ink With Date and Name of Person Making Change.

Do not extend notes this side of this line

RETURN TO
LOS ANGELES COUNTY SURVEYOR
700 HALL OF RECORDS

FORM 247 5M 10-37

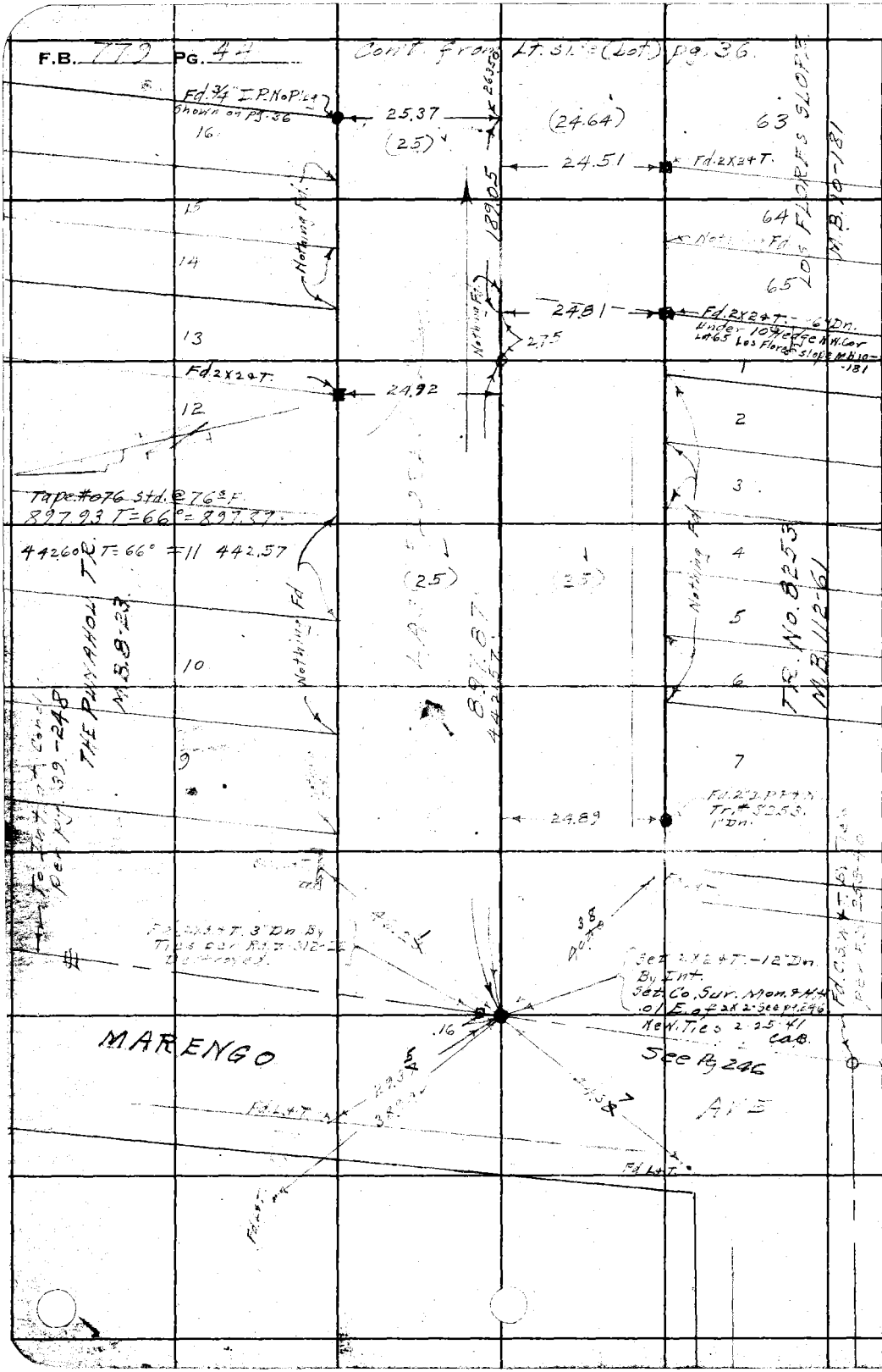

RETURN TO
LOS ANGELES COUNTY SURVEYOR
700 HALL OF RECORDS

Note: Any Additions or Changes on This Sheets Must be Made or Circled in **Red Ink** With Date and Name of Person Making Change.

Do not extend notes this side of this line

Notes Ck'd by D. M. Finley	Survey of [illegible]
Map No. B-1577	W. O. 6317 Tape No: St'd 62 of
Office Work	Surveyed by Benson
Checked	Notes (B) Date 4-5-39
Date	Indexed A. C. Johnson

F.B. 779 Pg. 45

Note: Any Additions or Changes on This Sheets Must be Made or Circled in Red Ink With Date and Name of Person Making Change.

Do not extend notes this side of this line

RETURN TO
LOS ANGELES COUNTY SURVEYOR
700 HALL OF RECORDS

FORM 247 5M 10-37

Cont. from Lt side pg 25.

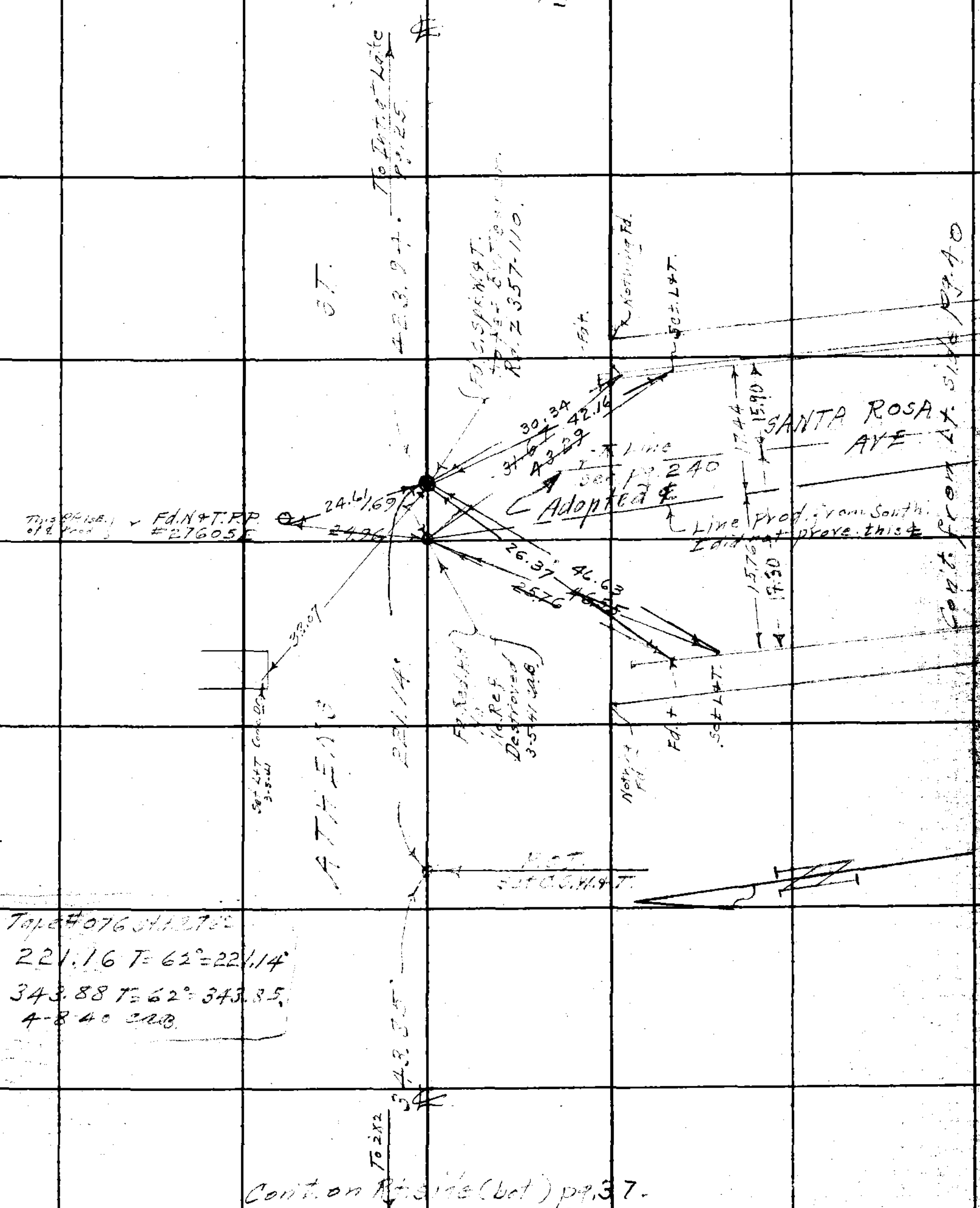

Cont. on Rt side (bot) pg 37.

RETURN TO
LOS ANGELES COUNTY SURVEYOR
700 HALL OF RECORDS

Note: Any Additions or Changes on This Sheets Must be Made or Circled in **Red Ink** With Date and Name of Person Making Change.

Do not extend notes this side of this line

F.B. 779 PG. 46

Notes Red. _____ Platted _____ Job No. 6317 Division No. _____

Notes Chkd. _____ Checked _____ Survey by _____ Notes _____ Date _____

TOPOGRAPHY

RUBIO WASH

EAST ALTADENA DRAINAGE SYSTEM

J.N. 6317

Dec. 1938
C.A. Benson
W.E. Braden
G.M. Johnston
W.D. Willeford
A.B. Landtiser

RECEIVED W.R.C.
PROGRESSED C.V.C. 12-29-38
BOOK INDEXED W.I.G. 7-18-39
MAP INDEXED
RECORD INDEXED W.I.G. 7-19-39
CARD INDEXED A.E.T. 4-16-40
REDUCED C.V.C. 1,(17+24)-39
CHECKED

Prog. C.V.C.
12-29-38

NOTE: ANY ADDITIONS OR CHANGES ON THIS SHEET MUST BE MADE OR CIRCLED IN RED INK WITH DATE AND NAME OF PERSON MAKING CHANGE

Do not extend notes [illegible] of this line

PLEASE RETURN TO
LOS ANGELES COUNTY SURVEYOR
700 HALL OF RECORDS

Form 301 10M 3-34

PLEASE RETURN TO
LOS ANGELES COUNTY SURVEYOR
700 HALL OF RECORDS

NOTE: ANY ADDITIONS OR CHANGES ON THIS SHEET MUST BE MADE OR CIRCLED IN RED INK. WITH DATE AND NAME OF PERSON MAKING CHANGE

Do not extend notes this side of this line

Transit at	Sight on	Stadia Intercepts	Stadia Distance	Stadia Rod—	Horizontal Angle 0° to 360° Right ° ' "	Horiz. Distance	+ Vertical Angle — ° ' "	Elevation of Point	+ Back Sight	+ Difference Elevation —	Height of Instrument	+ Vertical Distance —	REMARKS Station	Left	Right
2+00	B+08					608		1396.26	4.8		1401.2		(2+00 - F.B. 779-104 Profile E - Pg. 8, 10, 14, 15)		
		484													
		400	85	4.6	184 25	85	0 0	1396.5					8" EV.		
		720													
		700	21	7.3	246 00	21	0 0	1393.8					Top S.		
		1062													
		1000	63	10.3	244 30	63	0 0	1390.8					" "		
		701													
		600	102	6.0	199 40	102	0 0	1395.1					6" EV.		
		721													
		600	122	6.9	205 40	122	0 0	1394.2					Top w.cb.		
		1118													
		1000	119	11.0	234 40	119	1 13	1387.8					Top S.		
		828													
		700	129	7.5	208 40	129	0 0	1393.6					6" EV.		
		1154													
		1000	155	11.0	237 00	155	1 38	1385.6					Top S		
		973													
		800	174	8.9	213 25	174	0 0	1392.2					Top w.cb.		
		973													
		800	174	8.9	213 55	174	0 0	1392.2					Lamp Post		
		1116													
		900	217	10.1	214 10	217	0 0	1391.0					Top w.cb.		
		1173													
		1000	174	11.0	228 10	174	0 55	1387.3					S.H.		
		1100													
		900	201	9.9	218 20	201	0 0	1391.2					"		
		1153													
		1000	134	11.2	225 55	134	0 0	1389.9					"		
		852													
		700	153	8.1	216 15	153	0 0	1393.0					"		
		995													
		900	96	9.7	222 55	96	0 0	1391.4					"		
		709													
		600	110	6.3	208 55	110	0 0	1394.8					"		
		756													
		700	57	7.0	215 20	57	0 0	1394.1					"		
		594													
		500	95	5.5	194 50	95	0 0	1395.6					3/4" Hyd.		
		478													
		400	79	3.8	172 40	79	0 0	1397.3					water meter		

Enters. of Draws in Slope: Break in Slope..Bk.S. Steep Slope.....S.S. Top of Cliff.....T.Cl. Bottom of Cliff..B.Cl. Top of Spur.....T.Sp. Bottom Canyon..B.Cn.

Side of Canyon S.Cn.: Top of Bank.....T.B. Bottom of Bank..B.B. Top of Cut.....T.C. Bottom of Cut..B.C. Top of Fill.....T.F. Bottom of Fill..B.F.

Saddle.....Sa. Swale.....Sw. Flat.....Fl. Stream.....Str. Trail.....Tr. Pavement.....Pvt. Edge of Road..E.Rd.

Traveled Rd.Tr.Rd. Fence.....Fn. Int. Fences..V.Fns. Ditch.....Dt. Telephone Pole..T.P. Power Pole.....P.P. Culvert.....Cul.

Oak-O. Pin-Pi. Cedar-Ce. Sycamore.....Sy. Eucalyptus.....Eu. Plus combinations of these and all common standard abbreviations.

Topography Description Legend: Bottom Draw..B.D. Bottom Wash B.W. Top of Ridge..T.R. Toe of Slope..T.S. Side of Draw..S.D. Side of Ridge..S.R. Head of Draw H.D.

F.B. 779 PG. 48

Form 301 10M 3-34

PLEASE RETURN TO
LOS ANGELES COUNTY SURVEYOR
700 HALL OF RECORDS

NOTE: ANY ADDITIONS OR CHANGES ON THIS SHEET MUST BE MADE OR CIRCLED IN RED INK, WITH DATE AND NAME OF PERSON MAKING CHANGE

Do not extend notes this side of this line

Transit at	Sight on	Stadia Intercepts	Stadia Distance	Stadia Rod—	Horizontal Angle 0° to 360° Right	Horiz. Distance	+ − Vertical Angle	Elevation of Point	+ Back Sight	+ − Difference Elevation	Height of Instrument	+ − Vertical Distance	REMARKS Station	Left	Right
		144						1396.26	64.8		14011				
2+00	8+08	100	45	0 9	114 15	45	− 0 0	1400.2					S.H.		
		478							2						
		400	79	4 0	149 00	79	+ 1 23	1398 8					TOP w.cb.		
		478							3						
		400	79	4 0	149 45	79	+ 1 23	1398 8					Lamp post		
		378							4						
		300	79	3 0	94 40	79	+ 3 15	1402 7					S.H.		
		680							5						
		600	81	6 0	139 40	81	+ 3 31	1400 1					10" Ev.		
		476							6						
		400	77	4 0	125 20	77	+ 3 03	1401 2					S.H.		
		611							7						
		500	112	6 0	77 05	111	+ 3 58	1403 0					"		
		588							8						
		500	89	5 0	129 50	89	+ 2 51	1400 5					B.C. TOP w cb		
		923							9						
		800	124	9 0	63 45	124	+ 3 12	1399 0					TOP. S.		
		693							10						
		600	94	6 0	118 45	93	+ 4 11	1402 0					6" Ev		
		400							11						
		300	101	3 0	66 55	101	+ 3 07	1403 8					TOP. S.		
		508							12						
		400	109	5 0	102 45	109	+ 3 31	1402 8					8" Ev		
		371							13						
		300	72	3 0	70 05	72	+ 3 03	1401 9					TOP. S.		
		719							14						
		600	120	7 0	96 05	119	+ 3 51	1402 2					TOP w. cb + 4" Fire plug		
		440							15						
		400	41	4 0	65 50	41	+ 2 00	1398 5					TOP S.		
		1128							16						
		1000	129	11 0	84 45	128	+ 4 54	1401 1					3/4" Hyd.		
		1135							17						
		1000	136	11 −	74 15	135	+ 4 01	1399 5					3" Ev.		
		1143							18						
		1000	144	11 −	69 25	144	+ 3 16	1398 3					TOP cb + lamp post		
		634							19						
		500	135	5 9	59 25	135	− 0 0	1395 2					T.B.		
		1124							20						
		1000	125	11 5	52 40	125	− 0 0	1389 6					H.D.		
		[illegible]							21						
		800	155	9 0	93 25	154	+ 3 59	1402 9					TOP [illegible]		

Notes Red. ____ Platted ____ Job No. 6317 Division No. ____ F.B. 779 PG. [illegible]
Date ____ Date ____ Survey by Benson Notes [illegible] Date 12-29-38
Notes Chkd. C.V.C. Checked ____ Date ____ Date ____

Form 391 10M 3-34

PLEASE RETURN TO
LOS ANGELES COUNTY SURVEYOR
700 HALL OF RECORDS

NOTE: ANY ADDITIONS OR CHANGES ON THIS SHEET MUST BE MADE OR CIRCLED IN RED INK, WITH DATE AND NAME OF PERSON MAKING CHANGE

Do not extend notes this side of this line

Transit at	Sight on	Stadia Intercepts	Stadia Distance	Stadia Rod—	Horizontal Angle 0° to 360° Right	Horiz. Distance	+ Vertical Angle —	Elevation of Point	+ Back Sight	+ Difference Elevation —	Height of Instrument	+ Vertical Distance —	REMARKS Station	Left	Right
								1396.26	4.8						
2+00	8+08	1203									1401.1				
		1100	104	12 0	53 50	104	− 1 33	1386 4					T.S.		
		1168													
		1000	169	11 0	76 55	168	+ 3 24	1400 0					Top K.cb.		
		1181													
		1000	182	11 0	60 35	182	+ 1 49	1395 8					" " "		
		1187													
		1000	188	11 0	60 45	188	+ 2 06	1396 8					T.S.		
		1176													
		1000	177	11 0	77 05	176	+ 3 34	1401 1					"		
		963													
		800	164	9 0	93 50	163	+ 4 00	1403 8					"		
		499													
		300	200	4 0	96 30	198	+ 5 33	1416 3					T.B.		
		515													
		300	216	4 0	78 55	214	+ 4 53	1415 3					"		
		427													
		200	228	3 0	60 00	227	+ 3 46	1413 0					"		
		841													
		700	142	8 0	56 05	142	− 0 0	1393 1					Pepper Tree		
		692			59-07-30"										
		400	293	5 0	118-15-30	292	+ 3 58	1416 3					P #1 set 1x2 ⊥ Rt.		
											1421.0				
											1421 3				
		1192						(1396.26)							
P#1	2+00	900	293	10 0	0 0	292	− 2 55	1396 6	5 0						
		1174													
		1100	75	11 0	28 30	75	− 2 24	1407 0					T.S.		
		1177													
		1100	78	11 0	17 10	78	− 2 07	1407 2					"		
		1138													
		1000	139	11 0	11 25	137	− 7 33	1392 1					Top s.cb.		
		863													
		800	64	8 3	359 00	64	− 0 0	1412 7					T.S.		
		1162													
		1000	163	11 0	26 20	160	− 8 12	1387 0					Top s.cb.		
		673													
		600	74	6 0	334 45	74	− 0 0	1415 0					T.S.		
		697													
		600	98	6 5	322 40	98	− 0 0	1414 5					"		
		548													
		400	149	4 7	318 45	149	− 0 0	1416 3					"		

Add'n'l Interm.

Transit Rd. Tr. Rd. Fence ..... Fn. Int. Fence ..... V. Fn. Ditch ..... Di. Telephone Pole ..... T.P. Power Pole ..... P.P. Culvert ..... Cul.

Sa. Swale ..... Sw. Flat ..... Fl. Stream ..... Str. Trail ..... Tr. Pavement ..... Pvt. Edge of Road ..... E.Rd.

Side of Canyon S.Cn. Top of Bank ..... T.B. Bottom of Bank ..... B.B. Top of Cut ..... T.C. Bottom of Cut ..... B.C. Top of Fill ..... T.F. Bottom of Fill ..... B.F.

Side of Drgw. V.D'y. Top of Bkg. ..... Bk.S. Bottom of Bkg. ..... S.S. Top of Cliff ..... T.Cl. Bottom of Cliff ..... B.Cl. Top of Sper. ..... T.Sp. Bottom Canyon ..... B.Cn.

Interv. of Drgw. Break in Bkg. Steep Slope ..... Top of Cliff ..... Bottom of Cliff ..... Top of Sper. ..... Bottom Canyon ..... Pine-Pl. Cedar-Cd. Sycamore ..... Sy. Eucalyptus ..... Eu. Plus combinations of these and all common standard abbreviations.

Pg. 50

Legend: Bottom Draw B.D. Bottom Wash B.W. Top of Ridge T.R. Toe of Slope ..... T.S.

Bottom Draw S.D. Bottom Draw S.R. Top of Draw H.D.

Form 391 10M 3-34

PLEASE RETURN TO
LOS ANGELES COUNTY SURVEYOR
700 HALL OF RECORDS

NOTE: ANY ADDITIONS OR CHANGES ON THIS SHEET MUST BE MADE OR CIRCLED IN RED INK. WITH DATE AND NAME OF PERSON MAKING CHANGE

Do not extend notes this side of this line

Transit at	Sight on	Stadia Intercepts	Stadia Distance	Stadia Rod—	Horizontal Angle 0° to 360° Right	Horiz. Distance	+ −	Vertical Angle	Elevation of Point	+ Back Sight	+ −	Difference Elevation	Height of Instrument	+	Vertical Distance	REMARKS Station	Left	Right
P#1	2400	543			° ′			° ′	1416.8	1.50			1421.0					
		400	144	5.0	306 20	144	+	2 03	1421.2							S.H.		
		393																
		200	94	3.0	304 50	94	+	1 21	1420.2							"		
		397																
		300	48	3.3	328 25	48	−	0 0	1417.7							"		
		648																
		600	49	6.3	0 0	49	−	0 0	1414.7							"		
		849																
		800	50	8.2	20 50	50	−	0 0	1412.8							T.S.		
		1208																
		1000	209	11.0	32 25	205	−	7 56	1381.7							Top S.Cb.		
		1208																
		1000	209	11.0	31 55	205	−	7 56	1381.7							Lamp Post		
		719																
		700	20	7.2	34 15	20	−	0 0	1413.8							T.S.		
		1200																
		1060	141	11.0	32 25	137	−	9 07	1388.0							Top B.Cb.		
		132																
		100	33	1.8	294 05	33	−	0 0	1419.2							S.H.		
		370																
		300	71	3.0	285 25	71	+	3 49	1422.8							"		
		266																
		200	67	2.0	258 25	67	+	2 50	1422.4							"		
		793																
	✓	700	94	7.0	223 15	93	+	5 37	1423.3							S.H. Fr. Line		
		592																
	✓	500	93	5.0	198 25	93	+	1 28	1418.4							T.S. " "		
		362																
	✓	300	63	3.3	198 35	63	−	0 0	1417.7							T.S.		
		143																
	✓	100	44	1.7	205 45	44	−	0 0	1419.3							T.S.		
		529																
	✓	500	30	5.9	197 20	30	−	0 0	1415.6							T.S.		
		459																
		400	60	4.0	229 25	60	+	4 39	1421.9							S.H.		
		1300																
		1074	127	15.0	28 30	125	−	7 29	1389.8							Lamp Post		
		1109														Bottom of [illegible]		
	✓	1000	110	11.0	179 10	110	−	3 15	1403.8							V. Ave.		
		1199																
	✓	1100	99	12	187 25	99	−	0 0	1409.2							T.S. [illegible] Line		

Notes Chkd. C.K.C. Checked ____ Survey by Bennett Notes ____ Date 1-19-34

Notes Red. ____ Platted ____ Job No. 631 Division No. ____

F.B. 779 Pg. 57

Form 301 10M 3-34

PLEASE RETURN TO
LOS ANGELES COUNTY SURVEYOR
700 HALL OF RECORDS

NOTE: ANY ADDITIONS OR CHANGES ON THIS SHEET MUST BE MADE OR CIRCLED IN RED INK, WITH DATE AND NAME OF PERSON MAKING CHANGE

Do not extend notes this side of this line

Transit at	Sight on	Stadia Intercepts	Stadia Distance	Stadia Rod—	Horizontal Angle 0° to 360° Right	Horiz. Distance	+ Vertical Angle —	Elevation of Point	+ Back Sight	+ Difference Elevation —	Height of Instrument	+ Vertical Distance —	REMARKS Station	Left	Right
P.T.	2+00	1209			° ′		° ′	1416.3	1 5.0		1421.0				
		1100	110	16.0	8.45	109	6.03	1393.6					Top N.cb.		
		1195							2						
	✓	1100	96	12.0	175.00	96	1.13	1408.0					T.B. & Fn. Line		
		1152							3						
	✓	1106	53	11.0	174.00	52	6.34	1404.0					T.S.		
		1133							4						
	✓	1100	34	11.0	140.30	31	17.15	1400.5					"		
		1114							5						
	✓	1000	115	11.0	160.50	115	3.24	1403.2					T.B.		
		1144							6						
	✓	1100	45	11.0	74.40	40	19.17	1396.0					T.S.		
		1129							7						
	✓	1000	130	11.0	131.00	129	5.29	1397.8					T.B.		
		1188							8						
	✓	1100	89	11.0	48.15	84	13.09	1390.3					T.S.		
		1137							9						
	✓	1000	138	11.0	116.55	135	7.40	1392.0					T.B.		
		1207							10						
	✓	1100	108	12.0	116.00	107	6.28	1397.0					Fl.		
		1193							11						
	✓	1100	94	12.0	62.10	90	11.09	1391.2					Beg. Brk.		
		1174							12						
	✓	1100	75	11.0	83.55	72	12.12	1394.6					V. Fn. & Corral		
		1098							13						
	✓	1000	99	11.0	138.10	98	5.38	1400.4					T.B. "		
		1164							14						
	✓	1100	65	11.0	97.25	62	12.07	1396.8					S.E. cor. Barn		
		1160							15						
	✓	1100	61	11.0	108.20	58	11.40	1397.8					NE. "		
		1160							16						
	✓	1100	61	11.0	109.20	58	11.40	1397.8					V. Fn.		
		1143							17						
	✓	1000	144	11.0	117.15	141	8.25	1389.0					Bot. wash & Fn. Line		
		1162							18						
	✓	1000	163	11.0	117.25	160	7.17	1389.5					" " "		
		1166							19						
	✓	1100	67	11.0	152.45	66	5.59	1408.0					Fl. Fn. Line		
	✓	1055							20						
		900	156	10.0	135.25	154	7.03	1392.2					V. washes		
		1124							21						
		1000	125	11.0	154.35	124	5.38	1398.0					B.W.		

Alt'n'l Interm.

Fir-Fr. Oak-O. Pine-Pi. Cedar-Ce. Sycamore ..... Sy. Eucalyptus ..... Eu. Plus combinations of these and all common standard abbreviations.

Traveled Rd. Tr.Rd. Fence ..... Fn. Int. Fences V.Fn. Ditch ..... Di. Telephone Pole T.P. Power Pole ..... P.P. Culvert ..... Cul.

Saddle ..... Sa. Swale ..... Sw. Flat ..... Fl. Stream ..... Str. Trail ..... Tr. Pavement ..... Pvt. Edge of Road E.Rd.

Side of Canyon S.Cn. Top of Bank ..... T.B. Bottom of Bank B.B. Top of Cut ..... T.C. Bottom of Cut ..... B.C. Top of Fill ..... T.F. Bottom of Fill B.F.

Interc. of Draw V.D's Break in Slope ..... Bk.S. Gross Slope ..... S.S. Top of Cliff ..... T.Cl. Bottom of Cliff ..... B.Cl. Top of Spur ..... T.Sp. Bottom Canyon ..... B.Cn.

Topographic Description Legend: Top of Hill ..... T.H. Bottom Draw B.D. Top of Draw T.D. Bottom Wash B.W. Top of Ridge T.Rd. Bottom of Ridge B.R. Top of Slope T.S. Bottom of Draw B.D.

F.B. 729 Pg. 52

Form 301 10M 3-34

PLEASE RETURN TO
LOS ANGELES COUNTY SURVEYOR
700 HALL OF RECORDS

NOTE: ANY ADDITIONS OR CHANGES ON THIS SHEET MUST BE MADE OR CIRCLED IN RED INK, WITH DATE AND NAME OF PERSON MAKING CHANGE

Do not extend notes this side of this line

Transit at	Sight on	Stadia Intercepts	Stadia Distance	Stadia Rod—	Horizontal Angle 0° to 360° Right	Horiz. Distance	+ — Vertical Angle	Elevation of Point	+ Back Sight	+ — Difference Elevation	Height of Instrument	+ — Vertical Distance	REMARKS Station	Left	Right
					° '		° '								
								1416.0	5.0		1421.0				
	✓	1137													
PM1	2700	1000	138	11.0	156 55	137	5 12	1398.7					B.W.		
		1188													
	✓	1100	89	12.0	112 30	87	9 03	1395.3					V. Fn. + Corral		
		1204													
	✓	1100	105	12.0	175 10	105	3 06	1403.4					B.W.		
		1228													
	✓	1100	129	12.0	176 50	129	2 23	1403.8					" "		
	✓	996													
		900	97	9.0	93 55	94	10 04	1395.2					Sw. Cor. Corral		
		1191													
	✓	1100	92	12.0	92 35	90	9 13	1394.6					3/4" Hyd		
		1007													
	✓	900	108	10.0	96 45	105	9 59	1392.6					" "		
		139													
	✓	1000	140	11.0	176 55	140	0 30	1408.8					T.B.		
		1138													
	✓	1000	139	11.0	166 15	139	1 33	1406.5					"		
		1164													
	✓	1000	165	11.0	170 35	165	1 39	1405.3					"		
		1181													
	✓	1100	82	11.0	102 40	80	9 52	1396.2					Sw. Cor. Barn		
		1178													
	✓	1100	79	11.0	111 40	77	9 59	1396.8					Nw. " "		
		1040													
✓	✓	900	141	10.0	165 15	141	3 02	1403.7					T.B.		
		1146													
✓	✓	1000	147	11.0	153 35	146	3 44	1400.8					"		
		1152													
✓	✓	1000	153	11.0	148 05	152	4 48	1397.4					V. Washes + T.B		
		1175													
	✓	1100	76	11.0	115 15	73	10 43	1396.0					6" EV.		
		1179													
	✓	1000	180	11.0	162 10	180	2 51	1401.0					T.B.		
		1186													
	✓	1100	87	11.0	88 35	84	10 49	1394.0					6" EV.		
		1165													
	✓	1000	166	11.0	153 15	165	5 01	1395.2					Bot. wash		
		[illegible]													
	✓	900	168	10.0	149 55	167	4 44	1396.2					"		

Notes Red. Date
Platted Date
Job No. 8517 Division No.
Note Book C.K.C. Checked
Survey of
Survey by A. Bassett
Note G.M.T. Date 11-27-34
F.B. 779 Pg. 513
1-16-35

Form 301 10M 3-34

PLEASE RETURN TO
LOS ANGELES COUNTY SURVEYOR
700 HALL OF RECORDS

NOTE: ANY ADDITIONS OR CHANGES ON THIS SHEET MUST BE MADE OR CIRCLED IN RED INK, WITH DATE AND NAME OF PERSON MAKING CHANGE

Do not extend notes this side of this line

Transit at	Sight on	Stadia intercepts	Stadia Distance	Stadia Rod	Horizontal Angle 0° to 360° Right	Horiz. Distance	+ Vertical Angle −	Elevation of Point	+ Back Sight −	+ Difference Elevation −	Height of Instrument	+ Vertical Distance −	REMARKS Station	Left	Right
					° '		° '	1416.0	1 5.0		1421.0				
									2						
Pt 1	2+00	1202													
		1100	103	12.0	85 45	101	8 29	1394.0	3				8" Fr.		
		1209													
		1100	108	12.0	93 50	105	8 50	1392.7	4				2-6" Sy		
		1210													
	✓	1000	211	11.0	160 15	210	3 11	1398.4	5				BOT wash		
	✓	1186													
		1000	187	11.0	162 05	186	3 52	1397.7	* 6				"		
		1018													
		900	119	10.0	99 00	116	9 46	1391.0	7				12" Fr		
		1133													
	✓	900	234	10.0	168 20	234	2 28	1401.0	8				Bot wash - 15' wide		
		1177													
	✓	900	278	11.0	173 45	278	1 17	1403.8	9				" " " "		
		1131													
		1000	132	11.0	103 45	129	7 54	1392.0	10				8" Fr		
		1128													
	✓	800	329	13.6	176 15	329	0 0	1407.4	11				Bot. wash 18' wide		
		1180													
	✓	800	381	10.3	177 05	381	0 0	1410.7	12				" " 15' "		
		533											12'x21'		
	✓	400	134	5.0	92 20	129	11 10	1390.5	13				NW. Cor Concrete Slab		
		622													
	✓	500	123	6.0	89 30	119	10 42	1392.5	14				NE. " " "		
		636													
	✓	500	137	6.0	81 45	132	10 40	1390.0	15				SE " " "		
		1170													
	✓	1000	171	11.0	131 05	170	4 43	1396.0	16				T.B.		
		1181													
	✓	1000	182	11.0	130 40	181	4 09	1396.9	17				T.S.		
		1170													
	✓	1000	171	11.0	117 45	169	5 45	1392.9	18				T.B.		
		1180													
	✓	1000	181	11.0	117 45	180	4 07	1397.0	19				End Fr. T.S.		
		425													
	✓	300	126	4.0	75 15	120	12 10	1391.0	20				10" Fr.		
		913													
		800	114	9.0	73 55	110	11 10	1390.5	21				6" EV.		
		896													
		800	97	8.0	77 10	92	12 40	1392.2					8" "		

Diff.-D. Fir-Fr. Pine-Pi. Cedar-Ce. Sycamore Sy. Eucalyptus Eu. Plus combinations of these and all common standard abbreviations.

Traversed Rd. Tr. Rd. Fence Fe. Int. Fence V. Fe. Ditch Di. Telephone Pole T.P. Power Pole P.P. Culvert Cul.

Saddle Sa. Swale Sw. Flat Fl. Stream St. Trail Tr. Pavement Pvt. Edge of Road E. Rd.

Canyon S.Ca. Top of Bank T.B. Bottom of Bank B.B. Top of Cut T.C. Bottom of Cut B.C. Top of Fill T.F. Bottom of Fill B.F.

Side of Draw S.D. Top of Slope T.S. Bottom of Slope B.S. Top of Cliff T.Cl. Bottom of Cliff B.Cl. Top of Spur T.Sp. Bottom Canyon B.Cn.

Interp. of Draw V.D's Break in Slope Bk.S. Steep Slope S.S.

Topography Description Legend: Hill B.H. Bottom Draw B.D. Side of Draw S.D. Bottom Wash B.W. Top of Ridge T.R. Top of Ridge T.R. Toe of Slope T.S. Toe of Draw T.D.

F.B. 779 Pg. 54

Form 381 10M 3-34

PLEASE RETURN TO
LOS ANGELES COUNTY SURVEYOR
700 HALL OF RECORDS

NOTE: ANY ADDITIONS OR CHANGES ON THIS SHEET MUST BE MADE OR CIRCLED IN RED INK, WITH DATE AND NAME OF PERSON MAKING CHANGE

Do not extend notes this side of this line

Transit at	Sight on	Stadia Intercepts	Stadia Distance	Stadia Rod—	Horizontal Angle 0° to 360° Right	Horiz. Distance	+ — Vertical Angle	Elevation of Point	+ Back Sight	+ — Difference Elevation	Height of Instrument	+ — Vertical Distance	REMARKS Station	Left	Right
					° '		° '	1416.0	1 5.0		1421.0				
									2						
P#1	2+00	1122 1000 1200	123	11.0	66 00	119	− 10 26	1388.2	3				3 Prong 1'-6" 2'-3" Ev.		
		1061 1130	140	11.0	63 35	136	− 9 38	1386.9	4				6" Ev.		
		1000 772	131	11.0	62 05	127	− 9 52	1387.8	5				4" Fr.		
		600 1180	173	7.0	55 00	167	− 10 32	1383.0	6				5" Sy.		
		1000 1155	181	11.0	51 35	176	− 9 07	1381.7	7				8" Ev.		
		1100	56	11.0	70 10	51	− 16 55	1394.4	8				6" Sy.		
									9				Profile Notes Pg. 104		
2+41	8+08				0 0	Chn 567.00	0 0	1375.12	10 5.0		1380.1				
		448 400	49	4.0	79 30	49	+ 3 55	1379.5	11				T. S.		
		417 300	118	4.0	53 20	116	+ 6 32	1389.6	12				S. H.		
		262 200	63	2.0	57 35	63	+ 4 19	1383.0	13				"		
		307 200	108	3.0	37 45	107	+ 4 15	1385.1	14				"		
		657 600	58	6.0	44 25	58	+ 4 43	1379.0	15				"		
		602 500	103	5.0	16 10	103	+ 2 58	1380.5	16				"		
		978 900	79	9.0	25 30	78	+ 6 09	1379.7	17				"		
		942 900	43	8.9	331 35	43	− 0 0	1371.2	18				"		
		602 500	103	5.2	348 15	103	− 0 0	1374.9	19				"		
		943 900	44	9.0	276 50	44	− 0 0	1371.1	20				"		
		1051 1000	52	10.3	248 05	52	− 0 0	1369.8	21				T. S.		
		912 800	113	8.9	326 55	113	− 0 0	1371.2					S. H.		

Notes Red. 1-17-39 Plotted Job No. 6317 Division No. F.B. 779 Pg. 55

Notes Chkd. C.V.C. Checked Survey by B.G.S. Notes G.A.T. Date 12-27-38

Form 301 10M 3-34

PLEASE RETURN TO
LOS ANGELES COUNTY SURVEYOR
700 HALL OF RECORDS

NOTE: ANY ADDITIONS OR CHANGES ON THIS SHEET MUST BE MADE OR CIRCLED IN RED INK. WITH DATE AND NAME OF PERSON MAKING CHANGE

Do not extend notes this side of this line

Transit at	Sight on	Stadia Intercepts	Stadia Distance	Stadia Rod→	Horizontal Angle 0° to 360° Right	Horiz. Distance	+ Vertical Angle —	Elevation of Point	+ Back Sight	+ Difference Elevation —	Height of Instrument	+ Vertical Distance —	REMARKS Station	Left	Right
					° '		° '	1375.12	50		1380.1				
2+41	8+08	1095													
		1000	96	11.0	250 25	96	1 42	1366.4					T.S.		
		1196													
		1100	97	12.0	308 30	97	0 0	1368.1					S.H.		
		1200													
		1068	133	11.0	240 00	133	1 51	1364.8					T.S.		
		1177													
		1100	78	11.0	271 55	78	1 19	1367.0					S.H.		
		1188													
		1100	89	11.0	258 40	89	1 40	1366.5					S.H.		
		687													
		600	88	6.9	331 20	88	0 0	1373.2					S.H.		
		975													
		900	76	9.2	334 45	76	0 0	1370.9					"		
					° '	Chn 433.36	° '								
3+78.9	8+08				0 0		0 0	1377.13	51		1382.2		Bt.spk.bt. Pg. 14 & 104		
		832													
		800	33	7.8	239 40	33	0 0	1374.4					Top E cb.		
		1171													
		1100	72	11.7	253 10	72	0 0	1370.5					" " "		
		1172													
		1100	73	11.8	275 15	73	0 0	1370.4					" w cb.		
		951													
		900	52	9.7	280 45	52	0 0	1372.5					" " "		
		724													
		700	25	7.0	298 40	25	0 0	1375.2					" " "		
		724													
		700	25	7.0	301 25	25	0 0	1375.2					Lamp Post		
		232													
		200	33	2.0	71 45	33	0 0	1380.2					Top w cb.		
		365													
		300	66	3.0	86 30	66	+ 3 38	1383.3					" " "		
		195													
		100	96	1.0	95 35	96	+ 3 04	1386.2					" " "		
		233													
		100	134	2.0	99 50	133	+ 4 20	1390.3					T.S.		
		330													
		200	131	3.0	80 50	130	− 4 22	1369.2					Bk.		

Add'n'l Interm.

Side of Canyon S.Cn. Top of Bank...T.B. Bottom of Bank...B.B. Top of Cut...T.C. Bottom of Cut...B.C. Top of Fill...T.F. Bottom of Fill...B.F.

Saddle ... Sa. Swale ... Sw. Flat ... Fl. Stream ... Str. Trail ... Tr. Pavement ... Pvt. Edge of Road ... E.Rd.

Traveled Rd. Tr.Rd. Fence ... Fn. Int. Fences ... V.Fn. Ditch ... Di. Telephone Pole ... T.P. Power Pole ... P.P. Culvert ... Cul.

Geo.-G. Pine-Pi. Sycamore ... Sy. Eucalyptus ... Eu. Plus combinations of these and all common standard abbreviations. Fir-Fr. Cedar-Ce.

Interv. of Draw. V.D's Break in Slope...Bk.S. Steep Slope...S.S. Top of Cliff...T.Cl. Bottom of Cliff...B.Cl. Top of Spur...T.Sp. Bottom Canyon...B.Cn.

Topography Description Legend: Side Hill...S.H. Bottom Draw...B.D. Side of Draw S.D. Bottom Wash B.W. Side of Ridge S.R. Top of Ridge T.R. Head of Draw H.D. Toe of Slope...T.S.

F.B. 779 Pg. 56

Form 301 10M 3-34

PLEASE RETURN TO
LOS ANGELES COUNTY SURVEYOR
700 HALL OF RECORDS

NOTE: ANY ADDITIONS OR CHANGES ON THIS SHEET MUST BE MADE OR CIRCLED IN RED INK, WITH DATE AND NAME OF PERSON MAKING CHANGE

Do not extend notes this side of this line

Transit at	Sight on	Stadia Intercepts	Stadia Distance	Stadia Rod—	Horizontal Angle 0° to 360° Right	Horiz. Distance	+ — Vertical Angle	Elevation of Point	+ Back Sight	+ — Difference Elevation	Height of Instrument	+ Vertical Distance	REMARKS Station	Left	Right
								1377.13	5.1		1382.2				
		858													
5+74 Cr	8+08	700	159	8.0	95 15	157	+ 6 48	1392.8					T.S.		
		174													
		100	75	1.0	72 30	75	+ 2 09	1384.0					T.B.		
		230													
		100	131	2.0	104 10	130	+ 4 23	1390.2	*				1" Gas gate valve		
		653													
		500	154	6.0	79 25	153	+ 4 32	1388.4					T.S.		
		511													
		400	112	5.0	75 25	112	+ 3 18	1383.8					"		
		451													
		400	52	4.0	57 00	52	+ 1 04	1379.2					"		
		431													
		400	32	4.5	14 20	32	0 0	1377.7					Fn. Cor.		
		554													
		500	55	5.2	343 25	55	0 0	1377.0					Fl.		
		787													
		700	88	7.9	321 05	88	0 0	1374.3					T.B.		
		863													
		800	64	7.8	308 30	64	0 0	1374.4					T.B.		
		1117													
		1000	118	10.1	299 25	118	0 0	1372.1					Fl.		
		990													
		900	91	9.2	286 00	91	0 0	1372.3					Fl.		
						Chn 377.94									
5+77 Pt	2+00				0 0		0 0	1389.99	5.1		1395.1		Pg. 105		
		1110													
		1000	111	11.0	20 10	110	6 15	1372.1					Bot. wash		
		1141													
		1000	142	11.0	21 35	141	5 0	1372.8					"	"	
		1136													
		1000	137	11.0	33 10	135	6 02	1369.8					"	"	
		1062													
		900	163	10.0	32 50	161	5 33	1369.5					"	"	
		1132													
		1000	133	11.0	35 25	132	[illegible] 09	1374.7					T.B.		
		[illegible]					[illegible]	[illegible]							
		1109	109	12.0	65 40	108	[illegible] 47	1374.[illegible]					Fl.		

Add'l Inform.

Notes Red. _____ Platted _____ Job No. 6317 Division No. _____ F.B. 779 Pg. 37

Notes Chkd. C.H.G. Checked _____ Survey by Beeson Notes by [illegible] Date 2-23-58

Form 301 10M 3-34

PLEASE RETURN TO
LOS ANGELES COUNTY SURVEYOR
700 HALL OF RECORDS

NOTE: ANY ADDITIONS OR CHANGES ON THIS SHEET MUST BE MADE OR CIRCLED IN RED INK. WITH DATE AND NAME OF PERSON MAKING CHANGE

Do not extend notes this side of this line

Transit at	Sight on	Stadia Intercepts	Stadia Distance	Stadia Rod—	Horizontal Angle 0° to 360° Right	Horiz. Distance	+ − Vertical Angle	Elevation of Point	+ Back Sight	+ − Difference Elevation	Height of Instrument	+ − Vertical Distance	REMARKS Station	Left	Right
								1389.99	5.1		1395.1				
5777.99	2+00	1107													
		1000	108	11.0	21° 10'	107	4.03	1376.8					T.B.		
		1185											1-10"		
		1100	86	11.0	43° 30'	85	5.37	1375.7					1-8" SY		
		1185													
		1100	86	11.0	12° 25'	86	3.25	1379.0					2-5" SY		
		1180													
		1100	81	11.0	86° 00'	80	5.29	1376.3					T.S.		
		817													
	✓	700	118	8.0	339° 45'	117	4.54	1377.2					Bot. wash		
		1096													
	✓	1000	97	10.0	341° 15'	96	5.02	1376.8					" "		
		1141													
		1100	42	11.0	78° 35'	41	8.10	1378.9					T.S.		
		1120													
	✓	1000	121	11.0	314° 25'	121	2.03	1379.8					Bot. wash		
		1125													
	✓	1000	136	11.0	318° 05'	136	1.44	1380.0					" "		
		1222													
		1100	123	12.0	351° 20'	123	1.35	1379.8					8" Ev.		
		1160													
	✓	1000	161	12.6	306° 15'	161	0.0	1382.5					Bot. wash		
		1147													
	✓	1000	148	12.0	300° 00'	148	0.0	1383.1					" "		
		1138													
		1000	136	11.0	351° 35'	136	1.38	1380.5					6" Ev.		
		1098													
✓	✓	900	199	10.0	298° 20'	199	0.0	1385.1					Bot wash		
✓		1084													
		900	185	10.0	292° 40'	185	0.0	1385.1					" "		
		1200													
✓		1034	167	11.0	354° 25'	167	1.42	1379.0					10" Ev.		
		1139													
✓		1000	140	11.0	345° 55'	140	1.05	1381.5					3/4" Hyd		
		1122													
✓	✓	1000	123	11.0	339° 20'	123	1.11	1381.7					T.B.		
		727													
✓		500	228	6.8	286° 50'	228	0.0	1388.3					Bot. wash		
		933													
✓		700	234	7.1	292° 10'	234	0.0	1387.7					" "		

Abbreviations:
Dik.-D. Fir-Fr. Pine-Pi. Cedar-Ce. Sycamore ....Sy. Eucalyptus ....Eu. Plus combinations of these and all common standard abbreviations.

Traveled Rd. Tr. Rd. Fence ....Fn. Int. Fences V. Fnc. Ditch ....Di. Telephone Pole T.P. Power Pole....P.P. Culvert ....Cul.

Sa. ....Sa. Sw. ....Sw. Fl. ....Fl. Str. ....Str. Tr. ....Tr. Pvt. ....Pvt. E. Rd. ....E. Rd.

Saddle ....Sa. Swale ....Sw. Flat ....Fl. Stream ....Str. Trail ....Tr. Pavement ....Pvt. Edge of Road E. Rd.

Canyon S.Cn. Top. of Bank....T.B. Bottom of Bank. B.B. Top of Cut....T.C. Bottom of Cut....B.C. Top of Fill....T.F. Bottom of Fill. B.F.

Side of Canyon V.Cn. Top. of Bank....T.B. Bottom of Bank. B.B. Top of Cut....T.C. Bottom of Cut....B.C. Top of Fill....T.F. Bottom of Fill. B.F.

Intersection of Draw V.D's Break in Slope....Bk.S. Steep Slope....S.S. Top of Cliff....T.Cl. Bottom of Cliff....B.Cl. Top of Spur....T.Sp. Bottom Canyon....B.Cn.

Topography Description Legend:
Side Hill ....S.H. Bottom Draw B.D. Side of Draw S.D. Bottom Wash B.W. Side of Ridge S.R. Top of Ridge T.R. Head of Draw H.D. Toe of Slope....T.S.

F.B. 779 PG. 58

Form 301 10M 3-34

PLEASE RETURN TO
LOS ANGELES COUNTY SURVEYOR
700 HALL OF RECORDS

NOTE: ANY ADDITIONS OR CHANGES ON THIS SHEET MUST BE MADE OR CIRCLED IN RED INK, WITH DATE AND NAME OF PERSON MAKING CHANGE

Do not extend notes this side of this line

Transit At	Sight on	Stadia Intercepts	Stadia Distance	Stadia Rod—	Horizontal Angle 0° to 360° Right	Horiz. Distance	+ — Vertical Angle	Elevation of Point	+ Back Sight	+ — Difference Elevation	Height of Instrument	+ — Vertical Distance	REMARKS Station	Left	Right
					° '		° '								
								1389.99	5.1		1395.1				
		1225			3										
Sta 94	2+00	1100	129	12.7	229 15	129	0 0	1382.4					T.B. 1" water main enters Bank		
		335													
	✓	100	236	4.0	293 45	236	0 0	1391.1					T.B.		
		996													
	✓	800	147	9.0	331 00	147	0 0	1386.1					8" Fr		
		1158													
	✓	1000	159	10.7	326 35	159	0 0	1384.4					3/4" Hyd		
		900													
	✓	700	201	7.5	299 20	201	0 0	1387.6					T.B.		
		1169													
	✓	1000	165	11.7	329 45	165	0 0	1383.4					8" Fr		
		656													
	✓	500	187	6.2	303 50	187	0 0	1388.9					S.H.		
		1087													
	✓	900	185	9.3	321 45	185	0 0	1385.8					6" Fr		
		984													
	✓	800	185	8.7	317 00	185	0 0	1386.4					8" Fr		
		793													
	✓	600	194	6.6	310 00	194	0 0	1388.5					3.5'x5' Bank rev. pit		
		768													
	✓	600	169	7.1	310 20	169	0 0	1388.0					S.H.		
		795													
	✓	600	196	6.7	312 15	196	0 0	1388.4					3/4" Hyd		
		1062													
	✓	900	163	9.8	307 30	163	0 0	1385.3					T.B.		
		703													
		500	204	6.3	314 45	204	0 0	1388.8					10" Fr		
		1043													
	✓	900	144	9.6	319 40	144	0 0	1385.5					T.B.		
		1164													
		1100	65	11.0	316 40	65	1 08	1382.7					F.I.		
		1200											T.B.		
	✓	1100	101	12.2	322 30	101	0 0	1382.9					1" water main leaves ground		
		927													
	✓	800	128	9.1	304 45	128	0 0	1386.0					T.B.		
		1138													
	✓	1100	39	11.0	289 55	39	4 25	1381.0					T.S.		
		769													
	✓	600	170	7.3	293 25	170	0 0	1387.8					T.B.		

Add "A" Interim.

Notes Chkd. G.K.C. Checked ____ Platted ____ Date ____ Job No. 6517 Division No. ____ Survey by ____ Notes ____ Date 12-20-34 F.B. 770 Pg. 39

Form 301 10M 3-34

PLEASE RETURN TO
LOS ANGELES COUNTY SURVEYOR
700 HALL OF RECORDS

NOTE: ANY ADDITIONS OR CHANGES ON THIS SHEET MUST BE MADE OR CIRCLED IN RED INK, WITH DATE AND NAME OF PERSON MAKING CHANGE

Do not extend notes this side of this line

Transit at	Sight on	Stadia intercepts	Stadia Distance	Stadia Rod—	Horizontal Angle 0° to 360° Right	Horiz. Distance	+ Vertical Angle —	Elevation of Point	+ Back Sight	+ Difference Elevation —	Height of Instrument	+ Vertical Distance —	REMARKS Station	Left	Right
								1389.99	5.1		1395.1				
977.94	2+00	1183													
		1100	84	11.6	286.20	84	0.0	1383.5					TS		
		917													
	✓	300	218	4.9	286.55	218	0.0	1390.2					TB		
		942													
	✓	800	143	8.6	283.50	143	0.0	1386.5					T.S.		
		1115													
	✓	900	216	10.0	280.50	216	+ 1.49	1391.9					"		
		975													
	✓	800	176	9.0	281.20	176	+ 1.04	1389.6					"		
		1154													
	✓	1000	155	11.0	284.55	155	+ 1.07	1387.3					2-8"		
		944											1-8"	SY	
	✓	800	145	9.0	275.20	143	+ 5.52	1401.1					2-6"		
		503											V. T.B. + T.S.		
	✓	400	104	5.0	268.10	103	+ 3.58	1397.3					T.S.		
		837													
	✓	700	134	8.0	271.30	132	+ 6.02	1401.3					3/4" Hyd		
		308													
	✓	200	109	3.0	277.35	109	+ 2.45	1397.4					T.B.		
		681													
	✓	600	82	6.0	266.55	82	+ 4.09	1395.2					3/4" Hyd		
		167													
	✓	100	68	5.0	276.55	68	0.0	1390.1					T.B.		
		196													
	✓	100	97	1.0	254.20	97	+ 1.29	1396.7					Cor. bot. 8' Ret. wall		
		207													
	✓	100	108	2.0	255.50	107	+ 5.51	1404.0					Bot. 6' Ret. wall		
		238													
	✓	200	39	2.3	272.00	39	0.0	1392.8					T.B.		
													End wire Fn.		
	✓			5.1	262.40	8.5	0.0	1390.0					Beg. 4'x10" Concrete wall		
		513													
	✓	500	14	5.2	276.40	14	0.0	1389.9					Beg. 3' Concrete gutter		
		511											follows wall		
	✓	500	12	4.9	245.40	12	0.0	1390.2					3' Concrete "		
		632													
	✓	500	133	6.0	264.00	130	+ 7.52	1407.3					Bot. 4' Ret. wall		
		602													
	✓	500	103	6.0	248.40	100	+ 9.59	1406.9					" 3' " "		

Traveled Rd. Tr. Rd. Fence ..... Fn. Int. Fences V. Fn. Ditch ..... Di. Telephone Pole T.P. Power Pole ..... P.P. Culvert ..... Cul.

Saddle ..... Sa. Swale ..... Sw. Flat ..... Fl. Stream ..... Str. Trail ..... Tr. Pavement ..... Pvt. Edge of Road E.Rd.

Side of Canyon S.Cn. Top of Bank ..... T.B. Bottom of Bank ..... B.B. Top of Cut ..... T.C. Bottom of Cut ..... B.C. Top of Fill ..... T.F. Bottom of Fill ..... B.F.

Interst. of Draw. V.D's Break in Slope ..... Bk.S. Steep Slope ..... S.S. Top of Cliff ..... T.Cl. Bottom of Cliff ..... B.Cl. Top of Spur ..... T.Sp. Bottom Canyon ..... B.Cn.

Topography Description Legend: Side Hill ..... S.H. Bottom Draw B.D. Side of Draw S.D. Bottom Wash B.W. Side of Ridge S.R. Top of Ridge T.R. Head of Draw H.D. Toe of Slope T.S.

Oak-O. Fir-Fr. Pine-Pi. Cedar-Ce. Sycamore ..... Sy. Eucalyptus ..... Eu. Plus combinations of these and all common standard abbreviations.

Add'n'l Inform.

Form 301 10M 3-34

PLEASE RETURN TO
LOS ANGELES COUNTY SURVEYOR
700 HALL OF RECORDS

NOTE: ANY ADDITIONS OR CHANGES ON THIS SHEET MUST BE MADE OR CIRCLED IN RED INK, WITH DATE AND NAME OF PERSON MAKING CHANGE

Do not extend notes this side of this line

Transit at	Sight on	Stadia Intercepts	Stadia Distance	Stadia Rod—	Horizontal Angle 0° to 360° Right	Horiz. Distance	+ — Vertical Angle	Elevation of Point	+ Back Sight	— Difference Elevation	Height of Instrument	+ — Vertical Distance	REMARKS Station	Left	Right
					° '		° '	1389.99	51		1395.1				
	✓	793													
5+77	2+00	700	94	7.0	233 50	90	+ 11 55	1407.2					Bot 3' Ret wall		
		347													
	✓	300	48	3.5	226 30	48	0 0	1391.6					3/4" Hyd		
		161													
	✓	100	62	1.0	225 30	62	1 32	1392.5					T.S.		
		1055													
	✓	1000	56	10.0	241 20	55	+ 7 04	1392.0					3/4" sprinkler head		
		775													
	✓	700	76	7.0	253 30	75	+ 4 46	1394.5					T.S.		
		711					+	+1410.4							
	✓	600	112	6.0	213 20	108	11 05	?-1367.9					Top. Ret wall 1' high		
		666													
	✓	600	67	6.3	187 00	67	0 0	1388.8					T.S. & S. sidewalk		
		994													
	✓	900	95	9.1	156 25	95	0 0	1386.0					T.S.		
		1028													
		900	129	9.5	147 05	129	0 0	1385.6					T.S.		
		1198													
		1100	99	12.3	125 05	99	0 0	1382.8					Fl.		
		1192													
		1100	93	12.0	90 40	93	0 0	1383.1					T.B.		
		848													
		800	49	8.1	93 30	49	0 0	1386.4					"		
		951													
		900	58	9.6	131 45	58	0 0	1385.5					Fl.		
					° '		° '								
6+99	2+00				0 0	499	0 0	1405.18	50		1410.2		Page 105		
				5.1	314 50	15	0 0	1404.5					3' concrete gutter		
	✓												Away from wall		
		1229													
	✓	1200	30	13.7	254 50	29	+ 17 11	1405.2					Flow of gutter at C.B.		
		508													
	✓	500	9	5.6	300 10	9	0 0	1404.6					Top slope		
		617													
		600	18	6.1	84 30	18	0 0	1404.1					Top slope		
		840													
		600	41	5.8	131 10	41	0 0	1404.3					"		

Notes Rod. Platted Job No. 8317 Division No. L.F. 779 Pg. 87
Notes Chkd. G.V.G. Checked Survey by B. Erickson Notes G.M.H. Date 12-29-58

Form 301 10M 3-34

PLEASE RETURN TO
LOS ANGELES COUNTY SURVEYOR
700 HALL OF RECORDS

NOTE: ANY ADDITIONS OR CHANGES ON THIS SHEET MUST BE MADE OR CIRCLED IN RED INK. WITH DATE AND NAME OF PERSON MAKING CHANGE

Do not extend notes this side of this line

Transit at	Sight on	Stadia Intercepts	Stadia Distance	Stadia Rod—	Horizontal Angle 0° to 360° Right	Horiz. Distance	+ − Vertical Angle	Elevation of Point	+ Back Sight	+ − Difference Elevation	Height of Instrument	+ − Vertical Distance	REMARKS Station	Left	Right
					° '		° '	1405 18	5 0		1410 2				
6+99	2+00	1247													
		1200	48	12 5	86 30	48	0 0	1397 7					Top Slope		
		1075													
		1000	76	10 3	112 05	76	0 0	1399 9					" "		
		1186													
		1100	87	11 0	99 05	87	2 32	1404 8					Bk. in slope		
		896													
		800	97	8 0	131 55	97	0 0	1402 2					S.H.		
		647													
		500	148	5 0	149 15	148	0 0	1405 2					Fl.		
		669													
		600	65	6 3	148 45	65	0 0	1403 9					Fl.		
8+50	8+08				0 0	Chn 41.17	0 0	1409 33	5 1		1414 4		Page 15 & 10 5		
		640													
	✓	600	41	6 6	349 05	41	0 0	1407 8					S. side cent Cornwall		
		550											Concrete Pillar		
	✓	500	51	5 3	339 10	51	0 0	1409 1				gatepost	N.W. Cor. 2.5x2.5x12' High		
		553													
		500	54	5 2	329	54	0 0	1409 2				" "	S.W. " " " " "		
		452											wall-Concrete		
		400	53	4 5	316 45	53	0 0	1409 9					S.W. Cor. Pillar 5' high		
		444													
		400	45	4 2	304 15	45	0 0	1410 2					Fire Plug		
		333													
		300	34	3 8	153 40	34	0 0	1410 6					10" Pi		
		637													
		600	38	6 5	12 50	38	0 0	1407 9					water meter		

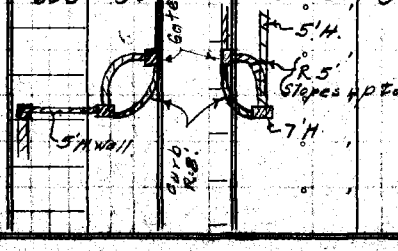

Adm'n Inform.

Topography Description Legend: Hill ... H. Bottom ... B. Draw ... D. Bottom Wash ... B.W. Top of Ridge ... T.R. Top of Slope ... T.S. Side of Draw ... S.D. Ridge ... S.R. Head of Draw ... H.D. Top of Bank ... T.B. Bottom of Bank ... B.B. Top of Cut ... T.C. Bottom of Cut ... B.C. Top of Fill ... T.F. Bottom of Fill ... B.F. Side of Draw ... S.D. Top of Slope ... T.S. Bottom of Slope ... B.S. Top of Cliff ... T.Cl. Bottom of Cliff ... B.Cl. Top of Gorge ... T.G. Bottom Canyon ... B.Cn. Break in Slope ... B.S. Steep Slope ... S.S. Top of Cliff ... T.Cl. Bottom of Cliff ... B.Cl. Top of Gorge ... T.G. Bottom Canyon ... B.Cn. Fence ... Fn. Int. Fences ... V.Fns. Ditch ... Dt. Telephone Pole ... T.P. Power Pole ... P.P. Culvert ... Cul. Trail ... Tr. Pavement ... Pvt. Edge of Road ... E.Rd. Pine-Pi. Cedar-Cd. Sycamore ... Sy. Eucalyptus ... Eu. Plus combinations of these and all common standard abbreviations.

Form 301 10M 3-34

PLEASE RETURN TO
LOS ANGELES COUNTY SURVEYOR
700 HALL OF RECORDS

NOTE: ANY ADDITIONS OR CHANGES ON THIS SHEET MUST BE MADE OR CIRCLED IN RED INK, WITH DATE AND NAME OF PERSON MAKING CHANGE

Do not extend notes this side of this line

Transit at	Sight on	Stadia Intercepts	Stadia Distance	Stadia Rod—	Horizontal Angle 0° to 360° Right	Horiz. Distance	+ —	Vertical Angle	Elevation of Point	Back Sight	+ —	Difference Elevation	Height of Instrument	+ —	Vertical Distance	REMARKS Station	Left	Right
P#1	2+00								1416.2	1								
										4.9			1420.9					
		1100								2								
		1208	109	12°	178 35	109		2 45	1403.7	3						V. Fns. (Check old)		
		1000																
		1153	154	11°	146 55	152		5 40	1394.8	4						Bot wash		
		1000																
		1153	154	11°	148 05	153		4 44	1397.2	5						T.B. (Check old sh		
		900																
		1118	219	10°	151 15	219		2 16	1402.2	6						T.S.		
		1000																
		1200	201	11°	154 00	201		2 56	1399.6	7						T.B.		
		1000																
		1194	195	11°	154 50	194		3 50	1396.9	8						Bot. wash		
		1000																
		1140	141	11°	131 40	139		7 12	1392.4	9						" "		
		1000																
		1128	129	11°	131 25	128		5 27	1397.7	10						T.B. (Check old sha		
		1000																
		1204	205	11°	131 20	205	+	1 40	1425.9	11						To P. of Bluff		
		900																
		996	197	7°	117 50	197		00 00	1413.8	12						" " "		
		1000																
		1125	126	11°	150 05	125		6 04	1396.7	13						Bot. wash		
		1000																
		1172	113	11°	149 55	112		4 17	1401.5	14						T.B.		
		1000																
		1228	226	18°	100 55	226		00 00	1407.3	15						Top. of Bluff		
		900																
		1108	209	9°	109 05	209		00 00	1411.2	16						" " "		
		1000																
		1164	165	11°	131 35	165		6 18	1391.9	17						Bot wash		
		1000																
		1229	230	10°	101 30	230		00 00	1410.2	18						End of Bottom of Ravine		
										19								
										20								

Notes Red. _____ Plotted _____ Job No. 6317 Division No. 115 F.B. 1777

Notes Chkd. _____ Checked _____ Survey by Bonson Notes G.M.T. Date 2-1-37

Form 301 10M 3-34

PLEASE RETURN TO

LOS ANGELES COUNTY SURVEYOR

700 HALL OF RECORDS

NOTE: ANY ADDITIONS OR CHANGES ON THIS SHEET MUST BE MADE OR CIRCLED IN RED INK. WITH DATE AND NAME OF PERSON MAKING CHANGE

Do not extend notes this side of this line

Transit at	Sight on	Stadia Intercepts	Stadia Distance	Stadia Rod—	Horizontal Angle 0° to 360° Right	Horiz. Distance	+ — Vertical Angle	Elevation of Point	+ Back Sight	+ — Difference Elevation	Height of Instrument	+ — Vertical Distance	REMARKS Station	Left	Right
					° ′		° ′		1						
					° ′		° ′		2						
					° ′		° ′		3						
					° ′		° ′		4						
					° ′		° ′		5						
					° ′		° ′		6						
					° ′		° ′		7						
					° ′		° ′		8						
					° ′		° ′		9						
					° ′		° ′		10						
					° ′		° ′		11						
					° ′		° ′		12						
					° ′		° ′		13						
					° ′		° ′		14						
					° ′		° ′		15						
					° ′		° ′		16						
					° ′		° ′		17						
					° ′		° ′		18						
					° ′		° ′		19						
					° ′		° ′		20						
					° ′		° ′		21						

Fir-Fr. Cedar-Ce. Pine-Pi. Sycamore ....Sy. Oak-O. Eucalyptus ....Eu. Pier combinations of these and all common standard abbreviations.

Telephone Pole T.P. Power Pole....P.P. Culvert .....Cul. Ditch .....Di. Tr. Fence V. Fence Fl. Str. Tr. Pvt. E.Rd.

Edge of Road Pavement ....Pvt. Trail ..... Stream ..... Fk. Swale .....

Top of Bank T.B. Bottom of Bank B.B. Top of Cut ....T.C. Bottom of Cut ....B.C. Top of Fill ....T.F. Bottom of Fill B.F.

Top of Slope T.Sp. Bottom Slope B.Sp. Top of Cliff ....T.Cl. Bottom of Cliff ....B.Cl. Top of Sper. ....T.Sp. Bottom Canyon ....B.Cn.

Bottom Draw B.D. Bottom Wash B.W. Top of Ridge T.R. Toe of Slope ....T.S.

Top of Draw T.D. Bottom of Draw B.D. Top of Ridge T.R. Toe of Draw H.D.

A2-61 Intersm.

Notes Ck'd by	Survey of E. Altadena D.S.	F.B. 779 PG. 65
Map No.	W. O. 6317 Tape No. St'd. of E.	
Office Work	Surveyed by Benson	
Checked	Notes Date 2-18-39	
Date	Indexed A. C. Johnson 7-20-39	

Note: ANY ADDITIONS OR CHANGES ON THIS SHEET MUST BE MADE OR CIRCLED IN Red Ink. WITH DATE AND NAME OF PERSON MAKING CHANGE.

Do not extend notes this side of this line

TOPOGRAPHY
EAST ALTADENA DRAINAGE SYSTEM
T.N. 6317

RUBIO STREET LINE

1939
C.A. Benson
W.E. Brown
G.M. Johnston
W.D.W. Clark

1+00 to 33+45.20
Stationing was changed
Use of Notes for
S.D. Stationing

See line change.
Pg. 16-17-20

RETURN TO
LOS ANGELES COUNTY SURVEYOR
700 HALL OF RECORDS

RECEIVED
PROGRESSED
BOOK INDEXED
MAP INDEXED
RECORD INDEXED
CARD INDEXED A.E.T. 4-16-40
REDUCED
CHECKED
B. M.s ADJUSTED
B. M.s LISTED

FORM 247 10M 8-31

F.B. 779 PG. 66

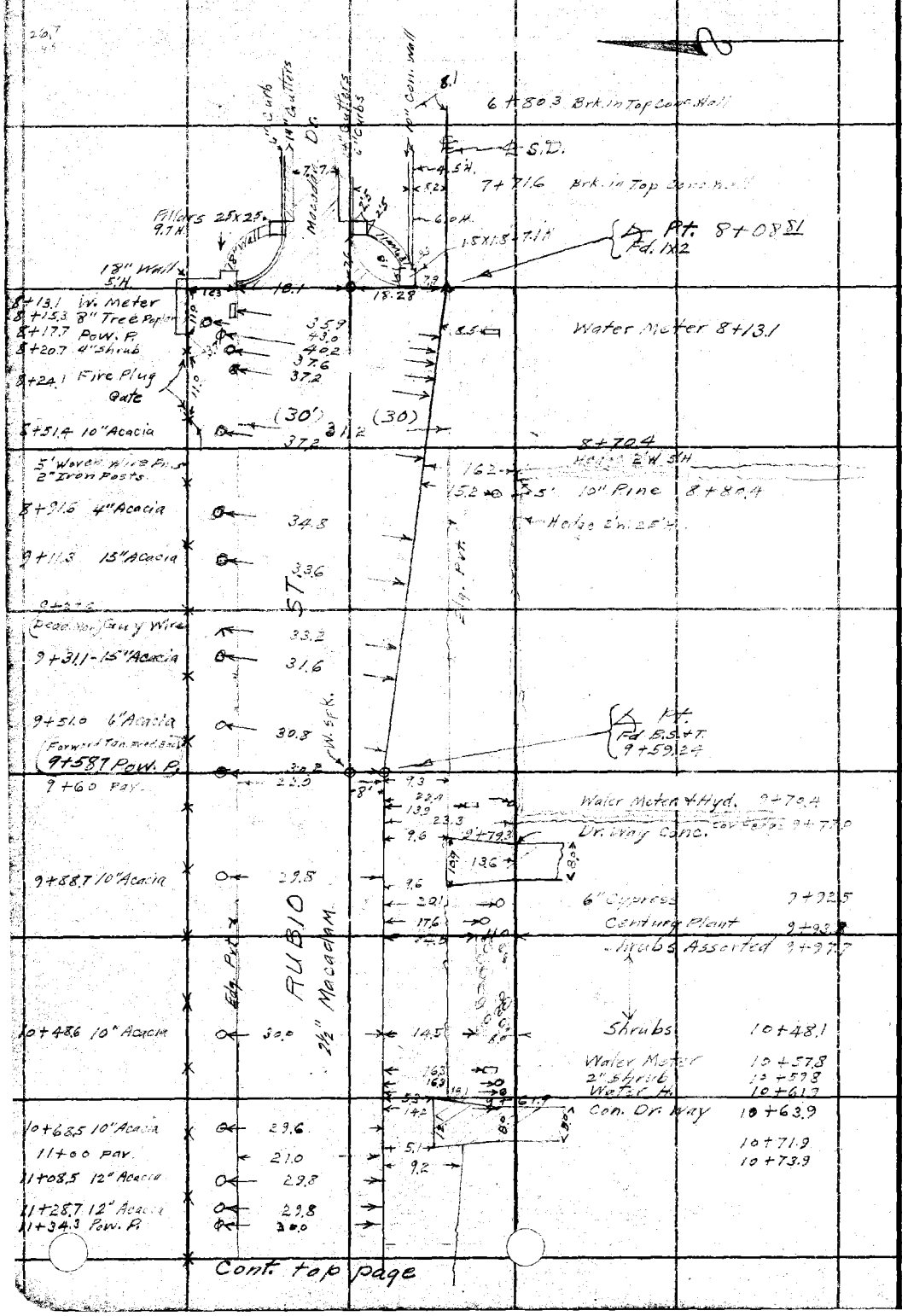

Cont. top page

RETURN TO
LOS ANGELES COUNTY SURVEYOR
700 HALL OF RECORDS

Do not extend notes this side of this line

Note: ANY ADDITIONS OR CHANGES ON THIS SHEET MUST BE MADE OR CIRCLED IN Red Ink. WITH DATE AND NAME OF PERSON MAKING CHANGE.

Notes Ck'd by	Survey of *E. ALTADENA D.S.*
Map No.	W. O. *6317* Tape No. St'd of.
Office Work	Surveyed by *C A Benson*
Checked	Notes *W.E.B. & C.A.B.* Date *2-10-39*
Date	Indexed *A. C. Johnson*

F.B. *779* Pg. *67*



Note: ANY ADDITIONS OR CHANGES ON THIS SHEET MUST BE MADE OR CIRCLED IN Red Ink. WITH DATE AND NAME OF PERSON MAKING CHANGE.

Do not extend notes this side of this line

RETURN TO
LOS ANGELES COUNTY SURVEYOR
700 HALL OF RECORDS

FORM 247 10M 5-31

F.B. 779 Pg. 68



Cont. top page

RETURN TO
LOS ANGELES COUNTY SURVEYOR
700 HALL OF RECORDS

Do not extend notes this side of this line

Note: ANY ADDITIONS OR CHANGES ON THIS SHEET MUST BE MADE OR CIRCLED IN Red Ink. WITH DATE AND NAME OF PERSON MAKING CHANGE.

Notes Ck'd by	Survey of E. ALTADENA D.S.
Map No.	W. O. 6317 Tape No. St'd °F.
Office Work	Surveyed by C A BENSON
Checked	Notes W. E. Braden Date 2/28-39
Date	Indexed A. C. Johnson

F.B. 778 PG. 69

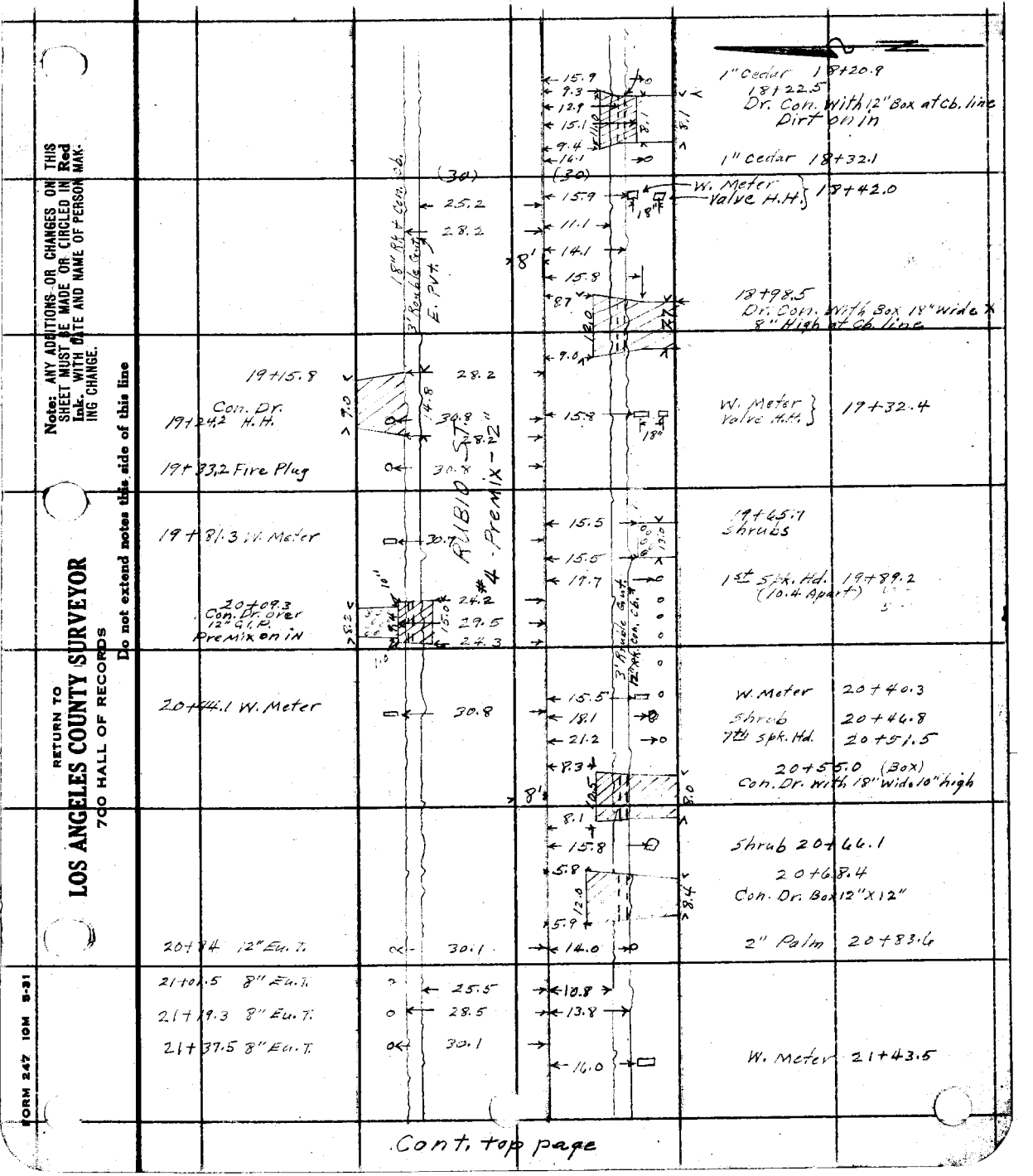

Cont. top page

Note: ANY ADDITIONS OR CHANGES ON THIS SHEET MUST BE MADE OR CIRCLED IN Red Ink. WITH DATE AND NAME OF PERSON MAKING CHANGE.

Do not extend notes this side of this line

RETURN TO
LOS ANGELES COUNTY SURVEYOR
700 HALL OF RECORDS

FORM 247 10M 5-31

F.B. 779 Pg. 70

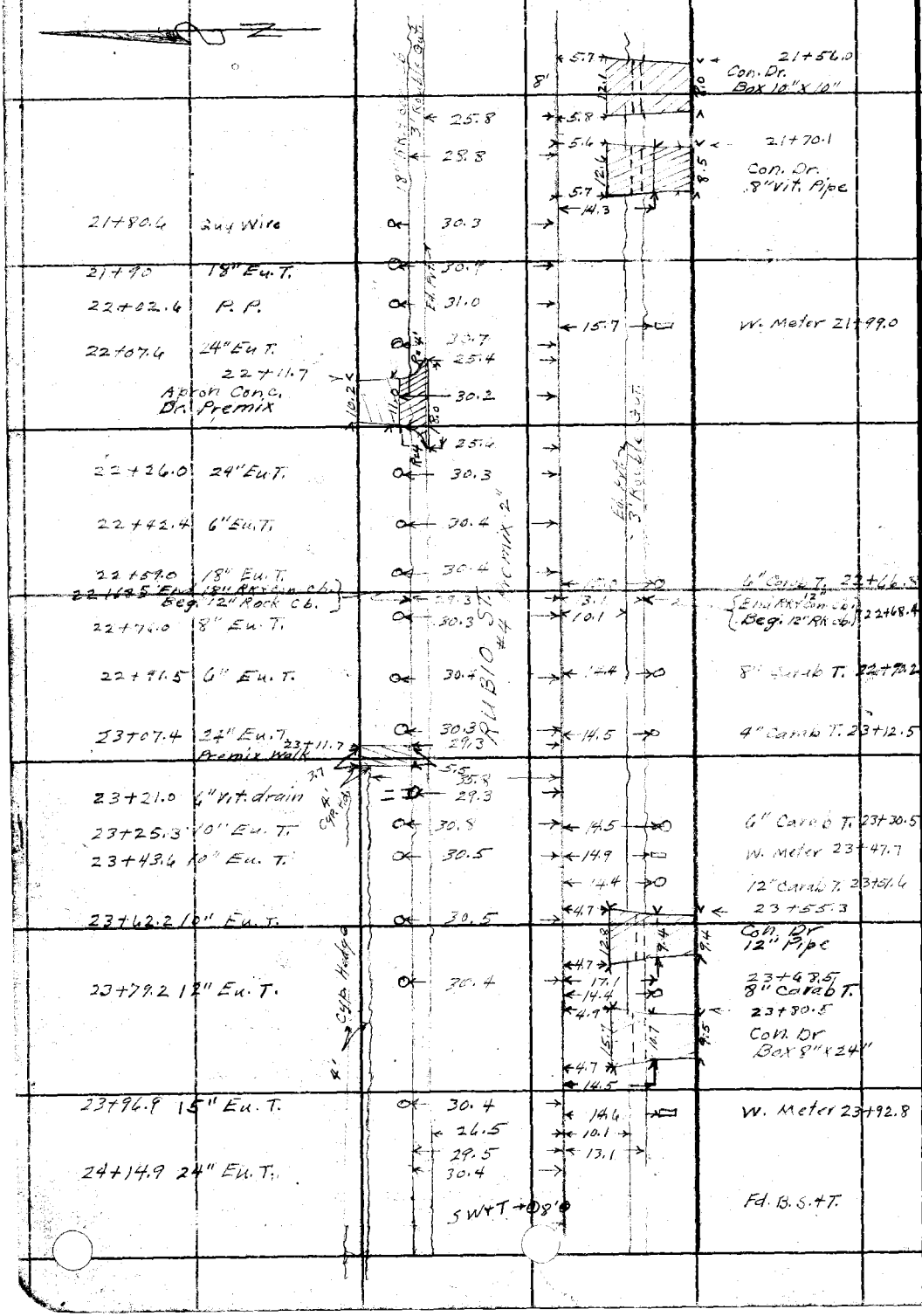

RETURN TO
LOS ANGELES COUNTY SURVEYOR
700 HALL OF RECORDS

Do not extend notes this side of this line

Note: ANY ADDITIONS OR CHANGES ON THIS SHEET MUST BE MADE OR CIRCLED IN Red Ink. WITH DATE AND NAME OF PERSON MAKING CHANGE.

Notes Ck'd by	Survey of E. ALTADENA D.S.
Map No.	W. O. 6317 Tape No. St'd °F.
Office Work	Surveyed by C.A. Benson
Checked	Notes W.E. Brader Date 2/28-29
Date	Indexed A. C. Johnson

F.B. 778 Pg. 71

Note: ANY ADDITIONS OR CHANGES ON THIS SHEET MUST BE MADE OR CIRCLED IN Red Ink WITH DATE AND NAME OF PERSON MAKING CHANGE.

Do not extend notes this side of this line

RETURN TO
LOS ANGELES COUNTY SURVEYOR
700 HALL OF RECORDS

24+78.6 P.P.
24+86.0 8" Eu.T.
24+87.0 End 12" cb. Beg. 10" cb.
25+04.0 10" Eu.T.
25+31.8 12" Eu.T.
25+39.1 8" Eu.T.
25+57.3 10" Eu.T.
26+29.0 15" Eu.T.
26+44.3 8" Eu.T.
26+61.2 P.P.
26+64.3 15" Eu.T.
26+82.3
24+84.9
Con. Dr.
8"X12" Arch Box
27+32.9 24" Eu.T.
35' Cob. drain
27+37.3 18" Con. I.P.
27+44.0 End. RK cb + Gut.
27+41.9 Con. Dr.
27+68.4
27+68.5
27+89.0
10" Eu.T. Beg. 4" con. cb.
10" Live Oak
RUBIO CT.
B.C.
W. Meter 24+68.9
H.H. 24+71.8
End 12" RK. cb.
24+825
24+766
Rock + ON Dr.
Beg. 10" RK. cb.
W. Meter 25+65.2
27+13.2
Rock + ON Dr.
W. Meter 27+63.0
6'-15" C.I.P.
End Wall 27+75.9
27+77.0
27+85.4
27+90
27+88.2
Guy W.
W. Meter
6"X6" Post
18" RK cb.
3' RK. Gut.
End Pvtt.
4"X6" Post
MARDEN LANE
Int. 5 W+T
34.90
P.I. - B.S. + T.
Con. over RK. Gut.
30" RK. + Con. Wall
4' RK. Gut
18" RK cb.
Con't Bot Next Pg.
4" c.b.
2' Con. Gut
3' Con. Gut
4" Con. cb.
Guy wire
P.T.P.
Fire plug
Con. Apron Dirt Dr.
H.H.
8"X3' Con. Drain
Guy W.
Con. Apron Dirt Dr.
12" RK + Con. cb.
P.T.P.
12" RK + Concrete Wall
W. Meter

See Pgs. 16, 17, 20 For ℄ Change

FORM 247 10M 8-31

F.B. 779 Pg. 72

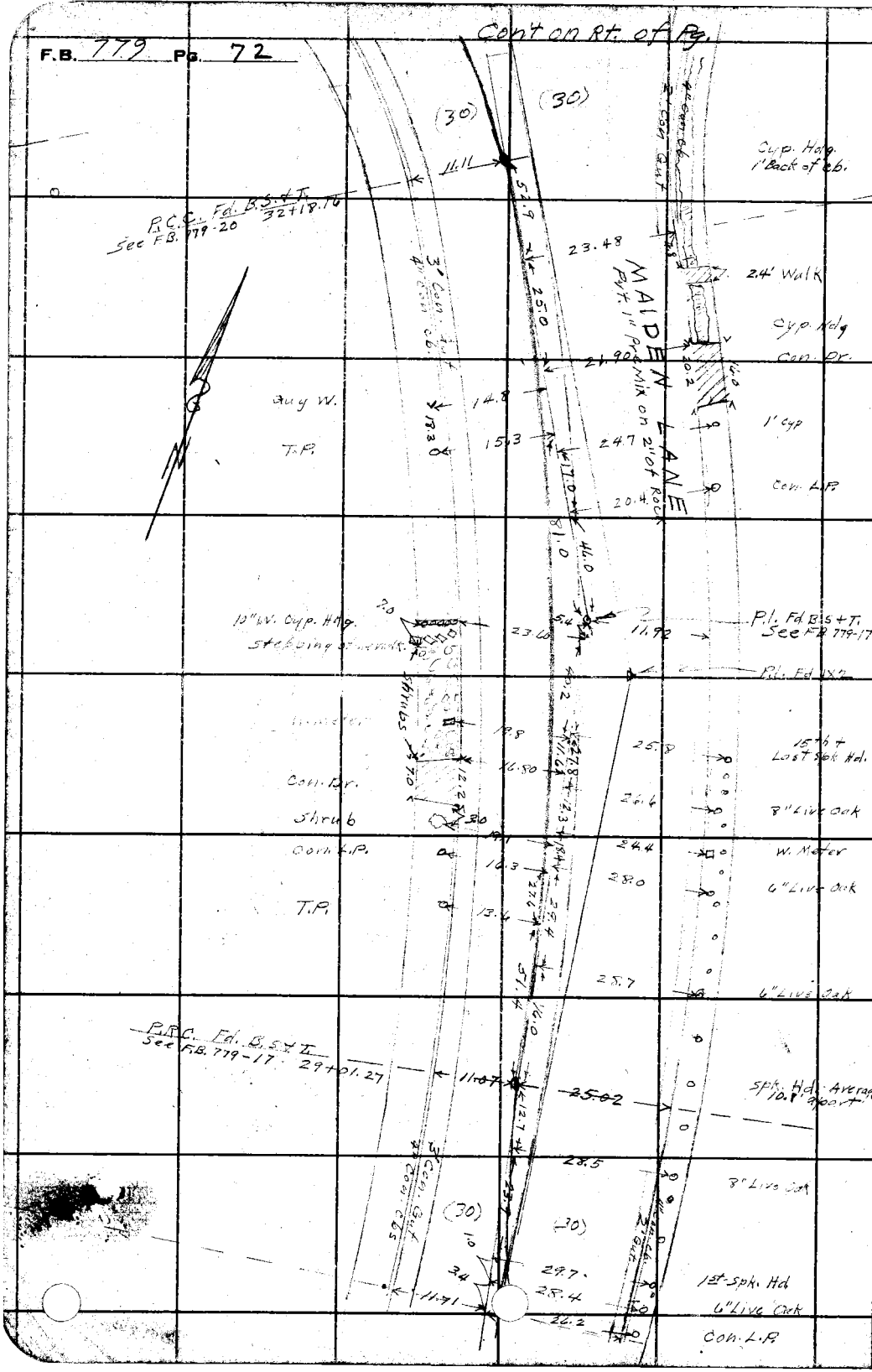

RETURN TO
LOS ANGELES COUNTY SURVEYOR
700 HALL OF RECORDS

Do not extend notes this side of this line

Note: ANY ADDITIONS OR CHANGES ON THIS SHEET MUST BE MADE OR CIRCLED IN **Red Ink.** WITH DATE AND NAME OF PERSON MAKING CHANGE.

Notes Ck'd by	Survey of E. ALTADENA DIS.
Map No.	W. O. 6317 Tape No. St'd of.
Office Work	Surveyed by C.A. Benson
Checked	Notes W.E.B. Date 3/17-39
Date	Indexed A. C. Johnson

F.B. 779 PG. 73

Note: ANY ADDITIONS OR CHANGES ON THIS SHEET MUST BE MADE OR CIRCLED IN Red Ink. WITH DATE AND NAME OF PERSON MAKING CHANGE.

Do not extend notes this side of this line

RETURN TO
LOS ANGELES COUNTY SURVEYOR
700 HALL OF RECORDS

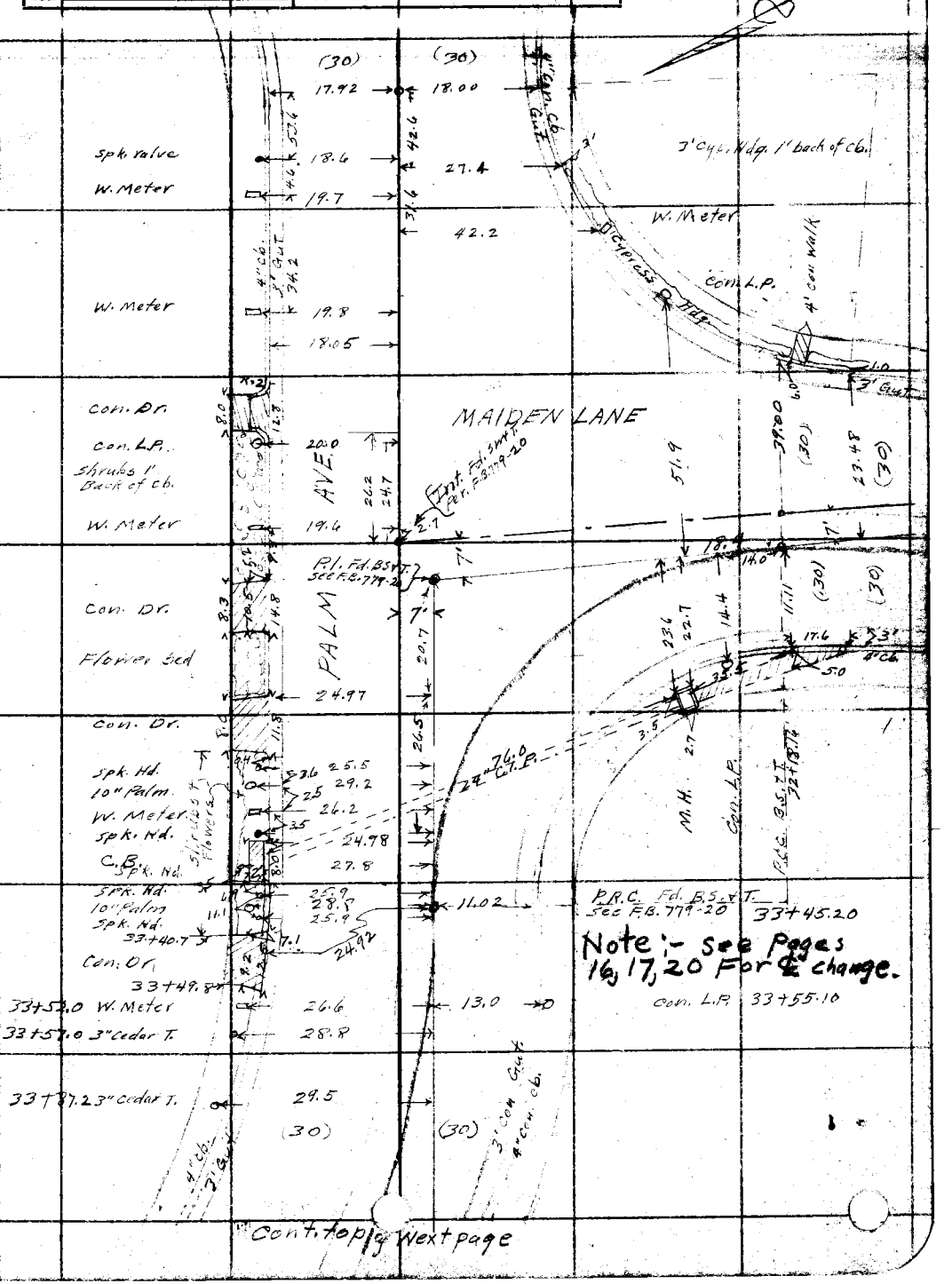

FORM 247 10M 5-31

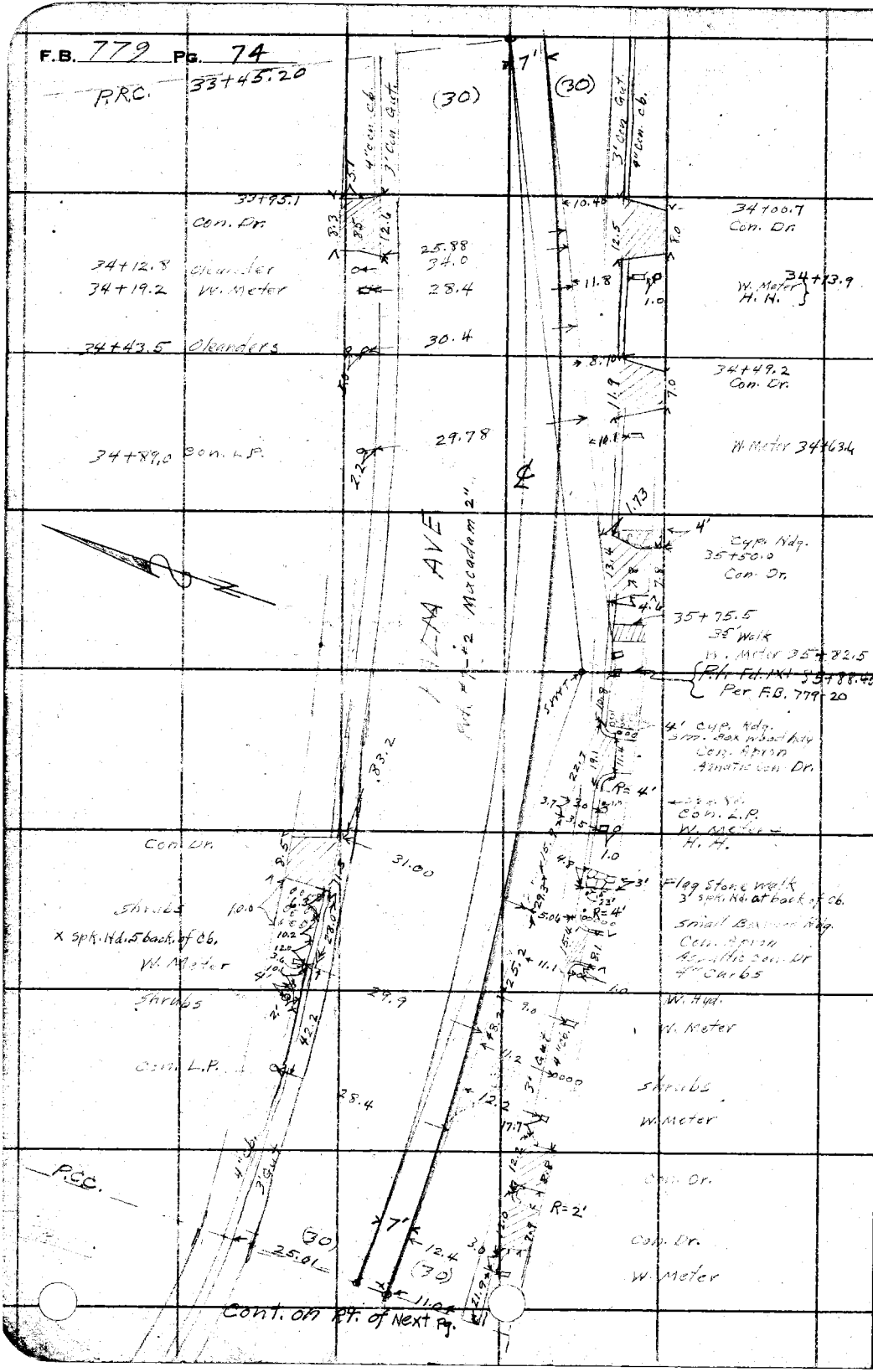

RETURN TO
LOS ANGELES COUNTY SURVEYOR
700 HALL OF RECORDS

Do not extend notes this side of this line

Note: ANY ADDITIONS OR CHANGES ON THIS SHEET MUST BE MADE OR CIRCLED IN Red Ink. WITH DATE AND NAME OF PERSON MAKING CHANGE.

Notes Ck'd by	Survey of E. ALTADENA D.S.
Map No.	W. O. 6317 Tape No. St'd of
Office Work	Surveyed by C.A. Benson
Checked	Notes W.E.B. - Date 4-6-39
Date	Indexed A. C. Johnson

F.B. 779 Pg. 76

Con't on bot. Next Pg.

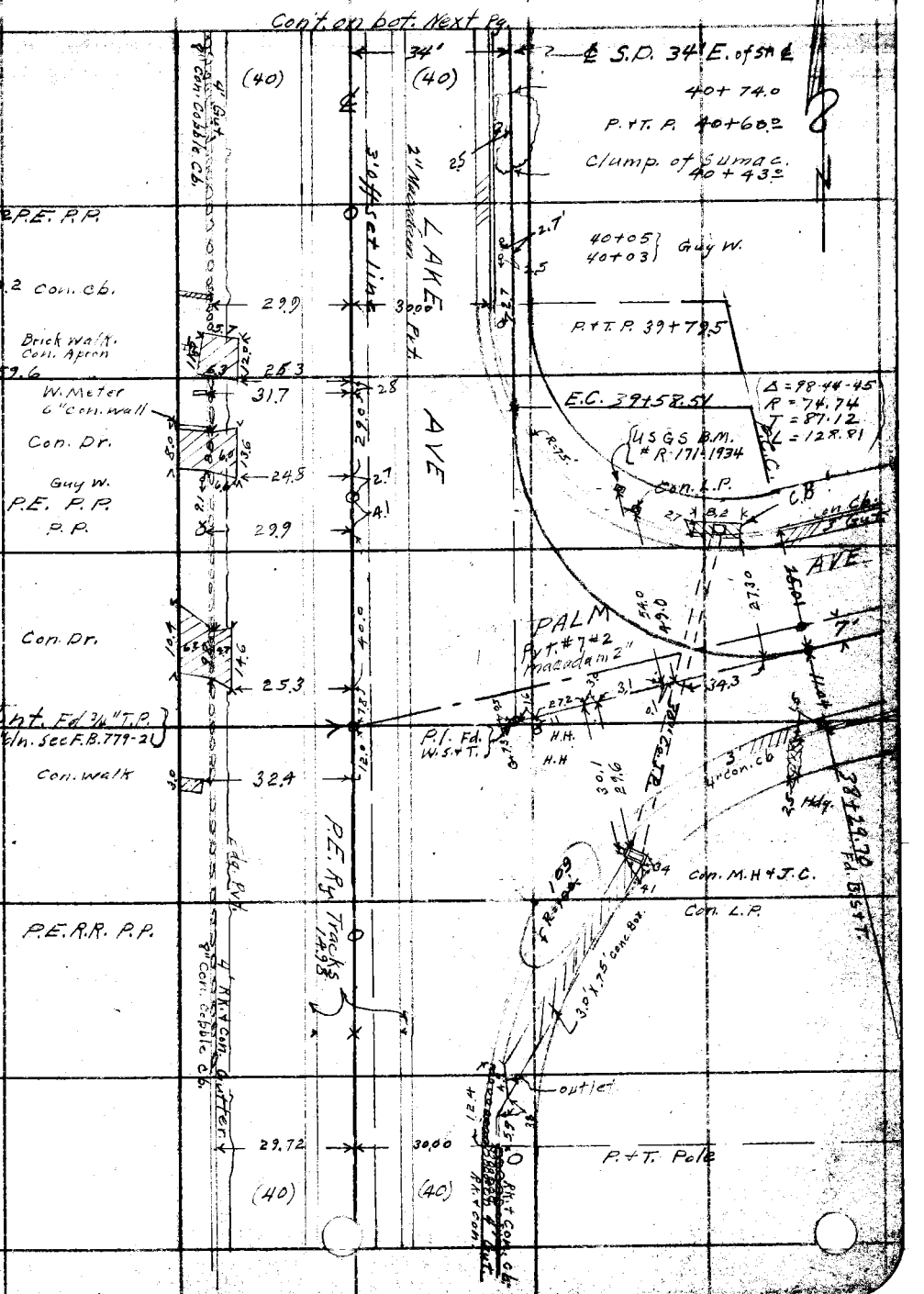

Note: ANY ADDITIONS OR CHANGES ON THIS SHEET MUST BE MADE OR CANCELED IN Red Ink. WITH DATE AND NAME OF PERSON MAKING CHANGE.

Do not extend notes this side of this line

RETURN TO
LOS ANGELES COUNTY SURVEYOR
700 HALL OF RECORDS

FORM 247 10M 8-31

F.B. 779 Pg. 76

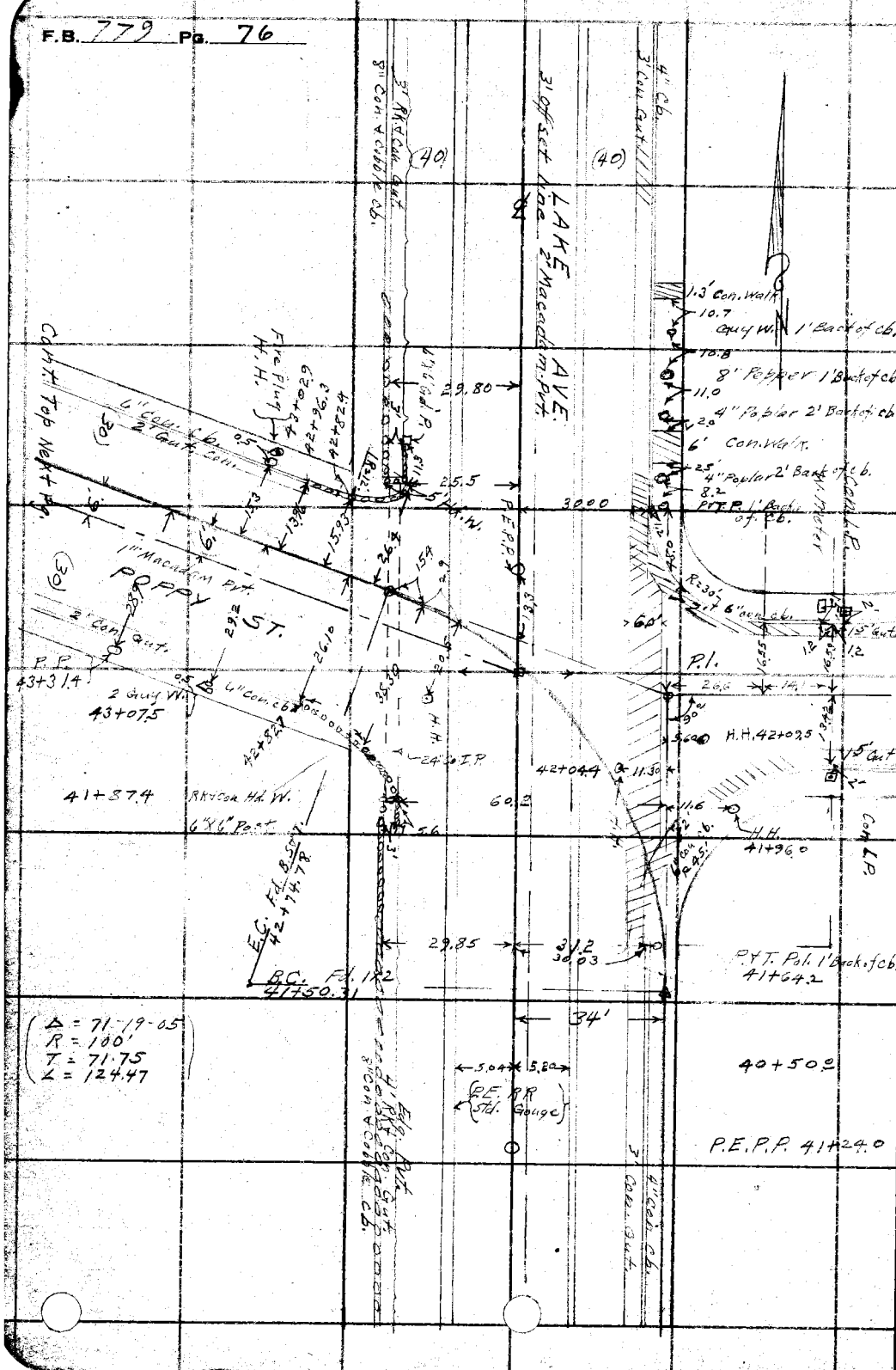

RETURN TO
LOS ANGELES COUNTY SURVEYOR
700 HALL OF RECORDS
Do not extend notes this side of this line

Note: ANY ADDITIONS OR CHANGES ON THIS SHEET MUST BE MADE OR CIRCLED IN **Red Ink.** WITH DATE AND NAME OF PERSON MAKING CHANGE.

Notes Ck'd by	Survey of E. ALTADENA DS.
Map No.	W. O. 4317 Tape No. St'd °F.
Office Work	Surveyed by C.A. Benson
Checked	Notes W.E.B. & A.J. Date 4-7-39
Date	Indexed A. C. Johnson

F.B. 779 Pg. 77

Note: ANY ADDITIONS OR CHANGES ON THIS SHEET MUST BE MADE OR CIRCLED IN Red Ink. WITH DATE AND NAME OF PERSON MAKING CHANGE.

Do not extend notes this side of this line

RETURN TO LOS ANGELES COUNTY SURVEYOR 700 HALL OF RECORDS

		13.97	25.93	Dr. Con. Apron	43+83.4
		(30)	(30)		
		6'	35.2	Beg. Hedge	43+98.2
			27.8	W. Meter	44+20.6
			28.5	18" Palm	44+30.9
			27.2		44+37.7
			27.2	Con. Dr.	44+44.7
			28.4	18" Palm	44+50.4
Note pavement is level to north curb at Sta 45+00					
44+92.7	W. Meter	15.8	28.8	8" Deodar	44+81.3
			35.4		44+98.5
			26.06	Con. Apron. Drive to Reservoir	
45+17.3	Con. Dr.	10.0 13.96	45+03.5 Center of Reve. Patch 28.6 36.20 27.8	P.P. & Beg 5" curb. W. Meter	45+11.2 45+19.7
	2' Clump of Shrubbery				
45+45.4	Con. Dr.	52 30 13.98	26.0	24' Con. walk	45+73.0
45+78.7	W. Meter	15.7	35.5	End. 5" curb.	45+98.5
46+20.3	3" Ha. Drain 6" Con. Apron to cb.	16.8	POPPY ST. 1" Macadam Pvt.		
46+21.5	W. Meter	15.6			
46+26.5	Double Con. Dr.	14.00	28.5	P.P.	46+29.7
46+77.9	W. Meter	16.2			
46+97.0	6" Wall Con. Apron Dirt Dr. with 6" Con. V drain in center 6" Con. Wing Walls	13.95	33.6	Beg. 5' woven wire fence	46+98.5
			25.97 25.97	Con. Dr.	47+06.2 47+08.7
47+11.0	shrub.	22.3			
		19.0	28.3	W. Meter	47+20.6
47+16.2	Hedge	16.2	28.5	shrub	47+31.0
47+36.0	Water Meter.		28.0	shrub	47+40.6
47+40.5		19.0	28.6	P.P.	47+48.0
47+54.0	shrub	22.6	29.7	shrub	47+54.6

Cont. Top Next Pg.

FORM 247 10M 5-31

F.B. 779 PG. 78

47+96.0 4"+6" Pepper

48+25.0 Shumac

48+55.0

48+77.0 Shumac 8" Con. Hawy.

Cobble Cb. 4" Cob. Gut. Dirt Edg. Pvt.

SANTA ROSA AVE 1" Macadam Pvt.

Edg. Pvt. Dirt 4" Cob. Gut. Cob. Cb.

49+48.7 3-6" Acacia

49+51.0 4-4" Acacia

POPPY ST. 1" Macadam Pvt.

Edg. Pvt.

51+52.7 W. Meter

51+83.3 4" Acacia

51+92.3

51+93.5 Asphalt Dr.

30.3 28.5 (30) (30) 6' 18.0 6" Con. Cb. 2" Con. Gut. 2' Con. Gut.

10" Acacia 47+59.8

Shrub 47+65.2

47+75.8

47+82.5

47+95.5

48+16.0

30.1 17.0 8" Acacia 48+21.0

Shub 48+28.0

48+36.7

48+45.2

48+50.8

17.0 28.7 29.0 P.P. 48+58.3

31.2 15.0 33.0 H.H. 48+53.7 29.1 19.8 14.03 24.0 48+90.2 Shrub 48+62.0

4" Cypress 48+74.8

4' Con. Wall 48+83.0

Sm. Hedge

End of Cb + Gut 48+94.4

15" Deadar 48+96.6

26.95 34.4 34.5 36.0 35.5 20.1 T.P. 48+99.5 8" Acacia 48+99.5

Cob. 4' Cob. Gut. Dirt Edg. Pvt. 22.3 7.0

Int. Fd. B.S.T.T. See F.B. 779-30 49+28.94

H.H. 49+10.3

48.6 50.0

49+45.1 20.4 44.6 20.7 49+56.0 24" Io. L.P. 33.3

37.2 37.5 29.3 17.2 2.7.0 17.2 4.8 1.6

T.P.P. 49+62.0 12" Deadar 49+62.3

H.H + Fire Plug 49+75.7

H.H. 49+88.7

28.5 30.5 30.9 30.6 30.6 18.6 13.9 24.0 13.1 8.0 1.3.5 6' 36.6 36.6 2.84 28.8 28.4 35.3 (30) 36.3 26.1 27.6

P+T.P. 50+32.0

12" Cypress 50+89.5

12" " 51+07.5

10" " 51+23.0

10" " 51+40.0

P+T.P. 51+82.2

18" Cypress 51+88.8

51+95.7

15 3.4 1.5 Conc. Strip Dwy

1.0 Beg. Shrubs. 52+09.0

W. Meter 52+28.3

52+41.0

15 End Shrubs. Beg. Hedge

52+46.5

Conc. Strip

33 Dwy.

End Hedge 52+56.0

Beg. Shrubs 52+57.0

RETURN TO
LOS ANGELES COUNTY SURVEYOR
700 HALL OF RECORDS

Do not extend notes this side of this line

Note: ANY ADDITIONS OR CHANGES ON THIS SHEET MUST BE MADE OR CIRCLED IN Red Ink. WITH DATE AND NAME OF PERSON MAKING CHANGE.

Notes Ck'd by	Survey of E. ALTADENA DS.
Map No.	W. O. 6317 Tape No. St'd °F.
Office Work	Surveyed by Benson
Checked	Notes WEB. Date 7-10-39
Date	Indexed A. C. Johnson

F.B. 779 Pg. 79

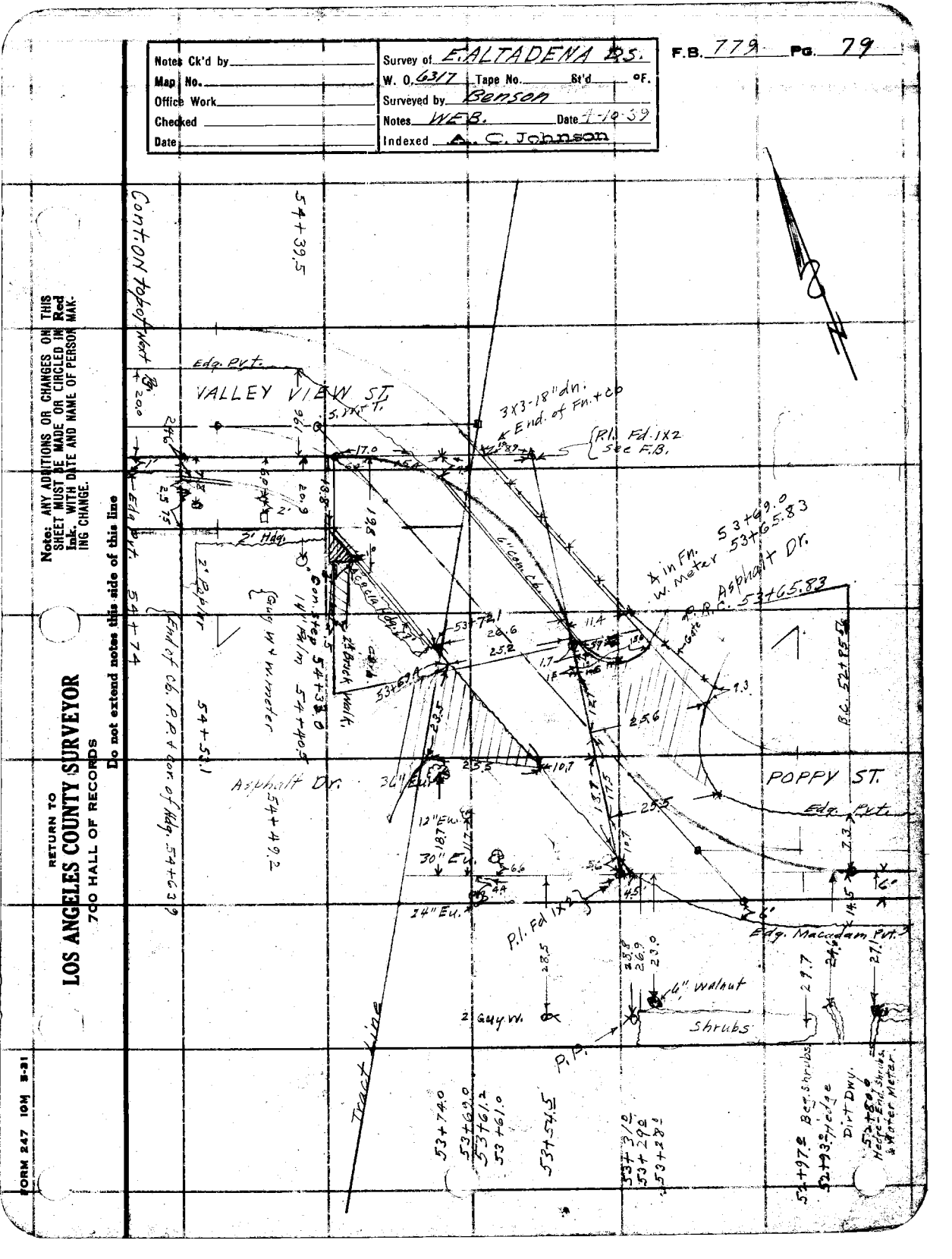

Note: ANY ADDITIONS OR CHANGES ON THIS SHEET MUST BE MADE OR CIRCLED IN Red Ink. WITH DATE AND NAME OF PERSON MAKING CHANGE.

Do not extend notes this side of this line

RETURN TO
LOS ANGELES COUNTY SURVEYOR
700 HALL OF RECORDS

FORM 247 10M 8-31

F.B. 779 PG. 80

55+80.2

(20) (20)

54+83.0 W. Meter 24.3
54+84.0 Beg Flowers. 23.3

55+17.7 W. Meter 24.4
55+35.4 End Flowers. 23.5
55+44.4 Dr. Dirt.
55+49.0 Beg Hedge. 22.6

55+72.4 22.8
55+80.2 12" Pine 29.3

55+94.3 6" Jacaranda 24.8
55+97.6 18.2
55+99.5 Fn. Cor
Conc. DWY
56+09.5 Beg. Hedge 18.45
Hedge 3'
56+28.0 End Hedge

56+36.5 18" Pine 20.7
56+79.8 8" Acacia 22.5

56+87.6 Con. Walk. 17.2
56+96.0 4" Acacia 24.3
57+01.0 18" Acacia 21.8
57+15.0 2-3" Acacia 23.5
57+16.5 Fn. Cor. 26.5
57+16.9 Beg Hedge 23.5
57+17.4 End Co. 16.63
Hedge 3' 6" H.

BC. 16.0
57+92.0 8" & 2-4" Acacia 23.9

Edg. Pvt.
Flowers
Edg. Pvt.
ST.
VALLEY
Hedge
4" Conc. Cb.
Hedge
Edge Pvt.

14.0 13.6 6.5 Woven W. Fn. 55+23.9 On 6" Con. Cb.
Shrubs
6.0 6.0 W. Meter 55+48.6
55+50.4
5.2 Shrubs 5' 55+58.5
13.8
13.8 Cons. Dwy. Gate 55+65.3
14.3 Fn. Cor.
30" High Stone Hg. 55+73.6
W. Meter 55+95.2
Oleander 56+02.0
12.0
14.6 14.1 18"x18" Stone P. 56+10.9
Dr. Dirt. 56+16.5
14.4 18"x18" Stone P. 56+23.3
11.7 6" Acacia 56+28.1
5.7 P & T. P. 56+32.3
11.5 4" Acacia 56+39.1
12.5 4" Acacia 56+55.9
11.2 3" Shrub 56+62.9
11.6 3" Acacia 56+71.3
11.2 2" Shrub 56+79.2
7.7 W. meter 56+90.2
14.0 4" Acacia 57+04.9
12.6 3" Yucca 57+07.4
8.07 57+10.5
6.3 8.0 Dr. Con. Apron
57+21.5
57+22.7
6.3 8.0
9.4 Con.
Dr.
6.5 Gravel
3.0
6.8 57+69.1
Flag. Walk + Con. Apron
5.0
6.5 2.0 6.6 2.5 4.5 4" Con. Cb.
Brk. in Edge Par. 57+87.8

Cont. on Rt. of Next Pg.

55+80.2

RETURN TO
LOS ANGELES COUNTY SURVEYOR
700 HALL OF RECORDS
Do not extend notes this side of this line

Note: ANY ADDITIONS OR CHANGES ON THIS SHEET MUST BE MADE OR CIRCLED IN Red Ink. WITH DATE AND NAME OF PERSON MAKING CHANGE.

Notes Ck'd by	Survey of E. ALTADENA D.S.	F.B. 779	PG. 81
Map No.	W. O. 6317 Tape No. St'd of		
Office Work	Surveyed by Benson		
Checked	Notes N.E.B. Date 4-10-39		
Date	Indexed C. C. Johnson		

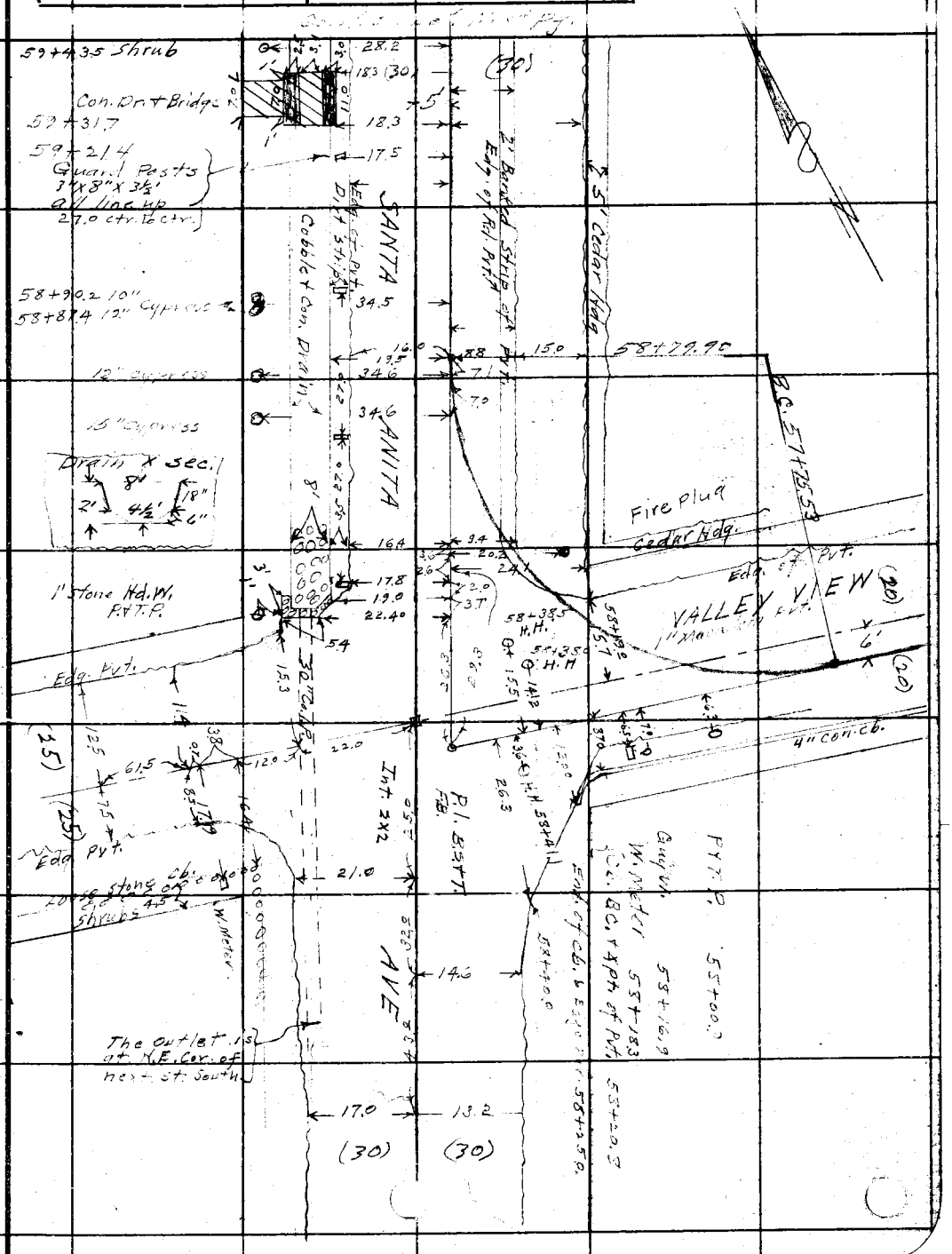

Note: Any Additions or Changes on This Sheets Must be Made or Circled in Red Ink With Date and Name of Person Making Change.

Do not extend notes this side of this line

RETURN TO
LOS ANGELES COUNTY SURVEYOR
700 HALL OF RECORDS

FORM 247 5M 10-37

F.B. 779 PG. 82

63+13.8 Guy W.
63+09.4 End of Fn.
63+02.5 Post
62+90.3 P.T.P.
62+90.2 Pav.
62+80.7 2" Cedar
62+77.2 Post
62+71.7 Shrub
62+64.3 2" Lemon
62+47.0 3" Cedar

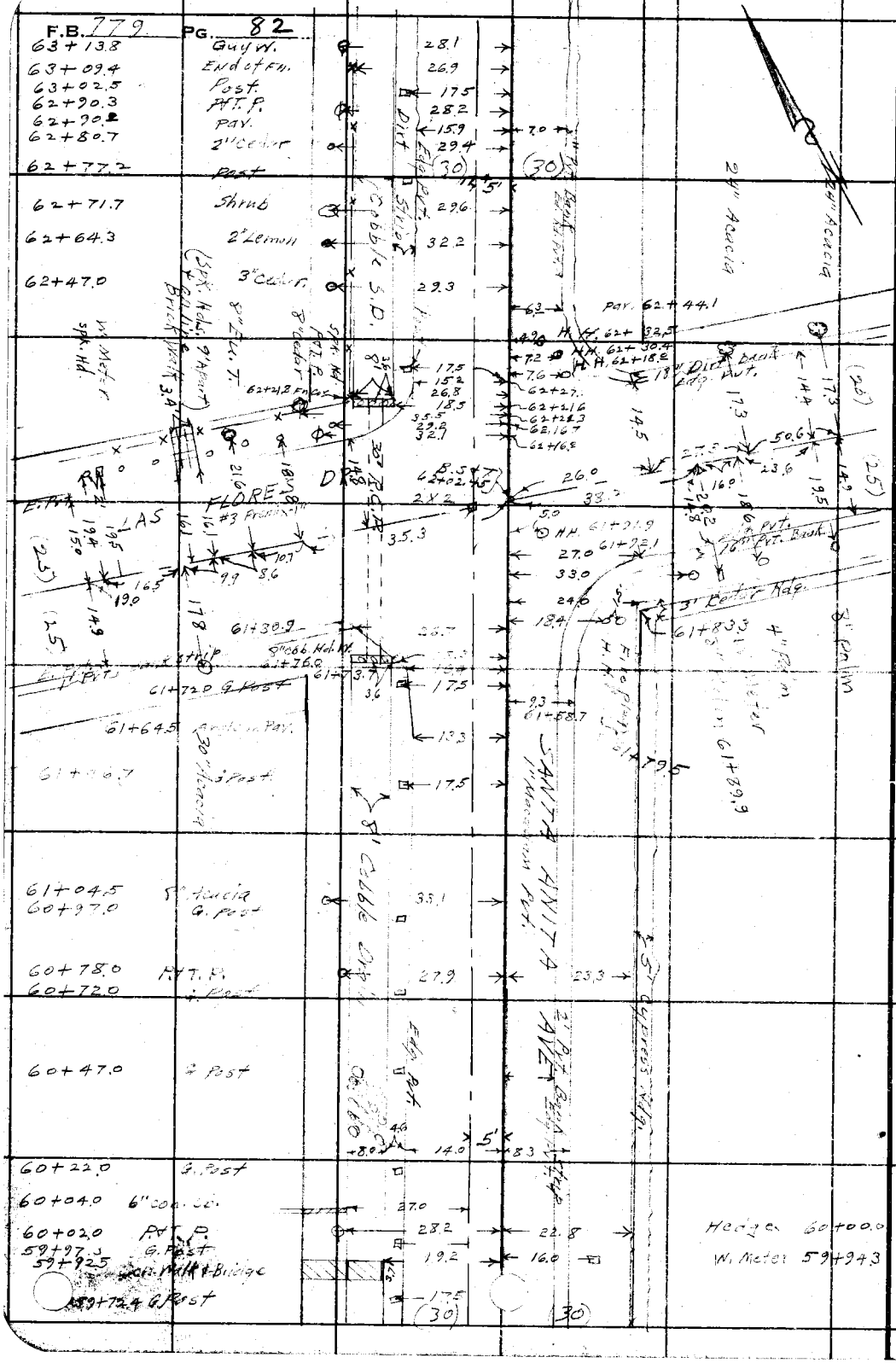

RETURN TO
LOS ANGELES COUNTY SURVEYOR
700 HALL OF RECORDS

Do not extend notes this side of this line

Note: Any Additions or Changes on This Sheets Must be Made or Circled in **Red Ink** With Date and Name of Person Making Change.

Notes Ck'd by	Survey of E. ALTADENA O.S.	F.B. 779	Pg. 83
Map No.	W. O. 6317 Tape No. St'd of		
Office Work	Surveyed by Benson		
Checked	Notes [illegible] Date 4-12-32		
Date	Indexed A. C. J[illegible]		

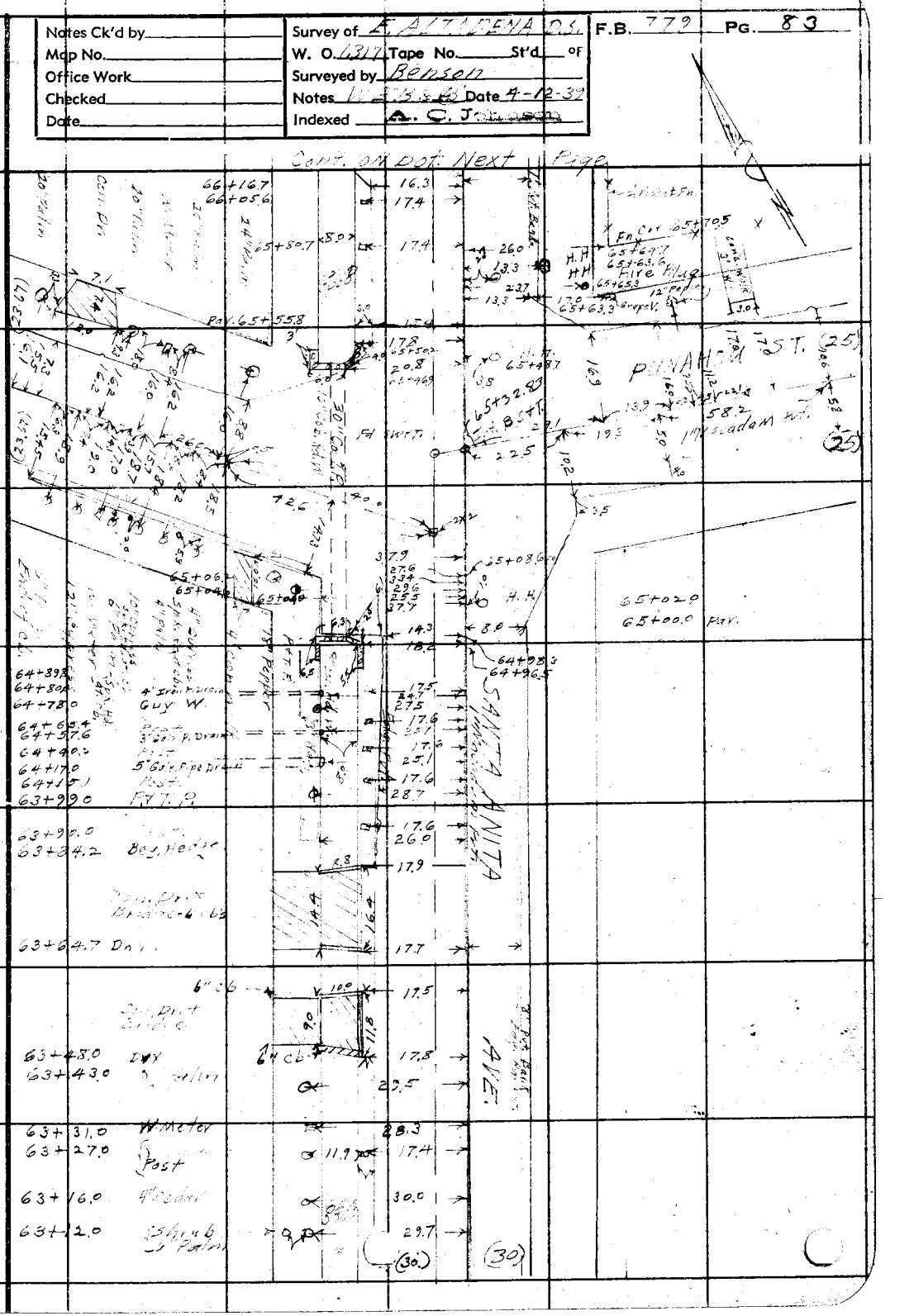

Note: Any Additions or Changes on This Sheets Must be Made or Circled in Red Ink With Date and Name of Person Making Change.

Do not extend notes this side of this line

RETURN TO
LOS ANGELES COUNTY SURVEYOR
700 HALL OF RECORDS

FORM 247 5M 10-37

F.B. 779 PG. 84

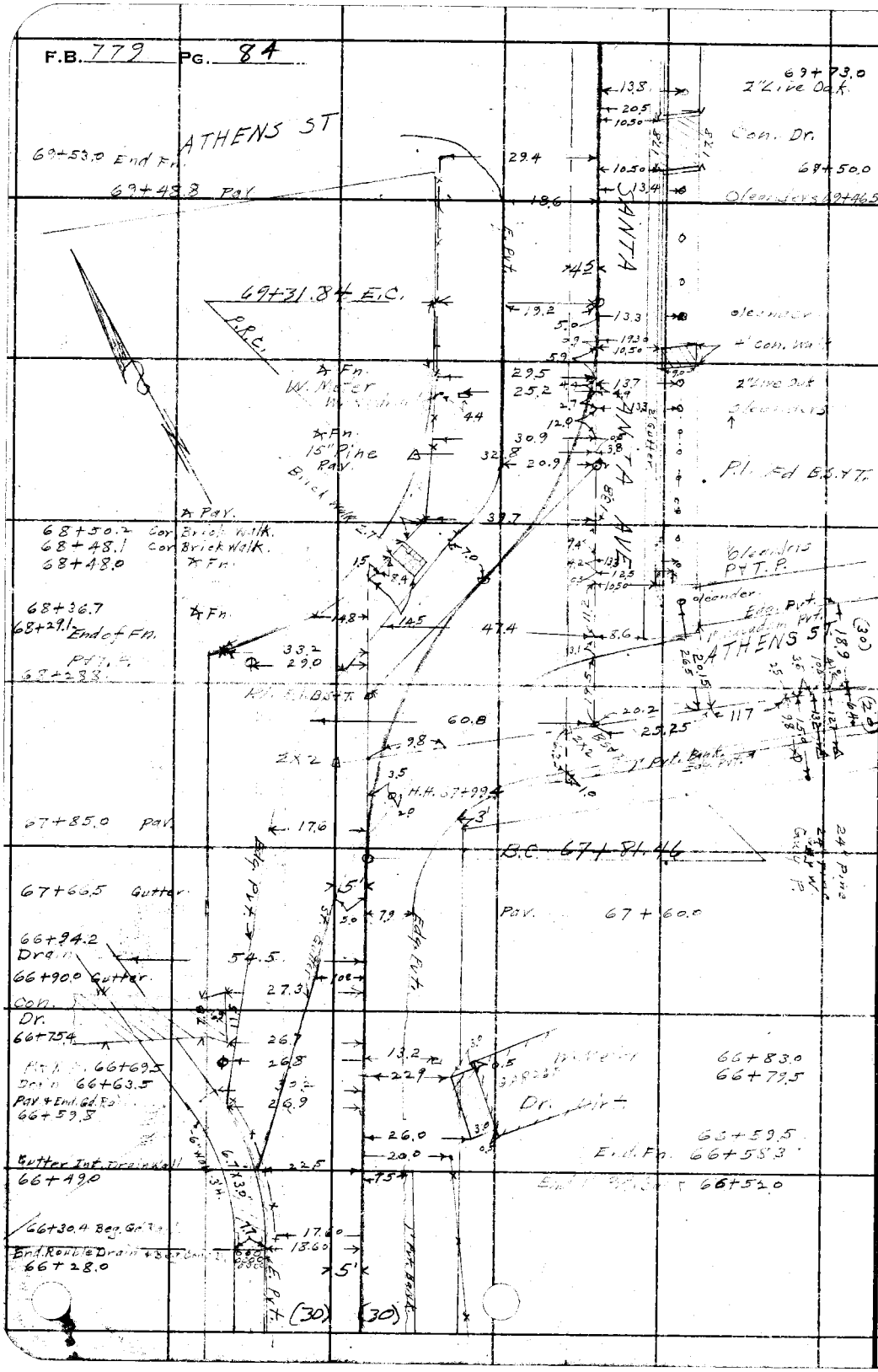

RETURN TO
LOS ANGELES COUNTY SURVEYOR
700 HALL OF RECORDS

Note: Any Additions or Changes on This Sheets Must be Made or Circled in **Red Ink** With Date and Name of Person Making Change.

Do not extend notes this side of this line

Notes Ck'd by	Survey of E. ALTADENA DR.	F.B. 779 PG. 85
Map No.	W. O. 6317 Tape No. St'd of	
Office Work	Surveyed by Benson	
Checked	Notes WES Date 4-19-39	
Date	Indexed A. C. Johnson	



Note: Any Additions or Changes on This Sheets Must be Made or Circled in Red Ink With Date and Name of Person Making Change.

Do not extend notes this side of this line

RETURN TO
LOS ANGELES COUNTY SURVEYOR
700 HALL OF RECORDS

FORM 247 5M 10-37

F.B. 779 PG. 86

Cont. top of Next Pg.

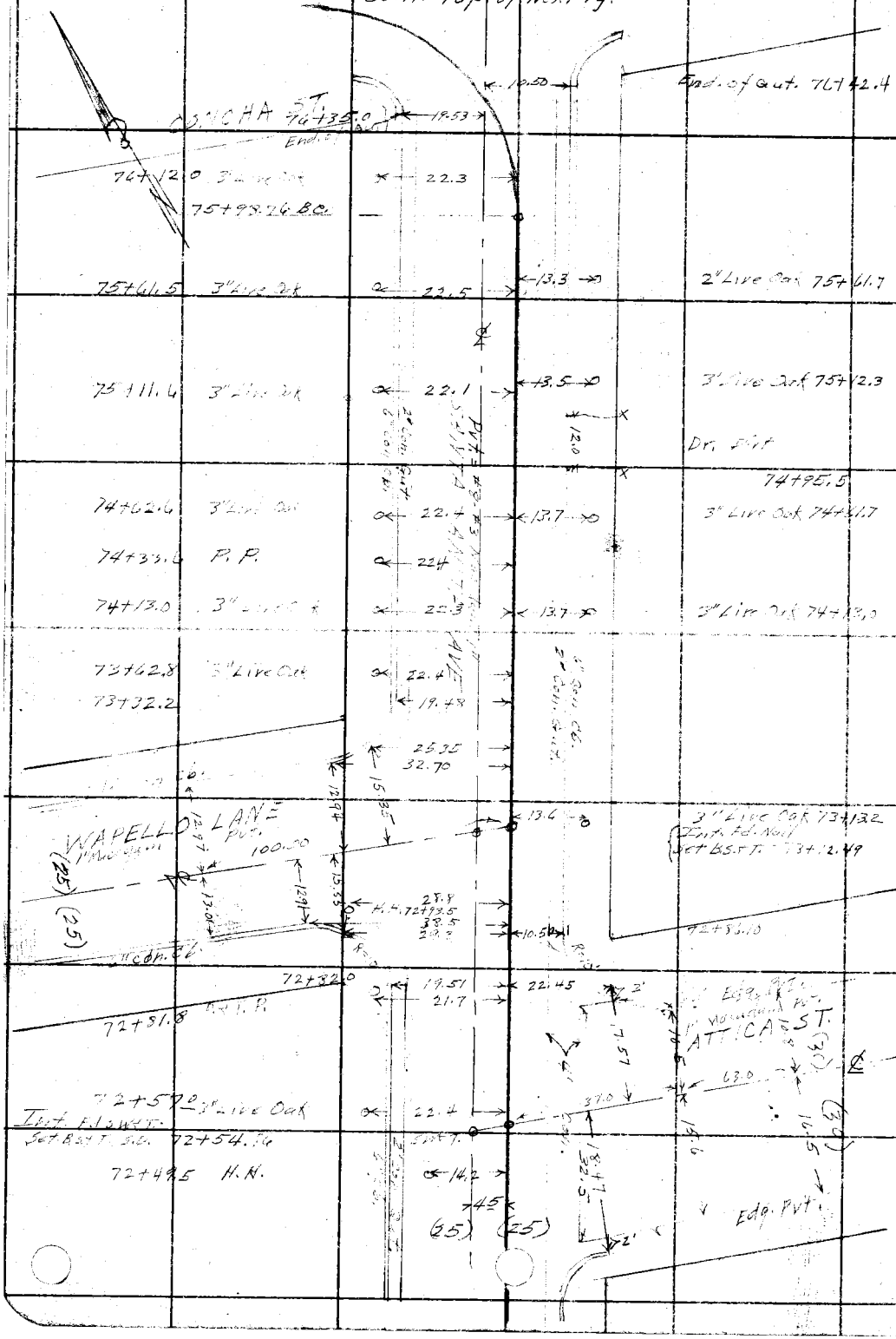

RETURN TO
LOS ANGELES COUNTY SURVEYOR
700 HALL OF RECORDS

Do not extend notes this side of this line

Note: Any Additions or Changes on This Sheets Must be Made or Circled in **Red Ink** With Date and Name of Person Making Change.

Notes Ck'd by	Survey of EALIAVENA D.S.	F.B. 779 Pg. 87
Map No.	W. O. 6317 Tape No. St'd of	
Office Work	Surveyed by Benson	
Checked	Notes WEB Date 4/12-39	
Date	Indexed [illegible] C. Johnson	

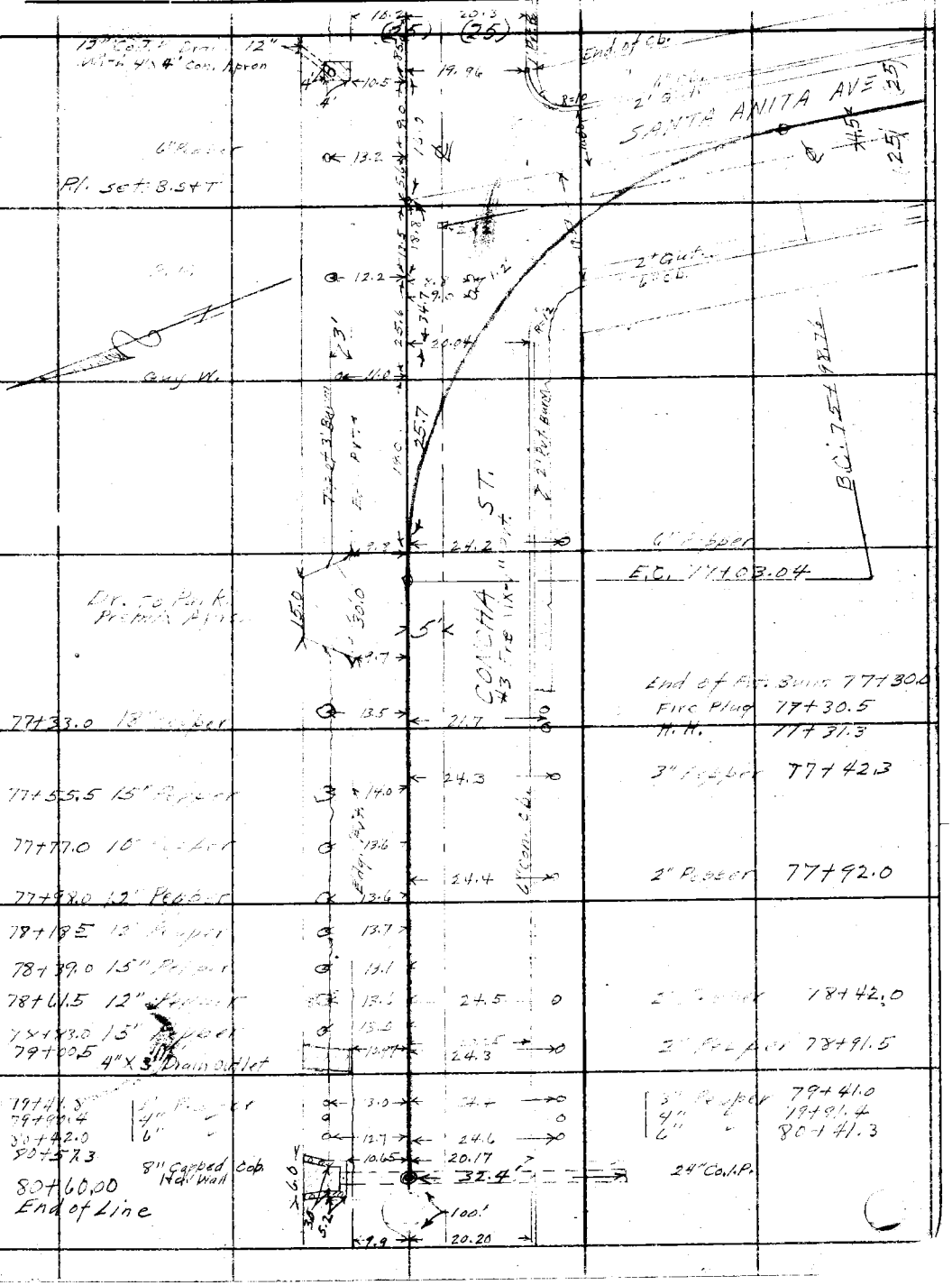

Note: Any Additions or Changes on This Sheets Must be Made or Circled in Red Ink With Date and Name of Person Making Change.

Do not extend notes this side of this line

RETURN TO
LOS ANGELES COUNTY SURVEYOR
700 HALL OF RECORDS

FORM 247 5M 10-37

F.B. 779 PG. 88

RETURN TO
LOS ANGELES COUNTY SURVEYOR
700 HALL OF RECORDS

Note: Any Additions or Changes on This Sheets Must be Made or Circled in **Red Ink** With Date and Name of Person Making Change.

Do not extend notes this side of this line

Profile	Notes Red.	Plotted	Job No. 6317	Division No.	F. B. 779 PG. 89
No.	Date	Date	Survey of		
X-Sec.	Notes Chkd.	Checked	Survey by	Notes	Date
No.	Date	Date	Map No.	Indexed C. John	Date 7-20-39

NOTE: ANY ADDITIONS OR CHANGES ON THIS SHEET MUST BE MADE OR CIRCLED IN RED INK, WITH DATE AND NAME OF PERSON MAKING CHANGE

Do not extend notes this side of this line

PLEASE RETURN TO
LOS ANGELES COUNTY SURVEYOR
700 HALL OF RECORDS

Form 307 5M 10-37

PROFILE
of
EAST ALTADENA DRAINAGE SYSTEM
I.N. 6317
RUBIO STREET LINE
From: 1+00 of Proposed S.D. E'ly on Crest Dr.
to Porter Ave thence S'ly to Foothill Blvd.
From: Crest Drive 1+00
To:-

Jan. 1939
C.A. Berkson
W.E. Braden
G.V. Johnston
W.D. Wilkefore
A.B. Lanatiser

ELEV.

F. S.

H. I.

B. S.

STATION

RECEIVED W.I.G. 1-17-39
PROGRESSED C.V.C. 1-17-39
BOOK INDEXED W.I.G. 7-18-39
MAP INDEXED
RECORD INDEXED W.I.G. 7-19-39
CARD INDEXED A.E.T. 4-16-40
REDUCED In Field
CHECKED C.V.C. 1-17-39

(Prog. C.V.C. 12-29-38 & 1-13-39)

Form 307 5M 10-37

PLEASE RETURN TO
LOS ANGELES COUNTY SURVEYOR
700 HALL OF RECORDS

NOTE: ANY ADDITIONS OR CHANGES ON THIS SHEET MUST BE MADE OR CIRCLED IN RED INK, WITH DATE AND NAME OF PERSON MAKING CHANGE

Do not extend notes this side of this line

F. B. 779 PG. 90 | Job No. 6317 | Division No. | Notes Red. | Plotted | Profile No.
Survey of E. Altadena Dr. | Date | Date | X-Sec. No.
Survey by Larsen | Notes | Notes Chkd. C.V.G. | Checked
Indexed by C. Johnson | Date 1958 | Date 1-17-39 | Date

STATION	B. S.	H. I.	F. S.	ELEV.	
B.M. #C.54	0.160	1403.615		1403.455	B.M. #C.54 Elev. 1403.455 L.B. 770-57 Crest Dr. & Fairview Lane. B-5 [illegible] N. side [illegible] of Crest Dr.
1+00 of Proposed S.D. = 1+00 along S.E. [illegible] of Crest Dr. & Porter Ave. [illegible]			7.37	139[illegible].25	
1+13.14 ℄ [illegible]			5.00	139[illegible]	
1+50			9.62	139[illegible]	
2+00			11.73	139[illegible].89	
TP	4.180	1396.020	11.775	139[illegible].8[illegible]	
2+50			5.68	1390.34	
2+96					℄ ST. between 2 C.B. [illegible]
3+00			6.42	1389.60	
+50			5.29	1390.73	
3+55.25 B.C.			5.18	1390.84	
4+00			3.95	139[illegible].07	
4+50			2.57	1393.45	
B.M. #C53	11.550	1404.661	2.895	1393.111 ~~1.25~~	B.M. #C53 Elev. 1393.111 L.B. 770-57 Crest Dr. & 375± W. of Porter Ave. B-5 [illegible] N. side [illegible] Crest 70± E. of B.C. [illegible]
5+00			9.97	[illegible].69	
+50			8.56	1396.10	
6+00			7.12	1397.54	
+50			5.53	1399.13	
7+00			4.17	1400.49	
+50			2.74	1401.92	
8+00			1.35	1403.31	

Form 307 5M 10-37

PLEASE RETURN TO
LOS ANGELES COUNTY SURVEYOR
700 HALL OF RECORDS

NOTE: ANY ADDITIONS OR CHANGES ON THIS SHEET MUST BE MADE OR CIRCLED IN RED INK, WITH DATE AND NAME OF PERSON MAKING CHANGE

Do not extend notes this side of this line

STATION	B. S.	H. I.	F. S.	ELEV.		
		1404.661				
8+04.60			1.28	1403.38	[illegible]	±I.P.
8+[illegible]			1.43	1403.23	R.R. Center Line Porter	
+44.60			0.72	1403.94	±Int. Crest & Porter	
B.M.#C52	0.545	1404.556	0.650	1404.011	B.M.#C52 Elev. 1404.004' L.B.M.-56 Porter Ave & Crest Dr. B.T.&P. in E.Cb. Porter & Crest Dr.	
8+50			1.02	1403.54		
9+00			5.11	1399.45		
9+50			5.95	1395.61		
○ T.P.	2.969	1392.736	11.880	1382.576		
10+00			1.06	1391.65		
+50			5.04	1387.70		
+69.99			0.56	1386.18	R.R. Center Line	
+82			7.33	1385.41		
+99.69			7.51	1384.93	±Int. Foothill & Porter	
B.M.#5			7.699	1385.046	B.M.#5 Elev. 1385.642 B.C.608-4 Foothill Blvd. & Porter Ave. N.W. Cor. L+N. in N.Cb. Foothill at S.C.R.	
500±[illegible]	[illegible]	[illegible]	[illegible]	[illegible] 2.5' higher than [illegible] Porter & Foothill		

Profile No. ____ X-Sec. No. ____

Notes Red. [illegible] Date ____ Notes Chkd. [illegible] Date 1-17-39

Plotted ____ Date ____ Checked ____ Date ____

Job No. [illegible] Division No. ____ Survey of [illegible] Survey by [illegible] Notes [illegible] Date [illegible] Map No. ____ Indexed C. Johnson

F. B. 779 PG. 91

Form 307 5M 10-37

PLEASE RETURN TO
LOS ANGELES COUNTY SURVEYOR
700 HALL OF RECORDS

NOTE: ANY ADDITIONS OR CHANGES ON THIS SHEET MUST BE MADE OR CIRCLED IN RED INK, WITH DATE AND NAME OF PERSON MAKING CHANGE

Do not extend notes this side of this line

F.B. 779 Pg. 92 | Job No. 6317 | Division No. | Plotted | Notes Red. (B) | Checked | Notes Chkd. | Profile No. | X-Sec. No.

Survey of | Date | Date | Date

Survey by | Notes | Date 12-27-38

Indexed A. C. Johnson

STATION	B. S.	H. I.	F. S.	ELEV.	
Profile along Proposed [illegible]					
B.M. #C.54	3.050	1403.505		1403.455	B.M. #C.54. E/o V. 1403.4 [illegible] 25.770.57 Crest [illegible] & E/o [illegible] Approx. [illegible]
1+00. on tb crest [illegible]			7.25	1396.26	
1+15.0			7.40	1396.11	Gutter.
1+15.5			6.72	1396.76	Top cb.
1+50			6.49	1397.02	
2+00			7.25	139[illegible]	
+06			8.35	1394.56	Top [illegible]
T.P.	0.000	1391.725	1.782	1391.725	T.P. [illegible]
T.P.	2.540	1382.355	1.910	[illegible]	T.P. [illegible]
2+41			7.24	1375.12	Toe of Slope
3+00			7.19	1375.17	
+40			5.32	1377.04	
+58.20			5.08	1377.28	Top cb.
+58.30			5.65	1376.71	Gutter.
3+74.64			5.23	1377.13	Int. Semi Tan. of Curve.
3+75.81			5.19	1377.17	Int. 30' offset Line to Tr. Line
+55.25			5.66	1376.70	Gutter
+86.36			4.98	1377.35	Top cb.
4+00			5.18	1377.18	

Form 307 5M 10-37

PLEASE RETURN TO
LOS ANGELES COUNTY SURVEYOR
700 HALL OF RECORDS

NOTE: ANY ADDITIONS OR CHANGES ON THIS SHEET MUST BE MADE OR CIRCLED IN RED INK, WITH DATE AND NAME OF PERSON MAKING CHANGE

Do not extend notes this side of this line

STATION	B. S.	H. I.	F. S.	ELEV.		
		1382.355				
4+55			4.10	1378.26	Top Bank	
4+59			8.16	1374.20	Bot Bank	
+79			8.17	1374.19	" "	
+86			2.96	1379.40	Top Bank	
4+99.25 P.T.			3.79	1378.57		
5+70			2.47	1379.89	Toe of Slope	
B.M.#2.55	10.970	1384.145	7.160	1377.195	BM.#2.55 Elev. 1375.188 L.B. 770-58 2 rect. Tr. & 400± N. of Foothill Blvd. 8± S.E. in N. side Curb & Front 32± Left	
T.O.P.	12.000	1397.337	2.723	1395.242		
5+77.84			[illegible]	1389.79	Toe Bank	
6+00			[illegible]	1387.45		
1+42			[illegible]	1385.15	Brink	
+79			7.66	1389.68	Toe of Bank	
T.P.	12.000	1409.362	0.00	1397.362	Top of Curb	
6+94.37 P.O.T.			5.54	1404.02	S.H.	
+97			4.38	1405.18	Toe of Bank	
7+50			3.32	1405.94	Flow	
8+00			2.26	1407.30	"	
8+08.33 ℄ P.T.			1.77	1407.79	"	1X2
+25			1.50	1408.04	Gutter & Edge of Pave.	
+50			0.23	1409.33	Pavement	

Profile No. ____ Notes Red. KB Plotted ____ Job No. ____ Division No. ____ F. B. ____ Pg. 93

X-Sec. No. ____ Date ____ Date ____ Survey of ____

Notes Chkd. C.W.C. Checked ____ Survey by ____ Notes KB

Date 1-17-39 Date ____ Map No. ____ Indexed A. C. Johnson Date 7-20-39 Date 12-27-38

Form 307 5M 10-37

PLEASE RETURN TO
LOS ANGELES COUNTY SURVEYOR
700 HALL OF RECORDS

NOTE: ANY ADDITIONS OR CHANGES ON THIS SHEET MUST BE MADE OR CIRCLED IN RED INK, WITH DATE AND NAME OF PERSON MAKING CHANGE

Do not extend notes this side of this line

F. B. 779 PG. 94 | Job No. 6317 Division No. _____ Notes Red. WEB Plotted _____ Profile No. _____
Survey of 2 Alfred Ave. Date _____ Date _____
Survey by Benson Notes WEB Notes Chkd. CWC Checked _____ X-Sec. No. _____
Indexed A. C. Johnson Date 12-27-37 Date 1-17-38 Date _____

STATION	B. S.	H. I.	F. S.	ELEV.		
		1400.22				
T.P.	11.100	1420.42	0.200	1419.322		
9+00			5.02	415.95		
+50			6.22	414.23		
9+59.18 B.S.+T.			5.91	414.54	B.S.+T.	
10+00			4.51	415.64	Pavement	
+50			4.20	415.95		
11+00			3.74	416.41		
+50			3.00	417.15		
12+00			4.16	416.24		
+19.90 ℄ J.+ Hollerton Ave.			4.00	416.45		
B.M.# E-27			5.060	415.392	B.M. E-27 El. 425.360 U.S.G.S. 769-29 Top of Curb at Pacific St. S.W. Cor. El. 5.6' W. end C.R.	
" "	9.615	1424.975		415.360		
			0.90	1424.07	100' N. of ℄ Hollerton Av. (S.D. ℄)	
			0.95	1424.02	E. Curb	
			1.38	1423.59	Gutter	
			0.90	1424.08	W. Top of Concrete Wall - Conc. Coping.	
			2.94	1422.04	Roadway Gutter	
			6.17	1418.81	N.E. C.R. Curb N.E. Cor.	
			6.67	1418.31	Gutter	
			7.07	1417.91	E.E. C.R. Curb.	

Form 307 SM 10-37

PLEASE RETURN TO
LOS ANGELES COUNTY SURVEYOR
700 HALL OF RECORDS

NOTE: ANY ADDITIONS OR CHANGES ON THIS SHEET MUST BE MADE OR CIRCLED IN RED INK, WITH DATE AND NAME OF PERSON MAKING CHANGE

Do not extend notes this side of this line

STATION	B. S.	H. I.	F. S.	ELEV.		
		[illegible]				
			[illegible]	1417.45	[illegible]	
			[illegible]	1419.29	[illegible]	
			7.23	1417.35	[illegible]	
[illegible]			8.73	1416.25	℄ S.D.	
			9.22	1417.73	[illegible]	
			[illegible]	1417.42	[illegible]	
			[illegible]	1415.59	[illegible]	
			9.26	1415.72	9' L. [illegible]	
			[illegible]	1416.09	[illegible]	
			[illegible]	1413.51	12' L. Flo. line 12' [illegible] loose RR. Wall	
12 [illegible]			[illegible]	1416.40	℄ S.D.	
			6.15	1418.23	58' R. Edg. Pave.	
			[illegible]	1418.79	[illegible]	
			[illegible]	1415.57	[illegible] Flo. line [illegible] Conc. & Gutter	
			10.39	1414.59	17' L. Edg. Pave.	
			10.19	1414.79	5' L. [illegible]	
			11.58	1413.10	[illegible] Flo. line 18' [illegible]	
			12.02	1414.92	Curb S.D.S.	S.W. Conc.
			10.50	1414.45	Gut.	
			9.28	1415.30	Curb W.S.D.S.	

Profile No. _____ Notes Red. [illegible] Plotted _____ Job No. _____ Division No. _____ F. B. 770 Pg. 95

X-Sec. No. _____ Date _____ Date _____ Survey of [illegible]

Notes Chkd. C.K.C. Date 1-17-39 Checked _____ Date _____ Survey by [illegible] Notes _____ Date _____

Map No. _____ Indexed C. Johnson Date 7-20-39

Form 307 5M 10-37

PLEASE RETURN TO
LOS ANGELES COUNTY SURVEYOR
700 HALL OF RECORDS

NOTE: ANY ADDITIONS OR CHANGES ON THIS SHEET MUST BE MADE OR CIRCLED IN RED INK, WITH DATE AND NAME OF PERSON MAKING CHANGE

Do not extend notes this side of this line

STATION	B. S.	H. I.	F. S.	ELEV.		
		1424.975				
			10.24	1414.74	Gutter	[illegible] Cor.
			15.82	1409.16	100' S. of S.D. ℄	℄ Holliston Av.
			16.31	1408.67	"	W. Lab. Conc. Cap. Rouble Wall
			18.31	1406.67	"	Rouble Gutter
			16.34	1408.64	"	E. Tob. loose Rk. Wall
			17.75	1407.23	"	loose Rk. Gutter
12+50			8.51	1416.47	℄ S.D.	
13+00			8.44	1416.54	"	
T.P.	3.821	1420.082	8.714	1416.261		
13+50			3.38	1416.70	℄ S.D.	
+50			3.41	1416.67	"	
			2.69	1417.39	12' R.	
			2.64	1417.44	19' R. Edg. Pave & Conc. Cr.	
			3.88	1419.20	38' R. Prop. line	
			4.98	1415.10	15' L. Gut. & Edg. Pave	
			5.20	1414.88	22' L. Prop. line	
14+00			3.58	1416.50	℄ S.D.	
+50			4.64	1415.44	"	
15+00			5.72	1414.36	"	
+50			6.81	1413.27	"	

F. B. 779 PG. 96 | Job No. 6317 | Division No. | Notes Red. B | Plotted | Profile
Survey of E. Altadena D.S. | Date | Date | No.
Survey by Beuson | Notes W.E.B. | Notes Chkd. C.V.L. | Checked | X-Sec.
Indexed A. C. Johnson | Date 1/13-39 | Date 1-17-39 | Date | No.

Form 307 5M 10-37

PLEASE RETURN TO
LOS ANGELES COUNTY SURVEYOR
700 HALL OF RECORDS

NOTE: ANY ADDITIONS OR CHANGES ON THIS SHEET MUST BE MADE OR CIRCLED IN RED INK, WITH DATE AND NAME OF PERSON MAKING CHANGE

Do not extend notes this side of this line

STATION	B. S.	H. I.	F. S.	ELEV.		
		1422.082				
16+00			7.78	1412.30	℄ S.D.	
+50			9.04	1411.04	"	
17+00			10.27	1409.81	"	
T.P.	2.503	1412.819	10.066	1410.016		
17+50			4.20	1408.62	℄ S.D.	
18+00			5.42	1407.40	"	
+08 94			5.53	1407.29	" + Int. of N. & S. Rouble drain	
			4.63	1408.19	23.4 R. [illegible]	
			[illegible]	1408.97	24.7 R. [illegible]	
			6.58	1406.24	25' R. F.S. line 24' Co. I.P. + [illegible]	
			6.26	1406.[illegible]	27' R. " " + Gutter line	
			5.07	1407.75	Gutter at E. side of Rouble drain	
			5.37	1407.45	" " W. " " " "	
			1.68	1411.14	100' R. T.S.D. ℄ bot. Rouble drain [illegible]	
			6.71	1406.11	10' L [illegible]	
			6.29	1406.53	11' L [illegible] Rouble [illegible]	
			9.00	1403.82	" F.S. line 24' [illegible] drain	
			9.00	1403.82	13' L Gutter line + 5' drain	
			5.46	1404.56	Gutter at E. side of drain	
			7.96	1404.86	" " W. " " "	

Profile No. ____ Notes Red. [illegible] Plotted ____ Job No. [illegible] Division No. ____ F.B. 779 Pg. 97
Date ____ Date ____ Survey of [illegible] 7.5.
X-Sec. No. ____ Notes Chkd. C.V.C. Checked ____ Survey by [illegible] Notes [illegible] Date 1/13/39
Date 1-17-39 Date ____ Map No. ____ Indexed A. C. Johnson Date ____

Form 307 5M 10-37

PLEASE RETURN TO
LOS ANGELES COUNTY SURVEYOR
700 HALL OF RECORDS

NOTE: ANY ADDITIONS OR CHANGES ON THIS SHEET MUST BE MADE OR CIRCLED IN RED INK, WITH DATE AND NAME OF PERSON MAKING CHANGE

Do not extend notes this side of this line

STATION	B. S.	H. I.	F. S.	ELEV.		
		1412.319				
			15.10	1397.72	100' Lt. Flo. line [illegible]	
18+50			5.92	1406.90	℄ S.D.	
19+50			5.45	1407.14		
B.M. [illegible]			[illegible]	1408.4[illegible]	B.M. #8-59-El. 1408.476 LB 392-41 Rubio St. 700'± W. of Holliston Av. N. side St. Spk. Ctr. [illegible] at Ho. # 1205	
	10.820	1419.296		1408.476		
19+50			11.79	1407.5[illegible]	℄ S.D.	
20+00			10.73	1408.57	⌐	
+50			8.78	1410.52	⌐	
21+00			6.60	1412.70	⌐	
+50			4.47	1414.83	⌐	
22+00			2.78	1416.52	⌐	
+50			1.74	1417.56	⌐	
23+00			0.74	1418.56	⌐	
T.P.	9.566	1428.322	0.540	1418.756		
+50			8.65	1419.67	℄ S.D.	
24+00			7.36	1420.96	⌐	
+26.43			6.74	1421.58	⌐	
+50			6.36	1421.96	⌐	
+87			5.94	1422.38	⌐ break	
			5.23	1423.09	8' R. St. ℄	

F. B. 779 PG. 98 | Job No. 6317 | Division No. | Notes Red. | Plotted | Profile
Survey of E. ALTADENA D.S. | Date | Date | No.
Survey by [illegible] | Notes W.E.B. | Notes Chkd. C.V.C. | Checked | X-Sec.
Indexed C. Johnson | Date 1/13-39 | Date 1-17-39 | Date | No.

Form 307 5M 10-37

PLEASE RETURN TO
LOS ANGELES COUNTY SURVEYOR
700 HALL OF RECORDS

NOTE: ANY ADDITIONS OR CHANGES ON THIS SHEET MUST BE MADE OR CIRCLED IN RED INK, WITH DATE AND NAME OF PERSON MAKING CHANGE

Do not extend notes this side of this line

STATION	B. S.	H. I.	F. S.	ELEV.	
		1428.302			
			4.23	1424.09	26' R. Edg. Pave + Cobble Gut
			4.19	1424.15	29' R. Cobble Gut.
			3.60	1424.72	29.5 R. Top Cobble Curb.
			[illegible]	[illegible]	38' R. P.L.
			7.00	1421.32	12' L Gut. line on Dr. approach
			7.70	1420.62	22 L. P.L. + Dr.
25+00			5.93	1422.39	℄ S.D.
+50			6.37	1421.95	"
26+00			7.14	1421.15	"
+50			7.93	1420.39	"
27+00			8.47	1419.85	"
+49.79			8.51	1419.31	" B.C.
B.M. #B-39			7.005	1421.317	B.M. #B-39 El. 1421.325 L.B. 7-9-36 Maiden Lane + Rubio St N.E. Cor. Bt. Spk in middle of C.R.
✓	5322	1426.650		1421.328	
27+35			6.35	1419.55	℄ S.D.
			6.07	1420.55	8' R.
			5.70	1420.95	29' R. Cobble Gut
			4.96	1421.69	30' R. Top Cobble Curb
			4.72	1421.93	38' R. Prop L.
			6.25	1420.40	38' R. Flo. line 18" Co. P. + 3' Rouble drain

Profile No. ____ Notes Red. ____ Date ____ Plotted ____ Date ____ Job No. ____ Division No. ____ Survey of E. ALTADENA D.S. Survey by ____ Notes ____ Date 1/13/39 Map No. ____ Indexed A. C. Johnson Date ____

X-Sec. No. ____ Notes Chkd. C.V.C. Date 1-17-39 Checked ____ Date ____

F. B. ____ Pg. 99

Form 307 5M 10-37

PLEASE RETURN TO
LOS ANGELES COUNTY SURVEYOR
700 HALL OF RECORDS

NOTE: ANY ADDITIONS OR CHANGES ON THIS SHEET MUST BE MADE OR CIRCLED IN RED INK, WITH DATE AND NAME OF PERSON MAKING CHANGE

Do not extend notes this side of this line

STATION	B. S.	H. I.	F. S.	ELEV.	
		1426.650			
			+0.50	1427.15	100' N.E. along 3' Rouble drain
			8.18	1418.47	9' L. S.D. ℄ S. edg. Pave + Gut
			8.97	1417.68	11' L Bot. Cobble Gut.
			8.23	1418.42	12' L Top. Cobble Curb.
			8.52	1418.13	22' L P.L.
27+75			[illegible]	1420.16	℄ S.D.
28+00			5.68	1421.97	"
+25			5.20	1422.45	"
+50			4.07	1423.58	"
+75			2.32	1424.33	"
29+00 27			0.18	1426.47	" P.R.C.
			9.73	1416.92	W. end. S. Gut. + 14" Co.I.P. Flo line S.E. Cor.
			7.65	1419.00	Top Rouble Hd.W.
			10.15	1416.50	outlet end 14" Co.I.P. into 3' cobble drain
			7.27	1419.35	Top Rouble Hd.W. over 18" Co.I.P.
			10.05	1416.60	Flo. line 18" Co.I.P. into 3' Cobble drain
			7.13	1419.52	∆ Pt. in Rouble Hd.W. S.E. Cor.
			10.71	1415.94	62' So. from St. Int. on Maiden Lane ℄
			11.30	1415.35	16' L. edg. Pave + Rouble Hd.W.
			10.20	1416.45	17' L ∆ Pt. Top Rouble Hd.W.

F. B. 779 Pg. 100 Job No. 6317 Division No. Notes Red. Plotted Profile
Survey of E. Altadena D.S. Date Date No.
Survey by Benson Notes W.E.B. Notes Chkd. C.V.C. Checked X-Sec.
Indexed A. C. Johnson Date 1/13/39 Date 1-17-39 Date No.

Form 307 .5M 10-37

PLEASE RETURN TO
LOS ANGELES COUNTY SURVEYOR
700 HALL OF RECORDS

NOTE: ANY ADDITIONS OR CHANGES ON THIS SHEET MUST BE MADE OR CIRCLED IN RED INK, WITH DATE AND NAME OF PERSON MAKING CHANGE

Do not extend notes this side of this line

STATION	B. S.	H. I.	F. S.	ELEV.		
		1424.650				
			13.35	[illegible]	18'L 1/2 Line outlet of 18" C.J.P.	
			11.56	[illegible]	16' R. [illegible] Gut.	
			12.20	[illegible]	20' R. end Rouble Gut & beg. Double G.T.	
			10.95	[illegible]	21' R. Top [illegible] Wall	
			14.00	1412.65	100' So. on ℄ Mission Lane from St. Int.	
			14.85	[illegible]	E. Concrete Curb.	
			16.25	[illegible]	" " Gut.	
			14.72	[illegible]	W. " Curb	
			5.91	1419.74	" " Gut.	
			5.34	1421.31	Curb E E C R	N.E. Cor.
			5.47	1420.55	Gut.	"
			3.34	1423.31	Curb. N.E C.R.	"
			4.12	[illegible]	Gut.	"
			6.10	[illegible]	1/2 Line Inlet 18" C.J.P.	
			3.85	[illegible]	Con. Rd W.	
T.P.	11.371	1437.843	8.178	1426.472		
29+50			7.55	1430.29	℄ S.D.	
30+00			3.54	1434.30	"	
T.P.	10.473	1448.362	0.454	1437.389		
+50			9.97	1435.39	"	

Profile No. _____ Notes Red. _____ Plotted _____ Job No. 1311 Division No. _____ F. B. _____ Pg. 101

X-Sec. No. _____ Date _____ Date _____ Survey of E. Altadena Ext.

Notes Chkd. Cukes Checked _____ Survey by Bell Notes W.E.B. Date 4/13-39

Date 1-17-39 Date _____ Map No. _____ Indexed A. C. Jones Date _____

Form 307 5M 10-37

PLEASE RETURN TO
LOS ANGELES COUNTY SURVEYOR
700 HALL OF RECORDS

NOTE: ANY ADDITIONS OR CHANGES ON THIS SHEET MUST BE MADE OR CIRCLED IN RED INK, WITH DATE AND NAME OF PERSON MAKING CHANGE

Do not extend notes this side of this line

STATION	B. S.	H. I.	F. S.	ELEV.		
		1448.362				
31+00			6.07	1442.29	℄ S.D.	
+50			2.02	1446.34	"	
T.P.	12.100	1460.312	0.150	1448.212		
32+00			10.08	1450.23	℄ S.D.	
+18 16			8.53	1451.78	" P.C.C.	
+50			6.09	1454.22	"	
+75			4.59	1455.72	"	
33+00			3.92	1456.39	"	
+25			4.04	1456.27	"	
+45 20			4.61	1455.70	" P.R.C.	
			11.88	1448.43	E. Cb. P.R.C.	S.E. Cor.
			12.68	1447.63	Gutter	
			9.94	1450.37	W. Cb. at S.E of outlet	S.W. Cor.
			10.91	1449.40	Gutter "	"
			8.52	1451.79	P.R.C. of W. Cb. at N. end of outlet	"
			9.51	1450.80	Gutter " "	" "
			4.48	1455.83	S. Cb. P.R.C.	S.W. Cor.
			5.27	1455.04	Gutter	
			2.99	1457.32	N. Cb. ℄ 8' Wide C.B.	
			3.95	1456.36	Gutter	
			2.00			
			6.50			

F. B. 779 Pg. 102 | Job No. 6317 | Division No. | Notes Red. B | Plotted | Profile
Survey of E. ALTADENA D.S. | Date | Date | No.
Survey by Benson | Notes WEB | Notes Chkd. C.W.C. | Checked | X-Sec.
Indexed A. C. Johnson | Date 1/13-39 | Date 1-17-39 | Date | No.

Form 307 5M 10-37

PLEASE RETURN TO
LOS ANGELES COUNTY SURVEYOR
700 HALL OF RECORDS

NOTE: ANY ADDITIONS OR CHANGES ON THIS SHEET MUST BE MADE OR CIRCLED IN RED INK, WITH DATE AND NAME OF PERSON MAKING CHANGE

Do not extend notes this side of this line

STATION	B. S.	H. I.	F. S.	ELEV.	
		4.66 32			
			4.50	[illegible]	Flo. line 24" Co. I.P. outlet in C.B.
			3.38	[illegible]	Hump in Gutter W. end C.B.
B.M. # B-38			4.550	1455.762	B.M. # B 38-E 1455.749 L.B. 769-35 Maiden Lane + Palm Av. S.W. Cor. Bt. s. 5' W. of W. end C.P.
"	0.202	1455.951		1455.749	
34+00			1.93	1454.02	℄ S.D.
+50			3.29	1452.66	"
35+00			4.92	1451.03	"
+50			6.28	1449.67	"
36+00			7.88	1448.07	"
+50			9.50	1446.45	"
37+00			11.12	1444.83	"
T.P.	1.429	1445.730	11.650	1444.301	"
+50			2.40	1443.33	℄ S.D.
38+00			3.87	1441.86	"
+29.70 PCC.			4.60	1441.13	" PCC.
T.P.	3.365	1438.653	10.442	1435.288	
B.M. # A-29			7.406	1431.247	B.M. # A-29 El. 1431.263 LB. 768-26 Lake Av. + Palm Av. S.E. Cor. ~~[illegible]~~ in cb. 6' ± S. Culvert (Bt s. in L)
"	10.955	1442.219		1431.263	
38+29.70			1.07	1441.15	Curb. E.E.C.P. S.E. Cor
			1.82	1440.40	Gutter. " "

Profile No. ____ Notes Red. ____ Date ____ Plotted ____ Date ____ Job No. ____ Division No. ____ Survey of E. ALTADENA D.S. Survey by [illegible] Notes [illegible] Date [illegible] Map No. ____ Indexed [illegible] C. Johnson

X-Sec. No. ____ Notes Chkd. C.V.C. Date 1-17-39 Checked ____ Date ____

F.B. [illegible] PG. 103 2-24-39

Form 307 5M 10-37

PLEASE RETURN TO
LOS ANGELES COUNTY SURVEYOR
700 HALL OF RECORDS

NOTE: ANY ADDITIONS OR CHANGES ON THIS SHEET MUST BE MADE OR CIRCLED IN RED INK, WITH DATE AND NAME OF PERSON MAKING CHANGE

Do not extend notes this side of this line

F. B. 779 Pg. 104 | Job No. 4317 Division No. 25 | Notes Red. ____ Plotted ____ Profile ____
Survey of Palm Ave. | Date ____ Date ____ No. ____
Survey by Benson | Notes Chkd. C.V.C. Checked ____ X-Sec. ____
Indexed A. C. Johnson | Notes 65 Date 3-24-39 Date 7-25 No. ____

STATION	B. S.	H. I.	F. S.	ELEV.		
		1442.219				
38+29.70			0.49	1441.73	Curb. E.E.C.S. N.E. Cor.	
"			1.31	1440.91	Gutter " "	
38+50			1.41	1440.81	℄ S.D.	
+75			1.25	1440.97	"	
39+00			0.87	1441.35	"	
℄ S.T. Int's			2.96	1439.26	℄ S.T. Lake & Palm	
			10.35	1431.87	100' Southern ℄ Lake	Pavement Int.
See page 104A for levels on culvert pipe across Palm Ave. at E. Side of Lake Ave.			11.26	1430.96	" " 26± E. of ℄	
			11.43	1430.79	" " 30± E. " "	30+00
			10.91	1431.31	" " Top Cb. S.E.C.S.	S.E. Cor.
			11.88	1430.34	" " 25± W. Edge	PAV.
			13.18	1429.04	" " 29± Gutter	
			11.74	1430.48	" " 29± Top of Curb & Gutter	
T.P.	11.733	1453.162	1.040	1441.170	T.P.	
39+25			10.18	1442.98	℄ S.D.	
+50			8.38	1444.78	"	
+58.1			5.44	1447.72	" Gutter.	
+58.51			7.47	1445.69	" E.C. Top Cb.	
40+00			3.50	1449.66	"	

Prog. C.V.C. - 1-13-39

Form 307 5M 10-37

PLEASE RETURN TO
LOS ANGELES COUNTY SURVEYOR
700 HALL OF RECORDS

NOTE: ANY ADDITIONS OR CHANGES ON THIS SHEET MUST BE MADE OR CIRCLED IN RED INK, WITH DATE AND NAME OF PERSON MAKING CHANGE

Do not extend notes this side of this line

STATION	B. S.	H. I.	F. S.	ELEV.		
		Elev. on	F.L.	of.	Co. I.P. at Lake Ave & Palm Ave. -E)	
B.M. #A29	11.990	1443.253		1431.263		BM #A29 Elev. 1431.263 • LB 7[illegible]-26 Lake Ave & Palm Ave. S.E. Cor. B. Sch[illegible] in Co. 6' ± S [illegible]
			12.37	1430.88		F.L. outlet S. Cor. at Gutter Line
			11.76	1431.49		" " N. " " "
						(Conc. Co. 0.90 High)
			5.30	1434.45		F.L. 30" Co. I.P. outlet at Box
			8.70	1434.55		(" " Inlet [illegible] 10 [illegible]
			5.32	1437.93		F.L. Gutter [illegible] on Box
			5.51	1437.74		F.L. 30" Co. I.P. at Inlet C.B.
			2.86	1440.39		Gutter [illegible] " at Str. C.B.
T.P. U.S.G.S B.M. #R171.	1.818	1444.328	0.743	1442.510		T.P. U.S.G.S BM #R171 Elev. 1443.322 • LB 768-27
			1.002	1443.326		Lake Ave & Palm Dr. N.E. Cor. Brass Cap Mon. Set in Conc. 5' back Cb. S.C. Ret.

Profile Notes Red. Plotted Job No. 6317 Division No. F. B. 779 Pg. 104A
No. Date Date Survey of E. Altadena D.S.
X-Sec. Notes Chkd. Checked Survey by Benson Notes B. Date 5-30-39
No. Date Date Map No. Indexed A. C. Johnson Date

F. B. 779 PG. 104B | Job No. | Division No. | Notes Red. | Plotted | Profile

Survey of | Date | Date | No.

Survey by | Notes | Notes Chkd. | Checked | X-Sec.

Indexed A. C. Johnson | Date | Date | Date | No.

STATION	B. S.	H. I.	F. S.	ELEV.

Do not extend notes this side of this line

PLEASE RETURN TO
LOS ANGELES COUNTY SURVEYOR
700 HALL OF RECORDS

NOTE: ANY ADDITIONS OR CHANGES ON THIS SHEET MUST BE MADE OR CIRCLED IN RED INK, WITH DATE AND NAME OF PERSON MAKING CHANGE

Form 307 5M 10-37

Form 307 5M 10-37

PLEASE RETURN TO
LOS ANGELES COUNTY SURVEYOR
700 HALL OF RECORDS

NOTE: ANY ADDITIONS OR CHANGES ON THIS SHEET MUST BE MADE OR CIRCLED IN RED INK, WITH DATE AND NAME OF PERSON MAKING CHANGE

Do not extend notes this side of this line

STATION	B. S.	H. I.	F. S.	ELEV.		
		1453.132				
40+00			5.34	1447.52	[illegible]	
			5.33	1446.33	Gutter	
			5.15	1448.01	℄ [illegible]	
			5.90	1447.26	[illegible]	
			6.86	1446.30	[illegible]	
			[illegible]	1447.97	[illegible]	
T.P.	[illegible]	1453.217	0.2[illegible]	1452.[illegible]	T.P.	
40+50			[illegible]	[illegible]	[illegible]	
41+00			[illegible]	1457.47	"	
+50.31			1.3[illegible]	1461.83	" B.C.	
			0.79	1462.43	Curb. S.E.C.R. S.E. Cor. [illegible]	
			1.55	1461.67	[illegible]	
			0.7[illegible]	1462.45	℄ [illegible]	
			1.45	1461.77	W. Edge [illegible]	
			2.17	1461.05	Gutter	
			0.64	1462.58	Top Ruble Curb on West	
T.P.	10.073	1472.507	0.783	1462.434	T.P.	
41+74.4			9.12	1463.39	℄ S.E. Top [illegible]	
+75			9.94	1462.57	Gutter.	
+81			9.53	1462.98	"	

Profile No. ____ Date ____ Notes Red. ____ Plotted ____ Date ____ Job No. 317 Division No. ____ Survey of [illegible] F. B. 779 Pg. 105

X-Sec. No. ____ Date ____ Notes Chkd. C.V.C. Date 4-20-39 Checked ____ Date ____ Survey by [illegible] Map No. ____ Notes [illegible] Date [illegible] Indexed A. C. Johnson Date [illegible]

Form 307 5M 10-37

PLEASE RETURN TO
LOS ANGELES COUNTY SURVEYOR
700 HALL OF RECORDS

NOTE: ANY ADDITIONS OR CHANGES ON THIS SHEET MUST BE MADE OR CIRCLED IN RED INK, WITH DATE AND NAME OF PERSON MAKING CHANGE

Do not extend notes this side of this line

STATION	B. S.	H. I.	F. S.	ELEV.		
		1472.507				
42+00.			7.55	1464.96	± S.D.	
+25			5.64	1466.87	"	
+50			4.40	1468.11	"	
+74.78			5.18	1467.33	" E.C.	
			6.01	1466.50	℄ of Poppy St. East	29.6 E. of St. Int. Gutter
			5.81	1466.70	" " " "	33.0 " "
			5.72	1466.79	" " "	33.2 " " Gutter
			5.07	1467.44	" " "	50.2 " "
			3.35	1469.16	" " "	100.00 " "
			4.26	1468.25	Gutter	" " "
			3.61	1468.90	Curb on South	" " "
			3.[illegible]	1469.00	Gutter on [illegible]	" " "
			2.[illegible]	1469.90	Curb on North	" " "
			4.42	1468.09	Curb. E.E.C.R. S.E. Cor.	
			5.10	1467.41	Gutter	
			4.18	1468.33	Curb E.E.C.R. N.E. Cor.	
			4.94	1467.57	Gutter	
			1.[illegible]	1470.91	Curb [illegible]	
			2.37	1470.14	Gutter	

F.B. 779 Pg. 106 Job No. [illegible] Division No. Notes Red. Plotted Profile
Survey of E. Altadena Dr. Date Date No.
Survey by Benson Notes [illegible] Notes Chkd. C.W.C. Checked X-Sec.
Indexed A. C. Johnson Date 3-[illegible]-39 Date 4-20-39 Date No.

Form 307 5M 10-37

PLEASE RETURN TO
LOS ANGELES COUNTY SURVEYOR
700 HALL OF RECORDS

NOTE: ANY ADDITIONS OR CHANGES ON THIS SHEET MUST BE MADE OR CIRCLED IN RED INK, WITH DATE AND NAME OF PERSON MAKING CHANGE

Do not extend notes this side of this line

STATION	B. S.	H. I.	F. S.	ELEV.		
		[illegible]				
			4.40	1468.11	Top 24" Co. I.P. N.W. Cor. [illegible]	
			6.40	1466.11	F.L. " " "	
			2.47	1470.04	[illegible] Gutter [illegible] Co. I.P. [illegible]	
			1.65	1470.86	Top [illegible] " "	
			5.40	1467.02	Curb [illegible]	
			[illegible]	1466.59	Gutter.	
			[illegible]	1466.28	[illegible]	
			[illegible]	1465.67	Gutter.	
			7.[illegible]	1464.60	Curb. S.E.C.R. S.W. Cor.	
			[illegible]	1463.85	Gutter " "	
			8.87	1463.64	Top 24" Co. I.P. S.W. Cor. Outlet	
			10.87	1461.64	F.L. " "	
			[illegible]	1461.65	Brk. [illegible] 18' [illegible]	
			0.64	1471.87	[illegible] 53 [illegible]	
			0.71	1471.80	Curb [illegible] " " "	
			1.47	1471.04	Gutter " " " "	
			1.43	1471.08	West [illegible] " " "	
			2.20	1470.31	Gutter West " " " [illegible]	
			0.78	1471.73	Curb.	
[illegible]			6.238	1466.269	BM#A 30-[illegible] 1466.278 L.B. 768 [illegible] St. S.W. Cor. Bt. Spk. [illegible] 5 W. of [illegible]	

Profile No. ____ Notes Red. ____ Plotted ____ Job No. ____ Division No. ____ F. B. 779 Pg. 107

X-Sec. No. ____ Date ____ Date ____ Survey of ____

Notes Chkd. C.V.C. Checked ____ Survey by ____ Notes ____ Date ____

Date 4-20-39 Date ____ Map No. ____ Indexed A. C. Johnson

Form 307 5M 10-37

PLEASE RETURN TO
LOS ANGELES COUNTY SURVEYOR
700 HALL OF RECORDS

NOTE: ANY ADDITIONS OR CHANGES ON THIS SHEET MUST BE MADE OR CIRCLED IN RED INK, WITH DATE AND NAME OF PERSON MAKING CHANGE

Do not extend notes this side of this line

STATION	B. S.	H. I.	F. S.	ELEV.		
	5[illegible]	[illegible]		[illegible]	[illegible]	
4[illegible]+92			4.83	1467.41	[illegible]	
			6.30	1465.94	21' [illegible] from ℄ SD [illegible]	
[illegible]			5.67	1466.57	[illegible]	
+50			5.4[illegible]	1466.53		
			5.[illegible]	1467.14	[illegible]	
			5.72	1466.52	[illegible]	
			5.[illegible]	1466.41	[illegible]	
			6.[illegible]	1465.77		
			5.4[illegible]	1466.[illegible]3	[illegible]	
44+00			5.[illegible]	1466.89	[illegible]	
+50			5.22	1467.02	"	
45+00			5.13	1467.11	"	
+50			4.[illegible]	1467.26	"	
45+[illegible]			4.8[illegible]	1467.35	"	
			4.[illegible]	1467.68	[illegible]	
			5.18	1467.06	[illegible]	
			4.[illegible]	1467.29	[illegible]	
			5.[illegible]	1466.84	[illegible]	
			6.[illegible]	1466.21	[illegible]	

F. B. 779 Pg. 108
Job No. 3317 Division No. ____ Notes Red. ____ Plotted ____ Profile ____
Survey of [illegible] Date ____ Date ____ No. ____
Survey by [illegible] Notes B Notes Chkd. C.V.C. Checked ____ X-Sec. ____
Indexed A. C. Johnson Date 3-[illegible]-39 Date 4-20-39 Date ____ No. ____

Form 307 5M 10-37

PLEASE RETURN TO
LOS ANGELES COUNTY SURVEYOR
700 HALL OF RECORDS

NOTE: ANY ADDITIONS OR CHANGES ON THIS SHEET MUST BE MADE OR CIRCLED IN RED INK, WITH DATE AND NAME OF PERSON MAKING CHANGE

Do not extend notes this side of this line

STATION	B. S.	H. I.	F. S.	ELEV.		
[illegible]			[illegible]	1467.44	[illegible]	
[illegible]			4.63	1467.56		
[illegible]			[illegible]	1467.65		
[illegible]			[illegible]	1467.74		
[illegible]			[illegible]	1468.01		
[illegible]			[illegible]	1468.17		
[illegible] #1	8.312	1476.005	[illegible]	[illegible]	[illegible]	
48+78			7.61	1468.40	℄ S.D. + Break	
			7.47	1468.54	Cb. N. side	
			8.05	1467.96	Gutter	
			7.80	1468.21	St. ℄	
			8.34	1467.67	Cb. S. side	
			8.97	1467.04	Gutter	
49+00			6.07	1469.94	℄ S.D.	
7.12			5.13	1470.88	" " Bk. in Pvt.	
49+28.94			4.92	1471.09	" " + Int. of Santa Rosa Av.	
			4.94	1471.07	N.E. Cor. Bk. in Gut. 6.5 N. of [illegible]	
			4.00	1472.01	" Top Cobble Wall	
			5.46	1470.55	Top 24" Co. I.P. Inlet	

Profile No. ____ Notes Red. ____ Plotted ____ Job No. ____ Division No. ____ F. B. 779 PG. 109

X-Sec. No. ____ Date ____ Date ____ Survey of ____

Notes Chkd. C.V.C. Date 4-24-39 Checked ____ Date ____ Survey by ____ Notes ____ Date ____

Map No. ____ Indexed A. C. Job Direct

Form 307 5M 10-37

PLEASE RETURN TO
LOS ANGELES COUNTY SURVEYOR
700 HALL OF RECORDS

NOTE: ANY ADDITIONS OR CHANGES ON THIS SHEET MUST BE MADE OR CIRCLED IN RED INK, WITH DATE AND NAME OF PERSON MAKING CHANGE

Do not extend notes this side of this line

STATION	B. S.	H. I.	F. S.	ELEV.		
		1476.005				
			7.46	1468.55	N. E Cor. Flo. line 24" Co.I.P. Inlet.	
			4.42	[illegible].59	" Hd. Wall over 24" Co.I.P.	
			9.90	[illegible]	S.E. Cor. Top 24" Co.I.P.	
			11.90	[illegible]	" Flo. line 24" Co.I.P. + Gutter	
			8.77	[illegible].24	" Hd. W. over	
			9.70	[illegible]	" Top 2 Cobble Wall	
			13.20	[illegible]	℄ Santa Rosa 100' S. of St. Int.	
			3.35	1462.[illegible]	14' W. St. ℄ " "	
			14.87	1461.14	24' " " " "	
			13.00	1463.01	" " " " Top Cobble W.	
			14.44	1461.57	E. Edg. Pvt. 23' E. of St. ℄ 100' S. of Int.	
			16.30	1459.71	E. Gutter 33.5 " " " "	
			15.10	[illegible]	Top of Rouble Wall " "	
			1.00	1475.01	℄ Santa Rosa 70' N. of St. Int.	
			0.97	1475.04	22' E. of St. ℄ Edg. Pvt. 70' N.	
			3.07	1472.94	33' " " " Gutter "	
			2.30	1473.71	33.5 Top of Cobble Wall "	
			0.[illegible]3	1473.38	16' W. of St. ℄ Edg. Pvt. 70' N.	
			1.40	1474.61	24' " " Gutter "	
			0.10	1475.91	24.5 " " Top Cobble Wall	

F. B. 779 Pg. 110 | Job No. 1317 | Division No. | Notes Red. | Plotted | Profile
Survey of E. ALTADENA D.S. | Date | Date | No.
Survey by Benson | Notes W.E.B. | Notes Chkd. C.V.C. | Checked | X-Sec.
Indexed A. O. Johnson | Date 3/27-39 | Date 4-24-39 | Date | No.

Form 307 5M 10-37

PLEASE RETURN TO
LOS ANGELES COUNTY SURVEYOR
700 HALL OF RECORDS

NOTE: ANY ADDITIONS OR CHANGES ON THIS SHEET MUST BE MADE OR CIRCLED IN RED INK, WITH DATE AND NAME OF PERSON MAKING CHANGE

Do not extend notes this side of this line

STATION	B. S.	H. I.	F. S.	ELEV.		
		1476.305				
			4.56	1471.15	S.W. Cor. Bk. in Gut. 4' N. of N. end	
			3.66	1472.35	" Top Cable M.	
			4.00	1471.41	" Top 24" C.M.P. Inlet.	
			6.00	1469.41	" F.L. line 24" C.M.P.	
			3.57	1472.44	" R.R. M. over 24" P.	
			7.92	1468.09	S.W. Cor. " " "	
			9.07	1466.94	" " Top. 24" C.M.P.	
			11.07	1464.94	" " F.L. line " " & Out.	
			9.07	1466.94	" " Top. Cable M.	
49+45			5.22	1470.79	℄ S.P. Bk. in Pvt.	
+50			5.28	1470.73	" "	
+75			4.90	1471.11	" "	
			4.92	1471.09	5' Rt. s. edg. of Pvt.	
			4.74	1471.27	Gutter line	
			5.10	1470.91	Rt. ℄	
			5.80	1470.21	17' Lt. s. edg. Pvt.	
			6.10	1469.91	23' Lt. Gutter line	
50+00			4.57	1471.44	℄ S.P.	
+50			3.97	1472.04	" "	
51+00			3.46	1472.55	" "	

Profile No. ____ X-Sec. No. ____

Notes Red. ____ Plotted ____ Job No. 4317 Division No. ____ F. B. 779 PG. 111

Notes Chkd. CWL Date 4-24-39 Checked ____ Date ____ Survey of EL SEGUNDO ½ RS. Date ____

Survey by Bessor Notes MEB Date 3/27/39

Map No. ____ Indexed A. C. Johnson

Form 307 5M 10-37

PLEASE RETURN TO
LOS ANGELES COUNTY SURVEYOR
700 HALL OF RECORDS

NOTE: ANY ADDITIONS OR CHANGES ON THIS SHEET MUST BE MADE OR CIRCLED IN RED INK, WITH DATE AND NAME OF PERSON MAKING CHANGE

Do not extend notes this side of this line

F. B. 779 PG. 112 | Job No. 6217 | Division No. | Notes Red. | Plotted | Profile No.
Survey of E. ALTADENA D.S. | Date | Date | X-Sec. No.
Survey by BENSON | Notes W.E.B. | Notes Chkd. C.V.L. | Checked
Indexed A. C. Johnson | Date 3-27-39 | Date 4-24-39 | Date

STATION	B. S.	H. I.	F. S.	ELEV.		
		1476.005				
51+50			2.86	1473.15	℄ S.D.	
			3.00	1473.01	5.5' Rt. N. edg. Pvt.	
			3.00	1473.01	12.0 " Gutter line	
			2.95	1473.06	St. ℄	
			3.38	1472.63	15' Lt. S. edg. Pvt.	
			3.70	1472.31	22' " Gutter line	
52+00			2.50	1473.51	℄ S.D.	
+50			2.30	1473.71	"	
T.P.	487.115	487.115	9.577	1477.428	T.P.	
52+85.56 E.C.			13.48	1473.64	℄ S.D.	
			13.50	1473.62	7' Rt. N. edg. Pvt. + Gutter line	
			13.50	1473.62	6' Lt. St. ℄	
			13.[illegible]	1473.13	5.5 Lt. S. edg. Pvt.	
			14.00	1473.12	20' Lt. Gutter line	
53+00			13.20	1473.92	℄ S.D.	
+25			12.19	1474.93	" "	
+50			10.56	1476.56	" "	
+75.83 P.R.C.			9.53	1477.59	" "	
+75			8.22	1478.90	" " 1×2	
54+00			6.54	1480.58	" " "	

Form 307 5M 10-37

PLEASE RETURN TO
LOS ANGELES COUNTY SURVEYOR
700 HALL OF RECORDS

NOTE: ANY ADDITIONS OR CHANGES ON THIS SHEET MUST BE MADE OR CIRCLED IN RED INK, WITH DATE AND NAME OF PERSON MAKING CHANGE

Do not extend notes this side of this line

STATION	B. S.	H. I.	F. S.	ELEV.		
		1487.115				
54+25			5.52	1481.60	℄ S.D.	
+32.67	E.C.		5.32	1481.86	[illegible]	
T.B.M.	2.723	1485.234	4.604	1482.511	T.B.M.	Fd. L+T. in W. end. of S. cb. W. of Tr. line at Valley View + Poppy
54+50			[illegible]	1481.[illegible]	℄ S.D.	
			[illegible]	1482.15	[illegible]	
			[illegible]	1481.64	[illegible]	
			[illegible]	1482.25	℄ [illegible]	
			[illegible]	1482.61	[illegible]	
			1.60	1483.63	[illegible] 22' [illegible]	
55+00			[illegible]	1481.99	℄ S.D.	
			[illegible]	1481.90	[illegible] 15 So.	
			3.76	1481.47	[illegible]	
			2.71	1482.52	℄ S.T.	
			2.37	1482.86	[illegible]	1' [illegible]
			1.50	1483.73	[illegible]	22' N.
55+50			3.07	1482.16	℄ S.D.	
56+00			3.07	1482.16	"	
+50			3.52	1481.71	[illegible]	
			3.66	1481.57	Edge Pav. + [illegible]	3' So.
			3.10	1482.13	[illegible]	4' So.

Profile
No. ____ Notes Red. ____ Plotted ____ Job No. ____ Division No. ____
Date ____ Date ____ Survey of ____
X-Sec. Notes Chkd. C.V.C. Checked ____ Survey by ____ Notes ____ Date ____
No. ____ Date 4-24-39 Date ____ Map No. ____ Indexed A. C. Johnson Date ____

F. B. 779 Pg. 113

F. B. 779 Pg. 114 | Job No. 317 | Division No. | Notes Red. | Plotted | Profile No.
Survey of [illegible] | Date | Date
Survey by [illegible] | Notes [illegible] | Notes Chkd. C.V.C. | Checked | X-Sec. No.
Indexed A. C. Johnson | Date [illegible] | Date 4-24-39 | Date

Form 307 5M 10-37

PLEASE RETURN TO
LOS ANGELES COUNTY SURVEYOR
700 HALL OF RECORDS

NOTE: ANY ADDITIONS OR CHANGES ON THIS SHEET MUST BE MADE OR CIRCLED IN RED INK, WITH DATE AND NAME OF PERSON MAKING CHANGE

Do not extend notes this side of this line

STATION	B. S.	H. I.	F. S.	ELEV.	
		1455.23			
			3.06	1452.17	℄ St.
			2.11	1483.12	Curb [illegible]
			3.11	1452.12	Gutter "
57+00			[illegible]	1481.11	℄ St.
+50			4.55	14[illegible].65	"
B.C. +75.53			4.75	1480.45	"
			[illegible]	1453.13	[illegible] 5.52 [illegible]
			[illegible]	1479.45	[illegible] "
			4.30	1480.94	℄ St.
			4.35	1483.55	[illegible]
			4.00	14[illegible].23	[illegible]
[illegible]			4.63	[illegible]	℄ [illegible]
+19			4.50	[illegible]	" [illegible]
+25			[illegible]	148[illegible]	"
+26			[illegible]	[illegible]	[illegible] - Top Bank
+50			[illegible]	1453.05	" [illegible]
			[illegible]	1479.63	Curb [illegible]
			5.35	1479.25	Gutter "
			[illegible]	1479.21	[illegible]
			[illegible]	[illegible].86	Gutter "

Form 307 5M 10-37

PLEASE RETURN TO
LOS ANGELES COUNTY SURVEYOR
700 HALL OF RECORDS

NOTE: ANY ADDITIONS OR CHANGES ON THIS SHEET MUST BE MADE OR CIRCLED IN RED INK, WITH DATE AND NAME OF PERSON MAKING CHANGE

Do not extend notes this side of this line

STATION	B. S.	H. I.	F. S.	ELEV.		
				1451.04	Top	
				1475.54		
				1479.87		
				1481.55	Top	
				1479.53		
				1477.89		
			530	1479.93		
				1481.67		
				1482.63		
				1480.56		
				1478.59		
			710	1478.13		
			700	1477.63		
				1478.71		
				1479.03		
				1472.70	100	
			1240	1472.53		
			1270	1472.53		
				1472.68	10 E.	
				1472.53	12.5	

Profile No. ____ Notes Red. ____ Plotted ____ Job No. ____ Division No. ____

X-Sec. No. ____ Date ____ Date ____ Survey of ____

Notes Chkd. C.V.C. Date 4-24-39 Checked ____ Date ____ Survey by ____ Notes X. C. Date ____

Map No. ____ Indexed ____ Date ____

F. B. 770 PG. 115

Form 307 5M 10-37

PLEASE RETURN TO
LOS ANGELES COUNTY SURVEYOR
700 HALL OF RECORDS

NOTE: ANY ADDITIONS OR CHANGES ON THIS SHEET MUST BE MADE OR CIRCLED IN RED INK, WITH DATE AND NAME OF PERSON MAKING CHANGE

Do not extend notes this side of this line

STATION	B. S.	H. I.	F. S.	ELEV.	
		[illegible]			
			12.3	[illegible]	[illegible]
			[illegible]	[illegible]	20' E. "
T.P.		1493.575	0.202	[illegible]	[illegible]
E.C 58+79.90			7.58	1485.70	℄ S.D.
			8.16	1485.42	Gutter 7' E.
			7.55	[illegible].03	Top Burm 9' E.
			7.34	[illegible]	℄ St. 5' W.
			8.32	1485.26	Edge Pav 16' W.
			9.53	1484.70	Top [illegible] 20' W.
			10.30	[illegible].78	℄ " " 2[illegible] W.
			8.33	1484.70	Top " " 28' W.
59+00			6.33	1487.25	℄ S.D.
+50			2.62	1490.96	"
T.P.	11.750	1504.460	0.365	1492.710	T.P. on Rock
60+00			9.58	1494.88	℄ S.D.
			[illegible]	1494.68	Gutter 65' E.
			9.20	1495.26	Top Burm [illegible] E.
			9.55	1494.91	℄ St. 5' W.
			9.03	1494.53	Edge Pav. 14' W.
			10.24	1494.22	Top [illegible] 18' E. W.

F. B. 779 PG. 116 | Job No. [illegible] | Division No. | Notes Red. | Plotted | Profile
Survey of [illegible] | Date | Date | No.
Survey by [illegible] | Notes [illegible] | Notes Chkd. C.V.C. | Checked | X-Sec.
Indexed A. C. Johnson | Date [illegible] | Date 9-24-39 | Date | No.

Form 307 5M 10-37

PLEASE RETURN TO
LOS ANGELES COUNTY SURVEYOR
700 HALL OF RECORDS

NOTE: ANY ADDITIONS OR CHANGES ON THIS SHEET MUST BE MADE OR CIRCLED IN RED INK, WITH DATE AND NAME OF PERSON MAKING CHANGE

Do not extend notes this side of this line

STATION	B. S.	H. I.	F. S.	ELEV.		
		1504.[illegible]				
			[illegible]	1492.32	[illegible] 22.5 West	
			10.55	1493.81	Edge [illegible] 26.2	"
[illegible]			5.60	1498.86	[illegible]	
61+00			1.64	1502.82	"	
T.P.	11.6[illegible]	[illegible]	[illegible]	[illegible]	T.P.	
[illegible]			[illegible]	1506.77	[illegible]	
			9.10	1506.42	Gutter [illegible] E.	
			[illegible]	1506.96	Top [illegible]	
			[illegible]	1506.79	[illegible]	
			[illegible]	1506.60	[illegible]	
			9.61	1505.91	Top [illegible]	
			[illegible]	1503.98	[illegible]	
			[illegible]	1505.90	[illegible]	
[illegible]			5.9[illegible]	1509.62	[illegible]	
			5.80	1509.72	[illegible] E.	
			[illegible]	1510.05	[illegible]	
			[illegible]	1510.28	" 36 E	
			6.13	1509.39	Pav. [illegible]	
			[illegible]	1509.14	[illegible] 24' W.	
			[illegible]	1508.76	Gutter [illegible]	

Profile No. ____ Notes Red. ____ Plotted ____ Job No. ____ Division No. ____ F. B. 779 PG. 117

X-Sec. No. ____ Date ____ Date ____ Survey of ____

Notes Chkd. C.V.C. Date 4-24-39 Checked ____ Date ____ Survey by ____ Map No. ____ Notes ____ Indexed A. C. Jamison Date ____

Form 307 5M 10-37

PLEASE RETURN TO
LOS ANGELES COUNTY SURVEYOR
700 HALL OF RECORDS

NOTE: ANY ADDITIONS OR CHANGES ON THIS SHEET MUST BE MADE OR CIRCLED IN RED INK, WITH DATE AND NAME OF PERSON MAKING CHANGE

Do not extend notes this side of this line

STATION	B. S.	H. I.	F. S.	ELEV.		
		1515.520				
			10.10	1505.42	F.L. 30' R.C.P.	[illegible] Cor. outlet.
			6.67	1508.85	Top [illegible]	"
			[illegible]	1508.82	F.L. 30' R.C.P.	[illegible] Cor. [illegible]
			3.32	1511.90	[illegible]	"
			5.30	1509.72	[illegible]	
			[illegible]	1511.87	[illegible]	
[illegible]			[illegible]	1510.44	[illegible]	
+02.6'			4.00	1510.62	" [illegible] Int.	
			[illegible]	1511.15	℄ St. 100' E. of St. Int.	
			3.23	1512.26	[illegible] 14' N [illegible]	
			[illegible]	1513.28	[illegible] 16' N	"
			4.24	1511.28	Gutter 10' So. of St. ℄.	
			3.73	1511.79	Top Burm 16± So.	"
			7.02	1508.50	℄ St. 100' N. of St. Int.	
			5.27	1507.45	[illegible] 15± So.	
			7.40	1508.12	Top Burm 17' So.	
			6.87	1508.65	[illegible]	
			5.50	1510.02	[illegible] 16' N.	
62+[illegible]			4.26	1511.26	℄ S. [illegible] Brk.	
			4.50	1511.02	[illegible] 16' W.	

F.B. 779 PG. 118 | Job No. 5317 | Division No. | Notes Red. | Plotted | Profile
Survey of E. Altadena, [illegible] | Date | Date | No.
Survey by Benson | Notes 3 | Notes Chkd. C.V.C. | Checked | X-Sec.
Indexed A. C. Johnson | Date 3-28-39 | Date 4-24-39 | Date | No.

Form 307 5M 10-37

PLEASE RETURN TO
LOS ANGELES COUNTY SURVEYOR
700 HALL OF RECORDS

NOTE: ANY ADDITIONS OR CHANGES ON THIS SHEET MUST BE MADE OR CIRCLED IN RED INK, WITH DATE AND NAME OF PERSON MAKING CHANGE

Do not extend notes this side of this line

STATION	B. S.	H. I.	F. S.	ELEV.		
		[illegible].520				
			4.[illegible]	1510.84	[illegible] 22 [illegible]	
			5.[illegible]	1510.42	" 33 [illegible]	
			[illegible]	1511.32	[illegible]	
			[illegible]	1511.42	[illegible]	
			[illegible]	1511.57	" [illegible]	
[illegible]	[illegible]	1503.710	[illegible]	1[illegible].97	[illegible]	
[illegible]			7.132	150[illegible].578	[illegible] 15± W. of [illegible]	
"	[illegible]	1510.844		1501.549	"	
[illegible]	[illegible]	1522.[illegible]	[illegible].360	1510.484	[illegible] on B. spk.	
62+50			5.74	1513.92	± S.D.	
63+00			4.64	1518.02	"	
+50			0.55	1522.08	"	
[illegible]	11.515	1533.410	0.765	152[illegible].59[illegible]	T.P. [illegible]	
64+00			7.29	1524.12	± S.D.	
			7.55	1525.83	[illegible] 7 E.	
			7.[illegible]	1526.25	[illegible] 9 E.	
			7.20	1526.21	± [illegible]	
			[illegible]	1526.01	[illegible] 14 [illegible]	
			7.77	1525.64	Brk. 15± W.	
			2.74	1523.68	± Ruble Drain 22.5 W	

F.N.

Prog. W.I.G. - 3-(24,28)-39 under (218)

Profile No. ____ Notes Red. ____ Plotted ____ Job No. ____ Division No. ____ F.B. [illegible] PG. 119

X-Sec. No. ____ Date ____ Date ____ Survey of [illegible]

Notes Chkd. C.V.C. Date 4-24-39 Checked ____ Date ____ Survey by Berson Notes [illegible] Date [illegible]-39

Map No. ____ Indexed A.C. Job Date ____

Form 307 5M 10-37

PLEASE RETURN TO
LOS ANGELES COUNTY SURVEYOR
700 HALL OF RECORDS

NOTE: ANY ADDITIONS OR CHANGES ON THIS SHEET MUST BE MADE OR CIRCLED IN RED INK, WITH DATE AND NAME OF PERSON MAKING CHANGE

Do not extend notes this side of this line

STATION	B. S.	H. I.	F. S.	ELEV.		
		1533.410				
			7.82	1535.59	26.5 W. Top [illegible]	
[illegible]			3.40	1533.[illegible]	± [illegible]	
T.P.	10.233	1543.171	[illegible]	[illegible]	[illegible]	
[illegible]			[illegible]	1533.72	± [illegible]	
			[illegible]	1533.57	[illegible]	
			[illegible]	1534.23	Top [illegible]	
			[illegible]	1533.97	F.L. 30' Co. I.P. N.W. Cor. [illegible]	
			[illegible]	1537.67	[illegible] "	
			7.[illegible]	1535.34	Top [illegible]	
			[illegible]	1534.65	[illegible]	
65409			[illegible]	1534.49	± [illegible]	
			[illegible]	1534.57	[illegible]	
			[illegible]	1534.93	20 W.	
			5.84	1534.33	12 E. — Edge Pav	
			7.84	1535.33	17 E	
			7.91	1535.26	± Int. of [illegible] & [illegible] West.	
			5.53	1537.64	± St. 10' West	
			5.45	1537.72	7.5' N. of St. ± [illegible]	
			4.60	1538.57	16' N. " " "	
			5.70	1537.47	15' S. " " " Top Curb	

F. B. 779 PG. 120 | Job No 6317 | Division No. | Notes Red. | Plotted | Profile
Survey of E. Altadena D.S. | Date | Date | No.
Survey by Benson | Notes [illegible] | Notes Chkd. C.V.C. | Checked | X-Sec.
Indexed A. C. Johnson | Date 4-5-39 | Date 4-24-39 | Date | No.

Form 307 5M 10-37

PLEASE RETURN TO
LOS ANGELES COUNTY SURVEYOR
700 HALL OF RECORDS

NOTE: ANY ADDITIONS OR CHANGES ON THIS SHEET MUST BE MADE OR CIRCLED IN RED INK, WITH DATE AND NAME OF PERSON MAKING CHANGE

Do not extend notes this side of this line

STATION	B. S.	H. I.	F. S.	ELEV.		
		1543.171				
			6.35	1536.82	[illegible]	
65+22			7.56	1535.61	[illegible]	
			7.58	1535.59	[illegible]	
			[illegible]	1536.09	[illegible]	
			[illegible]	1536.87	[illegible]	
			7.21	1535.96	[illegible]	
			[illegible]	1536.06	27 [illegible]	
[illegible]			[illegible].70	1536.47	[illegible]	
			[illegible].72	1536.45	St. Int. [illegible]	
			[illegible]	1536.49	13 E. of St. Int.	
			3.70	1539.47	[illegible]	
			[illegible]	1539.92	12 [illegible]	
			[illegible]	1540.17	[illegible]	
			[illegible].54	1541.63	[illegible]	
			[illegible]	1539.19	4' [illegible]	
			5.06	1538.11	12 S. [illegible]	
			4.16	1539.01	15 S. [illegible]	
			4.56	1538.61	25 S. [illegible]	
			2.66	1540.51	100 E of St. Int. [illegible]	
			2.2[illegible]	1540.93	12' N. [illegible]	

Profile No. ____ Notes Red. ____ Plotted ____ Job No. 6317 Division No. ____ F. B. 779 PG. 121

X-Sec. No. ____ Date ____ Date ____ Survey of [illegible]

Notes Chkd. C.V.C. Checked ____ Survey by Benson Notes [illegible] Date [illegible]

Date 4-24-39 Date ____ Map No. ____ Indexed A. C. Johnson Date ____

Form 307 5M 10-37

PLEASE RETURN TO
LOS ANGELES COUNTY SURVEYOR
700 HALL OF RECORDS

NOTE: ANY ADDITIONS OR CHANGES ON THIS SHEET MUST BE MADE OR CIRCLED IN RED INK, WITH DATE AND NAME OF PERSON MAKING CHANGE

Do not extend notes this side of this line

STATION	B. S.	H. I.	F. S.	ELEV.		
		1543.17				
			[illegible]	1541.17	17' N. of [illegible]	Gutter
			2.45	1542.72	25' N. " "	
			2.5[illegible]	1540.28	5' S. " "	[illegible]
			4.13	1539.04	[illegible]	[illegible]
			3.[illegible]	1540.03	[illegible]	[illegible]
			3.46	1539.71	[illegible]	
65+40			6.[illegible]	1536.95	[illegible]	
			[illegible]	1536.94	16' W. [illegible]	
			[illegible]	1536.87	[illegible]	Edge [illegible]
[illegible]			[illegible]	1537.69	[illegible]	
[illegible]			[illegible]	1538.11	[illegible]	
			5.10	1538.07	8' E. [illegible]	
			4.[illegible]	1538.37	25' E. "	[illegible]
			[illegible]	1537.69	[illegible]	
			6.[illegible]	1537.12	19' W.	Top [illegible]
			7.[illegible]	1535.19	[illegible]	[illegible]
			[illegible]	1537.30	27' W.	[illegible]
66+00			1.6[illegible]	1541.55	[illegible]	
	11.625	1554.5[illegible]	[illegible]	1542.5[illegible]	[illegible]	

F. B. 779 PG. 122 | Job No. 6317 | Division No. | Notes Red. | Plotted | Profile
Survey of E. Altadena D.S. | Date | Date | No.
Survey by Benson | Notes B | Notes Chkd C.V.C. | Checked | X-Sec.
Indexed A. C. Johnson | Date 4-5-39 | Date 4-24-39 | Date | No.

Profile	Notes Red.	Plotted	Job No. 6352	Division No.	F. B. 779 PG. 122 A
No.	Date	Date	Survey of E. Altadena D.S. Sec. A-2		
X-Sec.	Notes Chkd.	Checked	Survey by Benson	Notes AB	Date 6-7-40.
No.	Date	Date	Map No.	Indexed	Date

NOTE: ANY ADDITIONS OR CHANGES ON THIS SHEET MUST BE MADE OR CIRCLED IN RED INK, WITH DATE AND NAME OF PERSON MAKING CHANGE

Do not extend notes this side of this line

PLEASE RETURN TO
LOS ANGELES COUNTY SURVEYOR
700 HALL OF RECORDS

Form 307 5M 10-37

X-SEC. CONCRETE DITCH
opposite Sta 66+50± on
SANTA ANITA AVE BR.
E. ALTADENA D.S. SEC. B
J.N. 6353.

June 7-1940.
C.A. Benson
W.E. Braden
H.F. [illegible]
W.D. Wilford

ELEV.

F. S.

See Page 123

H. I.

B. S.

STATION

Form 307 5M 10-37

PLEASE RETURN TO
LOS ANGELES COUNTY SURVEYOR
700 HALL OF RECORDS

NOTE: ANY ADDITIONS OR CHANGES ON THIS SHEET MUST BE MADE OR CIRCLED IN RED INK, WITH DATE AND NAME OF PERSON MAKING CHANGE

Do not extend notes this side of this line

F. B. 779 PG. 122-B | Job No. 6352 | Division No. | Notes Red. | Plotted | Profile No.
Survey of E. Athens D.S. | Date | Date | X-Sec. No.
Survey by Benson | Notes | Notes Chkd. | Checked
Indexed | Date 6-7-40 | Date 6-13-40 | Date

STATION	B. S.	H. I.	F. S.	ELEV.	
B.M. # A-95	12.010	1547.823		1535.813	B.M. # A-95 Elev. 1535.813 FB 779-144 Santa Anita Ave & Pumphou St. S.W. Cor Bt. spk. in cb 20' W. of E. end
			See Page 123		
66+52.50 - 31' W of ℄ S.D.			2.99	1544.83	Top wall - N edge
+53.36	"	"	5.27	1542.55	Bot " S. "
+63.46	"	"	4.28	1543.54	" " N. "
+63.93	"	"	2.37	1545.45	Top " S. "
66+59.20 - 35' W. of ℄ S.D.			—	—	Top. Wall - S. edge
+59.77	"	"	2.40	1545.42	" " N. "
+60.16	"	"	4.63	1543.19	Bot " S. "
+68.49	"	"	3.97	1543.35	" " N. "
+69.00	"	"	1.97	1545.85	Top " S. "
+69.57	"	"	—		" "
66+64.90 - 39' W. of ℄ S.D.			1.98	1545.84	Top wall
+65.34	"	"	4.06	1543.76	Bot "
+73.47	"	"	3.60	1544.22	" "
+73.97	"	"	1.58	1546.24	Top. "
T.P.	11.760	1559.478	0.105	1547.718	T.P.
T.P.	9.202	1567.800	0.880	1558.598	T.P.
B.M. # A-96			3.910	1563.890	B.M. # A-96 Elev. 1563.909 FB 779-144. Santa Anita Ave. & Athens St. (E.) N.E. Cor. Bt. spk. in cb 8' N. of N. end C.B.

Form 307 5M 10-37

PLEASE RETURN TO
LOS ANGELES COUNTY SURVEYOR
700 HALL OF RECORDS

NOTE: ANY ADDITIONS OR CHANGES ON THIS SHEET MUST BE MADE OR CIRCLED IN RED INK, WITH DATE AND NAME OF PERSON MAKING CHANGE

Do not extend notes this side of this line

STATION	B. S.	H. I.	F. S.	ELEV.		
		[illegible]				
66+39			9.69	1544.83	℄ S.D.	
			[illegible]	1545.02	℄ St. 5' [illegible]	
			[illegible]	1544.99	12' W. [illegible]	
			10.05	1544.47	[illegible]	
			10.65	1543.87	[illegible] Top Conc. U Bo[illegible]	
			12.77	1541.75	" " Bot. " " " "	
			13.16	1541.36	25' W. " " "	
			10.76	1543.56	26.5' W. Top " " " "	
			[illegible]	1544.40	7' E. Gutter [illegible]	
			[illegible]	1545.52	[illegible]	
66+50			8.62	1545.90	℄ S.D.	See Pages 122-A & 122 B For X-Section of Concrete Drain
			8.60	1545.92	5' W. ℄ St.	
See Pg 122-A & 122-B.			8.93	1545.59	12' W. of S.D.	
			9.66	1544.86	22.5' W. " " Gutter from North flows over N. Edge Drain	
67+00			5.32	1549.20	℄ S.D.	
			5.92	1548.60	9.5' W. - [illegible] North	
			5.20	1549.32	24' W. [illegible]	
			4.83	1549.69	35' W.	
			5.70	1548.82	48' W.	
			6.73	1547.79	57' W. Top U Drain	

Profile No. ____ Notes Red. ____ Plotted ____ Job No. 6317 Division No. ____ F. B. 779 Pg. 123
X-Sec. No. ____ Date ____ Date ____ Survey of [illegible]
Notes Chkd. C.V.C. Date 4-24-39 Checked ____ Date ____ Survey by [illegible] Notes [illegible] Date 4-2-39
Map No. ____ Indexed A. C. John Date ____

Form 307 5M 10-37

PLEASE RETURN TO
LOS ANGELES COUNTY SURVEYOR
700 HALL OF RECORDS

NOTE: ANY ADDITIONS OR CHANGES ON THIS SHEET MUST BE MADE OR CIRCLED IN RED INK, WITH DATE AND NAME OF PERSON MAKING CHANGE

Do not extend notes this side of this line

STATION	B. S.	H. I.	F. S.	ELEV.	
		[illegible]			
			8.6[illegible]	1545.85	57 W. Bot. 4 Drain
			8.34	154[illegible].18	6[illegible] W. " " "
			6.18	1545.34	[illegible]
			5.12	1549.40	6 E. [illegible]
			[illegible]	1550.5[illegible]	2[illegible] E.
[illegible]			1.47	155[illegible].05	[illegible]
T.P.	11.259	1565.382	[illegible]	1554.123	[illegible]
B.C. 67+[illegible]			9.62	155[illegible]	⊥ S.D.
+90			8.[illegible]	155[illegible].46	" " Gutter.
[illegible]			7.74	1557.64	" "
			7.91	155[illegible].47	4 E. Gutter.
			[illegible]	1559.22	25 E. [illegible]
			5.6[illegible]	1559.73	27 E. Tol. [illegible]
			5.80	155[illegible].58	38 E. [illegible]
			7.35	155[illegible].93	16 W. [illegible]
			6.66	1558.72	20 W. [illegible]
			[illegible]	1559.14	32 W. "
[illegible]			5.02	1560.36	⊥ S.D.
+50			3.12	156[illegible].26	⊥ S.D.

F. B. 779 PG. 124 | Job No. 6317 | Division No. | Notes Red. | Plotted | Profile
Survey of [illegible] | Date | Date | No.
Survey by [illegible] | Notes [illegible] | Notes Chkd. C.V.C. | Checked | X-Sec.
Indexed A. C. Johnson | Date 4-5-39 | Date 4-24-39 | Date | No.

Form 307 5M 10-37

PLEASE RETURN TO
LOS ANGELES COUNTY SURVEYOR
700 HALL OF RECORDS

NOTE: ANY ADDITIONS OR CHANGES ON THIS SHEET MUST BE MADE OR CIRCLED IN RED INK, WITH DATE AND NAME OF PERSON MAKING CHANGE

Do not extend notes this side of this line

STATION	B. S.	H. I.	F. S.	ELEV.		
		1565.35				
65+56.66	[illegible]		2.60	1562.78	[illegible]	
			[illegible]	1562.09	12' [illegible]	
			4.37	1561.01	[illegible] Gutter [illegible]	
			[illegible]	1561.55	45 [illegible]	
			[illegible]	1561.68	59 Ely. [illegible]	
			3.08	1562.30	61 [illegible] Top [illegible]	
			[illegible]	1562.12	[illegible]	
			[illegible]	1560.82	75 [illegible]	
[illegible]			[illegible]	1564.27	[illegible]	
			[illegible]	1563.21	Curb [illegible]	
			[illegible]	1562.56	[illegible]	
			[illegible]	1562.34	[illegible]	
			[illegible]	1561.73	[illegible]	
			4.29	[illegible]	St. ℄ Int. Athens (E) [illegible]	
			3.14	1562.24	35' E of St ℄ [illegible]	
			1.26	1564.12	100' [illegible] on ℄ [illegible]	
			0.71	1564.[illegible]	18' N [illegible]	
		+	-2.00	1567.55	28 [illegible]	
			1.57	1563.51	7' S. [illegible]	
			1.30	1564.05	9' S. Top Burm.	

Profile No. ____ Notes Red. ____ Plotted ____ Job No. 6311 Division No. ____ F.B. 779 Pg. 125

X-Sec. No. ____ Date ____ Date ____ Survey of [illegible]

Notes Chkd. C.V.C. Date 4-24-38 Checked ____ Date ____ Survey by Benson Notes [illegible] Date 4-5-39

Map No. ____ Indexed A. C. Johnson Date ____

Form 307 5M 10-37

PLEASE RETURN TO
LOS ANGELES COUNTY SURVEYOR
700 HALL OF RECORDS

NOTE: ANY ADDITIONS OR CHANGES ON THIS SHEET MUST BE MADE OR CIRCLED IN RED INK, WITH DATE AND NAME OF PERSON MAKING CHANGE

Do not extend notes this side of this line

STATION	B. S.	H. I.	F. S.	ELEV.		
		1565.332				
			1.80	[illegible]	14' S. [illegible]	
[illegible]	[illegible]	[illegible]	0.192	[illegible]	[illegible]	
69+00			10.5[illegible]	[illegible]	[illegible]	
[illegible]			[illegible]	[illegible]	[illegible]	
+31.84[illegible]			[illegible]	[illegible]	[illegible]	
			7.59	[illegible]	[illegible]	
			[illegible]	[illegible]	[illegible]	
			[illegible]	1569.02	[illegible]	
			[illegible]	[illegible]	19' [illegible]	
			[illegible]	[illegible]	[illegible]	
			[illegible]	1569.03	[illegible]	
69+50			[illegible]	[illegible]	[illegible]	
69+59			[illegible]	1571.39	[illegible]	
			[illegible]	[illegible]	[illegible]	
			[illegible]	[illegible]	25' [illegible]	
			[illegible]	[illegible]	[illegible]	
[illegible]+81.53			[illegible]	[illegible]	[illegible]	
70+00			1.[illegible]	1574.[illegible]	[illegible]	
			1.6[illegible]	[illegible]	10' [illegible]	
			2.32	1574.[illegible]	[illegible]	

F. B. 779 PG. 126 Job No. 6317 Division No. _____ Notes Red. _____ Plotted _____ Profile _____
Survey of E. Alameda D.S. Date _____ Date _____ No. _____
Survey by [illegible] Notes [illegible] Notes Chkd. C.V.C. Checked _____ X-Sec. _____
Indexed A. C. Johnson Date 4-5-39 Date 4-24-39 Date _____ No. _____

Form 307 5M 10-37

PLEASE RETURN TO
LOS ANGELES COUNTY SURVEYOR
700 HALL OF RECORDS

NOTE: ANY ADDITIONS OR CHANGES ON THIS SHEET MUST BE MADE OR CIRCLED IN RED INK, WITH DATE AND NAME OF PERSON MAKING CHANGE

Do not extend notes this side of this line

STATION	B. S.	H. I.	F. S.	ELEV.		
			[illegible]	1574.82	[illegible]	
			2.16	1574.67	[illegible]	
			2.83	1574.00	[illegible]	
			[illegible]	1572.94	[illegible]	
			4.35	1572.45	[illegible]	
			[illegible]	1573.28	[illegible]	
			[illegible]	1573.03	15' [illegible]	
			[illegible]	1571.19	[illegible]	
			[illegible]	1571.96	[illegible]	
			[illegible]	1571.12	[illegible]	
			[illegible]	1570.44	[illegible] St. [illegible]	
			[illegible]	1570.90	20' [illegible]	
T.P.	12 210	1588.319	[illegible]	[illegible]	T.P. [illegible]	
70+50			9.08	1579.24	℄ S.D.	
71+00			4.84	1583.48	" "	
+50			0.48	1587.84	" "	
			0.47	1587.85	St. ℄	
			[illegible]	1587.63	Top of W. Co. [illegible]	
			1.36	1586.96	Gutter	
			0.16	1588.16	Top E. Ch. 10.5' E	
			[illegible]			

Profile
No. _____ Notes Red. _____ Plotted _____ Job No. 631 Division No. _____
X-Sec. Date _____ Date _____ Survey of [illegible]
No. _____ Notes Chkd C.V.C. Checked _____ Survey by Benson Notes B Date [illegible]
Date 4-24-39 Date _____ Map No. _____ Indexed A. C. Johnson Date _____

F. B. 779 Pg. 127

Form 307 5M 10-37

PLEASE RETURN TO
LOS ANGELES COUNTY SURVEYOR
700 HALL OF RECORDS

NOTE: ANY ADDITIONS OR CHANGES ON THIS SHEET MUST BE MADE OR CIRCLED IN RED INK, WITH DATE AND NAME OF PERSON MAKING CHANGE

Do not extend notes this side of this line

STATION	B. S.	H. I.	F. S.	ELEV.	
		1588.319			
			0.[illegible]	1587.49	Gutter E. 105'
T.P.	2.085	600.145	0.256	1588.063	Set [illegible]
72+00			8.00	1592.15	S.P. ℄
+50			3.93	1596.22	" "
+54.93			3.5[illegible]	1596.57	" " [illegible]
			5.10	1595.05	[illegible] S.E.C.R. S.E. Cor.
			5.76	1594.39	Gutter " "
			4.09	1596.06	Curb E.E. C.R. "
			4.78	1595.37	Gutter " "
			3.[illegible]	1596.50	St. Int. 40' W.
			4.01	1596.14	15' E. of Int. of Sts ℄ [illegible] St
			2.08	1598.07	50' " " " " "
			0.64	1599.51	100' " "
			0.63	1599.52	105' N. to Edg. [illegible]
			0.72	1599.43	125' " " Gutter
			+1.50	1601.65	25' " "
			1.97	1598.18	17' S. of St ℄ Edg. [illegible] Gutter
			1.67	1598.48	19' " "
			1.87	1598.28	25' " "
			2.06	1598.09	Curb. E.E.C.R. N.E. Cor.

F. B. 779 Pg. 128 | Job No. 6317 | Division No. | Notes Red. | Plotted | Profile
Survey of E. [illegible] | Date | Date | No.
Survey by [illegible] | Notes [illegible] | Notes Chkd. C.V.C. | Checked | X-Sec.
Indexed A. C. Johnson | Date [illegible] | Date 4-24-39 | Date | No.

Form 307 5M 10-37

PLEASE RETURN TO
LOS ANGELES COUNTY SURVEYOR
700 HALL OF RECORDS

NOTE: ANY ADDITIONS OR CHANGES ON THIS SHEET MUST BE MADE OR CIRCLED IN RED INK, WITH DATE AND NAME OF PERSON MAKING CHANGE

Do not extend notes this side of this line

STATION	B. S.	H. I.	F. S.	ELEV.		
		1600.148				
			2.58	1597.57	Gutter E.E. C.R. N.E. Cor.	
			1.[illegible]	1598.93	Curb. N.E. C.R.	
			1.87	1598.28	Gutter	
			1.95	1598.17	Curb. S.E. C.R. S.W. Cor. Wapello Lane	
			2.[illegible]	1597.51	Gutter	
			2.86	1599.29	Curb. W.E. C.R.	
			1.56	1598.59	Gutter	
73+00			0.56	1599.59	S.D. ℄	
T.P.	[illegible]	1611.647	0.391	1599.757	Set St. Spk. [illegible]	
73+12.49			11.22	1600.43	S.D. ℄ Int. with ℄ [illegible] Lane	
			10.10	1601.55	Curb. N.E. C.R. N.W. Cor.	
			10.92	1600.93	Gutter	
			11.26	1600.39	Curb. W.E. C.R.	
			11.86	1599.79	Gutter	
			11.27	1600.38	45 W. S.D. ℄ = St. Int.	
			11.61	1600.04	15' W. of Int. of St's [illegible]	
			12.15	1599.50	50'	
			12.35	1599.30	100'	
			12.76	1598.89	Curb. 13' S of St ℄	
			13.36	1598.29	Gutter	

Profile
No. ____ Notes Red. ____ Plotted ____ Job No. ____ Division No. ____
Date ____ Date ____ Survey of [illegible]
X-Sec. Notes Chkd. C.V.C. Checked ____ Survey by [illegible] Notes [illegible] Date [illegible]
No. ____ Date 4-24-39 Date ____ Map No. ____ Indexed A. C. Johnson

F. B. 779 PG. 129

Form 307 5M 10-37

PLEASE RETURN TO
LOS ANGELES COUNTY SURVEYOR
700 HALL OF RECORDS

NOTE: ANY ADDITIONS OR CHANGES ON THIS SHEET MUST BE MADE OR CIRCLED IN RED INK, WITH DATE AND NAME OF PERSON MAKING CHANGE

Do not extend notes this side of this line

STATION	B. S.	H. I.	F. S.	ELEV.		
		1611.647				
			11.72	1599.93	Curb 13' N. St. ℄	
			12.28	1599.37	Gutter " "	
73+50			8.20	1603.45	S.D. ℄	
74+00			3.41	1608.24	" "	
T.P.	11.664	1623.005	2.35	1611.34	Set Bt. S. E. edg. Pvt.	
74+50			9.90	1613.11	S.D. ℄	
			9.75	1613.26	Curb. 10.5 E.	
			10.38	1612.63	Gutter " "	
			9.94	1613.07	St. ℄ 45' W.	
			10.27	1612.74	Curb. 19.5 W.	
			10.93	1612.08	Gutter " "	
75+00			5.30	1617.71	"	
+50			0.50	1622.51	"	
T.P.	11.556	1634.410	0.[illegible]	1622.854	Set Bt. S. E edg. Pvt.	
75+98.76 B.C.			7.21	1627.20	S.D. ℄	
76+00			7.08	1627.33	"	
+25			4.90	1629.51	"	
+50			3.57	1630.84	"	
+75			2.87	1631.54	"	
77+00			3.00	1631.41	"	

F. B. 779 Pg. 130 | Job No. 6317 | Division No. | Notes Red. | Plotted | Profile
Survey of [illegible] D.S. | Date | Date | No.
Survey by [illegible] | Notes W.E.B. | Notes Chkd. C.W.C. | Checked | X-Sec.
Indexed | Date 4-16-39 | Date 4-24-39 | Date | No.

Form 307 5M 10-37

PLEASE RETURN TO
LOS ANGELES COUNTY SURVEYOR
700 HALL OF RECORDS

NOTE: ANY ADDITIONS OR CHANGES ON THIS SHEET MUST BE MADE OR CIRCLED IN RED INK, WITH DATE AND NAME OF PERSON MAKING CHANGE

Do not extend notes this side of this line

STATION	B. S.	H. I.	F. S.	ELEV.		
		634.410				
7+03.04 F.S.			3.03	1631.38	S.D. &	
B.M. #A-43			3.573	1630.817	Santa Anita Ave. S.W. Cor. Bts. in cb. 10'	
	3.058	1634.854		1630.796		
			6.05	1630.80	Curb. W.E.C.R. S.W. Cor.	
			5.91	1630.94	Gutter	
			5.09	1631.78	Top of Berm 3' so.	
			6.48	1630.37	Curb. S.E.C.R. S.W. Cor.	
			7.11	1629.74	Gutter	
			5.17	1631.68	Curb. S.E.C.R. S.E. Cor.	
			5.72	1631.13	Gutter	
			5.02	1631.83	Curb. E.E.C.R.	
			5.02	1631.83	Gutter	
			4.50	1632.35	Berm 15' S.	
			4.76	1632.09	Santa Anita & Concha	
			4.25	1632.60	22' E. of St.	
			3.57	1632.98	16' N.	
			2.30	1634.55	17' N. Flo. Line 12"	
			0.83	1636.02	19' N. Top Con. Slab. & Top of Curb.	
			0.73	1636.12	25' N. Base of 4' Cob. Stone Wall.	
			3.60	1633.25	50' E. St. ℄	

Profile No. ____ Date ____ X-Sec. No. ____ Date 4-24-39

Notes Red. ____ Date ____ Notes Chkd. C.V.C. Date 4-24-39

Plotted ____ Checked ____

Job No. 6211 Division No. ____ Survey of E. Altadena Blvd.

Survey by Berman Notes ____ Date 4-16-39

Map No. ____ Indexed ____ Job Date ____

F. B. 177 PG. 131

Form 307 5M 10-37

PLEASE RETURN TO
LOS ANGELES COUNTY SURVEYOR
700 HALL OF RECORDS

NOTE: ANY ADDITIONS OR CHANGES ON THIS SHEET MUST BE MADE OR CIRCLED IN RED INK, WITH DATE AND NAME OF PERSON MAKING CHANGE

Do not extend notes this side of this line

STATION	B. S.	H. I.	F. S.	ELEV.		
		1636.854				
			2.48	1634.37	100' E of Int. [illegible]	
			2.15	1634.70	16' N. edge [illegible]	
			+1.00	1637.85	17' N. Top of Bank	
			+1.10	1637.95	25' N. Base of Stone [illegible]	
			3.09	1633.76	145' S. Gutter	
			2.52	1634.33	16' S. Top of Berm	
			2.50	1634.35	25' S P.L.	
			5.10	1631.75	Sem. Tan. 31' E. of E.C.	
			5.00	1631.85	105' N. edge of [illegible]	
			2.35	1634.50	130' " Top of Bank	
			2.20	1634.65	20' " Base of Wall	
			5.24	1631.61	5' S - St. ℄	
			5.92	1630.93	194' S Gutter [illegible] under Pot. here	
			5.05	1631.80	22' S. Top of Berm	
			6.20	1630.65	30' S P.L.	
			5.36	1631.49	[illegible] 95' N. of S.L. E.S. 77+[illegible]	
			1.90	1634.95	℄ Dr. 275' N. -	
77+50			6.20	1630.65	S.D. ℄	
78+00			7.02	1629.83	" "	
+50			8.20	1628.65	" "	

F. B. 779 PG. 132 | Job No. 6317 | Division No. | Notes Red. | Plotted | Profile
Survey of [illegible] | Date | Date | No.
Survey by [illegible] | Notes W.E.S. | Notes Chkd. C.V.C. | Checked | X-Sec.
Indexed A. C. Johnson | Date [illegible] | Date 4-24-39 | Date | No.

Form 307 5M 10-37

PLEASE RETURN TO
LOS ANGELES COUNTY SURVEYOR
700 HALL OF RECORDS

NOTE: ANY ADDITIONS OR CHANGES ON THIS SHEET MUST BE MADE OR CIRCLED IN RED INK, WITH DATE AND NAME OF PERSON MAKING CHANGE

Do not extend notes this side of this line

STATION	B. S.	H. I.	F. S.	ELEV.		
		1636.854				
79+00			9.51	1627.34	S.D. ℄	
1+00	9.449	1635.137	8.145	1628.7[illegible]	[illegible]	
7[illegible]+[illegible]2			7.85	1627.28	S.D. ℄	
			7.37	1627.49	N. [illegible] 5'V.-10' N.	
			7.64	1627.52	Flo. line [illegible] 3'X4" Drain - 10' N.	
			4.70	1630.46	Top [illegible] 10' N.	
			4.61	1630.55	Side of [illegible] 30' N.	
			7.95	1627.21	S.D. ℄ - 5' S.	
			7.94	1627.22	[illegible] 30' S.	
			8.51	1626.65	[illegible]	
			8.80	1626.36	[illegible] 30'	
79+50			[illegible]	1626.12	S.D. ℄	
80+00			10.29	1624.87	" "	
750			11.45	1623.71	" "	
+00			11.71	1623.45	" "	
			11.97	1623.19	5' S. ℄ of St.	
			12.07	1623.09	20' S. Curb.	
			12.74	1622.42	" Gutter	
			12.25	1622.91	24' S Top break	
			17.85	1617.31	32' S Flo. line 24" C.I.P.	

Profile No. ____ Notes Red. ____ Plotted ____ Job No. 6211 Division No. ____ F. B. 770 Pg. 133

X-Sec. No. ____ Date ____ Date ____ Survey of E. Alt[illegible]

Notes Chkd. C.V.C. Date 4-24-39 Checked ____ Date ____ Survey by Bensell Notes [illegible] Date 4/6-39

Map No. ____ Indexed A. C. [illegible] Date ____

Form 307 5M 10-37

PLEASE RETURN TO
LOS ANGELES COUNTY SURVEYOR
700 HALL OF RECORDS

NOTE: ANY ADDITIONS OR CHANGES ON THIS SHEET MUST BE MADE OR CIRCLED IN RED INK, WITH DATE AND NAME OF PERSON MAKING CHANGE

Do not extend notes this side of this line

F. B. 779 Pg. 134 | Job No. 4317 Division No. | Notes Red. | Plotted | Profile No.
Survey of Eastwood | Date | Date | X-Sec. No.
Survey by Bellsch | Notes | Notes Chkd. | Checked
Indexed A. G. Johnson | Date 4-16-39 | Date 4-23-39 | Date

STATION	B. S.	H. I.	F. S.	ELEV.		
		1635.157				
			18.95	1615.21	32' S. bot. of wash.	
			11.57	1623.59	15' N. edg. Pvt.	
			10.28	1624.88	115 N. Top of curb & Hd. wall	
			14.00	1621.16	12' N. Bot. 24" C.M.P. Inlet.	
			11.75	1623.38	165' N. Break in Bot. of Drain	
			8.86	1626.30	34' N. " " "	6' Walk
			3.73	1631.46	100' N. Bot. Drain	
			+4.00	1639.16	200' N.	
T.B.M.	1.748	1632.255	4.650	1630.507	C.S. Mon. S.W. Cor. of Altadena Blvd. See Field Notes for Elev.	
			10.27	1621.99	5' & 50' E. of Drain at Sta 35	
			11.45	1620.78	" 100' "	
			10.57	1621.19	155 N. [illegible]	
			7.27	1623.26	5' N. Top of Bank	
			7.00	1625.26	25' N. P.L.	
			11.46	1620.80	15' S. [illegible]	
			12.15	1620.11	" Gutter	
			10.07	1621.59	17' S. Break	
			11.00	1621.26	35' S. P.L.	
T.P.	0.077	1621.152	11.780	1620.475	Set Bkt. N. edge Pvt.	

Form 307 5M 10-37

PLEASE RETURN TO
LOS ANGELES COUNTY SURVEYOR
700 HALL OF RECORDS

NOTE: ANY ADDITIONS OR CHANGES ON THIS SHEET MUST BE MADE OR CIRCLED IN RED INK, WITH DATE AND NAME OF PERSON MAKING CHANGE

Do not extend notes this side of this line

STATION	B. S.	H. I.	F. S.	ELEV.		
		1621.152				
			1.80	1619.35	St. ℄ 150' W. of DC+60	
			3.30	1617.85	" 200' " " "	
			3.16	1617.99	S. 15' Curb.	
			3.85	1617.27	" Gutter	
			3.70	1617.45	S. 25' P.L.	
			2.97	1618.18	N. 15' Edg. Pvt. & Gutter line	
			1.74	1619.41	N. 17' Top of Berm	
			+1.00	1622.15	N. 25' P.L.	
T.P.	5.420	1613.988	10.554	1610.568	Set Bt. S. S. edg. Pvt. ✓	C.I. 6201
B.M. #A-44			7.150	1606.838	B.M. #A-44 El. 1606.858 L.B. 768-38 - Concha St. & Marengo Av. S.E. Cor. Bt. S. in cb. 6' S. of S. end C.R.	

Prog. C.V.C. 4-3,4,5.

Profile Notes Red. ____ Plotted ____ Job No. 6317 Division No. ____ F.B. 779 Pg. 135
No. ____ Date ____ Date ____ Survey of E. Altadena U.S.
X-Sec. Notes Chkd. C.V.C. Checked ____ Survey by Benson Notes W.E.B. Date 4/6-39
No. ____ Date 4-24-39 Date ____ Map No. ____ Indexed A. C. Jor Date ____

F. B. 779 PG. 136 | Job No. _____ Division No. _____ Notes Red. _____ Plotted _____ Profile

Survey of _____ Date _____ Date _____ No. _____

Survey by _____ Notes _____ Notes Chkd. _____ Checked _____ X-Sec.

Indexed A. C. JOHNSON Date _____ Date _____ Date _____ No. _____

STATION	B. S.	H. I.	F. S.	ELEV.

Form 307 5M 10-37

PLEASE RETURN TO
LOS ANGELES COUNTY SURVEYOR
700 HALL OF RECORDS

NOTE: ANY ADDITIONS OR CHANGES ON THIS SHEET MUST BE MADE OR CIRCLED IN RED INK, WITH DATE AND NAME OF PERSON MAKING CHANGE

Do not extend notes this side of this line

Profile	Notes Red.	Plotted	Job No.	Division No.	F. B. 779 Pg. 137
No.	Date	Date	Survey of	E. ALTADENA DR.	
X-Sec.	Notes Chkd.	Checked	Survey by Benson	Notes	Date 1-13-39
No.	Date	Date	Map No.	Indexed A. C. Johnson	Date 7-20-39

Charge To Flood

PR[redacted]

PALM[redacted]VE

From - M[redacted]ane Int.

To - Eas[redacted] of St. at Rubio Wash

J.N. [redacted]

Jan. 1939
C.A. Benson
W.E. Brade
[illegible]
W.D. Willeford
A.B. Landtiser

ELEV.

F. S.

RECEIVED W.I.G. 1-17-39
PROGRESSED C.V.C. 1-17-39

H. I.

BOOK INDEXED
MAP INDEXED
RECORD INDEXED
CARD INDEXED A.E.T. 4-16-40

B. S.

Prog. C.V.C
1-13-39

REDUCED In Field
CHECKED C.V.C. 1-17-39

STATION

NOTE: ANY ADDITIONS OR CHANGES ON THIS SHEET MUST BE MADE OR CIRCLED IN RED INK, WITH DATE AND NAME OF PERSON MAKING CHANGE

Do not extend notes this side of this line

PLEASE RETURN TO
LOS ANGELES COUNTY SURVEYOR
700 HALL OF RECORDS

Form 307 5M 10-37

Form 307 5M 10-37

PLEASE RETURN TO
LOS ANGELES COUNTY SURVEYOR
700 HALL OF RECORDS

NOTE: ANY ADDITIONS OR CHANGES ON THIS SHEET MUST BE MADE OR CIRCLED IN RED INK, WITH DATE AND NAME OF PERSON MAKING CHANGE

Do not extend notes this side of this line

STATION	B. S.	H. I.	F. S.	ELEV.	
B.M. # B-38				1455.749	B.M. B-38 1455.749 L.B. 769-35 Maiden Lane & Palm Ave. S.W. Cor. Bt. Spk. 5' W. of N. end C.R.
	12.230	1467.979			
1+00 = 7 N. S.D.-P.R.C.			11.92	145606	= St. ℄ at 32+45.36 P.R.C.
2+00			8.06	145902	℄ Sc.
3+00			6.06	146192	—
3+30			4.89	146309	— B.C. St ℄
4+00			2.54	146544	
4+50			1.86	146612	
5+00			2.6[illegible]	146529	
6+00			5.51	146247	
B.M. # B-37			0.84[illegible]	1467.13[illegible]	B.M. # B-37-A Elev. 1467.122 L.B. 769-34 Maiden Lane & Curve Ave. N.W. Cor. Bt. Spk. 5' W. - W. end C.R.
	2.820	1469.9~~53~~ 42		1467.1~~33~~ 22	
6+35			8.28	146166	— E.C.
7+00			9.91	146003	—
7+74			11.65	145829	— St. Intersection Palm Ave & Reposa Lane.
B.M. # B-31			10.352	1459.~~601~~ 590	B.M. # B-31-El. 1459.[illegible] L.B. 769-31 Palm Av. & Reposa Lane N.W. Cor. Bt. Spk. 5' N of N. end C.R.
	1.690	146[illegible] ~~291~~ 284		1459.~~601~~ 594	
8+00			2.94	145834	—
8+50			3.10	145818	—
9+00			4.84	145644	—

F. B. 779 PG. 138 | Job No. 6317 | Division No. | Notes Red. A.B. Landaker | Profile
Survey of E. ALTADENA D.S. | Date | Date | No.
Survey by Benson | Notes A.B.L. | Notes Chkd. C.V.C. | Checked | X-Sec.
Indexed A. C. Johnson | Date 1/13-39 | Date 1-17-39 | Date | No.

Form 307 5M 10-37

PLEASE RETURN TO
LOS ANGELES COUNTY SURVEYOR
700 HALL OF RECORDS

NOTE: ANY ADDITIONS OR CHANGES ON THIS SHEET MUST BE MADE OR CIRCLED IN RED INK, WITH DATE AND NAME OF PERSON MAKING CHANGE

Do not extend notes this side of this line

STATION	B. S.	H. I.	F. S.	ELEV.		
		1461 2~~81~~ 84			℄ St.	
10+00			7 92	1453 36	✓	
11+00			10 40	1450 88	✓	
T. P			11 705	1449.5~~87~~ 79		
	12.250	1461 8~~36~~ 29				
12+00			13 77	1458 06	1448.06	
13+00			15 74	1446 09	✓	
14+00			15 15	1446 68	✓	
15+00			14 20	1447 63	✓	
16+00			10 10	1451 73	✓	
17+00			3 75	1458 08	✓	
18+00			1 46	1460 37	✓	
19+00			1 20	1460 63	✓	
B.M. # B-30			3 050	1458.7~~86~~ 79	B.M. # B-30 - 1458.764 - L.B. 769-30 Holliston Ave. & Palm ~~Ave~~ Dr. S.E. Cor. St. Sdk 5' E. of E. and C.R.	
	3.180	1461.944		1458.76		
+32 ±			1 87	1460 07	✓ St. Intersection Palm Ave & Holliston Ave	
20+00			2 78	1459 16	✓	
21+00			4 80	1457 14	✓	
22+00			7 22	1454 72	✓	
23+00			11 10	1450 54	✓	

Profile No. ____ Notes Red. A.B.L. Plotted ____ Job No. 6317 Division No. ____ F. B. 779 Pg. 139
X-Sec. No. ____ Date ____ Date ____ Survey of EALTADEN D.S.
Notes Chkd. C.V.C. Checked ____ Survey by Benson Notes A.B.L. Date 1-13-30
Date 1-17-39 Date ____ Map No. ____ Indexed A. C. Johnson Date ____

Form 307 5M 10-37

PLEASE RETURN TO
LOS ANGELES COUNTY SURVEYOR
700 HALL OF RECORDS

NOTE: ANY ADDITIONS OR CHANGES ON THIS SHEET MUST BE MADE OR CIRCLED IN RED INK, WITH DATE AND NAME OF PERSON MAKING CHANGE

Do not extend notes this side of this line

STATION	B. S.	H. I.	F. S.	ELEV.		
		1461.944				
T.P.	0.613	1451.012	11.545	1450.399		
24+00			7.36	144[illegible].65	℄ St.	
25+00			12.10	1438.91	Prod. in Conc. Gutter	
B.M. B-61			9.227	1441.785	B.M. B 61 1441.778 - LB. 806-6 Palm Av. + 560± E. of ℄ Hollston Av. Chis ☐ N. Ch. of Circle 15' W. of Priv. Rd. to Ho# 1425	

F. B. 779 PG. 140 | Job No. 6317 | Division No. | Notes Red. | Plotted | Profile
Survey of E. ALTADENA D.S. | Date | Date | No.
Survey by Benson | Notes W.E.B. | Notes Chkd. C.W.C. | Checked | X-Sec.
Indexed A. E. Johnson | Date 1/16-39 | Date 1-17-39 | Date | No.

NOTES RED. _____ JOB NO. 6317 SURVEY OF [illegible]

DATE _____ SURVEY BY [illegible]

NOTES CHKD. _____ NOTES BY [illegible] DATE 4-21-39

DATE _____ INDEXED A. C. Johnson DATE 7-20-39

F. B. [illegible] PG. [illegible]

7-20-39

NOTE: ANY ADDITIONS OR CHANGES ON THIS SHEET MUST BE MADE OR CIRCLED IN RED INK, WITH DATE AND NAME OF PERSON MAKING CHANGE

Do not extend notes this side of this line

PLEASE RETURN TO LOS ANGELES COUNTY SURVEYOR 700 HALL OF RECORDS

DESCRIPTION	BENCH LEVELS on RUBIO STREET [illegible] EAST ALTADENA [illegible] [illegible]
ADJ. ELEV.	From [illegible] To [illegible]
3RD RUN	[illegible]
2ND RUN	[illegible]
DIFF.	
1ST RUN	
B.M.	Prog. C.V.C. 4-20,21,-39

RECEIVED W.I.G. ~~4-24-39~~

PROGRESSED C.V.C. ~~4-26-39~~

BOOK INDEXED W.I.G. 7-18-39

MAP INDEXED C.V.C. 4-25-39

RECORD INDEXED W.I.G. 7-19-39

CARD INDEXED — —

REDUCED In Field

CHECKED C.V.C. 4-24-39

B.M.s ADJUSTED No Adjustment

B.M.s LISTED E.A. 4-26-39

FORM 353 1M 8-38

FORM 353 1M 8-38

PLEASE RETURN TO
LOS ANGELES COUNTY SURVEYOR

700 HALL OF RECORDS

NOTE: ANY ADDITIONS OR CHANGES ON THIS SHEET MUST BE MADE OR CIRCLED IN RED INK, WITH DATE AND NAME OF PERSON MAKING CHANGE

Do not extend notes this side of this line

B.M.	1ST RUN	DIFF.	2ND RUN	3RD RUN	ADJ. ELEV.	DESCRIPTION
Fd. [illegible]	1443.322				1443.322	B.M. U.S.G.S.-R.171 [illegible] 1443.322 L.B.7[illegible]-27 Lake Ave. & Palm Ave N.E. Cor. Brass Cap Mon. set in conc. 5' [illegible]
+	11.713		11.674			
⊼	1455.035	+11.048	+11.050		+11.049	
−	0.665		0.624			
T.P.	1454.370				1454.371	
+	11.028		10.901			
⊼	1465.398	+9.725	+9.728	+5	+9.727	
−	1.303		1.173			
T.P.	1464.095				1464.098	
+	5.577		5.513			
⊼	1469.672	+2.184	+2.181	−5	+2.182	
−	3.[illegible]		3.332			
Fd. B.M. #A30	1466.279				1466.280	B.M. #A30 Elev. 1466.275 L.B.7[illegible]-27 Lake Ave. & Palm Ave S.W. Cor. Bt. [illegible] in cb. 5' W. of [illegible]
+	5.192		5.132			
⊼	1471.471	+0.530	+0.530		+0.530	
−	4.662		4.602			
T.P.	1466.809				1466.810	
+	5.335		5.275			
⊼	1472.144	+0.843	+0.841		+0.842	
−	4.492		4.434			
Set B.M. #A.87	1467.652				1467.652	Set B.M. #A.87 Poppy St. & Santa Rosa Ave S.E. Cor. Bt. [illegible] in cb. 20' E. of [illegible]
+	8.957		8.908			
⊼	1476.609	+5.300	+5.300		+5.300	
−	3.657		3.608			
T.P.	1472.952				1472.952	
+	5.733		5.632			
⊼	1478.685	+3.380	+3.377		+3.380	
−	2.353		2.303			
Set B.M. #A-88	1476.332				1476.332	Set B.M. #A.88 ±375' W. & Santa Rosa Ave Poppy St. & Tr. Line W. of Santa Rosa. C.S.W. & T in Root on N. side of N'ly Eucl. Tree at Dwg.

NOTES RED. _____ DATE _____
NOTES CHKD. C.V.C. DATE 4-24-39
JOB NO. [illegible] SURVEY OF [illegible]
SURVEY BY [illegible]
NOTES BY [illegible] DATE _____
INDEXED A. C. Johnson DATE _____
F. B. 779 Pg. 142

FORM 353 1M 8-38

PLEASE RETURN TO
LOS ANGELES COUNTY SURVEYOR

700 HALL OF RECORDS

NOTE: ANY ADDITIONS OR CHANGES ON THIS SHEET MUST BE MADE OR CIRCLED IN RED INK, WITH DATE AND NAME OF PERSON MAKING CHANGE

Do not extend notes this side of this line

B.M.	1ST RUN	DIFF.	2ND RUN	3RD RUN	ADJ. ELEV.	DESCRIPTION
B.M.#A-88	1476.332				1476.332	Per Pg. 142
+	11.075		11.020			
⊼	1487.407	+ 7.043	+7.042	-	+ 7.042	
−	4.032		3.978			Set B.M.#A-89
Set B.M.#A-89	1483.375				1483.374	[illegible] 6235+E [illegible] N. [illegible]
+	1.480		1.459			Bt. sp. in co. [illegible] Dwy to Ho.
⊼	1484.855	− 3.637	− 3.637		− 3.637	# 419
−	5.117		5.096			Set B.M.#A-93
Set B.M.#A-93	1479.738				1479.737	Valley View & Santa Anita Ave. S.E. Cor.
+	11.612		11.564			Bt. sp. in co. 9' [illegible]
⊼	1491.350	+11.189	+11.189		+ 11.189	
−	0.423		0.375			
T.P.	1490.927				1490.92[illegible]	
+	11.202		11.162			
⊼	1502.129	+10.830	+10.829		10.830	
−	0.372		0.333			
T.P.	1501.757				1501.756	
+	7.540		7.505			
⊼	1509.597	+ 7.005	+7.009		+ 7.008	
−	0.832		0.799			Set B.M.#A-94
Set B.M.#A-94	1508.765				1508.764	Santa Anita Ave & Los Flores Dr. S.W. Cor.
+	8.857		8.823			Bt. sp. in Hubble Hdwe.
⊼	1517.622	+ 8.374	+8.372		+ 8.373	
−	0.483		0.451			
T.P.	1517.139				1517.137	
+	11.207		11.166			
⊼	1528.346	+10.722	+10.724		+10.723	
−	0.485		0.442			
T.P.	1527.861				1527.860	

NOTES RED. _____ JOB NO. 6317 SURVEY OF [illegible]
DATE _____ SURVEY BY [illegible]
NOTES CHKD. C.V.C. NOTES BY [illegible] DATE 4-20-39
DATE 4-24-39 INDEXED C. Johnson DATE

F.B. 779 PG. 143

FORM 353 1M 8-38

PLEASE RETURN TO
LOS ANGELES COUNTY SURVEYOR

700 HALL OF RECORDS

NOTE: ANY ADDITIONS OR CHANGES ON THIS SHEET MUST BE MADE OR CIRCLED IN RED INK, WITH DATE AND NAME OF PERSON MAKING CHANGE

Do not extend notes this side of this line

NOTES RED. DATE NOTES CHKD. C.W.C. DATE 8-24-39

JOB NO. 6317 SURVEY OF E. Altadena D.S.
SURVEY BY R.G. Wood
NOTES BY [illegible] DATE 4-29-39
INDEXED A. C. Johnson DATE 4-30-39

F.B. 779 Pg. 144

B.M.	1ST RUN	DIFF.	2ND RUN	3RD RUN	ADJ. ELEV.	DESCRIPTION
T.P.	1527.861				1527.660	T.P. [illegible] 143
+	10.924		10.890			
⌅	1538.755	+ 7.954	+ 7.952		+ 7.953	
—	2.970		2.938			Set B.M. #A 95
Set B.M. #A95	1535.815				1535.813	[illegible] st. S. [illegible]
+	9.942		[illegible]			B+ spk. in cb. 20' W. of E. [illegible]
⌅	1545.757	+ 9.534	+ 9.536		+ 9.535	
—	0.405		0.362			
T.P.	1545.349				1545.348	
+	11.395		11.329			
⌅	1556.747	+ 10.547	+ 10.546		+ 10.547	
—	0.551		0.483			
T.P.	1556.196				1556.195	
+	9.655		9.622			
⌅	1565.851	+ 7.714	+ 7.715		+ 7.714	
—	1.941		1.907			Set B.M. # A-96
Set B.M. #A-96	1563.910				1563.909	Santa Anita Ave. & Altadena St. (E) N.E. Cor
+	9.970		9.887			B+ spk. in cb. 5' N. of N.E.C.B.
⌅	1573.880	+ 9.020	+ 9.019		+ 9.020	
—	0.950		0.868			Set B.M. # A-97
Set B.M. #A-97	1572.930				1572.929	Santa Anita Ave. & Altadena St. (W) N.W. Cor.
+	11.222		11.175			B+ spk. in cb. 11' N. of N.E.C.B.
⌅	1584.152	+ 10.850	+ 10.851		+ 10.850	
—	0.372		0.327			
T.P.	1583.780				1583.779	
+	10.586		10.553			
⌅	1594.606	+ 10.369	+ 10.369		+ 10.369	
—	0.517		0.484			
T.P.	1594.149				1594.148	

FORM 353 1M 8-38

PLEASE RETURN TO
LOS ANGELES COUNTY SURVEYOR

700 HALL OF RECORDS

NOTE: ANY ADDITIONS OR CHANGES ON THIS SHEET MUST BE MADE OR CIRCLED IN RED INK, WITH DATE AND NAME OF PERSON MAKING CHANGE

Do not extend notes this side of this line

B.M.	1ST RUN	DIFF.	2ND RUN	3RD RUN	ADJ. ELEV.	DESCRIPTION
T.P.	1594.149				1594.143	T.P. [illegible] 144
+	7.003		6.948			
⊼	1601.152	+ 5.513	+ 5.515		+ 5.514	
−	1.490		.433			Set. B.M. #A-98
Set B.M. #A-98	1599.662				159[illegible]	[illegible] & Attica St. N.E. Cor.
+	10.778		10.761			Bt. [illegible] N.E. C.R.
⊼	1610.440	+ 10.359	+ 10.363		+ 10.361	
−	0.419		0.398			
T.P.	1610.021				1610.023	
+	11.487		11.384			
⊼	1621.508	+ 11.130	+ 11.132		+ 11.[illegible]	
−	0.357		0.252			
T.P.	1621.151				1621.154	
+	11.992		11.913			
⊼	1633.143	+ 9.637	+ 9.639		+ 9.63[illegible]	
−	2.355		2.274			Fd. B.M. #A-43 Elev. 1630.796 L.B. 763-58
Fd. B.M. #A-43	1630.788				1630.7[illegible]	Concha St. & Santa Anita Ave. S.W. Cor.
+	3.217		3.183			Bt. [illegible] 10' W. of W. End. C.R.
⊼	1634.005	− 0.291	− 0.292	−	− 0.291	
−	3.508		3.450			Fd. B.M. # Elev.
Fd. B.M. # A100	1630.497				1630.501	Concha St. & S.W. Cor. Altacena Co. Park
+	2.323		2.227			Top of Co. [illegible] Brass [illegible] Mon.
⊼	1632.820	− 8.544	− 8.548		− 8.546	
−	10.867		10.775			Set. B.M. #A99
Set B.M. #A99	1621.953				1621.955	Concha St. & 500' ± W. of Santa Anita Ave.
−	0.762		0.685			Bt. [illegible] So. Cb. 53' W. of ℄ Drain
⊼	1622.715	− 9.843	− 9.843		− 9.843	
−	10.605		10.528			
T.P.	1612.110				1612.112	

NOTES RED. _____ JOB NO. 6317 SURVEY OF E. Altacena D.S.
DATE _____ SURVEY BY [illegible]
NOTES CHKD. C.V.C. NOTES BY [illegible] DATE 4-21-39
DATE 4-24-39 INDEXED A. C. Johnson DATE

F. B. 779 PG. 145

FORM 353 1M 8-38

PLEASE RETURN TO
LOS ANGELES COUNTY SURVEYOR

700 HALL OF RECORDS

NOTE: ANY ADDITIONS OR CHANGES ON THIS SHEET MUST BE MADE OR CIRCLED IN RED INK, WITH DATE AND NAME OF PERSON MAKING CHANGE

Do not extend notes this side of this line

B.M.	1ST RUN	DIFF.	2ND RUN	3RD RUN	ADJ. ELEV.	DESCRIPTION
T.P.	1012.1[illegible]				1012.112	T.P. [illegible] 1.25
+	3.530		3.[illegible]			
⊼	1[illegible]	- 5.2[illegible]	-5.249		- 5.247	
−	8.775		5.742			Fd. B.M. # A-[illegible] Elev. 1[illegible] 6.355 [illegible]
Fd. B.M. # A-44	1006.8[illegible]				1006.5[illegible]	[illegible]
×	×	×	×	×	×	×
	2-19-40					
Fd. B.M. A-4	1096.657				1096.657	Fd. B.M. # A-4 Elev. 1096.657 - L.B. 768-3 El Molino Ave & Woodbury Rd. S.W. Cor. Bolt in cb. B.C.R. S. Cb. of Woodbury Rd.
+	7.373					
⊼	1104.030	+ 5.711			+ 5.711	
−	1.662					
T.P.	1102.368				1102.368	
+	1.750					
⊼	1104.118	+ 1.663			+ 1.663	
−	0.087					
T.P.	1104.031				1104.031	
+	8.073					
⊼	1112.104	+ 5.136			+ 5.136	Set B.M. # A-101 Elev. 1109.167 - El Molino Ave & New York Ave N.E. Cor. Bt. spk. in cb. 23' E. E.C.R.
−	2.937					
Set B.M. # A-101	1109.167				1109.167	
+	6.398					
⊼	1115.565	+ 5.494			+ 5.494	
−	0.904					
T.P.	1114.661				1114.661	Fd. B.M. A-63 - Elev. 1119.339 - L.B. 768-71 El Molino Ave. & Sacramento ST. S.W. Cor. Bt. spk in cb. 6' W. of W.P.L.
+	9.637					
⊼	1124.298	+ 4.676			+ 4.676	
−	4.961				1119.337	
Fd. B.M. A-63	1119.337					

F.B. 779 Pg. 146

JOB NO. 317 SURVEY OF E. A. Johnson D.S.
SURVEY BY Barnes
NOTES BY G. DATE 1-31-39
INDEXED A. O. Johnson DATE
NOTES RED. DATE
NOTES CHKD. C.W.S. DATE 1-24-39

Notes Ck'd by D. M. Finley	Survey of E. [illegible]	F.B. 779	Pg. 147
Map No. B-1577	W. O. 6317 Tape No. 030 St'd 68 °F		
Office Work	Surveyed by Benson		
Checked	Notes (B) Date 4-25-39		
Date	Indexed A. C. Johnson 7-20-39		

SURVEY OF

POPPY ST. - LAKE AVE LATERAL

EAST ALTADENA D. S.

[illegible] 6317

Topography Page 157

[illegible]

From: - Poppy St & Lake Ave

To: Lake Ave. & Loma Alta Dr.

April & June 1939.

[illegible]	Chief
W. E. [illegible]	Tman
G. M. Johnston	Hd. Ch
W. D. W. [illegible]	R. Ch
H. F. Hauman	Hd. Ch
L. C. Wilson	R. Ch.

Checked Storm Drain Lay Out.
7-13-39 - HLS.

Note: Any Additions or Changes on This Sheets Must be Made or Circled in Red Ink With Date and Name of Person Making Change.

Do not extend notes this side of this line

RETURN TO
LOS ANGELES COUNTY SURVEYOR
700 HALL OF RECORDS

FORM 247 5M 10-37

F.B. 779 PG. 148. Cont. on bot Pg. 149.

N

(40) 235.19 ℄ 3' of Set Line 232.51 (40)

Fd L+T per L.S. 18-4 (+600.76) per Rec.

See Pg 214

Set L+T on Fen. Post

34.7 Fd Drill

Calc.

38.37

Set 8" Sp. L+T.

DOLORES DR.

Fd L+T per L.S. 18-4

118°59'10"

115°56'45"

118°59'10"

℄ Storm Drain 34' E. of ℄ St.

℄ Storm Drain 14.75 E. St. ℄

#023 St. @ 84°

272.70 Level-T. 84° = 272.70

#16 St. @ 84°

273.83 ± 5°10' T. 84° = 272.72

14.75

Fd. 2X2 L+T 12" Dn. By Ties per F.B. 24 Set Cs. on Mon. See F.B. 24 Pg. 44 & 2.5.41

LAKE

272.71

1+76.57

270.04

Δ. 13°00'00"
R. 80.00'
T. 9.12
L. 18.15

E.C. 1+76.57

90°

Calc.

B.C. 1+58.42

167°00'00"

Δ 167°00'00"
Δ 308°00'15"
167°00'04"

P.I. Set 1X2 L+T

Δ = 45°00'00"
R = 60.00
T = 24.85
L = 47.12

3/27/40 Rice

POPPY

℄ S.D. 6" N.

45°00'00"

67.54

Fd. L+T per L.S. 18-4 (+4.73)

15.25

15.25

SEE F.B. 779-23

Fd. 2X2 L+T 6" Dn. By Ties per F.B. 23.

1+00.24

E.C.

74.74

118.81

ST.

B.C. Set C.S. w/ L+T.

113.75

To P.I.

Set C.S. w/ L+T. By L.S.

0+33.18 B.C.

90°

450

Calc.

Fd L+T per L.S. 15-4

0+33.07 = 41+81.91 Rubio St Line

B.C. 41+50.31

23'

Δ = 32°00'00"
R = 100.00'
T = 28.67
L = 55.85
Lc = 55.13

90°00'00"

90°00'00"

90°00'00"
Δ 360°00'30"
90°00'07½

℄ S.D. 34' E. of St. ℄

See Pg.

RETURN TO
LOS ANGELES COUNTY SURVEYOR
700 HALL OF RECORDS

Do not extend notes this side of this line

Note: Any Additions or Changes on This Sheets Must be Made or Circled in Red Ink With Date and Name of Person Making Change.

Notes Ck'd by D. M. Finley	Survey of [illegible]	F.B. 779 Pg. 149
Map No. B-1577	W. 0631 Tape No 223 St'd 84 °F	① 61°00'30" ④ 244°02'00"
Office Work	Surveyed by [illegible]	
Checked	Notes [illegible] Date 4-21-39	
Date	Indexed A. C. Johnson	

Con't on Bot Pg 150.

-See Pg. 212-

Fd. L+T per

Fd. L+T.

61°00'20"

12.00

391.25

15.27

94.76

Set Bt. spk+T 8+83.21

To Int at Mt. Curve Ave Pg. 212

Fd. + in cb.

54.57

38.57

821.59 CAB.

ALTA VISTA DR.

15.26

15.25

Fd. L+T. on Tan. Prod.

34.38

57.50

Fd. L+T per Tr. # 6954

39.12

Fd. L+T.

#023 Std. @ 84°
233.59 Level - T=86° = 233.59
#16 Std. @ 84°
234.76 @ 5°45' - T=84° = 233.58

Set L+T

℄ Storm Drain
12' E. St. ℄

Fd. 2X2+T 1.2 Dn. 03 E. of Line Re-set Tk. By Int per Fd. I-389-2 per Pg. 25

℄ Prop. S.D.
34' E. of ℄ St.

Tape #076 Std. @ 76° F
821.69 T=58° = 821.59
4-4-40 CAB.

℄ per F.B. 779-24

05"

233.58

12.00

71°18'

Fd. W. Spk+T

178°-16'-06"

6+19.28
Set 1X2+T

P.E.R.R. R/W

ANGLE POINT
5+91

#023 Std. @ 84°
232.53 Level - T=82° = 232.53
#16 Std. @ 84°
233.40 @ 5°02' - T=82° = 232.50

Fd. 2X2+T 10" Dn. By Ties per Pg. 24 Set Co. Sur. Mon. 2-5-41 CAB.

235.19

232.51

① 71°18'00"
④ 285°12'00"
71°18'00"

ANGLE POINT
5+00

178°-16'-06" Calc.

14.75

3/27/40
Rice

℄ Storm Drain
14.75 E. St. ℄

Con't from top Pg 148.

Note: Any Additions or Changes on This Sheets Must be Made or Circled in Red Ink With Date and Name of Person Making Change.

Do not extend notes this side of this line

RETURN TO
LOS ANGELES COUNTY SURVEYOR
700 HALL OF RECORDS

FORM 247 5M 10-37

F.B. 179 PG. 150

Con't on bot. of pg. 151

Std. @ 68°
427.74 Level - T = 76° = 427.76
Std. @ 84°
204.89 @ 6°37' - T = 76° = 203.52
225.02 @ 4°50' - T = 76° = 224.21
Total = 427.73
Avg. 427.74

12.00

427.74

Fd. L+T. per Tr. #6954

ATTICA

71°06'55" 00"

17+04.69

08

60.0

13.26

ST.

To Pl. per Pg. 155.

363.99

See Pg. 26

Fd. 2x2+T. 1.0' Dn. By Ties per Pg. 26

4.05

35.34

32.1

Set C.S.W. + T. B.C.

18.25

12.25

Fd. L+T. 11.68 Tr. #6954

Pg. 155.

D 71°06'00"
Ⓐ 234°24'00"
71°06'00"

Ⓐ 296°31'45"
-74°03'41"

Std. @ 65°
419.16 Level - T = 78° = 419.19
Std. @ 84°
233.66 @ 5°36' - T = 78° = 237.51
152.18 @ 4°21' - T = 78° = 181.65
419.16
Avg. 419.17
D 65°03'45"
Ⓐ 260°15'30"
65°03'52½

419.17

AVE.

See Pg. 25

℄ Prop. Storm Drain 34' E. of St. ℄.

℄ Storm Drain
12' E. St. ℄

D 71°08'15"
Ⓐ 284°33'00"
71°08'15"

Fd. 2x2+T. 1.0' Dn. By Ties per Pg. 25

65°04'50"

1.00

10.

Fd. L+T. per Tr. 6954

232.59 Rec.

15.26

15.25

ST.

ATHENS

71°08

B.C. Set 2x2+T. 2' Dn.

15.25

37.50

Set 8.00 + T.
12+91.67

15.26

12.00

20.24

Fd. 2x2+T. 4' Dn. By Ties per Pg. 25 Replaced with 2x2+T. 10' Dn. Set Co. Sur. Mon. & H.H. 2x4+T. 2.48 See Pg. 25

Fd. L+T. per Tr. #6954

#030 - Std. @ 68°
391.20 Level - T = 82° = 391.24
Std. @ 84°
#16
174.58 @ 6°16' - T = 84° = 173.54
218.37 @ 4°26' - T = 84° = 217.72
391.26 Total
#45
177.96 @ 6°04' - T = 84° = 176.98
214.94 @ 4°24' - T = 84° = 214.27
391.25

391.25

Con't. from top of pg. 149

3/27/40 Rice

RETURN TO
LOS ANGELES COUNTY SURVEYOR
700 HALL OF RECORDS

Note: Any Additions or Changes on This Sheets Must be Made or Circled in Red Ink With Date and Name of Person Making Change.

Do not extend notes this side of this line

Notes Ck'd by D. M. Finley	Survey of E. Altadena D.S.	F.B. 779 Pg. 151
Map No. B-1577	W. O. 6317 Tape No. 030 St'd 68 of	6300' #16 std @ 84°
Office Work	Surveyed by Benson	std @ 68
Checked	Notes (B) Date 5-1-39	343.54 Level-T=72°=343.55
Date	Indexed A. C. Johnson	std @ 84°
		178.57 @ 5°49' T=74° = 177.64
		166.50 @ 4°49' T=74° = 165.90
		343.54

Con't on bot. pg. 152

343.54 Avg.



Con't from top pg. 150

Note: Any Additions or Changes on This Sheets Must be Made or Circled in Red Ink With Date and Name of Person Making Change.

Do not extend notes this side of this line

RETURN TO
LOS ANGELES COUNTY SURVEYOR
700 HALL OF RECORDS

FORM 247 5M 10-37

F.B. 779 PG. 152

Con't on bot. pg. 153

Fd. Rotten 2x4 T.

Nothing Fd.

Fd. Rotten 2x4 T. 1' Dn.

56.08

Set L+T.

40.22

22.45

14.17

22.42

48.24

13.93

Nothing Fd.

13.36

(PENFIELD DR.)

SUNSET DRIVE

Rec. 8. 93°22'

45.36

40.05

Set L+T.

287.26' To N.W. Cor. Fd. (287' To N.E. Per L.S. 23-35)

12.00

40.27

Set N+T. 8" Elev. I.T.

℄ of Hop. S.D. 34' E. of ℄ St.

34.06

33+68.05 Set 1x2 T.

Std. @ 84°F

205.13 @ 4°27' - T = 82° = 204.51

Std. @ 68°F

204.49 Level - T = 82° = 204.51

204.51 Avg.

+ .09

204.60' Total

46.26

204.60' (Chained) (204.71' Rec. Per L.S. 23-35)

Set N+T. 8" Elev. I.T.

Set C.S.W. + T. Property Line

Nothing Fd.

Nothing Fd.

℄ Storm Drain 12' E. St. ℄

① 71°10'45"

④ 34°43'30"

71°10'52"

40.05

Set C.S.W. + T.

Fd. 2" I.P. + Plug No Th. Used Ctr. S.E. Cor. L.S. 23-35

① 95°36'15"

④ 22°25'30"

95°36'22"

Std. @ 84°F

273.16 @ 5°14' - T = 84° = 296.92

Std. @ 68°F

296.90 Level - T = 82° = 296.93

296.92 Avg.

296.92

Set Co. Sur. Mon. 6 H.H. Sec. pg. 27 2-17-41 C.A.G.

MOUNT CURVE

40"

71°10'50"

(71°10'10" Rec.)

(Set 1x2 + T. Tangent By Int. Fd. Ties)

Set 1x2 + T. Tangent By Int. Fd. Ties

Set 1x2 + T. Tangent By Int. Fd. Ties

Set 1x2 + T. Tangent By Int. Fd. Ties

Set 1x2 + T. Tangent By Int. Fd. Ties

Destroyed 7-11-41 C.A.G.

287+65.20 Set C.S.W. + T.

95°35'30" Calc.

36.20

Fd. L+T per Tr. #69-54

182.7

18.29

HUNT CURVE

B.C. Pub. Prop. (Set C.S.W. + T.)

34.16

0.02

326.92

326.91' Co. To P.L. 20.5' Rec. Pg. 156

57.92

5.31

6.31

Adopted ℄

18.29

1.50

Fd. L+T per Tr. #69-54

3.00

3.00

31.69

Fd. C.S.W. + T. By Ties

40.13

Fd. L+T in P. W/A. N.E. Cor. Co. Park

Fd. Sur. Chis. Brass Cap Mon. N.W. Cor. Co. Park

#3 43.54

12.00

Con't from top pg. 151

3/27/40 Rice

Con't on bot. pg. 155

RETURN TO
LOS ANGELES COUNTY SURVEYOR
700 HALL OF RECORDS

Do not extend notes this side of this line

Note: Any Additions or Changes on This Sheets Must be Made or Circled in Red Ink With Date and Name of Person Making Change.

Notes Ck'd by D. M. Finley
Map No. B-1577
Office Work
Checked
Date

Survey of E. Altadena D.S.
W. O. 631 Tape No. 030 St'd 68° F
Surveyed by Bennett
Notes
Date 5-1-39
Indexed A. C. Johnson

F.B. 779 Pg. 152
Std. 50.300 #16 Std. @ 84°

① 52°-38'-15"
④ 330°-33'-00"
82°-38'-15"

Note: Any Additions or Changes on This Sheets Must be Made or Circled in Red Ink With Date and Name of Person Making Change.

Do not extend notes this side of this line

RETURN TO
LOS ANGELES COUNTY SURVEYOR
700 HALL OF RECORDS

FORM 247 5M 10-37

To C.S.P.K. W.T. Fd. - Mutilated By Ties per L.B. 84-25

LONG ALTA DR.

Fd. S.W.+T. per pg. 29
Co. Surv. Mon. & H.H. See pg. 29 2-18-41 Ed. 23.

34.28

Set B.T. Sph. +T. 39+46.83

Fd. N+T per pg. 29.

See F.B. 3 Pg. 25

82° 30'

Ro. Sta. #7 Fd. 2X2+T. 2" Dn over Rock. By Ties per pg. 29

Δ = 63°-54'
R = 50.00
T = 31.18
L = 55.76

std. @ 84° F
291.33 @ 3°52' - T = 80° = 290.66
std. @ 68° F.
290.65 Level - T. 78° = 290.67
290.66 Avg.
5.54
295.12 Total

℄ Prop. Storm Drain 38+29.76 on ℄ - E.C. 334' E. of ℄ St.

Fd. S.W.+T. per pg. 29

LAKE AVE.

38.75
28.5 1/2 Chained
28.26' Rec. per L.S. 23-35

① 90°00'00"
④ 360°00'00"
90°00'00"

12.00

37+74.00 B.C. opposite 37+74.00 of original survey.

Fd. 2X2+T. - 8" up.

55.16

set + in Top 4" I.P. + Iron Cap

℄ Storm Drain 12'-E. St. ℄.

Set C.S.W.+T. By Proportion per L.S. 23-35.

22.53

set L+T.

160.15

40.27

2.57

42.70

2.6

55.70

34.00

set. 1X2+T. 36+57.32

℄

std. @ 84° F.
252.64 @ 4°25' - T = 52° = 281.80
std. @ 68° F.
281.80 Level - T = 80° = 281.82
281.82 Avg.
5.45
287.26 Total

21.35

McWILTON PL.

Ro. 48.28 Turned 90°00'00"

40.10

set. L+T.

set + in Top Shoulder of Fire Hyd.

287.26 Chained
287.40' Rec. per L.S. 23-35

Not in Fd.

3/27/40 Rice.

12.00

Con't from Top pg. 152

F.B. 779 PG. 154

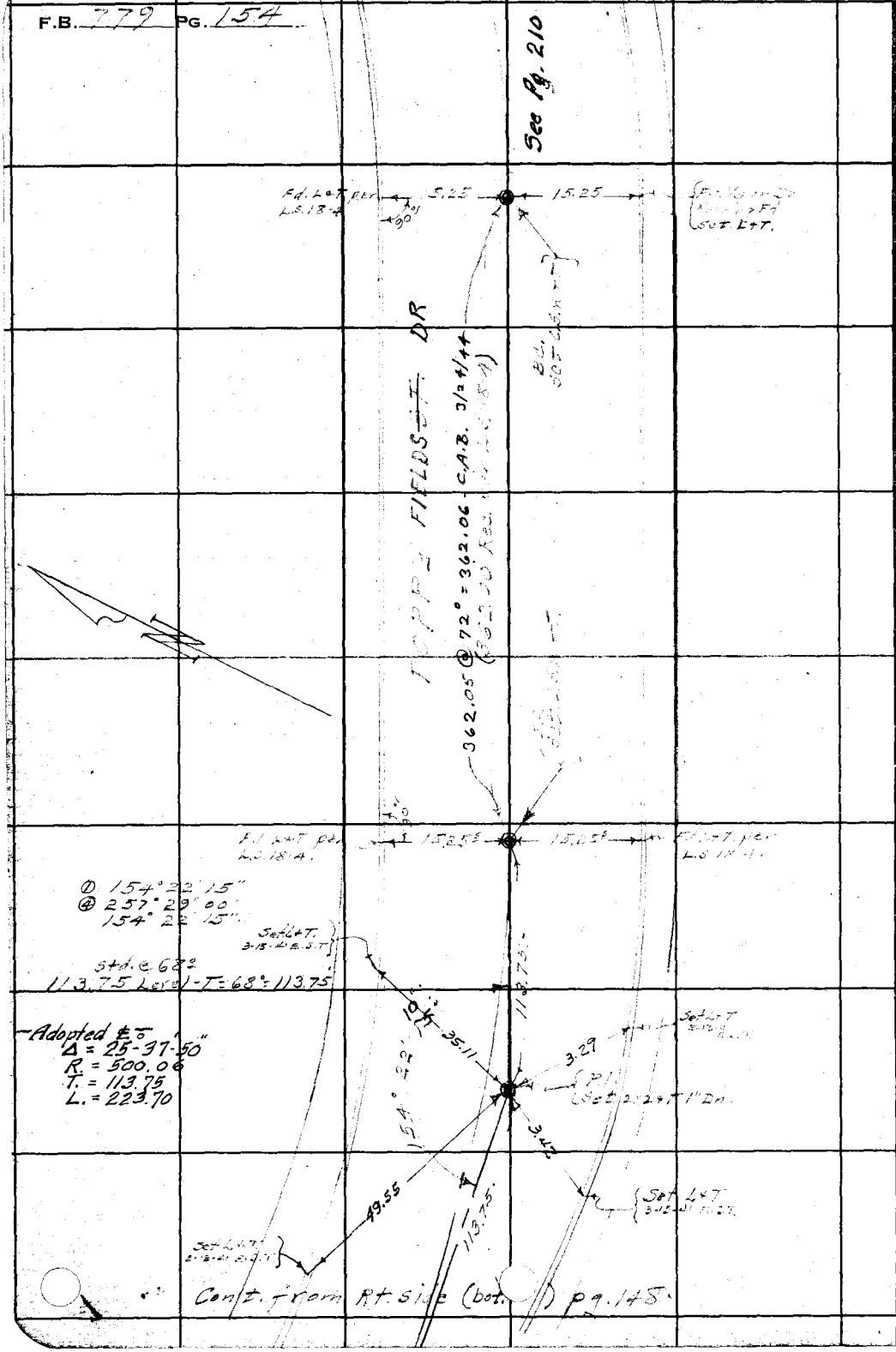

RETURN TO
LOS ANGELES COUNTY SURVEYOR
700 HALL OF RECORDS

Note: Any Additions or Changes on This Sheets Must be Made or Circled in **Red Ink** With Date and Name of Person Making Change.

Do not extend notes this side of this line

Notes Ck'd by D. M. Finley	Survey of E. [illegible]	F.B. 779 Pg. 155
Map No. B-1577	W. O. 6317 Tape No. 030 St'd 68 of/	
Office Work	Surveyed by [illegible]	
Checked	Notes [illegible] Date 5-1-39	
Date	Indexed A. C. Johnson	

Note: Any Additions or Changes on This Sheets Must be Made or Circled in Red Ink With Date and Name of Person Making Change.

Do not extend notes this side of this line

RETURN TO
LOS ANGELES COUNTY SURVEYOR
700 HALL OF RECORDS

FORM 247 5M 10-37

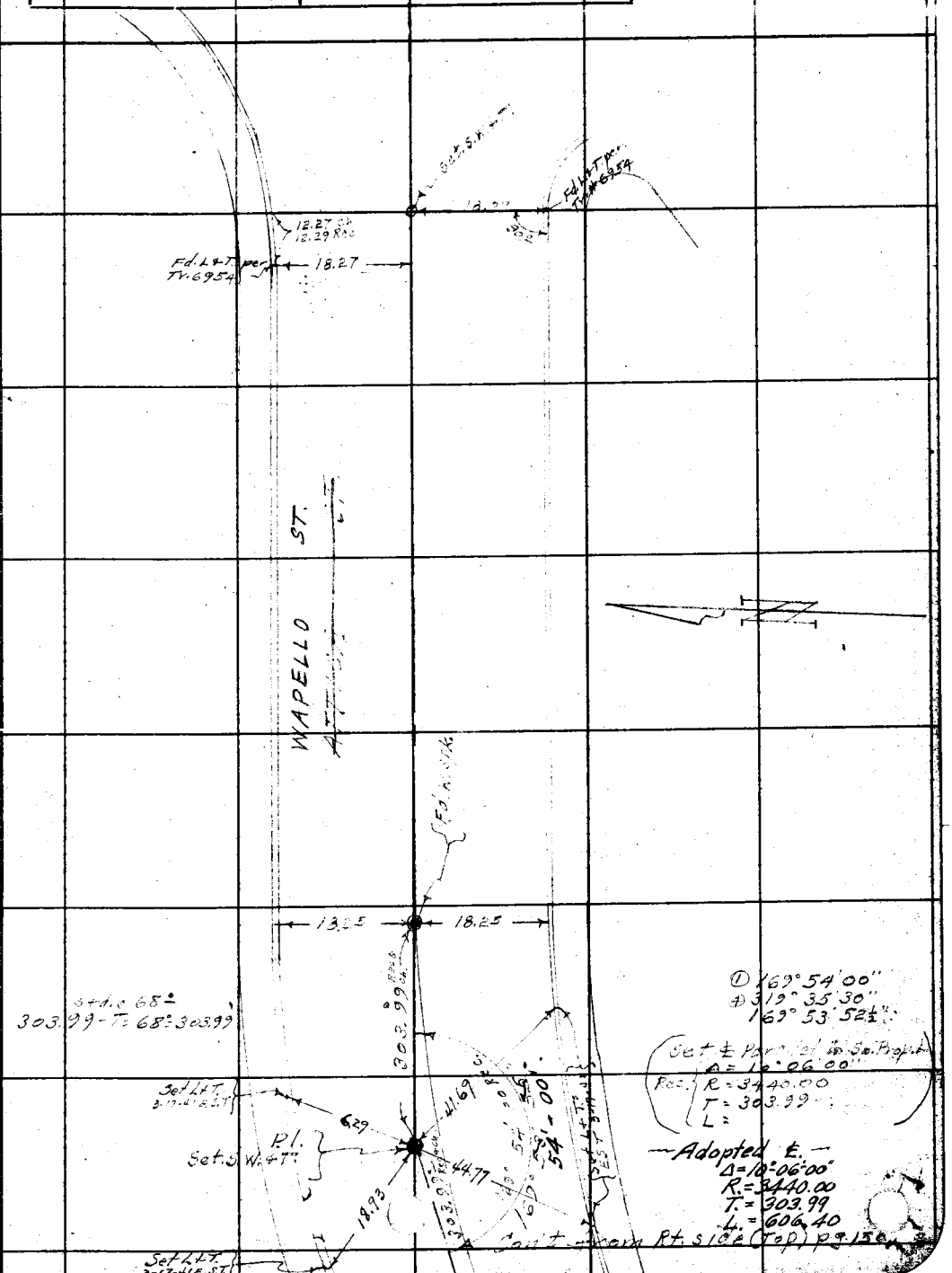

F.B. 379 PG. 156

PARKMAN

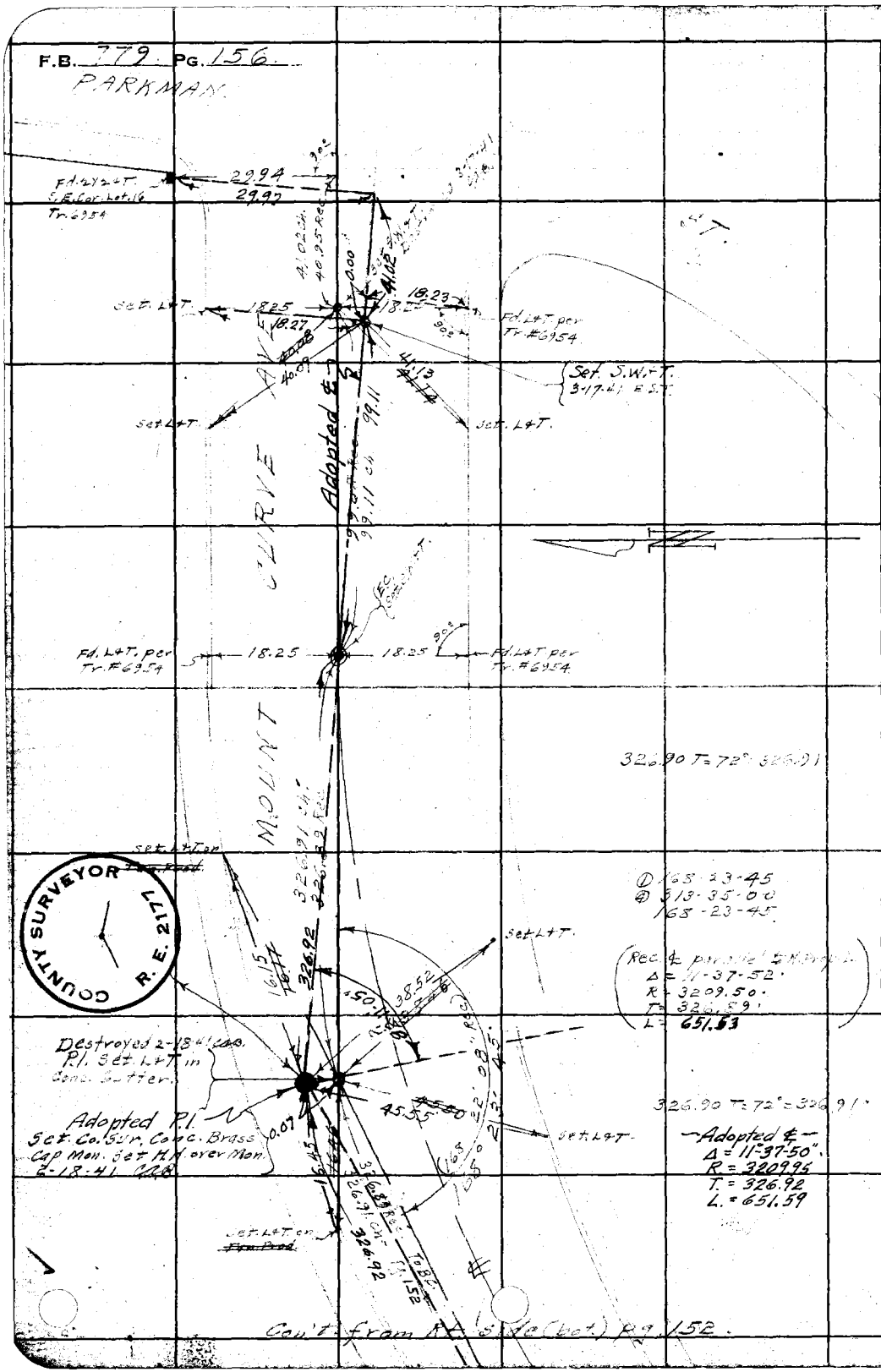

COUNTY SURVEYOR R.E. 2177

RETURN TO
LOS ANGELES COUNTY SURVEYOR
700 HALL OF RECORDS

Do not extend notes this side of this line

Note: Any Additions or Changes on This Sheets Must be Made or Circled in Red Ink With Date and Name of Person Making Change.

Notes Ck'd by	Survey of E. Altadena D.S.	F.B. 779 Pg. 157
Map No.	W. O. 6317 Tape No. St'd of	
Office Work	Surveyed by Benson	
Checked	Notes FSL Date 6-16-39	
Date	Indexed A. C. Johnson	

TOPOGRAPHY

POPPY ST. LAKE AVE. LATERAL

EAST ALTADENA DS.

J.N. 6317

Benson
Braden
Hansen
Wilson
Livingston
Tomlinson
Baker
Elmore

RECEIVED
PROGRESSED
BOOK INDEXED
MAP INDEXED
RECORD INDEXED
CARD INDEXED 4-19-40

Note: Any Additions or Changes on This Sheets Must be Made or Circled in Red Ink With Date and Name of Person Making Change.

Do not extend notes this side of this line

RETURN TO
LOS ANGELES COUNTY SURVEYOR
700 HALL OF RECORDS

FORM 247 5M 10-37

F.B. 779 PG. 158

Continued from page 157

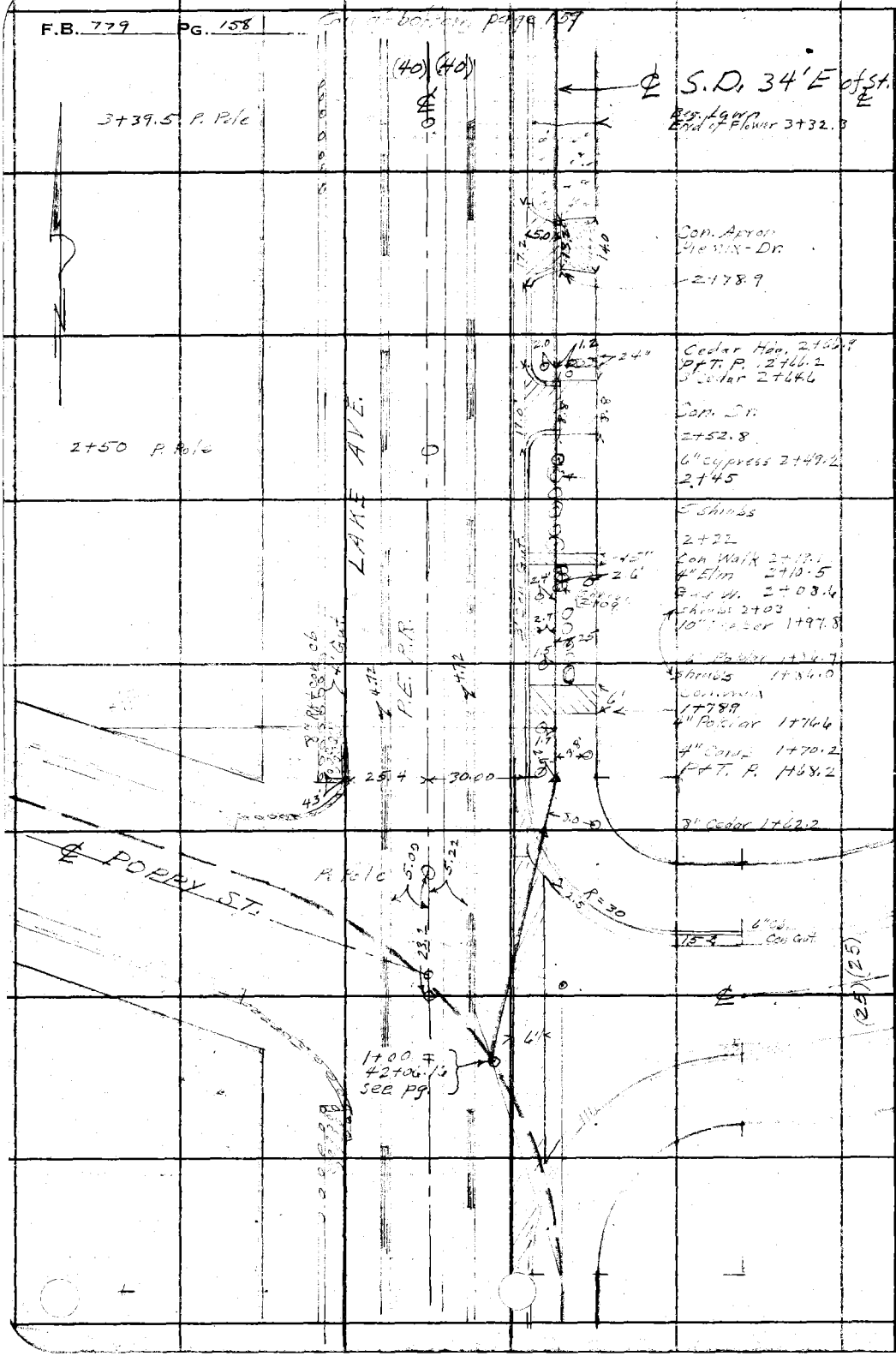

RETURN TO
LOS ANGELES COUNTY SURVEYOR
700 HALL OF RECORDS

Do not extend notes this side of this line

Note: Any Additions or Changes on This Sheets Must be Made or Circled in **Red Ink** With Date and Name of Person Making Change.

Notes Ck'd by	Survey of E. Altadena D.S.
Map No.	W. O. 6317 Tape No. St'd of
Office Work	Surveyed by Benson
Checked	Notes W.B. Date 6/19-39
Date	Indexed A. C. Johnson

F.B. 779 PG. 159

Note: Any Additions or Changes on This Sheets Must be Made or Circled in Red Ink With Date and Name of Person Making Change.

Do not extend notes this side of this line

RETURN TO
LOS ANGELES COUNTY SURVEYOR
700 HALL OF RECORDS

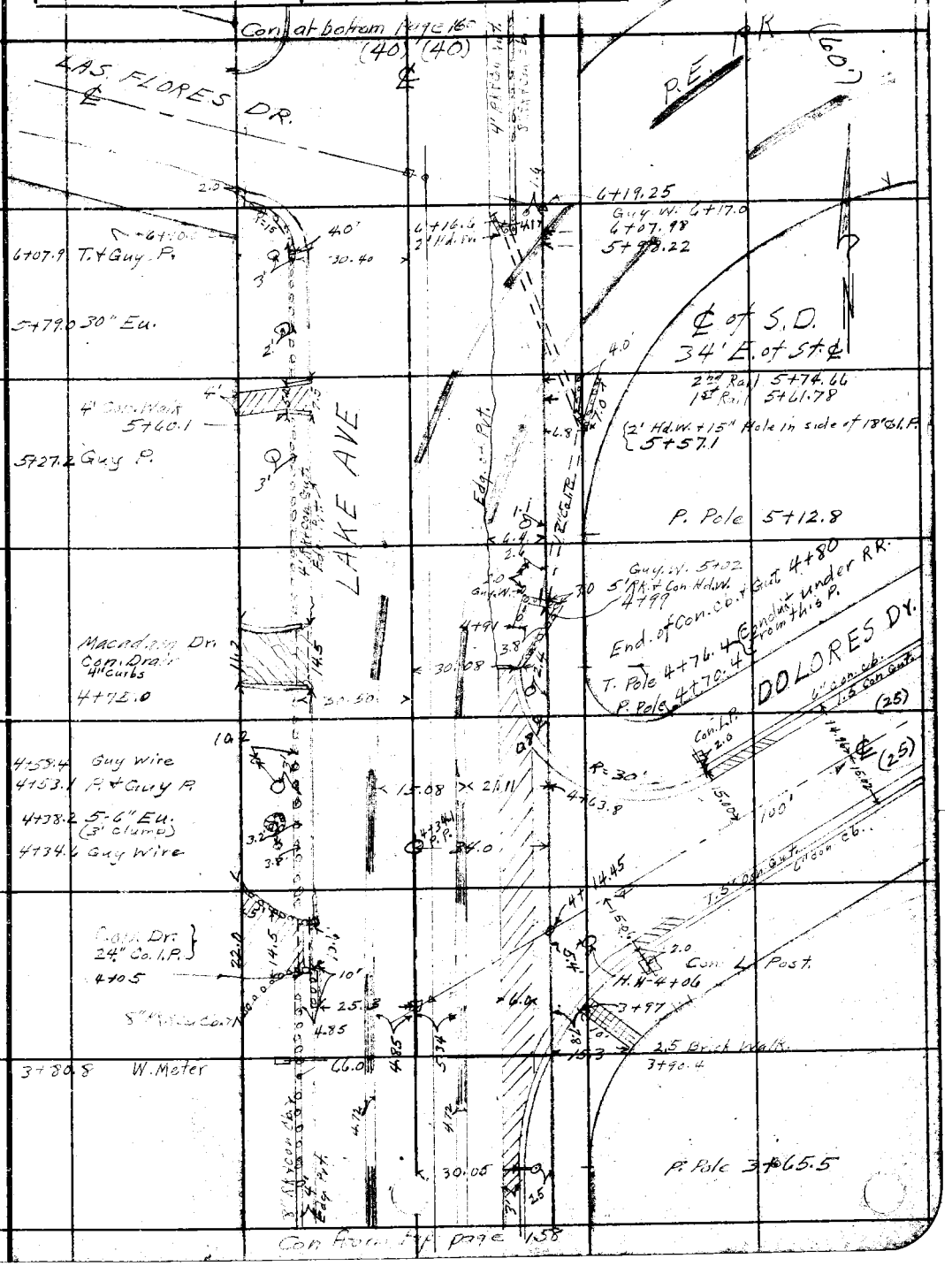

FORM 247 5M 10-37

F.B. 779 PG. 160

Con at bottom page 161

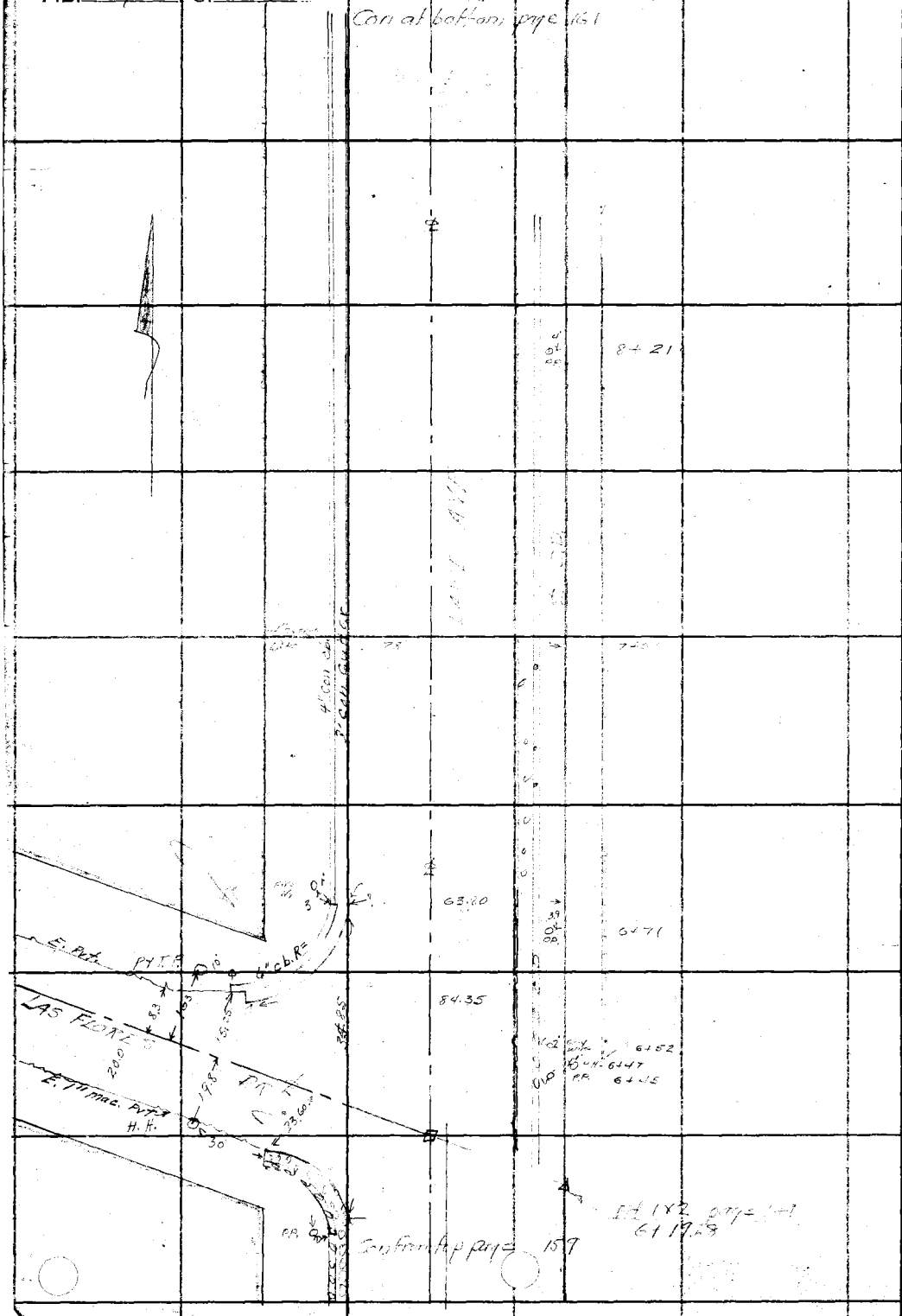

RETURN TO
LOS ANGELES COUNTY SURVEYOR
700 HALL OF RECORDS

Do not extend notes this side of this line

Note: Any Additions or Changes on This Sheets Must be Made or Circled in **Red Ink** With Date and Name of Person Making Change.

Notes Ck'd by	Survey of E. ALTADENA DS	F.B. 777 PG. 161
Map No.	W. O. 6317 Tape No. St'd OF	
Office Work	Surveyed by Livingston	
Checked	Notes E.S.L. Date 6-16-39	
Date	Indexed A. C. Johnson	

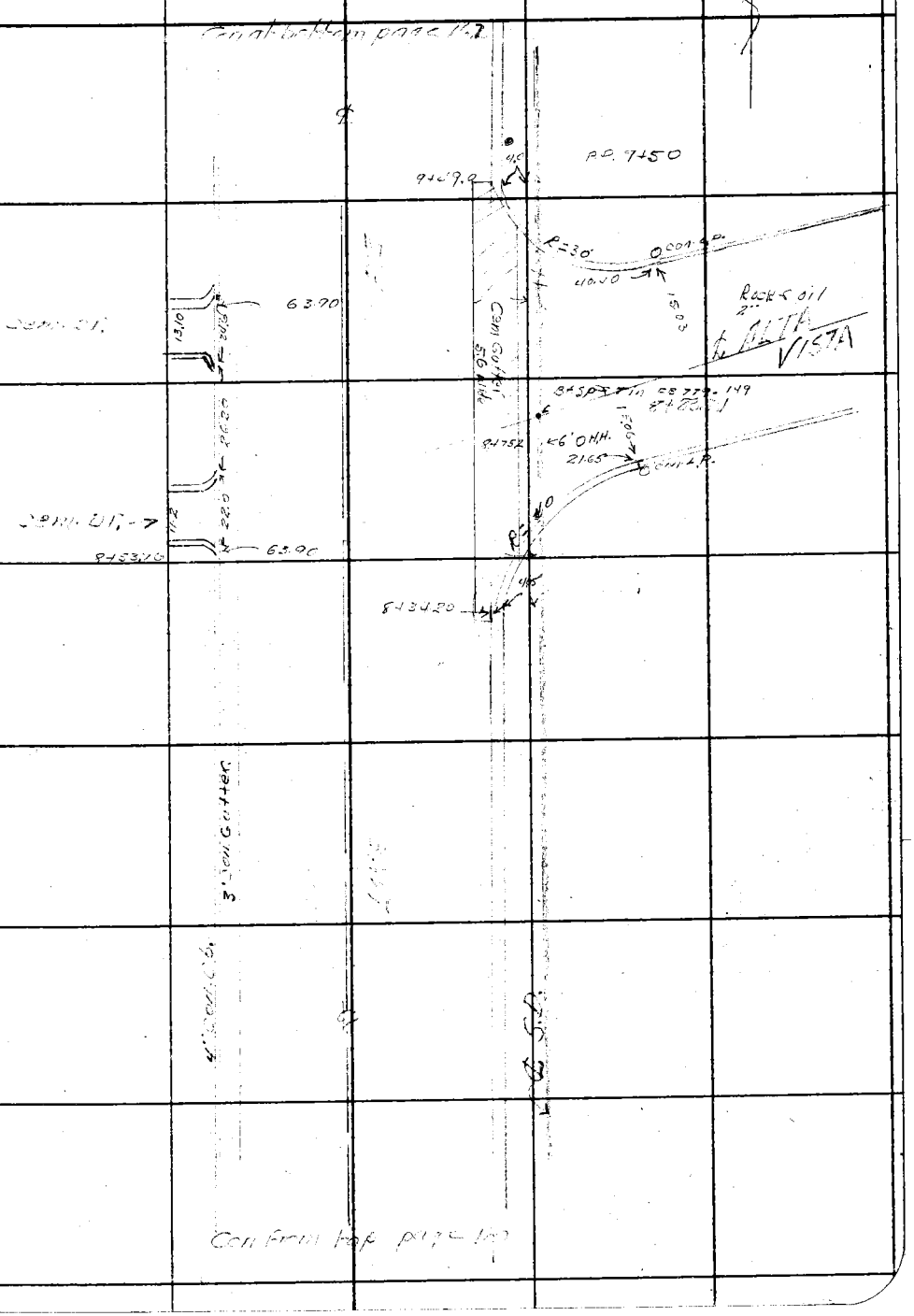

Note: Any Additions or Changes on This Sheets Must be Made or Circled in Red Ink With Date and Name of Person Making Change.

Do not extend notes this side of this line

RETURN TO
LOS ANGELES COUNTY SURVEYOR
700 HALL OF RECORDS

FORM 247 5M 10-37

F.B. 779 PG. 162

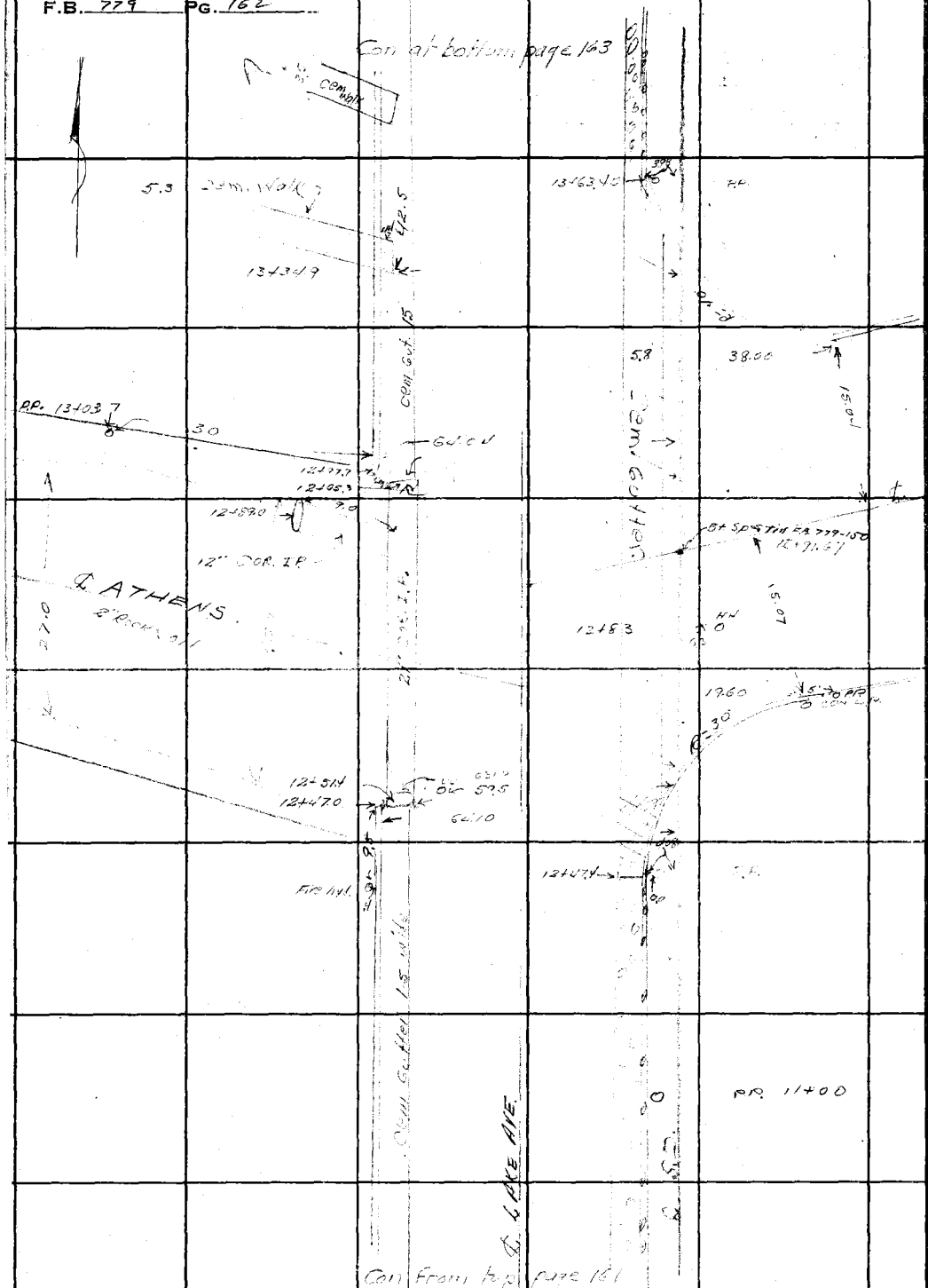

RETURN TO
LOS ANGELES COUNTY SURVEYOR
700 HALL OF RECORDS

Do not extend notes this side of this line

Note: Any Additions or Changes on This Sheets Must be Made or Circled in **Red Ink** With Date and Name of Person Making Change.

Notes Ck'd by	Survey of E. HITADENA DS	F.B. 779 PG. 163
Map No.	W. O. 6317 Tape No. St'd °F	
Office Work	Surveyed by LIVINGSTON	
Checked	Notes FSL Date 6-16-39	
Date	Indexed A. C. Johnson	

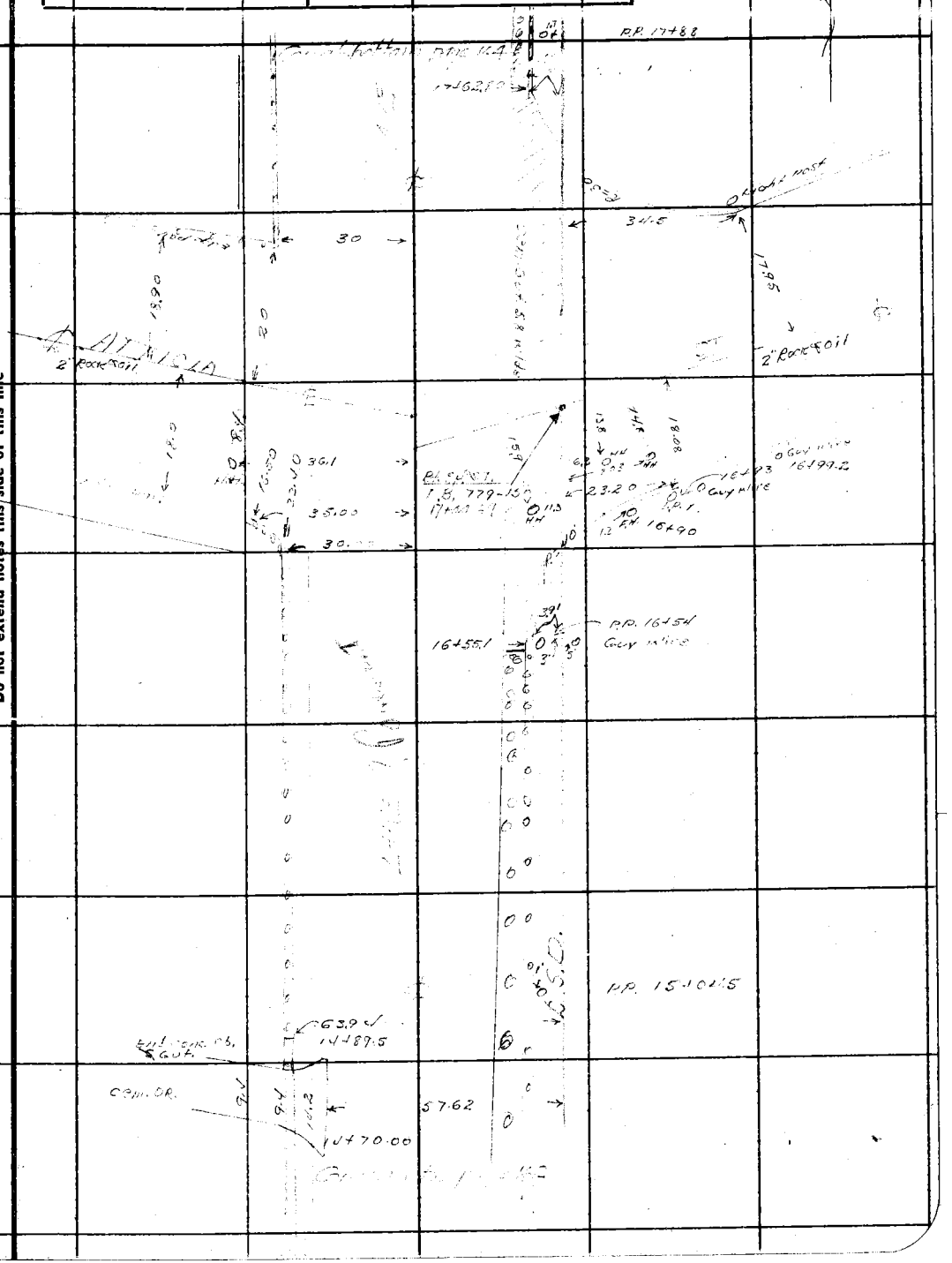

Note: Any Additions or Changes on This Sheets Must be Made or Circled in Red Ink With Date and Name of Person Making Change.

Do not extend notes this side of this line

RETURN TO
LOS ANGELES COUNTY SURVEYOR
700 HALL OF RECORDS

FORM 247 5M 10-37

F.B. 779 PG. 164

RETURN TO
LOS ANGELES COUNTY SURVEYOR
700 HALL OF RECORDS

Note: Any Additions or Changes on This Sheets Must be Made or Circled in **Red Ink** With Date and Name of Person Making Change.

Do not extend notes this side of this line

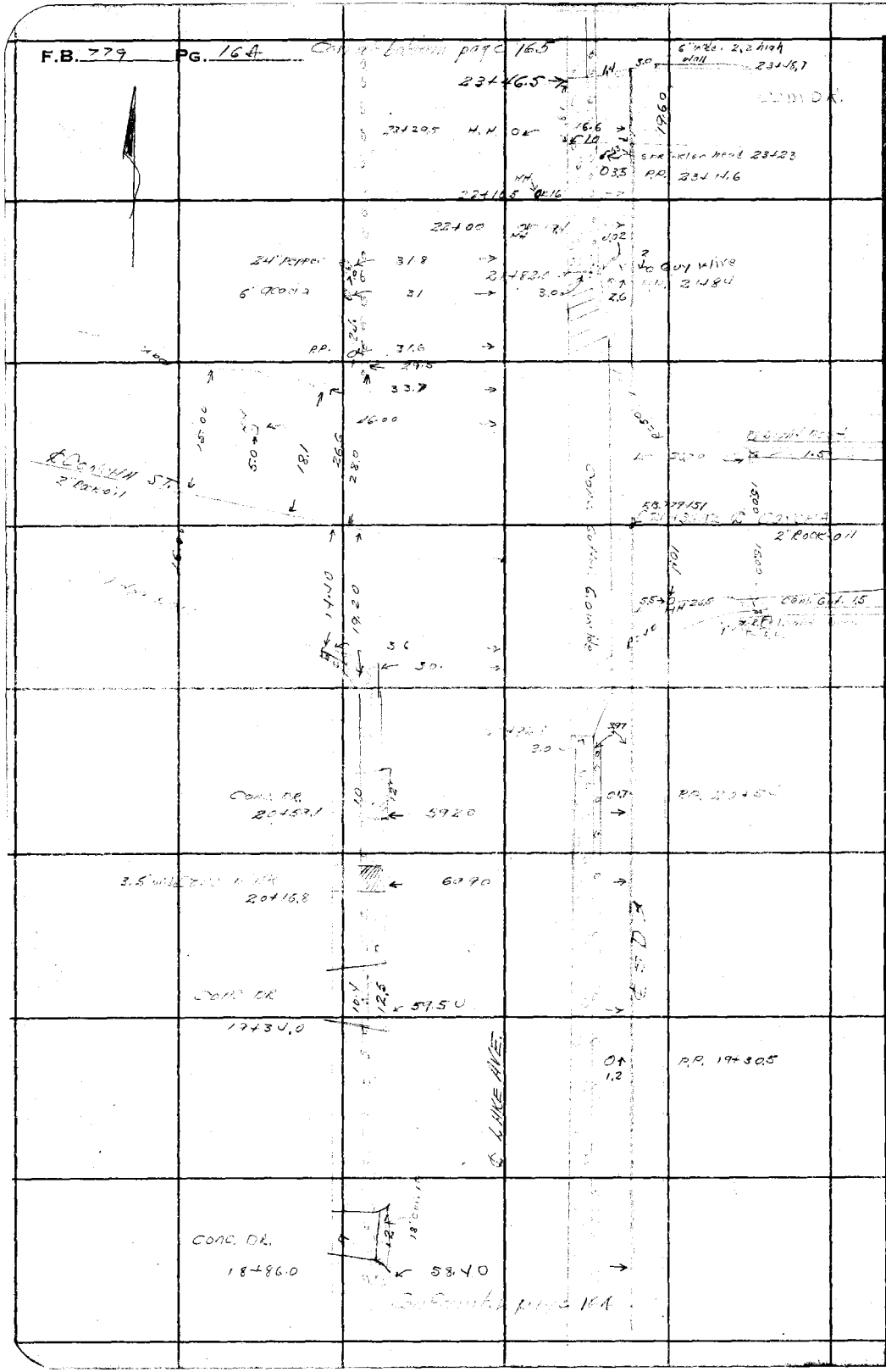

Notes Ck'd by	Survey of E. ALIADENA U.S.	F.B. 779 Pg. 165
Map No.	W. O. 6317 Tape No. St'd °F	
Office Work	Surveyed by L. WINGSTON	
Checked	Notes FSL Date 6-16-39	
Date	Indexed A. C. Johnson	

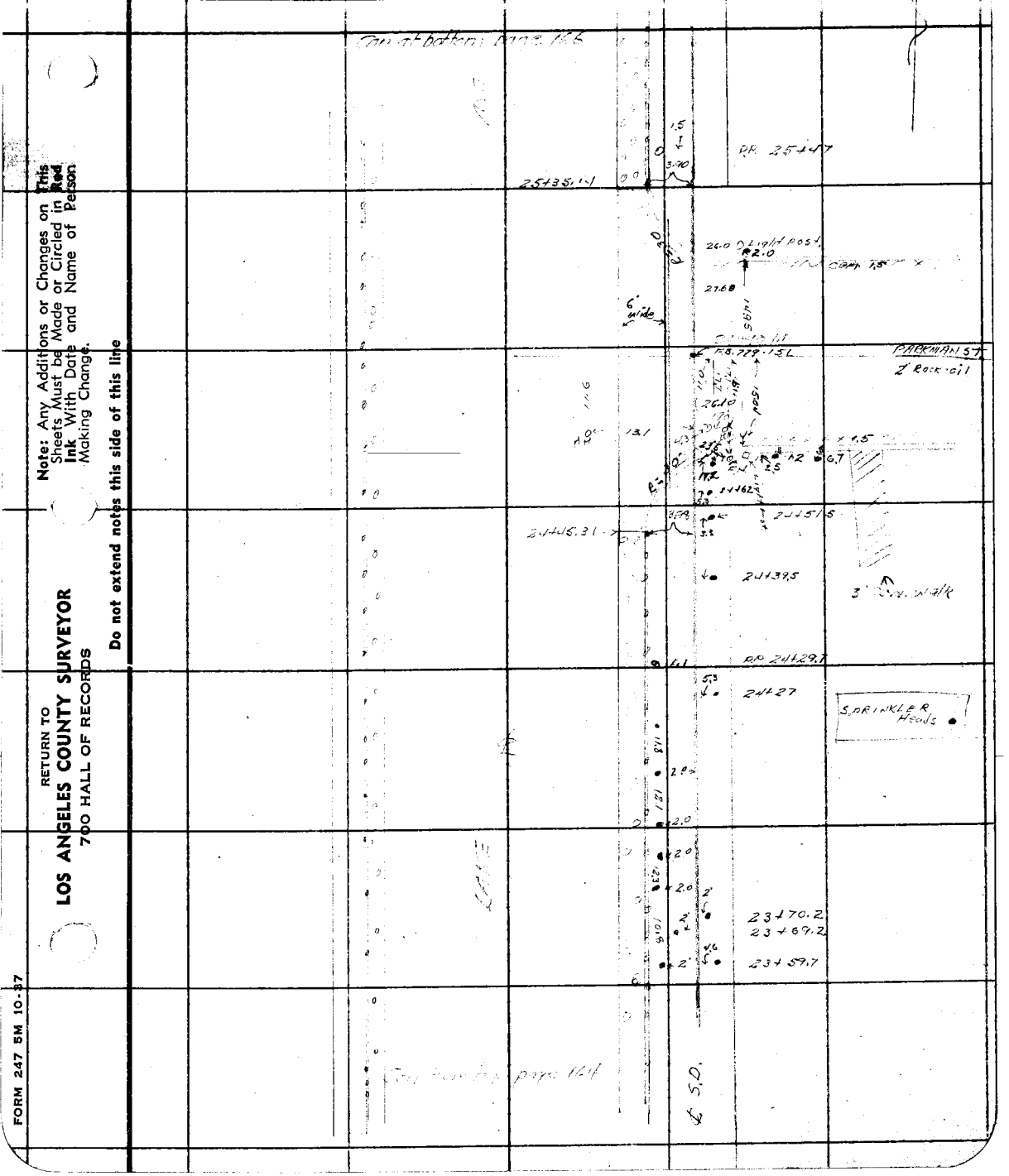

Note: Any Additions or Changes on This Sheets Must be Made or Circled in Red Ink With Date and Name of Person Making Change.

Do not extend notes this side of this line

RETURN TO
LOS ANGELES COUNTY SURVEYOR
700 HALL OF RECORDS

FORM 247 5M 10-37

F.B. 779 PG. 166

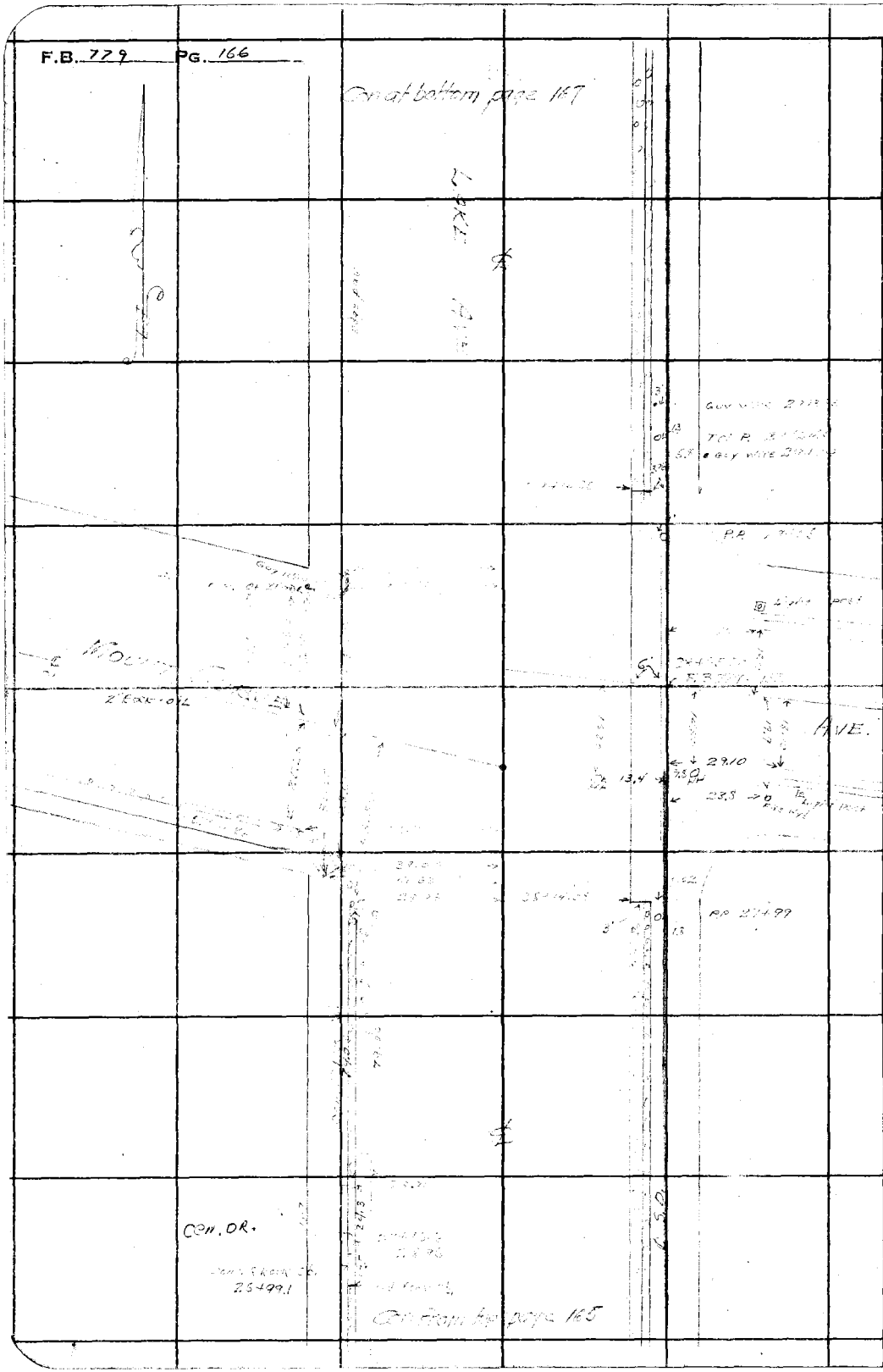

RETURN TO
LOS ANGELES COUNTY SURVEYOR
700 HALL OF RECORDS

Note: Any Additions or Changes on This Sheets Must be Made or Circled in **Red Ink** With Date and Name of Person Making Change.

Do not extend notes this side of this line

Notes Ck'd by	Survey of E. ALTADENA DS	F.B. 779 PG. 167
Map No.	W. O. 6317 Tape No. St'd OF	
Office Work	Surveyed by LIVINGSTON	
Checked	Notes F.S.L. Date 6-16-59	
Date	Indexed A. C. Johnson	

Con at bottom page 168

1.3	8	33+[illegible]
2.3	6"	33+41.5
1.8	10"	33+33.4
1.8	12	33+11
1.8	[illegible]	32+97.5
1.9	8"	32+95
2.2	6"	32+87
1.9	10"	32+79
1.6	12"	32+70.6
1.9	24"	32+63
2.2	6"	32+55.3
2.2	10"	32+46.4
1.8	8"	32+39
2	12"	32+22.7
2.0	12"	32+14.6
2.3	20"	32+05
		Natural surface ok.
31+79		
H.H. Ok 18'	12" Gum	31+75
		31+73
1.2	6"	31+57
2.3	18"	31+48
2.5	8"	31+41
2.5	12"	31+32.7
2	18"	31+25
2.1	12"	31+17
1.9	14" Gum	31+09
31+12	Guy wire	
31+08 4" Gum 1' West	38 Gum	31+02.4
	30+96 end of [illegible]	
	6" Gum	30+83
	RP.	82.6
	4" Gum	
	[illegible]	[illegible]
	[illegible]	[illegible]
	8" Gum	[illegible]

℄ LAKE AVE

Go from top page 166

Note: Any Additions or Changes on This Sheets Must be Made or Circled in Red Ink With Date and Name of Person Making Change.

Do not extend notes this side of this line

RETURN TO
LOS ANGELES COUNTY SURVEYOR
700 HALL OF RECORDS

FORM 247 5M 10-87

F.B. 779 PG. 168



RETURN TO
LOS ANGELES COUNTY SURVEYOR
700 HALL OF RECORDS

Note: Any Additions or Changes on This Sheets Must be Made or Circled in **Red Ink** With Date and Name of Person Making Change.

Do not extend notes this side of this line

Notes Ck'd by	Survey of E. ALTADENA DS	F.B. 779 PG. 169
Map No.	W. O. 6317 Tape No. St'd OF	
Office Work	Surveyed by LIVINGSTON	
Checked	Notes F.S.L. Date 6-16-39	
Date	Indexed A. C. Johnson	

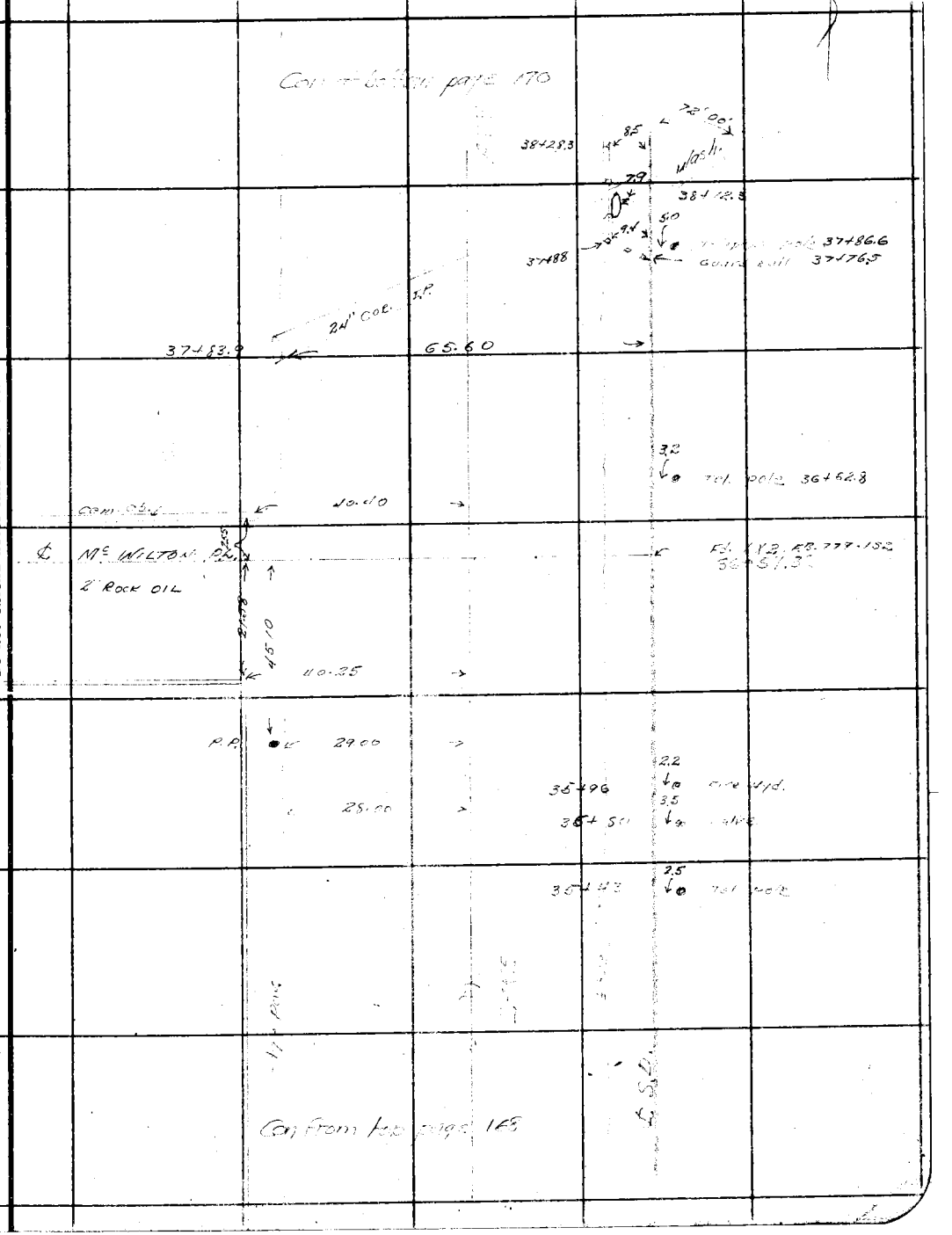

Note: Any Additions or Changes on This Sheets Must be Made or Circled in Red Ink With Date and Name of Person Making Change.

Do not extend notes this side of this line

RETURN TO
LOS ANGELES COUNTY SURVEYOR
700 HALL OF RECORDS

FORM 247 5M 10-37

F.B. 779 PG. 170

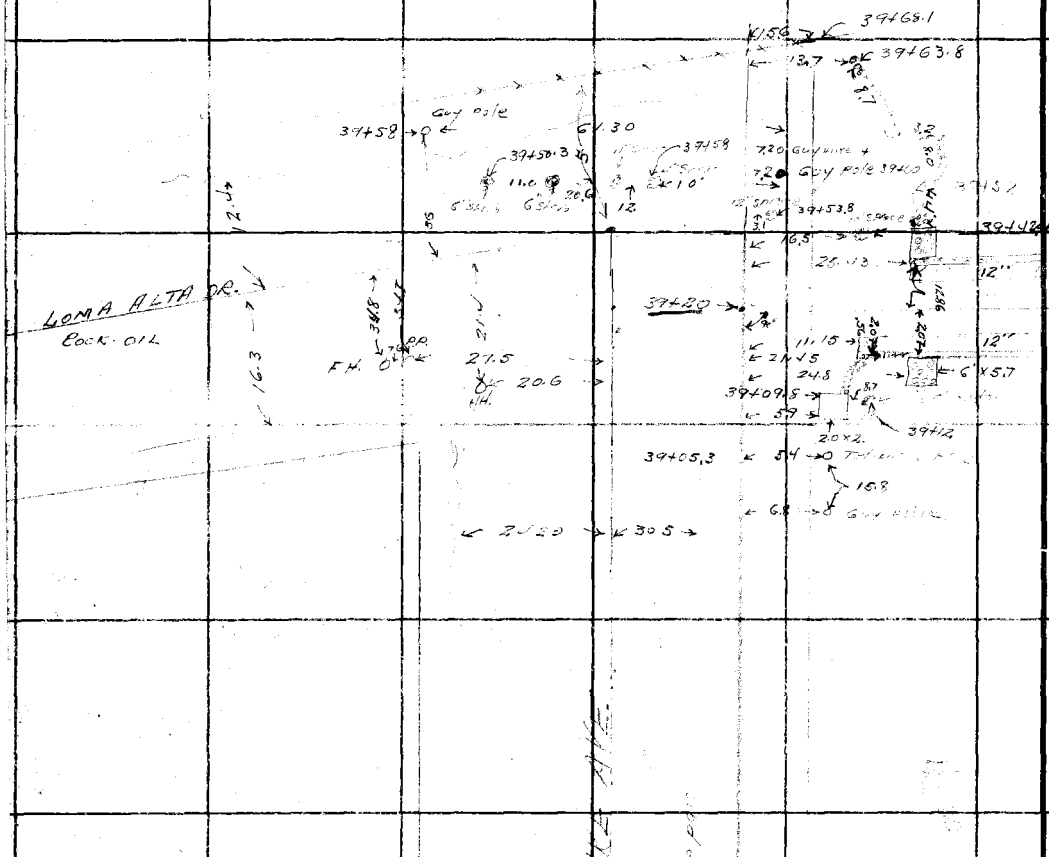

RETURN TO
LOS ANGELES COUNTY SURVEYOR
700 HALL OF RECORDS

Do not extend notes this side of this line

Note: Any Additions or Changes on This Sheets Must be Made or Circled in **Red Ink** With Date and Name of Person Making Change.

Profile	Notes Red.	Plotted	Job No.	Division No.	F. B. [illegible] PG. [illegible]
No.	Date	Date	Survey of [illegible]		
X-Sec.	Notes Chkd.	Checked	Survey by	Notes	Date [illegible]
No.	Date	Date	Map No.	Indexed A. C. Johnson	Date

E. ALTADENA [illegible]

[illegible]

POPPY ST.-LAKE AVE, LATERAL

[illegible]

[illegible]

Baker

[illegible]

ELEV.

RECEIVED [illegible]

PROGRESSED [illegible]

F. S.

BOOK INDEXED [illegible]

MAP INDEXED [illegible]

RECORD INDEXED [illegible]

H. I.

CARD INDEXED A.E.T. 4-19-40

B. S.

Prog- C.V.C.
6-13-14, 15-39

RECEIVED W. I. G.

REDUCED In Field

CHECKED C.V.C. - 7-7-39

STATION

NOTE: ANY ADDITIONS OR CHANGES ON THIS SHEET MUST BE MADE OR CIRCLED IN RED INK, WITH DATE AND NAME OF PERSON MAKING CHANGE

Do not extend notes this side of this line

PLEASE RETURN TO
LOS ANGELES COUNTY SURVEYOR
700 HALL OF RECORDS

Form 307 5M 10-37

Form 307 5M 10-37

PLEASE RETURN TO
LOS ANGELES COUNTY SURVEYOR
700 HALL OF RECORDS

NOTE: ANY ADDITIONS OR CHANGES ON THIS SHEET MUST BE MADE OR CIRCLED IN RED INK, WITH DATE AND NAME OF PERSON MAKING CHANGE

Do not extend notes this side of this line

STATION	B. S.	H. I.	F. S.	ELEV.		
[illegible]	[illegible]	[illegible]		[illegible]	[illegible] Lake Ave [illegible] S.W. Cor. Bead [illegible] in Curb S.W. of [illegible]	
			[illegible]	1462 41	[illegible]	
			[illegible]	1461 65	Gutter	
			[illegible]	1463 6		
			[illegible]	1468 04	[illegible]	
			[illegible]	1467 34	[illegible]	
			[illegible]	1468 1		
			[illegible]	1468 32	[illegible]	
			[illegible]	1467 55	[illegible]	
			[illegible]	1471 9	[illegible] Line	
			[illegible]	1470 89	[illegible]	
			[illegible]	1470 11	[illegible]	
			[illegible]	1473 1		
			[illegible]	1470 83	[illegible] N W	[illegible]
			[illegible]	1469 93	Gutter	
			[illegible]	1466 38	[illegible]	
			[illegible]	1470 2	[illegible] F.L. Drain	
				1470 4	[illegible]	
			[illegible]	1467 01	Curb Wend CR	Stone Curb

F. B. 779 PG. 172

Job No. [illegible] Division No. [illegible] Notes Red. [illegible] Plotted [illegible] Profile

Survey of [illegible] Date [illegible] Date [illegible] No.

Survey by [illegible] Notes [illegible] Notes Chkd. C.V.C. Checked [illegible] X-Sec.

Indexed A. C. Johnson Date [illegible] Date 7-7-39 Date [illegible] No.

Form 307 5M 10-37

PLEASE RETURN TO
LOS ANGELES COUNTY SURVEYOR
700 HALL OF RECORDS

NOTE: ANY ADDITIONS OR CHANGES ON THIS SHEET MUST BE MADE OR CIRCLED IN RED INK, WITH DATE AND NAME OF PERSON MAKING CHANGE

Do not extend notes this side of this line

STATION	B. S.	H. I.	F. S.	ELEV.		
				1476 58		
				1466 25		
				1465 63		
				1466 9		
				1464 58		
				1463 84		
				1461 61		
				1465 1		
				1467 44		
				1459 38		
				1459 23		
				1459 23		
				1458 46		
				1459 25		
				1460 2		
				1459 30		
				1459 27		
				1458 90		
				1458 08		
				1459 68		

Profile No. _____ Notes Red. _____ Plotted _____ Job No. _____ Division No. _____ Division No. _____

X-Sec. No. _____ Date _____ Date _____ Survey of _____

Notes Chkd. C.V.C. Date 2-7-39 Checked _____ Survey by _____ Notes _____ Date _____

Date _____ Map No. _____ Indexed _____ Date _____

F.B. 779 PG. 173

F.B. 779 PG. 173

Form 307 5M 10-37

PLEASE RETURN TO
LOS ANGELES COUNTY SURVEYOR
700 HALL OF RECORDS

NOTE: ANY ADDITIONS OR CHANGES ON THIS SHEET MUST BE MADE OR CIRCLED IN RED INK, WITH DATE AND NAME OF PERSON MAKING CHANGE

Do not extend notes this side of this line

STATION	B. S.	H. I.	F. S.	ELEV.		
			[illegible]	1481 58	[illegible]	
[illegible]			[illegible]	1481 61	[illegible]	
			[illegible]	1481 65	[illegible]	
			[illegible]	[illegible]		
			[illegible]	1480 66	[illegible]	
			[illegible]	1479 51	[illegible]	
			[illegible]	1481 [illegible]	[illegible]	
			[illegible]	1480 [illegible]	[illegible]	
[illegible]	10 [illegible]	[illegible]	0 220	1481 [illegible]	(BM# [illegible] 1486 [illegible] LB [illegible] 28 Lake Ave [illegible]	
BM# [illegible]			[illegible]	[illegible]	S.E. Cor. Bt Spk in Curb [illegible]	
"	10 644	[illegible]		[illegible]		
					LAKE AVE [illegible] DR	
			[illegible]	1486 87	top curb [illegible]	
			[illegible]	1486 07	[illegible]	
			73	1487 7	[illegible]	
			5 88	1491 17	top curb. E. [illegible]	
			[illegible]	1490 50	Gutter	
			[illegible]	1490 6	[illegible]	
			[illegible]	1494 [illegible]	Curb [illegible] N.E. [illegible]	
			[illegible]	1493 25	Gutter	

F. B. 779 PG. 176

Job No. [illegible] Division No. [illegible] Notes Red. [illegible] Plotted [illegible] Profile

Survey of [illegible] Date [illegible] No. [illegible]

Survey by [illegible] Notes [illegible] Notes Chkd. C.V.C. Checked [illegible] X-Sec.

Indexed A. C. Johnson Date 6-15-39 Date 7-7-39 Date [illegible] No. [illegible]

Form 307 5M 10-37

PLEASE RETURN TO
LOS ANGELES COUNTY SURVEYOR
700 HALL OF RECORDS

NOTE: ANY ADDITIONS OR CHANGES ON THIS SHEET MUST BE MADE OR CIRCLED IN RED INK, WITH DATE AND NAME OF PERSON MAKING CHANGE

Do not extend notes this side of this line

STATION	B. S.	H. I.	F. S.	ELEV.		
			25	1494 5'		
				1495 72'		
				1494 91'		
				1496 [illegible]		
				1495 71'		
				1498 05'		
				1470 07'	S.D.	
				1495 79'		
				1494 85'		
				1495 54'		
				1495 65'		
				1496 [illegible]'		
				1489 70'		
				1489 30'		
+00			812	1488 [illegible]'	& S.D.	
			824	1488 71'		
			850	1487 55'		
			944	1487 57'		
			[illegible]	1489 51		
			[illegible]	1489 56'		

Profile No. ____ Notes Red. ____ Plotted ____ Job No. ____ Division No. ____

X-Sec. No. ____ Date ____ Date ____ Survey of ____

Notes Chkd. C.W.C. Date 7-7-39 Checked ____ Date ____ Survey by ____ Map No. ____ Notes ____ Date ____ Indexed A. C. Johnson

F. B. 779 PG. 127

Form 307 5M 10-37

PLEASE RETURN TO
LOS ANGELES COUNTY SURVEYOR
700 HALL OF RECORDS

NOTE: ANY ADDITIONS OR CHANGES ON THIS SHEET MUST BE MADE OR CIRCLED IN RED INK, WITH DATE AND NAME OF PERSON MAKING CHANGE

Do not extend notes this side of this line

STATION	B. S.	H. I.	F. S.	ELEV.		
[illegible]		[illegible]				
			[illegible]	1488 41'	[illegible] L	[illegible]
			[illegible]	1486 81'	[illegible] L.	[illegible]
			[illegible]	1488 73'	[illegible] L	[illegible]
			[illegible]	1488 09'		[illegible]
[illegible]	11 805	[illegible] 353	[illegible]	[illegible]		
[illegible]			[illegible]	1497 7'	[illegible]	
			[illegible]	[illegible] 5'	[illegible]	
			[illegible]	[illegible] 53'	[illegible]	
			[illegible]	[illegible]	[illegible]	
			[illegible]	[illegible]	[illegible]	
			10 82	1497 53'	[illegible]	
			[illegible]	1497 57'	[illegible]	
				1497 58'	[illegible]	
			[illegible]	1495 75'	[illegible]	
			14 30	1494 05'	[illegible]	[illegible]
			[illegible]	1495 05'	[illegible]	[illegible]
			[illegible]	1485 5'	?	W.P.L.
[illegible]			[illegible] 5	1503 60'	[illegible]	[illegible]
[illegible]			[illegible]	1504 06'	[illegible]	[illegible]
[illegible]			[illegible]	1505 63'	[illegible]	[illegible]

F. B. 779 PG. 178

Job No. [illegible] Division No. [illegible] Notes Red. [illegible] Plotted [illegible] Profile

Survey of [illegible] Date [illegible] Date [illegible] No. [illegible]

Survey by [illegible] Notes [illegible] Notes Chkd. C.V.C. Checked [illegible] X-Sec.

Indexed [illegible] Date [illegible] Date 7-7-39 Date [illegible] No. [illegible]

Form 307 5M 10-37

PLEASE RETURN TO
LOS ANGELES COUNTY SURVEYOR
700 HALL OF RECORDS

NOTE: ANY ADDITIONS OR CHANGES ON THIS SHEET MUST BE MADE OR CIRCLED IN RED INK, WITH DATE AND NAME OF PERSON MAKING CHANGE

Do not extend notes this side of this line

STATION	B. S.	H. I.	F. S.	ELEV.		
				1505 48		
				1505 25		
				1505 63		
				1504 80		
				1503 20		
				1501 71		
				1503 71		
				1504 0		
	[illegible]	1214 136	2.8[illegible]	[illegible]		
	2[illegible]	1212 557	[illegible]	[illegible]		
				1506 95		
				1504 46		
				1510 06		
				1509 08		
			2.3	1510 3		
			3.7[illegible]	1508 86		
			[illegible]	1507 70	Gutter	
				1505 18		
			7[illegible]	1504 74	Gutter	

Profile No. ____ Notes Red. ____ Plotted ____ Job No. ____ Division No. ____ F. B. 279 Pg. 179

Date ____ Date ____ Survey of ____

X-Sec. No. ____ Notes Chkd. C.V.C. Checked ____ Survey by ____ Notes ____ Date ____

Date 7-7-39 Date ____ Map No. ____ Indexed A. C. Johnson Date ____

F. B. 779 PG. 180 | Job No. | Division No. | Notes Red. | Plotted | Profile

Survey of | Date | Date | No.

Survey by | Notes | Notes Chkd. C.V.C. | Checked | X-Sec.

Indexed A. C. John | Date | Date 7-7-39 | Date | No.

Form 307 5M 10-37

PLEASE RETURN TO
LOS ANGELES COUNTY SURVEYOR
700 HALL OF RECORDS

NOTE: ANY ADDITIONS OR CHANGES ON THIS SHEET MUST BE MADE OR CIRCLED IN RED INK, WITH DATE AND NAME OF PERSON MAKING CHANGE

Do not extend notes this side of this line

STATION	B. S.	H. I.	F. S.	ELEV.
				1505 00
				1504 56
				1502 64
				1503 81
				1506 76
				1506 94
				1506 24
				1507 95
				1507 91
				1507 96
				1510 [illegible]
				1509 52
				1506 37
				1512 93
				1513 1
				1513 31
				1511 63
				1512 30
				1512 77

Profile	Notes Red.	Plotted	Job No.	Division No.	F. B. 779 PG. 181
No.	Date	Date	Survey of		
X-Sec.	Notes Chkd. C. V. C.	Checked	Survey by	Notes	Date
No.	Date 7-7-39	Date	Map No.	Indexed A. C. Johnson	Date

Form 307 5M 10-37

PLEASE RETURN TO
LOS ANGELES COUNTY SURVEYOR
700 HALL OF RECORDS

NOTE: ANY ADDITIONS OR CHANGES ON THIS SHEET MUST BE MADE OR CIRCLED IN RED INK, WITH DATE AND NAME OF PERSON MAKING CHANGE

Do not extend notes this side of this line

STATION	B. S.	H. I.	F. S.	ELEV.
				1511 00
				1512 04
				1512 8
				1521 43
				1521 83
				1521 84
				1521 41
				1521 [illegible]
				1521 67
				1519 71
				1520 73
				1521 5
				[illegible]
				1524 96
				1524 13
				1525 [illegible]
				1528 59
				1528 03
				1528 6

Form 307 5M 10-37

PLEASE RETURN TO
LOS ANGELES COUNTY SURVEYOR
700 HALL OF RECORDS

NOTE: ANY ADDITIONS OR CHANGES ON THIS SHEET MUST BE MADE OR CIRCLED IN RED INK, WITH DATE AND NAME OF PERSON MAKING CHANGE

Do not extend notes this side of this line

STATION	B. S.	H. I.	F. S.	ELEV.		
		[illegible]			[illegible]	
			[illegible]	1531 83	[illegible]	
			[illegible]	[illegible] 03	[illegible]	
				[illegible] 8	[illegible]	
			[illegible]	1535 33	[illegible]	
			[illegible]	1534 49	Gutter	
			[illegible]	1535 8	[illegible]	
			[illegible]	1528 77	[illegible]	
			[illegible]	1529 06	[illegible]	
			[illegible]	1533 63	[illegible]	
			[illegible]	1532 [illegible]	[illegible] Gutter	
			[illegible]	[illegible]	[illegible]	
				1533 49	[illegible]	
				1534 31	[illegible]	
			[illegible]	1528 39	[illegible]	
			[illegible]	1527 58	[illegible]	[illegible]
[illegible]			[illegible]	[illegible]	[illegible]	
			[illegible]	1530 [illegible]	[illegible]	
			[illegible]	[illegible]	[illegible]	
				1529 06	[illegible]	
				1529 99	[illegible]	

F. B. 779 PG. 182

Job No. ____ Division No. ____ Notes Red. ____ Plotted ____ Profile ____

Survey of ____ Date ____ Date ____ No. ____

Survey by [illegible] Notes ____ Notes Chkd. C.V.C. Checked ____ X-Sec. ____

Indexed A. C. Jobson Date 6-[illegible] Date 7-7-39 Date ____ No. ____

Profile No.	Notes Red.	Plotted	Job No.	Division No.	F. B. [illegible] Pg. [illegible]
	Date	Date	Survey of		
X-Sec. No.	Notes Chkd. C.V.C.	Checked	Survey by	Notes	Date
	Date 7-7-39	Date	Map No.	Indexed A. C. Johnson	Date

Form 307 5M 10-37

PLEASE RETURN TO
LOS ANGELES COUNTY SURVEYOR
700 HALL OF RECORDS

NOTE: ANY ADDITIONS OR CHANGES ON THIS SHEET MUST BE MADE OR CIRCLED IN RED INK, WITH DATE AND NAME OF PERSON MAKING CHANGE

Do not extend notes this side of this line

STATION	B. S.	H. I.	F. S.	ELEV.
[illegible]		[illegible]		[illegible]
[illegible]		5		[illegible]
[illegible]				1539 8
[illegible]				1526 3
[illegible]				1540 32
[illegible]				1535 77
[illegible]				1537 50
[illegible]				1540 35
[illegible]				[illegible]
[illegible]				[illegible]
[illegible]				[illegible]
[illegible]				[illegible]
[illegible]				[illegible]
[illegible]				1548 5
[illegible]				1549 1
[illegible]				1549 16
[illegible]				[illegible]
[illegible]				1549 56
[illegible]				1548 9[illegible]
[illegible]				1546 5[illegible]
[illegible]				1547 4[illegible]
[illegible]				[illegible]

Form 307 5M 10-37

PLEASE RETURN TO
LOS ANGELES COUNTY SURVEYOR
700 HALL OF RECORDS

NOTE: ANY ADDITIONS OR CHANGES ON THIS SHEET MUST BE MADE OR CIRCLED IN RED INK, WITH DATE AND NAME OF PERSON MAKING CHANGE

Do not extend notes this side of this line

STATION	B. S.	H. I.	F. S.	ELEV.		
				1557 2		
				1557 1		
				1557 13		
				[illegible]		
				1557 04		
				[illegible]		
				155[illegible]		
				1556 4[illegible]		
				[illegible] 26		
				1562 70	C.K.	S.E.
				1561 90		
				1563 1		
				1567 61		
				1566 75		
				[illegible] 5		
				156[illegible] 36		
				1560 26		
				1561 6	Int. [illegible]	

F. B. 779 PG. 18 ✓

Job No. [illegible] Division No. _____ Notes Red. _____ Plotted _____ Profile _____

Survey of _____ Date _____ Date _____ No. _____

Survey by _____ Notes _____ Notes Chkd. C.V.C. Checked _____ X-Sec. _____

Indexed A. C. Johnson Date _____ Date 7-7-39 Date _____ No. _____

Form 307 5M 10-37

PLEASE RETURN TO
LOS ANGELES COUNTY SURVEYOR
700 HALL OF RECORDS

NOTE: ANY ADDITIONS OR CHANGES ON THIS SHEET MUST BE MADE OR CIRCLED IN RED INK, WITH DATE AND NAME OF PERSON MAKING CHANGE

Do not extend notes this side of this line

STATION	B. S.	H. I.	F. S.	ELEV.		
				1563 61		
				1562 73		
				1566 [illegible]		
				1565 00		
				1566 5		
				1564 43		
				[illegible]		
				[illegible]		
				[illegible]		
				[illegible]		
				[illegible]		
				1553 73		
				1569 63		
				1568 82		
				1570 6		
				1572 13		
				1571 33		
				1572 7		

Profile No. ____ X-Sec. No. ____

Notes Red. ____ Plotted ____ Job No. ____ Division No. ____

Date ____ Date ____ Survey of ____

Notes Chkd. E.V.C. Checked ____ Survey by ____ Notes ____

Date 7-7-39 Date ____ Map No. ____ Indexed A. C. Johnson Date ____

F. B. ___ PG. ___

F. B. 779 Pg. 186 | Job No. | Division No. | Notes Red. | Plotted | Profile

Survey of | Date | Date | No.

Survey by | Notes | Notes Chkd. C.V.C. | Checked | X-Sec.

Indexed A. C. Johnson | Date | Date 1-7-39 | Date | No.

Form 307 5M 10-37

PLEASE RETURN TO
LOS ANGELES COUNTY SURVEYOR
700 HALL OF RECORDS

NOTE: ANY ADDITIONS OR CHANGES ON THIS SHEET MUST BE MADE OR CIRCLED IN RED INK, WITH DATE AND NAME OF PERSON MAKING CHANGE

Do not extend notes this side of this line

STATION	B. S.	H. I.	F. S.	ELEV.	
		1578 [illegible]			
[illegible]			[illegible]	1565.13	[illegible]
			[illegible]	[illegible]	[illegible]
			[illegible]	1570.47	[illegible]
			[illegible]	1569.83	[illegible]
			[illegible]	[illegible]	[illegible]
			[illegible]	1570.43	[illegible]
			[illegible]	1571.[illegible]	[illegible]
			[illegible]	1565.17	[illegible]
			[illegible]	1565.13	[illegible]
			[illegible]	[illegible]	[illegible]
			[illegible]	[illegible]	[illegible]
			[illegible]	[illegible]	[illegible]
			[illegible]	1575.54	[illegible]
			[illegible]	[illegible]	[illegible]
			[illegible]	[illegible]	[illegible]
			[illegible]	[illegible]	[illegible]
			[illegible]	1575.73	[illegible]
			[illegible]	[illegible]	[illegible]
[illegible]	11.600	[illegible]	0.315	[illegible]	

Profile	Notes Red.	Plotted	Job No.	Division No.
No.	Date	Date	Survey of	
X-Sec.	Notes Chkd. C.V.C	Checked	Survey by	Notes / Date
No.	Date 7-7-39	Date	Map No.	Indexed A. C. Johnson

F. B. 229 PG. 187

NOTE: ANY ADDITIONS OR CHANGES ON THIS SHEET MUST BE MADE OR CIRCLED IN RED INK, WITH DATE AND NAME OF PERSON MAKING CHANGE

Do not extend notes this side of this line

PLEASE RETURN TO
LOS ANGELES COUNTY SURVEYOR
700 HALL OF RECORDS

Form 307 5M 10-37

STATION	B. S.	H. I.	F. S.	ELEV.

F. B. 777 PG. 158 | Job No. 6317 | Division No. | Notes Red. | Plotted | Profile

Survey of [illegible] | Date | Date | No.

Survey by F. S. Livingston | Notes | Notes Chkd. G.V.C. | Checked | X-Sec.

Indexed A. C. Johnson | Date | Date 7-7-39 | Date | No.

STATION	B. S.	H. I.	F. S.	ELEV.	

Form 307 5M 10-37

PLEASE RETURN TO
LOS ANGELES COUNTY SURVEYOR
700 HALL OF RECORDS

Do not extend notes this side of this line

NOTE: ANY ADDITIONS OR CHANGES ON THIS SHEET MUST BE MADE OR CIRCLED IN RED INK, WITH DATE AND NAME OF PERSON MAKING CHANGE

Profile No. ________ Notes Red. ________ Plotted ________ Job No. ________ Division No. ________ F. B. ____ PG. 189

X-Sec. No. ________ Date ________ Date ________ Survey of ________

Notes Chkd. C.V.C. Checked ________ Survey by ________ Notes ________ Date ________

Date 7-7-39 Date ________ Map No. ________ Indexed A. C. Johnson Date ________

NOTE: ANY ADDITIONS OR CHANGES ON THIS SHEET MUST BE MADE OR CIRCLED IN RED INK, WITH DATE AND NAME OF PERSON MAKING CHANGE

Do not extend notes this side of this line

PLEASE RETURN TO
LOS ANGELES COUNTY SURVEYOR
700 HALL OF RECORDS

Form 307 5M 10-37

STATION	B. S.	H. I.	F. S.	ELEV.

F. B. 779 Pg. 170 | Job No. 6317 | Division No. | Notes Red. | Plotted | Profile

Survey of [illegible] | Date | Date | No.

Survey by [illegible] | Notes [illegible] | Notes Chkd. C.V.C. | Checked | X-Sec.

Indexed A. C. Johnson | Date | Date 7-7-39 | Date | No.

Form 307 5M 10-37

PLEASE RETURN TO
LOS ANGELES COUNTY SURVEYOR
700 HALL OF RECORDS

NOTE: ANY ADDITIONS OR CHANGES ON THIS SHEET MUST BE MADE OR CIRCLED IN RED INK, WITH DATE AND NAME OF PERSON MAKING CHANGE

Do not extend notes this side of this line

STATION	B. S.	H. I.	F. S.	ELEV.	

Form 307 5M 10-37

PLEASE RETURN TO
LOS ANGELES COUNTY SURVEYOR
700 HALL OF RECORDS

NOTE: ANY ADDITIONS OR CHANGES ON THIS SHEET MUST BE MADE OR CIRCLED IN RED INK, WITH DATE AND NAME OF PERSON MAKING CHANGE

Do not extend notes this side of this line

STATION	B. S.	H. I.	F. S.	ELEV.		
		[illegible]				
[illegible]			[illegible]	[illegible]	[illegible]	
			[illegible]	[illegible]	[illegible]	
			[illegible]	[illegible]	[illegible]	
	11 540	1639 476	[illegible]	[illegible]		
38+00			64	1633 1	℄ S.D.	
			59	[illegible]	C.R.	
			67	[illegible]	E. Wall Loose Rock	
			79	[illegible]	E Gutter " "	
			712	1637 36	7' E. edge pav.	
			644	[illegible]	34 L.	
			837	[illegible]	W. edge pav.	
			910	[illegible]	W Gutter Loose Rock	
			76	[illegible]	W. Wall " "	
			71	[illegible]	74 L. W.P.L.	
T.P.	11 600	1650 886	0190	1639 286		
BM#442	4706	1653 727	1858	1649 021 1649 028	BM#A42 El. 1649.021 LB. 768-37 LAKE AVE AND CONCHA ST. N.E. Cor. Bt. Spk. in curb 6' E. of E. end C.R.	
					LAKE AVE AND CONCHA ST.	
			1143	[illegible]	top curb S. end of C.R.	S.E. Cor.
			1223	1641 [illegible]	Gutter " " " "	" "
			101	1643 6	P.L. " " " "	" "

Profile No. ____ Notes Red. ____ Plotted ____ Job No. ____ Division No. ____ F. B. [illegible] PG. [illegible]
X-Sec. No. ____ Date ____ Date ____ Survey of [illegible]
Notes Chkd. C.V.C. Date 7-7-39 Checked ____ Date ____ Survey by [illegible] Map No. ____ Notes [illegible] Date ____ Indexed A. C. Johnson Date ____

Form 307 5M 10-37

PLEASE RETURN TO
LOS ANGELES COUNTY SURVEYOR
700 HALL OF RECORDS

NOTE: ANY ADDITIONS OR CHANGES ON THIS SHEET MUST BE MADE OR CIRCLED IN RED INK, WITH DATE AND NAME OF PERSON MAKING CHANGE

Do not extend notes this side of this line

STATION	B. S.	H. I.	F. S.	ELEV.		
		1653 727			Lake Ave + Concha St.	
			6 51	[illegible]	top curb E. end C.R.	S.E Cor.
			7 16	[illegible]	Gutter " "	" "
			6 7	[illegible]	P.L. " "	
			[illegible]	[illegible]	top curb " " "	N.E. Cor
			[illegible]	[illegible]	Gutter " " "	" "
			1 5	[illegible]	P.L. " " "	" "
			2 46	[illegible]	top Curb N. " "	" "
			3 46	165[illegible] 47'	Gutter " " "	" "
			0 3	[illegible]	P.L. " " "	" "
			3 50	[illegible]	top rock Curb N " "	N.W "
			6 50	[illegible] 23'	Gutter " "	" "
			5 3	[illegible]	Int. PL's	" "
			5 97	164[illegible] 76'	top rock curb W. end C.R.	N.W. Cor.
			6 93	164[illegible] 8[illegible]'	Gutter " " "	" "
			9 11	[illegible]	top rock curb " " "	S.W. Cor.
			10 11	[illegible]	Gutter " " "	" "
			10 40	164[illegible] 3[illegible]'	top rock curb S. " "	" "
			11 40	164[illegible] 3[illegible]'	Gutter " " "	" "
			9 6	164[illegible] 1'	Int PL's	" "
21+36.92			7 46	[illegible]	℄ S.D. + ℄ Concha	St.

F. B. 779 PG. 172
Survey of [illegible]
Survey by [illegible]
Indexed A. C. Johnson
Job No. [illegible]
Division No. [illegible]
Notes
Date
Notes Red.
Date
Notes Chkd. C.V.C.
Date 7-7-39
Plotted
Date
Checked
Date
Profile
No.
X-Sec.
No.

Form 307 5M 10-37

PLEASE RETURN TO
LOS ANGELES COUNTY SURVEYOR
700 HALL OF RECORDS

NOTE: ANY ADDITIONS OR CHANGES ON THIS SHEET MUST BE MADE OR CIRCLED IN RED INK, WITH DATE AND NAME OF PERSON MAKING CHANGE

Do not extend notes this side of this line

STATION	B. S.	H. I.	F. S.	ELEV.		
		1653 727			Lake Ave & Concha St.	
			2 43	[illegible]	100' R	& Concha St.
			3 31	[illegible]	" "	S. Gutter
			2 65	[illegible]	" "	S. Curb.
			2 60	[illegible]	" "	N. Gutter
			1 77	[illegible]	" "	N. Curb
			[illegible]	[illegible]	4' L	+ & Concha St.
			6 64	[illegible]	18' L	" " "
			6 66	[illegible]	& int.	Lake Ave & Concha St. S.
			7 72	[illegible]	" "	" " " " " W.
			9 24	[illegible]	31' W of &	" " on " " "
			8 38	[illegible]	50 "	" " " " " " "
			9 45	[illegible]	100' "	" " " " " " "
			9 06	[illegible]	" "	" " " " 15N of & " " " Needs pav.
			7 4	[illegible]	" "	" " " " 18N. " " " "
			10 46	[illegible]	" "	" " " " 15S. " " — — — S. Gutter
T.P.	11 417	1665 104	0 000	1653 687		
12+00			10 5	[illegible]	& SD	
			9 7	[illegible]	6' R	
			10 9	[illegible]	top	Loose rock wall E. side Lake Ave
			12 7	[illegible]	Gutter	" " " " "

Profile No. ____ Notes Red. ____ Plotted ____ Job No. 621 Division No. ____

X-Sec. No. ____ Date ____ Date ____ Survey of ____

Notes Chkd. C.V.C. Date 7-7-39 Checked ____ Date ____ Survey by ____ Notes ____ Date ____

Map No. ____ Indexed A. C. Job Date ____

F. B. 779 PG. 173

Form 307 5M 10-37

PLEASE RETURN TO
LOS ANGELES COUNTY SURVEYOR
700 HALL OF RECORDS

NOTE: ANY ADDITIONS OR CHANGES ON THIS SHEET MUST BE MADE OR CIRCLED IN RED INK, WITH DATE AND NAME OF PERSON MAKING CHANGE

Do not extend notes this side of this line

STATION	B. S.	H. I.	F. S.	ELEV.		
		1665 104				
22+00			11 72	[illegible] 58	34'L. ℄ Lake Ave.	
			13 75	[illegible]	W. edge pav.	
			14 9	[illegible]	Gutter Loose rock	W Side Lake Ave
			13 7	[illegible]	top " " Wall	" " " "
			14 2	[illegible]	74'L. W.P.L.	
23+00			0 1	[illegible]	℄ S.D	
			+2 5	[illegible]	6'R	
			1 1	[illegible]	top rock wall	E side Lake
			2 4	[illegible]	Gutter	" " "
			1 60	[illegible]	7'L E edge Pav.	
			1 70	[illegible]	34'L	
			4 31	[illegible]	W. edge Pav.	
			5 28	[illegible]	W. Gutter	
			4 39	[illegible]	W. rock wall	
			5 2	[illegible]	W.P.L.	
T.P.	11 523	1676 580	0 047	1665 057		
24+00			2 0	[illegible]	℄ S.D.	
			+1 5	[illegible]	6'R.	
			2 4	[illegible]	E. top rock wall	
			3 9	[illegible]	E Gutter	

F. B. [illegible] PG. [illegible] Job No. 6317 Division No. Notes Red. Plotted Profile
Survey of E. S. Tumbleson Date Date No.
Survey by F. S. L. Notes E. S. T. Notes Chkd. C. V. C. Checked X-Sec.
Indexed A. C. Johnson Date Date 7-7-39 Date No.

Form 307 5M 10-37

PLEASE RETURN TO
LOS ANGELES COUNTY SURVEYOR
700 HALL OF RECORDS

NOTE: ANY ADDITIONS OR CHANGES ON THIS SHEET MUST BE MADE OR CIRCLED IN RED INK, WITH DATE AND NAME OF PERSON MAKING CHANGE

Do not extend notes this side of this line

STATION	B. S.	H. I.	F. S.	ELEV.		
		1676 580'				
24+00			3 03	[illegible]	7' L.	
			3 60	[illegible]	34 L	
			6 76	[illegible]	W. edge Pav	
			8 5	[illegible]	W Gutter	
			6 7	[illegible]	W. top wall	
			6 6	[illegible]	W. P.L.	
[illegible]	[illegible]	1687 754'	0.076	1676 504'		
					Lake Ave [illegible] Parkman St.	
			9 80	[illegible]	top curb S. end of [illegible]	
			10.53	[illegible]	Gutter " " " "	
			6 5	[illegible]	P.L. " " " "	
			[illegible]	[illegible]	top curb E " " "	
			[illegible]	[illegible]	Gutter " " " "	
			3 7	[illegible]	P.L. "	
			2 88	[illegible]	top curb " " " " N.E. Cor.	
			[illegible]	[illegible]	Gutter " " " "	
			0 2	[illegible]	P.L. "	
			1 21	[illegible]	top curb N. "	
			2 03	[illegible]	Gutter " "	
			4 13	[illegible]	P.L.	

Profile
No. ____ Date ____ Notes Red. ____ Plotted ____ Job No. [illegible] Division No. ____
X-Sec. No. ____ Date 7-7-39 Notes Chkd. C.V.C. Checked ____ Date ____ Survey of E. Altadena D.S. Survey by [illegible] Notes [illegible] Date [illegible]
Map No. ____ Indexed A. C. Johnston

F. B. [illegible] PG. 195

Form 307 5M 10-37

PLEASE RETURN TO
LOS ANGELES COUNTY SURVEYOR
700 HALL OF RECORDS

NOTE: ANY ADDITIONS OR CHANGES ON THIS SHEET MUST BE MADE OR CIRCLED IN RED INK, WITH DATE AND NAME OF PERSON MAKING CHANGE

Do not extend notes this side of this line

F. B. 779 PG. 156 | Job No. 6217 Division No. | Notes Red. | Plotted | Profile No.
Survey of E. Altadena D.S.T. | Date | Date | X-Sec. No.
Survey by F. S. L. & | Notes E. S. T. | Notes Chkd. G. K. C. | Checked
Indexed by C. Johnson | Date | Date 7-7-39 | Date

STATION	B. S.	H. I.	F. S.	ELEV.		
		1687 754			Lake Ave + Parkman St	
24+90.14			6 02	[illegible]	℄ S.D. + ℄ Parkman St.	
			6 28	[illegible]	4° L + "	"
			5 88	[illegible]	℄ Int. Lake Ave + "	"
25+00			51	[illegible]	℄ S.D.	
			53	[illegible]	4' L.	
			42	[illegible]	30' L	
			6 60	[illegible]	M. edge conc.	
			[illegible]	[illegible]	W. Gutter	
			6 32	[illegible]	W. rock wall	
			6 7	[illegible]	W. PL	
				1685.129	BM #A-49 El. 1685.129 LB. 1686.42 Lake Ave. & Parkman St	
B.M. #A-49	11 627	1696 756	2 [illegible]	1685.119	N.E. Cor. 8" Sok. in curb. 6' E. of E. end CR.	
			7 90	[illegible]	16' L ℄ Parkman St.	
			8 86	[illegible]	" " S. Gutter	
			8 20	[illegible]	" " S. Curb	
			8 10	[illegible]	" " N. Gutter	
			7 75	[illegible]	" " N. Curb	
26+00			0 5	[illegible]	℄ S.D.	
			+0 9	[illegible]	6 R.	
			2 0	[illegible]	top. E. Wall	
			3 6	[illegible]	E. Gutter	

Form 307 5M 10-37

PLEASE RETURN TO
LOS ANGELES COUNTY SURVEYOR
700 HALL OF RECORDS

NOTE: ANY ADDITIONS OR CHANGES ON THIS SHEET MUST BE MADE OR CIRCLED IN RED INK, WITH DATE AND NAME OF PERSON MAKING CHANGE

Do not extend notes this side of this line

STATION	B. S.	H. I.	F. S.	ELEV.		
		1696 754				
26+00			265	[illegible]	7'L.	
			308	[illegible]	34'L.	
			5[illegible]	[illegible]		W. edge pav.
			60	[illegible]		W. Gutter
			50	[illegible]		W. Wall
			53	[illegible]	74'L	W. P.L.
T.P.	11 570	1703 [illegible]	0 0[illegible]	1696 739		
27+00			34	[illegible]	℄ S.D.	
			29	[illegible]	6'R.	
			42	[illegible]		E. Wall
			60	1702 3		E. Gutter
			520	[illegible]	7'L.	
			531	1703 00	34'L.	
			768	[illegible]		W. edge of pav.
			956	[illegible]		W. Gutter
			714	[illegible]		top W. curb
			79	[illegible]	74'L	W. P.L.
T.P.	11 094	1719 313	0090	1708 219		
28+00			64	[illegible]	℄ S.D.	

Profile No. ____ Notes Red. ____ Plotted ____ Job No. [illegible] Division No. ____ F. B. [illegible] Pg. [illegible]
Date ____ Date ____ Survey of [illegible]
X-Sec. No. ____ Notes Chkd. C.V.C. Checked ____ Survey by F.S.L. Notes [illegible] Date 6-15-39
Date 7-7-39 Date ____ Map No. ____ Indexed A. C. Johnson

Form 307 5M 10-37

PLEASE RETURN TO
LOS ANGELES COUNTY SURVEYOR
700 HALL OF RECORDS

NOTE: ANY ADDITIONS OR CHANGES ON THIS SHEET MUST BE MADE OR CIRCLED IN RED INK, WITH DATE AND NAME OF PERSON MAKING CHANGE

Do not extend notes this side of this line

E. B. 779 PG. 198 | Job No. 6317 | Division No. | Notes Red. | Plotted | Profile No.
Survey of E. ALTADENA P.S. | Notes E.S.T. | Date | Date | X-Sec. No.
Survey by AMMESTON | Notes Chkd. | Checked
Indexed A. C. Johnson | Date | Date

STATION	B. S.	H. I.	F. S.	ELEV.		
		1719 313			LAKE AVE 9/10	MOUNT CURVE AVE
			6 12	[illegible] 19	top curb S end of C.C.	S.E. Cor
			6 90	[illegible] 41	Gutter " " " "	" "
			4 6	[illegible] 7	P.L. " " " "	" "
			1 22	[illegible] 9	top curb E " " "	" "
			1 92	1719 35	Gutter " " " "	" "
			1 11	[illegible] 9	P.L. " " " "	" "
			[illegible]	1719 15	top wall S " " "	S.W. "
			[illegible] 25	[illegible]	Gutter " " " "	" "
			[illegible]	[illegible]	P.L. " " " "	" "
			[illegible]	[illegible]	top curb W " " "	" "
			[illegible]	[illegible]	Gutter " " " "	" "
			7 59	[illegible]	Back of walk " " " "	" "
			5 22	[illegible]	℄ Int. Lake Ave & Mt. Curve Ave.	
			[illegible]	[illegible]	28' L of ℄ " " " int.	" "
			6 37	[illegible]	47 L " " " " "	" "
			8 70	[illegible]	100' L " " " " "	" "
			[illegible]	[illegible]	" " " " " 22' N	" " Hedge Pin.
			10 00	1709 31	" " " " " S. Gutter	
			[illegible]	[illegible]	" " " " " S. Curb	
T.P.	8 675	1725 446	2 892	1716 821		

Form 307 5M 10-37

PLEASE RETURN TO
LOS ANGELES COUNTY SURVEYOR
700 HALL OF RECORDS

NOTE: ANY ADDITIONS OR CHANGES ON THIS SHEET MUST BE MADE OR CIRCLED IN RED INK, WITH DATE AND NAME OF PERSON MAKING CHANGE

Do not extend notes this side of this line

STATION	B. S.	H. I.	F. S.	ELEV.		
		1725 446'			LAKE AVE	END MOUNT CURVE AVE
			6 35	[illegible]	top curb E end CR	N.E. Cor.
			7 19	[illegible]	Gutter " " "	" "
			4 2	[illegible]	P.L. " " "	" "
			4 05	[illegible]	top curb N " "	" "
			4 86	[illegible]	Gutter " " "	" "
			2 4	[illegible]	P.L. " " "	" "
			9 40	[illegible]	Gutter " " "	N.W. "
			11 44	[illegible]	" W " "	" "
			9 3	[illegible]	P.L. Int.	" "
28+65.20			8 57	[illegible]	℄ of S.D. & Mt. Curve Ave. E	
			8 46	[illegible]	115' R. " ℄ "	" " "
			4 60	[illegible]	100' E " " "	" " "
			4 97	[illegible]	" " S. Gutter	
			4 33	[illegible]	" " S Curb	
			4 23	[illegible]	" " N Gutter	
			3 42	[illegible]	" " N. Curb	
			8 76	[illegible]	4' L [illegible] Mt. Curve Ave. E.	
			8 52	[illegible]	℄ Int. Lake Ave.	" "
		1729 93'		1719 [illegible]	[illegible] El. 1719.356 [illegible] Lake Ave. & Mount Curve Ave.	
BM #A51	10 575		6 083	1719 [illegible]	N.E. Cor. Bt. Spk. in curb 10' E of E. end CR	
29+00			9 90	[illegible]	℄ S.D.	

Profile No. ____ Notes Red. ____ Plotted ____ Job No. 037 Division No. ____ F.B. 779 Pg. 199

X-Sec. No. ____ Date ____ Date ____ Survey of E. Alt. Dr. NA DS

Notes Chkd. C.V.C. Date 7-7-39 Checked ____ Survey by Livingston Notes E.S.T. Date 6-16-39

Map No. ____ Indexed A. C. Johnson Date ____

Form 307 5M 10-37

PLEASE RETURN TO
LOS ANGELES COUNTY SURVEYOR
700 HALL OF RECORDS

NOTE: ANY ADDITIONS OR CHANGES ON THIS SHEET MUST BE MADE OR CIRCLED IN RED INK, WITH DATE AND NAME OF PERSON MAKING CHANGE

Do not extend notes this side of this line

STATION	B. S.	H. I.	F. S.	ELEV.		
		1729 931				
30+00			03	[illegible]	℄ S.D.	
			00	[illegible]	6' R.	
			13	[illegible]		top E. Wall
			24	[illegible]		" Gutter
			1 96	[illegible]	6.5 L	" edge Pav.
			2 62	[illegible] 31	34 L	
			4 18	[illegible] 75	55 L	W Gutter
			3 75	[illegible]	58 L	" edge Pav
			4 2	[illegible]	74 L (W. P. L.)	
T.P.			0 025	1729 906		
31+00	11 570	1741 476	33	[illegible]	℄ S.D.	
			33	[illegible]	6' R.	
			36	[illegible]	35 L	top rock wall
			58	[illegible]	4 L.	Gutter
			570	[illegible]	7 L	E. edge pav.
			536	[illegible]	34' L	
			710	[illegible]	57 L	Gutter
			620	[illegible]	60 L.	W. Edge Pav.
			68	1734 7	W. P. L.	
T.P	11 530	1751 508	1 498	1739 978		

F. B 779 PG 200 Job No. 6317 Division No. Notes Red. Plotted Profile
Survey of BIALTADENA DS Date Date No.
Survey by LIVINGSTON Notes E.S.T. 6-16-39 Notes Chkd. C.V.C. Checked X-Sec.
Indexed A. C. Johnson Date Date 7-7-39 Date No.

Form 307 5M 11-35

PLEASE RETURN TO
LOS ANGELES COUNTY SURVEYOR
700 HALL OF RECORDS

NOTE: ANY ADDITIONS OR CHANGES ON THIS SHEET MUST BE MADE OR CIRCLED IN RED INK, WITH DATE AND NAME OF PERSON MAKING CHANGE

Do not extend notes this side of this line

STATION	B. S.	H. I.	F. S.	ELEV.		
		1751.508				
32+00			45	[illegible]	℄ S.D.	
			46	[illegible]	6' R.	
			57	[illegible]	3.5 L	
			74	[illegible]	4.5 L	
			658	[illegible]	13.5 L	E. edge pav
			716	[illegible]	34 L	
			900	[illegible]	57 L	W Gutter
			81	[illegible]	60 L	W. edge pav
			87	[illegible]	74 L	W. P. L.
T.P.	11 735	1763.013	0230	1751.278		
33+00			72	17558	℄ S.D.	
			69	17561	6' R.	
			106	[illegible]	8.5 L	
			0 08	[illegible]	[illegible] L	E. edge pav
			98	175521	34 L	
			[illegible]	175016	57 L	Gutter
			[illegible]40	175161	60 L	W. edge pav
			122	17508	74 L	
[illegible]			20	17610	℄ S.D.	LAKE AVE & SUNSET DR.
			17	[illegible]	6' R.	

Profile No. ____ Notes Red ____ Plotted ____ Job No. 6317 Division No. ____ F. B. 779 PG. 701

X-Sec. No. ____ Date ____ Date ____ Survey of E. Altadena Q.S.

Notes Chkd C.V.C. Checked ____ Survey by F.S.L. Notes E.S.L. Date ____

Date 7-7-39 Date ____ Map No. ____ Indexed A. C. Johnson

Form 307 5M 11-35

PLEASE RETURN TO
LOS ANGELES COUNTY SURVEYOR
700 HALL OF RECORDS

NOTE: ANY ADDITIONS OR CHANGES ON THIS SHEET MUST BE MADE OR CIRCLED IN RED INK, WITH DATE AND NAME OF PERSON MAKING CHANGE

Do not extend notes this side of this line

F. B. 377 Pg. 202 | Job No. 6317 | Division No. | Notes Red. | Plotted | No. | Profile
Survey of Eaton Canyon | Notes St. 6-15-36 | Date | Date | No. | X-Sec.
Survey by L. V. Gaston | Notes Chkd. C. V. C. | Checked
Indexed C. J. Johnson | Date | Date 7-7-39 | Date | No.

STATION	B. S.	H. I.	F. S.	ELEV.		
		1763 013			LAKE AVE & SUNSET DR.	
			40	[illegible]	10' L	
			350	[illegible]	11 L	E edge Ave.
			352	[illegible]	L int. Lake Ave. + Sunset Dr.	
			505	[illegible]	57' L	" " "
			478	[illegible]	70 L	" " " "
			885	[illegible]	125' L	" " " "
			816	[illegible]	" "	N Gutter
			944	[illegible]	" "	N. Curb
			1106	[illegible]	" "	S Gutter
			1026	[illegible]	" "	S Curb
			604	[illegible]	E end of Curb	S.W. Cor
			672	[illegible]	" " " Gutter	" "
			72	[illegible]	[illegible]	" "
			200	[illegible]	E end of Curb	N.W. "
			266	[illegible]	" " " Gutter	" "
			33	[illegible]	Top	
				1756.419	BM #2 SS El. 1756.419 LB 7[illegible] Lake Ave + Sunset Dr	
BM #2 SS	11 650	1768 069	6625	1756.388	Top Con. Of Sec in curb 50' W of ℄ Lake Ave	
34+00			47	[illegible]	℄ S.D.	
	11 400	1772 182	0285	1767 984		
35+00			58	[illegible]	℄ S.D.	

Form 307 5M 10-37

PLEASE RETURN TO
LOS ANGELES COUNTY SURVEYOR
700 HALL OF RECORDS

NOTE: ANY ADDITIONS OR CHANGES ON THIS SHEET MUST BE MADE OR CIRCLED IN RED INK, WITH DATE AND NAME OF PERSON MAKING CHANGE

Do not extend notes this side of this line

STATION	B. S.	H. I.	F. S.	ELEV.		
		1779 184				
35+00			5 1	1774 1	6' R	
			7 40	1771 78	10 L E. edge pav.	
			7 72	1771 46	34' L	
			10 40	1768 78	58 L Gutter	
			9 8	1769 4	60.5 L W edge pav.	
			10 2	1769 0	74' L W.P.L.	
T.P.	7 605	1786 629	0 160	1779 024		
36+00			4 7	1781 [illegible]	≈ S.D.	
			3 8	[illegible]	6' R	
			6 21	[illegible]	10' L E. edge pav.	
			6 89	1779 74	34' L	
			8 [illegible]	1777 [illegible]	59 L W Gutter	
			8 34	1779 29	[illegible] L W edge pav.	
			8 6	1779 [illegible]	74 L	McWILTON PL & NO LAKE AVE
			5 45	1780 18	E end of curb	S.W. Cor.
			6 14	1780 49	" " " Gutter	" "
			6 8	1779 8	Int. PL's	" "
			3 56	1783 [illegible]	E. end of curb	NW. "
			4 22	1782 [illegible]	" " " Gutter	" "
			3 8	1782 8	Int. PL's	" "

Profile No. ____ Notes Red. ____ Plotted ____ Job No. [illegible] Division No. ____ F. B. [illegible] PG. 203
X-Sec. No. ____ Date ____ Date ____ Survey of E. Altadena [illegible]
Notes Chkd. C.V.C. Checked ____ Survey by [illegible] Notes ____ Date [illegible]
Date 7-7-39 Date ____ Map No. ____ Indexed A. C. Joh. Date ____

Form 307 5M 10-37

PLEASE RETURN TO
LOS ANGELES COUNTY SURVEYOR
700 HALL OF RECORDS

NOTE: ANY ADDITIONS OR CHANGES ON THIS SHEET MUST BE MADE OR CIRCLED IN RED INK, WITH DATE AND NAME OF PERSON MAKING CHANGE

Do not extend notes this side of this line

STATION	B. S.	H. I.	F. S.	ELEV.		
		1786 629			LAKE AVE and McWILTON PL.	
2645732			0 5	[illegible]	℄ int S.L. + McWilton Dr. [illegible]	
			+0.4	[illegible]	6 R.	
			2 00	[illegible]	9 L	E. edge of Pav.
			2 55	[illegible]	34 L	℄ int. McWilton Pl + Lake Ave
			4 30	[illegible]	27 L	on " " " "
			6 [illegible]	[illegible]	73 L	" "
			10 85	[illegible]	135 L	" " " "
			10 87	[illegible]	"	N Gutter
			10 20	[illegible]	"	N. Curb
			12 20	[illegible]	"	S. Gutter
			11 50	[illegible]		S. Curb
				1780 193	B.M. #A-54 El. 1780.193 FB 768 [illegible] LAKE AVE and McWILTON PL.	
B.M. #A-54	11 150	1791 343	6 435	1780 193	S.W. Cor. Bt. Spk. in curb 50' W. of ℄ Lake Ave	
37400			3 [illegible]	1787 9	℄ [illegible]	
			2 7	1788 6	6 R	
			4 10	1787 [illegible]	8 L	E. edge pav.
			4 53	1786 81	24 L	
			6 40	1784 94	57 L	W. edge pav.
			6 [illegible]	1784 7	7 L	
			6 56	1784 78	outlet of 24" C.I. Culvert	
T.P.	11 725	1803 000	0 068	1791 275		

F. B. 779 PG. 204 Job No. 6317 Division No. Notes Red. Plotted Profile
Survey of E. ALTADENA DS Date Date No.
Survey by L. WINGSTON Notes E.I.S.T. 6-13-39 Notes Chkd. C.V.C. Checked X-Sec.
Indexed A. C. Johnson Date Date 7-7-39 Date No.

Form 307 5M 10-37

PLEASE RETURN TO
LOS ANGELES COUNTY SURVEYOR
700 HALL OF RECORDS

NOTE: ANY ADDITIONS OR CHANGES ON THIS SHEET MUST BE MADE OR CIRCLED IN RED INK, WITH DATE AND NAME OF PERSON MAKING CHANGE

Do not extend notes this side of this line

STATION	B. S.	H. I.	F. S.	ELEV.		
		1803 000				
38+00			9 5	1793 7	℄ [illegible]	
			9 3	1793 7	6' E	
			9 30	1793 70	105 L	E edge pav.
			9 60	1793 40	34 L	
			11 45	1791 55	56 L	W edge pav.
			13 1	17899	74 L	
[illegible]			7 2	17938	℄ [illegible]	
[illegible]			10 [illegible]	1792 6	℄ " + ℄ [illegible] E	
			6 2	17968	50 R " " "	
			0 9	18021	50 R [illegible] " "	S Bank of [illegible]
			0 8	18022	" [illegible] " "	" " " "
			12 30	1790 70	Inlet [illegible]	
			8 6	17944		[illegible]
38+31			6 6	17964	℄ SD	
39+00			0 9	18022	" "	
			4 7	18049	6' E	
			1 55	180145	35 L	E edge pav.
			2 82	180018	[illegible] L	
			4 60	179840	57 L	W edge pav.
			5 [illegible]	17973	74 L	

Profile No. ____ Notes Red. ____ Plotted ____ Job No. [illegible] Division No. ____
X-Sec. No. ____ Date ____ Date ____ Survey of [illegible]
Notes Chkd. C.V.C. Checked ____ Survey by [illegible] Notes [illegible] Date [illegible]
Date 7-7-39 Date ____ Map No. ____ Indexed A. C. Johnson Date [illegible]

F. B. 779 PG. 205

Form 307 5M 10-37

PLEASE RETURN TO
LOS ANGELES COUNTY SURVEYOR
700 HALL OF RECORDS

NOTE: ANY ADDITIONS OR CHANGES ON THIS SHEET MUST BE MADE OR CIRCLED IN RED INK, WITH DATE AND NAME OF PERSON MAKING CHANGE

Do not extend notes this side of this line

STATION	B. S.	H. I.	F. S.	ELEV.		
		1803 000			LOMA ALTA DR	AND LAKE AVE
[illegible]	7 00	1809 195	0905	1802 [illegible]		
			444	[illegible] 76'	Wend of gutter	SW Cor Driveway
			342	1805 78'	Wend of curb	" "
			386	1803 54'	Gutter at Wend of curb	" "
			270	1804 30'	Wend of Curb	NW " "
			329	1805 43'	W " " Gutter	" " "
39+26			200	1804 20'	℄ S.D. + [illegible] of Driveway	
			110	[illegible]	50 R ℄	"
			175	1805 45'	" S. Gutter	
			130	1807 70'	" S. Curb	
			162	1805 58'	" N. Gutter	
			117	18[illegible]	" N Curb	
39+46 83			480	1804 40'	℄ S.D. + ℄ Loma Alta Dr	
+55			44	1804 90'	" "	
+66			402	18[illegible]	" " + N Fence	[illegible]
			741	1801 [illegible]	℄ Int [illegible]	
			1730	1791 30'	135' R on ℄	
			1760	17[illegible] 60'	" " [illegible]	
			1710	1793 10'	[illegible]	
BM# ASS			4442	1804 75'	S.E. Cor Bt. Spk in SW. Cor Conc. Gutter	LAKE AVE LOMA ALTA DR

F. B. 779 PG. 206 Job No. 5317 Division No. Notes Red. Plotted Profile
Survey of E. ALTADENA DS. Date Date No.
Survey by Livingston Notes [illegible] Notes Chkd. C.V.C. Checked X-Sec.
Indexed A. C. Johnson Date [illegible] Date 7-7-37 Date No.

Notes Ck'd by D. M. Finley	Survey of E Altadena D.S.	F.B. 779	PG. 207
Map No. B-1577	W. O. 6317 Tape No. 023 St'd 84 of		
Office Work	Surveyed by Benson		
Checked	Notes B Date 6-12-39		
Date	Indexed A. C. Johnson 7-20-39		

SURVEY OF

PALM AVE LATERAL

EAST ALTADENA D.S.

W.N. 6317.

From: Maiden Lane & Palm Ave. 1+00

To: Mount Lowe Dr. - 840'± N.E. of ℄ Mt. Curve Ave - 22+50

June 1939
C.A. Benson
W.E. Braden
H.F. Naumann
L.C. Johnson

Note: Any Additions or Changes on This Sheets Must be Made or Circled in Red Ink With Date and Name of Person Making Change.

Do not extend notes this side of this line

RETURN TO
LOS ANGELES COUNTY SURVEYOR
700 HALL OF RECORDS

FORM 247 5M 10-37

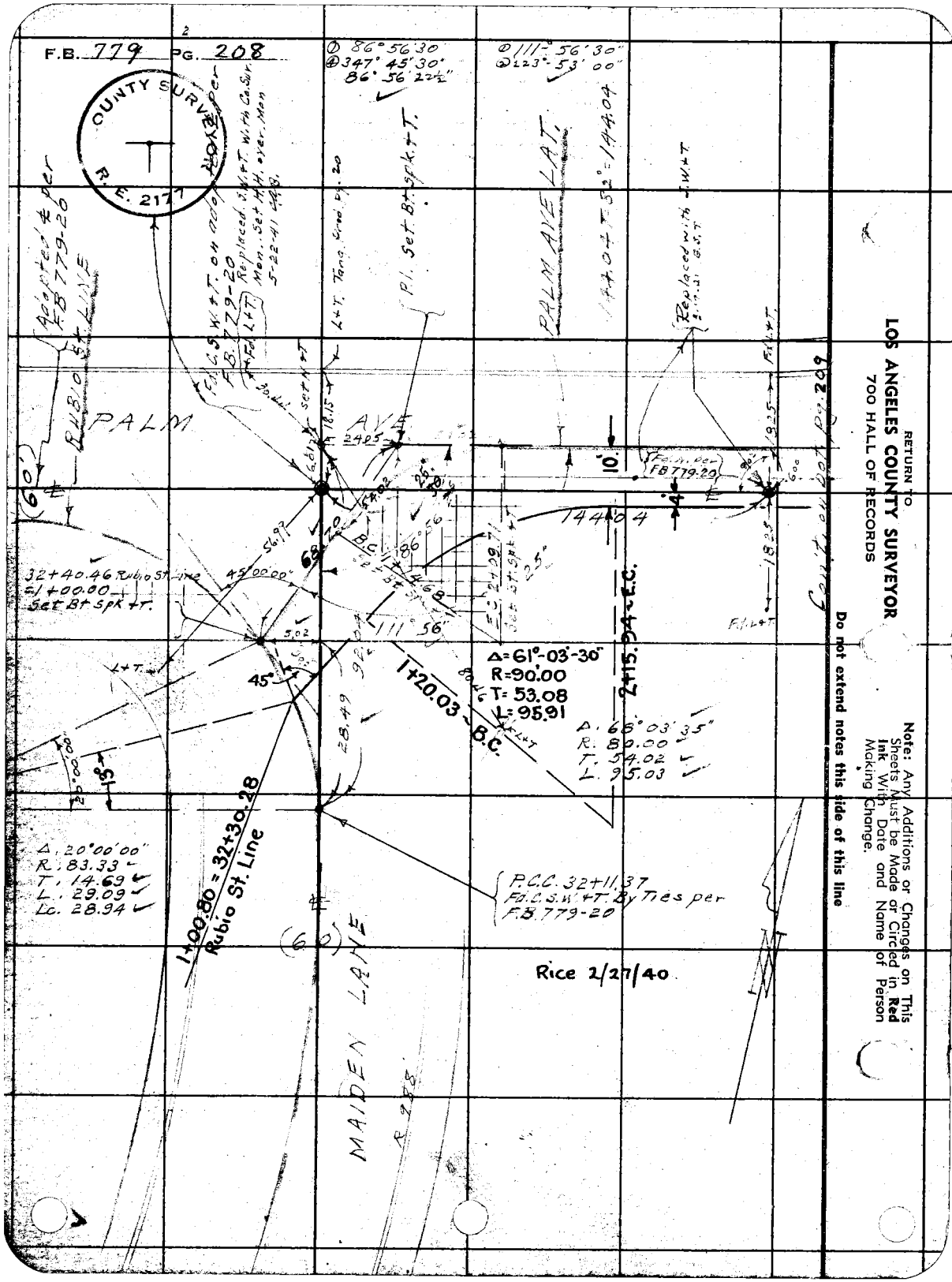
F.B. 779 PG. 208
COUNTY SURVEYOR
R.E. 2177
① 86°56'30"
④ 347°45'30"
86°56'22½"
① 111°56'30"
② 223°53'00"
PALM AVE LAT.
144.04 T 52° = 144.04
Adopted ℄ per FB 779-20
RUBIO ST. LINE
PALM AVE
Fd. C.S.W.&T. on adopted ℄ per FB 779-20
Replaced S.W.&T. with Co. Sur. Mon. Set H.H. over Mon. 5-22-41 C.A.B.
L+T. Tang. Grad. Pg. 20
P.I. Set Bt. Spk. & T.
Replaced with J.W.&T.
Fd. N. per FB 779-20
144.04
32+40.46 Rubio St. Line
=1+00.00
Set Bt Spk & T.
45°00'00"
111°56'
Δ=61°-03'-30"
R=90.00
T=53.08
L=95.91
1+20.03 ~ B.C.
2+15.94 ~ E.C.
Δ. 68°03'35"
R. 80.00
T. 54.02
L. 95.03
Δ. 20°00'00"
R. 83.33
T. 14.69
L. 29.09
Lc. 28.94
1+00.80 = 32+30.28
Rubio St. Line
P.C.C. 32+11.37
Fd. C.S.W.&T. By Ties per F.B. 779-20
MAIDEN LANE
Rice 2/27/40
Cont. on Dot Pg. 209
RETURN TO
LOS ANGELES COUNTY SURVEYOR
700 HALL OF RECORDS
Note: Any Additions or Changes on This Sheets Must be Made or Circled in Red Ink With Date and Name of Person Making Change.
Do not extend notes this side of this line

Notes Ck'd by D. M. Finley
Map No. B-1577
Office Work
Checked
Date

Survey of E. Altadena D.S.
W. 06317 Tape No. 023 St'd 84 °F
Surveyed by Benson
Notes B Date 6-22-39
Indexed A. C. Johnson

F.B. 779 Pg. 209

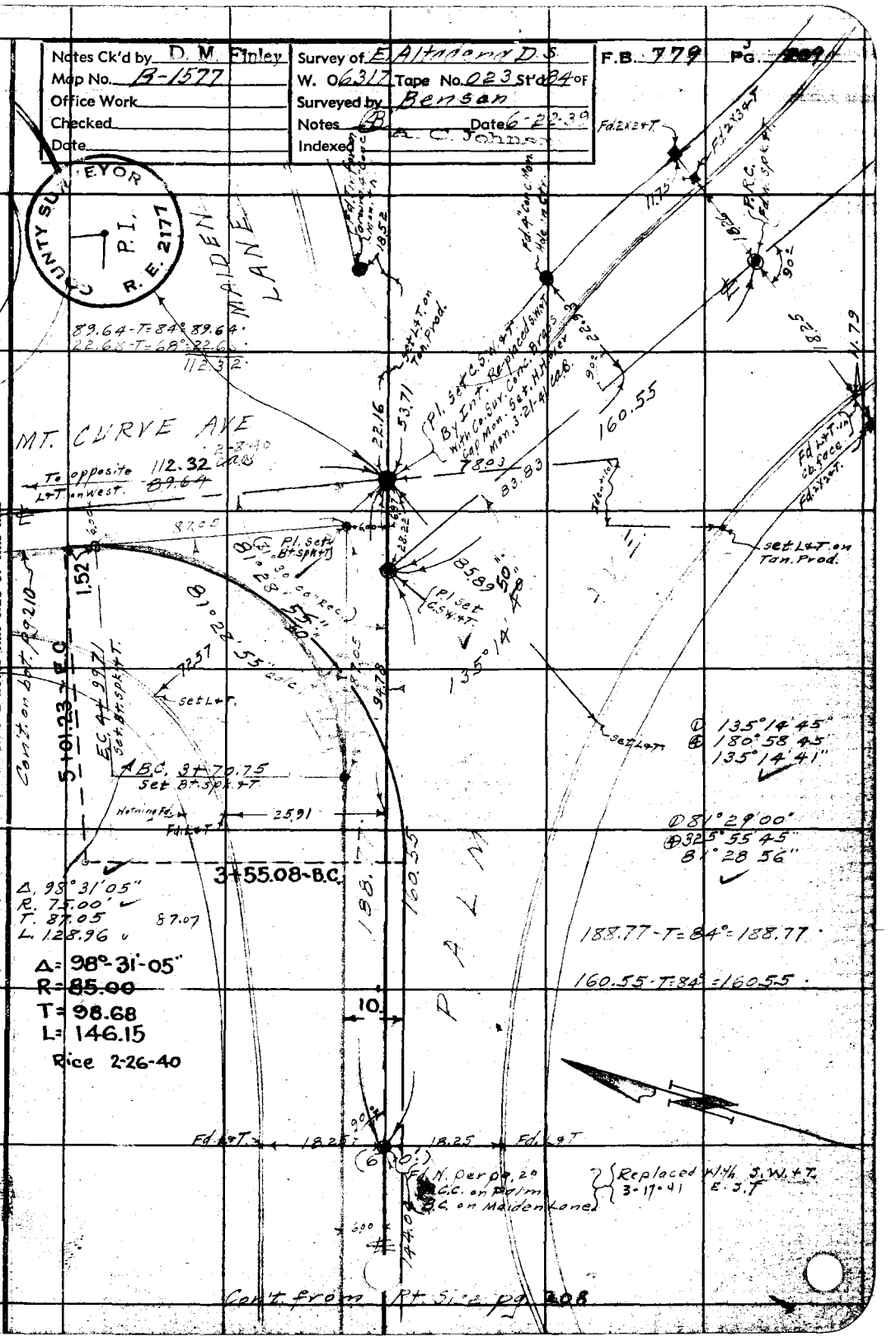

Note: Any Additions or Changes on This Sheets Must be Made or Circled in Red Ink With Date and Name of Person Making Change.

Do not extend notes this side of this line

RETURN TO
LOS ANGELES COUNTY SURVEYOR
700 HALL OF RECORDS

FORM 247 5M 10-37

112.26

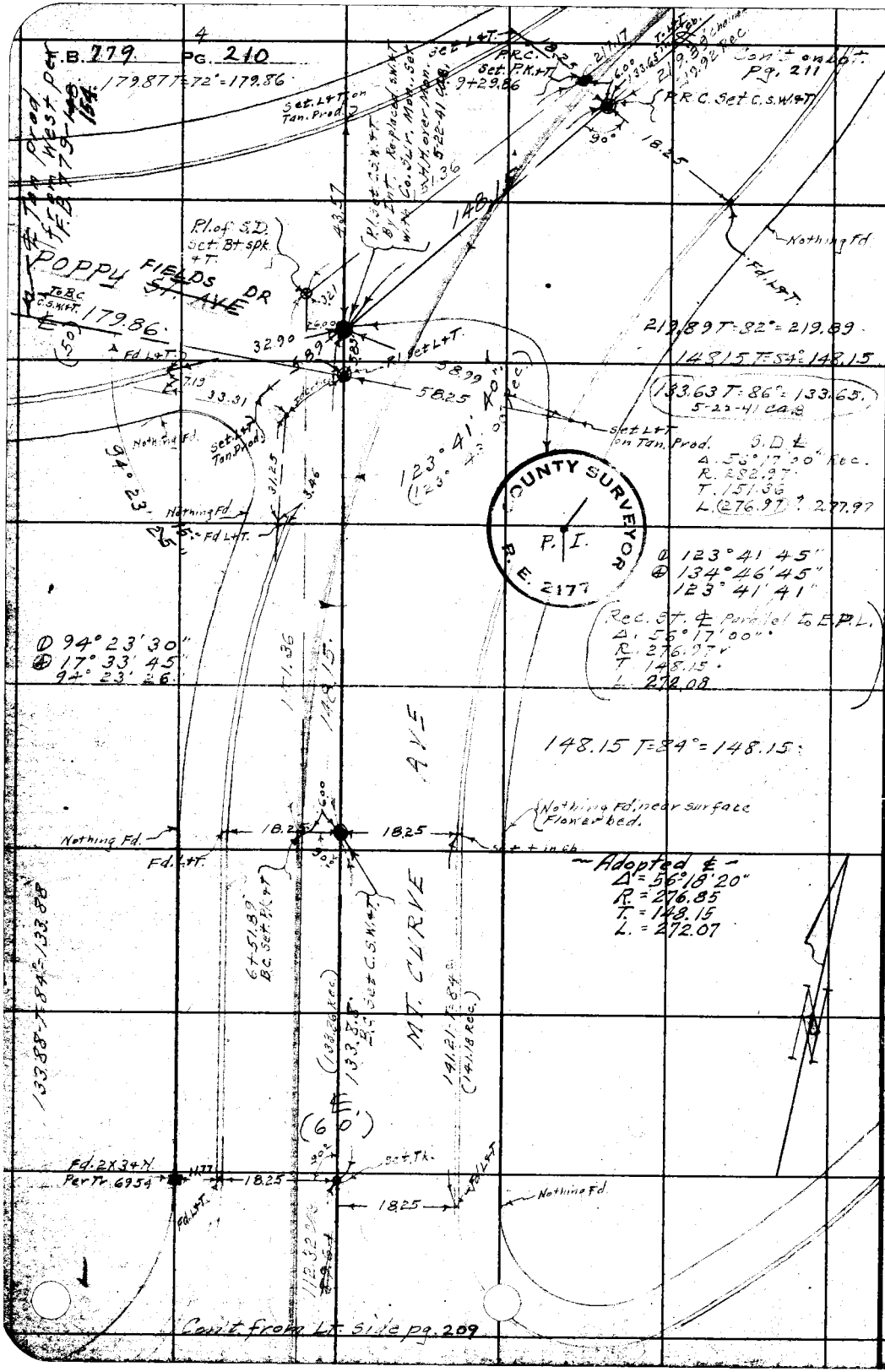

RETURN TO
LOS ANGELES COUNTY SURVEYOR
700 HALL OF RECORDS

Note: Any Additions or Changes on This Sheets Must be Made or Circled in **Red Ink** With Date and Name of Person Making Change.

Do not extend notes this side of this line

Notes Ck'd by D. M. Finley	Survey of E. Altadena D.S.	F.B. 779 Pg. 211
Map No. B-1577	W. O. 6317 Tape No. 023 St'd 84 of	
Office Work	Surveyed by Benson	
Checked	Notes [illegible] Date 6-26-39	
Date	Indexed [illegible]	

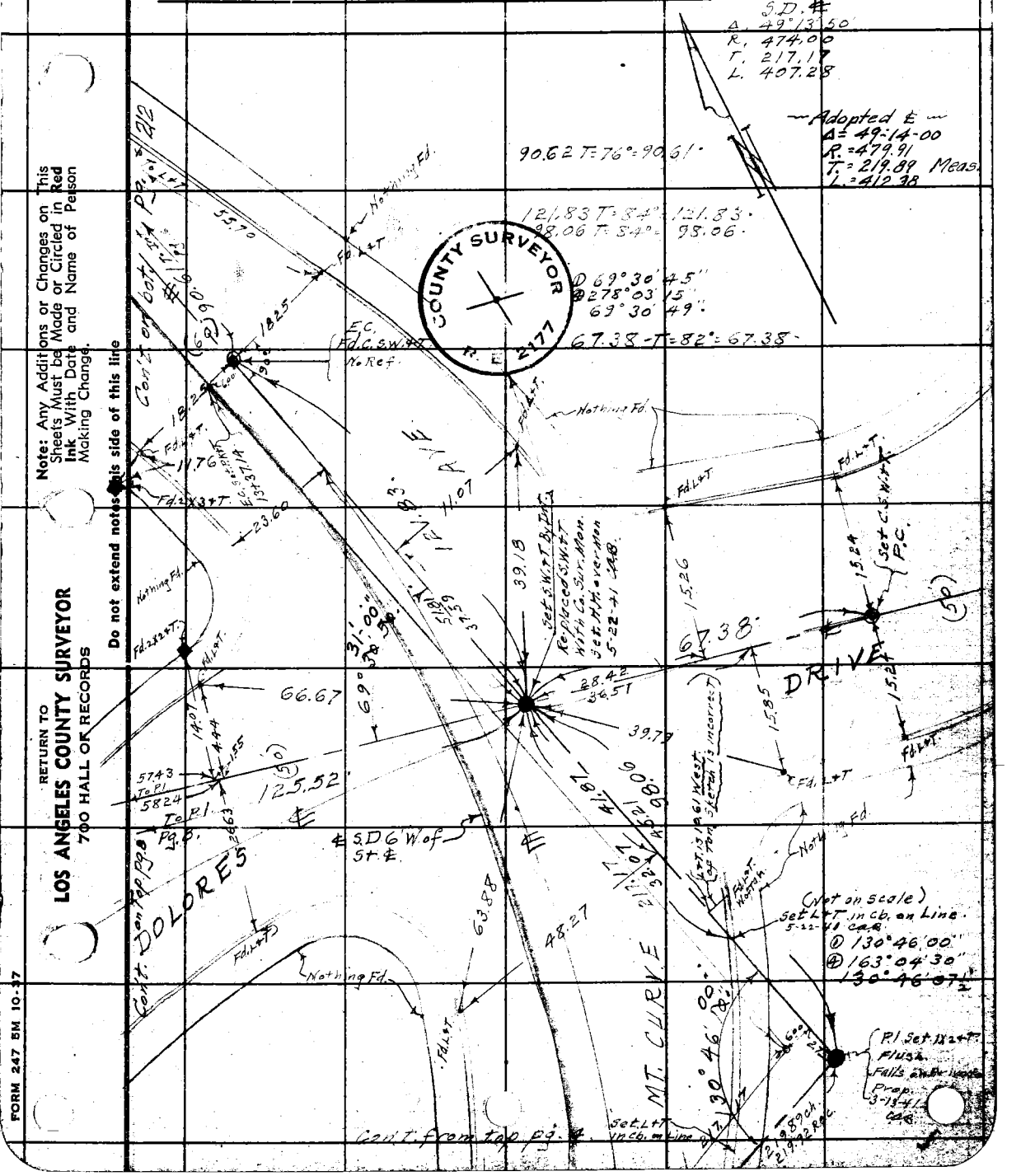

Note: Any Additions or Changes on This Sheets Must be Made or Circled in Red Ink With Date and Name of Person Making Change.

Do not extend notes this side of this line

RETURN TO
LOS ANGELES COUNTY SURVEYOR
700 HALL OF RECORDS

FORM 247 5M 10-37

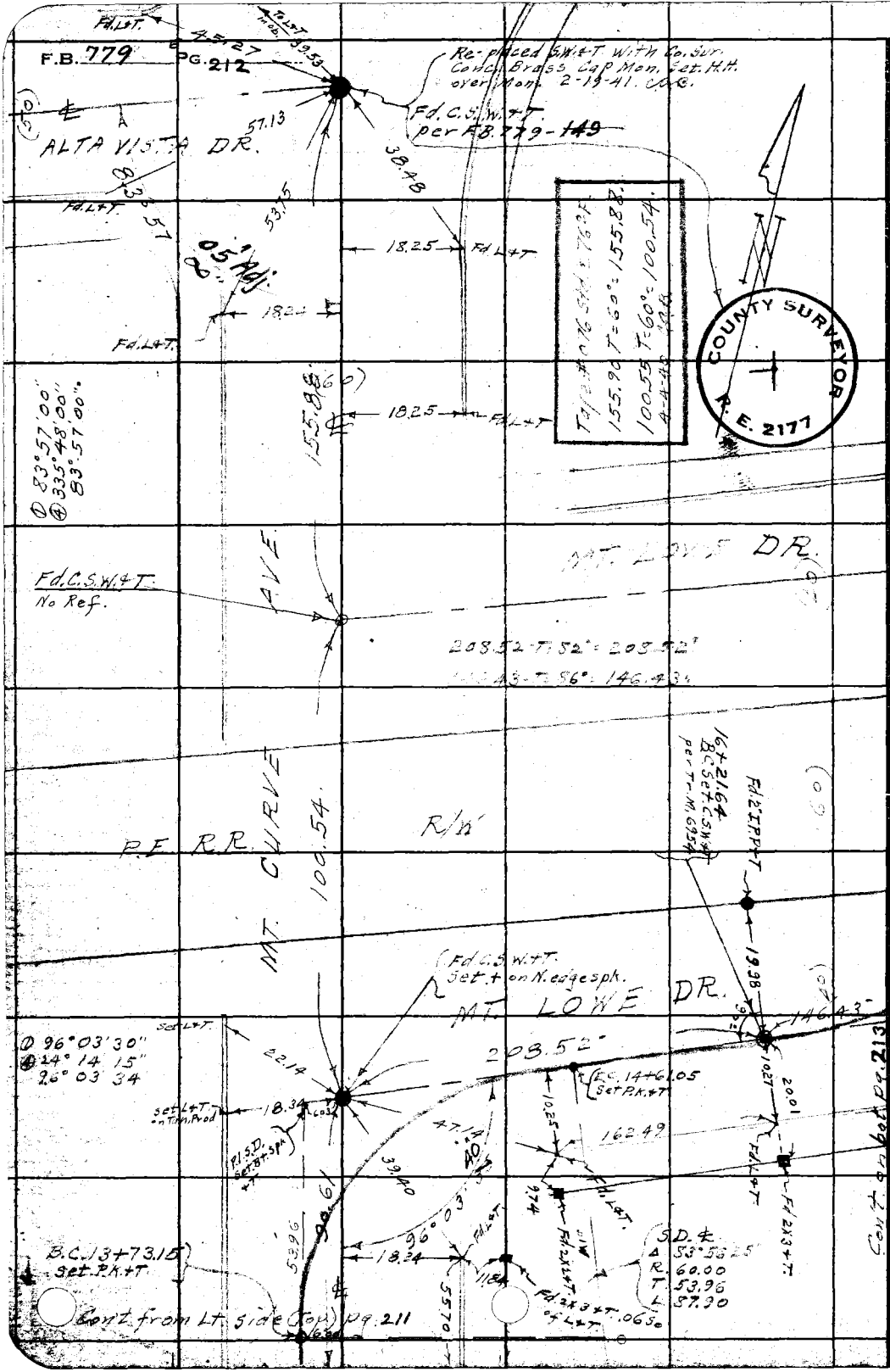

RETURN TO
LOS ANGELES COUNTY SURVEYOR
700 HALL OF RECORDS

Note: Any Additions or Changes on This Sheets Must be Made or Circled in Red Ink With Date and Name of Person Making Change.

Do not extend notes this side of this line

Notes Ck'd by D. M. Finley	Survey of E. Altadena D.S.	F.B. 779 PG. 213
Map No. B-1577	W. O. 6317 Tape No. 023 St'd 84°F	
Office Work	Surveyed by Benson	
Checked	Notes B Date 6-26-39	
Date	Indexed A. C. Johnson	

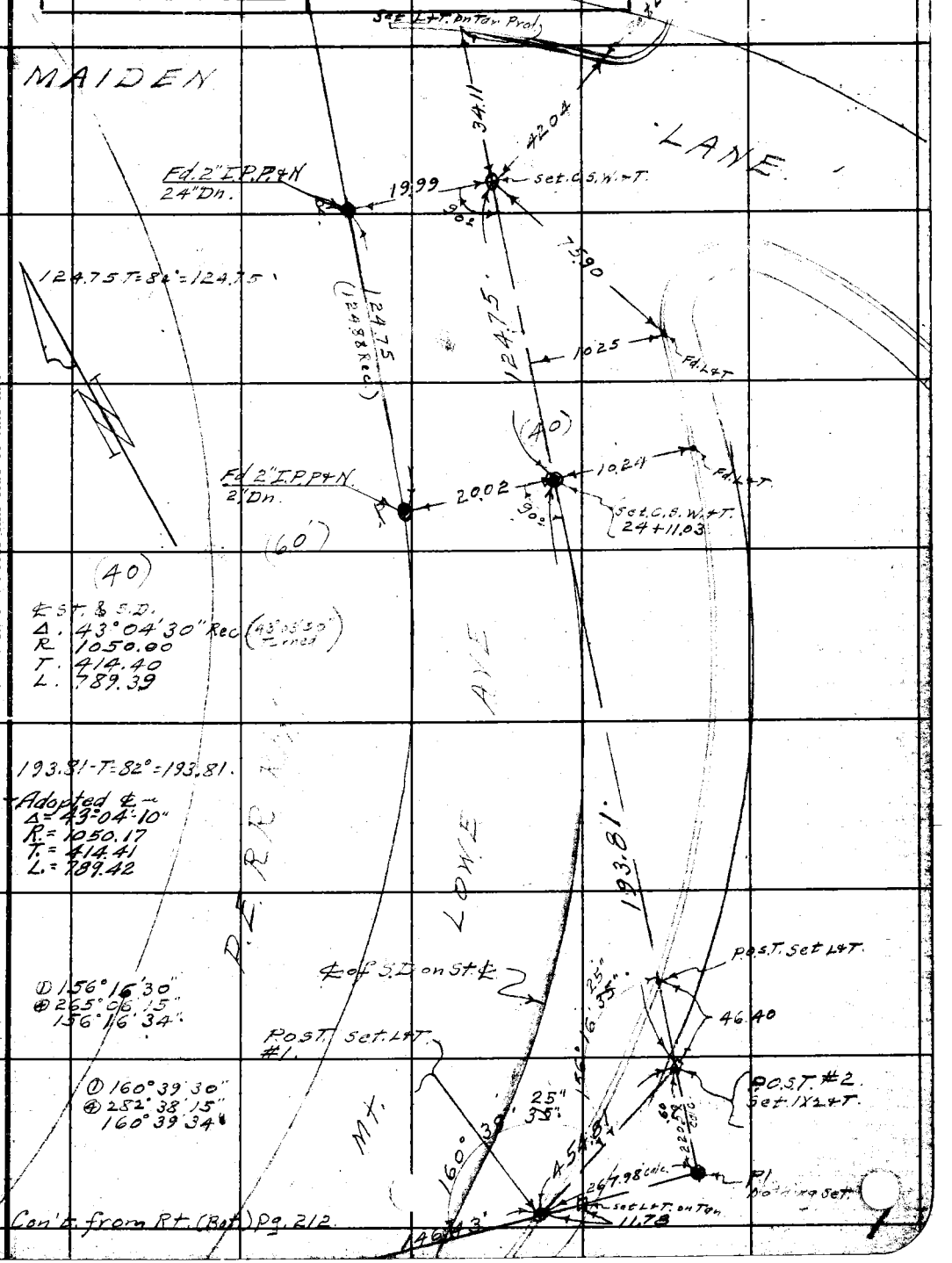

Note: Any Additions or Changes on This Sheets Must be Made or Circled in Red Ink With Date and Name of Person Making Change.

Do not extend notes this side of this line

RETURN TO
LOS ANGELES COUNTY SURVEYOR
700 HALL OF RECORDS

FORM 247 5M 10-37

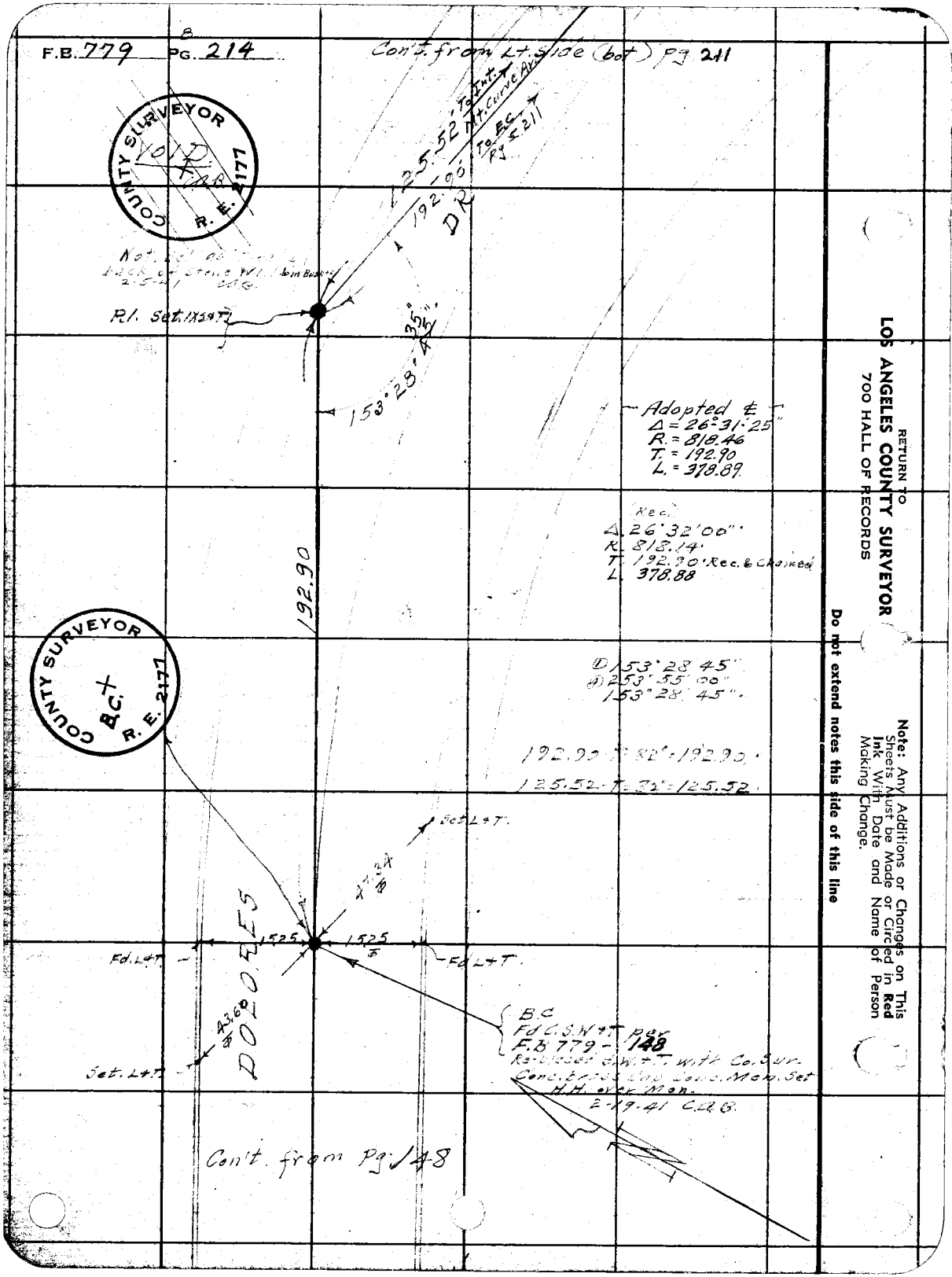

RETURN TO
LOS ANGELES COUNTY SURVEYOR
700 HALL OF RECORDS

Note: Any Additions or Changes on This Sheets Must be Made or Circled in **Red** Ink With Date and Name of Person Making Change.

Do not extend notes this side of this line

Notes Ck'd by	Survey of [illegible]	F.B. 779 Pg. 215
Map No.	W. O. [illegible] Tape No. 023 St'd 84 of	
Office Work	Surveyed by Benson.	
Checked	Notes [illegible] Date [illegible]	
Date	Indexed A. C. Johnson	

Note: Any Additions or Changes on This Sheets Must be Made or Circled in Red Ink With Date and Name of Person Making Change.

Do not extend notes this side of this line

RETURN TO
LOS ANGELES COUNTY SURVEYOR
700 HALL OF RECORDS

TOPOGRAPHY
for
PALM AVE LATERAL
[illegible] E.S.
[illegible]

From 1-1+00
To 1-22+50

June, 1939.
C.A. Benson.
W.E. Braden
H.F. Naumann
L.C. Wilson

RECEIVED
PROGRESSED
BOOK INDEXED
MAP INDEXED
RECORD INDEXED
CARD INDEXED A.E.T. 4-16-40
REDUCED
[illegible]
B. M.s ADJUSTED
B. M.s LISTED

FORM 247 5M 10-37

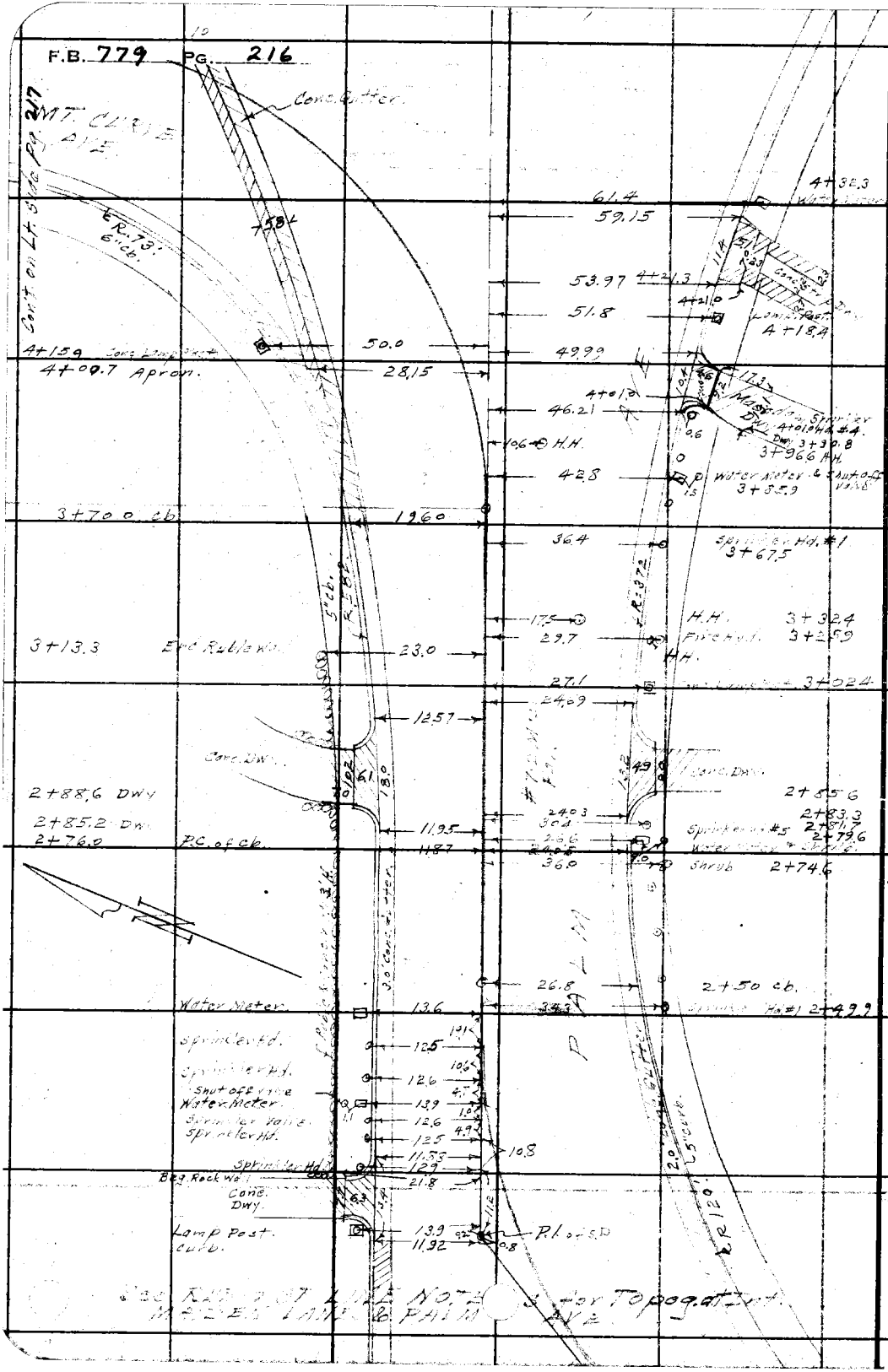

RETURN TO
LOS ANGELES COUNTY SURVEYOR
700 HALL OF RECORDS

Note: Any Additions or Changes on This Sheets Must be Made or Circled in **Red Ink** With Date and Name of Person Making Change.

Do not extend notes this side of this line

Notes Ck'd by	Survey of E. Altadena D.S.	F.B. 779 Pg. 217
Map No.	W. O. 6317 Tape No. 023 St'd 84 of	
Office Work	Surveyed by Benson	
Checked	Notes B Date 6-29-39	
Date	Indexed A. C. Johnson	

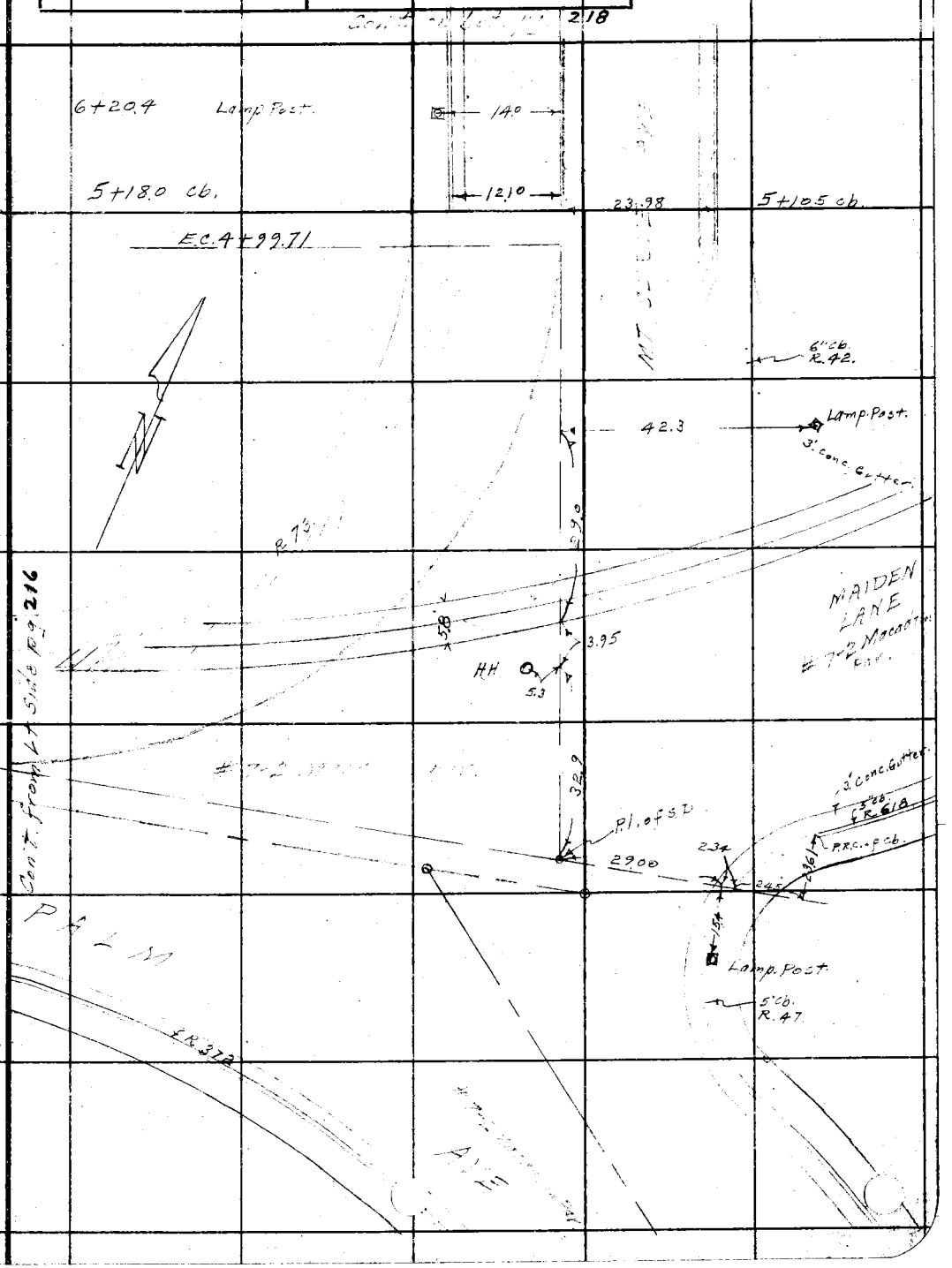

Note: Any Additions or Changes on This Sheets Must be Made or Circled in Red Ink With Date and Name of Person Making Change.

Do not extend notes this side of this line

RETURN TO
LOS ANGELES COUNTY SURVEYOR
700 HALL OF RECORDS

FORM 247 5M 10-37

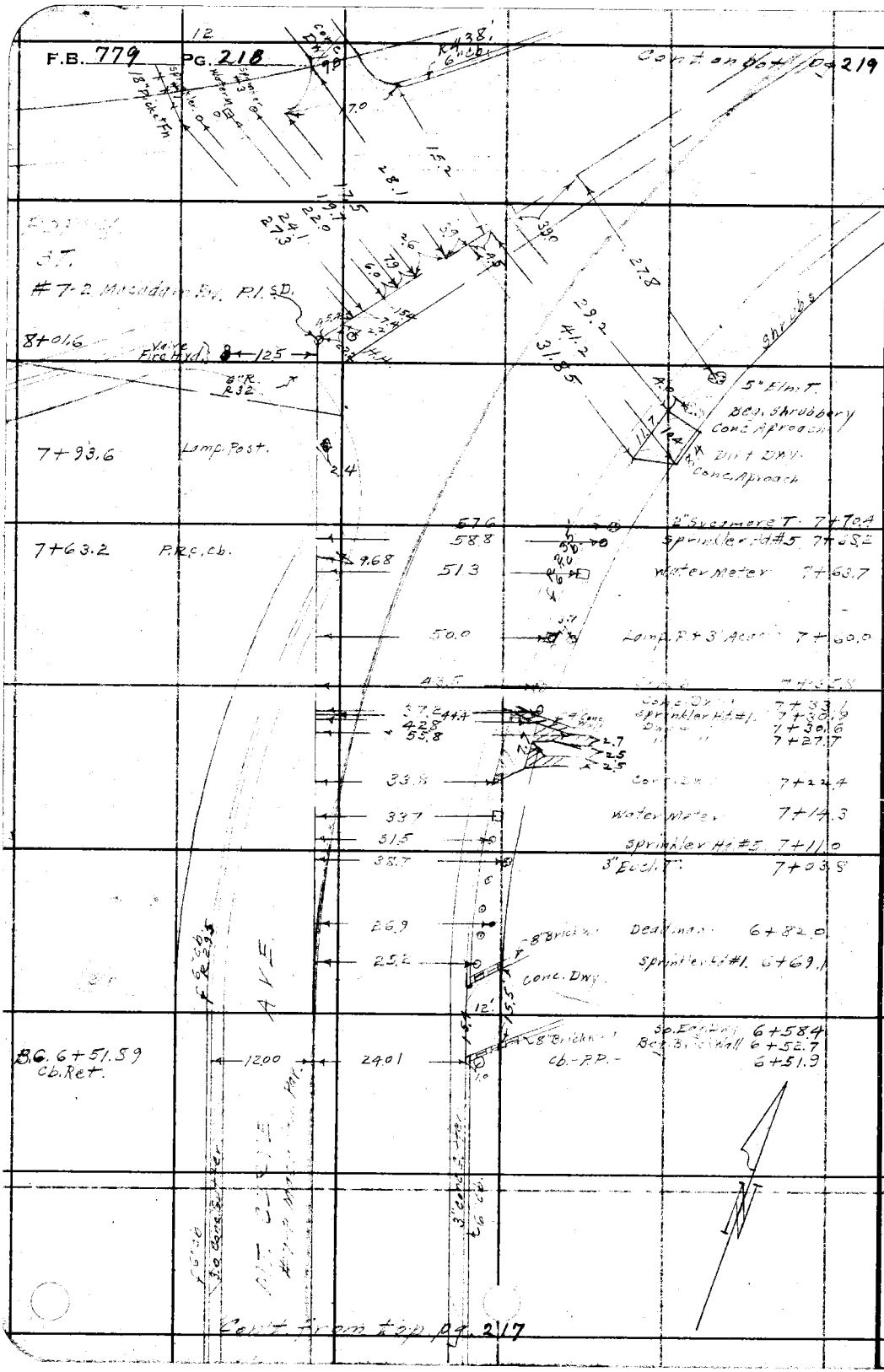

RETURN TO
LOS ANGELES COUNTY SURVEYOR
700 HALL OF RECORDS

Note: Any Additions or Changes on This Sheets Must be Made or Circled in **Red Ink** With Date and Name of Person Making Change.

Do not extend notes this side of this line

Notes Ck'd by	Survey of E. Altado - Dr.	F.B. 779 PG. 219
Map No.	W. O. 6317 Tape No. 225 St'd 54 of	
Office Work	Surveyed by Benson	
Checked	Notes	Date 6-30-39
Date	Indexed E. C. Johnson	

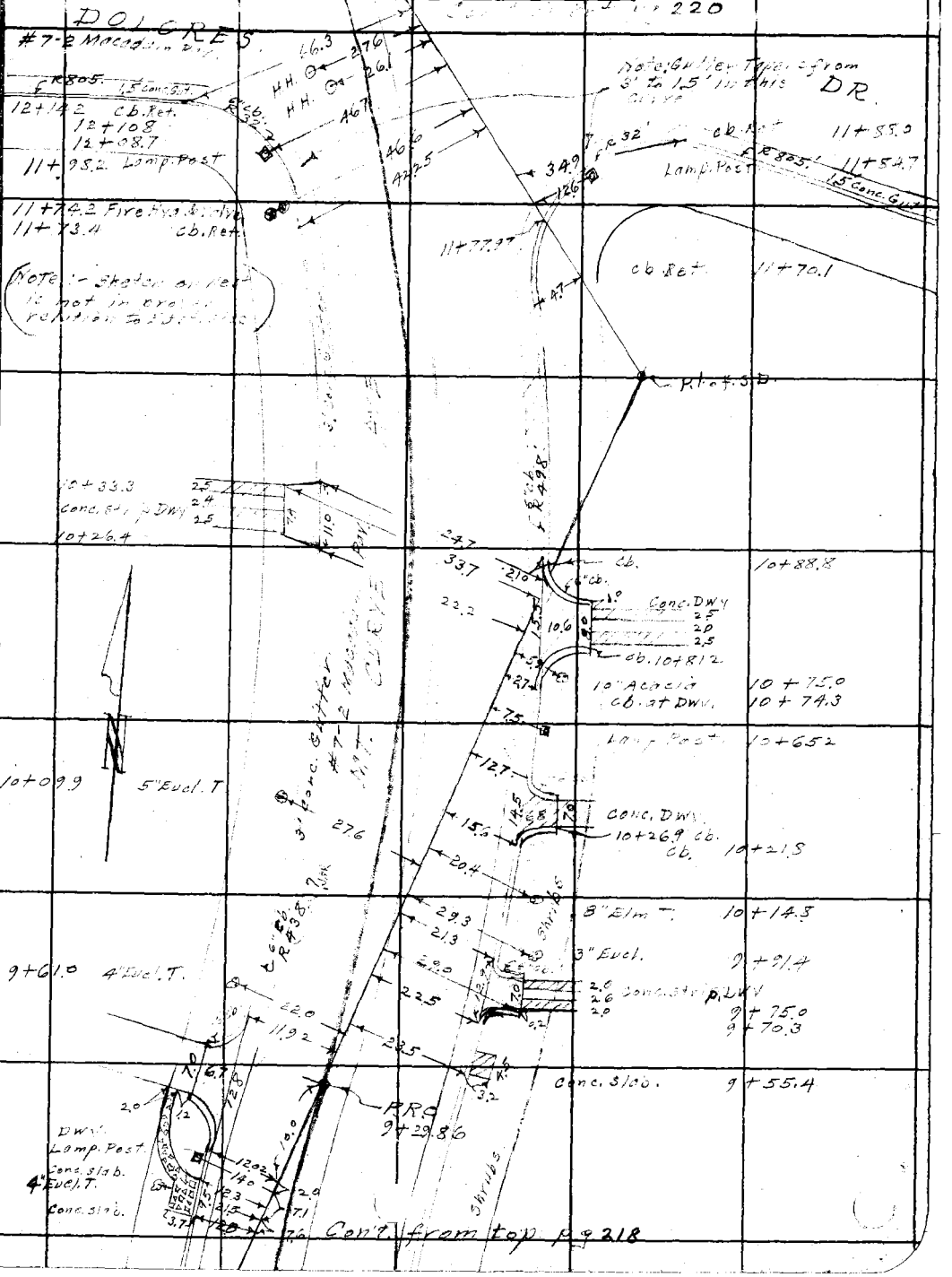

Note: Any Additions or Changes on This Sheets Must be Made or Circled in Red Ink With Date and Name of Person Making Change.

Do not extend notes this side of this line

RETURN TO
LOS ANGELES COUNTY SURVEYOR
700 HALL OF RECORDS

FORM 247 5M 10-37

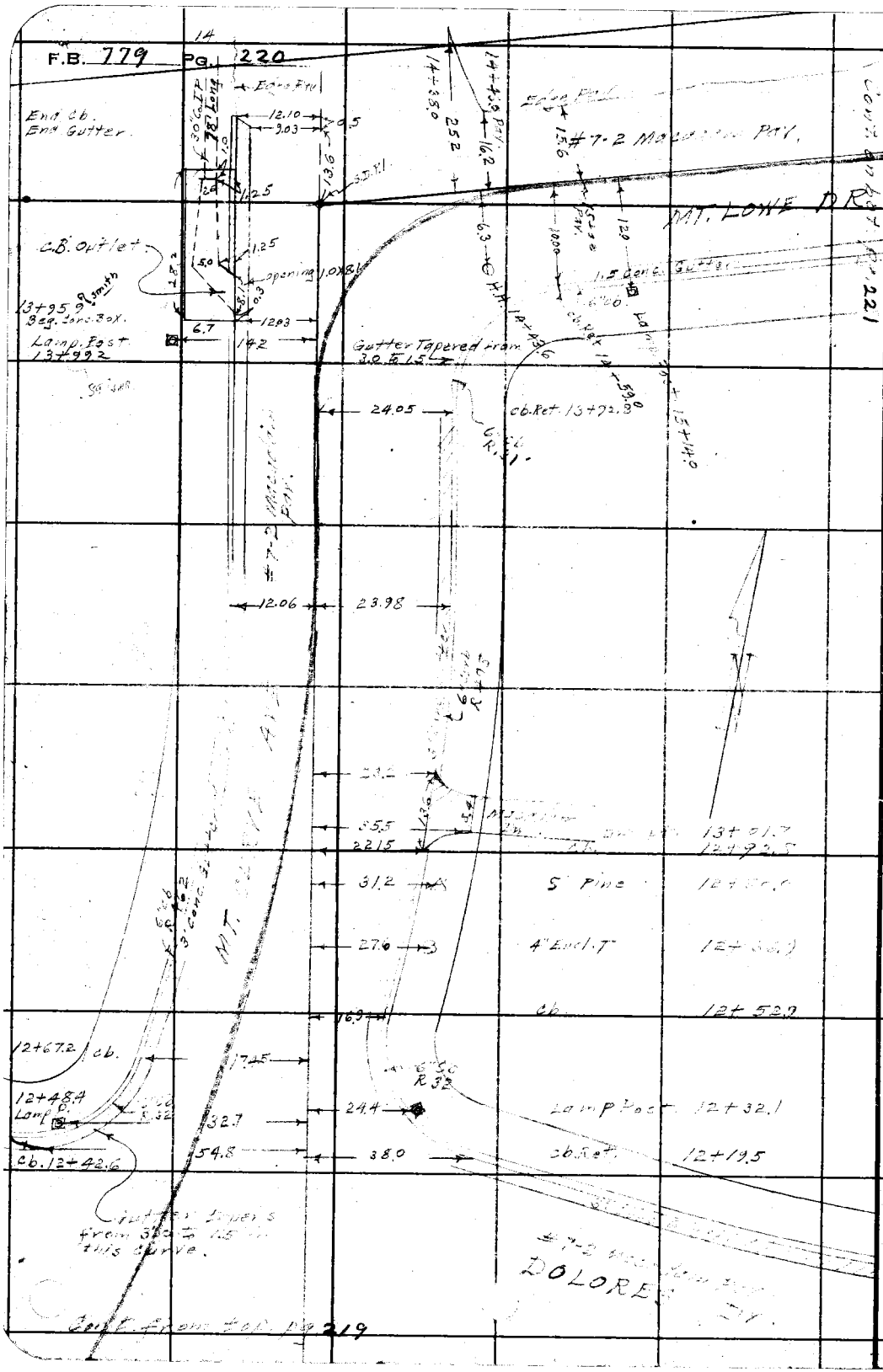

RETURN TO
LOS ANGELES COUNTY SURVEYOR
700 HALL OF RECORDS

Note: Any Additions or Changes on This Sheets Must be Made or Circled in **Red Ink** With Date and Name of Person Making Change.

Do not extend notes this side of this line

Notes Ck'd by	Survey of E. Altadena D.S.	F.B. 779 Pg. 221
Map No.	W. O. 317 Tape No. 023 St'd 84 of	
Office Work	Surveyed by Benson	
Checked	Notes 85° Date 6-30-39	
Date	Indexed A. C. Johnson	

Cont. on bot. pg. 222

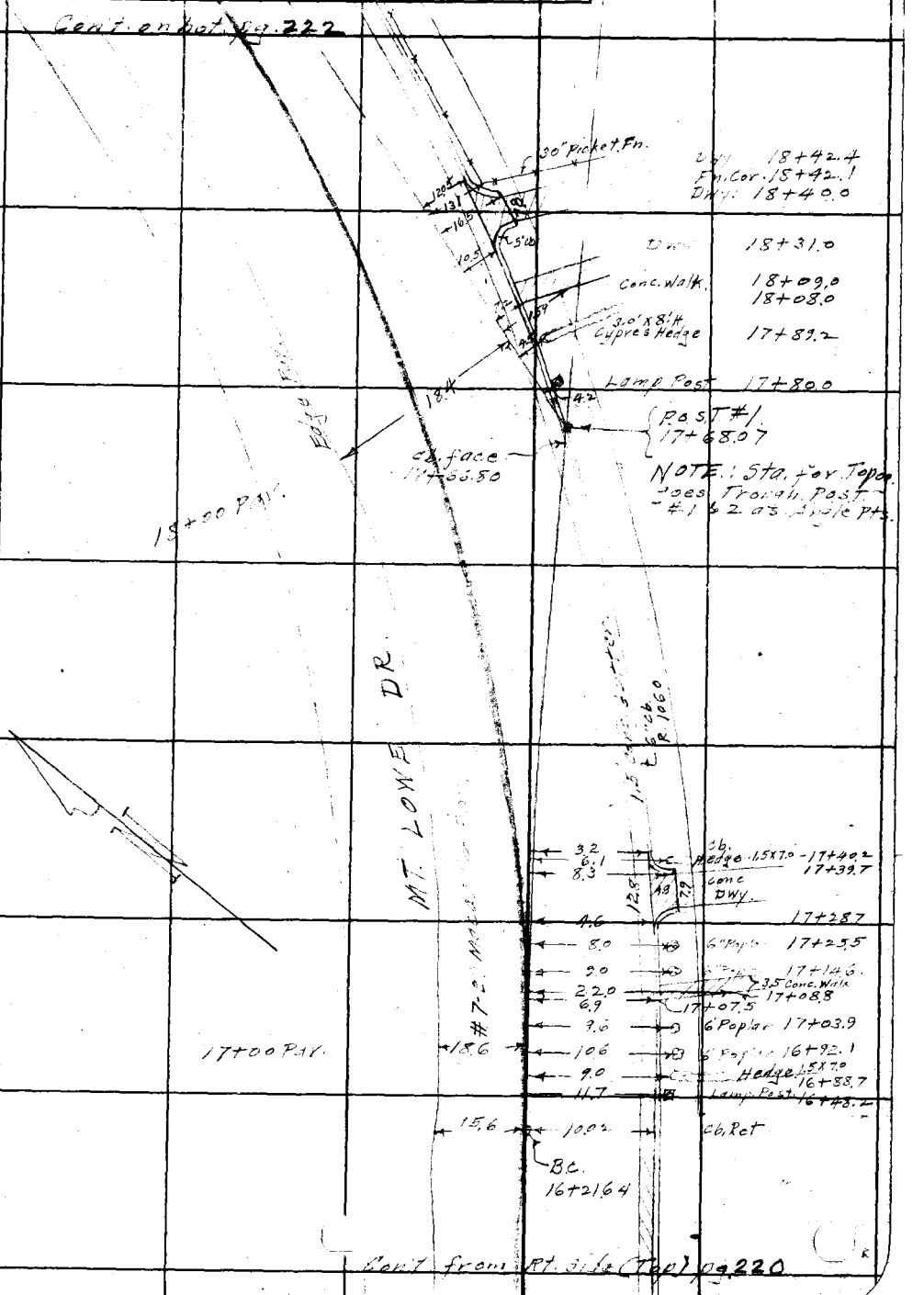

Cont. from Rt. side (Top) pg. 220

Note: Any Additions or Changes on This Sheets Must be Made or Circled in Red Ink With Date and Name of Person Making Change.

Do not extend notes this side of this line

RETURN TO
LOS ANGELES COUNTY SURVEYOR
700 HALL OF RECORDS

FORM 247 5M 10-37



RETURN TO
LOS ANGELES COUNTY SURVEYOR
700 HALL OF RECORDS

Note: Any Additions or Changes on This Sheets Must be Made or Circled in **Red Ink** With Date and Name of Person Making Change.

Do not extend notes this side of this line

Notes Ck'd by	Survey of E. A[illegible]	F.B. 779 Pg. 223
Map No.	W. O. 6317 Tape No. 023 St'd 84 °F	
Office Work	Surveyed by Benson	
Checked	Notes [illegible] Date 6-30-39	
Date	Indexed A. C. Johns[illegible]	

Note: Any Additions or Changes on This Sheets Must be Made or Circled in Red Ink With Date and Name of Person Making Change.

Do not extend notes this side of this line

RETURN TO
LOS ANGELES COUNTY SURVEYOR
700 HALL OF RECORDS



Continued on top pg. 222

FORM 247 5M 10-37

F.B. 779 PG. 224

RETURN TO
LOS ANGELES COUNTY SURVEYOR
700 HALL OF RECORDS

Note: Any Additions or Changes on This Sheets Must be Made or Circled in **Red Ink** With Date and Name of Person Making Change.

Do not extend notes this side of this line

Profile	Notes Red.	Plotted	Job No. 6317	Division No.	F. B. 779 Pg. 225
No.	Date	Date	Survey of E. ALTADENA D.S.		
X-Sec.	Notes Chkd.	Checked	Survey by Benson	Notes	Date 6/26-39
No.	Date	Date	Map No.	Indexed A. C. Johnson	

X sec.

PALM. AVE LATERAL

E. ALTADENA D.S.

JN-6317

From 1100 = 32+40.46 Rubio St. Line)

To 22+50.

CA Benson
W.E. Braden
H.F. Navrman
L.C. Wilson

RECEIVED
PROGRESSED
BOOK INDEXED
MAP INDEXED
RECORD INDEXED
CARD INDEXED 4-16-40 A.E.T.
REDUCED
CHECKED
B. M.s ADJUSTED
B. M.s LISTED

ELEV.

F. S.

H. I.

B. S.

STATION

Prog. C.V.C.
6-28-39

RECEIVED W.I.G. 7-5-39
REDUCED In Field
CHECKED C.V.C. 7-5-39

NOTE: ANY ADDITIONS OR CHANGES ON THIS SHEET MUST BE MADE OR CIRCLED IN RED INK, WITH DATE AND NAME OF PERSON MAKING CHANGE

Do not extend notes this side of this line

PLEASE RETURN TO
LOS ANGELES COUNTY SURVEYOR
700 HALL OF RECORDS

Form 307 5M 10-37

Form 307 5M 10-37

PLEASE RETURN TO
LOS ANGELES COUNTY SURVEYOR
700 HALL OF RECORDS

NOTE: ANY ADDITIONS OR CHANGES ON THIS SHEET MUST BE MADE OR CIRCLED IN RED INK, WITH DATE AND NAME OF PERSON MAKING CHANGE

Do not extend notes this side of this line

F. B. 779 PG. 226 | Job No. 6317 Division No. ____ Notes Red. Bradley Plotted ____ Profile
Survey of EAST PADENA R.S. Date 6/26-39 No. ____
Survey by Berson Notes Chkd. C.V.G. Checked ____ X-Sec.
Indexed A. C. Thompson Date 6/26-39 Date 7-5-39 No. ____

STATION	B. S.	H. I.	F. S.	ELEV.		
B.M.# B-38	7.435	1465.184		1455.749	(B.M.# B-38 El. 1455.749 - L.B. 769-35 Marden Lane & Palm Ave S.W. Cor. Bt. S.B.S. 5' W. of N. end C.R.	
1400 = 32+20.46 Rec. Ct. Line			10.74	1454.44	Int. of S.D.3	
1+14.68			9.47	1455.71	L - S.D. B.C.	
+25			8.53	1456.65	"	
+50			6.70	1458.48	"	
+75			5.67	1459.81	"	
2+00			4.50	1460.68	"	
+09.71			4.24	1460.94	" E.C.	
			3.69	1461.49	S. Curb 12' Lt. S.D. ℄	
			4.49	1460.69	Gutter	
			5.75	1459.43	24' Rt. S.D. ℄ Edge	E.V.T.
			9.82	1455.61	S. Curb 42' Rt. S.D. ℄	
			5.29	1456.89	Gutter	
2+50			2.91	1462.27	℄ - S.D.	
3+00			1.16	1464.02	"	
T.P.	6.230	1471.084	0.330	1464.854		
3+50			5.22	1465.84	"	
+70.75			4.55	1466.53	" B.C.	
			3.85	1467.23	S. Curb 20' Lt. S.D. ℄ + 2' N. of N.E. C.R.	
			4.85	1466.43	Gutter	

Form 307 5M 10-37

PLEASE RETURN TO
LOS ANGELES COUNTY SURVEYOR
700 HALL OF RECORDS

NOTE: ANY ADDITIONS OR CHANGES ON THIS SHEET MUST BE MADE OR CIRCLED IN RED INK, WITH DATE AND NAME OF PERSON MAKING CHANGE

Do not extend notes this side of this line

STATION	B. S.	H. I.	F. S.	ELEV.		
		[illegible].084				
			5.73	1465.35	[illegible]	
			6.54	1464.54	Gutter	
4+00			3.47	1467.61	℄ S.D.	
+25			2.22	1468.86	[illegible]	
+44			1.97	1469.11	Curb Inlet	
+50			1.55	1469.53	℄ S.D.	
			7.47	1463.61	Curb E.L.C.R. N.E. Cor. [illegible]	
			5.26	1462.82	Gutter	
			9.38	1461.80	N. Curb P.R.C. [illegible] Ave E. of [illegible]	
			10.08	1461.00	Gutter	
			9.47	1461.64	St. ℄ [illegible]	
			9.79	1461.29	S. Curb.	
			10.61	1460.47	Gutter	
B.M. S-27			3.82	1467.119	B.M. B-27 El. [illegible] A.S. 749-34	
					Bt. Spk. [illegible] of W. [illegible] C.F.	
		11.760	1478.882	1467.122		
			6.83	1472.05	Curb N.E.C.R. - N.E. Cor. [illegible]	
			7.61	1471.27	Gutter	
			4.02	1474.84	Curb N.E.C.R. N.E. Cor. [illegible]	
			4.79	1473.08	Gutter	
			4.28	1474.60	℄ of [illegible] 8.51' Rt. of C.R.	

Profile No. _____ Notes Red. [illegible] Plotted _____ Job No. [illegible] Division No. _____ F.B. 779 [illegible] 227

X-Sec. No. _____ Notes Chkd. C.V.C. Date 7-5-39 Checked _____ Date _____ Survey of [illegible] Survey by [illegible] Date [illegible] Map No. _____ Index [illegible] C. Johnson

Form 307 5M 10-37

PLEASE RETURN TO
LOS ANGELES COUNTY SURVEYOR
700 HALL OF RECORDS

NOTE: ANY ADDITIONS OR CHANGES ON THIS SHEET MUST BE MADE OR CIRCLED IN RED INK, WITH DATE AND NAME OF PERSON MAKING CHANGE

Do not extend notes this side of this line

STATION	B. S.	H. I.	F. S.	ELEV.		
		1478.882				
			1.24	1477.64	St. ℄ 50' N.E. of last shot	
			1.69	1477.19	E. Curb "	15' Rt. St. ℄
			2.44	1476.44	Gutter "	"
			0.95	1477.93	M.E.C.R. "	13' Lt. St. ℄
			1.75	1477.13	Gutter "	"
475			6.41	1472.47	℄ S.D.	
499.71			4.01	1474.87	" E.D.	
			3.93	1474.95	℄ St. 5' Rt. S.D. ℄ N.E. Cor.	
			2.30	1476.58	E. Curb M.E.C.R.	At Curve + Maiden Lane
			3.12	1475.76	Gutter	
			2.50	1476.38	M. Curb M.E.C.R. N.W. Cor. N-E	at Palm Ave
			3.32	1475.56	Gutter	
T.P.			3.200	1475.632		
	11.550	1490.232				
5450			11.07	1479.16	℄ S.D.	
6400			6.72	1483.51	"	
451.5			2.21	1488.02	" B.C.	
			2.04	1488.17	St. ℄ 6' Rt. S.D.	
			1.65	1488.58	E. Curb S.C.	
			2.58	1487.75	Gutter "	

Profile No. ____ X-Sec. No. ____

Notes Red. Braden Plotted ____
Date 6/30-39 Date ____
Notes Chkd. G.V.C. Checked ____
Date 7-5-39 Date ____

Division No. ____ Job No. 6317
Notes Brown
Date 6-26-39

F.B. 779 Pg. 2-28
Survey of ____
Survey by ____
Indexed A. C. Johnson

Form 307 5M 10-37

PLEASE RETURN TO
LOS ANGELES COUNTY SURVEYOR
700 HALL OF RECORDS

NOTE: ANY ADDITIONS OR CHANGES ON THIS SHEET MUST BE MADE OR CIRCLED IN RED INK, WITH DATE AND NAME OF PERSON MAKING CHANGE

Do not extend notes this side of this line

STATION	B. S.	H. I.	F. S.	ELEV.		
		[illegible] 232				
			2.21	[illegible]	W. Curb B.C.	
			3.00	[illegible]	Gutter	
6+75			0.17	[illegible]	℄ S.D.	
[illegible]			0.175	1490.057		
	[illegible]	1500.752				
[illegible]			[illegible]	[illegible]	℄ S.D.	
+25			[illegible]	[illegible]		
+50			2.45	[illegible]		
+75			2.53	[illegible]		
5+00			0.37	[illegible]		
B.M.# B.36			3.720	1497.022	B.M.# [illegible]	
				[illegible]		
	4.935	1501.954				
			4.45	[illegible]	W. Curb S.E.C.R.	S.W. Cor Poppy St. Mt. Curve [illegible]
			5.28	[illegible]	Gutter	
			4.[illegible]	[illegible]	St. ℄	
			4.05		E. Curb.	
			4.99	[illegible]	Gutter	
			5.18		Curb. W. E.C.R.	
			5.80	[illegible]	Gutter	

Profile
No. _____ Notes Red. _____ Plotted _____ Job No. 6317 Division No. _____ F. B. 779 PG. 229
X-Sec. _____ Date _____ Date _____ Survey of E. [illegible] Est.
No. _____ Notes Chkd. C.V.C. Checked _____ Survey by Benson Notes Braden Date 4/26-39
Date 7-5-39 Date _____ Map No. _____ Indexed A. C. Johnson Date _____

Form 307 5M 10-37

PLEASE RETURN TO
LOS ANGELES COUNTY SURVEYOR
700 HALL OF RECORDS

NOTE: ANY ADDITIONS OR CHANGES ON THIS SHEET MUST BE MADE OR CIRCLED IN RED INK, WITH DATE AND NAME OF PERSON MAKING CHANGE

Do not extend notes this side of this line

STATION	B. S.	H. I.	F. S.	ELEV.		
		1501.954				
			4.85		St. ℄ (Poppy St.)	
			4.16		N. Curb.	
			4.99		Gutter	
			9.39		S. Curb. 100' W. of	W.E.C.R. (S.M. Gor)
			10.03		Gutter	
			9.17		℄ Poppy St.	
			8.44		N. Curb.	
			9.26		Gutter	
T.P.			0.065	1501.889		
	[illegible]	1513.494				
8+25			11.61		℄ S.D.	
+50			9.87			
+75			8.15			
9+00			6.18			
+29.86			3.68		P.R.C.	
			3.99		E. Curb. P.R.C.	
			4.80		Gutter	
			3.75		St. ℄ P.R.C.	
			3.96		W. Gutter Dr. Way	(Curb = 0.85' high)
9+50			1.96		℄ S.D.	

F. B. 779 PG. 230 24

Job No. 6317 Division No. Notes Red. Plotted Profile No.

Survey of E. Altadena D.S. Date Date X-Sec.

Survey by Benson Notes Graden Notes Chkd. Checked No.

Indexed A. C. Johnson Date 6/28-39 Date Date

Form 307 SM 10-37

PLEASE RETURN TO
LOS ANGELES COUNTY SURVEYOR
700 HALL OF RECORDS

NOTE: ANY ADDITIONS OR CHANGES ON THIS SHEET MUST BE MADE OR CIRCLED IN RED INK, WITH DATE AND NAME OF PERSON MAKING CHANGE

Do not extend notes this side of this line

STATION	B. S.	H. I.	F. S.	ELEV.		
		5.3.494				
T.P.			0.215	15.3.279		
	11.77	1525.0[illegible]				
10+00			9.[illegible]	1515 65	℄ S.D.	
+50			5.30	1519 75		
			5.32	1519.72	℄ St. 5' E. of S.L. 2	
			[illegible]	1520 06	E. [illegible]	
			5.[illegible]	1519 25	Gutter	
			4.87	1521 18	W. Curb.	
			5.70	1519 35	Gutter	
11+00			[illegible]	1524 07	℄ S.D.	
T.P.			[illegible]	1[illegible].13		
	10.[illegible]	1535.9[illegible]				
11+50			[illegible]	1528 27	℄ S.D.	
12+00			3.57	1532 84		
			[illegible].97	1[illegible] 74	E. Curb S.L.C.R. S.E. Cor. Dolores Dr.	W. Curb [illegible]
			5.77	1530 14	Gutter	
			1.95	1533 93	S. Curb S.L.C.R.	
			2.12	1533 29	Gutter	
			1.29	1534 62	℄ Dolores Dr. 100' E. of Fan Int.	(SA)
			1.62	1534 28	S. Curb.	

Profile No. ____ Notes Rd. C.L.V. Plotted ____ Job No. 6511 Division No. ____
Date ____ Date ____ Survey of [illegible] Date [illegible]
X-Sec. No. ____ Notes Chkd. C.V.C. Checked ____ Survey by [illegible] Notes [illegible] Date 6-28-39
Date 7-5-39 Date ____ Map No. ____ Indexed A. C. Johnson Date ____

F.B. 779 PG. 231

Form 307 5M 10-37

PLEASE RETURN TO
LOS ANGELES COUNTY SURVEYOR
700 HALL OF RECORDS

NOTE: ANY ADDITIONS OR CHANGES ON THIS SHEET MUST BE MADE OR CIRCLED IN RED INK, WITH DATE AND NAME OF PERSON MAKING CHANGE

Do not extend notes this side of this line

STATION	B. S.	H. I.	F. S.	ELEV.			
		1532.00					
			2.23	1533.63	Gutter		
			2.72	1533.1	N. Curb		
			1.51	1534.40	Gutter		
			1.14	1534.77	N. Curb	S.E.C.R.	N.E. Cor. Mt. Curve & Dolores Dr.
			1.93	1533.93	Gutter		
			4.18	1529.73	N. Curb	S.E.C.R.	S.W. Cor. Mt. Curve & Dolores Dr.
			7.01	1525.90	Gutter		
			2.34	1532.27	S. Curb	W.E.C.R.	
			3.30	1531.31	Gutter		
			1.54	1531.36	N. Curb	W.E.C.R.	N.W. Cor
			2.34	1532.57	Gutter		
			2.41	1532.14	℄ Dolores Dr. 100' N. of [illegible] Int.		
			3.25	1532.26	S. Curb		
			4.34	1531.57	Gutter		
			2.24	1533.07	N. Curb		
			3.64	1532.27	Gutter		
12+20			1.28	1534.62	℄ S.D.		
			1.45	1534.46	12' W of ℄ S.D.		
			1.69	1534.22	24' " "		
			1.31	1534.60	6' E of ℄ S.D.		

F.B. 774 PG. 232 | Job No. 317 | Division No. | Notes Rd. | Plotted | No. | Profile

Survey of EALTA ZONA [illegible]

Survey by Bellson | Notes Bradley | Date | Notes Chkd. G.V.C. | Date 7-5-39 | Checked | Date | No. | X-Sec.

Indexed A. C. Johnson | Date 4/27/39

Form 307 5M 10-37

PLEASE RETURN TO
LOS ANGELES COUNTY SURVEYOR
700 HALL OF RECORDS

NOTE: ANY ADDITIONS OR CHANGES ON THIS SHEET MUST BE MADE OR CIRCLED IN RED INK, WITH DATE AND NAME OF PERSON MAKING CHANGE

Do not extend notes this side of this line

STATION	B. S.	H. I.	F. S.	ELEV.		
		1535.910				
			2.62	1533 29	26' E. of ℄ S.D. (Cross Gutter)	
			2.11	1533 80	36' " "	
B.M.# B-35			[illegible]	1534.780	B.M.# B-35 - El. 1534.780 - L.B. 769-33 Delores Dr. & Mt. Carlos Ave N.E. Cor. Mt. Spr. 5' E. of E. end C.R.	
	11.275	1541.055				
			8.34	1537.72	[illegible] N.E. [illegible] N.E. Cor. Mt. [illegible] Delores Dr.	
			[illegible]	1536 90	Gutter	
			7.43	1538 43	W. Curb.	N.W. Cor.
			8.50	1537 56	Gutter	
12+50			9.13	1533 93	℄ S.D.	
13+00			4.[illegible]	1541 95	"	
T.A.			[illegible]	1545.770		
	11.570	1557.340				
13+37.14			11.57	1545 77	℄ S.C. E.C.	
			11.46	1545 88	℄ St. "	
			[illegible]	1546 36	E. Curb "	
			11.79	1545 55	Gutter "	
			11.45	1545 89	W. Curb. "	
			12.30	[illegible]	Gutter "	
13+73.15			7.85	1549 49	℄ S.D. E.C.	
14+00			4.97	1552 37	"	

Profile No. ____ Notes Red. ____ Plotted ____ Job No. 6[illegible] Division No. ____ F.B. 779 PG. 233

X-Sec. No. ____ Date ____ Date ____ Survey of [illegible]

Notes Chkd. C.V.C. Date 7-5-39 Checked ____ Date ____ Survey by [illegible] Notes [illegible] Date 6/28-39

Map No. ____ Indexed A. C. Johnson Date ____

Form 307 5M 10-37

PLEASE RETURN TO
LOS ANGELES COUNTY SURVEYOR
700 HALL OF RECORDS

NOTE: ANY ADDITIONS OR CHANGES ON THIS SHEET MUST BE MADE OR CIRCLED IN RED INK, WITH DATE AND NAME OF PERSON MAKING CHANGE

Do not extend notes this side of this line

STATION	B. S.	H. I.	F. S.	ELEV.		
		1557.340				
14+25			3.03	1554 31	℄ S.D.	
+50			2.48	1554 [illegible]	"	
+61.05			2.29	1555 05	" E.C.	
			5.10	1552 24	E. Curb S.E. C.R.	S.E. Cor. Mt. Lowe Dr.
			5.91	1551 43	Gutter	
			2.61	1554 73	S. Curb. E.E.C.R.	" " "
			3.19	1554 15	Gutter	
			.85	1553 47	W. Curb. N. end culvert outlet	
			5.21	1552 07	[illegible]	" " Flo line
			4.[illegible]	1552 [illegible]	Curb. S. end	" "
			5.95	1551 39	Gutter	" " " "
			0.[illegible]	1553 47	W. Curb. N. end	Mt. Curve Ave & P.E.R.R.
			2.27	1552 07	[illegible]	
14+61.05			2.29	1555 05	℄ S.D. - E.C.	
			0.[illegible]	1555 [illegible]	15' Lt. S.D. ℄ N. [illegible]	
			2.60	1554 [illegible]	S. Curb. 9.75 Rt. ℄ S.D.	
			3.18	1554 16	Gutter	
T.P.			0.670	1556.670		
	8.530	1564.700				
			5.79	1558.91	40.4' N. of Int. + on ℄ Mt. Curve Top of S. Rail of S. tracks P.E.R.R.	

F. B. 779 Pg. 234 | Job No. 6317 | Division No. | Notes Red. | Plotted | Profile
Survey of E. ALTADENA D.S. | Date | Date | No.
Survey by Benson | Notes | Notes Chkd. C.V.C. | Checked | X-Sec.
Indexed A. C. Johnson | Date | Date 7-5-39 | Date | No.

Form 307 5M 10-37

PLEASE RETURN TO
LOS ANGELES COUNTY SURVEYOR
700 HALL OF RECORDS

NOTE: ANY ADDITIONS OR CHANGES ON THIS SHEET MUST BE MADE OR CIRCLED IN RED INK, WITH DATE AND NAME OF PERSON MAKING CHANGE

Do not extend notes this side of this line

STATION	B. S.	H. I.	F. S.	ELEV.	
		1564.700			
			5.75	[illegible]	Top N. Rail of S. tracks
			5.66	[illegible]	" S " " N. " 56.4' N. of Int Mt. Curve + Mt. Lowe
			5.62	[illegible]	" N. " " " "
			4.83	[illegible]	Break ℄ Mt. Curve 39.4' N. of Int. of Mt. Lowe
			5.51	[illegible]	Gutter ℄ " 110.5 " " "
			3.12	[illegible]	St. ℄ " 45.5 " " "
			3.65	[illegible]	W. curb " " " "
			[illegible]	[illegible]	Gutter "
			[illegible]	[illegible]	E. curb N.E.C.R. N.E. Cor. + Mt. Lowe Mt. Curve [illegible]
			3.19	1561.51	Gutter
			[illegible]	[illegible]	W. curb. E.E.C.R. " "
			2.48	[illegible]	Gutter
			6.52	[illegible]	S. end of W. curb Mt. Curve N. of P.E.
			6.62	[illegible]	Gutter
			6.28	[illegible]	Curb. S. end C.B. inlet
			7.28	[illegible]	Gutter
			5.47	[illegible]	Curb. N. end C.B. inlet
			[illegible]	[illegible]	Gutter
			8.16	[illegible]	Bottom C.B. N. end.
			10.62	[illegible]	" " S. end + Beg. 30" Co. I.P.

Profile No. ____ Notes Red. ____ Plotted ____ Job No. 6317 Division No. ____ F. B. 779 PG. 235
X-Sec. No. ____ Date ____ Date ____ Survey of E. ALTADENA
Notes Chkd. C.V.C. Date 7-5-39 Checked ____ Date ____ Survey by Benson Notes ____ Date ____
Map No. ____ Indexed A. C. Johnson Date ____

Form 307 5M 10-37

PLEASE RETURN TO
LOS ANGELES COUNTY SURVEYOR
700 HALL OF RECORDS

NOTE: ANY ADDITIONS OR CHANGES ON THIS SHEET MUST BE MADE OR CIRCLED IN RED INK, WITH DATE AND NAME OF PERSON MAKING CHANGE

Do not extend notes this side of this line

STATION	B. S.	H. I.	F. S.	ELEV.	
		1564.700			
B.M. # B-41			5.175	1559.525	B.M. # B-41 El. 1559.535 L.B. 769-39 Mt. Curve Ave + Mt. Lane Dr. W. Cb. of Mt. Curve 5' N. of Catch Basin on N. Side of P.E.
" "				1559.535	
	4.965	1564.500			
15+00			7.74		℄ S.D.
+50			4.98		"
16+00			2.09		"
+21.64			0.96		" B.C.
			1.18		S. Curb "
			1.86		Gutter
			0.36		N. edge of Pvt. 16' N. of ℄
T.P.			0.960	1563.540	
	11.150	1574.690			
16+50			9.50		℄ S.D.
17+00			6.61		" "
+50			4.06		" "
18+00			1.20		" "
T.P.			1.205	1573.485	
	11.350	1585.335			
18+50			8.99	[illegible]	℄ S.D.
19+00			6.15	[illegible]	" "

F. B. 779 PG. 236 | Job No. 6317 | Division No. | Notes Red. | Plotted | Profile
Survey of E. ALTADENA D.S. | Date | Date | No.
Survey by Benson | Notes Braden | Notes Chkd. G.V.C. | Checked | X-Sec.
Indexed A. C. Johnson | Date 6/28/39 | Date 7-6-39 | Date | No.

Form 307 5M 10-37

PLEASE RETURN TO
LOS ANGELES COUNTY SURVEYOR
700 HALL OF RECORDS

NOTE: ANY ADDITIONS OR CHANGES ON THIS SHEET MUST BE MADE OR CIRCLED IN RED INK, WITH DATE AND NAME OF PERSON MAKING CHANGE

Do not extend notes this side of this line

STATION	B. S.	H. I.	F. S.	ELEV.		
		1585.335				
19+50			3.24	[illegible]	℄ S.D.	
20+00			0.33	[illegible]	" "	
T.P.			0.33	1585.005		
	11.510	1596.515				
20+50			8.78	[illegible]	℄ S.D.	
			9.02	[illegible]	Curb. 9.75' Rt. ℄	
			9.67	[illegible]	Gutter	
			5.10	[illegible]	Edg. of Pvt. 14' Lt. ℄	
21+00			5.97	[illegible]	℄ S.D.	
+50			3.14	[illegible]	" "	
T.P.	8.750	1605.015	0.250	1596.265		
21+72.3			10.34	[illegible]	Int. ℄ S.D. + Open Con. + Rk Drain under PE	
			9.81	[illegible]	12.5 Lt. edg. of Pvt. ℄ of Drain	
			8.89	[illegible]	Beg. Con. Flo. line of Drain 18' Lt. ℄	
			7.15	[illegible]	Top of N. Wall	" "
			6.82	[illegible]	" " S "	" "
			5.02	[illegible]	Bot. Drain 33.5 Lt. S.D. ℄	
			4.04	[illegible]	Top of N. Wall	
			4.22	[illegible]	" " S "	
			7.42	1597.60	Bot. Drain 40' Lt. S.D. ℄	

Profile
No. _____ Notes Red. H.F.N. Plotted _____ Job No. 6317 Division No. _____ F.B. 779 PG. 237
Date _____ Date _____ Survey of E. ALTADENA B.S.
X-Sec. Notes Chkd. C.V.C. Checked _____ Survey by Benson Notes Braden Date 6/28-39
No. _____ Date 7-6-39 Date _____ Map No. _____ Indexed A. C. Johnson Date _____

Form 307 5M 10-37

PLEASE RETURN TO
LOS ANGELES COUNTY SURVEYOR
700 HALL OF RECORDS

NOTE: ANY ADDITIONS OR CHANGES ON THIS SHEET MUST BE MADE OR CIRCLED IN RED INK, WITH DATE AND NAME OF PERSON MAKING CHANGE

Do not extend notes this side of this line

STATION	B. S.	H. I.	F. S.	ELEV.		
		1605.015				
			2.92	[illegible]	Top of E. Rail of	E. track 40' Lt. SD. ℄
			3.03	[illegible]	" " W. " "	" "
			6.60	[illegible]	Bot. of Drain 56.5'	Lt. S.D. ℄
			2.59	[illegible]	Top of E Rail of W	track 56.5 Lt. SD ℄
			2.61	[illegible]	" " W " " "	"
			5.55	[illegible]	Bot. of W. end of	Con. Drain. 72' Lt. of SD ℄
			3.14	[illegible]	Top of N. Wall	
			3.49	[illegible]	" " S "	
			0.92	[illegible]	E. edg. of Pvt. W. opp. W. end Drain	Side of P.E. R.W.
			+0.40	[illegible]	W. curb.	
			[illegible]	[illegible]	Gutter	
22+00			8.75	[illegible]	℄ S.D.	
+50			5.75	[illegible]	" "	
T. P.			0.035	1604.980		
	10.410	1615.390				
T. P.			0.680	1614.710		
	7.6[illegible]	1622.310				
B.M. #B.52			4.045	1618.265	B.M. = B-52 - El. 1618.273 LB. 769-42 Maiden Lane & Mt. Lowe Dr. S.E. Con. Bt. Spk. M.C.R.	

F. B. 779 PG. 238 | Job No. 6317 | Division No. | Notes Red. | Plotted | Profile
Survey of E. ALTADENA D.S. | Date | Date | No.
Survey by Benson | Notes Braden | Notes Chkd. C.V.C. | Checked | X-Sec.
Indexed A. C. Johnson | Date 6/28/39 | Date 7-6-39 | Date | No.

Notes Ck'd by D. M. Finley	Survey of E. Altadena D.S. & Sur.	F.B. 779	Pg. 239
Map No. B-1577	W. O. 8293 Tape No. 076 St'd 76 of		
Office Work	Surveyed by Benson		
Checked	Notes	Date 4-8-40	
Date	Indexed [illegible] 7-22-40		

Cont. on bot. pg. 240

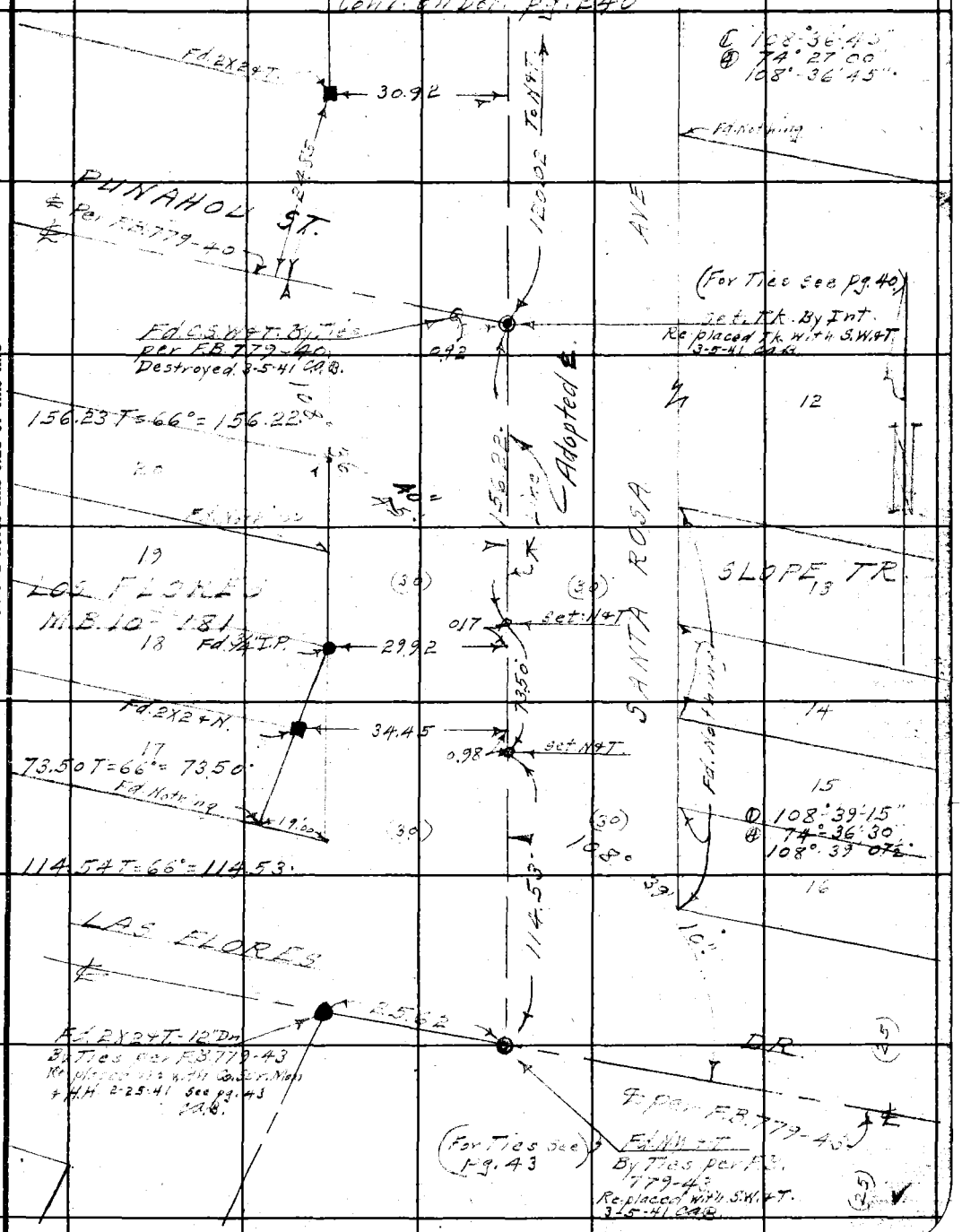

Note: Any Additions or Changes on This Sheets Must be Made or Circled in Red Ink With Date and Name of Person Making Change.

Do not extend notes this side of this line

RETURN TO
LOS ANGELES COUNTY SURVEYOR
700 HALL OF RECORDS

FORM 247 5M 10-37

F.B. 779 PG. 240

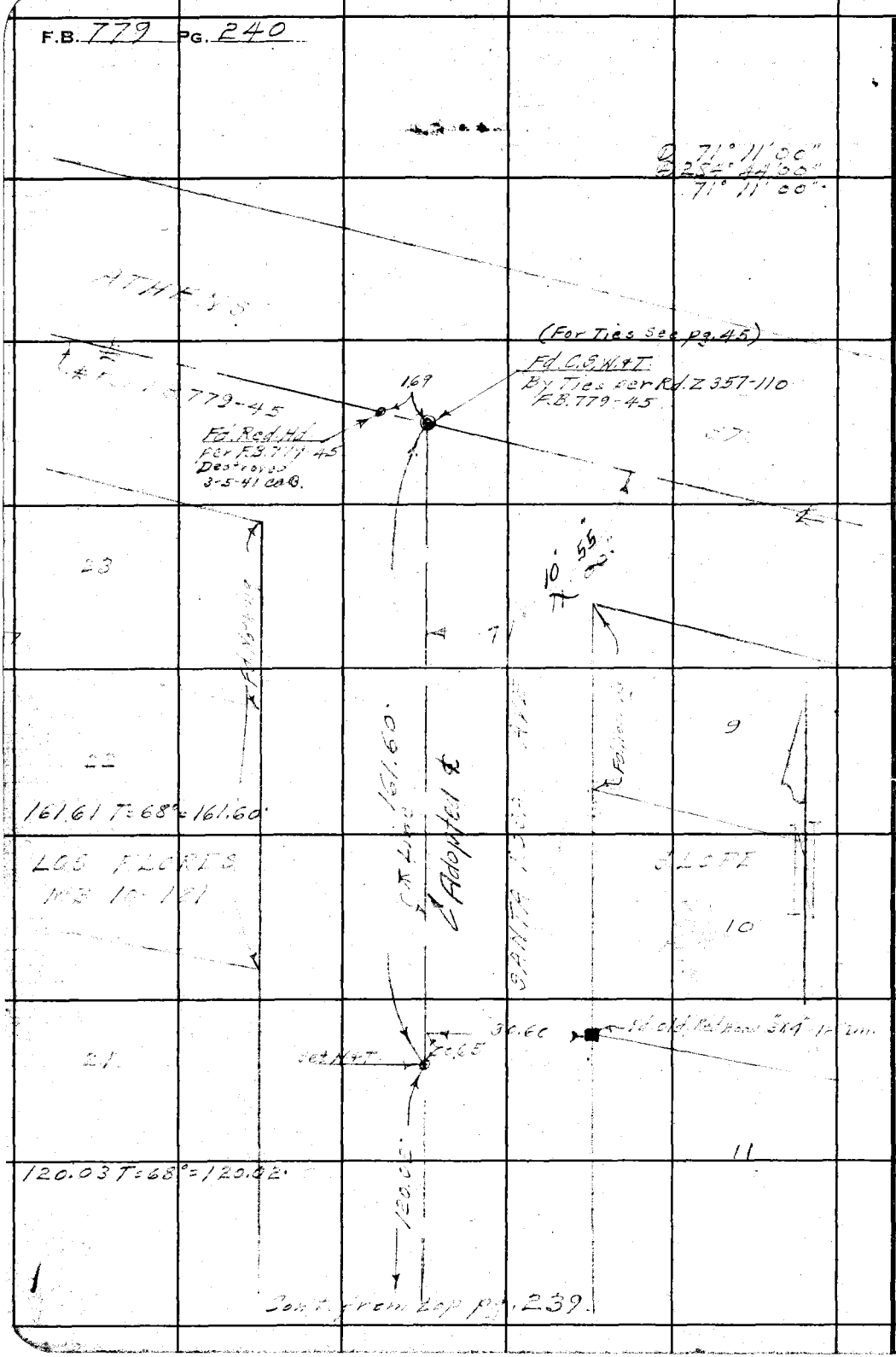

RETURN TO
LOS ANGELES COUNTY SURVEYOR
700 HALL OF RECORDS

Note: Any Additions or Changes on This Sheets Must be Made or Circled in **Red Ink** With Date and Name of Person Making Change.

Do not extend notes this side of this line

Notes Ck'd by D. M. Finley	Survey of E. Altadena D.S. ℄ Sur.	F.B. 779 Pg. 241
Map No. B-1577	W. O. 8293 Tape No. 076 St'd 76°F.	
Office Work	Surveyed by C.A. Benson	
Checked	Notes B Date 6-26-40	
Date	Indexed A. O. Johnson	

① 80° 16' 30"
④ 321° 06' 30"
80° 16' 37½"

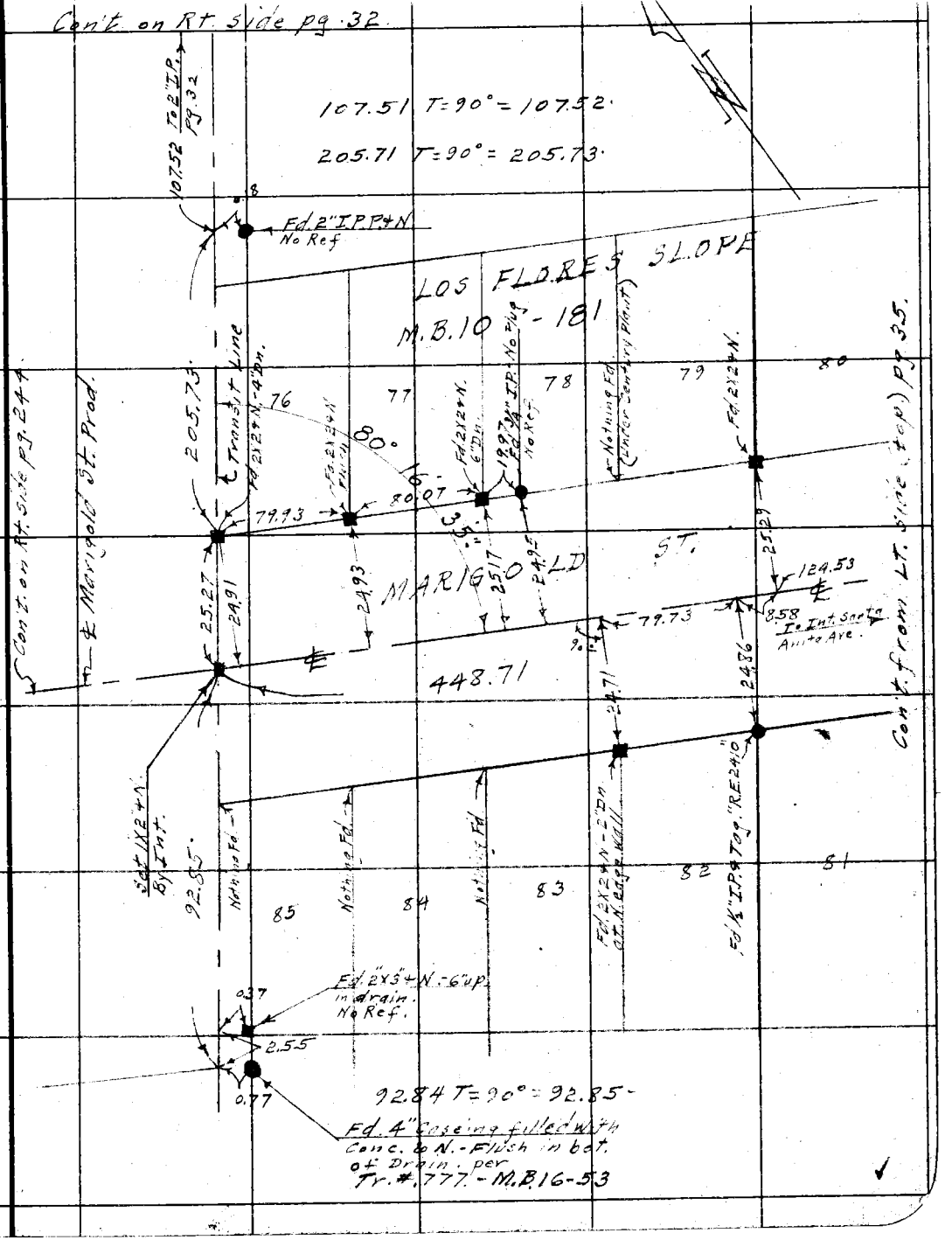

Note: Any Additions or Changes on This Sheet Must be Made or Circled in Red Ink With Date and Name of Person Making Change.

Do not extend notes this side of this line

RETURN TO
LOS ANGELES COUNTY SURVEYOR
700 HALL OF RECORDS

FORM 247 10M 11-38

F.B. 779 PG. 242

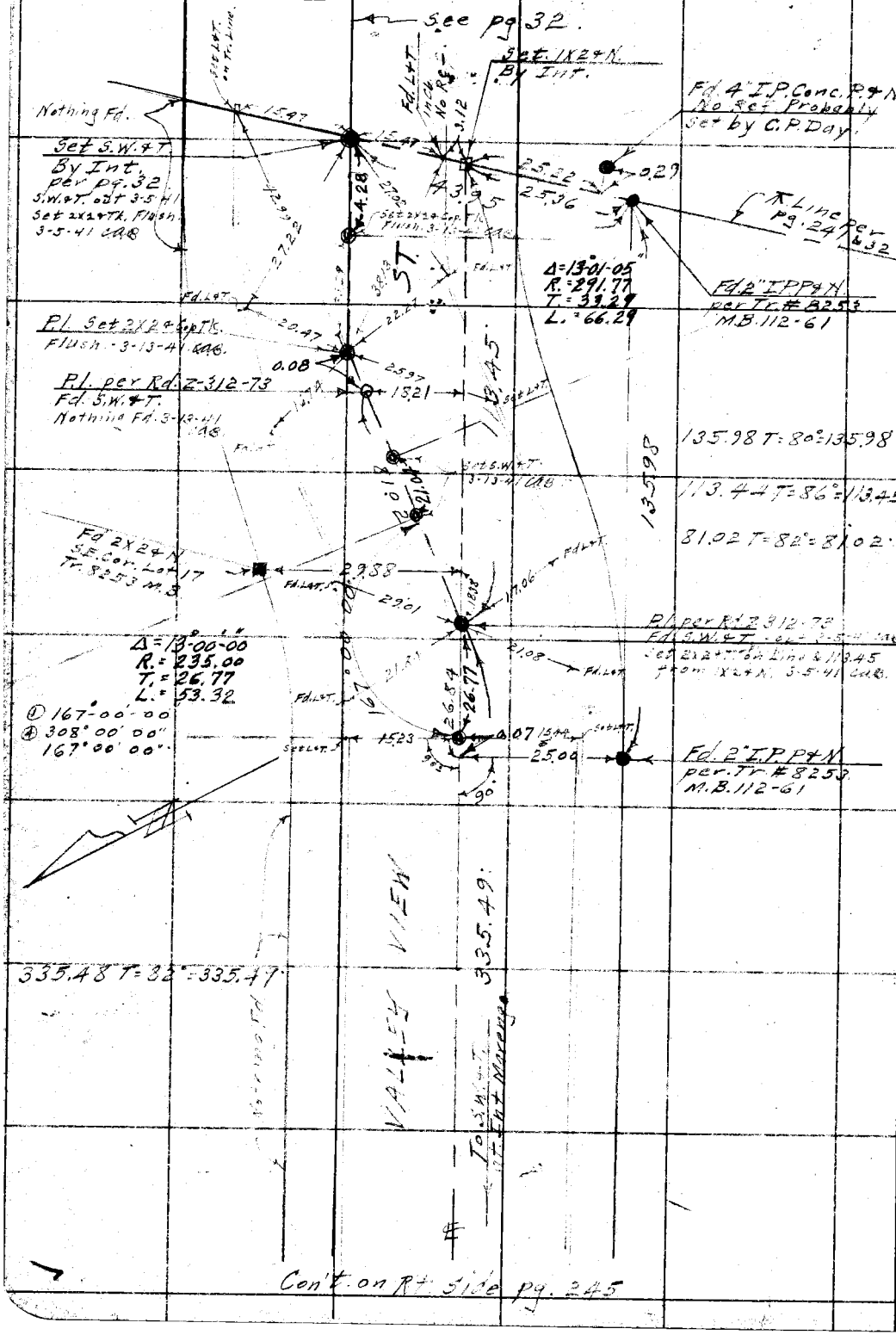

RETURN TO
LOS ANGELES COUNTY SURVEYOR
700 HALL OF RECORDS

Do not extend notes this side of this line

Note: Any Additions or Changes on This Sheet Must be Made or Circled in Red Ink With Date and Name of Person Making Change.

Notes Ck'd by D. M. Finley	Survey of E. Altadena D.S. & Sur.	F.B. 779 Pg. 243
Map No. B-1577	W. O. 8293 Tape No. 076 St'd 76°F.	
Office Work	Surveyed by C. A. Benson	
Checked	Notes (B) Date 6-28-40	
Date	Indexed C. Johnson	

113.44

18.38

Con't on bot pg. 244

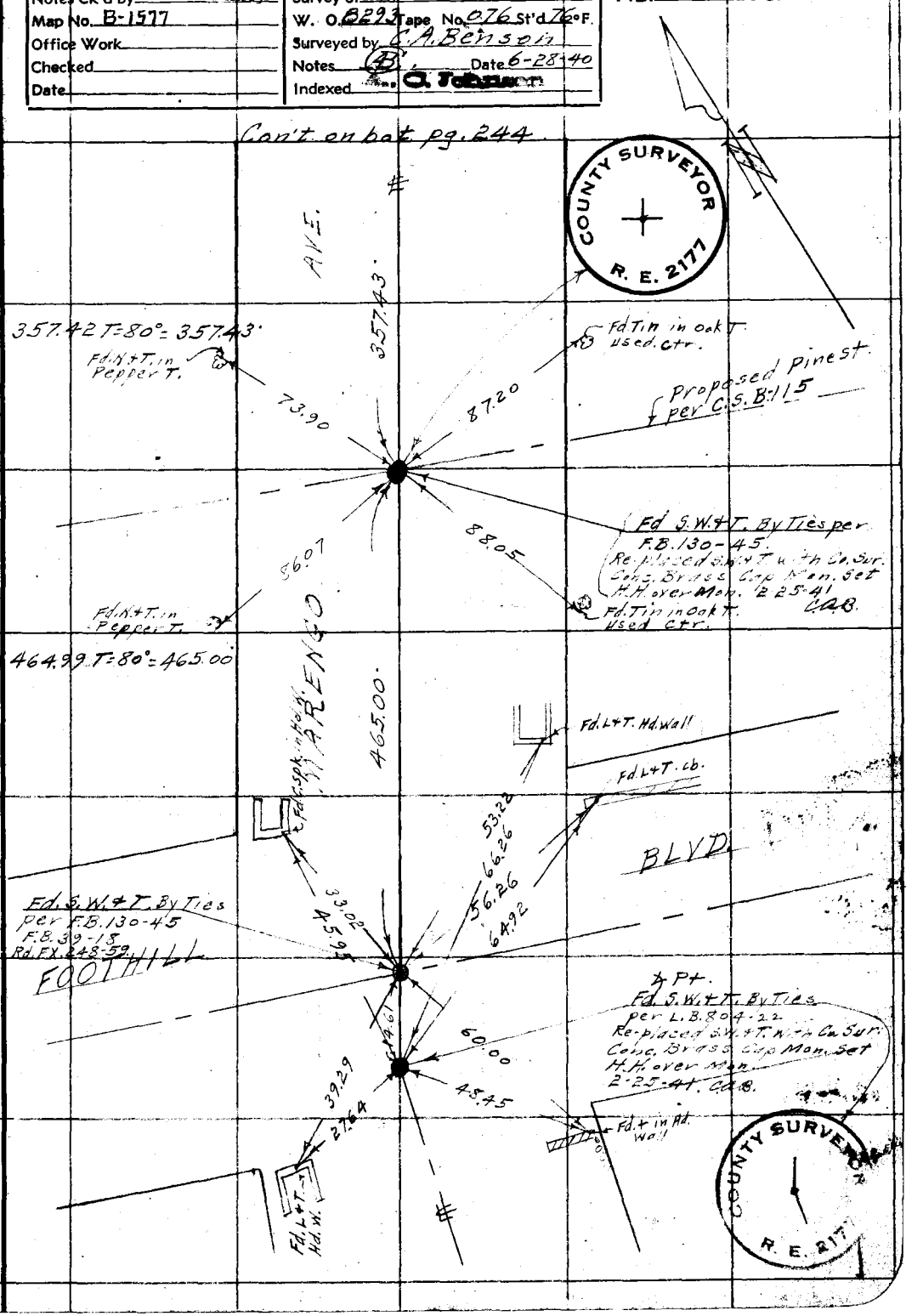

Note: Any Additions or Changes on This Sheet Must be Made or Circled in Red Ink With Date and Name of Person Making Change.

Do not extend notes this side of this line

RETURN TO
LOS ANGELES COUNTY SURVEYOR
700 HALL OF RECORDS

FORM 247 10M 11-35

F.B. 779 PG. 244

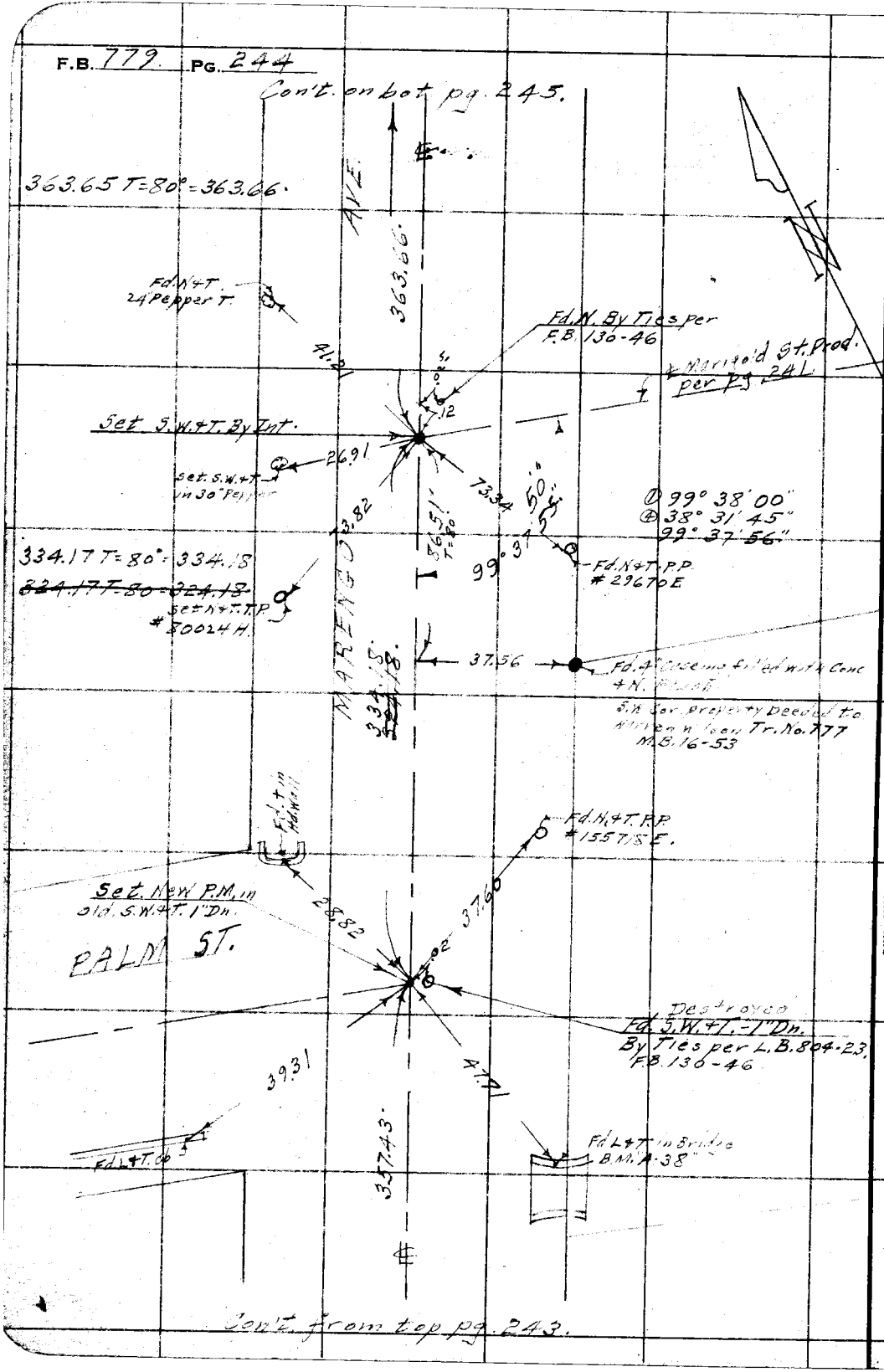

RETURN TO
LOS ANGELES COUNTY SURVEYOR
700 HALL OF RECORDS

Do not extend notes this side of this line

Note: Any Additions or Changes on This Sheet Must be Made or Circled in Red Ink With Date and Name of Person Making Change.

Notes Ck'd by D. M. Finley	Survey of E. Altadena D.S. & Sur.	F.B. 779 PG. 245
Map No. B-1577	W. O. 8293 Tape No. 076 St'd 76° F.	
Office Work	Surveyed by G. A. Benson	
Checked	Notes (B) Date 7-15-40	
Date	Indexed	

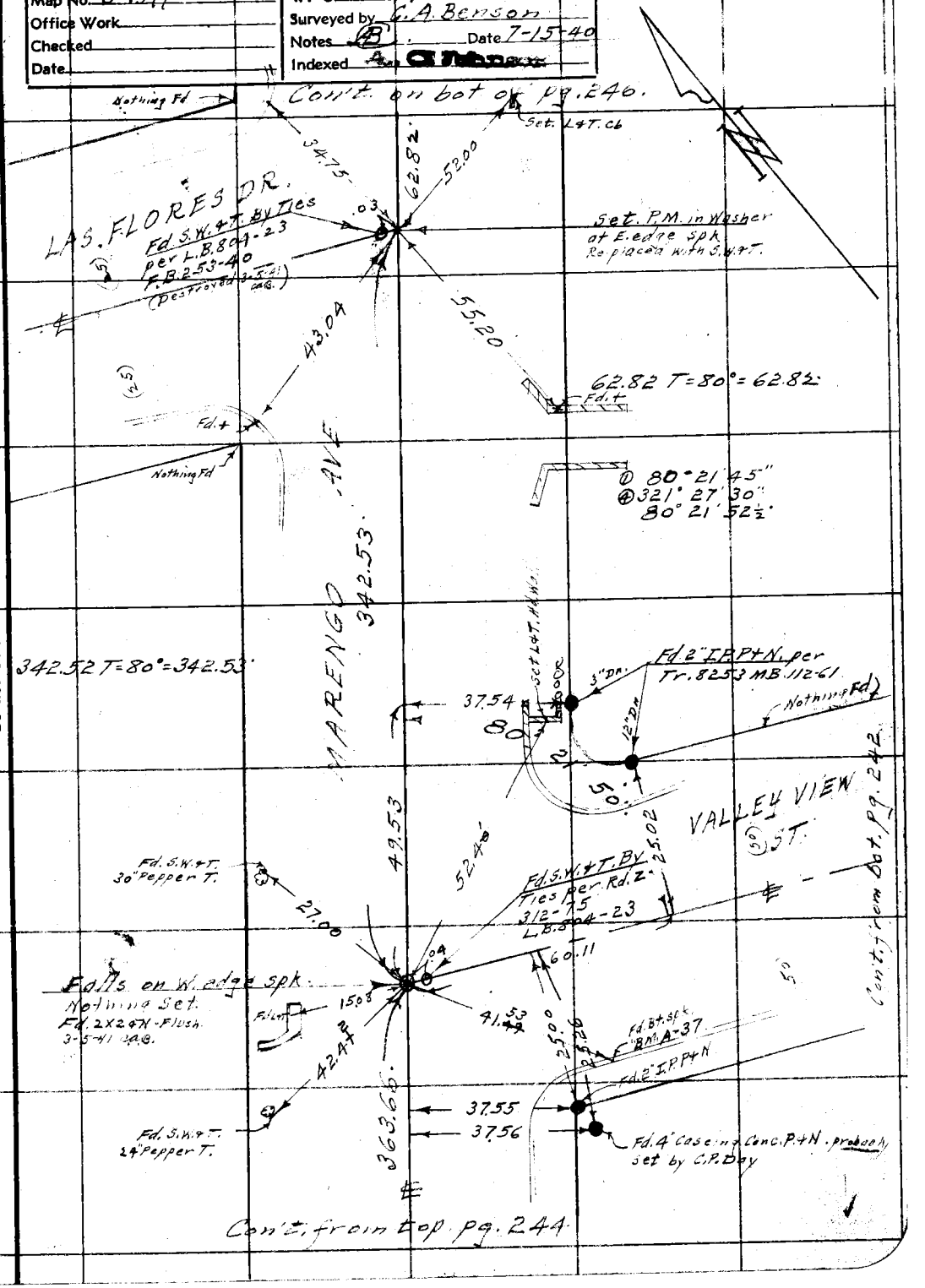

Note: Any Additions or Changes on This Sheet Must be Made or Circled in Red Ink With Date and Name of Person Making Change.

Do not extend notes this side of this line

RETURN TO
LOS ANGELES COUNTY SURVEYOR
700 HALL OF RECORDS

FORM 247 10M 11-35

F.B. 779 PG. 246

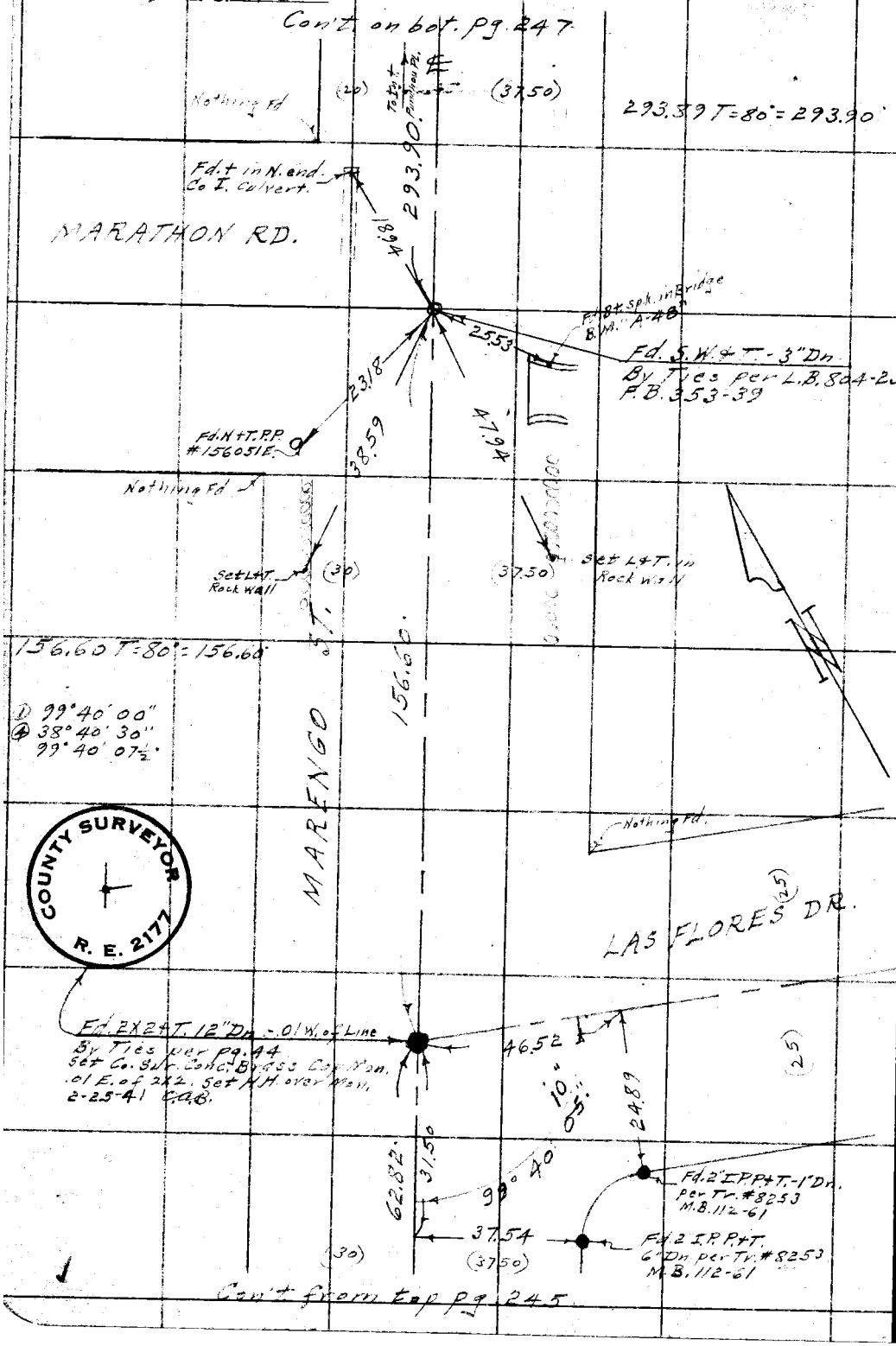

RETURN TO
LOS ANGELES COUNTY SURVEYOR
700 HALL OF RECORDS

Note: Any Additions or Changes on This Sheet Must be Made or Circled in Red Ink With Date and Name of Person Making Change.

Do not extend notes this side of this line

Notes Ck'd by D. M. Finley
Map No. B-1577
Office Work
Checked
Drawn

Survey of E. Pasadena D.S. & Sur.
W. O. 8293 Tape No. 076 St'd 76°F.
Surveyed by: G. A. Benson
Notes
Date 7-1-40
Indexed A. C. Johnson

F.B. 779 PG. 247

COUNTY SURVEYOR
R. E. 2177

628.45 T = 102° = 628.56'

Con't. on bot. pg. 248.

(20) (37)

Fd+ Nothing Fd

Fd. B+ spk. B.M. "A-46"

① 99°30'45"
④ 38°03'00"
99°30'45"

Fd. + cb.

369.38

40.62
33.59

ATHENS ST.
628.56' To ex. 2 + Tr. Line pg. 37.

Con't From Lt. side (Top) pg. 37

37.48

Fd. S.W. & T. 2" Dn.
By Ties per Rd.
2171-131
L.B. 804-24
Re-placed S.W. & T. w/ a Co. Sur. Cone. Brass Cap. Mon. set b.w. Tan Pred. over Mon.
2-18-41 J.B.

12.40

26.27

Fd + in cb.

21.10
43.
55.52
21.08
54.99
21.09
55.01
21.07
55.01
21.12
55.00
21.12

37.00
30

Fd. 1½" I.P.P. + R.E. Tag. 1216
No Ref. to date.

99°

Fd + in Dwy.

142.59

AVE.

301.12 - T = 80° = 301.13'

(20) (37.50)

36.96

MARENGO

301.13'

① 99°36'00"
④ 38°23'30"
99°35'52½"

Fd. 1½" I.P.P. + R.E. Tag. 1216
Fd. 1½" I.P.P. + R.E. Tag. 1216. Flush. No Ref.
Fd. 1½" I.P.P. + R.E. Tag. 1216. Flush.

54.99

40.49
36.96

76.51

Fd. B+ spk. B.M. A-47"

Fd + in Cr. Stone Wall

24.65
24.66
24.60

(24.66)

24.73
24.70

PINAHOU PL.

Adopted

Set New P.M. in
O.I.A. S.W. & T. By Int.

Fd + s

25.63
18.58

34.28

Destroyed
Fd. S.W. & T. - 2" Dn.
By Ties per L.B. 804-24

629.29
per pg. 252

(24.66)

Con't on bot. pg. 252

33.19

50.
56.

14.92
33.81

Fd

293.90'

99°

Set L + T. Dwy.

Nothing Fd

Set + in Fire Hyd.

Con't from top pg. 246

Note: Any Additions or Changes on This Sheet Must be Made or Circled in Red Ink With Date and Name of Person Making Change.

Do not extend notes this side of this line

RETURN TO
LOS ANGELES COUNTY SURVEYOR
700 HALL OF RECORDS

FORM 247 10M 11-38

F.B. 779 PG. 248 Con't. on bot. pg. 249

COUNTY SURVEYOR
R. E. 2177

Fd. + in Iron Fn. P.
Fd. + in Conc. Base
Fn. Post.
No Ref.
Fd. Co. Sur. Brass Cap Mon. at Park Cor.

Fd. S.W.+T. By Ties
Per pg. 39 - Destroyed
2-18-41 C.A.B.

AVE.
CONCHA
101.64
20.04
80
2.99
34.62
3.8
651.10
35.21
20.34
Fd + in top Stone Wall
Set Co. Sur. Conc. Brass Cap. Mon in H.H. 2-18-41 C.A.B.
27.09
38.55
25.38
302.86
Fd. S.W.+T. in Crotch Gum T
Set New P.M. By Int.
in old S.W.+T.
① 80°28'15" Re-places S.W.+T. with Co.
Ⓓ 321°53'15" Sur. Conc. Brass Cap
80°28'19" Mon. Set H.H. over Mon.
2-18-41 C.A.B.
Fd. L+T
36.96
Fd. 2" I.P.P. + N-2" up N.W. Cor. Lot 1, Tr. #6817 M.B. 79-87
Fd. L+T.
From L+T. Top pg. 247
Fd. 2" I.P.P. + 6" up N.E. Cor. Lot 21, Tr. 6817 M.B. 79-87
651.08 T = 80° = 651.10.
302.85 T = 80° = 302.86.
319.95 T = 76° = 319.95.
① 80°28'00"
Ⓓ 321°52'00"
80°28'00".
WAPELLO
319.95
(319.92 Rec.)
Fd. 5/8 S.K. S.M. "A-45"
Nothing Fd.
Fd + M.C.R.
80°28'00" Rec.
13.04
LANE
Fd + M.C.R.
23.58
33.41
28.72
249.97
To P.I. Pg. 250
Fd. N. By Ties per L.B. 804-24 R.S. 139-6 Re-placed N. with S.W.+T. 3-5-41 C.A.B.
23.90
22.45
12.82
Fd + M.C.R.
Fd + M.C.R.
Nothing Fd.
369.33.
369.38 T = 76° = 369.38.
Con't. on bot. pg. 225
(20)
(37)
Con't. from top pg. 247

RETURN TO
LOS ANGELES COUNTY SURVEYOR
700 HALL OF RECORDS

Do not extend notes this side of this line

Note: Any Additions or Changes on This Sheet Must be Made or Circled in Red Ink With Date and Name of Person Making Change.

Notes Ck'd by D. M. Finley	Survey of E. Altadena D.S. & Sur.	F.B. 779 PG. 249
Map No. B-1577	W. O. 8293 Tape No. 16. St'd 84 F.	
Office Work	Surveyed by C. A. Benson	
Checked	Notes (B) Date 7-1-40	
Date	Indexed [illegible]	

Con't. on bot. pg. 251.

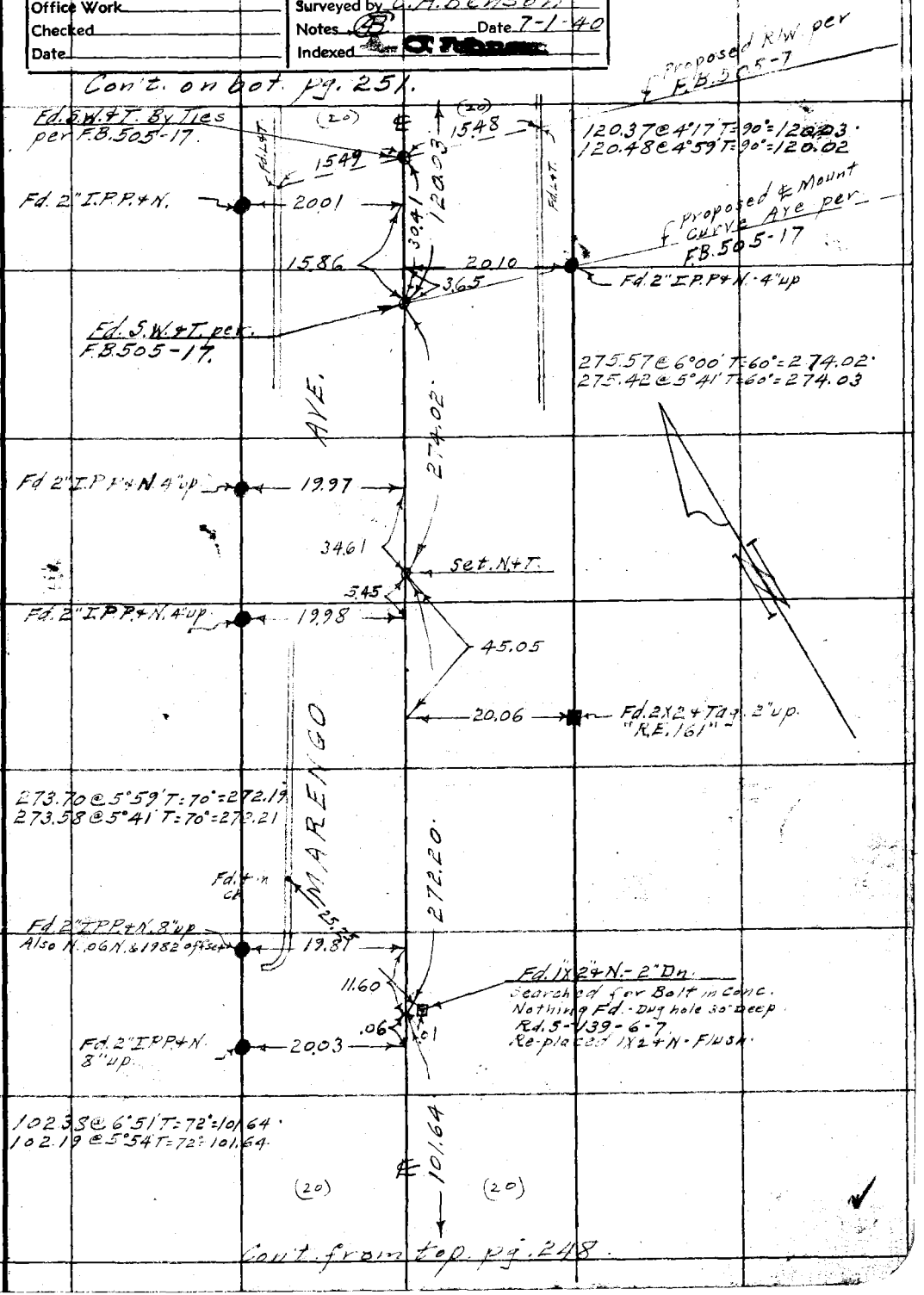

Con't. from top. pg. 248.

Note: Any Additions or Changes on This Sheet Must be Made or Circled in Red Ink With Date and Name of Person Making Change.

Do not extend notes this side of this line

RETURN TO
LOS ANGELES COUNTY SURVEYOR
700 HALL OF RECORDS

FORM 247 10M 11-35

F.B. 779 PG. 250

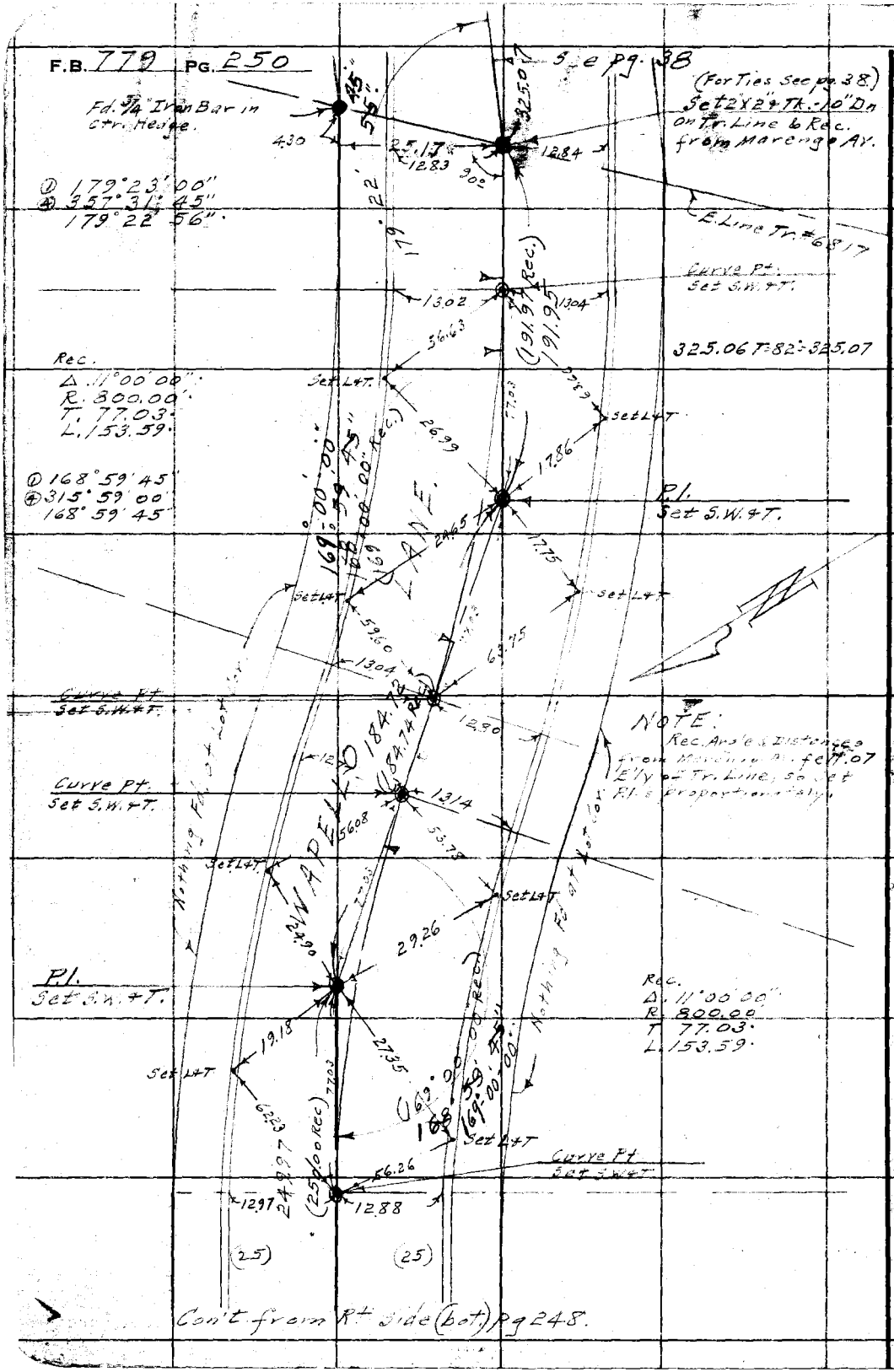

RETURN TO
LOS ANGELES COUNTY SURVEYOR
700 HALL OF RECORDS

Note: Any Additions or Changes on This Sheet Must be Made or Circled in Red Ink With Date and Name of Person Making Change.

Do not extend notes this side of this line

Notes Ck'd by D. M. Finley	Survey of E. Altadena D.S. & Sur.
Map No. B-1577	W. O. 8293 Tape No. 16 St'd 84° F.
Office Work	Surveyed by C. A. Benson
Checked	Notes B Date 7-1-40
Date	Indexed [illegible]

F.B. 779 Pg. 251

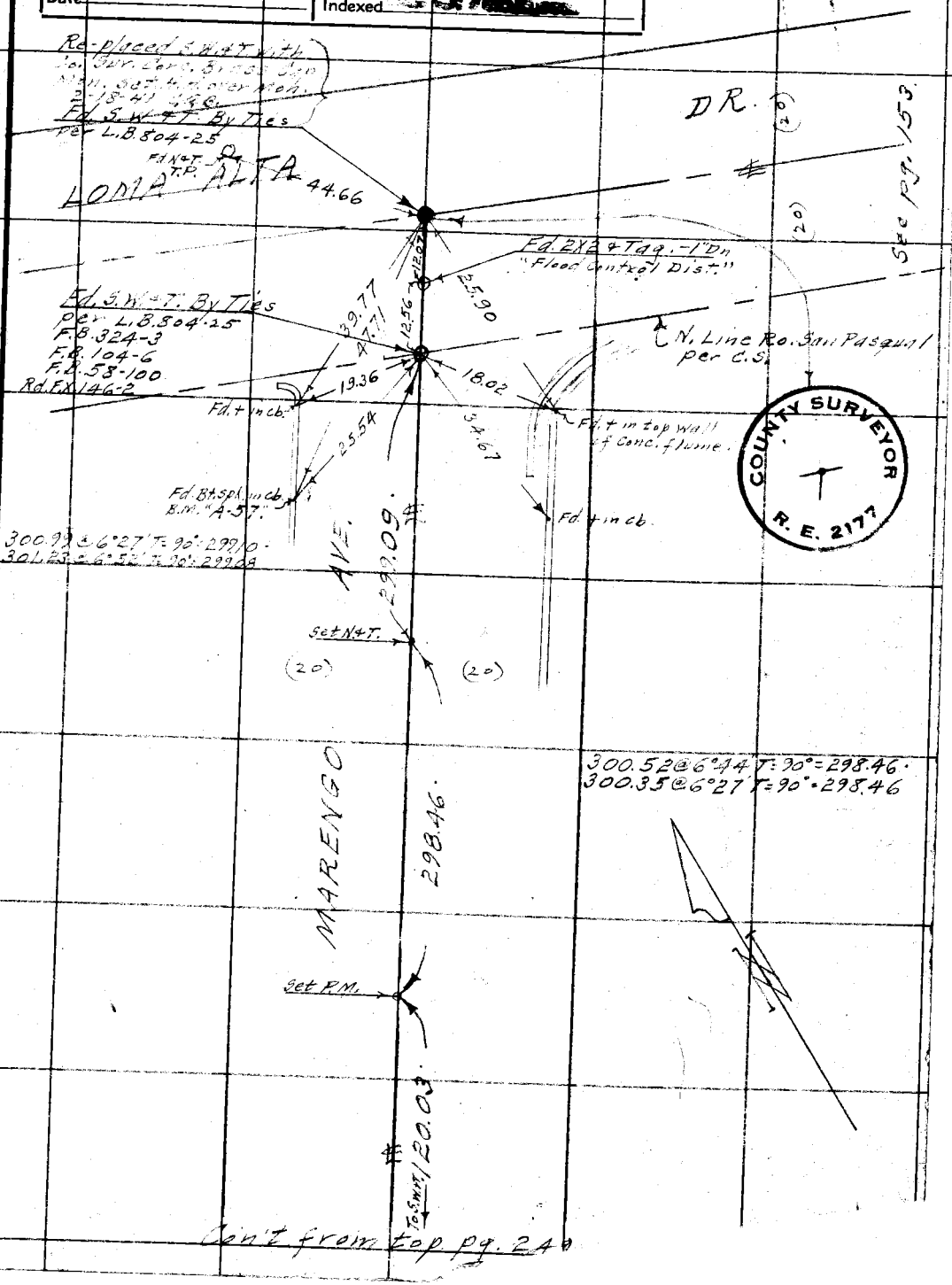

Con't from top pg. 240

COUNTY SURVEYOR R. E. 2177

Note: Any Additions or Changes on This Sheet Must be Made or Circled in Red Ink With Date and Name of Person Making Change.

Do not extend notes this side of this line

RETURN TO
LOS ANGELES COUNTY SURVEYOR
700 HALL OF RECORDS


F.B. 779 PG. 252
PLACE
Adopted
To Int. Santa Anita Av. Pg. 36
Fd. 2X24 Tag. R.E. 2823
Set 1/4" I.P. Pl. & Tr.
Flush. 3-5-41 C.A.B. & Tied out same.
Fd. C.S.W. & T. 18" Palm T.
23.41
Fd. Old 2X2 & T. in poor Condition S.E. Cor Lot. 17 Punahou Tr. M.B. 8-23
24.64
279.92
279.75
63.82
Set S.W. & T. on Bisection of 2-2X2 which falls on ℄ to East per pg. 36. Nothing Fd. 3-5-41 C.A.B.
0.25
24.64
Fd. & in Fn. Cor. Post
Fd. L & T. in Rock
151°
38'
Fd. old broken Top 2X2-2" Dn. next to Conc. set for Fn. Cor. Post N.E. Cor. Lot 1 Punahou Tr.
① 151° 38'
④ 246° 32'
151° 38'
Fd. & in Fn Post.
279.75 T=78°=279.75
629.20
PUNAHOU M.B. 8-23.
PUNAHOU
Adopted ℄ per R.S. 770
629.29
TR.
629.27 T=80°=629.29
8" Dn.
24.76 (24.66)
Fd. 1 1/2" I.P.P. & R.E. Tag. 1216. No Ref.
55.00
12" Dn.
24.78
24.70
55.01
24.75
24.70
To Int. Marengo Pg. 247
Pg. 247
Red in Red of Person