Notes Ck'd by	Survey of 145th St. E.	F.B. 782 Pg. 5
Map No.	W. O. 8256 Tape No. 68 St'd 84 of	
Office Work F. A. W.	Surveyed by Rosecrans	
Checked	Notes 4 Date 12-1-38	
Date	Indexed 12-27-38	

145th STREET EAST

From Ave. N. to Ave. Q T. 6 N. R. 9 W.

J. N. 8256

Party.
Rosecrans
Granquist
Schaefer
Pierce
Lungi.

C. S. B-1461

Note: Any Additions or Changes on This Sheets Must be Made or Circled in Red Ink With Date and Name of Person Making Change.

Do not extend notes this side of this line

RETURN TO
LOS ANGELES COUNTY SURVEYOR
700 HALL OF RECORDS

FORM 247 5M 10-37

F.B. 182 PG. 6

Index to notes
Red = Road ℄ ran.
Yellow = Section lines ran.

Topography
Pg. 19 to 28

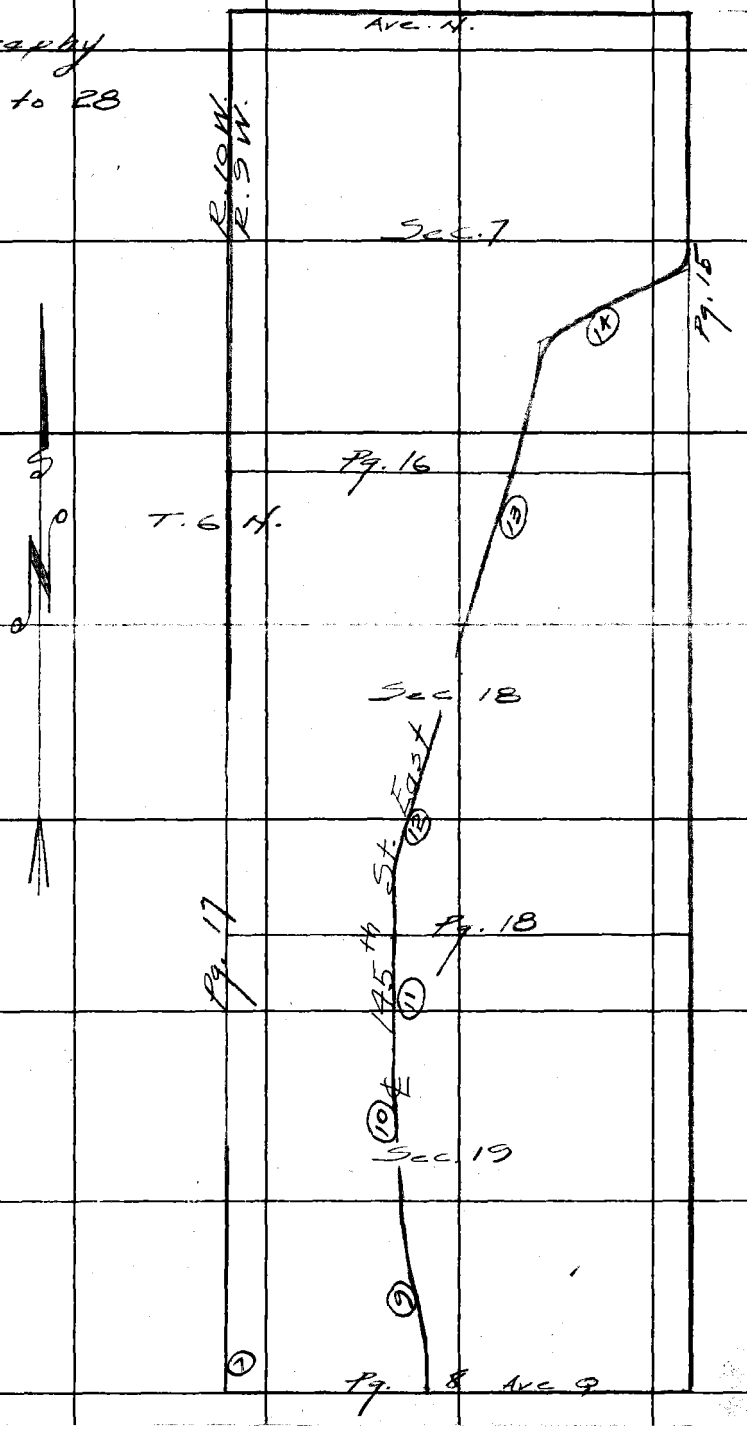

RETURN TO
LOS ANGELES COUNTY SURVEYOR
700 HALL OF RECORDS

Note: Any Additions or Changes on This Sheets Must be Made or Circled in Red Ink With Date and Name of Person Making Change.

Do not extend notes this side of this line

Notes Ck'd by Mc Pherson	Survey of 45th St E	F.B. 782 Pg. 7	
Map No. B-1461	W. O. 8256 Tape No. 68 St'd 84 DF	Monuments added to C.S. 9733	
Office Work F. A. W.	Surveyed by Rosecrans		
Checked Mc Pherson	Notes 4' Date 4-10-38		
Date Feb. 1938	Indexed		

W.S. 66, C-3, B C-2

Note: Any Additions or Changes on This Sheets Must be Made or Circled in Red Ink With Date and Name of Person Making Change.

Do not extend notes this side of this line

RETURN TO
LOS ANGELES COUNTY SURVEYOR
700 HALL OF RECORDS

FORM 247 5M 10-37



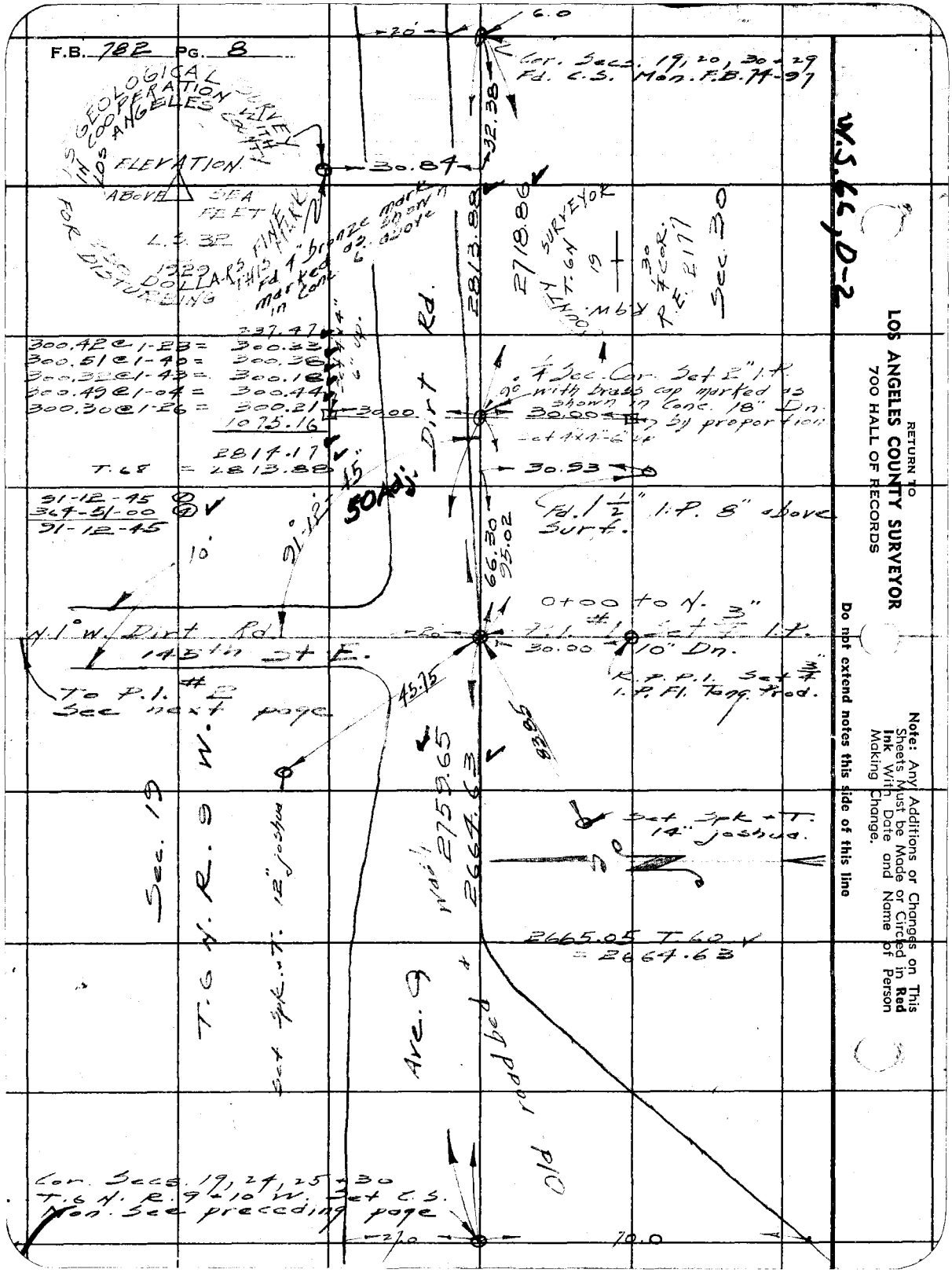
F.B. 782 PG. 8
W.S. 66, D-2
RETURN TO
LOS ANGELES COUNTY SURVEYOR
700 HALL OF RECORDS
Note: Any Additions or Changes on This Sheets Must be Made or Circled in Red Ink With Date and Name of Person Making Change.
Do not extend notes this side of this line
Cor. Secs. 19, 20, 30 + 29
Fd. C.S. Mon. F.B. 74-97
6.0
20'
32.38
30.84
2813.88
2718.86
Sec. 30
R.E. 2177
Dirt Rd.
300.42 @ 1-23 = 300.33
300.51 @ 1-40 = 300.38
300.32 @ 1-43 = 300.18
300.49 @ 1-04 = 300.44
300.30 @ 1-26 = 300.21
1075.16
2814.17
T.68 = 2813.88
30.00
30.93
Fd. 1 1/2" I.P. 8" above Surf.
91-12-45
364-51-00
91-12-45
50 Adj.
66.30
95.02
0+00 to N. 3"
N. 1° W. Dirt Rd.
145th St. E.
30.00
10" Dn.
R.P.P.I. Set 3/4" I.P. Fl. Tang. Prod.
To P.I. #2 See next page
45.75
83.85
Sec. 19
T.6 N. R. 9 W.
Set Spk. + T. 12" joshua
2759.65
2664.63
Set Spk. + T. 14" joshua.
2665.05 T.60
= 2664.63
Ave. 9
Old road bed
Cor. Secs. 19, 24, 25 + 30
T.6 N. R. 9 + 10 W. Set C.S.
Mon. See preceding page
27.0
70.0

Notes Ck'd by McPherson	Survey of 145th St E.	F.B. 782 Pg. 9
Map No. B-1461	W. O. 8256 Tape No. 68 St'd 34 of	
Office Work F. A. W.	Surveyed by Rosecrans	
Checked McPherson	Notes K Date 11-14-38	
Date Feb. 1939.	Indexed [illegible]	

P.I. #3 Set 3/4 I.P. 10" Dn.
21+34.14 ✓

Cont bottom next page

298.32 @ 1-18 T. 70 = 298.21 ✓

P.O.T. 18+35.93 ✓
Set 1x2 Fl.

Sec. 19

T. 6 N. R. 9 W.

972.23 T. 70 = 972.14 ✓

E.C. Set S.W.T. 1" Dn.
9+30.95 ✓

Δ 15°-18'-00
R 500.00
T. 67.16 ✓
L 133.52 ✓
Ex 4.50

164-42-00 ①
298-48-00 ② ✓
164-42-00

R.P.P.I. Set 3/4" I.P. Fl. Tang. Prod.

P.I. #2 Set 3/4 I.P. 10" Dn.

B.C. Set S.W.T. 1" Dn.
9+97.43 ✓

To P.I. #1 See preceding page

R.P.P.I. Set 3/4" I.P. Fl. Tang. Prod.

300.44 @ 0-49' = 300.41 ✓
300.28 @ 1-03 = 300.23 ✓
864.65 ✓
T. 74 = 864.59 ✓

Station	Defl 4	Chd
7+97.43 B.C.	3-00-45	52.55
8+50	5-52-35	49.98
9+00	7-39-00	30.94
+30.95 E.C.		

Note: Any Additions or Changes on This Sheets Must be Made or Circled in Red Ink With Date and Name of Person Making Change.

Do not extend notes this side of this line

RETURN TO
LOS ANGELES COUNTY SURVEYOR
700 HALL OF RECORDS

FORM 247 5M 10-37

F.B. 782 PG. 10

cont. bottom next page



RETURN TO
LOS ANGELES COUNTY SURVEYOR
700 HALL OF RECORDS

Note: Any Additions or Changes on This Sheets Must be Made or Circled in **Red Ink** With Date and Name of Person Making Change.

Do not extend notes this side of this line

Notes Ck'd by McPherson	Survey of 145th St. E.	F.B. 782	Pg. 11
Map No. B-1461	W. O. 8256 Tape No. 68 St'd 27 of		
Office Work F. A. W.	Surveyed by Rosecrans		
Checked McPherson	Notes R Date 11-15-38		
Date Feb. 1939	Indexed C. Johnson		

M.T. 66, C-2

P.O.T. 52+18.27 Set 1"x2" Fl.

P.T. 45 Left bottom next page

Sec 18

Sec line

54+54.36

12693.97

12356.38

300.45 @ 1-16 = 300.28

T. 6 R. 18

T.6 = 12 35.38

12229.97 7.60 = 1229.30

Set 3/4" I.P. Fl. — 50.00 — 50.00 — Set 3/4" I.P. Fl.

P.O.T. 46+82.89 Set 3/4" I.P. 10" Dn.

45° W.

Sec. 19

T. 6 N. R. 9 W.

12229.30

Proposed 4 Rd. 2"x2" Fl. Stake

136°-45'-00"

P.O.T. 180+00

E. C. Set S.W. & I. 1" Dn. 35+73.75

173°

Int. P.O.T. 54 1/2" Fl.

93.26 .15 4.13

51.94

Highway

25'

P.P.P.I. Set 3/4" I.P. Fl. 49.25 — 46.17

Fl. #4 Set 3/4" I.P. 10" Dn.

Station	Defl	4	Chd.
33+33.72 B.C.			
+50	0-14	-00	16.28
34+00	0-57	-00	50.00
+50	1-40	-00	"
35+00	2-23	-00	"
+50	3-05	-95	"
+73.75 E.C.	3-26	-17	23.75

Set 1"x2" Fl. 33+33.72

Sec page "2" Fl. Rd. 2"x2" P.O.T. 190+00

P.I. #3 preceding

B.C.

Tg

173-07-30
332-19-45
173-07-26

Δ 6°-52'-35"
R. 2000.00
T. 120.16
L. 240.03
Ex. 3.60

136-45-00
187-00-00
136-45-00

32.90
300.85
300.66
300.75
300.28
1235.54

Note: Any Additions or Changes on This Sheets Must be Made or Circled in Red Ink With Date and Name of Person Making Change.

Do not extend notes this side of this line

RETURN TO
LOS ANGELES COUNTY SURVEYOR
700 HALL OF RECORDS

FORM 247 5M 10-37

F.B. 182 Pg. 12

cont. bottom next page

Station	Defl. ∡	Chd.
79+05.99 B.C.		
+50	2-31-20	43.97
80+00	5-23-10	99.98
+50	8-15-05	"
81+00	11-07-00	"
+50	13-58-55	"
82+00	16-50-45	"
+42.90 E.C.	19-16-30	42.38

RETURN TO
LOS ANGELES COUNTY SURVEYOR
700 HALL OF RECORDS

Do not extend notes this side of this line

Note: Any Additions or Changes on This Sheets Must be Made or Circled in Red Ink With Date and Name of Person Making Change.

Notes Ck'd by McPherson	Survey of 145th St. E	F.B. 782	PG. 13
Map No. B-1461	W. O. 8256 Tape No. 68 St'd 24°F		
Office Work F. A. W.	Surveyed by Rosecrans		
Checked McPherson	Notes R Date 11-15-38		
Date Feb. 1939	Indexed		

Cont. bottom next page

Def. ∠	Chd.
0-27-00	47.21
0-54-40	20.00
1-24-20	"
1-53-00	"
2-21-38	23.21
2-40-40	

Station
133+02.79 E.C.
+50
134+00
+50
135+00
+50
+83.21 E.C.

E.C. Set S.M. ↕ T. 1" Dn. 135+83.21

35.40 N 87°15'20" E. 174.38

T.P.P.I. Set ¾" I.P. Fl.

T.P.P.I. Set ¾" I.P. Fl. — 51.04 — 50.50 — P.I. #7 Set ¾" I.P. 10" Dn.

Δ 5°-21'-25"
R. 3000.00
T. 140.35
L. 280.49
Ex 3.27

500.45

B.C. Set S.W. ↕ T. 1" Dn. 133+02.79

300.64 @ 1-13 = 300.51
199.97
500.54
T.56 = 500.45

Sec 7
T. 6 S. R. 9 W.

Set ¾" I.P. Fl. — 50.00 — 50.00 — Set ¾" I.P. Fl.

P.O.T. 129+42.65
Set ¾" I.P. 10" Dn.

2075.04 T. 68 = 2074.82

113+32.93

2074.82

N. 65° E. 89.16

Set Spk. ↕ T. in 12" joshua

Set ¾" I.P. Fl. — 50.00 — 50.00 — Set ¾" I.P. Fl.

N. 65° E. 31.99

P.O.T. 108+67.82
Set ¾" I.P. 10" Dn.

2800.28

2800.57 T. 68 = 2800.28

Sec. 18

To P.I. #6 See preceding page

X

Note: Any Additions or Changes on This Sheets Must be Made or Circled in Red Ink With Date and Name of Person Making Change.

Do not extend notes this side of this line

RETURN TO
LOS ANGELES COUNTY SURVEYOR
700 HALL OF RECORDS

FORM 247 5M 10-37

Cont. on next page

R.P.P.I. Set 3/4" Fl. Tang. Prod.

Set spk + T. in triple trunk Joshua

E.C. Set S.W.+T. 1" Dn. 145+62.5(?)

S 70° E 20.12

P.I. #9 Set 3/4" I.P. 10" Dn.

Station	Defl. ∡	Chd.
143+05.43 B.C.	1-52-10	19.56
+25	4-15-20	24.99
+50	6-38-35	"
+75	9-01-50	"
144+00	11-25-05	"
+25	13-48-20	"
+50	16-11-35	"
+75	18-34-49	"
145+00	20-58-04	"
+25	23-21-19	"
+50	24-33-06	"
+62.5(?) E.C.		12.53

Δ 49°-06' 15" ~~10"~~
R. 300.00
T. 137.~~10~~ .05" ✓
L. 257.11 ✓
Ex. 29.81

49°-53'-50" 45" Adj.

557°-06' E 2516.22 To Sec. 8 Mon. 7.817 +19

Sec. 8

130-54-00 ①
163-38-30 ④ ✓
130-53-52 ②
B.C. Set S.W.+T. Fl. 143+05.43

Set T.6 Y.(?) R.9 W.

See next page

426.15 T. 66 = 426.10 ✓

N 48° E 426.10 ✓

E.C. Set S.W.+T. 1" Dn. 141+23.66 ✓

R.P.P.I. Set 3/4" I.P. Fl. Tang. Prod.

162-37-15 ①
290-17-00 ④
162-37-15

162°-37'-

68.45

Δ 17°-25' 40" ~~45"~~
R. 700.00
T. 107.29 ✓
L. 212.92 ✓
Ex. 8.08

20" Adj.

P.I. #8 Set 3/4" I.P. 10" Dn.

Station	Defl. ∡	Chd.
137+10.74 B.C.	1-36-05	39.26
+50	3-39-10	49.97
140+00	5-42-05	"
+50	7-44-45	
141+00	8-42-50	23.66
+23.66 E.C.		

N 57°30' E

R.P.P.I. Set 3/4" I.P. Fl. Tang. Prod.

B.C. Set S.W.+T. 1" Dn. 139+10.74 ✓

575.13

575.22 T.60 = 575.13 ✓

To P.I. 7 See preceding page

RETURN TO
LOS ANGELES COUNTY SURVEYOR
700 HALL OF RECORDS

Do not extend notes this side of this line

Note: Any Additions or Changes on This Sheets Must be Made or Circled in Red Ink With Date and Name of Person Making Change.

Notes Ck'd by McPherson	Survey of 145th St E.	F.B. 782 PG. 15
Map No. B-1461.	W. O. 8256 Tape No. 68 St'd 34 °F	
Office Work F. A. W.	Surveyed by Rosecrans	
Checked McPherson	Notes K. Date 11-16-38	
Date Feb 1939	Indexed	

WS66.D-1

Note: Any Additions or Changes on This Sheets Must be Made or Circled in Red Ink With Date and Name of Person Making Change.

Do not extend notes this side of this line

RETURN TO
LOS ANGELES COUNTY SURVEYOR
700 HALL OF RECORDS

FORM 247 5M 10-37

172+47.93

Cor Secs. 5, 6, 7 + 8 T.6N. R.9W. Fd. C.S. Mon. 18" Dn. F.B. 74-117

2822.64 T.74 = 2822.46

2822.46

2669.34

COUNTY SURVEYOR

T.6N. R.9W. 7 8

R.E. 1/4 COR. 2177

31.0

Woven wire Fn.

29.0

Sec. 8

T. 6N. R. 9 W.

145+78.59

1/4 Sec. Cor. Set 2" I.P. with brass cap marked as shown in Conc. 18" Dn. by proportion

1114.2

50.5

Set 4"x4" 6" above

30.00

30.00

Set 4"x4" 6" above.

153.12

P.I. #9 145th St. Set 3/4 I.P. 10" Dn.

388.0

Sec. 7

43.5

Barbed wire Fn.

2516.22

1354.0

2669.34

26.0

Tang 145th St preceding page

Sec

2516.45 T.70 = 2516.22

1019.0

Cor Secs 7, 8, 17 + 18 T.6N. R.9W. Fd. C.S. Mon. 6" above F.B. 74-27 + 94

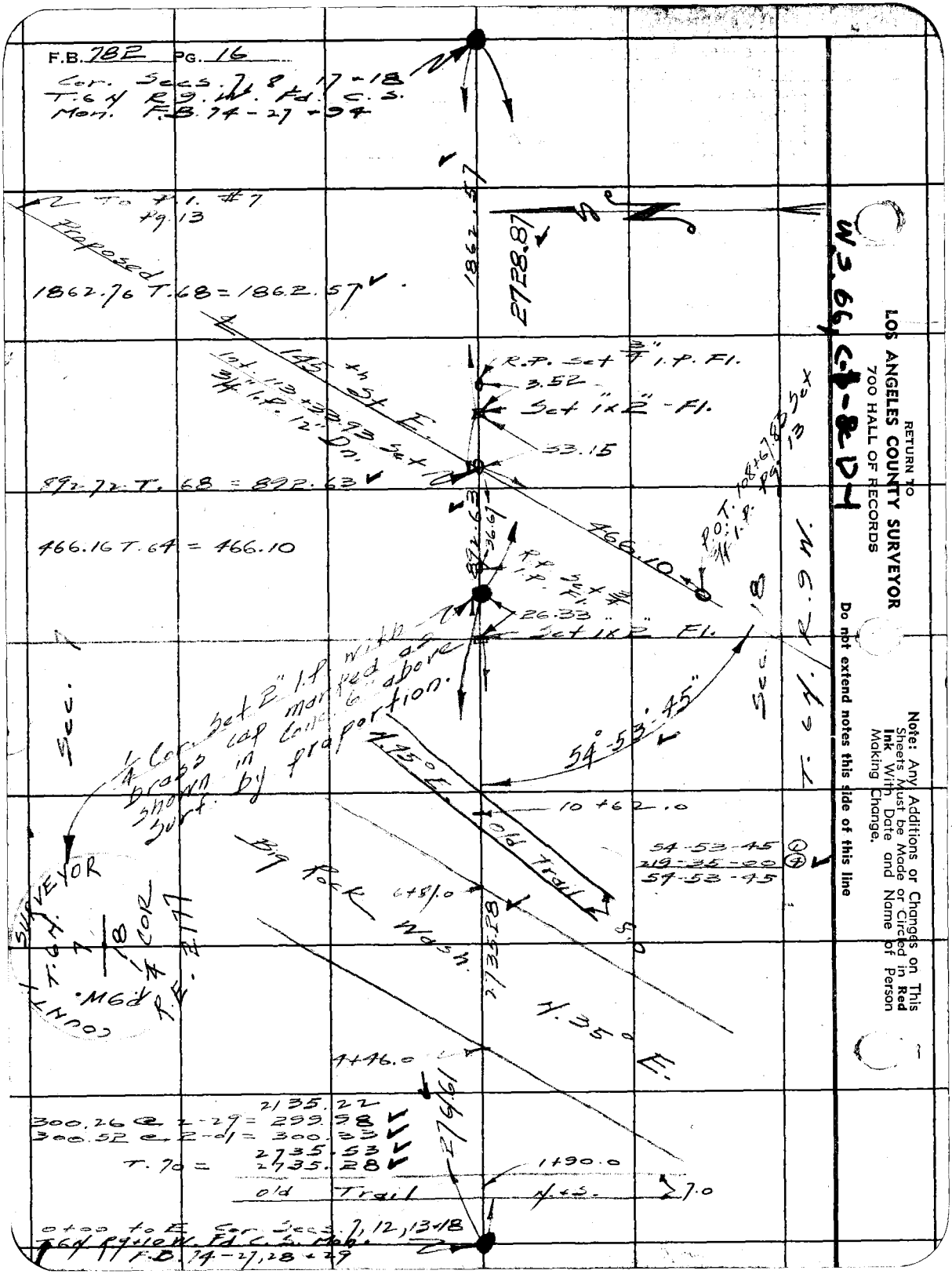
F.B. 782 PG. 16
Cor. Secs. 7, 8, 17 + 18
T.6N R.9.W. Fd. C.S.
Mon. F.B. 74-27 + 94
To P.I. #7
Pg. 13
Proposed
1862.76 T.68 = 1862.57
1862.57
2728.87
145th St E.
Int. 113+33.93 Set
3/4" I.P. 12" Dn.
R.P. Set 3/4" I.P. Fl.
3.52
Set 1"x2" Fl.
33.15
892.72 T.68 = 892.63
466.16 T.64 = 466.10
892.63
36.67
466.10
P.O.T. 108+67.83 Set
3/4" I.P. Pg. 13
R.P. Set 3/4" I.P. Fl.
26.33
Set 1"x2" Fl.
Sec. 18
T.6N. R.9 W.
Sec. 7
1/4 Cor. Set 2" I.P. with brass cap marked as shown in Conc. 6" above Surf. by proportion.
54°-53'-45"
N.45° E.
10+62.0
Old Trail
54-53-45 ①
219-35-00 ④
54-53-45
Big Rock Wash.
6+81.0
2735.28
8.0
N.35° E.
4+46.0
2135.22
300.26 @ 2-29 = 299.98
300.52 @ 2-01 = 300.33
2735.53
T.70 = 2735.28
276.61
1+90.0
Old Trail
N.+S.
7.0
0+00 to E. Cor. Secs. 7, 12, 13+18
T.6N R.9+10 W. Fd. C.S. Mon.
F.B. 74-27, 28 + 29
SURVEYOR
COUNTY
T.6N.
7
18
1/4 COR
R.9W.
R.E. 2177
W.S. 66, C-3-&D-4
RETURN TO
LOS ANGELES COUNTY SURVEYOR
700 HALL OF RECORDS
Note: Any Additions or Changes on This Sheets Must be Made or Circled in Red Ink With Date and Name of Person Making Change.
Do not extend notes this side of this line

Notes Ck'd by McPherson	Survey of 145th St. E.	F.B. 782 Pg. 17
Map No. B-1461	W. O. 8256 Tape No. 68 St'd 84 of	
Office Work F. A. W.	Surveyed by Rosecrans	
Checked McPherson	Notes R. Date 11-28-38	
Date Feb. 1939.	Indexed [illegible]	

W.S. 64, C-2.

Note: Any Additions or Changes on This Sheets Must be Made or Circled in Red Ink With Date and Name of Person Making Change.

Do not extend notes this side of this line

RETURN TO
LOS ANGELES COUNTY SURVEYOR
700 HALL OF RECORDS



659.25 T.68 = 659.18

Sec. 13

2012.28 T.68 = 2012.07

983.28 T 68 = 983.18

1688.00 T. 68 = 1687.82

FORM 247 5M 10-37

F.B. 782 PG. 18

Set ¾" I.P. for Sec. Cor
See preceding page

119.42 @ 2-33 T. 68 = 119.29
Set 2" I.P. with brass cap marked as shown in Conc. 6" up.

800.14
300.19 @ 1-29 = 300.09
300.35 @ 2-42 = 300.02
300.41 @ 3-01 = 299.99
1700.24
T 68 = 1700.06

R.P. Set ¾" I.P. Fl.

162.96 T. 68 = 462.91

463.91

1"x2" P.O.T. 59+18.27

Pg. 12

R.P. Set ¾" I.P. Fl.

W.S.66 D-1, & D-2

RETURN TO
LOS ANGELES COUNTY SURVEYOR
700 HALL OF RECORDS

Do not extend notes this side of this line

Note: Any Additions or Changes on This Sheets Must be Made or Circled in Red Ink With Date and Name of Person Making Change.

COUNTY SURVEYOR T.6N. R.9W. 18 19 WIT. COR. 21.77 Adj.

85-12-45 ①
340-50-30 ④
85-12-31 ②

250.19 @ 3-20 = 249.77
300.80 @ 4-16 = 299.94
300.82 @ 3-32 = 299.64
300.62 @ 4-47 = 299.57
1148.95
T. 74 = 1148.88

85.12.40

1700.06

30.11

2812.25

Pg. 11

145 th St. E.

T. 74 N. R. 9 W.

1/4 P.O.T. 59+54.36
Set ¾ I.P. 12" Dp.

This Angle is shown turned on wrong side of line

1148.88

155.98

Fl. 26+07.91

of butt

1/4 Sec. Cor. Set 2" I.P. with brass cap marked as shown. Chain to Calc. & Rec. Surv. by proportion.

Sec. 18

Sec. 19

COUNTY SURVEYOR T.6N. R.9W. 18 19 WIT. COR. 21.77

Set 1"x2"

6+20

2210.43

2763.89

299.42 @ 4-03 = 298.67
300.52 @ 4-46 = 299.48
300.28 @ 5-55 = 298.68
300.37 @ 6-40 = 298.37
299.92 @ 7-22 = 297.45
300.58 @ 11-00 = 295.06
253.17 @ 14-00 = 246.23
189.06 @ 20-52 = 176.66
2210.57
T 74 = 2210.43

Fl.

Set 1"x2"

35.55 @ 7-25 = 35.25
300.55 @ 10-00 = 295.63
68.21 @ 12-35 = 66.67
397.51
T 74 = 397.48

397.48

Fd. 1" I.P. 0.2' Deep

Cor. 1.8' E. of Top of Ridge

Notes Ck'd by		Survey of 145th St E	F.B. 782 Pg. 19
Map No. B-1461		W. O. 2256 Tape No. 68 St'd 87 of	
Office Work F. A. W.		Surveyed by Rosecrans	
Checked M.E. Pierson		Notes R Date 12-1-38	
Date Feb. 1939		Indexed 12-27-38	

145th St. E.

Ave N. to Ave Q. Location of traveled Rd.

Station	offset	Remarks	Station	offset	Remarks
0+00		S edge Rd.	7+00	15 R	E Rd.
0+10.0	℄ 16' E to N Rd.			4 R	"
0+28.0	22' L	E. Rd.	+50	10 R	"
	25' R	"		1 L	"
0+50	9 L	"	+97	9 R	"
	16 R	"		3 L	"
1+00	7 L	"	8+50	9 R	"
	9 R	"		5 L	"
+50	8 L	"	9+00	8 R	"
	5 R	"		6 L	"
2+00	9 L	"	+31	6 R	"
	5 R	"		7 L	"
+50	10 L	"	+50	7 R	"
	4 R	"		6 L	"
3+00	9 L	"	10+00	8 R	"
	5 R	"		5 L	"
+50	4 R	"	+50	9 R	"
	11 L	"		9 L	"
4+00	3 R	"	11+00	10 R	"
	8 L	"		4 L	"
+50	4 R	"	+50	11 R	"
	7 L	"		5 L	"
5+00	5 R	"	12+00	7 R	"
	7 L	"		4 L	"
+50	5 R	"	+50	7 R	"
	8 L	"		7 L	"
6+00	6 R	"	13+00	6 R	"
	5 L	"		9 L	"
+50	11 R	"	+50	2 R	"
	0 L	"		11 L	"

Note: Any Additions or Changes on This Sheets Must be Made or Circled in Red Ink With Date and Name of Person Making Change.

Do not extend notes this side of this line

RETURN TO
LOS ANGELES COUNTY SURVEYOR
700 HALL OF RECORDS

FORM 247 5M 10-37

F.B. 182 PG. 20

Station	Offset	Remarks	Station	Offset	Remarks
19+00	0 R	E.Rd.	+50	12 R	E Rd.
	12 L	"		2 L	"
+50	4 R	"	23+00	8 R	"
	11 L	"		4 L	"
15+00	6 R	"	+50	8 R	"
	8 L	"		6 L	"
+50	8 R	"	24+00	7 R	"
	7 L	"		7 L	"
16+00	9 R	"	+50	7 R	"
	6 L	"		7 L	"
+50	11 R	"	25+00	9 R	"
	4 L	"		7 L	"
17+50	13 R	"	+50	7 R	"
	2 L	"		7 L	"
+50	15 R	"	26+00	7 R	"
	0 L	"		6 L	"
18+00	2 R	"	+50	7 R	"
	16 R	"		5 L	"
+50	2 R	"	27+00	7 R	"
	16 R	"		5 L	"
+50	16 R	"	+50	8 R	"
	2 R	"		6 L	"
19+00	15 R	"	28+00	9 R	"
	2 R	"		6 L	"
+50	1 R	"	+50	7 R	"
	14 R	"		6 L	"
20+00	14 R	"	29+00	6 R	"
	0 L	"		5 L	"
+50	14 R	"	+50	6 R	"
	1 R	"		8 L	"
21+00	15 R	"	30+00	6 R	"
	2 R	"		8 L	"
+31	16 R	"	+50	6 R	"
	3 R	"		8 L	"
+50	15 R	"	31+00	5 R	"
	3 R	"		9 L	"
22+00	13 R	"	+50	5 R	"
	0 L	"		9 L	"

RETURN TO
LOS ANGELES COUNTY SURVEYOR
700 HALL OF RECORDS

Note: Any Additions or Changes on This Sheets Must be Made or Circled in Red Ink With Date and Name of Person Making Change.

Do not extend notes this side of this line

Notes Ck'd by		Survey of	14th St E			F.B.	192	Pg.	21
Map No.	B-1461	W. O.	8256	Tape No.	68	St'd	34°F		
Office Work	F. A. W.	Surveyed by	Rosecrans						
Checked	McPherson	Notes	R.	Date	12-1-38				
Date	Feb. 1939	Indexed							

	Station	Offset	Remarks		Station		Offset	Remarks	
	31+00	3 R	L Rd.		40+00		4 R	L 10.	
		7 L	"				7 L	"	
	+50	8 R	"		+50		5 R	"	
		7 L	"				10 L	"	
	33+00	11 R	"		41+00		6 R	"	
		3 L	"				7 L	"	
	+33	13 R	"		+50		5 R	"	
		0 L	"				9 L	"	
	+50	13 R	"		42+00		7 R	"	
		0 L	"				7 L	"	
	34+00	13 R	"		+50		7 R	"	
		1 L	"				7 L	"	
	+50	11 R	"		43+00		8 R	"	
		2 L	"				6 L	"	
	35+00	10 R	"		+50		7 R	"	
		3 L	"				5 L	"	
	+50	10 R	"		44+00		10 R	"	
		4 L	"				2 L	"	
	+19	9 R	"		+50		11 R	"	
		2 L	"				4 L	"	
	36+00	5 R	"		45+00		11 R	"	
		5 L	"				3 L	"	
	+50	7 R	"		+50		13 R	"	
		6 L	"				1 L	"	
	37+00	5 R	"		46+00		10 R	"	
		3 L	"				3 L	"	
	+50	5 R	"		+50		15 R	"	
		5 L	"				1 R	"	
	38+00	7 R	"		+83		15 R	"	
		6 L	"				1 R	"	
	+50	8 R	"		47+00		16 R	"	
		6 L	"				2 R	"	
	39+00	8 R	"		+50		15 R	"	
		7 L	"				2 R	"	
	+50	6 R	"		48+00		16 R	"	
		8 L	"				2 R	"	

Note: Any Additions or Changes on Sheets Must be Made or Circled in Red Ink With Date and Name of Person Making Change.

Do not extend notes this side of this line

RETURN TO
LOS ANGELES COUNTY SURVEYOR
700 HALL OF RECORDS

FORM 247 5M 10-37

F.B. 182 Pg. 22

Station	offset	Remarks	Station	offset	Remarks
+50	5R	E Rd	58+00	0R	E Rd.
	18R	"		13L	"
49+00	7R	"	+50	2L	"
	20R	"		15L	"
+50	9R	"	59+00	5L	"
	22R	"		19L	"
50+00	8R	"	+18	6L	"
	22R	"		20L	"
+30	7R	"	+50	7L	"
	20R	"		21L	"
51+00	6R	"	60+00	7L	"
	18R	"		21L	"
+50	16R	"	+50	5L	"
	3R	"		19L	"
52+00	14R	"	61+00	1L	"
	1R	"		15L	"
+50	13R	"	+47	2R	"
	0L	"		12L	"
53+00	12R	"	62+00	9R	"
	1L	"		10L	"
+50	12R	"	+50	4R	"
	1L	"		10L	"
54+00	11R	"	63+00	4R	"
	2L	"		7L	"
+50	10R	"	+50	5R	"
	5L	"		9L	"
55+00	8R	"	64+00	6R	"
	6L	"		9L	"
+50	6R	"	+50	6R	"
	8L	"		8L	"
56+00	5R	"	65+00	7R	"
	9L	"		7L	"
130	5R	"	+50	8R	"
	9L	"		6L	"
57+00	5R	"	66+00	9R	"
	9L	"		5L	"
+30	3R	"	+50	8R	"
	11L			6L	"

RETURN TO
LOS ANGELES COUNTY SURVEYOR
700 HALL OF RECORDS

Note: Any Additions or Changes on This Sheets Must be Made or Circled in Red Ink With Date and Name of Person Making Change.

Do not extend notes this side of this line

Notes Ck'd by
Map No. B-1461
Office Work F. A. W.
Checked Mc Pherson
Date Feb. 1939

Survey of 45th St E
W. O. 8256 Tape No. 65 St'd 27 OF
Surveyed by Roscoe
Notes 2 Date 12-38
Indexed E. O. Jones

F.B. 182 PG. 22

Station	Offset	Remarks	Station	Offset	Remarks
67+00	8 R	E Rd.	76+00	2 R	E Rd.
	7 L	"		12 L	"
+50	7 R	"	+50	2 R	"
	8 L	"		12 L	"
68+00	7 R	"	77+00	2 R	"
	7 L	"		12 L	"
+50	8 R	"	+50	2 R	"
	6 L	"		12 L	"
69+00	8 R	"	78+00	2 R	"
	6 L	"		12 L	"
+50	10 R	"	+50	2 R	"
	5 L	"		11 L	"
70+00	11 R	"	79+00	6 R	"
	5 L	"		8 L	"
+50	12 R	"	+50	9 R	"
	1 L	"		6 L	"
71+00	14 R	"	80+00	10 R	"
	0 L	"		3 L	"
+50	11 R	"	+50	10 R	"
	4 L	"		3 L	"
72+00	7 R	"	81+00	10 R	"
	9 L	"		5 L	"
+50	9 R	"	+50	9 R	"
	9 L	"		6 L	"
73+00	9 R	"	82+00	9 R	"
	10 L	"		6 L	"
+50	7 R	"	+92	8 R	"
	12 L	"		6 L	"
74+00	2 R	"	83+00	6 R	"
	11 L	"		8 L	"
+50	2 R	"	+50	5 R	"
	12 L	"		9 L	"
75+00	2 R	"	59+00	3 R	"
	11 L	"		9 L	"
+50	2 R	"			
	11 L	"			

Note: Any Additions or Changes on Sheets Must be Made in Ink With Date Making Change. This or Circled in Red and Name of Person

Do not extend notes this side of this line

RETURN TO
LOS ANGELES COUNTY SURVEYOR
700 HALL OF RECORDS

FORM 247 5M 10-37

F.B. 782 PG. 24

Station	offset	Remarks	Station	offset	Remarks
84+50	4 R	E Rd.	94+00	5 R	E. Rd
	10 L	"		10 L	"
85+00	4 R	"	+50	5 R	"
	11 L	"		11 L	"
+50	3 R	"	95+00	4 R	"
	11 L	"		12 L	"
86+00	3 R	"	+50	2 R	"
	11 L	"		13 L	"
+50	2 R	"	96+00	1 R	"
	12 L	"		12 L	"
87+00	3 R	"	+50	0 R	"
	12 L	"		14 L	"
+50	2 R	"	97+00	0 R	"
	12 L	"		14 L	"
88+00	3 R	"	+50	1 L	"
	12 L	"		13 L	"
+50	2 R	"	98+00	2 L	"
	12 L	"		14 L	"
89+00	3 R	"	+50	2 L	"
	12 L	"		13 L	"
+50	2 R	"	99+00	2 L	"
	12 L	"		16 L	"
90+00	3 R	"	+50	2 L	"
	11 L	"		16 L	"
+50	2 R	"	100+00	1 L	"
	11 L	"		15 L	"
91+00	4 R	"	+50	1 L	"
	10 L	"		15 L	"
+50	5 R	"	101+00	1 L	"
	9 L	"		15 L	"
92+00	6 R	"	+50	1 L	"
	9 L	"		15 L	"
+50	6 R	"	102+00	1 L	"
	8 L	"		15 L	"
93+00	7 R	"	+50	2 L	"
	8 L	"		16 L	"
+50	6 R	"	103+00	2 L	"
	7 L	"		3 L	"

RETURN TO
LOS ANGELES COUNTY SURVEYOR
700 HALL OF RECORDS

Note: Any Additions or Changes on This Sheets Must be Made or Circled in Red Ink With Date and Name of Person Making Change.

Do not extend notes this side of this line

Notes Ck'd by		Survey of 145th St E.		F.B. 182 Pg. 25
Map No. B-1461		W. O. 8456 Tape No. 68 St'd 89 DF		
Office Work F. A. W.		Surveyed by Pasc Crews		
Checked M.S. Pierson		Notes	Date 12-1-38	
Date Feb. 1939		Indexed A. C. Nelson		

Station	Offset	Remarks	Station	Offset	Remarks
103+50	2 L	F. Rd.	112+00	2 R	E. Rd.
	16 L	"		15 R	"
109+00	2 L	"	+50	3 R	"
	16 L	"		16 R	"
+50	2 L	"	113+00	1 R	"
	16 L	"		20 R	"
105+00	1 L	"	+50	7 R	"
	16 L	"		20 R	"
+50	1 L	"	114+00	9 R	"
	15 L	"		23 R	"
106+00	1 L	"	+50	11 R	"
	13 L	"		27 R	"
+50	2 L	"	115+00	12 R	"
	16 L	"		27 R	"
107+00	2 L	"	+50	19 R	"
	16 L	"		28 R	"
+50	2 L	"	116+00	14 R	"
	16 L	"		29 R	"
108+00	1 L	"	+50	13 R	"
	15 L	"		28 R	"
+50	0 L	"	117+00	13 R	"
	14 L	"		29 R	"
+68	1 R	"	+50	13 R	"
	13 L	"		29 R	"
109+00	2 R	"	118+00	12 R	"
	10 L	"		28 R	"
+50	5 R	"	+50	13 R	"
	8 L	"		28 R	"
110+00	4 L	"	119+00	13 R	"
	3 R	"		27 R	"
+50	2 L	"	+50	13 R	"
	11 R	"		28 R	"
111+00	3 R	"	120+00	13 R	"
	13 R	"		29 R	"
+50	0 L	"	+50	13 R	"
	15 R	"		28 R	"

Note: Any Additions or Changes on This Sheets Must be Made or Circled in Red Ink With Date and Name of Person Making Change.

Do not extend notes this side of this line

RETURN TO
LOS ANGELES COUNTY SURVEYOR
700 HALL OF RECORDS

FORM 247 5M 10-37

F.B. 782 PG. 26

Station	offset	Remarks	Station	offset	Remarks
121+00	12 R	E. R2	+50	4 R	E. R2
	28 R	"		18 R	"
+50	12 R	"	131+00	3 R	"
	28 R	"		16 R	"
122+00	10 R	"	+50	1 R	"
	25 R	"		15 R	"
+50	9 R	"	132+00	0 L	"
	24 R	"		13 R	"
123+00	7 R	"	+50	3 L	"
	22 R	"		7 R	"
+50	7 R	"	133+00	6 L	"
	22 R	"		9 R	"
124+00	8 R	"	+50	8 L	"
	22 R	"		6 R	"
+50	9 R	"	134+00	8 L	"
	23 R	"		6 R	"
125+00	10 R	"	+50	10 L	"
	23 R	"		4 R	"
+50	11 R	"	135+00	6 R	"
	24 R	"		10 L	"
126+00	12 R	"	+50	7 R	"
	25 R	"		10 L	"
+50	13 R	"	1+83	7 R	"
	27 R	"		10 L	"
127+00	14 R	"	136+00	5 R	"
	28 R	"		9 L	"
+50	14 R	"	+50	9 R	"
	28 R	"		8 L	"
128+00	13 R	"	137+00	7 R	"
	28 R	"		8 L	"
+50	12 R	"	+50	7 R	"
	27 R	"		7 L	"
129+00	10 R	"	138+00	8 R	"
	25 R	"		6 L	"
+43	9 R	"	+50	7 R	"
	24 R	"		7 L	"
130+00	6 R	"	139+00	7 R	"
	21 R	"		8 L	"

RETURN TO
LOS ANGELES COUNTY SURVEYOR
700 HALL OF RECORDS

Note: Any Additions or Changes on This Sheets Must be Made or Circled in Red Ink With Date and Name of Person Making Change.

Do not extend notes this side of this line

Notes Ck'd by	Survey of 145th St. E.	F.B. 782 Pg. 21
Map No. B-1461	W. O. 8256 Tape No. 68 St'd 84°F	
Office Work F. A. W.	Surveyed by Rosecrans	
Checked McPherson	Notes R Date 12-1-38	
Date Feb. 1939	Indexed [illegible]	

Station	Offset	Remarks	Station	Offset	Remarks
139+11	7R	E. Rd.	+25	3R	E. Rd.
	7L	"		13L	"
+50	8R	"	+50	2R	"
	8L	"		16L	"
140+00	7R	"	+63	2R	"
	8L	"		15L	"
+50	7R	"	146+00	3R	"
	8L	"		13L	"
141+00	8R	"	147+00	3R	"
	7L	"		11L	"
+24	9R	"	148+00	5R	"
	8L	"		11L	"
+50	9R	"	149+00	6R	"
	8L	"		11L	"
142+00	8R	"	150+00	7R	"
	7L	"		10L	"
+50	8R	"	151+00	8R	"
	8L	"		9L	"
143+05	7R	"	152+00	7R	"
	8L	"		10L	"
+25	6R	"	153+00	7R	"
	9L	"		8L	"
+50	7R	"	154+00	8R	"
	9L	"		7L	"
+75	10R	"	155+00	10R	"
	9L	"		6L	"
144+00	11R	"	156+00	12R	"
	7L	"		3L	"
+25	11R	"	157+00	12R	"
	7L	"		3L	"
+50	9R	"	158+00	13R	"
	8L	"		2L	"
+75	9R	"	159+00	13R	"
	9L	"		1L	"
145+00	11R	"	160+00	13R	"
	11L	"		3L	"

Note: Any Additions or Changes on This Sheets Must be Made or Circled in Red Ink With Date and Name of Person Making Change.

Do not extend notes this side of this line

RETURN TO
LOS ANGELES COUNTY SURVEYOR
700 HALL OF RECORDS

FORM 247 5M 10-37

F.B. 182 PG. 28

Station	offset	remarks	Station	offset	Remarks.
161+00	12 R	E Rd.			
	6 L	"			
+50	± 10' driveway to E.				
162+00	8 R	E Rd.			
	8 L	"			
163+00	7 R	"			
	9 L	"			
164+00	6 R	"			
	9 L	"			
165+00	6 R	"			
	9 L	"			
166+00	6 R	"			
	10 L	"			
167+00	6 R	"			
	9 L	"			
168+00	7 R	"			
	8 L	"			
169+00	7 R	"			
	8 L	"			
170+00	8 R	"			
	8 L	"			
171+00	8 R	"			
	6 L	"			
172+00	13 R	"			
	8 L	"			
+48	± 9' Rd. to W.				
	± 18" to E.				
	± 18" to N.				

RETURN TO
LOS ANGELES COUNTY SURVEYOR
700 HALL OF RECORDS

Note: Any Additions or Changes on This Sheets Must be Made or Circled in Red Ink With Date and Name of Person Making Change.

Do not extend notes this side of this line

Notes Ck'd by	Survey of Fort Tejon Rd	F.B. 782 Pg. 29
Map No.	W. O. 8255 Tape No. St'd OF	
Office Work	Surveyed by Rosecrans	
Checked	Notes K Date 1939	
Date	Indexed 1-25-40	

FORT TEJON ROAD

From ¼ Cor. Secs. 13 + 14 T. 5 N. R. 11 W. on west side of the town of Little Rock southeasterly to S. Bdry. of Los Angeles County; the E. line Sec. 12 T. 4 N. R. 8 W.

J. N. 8255

Party E.A. Rosecrans
H.E. Granquist
J.P. Pierde
B.W. Gallagher

Topography Pages 189 to 261

C.S. B-1571

H.C. 27-66

Note: Any Additions or Changes on This Sheets Must be Made or Circled in Red Ink With Date and Name of Person Making Change.

Do not extend notes this side of this line

RETURN TO
LOS ANGELES COUNTY SURVEYOR
700 HALL OF RECORDS

FORM 247 5M 10-37

F.B. 182 PG. 30

RETURN TO
LOS ANGELES COUNTY SURVEYOR
700 HALL OF RECORDS

Note: Any Additions or Changes on This Sheets Must be Made or Circled in Red Ink With Date and Name of Person Making Change.

Do not extend notes this side of this line

FORM 247 5M 10-37

RETURN TO
LOS ANGELES COUNTY SURVEYOR
700 HALL OF RECORDS

Note: Any Additions or Changes on This Sheets Must be Made or Circled in **Red Ink** With Date and Name of Person Making Change.

Do not extend notes this side of this line

Notes Ck'd by
Map No.
Office Work
Checked
Date

Survey of
W. O.
Tape No. Std. of
Surveyed by
Notes
Indexed Date

F.B. Pg.

T. 5 N.
R. 13 W.

Index to notes

26	25	30	29	28	27	26
35	36	31	32	33	34	35
2	1	6	5	4	3	2
11	12	7	8	9	10	11

T. 5 N.
T. 4 N.

Long Beach Rd.

Point Fermin Rd.

RETURN TO
LOS ANGELES COUNTY SURVEYOR
700 HALL OF RECORDS

Note: Any Additions or Changes on This Sheets Must be Made or Circled in **Red Ink** With Date and Name of Person Making Change.

Do not extend notes this side of this line

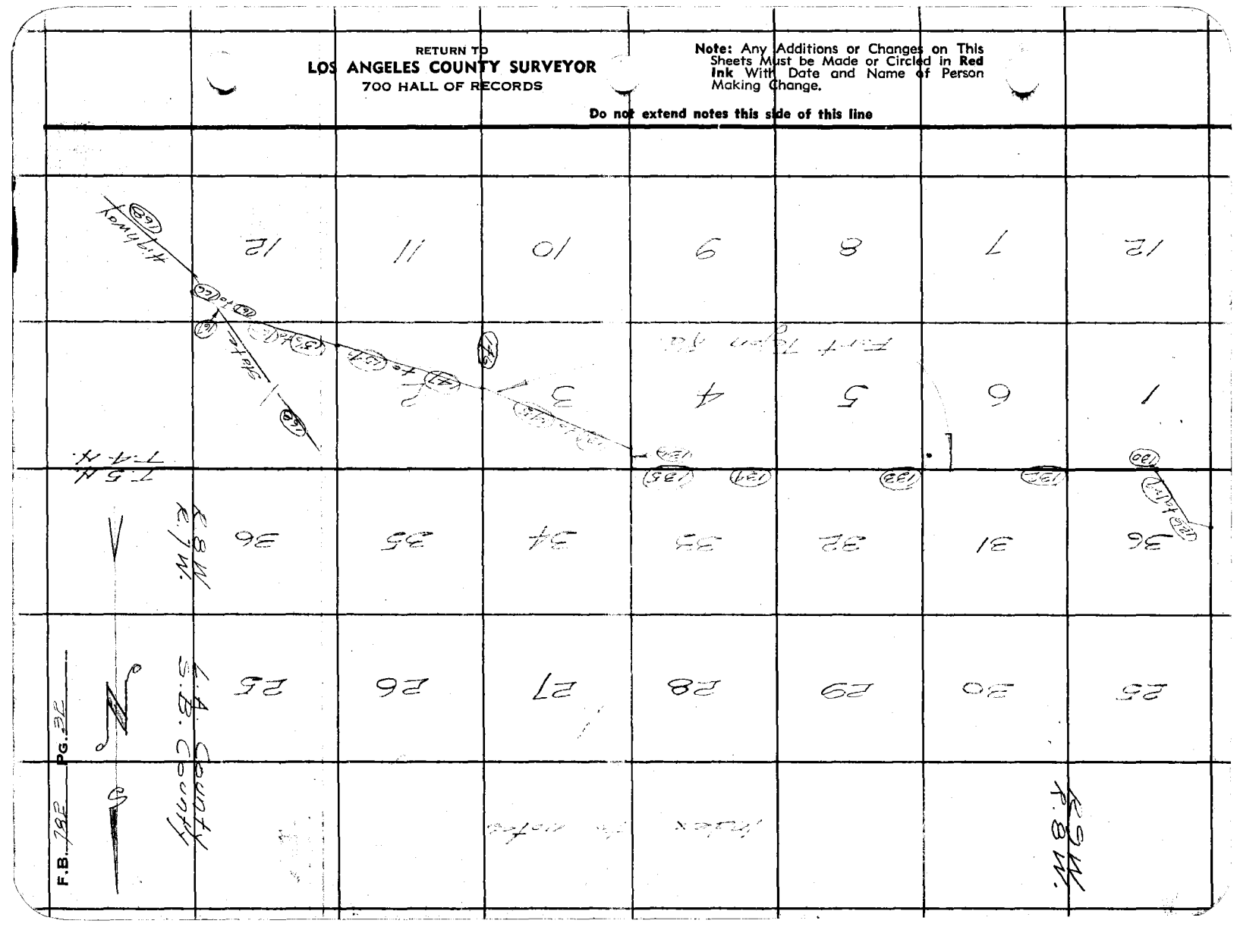

Notes Ck'd by K.R.M.	Survey of Fort Tejon Road	F.B. 78 P. Pg. 35
Map No. B-1591	W. O. 8255 Tape No. 64 St'd 84 of	
Office Work	Surveyed by Rosecrans	
Checked	Notes R Date 3-[illegible]	
Date	Indexed [illegible] Johnson	

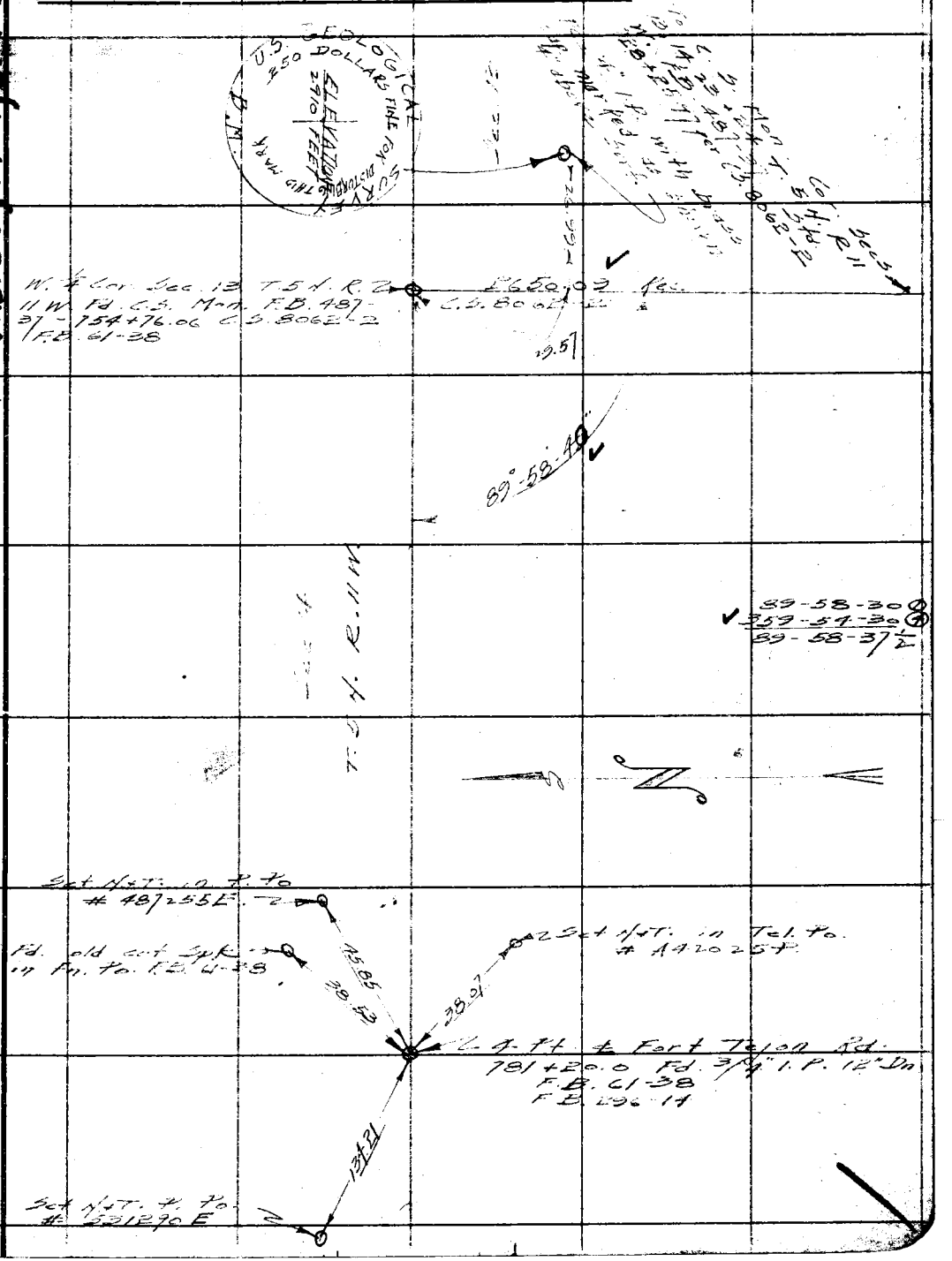

Note: Any Additions or Changes on This Sheets Must be Made or Circled in Red Ink With Date and Name of Person Making Change.

Do not extend notes this side of this line

W.S. 66, A-4, & A-5.

RETURN TO
LOS ANGELES COUNTY SURVEYOR
700 HALL OF RECORDS

FORM 247 5M 10-37

F.B. 782 PG. 36

W.S. 669, A-5

RETURN TO
LOS ANGELES COUNTY SURVEYOR
700 HALL OF RECORDS

Note: Any Additions or Changes on This Sheets Must be Made or Circled in Red Ink With Date and Name of Person Making Change.

Do not extend notes this side of this line

Fd 4"x4" -6" up

¼ Cor. Sec. 13-2S T. 3 N. R. 11 W. Fd. C.S. Mon. F.B. 487-38

Set 1"x2" -6" Dn. P.I. #1 = old P.I. Tel. 43.00 F.B. 61-35

42.69

8.28

35.83

Fd. cut X

Fd. Cut X

E.C. 1+87.29 4" Dn. Sec. 24 T. 3 N. R. 11 W.

2.31° E. To P.I. #2 See next page

Fin. Cut 15" Ac

Δ 53°-39'-20"
R. 200.00
T. 101.15
Lc. 187.29
Ex. 24.12

126-20 + 45
145-22-20
126-20 - 3½

60.08

45°

126°-20'-40"

Set X. + T. Tel. Po. #116 - 483

B.C. 1+00. to P.I. 1+01.15 C.S. 8062-2

Set S.W. + T. 4" Dn.

Chd.	
Delt. Δ	1.18
3°-24-52	
7-09-43	
10-44-35	
14-19-25	
17-54-18	
21-29-10	
25-04-01	
28-41-38	
E.C.	1218

0+00 BC	
0+25	+50
0+50	+75
0+75	+87.29 E.C.
1+00	
1+25	

Sec. 24 T. 3 N. R. 11 W.

Sec. 13 T. 3 N. R. 11 W.

89-52-30
360-00-45
89-51-55

Tel. Pole

Mon. in Well 0.19 N. & 6.24 E. of Cor. Sec. 13 T. 3 N. R. 11 W. Fd. 4"x4" 6" up

89°-51-55

Fd. 4"x4" -6" up

45°

82.10

42.43

90°

2388.0 Set X+T. in Sign. Po.

31.69

Cor. Secs. 13, 14, 23 + 24 T. 3 N. R. 11 W. Fd. C.S. Mon 12" Dn. F.B. 487-37 [2S 11E 5.9] per C.S. 8062-2

Set X+T. Tel. Po. #116-463

Notes Ck'd by KRM	Survey of Sul Tejon Rd	F.B. 782	Pg. 37
Map No. B-1571	W. 08255 Tape No. 32 St'd 37 of		
Office Work	Surveyed by Rosecrans		
Checked	Notes	Date 2-24-37	
Date	Indexed		

WS 66, A-5

See next page

Sec. 24
T. 5 N. R. 11 W.

157.94
18.66
231.60
T.76 = 229.58

B.C. 15+51.50

154-27-30 ①
257-30-00 ②
154-27-30

40'-A
Δ 25-32-30
R 150
T 340.03
Lc. 668.75
Ex. 36.05

Sta. to 11	Defl. Δ	Chd.
B+82.25 B.C.		
9+00	0-17-43	17.25
+50	1-17-03	50.00
10+00	2-14-21	"
+50	3-11-39	"
11+00	4-08-57	"
+50	5-06-15	"
12+00	6-03-32	"
+50	7-00-50	"
13+00	7-58-08	"
+50	8-55-26	"
14+00	9-52-43	"
+50	10-50-00	"
15+00	11-47-19	"
+51.50 E.C.	12-46-20	51.50

B.C. 8+82.75

Set 2 M.+T. 4" Dn.

136.00 @ 1-00 = 136.41
300.27 @ 2-72 = 300.05
300.41 @ 5-19 = 299.91
300.41 @ 1-21 = 300.22
1136.59
T.76 = 1136.64

To 1"x2" P.I. #1
See preceding page

1136.64

3.E.

20.00 Rd. remains of old 2"x2" P.O. 61-35

0.45

0.46

339.58

Set ¾"I.P. Tel. Po. #116-493

20" Adj. 30

154-27

Set ¾" I.P. P.I. Tang. Prod.

78.28

150.08

P.I. #2 Set ¾" I.P. 12" Dn.

50.24

62.13

P.I. #3 Set ¾" I.P.

Set ¾" I.P. Tel. Po. #116-492.

Note: Any Additions or Changes on This Sheets Must be Made or Circled in Red Ink With Date and Name of Person Making Change.

Do not extend notes this side of this line

RETURN TO
LOS ANGELES COUNTY SURVEYOR
700 HALL OF RECORDS

FORM 247 5M 10.37

F.B. 782 PG. 38

P.O.T. 34+05.14
Sec. line Int Fd. 3/4" I.P. 2" Dn. See next page

366° E.

23.14 Fd. 2"x2" Fl. F.B. 61-36

101.47
662.55

34.10 Fd. 2"x2" Fl. F.B. 61-36

8.63

62.00
300.51
300.08
662.59
T.74 = 662.55

Set 10th No. 27+42.59

91.03

200.81
300.24
501.05
T.76 = 501.00

2 Fd. old 1"x2" Fl. F.B. 61-36

0.42

501.00

Set N.T. 6" joshua

Set N.T. 6" joshua

68.39

59.33

9.94

Fd. 2"x2" Fl. F.B. 61-35

10.11

R.P. Set 3/4" I.P. Fl.

20.06

17.89

Fd. 2"x2" Fl. F.B. 61-35

16.72

R.P. Set 3/4" I.P. Fl.

Δ 3°-28'-40 Adj.

P.I. #3 4 Pt.
223+41.59
Fd. 3/4" I.P. 6" Dn.
F.B. 61-35

Set N.T. Tel. Po # 116-500

176-31-30 ①
346-05-45 ②
176-31-26

176-31-25

20" Adj.

91°-11'

60.89

Sec. 24
T. 5 N. R. 11 W.

1030.12

16.29 Fd. old 2x2 - 2 up. F.B. 61-35

89.83
300.34 @ 2-46 = 299.99
300.49 @ 1-48 = 300.34
340.01
1030.17
T.76 = 1030.12

To 3/4" I.P. P.I. #2
See preceding page

RETURN TO
LOS ANGELES COUNTY SURVEYOR
700 HALL OF RECORDS

Note: Any Additions or Changes on This Sheets Must be Made or Circled in Red Ink With Date and Name of Person Making Change.

Do not extend notes this side of this line

Notes Ck'd by K.R.M.	Survey of [illegible]	F.B. 78[illegible] PG. 39
Map No. B-1571	W. O. 8255 Tape No. 68 St'd 84 °F	
Office Work	Surveyed by Rosecrans	
Checked	Notes K Date 3-24-39	
Date	Indexed [illegible]	



W.S. 66, A-5

Note: Any Additions or Changes on This Sheets Must be Made or Circled in Red Ink With Date and Name of Person Making Change.

Do not extend notes this side of this line

RETURN TO
LOS ANGELES COUNTY SURVEYOR
700 HALL OF RECORDS

FORM 247 5M 10-37



W.S. 66, A-5

RETURN TO
LOS ANGELES COUNTY SURVEYOR
700 HALL OF RECORDS

Note: Any Additions or Changes on This Sheets Must be Made or Circled in Red Ink With Date and Name of Person Making Change.

Do not extend notes this side of this line

Notes Ck'd by K.R.M	Survey of Fort Tejon Rd	F.B. 782 Pg. 41
Map No. B-1571	W. O. 8255 Tape No. 68 St'd 84 °F	
Office Work	Surveyed by Rosecrans	
Checked	Notes K Date 3-30-39	
Date	Indexed	



Note: Any Additions or Changes on This Sheets Must be Made or Circled in Red Ink With Date and Name of Person Making Change.

Do not extend notes this side of this line

RETURN TO
LOS ANGELES COUNTY SURVEYOR
700 HALL OF RECORDS

FORM 247 5M 10-37

F.B. 782 PG. 42

P.I. #7 Set 3/4" I.P. 10" Dn. 2
See next page

Sec 19
T.5 N. R.10 W.

811.74

229.92
183.29
198.00
200.61
811.82
T.68 = 811.74

P.O.T. Set 1x2" Fl.
85+04.33

Fd. Spk 3" Dn. F.B. 61-32
Fd. 2x2 Fl. F.B. 61-32
22.99
0.63

176-48-30 ①
347-14-30 ②
176-48-37

46.28
300.25 @ 1-29 = 300.15
346.43
T.68 = 346.39

346.39

176°-48'-40"
88°-24'-20"

Set N+T. Tel. Po.
116-545

P.I. #6
10" Dn.
4 Pt. Set 3/4" I.P.
81+57.94

22.20
50.05
50.01
86.19
118.47
105.26

P.P. Set 3/4" I.P. Fl.

P.P. Set 3/4" I.P. Fl.

Set Spk. + W. 8" joshua.

Set Spk + W. 12" joshua.

Set Spk in 11" Joshua.
To P.I. #5 Pg. 40

W.S. 66, A-5

RETURN TO
LOS ANGELES COUNTY SURVEYOR
700 HALL OF RECORDS

Note: Any Additions or Changes on This Sheets Must be Made or Circled in Red Ink With Date and Name of Person Making Change.

Do not extend notes this side of this line

Notes Ck'd by K.R.M.	Survey of Fort Tejon Rd.	F.B. 782 Pg. 43
Map No. B-1573	W. O. 8255 Tape No. 68 St'd 84 of	
Office Work	Surveyed by Rosecrans	
Checked	Notes R Date 2-30-39	
Date	Indexed [illegible]	

W.S. 66, A-5

Note: Any Additions or Changes on This Sheets Must be Made or Circled in Red Ink With Date and Name of Person Making Change.

Do not extend notes this side of this line

RETURN TO
LOS ANGELES COUNTY SURVEYOR
700 HALL OF RECORDS

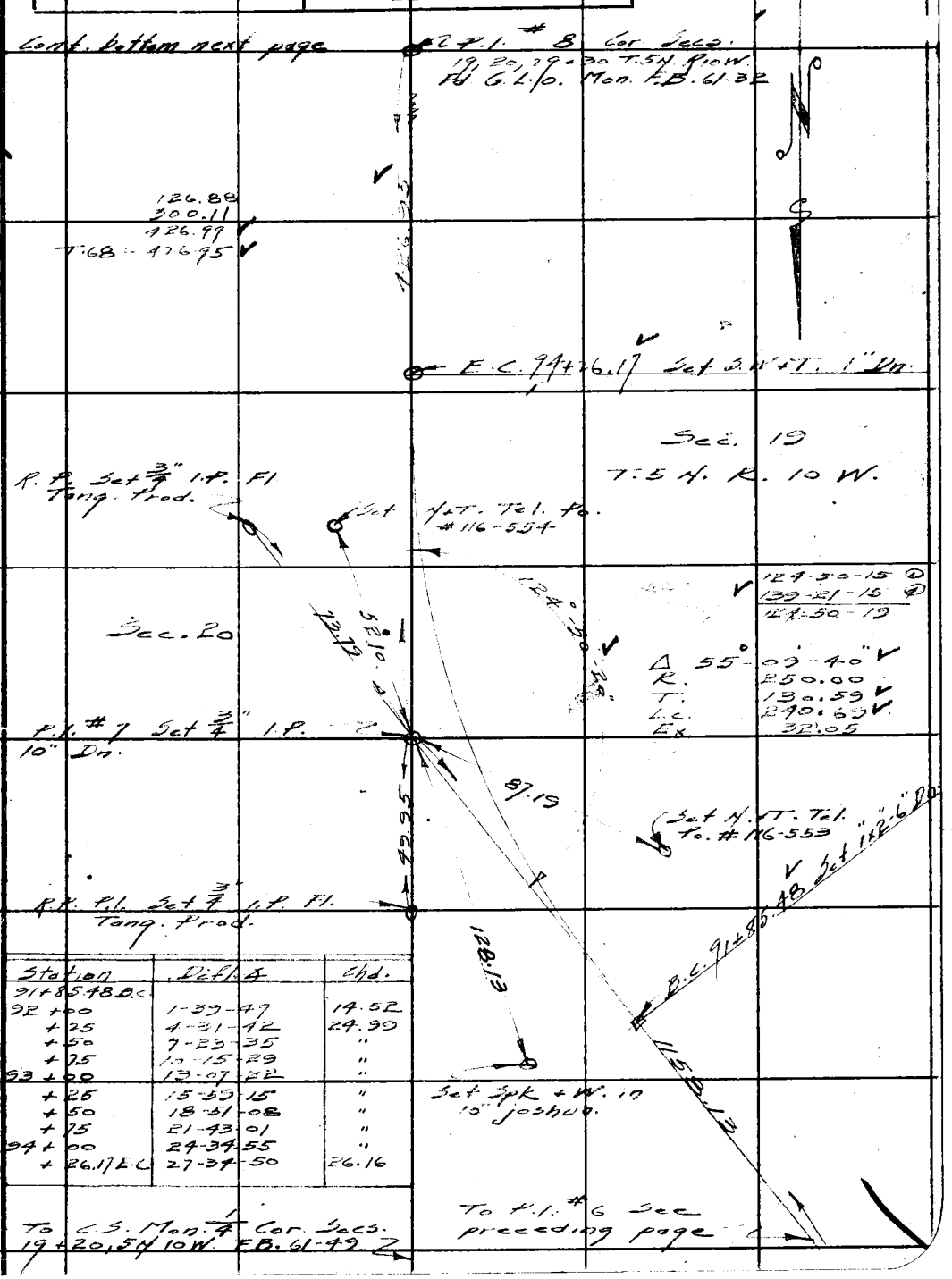

Station	Defl. ∠	Chd.
91+85.48 B.C.		
92 + 00	1-39-49	14.52
+ 25	4-31-42	24.99
+ 50	7-23-35	"
+ 75	10-15-29	"
93 + 00	13-07-22	"
+ 25	15-59-15	"
+ 50	18-51-08	"
+ 75	21-43-01	"
94 + 00	24-34-55	"
+ 26.17 E.C.	27-34-50	26.16

FORM 247 5M 10-37

F.B. 782 Pg. 44

P.I. #9 ∓ Cor. Secs. 20 + 29 T.5 N. R 10 W. Set C.S. Mon. See next page

Sec. 20

Sec. 29

T. 5 N. R. 10 W.

Fd. 2x2" Fl. F.B. 61-32 20.00

Fd. 3/4" I.P. 1" Dn. disturbed F.B. 61-32

5.66

7.29

19.89

Fd. 2x2" Fl. F.B. 61-32

Station	Defl. ∠	Chd.
96+24.12 B.C.		
+50.	7-24-50	25.81
+75	14-31-35	24.93
97+00	21-44-15	"
+25	28-54-00	"
+50	36-03-43	"
+79.59 E.C.	41-32-20	29.51

90-55-15 ①

363-41-00 ④ ✓

90-55-15

East 1172.04

1133.98

2639.51

218.88 | 300.44 ① 1.14
300.37 | 300.02 ① 1.25
476.55 | 300.54 ① 1.11
299.93
300.68
300.46
737.91 | 7.68
2637.78
2637.51

E.C. 97+72.32 ✓

Set 2 W. + T. 4" Dn.

P.C. 96+24.00

B.C. 96+84.15

Set 2 W. + T.

To P.I. #7 See preceding page

Δ 89°-04'-45" ✓
R. 100.00
T. 98.41 ✓
L. 155.47 ✓
Ex. 40.30 ✓

Set N.+T. Tel. Po. # 16-357

90°-55'-15"

43.49

41.42

Fd. C.S. Mon. 5" Dn. F.D. 693-204

129.74

45°

P.I. #8 Cor. Secs. 19, 20, 29 + 30 T.5 N. R. 10 W. Fd. C.S. Mon. 6" Dn. F.B. 61-32

42.42

Fd. C.S. Mon. 6" Dn. F.B. 693-204

W.S. 66, A-5

RETURN TO
LOS ANGELES COUNTY SURVEYOR
700 HALL OF RECORDS

Note: Any Additions or Changes on This Sheets Must be Made or Circled in Red Ink With Date and Name of Person Making Change.

Do not extend notes this side of this line

Notes Ck'd by K.R.M.	Survey of Fort Tejon Rd.	F.B. 782	Pg. 15
Map No. B-1571	W. O. 8255 Tape No. 68 St'd 84 of		
Office Work	Surveyed by Rosecrans		
Checked	Notes K Date 4-3-39		
Date	Indexed [illegible]		

W.S. 66, B-5

Station	Defl. 4	Chd
122+65.99 B.C.		
123+00	19°-39-10	33.36
+25	30-48-20	24.74
+44.73 E.C.	44-49-35	19.11

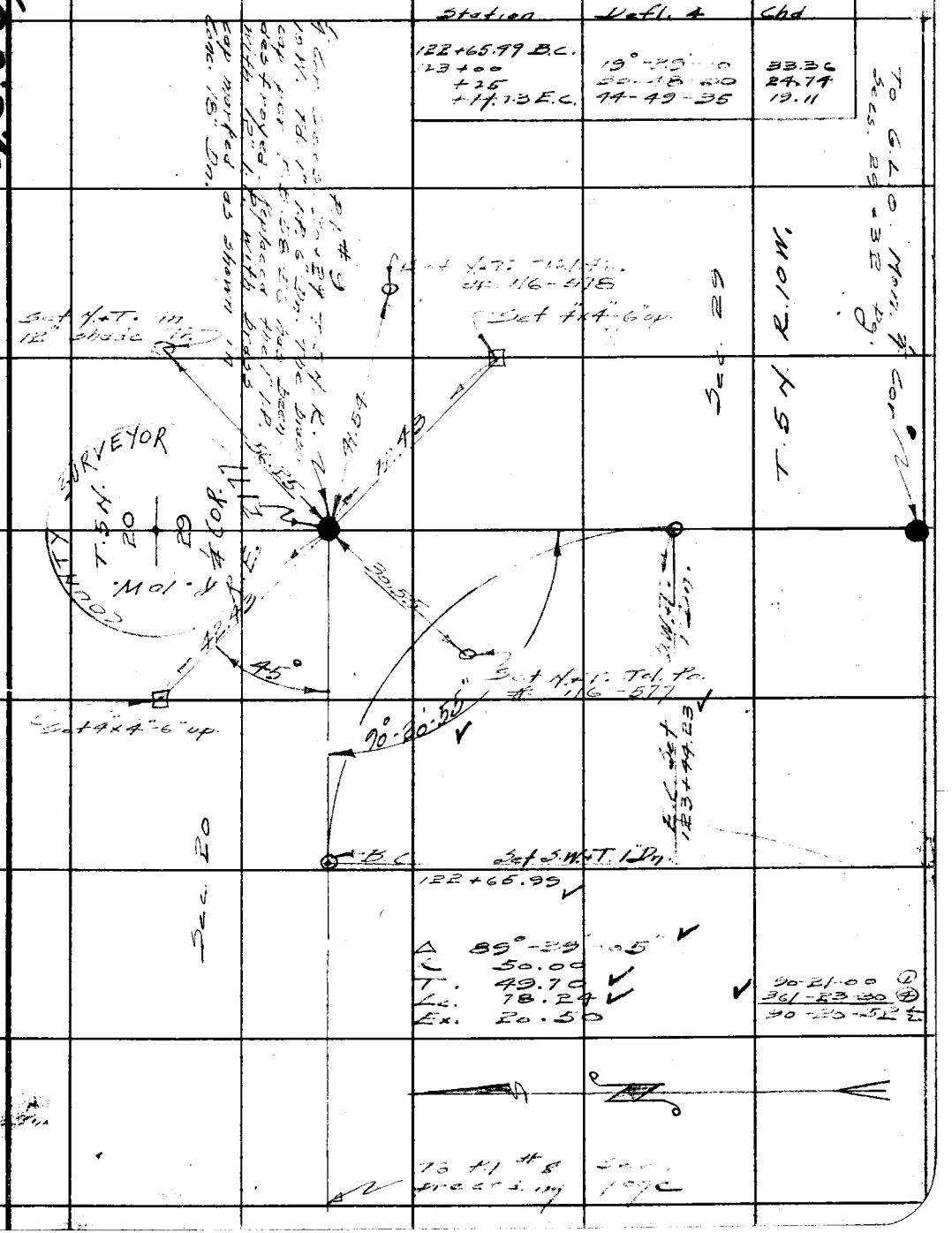

Note: Any Additions or Changes on This Sheets Must be Made or Circled in Red Ink With Date and Name of Person Making Change.

Do not extend notes this side of this line

RETURN TO
LOS ANGELES COUNTY SURVEYOR
700 HALL OF RECORDS

FORM 247 5M 10-37

F.B. 242 PG. 46

W.S. 66, B-5

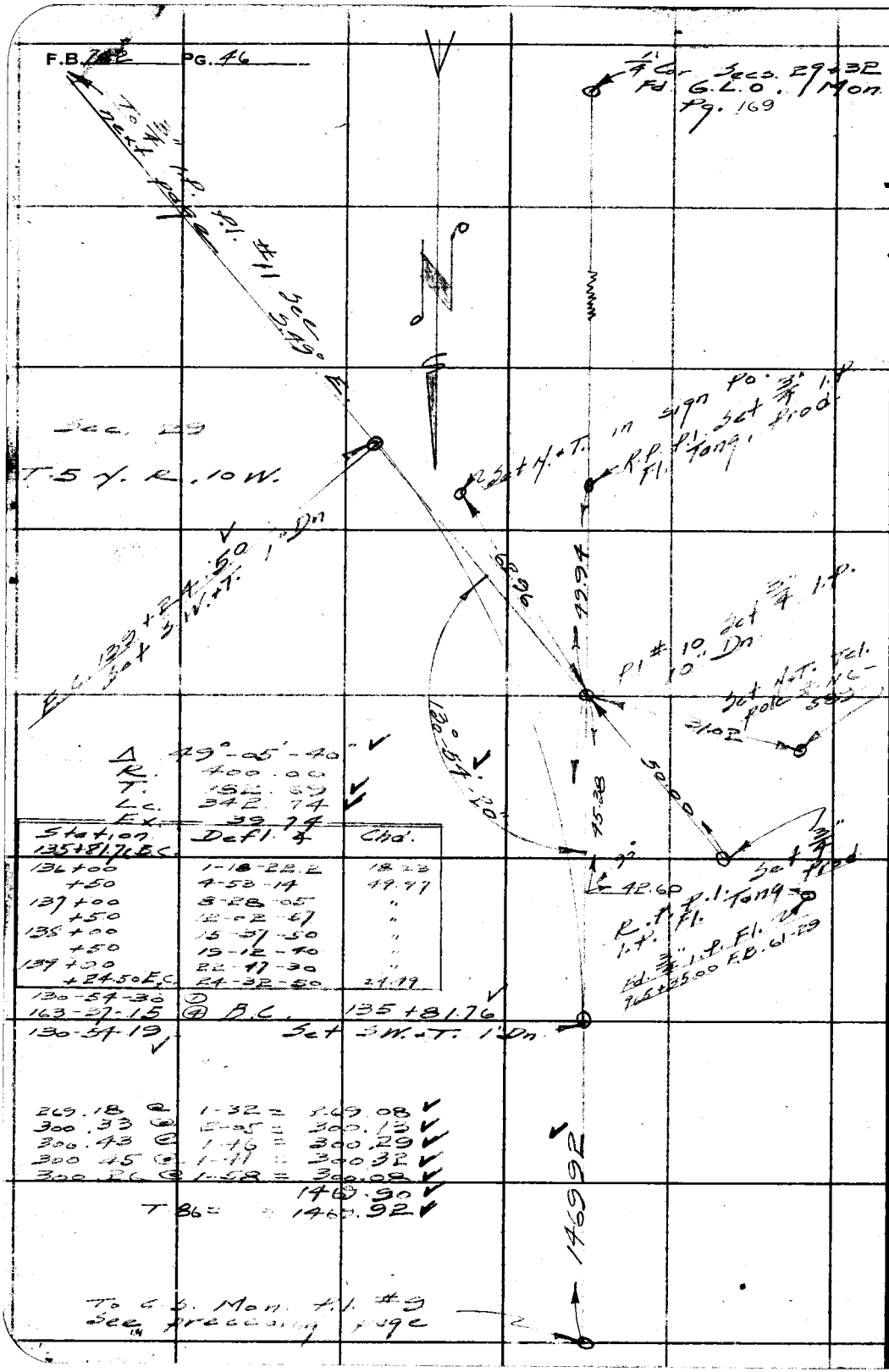

Δ 49°-05'-40"
R. 400.00
T. 182.69
Lc. 342.74
Ex. 39.74

Station	Defl. ∠	Chd.
135+81.76 B.C.		
136+00	1-18-22.2	18.23
+50	4-53-14	49.97
137+00	8-28-05	"
+50	12-02-57	"
138+00	15-37-50	"
+50	19-12-40	"
139+00	22-47-30	"
+24.50 E.C.	24-32-50	24.49
130-54-30	①	
163-37-15	④ B.C.	135+81.76
130-54-19	Set S.W.+T. 1' Dn	

269.18 @ 1-32 = 269.08
300.33 @ 2-05 = 300.13
300.43 @ 1-46 = 300.29
300.45 @ 1-41 = 300.32
300.26 @ 1-58 = 300.08
1469.90
T. 86 = 1469.92

To G.S. Mon. Pl. #9
See preceding page

RETURN TO
LOS ANGELES COUNTY SURVEYOR
700 HALL OF RECORDS

Note: Any Additions or Changes on This Sheets Must be Made or Circled in Red Ink With Date and Name of Person Making Change.

Do not extend notes this side of this line

Notes Ck'd by K.R.M.	Survey of Fort Tejon Rd.	F.B. 782 PG. 47
Map No. B-1571	W. O. 8255 Tape No. 64 St'd 84 °F	
Office Work	Surveyed by Rosecrans	
Checked	Notes R Date 5-17-39	
Date	Indexed	

Cont. bottom next page.

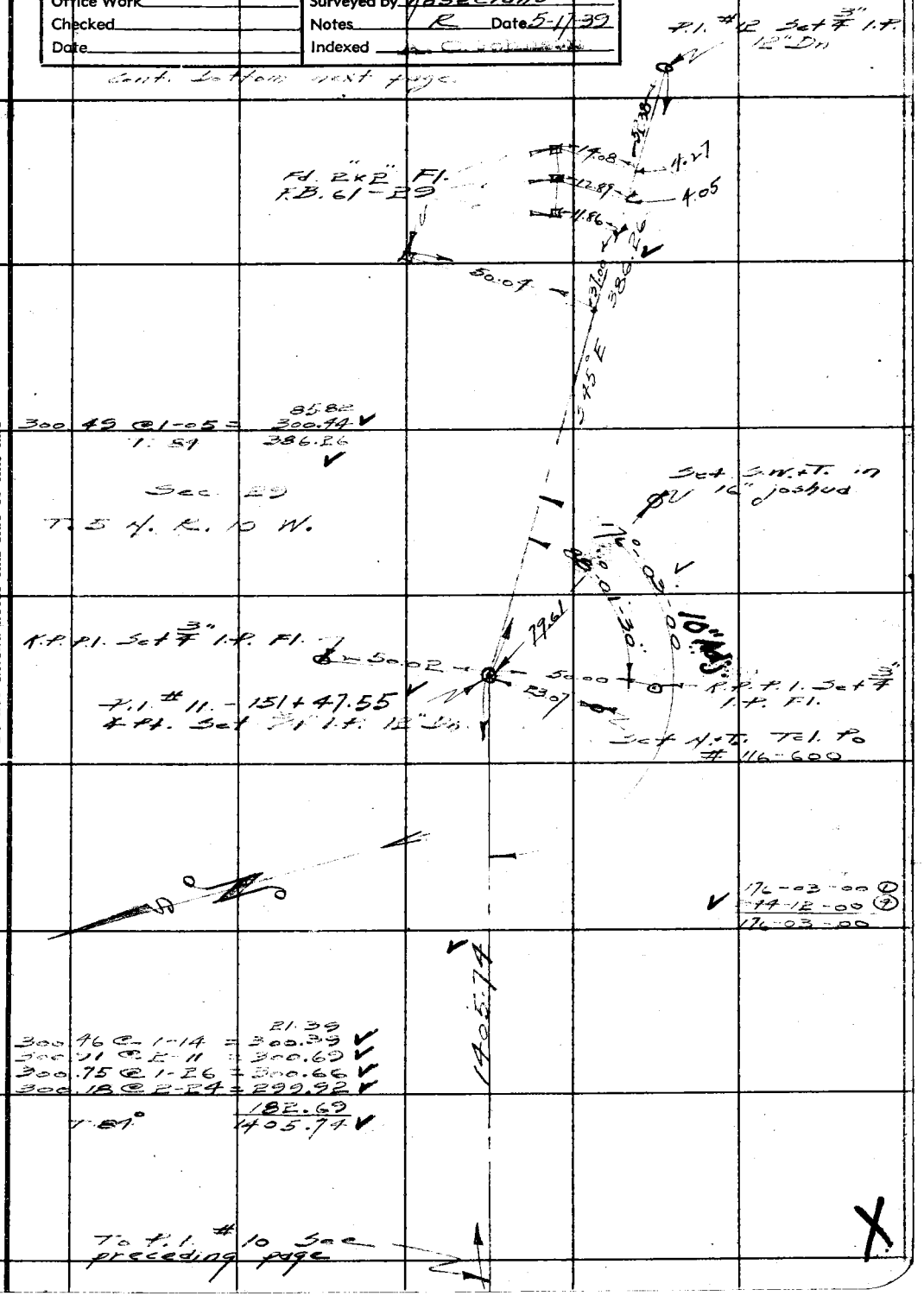

Note: Any Additions or Changes on This Sheets Must be Made or Circled in Red Ink With Date and Name of Person Making Change.

Do not extend notes this side of this line

RETURN TO
LOS ANGELES COUNTY SURVEYOR
700 HALL OF RECORDS

FORM 247 5M 10-37

F.B. 782 PG. 48

Cont. bottom next page

W.S. 66, B-5



Station	Defl. ∠	Chd.
154+30.24 B.C.	2-51-50	19.75
+50	5-07-45	24.99
+75	7-59-37	"
155+00	10-51-30	"
+25	13-43-20	"
+50	16-35-17	"
+75	19-27-10	"
156+00	22-30-10	26.60
+26.61 E.C.		

RETURN TO
LOS ANGELES COUNTY SURVEYOR
700 HALL OF RECORDS

Note: Any Additions or Changes on This Sheets Must be Made or Circled in **Red Ink** With Date and Name of Person Making Change.

Do not extend notes this side of this line

Notes Ck'd by KRM.	Survey of Fort Tejon Rd	F.B. 782	Pg. 49
Map No. B-1571	W. O. 8255 Tape No. 64 St'd 34 of		
Office Work	Surveyed by Rosecrans		
Checked	Notes & Date 5-18-39		
Date	Indexed		

WS 46, B-5

cont. to town next page

Fd. 3" I.P. 1.4. 6" In. F.B. 61 - 30

0.04 Fd. 1"x4" Stk. 6' up

19.99 P.I. #14 Set 3" I.P. 12" In.

1.67

Sec. 29

T. 5 N. R. 10 W.

Sec. 28

Station	Defl. ∠	Chd.
167+16.19 B.C.		
+50	6-49-16	23.75
+75	13 53 -00	24.94
168+00	21 -08 -42	"
+25	28 -18 -25	"
+50	35 -28 -10	"
+75	42 -37 -50	"
+83.57 E.C.	45 -07 -07	8.55

641.15

300.60 @ 2-20 = 40.04 ✓
300.92 @ 1-27 = 300.31 ✓
T 80 = 300.82 ✓
641.17 ✓
641.15 ✓

E.C. Set 3/4" I.P. 1" Dp.

168+83.57 ✓

Δ 90°-10' ✓
R. 100.00
T. 100.30 ✓
Lc. 157.28 ✓
Ex. 41.63

89-49-45 ✓
359-19-00 ✓
89-49-45

Fd. 2" I.P. 3pk center in Conc. 14" up

14.24

N 0°-25' E

T.28

Set 3/4" I.P. in Tel. ∠ #116-613

89°-49'-45" 50" Adj.

130°-01'

167+26.19 ✓

P.I. #13 Fd. G.L.O. Mon. 1/4 Cor. Secs. 28+29 5N. 10W. F.B. 243-20

35.93

A2 11.42 50.25

Set 3/4" I.P. in 12" Joshua.

Fd. 2" I.P. 3pk center in Conc. 6" up.

Set 3/4" I.P. in Tel. Pp. 1/4 A 42196 E.

To P.I. #12 Set 3/4" I.P. 12" In. Preceding Page

Note: Any Additions or Changes on This Sheets Must be Made or Circled in Red Ink With Date and Name of Person Making Change.

Do not extend notes this side of this line

RETURN TO
LOS ANGELES COUNTY SURVEYOR
700 HALL OF RECORDS

FORM 247 5M 10-37

F.B. 782 PG. 50

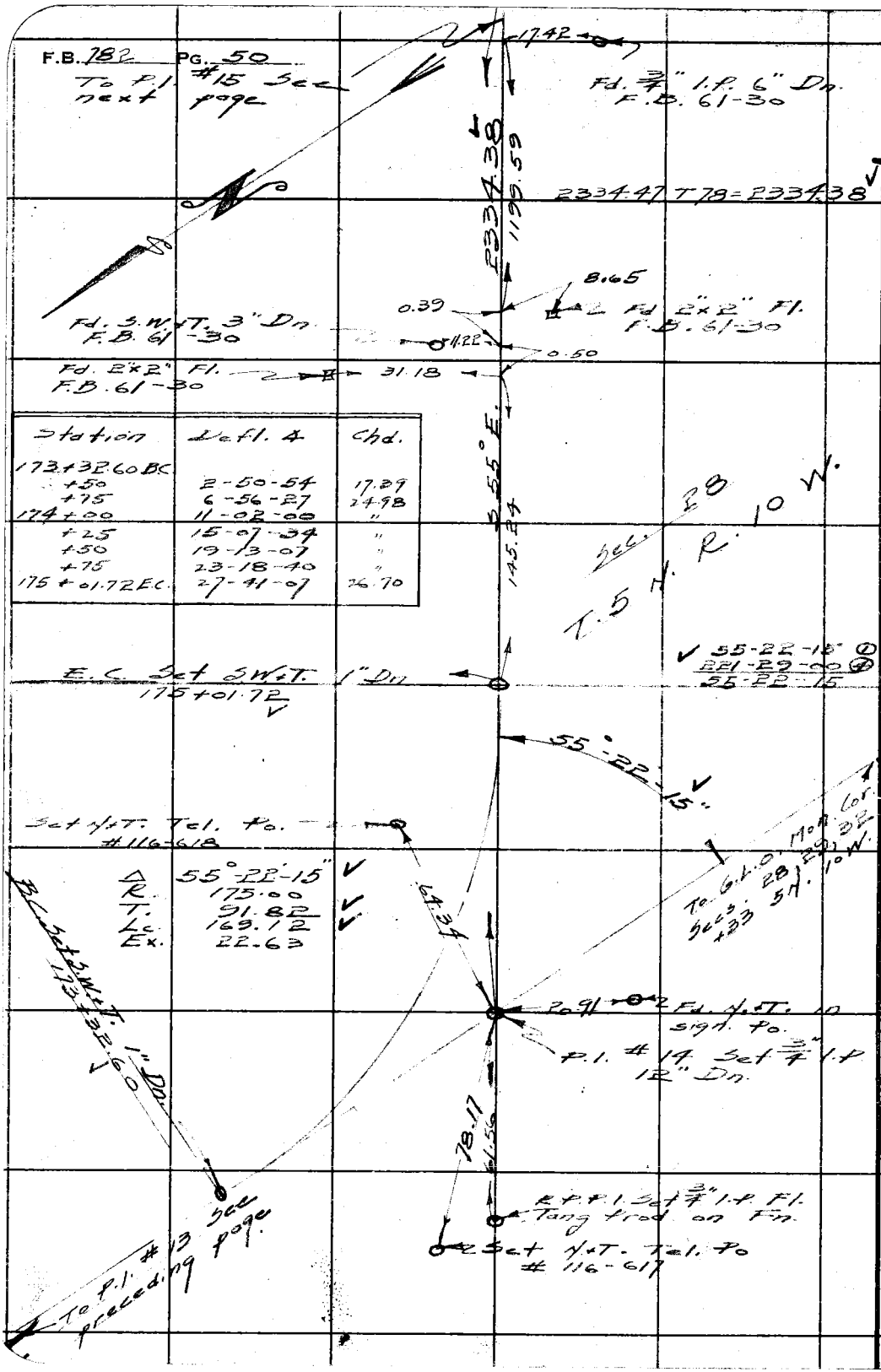

Station	Defl. ∠	Chd.
173+32.60 B.C.		
+50	2-50-54	17.39
+75	6-56-27	24.98
174+00	11-02-00	"
+25	15-07-34	"
+50	19-13-07	"
+75	23-18-40	"
175+01.72 E.C.	27-41-07	26.70

WS.66, B-5

RETURN TO
LOS ANGELES COUNTY SURVEYOR
700 HALL OF RECORDS

Note: Any Additions or Changes on This Sheets Must be Made or Circled in **Red Ink** With Date and Name of Person Making Change.

Do not extend notes this side of this line

Notes Ck'd by R.R.M.	Survey of Fort Tejon Rd	F.B. 782 PG. 51
Map No. B-1571	W. O. 8255 Tape No. 64 St'd 34 °F	
Office Work	Surveyed by Rosecrans	
Checked	Notes R Date 5-22-39	
Date	Indexed	



Station	Defl. ∡	Chd.
194+81.42 B.C.		
195+00	0-21-17	18.58
+50	1-18-35	50.00
196+00	2-15-53	"
+50	3-13-10	"
197+00	4-10-30	"
+50	5-07-45	"
198+00	6-05-04	"
+50	7-02-22	"
199+00	7-59-40	"
+50	8-56-58	"
200+01.86 E.C.	9-56-22	51.86

Note: Any Additions or Changes on This Sheets Must be Made or Circled in Red Ink With Date and Name of Person Making Change.

Do not extend notes this side of this line

RETURN TO
LOS ANGELES COUNTY SURVEYOR
700 HALL OF RECORDS

FORM 247 5M 10-37

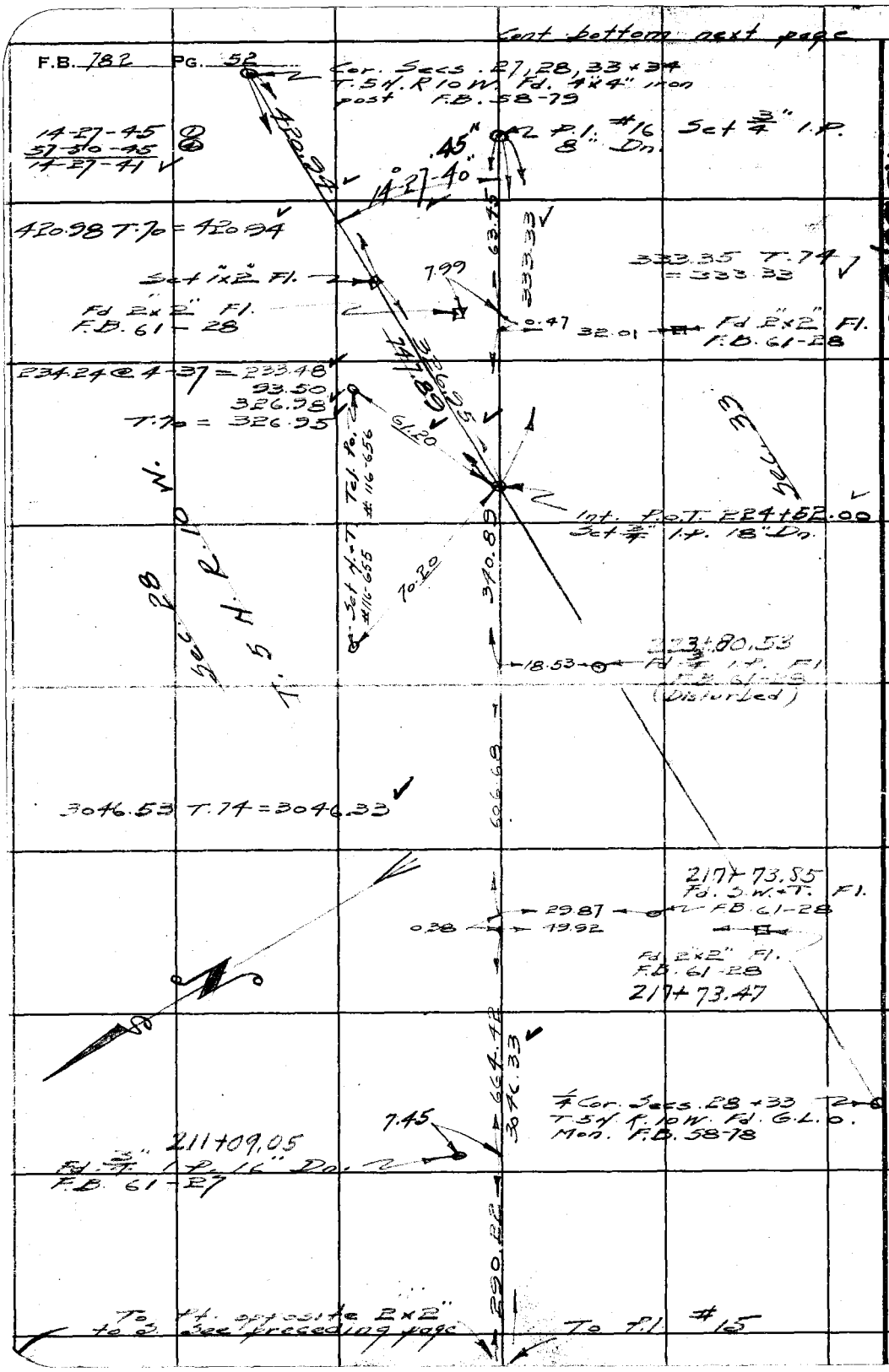

W.S.66, B-5

RETURN TO
LOS ANGELES COUNTY SURVEYOR
700 HALL OF RECORDS

Note: Any Additions or Changes on This Sheets Must be Made or Circled in Red Ink With Date and Name of Person Making Change.

Do not extend notes this side of this line

Notes Ck'd by K.R.M.	Survey of Fort Tejon Rd	F.B. 782 Pg. 53
Map No. B-1571	W. O. 8255 Tape No. 64 St'd 84 of	
Office Work	Surveyed by Rosecrans	
Checked	Notes R Date 5-24-39	
Date	Indexed	

Cont. bottom next page

Note: Any Additions or Changes on This Sheets Must be Made or Circled in Red Ink With Date and Name of Person Making Change.

Do not extend notes this side of this line

RETURN TO
LOS ANGELES COUNTY SURVEYOR
700 HALL OF RECORDS

FORM 247 5M 10-37

WS66,B-58B6

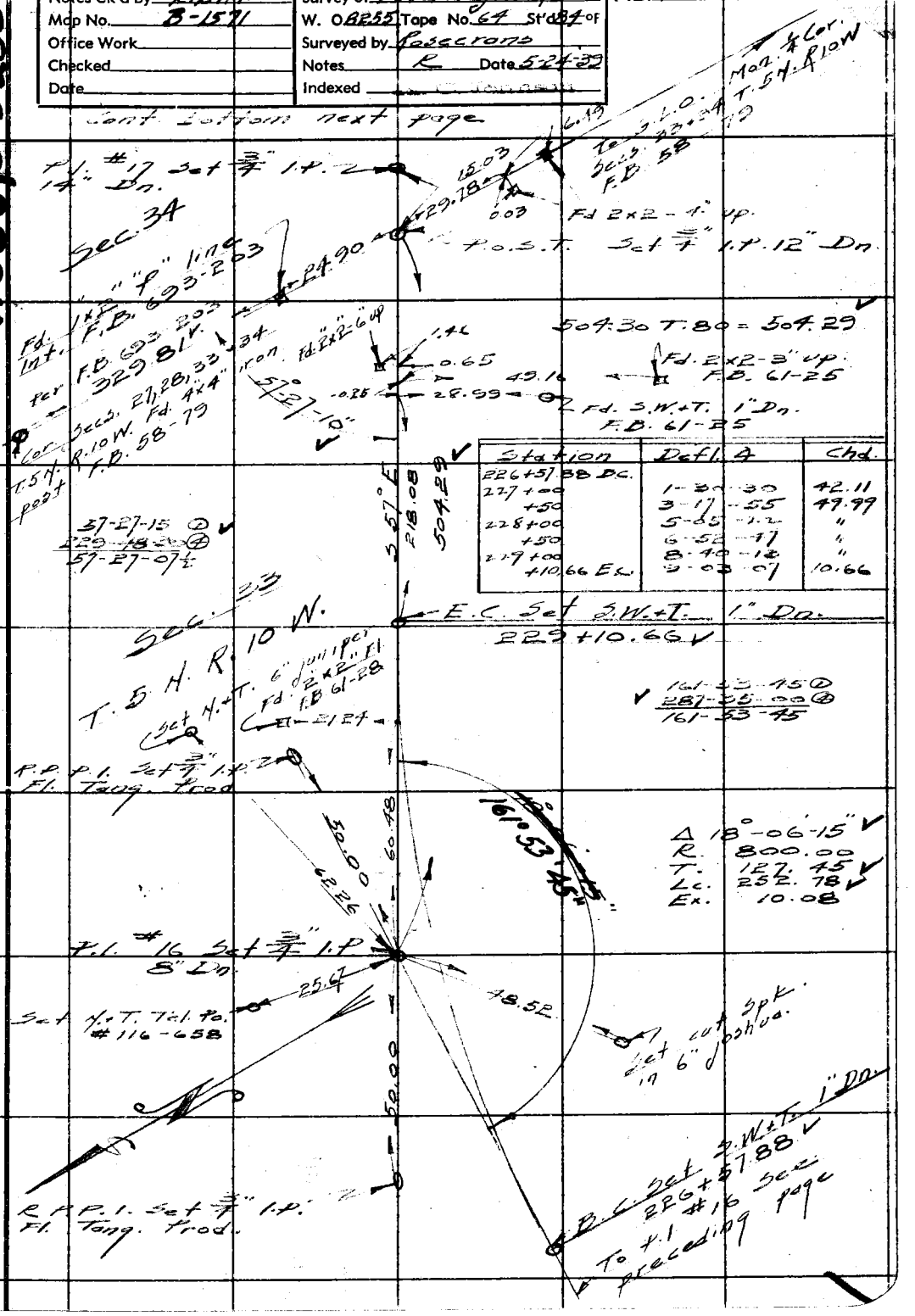

Station	Defl. A	Chd.
226+57.88 B.C.		
227+00	1-30-30	42.11
+50	3-17-55	49.99
228+00	5-05-12	"
+50	6-52-47	"
229+00	8-40-18	"
+10.66 E.C.	9-03-07	10.66

F.B. 782 PG. 54

Cont. bottom page 56

P.I. # 18 Set 3/4" I.P. 16" Dn.

Station	Defl. ∡	Chd.
232+37.40 B.C.		
+50	0-21-40	12.60
233+00	1-47-37	50-00
+50	3-13-44	"
+67.48 E.C.	3-43-47	17.48

Fd. 2"x2" - 2" up F.B. 61-25 — 28.30

121.90
300.40 @ 0-52 = 300.37 ✓
249.87 @ 2-05 = 249.70 ✓
200.08
300.10 @ 1-53 = 299.94 ✓
300.47 @ 2-04 = 300.27
632.44
65.14
2169.84 ✓
T 90 = 2169.92 ✓

E.C. Set S.W.+T. 1" Dn. 233+67.48 ✓

172-32-45 ①
330-11-00 ② ✓
172-32-45

R.P. P.I. Set 3/4" I.P. Fl.

Δ 7-27-~~15~~ 10 Adj. ✓
R. 1000.00
T. 65.13 ✓
Lc. 130.08 ✓
Ex. 2.12

Fd 3/4" I.P. 12" high Set X+T. Tel. Po. # 116-662

P.I. # 17 Set 3/4" I.P. 14" Dn.

R.P. P.I. Set 3/4" I.P. Fl.

B.C. Set S.W.+T. 1" Dn. 232+37.40 ✓

To P.I. # 16 See preceding page

Fd. S.W.+T. disturbed F.B. 61-25

Fd. 2"x2" Fl. F.B. 61-25

13.93 36.06 0.54 3.30 6.24 35.35

2169.92 S65° E. 1777.25

Sec 34 T. 5 N. R. 10 W.

50' Adj. 172°-32-45 86°-16-20"

50.00 23.26 33.74 50.00 11.35 57.04

page 7 preceding

Sec line

Sec 33

M. 15 X

RETURN TO
LOS ANGELES COUNTY SURVEYOR
700 HALL OF RECORDS

Note: Any Additions or Changes on This Sheets Must be Made or Circled in Red Ink With Date and Name of Person Making Change.

Do not extend notes this side of this line

Notes Ck'd by K.Z.M.	Survey of Fort Tejon Rd	F.B. 782 PG. 55
Map No. B-1571	W. O. 8255 Tape No. 64 St'd 84 °F	
Office Work	Surveyed by Rosecrans	
Checked	Notes Date	
Date	Indexed	

W.S.66, B-5

Note: Any Additions or Changes on This Sheets Must be Made or Circled in Red Ink With Date and Name of Person Making Change.

Do not extend notes this side of this line

RETURN TO
LOS ANGELES COUNTY SURVEYOR
700 HALL OF RECORDS



FORM 247 5M 10-37

F.B. 782 PG. 56

Cont. bottom next page

P.I. #19 Set 3/4" I.P. 12" Dn.

300.47 @ 0-42' = 294.80
300.45
595.25
T.90 = 595.27

Station	Defl. ∠	Chd.
254+06.49 B.C.		
+25	1-46-03	1850
+50	4-09-17	2499
+75	6-32-31	"
255+00	8-55-46	"
+25	11-19-00	"
+36.01 E.C.	12-22-05	11.01

S.89° E. 595.27

Sec. 34

T.5 N. R.10 W.

E.C. Set S.W.&T. 1" Dn.
255+36.01

R.P. P.I. Set 3/4" I.P. Fl. Tang. Prod on Fn.

155-15-45 ①
261-03-00 ④
155-15-45

50' Adj.
155°-15'-45

69.23

Fd. N.&T. Fn. Po

Δ 24°-44'-15" .10 Adj
R 300.00
T 65.78
Lc. 129.52
Ex. 7.13

Set N.&T. Tel. Po. # 116-679

21.79

44.10

P.I. #18 Set 3/4" I.P. 16" Dn

49.09

50.00

Fd. S.W.&T. Fn. Po

B.C. Set S.W.&T. 1" Dn.
254+06.49

R.P. P.I. Set 3/4" I.P. Fl. Tang Prod.

To P.I. # 17 See preceding page 54

X

RETURN TO
LOS ANGELES COUNTY SURVEYOR
700 HALL OF RECORDS

Note: Any Additions or Changes on This Sheets Must be Made or Circled in Red Ink With Date and Name of Person Making Change.

Do not extend notes this side of this line

Notes Ck'd by K.R.M.	Survey of Fort Tejon Rd.	F.B. 782 Pg. 57
Map No. B-1571	W. O. 8255 Tape No. 64 St'd 84 °F	
Office Work	Surveyed by Rosecrans	
Checked	Notes R Date 5-26-39	
Date	Indexed	



Station	Defl. Δ	Chd
259+39.85 B.C.		
+50	0-43-37	10.14
260+00	4-18-28	49.97
+50	7-53-20	"
261+00	11-28-11	"
+50	15-03-03	"
+83.34 E.C.	17-26-20	33.32

Note: Any Additions or Changes on This Sheets Must be Made or Circled in Red Ink With Date and Name of Person Making Change.

Do not extend notes this side of this line

RETURN TO
LOS ANGELES COUNTY SURVEYOR
700 HALL OF RECORDS

FORM 247 5M 10-37

F.B. 782 PG. 58

Cont. bottom next page

P.I. #21 Set 3/4" I.P. 12" Dn.

1216.92 T. 96 = 1217.01



Station	Defl. ∡	Chd
269+05.43 BC		
+50	0-38-18	44.57
270+00	1-21-16	50.00
+50	2-04-15	"
271+00	2-47-13	"
+50	3-30-11	"
272+00	4-13-10	"
+50	4-56-08	"
273+00	5-39-06	"
+50	6-[illegible]	"
+83.94 E.C.	6-51-15	33.94

E.C. Set S.W.+T. 1" Dn. 273+83.94

166-17-30 ①
305-10-00 ④
166-17-30

Δ 13°-42'-30"
R. 2000.00
T. 240.40
Lc. 478.51
Ex. 14.40

Set H.+T. Tel. Po. #116-691 #116-692

166°-17'-30"

53.36

118.65

BC Set S.W.+T. 1" Dn. 269+05.43

To P.I. #19 See preceding page

Fd. 3/4" I.P. 6" Dn. Pl. #309 F.B. 61-26

R.P.P.I. Set 3/4" I.P. Fl. Tang. Prod

90.08

150.32

50.00

150.31 T. 90 = 150.32

P.I. #20 Set 3/4" I.P. 12" Dn

50.00

R.P.P.I. Set 3/4" I.P. Fl. Tang. Prod

S67°E. 1217.01

Dec 34

T. 54 R. 10 W.

RETURN TO
LOS ANGELES COUNTY SURVEYOR
700 HALL OF RECORDS

Note: Any Additions or Changes on This Sheets Must be Made or Circled in **Red Ink** With Date and Name of Person Making Change.

Do not extend notes this side of this line

W566, C-53C-6

Notes Ck'd by K.R.M.	Survey of Fort Tejon Rd
Map No. B-1571	W. O. B255 Tape No. 64 St'd 31°F
Office Work	Surveyed by Rosecrans
Checked	Notes K. Date 5-25-27
Date	Indexed

F.B. 782 Pg. 59

To C.S. Mon. Sec. Cor.

Cont. bottom next page

180-00-00

34+35 Fd 3x3 Post 10 W. 11-10?

33.5d 22.64

T. Cor. T.5 N. R.10 W. F.B. 11-10? C.S. Mon.

Fl.

Fd. 2"x2" F.B. 61-26

180-00-00

260-00-00

180-00-00

11+?? P.O.T. 290 th 1.81 Fd. 1" I.P. disturbed 7" Dn. Reset it.

0.07

0.30

0.02

N 72°-18-45 W

Fd. 2"x2" Fl. F.B. 61-26

34+35 T.5N. R.10W. F.B. 58-72

Fl. 1" I.P. with 2" I.P. shown

Cor. R.10W. Fd. 1" I.P. with 2" I.P. shown Replaced 2" I.P. marked Brass cap flush S 31-39 Cont. 72-18-45

291-15-00

72-48-45

386.11

386.02 T. 96 = 386.05

.06

Station	Defl. Δ	Chd.
285+16.11		
+50	0-29-07	33.89
286+00	1-12-06	50.00
+50	1-55-09	"
+85.70 P.C.	2-25-45	35.70

Fl. 2"x2" T. 1" Dn. Fl. #308 F.B. 61-26 Reset ¾ I.P. 12" Dn.

Fd. 2"x2" Fl. F.B. 61-26

93°-24'

E.C. Set 3.W.+T. 1" Dn.

286+85.70

Set ¼ T. Tel. Fo. #116-703

175-08-30

270-34-00

175-08-30

Δ 4°-51'-30"

R. 2000.00

T. 84.87

Lc. 169.59

Ex. 1.80

Set C. Spk. in 7" juniper.

B.C. Set 3.W.+T. 1" Dn. 285+16.11

To P.I. # 20 preceding page

Sec 2

T. 5 N. R. 10 W. S.B.B.M.

10 R 31

102.90 T. 96 = 102.91

175-08-30

2638

C.P.I. #21 Set ¾" I.P. 12" Dn.

5532

8825

1450

Set C. Spk. in 7" Juniper.

P.R.P.T.I. Set ¾" I.P. Fl. Tang Prod

RETURN TO
LOS ANGELES COUNTY SURVEYOR
700 HALL OF RECORDS

Note: Any Additions or Changes on This Sheets Must be Made or Circled in Red Ink With Date and Name of Person Making Change.

Do not extend notes this side of this line

FORM 247 5M 10-37

F.B. 782 PG. 60

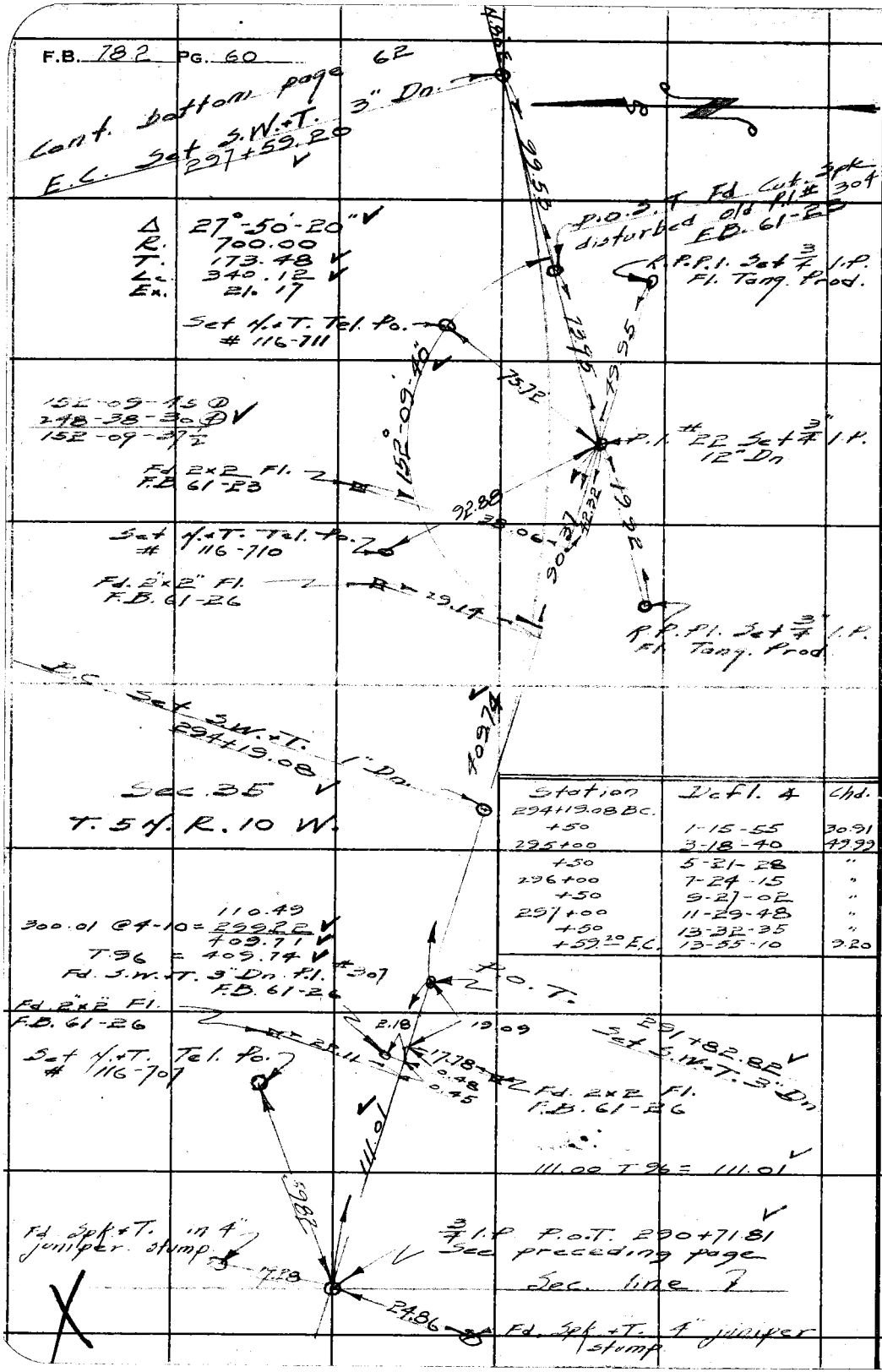

Station	Defl. ∠	Chd.
294+19.08 B.C.		
+50	1-15-55	30.91
295+00	3-18-40	49.99
+50	5-21-28	"
296+00	7-24-15	"
+50	9-27-02	"
297+00	11-29-48	"
+50	13-32-35	"
+59.20 E.C.	13-55-10	9.20

RETURN TO
LOS ANGELES COUNTY SURVEYOR
700 HALL OF RECORDS

Note: Any Additions or Changes on This Sheets Must be Made or Circled in **Red Ink** With Date and Name of Person Making Change.

Do not extend notes this side of this line

Notes Ck'd by K.R.M.	Survey of [illegible]	F.B. 782 PG. 61
Map No. B-1571	W. O. 8255 Tape No. 67 St'd 84 °F	
Office Work	Surveyed by Rosecrans	
Checked	Notes K Date 5-31-39	
Date	Indexed [illegible]	



Note: Any Additions or Changes on This Sheets Must be Made or Circled in Red Ink With Date and Name of Person Making Change.

Do not extend notes this side of this line

WS 66, B-5, C-5, B, C-6

RETURN TO
LOS ANGELES COUNTY SURVEYOR
700 HALL OF RECORDS

FORM 247 5M 10-37

F.B. 782 PG. 62

Cont. bottom Pg. 64

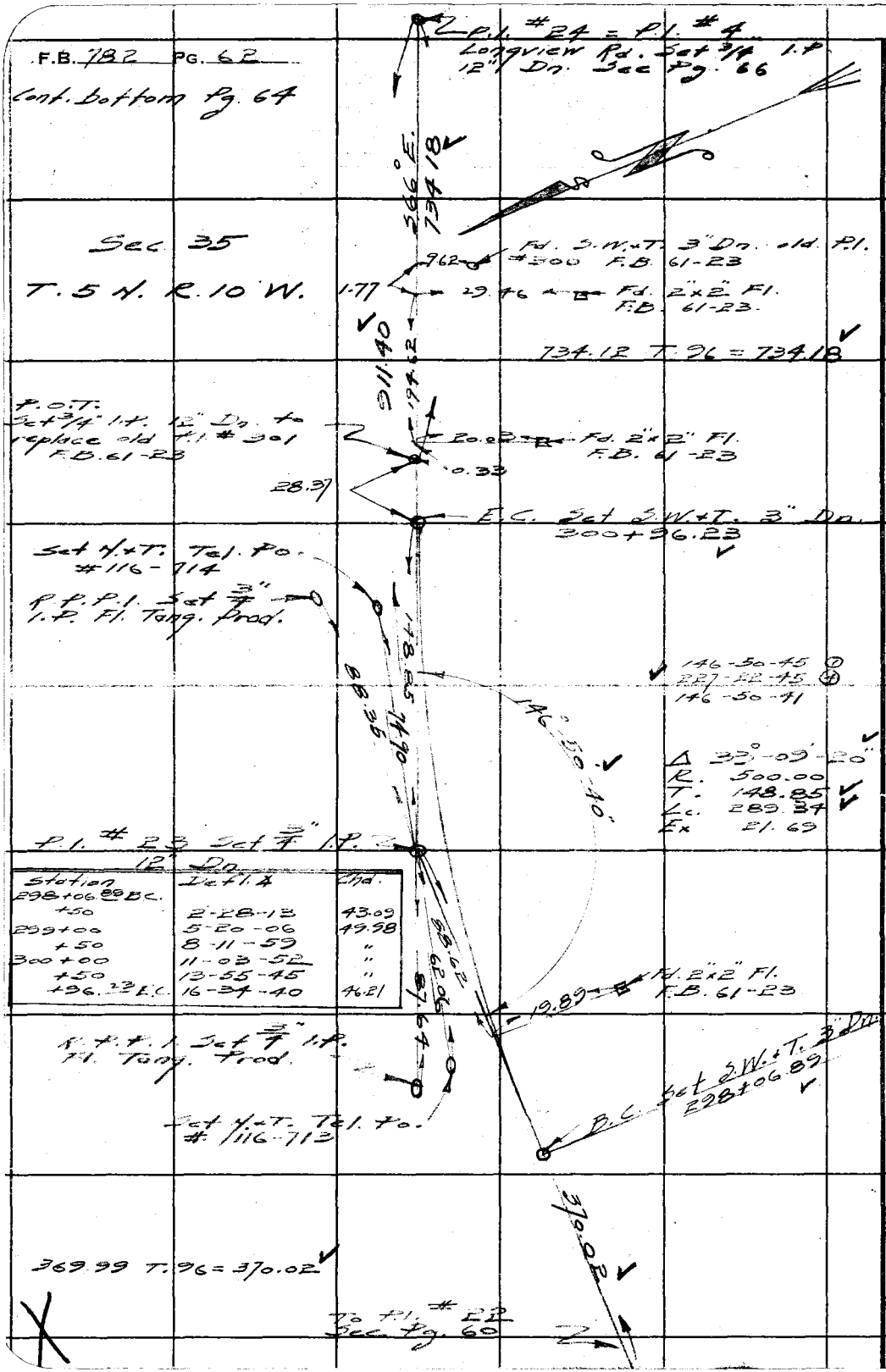

Station	Defl. ∡	Chd.
298+06.89 B.C.		
+50	2-28-13	43.09
299+00	5-20-06	49.98
+50	8-11-59	"
300+00	11-03-52	"
+50	13-55-45	"
+96.23 E.C.	16-34-40	46.21

RETURN TO
LOS ANGELES COUNTY SURVEYOR
700 HALL OF RECORDS

Note: Any Additions or Changes on This Sheets Must be Made or Circled in Red Ink With Date and Name of Person Making Change.

Do not extend notes this side of this line

Notes Ck'd by K.R.M.	Survey of Fort Tejon Rd	F.B. 782 Pg. 63
Map No. B-1571	W. 08255 Tape No. 64 St'd 84 °F	
Office Work	Surveyed by Rosecrans	
Checked	Notes R Date 6-6-39	
Date	Indexed	



Note: Any Additions or Changes on This Sheets Must be Made or Circled in Red Ink With Date and Name of Person Making Change.

Do not extend notes this side of this line

RETURN TO
LOS ANGELES COUNTY SURVEYOR
700 HALL OF RECORDS

FORM 247 5M 10-37

F.B. 782 PG. 64

Cont. bottom Pg. 69.

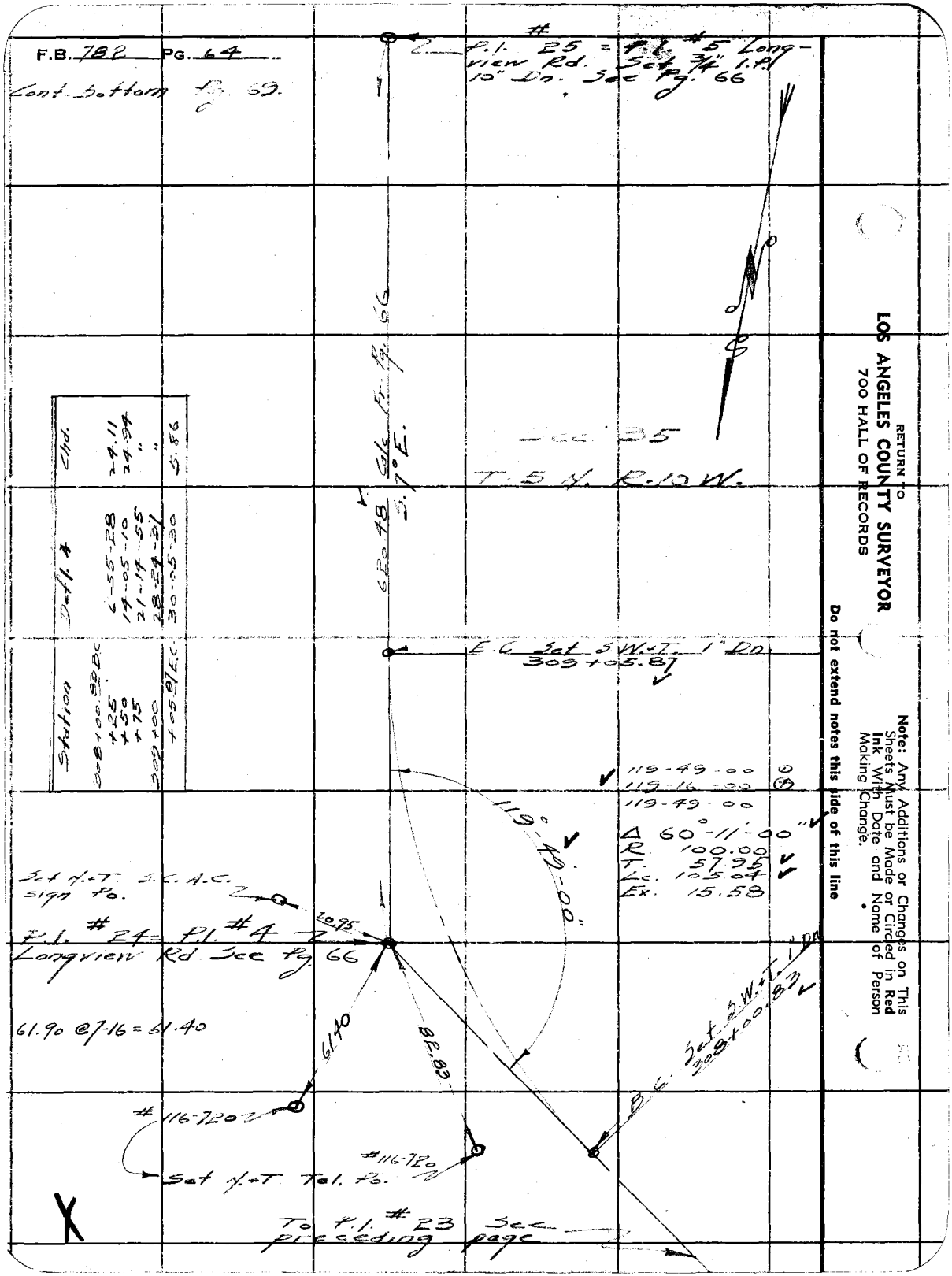

Station	Defl. ∡	Chd.
308+00.83 B.C.	6-55-28	24.11
+25	14-05-10	24.94
+50	21-14-55	"
+75	28-24-31	"
309+00	30-05-30	5.86
+05.87 E.C.		

RETURN TO
LOS ANGELES COUNTY SURVEYOR
700 HALL OF RECORDS

Note: Any Additions or Changes on This Sheets Must be Made or Circled in **Red Ink** With Date and Name of Person Making Change.

Do not extend notes this side of this line

Notes Ck'd by K.R.M.	Survey of Port Tejon Rd
Map No. B-1671	W. 08255 Tape No. 64 St'd 27 of
Office Work	Surveyed by Rosecrans
Checked	Notes Date 6-7-32
Date	Indexed

F.B. 782 PG. 65

W 5 6, C-6

Note: Any Additions or Changes on This Sheets Must be Made or Circled in Red Ink With Date and Name of Person Making Change.

Do not extend notes this side of this line

RETURN TO
LOS ANGELES COUNTY SURVEYOR
700 HALL OF RECORDS

FORM 247 5M 10-37

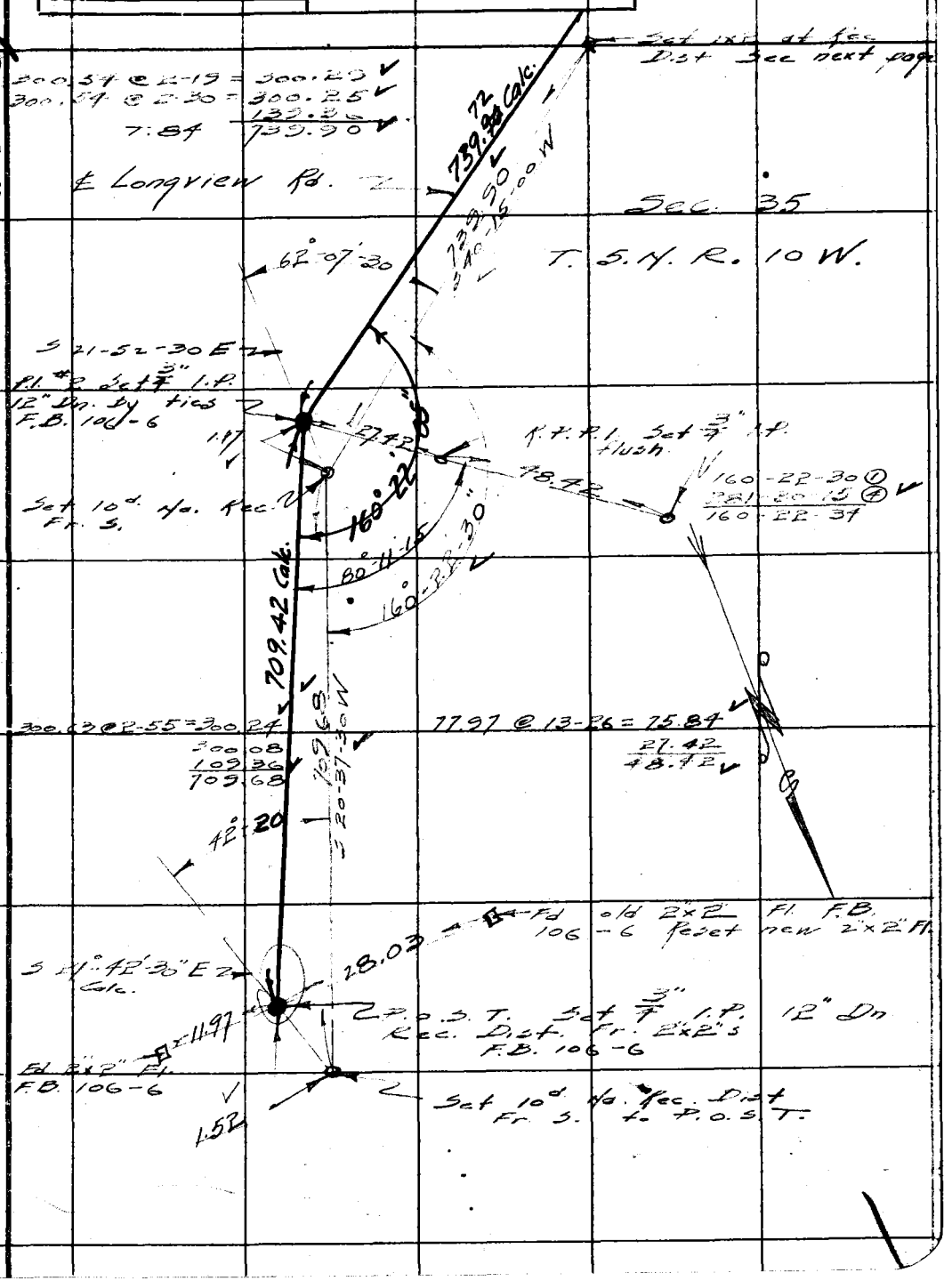

F.B. 782 PG. 66

W.2660 / C-6

RETURN TO
LOS ANGELES COUNTY SURVEYOR
700 HALL OF RECORDS

Note: Any Additions or Changes on This Sheets Must be Made or Circled in Red Ink With Date and Name of Person Making Change.

Do not extend notes this side of this line

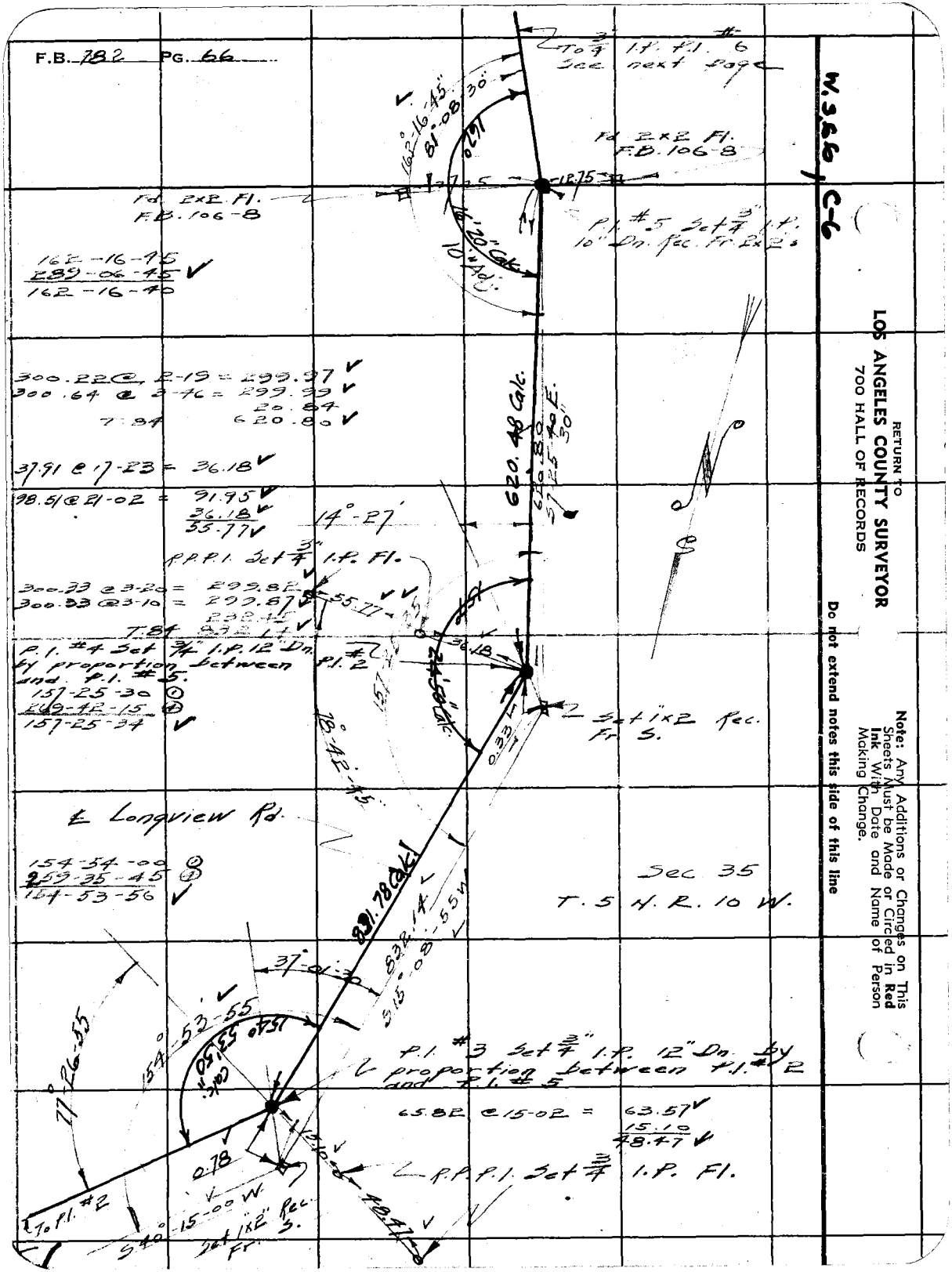

Notes Ck'd by K.R.M.	Survey of Fort Tejon Rd	F.B. 782 PG. 67
Map No. B-1251	W. O. 8255 Tape No. 64 St'd 84 °F	
Office Work	Surveyed by Rosecrans	
Checked	Notes R Date 6-6-39	
Date	Indexed	

W.S. 66, C-6.

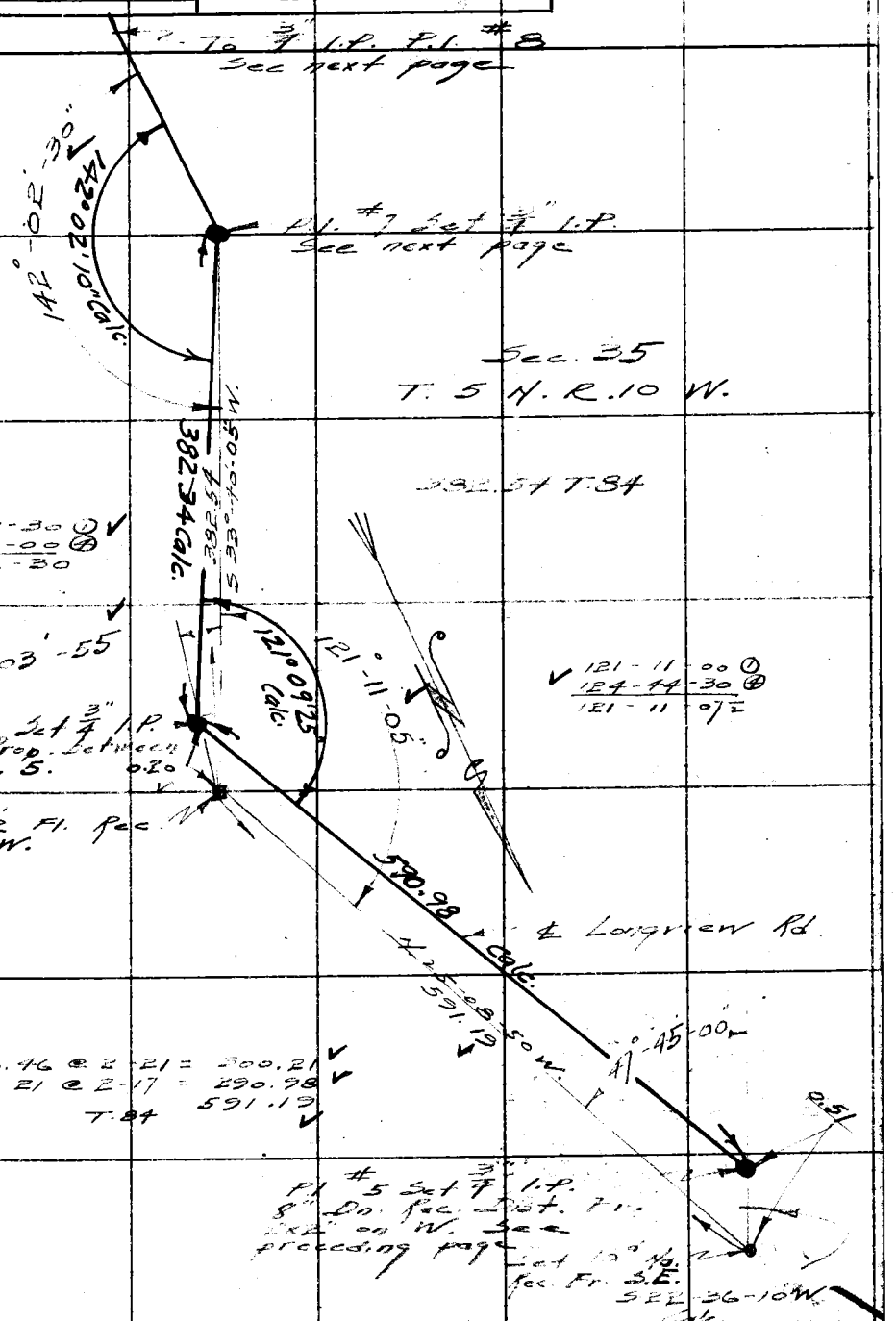

Note: Any Additions or Changes on This Sheets Must be Made or Circled in Red Ink With Date and Name of Person Making Change.

Do not extend notes this side of this line

RETURN TO
LOS ANGELES COUNTY SURVEYOR
700 HALL OF RECORDS

FORM 247 5M 10-37

F.B. 782 PG. 68

W.S. 66, C-6.



RETURN TO
LOS ANGELES COUNTY SURVEYOR
700 HALL OF RECORDS

Note: Any Additions or Changes on This Sheets Must be Made or Circled in **Red Ink** With Date and Name of Person Making Change.

Do not extend notes this side of this line

Notes Ck'd by K.R.M.	Survey of Fort Tejon Rd	F.B. 782 Pg. 69
Map No. B-1571	W. O. 8255 Tape No. 64 St'd 24 °F	
Office Work	Surveyed by Rosecrans	
Checked	Notes P Date 6-9-39	
Date	Indexed	

Pl. #6 Long-view Rd. Set 3/4" I.P. 10" Dn. Pg. 67

Cont. bottom next page

Sec. 35

T. 5 N. R. 10 W.

Calc. Fr. Pg. 67 590.98 S25°E

E.C. Set S.W.+T. 3" Dn. 315+60.48

162-16-15 ①
289-04-45 ②
162-16-11

38.05 @ 18.03 = 36.18

Set N.+T. Tel. Po. #116-726

162°-16'-10"

36.18

Δ 17°-43'-50"
R. 600.00
T. 93.59
Lc. 185.67
Ex. 7.25

Pl. #25 = Pl. #5 Long-view Rd. Set 3/4" I.P. 10" Dn. Pg. 66

100.11

Set Spk + W. 10" joshua

B.C. Set S.W.+T. 3" Dn. 313+74.81

To Pl. #24 Pg 64

Station	Defl. ∠	Chd.
313+74.81 B.C.		
314+00	1-12-10	25.19
+50	3-35-25	49.99
315+00	5-58-39	"
+50	8-21-53	"
+60.48 E.C.	8-51-55	10.48

Note: Any Additions or Changes on This Sheets Must be Made or Circled in Red Ink With Date and Name of Person Making Change.

Do not extend notes this side of this line

RETURN TO
LOS ANGELES COUNTY SURVEYOR
700 HALL OF RECORDS

FORM 247 5M 10-37

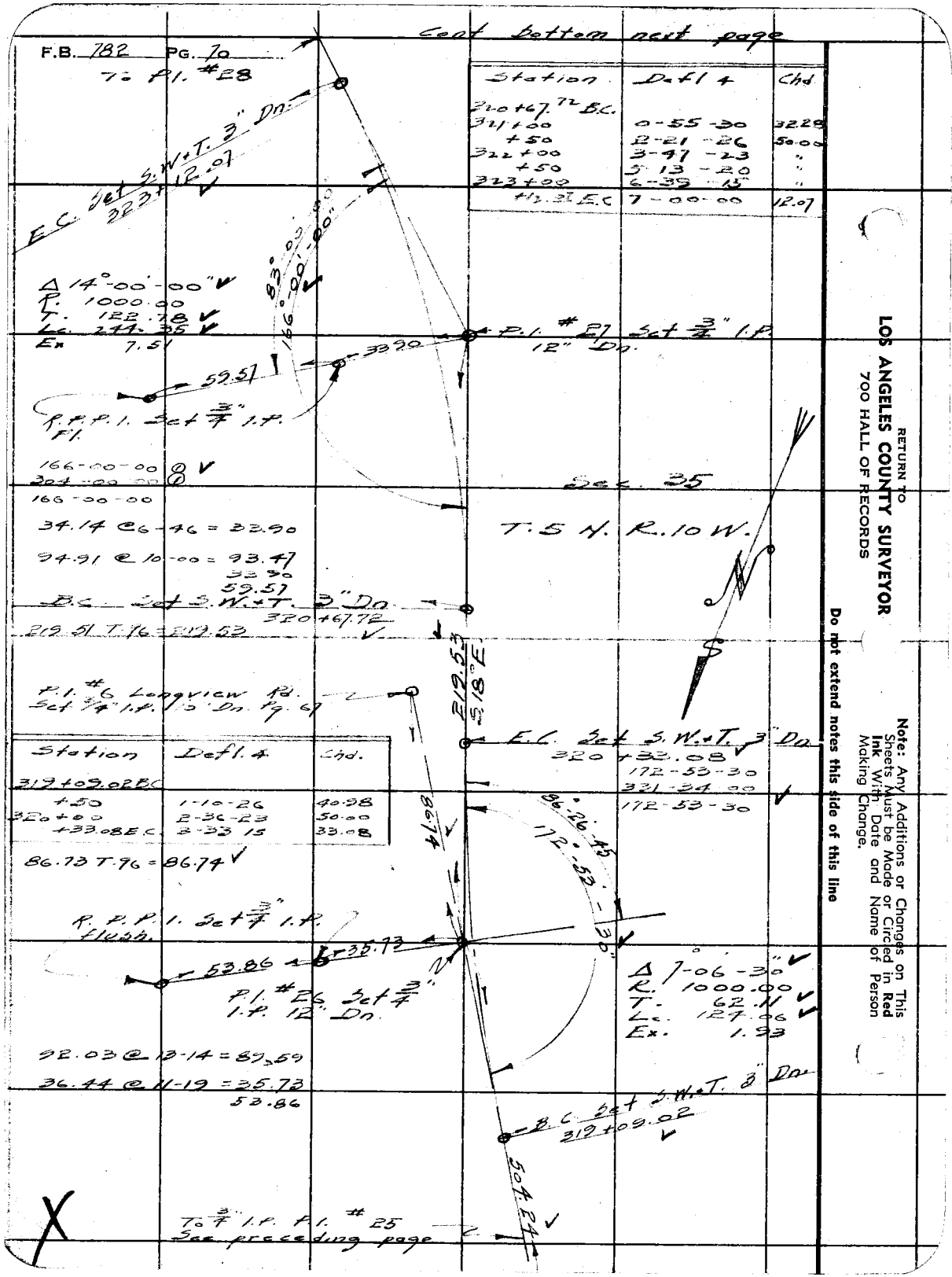

RETURN TO
LOS ANGELES COUNTY SURVEYOR
700 HALL OF RECORDS

Note: Any Additions or Changes on This Sheets Must be Made or Circled in Red Ink With Date and Name of Person Making Change.

Do not extend notes this side of this line

Notes Ck'd by K.R.M.	Survey of Fort Tejon Rd	F.B. 78E PG. 71
Map No. B-1571	W. 08255 Tape No. 64 St'd 84 of	
Office Work	Surveyed by Rosecrans	
Checked	Notes R Date 6-9-39	
Date	Indexed R. C. Johnson	

Cont. bottom next page

Station	Defl. ∠	Chd.
327+30.98 B.C.		
+50	1-05-23	19.02
328+00	3-57-17	49.98
+50	6-49-10	"
+78.22 E.C.	8-26-10	28.21



Note: Any Additions or Changes on This Sheets Must be Made or Circled in Red Ink With Date and Name of Person Making Change.

Do not extend notes this side of this line

RETURN TO
LOS ANGELES COUNTY SURVEYOR
700 HALL OF RECORDS

FORM 247 5M 10-37

F.B. 782 PG. 72

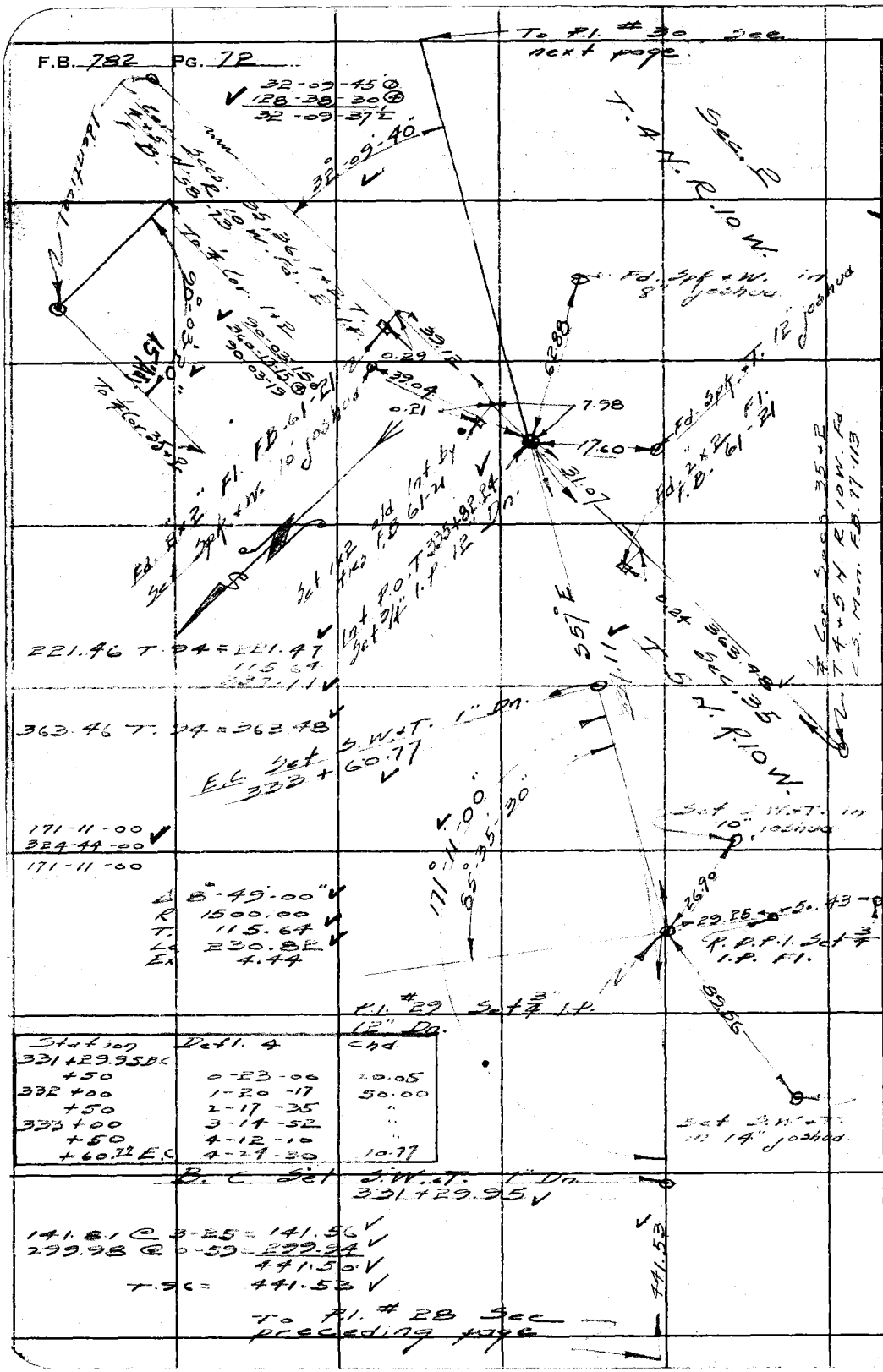

Station	Defl. 4	Chd.
331 + 29.95 B.C.		
+50	0-23-00	20.05
332 + 00	1-20-17	50.00
+50	2-17-35	"
333 + 00	3-14-52	"
+50	4-12-10	"
+60.77 E.C.	4-29-30	10.77

W.S. 66, C-6.

RETURN TO
LOS ANGELES COUNTY SURVEYOR
700 HALL OF RECORDS

Note: Any Additions or Changes on This Sheets Must be Made or Circled in **Red Ink** With Date and Name of Person Making Change.

Do not extend notes this side of this line

Notes Ck'd by K.R.M.
Map No. B-1571
Office Work
Checked
Date

Survey of Fort Tejon Rd
W. O. 8255 Tape No. 64 St'd 82 OF
Surveyed by Rose & Crane
Notes f Date 6/12/37
Indexed

F.B. 782 PG. 72

Cont. bottom next page

Station	Defl. ∠	Chd.
346+09.56 B.C.		
+50	2-19-02	40.42
347+00	5-10-55	49.98
+50	8-02-18	"
348+00	10-54-41	"
+07.91 E.C.	11-21-52	7.91

Note: Any Additions or Changes on This Sheets Must be Made or Circled in Red Ink With Date and Name of Person Making Change.

Do not extend notes this side of this line

RETURN TO
LOS ANGELES COUNTY SURVEYOR
700 HALL OF RECORDS

FORM 247 5M 10-37

To P.I. #21

2.66
15.12
P.C. Sta 346+06.98
L.T. 24.11
R.P.
Rad. 22
F.B. 61-22
Rad. 500.00
Δ 22°43'45"
T. 100.50
L. 198.35
Ex. 10.00
E.C. Sta 348+07.90
3.35 E
199.06 T.96
199.08
70.95
Set P.K. Nail & Tag
Set ✓ T. 3" Dia. 18" Juniper Stump
157-16-15
269-06-00
157-16-15
Δ 22°43'45"
R 500.00
T. 100.50
L. 198.35
Ex. 10.00
157°16'15"
87.06
43.81
29.17
13.62
Set P.K. Nail & Tag
#A42507
P.I. #30 Set ¾" I.P. 12" Dn.
Fd. 2x2" Fl. F.B. 61-22
24.77
Fd. 2 W+T. 3" Dn. old
P.I. #283 F.B. 61-22
4.51
14.71
Fd. 2x2" Fl. F.B. 61-22
8.76
4.88
4.40
R.P. P.I. Set ¾" I.P.
Fl. Tang Prod.
Fd. 3 W+T. 3" Dn. old
11.66
P.I. #284 F.B. 61-22
Sec. 2
T. 4 N. R. 10 W.
8.86
Fd. 2x2" Fl. F.B. 61-22
1.05
182.75
B.C. Set 3 W+T. 3" Dn.
346+09.55
Fd. 2x2" Fl. F.B. 61-22
32.55
12.51
1.12
Fd. C. 3 L. 3" Dn. old
P.I. #285 F.B. 61-22
Fd. 3/4" I.P. Old P.I. #286
F.B. 61-22
112.81
87.33 @ 5-02 = 86.99
183.08 @ 1-48 = 182.86
0.67
88.71
300.20 @ 1-58 = 300.02
168.45
300.33 @ 2-18 = 300.69
1127.72
T.96 = 1127.81
91.09
Fd 2x2 Fl
F.B. 61-22
467.96
Int. P.O.T. 335+82.24
¾ x ¾ I.P. 12" Dn.
See preceding page

F.B. 182 PG. 74

Cont bottom next page

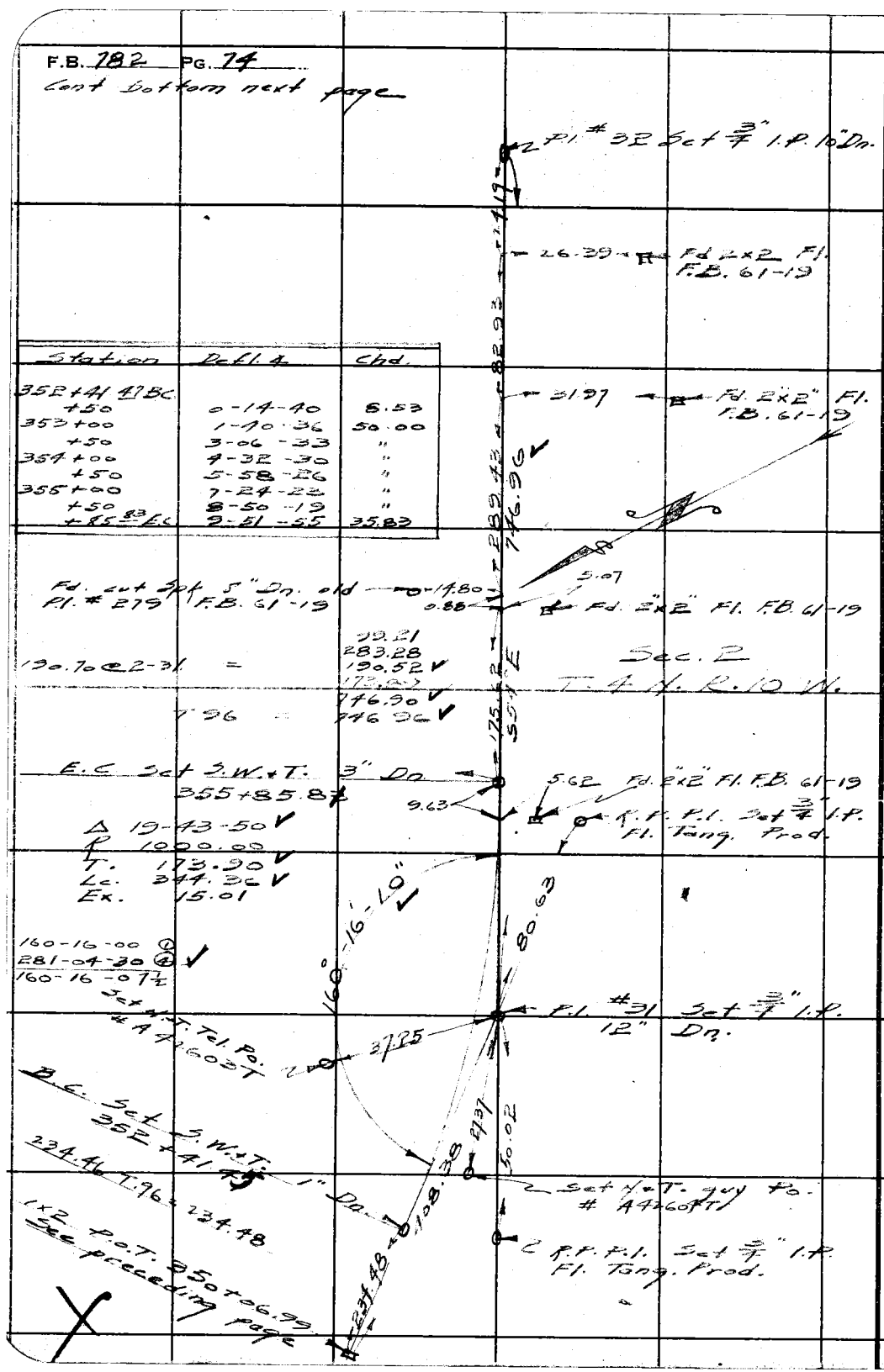

RETURN TO
LOS ANGELES COUNTY SURVEYOR
700 HALL OF RECORDS

Note: Any Additions or Changes on This Sheets Must be Made or Circled in Red Ink With Date and Name of Person Making Change.

Do not extend notes this side of this line

Notes Ck'd by K.R.M.	Survey of Fort Tejon Rd	F.B. 752 Pg. 75
Map No. B-1571	W. O. 8155 Tape No. 64 St'd 84 of	
Office Work	Surveyed by Rosecrans	
Checked	Notes	Date 6-13-39
Date	Indexed	

W.S. 82, B-1

Cont bottom next page

P.I. #33 Set 3/4" I.P. 12" Dn Replacing old P.I. #276 E.B 611-20

Fd. 2"x2" disturbed. F.B. 61-20

17.93

1.74

Fd. Spk. + T. in 10" joshua

159.54 T96 = 159.55

159.55

Cor. Secs. 1+2 T 4 N. R 10 W. Fd. C.S. Mon. F.B. 78-13+108

Sec. 1

Fd. C Spk. 5" juniper

10.56

21.53

Fd. 2"x2" Fl. F.B. 61-20

Int. P.O.T. 364+90.04 Set 3/4" I.P. 12" Dn.

Cor. Secs. 1, 2, 35+36 T. 4+5 N. R 10 W. Fd. 2" I.P. F.B. 78-73

21.50

59.05

Fd. 2"x2" Fl. F.B. 61-20

68°15'10"

Set N+T. in Tel. Po.

331.68 T.76 = 331.71

Set N+T. Tel. Po. # A42610T

Set N+T. guy Po. #. A42611T.

E.C. Set S.W.+T. 3" Dn. 362+17.38

331.71

68-15-15 ①
273-00-45 ④
68-15-11

Sec. 2

166°32'-00"

83°16'10"

T. 4 N. R. 10 W.

166-32-00 ①
306-08-00 ④
166-32-00

52.66

50.86 @ 8-25 = 50.31

P.I. #32 Set 3/4" I.P. 12" Dn.

49.17

R.P.P.I. Set 3/4" I.P. Fl.

50.31

R.P.P.I. Set 3/4" I.P. flush

Δ 13-28-00
R. 500.00
T. 59.03
Lc 117.52
Ex 3.47

B.C. Set S.W.+T. 3" Dn. 360+99.84

To P.I. #31 See preceding page

Station	Defl. ∠	Chd.
360+99.86 B.C.		
361+50	2-52-23	50.12
362+00	5-44-16	49.98
+17.38 E.C.	6-44-00	17.38

Note: Any Additions or Changes on This Sheets Must be Made or Circled in Red Ink With Date and Name of Person Making Change.

Do not extend notes this side of this line

RETURN TO
LOS ANGELES COUNTY SURVEYOR
700 HALL OF RECORDS

FORM 247 5M 10-37

F.B. 782 PG. 76

Cont. bottom next page

P.I. #34 = old P.I. #275 Set 3/4" I.P. 12" Dn. Rec. Fr. 2"x2" F.B. 61-20

1.65 — 20.00 — Fd. 2"x2" Fl. F.B. 61-20

1081.76 T 100 = 1081.87

Station	Defl. ∠	Chd.
365 + 62.81 B.C.		
366 + 00	1-03-55	37.19
+ 50	2-29-52	50.00
367 + 00	3-55-48	"
+ 35.99 E.C.	4-57-40	35.99

S 79° E. 1081.87

Sec. 1 T. 4 N. R. 10 W.

E.C. Set S.W. + T. 1" Dn. 367 + 35.9 ~~8~~ 7

Set Spk. + W. 10" joshua

40 Adj.

Δ 9°-55'-~~15~~ 20 Adj.
R 1000.00
T. 86.80
Lc. 173.18
Ex. 3.76

170°-04'-45

85°-02'-22"

68.98

P.I. #33 Set 3/4" I.P. 12" Dn. Replacing old P.I. #276 F.B. 61-20

R.P.P.I. Set 3/4" I.P. Fl. — 49.65

170-04-45 ①
320-19-00 ④
170-04-45

Set N.+T. Tel. Po. #42612 T.

17.92

50.95

24.06 R.P.P.I. Set 3/4" I.P. Fl.

Set N.+T. Tel. Po. #A42613 T.

B.C. Set S.W. + T. 1" Dn. 365 + 62.~~81~~ 79

51.02 @ 3°-00 = 50.95

To P.O.T. 364 + 90.06 See preceding page

X

RETURN TO
LOS ANGELES COUNTY SURVEYOR
700 HALL OF RECORDS

Note: Any Additions or Changes on This Sheets Must be Made or Circled in Red Ink With Date and Name of Person Making Change.

Do not extend notes this side of this line

Notes Ck'd by K.R.M.	Survey of Port Tejon Rd	F.B. 782 PG. 77
Map No. B-1571	W. O. 8255 Tape No. 64 St'd 84 °F	
Office Work	Surveyed by Rosecrans	
Checked	Notes	Date 6-22-39
Date	Indexed	



Station	Defl.	Chd.
376+47.38 B.C.		
377+00	1-30-27	52.61
+50	2-56-24	50.00
378+00	4-22-20	"
+14.35 E.C.	4-47-00	14.35

Note: Any Additions or Changes on This Sheets Must be Made or Circled in Red Ink With Date and Name of Person Making Change.

Do not extend notes this side of this line

W.S.82, B-1

RETURN TO
LOS ANGELES COUNTY SURVEYOR
700 HALL OF RECORDS

FORM 247 5M 10-37

F.B. 782 PG. 78

Cont bottom next page



Station	Defl. ∡	Chd.
393+06.82 B.C.		
+50	1-14-14	43.18
394+00	2-40-10	50.00
+31.47 E.C.	3-34-15	31.47

W.S. 82, B-1

RETURN TO
LOS ANGELES COUNTY SURVEYOR
700 HALL OF RECORDS

Note: Any Additions or Changes on This Sheets Must be Made or Circled in Red Ink With Date and Name of Person Making Change.

Do not extend notes this side of this line

Notes Ck'd by K.R.M.	Survey of For't Tejon Rd	F.B. 782	Pg. 79
Map No. B-1571	W. 08255 Tape No. 64 St'd 33 °F		
Office Work	Surveyed by Rosecrans		
Checked	Notes R Date 6-23-39		
Date	Indexed		

Cont. bottom next page

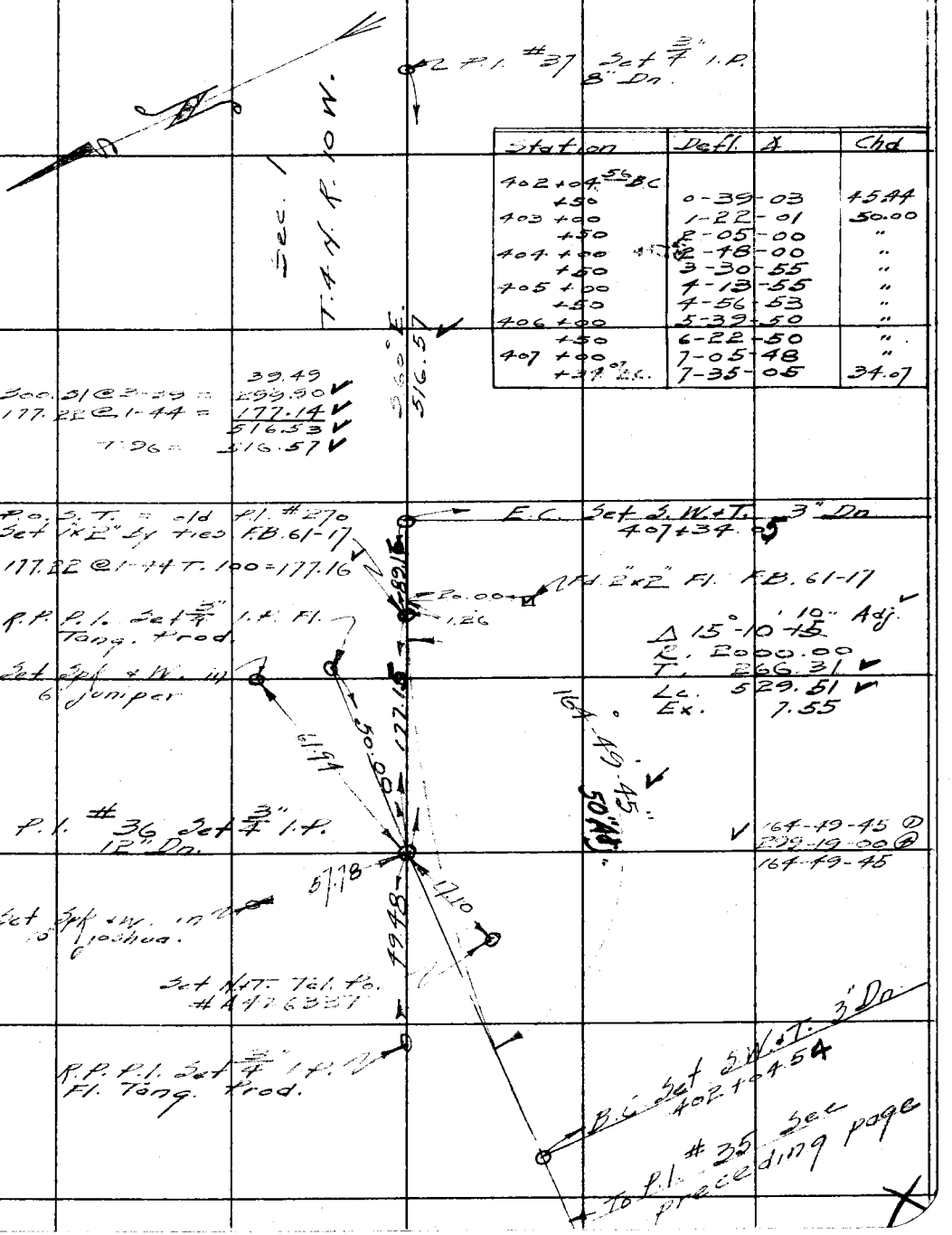

Note: Any Additions or Changes on This Sheets Must be Made or Circled in Red Ink With Date and Name of Person Making Change.

Do not extend notes this side of this line

RETURN TO
LOS ANGELES COUNTY SURVEYOR
700 HALL OF RECORDS

FORM 247 5M 10-37

F.B. 78 Pg. 80

Cont. bottom next page



RETURN TO
LOS ANGELES COUNTY SURVEYOR
700 HALL OF RECORDS

Note: Any Additions or Changes on This Sheets Must be Made or Circled in Red Ink With Date and Name of Person Making Change.

Do not extend notes this side of this line

Notes Ck'd by K.R.M.	Survey of Fort Tejon Rd	F.B. 782 Pg. 81
Map No. B-1571	W. 08255 Tape No. 64 St'd 84 °F	
Office Work	Surveyed by Rosecrans	
Checked	Notes R Date 6-23-39	
Date	Indexed	

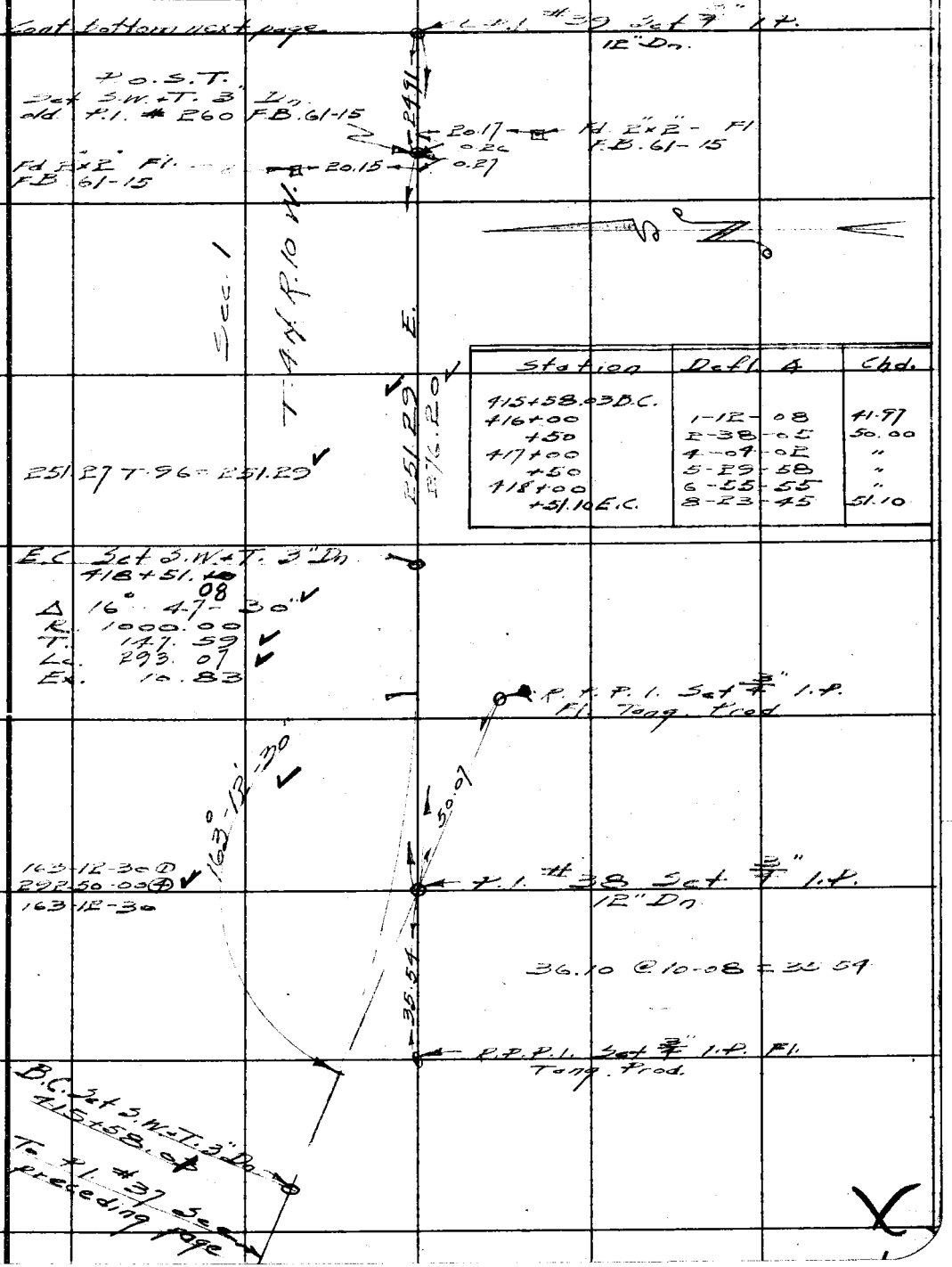

Station	Defl. Δ	Chd.
415+58.03 B.C.		
416+00	1-12-08	41.97
+50	2-38-05	50.00
417+00	4-04-02	"
+50	5-29-58	"
418+00	6-55-55	"
+51.10 E.C.	8-23-45	51.10

Note: Any Additions or Changes on This Sheets Must be Made or Circled in Red Ink With Date and Name of Person Making Change.

Do not extend notes this side of this line

RETURN TO
LOS ANGELES COUNTY SURVEYOR
700 HALL OF RECORDS

FORM 247 5M 10-37

Cont. bottom next page

F.B. 132 PG. 82

W.S. 82, B-1.

RETURN TO
LOS ANGELES COUNTY SURVEYOR
700 HALL OF RECORDS

Note: Any Additions or Changes on This Sheets Must be Made or Circled in Red Ink With Date and Name of Person Making Change.

Do not extend notes this side of this line

Sta.	Dev.	Chd.
418+77.57 BC		
419+50		
420+00		
420+50		
420+80.45 EC		
	0-55-08	22.46
	2-57-55	45.59
	5-00-42	"
	7-02-29	"
	8-15-15	30.44

P.I. #40 Set 3/4" I.P. 12" Dn.

Sec. 6 T.4N.R.9W.

Fd. 3/4" I.P. 10" Dn. old P.I. 258 F.B. 61-16

13.90

0.84

34.10

Fd. 2x2" Fl. F.B. 61-16.

217.88

207.54 CE 8-09 = 207.39
60.04
300.70 CE 3-33 = 300.12
567.53
T. 100 = 567.61

129.55

567.61

V 7446-15 ⊙ ⊗
E99-04.20 ⊗
74-46-00

Fd. 2x2 Fl. F.B. 61-15

5.01

Set S.W.I.T. 1" Dn. replacing old P.I. # 259 F.B. 61-15

0.23
0.18
13.10

4.92

74° 46-00

#5 55.5 N

Set 1/2" I.T. 10 Tel to #A42647

Fd. 2x2 Fl. F.B. 61-15

I to E" I.P. S.E. Cor. Sec. 1. T4N. R10W. 2x = 28.34 F.B. 78-35

Fd. 3x4 FT. in 8" juniper

E.C. Set 1" S.W.I.T. 1" Dn 420+80.45

166.35

21.32

0.11

0.04

Fd. 2x2 Tkl. loose F.B. 61-15

16° 36-30 E
700.00
202.91
7.48

Int. Cor. Secs. 1 & 6 T4N. R9 & 10W. F.B. 78-35

Fd. 2" I.P. 8" up loose 0.02

Fd. 2x2 F.B. 61-15

19.19

1.01

Set 3/4" I.P. 12" Dn Replacing old Int. Δ

R.P.P.I. Set 3/4" I.P.

Int. P.O.S.T.

Set 3/4" I.P. 12" Dn

Fl. Tang. Prod. 62.70 to T.96

62.70

163-23-30

163-23-30 ⊙ ⊗
E23-24-00

P.I. #39 Set 3/4" I.P. 12" Dn

42.97

Sec. 1 T.4N. R.10W.

250L

Set 3x4 + W. in 7" juniper

66.99

3" Dn

R.P.P.I. Set 3/4" Fl. Tang. Prod.

66.61 @ 1-01 = 66.60

B.C. Set S.W.I.T. 418+77.5 N

P.I. #38 See preceding page

To

Notes Ck'd by K.R.M.	Survey of Fort Tejon Rd	F.B. 782 Pg. 83
Map No. B-1571	W. 08255 Tape No. 64 St'd 84 °F	
Office Work	Surveyed by Rosecrans	
Checked	Notes K Date 7-7-39	
Date	Indexed	



Note: Any Additions or Changes on This Sheets Must be Made or Circled in Red Ink With Date and Name of Person Making Change.

Do not extend notes this side of this line

RETURN TO
LOS ANGELES COUNTY SURVEYOR
700 HALL OF RECORDS

FORM 247 5M 10-37

F.B. 782 PG. 84

Cont. Bottom next page

P.I. #42 Set 3/4" I.P. 12 Dn.

Station	Defl. ∡	Chd.
427+78.36 BC		
428+00	1-46-16	21.63
+50	5-51-50	49.96
429+00	9-57-23	"
+50	14-02-56	"
430+00	18-08-29	"
+50	22-14-02	"
+92.62	25-43-25	42.60

297.51

Sec 6

T. 4 N. R. 9 W.

S59°E

129.06 @ 3-02 = 128.88 ✓
170.82 @ 9-15 = 168.60 ✓
297.48 ✓
T100 = 297.51 ✓

11°-52'-00"

91.12 @ 7-20 = 90.37

46.29 @ 3-45 = 46.19

90.37

887.44

Fd. 2"x2" Fl. F.B. 61-13

18.58

90°

R.P.P.I. Set 3/4" I.P. Fl. Tang Prod.

E.C. Set S.W.+T. 3" Dn. 430+92.62

128°-33'-10"

46.19

P.I. #41 Set 3/4" I.P. Fl.

128-33-10 ①
154-12-40 ④
128-33-10

Δ 51°-26'-50" ✓
R. 350.00 ✓
T. 168.62 ✓
Lc. 314.27 ✓
Ex. 38.50

42.04

100.47

99.40

13.12

Fd. 2"x2" Fl. F.B. 61-13

R.P.P.I. Set 3/4" I.P. Fl. Tang Prod.

14.69

90°

42.32 @ 6-44 = 42.04

B.C. Set S.W.+T. 3" Dn 427+78.34

Fd. 2"x2" Fl. F.B. 61-16

To P.I. #40 See preceding page

RETURN TO
LOS ANGELES COUNTY SURVEYOR
700 HALL OF RECORDS

Note: Any Additions or Changes on This Sheets Must be Made or Circled in Red Ink With Date and Name of Person Making Change.

Do not extend notes this side of this line

Notes Ck'd by K.R.M.	Survey of Fort Tejon Rd	F.B. 192	Pg. 85
Map No. B-1671	W. O. 8255 Tape No. 64 St'd 34 OF		
Office Work	Surveyed by Rosecrans		
Checked	Notes R Date 7-10-32		
Date	Indexed		

W.S. 82 B-1

Cont. bottom next page

T.L. #43 Fd. 3" I.P. 6" Dn.
F.B. 294-24

59.29 @ 9-51 T.100 = 58.43

58.43

Sec. 6
T. 4 N. R. 9 W.

0.08
19.76 Fd. 2"x2" Fl.
Fd. 3" I.P. 18" Dn. old T.L. #248 F.B. 61-13

30.81 @ 2-01 T.100 = 30.76

30.76
N. 17° 02' E.

E.C. Set S.W. of T. 1" Dn.
433 + 17.73

1.51

Pallett Ck. Rd.

P.C. Sta. = 432+00
Pallett Ck. Rd. Fd. 1" I.P. with 3/8" str. 5" Dn.
F.B. 78-101

Δ 22°-20'-20"
R. 500.00
T. 98.73
Lc. 194.34
Ex 9.66

157-39-30 ⊙
270-38-40 ⊙
157-39-40

N. 69° 19' E. 67.81

18° 49' 50"

Fd 3"x2" Fl. FB. 294-55

26.71

P.C. Sta. 3x1 1"x2" 6" Dn.

90°

27.55

P.I. #42 Set 3" I.P. 12" Dn.

P.P. P.I. Set 3" I.P. Fl.

50.10

152.99

P.T. Sta. Set 3" I.P. Fl.

50.41 @ 6°-24' = 50.10

Station	Defl. Δ	Chd.
431+82.12 P.C.		
4.50	1-33-23	27.20
432+00	4-55-26	49.98
4.50	7-17-19	"
433+00	10-09-13	"
+17.73 P.T.	11-10-10	17.73

P.C. Sta. 3x1 1"x2" 7.3" Dn.
T.L. #42 Fd. 3" I.P. Fl. See preceding page

Note: Any Additions or Changes on This Sheets Must be Made or Circled in Red Ink With Date and Name of Person Making Change.

Do not extend notes this side of this line

RETURN TO
LOS ANGELES COUNTY SURVEYOR
700 HALL OF RECORDS

FORM 247 5M 10-37

F.B. 782 PG. 86

Cont. bottom next page

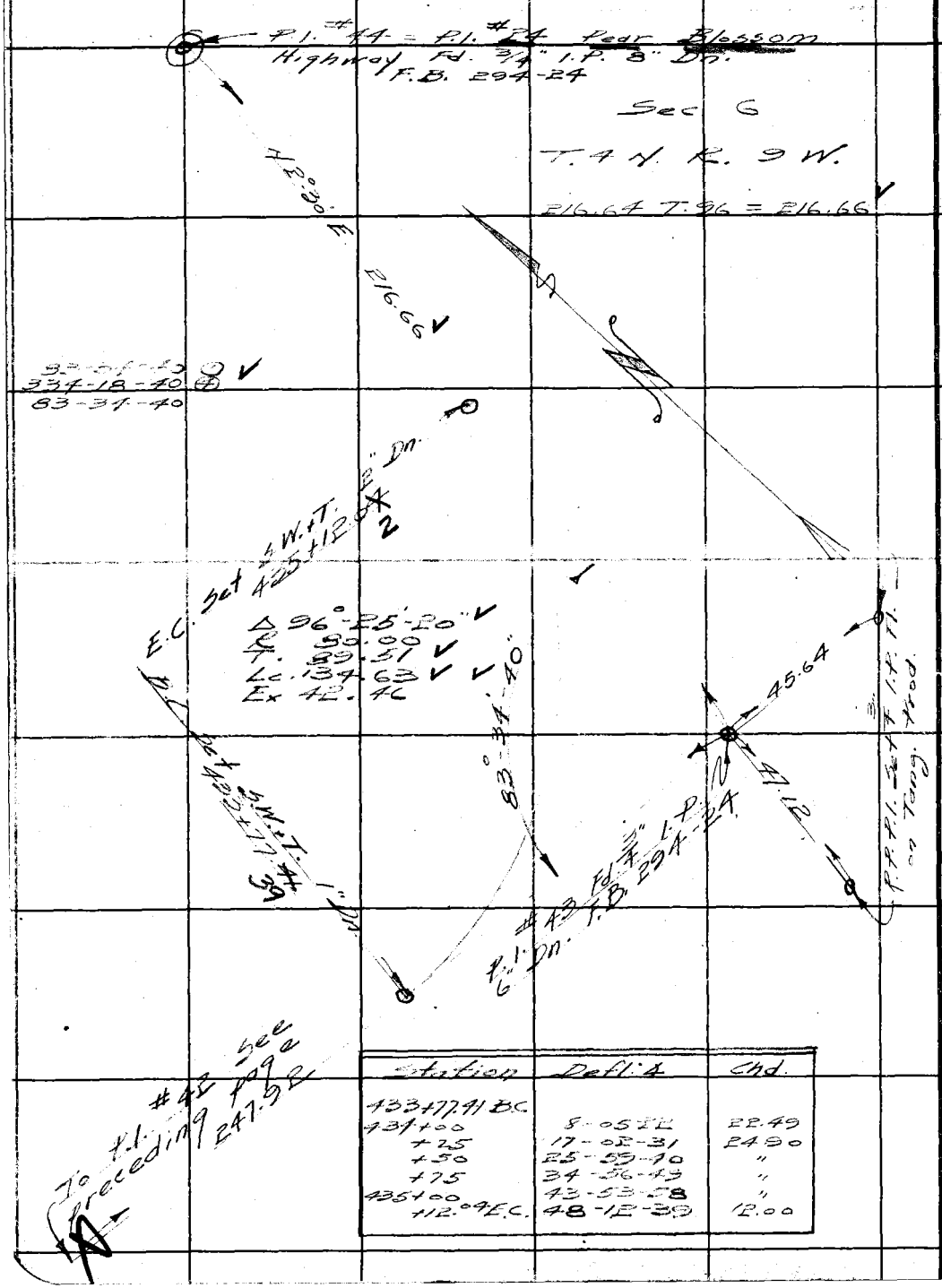

Station	Defl. ∠	Chd.
433+77.41 B.C.		
434+00	8-05-22	22.49
+25	17-02-31	24.90
+50	25-59-40	"
+75	34-56-49	"
435+00	43-53-58	"
+12.04 E.C.	48-12-39	12.00

RETURN TO
LOS ANGELES COUNTY SURVEYOR
700 HALL OF RECORDS

Note: Any Additions or Changes on This Sheets Must be Made or Circled in **Red Ink** With Date and Name of Person Making Change.

Do not extend notes this side of this line

Notes Ck'd by K.R.M.	Survey of Fort Tejon Rd	F.B. 782	Pg. 87
Map No. B-1571	W. O. 8255 Tape No. 64 St'd 84 of		
Office Work	Surveyed by Rosecrans		
Checked	Notes K Date 7-10-39		
Date	Indexed		

W.S. 82, B-1

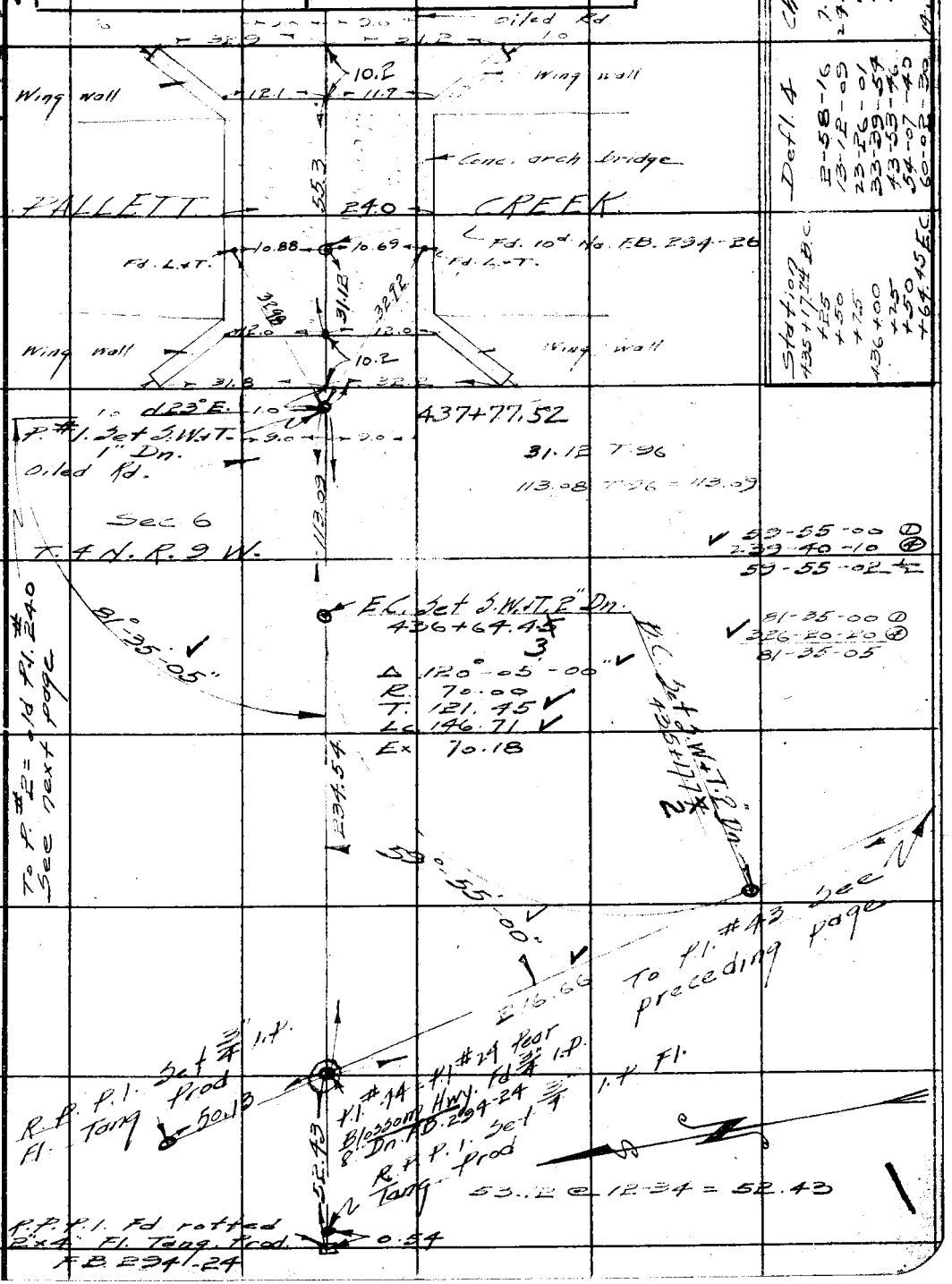

Station	Defl. ∠	Chd
435+17.74 B.C.	2-58-16	7.25
+25	13-12-09	24.87
+50	23-26-01	"
+75	33-39-54	"
436+00	43-53-46	"
+25	54-07-40	"
+50	60-02-30	14.38
+64.45 E.C.		

Note: Any Additions or Changes on This Sheets Must be Made or Circled in Red Ink With Date and Name of Person Making Change.

Do not extend notes this side of this line

RETURN TO
LOS ANGELES COUNTY SURVEYOR
700 HALL OF RECORDS

FORM 247 5M 10-37

F.B. 782 PG. 88

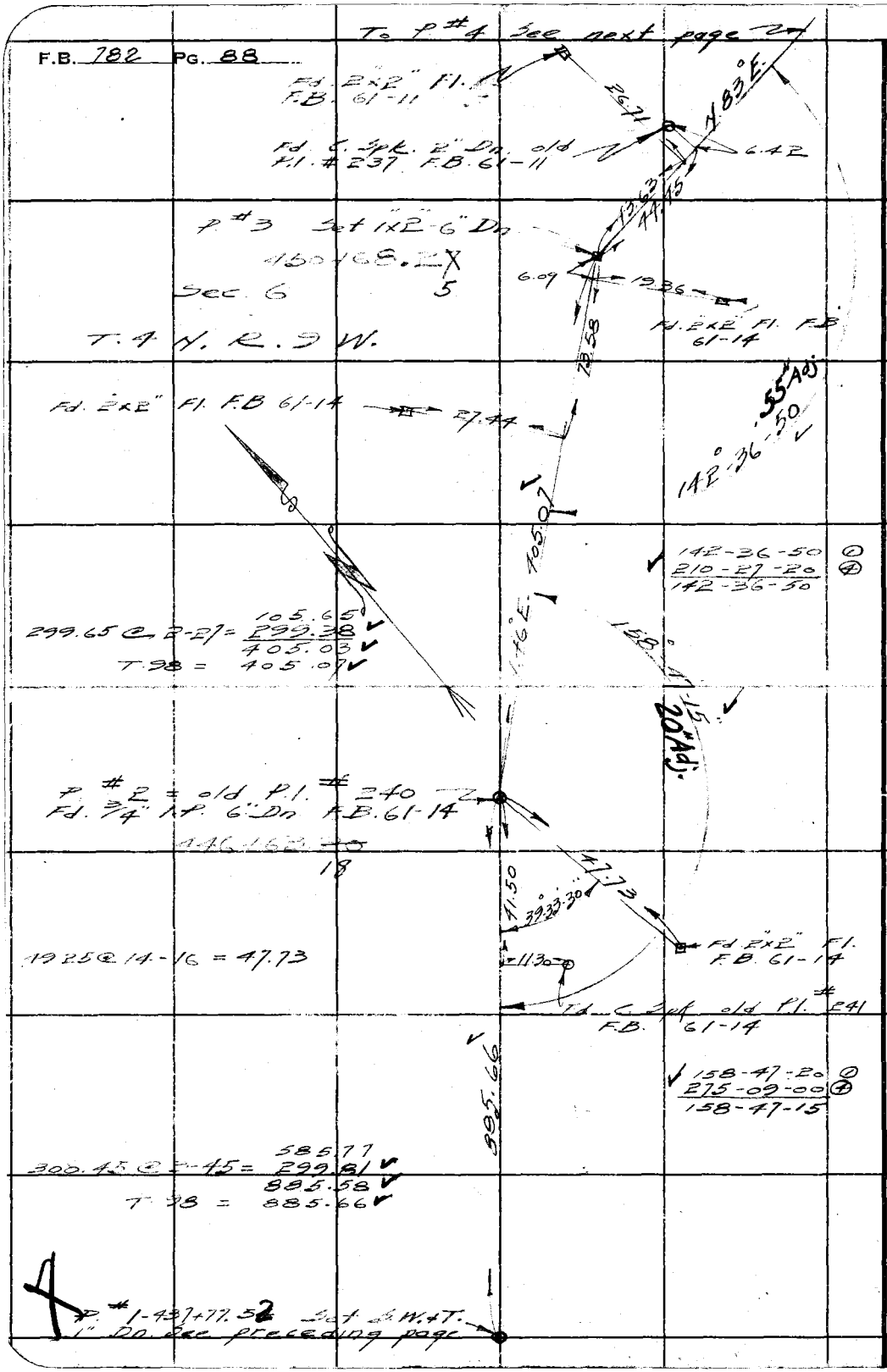

RETURN TO
LOS ANGELES COUNTY SURVEYOR
700 HALL OF RECORDS

Note: Any Additions or Changes on This Sheets Must be Made or Circled in **Red Ink** With Date and Name of Person Making Change.

Do not extend notes this side of this line

Notes Ck'd by K.R.M.	Survey of [illegible]	F.B. 782 Pg. 89
Map No. B-1571	W. O. 8255 Tape No. 64 St'd 84 °F	
Office Work	Surveyed by Rosecrans	
Checked	Notes R Date 7-11-39	
Date	Indexed	

W.S. 82, B-1

Cont. bottom next page

218.35 @ 5-15 T. 106 = 217.45 ✓

N59°E 217.45

P. #5 Set 1"x2" Fl.
459+02.7 3
Sec 6
T. 4 N. R. 9 W.

2.00 20.24 Fd 2"x2" - Fl. F.B. 61-11

169-55-50 ①
319-43-40 ④
169-55-55

56°00" Adj.

135.60

10.10 Fd 2"x2" - 8" up F.B. 61-11

157.71 @ 3-00 = 135.95 157.49 ✓ 222.70
516.14 ✓
T. 106 516.21 ✓

168.31 516.21

Fd 3/4" I.P. Fl. bent over old P.I. #234 F.B. 61-11

37.59

1.57 17.28 Fd 2x2 Fl. F.B. 61-11

139.23 N 48°E

30" Adj.

144°-34'-35"

Fd. C. Spk. 8" Dn. old P.I. #235 F.B. 61-11

18.73

4.01 38.18 Fd. 2"x2" 8" up F.B. 61-11

144-34-30 ①
218-18-30 ④
144-34-37½

67.49

P. #4 Set 1x2" Fl.
455+86.5 2

318.27

P. #3 See preceding page

318.24 7.98 = 318.27 ✓

Note: Any Additions or Changes on This Sheets Must be Made or Circled in Red Ink With Date and Name of Person Making Change.

Do not extend notes this side of this line

RETURN TO
LOS ANGELES COUNTY SURVEYOR
700 HALL OF RECORDS

FORM 247 5M 10-37

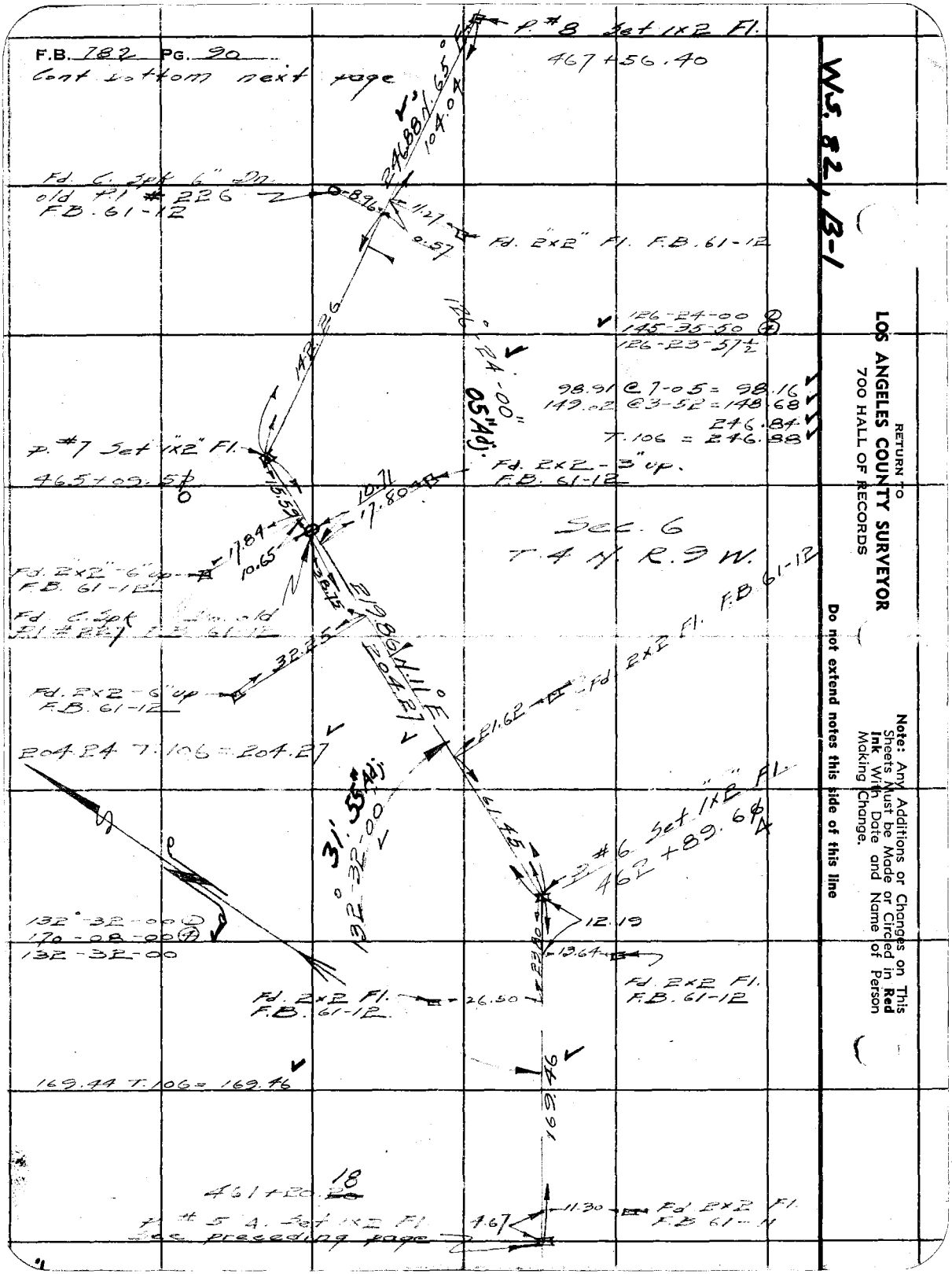

W.S. 82, B-1

RETURN TO
LOS ANGELES COUNTY SURVEYOR
700 HALL OF RECORDS

Note: Any Additions or Changes on This Sheets Must be Made or Circled in **Red Ink** With Date and Name of Person Making Change.

Do not extend notes this side of this line

RETURN TO
LOS ANGELES COUNTY SURVEYOR
700 HALL OF RECORDS

Note: Any Additions or Changes on This Sheets Must be Made or Circled in **Red Ink** With Date and Name of Person Making Change.

Do not extend notes this side of this line

W.S.82, B-1.



Notes Ck'd by K.R.M.	Survey of Fort Tejon Rd	F.B. 782 Pg. 91
Map No. B-1571	W. O. 8255 Tape No. 64 St'd 84 °F	
Office Work	Surveyed by Rosecrans	
Checked	Notes	Date 7-12-39
Date	Indexed C. Johnson	

Cont. bottom next page — To P. #11

160°-59'-25" 20" Adj. N.29° E.

160-59-25 ①
283-57-40 ④
160-59-25

20.11
4.39
Fd. 2x2 Fl. F.B. 61-10

P. # 10 Set 1"x2" 2" Dn.
470+48.39 7

116.42 @ 7-30 T. 102 = 115.43

115.43

N.78° E.

167°-37'-55" 38'00"

Fd. 2"x2" Fl. F.B. 61-12 — 20.17

20.05 — Fd. 2x2 Fl. F.B. 61-12 — 167-37-50 ①

P. #9 = old P.1 #224 F.B. 61-12

169+32.94 4

Sec 6

T. 4 N. R. 9 W.

176.54 T 102 = 176.56

176.56

151-55-20 ①
247-41-40 ④
151-55-25

151-55-25" 20" Adj. N.36° E.

Fd. 2x2 Fl. F.B. 61-12 — 20.37

4.07 — P. # 8 Set 1"x2" Fl. 467+56.40 38

4.13

Fd. 2x2 Fl. F.B. 61-12

To P. # 7 See preceding page

Note: Any Additions or Changes on This Sheets Must be Made or Circled in Red Ink With Date and Name of Person Making Change.

Do not extend notes this side of this line

RETURN TO
LOS ANGELES COUNTY SURVEYOR
700 HALL OF RECORDS

FORM 247 5M 10-37

Notes Ck'd by K.R.M.	Survey of East Tejon Rd	F.B. 792	Pg. 92
Map No. B-1571	W. O. 8255 Tape No. 67 St'd 39 °F		
Office Work	Surveyed by Pedersons		
Checked	Notes	Date 7-18-32	
Date	Indexed		

W.S. 66, R-6

Note: Any Additions or Changes on This Sheets Must be Made or Circled in Red Ink With Date and Name of Person Making Change.

Do not extend notes this side of this line

RETURN TO
LOS ANGELES COUNTY SURVEYOR
700 HALL OF RECORDS

FORM 247 5M 10-37



F.B. 782 PG. 94



Station	Defl. ∠	Chd.
488+46.13 BC	4-08-06	28.87
+75	7-42-58	24.98
489+00	11-17-49	"
+25	14-52-40	"
+50	16-06-10	8.55
+58.55 EC		

RETURN TO
LOS ANGELES COUNTY SURVEYOR
700 HALL OF RECORDS

Note: Any Additions or Changes on This Sheets Must be Made or Circled in **Red Ink** With Date and Name of Person Making Change.

Do not extend notes this side of this line

Notes Ck'd by K.R.M.	Survey of Fort Tejon Rd	F.B. 382	PG. 95
Map No. B-1571	W. O. 8255 Tape No. 64 St'd 84 of		
Office Work	Surveyed by Rosecrans		
Checked	Notes	Date 1-12-39	
Date	Indexed		

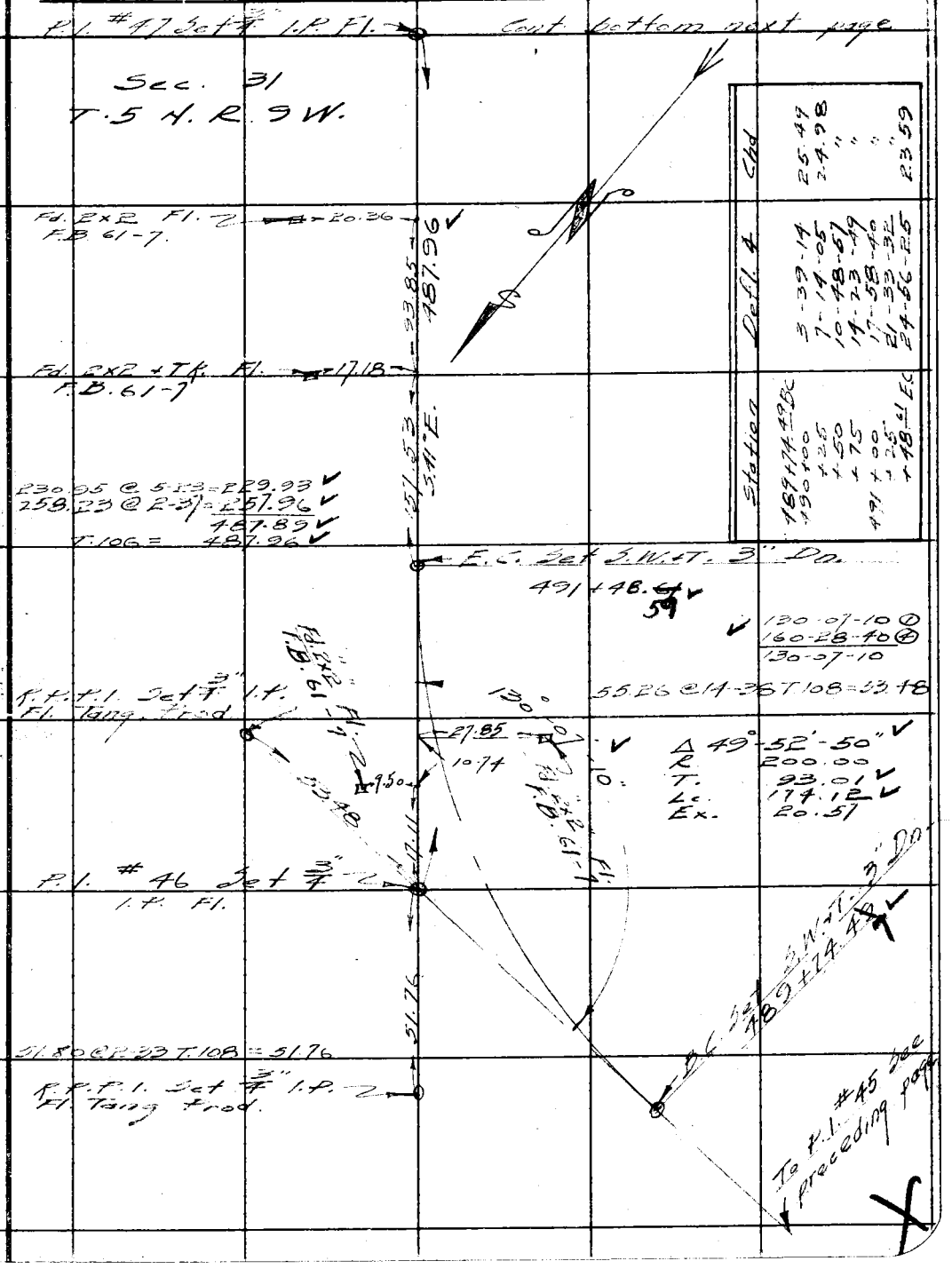

Station	Defl. ∠	Chd
489+74.49 BC		
490+00	3-39-14	25.49
+25	7-14-05	24.98
+50	10-48-57	"
+75	14-23-49	"
491+00	17-58-40	"
+25	21-33-32	"
+48.61 EC	24-56-25	23.59

Note: Any Additions or Changes on This Sheets Must be Made or Circled in Red Ink With Date and Name of Person Making Change.

Do not extend notes this side of this line

RETURN TO
LOS ANGELES COUNTY SURVEYOR
700 HALL OF RECORDS

FORM 247 5M 10-37

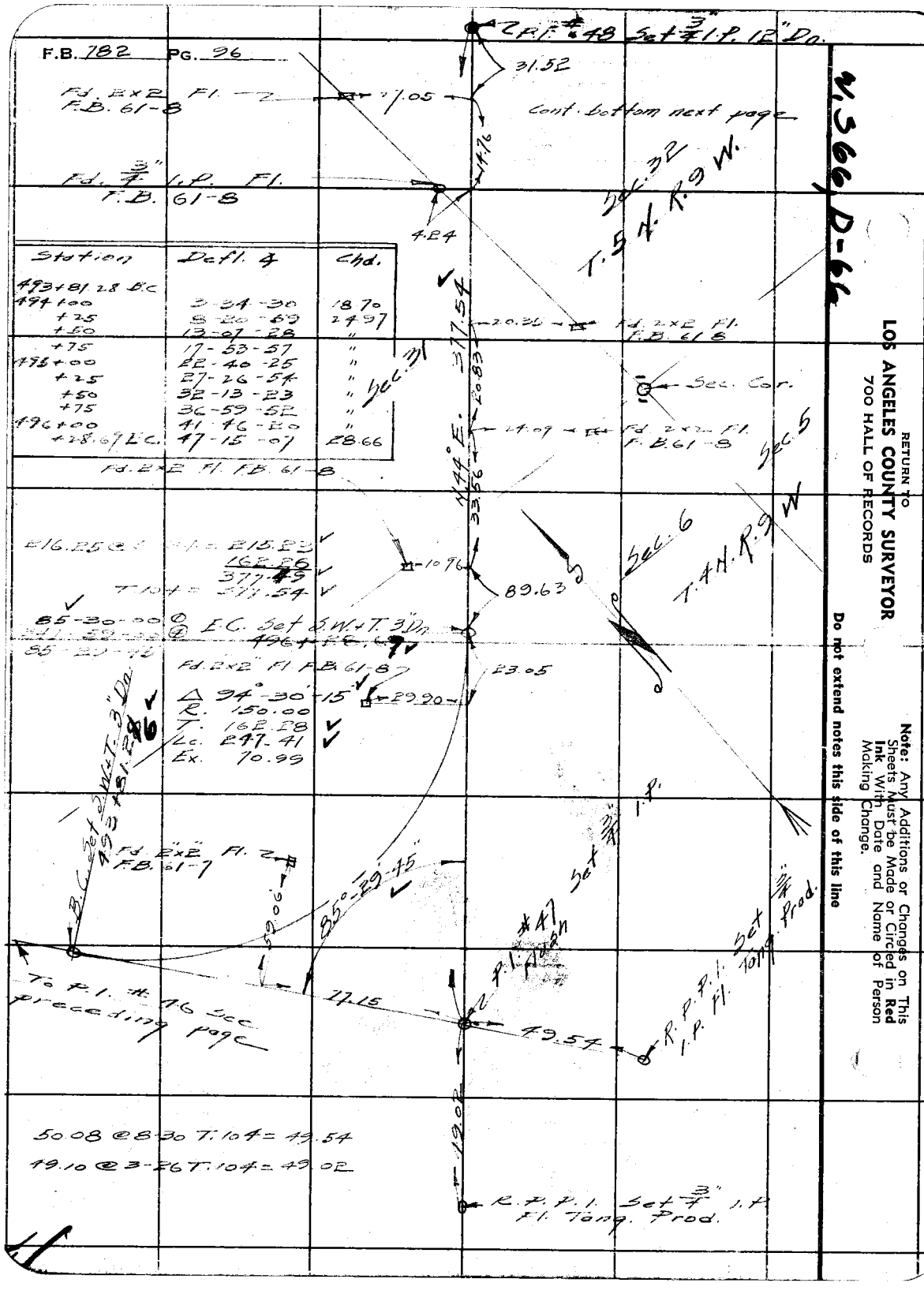

2,366, D-66

RETURN TO
LOS ANGELES COUNTY SURVEYOR
700 HALL OF RECORDS

Note: Any Additions or Changes on This Sheets Must be Made or Circled in **Red Ink** With Date and Name of Person Making Change.

Do not extend notes this side of this line

Notes Ck'd by K.E.M.	Survey of Fort Tejon Rd	F.B. 782	Pg. 97
Map No. B-1571	W. O. 8255 Tape No. 67 St'd 27 of		
Office Work	Surveyed by Rosecrans		
Checked	Notes	Date 7-12-37	
Date	Indexed		

Note: Any Additions or Changes on This Sheets Must be Made or Circled in Red Ink With Date and Name of Person Making Change.

Do not extend notes this side of this line

RETURN TO
LOS ANGELES COUNTY SURVEYOR
700 HALL OF RECORDS

FORM 247 5M 10-37

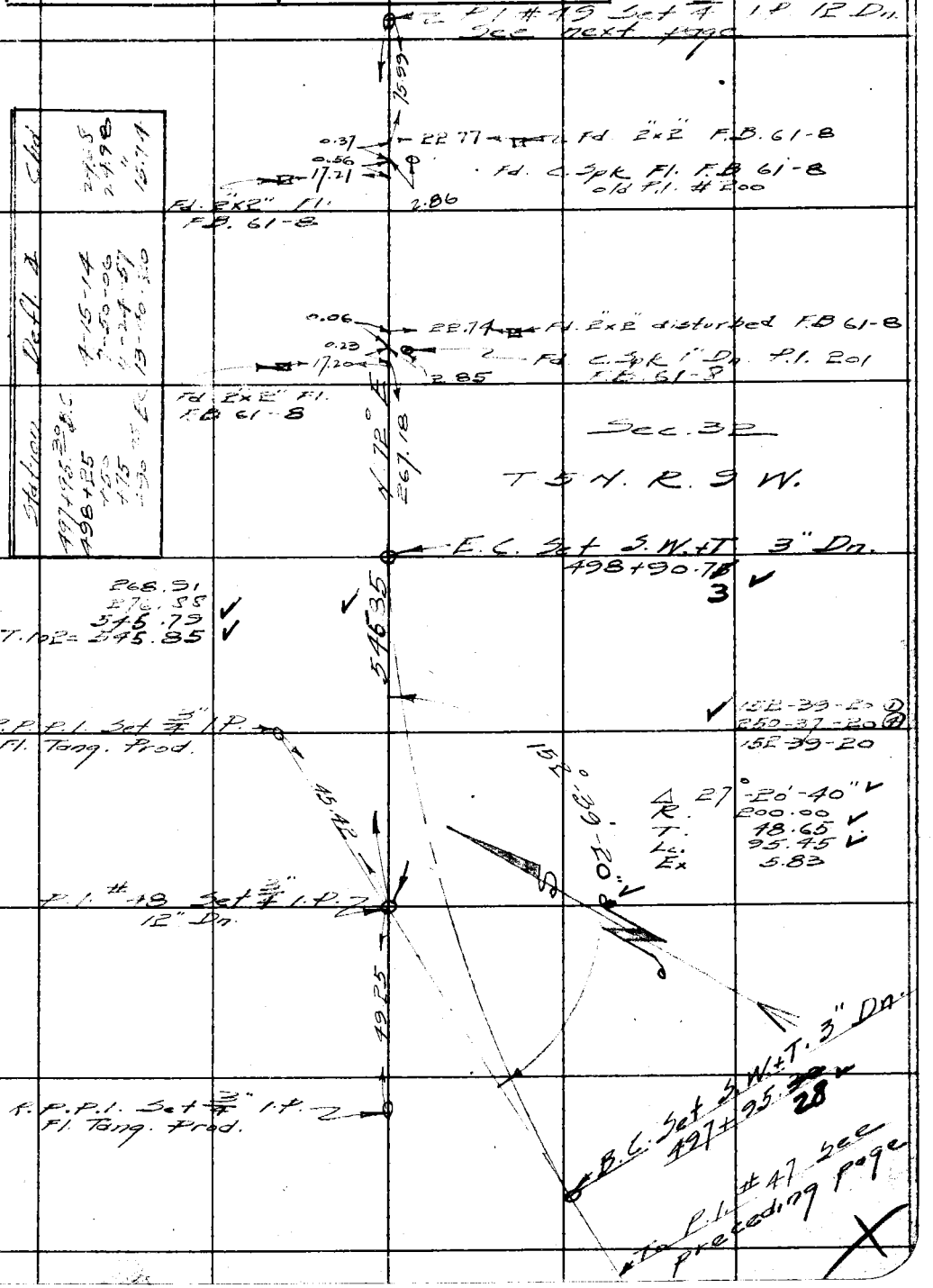

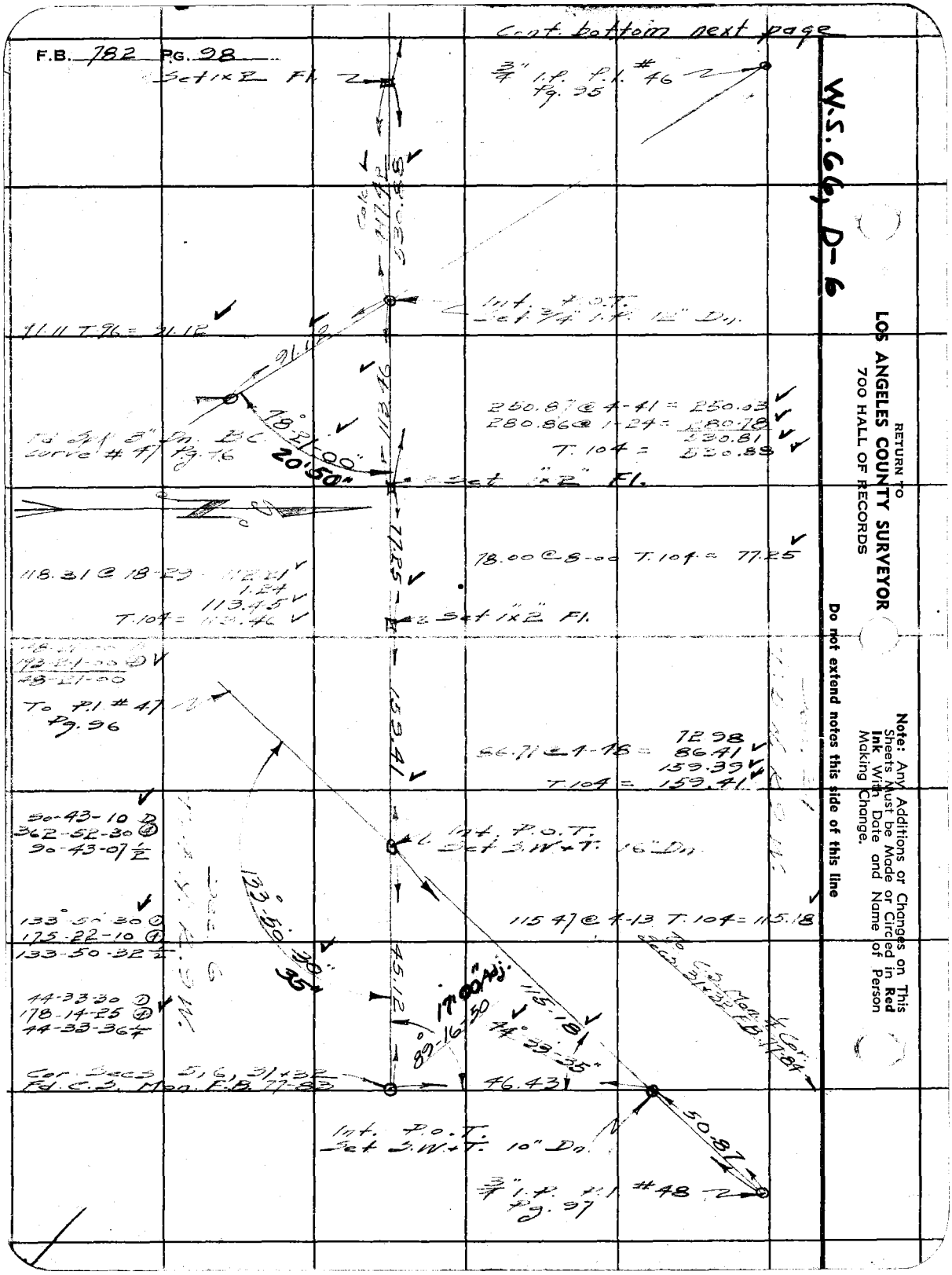

RETURN TO
LOS ANGELES COUNTY SURVEYOR
700 HALL OF RECORDS

Note: Any Additions or Changes on This Sheets Must be Made or Circled in Red Ink With Date and Name of Person Making Change.

Do not extend notes this side of this line

Notes Ck'd by K.R.M.	Survey of [illegible] Rd	F.B. 722 Pg. 99
Map No. B-1571	W. O. 8255 Tape No. 64 St'd 84 °F	
Office Work	Surveyed by Rosecrans	
Checked	Notes	Date
Date	Indexed	

W.566, D-6

To 4x4 Iron Po. Cor. [illegible]
Secs. 1, 6, 31 & 36 T. 4 & 5 N.
R. 9 & 10 W. F.B. 58-21

177-52-30 ①
351-30-00 ④
177-52-30

¼ Cor. Secs. 6 & 31 T.
4 & 5 N. R. 9 W. Fd. [illegible]
Man. F.B. 77-90

T. 4 N. R. 9 W.
Sec. 6

T. 5 N. R. 9 W.
Sec. 31

1x2 P. #14
Pg 93

88.19

1 Int. Set 1x2" Fl.

88.18 T. 94 = 88.19

58.26

35.41

28.22

Set N.&T. 10" alder

Set N.&T. 24" Ctwd.

Set N.&T.
18" alder

165.46 @ 21-06 = 154.37
2.80
157.17
T. 94 = 157.18

157.18

65-02-10
05" Adj.

To 1x2" P. #15
Pg. 93

Set 1x2" Fl. [illegible]

95.33

96.70 @ 9-41 T. 94 = 95.33

65-02-10 ①
260-08-30 ④
65-02-07½

Set 1x2" Fl. See
preceding page

Note: Any Additions or Changes on This Sheets Must be Made or Circled in Red Ink With Date and Name of Person Making Change.

Do not extend notes this side of this line

RETURN TO
LOS ANGELES COUNTY SURVEYOR
700 HALL OF RECORDS

FORM 247 5M 10-37

F.B. 782 PG. 100



Station	Vert.	Dist.
503+13.74	0-31-10	36.26
503+50.00	1-14-08.3	49.998
504+00	1-57-06.6	12.09
+50	2-07-30	
504+62.09		

RETURN TO
LOS ANGELES COUNTY SURVEYOR
700 HALL OF RECORDS

Note: Any Additions or Changes on This Sheets Must be Made or Circled in **Red Ink** With Date and Name of Person Making Change.

Do not extend notes this side of this line

Notes Ck'd by K.R.M.	Survey of Fort Tejon Rd	F.B. 782	PG. 101
Map No. B-1571	W. 08255 Tape No. 64 St'd 34 °F		
Office Work	Surveyed by Rosecrans		
Checked	Notes	Date 8 [illegible]	
Date	Indexed		



Stations	Defl. Δ	Chds.
508+64.96 BC		
509+00	0-30-06.8	35.04
+50	1-13-05.1	49.998
510+00	1-56-03.4	"
+50	2-39-01.7	"
511+	3-22-00	"
+50	4-04-58.3	"
512+00	4-47-56.6	"
512+09.76	4-56-20	09.76

Note: Any Additions or Changes on This Sheets Must be Made or Circled in Red Ink With Date and Name of Person Making Change.

Do not extend notes this side of this line

RETURN TO
LOS ANGELES COUNTY SURVEYOR
700 HALL OF RECORDS

FORM 247 5M 10-37

F.B. 782 PG. 102

Station	Defl. ∡	chds.
513+82.06 B.C.		
514+	0°-15'-25"	17.94
+50	0-42-23.3	49.998
515+	1-41-21.6	"
+50	2-24-19.9	"
516+	3-07-18.2	"
+50	3-50-16.5	"
517+	4-33-14.8	"
517+09.87 E.C.	4-41-45	

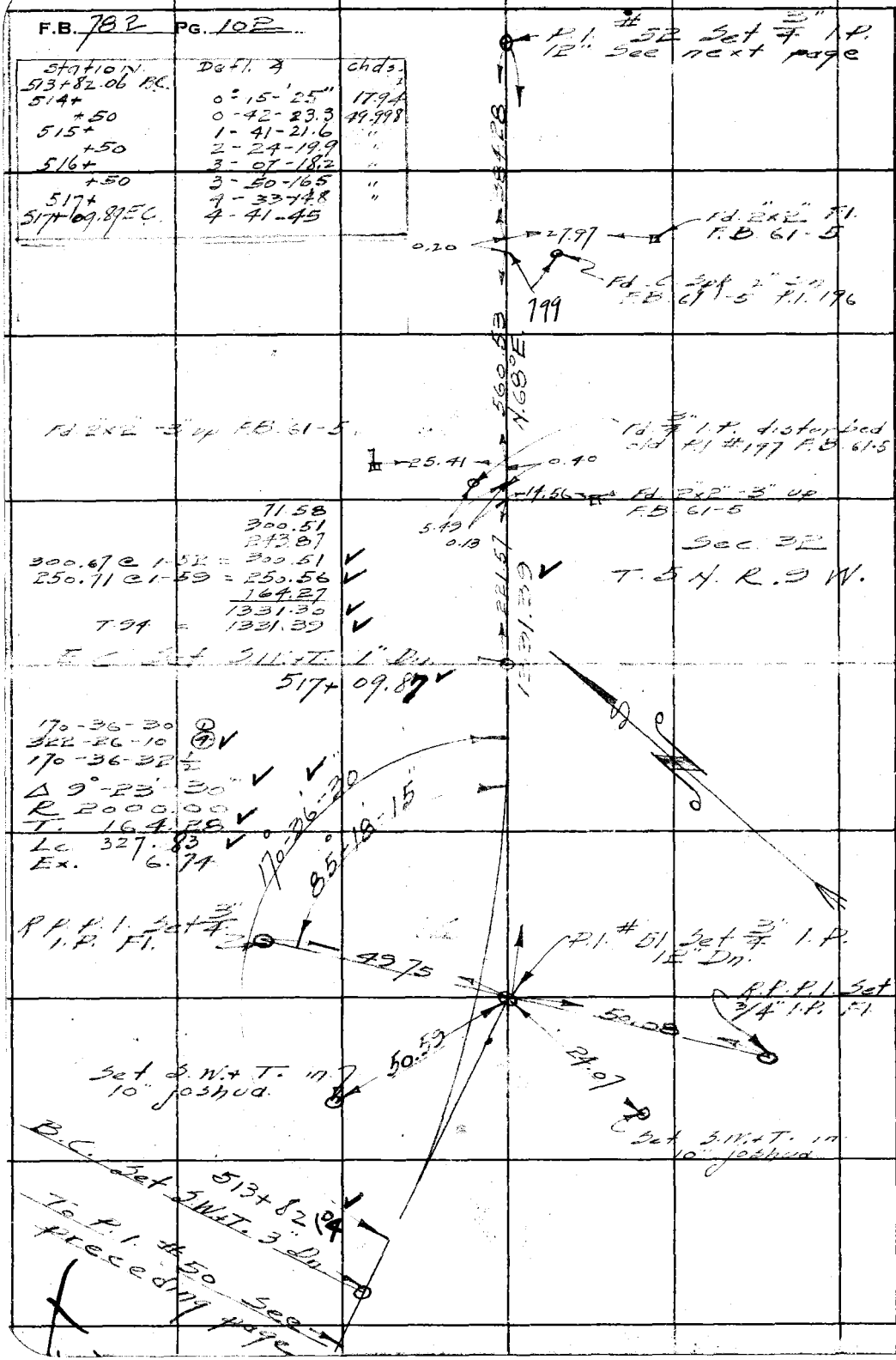

RETURN TO
LOS ANGELES COUNTY SURVEYOR
700 HALL OF RECORDS

Note: Any Additions or Changes on This Sheets Must be Made or Circled in Red Ink With Date and Name of Person Making Change.

Do not extend notes this side of this line

Notes Ck'd by K.R.M.	Survey of Fort Tejon Rd	F.B. 782 PG. 103
Map No. B-1571	W. O. 8255 Tape No. 64 St'd 84 °F	
Office Work	Surveyed by Rosecrans	
Checked	Notes K Date 8-3-39	
Date	Indexed	

Station	Defl. ∡	Chd.
526+77.42 B.C.	0°-19'-24.9	22.58
527+00	1-02-22.7	49.998
+50	1-45-21.0	"
528+	2-28-19.3	"
+50	3-11-17.6	"
527+	3-54-15.9	"
+50	4-37-14.2	"
530+	5-20-12.5	"
+50	5-41-5.5	25.26
530+75.26 E.C.		

P.I. #53 Set 3/4" I.P. 12" Dn. See next page

Sec. 32
T. 5N. R. 9 W.

550.75

N 58° E

550.71 T.96 = 550.75

E.C. Set S.W.+T. 3" Dn.
530+75.24

R.P.P.I. Set 3/4" I.P. Fl. Tang. Prod.

Fd. 2"x2" 3" up F.B. 61-6

19.96

Set S.W.+T. 8" joshud.

Set S.W.+T. in 6" joshud.

168-36-05 ①
314-24-50 ②
168-36-12 ½

35.93

50.12

59.85

36.72

55.87

Δ 11°-23'-50"
R. 2000.00
T. 199.58
Lc. 397.84
Ex. 9.94

168°-36'-10"

P.I. #52 Set 3/4" I.P. 12" Dn.

48.64

B.C. Set S.W.+T. 3" Dn.
526+77.40

R.P.P.I. Set 3/4" I.P. Fl. Tang. Pr.

To P.I. #51 See preceding page

Note: Any Additions or Changes on This Sheets Must be Made or Circled in Red Ink With Date and Name of Person Making Change.

Do not extend notes this side of this line

RETURN TO
LOS ANGELES COUNTY SURVEYOR
700 HALL OF RECORDS

FORM 247 5M 10-37

F.B. 182 PG. 104

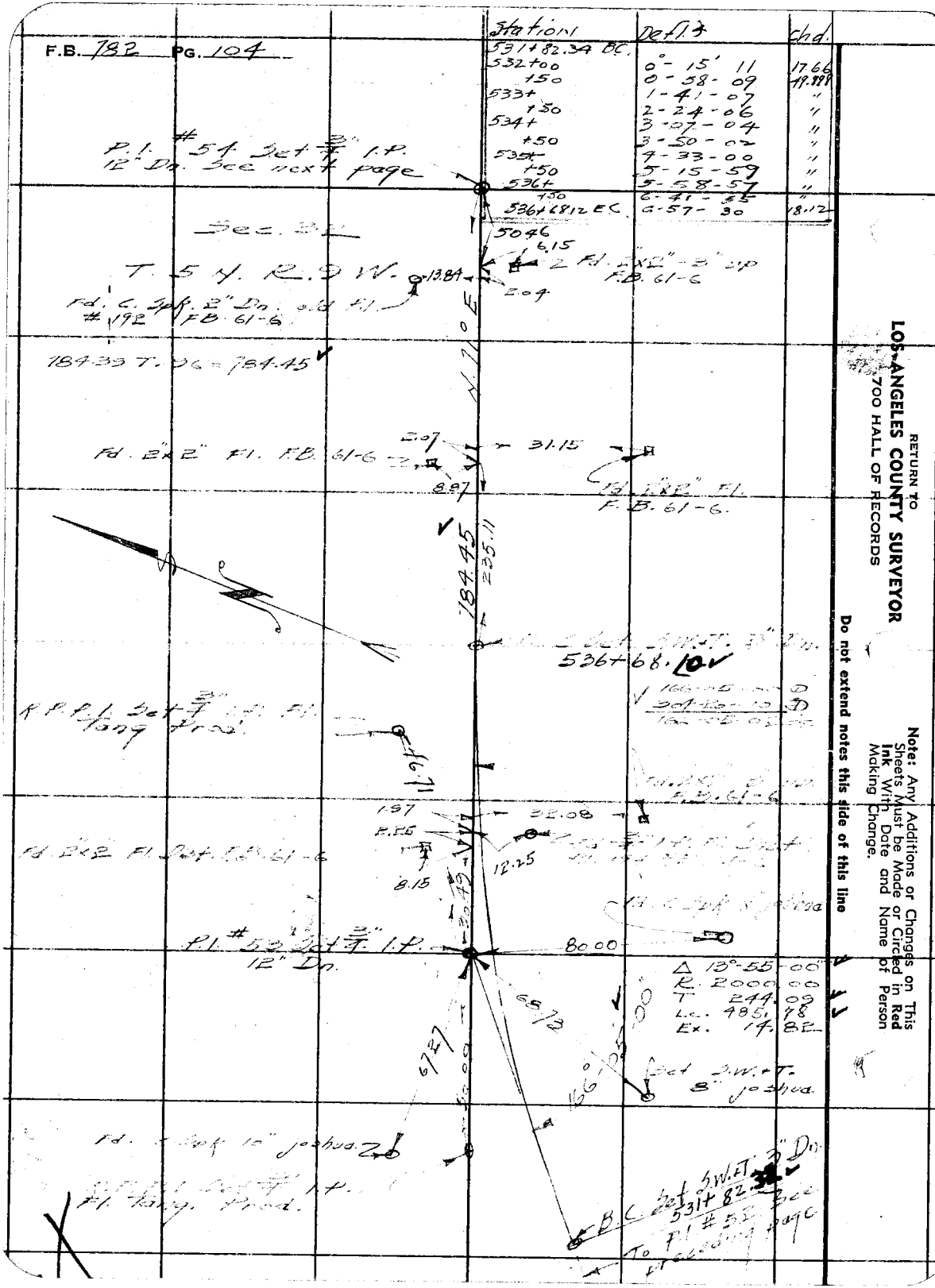

RETURN TO
LOS ANGELES COUNTY SURVEYOR
700 HALL OF RECORDS

Note: Any Additions or Changes on This Sheets Must be Made or Circled in Red Ink With Date and Name of Person Making Change.

Do not extend notes this side of this line

Notes Ck'd by K.R.M.	Survey of Tait Tapia Rd	F.B. 782	Pg. 105
Map No. B-1571	W. O. 8855 Tape No. 64 St'd 64 OF	Fd. 4" I.P. with	
Office Work	Surveyed by Rosecrans	Br. Cap 14' above S.	
Checked	Notes Date 8-3-71	Leaning N 30° W	
Date	Indexed	B.M. FB. 61-6	

Station	Def Δ	Chd
537+47.63 BC		
+50	0°-01-01	2.37
538+	0-32-30	50.00
+50	0-73-59	"
539+	1-05-29	"
+50	1-26-58	"
540+	1-48-27	"
+50	2-09-56	"
541+	2-31-25	"
+50	2-52-55	"
542+	3-14-24	"
+50	3-25-53	"
543+	3-57-22	"
+50	4-18-51	"
544+	4-40-20	"
+50	5-01-50	"
545+	5-23-19	"
+50	5-44-48	"
546+	6-06-17	"
+50	6-27-45	"
596+65.29 EC	6-34-20	15.29

832.62 7.96 = 832.68 ✓

E.C. Set 3. W.+T. 3" Dn.
546+65.29 ✓

7.48
1.56
P.I. #55 Set 3/4" I.P.
12" Dn
See next page
11.60
8.86
Fd. C. Spk. 2" Dn.
Fl. 185 FB. 61-6
565 — 28.91
Fd. 2"x2" Fl. FB. 61-6
Sec. 22
T. 5 N. R. 9 W.
N 41.5° E 832.68
108.70
Fd 2"x2" 3" up
F.B. 61-6
109.35
110.95
30.98
Fd. 2"x2" Fl. FB. 61-6
2484
2.00
1.81
Fd. C. Spk. 2" Dn. Fl.
#190 F.B. 61-6
Fd 3" I.P. Fl. old Fl.
#191 F.B. 61-6
738
15.14
Fd. 2"x2" 3" up
F.B. 61-6
1382
R.P. Fl. Set 3/4" I.P. Fl.
Tang. Prod.
Set 3. W.+T.
8" Joshua
52.01
76.89
Set 3. W.+T. 8" Joshua
166-31-Pine ✓
207-35-Oak ✓
166-31-Fir ✓
82.46
P.I. #54 Set 3/4" I.P.
12" Dn.
Δ 13°-08-10 ✓
R 4000.00 ✓
T. 460.55 ✓
Lc 917.66 ✓
Ex 26.77
P.R.P.I. Set 3/4" I.P. Fl.
Tang. Prod.
P.C. Set 3. W.+T.
537+47.63 ✓
To P.I. #53 Set
preceding page

Note: Any Additions or Changes on This Sheets Must be Made or Circled in Red Ink With Date and Name of Person Making Change.

Do not extend notes this side of this line

RETURN TO
LOS ANGELES COUNTY SURVEYOR
•700 HALL OF RECORDS

FORM 247 5M 10-37

F.B. 182 PG. 106

RETURN TO
LOS ANGELES COUNTY SURVEYOR
700 HALL OF RECORDS

Do not extend notes this side of this line

Note: Any Additions or Changes on This Sheets Must be Made or Circled in Red Ink With Date and Name of Person Making Change.

Notes Ck'd by K.R.M.	Survey of	F.B. 132 Pg. 107
Map No. B-1571	W. O. 8255 Tape No. 64 St'd 84 °F	
Office Work	Surveyed by Robecrans	
Checked	Notes K Date 5-2-39	
Date	Indexed	

W.S. 67, A-6

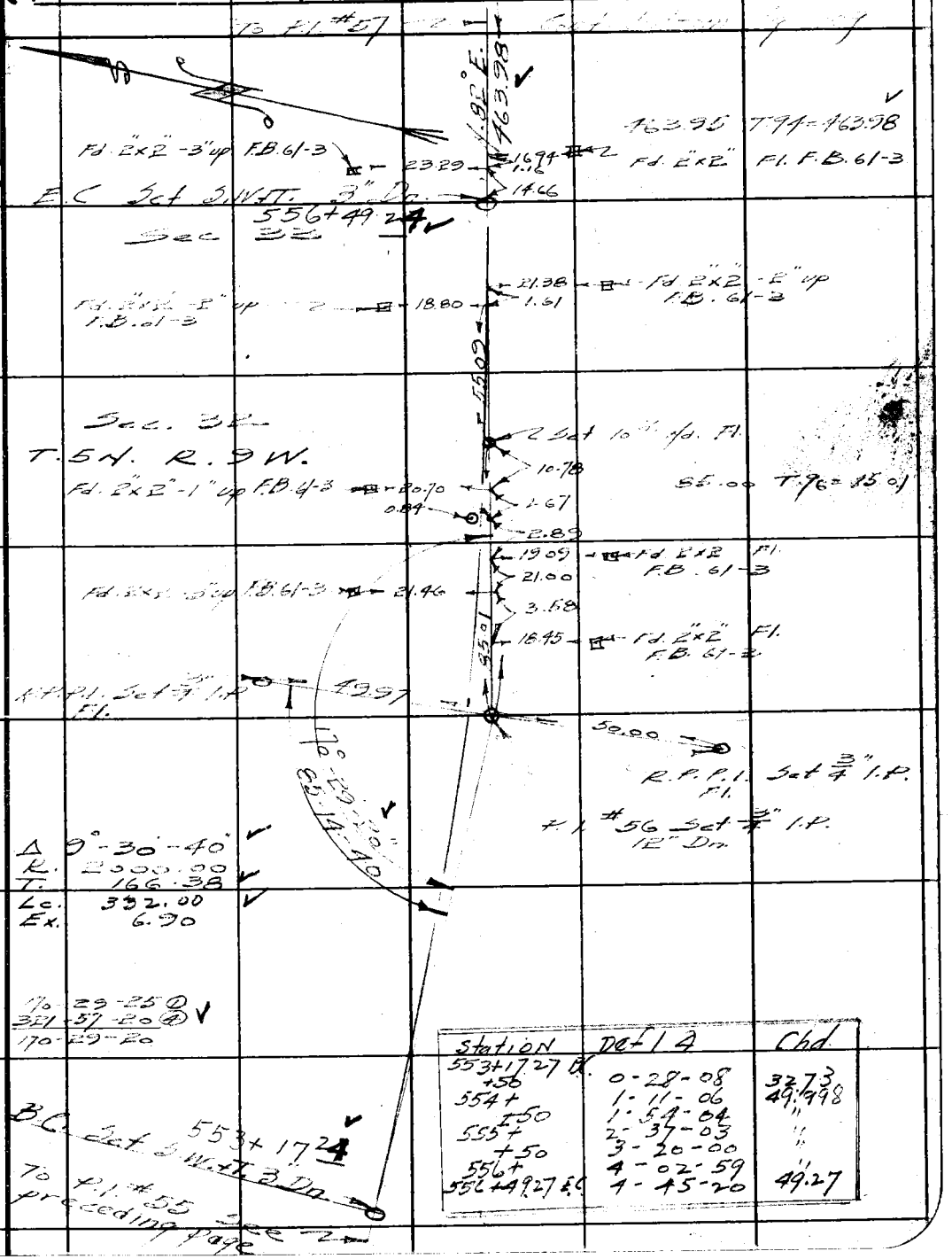

Station	Def 1 4	Chd
553+17.27 B.C.	0-28-08	32.73
+50	1-11-06	49.998
554+	1-54-04	"
+50	2-37-03	"
555+	3-20-00	"
+50	4-02-59	"
556+	4-45-20	49.27
556+49.27 E.C.		

Note: Any Additions or Changes on This Sheets Must be Made or Circled in Red Ink With Date and Name of Person Making Change.

Do not extend notes this side of this line

RETURN TO
LOS ANGELES COUNTY SURVEYOR
700 HALL OF RECORDS

FORM 247 5M 10-37

RETURN TO
LOS ANGELES COUNTY SURVEYOR
700 HALL OF RECORDS

Note: Any Additions or Changes on This Sheets Must be Made or Circled in **Red Ink** With Date and Name of Person Making Change.

Do not extend notes this side of this line

W.S. 67, A-6

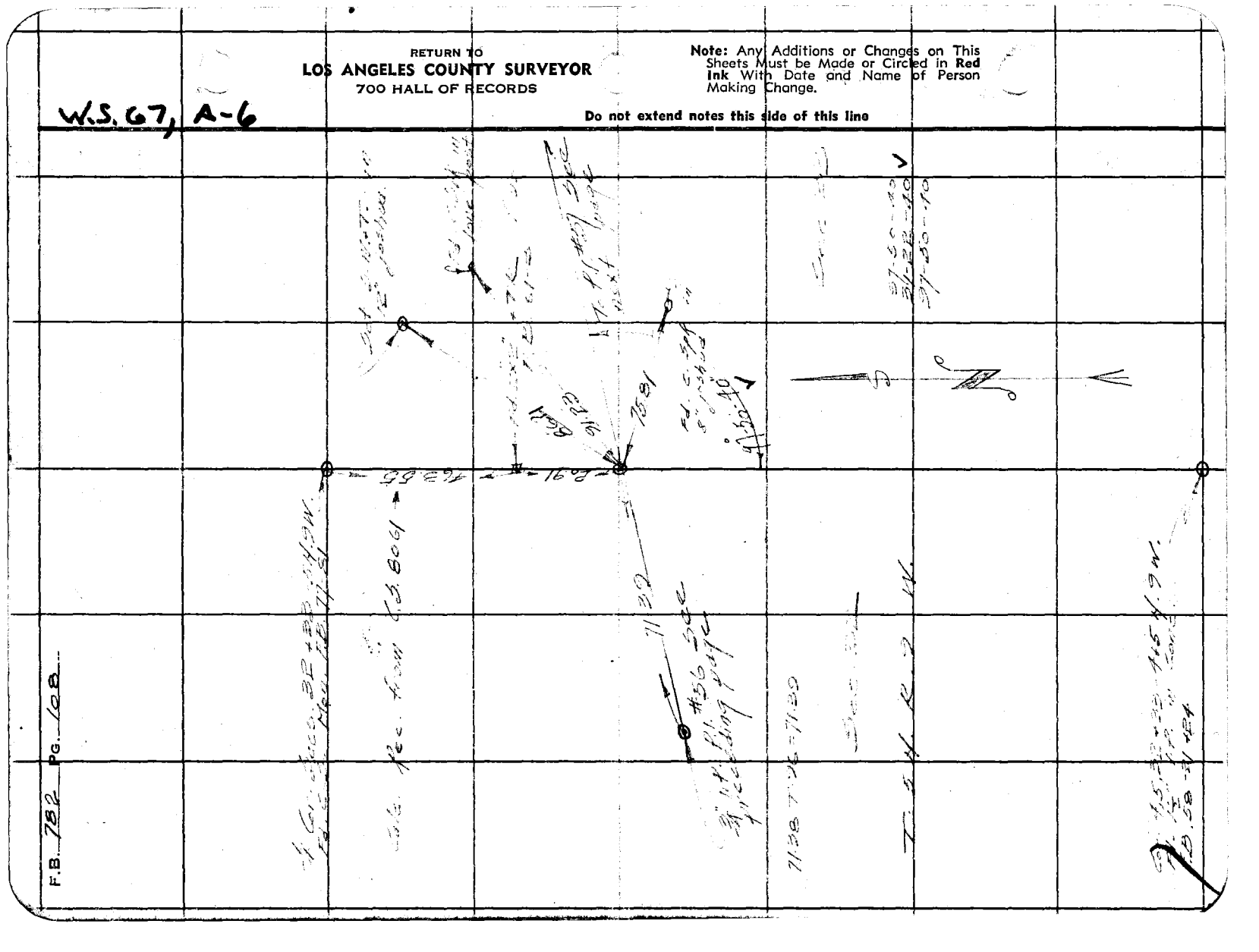

F.B. 782 Pg. 108

Notes Ck'd by K.R.M.	Survey of Port Tejon Rd	F.B. 782	Pg. 109
Map No. B-1571	W. O. 8255 Tape No. 64 St'd 84 °F		
Office Work	Surveyed by Rosecrans		
Checked	Notes K Date 8-4-39		
Date	Indexed		

W.S. 67, A6

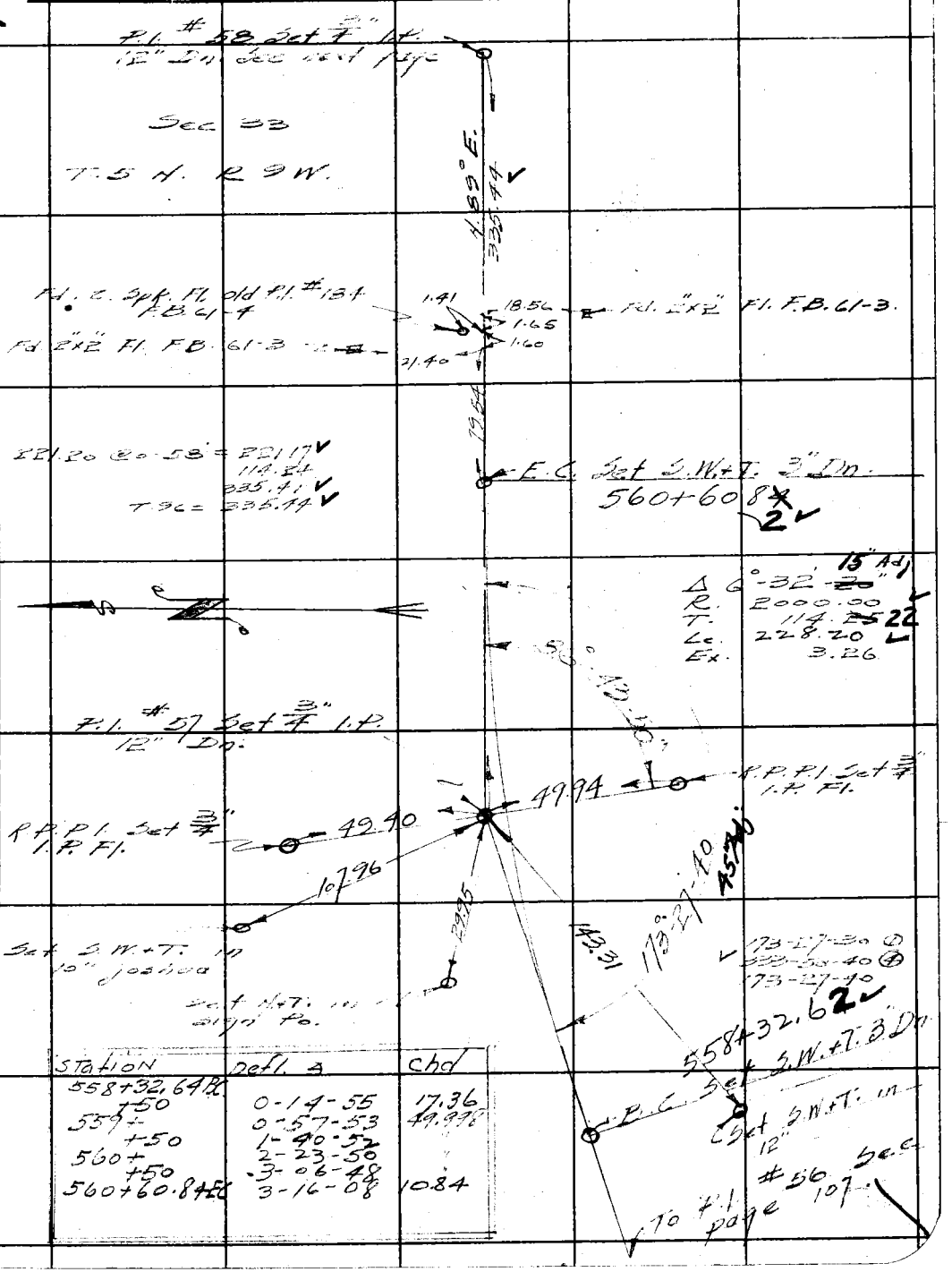

Station	Defl. Δ	Chd
558+32.64 PC		
+50	0-14-55	17.36
559+	0-57-53	49.998
+50	1-40-52	
560+	2-23-50	
+50	3-06-48	
560+60.84 EC	3-16-08	10.84

Note: Any Additions or Changes on This Sheets Must be Made or Circled in Red Ink With Date and Name of Person Making Change.

Do not extend notes this side of this line

RETURN TO
LOS ANGELES COUNTY SURVEYOR
700 HALL OF RECORDS

FORM 247 5M 10-37

F.B. 782 PG. 110

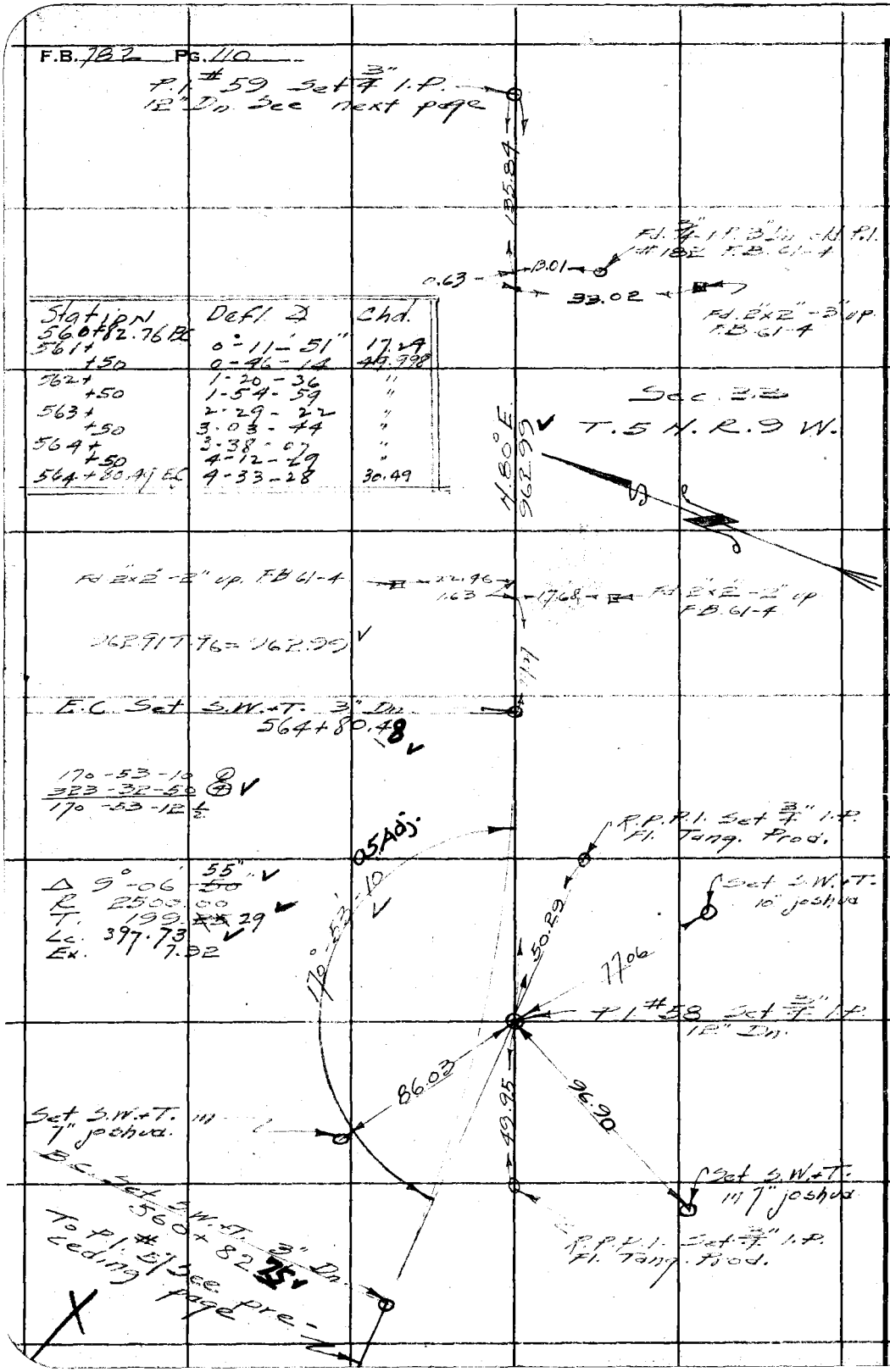

Station	Defl. ∠	Chd.
560+82.76 BC		
561+	0°-11'-51"	17.24
+50	0-46-14	49.998
562+	1-20-36	"
+50	1-54-59	"
563+	2-29-22	"
+50	3-03-44	"
564+	3-38-07	"
+50	4-12-29	"
564+80.49 EC	4-33-28	30.49

RETURN TO
LOS ANGELES COUNTY SURVEYOR
700 HALL OF RECORDS

Note: Any Additions or Changes on This Sheets Must be Made or Circled in Red Ink With Date and Name of Person Making Change.

Do not extend notes this side of this line

Notes Ck'd by R.R.M.	Survey of Fort Tejon Rd	F.B. 782 PG. 111
Map No. B-1571	W. O 8255 Tape No. 64 St'd 84 °F	
Office Work	Surveyed by Rosecrans	
Checked	Notes K Date 6-7-39	
Date	Indexed [illegible]	

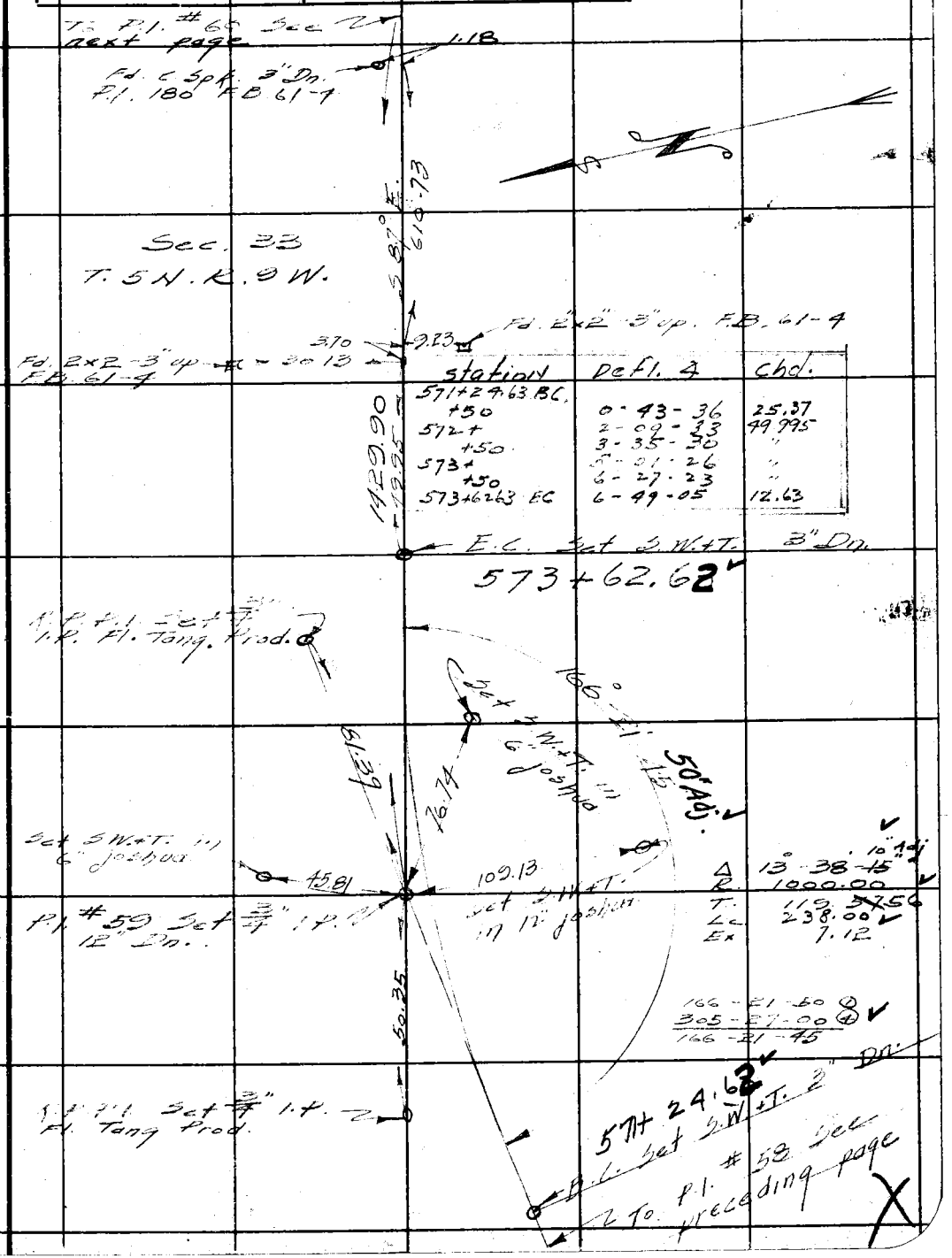

station	Defl. 4	Chd.
571+24.63 BC.		
+50	0-43-36	25.37
572+	2-09-33	49.995
+50	3-35-30	"
573+	5-01-26	"
+50	6-27-23	"
573+62.63 EC	6-49-05	12.63

Δ	13° 38' 15" 10" Adj
R	1000.00
T.	119.57 56
Lc	238.00
Ex	7.12

166 - 21 - 50 (1)
305 - 27 - 00 (4)
166 - 21 - 45

Note: Any Additions or Changes on This Sheets Must be Made or Circled in Red Ink With Date and Name of Person Making Change.

Do not extend notes this side of this line

RETURN TO
LOS ANGELES COUNTY SURVEYOR
700 HALL OF RECORDS

FORM 347 5M 10-37

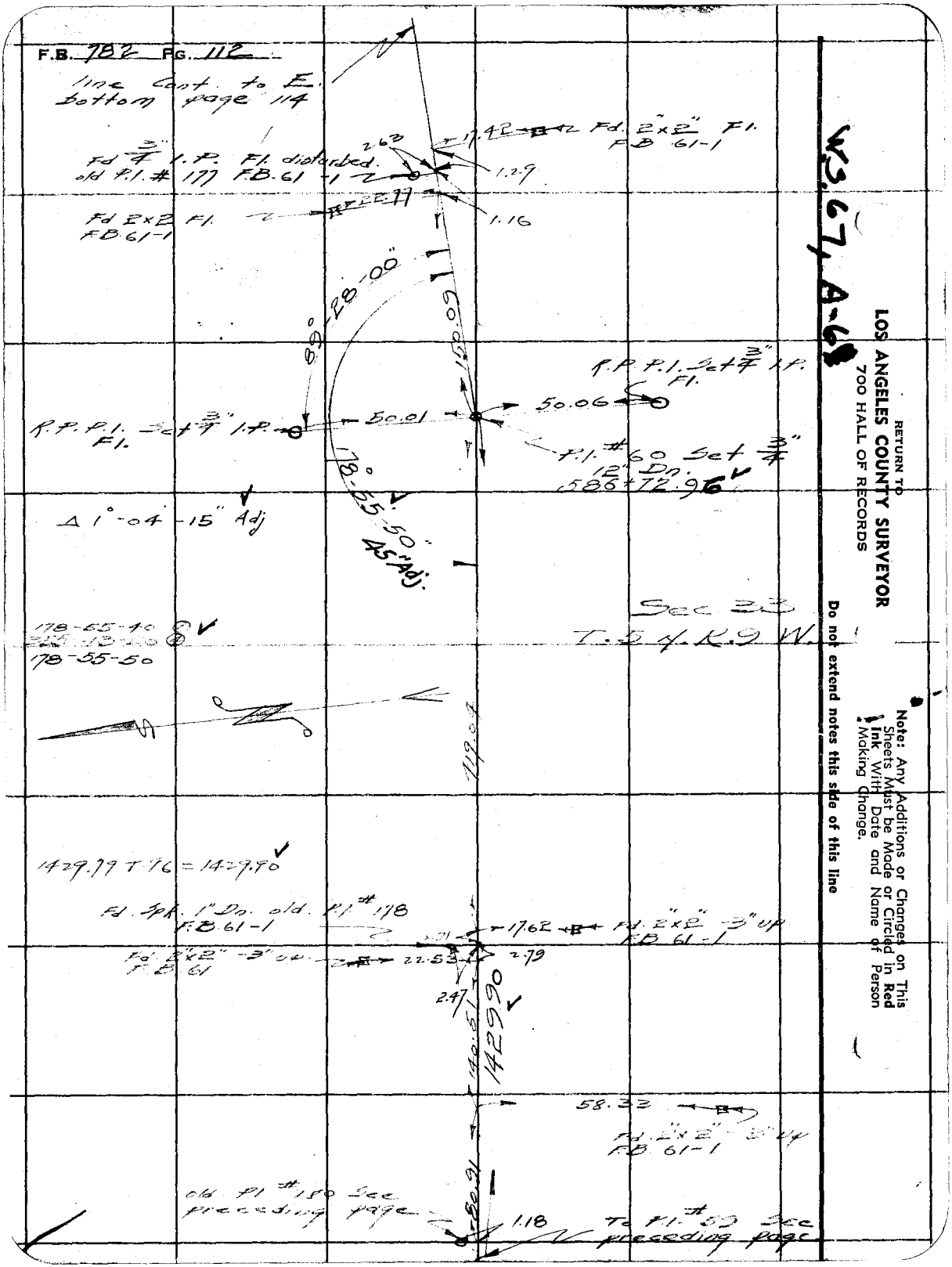

W3.67, A-6

RETURN TO
LOS ANGELES COUNTY SURVEYOR
700 HALL OF RECORDS

Note: Any Additions or Changes on This Sheets Must be Made or Circled in Red Ink With Date and Name of Person Making Change.

Do not extend notes this side of this line

Notes Ck'd by K.R.M.	Survey of Fort Tejon Rd	F.B. 782 PG. 113
Map No. B-1571	W. O. 8255 Tape No. 32 St'd 84 °F	
Office Work	Surveyed by Rosecrans	
Checked	Notes R Date 8-7-39	
Date	Indexed [illegible]	

W. 5.67, A-6

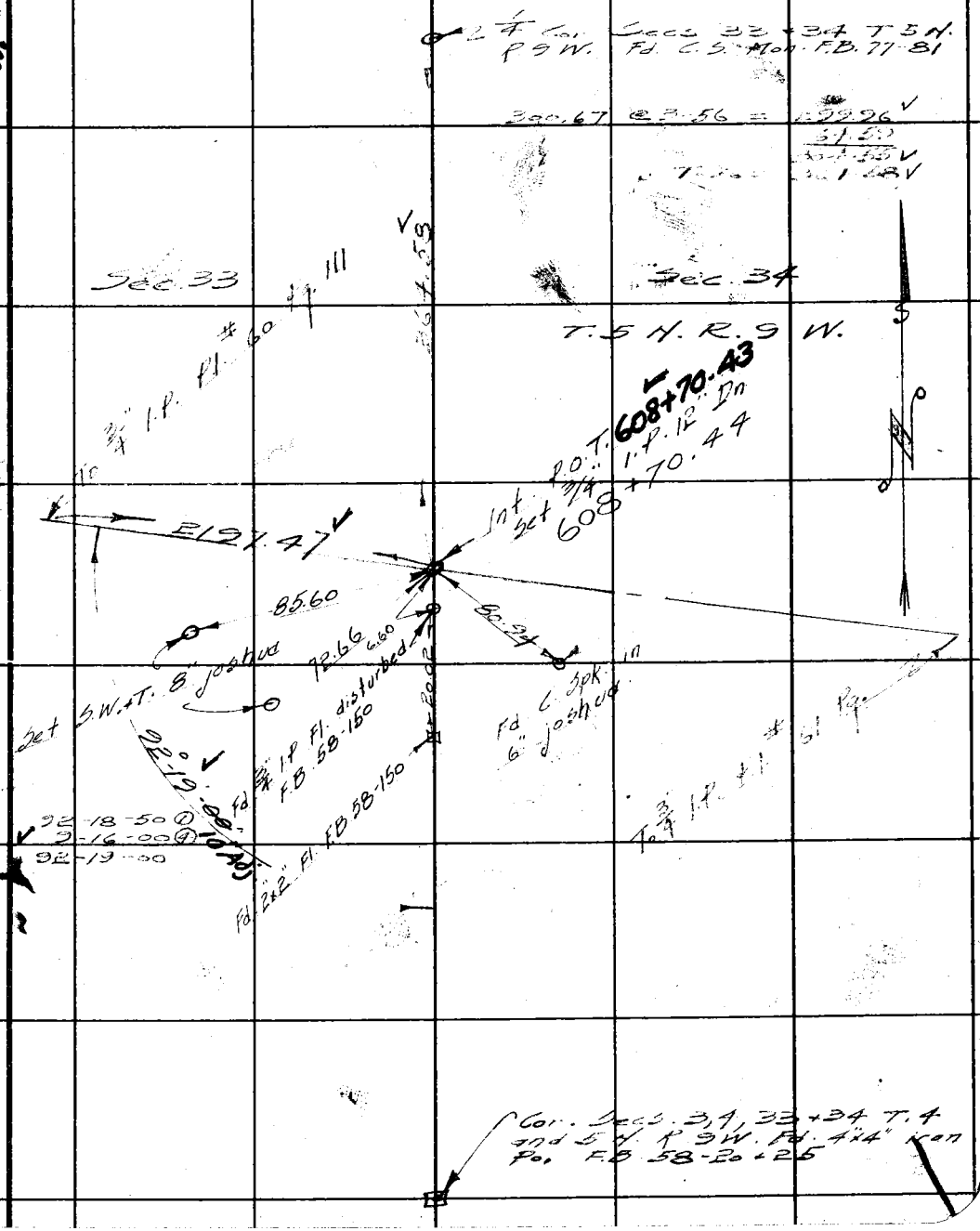

Note: Any Additions or Changes on This Sheets Must be Made or Circled in Red Ink With Date and Name of Person Making Change.

Do not extend notes this side of this line

RETURN TO
LOS ANGELES COUNTY SURVEYOR
700 HALL OF RECORDS

FORM 247 5M 10-37

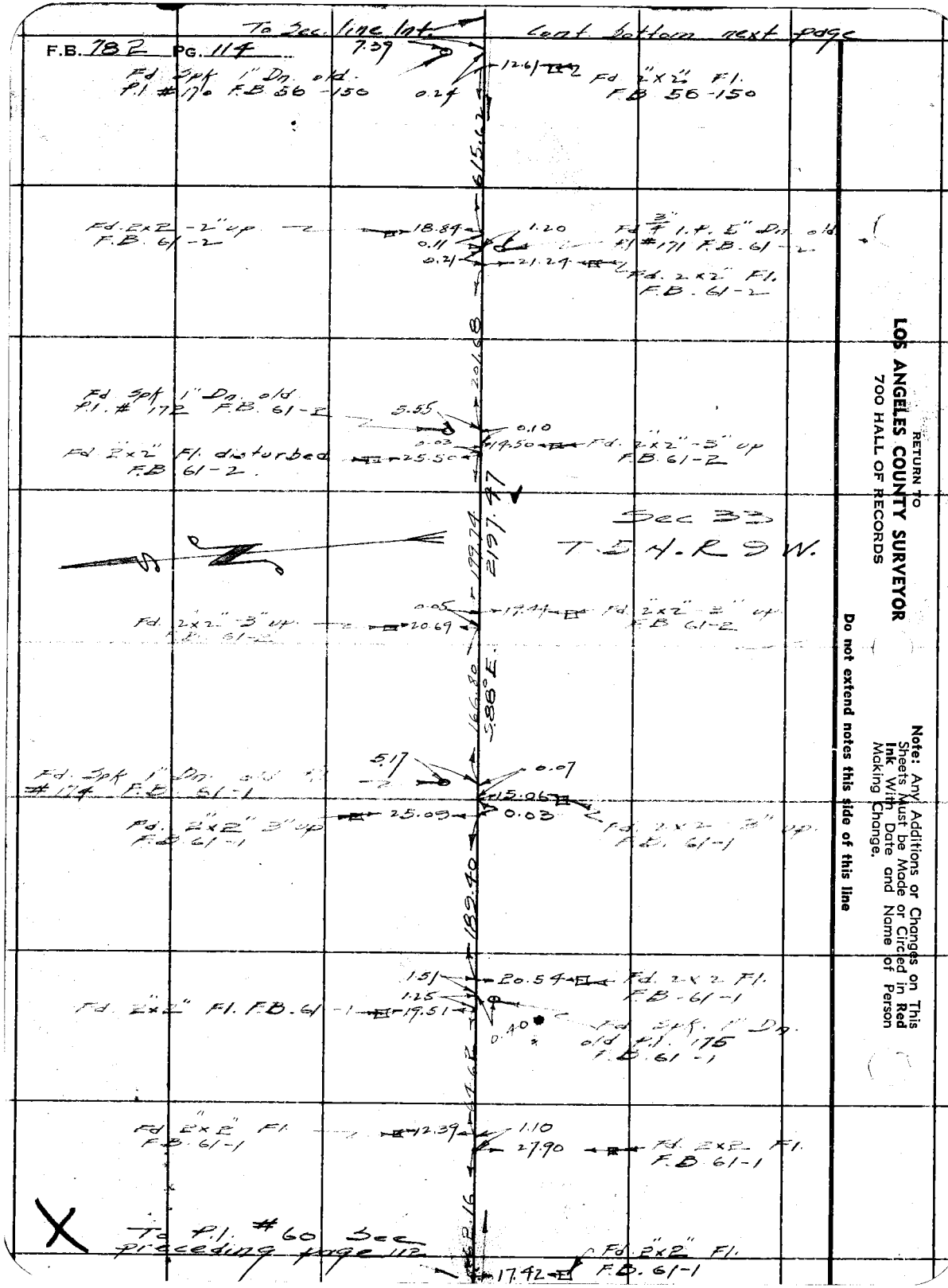

RETURN TO
LOS ANGELES COUNTY SURVEYOR
700 HALL OF RECORDS

Note: Any Additions or Changes on This Sheets Must be Made or Circled in Red Ink With Date and Name of Person Making Change.

Do not extend notes this side of this line

W.S. 67
A-6

Notes Ck'd by K.R.M.	Survey of Port Tejon Rd	F.B. 702 Pg. 115
Map No. B-1571	W. O. 8255 Tape No. 32 St'd 84 °F	
Office Work	Surveyed by Rosecrans	
Checked	Notes R Date 5-8-39	
Date	Indexed	



Note: Any Additions or Changes on This Sheets Must be Made or Circled in Red Ink With Date and Name of Person Making Change.

Do not extend notes this side of this line

RETURN TO
LOS ANGELES COUNTY SURVEYOR
700 HALL OF RECORDS

FORM 247 5M 10-37

F.B. 782 PG. 116

Cont. bottom next page

To S.W. + T.
P.O.T. 640+24.00

5.13

Fd. 2"x2" Fl. F.B. 56-148 — 34.89

Fd. 2"x2" Fl. F.B. 56-148

0.28

191.40

Sec. 34

T. 5 N. R. SW.

14.25 Fd. 2"x2" Fl. F.B. 56-148

1299.81

674.45

P.O.T. 627+24.18
Set 1"x2" Fl.

11.01

14.53 Fd. 2"x2" Fl. F.B. 56 151

Fd. 2"x2" Fl. F.B. 56-151 — 25.44

0.30

1031.64
774.14

1031.57 + .94 = 1031.64

6.37

Fd. C-Spk Fl. old Fl. 166 F.B. 56-151

Fd. 2"x2" Fl. F.B. 56-151 — 13.83

0.09

0.19

26.43

Fd. 2"x2" 3" up F.B. 56 151

224.35

Fd. 2"x2" 3" up See preceding page — 20.53

To P.O.T. See preceding page

RETURN TO
LOS ANGELES COUNTY SURVEYOR
700 HALL OF RECORDS

Note: Any Additions or Changes on This Sheets Must be Made or Circled in Red Ink With Date and Name of Person Making Change.

Do not extend notes this side of this line

Notes Ck'd by K.R.M.	Survey of Fort Tejon Pa.	F.B. 707 PG. 117
Map No. B-1571	W. O. 8255 Tape No. 32 St'd 84 °F	
Office Work	Surveyed by Rosecrans	
Checked	Notes K Date	
Date	Indexed	



Note: Any Additions or Changes on This Sheets Must be Made or Circled in Red Ink With Date and Name of Person Making Change.

Do not extend notes this side of this line

RETURN TO
LOS ANGELES COUNTY SURVEYOR
700 HALL OF RECORDS

FORM 247 5M 10-37


F.B. 782 PG. 118
To Pl. #61 See next page
Fd. 2x2-3" up. F.B. 56-149
25.63
0.72
5.56
Fd. C. Spk. Fl. old Pl. #157 F.B. 56-149
1309.00
1308.88 T.98 = 1309.00
Fd. 2x2-4" up F.B. 56-149
32.24
0.51
12.21
Fd. C. Spk. 4" Dn. old Pl. 158 F.B. 56-149
T. 5 N. R. 9 W.
Int. P.O.T. 661+83.72
Set 3/4" I.P. 12" Dn.
Sec. 35
10.80
20.05
19.09
547.62
40.65
9.26
Sec. 34
92-13-40
92-13-40 ①
368-54-30 ②
92-13-37½
935.50 T.94 = 935.56
666.79
935.56
Fd. C. Spk. 3" Dn. Pl. 159 F.B. 56-149
8.68
1.43
0.48
0.48
28.70
Fd. 2x2-4" up F.B. 56-149
267.81
P.O.T. 662+48.16 Set S.W.+T. 6" Dn. See preceding page
RETURN TO
LOS ANGELES COUNTY SURVEYOR
700 HALL OF RECORDS
Note: Any Additions or Changes on This Sheets Must be Made or Circled in Red Ink With Date and Name of Person Making Change.
Do not extend notes this side of this line

Notes Ck'd by K.R.M.	Survey of [illegible] Tejon Rd	F.B. 782	PG. 119
Map No. B-1571	W. 08255 Tape No. 32 St'd 84 °F		
Office Work	Surveyed by Rosecrans		
Checked	Notes R Date 8-10-39		
Date	Indexed [illegible]		

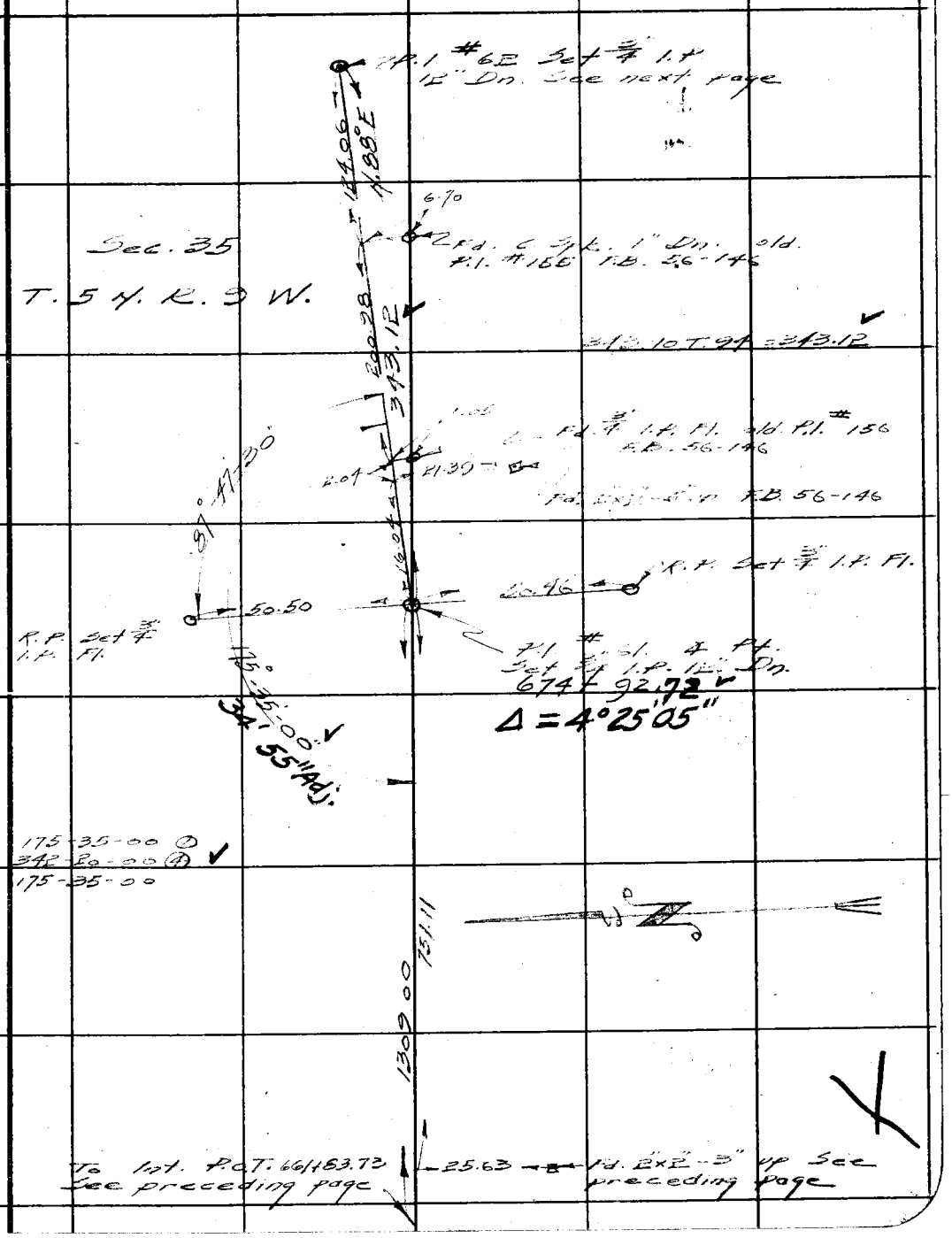

Note: Any Additions or Changes on This Sheets Must be Made or Circled in Red Ink With Date and Name of Person Making Change.

Do not extend notes this side of this line

RETURN TO
LOS ANGELES COUNTY SURVEYOR
700 HALL OF RECORDS

FORM 247 5M 10-37

F.B. 182 PG. 120



Station	Defl. Δ	Chd
676+43.25 B.C.		
+50	0°-07'-49"	6.75
677+	1-05-01.8	49.997
+50	2-02-20	"
678+	2-59-37	"
+50	3-56-35	"
679+	4-54-13	"
+50	5-51-31	"
680+	6-48-49	"
680+26.35 E.C.	7-19-00	26.35'

RETURN TO
LOS ANGELES COUNTY SURVEYOR
700 HALL OF RECORDS

Note: Any Additions or Changes on This Sheets Must be Made or Circled in Red Ink With Date and Name of Person Making Change.

Do not extend notes this side of this line

Notes Ck'd by K.R.M.	Survey of Fort Tejon Rd	F.B. 782 PG. 121
Map No. B-1571	W. O. 8255 Tape No. 32 St'd 84 °F	
Office Work	Surveyed by Rosecrans	
Checked	Notes K Date 8-11-39	
Date	Indexed [illegible]	

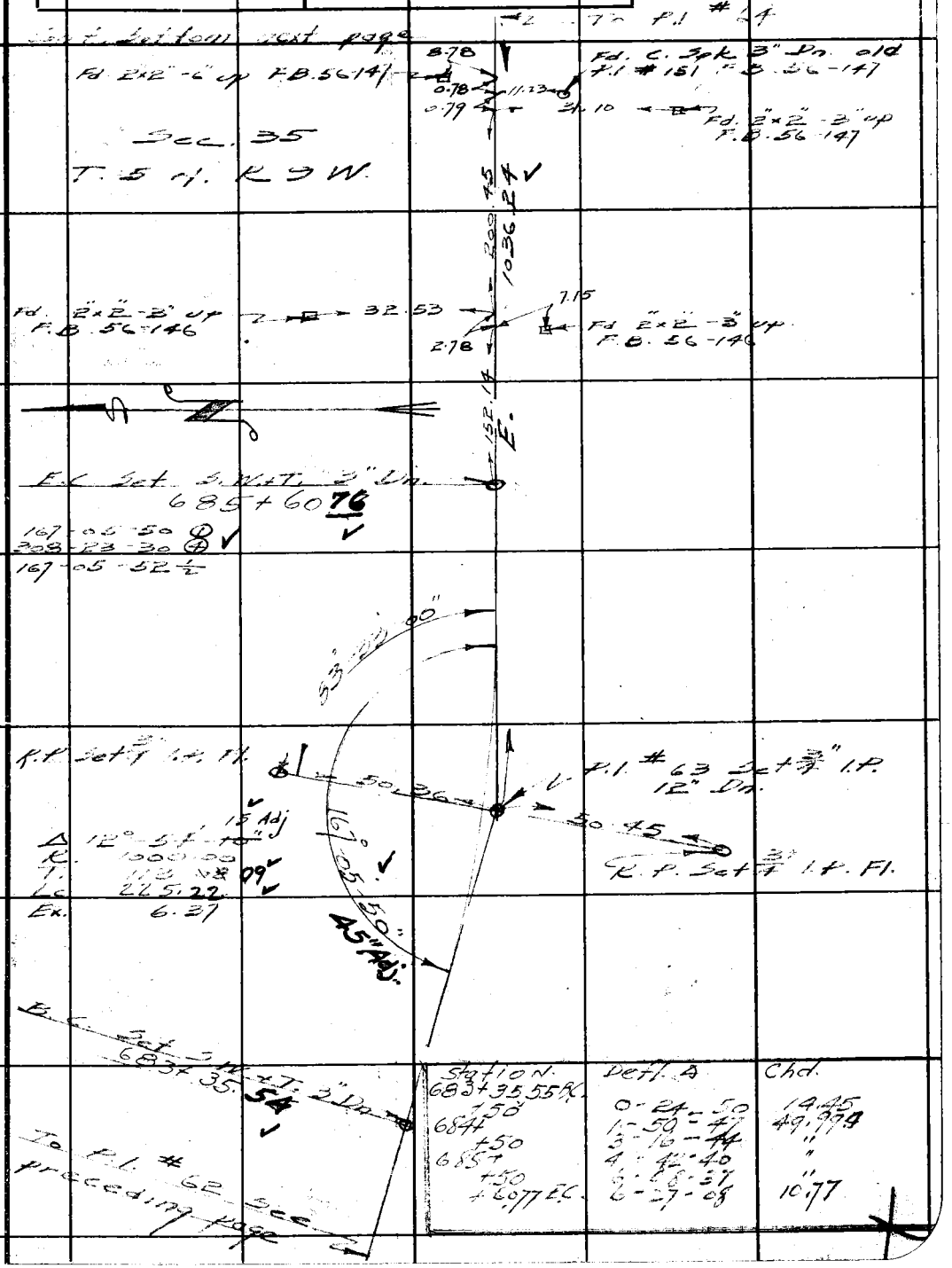

Station	Defl. Δ	Chd.
683+35.55 E.C.	0-24-50	14.45
+50	1-50-47	49.99
684+	3-16-44	"
+50	4-42-40	"
685+	6-28-37	"
+50	6-27-08	10.77
+60.77 E.C.		

Note: Any Additions or Changes on This Sheets Must be Made or Circled in Red Ink With Date and Name of Person Making Change.

Do not extend notes this side of this line

RETURN TO
LOS ANGELES COUNTY SURVEYOR
700 HALL OF RECORDS

FORM 247 5M 10-37


F.B. 782 PG. 122
P.I. #65 Set 3/4" I.P. 12" Dn. See next page
Fd. 2"x2"-3" up F.B. 56-147
2.91
2.93
19.68
20.57
Fd. 2"x2" Fl. F.B. 56-147
0.47
Fd. 3/4" I.P. Fl. old P.I. #148 F.B. 56-147
Fd. 2"x2"-3" up F.B. 56-147
0.45
31.29
8.53
Fd. 2"x2"-3" up F.B. 56-147
432.39 @ 00 T.96 = 432.42
300.72 @ 2-19 T.102 = 300.51
243.53 @ 00 T.102 = 243.50
976.49
R.P. Set 3/4" I.P. Fl.
50.09
Δ 3°-35'-05" Adj.
P.I. #64 4 Pt. Set 3/4" I.P. 12" Dn.
694+83.91
50.66
R.P. Set 3/4" I.P. Fl.
55" Adj.
Sec. 35
T. 5 N. R. 9 W.
176-24-45 ①
345-39-10 ④
176-24-47½
342.86
Fd. 2"x2" Fl. F.B. 56-147
0.49
17.16
22.75
Fd. 2"x2" Fl. F.B. 56-147
1036.15 T.98 = 1036.24
222.84
1036.24
8.78
Fd. 2"x2"-6" up See preceding page
To P.I. #63
W.S. 67 B-6
RETURN TO
LOS ANGELES COUNTY SURVEYOR
700 HALL OF RECORDS
Note: Any Additions or Changes on This Sheets Must be Made or Circled in Red Ink With Date and Name of Person Making Change.
Do not extend notes this side of this line

Notes Ck'd by K.R.M.	Survey of Port Tejon Rd	F.B. 782 PG. 123
Map No. B-1571	W. O. 8255 Tape No. 32 St'd 84 °F	
Office Work	Surveyed by Rosecrans	
Checked	Notes K Date 8-14-39	
Date	Indexed	

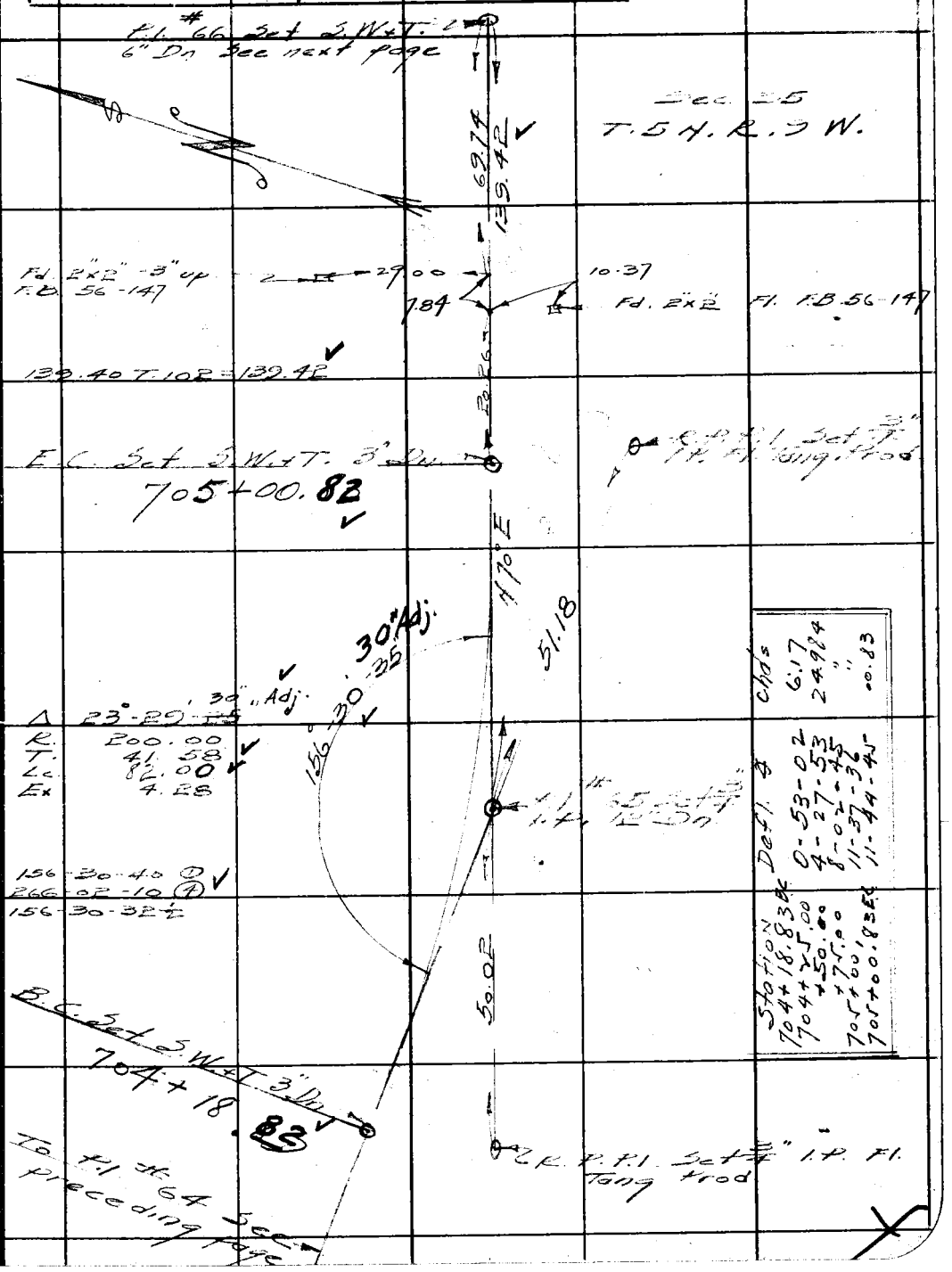

Station	Defl. ∡	Chds
704+18.83 BC	0-53-02	6.17
704+25.00	4-27-53	24.984
+50.00	8-02-45	"
+75.00	11-37-36	"
705+00	11-44-45	00.83
705+00.83 EC		

Note: Any Additions or Changes on This Sheets Must be Made or Circled in Red Ink With Date and Name of Person Making Change.

Do not extend notes this side of this line

RETURN TO
LOS ANGELES COUNTY SURVEYOR
700 HALL OF RECORDS

FORM 247 5M 10-37

F.B. 782 Pg. 124

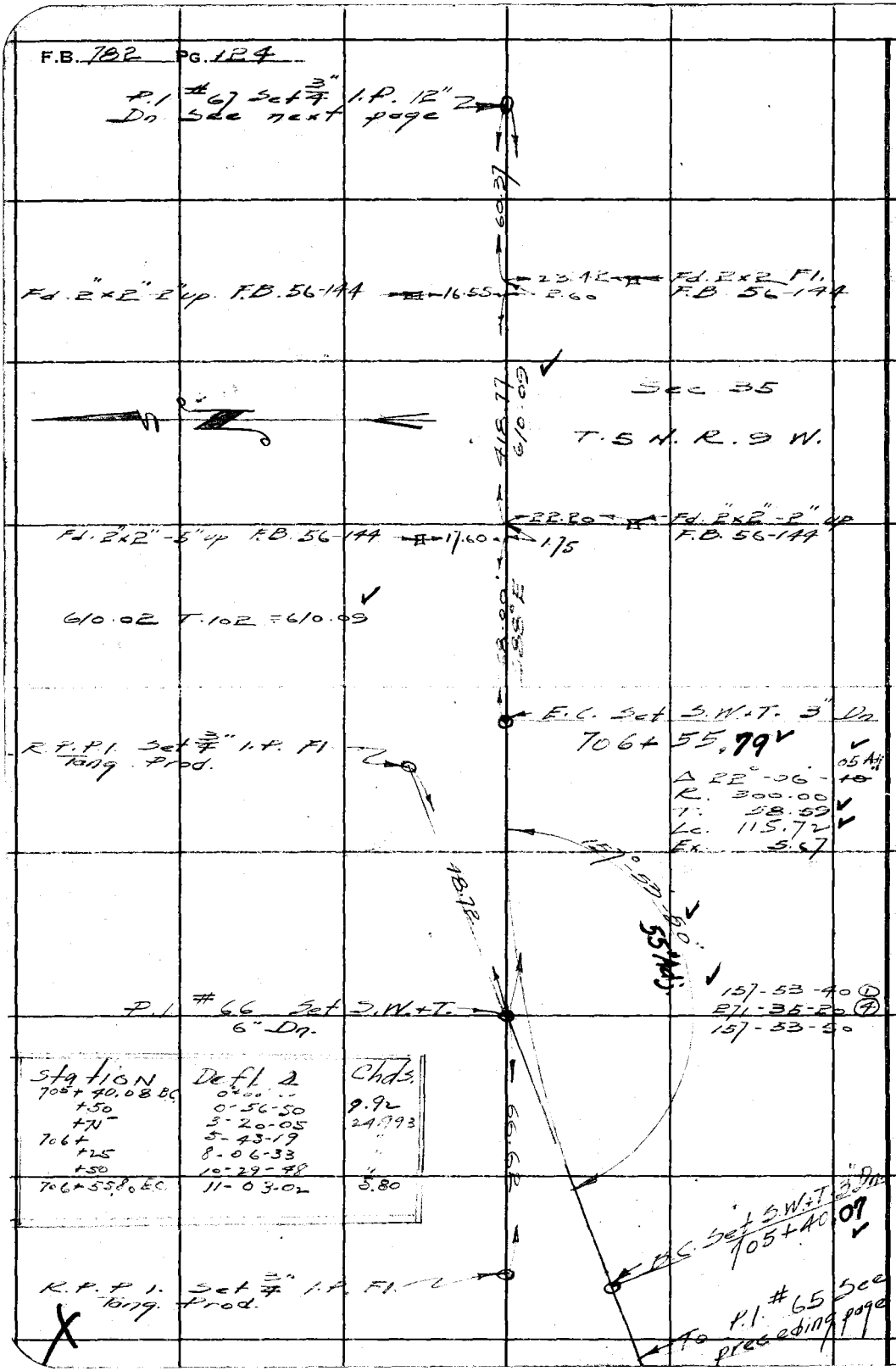

RETURN TO
LOS ANGELES COUNTY SURVEYOR
700 HALL OF RECORDS

Note: Any Additions or Changes on This Sheets Must be Made or Circled in Red Ink With Date and Name of Person Making Change.

Do not extend notes this side of this line

Notes Ck'd by K.R.M.	Survey of Fort Tejon Rd	F.B. 782 PG. 25
Map No. B-1571	W. 08255 Tape No. 32 St'd 84°F	
Office Work	Surveyed by Rosecrans	
Checked	Notes R Date 8-14-39	
Date	Indexed	



Station	Defl. ∠	Ord.
711+31.89 B.C.	0-31-08	18.11
+50	1-57-05	49.995
712+	3-23-01	
+50	4-18-45	32.42
712+82.42 EC		

Note: Any Additions or Changes on This Sheets Must be Made or Circled in Red Ink With Date and Name of Person Making Change.

Do not extend notes this side of this line

RETURN TO
LOS ANGELES COUNTY SURVEYOR
700 HALL OF RECORDS

FORM 247 5M 10-37

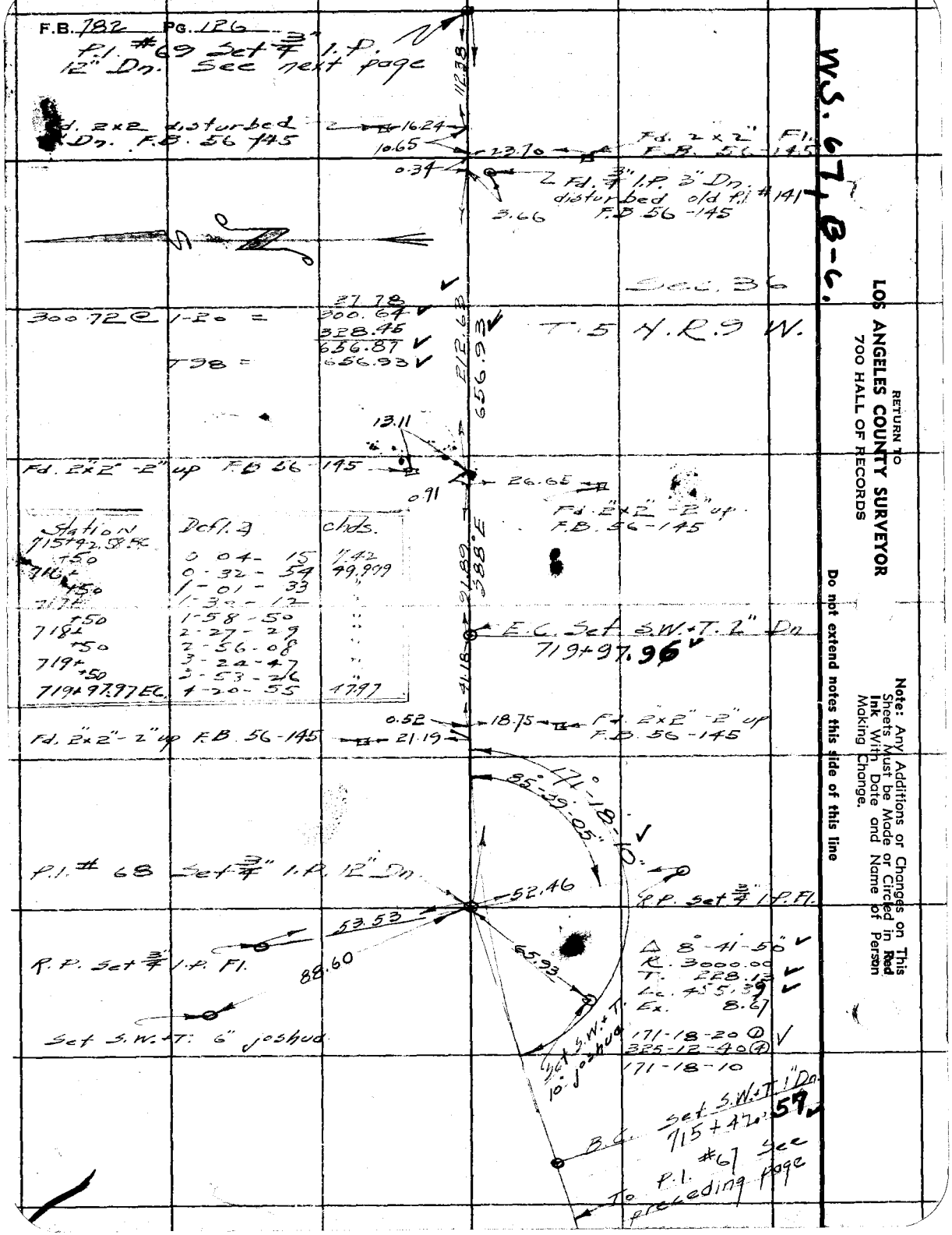

Station	Defl. ∠	chds.
715+42.58 BC		
+50	0-04-15	7.42
716+	0-32-54	49.999
+50	1-01-33	"
717+	1-30-12	"
+50	1-58-50	"
718+	2-27-29	"
+50	2-56-08	"
719+	3-24-47	"
+50	3-53-26	"
719+97.97 EC.	4-20-55	47.97

RETURN TO
LOS ANGELES COUNTY SURVEYOR
700 HALL OF RECORDS

Note: Any Additions or Changes on This Sheets Must be Made or Circled in Red Ink With Date and Name of Person Making Change.

Do not extend notes this side of this line

Notes Ck'd by K.E.M.	Survey of Fort Tejon Rd	F.B. 782 Pg. 127
Map No. B-1571	W. O. 8255 Tape No. 32 St'd 84 °F	
Office Work	Surveyed by Rosecrans	
Checked	Notes R Date 8-15-39	
Date	Indexed	

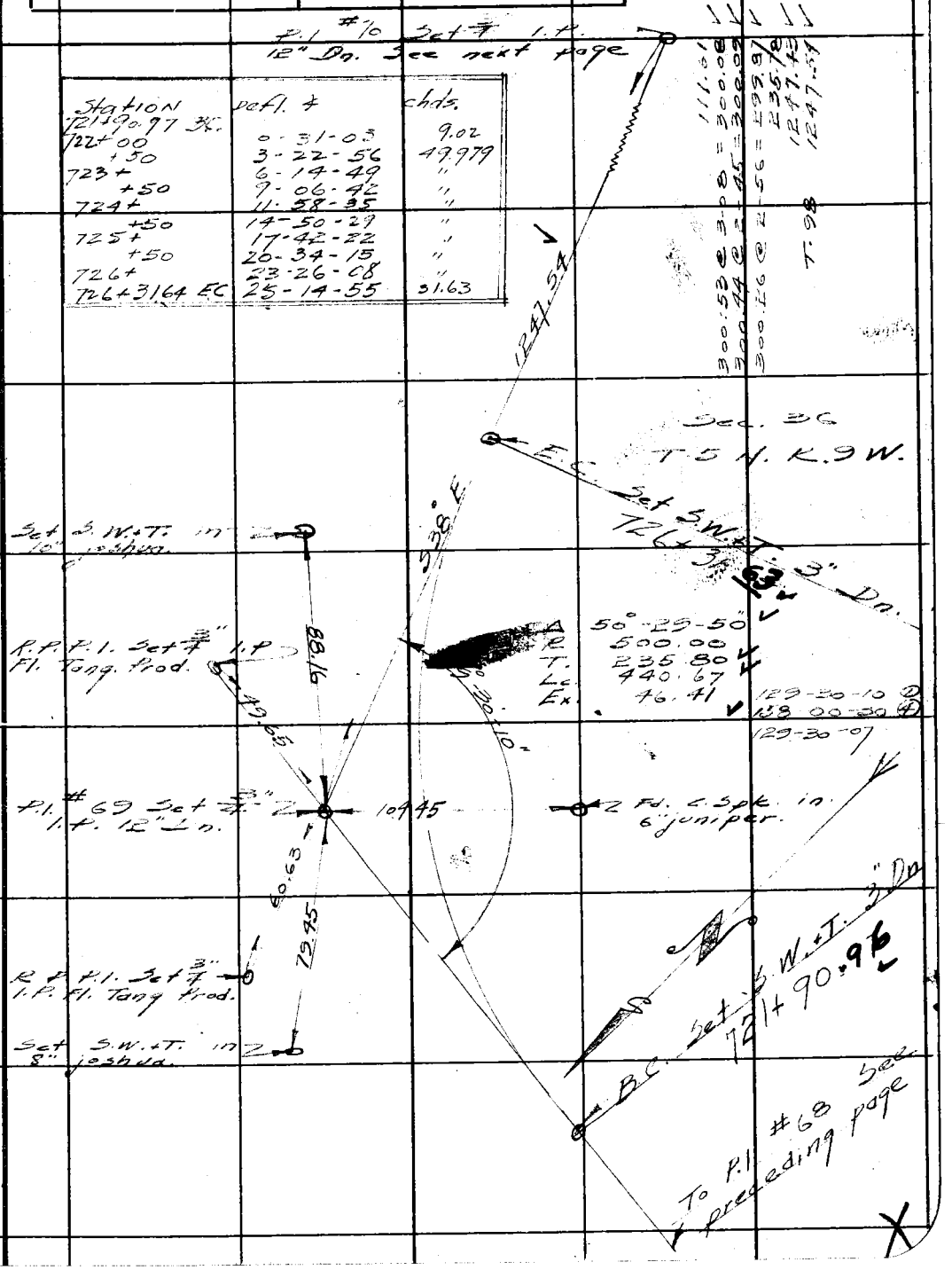

Station	Defl. ∡	chds.
721+90.97 BC		
722+00	0-31-03	9.02
+50	3-22-56	49.979
723+	6-14-49	"
+50	9-06-42	"
724+	11-58-35	"
+50	14-50-29	"
725+	17-42-22	"
+50	20-34-15	"
726+	23-26-08	"
726+31.64 EC	25-14-55	31.63

Note: Any Additions or Changes on This Sheets Must be Made or Circled in Red Ink With Date and Name of Person Making Change.

Do not extend notes this side of this line

RETURN TO
LOS ANGELES COUNTY SURVEYOR
700 HALL OF RECORDS

FORM 247 5M 10-37

F.B. 782 PG. 128

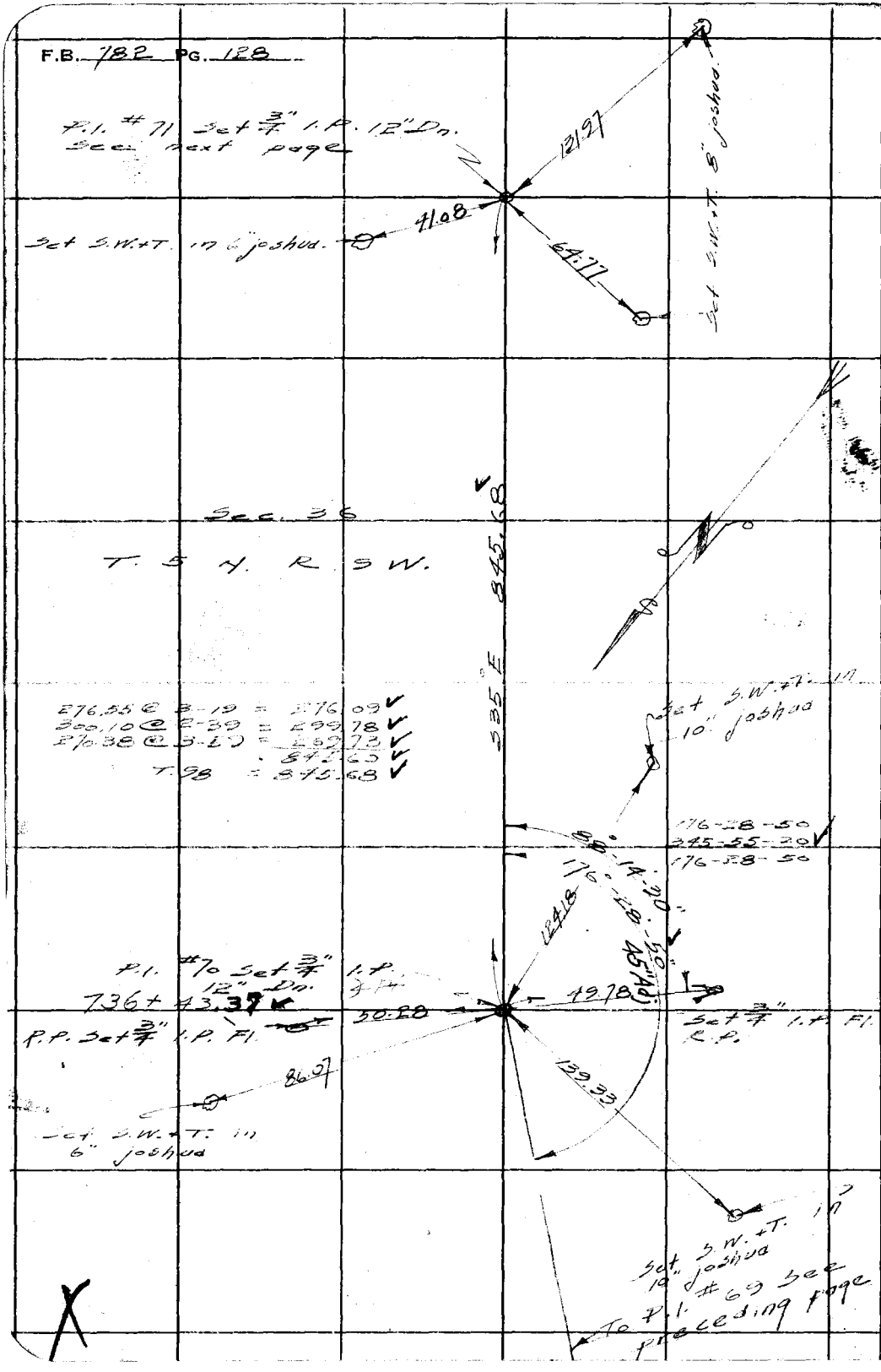

RETURN TO
LOS ANGELES COUNTY SURVEYOR
700 HALL OF RECORDS

Note: Any Additions or Changes on This Sheets Must be Made or Circled in **Red Ink** With Date and Name of Person Making Change.

Do not extend notes this side of this line

Notes Ck'd by K.R.M.	Survey of Fort Tejon Rd	F.B. 782 PG. 129
Map No. B-1571	W. O 8255 Tape No. 32 St'd 84 °F	
Office Work	Surveyed by Rosecrans	
Checked	Notes R Date 8-16-39	
Date	Indexed	

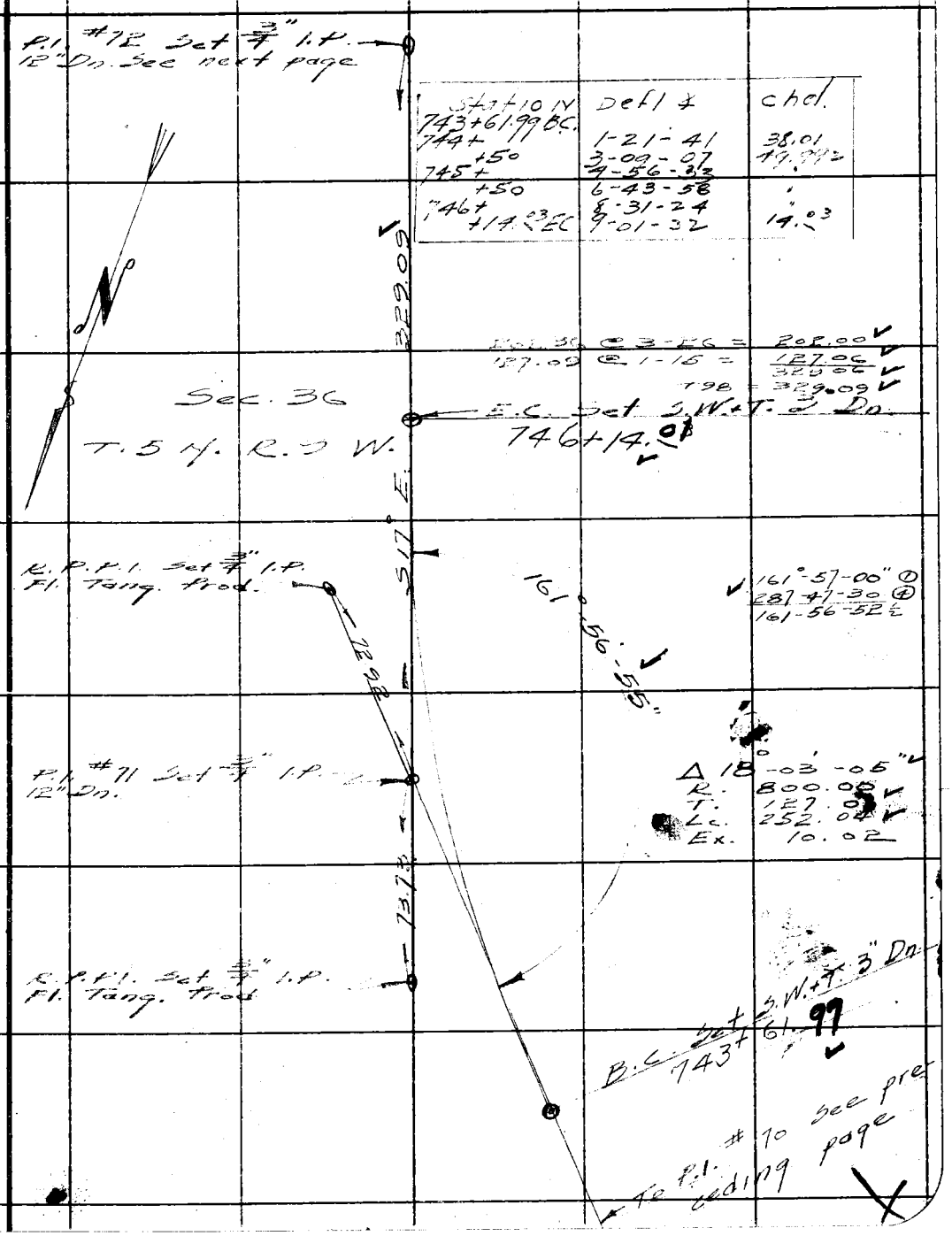

Station	Defl ∡	Chd.
743+61.99 B.C.		
744+	1-21-41	38.01
+50	3-09-07	49.992
745+	4-56-33	
+50	6-43-58	
746+	8-31-24	
+14.03 EC	9-01-32	14.03

202.36 @ 3-26 = 202.00
127.09 @ 1-16 = 127.06
329.06
T98 = 329.09

Note: Any Additions or Changes on This Sheets Must be Made or Circled in Red Ink With Date and Name of Person Making Change.

Do not extend notes this side of this line

RETURN TO
LOS ANGELES COUNTY SURVEYOR
700 HALL OF RECORDS

FORM 247 5M 10-37

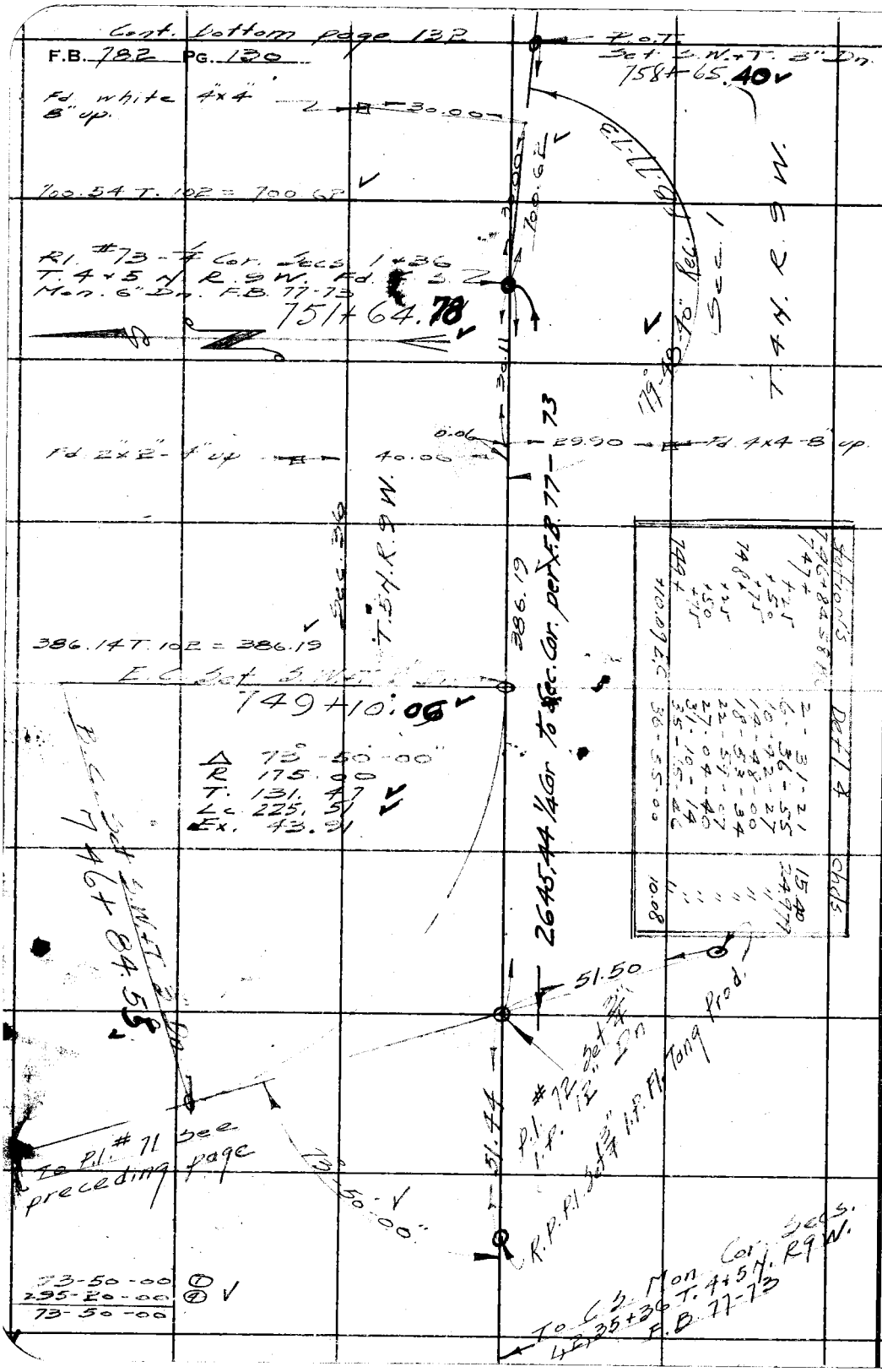

Stations	Defl. ∠	Chds.
746+84.58 PC		
747+	2-31-21	15.40
+25	6-36-55	24.979
+50	10-42-27	"
+75	14-48-00	"
748+	18-53-34	"
+25	22-59-07	"
+50	27-04-40	"
+75	31-10-14	"
749+	35-15-46	"
+10.09 E.C.	36-55-00	10.08

RETURN TO
LOS ANGELES COUNTY SURVEYOR
700 HALL OF RECORDS

Note: Any Additions or Changes on This Sheets Must be Made or Circled in **Red Ink** With Date and Name of Person Making Change.

Do not extend notes this side of this line

Notes Ck'd by K.R.M.	Survey of Fort Tejon Rd.	F.B. 782 PG. 131
Map No. B-1572	W. O. 8255 Tape No. 32 St'd 84 °F	
Office Work	Surveyed by Rosecrans	
Checked	Notes R Date 8-17-39	
Date	Indexed	

A-6

WS67



Note: Any Additions or Changes on This Sheets Must be Made or Circled in Red Ink With Date and Name of Person Making Change.

Do not extend notes this side of this line

RETURN TO
LOS ANGELES COUNTY SURVEYOR
700 HALL OF RECORDS

FORM 247 5M 10-37

RETURN TO
LOS ANGELES COUNTY SURVEYOR
700 HALL OF RECORDS

Note: Any Additions or Changes on This Sheets Must be Made or Circled in **Red Ink** With Date and Name of Person Making Change.

W.S. 67 B-6, C-6

Do not extend notes this side of this line



Notes Ck'd by K.R.M.	Survey of Fort Tejon Rd	F.B. 782 PG.
Map No. B-1571	W. O. 8255 Tape No. 32 St'd 84 °F	
Office Work	Surveyed by Rosecrans	
Checked	Notes R Date 8-18-39	
Date	Indexed	



W.5.6, C-6

Note: Any Additions or Changes on This Sheets Must be Made or Circled in Red Ink With Date and Name of Person Making Change.

Do not extend notes this side of this line

RETURN TO
LOS ANGELES COUNTY SURVEYOR
700 HALL OF RECORDS

FORM 247 5M 10-37

RETURN TO
LOS ANGELES COUNTY SURVEYOR
700 HALL OF RECORDS

Note: Any Additions or Changes on This Sheets Must be Made or Circled in **Red Ink** With Date and Name of Person Making Change.

Do not extend notes this side of this line

W.S. 67, C-6

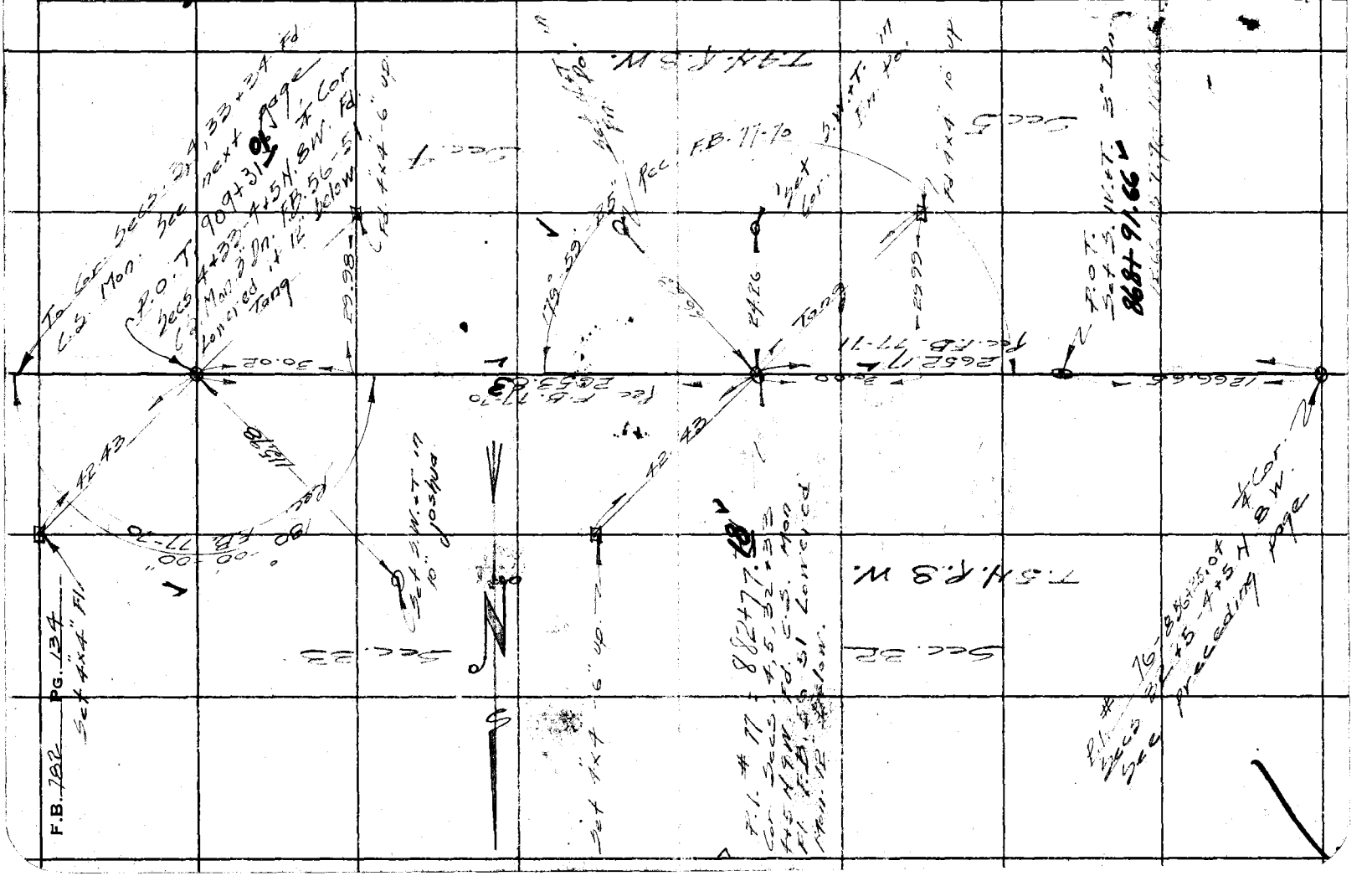

Notes Ck'd by K.R.M.	Survey of Fort Tejon Rd.
Map No. B-1571	W. 08255 Tape No. 32 St'd 84 °F
Office Work	Surveyed by Rosecrans
Checked	Notes R Date 8-18-39
Date	Indexed

F.B. 782 PG. 135

W.S. 67, D-6

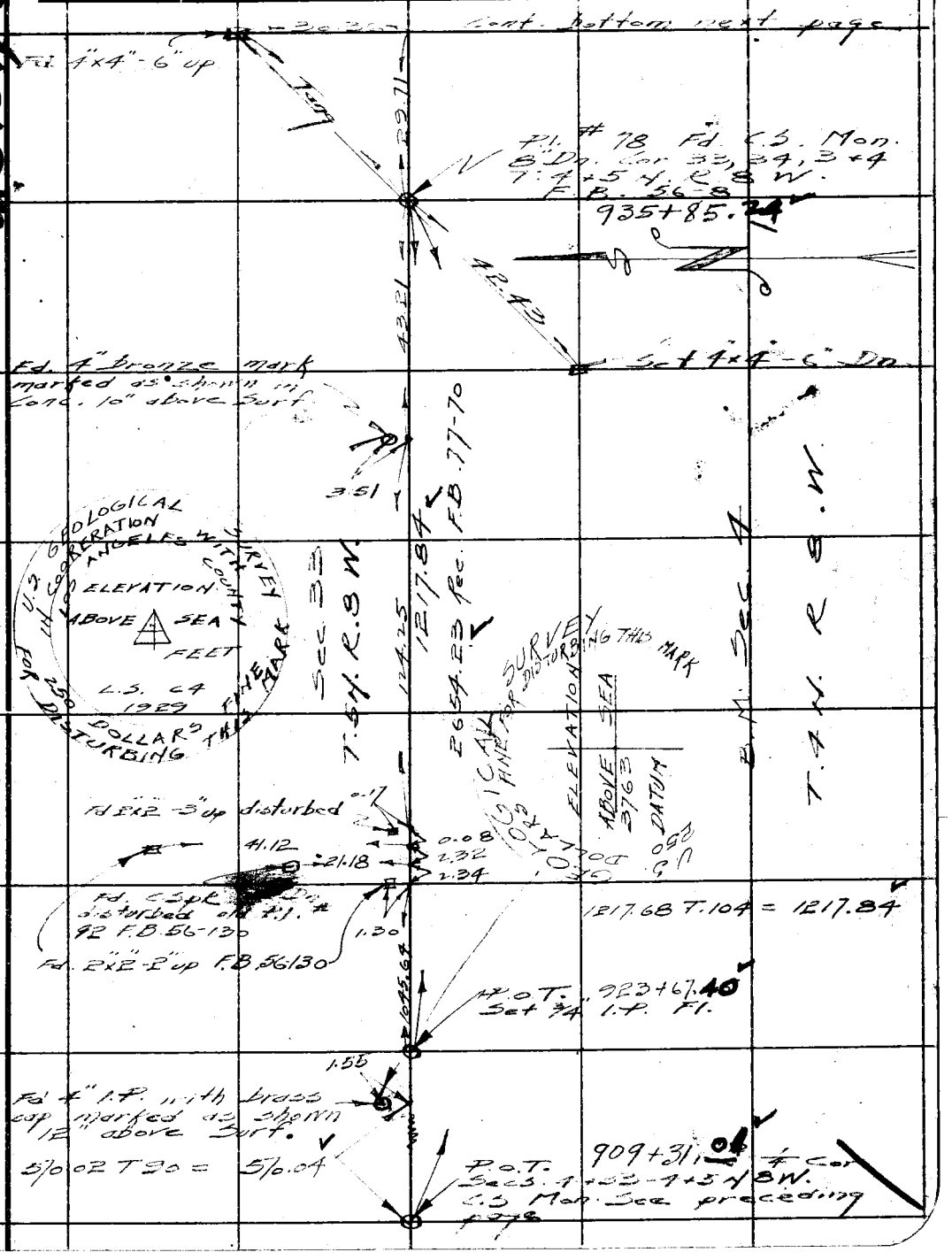

Note: Any Additions or Changes on This Sheets Must be Made or Circled in Red Ink With Date and Name of Person Making Change.

Do not extend notes this side of this line

RETURN TO
LOS ANGELES COUNTY SURVEYOR
700 HALL OF RECORDS

FORM 247 5M 10-37

F.B. 782 PG. 136

Sta.	Defl. ∠	Chds.
934+64.22 B.C.	2-27-32	10.78
935+75	8-11-19	24.98
+50	13-55-05	
+75	19-38-52	
936+25	25-22-38	
+50	31-06-25	
936+56.53 E.C.	36-50-11	6.58
	42-33-58	
	44-04-26	

W.S. 83-B-1

RETURN TO
LOS ANGELES COUNTY SURVEYOR
700 HALL OF RECORDS

Do not extend notes this side of this line

Note: Any Additions or Changes on This Sheets Must be Made or Circled in Red Ink With Date and Name of Person Making Change.

Notes Ck'd by K.R.M.	Survey of Fort Tejon Rd	F.B. 782 Pg. 137
Map No. B-1571	W. O. 8255 Tape No. 32 St'd 84 of	
Office Work	Surveyed by Rosecrans	
Checked	Notes R Date 8-23-37	
Date	Indexed	

W.S. 83, B-1

Note: Any Additions or Changes on This Sheets Must be Made or Circled in Red Ink With Date and Name of Person Making Change.

Do not extend notes this side of this line

RETURN TO
LOS ANGELES COUNTY SURVEYOR
700 HALL OF RECORDS

FORM 247 5M 10-37

P.I. #80 Set 3/4" I.P.
12" Dn. See next page

272.18 @ 0-50 = 272.75
674.09
946.84
T 94 = 946.90

Fd. 2"x2" -3" up
F.B. 56-131

24.96
040
15.00
Fd. 2"x2" -3" up
F.B. 56-131

Station	Defl ∠	chds.
941+29.4 B.C.	5°-53-55	20.[illegible]
+50	13-03-38	24.9[illegible]
+75	20-13-22	"
942+	27-23-05	"
+25	34-32-48	"
+50	34-59-45	1.57
942+51.57 E.C.		

28.84
7.81
Fd. 2"x2" 2" up.
F.B. 56-130

E.C. Set 3 W.+T. 3" Dn.
942+51.52

Fd. Spk + T. 8" joshua

110-00-30 ①
80-02-00 ④
110-00-30

Δ 69°-59'-30"
R. 100.00
T. 120.01
Lc 122.16
Ex 22.07

B.C. Set 1"x2" Fl.
941+29.4 36

110°-00'-30"

77.83
50.03
Sec. line 2
R.P.P.I. Set 3/4" I.P.
Fl. Tang. Prod.

53.31
Fd. Spk. T. in 8" joshua

P.I. #79 Set 3/4"
I.P. 12" Dn.

50.04

To P.I. # 78
See preceding page

Sec. 1
T. 4 N. R. 8 W.

R.P.P.I. Set 3/4" I.P.
Fl. Tang. Prod.

F.B. 782 PG. 138

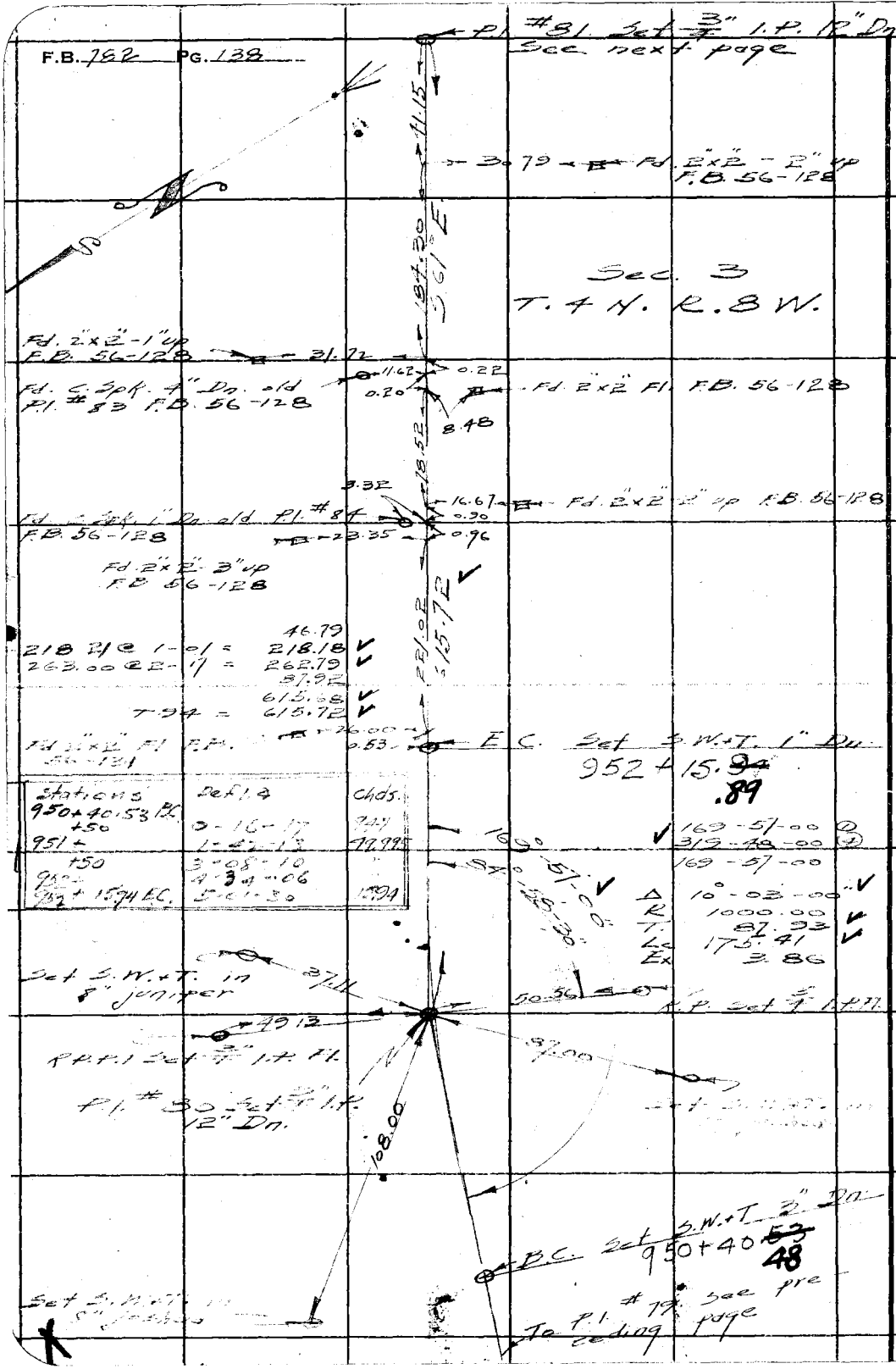

RETURN TO
LOS ANGELES COUNTY SURVEYOR
700 HALL OF RECORDS

Note: Any Additions or Changes on This Sheets Must be Made or Circled in Red Ink With Date and Name of Person Making Change.

Do not extend notes this side of this line

Notes Ck'd by K.R.M.	Survey of Fort Tejon Rd	F.B. 792 PG. 139
Map No. B-1571	W. 08255 Tape No. 32 St'd 84 °F	
Office Work	Surveyed by Rosecrans	
Checked	Notes	Date
Date	Indexed	



Note: Any Additions or Changes on This Sheets Must be Made or Circled in Red Ink With Date and Name of Person Making Change.

Do not extend notes this side of this line

RETURN TO
LOS ANGELES COUNTY SURVEYOR
700 HALL OF RECORDS

FORM 247 5M 10-37

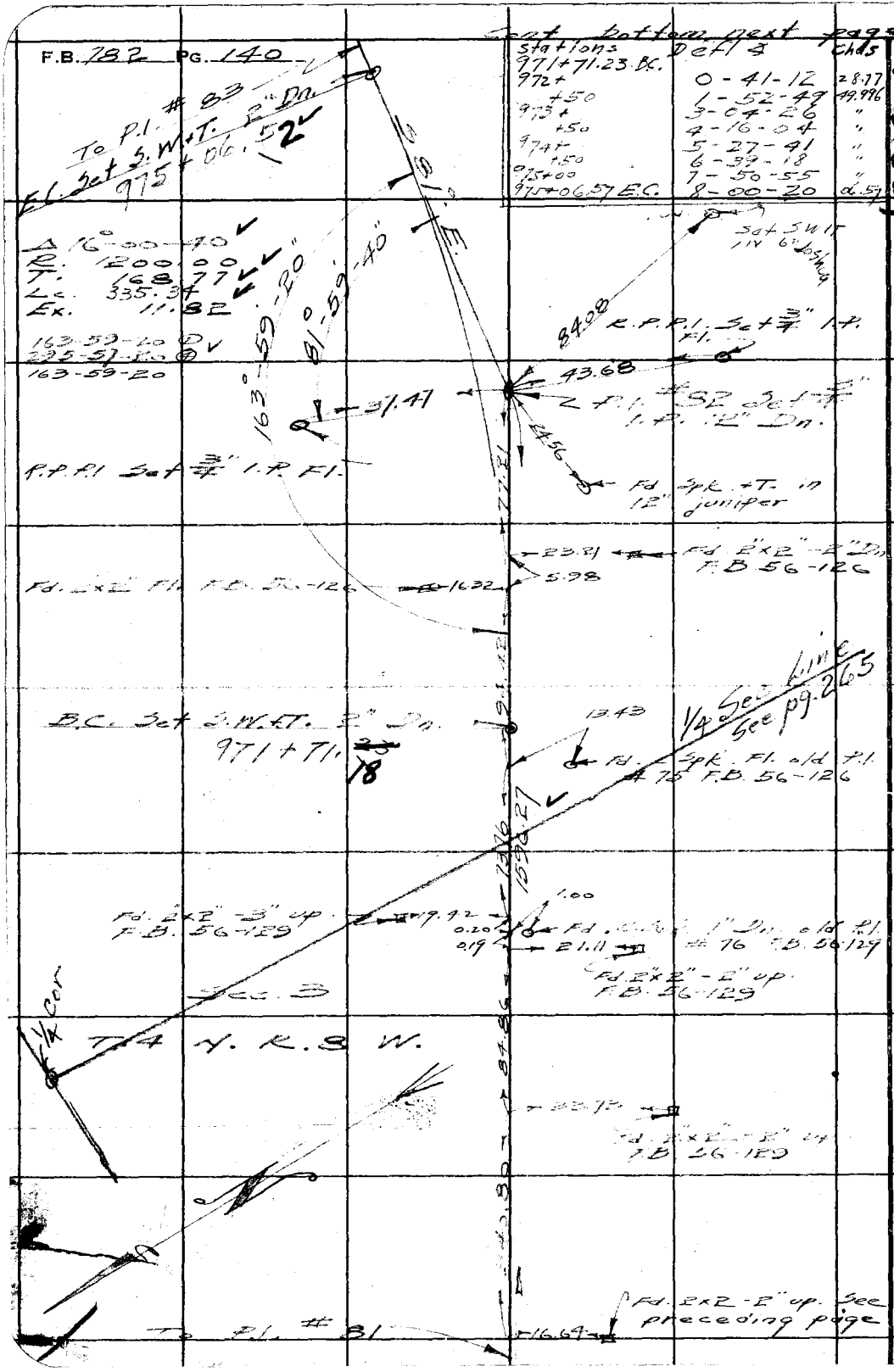

W.S. 83, C-1

RETURN TO
LOS ANGELES COUNTY SURVEYOR
700 HALL OF RECORDS

Note: Any Additions or Changes on This Sheets Must be Made or Circled in Red Ink With Date and Name of Person Making Change.

Do not extend notes this side of this line

Notes Ck'd by K.R.M.	Survey of Fort Tejon Rd.	F.B. 782 PG. 141
Map No. B-1571	W. O. 8256 Tape No. 32 St'd 84 °F	
Office Work	Surveyed by Rosecrans	
Checked	Notes R Date 8-23-39	
Date	Indexed [illegible]	

Cont. bottom next page



Station	Defl. ∠	Chds
976+63.37 B.C.		
977+	1-02-58	36.63
+50	2-28+55	49.995
978+	3-54-51	"
+50	5-20-48	"
979+	6-46-45	"
+50	8-12-21	"
979+70.79	8-48-25	20.79

Note: Any Additions or Changes on This Sheets Must be Made or Circled in Red Ink With Date and Name of Person Making Change.

Do not extend notes this side of this line

RETURN TO
LOS ANGELES COUNTY SURVEYOR
700 HALL OF RECORDS

FORM 247 5M 10-37

F.B. 182 PG. 14E

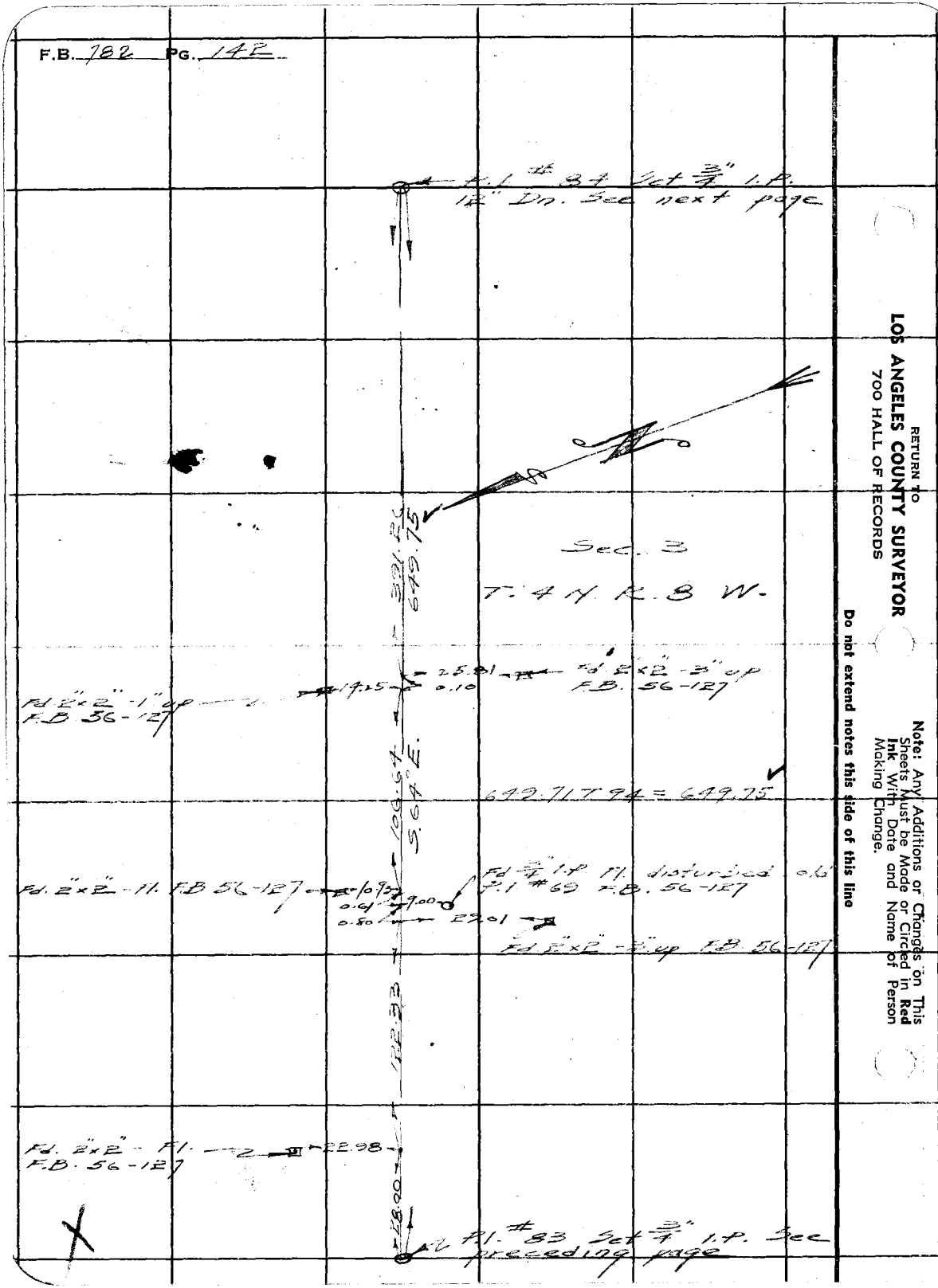

RETURN TO
LOS ANGELES COUNTY SURVEYOR
700 HALL OF RECORDS

Note: Any Additions or Changes on This Sheets Must be Made or Circled in Red Ink With Date and Name of Person Making Change.

Do not extend notes this side of this line

Notes Ck'd by K.Z.M.	Survey of Fort Tejon Rd.	F.B. 782 Pg. 143
Map No. B-1571	W. O. 8255 Tape No. 32 St'd 84 of	
Office Work	Surveyed by Rosecrans	
Checked	Notes R Date 8-24-39	
Date	Indexed [illegible]	

P.I. #85 Set 3/4" I.P.
12" Dn. See next page.

Sec. 3
T. 4 N. R. 8 W.

261.19 T. 94 = 261.21

stations	defl. ∠	chd.
983+89.63 B.C.		
984+	0-35-39	10.37
+50	3-27-32	49.98
985+	6-19-25	"
985+40.43 E.C.	8-33-25	40.42

S 81° E. 261.21

E.C. Set S.W.+T. 3" Dn.
985+40.~~43~~ 38

R.P.P.I. Set 3/4" I.P. Fl. Tang. Prod.

162-43-10 ①
290-52-30 ②
162-43-07

Δ 17°-16'-50"
R. 500.00
T. 75.98
Lc. 150.80
Ex. 5.74

162°-43'-10"

P.I. #84 Set 3/4" I.P.
12" Dn.

B.C. Set S.W.+T. 3" Dn.
983+89.~~63~~ 58

To P.I. #83 See preceding page

116.34

R.P.P.I. Set 3/4" I.P. Fl. Tang. Prod.

Note: Any Additions or Changes on This Sheets Must be Made or Circled in Red Ink With Date and Name of Person Making Change.

Do not extend notes this side of this line

RETURN TO
LOS ANGELES COUNTY SURVEYOR
700 HALL OF RECORDS

FORM 247 5M 10-37

F.B. 782 PG. 144

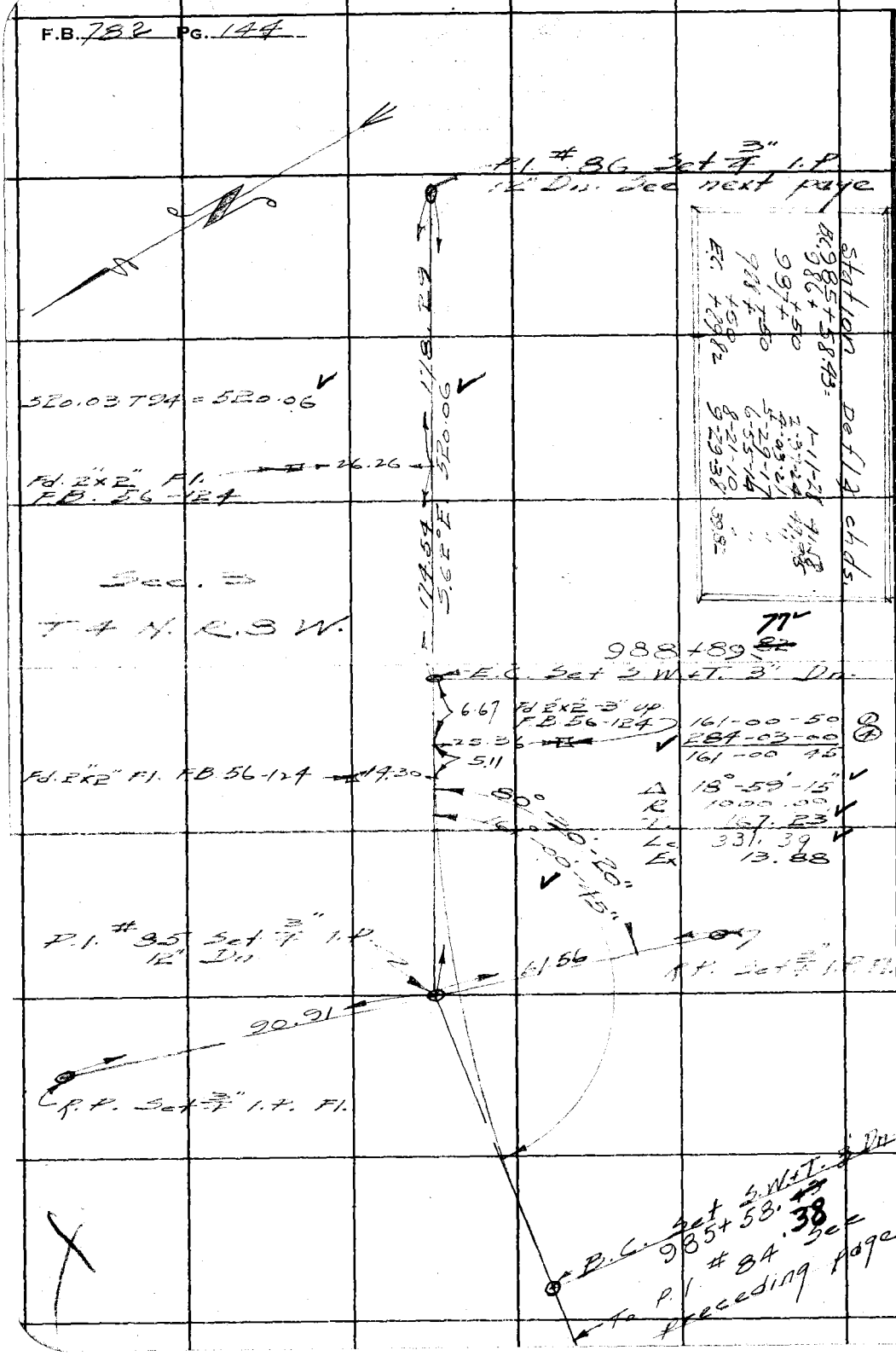

RETURN TO
LOS ANGELES COUNTY SURVEYOR
700 HALL OF RECORDS

Note: Any Additions or Changes on This Sheets Must be Made or Circled in Red Ink With Date and Name of Person Making Change.

Do not extend notes this side of this line

Notes Ck'd by K.R.M.	Survey of Cent. Hgwy. Sp	F.B. 782	Pg. 145
Map No. B-1571	W. O. 8255 Tape No. 32 St'd 33 OF		
Office Work	Surveyed by Rodgers		
Checked	Notes & Date 8-24-39		
Date	Indexed		

RETURN TO
LOS ANGELES COUNTY SURVEYOR
700 HALL OF RECORDS

Note: Any Additions or Changes on This Sheets Must be Made or Circled in Red Ink With Date and Name of Person Making Change.

Do not extend notes this side of this line

FORM 247 5M 10-37

To ℄ Sec. line Int. — To P.I. # 87
See bottom next page

329.47 T 34 = 1328.50
Fd 2"x2" Fl. FB. 56-125

727.53
1328.56

727.48 T 34 = 727.53

15.23
1.39
4.34

Fd. ℄ Spk 2" Dn. old P.I. #58 FB 56-125

Sec 3
T. 4 N. R. 8 W.

E. ℄ Sec 2 W. & T. 3" Dn

995+47.22

Fd 2"x2" Fl. T.B. 56-125

24.15
18.24
121.32
14.24
1.87
1.77
4.39

R.P.P.I. Set ¾" I.P. Fl. Tang. Prod.

Δ 1° 03' 30"
R. 20000.00
T. 306.37
Lc 612.37
Ex. 15.63

old P.I. # 60
Fd 2"x2" Fl FB 56-125
20.
25' Adj.

Fd ℄ Spk 6" Dn FB 56-125

P.I. # 86 Set 3" I.P. 12" Dn.

67.52

R.P.P.I. Set ¾" I.P. Tang Prod

Set 3" W. & T. 3" Dn.

989+35.65

To P.I. # 85 preceding page

See

Station	Defl.	Ch.
989+35.91 B.C.		
+50	0 - 08 - 05	1409
990+50	0 - 36 - 43	1498
+50	1 - 05 - 22	"
991+50	1 - 34 - 01	"
+50	2 - 02 - 40	"
992+50	2 - 31 - 18	"
+50	2 - 59 - 57	"
993+50	3 - 28 - 36	"
+50	3 - 57 - 15	"
	4 - 25 - 54	4728
994+	4 - 54 - 32	"
995+50	5 - 23 - 11	"
995+77.28 E.C.	5 - 50 - 17	"

F.B. 782 Pg. 146

W 3.83, C-1

RETURN TO
LOS ANGELES COUNTY SURVEYOR
700 HALL OF RECORDS

Do not extend notes this side of this line

Note: Any Additions or Changes on This Sheets Must be Made or Circled in Red Ink With Date and Name of Person Making Change.

Notes Ck'd by K.R.M.	Survey of Fort Tejon Rd	F.B. 782 PG. 147
Map No. B-1571	W. 08255 Tape No. 32 St'd 84°F	
Office Work	Surveyed by Rosecrans	
Checked	Notes K Date 8-30-39	
Date	Indexed	

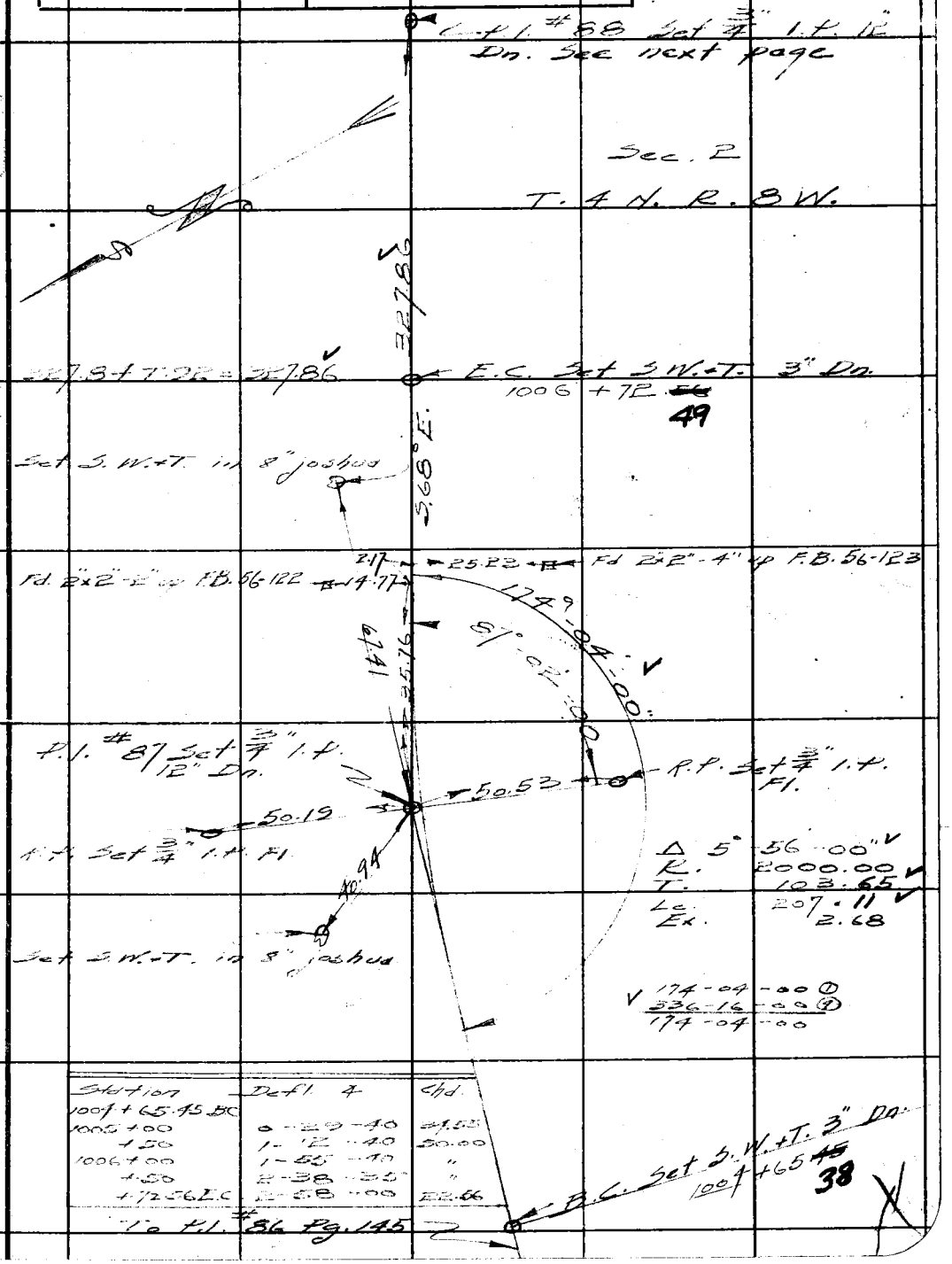

Station	Defl. ∠	Chd.
1004 + 65.45 BC		
1005 + 00	0-29-40	34.55
+ 50	1-12-40	50.00
1006 + 00	1-55-40	"
+ 50	2-38-35	"
+ 72.56 E.C.	2-58-00	22.56

To P.I. #86 Pg. 145

Note: Any Additions or Changes on This Sheets Must be Made or Circled in Red Ink With Date and Name of Person Making Change.

Do not extend notes this side of this line

RETURN TO
LOS ANGELES COUNTY SURVEYOR
700 HALL OF RECORDS

FORM 247 5M 10-37



RETURN TO
LOS ANGELES COUNTY SURVEYOR
700 HALL OF RECORDS

Note: Any Additions or Changes on This Sheets Must be Made or Circled in Red Ink With Date and Name of Person Making Change.

Do not extend notes this side of this line

Notes Ck'd by K.R.M.	Survey of Fort Tejon Rd	F.B. 782	Pg. 149
Map No. B-1571	W. 08255 Tape No. 3E St'd 64 of		
Office Work	Surveyed by Rosecrans		
Checked	Notes 4' Date 8-20-37		
Date	Indexed		

To Pl. #90 Sec. 7 next page

Ec. 28 Fd. 2×2" Up FB 56-123

1034

Fd. 3" I.P. Fl. disturbed. old Pl. #51 FB. 56-123

246.33

0.32

Fd. E×E-3" up. FB. 56-123

24.07

0.01 0.04 16.05

Fd. 2"×2" Fl. FB. 56-123

Fd. C & pk. Fl. old Fl. #52 FB. 56-123

4.05

185.62 T 98 = 185.69

185.69

Sec. 2

T. 4 N. R. 8 W.

E.C. Set S.W.+T. 3" Dn.

1016+66.30 29

S 71° E.

S 0° 11' 40" E

Pl. #89 Set +" I.P. 12" Dn.

49.62

45.96

50.15

I.P. Set 3/4 I.P. Fl.

C.P. Set 3/4 I.P. Fl.

559.4

60.17

Set S.W.+T. in 8" joshua

Δ 10° 35' 45" 20" Adj

R. 2000.00

T. 185.37

Lc 369.62

Ex 8.56

Set S.W.+T. 8" joshua

Set S.W.+T. in 6" juniper

169-24-45 D

317-39-00 R

169-24-45

Station	Defl. Δ	Chd.
1012+96.71 B.C.		
1013+50	0-46-16.2	53.26
1014+00	1-28-45	50.00
+50	2-11-43	"
1015+00	2-54-41	"
+50	3-37-40	"
1016+00	4-20-38	"
+50	5-03-36	"
+66.36 E.C.	5-17-40	16.36

B.C. Set S.W.+T. 3" Dn 1012+96 .67

To Pl. #88 See preceding page

Note: Any Additions or Changes on This Sheets Must be Made or Circled in Red Ink With Date and Name of Person Making Change.

Do not extend notes this side of this line

RETURN TO
LOS ANGELES COUNTY SURVEYOR
700 HALL OF RECORDS

FORM 247 5M 10-37

F.B. 782 PG. 150

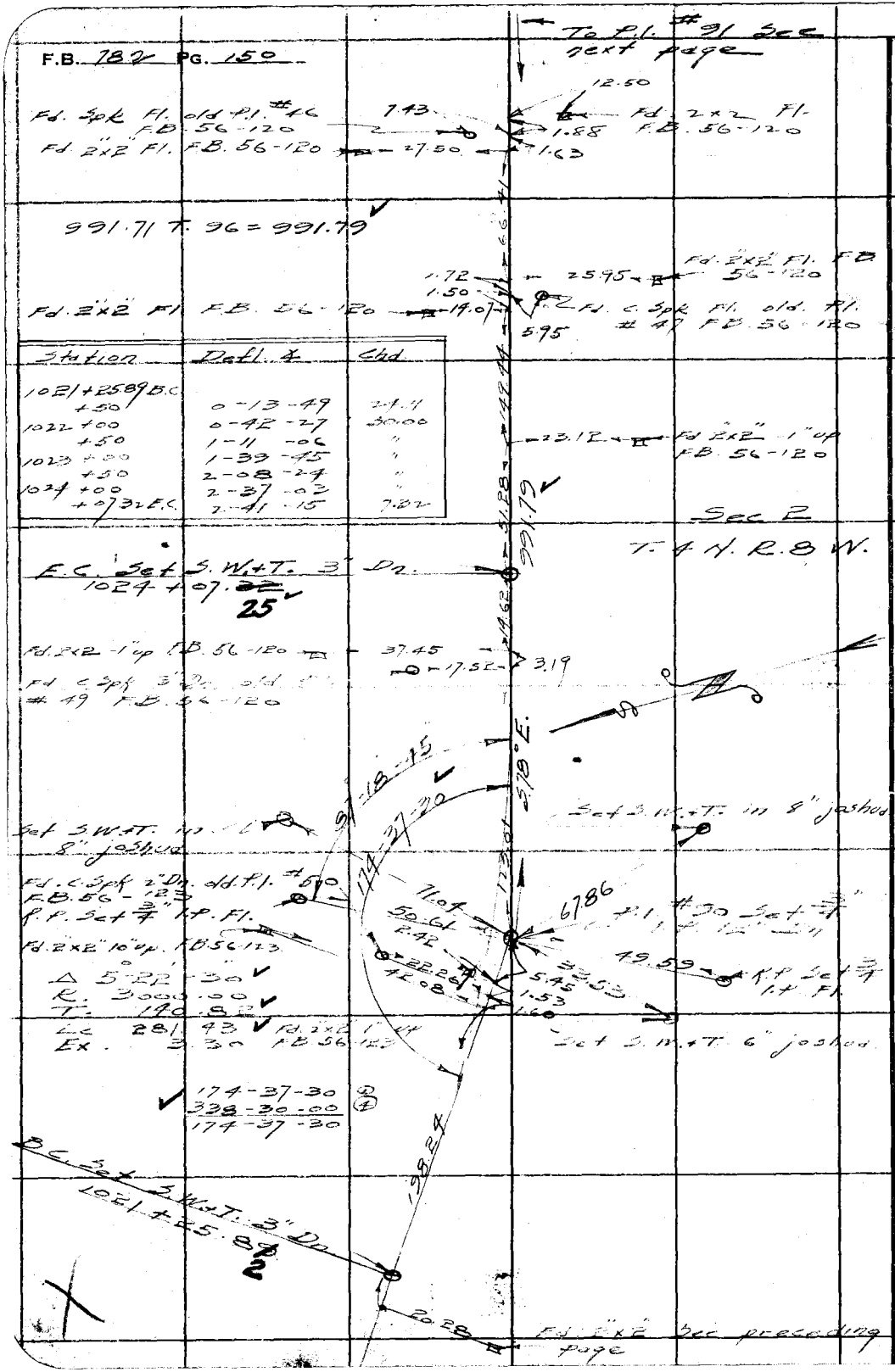

Station	Defl. ∡	Chd
1021+25.89 B.C.		
+50	0-13-49	24.11
1022+00	0-42-27	30.00
+50	1-11-06	"
1023+00	1-39-45	"
+50	2-08-24	"
1024+00	2-37-03	"
+07.32 E.C.	2-41-15	7.32

RETURN TO
LOS ANGELES COUNTY SURVEYOR
700 HALL OF RECORDS

Note: Any Additions or Changes on This Sheets Must be Made or Circled in Red Ink With Date and Name of Person Making Change.

Do not extend notes this side of this line

Notes Ck'd by K.R.M.	Survey of Fort Tejon Rd	F.B. 782 PG. 151
Map No. B-1571	W. O. 8255 Tape No. 32 St'd 84 OF	
Office Work	Surveyed by Rosecrans	
Checked	Notes R Date 7-1-39	
Date	Indexed	

W.S. 83, C-1



Station	Defl.	Chd.
1031+71.85 B.C.		
1032+00	0-48-23	28.15
+50	2-14-20	49.99
1033+00	3-40-17	"
+44.30 E.C.	4-56-25	44.30

Note: Any Additions or Changes on This Sheets Must be Made or Circled in Red Ink With Date and Name of Person Making Change.

Do not extend notes this side of this line

RETURN TO
LOS ANGELES COUNTY SURVEYOR
700 HALL OF RECORDS

FORM 247 5M 10-37

F.B. 182 PG. 152

Set S.W. in 8" Juniper

E.C. Set S.W. + T 3" Down.
1041+~~63.03~~ 62.96 ✓

Set S.W. in 5" Juniper

173-25-00 ① ✓
333-40-00 ④
173-25-00

N 75° E

Δ 6°-35'-00" ✓
R 3000.00
T. 172.57 ✓
Lc. 344.70 ✓
Ex 4.95

86°-42'-30"
173-02
80°-10'
90°
42'
71° 49'

R.P. set 3/4" I.P. fl.

49.90'
13.68'

P.I. #92 Set 3/4" I.P. 12" Dn.

R.P. set 3/4" R.P. fl.

Set S.W. in 8" Juniper.

B.C. Set S.W. & T. 3" Dn.
1038+18.26 ✓

Fd. 2"x2" 2" up F.B. 56-121

25.77 — 1.51 — 1.39 — 14.15 — Fd. 2"x2" Fl F.B. 56-121

Fd. C. Spk. 2" Dn. P.I. #40
F.B. 56-121

6.84

118.92

Fd 2"x2" - 1" up. F.B. 56-121

21.31 — 11.35 — 2.08

Fd. C. Spk. 4" Dn. P.I. #41
F.B. 56-121

732.98 T .30 = 733.01 ✓

733.09
733.01 ✓
723.80

Station	Defl. ∠	Chd.
1038+18.26	0-18-10	31.74
+50	0-46-58	50.00
1039+00	1-15-[illegible]	
+50	1-44-[illegible]	
1040+00	2-12-[illegible]	
+50	2-41-02	
1041+00	3-09-[illegible]	
+50		
+62.96	3-17-30	12.96

Fd. 2x2 - 2" up F.B. 56-121 — 37.00 — 17.03 — 0.02

Fd. C. Spk 2" Dn. P.I. #42
F.B. 56-121

270.16
S. 67° E.

Fd. C Spk. 2" Dn. P.I. #43
F.B. 56-121

2.44

17.52 — Fd 2"x2" - 2" up.
F.B. 56-121
0.78

Fd. 2"x2" Fl. F.B. 56-121 — 22.13 — 0.73

SEC 2.
T. 4 N., R. 8 W.

210.53

P.I. #91 Set 3/4" I.P.
See preceding page

RETURN TO
LOS ANGELES COUNTY SURVEYOR
700 HALL OF RECORDS

Do not extend notes this side of this line

Note: Any Additions or Changes on This Sheets Must be Made or Circled in Red Ink With Date and Name of Person Making Change.

Notes Ck'd by K.R.M.	Survey of [illegible]	F.B. 792 PG. 153
Map No. B-1571	W. O. 8255 Tape No. 32 St'd 84° OF	H.E.G. J.P.P. C.H.M.
Office Work	Surveyed by Rosecrans	
Checked	Notes Granquist Date 9/18/39	
Date	Indexed	

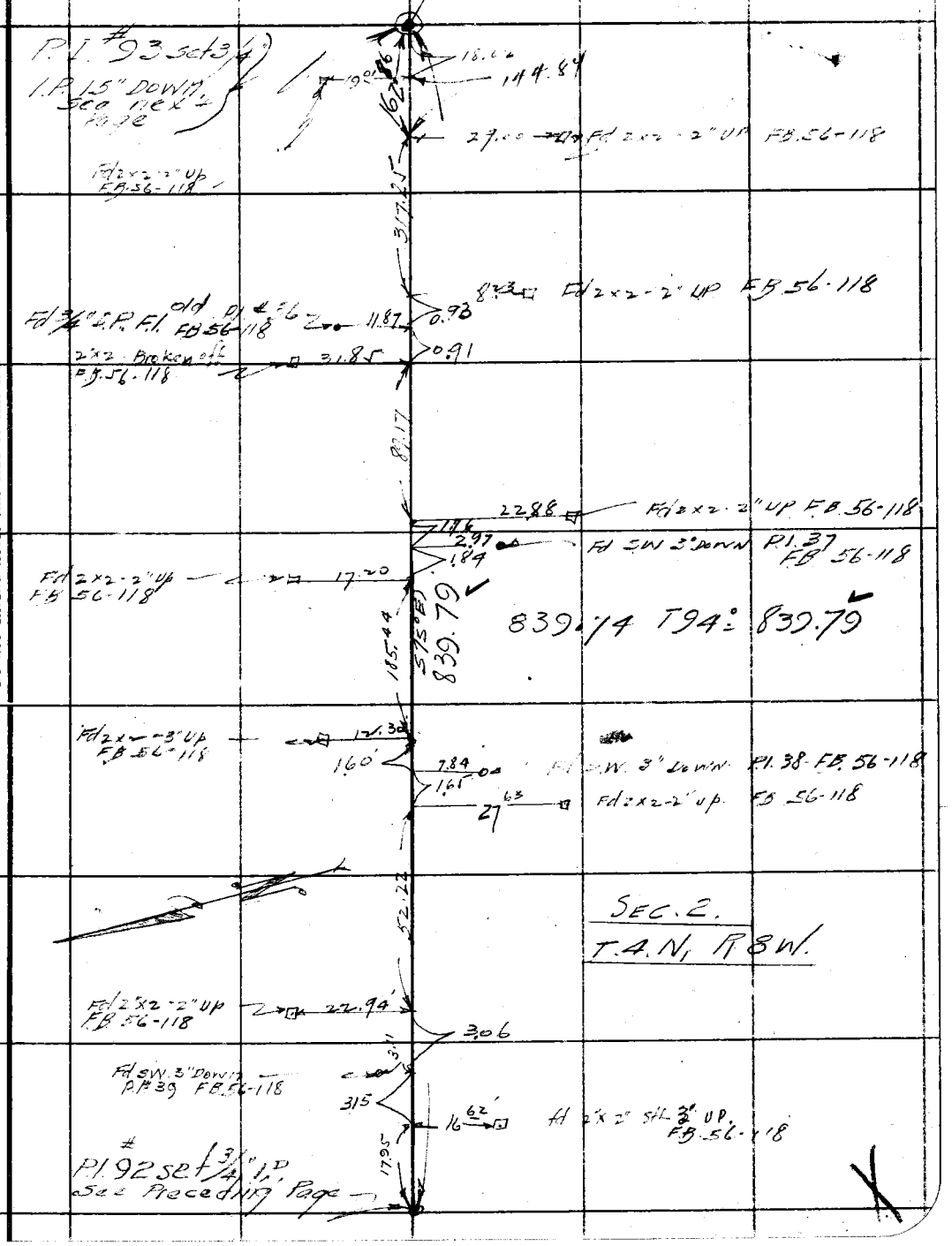

Note: Any Additions or Changes on This Sheets Must be Made or Circled in Red Ink With Date and Name of Person Making Change.

Do not extend notes this side of this line

RETURN TO
LOS ANGELES COUNTY SURVEYOR
700 HALL OF RECORDS

FORM 247 5M 10-37

F.B. 782 PG. 154

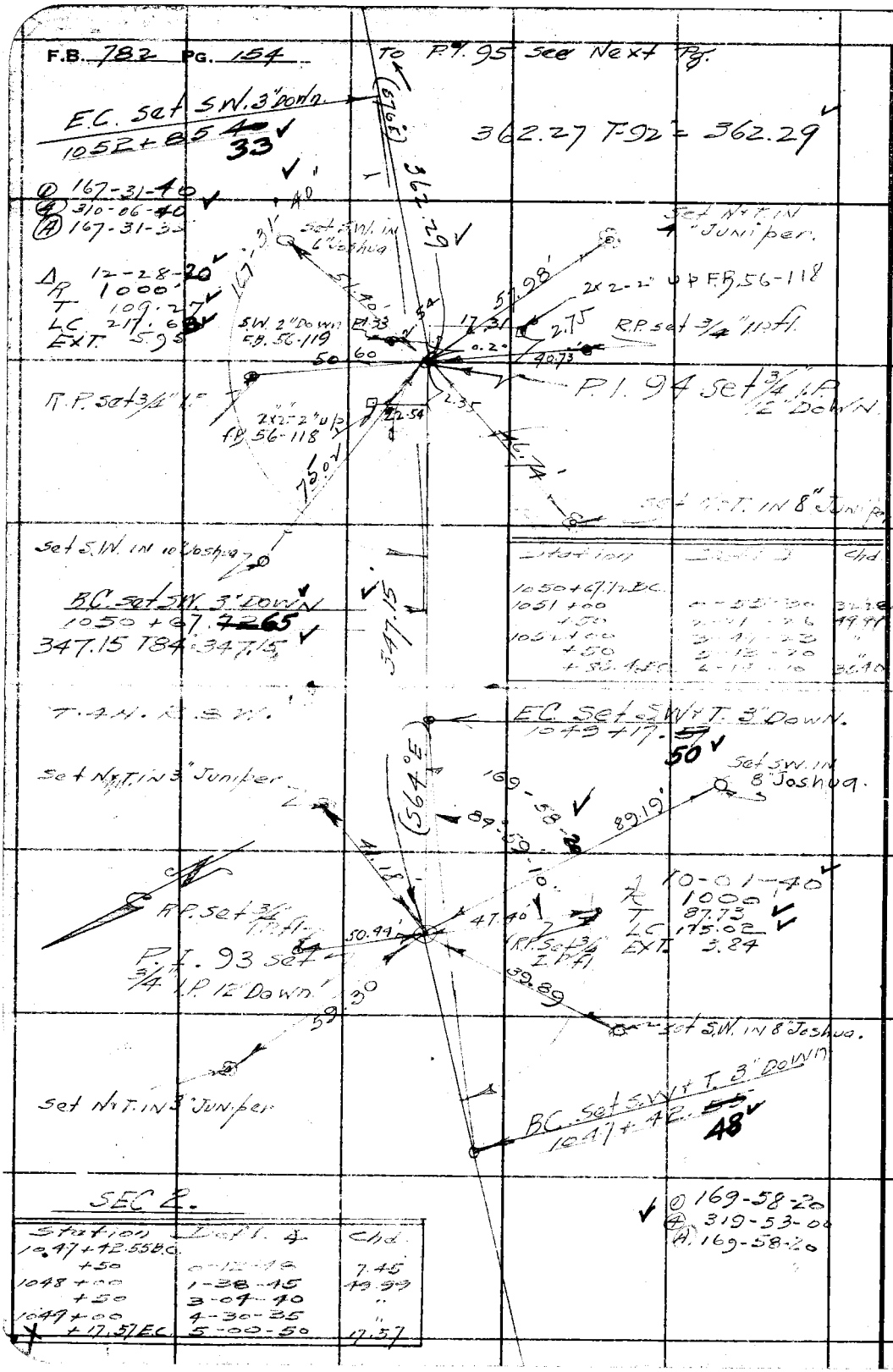

RETURN TO
LOS ANGELES COUNTY SURVEYOR
700 HALL OF RECORDS

Note: Any Additions or Changes on This Sheets Must be Made or Circled in Red Ink With Date and Name of Person Making Change.

Do not extend notes this side of this line

Notes Ck'd by K.R.M.	Survey of Fort Tejon Rd	F.B. 752 PG. 155
Map No. B-1571	W. O. 8255 Tape No. 32 St'd 84 of	
Office Work	Surveyed by Rose crans	
Checked	Notes Granquist Date 2-19-39	
Date	Indexed	

W.S. R3, C-1.

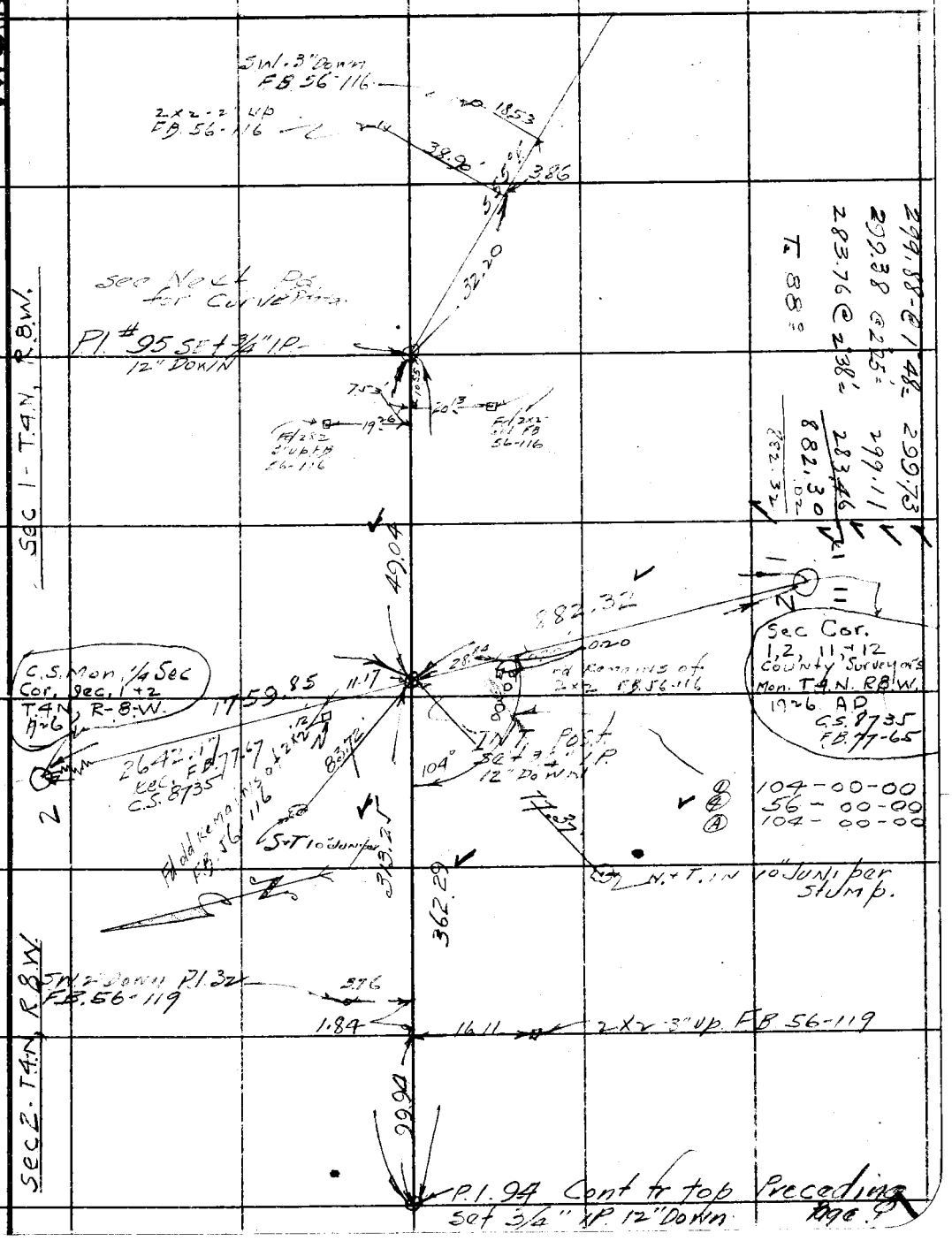

Note: Any Additions or Changes on This Sheets Must be Made or Circled in Red Ink With Date and Name of Person Making Change.

Do not extend notes this side of this line

RETURN TO
LOS ANGELES COUNTY SURVEYOR
700 HALL OF RECORDS

FORM 247 5M 10-37

F.B. 782 PG. 156

RETURN TO
LOS ANGELES COUNTY SURVEYOR
700 HALL OF RECORDS

Note: Any Additions or Changes on This Sheets Must be Made or Circled in Red Ink With Date and Name of Person Making Change.

Do not extend notes this side of this line



Notes Ck'd by K.R.M.	Survey of [illegible]	F.B. 792 Pg. 157
Map No. B-1571	W. O. 8255 Tape No. 32 St'd 84 °F	
Office Work	Surveyed by Rosecrans	
Checked	Notes K Date 9-19-39	
Date	Indexed	

To P.I. #97

Cont. bottom next page

Fd. C. Spk Fl. old P.I. #25 FB 56-117

20.13

40.16

3.83

Fd. 2"x2" 3" up FB 56-117

Sec 1

T. 4 N. R. 8 W.

44.33

S76° E

21.73

Fd. 2"x2" Fl. FB 56-116

6.24

6.25

Fd. C. Spk [illegible] #26 FB 56-117

Fd. 2"x2" Fl. FB 56-117

16.41

2.68

Station	Defl. ∡	Chd.
1056+48.67 BC		
1057 +00	2-56-27	51.31
+50	5-48-20	49.98
1058 +00	8-40-14	"
+23.88 E.C.	10-02-20	23.88

639.38 T 84

639.38

91.93

46.53

Fd. 2x2 Fl. F.B. 56-116

44.74

79.18

E.C. Set S.W.+T. 2" Dn

1058 +23.88

Fd. C. Spk Fl. old P.I. #28 F.B. 56-116

14.65

R.P.P.I. Set 3/4" I.P. Fl. Tang. Prod

5.22

34.14

Δ 20°-04'-40"

R 500.00'

T 88.51'

LC 175.21

EXT 7.77

Fd. 2x2 - 3" up. F.B. 56-116

48.85

50.55

Set N.+T. 5" juniper

159°-55'-20"

71.19

P.I. #96 Set 3/4" I.P. 12" Dn.

Set N.+T. 16" juniper

75.51

① 159-55-20

④ 279-41-20

A 159-55-20

Set N.+T. 6" juniper.

50.30

B.C. Set S.W.+T. 1" Dn.

1056+48.60

To P.I. #95 See preceding page

R.P.P.I. Set 3/4" I.P. Fl. Tang. Prod

Note: Any Additions or Changes on This Sheets Must be Made or Circled in Red Ink With Date and Name of Person Making Change.

Do not extend notes this side of this line

RETURN TO
LOS ANGELES COUNTY SURVEYOR
700 HALL OF RECORDS

FORM 247 5M 10-37

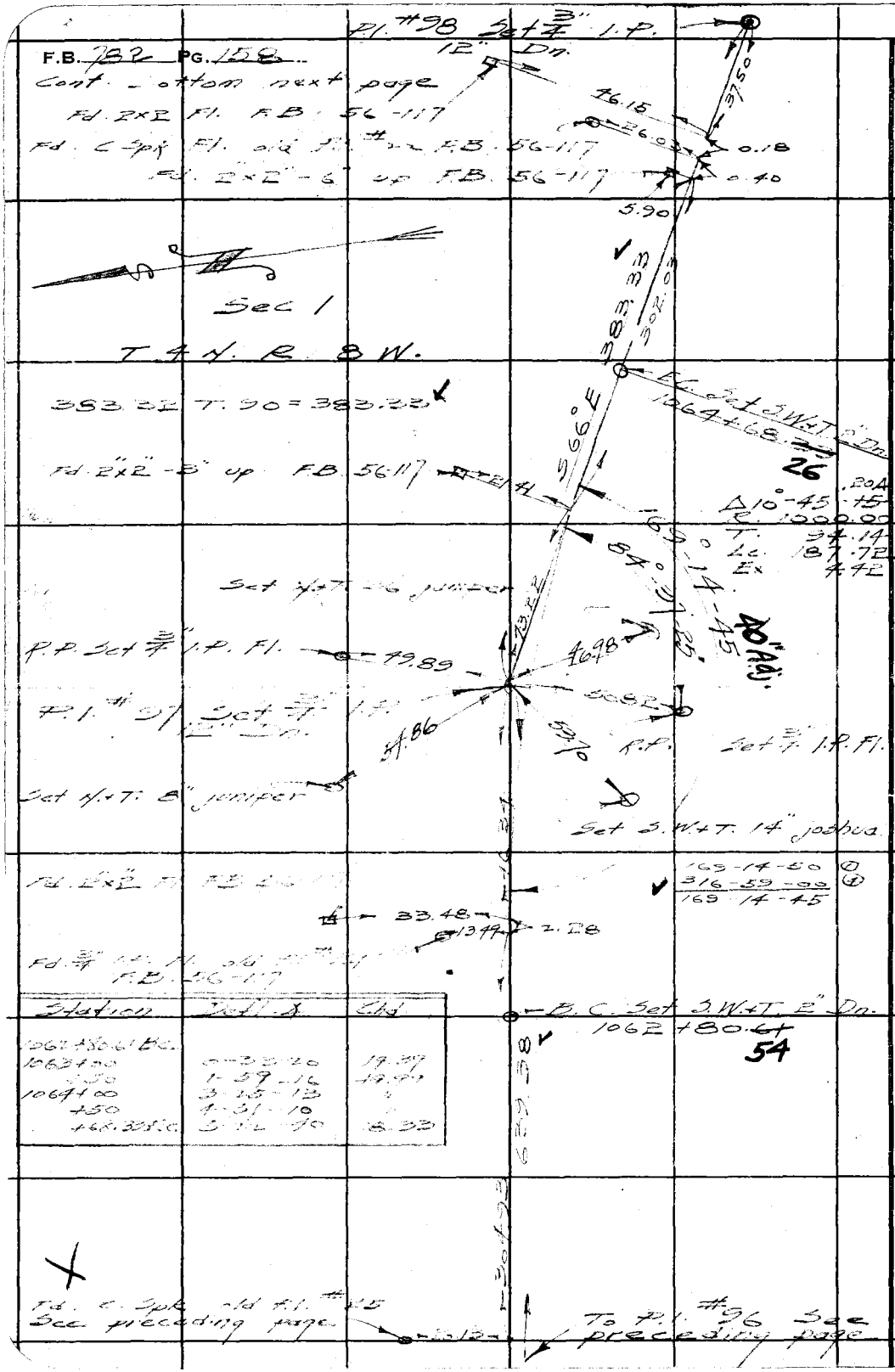

Station	Defl. ∡	Chd
1062+80.61 B.C.		
1063+00	0-33-20	19.39
+50	1-59-16	49.99
1064+00	3-25-13	"
+50	4-51-10	"
+68.33 E.C.	5-22-40	18.33

RETURN TO
LOS ANGELES COUNTY SURVEYOR
700 HALL OF RECORDS

Note: Any Additions or Changes on This Sheets Must be Made or Circled in **Red Ink** With Date and Name of Person Making Change.

Do not extend notes this side of this line

Notes Ck'd by K.R.M.	Survey of Fort Tejon Rd.	F.B. 782 PG. 159
Map No. B-1571	W. O. 8255 Tape No. 32 St'd 84 of	
Office Work	Surveyed by Rosecrans	
Checked	Notes R Date 7-24-39	
Date	Indexed	



Station	Defl. ∠	Chd
1065+80.19 B.C.		
1066+00	0-45-24	19.81
+50	2-39-59	49.99
1067+00	4-34-35	"
+50	6-29-10	"
1068+00	8-23-45	"
+50	10-18-21	"
1069+00	12-12-56	"
+28.46 E.C.	13-18-10	28.46

Note: Any Additions or Changes on This Sheets Must be Made or Circled in Red Ink With Date and Name of Person Making Change.

Do not extend notes this side of this line

RETURN TO
LOS ANGELES COUNTY SURVEYOR
700 HALL OF RECORDS

FORM 247 5M 10-37

F.B. 782 PG. 160



RETURN TO
LOS ANGELES COUNTY SURVEYOR
700 HALL OF RECORDS

Note: Any Additions or Changes on This Sheets Must be Made or Circled in **Red Ink** With Date and Name of Person Making Change.

Do not extend notes this side of this line

Notes Ck'd by K.R.M.	Survey of Tract No. 41	F.B. 782	Pg. 161
Map No. B-1571	W. O. 8255 Tape No. 22 St'd 94 of		
Office Work	Surveyed by Rosecrans		
Checked	Notes 1 Date 9-27-32		
Date	Indexed		

Note: Any Additions or Changes on This Sheets Must be Made or Circled in Red Ink With Date and Name of Person Making Change.

Do not extend notes this side of this line

RETURN TO
LOS ANGELES COUNTY SURVEYOR
700 HALL OF RECORDS

FORM 247 5M 10-37

F.I. #101 Set 3/4" I.P. 2" Dn.

Dn. Sec Tie 163

922.85 - 0.85 = 922.85

Fd. 6" Spk. F.I. 3/4 F.I. #19 F.B. 56-112

13.12 0.86 0.87

Fd. 2"x2" F.I. F.B. 56-112

6.95

Fd. 2"x2" - 4" up. F.B. 56-112

922.85

1.75

Fd. 3/4" I.P. F.B. 56-115

T. 4 N. R. 8 W.

E. C. Set S.W. + T. 3" Dn. 1085 + 18.50 Fd. C. Spk 12" Joshua

Δ 5° 45' 10" Adj
R 2000.00
T. 99.91
Lc. 199.65
Ex 2.48

Fd. 3/4" I.P. 3" Dn. F.B. 56-112

4.13

S. 64° E.

67°

74° 15' 30"

Set S.W. + T. in 8" Joshua

Fd. Spk. 6" Dn. F.I. #16 F.B. 56-112

1978 - 21.48

42.35

1.25

1.90

61.81

50.09

S. F. Set 3/4" I.P. F.I.

51.07

P. F. Set 3/4" I.P. F.I.

F.I. #100 Set 3/4" I.P. 12" Dn.

14.53

Station	Perf. +	Chd.
1083 + 18.5 P.C.		
" + 50	0-26-42	31.08
1084 + 00	1-09-10	50.00
" + 50	1-51-10	"
1085 + 00	2-35-35	"
+ 18.5 P.C.	2-51-25	16.51

P.C. Set S.W. + T. Joshua

P.C. Set S.W. + T. 3" Dn.

1085 + 18.50 Sec pre

F.I. #99 See preceding page

RETURN TO
LOS ANGELES COUNTY SURVEYOR
700 HALL OF RECORDS

Note: Any Additions or Changes on This Sheets Must be Made or Circled in **Red Ink** With Date and Name of Person Making Change.

W.S. 83, C-1

Do not extend notes this side of this line



Notes Ck'd by K.R.M.
Map No. B-1571
Office Work
Checked
Date

Survey of Pt. Tapia Pl.
W. O. 8255 Tape No. 32 St'd 84 of
Surveyed by Rosecrans
Notes Date 2-
Indexed

F.B. 787 PG. 163

P.I. #102 Set ¾" I.P. 12" Dn.

208.18 T.66 = 208.16 ✓

N 0° 38' 4" E 208.18 ✓

Station	Defl.	Ch.
1092+67.71 BC.		
1093+00	2-19-45	32.28
+50	5-53-37	49.97
1094+00	9-28-28	"
+13.68 EC.	10-27-45	13.68

Sec. 12
T. 4 N. R. 8 W.

E.C. Set S.W.&T. 5" Dn.
1094+13.68 ✓

Fd. 2"x2" -3" up FB 56-112 21.63 4.91
Fd. C Spk. Fl. old P.I. # 13 F.B. 56-112 5.03
3.99 15.35
30" Adj.
R.P. P.I. Set ¾" I.P. 11" Tang. Prod.
Set H.&T. 5" Juniper
Fd. 2x2" Fl. F.B. 56-112
Set H.&T. in 12" juniper
159°-05'-25"
6"
73.56

159-05-20 ② ✓
276-21-40 ④
159-05-25
30. Adj ✓
Δ 20°-59'-35"
R. 400.00
T. 73.80 ✓
Lc. 145.97 ✓
Ex. 6.75

P.I. #101 Set ¾" I.P. 12" Dn.

B.C. Set S.W.&T. 1" Dn.
1092+67.71
To P.I. #100 see preceding page

50.97 81.8

Set S.W.&T. in 7" joshua
R.P. P.I. Set ¾" I.P. Fl. Tang. Prod.

Note: Any Additions or Changes on This Sheets Must be Made or Circled in Red Ink With Date and Name of Person Making Change

Do not extend notes this side of this line

RETURN TO
LOS ANGELES COUNTY SURVEYOR
700 HALL OF RECORDS

FORM 247 5M 10-37

F.B. 782 PG. 164

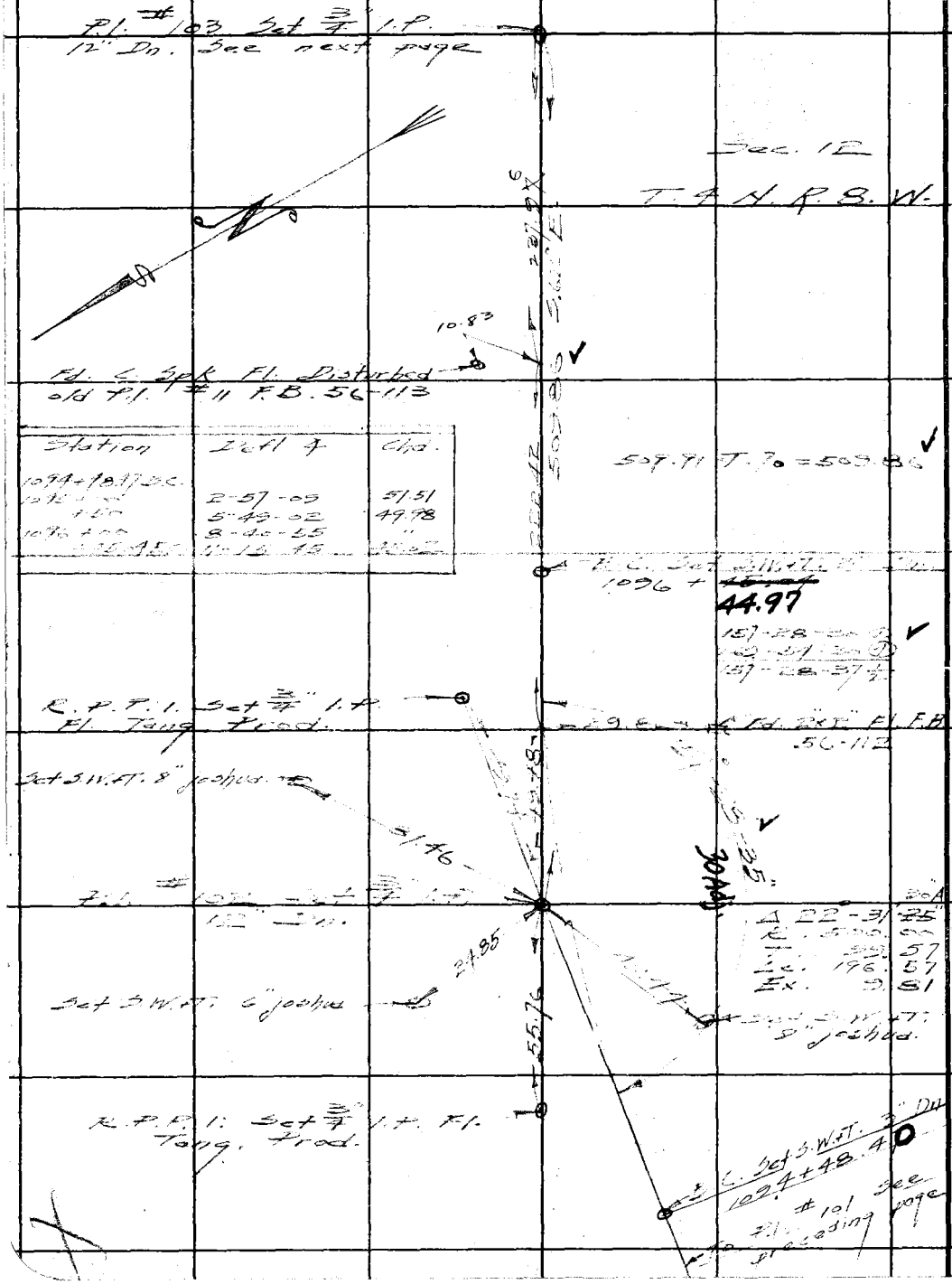

RETURN TO
LOS ANGELES COUNTY SURVEYOR
700 HALL OF RECORDS

Note: Any Additions or Changes on This Sheets Must be Made or Circled in Red Ink With Date and Name of Person Making Change.

Do not extend notes this side of this line

Notes Ck'd by K.R.M.	Survey of Fort Tejon Rd	F.B. 782 PG. 165
Map No. B-1571	W. 08255 Tape No. 32 St'd 84 °F	
Office Work	Surveyed by Rodecrans	
Checked	Notes K Date 9-26-39	
Date	Indexed	

P.I. # 104 Set 3/4 I.P.
See next page



632.02 T 70 = 631.96

Station	Stat'l Ft.	Elev.
1099+32.11 B.C.		
+50	0-[illegible]	17.89
1100+00	0-58-[illegible]	50.00
+50	1-11-[illegible]	"
1101+00	[illegible]-17	"
+50	3-07-[illegible]	"
+78.[illegible]	3-[illegible]	28.[illegible]

Sec. 12
T. 4 N. R. 8 W.

E.C. Set S.W.+T. 3" Dn.
1101+78 17

Δ 7°-03'-05"
R. 2000.00
T. 123.23
Lc. 246.14
Ex. 3.78

172°-56'-55"
86°-28'-30"
25.90
1.20
14.88
Fd. 2x2"-3' up. F.B. 56-113.
Fd. 2x2"-3' up. F.B. 56-113.

Set N.+T. 8" juniper.

R.P. Set 3/4" I.P. Fl.
+9.16
23.99
R.P. Set 3/4" I.P. Fl.
+9.93
P.I. # 103 Set 3/4" I.P.
Set S.W.+T. in 8" joshua.

172-56-50 ①
321-47-40 ②
172-56-55

B.C. Set S.W.+T. 3" Dn.
1099+32.11 03
To P.I. # 102 See preceding page

Note: Any Additions or Changes on This Sheets Must be Made or Circled in Red Ink With Date and Name of Person Making Change.

Do not extend notes this side of this line

RETURN TO
LOS ANGELES COUNTY SURVEYOR
700 HALL OF RECORDS

FORM 247 5M 10-37



W.S. 83, D-1

RETURN TO
LOS ANGELES COUNTY SURVEYOR
700 HALL OF RECORDS

Do not extend notes this side of this line

Note: Any Additions or Changes on This Sheets Must be Made or Circled in **Red Ink** With Date and Name of Person Making Change.

Notes Ck'd by K.R.M.	Survey of [illegible]	F.B. 702 PG. 167
Map No. B-1571	W. O. 3255 Tape No. 32 St'd 84 °F	
Office Work	Surveyed by Rosecrans	
Checked	Notes	Date 2-27-39
Date	Indexed	

W.S. 83, P-1



Note: Any Additions or Changes on This Sheets Must be Made or Circled in Red Ink With Date and Name of Person Making Change.

Do not extend notes this side of this line

RETURN TO
LOS ANGELES COUNTY SURVEYOR
700 HALL OF RECORDS

FORM 247 5M 10-37

RETURN TO
LOS ANGELES COUNTY SURVEYOR
700 HALL OF RECORDS

Note: Any Additions or Changes on This Sheets Must be Made or Circled in **Red Ink** With Date and Name of Person Making Change.

Do not extend notes this side of this line

WS 83, D-1



Notes Ck'd by K.R.M.	Survey of Port Tunnel Road
Map No. B-1571	W. O. 6755 Tape No. 68 St'd 34 of
Office Work	Surveyed by Rosecrans
Checked	Notes Date 1-22
Date	Indexed

F.B. 782 PG. 169

W.O. 6755, B-5

RETURN TO
LOS ANGELES COUNTY SURVEYOR
700 HALL OF RECORDS

Note: Any Additions or Changes on This Sheets Must be Made or Circled in Red Ink With Date and Name of Person Making Change.

Do not extend notes this side of this line

FORM 247 BM 10-37

F.B. 782 PG. 170

W.S. 46, A5 & B-5

RETURN TO
LOS ANGELES COUNTY SURVEYOR
700 HALL OF RECORDS

Note: Any Additions or Changes on This Sheets Must be Made or Circled in Red Ink With Date and Name of Person Making Change.

Do not extend notes this side of this line

U.S. GENERAL LAND OFFICE SURVEY
PENALTY $250 FOR REMOVAL
T.5 N. R.10 W.
S30 S29
S31 S32
1918

Sec. 31

To G.L.O. Mon. 1/4 Cor. Secs. 30+31 see next page 171

Sec. 30

179°-51'-10" 15" Adj.

52+75.14 ✓
Cor. Secs 29, 30, 31 + 32
T.5 N. R.10 W. Fd 1½" I.P.
with brass cap marked
as shown 12" above Surf.
in mound of earth + rocks.
C.S. 4177

0.10

179-51-00 ①
359-24-45 ④
179-51-11

867.00

2.[illegible] Base of hill

12.00
300.33 @ 1-56 = 300.16 ✓
122.89
300.46 @ 6-00 = 298.81 ✓
273.22 @ 5-57 = 271.75 ✓
1005.01
T.80 = 1004.98 ✓

0°00'08" Calc.
Tan = .0000379

0.06

Set 1x2" - 42+70.16
T.P. Bear. 4.3.

Set tack on Sec. line in 1x2"

Sec. 32

0°00'10" Calc.

2636.09 Calc.

707.95

T.5 N. R.10 W.

Sec. 29

209.80 @ 8-13 = 207.65
300.55
199.80 @ 0-56 = 199.77
707.97
T.80 = 707.95

Set 1x2" - 35+62.21
T.R. Bear. 4.70 W.

178.86 @ 6-25 = 177.74
299.81 @ 3-29 = 299.32
256.59 @ 2-49 = 256.29
190.80 @ 5-39 = 189.87
923.21
T.76 = 923.16

923.16

179-54-00 ①
359-35-30 ④
179-53-52½

179°-53'-55"

89-48-30 ①
359-14-45 ④
89-48-41

1/4 Cor. Secs. 29+32 T.5 N. R.10 W.
26+39.05 ✓ Fd G.L.O.
Mon. See preceding page

89°-48'-40" 50" Adj.

To U.S. Mon. 1/4 Cor. F.B. 20+03 783-45

To G.L.O. Mon. Cor. Secs.
29, 28, 32 + 33 T.5 N. R.10 W.
See preceding page

Notes Ck'd by K.R.M.	Survey of [illegible] Rd	F.B. 782 Pg. 171
Map No. B-1571	W. O. 8265 Tape No. 68 St'd 84 of	Cont. bottom next page 172
Office Work	Surveyed by Rosecrans	
Checked	Notes R Date 4-4-39	
Date	Indexed [illegible]	

W.S. 66 A-5

Set 1"x2" [illegible]05.30
T.R. Bear N.+S.

[illegible] = 295.68
52.18
243.97
591.83
T 80 = 591.81

591.81

180°

1/4 Cor. Secs. 30+31 T 5 N.R. 10 W. Fd 3/4" I.P. with 2" bronze cap marked as shown 15" above surface
C.S. 9177

19+13.49

U.S. GENERAL LAND OFFICE SURVEY PENALTY $250 FOR REMOVAL

Set 1"x2" 78+59.26
T.R. Bear N.+S.

54.23

55.44 @ 12.30 = 54.23
T 80

300.16 @ 6-12 = 298.40
204.52
224.80 @ 8-44 = 222.19
138.90
169.57
146.39
114.60
55.64
233.40 @ 3-44 = 232.91
261.32 @ 2-34 = 261.06
209.78 @ 1-09 = 209.74
243.37
131.03
155.93 @ 1-39 = 155.87
2584.19
T 80 = 2584.12

T. 5 N.R. 10 W.

Sec. 31

Gullies and ridges

2584.12

Sec. 30

52+75.14 Cor. Secs. 29, 30, 31+32
T. 5 N.R. 10 W. Fd G.L.O. Mon
See preceding page

Note: Any Additions or Changes on This Sheets Must be Made or Circled in Red Ink With Date and Name of Person Making Change.

Do not extend notes this side of this line

RETURN TO
LOS ANGELES COUNTY SURVEYOR
700 HALL OF RECORDS

FORM 247 5M 10-37

F.B. 782 PG. 172

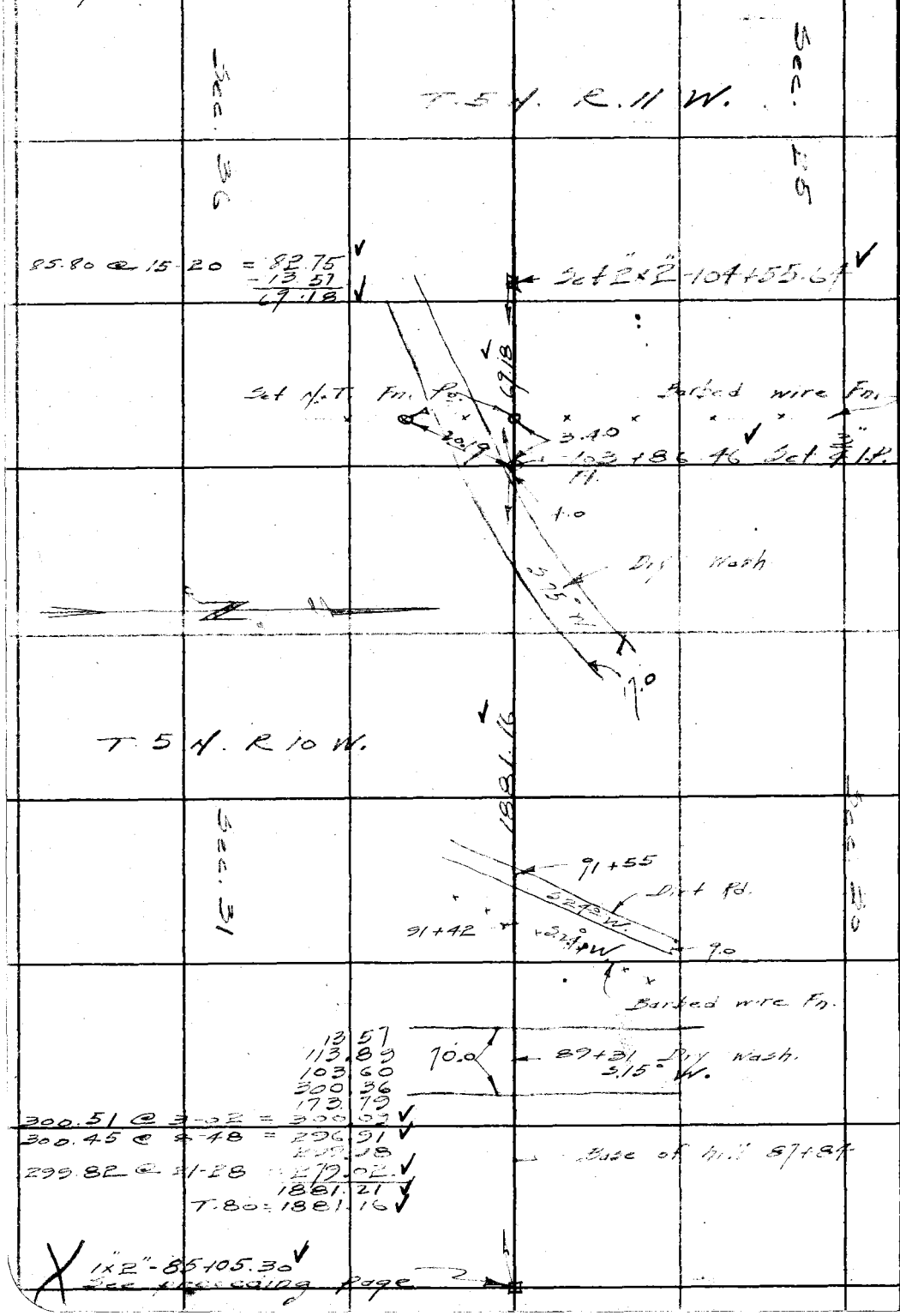

RETURN TO
LOS ANGELES COUNTY SURVEYOR
700 HALL OF RECORDS

Note: Any Additions or Changes on This Sheets Must be Made or Circled in Red Ink With Date and Name of Person Making Change.

Do not extend notes this side of this line

Notes Ck'd by K.R.M.	Survey of Fort Tejon Rd	F.B. 782 Pg. 173
Map No. B-1571	W. O. 8255 Tape No. 68 St'd 84 of	
Office Work	Surveyed by Rosecrans	
Checked	Notes	Date 4-6-39
Date	Indexed	

W.S. 66, A-5

Note: Any Additions or Changes on This Sheets Must be Made or Circled in Red Ink With Date and Name of Person Making Change.

Do not extend notes this side of this line

RETURN TO
LOS ANGELES COUNTY SURVEYOR
700 HALL OF RECORDS

Set 1x2 - 18+88.17

Sec. 30

Set 1x2 - 11+52.25

Set 1x2 - 7+22.44
T. R. Bear. N. 70° W.

227.38 @ 2-16 = 227.20
112.37 @ 2-28 = 112.87
229.13 @ 2-20 = 228.94
154.57 @ 4-30 = 154.08
722.49
T. 74 = 722.44

0+00 to N. Cor. Secs.
29, 30, 31 & 32 T. 5 N. R. 10 W.
Fd. G.L.O. Mon. Pg 170

299.88 @ 7-48 = 58.32
260.38 @ 13-26 = 297.11
253.26
608.69
T. 76 = 608.66

2.90

Fd. 1" I.P. in mound of rocks. 12" high.

126.88 @ 10-57 = 124.57
T. 76 = 124.56

Sec. 29

T. 5 N. R. 10 W.

189.97 @ ∞ = 34.97
206.82 @ 7-50 = 189.97
204.89
429.83
T. 76 = 429.81

89-54-00 ①
359-35-30 ②
89-53-52½

Sec. 29 Pg. 170

608.66

70.43

124.56

429.81

722.44

89° 53' 100" Adj.

FORM 247 5M 10-37

F.B. 782 PG. 174

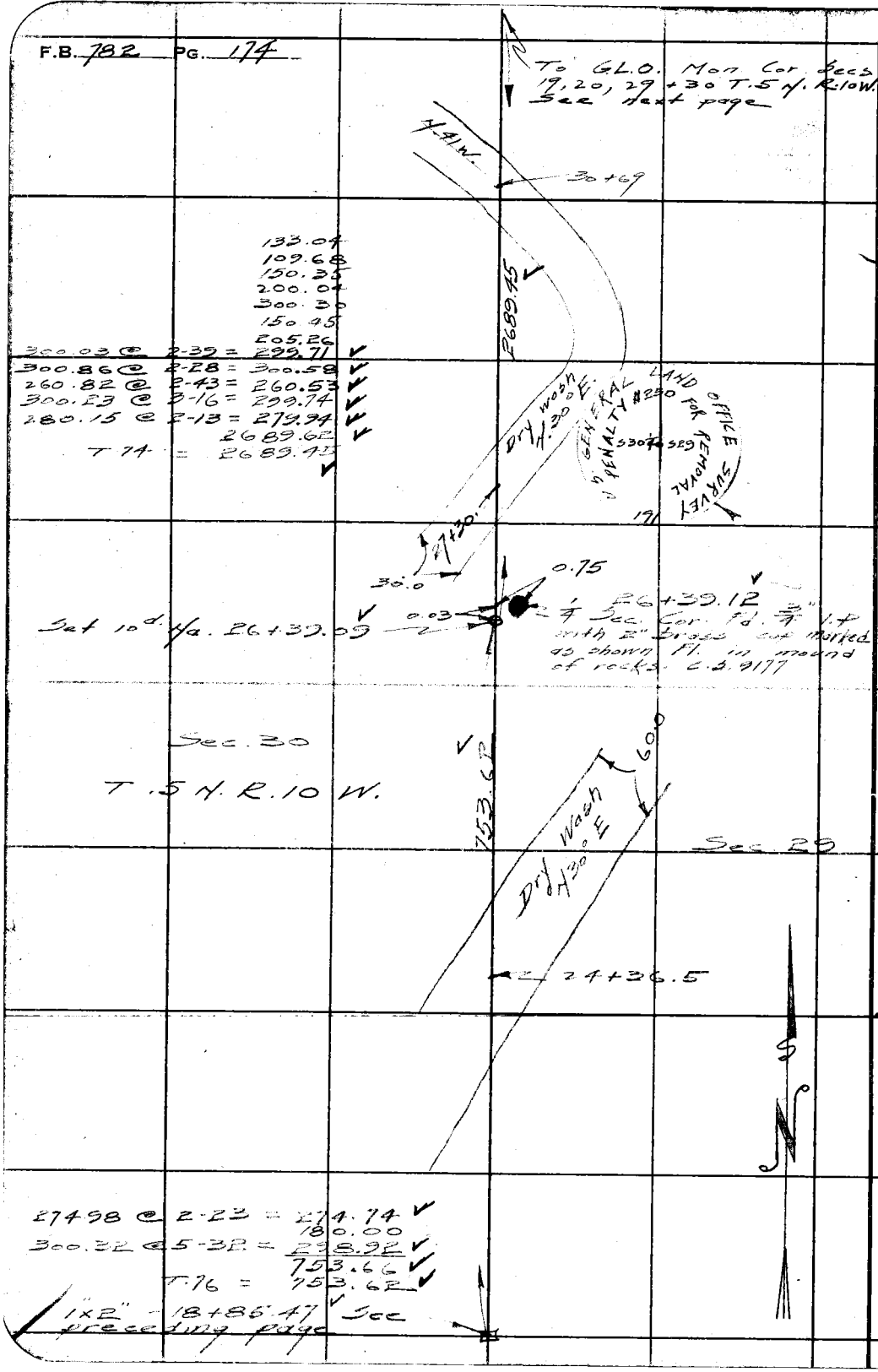

W.S. 66, A-5

RETURN TO
LOS ANGELES COUNTY SURVEYOR
700 HALL OF RECORDS

Note: Any Additions or Changes on This Sheets Must be Made or Circled in **Red Ink** With Date and Name of Person Making Change.

Do not extend notes this side of this line

Notes Ck'd by K.R.M.	Survey of Fort Tejon Rd.	F.B. 782 Pg. 175
Map No. B-1571	W. O. 8255 Tape No. 68 St'd 34 of	
Office Work	Surveyed by Rosecrans	
Checked	Notes R Date 4-6-39	
Date	Indexed	

W. S. 66, A-5 & B-5

Note: Any Additions or Changes on This Sheets Must be Made or Circled in Red Ink With Date and Name of Person Making Change.

Do not extend notes this side of this line

RETURN TO
LOS ANGELES COUNTY SURVEYOR
700 HALL OF RECORDS



FORM 247 5M 10-37

F.B. 782 PG. 176

To 1x2 - 28+46.01
See next page 177

262.94 @ 3-40 = 262.40 ✓
174.18 @ 4-09 = 173.72 ✓
72.90
39.55
230.65 @ 4-18 = 230.00 ✓
175.01 @ 5-54 = 174.08 ✓
213.59 @ 2-41 = 213.36 ✓
300.28 @ 13-00 = 292.58 ✓
209.20 @ 10-13 = 205.88 ✓
169.05 @ 9-03 = 166.95 ✓
1831.42 ✓
T 74 = 1831.30 ✓

Set 1"x2" - 10+14.71 ✓
T. R. Bear N. 53° E

1831.30

15+33 T.S.

N. 85° W. 8+59
Dry wash
Dry wash
70.0
7+60
Sec. 31
Sec. 36
T. 5 N. R. 10 W.
30'
5+80 T.S.
909.49

T. 5 N. R. 11 W.

238.84 @ 18-49 = 226.08 ✓
300.14 @ 5-54 = 298.55 ✓
258.09 @ 13-35 = 250.87 ✓
134.83 @ 6-12 = 134.04 ✓
909.54 ✓
T.76 = 909.49 ✓

GENERAL LAND OFFICE SURVEY
FOR REMOVAL
FUG RENALTY #250
T.5N
R.11W. R10W.
S36 S31
T.4N R10W
Set by Warboys 1926, See C.S. 7880-11

1926

Set 1"x2" - 1+05.22 ✓
on E. slope
106.48 @ 8-45 T.78 = 105.24 ✓

0+00 C.C. Secs. 36 +31
T.5N. R. 10 +11 W Fd C.S.
Mon. F.B. 78-49

105.24

90°-14'-15" ✓
10" adj.

0.02
559.03 per C.S. 8734

Std Cor Secs. 1+6
T.4N. R. 10+11 W Fd.
C.S. Mon. F.B. 78-49

2 Fd. 3" I.P. with brass cap marked as shown 12" above Surf.

0.13
0.22

89-46-00 ①
359-03-00 ④
89-45-15

WS, 66, A-6

RETURN TO
LOS ANGELES COUNTY SURVEYOR
700 HALL OF RECORDS

Note: Any Additions or Changes on This Sheets Must be Made or Circled in Red Ink With Date and Name of Person Making Change.

Do not extend notes this side of this line

Notes Ck'd by K.R.M.	Survey of Fort Tejon Rd	F.B. 782 Pg. 177
Map No. B-1571	W. O. 8255 Tape No. 68 St'd 84 °F	
Office Work	Surveyed by Rosecrans	
Checked	Notes K Date 7-12-39	
Date	Indexed	

W.S.66, A-6

Cont. bottom next page

178

25.0

19+49.6 end of Fn.

Set 1x2 - 46+60.83 top low E+W spur

Sec line

934.76

51.75 @ 6-49 = 51.38
300.35 @ 00 = 300.35
280.53 @ 3-07 = 280.11
236.01 @ 11-20 = 231.44
72.23 @ 7-55 = 71.54
934.82
T.74 = 934.76

Set 1x2 - 31+26.07 T.R. Bear. S79E.

Sec. 31

T. 5 N. R. 10 W.

Sec. 36

T. 5 N. R. 11 W.

211.59 @ 10-57 = 207.74
264.44 @ 4-40 = 263.56
107.81
301.01
880.12
T.74 = 880.06

880.06

Set 1x2 - 28+46.01 W. bank wash.

Dry wash

COUNTY SURVEYOR T.5 N. WITNESS 36-31 R.11 W. R.10 W.

1/4 COR R.E. 2177

Set 3/4 I.P. Cor. proportion 1/2 Mi. N. See for ties.

Set 2" I.P. with brass cap marked as shown in Conc. 6" up.

26+46.67

80.00

199.34

1831.30

1.56 Sec. 1/4 flush by 1/2 Mi. S. F.B. 782-268

50.00

90°

Set 2" I.P. with brass cap marked as shown in Conc. 6" up

To 1x2 - 10+14.71 See preceding page

Note: Any Additions or Changes on This Sheets Must be Made or Circled in Red Ink With Date and Name of Person Making Change.

Do not extend notes this side of this line

RETURN TO
LOS ANGELES COUNTY SURVEYOR
700 HALL OF RECORDS

FORM 247 5M 10-37

F.B. 782 PG. 178

Cont. bottom next page

GENERAL LAND OFFICE SURVEY
U.S. Patent Application #250 FOR REMOVAL
Filed 1914
$5254 $30
191

W.S.G.S. A-5

RETURN TO
LOS ANGELES COUNTY SURVEYOR
700 HALL OF RECORDS

Note: Any Additions or Changes on This Sheets Must be Made or Circled in Red Ink With Date and Name of Person Making Change.

Do not extend notes this side of this line

Set 1"x2" - 79+57.34 Z

19.31
3.36

Sec. 25

T. 5 N. R. 11 W.

Found 3/4" I.P. with 2" I.P. with brass cap marked as shown 1.4' above surf. C.S. 9177

12.10

Sec. 30
T. 5 N. R. 10 W.

N 29° E

2282.32

75+98.4

13.10

234.62 @ 4-30 = 233.30 ✓
300.20 @ 5-47 = 298.67 ✓
20.08 @ 00 = 20.08 ✓
299.95 @ 2-54 = 299.57 ✓
300.30 @ 6-02 = 298.44 ✓
300.09 @ 4-22 = 298.27 ✓
300.32 @ 10-15 = 295.53 ✓
43.85 @ 00 = 43.85 ✓
300.45 @ 5-38 = 299.00 ✓
183.41 @ 6-14 = 182.34 ✓
2282.32 ✓

T. 84

5.0

75+38.4

S 73° E

Dry Wash

Set 1"x2" - 56+74.42

3.0

Fg. 172

43.31 @ 00 = 43.31 ✓
211.65 @ 5-43 = 210.30 ✓
69.61 @ 13-08 = 65.76 ✓
T. 74 = 319.37
379.35 ✓

Barbed wire Fn. line

379.35

5.3

Found 3/4" I.P. 103+86 ft. E

8.0

Int. 52+35.0 ✓ Fr. S
Set 103+71.83 Fr. E.
S.W. 1/4 Pf.

1.73

Dry Wash

Sec cor.
Set C.S. Mon by Int. of Butlers & right lines
F.B. 782 Pg 267

N 75° E

3.12

20" Adj.

Sec. 36

89-52-30 ✓
89-52-30

8.0

66.28
280.71 @ 6-02 = 279.21 ✓
291.22 @ 7-24 = 288.79 ✓
634.28 ✓
T. 74 = 634.28 ✓

Pf. Fn. 51+67

Sec. 31

To 1"x2" - 46+60.83
See preceding page

Notes Ck'd by K.R.M.	Survey of Fort Tejon Rd	F.B. 782 Pg. 179
Map No. B-1571	W. 08255 Tape No. 64 St'd 84 of	
Office Work	Surveyed by Rosecrans	
Checked	Notes K Date 1-4-37	
Date	Indexed	

Set 1x2 - 105+84.64 Cont. bottom next page

702.16

300.18 @ 4-44 = 299.16 57.11
155.49 @ 0-00 = 155.49
193.46 @ 10-12 = 190.40
702.16
T. 84

Set 1x2 - 98+82.48
T.R. Bear S 65 E

257.48 @ 2-38 = 257.21 24.51
68.62
264.35
614.69
T. 86 = 614.70

614.70

3.32

Fd. 8"x14"x30" granite stone 15" in ground marked H.E. S.91 on the W. mound of rocks 2' base 1' high 3' S of stone

Set 1x2 - 92+67.78

6.00

Sec. 30

Sec. 25

T. 5 N. R. 11 W.

T. 5 N. R. 10 W.

293.42 @ 11-51 = 287.17
59.48
346.65
T. 86

346.65

Set 1x2 89+21.13
tap low E+W. spur

963.79

8.0

Dirt Rd

87+01

S 69 E

N 67° W.

86+27.3

300.52 @ 6-27 = 298.62 64.22
300.49
300.75 @ 2-34 = 300.45
963.78
T. 86 = 963.79

1x2 - 79+57.34 See preceding page

Note: Any Additions or Changes on This Sheets Must be Made or Circled in Red Ink With Date and Name of Person Making Change.

Do not extend notes this side of this line

RETURN TO
LOS ANGELES COUNTY SURVEYOR
700 HALL OF RECORDS

FORM 247 5M 10-37

F.B. 782 PG. 180

Cor. Secs. 18, 19, 13 + 24
T. 5 N. R. 10 + 11 W. Fd.
C.S. Mon. F.B. 78-71

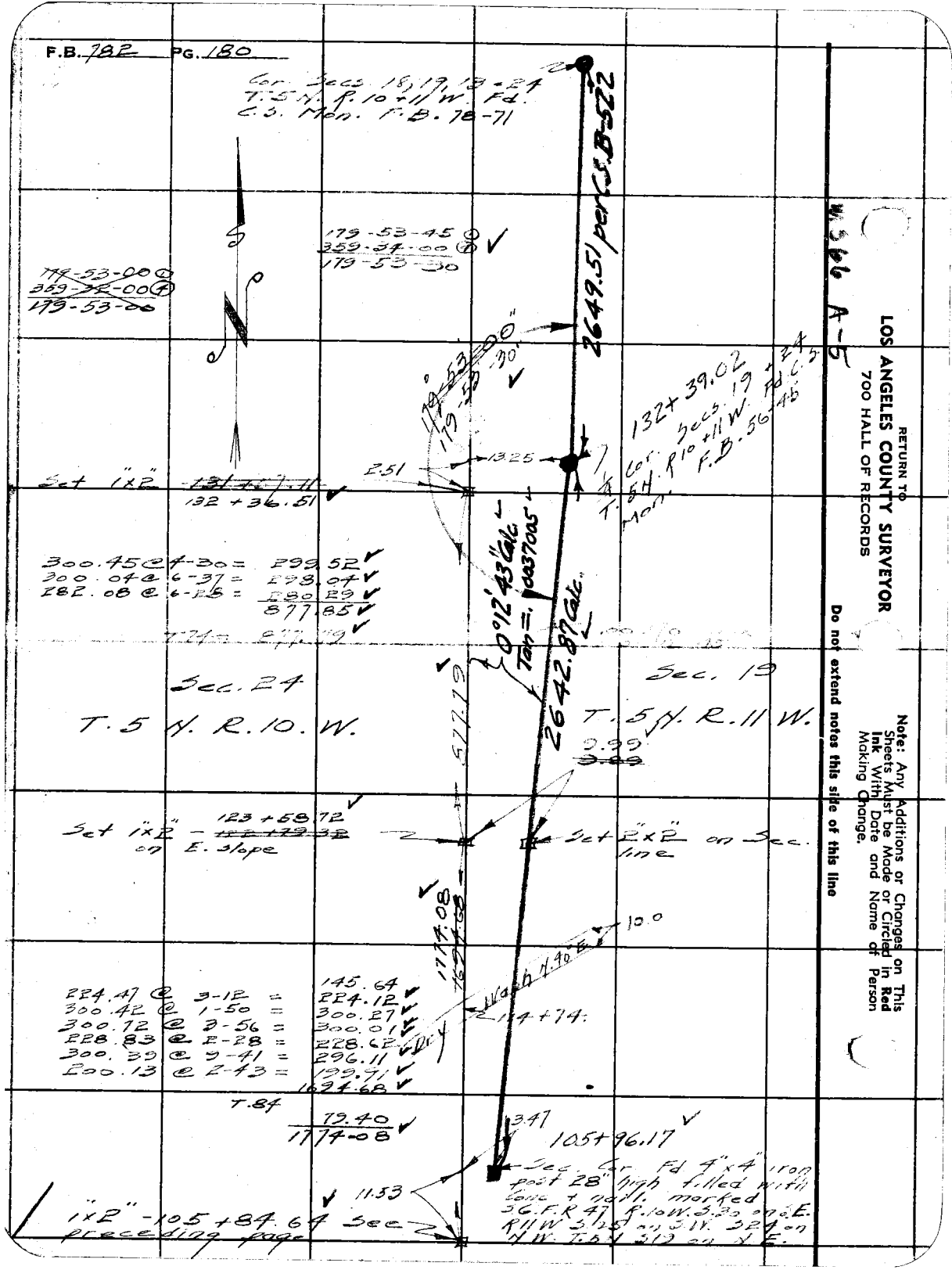

2649.51 per C.S.B-522

179-53-45 ①
359-34-00 ④
179-53-30

~~179-53-00 ①~~
~~359-32-00 ④~~
~~179-53-00~~

179°53'00"
179-53-30

132+39.02
Cor. Secs. 19 + 24
T. 5 N. R. 10 + 11 W. Fd. C.S.
Mon. F.B. 56-45

13.25

2.51

Set 1"x2" ~~131+57.11~~
132 + 36.51

0°12'43" Calc.
Tan = .0037005

2642.87 Calc.

300.45 @ 4-30 = 299.52
300.04 @ 6-37 = 298.04
282.08 @ 6-28 = 280.29
877.85

T.74 = 877.79

Sec. 24
T. 5 N. R. 10. W.

Sec. 19
T. 5 N. R. 11 W.

9.99
~~9.99~~

Set 1"x2" - 123 + 58.72
~~122+79.32~~
on E. slope

Set 2"x2" on Sec. line

10.0

Wash N. 40° E.

114 + 74.

224.47 @ 3-12 = 145.64
300.42 @ 1-50 = 224.12
300.72 @ 3-56 = 300.27
228.83 @ 2-28 = 300.01
300.39 @ 9-41 = 228.62
200.13 @ 2-43 = 296.11
199.91
1694.68

T.84
79.40
1774.08

3.47

105+96.17

Sec. Cor. Fd 4"x4" iron post 28" high filled with conc + nail. marked S.G.F.R 47 R.10 W. S.30 on S.E. R11 W. S.25 on S.W. S24 on N.W. T.5 N. S19 on N.E.

11.53

1"x2" - 105 + 84.64 See preceding page

W.S.66 A-5

RETURN TO
LOS ANGELES COUNTY SURVEYOR
700 HALL OF RECORDS

Note: Any Additions or Changes on This Sheets Must be Made or Circled in Red Ink With Date and Name of Person Making Change.

Do not extend notes this side of this line

Notes Ck'd by K.Z.M.	Survey of Fort Tejon Rd	F.B. 782 Pg. 181
Map No. B-1571	W. 08255 Tape No. 68 St'd 84 °F	
Office Work	Surveyed by Rosecrans	
Checked	Notes R Date 7-24-39	
Date	Indexed	

WS 66, A-5

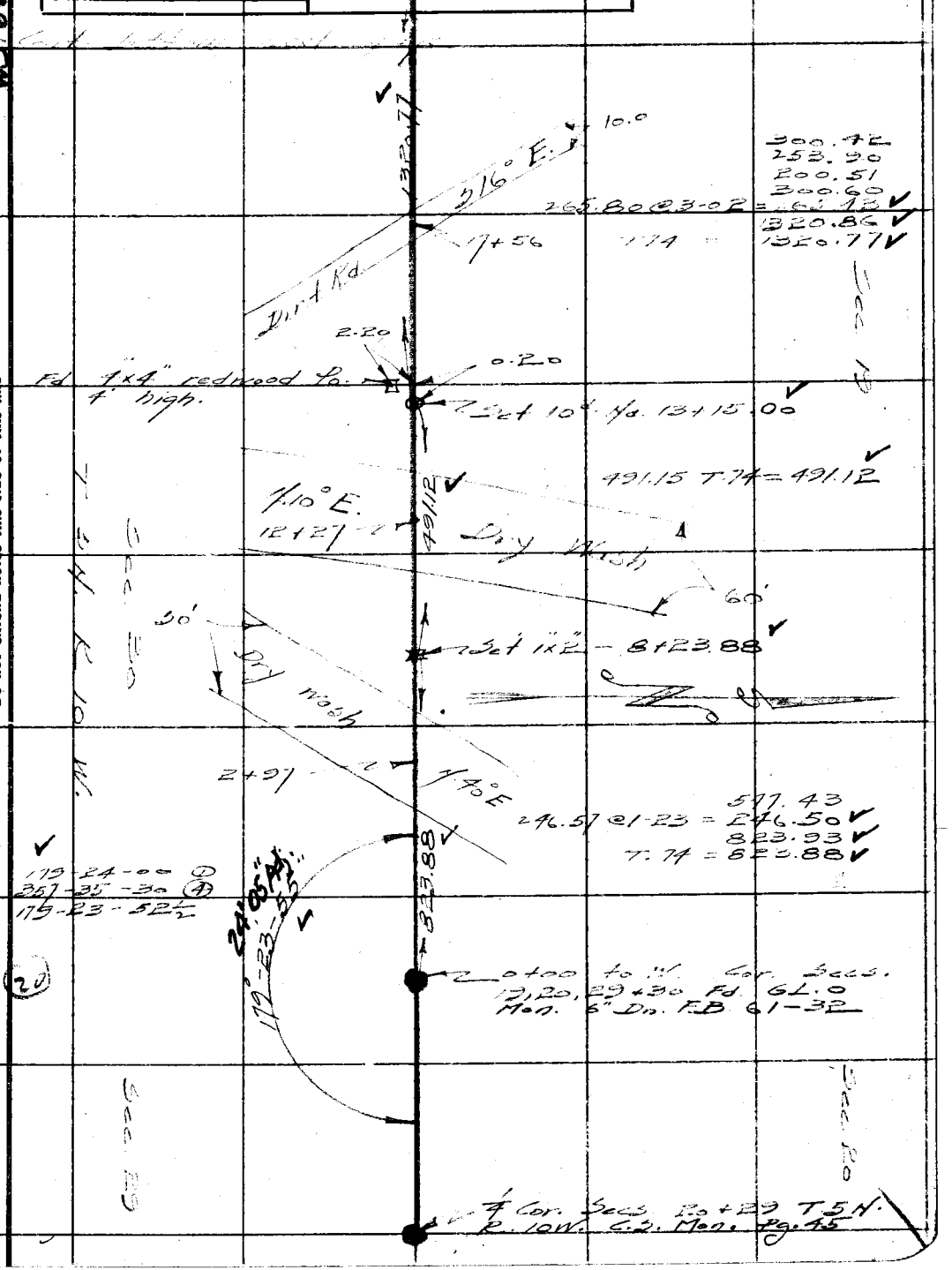

Note: Any Additions or Changes on This Sheets Must be Made or Circled in Red Ink With Date and Name of Person Making Change.

Do not extend notes this side of this line

RETURN TO
LOS ANGELES COUNTY SURVEYOR
700 HALL OF RECORDS

FORM 247 5M 10-37

F.B. 782 PG. 182

Cont bottom next page

W366, A-5



RETURN TO
LOS ANGELES COUNTY SURVEYOR
700 HALL OF RECORDS

Note: Any Additions or Changes on This Sheets Must be Made or Circled in **Red Ink** With Date and Name of Person Making Change.

Do not extend notes this side of this line

Notes Ck'd by K.R.M.	Survey of Fort Tejon Rd	F.B. 782 PG. 183
Map No. B-1571	W. O. 8255 Tape No. 64 St'd 84 °F	
Office Work	Surveyed by Rosecrans	
Checked	Notes R Date 7-24-38	
Date	Indexed	

WS 66, A-5

Note: Any Additions or Changes on This Sheets Must be Made or Circled in Red Ink With Date and Name of Person Making Change.

Do not extend notes this side of this line

RETURN TO
LOS ANGELES COUNTY SURVEYOR
700 HALL OF RECORDS

Sec 25

T. 5 N. R. 11 W.

Sec. 24

89-48-45
359-15-15
89-48-49

89°-48-50

Set 1x2"
105+95.17 Fr. S
51+22.03 Fr. E.

Transit line Pg 180

10.53

3.49

51+18.54

Sec. Cor. 4x4" iron post
See Pg 180

0.99

418.03

0.73
131.48 @ 4-25 = 131.09
286.27 @ 0-56 = 286.23
418.05
T. 78 = 418.03

T. 5 N. R. 10 W.

Sec. 30

Set 1"x2" -47+04.00

Sec 19

731.02

238.69 @ 8-36 = 236.01
153.69 @ 9-20 = 151.66
202.92 @ 5-37 = 201.96
731.07
T. 74 = 731.02

To 1"x2" -39+72.98
See preceding page

FORM 247 5M 10-37

F.B. 182 PG. 184



W.S. 66, B-5

RETURN TO
LOS ANGELES COUNTY SURVEYOR
700 HALL OF RECORDS

Note: Any Additions or Changes on This Sheets Must be Made or Circled in **Red Ink** With Date and Name of Person Making Change.

Do not extend notes this side of this line

Notes Ck'd by	Survey of Fort Tejon Rd	F.B. 782 Pg. 185
Map No.	W. O. 8255 Tape No. 071 St'd 84 of	
Office Work	Surveyed by Rosecrans	
Checked	Notes R Date 5-5-39	
Date	Indexed N. C. Johnson	

W.S.6, A-58A6

Cont bottom next page

0.44

26+41.19

0.02

Set 1x2 - 26+41.17

1/4 Sec. Cor. 26+41.19 Fd. G.L.O. Mon. & 3/4" I.P. with 2" bronze cap marked as shown 12" above surf. T.R. Bear. N. 70° W. C.S. 91.77

OFFICE SURVEY 161 U.S. GENERAL LAND REMOVAL PENALTY #250 FOR

384.18

52.83
31.08
300.72 @ 3-08 = 300.27
384.18
T.84

22+56.99

Set 1x2" top N.+S. spur

Set 1x2" on Sec. line

0°00'34" Calc.
Tan = .0001666

0.38

Sec 31

Sec. 32

T. 5 N. R. 10 W.

1324.20

Sec. line 2641.19 Calc.

72.07 @ 10-00 = 70.98
156.35 @ 14-39 = 151.27
280.20 @ 17-24 = 267.38
144.06
158.43 @ 7-42 = 157.00
248.57 @ 10-50 = 244.14
243.86
45.51
1324.20

Tan .00016
20°-00'-30"

T.84

Bottom Sr. 10+17

Set 1x2" 9+32.79
Top ridge Bear. S50° E.

Base of hill 6+90

179-47-00 ①
359-08-00 ②
179-47-00

932.79

51.45 @ 14-06 = 49.90
299.65 @ 18-01 = 284.96
300.70 @ 4-40 = 299.64
299.65 @ 5-30 = 298.27
932.77
T.88 = 932.79

179°-47'-00"

179°-47'-30" Calc.

0+00 to S. Cor. Secs 29, 30, 31 & 32 T. 5 N. R. 10 W. Fd G.L.O. Mon. Pg. 170

Transit line to N. Pg. 173

Note: Any Additions or Changes on This Sheets Must be Made or Circled in Red Ink With Date and Name of Person Making Change.

Do not extend notes this side of this line

RETURN TO
LOS ANGELES COUNTY SURVEYOR
700 HALL OF RECORDS

FORM 247 5M 10-37

F.B. 782 PG. 186

W.S. Sec. 1, T-6

RETURN TO
LOS ANGELES COUNTY SURVEYOR
700 HALL OF RECORDS

Note: Any Additions or Changes on This Sheets Must be Made or Circled in Red Ink With Date and Name of Person Making Change.

Do not extend notes this side of this line

U.S. GENERAL LAND OFFICE SURVEY PENALTY $250 FOR REMOVAL

Cor. 10 W. under Pedestal

Set 3/4" I.P. 0.05 N. & 0.05 W. of Cor. under 4" x 4" Post 0.5 ft. above ground mkd. 32 B.B. 18

Set 3/4" I.P. 0.05 N. & 0.05 W. of Cor. under 4" x 4" Post 0.5 ft. above ground mkd. 32 B.B. 18

T. 5 N. R. 10 W. Mon. 4" x 4" Post 12" above ground mkd. 32 B.B. 18

Cor. under 4" x 4" Post 0.5 ft. above ground mkd. 32 B.B. 18

Line Prod. Fr. W.

0.05

37.05

Dry Wash

90-21-30 ✓

361-15-45 ✓

90-21-26

30 Adj.

38 40 @ 15-13 = 37.05

Sec. 32

T. 5 N. R. 10 W.

300.82 @ 6-04	=	299.14 ✓
		15.96
300.48 @ 1-19	=	300.40 ✓
		110.40
		283.08
		236.40
285.31 @ 4-01	=	284.29 ✓
		113.00
172.87 @ 11-17	=	172.47 ✓
		269.60
300.65 @ 8-21	=	300.40 ✓
191.85 @ 10-37	=	188.57 ✓
		78.54
		2668.25 ✓
T. 80	=	2668.18 ✓

T. Sec. 31-32 = 26491.19
Fr. S. 1/4 Cor. Sec. 31
See preceding page

To G.L.O. Mon. for Sec. Cor. 30, 31, 32 & T. 5 N. R. 10 W.

Sec. 31

Set 3/4" I.P. 0.10 N. & 0.10 W. of Cor. under 4" x 4" Post 0.5 ft. above ground mkd. 31 B.B. 18

45.85

0.10

T. 5 N. R. 10 W. Mon. 6" x 6" Post mkd. 31 B.B. 18

Set 3/4" I.P. 0.10 N. & 0.10 W. of Cor. under 4" x 4" Post 0.5 ft. above ground mkd. 31 B.B. 18

Cor. 10 W. under Pedestal

31+70

7.10° W

48+19

16+50 T.P. Bear S. 0° W.

11+30 T.P. Bear W. Fence

10+10 T.P. Bear W. Fence

5+69 T.P. Bear E. & W.

179-54-15 ✓

359-38-50 ✓

179-54-20

179° 54' 20" ✓

Notes Ck'd by K.R.M.	Survey of Fort Tejon Rd	F.B. 78P. Pg. 187
Map No. B-1571	W. O. 8255 Tape No. 64 St'd 84 °F	
Office Work	Surveyed by Rosecrans	
Checked	Notes R Date 6-26-59	
Date	Indexed	

W.S. 66, C-6 & D-6, W.S. 82, B-1



Note: Any Additions or Changes on This Sheets Must be Made or Circled in Red Ink With Date and Name of Person Making Change.

Do not extend notes this side of this line

RETURN TO
LOS ANGELES COUNTY SURVEYOR
700 HALL OF RECORDS

FORM 247 5M 10-37

F.B. 782 PG. 188

W.S. 66, A-6

RETURN TO
LOS ANGELES COUNTY SURVEYOR
700 HALL OF RECORDS

Note: Any Additions or Changes on This Sheets Must be Made or Circled in Red Ink With Date and Name of Person Making Change.

Do not extend notes this side of this line

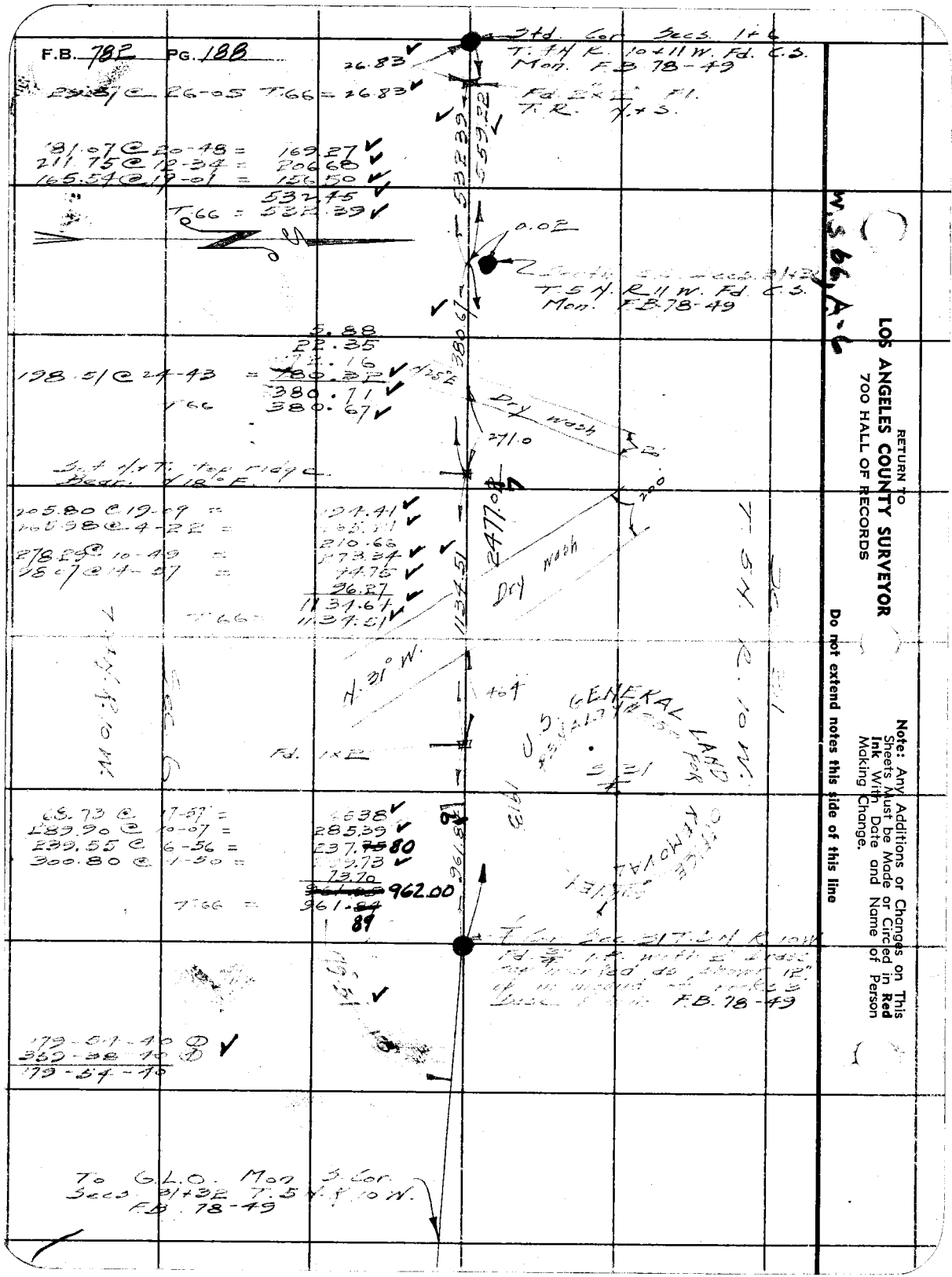

Notes Ck'd by	Survey of Col. Tract #1	F.B. 782	Pg. 189
Map No.	W. O. 2255 Tape No. 68 St'd 1/4 of		
Office Work	Surveyed by Rasmussen		
Checked	Notes	Date 3-4-37	
Date	Indexed	1-25-40	

Station	Offset	Remarks	Station	Offset	Remarks
759+76.06	12 A.	A. E. P.	761+42	39 L.	12" Almond
	50 R	℄ 24' oiled Rd.	" +33	25 R	10" Fiber
	50 L.	" " "	" +20	39 L.	8" Almond
+69.		C. E. P.	+01	24.7 L	Fn. Cor. to N.S. & W.
+34.5	19 L.	E end Levee Island 2.5 ft +5 96 E. & W. - 2 prongs. 3.3 between centers. 18 Diam.	" +00	10 R	2" B.B.
				11 L	" "
+26	3.1 L	2" pipe Fuel pipeline	760+88.5	19 R	P. Po.
+22	4.4 L	N.E. Cor. gas station	" +82.5	24.5 L	2" Cor. to N. S. & W.
				5.0 L	8" Pear Tr.
+19	11 L	2" gas tank intake	" +61	33.5 L	8" " "
+12	4.4 L	S.E. Cor. gas station 118' E. & W.	" +30.5	20 L	P. Po.
			" +11	2.5 L	8" Pear Tr.
+08	31 L	4" almond Tr.	" +00	12 L	E. Rd.
+01	15 L	3" Palm Tr.		11 R	" "
754+00	11 L	E Rd.	749+25	24 L	Fn. Cor. to N. S. & W.
	17 R	" "	" +24	18 R	P. Po.
754+43	19.5 R	4" meter valve	" +07	20 L	2" shade Tr.
754+18	39 R	N.W. Cor. pear orchard at 20' intervals	" +07	19 L	" " "
			" +02	24 L	Fn. Cor. to N. & W.
753+86	42 L	3" Palm	" +00	19.5 L	P. Po.
753+82	21 L	24" Rig. Tr.	"	12 L	E. Rd.
" +50	19 L	P. Po.	"	10 R	" "
" +16	21 R	P. Po.	748+95	44.5 L	1" Hydrant
" +06	22 L	N. end Fn.	" +69	43 L	5" Shade Tr.
753+00	13 L.	E Rd.	" +60	36 R	S.W. Cor. pear orchard.
	17 R	"	" +50	23 L	Cor. rock wall to S. & W. 1' thick
752+70	39 L	2" Shade Tr.	+19	43 L	1" Hydrant
" +60.	39 L	2" " "	+19	22 L	E. edge meter box 1' N. & 3.5 E. & W.
" +01	39 L	10" Almond			
" +00	13 L.	E Rd.	" +96.5	15 L	6" Shade Tr.
	19 L.	P. pole	" +95	26.5 R	3" Conc. water box
	11 R	E. Rd.	" +91	26.5 R	N. end Lock Wall 18" high 6" thick
751+68	16 L	5" Cypress			
" +65	26 L	" "			
" +60	26 L	" "			

Note: Any Additions or Changes on Sheets Must be Made or Circled in Red Ink With Date and Name of Person Making Change.

Do not extend notes this side of this line

RETURN TO
LOS ANGELES COUNTY SURVEYOR
700 HALL OF RECORDS

FORM 247 5M 10-37

F.B. 702 PG. 190

Station	offset	Remarks	Station	offset	Remarks
748+39	27 R	5" Shade Tr.	741+00	12' L	E. Rd.
" +27	39 R	6" Shade Tr.	"	19 R	" "
" +24	26' R.	4" " "	738+00	11 L	E. Rd.
" +17.5	41.5 L	6" " "	"	14 R	"
" +12	22.6 L	3. end rock wall 1' thick	735+00	13 L	"
" +06	26.5 R	18" Shade Tr.	"	15 R	"
748+00	10 R	E. Rd	735+10-38'R	capped well 6" casing	
	15 L	" "	734+97	37' R	N.W. Cont. Water box 3.5
747+72	27 R	14" Shade Tr.	732+00	13 L	39. E. Rd.
" +74	17.3 R	4" " "	"	14 R	"
" +74	2.8 R	4" " "	729+00	20 L	"
" +52	27.5 R	4" " "	"	13 R	"
" +51	2 R	3 end Rock wall 6" thick	728+50	17 L	"
" +51	20 L	P. pole	"	24 R	"
747+00	17 L	E Rd	726+55.77	C.L. Rd. on N. edge of N. dirt Rd. to W. and S.E. of E. edge of dirt Rd. to S.	
	11 R	"			
746+69	18 R	3" cottonwood			
" +60					
" +60'	27 L	12" Conc Post	724+00	14 L	E. Rd.
" +53	18' L	4" Shade Tr.	"	21 R	"
Corr. iron pumphouse			721+40	7 R	"
130 + well				12 L	"
746+40			720+00	32 L	Fn.
13.0	17.00 to Center	480 W. to ditch	"	16 L	E Rd.
4.6.0	110		"	5 R	"
Conc.	1 well 2.0 R	796+42.0	717+00	14 L	"
Conc box	12		"	6 R	"
			719+00	35 L	Fn.
746+02	18.5 R	P. pole	"	17 L	E. Rd.
			"	6 R	"
746+00	11 L	E Rd.	716+00	11 L	"
	10 R	"	"	9 R	"
			713+00	36 L	Fn.
745+00	13 L	"	"	11 L	E. Rd.
	13 R	"	"	9 R	"
744+00	15 L	"	710+00	13 L	"
	13 R			7 R	"
743+57	21 L	3" end + wire			

RETURN TO
LOS ANGELES COUNTY SURVEYOR
700 HALL OF RECORDS

Note: Any Additions or Changes on This Sheets Must be Made or Circled in Red Ink With Date and Name of Person Making Change.

Do not extend notes this side of this line

Notes Ck'd by	Survey of Port Tejon [illegible]
Map No.	W. O. 8255 Tape No. 68 St'd 84 °F
Office Work	Surveyed by Rosecrans
Checked	Notes R Date 3-1-39
Date	Indexed

F.B. 782 PG. 191

Station	Offset	Remarks	Station	Offset	Remarks
707+00	36 L	Fn.	4+00	18 R	E. Rd.
"	16 L	E. Rd		11 L	"
"	4 R	"	+50	11 L	"
704+00	13 L	"		20 R	"
	6 R	"	5+00	21 R	"
702+50	11 L	"		14 L	"
	7 R	"	+50	14 L	"
702+25	15 L	"		20 R	"
	8 R		6+00	21 R	"
701+90	35.5 L	Fn. Cor. to S. + W.		14 L	"
"	29 L	E. Rd.	+50	14 L	"
701+81.72. C.S. Mon. on W. edge of 7' trail to S, on ℄ 28' Rd to N. and ℄ of 16' Rd. to E.				20 R	"
			7+00	21 R	"
0+00	12 R	E. Rd.		14 L	"
	8 L	"	+50	13 L	"
+25	11 R	"		19 R	"
	9 L	"	8+00	19 R	"
+50	7 R	"		13 L	"
	12 L	"	+50	14 L	"
+75	7 R	"		18 R	"
1+00	0 R	"	+82	18 R	"
+25	4 R	"		15 L	"
+50	10 R	"	9+00	17 R	"
	16 L	"		17 L	"
+75	14 R	"	+50	17 L	"
	11 L	"		17 R	"
+87	14 R	"	10+00	16 R	"
	10 L	"		17 L	"
2+00	14 R	"	+50	16 L	"
	11 L	"		16 R	"
+50	11 L	"	11+00	19 L	"
	14 R	"		13 L	"
3+00	16 R	"	+50	13 L	"
	11 L	"		20 R	"
+50	18 R	"			
	12 L	"			

Note: Any Additions or Changes on This Sheets Must be Made or Circled in Red Ink With Date and Name of Person Making Change.

Do not extend notes this side of this line

RETURN TO
LOS ANGELES COUNTY SURVEYOR
700 HALL OF RECORDS

FORM 247 5M 10-37

F.B. 782 PG. 192

Station	Offset	Remarks	Station	Offset	Remarks
12+00	21R	E. Rd.	21+50	9R	E. Rd.
	12L	"		20L	"
+50	13L	"	22+00	11R	"
	22R	"		20L	"
13+00	19R	"	+41.6	22L	"
	13L	"		6R	"
+50	14L	"	+45	℄ 14' power line Rd. Bear S 85 W + N 85° E.	
	15R	"			
14+00	11R	"	+50	21L	E Rd.
	16L	"		6R	"
+50	18L	"	23+00	6R	"
	11R	"		20L	"
15+00	10R	"	+50	20L	"
	18L	"		6R	"
+51.5	20L	"	24+00	6R	"
	12R	"		19L	"
16+00	12R	"	+50	17L	"
	19L	"		8R	"
+50	17L	"	25+00	9R	"
	10R	"		16L	"
17+00	10R	"	+50	15L	"
	17L	"		12R	"
+50	18L	"	26+00	10R	"
	9R	"		14L	"
18+00	9R	"	+50	13L	"
	19L	"		13R	"
+50	20L	"	27+00	14R	"
	9R	"		14L	"
19+00	10R	"	+50	14L	"
	19L	"		13R	"
+50	19L	"	28+00	12R	"
	10R	"		15L	"
20+00	10R	"	+50	16L	"
	20L	"		12R	"
+50	10R	"	29+00	10R	"
	20L	"		17L	"
21+00	19L	"	+50	17L	"
	11R	"		10R	"

RETURN TO
LOS ANGELES COUNTY SURVEYOR
700 HALL OF RECORDS

Note: Any Additions or Changes on This Sheets Must be Made or Circled in **Red Ink** With Date and Name of Person Making Change.

Do not extend notes this side of this line

Notes Ck'd by	Survey of [illegible]
Map No.	W. O. 8255 Tape No. 68 St'd 84 °F
Office Work	Surveyed by Rosecrans
Checked	Notes 4 Date 3-27-39
Date	Indexed

F.B. 782 PG. 193

Station	Offset	Remarks	Station	Offset	Remarks
30+00	9R	E. Rd.	38+50	12R	E. Rd.
	17L	" "		15L	"
+50	18L	" "	39+00	13R	"
	8R	"		13L	"
31+00	8R	"	+50	15R	"
	18L	"		12L	"
+50	19L	"	40+00	10L	"
	7R	"		16R	"
32+00	7R	"	+50	17R	"
	20L	"		9L	"
+50	20L	"	41+00	7L	"
	6R	"		19R	"
33+00	6R	"	+50	22R	"
	20L	"		5L	"
+50	20L	"	+62	6L	"
	6R	"		21R	"
34+05	7R	"	42+00	21R	"
	19L	"		6L	"
+50	8R	"	+50	9L	"
	18L	"		19R	"
35+00	9L	"	43+00	18R	"
	6R	"		10L	"
+50	7R	"	+50	11L	"
	18L	"		17R	"
36+00	18L	"	44+00	15R	"
	8R	"		12L	"
+50	5R	"	+50	14L	"
	18L	"		14R	"
37+00	17L	"	45+00	13R	"
	8R	"		14L	"
+50	10R	"	+50	14L	"
	16L	"		13R	"
38+00	16L	"	46+00	13R	"
	11R	"		14L	"
			+50	14L	"
				14R	"

Note: Any Additions or Changes on This Sheets Must be Made or Circled in Red Ink With Date and Name of Person Making Change.

Do not extend notes this side of this line

RETURN TO
LOS ANGELES COUNTY SURVEYOR
700 HALL OF RECORDS

FORM 247 5M 10-37

F.B. 78v PG. 194

Station	Offset	Remarks	Station	Offset	Remarks
47+00	14R	E Rd.	56+50	24L	E Rd.
	14L	"		7R	"
+50	13L	"	57+00	7R	"
	14R	"		23L	"
48+00	14R	"	+50	22L	"
	13L	"		8R	"
+50	13L	"	58+00	8R	"
	15R	"		22L	"
49+00	14R	"	+50	21L	"
	12L	"		5R	"
+50	12L	"	59+00	7R	"
	14R	"		20L	"
50+00	15R	"	+50	21L	"
	13L	"		7R	"
+50	13L	"	60+00	7R	"
	16R	"		21L	"
51+00	15R	"	+47	℄ 11' Rd. Bon 2.25E	
	13L		+50	10R	E Rd.
+50	14L	"		21L	"
	13R	"	61+00	21L	"
52+00	16L	"		7R	"
	9R	"	+50	7R	"
+50	18L	"		19L	"
	9R	"	62+00	20L	"
53+00	6R	"		9R	"
	22L	"	+50	10R	"
+50	24L	"		19L	"
	5R	"	63+00	19L	"
54+00	5R	"		12R	"
	24L	"	+34	11R	"
+50	24L	"	To here	18L	"
	6R	"	+50	12R	"
55+00	6R	"		18L	"
	25L	"	64+00	18L	"
+50	25L	"		12R	"
	7R	"	+50	11R	"
56+00	6R	"		19L	"
	24L	"	65+00	12R	"
				20L	"

RETURN TO
LOS ANGELES COUNTY SURVEYOR
700 HALL OF RECORDS

Note: Any Additions or Changes on This Sheets Must be Made or Circled in Red Ink With Date and Name of Person Making Change.

Do not extend notes this side of this line

Notes Ck'd by
Map No.
Office Work
Checked
Date

Survey of
W. O. 3256 Tape No. 60 St'd 99 of
Surveyed by Pasceroni
Notes Date 12-21
Indexed

F.B. 782 Pg. 195

Station	Street	Remarks	Station	Street	Remarks
65+50	20 L	E. Rd.	74+50	10 L	E. Rd.
	13 R	"		10 R	"
66+00	13 R	"	75+00	20 R	"
	18 L	"		10 L	"
+50	18 L	"	+50	10 L	"
	9 L	"		19 R	"
67+00	13 R	"	76+00	19 R	"
	18 L	"		10 L	"
+50	17 L	"	+50	11 L	"
	13 R	"		13 R	"
68+00	12 R	"	77+00	2 L	"
	17 L	"		18 L	"
+50	16 L	"	+50	4 L	"
	15 R	"		14 R	"
69+00	12 R	"	78+00	13 L	"
	16 L	"		12 L	"
+50	14 L	"	+50	2 L	"
	16 R	"		3 R	"
70+00	16 R	"	79+00	12 R	"
	14 L	"		4 L	"
+50	13 L	"	+50	17 L	"
	12 R	"		10 R	"
71+00	15 R	"	+50	E. Rd. N 11°30' E. 3.6° E.	
	11 L	"	80+00	7 R	E. Rd.
+50	11 L	"		17 L	"
	17 R	"	+50	17 L	"
72+00	18 R	"		8 R	"
	17 L	"	81+00	3 R	"
+50	12 L	"		12 L	"
	16 R	"	+50	21 L	"
73+00	9 R	"		7 R	"
	17 L	"	+25	7 R	"
+50	10 L	"		2 L	"
	17 R	"	82+00	5 R	"
74+00	19 R	"		28 L	"

Note: Any Additions or Changes on Sheets Must be Made in Ink With Date and Making Change. This or Circled in Red and Name of Person

Do not extend notes this side of this line

RETURN TO
LOS ANGELES COUNTY SURVEYOR
700 HALL OF RECORDS

FORM 247 SM 10-37

F.B. 782 PG. 196

Station	Offset	Remarks	Station	Offset	Remarks
82+50	0 R	E Rd.	91+65	1 R	E Rd.
	26 L	"		25 L	"
83+00	2 L	"	92+00	2 R	"
	29 L	"		25 L	"
+20	4 L	"	+25	3 R	"
	31 L	"		23 L	"
84+00	5 L	"	+50	5 R	"
	35 L	"		30 L	"
+50	7 L	"	+75	8 R	"
	36 L	"		29 L	"
85+00	10 L	"	93+00	23 L	"
	37 L	"		8 R	"
+50	10 L	"	+25	7 R	"
	38 L	"		19 L	"
86+00	10 L	"	+50	[illegible]	[illegible]
	38 L	"		12 L	"
+50	9 L	"		24 L	"
	37 L	"		[illegible]	[illegible]
87+00	7 L	"		[illegible]	[illegible]
	36 L	"	94+00	7 L	"
+50	6 L	"		10 R	"
	34 L	"	+26	9 R	"
88+00	27 L	"		18 L	"
	32 L	"	+50	17 L	"
+50	2 L	"		9 R	"
	30 L	"	95+00	9 R	"
89+00	1 L	"		5 L	"
	27 L	"	+50	12 L	"
+50	0 R	"		12 R	"
	27 L	"	96+00	13 R	"
90+00	0 R	"		10 L	"
	1 L	"	+24	11 L	"
+50	0 R	"		13 R	"
	26 L	"	+50	14 R	"
91+00	0 R	"		10 L	"
	26 L	"	+75	7 L	"
+50	0 R	"		17 R	"
	27 L	"	97+00	16 R	"
				21 L	"

RETURN TO
LOS ANGELES COUNTY SURVEYOR
700 HALL OF RECORDS

Note: Any Additions or Changes on This Sheets Must be Made or Circled in Red Ink With Date and Name of Person Making Change.

Do not extend notes this side of this line

Notes Ck'd by	Survey of [illegible]
Map No.	W. O. [illegible] Tape No. [illegible] St'd 84 °F
Office Work	Surveyed by Rosecrans
Checked	Notes [illegible] Date [illegible]
Date	Indexed [illegible]

F.B. 782 PG. 197

Station	Offset	Remarks	Station	Offset	Remarks
97+25	8L	E.Rd.	+67	℄ 30'	N.&S. wash
	13R	"	106+00	0R	E.Rd.
+50	13R	"		22L	"
	9L	"	107+00	23L	"
+80	7L	"		0R	"
	14R	"	108+00	0R	"
98+00	17R	"		22L	"
	4L	"	109+00	22L	"
+50	4L	"		0R	"
	18R	"	110+00	21L	"
99+00	16R	"		0R	"
	3L	"	+12	℄ 30'	wash N.&S.
+50	5L	"	+23	20R	End of Fn.
	15R	"	111+00	0R	E.Rd.
+61	℄ 34' Dry wash			20R	Fn.
	Bear. N 50° E.			22L	E.Rd.
100+00	6L	E.Rd.		60L	Fn.
	16R	"	+34	37L	℄ Pt. Fn.
+50	14R	"	112+00	37L	Fn.
	8L	"		23L	E.Rd.
101+00	10L	"		0R	"
	14R	"		21R	Fn.
+50	13R	"	113+00	21R	"
	11L	"		2R	E.Rd.
102+00	12L	"		24L	"
	11R	"		37L	Fn.
+50	9R		114+00	24L	E.Rd.
	15L	"		37L	Fn.
+79	16L	"		1R	E.Rd.
	11R	"		21R	Fn.
103+00	17L	"	115+00	21R	"
	9R	"		1R	E.Rd.
104+00	5R	"		24L	"
	21L	"		37L	"
105+00	21L	"			
	4R	"			

Note: Any Additions or Changes on This Sheets Must be Made or Circled in Red Ink With Date and Name of Person Making Change.

Do not extend notes this side of this line

RETURN TO
LOS ANGELES COUNTY SURVEYOR
700 HALL OF RECORDS

FORM 247 5M 10-37

F.B. 782 PG. 198

Station	offset	remarks	Station	offset	Remarks
116+00	21 R	Fn.		13.5 R	Fn.
	1 R	E Rd.	122+03.5	12 R	Fn. Cor. to S. + W.
	26 L	"	+09.7	67 L	Fn. Cor. to N+E
	37 L	Fn.	+25	21 L	E Rd.
117+00	37 L	"		9 R	"
	26 L	E Rd.		21 R	Fn.
	1 R	"	+44	23.5 R	"
	21 R	Fn.		2 R	E Rd.
118+00	21 R	"		28 L	"
	2 R	E Rd.	124+00	9 L	"
	26 L	"		7 L	"
	36 L	Fn.		24 R	Fn.
119+00	37 L	"	+50	23.5 R	"
	24 L	E Rd.		9 L	E Rd.
	1 R	"		19 L	"
	21 R	Fn.	126+00	35 L	"
119+92	21 R	Fn. Cor. to S. E. + W.		14 L	"
[illegible]	21 R	[illegible]		24 R	Fn.
	0. R.	E Rd.	+50	25 R	"
	24 L	"		9 L	E Rd.
	37 L	Fn.		30 L	"
+09	37 L	Fn. Cor. to N. E. + W.	116+00	9 L	"
				9 L	"
121+00	37 L	Fn.		26 R.	Fn.
	25 L	E Rd.	+50	25.7 R	"
	2 R	"		7 L	E Rd.
	21 R	Fn.		35 L	"
122+00	2 R	E. Rd	127+00	32 L	"
	22 R	Fn.		6 L	"
	26 L	E Rd.		26 R	Fn.
	36 L	Fn.	+50	26 R	"
+65.9	35 L	"		3 L	E Rd.
	21 L	E Rd.		32 L	"
	7 R	"	128+00	32 L	"
	22 R	Fn.		3 L	"
+76.5	60 L	Pod. 1/2 C. Fn. Cor. to S + W		26 R	Fn.
23+00	17 L	E Rd.	+50	27 R	"
	7 R	" Rd		9 L	E Rd.
				31 L	"

RETURN TO
LOS ANGELES COUNTY SURVEYOR
700 HALL OF RECORDS

Note: Any Additions or Changes on This Sheets Must be Made or Circled in Red Ink With Date and Name of Person Making Change.

Do not extend notes this side of this line

Notes Ck'd by	Survey of Fort Tejon Rd
Map No.	W. O. 8255 Tape No. 64 St'd 84 of
Office Work	Surveyed by Rosecrans
Checked	Notes R Date 5-19-39
Date	Indexed [illegible]

F.B. 782 PG. 199

Station	Offset	Remarks	Station	Offset	Remarks
129+00	32L	E. Rd.	+50	31R	Fn.
	6L	"		0R	E. Rd.
	28R	Fn.		29L	"
+07	28R	x Fn. Bear S79° W.	135+00	29L	"
				0R	"
+50	26R	Fn		32R	Fn.
	4L	E. Rd.	+50	31R	"
	29L	"		2L	E. Rd.
130+00	29L	"		30L	"
	3L	"	+81.76	32L	"
	27R	Fn		3L	"
+50	27R	"		31R	Fn.
	3L	E. Rd.	136+00	32R	"
	28L			3L	E. Rd.
+75		℄ 15' driveway Bear W.		34L	"
131+00	28L	E. Rd.	+11	33R	Fn. Cor. to N. & W.
	0R	"			
	28R	Fn.	+50	0R	E. Rd.
+50	28.6R	"		31L	"
	1L	E. Rd.	137+00	8R	"
	28L	"		21L	"
132+00	28L	"	+50	10L	"
	0R	"		16R	"
	30R	Fn.	+50	℄ 15' Rd Bear S.	
+50	28.7R	"	138+00	25R	E. Rd.
	0R	E. Rd.		4L	"
	29L	"	+50	8L	"
133+00	30L	"		23R	"
	0R	"	139+00	15R	"
	29.5R	Fn		14L	"
+50	29.5R	"	+24.5	15L	"
	0R	E. Rd.		15R	"
	30L	"	+50	14R	"
134+00	30L	"		14L	"
	0R	"	140+00	16L	"
	29R	Fn		12R	"

Note: Any Additions or Changes on This Sheets Must be Made or Circled in Red Ink With Date and Name of Person Making Change.

Do not extend notes this side of this line

RETURN TO
LOS ANGELES COUNTY SURVEYOR
700 HALL OF RECORDS

FORM 247 5M 10-37

F.B. 782 PG. 200

Station	Offset	Remarks	Station	Offset	Remarks
140+50	12R	E. Rd.	150+00	11R	E. Rd.
	18L	"		21L	"
141+00	18L	"	+50	21L	"
	11.5R	"		13R	"
+50	11R	"	151+00	15R	"
	19L	"		19L	"
142+00	20L	"	+47	15L	"
	10R	"		17R	"
+50	11R	"	152+00	15R	"
	19L	"		16L	"
143+00	19L	"	+50	16L	"
	11R	"		15R	"
+50	11R	"	153+00	17R	"
	19L	"		16L	"
144+00	10R	"	+50	13L	"
	19L	"		15R	"
+50	20L	"	154+00	20R	"
	10R	"		11L	"
145+00	9R	"	+30	9L	"
	20L	"		50L	N. & S. Fn.
+50	21L	"		20R	E. Rd.
	9R	"	+50	21R	"
146+00	9R	"		8L	"
	22L	"		21L	"
+50	22L	"	154+46	88L	8" pine Tr.
	8R	"	+75	5L	E Rd.
147+00	8R	"		8L	N & S. Fn.
	23L	"		19R	E Rd.
+50	23L	"		33R	N. edge trail.
	9R	"		43R	S. " "
148+00	9R	"		65R	E & W Fn
	23L	"	+76.5	6L	Fn. Cor. to E. & N.
+50	22L	"	155+00	16R	E. Rd.
	9R	"		50R	E & W Fn
149+00	10R	"		9L	E. Rd.
	21L	"		18L	Fn.
+50	21L	"	+12	18R	Fn. Cor. to E., N. & S.
	11R	"			

RETURN TO
LOS ANGELES COUNTY SURVEYOR
700 HALL OF RECORDS

Do not extend notes this side of this line

Note: Any Additions or Changes on This Sheets Must be Made or Circled in Red Ink With Date and Name of Person Making Change.

Notes Ck'd by		Survey of Fort Tejon Road	F.B. 78 P. Pg. 201
Map No.		W. O. 8255 Tape No. 64 St'd 24 of	
Office Work		Surveyed by Rosecrans	
Checked		Notes R Date 5-19-39	
Date		Indexed	

Station	Offset	Remarks	Station	Offset	Remarks
+25	13L	E. Rd.		16R	Fn.
	20L	Fn.	158+45	45L	6" Conc. Mier Box pipe line to N.S.
	14R	E. Rd.			
	28R	Fn.	+50	45L	5" cottonwood
+40	℄ 10' trail Bear W.			43L	Fn.
+50	26R	Fn.		26L	E. Rd.
	7R	E. Rd.		0R	"
	18L	"		15R	Fn.
	37L	Fn.	+56	℄ 10' driveway Bear S.	
+75	42L	"			
	22L	E. Rd.	159+00	16R	Fn.
	4R	"		0R	E. Rd.
	18.5R	Fn.		27L	"
				44L	Fn.
156+00	15.5R	"	+01	10.5R	Tel. Po
	2R	E. Rd.	+50	44L	"
	24L	"		27L	E. Rd.
	45L	Fn.		0R	"
				16R	Fn.
+26.6	46L	"	160+00	17R	
	23L	E. Rd.		0R	E. Rd.
	0R	"			
	13.5R	Fn.		25L	"
				43L	Fn.
+50	14R	"	+30	43L	"
	0R	E. Rd.		24L	E. Rd.
	26L	"		2R	"
	46L	Fn.			
				17R	Fn.
157+00	46L	"	161+00	17R	"
	27L	E. Rd.		3R	E. Rd.
	0R	"		14L	E. Rd.
	14R	Fn.		43L	Fn.
			+30	12R	Tel. Po K.
+50	10R		+50	42L	"
	0R	E. Rd.		21L	E. Rd.
	26L	"		5R	"
	45L	Fn.		18R	Fn.
158+00	45L	Fn.	+78	℄ 8' Wash dry Bear. N 5° E.	
	27L	E. Rd.			
	0R	"			

Note: Any Additions or Changes on This Sheets Must be Made or Circled in Red Ink With Date and Name of Person Making Change.

Do not extend notes this side of this line

RETURN TO
LOS ANGELES COUNTY SURVEYOR
700 HALL OF RECORDS

FORM 247 5M 10-37

F.B. 782 PG. 202

Station	Offset	Remarks	Station	Offset	Remarks
161+78	17R	Fn. Cor to E.W. + S.	166+50	23R	Fn.
				13R	E Rd.
"	41L	Fn. Cor. to E.W. + N.		13L	"
162+00	42L	Fn	167+00	13L	"
	20L	E Rd.		15R	"
	6R	"		23.5R	Fn.
	19R	Fn.	+11	18R	Tel. Po.
+50	18R	"	+26	16R	E Rd.
	7R	E Rd.		23.5R	Fn.
	20L	"		10L	E. Rd.
	41L	Fn.	+50	13R	"
163+00	40L	"		21R	Fn
	17L	E Rd.		11L	E Rd.
	7R.	"	+75	24L	"
	19R	Fn.		8.5R	"
+20	40L	end of Fn.		13R	Fn
+21	Wedge dry wash Bear S.				
+25	14R	Tel Po.	+76	49L	Tel Po
+50	20R	Fn.	+86	8R	Fn Cor to S & W
	6R	E. Rd.	168+00	20R	Fn
	16L	"		4R	E Rd.
164+00	21R	Fn.		48L	"
	8R	E Rd	+25	30L	"
	16L	"		8R	"
+50	Wedge Dry wash Bear N + S			33R	Fn
	21R	Fn	+50	13R	"
	9R	E. Rd.		10R	E Rd.
	17L	"		21L	"
165+00	10R	"	+75	17L	"
	22R	Fn.		14R	"
	17L	E Rd.		47R	Fn
+24	16R	Tel Po	+84	47.5R	"
+50	22R	Fn.		14R	E Rd.
	7R	E Rd.		17L	"
	14L	"	169+00	18L	"
166+00	13L	"		14R	"
	10R	"		48R	Fn.
	23R	Fn.	+50	48R	"
				12R	E Rd.
				18L	"

RETURN TO
LOS ANGELES COUNTY SURVEYOR
700 HALL OF RECORDS

Note: Any Additions or Changes on This Sheets Must be Made or Circled in **Red Ink** With Date and Name of Person Making Change.

Do not extend notes this side of this line

Notes Ck'd by	Survey of Fort Tejon Rd
Map No.	W. O. 8255 Tape No. 64 St'd 84 of
Office Work	Surveyed by Rosecrans
Checked	Notes K Date 5-26-39
Date	Indexed

F.B. 782 PG. 203

Station	Offset	Remarks	Station	Offset	Remarks
170+00	14L	E Rd	+50	10L	E Rd.
	15R	"		17R	"
	48R	Fn.	+75	67R	E Edge Rd to S
+50	49R	"		27R	S edge Rd to E.
	13R	E Rd.			
	16L	"		15L	E Rd
171+00	17L	"	175+01.72	18L	"
	14R	"		10R	"
	49R	Fn		111R	"
+50	50R	"	+50	5R	E Rd
	13R	E Rd.		19L	"
	18L	"	176+00	21L	"
172+00	17L	"		4R	"
	13R	"	+50	5R	"
	50R	Fn		21L	"
+50	50R	"	177+00	21L	"
	13R	E Rd.		6R	"
	18L	"	+50	6R	"
173+00	18L	"		22L	"
	15R	"	178+00	21L	"
	50R	Fn.		6R	"
+33	51R	"	+50	7R	"
	14R	E Rd.		21L	"
	16L	"	179+00	20L	"
+50	14L	"		7R	"
	15R	"	+50	7R	"
	51R	Fn.		20L	"
+75	56R	"	180+00	19L	"
	16R	E Rd		7R	"
	9L	"	+50	8R	"
174+00	3L	"		18L	"
	26R	"	181+00	18L	"
	68R	Fn.		7R	"
+25	89R	"	+50	8R	"
	45R	E Rd.		17L	"
	5L	"			

Note: Any Additions or Changes on This Sheets Must be Made or Circled in Red Ink With Date and Name of Person Making Change.

Do not extend notes this side of this line

RETURN TO
LOS ANGELES COUNTY SURVEYOR
700 HALL OF RECORDS

FORM 247 5M 10-37

F.B. 782 PG. 204

Station	Offset	Remarks	Station	Offset	Remarks
182+00	17 L	E. Rd.	+50	4 L	E. Rd.
	8 R	"		21 R	"
+50	7 R	"		30 R	Fn.
	16 L	"	190+00	5 L	E. Rd.
183+00	16 L	"		21 R	"
	7 R	"		29 R	Fn.
+50	11 R	"	+50	5 L	E. Rd.
	14 L	"		20 R	"
184+00	13 L	"		28 R	Fn
	12 P	"	191+00	6 L	E. Rd
+50	13 R	"		21 R	"
	13 L	"		26 R	Fn.
185+00	12 L	"	+50	5 L	E. Rd.
	19 R	"		21 P	"
+50	31 R	Fn.		25 P	Fn.
	14 R	E. Rd.	192+00	6 L	E. Rd
	11 L	"		19 R	"
+74	20 R	4 Pt Fn		26 P	Fn.
186+00	21 R	Fn	+50	7 L	E. Rd.
	16 P	E. Rd		18 R	"
	10 L	"		25 P	Fn.
+50	7 L	"	193+00	10 L	E. Rd
	19 R	"		16 P	"
	24 R	Fn.		21 R	Fn.
187+00	24 P	"	+50	10 R	E. Rd.
	20 P	E. Rd.		15 P	Fn.
	7 L	"		19 L	E. Rd.
+50	6 L	"	194+00	17 L	"
	21 P	"		6 R	"
	27 R	Fn.		19 R	Fn.
188+00	28 P	"	+50	13 R	"
	21 P	E. Rd.		0 P	E. Rd.
	5 L	"		22 L	"
+50	29 R	Fn.	+81	25 L	"
	21 P	E. Rd.		4 L	"
	5 L	"		11 P	Fn.
189+00	29 R	Fn.	195+00	11 R	"
	21 P	E Rd		5 L	E Rd.
	4 L	"		7 L	"

RETURN TO
LOS ANGELES COUNTY SURVEYOR
700 HALL OF RECORDS

Note: Any Additions or Changes on This Sheets Must be Made or Circled in Red Ink With Date and Name of Person Making Change.

Do not extend notes this side of this line

Notes Ck'd by	Survey of [illegible]
Map No.	W. 08255 Tape No. 64 St'd 84 of
Office Work	Surveyed by Rosecrans
Checked	Notes R Date 2-26-51
Date	Indexed

F.B. 782 PG. [illegible]

Station	Offset	Remarks	Station	Offset	Remarks
195 +50	31 L	E. Rd	203 +00	19 R	E Rd
	6 L	"		11 L	"
	11 R	Fn.	+50	13 L	"
196 +00	13 R	"		14 R	"
	8 L	E Rd.	204 +00	13 R	"
	32 L	"		13 L	"
+50	31 L	"	+50	12 L	"
	7 L	"		19 R	"
	16 R	Fn.	205 +00	14 R	"
197 +00	22 R	"		13 L	"
	4 L	E Rd.	+50	12 L	"
	29 L	"		13 R	"
+50	[illegible]	[illegible]	206 +00	12 R	"
+50	1 R	E. Rd.		13 L	"
	25 L	"	+50	12 L	"
198 +00	7 R	"		14 R	"
	21 L	"	207 +00	11 L	"
+50	18 L	"		14 R	"
	11 R	"	+50	12 R	"
199 +00	13 R	"		13 L	"
	14 L	"	208 +00	12 L	"
+50	12 L	"		12 R	"
	13 R	"	+50	12 R	"
200 +01.86	13 R	"		12 L	"
	12 L	"	209 +00	13 L	"
+50	11 L	"		11 R	"
	13 R	"	+50	10 R	"
201 +00	13 R	"		14 L	"
	10 L	"	[illegible] +00	15 L	"
+50	11 L	"		5 R	"
	15 R	"	+50	[illegible] R	"
202 +00	15 R	"		15 [illegible]	"
	11 L	"	211 +00	16 L	"
+50	11 L	"		6 R	"
	16 R	"	+50	6 R	"
				16 L	"

Note: Any Additions or Changes on This Sheets Must be Made or Circled in Red Ink With Date and Name of Person Making Change.

Do not extend notes this side of this line

RETURN TO
LOS ANGELES COUNTY SURVEYOR
700 HALL OF RECORDS

FORM 247 5M 10-37

F.B. 182 PG. 206

Station	offset	remarks	Station	offset	Remarks
212+00	16 L	E. Rd.	+50	25 R	E Rd.
	6 R			3 R	"
+50	8 R	"	+70	E. edge of wash Bear 345° E	
	16 L	"	222+00	25 R	E. Rd.
213+00	13 L	"		1 R	"
	9 R	"	+50	26 R	"
+50	10 R	"		1 R	"
	14 L	"	223+00	25 R	"
214+00	13 L	"		0 R	"
	12 R	"	+50	25 R	"
+50	13 R	"		0 R	"
	11 L	"	224+00	23 R	"
215+00	7 L	"		0 R	"
	16 R	"	+50	23 R	"
+50	21 R	"		0 R	"
	2 L	"	225+00	22 R	"
216+00	2 R	"		2 L	"
	24 R	"	+50	21 R	"
+50	27 R	"		3 L	"
	6 R	"	226+00	19 R	"
217+00	7 R	"		3 L	"
	30 R	"	+50	19 R	"
+50	31 R	"		3 L	"
	10 R	"	227+00	5 L	"
218+00	11 R	"		20 R	"
	31 R	"	+50	16 R	"
+50	8 L	"		9 L	"
	10 R	"	228+00	14 L	"
219+00	31 R	"		9 R	"
	10 R	"	+50	8 R	"
+50	30 R	"		19 L	"
	8 R	"	229+00	14 L	"
220+00	29 R	"		11 R	"
	7 R	"	+11	11 R	"
+07	Wedge dry wash Bearing 345° E			13 L	"
+50	7 R	E Rd.	+50	7 L	"
	27 R	"		17 R	"
221+00	25 R	"	230+00	25 R	"
	4 R	"		0 L	"

RETURN TO
LOS ANGELES COUNTY SURVEYOR
700 HALL OF RECORDS

Note: Any Additions or Changes on This Sheets Must be Made or Circled in Red Ink With Date and Name of Person Making Change.

Do not extend notes this side of this line

Notes Ck'd by	Survey of Fort Tejon Rd
Map No.	W. O. 8255 Tape No. 64 St'd 84°F
Office Work	Surveyed by Rosecrans
Checked	Notes R Date 5-26-39
Date	Indexed

F.B. 78[illegible] PG. 207

Station	Offset	Remarks	Station	Offset	Remarks
230+50	29R	E Rd.	238+50	15R	E Rd.
	3R	"		12L	"
231+00	31R	"	239+00	11L	"
	7R	"		15R	"
+50	32R	"	+50	15R	"
	5R	"		11L	"
232+00	27R	"	240+00	16R	"
	0R	"		11L	"
+37	23R	"	+50	11L	"
	4L	"		16R	"
+50	21R	"	241+00	16R	"
	5L	"		12L	"
233+00	17R	"	+50	13L	"
	13L	"		14R	"
+50	14L	"	242+00	14R	"
	14R	"		14L	"
+67	14R	"	+50	14L	"
	13L	"		13R	"
234+00	12L	"	243+00	13R	"
	15R	"		14L	"
+50	15R	"	+50	15L	"
	11L	"		14R	"
235+00	11L	"	244+00	12R	"
	16R	"		15L	"
+50	15R	"	+50	14L	"
	12L	"		12R	"
236+00	12L	"	245+00	12R	"
	15R	"		13L	"
+50	15R	"	+50	14L	"
	12L	"		11R	"
237+00	12L	"	246+00	11R	"
	14R	"		14L	"
+50	15R	"	+50	14L	"
	11L	"		7R	"
238+00	11L	"	247+00	10R	"
	15R	"		15L	"

Note: Any Additions or Changes on This Sheets Must be Made or Circled in Red Ink With Date and Name of Person Making Change.

Do not extend notes this side of this line

RETURN TO
LOS ANGELES COUNTY SURVEYOR
700 HALL OF RECORDS

FORM 247 5M 10-37

F.B. 782 PG. 208

Station	Offset	Remarks	Station	Offset	Remarks
247+50	15L	E. Rd.		17R	E. Rd.
	11R	"		36.5R	Fn.
248+00	10R	"	255+00	32R	"
	15L	"		17R	E. Rd.
+50	15L	"		11L	"
	11R	"	+25	9L	"
249+00	10R	"		19R	"
	15L	"		30R	Fn.
+50	18L	"	+36	30R	Fn.
	10R	"		19R	E Rd.
250+00	11R	"		8L	"
	19L	"	+50	7L	"
+50	19L	"		21R	"
	12R	"		30R	Fn.
251+00	13R	"	256+00	30R	"
	18L	"		22R	E Rd.
+50	16L	"		4L	"
	14R	"	+50	30R	Fn.
252+00	15R	"		22R	E Rd.
	13L	"		3L	"
+50	11L	"	257+00	3L	"
	15R	"		21R	"
253+00	20R	"		30R	Fn.
	7L	"	+50	29.5R	"
+30	97R	Fn. Cor. to L.+E.		21R	E Rd.
				3L	"
+50	20R	E Rd	258+00	21R	"
	R9R	Fn.		29.5R	Fn.
	7L	E Rd		3L	E Rd.
254+06	63R	Fn.			
	18R	E. Rd.	+50	19R	Fn.
	9L	"		20R	E Rd
				3L	"
+25	51R	Fn	259+00	20R	E Rd.
	16R	E Rd.			
	10L	"		2L	"
				30R	Fn.
+50	42R	Fn	+40	21R	E Rd.
	16R	E Rd.		2L	"
	11L	"		29.5R	Fn.
+75	11L	"			

RETURN TO
LOS ANGELES COUNTY SURVEYOR
700 HALL OF RECORDS

Note: Any Additions or Changes on This Sheets Must be Made or Circled in Red Ink With Date and Name of Person Making Change.

Do not extend notes this side of this line

Notes Ck'd by	Survey of Fort Tejon Rd
Map No.	W. O. 8255 Tape No. 64 St'd 34 °F
Office Work	Surveyed by Rosecrans
Checked	Notes R Date 6-1-39
Date	Indexed A. C. Johnson

F.B. 782 PG. 209

Station	Offset	Remarks	Station	Offset	Remarks
259+50	20 R	E Rd.	+50	13 R	E. Rd.
	2 L	"		14 L	"
	29 R	Fn	267+00	13 L	"
260+00	7 L	E. Rd.		14 R	"
	17 R	"	+50	14 R	"
	25.5 R	Fn.		13 L	"
+50	15.5 R	" (end)	268+00	12 L	"
	11 R	E Rd		15 R	"
	13 L	"	+50	15 R	"
261+00	15 L	"		11 L	"
	9 R	"	269+00	10 L	"
+50	9 R	"		16 R	"
	14 L	"	+05	10 L	"
+61	60 R	N end N.S. Fn.		16 R	"
			+50	10 L	"
		E Rd.		16 R	"
+83	8 R	"	270+00	16 R	"
	16 L	"		9 L	"
262+00	17 L	"	+50	9 L	"
	8 R	"		15 R	"
+50	8 R	"	271+00	16 R	"
	18 L	"		10 L	"
263+00	18 L	"	+50	11 L	"
	7 R	"		14 R	"
+50	7 R	"	272+00	13 R	"
	18 L	"		11 L	"
264+00	18 L	"	+50	14 L	"
	8 R	"		11 R	"
+50	10 R	"	273+00	9 R	"
	17 L	"		15 L	"
265+00	17 L	"	+50	8 R	"
	11 R	"		17 L	"
+50	12 R	"	+83	17 L	"
	15 L	"		8 R	"
266+00	14 L	"	274+00	8 R	"
	12 R	"		16 L	"

Note: Any Additions or Changes on This Sheets Must be Made or Circled in Red Ink With Date and Name of Person Making Change.

Do not extend notes this side of this line

RETURN TO
LOS ANGELES COUNTY SURVEYOR
700 HALL OF RECORDS

FORM 247 5M 10-37

F.B. 782 PG. 210

Station	offset	remarks	Station	offset	remarks
+50	16L	E. Rd.	284+00	8R	"
	9R	"		20L	"
275+00	9R	"	+50	20L	"
	15L	"		10R	"
+50	15L	"	285+00	9R	"
	9R	"		20L	"
276+50	10R	"	+16	19L	"
	15L	"		10R	"
+50	15L	"	+50	8R	"
	11R	"		19L	"
277+00	10R	"	286+00	17L	"
	15L	"		9R	"
+50	14L	"	+50	10R	"
	9R	"		16L	"
278+00	10R	"	+85	15L	"
	15L	"		13R	"
+50	16L	"	287+00	14R	"
	[illegible]			14L	"
279+00	10R	"	+50	14L	"
	15L	"	288+00	14R	"
+50	17L	"		10R	"
	7R	"		14L	"
280+00	9R	"	+50	14R	"
	16L	"		14L	"
+50	17L	"	289+00	14R	"
	9R	"		12L	"
281+00	9R	"	+50	12L	"
	18L	"		13R	"
+50	19L	"	290+00	13L	"
	8R	"		13R	"
282+00	7R	"	+50	12R	"
	20L	"		13L	"
+50	21L	"	291+00	12R	"
	6R	"		13L	"
283+00	7R	"	291+00	12R	"
	21L	"		13L	"
+50	21L	"	+50	13L	"
	6R			11R	"

RETURN TO
LOS ANGELES COUNTY SURVEYOR
700 HALL OF RECORDS

Note: Any Additions or Changes on This Sheets Must be Made or Circled in **Red Ink** With Date and Name of Person Making Change.

Do not extend notes this side of this line

Notes Ck'd by	Survey of Fort Tejon Rd.
Map No.	W. O. 8255 Tape No. 64 St'd 84 OF
Office Work	Surveyed by Rosecrans
Checked	Notes R Date 6-1-39
Date	Indexed

F.B. 78P PG. P11

Station	Offset	Remarks	Station	Offset	Remarks
291+83	10R	E Rd	+50	9R	E. Rd.
	15L	"		14L	"
292+00	14L	"	299+00	14L	"
	10R			7R	"
+50	11R	"		12R	T.C.
	13L	"	+50	15R	"
293+00	13L	"		10R	B.C.
	12R	"		13L	E Rd.
+50	13R	"	300+00	12L	"
	12L	"		11R	B.C.
294+00	14L	"		18R	T.C.
	14R	"	+50	19R	"
+19	15R	"		13R	B.C.
	12L	"		11L	E Rd.
+50	11L	"	301+00	11L	"
	16R	"		12R	B.C.
295+00	16R	"		19R	T.C.
	9L	"	+50	16R	"
+50	9L	"		8.5R	B.C.
	14R	"		14L	E Rd.
+65	℄ 20' Dry wash Bear S. 55° W.		302+00	16L	"
				8R	B.C.
296+00	10L	E. Rd.		[illegible]	T.C.
	14R	"	+50	7R	E Rd.
+50	12R	"		[illegible]	"
	12L	"	303+00	16L	"
297+00	14L	"		8R	"
	11R	"	+50	8R	"
+50	11R	"		13L	"
	14L	"	304+00	16L	"
+59	13L	"		7R	"
	11R	"	+50	[illegible]	"
298+00	11R	"		[illegible]	"
	13L	"	305+00	7R	"
+06	12L	"		[illegible]	"
	11R	"			

Note: Any Additions or Changes on This Sheets Must be Made or Circled in Red Ink With Date and Name of Person Making Change.

Do not extend notes this side of this line

RETURN TO
LOS ANGELES COUNTY SURVEYOR
700 HALL OF RECORDS

FORM 247 5M 10-37

F.B. 78R PG. 21R

Station	Offset	Remarks	Station	Offset	Remarks
305+50	17L	E Rd.	311+00	26R	E. Rd.
	7R	"		7L	B.C.
306+00	7R	"		13L	T.C.
	17L	"	+50	25L	"
+18	℄ 35 Dry wash Bear N			6L	B.C.
+50	6R	E Rd.		26R	E. Rd.
	18L	"	312+00	20R	"
307+00	20L	"		8L	B.C.
	6R	"		19L	T.C.
+50	4R	"	+50	16L	T.C.
	19L	"		12L	B.C.
+95	℄ 30 wash Bear N 5° W.			14R	E. Rd.
308+01	5R	E Rd.	313+00	9R	"
	31L	"		15L	"
+25	58L	Wedge Longview Rd.	+50	17L	"
	94L	E. edge Longview Rd.		8R	"
	103L	T.C.	+75	8R	"
	5R	E. Rd.		17L	"
+50	6R	"	314+00	17L	"
	12L	V Rds.		8R	"
	42L	B.C.	+50	12R	"
	57L	T.C.		12L	B.C.
+75	36L	"		18L	T.C.
	24L	B.C.	315+00	19L	"
	10R	E. Rd.		11L	B.C.
309+00	11R	"		11R	E. Rd.
	18L	B.C.	+50	18L	T.C.
	28L	T.C.		14L	B.C.
+50	22L	"		4R	E. Rd.
	16L	B.C.	+60	3R	"
	17R	E. Rd.		14L	B.C.
310+00	21R	"		18L	T.C.
	12L	B.C.	316+00	[illegible]	
	21L	T.C.		[illegible]	[illegible]
+50	15L	"		[illegible]	[illegible]
	9L	B.C.	+50	[illegible]	"
	24R	E. Rd.		14L	B.C.
				19L	T.C.

RETURN TO
LOS ANGELES COUNTY SURVEYOR
700 HALL OF RECORDS

Note: Any Additions or Changes on This Sheets Must be Made or Circled in **Red Ink** With Date and Name of Person Making Change.

Do not extend notes this side of this line

Notes Ck'd by	Survey of Port Tejon Rd.	F.B. 787 Pg. 213
Map No.	W. O. 8255 Tape No. 64 St'd 84 of	
Office Work	Surveyed by Rosecrans	
Checked	Notes R Date 6-15-39	
Date	Indexed [illegible]	

Station	Offset	Remarks	Station	Offset	Remarks
317+00	20L	T.C.	321+14	29R.	E Rd
	14L	B.C.	+50	10L	B.C.
	3R	E Rd.		13L	T.C.
+50	4R	"		14R	E Rd.
	15L	B.C.	321+00	16R.	"
	20L	T.C.		10L	B.C.
318+00	17L	E Rd.		13L	T.C.
	4R	"	+50	14L	"
+50	4R	"		11L	"
	16L	B.C.		14R	E Rd.
	19L	T.C.	323+00	13R	"
319+00	19L	"		12L	B.C.
	14L	B.C.		16L	T.C.
	6R	E Rd.	+12	16L	"
+09	19L	T.C.		12L	B.C.
	14L	B.C.		11R	E Rd.
	6R	E Rd.	+50	10R	"
+50	20L	T.C.		13L	B.C.
	14L	B.C.		15L	T.C.
	8R	E Rd.	324+00	19L	"
320+00	24L	T.C.		17L	B.C.
	12L	B.C.		7R	E Rd.
	11R	E Rd.	+50	22L	T.C.
+33	21R	"		18L	B.C.
	16L	B.C.		5R	E Rd.
	22L	T.C.	325+00	5R	"
+50	14L	B.C.		15L	B.C.
	21L	T.C.		19L	T.C.
	31R	E Rd.	+50	11L	B.C.
+65	± 20 Rd Bear [illegible]			15L	T.C.
	Longview Rd.			16R	E Rd.
+65	46R	E Rd.	326+00	9L	T.C.
	13L	B.C.		5L	B.C.
	19L	T.C.		15R	E Rd.
321+00	12L	B.C.			
	15L	T.C.			

Note: Any Additions or Changes on This Sheets Must be Made or Circled in Red Ink With Date and Name of Person Making Change.

Do not extend notes this side of this line

RETURN TO
LOS ANGELES COUNTY SURVEYOR
700 HALL OF RECORDS

FORM 247 5M 10-37

F.B. 782 PG. 214

Station	offset	remarks	Station	offset	remarks
326+50	21R	E Rd	+ 50	9L	E Rd.
	1L	B.C.		15R	"
	8L	T.C.	331+00	15R	"
327+00	8L	"		11L	"
	1L	B.C.	+50	13L	"
	15R	E Rd.		11R	"
+37	13R	"	332+00	8R	"
	6L	B.C.		13L	"
	10L	T.C.	+50	17L	"
+50	12L	"		6R	"
	8L	B.C.	+64	6R	"
	15R	E Rd.		17L	"
328+00	11R	"	334+00	4L	"
	10L	B.C.		7L	"
	15L	T.C.	+50	15L	"
	34L	Tel. Pole		2C	"
+50	12L	T.C.	335+00	6R	"
	12L	B.C.		15L	"
	7R	E Rd	+00	19L	"
+75	10R	"		6R	"
	2L	B.C.	+82	6R	"
	15L	T.C.		18L	"
329+00	4L	"	336+00	15L	"
	7L	B.C.		6R	"
	10R	E Rd	+50	7R	"
+50	11L	T.C.		17L	"
	9L	B.C.	337+00	17L	"
	11R	E Rd		7R	"
330+00	11L	T.C.	+50	11R	"
	9L	B.C.		16L	"
	11R	E Rd	+00	℄ 30' Dirt road to Bear N 76 W.	
+50	10R	"	338+00	16L	E Rd.
	12L	"		10R	"
331+00	10L		+50	12R	"
	12R			15L	"
+05	℄ 28' Dirt road Bear S 63 W.		339+00	12L	"
+30	16R	E Rd		5R	"
	4L	"	+50	19R	"
				8L	"

RETURN TO
LOS ANGELES COUNTY SURVEYOR
700 HALL OF RECORDS

Note: Any Additions or Changes on This Sheets Must be Made or Circled in Red Ink With Date and Name of Person Making Change.

Do not extend notes this side of this line

Notes Ck'd by
Map No.
Office Work
Checked
Date

Survey of East Tujunga Rd
W. O. 8255 Tape No. 64 St'd 99 of
Surveyed by Rosecrans
Notes K Date 6-15-39
Indexed

F.B. 79-2 Pg. 215

Station	Offset	Remarks	Station	Offset	Remarks
340+00	4L	E. Rd.	+20	27L	Tel. Po
	22R	"	+00	6R	E. Rd.
+50	26R	"		18L	"
	0 L	"	348+00	17L	"
341+00	1R	E Rd		7R	"
	26R	"	+50	4R	"
+50	0 R	"		19L	"
	22R	"	349+00	20L	"
+50	E. 10 dry wash Bear. N.-S W.			1R	"
			+50	2L	"
342+00	19R	E. Rd		22L	"
	6L	"	+67	22L	Tel. Po
+50	0R	"	350+00	9L	E Rd
	8L	"		24L	"
343+00	9L	"	+50	5L	"
	12R	"		28L	"
+41	E. 20' Dry wash Bear. N. 45°W.		351+00	3L	"
+50	16L	E. Rd.		27L	"
	10R	"	+50	2L	"
+80	30L	Tel. Po		24L	"
344+00	7R	E Rd			
	18L	"	+82	21L	Tel. Po.
+50	20L	"	352+00	0R	E Rd.
	5R	"		22L	"
345+00	2R	"	+50	21L	"
	21L	"		2R	"
+36	23L	Tel. Po	353+00	6R	"
+50	0R	E Rd		15L	"
	23L	"	+50	10L	"
346+00	0R	"		11R	"
	24L	"	+85	1.5R guy	pole
+10	0 R	"	+89	12.5L Tel	pole
	24L	"	354+00	11R	E Rd.
+50	3R	"		11L	"
	24L	"	+50	L 10' Dry wash Bear. N.20°E.	
347+00	23L	"		12R	E. Rd.
	4R	"		15L	"

Note: Any Additions or Changes on This Sheets Must be Made or Circled in Red Ink With Date and Name of Person Making Change.

Do not extend notes this side of this line

RETURN TO
LOS ANGELES COUNTY SURVEYOR
700 HALL OF RECORDS

FORM 247 5M 10-37

F.B. 182 PG. 216

Station	offset	Remarks	Station	offset	Remarks
355+00	5L	E Rd.	+22	18.5R	guy. Po.
	8R	"		7L	Tel. Po.
+50	3R	"	+50	7L	E. Rd.
	21L	"		15R	"
355+58	22L	"	360+00	17R	T.C.
	0R			13R	B.C.
+95	22L	Tel Po.		8L	E Rd
	1R	Guy Po.	+96	± 8'	trail Bear. 323° W
			+50	15R	
356+00	21L	E. Rd.		7L	"
	0R	"	361+00	9L	"
+50	2L	E Rd.		11R	"
	2.5L	"	+32	10L	Tel. Po
357+00	0L	"	+50	8L	E Rd.
	27L	"		14R	"
+50	2L	"	+90	14R	E Rd.
	26L	"		7L	"
358+00	2L	"	365+00	12R	"
	29L	"		9L	"
+46	22L	Tel. Po.	+30	11L	"
		E. Rd.		11R	"
+50	0R	"	+63	11L	"
	21L	"		11R	"
359+00	5R	"	366+00	10L	"
	19L	"		12R	"
			+27	5L	Tel Po. 23R Po. guy Po
+50	12L	"	+50	14R	E Rd
	11R	"		9L	"
360+00	17R	"	367+00	9L	"
	6L	"		14R	"
+30	23L	Tel. Po.	+36	17R	"
+50	21R	E. Rd.		6L	"
	3L	"	+50	6L	"
361+00	20R	"		7R	"
	31L	"		23R	Fd. Cor. 318° Wly. 300' 322° Ely
+50	17R	"	368+00	21R	Fd
	5L	"		17R	E Rd.
362+00	16R	"		6L	"
	7L	"	+26	6.5L	Tel. Po.
+17	7L	"		23R	Guy Po.
	15R	"			

RETURN TO
LOS ANGELES COUNTY SURVEYOR
700 HALL OF RECORDS

Note: Any Additions or Changes on This Sheets Must be Made or Circled in Red Ink With Date and Name of Person Making Change.

Do not extend notes this side of this line

Notes Ck'd by	Survey of Fort Tejon Rd.
Map No.	W. O. 8256 Tape No. 64 St'd 89 °F
Office Work	Surveyed by Rosecrans
Checked	Notes R Date 6-28-39
Date	Indexed

F.B. 782 Pg. 217

Station	Offset	Remarks	Station	Offset	Remarks
368+50	20R	Fn.	374+00	19R	Fn.
	17R	E Rd		12R	E. Rd.
	6L	"		12L	"
369+00	20R	Fn.	+38	13.5L	Tel. Po
	16R	E. Rd	+50	13L	E. Rd.
	8L	"		12R	"
+50	8L	"		19R	Fn.
	15R	"	375+00	20R	"
	18R	Fn.		10R	E. Rd.
370+00	18R	"		13L	"
	14R	E Rd	+50	13L	"
	8L	"		10R	"
+41	9L	Tel. Po		21R	Fn.
+50	9L	E. Rd.	376+00	20R	"
	13R	"		10R	E Rd.
	19R	Fn.		13L	"
371+00	19R	"	+44	16.5L	Tel. Po
	12R	E Rd.	+47	13L	E. Rd.
	10L	"		11R	"
+50	12L	"		21R	Fn.
	11R	"	377+00	21R	"
	19R	Fn.		12R	E. Rd.
372+00	19R	"		11L	"
	10R	E Rd	+50	11L	"
	12L	"		13R	"
+34	11.5L	Tel Po		19R	Fn.
+50	11L	E Rd.	+61	18R	Fn. Cor. H. Wly, S. Ely + 38° Wly
	11R	"			
	19R	Fn.	378+00	12L	E Rd
373+00	19R	"		12R	"
	11R	E. Rd.		18R	Fn.
	12L	"	+14	18R	"
+50	12L	"		11R	E. Rd.
	12R	"		12L	E. Rd.
	19R	Fn	+40	14L	Tel pole

Note: Any Additions or Changes on This Sheets Must be Made or Circled in Red Ink With Date and Name of Person Making Change.

Do not extend notes this side of this line

RETURN TO
LOS ANGELES COUNTY SURVEYOR
700 HALL OF RECORDS

FORM 247 5M 10-37

F.B. 782 PG. 218

Station	Offset	Remarks	Station	Offset	Remarks
378+50	17.5R	Fn.	+48	13L	Tel. Po
	10R	E Rd.	+50	4L	E. Rd.
	13L	"		19R	"
379+00	13L	"	387+00	19R	"
	9R	"		5L	"
	16R	Fn.	+50	19R	"
+21	16R	Fn. Cor. [illegible] +35° Wly.		5L	"
+50	13L	E. Rd.	388+00	19R	"
	9R	"		5L	"
380+00	9R	"	+48	12.5L	Tel. Po
	13L	"	+50	5L	E Rd.
+45	13.5L	Tel. Po.		19R	"
+50	11L	E Rd.	389+00	5L	"
	10R	"		18R	"
381+00	11R	"	+50	18R	"
	12L	"		5L	"
+50	12R	"	390+00	19R	"
	11L	"		4L	"
382+00	12R	"	+50	13L	Tel. Po.
	12L	"		19R	E Rd.
+44	13.5L	Tel. Po.		5L	"
+50	7L	E Rd.	391+00	19R	"
	13R	"		4L	"
383+00	14R	"	+50	21R	"
	9L	"		3L	"
+50	8L	"	392+00	20R	"
	16R	"		3L	"
384+00	17R	"	+50	19R	"
	7L	"		3L	"
+47	13L	Tel. Po	+52	12.5L	Tel. Po
+50	5L	E. Rd.	+59.5	12.5L	Woven wire iron Po. Fn. Cor. Bear S Ely +N 1° E.
	18R	"			
385+00	19R	"	+87.5	31.0R	Woven wire iron Po. Fn. Cor. Bear S. Ely. +S 1° W
	5L	"			
+52	20R	"	+96	36R	4" pine Tr.
	4L	"	393+00	30.5R	Fn
386+00	5L	"		18R	E Rd
	19R	"		4L	"
				15L	Fn.

RETURN TO
LOS ANGELES COUNTY SURVEYOR
700 HALL OF RECORDS

Note: Any Additions or Changes on This Sheets Must be Made or Circled in **Red Ink** With Date and Name of Person Making Change.

Do not extend notes this side of this line

Notes Ck'd by
Map No.
Office Work
Checked
Date

Survey of Port Tunnel Rd
W. O. 8255 Tape No. 64 St'd. 64 °F
Surveyed by Rosecrans
Notes 4 Date 4-19-37
Indexed

F.B. 78E PG. 24

Station	Offset	Remarks	Station	Offset	Remarks
+06	16 L	Fn.	+56	29 L	8" pine
	7 L	F. Rd		50 R	4" plum
	19 R	"	+65	19 L	Fn.
	30 R	Fn.	+67	19.5 L	Rock pillar 1'x4' x10' high
+12	36 R	6" pine	Iron gate between pillars		
			+86	19 L	Rock pillar 1'x3' x10' high
+27	35.5 R	6" pine			
+37	36.5 R	" "	+87	18.7 L	Fn.
+50	27 R	Fn.	Pillars and road at	fence	affects to center
	15 R	F. Rd.			
	7 L	"	+96	16 L	12" pine
	19 L	Fn.	395+00	18.9 L	Fn.
+90	35 R	12" pine		8 L	F. Rd.
+93	26 R	4 PT Fn.		15 R	"
	7 L	Tel Po.		17 R	Fn.
394+00	23 L	Fn.	+50	21 L	"
	4 L	F. Rd		15 R	Tel Po.
	20 R	"		7 L	"
	41.6 R	4 PT Fn.		17 L	Fn.
+08	41.6 R	Rock pillar 1'x4' x10' high	396+00	15 L	"
				9 L	F. Rd
+07	41.5 R	Rock pillar 2'x2' x10' high		16 R	"
Iron gate between 2'x2' pillars.				33 R	Fn.
+21	42 R	Rock pillar 2'x2'x10' high	+01	14 L	Metal sign on iron gate with + 4' x 12'
+27	42.3 R	Rock pillar 2'x2'x10' high			
+29	42.3 R	4 PT Fn.	+26	21.3 R	Tel Po.
+31	20 R	F. Rd	+27	33.3 R	Metal sign on iron gate with + 4' x 12'
	6 L	"			
	20 L	Fn.	+50	15 R	F. Rd.
+37	27.6 R	4 PT. Fn.		11 L	"
+40	35 R	18" pine	397+00	11 L	"
+50	27 R	Fn.		18 L	
	20 R	F. Rd.	+50		
	6 L	"			
	19 L	Fn.	395+00		

RETURN TO
LOS ANGELES COUNTY SURVEYOR
700 HALL OF RECORDS

Note: Any Additions or Changes on This Sheets Must be Made or Circled in Red Ink With Date and Name of Person Making Change.

Do not extend notes this side of this line

FORM 247 BM 10-37

F.B. 182 PG. 220

Station	offset	Remarks	Station	offset	Remarks
+28	20 R	Tel. Po	407+00	11R	E Rd.
+50	13R	E Rd.		12L	"
	10L	"	+34	13L	"
399+00	10L	"		11R	"
	14R	"	+50	10R	"
+50	14R	"		13L	"
	10L	"	408+00	15L	"
400+00	11L	"		10R	"
	14R	"	+50	9R	"
+30	9.5R	Tel. Po		14L	"
+50	14R	E Rd	+61	13L	"
	11L	"		10R	"
401+00	12L	"	409+00	9R	"
	12R	"		12L	"
+50	11R	"	+50	15L	T.C.
	13L	"		11L	BC
402+00	12L	"		9R	E Rd.
	12R	"	410+00	11R	"
+05	11L	"		11L	"
	12L	"		15L	T.C.
+50	11L	"	+50	14L	"
	14R	"		10L	E Rd.
+55	14R	Tel. Po		14R	"
403+00	10L	E Rd.	411+00	15R	"
	14R	"		9L	B.C.
+50	15R	"		12L	T.C.
	10L	"	+06	12L	"
404+00	10L	"		9L	E Rd.
	12R	"		12R	"
+50	11R	"	+50	16L	T.C.
	12L	"		10L	B.C.
+54	12L	Tel Po		12R	E Rd.
405+00	10R	E Rd.			
	12L	"	412+00	8R	"
+50	11L	"		11L	"
	11R	"	+28	11.4R	end S.W. Wing wall
406+00	11R	"	+34	13.3L	end N.W. " "
	10L	"	+40	9.8R	S.W. Car bridge
+50	12L	"	+44	10L	N.W. " "
	12R	"			

RETURN TO
LOS ANGELES COUNTY SURVEYOR
700 HALL OF RECORDS

Note: Any Additions or Changes on This Sheets Must be Made or Circled in Red Ink With Date and Name of Person Making Change.

Do not extend notes this side of this line

Notes Ck'd by
Map No.
Office Work
Checked
Date

Survey of Fort Tejon Rd
W. O. 8250 Tape No. 64 St'd 84 OF
Surveyed by Foscrans
Notes Date
Indexed

F.B. 782 PG. 221

Station	Feet	Towards	Tallies	Offset	Remarks
423+00	3R	6 Rd	+39	17L	T.C.
See top page	5L	B.C.		11L	B.C.
	9L	T.C.		12R	E Rd
+50	7L	"	+50	12R	"
	3L	B.C.		11L	B.C.
	18R	" Rd		18L	T.C.
424+00	17R	"	427+00	20L	"
	4L	"		13L	B.C.
+00	10.5L	4" Conc. Cor. 2.3' Iron Col.		12R	E Rd.
			+50	12R	"
+51	12R	E Rd		11L	B.C.
	11L	B.C.		16L	T.C.
	13L	"	+78	16L	"
+25	2R	4" Conc. Cor. 1.00 Col.		11L	B.C.
+75	11L	B.C.		13R	E Rd
	11L	B.C.	428+00	14R	"
	11R	E Rd		8L	B.C.
426+00	11R	"		15L	T.C.
	11L	B.C.	+20	10.5L	4" Conc. 18" Cor. Iron Col.
	9L	T.C.			
	17L	"	+50	16L	T.C.
+25	11L	B.C.		7L	B.C.
	11R	E Rd		16R	E Rd.
	13R	"		26R	3" and 12" Conc. Iron Col.
+50	13R	"	429+00	7L	B.C.
	11L	"		14L	T.C.
+75	22L	"		16R	E Rd
	11L	B.C.	+60	14R	"
	13R	E Rd		7L	B.C.
426+50	10L	"		21L	T.C.
	11L	B.C.	430+00	22L	"
	13L	T.C.		14L	B.C.
+25	12R	E Rd		13R	E Rd
	11L	B.C.	+50	13R	"
	17L	T.C.		17L	B.C.
				25L	T.C.

Note: Any Additions or Changes on This Sheets Must be Made or Circled in Red Ink With Date and Name of Person Making Change.

Do not extend notes this side of this line

RETURN TO
LOS ANGELES COUNTY SURVEYOR
700 HALL OF RECORDS

FORM 247 5M 10-37

F.B. 78E PG. 222

Station	offset	remarks	Station	offset	remarks
412+47	℄ 15' dry wash Bear S75°W/+ N 87°E			+93.5	8' L end N.W. wing Wall
			7+18	+03	9.5 L N.W. Cor Bridge
+52	10.2 R	S.E. Cor. Bridge		+05.3	16 R end S.W. Wing wall
+56	9 L	N.E. " "			
				+19	11.3 R S.W. Cor Bridge
+59	18.8 R	end S.E Wing wall		+14	℄ 15' dry wash Bear
+65	13 L	" N.E " "			N.68°W/+ S42.E.
	(Wooden	Bridge)		+16	8' L N.E Cor Bridge
				+21	17.5 L end N.E wing wall
413+00	11 L	E Rd.		+25	10 R S.E Cor. Bridge
	10 R	"			
				+40	15.5 R end S.E. Wing wall
	17 R	T.C			(Wooden Bridge)
+50	14 R	"			
	10 R	E Rd		+51	9 R E Rd.
	17 L	"			13 L "
414+00	15 L	"		+77	14 L "
					9 R "
	11 R		419+00		10 R "
+50	16 R	T.C.			13 L "
	11 R	E Rd.		+50	13 L "
	12 L	"			10 R "
415+00	10 L	"			
	13 R	"	420+00		12 R "
	17 R	T.C.			10 L B.C.
+50	20 R	"			14 L T.C.
	16 R	E Rd.		+50	13 L "
	9 L	"			9 L E Rd.
					3 R "
+58	7 L	"		+80	11 R "
	15 R	"			9 L "
	20 R	T.C.			13 L T.C.
416+00	10 L	T. Rd.			20 L T.C. T.S.
	15 R	"			
	19 R	T.C.	421+00		11 R E Rd
+50	19 R	"			10 L B.C.
	11 R	E Rd.			14 L T.C.
	12 L	"		+50	14 L "
417+00	11 L	"			11 L B.C.
					5 R E.Rd.
	10 R	"	422+00		7 R "
	16 R	T.C.			13 L B.C.
+50	20 R	"			18 L T.C.
	15 R	E Rd.		+50	16 L "
	7 L	"			10 L B.C.

RETURN TO
LOS ANGELES COUNTY SURVEYOR
700 HALL OF RECORDS

Note: Any Additions or Changes on This Sheets Must be Made or Circled in Red Ink With Date and Name of Person Making Change.

Do not extend notes this side of this line

Notes Ck'd by		Survey of Port Tivon Rd	F.B. 182 PG. 223
Map No.		W. O. 8225 Tape No. 57 St'd 33' OF	
Office Work		Surveyed by Escarcega	
Checked		Notes R/W Date 7-17-29	
Date		Indexed	

Station	Feet	Course	Station	Offset	Remarks
430+92	18 L	B.C.	+67	9 R	S.E. and P. Corr. iron Cul.
	22 L	T.C.			4in cap at 433+89
	11 R	C. to	+25	11 L	E. Rd.
431+22	11 R	"		34 L	"
	14 L	B.C.		EC 435+12.07	
	24 L	T.C.		16.2	
430	28 L	"	152	493	
	18 L	"	141 Wooden Garage	30.1	
	12 R	C. to			
432+00	15 R	"			
	13 L	B.C.			
	17 L	T.C.			
431	21 L	"			
	11 L	B.C.			
	4 R	C. to		P.I. #43	
433	11 R	"			
433+00	31 R	"		P.I. #44	
	14 L	B.C.	24.4	4.1	
	23 L	T.C.	22.3 1 Story Frame House	14.5 27.0	
417	15 L	B.C.	182		
	25 L	T.C.	38.8	26.9	
432	℄ 20' Back	Dist. to S 28° W		29.04	
430	19 R	E. Rd.			
	2633 R	W end Fill			
	18 L	E. to			
	29 L	T. C.		E.C 435+12.07	
417	22 L	E. to			
	76 L	T.C.	434+50	9 L	E. Rd
	8 C	E. to		32 L	"
	22.5 C	E. to			
469	29.5 L	end 2" Corr. iron Cul.	475	7 L	"
				28 L	"
434+00	5 L	E. end Fill	435+00	3 R.	"
	30 L	" to		20 L	"
	14 R	E. to	+18	14 L	"
				11 R	"

Note: Any Additions or Changes on This Sheets Must be Made or Circled in Red Ink With Date and Name of Person Making Change.

Do not extend notes this side of this line

RETURN TO
LOS ANGELES COUNTY SURVEYOR
7OO HALL OF RECORDS

FORM 247 5M 10-37

F.B. 782 PG. 224

Station	offset	remarks	Station	offset	remarks
+18	12 L	E. Rd.	+75	58 R	Int. E. Rd. Telephone cr. Wash and 3 bank Big Rock wash
	14 R	"			
+25	16 R	"	439 +00	20 L	In W. bank of W.
	10 L	"	From 437+00 to		446+50 R. line
+25	17 Rd.	Bear. N 18° E	Falls in bottom		Big Rock wash.
+50	10 L	"	Post Tree 36.		Destroyed by flood.
	27 R	"	145 +50	32 R	E. R. W.
+58	5 P	Int. Rd edges	+65	29 P	Beginning of Rd
+75	19 R	E. Rd.	446 +00	10 R	E Rd.
	21 R	"		23 R	B.C.
436+00	39 R	"		28 R	T.C.
	16 R	"	+50	1 P	E. Rd.
+25	23 L	E. edge Rd.		17 R	B.C.
	65 L	"		22 R	T.C.
	15 R	E. Dirt Rd.	447 +00	7 L	E. Rd.
	34 R	"		7.5 R	"
+50	30 R	"		11 R	T.C.
	10 R	"	+50	11 L	E. Rd
	2 L	E. edge Rd.		3 R	B.C.
		"		R	
+64	18 L	"	448 +00	0 R	B.C.
	0 R	"		4 R	T.C.
	8 R	E. dirt Rd.		13 L	E. Rd.
	27 R	"	+50	12 L	"
+61	2 P	Int. edges of dirt + stone Rd.		0 R	"
				10 R	T.C.
437+00	19 L	E. Rd (Dirt)	449 +00	15 L	E Rd
	8 R	" "		0 R	"
	15 P	E. Rd.	+30	16 L	"
+30	15 P	"		0 R	"
	8 P	E. "	450 +00	10 L	"
	10 L	"		3 R	"
	17 L	E. Rd.	+30	9 L	"
+77	15 L	"		7 R	"
Pt 38 Lo	8 L	E. P			
back line	8 R	"	+68	11 R	"
	12 L	E. Rd		17 R	T.C.
				2 L	E. Rd
438+14	E.P. + edge	road	451 +00	14 L	"
+50	15 L	edge road		1 R	"
	35 P	E. edge Rd + telephone pole		9 R	T.C.

RETURN TO
LOS ANGELES COUNTY SURVEYOR
700 HALL OF RECORDS

Note: Any Additions or Changes on This Sheets Must be Made or Circled in Red Ink With Date and Name of Person Making Change.

Do not extend notes this side of this line

Notes Ck'd by
Map No.
Office Work
Checked
Date

Survey of Tract 13
W. O. 5256 Tape No. 67 St'd 81 OF
Surveyed by Escerano
Notes Date 7-31-39
Indexed

F.B. 707 Pg. 225

Station	Course	Tie	Station	Course	Remarks
+50	1L	2 Ea.	+50	1L	E.Rd
	1R	"		11R	"
452+00	8L	"		14L	T.C.
	7R	"	160+00	14R	"
+50	13R	"		10R	B.C.
	4L	"		3L	E.Rd.
453+00	3L	"	+50	8L	"
	13R	"		5R	B.C.
+50	9R	"		13R	T.C.
	8L	"	461+00	4L	E.Rd.
454+00	12L	"		2L	"
	5R	"		6R	T.C.
+50	7R	"	+50	4L	E.Rd
	20R	"		3R	"
455+00	23R	"		10R	T.C.
	20R	"	462+00	6L	E.Rd
+50	30R	"		7R	"
	44R	"		13R	T.C.
456+00	34L	"	+00	1L	E.Rd
	45R	"		9R	"
+50	25R	"		7R	T.C.
	20R	"	463+00	6L	E.Rd
457+00	4L	"		32L	"
	17R	"		12L	B.C.
+50	13L	"		21	"
	3R	"	464+00	12L	"
458+00	16L	"		8R	"
	1L	"		11R	T.C.
	3R	T.C.	+50	11R	"
+50	12L	E.Rd		8R	E.Rd
	9R	"		11L	"
	9R	T.C.	465+00	4L	"
459+00	6L	E.Rd		17R	"
	8R	B.C.		21R	T.C.
	10R	T.C.			

Note: Any Additions or Changes on This Sheets Must be Made or Circled in Red Ink With Date and Name of Person Making Change.

Do not extend notes this side of this line

RETURN TO
LOS ANGELES COUNTY SURVEYOR
700 HALL OF RECORDS

FORM 247 5M 10-37

F.B. 782 PG. 226

Station	Offset	Remarks	Station	Offset	Remarks
465+50	13L	E. Rd.	+50	5R	T.C.
	7R	"		3R	B.C.
466+00	2R	"		13L	E. Rd.
	4R	T.C.	473+00	11R	"
	16L	E. Rd.		7L	"
+50	15L	"	+50	12R	"
	3R	"		6L	"
	5R	T.C.	474+00	12R	"
467+00	11L	E. Rd.		4L	" + E. Wash
	6R	"		Rd. [illegible]	
	9R	T.C.	+77	7R	[illegible]
+50	5L	E. Rd.		4R	edge Rd.
	12R	"	475+00	8R	E. bank wash +
	14R	T.C.		6R	edge Rd. E. Rd.
468+00	8R	E. Rd.	+31	7R	"
	23R	"		[illegible]	" + E.
	27R	T.C.			bank [illegible]
+50	4L	E. Rd.	+50	[illegible]	E. Rd.
	14R	"		12L	"
	16R	T.C.	476+00	9L	"
469+00	12L	E. Rd.		24L	"
	6R	"	+[illegible]	[illegible]	"
	9R	T.C.	[illegible]	29L	"
+50	5L	E. Rd.	+50	9L	"
	7R	"		26L	"
	12R	T.C.	+76	[illegible]R	P. pole
470+00	5L	E. Rd.	477+00	0R	E. Rd.
	11R	"		15L	"
	15R	T.C.	+50	7R	"
+48	9R	E. Rd.		11L	"
	6L	"	478+00	6R	"
471+00	2L	"		5L	" + E. bank
	9R	"	+50	6L	E. Rd. + E. bank
	18R	T.C.		7R	"
+50	9R	E. Rd.	+72	17R	P. Po.
	7L	"	[illegible]	4R	E. Rd.
472+00	5R	"		8L	"
	[illegible]	"			

RETURN TO
LOS ANGELES COUNTY SURVEYOR
700 HALL OF RECORDS

Note: Any Additions or Changes on This Sheets Must be Made or Circled in **Red Ink** With Date and Name of Person Making Change.

Do not extend notes this side of this line

Notes Ck'd by
Map No.
Office Work
Checked
Date

Survey of Tract 7200 Co.
W. O. 3254 Tape No. 64 St'd 66 OF
Surveyed by Rosecrans
Notes C.C. Date Sept 37

F.B. 782 Pg. 227

Station	Offset	Remarks				
Rd full in Dig 15-f wash from 478+75 to 480+00 approx 5y	41000			490+00	10L	E Rd.
					8R	"
				+25	7R	"
479+00	7R	2 cuts wash			11L	"
480+00	50R	"	"		16L	T.C.
				+50		
481+00	41R	"	"		12L	B.C.
481+46.09	32R	"	"		8R	F. Rd.
484+00	22R	"	"			
485+00	13R	"	"	+75	9R	"
487+23	13L	end fill 5' back of W.			11L	E. Rd.
					18L	T.C.
	13R	"	"		18L	"
		end end 36" Corr		491+00		
+85	14R	Start 36" Corr			10L	B.C.
		36" Cor			10R	F. Rd.
+00	9L	"			9R	"
	10R	"		+25	7L	B.C.
+54	16L	N end 36" Corr			14L	T.C.
493+00	4L	E Rd		+99	12L	T.C.
	5R	"			7L	B.C.
+26	16R	"			13R	E Rd.
	13L	"		492+00	10R	"
+75	10L	"			7L	B.C.
	11R	"			10L	T.C.
495+00	5L	T.C.		+50	12L	"
	6L	B.C.			8L	B.C.
	11R	E. Rd.			9R	E Rd.
+25	7L	T.C.		493+00	7R	"
	5L	B.C.			8L	"
	10R	E Rd.			16L	T.C.
+50	7R	"		+50	16L	"
	8L	B.C.			11L	B.C.
	12L	T.C.			6R	E Rd.
+59	8L	F. Rd.		+81	5R	"
	8R	"			12L	"
+75	8R	"			16L	T.C.
	9L	"				

Note: Any Additions or Changes on This Sheets Must be Made or Circled in Red Ink With Date and Name of Person Making Change.

Do not extend notes this side of this line

RETURN TO
LOS ANGELES COUNTY SURVEYOR
700 HALL OF RECORDS

FORM 247 5M 10-37

F.B. 782 PG. 228

Station	Offset	Remarks	Station	Offset	Remarks
494+00	15L	T.C.	+95	13R	T.C.
	9L	B.C.		7R	B.C.
	6R	E Rd.		11L	"
+25	8R	"		16L	T.C.
	8L	B.C.	498+25	15L	"
	12L	T.C.		11L	B.C.
+50	10L	"		6R	"
	5L	B.C.		9R	T.C.
	11R	E Rd.	+30	10R	E Rd.
+75	12R	"		10L	"
	5L	B.C.	+75	13R	"
	12L	T.C.		12L	"
495+00	14L	"	+91	13R	"
	6L	B.C.		E 12' dirt Rd Bear N 19° E	
	12R	E Rd.	499+	12'R	E Rd.
+25	11R	"	+50	12R	"
	7L	B.C.		4L	"
	13L	T.C.	500+	7L	
+50	13L	T.C.		10R	"
	9L	B.C.	+50	9R	"
	9R	E Rd.		8L	"
+75	7R	"	501+	7.5R	"
	10L	B.C.		10L	"
	17L	T.C.	+50	6R	"
496+00	20L	"		11L	"
	13L	B.C.	502+	13L	"
	7R	E Rd.		5R	"
+29	7R	"	+50	5R	"
	11L	B.C.		11L	"
	20L	T.C.	503+	10L	"
+50	20L	"		8R	"
	10L	B.C.	+13 BC	9R	B.C. "
	9R	E Rd.		10L	"
497+00	13R	"	+50	8L	"
	8L	B.C.		9R	"
	21L	T.C.	504+	11R	"
+50	10L	"		8L	"
	7L	B.C.			
	14R	E Rd.			

RETURN TO
LOS ANGELES COUNTY SURVEYOR
700 HALL OF RECORDS

Note: Any Additions or Changes on This Sheets Must be Made or Circled in **Red Ink** With Date and Name of Person Making Change.

Do not extend notes this side of this line

Notes Ck'd by
Map No.
Office Work
Checked
Date

Survey of Fort Tejon Rd
W. O. 8255 Tape No. 64 St'd 32 OF
Surveyed by Rosecrans
Notes Traverse Date 9-6-39
Indexed

F.B. 782 PG. 229

Station	Offset	Remarks	Station	Offset	Remarks
504+50	7 L	Edge Rd			
	11 R	"			
504+52 EC	11 R	"			
	7 L	"			
505+	7 L	"			
	11 R	"			
+50	11 R	"			
	7 L	"			
506+	8 L	"			
	10	"			
+50	9 R	"			
	9 L	"			
507+	8 L	"			
	10 R	"			
+50	9 R	"			
	8 L	"			
508+	7 L	"			
	10 R	"			
+50	11 R	"			
	6 L	"			
508+64.5 EC	6 L	"			
	10 R	"			
509+	11 R	"			
	5 L	"			
+50	6 L	"			
	11 R	"			
510+	9 R	"			
	8 L	"			
+50	8 L	"			
	9 R	"			
511+	10 L	"			
[illegible]	8 R	"			
+50	7 R	"			
	10 L	"			

Note: Any Additions or Changes on This Sheets Must be Made or Circled in Red Ink With Date and Name of Person Making Change.

Do not extend notes this side of this line

RETURN TO
LOS ANGELES COUNTY SURVEYOR
700 HALL OF RECORDS

FORM 247 5M 10-37

F.B. 782 PG. 230

Station	offset	remarks		Station	offset	remarks
512+	10 L	Edge Rd		520+	10 R	Edge Rd
	6 R				9 L	" "
512+09.76	7 R	EC.	"	+50	8 L	" "
	10 L		"		13 R	" "
512+50	10 L		"	521+	13 R	"
	6 R		"		6 L	"
513+	7 R		"	+50	7 L	"
	10 L		"		12 R	" "
+50	8 L		"	522+	11 R	"
	9 R		"		8 L	"
513+82.06	9 R	EC.	"	+50	8 L	"
	8 L		"		10 R	"
514+	8 L		"	523+	11 R	"
	9 R		"		7 L	"
+50	10 R		"	+50	8 L	"
	8 L		"		9 R	"
515+	9 L		"	524+	[illegible]	"
	10 R		"		[illegible]	"
+50	[illegible]		"	[illegible]	9 L	"
	11 L		"		11 R	"
516+	12 L		"	525+	9 L	"
	6 R		"		[illegible]	"
+50	3 R		"	+50	[illegible]	"
	4 L		"		9 L	"
517+	16 L		"	526+	7 R	"
	2 R		"		9 L	"
517+09.89	17 L	EC.	"	+50	10 L	"
	2 R		"		9 R	"
+50	18 L		"	526+77 BC	8 R	BC.
	0 R		"		10 L	"
518+	18 L		"	527+	11 L	"
	0 R		"		8 R	"
+50	18 L		"	+50	6 R	
	0 R		"		12 L	"
519+	15 L		"	528+	12 L	"
	3 R		"		8 R	"
+50	12 L		"	+50	7 R	"
	11 R		"		11 L	"

RETURN TO
LOS ANGELES COUNTY SURVEYOR
700 HALL OF RECORDS

Note: Any Additions or Changes on This Sheets Must be Made or Circled in Red Ink With Date and Name of Person Making Change.

Do not extend notes this side of this line

Notes Ck'd by	Survey of Fort Tejon Rd
Map No.	W. O. 8255 Tape No. 071 St'd ___ °F
Office Work	Surveyed by Rosecrans
Checked	Notes Granquist Date 9-6-39
Date	Indexed [illegible]

F.B. 788 PG. 2-31

Remarks	offset	Remarks	station	offset	Remarks
529+00	10L	Edge Rd	536+50	8L	Edge Rd
	9R	"		11R	"
+50	9L	"	536+68 EC	12R	EC
	11R	"		7L	"
530+	10R	"	537+	7L	"
	10L	"		12R	"
+50	9L	"	537+47.63	14R	BC "
	10R	"		7L	"
530+75.26	10R	EC "	538+	5L	"
	9L	"		14R	"
531+	9L	"	+50	14R	"
	10R	"		5L	"
+50	10R	"	539+	5L	"
	9L	"		14R	"
531+82.[illegible]	8L	BC "	+50	13R	"
	10R	"		6L	"
532	10R	"	540+	7L	"
	8L	"		12R	"
+50	10L	"	+50	11R	"
	10R	"		9L	"
533+	9L	"	541+	9L	"
	10L	"		10R	"
+50	10L	"	+50	10R	"
	9R	"		9L	"
534+	9R	"	542+	8L	"
	10L	"		10R	"
+50	9L	± Ext Rd 8' wide Bear N25°E	+50	7L	"
	10R			10R	"
535+	11R	Edge Rd	543+	13R	"
	7L	"		7L	"
-50	7L	"	+50	5L	"
	11R	"		[illegible]	"
536+	11R	"	544+	11R	"
	7L	"		5L	

Note: Any Additions or Changes on This Sheets Must be Made or Circled in Red Ink With Date and Name of Person Making Change.

Do not extend notes this side of this line

RETURN TO
LOS ANGELES COUNTY SURVEYOR
700 HALL OF RECORDS

FORM 247 5M 10-37

F.B. 782 PG. 232

station	offset	Remarks	station	offset	Remarks
544+50	5L	Edge Rd	552+50	10.L	Edge Rd
	12R	" "		4R	"
545+00	11R	"	552+71		℄ 10' Wash Bear (N32°W)
	6L	"	553+	4R	Edge Rd
545+50	4L	Edge Rd		8L	"
	13R	"	553+17.27	9L	B.C. "
546+00	5L	"		5R	"
	13R	"	553+50	6R	
+50	12R	"		10L	"
	6L	"	554+	8L	"
446+65-	6L	E.C. "		7R	"
	12R	"	+50	9R	"
547+	10R	Edge Rd		6L	"
	7L	"	555+	6L	"
+50	9L	"		8R	"
	9R	"	+50	8R	"
548+	9R	"		7L	"
	11L		+50		(10' W) [illegible] Rd (Bears N+S) to So.
+50	12L	"			
	8R	"	556+	5L	Edge Rd
549+	8R	"		9R	"
	11L	"	556+49.29	9R	E.C. "
549+28.07	10L	B.C. "		5L	"
	8R		557+	6L	"
+50	8R	"		8R	"
	10L	"	+50	7R	"
550+	14L	Edge Rd & Int Rd (N54°E)		8L	"
	4R		558	8L	"
	7R	Int Rd (N81°W)		7R	"
	8L	Edge Rd	558+32.64	7L	B.C. "
551+00	5L	Edge Rd		7R	"
	9R	"	+50	7R	"
551+39.50	8R	E.C. "		7L	"
	7L	"	559+	8L	"
+50	8L	"		7R	"
	7R	"	+50		119' W. Int Rd to So. +n. (S38°E)
552+00	2R	"	560+	8R	Edge Rd
	11L	"		11L	"

RETURN TO
LOS ANGELES COUNTY SURVEYOR
700 HALL OF RECORDS

Note: Any Additions or Changes on This Sheets Must be Made or Circled in **Red Ink** With Date and Name of Person Making Change.

Do not extend notes this side of this line

Notes Ck'd by	Survey of [illegible]
Map No.	W. O. 8655 Tape No. 071 St'd ___ of
Office Work	Surveyed by Rosecrans
Checked	Notes Grain quiet Date 9-8-39
Date	Indexed [illegible]

F.B. 782 PG. 233

Station	offset	Remarks	Station	offset	Remarks
560+50	10 R	Edge Rd	567+50	8L	Edge Rd
	10L			11R	"
560+60.84	10R	E.C. " "	568+	12R	"
	10L			8L	"
		Edge Rd.	+50	8L	"
560+82.76	9L	E.C. "		12R	"
	11R	"	569+	12R	"
561+	11R	"		8L	"
	9L	"	+50	7L	"
+50	11L	"		13R	"
	9R	"	570+	6L	"
562+	8R	"		13R	"
	12L	"	+50	13R	"
+50	15L	"		7L	"
	2R	"	571+	6L	"
563+	18L	"		13R	"
	0R	"	571+25	13R	BC "
+50	18L	"		6L	"
	1L	"	+50	6L	"
564+	18L	"		13R	"
	2R	"	572+	8L	"
+50	4R	"		12R	"
	16L	"	+50	11R	"
564+80.49	15L	E.C. "		9L	"
	6R	"	573+	12L	"
565+	6R	"		9R	"
	14L	"	+50	7R	"
+50	14L	"		14L	"
	6R	"	573+67		℄ of 30' Wash (S 15° E)
566+	6R	"			
	12L	"	573+62.63	15L	EC Edge Rd
+50	10L	"		5R	
	8R	"	574+	18L	"
	10R	"		0R	"
567+	9L	"			

Note: Any Additions or Changes on This Sheets Must be Made or Circled in Red Ink With Date and Name of Person Making Change.

Do not extend notes this side of this line

RETURN TO
LOS ANGELES COUNTY SURVEYOR
700 HALL OF RECORDS

FORM 247 5M 10-37

F.B. 782 PG. 234

Station	offset	Remarks	Station	offset	Remarks
575+00	19L	Edge Rd	587+50	1L	Edge Rd.
	2R	"		19L	"
576+00	6R	"	588+	16L	"
	15L	"		2R	"
577+00	4R	"	+50	11L	"
	16L	"		7R	"
578+00	19L	"	589+	10R	"
	2R	"		7L	"
578+50	1L	"	+50	10L	"
	20L	"		8R	"
579+	1L	"	590+	4R	"
	21L	"		14L	"
+50	0R	"	591+	17L	"
	19L	"		2R	"
58+00	2R	"	592+	15L	"
	16L	"		3R	"
+50	10L	"	593+	15L	"
	7R			4R	"
581+00	4L	¢63' Wide Wash (Bear 32° W.)	594+	17L	"
	13L			3R	"
+50	10L	Edge Rd.	595+	2R	"
	18R	"		18L	"
582+	0L	"	596+	2R	"
	18R	"		17L	"
+50	15R	"	597+	13L	"
	4L	"		6R	"
583+	8L	"	598+	11R	"
	10R	"		9L	"
584+	6R	"	599+	14R	"
	13L	"		5L	"
585+	16L	"	600+	14R	"
	4R	"		3L	"
586+	1R	"	601+	11R	"
	19L	"		9L	"
586+72.97	1L	4 Pt. "	602+	6R	"
	21L	"		14L	"
587+	1L	"	603+	3R	"
	2L	"		15L	"

RETURN TO
LOS ANGELES COUNTY SURVEYOR
700 HALL OF RECORDS

Note: Any Additions or Changes on This Sheets Must be Made or Circled in **Red Ink** With Date and Name of Person Making Change.

Do not extend notes this side of this line

Notes Ck'd by	Survey of Fort Tejon Rd
Map No.	W. O. 8255 Tape No. St'd of
Office Work	Surveyed by Rosecrans
Checked	Notes Grantwist Date 9-11-39
Date	Indexed

F.B. 78B PG. 237

station	offset	Remarks	station	offset	Remarks
665+	5 L	Edge Rd	677+50	8 L	Edge Rd
	14 R	" "		10 R	"
666+	14 R	"	678+00	12 R	"
	5 L	"		6 L	"
667+	13 R	"	+50	4 L	"
	6 L	"		14 R	"
668+	4 R	"	679+	0 L	"
	15 L	"		18 L	"
669+	17 L	"	+50	17 R	"
	1 R	"		4 R	"
670+	4 R	"	680+	3 R	"
	15 L	"		20 R	"
671+	7 R	"	680+26.35	2 R B.C.	"
	11 L	"		19 R	"
672+	6 R	"	680+50	16 R	"
	12 L	"		1 L	"
+36		℄ 10' Rd to 80 (Bear S50°E)	681+	10 R	"
				8 L	"
673+	12 L	Edge Rd	+50	5 R	"
	6 R	"		13 L	"
673+64		℄ 28' Wash (Bear N26°W)	82+	5 R	"
674+	8 R	Edge Rd		13 L	
	11 L	"	+50	8 R	"
674+92.73	10 L	∡ Pt #61		8 L	"
	8 R	Edge Rd	683+	13 R	"
675+00	8 R	"		4 L	"
	10 L	"	+26		℄ 30' Wash (Bear S7°E)
676+	10 L	"	683+35.55	2 L B.C.	Edge Rd
	8 R	"		16 R	"
676+43.25	8 R	BC	+50	16 R	"
	10 L			1 L	"
676+50	10 L	"	684+	12 R	"
	8 R	"		3 L	"
677+	10 L				
	7 R				

Note: Any Additions or Changes on This Sheets Must be Made or Circled in Red Ink With Date and Name of Person Making Change.

Do not extend notes this side of this line

RETURN TO
LOS ANGELES COUNTY SURVEYOR
700 HALL OF RECORDS

FORM 247 5M 10-37

F.B. 782 PG. 238

station	offset	Remarks	station	offset	Remarks
684+50	9 R	Edge Rd.	693+	10 L	Edge Rd.
	9 L	"		8 R	"
685+	5 R	"	+50	8 L	"
	14 L	"		10 R	"
+50	1 R	"	694+	11 R	"
	18 L	"		6 L	"
685+60.77	0 R, E.C.	"	+83.92	4 L	∡ Pt " P.164
	19 L	"		13 R	"
	19 L	"	695	14 R	"
686+00	1 L	"		3 L	"
+50	19 L	"	+50	2 L	"
	1 L	"		16 R	"
687+	2 R	"	696+	15 R	"
	15 L	"		3 L	"
+50	11 L	"	+50	13 R	"
	7 R	"		5 L	"
688+	12 R	"	697+	6 L	"
	6 L	"		11 R	"
+50	14 R	"	+50	8 R	"
	3 L	"		9 L	"
689+	0 L	"	698+	12 L	"
	18 R			4 R	"
+50	2 R	"	+50	16 L	± 22' Wash (Bear N 4°E)
	17 R	"		1 R	"
690+	2 L	"	699+	0 R	Edge Rd.
	16 R	"		16 L	"
+50	5 L	"	+50	11 L	"
	13 R	"		6 R	"
691+	11 R	"	700+	14 R	"
	7 L	"	700+	3 L	"
+50	8 L	"	+50	2 L	"
	10 R	"		17 R	"
692+	9 R	"	701+	12 R	"
	9 L	"		7 L	"
+50	10 L	"	+50	8 L	"
	8 R	"		9 R	"
693+	8 R	"	702+	10 R	"
	11 L	"		7 L	"

RETURN TO
LOS ANGELES COUNTY SURVEYOR
700 HALL OF RECORDS

Note: Any Additions or Changes on This Sheets Must be Made or Circled in **Red Ink** With Date and Name of Person Making Change.

Do not extend notes this side of this line

Notes Ck'd by	Survey of Fort Tyon Rd
Map No.	W. O. 8255 Tape No. St'd OF
Office Work	Surveyed by Rose crans.
Checked	Notes Granquist Date 9-12/39
Date	Indexed

F.B. 782 PG. 239

Station	Offset	Remarks	Station	Offset	Remarks
702+50	7L	Edge Rd.	707+00	6L	Edge Rd.
	11R	"		10R	"
703+	13R	"	+50	11R	"
	6L	"		5L	"
+50	5L	"	707+84		℄ 25' Wash (Bears 20 E)
	14R	"	708+	9R	Edge Rd
704+	14R	"		8L	"
	3L		+50	6R	"
704+18.83	4L	BC "		13L	"
	13R	"	+55		℄ 8' Wide Rd Bear (S34°E)
+25	13R	"	709+	5R	Edge Rd
	3L	"		14L	"
+50	5L	"	+50	12L	
	12R	"		6R	"
+75	9R	"	710+	8R	"
	8L	"		10L	"
705+00.83	9L	EC "	+50	9L	℄ 10' Rd Wks. Bear (N36°E)
	7R	"		9R	Edge Rd
705+40.08	7L	BC "	711+	11R	"
	8R	"		8L	"
+50	7L	"	+31.89	8L	B.C. "
	8R	"		9R	"
+55		℄ 25' Wash (Bear N-12°W)	+50	9R	"
+75	7L	Edge Rd		9L	"
	8R	"	712+	8R	"
706+	8R	"		9L	"
	8L	"	+50	11L	"
+25	8L	"		8R	"
	8R	"	712+82.42	8R	EC "
+50	9R	"		11L	"
	8L	"	713+	10L	"
706+55.80	9L	EC "		8R	"
	9R	"	+50	8R	"
				11L	"

Note: Any Additions or Changes on This Sheets Must be Made or Circled in Red Ink With Date and Name of Person Making Change.

Do not extend notes this side of this line

RETURN TO
LOS ANGELES COUNTY SURVEYOR
700 HALL OF RECORDS

FORM 247 5M 10-37

F.B. 782 PG. 240

Station	offset	Remarks	Station	offset	Remarks
714+	11L	Edge Rd	722+50	15L	Edge Rd.
	7R	"		2R	"
+50	11L	"	722+79		INT 10' Rd to East (Bear N79°E)
	8R	"			
+14.74	9R	INT Sec Line	723+00	6L	Edge Rd
	9L	Edge R	+15	45L	℄ 22' Rd To North (Bear N21°W)
715+42.58	8L	BC. Edge R	+50	9L	Edge Rd.
	9R			30L	℄ 17" Wash (Bear N21°W)
+50	9R	"			
	8L	"	724+	0R	Edge Rd.
716+	6L	"		22L	"
	11R	"	+50	13L	"
+50	4L	"		11R	"
	13R	"	725+	5L	"
717+	3L	"		18R	"
	15R	"	+50	0L	"
+50	14R	"		23R	"
	3L	"	726+	24R	"
718+	3L	"			
	14R	"	726+31.64	23R	BC "
+50	13R	"		3L	"
	5L	"	+50	3L	"
719+	6L	"		20R	"
	11R	"	727+	18R	"
+50	6L	"		6L	"
	11R	"	+50	9L	"
719+97.97	7L SC	"		17R	"
	11R	"	728+	10L	"
720+50	13R	"		14R	"
	7L	"	+50	13R	"
721+	7L	"		11L	"
	13R	"	729+	12L	"
+50	13R	"		13R	"
	7L	"	+50	13R	"
721+90.97	9L BC	"		12L	"
	10R	"	730+	12L	"
722+	10L	"		14R	"
	9L	"			

RETURN TO
LOS ANGELES COUNTY SURVEYOR
700 HALL OF RECORDS

Note: Any Additions or Changes on This Sheets Must be Made or Circled in Red Ink With Date and Name of Person Making Change.

Do not extend notes this side of this line

Notes Ck'd by	Survey of Fort Tejon Rd
Map No.	W. O. 8255 Tape No. St'd of
Office Work	Surveyed by Rosecrans
Checked	Notes Granquist Date 9-12-39
Date	Indexed

F.B. 788 PG. 241

Station	Offset	Remarks	Station	Offset	Remarks
730+50	13 R	Edge Rd	738+50	14 R	Edge Rd
	13 L	"		10 L	"
731+	13 L	"	739+	13 R	"
	13 R	"		11 L	"
+50	13 R	"	+50	13 R	"
	13 L	"		11 L	"
732+	12 R	"	740+	12 R	"
	12 L	"		12 L	"
+50	14 R	"	+50	13 L	"
	11 L	"		13 R	"
733+	12 R	"	741+	13 R	"
	12 L	"		12 L	"
+50	12 R	"	+50	12 L	"
	13 L	"		12 R	"
734+	12 R	"	742+	12 L	"
	13 L	"		12 R	"
+50	11 R	"	+50	10 L	"
	13 L	"		13 R	"
735+	12 R	"	743+	14 R	"
	12 L	"		10 L	"
+50	12 R	"	+50	9 L	"
	13 L	"		14 R	"
736+	13 R	"	743+61.99	9 L	BC "
	11 L	"		15 R	"
736+43.38	13 R	P/E 70 4 Ptr. "	744+	16 R	"
	10 L	"		8 L	"
+50	10 L	"	+50	13 R	"
	13 R	"		11 L	"
737+	13 R	"	745+	11 R	"
	10 L	"		12 L	"
+50	14 R	"	+50	13 L	"
	10 L	"		11 R	"
738+	14 R	"	746+	9 R	"
	10 L	"		14 L	"

Note: Any Additions or Changes on This Sheets Must be Made or Circled in Red Ink With Date and Name of Person Making Change.

Do not extend notes this side of this line

RETURN TO
LOS ANGELES COUNTY SURVEYOR
700 HALL OF RECORDS

FORM 247 5M 10-37

F.B. 782 PG. 242

Station	offset	remarks	elevation	offset	remarks
746+14.23	4L	EC Edge Rd	753+	10L	Edge Rd.
	9R	"		13R	"
+50	9R	"	754+	14R	"
	14L	"		10L	"
+75		±10' Wash (Bear S42°W)	755+	9L	"
				13R	"
746+84.58	13L	EC Edge Rd	756+	13R	"
	9R	"		9L	"
747+	9R	"			
	12L	"	+60		±26' Wash Bear (N28°W)
+25	10L	"	757+	13R	Edge Rd.
	12R	"		8L	"
+50	12R	"	758+	13R	"
	9L	"		8L	"
+75	7L	"	758+65.43	13R	Edge "
	17R	"		9L	"
748+	16R	"	759+	9L	"
	6L	"		12R	"
+25	7L	"	760+	12R	"
	14R	"		10L	"
+50	11R	±10' Wash (Bear E+W.)	761+	10L	"
	10L	Edge Rd		12R	"
+75	11L	Edge Rd	762+	9L	"
	10R	"		12R	"
749+	7R	"	762+14		±25' Wash Bear (N38°W)
	13L	"	763+	9L	Edge Rd.
749+10.09	13L	EC		12R	"
	8R	"			
750+	11R	"	763+70		±10 Wash Bear (N9°W.)
	11L	"	764+	9L	Edge Rd.
751+	11L	"		12R	"
	11R	"	765+	12R	"
751+64.81	12R	INT Section		9L	"
	11L	"	750	29'	Ex Cor. Lg to So + East
752+	11L	"	785		±20' Wash (N11°W)
	12R	"			
+32'		±22' Wash (Bear N28°W)	766+	12R	Edge Rd
				9L	
				30R	Fn

RETURN TO
LOS ANGELES COUNTY SURVEYOR
700 HALL OF RECORDS

Note: Any Additions or Changes on This Sheets Must be Made or Circled in Red Ink With Date and Name of Person Making Change.

Do not extend notes this side of this line

Notes Ck'd by	Survey of Fort Tyson Rd
Map No.	W. O. 1255 Tape No. St'd OF
Office Work	Surveyed by Rosecrans
Checked	Notes Granquist Date 9-13-39
Date	Indexed

F.B. 798 PG. 243

station	offset	Remarks	station	offset	Remarks
767+	10L	Edge Rd	777+86	29R	fn Cor. to So+W.
	11R	"	777+93	30L	Power Pole
	3R	fn	778+	11R	Edge Rd
768+	12R	"		10L	
	10L	"	778+14		Int Rds to
	30R	fn			So+Fro. To Dead Mall Cn 20' wide
769+	9L	"	779+	10L	Edge Rd
	12R	"		10R	
	30R	fn "	+10		West Edge Wash Bear Nts
770+	29R	fn			
	12R	"	+82		East Edge Wash
	8L	"	780+	10R	Edge Rd
771+	10L	"		10L	
	12R	"	+12	31L	12' cove [illegible] Line [illegible] to East
	29R	fn			
772+	30R	fn	+13	30L	fn Cor. to North + East
	10R	"	+37		℄ 12' Rd to So
	10L	"	+46	30R	fn Cor. to So + East.
773+	11L	"	+53	39L	Poplar trees [illegible] East
	12R	"			[illegible]
	29R	fn	781+	10L	Edge Rd
774+	29R	"		10R	"
	11R	"		30L	fn
	11L	"		30R	"
+50		℄ 105' Wash (Bear Nts)	781+24	40L	End of Row Poplar Trees
775+	28R	fn	782+	30L	fn
	10R	Edge Rd		11L	Edge Rd
	11L	"		11R	"
776+	11L	"		29	fn
	12R	"	783+	30L	fn
	28R	fn		9L	"
777+	29R	fn		12R	"
	11R	"		29R	fn
	10L	"			

Note: Any Additions or Changes on This Sheets Must be Made or Circled in Red Ink With Date and Name of Person Making Change.

Do not extend notes this side of this line

RETURN TO
LOS ANGELES COUNTY SURVEYOR
700 HALL OF RECORDS

FORM 247 5M 10-37

F.B. 782 PG. 244

Station	Offset	Remarks	Station	Offset	Remarks
783+85		± 15' Wash Bear N+So	793+62	31 L	15" Stand pipe Conc.
784+	31 L	fn	794+37		± 25' Wash (Bear N20°E)
	9 L	Edge Rd	795+	31 L	12" Conc Pipe
	10 R	"		10 L	Edge Rd
	29 R	fn		10 R	"
784+84	31 L	18" Conc Riser 12" Line to No.		29 R	fn
785+	30 L	fn	797+	31 L	12" Conc Pipe 12" IN Grd
	10 L	Edge Rd		11 L	Edge Rd
	11 R	"		9 R	"
	29 R	fn		29 R	fn
785+85		± 30' Wash (Bear N+So)	799+	31 L	12" Conc Pipe Line 12" Down
786+	30 L	fn		10 L	Edge Rd
	10 L	Edge Rd		10 R	"
	11 R	"		29 R	fn
	29 R	fn	+25		± 25' Wash (Bear N23°E)
787+	31 L	12" Conc Pipe Line			
	30 L	fn	801+	31 L	12" C. Pipe L.
	10 L	Edge Rd		12 L	Edge Rd
	11 R	"		10 R	"
	29 R	fn		29 R	fn.
788+82		± 47' Wash (Bear N+Fn)	803+	32 L	12" C. Pipe L.
789+	29 R	fn		11 L	Edge Rd
	9 R	Edge Rd		11 R	"
	9 L	"		30 R	fn
	31 L	fn	804+18.65		Pl. #75
+01	31 L	15" Stand Pipe	+18.65	30 R	fn Cor. to So E+W.
789+82		± 25' Wash (Bear N20°E)		[illegible]	Edge Rd
+98	31 L	fn Cor to N+ West	+25	11 L	"
791+	31 L	Conc 12" Line			± 12' Gate & Road to So
	10 L	Edge Rd	805+	32 L	± 12" Conc Pipe L.
	"	"		11 L	Edge Rd
	29 R	fn		11 R	"
793+	31 L	12" Conc Line	807+	30 R	fn
	10 L	Edge Rd		32 L	± 12" Conc Pipe Line
	10 R	"		10 L	Edge Rd
	29 R	fn		10 R	
				29 R	fn

RETURN TO
LOS ANGELES COUNTY SURVEYOR
700 HALL OF RECORDS

Note: Any Additions or Changes on This Sheets Must be Made or Circled in **Red Ink** With Date and Name of Person Making Change.

Do not extend notes this side of this line

Notes Ck'd by
Map No.
Office Work
Checked
Date

Survey of Fort Tejon Rd
W. O. 8733 Tape No. St'd OF
Surveyed by Rosecrans
Notes Granquist Date 9-13-39
Indexed

F.B. 797 PG. 245

Station	offset	Curves, etc.	Station	offset	Remarks
809+	32 L	℄ 12" Conc Pipe Line	819+50	28 L	℄ 15" Conc Stand pipe
	11 L	Edge Rd	820+49	37 R	fn Cor. End of wall runs West (S37°E)
	11 R				
	29 R	fn	821+	28 L	12" Conc Pipe Line
811+	33 L	℄ 12" Conc Pipe Line		26 L	fn
	10 L	Edge Rd		11 L	Edge Rd
	11 R	"		9 R	"
	29 R	fn	823+	27 L	℄ 12" Conc Pipe Line
811+50		℄ 20' Wash Bear. (N30°E)		26 L	fn
813+	30 L	℄ 12" Conc Pipe Line		13 L	Edge Rd
	10 L	Edge Rd		10 R	
	11 R	"	824+65	40 L	S.E. Cor. 20" Pine Trees from West & 4" Avg North
	30 R	fn			
814+		℄ 60' Wash Bear. (N7°E)	825+	56 L	SE Cor of Tree Grove from 16 to 9" East
815+	30 L	12" Conc Pipe Line	825+	27 L	12" Conc Pipe Line
	10 L	Edge Rd		26 L	fn
	10 R	"		14 L	Edge Rd
	30 R	fn		8 R	"
+51		℄ 30' Wash Bear N 5°W	827+	27 L	12" Conc Pipe Line
	29 L	℄ 12" Conc Pipe Line		26 L	fn
816+31	30 R	Cor. fn Line to So E & W		15 L	Edge Rd
816+93		West Edge Wash Bear N 23°W	827+10	8 R	"
817+	29 L	℄ 12" Conc Pipe Line		31 R	West End 8" Conc Wall (Ruin) 15" High
	10 L	Edge Rd	829+	27 L	℄ 12" Conc Pipe Line
	8 R	"		25 L	fn
	32 L	fn		14 L	Edge Rd
818+60		East Edge Wash		6 R	"
819+	12 L	Edge Rd		30 R	No face of conc Wall.
	8 R	"			
	35 R	fn	829+31.16	36 L	S.E. Cor Tree 4" Orchard from (West & N 20' Apart) 20 R)
+39.50	26 L	fn Cor. Tie in pot	+39.5	27 L	12" Stand Pipe Conc. END of Line, 12" LINE runs No. Fr. Here
+44	41 L	SW. Cor. Fruit 4" Avg Tree Orchard from North & East.			

Note: Any Additions or Changes on This Sheets Must be Made or Circled in Red Ink With Date and Name of Person Making Change.

Do not extend notes this side of this line

RETURN TO
LOS ANGELES COUNTY SURVEYOR
700 HALL OF RECORDS

FORM 247 5M 10-37

F.B. 782 PG. 246

Station	offset	Remarks	Station	offset	Remarks
829 +41	25.6 L	2" I.P. pt in cor END from West RUNS North Here.	842 +	11 L	Edge Rd.
				9 R	"
829+42.76	30' R	Cor of	845+	8 R	"
		Conc Ret wall from West to to South fin IN South,	847+	11 L	"
				9 R	"
				11 L	"
830+02.1	30.1 R	2" I.P. in Cor fr So + East.	849+	8 R	"
830+06.6	31.R	Tree Bur to		11 L	"
		East # Block Locust 31' Apart + to So. 35' "	851+	9 R	"
				10 L	"
830+	11 R	So End 8" Stn case, Cut Rock	853+	11 L	"
	11 L	"		9 R	"
831 +	10 L	Edge Rd	855+	10 L	"
	10 R	"		10 R	"
	30 R	fin	857+	9 R	"
	32 R	Tree Bur 9L.		10 L	"
832+	10 L	Edge Rd	859+	10 R	"
				10 L	"
	30 R	"	861+	10 R	"
	30 R	Tree Bur 8 L.		10 L	"
833+56	30 R	4/0" Iron Cor + Driveway South	863+	10 R	"
				11 L	"
			865+	8 R	"
+73	32' R	4" BL Tree 32' apart from Here to East	867+	11 L	"
				9 R	"
834+54	32 R	End Tree Bur.		11 L	"
+56	30 R	2" I.P. fin Cor fr West + South.	868+9167	7 R Pot	"
				12 L	"
835+	9 L	Edge Rd	869+	7 R	"
	9 R	"		11 L	"
837+	10 R	"	+50	11 L	Top Bk.
	9 L	"		10 L	Edge Rd
839+	9 R	"		7 R	"
	10 L	"		9 R	Top Bk
841+	10 R	"	870+	15 R	"
	10 L	"		8 R	Edge Rd
				10 L	"
842+70		& Int Rd to: N. Bear N 45E 8' wide.		21 L	Top Bk.

RETURN TO
LOS ANGELES COUNTY SURVEYOR
700 HALL OF RECORDS

Note: Any Additions or Changes on This Sheets Must be Made or Circled in Red Ink With Date and Name of Person Making Change.

Do not extend notes this side of this line

Notes Ck'd by	Survey of Fort Tejon Rd
Map No.	W. O. [illegible] Tape No. St'd of
Office Work	Surveyed by Rosecrans
Checked	Notes [illegible] Date 9-14-39
Date	Indexed

F.B. 782 PG. 247

station	offset	remarks	station	offset	Remarks
870+50	17L	Top Bk.	883+	18L	Edge Rd.
	9L	Edge Rd.		1R	"
	8R	"		24R	fence "
	14R	Top Bk	884+	21L	"
871+	8R	Edge Rd		1L	"
	8L	"		24R	fn
+47	18R	℄ 36" Corr. Iron Culvert	885+	4L	"
+43	17R	"		24L	"
+31	20L	"		23R	fn
+35	21L	"	886+	27L	"
+50	9L	Edge Rd		7L	"
	6R	"		23R	fn
		℄ 33' Wash (Bear N 24° W)	887+	30L	"
872+	7R	Edge Rd.		10L	"
	10L	"		22R	fn
873+	11L	"	888+	30L	"
	6R	"		13L	"
875+	8R	"		21R	fn
	10L	"	+57		℄ 20' Wash (Bear N 2° E)
+50		℄ 12' Rd to NW (Bear N 56° W)	889+	20R	fn
+72		℄ 12' Rd So (Bear S 3° E)		16L	Edge Rd
877+	11R	Edge Rd		33L	"
	9L	"	890+	34L	"
879+	10L	"		16L	"
	10R	"		19R	fn
881+	6R	"	891+	19R	"
	14L	"		15L	Edge Rd
882+62		℄ 12' Rd to No. Bear N 2° E)		34L	"
882+75	25'R	fn Cor. fn to So & E.	892+	34L	"
				16L	"
882+77		Pl. # 77		19R	fn
	2R	Edge Rd	893+	19R	fn
	19L	"		16L	Edge Rd
				34L	"

Note: Any Additions or Changes on This Sheets Must be Made or Circled in Red Ink With Date and Name of Person Making Change.

Do not extend notes this side of this line

RETURN TO
LOS ANGELES COUNTY SURVEYOR
700 HALL OF RECORDS

FORM 247 5M 10-37

F.B. 78E Pg. E48

Station	offset	remarks		station	offset	remarks
894+	35 L	Edge Rd		904+29	5 E	sqEP ℄ 3 Wood x3 Cor. crl
	19 L	"	"		27 L	North Fence/
	19 E	fn		+30	23 L	East Edge Hwy No. only
895+	17 R	fn		905+	5 L	"
	37 L	Edge Rd			14 R	fn
	19 L	"	"	+22	14 R	℄ 12' Gate. Wood
896+	16 R	fn		906+	14 R	fn
	16 L	Edge Rd			9 L	Edge Rd
	36 L	"	"		28 L	" "
+50	16 E	fn Cor. E to S E+, W-		907+	21 L	"
897+	18 E	fn			11 L	"
	13 L	Edge Rd			16 E	fn
	32 L	"	"	+22	13 R	fn
898+	30 L	"	"		21 L	" "
	10 L	"	"		30 L	" "
	18 R	fn		908+	10 L	" "
899+	18 E	"			12 R	fn
	29 L	"	"			℄ 12' Gate. Wood (Cor. S 27° E)
900+	19 L	"		+26		
	10 L	"				
	16 R	fn		910+	9 L	Edge Rd
901+	15 E	fn			19 L	" "
	9 L	Edge Rd		911+	30 L	Edge Rd
	28 L	" "			9 L	" "
901+69	15 R	℄ 12' Wire Gate Road to 30 12' Wide. S 2° E)		912+	11 L	" "
					32 L	" "
902+	15 R	fn		913+	33 L	" "
	10 L	Edge Rd			12 L	" "
	28 L	" "		914+	14 L	" "
903+	25 L	" "			34 L	" "
	6 L			915+	35 L	" "
	14 R	fn			15 L	" "
904+	19 E	fn		916+	16 L	" "
	2 L	Edge Rd			36 L	" "
	21 L	"		917+	36 L	" "
		West Side Hwy No Side Rd only			17 L	" "

RETURN TO
LOS ANGELES COUNTY SURVEYOR
700 HALL OF RECORDS

Note: Any Additions or Changes on This Sheets Must be Made or Circled in Red Ink With Date and Name of Person Making Change.

Do not extend notes this side of this line

Notes Ck'd by	Survey of [illegible]
Map No.	W. O. 8256 Tape No. St'd of
Office Work	Surveyed by Rosecrans
Checked	Notes [illegible] Date 9-14-39
Date	Indexed

F.B. 79P PG. P49

Station	Offset	Remarks	Station	Offset	Remarks
918+	17 L	Edge Rd	932+17		℄ 10' Rd [illegible] (Bear S 45° W)
	37 L	"	933+	9 L	Edge Rd
919+	37 L	"		29 L	" "
	19 L	"	934+	31 L	" "
920+	21 L	"		11 L	" "
	40 L	"	+64.27	6 L	EC " "
921+	42 L	"		27 L	" "
	24 L	"	+64.27		℄ Prod from East 12' Rd Bear E+W
922+	22 L	"			
	41 L	"			
923+	37 L	"	+75	26 L	Edge Rd
	20 L	"		7 L	" "
923+67.45	17 L	Pot. "	935+00	18 L	" "
	36 L	"		0 R	" "
924+	35 L	"	+25	15 L	" "
	16 L	"		5 R	" "
925+	10 L	"	+50	12 R	" "
	30 L	"		8 L	" "
926+	27 L	"	+75	0 L	" "
	8 L	"		19 R	
927+	4 L	"			℄ 12' Road to No (Bear N 5° E)
	23 L	"	936+	6 R	Edge Rd
927+31		℄ 10' Wash (Bear N 17 W)		25 R	" "
928+	2 L	Edge Rd	+25	29 R	" "
				9 R	" "
	21 L	"	+50	9 R	" "
929+	23 L	"		30 R	" "
	4 L	"	936+56.58	30 R	EC " "
930+	6 L	"		9 R	" "
	26 L	"	937+	5 R	" "
931+	28 L	"		26 R	" "
	7 L	"	+50	24 R	" "
932+	8 L	"		3 R	" "
	28 L	"	938+	1 R	" "
		"		21 R	" "

Note: Any Additions or Changes on This Sheets Must be Made or Circled in Red Ink With Date and Name of Person Making Change.

Do not extend notes this side of this line

RETURN TO
LOS ANGELES COUNTY SURVEYOR
700 HALL OF RECORDS

FORM 247 5M 10-37

F.B. 18E PG. 250

station	offset	remarks	station	offset	remarks
738+50	0	Edge Rd	946+	1R	Edge Rd
	21R	" "		19L	" "
939+	0	" "	+50	0R	" "
	23R	" "		21L	" "
+50	2R	" "	947+	1L	" "
	24L	" "		20L	" "
940+	3R	" "	+50	1L	"
	25R	" "		21L	"
+50	29R	" "	948+	3R	" "
	8R	" "		18L	" "
941+	6R	" "	+50	14L	" "
	29R	" "		5R	" "
+29.41	0	EC " "	949+	9R	" "
	23E/	" "		9L	" "
+50	7R	" "	+50	7R	" "
	6L	" "		9L	" "
+75	10L	" "	950+	9R	" "
	12R	" "		10L	" "
942+	10R	" "	+40.53	10L	EC " "
	12L	" "		8R	" "
+15	10L	" "	+50	7R	" "
	9R	" "		10L	" "
+51.57	12E	EC " "	951+	9R	" "
	9L	" "		8L	" "
	3L	" "	+50	9R	" "
943+	15R	" "		7L	" "
+08		±10' High Bear (N36°E	952+	12L	" "
				6R	" "
+50	5L	Edge Rd	45.94	4R	EC " "
	13R	" "		13L	" "
944+	10R	" "	+50	14L	" "
	10L	" "		4R	" "
+50	8R	" "	952+94		± 10' Rd 50 Bear (S33E)
	13L	" "	953+	5R	Edge Rd
945+	5R	" "		14L	" "
	15L	" "	+50	15L	" "
+50	17L	" "		5R	" "
	3R	" "			

RETURN TO
LOS ANGELES COUNTY SURVEYOR
700 HALL OF RECORDS

Note: Any Additions or Changes on This Sheets Must be Made or Circled in Red Ink With Date and Name of Person Making Change.

Do not extend notes this side of this line

Notes Ck'd by	Survey of [illegible] Tejon Rd
Map No.	W. O. [illegible] Tape No. St'd of
Office Work	Surveyed by Rose crans
Checked	Notes Granquist Date 9-15-39
Date	Indexed

F.B. 792 PG. 251

Station	Offset	Remarks	Station	Offset	Remarks
954+	4R	Edge Rd.	962+	10L	Edge Rd
	16L	" "		8R	" "
+50	17L	" "	+50	10R	" "
	3R	" "		9L	" "
955+	3R	" "	963+	7L	" "
	17L	" "		11R	" "
+50	4R	" "	+50	11R	" "
	16L	" "		7L	" "
956+	11L	" "	964+	9L	" "
	8R	" "		10R	" "
+50	11R	" "	+50	8R	" "
	7L	" "		11L	" "
957+	7L	" "	965+	14L	" "
	11R	" "		5R	" "
+43.73	10R	PI. 81 ± PT.	+50	2R	" "
	9L	Edge Rd		17L	" "
+76		℄ 20' Wash Bear (N2°W)	966+	0R	" "
958+	10R	Edge Rd		19L	" "
	8L	" "	+50	0R	" "
				20L	" "
+36		℄ 10' Rd to So. Bear (N+S)	967+	2R	" "
+50	9R	Edge Rd		18L	" "
	10L	" "	+50	4R	" "
959+	11L	" "		15L	" "
	8R	" "	968+	12L	" "
+50	7R	" "		7R	" "
	12L	" "	+50	12R	" "
960+	13L	" "		8L	" "
	6R	" "	969+	15R	" "
+50	5R	" "		3L	" "
	14L	" "	+50	17R	" "
961+	14L	" "		1L	" "
	6R	" "	970+	15R	" "
+50	12L	" "		3L	" "
	7R	" "			

Note: Any Additions or Changes on This Sheets Must be Made or Circled in Red Ink With Date and Name of Person Making Change.

Do not extend notes this side of this line

RETURN TO
LOS ANGELES COUNTY SURVEYOR
700 HALL OF RECORDS

FORM 247 5M 10-37

F.B. 782 PG. 252

station	offset	remarks	station	offset	remarks
970+50	7L	Edge Rd	978+	10L	Edge Rd
	11C	"		9R	" "
971+	7R	"	+50	7R	" "
	11L	"		10L	" "
+50	14L	"	978+66		℄ 15' Wash Bear N30°E
	5R	"	979+	8R	Edge Rd
971+71	4R	BC "		9L	" "
2 3	14L	" "	+50	6L	" "
972+	4R	"		9R	" "
	15L	"		10R	EC " "
+28		℄ 8' Rd to 5 Bear (S24E)	+70 79	7L	" "
+50	3R	Edge Rd	980+	6L	" "
	16L	"		11R	" "
973+	14L	"	+50	12R	" "
	6R	"		6L	" "
+50	9R	"	980+88	15	℄ " Wash Bear N30E
	10L	"	981+	5L	Edge Rd
974+	11L	"		7R	"
	8L	"	P.I. +50		West edge Wash Bear N30E
+50	12R	"			
	7L	"	985+11		East Edge Wash
975+06 57	9L	EC "	981+50	10R	Edge Rd
	11R	"		7L	" "
+50	11R	"	982+	6L	" "
	9L	"		11R	" "
+86		℄ 10' Rd +05 Bear (S30W)		7L	" "
976+	10R	Edge Rd	+50	10R	" "
	8L	"		8R	" "
+50	7L	"	983+	8L	" "
	10R	"		8L	" "
		℄ 55 Wash Bear (N45E)	+50	8L	" "
976+63 27	10R	EC Edge Rd	+89 63	7R	EC " "
	7L	" "		9L	" "
977+	6L	"	984+	9L	" "
	11R	"		7R	" "
+50	10R	"	+50	9R	" "
	8L	"		10L	" "

RETURN TO
LOS ANGELES COUNTY SURVEYOR
700 HALL OF RECORDS

Note: Any Additions or Changes on This Sheets Must be Made or Circled in Red Ink With Date and Name of Person Making Change.

Do not extend notes this side of this line

Notes Ck'd by	Survey of [illegible]
Map No.	W. O. 8255 Tape No. St'd of
Office Work	Surveyed by Rosecrans
Checked	Notes Granquist Date 9-15/39
Date	Indexed [illegible]

F.B. 782 PG. 253

985+	9L	Edge Rd	992+50	3L	Edge Rd.	
	9R	" "		20L	" "	
+40	8R	EC " "	993+	6L	" "	
	9L	" "		22L	" "	
+58	9L	BC " "	+50	3L	" "	
	8R	" "		22L	" "	
986+		℄ 50 Wash Bear (N+30)	994 00	0	" "	
	10L	Edge Rd		17L	" "	
	8R	" "	+50	2R		
+50	8L	" "		15L		
	8R	" "	+70		East End Wash Area	
987+	10R	" "	995+00	16L	Edge Rd	
	8L	" "		4R	" "	
+76		℄ 50' Wash Bear N-180 E			℄ 12' Driveway Bear N72E	
988+	10L	Edge Rd	47.28	5R	EC. Edge Rd	
	9R	" "		15L	" "	
+50	6R	" "	996+00		℄ 12' Driveway Bear N21° W.	
	9L	" "				
+89 82	10L	EC " "		12L	Edge Rd	
	9R	" "		8R	" "	
989+35	7R	BC " "	+50	9R	" "	
	9L	" "		10L	" "	
989+50	7R	" "	997+	9L	" "	
	10L	" "		10R	" "	
990+	9L	" "	+50	10R	" "	
	9R	" "		8L	" "	
+50	9R	" "	998+	8L	" "	
	9L	" "		11R	" "	
991+	12L	" "	+50	12R	" "	
	7R	" "		7L	" "	
+50	4R	" "	999+	5L	" "	
	13L	" "		13R	" "	
992+	15L	" "	+50	13R	West Edge Wash Bear (N15° W)	
	1R	" "		3L		

Wash Area No. 50

Note: Any Additions or Changes on This Sheets Must be Made or Circled in Red Ink With Date and Name of Person Making Change.

Do not extend notes this side of this line

RETURN TO
LOS ANGELES COUNTY SURVEYOR
700 HALL OF RECORDS

FORM 247 5M 10-37

F.B. 782 PG. 254

Station	offset	Remarks	Station	offset	Remarks
999+68.07 Int Sec. Line	11 R	Edge Rd	+79	± 7'	N+S Dr.
	5 L	" "	1007+	10 L	E Rd
1005+	19 R	"		7 R	"
	5 L	"	+50	5 R	"
+80		5 cor. mon. Lost N 15°W		11 L	"
+00	13 R	"	1008	+00 11 L	"
	9 L	"		8 R	"
1009+	13 R	"	+50	7 R	"
				9 L	"
	6 L	"	+08	11 cor. mon. Lost	
+50	21 L	"			
	11 R	"		E Rd	
1012+	11 R	"		6 L	"
	6 L	"			
+50	6 L	"			
	11 R	"	+50	11 L	E Rd
+55		7 "			"
1017+	9 L	"		7 R	E Rd
	12 L	"		11 L	"
	11 L	"	1010+	11 L	"
+44	11 R	"		9 R	"
	13 L	"	+22	± 8 cor.	Lost Rd. N 11° E.
+50	6 R	"			
	11 L	"	150	9 R	E Rd.
				11 L	"
+65	11 L	"	1011+	11 L	"
	7 R	"		10 R	"
1015+	5 R	"	+50	11 R	"
	9 L	"			
	± 10	N+2 Dr.	1012+	9 L	"
+00	10 L	"		8 L	"
	9 R	"		12 R	"
+17	± 10	Lost cor. N.	+32	± 8	Lost Dr.
			+50	7 L	E Rd
1004+	9 L	E Rd.		14 R	"
	10 R	"	+96	13 R	"
+50	11 R	"		9 L	"
	10 L	"	1013+50	11 R	"
+72	9 L	"		10 L	"
	9 R	"			

RETURN TO
LOS ANGELES COUNTY SURVEYOR
700 HALL OF RECORDS

Note: Any Additions or Changes on This Sheets Must be Made or Circled in Red Ink With Date and Name of Person Making Change.

Do not extend notes this side of this line

Notes Ck'd by
Map No.
Office Work
Checked
Date

Survey of Lot Tie to Fd
W. O. 5215 Tape No. 3L St'd 31 of
Surveyed by Pasemann
Notes P Date 9-28-37
Indexed

F.B. 782 Pg. 755

Station	Detail	Remarks				
1013 + 00	L 10 Bam	1/2	18	+26	2 R	L Fd.
					19 L	"
042	8 L	E	Fd.	+30	22 L	"
	11 R		"		1 L	"
+50	7 R		"	1023 +	27 L	"
	10 L		"		5 L	"
085 +	10 L		"			
	4 L		"	+50	26 L	"
					7 L	"
+20	E 10'	1/2	21	1043 +	26 L	"
+50	9 R	E	Fd.		7 L	"
	12 L		"	+50	23 L	"
106 +	10 L		"		3 L	"
	7 R		"	1044	20 L	"
+ 50	9 L		"		0 R	"
	11 R		"	+07	1 R	"
+66	11 R		"		19 L	"
	9 L		"	+30	9 R	"
1017 +	9 L		"		14 L	"
	11 R		"	+61	L 5'	4 x 6 Dr.
+50	7 L		"	1065 +	10 R	E Fd.
	12 R		"		19 L	"
1048 +	11 L		"	+50	10 R	"
	11 R		"		11 R	"
+50	9 R		"	1076 +	13 R	"
	11 L		"		9 L	"
109 +	12 L		"	+50	11 L	"
	8 R		"		15 R	"
+66	L 5'	1/2	21	1021 +	13 L	"
+50	10 R	E	Fd.		1 R	"
	9 L		"	+ 16	+ 10	dit + Sta
1020 +	12 R		"		Set	4 x 6 x 24
	9 L		"		edge	wash mica
				+54	2 R	F Fd.
+50	11 R		"		10	"
	11 L		"	1038 +	1 R	"
1021 +	12 L		"		15 L	"
	6 R		"			

Note: Any Additions or Changes on This Sheets Must be Made or Circled in Red Ink With Date and Name of Person Making Change

Do not extend notes this side of this line

RETURN TO
LOS ANGELES COUNTY SURVEYOR
700 HALL OF RECORDS

FORM 247 SM 10-37

F.B. 782 PG. 256

Station	Offset	Remarks	Station	Offset	Remarks
1028+50	4R	E Rd	1035+	8R	E Rd.
	13L	"		13L	"
1029+	10L	"	+50	13L	"
	7R	"		6R	"
+50	11R	"	1036+	5R	"
	4L	"		14L	"
	15L	N Bank wash	+08	℄ 10	wash N+S.
+63	E edge	wash area	+50	5R	E Rd.
	14L	N Bank		15L	"
1030+	17R	E Rd	1037+	12L	"
	0L	"		8R	"
	6L	S Bank wash		℄ 5	N+S Dr
	21L	N Bank	+50	10R	E Rd.
+50	12L	N "		11L	"
	1L	S "	1038+	8L	"
	4R	E Rd.		11R	"
	19R	"	+19	11R	"
1031+	16R	"		9L	"
	0L	"	+50	8L	"
	7L	S Bank		11R	"
	7L	N "	1039+	10R	"
+50	11R	E Rd.		8L	"
	8L	"	+50	8L	"
	27L	S Bank		10R	"
+72	11L	E Rd.	+90	℄ 15	N+S Dr
	10R	"	1040+	11R	E Rd.
1032+	10R	"		8L	"
	11L	"	+50	6L	"
+50	10L	"		15R	"
	9R	"	1041+	20R	"
1033+	11R	"		2L	"
	11L	"	+50	20R	"
+44	11R	"		0L	"
	11L	"	+63	20R	"
1034+	9R	"		1L	"
	11L	"	1042+	16R	"
+50	12L	"		4L	"
	9R	"	+50	10R	"
				10L	"

RETURN TO
LOS ANGELES COUNTY SURVEYOR
700 HALL OF RECORDS

Note: Any Additions or Changes on This Sheets Must be Made or Circled in **Red Ink** With Date and Name of Person Making Change.

Do not extend notes this side of this line

Notes Ck'd by	Survey of Port Tejon Rd
Map No.	W. O. [illegible] Tape No. [illegible] St'd 54 °F
Office Work	Surveyed by Rosecrans
Checked	Notes [illegible] Date 9-28-38
Date	Indexed [illegible]

F.B. 78I PG. 257

Station	Offset	Remarks	Station	Offset	Remarks
1043+	21 L	E Rd.	+68	13L	E. Rd.
	3R	"		9R	"
+50	21 L	"	1051 +	9R	"
	0 R	"		12L	"
1044 +	20 L	"	+50	10L	"
	0 R	"		9R	"
+50	17L	"	1052 +	9R	"
	4R	"		10L	"
1045 +	9R	"	+50	12L	"
	13L	"		8R	"
+50	11 L	"	+85	7R	"
	11R	"		13L	"
1046 +	12R	"	1053 +	13L	
	10L	"		7R	"
+50	10L	"	+50	8R	"
	12R	"		14L	"
1047 +	14R	"	1054 +00	14L	"
	8L	"		9R	"
+43	8L	"	+17	℄ 20'	N.+S. Dr
	14R	"	+50	9R	E. Rd.
+50	14R	"		12L	"
	9L	"	+66	℄ 10'	Rd Bear. S 70° W
1048 +	10L	"	+85	9L	E Rd.
	12R	"		10R	"
+50	13R	"	+92	℄ 10	Rd Bear N
	10L	"	1055 +	8L	E. Rd.
1049 +	11L	"		11R	"
	11R	"	+25	13R	"
+15	11R	"		7L	"
	11L	"	+50	7L	"
+50	10R	"		13R	"
	12L	"	+75	12R	"
1050 +	12L	"		7L	"
	10R	"	+91	8L	"
+50	9R	"		11R	"
	13L	"			

Note: Any Additions or Changes on This Sheets Must be Made or Circled in Red Ink With Date and Name of Person Making Change.

Do not extend notes this side of this line

RETURN TO
LOS ANGELES COUNTY SURVEYOR
700 HALL OF RECORDS

FORM 247 5M 10-37

F.B. 182 PG. 258

Station	offset	Remarks	Station	offset	Remarks
1056+	9L	E. Rd	+50	9L	E. Rd.
	11R	"		13R	"
+49	5L	"	+68	12R	"
	17R	"		9L	"
1057+	10L	"	1065 +	9L	"
	4R	"		12R	"
+50	9R	"	+50	9R	"
	12L	"		7L	"
1058+	11L	"	+80	6L	"
	9R	"		8L	"
+24	11R	"	1066 +	9L	"
	9L	"		9L	"
+50	7L	"	+50	2R	"
	12R	"		20L	"
+58	[illegible]	[illegible]	+61	[illegible]	[illegible]
1059+	13L	[illegible]	1067 +	0	[illegible]
	11R	"		24L	"
+50	8R	"	+43	11 edge	[illegible]
	12R	"	+50	0R	[illegible]
1060+	11L	"		10L	"
	5R	"	1065 +	0R	"
+50	6R	"		12R	"
	13L	"	+50	14L	"
1061+	16L	"		7R	"
	7R	"	1069 +	11L	"
+50	6R	"		7R	"
	16L	"	+28	8L	"
1062+50	13L	"		9R	"
	7R	"	+50	9L	"
+50	9R	"		5L	"
	13L	"	1070 +	7L	"
+80	13L	"		10R	"
	12R	"	+25	11R	"
1063+	10R	"		7L	"
	11L	"	+32	[illegible]	[illegible]
+50	10L	"	+50	10R	[illegible]
	11R	"		7L	"
1064+	13R	"	+25	11L	"
	10L	"		9R	"

RETURN TO
LOS ANGELES COUNTY SURVEYOR
700 HALL OF RECORDS

Note: Any Additions or Changes on This Sheets Must be Made or Circled in Red Ink With Date and Name of Person Making Change.

Do not extend notes this side of this line

Notes Ck'd by	Survey of Port Vigor Rd
Map No.	W. O. 8255 Tape No. 32 St'd 84 OF
Office Work	Surveyed by Kobecrans
Checked	Notes R Date 9-29-39
Date	Indexed [illegible]

F.B. 782 PG. 259

Station	Offset	Remarks	Station	Offset	Remarks
1071 +	9 R	E Rd.	1079 +	19 L	E. Rd.
	11 L	"		2 R	"
+25	10 L	"	+50	0 R	"
	10 R	"		21 L	"
+43	11 R	"	1080 +	20 L	"
	10 L	"		1 R	"
+50	9 L	"	+50	7 L	"
	12 R	"		5 R	"
1072 +	14 R	"	1081 +	10 R	"
	7 L	"		11 L	"
+50	5 L	"	+50	5 L	"
	15 R	"		15 R	"
1073 +	15 R	"	1082 +	20 R	"
	6 L	"		0 L	"
+50	8 L	"	+50	21 R	"
	14 R	"		2 R	"
1074 +	14 R	"	1083 +	17 R	"
	8 L	"		2 L	"
+50	8 L	"	+19	6 L	"
	12 R	"		19 R	"
1075 +	℄ 10' dirt Rd. Bear. [illegible]		+50	8 R	"
				11 L	"
	10 R	E Rd.	+91	℄ 12' [illegible]	
+50	9 R	"	1084 +	0 R	E. Rd.
	10 L	"		18 L	"
1076 +	[illegible]	"	+50	19 L	"
	8 R	"		[illegible]	"
+50	11 R	"		℄ 10' [illegible]	
	11 L	"	1085 +	10 L	"
1077 +	℄ 10' dirt Rd. 4/16" E + 3 E.O.W.			7 R	"
+50	[illegible]	[illegible]	+19	9 R	"
	9 L	"		11 L	"
1078 +00	10 L	"	+50	5 L	"
	11 R	"		16 R	"
+50	8 R	"			
	12 L	"			

Note: Any Additions or Changes on This Sheets Must be Made or Circled in Red Ink With Date and Name of Person Making Change.

Do not extend notes this side of this line

RETURN TO
LOS ANGELES COUNTY SURVEYOR
700 HALL OF RECORDS

FORM 247 5M 10-37

F.B. 78P PG. 260

Station	Offset	Remarks	Station	Offset	Remarks
1086+	1R	E Rd.	+48	11R	E Rd.
	21R	"		8L	"
+50	1R	"	1095+	6L	"
	22R	"		12R	"
1087+	19R	"	+50	13R	"
	2L	"		7L	"
+50	14R	"	1096+	6L	"
	8L	"		15R	"
1088+	11L	"	+45	15R	"
	9R	"		7L	"
+50	3R	"	1097+	12R	"
	16L	"		9L	"
1089+	1R	"	+50	11L	"
	19L	"		10R	"
+50	[illegible]	"	1098+	[illegible]	"
	[illegible]	"		[illegible]	"
1090+	[illegible]	"	+44	± 10'	[illegible] 358° W
	[illegible]	"	[illegible]	[illegible]	[illegible]
+50	[illegible]	"		[illegible]	"
	[illegible]	"	1099+	[illegible]	"
1091+	[illegible]	"		[illegible]	"
	[illegible]		+32	[illegible]	"
+50	[illegible]			16L	"
	[illegible]		+50	[illegible]	"
1092+	0R	"		16L	"
	20L	"	1100+	[illegible]	"
+50	[illegible]	"		[illegible]	"
	19L	"	+23	± 10'	[illegible]
+67	[illegible]	"	+50	[illegible]	[illegible]
	[illegible]	"		9L	"
1093+	[illegible]	"	1101+	[illegible]	"
	[illegible]	"		[illegible]	"
+50	[illegible]		+50	9L	"
	7R	"		9R	"
1094+	17R	"	+78	8R	"
	9L	"		[illegible]	"
+14	8L	"	1102+	10L	"
	11R	"		[illegible]	"

RETURN TO
LOS ANGELES COUNTY SURVEYOR
700 HALL OF RECORDS

Note: Any Additions or Changes on This Sheets Must be Made or Circled in **Red Ink** With Date and Name of Person Making Change.

Do not extend notes this side of this line

Notes Ck'd by	Survey of Fort Tejon Rd	F.B. 78E Pg. 261
Map No.	W. O. 8255 Tape No. 3E St'd 84 °F	
Office Work	Surveyed by Rosecrans	
Checked	Notes [illegible] Date 9-29-39	
Date	Indexed [illegible]	

Station	Offset	Remarks	Station	Offset	Remarks
1102 +50	6R	E Rd.	1110 +	5R	E Rd.
	10L	"		13L	"
1103 +	12L	"	+50	13L	"
	6R	"		4R	"
+50	7R	"	+65	4R	"
"	13L	"		15L	"
1104 +	8R	"	+80	8R	"
	4L	"		22L	E Rd
+50	6R	"	+97	℄ 15' Rd. Bear S 20° W	
	9L	V Rd. sides			
1105 +	5R	E Rd.	1111 +	36L	E Rd.
+35	Sly. edge oiled Rd. / Bear S 59 E		+25	2R	Edge Rd Ft. Tejon
				18L	"
1106 +	Sly. edge oiled Rd. Bear S 54 E			48L	E Rd. Co. line
				80L	" " (15' wide)
	12L	Edge Ft Tejon Rd			
			+42	9R	E Rd.
+21	6L	E Rd.		13L	" Ft Tejon
+50	7L				
	52L	[illegible] line			
+74	8'R	V [illegible] sides			
+83	22L	℄ Pt Fn.			
1107 +	22L	Fn			
	14L	E Rd.			
	4R	"			
+52	0R	"			
	18L	"			
	22L	Fn			
+59	22L	Fn Cor. Wly + N. 25° E.			
1108 +	2L	E Rd.			
	20L	"			
+50	2L	"			
	19L	"			
1109 +	0R	"			
	18L	"			
+50	2R	"			
	16L	"			

Note: Any Additions or Changes on This Sheets Must be Made or Circled in Red Ink With Date and Name of Person Making Change.

Do not extend notes this side of this line

RETURN TO
LOS ANGELES COUNTY SURVEYOR
700 HALL OF RECORDS

FORM 247 5M 10-37

RETURN TO
LOS ANGELES COUNTY SURVEYOR
700 HALL OF RECORDS

Note: Any Additions or Changes on This Sheets Must be Made or Circled in **Red Ink** With Date and Name of Person Making Change.

Do not extend notes this side of this line

F.B. 782 PG. 262

Notes Ck'd by K.R.M.	Survey of Fort Tejon Rd.	F.B. 782 Pg. 263
Map No. 8-1571	W. O. 8255 Tape No. 62 St'd 84 of	
Office Work	Surveyed by Rosecrans	
Checked	Notes R Date 3-13-40	
Date	Indexed A. C. Johnson 3-18-40	



Note: Any Additions or Changes on This Sheets Must be Made or Circled in Red Ink With Date and Name of Person Making Change.

Do not extend notes this side of this line

RETURN TO
LOS ANGELES COUNTY SURVEYOR
700 HALL OF RECORDS

FORM 247 5M 10-37

RETURN TO
LOS ANGELES COUNTY SURVEYOR
700 HALL OF RECORDS

Note: Any Additions or Changes on This Sheets Must be Made or Circled in **Red Ink** With Date and Name of Person Making Change.

W.S. 83, C-1

Do not extend notes this side of this line

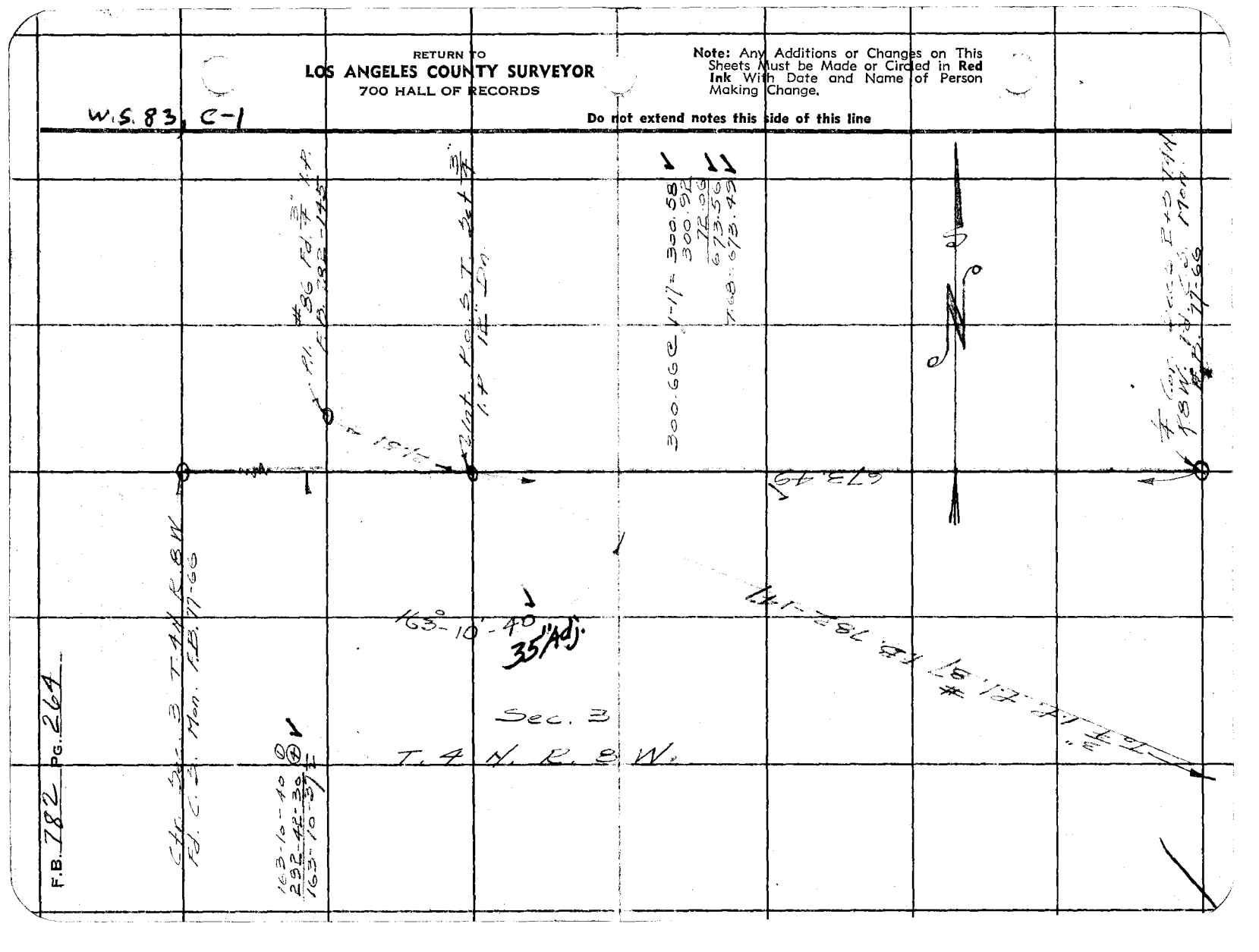

F.B. 782 Pg. 264

Notes Ck'd by KRM.	Survey of Fort Tejon Ra.	F.B. 782 Pg. 265
Map No. B-1571	W. O. 8255 Tape No. 62 St'd 34 of	
Office Work	Surveyed by Rosecrans	
Checked	Notes R Date 3-13-40	
Date	Indexed A. C. Johnson	

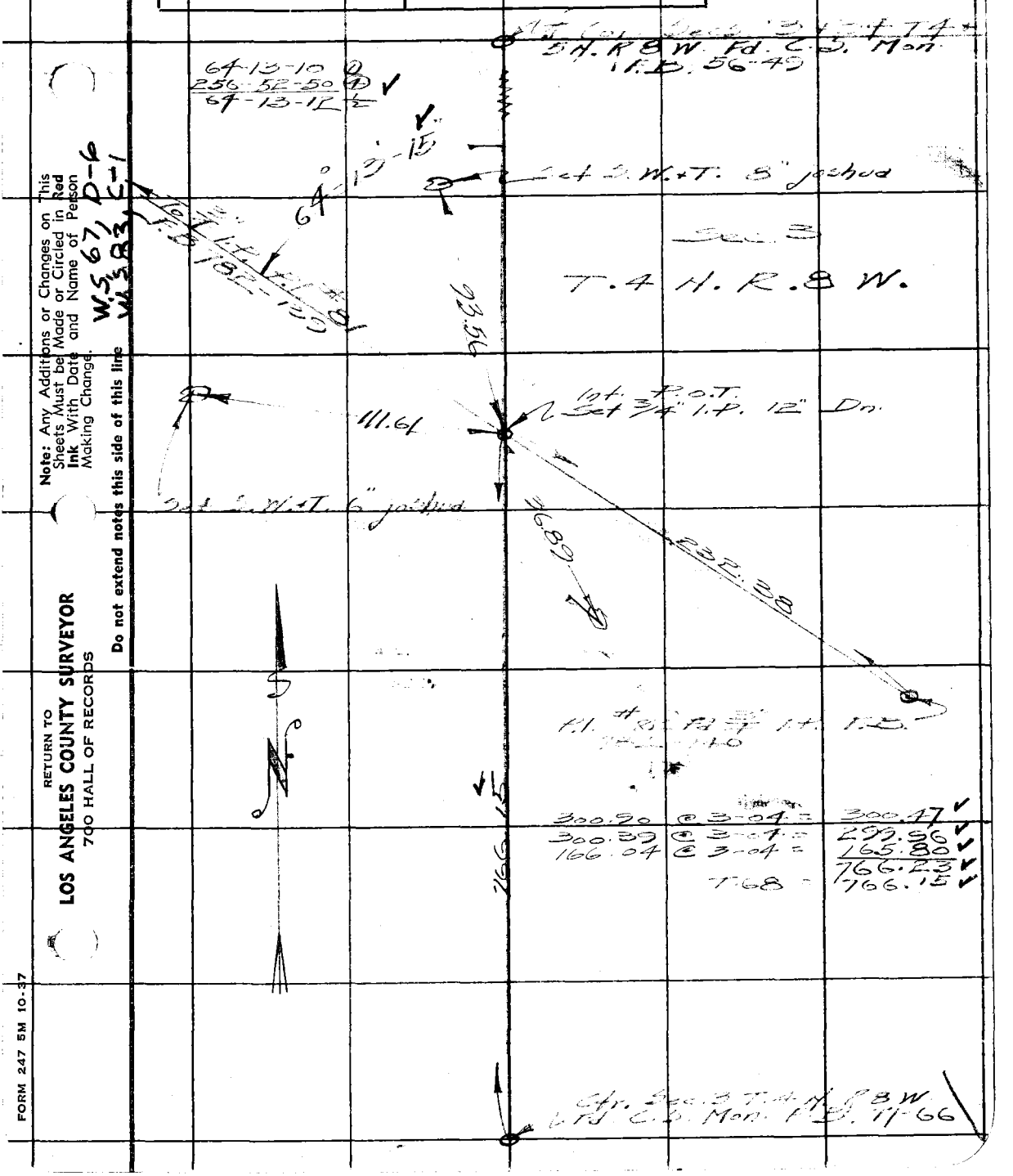

Note: Any Additions or Changes on This Sheets Must be Made or Circled in Red Ink With Date and Name of Person Making Change.

W.S. 67, D-6
W.S. 83, C-1

Do not extend notes this side of this line

RETURN TO
LOS ANGELES COUNTY SURVEYOR
700 HALL OF RECORDS

FORM 247 5M 10-37

RETURN TO
LOS ANGELES COUNTY SURVEYOR
700 HALL OF RECORDS

Note: Any Additions or Changes on This Sheets Must be Made or Circled in **Red Ink** With Date and Name of Person Making Change.

Do not extend notes this side of this line

F.B. 782 PG. 2666

Notes Ck'd by	Survey of Fort Tejon Rd
Map No.	W. O. 8255 Tape No. 62 St'd 84°F
Office Work	Surveyed by Pasecrans
Checked	Notes R Date 2-16-40
Date	Indexed A. C. Johnson

F.B. 782 Pg 267

W.S.66, A-5

I Cor. Sec. 25 + 30 T. 5 N.
R. 10 + 11 W. Fd. G.L.O. Mon.
F.B. 782-178 + F.B. 360-46

T. 5 N. R. 10 W.

Sec. 25

Sec. 30

Fd. 1x2 - P.O.T. #2 F.B. 360-46

220.13 @ 4-52 = 219.24
96.50 @ 7-38 = 95.65
314.99
T. 84

T. 5 N. R. 11 W.

314.99

0.04

Fd. 1x2 P.O.T. #1. F.B. 360-46

53.74 @ 21-45 = 49.92

49.92

per F.B. 360-46
49.94 Fd. 1x2-9+15.24 top of bluff F.B. 360-49

Set 4 + T. Fn. Po
N 31° W. 2.18

S 73° E 137.44
S 48° E 81.16
S 15° E 92.40

Set 2 W + T. in 10" jachud

Fd. 1"x2"-18+87.62 top of spur F.B. 360-49

Sec. Cor. Set 2" I.P. with brass cap marked as shown in conc. flush by intersection of transit line Fr. N. with transit line Fr. E. F.B. 360-46 + 49

Sec. 36

Sec. 31

COUNTY SURVEYOR
T. 5 N.
R. 11 W. R. 10 W.
25 30
36 31
R. E. 2177

Note: Any Additions or Changes on This Sheet Must be Made or Circled in Red Ink With Date and Name of Person Making Change.

Do not extend notes this side of this line.

RETURN TO
LOS ANGELES COUNTY SURVEYOR
700 HALL OF RECORDS

FORM 247 5M 10-39

F.B. 782 PG 268

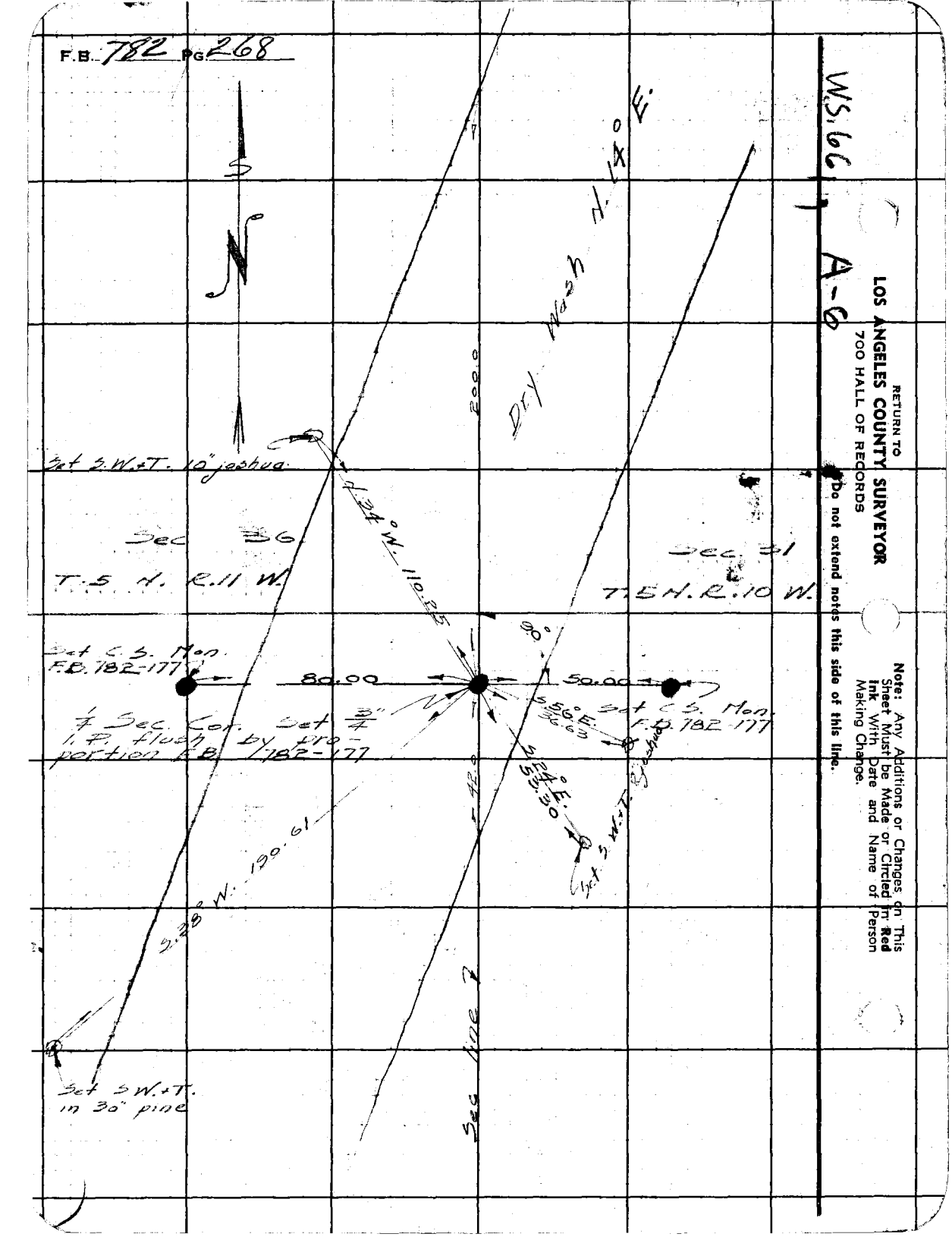

WS.66 A-6

RETURN TO
LOS ANGELES COUNTY SURVEYOR
700 HALL OF RECORDS

Do not extend notes this side of this line.

Note: Any Additions or Changes on This Sheet Must be Made or Circled in Red Ink With Date and Name of Person Making Change.

Form 301 10M 3-34

PLEASE RETURN TO
LOS ANGELES COUNTY SURVEYOR
700 HALL OF RECORDS

NOTE: ANY ADDITIONS OR CHANGES ON THIS SHEET MUST BE MADE OR CIRCLED IN RED INK, WITH DATE AND NAME OF PERSON MAKING CHANGE

Do not extend notes this side of this line

Location of traveled roads, washes etc near Cor. Secs. 20, 21, 28 + 29 T. 5 N. R 10 W.

Transit at	Sight on	Stadia Intercepts	Stadia Distance	Stadia Rod—	Horizontal Angle 0° to 360° Right	Horiz. Distance	+ — Vertical Angle	Elevation of Point	+ Back Sight	+ — Difference Elevation	Height of Instrument	+ — Vertical Distance	REMARKS Station Left Right
									1				
									2				
									3				
									4				
									5				
									6				
									7				
		200							8				12 E - 18 W to edges Griffin Rd.
		100			0.0	100	0.0						
		300							9				15 E - 17 W to edges Griffin Rd.
		100			0.0	200	0.0						
		200							10				11 E - 22 W to edges Griffin Rd.
		100			180	100	0.0						
		200							11				8 E - 23 W to edges Griffin Rd
		00			180	200	0.0						
		525							12				
		500			123 45	25	0.0						℄ 10' Rd + edge Griffin
		758							13				
		700			103 30	58	0.0						℄ 10' " + ℄ 8 wash N+S
		685							14				
		600			100 50	85	0.0						℄ 10' Rd.
		426							15				
		300			99 30	126	0.0						" " "
		676							16				
		5			96 05	176	0.0						" " " + ℄ 2 wash
		605							17				
		4			96 25	205	0.0						" " "
		647							18				
		4			94 40	247	0.0						" " " N+S.
		516							19				
		2			93 23	316	0.0						℄ 8 Rd. + ℄ 4 wash
		1020							20				
		4			91 55	620	0.0						" " "
		528							21				
		5			230 50	28	0.0						℄ 10 Rd.

Add'n'l Inform.

C.S. Mon. Cor. Secs. 20-21, 28 + 29
F.B. 782-184

Sec. line to S.

Notes Red. ____ Platted ____ Job No. 4999 Division No. ____ F.B. 782 Pg. 269
Date ____ Date ____ Survey of T. 5 N. R. 10 W.
Notes Chkd. ____ Checked ____ Survey by Rosecrans Notes K Date 4-2-41
Date ____ Date ____ Map No. ____ Indexed A. C. Johnson Date 4-7-41

Form 301 10M 3-34

PLEASE RETURN TO
LOS ANGELES COUNTY SURVEYOR
700 HALL OF RECORDS

NOTE: ANY ADDITIONS OR CHANGES ON THIS SHEET MUST BE MADE OR CIRCLED IN RED INK. WITH DATE AND NAME OF PERSON MAKING CHANGE

Do not extend notes this side of this line

F.B. 782 PG 270

Topography Description Legend:
Side Hill.....S.H. Bottom Draw.B.D.
Side of Draw.S.D. Bottom Wash B.W.
Side of Ridge.S.R. Top of Ridge.T.R.
Head of Draw H.D. Toe of Slope..T.S.

Oak-O. Fir-Fr.
Pine-Pi. Cedar-Ce.
Sycamore .....Sy.
Eucalyptus .....Eu.
Plus combinations of these and all common standard abbreviations.

Traveled Rd. Tr.Rd. Fence .....Fn. Int. Fences..V.Fns. Ditch .....Di. Telephone Pole T.P. Power Pole...P.P. Culvert .....Cul.

Saddle .....Sa. Swale .....Sw. Flat .....Fl. Stream .....Str. Trail .....Tr. Pavement .....Pvt. Edge of Road E.Rd.

Side of Canyon S.Cn. Top of Bank...T.B. Bottom of Bank..B.B. Top of Cut.....T.C. Bottom of Cut...B.C. Top of Fill.....T.F. Bottom of Fill..B.F.

Inters. of Draws..V.D's Break in Slope..Bk.S. Steep Slope.....S.S. Top of Cliff.....T.Cl. Bottom of Cliff..B.Cl. Top of Spur.....T.Sp. Bottom Canyon...B.Cn.

Transit at	Sight on	Stadia Intercepts	Stadia Distance	Stadia Rod	Horizontal Angle 0° to 360° Right	Horiz. Distance	+ Vertical Angle −	Elevation of Point	+ Back Sight −	+ Difference Elevation −	Height of Instrument	+ Vertical Distance −	REMARKS Station	Left	Right
C.S. 1100 E. Sec. Line Rd. & Fish Canyon	Sec. Line Rd.	217			258 22	117			1				28' Rd.		
		559			265 15	259			2				℄ 8 Rd.		
		1200			267 40	570			3				℄ 8' Rd.		
		620							4						
		1200			271 40	475			5				Old Fn. Post		
		775													
		1027			148 25	137			6				1 washed		
		9													
		886			145 25	86			7				℄ 8' wash		
		8													
		845			152 10	45			8				" " "		
		8													
		328			255 40	28			9				V-8 wash + 6' gutter		
		3													
		511			300 25	111			10				1PP ℄ 6' wash		
		4													
		708			322 45	208			11				℄ 6' wash		
		5													
		382			350 15	182			12				V-6 gutter + 12' wash		
		2													
		371			342 45	94			13				℄ 6' gutter		
		3													
		508			348 10	205			14				℄ 12' Wash - divides to S		
		3													
		750			327 55	280			15				+ PP 4' wash N		
		5													
		760			338 45	260			16				℄ 4' wash "		
		5													
		402			12 10	103			17				Approx ℄ old 10' wash		
		3													
		472			34 20	72			18				V-4 ditch + 10' "		
		4													
		332			23 00	132			19				℄ 4 ditch		
		2													
		557			61 10	97			20				℄ 8' wash		
		5													
		386			132 Po	86			21				" " "		
		5													

Add'n'l Inform.