Notes Ck'd by D. M. Finley	Survey of Valley Blvd
Map No. B-1419-4	W. O. 2199 Tape No. St'd °F.
Office Work Cox	Surveyed by A.N.H.
Checked D. M. Finley	Notes E.S.T. Date 11-16-38
Date MAR '43	Indexed

F.B. 783 Pg. 15

Cont. to pg. 16



Cont from pg. 14

RETURN TO
LOS ANGELES COUNTY SURVEYOR
700 HALL OF RECORDS

Note: Any Additions or Changes on This Sheet Must be Made or Circled in Red Ink With Date and Name of Person Making Change.

Do not extend notes this side of this line

FORM 247 10M 11-38

Notes Ck'd by D. M. Finley	Survey of Valley Blvd.
Map No. B-1419-4	W. O. 3199 Tape No. St'd °F.
Office Work Ray	Surveyed by H.N.H.
Checked D. M. Finley	Notes E.S.T. Date 11-16-58
Date MAR '43	Indexed 11-30-58

F.B. 783 PG. 2

Cont. to pg. 14

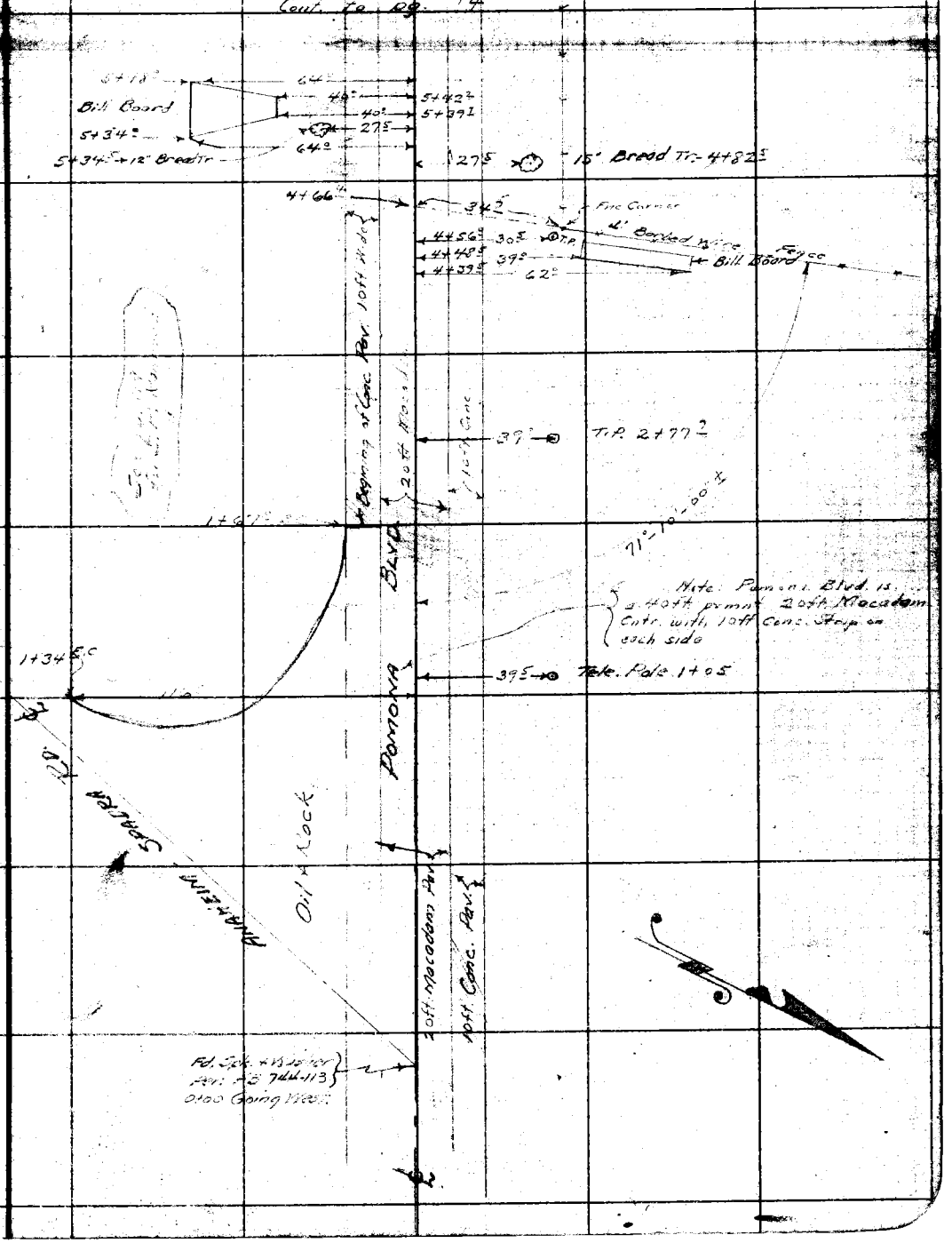

Note: Any Additions or Changes on This Sheet Must be Made or Circled in Red Ink With Date and Name of Person Making Change.

Do not extend notes this side of this line

RETURN TO
LOS ANGELES COUNTY SURVEYOR
700 HALL OF RECORDS

FORM 247 10M 11-38

F.B. 783 PG. 14

Cont to pg. 15

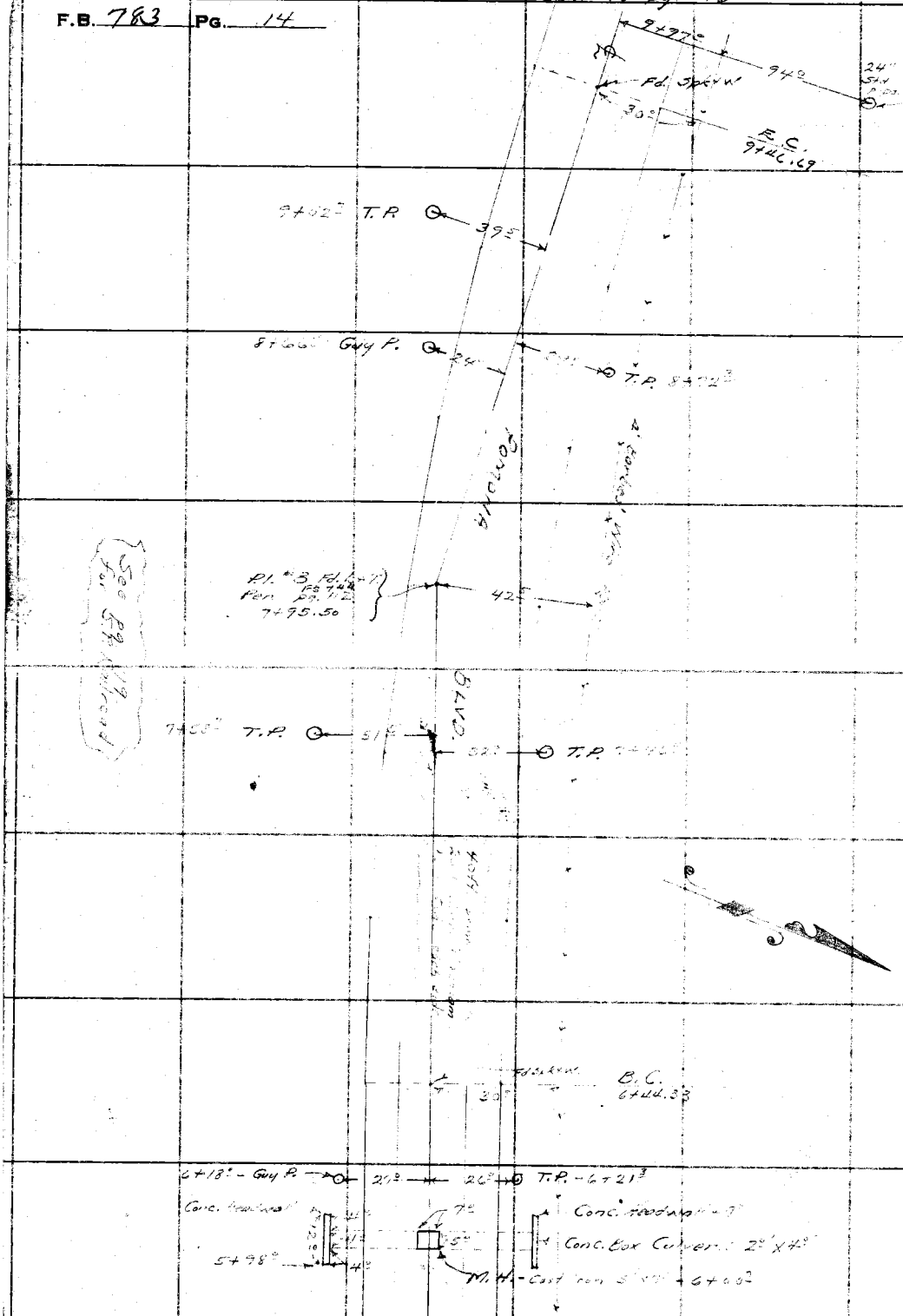

Cont. from pg. 13

RETURN TO
LOS ANGELES COUNTY SURVEYOR
700 HALL OF RECORDS

Note: Any Additions or Changes on This Sheet Must be Made or Circled in Red Ink With Date and Name of Person Making Change.

Do not extend notes this side of this line

Cont. to pg. 17

F.B. 783 Pg. 16

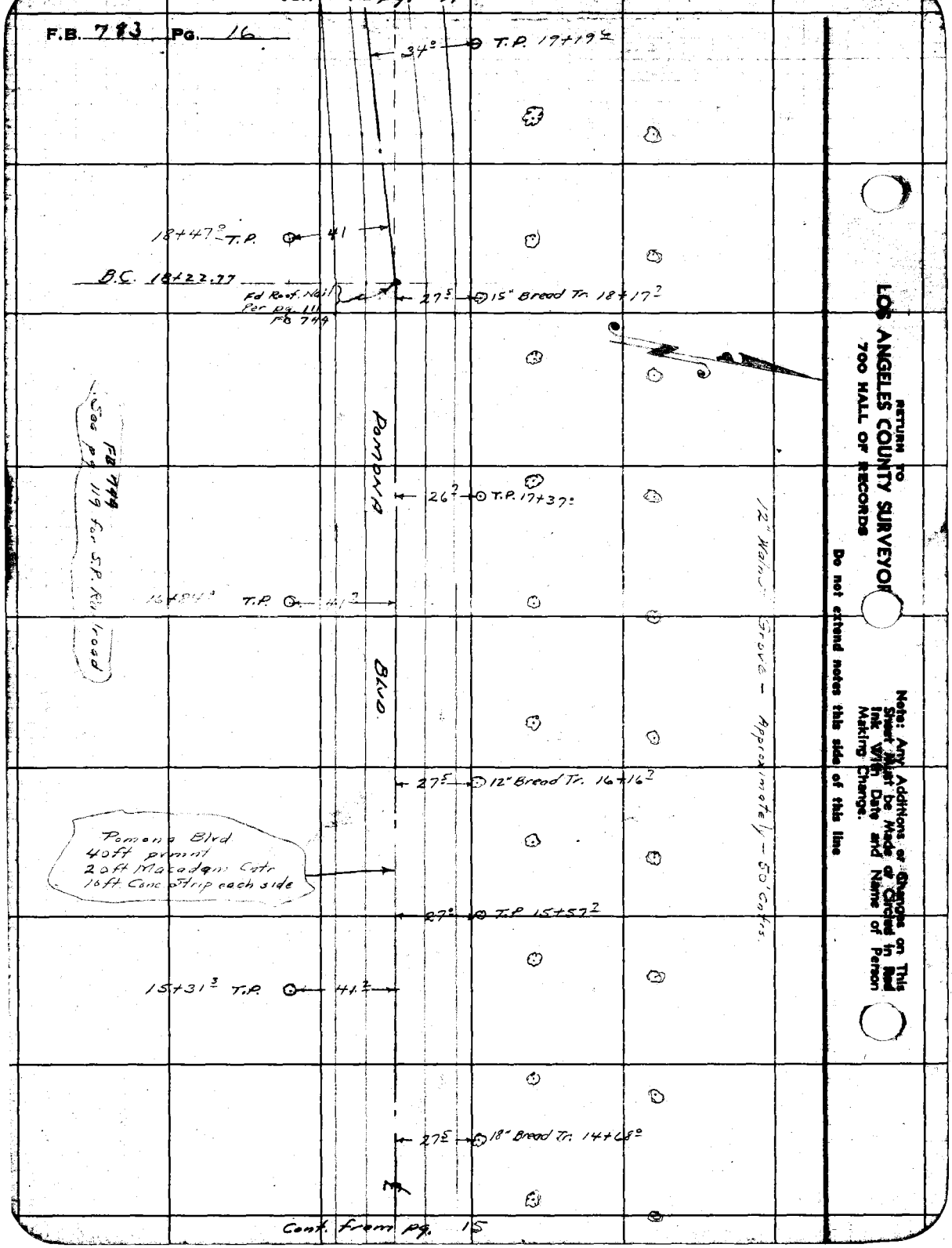

Cont. from pg. 15

RETURN TO
LOS ANGELES COUNTY SURVEYOR
700 HALL OF RECORDS
Do not extend notes this side of this line
Note: Any Additions or Changes on This Sheet Must be Made or Circled in Red Ink With Date and Name of Person Making Change.

Notes Ck'd by D. M. Finley	Survey of Valley Blvd.
Map No. B-1419-4	W. O. 8199 Tape No. St'd °F.
Office Work Cox	Surveyed by A.N.H.
Checked D. M. Finley	Notes E.S.T. Date 11-16-38
Date MAR '43	Indexed [illegible] C. Johnson

F.B. 783 PG. 17

Cont. on pg. 18

104° 8" Walnut 23+38.3

45.5 12" Bread Tr. 23+28°

23+09.5 T.P. 23.7 58° 6" Walnut 23+02

106.5 8" Walnut 22+88°

58.5 6" Walnut 22+79°

End of Row 12" Walnut 25th Tree "A-B"

124°

22+70.5

44° T.P. 22+66.2

22+37.3 70° End of Row of 12" Walnuts 25th Tree "A"

Pomona Blvd. 40 ft. pvmnt. 20 ft. Macadam Cntr. 10 ft. Conc. Strip each side

Blvd.

21+57.8 T.P. 23.5

POMONA

2"

FB 744 See pg. 119 for S.P. Railroad

42° T.P. 20+99°

Macadam

Conc.

Conc.

41° 8" Bread Tr. 20+13

19+98° T.P. 29°

Cont. from pg. 16

Note: Any Additions or Changes on This Sheet Must be Made or Circled in Red Ink With Date and Name of Person Making Change.

Do not extend notes this side of this line

RETURN TO
LOS ANGELES COUNTY SURVEYOR
700 HALL OF RECORDS

FORM 247 10M 11-38

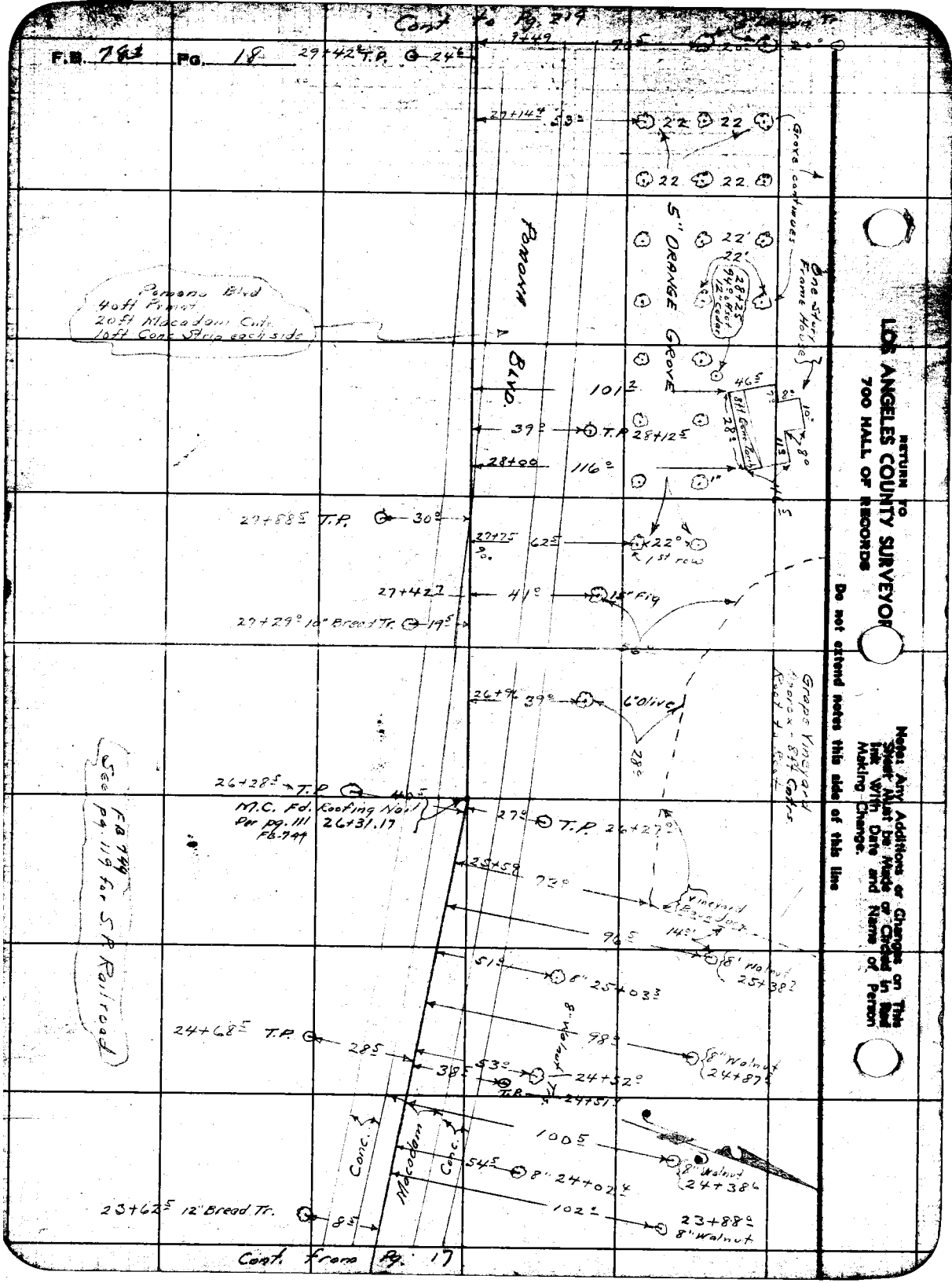

RETURN TO
LOS ANGELES COUNTY SURVEYOR
700 HALL OF RECORDS
Do not extend notes this side of this line
Note: Any Additions or Changes on This Sheet Must be Made or Circled in Red Ink With Date and Name of Person Making Change.

Notes Ck'd by D. M. Finley	Survey of Valley Blvd
Map No. [illegible]	W. O. 877 Tape No. St'd. 28
Office Work [illegible]	Surveyed by A.N.H.
Checked D. M. Finley	Notes E.S.T. Date 11-16-38
Date MAR '43	Indexed A. C. Johnson

F.B. 783 Pg. 19

Cont. on pg. 20

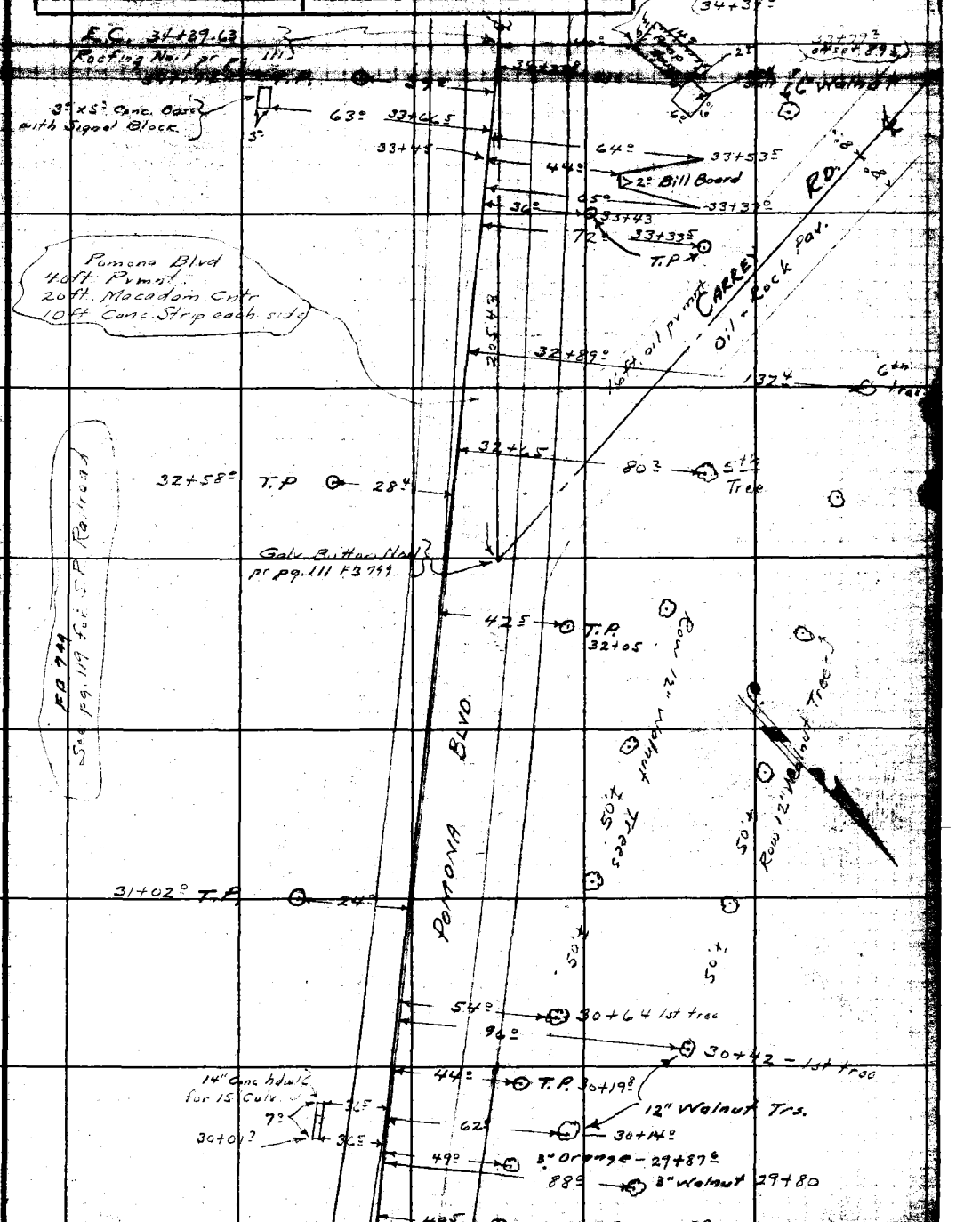

Cont. from Pg. 18

Note: Any Additions or Changes on This Sheet Must be Made or Circled in Red Ink With Date and Name of Person Making Change.

Do not extend notes this side of this line

RETURN TO
LOS ANGELES COUNTY SURVEYOR
700 HALL OF RECORDS

FORM 247 10M 11-38

Cont. to pg. 21

F.B. 783 PG. 20

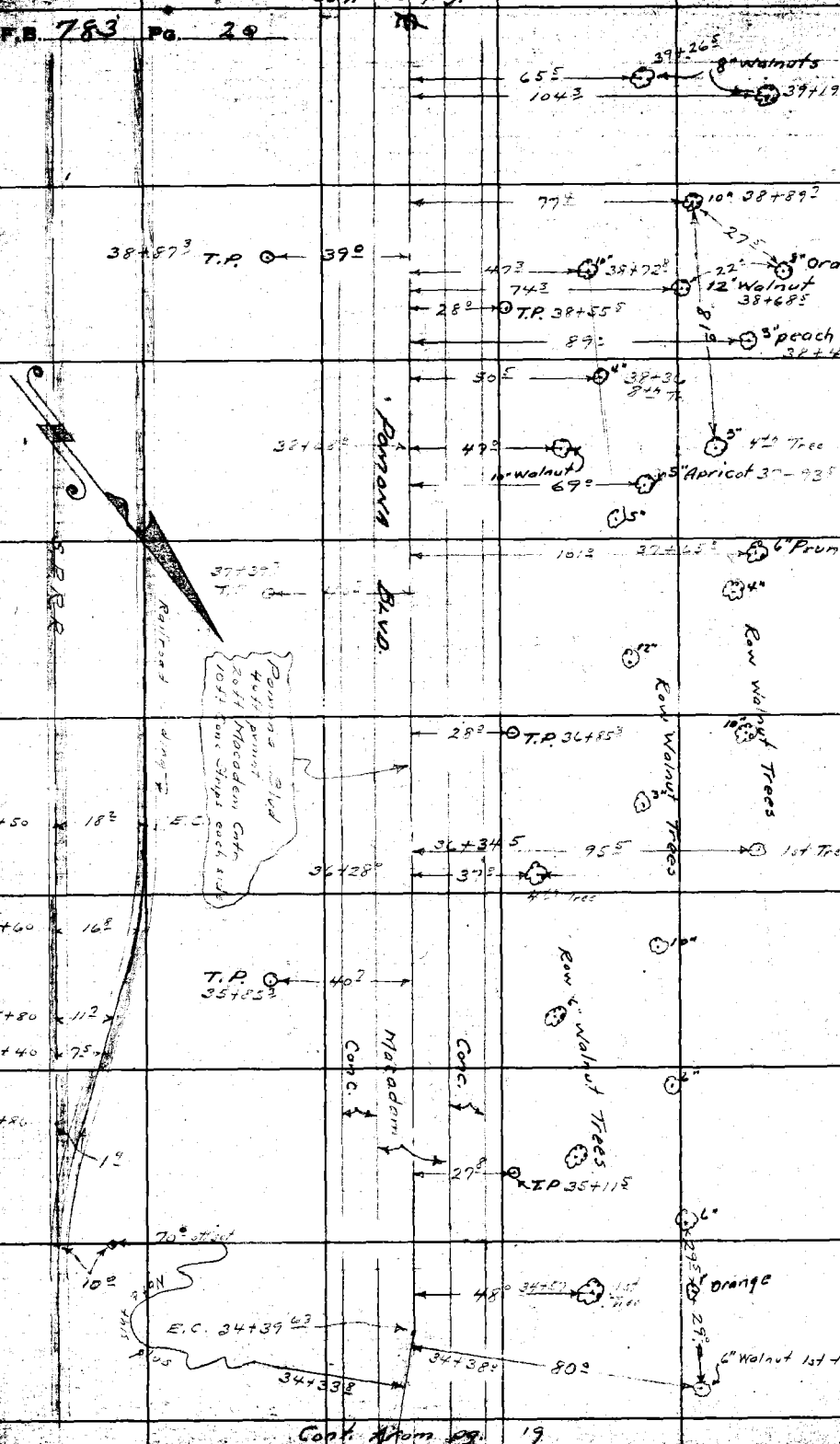

Cont. from pg. 19

RETURN TO
LOS ANGELES COUNTY SURVEYOR
700 HALL OF RECORDS
Do not extend notes this side of this line
Note: Any Additions or Changes on This Sheet Must be Made or Changed in Ink With Date and Name of Person Making Change.

Notes Ck'd by D. M. Finley	Survey of Valley Blvd		F.B. 783 Pg. 21
Map No. [illegible]	W. O. [illegible] Tape No. St'd °F.		
Office Work [illegible]	Surveyed by A.N.H.		
Checked D. M. Finley	Notes E.S.T.	Date 11-18-38	
Date MAR 43	Indexed [illegible]		

Cont. to pg. 22



Cont. from pg. 20

Note: Any Additions or Changes on This Sheet Must be Made or Circled in Red Ink With Date and Name of Person Making Change.

Do not extend notes this side of this line

RETURN TO
LOS ANGELES COUNTY SURVEYOR
700 HALL OF RECORDS

FORM 247 10M 11-38

Cont. to pg. 23

F.B. 783 PG. 22

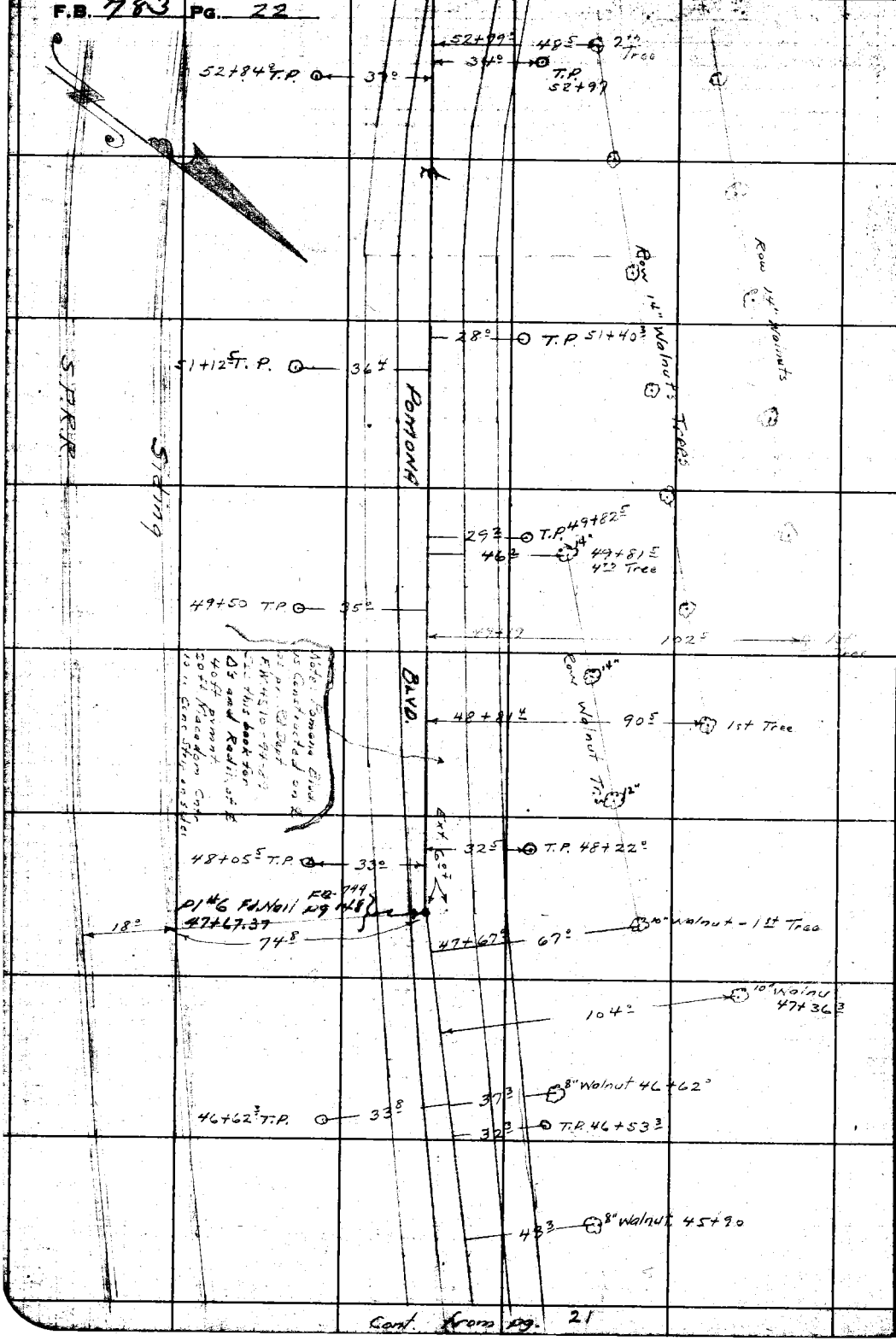

Cont. from pg. 21

RETURN TO
LOS ANGELES COUNTY SURVEYOR
700 HALL OF RECORDS
Note: Any Additions or Changes in this Sheet Must be Made or Circled in Red Ink With Date and Name of Person Making Change.
Do not extend notes this side of this line

Notes Ck'd by D. M. Finley	Survey of VALLEY BLVD	F.B. 783	PG. 23
Map No. [illegible]	W. O. [illegible] Tape No. St'd °F.		
Office Work [illegible]	Surveyed by A.N.H.		
Checked D. M. Finley	Notes E.S.T. Date 4-18-38		
Date MAR '43	Indexed [illegible]		

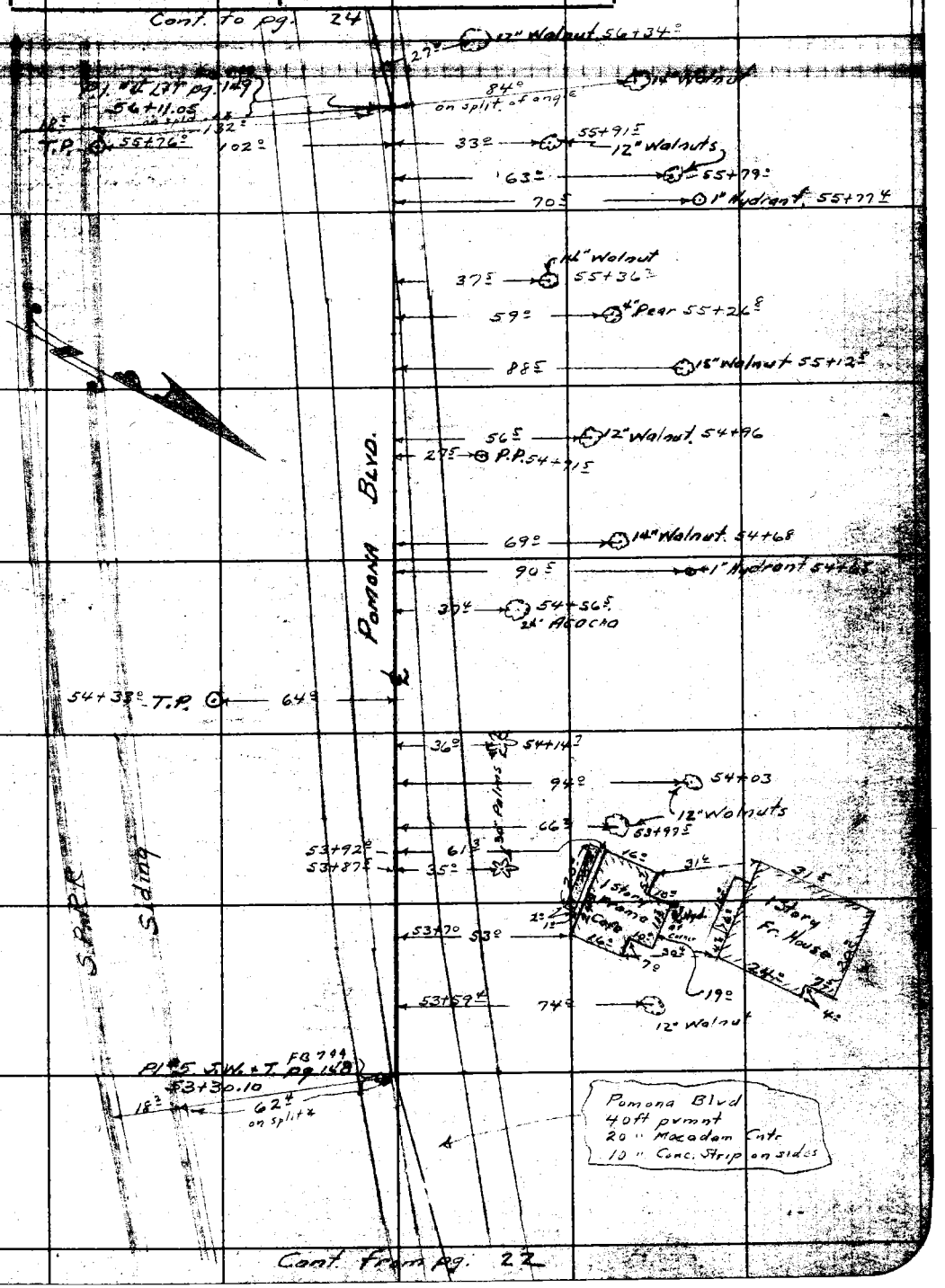

Note: Any Additions or Changes on This Sheet Must be Made or Circled in Red Ink With Date and Name of Person Making Change.

Do not extend notes this side of this line

RETURN TO
LOS ANGELES COUNTY SURVEYOR
700 HALL OF RECORDS

FORM 247 10M 11-35

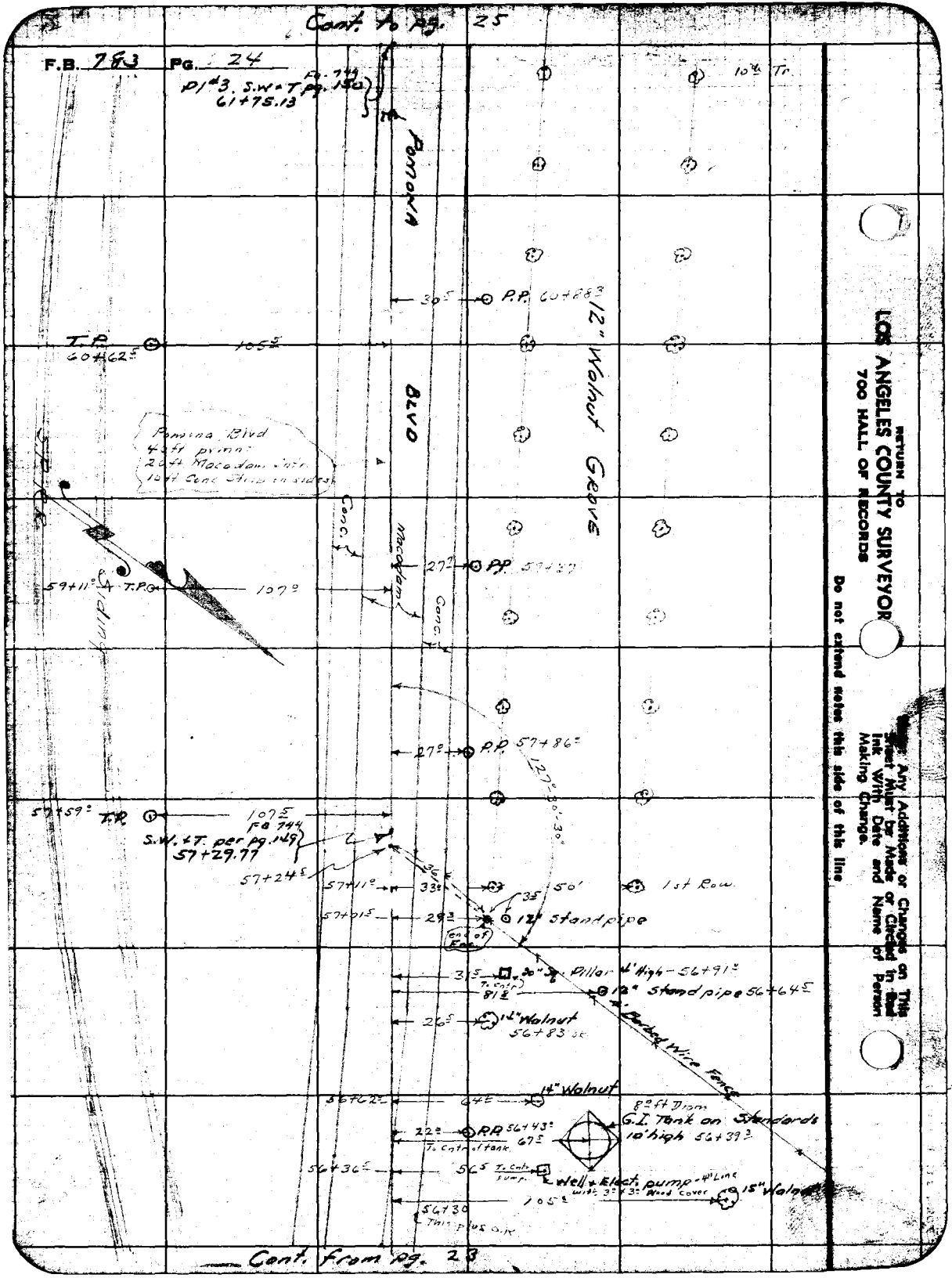
Cont. to pg. 25
F.B. 783 Pg. 24
Pl #3. S.W. + T. pg. 150
61+75.13
Pomona
Blvd
12" Walnut Grove
30⁵ P.P. 60+88³
T.P. 60+62⁵
105⁵
Pomona Blvd
40 ft pvmnt
20 ft Macadam Intr.
10 ft Conc Strip on sides
Conc.
Macadam
27⁰ P.P. 59+37
59+11⁰ T.P.
107⁰
27⁰ P.P. 57+86⁰
127⁰-30'-30"
57+59⁰ T.P.
107⁵
S.W. + T. per pg. 149
57+29.77
57+24⁵
57+11⁰
33⁰
50'
1st Row
57+01⁵
29³
12" Standpipe
end of Fence
31⁵
30" Sq. Pillar 4' High - 56+91⁰
To Cntr.
81⁵
12" Standpipe 56+64⁵
26⁵
14" Walnut
56+83 ok
Barbed Wire Fence
56+62⁰
64⁵
14" Walnut
8⁰ ft Diam
G.I. Tank on Standards
10' high 56+39³
22⁰ P.P. 56+43⁰
67⁵
To Cntr of tank
56+36⁵
56⁵ To Cntr. pump
Well + Elect. pump - 4" Line
with 3⁰ x 3⁰ Wood Cover
15" Walnut
105⁵
56+30
This plus ok
Cont. from pg. 23
RETURN TO
LOS ANGELES COUNTY SURVEYOR
700 HALL OF RECORDS
Do not extend notes this side of this line
Any Additions or Changes on This Sheet Must be Made or Circled in Red Ink With Date and Name of Person Making Change.

Notes Ck'd by D. M. Finley	Survey of Valley Blvd.	F.B. 743 Pg. 25
Map No. [illegible]	W. O. 8199 Tape No. St'd °F.	Note
Office Work [illegible]	Surveyed by A.N.H.	
Checked D. M. Finley	Notes E.S.T. Date 11-18-38	
Date MAR '43	Indexed A. C. Johnson	



Cont. from pg. 24

Note: Any Additions or Changes on This Sheet Must be Made or Circled in Red Ink With Date and Name of Person Making Change.

Do not extend notes this side of this line

RETURN TO LOS ANGELES COUNTY SURVEYOR 700 HALL OF RECORDS

FORM 247 10M 11-35

Cont. on pg. 27

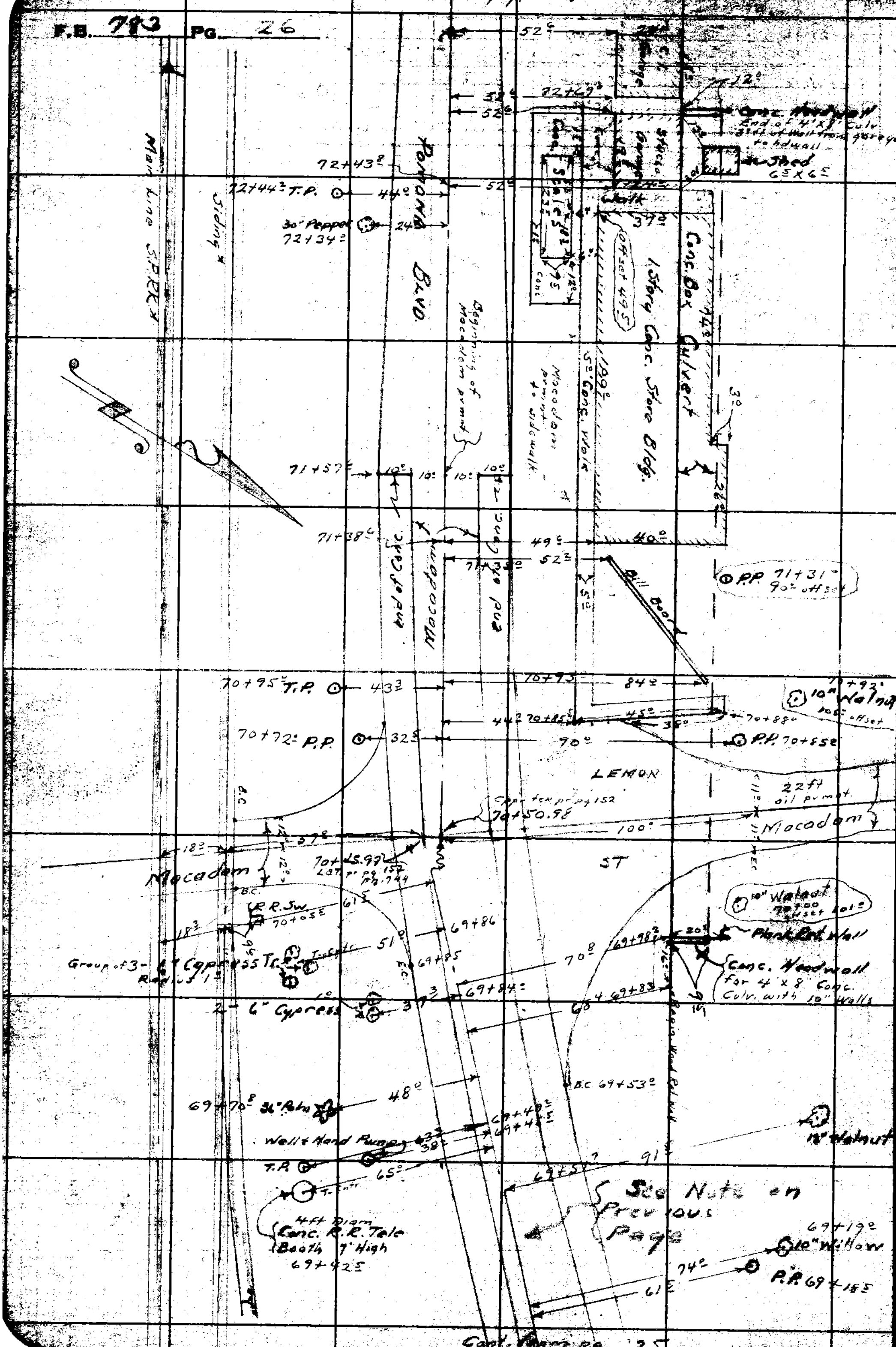

Cont. from pg. 25

RETURN TO
LOS ANGELES COUNTY SURVEYOR
700 HALL OF RECORDS

Do not extend notes this side of this line

Note: Any Additions or Changes on This Sheet Must be Made in Colored Ink With Date and Name of Person Making Change.

Notes Ck'd by D. M. Finlay	Survey of Valley Blvd.		F.B. 783 Pg. 27
Map No. [illegible]	[illegible] No. St'd °F.		
Office Work [illegible]	Surveyed by A. N. HELLSTROM		
Checked D. M. Finlay	Notes E.S.T.	Date 11-21-38	
Date MAR. '43	Indexed [illegible]		

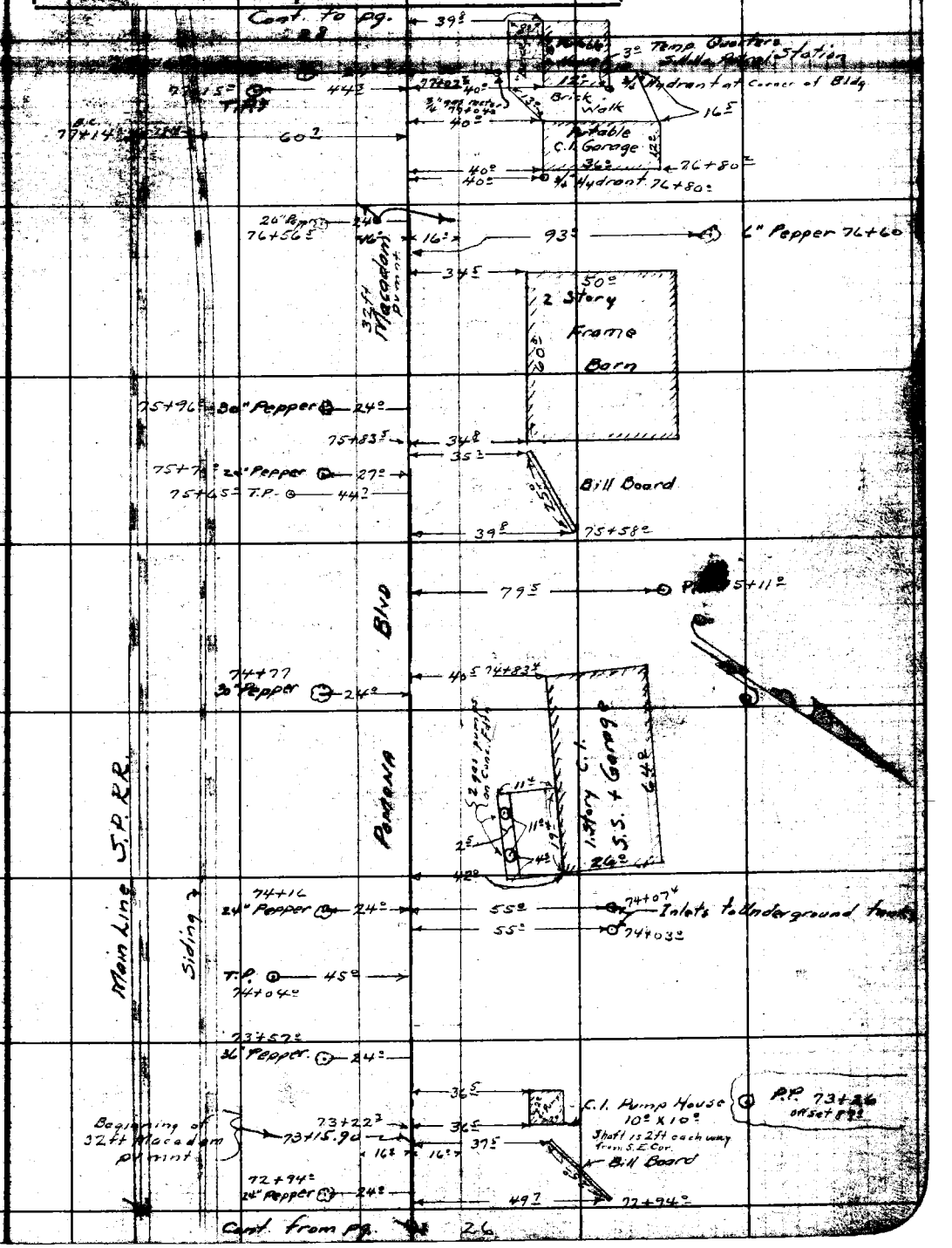

Note: Any Additions or Changes on this Sheet Must be Made or Caused by Ink With Date and Name of Person Making Change.

Do not extend notes this side of this line

RETURN TO
LOS ANGELES COUNTY SURVEYOR
700 HALL OF RECORDS

FORM 247 10M 11-38

Cont. to pg. 29

F.B. 783 Pg. 28

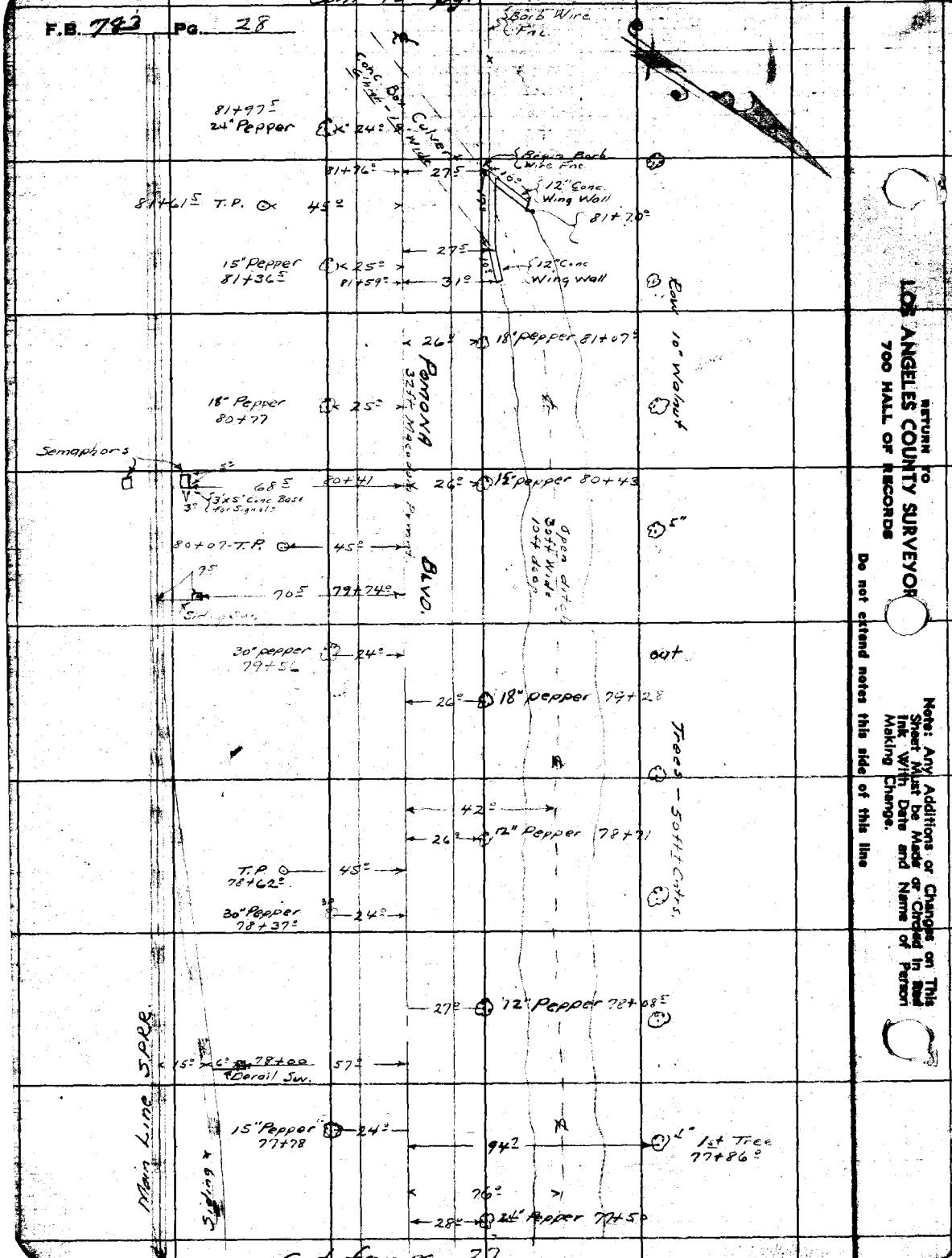

Cont from pg. 27

RETURN TO
LOS ANGELES COUNTY SURVEYOR
700 HALL OF RECORDS
Do not extend notes this side of this line
Note: Any Additions or Changes on This Sheet Must be Made or Circled in Red Ink With Date and Name of Person Making Change.

Notes Ck'd by D. M. Finley	Survey of Valley Blvd.
Map No.	W. O. 1199 Tape No. St'd °F.
Office Work	Surveyed by A. N. HELLSTROM
Checked D. M. Finley	Notes #5 T. Date 11-21-36
Date MAR '43	Indexed

F.B. 783 PG. 29

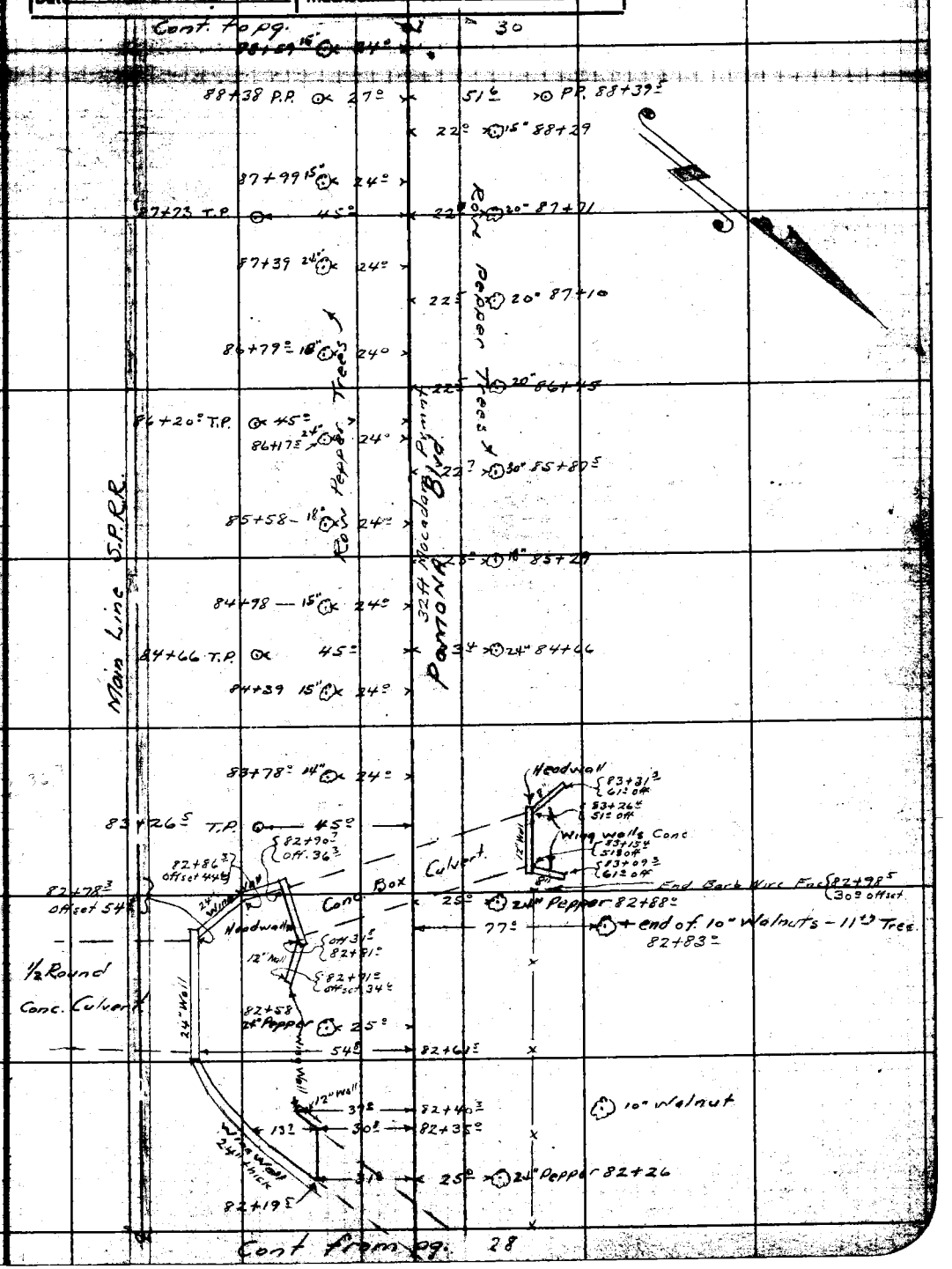

Note: Any Additions or Changes on This Sheet Must be Made or Circled in Blue Ink With Date and Name of Person Making Change.

Do not extend notes this side of this line

RETURN TO
LOS ANGELES COUNTY SURVEYOR
700 HALL OF RECORDS

FORM 247 10M 11-35

Cont to Pg. 31

F.B. 783 PG. 30



Cont from Pg. 29

RETURN TO
LOS ANGELES COUNTY SURVEYOR
700 HALL OF RECORDS

Note: Any Additions or Changes on This Sheet Must be Made or Circled in Red Ink With Date and Name of Person Making Change.

Do not extend notes this side of this line

Notes Ck'd by D. M. Finley	Survey of Valley Blvd.	F.B. 783 Pg. 31
Map No. [illegible]	W. O. 8177 Tape No. St'd °F.	
Office Work Cox	Surveyed by A. N. HELLSTROM	
Checked D. M. Finley	Notes E. S. T. Date 11-21-38	
Date MAR '43	Indexed A. C. Johnson	

Cont. to pg. 32

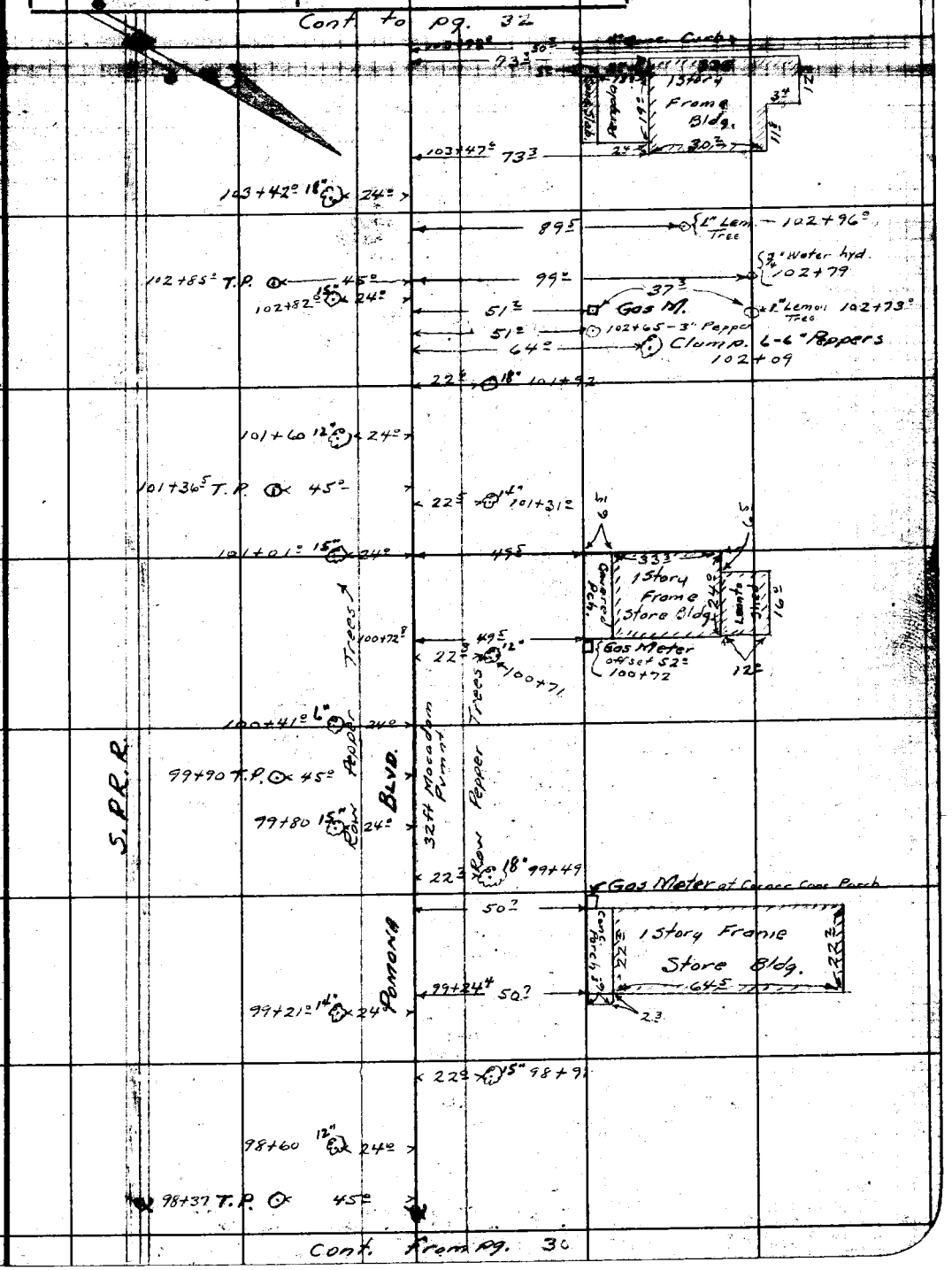

Cont. from pg. 30

RETURN TO
LOS ANGELES COUNTY SURVEYOR
700 HALL OF RECORDS

Note: Any Additions or Changes on This Sheet Must be Made or Circled in Red Ink With Date and Name of Person Making Change.

Do not extend notes this side of this line

FORM 247 10M 11-35

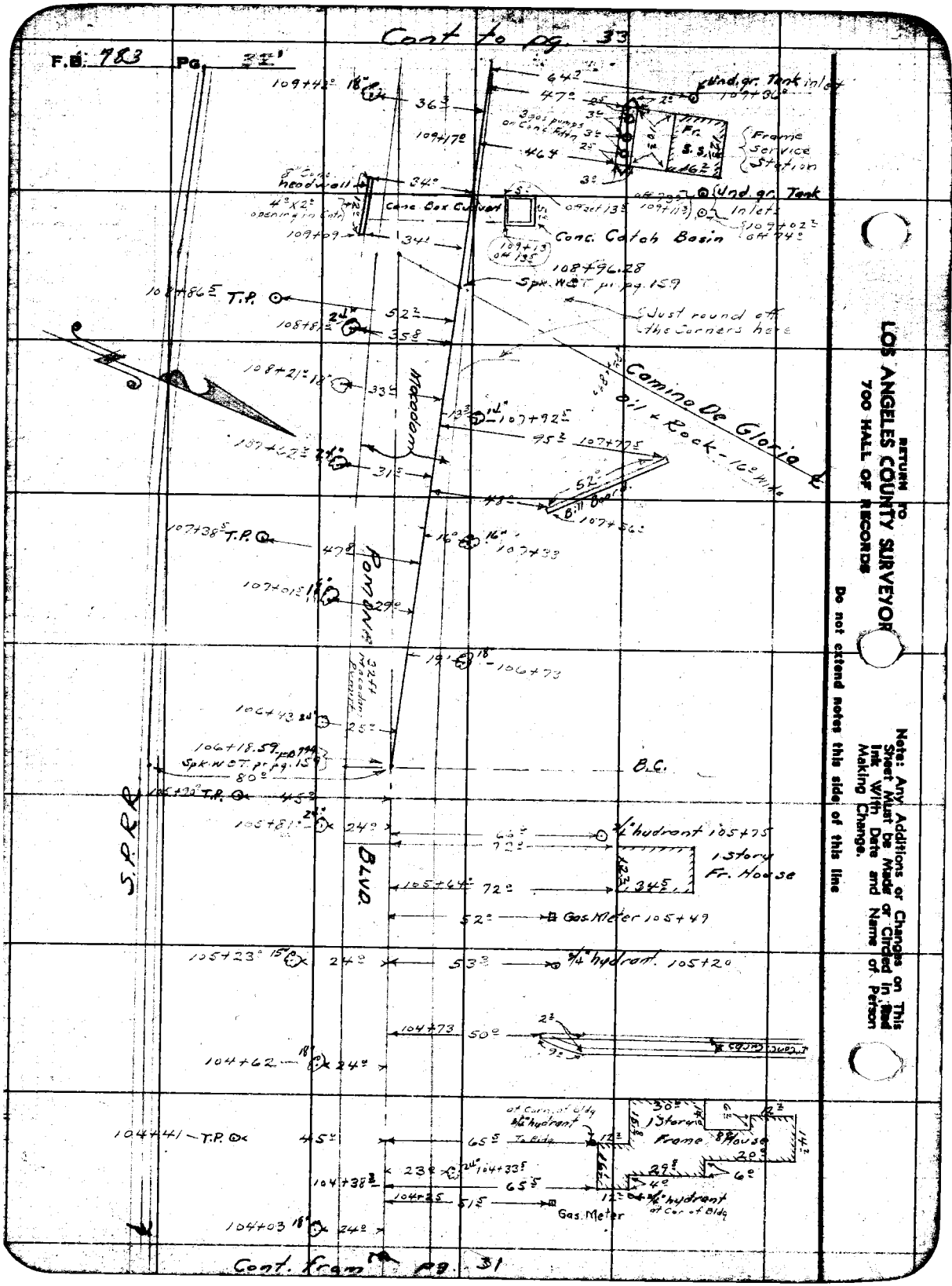

RETURN TO
LOS ANGELES COUNTY SURVEYOR
700 HALL OF RECORDS

Note: Any Additions or Changes on This Sheet Must be Made or Circled in Red Ink With Date and Name of Person Making Change.

Do not extend notes this side of this line

Notes Ck'd by D. M. Finley	Survey of Valley Blvd.
Map No. B-1419-4	W. O. 8199 Tape No. St'd °F
Office Work Cou	Surveyed by A. N. HELLSTROM
Checked D. M. Finley	Notes E.S.T. Date 11-22-38
Date MAR '43	Indexed A. C. Johnson

F.B. 783 Pg. 33

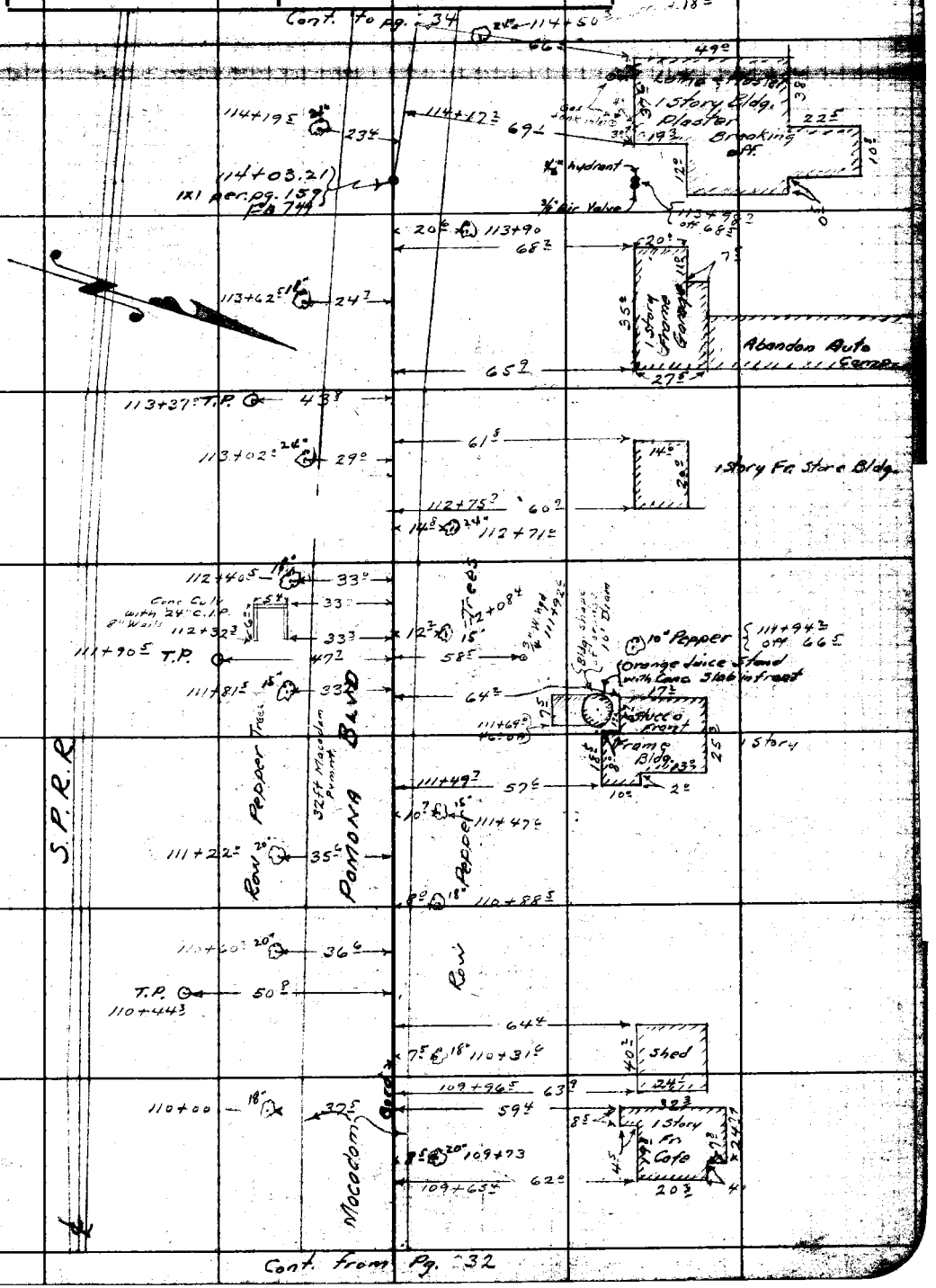

Note: Any Additions or Changes on This Sheet Must be Made or Circled in Red Ink With Date and Name of Person Making Change.

Do not extend notes this side of this line

RETURN TO
LOS ANGELES COUNTY SURVEYOR
700 HALL OF RECORDS

FORM 247 10M 11-35

Cont. on pg. 35

F.B. 783 PG. 34

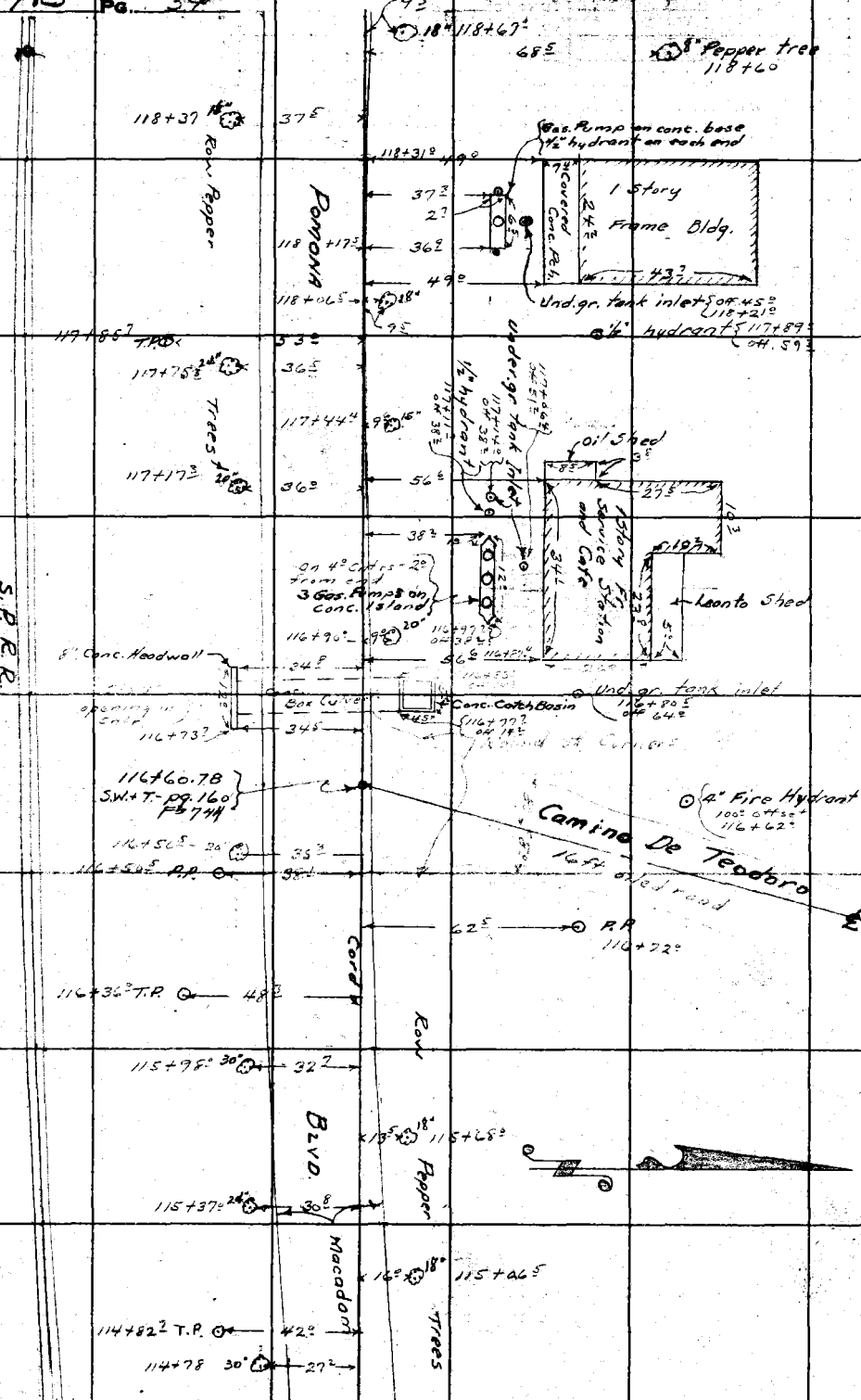

Cont. from pg. 33

RETURN TO
LOS ANGELES COUNTY SURVEYOR
700 HALL OF RECORDS
Do not extend notes this side of this line
Note: Any Additions or Changes on This Sheet Must be Made or Checked in Red Ink with Date and Name of Person Making Change.

Notes Ck'd by D. M. Finley	Survey of Valley Blvd.		F.B. 783 Pg. 35
Map No. [illegible]	W. O. 8199	Tape No. St'd °F.	
Office Work Cox	Surveyed by A. N. HELLSTROM		
Checked L. M. Finley	Notes E.S.T.	Date 11-22-38	
Date MAR '43	Indexed C. Johnson		

12-21-38

Cont. to pg. 36

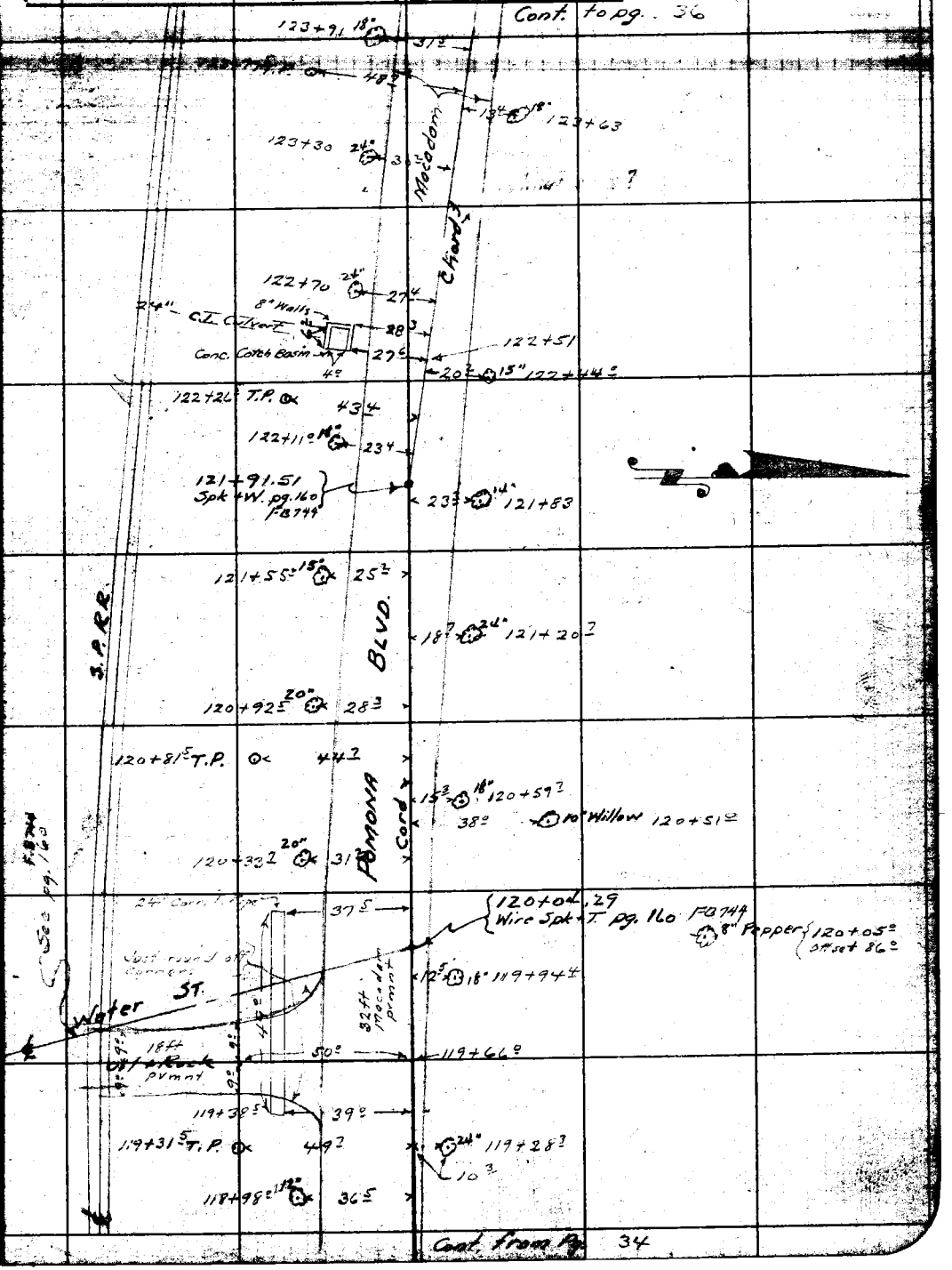

Cont. from Pg. 34

RETURN TO
LOS ANGELES COUNTY SURVEYOR
700 HALL OF RECORDS

Note: Any Additions or Changes on This Sheet Must be Made or Circled in Red Ink With Date and Name of Person Making Change.

Do not extend notes this side of this line

FORM 247 10M 11-38

Cont. to pg. 37

F.B. 783 Pg. 36

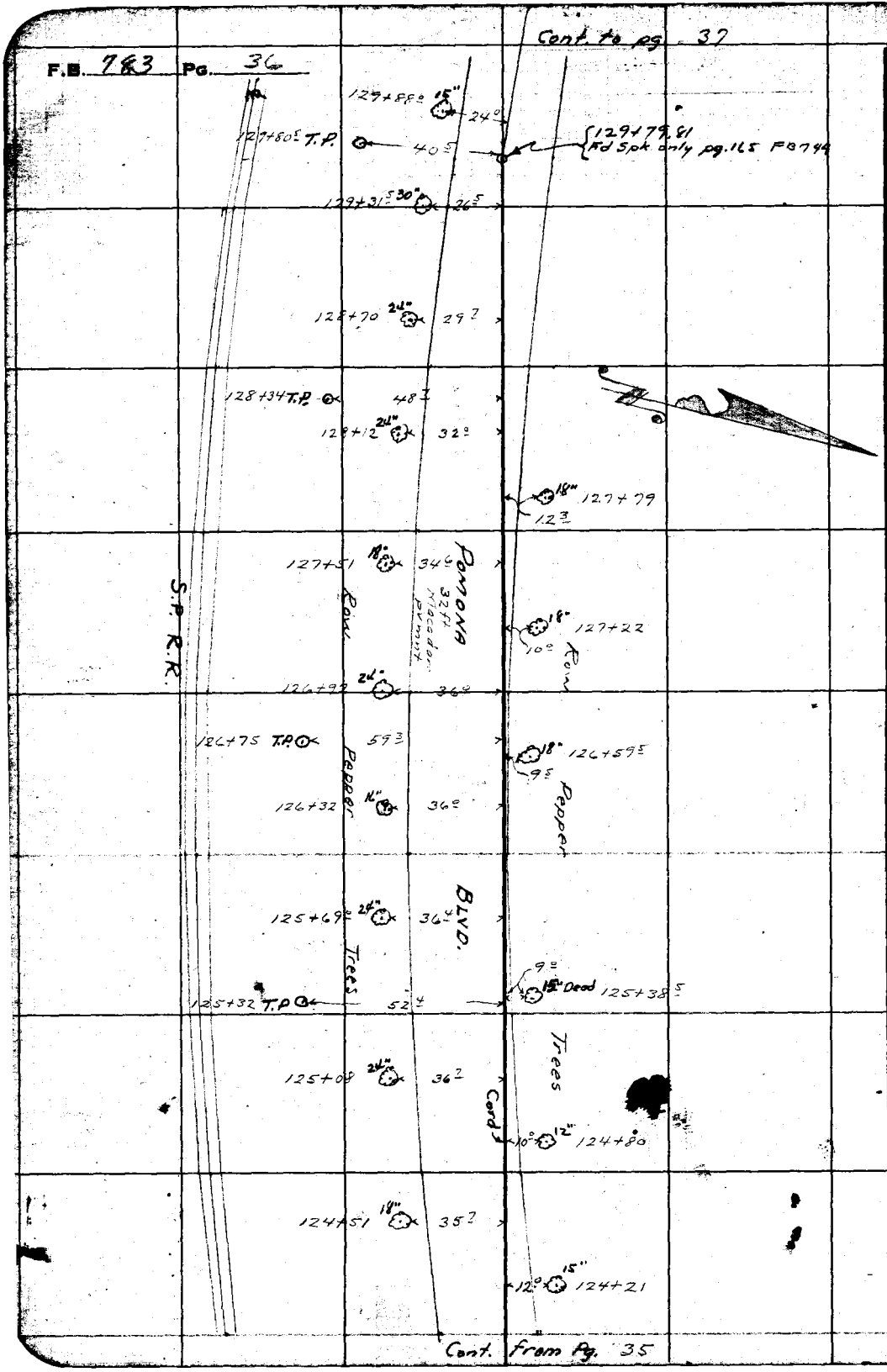

Cont. from Pg. 35

RETURN TO
LOS ANGELES COUNTY SURVEYOR
700 HALL OF RECORDS

Note: Any Additions or Changes on This Sheet Must be Made or Circled in Red Ink With Date and Name of Person Making Change.

Do not extend notes this side of this line

Notes Ck'd by D. M. Finley	Survey of Valley Blvd.		F.B. 783 Pg. 37
Map No. [illegible]	W. O. 8199	Tape No. St'd °F.	
Office Work Cox	Surveyed by A. N. HELLSTROM		
Checked D. M. Finley	Notes E. S. T.	Date 11-22-38	
Date MAR '43	Indexed L. C. Johnson		

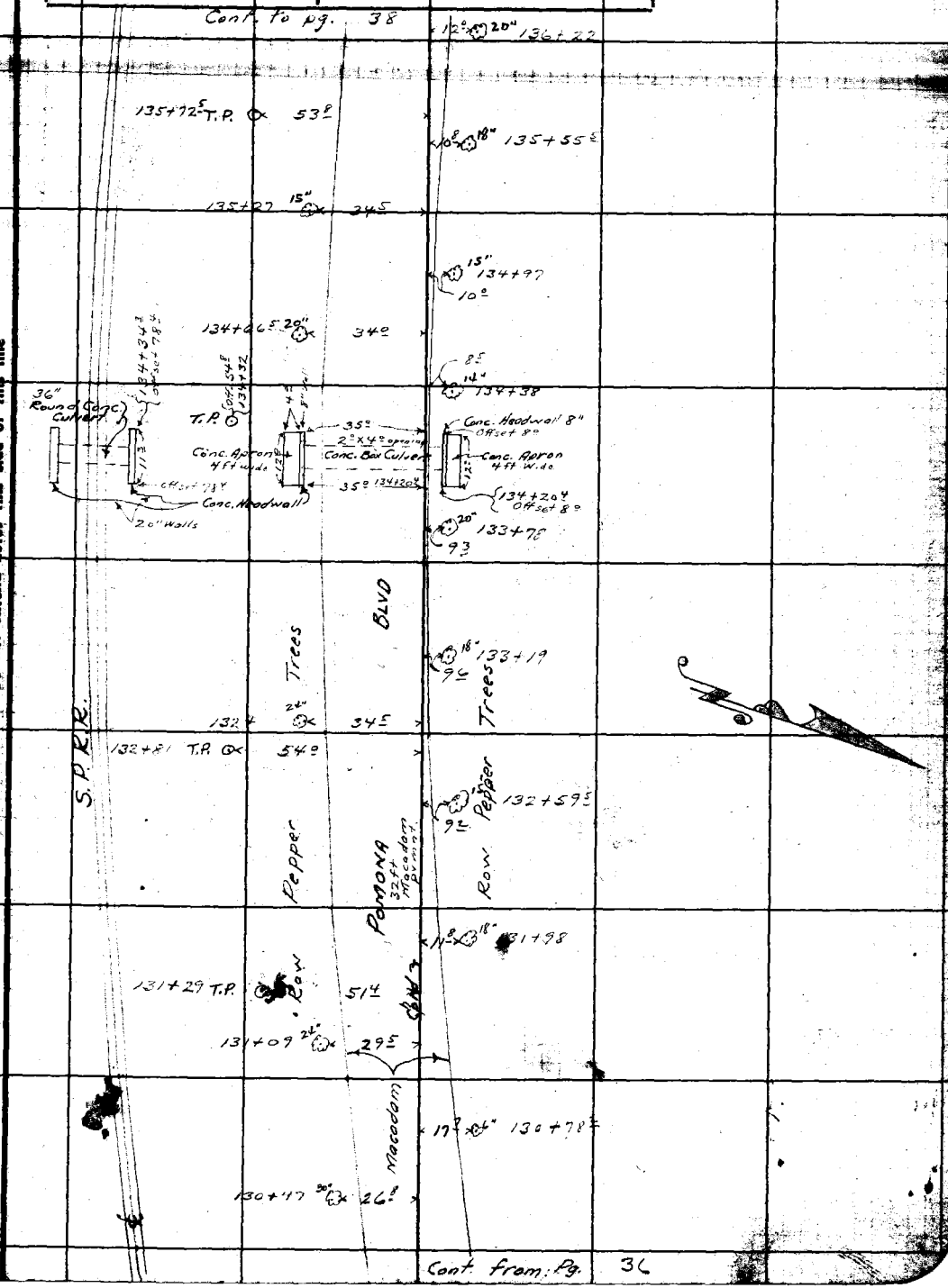

Note: Any Additions or Changes on This Sheet Must be Made or Circled in Red Ink With Date and Name of Person Making Change.

Do not extend notes this side of this line

RETURN TO
LOS ANGELES COUNTY SURVEYOR
700 HALL OF RECORDS

FORM 247 10M 11-35

Cont. to pg. 39

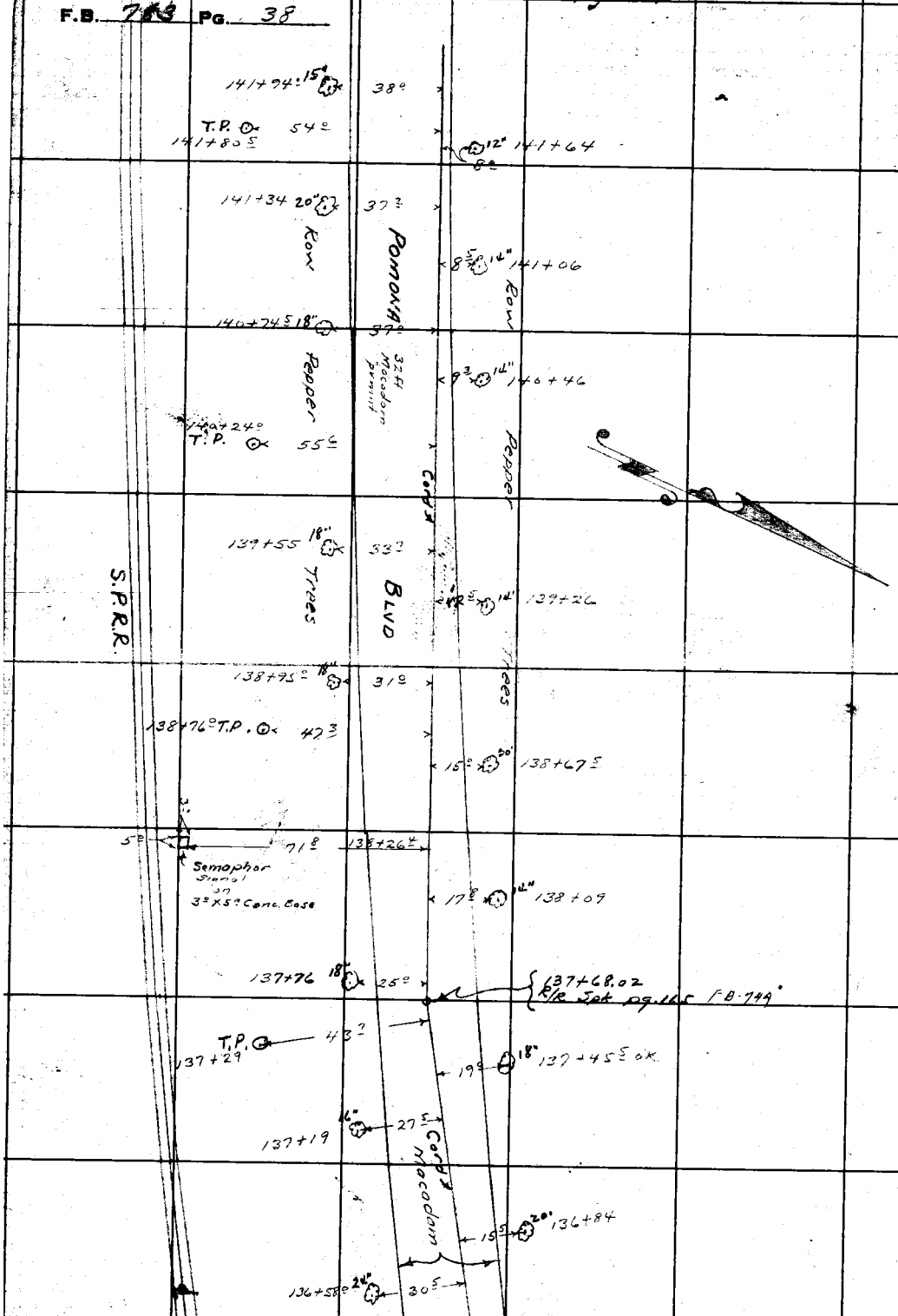

Cont. from Pg. 37

RETURN TO
LOS ANGELES COUNTY SURVEYOR
700 HALL OF RECORDS
Do not extend notes this side of this line
Note: Any Additions or Changes on This Sheet Must be Made or Circled in Red Ink With Date and Name of Person Making Change.

Notes Ck'd by D. M. Finley	Survey of Valley Blvd.		F.B. 783 Pg. 39
Map No. A-1419-5	W. 01199 Tape No. St'd °F.		
Office Work [illegible]	Surveyed by A. N. HELLSTROM		
Checked D. M. Finley	Notes E.S.T. Date 11-23-38		
Date MAR '43	Indexed A. C. Johnson		

Cont. to pg. 40

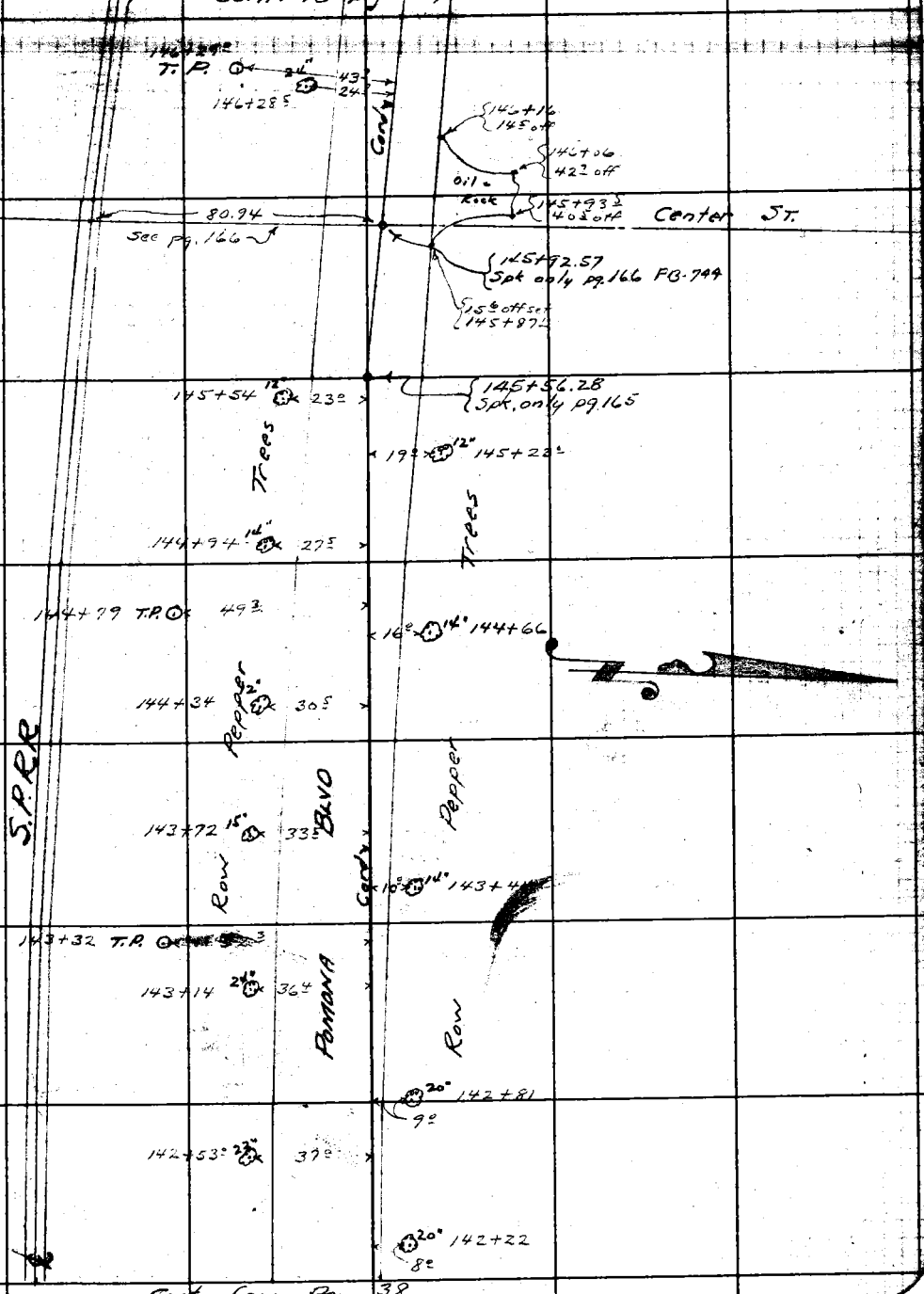

Cont. from Pg. 38

Note: Any Additions or Changes on This Sheet Must be Made or Circled in Red Ink With Date and Name of Person Making Change.

Do not extend notes this side of this line

RETURN TO
LOS ANGELES COUNTY SURVEYOR
700 HALL OF RECORDS

FORM 247 10M 11-35

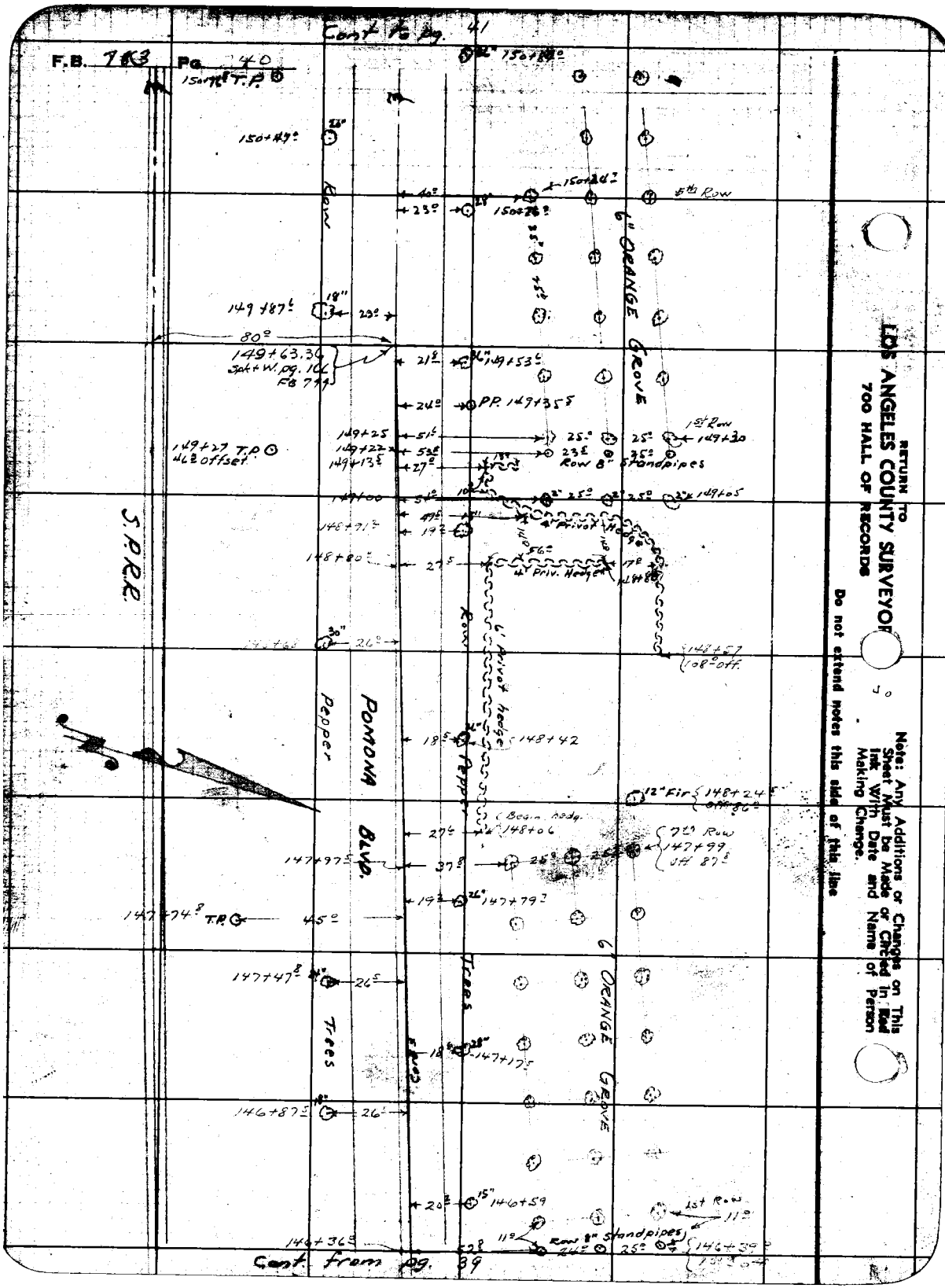

RETURN TO
LOS ANGELES COUNTY SURVEYOR
700 HALL OF RECORDS

Note: Any Additions or Changes on This Sheet Must be Made or Circled in Red Ink With Date and Name of Person Making Change.

Do not extend notes this side of this line

Notes Ck'd by D. M. Finley	Survey of Valley Blvd.	F.B. 783 Pg. 41
Map No. B-1419-5	W. O. 8199 Tape No. St'd °F.	
Office Work Cox	Surveyed by A. N. HELLSTROM	
Checked D. M. Finley	Notes E. S. T. Date 11-23-38	
Date MAR '43	Indexed A. C. Johnson	

Cont. to pg. 42

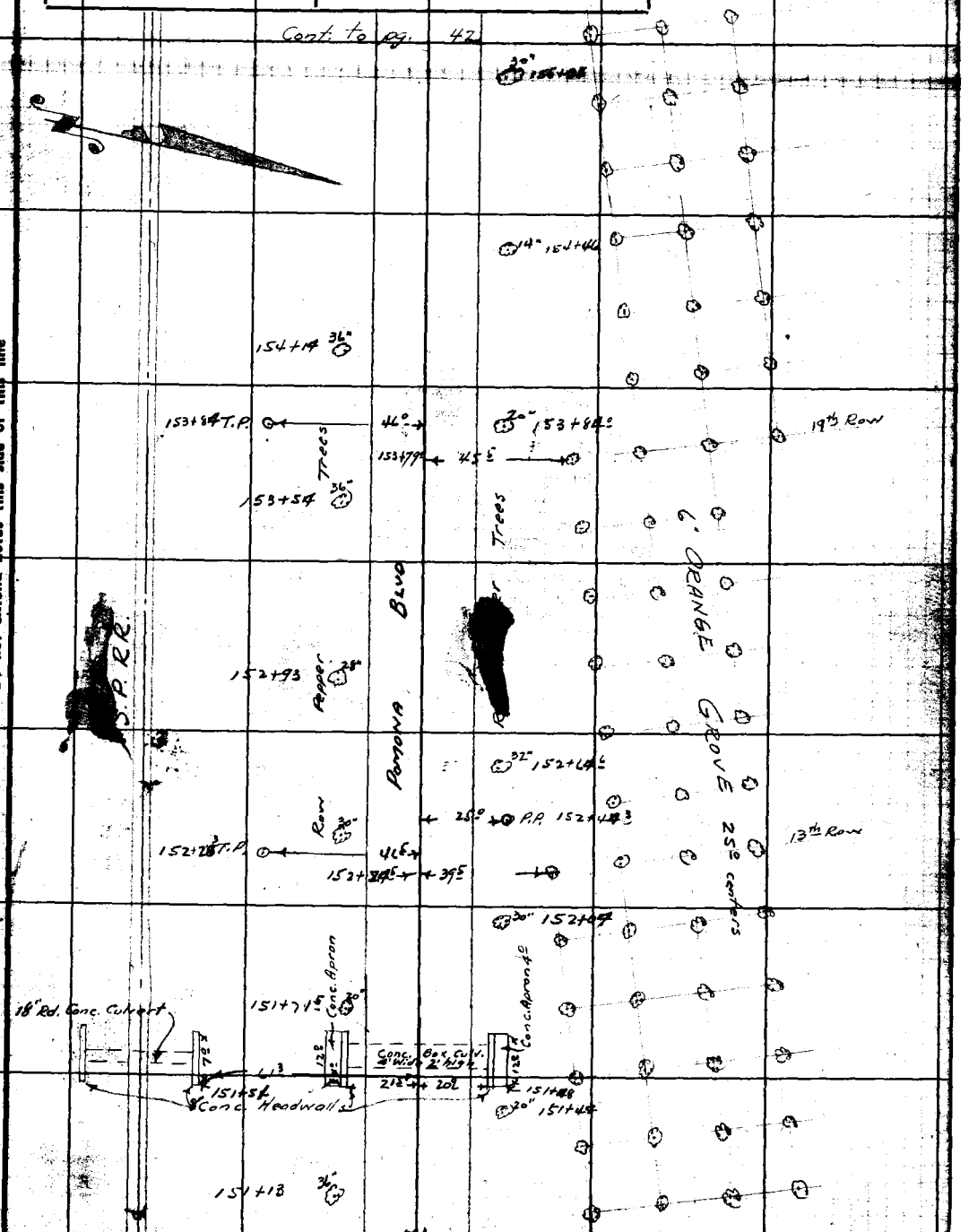

Cont. from pg. 40

Note: Any Additions or Changes on This Sheet Must be Made or Circled in Red Ink With Date and Name of Person Making Change.

Do not extend notes this side of this line

RETURN TO
LOS ANGELES COUNTY SURVEYOR
700 HALL OF RECORDS

FORM 247 10M 11-38

Cont. to pg. 43

F.B. 783 Pg. 42

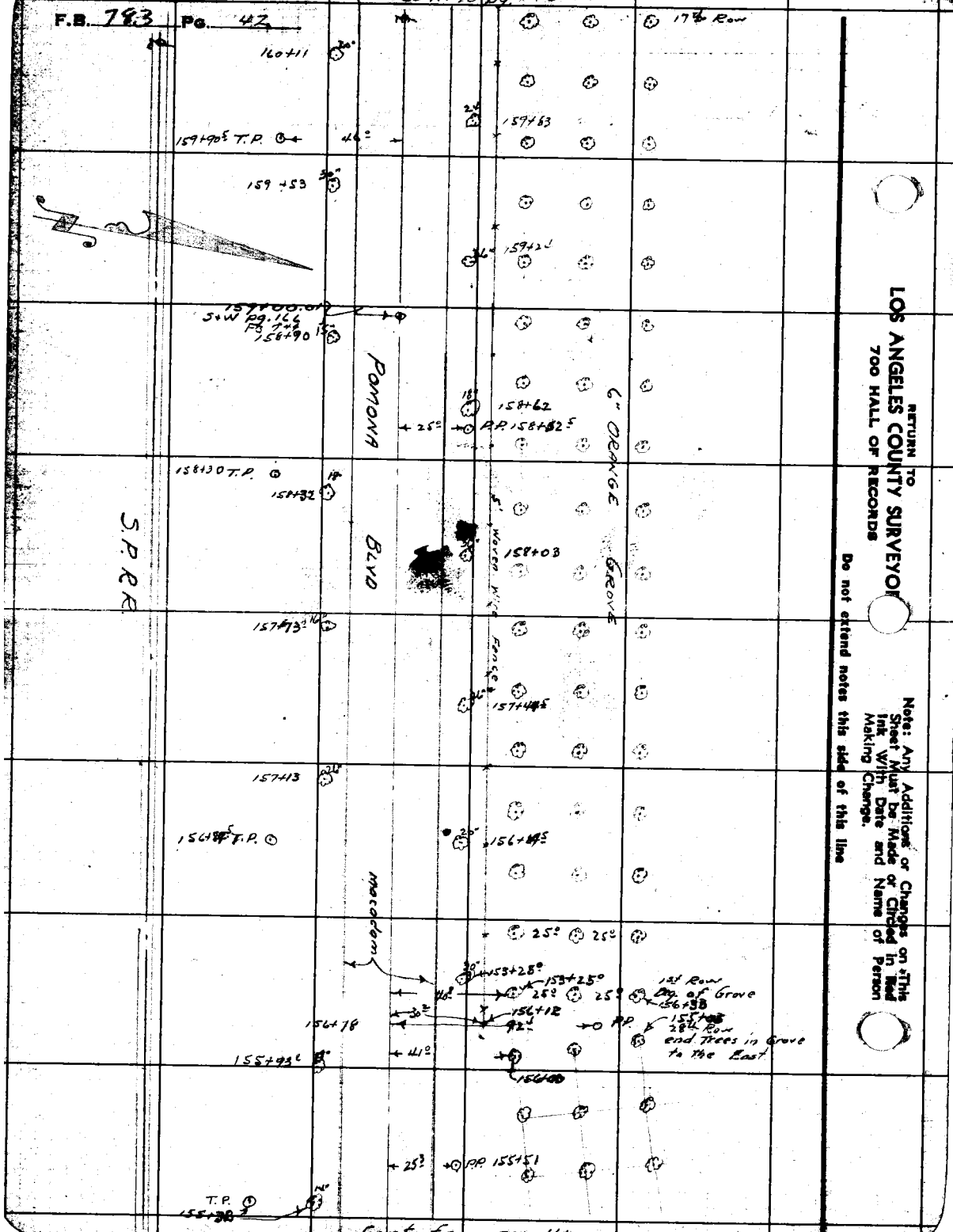

Cont. from pg. 41

RETURN TO
LOS ANGELES COUNTY SURVEYOR
700 HALL OF RECORDS

Do not extend notes this side of this line

Note: Any Additions or Changes on This Sheet Must be Made or Circled in Red Ink With Date and Name of Person Making Change.

Notes Ck'd by D. M. Finley	Survey of Valley Blvd.	F.B. 783 Pg. 43
Map No. B-1419-5	W. O. 8199 Tape No. St'd °F.	
Office Work Cox	Surveyed by A. N. HELLSTROM	
Checked D. M. Finley	Notes E.S.T. Date 11-23-38	
Date MAR 43	Indexed A. C. Johnson	



Note: Any Additions or Changes on This Sheet Must be Made or Circled in Red Ink With Date and Name of Person Making Change.

Do not extend notes this side of this line

RETURN TO
LOS ANGELES COUNTY SURVEYOR
700 HALL OF RECORDS

FORM 247 10M 11-38

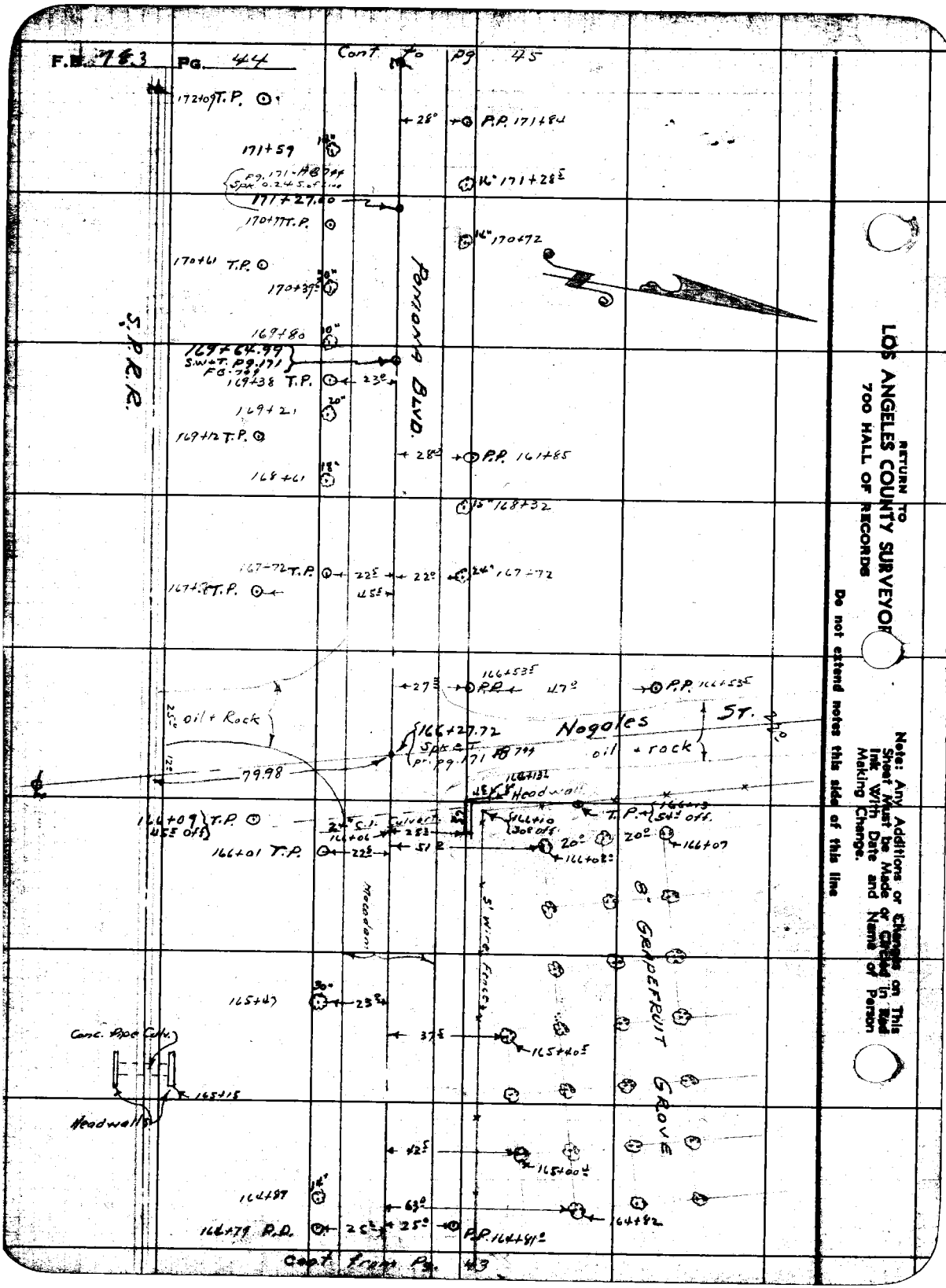

RETURN TO
LOS ANGELES COUNTY SURVEYOR
700 HALL OF RECORDS

Note: Any Additions or Changes on This Sheet Must be Made or Circled in Red Ink With Date and Name of Person Making Change.

Do not extend notes this side of this line

Notes Ck'd by D. M. Finley	Survey of Valley Blvd.	F.B. 783 Pg. 45
Map No. B-1419-5	W. O. 8199 Tape No. St'd °F	
Office Work Cox	Surveyed by A. N. HELLSTROM	
Checked D. M. Finley	Notes E.S.T Date 11-23-38	
Date MAR '43	Indexed A. C. Johnson	

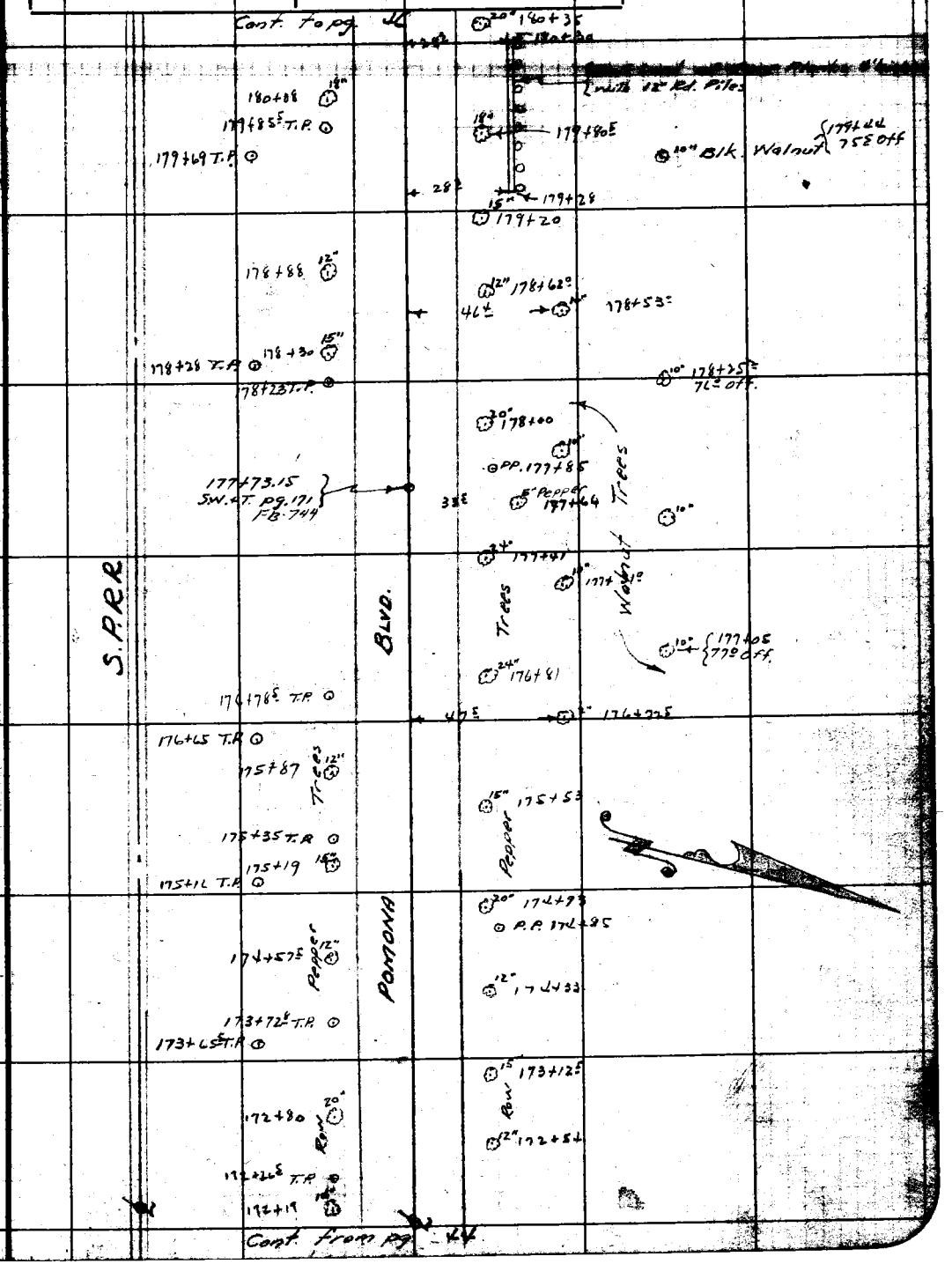

Note: Any Additions or Changes on This Sheet Must be Made or Circled in Red Ink With Date and Name of Person Making Change.

Do not extend notes this side of this line

RETURN TO
LOS ANGELES COUNTY SURVEYOR
700 HALL OF RECORDS

FORM 247 10M 11-38

Cont. to pg. 247

F.B. 783 PG. 46

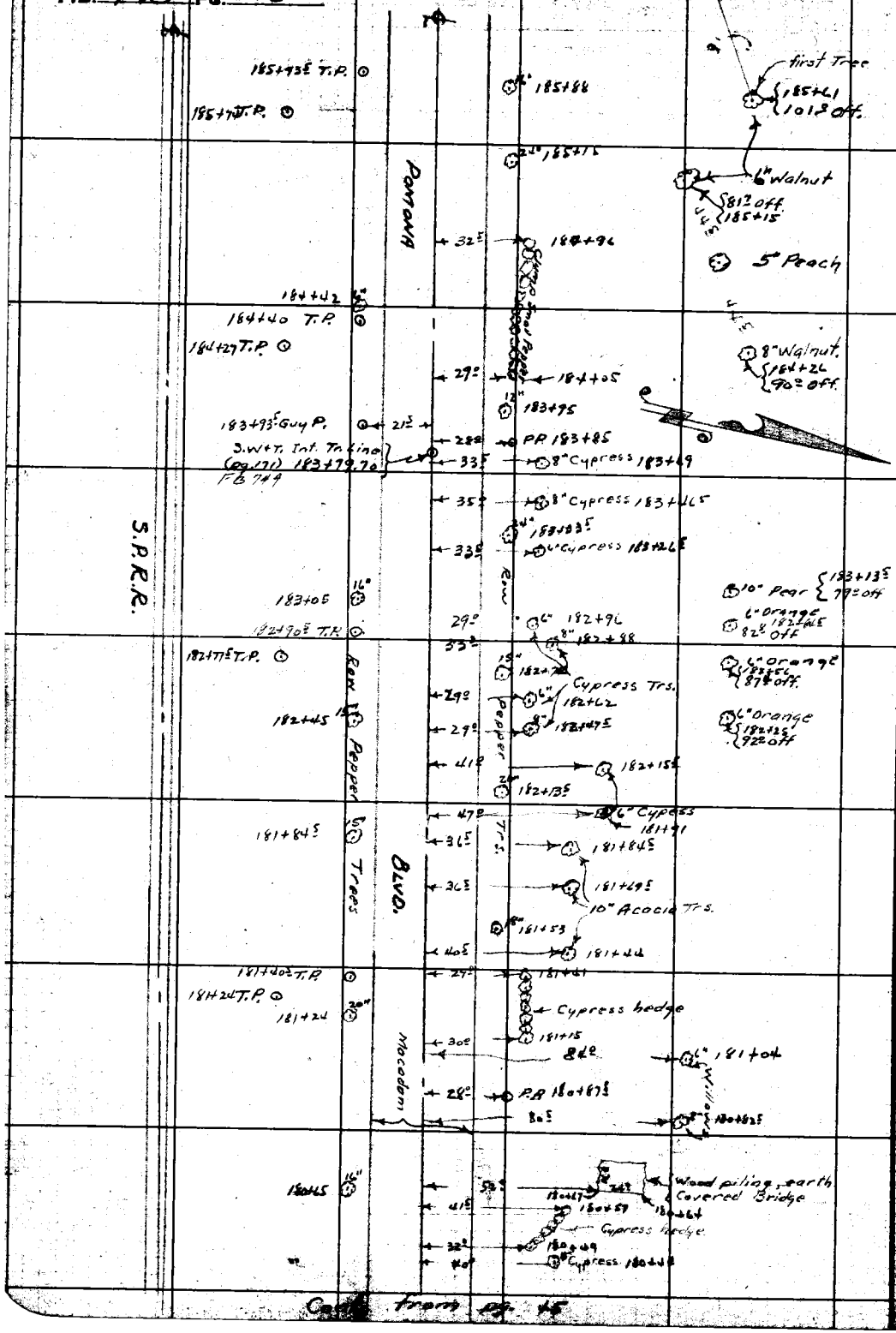

Cont. from pg. 45

RETURN TO
LOS ANGELES COUNTY SURVEYOR
700 HALL OF RECORDS.

Note: Any Additions or Changes on This Sheet Must be Made or Circled in Red Ink With Date and Name of Person Making Change.

Do not extend notes this side of this line

Notes Ck'd by D. M. Finley	Survey of Valley Blvd	F.B. 788	PG. 47
Map No. B-1438-5	W. O. [illegible] No. Std. of		
Office Work [illegible]	Surveyed by A. H. Hellstrom		
Checked D. M. Finley	Notes E. S. T. Date 4-28-38		
Date MAR '43	Indexed A. C. Johnson		



Note: Any Additions or Changes on This Sheets Must be Made or Circled in Red Ink With Date and Name of Person Making Change.

Do not extend notes this side of this line

RETURN TO
LOS ANGELES COUNTY SURVEYOR
700 HALL OF RECORDS

FORM 247 5M 10-37

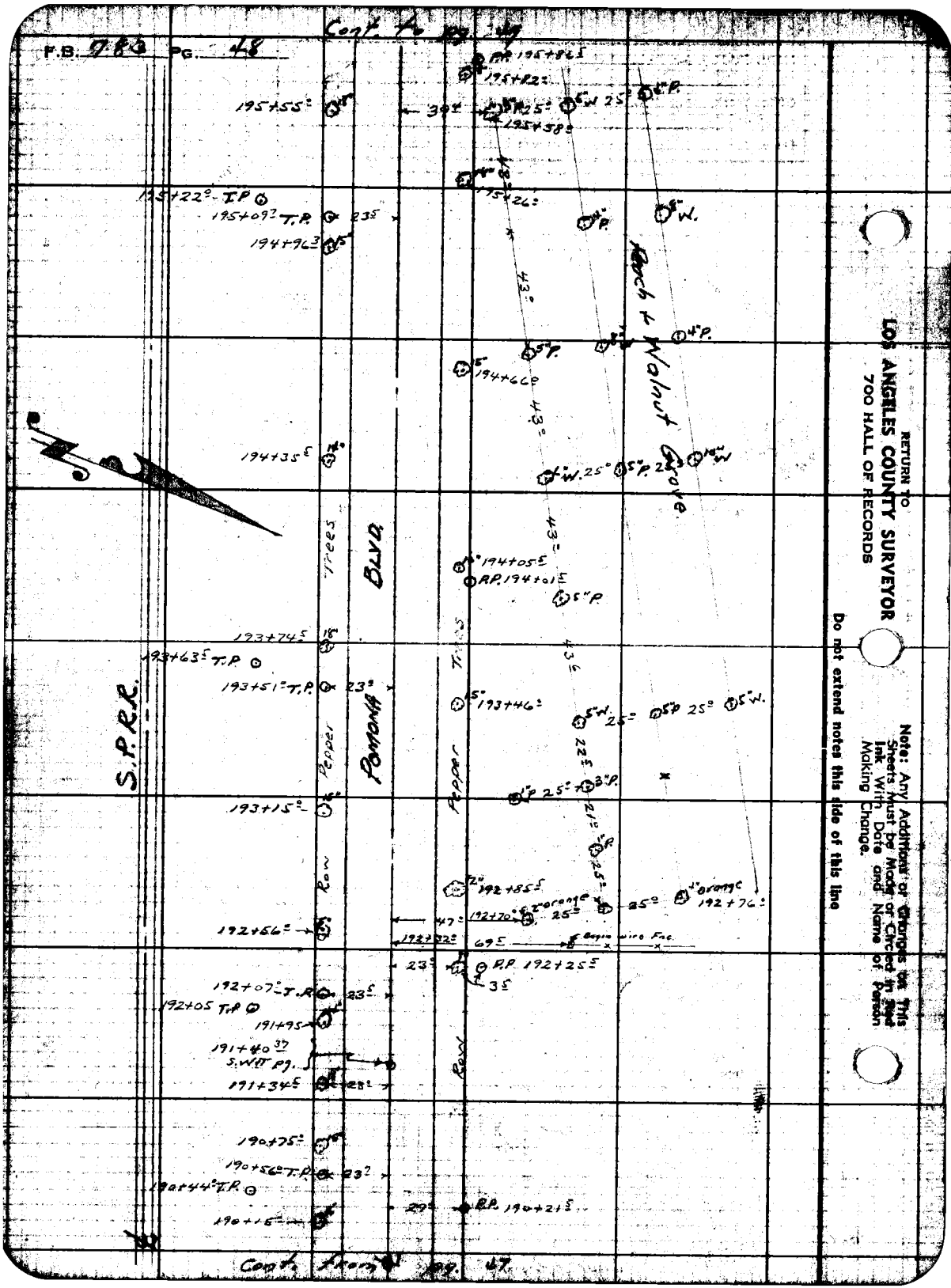

RETURN TO
LOS ANGELES COUNTY SURVEYOR
700 HALL OF RECORDS

Note: Any Additions or Changes on This Sheets Must be Made or Circled in Red Ink With Date and Name of Person Making Change.

Do not extend notes this side of this line

Notes Ck'd by D. M. Finley	Survey of Valley Blvd	F.B. 783 Pg. 49
Map No. [illegible]	W. O. [illegible] Tape No. St'd °F.	
Office Work Cox	Surveyed by A. N. HELLSTROM	
Checked D. M. Finley	Notes E. S. T Date 11-24-38	
Date MAR '43	Indexed A. C. Johnson	



Note: Any Additions or Changes on This Sheet Must be Made or Circled in Red Ink With Date and Name of Person Making Change.

Do not extend notes this side of this line

RETURN TO
LOS ANGELES COUNTY SURVEYOR
700 HALL OF RECORDS

FORM 247 10M 11-35

Cont. to pg. 51

F.B. 783 Pg. 50

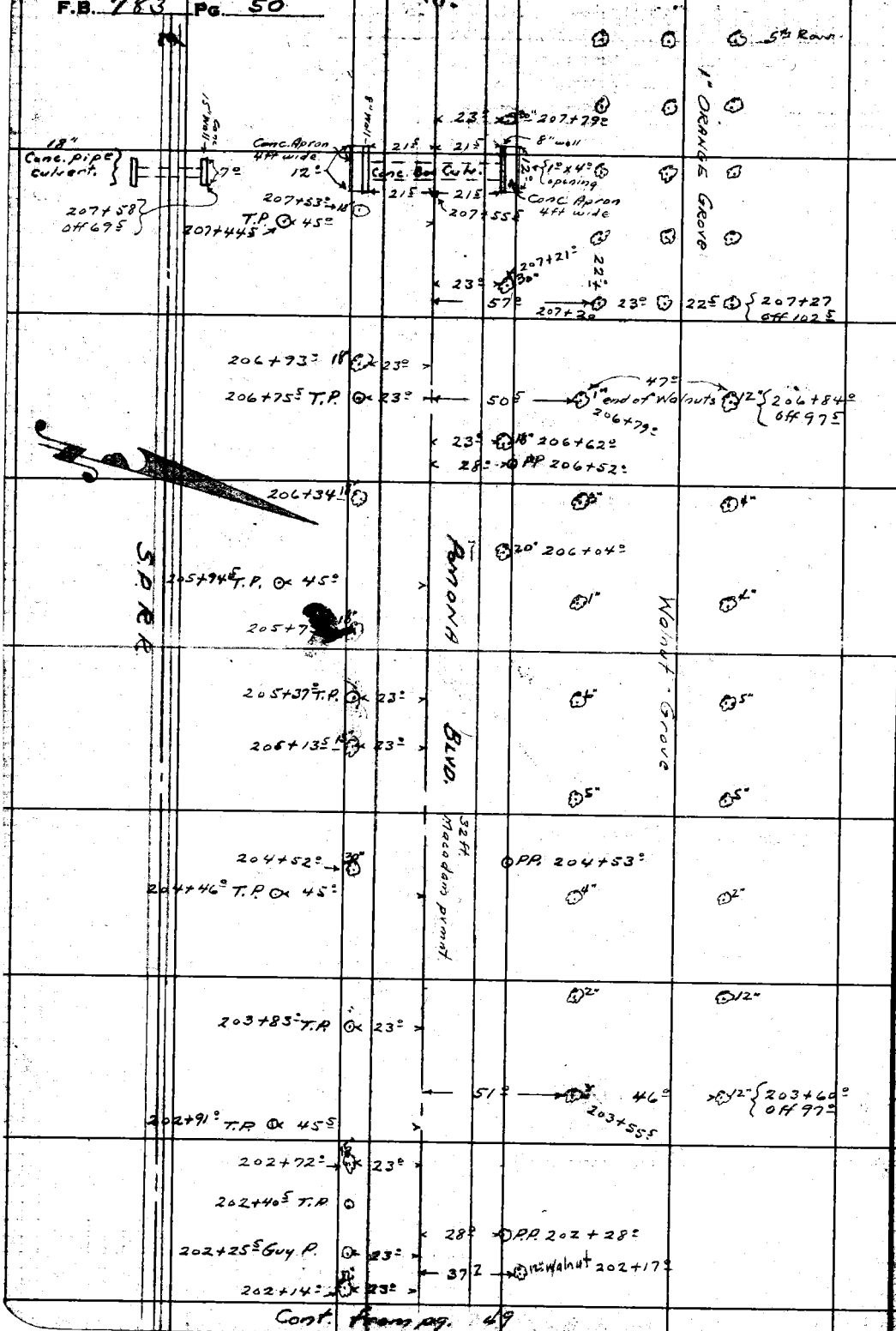

Cont. from pg. 49

RETURN TO
LOS ANGELES COUNTY SURVEYOR
700 HALL OF RECORDS
Do not extend notes this side of this line
Note: Any Additions or Changes on This Sheet Must be Made or Circled in Red Ink With Date and Name of Person Making Change.

Notes Ck'd by D. M. Finley	Survey of Valley Blvd.
Map No. B-1419-5	W. O. 8199 Tape No. St'd °F.
Office Work Cox	Surveyed by A. N. HELLSTROM
Checked D. M. Finley	Notes E.S.T. Date 11-28-38
Date MAR '43	Indexed A. C. Johnson

F.B. 783 PG. 5'

Cont. to pg. 52

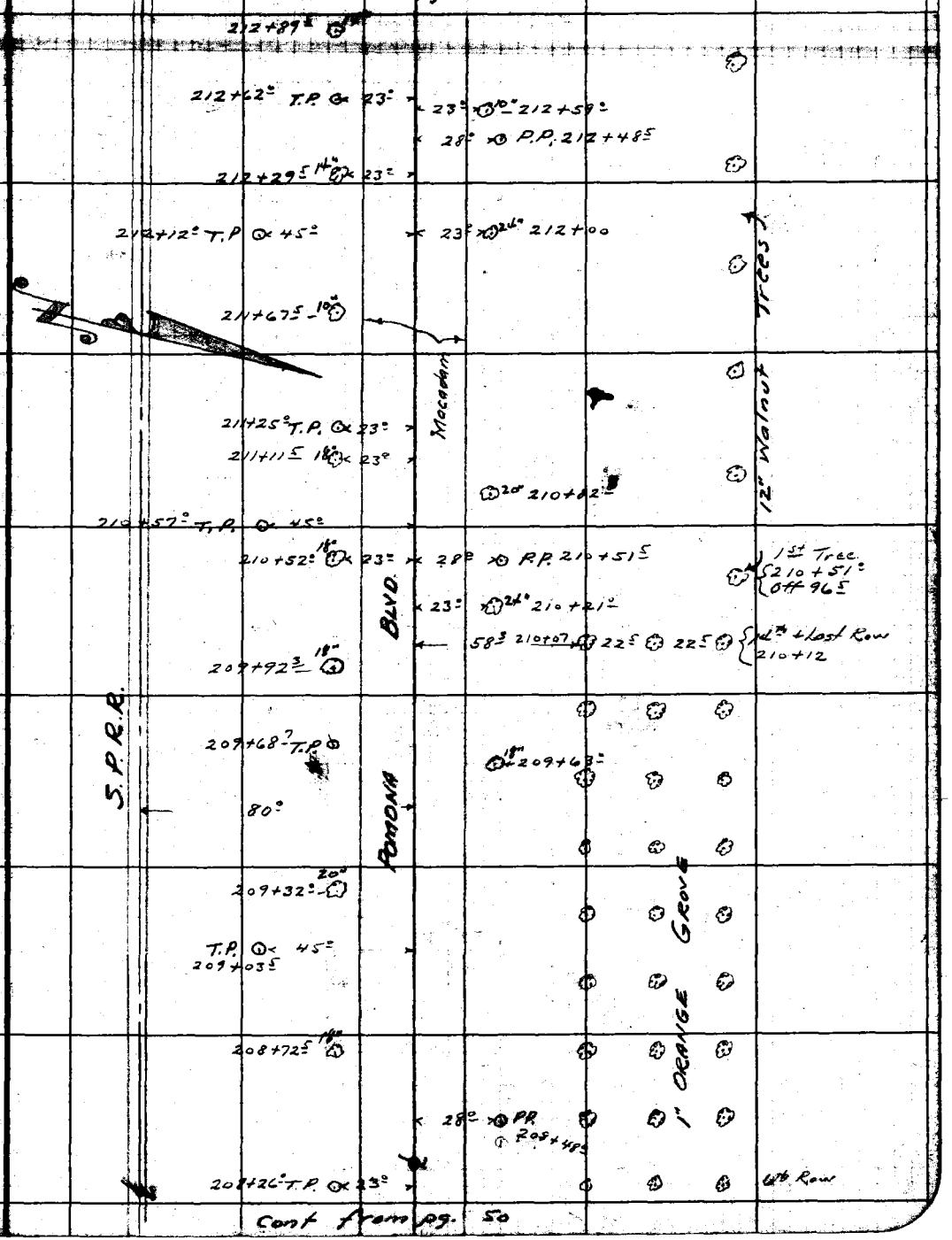

Cont from pg. 50

Note: Any Additions or Changes on This Sheet Must be Made or Circled in Red Ink With Date and Name of Person Making Change.

Do not extend notes this side of this line

RETURN TO
LOS ANGELES COUNTY SURVEYOR
700 HALL OF RECORDS

FORM 247 10M 11-35

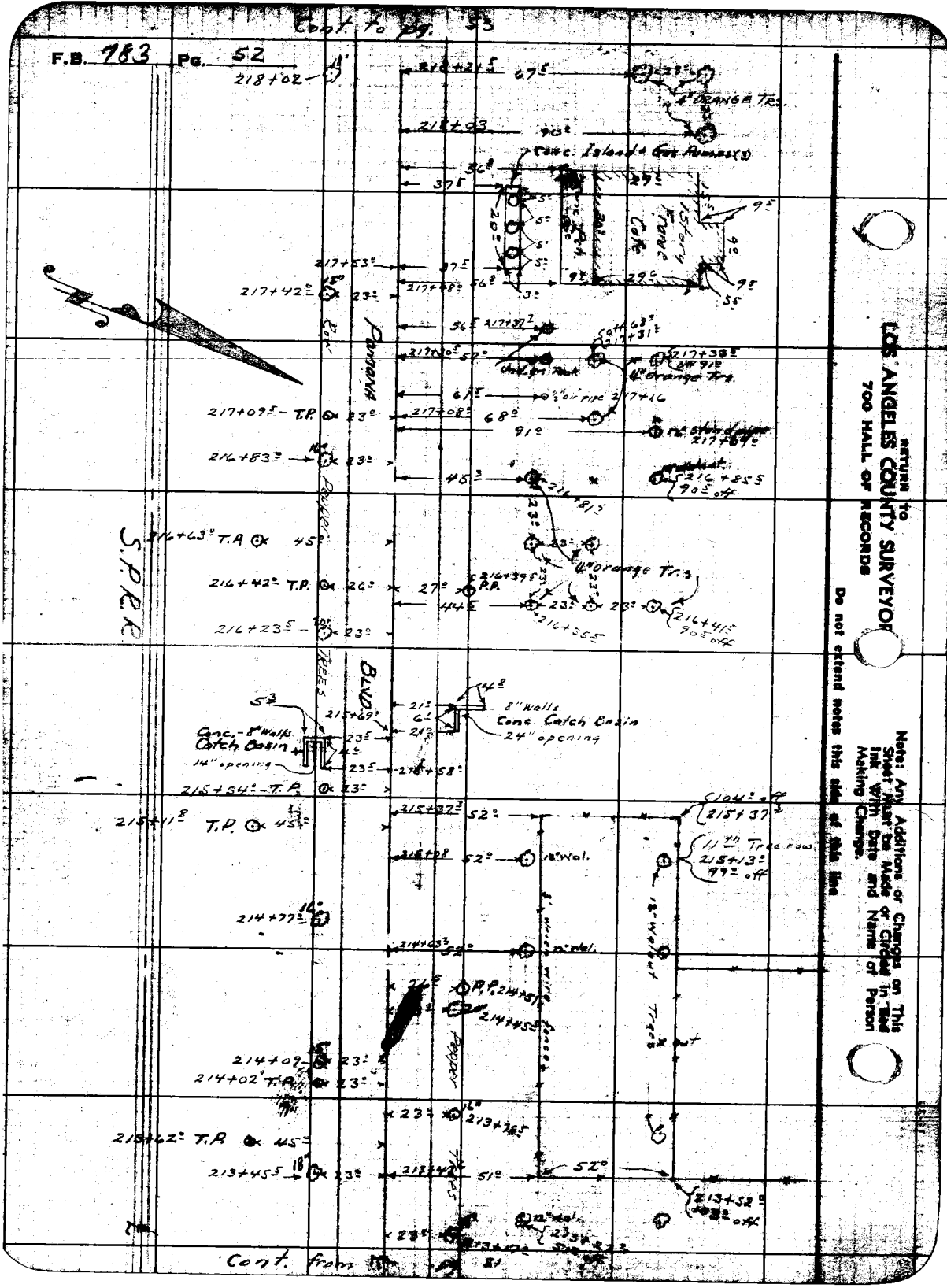

RETURN TO
LOS ANGELES COUNTY SURVEYOR
700 HALL OF RECORDS

Do not extend notes this side of this line

Note: Any Additions or Changes on This Sheet Must be Made or Circled in Red Ink With Date and Name of Person Making Change.

Notes Ck'd by D. M. Finley	Survey of VALLEY BLVD	F.B. 783	PG. 53
Map No. B-1419-1	W. O. 8199 Tape No. Std. of		
Office Work [illegible]	Surveyed by A. H. Hellstrom		
Checked D. M. Finley	Notes E.S.T. Date 11-19-38		
Date MAR 43	Indexed C. Johnson		



Note: Any Additions or Changes on This Sheets Must be Made or Circled in Red Ink With Date and Name of Person Making Change.

Do not extend notes this side of this line

RETURN TO
LOS ANGELES COUNTY SURVEYOR
700 HALL OF RECORDS

FORM 247 5M 10-37

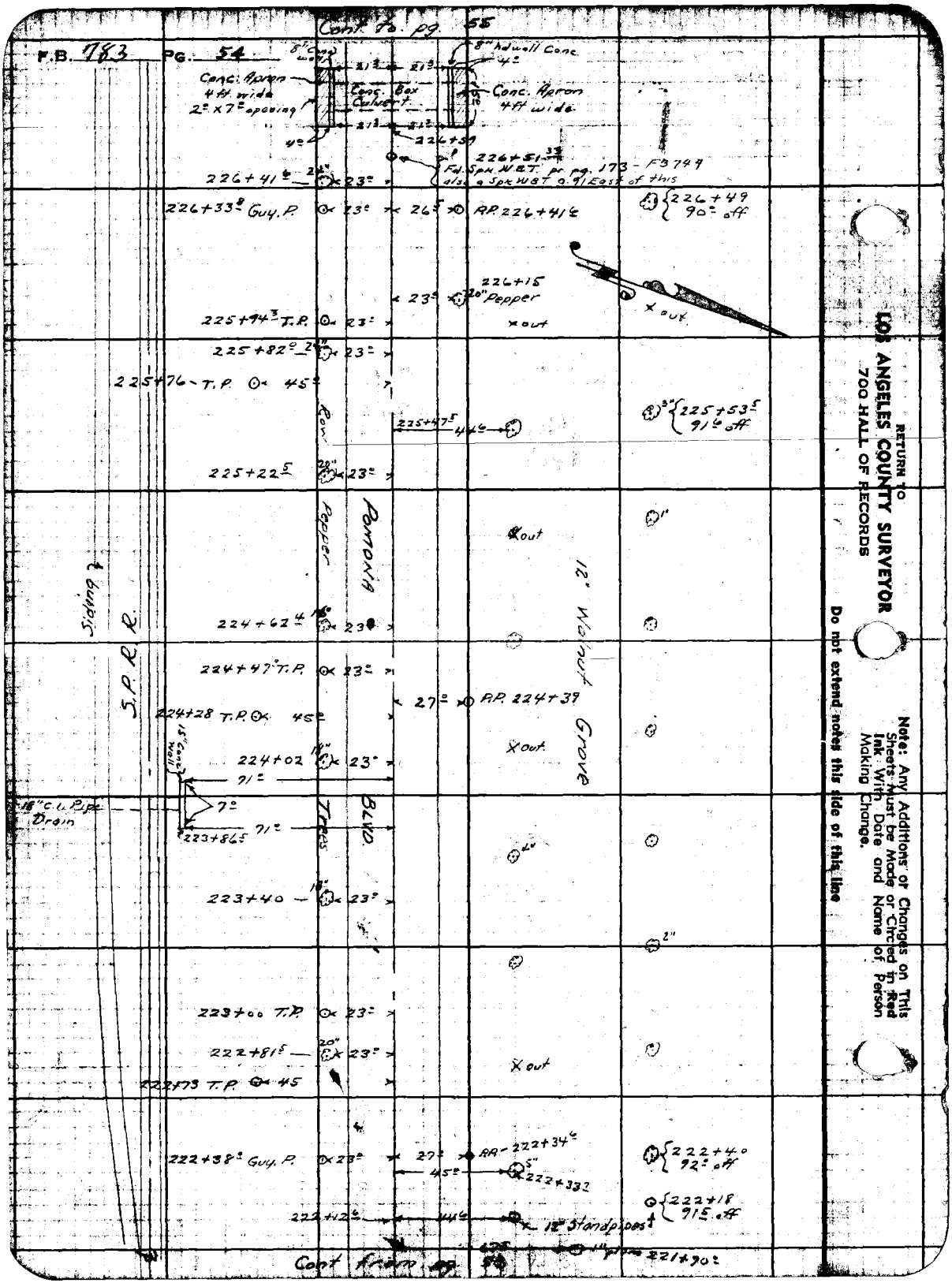

RETURN TO
LOS ANGELES COUNTY SURVEYOR
700 HALL OF RECORDS
Do not extend notes this side of this line
Note: Any Additions or Changes on This Sheets Must be Made or Circled in Red Ink With Date and Name of Person Making Change.

Notes Ck'd by D. M. Finley	Survey of VALLEY BLVD	F.B. 783 Pg. 55
Map No. B-1419-5	W. O. 8179 Tape No. St'd °F.	
Office Work Cox	Surveyed by A. N. HELLSTROM	
Checked D. M. Finley	Notes E.S.T. Date 11-29-38	
Date MAR '43	Indexed A. C. Johnson	

Cont. to page 56



Cont. from pg. 54

Note: Any Additions or Changes on This Sheet Must be Made or Circled in Red Ink With Date and Name of Person Making Change.

Do not extend notes this side of this line

RETURN TO
LOS ANGELES COUNTY SURVEYOR
700 HALL OF RECORDS

FORM 247 10M 11-38

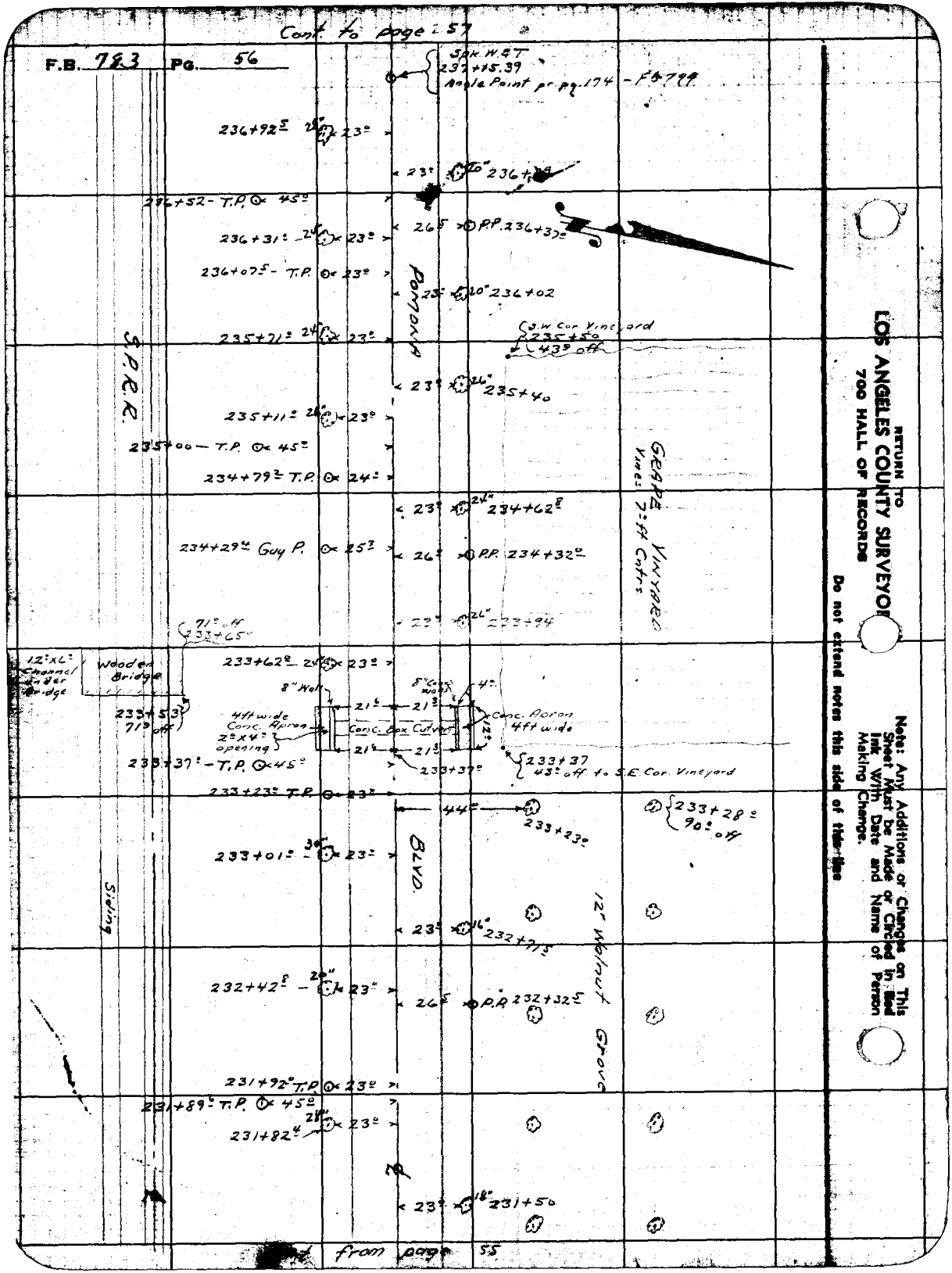
Cont. to page 57
F.B. 783 Pg. 56
Spk. W.&T.
237+15.39
Angle Point pr. pg. 174 - F.B. 799
236+92.5 28" 23°
23° 20" 236+
236+52 - T.P. 45°
236+31° 24" 23°
26.5 P.P. 236+37°
236+07.5 - T.P. 23°
23° 20" 236+02
235+71° 24" 23°
S.W. Cor. Vineyard
235+50
43° off
23° 26" 235+40
235+11° 28" 23°
235+00 - T.P. 45°
234+79.2 T.P. 24°
23° 24" 234+62.8
234+29.4 Guy P. 25.3
26° P.P. 234+32.0
23° 26" 233+94
71° off
233+65°
12"x6" Channel under Bridge
Wooden Bridge
233+62° 24" 23°
8" Wall
8" Conc. Wall
4°
21.6 21.3
Conc. Apron 4ft wide
Conc. Box Culvert
12°
4ft wide Conc. Apron
2°x4° opening
21.6 21.3
233+53
71° off
233+37° - T.P. 45°
233+37°
233+37
43° off to S.E. Cor. Vineyard
233+23° T.P. 23°
44°
233+23°
233+28°
90° off
233+01° 30" 23°
23° 16" 232+71.5
232+42.8 20" 23°
26.5 P.P. 232+32.5
231+92° T.P. 23°
231+89.6 T.P. 45°
231+82.4 28" 23°
23° 18" 231+50
Siding
Pomona
S.P.R.R.
Blvd.
Grape Vineyard
Vines 7° ft Cntrs
12" Walnut Grove
from page 55
RETURN TO
LOS ANGELES COUNTY SURVEYOR
700 HALL OF RECORDS
Do not extend notes this side of this line
Note: Any Additions or Changes on This Sheet Must be Made or Circled in Red Ink With Date and Name of Person Making Change.

Notes Ck'd by D. M. Finley	Survey of VALLEY BLVD	F.B. 783	Pg. 57
Map No. [illegible]	W. O. 8199 Tape No. Std. of		
Office Work Cox	Surveyed by A. N. HELLSTROM		
Checked D. M. Finley	Notes E.S.T. Date 11-29-38		
Date MAR '43	Indexed [illegible]		

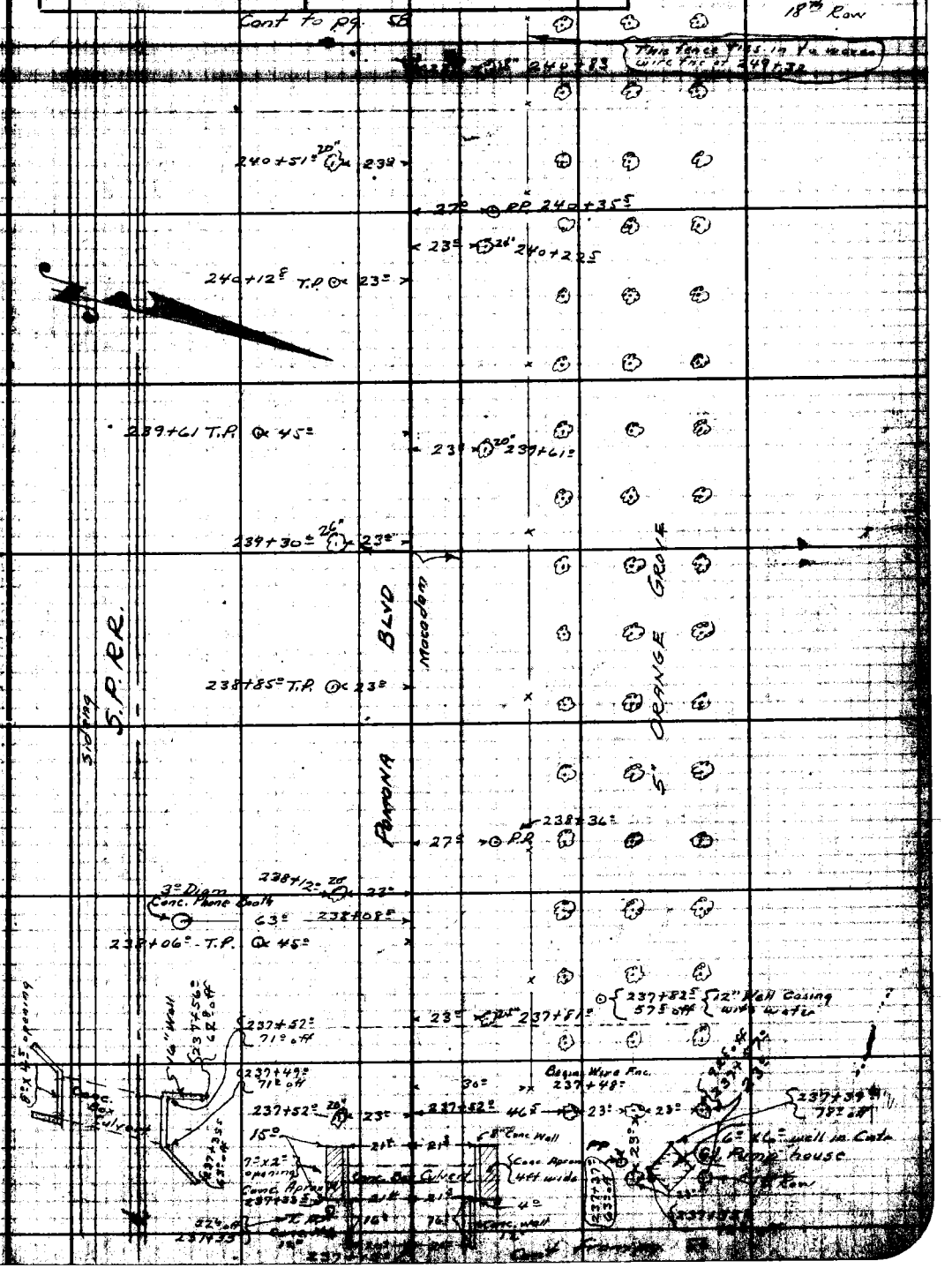

Note: Any Additions or Changes on This Sheets Must be Made or Circled in Red Ink With Date and Name of Person Making Change.

Do not extend notes this side of this line

RETURN TO
LOS ANGELES COUNTY SURVEYOR
700 HALL OF RECORDS

FORM 247 5M 10-37

Cont. to pg. 59

F.B. 783 PG. 58.



Cont. from pg. 57

RETURN TO
LOS ANGELES COUNTY SURVEYOR
700 HALL OF RECORDS

Note: Any Additions or Changes on This Sheet Must be Made or Circled in Red Ink With Date and Name of Person Making Change.

Do not extend notes this side of this line

Notes Ck'd by D. M. Finley	Survey of Valley Blvd.	F.B. 783	Pg. 59
Map No. B-1419-6	W. O. 8199 Tape No. St'd		
Office Work Cox	Surveyed by A. N. HELLSTROM		
Checked D. M. Finley	Notes E.S.T. Date 11-2[illegible]		
Date MAR '43	Indexed A. C. Johnson		

Cont. to pg. 60

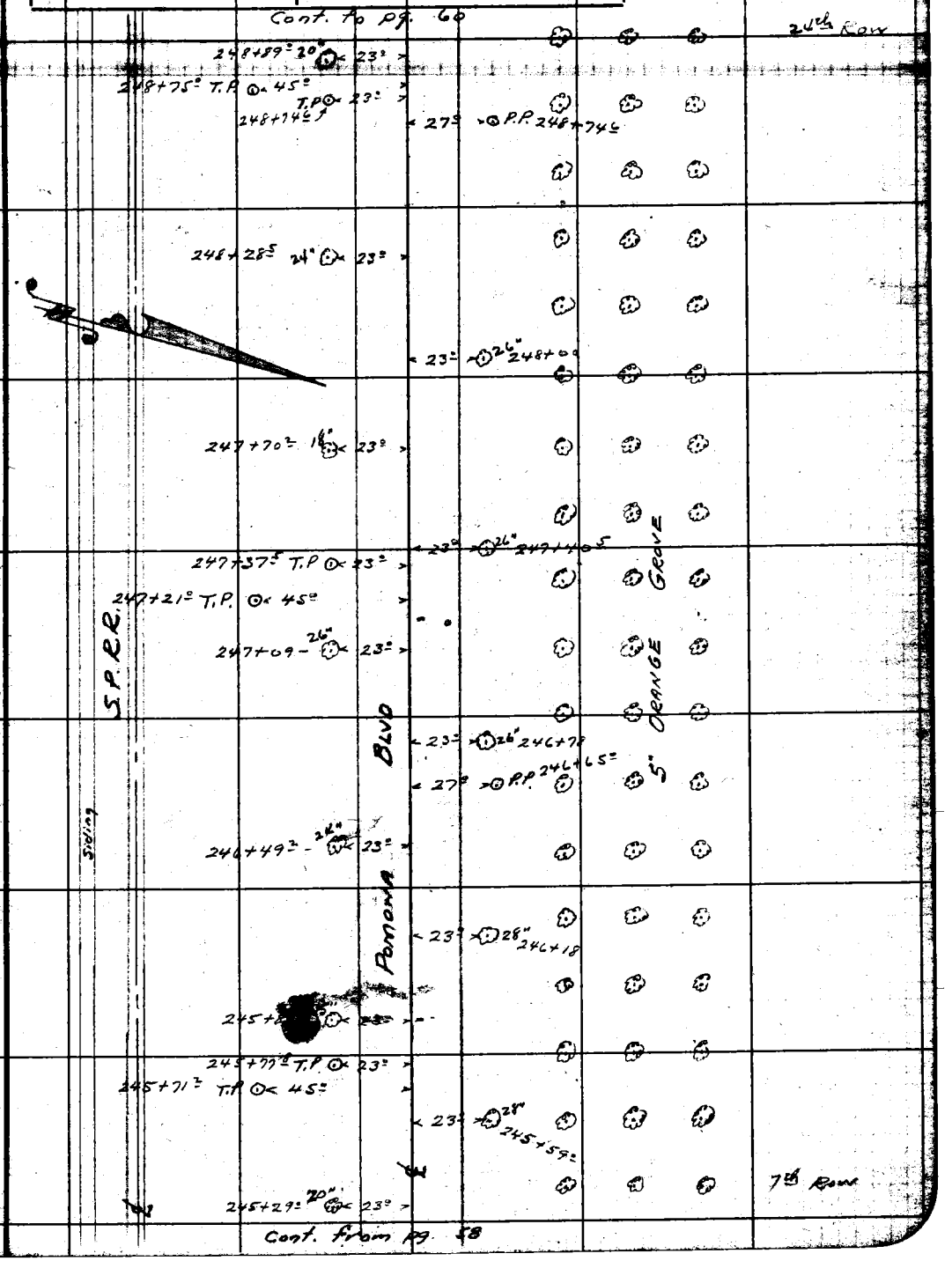

Cont. from pg. 58

Note: Any Additions or Changes on This Sheet Must be Made or Circled in Red Ink With Date and Name of Person Making Change.

Do not extend notes this side of this line

RETURN TO
LOS ANGELES COUNTY SURVEYOR
700 HALL OF RECORDS

FORM 247 10M 11-35

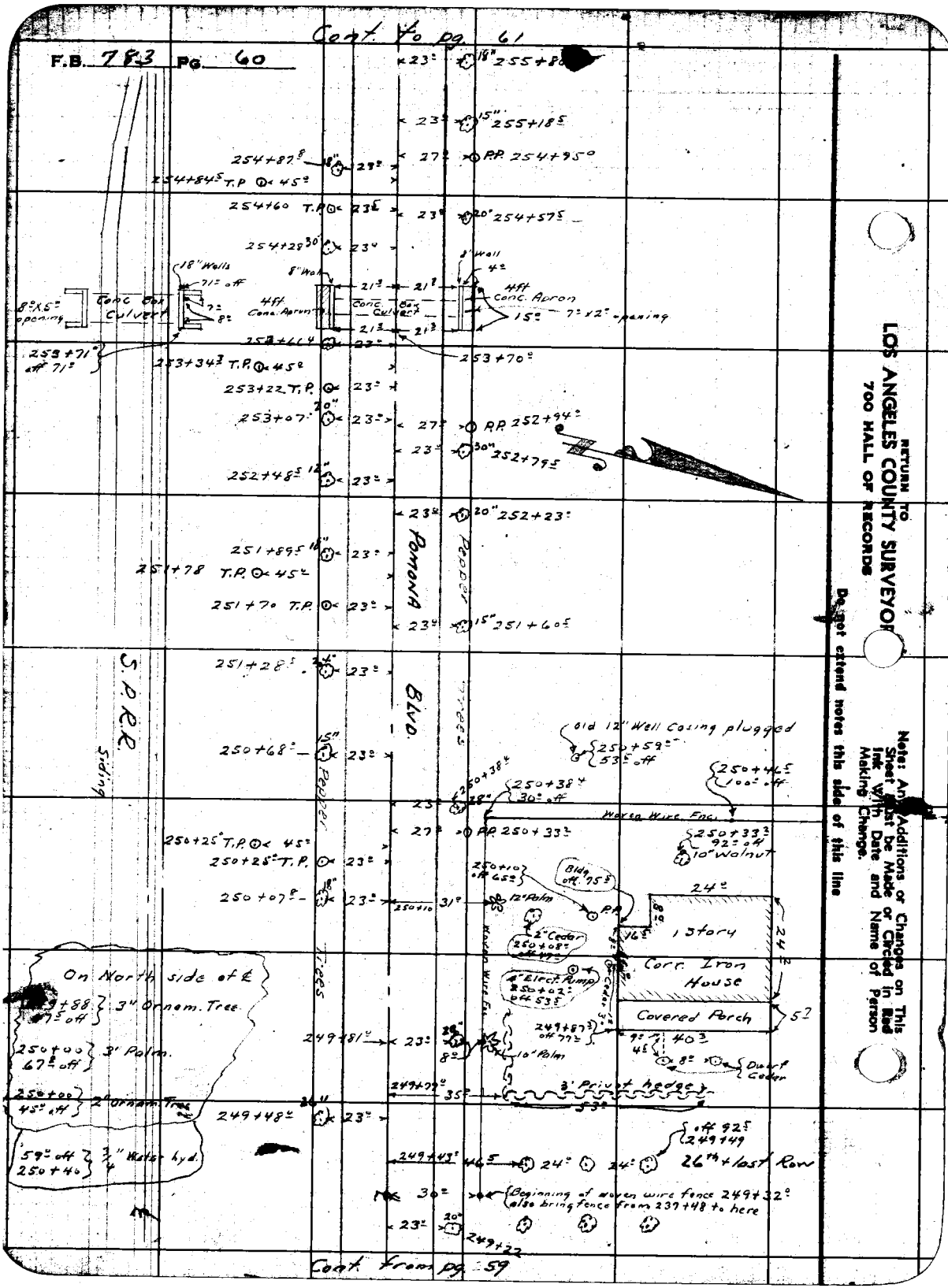

RETURN TO
LOS ANGELES COUNTY SURVEYOR
700 HALL OF RECORDS

Note: Any Additions or Changes on This Sheet must be Made or Circled in Red Ink With Date and Name of Person Making Change.

Do not extend notes this side of this line

Notes Ck'd by D. M. Finley	Survey of Valley Blvd		F.B. 783 Pg. 61
Map No. [illegible]	W. O. 8177 Tape No. St'd °F.		
Office Work [illegible]	Surveyed by A. N. HELLSTROM		
Checked D. M. Finley	Notes E. S. T. Date 12-1-38		
Date MAR '43	Indexed A. C. Johnson		

Cont. to page 62

263+84.5 T.P. ⊙ × 45.5

263+79 24" ⊙ × 22.5

263+54 T.P. ⊙ × 23.5

× 23 × ⊙ 24" 263+51

263+20 18" ⊙ × 22.5

× 23 × ⊙ 20" 262+91

262+62 20" ⊙ × 22.5

× 27 × ⊙ PP 262+65

262+37 T.P. ⊙ × 45.5

× 23 × ⊙ 24" 262+31

262+21 T.P. ⊙ × 23.5

262+00 24" ⊙ × 22.5

× 23 × ⊙ 18" 261+71.5

261+42 Trees 26" ⊙ × 22.5

Trees

BLVD.

260+86 T.P. ⊙ × 45.5

260+83 24" ⊙ × 22.5

× 27 × ⊙ PP 260+77

260+62.5 T.P. ⊙ × 23.5

× 23 × ⊙ 26" 260+50

260+21 Pepper 24" ⊙ × 22.5

× 23 × ⊙ 18" 259+72

Pepper

S.P. R.R.

259+66 24" ⊙ × 22.5

259+35 T.P. ⊙ × 45

× 23 × ⊙ 20" 259+33

259+19 T.P. ⊙ × 23.5

259+04 28" ⊙ × 22.5

27 × ⊙ P.P. 258+91

Modena

23 × ⊙ 20" 258+72

258+45.5 18" ⊙ × 22.5

Row

× 23 × ⊙ 28" 258+10

258+85 20" ⊙ × 22.5

258+82.5 T.P. ⊙ × 45

Row

Pomona

257+67 T.P. ⊙ × 23.5

68 257+58

Comaphors on 3"x5" Conc. Base

× 23 × ⊙ 24" 257+58.5

55.5 × ⊙ 9 ⊙ 1" hydrant

12" standpipe 257+35

Siding Sw.

80 256+97.5

256+99.5 P.P. ⊙ × 45

× 27 × ⊙ P.P. 257+10

× 23 × ⊙ 36" 256+27.5

256+34 T.P. ⊙ × 45

× 23 × ⊙ 18" 256+39

Siding

256+14 T.P. ⊙ × 23.5

Cont. from pg 60

Note: Any Additions or Changes on This Sheet Must be Made or Circled in Red Ink With Date and Name of Person Making Change.

Do not write notes this side of this line

BIDDER TO LOS ANGELES COUNTY SURVEYOR
700 HALL OF RECORDS

FORM 247 10M 11-55

Cont. to pg. 63

F.B. 783 PG. 62

274+10 45⁵ 23⁵ 14" 274+13
274+07 T.P. 23⁵ 27⁰ P.P. 274+00
273+84 16" 22⁵

Pomona

273+24⁵ 24" 22⁵
272+71 T.P. 23⁵
272+65 28" 22⁵
272+56 T.P. 45⁵
272+14 Gup. P. 23⁵ 27⁰ P.P. 272+10
272+10 16" 22⁵

32 ft macadam pvmnt

271+16 T.P. 23⁵
271+02 T.P. 45⁵
270+91 24" 22⁵

Popper

270+34⁵ 20" 22⁵
27⁰ P.P. 270+17

S.P.R.R.

269+75 24" 22⁵
269+60 T.P. 45⁵
269+51 T.P. 23⁵

Blvd.

Popper

269+56 10" 22⁵
23⁵ 14" 267+27
267+23 T.P. 45⁵
267+12 T.P. 23⁵ 27⁰ P.P. 267+13
267+96 16" 22⁵
23⁵ 18" 267+67
267+37⁵ 18" 22⁵

Trees

23⁵ 24" 267+07
266+79 16" 22⁵
266+79 T.P. 45⁵
266+65 T.P. 23⁵
23⁵ 16" 266+47
27⁰ P.P. 266+38
266+17 16" 22⁵

Trees

265+57 14" 22⁵
265+37 T.P. 45⁵
265+15 T.P. 23⁵
264+97 14" 22⁵
23⁵ 20" 264+68⁵
264+40 16" 22⁵ 27⁰ P.P. 264+58
23⁵ 12" 264+10

Cont. from pg. 61

RETURN TO
LOS ANGELES COUNTY SURVEYOR
700 HALL OF RECORDS

Note: Any Additions or Changes on This Sheet Must be Made or Circled in Red Ink With Date and Name of Person Making Change.

Do not extend notes this side of this line

Notes Ck'd by D. M. Finley	Survey of Valley Blvd	F.B. 783 Pg. 63
Map No. B-1419-6	W. O. 8177 Tape No. St'd °F.	
Office Work Cox	Surveyed by A. N. HELLSTROM	
Checked D. M. Finley	Notes E.S.T. Date 12-1-38	
Date MAR '43	Indexed A. C. Johnson	

Cont to pg. 64



Cont. from pg. 62

Note: Any Additions or Changes on This Sheet Must be Made or Circled in Red Ink With Date and Name of Person Making Change.

Do not extend notes this side of this line

RETURN TO
LOS ANGELES COUNTY SURVEYOR
700 HALL OF RECORDS

FORM 247 10M 11-35

Cont. to pg. 15

F.B. 783 Pg. 64

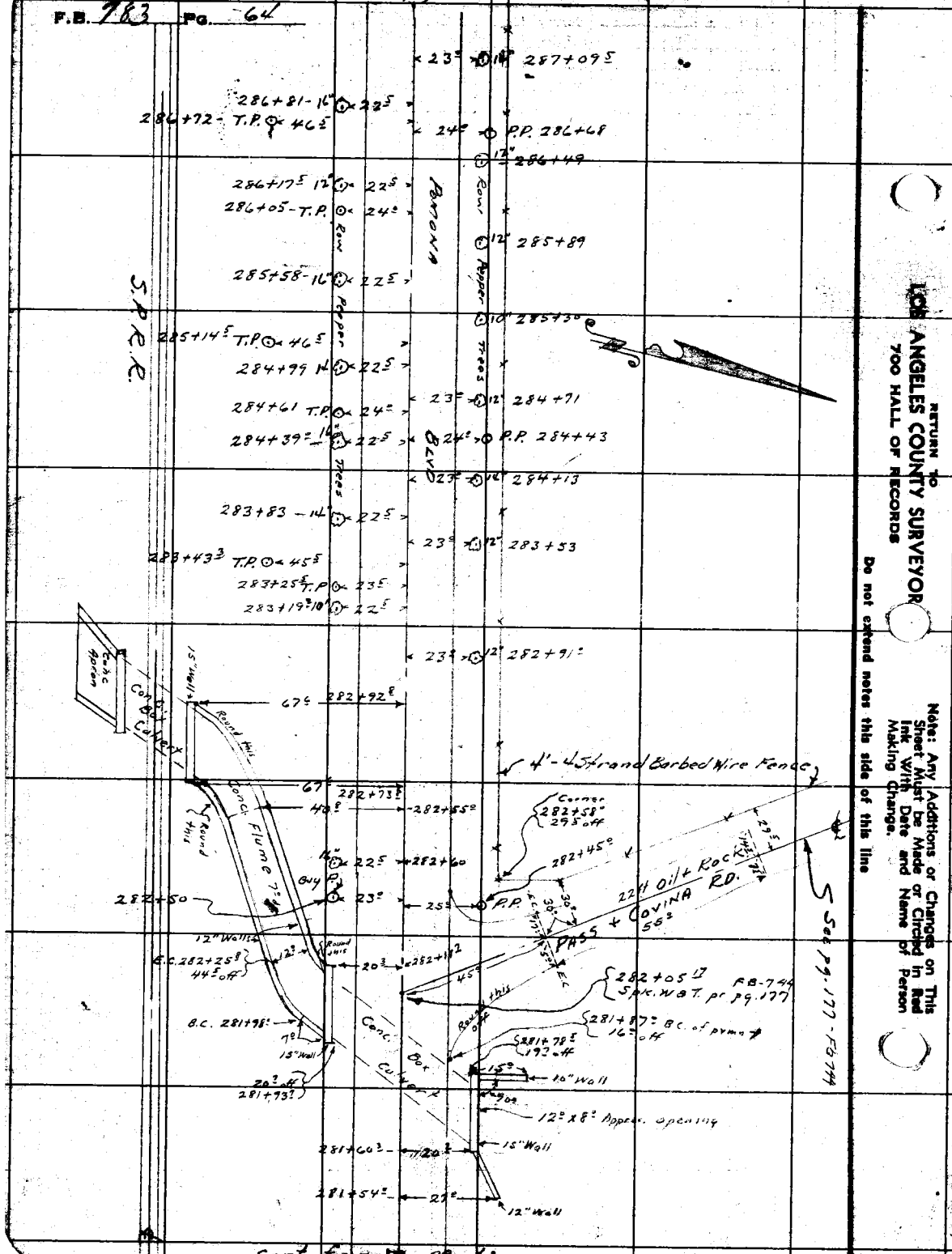

Cont. from pg. 13

RETURN TO
LOS ANGELES COUNTY SURVEYOR
700 HALL OF RECORDS
Do not extend notes this side of this line
Note: Any Additions or Changes on This Sheet Must be Made or Circled in Red Ink With Date and Name of Person Making Change.

Notes Ck'd by D. M. Finley	Survey of Valley Blvd.		F.B. 783 Pg. 65
Map No. B-1419-6	W. O. 8177 Tape No.	St'd °F.	
Office Work	Surveyed by A. N. HELLSTROM		
Checked D. M. Finley	Notes A.S.T.	Date 12-1-38	
Date MAR '43	Indexed A. C. Johnson		

Cont. to pg. 66

Round Tops

295+80 ⊙ 10" 295+82

295+46 ⊙ pg. 178

Spk. W.S.T. pr pg. 178

PUENTE RD.

295+46 → P.P. ⊙ 46.5

24° ⊙ P.P. 295+43.5

295+30.3

12" Wall 295+15 12" ⊙ 22.5

See pg. 178

294+91 T.P. ⊙ 24°

23° ⊙ 10" 294+91

294+56 14" ⊙ 22.5

294+34.5 T.P. ⊙ 46.5

23° ⊙ 14" 294+30

293+96.5 18" ⊙ 22.5

293+70 T.P. ⊙ 24°

23° ⊙ 10" 293+71

293+36 14" ⊙ 22.5

24° ⊙ P.P. 293+44

292+78.2 T.P. ⊙ 46.5

292+76 20" ⊙ 22.5

23° ⊙ 14" 292+49

292+24.5 T.P. ⊙ 24°

292+15 14" ⊙ 22.5

Trees

4'-4 Strand Barbed wire fence

S.P.R.R.

291+56.5 14" ⊙ 22°

23° ⊙ 16" 291+30.5

291+25.5 T.P. ⊙ 46.5

24° ⊙ P.P. 291+18

Row Pepper

291+00 14" ⊙ 22.5

290+63.5 T.P. ⊙ 24°

290+39 16" ⊙ 22.5

Pepper

23° ⊙ 12" 290+11

289+77.5 T.P. ⊙ 46.5

Pomona

289+18 14" ⊙ 22.5

289+09.5 T.P. ⊙ 24°

Row

24° ⊙ P.P. 288+96

23° ⊙ 12" 288+90

288+56 14" ⊙ 22.5

23° ⊙ 12" 288+31

288+16 T.P. ⊙ 46.5

287+60.5 T.P. ⊙ 24°

Cont. from pg. 64

Note: Any Additions or Changes on This Sheet Must Be Made or Circled in Ink With Date and Name of Person Making Change.

Do not extend notes this side of this line

RETURN TO LOS ANGELES COUNTY SURVEYOR 700 HALL OF RECORDS

FORM 247 10M 11-58

Cont. to pg. 67

F.B. 783 PG. 66

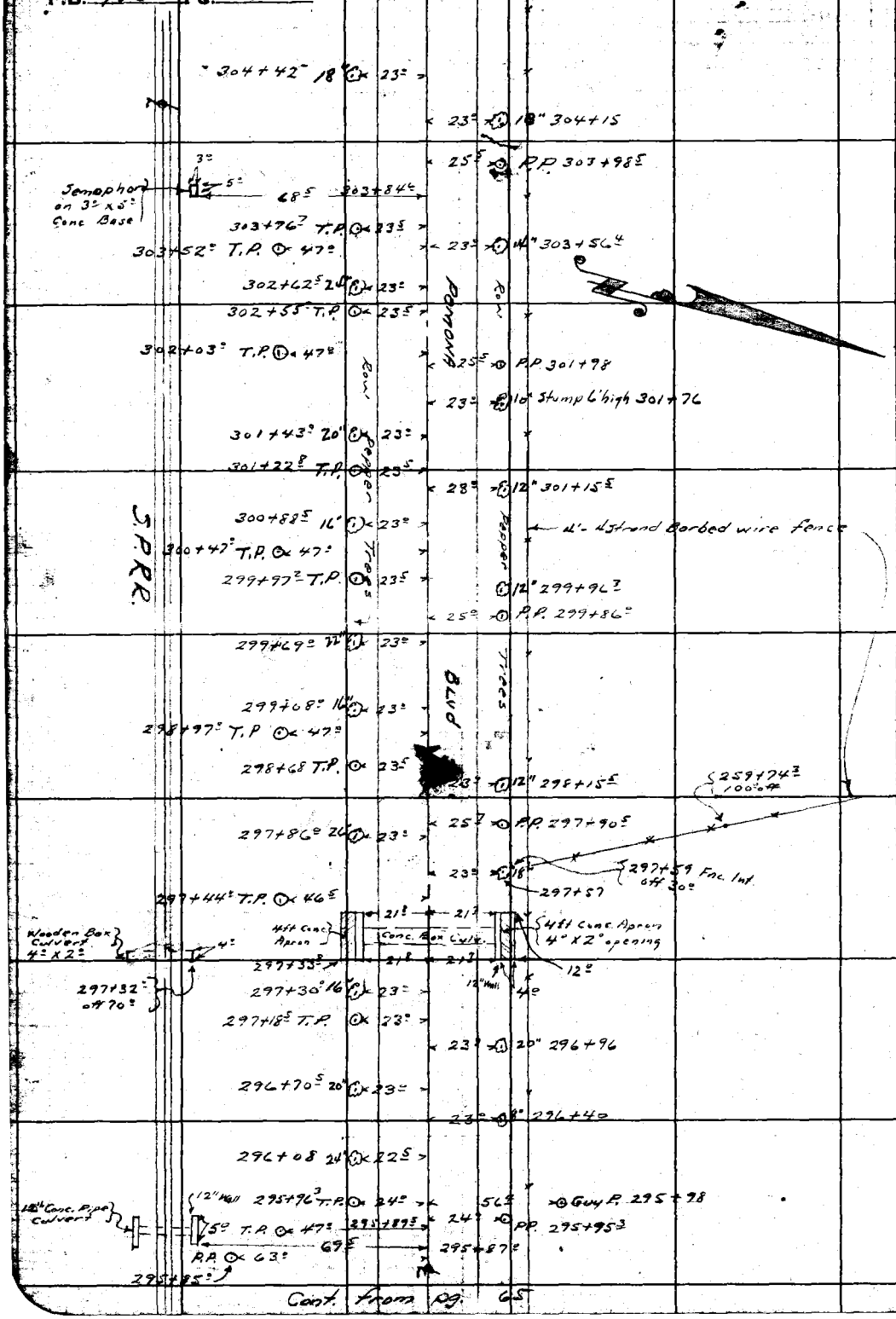

Cont. from pg. 65

RETURN TO
LOS ANGELES COUNTY SURVEYOR
700 HALL OF RECORDS
Do not extend notes this side of this line
Note: Any Additions or Changes on This Sheet Must be Made or Circled in Red Ink With Date and Name of Person Making Change.

Notes Ck'd by D. M. Finley	Survey of Valley Blvd	F.B. 783 Pg. 67
Map No. B-[illegible]-6	W. O. 8199 Tape No. St'd °F.	
Office Work Cox	Surveyed by A. N. HELLSTROM	
Checked D. M. Finley	Notes E.S.T. Date 12-1-38	
Date MAR '43	Indexed A. C. Johnson	

Cont to pg. 68

23° 14" 314+93

314+60 10" 23°

314+11 T.P. 23.5

314+03 T.P. 47°

25.5 P.P. 313+97

312+80 T.P. 23.5

312+57 T.P. 47°

312+20 16" 23°

25.5 P.P. 311+97°

311+60 18" 23°

311+53 T.P. 23.5

311+00 16" 23°

310+96.5 T.P. 47°

BLVD.

310+41° 16" 23°

310+22.5 T.P. 23.5

25.5 P.P. 309+96.5

309+80 28" 23°

309+58.5 T.P. 47°

309+01.5 T.P. 23.5

308+60 20" 23°

S.P.R.R.

Pomona

Trees

23° 14" 308+33

308+03 T.P. 47°

308+00 18" 23°

25.5 P.P. 307+97

23° 14" 307+74

309+64 T.P. 23.5

307+41 18" 23°

Pepper

23° 12" 307+14

306+52.5 T.P. 47°

4'-4 Strand Barbed wire Fence

306+46.5 T.P. 23.5

306+20.5 16" 23°

Row

25.5 P.P. 305+97°

305+62 14" 23°

23° 16" 305+34°

305+18° T.P. 23.5

305+07.5 T.P. 47°

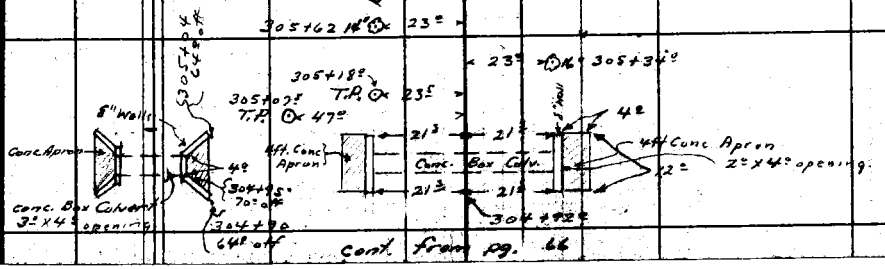

Cont. from pg. 66

Note: Any Additions or Changes on This Sheet Must be Made or Circled in Red Ink With Date and Name of Person Making Change.

Do not extend notes this side of this line

RETURN TO LOS ANGELES COUNTY SURVEYOR 700 HALL OF RECORDS

FORM 247 10M 11-38

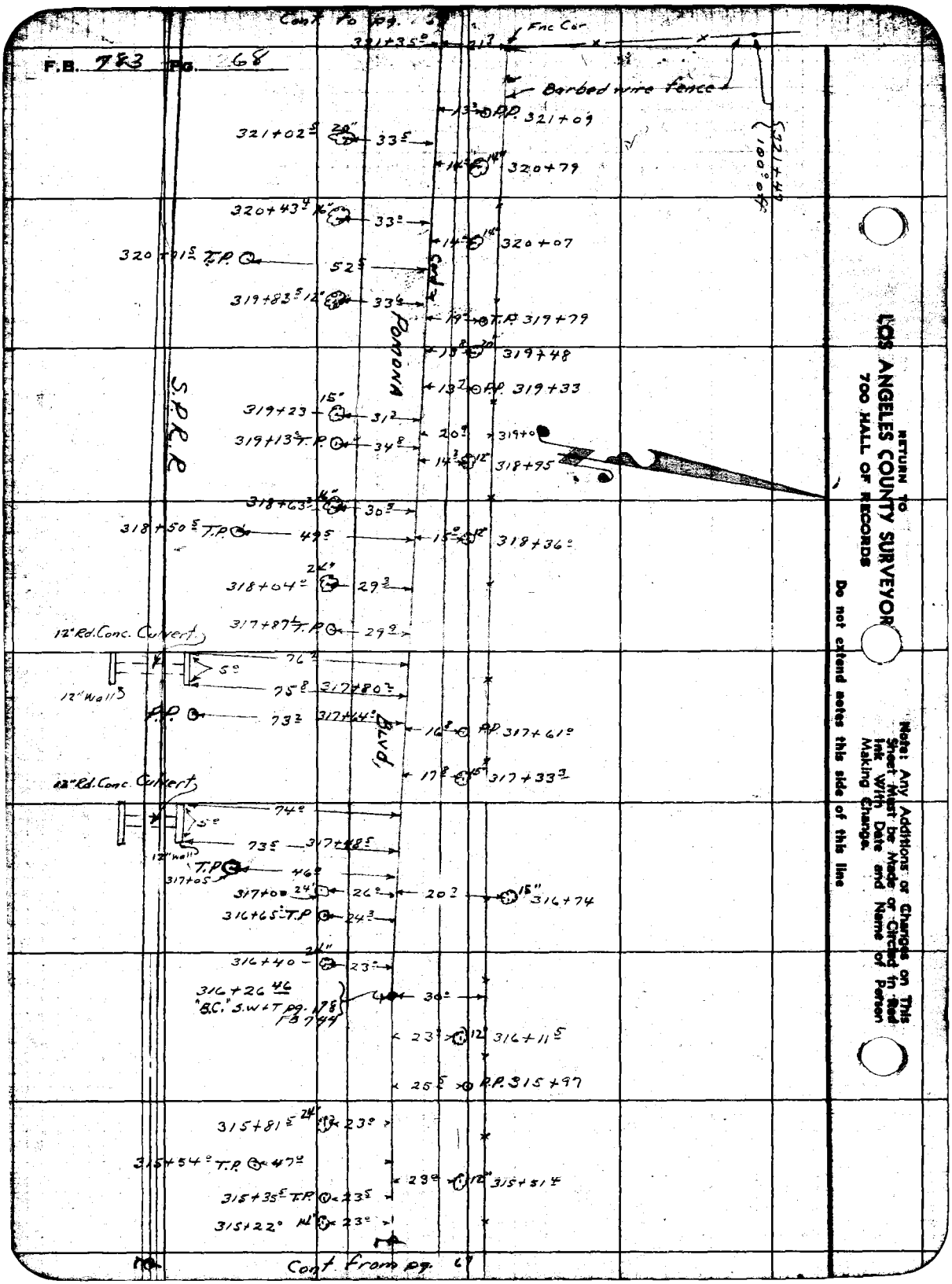

RETURN TO
LOS ANGELES COUNTY SURVEYOR
700 HALL OF RECORDS

Do not extend notes this side of this line

Note: Any Additions or Changes on This Sheet Must be Made or Circled in Red Ink With Date and Name of Person Making Change.

Notes Ck'd by D. M. Finley	Survey of Valley Blvd.	F.B. 783 Pg. 69
Map No. B-1419-6	W. O. 8199 Tape No. St'd. °F.	
Office Work Cox	Surveyed by A. N. HELLSTROM	
Checked D. M. Finley	Notes E.S.T. Date 12-8-38	
Date MAR '43	Indexed A. C. Johnson	

Cont. to pg. 70



Cont. from pg. 68

Note: Any Additions or Changes on This Sheet Must Be Made or Circled in Red Ink With Date and Name of Person Making Change.

Do not extend notes this side of this line.

RETURN TO
LOS ANGELES COUNTY SURVEYOR
700 HALL OF RECORDS

FORM 247 10M 11-38



RETURN TO
LOS ANGELES COUNTY SURVEYOR
700 HALL OF RECORDS

Note: Any Additions or Changes on This Sheet Must be Made or Circled in Red Ink With Date and Name of Person Making Change.

Do not extend notes this side of this line

Notes Ck'd by D. M. Finley	Survey of Valley Blvd.		F.B. 783 PG. 71
Notes by B. Lilly	W. O. 8177	Tape No. St'd °F.	
Office Work Cox	Surveyed by A. N. HELLSTROM		
Checked D. M. Finley	Notes E. S. T.	Date 12-5-38	
Date MAR 43	Indexed A. C. Johnson		

Cont. to pg. 72

344+77 — 3rd Row

8"

10" ORANGE GROVE

343+70 Pole — 38

344+59 — 29 — 24 — 24 — 24 — 1st Row

{ 101.5 off 344+50

344+46 — 12 — Fnc. Cor — 5' Barbed wire fence

{ 344+46 100' off

344+05 T.P. — 54

Tracks

Cord St.

9 P.P. 343+93

{ 344+26 30' off Cor Rose Nursery

24" 343+77

73

343+48 — 12 — 36

9 — 24" 343+18

Wooden Bridge 10'x4' opening

{ 343+18 73' off

10

{ 343+02 50' off

342+90 73

4 ft. Conc Apron

346

Conc Box Culv.

345

8

4

12

4' x 2' opening

Conc Apron 4 ft

342+48 — 12" — 348 — 343+02

342+49 T.P. — 52

342+28 — 10" — 345

342+10 Guy P. — 35 — 11 P.P. 342+10

341+68 — 15 — 33

14 — 16" 341+38

341+05 T.P. — 49 — BLVD.

12 — 16" 340+78

340+47 — 29" — 28 — 12 P.P. 340+40

340+15.17 Spk W.R.T. pr. pg. 181-Fd. 799

18 — 24" 340+175

339+88 — 28

339+56 T. P. — 49 — 15 — 16" 339+56

339+29 — 14" — 30

13 — 18" 338+95

338+77 Guy P. — 34

338+68 — 16" — 33

13 P.P. 338+62

10 — 18" 338+35

338+12 T.P. — 52 — Bonita Cord St.

338+05 — 7/16" — 33

ROSE NURSERY

Cont. from pg. 70

Notes: Any Additions or Changes on this Sheet Must be Made or Checked in Ink With Date and Name of Person Making Change.

Do not extend notes this side of this line

RETURN TO LOS ANGELES COUNTY SURVEYOR 700 HALL OF RECORDS

FORM 847 10M 11-38

Cont. to page 73



Cont. from page 71

RETURN TO
LOS ANGELES COUNTY SURVEYOR
700 HALL OF RECORDS
Do not extend notes this side of this line
Note: Any Additions or Changes on This Sheet Must be Made or Circled in Red Ink With Date and Name of Person Making Change.

Notes Ck'd by D. M. Finley
Notebook No. R-1479-6
Office Work Cox
Checked D. M. Finley
Date MAR '42

Survey of Valley Blvd.
Job No. 0.8199 Tape No. St'd °F.
Surveyed by A. N. HELLSTROM
Notes E. S. T. Date 12-6-38
Tracksed A. C. Johnson

F.B. 783 PG. 73

Cont. to pg. 74

44° 8" Walnut. 353+31°

P.C.C. 353+17.95
Nail pr. pg. 185
F.B. 744
80°

353+18°
44 36°
Palms

355+04°
T.P. 45°
35°
6.92
8"
4°
Conc. Steps & Walk

40°
1 Story Fr. House
10°
42°
14°

352+89° 42°
8" Walnut
352+85° 18" 26°
352+80° 60°
Covered Porch

Tracks

BLVD.

41° 6" Walnut. 352+48°

352+30.5 18" 26°
51.5
59.8
14°
1 Story Stucco Cafe
38°

P.I.-L.&T. pr. pg. 185
352+13.67

351+97° Guy P. 24°
23.5 352+02 P.P.
Conc. Step 12" Wide
5°
45.5
5.8 x 5.3 Stucco Shelter Conc. Base
12°
6°
3°
49°
89°
1 Story Open Front Stucco Garage Conc. Floor

S.P.R.R.

Trees

351+70° 24°
351+59.4 T.P.
45.4
351+70°
3°
20°
69°

POMONA

17.2 Conc. Slab.
26°
351+35.3 47°
22°
42°
28°
8"
15
Water Met.

351+09.45
E.C. Spk. W&T
pr. pg. 182
F.B. 744

36° 351+28°
4" Fire Hydrant - 2'-4" Gard. pipe

30 ft Conc. Beginning of Conc.
32 " Macad. end of Macadam
351+10°
26° o.A.C.

351+09.5
26° o.A.C.

EAST ST.
6' Woven wire fence
This fnc. runs parallel to E. Bdry St. pr. pg. 182-183

350+96.5 39° 24° 24° 24°
21° P.P. 350+89.2
1st & last Row
350+86.2
o.A. 111°

Pepper

30°
350+63.5
Last 2' o. T.

350+51 18° 28°

4 Barbed wire fence
Tac. Or.

10" ORANGE GROVE

Row

350+08.5 T.P. 45°
23°
Fnc. Cor.
350+12.2

349
348+91° 14°
27.5
2"

11th Row

Cont. from pg. 72

RETURN TO
LOS ANGELES COUNTY SURVEYOR
700 HALL OF RECORDS

Do not extend notes this side of this line

Notes: Any Additions or Changes on This Sheet Must be Made or Circled in Red Ink With Date and Name of Person Making Change.

FORM R47 10M 11-38

Cont to page 73

F.B. 783 Pg. 74

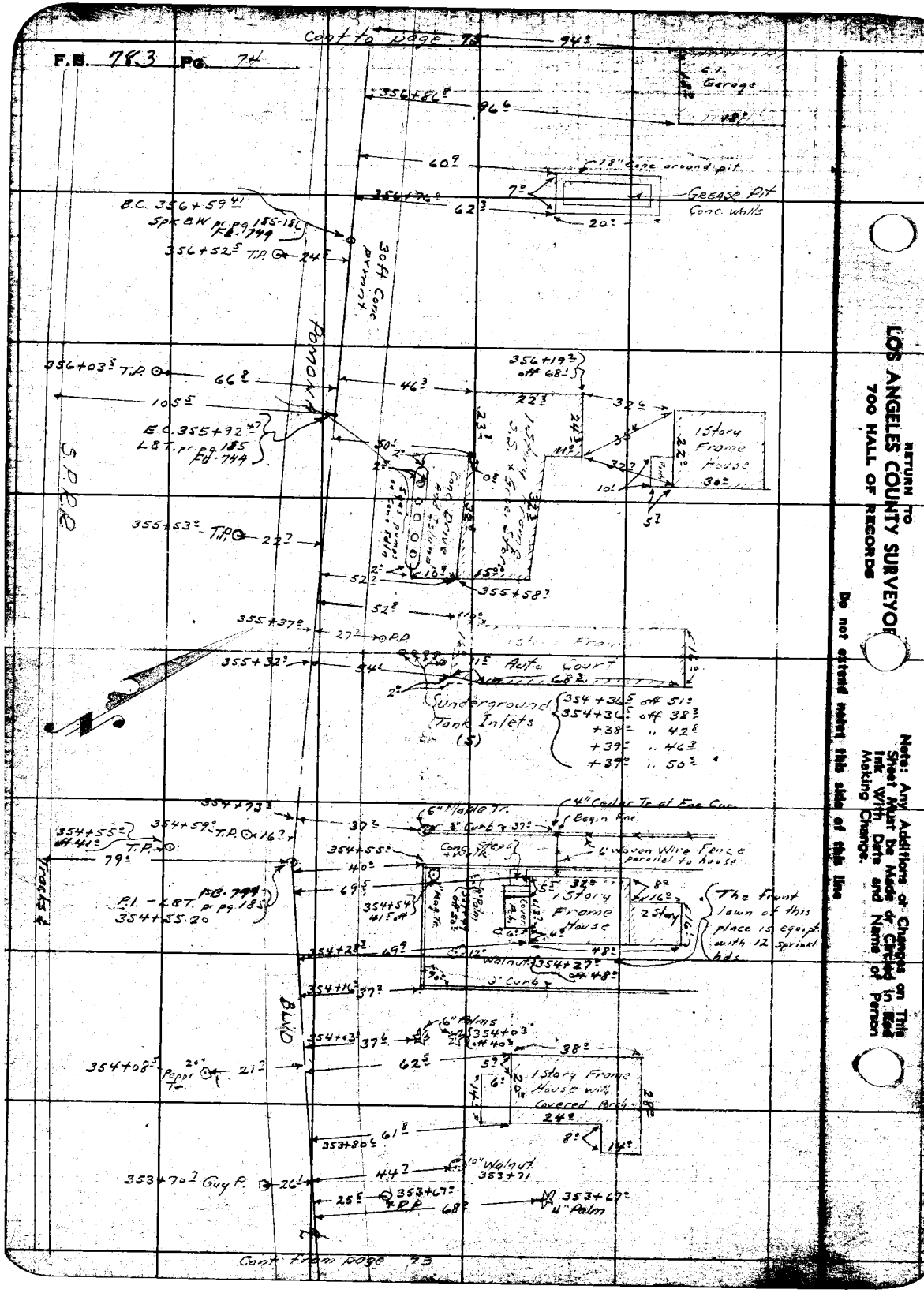

RETURN TO
LOS ANGELES COUNTY SURVEYOR
700 HALL OF RECORDS

Do not extend notes this side of this line

Note: Any Additions or Changes on This Sheet Must be Made or Called in Red Ink With Date and Name of Person Making Change.

Notes Ck'd by D. M. Finley	Survey of VALLEY BLVD	F.B. 783 Pg. 75
Map No. A-1419-6	W. O. 8199 Tape No. St'd. °F.	
Office Work Cox	Surveyed by A. N. HELLSTROM	
Checked D. M. Finley	Notes E.S.T. Date 12-6-38	
Date MAR '43	Indexed	

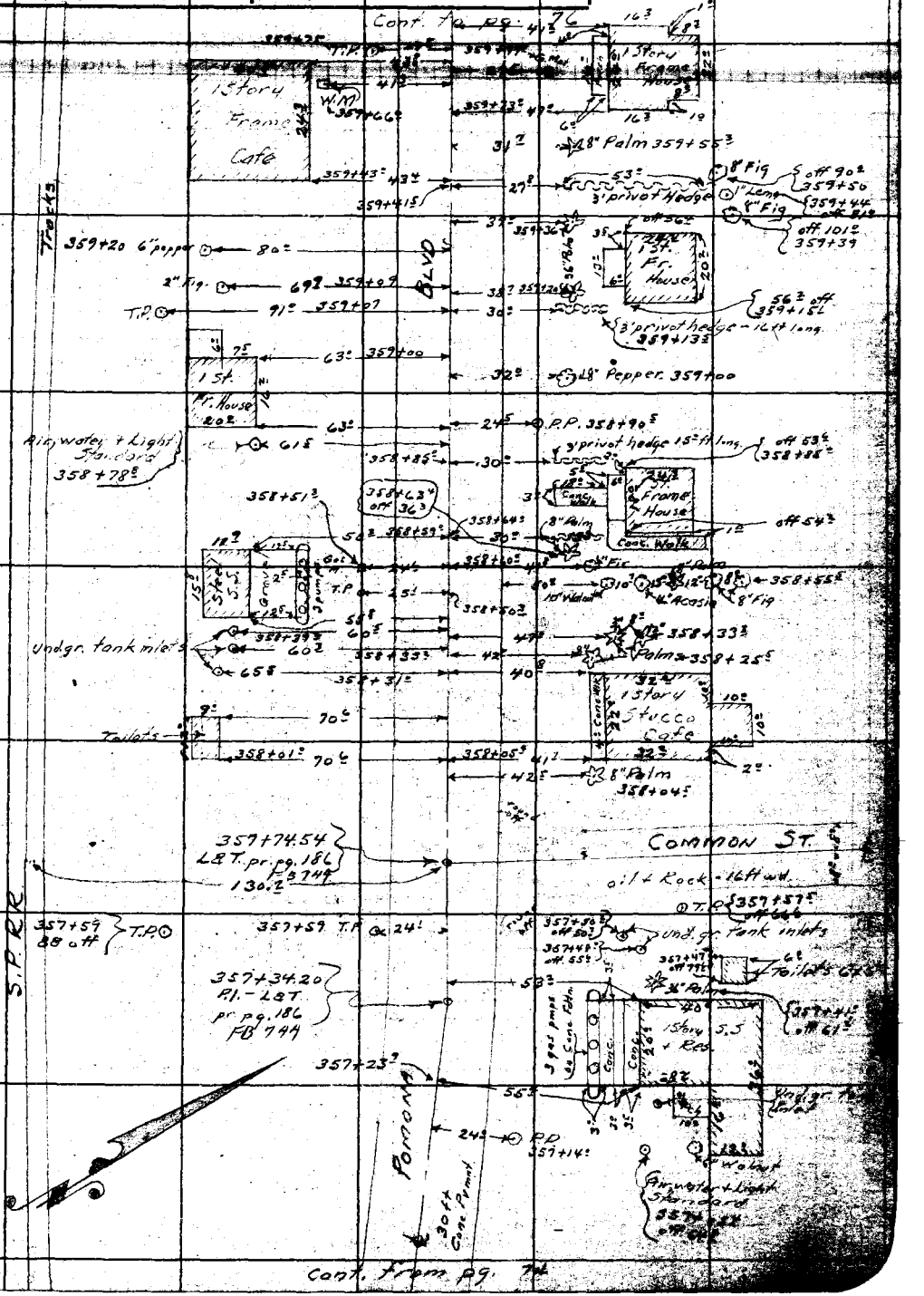

Note: Any Additions or Changes on This Sheet Must be Made or Circled in Blue Ink With Date and Name of Person Making Change.

Do not extend notes this side of this line

RETURN TO
LOS ANGELES COUNTY SURVEYOR
700 HALL OF RECORDS

FORM 247 10M 11-35

Cont. to page 77

F.B. 783 Pg. 76

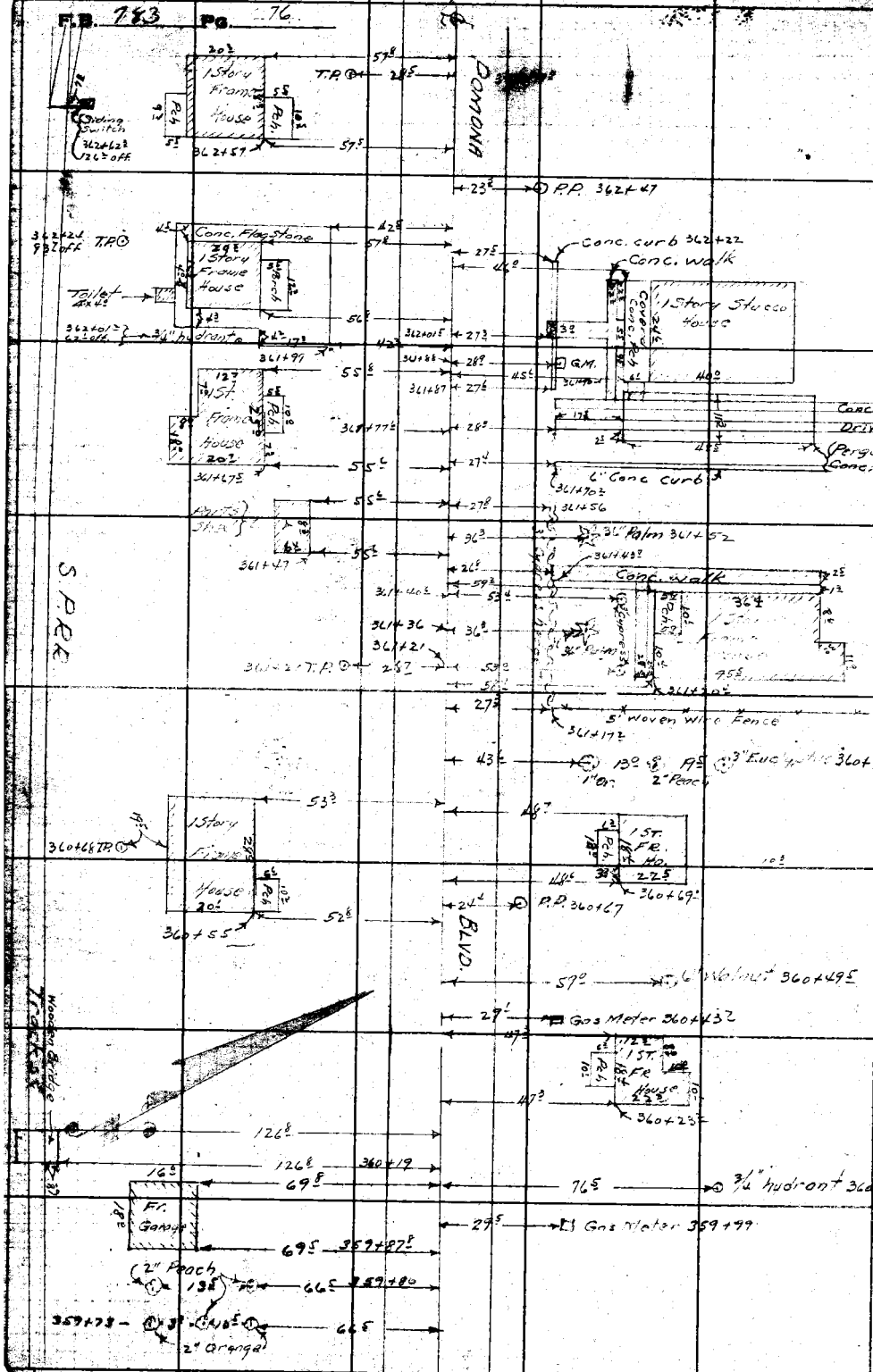

Cont. from pg 75

RETURN TO
LOS ANGELES COUNTY SURVEYOR
700 HALL OF RECORDS
Do not extend notes this side of this line

Note: Any Additions or Changes on This Sheet Must be Made or Circled in Red Ink With Date and Name of Person Making Change.

Notes Ck'd by D. M. Finley	Survey of [illegible]	F.B. 783 Pg. 77
Map No. [illegible]	[illegible] St'd °F.	
Office Work Cox	Surveyed by A. N. HELLSTROM	
Checked D. M. Finley	Notes [illegible] Date 12-7-38	
Date MAR '43	Indexed A. C. Johnson	

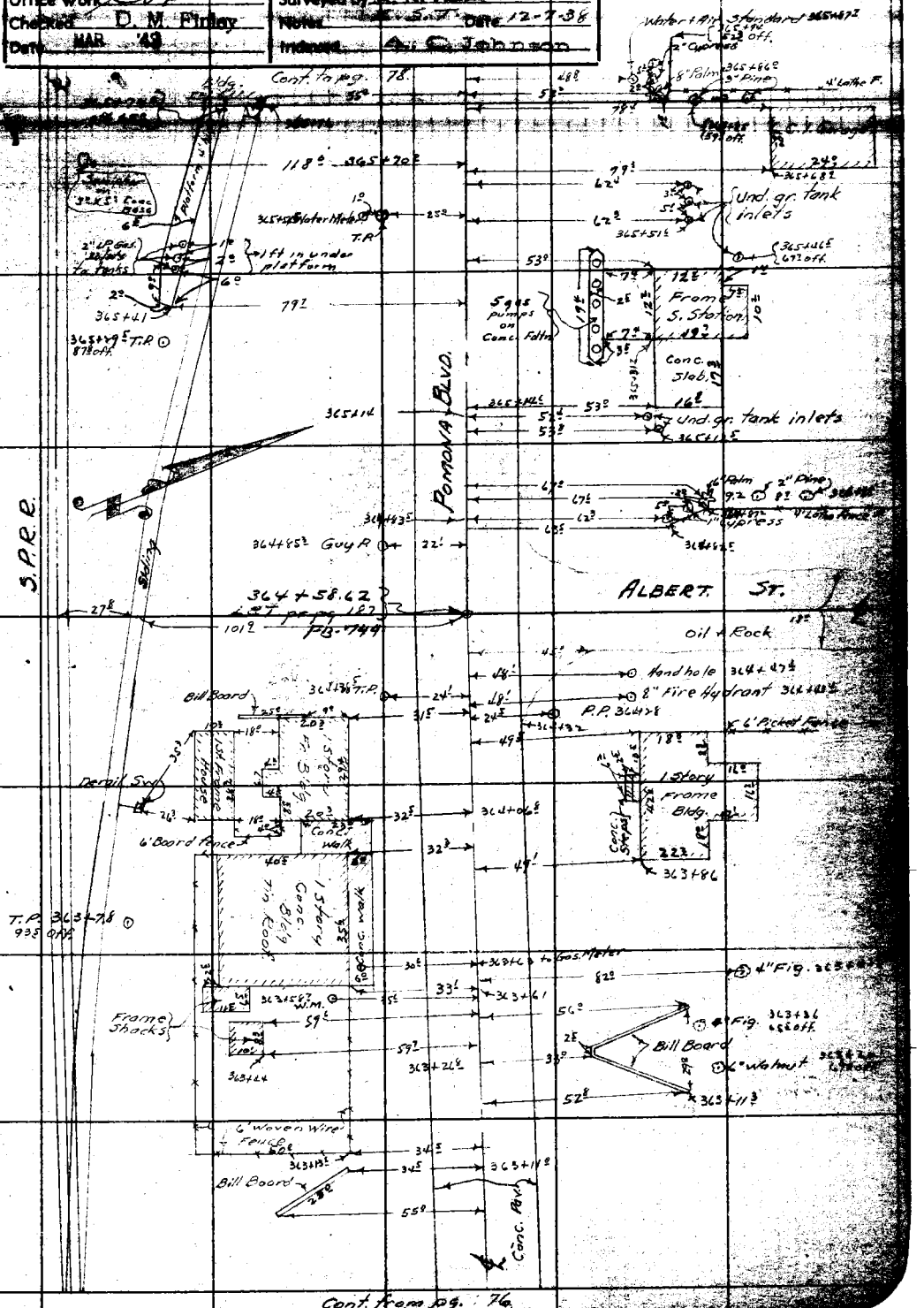

Note: Any Additions or Changes on This Sheet Must be Made or Circled in Red Ink With Date and Name of Person Making Change.

Do not extend notes this side of this line

RETURN TO
LOS ANGELES COUNTY SURVEYOR
700 HALL OF RECORDS

FORM 247 10M 11-35

Cont. to pg. 79

F.B. 783 PG. 78

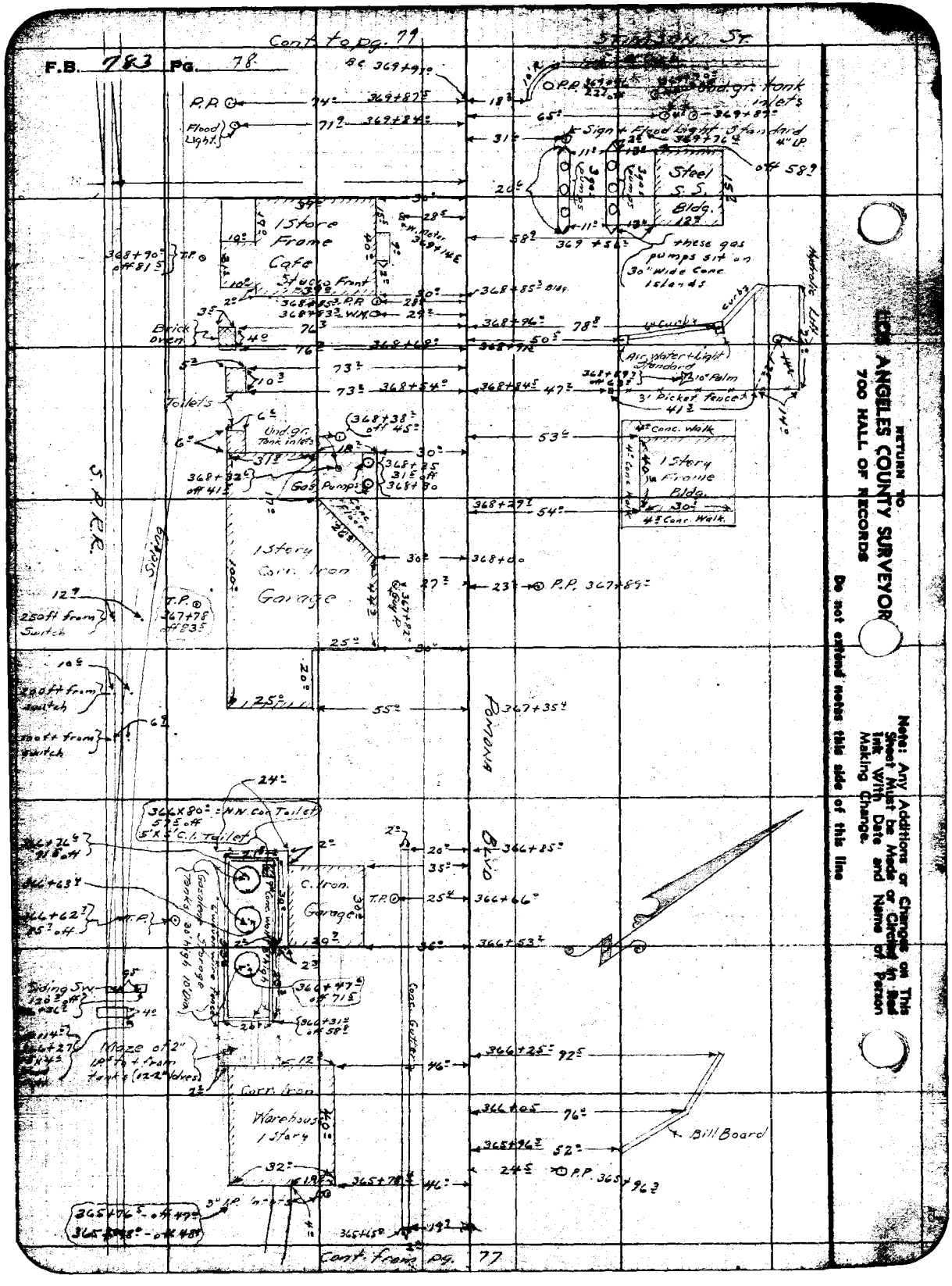

RETURN TO
LOS ANGELES COUNTY SURVEYOR
700 HALL OF RECORDS
Do not extend notes this side of this line
Note: Any Additions or Changes on This Sheet Must be Made or Circled in Red Ink, With Date and Name of Person Making Change.

Notes Ck'd by D. M. Finley	Survey of VALLEY BLVD
Map No. [illegible]	W. O. 8199 Tape No. St'd °F.
Office Work Cox	Surveyed by A. N. HELLSTROM
Checked D. M. Finley	Notes E. S. T. Date 12-14-38
Date MAR '43	Indexed A. C. Johnson

F.B. 783 Pg. 79



NOTE
Pages 79 and 80 show the additional Improvements only, that are not shown on C.S. Map - B-1078 Topographic Map of a portion of the Town of Puente

Note: Any Additions or Changes on This Sheet Must be Made or Circled in Red Ink With Date and Name of Person Making Change.

Do not extend notes this side of this line

RETURN TO
LOS ANGELES COUNTY SURVEYOR
700 HALL OF RECORDS

FORM 247 10M 11-38

Cont. from pg. 78

F.B. 783 PG. 80

Cont to page 81

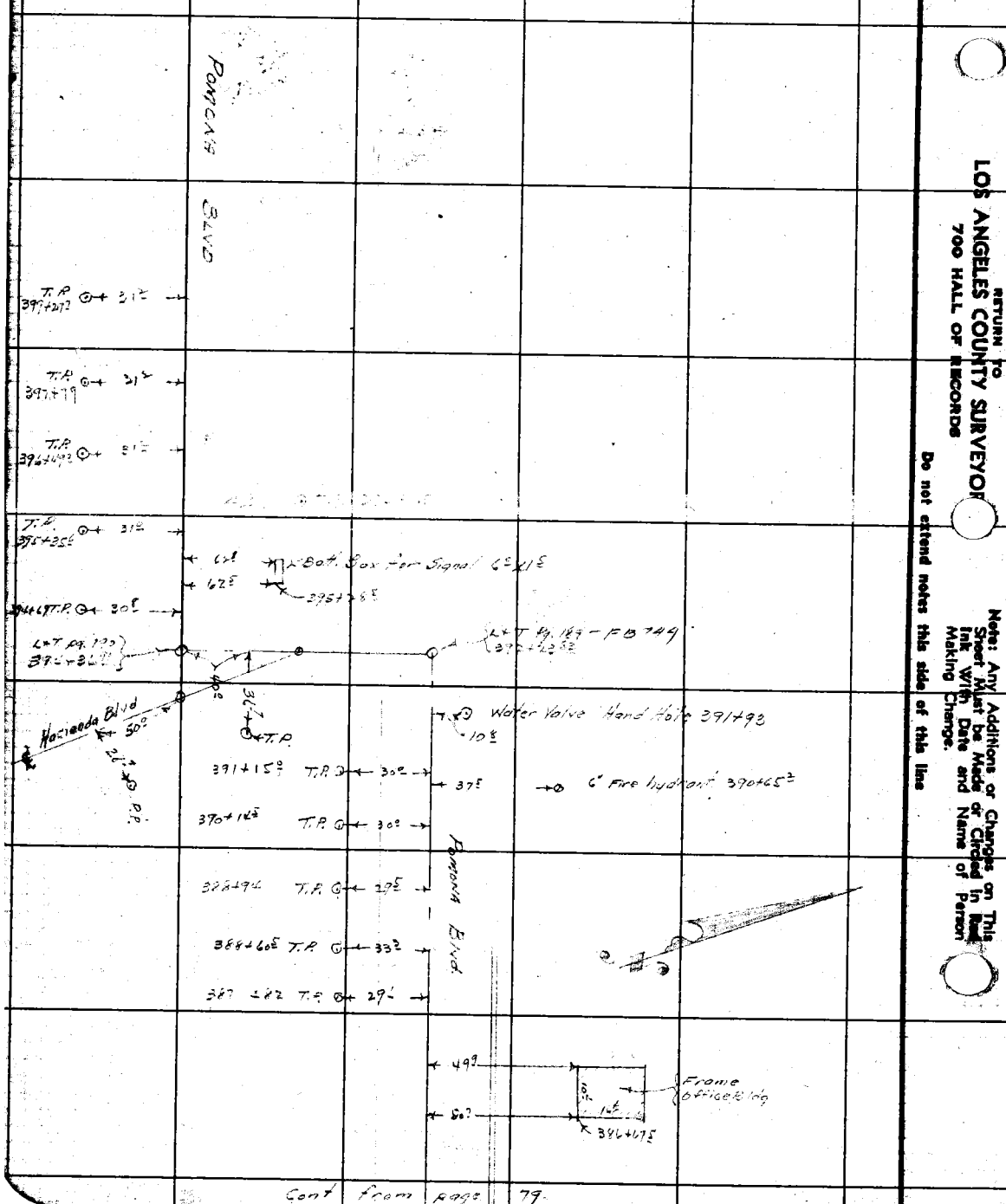

Cont from page 79

RETURN TO
LOS ANGELES COUNTY SURVEYOR
700 HALL OF RECORDS

Do not extend notes this side of this line

Note: Any Additions or Changes on This Sheet Must be Made or Circled in Red Ink With Date and Name of Person Making Change.

Notes Ck'd by D. M. Finley	Survey of Valencia Grove Blvd	F.B. 783	Pg. 81
Map No. A-1649-2	W. O. 8199 Tape No. St'd °F.		
Office Work Cox	Surveyed by A. N. HELLSTROM		
Checked D. M. Finley	Notes F.S. 7 Date 12-8-38		
Date MAR '43	Indexed F. C. JOHNSON		

Note: Any Additions or Changes on this Sheet Must be Made or Checked in Ink With Date and Name of Person Making Change.

Do not extend notes this side of this line

RETURN TO
LOS ANGELES COUNTY SURVEYOR
700 HALL OF RECORDS

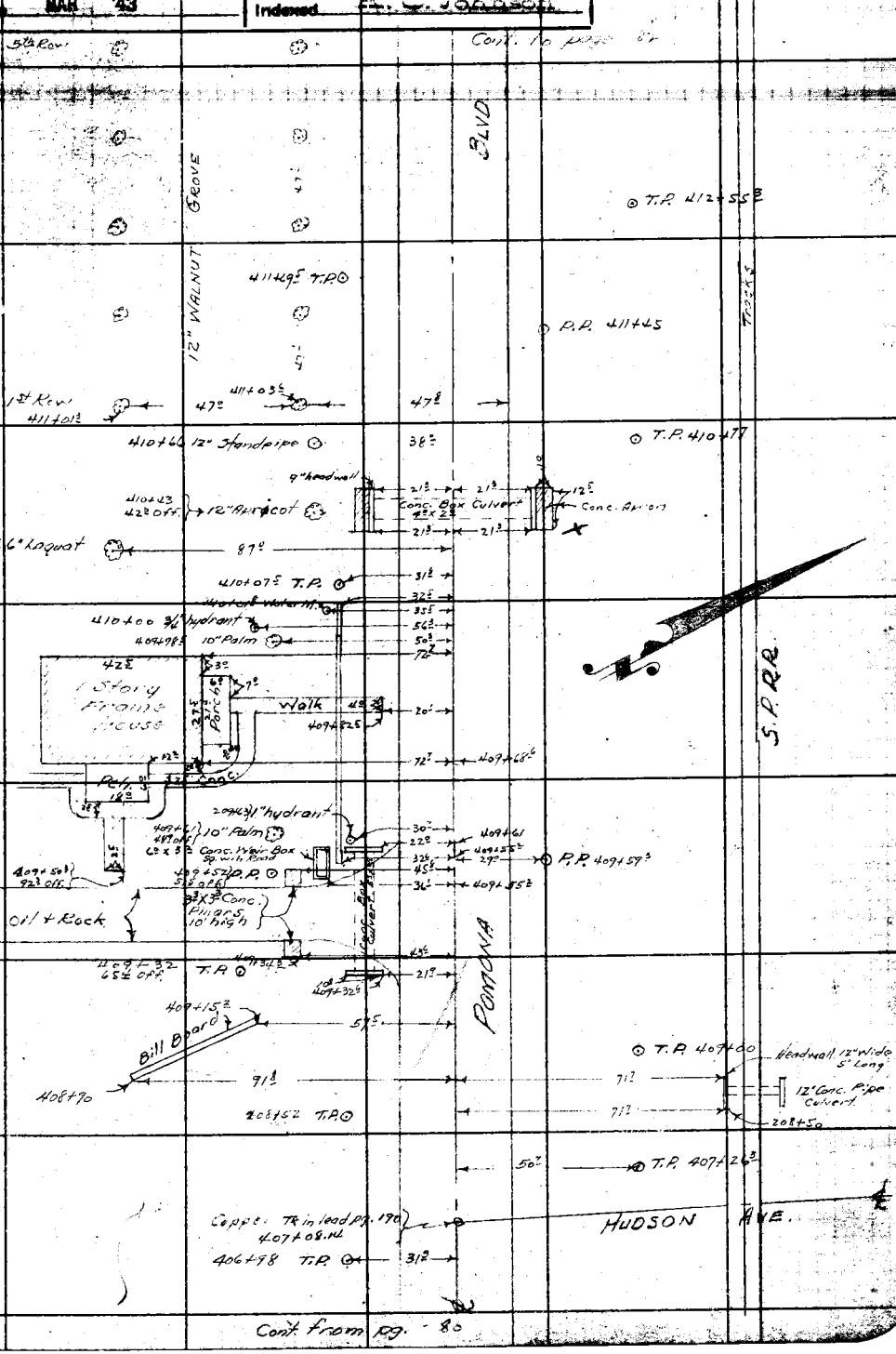

Cont. from pg. 80

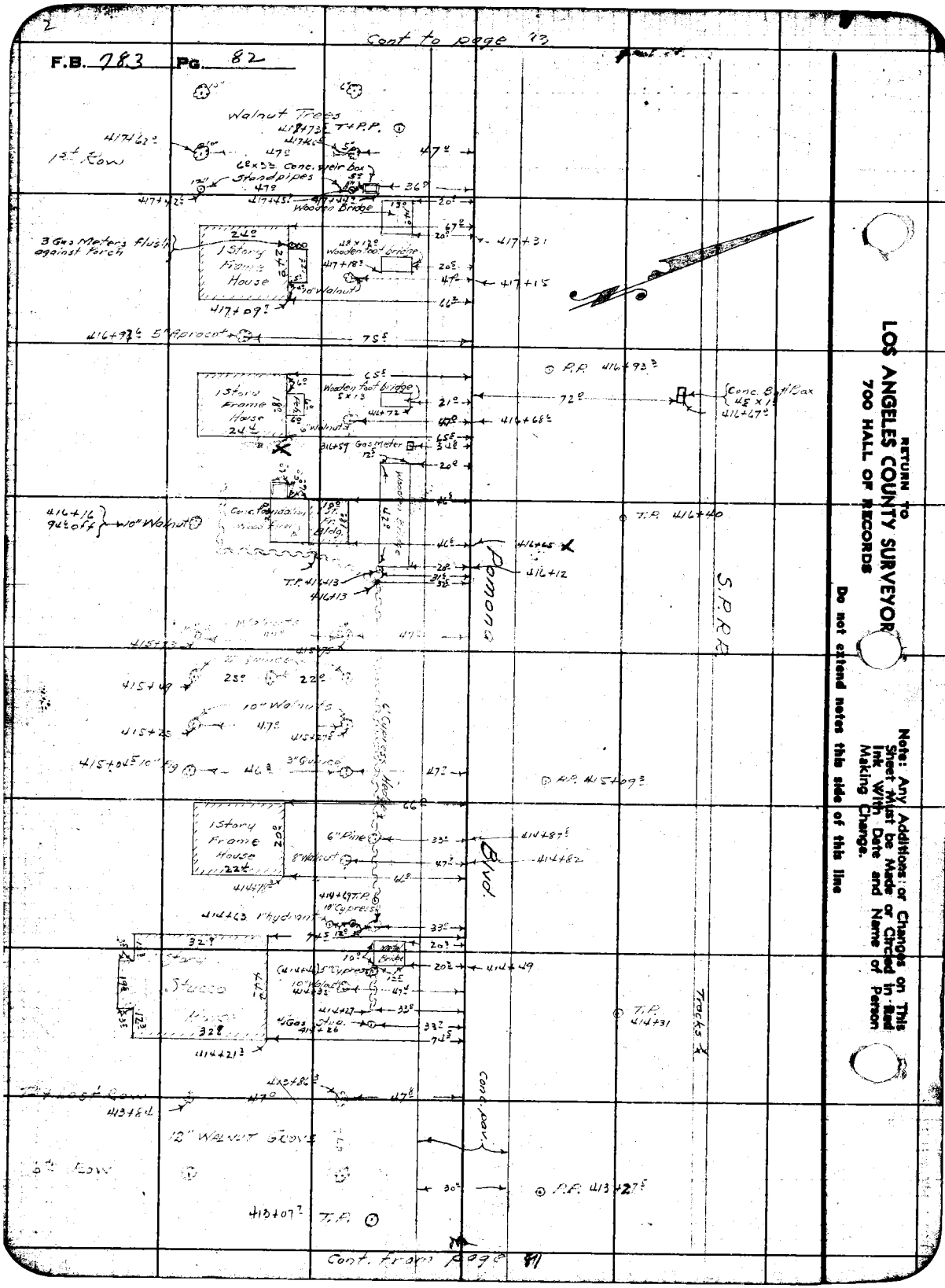

RETURN TO
LOS ANGELES COUNTY SURVEYOR
700 HALL OF RECORDS

Do not extend notes this side of this line

Note: Any Additions or Changes on This Sheet Must be Made or Circled in Red Ink With Date and Name of Person Making Change.

Notes Ck'd by D. M. Finley	Survey of Valley Blvd.	F.B. 783 Pg. 33
Map No. B-1419-7	W. O. 8199 Tape No. St'd °F.	
Office Work Cox	Surveyed by A. N. HELLSTROM	
Checked D. M. Finley	Notes E.S.T. Date 12-8-38	
Date MAR '43	Indexed A. C. Johnson	

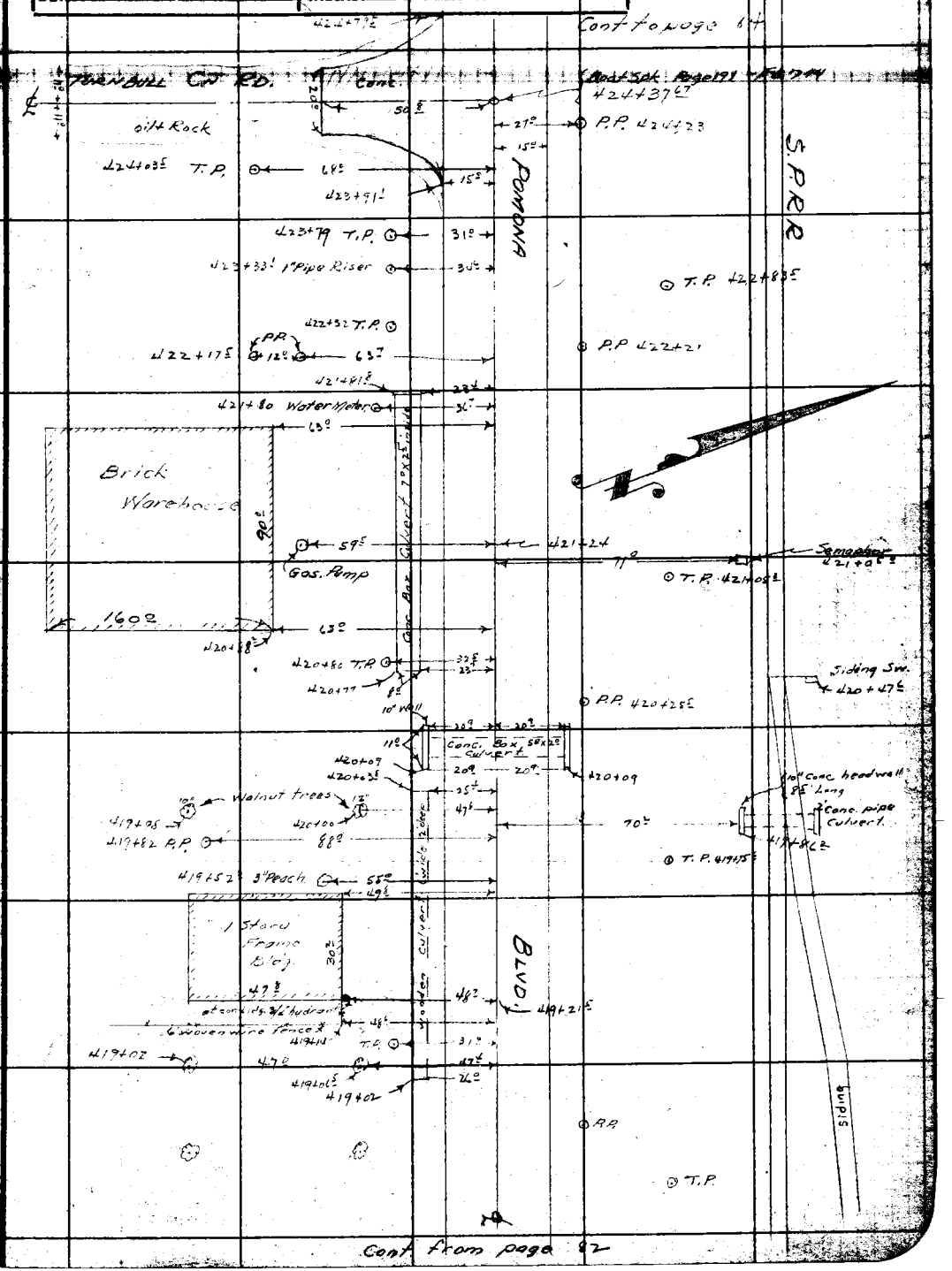

Note: Any Additions or Changes on This Sheet Must be Made or Circled in Red Ink With Date and Name of Person Making Change.

Do not extend notes this side of this line

RETURN TO
LOS ANGELES COUNTY SURVEYOR
700 HALL OF RECORDS

FORM 247 10M 11-38

Cont. from page 83

F.B. 783 PG. 84

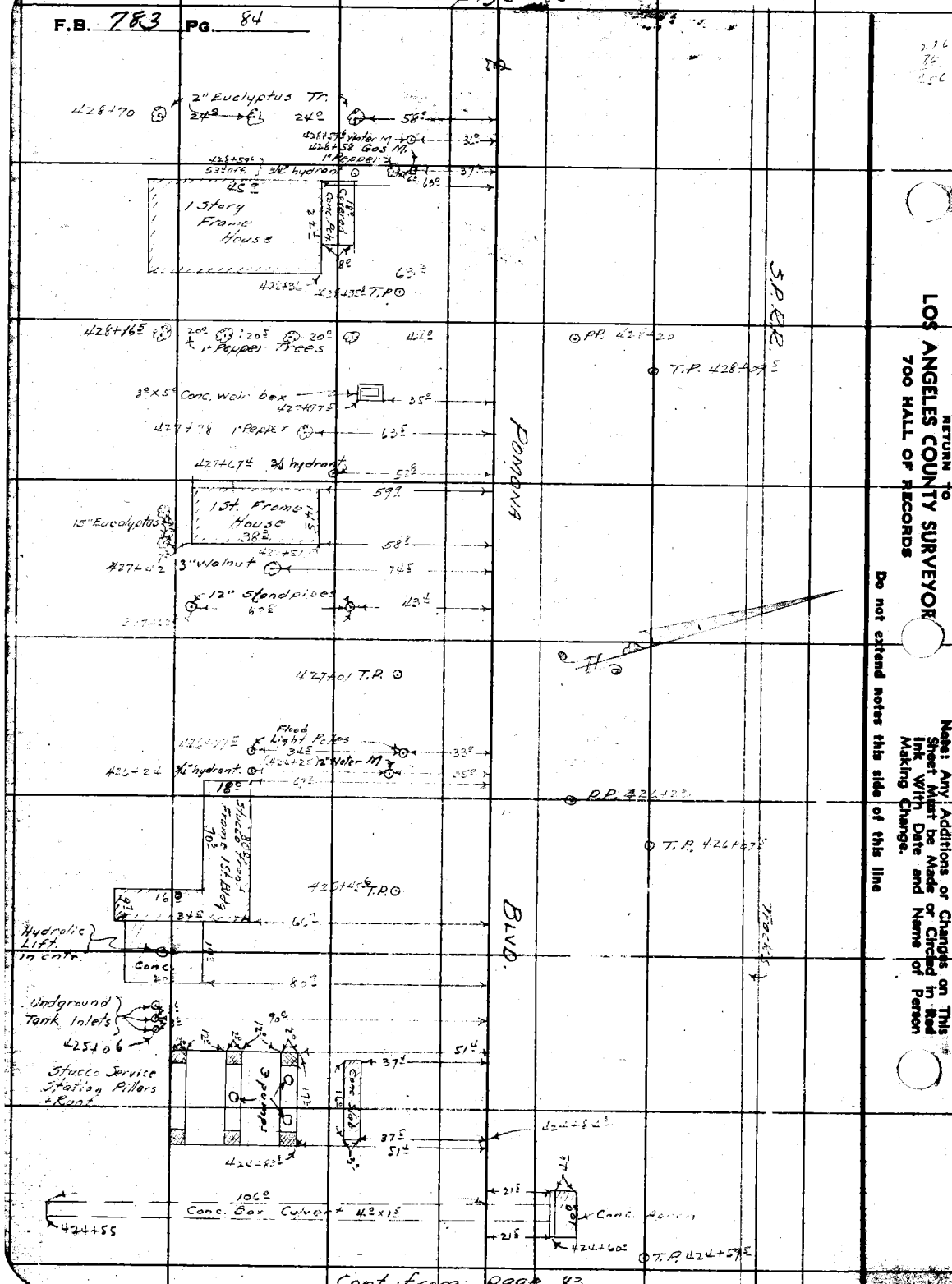

RETURN TO
LOS ANGELES COUNTY SURVEYOR
700 HALL OF RECORDS

Note: Any Additions or Changes on This Sheet Must be Made or Circled in Red Ink With Date and Name of Person Making Change.

Do not extend notes this side of this line

Cont. from page 83

Notes Ck'd by D. M. Finley	Survey of Valley Blvd.	F.B. 783 PG. 85
Map No. B-1419-7	W. O. 8199 Tape No. St'd °F.	
Office Work Cox	Surveyed by A. N. HELLSTROM	
Checked D. M. Finley	Notes E.S.T. Date 12-8-38	
Date MAR '43	Indexed A. C. Johnson	

cont. to page 86

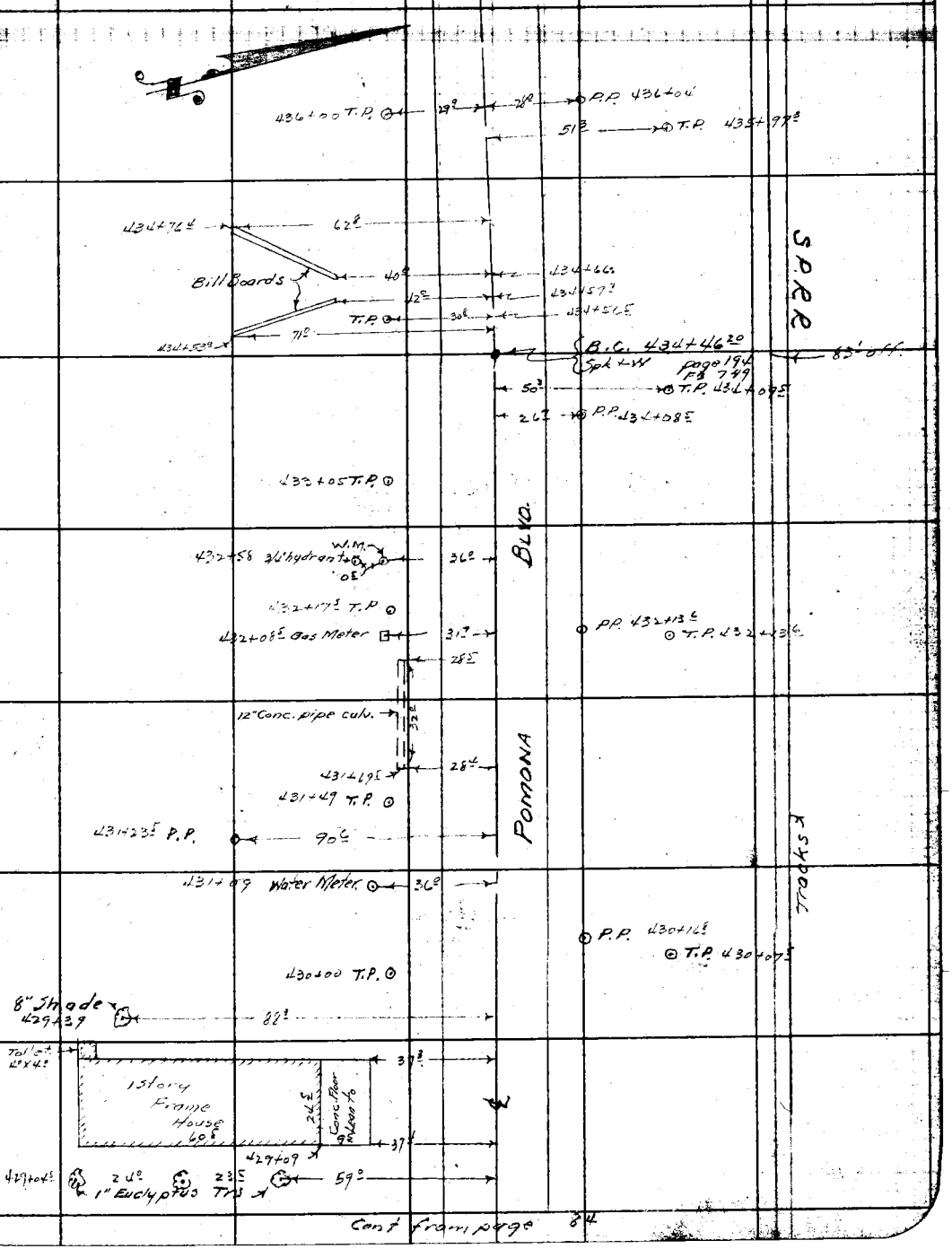

Cont from page 84

Note: Any Additions or Changes on This Sheet Must be Made or Circled in Red Ink With Date and Name of Person Making Change.

Do not extend notes this side of this line

RETURN TO
LOS ANGELES COUNTY SURVEYOR
700 HALL OF RECORDS

FORM 247 10M 11-38

Cont. To Page 87

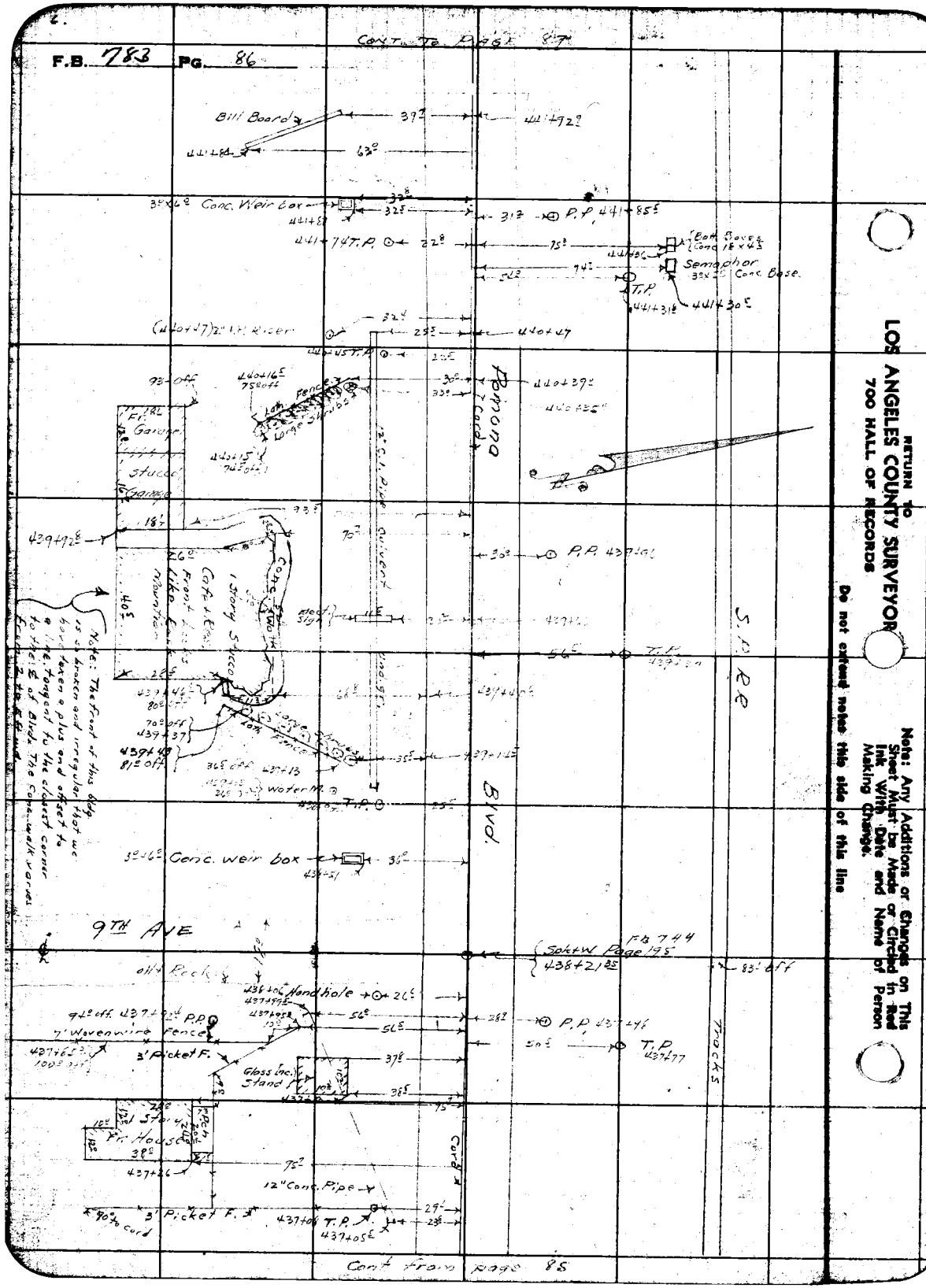

RETURN TO
LOS ANGELES COUNTY SURVEYOR
700 HALL OF RECORDS

Do not extend notes this side of this line

Note: Any Additions or Changes on This Sheet Must Be Made or Circled in Red Ink With Date and Name of Person Making Change.

Notes Ck'd by D. M. Finley	Survey of Valley Blvd
Map No. B-1419-7	W. O. 8199 Tape No. St'd °F.
Office Work Cox	Surveyed by A. N. HELLSTROM
Checked D. M. Finley	Notes E.S.T. Date 12-8-38
Date MAR '43	Indexed C. JOHNSON

F.B. 783 PG. 87

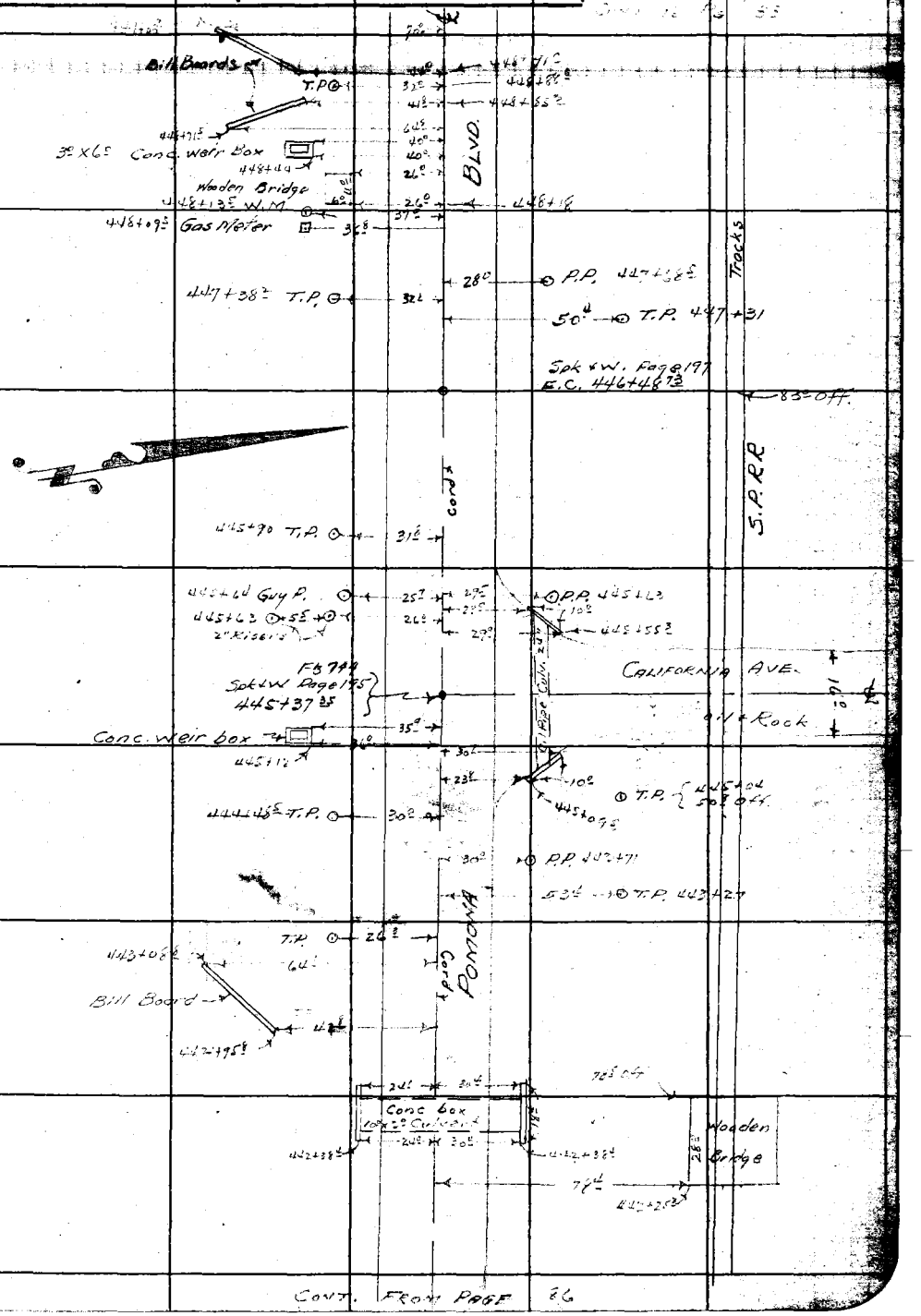

CONT. FROM PAGE 86

Note: Any Additions or Changes on This Sheet Must be Made or Circled in Red Ink With Date and Name of Person Making Change.
Do not extend notes this side of this line
RETURN TO
LOS ANGELES COUNTY SURVEYOR
700 HALL OF RECORDS
FORM 247 10M 11-38

Cont to page 89

F.B. 783 PG. 88

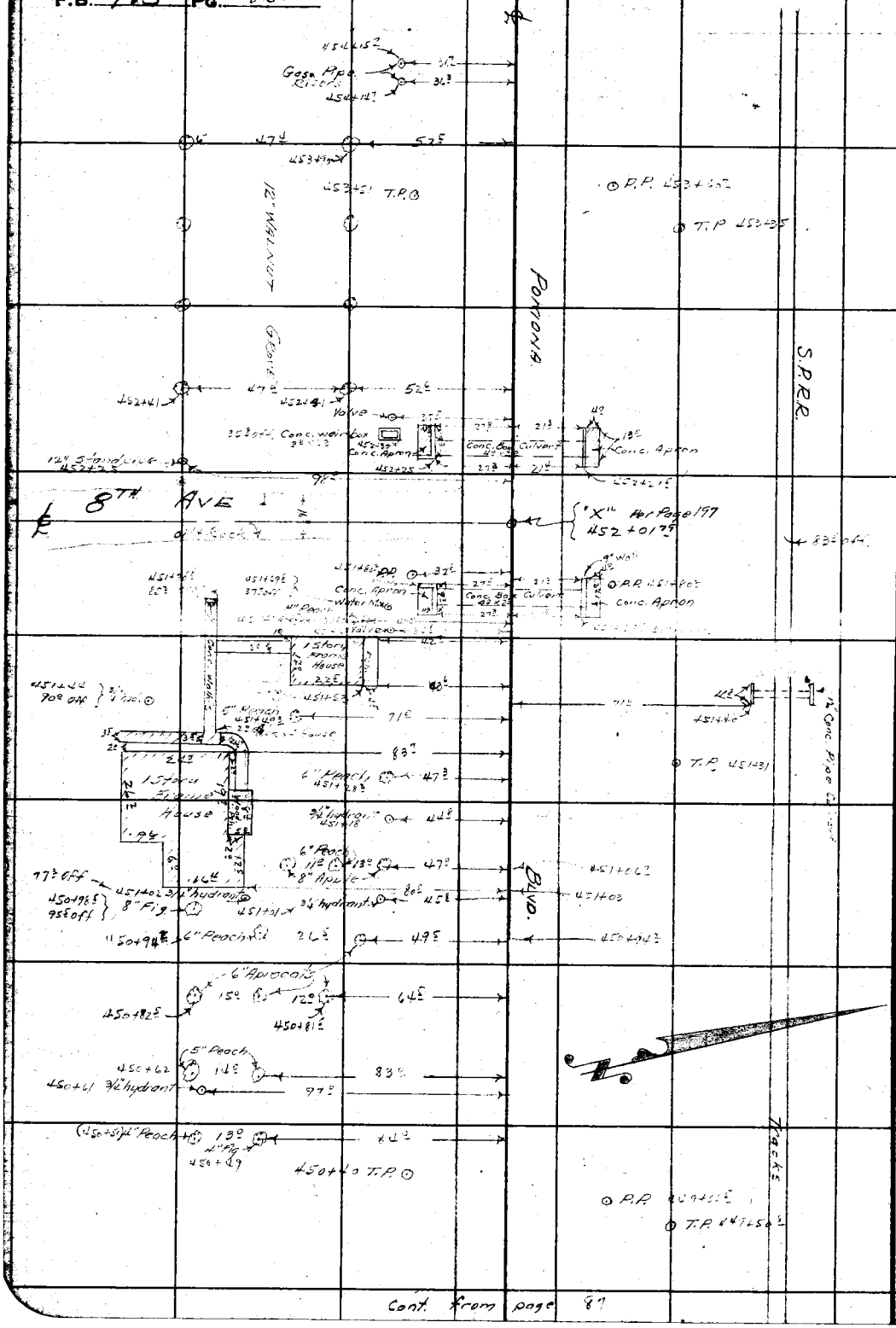

Cont. from page 87

RETURN TO
LOS ANGELES COUNTY SURVEYOR
700 HALL OF RECORDS

Note: Any Additions or Changes on This Sheet Must be Made or Circled in Red Ink With Date and Name of Person Making Change.

Do not extend notes this side of this line

Notes Ck'd by D. M. Finley	Survey of Valley Blvd.	F.B. 783 Pg. 89
Map No. B-1419-7	W. O. 8199 Tape No. St'd °F.	
Office Work Cox	Surveyed by A. N. HELLSTROM	
Checked D. M. Finley	Notes E.S.T. Date 12-9-38	
Date MAR '43	Indexed A. C. Johnson	

Cont. to page 7



Cont. from page 88

Note: Any Additions or Changes on This Sheet Must be Made or Circled in Red Ink With Date and Name of Person Making Change.

Do not extend notes this side of this line

RETURN TO
LOS ANGELES COUNTY SURVEYOR
700 HALL OF RECORDS

FORM 247 10M 11-35

F.B. 783 PG. 90

CONT. TO PAGE 91

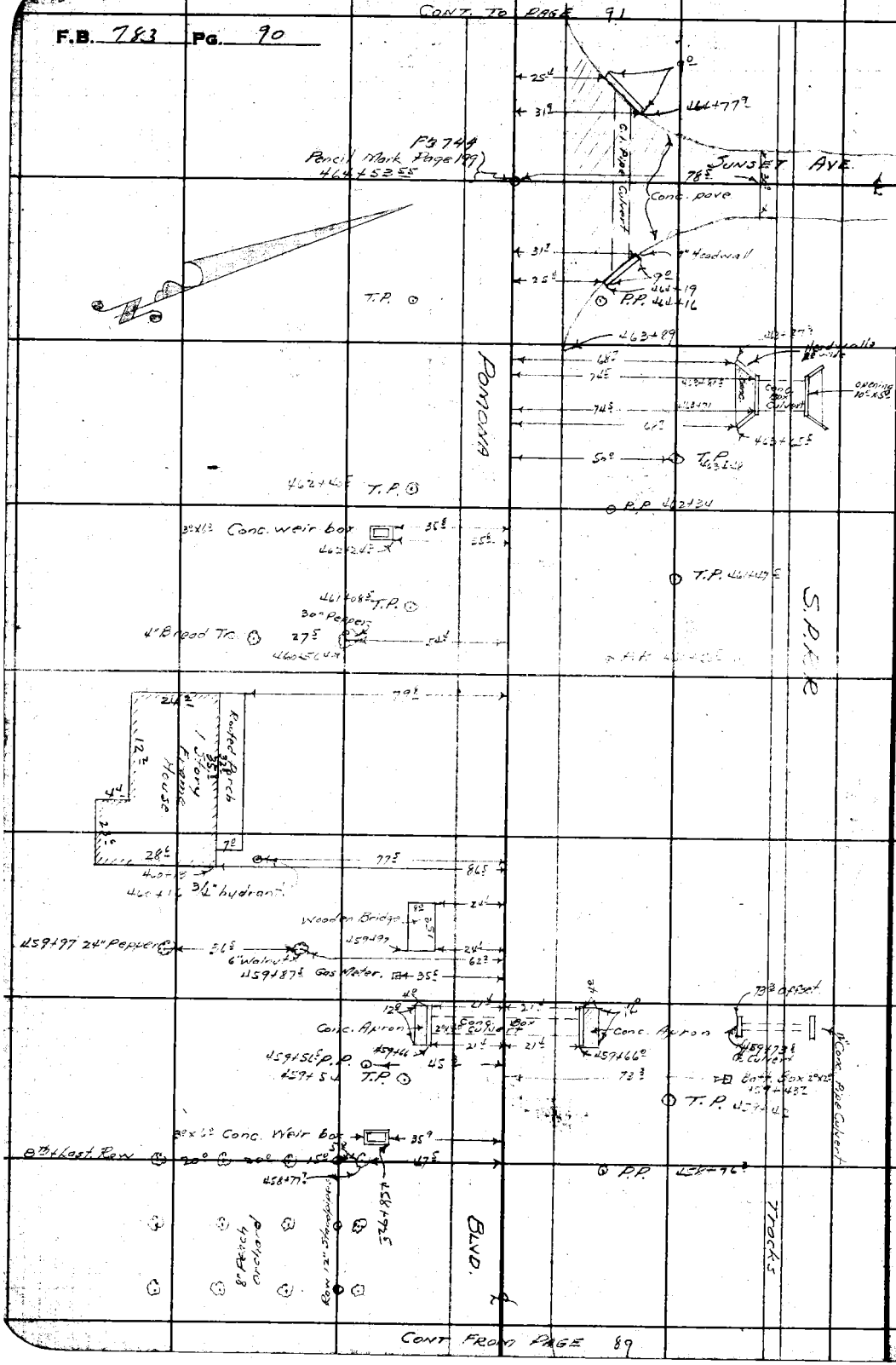

CONT FROM PAGE 89

RETURN TO
LOS ANGELES COUNTY SURVEYOR
700 HALL OF RECORDS

Note: Any Additions or Changes on This Sheet Must be Made or Circled in Red Ink With Date and Name of Person Making Change.

Do not extend notes this side of this line

Notes Ck'd by D. M. Finley	Survey of VALLEY BLVD	F.B. 783 Pg. 71
Map No. B-1419-7	W. O. 8199 Tape No. ___ °St'd ___ °F.	
Office Work Cox	Surveyed by A. N. HELLSTROM	
Checked D. M. Finley	Notes E.S.T. Date 12-9-38	
Date MAR '43	Indexed A. C. Johnson	



Note: Any Additions or Changes on This Sheet Must be Made or Circled in Red Ink With Date and Name of Person Making Change.

Do not extend notes this side of this line

RETURN TO
LOS ANGELES COUNTY SURVEYOR
700 HALL OF RECORDS

FORM 247 10M 11-38

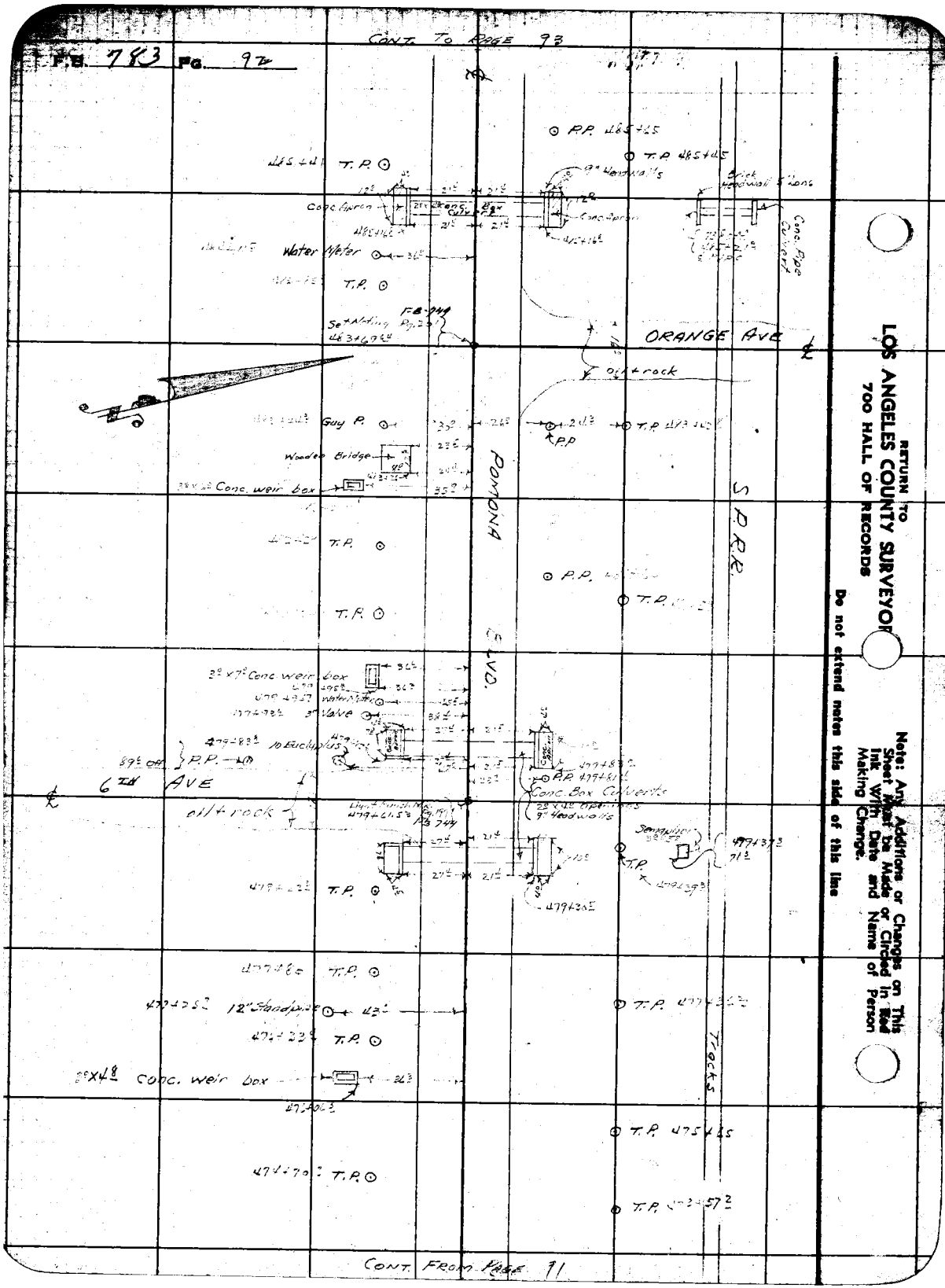

RETURN TO
LOS ANGELES COUNTY SURVEYOR
700 HALL OF RECORDS
Do not extend notes this side of this line
Note: Any Additions or Changes on This Sheet Must be Made or Circled in Red Ink With Date and Name of Person Making Change.

Notes Ck'd by D. M. Finley	Survey of VALLEY BLVD	F.B. 783	Pg. 93
Map No. B-1419-1	W. O. 8199 Tape No. St'd °F.		
Office Work Cox	Surveyed by A. N. HELLSTROM		
Checked D. M. Finley	Notes E. S. T. Date 12-9-38		
Date MAR '43	Indexed A. C. Johnson		

CONT. TO PAGE 94

493+66 12" Eucalyptus — 42 x 8 — 27 — 21 — 12 — T.P. 493+66

493+41 — 12" Eucalyptus — 48 — 21 — 12 — 493+02

5TH AVE

Sakin Pg. 201 493+82

Conc. Box Culvert with Conc Apron + 9" Headwalls

493+85 — 29 — 30 — 48 — 27 — 12

42 x 8 — 27 — 12 — 493+08

492+87 T.P. — 35

491+97 12" Sycamore — 25

491+85 — 47

491+48 T.P. — 50 — T.P. 491+55

491+37 12" Sycamore — 26

491+26

POMONA BLVD

S.P.R.R.

490+72 — Row of Walnuts

490+16 — 47

489+89 T.P.

489+70 off. 48 — 32 x 2 Conc. Weir box — 35

12" Standpipe — 489+46

489+69 Water Meter — 36

489+67 1½" Valve — 37

489+44 48" Palm — 50

489+53 3/4" hydrant — 37 — 27

T.P. 489+50

12" R.P. Culvert

489+19 12" Pine — 26 — 51 — 489+36

489+00 — 78 — 39 — 488+98

3/4" hydrant

488+62.5 — 78

488+51 12" Pine — 52

488+38 12" Cypress — 40 — 26

12" Conc. Pipe Culvert

488+19 12" Standpipe — 36 — 27 — 488+17.5

488+16 98 off. P.P.

488+14 T.P.

487+98 2" Valve — 34

4" Walnut — 47

P.P. 487+78

T.P. 487+52

486+92 T.P.

Conc. weir box 486+49 — 35

Tracks

CONT. FROM PAGE 92

Note: Any Additions or Changes on This Sheet Must be Made or Circled in Red Ink With Date and Name of Person Making Change.

Do not extend notes this side of this line

RETURN TO
LOS ANGELES COUNTY SURVEYOR
700 HALL OF RECORDS

FORM 247 10M 11-38

CONT. TO PAGE 95

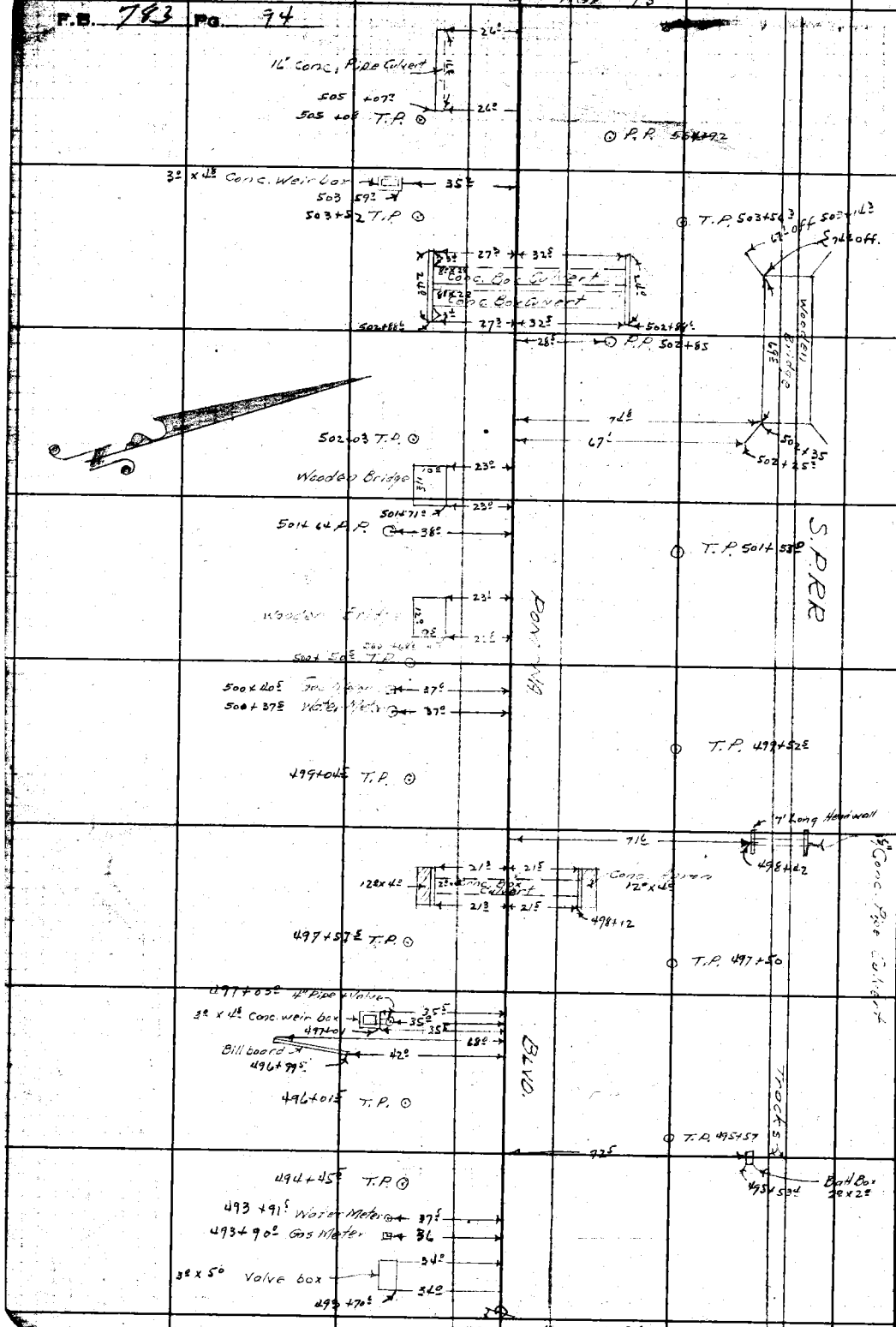

CONT. FROM PAGE 93

RETURN TO
LOS ANGELES COUNTY SURVEYOR
700 HALL OF RECORDS
Do not extend notes this side of this line
Note: Any Additions or Changes on This Sheet Must be Made or Circled in Red Ink With Date and Name of Person Making Change.

Notes Ck'd by D. M. Finley	Survey of VALLEY BLVD		F.B. 783 Pg. 75
Map No. B-1419-7	W. O. 6198 Tape No.	St'd. °F.	
Office Work Cox	Surveyed by A. N. HELLSTROM		
Checked D. M. Finley	Notes F. S. T	Date 12-12-38	
Date MAR '43	Indexed C. Johnson		

CONT TO PAGE 94

72½ off. headwall 18" Conc. King Culvert

513+62 8" Pipe

P.P. 513+54

T.P. 513+44

24°

Wooden Bridge

513+32

10°

24°

513+0K Water Meter

36°

512+76 T.P.

BLVD.

25°

Wooden Bridge

512+64

25°

511+66 Water Meter

37°

T.P. 511+43

P.P. 511+36

511+20 T.P.

Tracks

3° x 4½ Conc. Weir Box

510+82

35½

509+87 2" Vent Pipe

36°

509+44 T.P.

T.P. 509+47

S.P.R.R.

Siding Sw. 509+24

P.P. 509+21

509+10

65°

Bill Soore's

2°

42°

509+00

PONOMA

508+95

64°

508+88

2" Riser

74°

508+15 T.P.

T.P. 507+79

22" x 2° Bell Box

507+77

75° off.

7°

507+46

72°

27½

27½

12°

42" x 6°

507+45

27½

21½

26° off.

Wooden Box Culverts

Conc. Box Culvert with 9" headwall

Conc. Apron

4th Ave

oil track

FB. 784

Nat. Gas P. 2031

507+21

18" Conc. Culvert not Long.

P.P.

26° off.

507+00

27½

21½

12°

42" x 8°

27½

21½

42°

506+95

506+89

T.P.

31°

7°

506+73

75° off.

51°

1 Story Frame House

(No foundation) to be Moved

19'

50°

506+16

T.P. 505+52

505+58 3/4" hydrant

74°

CONT. FROM PAGE 94

Note: Any Additions or Changes on This Sheet Must be Made or Circled in Red Ink With Date and Name of Person Making Change

Do not extend notes this side of this line

RETURN TO LOS ANGELES COUNTY SURVEYOR 700 HALL OF RECORDS

FORM 347 10M 11-38

CONT. TO PAGE 77

F.B. 783 Pg. 96

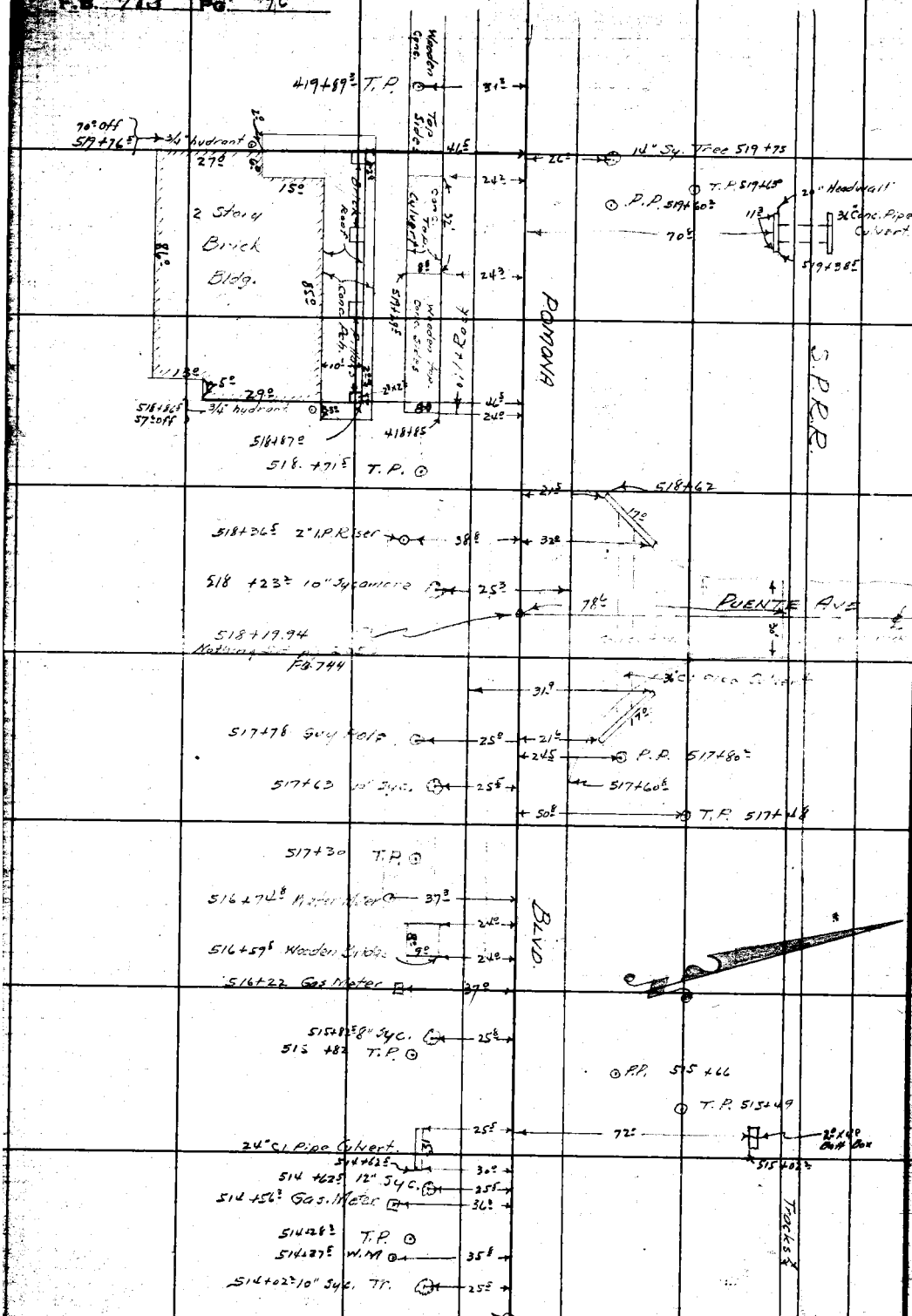

RETURN TO
LOS ANGELES COUNTY SURVEYOR
700 HALL OF RECORDS

Do not extend notes this side of this line

Notes: Any Additions or Changes on This Sheet Must be Made or Circled in Ink With Date and Name of Person Making Change.

Notes Ck'd by D. M. Finley		Survey of Valley Blvd	F.B. 783 Pg. 97
Map No. 3-4197		W. O. 8199 Tape No. Std.	
Office Work Cox		Surveyed by A. N. HELLSTROM	
Checked D. M. Finley		Notes F.S.T Date 12-15-28	
Date MAR '43		Indexed A. C. Johnson	

Cont. To Page 98

524+58 12" Walnut
524+48 12" Standpipe
524+31 P.P.
P.P. 524+34
12" Syc. 523+99
T.P. 523+41
14" Syc. 523+39
12" Blk. Walnut 523+33
523+35 T.P.
P.P. 522+76
14" Syc. 522+64
T.P. 522+06
521+68 T.P.
Unfinished Stucco Bldg.
Pomona
Siding Sw
521+68 N.H.
12" Walnut 521+38 Off. 85
1/2" I.P. Riser
1" I.P. Riser
9" headwall
3/4" I.P. Riser
75 off. 521+18
P.P.
3RD AVE
Conc. Box Culvert
18" Syc. 521+54
P.P. 521+25
9" Headwall
Conc. Apron
75 off.
Wooden Bridge
526+10 75 off
3 off rock
520+95
18" Syc. 520+67
Elect. Sign
T.P. 520+62
98x58 Conc. Block
Semaphors
520+78
521+01.33 S.P. & W. pr. pg. 205 Pb 749
Inlet to Und. gr. tank Off. 94 520+62
Conc. Island with Gas Pumps
Concrete Curb
Valve Hd. 520+48 81 off
Inlets to Und. gr. Tanks
Frank's Service Sta.
Conc. Box Culvert
Blvd.
S. P. R.R.
520+35 64 off
Conc. Culvert Wooden Apr.
77 off 520+18
Inlets to Und. gr. 55 gal. Tanks For Oil 8 in Row 12 ft. apart Starting 3 ft. from Cor. Spaced 2 between
520+28 67 off
Inlets to Und. gr. Gas Tanks

Cont. From Page 96

Notes: Any Additions or Changes on This Sheet Must be Made or Circled in Red Ink With Date and Name of Person Making Change.
Do not extend notes this side of this line
RETURN TO LOS ANGELES COUNTY SURVEYOR 700 HALL OF RECORDS
FORM 167 10M 11-38

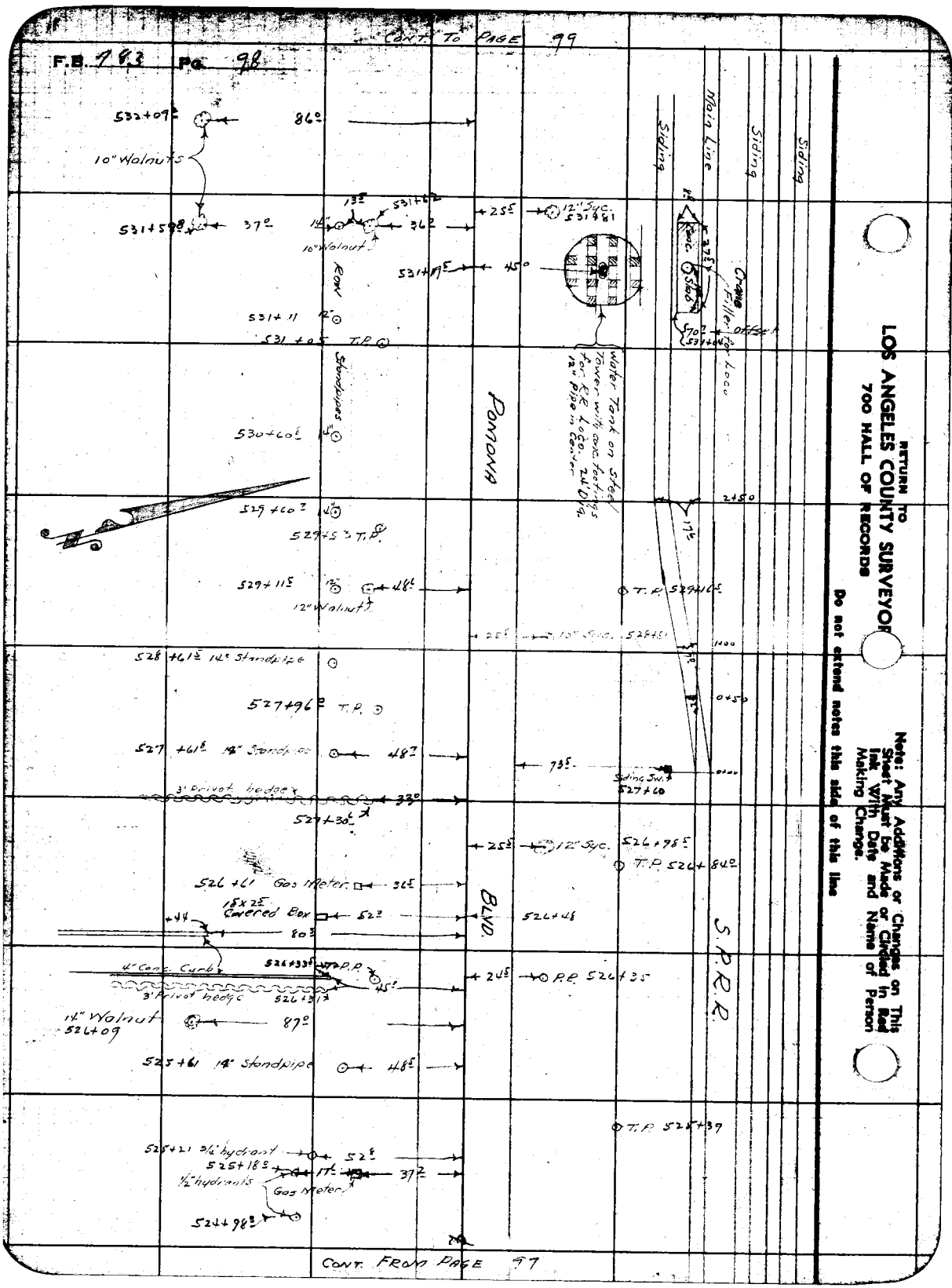

RETURN TO
LOS ANGELES COUNTY SURVEYOR
700 HALL OF RECORDS

Do not extend notes this side of this line

Note: Any Additions or Changes on This Sheet Must be Made or Circled in Red Ink With Date and Name of Person Making Change.

Notes Ck'd by D. M. Finley	Survey of Valley Blvd.
Map No. B-1419-7	W. O. 8199 Tape No. St'd. P.F.
Office Work Cox	Surveyed by A. N. HELLSTROM
Checked D. M. Finley	Notes E.S.T. Date 12-22-38
Date MAR '43	Indexed A. C. Johnson

F.B. 783 Pg. 79

cont. to pg 700

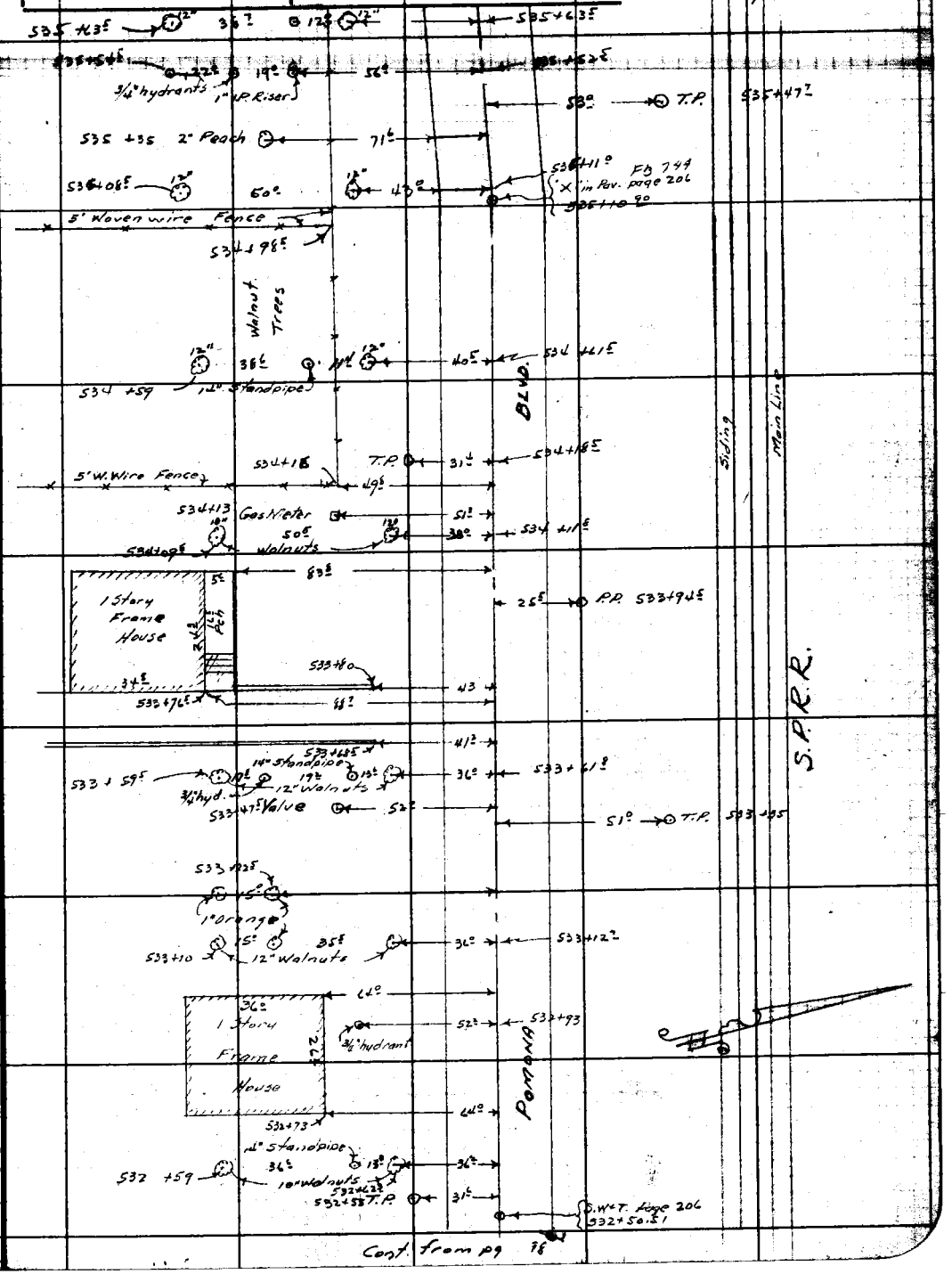

Cont. from pg 78

Note: Any Additions or Changes on This Sheet Must be Made or Circled in Red Ink With Date and Name of Person Making Change.

Do not extend notes this side of this line

RETURN TO
LOS ANGELES COUNTY SURVEYOR
700 HALL OF RECORDS

FORM 247 10M 11-38

F.B. 783 PG. 100

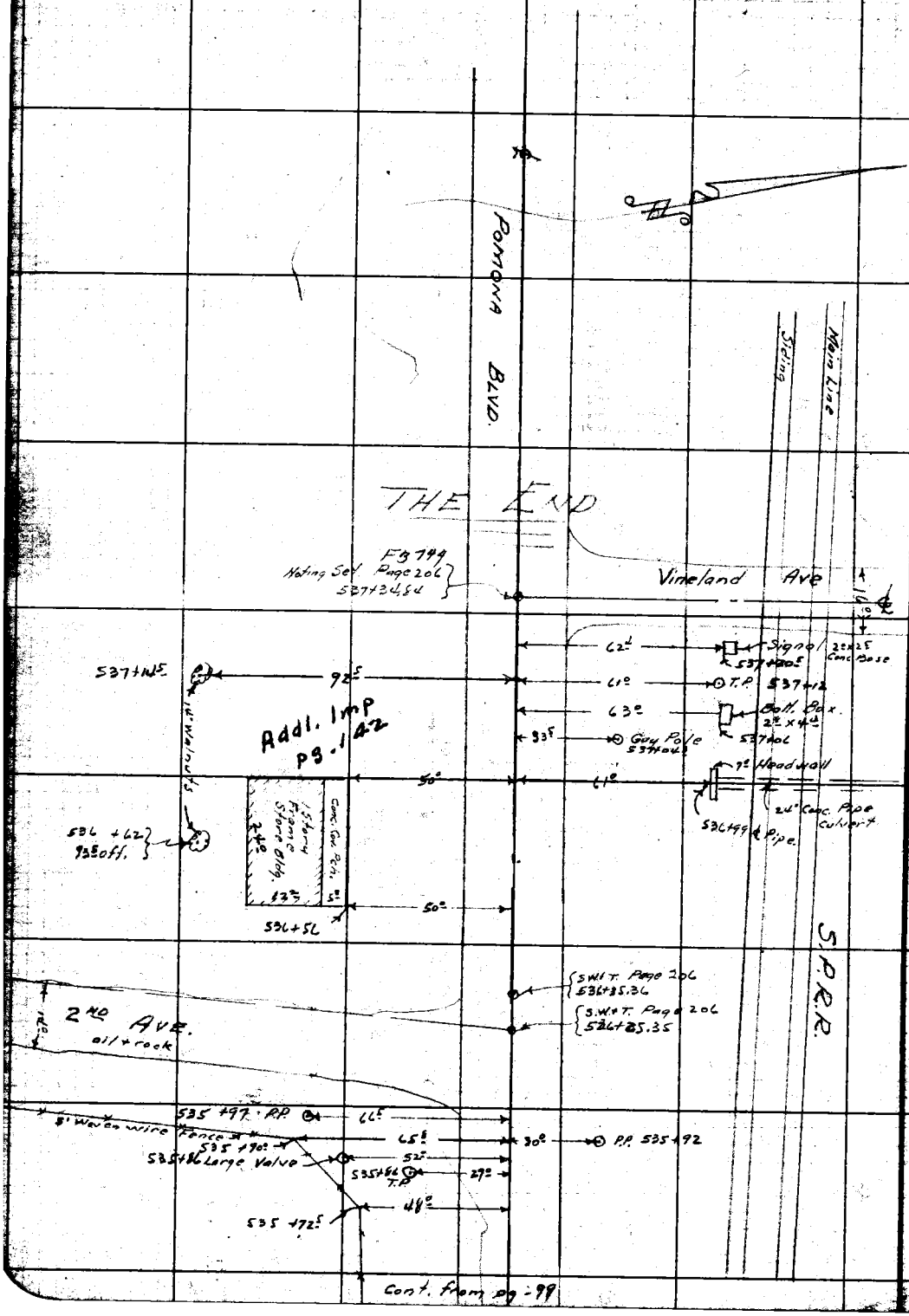

Cont. from pg. 99

RETURN TO
LOS ANGELES COUNTY SURVEYOR
700 HALL OF RECORDS
Do not extend notes this side of this line
Note: Any Additions or Changes on This Sheet Must be Made or Circled in Red Ink With Date and Name of Person Making Change.

F. D. 141-A

F. B. 783-101

INDEX FQ 517

PAGE 7

LOS ANGELES COUNTY ROAD DEPARTMENT
1106 HALL OF RECORDS
LOS ANGELES

Topography

Valley Blvd.

Bellevue Ave Wly to Pomona Blvd

REFERENCE DATA

April 194

Wilson

Wasserman

Van Ness

Dewyn

REMARKS

R. D. 141-B

SURVEY OF Valley Blvd INDEX FQ 517 PAGE 8

Topography

LOS ANGELES COUNTY ROAD DEPARTMENT
1106 HALL OF RECORDS
LOS ANGELES

SURVEY BY SBM DATE 3/7/64

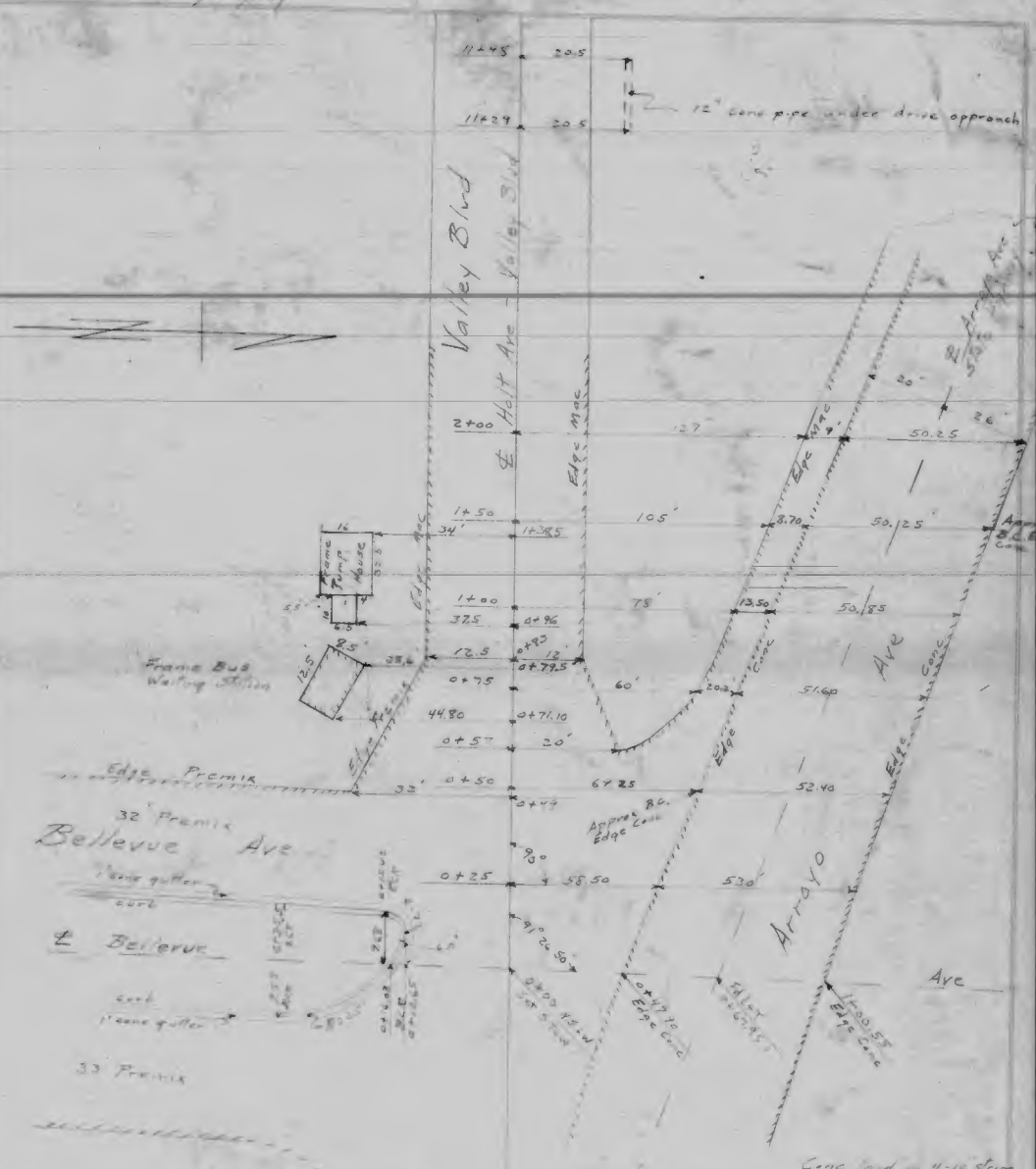

F.B. 783-103

D. 141-B

SURVEY OF Valley Blvd Topography INDEX FQ 517 PAGE 9

LOS ANGELES COUNTY ROAD DEPARTMENT
1106 HALL OF RECORDS
LOS ANGELES

DATE

SURVEY BY

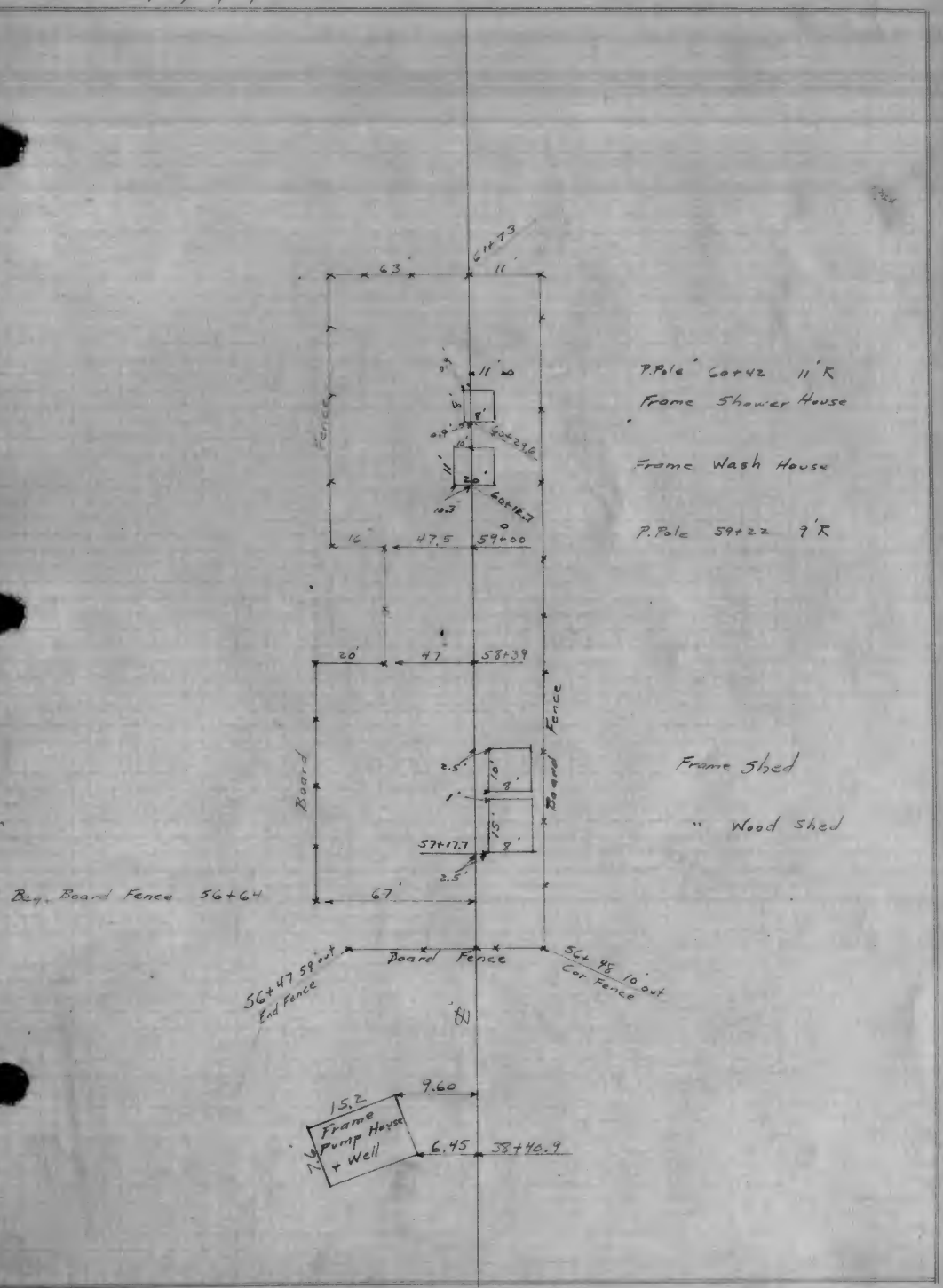

Notes Ck'd by D.M. Finley	Survey of
Map No. B-1419-2	W.O. Tape No.
Office Work E.W. Cox	Surveyed by
Checked D.M. Finley	Notes Date
Date Nov. 1944	Indexed A. C. Johnson

J.N. 8199

VALLEY BLVD.

LINE CHANGE
OF
VALLEY BLVD
FROM
INTER. POMONA-COVINA RD. & HOLT AVE.
SWLY TO
S.P. R.R. E.C. - ± 5000'

SEPT, 1944

C.V. Crumley
G.G. PORTER
M. SONNENSCHEIN
T.C. Peterson
C.H. DIXON

Note: Any Additions or Changes on This Sheet Must be Made or Circled in Red Ink With Date and Name of Person Making Change.

Do not exceed [illegible] side of this line.

RETURN TO
LOS ANGELES COUNTY SURVEYOR
700 HALL OF RECORDS

FORM 247

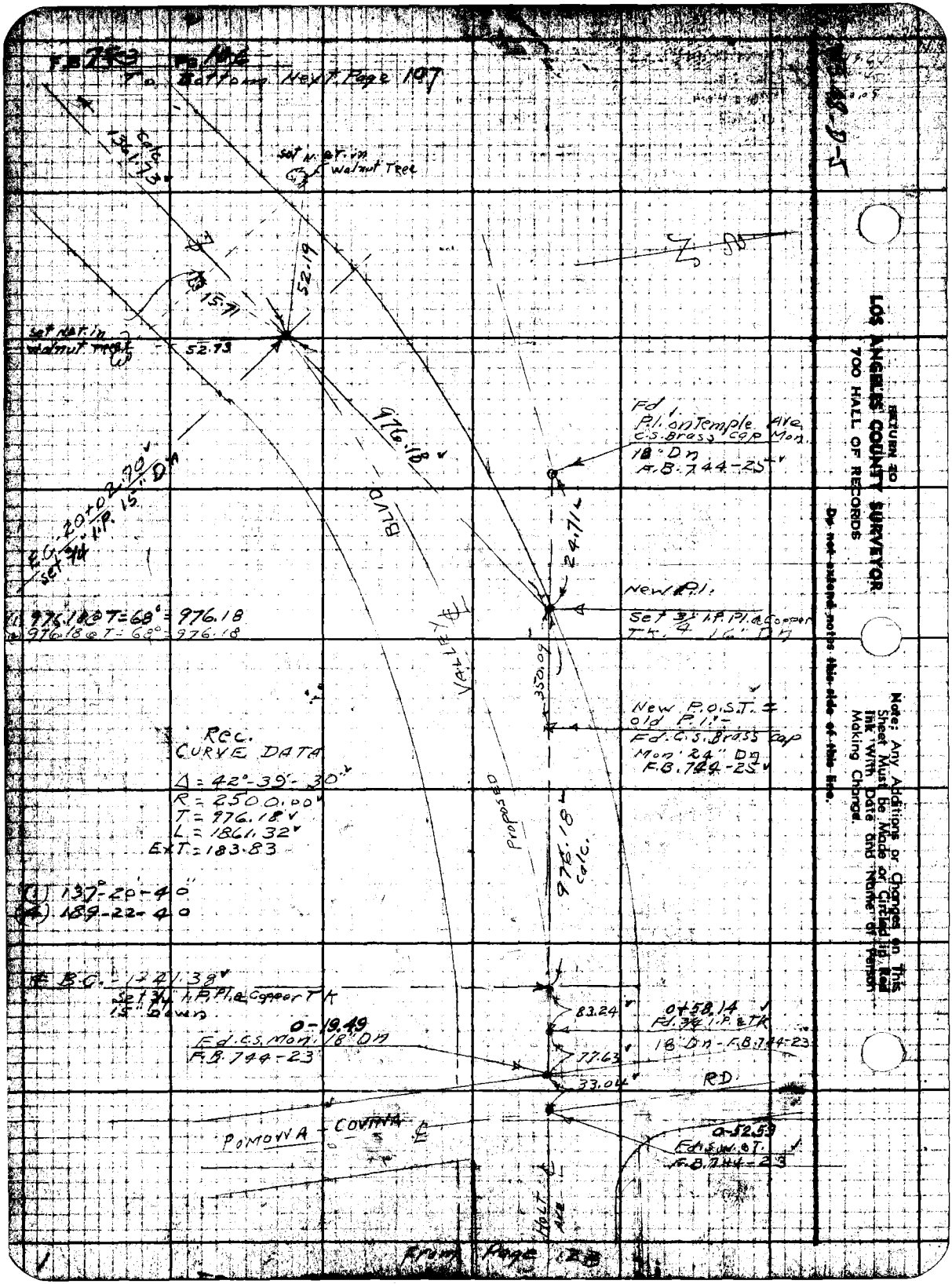

RETURN TO
LOS ANGELES COUNTY SURVEYOR
700 HALL OF RECORDS
Do not extend notes this side of this line.
Note: Any Additions or Changes on This Sheet Must Be Made or Circled in Red Ink With Date and Name of Person Making Change.

Notes Ck'd by [illegible] Survey of
Map No. [illegible]
Office Works [illegible]
Checked R. M. Finley
Date Nov. 1944
Indexed A. C. Johns

To Bottom Next Page 108



From T.P. Preceding Page 106

Note: Any Additions or Changes on this Sheet Must be Made or Circled in Red Ink With Date and Name of Person Making Change.

Do not extend notes this side of this line.

[illegible] COUNTY SURVEYOR
[illegible] HALL OF RECORDS

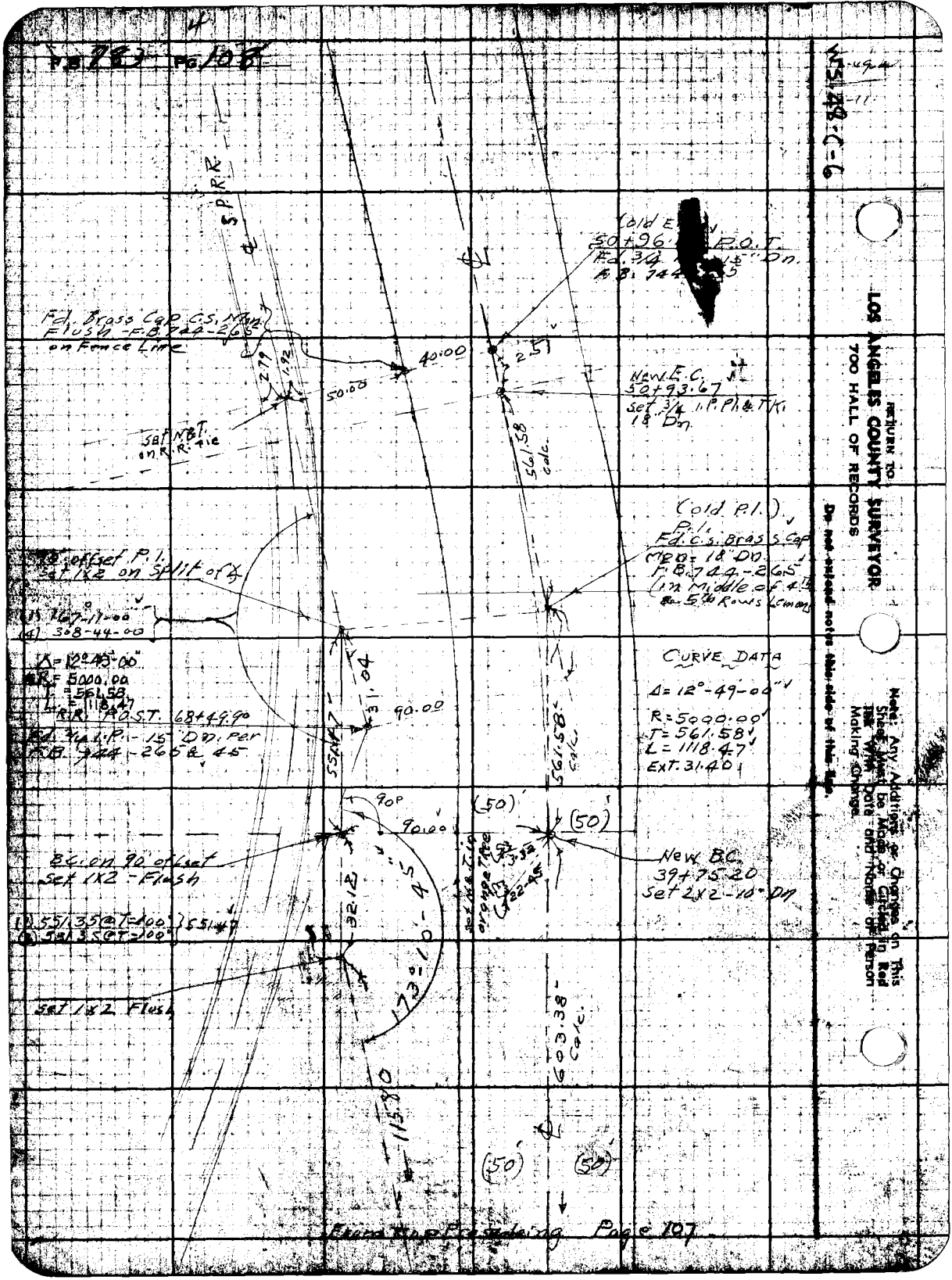

FB 783 PG 108
WS 48-C-6
LOS ANGELES COUNTY SURVEYOR
700 HALL OF RECORDS
RETURN TO
Do not extend notes this side of this line.
Note: Any Additions or Changes on This Sheet Must be Made or Circled in Red Ink With Date and Name of Person Making Change.
S.P. R.R.
Fd. Brass Cap C.S. Mon. Flush - F.B. 744-265 on Fence Line
Set N.B.T. on R.R. Tie
40.00
50.00
2.79
1.92
2.51
Cold E.C. 50+96 P.O.T. Fd. 3/4 15" Dn. F.B. 744-265
New E.C. 50+93.67 Set 3/4 I.P. Pl. & T.K. 18" Dn.
561.58 calc.
(Cold P.I.) P.I. Fd. C.S. Brass Cap Mon. 18" Dn. F.B. 744-265 (in Middle of 4th & 5th Rows Lemons)
90° offset P.I. Set 1X2 on Split of ∡
(1) 167-11-00
(4) 308-44-00
Δ = 12°-49'-00"
R = 5000.00
T = 561.58
L = 1118.47
R.R. P.O.S.T. 68+49.90
Fd. 3/4 I.P. - 15" Dn. per F.B. 744-265 & 45
31.04
90.00
551.47
561.58 calc.
CURVE DATA
Δ = 12°-49'-00"
R = 5000.00
T = 561.58
L = 1118.47
EXT. 31.40
90°
90.00
(50)
(50)
B.C. on 90° offset Set 1X2 - Flush
New B.C. 39+75.20 Set 2X2 - 10" Dn.
(1) 551.35 @ T=100°
(2) 551.35 @ T=100°
551.47
32.12
173°-10'-45"
Set N.B.T. in orange Tree
3.32
22.45
Set 1X2 Flush
603.38 calc.
115.80
(50)
(50)

78F309S S&E #247 1-56

PLEASE RETURN TO
LOS ANGELES COUNTY ENGINEER
700 LOS ANGELES COUNTY ENGINEERING BLDG.

Note: Any Additions or Changes on This Sheet Must be Made or Circled in Red Ink With Date and Name of Person Making Change.

Do not extend this side of this line.

Notes Ck'd by
Map No.
Office Work
Checked
Date

Survey of
Tape
Surveyed by
Notes
Date
Indexed

F. B. 783 Pg. 109

F. B. 783 Pg. 110

PLEASE RETURN TO

LOS ANGELES COUNTY ENGINEER

700 Los Angeles County Engineering Bldg.

Do not extend this side of this line.

Note: Any Additions or Changes on This Sheet Must be Made or Circled in Red Ink With Date and Name of Person Making Change.

Notes Ck'd by [illegible] Survey of
Office Work [illegible] Surveyed by
Checked [illegible] Notes Date
Date June 1942 Indexed A. C. Johnson

VALLEY BLVD

J.N. 8199

R2 LA PUENTE
FROM
STA. #17 TO STA. #18
IN VICINITY OF
WATER ST. & HOWELL RD

SEPT, 14, 1944

C.V. Crumley
J.J. Lanigan
M. Sonnenschein

This Survey was added to C.S. B-1494 in March 1946

Note: Any Additions or Changes on This Sheet Must be Made or Circled in Red Ink With Date and Name of Person Making Change.

Do not extend notes this side of this line.

RETURN TO
LOS ANGELES COUNTY SURVEYOR
700 HALL OF RECORDS

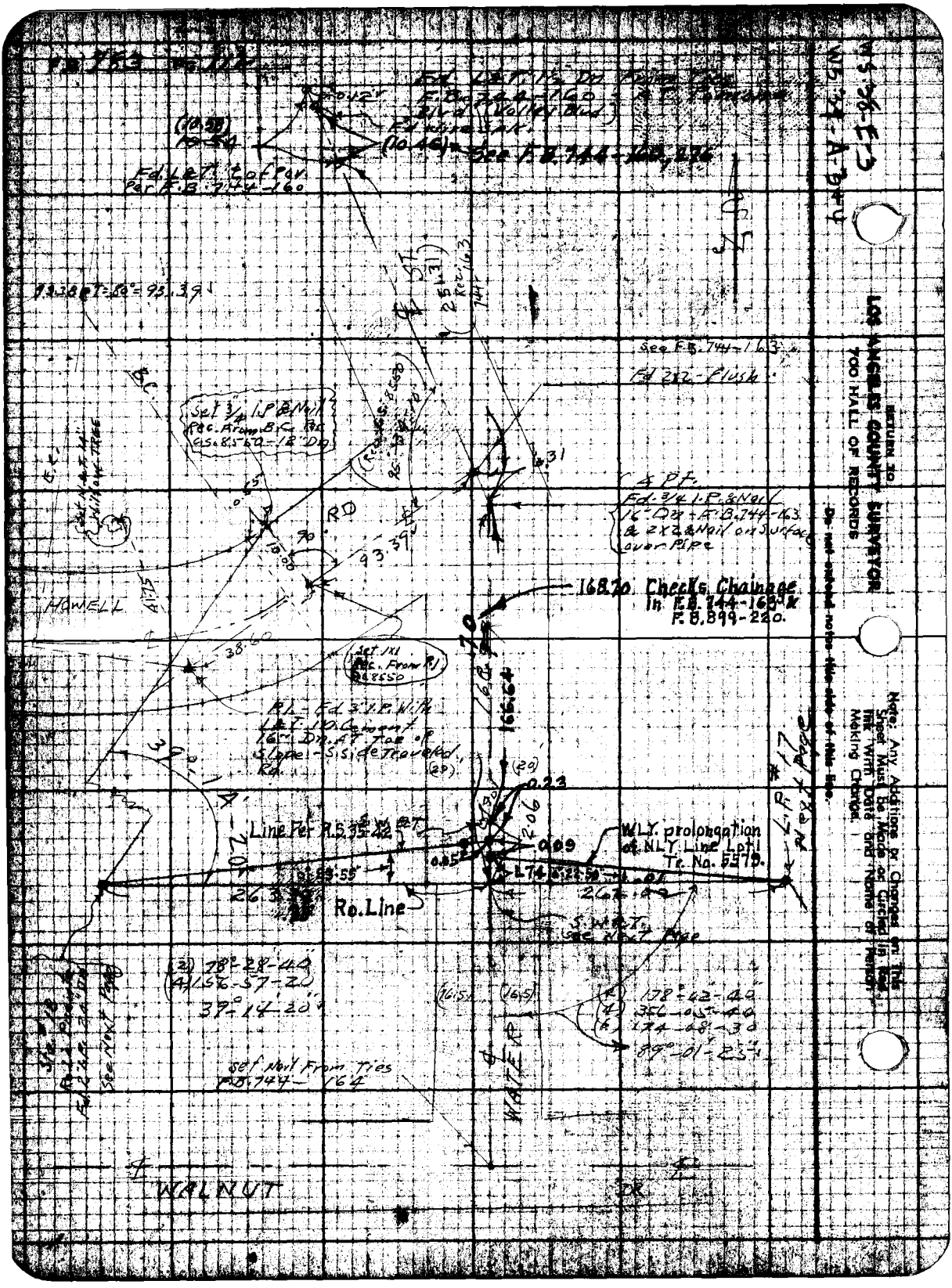

WS 38-E-3
WS 39-A-3+4
RETURN TO
LOS ANGELES COUNTY SURVEYOR
700 HALL OF RECORDS
Do not extend notes this side of this line.
Note: Any Additions or Changes on This Sheet Must Be Made or Circled in Red Ink With Date and Name of Person Making Change.
See F.B. 744-163
Fd 2x2 - Flush
Set 3/4 I.P. & Nail Rec. From B.C. Rec. CS 8550 - 12" Dn
4 Pt.
Fd. 3/4 I.P. & Nail 16" Dn - F.B. 744-163 & 2x2 & Nail on Surface over Pipe
168.70 Checks Chainage In F.B. 744-163 & F.B. 899-220.
HOWELL
Set 1x1 Rec. From R.I. CS 8550
Line Per R.S. 35-42
W.L.Y. prolongation of N.L.Y. Line Lot 1 Tr. No. 5579.
Ro. Line
S.W.R.T. See Next Page
(2) 78°-28-40
(4) 156-57-20
39°-14-20
(4) 178°-42-40
(4) 356-05-40
(6) 174-08-30
89°-01-25
Set Nail From Ties F.B. 744-164
WATER
WALNUT

Notes Ck'd by [illegible] Survey of [illegible] BLVD.
Office Work [illegible] Surveyed by [illegible]
Checked [illegible] Date [illegible]
Date June 1949 Indexed [illegible] C. JOHNSON

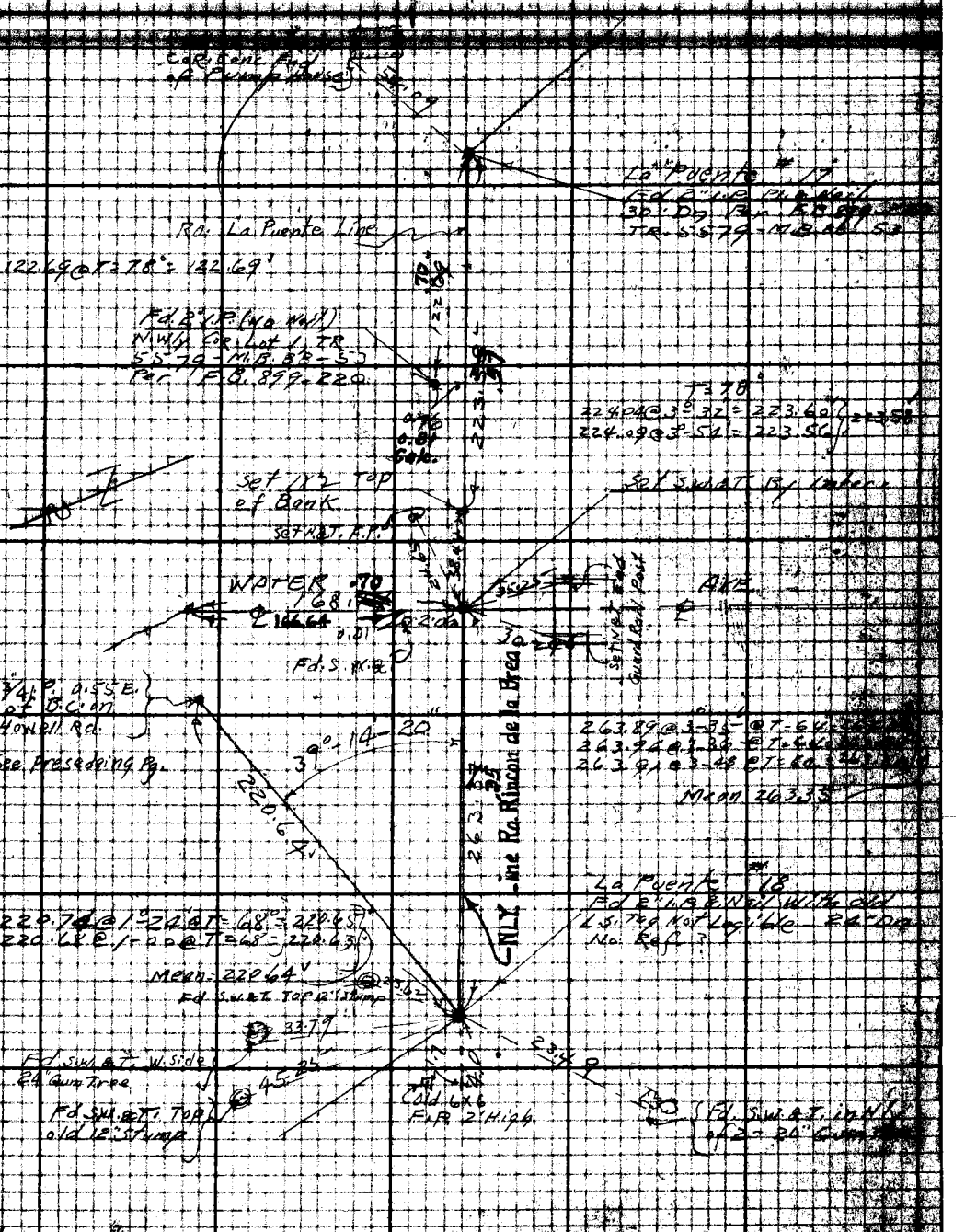

Note: Any Additions or Changes on This Sheet Must be Made or Circled in Red Ink With Date and Name of Person Making Change.

Do not extend notes this side of this line.

RETURN TO LOS ANGELES COUNTY SURVEYOR 700 HALL OF RECORDS

RETURN TO
LOS ANGELES COUNTY SURVEYOR
700 HALL OF RECORDS

Note: Any Additions or Changes on This Sheet Must be Made or Circled in Red Ink With Date and Name of Person Making Change.

Do not extend notes this side of this line.

F.B. 783 Pg 114

Notes Ck'd by D. M. Finley	Survey of VALLEY Blvd
Map No. [illegible]	W. O. [illegible] Tape No. [illegible]
Office Work E. W. Cox	Surveyed by Porter
Checked D. M. Finley	Notes Porter Date 4-13-45
Date June 1946	Indexed A. C. Johnson

F.B. 783 Pg. [illegible]

VALLEY BLVD.

Proposed line change at PUENTE

J.N.-8199 4-13-45

Porter
Brock
Barilotti

This Alignment Abandoned in June 1946
For Later Survey See F.B. 783-131-135.

Note: Any Additions or Changes on This Sheet Must be Made or Circled in Red Ink With Date and Name of Person Making Change.

Do not extend notes this side of this line.

RETURN TO
LOS ANGELES COUNTY SURVEYOR
700 HALL OF RECORDS

FORM 247 5M 11-40

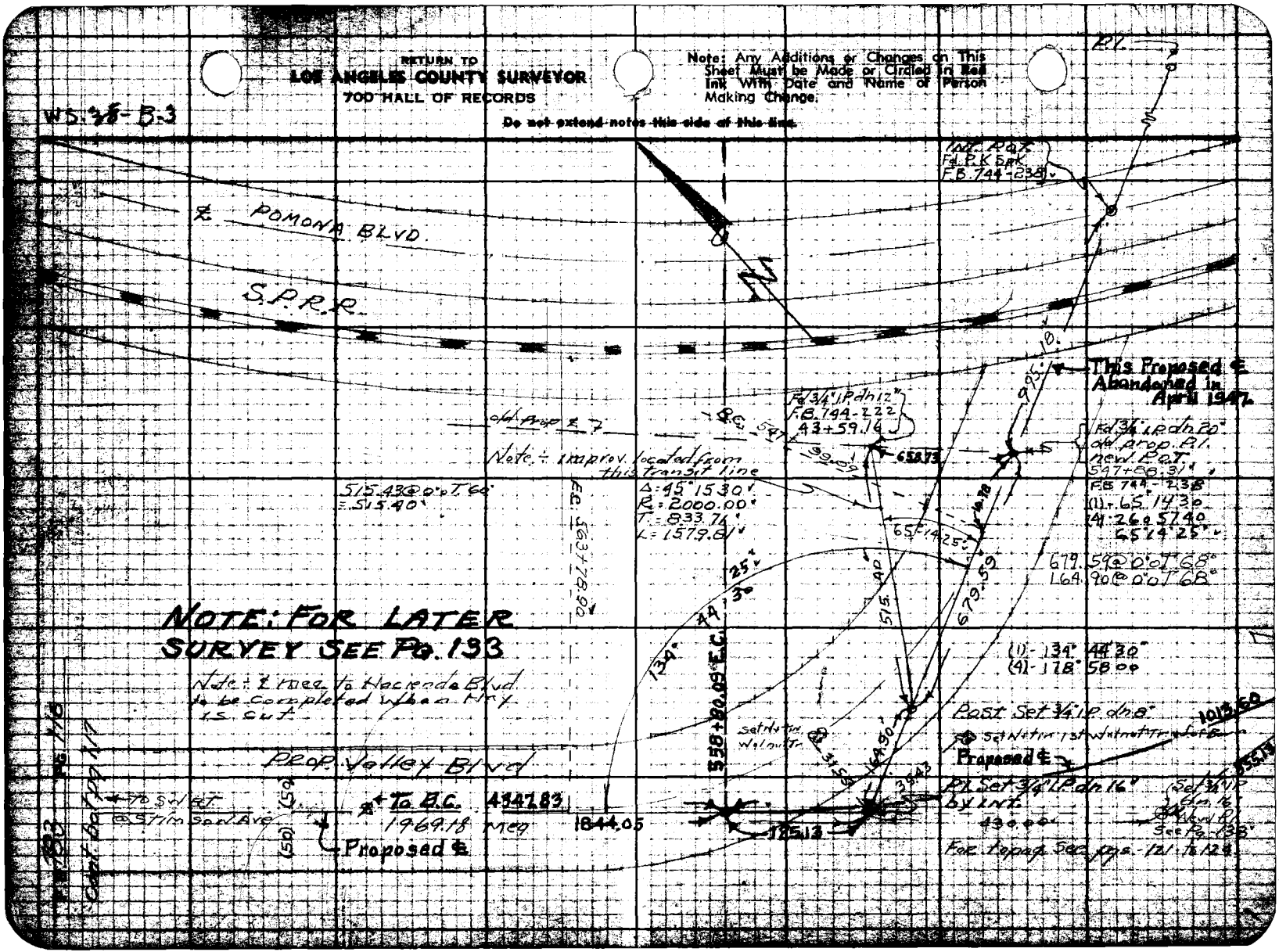
RETURN TO
LOS ANGELES COUNTY SURVEYOR
700 HALL OF RECORDS
Note: Any Additions or Changes on This Sheet Must be Made or Circled in Red Ink With Date and Name of Person Making Change.
Do not extend notes this side of this line.
WS 38-B-3
℄ POMONA BLVD.
S.P.R.R.
Int. P.O.T.
Fd. P.K. Spk.
F.B. 744-238
This Proposed ℄ Abandoned in April 1947
Fd 3/4" I.P. dn 12"
F.B. 744-222
43+59.16
Fd 3/4" I.P. dn 20"
old prop. P.I.
new P.O.T.
547+88.31
F.B. 744-238
(1) - 65° 14' 30"
(4) - 260° 57' 40"
65° 14' 25"
679.59 @ 0° 0' T 68°
L 64.90 @ 0° 0' T 68°
old prop ℄
Note: improv. located from this transit line
515.43 @ 0° 0' T 60°
= 515.40
Δ = 45° 15' 30"
R = 2000.00
T = 833.74
L = 1579.81
E.C. 563+78.90
658.73
995.18
65° 14' 25"
679.59
515.40
NOTE: FOR LATER SURVEY SEE PG. 133
Note: ℄ meg to Hacienda Blvd to be completed when Hwy is cut
134° 44' 30"
558+80.09 E.C.
(1) - 134° 44' 30"
(4) - 178° 58' 00"
Post Set 3/4" I.P. dn 8"
Set Nut in 1st Walnut Tr. of 8
Proposed ℄
1013.60
Prop. Valley Blvd
To B.C. 4347.83
1969.18 Meg
1844.05
125.13
164.90
P.I. Set 3/4" I.P. dn 16" by Int.
430.00
For topog. See pgs. 121 to 124
To S.W. Ct.
@ Stimson Ave.
Proposed ℄
Cont. Bot. pg. 117

Notes Ck'd by [illegible] Survey of Valley Blvd

Office Work [illegible] Surveyed [illegible]

Checked [illegible] Notes [illegible] Date 11-13-45

Date June 1949 Indexed A. C. Johnson

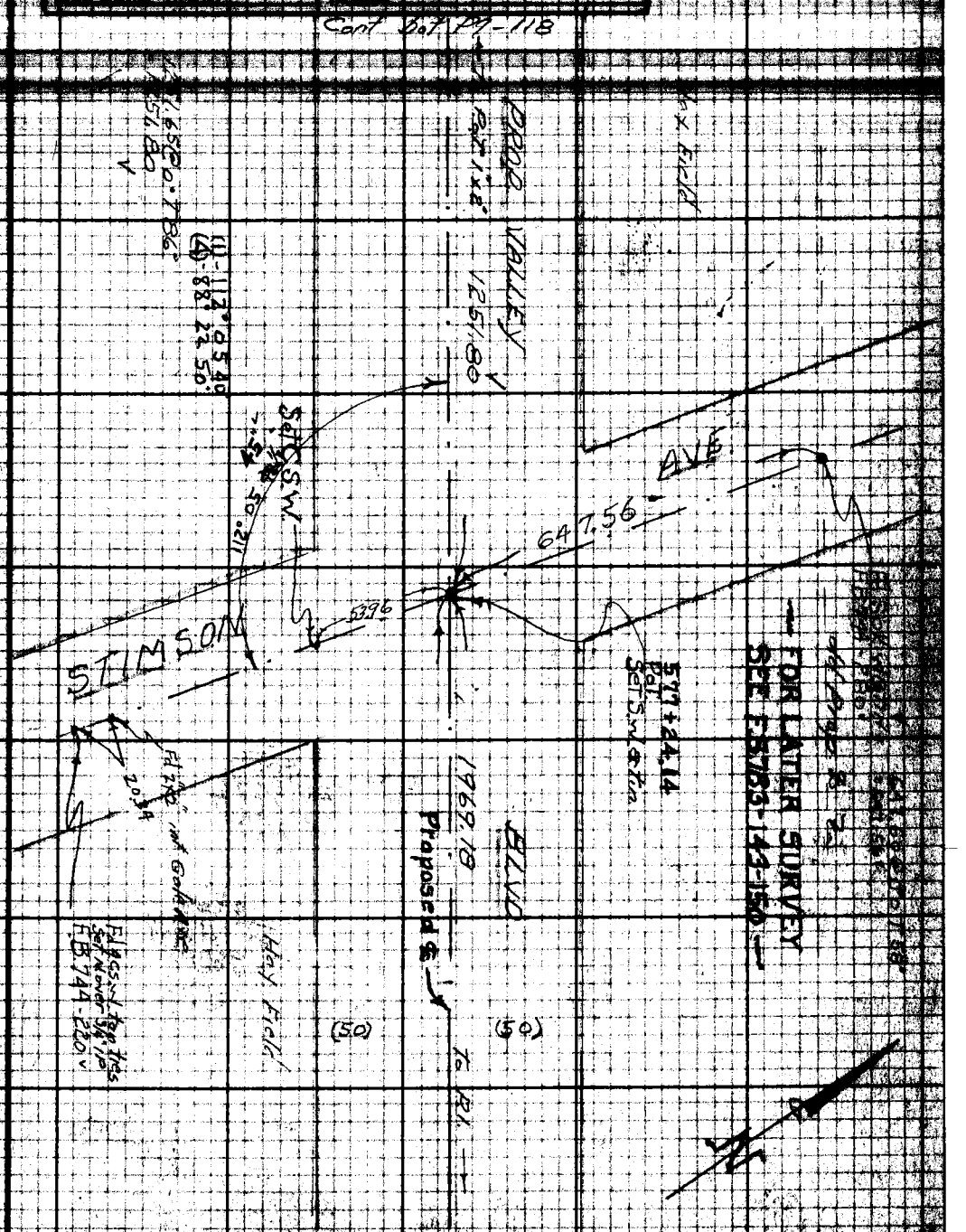

Note: Any Additions or Changes to this Sheet Must be Made or Circled in Red Ink With Date and Name of Person Making Change.

Do not extend notes [illegible] of this line.

RETURN TO
LOS ANGELES COUNTY SURVEYOR
700 HALL OF RECORDS

Cont from top pg 116

(See also pg 133)

RETURN TO
LOS ANGELES COUNTY SURVEYOR
700 HALL OF RECORDS

Note: Any Additions or Changes on this Sheet Must be Made or Circled in Ink With Date and Name of Person Making Change.

Do not extend notes this side of this line.

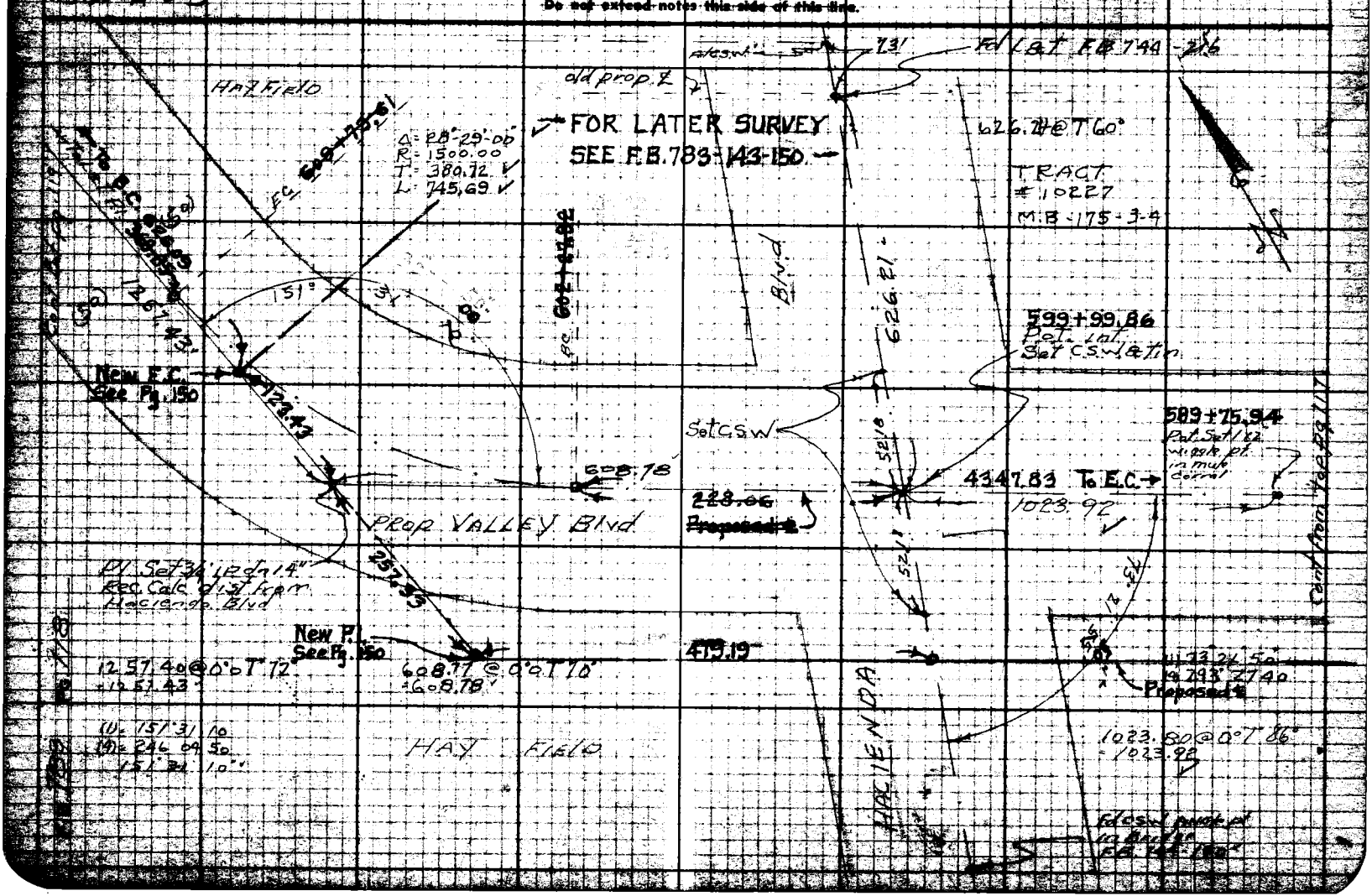

Notes Ck'd by [illegible] Survey of Valley Blvd

Office Work [illegible] Surveyed by [illegible]

Checked D.M. Finley Notes [illegible] Date [illegible]

Date June 1948 Indexed A. C. Johnson

EQUATION: 622+44.70 E.C. From S.E. [illegible]

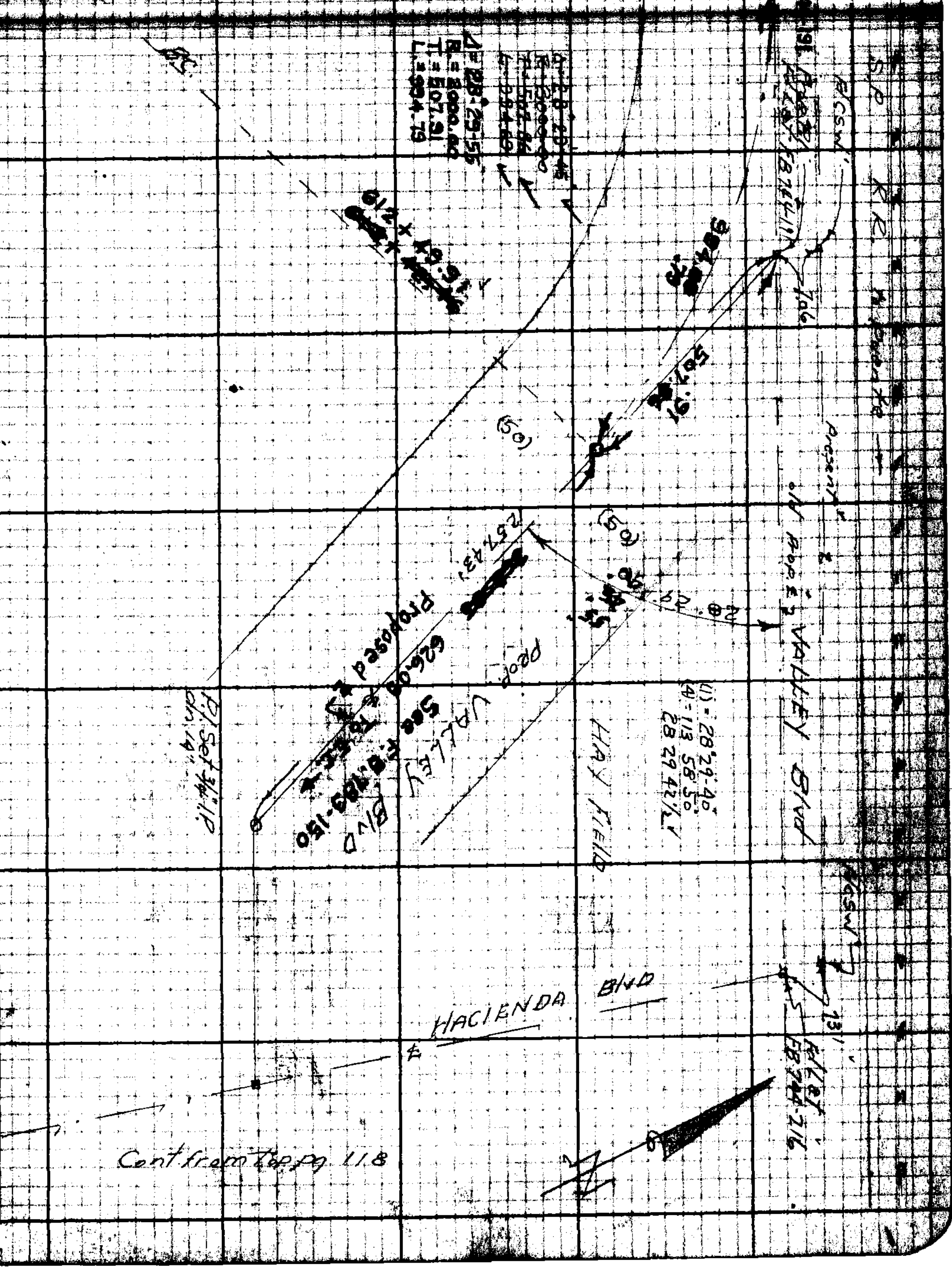

RETURN TO LOS ANGELES COUNTY SURVEYOR 700 HALL OF RECORDS

Note: Any Additions or Changes on This Sheet Must Be Made or Circled in Red Ink With Date and Name of Person Making Change.

Do not extend notes this side of this line.

F.B. 783 PG. 120

RETURN TO
LOS ANGELES COUNTY SURVEYOR
700 HALL OF RECORDS

Note: Any Additions or Changes on This Sheet Must be Made or Circled in Red Ink With Date and Name of Person Making Change.

Do not extend notes this side of this line.

Notes Ck'd by D. M. Finley	Survey of Valley Blvd
Map No. [illegible]	W. O. [illegible] Tape No. 083
Office Work C. W. Cox	Surveyed by [illegible]
Checked D. M. Finley	Notes Brock Date 4-16-45
Date June 1948	Indexed A. C. Johnson

F.B. [illegible] Pg. [illegible]

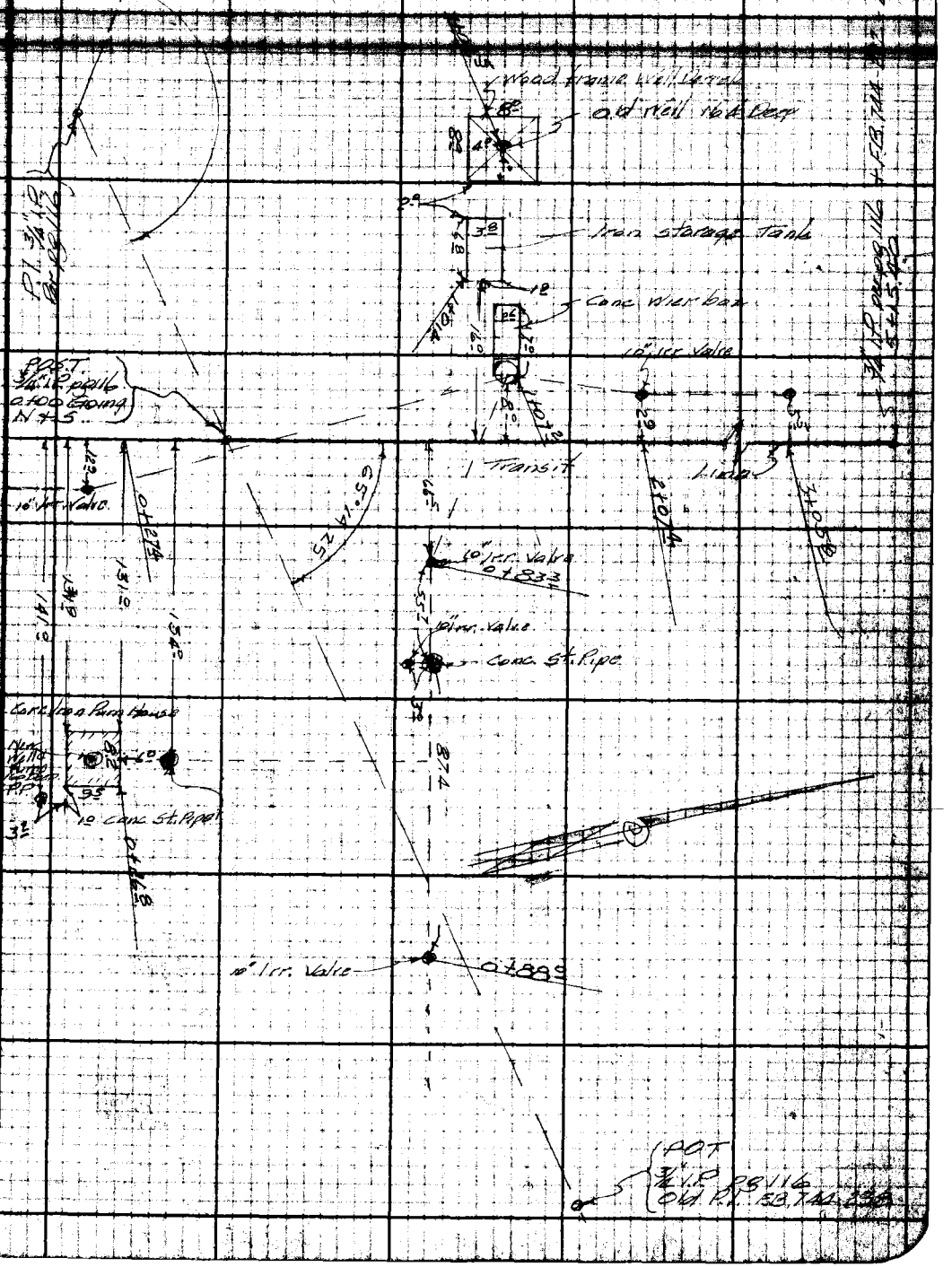

Note: Any Additions or Changes on This Sheet Must be Made or Circled in Red Ink With Date and Name of Person Making Change.

Do not extend notes this side of this line.

RETURN TO LOS ANGELES COUNTY SURVEYOR 700 HALL OF RECORDS

FORM 247 5M 12-40

RETURN TO
LOS ANGELES COUNTY SURVEYOR
700 HALL OF RECORDS

Note: Any Additions or Changes on This Sheet Must be Made or Circled in Red Ink With Date and Name of Person Making Change.

Do not extend notes this side of this line.

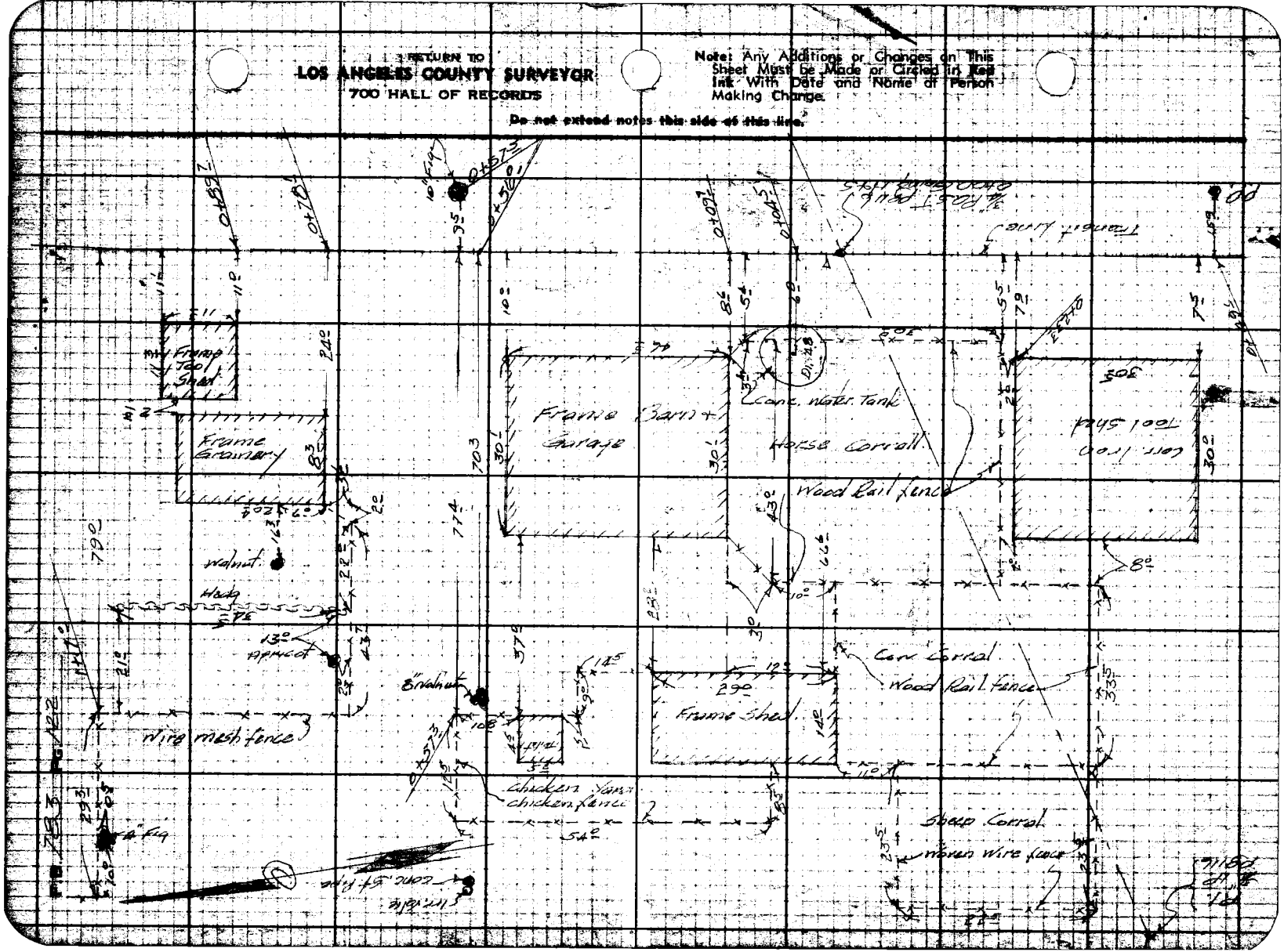

Notes Ck'd by D.M. Finley | Survey of Valley Blvd | F.B. [illegible] Pg. [illegible]

[illegible]

Office Work C.W. Cox | Surveyed by Porter

Checked D.M. Finley | Notes Brock Date 4-16-45

Date June 1948 | Indexed A. C. Johnson

Note Any Additions or Changes on This Sheet Must Be Made of Carbon in Red Ink With Date and Name of Person Making Change.

Do not extend notes this side of this line.

RETURN TO LOS ANGELES COUNTY SURVEYOR 700 HALL OF RECORDS

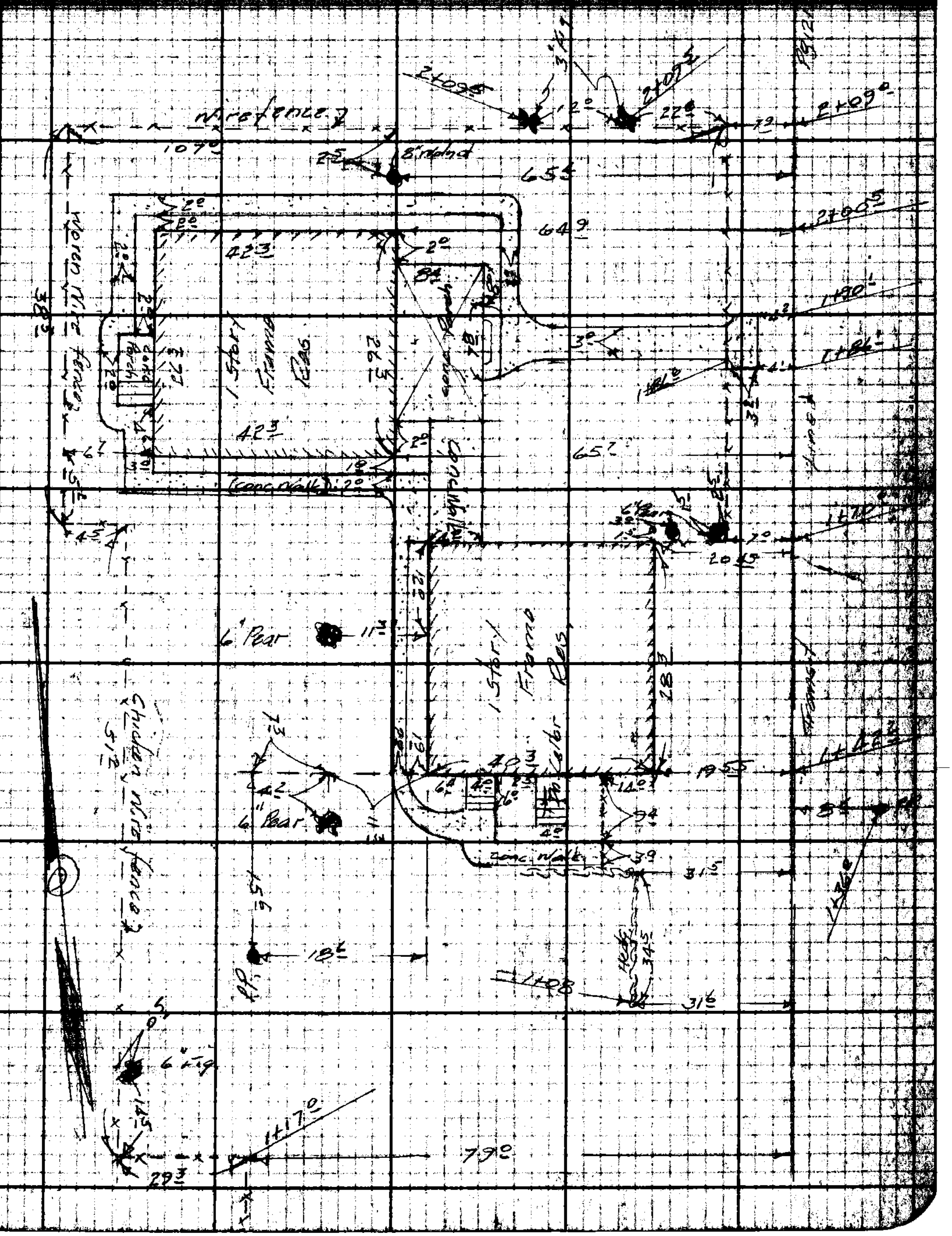

F.B. 783 PG. 124

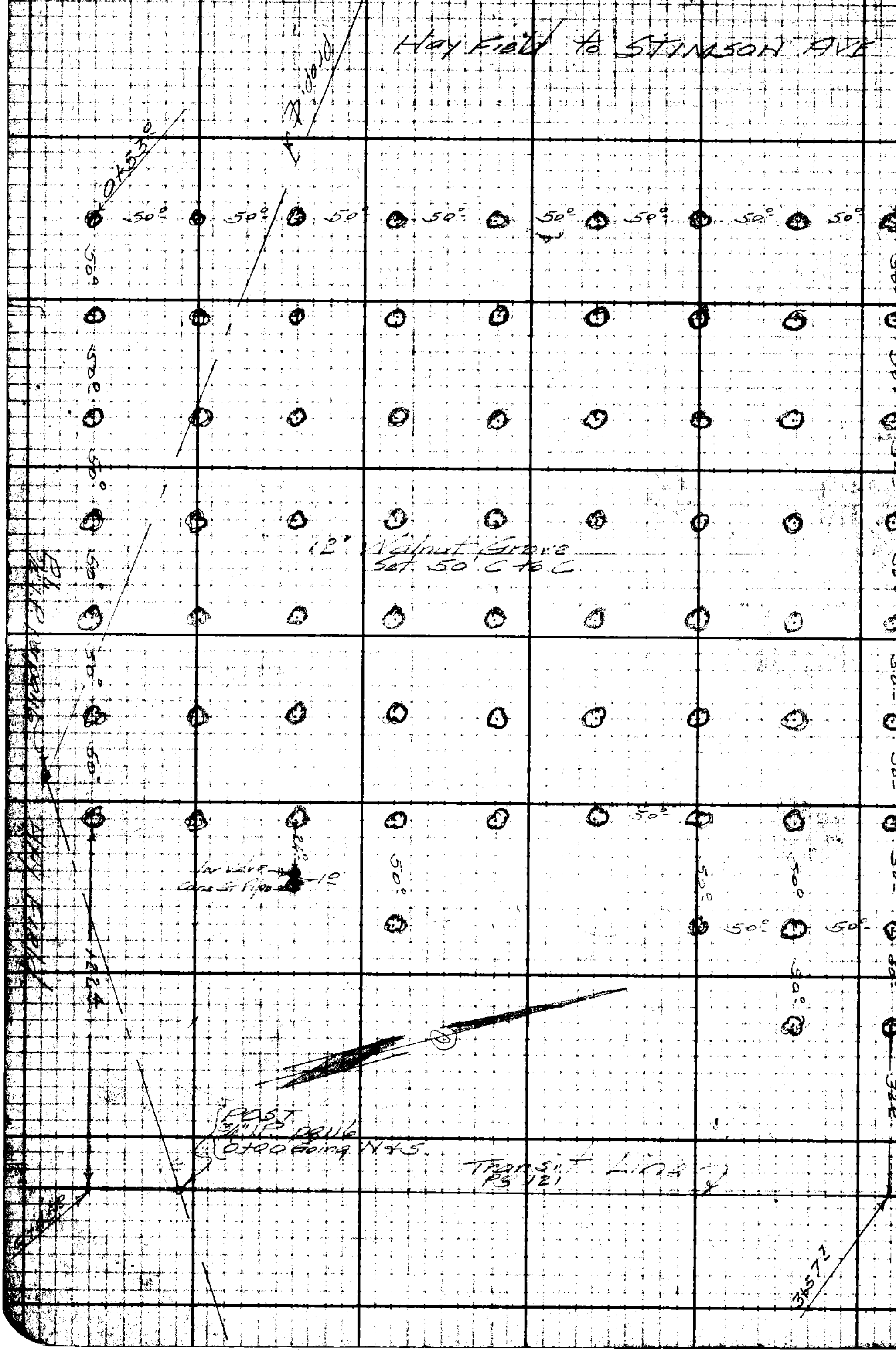

RETURN TO
LOS ANGELES COUNTY SURVEYOR
700 HALL OF RECORDS

Do not extend notes this side of this line.

Note! Any Additions or Changes on This Sheet Must be Made or Circled in Red Ink With Date and Name of Person Making Change.

Profile No. _____ Notes Red. _____ Date _____ Plotted _____ Date _____ Job No. 8199 Division No. _____ Survey of _____

F.B. 783 Pg. 125

X-Sec. No. _____ Notes Chkd. _____ Date _____ Checked _____ Date _____ Survey by _____ Notes _____ Date _____ Map No. _____ Inspector _____

BENCH LEVELS
LINE CHANGE
EAST OF PUENTE

VALLEY BLVD.
J.N. 8199

PORTER
BROCK
BARTOLITTI
HAND

STATION	B.S.	H.I.	F.S.	ELEV.

NOTE: ANY ADDITIONS OR CHANGES ON THIS SHEET MUST BE MADE OR CIRCLED IN RED INK, WITH DATE AND NAME OF PERSON MAKING CHANGE

Do not extend notes this side of this line

PLEASE RETURN TO
LOS ANGELES COUNTY SURVEYOR
700 HALL OF RECORDS

FORM 307 SM 7-48

FORM 307 5M 7-43

PLEASE RETURN TO
LOS ANGELES COUNTY SURVEYOR
700 HALL OF RECORDS

NOTE: ANY ADDITIONS OR CHANGES ON THIS SHEET MUST BE MADE OR CIRCLED IN RED INK, WITH DATE AND NAME OF PERSON MAKING CHANGE

Do not extend notes this side of this line

STATION	B. S.	H. I.	F. S.	ELEV.		
B.M. U.S. #315				328.927	B.M. U.S. #315 Elev. 328.927 F.B. 599-294 160' W. of ℄ Int. Glendora Ave. and Pomona Blvd. 35' So. of ℄ Pomona Blvd. Brass Cap on Iron Post Marked 328	
	4268	333.195				
T.P.			3936	329.259		
	5256	334.515				
T.P.			4640	329.875		
	6040	335.915			B.M. U.S. #316 Elev. 331.982 F.B. 599-294 Brass Cap Marked 331 1.4' E of N.W. Cor. 1.3' below Foundation of Bean Warehouse.	
B.M. U.S. #316			3960	331.955		
	4218	336.173				
T.P.			4840	331.333		
	4872	336.205				
T.P.			4351	331.854		
	5748	337.602				
T.P.			4289	333.313		
	5144	338.457				
T.P.			4269	334.188		
	5276	339.464				
T.P.			4430	335.034		
	5081	340.115				
T.P.			4028	336.087		
	5047	341.134				

F.B. 763 Pg. 126 Job No. 8199 Division No. Notes Red. Plotted Profile
Survey of Valley Blvd Date Date No.
Survey by Porter Notes Brock Notes Chkd. HNB Checked X-Sec.
Indexed A. C. Johnson Date 5-4-45 Date 6-8-45 Date No.

FORM 307 5M 7-45

PLEASE RETURN TO
LOS ANGELES COUNTY SURVEYOR
700 HALL OF RECORDS

NOTE: ANY ADDITIONS OR CHANGES ON THIS SHEET MUST BE MADE OR CIRCLED IN RED INK. WITH DATE AND NAME OF PERSON MAKING CHANGE

Do not extend notes this side of this line

STATION	B. S.	H. I.	F. S.	ELEV.		
		341 134				
T.P.			4032	337 102		
	4662	341 764				
T.P.			3535	338 229		
	6083	344 312				
T.P.			3098	341 214		
	6124	347 338				
T.P.			3252	344 086		
	5103	349 189				
T.P.			3684	345 505		
	5182	350 687				
T.P.			3888	346 799		
	4854	351 653				
BM.			3749	347 904	BM. - Elev. Set Chis □ Center of Conc. Head Wall So. side Valley Blvd. Culvert # 13 Road Div 40 0.6 Mi. East of Bean Warehouse at Puente.	
BM.				347 904	BM. (See above)	
	3609	351 513				
T.P.			5268	346 245		
	3484	349 729				
T.P.			5400	344 329		

Profile Notes Red. Plotted Job No. 8192 Division No. F.B. 783 Pg. 127
No. Date Date Survey of VALLEY BLVD
Notes Chkd. HNB Chkd. Survey by Porter Notes Brock Date 5-4-45
Date 6-8-45 Map No. Indexed

FORM 307 5M 7-43

PLEASE RETURN TO
LOS ANGELES COUNTY SURVEYOR
700 HALL OF RECORDS

NOTE: ANY ADDITIONS OR CHANGES ON THIS SHEET MUST BE MADE OR CIRCLED IN RED INK, WITH DATE AND NAME OF PERSON MAKING CHANGE

Do not extend notes this side of this line

STATION	B. S.	H. I.	F. S.	ELEV.		
T.P.				344329		
	3388	347717				
T.P.			5897	341820		
	2620	344440				
T.P.			6405	338035		
	4042	342077				
T.P.			5407	336670		
	4489	341159				
T.P.			5501	335658		
	4364	340022				
T.P.			5025	334997		
	4650	339647				
T.P.			6248	333399		
	4267	337666				
T.P.			5849	331817		
	4150	335967				
T.P.			3569	332398		
	2930	335328			BM.U.S.316 Elev. 331.982 F.B. 599-294	
BM.U.S.316			3365	331963	Brass Cap Marked 331 1.4' E. of N.W. Cor. 1.3 below Foundation of Bean Warehouse	
	2850	334813				
T.P.			5108	329705		

F.B. 783 Pg. 28 Job No. 8199 Division No. Notes Red. Plotted Profile
Survey of Valley Blvd. Date Date No.
Survey by Porter Notes Brook Notes Chkd. HNB Checked X-Sec.
Indexed A. C. Johnson Date 5-7-45 Date 6-8-45 Date No.

FORM 307 5M 7-43

PLEASE RETURN TO
LOS ANGELES COUNTY SURVEYOR
700 HALL OF RECORDS

NOTE: ANY ADDITIONS OR CHANGES ON THIS SHEET MUST BE MADE OR CIRCLED IN RED INK, WITH DATE AND NAME OF PERSON MAKING CHANGE

Do not extend notes this side of this line

STATION	B. S.	H. I.	F. S.	ELEV.		
T.P.				329705.		
	4545	334250.				
T.P.			5201	329049.		
	4130	333179.			B.M. U.S. 315 Elev 328.927 F.B. 599-294	
B.M. U.S. 315			4250	328929.	Brass Cap on Iron Post Marked 328. 160' W. of ℄ Int. of Glendora Ave and Pomona Blvd 35' So. of ℄ Pomona Blvd.	

Profile No. ____ Notes Red. ____ Plotted ____ Job No. 8199 Division No. ____ F.B. 783 Pg. 129

X-Sec. No. ____ Date ____ Date ____ Survey of VALLEY BLVD

Notes Chkd. HNB Checked ____ Survey by Porter Notes Brock Date 5-7-45

Date 6-8-45 Date ____ Map No. ____ Indexed ____ C. [illegible]

Job No. _____ Division No. _____ Notes Red. _____ Plotted _____ Profile

Survey of _____ Date _____ Date _____ No. _____

Survey by _____ Notes _____ Notes Chkd. _____ Checked _____ X-Sec.

Indexed A. C. Johnson Date _____ Date _____ Date _____ No. _____

STATION	B. S.	H. I.	F. S.	ELEV.

FORM 307 5M 7-43

PLEASE RETURN TO
LOS ANGELES COUNTY SURVEYOR
700 HALL OF RECORDS

Do not extend notes this side of this line

NOTE: ANY ADDITIONS OR CHANGES ON THIS SHEET MUST BE MADE OR CIRCLED IN RED INK. WITH DATE AND NAME OF PERSON MAKING CHANGE

Notes Ck'd by D.M. Finley	Survey of Valley Blvd
Map No. [illegible]	W. [illegible] Tape No. 081 Std. 60 of
Office Work C.W.Cox	Surveyed by [illegible]
Checked D.M. Finley	Notes Porter Date 6-46
Date June 1948	Indexed A. C. Johnson

F.B. 783 Pg. 131

VALLEY BLVD
LINE CHANGE #3
Under Pass East
of Puente

Porter
Holmes
Hand
Ochsner

June - 1946
J.N. 8199

This Alignment Abandoned June 1950
For Later Survey See F.B. 783-143-168.

Note: Any Additions or Changes on This Sheet Must Be Made or Circled in Red Ink With Date and Name of Person Making Change.

Do not extend notes this side of this line.

RETURN TO
LOS ANGELES COUNTY SURVEYOR
700 HALL OF RECORDS

FORM 247 5M 11-41

RETURN TO
LOS ANGELES COUNTY SURVEYOR
700 HALL OF RECORDS

Note: Any Additions or Changes on this Sheet Must be Made or Circled in Red Ink With Date and Name of Person Making Change.

Do not extend notes this side of this line.

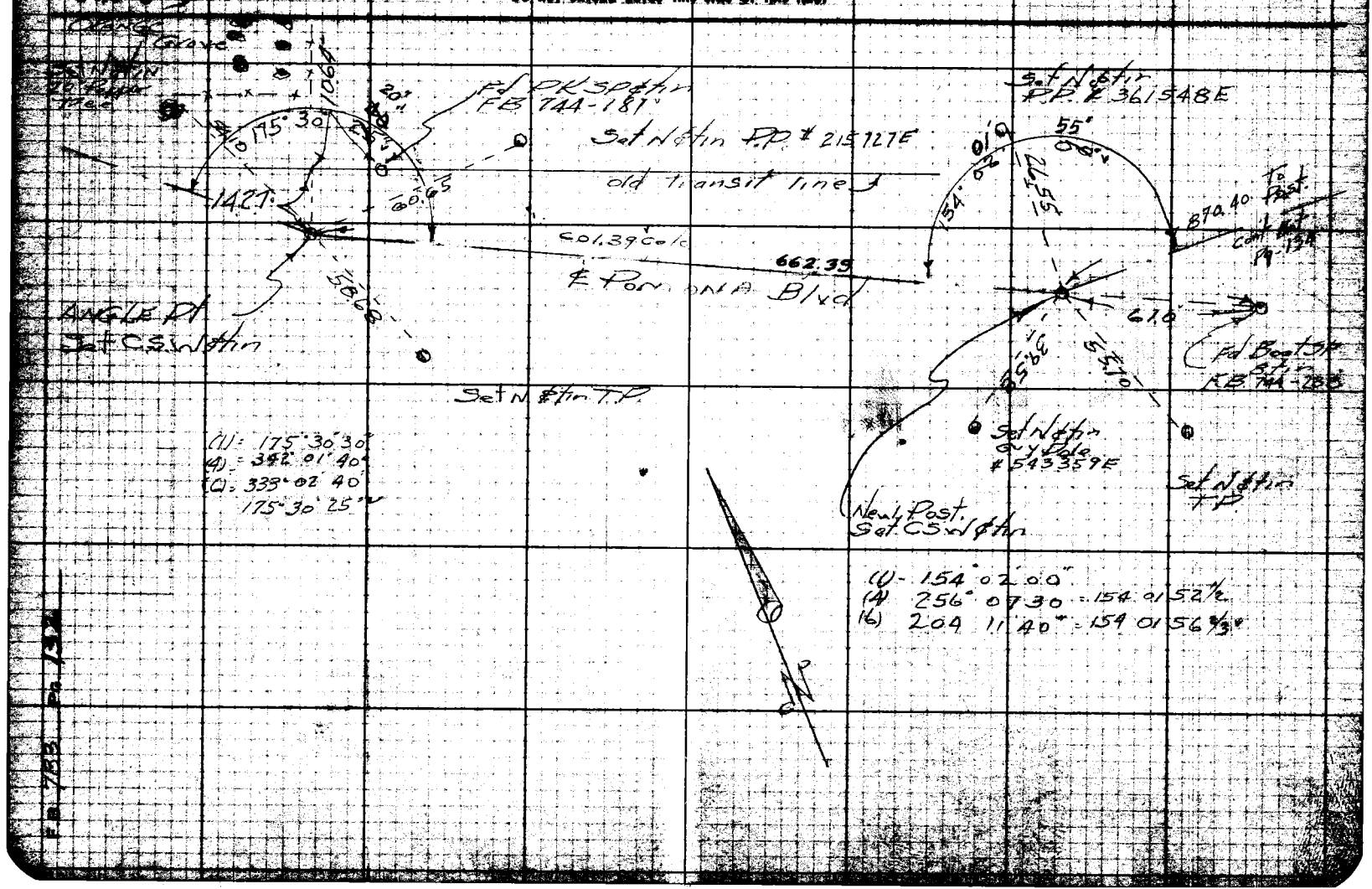

FORM 247 5M 11-41

RETURN TO
LOS ANGELES COUNTY SURVEYOR
700 HALL OF RECORDS

Note: Any Additions or Changes on This Sheet Must be Made or Circled in Red Ink With Date and Name of Person Making Change.

Do not extend notes this side of this line.

W.S. 38-D-3

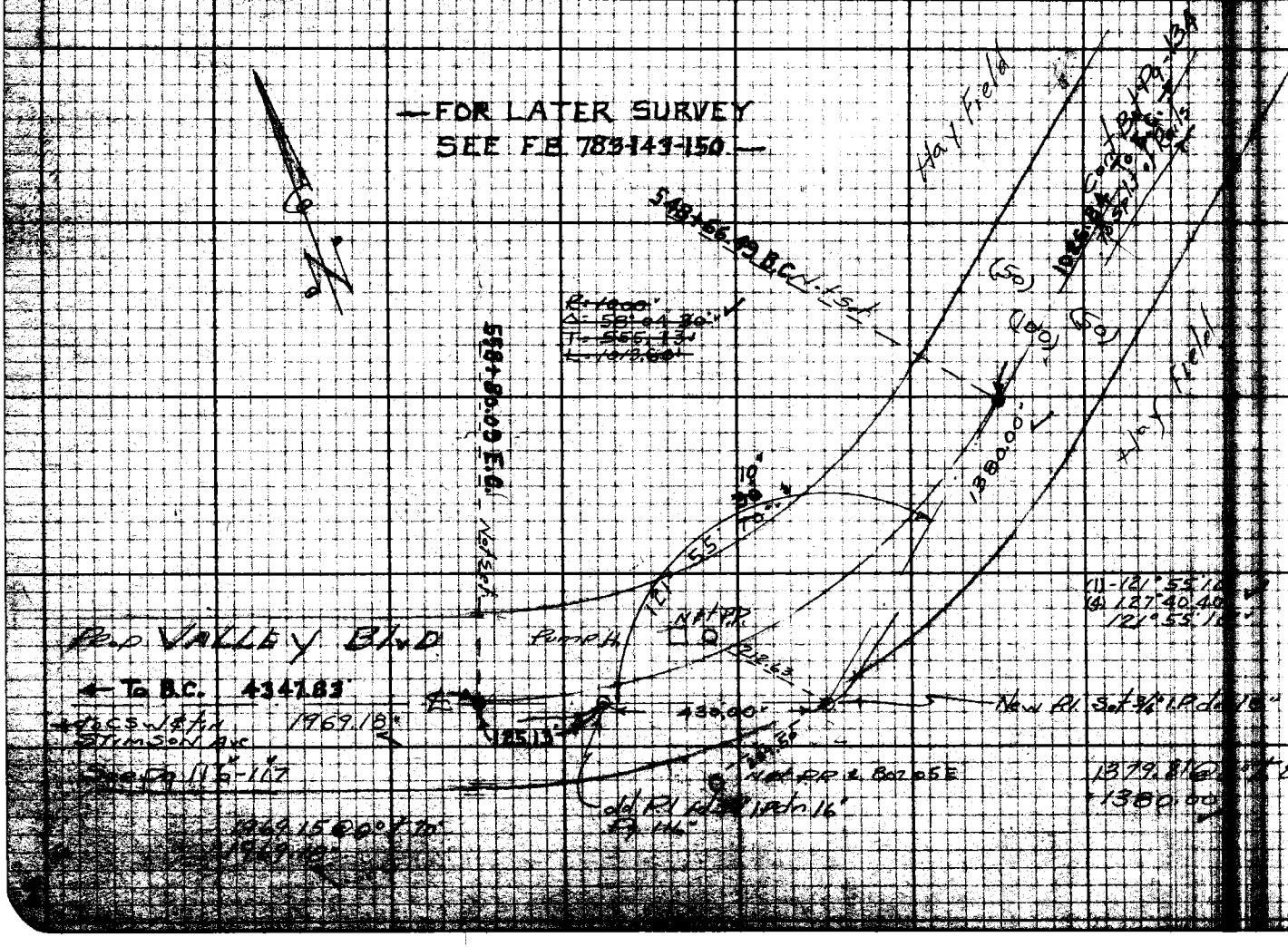

Notes Ck'd by
Survey of Valley Blvd
Surveyed by
Date June 1948
Indexed

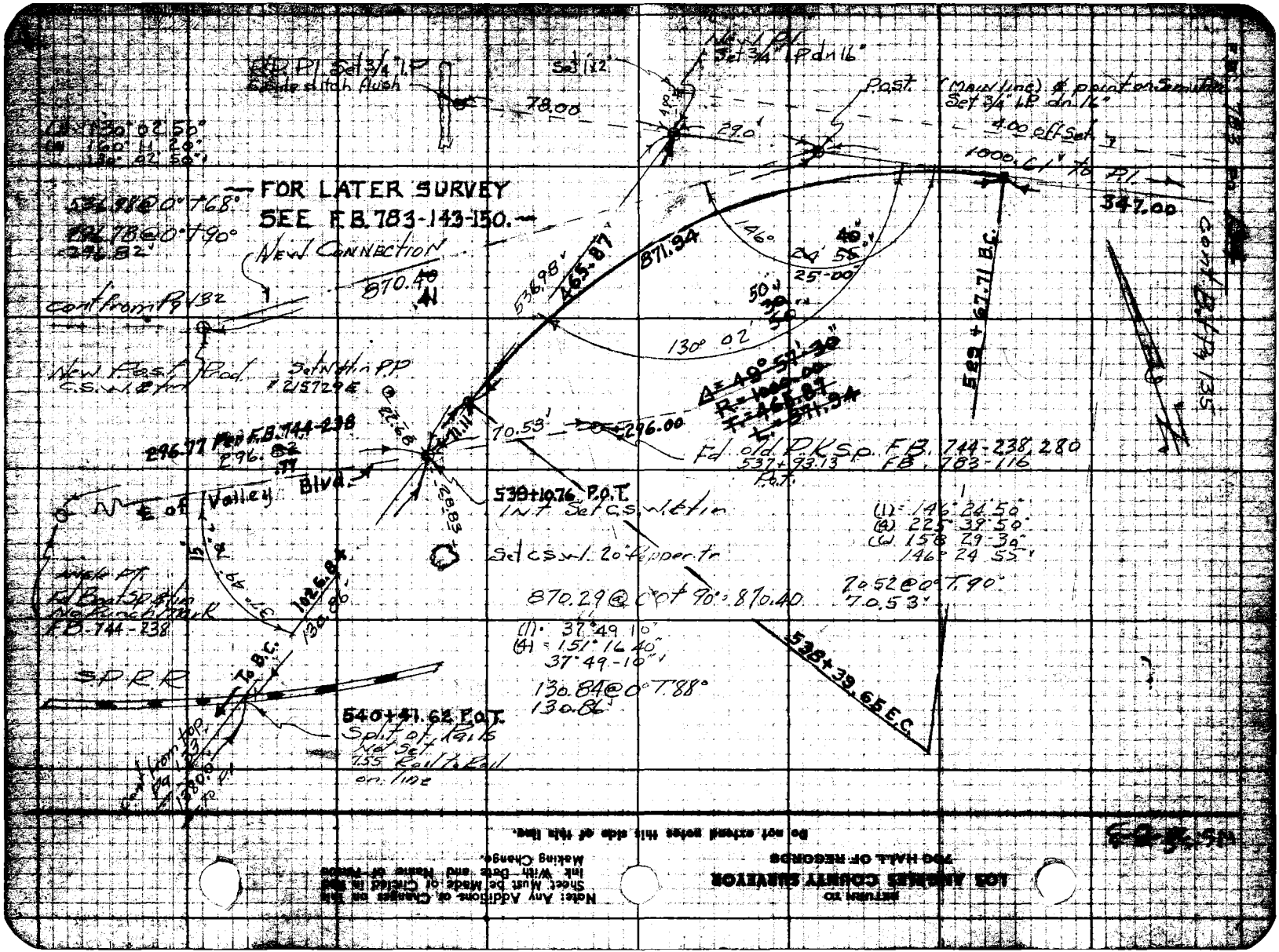

RETURN TO
LOS ANGELES COUNTY SURVEYOR
700 HALL OF RECORDS

Note: Any Additions or Changes on this Sheet Must be Made or Circled in Red Ink With Date and Name of Person Making Change.

Do not extend notes this side of this line.

Notes Ck'd by [illegible] | Survey of Valley Blvd
Office Work [illegible] | Surveyed by [illegible]
Checked R.M. Finley | Notes [illegible]
Date June 1948 | Indexed A. C. Johnson



Note: Any Additions or Changes on this Sheet Must be Made or Circled in Red Ink With Date and Name of Person Making Change.

Do not extend notes this side of this line.

LOS ANGELES COUNTY SURVEYOR
FOR HALL OF RECORDS

RETURN TO
LOS ANGELES COUNTY SURVEYOR
700 HALL OF RECORDS

Note: Any Additions or Changes on This Sheet Must be Made or Circled in Red Ink With Date and Name of Person Making Change.

Do not extend notes this side of this line.

F.B. 783 Pg. 136

Notes Ck'd by D.M. Finley	Survey of Carrey Rd
Map No.	W. O. 7739 Tape No. D73 Std 68
Office Work	Surveyed by Porter
Checked	Notes Porter Date 11-5-47
Date	Indexed A. C. Johnson 11-17-47

F.B. 783 PG. 187

Transit line to Locate Dipes & Corners
along The Southerly line of Lots 4 and 5
W.R Rowlands Sub MR 42-79
also The westerly line of Lot 15 MR 7-6

Nov - 1947 -

Porter
Snyder
Stocky
Hand

Ref -

General Engineering Service Comap
Survey of Portion of Lot 15
By James Singer 1934
JN 2058 - LS 1431

Note: Any Additions or Changes on This Sheet Must be Made or Circled in Red Ink With Date and Name of Person Making Change.

Do not extend notes this side of this line.

RETURN TO
LOS ANGELES COUNTY SURVEYOR
700 HALL OF RECORDS

FORM 247 5M 11-46

RETURN TO
LOS ANGELES COUNTY SURVEYOR
700 HALL OF RECORDS

Note: Any Additions or Changes on This Sheet Must be Made or Circled in Red Ink With Date and Name of Person Making Change.

Do not extend notes this side of this line.

WS 39-A-3

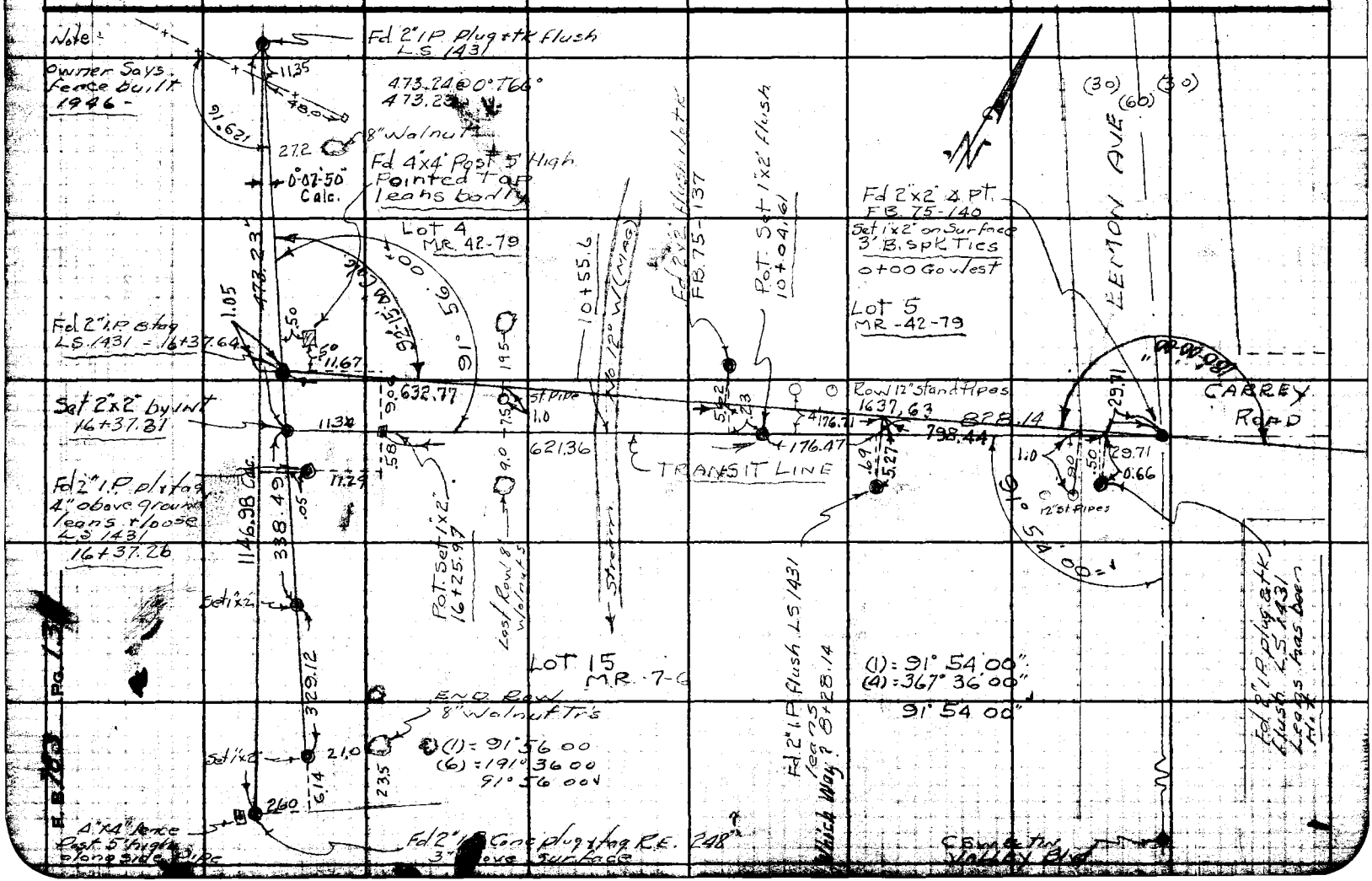

Notes Ck'd by D.M. Finley	Survey of Carrey Rd
Map No.	W. O. 7739 Tape No. 073 Sta 62
Office Work	Surveyed by Porter
Checked	Notes Porter Date 11-6-47
Date	Indexed C. Johnson

F.B. 783 Pg. 139

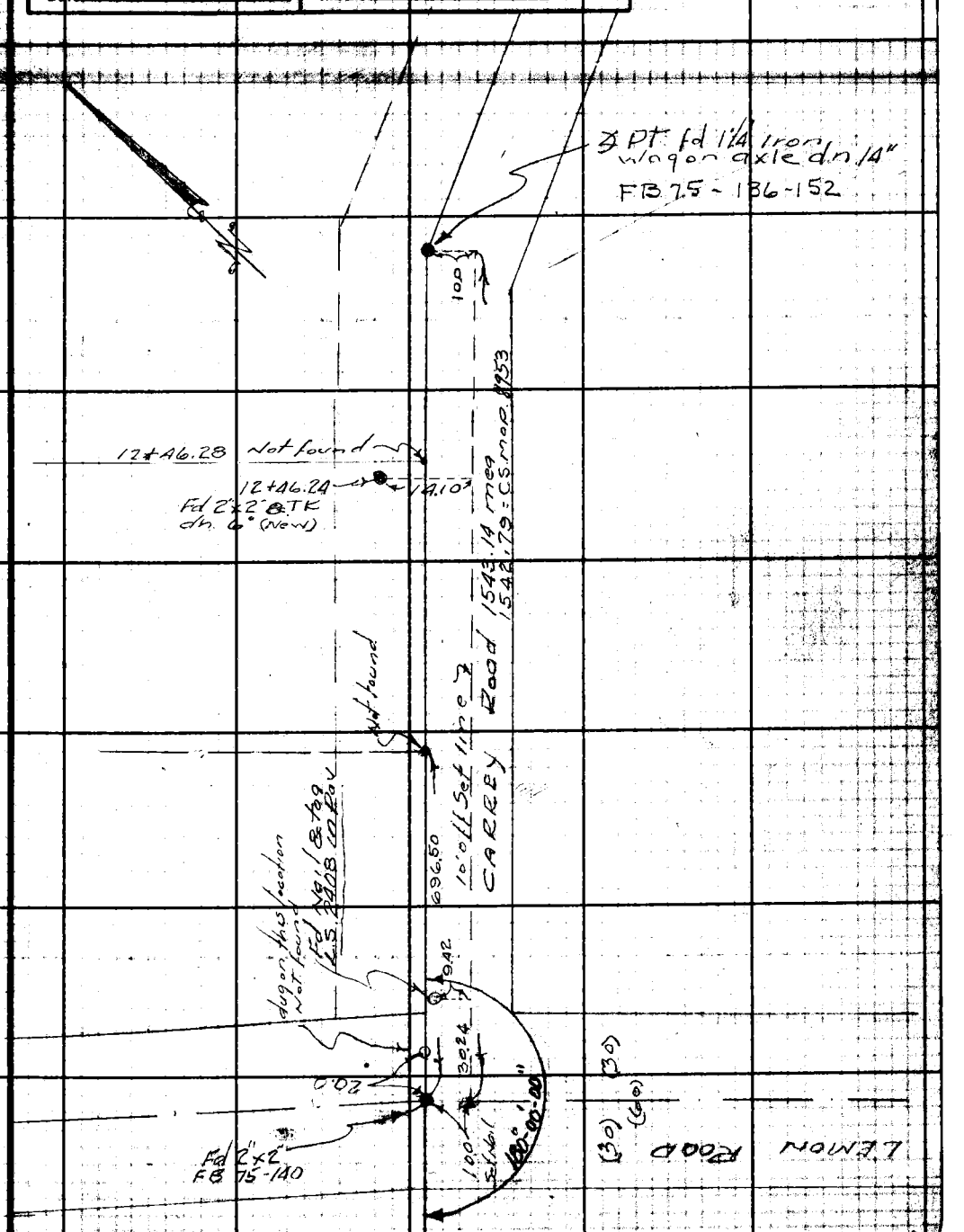

Note: Any Additions or Changes on This Sheet Must be Made or Circled in Red Ink With Date and Name of Person Making Change.

Do not extend notes this side of this line.

RETURN TO
LOS ANGELES COUNTY SURVEYOR
700 HALL OF RECORDS

FORM 247 SM 11-46

RETURN TO
LOS ANGELES COUNTY SURVEYOR
700 HALL OF RECORDS

Note: Any Additions or Changes on This Sheet Must be Made or Circled in Red Ink With Date and Name of Person Making Change.

Do not ex[illegible] this side of this line.

F. B. 783 Pg. 140

Notes Ck'd by	Survey of Valley Blvd Appr
Map No.	W. O. 4487 Tape No. 0100 Std 68 °F
Office Work	Surveyed by WM C. MACK
Checked	Notes WCM Date 3-16-49
Date	Indexed C. Johnson

F.B. 783 Pg. 141 (1)

J.N. 4487

Valley Blvd Appraisal
(10-11)

Party:
Mack, Chief
Salazar, T
Beers, H.C.
Molinari R.C.

Note: Any Additions or Changes on This Sheet Must be Made or Circled in Red Ink With Date and Name of Person Making Change.

Do not extend notes this side of this line.

RETURN TO
LOS ANGELES COUNTY SURVEYOR
700 HALL OF RECORDS

FORM 247 SM 11-46

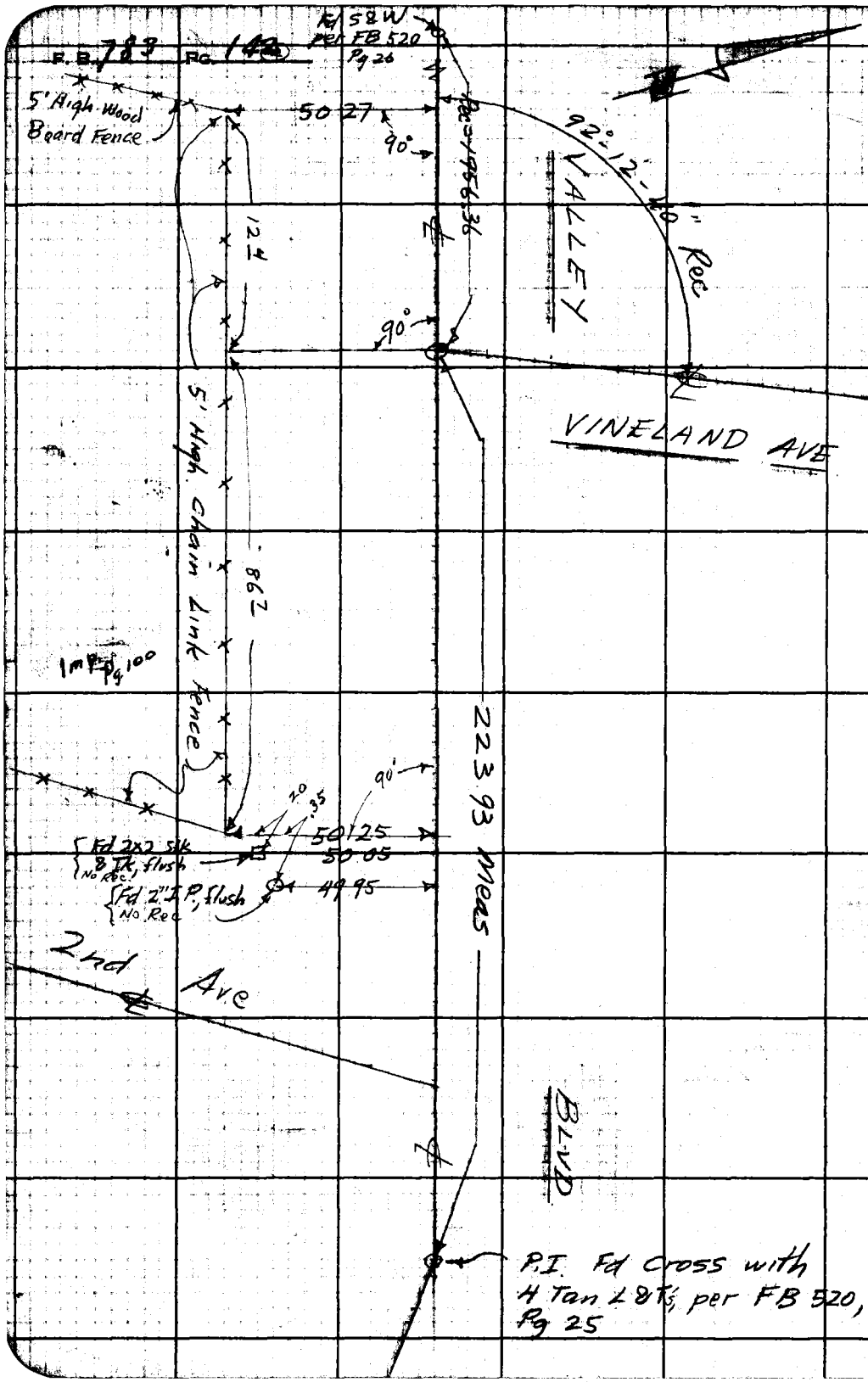

RETURN TO
LOS ANGELES COUNTY SURVEYOR
700 HALL OF RECORDS
Do not extend notes this side of this line.
Note: Any Additions or Changes on This Sheet Must be Made or Circled in Red Ink With Date and Name of Person Making Change.

Notes Ck'd by D. M. Finley	Survey of Valley Blvd. Line Change
Map No. B-1415-8	W. O. 0774 Page No. 011 Std. 6.8 °F
Office Work	Surveyed by D.E. Holmes
Checked	Notes D.E.H. Date 6-16-50
Date	Indexed E. C. Johnson 8-26-50

F. B. 783 Pg. 143

J.N. 0774

VALLEY BLVD. LINE CHANGE

EAST of "PUENTE."

Holmes
Barilotti
Westhoff
Petri

Notes: Any Additions or Changes on This Sheet Must be Made or Circled in Red Ink With Date and Name of Person Making Change.

Do not extend notes this side of this line.

RETURN TO
LOS ANGELES COUNTY SURVEYOR
726 LOS ANGELES COUNTY
ENGINEERING BLDG.

76F3098 247

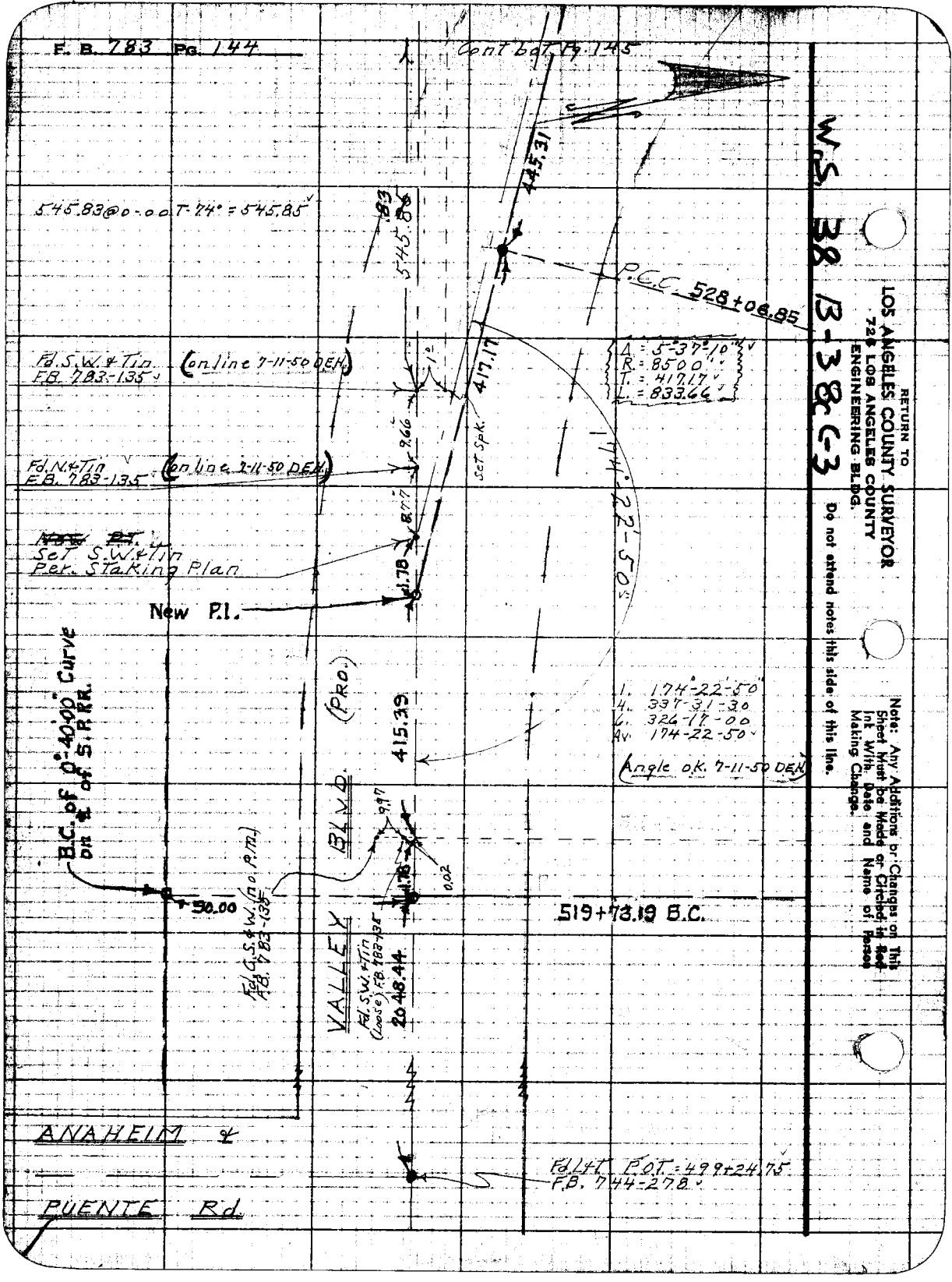
F. B. 783 Pg. 144
Cont bot. Pg. 145
W.S. 38 B-38 C-3
RETURN TO
LOS ANGELES COUNTY SURVEYOR
726 LOS ANGELES COUNTY
ENGINEERING BLDG.
Do not extend notes this side of this line.
Note: Any Additions or Changes on This Sheet Must be Made or Circled in Red Ink With Date and Name of Person Making Change.
545.83@0-00 T-74° = 545.85
545.85
445.31
P.C.C. 528+06.85
Δ = 5°37'10"
R = 8500'
T. = 417.17
L. = 833.66
Fd. S.W. & Tin
F.B. 783-135
(on line 7-11-50 DEH)
417.17
Set Spk.
Fd. N. & Tin
F.B. 783-135
(on line 7-11-50 DEH)
Set S.W. & Tin
Per. Staking Plan
New P.I.
174°-22'-50"
1. 174°-22'-50"
4. 337-31-30
6. 326-17-00
Av. 174-22-50
(Angle ok. 7-11-50 DEH)
B.C. of 0°-40'00" Curve on ℄ of S.P.R.R.
(PRO.)
415.39
BLVD.
VALLEY
Fd. C.S. & W. (no P.M.)
F.B. 783-135
Fd. S.W. & Tin
(Loose) F.B. 783-135
2048.44
519+73.19 B.C.
ANAHEIM &
PUENTE Rd.
Fd. L & T. P.O.T. = 499+24.75
F.B. 744-278

W.S.38, B-3

Notes Ck'd by D.M. Finley	Survey of Valley Blvd Line Change
Map No. B-1419-8	W.O. 0774 Tape No. 2111 Sta 68
Office Work	Surveyed by D.E. Holmes
Checked	Notes D.E.H. Date 6-19-50
Date	Indexed C. Johnson

F. B. 783 Pg. 145

1 30°-24'-00"
4 121-35-50
6 182-23-50
Av. 30-24-00

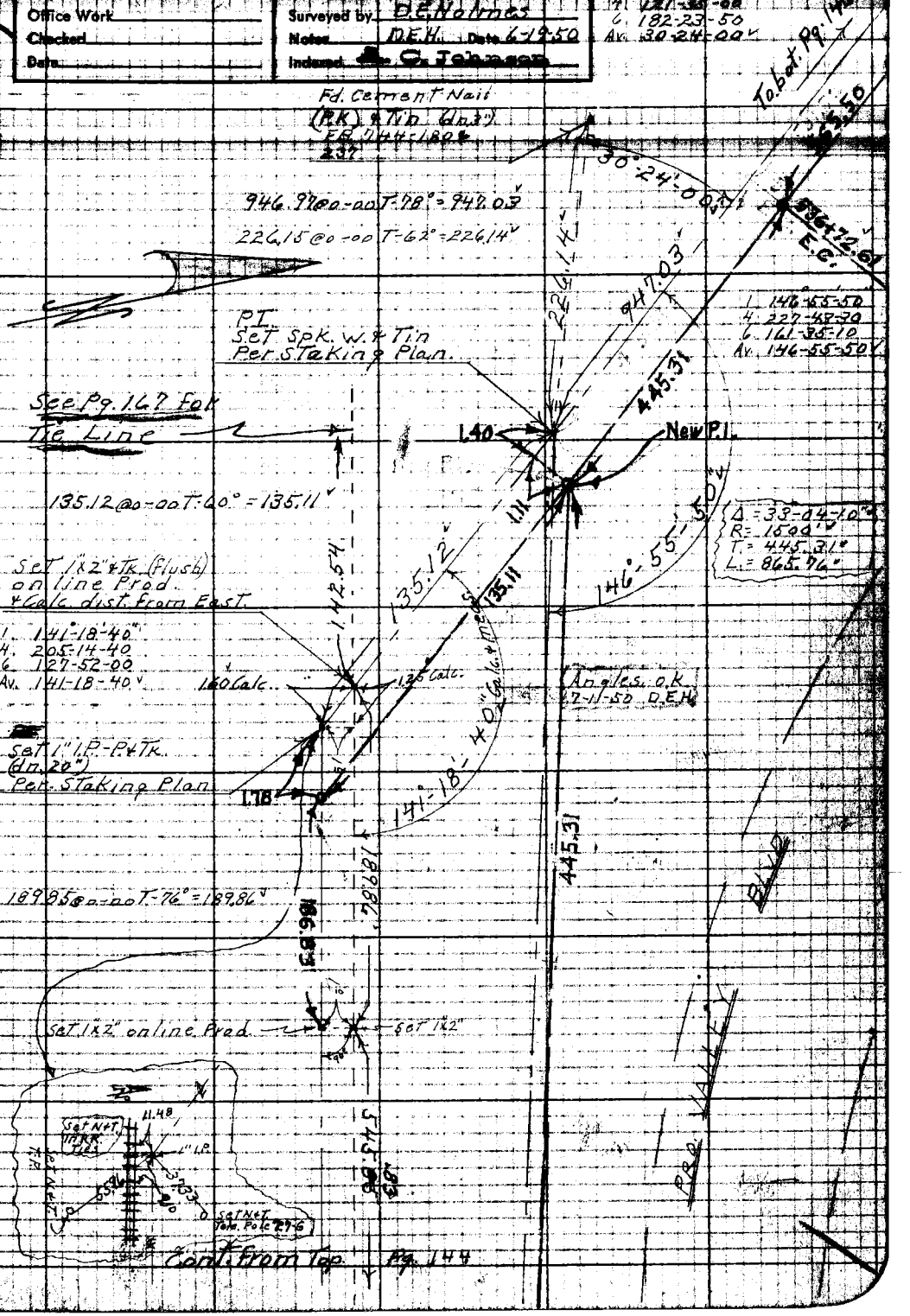

Notes: Any Additions or Changes on This Sheet Must be Made or Circled in Red Ink With Date and Name of Person Making Change.

Do not extend notes this side of this line.

RETURN TO
LOS ANGELES COUNTY SURVEYOR
720 LOS ANGELES COUNTY ENGINEERING BLDG.

76F3095 247 10M 1-49

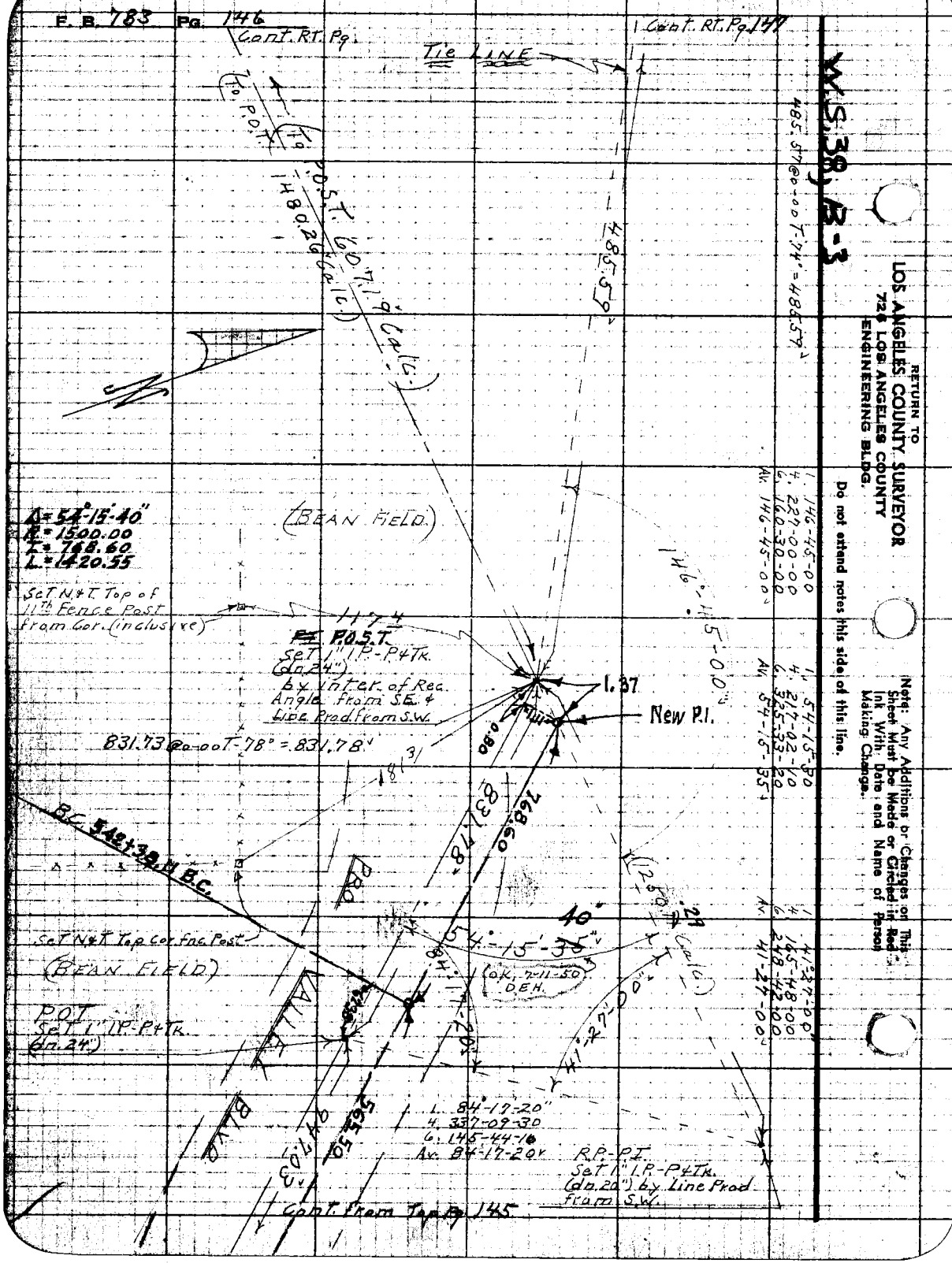
F. B. 783 Pg. 146
Cont. RT. Pg.
Cont. RT. Pg. 147
Tie LINE
To P.O.T.
To P.O.S.T. 60.7.1 Calc.
1480.26 Calc.
485.59
Δ = 54°-15'-40"
R = 1500.00
T = 768.60
L = 1420.55
Set N&T Top of 11th Fence Post from Cor. (inclusive)
(BEAN FIELD)
P.O.S.T.
Set 1" I.P.-P&Tk. (dn. 24") by inter. of Rec. Angle from S.E. & Line Prod. from S.W.
1.37
New P.I.
831.73 @ 0-00 T-78° = 831.78'
0.80
831.78
768.60
146°-45'-00"
B.C. 542+38.11 B.C.
PRO
40°
54°-15'-35"
(OK, 7-11-50 DEH.)
Set N&T Top Cor. Fnc. Post
(BEAN FIELD)
POT
Set 1" I.P.-P&Tk. (dn. 24")
41°-27'-00"
565.50
947.03
L. 84°-17'-20"
4. 337-09-30
6. 145-44-16
Av. 84-17-20
R.P.-P.I.
Set 1" I.P.-P&Tk. (dn. 20") by Line Prod. from S.W.
Cont. from Top Pg. 145
W.S. 38, B-3
485.57 @ 0-00 T-74° = 485.59'
1. 146-45-00
4. 227-00-00
6. 160-30-00
Av. 146-45-00
1. 54-15-30
4. 217-02-10
6. 325-33-20
Av. 54-15-35
1. 41°-27'-00"
4. 165-48-00
6. 248-42-00
Av. 41-27-00
RETURN TO
LOS ANGELES COUNTY SURVEYOR
726 LOS ANGELES COUNTY
ENGINEERING BLDG.
Do not extend notes this side of this line.
Note: Any Additions or Changes on This Sheet Must be Made or Circled in Red Ink With Date and Name of Person Making Change.

Notes Ck'd by D. M. Finley	Survey of Valley Blvd. Line Change
Map No. B-1419-A	W.O. 0278 Page No. 0111 Std. 68
Office Work	Surveyed by D.E. Holmes
Checked	Notes D.E.H. Date 6-20-50
Date	Indexed C. Johnson

F. B. 788 Pg. 147

W.S. 38 B-3

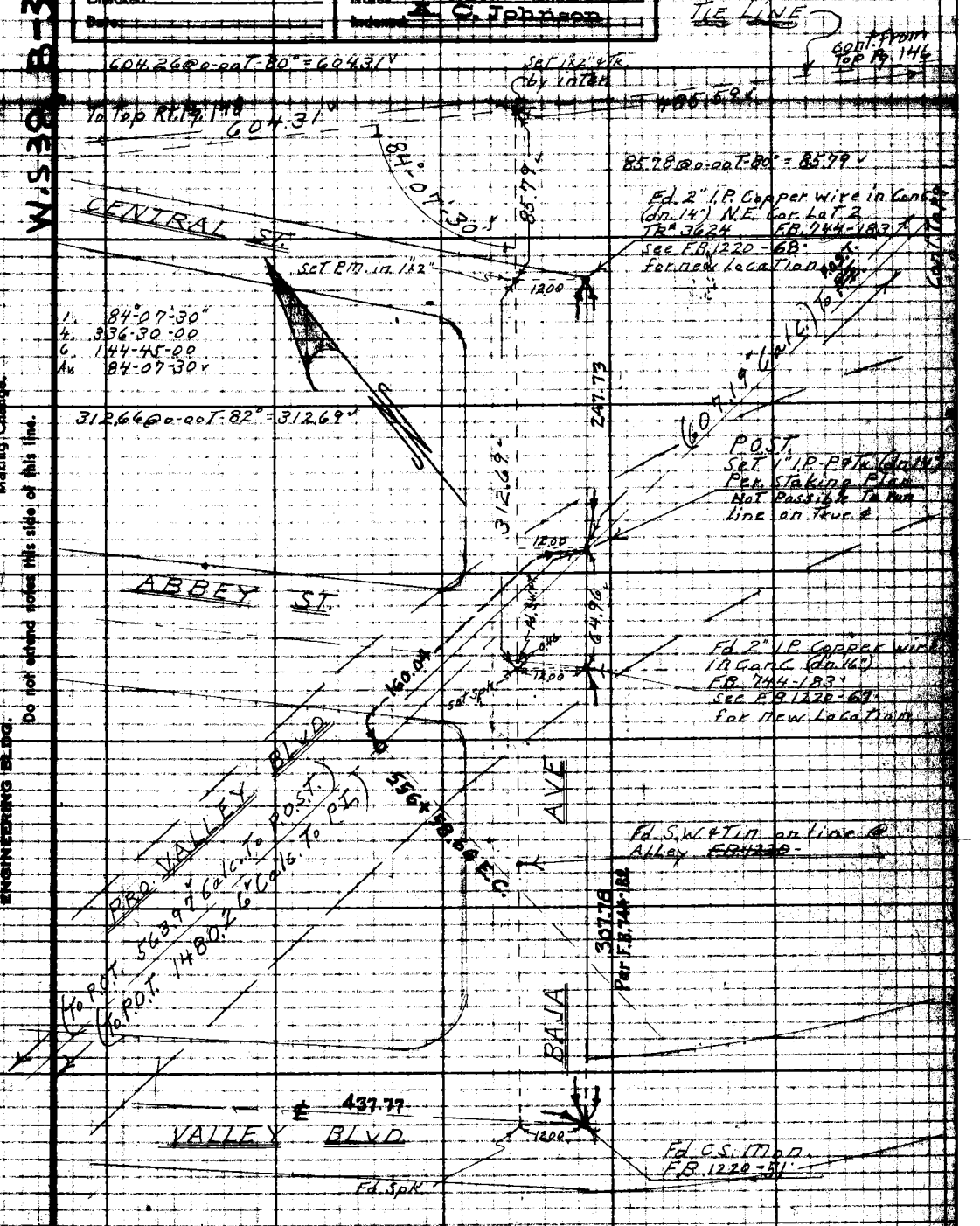

Notes: Any Additions or Changes on This Sheet Must be Made or Circled in Red Ink With Date and Name of Person Making Change.

Do not extend notes this side of this line.

RETURN TO
LOS ANGELES COUNTY SURVEYOR
726 LOS ANGELES COUNTY
ENGINEERING BLDG.

76F3095 247 10M 1-49

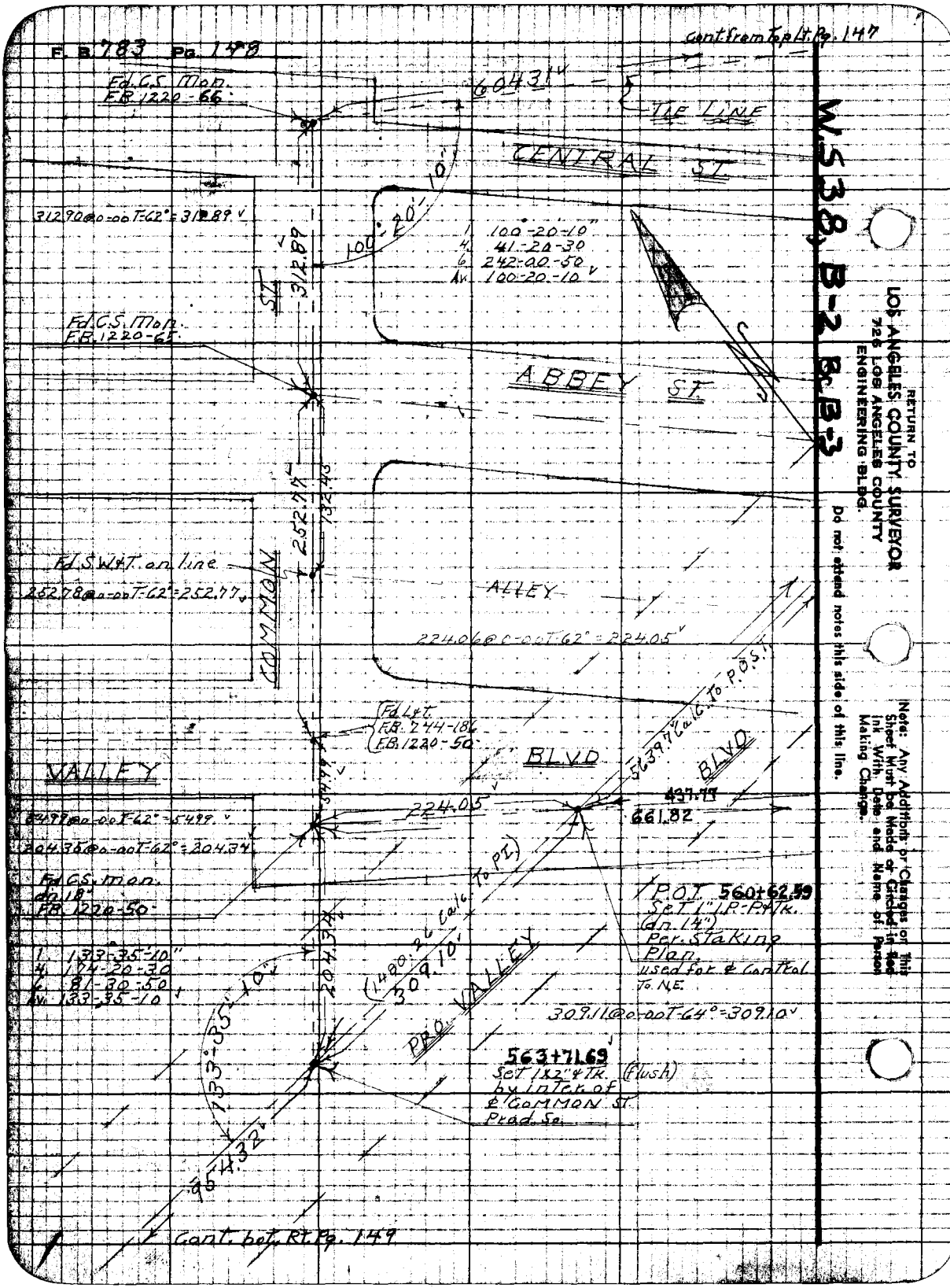
F. B. 783 Pg. 148
cont. from Top Lt. Pg. 147
Fd. C.S. Mon.
F.B. 1220-66
60431
TIE LINE
CENTRAL ST
312.90@0-00T-62° = 312.89
100°-20'-10"
312.89
1 100°-20-10"
4 41-20-30
6 242-00-50
Av. 100-20-10
Fd. C.S. Mon.
F.B. 1220-65
ABBEY ST
252.77
132.43
Fd. S.W.&T. on line
252.78@0-00T-62° = 252.77
COMMON
ALLEY
224.06@0-00T-62° = 224.05
Fd. L&T.
F.B. 244-186
F.B. 1220-50
BLVD
VALLEY
5639.7 Calc. To P.O.S.T.
BLVD
437.77
661.82
224.05
5499@0-00T-62° = 5499
204.35@0-00T-62° = 204.34
Fd. C.S. Mon.
dn. 18"
F.B. 1220-50
P.O.T. 560+62.59
Set 1" I.P.-P.&Tk.
(dn. 14")
Per. Staking
Plan.
used for ℄ Control
To N.E.
1 133°-35'-10"
4 174-20-30
6 81-30-50
Av. 133-35-10
204.34
(1490.26 Calc. To P.I.)
309.10
PRO. VALLEY
309.11@0-00T-64° = 309.10
133°-35'-10"
563+71.69
Set 1x2" & Tk. (flush)
by inter. of
℄ COMMON ST.
Prod. So.
954.32
Cont. bot. Rt. Pg. 149
W.S.38, B-2 Bc. B-3
RETURN TO
LOS ANGELES COUNTY SURVEYOR
726 LOS ANGELES COUNTY
ENGINEERING BLDG.
Do not extend notes this side of this line.
Note: Any Additions or Changes on This Sheet Must be Made or Circled in Red Ink With Date and Name of Person Making Change.

A-3, 88-3

Notes Ck'd by D. M. Finley
Map No. B-1449-3
Office Work
Checked
Date

Survey of Valley Blvd line Change
W. O. Page No 2111 Sec 68
Surveyed by D. E. Holmes
Notes DEH Date 6-27-50
Indexed C. J.

F. B. 783 Pg. 149

Cont. bot. Pg. 150

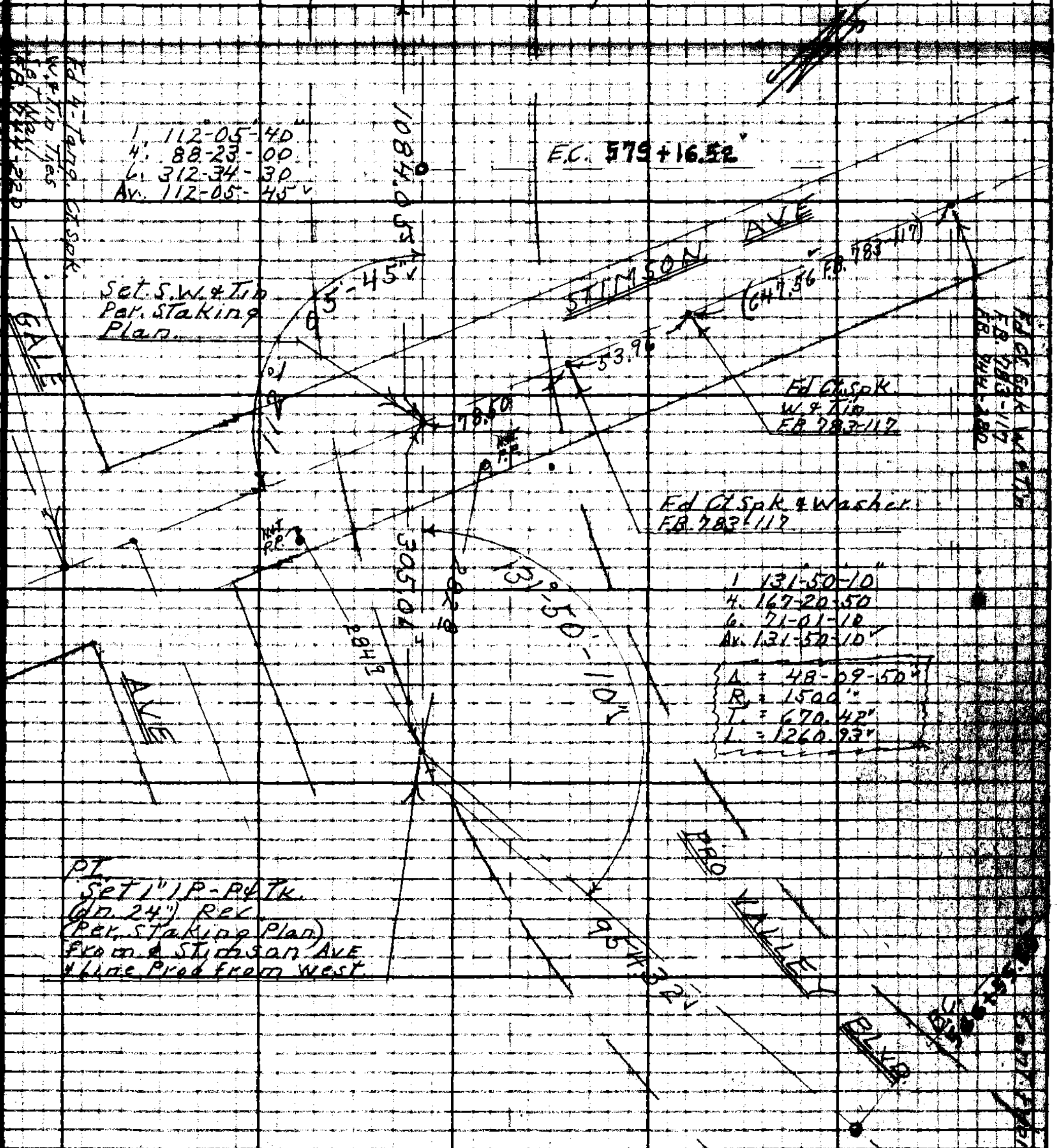

PT.
Set 1" IP-P & Tk.
(dn 24") Rec
(Per Staking Plan)
From ℄ Stimson Ave
& Line Prod from West

1084.01 @ o-oo T 74° = 1084.05
305.02 @ o-oo T 64° = 305.01
954.33 @ o-oo T 66° = 954.32

Notes: Any Additions or Changes on This Sheet Must be Made or Circled in Red Ink With Date and Name of Person Making Change.
Do not extend notes this side of this line.
RETURN TO LOS ANGELES COUNTY SURVEYOR 725 LOS ANGELES COUNTY ENGINEERING BLDG.
76F3088 247 80M 1-49

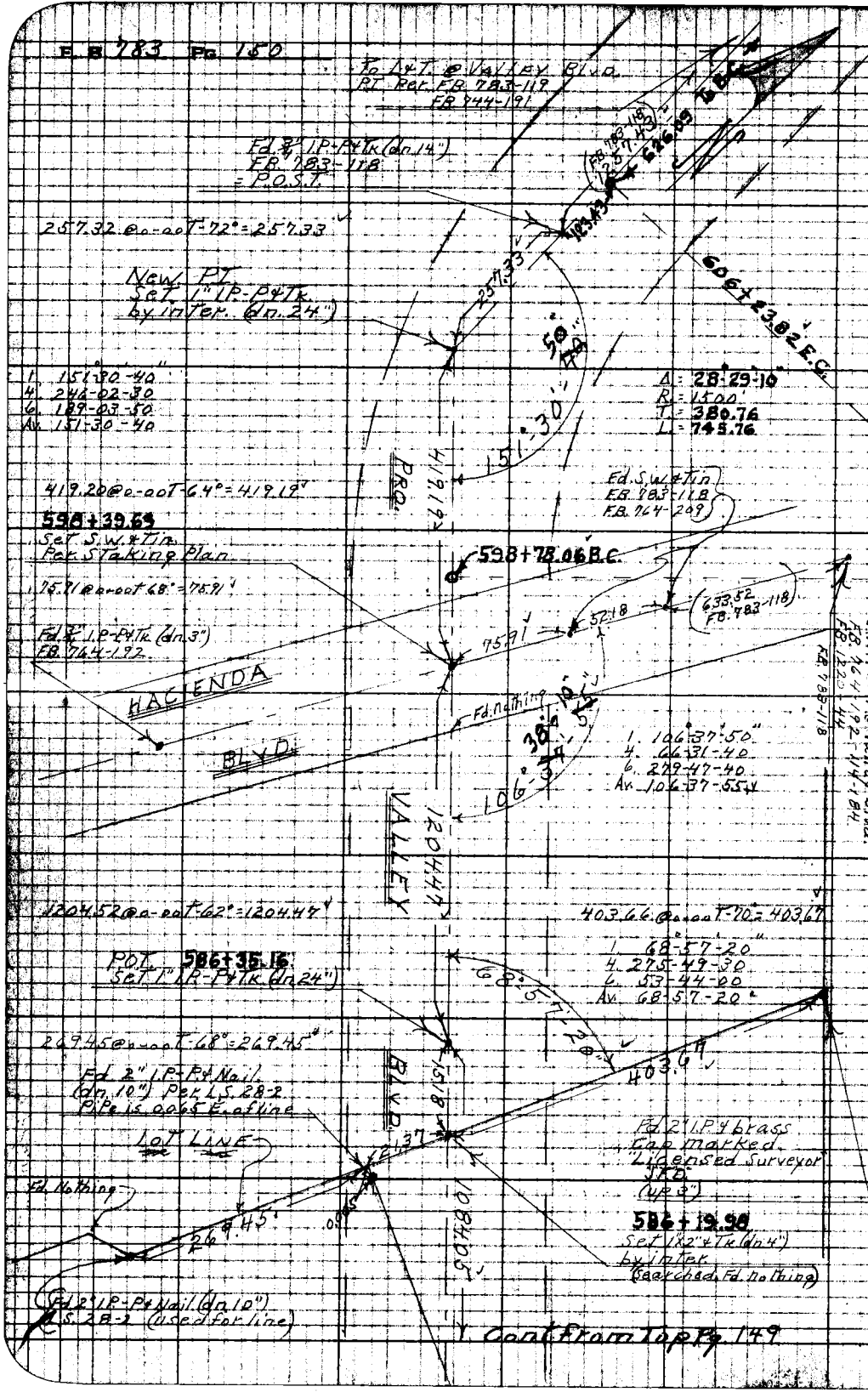

Cont From Top Pg. 149

W.S. A-2 & A-3
RETURN TO
LOS ANGELES COUNTY SURVEYOR
725 LOS ANGELES COUNTY
ENGINEERING BLDG.
Do not extend notes this side of this line.
Note: Any Additions or Changes on This Sheet Must be Made or Circled in Red Ink With Date and Name of Person Making Change.

Notes Ck'd by	Survey of Valley Blvd Line Change
Map No. CSB-1419-1	W.O. 0774 Tape No. Std. °F
Office Work CED	Surveyed by D.E. Holmes
Checked	Notes A.R.B. Date 6-21-50
Date	Indexed E. C. Johnson 6-30-50

F. B. 789 Pg. 151

J.N. 0774

PRO. VALLEY BLVD. LINE CHANGE

EAST of PUENTE.

LOCATION of IMPROVEMENTS

Holmes
Barilotti
Westhoff
Petri.

Notes: Any Additions or Changes on This Sheet Must be Made or Circled in Red Ink With Date and Name of Person Making Change.

Do not extend notes this side of this line.

RETURN TO
LOS ANGELES COUNTY SURVEYOR
726 LOS ANGELES COUNTY
ENGINEERING BLDG.

76F3098 247 10M 1-49

RETURN TO
LOS ANGELES COUNTY SURVEYOR
725 LOS ANGELES COUNTY
ENGINEERING BLDG.

Note: Any Additions or Changes on This Sheet Must be Made or Circled in Red Ink With Date and Name of Person Making Change.

Do not extend notes this side of this line.

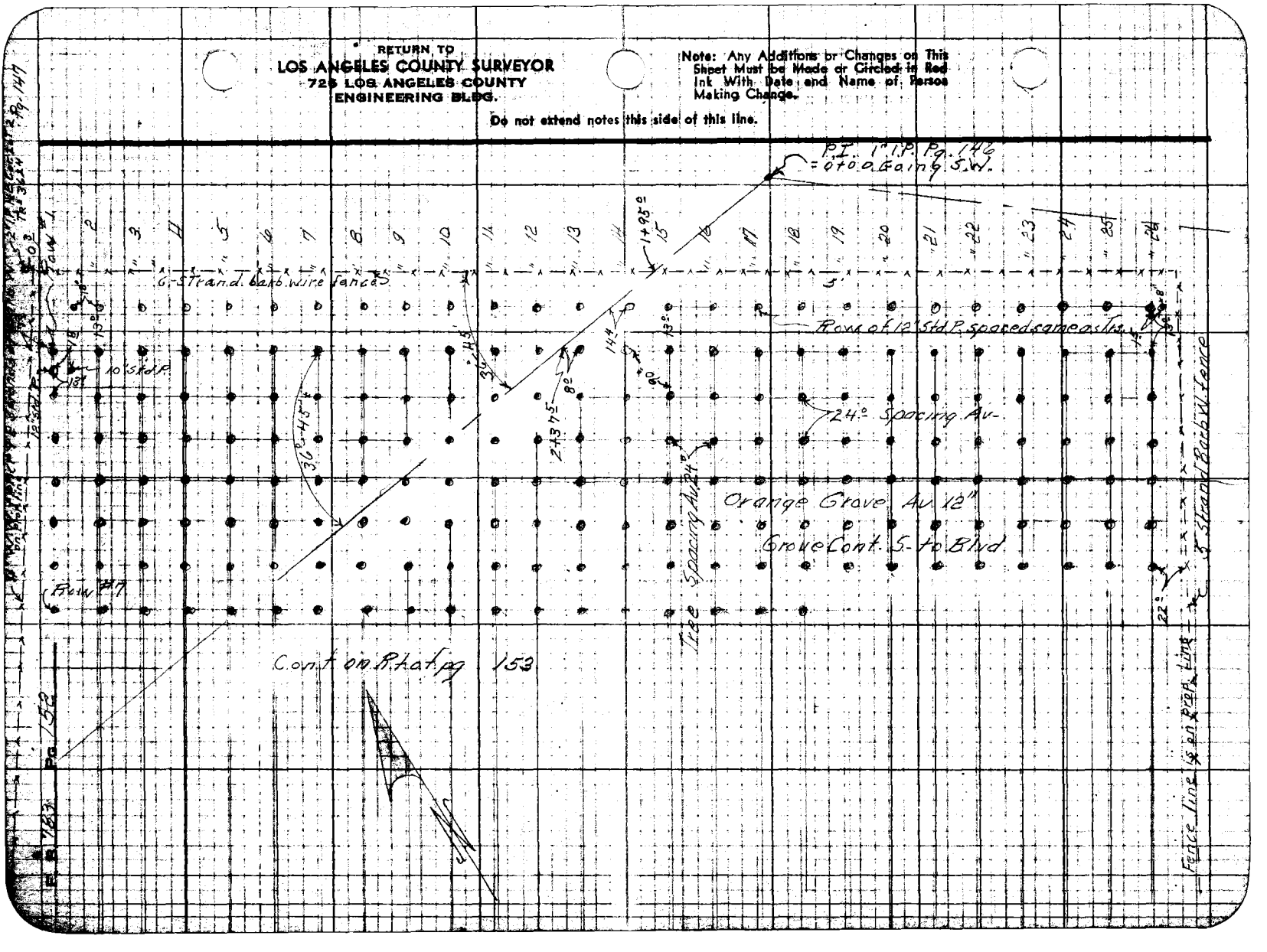

Notes Ck'd by	Survey of Valley Blvd Line Change
Map No. [illegible]	W. O. 7774 Page No. Std.
Office Work CEO	Surveyed by D.F.H.
Checked	Notes A.R.R. Date 6-21-50
Date	Indexed J. C. Johnson

F. B. 783 Pg. 153

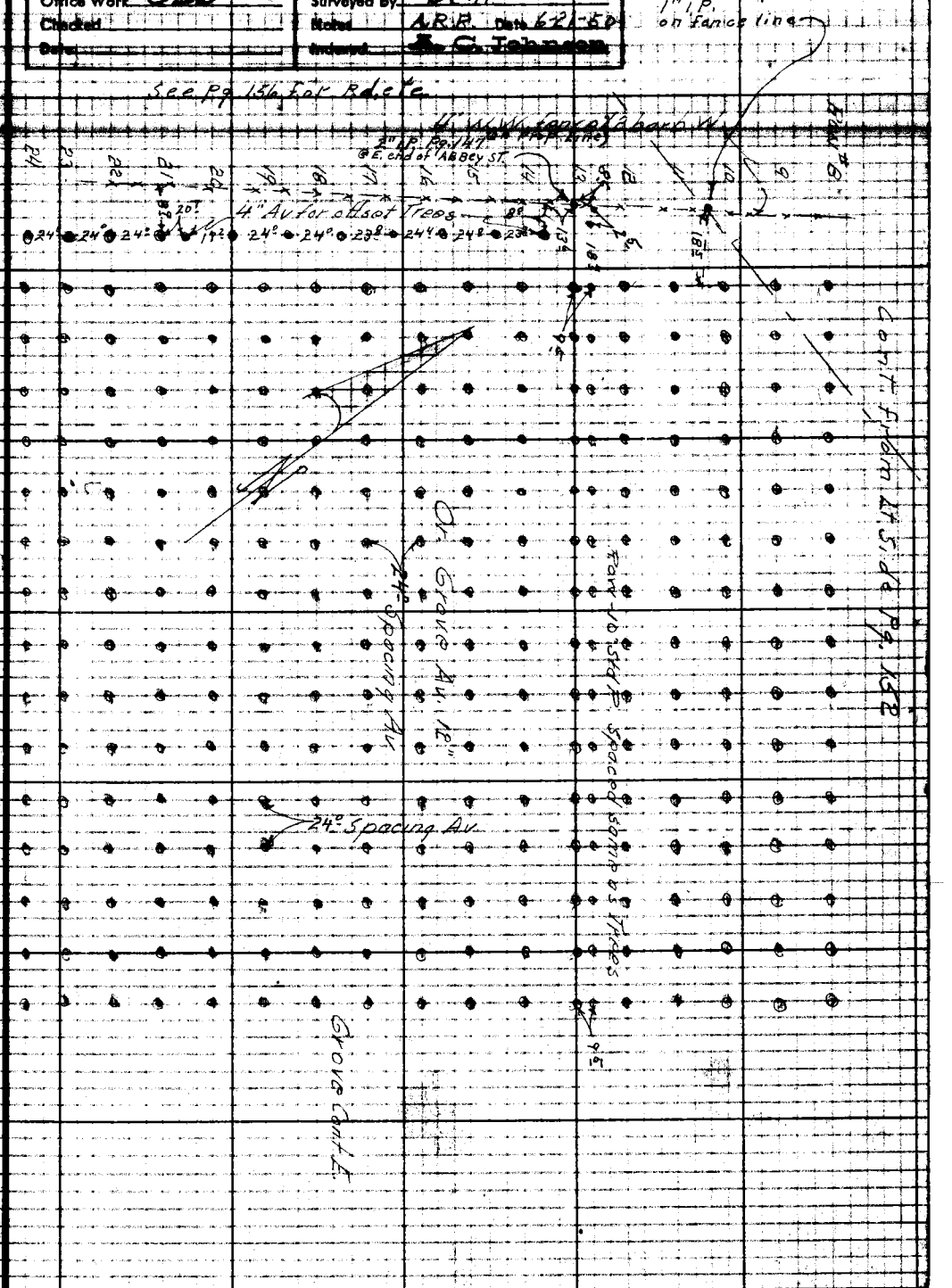

Notes Any Additions or Changes on This Sheet Must be Made or Circled in Red Ink With Date and Name of Person Making Change.

Do not extend notes this side of this line.

RETURN TO
LOS ANGELES COUNTY SURVEYOR
726 LOS ANGELES COUNTY
ENGINEERING BLDG.

76F3095 247 10M 1-49

F. B. 783 Pg. 1044



RETURN TO
LOS ANGELES COUNTY SURVEYOR
726 LOS ANGELES COUNTY
ENGINEERING BLDG.

Do not extend notes this side of this line.

Note: Any Additions or Changes on This Sheet Must be Made or Circled in Red Ink With Date and Name of Person Making Change.

Notes Ck'd by	Survey of Valley Blvd. Line Change
Map No. [illegible]	W.O. [illegible] Page No. Sh'd
Office Work C.E.D.	Surveyed by D.E.H.
Checked	Notes A.R.B. Date 6-22-50
Date	Indexed [illegible] C. Johnson

F. B. 783 Pg. [illegible]

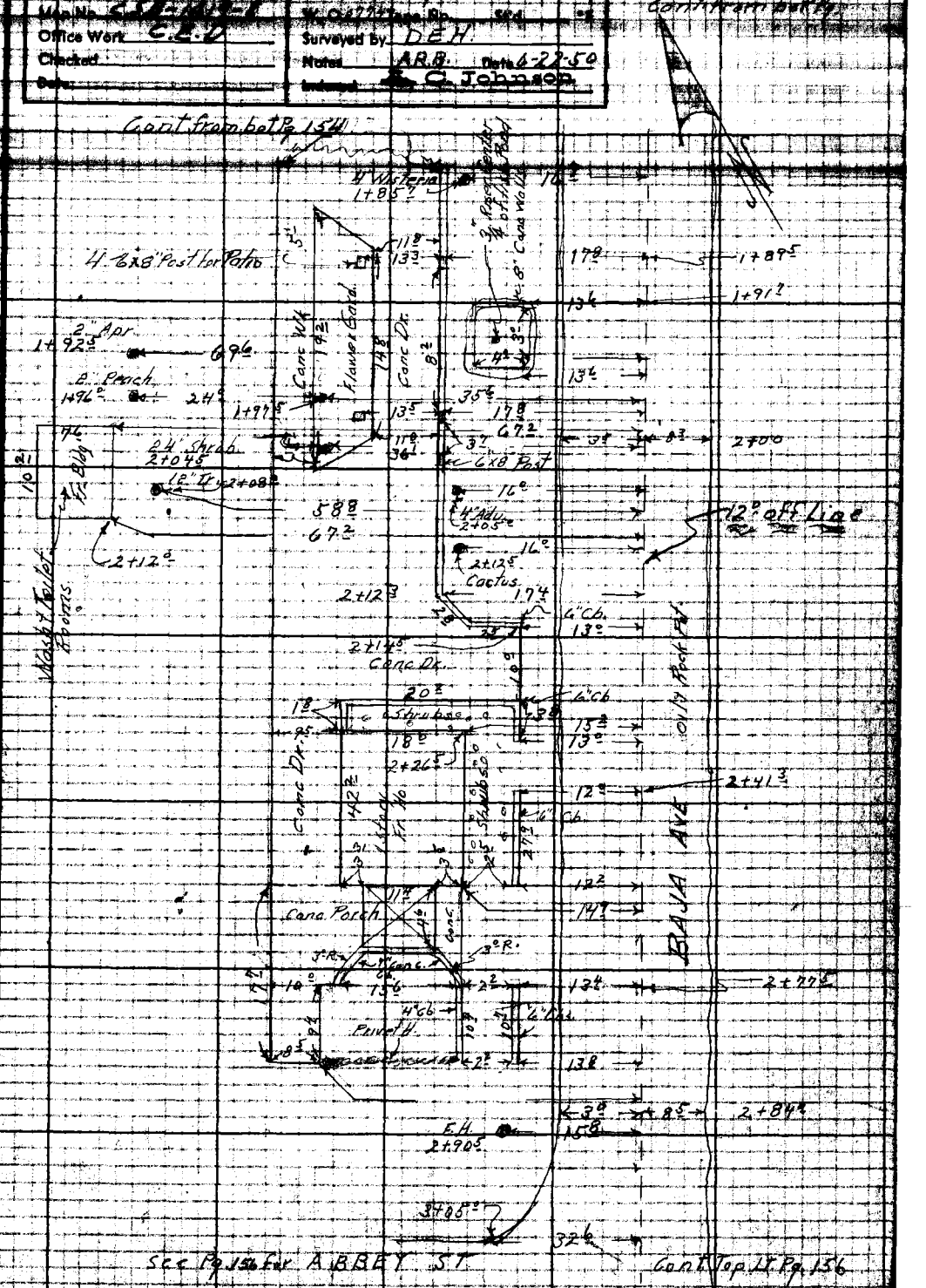

Note: Any Additions or Changes on This Sheet Must be Made or Checked in Red Ink With Date and Name of Person Making Change.

Do not extend notes this side of this line.

RETURN TO
LOS ANGELES COUNTY SURVEYOR
726 LOS ANGELES COUNTY
ENGINEERING BLDG.

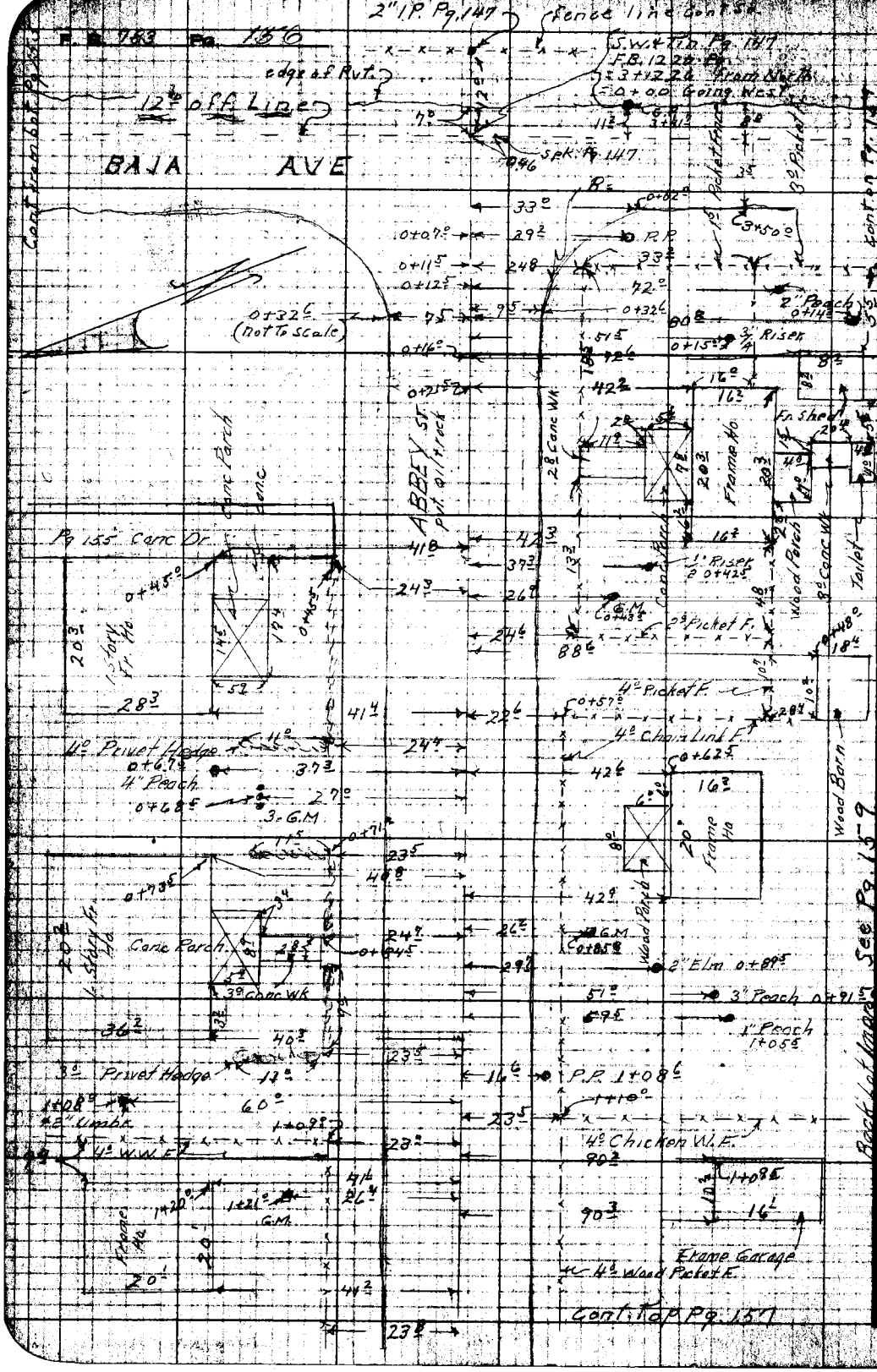

RETURN TO
LOS ANGELES COUNTY SURVEYOR
729 LOS ANGELES COUNTY
ENGINEERING BLDG.

Do not shoot notes this side of this line.

Note: Any Additions or Changes on This Sheet Must Be Made or Called In But Not With Date and Name of Person Making Change.

Notes Ck'd by	Survey of Valley Blvd Line Change
Map No. C.S. B.14.1	W.O. 8774 Topo No.
Office Work C.E.D.	Surveyed by D.E.H.
Checked	Notes A.R.B. Date 6-22-50
Date	Indexed A. C. Johnson

F. B. 7-83 Pg. 157

Cont. from bot. Pg. 156



Notes: Any Additions or Changes on This Sheet Must be Made or Circled in Red Ink With Date and Name of Person Making Change.

Do not extend notes this side of this line.

RETURN TO
LOS ANGELES COUNTY SURVEYOR
726 LOS ANGELES COUNTY
ENGINEERING BLDG.

76F3095 247 10M 1-49

F. B. 783 Pg. 158

Cont. From bot. Pg. 157

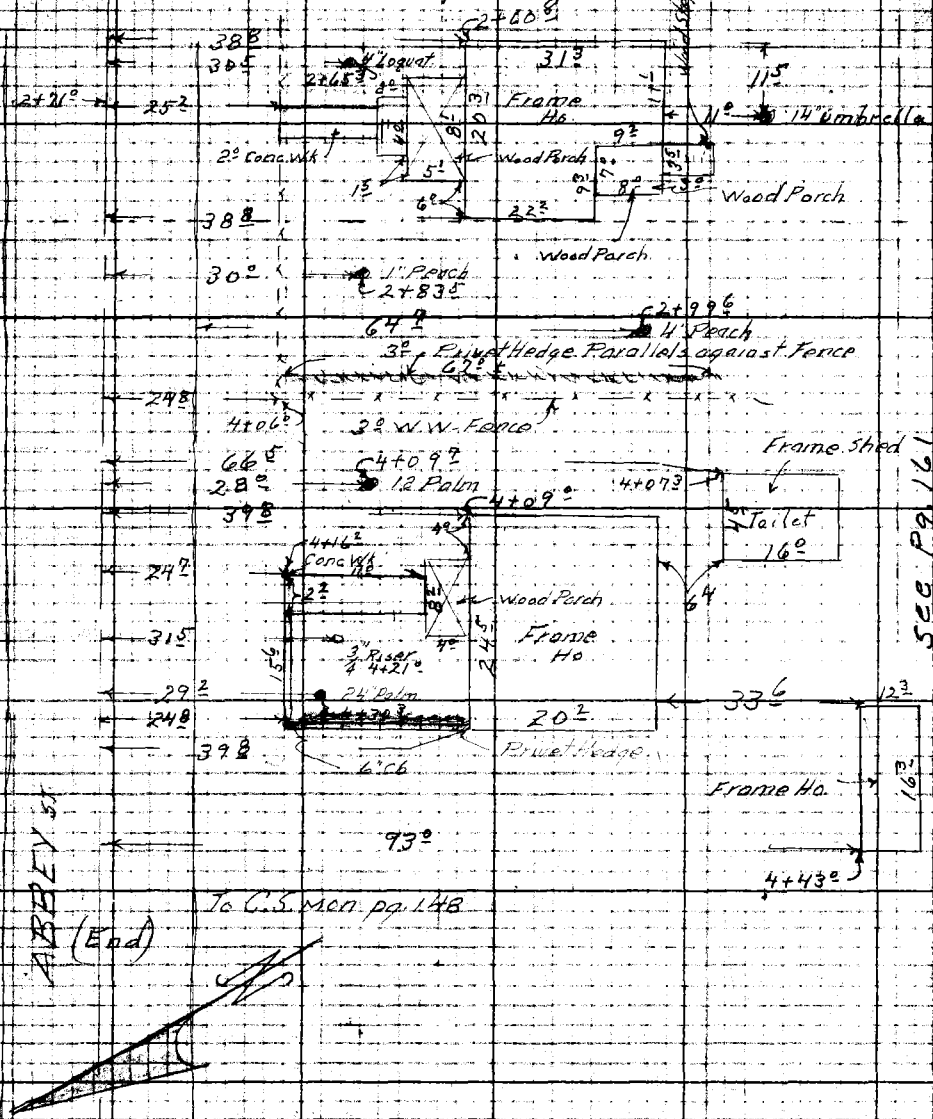

To C.S. Mon pg. 148

See Pg. 161

RETURN TO
LOS ANGELES COUNTY SURVEYOR
726 LOS ANGELES COUNTY
ENGINEERING BLDG.

Do not extend notes this side of this line.

Note: Any Additions or Changes on This Sheet Must be Made or Circled in Red Ink With Date and Name of Person Making Change.

Notes Ck'd by
Map No. C.S.B.-[illegible]
Office Work C.E.D.
Checked
Date

Survey of Valley Blvd. Line Change
W.O. 2744 Page No. [illegible]
Surveyed by D.E.H.
Noted A.R.B. Date 6-22-50
Indexed J. C. Johnson

F. B. 988 Pg. [illegible]
[illegible] Sec. [illegible]
See Pg. [illegible]
± 0+70 P. Gains West Barn 5'

Edge of Rt. 2

12' off Line — 78°40' — BALDWIN AVE. 8'+ Pack Rock

Cont. from Top Rt. Pg. — To sph of Valley Pg 147

0+04° — 0+05° — 22 — P.P. 0+02° — 0+09° — Conc. Slab — 3

4° Wood Picket F. — 0+13° — 25 — H.H. 0+14'

0+22° — 4" Peach — 49

0+24° — 2" Apr. — 44

0+34° 20" Gum — 13

0+43° 14" Gum — 14

0+47° 16" Gum — 16

0+49° W.M. — 9 — G.M. 0+60°

Apartment Flats — 1 Story Frame

4° Lath F. 0+63° — 0+77° — 50

Frame Shed — 1" Peach — 28 — 50'

0+82° — 0+90° W.M. — 8

1+00° — 0+97° — 13

1+03° — 12 — 24 — 76 — Garage Fr. — 16 — 24' — 19° — 25° — In Bldg. Toilets

Toilet Fr. Shed

1+05° — 4° Chain Link F. — 4° Hog W.F.

4° Chicken W.F. — 7° Chicken Tie Fence

Garage — 1+11° — 1+32° — 40 — 15 — 2.5' Lemon — 1+41°

Wood Roof — 97 — 17 — 135

Frame Bldg. See Pg. 157 — 1+57° — 30 — G.M. — 10 — 4° Chicken W.F. — 1+60° — 16

1+52° — Frame — 3 Riser — 11 — 1+59 — Walnut — Barn — 17 — 2" Or. — 4" Or.

1+61° 2" Peach — 3" Peach 1+62° — 27

9 — G.M. 1+72° — 14 — 3 Riser 1+72° — 9 — W.M. 1+73°

Cont. Top Pg 160

? In Barn

Notes: Any Additions or Changes on This Sheet Must Be Made or Checked and Init. With Date and Name of Person Making Change.

Do not stand notes this side of this line.

BETTERS TO
LOS ANGELES COUNTY SURVEYOR
720 LOS ANGELES COUNTY
ENGINEERING BLDG.

TOPSCOB 247 FOR 1-49

Cont. from bot. Pg. 159



RETURN TO
LOS ANGELES COUNTY SURVEYOR
726 LOS ANGELES COUNTY
ENGINEERING BLDG.

Do not extend notes this side of this line.

Note: Any Additions or Changes on This Sheet Must Be Made or Checked in Red Ink With Date and Name of Person Making Change.

Notes Ck'd by	Survey of Valley Blvd. Line Change
Map No. C.S.B-1419-2	W.O. 0774 Map No.
Office Work C.E.D.	Surveyed by D.E.H.
Checked	Notes A.R.B. Date 6-23-50
Date	Indexed R. C. Johnson

Cont. from bot. Pg. 160



To S.W.&T. Pg. 148 & F.B. 1220

RETURN TO
LOS ANGELES COUNTY SURVEYOR
720 LOS ANGELES COUNTY
ENGINEERING BLDG.
Do not extend notes this side of this line.
Notes: Any Additions or Changes on This Sheet Must be Made or Circled in Red Ink With Date and Name of Person Making Change.

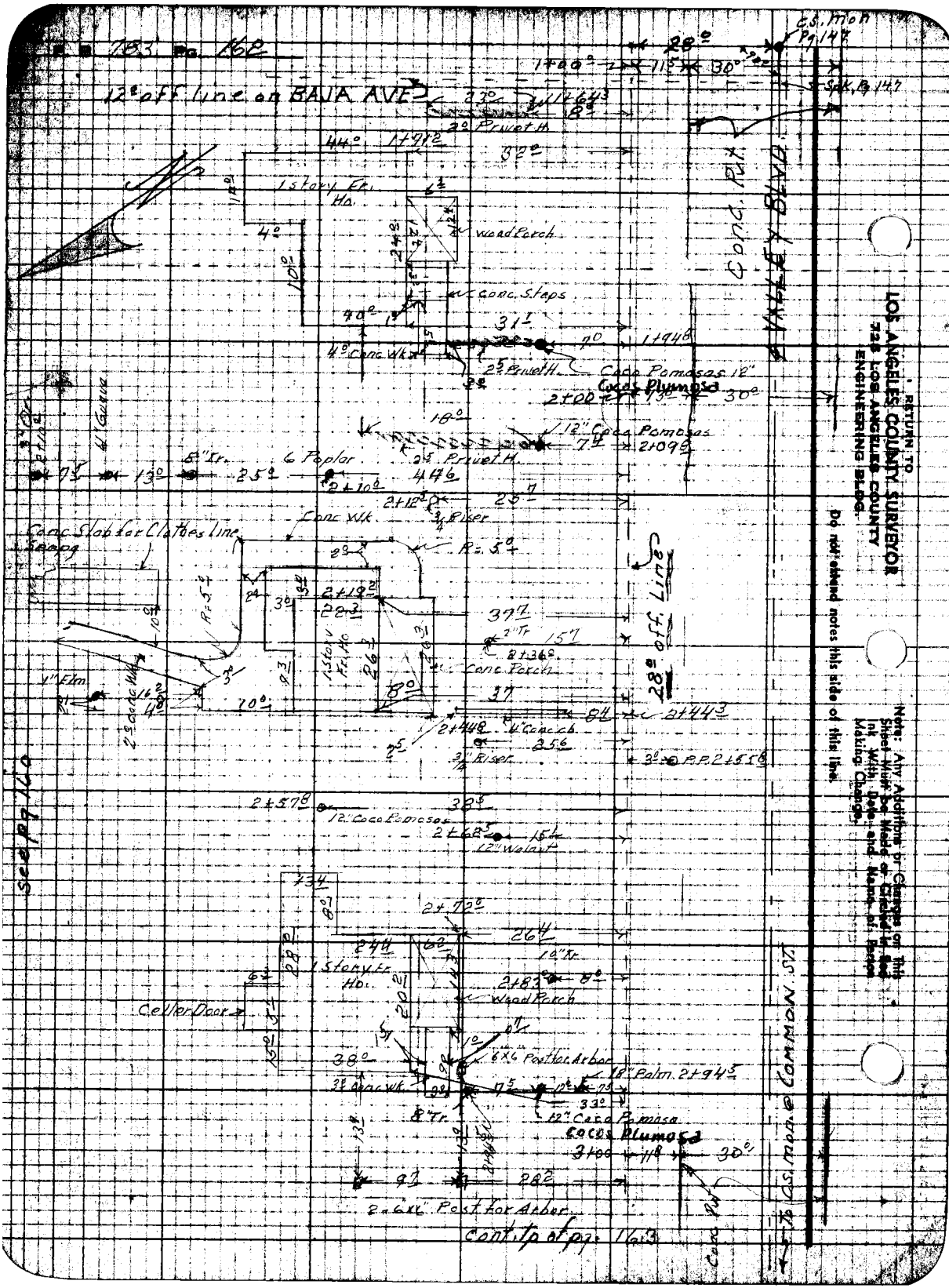

RETURN TO
LOS ANGELES COUNTY SURVEYOR
725 LOS ANGELES COUNTY
ENGINEERING BLDG.
Do not extend notes this side of this line.
Note: Any Additions or Changes on This Sheet Must be Made or Circled in Red Ink With Date and Name of Person Making Change.

Notes Ck'd by	Survey of Valley Blvd Line Change
Map No. C.S.B-1419-1	W. O. 0774 Tape No. Std. °F
Office Work C.E.D.	Surveyed by D.E. Holmes
Checked	Notes A.F.B. Date
Date	Indexed C. Johnson

F. B. 183 Pg. 163

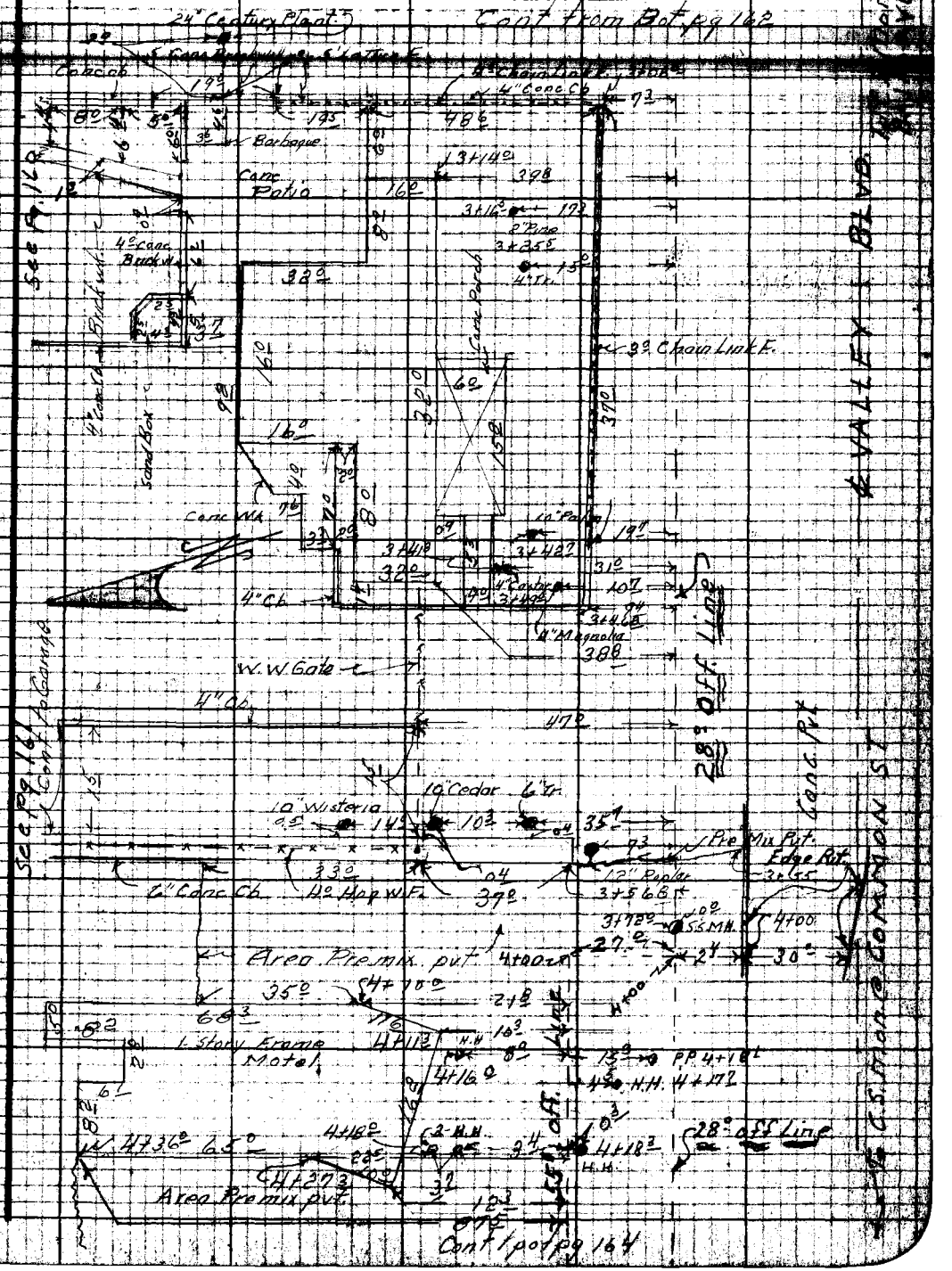

Notes: Any Additions or Changes on this Sheet Must be Made or Checked in Red Ink With Date and Name of Person Making Change.

Do not extend notes this side of this line.

REVISED TO
LOS ANGELES COUNTY SURVEYOR
726 LOS ANGELES COUNTY
ENGINEERING BLDG.

F. B. 783 Pg. 164

Cont. from Bot. pg 163.

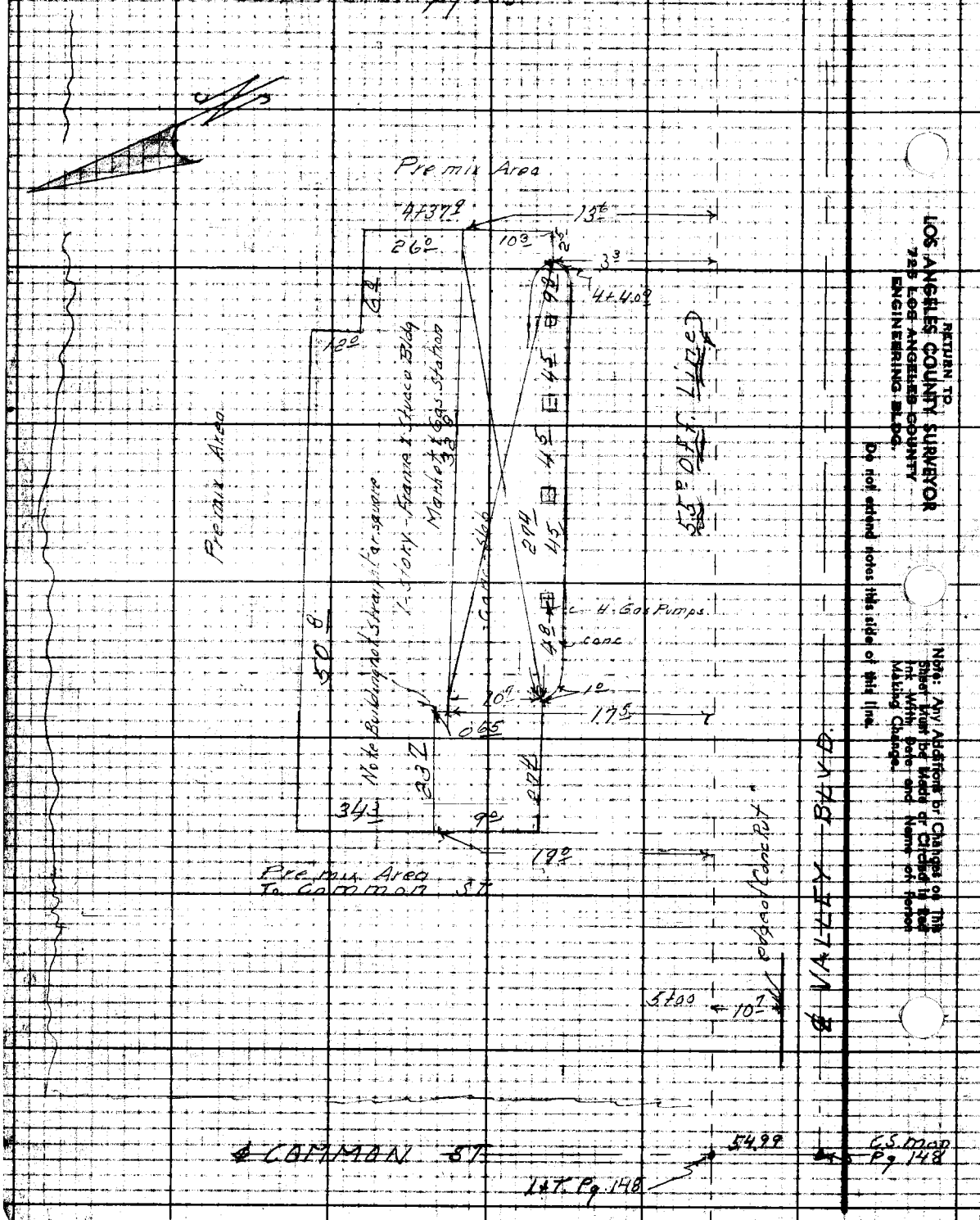

Notes Ck'd by	Survey of Valley Blvd Line Change
Map No. C.S. B-1419-8	W. O. 1774 Tape No. Std. °F
Office Work C.E.D.	Surveyed by D. Ellolmes
Checked	Notes A.R.B. Date 6-26-50
Date	Indexed A. C. Johnson

F. B. 783 Pg. 165

See Pgs 152 To 164 inclusive For Top pg. N. & E.



Note: Any Additions or Changes on This Sheet Must be Made or Checked in Red Ink With Date and Name of Person Making Change.

Do not extend notes this side of this line.

RETURN TO
LOS ANGELES COUNTY SURVEYOR
726 LOS ANGELES COUNTY
ENGINEERING BLDG.

70P3005 247 10M 1-49

Cont. from bot. Pg. 165

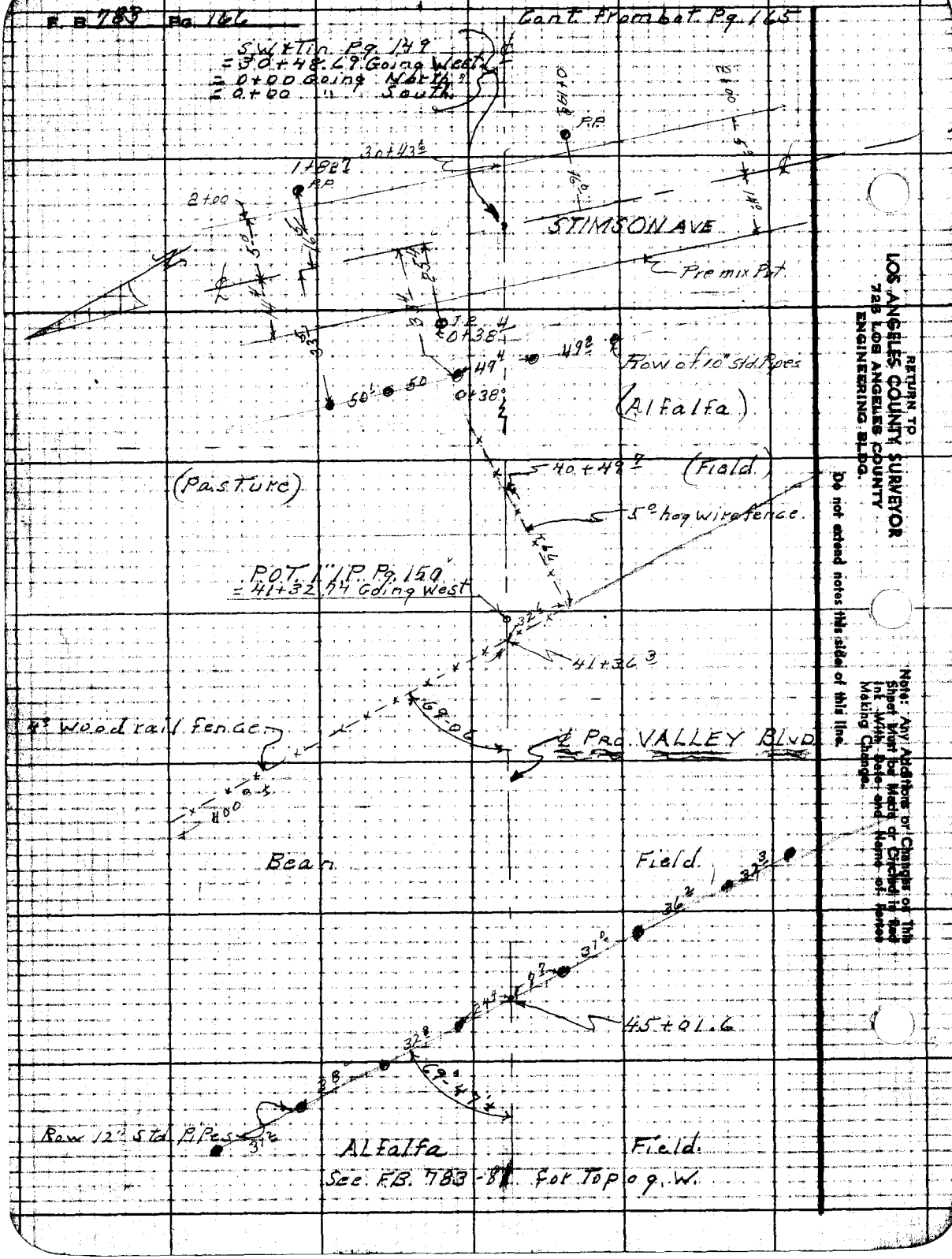

RETURN TO
LOS ANGELES COUNTY SURVEYOR
728 LOS ANGELES COUNTY
ENGINEERING BLDG.
Do not extend notes this side of this line.
Note: Any Additions or Changes on This Sheet Must be Made or Circled in Red Ink With Date and Name of Person Making Change.

Notes Ck'd by	Survey of Valley Blvd Line Change
Map No.	W. O. 0774 Tape No. 011 Std. 68 °F
Office Work	Surveyed by D.E. Holmes
Checked	Notes D.E.H. Date 7-11-50
Date	Indexed A. C. Johnson

F. B. 789 Pg. 167

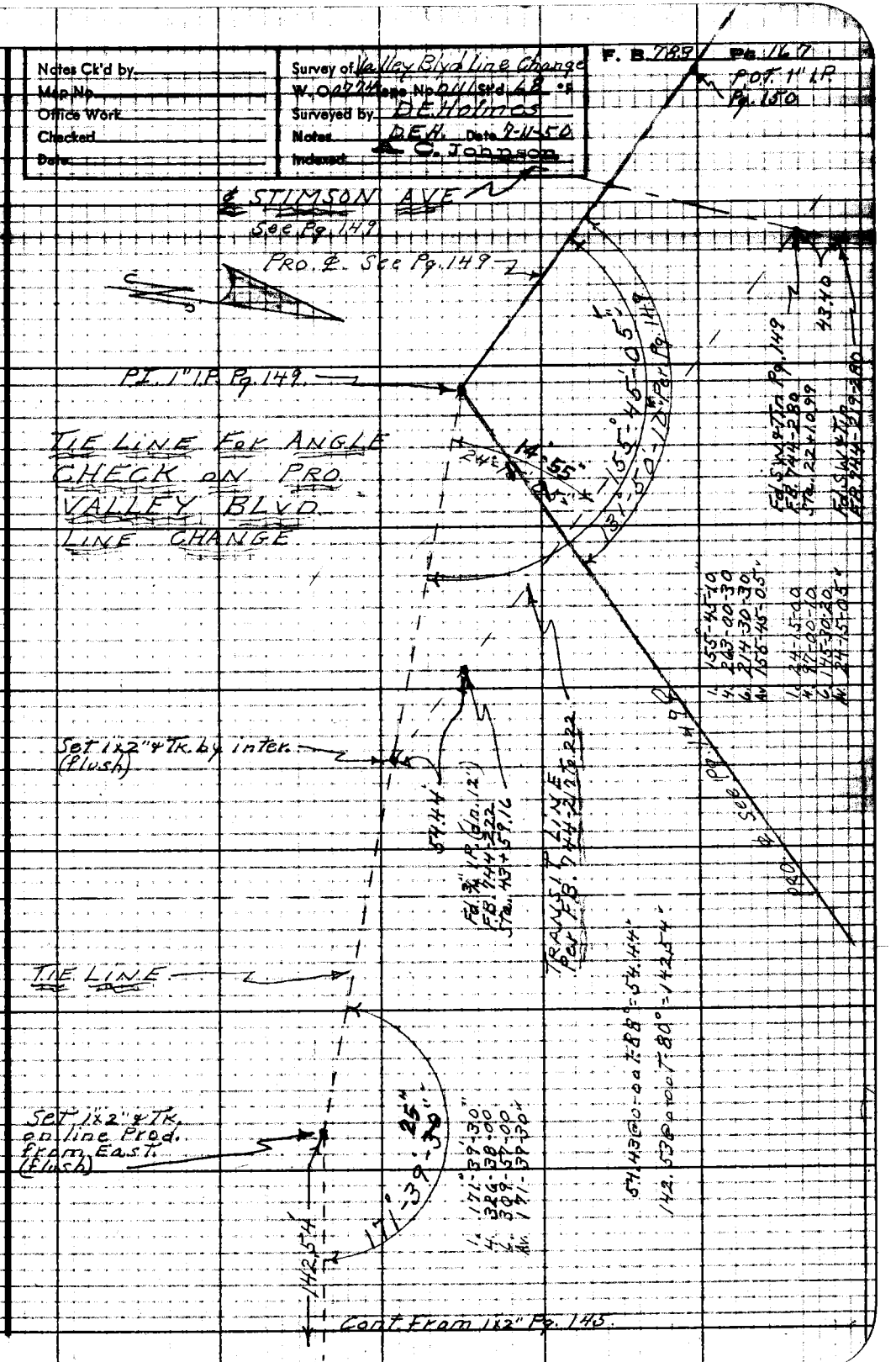

Notes: Any Additions or Changes on This Sheet Must be Made or Circled in Red Ink With Date and Name of Person Making Change.

Do not extend notes this side of this line.

RETURN TO
LOS ANGELES COUNTY SURVEYOR
726 LOS ANGELES COUNTY
ENGINEERING BLDG.

76F3095 247 10M 1-49

F. B. 783 Pg. 168

RETURN TO
LOS ANGELES COUNTY SURVEYOR
725 LOS ANGELES COUNTY
ENGINEERING BLDG.

Do not extend notes this side of this line.

Note: Any Additions or Changes on This Sheet Must be Made or Circled in Red Ink With Date and Name of Person Making Change.

Notes Ck'd by	Survey of Valley Blvd. Line Change
Map No. B-1419-P	W. O. R-938 Tape No. St'd. °F
Office Work CEH.	Surveyed by DEHolmes
Checked CJG	Notes Holmes Date 8-31-53
Date 9-14-53	Indexed E. C. Johnson 9-1-53

F.B. 783 PG. 169

J.N. R-938
VALLEY BLVD.
LOCATION of IMPROVEMENTS on
LOT 6 TR# 8653
LOTS 25-26 & 27 TR# 6271
PUENTE DIST.

Note: Any Additions or Changes on This Sheet Must be Made or Circled in Red Ink With Date and Name of Person Making Change.

Do not extend notes this side of this line.

RETURN TO
LOS ANGELES COUNTY SURVEYOR
726 LOS ANGELES COUNTY
ENGINEERING BLDG.

76FSOSS 247 4-53

RETURN TO
LOS ANGELES COUNTY SURVEYOR
726 LOS ANGELES COUNTY
ENGINEERING BLDG.

Note: Any Additions or Changes on This Sheet Must be Made or Circled in Red Ink With Date and Name of Person Making Change.

Do not extend notes this side of this line.

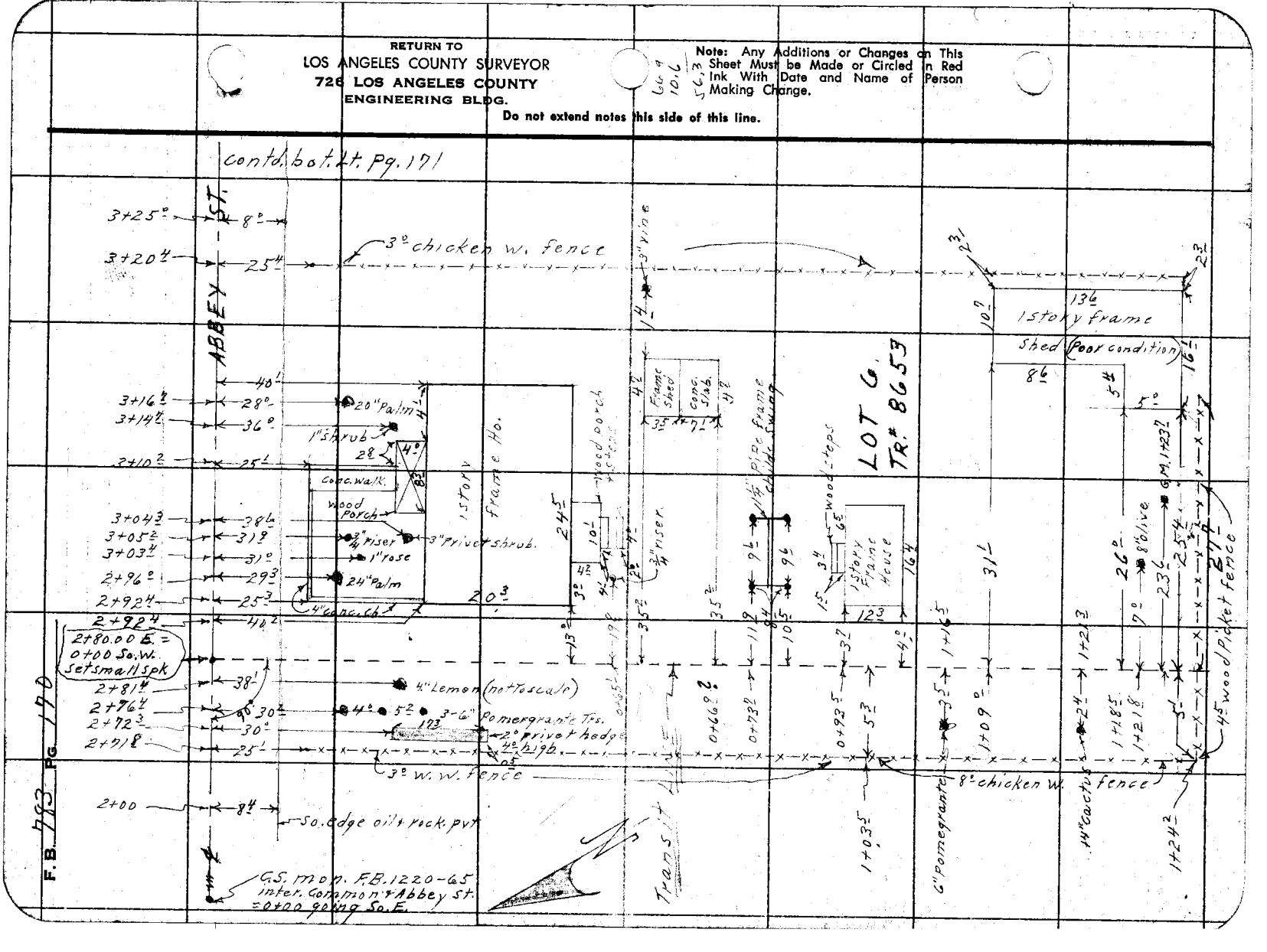

Notes Ck'd by	Survey of Valley Blvd. Line Change
Map No. B-1419-8	W. O. R-938 Tape No. ____ St'd. ____ °F
Office Work CED	Surveyed by Holmes
Checked C.J.G.	Notes Holmes Date 9-1-53
Date 9-14-53	Indexed A. C. Johnson

F.B. 783 PG. 171

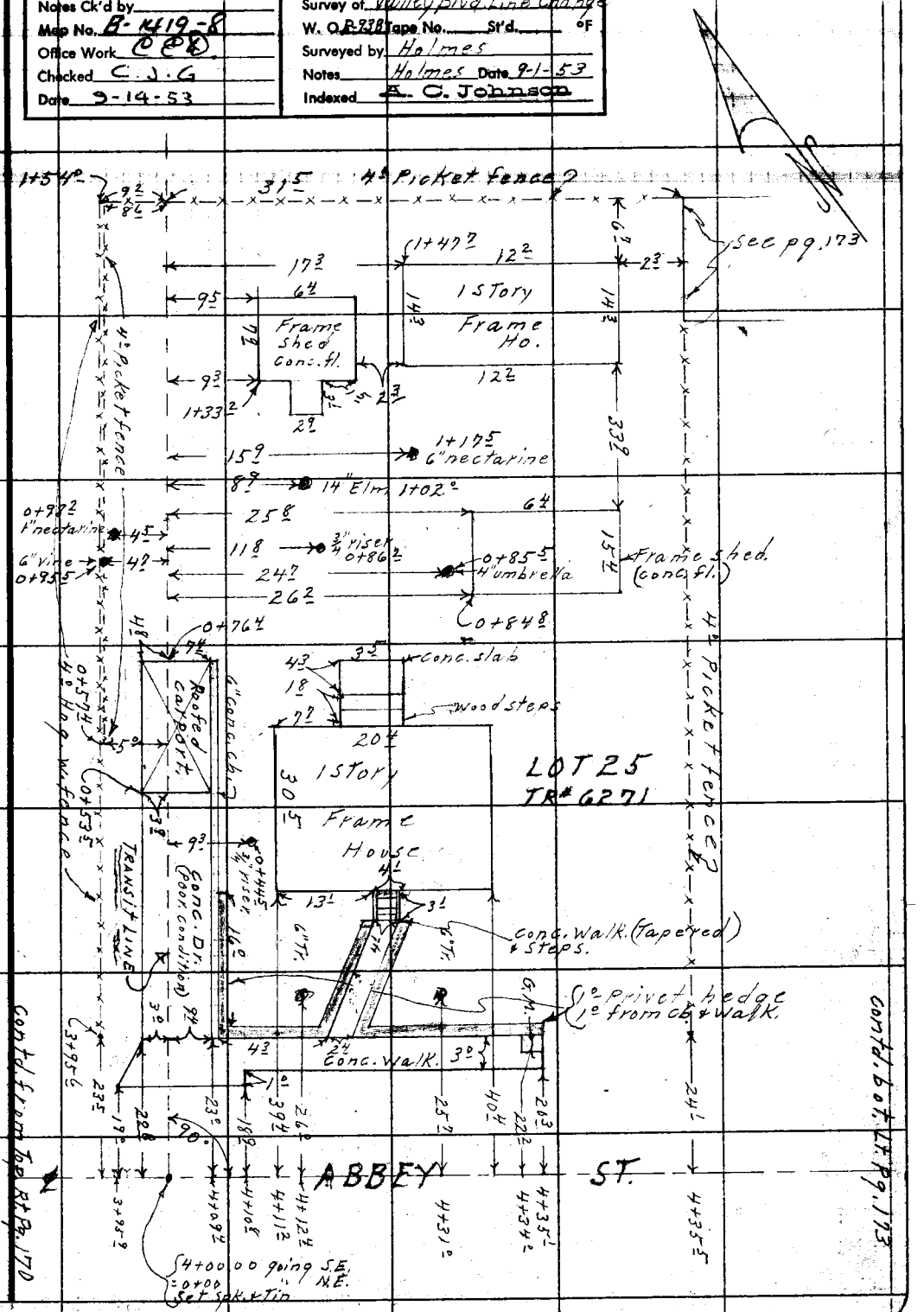

Note: Any Additions or Changes on This Sheet Must be Made or Circled in Red Ink With Date and Name of Person Making Change.

Do not extend notes this side of this line.

RETURN TO
LOS ANGELES COUNTY SURVEYOR
726 LOS ANGELES COUNTY
ENGINEERING BLDG.

76FS095 247 4-53

F. B. 183 Pg. 172

BLANK

RETURN TO
LOS ANGELES COUNTY SURVEYOR
726 LOS ANGELES COUNTY
ENGINEERING BLDG.

Do not extend notes this side of this line.

Note: Any Additions or Changes on This Sheet Must be Made or Circled in Red Ink With Date and Name of Person Making Change.

Notes Ck'd by	Survey of Valley Blvd Line Change
Map No. A-1419-8	W. O. R-938 Tape No. St'd. °F
Office Work C.E.D.	Surveyed by D.E. Holmes
Checked C.J.G	Notes Holmes Date 9-1-53
Date 9-14-53	Indexed A. C. Johnson

F. B. 783 Pg. 173



Note: Any Additions or Changes on This Sheet Must be Made or Circled in Red Ink With Date and Name of Person Making Change.

Do not extend notes this side of this line.

RETURN TO
LOS ANGELES COUNTY SURVEYOR
726 LOS ANGELES COUNTY
ENGINEERING BLDG.

76F3088 247 4-52

F.B. 783 PG. 174

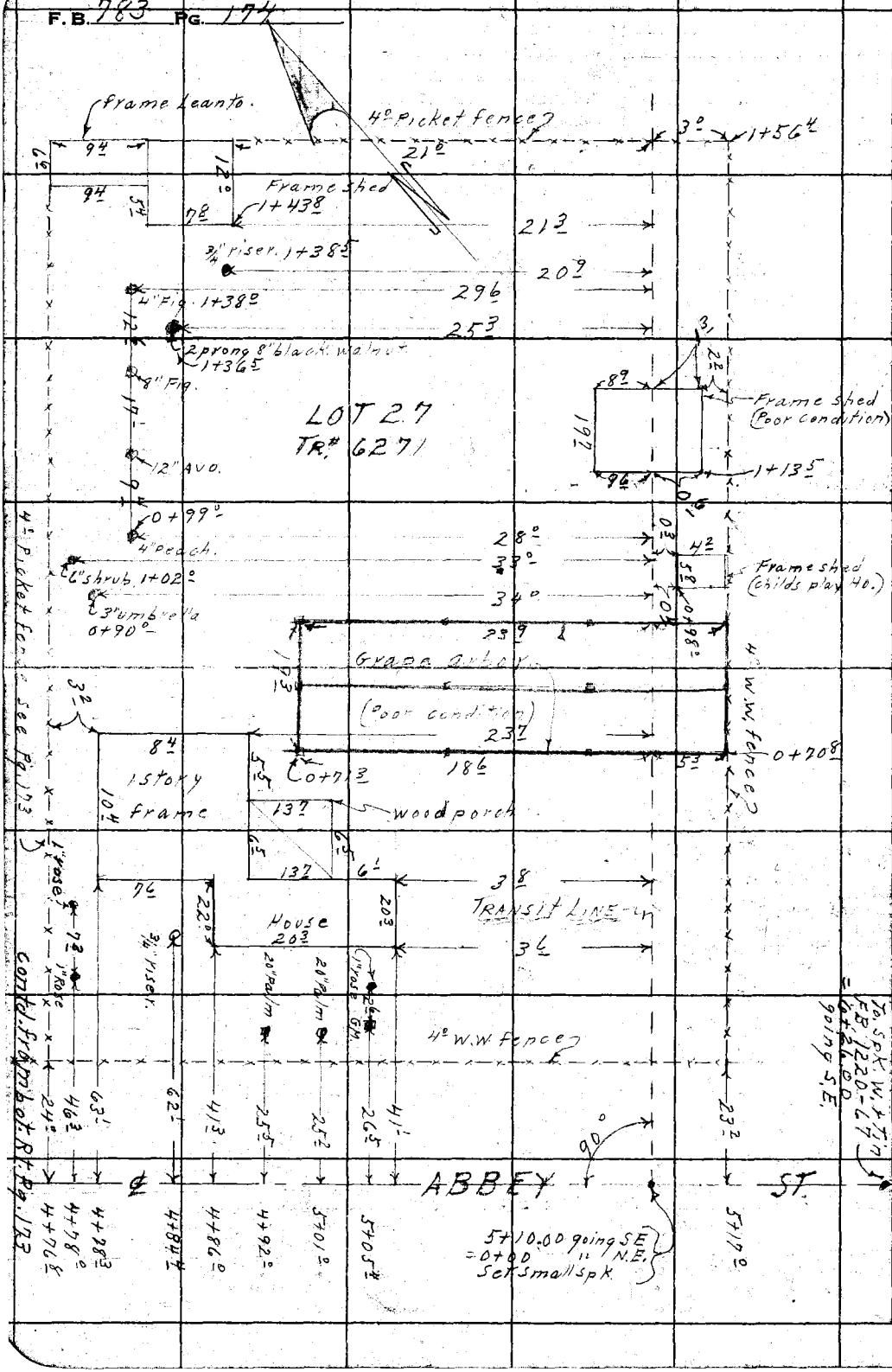

RETURN TO
LOS ANGELES COUNTY SURVEYOR
726 LOS ANGELES COUNTY
ENGINEERING BLDG.

Do not extend notes this side of this line.

Note: Any Additions or Changes on This Sheet Must be Made or Circled in Red Ink With Date and Name of Person Making Change.

Notes Ck'd by	Survey of
Map No.	W. O. Tape No. St'd. °F
Office Work	Surveyed by
Checked	Notes Date
Date	Indexed R. C. Johnson 10-31-55

F. B. 783 PG. 175

J.N.# 0075.09

Survey of Valley Blvd.

Proposed Line Change from the B.C. of PI#10 N.E. to the B.C. of P.I #13

10-19-55

℄ Retrocement from San Jose Hills Rd N. to S.P. RR.

Dougherty
Bowles
Sandoval
King

Note: Any Additions or Changes on This Sheet Must be Made or Circled in Red Ink With Date and Name of Person Making Change.

Do not extend notes this side of this line.

RETURN TO
LOS ANGELES COUNTY SURVEYOR
726 LOS ANGELES COUNTY
ENGINEERING BLDG.

76F3095 S&E #247. 8-54

F.B. 783 PG. 176

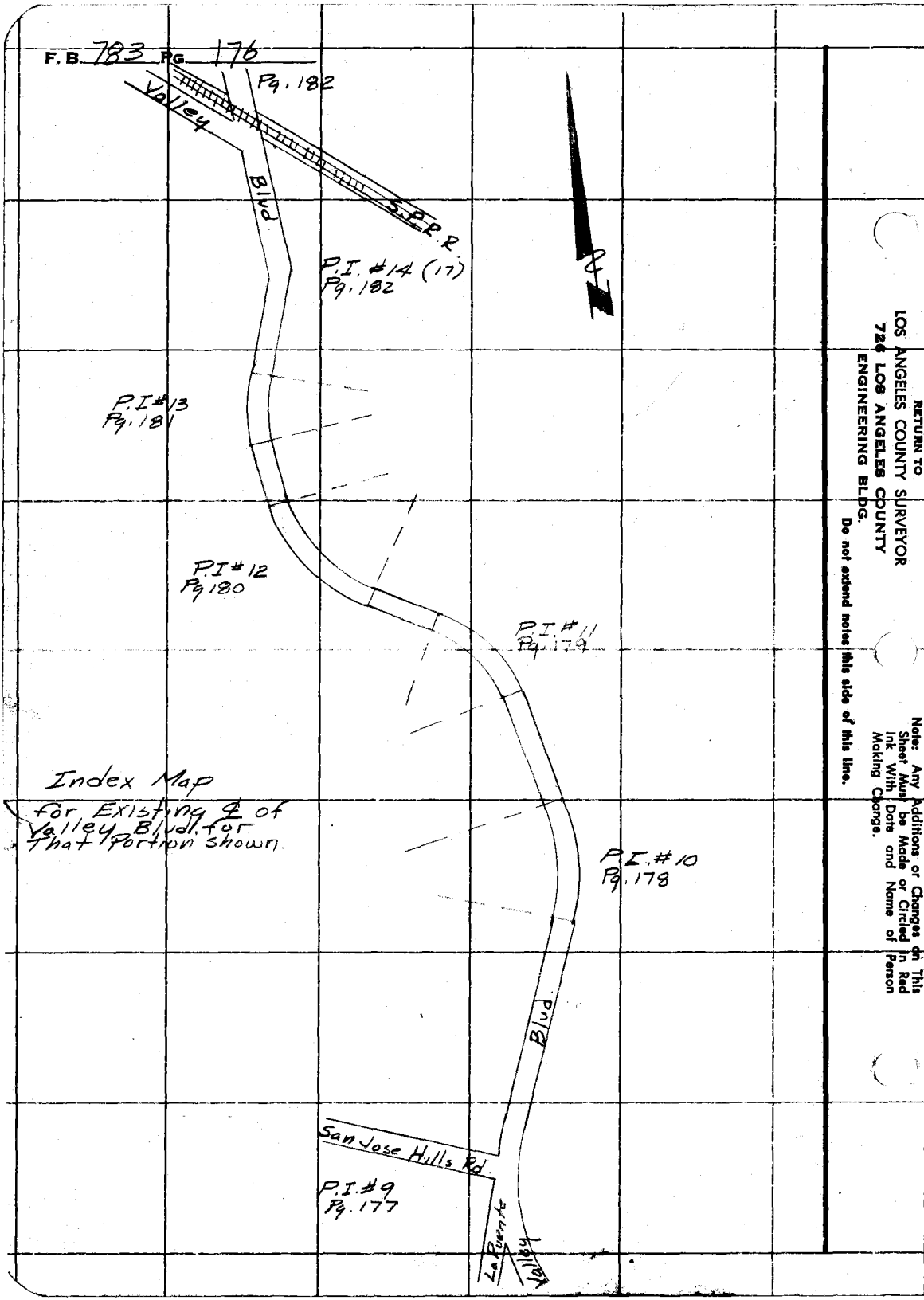

Index Map
for Existing ℄ of
Valley Blvd. for
That Portion shown.

RETURN TO
LOS ANGELES COUNTY SURVEYOR
726 LOS ANGELES COUNTY
ENGINEERING BLDG.
Do not extend notes this side of this line.

Note: Any Additions or Changes on This Sheet Must be Made or Circled in Red Ink With Date and Name of Person Making Change.

F.B. 783 Pg. 177

Notes Ck'd by KRM	Survey of Valley Blvd
Map No.	W. O. Tape No. 2177 Std. 68 °F
Office Work	Surveyed by Dougherty
Checked	Notes Dougherty Date 10-19-55
Date	Indexed A. C. Johnson

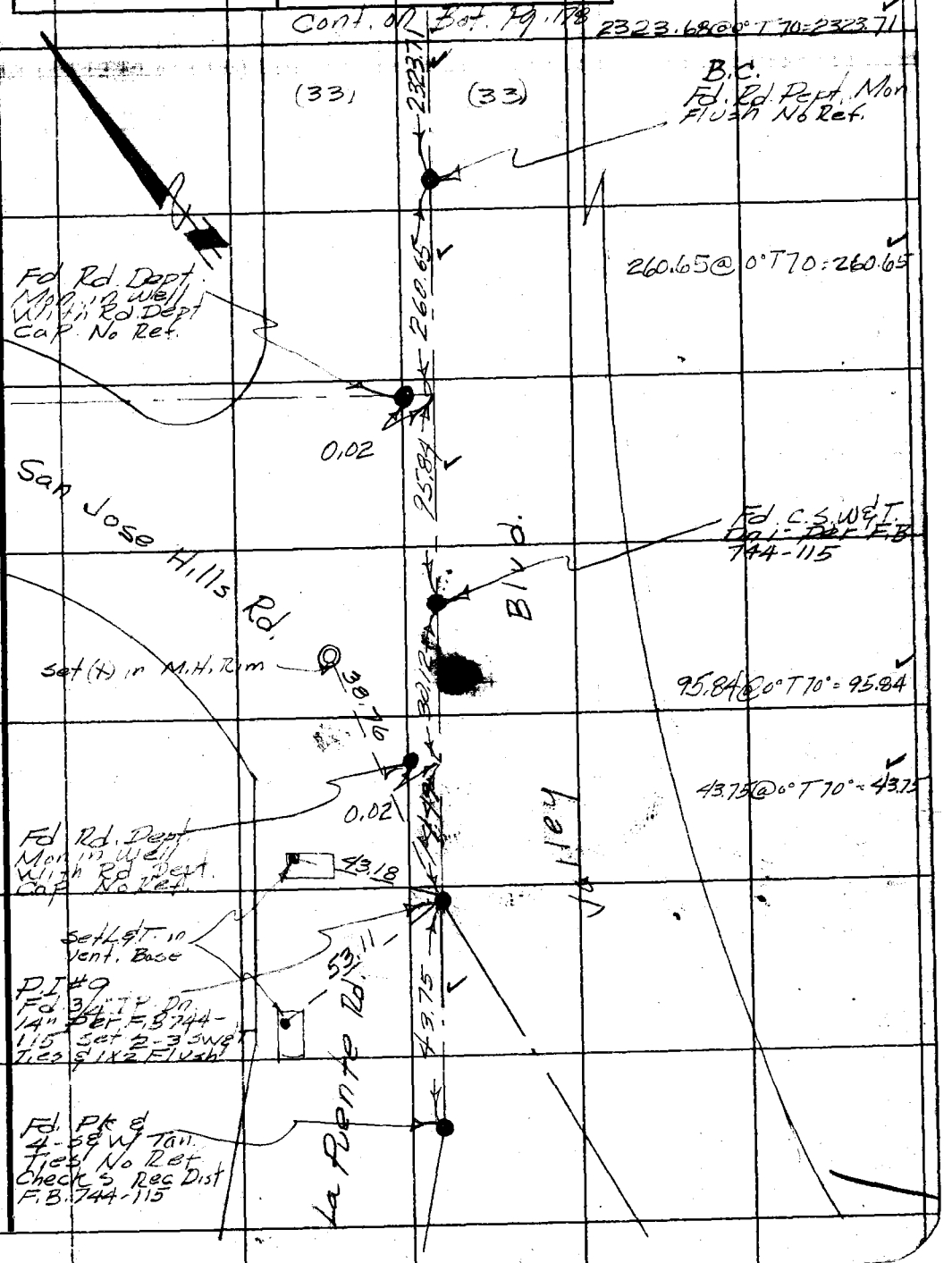

Note: Any Additions or Changes on This Sheet Must be Made or Circled in Red Ink With Date and Name of Person Making Change.

Do not extend notes this side of this line.

RETURN TO
LOS ANGELES COUNTY SURVEYOR
726 LOS ANGELES COUNTY
ENGINEERING BLDG.

76F3095 S&E #247. 8-54

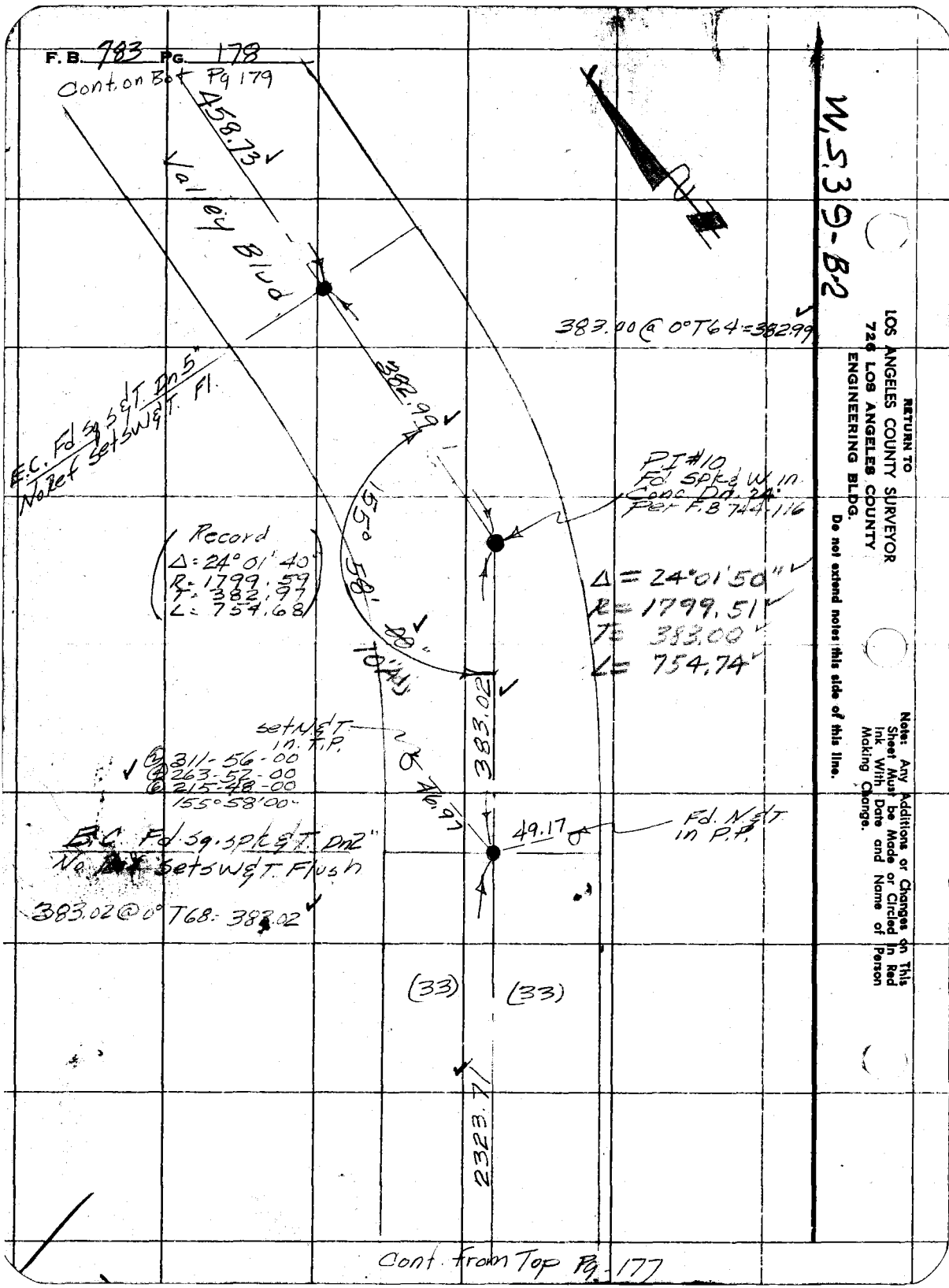
F.B. 783 PG. 178
Cont. on Bot Pg 179
458.73
Valley Blvd
383.00 @ 0° T64 = 382.99
382.99
E.C. Fd Sq S&T Dn 5"
No Ref Set S W&T Fl.
P.I. #10
Fd Spk & W in
Conc Dn 24"
Per F.B 744-116
Record
Δ = 24°01'40"
R = 1799.59
T = 382.97
L = 754.68
155° 58' 00"
70 Adj
Δ = 24°01'50"
R = 1799.51
T = 383.00
L = 754.74
383.02
set N&T
in T.P.
311-56-00
263-52-00
215-48-00
155°58'00"
46.97
49.17
Fd. N&T
in P.P.
E.C. Fd Sq. Spk & T. Dn 2"
No Ref Set S W&T Flush
383.02 @ 0° T68 = 383.02
(33)
(33)
2323.71
Cont. from Top Pg. 177
W.S. 39-B-2
RETURN TO
LOS ANGELES COUNTY SURVEYOR
726 LOS ANGELES COUNTY
ENGINEERING BLDG.
Do not extend notes this side of this line.
Note: Any Additions or Changes on This Sheet Must be Made or Circled in Red Ink With Date and Name of Person Making Change.

Notes Ck'd by KRM	Survey of Valley Blvd
Map No.	W. O. Tape No. 0172 St'd. 60° °F
Office Work	Surveyed by Dougherty
Checked	Notes Dougherty Date 10-20-55
Date	Indexed E. C. Johnson

F. B. 783 Pg. 179

Cont. on Bot Pg. 180

364.82@0°T64=364.81
490.79@0°T64=490.78

490.78 Valley Blvd.

Fd. S&W Dn6" Per F.B 744-117

0.04

364.81

139°56'00"

P.I #11
Fd. 3/4" I.P. P&N
Dn 3" Per F.B
477-117
(2) 279-52-00
(4) 199-40-00
(6) 119-36-00
139°56-00

Record
Δ: 40°04'45"
R: 999.77
T: 364.67
L: 699.35

Δ = 40°03'50"
R = 1000.52
T = 364.79
L = 699.61

364.77

B.C.
Fd. S&W Dn6" Per
F.B. 744-117
B.C.
Set S.W. & T. on line
Flush

0.04

364.78@0°T64=364.77

(33) (33)

458.74@0°T64=458.73

458.73

Cont. from Top Pg 178

Note: Any Additions or Changes on This Sheet Must be Made or Circled in Red Ink With Date and Name of Person Making Change.

Do not extend notes this side of this line.

RETURN TO
LOS ANGELES COUNTY SURVEYOR
726 LOS ANGELES COUNTY
ENGINEERING BLDG.

76F309S S&E #247. 8-54

F.B. 783 PG. 180

Cont. on Bot Pg 181

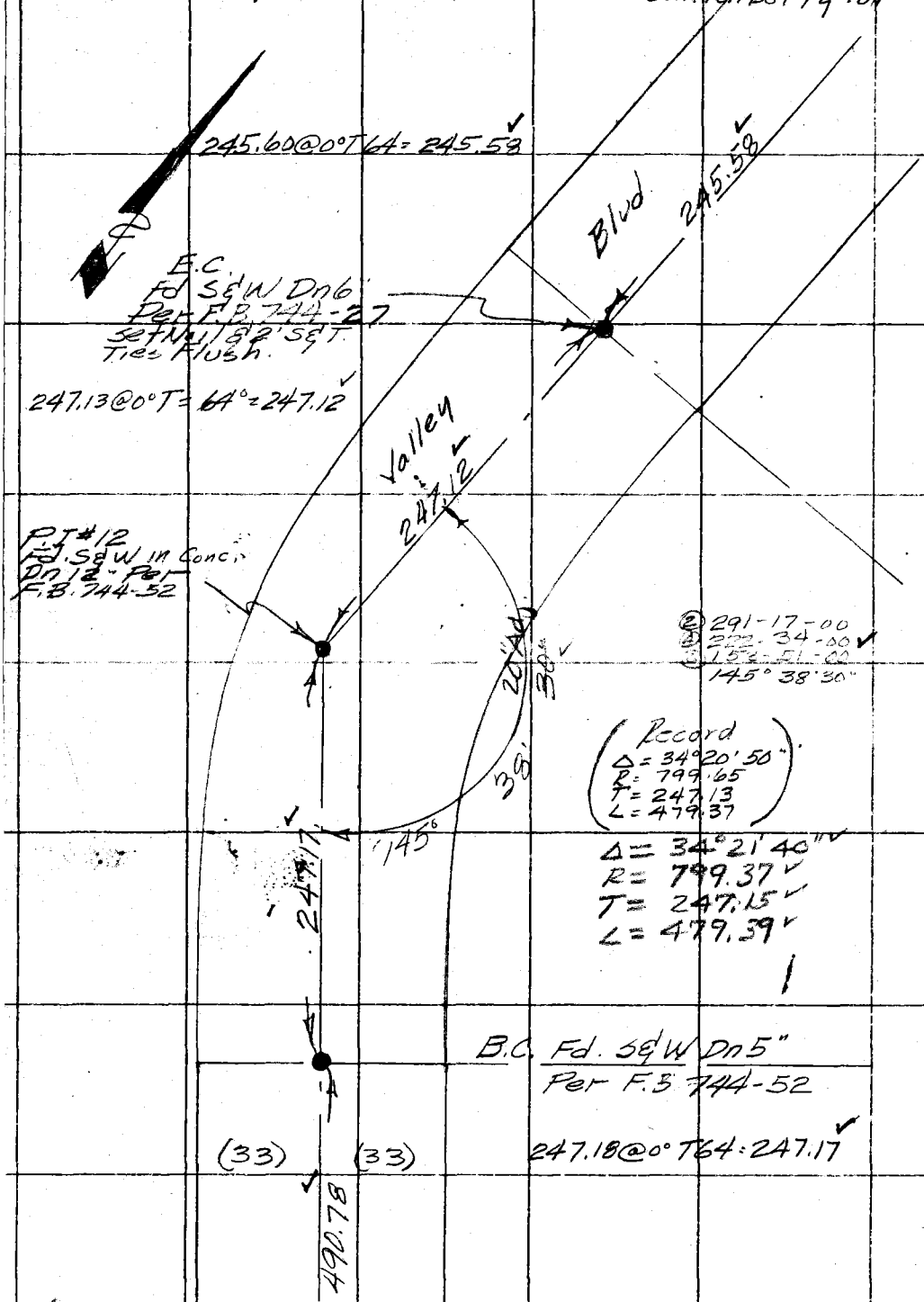

Cont. from Top Pg. 179

RETURN TO
LOS ANGELES COUNTY SURVEYOR
726 LOS ANGELES COUNTY
ENGINEERING BLDG.
Do not extend notes this side of this line.

Note: Any Additions or Changes on This Sheet Must be Made or Circled in Red Ink With Date and Name of Person Making Change.

Notes Ck'd by KAM	Survey of Valley Blvd
Map No.	W. O. 0075 Map No. 0173 St'd. 68 °F
Office Work	Surveyed by Dougherty
Checked	Notes Dougherty Date 10-24-55
Date	Indexed C. Johnson

F.B. 783 Pg. 181

Cont. on Bot Pg 182

W.S.39, C-1

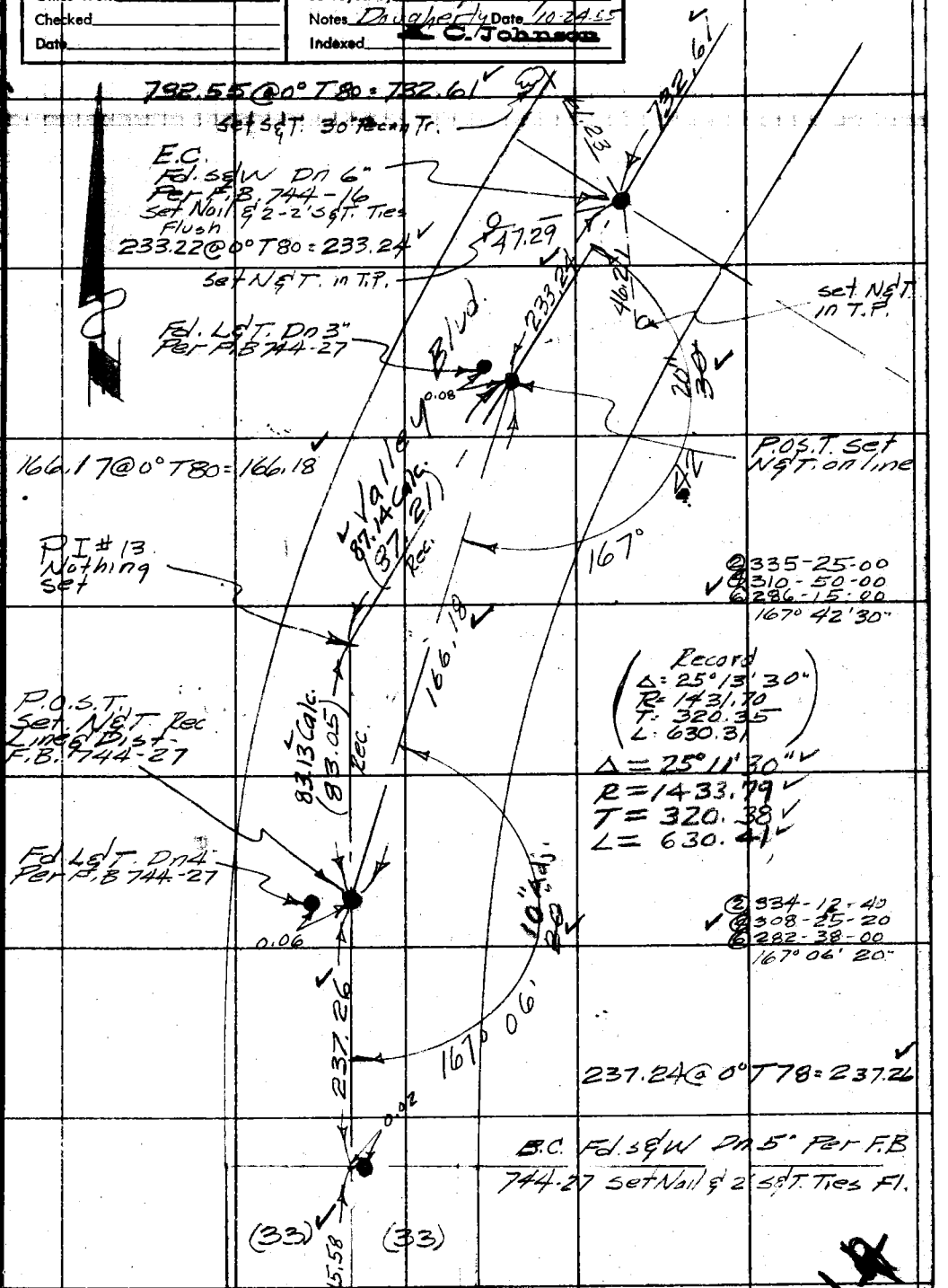

Note: Any Additions or Changes on This Sheet Must be Made or Circled in Red Ink With Date and Name of Person Making Change.

Do not extend notes this side of this line.

RETURN TO
LOS ANGELES COUNTY SURVEYOR
726 LOS ANGELES COUNTY
ENGINEERING BLDG.

76F3095 S&E #247. 8-54

Cont. from Top Pg. 180

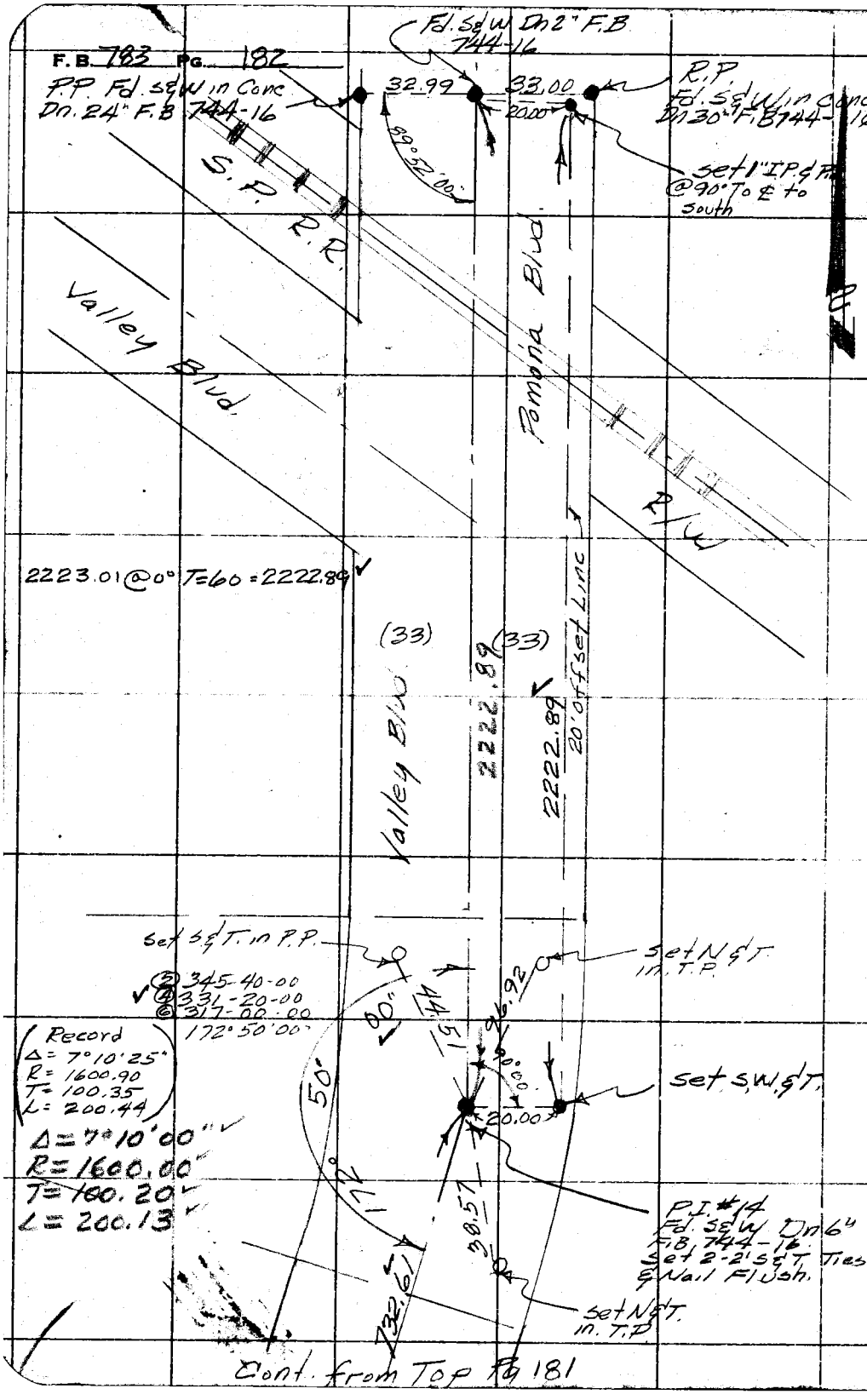

W.S. 39, C-1

RETURN TO
LOS ANGELES COUNTY SURVEYOR
726 LOS ANGELES COUNTY
ENGINEERING BLDG.

Do not extend notes this side of this line.

Note: Any Additions or Changes on This Sheet Must be Made or Circled in Red Ink With Date and Name of Person Making Change.

Notes Ck'd by	Survey of Valley Blvd.
Map No.	W. O. Tape No. St'd. °F
Office Work T.M.L.	Surveyed by
Checked	Notes Date
Date	Indexed K. C. Johnson 10-31-55

F. B. 783 Pg. 183

J. N. 0075.09

Valley Blvd. Realinement.
Location of Improvements from 500' So. of B.C. P.I. # 10 North to Bridge @ P.I. # 14

10-26-55

Note All stationing for Improv. is continued thru P.I.

Dougherty
Bowles
Sandoval
King.

Note: Any Additions or Changes on This Sheet Must be Made or Circled in Red Ink With Date and Name of Person Making Change.

Do not extend notes this side of this line.

RETURN TO
LOS ANGELES COUNTY SURVEYOR
726 LOS ANGELES COUNTY
ENGINEERING BLDG.

76F309S S&E #247. 8-54

F.B. 783 PG. 184

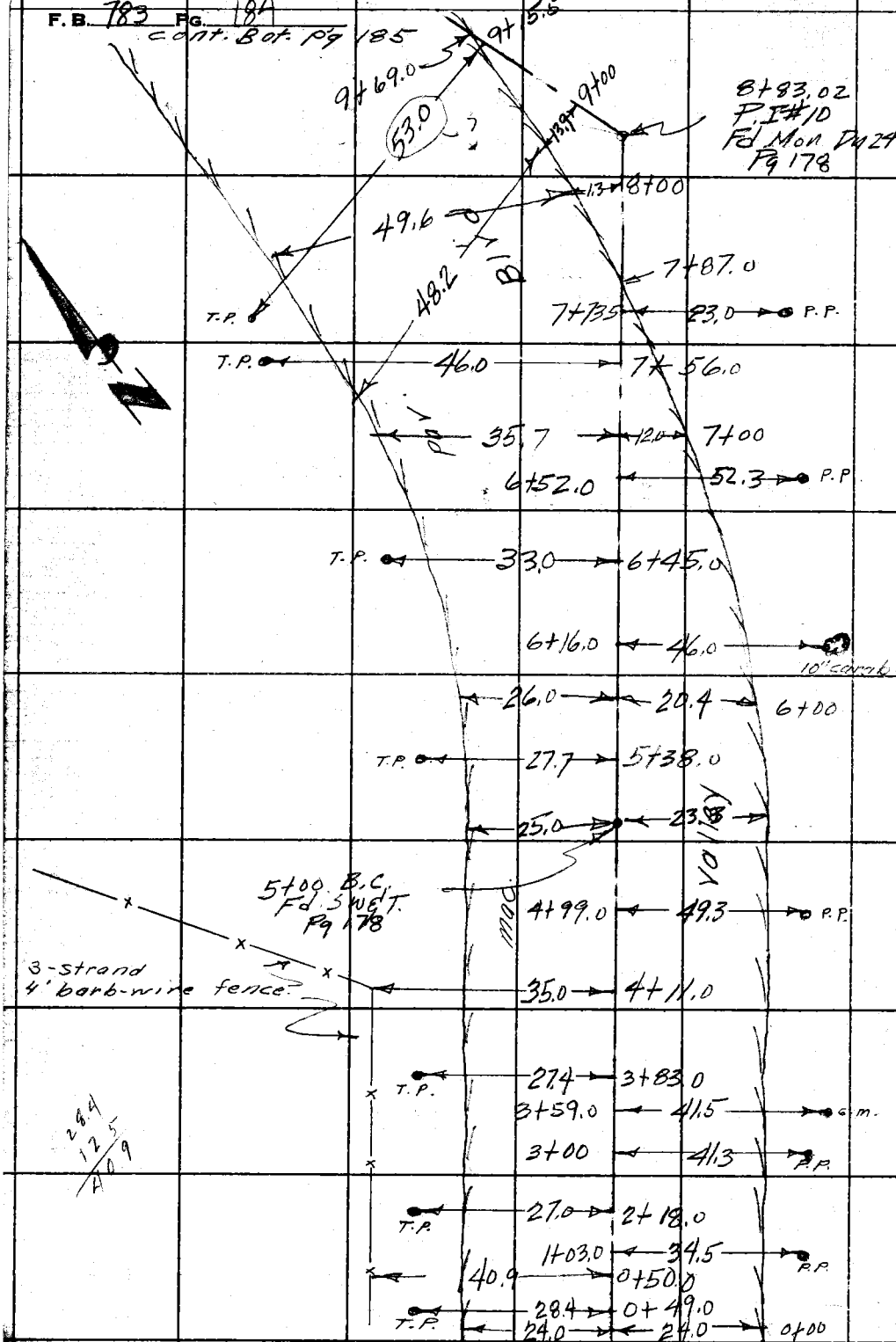

Cont. from Top Pg 210

RETURN TO
LOS ANGELES COUNTY SURVEYOR
726 LOS ANGELES COUNTY
ENGINEERING BLDG.

Do not extend notes this side of this line.

Note: Any Additions or Changes on This Sheet Must be Made or Circled in Red Ink With Date and Name of Person Making Change.

Notes Ck'd by	Survey of Valley Blvd
Map No.	W.O. 0875-0 Map No. St'd. °F
Office Work T.M.L.	Surveyed by Dougherty
Checked	Notes Bowles Date 12-11-53
Date	Indexed C. Johnson

F.B. 783 PG. 185

cont. Bot. Pg 186.

Line Flag.

18+50.5 — 30.0 — P.P.

12.0 — 26.6 — 20.5 — 18+00

24.5 — 23.0

65.0

B.C. 17+24.75 Fd. SWET. Pg. 179

17+16.00 P.P.

2.3 — 31.5

4.5

31.5 — 16+19.0

conc. catch. basin

25.0 — 15+57.0 — 15+86 P.P.

Line Flag

36.0 — 15+00

14+53.5 — 29.0 — S.M.

14+44 — 26.5 — P.P.

Valley Blvd.

5-strand B.W. fence.

23.6

36.8 — 14+00

22.5

13+12.0 — 25.8 — P.P.

24.0 — 23.0

E.C. 12+86.02 Fd SWET. Pg 178

11+71.5 — 20.8 — P.P.

18.0 — 32.4 — 16.0 — 11+00

17.5 T.P. — 49.7 — 10+33.0

10+17.0 — 11.5 — S.M.

10+14.0 — 8.7 — P.P.

47.0 — 43.5 — 4.0 — 10+00

cont. from top Pg 184

Note: Any Additions or Changes on This Sheet Must be Made or Circled in Red Ink With Date and Name of Person Making Change.

Do not extend notes this side of this line.

RETURN TO
LOS ANGELES COUNTY SURVEYOR
726 LOS ANGELES COUNTY
ENGINEERING BLDG.

76F309S S&E #247. 8-54

F.B. 783 Pg. 186

cont. Bot. pg 187

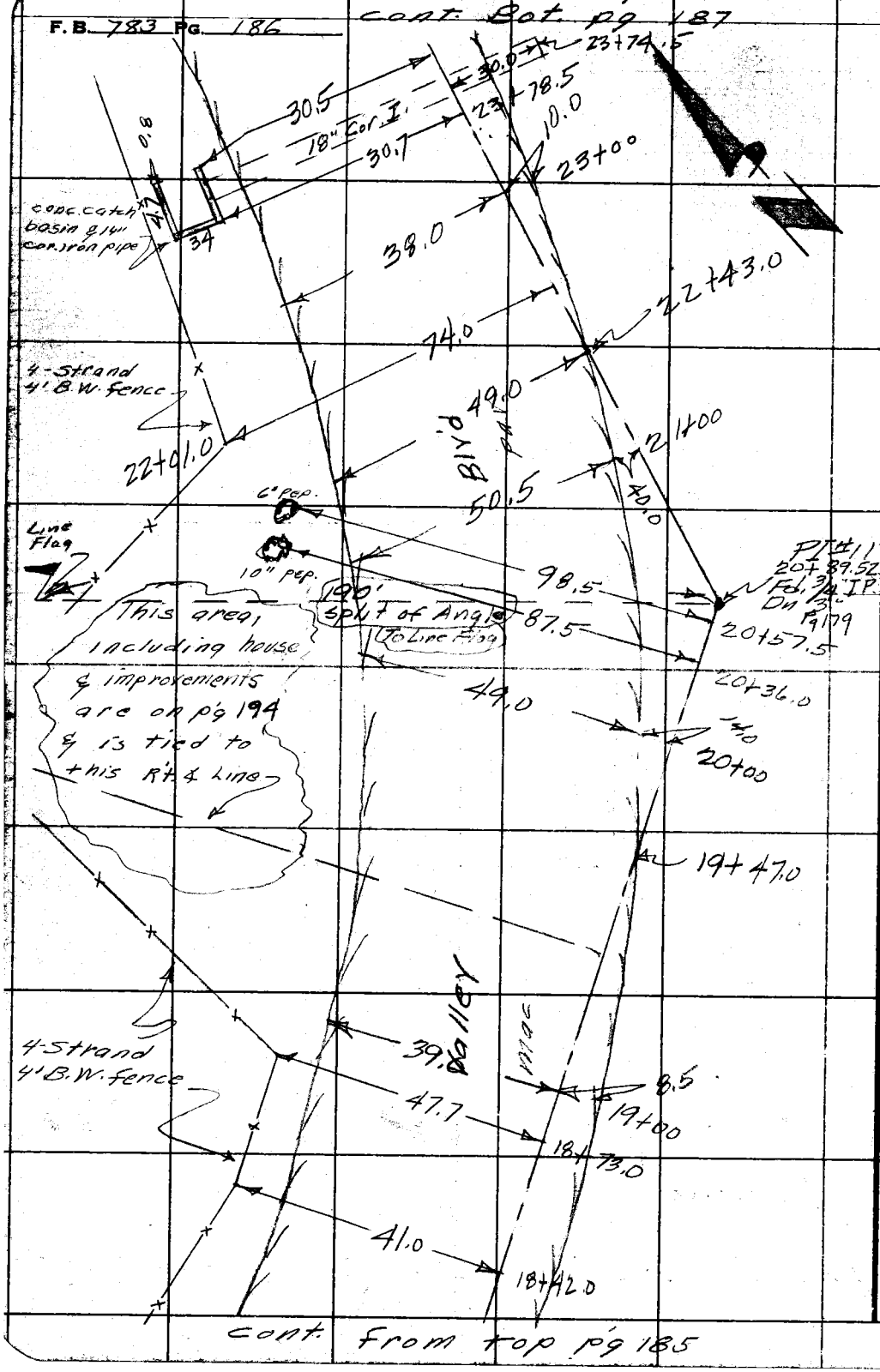

cont. from top pg 185

RETURN TO
LOS ANGELES COUNTY SURVEYOR
720 LOS ANGELES COUNTY
ENGINEERING BLDG.

Do not extend notes this side of this line.

Note: Any Additions or Changes on This Sheet Must be Made or Circled in Red Ink With Date and Name of Person Making Change.

Notes Ck'd by	Survey of Valley Blvd
Map No.	W. O. 0075.09 Tape No. St'd. °F
Office Work T.M.L.	Surveyed by Dougherty
Checked	Notes Bowles Date 10-11-55
Date	Indexed C. Johnson

F.B. 783 Pg. 187

Cont. Bot. pg 188

29+25.0 — 28.0 — T.P.

15.5 — 23.8 — 22.5 — 29+00

28+90.5 — 59.5 — 2" W. hyd

28+51.0 — 62.0 — 8" Ap.

28+13.0 — 51.0 — 29.7

27+73.5 — 27.0 — T.P. — 2.5

60.5 — 29.5 — 30.0 — 30.0 — 8" Walnuts — 9.5 — 2" Liber

4-strand 4' B.W. fence

Valley Blvd

Mac pav.

35.0 — 27+23.5

Line Flag

4-strand 4' B.W. fence

26+63.0 — 49.6

26+38.5 — 33.5 — 24" pep.

26+18.0 — 33.5 — 20" pep

26+00 — 25.7 — T.P.

25+68.0 — 45.5 — 10" Acacia — 19.0 — 36" Palm

25+49.0 — 64.5 — 12" pep.

25+34.5 — 75.0 — 36" Palm

37.0 — 25+05.0

25+13 — 36.0 — 8" Aprect

100' — 24.0 — 24.0

Line Flag

E.C. 24+54.33 Fd. S&W Dn 6" Pg 179

24+16.00 — 27.6 — T.P. — 2.5

Cont. From Top pg 186

Note: Any Additions or Changes on This Sheet Must be Made or Circled in Red Ink With Date and Name of Person Making Change.

Do not extend notes this side of this line.

RETURN TO
LOS ANGELES COUNTY SURVEYOR
726 LOS ANGELES COUNTY
ENGINEERING BLDG.

76F309S S&E #247. 6-54

F.B. 783 Pg. 188

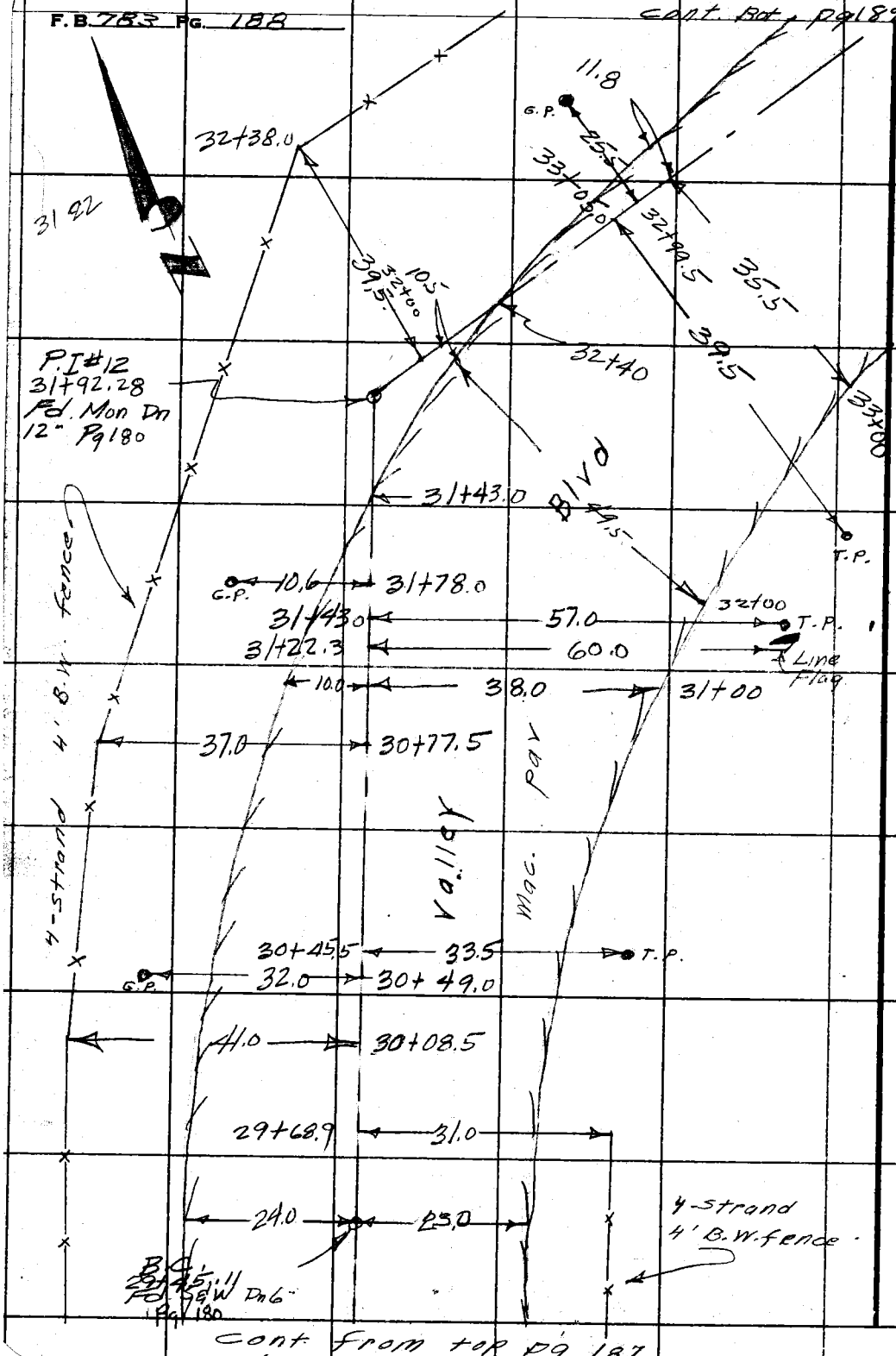

cont. from top pg 187

RETURN TO
LOS ANGELES COUNTY SURVEYOR
726 LOS ANGELES COUNTY
ENGINEERING BLDG.
Do not extend notes this side of this line.

Note: Any Additions or Changes on This Sheet Must be Made or Circled in Red Ink With Date and Name of Person Making Change.

Notes Ck'd by	Survey of Valley Blvd
Map No.	W. O. 0075.09 Tape No. St'd. °F
Office Work T.M.L.	Surveyed by Dougherty
Checked	Notes Bowles Date 10-12-55
Date	Indexed A. C. Johnson

F. B. 783 PG. 189

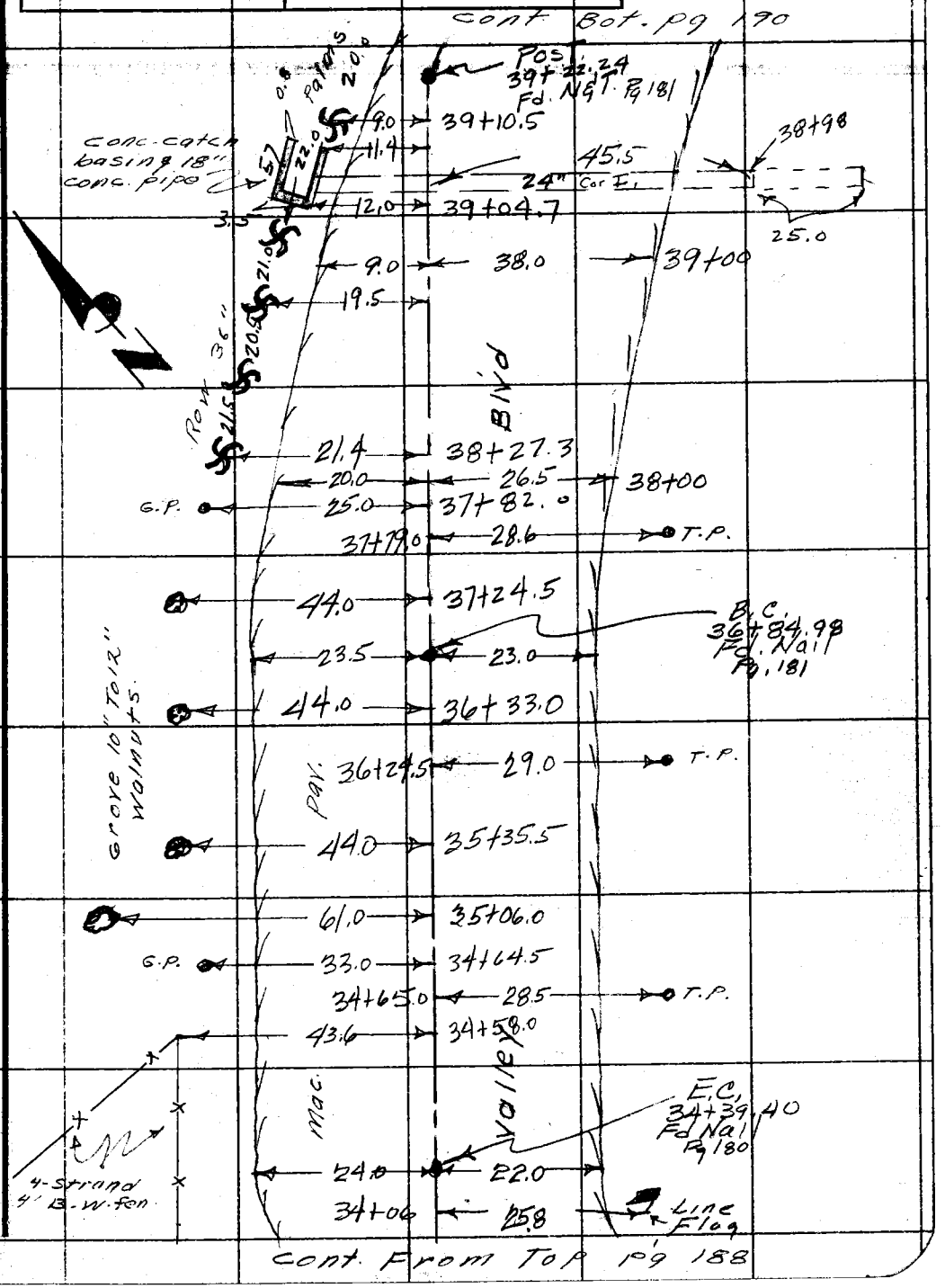

Note: Any Additions or Changes on This Sheet Must be Made or Circled in Red Ink With Date and Name of Person Making Change.

Do not extend notes this side of this line.

RETURN TO
LOS ANGELES COUNTY SURVEYOR
726 LOS ANGELES COUNTY
ENGINEERING BLDG.

76F309S S&E #247. 8-54

RETURN TO
LOS ANGELES COUNTY SURVEYOR
726 LOS ANGELES COUNTY
ENGINEERING BLDG.

Note: Any Additions or Changes on This Sheet Must be Made of Ruled on Red Ink With Date and Name of Person Making Change.

Do not extend notes this side of this line.

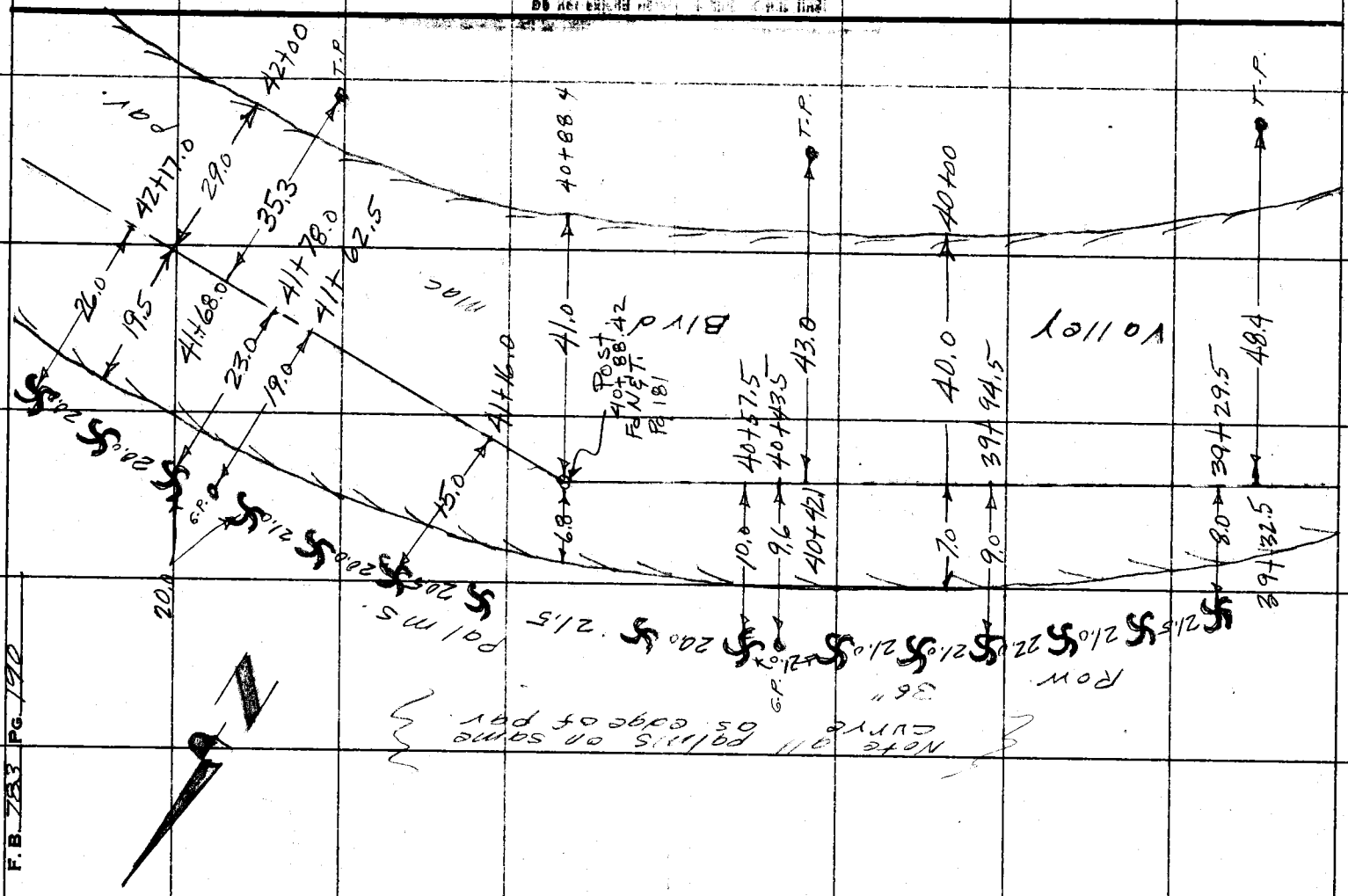

F. B. 733 PG. 190

Notes Ck'd by	Survey of 8075.02
Map No.	W. O. Tape No. St'd. °F
Office Work T.M.L.	Surveyed by Dougherty
Checked	Notes Bowles Date 10-12-54
Date	Indexed J. C. Johnson

F. B. 283 Pg. 191

Note: Any Additions or Changes on This Sheet Must be Made or Circled In Red Ink, With Date and Name of Person Making Change.

Do not extend notes this side of this line.

RETURN TO
LOS ANGELES COUNTY SURVEYOR
726 LOS ANGELES COUNTY
ENGINEERING BLDG.

76F3095 S&E #247. 8-54

F.B. 783 PG. 192



Cont. on Pg. 211

P.I #14
50+54.27
Fd. Nail
Pg 182

Valley Blvd.

49+30 — 26.0 — 23.0 — 49+30

48+79.0 — 26.6 — T.P.

P.P. — 28.5 — 49+27.0

T.P.

Row Power Poles

26.5

P.P. 47+68.0

47+28.5 — 27.0 — T.P.

25.0 — 46+29.0

20.0

P.P. — 25.0 — 46+13.0

Row 36" Palm

RETURN TO
LOS ANGELES COUNTY SURVEYOR
726 LOS ANGELES COUNTY
ENGINEERING BLDG.

Do not extend notes this side of this line.

Note: Any Additions or Changes on This Sheet Must be Made or Circled in Red Ink With Date and Name of Person Making Change.

Notes Ck'd by	Survey of Valley Blvd.
Map No.	W. O. 0025.09 Tape No. Sr'd. °F
Office Work T.M.L.	Surveyed by Dougherty
Checked	Notes Baxter Date
Date	Indexed C. Johnson

F. B. 783 PG. 193

Note: Any Additions or Changes on This Sheet Must be Made or Circled in Red Ink With Date and Name of Person Making Change.

Do not extend notes this side of this line.

RETURN TO
LOS ANGELES COUNTY SURVEYOR
726 LOS ANGELES COUNTY
ENGINEERING BLDG.

76F3095 S&E #247. 8-54

F.B. 783 PG. 194

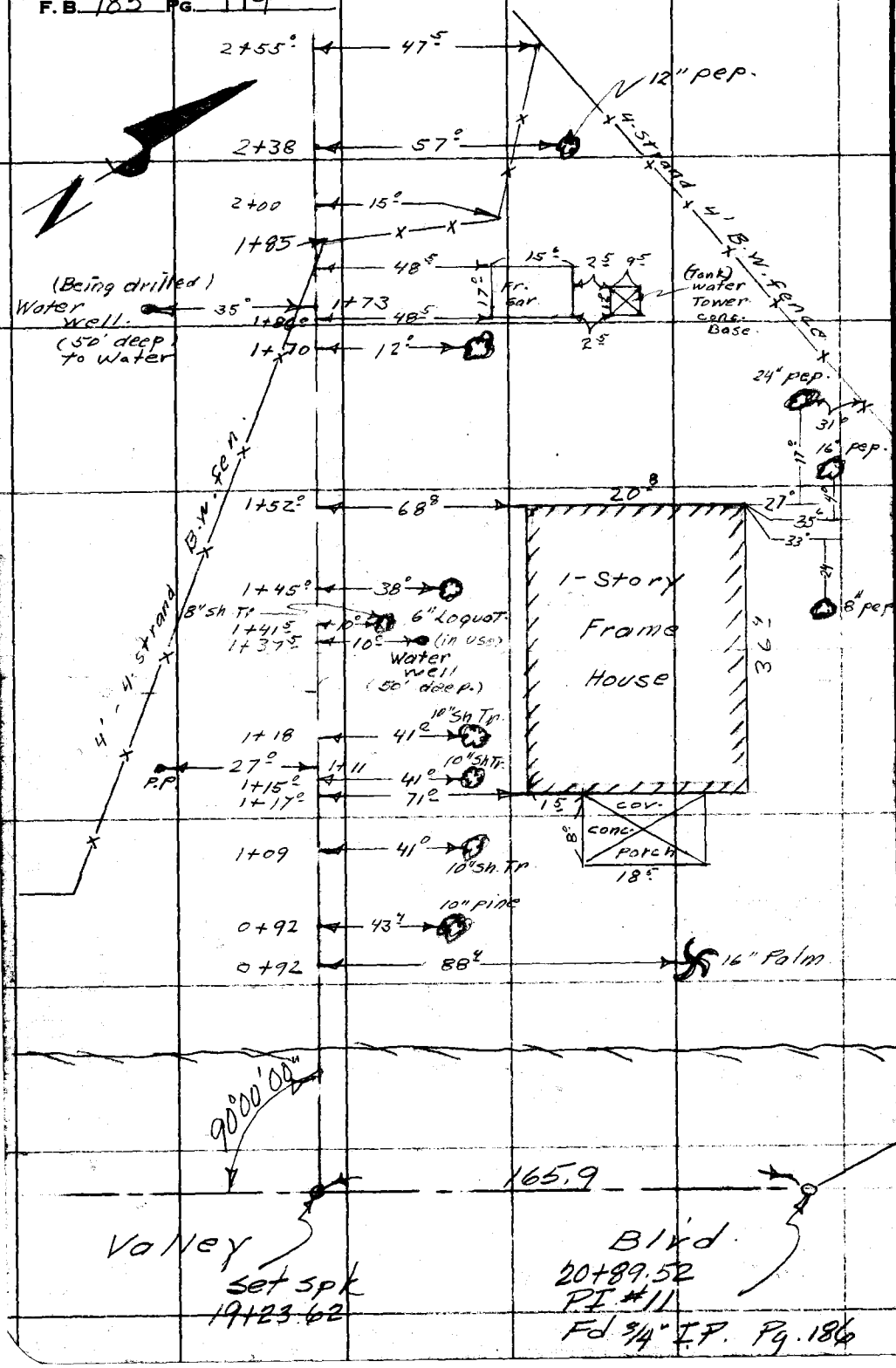

RETURN TO
LOS ANGELES COUNTY SURVEYOR
726 LOS ANGELES COUNTY
ENGINEERING BLDG.

Do not extend notes this side of this line.

Note: Any Additions or Changes on This Sheet Must be Made or Circled in Red Ink With Date and Name of Person Making Change.

F. B. 783 Pg. 195

Profile No. ____ Notes Red. ____ Date ____ Plotted ____ Date ____ Job No. ____ Division No. ____
Survey of ____
X-Sec. No. ____ Notes Chkd. ____ Date ____ Checked ____ Date ____ Survey by ____ Notes ____ Date ____
Map No. ____ Indexed Johnson Date 11-2-55

JN # 0075.09

Survey of Valley Blud.
Bench Levels from San Jose Hills Rd.
North to Conc. Bridge over San Jose Creek
& Ret.

10-28-55

Dougherty
Bowles
Sandoval
King.

STATION	B. S.	H. I.	F. S.	ELEV.

NOTE: ANY ADDITIONS OR CHANGES ON THIS SHEET MUST BE MADE OR CIRCLED IN RED INK, WITH DATE AND NAME OF PERSON MAKING CHANGE.

PLEASE RETURN TO
LOS ANGELES COUNTY SURVEYOR
726 LOS ANGELES COUNTY ENGINEERING BLDG.

Do not extend notes this side of this line.

76L298 307 8-53

76L298 307 8-53

PLEASE RETURN TO
LOS ANGELES COUNTY SURVEYOR
726 LOS ANGELES COUNTY ENGINEERING BLDG.

NOTE: ANY ADDITIONS OR CHANGES ON THIS SHEET MUST BE MADE OR CIRCLED IN RED INK, WITH DATE AND NAME OF PERSON MAKING CHANGE.

Do not extend notes this side of this line.

STATION	B. S.	H. I.	F. S.	ELEV.		
					B.M.#11-95	Valley Blvd, La Puente Rd & San Jose Rd. 30' N.E. From P.I. on Valley Blvd, 8' S.E. From ℄ of Valley Blvd to the E. Fd C.S. Mon. stamped 11-95 1952 R.E. 63 in well with survey cap F.B. 1376-86
B.M.#11-95				604 228 ✓		
	5 932	610160 ✓				
T.P.			3 265	606 895 ✓		
	4 150	611045 ✓				
T.P.			3 746	607 299 ✓		
	4 682	611981 ✓				
T.P.			3 162	608819 ✓		
	4 911	613730 ✓				
T.P.			3 723	610007 ✓		
	5 738	615 745 ✓				
B.M.#11-94			3 080	612 665 ✓	B.M.#11-94 (adj El. 612.651)	.25 mi E. of int. Valley Blvd & San Jose Rd 20' W. ℄ Valley Blvd Fd C.S. Mon L.A. Co Sur. Control System Tri. Sta. Coving 1-9 Aux #2 in well with surv. cap. F.B. 1376-84 (B.M. is 3' S. 10.4 N. of T.P.# 92668-Y
B.M.#11-94				612 651 ✓		
	9 880	622531 ✓				
			0 719			
T.P.				621 812 ✓		
	8 189	630001 ✓				
T.P.			1 176	628825 ✓		
	8 794	637619 ✓				

F.B. 783 Pg. 196 Job No. 8075.09 Division No. 10 Plotted No. Platted
Survey of Valley Blvd Date Date X-Sec.
Survey by Dougherty Notes Bowle Notes Chkd. Checked
Indexed K. C. Johnson Date 10-28-55 Date Date No.

76L298 307 8-53

PLEASE RETURN TO
LOS ANGELES COUNTY SURVEYOR
726 LOS ANGELES COUNTY ENGINEERING BLDG.

NOTE: ANY ADDITIONS OR CHANGES ON THIS SHEET MUST BE MADE OR CIRCLED IN RED INK, WITH DATE AND NAME OF PERSON MAKING CHANGE.

Do not extend notes this side of this line.

STATION	B. S.	H. I.	F. S.	ELEV.		
		637619				
T.P.			0530	637089		
	9352	646441				
T.P.			1490	644951		
	7350	652301				
T.B.M.#1			2980	649321	T.B.M.#1 200'± South of PI#10 on E Side of Valley Blvd in P.P#322473 set Spk & T. in Road side	
	3913	653234				
T.P.			6140	647094		
	2768	649862				
T.P.			7341	642521		
	3287	645808				
T.B.M#2			5075	640733	T.B.M#2 500'± South of PI#11 on E. side of Valley Blvd in P.P# 882995 set S&T. in Road side	
	3630	644363				
T.P.			3534	640829		
	9233	650062				
T.BM#3			2095	647967	T.BM#3 100' So of House West side of Valley Blvd opposite P.I#11 P.P.# (utility Pole for House) set S&T. South side	
	1895	649862				
T.P.			8221	641641		
	7001	648642				
T.P.			3676	644966		
	6923	651889				

Profile No. ___ Notes Red. VRM Plotted ___ Job No. 0075.09 Division No. 10 F. B. 783 Pg. 197
Date ___ Survey of Valley Blvd.
X-Sec. No. ___ Notes Chkd. ___ Checked ___ Survey by Phillips Notes Powles Date 10-28-55
Date ___ Date ___ Map No. ___ Date ___

76L298 807 8-53

PLEASE RETURN TO
LOS ANGELES COUNTY SURVEYOR
726 LOS ANGELES COUNTY ENGINEERING BLDG.

NOTE: ANY ADDITIONS OR CHANGES ON THIS SHEET MUST BE MADE OR CIRCLED IN RED INK, WITH DATE AND NAME OF PERSON MAKING CHANGE.

Do not extend notes this side of this line.

STATION	B. S.	H. I.	F. S.	ELEV.	
T.B.M #4		651 889	0 495	651 394	T.B.M #4 250' SE from P.I. #12 on NE side of Valley Blvd in T.P. G16477-Y Set S&T in Road Side
	5662	657056			
T.P.			4811	652245	
	7219	659464			
T.P.			2410	657054	
	6765	663819			
T.BM #5			1390	662429	T.BM #5 100' South of P.I. #13 on East side of Valley Blvd in T.P. # G2765-Y set S&T in Road Side
	5142	667 571			
T.P.			3845	663726	
	6222	669 948			
T.P.			3052	66[illegible]896	
	6844	673740			
T.P.			2492	671248	
	6767	678 015			
T.B M #6			2449	675566	T.B.M #6 2000' So of Int. Valley Blvd. & Pomona Blvd in E. Curb of Conc Bridge over San Jose Creek Fd. Chis. □ Marked B.M.
	2390	677956			
T.P.			6717	671239	(Ties to ℄ for BM-11-92 10.2 South E.C P.I #13 & 21.0 West ℄ Valley Blvd & 3.5 E of New Pav. Edge)
	1884	673123			
T.P.			7645	665478	B.M #11-92 Elev. 663.387 Valley Blvd 0.5 mi. SW of SPRR Crossing 75' SW of ℄ Dr to House # 4063 & 1' W of W Edge Pav. (Conc) in Well Protected by Cout. Sur. Cap. Fd Mon
	4474	669952			
BM #11-92			6549	663403	Marked BM-11-92 1962-RE.63 E.B. 1376-83

F. B. 783 Pg. 198 Job No. 0075.09 Division No. 10 Notes Red. [illegible] Plotted ____ Date ____ No. ____ Profile

Survey of Valley Blvd. Notes JNR Date ____ Notes Chkd. ____ Checked ____ Date ____ No. ____ X-Sec.

Survey by Dougherty Date ____ Date ____ Date ____ No. ____

Indexed A. C. Johnson

Notes Ck'd by	Survey of
Map No.	W. O. Tape No. St'd. °F
Office Work	Surveyed by
Checked	Notes Date
Date	Indexed K. C. Johnson 1-11-56

F. B. 783 Pg. 199

J.N. 0075.09

Valley Blvd Realinement.

From B.C. of P.I. #10 to Bridge

over San Jose Creek

12-12-55

Dougherty
Bowles
Sandoval
King
Fulton

For Mon. & ℄ Curve
Data after changes
see Pg. 245
Dougherty 2-2-56

Note: Any Additions or Changes on This Sheet Must be Made or Circled in Red Ink With Date and Name of Person Making Change.

Do not extend notes this side of this line.

RETURN TO
LOS ANGELES COUNTY SURVEYOR
726 LOS ANGELES COUNTY
ENGINEERING BLDG.

76F3095 S&E #247. 8-54

F.B. 783 PG. 200

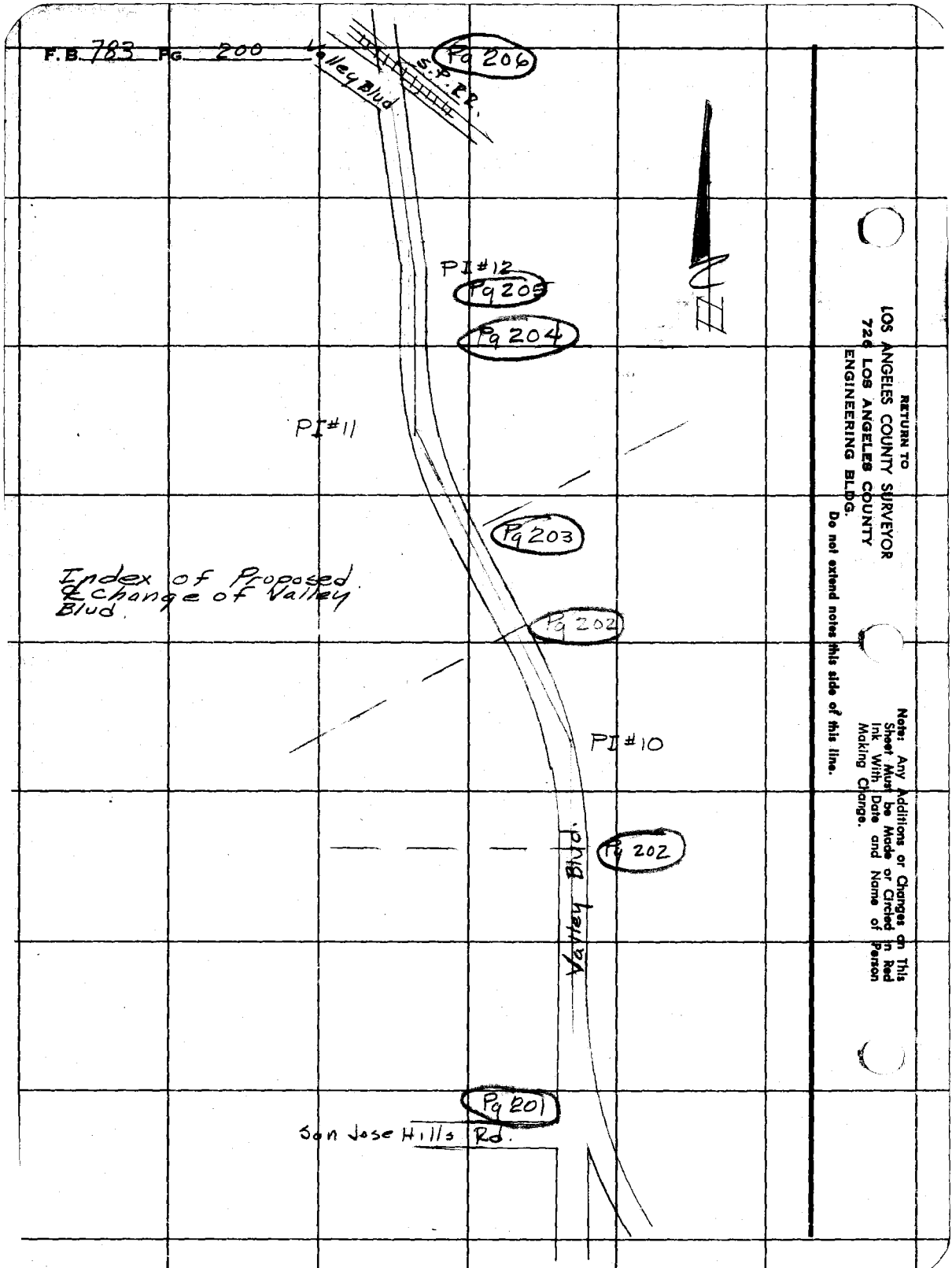

Index of Proposed Change of Valley Blvd.

RETURN TO
LOS ANGELES COUNTY SURVEYOR
726 LOS ANGELES COUNTY
ENGINEERING BLDG.

Do not extend notes this side of this line.

Note: Any Additions or Changes on This Sheet Must be Made or Circled in Red Ink With Date and Name of Person Making Change.

Notes Ck'd by [illegible]	Survey of Valley Blvd.
Map No. B-1419-3	W. O. 0075 Tape No. 0172 St'd. 68 °F
Office Work Bailey	Surveyed by Dougherty
Checked McPherson	Notes Dougherty Date 12-15-55
Date Mar. 1956	Indexed C. Johnson

F.B. 78 3 Pg. 201

Cont on Bot. 202

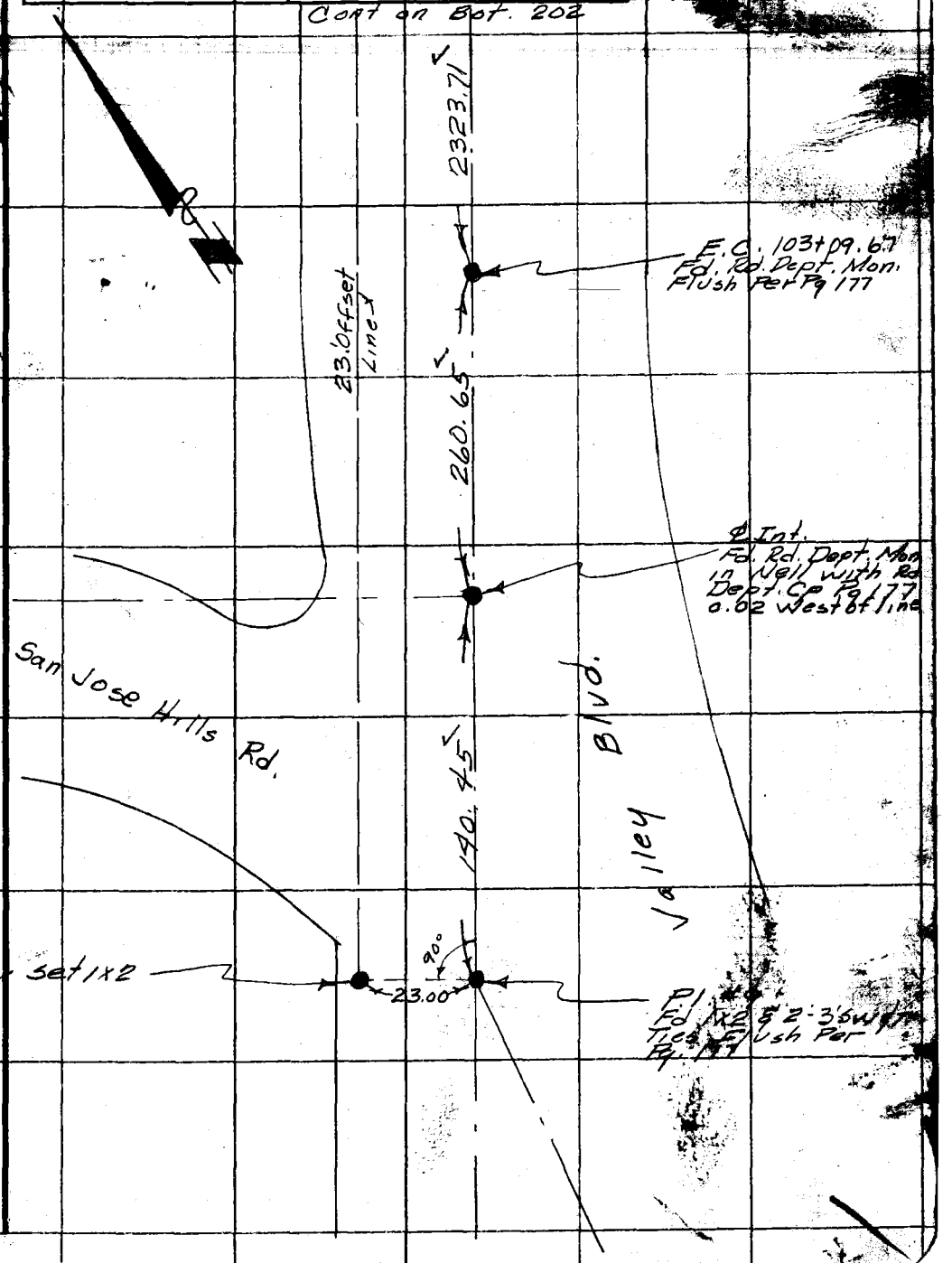

W539, 4-2

Note: Any Additions or Changes on This Sheet Must be Made or Circled in Red Ink With Date and Name of Person Making Change.

Do not extend notes this side of this line.

RETURN TO
LOS ANGELES COUNTY SURVEYOR
726 LOS ANGELES COUNTY
ENGINEERING BLDG.

76F309S S&E #247. 8-54

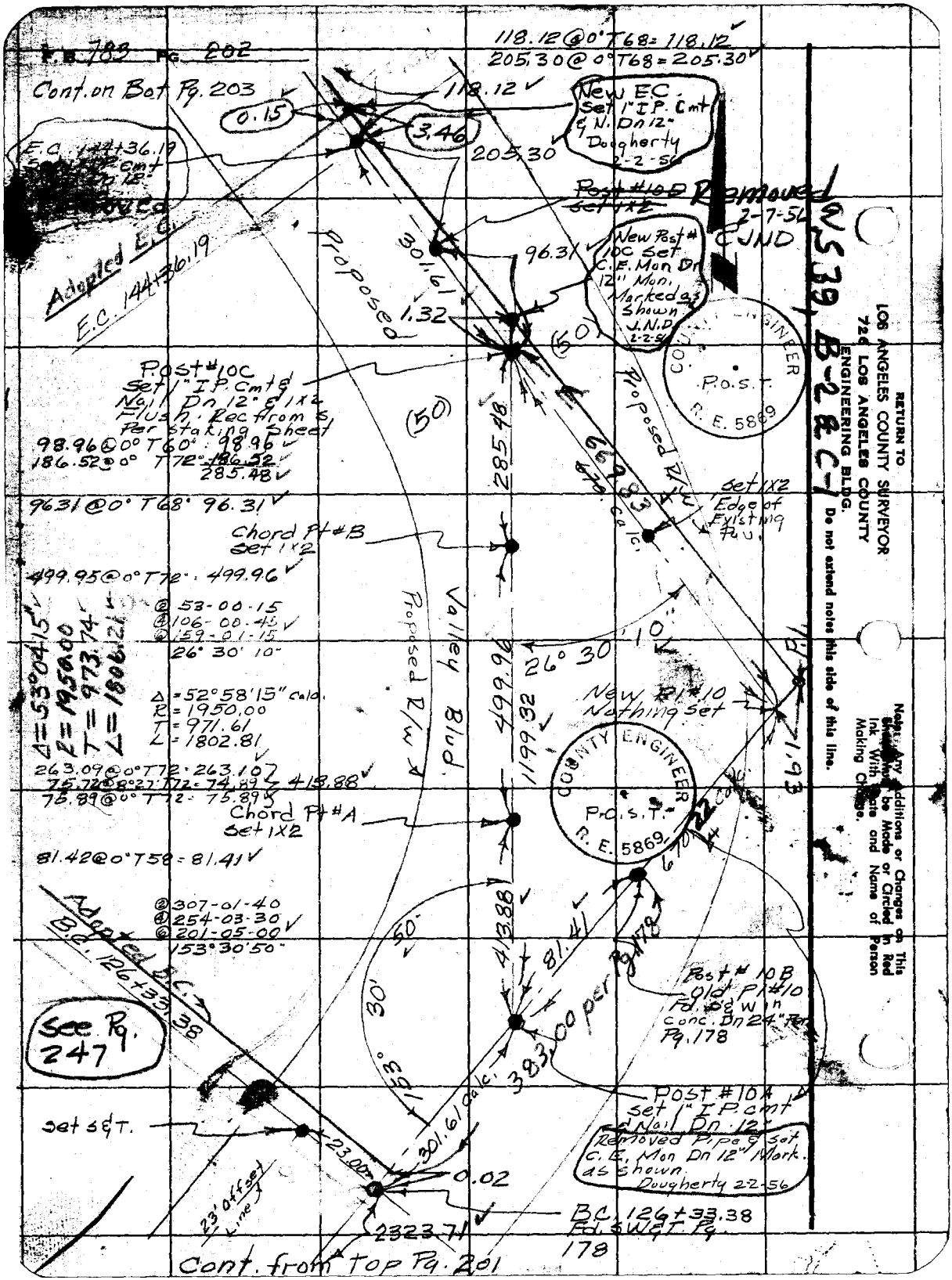

F.B. 783 Pg. 202
Cont. on Bot Pg. 203
118.12 @ 0° T68 = 118.12
205.30 @ 0° T68 = 205.30
118.12
0.15
3.46
205.30
New E.C. Set 1" I.P. Cmt & N. Dn 12" Dougherty 2-2-56
E.C. 144+36.19
Removed
Adopted E.C.
E.C. 144+36.19
Post #10D Set 1x2
Removed 2-7-56 CJND
New Post #10C Set C.E. Mon Dn 12" Mon. Marked as Shown J.N.D. 2-2-56
301.61
96.31
1.32
Proposed
(50)
Post #10C Set 1" I.P. Cmt & Nail Dn 12" & 1x2 Flush. Rec from S. Per Staking Sheet
98.96 @ 0° T60° : 98.96
186.52 @ 0° T72° : 186.52
285.48
9631 @ 0° T68° 96.31
Chord Pt #B Set 1x2
499.95 @ 0° T72° : 499.96
② 53-00-15
④ 106-00-45
⑥ 159-01-15
26° 30' 10"
Δ = 53°04'15"
R = 1950.00
T = 973.74
L = 1806.21
Δ = 52°58'15" calc.
R = 1950.00
T = 971.61
L = 1802.81
263.09 @ 0° T72 = 263.10
75.72 @ 8°27' T72 = 74.89
75.89 @ 0° T72 = 75.89
413.88
Chord Pt #A Set 1x2
81.42 @ 0° T58 = 81.41
② 307-01-40
④ 254-03-30
⑥ 201-05-00
153°30'50"
Adopted B.C.
B.C. 126+33.38
See Pg. 247
Proposed R/W
Valley Blvd.
285.48
499.96
1199.32
26° 30' 10"
Proposed R/W
669.83
670 calc.
Set 1x2 Edge of Existing Pav.
New Pl #10 Nothing Set
COUNTY ENGINEER P.O.S.T. R.E. 5869
COUNTY ENGINEER P.O.S.T. R.E. 5869
1.93
670.22
413.88
81.41
50'
30'
153°
383.00 per Pg. 178
Post #10B Old Pl #10 Fd. S & W in Conc. Dn 24" Per Pg. 178
Post #10A Set 1" I.P. Cmt & Nail Dn 12"
Removed Pipe & Set C.E. Mon Dn 12" Mark. as Shown Dougherty 2-2-56
301.61 calc.
Set S&T.
23.00
0.02
23' Offset Line
2323.71
B.C. 126+33.38 Fd. S.W.&T. Pg. 178
Cont. from Top Pg. 201
RETURN TO
LOS ANGELES COUNTY SURVEYOR
726 LOS ANGELES COUNTY
ENGINEERING BLDG.
Do not extend notes this side of this line.
Note: Any Additions or Changes on This Sheet Must be Made or Circled in Red Ink With Date and Name of Person Making Change.
WS 39, B-2 & C-1

Notes Ck'd by KRM	Survey of Valley Blvd.
Map No. B-1419-3	W. O. 4075.09 Tape No. 0172 St'd. 68° °F
Office Work Bailey	Surveyed by Dougherty
Checked McPherson	Notes Dougherty Date 12-19-55
Date Mar. '56	Indexed R C Johnson

F. B. 783 Pg. 203

VS 39, C-1

Cont. on Bot. Pg. 204

Note: Any Additions or Changes on This Sheet Must be Made or Circled in Red Ink With Date and Name of Person Making Change.

Do not extend notes this side of this line.

RETURN TO
LOS ANGELES COUNTY SURVEYOR
726 LOS ANGELES COUNTY
ENGINEERING BLDG.

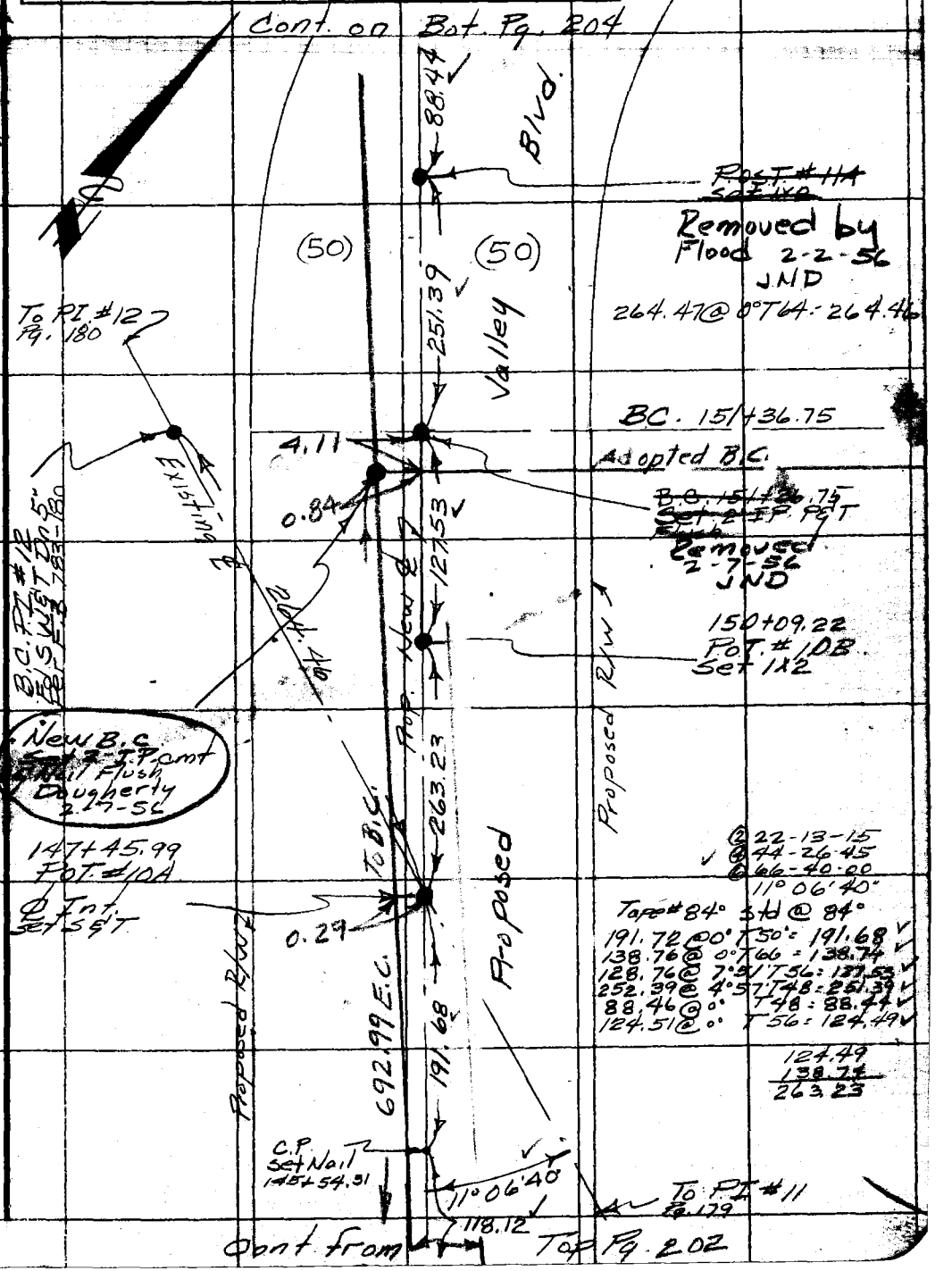

@ 22-13-15
@ 44-26-45
@ 66-40-00
11° 06' 40"

Tape #84° Std @ 84°
191.72 @ 0° T50 = 191.68
138.76 @ 0° T66 = 138.74
128.76 @ 7°51' T56 = 127.53
252.39 @ 4°57' T48 = 251.39
88.46 @ 0° T48 = 88.44
124.51 @ 0° T56 = 124.49

124.49
138.74
263.23

76F309S S&E #247. 8-54

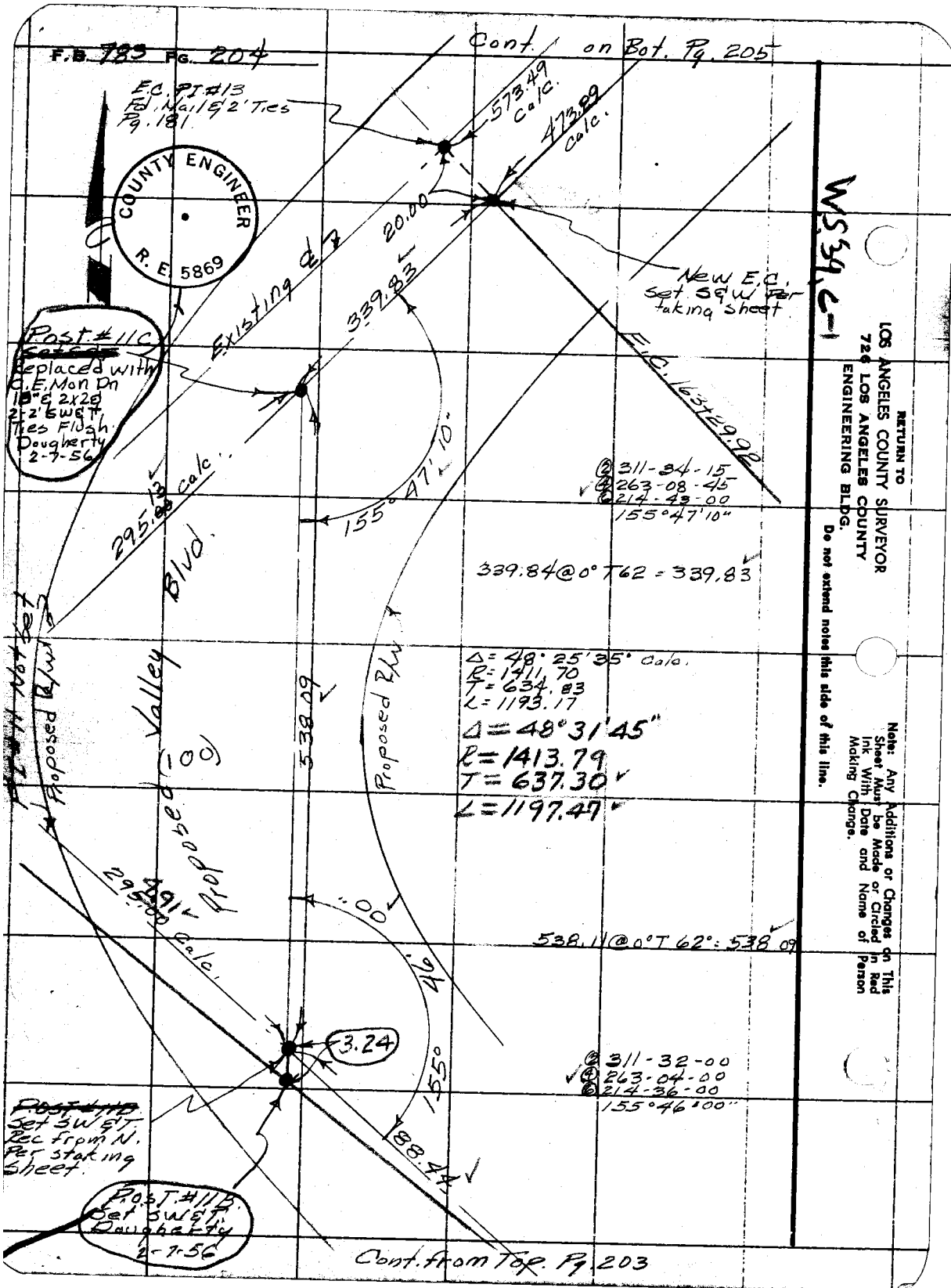
F.B. 783 Pg. 204
Cont. on Bot. Pg. 205
E.C. PI #13
Fd. Nail & 2' Ties
Pg. 181
573.49 Calc.
473.89 Calc.
COUNTY ENGINEER
R. E. 5869
20.00
Existing ℄
339.83
New E.C. Set S&W Per taking sheet
E.C. 163+29.92
Post #11C
Replaced with C.E. Mon Dn 18" & 2x2 & 2-2' SW&T Ties Flush Dougherty 2-7-56
295.13 Calc.
155°47'10"
② 311-34-15
④ 263-08-45
⑥ 214-43-00
155°47'10"
339.84 @ 0° T 62 = 339.83
Δ = 48°25'35" Calc.
R = 1411.70
T = 634.83
L = 1193.17
Δ = 48°31'45"
R = 1413.79
T = 637.30
L = 1197.47
Proposed R/W
Valley Blvd.
Proposed (100)
538.09
Proposed R/W
295.00 Calc.
538.11 @ 0° T 62° = 538.09
46.00
3.24
155°
② 311-32-00
④ 263-04-00
⑥ 214-36-00
155°46'00"
88.44
Set SW&T Rec from N. Per staking sheet.
Post #11B Set SW&T Dougherty 2-7-56
Cont. from Top. Pg. 203
WS 39, C-1
RETURN TO
LOS ANGELES COUNTY SURVEYOR
726 LOS ANGELES COUNTY
ENGINEERING BLDG.
Do not extend notes this side of this line.
Note: Any Additions or Changes on This Sheet Must be Made or Circled in Red Ink With Date and Name of Person Making Change.

Notes Ck'd by K&M	Survey of Valley Blvd.
Map No. B-1419-3	W. O. 0075.00 Tape No. 0172 St'd. 68° °F
Office Work Bailey	Surveyed by Dougherty
Checked McPherson	Notes Dougherty Date 1-3-56
Date Mar. 1956	Indexed C. Johnson

F.B. 783 Pg. 205

NS-39, C-1

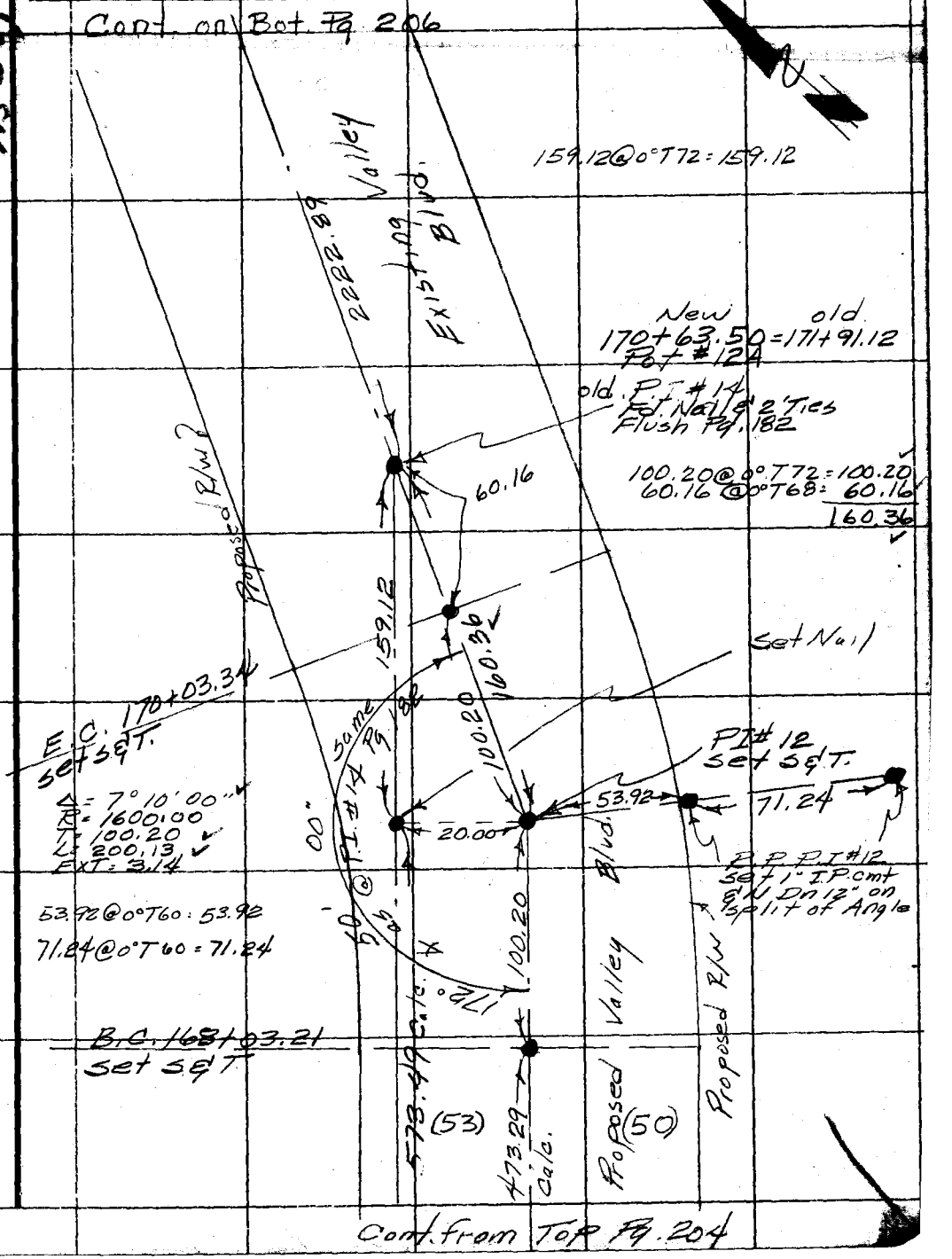

Note: Any Additions or Changes on This Sheet Must be Made or Circled in Red Ink With Date and Name of Person Making Change.

Do not extend notes this side of this line.

RETURN TO
LOS ANGELES COUNTY SURVEYOR
726 LOS ANGELES COUNTY
ENGINEERING BLDG.

76F309S S&E #247. 8-54

F.B. 783 PG. 206

RETURN TO
LOS ANGELES COUNTY SURVEYOR
724 LOS ANGELES COUNTY
ENGINEERING BLDG.

Do not extend notes this side of this line.

Note: Any Additions or Changes on This Sheet Must be Made or Circled in Red Ink With Date and Name of Person Making Change.

Cont. from Top of Pg. 205

Notes Ck'd by	Survey of Valley Blvd 0075-09
Map No.	W. O. Tape No. St'd. °F
Office Work	Surveyed by Bowles
Checked	Notes Bowles Date
Date	Indexed J. C. Johnson 1-11-56

F. B. 783 PG. 207

J-N-0075-09

Valley Blvd Realinement.
Locating Improvements.
from int. Valley Blvd and
San Jose Hills Rd E. To Sta.
123+00

12-28-55

Bowles.
Sandoval.
King.
Fulton.

Notes: Any Additions or Changes on This Sheet Must Be Made or Circled In Red Ink With Date and Name of Person Making Change.

Do not extend notes this side of this line.

RETURN TO
LOS ANGELES COUNTY SURVEYOR
726 LOS ANGELES COUNTY
ENGINEERING BLDG.

76F309S S&E #247. 5-54

F.B. 783 Pg. 208 cont. Bot. pg 209

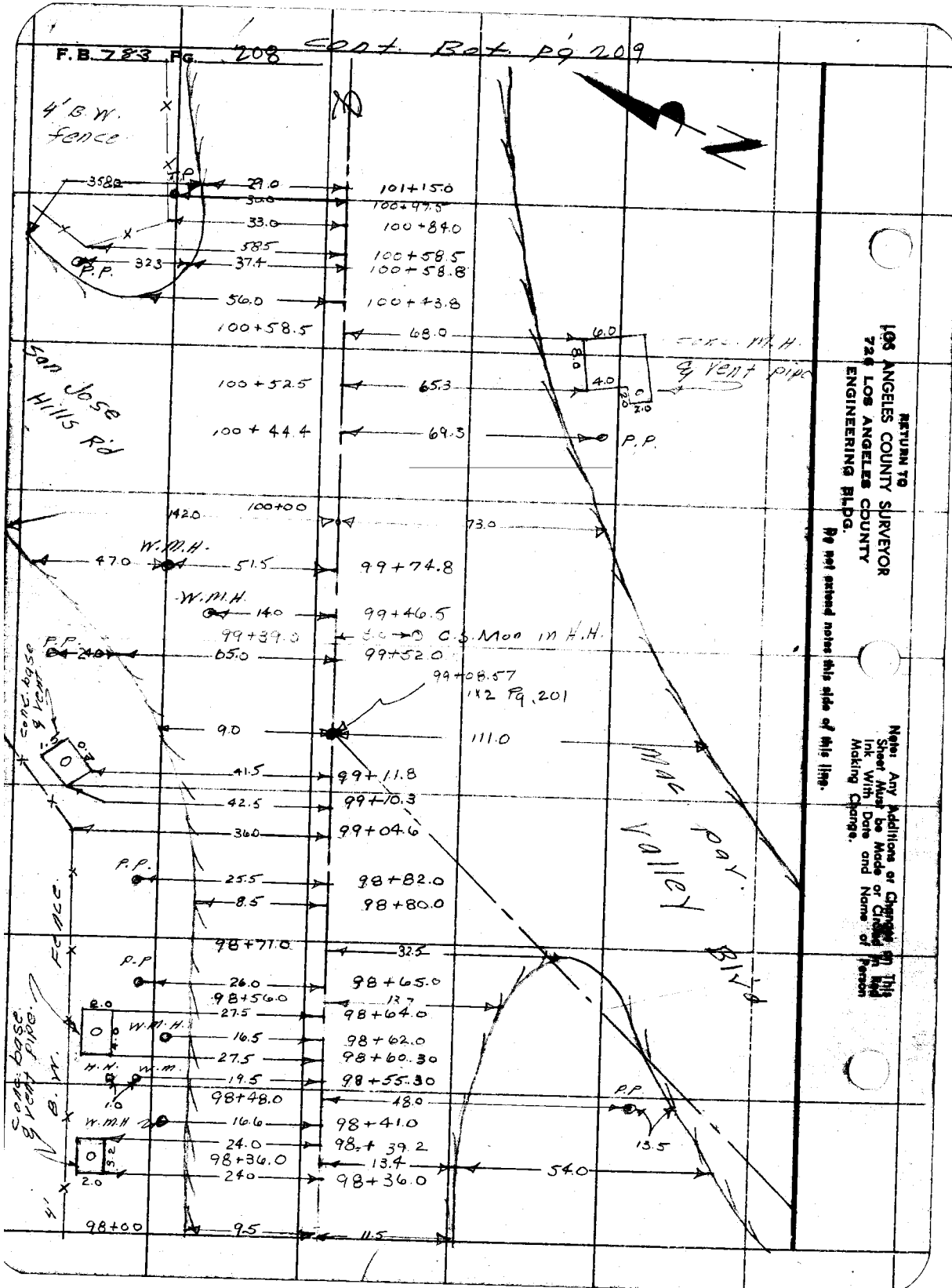

RETURN TO
LOS ANGELES COUNTY SURVEYOR
726 LOS ANGELES COUNTY
ENGINEERING BLDG.
Do not extend notes this side of this line.

Note: Any Additions or Changes on This Sheet Must be Made or Checked in Red Ink With Date and Name of Person Making Change.

Notes Ck'd by	Survey of Valley Blvd.
Map No.	W. O. 0075.09 Tape No. St'd. °F
Office Work	Surveyed by Bowles
Checked	Notes Bowles Date 12-28-55
Date	Indexed A. C. Johnson

F. B. 283 Pg. 209

Cont. Bot. pg 210



Cont from Top pg 208

Note: Any Additions or Changes on This Sheet Must be Made or Circled in Red Ink With Date and Name of Person Making Change.

Do not extend notes this side of this line.

RETURN TO
LOS ANGELES COUNTY SURVEYOR
726 LOS ANGELES COUNTY
ENGINEERING BLDG.

76F309S S&E #247. 8-54

F.B. 783 PG. 210

Cont. Bot. Pg 184

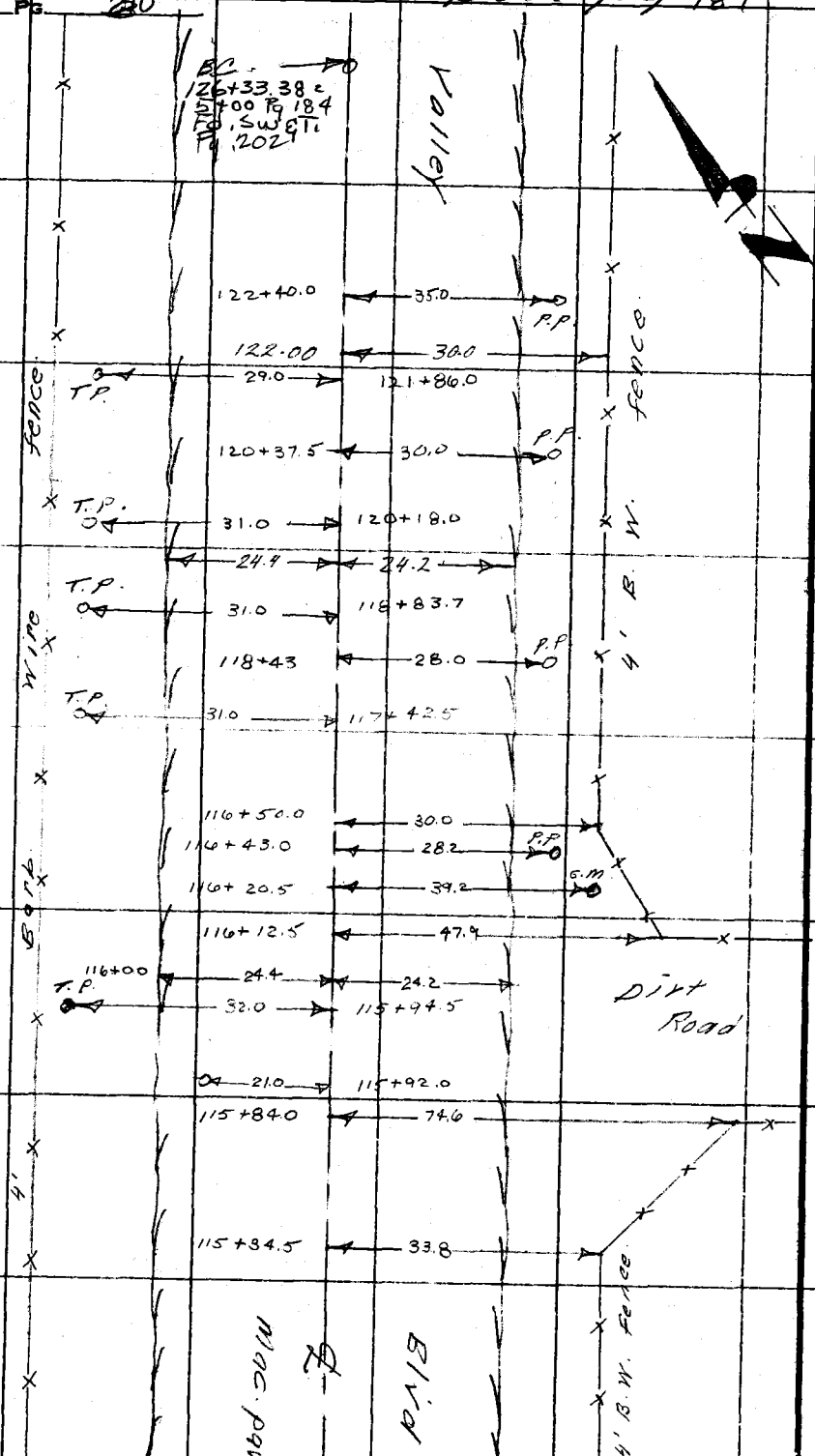

RETURN TO
LOS ANGELES COUNTY SURVEYOR
726 LOS ANGELES COUNTY
ENGINEERING BLDG.

Do not extend notes this side of this line.

Note: Any Additions or Changes on This Sheet Must be Made or Circled in Red Ink With Date and Name of Person Making Change.

Notes Ck'd by	Survey of Valley Blvd
Map No.	W. O. 75.09 Tape No. St'd. °F
Office Work	Surveyed by Bowles
Checked	Notes Bowles Date 12-29-53
Date	Indexed A. C. Johnson

F. B. 780 Pg. 211

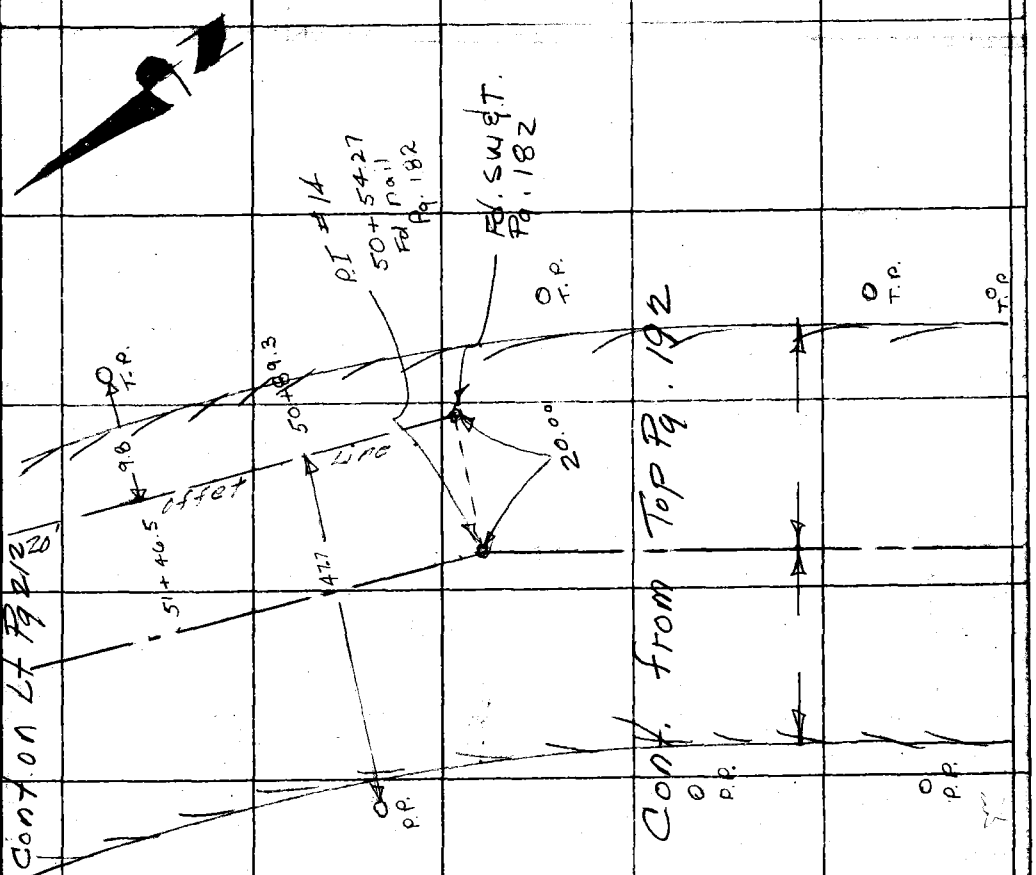

Note: Any Additions or Changes on This Sheet Must be Made or Circled in Red Ink With Date and Name of Person Making Change.

Do not extend notes this side of this line.

RETURN TO
LOS ANGELES COUNTY SURVEYOR
726 LOS ANGELES COUNTY
ENGINEERING BLDG.

76F309S S&E #247. 8-54

RETURN TO
LOS ANGELES COUNTY SURVEYOR
726 LOS ANGELES COUNTY
ENGINEERING BLDG.

Note: Any Additions or Changes on This Sheet Must be Made or Circled in Red Ink With Date and Name of Person Making Change.

Do not extend notes this side of this line.

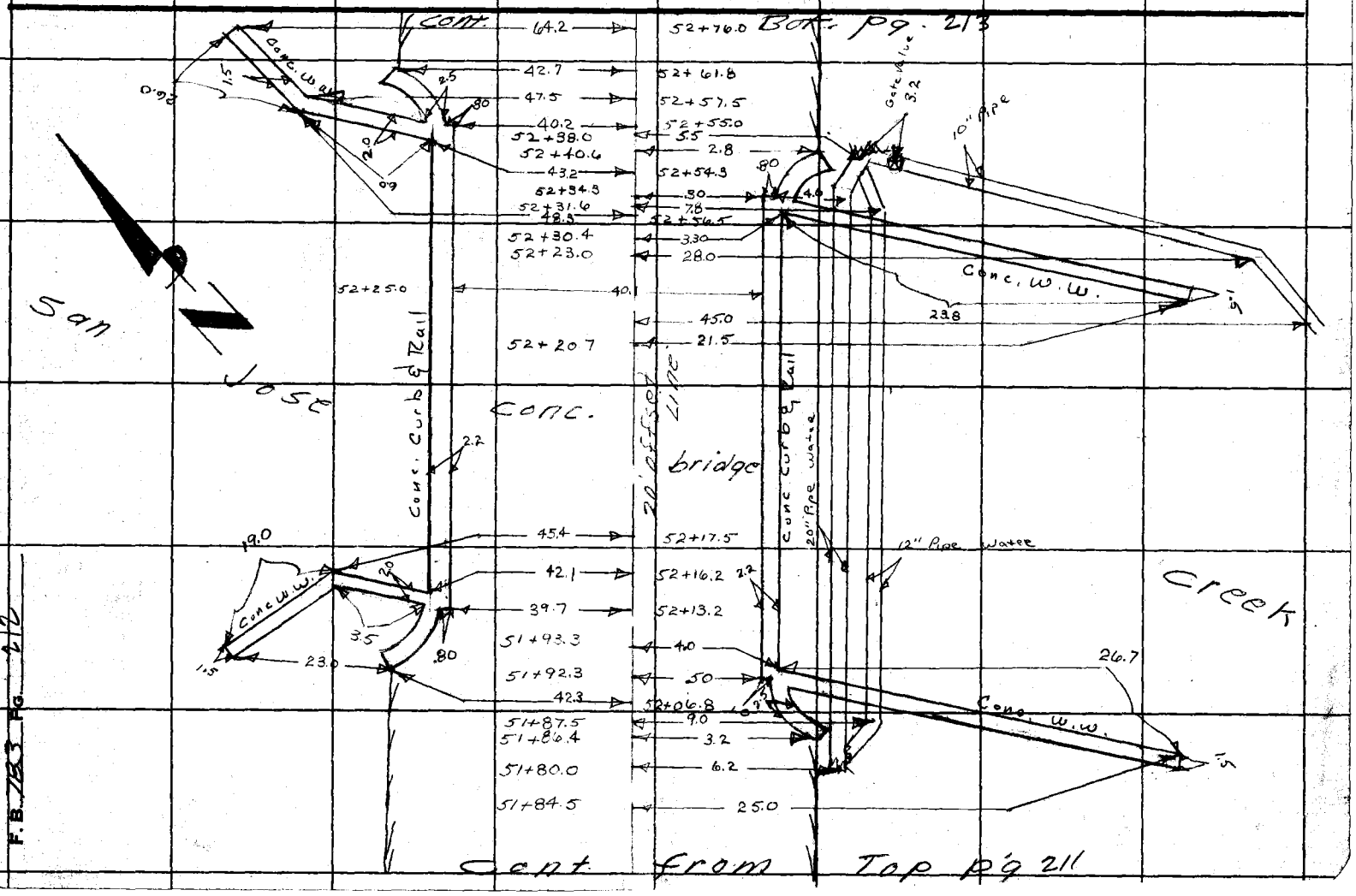

F.B. 783 PG. 213

Notes Ck'd by
Map No.
Office Work
Checked
Date

Survey of Valley Blvd.
W.O. 0075-09 Tape No. Str'd. °F
Surveyed by Bowles.
Notes Bowles Date 12-29-55
Indexed A. C. Johnson

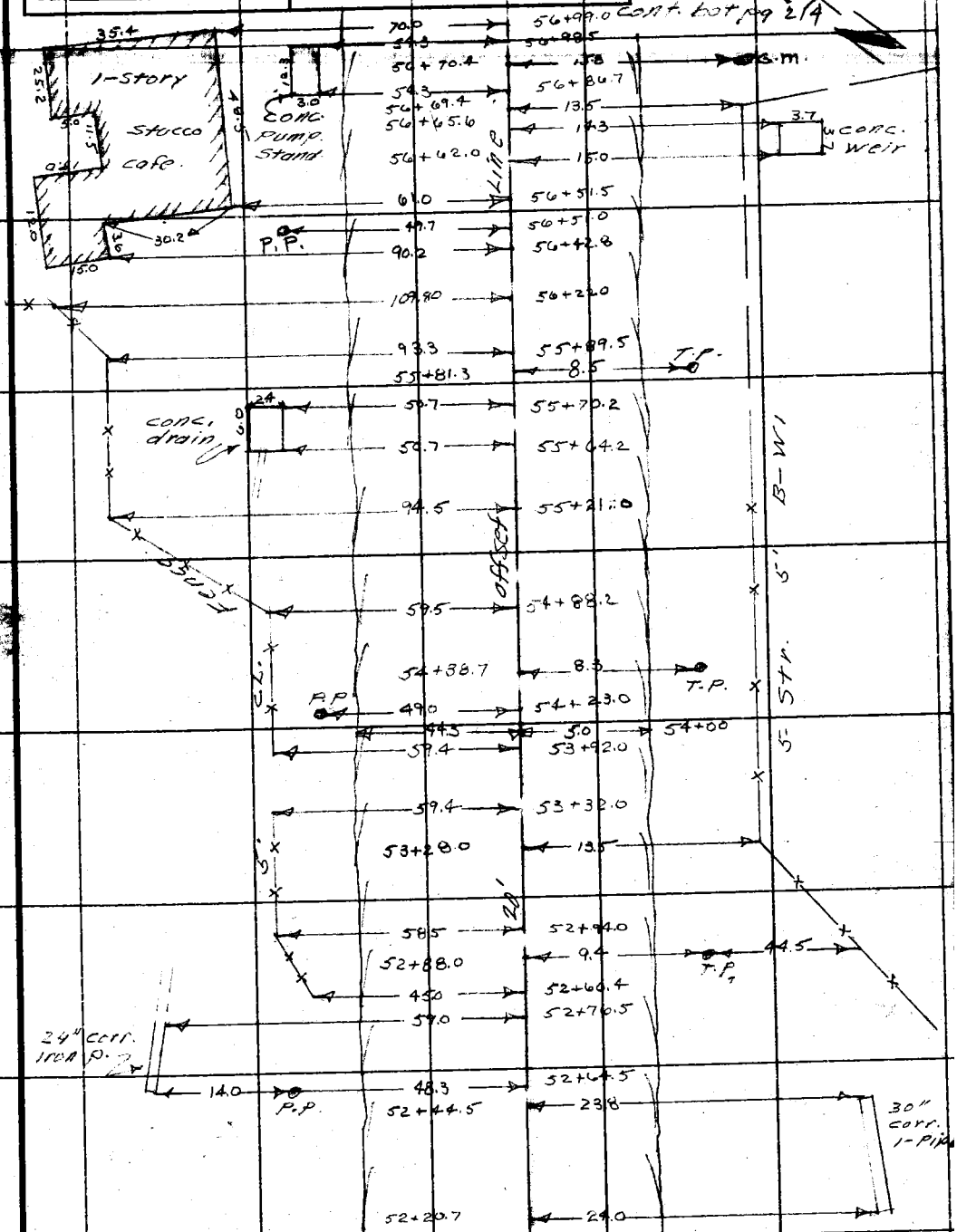

cont. from top pg. 212

Note: Any Additions or Changes on This Sheet Must be Made or Circled in Red Ink With Date and Name of Person Making Change.

Do not extend notes this side of this line.

RETURN TO
LOS ANGELES COUNTY SURVEYOR
726 LOS ANGELES COUNTY
ENGINEERING BLDG.

76F309S S&E #247. 8-54


F.B. 783 Pg. 214
Cont. Bot. pg 215
N
Line
Offset
Grove 6" to 8" or. & wal.
25°
25.5
wal.
26°
wal.
25°
25°
64+33.6
6°
T.P.
77.0
63+73
44.5
4.3
63+00
G.M.
3.8
P.P.
49.5
62+97
62+53
6.3
T.P.
4' Brd fence.
54.4
61+19
60+72
7.0
T.P.
4' W.W. fence
P.P.
49.4
60+45.5
5.0
54.5
60+09.5
44.2
4.0
60+00
G.M.
62.0
59+66
4' W.W. Fen.
4' W.W. Fen.
54.5
59+14
58+97
7.5
T.P.
49.6
58+93.2
19.0
P.P.
58+63.0
24.0
Grove 6" or.
19.0
66.5
58+16.5
20'
18.0
66.5
57+97.5
T.P.
80.2
57+93.4
4' W.W. fence
G.M.
76.7
57+37.8
53.4
57+36.4
70.3
57+29.0
57+19.3
7.5
T.P.
6' C.L. fen
53.0
57+13.5
82.7
57+05.2
57+03.5
33.2
57+00
45.0
4.3
56+99.0
14.0
5-Str. 6' B. Wire fence
Cont. from pg 213
RETURN TO
LOS ANGELES COUNTY SURVEYOR
726 LOS ANGELES COUNTY
ENGINEERING BLDG.
Do not extend notes this side of this line.
Note: Any Additions or Changes on This Sheet Must be Made or Circled in Red Ink With Date and Name of Person Making Change.

F. B. 183 Pg. 215

Notes Ck'd by:
Map No.
Office Work
Checked
Date

Survey of: Valley Blvd
W.O. Tape No. Std.
Surveyed by: Bowles
Notes: Bowles Date 12-29-55
Indexed: [illegible] C. Johnson

Note: Any Additions or Changes of This Sheet Must be Made or Circled in Red Ink With Date and Name of Person Making Change.

Do not extend notes this side of this line.

RETURN TO
LOS ANGELES COUNTY SURVEYOR
725 LOS ANGELES COUNTY ENGINEERING BLDG.

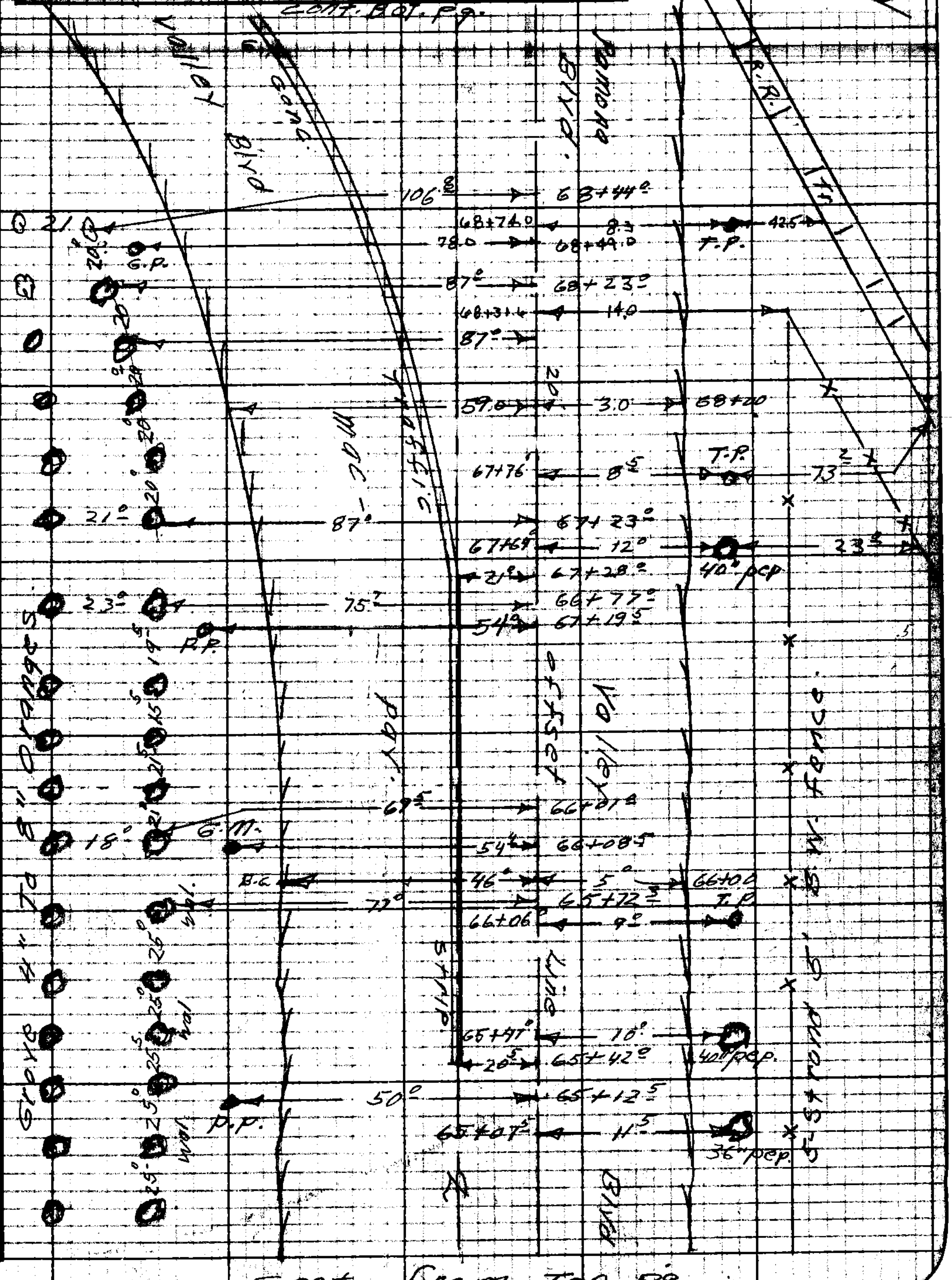

Cont. from Top Pg

76F3095 247 10M 1-49

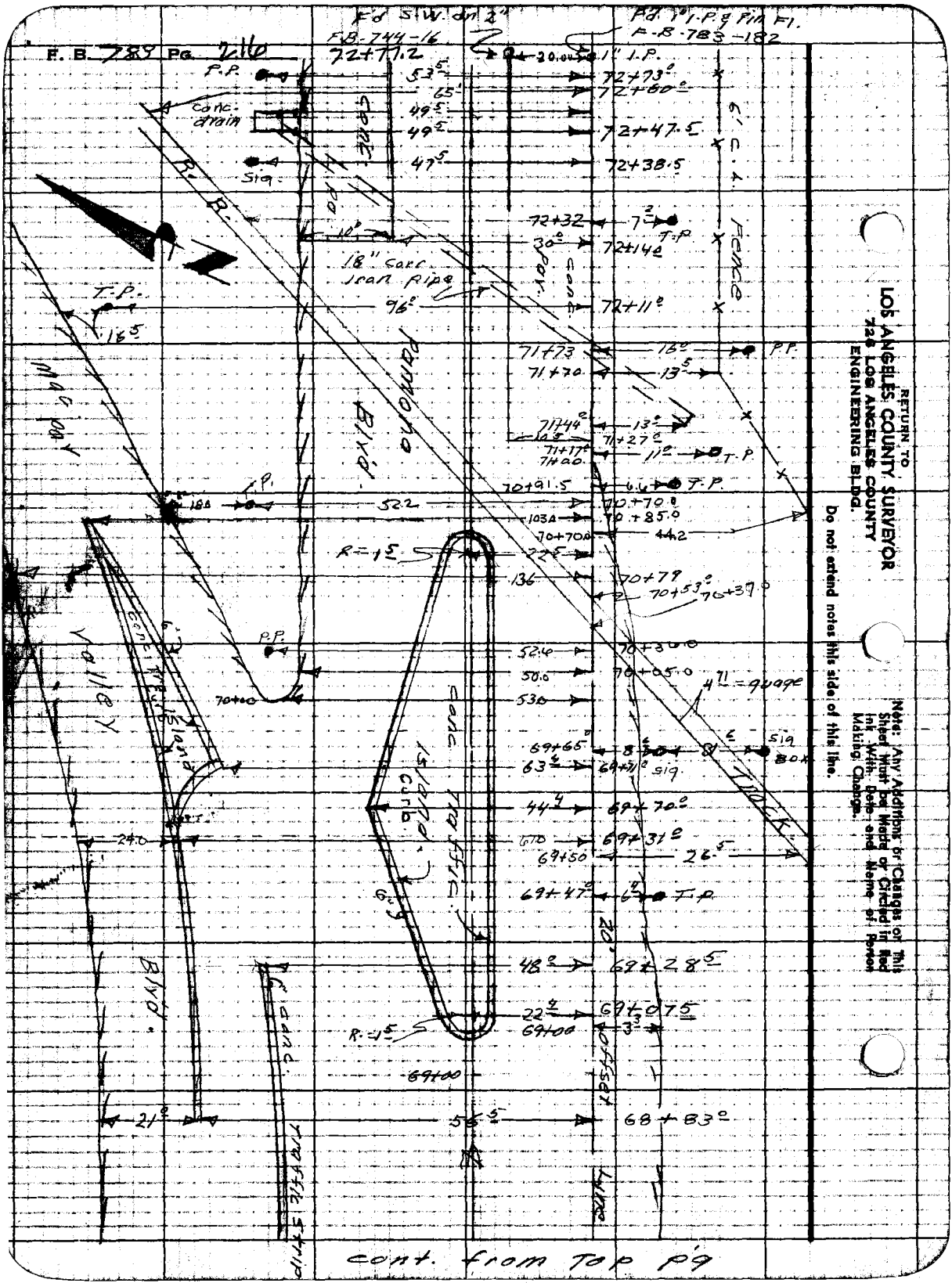

cont. from Top pg

Notes Ck'd by	Survey of Valley Blvd.
Map No.	W. O. 0075.09 Tape No. St'd. °F
Office Work	Surveyed by Bowles
Checked	Notes Bowles Date 12-29-55
Date	Indexed A. O. Johnson

F. B. 783 PG. 27

J-N-0075.09

Valley Blvd. Realinement.
Location of Improvements from
P.I. #10 'N' to B.C. P.I. #11

12-29-55

Bowles.
Sandoval.
King.
Fulton.

Notes: Any Additions or Changes on This Sheet Must be Made or Circled in Red Ink With Date and Name of Person Making Change.

Do not extend notes this side of this line.

RETURN TO
LOS ANGELES COUNTY SURVEYOR
726 LOS ANGELES COUNTY
ENGINEERING BLDG.

76F3095 S&E #247. 8-54

RETURN TO
LOS ANGELES COUNTY SURVEYOR
726 LOS ANGELES COUNTY
ENGINEERING BLDG.

Note: Any Additions or Changes on This Sheet Must be Made or Circled in Red Ink With Date and Name of Person Making Change.

Do not extend notes this side of this line.

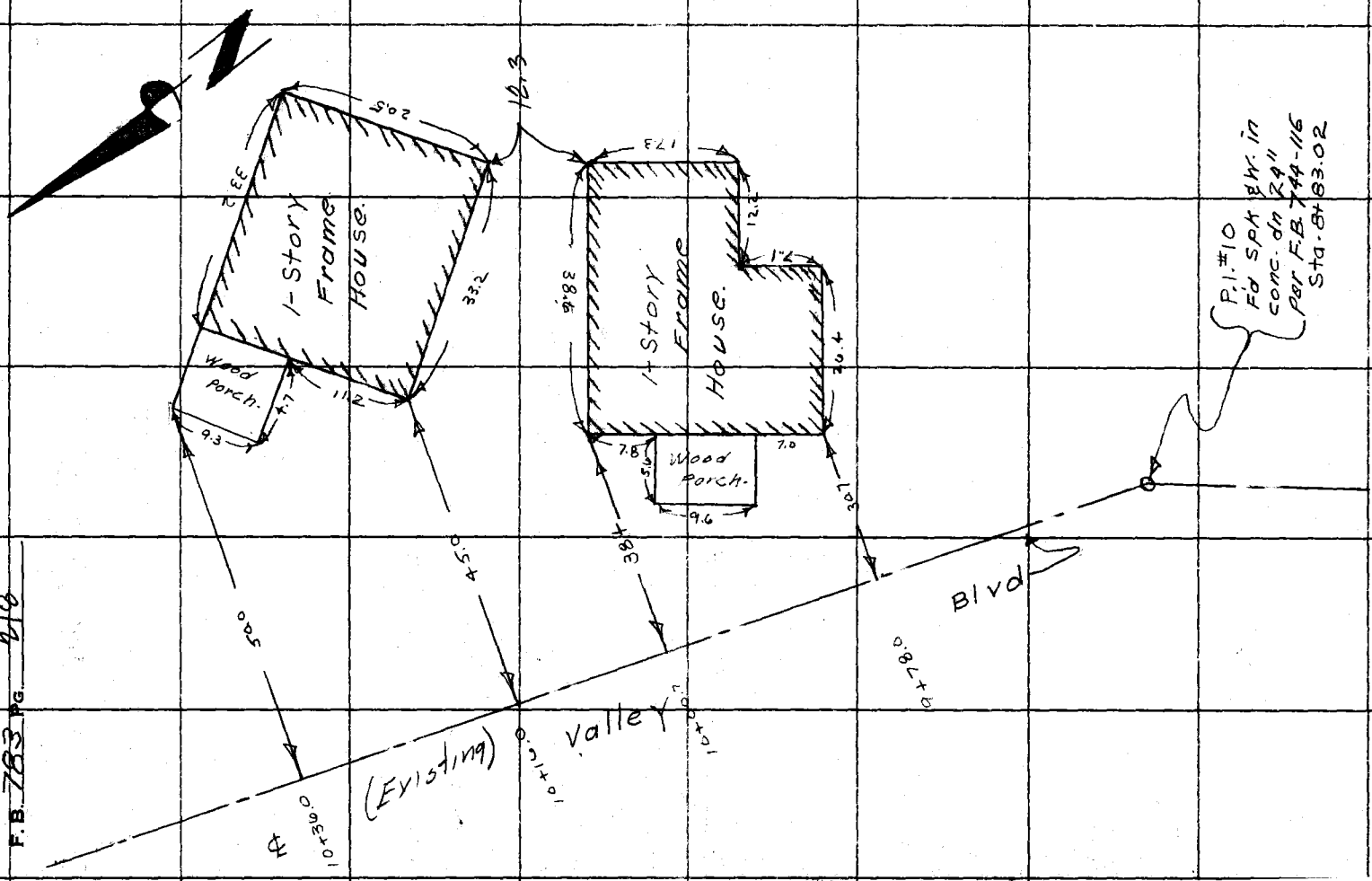

F.B. 783 PG. 410

Profile	Notes Red.	Plotted	Job No. 0075.09	Division No. 10	F. B. 783	Pg. 219
No.	Date	Date	Survey of Valley Blvd			
X-Sec.	Notes Chkd.	Checked	Survey by Bowles	Notes Bowles	Date 12-30-55	
No.	Date	Date	Map No.	Ed Johnson	Date 1-11-56	

J-N-0075.09

VALLEY BLVD. REALINEMENT.
Profile & Cross Sections, from
Sta. 121+00 "N" along new
℄ to bridge at San Jose Creek.

~ 12-30-55 ~

Bowles.
Sandoval.
King.
Fulton.

STATION	B. S.	H. I.	F. S.	ELEV.

NOTE: ANY ADDITIONS OR CHANGES ON THIS SHEET MUST BE MADE OR CIRCLED IN RED INK, WITH DATE AND NAME OF PERSON MAKING CHANGE.

PLEASE RETURN TO
LOS ANGELES COUNTY SURVEYOR
726 LOS ANGELES COUNTY ENGINEERING BLDG.

Do not extend notes this side of this line.

76L298 307 8-53

76L298 307 8-53

PLEASE RETURN TO
LOS ANGELES COUNTY SURVEYOR
726 LOS ANGELES COUNTY ENGINEERING BLDG.

NOTE: ANY ADDITIONS OR CHANGES ON THIS SHEET MUST BE MADE OR CIRCLED IN RED INK, WITH DATE AND NAME OF PERSON MAKING CHANGE.

Do not extend notes this side of this line.

STATION	B. S.	H. I.	F. S.	ELEV.		
					B.M.# 11-94 (adj El. 612.65)	0.25 mi. E. of int. Valley Blvd & San Jose Rd 20' W. ℄ Valley Blvd. Fd C.S. Mon. L.A. Co. Surv. control system Tri Sta. Covina 1-9 Aux #2 in Well. With Surv. Cap. F.B. 1376-84. (B.M. is 3' S. 10.4 N. of T.P.# 92668-Y.
B.M.# 11-94				612 65		
	9 04	621 69				
T.P.			0 46	621 23		
	7 86	629 09				
T.P.			0 99	628 10		
	9 01	637 11				
121+00			7 55	629 56		℄
			8 29	28 82		RT 24 edge pav.
			8 9	28 2		" 27 gut
			5 7	31 4		" 37 T. Brk
			5 9	31 2		" 57 T. "
			8 7	28 4		" 80
			8 23	28 88	LT 24 ed. pav.	
			8 7	28 4	" 28 Bot cut	
		above ℄	+12 0	641 6	" 37 Top cut	
		" "	+14 8	644 4	" 80	

F.B. 783 Pg. 220 Job No. 0075.09 Division No. 10 Notes Red. Plotted Profile
Survey of Valley Blvd. Date Date No.
Survey by Bowles Notes Bowles Notes Chkd. Checked X-Sec.
Indexed C. Johnson Date 12-30-55 Date Date No.

76L298 307 8-53

PLEASE RETURN TO
LOS ANGELES COUNTY SURVEYOR
726 LOS ANGELES COUNTY ENGINEERING BLDG.

NOTE: ANY ADDITIONS OR CHANGES ON THIS SHEET MUST BE MADE OR CIRCLED IN RED INK, WITH DATE AND NAME OF PERSON MAKING CHANGE.

Do not extend notes this side of this line.

STATION	B. S.	H. I.	F. S.	ELEV.		
122+00		637 11	4 53	632 58		℄
			5 24	31 87		RT 24 ed. pav.
			6 2	30 9		" 29 Gut.
			3 6	33 5		" 41 T. Brk.
			7 9	29 2		" 80
			5 20	31 91	LT 24 ed. pav.	
			5 5	31 6	" 28 Bot. cut.	
		above ℄	+11 0	643 6	" 37 Top cut.	
		" "	+15 9	648 5	" 80	
T. P.			2 21	634 90		
	8.01	642 91				
123+00			7 37	635 54		℄
			7 96	34 95		RT 24 ed. pav.
			8 8	34 1		" 30 Gut.
			6 7	36 2		" 41 T. Brk.
			10 0	32 9		" 52 Bot. Brk.
			13 0	29 9		" 80
			8 04	34 87	LT 24 ed. pav.	
			7 8	35 1	" 27 Bot. cut.	
		above ℄	+12 0	647 5	" 39 Top cut.	
		" "	+15 8	651 3	" 80	

Profile No. ____ Notes Red. ____ Date ____ Plotted ____ Date ____ Job No. 0075-09 Division No. 10 Survey of Valley Blvd. Survey by Bowles Notes Bowles Date 12-30-65 Map No. ____ Indexed ____ Date ____ Date ____ Date ____ X-Sec. No. ____ Notes Chkd. ____ Date ____ Date ____ Date ____ Date ____

F. B. 783 Pg. 221

76L298 307 8-53

PLEASE RETURN TO
LOS ANGELES COUNTY SURVEYOR
726 LOS ANGELES COUNTY ENGINEERING BLDG.

NOTE: ANY ADDITIONS OR CHANGES ON THIS SHEET MUST BE MADE OR CIRCLED IN RED INK, WITH DATE AND NAME OF PERSON MAKING CHANGE.

Do not extend notes this side of this line.

649.32

F. B. 783 Pg. 122 Profile
Survey of Valley Blvd. Job No. 007509 Division No. 10 Notes Red. Plotted No. X-Sec.
Survey by Bowles Notes Date Date Notes Chkd. Date Checked No.
Indexed C. Johnson Date 12-30-55 Date Date

STATION	B. S.	H. I.	F. S.	ELEV.		
124+00		642 91	4 37	638 54		℄
			4 97	37 94		Rt 24 edge pav
			5 7	37 2		" 29 Cut
			2 9	40 0		" 42 Top Brk.
			7 4	35 5		" 57 Bot "
			9 1	34 8		" 80
			5 07	37 84	LT 24 Ed pav	
			5 4	37 5	" 26 Bot. cut.	
		above ℄	+120	650 5	" 36 Top cut	
		" "	+186	657 1	" 80	
125+00		642 91	1 38	641 53		℄
			1 79	41 12		Rt 24 edge pav
			1 8	41 1		RT 29 Cut.
		above ℄	+2 6	64[illegible] 1		RT 48 T.B.
			2 4	40 5		" 80
			2 06	40 85	LT 24 Bot. cut Ed pav.	
		above ℄	+44	655 9	LT 39 Top cut.	
		" "	+21 2	662 7	LT 80	
T-P.			1 45	641 46		
	10.24	651 70				
T-B.M. #1			2 42	649 28	T.B.M. #1 El. 649.32 Side valley Blvd in P.F. 32247 S Ed sidewalk Pg. 197	200' ± S. of P.I. #10 on ℄

76L298 307 8-53

PLEASE RETURN TO
LOS ANGELES COUNTY SURVEYOR
726 LOS ANGELES COUNTY ENGINEERING BLDG.

NOTE: ANY ADDITIONS OR CHANGES ON THIS SHEET MUST BE MADE OR CIRCLED IN RED INK, WITH DATE AND NAME OF PERSON MAKING CHANGE.

Do not extend notes this side of this line.

STATION	B. S.	H. I.	F. S.	ELEV.	Lt.	℄	Rt.
T.B.M. #1				649 32	see pg		
	2 76	652 08					
126+00			7 60	44 48	+13.0 / 30 +26.0 / 80	℄	
			8 24	43 84			RT 24 Ed pav.
			7 7	44 4			" 35 Brk.
			5 4	46 7			" 50 T.B.
			6 5	45 6			" 70
			8 4	43 7			" 80
			8 19	43 89	LT 24 Ed pav Bot. cut		
B.C. 126+33.38			6 82	45 26	+15.5 / 34 +20.5 / 52 +29.5 / 80	℄	
			7 32	44 76			RT 23 Ed pav.
20			7 1	45 0			" 35 Brk.
			5 3	46 8			" 48 T.B.
			6 0	46 1			" 72
			8 4	43 7			" 80
			11 8	40 3			" 90
			7 42	44 76	LT 23 Ed pav.		
127+00			5 39	46 69	+24.5 / 40 +29.5 / 60 35.1 / 80	℄	
			6 00	46 08			RT 23 Ed pav
			4 5	47 6			" 45 T.B.
			5 3	646 8			78 T.B.

Profile No. ____ Notes Red. ____ Plotted ____ Job No. 0075.09 Division No. 10 F. B. 783 Pg. 223
X-Sec. No. ____ Date ____ Date ____ Survey of Valley Blvd.
Notes Chkd. ____ Checked ____ Survey by Bowles Notes Bowles Date 12-30-55
Date ____ Date ____ Map No. ____ Indexed Johnson Date ____

76L298 307 8-53

PLEASE RETURN TO
LOS ANGELES COUNTY SURVEYOR
726 LOS ANGELES COUNTY ENGINEERING BLDG.

NOTE: ANY ADDITIONS OR CHANGES ON THIS SHEET MUST BE MADE OR CIRCLED IN RED INK, WITH DATE AND NAME OF PERSON MAKING CHANGE.

Do not extend notes this side of this line.

STATION	B. S.	H. I.	F. S.	ELEV.	LT	℄	RT
127+00		652 08	8 7	6434			RT. 90
			5 68	4640	LT 24 Bot. cut. Ed pav		
128+00			4 08	4800	+24.8 41 +34.8 68 +39.5 80	℄	
			4 53	4755			RT-33.5 Ed pav
			3 8	483			" 40
			4 9	472			" 80
			4 58	4750	LT 25' Bot cut. Ed pav.		
129+00			3 56	4852	+14.7 36 +25.2 80	℄	
			4 00	4808	11.7		RT 21 Ed pav.
			3 1	491			" 42
			4 7	474			" 80
			4 22	4786	LT. 27 Bot cut. Ed pav.		
T.B.M. #1			2 76	649 32	T.B.M. #1 (El. 649.32) See pg.		
	3 89	653 21					
130+00			4 97	4824	+5.8 36 +15.8 80	℄	
			5 45	4776			RT 30 Ed pav
			5 0	482			" 45
			5 3	479			" 70 T-B.
			9 7	435			" 80
			5 63	4758	LT 27 Ed pav		
			5 9	6473	" 31 Bot cut		

F. B. 783 Pg. 194 Job No. 0075-09 Division No. 224 Notes Red. Date Plotted Date No. Profile X-Sec.
Survey of Valley Blvd. Notes Bowles. Notes Chkd. Date Checked Date No.
Survey by Bowles. Date 12-30-55
Indexed C. Johnson

76L298 307 8-53

PLEASE RETURN TO
LOS ANGELES COUNTY SURVEYOR
726 LOS ANGELES COUNTY ENGINEERING BLDG.

NOTE: ANY ADDITIONS OR CHANGES ON THIS SHEET MUST BE MADE OR CIRCLED IN RED INK, WITH DATE AND NAME OF PERSON MAKING CHANGE.

Do not extend notes this side of this line.

STATION	B. S.	H. I.	F. S.	ELEV.		
131+00		653 21	6 00	647 21	+7.7 / 45 +8.7 / 80	℄
			6 33	46 88		RT 16 ed pav
			4 9	48 3		" 36
			4 4	48 8		" 80
			6 00	47 21	LT 6	
			6 48	46 73	" 28 ed pav.	
			6 9	46 3	" 33 Bot cut	
T.P.			5 99	647 22		
	6 91	654 13				
131+25			7 90	46 23		℄
			8 4	45 7		RT 17 Ed pav
			1 2	52 9		" 23 T.B.
			0 7	53 4		" 52
			1 1	53 0		" 80
			7 85	46 28	LT. 7	
			8 45	45 68	" 30 Ed pav	
			9 2	44 9	" 35 Bot-cut	
			2 3	51 8	" 40	
			0 0	54 1	" 60	
		H.I. +2.7		56 8	" 80	

Profile Notes Red. ____ Plotted ____ Job No. 0075-09 Division No. 10 F. B. 783 Pg. 225
No. ____ Date ____ Date ____ Survey at Valley Blvd.
X-Sec. Notes Chkd. ____ Checked ____ Survey by Bowles Notes Bowles Date 12-30-55
No. ____ Date ____ Date ____ Map No. ____ Date ____ Interest Johnson

76L298 307 8-53

PLEASE RETURN TO
LOS ANGELES COUNTY SURVEYOR
726 LOS ANGELES COUNTY ENGINEERING BLDG.

NOTE: ANY ADDITIONS OR CHANGES ON THIS SHEET MUST BE MADE OR CIRCLED IN RED INK, WITH DATE AND NAME OF PERSON MAKING CHANGE.

Do not extend notes this side of this line.

STATION	B. S.	H. I.	F. S.	ELEV.		
133+00		654 13	9 34	644 79	+14.7 / 52 +15.6 / 80 ℄	
			9 64	44 49		RT 11 Ed pav.
			9 2	44 9		" 21
			10 6	43 5		" 80
			9 32	~~44~~ 81	LT. 13	
			9 84	43 29	" 33 ed pav.	
			10 8	43 3	" 36.5 Bot cut	
T.P.			9 33	644 80		
	2 13	646 93				
134+00			3 46	43 47	+13.0 / 53.5 18.7 / 80 ℄	-9.5 / 38 -14.1 / 80
			3 90	43 03		RT 10 Ed pav.
			3 0	43 9		" 15
			3 30	43 63	LT 8	
			3 79	43 14	" 36.5 Ed pav.	
			4 3	42 6	" 40.5 Bot. Cut	
135+00			4 75	42 18	+6.2 / 50 +14.6 / 80 ℄	-9.0 / 30 -10.3 / 80
			5 14	41 79		RT 9 Ed pav.
			3 9	43 0		" 15
			4 59	42 34	LT. 20.5	
			5 11	41 82	" 36 Ed pav.	
			5 5	64 14	" 40 Bot. Cut	

F. B. 783 PG. 226 Job No. 0075-09 Division No. 10 Notes Red. Plotted Profile
Survey of Valley Blvd. Date Date No.
Survey by Bowles Notes Bowles Notes Chkd. Checked X-Sec.
Indexed A. C. Johnson Date Date Date No.

761298 307 8-53

PLEASE RETURN TO
LOS ANGELES COUNTY SURVEYOR
726 LOS ANGELES COUNTY ENGINEERING BLDG.

NOTE: ANY ADDITIONS OR CHANGES ON THIS SHEET MUST BE MADE OR CIRCLED IN RED INK, WITH DATE AND NAME OF PERSON MAKING CHANGE.

Do not extend notes this side of this line.

STATION	B. S.	H. I.	F. S.	ELEV.		
136+00		646.93	5.87	641.06	14.1 / 80 ℄	-8.0 / 33 -8.3 / 80
			6.38	640.55		RT 15 Ed pav.
			5.4	641.5		" 20
			5.78	641.15	LT 12	
			6.33	640.60	" 31 Ed pav.	
			7.0	639.9	" 35 Bot Cut	
			2.9	644.0	" 40 T. Cut.	
T.B. M#2			6.14	640.79	T.B.M. #2 (El=640.73)	500'± S. of P.I. #11 on E. side Valley Blvd in P.P. #85-2995 FDS-8-T Pg 197
T.B. M#2				640.73	See above ★	
	8.41	649.14				
137+00			9.10	640.04	-0.8 / 22 -1.2 / 26 +5.4 / 32 +15.4 / 66 +20.5 / 80 ℄	
			9.88	639.26		RT 26 Ed pav
			9.3	639.8		" 30
			12.7	636.4		" 43
			15.2	633.9		" 80
138+00			9.54	639.60	-1.2 / 11 +15.6 / 29 +34.6 / 80 ℄	
			9.26	639.88		RT 18.5
			10.06	639.08		" 42 Ed pav.
			10.7	638.4		" 80
			9.96	639.18	LT 7 Ed pav	

Profile Notes Red. Plotted Job No. 0075-09 Division No. 10 F. B. 783
No. X-Sec. Date Date Survey of Valley Blvd. Pg. 227
Notes Chkd. Checked Survey by Bryant Notes Date 1-4-56
No. Date Date Map No. Thos. R. Johnson Date

76L298 307 8-53

PLEASE RETURN TO
LOS ANGELES COUNTY SURVEYOR
726 LOS ANGELES COUNTY ENGINEERING BLDG.

NOTE: ANY ADDITIONS OR CHANGES ON THIS SHEET MUST BE MADE OR CIRCLED IN RED INK, WITH DATE AND NAME OF PERSON MAKING CHANGE.

Do not extend notes this side of this line.

STATION	B. S.	H. I.	F. S.	ELEV.		
139+00		649 14	0 60	64854	+10.0/32 +27.3/80	℄
			9 6	6395		RT 9 Bot cut
			9 56	63958		" 13.5 Ed pav
			8 80	64034		" 37
			9 41	63973		" 62 Ed pav.
			9 6	6395		" 80
140+00			3 89	64525	+6.0/80	℄
			4 8	6443		RT. 20 T.C.
			9 0	6401		" 26 B.C.
			8 42	64072		" 30 Ed pav
			7 79	64135		" 54
			8 52	64062		" 79 Ed pav
			8 2	6409		" 94
140+50			4 3	6448		℄
			5 2	6439		RT. 29
			8 1	6410		" 34
			8 02	64112		" 37 Ed pav.
			7 47	64167		" 61
			7 92	64122		" 80 pav
			0 0	6491	LT. 80	
T.P.	9 64	656 36	2 42	646 72		

F. B. 783 Pg. 228 Job No. 0075.09 Division No. 10 Notes Red. Date Plotted Date No. Profile
Survey of Valley Blvd Notes Chkd. Date Checked Date X-Sec. No.
Survey by Dougherty Notes Bowles Date
Indexed C. Johnson

761.298 307 8-59

PLEASE RETURN TO
LOS ANGELES COUNTY SURVEYOR
726 LOS ANGELES COUNTY ENGINEERING BLDG.

NOTE: ANY ADDITIONS OR CHANGES ON THIS SHEET MUST BE MADE OR CIRCLED IN RED INK, WITH DATE AND NAME OF PERSON MAKING CHANGE.

Do not extend notes this side of this line.

STATION	B. S.	H. I.	F. S.	ELEV.		
	9 64	656 36				Ed pav. cr. / Ed pav
141+00			3 91	65245		℄ -10.8/39 -9.8/64 -10.3/80 -10.4/90
			6 9	6495		RT. 25 T.C.
			3 8	6526	LT 12	
			7 1	6493	" 32	
			6 3	6501	" 80	
T.P.			3 74	65262		
	10.20	66282				Ed pav.
142 +00			6 07	65675	+8.0/80	℄ -14.1/43 -13.5/80
			5 4	6574		RT. 33 T.C.
			1 4	6614	LT 31	
T.P.			0 80	66202		
	3 05	66507				Ed pav.
142+50			2 63	66244	+3.5/53 6.5/80	-19.2/41 -19.0/51 -18.3/80 ℄
			5 2	6599		RT 32 T.C.
143+00			6 41	65866		℄ Ed Pav
143+50			10.8	6543		℄ -3.4/26 -11.5/39 -10.9/42 -10.0/64 -10.0/80
			12.1	653.0		RT. 18
			6 4	6587	LT. 33	" 26
			0 0	6651	" 67	
		41+ 3-1		6682	" 80	

Profile Notes Red. ' Plotted Job No. 2018-02 Division No. 70 F. B. 783 Pg. 229
Date Date Survey of Kaiser Rikal
X-Sec. Notes Chkd. Checked Survey by Notes Date 1-15-56
No. Date Date Map No. Notes Date

76L298 307 8-53

PLEASE RETURN TO
LOS ANGELES COUNTY SURVEYOR
726 LOS ANGELES COUNTY ENGINEERING BLDG.

NOTE: ANY ADDITIONS OR CHANGES ON THIS SHEET MUST BE MADE OR CIRCLED IN RED INK, WITH DATE AND NAME OF PERSON MAKING CHANGE.

Do not extend notes this side of this line.

STATION	B. S.	H. I.	F. S.	ELEV.		
T.P.		665 07	8 81	656 26		
	0 95	657 21				
144+00			4 73	652 48		℄
B.C. 144+36.19			5 10	652 11	+9.5 / 80	℄
			6 6	650 6		RT. 20
			12 7	644 5		" 30
			12 65	644 56		" 33 Ed Pav.
			11 77	645 44		" 57
			12 57	644 64		" 80
145+00			5 32	651 89	+3.5 / 49 +10.2 / 80	℄
			6 3	650 9		RT. 11 - T-C
			12 9	644 3		" 19.5 B.C.
			11 82	645 39		" 23 Ed pav.
			11 28	645 93		" 47
			11 97	645 24		" 71 Ed pav.
			10 7	646 5		" 80
145+62			6 8	650 4	+10.5 / 80	℄
			12 3	644 9		RT. 7 B.Cut
			11 34	645 87		" 12.3 Ed pav.
			10 73	646 48		" 36
			11 43	645 78		" 60 Ed pav.

F. B. 783 Pg. 230 Job No. 0075.09 Division No. 10 Notes Red. Plotted Profile
Survey of Valley Blvd. Date Date No.
Survey by Daugherty Notes Bowles Notes Chkd. Checked X-Sec.
Indexed A. C. Johnson Date 1-5-56 Date Date No.

76L298 307 8-53

PLEASE RETURN TO
LOS ANGELES COUNTY SURVEYOR
726 LOS ANGELES COUNTY ENGINEERING BLDG.

NOTE: ANY ADDITIONS OR CHANGES ON THIS SHEET MUST BE MADE OR CIRCLED IN RED INK, WITH DATE AND NAME OF PERSON MAKING CHANGE.

Do not extend notes this side of this line.

STATION	B. S.	H. I.	F. S.	ELEV.		
145+62		657.21	7 2	6500		RT 70
			12 2	6450		" 80
			4 5	6527	LT 37	
T.P.			11 88	645 33		
	8 04	653 37				
146+00			8 04	64533	+5.0 +8.7 +12-3 / 6 60 80 ℄	
			7 11	646 26		RT 4 Ed pav
			6 52	646 85		" 29
			7 32	646 05		" 52.5 Ed pav
			6 3	6471		" 58
			7 8	6456		" 80
147+00			5 67	647 70	℄	
			5 60	647 77		RT. 9
			6 48	646 89		" 34 Ed pav
			5 9	6475		" 40
			7 4	6460		" 80
			6 12	647 25	LT 15 Ed pav	
			6 9	6465	" 20 Bot cut	
			2 1	6413	" 26 Top cut	
			1 0	6424	" 80	

Profile Notes Red. ____ Plotted ____ Job No. 0075.09 Division No. 10 F. B. 783 Pg. 231
No. ____ Date ____ Date ____ Survey of Valley Blvd.
X-Sec. Notes Chkd. ____ Checked ____ Survey by Dougherty Notes Bowles Date 1-6-56
No. ____ Date ____ Date ____ Map No. ____ Made by Johnson Date ____

76L298 307 8-53

PLEASE RETURN TO
LOS ANGELES COUNTY SURVEYOR
726 LOS ANGELES COUNTY ENGINEERING BLDG.

NOTE: ANY ADDITIONS OR CHANGES ON THIS SHEET MUST BE MADE OR CIRCLED IN RED INK, WITH DATE AND NAME OF PERSON MAKING CHANGE.

Do not extend notes this side of this line.

STATION	B. S.	H. I.	F. S.	ELEV.		
148+00		653 37	4 95	648 42		℄
			5 80	647 57		RT 13 Ed pav
			4 1	649 3		" 19
			7 7	645 7		" 80
			4 66	648 71	LT. 13	
			5 30	648 07	" 36 Ed pav.	
			6 3	647 1	" 41 Bot cut.	
			1 2	652 2	" 47 Top cut	
			0 0	653 4	" 80	
149+00			3 20	650 17		℄ -12.3 65 -13.0 80
			7 6	645 8		RT 51
			4 50	648 87	LT 7 Ed pav.	
			3 60	649 77	" 41	
			3 86	649 51	" 54 ed pav.	
			4 8	648 6	" 60	
			0 0	653 4	" 65	
		H.I. +	1 3	654 7	" 80	
T.B.M. #4			1 93	651 44	T.B.M. #4 (El.=651.394)	{250' S.E. from P.I. #12 on N.E. side valley Blvd in T.P. G-16477-Y set set in Rd side Pg 198
T.B.M. #4				651 39		
	3 37	654 76				

F. B. 783 Pg. 232 Job No. 0075.09 Division No. 10 Notes Red. Date Plotted Date No. Profile
Survey of Valley Blvd Notes Bowles Date Checked Date X-Sec. No.
Survey by Dougherty Notes Date 1-6-56
Indexed E. C. Johnson

761 298 307 8-53

PLEASE RETURN TO
LOS ANGELES COUNTY SURVEYOR
726 LOS ANGELES COUNTY ENGINEERING BLDG.

NOTE: ANY ADDITIONS OR CHANGES ON THIS SHEET MUST BE MADE OR CIRCLED IN RED INK, WITH DATE AND NAME OF PERSON MAKING CHANGE.

Do not extend notes this side of this line.

STATION	B. S.	H. I.	F. S.	ELEV.		
150+00		654 76	6 38	648 38		Bot. Bnk. -20 -19.0 -17.5 -16.0 -15 ℄ 30 49 56 95 102
			9 1	645 7		RT. 15 Top Bnk.
			4 7	650 1	LT 21 T. Brk.	
			5 30	649 46	" 28 ed pav.	
			3 56	651 20	" 62	
			3 43	651 33	" 76 Ed pav.	
			4 9	649 9	" 83	
			7 21	647 55		
	0 77	648 32				
T.P.			10 50	637 82		
	2 07	639 89				
151+00			7 00	632 89	Ed pav. Ed pav. +18.1 +17.0 +18 + 18.2 / 36 41 65 88	℄ + 6.0 +11.0 +16.4 +16.4 / 34 49 70 80
			10 2	629 7		RT 2.5
			11 2	628 7		" 11.0
			10 1	629 8		" 20
152+00			7 56	632 33	+1.5 +10.0 +22 +38.5 +19.5 +20.0 / 6.0 22 39 46 70 93	℄ + 7.5 +18.5 +15.0 / 28 51 80
			9 1	630 8		RT 1.0
			10 6	629 3		" 15
153+00			8 0	631 9	Ed pav. +3.5 +16.4 +22 +19.5 +20.5 +21.0 / 5 18 34 41 62.5 89	℄ +12.0 +20.5 +20.5 / 42 60 80
			9 5	630 4		RT 4.0
			10 3	629 6		" 13.0

Profile Notes Bad. Plotted Division No. 12
Date Date Job No. 8075.08
X-Sec. Notes Chkd. Checked Survey by
No. Date Date Map No. Notes Date Date
F. B. 783 Pg. 233

76L298 307 8-53

PLEASE RETURN TO
LOS ANGELES COUNTY SURVEYOR
726 LOS ANGELES COUNTY ENGINEERING BLDG.

NOTE: ANY ADDITIONS OR CHANGES ON THIS SHEET MUST BE MADE OR CIRCLED IN RED INK, WITH DATE AND NAME OF PERSON MAKING CHANGE.

Do not extend notes this side of this line.

STATION	B. S.	H. I.	F. S.	ELEV.		
153+00		639 89	9 1			R.T. 21
T.P.			4 52	635 37	Gut. +16.2 / 80	
	9 60	644 97				
154+00			7 75	637 22	+15.5 / 13 +18.5 / 20 Ed pav +16.0 / 28 +17.5 / 53 +17.9 / 76 ℄	+9.0 / 60 +15 / 75 +15 / 80
			13 1	631 9		RT 5
			14 5	630 5		" 15
			12 6	632 4		" 28
			3 3	641 7		" 40
T.P.			0 18	644 79		
	7 70	652 49				
T.P.			0 57	651 92		
	10 80	662 72				
155+00			7 14	655 58	℄	-24 / 73 -23.2 / 94
			8 4	654 3		RT - 21
			9 9	652 8		RT · 116
			9 9	652 8		RT · 130
			6 5	656 2	LT -7	
			7 96	654 76	" 12.5 ed pav.	
			6 87	653 85	" 37	
			6 71	656 01	" 60	
			7 9	654 8	" 65	

F. B. 783 Pg. 234 Job No. 007509 Division No. 10 Notes Bed Date Plotted Date No. Profile
Survey of Valley Blvd. Notes Bowles Date Checked Date X-Sec. No.
Survey by Dougherty Notes Date 1-7-56
Indexed C. Johnson

76L298 307 8-53

PLEASE RETURN TO
LOS ANGELES COUNTY SURVEYOR
726 LOS ANGELES COUNTY ENGINEERING BLDG.

NOTE: ANY ADDITIONS OR CHANGES ON THIS SHEET MUST BE MADE OR CIRCLED IN RED INK, WITH DATE AND NAME OF PERSON MAKING CHANGE.

Do not extend notes this side of this line.

STATION	B. S.	H. I.	F. S.	ELEV.		
161+00		66680	4 10	66270	LT. 21	
			4 64	66216	" 44	ed pav.
			2 7	64 1	" 50	
			2 3	64 5	" 80	
T.P.			4 52	66228		
	595	668 23				
162+00			4 94	66329		Z -26.5 -26.5 -19.2 / 35 50 57
			5 21	6302		RT 3' Ed pav
			4 6	63 6		" 10'
			7 9	60 3		" 105'
			4 54	6369	Lt 21	
			5 22	6301	" 44	
			3 0	65 2	" 52	
			2 7	65 5	" 80	
163+00			4 13	64 10		Z -11.4 -12.5 -26.0 -26.5 / 39 51 84 92
			4 49	6374		RT 3.5 Ed. pav.
			3 1	65 1		" 12
			80	60 2		" 115
			7 3	609		" 137
			364	64 59	Lt. 20.8 Pav.	
			434	6389	" 44 E. "	

F. B. 783 Pg. 238 Job No. 0075-09 Division No. 10 Notes Red. ____ Plotted ____ Profile
Survey of Valley Blvd. Date ____ Date ____ No. ____
Survey by Dougherty Notes Chkd. ____ Checked ____ X-Sec.
Indexed C. Johnson Date 1-6-56 Date ____ No. ____

76L298 307 8-53

PLEASE RETURN TO
LOS ANGELES COUNTY SURVEYOR
726 LOS ANGELES COUNTY ENGINEERING BLDG.

NOTE: ANY ADDITIONS OR CHANGES ON THIS SHEET MUST BE MADE OR CIRCLED IN RED INK, WITH DATE AND NAME OF PERSON MAKING CHANGE.

Do not extend notes this side of this line.

STATION	B. S.	H. I.	F. S.	ELEV.		
159+00		663 99	3 08	60 91	LT 30.5	
			3 64	60 35	" 44 ed pav.	
			1 1	62 9	" 50	
			1 1	62 9	" 80	
T.B.M. #5			1 56	662 43	T.B.M. #5 (El. 662.429)	100' "S." of P.I. #13 on "E" side Valley Blvd in T.P. #G-2765-Y. set Sgt. in Rd side. (Pg 198
	4 37	666 80				
160+00			5 37	61 43		℄ -26/65 -25.4/78 -10.5/87
			5 50	61 30		RT 3 Ed pav.
			4 6	62 2		" 7
			5 6	61 2		" 13
			8 4	58 4		" 123
			8 4	58 4		" 133
			4 97	61 83	LT. 21	
			5 49	61 31	" 43.5 Ed. pav	
			3 3	63 5	" 50	
			2 8	64 0	" 80	
161+00			4 57	62 23		℄ -23.5/27 -25/46 -24/51
			4 69	62 11		RT 3 Ed pav.
			3 8	63 0		" 7
			8 8	58 0		" 80
			7 2	59 6		" 105

Profile No. ____ Notes Red. ____ Date ____ Plotted ____ Date ____ Job No. 00 75-09 Division No. 10 F. B. 783 Pg. 237

X-Sec. No. ____ Notes Chkd. ____ Date ____ Checked ____ Date ____ Survey of Valley Blvd. Survey by Daugherty Notes Bowles Date 1-6-56 Map No. ____ Indexed E. Johnson Date ____

76L298 307 8-53

PLEASE RETURN TO
LOS ANGELES COUNTY SURVEYOR
726 LOS ANGELES COUNTY ENGINEERING BLDG.

NOTE: ANY ADDITIONS OR CHANGES ON THIS SHEET MUST BE MADE OR CIRCLED IN RED INK, WITH DATE AND NAME OF PERSON MAKING CHANGE.

Do not extend notes this side of this line.

F. B. 783 Pg. 236 Job No. 0075-09 Division No. 10 Notes Red. Plotted No. Profile
Survey of Valley Blvd Date Date No. X-Sec.
Survey by Dougherty Notes Rawlins Notes Chkd. Checked
Indexed L. C. Johnson Date 1-6-56 Date Date

STATION	B. S.	H. I.	F. S.	ELEV.		
		66272				
157+00		H.I.+	1.0	663 7	LT 54'	
		H.I.+	4 0	66 7	" 80'	
157+00 T.P.			4 22	658 50		
	5 49	66399				
158+00			4 35	659 64		℄ -24.5 -25.3 -10 / 41 54 70
			4 49	659 50		RT 3.0 Ed pav.
			3 7	603		" 6
			12 1	51 9		" 90
			66	57 4		" 115
			6 6	57 4		" 125
			3 84	601 5	LT 21	
			4 57	594 2	" 44.5 ed pav.	
			4 8	59 2	" 46.5	
		H.I.+	3 0	67 0	" 58	
		H.I.+	4 5	68 5	" 80	
159+00			356	604 3		℄ -17.7 -18.3 -25.3 -24.6 -10.8 -9.5 / 30 43 53 63 80 97
			387	601 2		RT 3.3 Ed pav.
			3 3	60 7		" 9
			5 8	56 2		" 17
			5 8	58 2		" 25

76L298 307 8-53

PLEASE RETURN TO
LOS ANGELES COUNTY SURVEYOR
726 LOS ANGELES COUNTY ENGINEERING BLDG.

NOTE: ANY ADDITIONS OR CHANGES ON THIS SHEET MUST BE MADE OR CIRCLED IN RED INK, WITH DATE AND NAME OF PERSON MAKING CHANGE.

Do not extend notes this side of this line.

STATION	B. S.	H. I.	F. S.	ELEV.		
155+00		662 72	2 4	660 3	LT. 75	
			2 4	60 3	" 80	
156+00			6 14	656 58		℄ -10.8 / 60 12.5 / 87 -23.3 / 113 -24.0 / 127
			4 7	58 0		RT. 8
			6 0	56 7		" 40
			9 0	53 7		" 146
			9 0	53 7		" 160
			5 25	57 47	LT. 25	
			5 88	56 84	" 48.5 ed pav.	
			6 6	56 1	" 53	
			3 2	59 5	" 58	
			1 6	61 1	" 80	
157+00			4 22	58 50		℄ -25.0 / 65 -23.5 / 85
			5 9	57 7		RT. 5
			3 7	59 0		" 23
			12 8	49 9		" 55
			7 5	55 2		" 128
			7 5	55 2		" 140
			3 81	58 91	LT. 20.5	
			4 42	58 30	" 43	
			4 8	57 9	" 47	

Profile Notes Red. ____ Plotted ____ Job No. 00 75.09 Division No. 10 F. B. 783 Pg. 23
No. ____ Date ____ Date ____ Survey of Valley Blvd.
X-Sec. Notes Chkd. ____ Checked ____ Survey by Dougherty Notes Bowles Date 1-6-56
No. ____ Date ____ Date ____ Map No. ____ Indexed Johnson Date ____

76L298 307 8-53

PLEASE RETURN TO
LOS ANGELES COUNTY SURVEYOR
726 LOS ANGELES COUNTY ENGINEERING BLDG.

NOTE: ANY ADDITIONS OR CHANGES ON THIS SHEET MUST BE MADE OR CIRCLED IN RED INK, WITH DATE AND NAME OF PERSON MAKING CHANGE.

Do not extend notes this side of this line.

STATION	B. S.	H. I.	F. S.	ELEV.		
163+00		668 23	26	665 6	Lt 51'	
163+00			22	666 0	" 80'	
T.P.			393	664 30	EC.	
	472	669 02				
163+00			493	664 09		℄
164+00			409	64 93		℄ -8.4/30 -12.3/85 -20'/93
"			432	64 70		Rt 3' E. Pav.
"			36	65 4		Rt 8'
"			38	65 2		Rt 14'
"			355	65 47	Lt 21.4 Pav.	
"			418	64 84	" 44.4 E. Pav.	
164+00			23	66 7	Lt 80'	
164+75			315	65 87		℄
"			337	65 65		Rt 3' E. Pav.
"			29	66 1		" 10'
"			125	56 5		" 62'
"			185	50 5		" 74' Edge Wash
"			266	66 36	Lt. 21' Pav.	
"			337	65 65	" 43.3 E. Pav.	
164+75			21	66 9	" 80'	
T. P.			286	666 16		

Profile Notes Red. ____ Plotted ____ Job No. 0075-09 Division No. 10 F. B. 783 PG. 239
No. ____ Date ____ Date ____ Survey of Valley Blvd
X-Sec. Notes Chkd. ____ Checked ____ Survey by Dougherty Notes Bowles Date 1-6-56
No. ____ Date ____ Date ____ Map No. ____ Indexed C. Johnson Date ____

76L298 307 8-53

PLEASE RETURN TO
LOS ANGELES COUNTY SURVEYOR
726 LOS ANGELES COUNTY ENGINEERING BLDG.

NOTE: ANY ADDITIONS OR CHANGES ON THIS SHEET MUST BE MADE OR CIRCLED IN RED INK, WITH DATE AND NAME OF PERSON MAKING CHANGE.

Do not extend notes this side of this line.

STATION	B. S.	H. I.	F. S.	ELEV.		
				666 16		
	5 84	672 00				
165+00			584	666 16		℄ -15.5 / 78'
"			603	65 97		Rt 3'
"			56	666 4		" 9.5
"			123	59 7		" 63'
"			542	66 58	Lt. 21' Pav.	
"			6 00	666 00	" 44' E. Pav.	
165+00			52	66 8	" 80'	
166+00			432	67 68		℄
"			450	67 50		Rt 3' E. Pav.
"			40	68 0		" 8'
"			81	63 9		Rt 80'
"			385	68 15	Lt. 21' Pav.	
"			450	67 50	" 43' E. Pav.	
166+00			42	67 8	" 80'	
167+00			272	69 28		℄
			294	69 06		Rt 3' E. Pav.
			26	69 4		" 9'
			74	64 6		" 80'
			219	69 81	Lt. 21' Pav.	
			308	68 92	Lt. 45' E. Pav.	

F. B. 783 Pg. 240 Job No. 8075.09 Division No. 10 Notes Red. Plotted No. Profile
Survey of Valley Blvd Date Date X-Sec.
Survey by Dougherty Notes Bowles Notes Chkd. Checked
Indexed E. C. Johnson Date 1-6-56 Date Date No.

761298 307 8-53

PLEASE RETURN TO
LOS ANGELES COUNTY SURVEYOR
726 LOS ANGELES COUNTY ENGINEERING BLDG.

NOTE: ANY ADDITIONS OR CHANGES ON THIS SHEET MUST BE MADE OR CIRCLED IN RED INK, WITH DATE AND NAME OF PERSON MAKING CHANGE.

Do not extend notes this side of this line.

STATION	B. S.	H. I.	F. S.	ELEV.		
167+00		672 00	1 0	71 0	Lt. 50'	
167+00			00	72 0	" 70'	
T.P.			2 71	669 29		
	869	677 98				
168+00			7 04	670 94		℄
"			7 28	70 70		Rt 3' E. Pav.
"			71	69 9		" 10'
"			101	66 9		" 18'
"			113	65 7		" 80'
"			6 61	71 37	Lt. 21' Pav.	
"			7 37	70 61	" 45 E. Pav.	
"			72	69 8	" 47'	
168+00			20	75 0	" 49'	
169+03.27			5 42	72 56		℄
Ext.			5 84	72 14		Rt. 6' E. Pav.
"			56	71 4		" 12'
"			90	69 0		" 19'
"			97	68 3		" 80'
"			5 06	72 92	Lt. 18' Pav.	
			6 14	71 84	" 43.5 E. Pav.	
169+03.			6 0	72 0	45.5	

Profile Notes Red. ____ Plotted ____ Job No. 007509 Division No. 10 F. B. 783 Pg. 241
No. ____ Date ____ Date ____ Survey of Valley Blvd.
X-Sec. Notes Chkd. ____ Checked ____ Survey by Dougherty Notes Bowles Date 1-6-56
No. ____ Date ____ Date ____ Map No. ____ Indexed Johnson Date ____

F. B. 783 Pg. 242 | Job No. 0025.09 | Division No. 10 | Notes Red. | Plotted | Profile No.
Survey of Valley Blvd | Date | X-Sec. No.
Survey by Dougherty | Notes Bowles | Notes Chkd. | Checked
Indexed A. C. Johnson | Date 1-6-56 | Date | Date

76L298 307 8-53

PLEASE RETURN TO
LOS ANGELES COUNTY SURVEYOR
726 LOS ANGELES COUNTY ENGINEERING BLDG.

NOTE: ANY ADDITIONS OR CHANGES ON THIS SHEET MUST BE MADE OR CIRCLED IN RED INK, WITH DATE AND NAME OF PERSON MAKING CHANGE.

Do not extend notes this side of this line.

STATION	B. S.	H. I.	F. S.	ELEV.		
169+03 Ext.		677 98	13	676 7	Lt. 48'	
170+03.34			363	674 35		℄
E.C.			411	73 87		Rt. 15' E. Pav
"			40	74 0		" 23'
"			70	71 0		" 33.5
"			87	69 3		" 80'
"			354	74 44	Lt. 9' Pav.	
"			428	73 70	" 35' E. Pav.	
"			41	73 9	" 37'	
170+03.			06	77 4	" 39'	
171+00			233	75 65		℄
"			290	75 08		Rt. 22.5 E. Pav.
"			34	74 6		" 34'
"			64	71 6		" 47'
"			77	70 3		" 80'
"			283	75 15	Lt. 25' E. Pav.	
"			23	75 7	" 27'	
171+00			00	78 0	28.5	
172+00			235	75 63		℄ S. End Bridge
173+00			296	75 02		℄
174+00			354	74 44		℄

Profile	Notes Red.	Plotted	Job No. 0075.09	Division No. 10	F. B. 783	Pg. 243
No.	Date	Date	Survey of Valley Blvd.			
X-Sec.	Notes Chkd.	Checked	Survey by JND	Notes JND	Date 1-9-56	
No.	Date	Date	Map No.	Indexed Johnson	Date	

NOTE: ANY ADDITIONS OR CHANGES ON THIS SHEET MUST BE MADE OR CIRCLED IN RED INK, WITH DATE AND NAME OF PERSON MAKING CHANGE.

PLEASE RETURN TO
LOS ANGELES COUNTY SURVEYOR
726 LOS ANGELES COUNTY ENGINEERING BLDG.

Do not extend notes this side of this line.

STATION	B. S.	H. I.	F. S.	ELEV.		
175+00 T.B.M.#6		677 98	420			2000's int Valley & Pomona Blvd. in E. cb of conc. brid. over San Jose creek. Fd chi. sq. marked B.M. Pg 198
			237	675 61	T.B.M.#6 (El. 675 57)	

76L298 307 8-53

F. B. 783 Pg. 244 | Job No. _____ Division No. _____ Notes Red. _____ Plotted _____ Profile

Survey of _____ Date _____ Date _____ No. _____

Survey by _____ Notes _____ Notes Chkd. _____ Checked _____ X-Sec.

Indexed _____ Date _____ Date _____ Date _____ No. _____

STATION	B. S.	H. I.	F. S.	ELEV.

76L298 307 8-53

PLEASE RETURN TO

LOS ANGELES COUNTY SURVEYOR

726 LOS ANGELES COUNTY ENGINEERING BLDG.

Do not extend notes this side of this line.

NOTE: ANY ADDITIONS OR CHANGES ON THIS SHEET MUST BE MADE OR CIRCLED IN RED INK, WITH DATE AND NAME OF PERSON MAKING CHANGE.

Notes Ck'd by KRM	Survey of Valley Blvd
Map No. B-1419-3	W. O. 0075.09 Tape No. 0172 St'd. 68° °F
Office Work Bailey	Surveyed by Dougherty
Checked McPherson	Notes Dougherty Date 2-2-56
Date Mar. '56	Indexed A. C. Johnson 2-14-56

F. B. 783 Pg. 245

J.N. 0075.09

Survey of Valley Blvd
Monumenting of ℄ & R/W and
Sec. Line Tie from.
San Jose Hills Rd North to S.P.R.R. R/W

2-2-56

Dougherty
Bowles
Sandoval
King

Note: Any Additions or Changes on This Sheet Must be Made or Circled in Red Ink With Date and Name of Person Making Change.

Do not extend notes this side of this line.

RETURN TO
LOS ANGELES COUNTY SURVEYOR
726 LOS ANGELES COUNTY
ENGINEERING BLDG.

76F3099 S&E #247. 8-54

F.B. 783 PG. 246

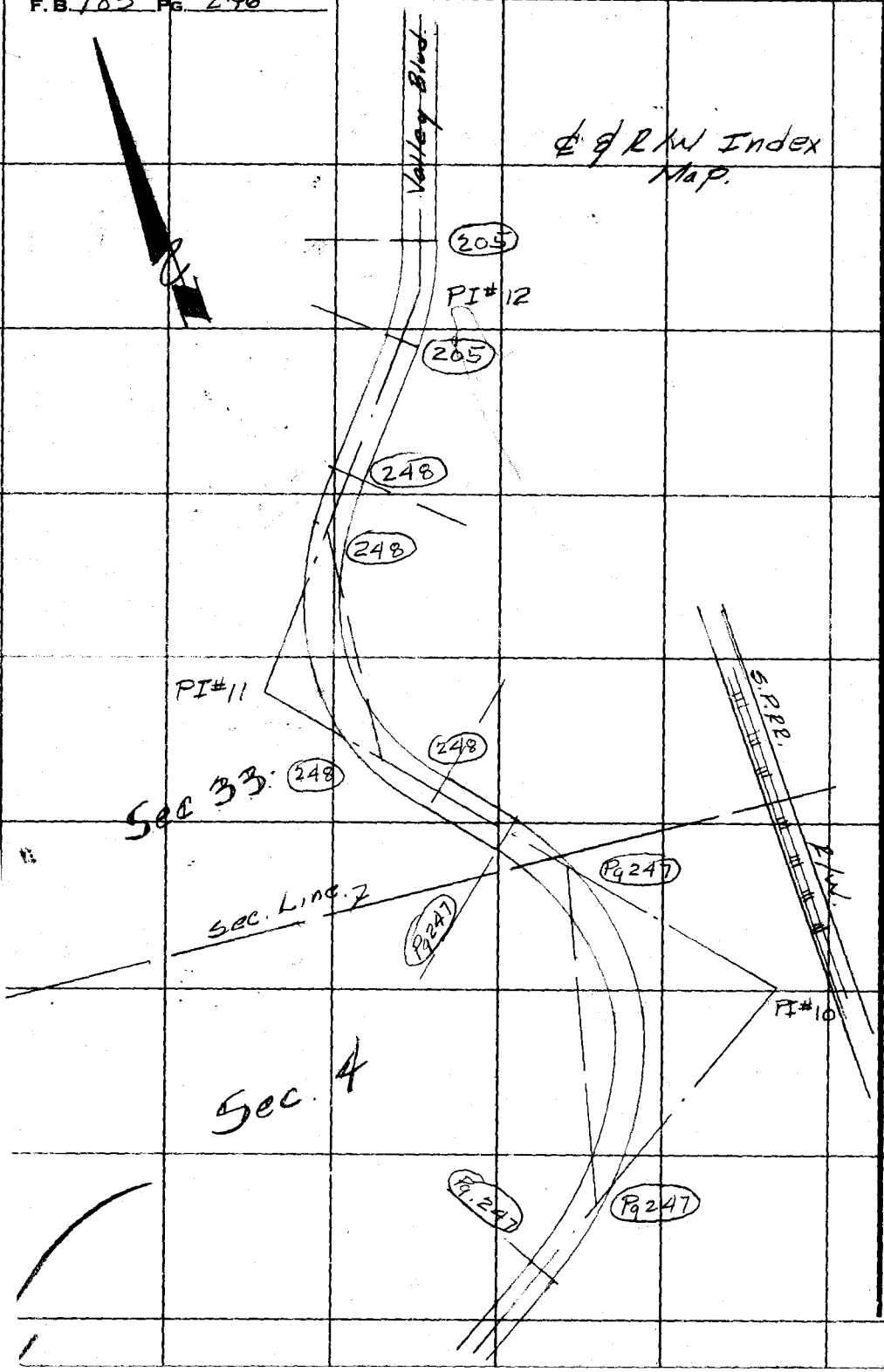

RETURN TO
LOS ANGELES COUNTY SURVEYOR
720 LOS ANGELES COUNTY
ENGINEERING BLDG.
Do not extend notes this side of this line.

Note: Any Additions or Changes on This Sheet Must be Made or Circled in Red Ink With Date and Name of Person Making Change.

Notes Ck'd by KRM.	Survey of Valley Blvd.
Map No. B-1419-3	W. O. 0075.0 Tape No. 0172 Std. 68 °F
Office Work Bailey	Surveyed by Dougherty
Checked McPherson	Notes Dougherty Date 2-2-56
Date Mar. 1956.	Indexed E. C. Johnson

F. B. 783 Pg. 247

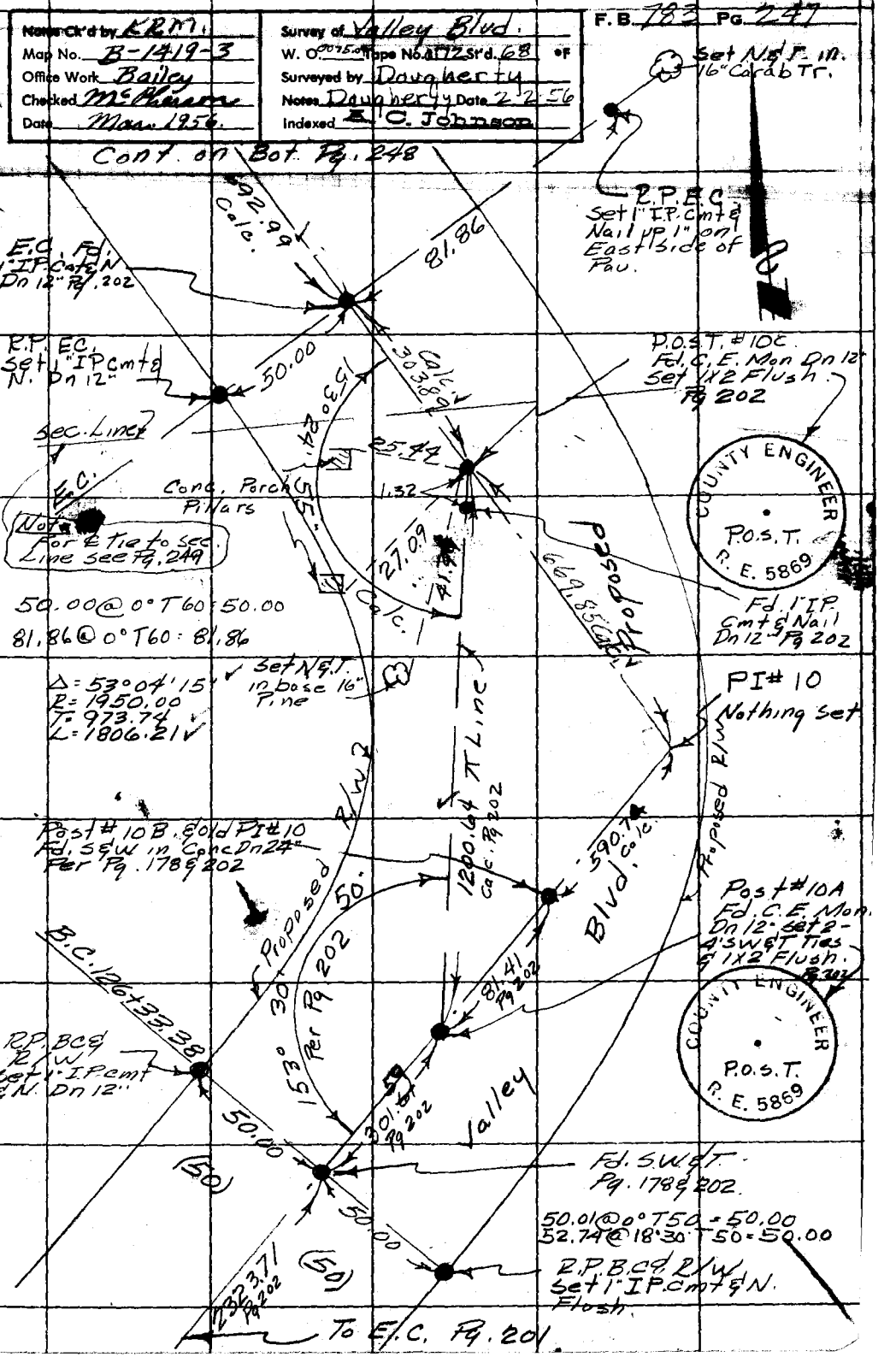

W S 39, B-2, CY

Note: Any Additions or Changes on This Sheet Must be Made & Circled in Red Ink With Date and Name of Person Making Change.

Do not extend notes this side of this line.

RETURN TO
LOS ANGELES COUNTY SURVEYOR
726 LOS ANGELES COUNTY
ENGINEERING BLDG.

76F309S S&E #247. 8-54

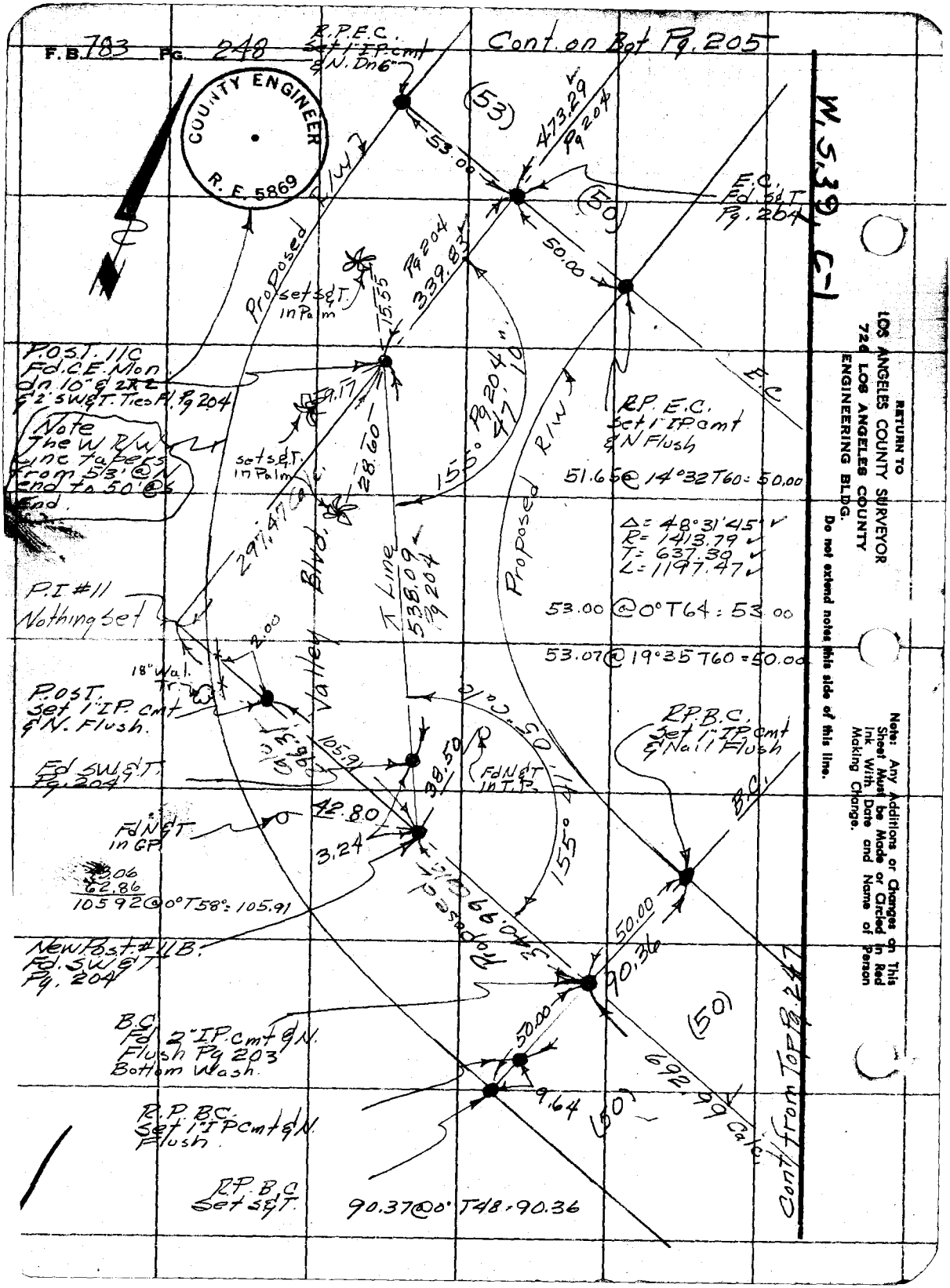
F.B. 783 Pg. 248
Cont. on Bot Pg. 205
COUNTY ENGINEER
R. E. 5869
R.P.E.C. Set 1" IP cmt & N. Dn 6"
(53)
473.29 Pg 204
53.00
E.C. Fd. S&T Pg. 204
(50)
50.00
Proposed R/W
Pg 204 339.83
set S&T. in Palm
15.55
P.O.S.T. 11C Fd. C.E. Mon. dn. 10" & 2 R2 & 2' SW&T. Ties Pl. Pg 204
Note The W R/W Line tapers from 53' @ N end to 50' @ S end.
set S&T. in Palm
28.60
155° 47' 10"
Pg 204
R.P. E.C. Set 1" IP cmt & N Flush
51.65 @ 14°32 T60 = 50.00
Δ = 48°31'45"
R = 1413.79
T = 637.30
L = 1197.47
297.47 Calc.
Valley Blvd.
T Line 538.09 Pg 204
Proposed R/W
P.I #11 Nothing Set
53.00 @ 0° T64 = 53.00
53.07 @ 19°35 T60 = 50.00
2.00
18" Wal. Tr.
P.O.S.T. Set 1" IP cmt & N. Flush.
105.91
38.50
FdN&T in T.P.
R.P.B.C. Set 1" IP cmt & Nail Flush
Fd SW&T Pg. 204
42.80
3.24
FdN&T in GP
B.C.
155° 41' 05" Calc.
3.06
62.86
105.92 @ 0° T58° = 105.91
New Post #11B. Fd. SW&T Pg. 204
Proposed
340.99 Calc.
50.00
90.36
(50)
B.C. Fd 2" IP cmt & N. Flush Pg 203 Bottom Wash.
50.00
692.99 Calc.
9.64
(50)
R.P.B.C. Set 1" IP cmt & N. Flush.
R.P.B.C. Set S&T.
90.37 @ 0° T48 = 90.36
Cont. from Top Pg. 247
W.S. 39, C-1
RETURN TO
LOS ANGELES COUNTY SURVEYOR
726 LOS ANGELES COUNTY
ENGINEERING BLDG.
Do not extend notes this side of this line.
Note: Any Additions or Changes on This Sheet Must be Made or Circled in Red Ink With Date and Name of Person Making Change.

Notes Ck'd by K.R.M.	Survey of Valley Blvd.	F.B. 783 Pg. 249
Map No. B-1419-3	W. O. 0075.00 Tape No. 84 St'd. 84 °F	
Office Work Bailey	Surveyed by Dougherty	
Checked McPherson	Notes Dougherty Date 2-8-56	
Date Mar. 1956	Indexed A. J. Johnson	

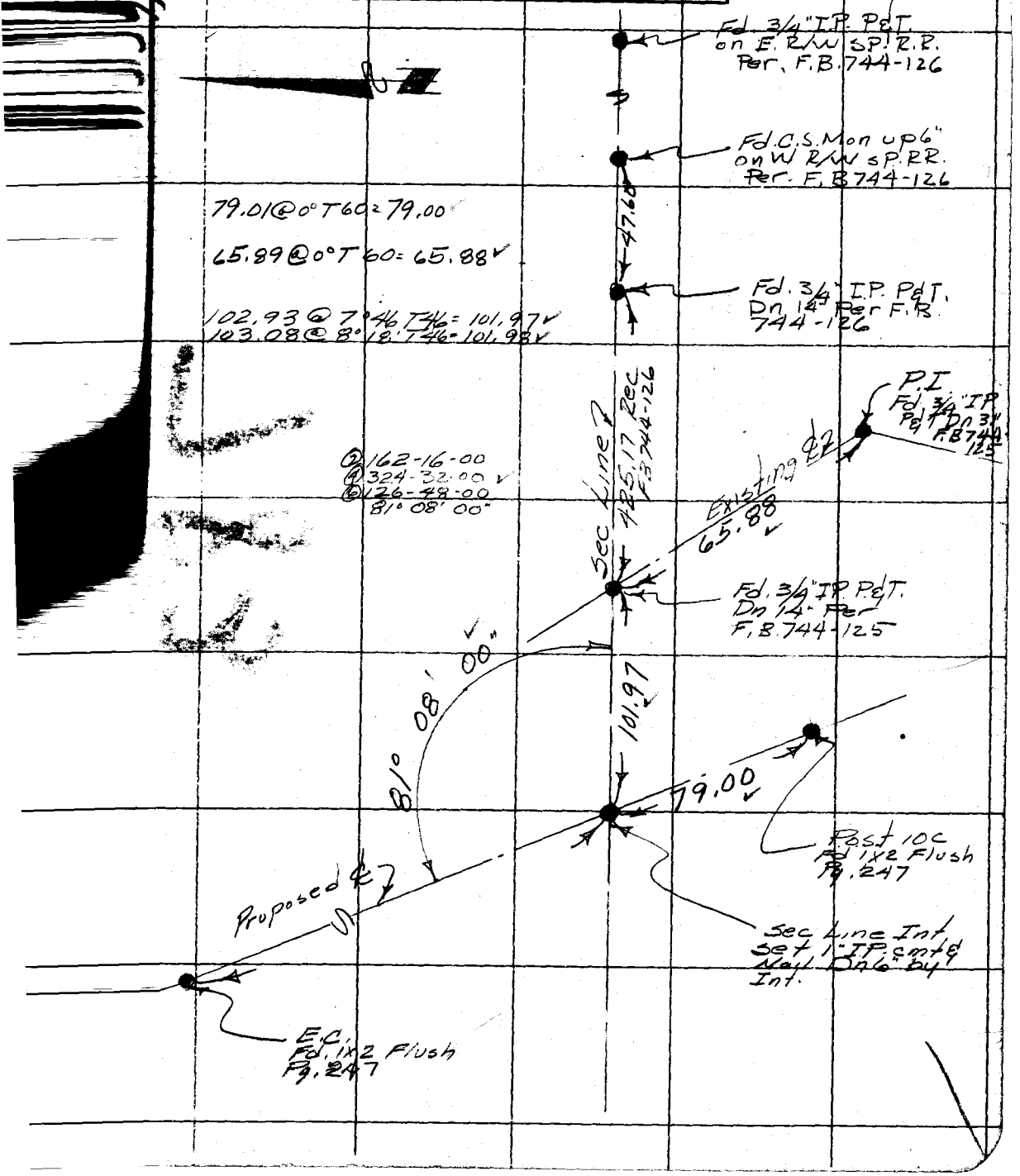

F.B. 783 PG. 250

183