F.B. 784 PG. 4

	Page
B.Ms For Topo.	5-10
Boundry Survey	11-17
" Monuments	18-
Profile & Cross Sections of Streets	19-57
Monuments on ℄ Walks } (Elev-Pg. 66)	60-61
" on Ball Dimond.	60.
B.Ms on Monuments - ℄ Walk	66-
Location Light Pole - Ball Dimond.	67-69
SPRINKLER SYSTEM & WATER Line	71-104
Electric Conduct.	105-107
Gas Main	108-
Sewer Grade & Location	109-112

RETURN TO
OS ANGELES COUNTY SURVEY
700 HALL OF RECORDS
Do not exten
ote: Any Additions or Changes on Thi
Sheet Must be Made or Circled in Re
Ink With Date and Name of Person
Making Change.
side of this line.

Profile No.	Notes Red.	Plotted	Job No. 8259	Division No.	F. B. 791 Pg. 5
	Date	Date	Survey of WILL ROGERS MEMORIAL PARK		
X-Sec. No.	Notes Chkd.	Checked	Survey by T. WALSH	Notes T. WALSH	Date 12-28-38
	Date	Date	Map No.	Indexed	Date 1-27-39

NOTE: ANY ADDITIONS OR CHANGES ON THIS SHEET MUST BE MADE OR CIRCLED IN RED INK, WITH DATE AND NAME OF PERSON MAKING CHANGE

Do not extend notes this side of this line

STATION	B. S.	H. I.	F. S.	ELEV.	
					WILL ROGERS MEMORIAL PARK
					BENCH LEVELS AROUND AREA ALSO ELEVATIONS ON EXISTING IMPROVEMENTS. FOR TOPOGRAPHIC MAP
					JN. 8259 DEC. 1938
					T. Walsh D. Sedon N. Smith
					Based upon a circuit run for Storm Drains L.B. 839-50

PLEASE RETURN TO
LOS ANGELES COUNTY SURVEYOR
700 HALL OF RECORDS

Form 307-5M 10-37

Form 307_SM 10-37

PLEASE RETURN TO
LOS ANGELES COUNTY SURVEYOR
700 HALL OF RECORDS

NOTE: ANY ADDITIONS OR CHANGES ON THIS SHEET MUST BE MADE OR CIRCLED IN RED INK, WITH DATE AND NAME OF PERSON MAKING CHANGE

Do not extend notes this side of this line

F. B. 784 Pg. 6 | Job No. 8259 Division No. | Notes Red. | Plotted | Profile
Survey of: Will Rogers Memorial Park | Date | Date | No.
Survey by: T. Walsh | Notes: T. Walsh | Notes Chkd: J.A.L. | Checked | X-Sec.
Indexed | Date: 12-28-38 | Date: 2-3-39 | Date | No.

STATION	B. S.	H. I.	F. S.	ELEV.		
B.M. W168				109.150	BM W68 103RD & Success Ave. N.E. Corner Wire Spk in curb 3' E. of C.R. L.P. 839-50	
	6020	115.170				
			6.98	109.29	103RD & Success Ave. N.E. Cor. on Success	Conc. Gutter Ctr. C.B.
			6.15	109.72	do	N. end Conc. Apron
			5.80	109.37	do	N. end Curb
			6.42	109.75	103RD & Success Ave. N.W. Corner on Success	N. end Conc. Apron
			5.80	109.37	do	N. end Curb
			6.85	108.32	do	Conc. Gutter Ctr. C.B.
			5.78	109.39	103RD & Success Ave. N.W. Cor.	N. end C.R.
			5.87	109.30	do do	W. end C.R.
			6.86	109.31	103RD & Success Ave. N.W. Cor. on 103RD St.	Conc. Gutter Ctr. C.B.
			6.52	109.65	do	E. end Conc. Apron
			6.50	109.67	do	W. " " "
			5.62	109.55	103RD & Success N.W. Cor.	Back Walk opp. W. C.R.
T.P.			3.526	111.644	102ND & Success S.E. Cor.	Back Walk, end
	4.652	116.296				
			5.50	110.80	do	End of So. Gutter
			4.99	111.31	do	End of So. Curb

Form 307 5M 10-37

PLEASE RETURN TO
LOS ANGELES COUNTY SURVEYOR
700 HALL OF RECORDS

NOTE: ANY ADDITIONS OR CHANGES ON THIS SHEET MUST BE MADE OR CIRCLED IN RED INK, WITH DATE AND NAME OF PERSON MAKING CHANGE

Do not extend notes this side of this line

STATION	B. S.	H. I.	F. S.	ELEV.		
		116 296	287	111 43	102ND & Success Ave.	End of N. Curb
			535	110 92	do	" " N. Gutter
			163	115 67	do	Back N. Walk, end.
B.M. W70			3920	112 376	101ST & Success Ave.	S.E. Corner B. Spk in So. Curb 101ST 8' E. of W. end Curb El. 112.377 L.B. 839-50
	5505	117 881				
			718	112 70	101ST & Success Ave.	Back S. Walk, end
			598	111 93	do	End S. Gutter
			553	112 35	do	" S Curb
			550	112 03	do	End N. Gutter
			536	112 52	do	" " Curb
			512	112 74	do	Back N. Walk, end
			474	113 [illegible]	100TH & Success Ave.	S.E. Cor. End So. Curb
			510	112 45	do	do " " Gutter
			462	113 20	do	do Back S. Walk, end
			532	112 56	do	S.W. Cor. End So. Gutter
			465	113 23	do	" End " Curb
			427	113 21	do	" Back S. Walk end
			436	113 52	C.S.W.&T. Inter. Success Ave & Century Blvd. on Success	
			438	113 50	E. Rim of Sewer N. of First Alley So. of 100th ST.	
			439	113 09	W. " " " "	" " " "

Profile

No. _____ Notes Red. _____ Plotted _____ Job No. 3-52 Division No. _____ F. B. 784 PG. 7

Date _____ Survey of Wilkinson & Warren Inc. Walk

X-Sec. _____ Notes Chkd. J.A.L. Checked _____ Survey by Two's 3 Notes Two's Date 12-28-38

No. _____ Date 2-3-39 Date _____ Map No. _____ Indexed _____ Date _____

Form 307 5M 10-37

PLEASE RETURN TO
LOS ANGELES COUNTY SURVEYOR
700 HALL OF RECORDS

NOTE: ANY ADDITIONS OR CHANGES ON THIS SHEET MUST BE MADE OR CIRCLED IN RED INK, WITH DATE AND NAME OF PERSON MAKING CHANGE

Do not extend notes this side of this line

F. B. 784 PG. 8 | Job No. 8459 | Division No. | Notes Red. | Plotted | Profile
Survey of: Will Rogers Memorial Park | Date | No.
Survey by: T. Walsh | Notes: T. Walsh | Notes Chkd. J.A.L. | Checked | X-Sec.
Indexed: | Date: 12-28-35 | Date: 2-3-37 | Date | No.

STATION	B. S.	H. I.	F. S.	ELEV.			
		117.881					
B.M. #W.71			4.573	113.308	BM. W71. 100th St. & Success Ave. N.E. Cor. Wire Spk. in Curb 1' E. of C.R. El. 113.306 LB 839-50		
	4960	118.268					
			5090	113.178			
	5620	118.798					
			5155	113.643			
	5570	119.213					
			4968	114.245			
	5640	119.885					
			490	114.99	100th & Zamora	S.E. Cor.	E. end C.R.
			5.54	11[illegible].35	do	do	Gutter of E. end C.R.
			482	11[illegible].07	do	do	S. end C.R.
			543	11[illegible].21	do	do	Gutter of S. end C.R.
			472	11[illegible].17	do	do	Back Walk
			542	11[illegible].37	do	S.W. Cor.	Gutter of S. end C.R.
			473	11[illegible].18	do	do	S. end C.R.
			543	11[illegible].46	do	do	Gutter of W. end C.R.
			477	11[illegible].12	do	do	W end C.R.
			465	11[illegible].24	do	do	Back Walk.
			399	115.90	Zamora & Century Blvd.		S. Rim of M.H.
			400	115.89	do		N. " " "

Form 307 5M 10-37

PLEASE RETURN TO
LOS ANGELES COUNTY SURVEYOR
700 HALL OF RECORDS

NOTE: ANY ADDITIONS OR CHANGES ON THIS SHEET MUST BE MADE OR CIRCLED IN RED INK, WITH DATE AND NAME OF PERSON MAKING CHANGE

Do not extend notes this side of this line

STATION	B. S.	H. I.	F. S.	ELEV.		
		119 895				
T.B.M.			3790	116 095		
	3090	119 185				
			4730	114 455		
	3370	117 825				
			352	114 30	S. Rim of Sewer M.H. 350'± So. of Century & Zamora	
			348	114 3[illegible]	N " " " " " " " " "	
			473	113 09	N " " " " 187'± N. of 103rd & Zamora	
			471	113 11	S " " " " " " " " "	
T.P.			4730	113 095	Cross on So. Rim of above M.H.	
	3940	117 035				
			598	111 06	103RD & Zamora N.E. Cor. N. end C.R.	
			596	111 08	do do E. " "	
			576	111 28	do do Back Walk opp E. C.R.	
			591	111 13	do N.W. Cor. N. end C.R.	
			583	111 21	do do W. " "	
			565	111 39	do do Back Walk opp. W. C.R.	
B.M.			5933	111 02	103RD & Zamora N.E. Cor. Fd Wire spk in N. Curb	
	4621	115 723			3' E. of E.C.R.	
			5580	110 143		

Profile No. ____ Notes Red. ____ Plotted ____ Job No. 8758 Division No. ____ F. B. 764 PG. 9
X-Sec. No. ____ Date ____ Date ____ Survey of Wilfred's Memorial Park
Notes Chkd. J.A.L. Date 2-3-39 Checked ____ Date ____ Survey by T. Walsh Notes T. Walsh Date 12-28-38
Map No. ____ Indexed ____ Date 1-27-39

F. B. 784 PG. 10 | Job No. 8759 | Division No. | Notes Red. | Plotted | Profile

Survey of Will Rogers Memorial Park | Date | Date | No.

Survey by | Notes T. Walsh | Notes Chkd. J.A.L. | Checked | X-Sec.

Indexed | Date 12-28-38 | Date 2-3-39 | Date | No.

Form 307 5M 10-37

PLEASE RETURN TO
LOS ANGELES COUNTY SURVEYOR
700 HALL OF RECORDS

NOTE: ANY ADDITIONS OR CHANGES ON THIS SHEET MUST BE MADE OR CIRCLED IN RED INK, WITH DATE AND NAME OF PERSON MAKING CHANGE

Do not extend notes this side of this line

STATION	B. S.	H. I.	F. S.	ELEV.
B.M. W68	3830	113 973		110 143
			4 820	108 153 See Page 6 El 109.150

Notes Ck'd by D. M. Finley
Map No. ~~B-1501~~ B-1440
Office Work H.U.M.H.
Checked D. M. Finley
Date Nov. 1939

Survey of Will Rogers Mem. Pk.
W. 08259 Tape No. 036 St'd 84 of
Surveyed by Evans
Notes HE Date 1-6-39
Indexed 1-17-39
To Lit. pg 12

F.B. 184 Pg. 11.



Note: Any Additions or Changes on This Sheets Must be Made or Circled in Red Ink With Date and Name of Person Making Change.

Do not extend notes this side of this line

RETURN TO
LOS ANGELES COUNTY SURVEYOR
700 HALL OF RECORDS

FORM 247 5M 10-37

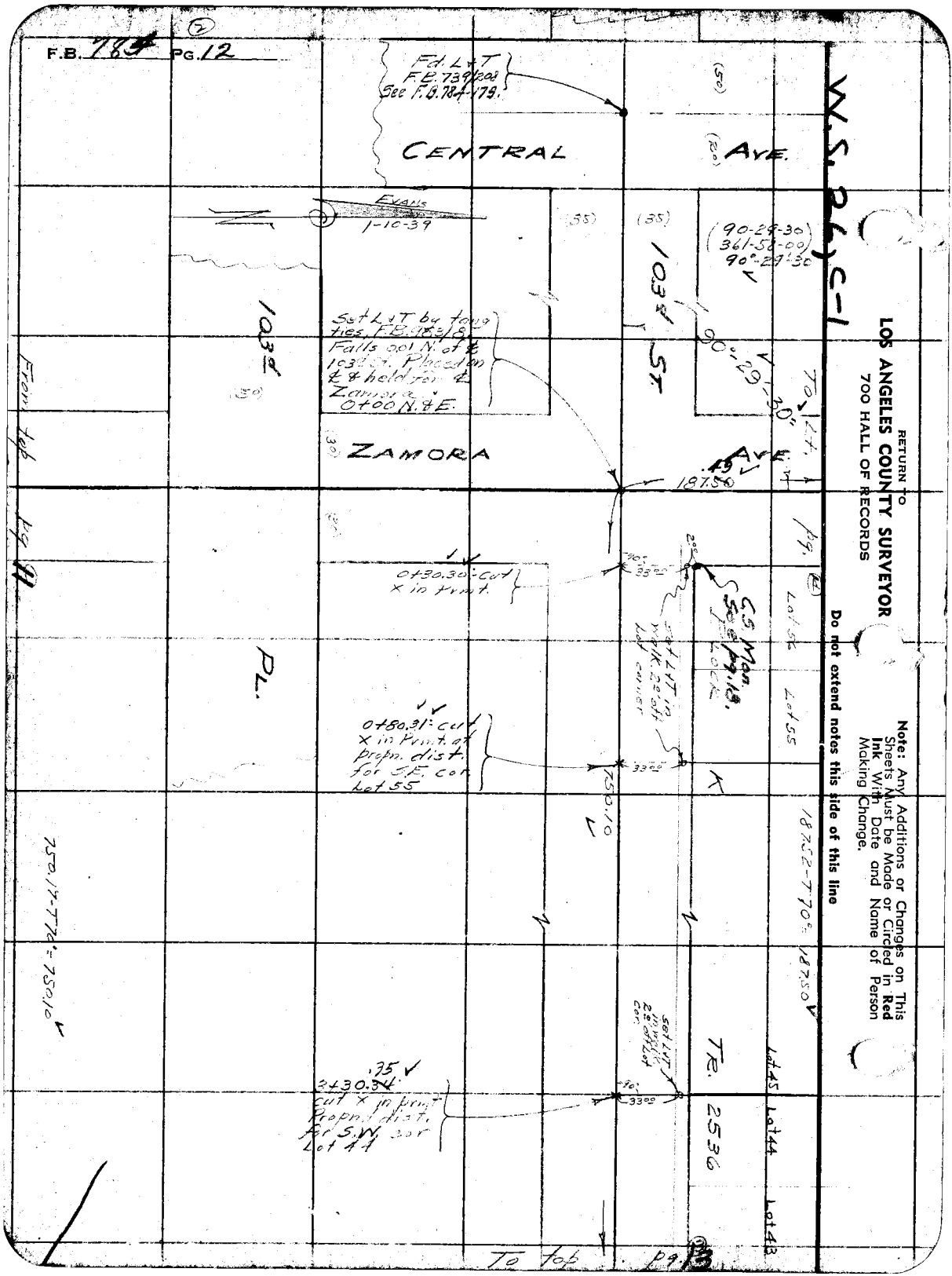
F.B. 784 PG. 12
Fd. L+T
F.B. 739/208
See F.B. 784-179.
CENTRAL AVE.
EVANS
1-10-39
(35)
(35)
(90-29-30)
(361-58-00)
90°-29'-30"
103d ST.
90°-29'-30"
To Lt.
Set L+T by tang ties, F.B. 983/8
Falls 0.01 N. of ℄ 103d St. Placed on ℄ & held for ℄ Zamora 0+00 N. & E.
103d
ZAMORA AVE.
.49
187.50
From top pg. 11
0+30.30 cut X in Pvmt.
C.S. Mon. See pg. 13.
Set L+T in walk 2' off Lot corner
Lot 56
Lot 55
PL.
0+80.31 cut X in Pvmt. at propn. dist. for S.E. cor. Lot 55
750.10
187.52-T70° = 187.50
750.17-T70° = 750.10
Set L+T in walk 2' off Lot cor.
TR. 2536
Lot 45
Lot 44
Lot 43
3+30.34 cut X in pvmt. Propn. dist. for S.W. cor. Lot 44
To top pg. 13
W.S. 26, C-1
RETURN TO
LOS ANGELES COUNTY SURVEYOR
700 HALL OF RECORDS
Note: Any Additions or Changes on This Sheets Must be Made or Circled in Red Ink With Date and Name of Person Making Change.
Do not extend notes this side of this line

Notes Ck'd by	Survey of Mill Pt. Mem. Pk.
Map No. ~~B-1501~~ B-1440	W. 08259 Tape No. 036 St'd 84 of
Office Work H.U.M.H.	Surveyed by Evans
Checked D. M. Finley	Notes AL Date 1-15-39
Date Nov. 1939.	Indexed

F.B. 78 Pg. 13

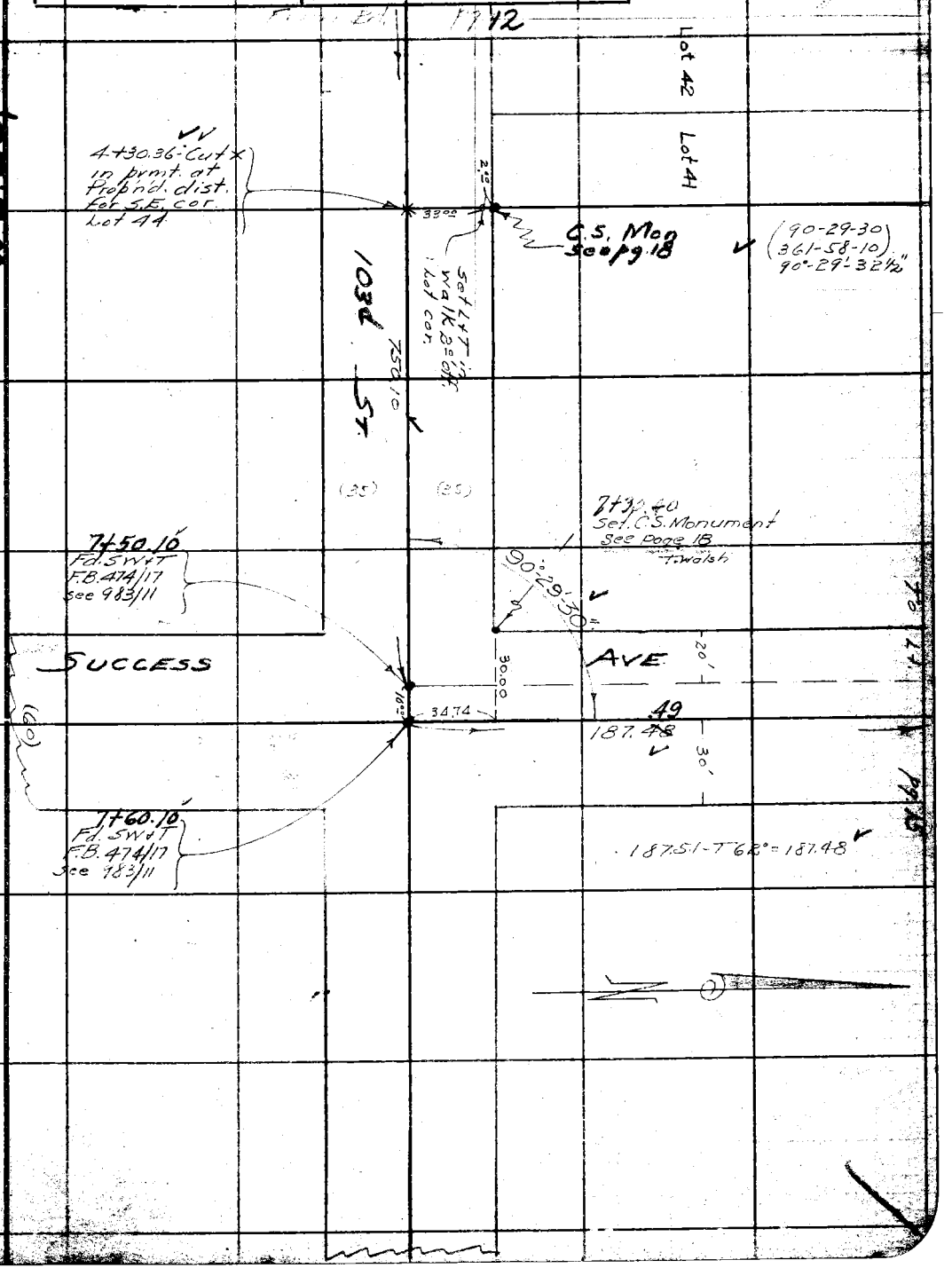

Note: Any Additions or Changes on This Sheets Must be Made or Circled in Red Ink With Date and Name of Person Making Change.

Do not extend notes this side of this line

RETURN TO
LOS ANGELES COUNTY SURVEYOR
700 HALL OF RECORDS

FORM 247 5M 10-37

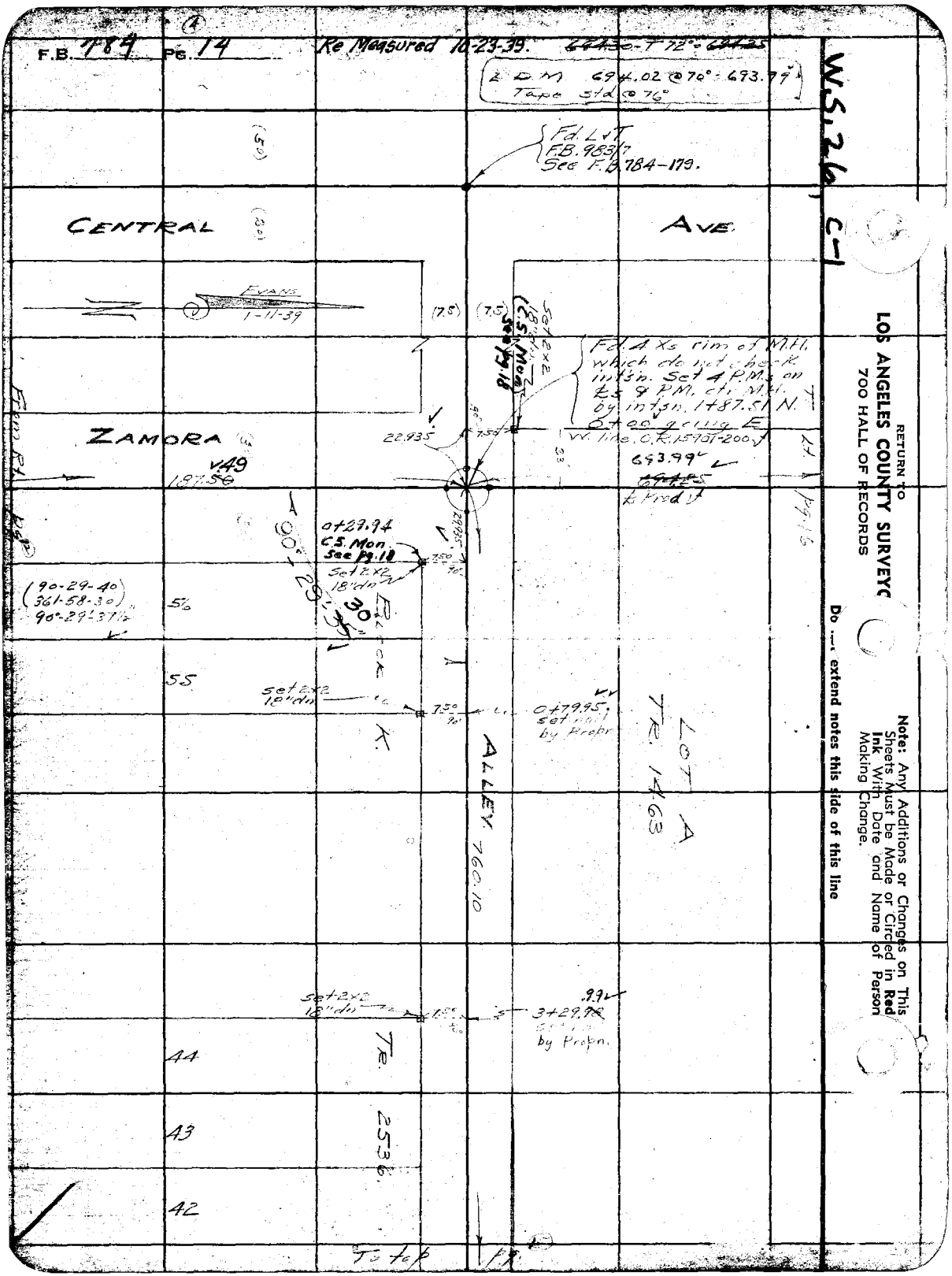
F.B. 784 Pg. 14
Re Measured 10-23-39.
Tape std @ 76°
Fd. L+T
F.B. 983/7
See F.B. 784-179.
CENTRAL
AVE.
EVANS
1-11-39
Fd. 4 Xs rim of M.H. which do not check int'sn. Set 4 P.M.s on ℄s & P.M. ctr. M.H. by int'sn. 1+87.51 N. 0+00 going E
W. line, O.R. 15901-200
ZAMORA
V.49
187.50
22.935
693.99
0+29.94
C.S. Mon.
See Pg. 18
Set 2x2
18" dn
90°-29'-37"
(90-29-40)
(361-58-30)
90°-29'-37½"
56
55
set 2x2
18" dn
0+79.95
set nail
by Propn.
ALLEY
760.10
LOT A
TR. 1463
Set 2x2
18" dn
3+29.98
by Propn.
44
43
42
TR. 2536
To top
W.S. 26, C-1
RETURN TO
LOS ANGELES COUNTY SURVEYO
700 HALL OF RECORDS
Note: Any Additions or Changes on This Sheets Must be Made or Circled in Red Ink With Date and Name of Person Making Change.
Do not extend notes this side of this line

Notes Ck'd by D. M. Eldley	Survey of Will Rogers Tram Pk.
Map No. ~~B-1501~~ B-1440	W. O. 8259 Tape No. 036 St'd 84 of
Office Work H.H.M.H.	Surveyed by Evans
Checked D. M. Eldley	Notes HE Date 1-11-39
Date Nov. 1939	Indexed

F.B. 784 PG. 15

(90-29-40)
(361-58-20)
90-29-35

W.S. 26, C-1 & D-1

Note: Any Additions or Changes on This Sheets Must be Made or Circled in Red Ink With Date and Name of Person Making Change.

Do not extend notes this side of this line

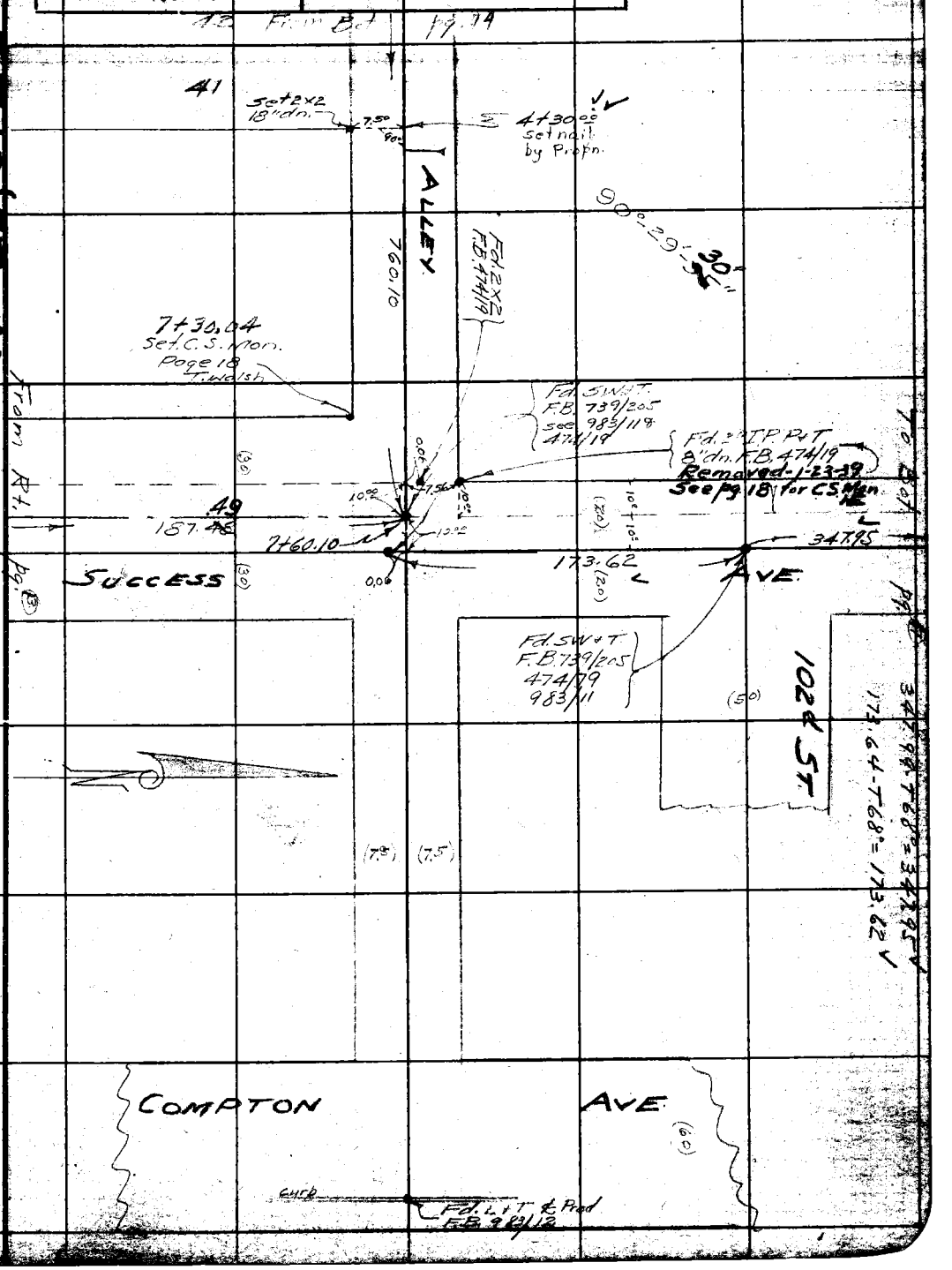

RETURN TO
LOS ANGELES COUNTY SURVEYOR
700 HALL OF RECORDS

FORM 247 5M 10-37

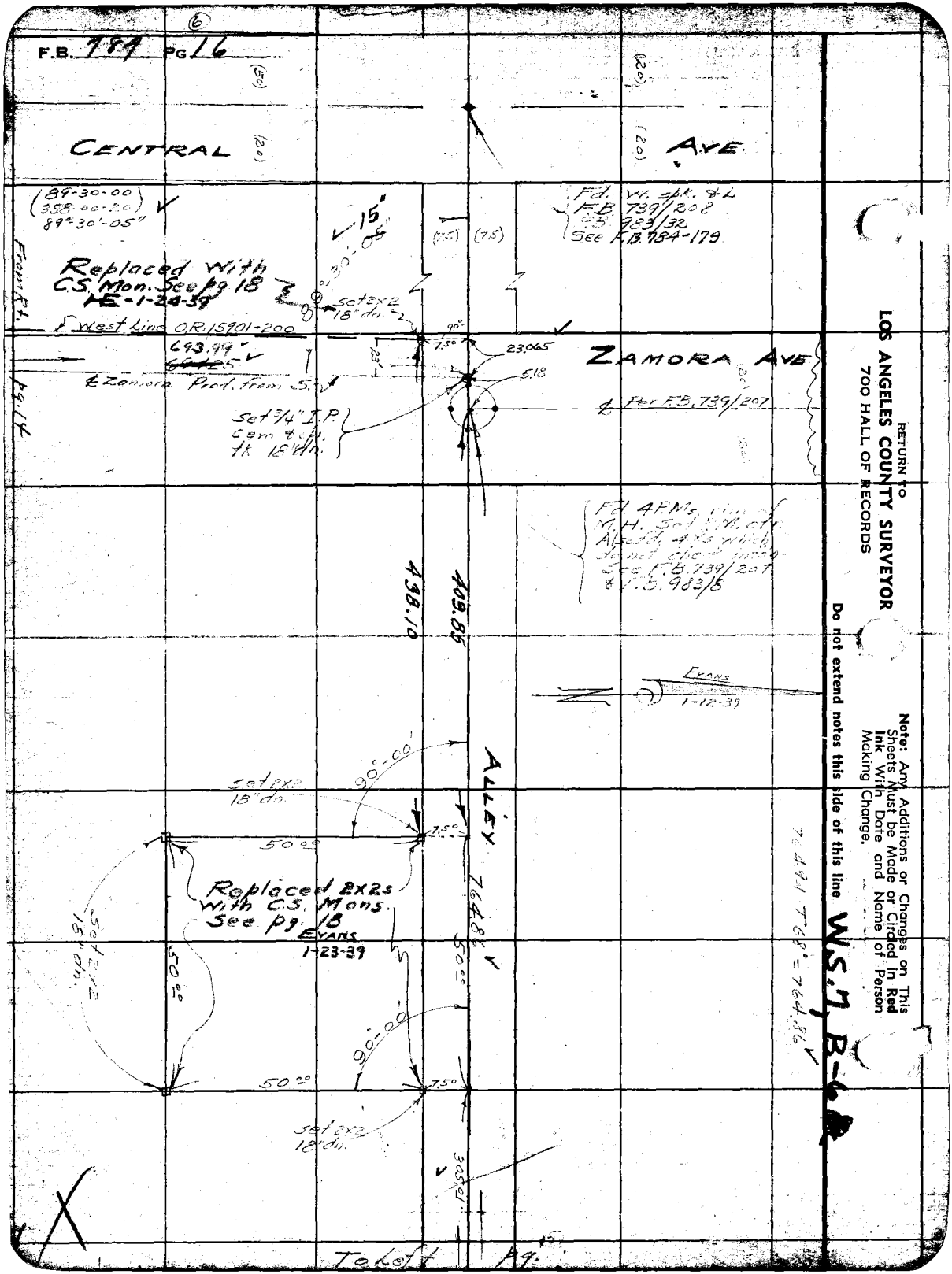
F.B. 784 PG 16
CENTRAL AVE
(89-30-00)
(358-00-20)
89°30'-05"
Fd. W. spk. & L
F.B. 739/208
F.B. 983/32
See F.B. 784-179
Replaced With C.S. Mon. See pg 18
HE-1-24-39
Set 2x2 18" dn.
West Line O.R. 15901-200
693.99
ZAMORA AVE
23.065
5.18
Per F.B. 739/207
Set 3/4" I.P. Cem & cpl. tk 18" dn.
Fd. 4 P.Ms. rim of M.H. Set 3/4 M. ctr. Also fd. 4 Ps which do not check into
See F.B. 739/207 & F.B. 983/8
438.10
409.86
EVANS
1-12-39
ALLEY
Set 2x2 18" dn.
90°-00'
50.00
Replaced 2x2s With C.S. Mons. See pg. 18
EVANS
1-23-39
764.86
Set 2x2 18" dn.
50.00
90°-00'
50.00
Set 2x2 18" dn.
305.01
To Left Pg.
From Rt. pg. 14
RETURN TO
LOS ANGELES COUNTY SURVEYOR
700 HALL OF RECORDS
Note: Any Additions or Changes on This Sheets Must be Made or Circled in Red Ink With Date and Name of Person Making Change.
Do not extend notes this side of this line
W.S. 7, B-6

Notes Ck'd by D. M. Fidley	Survey of Will Rogers Mem. Pr.	F.B. 984 Pg. 17
Map No. ~~B-1501~~ B-1440	W. O. 8259 Tape No. 036 St'd 84 of	
Office Work H.U.M.H.	Surveyed by Evans	
Checked D. M. Fidley	Notes H.E. Date 1-12-39	
Date Nov. 1939.	Indexed	

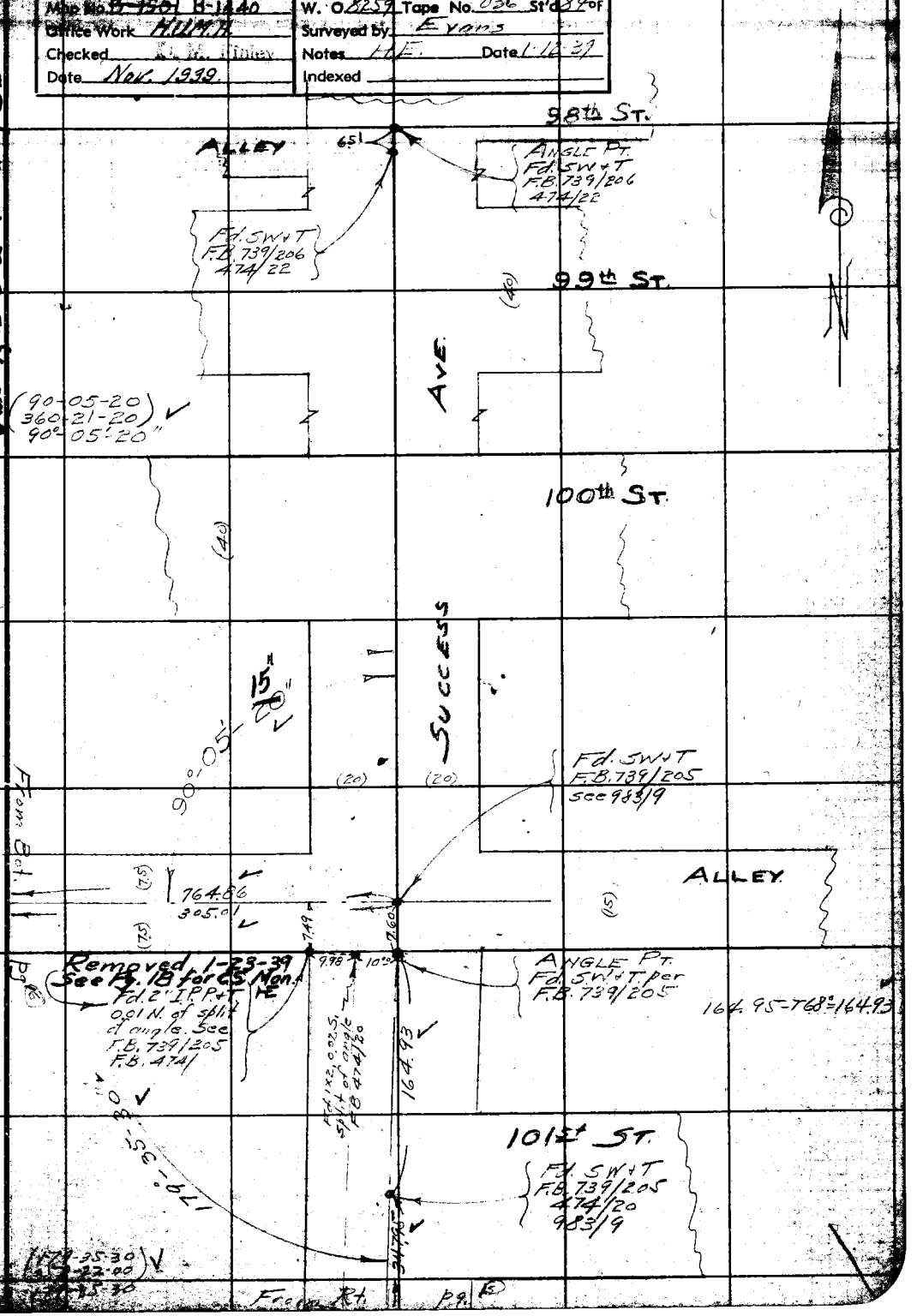

Note: Any Additions or Changes on This Sheets Must be Made or Circled in Red Ink With Date and Name of Person Making Change.

Do not extend notes this side of this line W.S. 7, 13-6 & W.S. 26 B6

RETURN TO
LOS ANGELES COUNTY SURVEYOR
700 HALL OF RECORDS

FORM 247 5M 10-37

RETURN TO
LOS ANGELES COUNTY SURVEYOR
700 HALL OF RECORDS

Note: Any Additions or Changes on This Sheets Must be Made or Circled in **Red Ink** With Date and Name of Person Making Change.

Do not extend notes this side of this line



Profile No.	Notes Red.	Plotted	Job No. 8259	Division No.	F. B. 784 Pg. 19
	Date	Date	Survey of Will Rogers [illegible]		
X-Sec. No.	Notes Chkd.	Checked	Survey by [illegible]	Notes [illegible]	Date [illegible]
	Date	Date	Map No.	Indexed [illegible]	Date 1-7-40

Profile [illegible] of Streets
in Vicinity of Will Rogers Park
For Bench Levels see pgs [illegible]
For Survey see pgs. 11-18

Hugh F Evans Del
[illegible] Brock [illegible]
D.S. Sedig HC
L.C. Wilson R.S.

STATION	B. S.	H. I.	F. S.	ELEV.

Form 307 5M 11-35

PLEASE RETURN TO
LOS ANGELES COUNTY SURVEYOR
700 HALL OF RECORDS

NOTE: ANY ADDITIONS OR CHANGES ON THIS SHEET MUST BE MADE OR CIRCLED IN RED INK, WITH DATE AND NAME OF PERSON MAKING CHANGE

Do not extend notes this side of this line

Form 307 5M 11-35

PLEASE RETURN TO
LOS ANGELES COUNTY SURVEYOR
700 HALL OF RECORDS

NOTE: ANY ADDITIONS OR CHANGES ON THIS SHEET MUST BE MADE OR CIRCLED IN RED INK, WITH DATE AND NAME OF PERSON MAKING CHANGE

Do not extend notes this side of this line

STATION	B. S.	H. I.	F. S.	ELEV.	
[illegible]	[illegible]	[illegible]	[illegible]	[illegible]	[illegible] Century Blvd (1st Alley, So. [illegible])
from	Success Ave	West	To	Central Ave	✓
B.M.-W.71	5092	118.40		113.[illegible]	✓ Wire [illegible] curb N.E. cor 100th St & Success Ave per pg. 8
0+00 West			4.87	11[illegible] 5[illegible]	✓ [illegible] Success Ave & Alley [illegible] shown pg. [illegible]
0+06			5.13	11[illegible] 27	✓ edge [illegible]
0+14.3			5[illegible]	113 3	✓ gutter
0+27.5			4.5	11[illegible] 7	✓
0+35			4.86	11[illegible]	✓ [illegible]
0+50			4.6	113 [illegible]	✓
7.5 R.			4.[illegible]	113 8	✓
25 R.			4.6	113 [illegible]	✓
7.5 L			4.9	112 [illegible]	✓
21 L.			5.4	[illegible]	✓
50 L.			5.4	11[illegible]	✓
1+00			4.9	11[illegible]	✓
7.5 R.			4.[illegible]	11[illegible]	✓
25 R.			5.[illegible]	113 [illegible]	✓

P. B. 784 PG. 20 | Job No. 8257 | Division No. | Notes Red. | Plotted J. A. LYON | Profile
Survey of Will Rogers Mem Park | Date | Date JAN 10 1940 | No.
Survey by Evans | Notes HE | Notes Chkd. | Checked | X-Sec.
Indexed | Date 1/40 | Date JAN 15 1940 | No.

Form 307 5M 11-35

PLEASE RETURN TO
LOS ANGELES COUNTY SURVEYOR
700 HALL OF RECORDS

NOTE: ANY ADDITIONS OR CHANGES ON THIS SHEET MUST BE MADE OR CIRCLED IN RED INK, WITH DATE AND NAME OF PERSON MAKING CHANGE

Do not extend notes this side of this line

STATION	B. S.	H. I.	F. S.	ELEV.		
(14[illegible])		118.40				
7L.			4 6	113 8		
11L.			5 1	113 3		
25L.			5 1	113 3		
50L			5 1	113 3		
14[illegible]			4 5	113 7		
7[illegible]			4 3	114 2		
25R.			4 3	114 1		
75L.			4 5	113 9		
12L.			5 0	113 4		
25L.			5 1	[illegible]		
50L.			5 2	113 4		
T.P.	2 94	119.7	5 27	115.13		
24[illegible]			4 6	114 5		
75R.			4 8	114 3		
25R.			4 5	114 6		
75L.			5 0	114 1		
12L.			5 6	113 5		
25L.			5 6	113 5		
50L.			5 6	113 2		

Profile No. ____ Notes Red. ____ Plotted J. A. LYON Job No. 8259 Division No. ____ F. B. [illegible] PG. [illegible]

Date ____ Date JAN 10 1940 Survey of ____

X-Sec. No. ____ Notes Chkd. ____ Checked ____ Survey by ____ Notes ____ Date ____

Date ____ Date JAN 15 1940 Map No. ____ Indexed ____ Date ____

F. B. 784 PG. 22 | Job No. 8259 | Division No. | Notes Red. | Plotted J. A. LYON | Profile

Survey of | Date | Date JAN 10 1940 | No.

Survey by | Notes | Notes Chkd. J. A. LYON | Checked | X-Sec.

Indexed | Date | Date JAN 8 1940 | Date 1940 | No.

STATION	B. S.	H. I.	F. S.	ELEV.

Form 307 5M 11-35

PLEASE RETURN TO
LOS ANGELES COUNTY SURVEYOR
700 HALL OF RECORDS

Do not extend notes this side of this line

NOTE: ANY ADDITIONS OR CHANGES ON THIS SHEET MUST BE MADE OR CIRCLED IN RED INK, WITH DATE AND NAME OF PERSON MAKING CHANGE

Profile No.	Notes Red.	Plotted J. A. LYON	Job No.	Division No.	F. B.	PG.
	Date	Date JAN 10 1940	Survey of			
X-Sec. No.	Notes Chkd: J. A. LYON	Checked K. D. DARLING	Survey by	Notes	Date	
	Date JAN 8 1940	Date JAN 15 1940	Map No.	Indexed	Date	

Form 307 5M 11-35

PLEASE RETURN TO
LOS ANGELES COUNTY SURVEYOR
700 HALL OF RECORDS

NOTE: ANY ADDITIONS OR CHANGES ON THIS SHEET MUST BE MADE OR CIRCLED IN RED INK, WITH DATE AND NAME OF PERSON MAKING CHANGE

Do not extend notes this side of this line

STATION	B. S.	H. I.	F. S.	ELEV.
[illegible]		119.57	[illegible]	[illegible]
[illegible]			[illegible]	[illegible]
4+00			[illegible]	[illegible]
[illegible]			[illegible]	[illegible]
165 R			[illegible]	[illegible]
[illegible]			[illegible]	[illegible]
[illegible]			[illegible]	[illegible]
[illegible]			[illegible]	[illegible]
4+19			[illegible]	[illegible]
11 R			[illegible]	[illegible]
[illegible]			[illegible]	[illegible]
[illegible]			[illegible]	[illegible]
[illegible]			[illegible]	[illegible]
[illegible]			[illegible]	[illegible]
[illegible]			[illegible]	[illegible]
[illegible]			[illegible]	[illegible]
[illegible]			[illegible]	[illegible]

F. B. 784 Pg. 2d | Job No. | Division No. | Notes Red. | Plotted J. A. LYON | Profile No.

Survey of | Date | Date JAN 10 1940

Survey by | Notes | Notes Chkd. J. A. LYON | Checked D. DARLING | X-Sec. No.

Indexed | Date | Date JAN 8 1940 | Date JAN 15 1940

STATION	B. S.	H. I.	F. S.	ELEV.

Form 307 5M 11-35

PLEASE RETURN TO
LOS ANGELES COUNTY SURVEYOR
700 HALL OF RECORDS

Do not extend notes this side of this line

NOTE: ANY ADDITIONS OR CHANGES ON THIS SHEET MUST BE MADE OR CIRCLED IN RED INK, WITH DATE AND NAME OF PERSON MAKING CHANGE

Form 307 5M 11-35

PLEASE RETURN TO
LOS ANGELES COUNTY SURVEYOR
700 HALL OF RECORDS

NOTE: ANY ADDITIONS OR CHANGES ON THIS SHEET MUST BE MADE OR CIRCLED IN RED INK, WITH DATE AND NAME OF PERSON MAKING CHANGE

Do not extend notes this side of this line

STATION	B. S.	H. I.	F. S.	ELEV.		
		1190.7				
5450			45	1146		
[illegible]			[illegible]	1142		
[illegible]			[illegible]	1146		
[illegible]			50	1141		
[illegible]			[illegible]	[illegible]		
[illegible]			[illegible]	1140		
T.P.	[illegible]	[illegible]	[illegible]	[illegible]		
[illegible]			[illegible]	[illegible]		
[illegible]			[illegible]	1154		
[illegible]			[illegible]	[illegible]		
[illegible]			[illegible]	[illegible]		
[illegible]			[illegible]	[illegible]		
[illegible]			[illegible]	[illegible]		
[illegible]			[illegible]	[illegible]		
[illegible]			[illegible]	[illegible]		
[illegible]			[illegible]	[illegible]		
[illegible]			[illegible]	[illegible]		
[illegible]			[illegible]	[illegible]		
[illegible]			[illegible]	[illegible]		
[illegible]			[illegible]	[illegible]		
[illegible]			[illegible]	[illegible]		
[illegible]			[illegible]	[illegible]		

Profile No. ____ Notes Red ____ Plotted [illegible] Job No. [illegible] Division No. ____ F. B. ____ PG. ____

X-Sec. No. ____ Date ____ Date JAN 10 1940 Survey of [illegible]

Notes Chkd. [illegible] Checked [illegible] Survey by [illegible] Notes [illegible] Date [illegible]

Date JAN 9 1940 Date JAN 11 1940 Map No. ____ Indexed [illegible] Date [illegible]

F. B. 784 PG. 26 | Job No. 229 | Division No. | Notes Red. | Plotted J. A. LYON | Profile

Survey of | Date | Date JAN 10 1940 | No.

Survey by | Notes | Notes Chkd. J. A. LYON | Checked | X-Sec.

Indexed | Date | Date JAN 8 1940 | Date JAN | No.

STATION	B. S.	H. I.	F. S.	ELEV.

Form 307 5M 11-35

PLEASE RETURN TO
LOS ANGELES COUNTY SURVEYOR
700 HALL OF RECORDS

Do not extend notes this side of this line

NOTE: ANY ADDITIONS OR CHANGES ON THIS SHEET MUST BE MADE OR CIRCLED IN RED INK, WITH DATE AND NAME OF PERSON MAKING CHANGE

Form 307 5M 10-37

PLEASE RETURN TO
LOS ANGELES COUNTY SURVEYOR
700 HALL OF RECORDS

NOTE: ANY ADDITIONS OR CHANGES ON THIS SHEET MUST BE MADE OR CIRCLED IN RED INK, WITH DATE AND NAME OF PERSON MAKING CHANGE

Do not extend notes this side of this line

STATION	B. S.	H. I.	F. S.	ELEV.		
		120 65				
9L			[illegible]	[illegible]		
32L			[illegible]	[illegible]		
60L.			71	113 6		
7+50			[illegible]	115 [illegible]		
[illegible]			[illegible]	115 7		
[illegible]			[illegible]	115 4		
32L.			[illegible]	114 6		
60L.			55	[illegible]		
B.M.	[illegible]	[illegible]	[illegible]	[illegible]	B.M. - Fl. L+N. 1' E of curb ret. at N.E. cor. Zamora Ave & 100th St.	
8+[illegible]			[illegible]	[illegible] 7		
[illegible]			[illegible]	[illegible]		
[illegible]			[illegible]	[illegible]		
[illegible]			[illegible]	[illegible]		
[illegible]			[illegible]	[illegible]		
[illegible]			[illegible]	[illegible] 6		
[illegible]			[illegible]	[illegible] 7		

Profile No. X-Sec. No.

Notes Red. Date Notes Chkd. Date JAN 8 1940

Plotted J. A. LYON Date JAN 18 1940 Checked Date JAN 15 1940

Job No. Division No. Survey of Survey by Notes Map No. Indexed

F. B. PG.

F. B. 784 PG. 24 | Job No. [illegible] | Division No. | Notes Red. | Plotted J. A. LYON | Profile
Survey of [illegible] | Date | Date JAN 10 1940 | No.
Survey by [illegible] | Notes [illegible] | Notes Chkd. J. A. LYON | Checked M. D. DARLING | X-Sec.
Indexed | Date 1/40 | Date JAN 8 1940 | Date JAN 15 1940 | No.

Form 307 5M 10-37

PLEASE RETURN TO
LOS ANGELES COUNTY SURVEYOR
700 HALL OF RECORDS

NOTE: ANY ADDITIONS OR CHANGES ON THIS SHEET MUST BE MADE OR CIRCLED IN RED INK, WITH DATE AND NAME OF PERSON MAKING CHANGE

Do not extend notes this side of this line

STATION	B. S.	H. I.	F. S.	ELEV.
[illegible]		120 38	[illegible]	[illegible]

Profile No.	Notes Red.	Plotted J. A. LYON	Job No.	Division No.	F. B.	PG.
	Date	Date JAN 10 1940	Survey of			
X-Sec. No.	Notes Chkd. J. A. LYON	Checked W. D. DANIELS	Survey by	Notes	Date	
	Date JAN 8 1940	Date JAN 15 1940	Map No.	Indexed	Date	

STATION	B. S.	H. I.	F. S.	ELEV.	

Do not extend notes this side of this line

NOTE: ANY ADDITIONS OR CHANGES ON THIS SHEET MUST BE MADE OR CIRCLED IN RED INK, WITH DATE AND NAME OF PERSON MAKING CHANGE

PLEASE RETURN TO
LOS ANGELES COUNTY SURVEYOR
700 HALL OF RECORDS

Form 367 5M 10-37

F. B. 774 Pg. 3[illegible] | Job No. 8[illegible]59 | Division No. | Notes Red. | Plotted J. A. LYON | Profile

Survey of [illegible] | Date | Date JAN 10 1940 | No.

Survey by Evans | Notes 1E | Notes Chkd. J. A. LYON | Checked [illegible] | X-Sec.

Indexed [illegible] | Date 1/[illegible] | Date JAN 8 1940 | Date [illegible] 1940 | No.

STATION	B. S.	H. I.	F. S.	ELEV.
[illegible]				
[illegible]				
[illegible]				

Form 307 5M 10-37

PLEASE RETURN TO
LOS ANGELES COUNTY SURVEYOR
700 HALL OF RECORDS

Do not extend notes this side of this line

NOTE: ANY ADDITIONS OR CHANGES ON THIS SHEET MUST BE MADE OR CIRCLED IN RED INK, WITH DATE AND NAME OF PERSON MAKING CHANGE

Profile No.	Notes Rcd.	Plotted H. A. LYON	Job No.	Division No.	F. B. / PG.
	Date	Date JAN 16 1940	Survey of		
X-Sec. No.	Notes Chkd.	Checked	Survey by	Notes	Date
	Date JAN 8 1940	Date	Map No.	Indexed	Date

STATION	B. S.	H. I.	F. S.	ELEV.

Do not extend notes this side of this line

NOTE: ANY ADDITIONS OR CHANGES ON THIS SHEET MUST BE MADE OR CIRCLED IN RED INK, WITH DATE AND NAME OF PERSON MAKING CHANGE

PLEASE RETURN TO
LOS ANGELES COUNTY SURVEYOR
700 HALL OF RECORDS

Form 307 5M 10-37

F. B. ___ PG. ___ Job No. ___ Division No. ___ Notes Red. ___ Plotted J. A. LYON Profile

Survey of ___ Date ___ Date JAN 10 1940 No. ___

Survey by ___ Notes ___ Notes Chkd. J. A. LYON Checked M. D. DARLING X-Sec.

Indexed ___ Date ___ Date JAN 8 1940 Date JAN 15 1940 No. ___

STATION	B. S.	H. I.	F. S.	ELEV.
13+71 14+01 7.5R				

Form 307 5M 10-37

PLEASE RETURN TO
LOS ANGELES COUNTY SURVEYOR
700 HALL OF RECORDS

Do not extend notes this side of this line

NOTE: ANY ADDITIONS OR CHANGES ON THIS SHEET MUST BE MADE OR CIRCLED IN RED INK, WITH DATE AND NAME OF PERSON MAKING CHANGE

Form 307 5M 10-37

PLEASE RETURN TO
LOS ANGELES COUNTY SURVEYOR
700 HALL OF RECORDS

NOTE: ANY ADDITIONS OR CHANGES ON THIS SHEET MUST BE MADE OR CIRCLED IN RED INK, WITH DATE AND NAME OF PERSON MAKING CHANGE

Do not extend notes this side of this line

STATION	B. S.	H. I.	F. S.	ELEV.		
		121.51				
14+50			4.5	117.0		
75[illegible]			4.8	116.7		
[illegible]			[illegible]	116.5		
75[illegible]			[illegible]	116.4		
[illegible]			[illegible]	[illegible]		
[illegible]			[illegible]	116.[illegible]		
[illegible]			[illegible]	114.9		
50[illegible]			6.4	115.1		
[illegible]			[illegible]	[illegible]		
75[illegible]			4.5	117.0		
[illegible]			[illegible]	[illegible]		
[illegible]			[illegible]	[illegible]		
[illegible]			[illegible]	[illegible]		
[illegible]			[illegible]	[illegible]		
[illegible]			[illegible]	116.1		
14+77			4.2	117.3		
					[illegible]	
7[illegible]			[illegible]	116.8		

Profile Notes Red. Plotted J. A. LYON Job No. Division No. F. B. PG.
No. Date JAN 10 1940 Survey of
X-Sec. Notes Chkd. J. A. L. Checked Survey by Notes Date
No. Date JAN 8 1940 Date JAN 15 1940 Map No. Indexed Date

F. B. 784 Pg. 34 | Job No. [illegible] | Division No. | Notes Red. | Plotted J. A. LYON | Profile

Survey of [illegible] | Date | Date JAN 10 1940 | No.

Survey by [illegible] | Notes | Notes Chkd. J. A. LYON | Checked M. D. DARLING | X-Sec.

Indexed [illegible] | Date [illegible] | Date JAN 8 1940 | Date JAN 15 1940 | No.

Form 307 5M 10-37

PLEASE RETURN TO
LOS ANGELES COUNTY SURVEYOR
700 HALL OF RECORDS

NOTE: ANY ADDITIONS OR CHANGES ON THIS SHEET MUST BE MADE OR CIRCLED IN RED INK, WITH DATE AND NAME OF PERSON MAKING CHANGE

Do not extend notes this side of this line

STATION	B. S.	H. I.	F. S.	ELEV.
(4+71)				
12+25				
12+50				
12+81				
13+00				
13+25				
13+50				
13+75				
14+00				
14+25				
14+50				
14+75				
15+00				
15+25				
15+50				
15+75				
16+00				
16+25				
16+50				
16+75				
17+00				
17+25				
17+50				
17+75				
18+00				
18+25				
18+50				
18+75				
19+00				
19+25				
19+50				
19+75				
20+00				
20+25				
20+50				
20+75				
21+00				
21+25				
21+50				
21+75				
22+00				
22+25				
22+50				
22+75				
23+00				
23+25				
23+50				
23+75				
24+00				
24+25				
24+50				
24+75				
25+00				
25+25				
25+50				
25+75				
26+00				
26+25				
26+50				
26+75				
27+00				
27+25				
27+50				
27+75				
28+00				

Form 307 5M 10-37

PLEASE RETURN TO
LOS ANGELES COUNTY SURVEYOR
700 HALL OF RECORDS

NOTE: ANY ADDITIONS OR CHANGES ON THIS SHEET MUST BE MADE OR CIRCLED IN RED INK, WITH DATE AND NAME OF PERSON MAKING CHANGE

Do not extend notes this side of this line

STATION	B. S.	H. I.	F. S.	ELEV.		
		121.51				
[illegible]			6.57	115.44	[illegible]	
[illegible]			[illegible]	115.62	[illegible]	
[illegible]			[illegible]	115.[illegible]		
[illegible]			[illegible]	115.22		
[illegible]	11.83	[illegible]	[illegible]	[illegible]		
[illegible]	[illegible]	[illegible].06	[illegible]	115.[illegible]	[illegible]	
[illegible]			[illegible]	[illegible]	[illegible]	
[illegible]						
[illegible]						
[illegible]	5.13	120.15		115.[illegible]	[illegible]	
[illegible]			4.24	115.91	[illegible]	
[illegible]			4.5	115.7		
25L			4.6	115.6		
[illegible]			4.4	115.8		
[illegible]			[illegible]	[illegible]		
[illegible]			[illegible]	115.7		
125L			4.6	115.6		

Profile No. _____ Notes Red. _____ Plotted J. A. LYON Job No. [illegible] Division No. _____ F. B. [illegible] PG. [illegible]

Date _____ Date JAN 10 1940 Survey of _____

X-Sec. No. _____ Notes Chkd. J. A. LYON Checked M. D. DARLING Survey by _____ Notes _____ Date _____

Date JAN 8 1940 Date JAN 15 1940 Map No. _____ Indexed _____ Date _____

F. B. 784 PG. 36 | Job No. [illegible] | Division No. | Notes Red. | Plotted J. A. LYON | Profile

Survey of [illegible] | Date | Date JAN 10 1940 | No.

Survey by [illegible] | Notes | Notes Chkd. J. A. LYON | Checked M. D. DARLING | X-Sec.

Indexed | Date | Date JAN 8 1940 | Date JAN 15 1940 | No.

STATION	B. S.	H. I.	F. S.	ELEV.
[illegible]				

Form 307 5M 10-37

PLEASE RETURN TO
LOS ANGELES COUNTY SURVEYOR
700 HALL OF RECORDS

NOTE: ANY ADDITIONS OR CHANGES ON THIS SHEET MUST BE MADE OR CIRCLED IN RED INK, WITH DATE AND NAME OF PERSON MAKING CHANGE

Do not extend notes this side of this line

Form 307 5M 10-37

PLEASE RETURN TO
LOS ANGELES COUNTY SURVEYOR
700 HALL OF RECORDS

NOTE: ANY ADDITIONS OR CHANGES ON THIS SHEET MUST BE MADE OR CIRCLED IN RED INK, WITH DATE AND NAME OF PERSON MAKING CHANGE

Do not extend notes this side of this line

STATION	B. S.	H. I.	F. S.	ELEV.		
		120 [illegible]				
1438			5 74	[illegible]	gutter	
20 [illegible]			[illegible]	114 [illegible]	"	
"			[illegible]	115 [illegible]	Top [illegible]	
25 K			5 81	[illegible]	gutter	
" "			[illegible]	114 [illegible]	Top [illegible]	
20 L			[illegible]	[illegible]	gutter	
"			[illegible]	115 [illegible]	Top [illegible]	
25 L			[illegible]	[illegible]	gutter	
" "			4 [illegible]	[illegible]	Top [illegible]	
[illegible]			[illegible]	[illegible]	[illegible] 100th St.	
[illegible]			5 [illegible]	[illegible] 11	" " "	
100 [illegible]			[illegible]	114 [illegible]	" " "	
25 L			4 [illegible]	115 [illegible]	" " "	
100 L			4 [illegible]	[illegible]	" "	
1[illegible]			[illegible]	114 [illegible]	gutter [illegible]	
20 K			[illegible]	[illegible]	" " " "	
"			[illegible]	[illegible]	Top [illegible]	
[illegible]			[illegible]	[illegible]	" "	
"			5 [illegible]	114.33	gutter	

Profile
Notes Red. ____ Plotted J. A. LYON Job No. [illegible] Division No. ____
No. ____ Date ____ Date JAN 1[illegible] 1940 Survey of ____
X-Sec. ____ Notes Chkd. [illegible] Checked M. E. DARLING Survey by ____ Notes ____ Date ____
No. ____ Date JAN [illegible] 1940 Date JAN 15 1940 Map No. ____ Indexed ____ Date ____

F. B. [illegible] PG. [illegible]

Form 307 5M 10-37

PLEASE RETURN TO
LOS ANGELES COUNTY SURVEYOR
700 HALL OF RECORDS

NOTE: ANY ADDITIONS OR CHANGES ON THIS SHEET MUST BE MADE OR CIRCLED IN RED INK, WITH DATE AND NAME OF PERSON MAKING CHANGE

Do not extend notes this side of this line

STATION	B. S.	H. I.	F. S.	ELEV.		
		120.15				
20 L.			[illegible]	[illegible] 49	gutter	
"			4.99	[illegible] 16	Top [illegible]	
25 L.			[illegible]	[illegible] 27		
"			[illegible]	11[illegible] 47	gutter	
B.M.			5.13	[illegible]	per pg 55	
[illegible]					Success [illegible]	
[illegible]	4112	117.42		[illegible]	per pg [illegible]	
[illegible]				112.53	[illegible] West [illegible]	per pg. 20
0+07			4.51	113.41	edge print	
0+15			4.2	113.2	gutter	
0+25			4.0	113.4		
0+37			4.1	113.3		
2 ft. N. of 0+37			4.22	113.2[illegible]	Top sewer MH.	
0+50			4.0	113.4		
1+00			4.3	113.1		
1+50			4.8	113.6		
2+00			4.9	113.5		

F. B. 784 PG. 38 Job No. 8259 Division No. Notes Red. Plotted J. A. LYON Profile
Survey of Will Rogers Park Date JAN 10 1940 No.
Survey by Evans Notes [illegible] Notes Chkd. J. A. LYON Checked [illegible] X-Sec.
Indexed [illegible] Date 1/40 Date JAN 9 1940 Date [illegible] 1940 No.

Form 307 5M 10-37

PLEASE RETURN TO
LOS ANGELES COUNTY SURVEYOR
700 HALL OF RECORDS

NOTE: ANY ADDITIONS OR CHANGES ON THIS SHEET MUST BE MADE OR CIRCLED IN RED INK, WITH DATE AND NAME OF PERSON MAKING CHANGE

Do not extend notes this side of this line

STATION	B. S.	H. I.	F. S.	ELEV.		
		117.42				
2+50			4.6	112 8		
3+00			4 2	113 2		
3+50			4 3	113 1		
3+87			4 4	113 0		
2' N. of 3+87			4 40	113 02	℄ Sewer M.H.	
T.P.	4 51	117.55	4 38	113.04		
4+00			4 6	113 0		
+50			4 8	112 8		
5+00			5 2	112 6		
+50			4 9	112 7		
6+00			4 7	112 9		
+50			4 8	112 8		
7+00			5 1	112 5		
7+37			5 2	112 6		
2' N. of 7+37			4 97	112 58	℄ Sewer M.H.	
7+50			4 9	112 7		
8+00			4 7	112 9		
+32.5			5 46	112 09	Beg. Print	
+41.5			5 91	111 64	gutter	
8+62.5			5 54	112 01	℄ Compton Ave.	

Profile No. ____ Notes Red. ____ Plotted J. A. [illegible] Job No. ____ Division No. ____ F. B. [illegible] PG. [illegible]

Date ____ Date JAN 10 1940 Survey of ____

X-Sec. No. ____ Notes Chkd. [illegible] Checked [illegible] Survey by [illegible] Notes ____ Date [illegible]

Date JAN 9 1940 Date JAN 15 1940 Map No. ____ Indexed [illegible] Date [illegible]

Form 307 [illegible] 10-37

PLEASE RETURN TO
LOS ANGELES COUNTY SURVEYOR
700 HALL OF RECORDS

NOTE: ANY ADDITIONS OR CHANGES ON THIS SHEET MUST BE MADE OR CIRCLED IN RED INK, WITH DATE AND NAME OF PERSON MAKING CHANGE

Do not extend notes this side of this line

STATION	B. S.	H. I.	F. S.	ELEV.
		117.55		
T.P.	421	[illegible]	431	[illegible]
B.M. [illegible]			[illegible]	[illegible]

[illegible] pg 38

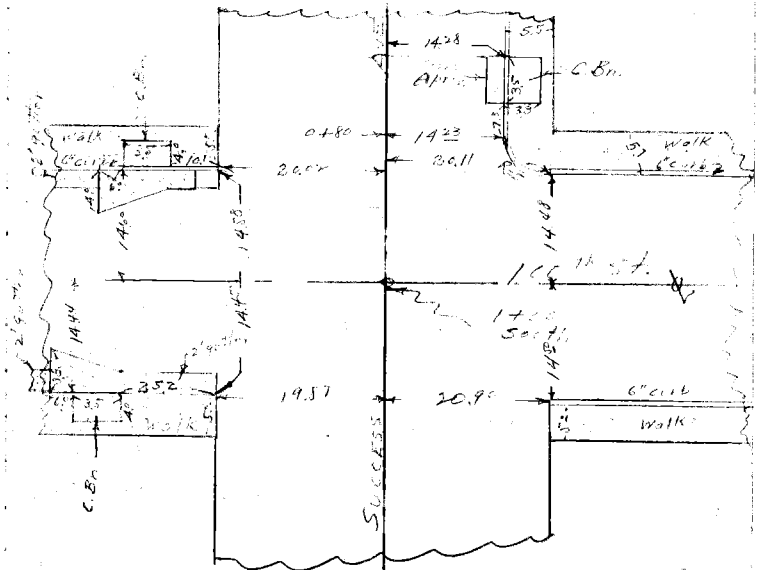

Location of catch basins at 100th St. & Success Ave.

F. B. 784 Pg. 40 | Job No. 8259 | Division No. | Notes Red. | Plotted | Profile
Survey of [illegible] | Date | Date | No.
Survey by [illegible] | Notes | Notes Chkd. A. LYO | Checked | X-Sec.
Indexed [illegible] | Date | Date JAN 9 1940 | Date | No.

Form 307 5M 10-37

PLEASE RETURN TO
LOS ANGELES COUNTY SURVEYOR
700 HALL OF RECORDS

NOTE: ANY ADDITIONS OR CHANGES ON THIS SHEET MUST BE MADE OR CIRCLED IN RED INK, WITH DATE AND NAME OF PERSON MAKING CHANGE

Do not extend notes this side of this line

STATION	B. S.	H. I.	F. S.	ELEV.		
Profile & X-Sec. on [illegible] Ave from 100th St, South, to 103d St.						
B.M.-W 71	3.882	117.19		113.[illegible]	Per pg. 5	
1+00 South			3.6[illegible]	113.[illegible]	℄ inter. [illegible] St & [illegible] Ave per F.B. [illegible] = 1+00 South	
20R			3.93	[illegible]	℄ 100th St.	
25R			3.[illegible]	[illegible]	" " "	
20L			4.24	112.95	" "	
25L			[illegible]	112.[illegible]	"	
1+15			4.21	112.[illegible]	gutter	
20R			4.67	112.[illegible]	"	
"			3.[illegible]	[illegible]	Top curb	
25R			3.[illegible]	[illegible]	" "	
			4.[illegible]	112.[illegible]	gutter	
20L			4.76	[illegible]	"	
"			4.08	[illegible]	Top curb	
25L			[illegible]	[illegible]	" "	
"			4.70	[illegible]	gutter	

Profile No. ____ Notes Red. ____ Plotted ____ Job No. ____ Division No. ____ F. B. [illegible] PG. ____
Date ____ Date ____ Survey of ____
X-Sec. No. ____ Notes Chkd. A. LYON Checked M. D. DARLING Survey by [illegible] Notes [illegible] Date 1/40
Date JAN 9 1940 Date JAN 15 1940 Map No. ____ Indexed [illegible] Date ____

Form 307 5M 10-37

PLEASE RETURN TO
LOS ANGELES COUNTY SURVEYOR
700 HALL OF RECORDS

NOTE: ANY ADDITIONS OR CHANGES ON THIS SHEET MUST BE MADE OR CIRCLED IN RED INK, WITH DATE AND NAME OF PERSON MAKING CHANGE

Do not extend notes this side of this line

STATION	B. S.	H. I.	F. S.	ELEV.		
		117.19				
1+41			3 [illegible]	[illegible]		
4 R.			3 [illegible]	[illegible]	Top & [illegible]	
[illegible]			3 [illegible]		edge Point	
13.5 R.			3 5	[illegible]	gutter	
15.5 R.			3 [illegible]	[illegible]		
25 R.			3 4	[illegible]		
7 L.			3 [illegible]	[illegible]	edge point	
25 L.			3 5	[illegible]		
1+50			3 [illegible]	[illegible]	℄ "	
2+00			3 35	[illegible]	" "	
7 R.			3 51	[illegible]	edge point	
13.5 R.			3 [illegible]	[illegible]	[illegible]	
16 R.			3 5	[illegible]		
25 R.			3 5	[illegible]		
7 L.			3 [illegible]	[illegible]	edge "	
[illegible]			3 [illegible]	[illegible]		
25 L.			3 7	[illegible]		

F. B. 784 PG. 42 Job No. 8259 Division No. Notes Red. Plotted J. A. LYON Profile
Survey of [illegible] Date JAN [illegible] 1940 No.
Survey by [illegible] Notes [illegible] Notes Chkd. J. A. LYON Checked [illegible] X-Sec.
Indexed [illegible] Date 1/40 Date JAN 9 1940 Date JAN [illegible] 1940 No.

Form 307 5M 10-37

PLEASE RETURN TO
LOS ANGELES COUNTY SURVEYOR
700 HALL OF RECORDS

NOTE: ANY ADDITIONS OR CHANGES ON THIS SHEET MUST BE MADE OR CIRCLED IN RED INK, WITH DATE AND NAME OF PERSON MAKING CHANGE

Do not extend notes this side of this line

STATION	B. S.	H. I.	F. S.	ELEV.		
		117.19				
2+50			3 67	113 52	℄ Point	
7R.			3 [illegible]	113 [illegible]	edge point	
15R.			3 [illegible]	113 3		
21R.			3 [illegible]	[illegible]		
25R.			3 [illegible]	[illegible]		
7L.			3 76	[illegible]	" "	
13.5L			3 [illegible]	[illegible]		
25L.			3 [illegible]			
2+60			3 72	[illegible]	Angle Pt. [illegible]	
7R.			3 [illegible]	[illegible]	edge point	
[illegible]			[illegible]	[illegible]		
[illegible]			3 [illegible]			
7L.			3 [illegible]	[illegible]	" "	
[illegible]			[illegible]	[illegible]		
[illegible]			3 [illegible]	[illegible]		
[illegible]			2 [illegible]	[illegible]		
[illegible]			4 [illegible]	[illegible]		
7R.			4 30	112 [illegible]	edge point	

Profile No. ____ Notes Red. ____ Plotted [illegible] Job No. [illegible] Division No. ____ F. B. ____ PG. ____
Date ____ Date JAN 10 1940 Survey of ____
X-Sec. No. ____ Notes Chkd. [illegible] Checked [illegible] Survey by [illegible] Notes [illegible] Date [illegible]
Date JAN 9 1940 Date [illegible] Map No. ____ Indexed ____ Date ____

Form 307 5M 10-37

PLEASE RETURN TO
LOS ANGELES COUNTY SURVEYOR
700 HALL OF RECORDS

NOTE: ANY ADDITIONS OR CHANGES ON THIS SHEET MUST BE MADE OR CIRCLED IN RED INK, WITH DATE AND NAME OF PERSON MAKING CHANGE

Do not extend notes this side of this line

STATION	B. S.	H. I.	F. S.	ELEV.	
(3+00)		117.19			
14 R			4 3	112 9 ✓	
25 R.			3 7	113 5 ✓	
7L.			4 26	112 93 ✓	edge Pvmt
13L			4 2	✓	
25L.			4 1	✓	
3+50			4 39	✓	
7R.			4 65	✓	" "
14R.			4 3	✓	
20 R			4 1	✓	
25 R			4 2	✓	
7L.			4 44	✓	" "
13L			4 4	112 8 ✓	
15L.			3 9	113 3 ✓	
25L.			4 2	113 2 ✓	
4+00			4 72	112 47 ✓	
7R.			4 92	112 27 ✓	" "
14R.			4 9	112 3 ✓	
19R.			4 4	112 8 ✓	
25R.			4 5	112 7 ✓	

F. B. 784 PG. 44 | Job No. 8259 | Division No. | Notes Red. | Plotted J. A. LYON | Profile
Survey of Will Rogers Park | Date | Date JAN 10 1940 | No.
Survey by Evans | Notes 1E | Notes Chkd. J. A. LYON | Checked M. D. DARLING | X-Sec.
Indexed | Date 1/40 | Date JAN 5 1940 | Date JAN 1940 | No.

Form 307 5M 10-37

PLEASE RETURN TO
LOS ANGELES COUNTY SURVEYOR
700 HALL OF RECORDS

NOTE: ANY ADDITIONS OR CHANGES ON THIS SHEET MUST BE MADE OR CIRCLED IN RED INK, WITH DATE AND NAME OF PERSON MAKING CHANGE

Do not extend notes this side of this line

STATION	B. S.	H. I.	F. S.	ELEV.		
(4+00)		117.19				
8 L.			4 [illegible]	112 27	Edge Pvmt	
13.5 L.			[illegible]	112 3		
15 L.			4 1	113 1		
20 L.			4 [illegible]	112 [illegible]	Bank wall 101st St.	
25 L.			4 [illegible]	112 61	" " " "	
4+95			4 [illegible]	112 33		
					[illegible]	
10 L.			4 87	112 32		
20 L.			5 [illegible]	112 07	gutter 101st St.	
"			4 [illegible]	112 48	Top curb	
25 L.			4 [illegible]	112 51	" "	
"			5 [illegible]	112 04	gutter	
4+25.2			11 [illegible]	112 26	℄ Int. 101st St.	
7 R.			5 [illegible]	112 05	edge Pvmt.	
13 R.			5 [illegible]	112 1		
[illegible]			4 [illegible]	112 [illegible]		
25 R.			4 2	113 0		

Profile No. X-Sec. No.

Notes Red. Date Notes Chkd. Date JAN 8 1940

Plotted Date Checked Date JAN 1 1940

Job No. Survey of Survey by Map No.

Division No. Notes Indexed

F. B. PG.

Form 307 5M 10-37

PLEASE RETURN TO
LOS ANGELES COUNTY SURVEYOR
700 HALL OF RECORDS

NOTE: ANY ADDITIONS OR CHANGES ON THIS SHEET MUST BE MADE OR CIRCLED IN RED INK, WITH DATE AND NAME OF PERSON MAKING CHANGE

Do not extend notes this side of this line

STATION	B. S.	H. I.	F. S.	ELEV.		
(4+25.2)		117.19				
15 L.			4.97	112.22	gutter	
20 L.			4.99	112.20	℄ 101st St.	
50 L.			5.18	112.01	" " "	
100 L.			5.29	111.90	" " "	
150 L.			5.[illegible]	111.81	" " "	
200 L.			5.67	111.52	" " "	
4+41.1			4.98	112.21		
					[illegible]	
8 L.			5.[illegible]	112.19	edge pvmt	
20 L.			5.27	111.92	gutter	
"			4.84	112.35	Top curb	
25 L.			4.83	112.36	" " " "	
"			5.[illegible]	111.89	gutter "	
4+50			[illegible]	112.15		
7 R.			5.[illegible]	112.01	edge [illegible]	
[illegible]			[illegible]	112.02		
25 R.			4.[illegible]	112.05		

F. B. 784 PG. 46 Job No. 1259 Division No. Notes Red. Plotted [illegible] Profile
Survey of [illegible] Date JAN 10 1940 No.
Survey by Evans Notes [illegible] Notes Chkd. J. A. LYON Checked M. [illegible] X-Sec.
Indexed [illegible] Date 1/40 Date JAN 9 1940 Date JAN [illegible] No.

Form 307 5M 10-37

PLEASE RETURN TO
LOS ANGELES COUNTY SURVEYOR
700 HALL OF RECORDS

NOTE: ANY ADDITIONS OR CHANGES ON THIS SHEET MUST BE MADE OR CIRCLED IN RED INK, WITH DATE AND NAME OF PERSON MAKING CHANGE

Do not extend notes this side of this line

STATION	B. S.	H. I.	F. S.	ELEV.		
(4+50)		117.19				
7L.			5 13	112 06	edge Pvmt	
[illegible]			[illegible]	112 06		
15L.			4 5	112 7		
20L.			4 20	112 69	Back walk 101st St	
25L.			4 53	112 66	" " " "	
5+00			5 32	111 87	℄	
7R.			5 39	111 80	edge Pvmt	
13R.			5 32	111 87		
17R.			4 5	112 7		
25R.			[illegible]	113 0		
6L.			5 44	111 75	" "	
13L.			5 2	112 0		
14L.			4 0	113 2		
25L.			4 2	113 2		
[illegible]			5 34	111 85		
7R.			5 54	111 65		
14R.			5 6	111 6		
18R.			4 8	112 4		
25R.			4 6	112.6		

Profile
Notes Red. ____ Plotted ____ Job No. ____ Division No. ____ F. B. ____ PG. ____
Date ____ Date ____ Survey of ____
X-Sec. Notes Chkd. ____ Checked M. D. DARL Survey by ____ Notes ____ Date ____
Date JAN 9 1940 Date JAN ____ Map No. ____ Indexed ____ Date ____

Form 307 5M 10-37

PLEASE RETURN TO
LOS ANGELES COUNTY SURVEYOR
700 HALL OF RECORDS

NOTE: ANY ADDITIONS OR CHANGES ON THIS SHEET MUST BE MADE OR CIRCLED IN RED INK, WITH DATE AND NAME OF PERSON MAKING CHANGE

Do not extend notes this side of this line

STATION	B. S.	H. I.	F. S.	ELEV.		
(5+50)		117.19				
6 L.			5 4	111 8	edge Pumt	
14 L.			5 4	111 8		
15 L.			4 7	112 5		
25 L.			4 6	11 6		
6+00			5 58	111 61		
7R.			5 67	111 52	" "	
13R.			5 7	111 5		
18R.			4 [illegible]	112 3		
25R			5 1	112 1		
7L.			5 [illegible]	111 58	" "	
14L			5 6	111 6		
15L			5 0	112 2		
25L			4 [illegible]	112 3		
T.P.	[illegible]	[illegible]	5 [illegible]	111.53		
[illegible]			[illegible]	111 57		
[illegible]			4 [illegible]	111 47	" "	
13R.			4 [illegible]	111.4		
16R.			[illegible]	112 [illegible]		
25R.			3 4	112 2		

F. B. 784 PG. 48 | Job No. 8259 | Division No. | Notes Red. | Plotted J. A. LYON | Profile
Survey of Will Rogers Park | Date | Date JAN 10 1940 | No.
Survey by Evans | Notes H | Notes Chkd. J. A. LYON | Checked [illegible] | X-Sec.
Indexed | Date 1/40 | Date JAN 8 1940 | Date JAN 15 1940 | No.

Form 307 5M 10-37

PLEASE RETURN TO
LOS ANGELES COUNTY SURVEYOR
700 HALL OF RECORDS

NOTE: ANY ADDITIONS OR CHANGES ON THIS SHEET MUST BE MADE OR CIRCLED IN RED INK, WITH DATE AND NAME OF PERSON MAKING CHANGE

Do not extend notes this side of this line

STATION	B. S.	H. I.	F. S.	ELEV.		
(6+50)		5.55				
6L			[illegible]	111 51	[illegible]	
14L			[illegible]	111 4		
15L			3 6	112 0		
25L			3 6	112 0		
7+00			4 3	111 42		
7R.			4 30	111 25	" "	
13R			6 4	111 2		
16R.			3 2	111 7		
25R.			3 8	111 8		
6L			4 [illegible]	111 43		
15L			4 3	111 3		
16L			5 2	112 2		
25L			3 5	112 1		
7+08			4 [illegible]	111 25		
7R.			4 41	111 14	" "	
14R.			4 7	110 9		
25R.			3 4	112 2		

Profile
No. _____ Notes Red. _____ Plotted J. A. LYON Job No. 8259 Division No. _____
Date _____ Date JAN 10 1940 Survey of [illegible]
X-Sec. Notes Chkd. J. A. LYON Checked [illegible] Survey by [illegible] Notes [illegible] Date 1/40
No. _____ Date JAN 9 1940 Date JAN 15 1940 Map No. _____ Indexed _____ Date _____

F. B. 781 PG. 49

Form 307 5M 10-37

PLEASE RETURN TO
LOS ANGELES COUNTY SURVEYOR
700 HALL OF RECORDS

NOTE: ANY ADDITIONS OR CHANGES ON THIS SHEET MUST BE MADE OR CIRCLED IN RED INK, WITH DATE AND NAME OF PERSON MAKING CHANGE

Do not extend notes this side of this line

STATION	B. S.	H. I.	F. S.	ELEV.		
(7448)						
7L			4 21	111 34	edge [illegible]	
17L			4 35	111 20		
16L			3 0	111 8		
20L			3 [illegible]	111 65	Back of walk	102nd St.
25L			3 44	111 61		
7457			4 35	111 30		
					Rt sec. same as 7448	
10L			4 35	111 20		
20L			4 [illegible]	110 94	gutter	
20L			4 [illegible]	111 42	Top [illegible]	
25L			4 [illegible]	111 41		
25L			4 [illegible]	110 89	gutter	
7473			4 [illegible]	111 17	[illegible] 102nd St. [illegible]	
7R			4 [illegible]	111 00	edge [illegible]	
13R			4 [illegible]	111 0		
20R			3 9	111 7		
25R			3 [illegible]	111 6		

F. B. 784 PG. 50 Job No. 8259 Division No. Notes Red. Plotted J. A. LYON Profile
Survey of [illegible] Date JAN 10 1940 No.
Survey by [illegible] Notes [illegible] Checked M. D. DARLING X-Sec.
Indexed [illegible] Date [illegible] Notes Chkd. J. A. LYON Date JAN 9 1940 Date JAN 1 1940 No.

Form 307 5M 10-37

PLEASE RETURN TO
LOS ANGELES COUNTY SURVEYOR
700 HALL OF RECORDS

NOTE: ANY ADDITIONS OR CHANGES ON THIS SHEET MUST BE MADE OR CIRCLED IN RED INK, WITH DATE AND NAME OF PERSON MAKING CHANGE

Do not extend notes this side of this line

STATION	B. S.	H. I.	F. S.	ELEV.		
(7+73[illegible])		[illegible]				
11 L			4 32	111 23		
20 L			4 [illegible]	110 99	[illegible]	
[illegible]			[illegible]	[illegible]	[illegible] 102nd St.	
[illegible]			4 [illegible]	110 91	" " "	
[illegible]			4 [illegible]	110 82	" " "	
[illegible]			4 [illegible]	110 66		
7+[illegible]			4 [illegible]	111 12		
					[illegible]	7+32[illegible]
[illegible]			[illegible]	110 97		
[illegible]			[illegible]	110 76	[illegible]	
			[illegible]	111 33	[illegible]	
[illegible]			[illegible]	111 38	"	
[illegible]			[illegible]	110 75	[illegible]	
7+98			[illegible]	111 12		
[illegible]			[illegible]	111 02	[illegible]	
[illegible]			[illegible]	11~~0~~10		
[illegible]			[illegible]	111 6		
[illegible]			[illegible]	111 6		

File

Notes Red. _____ Plotted [illegible] Job No. 5259 Division No. _____ F. B. [illegible] Pg. [illegible]

Date _____ Date JAN 16 19[illegible] Survey of _____

Notes Chkd. [illegible] Checked M. D. DARLING Survey by Evans Notes [illegible] Date 1/40

Date JAN [illegible] Date JAN [illegible] Map No. _____ Indexed [illegible] Date _____

F. B. 784 Pg. 52 | Job No. 8259 | Division No. | Notes Red. | Plotted J. A. LYON | Profile

Survey of Will Rogers Park | Date | Date JAN 10 1940 | No.

Survey by Evans | Notes HE | Notes Chkd. J. A. LYON | Checked M. D. DARLING | X-Sec.

Indexed [illegible] | Date 1/40 | Date JAN 9 1940 | Date JAN [illegible] 1940 | No.

Form 307 5M 10-37

PLEASE RETURN TO
LOS ANGELES COUNTY SURVEYOR
700 HALL OF RECORDS

NOTE: ANY ADDITIONS OR CHANGES ON THIS SHEET MUST BE MADE OR CIRCLED IN RED INK, WITH DATE AND NAME OF PERSON MAKING CHANGE

Do not extend notes this side of this line

STATION	B. S.	H. I.	F. S.	ELEV.
[illegible]		[illegible]	[illegible]	110 96
7L			[illegible]	111 [illegible]
[illegible]			[illegible]	[illegible]
[illegible]			3 92	111 63
[illegible]			[illegible]	111 55
[illegible]			[illegible]	110 94
7R			[illegible]	110 73
[illegible]			4 7	110 1
18R			4 1	111 5
25R			4 1	111 5
65L			4 [illegible]	110 94
14			4 7	110 9
15			4 [illegible]	111 3
25L			4 [illegible]	111 3
[illegible]			4 [illegible]	110 [illegible]
7R			4 [illegible]	110 56
14R			4 [illegible]	110 8
18R			4 [illegible]	111 4
25R			4 [illegible]	111 5

Form 307 5M 10-37

PLEASE RETURN TO
LOS ANGELES COUNTY SURVEYOR
700 HALL OF RECORDS

NOTE: ANY ADDITIONS OR CHANGES ON THIS SHEET MUST BE MADE OR CIRCLED IN RED INK, WITH DATE AND NAME OF PERSON MAKING CHANGE

Do not extend notes this side of this line

STATION	B. S.	H. I.	F. S.	ELEV.		
(9+[illegible])		115.55				
[illegible]			4.75	110.80	edge Pvmt	
15 L			4.8	110.8		
16 L			4.2	111.4		
25 L			4.5	111.1		
9+47			4.52	110.73	℄ int. Alley	
[illegible]			[illegible]	110.73	edge pvmt	
[illegible]			[illegible]	110.7		
[illegible]			4.[illegible]	111.1		
[illegible]			[illegible]	111.4		
[illegible]			[illegible]	110.7		
[illegible]			[illegible]	110.9		
[illegible]			[illegible]	111.[illegible]	℄ [illegible]	
[illegible]			[illegible]	110.97	top [illegible] 15 [illegible] ℄ Alley	
[illegible]			[illegible]	110.9	℄ [illegible]	
[illegible]			[illegible]	110.8		
150 L			[illegible]	110.7		
200 L			[illegible]	110.5		
[illegible]	1.54	114.32	2.77	112.71		

Profile No. ____ Notes Red. ____ Plotted J. A. LYON Job No. ____ Division No. ____ F. B. 784 PG. ____
Date ____ Date JAN 20 194[illegible] Survey of ____
X-Sec. No. ____ Notes Chkd. R. A. LYON Checked W. D. DARLING Survey by [illegible] Notes [illegible] Date 1/40
Date JAN 9 194[illegible] Date JAN 15 194[illegible] Map No. ____ Indexed [illegible] Date ____

F. B. 784 Pg. 54 | Job No. 259 | Division No. | Notes Red. | Plotted J. A. LYON | Profile

Survey of Will Rogers Park | Date | Date JAN 2 1940 | No.

Survey by Evans | Notes | Notes Chkd. J. A. LYON | Checked RED. DARLING | X-Sec.

Indexed | Date 1/40 | Date JAN 8 1940 | Date JAN 15 1940 | No.

Form 307 5M 10-37

PLEASE RETURN TO
LOS ANGELES COUNTY SURVEYOR
700 HALL OF RECORDS

NOTE: ANY ADDITIONS OR CHANGES ON THIS SHEET MUST BE MADE OR CIRCLED IN RED INK, WITH DATE AND NAME OF PERSON MAKING CHANGE

Do not extend notes this side of this line

STATION	B. S.	H. I.	F. S.	ELEV.	
10+00		114.32	4.4	110.9	℄ Rd
8.5R.			4.25	110.12	E edge [illegible]
16R			4.06	110.26	W. " "
28R			4.2	110.1	
30R			3.9	110.7	
40R.			3.4	110.9	
10L			4.6	110.7	
11L			3.4	110.9	
25L.			3.6	110.7	
10+50			4.9	101.4	
3R			4.2	101.51	E "
16.5R.			4.03	101.69	W. " "
26R.			4.2	101.7	
28R.			4.9	101.4	
30R.			4.9	11.3	
40R.			3.2	110.5	
10L.			5.2	109.1	
11L.			3.7	110.6	
25L.			3.6	110.7	

Form 307 5M 10-37

PLEASE RETURN TO
LOS ANGELES COUNTY SURVEYOR
700 HALL OF RECORDS

NOTE: ANY ADDITIONS OR CHANGES ON THIS SHEET MUST BE MADE OR CIRCLED IN RED INK, WITH DATE AND NAME OF PERSON MAKING CHANGE

Do not extend notes this side of this line

STATION	B. S.	H. I.	F. S.	ELEV.		
		114.32				
10+66			5.00	109.32	Begin pvmt	
10+75			5.00	109.24	℄ Prod.	
14 ℄ R.			4.88	109.44	℄ pvmt.	
[illegible]			5.[illegible]	108.82	gutter	
[illegible]			4.96	109.36	Top curb	
36 R.			3.[illegible]	110.4		
40 R.			3.9	110.4		
[illegible]			5.[illegible]	108.72	gutter	
"			4.95	109.37	Top curb	
20 L.			4.6	109.7		
30 L.			4.6	109.7		
10+95			5.20	109.12		
					Rt see same as 10+75	
9 ℄ L.			5.66	108.66	gutter	
"			5.10	109.22	Top curb	
20 L.			4.88	109.44	Back walk 103d St.	
25 L			4.88	109.44		

Profile No. ____ Notes Red. ____ Plotted [illegible] Job No. [illegible] Division No. ____ F. B. [illegible] PG. 55

X-Sec. No. ____ Date ____ Date ____ Survey of [illegible]

Notes Chkd. ____ Checked [illegible] Survey by [illegible] Notes [illegible] Date 1/40

Date JAN 9 1940 Date JAN 15 1940 Map No. ____ Indexed ____ Date ____

Form 307 5M 10-37

PLEASE RETURN TO
LOS ANGELES COUNTY SURVEYOR
700 HALL OF RECORDS

NOTE: ANY ADDITIONS OR CHANGES ON THIS SHEET MUST BE MADE OR CIRCLED IN RED INK, WITH DATE AND NAME OF PERSON MAKING CHANGE

Do not extend notes this side of this line

STATION	B. S.	H. I.	F. S.	ELEV.	
		114.32			
11+00			5.20	109.12	℄ Pred.
12R.			5.15	109.17	
30R.			5.55	108.77	gutter
"			4.95	109.37	Top curb
40R.			4.79	109.53	Back walk 103d St.
Left	same as		10+95		
11+09.5			5.34	108.98	℄ Pred.
13R.			5.28	109.04	℄ Pred.
40R.			5.55	108.74	gutter 103d St.
"			4.98	109.34	Top curb ECR.
20L.			5.08	108.44	gutter
"			5.21	109.11	Top curb
25L			5.21	109.11	" "
"			5.97	108.35	gutter
11+34.3			5.13	109.19	℄ 103d St.
50R			4.95	109.37	" " "
100R.			4.79	109.53	" " "
150R.			4.63	109.69	" " "
200R.			4.55	109.77	" " "

F. B. 784 PG. 56 Job No. 6259 Division No. Notes Red. Plotted J. A. LYON Profile
Survey of Will Rogers Park Date JAN 10 1940 No.
Survey by Evans Notes HF Notes Chkd. J. A. LYON Checked M. D. DARLING X-Sec.
Indexed Date 1/40 Date JAN 9 1940 Date JAN 1 1940 No.

Form 307 5M 10-37

PLEASE RETURN TO
LOS ANGELES COUNTY SURVEYOR
700 HALL OF RECORDS

NOTE: ANY ADDITIONS OR CHANGES ON THIS SHEET MUST BE MADE OR CIRCLED IN RED INK, WITH DATE AND NAME OF PERSON MAKING CHANGE

Do not extend notes this side of this line

STATION	B. S.	H. I.	F. S.	ELEV.		
(11+34.3)		114.32				
50 L.			5.14	109.18	℄ 103d St	
100 L.			5.02	109.30	" " "	
150 L.			4.99	109.33	" " "	
200 L.			4.80	109.52	" " "	
B.M. [illegible]			5.18	109.14	per pg. 6.	Elev. = 109.15

Profile No. ____ Notes Red. ____ Plotted J. A. LYON Job No. [illegible] Division No. ____ F. B. [illegible] PG. 57
X-Sec. No. ____ Date ____ Date JAN 10 1964 Survey of ____
Notes Chkd. ____ Checked M. B. DARLIN Survey by Evans Notes [illegible] Date 1-40
Date JAN 9 1964 Date JAN Map No. ____ Indexed ____ Date ____

F. B. 784 PG. 58

Job No. _____ Division No. _____ Notes Red. _____ Plotted _____ Profile

Survey of _____ Date _____ Date _____ No. _____

Survey by _____ Notes _____ Notes Chkd. _____ Checked _____ X-Sec.

Indexed _____ Date _____ Date _____ Date _____ No. _____

Form 307 5M 10-37

PLEASE RETURN TO
LOS ANGELES COUNTY SURVEYOR
700 HALL OF RECORDS

NOTE: ANY ADDITIONS OR CHANGES ON THIS SHEET MUST BE MADE OR CIRCLED IN RED INK, WITH DATE AND NAME OF PERSON MAKING CHANGE

Do not extend notes this side of this line

STATION	B. S.	H. I.	F. S.	ELEV.

Notes Ck'd by	Survey of
Map No.	W. O. Tape No. St'd °F
Office Work	Surveyed by
Checked	Notes Date
Date	Indexed 9-30-31

F.B. 784 PG. 59

WILL ROGERS PARK

J. N. 8259

CO-ORDINATE MONUMENTS

ELEVATIONS PG. 66

Note: Any Additions or Changes on This Sheet Must be Made or Circled in Red Ink With Date and Name of Person Making Change.

Do not extend notes this side of this line.

RETURN TO
LOS ANGELES COUNTY SURVEYOR
700 HALL OF RECORDS

FORM 247 5M 10-39

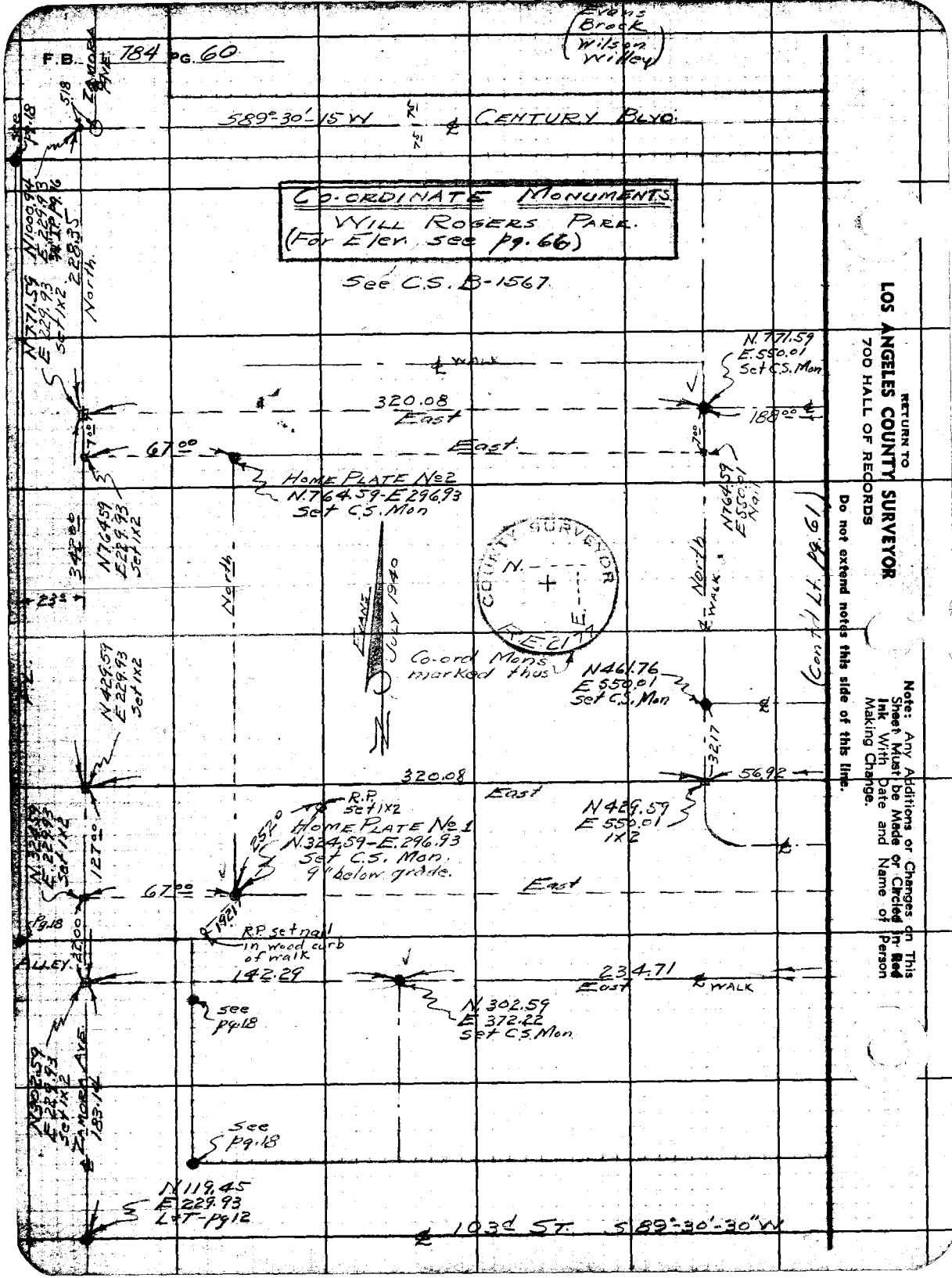
F.B. 784 PG. 60
Evans
Brock
Wilson
Willey
ZAMORA AVE.
S89°-30'-15"W
℄ CENTURY BLVD.
CO-ORDINATE MONUMENTS
WILL ROGERS PARK.
(For Elev. see pg. 66)
See C.S. B-1567
N771.59
E 229.93
Set 1x2
228.35
North
℄ WALK
320.08
East
67°°
HOME PLATE No 2
N.764.59-E296.93
Set C.S. Mon
N764.59
E229.93
Set 1x2
342°°
23°
North
EVANS
JULY 1940
N
Co-ord Mons
marked thus
N.771.59
E.550.01
Set C.S. Mon
188°°
N764.59
E550.01
Nail
North
℄ WALK
(Cont'd Lt. pg. 61)
N461.76
E 550.01
Set C.S. Mon
32.17
56.92
N429.59
E 229.93
Set 1x2
320.08
East
R.P.
Set 1x2
HOME PLATE No 1
N.324.59-E.296.93
Set C.S. Mon.
9" below grade.
252°
N429.59
E 550.01
1x2
N324.59
E 229.93
Set 1x2
127°°
67°°
East
1921
R.P. set nail
in wood curb
of walk
Pg.18
ALLEY
22.00
142.29
234.71
East
℄ WALK
see
pg.18
N.302.59
E 372.22
Set C.S. Mon
N302.59
E 229.93
Set 1x2
℄ ZAMORA AVE.
183.14
See
pg.18
N119.45
E 229.93
L+T-pg12
℄ 103d ST. S89°-30'-30"W
COUNTY SURVEYOR
N.
E.
R.E. 2177
RETURN TO
LOS ANGELES COUNTY SURVEYOR
700 HALL OF RECORDS
Do not extend notes this side of this line.
Note: Any Additions or Changes on This Sheet Must be Made or Circled in Red Ink With Date and Name of Person Making Change.

FORM 247 5M 10-39

RETURN TO
LOS ANGELES COUNTY SURVEYOR
700 HALL OF RECORDS

Note: Any Additions or Changes on This Sheet Must be Made or Circled in **Red Ink** With Date and Name of Person Making Change.

Do not extend notes this side of this line.

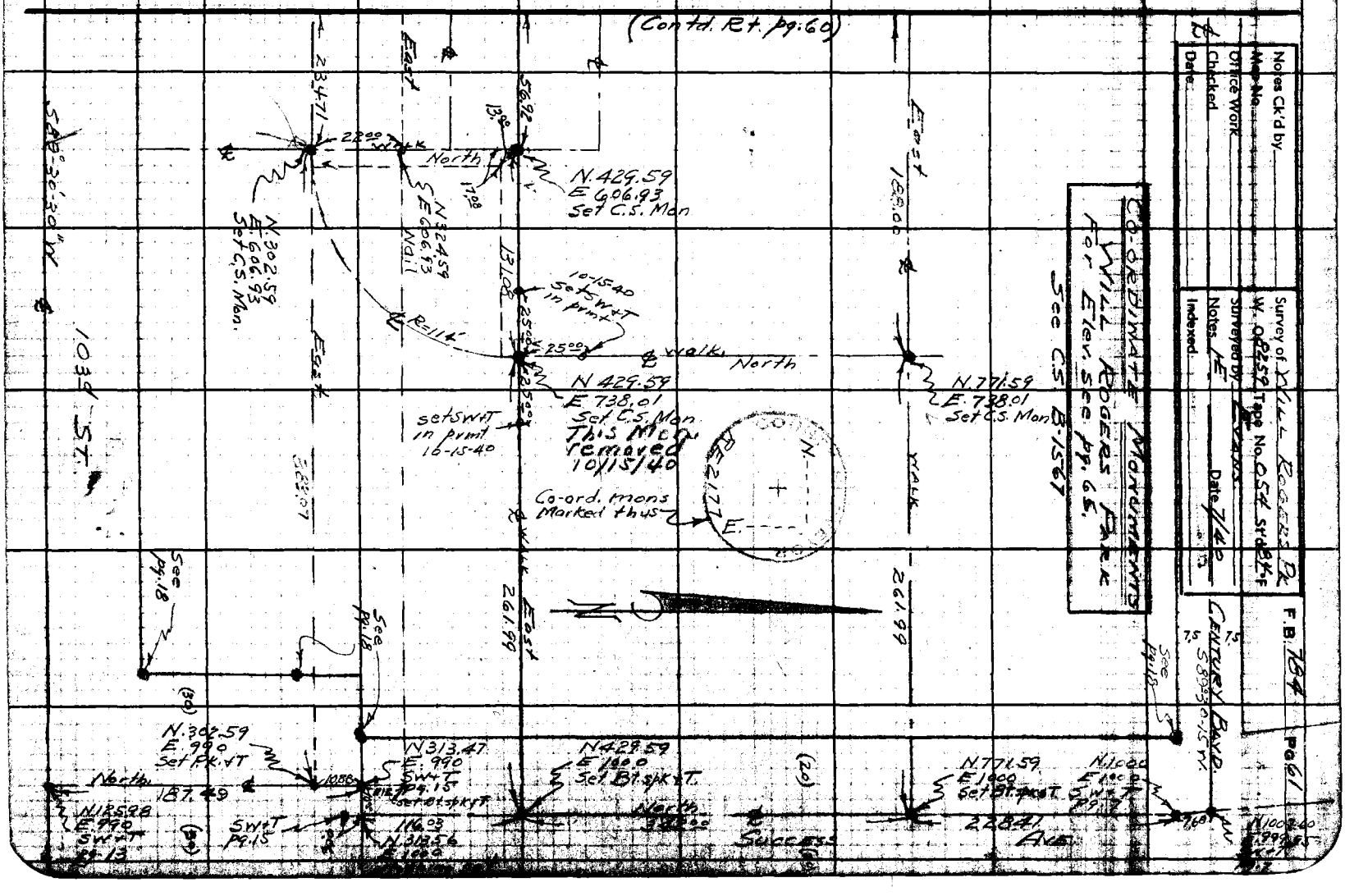

RETURN TO
LOS ANGELES COUNTY SURVEYOR
700 HALL OF RECORDS

Note: Any Additions or Changes on This Sheet Must be Made or Circled in **Red Ink** With Date and Name of Person Making Change.

Do not extend notes this side of this line.

F.B. 784 PG. 62

Profile No.	Notes Red.	Plotted	Job No. 8259	Division No.	F B. 754 PG 63
	Date	Date	Survey of WILL ROGERS MEM. PK		
X-Sec. No.	Notes Chkd.	Checked	Survey by W.A. Miller	Notes Miller	Date 8-22-1940
	Date	Date	Map No.	Indexed A. C. Johnson	Date 9-30-41

STATION	B. S.	H. I.	F. S.	ELEV.	
					GRADES WALKS AND LIGHT POLES.
					Miller Brock Wilson Willey

Do not extend notes this side of this line

NOTE: ANY ADDITIONS OR CHANGES ON THIS SHEET MUST BE MADE OR CIRCLED IN RED INK, WITH DATE AND NAME OF PERSON MAKING CHANGE

PLEASE RETURN TO
LOS ANGELES COUNTY SURVEYOR
700 HALL OF RECORDS

Form 307 5M 5-39

Form 307 5M 5-39

PLEASE RETURN TO
LOS ANGELES COUNTY SURVEYOR
700 HALL OF RECORDS

NOTE: ANY ADDITIONS OR CHANGES ON THIS SHEET MUST BE MADE OR CIRCLED IN RED INK, WITH DATE AND NAME OF PERSON MAKING CHANGE

Do not extend notes this side of this line

STATION	B. S.	H. I.	F. S.	ELEV.			
B.M. [illegible]	[illegible]	[illegible]		[illegible]			
0+00 East			5 16		111.43	302.59 N 60693 E	
+25			5.13		111.46		
+50			5 09		111.50	~~Curb [illegible] 1' above Finish Grade~~ ~~[illegible]~~	
+75			5 06		111.53	Re-set to Grade HE 9/3/40	
1+00			5 [illegible]		111.57		
+10			5 01		111.58		
+25			4 77		111.62		
+50			4 70		111.69		
+75			4 83		111.76		
2+00			4 76		111.83		
+25			4 69		111.90		
2+34.71			4 66		111.93	302.59 N 37233 E	
+50			4 63		111.96		
+75			4 57		112.02		
3+00			4 50		112.09		
+24.24			4 44		112.15		
+35.16			4 39		112.20		
+50			4 32		112.27		
+75			4 20		112.39		
4+00			3 09		112.50		

+0.43636 %
+0.27[illegible] %
+0.26 %
+0.4684 %

F.B. 784 Pg. 64 Job No. 8259 Division No. Notes Red. Plotted Profile
Survey of WILL ROGERS MEM. PK Date Date No.
Survey by W.A. Miller Notes Miller 8-22-1940 Notes Chkd. Checked X-Sec.
Indexed A. C. Johnson Date Date No.

Form 307 5M 5-39

PLEASE RETURN TO
LOS ANGELES COUNTY SURVEYOR
700 HALL OF RECORDS

NOTE: ANY ADDITIONS OR CHANGES ON THIS SHEET MUST BE MADE OR CIRCLED IN RED INK, WITH DATE AND NAME OF PERSON MAKING CHANGE

Do not extend notes this side of this line

STATION	B. S.	H. I.	F. S.	ELEV.			
		116.587					
4+09.70 BC			4.04		112.55		
+22.27 EC			4.01		112.58		
+46.57			3.87		112.72		
+67.27			3.77		112.82		
0+00 So.			4.66		111.93	302.59 N 372.22 E	
+25			4.77		111.82		
+50			4.89		111.70		
+75			5.00		111.59		
1+00			5.11		111.48		
+29.41			5.25		111.34	N Line Future Walk 103rd St.	
Light Pole			4.21		112.38	Top of Cap E. Pole S. side	
"			3.95		112.64	" " W. " S. "	7" [illegible] grade Walk
"			3.65		112.94	" " S. " W. "	
"			3.23		113.36	" " N. " W. "	
B.M.			5.435	139 111.152		224.57 N 296.93 E Home Plate #1	

Profile No. ____ Notes Red. ____ Plotted ____ Job No. 5259 Division No. ____ F B. 784 Pg. 65

X-Sec. No. ____ Date ____ Date ____ Survey of Will Rogers MFM Park

Notes Chkd. ____ Checked ____ Survey by W. A. Miller Notes Miller Date 8-22-1940

Date ____ Date ____ Map No. ____ Indexed A. C. Johnson Date ____

Form 307 5M 5-39

PLEASE RETURN TO
LOS ANGELES COUNTY SURVEYOR
700 HALL OF RECORDS

NOTE: ANY ADDITIONS OR CHANGES ON THIS SHEET MUST BE MADE OR CIRCLED IN RED INK, WITH DATE AND NAME OF PERSON MAKING CHANGE

Do not extend notes this side of this line

STATION	B. S.	H. I.	F. S.	ELEV.	
B.M.-W 68				109.150	B.M.-W.68 pg. 6
N429.59 E.738.01	6.935	116085	4342	111.743	C.S. Mon. pg. 61
N429.59 E606.93	5291	117.034	5,133	111.901	" " " 61
N771.59 E738.01	530	117.201	390	113.301	" " " 61
N771.59 E550.01	4461	117.762	4.344	113.418	" " " 60
N.764.59 E.296.93	4642	118060	450	113.56	" " " 60
N.324.59 E.296.93	4.207	117767	6628	111.139	" " " 60
N302.59 E.372.22	5558	116697	4.855	111.842	" " " 60
N 461.76 E 550.01	4224	116 066	3.950	112 116	" " " 60
N.302.59 E.606.93	4016	116.132	4.763	111.369	" " " 61
B.M.	4468	115.837	4.730	111.107	B.M. 103d & Zamora. N.E. Cor.- Fd. W. spk in N. curb 3'E. of ECR. per pg. 9 El. pg. 9 = 111.102

BENCH MARK ELEVATIONS OF COORDINATE MONUMENTS WITHIN PARK AREA.
For original Level Circuit See Pgs. 6-9

F.B. 784 Pg. 66 Job No. 8259 Division No. Notes Red. Plotted Profile
Survey of Will Rogers Park Date Date No.
Survey by Evans Notes 14 Notes Chkd. Checked X-Sec.
Indexed C. Johnson Date July 1940 Date No.

Notes Ck'd by	Survey of [illegible]	F.B. 784	PG. 67
Map No.	W. O. 784 Tape No. St'd °F		
Office Work	Surveyed by W. A. Miller		
Checked	Notes Miller Date 8-22-1940		
Date	Indexed [illegible]		

LOCATION OF MAINS
AND
LIGHT POLES AT SOFT BALL FIELD
S.W. COR. OF PARK

Miller
Brock
Wilson
Wiley

Note: Any Additions or Changes on This Sheet Must be Made or Circled in Red Ink With Date and Name of Person Making Change.

Do not extend notes this side of this line.

RETURN TO
LOS ANGELES COUNTY SURVEYOR
700 HALL OF RECORDS

FORM 247 5M 10-39

F.B. 784 PG. 68

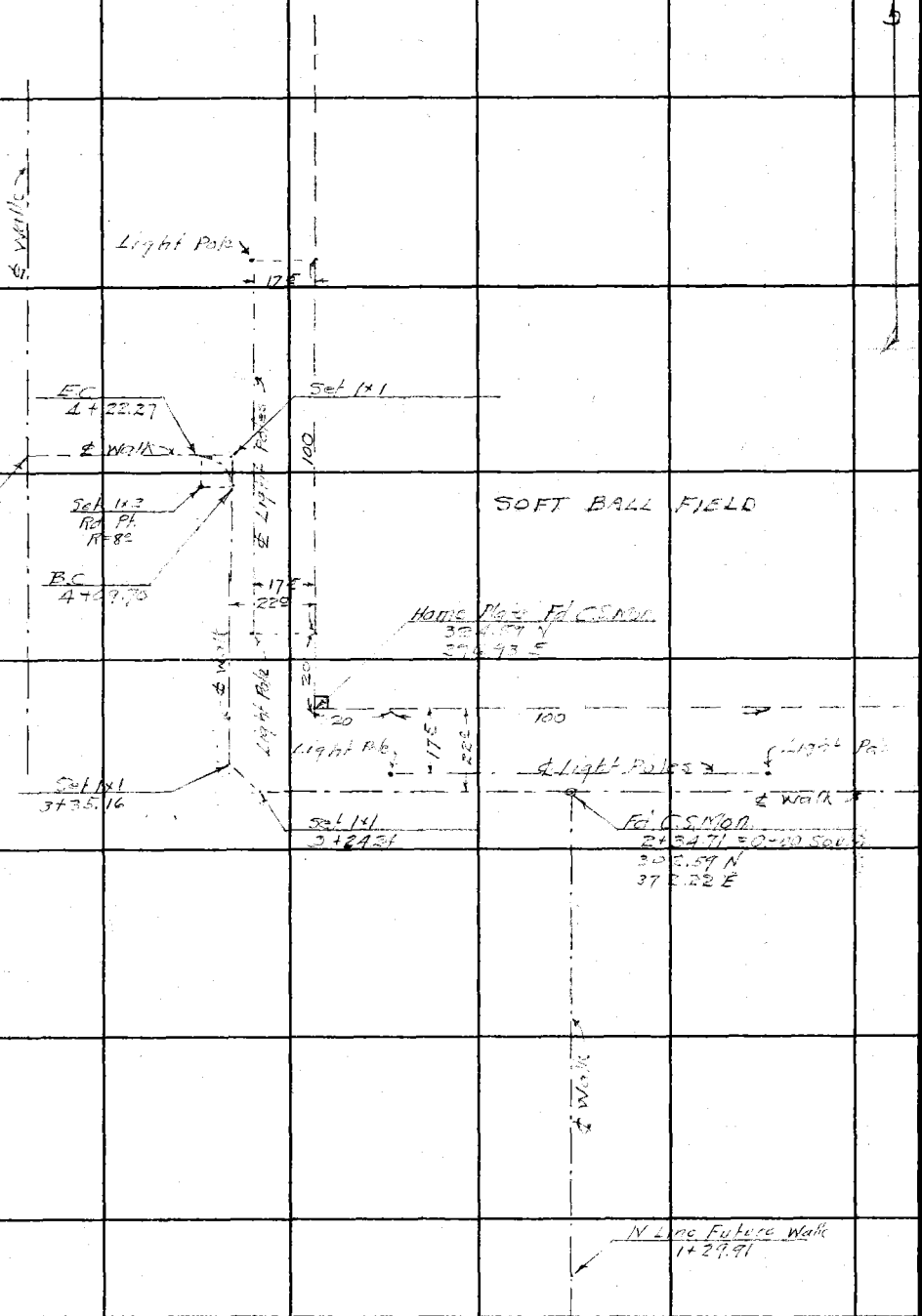

RETURN TO
LOS ANGELES COUNTY SURVEYOR
700 HALL OF RECORDS

Do not extend notes this side of this line.

Note: Any Additions or Changes on This Sheet Must be Made or Circled in **Red Ink** With Date and Name of Person Making Change.

Notes Ck'd by	Survey of WILL ROGERS MEM PK	F.B. 784	PG. 69
Map No.	W. O. 8259 Tape No. St'd °F		
Office Work	Surveyed by W.A. Miller		
Checked	Notes Miller Date 8-22-1940		
Date	Indexed		

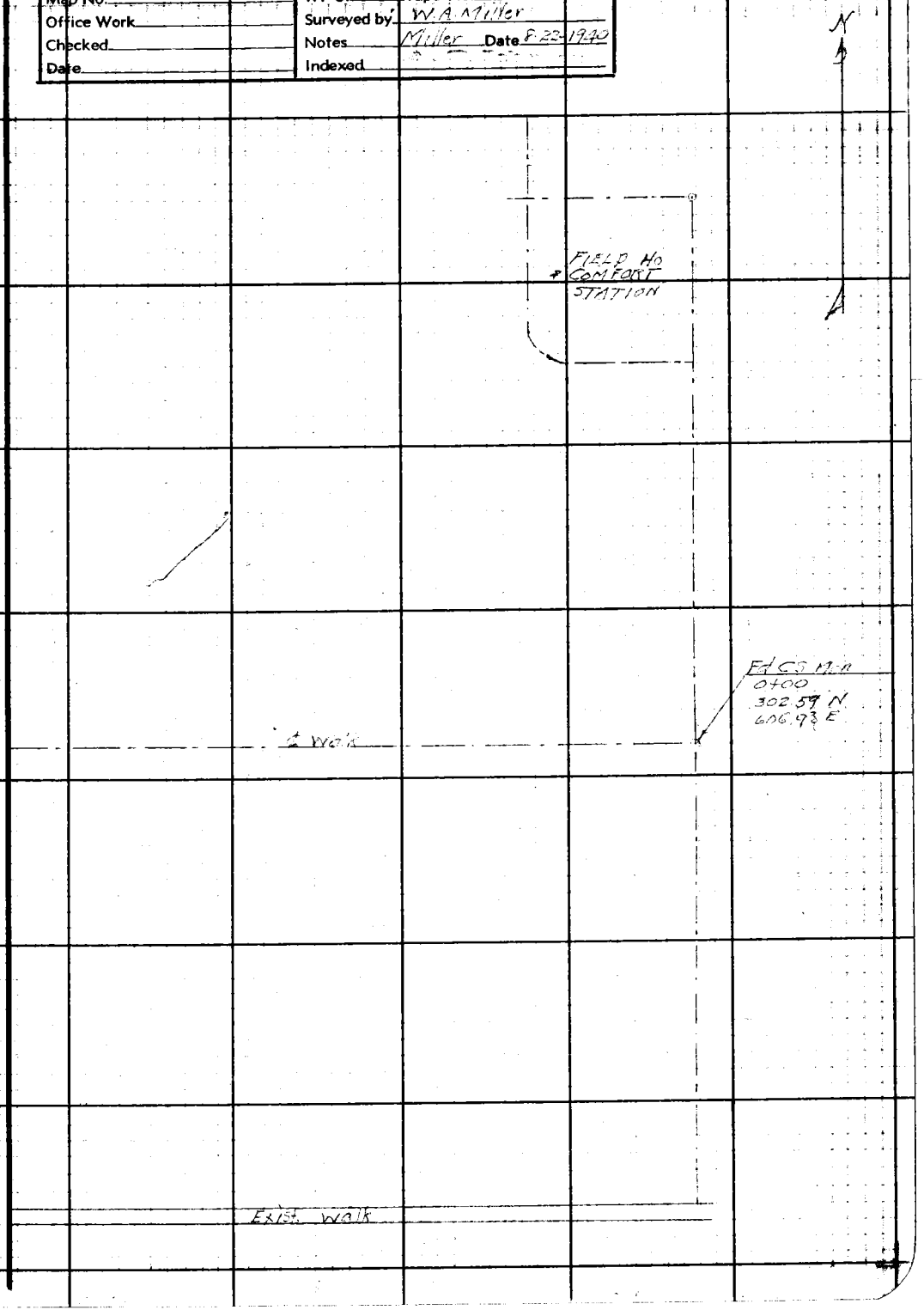

Note: Any Additions or Changes on This Sheet Must be Made or Circled in Red Ink With Date and Name of Person Making Change.

Do not extend notes this side of this line.

RETURN TO
LOS ANGELES COUNTY SURVEYOR
700 HALL OF RECORDS

FORM 247 5M 10-39

RETURN TO
LOS ANGELES COUNTY SURVEYOR
700 HALL OF RECORDS

Note: Any Additions or Changes on This Sheet Must be Made or Circled in **Red Ink** With Date and Name of Person Making Change.

Do not extend notes this side of this line.

F.B. 784 PG. 70

Notes Ck'd by	Survey of Will Rogers Park
Map No.	W. O. 5259 Tape No. St'd °F
Office Work	Surveyed by
Checked	Notes Brock Date 3-40
Date	Indexed 3-30-61

F.B. 784 PG. 71

LOCATION OF WATER LINES

Per. MECHANICAL DEPT PLAN C-P / WP-5021 Sheet # P-1

Note: Any Additions or Changes on This Sheet Must be Made or Circled in Red Ink With Date and Name of Person Making Change.

Do not extend notes this side of this line.

RETURN TO
LOS ANGELES COUNTY SURVEYOR
700 HALL OF RECORDS

FORM 247 5M 10-39

F.B. 784 PG. 72

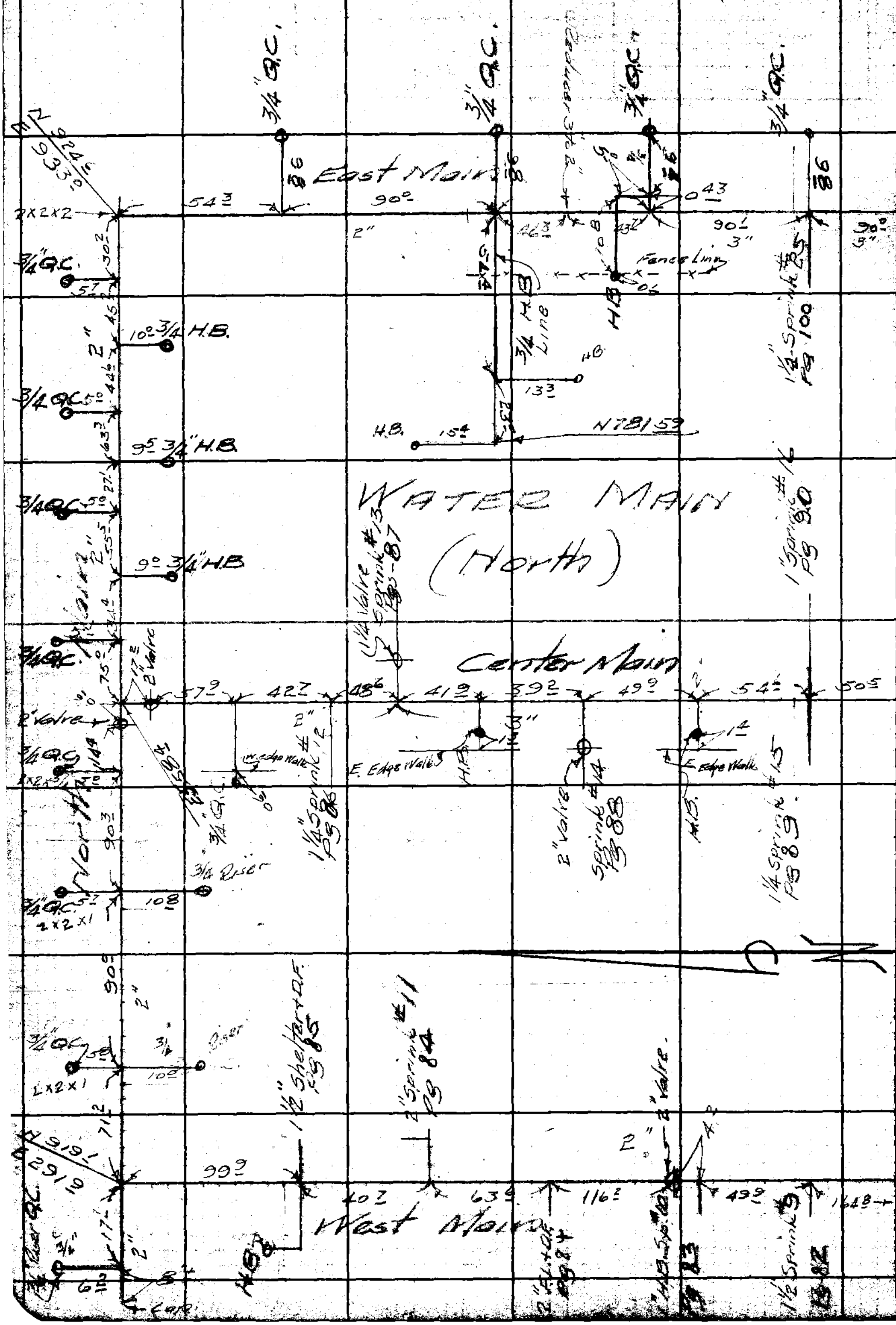

RETURN TO
LOS ANGELES COUNTY SURVEYOR
700 HALL OF RECORDS

Do not extend notes this side of this line.

Note: Any Additions or Changes on This Sheet Must be Made or Circled in Red Ink With Date and Name of Person Making Change.

Notes Ck'd by	Survey of Mill Rogers Pk
Map No.	W. O. 8259 Tape No. St'd °F
Office Work	Surveyed by Brocks
Checked	Notes Brock Date
Date	Indexed A. C. Johnson

F.B. 784 Pg 83

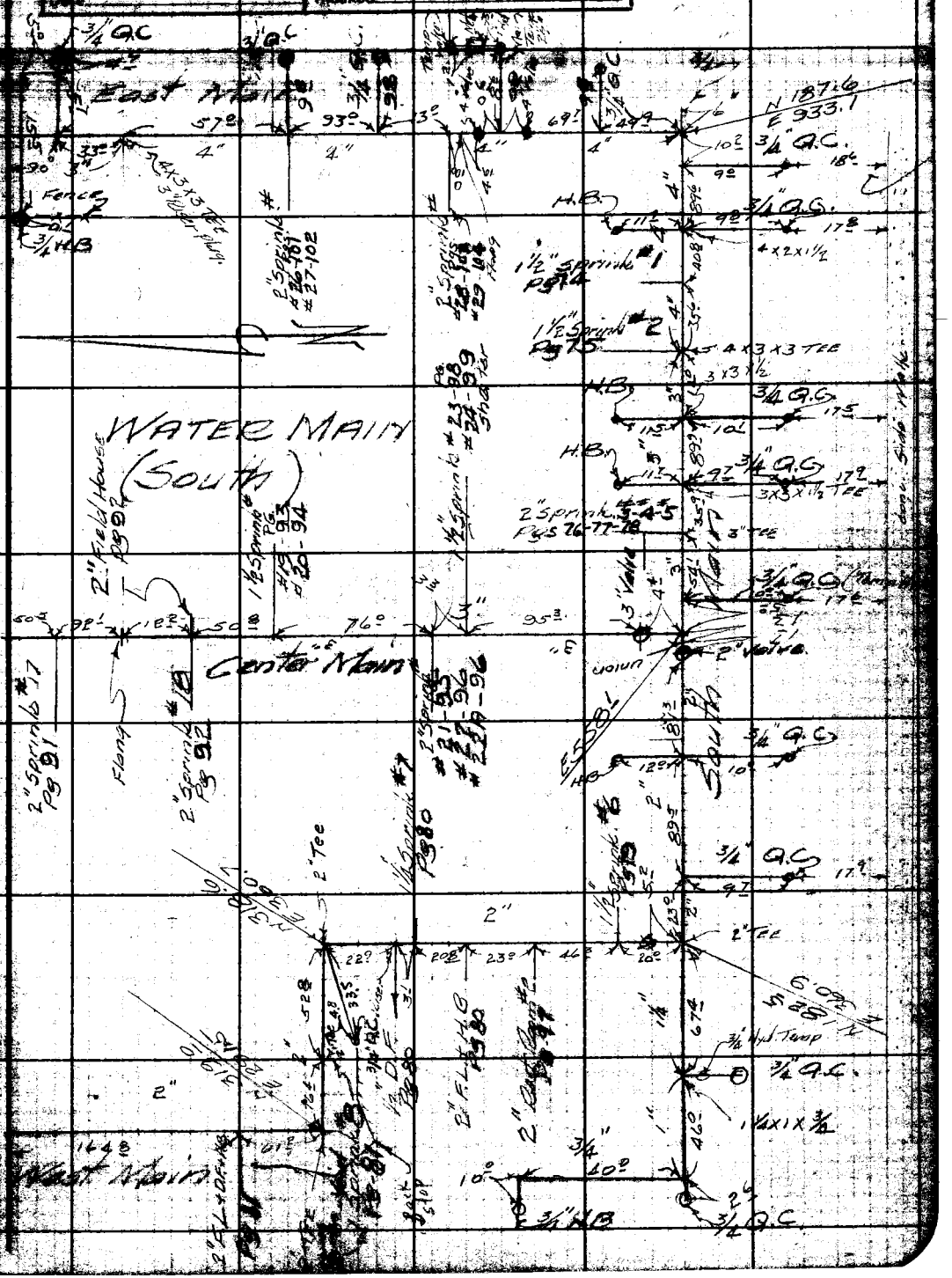

Note: Any Additions or Changes on This Sheet Must be Made or Circled in Red Ink With Date and Name of Person Making Change.

Do not extend notes this side of this line.

RETURN TO
LOS ANGELES COUNTY SURVEYOR
700 HALL OF RECORDS

FORM 247 5M 10-59

RETURN TO
LOS ANGELES COUNTY SURVEYOR
700 HALL OF RECORDS

Note: Any Additions or Changes on This Sheet Must be Made or Circled in Red Ink With Date and Name of Person Making Change.

Do not extend notes this side of this line.

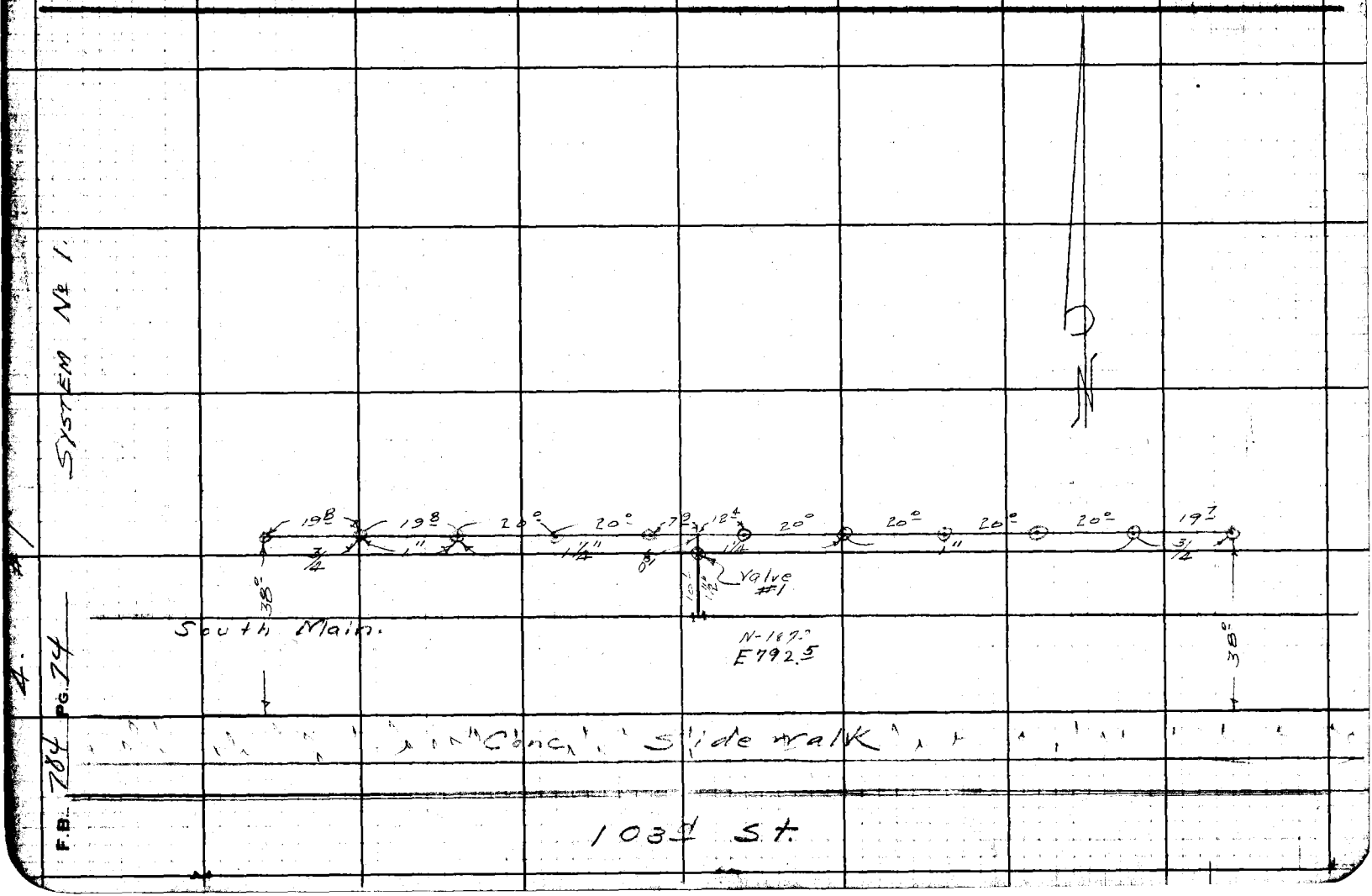

#2 5

Notes Ck'd by	Survey of Will Rogers Park
Map No.	W. O. 8259 Tape No. 049 St'd 84°F
Office Work	Surveyed by Evans
Checked	Notes HE Date Dec. '40
Date	Indexed A. C. Johnson

F.B. 784 Pg. 75

SYSTEM No 2

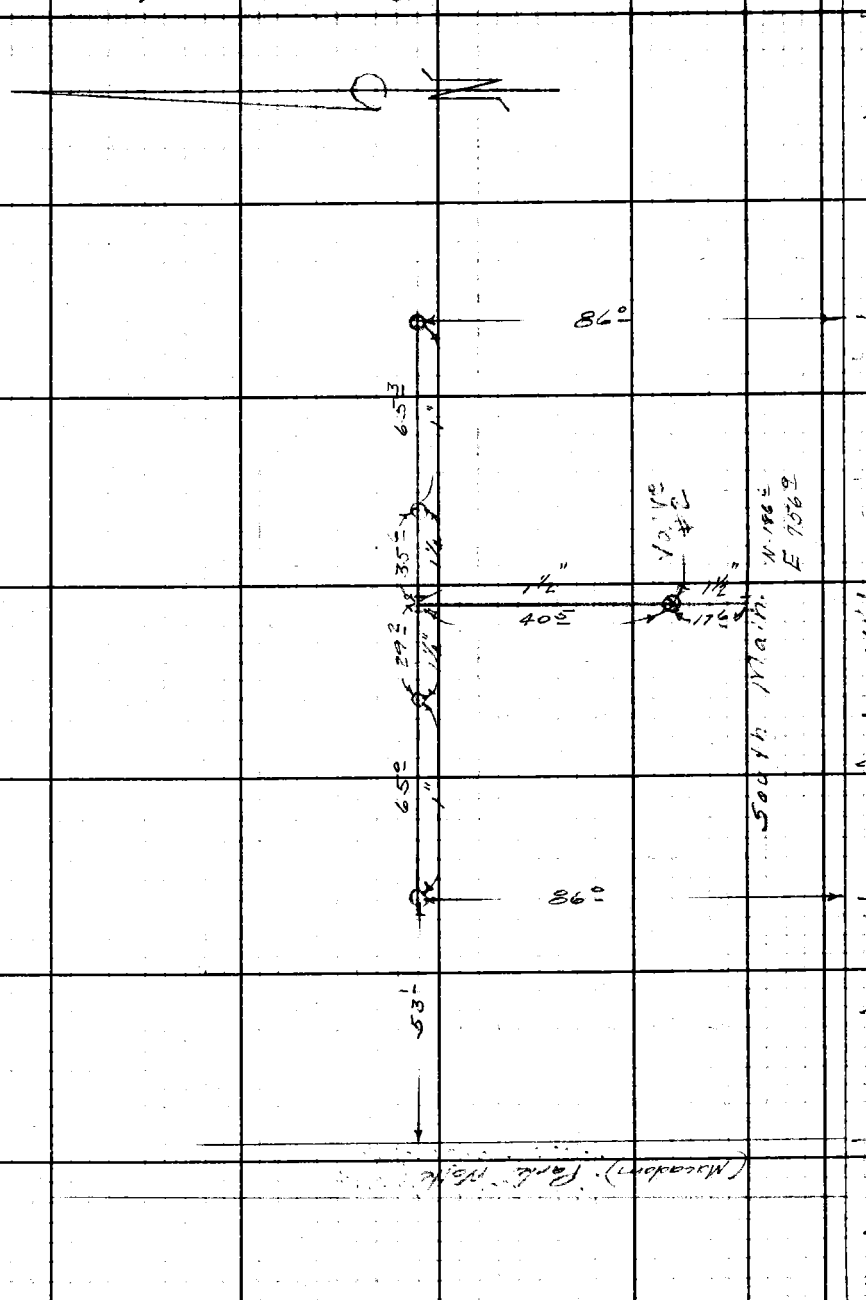

Note: Any Additions or Changes on This Sheet Must be Made or Circled in Red Ink With Date and Name of Person Making Change.

Do not extend notes this side of this line.

RETURN TO
LOS ANGELES COUNTY SURVEYOR
700 HALL OF RECORDS

FORM 247 5M 10-39

6 - #3

F.B. 284 PG. 76

SYSTEM No 3.

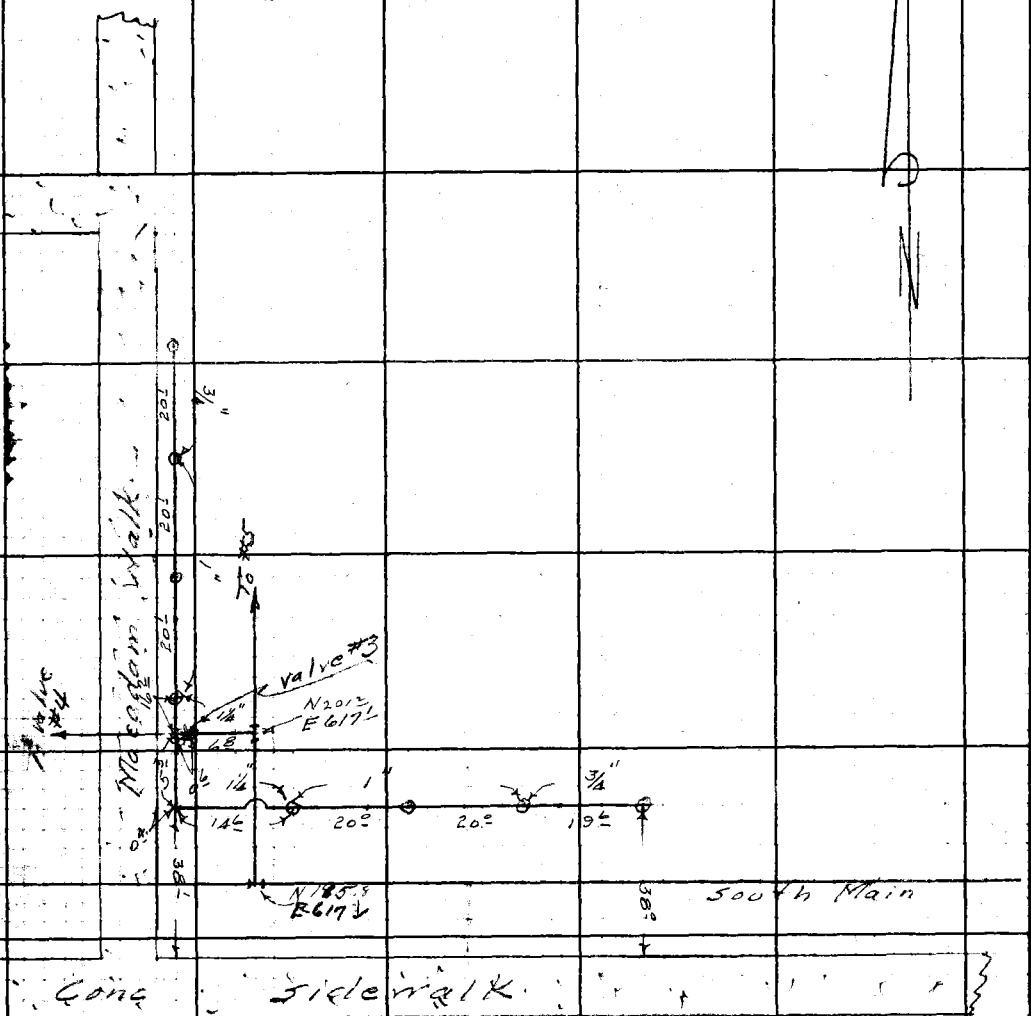

RETURN TO
LOS ANGELES COUNTY SURVEYOR
700 HALL OF RECORDS

Do not extend notes this side of this line.

Note: Any Additions or Changes on This Sheet Must be Made or Circled in Red Ink With Date and Name of Person Making Change.

4

7

Notes Ck'd by	Survey of Will Rogers Park
Map No.	W. O. 8259 Tape No. 049 St'd 74°F
Office Work	Surveyed by Evans
Checked	Notes Wilson Date Dec. '40
Date	Indexed E. C. Johnson

F.B. 784 PG. 27

Note: Any Additions or Changes on This Sheet Must be Made or Circled in Red Ink With Date and Name of Person Making Change.

Do not extend notes this side of this line.

RETURN TO:
LOS ANGELES COUNTY SURVEYOR
700 HALL OF RECORDS

FORM 247 5M 10-39

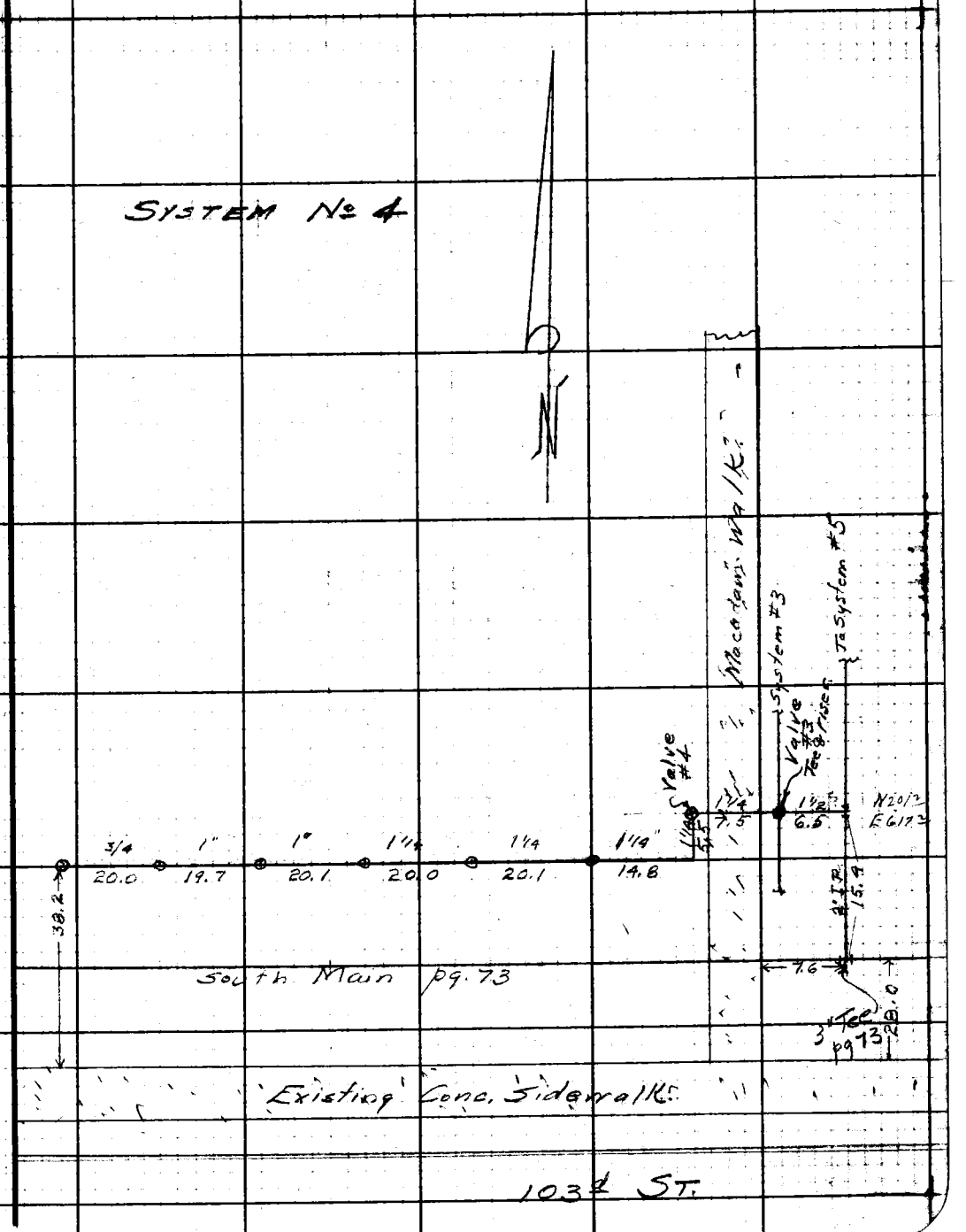

8- #5

F.B. 784 PG. 78

SYSTEM No 5

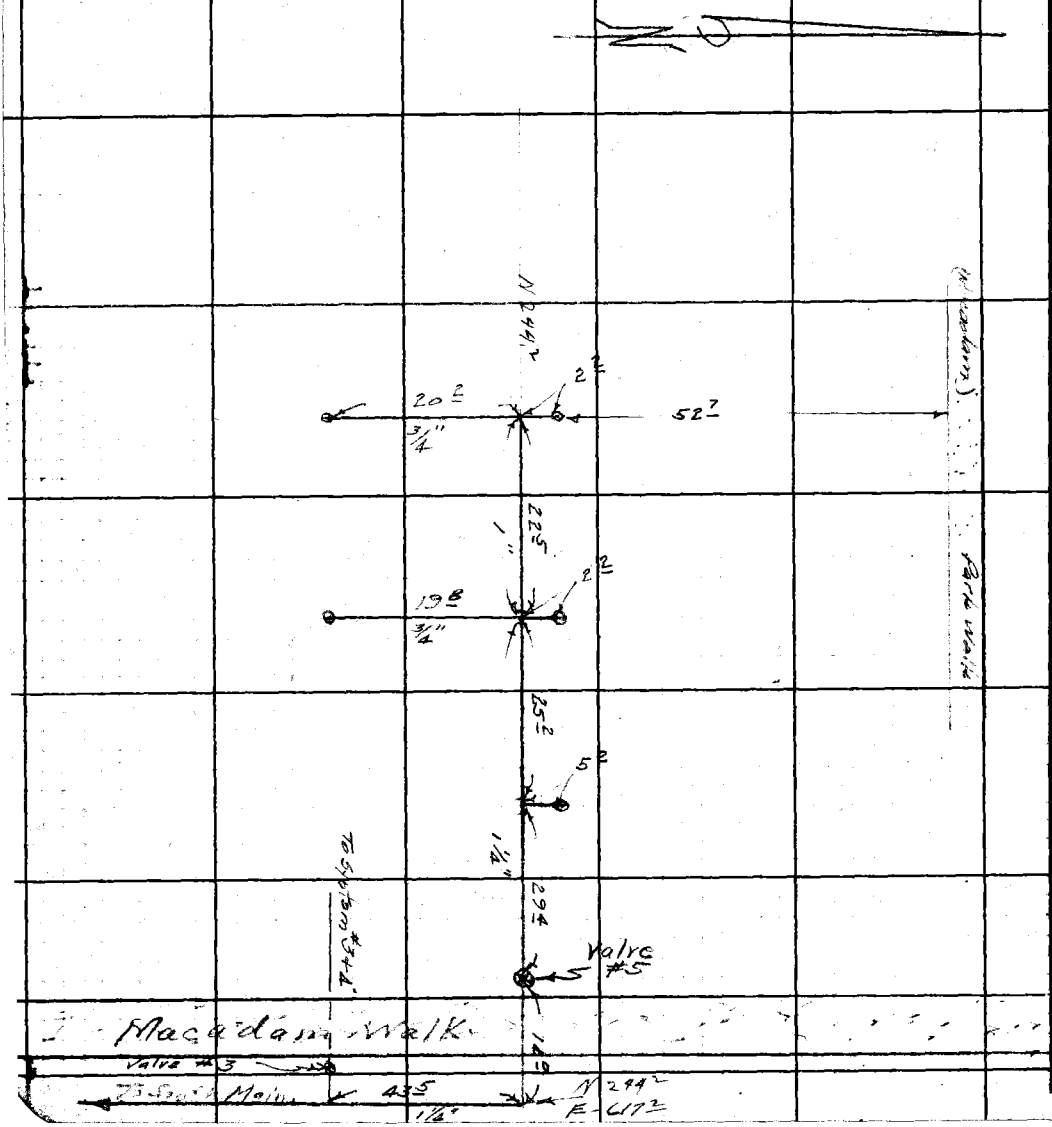

RETURN TO
LOS ANGELES COUNTY SURVEYOR
700 HALL OF RECORDS
Do not extend notes this side of this line.

Note: Any Additions or Changes on This Sheet Must be Made or Circled in Red Ink With Date and Name of Person Making Change.

#6 9

Notes Ck'd by	Survey of Will Rogers Park
Map No.	W. O. 8258 Tape No. 049 St'd 84 F
Office Work	Surveyed by Evans
Checked	Notes Wilson Date 12/40
Date	Indexed

F.B. 784 Pg. 29

SYSTEM No 6
SYSTEM No 6A
Added 2-27-41

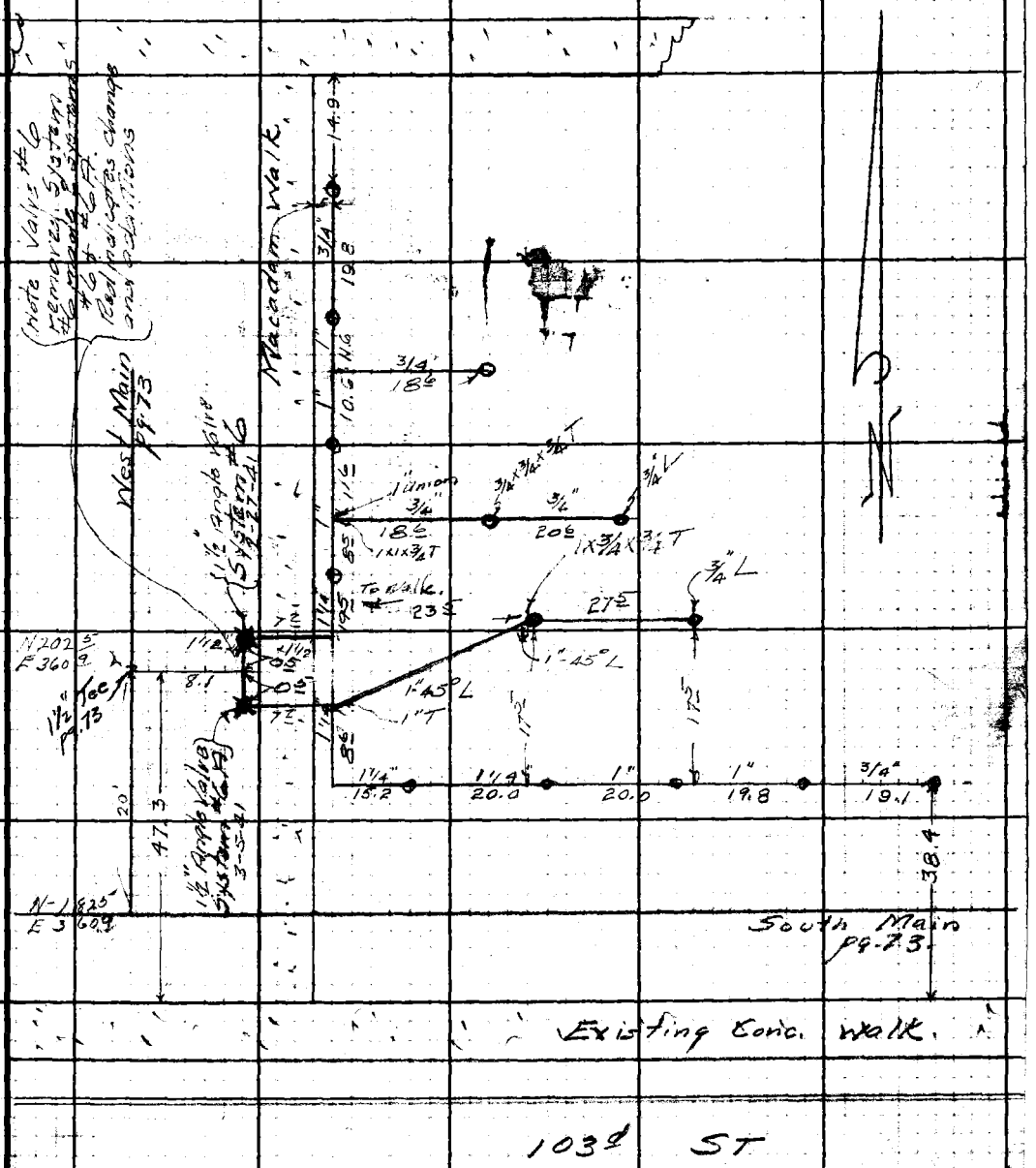

Note: Any Additions or Changes on This Sheet Must be Made or Circled in Red Ink With Date and Name of Person Making Change.

Do not extend notes this side of this line.

RETURN TO
LOS ANGELES COUNTY SURVEYOR
700 HALL OF RECORDS

FORM 247 5M 10-39

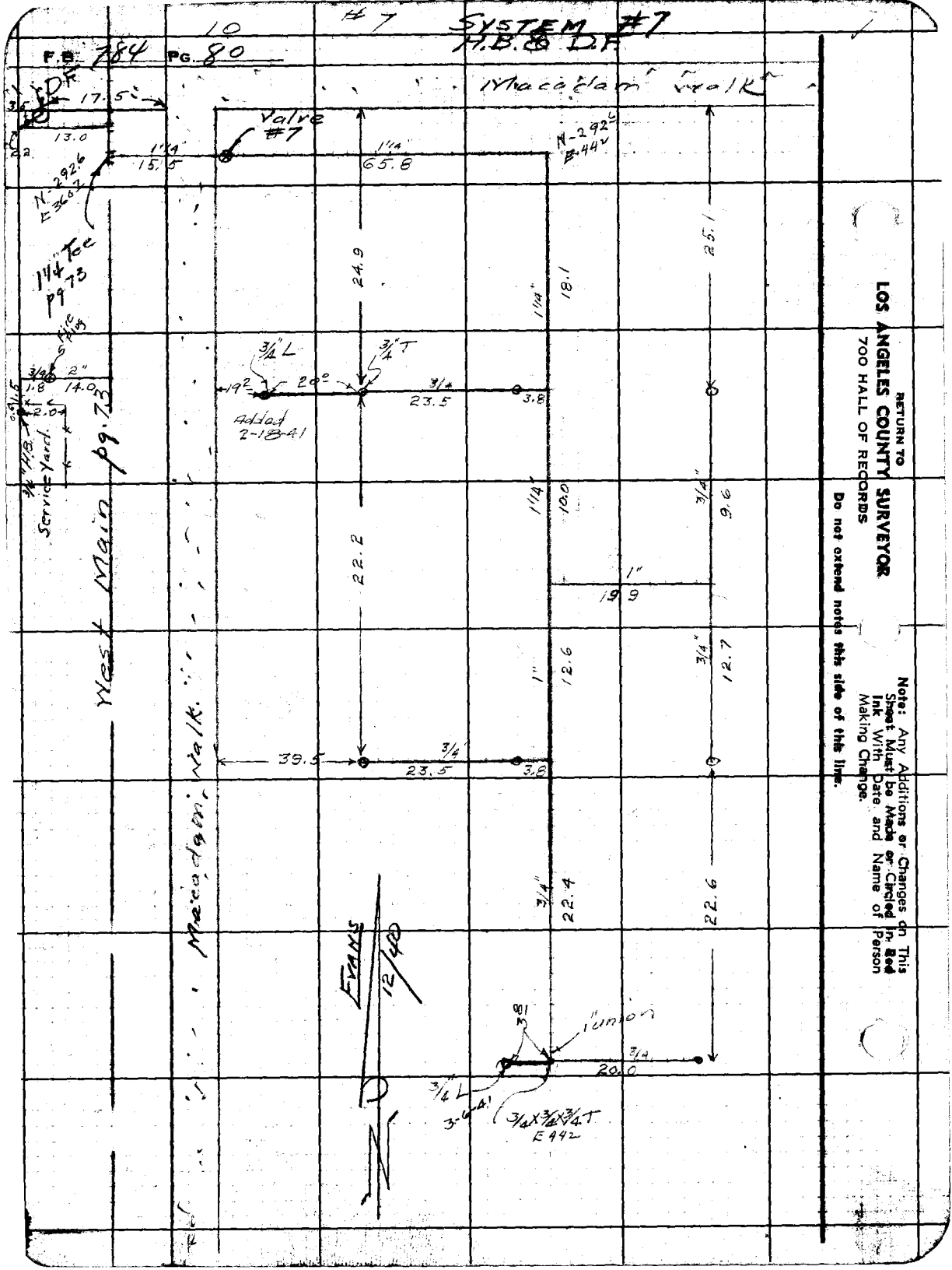

RETURN TO
LOS ANGELES COUNTY SURVEYOR
700 HALL OF RECORDS

Do not extend notes this side of this line.

Note: Any Additions or Changes on This Sheet Must be Made or Circled in Red Ink With Date and Name of Person Making Change.

#8 11

Notes Ck'd by	Survey of Will Rogers Pk
Map No.	W. O. 8259 Tape No. St'd °F
Office Work	Surveyed by Evans
Checked	Notes Brock Date 1940
Date	Indexed A. C. Johnson

F.B. 784 Pg. 81

SYSTEM #8
and
F.L-D.F.-HB

Note
(System #8 omitted by Barton 12-40)

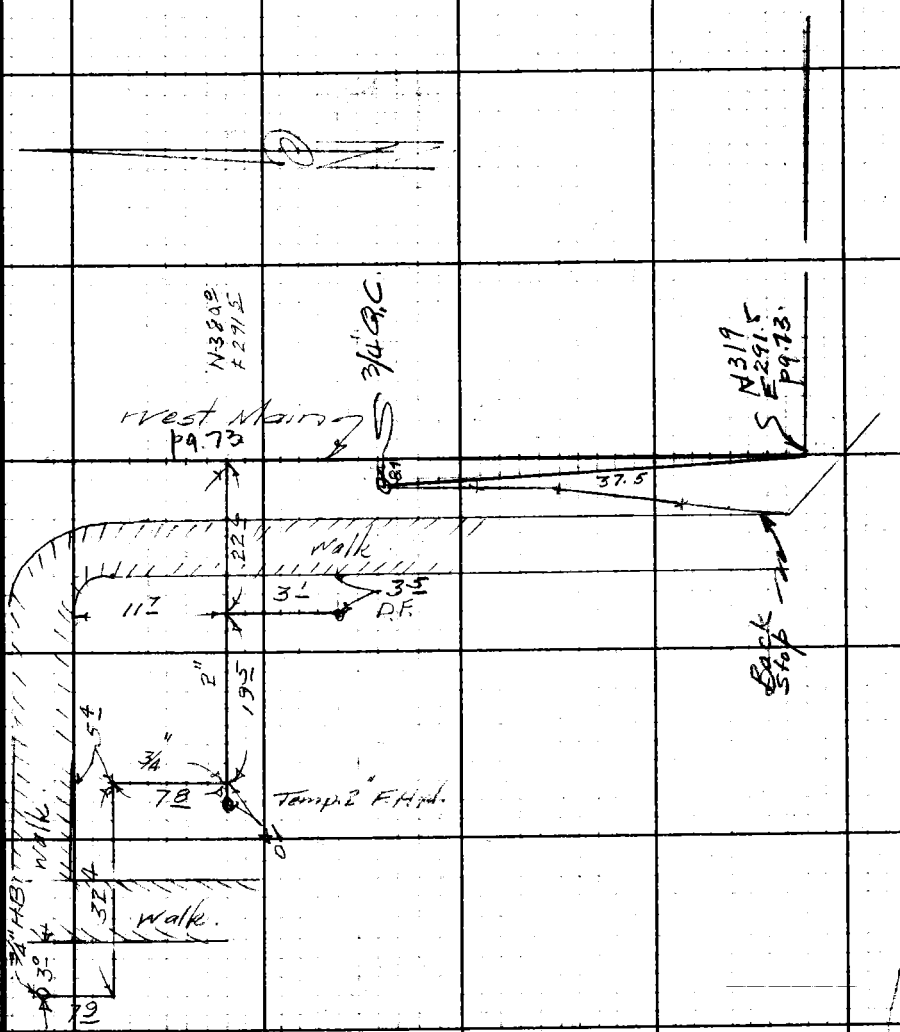

Note: Any Additions or Changes on This Sheet Must be Made or Circled in Red Ink With Date and Name of Person Making Change.

Do not extend notes this side of this line.

RETURN TO
LOS ANGELES COUNTY SURVEYOR
700 HALL OF RECORDS

FORM 247 5M 10-39

RETURN TO
LOS ANGELES COUNTY SURVEYOR
700 HALL OF RECORDS

Note: Any Additions or Changes on This Sheet Must be Made or Circled in **Red Ink** With Date and Name of Person Making Change.

Do not extend notes this side of this line.

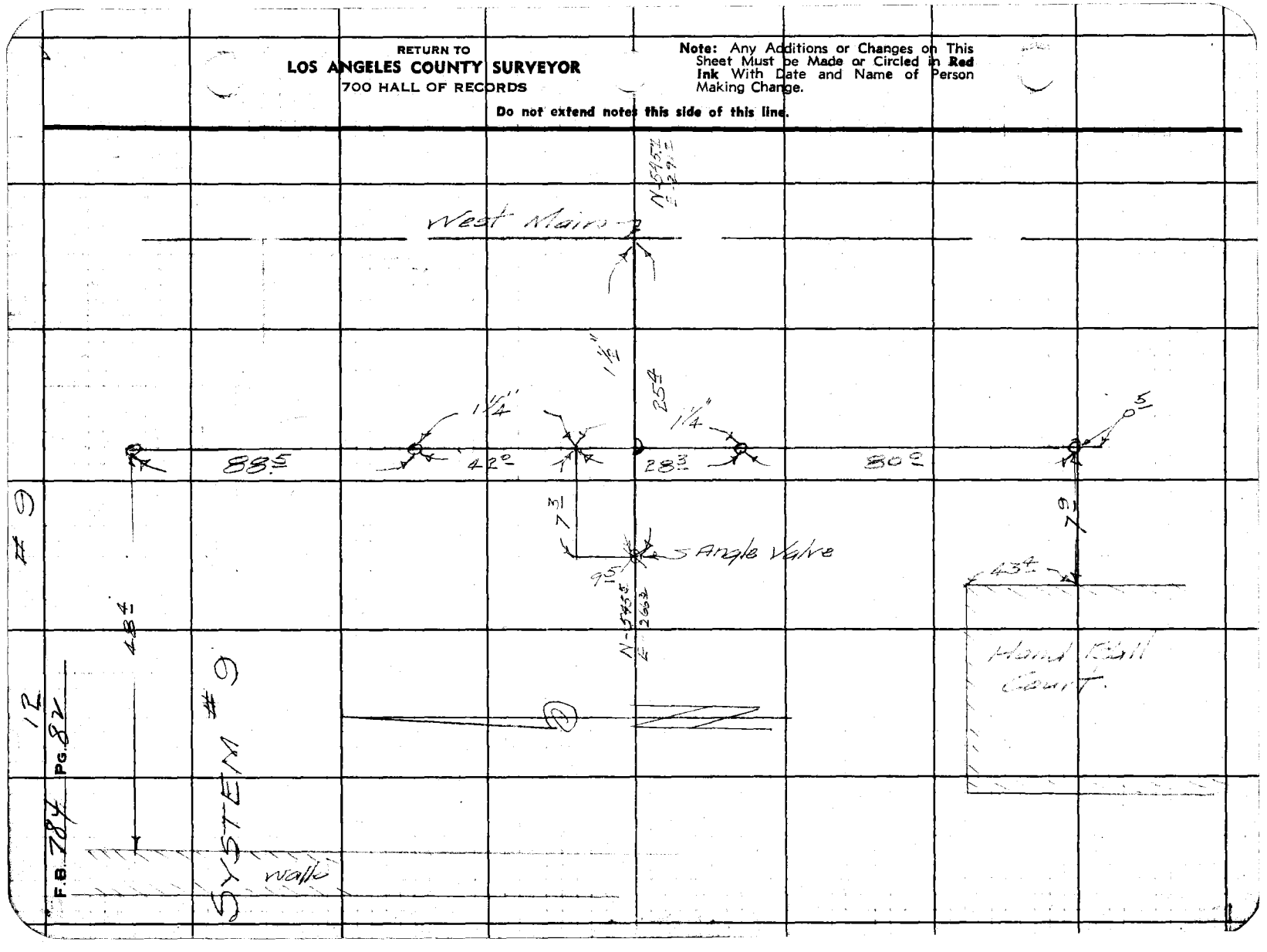

Notes Ck'd by	Survey of Will Rogers Pk
Map No.	W. O. 8259 Tape No. St'd °F
Office Work	Surveyed by EVANS
Checked	Notes Brock Date 1940
Date	Indexed ~~A. C. Johnson~~

F.B. 784 Pg. 85

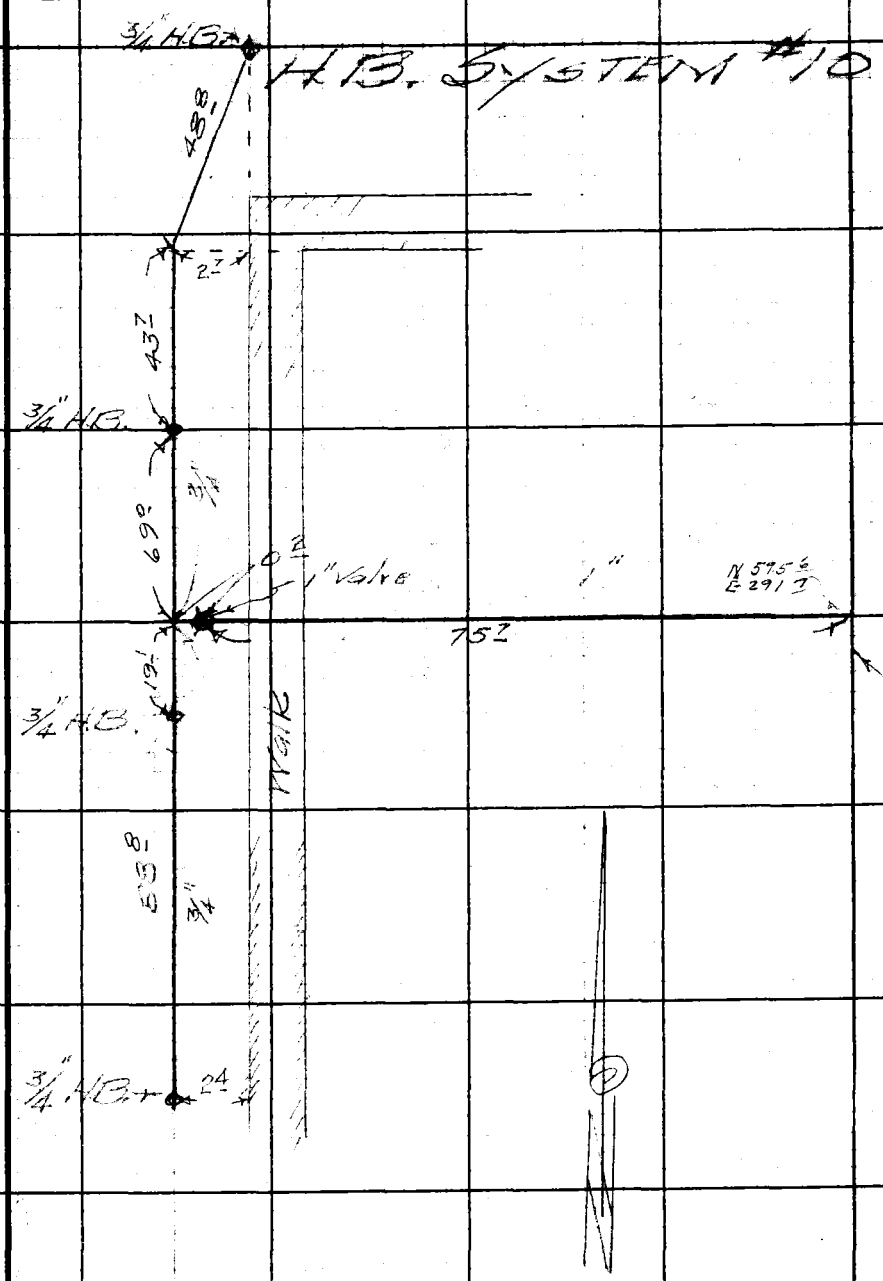

Note: Any Additions or Changes on This Sheet Must be Made or Circled in Red Ink With Date and Name of Person Making Change.

Do not extend notes this side of this line.

RETURN TO
LOS ANGELES COUNTY SURVEYOR
700 HALL OF RECORDS

FORM 247 5M 10:39

RETURN TO
LOS ANGELES COUNTY SURVEYOR
700 HALL OF RECORDS

Note: Any Additions or Changes on This Sheet Must be Made or Circled in **Red Ink** With Date and Name of Person Making Change.

Do not extend notes this side of this line.

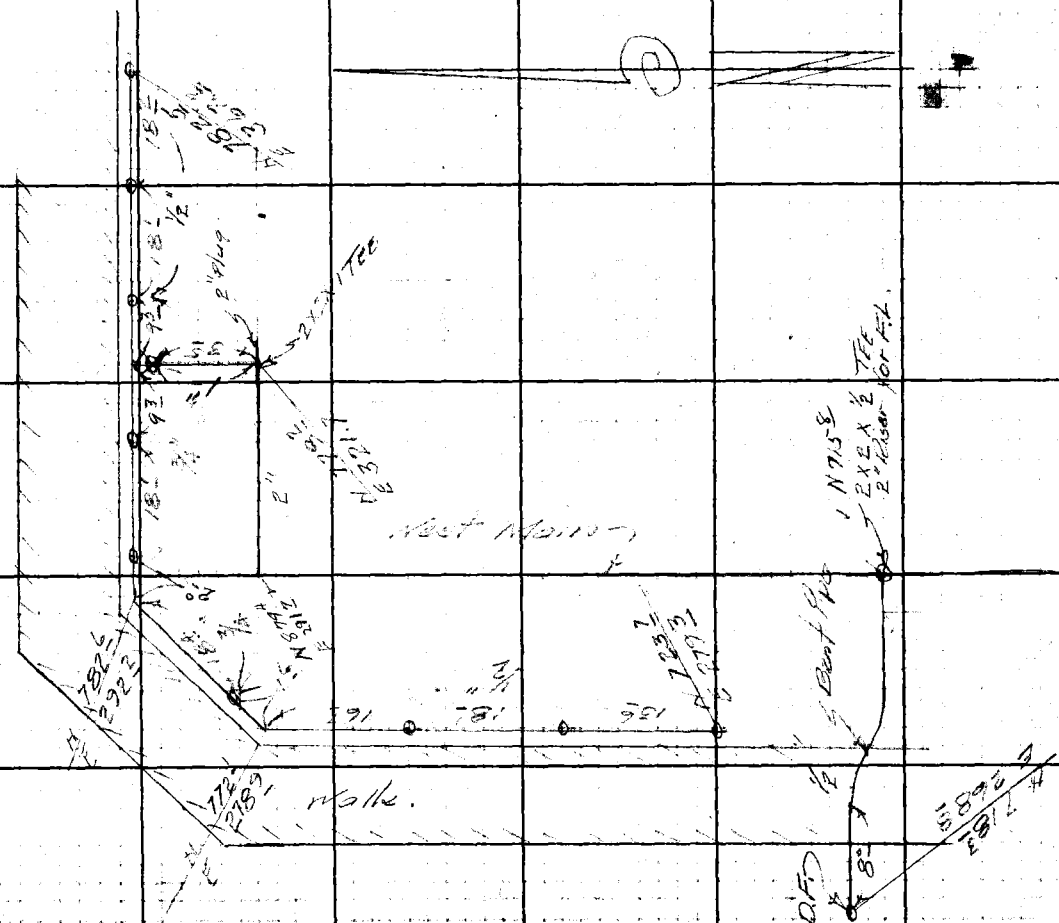

SYSTEM #11

F.B. 784 Pg. 84

Shelter - DF HB

Notes Ck'd by	Survey of Will Rogers Pk.
Map No.	W. 08259 Tape No. St'd °F
Office Work	Surveyed by Evans
Checked	Notes Brock Date 1940
Date	Indexed C. C. Johnson

F.B. 786 Pg. 85 15

SYSTEM - SHELTER - D.F. - H.B.
N.W. Cor.

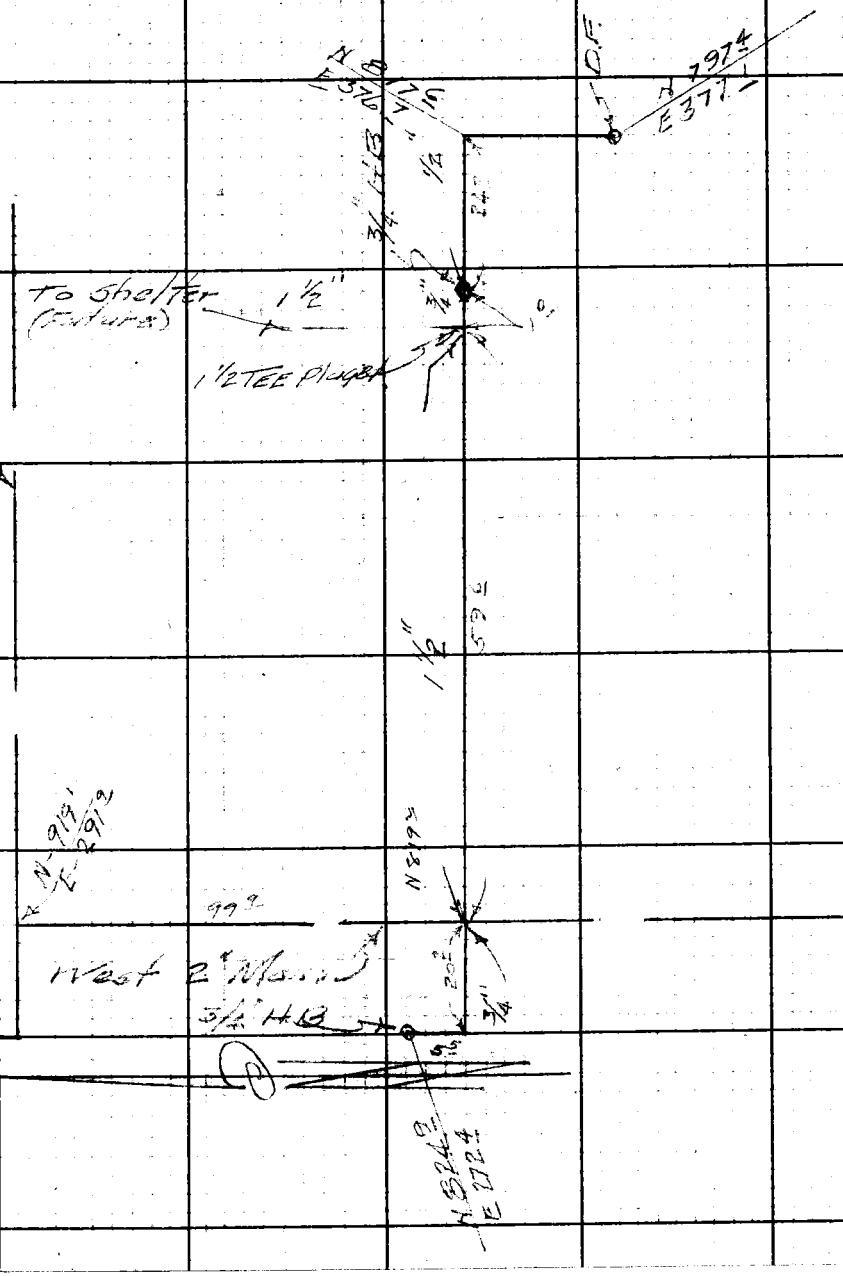

Note: Any Additions or Changes on This Sheet Must be Made or Circled in Red Ink With Date and Name of Person Making Change.

Do not extend notes this side of this line.

RETURN TO
LOS ANGELES COUNTY SURVEYOR
700 HALL OF RECORDS

FORM 247 5M 10-39

RETURN TO
LOS ANGELES COUNTY SURVEYOR
700 HALL OF RECORDS

Note: Any Additions or Changes on This Sheet Must be Made or Circled in **Red Ink** With Date and Name of Person Making Change.

Do not extend notes this side of this line.

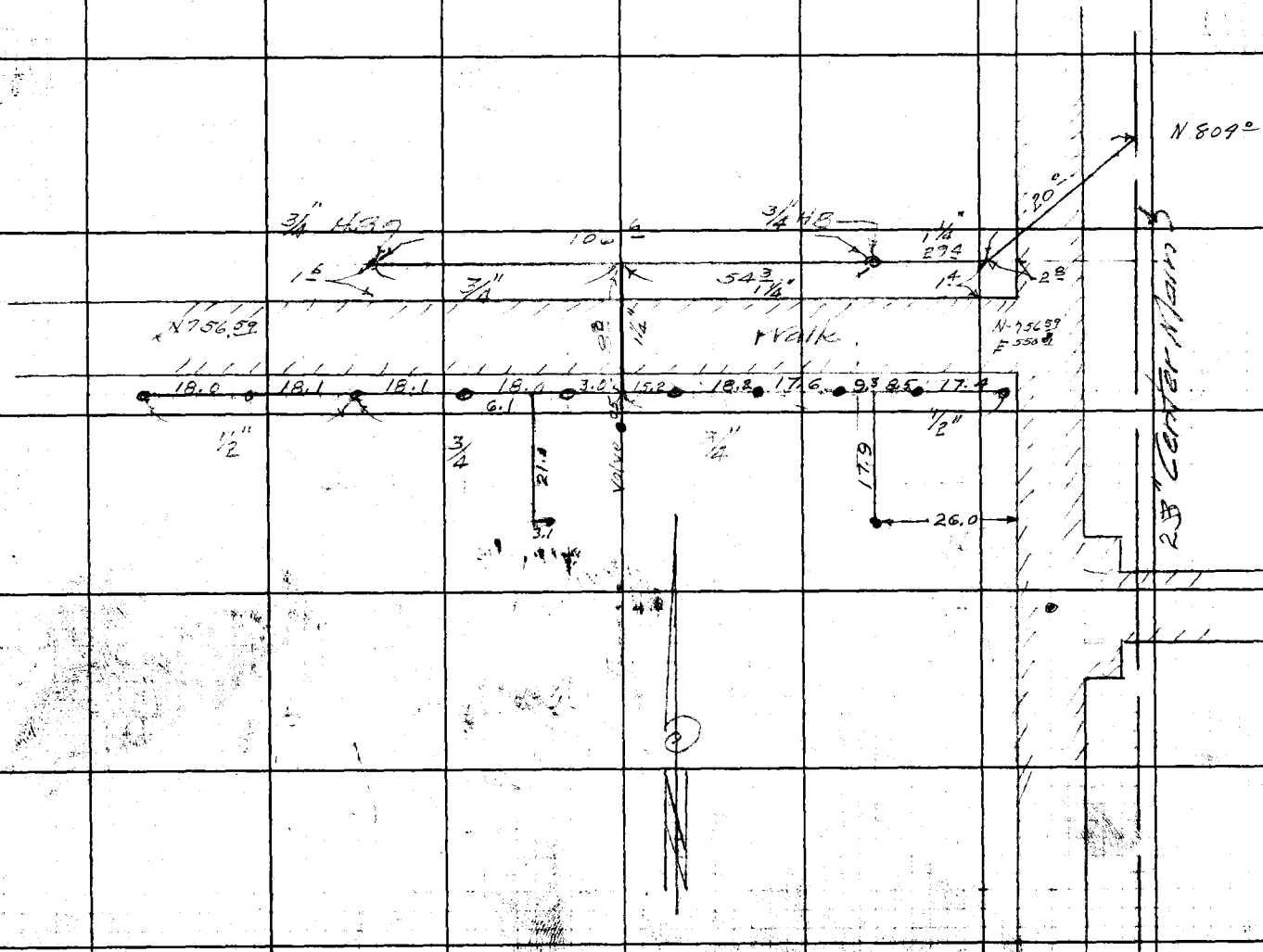

FORM 247 5M 10-39

RETURN TO
LOS ANGELES COUNTY SURVEYOR
700 HALL OF RECORDS

Note: Any Additions or Changes on This Sheet Must be Made or Circled in **Red Ink** With Date and Name of Person Making Change.

Do not extend notes this side of this line.

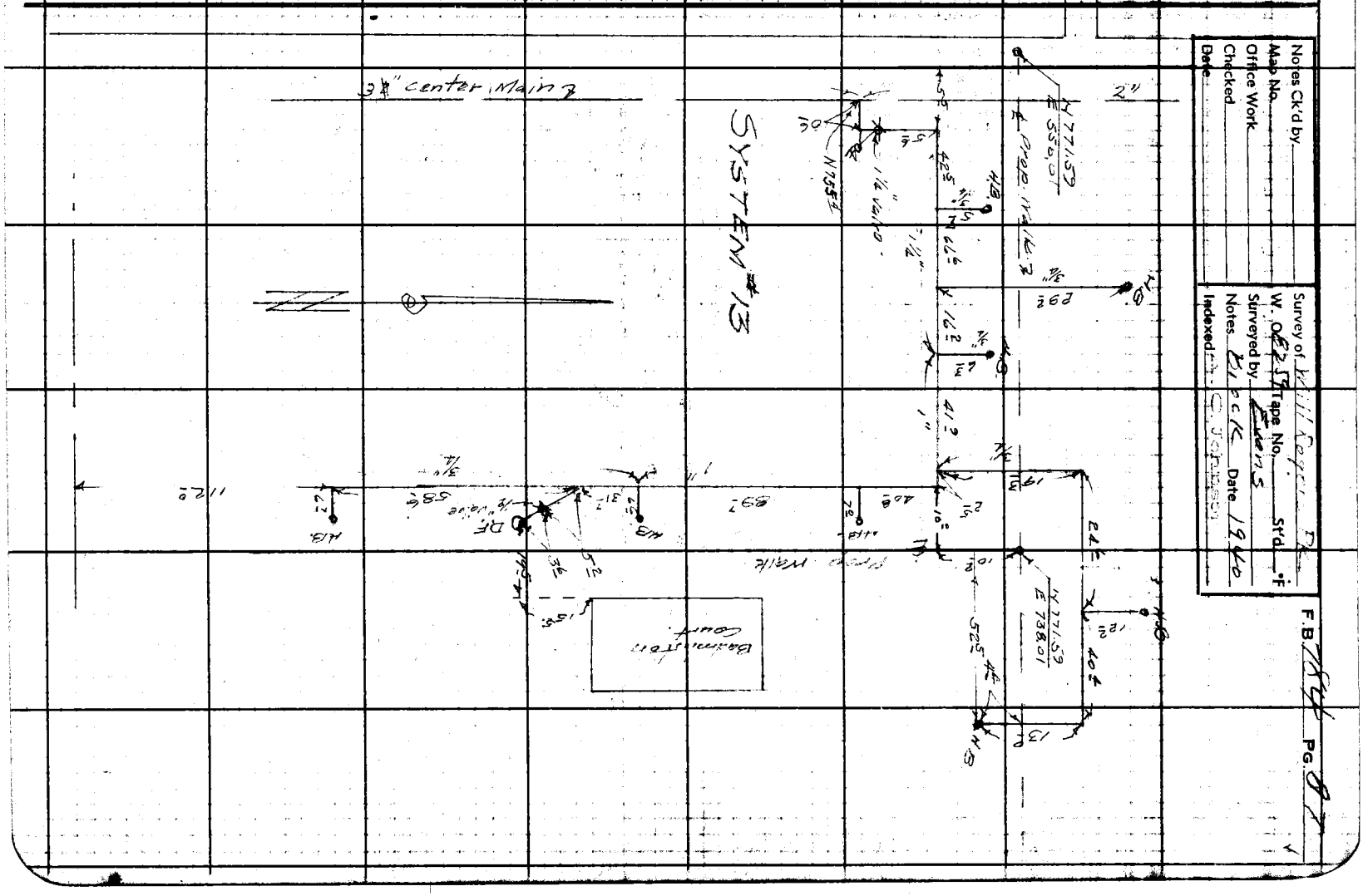

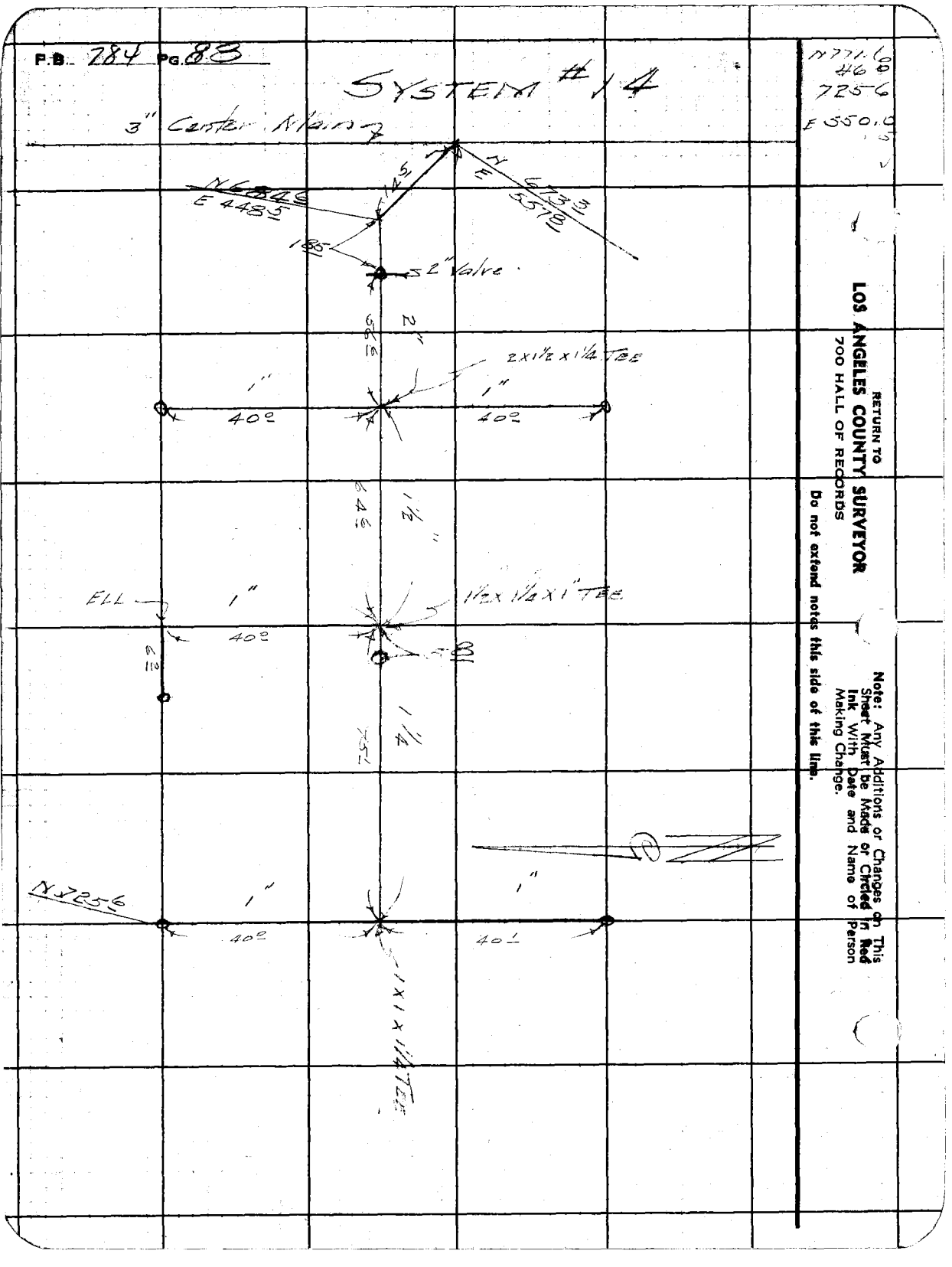

F.B. 784 Pg. 88
SYSTEM #14
3" Center Main
N 6846
E 4485
N 6733
E 5578
185
2" Valve
2x1½x1¼ Tee
1"
40°
1½x1¼x1" Tee
ELL
1¼
N 7256
1x1x1¼ Tee
N 771.6
46.0
725.6
E 550.0
RETURN TO
LOS ANGELES COUNTY SURVEYOR
700 HALL OF RECORDS
Do not extend notes this side of this line.
Note: Any Additions or Changes on This Sheet Must be Made or Circled in Red Ink With Date and Name of Person Making Change.

Notes Ck'd by	Survey of Will Rogers Pk
Map No.	W. O. 8259 Tape No. St'd °F
Office Work	Surveyed by Evans
Checked	Notes Breck Date 1940
Date	Indexed A. C. Johnson

F.B. 784 Pg 89

SYSTEM #15

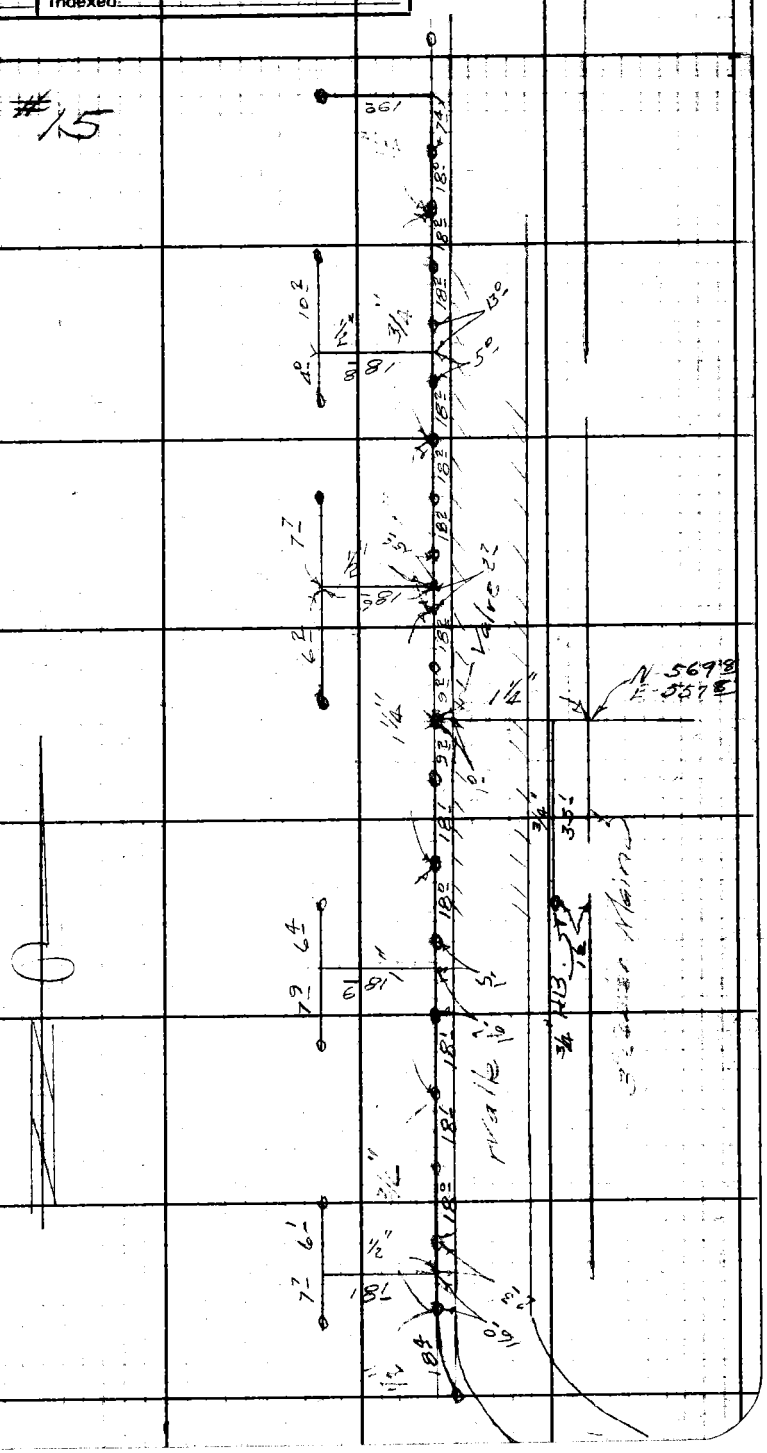

Note: Any Additions or Changes on This Sheet Must be Made or Circled in Red Ink With Date and Name of Person Making Change.

Do not extend notes this side of this line.

RETURN TO
LOS ANGELES COUNTY SURVEYOR
700 HALL OF RECORDS

FORM 247 5M 10-39

RETURN TO
LOS ANGELES COUNTY SURVEYOR
700 HALL OF RECORDS

Note: Any Additions or Changes on This Sheet Must be Made or Circled in **Red Ink** With Date and Name of Person Making Change.

Do not extend notes this side of this line.

SYSTEM #16

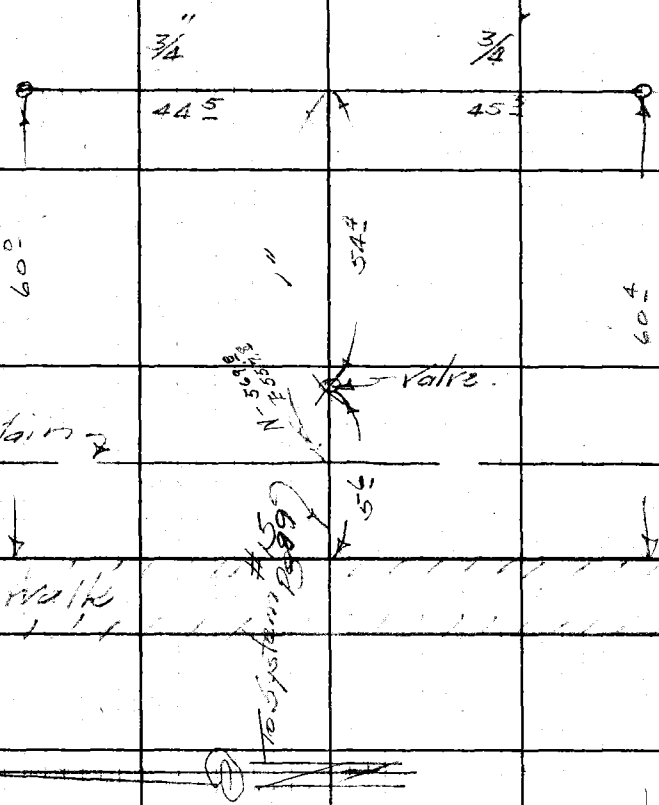

F.B. 784 PG. 90

N 461.8
569
518.7

E 550.00
60
490

Notes Ck'd by	Survey of Will Rogers PK
Map No.	W. O. 8259 Tape No. St'd °F
Office Work	Surveyed by Evans
Checked	Notes Brock Date 1940
Date	Indexed A. C. Johnson

F.B. 784 PG. 91

SYSTEM #17

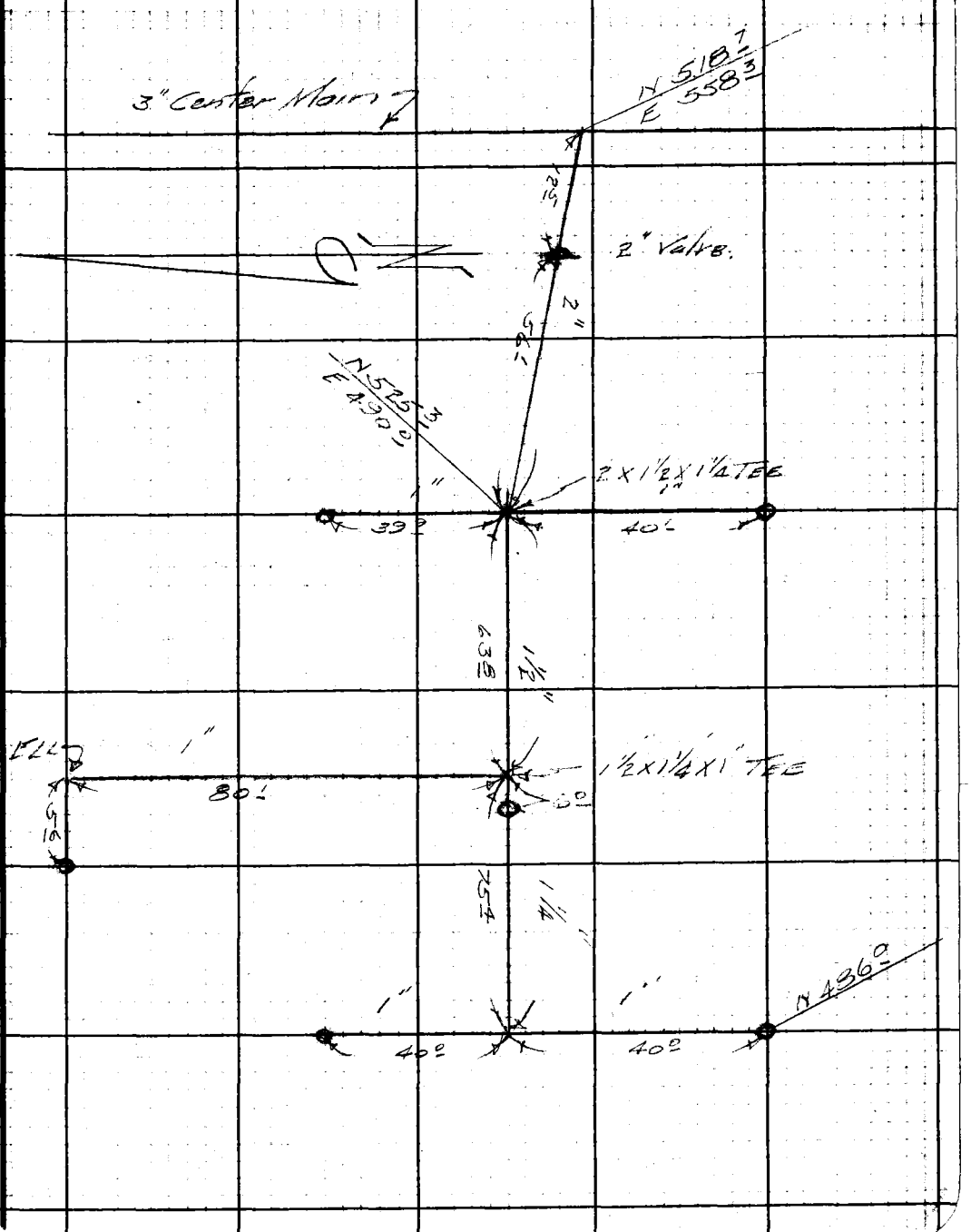

Note: Any Additions or Changes on This Sheet Must be Made or Circled in Red Ink With Date and Name of Person Making Change.

Do not extend notes this side of this line.

RETURN TO
LOS ANGELES COUNTY SURVEYOR
700 HALL OF RECORDS

FORM 247 5M 10-39

F.B. 784 Pg. 92

SYSTEM # 18

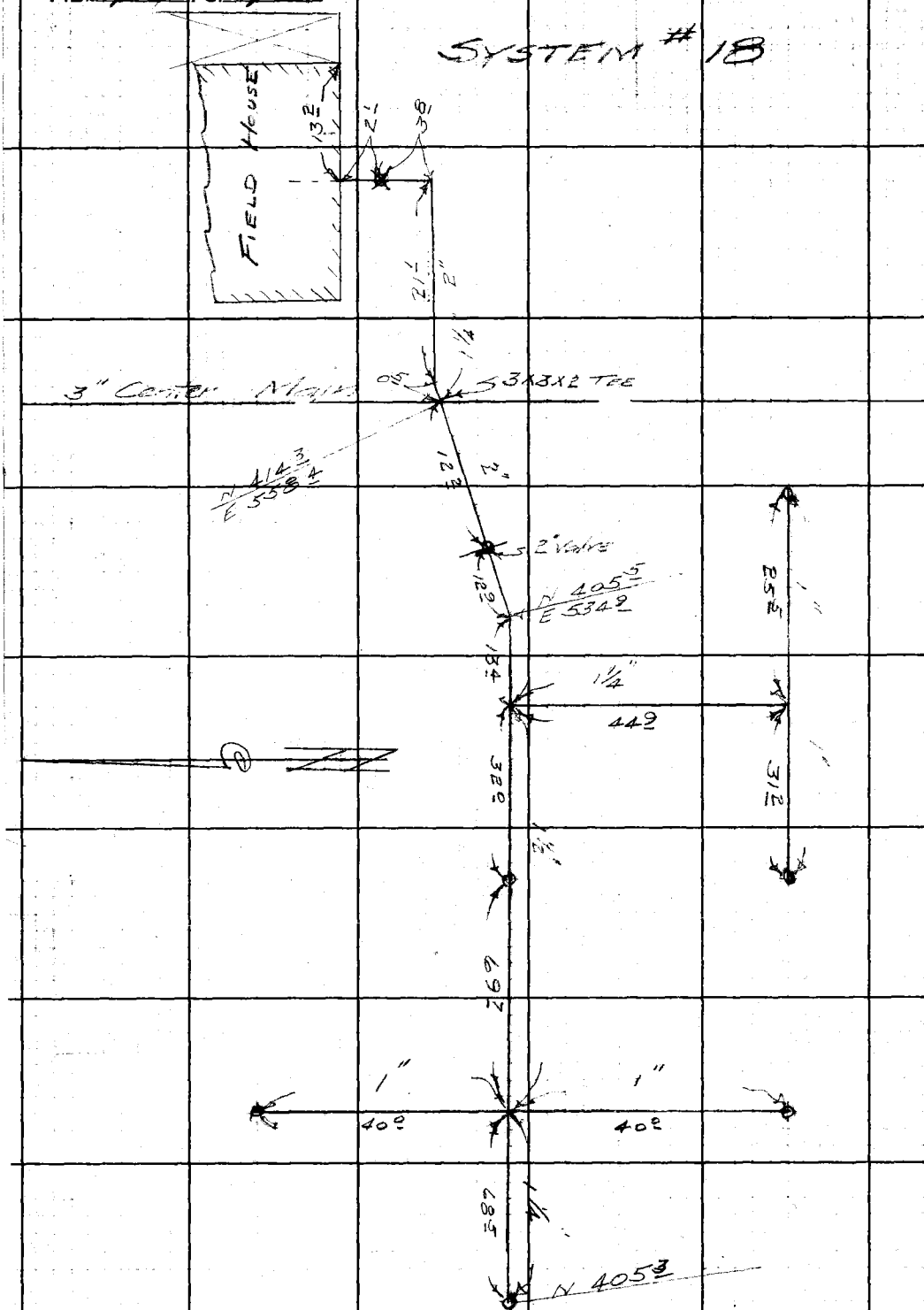

18
N 461.8
555
4053
E 550.0
15
5349

RETURN TO
LOS ANGELES COUNTY SURVEYOR
700 HALL OF RECORDS

Do not extend notes this side of this line.

Note: Any Additions or Changes on This Sheet Must be Made or Circled in Red Ink With Date and Name of Person Making Change.

Notes Ck'd by	Survey of Will Rogers Pk
Map No.	W. O. 8259 Tape No. St'd °F
Office Work	Surveyed by Evans
Checked	Notes Brock Date 1940
Date	Indexed A. C. Johnson

F.B. 784 Pg. 93

SYSTEM #19

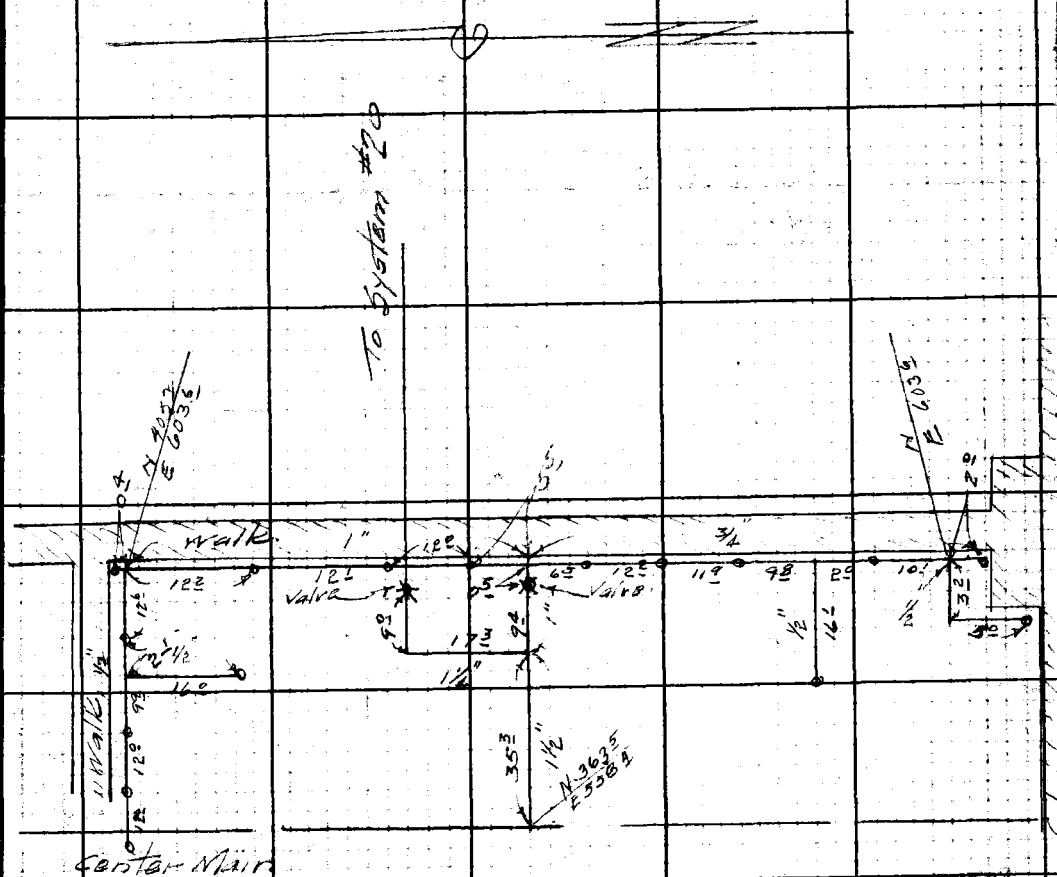

Note: Any Additions or Changes on This Sheet Must be Made or Circled in Red Ink With Date and Name of Person Making Change.

Do not extend notes this side of this line.

RETURN TO
LOS ANGELES COUNTY SURVEYOR
700 HALL OF RECORDS

FORM 247 5M 10-39

SYSTEM #20

F.B. 784 PG. 94

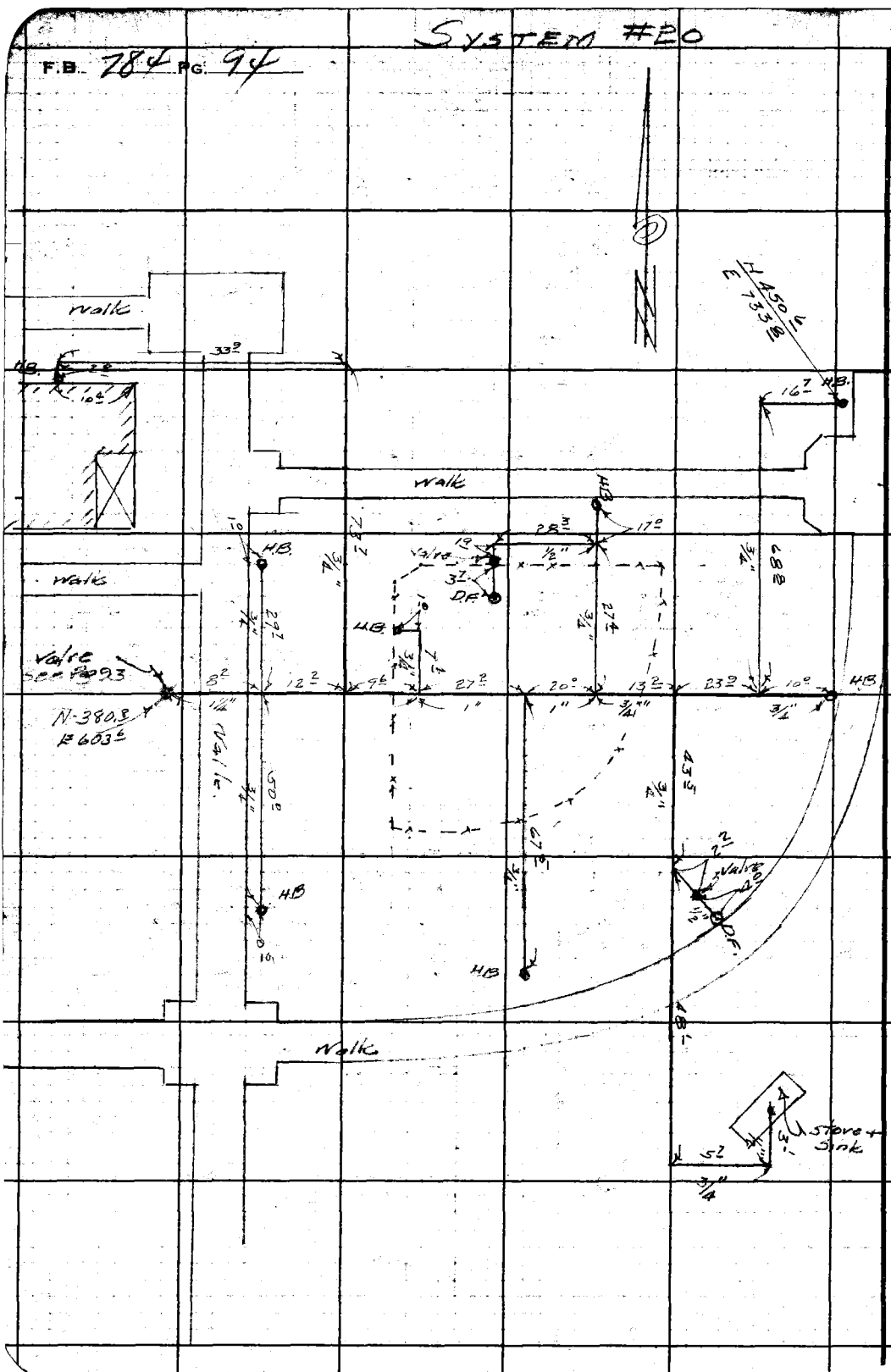

RETURN TO
LOS ANGELES COUNTY SURVEYOR
700 HALL OF RECORDS

Do not extend notes this side of this line.

Note: Any Additions or Changes on This Sheet Must be Made or Circled in **Red Ink** With Date and Name of Person Making Change.

SYSTEM #21

Notes Ck'd by	Survey of Will Rogers Park
Map No.	W. O. 8259 Tape No. 049 St'd 84 F
Office Work	Surveyed by Evans
Checked	Notes Wilson Date 12/40
Date	Indexed A. C. Joh

F.B. 784 PG. 95

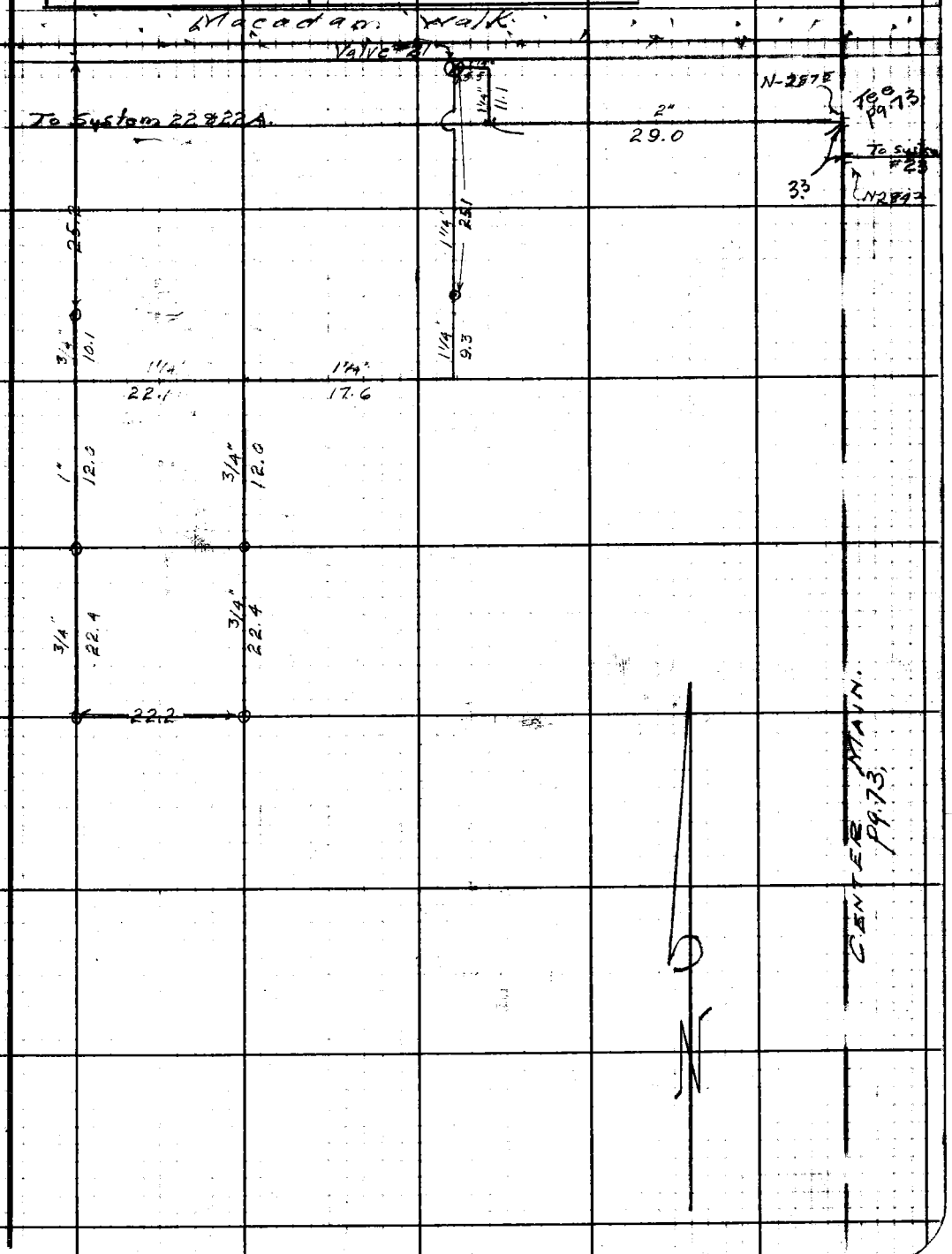

Note: Any Additions or Changes on This Sheet Must be Made or Circled in Red Ink With Date and Name of Person Making Change.

Do not extend notes this side of this line.

RETURN TO
LOS ANGELES COUNTY SURVEYOR
700 HALL OF RECORDS

FORM 247 5M 10-39

RETURN TO
LOS ANGELES COUNTY SURVEYOR
700 HALL OF RECORDS

Note: Any Additions or Changes on This Sheet Must be Made or Circled in **Red Ink** With Date and Name of Person Making Change.

Do not extend notes this side of this line.



Notes Ck'd by	Survey of Will Rogers Park
Map No.	W. O. 8259 Tape No. St'd. °F
Office Work	Surveyed by Evans
Checked	Notes HE Date Dec. '40
Date	Indexed A. C. Johnson

F.B. 784 PG. 97

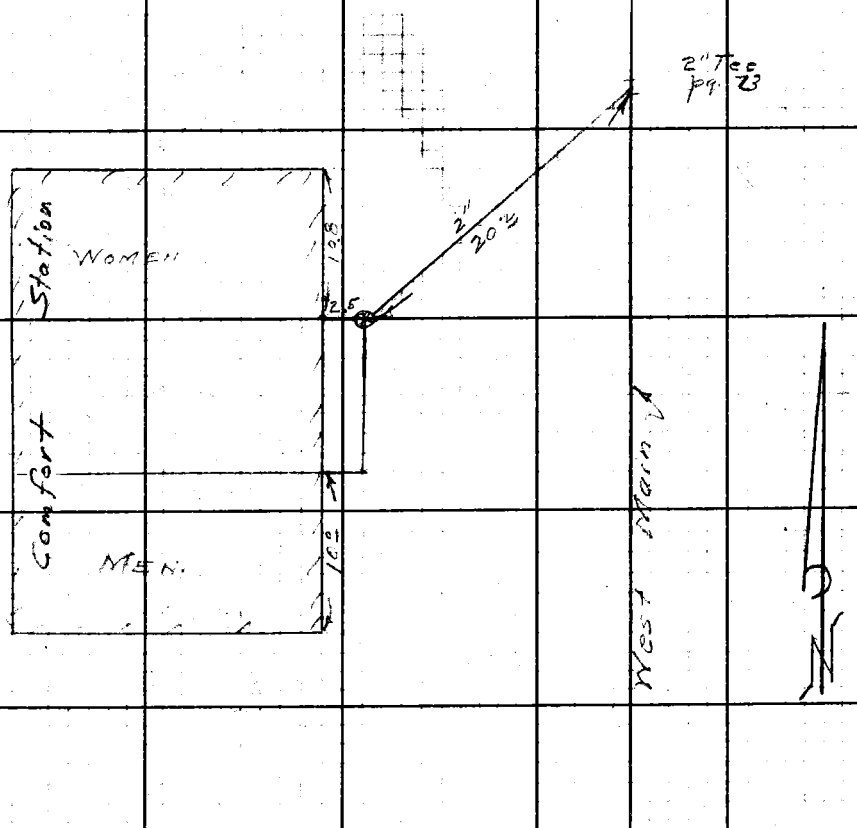

Note: Any Additions or Changes on This Sheet Must be Made or Circled in Red Ink With Date and Name of Person Making Change.

Do not extend notes this side of this line.

RETURN TO
LOS ANGELES COUNTY SURVEYOR
700 HALL OF RECORDS

FORM 247 5M 10-39

SYSTEM #23

F.B. 784 PG. 98

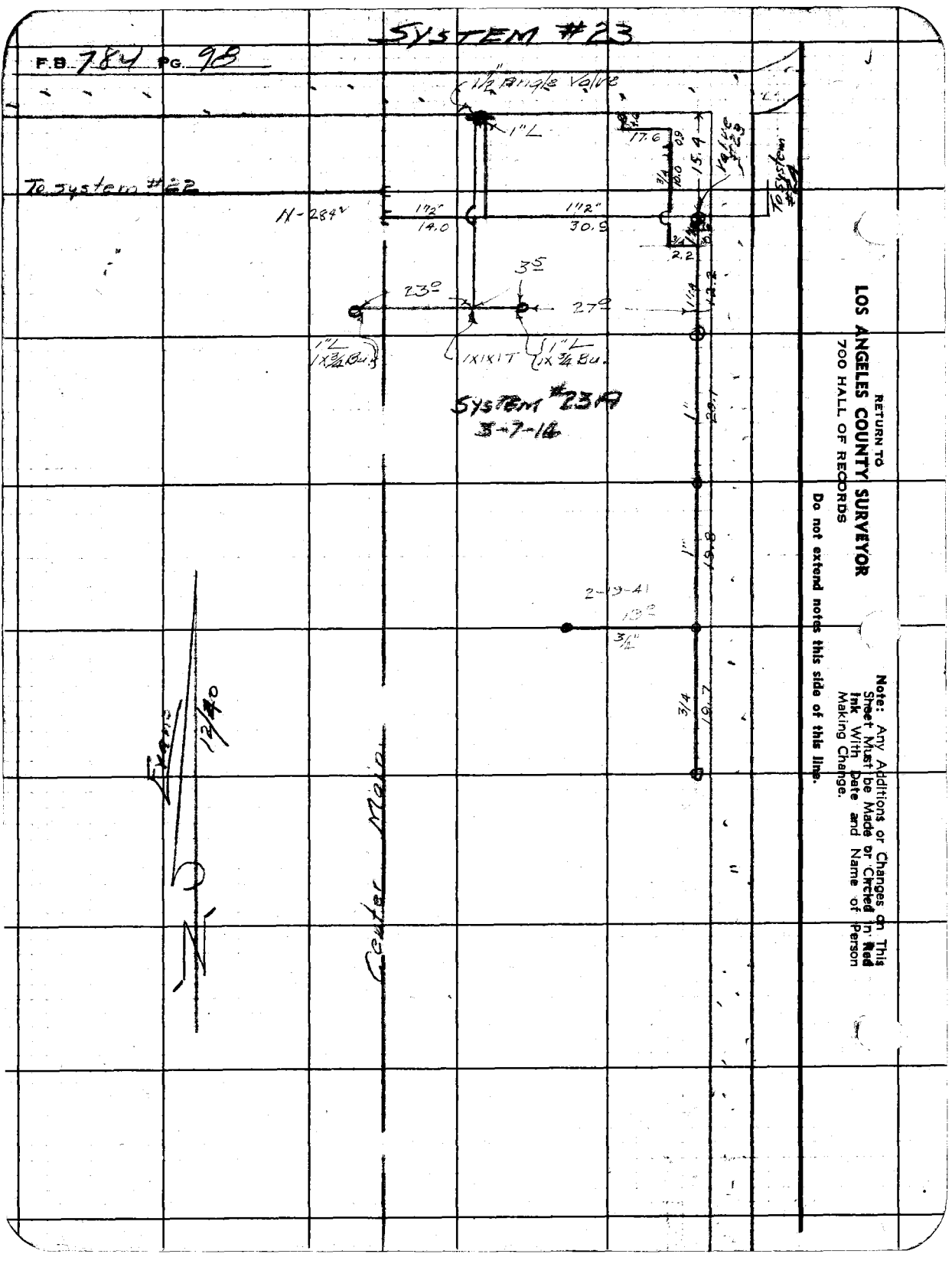

RETURN TO
LOS ANGELES COUNTY SURVEYOR
700 HALL OF RECORDS

Do not extend notes this side of this line.

Note: Any Additions or Changes on This Sheet Must be Made or Circled in Red Ink With Date and Name of Person Making Change.

SYSTEM #24

Notes Ck'd by	Survey of Will Rogers Pk
Map No.	W. O. 82-59 Tape No. St'd °F
Office Work	Surveyed by Evans
Checked	Notes Brock Date 1940
Date	Indexed

F.B. 184 Pg. 29

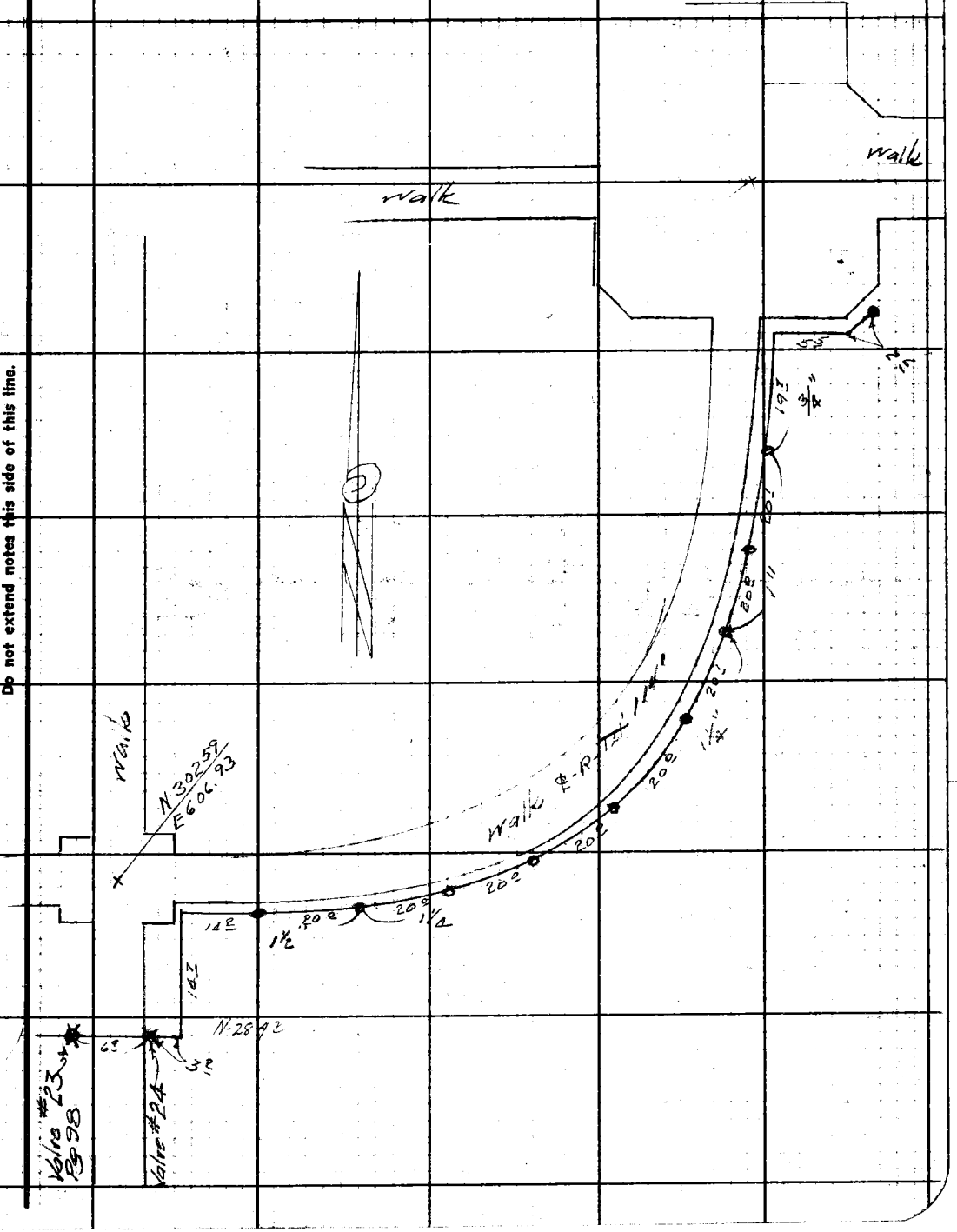

Note: Any Additions or Changes on This Sheet Must be Made or Circled in Red Ink With Date and Name of Person Making Change.

Do not extend notes this side of this line.

RETURN TO
LOS ANGELES COUNTY SURVEYOR
700 HALL OF RECORDS

FORM 247 5M 10-39

RETURN TO
LOS ANGELES COUNTY SURVEYOR
700 HALL OF RECORDS

Note: Any Additions or Changes on This Sheet Must be Made or Circled in Red Ink With Date and Name of Person Making Change.

Do not extend notes this side of this line.

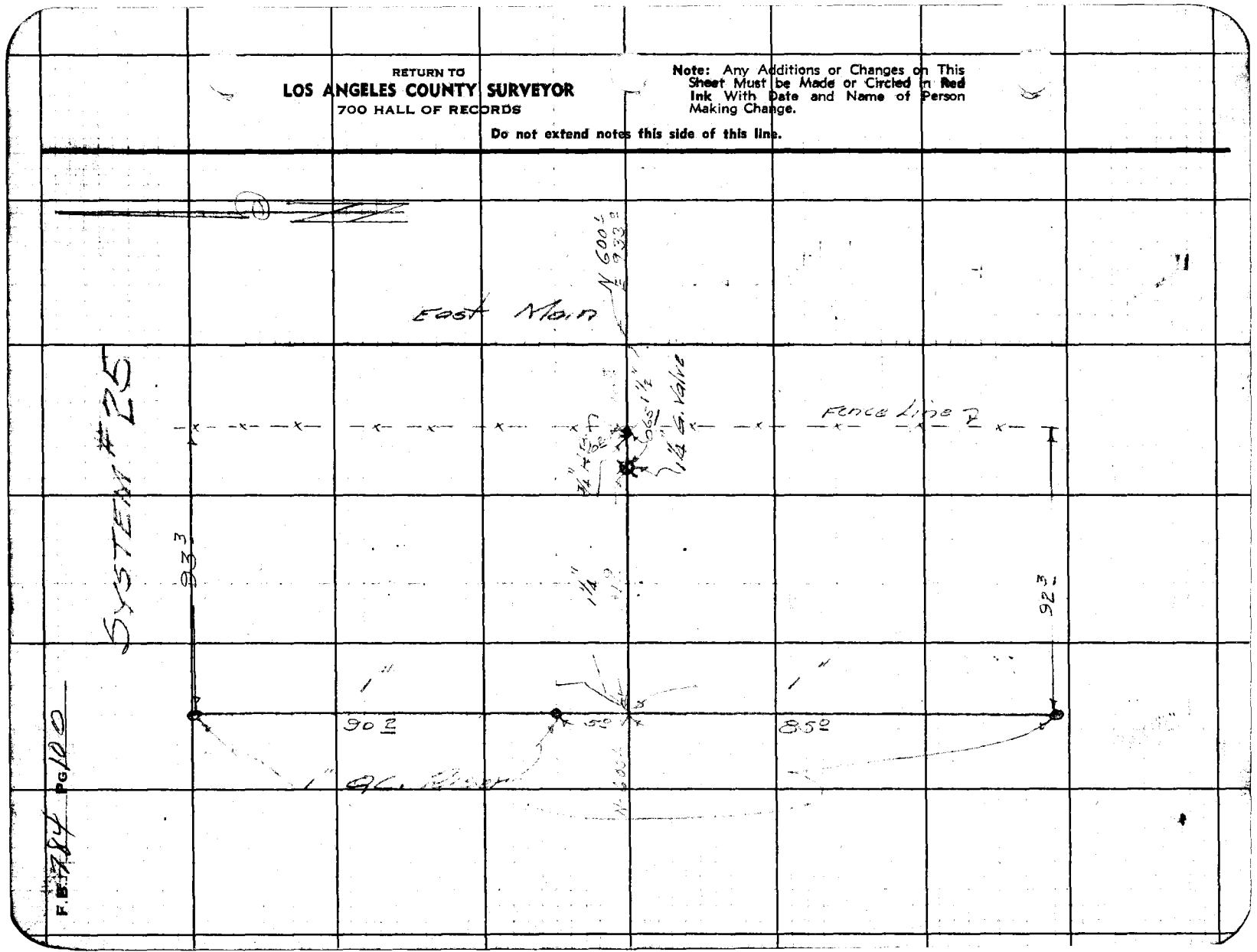

Notes Ck'd by	Survey of Will Rogers Pk
Map No.	W. O. 8259 Tape No. St'd °F
Office Work	Surveyed by Evans
Checked	Notes Brock Date 1940
Date	Indexed

F.B. 784 Pg 101

SYSTEM # 26



Note: Any Additions or Changes on This Sheet Must be Made or Circled in Red Ink With Date and Name of Person Making Change.

Do not extend notes this side of this line.

RETURN TO
LOS ANGELES COUNTY SURVEYOR
700 HALL OF RECORDS

FORM 247 5M 10-39

F.B. 784 PG. 102

SYSTEM #27

RETURN TO
LOS ANGELES COUNTY SURVEYOR
700 HALL OF RECORDS

Do not extend notes this side of this line.

Note: Any Additions or Changes on This Sheet Must be Made or Circled in Red Ink With Date and Name of Person Making Change.

Notes Ck'd by	Survey of Will Rogers Park
Map No.	W. O. 8259 Tape No. St'd of
Office Work	Surveyed by Evans
Checked	Notes Brock Date 1941
Date	Indexed C. Johnso

F.B. 184 Pg. 103

SYSTEM # 28

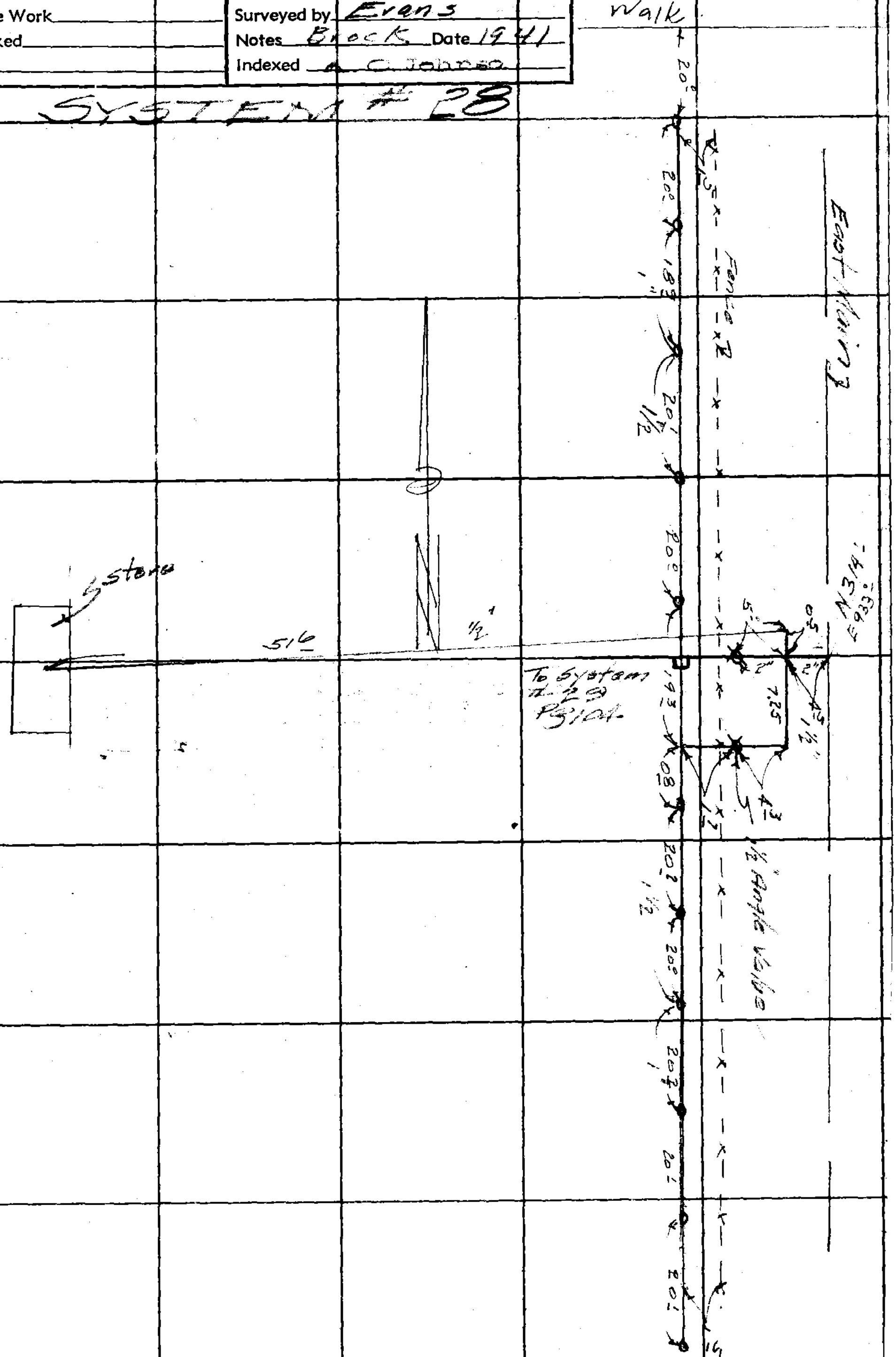

Note: Any Additions or Changes on This Sheets Must be Made or Circled in Red Ink With Date and Name of Person Making Change.

Do not extend notes this side of this line

RETURN TO
LOS ANGELES COUNTY SURVEYOR
700 HALL OF RECORDS

FORM 247 5M 10-37

RETURN TO
LOS ANGELES COUNTY SURVEYOR
700 HALL OF RECORDS

Note: Any Additions or Changes on This Sheets Must be Made or Circled in **Red Ink** With Date and Name of Person Making Change.

Do not extend notes this side of this line



F.B. 784 PG. 104

Notes Ck'd by	Survey of Will Rogers PK
Map No.	W. 0829 Tape No. St'd °F
Office Work	Surveyed by Evans
Checked	Notes Brock Date 1940
Date	Indexed A. C. Johns

F.B. 784 Pg. 105

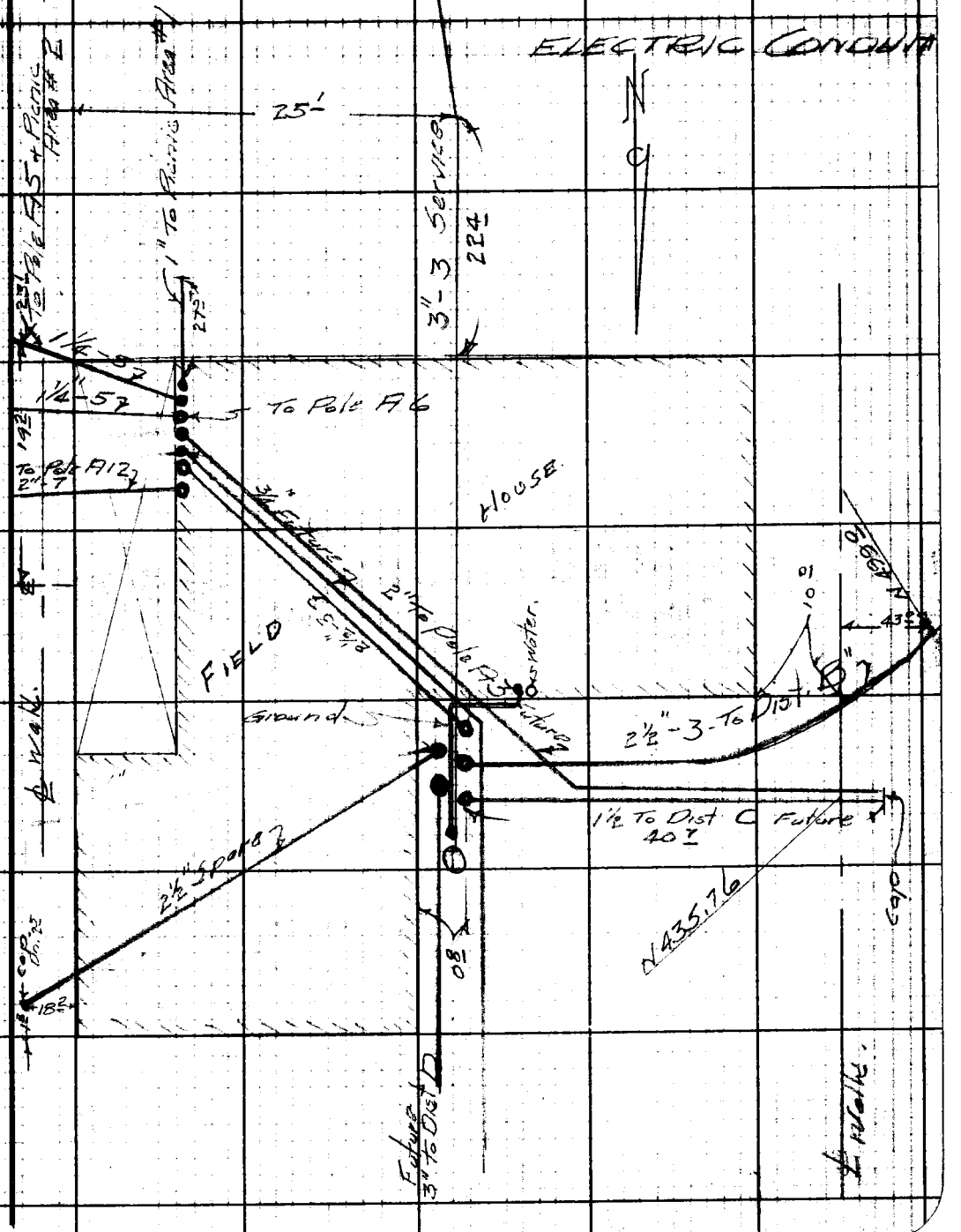

Note: Any Additions or Changes on This Sheet Must be Made or Circled in Red Ink With Date and Name of Person Making Change.

Do not extend notes this side of this line.

RETURN TO
LOS ANGELES COUNTY SURVEYOR
700 HALL OF RECORDS

FORM 247 5M 10-39

RETURN TO
LOS ANGELES COUNTY SURVEYOR
700 HALL OF RECORDS

Note: Any Additions or Changes on This Sheet Must be Made or Circled in **Red Ink** With Date and Name of Person Making Change.

Do not extend notes this side of this line

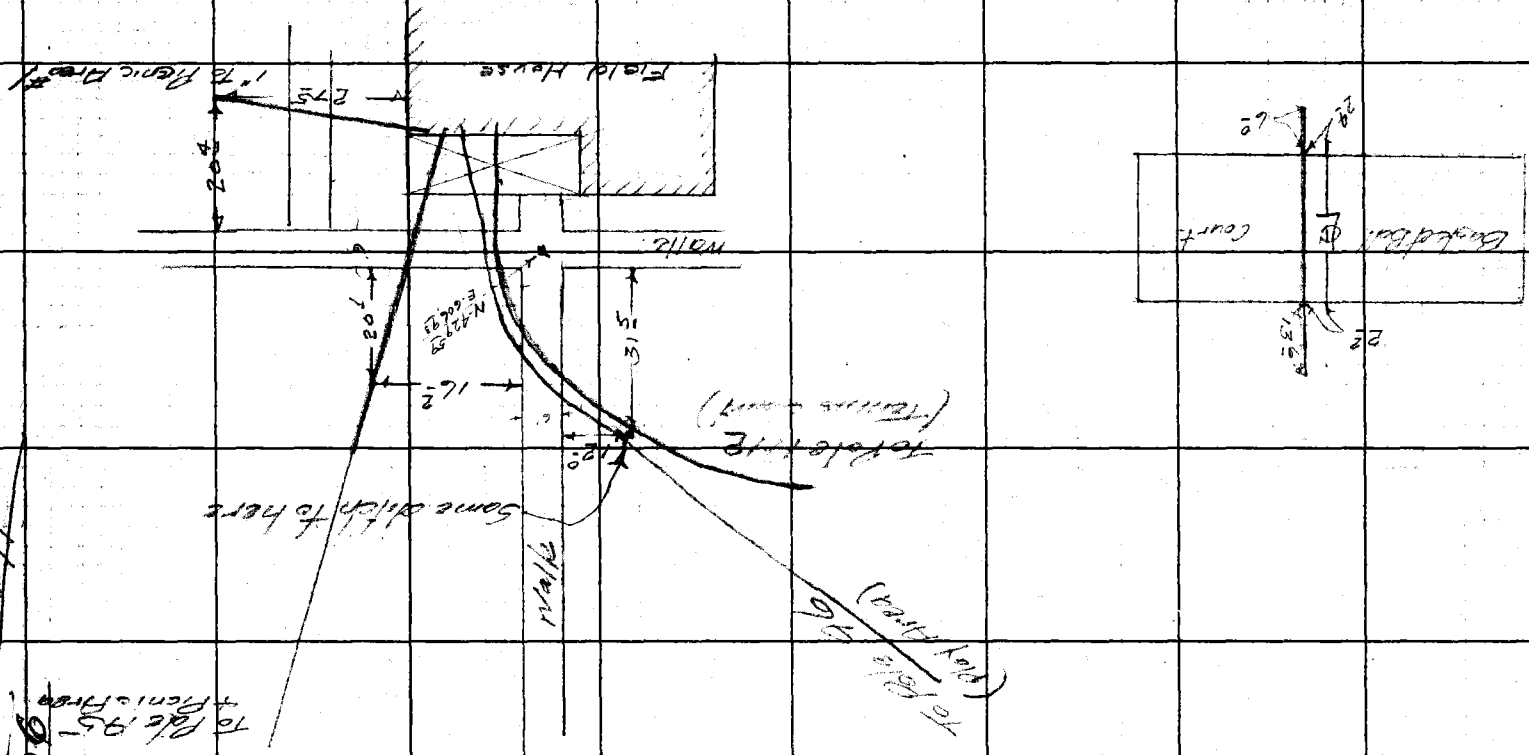

F.B. 784 PG. 100

Notes Ck'd by	Survey of Will Rogers PK
Map No.	W. O. 8257 Tape No. St'd °F
Office Work	Surveyed by Evans
Checked	Notes Brock Date 1940
Date	Indexed [illegible] Johnson

F.B. 784 PG. 107

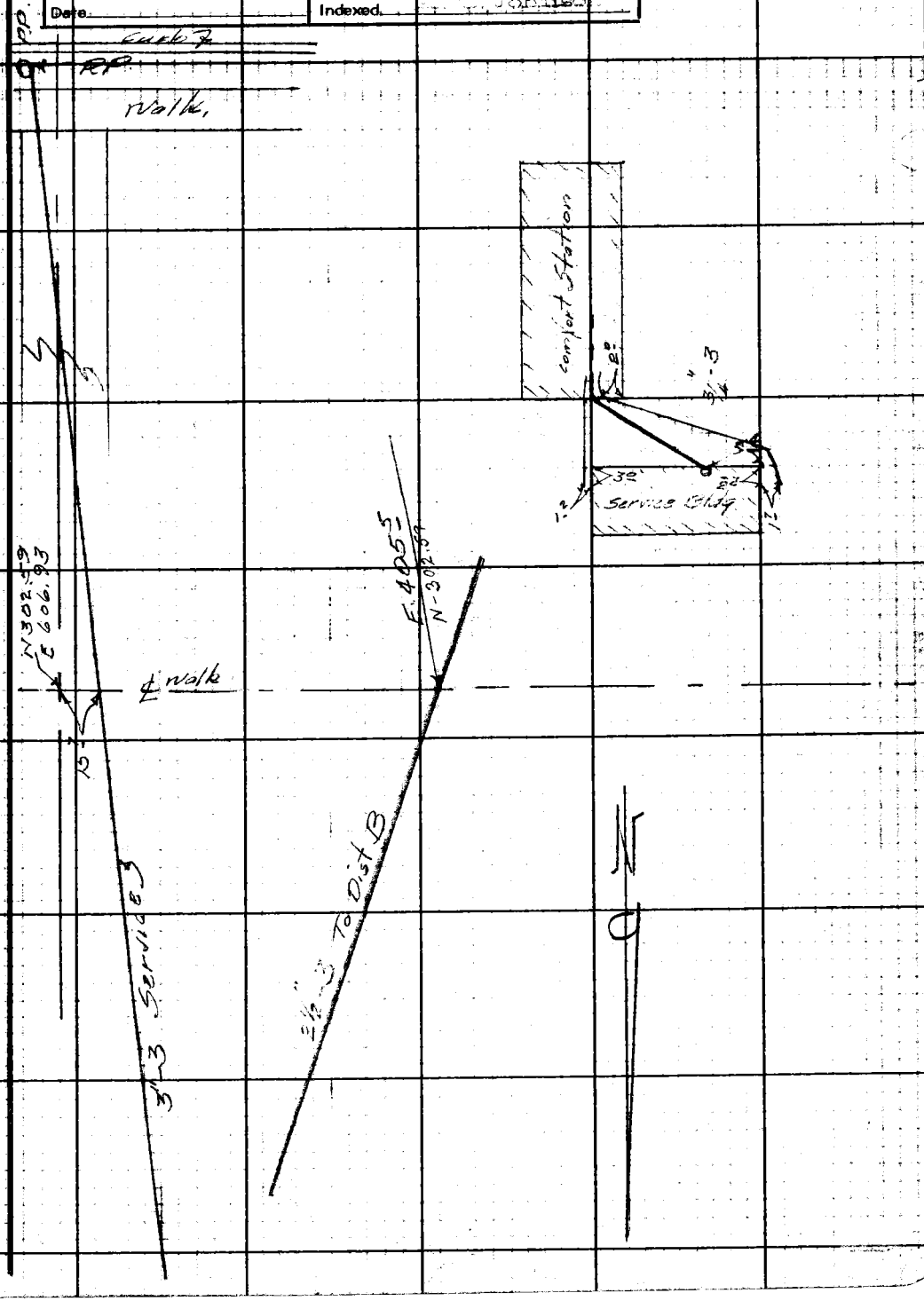

Note: Any Additions or Changes on This Sheet Must be Made or Circled in Red Ink With Date and Name of Person Making Change.

Do not extend notes this side of this line.

RETURN TO
LOS ANGELES COUNTY SURVEYOR
700 HALL OF RECORDS

FORM 247 5M 10-39

P.B. 784 PG. 108

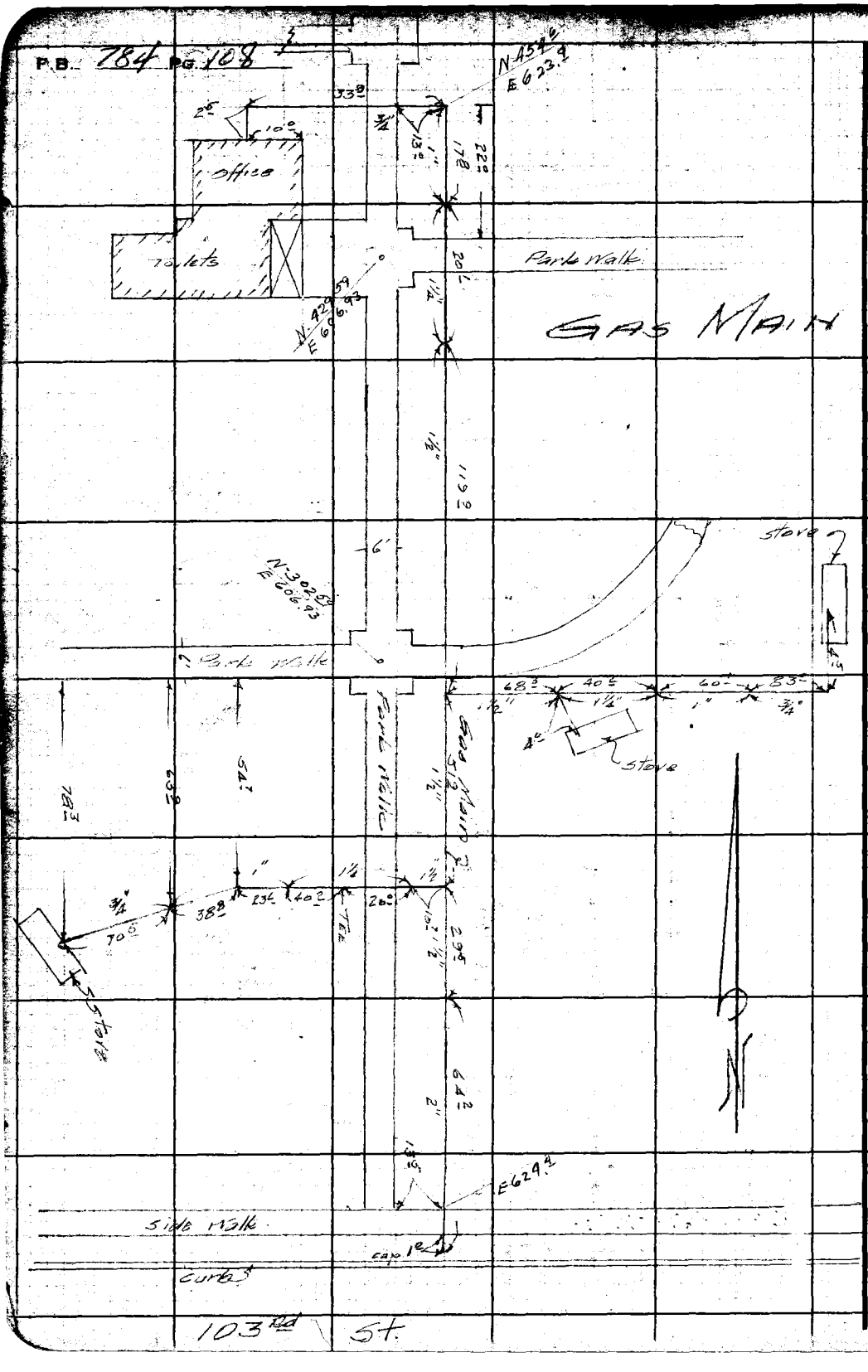

RETURN TO
LOS ANGELES COUNTY SURVEYOR
700 HALL OF RECORDS
Do not extend notes this side of this line.

Note: Any Additions or Changes on This Sheet Must be Made or Circled in Red Ink With Date and Name of Person Making Change.

Form 307 5M 10-37

PLEASE RETURN TO
LOS ANGELES COUNTY SURVEYOR
700 HALL OF RECORDS

NOTE: ANY ADDITIONS OR CHANGES ON THIS SHEET MUST BE MADE OR CIRCLED IN RED INK, WITH DATE AND NAME OF PERSON MAKING CHANGE

Do not extend notes this side of this line

STATION	B. S.	H. I.	F. S.	ELEV.	Cut	Grade FL.	
			Sewer Grades.				(See pg. 111 for location)
N302.59 E.372.22 B.M.	4.36	116.20		111.84			pg. 66
0+00			3.95	112.25	10.81	101.44	F.L. at main.
0+25			4.04	112.16	10.41	101.75	Test T.
0+50			4.26	111.94	9.90	102.04	C.O.
0+75			4.13	112.07	9.73	102.34	
1+00			4.04	112.16	9.52	102.64	C.O.
1+10			4.05	112.15	9.39	102.76	offset Line South
1+25			4.22	111.98	9.04	102.94	
1+50			4.28	111.92	8.68	103.24	
1+75			4.50	111.70	8.16	103.54	
1+89 → Y South							
1+97			4.54	111.66	7.89	103.77	offset " "
2+00			4.56	111.64	7.80	103.84	C.O.
2+25			4.52	111.68	7.54	104.14	
2+50			4.60	111.60	7.16	104.44	C.O.
2+75			4.61	111.59	6.85	104.74	
3+00			4.62	111.58	6.54	105.04	
3+25			5.19	111.01	5.67	105.34	
3+30			5.32	110.88	5.48	105.40	Y south
3+39			4.97	111.23	5.77	105.51	offset line N.

Profile No. ____ Notes Rcd. ____ Plotted ____ Job No. 8257 Division No. ____ F. B. 761 Pg. 109
X-Sec. No. ____ Date ____ Date ____ Survey of Tract 11122 Map 1 Part 1
Notes Chkd. ____ Date ____ Checked ____ Date ____ Survey by Kahn Notes ____ Date 10/22/70
Map No. ____ Indexed ____ Date ____

Form 307 5M 10-37

PLEASE RETURN TO
LOS ANGELES COUNTY SURVEYOR
700 HALL OF RECORDS

NOTE: ANY ADDITIONS OR CHANGES ON THIS SHEET MUST BE MADE OR CIRCLED IN RED INK, WITH DATE AND NAME OF PERSON MAKING CHANGE

Do not extend notes this side of this line

STATION	B. S.	H. I.	F. S.	ELEV.	Cut	Grade.	
		116.20					
3+45			4.86	111.34	5.76	105.58	℄ going N
3+50			4.79	111.41	5.77	105.64	
3+80			5.17	111.03	5.03	106.00	
4+00			4.77	111.43	5.19	106.24	
4+25			4.93	111.27	4.73	106.54	
4+62			4.86	111.34	4.36	106.98	℄ going S.
4+75			4.76	111.44	4.30	107.14	
5+00			4.72	111.48	4.04	107.44	
5+25			4.73	111.47	3.73	107.74	
5+50			4.98	111.22	3.18	108.04	
5+75			5.00	111.20	2.86	108.34	
6+00			4.82	111.38	2.74	108.64	
6+25			4.75	111.45	2.51	108.94	
6+30			4.80	111.40	2.40	109.00	
1+16 E. = 0+00 South						102.83	℄ South 6' offset.
0+25			4.21	111.99	7.37	104.62	
0+50			4.22	111.98	5.57	106.41	
0+75			4.47	111.73	3.53	108.20	
0+90.4			6.89	109.31		109.31	F.L. C.I. Bifc. (Join)

F. B. 784 PG. 110
Survey of Wil Rogers Park
Survey by Evans
Indexed A. C. Johnson
Job No. 059
Division No.
Notes
Date 10/23/40
Profile No.
X-Sec. No.
Plotted Date
Checked Date
Notes Red. Date
Notes Chkd. Date

Form 307 5M 5-39

PLEASE RETURN TO
LOS ANGELES COUNTY SURVEYOR
700 HALL OF RECORDS

NOTE: ANY ADDITIONS OR CHANGES ON THIS SHEET MUST BE MADE OR CIRCLED IN RED INK, WITH DATE AND NAME OF PERSON MAKING CHANGE

Do not extend notes this side of this line

STATION	B. S.	H. I.	F. S.	ELEV.	Cut	Grade		
		116.20						
3+45 = 0+00 N.						105.58		℄ North
0+25			5.16	110 04	3.56	106.48		6' offset
0+50			5 04	111 16	3.78	107.38		
0+75			4 92	111 28	3.00	108.28		
0+95.8			7 17	109 03		109.03		F.L. C.I. Pipe @ Field Ho. (Join)

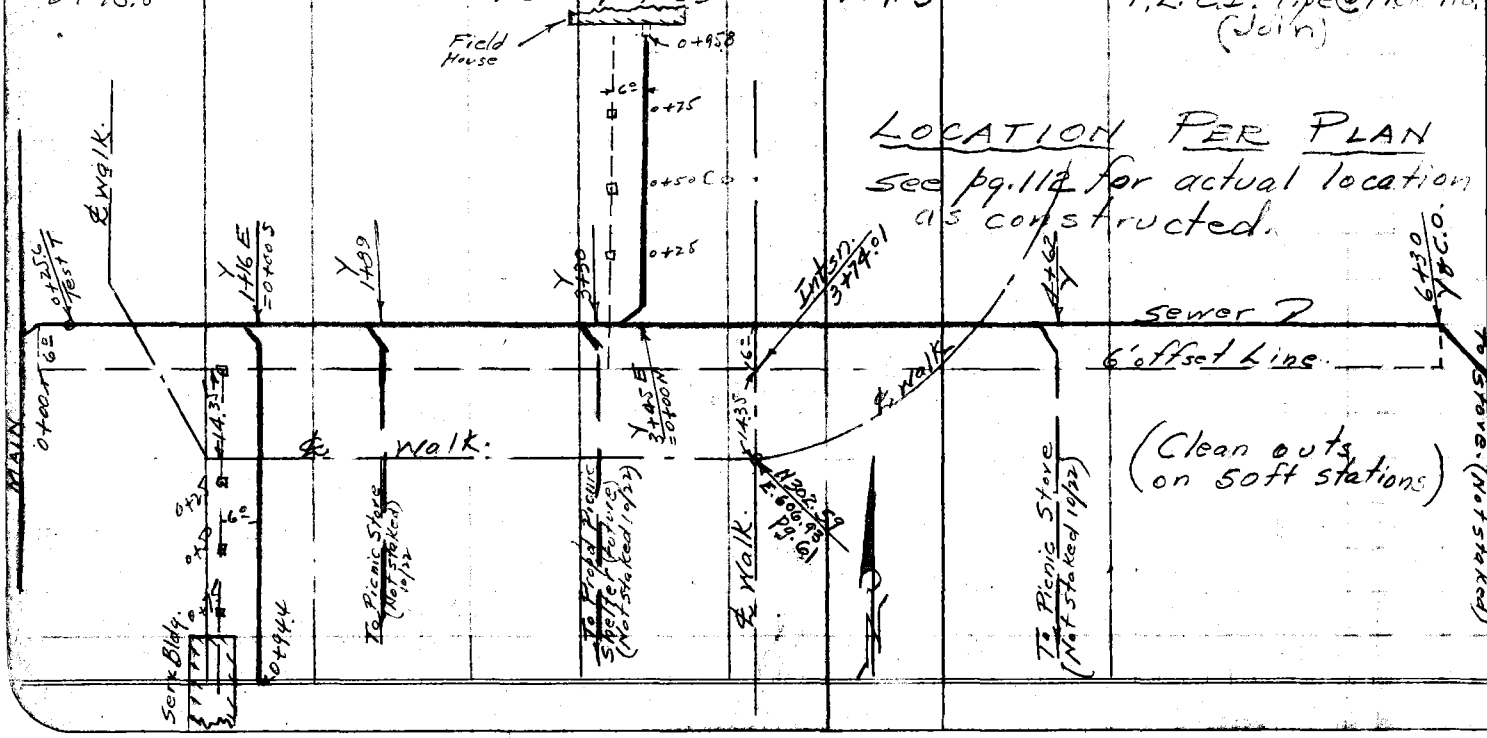

LOCATION PER PLAN
see pg. 112 for actual location as constructed.

(Clean outs on 50ft stations)

Profile No. ____ Notes Red. ____ Plotted ____ Job No. 8257 Division No. ____ F B 784 PG. 114
X-Sec. No. ____ Date ____ Date ____ Survey of Will Pigeon Park
Notes Chkd. ____ Checked ____ Survey by Evans Notes 1-E Date 10/22/40
Date ____ Date ____ Map No. ____ Indexed ____ C. John Date ____

Form 307 5M 5-39

PLEASE RETURN TO
LOS ANGELES COUNTY SURVEYOR
700 HALL OF RECORDS

NOTE: ANY ADDITIONS OR CHANGES ON THIS SHEET MUST BE MADE OR CIRCLED IN RED INK, WITH DATE AND NAME OF PERSON MAKING CHANGE

Do not extend notes this side of this line

STATION	B. S.	H. I.	F. S.	ELEV.				
BM. N 302.59 E 372.22				111.84	Grade	Cut		
	466	11650						
0+00=			8.38					℄ Top Bell
0+50 Line			1.16					
to Service Yard			7.22	109.28				14" above " "
0+25			4.70	111.80	109.61	2.19		
0+50			4.88	111.62	109.86	1.76		
0+75			4.96	111.54	110.11	1.43		
0+93.7			4.88	111.62	110.30	1.32		
Y to Store			6.21	110.29				Flow Line

Note.

Sewer Line Not constd exactly as staked, and was backfilled before location could be made. For actual location as constd., consult Sewer Dept. records.

HE

F.B. 784 PG. 112 Job No. Division No. Notes Red. Plotted Profile
Survey of Date Date No.
Survey by Notes Checked X-Sec.
Indexed A. C. Johnson Date Date No.

Notes Ck'd by	Survey of
Map No.	W. O. Tape No. St'd °F
Office Work	Surveyed by
Checked	Notes Date
Date	Indexed

F.B. 784 PG. 113

Note: Any Additions or Changes on This Sheet Must be Made or Circled in Red Ink With Date and Name of Person Making Change.

RETURN TO
LOS ANGELES COUNTY SURVEYOR
700 HALL OF RECORDS

Do not extend notes this side of this line.

FORM 247 5M 10-39

F.B. 784 Pg. 114

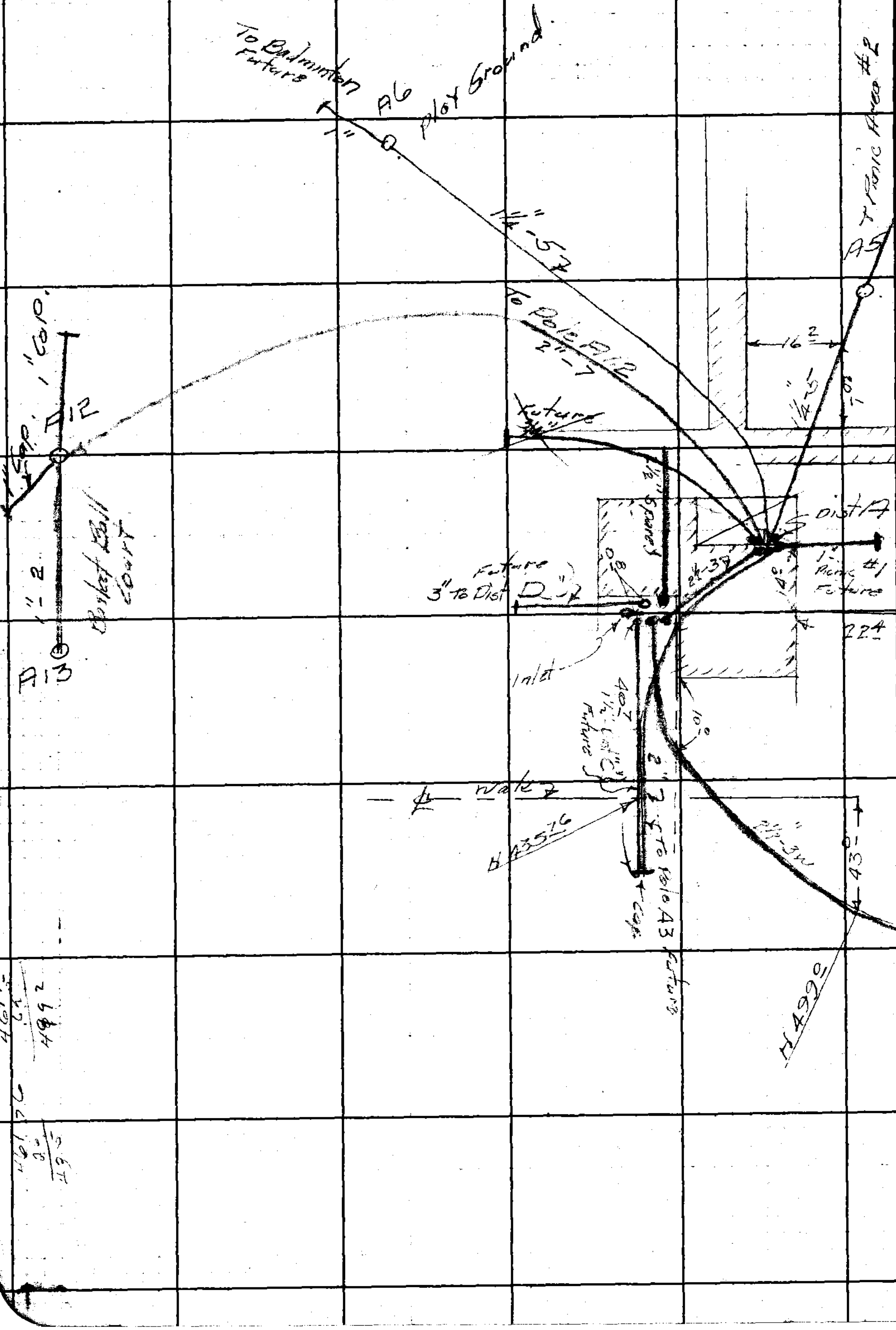

RETURN TO
LOS ANGELES COUNTY SURVEYOR
700 HALL OF RECORDS

Do not extend notes this side of this line.

Note: Any Additions or Changes on This Sheet Must be Made or Circled in Red Ink With Date and Name of Person Making Change.

Notes Ck'd by	Survey of	F.B. 784 Pg. 115
Map No.	W. O. Tape No. St'd °F	
Office Work	Surveyed by	
Checked	Notes Date	
Date	Indexed	

F372 22
333
4055

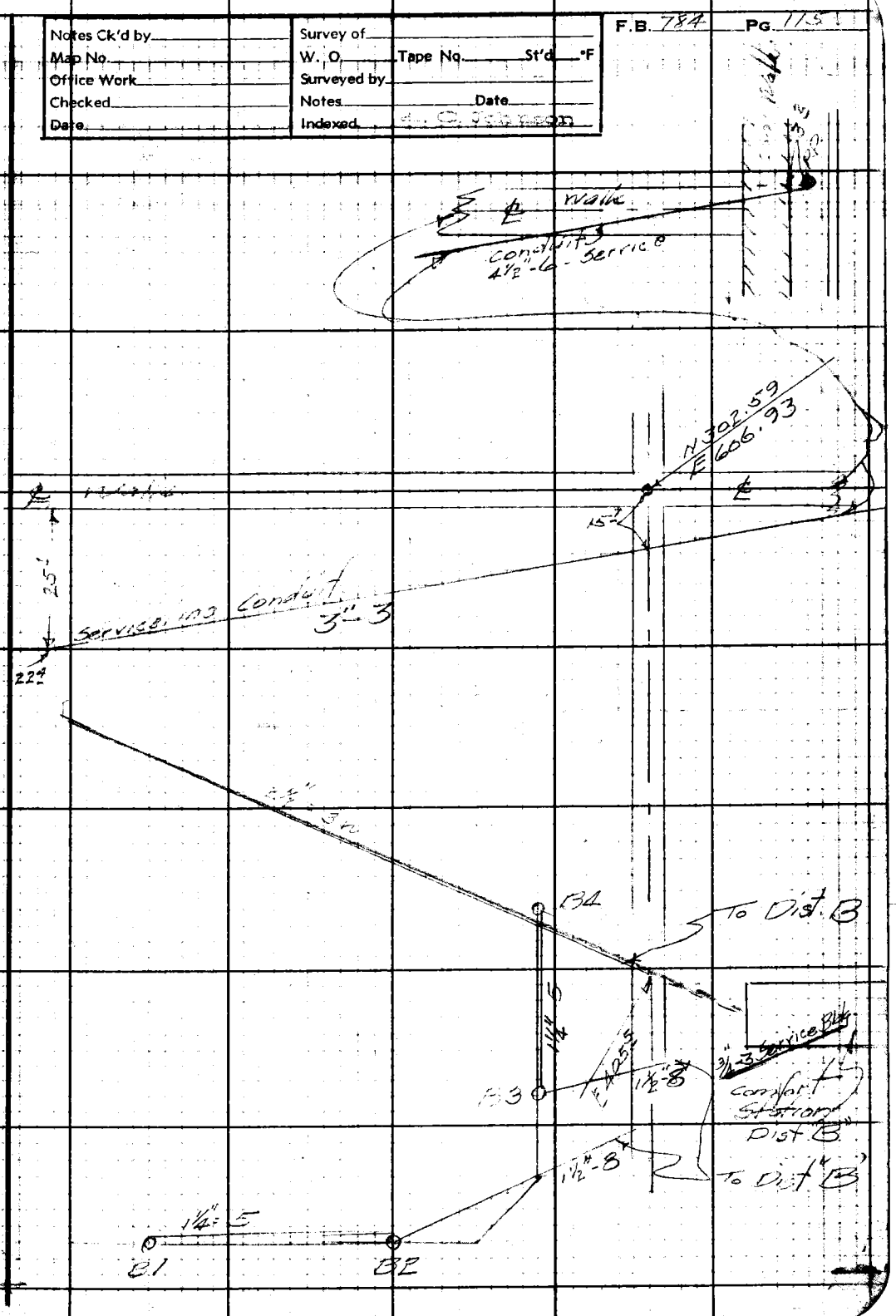

Note: Any Additions or Changes on This Sheet Must be Made or Circled in Red Ink With Date and Name of Person Making Change.

Do not extend notes this side of this line.

RETURN TO
LOS ANGELES COUNTY SURVEYOR
700 HALL OF RECORDS

FORM 247 5M 10-39

RETURN TO
LOS ANGELES COUNTY SURVEYOR
700 HALL OF RECORDS

Note: Any Additions or Changes on This Sheet Must be Made or Circled in **Red Ink** With Date and Name of Person Making Change.

Do not extend notes this side of this line.

F.B. 784 PG. 116

Notes Ck'd by	Survey of WILL ROGERS PARK
Map No.	W. O. 8259 Tape No. St'd °F
Office Work	Surveyed by W A Miller
Checked	Notes Miller Date 6-6-1941
Date	Indexed [illegible]

F.B. 184 Pg. 117

LOCATION
LIGHT POLES + CONDUITS

Miller
Livingston
Hatch
O'Brien

Note: Any Additions or Changes on This Sheet Must be Made or Circled in Red Ink With Date and Name of Person Making Change.

Do not extend notes this side of this line.

RETURN TO
LOS ANGELES COUNTY SURVEYOR
700 HALL OF RECORDS

FORM 247 5M 12-40

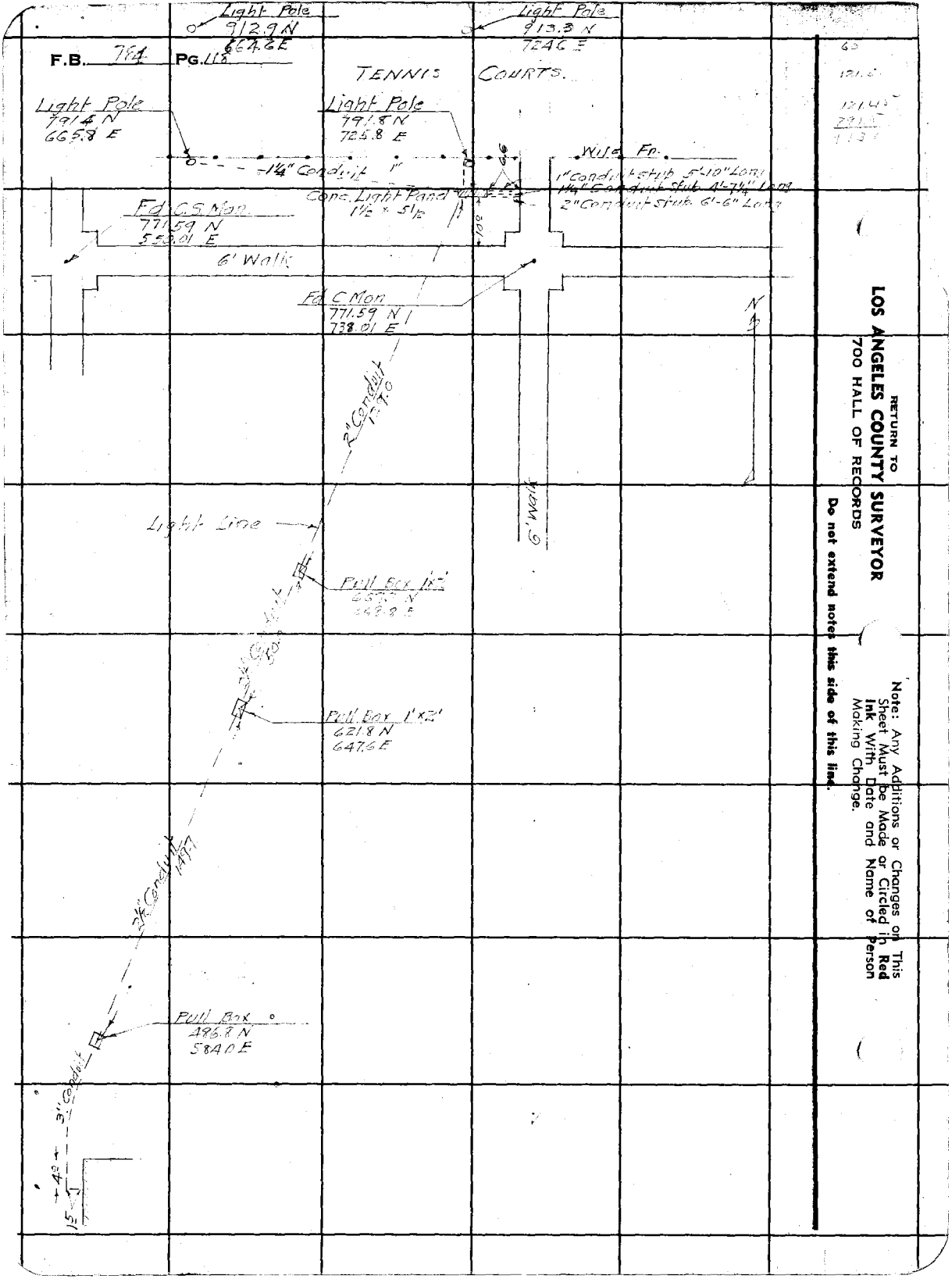

F.B. 784 PG. 118
Light Pole
912.9 N
664.6 E
Light Pole
913.3 N
724.6 E
TENNIS COURTS.
Light Pole
791.4 N
665.8 E
Light Pole
791.8 N
725.8 E
Wire Fn.
1¼" Conduit
1" Conduit Stub 5'-10" Long
1¼" Conduit Stub 4'-7¼" Long
2" Conduit Stub 6'-6" Long
Conc. Light Pand
1½ × 5½
Fd C.S. Mon.
771.59 N
550.01 E
6' Walk
Fd C Mon
771.59 N
738.01 E
N
2" Conduit
6' Walk
Light Line
Pull Box 1'x2'
Pull Box 1'x2'
621.8 N
647.6 E
2½" Conduit
Pull Box
486.8 N
584.0 E
3" Conduit
4'
15'
RETURN TO
LOS ANGELES COUNTY SURVEYOR
700 HALL OF RECORDS
Do not extend notes this side of this line.
Note: Any Additions or Changes on This Sheet Must be Made or Circled in Red Ink With Date and Name of Person Making Change.

Notes Ck'd by	Survey of [illegible]
Map No.	W. O. 8259 Tape No. St'd °F
Office Work	Surveyed by W. A. Miller
Checked	Notes Miller Date 6-6-1944
Date	Indexed A. C. Johnson

F.B. 784 Pg. 119

Note: Any Additions or Changes on This Sheet Must be Made or Circled in Red Ink With Date and Name of Person Making Change.

Do not extend notes this side of this line.

LOCATION
WATER PIPES

Miller
Livingston
Martin
[illegible]

RETURN TO
LOS ANGELES COUNTY SURVEYOR
700 HALL OF RECORDS

FORM 247 5M 1-40

F.B. 784 PG. 120

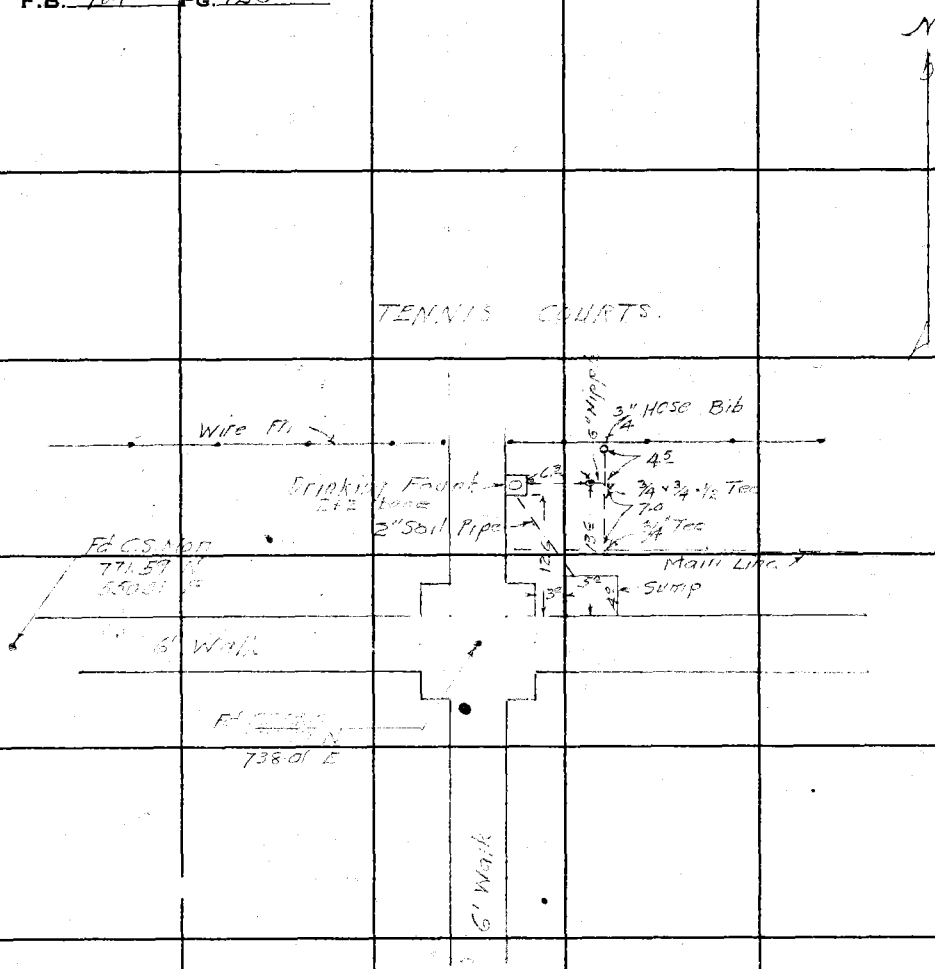

RETURN TO
LOS ANGELES COUNTY SURVEYOR
700 HALL OF RECORDS

Do not extend notes this side of this line.

Note: Any Additions or Changes on This Sheet Must be Made or Circled in **Red Ink** With Date and Name of Person Making Change.

Notes Ck'd by	Survey of WILL ROGERS LK	F.B. 789 PG. 132
Map No.	W. O. 8257 Tape No. St'd °F	
Office Work	Surveyed by W.A. Miller	
Checked	Notes Miller Date 7-7-1941	
Date	Indexed A. C. Johnson	

LOCATION of CURB
ON
SUCCESS AVE
Grades pages 126-127
See page 138 for grade
of line 31 W of ℄ of Gutter

Miller
Livingston
Gunderson
Harris

Note: Any Additions or Changes on This Sheet Must be Made or Circled in Red Ink With Date and Name of Person Making Change.

Do not extend notes this side of this line.

RETURN TO
LOS ANGELES COUNTY SURVEYOR
700 HALL OF RECORDS

FORM 247 5M 10-39

F.B. 784 Pg. 122

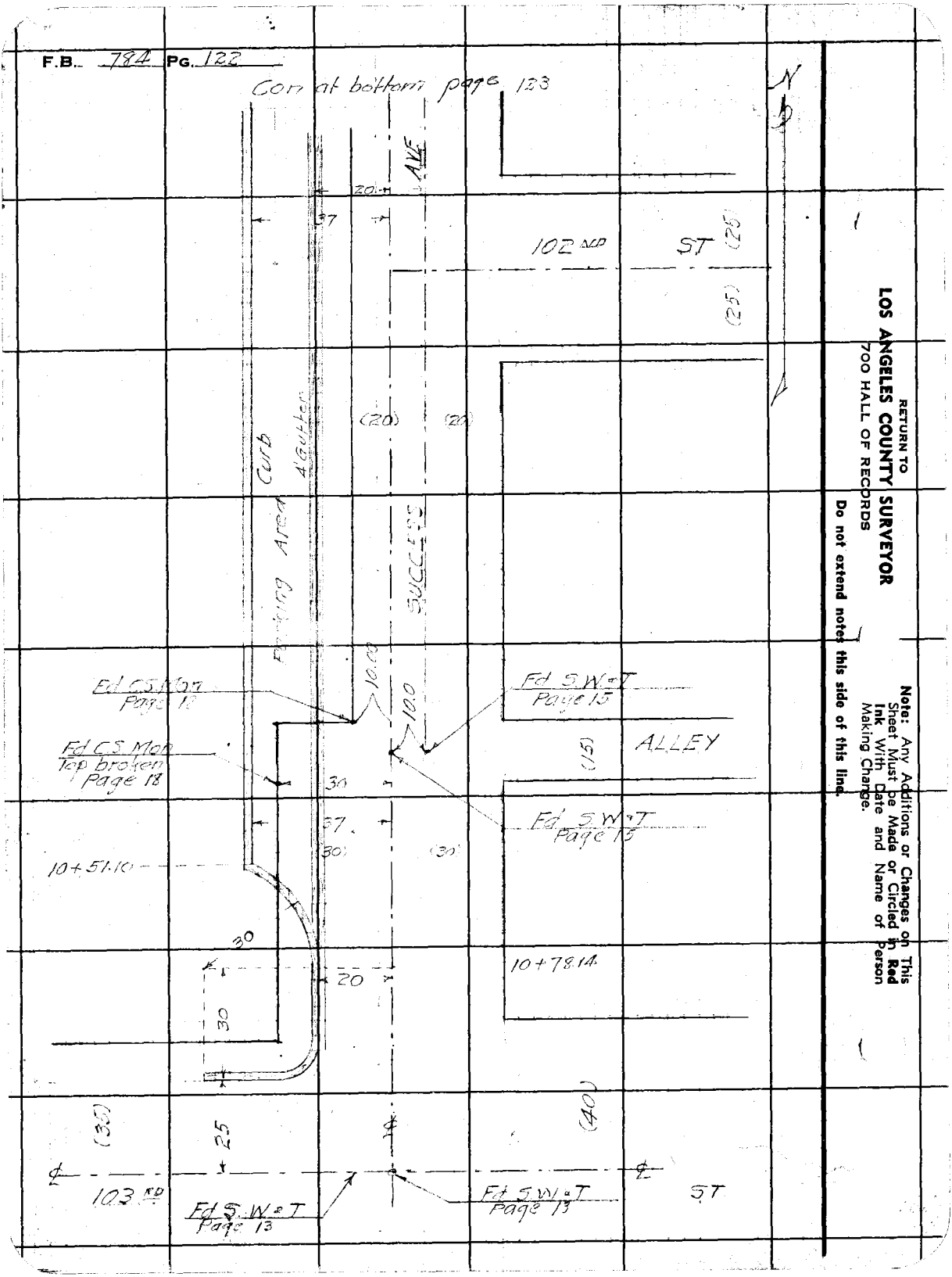

RETURN TO
LOS ANGELES COUNTY SURVEYOR
700 HALL OF RECORDS

Do not extend notes this side of this line.

Note: Any Additions or Changes on This Sheet Must Be Made or Circled in **Red Ink** With Date and Name of Person Making Change.

Notes Ck'd by		Survey of WILL ROGERS PARK	F.B. 78A Pg. 123
Map No.		W. O. Tape No. St'd °F	
Office Work		Surveyed by W A Miller	
Checked		Notes Miller Date 7-7-1941	
Date		Indexed	

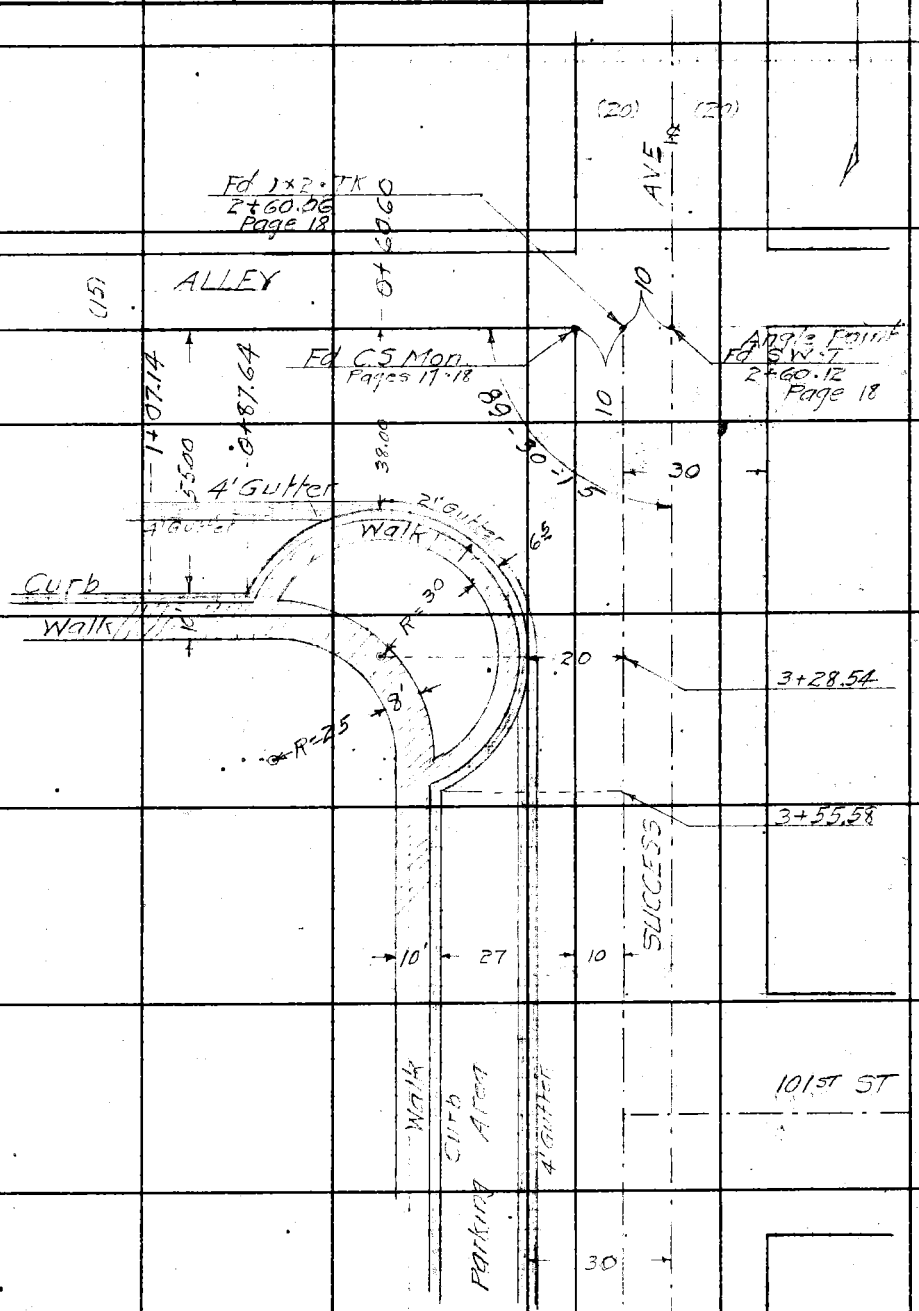

Note: Any Additions or Changes on This Sheet Must be Made or Circled in Red Ink With Date and Name of Person Making Change.

Do not extend notes this side of this line.

RETURN TO
LOS ANGELES COUNTY SURVEYOR
700 HALL OF RECORDS

FORM 247 5M 12-60

RETURN TO:
LOS ANGELES COUNTY SURVEYOR
700 HALL OF RECORDS

Note: Any Additions or Changes on This Sheet Must be Made or Circled in **Red Ink** With Date and Name of Person Making Change.

Do not extend notes this side of this line.

F.B. 784 PG. 124

Profile	Notes Red.	Plotted	Job No. 8259	Division No.	F. B. 784 Pg. 125
No.	Date	Date	Survey of WILL ROGERS PARK		
X-Sec.	Notes Chkd.	Checked	Survey by W.A. Miller	Notes Miller	Date 7-7-1941
No.	Date	Date	Map No.	Indexed A. C. Jo[illegible]	Date

Form 307 5M 10-37

PLEASE RETURN TO
LOS ANGELES COUNTY SURVEYOR
700 HALL OF RECORDS

NOTE: ANY ADDITIONS OR CHANGES ON THIS SHEET MUST BE MADE OR CIRCLED IN RED INK, WITH DATE AND NAME OF PERSON MAKING CHANGE

Do not extend notes this side of this line

STATION	B. S.	H. I.	F. S.	ELEV.	

CURB GRADES
SUCCESS AVE
Sketch [illegible]

Miller
Livingston
Gunderson
Harris

Form 307 5M 10-37

PLEASE RETURN TO
LOS ANGELES COUNTY SURVEYOR
700 HALL OF RECORDS

NOTE: ANY ADDITIONS OR CHANGES ON THIS SHEET MUST BE MADE OR CIRCLED IN RED INK, WITH DATE AND NAME OF PERSON MAKING CHANGE

Do not extend notes this side of this line

STATION	B. S.	H. I.	F. S.	ELEV.	Top Cb.	Cut Fill		
B.M. W 70	5.283	117.660		112.377			B.M. W.70 El. 112.377 Page 7 S.E.Cor 101st St. & Success Ave. B.Spk in Cb. 8' E of Wend.	
			4.60	112.[illegible]	113.53	F0.47	W.E.C.R. N.E. Cor of Park	
			4.75	112.91	113.16	F0.25		
			4.65	112.[illegible]	112.9[illegible]	C0.07		
			5.03	112.[illegible]	112.93	F0.23	Ch[illegible]	
3+28.54			5.18	112.[illegible]	112.[illegible]	F0.42		
			5.09	112.57	112.94	F0.33		
			4.90	112.76	113.[illegible]	F0.33		
3+55.58			4.87	112.[illegible]	113.[illegible]	F0.3[illegible]	S.E.C.R. N.E. Cor of Park	
+75			4.9[illegible]	112.[illegible]	113.[illegible]	F0.3[illegible]		
4+00			4.[illegible]	112.[illegible]	112.94	F0.23		
+25			4.[illegible]	112.[illegible]	112.9[illegible]	F0.18		
+50			4.92	112.[illegible]	112.77	F0.[illegible]		
+75			5.[illegible]	112.[illegible]	112.69	F0.[illegible]		
5+00			5.0[illegible]	112.[illegible]	112.60	C0.[illegible]		
+25			5.18	112.[illegible]	112.52	F0.[illegible]		
+50			5.41	112.[illegible]	112.43	F0.18		
+75			5.52	112.[illegible]	112.35	F0.21		
6+00			5.52	112.[illegible]	112.27	F0.13		
+25			5.69	112.[illegible]	112.19	F0.22		
+50			5.70	112.[illegible]	112.10	F0.14		

F. B. 784 Pg. 126 Job No. 8259 Division No. Notes Red. Plotted Profile
Survey of WILL ROGERS PARK Date Date No.
Survey by W.A. Miller Notes Miller 7-7-1941 Notes Chkd. Checked X-Sec.
Indexed A. C. Johnson Date Date No.

Form 307 5M 10-37

PLEASE RETURN TO
LOS ANGELES COUNTY SURVEYOR
700 HALL OF RECORDS

NOTE: ANY ADDITIONS OR CHANGES ON THIS SHEET MUST BE MADE OR CIRCLED IN RED INK, WITH DATE AND NAME OF PERSON MAKING CHANGE

Do not extend notes this side of this line

STATION	B. S.	H. I.	F. S.	ELEV.	Top Cb	C F	
		117.66					
6+75			5.82	111.84	112.02	F 0.19	
T.P.	3.85	115.85	5.66	112.00			
7+00			4.77	111.79	111.93	F 0.15	
+25			4.13	111.73	111.82	F 0.09	
+50			4.03	111.82	111.70	C 0.12	
+75			4.12	111.73	111.59	C 0.14	
8+00			4.39	111.46	111.41	Grd	
+25			4.39	111.26	111.37	F 0.11	
+50			4.80	111.03	111.26	F 0.23	
+75			5.05	110.80	[illegible]	F 0.29	
9+00			5.05	110.80	110.92	F 0.12	
+25			5.13	110.72	[illegible]	F 0.13	
+50			[illegible]	110.45	110.59	F 0.14	
+75			5.61	110.24	110.45	F 0.19	
10+00			5.91	109.94	110.26	F 0.32	
+25			5.93	109.92	110.10	F 0.18	
			6.02	109.83	109.92	F 0.09	
+51.10			6.28	109.57	109.92	F 0.35	N.E.CR S.E Cor of [illegible]
			6.35	109.50	109.65	F 0.15	[illegible] CR
			[illegible]	109.65	109.38	C 0.27	
+78.14			[illegible]	109.38	109.38	Grd	Ex' Cb
BM W68			6.68	109.17			BM W68 El. 109.50 Page 6. N.E Cor 103rd St & Success Ave. W Sp. in Cb 3' E of CR

Profile No. ____ Notes Red. ____ Plotted ____ Job No. 6257 Division No. ____ F. B. 7644 Pg. 127

X-Sec. No. ____ Date ____ Date ____ Date ____ Survey of Hill Rogers Park

Notes Chkd. ____ Checked ____ Survey by WA Miller Notes Miller Date 7/17/41

Date ____ Date ____ Map No. ____ Indexed A. C. [illegible] Date ____

F. B. 784 PG. 178

Job No. _____ Division No. _____ Notes Red. _____ Plotted _____ Profile

Survey of _____ Date _____ Date _____ No. _____

Survey by _____ Notes _____ Notes Chkd. _____ Checked _____ X-Sec.

Indexed _____ Date _____ Date _____ Date _____ No. _____

STATION	B. S.	H. I.	F. S.	ELEV.

Form 307 5M 10-37

PLEASE RETURN TO
LOS ANGELES COUNTY SURVEYOR
700 HALL OF RECORDS

NOTE: ANY ADDITIONS OR CHANGES ON THIS SHEET MUST BE MADE OR CIRCLED IN RED INK, WITH DATE AND NAME OF PERSON MAKING CHANGE

Do not extend notes this side of this line

Notes Ck'd by	Survey of WILL ROGERS PK
Map No.	W. O. 8259 Tape No. St'd °F
Office Work	Surveyed by W.A. Miller
Checked	Notes Miller Date 7-18-1941
Date	Indexed [illegible]

F.B. 784 Pg. 129

Note: Any Additions or Changes on This Sheet Must be Made or Circled in Red Ink With Date and Name of Person Making Change.

Do not extend notes this side of this line.

LOCATION OF WALKS
NEAR
N.W. Cor. of PARK

Levels on pages 131-135

See pages 141-142 for Gutter Grds.

Miller
Livingston
Gunderson
Harris
O'Brien

RETURN TO
LOS ANGELES COUNTY SURVEYOR
700 HALL OF RECORDS

FORM 247 5M 10-39

F.B. 784 PG. 130

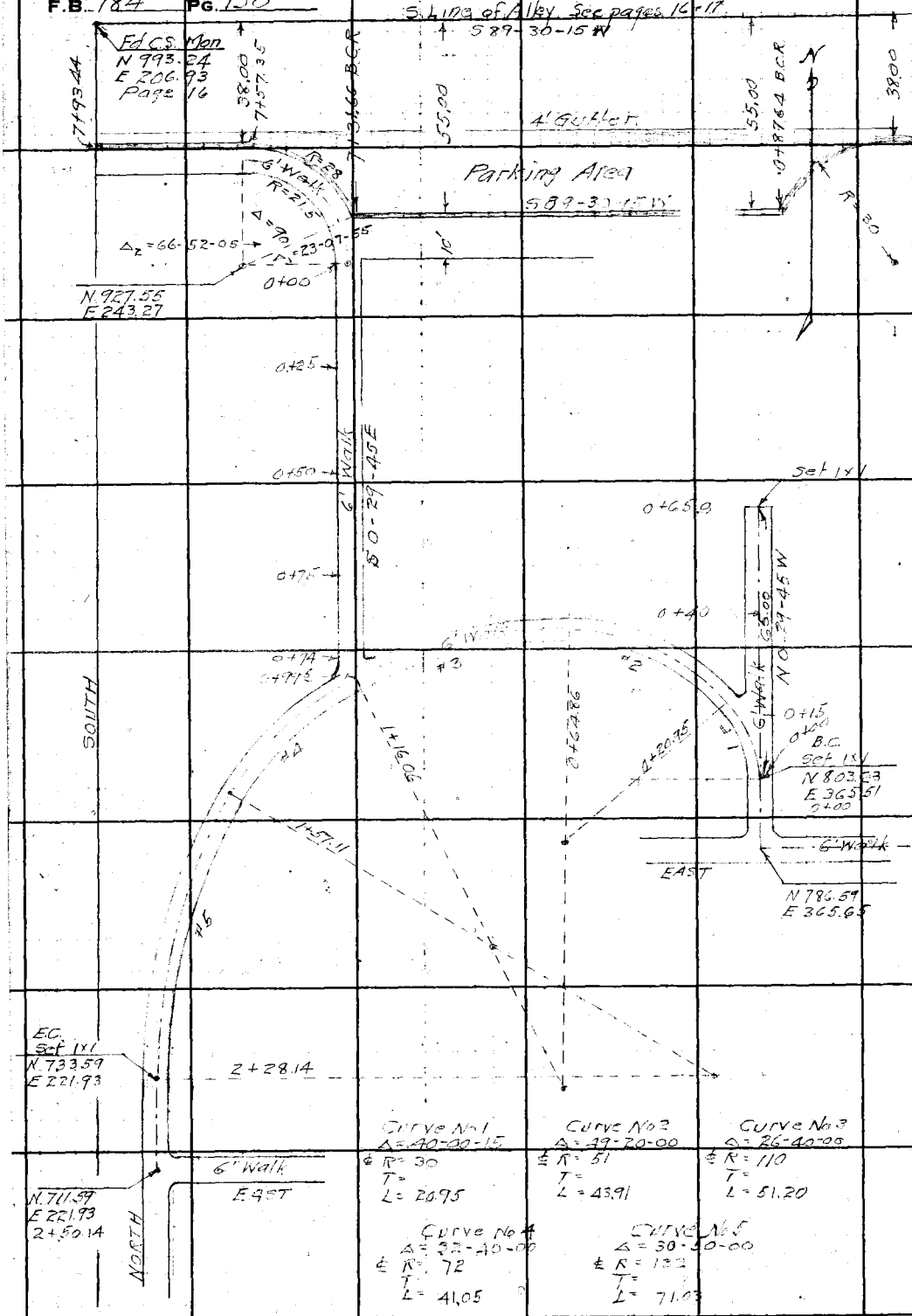

RETURN TO
LOS ANGELES COUNTY SURVEYOR
700 HALL OF RECORDS

Do not extend notes this side of this line.

Note: Any Additions or Changes on This Sheet Must be Made or Circled in **Red** Ink With Date and Name of Person Making Change.

Profile	Notes Red.	Plotted	Job No. [illegible]	Division No.	F. B. 784 Pg. 131
No.	Date	Date	Survey of [illegible]		
X-Sec.	Notes Chkd.	Checked	Survey by W A Miller	Notes [illegible]	Date 7-18-1941
No.	Date	Date	Map No.	Indexed A. C. Johnson	

NOTE: ANY ADDITIONS OR CHANGES ON THIS SHEET MUST BE MADE OR CIRCLED IN RED INK, WITH DATE AND NAME OF PERSON MAKING CHANGE

Do not extend notes this side of this line

PLEASE RETURN TO
LOS ANGELES COUNTY SURVEYOR
700 HALL OF RECORDS

Form 307 5M 10-37

STATION	B. S.	H. I.	F. S.	ELEV.	

GRADES
CURB AND WALKS

Sketch on page 130

Miller
Lichtenstein
Sanderson
Harris
O'Brien

Form 307 5M 10-37

PLEASE RETURN TO
LOS ANGELES COUNTY SURVEYOR
700 HALL OF RECORDS

NOTE: ANY ADDITIONS OR CHANGES ON THIS SHEET MUST BE MADE OR CIRCLED IN RED INK, WITH DATE AND NAME OF PERSON MAKING CHANGE

Do not extend notes this side of this line

F. B. 784 Pg. 132 | Job No. 82159 | Division No. | Notes Red. | Plotted | Profile No.
Survey of WILL ROGERS PARK | Date | Date | X-Sec. No.
Survey by W.A. Miller | Notes FSL 7/18/1941 | Notes Chkd. | Checked
Indexed E. C. Johnson | Date | Date | Date

STATION	B. S.	H. I.	F. S.	ELEV.	TOP OF	CUT or FILL		
	Curb, N side of Ranch							
B.M. W.70	6.270	118.647		[illegible]			BM WTD El 112.377 Bent 7 SE Cor Jol 3rd St & Sherman Ave 3" spk in curb 5' E of W end	
0+87.64 EOR			5.32	113.38	113.53	F 0.20		
1+00			5.18	113.47	113.55	F [illegible]		
+25			5.10	113.53	113.58	F [illegible]		
+50			5.32	[illegible]	113.62	F 0.29		
+75			5.24	113.41	113.56	F [illegible]		
2+00			5.15	113.50	113.70	F 0.21		
+25			4.65	114.00	113.79	F 0.27		
+50			4.80	113.85	113.77	[illegible]		
+75			4.61	114.04	113.81	F 0.23		
3+00			4.78	113.87	113.85	F 0.02		
+25			4.82	113.83	113.88	F 0.05		
+50			4.81	113.84	113.92	F 0.08		
+75			4.93	113.72	113.96	F 0.24		
4+00			4.93	113.72	114.00	F 0.28		
+25			4.75	[illegible]	114.04	F [illegible]		
4+50.			4.50	114.15	114.07	[illegible]		
T.P.	4.93	119.077	4.50	114.147				
4+75			5.24	113.84	114.11	F 0.27		
5+00			5.32	113.76	114.15	F 0.39		

Form 307 5M 10-37

PLEASE RETURN TO
LOS ANGELES COUNTY SURVEYOR
700 HALL OF RECORDS

NOTE: ANY ADDITIONS OR CHANGES ON THIS SHEET MUST BE MADE OR CIRCLED IN RED INK, WITH DATE AND NAME OF PERSON MAKING CHANGE

Do not extend notes this side of this line

STATION	B. S.	H. I.	F. S.	ELEV.	Top Ch.	Cut or Fill		
		119 077						
5+25			5 14	113 94	114.19	F 0.25		
+50			5 11	113 97	114.32	F 0.25		
+75			5 06	114 02	114.36	F 0.24		
6+00			5 00	114 08	114.30	F 0.22		
+25			4 48	114 60	114.34	C 0.26		
+50			4 45	114 63	114.37	C 0.26		
+75			4 54	114 54	114.41	C 0.13		
7+00			4 50	114 58	114.45	C 0.13		
7+25			4 64	114 44	114.41	F 0.05		
7+31.60			4 65	114 43	114.50	F 0.07	B.C.R.	
T.P.	4 65	119 537		114 887			See page 134 for Elev. of TP	
7+31.60			5 03	114 51	114.50	C 0.01	On Ascend. Line	
			5 16	114 38	114 41	F 0.03	M.C.R.	
7+57.35			[illegible]	114 52	114.33	C 0.23	E.C.R.	
+75			4 93	114 61	114.36	C 0.25		
+94.5			[illegible]	114 89	114.37	C 0.51	End P.L.	

Profile No. ____ Notes Red. ____ Plotted ____ Job No. ____ Division No. ____ F. B. ____ Pg. ____
X-Sec. No. ____ Date ____ Date ____ Survey of ____ Survey by ____ Notes ____ Date ____
Notes Chkd. ____ Checked ____ Map No. ____ Indexed A. C. Johnson Date ____

Form 307 5M 10-37

PLEASE RETURN TO
LOS ANGELES COUNTY SURVEYOR
700 HALL OF RECORDS

NOTE: ANY ADDITIONS OR CHANGES ON THIS SHEET MUST BE MADE OR CIRCLED IN RED INK, WITH DATE AND NAME OF PERSON MAKING CHANGE

Do not extend notes this side of this line

F. B. 724 Pg. 124 | Job No. 8257 | Division No. | Notes Red. | Plotted
Survey of: WILL ROGERS PARK | No. | Date | Date
Survey by: W. A. Miller | Notes: Miller 7-18-1941 | Notes Chkd. | Checked
Indexed: A. C. Johnson | Date | Date | Date

STATION	B. S.	H. I.	F. S.	ELEV.	[illegible]	[illegible]	
	Chiseled Square NW Cor Pier						See page 1[illegible]
		119 077					See page 1[illegible]
-0+13.64			5.14	113.94	113.94	[illegible]	Ex. N. [illegible]
0+00 P.C.			5.17	113.91	[illegible]	F [illegible]	
0+10.47			5.17	113.91	114.08	F 0.14	
0+20.95			5.10	113.98	114.10	F 0.12	[illegible]
+35.59			5.03	114.05	114.11	F 0.11	
+50.23			5.02	114.06	114.22	F 0.16	
0+64.86			4.93	114.15	[illegible]	F 0.14	[illegible]
+91.92			4.86	114.22	[illegible]	F [illegible]	
98.91			4.85	[illegible]	114.21	F [illegible]	
1+16.06			4.88	114.20	114.31	F 0.11	RCC
+28.74			4.89	114.19	[illegible]	F [illegible]	[illegible]
+43.42			4.86	114.22	114.33	F [illegible]	
1+57.11			4.91	114.17	[illegible]	F 0.16	[illegible]
+74.87			4.84	114.24	114.27	F 0.03	
+93.63			4.81	114.27	[illegible]	[illegible]	
2+10.39			4.94	114.14	114.16	F 0.02	
2+28.14			5.06	[illegible]	114.10	F 0.08	EC
2+47.14			5.03	[illegible]	114.05	[illegible]	[illegible]
T.P.			4.19	114.887	C.S. MON. N.W. COR. PIC.		

Form 307 SM 10-37

PLEASE RETURN TO
LOS ANGELES COUNTY SURVEYOR
700 HALL OF RECORDS

NOTE: ANY ADDITIONS OR CHANGES ON THIS SHEET MUST BE MADE OR CIRCLED IN RED INK, WITH DATE AND NAME OF PERSON MAKING CHANGE

Do not extend notes this side of this line

STATION	B. S.	H. I.	F. S.	ELEV.	Grade	Cut Fill		
		6' Walk N 0-29-45 W See page 130						
		119.537					See page 133	
[illegible]					114.00	[illegible]		
0+15			5.60	113.94	114.07	F [illegible].13		
+40			5.72	113.72	114.18	F 0.46		
0+65			5.37	114.17	114.20	F 0.13		
		6' Walk S 0-29-45 E See page 130						
0+00			5.24	114.30	[illegible]	F 0.40		
+25			5.20	114.34	[illegible]	F 0.[illegible]		
+50			5.21	114.25	[illegible]	F 0.25		
+75			5.25	114.21	[illegible]	F 0.11		
+94			5.31	114.23	[illegible]	F 0.[illegible]		
+99.5					[illegible]	[illegible]		
T.P.	5.725	120.612	4.65	114.887			B.M. El 115.03	Page 27 N.E. Cor. [illegible]
B.M.			5.56	115.0[illegible]			[illegible]	L.N. 1'E of Sb Rd

Profile No. ____ Notes Red. ____ Plotted ____ Job No. [illegible] Division No. ____ F. B. [illegible] PG. 13[illegible]

X-Sec. No. ____ Date ____ Date ____ Survey of [illegible]

Notes Chkd. ____ Checked ____ Survey by W.A.M. [illegible] Notes [illegible] Date 7-19-19[illegible]

Date ____ Date ____ Map No. ____ Indexed ____ Date ____

F. B. 784 Pg. 136 Job No. 8259 Division No. _____ Notes Red. _____ Plotted _____ Profile

Survey of WILL ROGERS PARK Date _____ Date _____ No. _____

Survey by _____ Notes _____ Notes Chkd. _____ Checked _____ X-Sec.

Indexed _____ Date _____ Date _____ Date _____ No. _____

STATION	B. S.	H. I.	F. S.	ELEV.

Form 307 5M 10-37

PLEASE RETURN TO
LOS ANGELES COUNTY SURVEYOR
700 HALL OF RECORDS

NOTE: ANY ADDITIONS OR CHANGES ON THIS SHEET MUST BE MADE OR CIRCLED IN RED INK, WITH DATE AND NAME OF PERSON MAKING CHANGE

Do not extend notes this side of this line

Profile No.	Notes Red.	Plotted	Job No. 95-7	Division No.	F. B. 134 PG. 137
	Date	Date	Survey of [illegible]		
X-Sec. No.	Notes Chkd.	Checked	Survey by WAMB	Notes [illegible]	Date [illegible]
	Date	Date	Map No.	Indexed A. C. Johnson	Date

NOTE: ANY ADDITIONS OR CHANGES ON THIS SHEET MUST BE MADE OR CIRCLED IN RED INK, WITH DATE AND NAME OF PERSON MAKING CHANGE

Do not extend notes this side of this line

STATION	B. S.	H. I.	F. S.	ELEV.	
					GRADES PARKING AREA ON SOUTH AVE Sketch on Pages 122 + 123 Miller Livingston Harris Waterman

PLEASE RETURN TO
LOS ANGELES COUNTY SURVEYOR
700 HALL OF RECORDS

Form 307 5M 10-37

Form 307 5M 10-37

PLEASE RETURN TO
LOS ANGELES COUNTY SURVEYOR
700 HALL OF RECORDS

NOTE: ANY ADDITIONS OR CHANGES ON THIS SHEET MUST BE MADE OR CIRCLED IN RED INK, WITH DATE AND NAME OF PERSON MAKING CHANGE

Do not extend notes this side of this line

F. B. 79 Pg. 139 | Job No. 8259 | Division No. | Notes Red. | Plotted | Profile No.
Survey of WILL ROGERS PARK | Date | Date | X-Sec. No.
Survey by D.A. Miller | Notes Miller 723 RM | Notes Chkd. | Checked
Indexed A. C. Johnson | Date | Date | Date

STATION	B. S.	H. I.	F. S.	ELEV.	Grade	Cut Fill		
	LINE 3' WEST OF ℄							
BM W70	4.462	116.839		[illegible]			BM W70 [illegible] SWCR [illegible]	[illegible] 1915 [illegible] 5'E of W [illegible]
3+55.58			4.[illegible]	[illegible]	112.[illegible]	F 4.42		
+[illegible]			4.81	[illegible]	112.28	F 4.[illegible]		
+[illegible]			4.76	[illegible]	[illegible]	F [illegible]		
+25			5.05	[illegible]	[illegible]	F 0.22		
+[illegible]			5.19	[illegible]	111.96	F 0.30		
+[illegible]			5.00	[illegible]	111.81	F 0.04		
[illegible]			5.[illegible]	[illegible]	[illegible]	[illegible]		
+20			5.12	[illegible]	111.[illegible]	[illegible]		
+50			5.14	[illegible]	111.52	[illegible]		
+[illegible]			5.[illegible]	[illegible]	111.54	[illegible]		
+[illegible]			5.[illegible]	[illegible]	111.[illegible]	[illegible]		
+25			5.[illegible]	[illegible]	[illegible]	[illegible]		
+50 TP	4.190	115.524	5.505	[illegible]	111.29	[illegible]		
+75			4.42	[illegible]	111.31	F 0.11		
7+00			4.52	[illegible]	[illegible]	F 0.12		
+25			4.78	[illegible]	111.04	[illegible]		
+50			4.59	[illegible]	[illegible]	F 0.63		
+75			4.74	[illegible]	110.97	F 0.07		
8+00			4.85	110.67	110.77	F 0.12		

Form 307 5M 10-37

PLEASE RETURN TO
LOS ANGELES COUNTY SURVEYOR
700 HALL OF RECORDS

NOTE: ANY ADDITIONS OR CHANGES ON THIS SHEET MUST BE MADE OR CIRCLED IN RED INK, WITH DATE AND NAME OF PERSON MAKING CHANGE

Do not extend notes this side of this line

STATION	B. S.	H. I.	F. S.	ELEV.	Grade			
		115.524						
8+25			5.06	110.46	110.52	F.0.08		
+50			5.05	110.47	110.46	C 0.02		
+75			5.10	110.42	110.28	C 0.14		
9+00			5.28	110.24	110.11	C 0.13		
+25			5.28	110.24	109.15	C 0.29		
+50			5.28	110.24	109.71	C 0.26		
+75			5.70	109.82	109.62	C 0.20		
[illegible]			5.86	109.66	109.35	C 0.31		
+25			6.08	109.44	109.27	C 0.16		
+51.10			6.28	109.24	109.11	C 0.13		
B.M. W.68			6.50	109.174			B.M. W.68 El 109.150 Page 6 N.E. Cor 103rd St - Success Ave W. Spk in Cb 3' E of Cb Rt.	

Profile No. ____ Notes Red. ____ Plotted ____ Job No. 8257 Division No. ____ F. B. 784 Pg. 139
Date ____ Date ____ Survey of Will Rogers Park
X-Sec. No. ____ Notes Chkd. ____ Checked ____ Survey by W A Miller Notes Miller Date 7-23-1941
Date ____ Date ____ Map No. ____ Indexed A. C. Johnson Date ____

F. B. 784 PG. 140 | Job No. 8259 Division No. _____ Notes Red. _____ Plotted _____ Profile

Survey of WILL ROGERS PARK Date _____ Date _____ No. _____

Survey by N. A. Miller Notes _____ Notes Chkd. _____ Checked _____ X-Sec.

Indexed _____ Date _____ Date _____ Date _____ No. _____

STATION	B. S.	H. I.	F. S.	ELEV.	

Form 307 5M 10-37

PLEASE RETURN TO
LOS ANGELES COUNTY SURVEYOR
700 HALL OF RECORDS

Do not extend notes this side of this line

NOTE: ANY ADDITIONS OR CHANGES ON THIS SHEET MUST BE MADE OR CIRCLED IN RED INK, WITH DATE AND NAME OF PERSON MAKING CHANGE

Profile	Notes Red.	Plotted	Job No. [illegible]	Division No.	F. B. [illegible]	Pg. [illegible]
No.	Date	Date	Survey of [illegible] Park			
X-Sec.	Notes Chkd.	Checked	Survey by N.A. Miller	Notes Miller	Date 7-23-1941	
No.	Date	Date	Map No.	Indexed A. C. Johnson	Date	

NOTE: ANY ADDITIONS OR CHANGES ON THIS SHEET MUST BE MADE OR CIRCLED IN RED INK, WITH DATE AND NAME OF PERSON MAKING CHANGE

Do not extend notes this side of this line

PLEASE RETURN TO
LOS ANGELES COUNTY SURVEYOR
700 HALL OF RECORDS

Form 307 5M 10-37

STATION	B. S.	H. I.	F. S.	ELEV.	

GRADES
GUTTER N. SIDE of PARK
Sketch on Page 130

Miller
Livingston
Harris
Hallerman

Form 307 5M 10-37

PLEASE RETURN TO
LOS ANGELES COUNTY SURVEYOR
700 HALL OF RECORDS

NOTE: ANY ADDITIONS OR CHANGES ON THIS SHEET MUST BE MADE OR CIRCLED IN RED INK, WITH DATE AND NAME OF PERSON MAKING CHANGE

Do not extend notes this side of this line

STATION	B. S.	H. I.	F. S.	ELEV.	F.L.	Cut Fill		
LINE OF ℄ GUTTER								
BM W.T.	6.53	118.897		[illegible]			BM W.T. E/113377 Page 7 SE Cor 101st St & Success Ave. Bf Spk in Cb 8'E of W end.	
0+87.64 - W end C.R.			5.66	[illegible]	112.65	C 0.49		
1+00			5.60	113.25	112.67	C 0.57		
+25			5.58	113.35	112.73	C 0.62		
+50			5.59	113.57	112.74	[illegible]		
+75			5.57	113.37	112.78	C 0.55		
2+00			5.50	113.40	112.82	C 0.58		
+25			5.21	113.60	112.85	C 0.64		
+50			5.31	113.50	112.89	C 0.70		
+75			5.25	113.65	112.93	C 0.72		
3+00			5.20	113.70	112.97	C 0.73		
+25			5.45	113.45	113.06	C 0.39		
+50			5.30	113.36	113.08	C 0.12		
4+00			5.40	113.06	113.12	F 0.06		
+25			5.65	113.[illegible]	113.[illegible]	C 0.09		
+50 TP	5.14	118.767	5.[illegible]	113.627	113.19	C 0.44		
+75			5.43	113.[illegible]	113.23	C 0.4		
5+00			5.25	113.[illegible]	113.27	C 0.25		
+25			5.27	113.[illegible]	113.30	C 0.20		
+50			5.12	113.[illegible]	113.34	C 0.31		

F. B. 784 PG. 142 | Job No. 8259 | Division No. | Notes Red. | Plotted | Profile
Survey of WILL ROGERS PARK | Date | Date | No.
Survey by W. A. Miller | Notes Miller 7-23-41 | Notes Chkd. | Checked | X-Sec.
Indexed A. C. Johnson | Date | Date | No.

Form 307 5M 10-37

PLEASE RETURN TO
LOS ANGELES COUNTY SURVEYOR
700 HALL OF RECORDS

NOTE: ANY ADDITIONS OR CHANGES ON THIS SHEET MUST BE MADE OR CIRCLED IN RED INK, WITH DATE AND NAME OF PERSON MAKING CHANGE

Do not extend notes this side of this line

STATION	B. S.	H. I.	F. S.	ELEV.	F.L. Grade	Cut Fill		
		118 [illegible]						
5+75			[illegible]	113.65	113.38	C 0.27		
6+00			5.04	113.73	113.42	C 0.31		
+25			5.02	113.75	113.45	C 0.30		
+50			4.64	114.13	113.49	C 0.64		
+75			4.52	114.25	113.53	C 0.72		
7+00			4.48	114.29	113.57	C 0.72		
+3+50 [illegible]			4.55	114.22	113.62			
B.M.			3.765	115.002			B.M. El. 115.02 Ave. 101.[illegible]	Page 27 N.E. Cor Zan [illegible] L=N 1'E of Cb Ret.

Profile No. ____ Date ____ Notes Red. ____ Plotted ____ Date ____ Job No. [illegible] Division No. ____ Survey of [illegible] Survey by W.A. Miller Notes Miller Date 1-23-1941 Map No. ____ Indexed A. C. Jo[illegible] Date ____

X-Sec. No. ____ Date ____ Notes Chkd. ____ Checked ____ Date ____

F. B. 784 Pg. 143

F. B. 784 PG. 144 | Job No. 8259 | Division No. | Notes Red. | Plotted | Profile

Survey of WILL ROGERS PARK | Date | Date | No.

Survey by W. A. Miller | Notes | Notes Chkd. | Checked | X-Sec.

Indexed A. C. Johnson | Date | Date | Date | No.

STATION	B. S.	H. I.	F. S.	ELEV.

Form 307 5M 10-37

PLEASE RETURN TO
LOS ANGELES COUNTY SURVEYOR
700 HALL OF RECORDS

Do not extend notes this side of this line

NOTE: ANY ADDITIONS OR CHANGES ON THIS SHEET MUST BE MADE OR CIRCLED IN RED INK, WITH DATE AND NAME OF PERSON MAKING CHANGE

Notes Ck'd by	Survey of WILL ROGERS BK
Map No.	W. O. 8259 Tape No. St'd °F
Office Work	Surveyed by W.A. Miller
Checked	Notes Miller Date 8-14-1941
Date	Indexed A. C. Johnson

F.B. 791 PG. 145

LOCATION OF CURB
103RD ST.

Miller
Livingston
Hall
Watermine

Note: Any Additions or Changes on This Sheet Must be Made or Circled in Red Ink With Date and Name of Person Making Change

Do not extend notes this side of this line.

RETURN TO
LOS ANGELES COUNTY SURVEYOR
700 HALL OF RECORDS

FORM 247 5M 10-39

RETURN TO
LOS ANGELES COUNTY SURVEYOR
700 HALL OF RECORDS

Note: Any Additions or Changes on This Sheet Must be Made or Circled in **Red Ink** With Date and Name of Person Making Change.

Do not extend notes this side of this line.

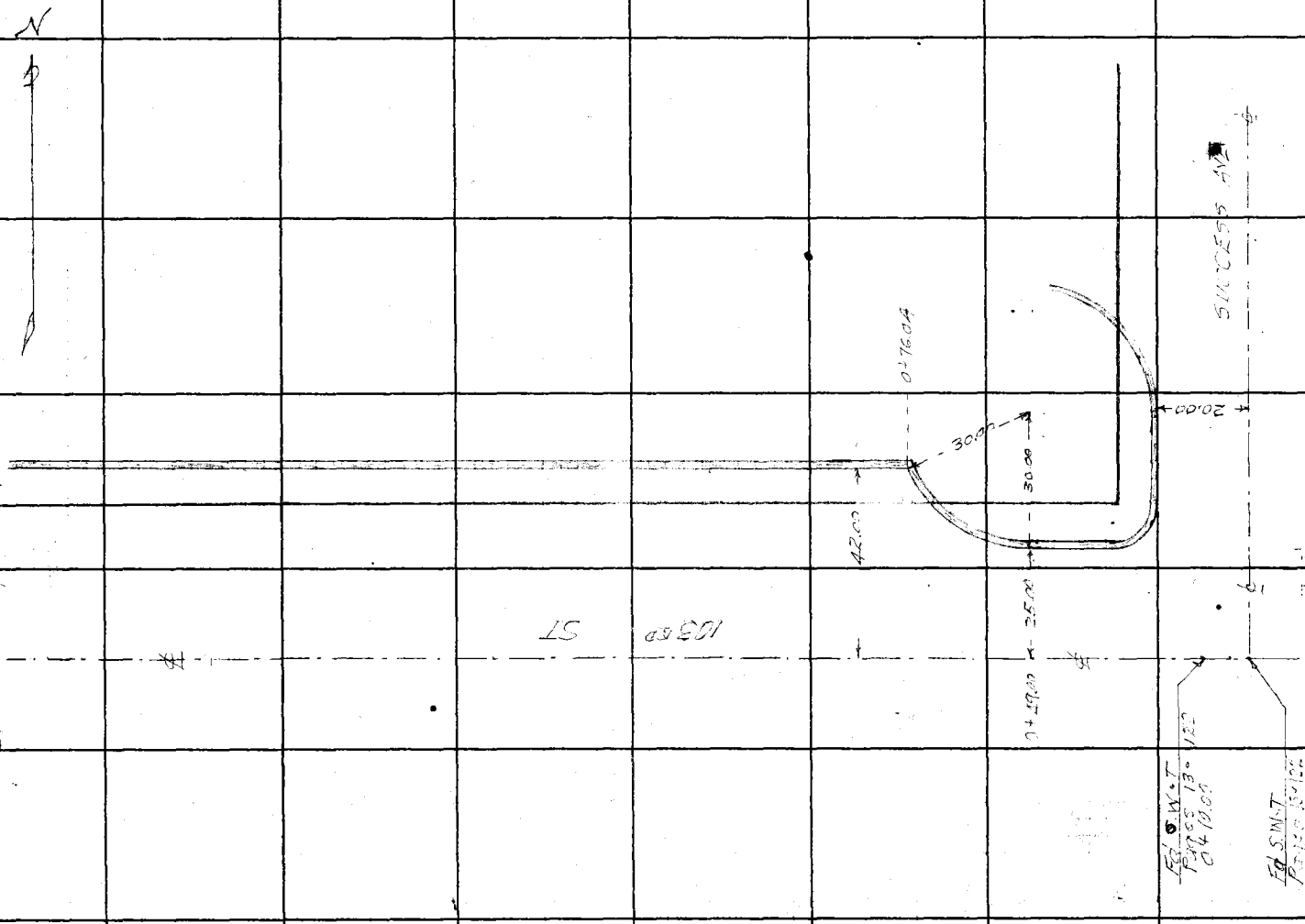

Notes Ck'd by	Survey of WILL ROGERS PK
Map No.	W. O. 8257 Tape No. St'd °F
Office Work	Surveyed by WAMilke
Checked	Notes Mike Date 8-11-1941
Date	Indexed A. C. Johnson

F.B. 784 Pg. 147

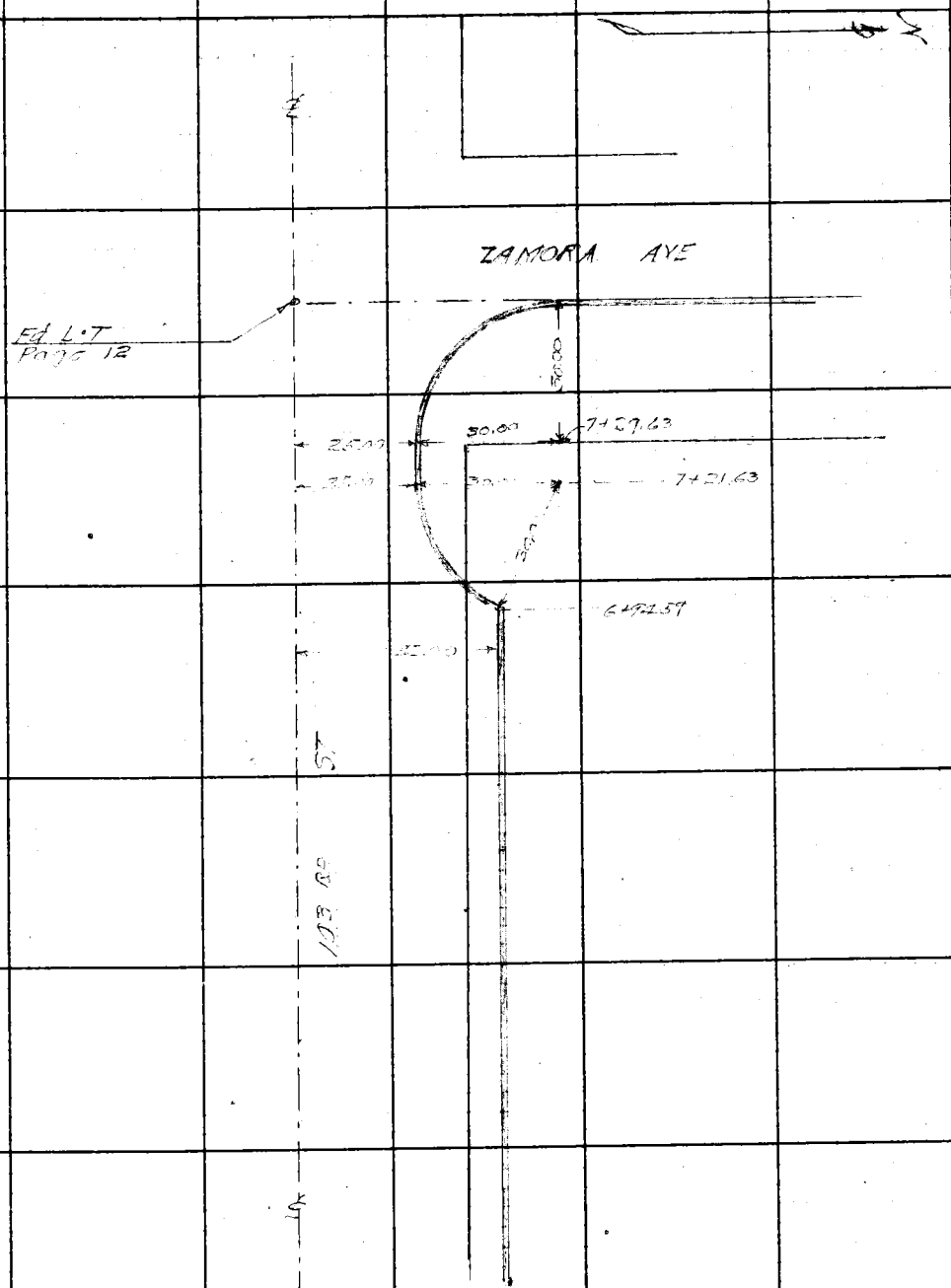

Con from top page 146

Note: Any Additions or Changes on This Sheet Must be Made or Circled in Red Ink With Date and Name of Person Making Change

Do not extend notes this side of this line.

RETURN TO
LOS ANGELES COUNTY SURVEYOR
700 HALL OF RECORDS

FORM 247 5M 10-39

F.B. 784 PG. 148

RETURN TO
LOS ANGELES COUNTY SURVEYOR
700 HALL OF RECORDS

Do not extend notes this side of this line.

Note: Any Additions or Changes on This Sheet Must be Made or Circled in **Red Ink** With Date and Name of Person Making Change.

Profile No.	Notes Red.	Plotted	Job No. 1559	Division No.	F. B. 79 Pg. 147
	Date	Date	Survey of [illegible]		
X-Sec. No.	Notes Chkd.	Checked	Survey by W. A. [illegible]	Notes [illegible]	Date [illegible]
	Date	Date	Map No.	Indexed A. C. Johnson	

STATION	B. S.	H. I.	F. S.	ELEV.	
					CURB GRADES 103RD ST [illegible]

NOTE: ANY ADDITIONS OR CHANGES ON THIS SHEET MUST BE MADE OR CIRCLED IN RED INK, WITH DATE AND NAME OF PERSON MAKING CHANGE

Do not extend notes this side of this line

PLEASE RETURN TO
LOS ANGELES COUNTY SURVEYOR
700 HALL OF RECORDS

Form 307 5M 10-37

Form 307 5M 10-37

PLEASE RETURN TO
LOS ANGELES COUNTY SURVEYOR
700 HALL OF RECORDS

NOTE: ANY ADDITIONS OR CHANGES ON THIS SHEET MUST BE MADE OR CIRCLED IN RED INK, WITH DATE AND NAME OF PERSON MAKING CHANGE

Do not extend notes this side of this line

F. B. 784 Pg. 150 | Job No. 82-57 Division No. | Notes Red. | Plotted | Profile No.
Survey of | Date | Date | X-Sec. No.
Survey by | Notes | Notes Chkd. | Checked
Indexed | Date | Date | Date

STATION	B. S.	H. I.	F. S.	ELEV.				
B.M. W.68	5.431	114.641		109.150			B.M. W68 El. 109.150 P.L.S. N.E. Cor. 100 ft. ± [illegible] of C.L.	
0+00 [illegible]			5.29	109.35	109.35	0.00	EXISTING CB	
			5.19	109.45	109.50	F 0.05	1/2 pt.	110.41
			4.99	109.65	[illegible]	0.00	3 pt.	
[illegible]			4.91	109.73	109.81	F 0.08		
			4.84	109.80	109.81	F 0.01		
1+00			4.90	109.74	109.87	F 0.13		
+25			4.80	109.84	109.93	F 0.09		
+50			4.72	109.92	109.99	F 0.07		
+75			4.55	110.09	110.05	C 0.04		
2+00			4.40	110.24	110.11	C 0.13		
+25			4.56	110.08	110.17	F 0.09		
+50			4.45	110.19	110.24	F 0.05		
+75			4.35	110.29	110.30	F 0.01		
3+00			4.27	110.37	110.36	C 0.01		
+25			4.28	110.36	110.40	F 0.04		
3+50			4.27	110.37	110.44	F 0.07		
T.P.	5.510	115.876	4.275	110.366				
3+75			5.41	110.47	110.52	F 0.07		
4+00			5.35	110.53	110.60	F 0.07		
+25			5.33	110.55	110.66	F 0.11		

Form 307 5M 10-37

PLEASE RETURN TO
LOS ANGELES COUNTY SURVEYOR
700 HALL OF RECORDS

NOTE: ANY ADDITIONS OR CHANGES ON THIS SHEET MUST BE MADE OR CIRCLED IN RED INK, WITH DATE AND NAME OF PERSON MAKING CHANGE

Do not extend notes this side of this line

STATION	B. S.	H. I.	F. S.	ELEV.	Cb Grd	Cut Fill		
		115 876						
4+50			5 30	110 58	110.73	[illegible]		
+75			5 13	110 75	110.79	[illegible]		
5+00			5 08	110 80	110.85	[illegible]		
+25			4 94	110 94	110.91	[illegible]		
+50			4 73	111 15	110.97	[illegible]		
+75			4 68	111 20	111.19	[illegible]		
6+00			4 65	111 23	111.07	[illegible]		
			4 66	111 22			Ext walk cb	
+25			4 71	111 17	111.15	[illegible]		
+50			4 71	111 17	111.22	[illegible]		
+75			4 68	111 20	111.27	[illegible]		
			4 63	111 25	111.32	[illegible]		
6+94.59. B.C.R.			4 65	111 23	111.32	[illegible]	BCR	
			4 71	111 17	111.25	[illegible]	½ PL	
			4 73	111 15	111.17	[illegible]	PL	
7+21.63			4 79	111 09	111.09	[illegible]	ECR Ext SL	
B.M			4 762	111 114			BM. El 111.05 Page 7 NE Jct Zamora Ave W of in NCB.	

Profile No. _____ Notes Red. _____ Plotted _____ Job No. 8210 Division No. _____ F. B. 764 PG. 151

X-Sec. No. _____ Date _____ Date _____ Survey of [illegible] Date _____

Notes Chkd. _____ Date _____ Checked _____ Date _____ Survey by [illegible] Map No. _____ Indexed C. Johnson Notes [illegible] Date 8-14-1941

F. B. 784 Pg. 152 | Job No. 8259 | Division No. | Notes Red. | Plotted | Profile

Survey of WILL ROGERS PARK | Date | Date | No.

Survey by W A Miller | Notes Miller 8-14-1941 | Notes Chkd. | Checked | X-Sec.

Indexed A. C. Johnson | Date | Date | Date | No.

STATION	B. S.	H. I.	F. S.	ELEV.

Form 307 5M 10-37

PLEASE RETURN TO
LOS ANGELES COUNTY SURVEYOR
700 HALL OF RECORDS

Do not extend notes this side of this line

NOTE: ANY ADDITIONS OR CHANGES ON THIS SHEET MUST BE MADE OR CIRCLED IN RED INK, WITH DATE AND NAME OF PERSON MAKING CHANGE

Profile	Notes Red.	Plotted	Job No. [illegible]	Division No.	F B. [illegible] PG. [illegible]
No.	Date	Date	Survey of [illegible]		
X-Sec.	Notes Chkd.	Checked	Survey by W. A. Miller	Notes [illegible]	Date 8-20-1941
No.	Date	Date	Map No.	Indexed A. C. John	Date

NOTE: ANY ADDITIONS OR CHANGES ON THIS SHEET MUST BE MADE OR CIRCLED IN RED INK, WITH DATE AND NAME OF PERSON MAKING CHANGE

Do not extend notes this side of this line

PLEASE RETURN TO
LOS ANGELES COUNTY SURVEYOR
700 HALL OF RECORDS

Form 307 5M 5-39

STATION	B. S.	H. I.	F. S.	ELEV.

GUTTER GRADES
on
SUCCESS AVENUE
Sketch on pages 122 & 123

Miller
Livingston
Arthur
Miller R.L.

Form 307 5M 5-39

PLEASE RETURN TO
LOS ANGELES COUNTY SURVEYOR
700 HALL OF RECORDS

NOTE: ANY ADDITIONS OR CHANGES ON THIS SHEET MUST BE MADE OR CIRCLED IN RED INK, WITH DATE AND NAME OF PERSON MAKING CHANGE

Do not extend notes this side of this line

F.B. 784 PG. 154 | Job No. 8259 | Division No. | Notes Red. | Plotted | Profile No.
Survey of WILL ROGERS FARM | Date | Date | No.
Survey by WANTLET | Notes NMT 8-20-1941 | Notes Chkd. | Checked | X-Sec. No.
Indexed C. JOHNSON | Date | Date | Date

STATION	B. S.	H. I.	F. S.	ELEV.	GRADE			
BM W 70	4.375	116.752		112.377			BM W 70 El 112.377 Page 7 SECor 101st St + Success Ave 8ft Spl 11.2' 8' E of W end	
3+28.54			4.47	112.28	112.65	F 0.37		
+50			4.69	112.06	112.45	F0.39	1x1 4' left of ℄ Gutter	
+75			4.81	111.94	112.31	F0.37	Grates are for street side of Gutter	
4+00			5.04	111.71	112.14	F0.43		
+25			5.16	111.59	112.06	F0.47		
+50			5.35	111.40	111.97	F0.57		
+75			5.42	111.33	111.89	F0.56		
5+00			5.39	111.36	111.80	F0.44		
+25			5.27	111.48	111.72	F0.24		
+50			5.41	111.34	111.63	F0.29		
+75			5.37	111.38	111.55	F0.17		
6+00			5.49	111.26	111.47	F0.21		
+25			5.67	111.08	111.37	F0.30		
+50			5.59	111.16	111.30	F0.14		
+75			5.79	110.96	111.22	F0.26		
7+00			5.81	110.94	111.13	F0.19		
+25 T.P	4.662	115.491	5.923	110.829	111.09	F0.21		
+48			4.83	110.66	110.97	F0.31		
+75			5.10	110.39	110.88	F0.49		

Form 307 5M 5-39

PLEASE RETURN TO
LOS ANGELES COUNTY SURVEYOR
700 HALL OF RECORDS

NOTE: ANY ADDITIONS OR CHANGES ON THIS SHEET MUST BE MADE OR CIRCLED IN RED INK, WITH DATE AND NAME OF PERSON MAKING CHANGE

Do not extend notes this side of this line

STATION	B. S.	H. I.	F. S.	ELEV.	GRADE			
		115 491						
7+98			5 17	110 32	110.80	F 0.48		
8+25			5 20	110 29	110.62	F 0.33		
+50			5 17	110 32	110.46	F 0.14		
+75			5 23	110 26	110.29	F 0.03		
9+00			5 21	110 28	110.12	C 0.16		
+25			5 33	110 16	109.96	C 0.20		
+46.56			5 26	110 23	109.92	C 0.41		
+75			5 36	110 13	109.65	C 0.48		
10+00			5 60	109 89	109.46	C 0.43		
+25			5 79	109 70	109.29	C 0.41		
+51.10			6 00	109 49	109.12	C 0.37		
+78.14			6 47	109 02			Join ext Gutter	
B.M.# W 68			6 327	109 164				

Profile Notes Red. ____ Plotted ____ Job No. 8234 Division No. ____ F. B. 974 Pg. 155
No. ____ Date ____ Date ____ Survey of Will [illegible] Fk
X-Sec. Notes Chkd. ____ Checked ____ Survey by W A Miller Notes Miller Date 8-20-1941
No. ____ Date ____ Date ____ Map No. ____ Indexed A. C. Job Date ____

F.B. 784 Pg. 156 | Job No. 8259 | Division No. | Notes Red. | Plotted | Profile

Survey of WILL ROGERS PARK | Date | Date | No.

Survey by W A Miller | Notes Miller 8-20-1941 | Notes Chkd. | Checked | X-Sec.

Indexed | Date | Date | Date | No.

STATION	B. S.	H. I.	F. S.	ELEV.

Form 307 5M 5-39

PLEASE RETURN TO
LOS ANGELES COUNTY SURVEYOR
700 HALL OF RECORDS

Do not extend notes this side of this line

NOTE: ANY ADDITIONS OR CHANGES ON THIS SHEET MUST BE MADE OR CIRCLED IN RED INK, WITH DATE AND NAME OF PERSON MAKING CHANGE

Profile	Notes Red.	Plotted	Job No. 8259	Division No.	F B. 784 Pg. 157
No.	Date	Date	Survey of WILL ROGERS PK		
X-Sec.	Notes Chkd.	Checked	Survey by W A Miller	Notes Miller	Date 8-20-1941
No.	Date	Date	Map No.	Indexed A. C. Johnson	Date

NOTE: ANY ADDITIONS OR CHANGES ON THIS SHEET MUST BE MADE OR CIRCLED IN RED INK, WITH DATE AND NAME OF PERSON MAKING CHANGE

Do not extend notes this side of this line

GRADES
WALK & GUTTER
AT
N.E. COR. OF PARK
sketch on page 123

Miller
Livingston
Harris
Miller RL

STATION	B. S.	H. I.	F. S.	ELEV.

PLEASE RETURN TO
LOS ANGELES COUNTY SURVEYOR
700 HALL OF RECORDS

Form 307 5M 5-39

Form 307 5M 5-39

PLEASE RETURN TO
LOS ANGELES COUNTY SURVEYOR
700 HALL OF RECORDS

NOTE: ANY ADDITIONS OR CHANGES ON THIS SHEET MUST BE MADE OR CIRCLED IN RED INK, WITH DATE AND NAME OF PERSON MAKING CHANGE

Do not extend notes this side of this line

STATION	B. S.	H. I.	F. S.	ELEV.				
	8' Walk at N E Cor of Park							
B.M. W70	4.583	116.960		112.377			B.M. W70 El 112.377 Page 7 S E Cor 101st St + Success Ave Bt Spk in Cb 8' E of W. end	
			3.23		113.73	W. End		
			3.36		113.60	1/3 Pt		
			3.50		113.46	2/3 Pt		
			3.63		113.33	S End		
	Gutter on N Side of Park							
0+60.60			4.27		112.69			
+87.64			4.23		112.73			
1+07.14			4.20		112.76			
B.M. W70			4.583	112.377			See above	

F B 784 Pg. 158 Job No. 82J9 Division No. Notes Red. Plotted Profile
Survey of Date Date No.
Survey by Notes Checked X-Sec.
Indexed A. C. Johnson Date Date No.

Notes Ck'd by	Survey of WILL ROGERS PARK
Map No.	W. O. 8287 Tape No. 047 Std. 68 °F
Office Work	Surveyed by W.A. Miller
Checked	Notes Miller Date 7-1-71
Date	Indexed A. C. Johnson

F.B. 764 PG. 1-7

Note: Any Additions or Changes on This Sheet Must be Made or Circled in Red Ink With Date and Name of Person Making Change

Do not extend notes this side of this line.

WIRE FENCE
NORTH, WEST + SOUTH SIDES OF PARK
Grade Pages 166 - 172

Miller
Tomlinson
Harris
Wallermire

RETURN TO
LOS ANGELES COUNTY SURVEYOR
700 HALL OF RECORDS

FORM 247 5M 10-39

F.B. 784 PG. 160

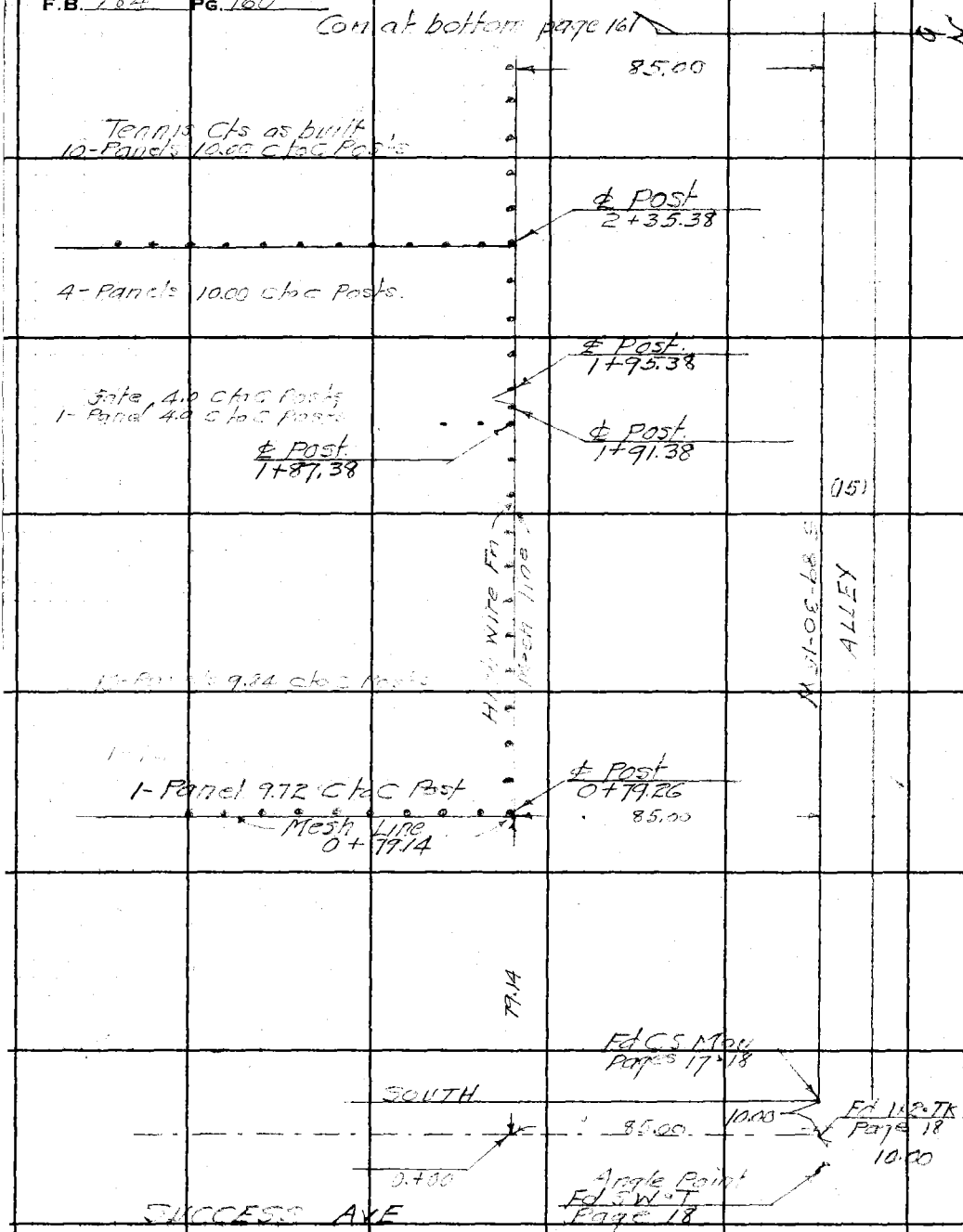

RETURN TO
LOS ANGELES COUNTY SURVEYOR
700 HALL OF RECORDS

Note: Any Additions or Changes on This Sheet Must be Made or Circled in **Red Ink** With Date and Name of Person Making Change.

Do not extend notes this side of this line.

Notes Ck'd by	Survey of WILL ROGERS PK
Map No.	W. O. 8259 Tape No. Std. °F
Office Work	Surveyed by W. A. Miller
Checked	Notes Miller Date Sept 1941
Date	Indexed L. C. Johnson

F.B. [illegible] PG. 161

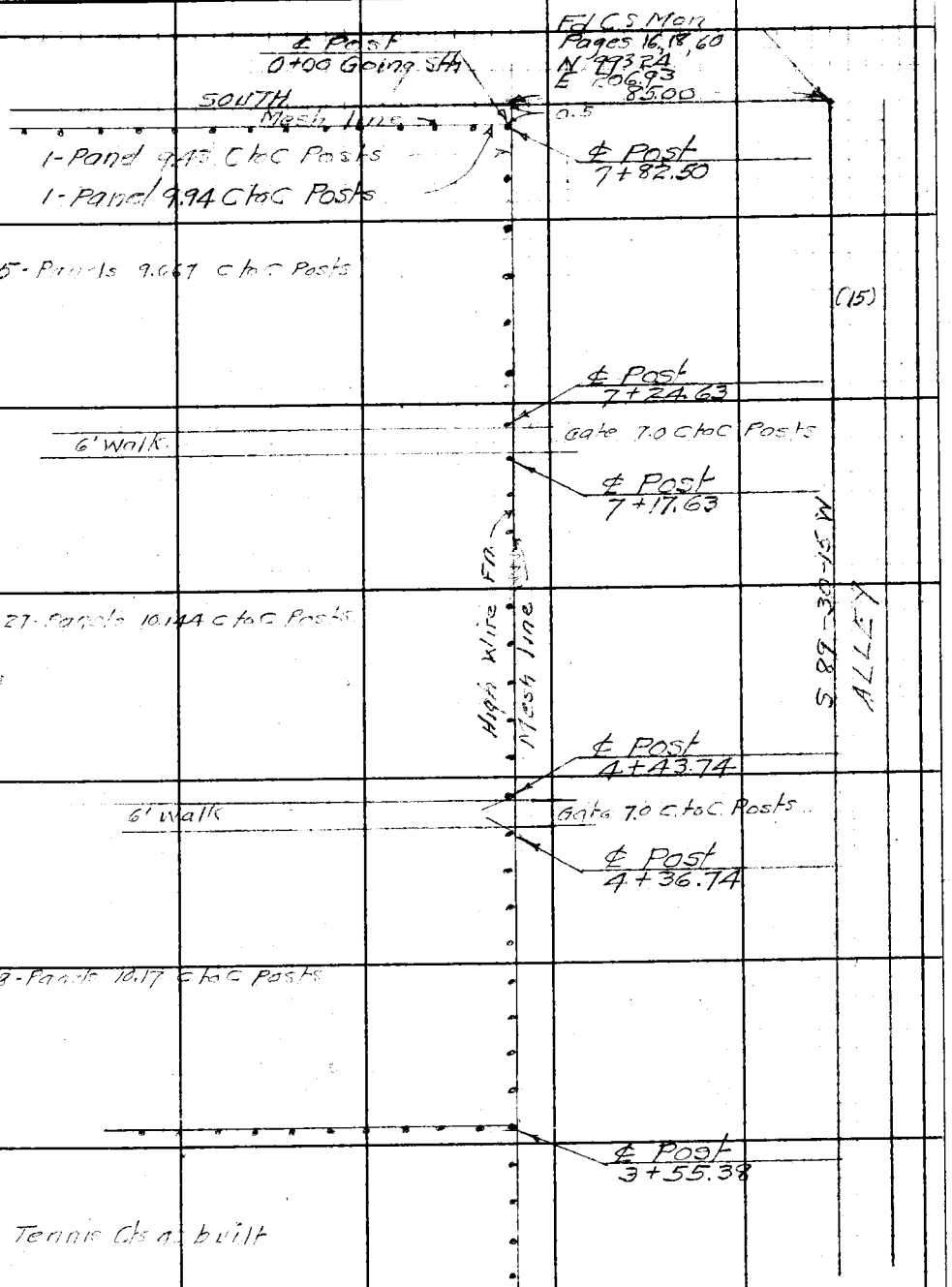

Note: Any Additions or Changes on This Sheet Must be Made or Circled in Red Ink With Date and Name of Person Making Change

Do not extend notes this side of this line.

RETURN TO
LOS ANGELES COUNTY SURVEYOR
700 HALL OF RECORDS

FORM 247 5M 10-39

F.B. 784 PG. 162

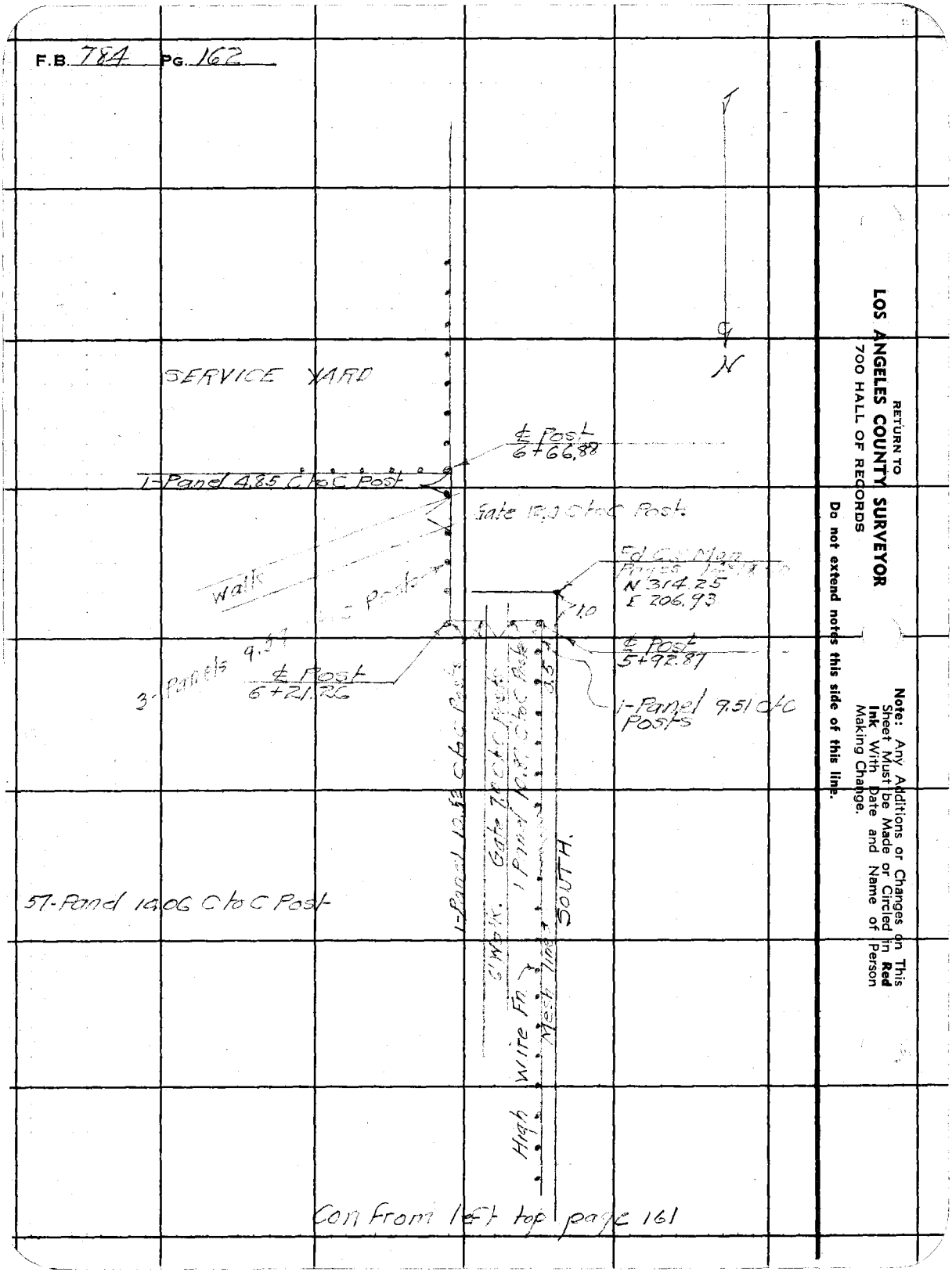

RETURN TO
LOS ANGELES COUNTY SURVEYOR
700 HALL OF RECORDS

Do not extend notes this side of this line.

Note: Any Additions or Changes on This Sheet Must be Made or Circled in **Red Ink** With Date and Name of Person Making Change.

Notes Ck'd by	Survey of WILL ROGERS PK
Map No.	W. O. 8859 Tape No. St'd °F
Office Work	Surveyed by W.A. Miller
Checked	Notes Miller Date Sept 1941
Date	Indexed

F.B. 724 PG. 163

Note: Any Additions or Changes on This Sheet Must be Made or Circled in Red Ink With Date and Name of Person Making Change.

Do not extend notes this side of this line.

RETURN TO
LOS ANGELES COUNTY SURVEYOR
700 HALL OF RECORDS

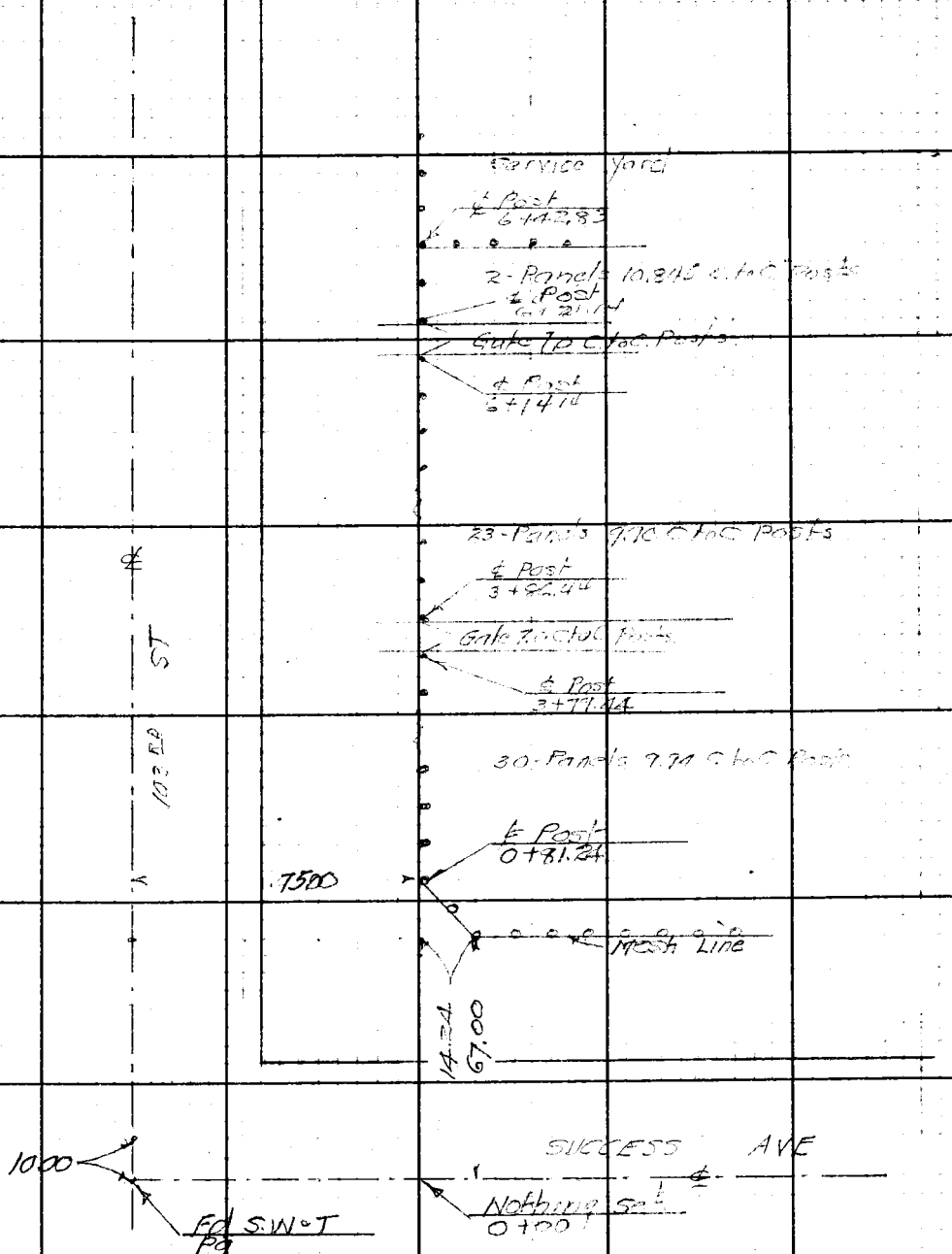

FORM 247 5M 10-39

F.B. 784 PG. 164

RETURN TO
LOS ANGELES COUNTY SURVEYOR
700 HALL OF RECORDS

Do not extend notes this side of this line.

Note: Any Additions or Changes on This Sheet Must be Made or Circled in **Red Ink** With Date and Name of Person Making Change.

Profile No.	Notes Red.	Plotted	Job No.	Division No.	F B. Pg.
	Date	Date	Survey of WILL ROGERS PARK		
X-Sec. No.	Notes Chkd.	Checked	Survey by W.A. Miller	Notes Miller	Date Sept 1941
	Date	Date	Map No.	Indexed A. C. Job	Date

NOTE: ANY ADDITIONS OR CHANGES ON THIS SHEET MUST BE MADE OR CIRCLED IN RED INK, WITH DATE AND NAME OF PERSON MAKING CHANGE

PLEASE RETURN TO
LOS ANGELES COUNTY SURVEYOR
700 HALL OF RECORDS

Form 307 5M 5-39

Do not extend notes this side of this line

STATION	B. S.	H. I.	F. S.	ELEV.	
					[illegible]
					Miller
					[illegible]

Form 307 5M 5-39

PLEASE RETURN TO
LOS ANGELES COUNTY SURVEYOR
700 HALL OF RECORDS

NOTE: ANY ADDITIONS OR CHANGES ON THIS SHEET MUST BE MADE OR CIRCLED IN RED INK, WITH DATE AND NAME OF PERSON MAKING CHANGE

Do not extend notes this side of this line

STATION	B. S.	H. I.	F. S.	ELEV.	Grade	Cut Fill	
	NORTH FENCE						
B.M. W 70	5901	118 278		112 377			B.M. W 70 El. 112.377 Page 7 S.E. Cor 101st St & Success Ave 1st Spk in ⊥ 8' E of W. end
0+79.26			467	113 61	113.74	F 0.13	End Fence previously built
98.82			477	113 51	113.77	F 0.26	
1+18.50			479	113 49	113.80	F 0.31	
+38.18			474	113 54	113.83	F 0.29	Set 1x1 3.0 left of Mesh line
+57.86			482	113 46	113.86	F 0.40	
+77.54			468	113 60	113.89	F 0.29	
1+87.38			466	113 62	113.91	F 0.29	
1+91.38			464	113 64	113.92	F 0.28	℄ Gate Post
1+95.38			466	113 62	113.92	F 0.30	℄ Gate Post
2+05.35			457	113 71	113.93	F 0.22	
+25.38			456	113 72	113.96	F 0.24	
2+35.38			433	113 95	113.98	F 0.03	Cor Post Tennis Court N.E Cor
TP	4834	117 004	4115	114 166			
3+55.38			484	114 16	114.16	G	Cor Post Tennis Court N.W Cor
3+65.55			481	114 19	114.17	C 0.02	
3+85.89			484	114 16	114.20	F 0.04	
4+06.23			480	114 20	114.22	F 0.02	Set N-T in Walk 3.0 left Mesh line
+26.57			474	114 26	114.25	C 0.01	
4+36.74			474	114 26	114.26	G	℄ Gate Post

+.00154 per ft.

+.00015

+.00127

F.B. 784 Pg. 166 Job No. 8259 Division No. Notes Red. Plotted Profile

Survey of WILL ROGERS PARK Date Date No.

Survey by W.A. Miller Notes Miller Sept 1941 Notes Chkd. Checked X-Sec.

Indexed A. C. Johnson Date Date No.

Form 307 5M 5-39

PLEASE RETURN TO
LOS ANGELES COUNTY SURVEYOR
700 HALL OF RECORDS

NOTE: ANY ADDITIONS OR CHANGES ON THIS SHEET MUST BE MADE OR CIRCLED IN RED INK, WITH DATE AND NAME OF PERSON MAKING CHANGE

Do not extend notes this side of this line

STATION	B. S.	H. I.	F. S.	ELEV.	Grade	Cut Fill		
		119 [illegible]						
[illegible]			[illegible]	114 18	114.27	F 0.09	℄ Gate Post	
[illegible]			[illegible]	114 13	114.28	F 0.15		
+74.17			[illegible]	114 17	114.31	F 0.14		
+94.06			[illegible]	114 23	114.34	F 0.11		
5+14.75			[illegible]	114 26	114.36	F 0.10		
+35.04			[illegible]	114 32	114.39	F 0.07		
+55.32			[illegible]	114 25	114.41	F 0.16		
+75.41			[illegible]	114 35	114.44	F 0.09	Set 1x1s 3.0 left of Mesh line	
+95.90			[illegible]	114 63	114.47	C 0.16		
6+16.19			[illegible]	114 69	114.49	C 0.20		
+36.48			[illegible]	114 66	114.52	C 0.14		
+56.76			4 41	114 59	114.54	C 0.05		
+77.05			4 24	114 76	114.57	C 0.17		
+97.34			[illegible]	114 49	114.59	F 0.10		
7+17.63			[illegible]	114 39	114.62	F 0.23	℄ Gate Post	
+24.63			[illegible]	114 33	114.63	F 0.30	" "	
+43.96			[illegible]	114 40	114.65	F 0.25		
+63.29			[illegible]	114 61	114.68	F 0.07		
+82.50			[illegible]	114 45	114.70	F 0.25	End	
T.P.	3 745	118 641	4 104	114 896				

Profile Notes Red. ____ Plotted ____ Job No. 8259 Division No. ____ F B. 761 Pg. 167
No. ____ Date ____ Date ____ Survey of WILL [illegible] PARK
X-Sec. Notes Chkd. ____ Checked ____ Survey by W A Miller Notes Miller Date Sept 1941
No. ____ Date ____ Date ____ Map No. ____ Indexed A. C. Jo[illegible] Date ____

Form 307 5M 5-39

PLEASE RETURN TO
LOS ANGELES COUNTY SURVEYOR
700 HALL OF RECORDS

NOTE: ANY ADDITIONS OR CHANGES ON THIS SHEET MUST BE MADE OR CIRCLED IN RED INK, WITH DATE AND NAME OF PERSON MAKING CHANGE

Do not extend notes this side of this line

STATION	B. S.	H. I.	F. S.	ELEV.	Grade	Cut Fill	
		WEST FENCE 118.641					
0+00			3.75	[illegible] 69	114.7[illegible]	C 0.19	
+20			3.87	[illegible] 77	114.[illegible]	C 0.15	
+40.15			3.89	114 75	114.54	C 0.21	
+60.24			3.91	114 83	114.46	C 0.37	
+80.36			4.00	114 64	114.3[illegible]	C 0.26	
1+00.48			4.00	114 64	114.30	C 0.34	Set 1 Ns 3.0 right Mesh line
+20.60			4.04	[illegible] 60	114.22	C 0.38	
+40.72			4.03	114 61	[illegible].14	C 0.47	
+60.84			4.20	114 44	114.[illegible]	C 0.38	
+80.96			4.[illegible]	114 60	113.78	C 0.62	
2+01.08			4.[illegible]	114 33	113.[illegible]	C 0.43	
+01.08			4.01	114 33			Curb of Walk 12.0 East
+21.20			4.55	114 [illegible]	113.[illegible]	C 0.27	
+41.32			4.68	113 76	113.73	C 0.23	
+61.44			4.[illegible]	113 [illegible]	113.[illegible]	C 0.16	
+81.56			4.77	113 [illegible]	113.57	C 0.28	
3+01.68			4.86	113 78	113.49	C 0.29	
+21.80			4.86	113 78	113.41	C 0.37	
+41.92			4.91	113 73	113.33	C 0.40	
+41.92			5.17	113 47			Curb of Walk 12.0 East.

F.B. 784 Pg 168 Job No. 8259 Division No. ____ Notes Red. ____ Plotted ____ Profile ____
Survey of WILL ROGERS PARK Date ____ Date ____ No. ____
Survey by W.A. Miller Notes Miller Sept 1941 Notes Chkd. ____ Checked ____ X-Sec. ____
Indexed A. C. Johnson Date ____ Date ____ No. ____

Form 307 5M 5-39

PLEASE RETURN TO
LOS ANGELES COUNTY SURVEYOR
700 HALL OF RECORDS

NOTE: ANY ADDITIONS OR CHANGES ON THIS SHEET MUST BE MADE OR CIRCLED IN RED INK, WITH DATE AND NAME OF PERSON MAKING CHANGE

Do not extend notes this side of this line

STATION	B. S.	H. I.	F. S.	ELEV.	Grade	Cut Fill		
		118 641						
3+62.04			488	113 76	113.25	C 0.51		
482.16			494	113 90	113.37	C 0.53		
4+02.28			510	113 56	113.47	C 0.45		
422.40			541	113 23	113.01	C 0.22		
+42.52			545	113 19	112.93	C 0.26		
+62.64			561	112 95	112.85	C 0.10		
+62.64			578	112 86			Curb of Walk 12.0 East	
+82.76			[illegible]	112 75	112.77	F 0.02		
5+02.88			599	112 75	112.69	C 0.06	Set 1x4 3.0 right of Mesh line	
+23.00			587	112 77	112.61	C 0.16		
+43.12			601	112 63	112.53	C 0.10		
+43.12			602	112 63			Curb of Walk 12.0 East	
+63.24			591	112 78	112.50	C 0.28		
+83.36			590	112 [illegible]	112.57	C 0.37		
5+92.87			590	112 [illegible]	112.33	C 0.41		
+12.40			3.32	112.32			Cem. Curb.	
TP [illegible]	4.44	116 577	7.004	111.637				
5+92.87			418	111 [illegible]	112.33	F 0.57		
6+02.74			3.64	112 [illegible]	112.45	F 0.01	℄ Gate Post	
			3.83	112 46			Cb of Walk	Set 1x4 3.0 left Mesh line
+10.74			3.65	112 42	112.45	F 0.03	℄ Gate Post	
			3.66	112 42	112.32	C 0.10		
+21.26			3.76	112 32	112.35	C Gr		

Profile No. ____ Notes Red. ____ Plotted ____ Job No. ____ Division No. ____
X-Sec. No. ____ Date ____ Notes Chkd. ____ Date ____ Checked ____ Date ____ Survey of [illegible] PARK
Date ____ Map No. ____ Indexed A. C. [illegible] Date ____ Survey by WA Miller Notes Miller Date Sept 1964
F.B. 1411 PG. 150

Form 3C7 5M 5-39

PLEASE RETURN TO
LOS ANGELES COUNTY SURVEYOR
700 HALL OF RECORDS

NOTE: ANY ADDITIONS OR CHANGES ON THIS SHEET MUST BE MADE OR CIRCLED IN RED INK, WITH DATE AND NAME OF PERSON MAKING CHANGE

Do not extend notes this side of this line

F.B. 784 Pg. 170 | Job No. 8259 | Division No. FALRK | Notes Red. | Plotted | Profile
Survey of WLA Rogers | Date | No.
Survey by W.A. Miller | Notes Chkd. | Checked | X-Sec.
Indexed C. Johnson | Date | Date | No.

STATION	B. S.	H. I.	F. S.	ELEV.	Grade	Cut Fill		
		116.071						
6+30.85			3.80	112.28	112.27	C 0.01		
+40.44			3.86	112.22	112.21	C 0.01	Set 1x1s 3.0 left Mesh line	
+50.03			3.73	112.18	112.16	F 0.01	℄ Gate Post Set x in walk 3.0 left	
+62.03			3.90	112.18	112.09	C 0.09	℄ Gate Post	
6+66.82			3.92	112.06	112.06	+ Gr.	Cor Post Service Yard.	
B.M.			4.966	111.111			BM at 111.102 Bolt at NE Cor 103rd St & Imperative W Spk in N Curb.	
			4.40	111.68				
		SOUTH FRONT						
BM W.68	6.054	115.204		109.150				
0+47			5.11	110.09	110.09	+ Gr.	Back edge walk on Service Ave	
0+67 20' Sth			5.22	109.98			Back edge walk on 103rd St.	
0+67 14' Nth			5.12	110.08			End Fence previously built	
0+81.24			5.17	110.04	110.12	F 0.17		
1+01.12			4.94	110.26	110.23	C 0.03		
+21.01			4.83	110.37	110.28	C 0.09		
+40.88			4.69	110.51	110.34	C 0.17		
+[illegible]			4.76	110.44	110.39	C 0.05	Set 1x1s 3.0 right Mesh line	
+80.64			4.76	110.44	110.44	+ Gr.		
2+00.52			4.47	110.73	110.47	C 0.24		
+20.40			4.65	110.55	110.54	C 0.01		
+40.28			4.47	110.73	110.60	C 0.13		

Form 307 5M 5-39

PLEASE RETURN TO
LOS ANGELES COUNTY SURVEYOR
700 HALL OF RECORDS

NOTE: ANY ADDITIONS OR CHANGES ON THIS SHEET MUST BE MADE OR CIRCLED IN RED INK, WITH DATE AND NAME OF PERSON MAKING CHANGE

Do not extend notes this side of this line

STATION	B. S.	H. I.	F. S.	ELEV.	Grade	Cut Fill		
		115 [illegible]						
2+60.16 (T.P.)	5062	115 792	4475	110 729	110.65	C 0.08		
+80.04			503	110 76	110.70	C 0.06		
+99.92			503	110 7[illegible]	110 75	C 0.01		
3+19.80			490	110 [illegible]	110 80	C 0.09		
+39.68			479	111 00	110 86	C 0.14		
+59.56			489	110 90	110 91	F 0.01		
+79.44			487	110 92	110 [illegible]	F 0.04	℄ Gate Post	
			[illegible]	110 96			Walk Cut	
+86.44			495	110 84	110.98	F 0.14	℄ Gate Post	
[illegible]			[illegible]	110 81	111.02	F 0.21		
+[illegible]			499	110 80	111 06	F 0.26	Set 1x/s 3.0 right Mesh line	
+45.24			475	111 [illegible]	111 09	F 0.05		
+65.64			474	111 [illegible]	111 13	F 0.08		
+85.44			476	111 03	111 17	F 0.14		
5+05.24			477	111 02	111 21	F 0.19		
+25.[illegible] T.P.	5236	116 [illegible]	4678	111 [illegible]	111 24	F 0.13		
+44.84			522	111 13	111 28	F 0.15		
+64.64			505	111 30	111 32	F 0.02		
+84.44			497	111 38	111 36	C 0.02		
6+04.24			489	111 46	111 40	C 0.06		
+14.14			496	111 39	111 41	F 0.02	℄ Gate Post	

Profile No. ____ Notes Red. ____ Plotted ____ Job No. [illegible] Division No. ____ F B. [illegible] PG. [illegible]

X-Sec. No. ____ Date ____ Date ____ Survey of Will Pacific Park

Notes Chkd. ____ Checked ____ Survey by W A Miller Notes Miller Date Sept 1941

Date ____ Date ____ Map No. ____ Indexed A. C. Johns Date ____

Form 307 5M 5-39

PLEASE RETURN TO
LOS ANGELES COUNTY SURVEYOR
700 HALL OF RECORDS

NOTE: ANY ADDITIONS OR CHANGES ON THIS SHEET MUST BE MADE OR CIRCLED IN RED INK, WITH DATE AND NAME OF PERSON MAKING CHANGE

Do not extend notes this side of this line

STATION	B. S.	H. I.	F. S.	ELEV.	Grade	Cut Fill		
		[illegible]	[illegible]	[illegible] 39			Walk Curb	
6+21.14			4.77	[illegible] 36	111.43	F 0.07	℄ Gate Post	
6+42.83			4.76	111.49	111.47	C 0.02	Cor Post Service Yard	
B.M.			5.238	[illegible]			BM El. 111.102 Page 9 NE Cor 103rd St ⇒ Zamora Ave W Spk in N Curb.	

F.B. 784 Pg. 172 Job No. 8259 Division No. Notes Red. Plotted Profile
Survey of WILL ROGERS PARK Date Date No.
Survey by W.A. Miller Notes Miller Sept 1941 Notes Chkd. Checked X-Sec.
Indexed A. C. Jobs Date Date Date No.

Date [illegible] Notes by [illegible] Chief Party [illegible] F.B. [illegible] PG. [illegible]

Platted by	W. O. No. 8059 D. S. O. No.
Date	Location WILL ROGERS [illegible]
Map No.	Surveyed by [illegible]
Platting C'k'd by	Date
Date	Indexed [illegible] 1-14-42

Notes: ANY ADDITIONS OR CHANGES ON THIS SHEET MUST BE MADE OR CIRCLED IN Red. WITH DATE AND NAME OF PERSON MAKING CHANGE.

Do not extend notes this side of this line

BLEACHERS LOCATION

Miller
Willey N.L.
Waitemire
Lanigan

RETURN TO
LOS ANGELES COUNTY SURVEYOR

F. B. 784 Pg. 174 Chief Party Notes by Date

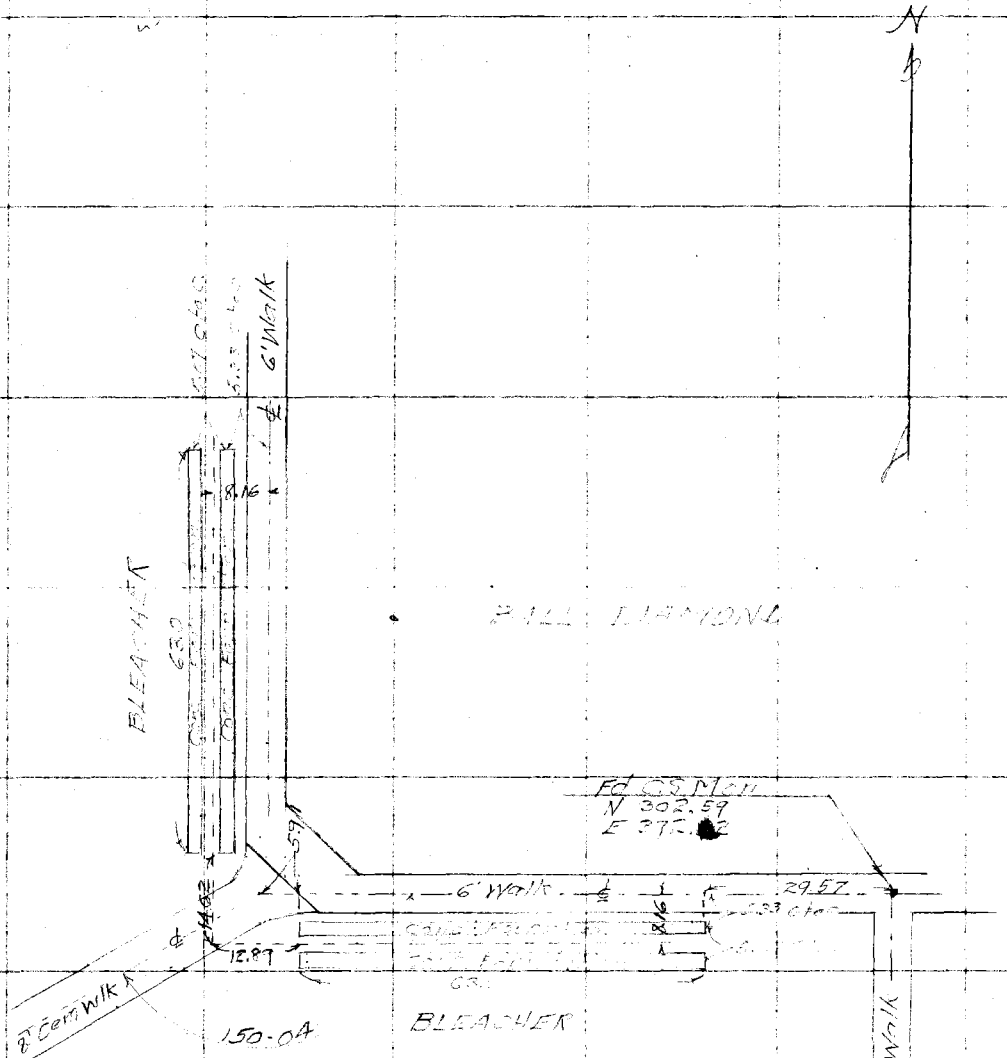

RETURN TO
LOS ANGELES COUNTY SURVEYOR

Do not extend notes this side of this line

Note: ANY ADDITIONS OR CHANGES ON THIS SHEET MUST BE MADE OR CIRCLED IN Red. WITH DATE AND NAME OF PERSON MAKING CHANGE.

Profile	Notes Red.	Plotted	Job No. 8259	Division No.	F B. 784 PG. 175
No.	Date	Date	Survey of WILL ROGERS PARK		
X-Sec.	Notes Chkd.	Checked	Survey by W.A. Miller	Notes Miller	Date 1-11-194
No.	Date	Date	Map No.	Indexed [redacted]	Date 1-14-42

NOTE: ANY ADDITIONS OR CHANGES ON THIS SHEET MUST BE MADE OR CIRCLED IN RED INK, WITH DATE AND NAME OF PERSON MAKING CHANGE

Do not extend notes this side of this line

PLEASE RETURN TO
LOS ANGELES COUNTY SURVEYOR
700 HALL OF RECORDS

Form 307 5M 5-39

STATION	B. S.	H. I.	F. S.	ELEV.

BLEACHERS GRADES

Miller
Willey R.L.
Walthermire
Lamgn.

Form 307 5M 5-39

PLEASE RETURN TO
LOS ANGELES COUNTY SURVEYOR
700 HALL OF RECORDS

NOTE: ANY ADDITIONS OR CHANGES ON THIS SHEET MUST BE MADE OR CIRCLED IN RED INK, WITH DATE AND NAME OF PERSON MAKING CHANGE

Do not extend notes this side of this line

STATION	B. S.	H. I.	F. S.	ELEV.	Top Foun. Grade	Fill	
B.M.	5865	116967		111 102			BM El. 116102 Pg 9 N.E. Cor. 103rd St. & Zamora Ave. W. Sph in N. Curb
			454	112 43	112.767	0.34	N. end W. Bleacher
			468	112 29	112.767	0.48	21' South.
			478	112 19	112.767	0.58	42' "
			486	112 11	112.767	0.66	63' " — S. end
			481	112 16	112.767	0.61	W. end S. Bleacher
			504	111 93	112.767	0.84	21' East
			503	111 94	112.767	0.83	42' "
			508	111 [illegible]	112.767	0.88	63' " — E. end
			420		112.767		N. end W. Bleacher
			420		do		21' South
			420		do		42' "
			420		do		63' " — S. end
			420		do		W. end S. Bleacher
			420		do		21' East
			420		do		42' "
			420		112.767		63' " E. end.
B.M.			5865				See above.

F.B. 784 Pg. 176 Job No. 8259 Division No. Notes Red. Plotted Profile
Survey of WILL ROGERS PARK Date Date No.
Survey by W.A. Miller Notes Miller 1-11-1942 Notes Chkd. Checked X-Sec.
Indexed C. [illegible] Date Date No.

Notes Ck'd by D.M. Finley	Survey of Will Rogers Park
Map No. B-1831-1	W. O. 8259 Tape No. 643 St'd 76 °F
Office Work	Surveyed by W.E. Braden
Checked	Notes W.E.B. Date Jan. 1943
Date	Indexed 2-9-43

F.B. 784 PG. 177

ADDITION

to

WILL ROGERS MEMORIAL PARK

J.N. 8259 JAN.- 1943

W E Braden
G G Porter
J J Lanigan
H A Bentley

Note: Any Additions or Changes on This Sheet Must be Made or Circled in Red Ink With Date and Name of Person Making Change.

Do not extend notes this side of this line.

RETURN TO
LOS ANGELES COUNTY SURVEYOR
700 HALL OF RECORDS

FORM 247 5M 11-41

RETURN TO
LOS ANGELES COUNTY SURVEYOR
700 HALL OF RECORDS

Note: Any Additions or Changes on This Sheet Must be Made or Circled in Red Ink With Date and Name of Person Making Change.

Do not extend notes this side of this line.

W.S. 7, B-6, W.S. 26, C-1

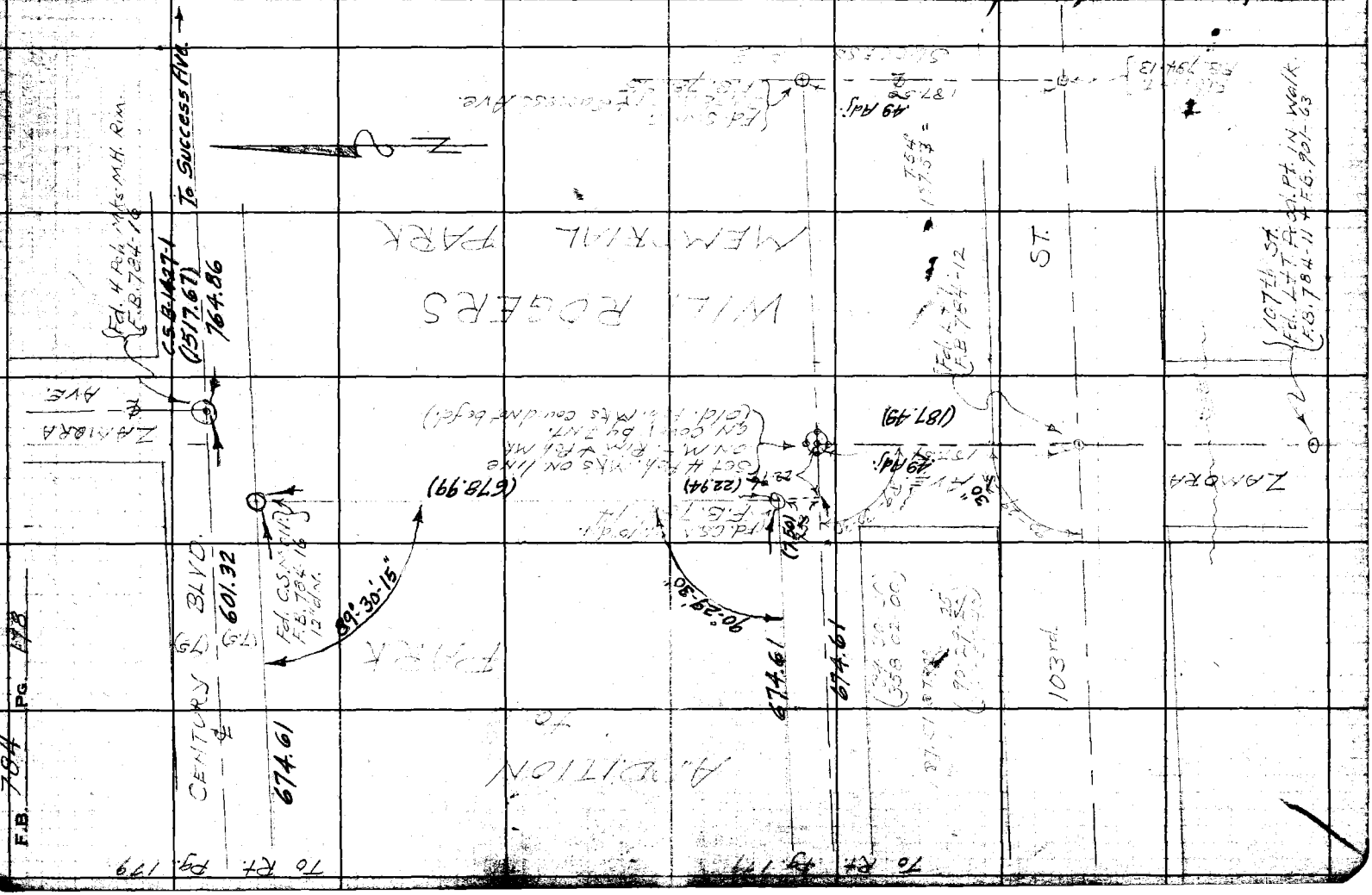

F.B. 784 PG. 178

Notes Ck'd by D. M. Finley
Map No. B-1831-1
Office Work
Checked
Date

Survey of Will Rogers Park
W. O. 8259 Tape No. 043 Std. 76 °F
Surveyed by W. E. Braden
Notes W.E.B. Date 1/26-43
Indexed

F.B. 784 PG. 179

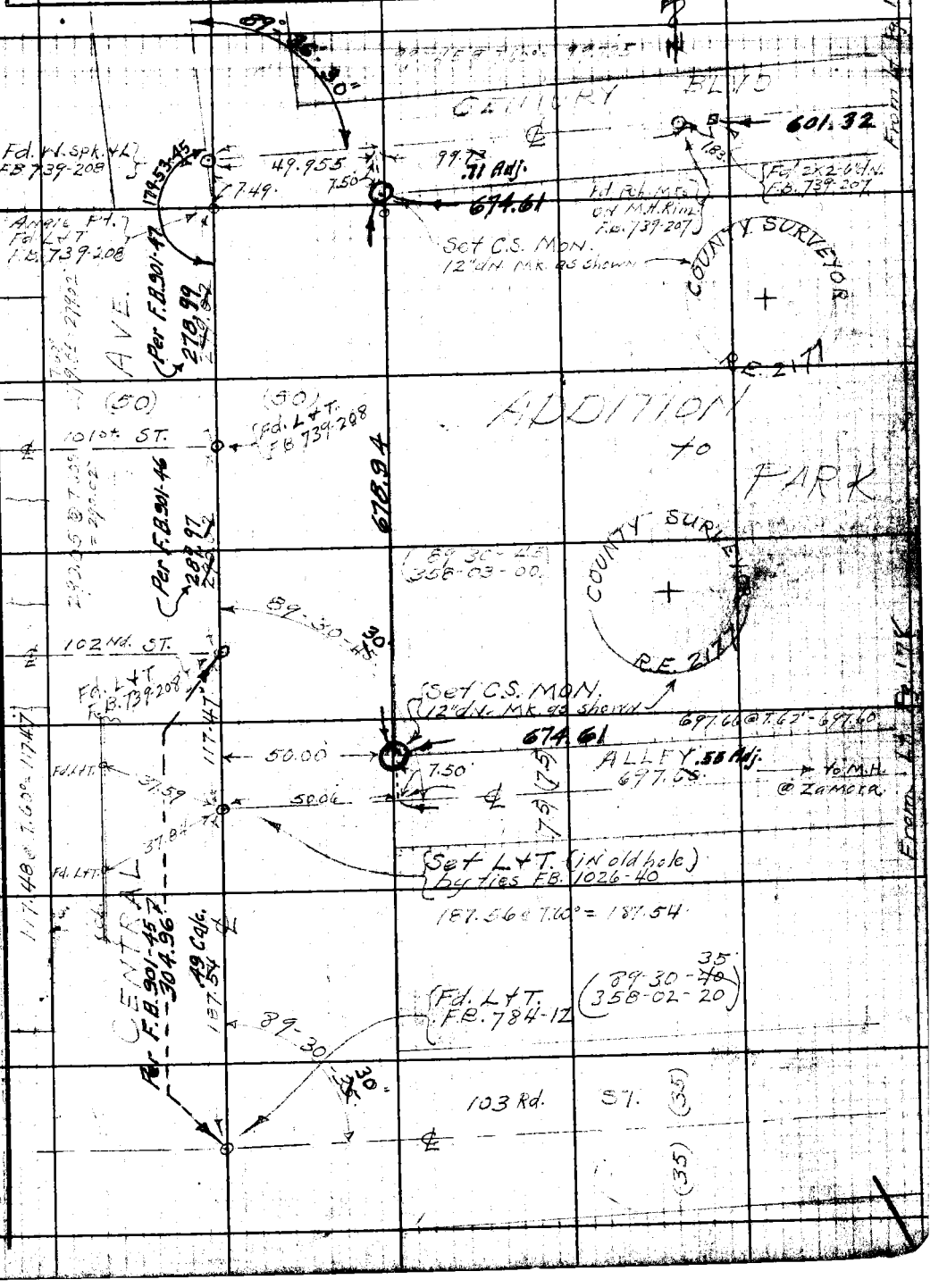

Note: Any Additions or Changes on This Sheet Must be Made or Circled in Red Ink With Date and Name of Person Making Change.

Do not extend notes this side of this line.

RETURN TO
LOS ANGELES COUNTY SURVEYOR
700 HALL OF RECORDS

RETURN TO

LOS ANGELES COUNTY SURVEYOR

700 HALL OF RECORDS

Note: Any Additions or Changes on This Sheet Must be Made or Circled in Red Ink With Date and Name of Person Making Change.

Do not extend notes this side of this line.

F.B. 784 Pg. 180

Nptes Ck'd by	Survey of WILL ROGERS MEMORIAL PARK
Map No.	W. 00103 Tape No. 094 St'd 68 °F
Office Work	Surveyed by E. C. WALLACE
Checked	Notes E. C. WALLACE Date 7-5-49
Date	Indexed A. C. Johnson 7-11-49

F. B. 1844 PG. 181

J.N.

WILL ROGERS CO. PARK

Location of Gymnasium & Community Bldg.

Wallace
Dreier
Bay
Peterson
Woodburn

Note: Any Additions or Changes on This Sheet Must be Made or Circled in Red Ink With Date and Name of Person Making Change.

Do not extend notes this side of this line.

RETURN TO
LOS ANGELES COUNTY SURVEYOR
700 HALL OF RECORDS

FORM 247 5M 5-46

F. B. 784 PG. 182

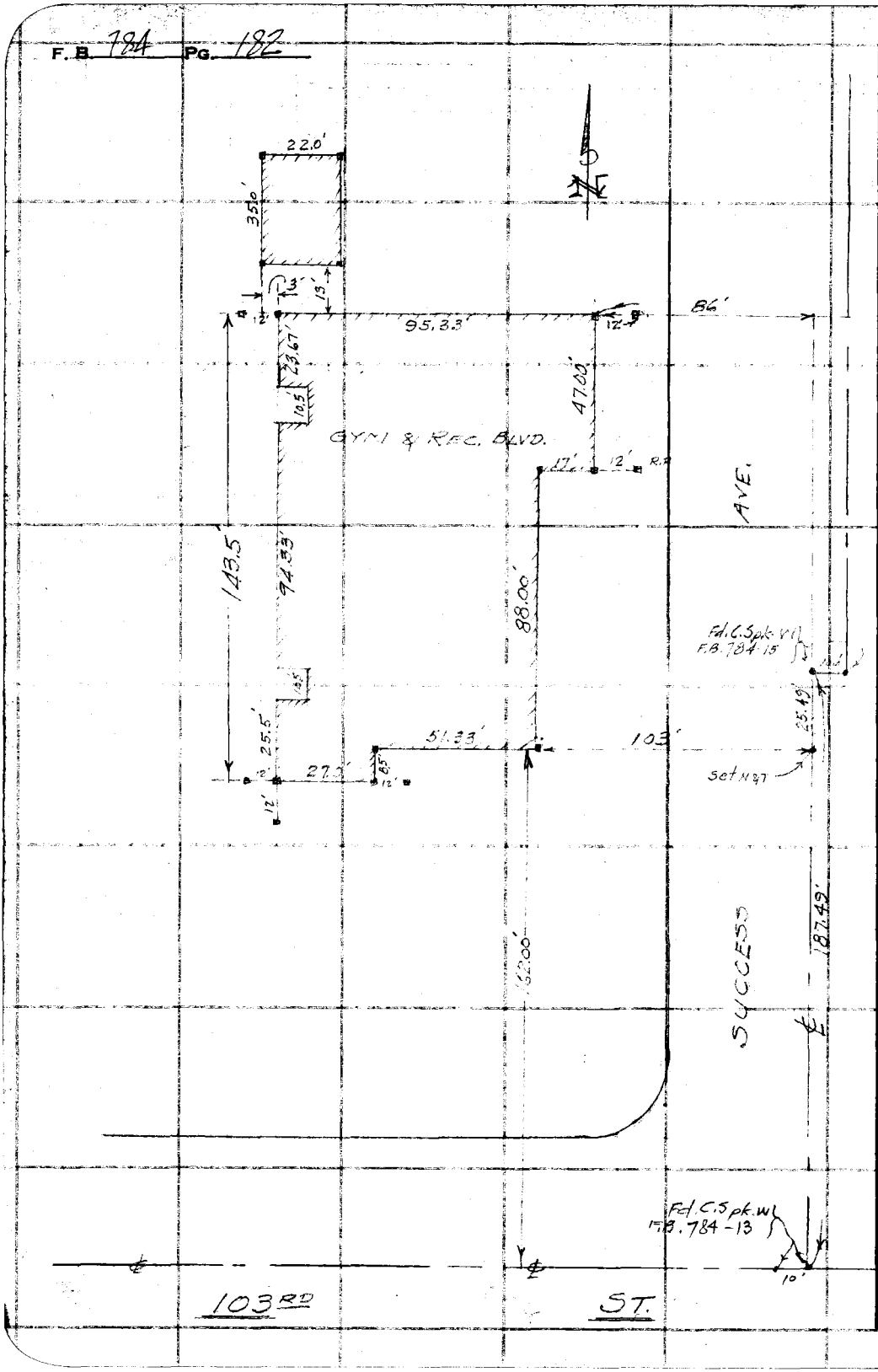

RETURN TO
LOS ANGELES COUNTY SURVEYOR
700 HALL OF RECORDS
Do not extend notes this side of this line.

Note: Any Additions or Changes on This Sheet Must be Made or Circled in Red Ink With Date and Name of Person Making Change.

76L298 307 3M 11-48

PLEASE RETURN TO
LOS ANGELES COUNTY SURVEYOR
726 HIGGINS BLDG.

NOTE: ANY ADDITIONS OR CHANGES ON THIS SHEET MUST BE MADE OR CIRCLED IN RED INK, WITH DATE AND NAME OF PERSON MAKING CHANGE.

Do not extend notes this side of this line.

STATION	B. S.	H. I.	F. S.	ELEV.		
	Elev. for New Gym & Rec. Bldg.					
B.M. W68	654	115.69		109.15	B.M. W68 El. 109.15 F.B. 784-6 103rd St. & Success Ave N.E. Cor.	
			3.95	111.74	T.B.M. El. Fd. C.Spk. 15' E. of Flag Pole	
T.B.M.			461	111.08	T.B.M. Set B.Spk base of Lamp Post 20' ± S. of S. end of New Gym & Rec. Bldg.	
			4.19		111.50 Grade Top of Conc. Slab - set blue top	
			4.65	111.04	Stk. S.E. Cor. Bldg.	
			4.37	111.32	111.50 F.O.18	S.E. Cor. of East Wing
			4.10	111.54	C.O.04	N.E. Cor. " Bldg.
			3.74	111.95	111.95 Fin Fl. Gr.	Set Nail in Con. Base B. back Stop
			3.78	111.91	111.50 - C.O.41	1½ - 2' W. of NW Cor. of Bldg.
			6.90	108.79	Exist 6" V.C.P. Sewer Top of 6" V.C.P. on West side of Bldg.	108.79 .58 108.21 INVERT Elev.
T.B.M.	409	115.17	461	111.08	B.Spk base Lamp Post	
B.M. W68			602	109.15	B.M. W68 El. 109.15 (shown above)	111.95 8.21 3.74

Profile Notes Red ____ Plotted ____ Job No. 0103 Division No. C.P.694-2 F.B. 784 Pg. 183
No. ____ Date ____ Date ____ Survey of WILL ROGERS MUNIC. PARK
X-Sec. Notes Chkd. ____ Checked ____ Survey by WALLACE Notes ECW Date 7-5-49
No. ____ Date ____ Date ____ Map No. ____ Indexed A. C. Johnson Date ____

F.B. 784 PG. 184

Job No. _____ Division No. _____ Notes Red. _____ Plotted _____ Profile

Survey of _____ Date _____ Date _____ No. _____

Survey by _____ Notes _____ Notes Chkd. _____ Checked _____ X-Sec.

Indexed _____ Date _____ Date _____ Date _____ No. _____

76L298 307 3M 11-48

PLEASE RETURN TO
LOS ANGELES COUNTY SURVEYOR
726 HIGGINS BLDG.

NOTE: ANY ADDITIONS OR CHANGES ON THIS SHEET MUST BE MADE OR CIRCLED IN RED INK, WITH DATE AND NAME OF PERSON MAKING CHANGE.

Do not extend notes this side of this line.

STATION	B.S.	H.I.	F.S.	ELEV.
1.41				
2.84				
8				
4 x √3				
14 x 2				
2				

Notes Ck'd by	Survey of Will Rogers Memo. Park
Map No.	W. O. 017 Tape No. St'd °F
Office Work	Surveyed by Wallace
Checked	Notes EOW Date 4-19-50
Date	Indexed E. C. Johnson 4-24-50

F. B. 184 Pg. 185

WILL ROGERS MEMO. PARK

Location of New Flood Light Poles
and
Location of Exist. Ball Diamonds

Location Switch Board Bldg.

Note: Any Additions or Changes on This Sheet Must be Made or Circled in Red Ink With Date and Name of Person Making Change.

Do not extend notes this side of this line.

RETURN TO
LOS ANGELES COUNTY SURVEYOR
726 LOS ANGELES COUNTY
ENGINEERING BLDG.

76F309S 247 10M 1-49

F. B. 784 PG. 186

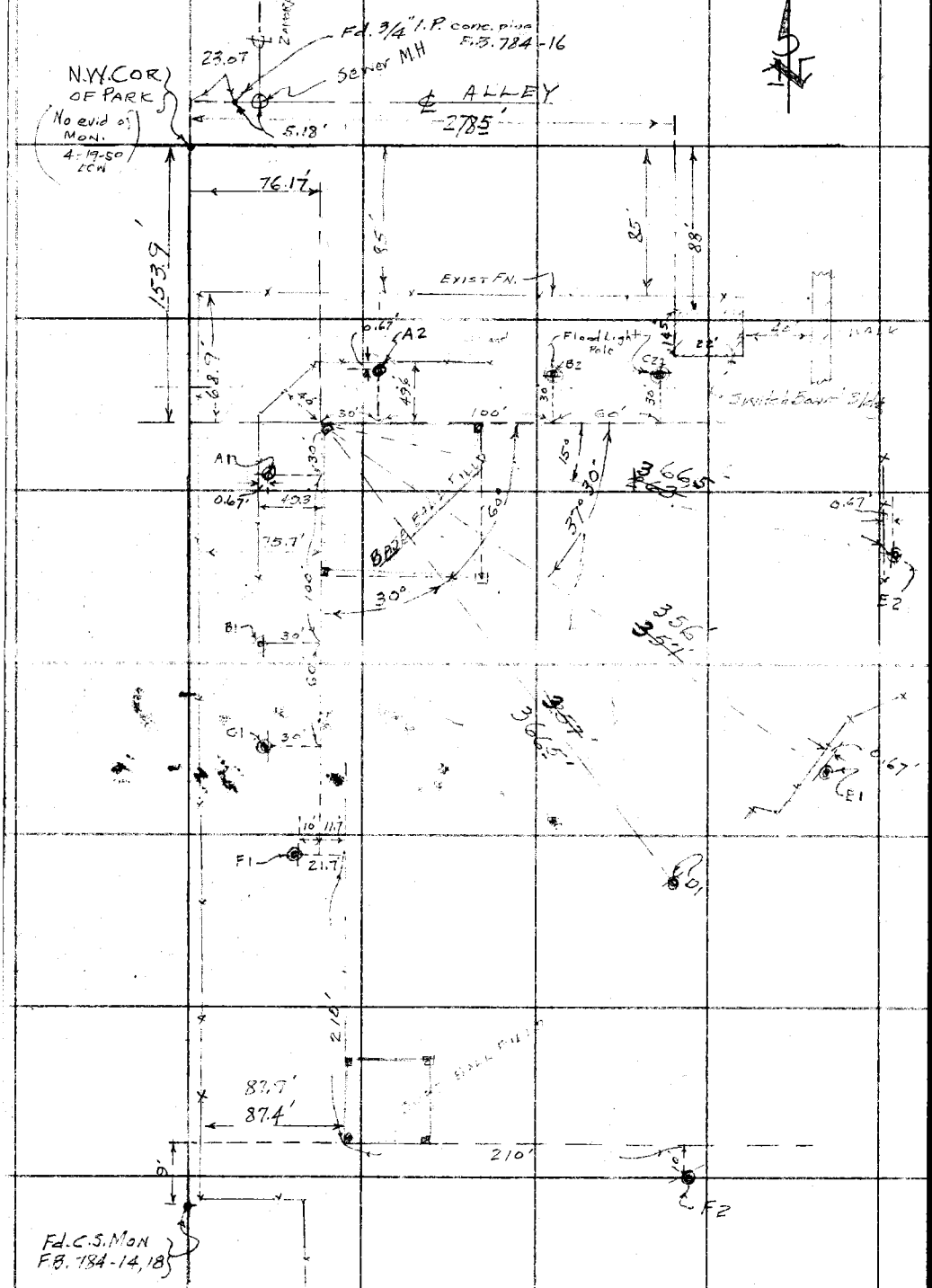

RETURN TO
LOS ANGELES COUNTY SURVEYOR
726 LOS ANGELES COUNTY
ENGINEERING BLDG.

Do not extend notes this side of this line.

Note: Any Additions or Changes on This Sheet Must be Made or Circled in Red Ink With Date and Name of Person Making Change.

Notes Ck'd by	Survey of Will Rogers Memo. Park
Map No.	W. 00177 Tape No. 0855 St'd. 68 °F
Office Work	Surveyed by Benson
Checked	Notes J.S.C. Date 12-13-50
Date	Indexed A. C. Johnson

F. B. 784 PG. 187

DEC 14 '50

J.N. 0177

WILL ROGERS MEMO. PARK

Location of New Walk Lights

12-13-50

C. A. Benson
J. S. Coates
J. J. Edwards
R. H. Blanch

Note: Any Additions or Changes on This Sheet Must be Made or Circled in Red Ink With Date and Name of Person Making Change.

Do not extend notes this side of this line.

RETURN TO
LOS ANGELES COUNTY SURVEYOR
726 LOS ANGELES COUNTY
ENGINEERING BLDG.

76F309S 247 10M 1-49

F. B. 784 PG. 188

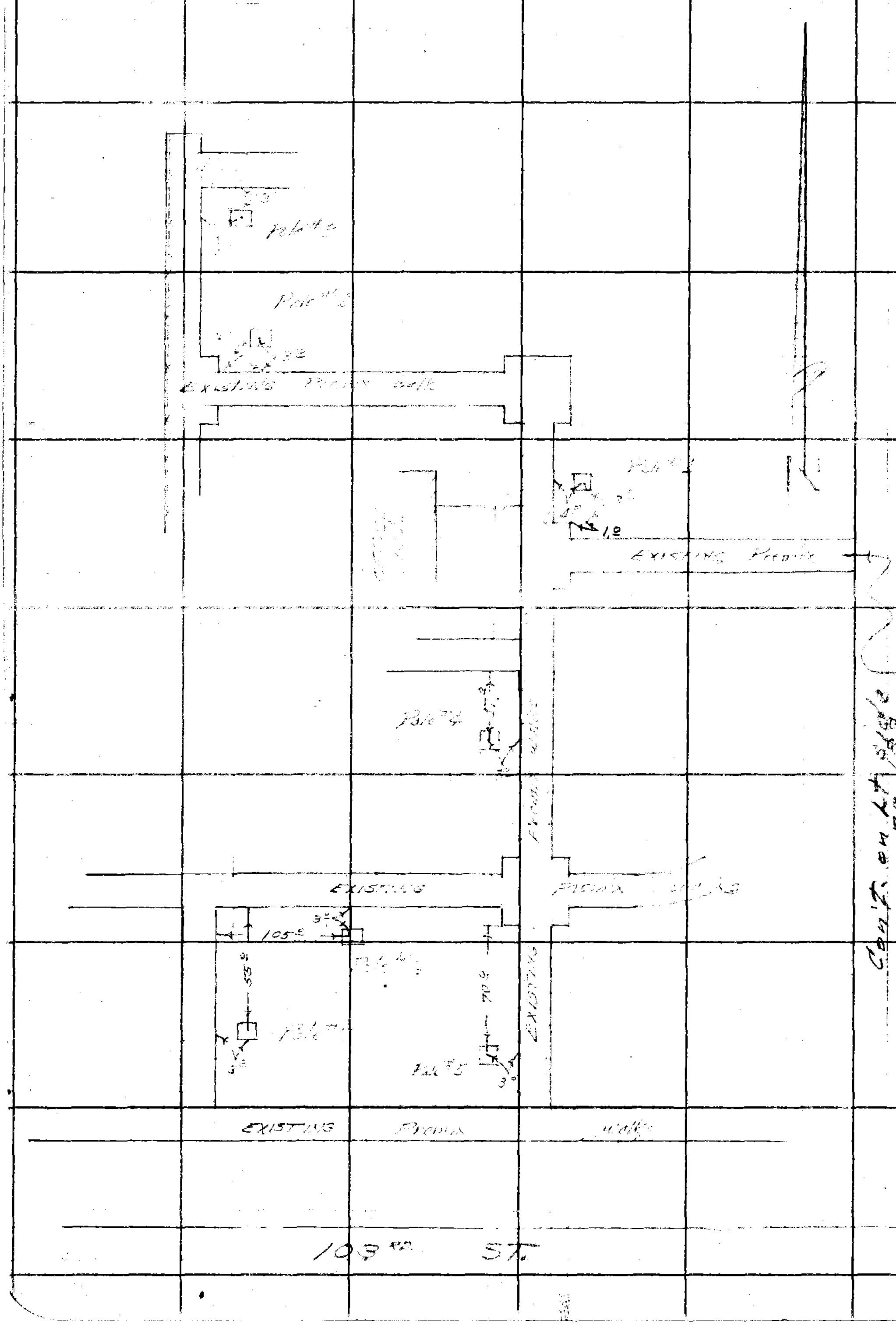

RETURN TO
LOS ANGELES COUNTY SURVEYOR
725 LOS ANGELES COUNTY
ENGINEERING BLDG.

Do not extend notes this side of this line.

Note: Any Additions or Changes on This Sheet Must be Made or Circled in Red Ink With Date and Name of Person Making Change.

Notes Ck'd by	Survey of
Map No.	W. 0017 Tape No. St'd. 68 °F
Office Work	Surveyed by
Checked	Notes A.S.C. Date 12-13-50
Date	Indexed A. C. Johnson

F. B. 78[illegible] PG. 159

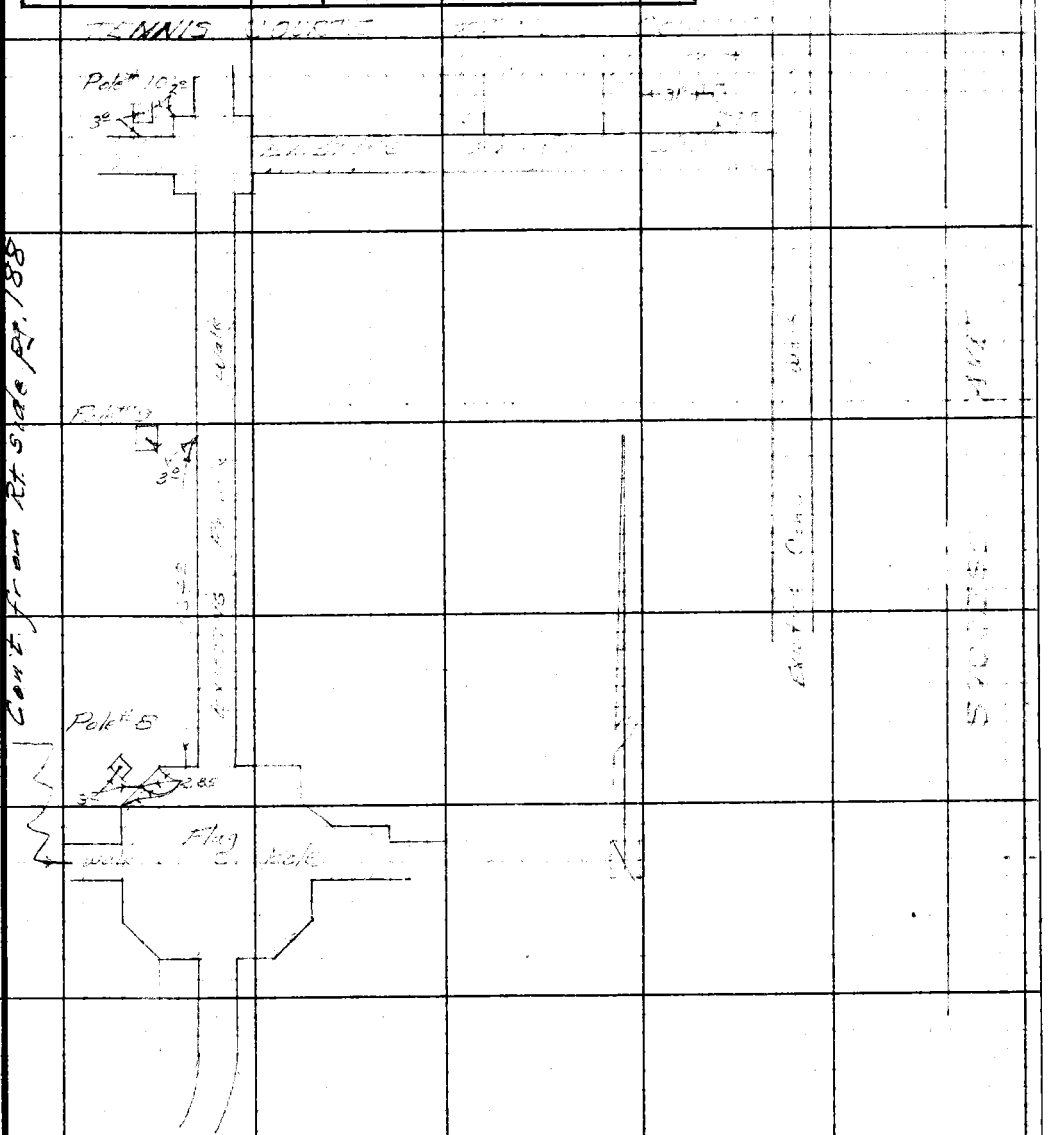

Note: Any Additions or Changes on This Sheet Must be Made or Circled in Red Ink With Date and Name of Person Making Change.

Do not extend notes this side of this line.

RETURN TO
LOS ANGELES COUNTY SURVEYOR
726 LOS ANGELES COUNTY
ENGINEERING BLDG.

76F309S 247 10M 1-49

RETURN TO
LOS ANGELES COUNTY SURVEYOR
726 LOS ANGELES COUNTY
ENGINEERING BLDG.

Note: Any Additions or Changes on This Sheet Must be Made or Circled in Red Ink With Date and Name of Person Making Change.

Do not extend notes this side of this line.

F. B. 754 PG. 100

Profile No.	Notes Red.	Plotted	Job No. 8823.01	Division No.	F. B. 784	Pg. 191
	Date	Date	Survey of WILL ROGERS PARK			
X-Sec. No.	Notes Chkd.	Checked	Survey by Wallace	Notes ECW	Date 4-13-54	
	Date	Date	Map No.	Indexed R. O. Johnson	Date 4-14-54	

J. N. 8823.01

WILL ROGERS PARK

Elev. of Trunk sewer Line
in Zamora Ave. N. of 103rd St.

and

Sewer Line in Century Blvd. East of
Zamora Ave.

Wallace
Mantey
York
Bradach

STATION	B. S.	H. I.	F. S.	ELEV.

NOTE: ANY ADDITIONS OR CHANGES ON THIS SHEET MUST BE MADE OR CIRCLED IN RED INK, WITH DATE AND NAME OF PERSON MAKING CHANGE.

Do not extend notes this side of this line.

PLEASE RETURN TO
LOS ANGELES COUNTY SURVEYOR
726 LOS ANGELES COUNTY ENGINEERING BLDG.

761-298 307 8-53

76L298 307 8-53

PLEASE RETURN TO
LOS ANGELES COUNTY SURVEYOR
726 LOS ANGELES COUNTY ENGINEERING BLDG.

NOTE: ANY ADDITIONS OR CHANGES ON THIS SHEET MUST BE MADE OR CIRCLED IN RED INK, WITH DATE AND NAME OF PERSON MAKING CHANGE.

Do not extend notes this side of this line.

STATION	B. S.	H. I.	F. S.	ELEV.					
B.M.				11[illegible] 10	B.M. El. 111.10 R.B. 784.9 [illegible] & Zamora St. N.E. [illegible]				
Trunk Sewer M.H. (sta. 315+45.9) Zamora St. 187' N. & 103rd ST.									
						N.	S.	E	W
Invert elev.		15" inlet on N.		9[illegible] 70	Plan 98.60	112.30 / 13.60 / 98.70	112.30 / 13.50 / 98.80	112.33 / 13.05 / 99.28	112.27 / 13.04 / 99.23
(Stub) "	"	8" "	" E	[illegible]	[illegible]				
(Stub) "	"	8" "	" W	[illegible]	95.47				
"	"	15" outlet	" S	[illegible]	98.60				
T. P.				11[illegible] 24					
Trunk Sewer M.H. (sta. 318+90.95) Zamora St.									
						N.	S.	E	W
Invert elev.		8" inlet	W.	10[illegible] 41	Plan 100.29	113.72 / 13.87 / 99.85	113.70 / 13.90 / 99.80	113.71 / 13.29 / 100.42	113.71 / 13.30 / 100.41
"	"	8" "	E.	10[illegible] 42	100.29				
"	"	15" "	N.	99.85	99.67				
"	"	15 outlet	S.	99.80	99.67				
T. P.				113 93					

N 12.35 / 1.25 / 13.[illegible]
S 12.25 / 1.25 / 13.[illegible]
E 12.38 / 1.25 / 13.[illegible]
W 12.37 / .67 / 13.[illegible]

N 12.62 / 1.25 / 13.87
S 12.65 / 1.25 / 13.90
E 12.62 / .67 / 13.29
W 12.63 / .67 / 13.30

F. B. 784 PG. 192 Job No. 3823.01 Division No. ____ Notes Red. ____ Plotted ____ Profile
Survey of Will Rogers Park Date ____ Date ____ No. ____
Survey by Wallace Notes E.C.W. Notes Chkd. ____ Checked ____ X-Sec.
Indexed A. C. Johnson Date ____ Date ____ Date ____ No. ____

76L298 307 8-53

PLEASE RETURN TO
LOS ANGELES COUNTY SURVEYOR
726 LOS ANGELES COUNTY ENGINEERING BLDG.

NOTE: ANY ADDITIONS OR CHANGES ON THIS SHEET MUST BE MADE OR CIRCLED IN RED INK, WITH DATE AND NAME OF PERSON MAKING CHANGE.

Do not extend notes this side of this line.

STATION	B. S.	H. I.	F. S.	ELEV.		
T.P.				113 93	Pg. 192	
	Sewer M.H. in Century Blvd. 75' S. of North property line & 242' E. ℄ Zamora Ave.					
Invert elev.		inlet on E.		102 16	E 114.27 / 12.11 / 102.16	W 114.29 / 12.18 / 102.11
"		outlet on W		102 11		
	Sewer M.H. in Century Blvd. 75' S. of N.P.L. and 484' E. ℄ Zamora Ave.					
Invert elev.		8" inlet on E.		102 94	E 114.36 / 11.42 / 102.94	W 114.35 / 11.45 / 102.90
" "		8" outlet " W		102 90		
T.P.				114 41		
	F.M.H. in Century Blvd. 75' S. of N.P.L. and 730' E. ℄ Zamora Ave.					
Invert elev.		8" outlet on W		103 63	E 113.45	W 113.43 / 9.80 / 103.63
B.M. W70				112 34	B.M. W70 El. 112.38 Success Ave. & 101st St.	F.B. 784-7 SE Cor. - B.Spk 8' E. of end [illegible]
				See Next	Pg. for 6 H.C.	

E 11.44 / .67 / 12.11

W 11.51 / .67 / 12.18

E [illegible]

W [illegible]

E

F.B. 184 Pg. 173

Profile Notes Red. ____ Plotted ____ Job No. 8823.01 Division No. ____
No. ____ Date ____ Date ____ Survey of Will Rogers Park
X-Sec. Notes Chkd. ____ Checked ____ Survey by Wallace Notes LCW Date 4-16-54
No. ____ Date ____ Date ____ Map No. ____ Indexed ____ Date ____

K. C. Johnson

F. B. 784 Pg. 194 | Job No. 8823.0 | Division No. | Notes Red. | Plotted | Profile

Survey of Will Rogers Park | Date | Date | No.

Survey by Wallace | Notes ECW | Notes Chkd. | Checked | X-Sec.

Indexed H. C. Johnson | Date | Date | Date | No.

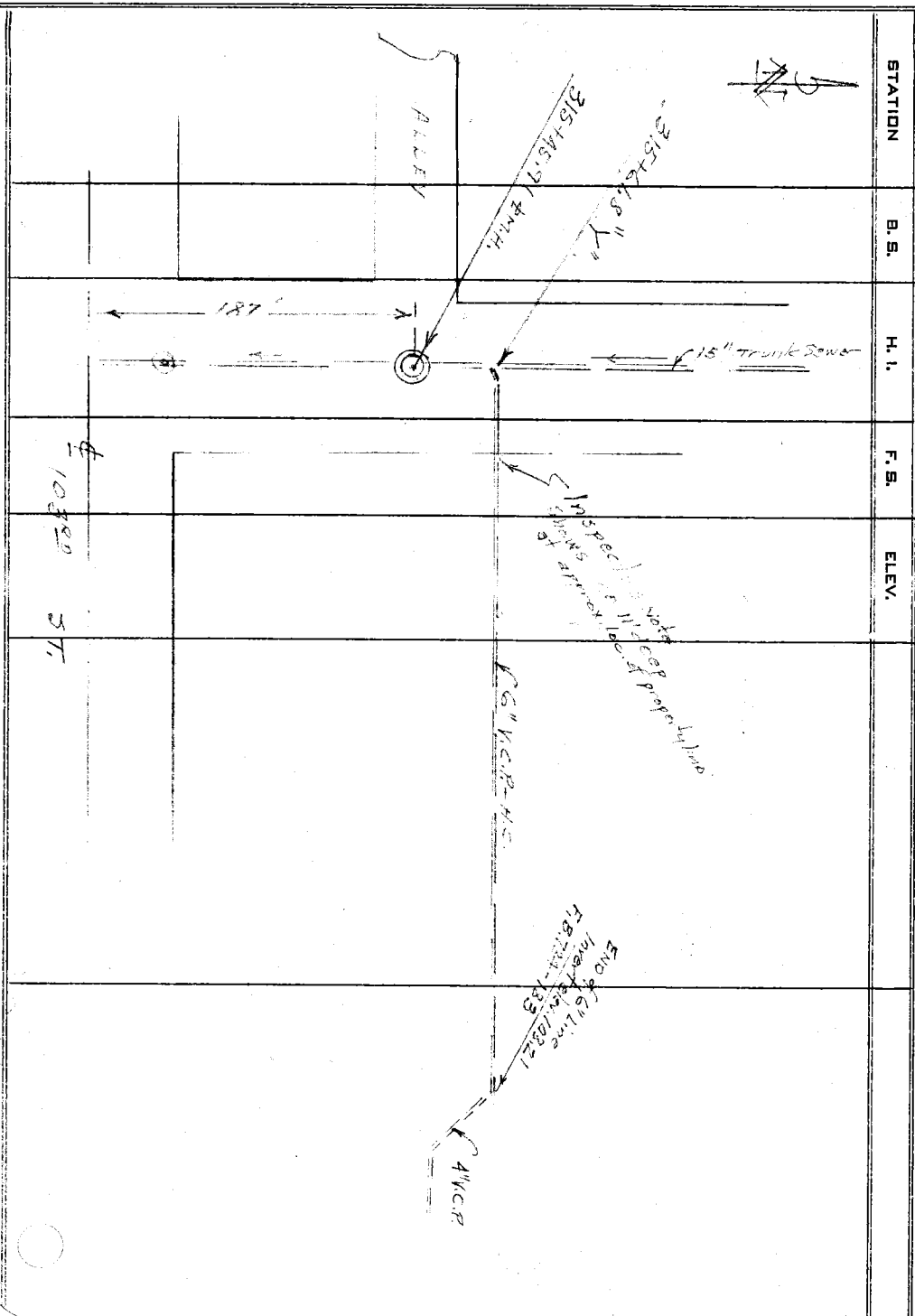

761.298 307 8-53

PLEASE RETURN TO

LOS. ANGELES COUNTY SURVEYOR

726 LOS ANGELES COUNTY ENGINEERING BLDG.

Do not extend notes this side of this line.

NOTE: ANY ADDITIONS OR CHANGES ON THIS SHEET MUST BE MADE OR CIRCLED IN RED INK, WITH DATE AND NAME OF PERSON MAKING CHANGE.

Notes Ck'd by	Survey of WILL ROGERS [illegible]
Map No.	W. O. 8823.06 Tape No. 0151 St'd. 68 °F
Office Work	Surveyed by A.N. Hellstrom
Checked	Notes A.N.H. Date 6-54
Date	Indexed A. C. Johnson 6-15-54

F. B. 794 Pg. 195

A. N. HELLSTROM
A. S. CURTIS
A. C. [illegible]
W. E. DEANE

J.N. 8823.06

WILL ROGERS MEM. PARK
JUNE — 1954

SURVEY DATA SHOWING LOCATION and ELEVS.
FOR SWIMMING POOL and BATH HOUSE TO BE BUILT

℄ SUCCESS AVE - BASIS FOR ℄ AXIS POOL — Page		196
ESTABLISHING AXIS of POOL & BATH HOUSE	"	197
LOCATION OF POOL & BATH HOUSE	"	198
" " PUMP HOUSE & PIT	"	199
To Establish B.M.'s From 101st ST. To 103rd ST.	"	202
To Establish B.M.'s at FINISHED GRADE ELEVS. For CONTRACTOR and Elevs. On Offset Stk.	"	203-204

Note: Any Additions or Changes on This Sheet Must be Made or Circled in Red Ink With Date and Name of Person Making Change.

Do not extend notes this side of this line.

RETURN TO
LOS ANGELES COUNTY SURVEYOR
726 LOS ANGELES COUNTY
ENGINEERING BLDG.

76F3095 247 4-53

F.B. 784 PG. 196

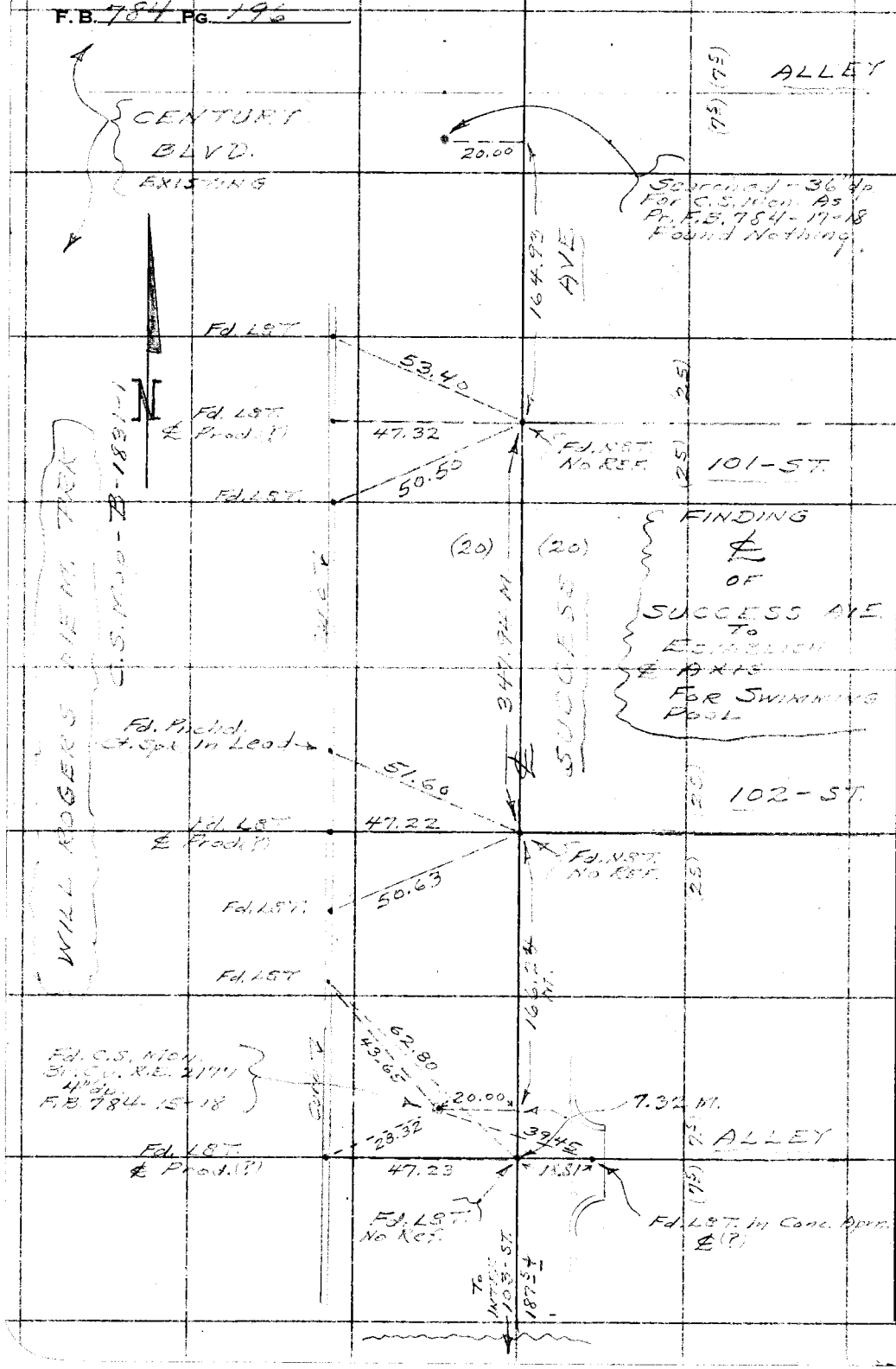

RETURN TO
LOS ANGELES COUNTY SURVEYOR
726 LOS ANGELES COUNTY
ENGINEERING BLDG.

Do not extend notes this side of this line.

Note: Any Additions or Changes on This Sheet Must be Made or Circled in Red Ink With Date and Name of Person Making Change.

Notes Ck'd by	Survey of WILL ROGERS PARK
Map No.	W. O. 8823.06 Tape No. 0151 St'd. 68 °F
Office Work	Surveyed by A. N. McWhirter
Checked	Notes A.N.M. Date 6-54
Date	Indexed A. C. Johnson

F. B. 784 PG. 197

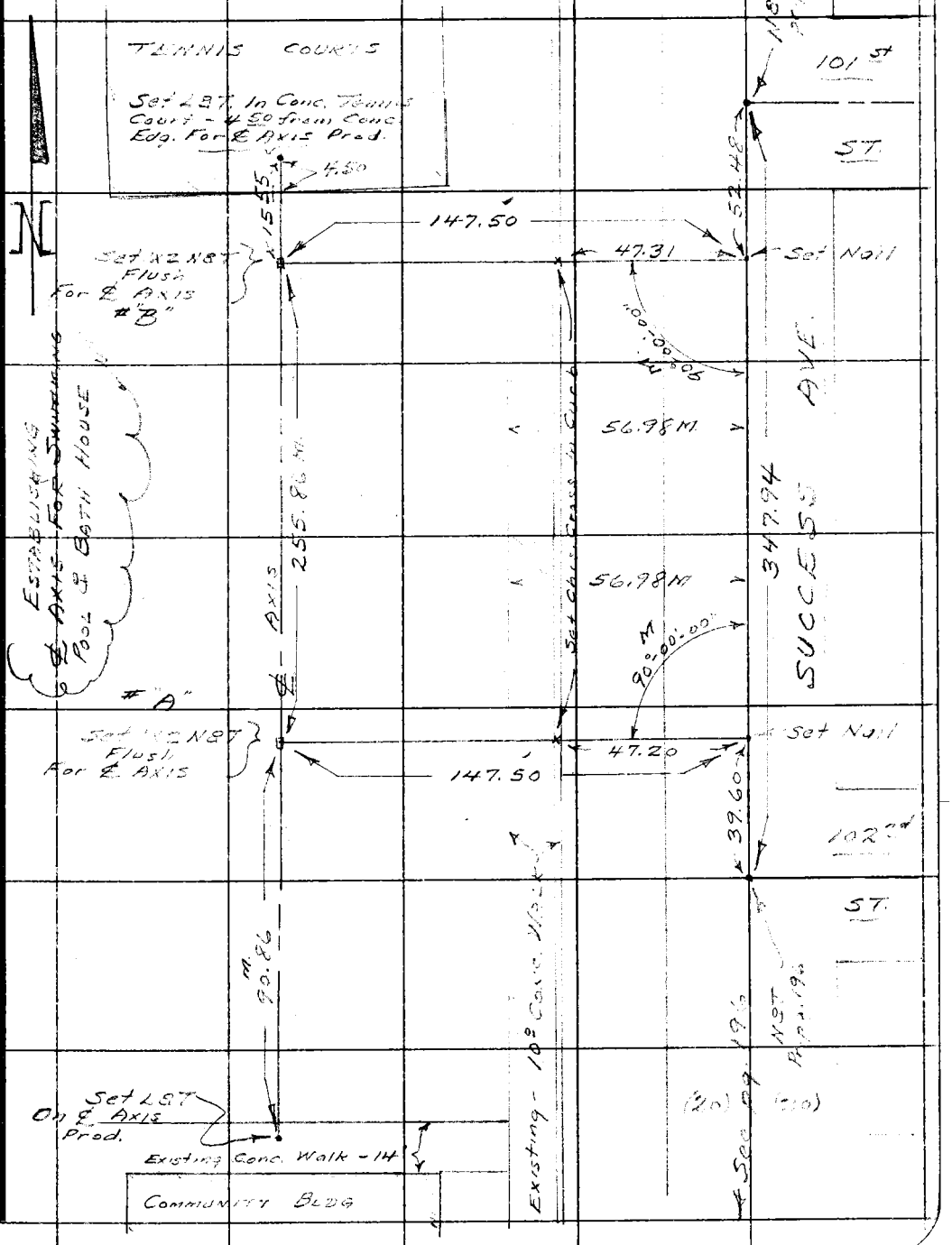

Note: Any Additions or Changes on This Sheet Must be Made or Circled in Red Ink With Date and Name of Person Making Change.

Do not extend notes this side of this line.

RETURN TO
LOS ANGELES COUNTY SURVEYOR
726 LOS ANGELES COUNTY
ENGINEERING BLDG.

76FSOS 247 4-53

F.B. 784 PG. 198

Notes Ckd.
RES 7-54

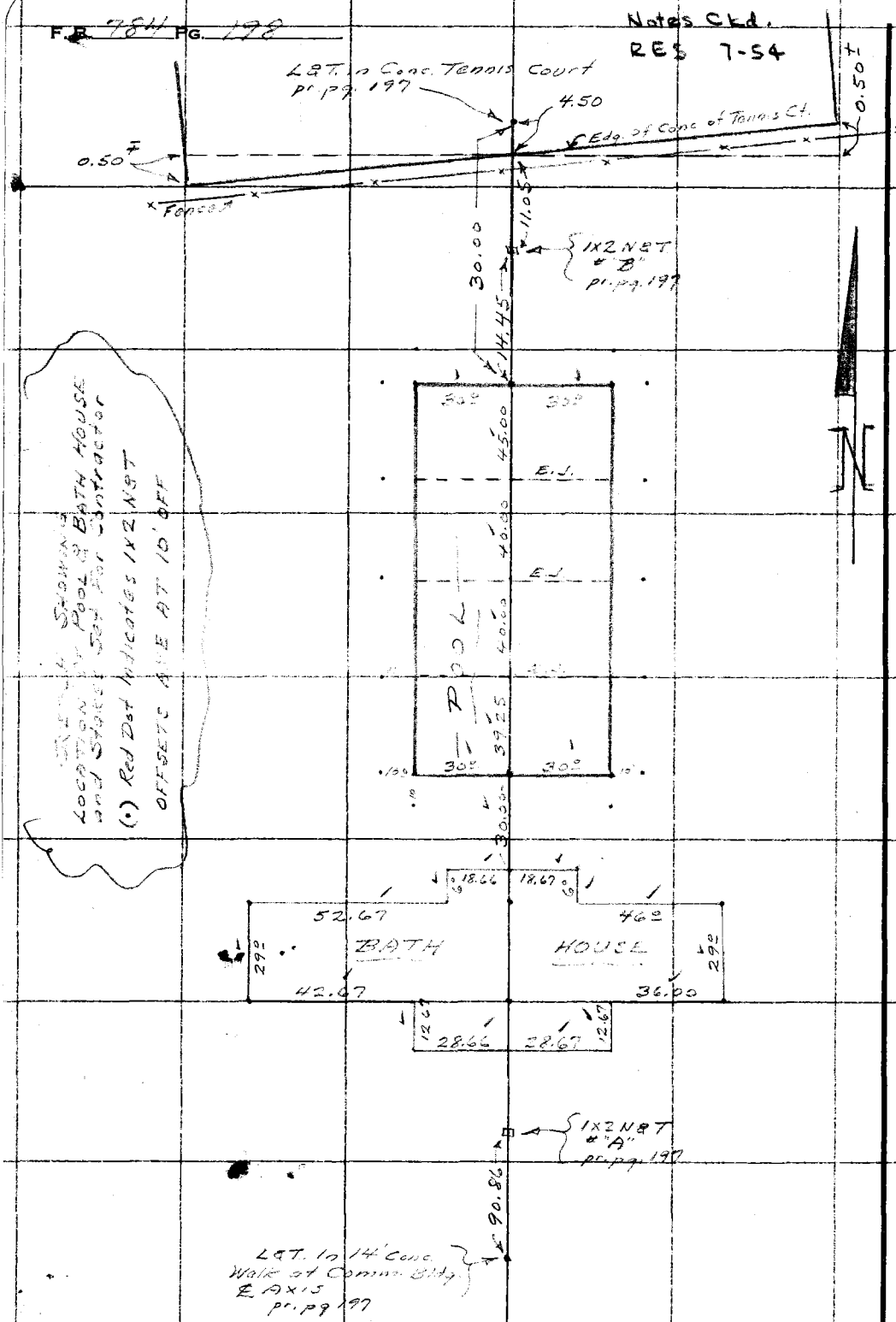

SHOWING
LOCATION OF POOL & BATH HOUSE
and STAKES SET FOR CONTRACTOR
(•) Red Dot Indicates 1X2 N&T
OFFSETS ARE AT 10' OFF

RETURN TO
LOS ANGELES COUNTY SURVEYOR
726 LOS ANGELES COUNTY
ENGINEERING BLDG.

Do not extend notes this side of this line.

Note: Any Additions or Changes on This Sheet Must be Made or Circled in Red Ink With Date and Name of Person Making Change.

76F309S 247 4-53

RETURN TO
LOS ANGELES COUNTY SURVEYOR
726 LOS ANGELES COUNTY
ENGINEERING BLDG.

Note: Any Additions or Changes on This Sheet Must be Made or Circled in Red Ink With Date and Name of Person Making Change.

Do not extend notes this side of this line.

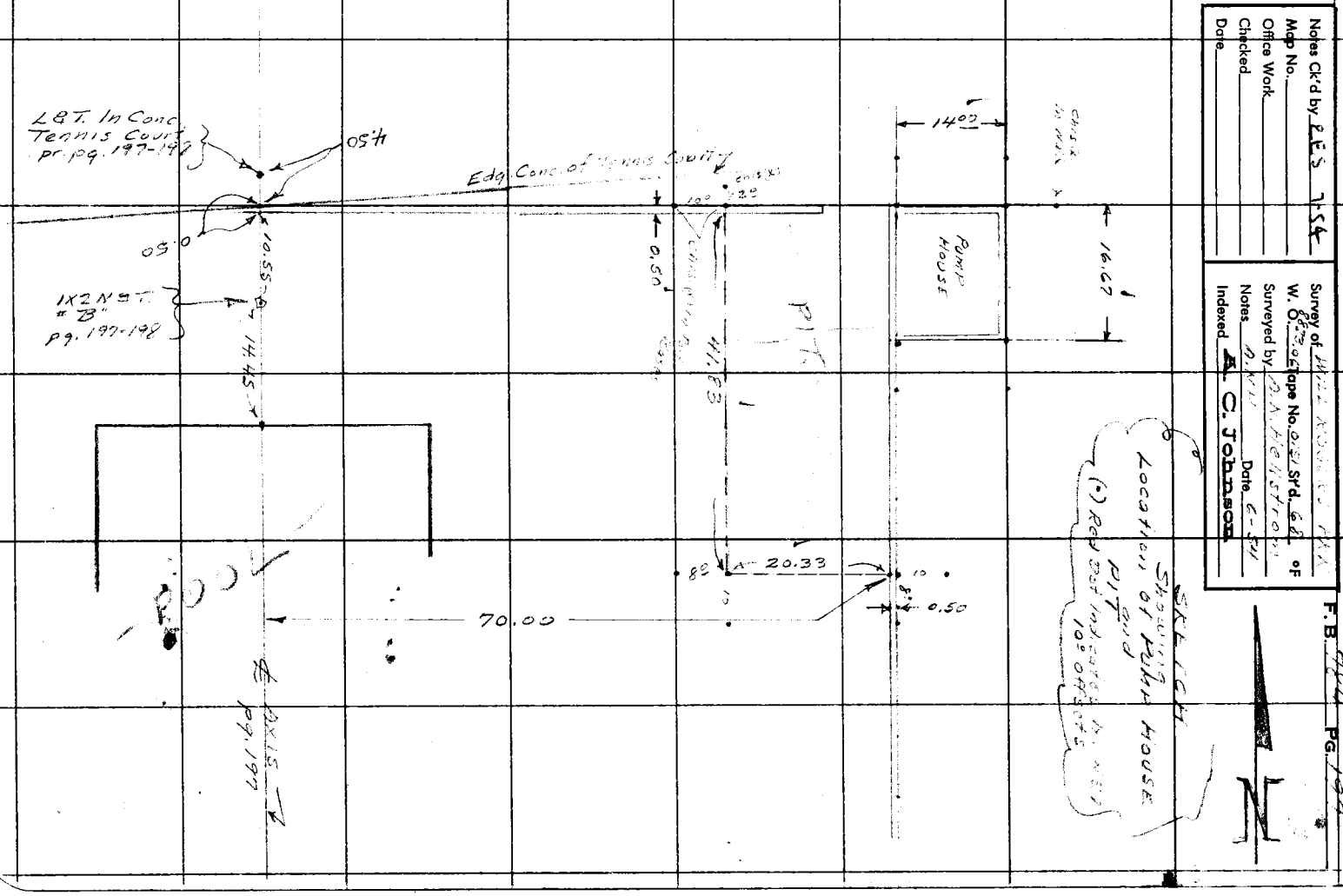

RETURN TO
LOS ANGELES COUNTY SURVEYOR
726 LOS ANGELES COUNTY
ENGINEERING BLDG.

Note: Any Additions or Changes on This Sheet Must be Made or Circled in Red Ink With Date and Name of Person Making Change.

Do not extend notes this side of this line.

F. B. 784 PG. 200

Profile No. _____ X-Sec. No. _____

Notes Red. _____ Date _____ Plotted _____ Date _____
Notes Chkd. _____ Date _____ Checked _____ Date _____

Job No. 3823.06 Division No. 10
Survey of Will Rogers Park
Survey by Hellstrom Notes Curtis Date 6-1954
Map No. _____ Indexed E. C. Johnson ~~Date~~

F.B. 784 Pg. 201

STATION	B.S.	H.I.	F.S.	ELEV.	

NOTE: ANY ADDITIONS OR CHANGES ON THIS SHEET MUST BE MADE OR CIRCLED IN RED INK, WITH DATE AND NAME OF PERSON MAKING CHANGE.

Do not extend notes this side of this line.

PLEASE RETURN TO
LOS ANGELES COUNTY SURVEYOR
726 LOS ANGELES COUNTY
ENGINEERING BLDG.

76L298 307 10-51

76L298 307 10-51

PLEASE RETURN TO

LOS ANGELES COUNTY SURVEYOR
726 LOS ANGELES COUNTY
ENGINEERING BLDG.

NOTE: ANY ADDITIONS OR CHANGES ON THIS SHEET MUST BE MADE OR CIRCLED IN RED INK, WITH DATE AND NAME OF PERSON MAKING CHANGE.

Do not extend notes this side of this line.

STATION	B. S.	H. I.	F. S.	ELEV.		
LEVELS RUN TO ESTABLISH B.M.'S FOR SWIMMING POOL & BATH HOUSE RUNNING FROM 101st ST. TO 103rd ST.						
BM#-W 70				112.377	BM# W 70 El. 112.377. LB 839-50 101st & Success Ave. SE. Cor. Bt spk. in So. Curb 101st 8' E. of W. end curb. - ALSO F.B. 784-7	
	4.071	116.448				
T.P.			5.134	111.314	T.P.	
(set)	4.892	116.206				
B.M. WR-1			4.240	111.966	BM WR-2 L&T in conc. wk. along N. side main Bldg. 1' from N. edge & on ℄ Prod. of Swimming pool.	
(Fd)	4.117	116.083				
B.M. WR-2			5.417	110.666	BM WR-2 Success Ave. W side & 1st alley N. of 103rd ST. Wire spk in curb. 7' N. of ℄ Prod alley.	
	3.186	113.852				
BM# W 68			4.693	109.159	BM# W 68 El. 109.150 LB 839-50 103rd ST. & Success Ave. N.E. Cor. - Wire spk in cb. 3' E. of C.R. - ALSO F.B. 784-6	

F.B. 784 PG. 202 Job No. 8823.06 Division No. 10 Notes Red. Plotted Profile
Survey of Will Rogers Park Date Date No. X-Sec.
Survey by Hellstrom Notes Curtis Notes Chkd. RES Checked
Indexed A. C. Johnson Date Date 7-54 Date No.

76L298 307 4-50

PLEASE RETURN TO
LOS ANGELES COUNTY SURVEYOR
726 LOS ANGELES COUNTY ENGINEERING BLDG.

NOTE: ANY ADDITIONS OR CHANGES ON THIS SHEET MUST BE MADE OR CIRCLED IN RED INK, WITH DATE AND NAME OF PERSON MAKING CHANGE.

Do not extend notes this side of this line.

STATION	B. S.	H. I.	F. S.	ELEV.			
RUNNING LEVELS FROM 101st ST. TO SWIMMING POOL AREA TO ESTABLISH FINISHED ELEV. GRADE B.M.'S FOR CONTRACTOR ONLY. ALSO ELEVS. ON OFF. STKS. FOR Swimming Pool.							
BM# W-70				112.377	BM# W-7 El. 112.377 per pg-202		
	4.810	117.187					
T.B.M.			3.890	113.297	T.B.M. L & T in conc slab East tennis court. 45' from S. edge. and on ℄ Prod. Swimming Pool.		
	4.07	117.37					
TBMs			4.60	112.77	wire spks set in wood post for contractors benefit only.		
			(West Side Swimming Pool)				
0+00			5.05	112.32	110.10	C 2.22	10' S
✓			4.86	112.51	110.10	C 2.41	10' W
0+39.25			5.02	112.35	109.11	C 3.24	10' W
0+79.25			4.86	112.51	108.10	C 4.41	10' W
1+19.25			4.92	112.45	107.10	C 5.35	10 W
1+64.25			4.39	112.98	104.60	C 8.38	10' W
✓			4.81	112.56	104.60	C 7.96	10' N.

Profile Notes Red. ____ Plotted ____ Job No. 8873.06 Division No. 10 F. B. 784 PG. 203
No. ____ Date ____ Date ____ Survey of Will Rogers Park
X-Sec. Notes Chkd RES Checked ____ Survey by A. N. HELLSTROM Notes Curtis Date 6-1954
No. ____ Date 7-54 Date ____ Map No. ____ Indexed C. Johnson Date ____

76L298 307 4-50

PLEASE RETURN TO
LOS ANGELES COUNTY SURVEYOR
726 LOS ANGELES COUNTY ENGINEERING BLDG.

NOTE: ANY ADDITIONS OR CHANGES ON THIS SHEET MUST BE MADE OR CIRCLED IN RED INK, WITH DATE AND NAME OF PERSON MAKING CHANGE.

Do not extend notes this side of this line.

STATION	B. S.	H. I.	F. S.	ELEV.			
		117.37		(East side Swimming Pool)			
0+00			5.22	112.15	110.10	C 2.05	10' S
✓			5.21	112.16	110.10	C 2.06	10' E
0+39.25			5.34	112.03	109.11	C 2.92	10' E
0+79.25			5.25	112.12	108.10	C 4.02	10' E
1+19.25			5.08	112.29	107.10	C 5.19	10' E
1+64.25			4.59	112.78	104.60	C 8.18	10' E
✓			5.12	112.25	104.60	C 7.65	10' N.
T.P.			5.37	112.00	T.P.		
	4.56	116.56					
			3.79	112.77	cross in brick Wall - for Contractors use only.		
BM#WR-2			4.58	111.98	BM#WR-2 per pg. 202 El. 111.966		

[illegible] 112.89 - 10' off [illegible]

F. B. 784 PG. 20X
Job No. 8823.06 Division No. 10 Notes Red. Plotted Profile
Survey of Will Rogers Park Date Date No. X-Sec.
Survey by N. HELLSTROM Notes Curtis Notes Chkd. R.E.S. Checked
Indexed E. C. Johnson Date Date 7-54 Date No.

Profile No.	Notes Red.	Plotted	Job No.	Division No.	F. B. 784	Pg. 200
	Date	Date	Survey of WILL ROGERS MEMORIAL PARK			
X-Sec. No.	Notes Chkd.	Checked	Survey by J. S. CORTES	Notes J.S.C.	Date 6-29-56	
	Date	Date	Map No.	Indexed E. C. Johnson	Date 1-3-57	

J.N. 8812.00

WILL ROGERS MEMORIAL PARK

BENCH LEVELS
FOR
CONSTRUCTION STAKING

CORTES
OSBORNE
MORENO
EVANS

STATION	B. S.	H. I.	F. S.	ELEV.

Do not extend notes this side of this line.

NOTE: ANY ADDITIONS OR CHANGES ON THIS SHEET MUST BE MADE OR CIRCLED IN RED INK, WITH DATE AND NAME OF PERSON MAKING CHANGE.

PLEASE RETURN TO
LOS ANGELES COUNTY SURVEYOR
726 LOS ANGELES COUNTY ENGINEERING BLDG.

76L298 S & E #307 9-54

76L298 S & E #307 9-54

PLEASE RETURN TO
LOS ANGELES COUNTY SURVEYOR
726 LOS ANGELES COUNTY ENGINEERING BLDG.

NOTE: ANY ADDITIONS OR CHANGES ON THIS SHEET MUST BE MADE OR CIRCLED IN RED INK, WITH DATE AND NAME OF PERSON MAKING CHANGE.

Do not extend notes this side of this line.

STATION	B. S.	H. I.	F. S.	ELEV.		
BMW-68				109.150	BMW68 Elev. 109.150	FB. 784-6
	5788	114938			103rd St. & Success Ave	N.E. Cor.
T.P.			5319	109620	Wire Spk in Cb. 3' E. of C.R.	
	6047	115667				
T.P.			5332	110335		
	5092	115427				
BM#1			4287	111140	BM Elev. 111.10	FB. 784-206
	5012	116152			103rd St & Lamon Ave	N.E. Cor
T.P.			4848	111304	Wire Spk in N.Cb. 3' E. of E. end C.R.	
	5352	116656				
BM#2			4638	112018	BM#2 Elev	
	5170	117188			103rd St. N. Side 350± E. & Central Ave	
T.P.			4942	112246	Bt. Spk. in Cb. opp. No# 1232	
	5615	117861				
BM#3			4843	113018	BM#3 Elev.	
	5508	118526			103rd St & Central Ave	N.E. Cor
T.P.			5253	113273	Bt. Spk. in Cb. 5' N. of N. end C.R.	
	6080	119353				
BM#4			5012	114341	BM#4 Elev	
					Central Ave (E. Side) 200± N. of 102nd St.	
					Bt. Spk. in Cb. opp. Store Bldg# 10107	

F. B. 784 Pg. 206 Job No. 382209 Division No. Notes Red. Plotted Profile
Survey of Will Rogers Memorial Park Date Date No.
Survey by J.S. Coates Notes J.S.C. Notes Chkd. Checked X-Sec.
Indexed E. C. Johnson Date Date Date No.

76L298 S & E #307 9-54

PLEASE RETURN TO
LOS ANGELES COUNTY SURVEYOR
726 LOS ANGELES COUNTY ENGINEERING BLDG.

NOTE: ANY ADDITIONS OR CHANGES ON THIS SHEET MUST BE MADE OR CIRCLED IN RED INK, WITH DATE AND NAME OF PERSON MAKING CHANGE.

Do not extend notes this side of this line.

STATION	B. S.	H. I.	F. S.	ELEV.		
BM# 4				114 341 ✓	See description preceding page	
	5985	120 326 ✓				
T.P.			5785	114 541 ✓		
	5800	120 341 ✓				
BM# 5			5037	115 304 ✓	BM# 5 Elev.	
	5330	120 634 ✓			Central Ave & Century Blvd. S. E. Cor	
T.P.			5762	114 872 ✓	Bt. Spk. in cb 5' S. of S. end C.P.	
	5663	120 535 ✓				
BM# 6			5345	115 190 ✓	BM# 6 Elev.	
	5132	120 322 ✓			Century Blvd. S. Side, 300' ± E ℄ Central Ave	
T.P.			5902	114 420 ✓	Bt. Spk. in cb.	
	5610	120 030 ✓				
BM# 7			5640	114 390 ✓	BM# 7 Elev.	
	5362	119 752 ✓			Century Blvd (S. Side) @ Zamora Ave	
T.P.			6005	113 744 ✓	Bt. Spk. in cb 23' W. of ℄ prod. of Zamora Ave	
	5535	119 279 ✓				
T.P.			5932	113 347 ✓		
	5508	118 855 ✓				
T.P.			5950	112 905 ✓		

Profile Notes Red. ____ Plotted ____ Job No. 8822.08 Division No. ____ F. B. 784 Pg. 201
No. ____ Date ____ Date ____ Survey of Will Rogers Memorial Park
X-Sec. Notes Chkd. ____ Checked ____ Survey by J.S.C. Notes J.S.C. Date 6-29-56
No. ____ Date ____ Date ____ Map No. ____ Indexed C. Johnson Date ____

F. B. 784 Pg. 208 Job No. 882208 Division No. _____ Notes Red. _____ Plotted _____ Profile

Survey of Will Rogers Memorial Park Date _____ Date _____ No. _____

Survey by J. S. Coates Notes J.S.C. Notes Chkd. _____ Checked _____ X-Sec.

Indexed A. C. Johnson Date _____ Date _____ Date _____ No. _____

76L298 S & E #307 9-54

PLEASE RETURN TO

LOS ANGELES COUNTY SURVEYOR

726 Los Angeles County Engineering Bldg.

NOTE: ANY ADDITIONS OR CHANGES ON THIS SHEET MUST BE MADE OR CIRCLED IN RED INK, WITH DATE AND NAME OF PERSON MAKING CHANGE.

Do not extend notes this side of this line.

STATION	B. S.	H. I.	F. S.	ELEV.		
T.P.				112.305 ✓		
BM W70	5 170	118 075 ✓	5 698	112.377 ✓	BM #70 Elev 112.377 AB 784-7	
					101st St. & Success Ave S.E. Cor	
					Bt. Spk. in Ob. 8 E. of W. end	

Notes Ck'd by	Survey of Will Roger Mem. Park
Map No.	W. O. 8822.08 Tape No. 0180 St'd. 68 °F
Office Work	Surveyed by J.S. COATES
Checked	Notes J.S.C Date 6-29-56
Date	Indexed C. Johnson

F. B. 784 Pg. 709

COORDINATE SYSTEM
FOR
CONSTRUCTION STAKING
IN
WILL ROGERS MEMORIAL PARK
J.N. 8822.08

COATES
OHSNER
MORENO
EVANS

Note: Any Additions or Changes on This Sheet Must be Made or Circled in Red Ink With Date and Name of Person Making Change.

Do not extend notes this side of this line.

RETURN TO
LOS ANGELES COUNTY SURVEYOR
726 LOS ANGELES COUNTY
ENGINEERING BLDG.

76F3095 247 4-53



RETURN TO
LOS ANGELES COUNTY SURVEYOR
726 LOS ANGELES COUNTY
ENGINEERING BLDG.

Do not extend notes this side of this line.

Note: Any Additions or Changes on This Sheet Must be Made or Circled in Red Ink With Date and Name of Person Making Change.

Notes Ck'd by	Survey of Will Rogers Gen. Park
Map No.	W. O. 8822.08 Tape No. 0180 St'd. 68 °F
Office Work	Surveyed by J.S. Cortes
Checked	Notes J.S.C. Date 5-29-56
Date	Indexed A. C. Johnson

F.B. 784 Pg. 211



Note: Any Additions or Changes on This Sheet Must be Made or Circled in Red Ink With Date and Name of Person Making Change.

Do not extend notes this side of this line.

RETURN TO
LOS ANGELES COUNTY SURVEYOR
726 LOS ANGELES COUNTY
ENGINEERING BLDG.

76F3095 247 4-53

F. B. 784 PG. 212

SKETCH SHOWING LOCATION OF 80'X165' CONC. SLAB. STAKES SET ON 1' OFFSET LINE IN POSITION SHOWN BY RED DOT on PERIMETER.

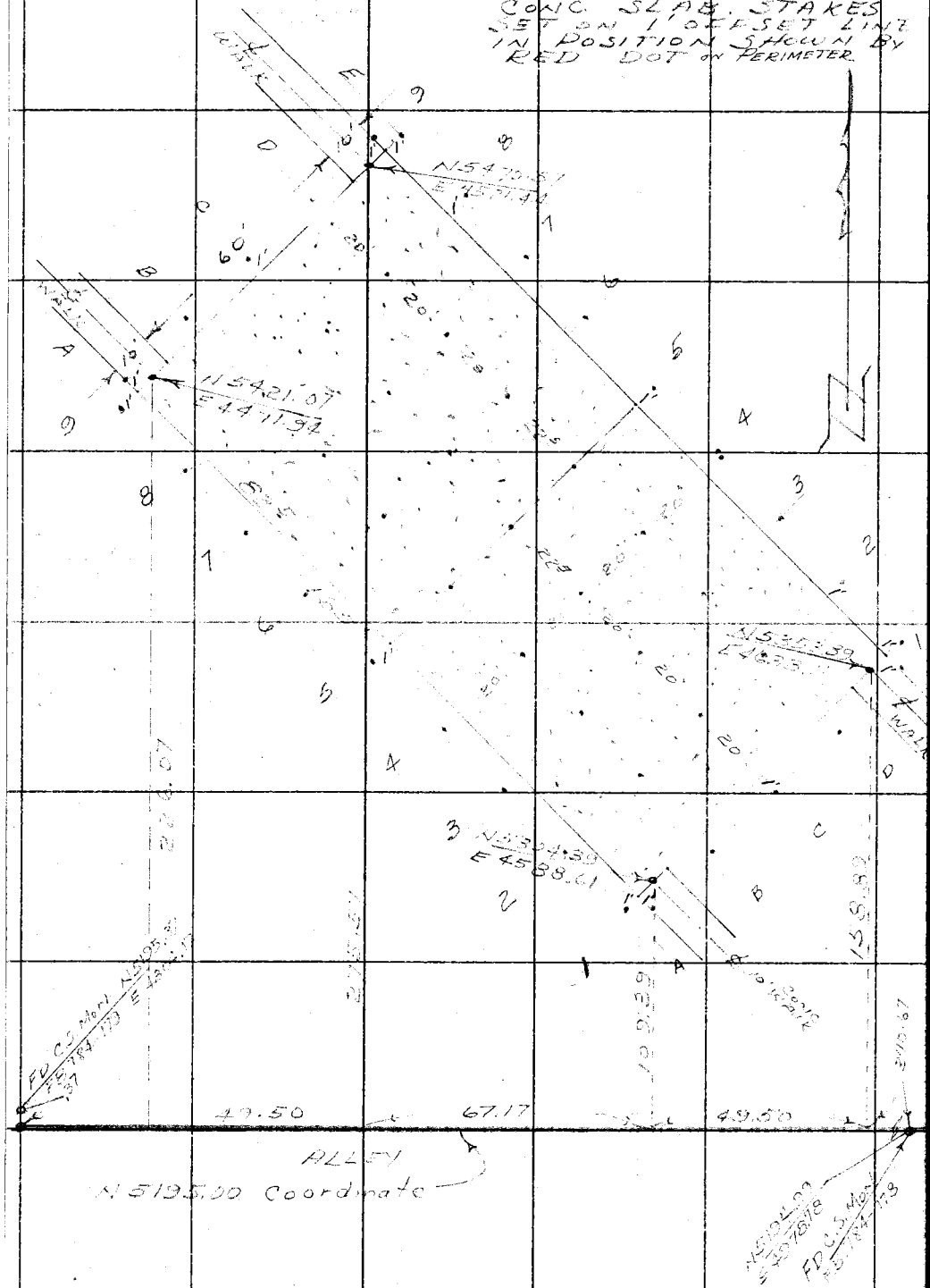

RETURN TO
LOS ANGELES COUNTY SURVEYOR
726 LOS ANGELES COUNTY
ENGINEERING BLDG.

Do not extend notes this side of this line.

Note: Any Additions or Changes on This Sheet Must be Made or Circled In Red Ink With Date and Name of Person Making Change.

Profile No.	Notes Red.	Plotted	Job No. 8822.08	Division No.
	Date	Date	Survey of WILL ROGERS MEMORIAL PARK	
X-Sec. No.	Notes Chkd.	Checked	Survey by J.S. COATES	Notes J.S.C. Date 7-2-56
	Date	Date	Map No.	Indexed A.C. Johnson Date

F. B. 784 Pg. 213

ELEVATIONS
FOR
CONC. SLAB
IN
PARK ADDITION
WILL ROGERS MEMORIAL PARK

J.F. 8822.08

SEE SKETCH PG 212

COATES

Note: I called the Conc Slab N.&S. on the [illegible] Side

STATION	B.S.	H.I.	F.S.	ELEV.

NOTE: ANY ADDITIONS OR CHANGES ON THIS SHEET MUST BE MADE OR CIRCLED IN RED INK, WITH DATE AND NAME OF PERSON MAKING CHANGE.

PLEASE RETURN TO
LOS ANGELES COUNTY SURVEYOR
726 LOS ANGELES COUNTY ENGINEERING BLDG.

Do not extend notes this side of this line.

76L298 S & E #307 9-54

76L298 S & E #307 9-54

PLEASE RETURN TO
LOS ANGELES COUNTY SURVEYOR
726 LOS ANGELES COUNTY ENGINEERING BLDG.

NOTE: ANY ADDITIONS OR CHANGES ON THIS SHEET MUST BE MADE OR CIRCLED IN RED INK, WITH DATE AND NAME OF PERSON MAKING CHANGE.

Do not extend notes this side of this line.

F. B. 784 Pg. 214 | Job No. 8000-05 | Division No. | Notes Red. | Plotted | Profile No.
Survey of Will Rogers Mem. Park | Date | Date | X-Sec. No.
Survey by J. L. Cogers | Notes J.S.C. | Notes Chkd. | Checked
Indexed | Date | Date | Date | Date

STATION	B. S.	H. I.	F. S.	ELEV.				
					BM #4 Elev. 114.34 per FB. 784 etc.			
BM #4				114.34	Central Ave (E. Side) 200± N. of 102nd St.			
					Bt. Spk. in b. opp. State Bldg. #1107			
					Finish Grade	Cut or Fill		
S.W. Cor	1' So.			117.00	117.33	F0.33	Set 1"x2"	3" 1' S. of S.W. Cor.
	1' W.			117.00	"	"	"	" 1' W. " "
1-B				117.00	"	"	"	" 1' S. of Side
1-C	S. Side			117.00	"	"	"	" 1' " "
1-D				117.00	"	"	"	" 1' " "
S.E. Cor	1' S.			117.00	"	"	"	" 1' " S.E. Cor
	1' E			117.00	"	"	"	" 1' E "
2A				117.04	117.37		"	" 1' E of S. Side
2B				117.06	117.39		"	
2C				117.05	117.41		"	
2D				117.06	117.39		"	
2E				117.04	117.37		"	
3A				117.08	117.44		"	1' N. of N. Side
3B				117.12	117.48		"	
3C				117.16	117.49		"	
3D				117.12	117.48		"	
3E				117.04	117.37		"	1' S. of S. Side

Note: Set all Stakes to Sub-Grade

76L298 S & E #307 9-54

PLEASE RETURN TO
LOS ANGELES COUNTY SURVEYOR
726 LOS ANGELES COUNTY ENGINEERING BLDG.

NOTE: ANY ADDITIONS OR CHANGES ON THIS SHEET MUST BE MADE OR CIRCLED IN RED INK, WITH DATE AND NAME OF PERSON MAKING CHANGE.

Do not extend notes this side of this line.

STATION	B. S.	H. I.	F. S.	ELEV.	Finish Grade	Cut or Fill		
4A				117.12	117.45	F0.33	Set 1"x2" Stk	1' W. of W. Side
4B				117.18	117.51	"	"	
4C				117.24	117.57	"	"	
4D				117.18	117.51	"	"	
4E				117.12	117.45	"	"	1' E. of E. Side
5A				117.17	117.50	"	"	1' W. of W. Side
5B				117.25	117.58	"	"	
5C				117.32	117.65	"	"	
5D				117.25	117.58	"	"	
5E				117.17	117.50	"	"	1' E. of E. Side
6A				117.12	117.45	"	"	1' W. of W. Side
6B				117.18	117.51	"	"	
6C				117.24	117.57	"	"	
6D				117.18	117.51	"	"	
6E				117.12	117.45	"	"	1' E. of E. Side
7A				117.28	117.41	"	"	1' W. of W. Side
7B				117.12	117.45	"	"	
7C				117.16	117.49	"	"	
7D				117.12	117.45	"	"	
7E				117.38	117.41	"	"	1' E. of E. Side

Note: Grade Stakes Set to Sub grade

Profile No. ____ Date ____ Notes Red ____ Plotted ____ Date ____ Job No. 8866 Division No. 4
X-Sec. No. ____ Date ____ Notes Chkd. Moore Checked ____ Date ____ Survey of Will Rogers Memorial Park
Survey by J.S.C. Notes J.S.C. Date 7-3-56
Map No. ____ Inked Johnson Date ____
F. B. 784 Pg. 115

76L298 S & E #307 9-54

PLEASE RETURN TO
LOS ANGELES COUNTY SURVEYOR
726 LOS ANGELES COUNTY ENGINEERING BLDG.

NOTE: ANY ADDITIONS OR CHANGES ON THIS SHEET MUST BE MADE OR CIRCLED IN RED INK, WITH DATE AND NAME OF PERSON MAKING CHANGE.

Do not extend notes this side of this line.

STATION	B. S.	H. I.	F. S.	ELEV.	Finish Grade	Cut or Fill		
8A				117 04	11737	F0.33	Set 1'x2' & N	1' W. of W. Side
8B				117 06	11739	"	"	
8C				117 08	11741	"	"	
8D				117 06	11739	"	"	
8E				117 04	11737	"	"	1' E. of E. Side
N.W. Cor 1' W				117 00	11733	"	"	1' W. of N.W. Cor
" " 1' N				"	"	"	"	1' N. " "
9B				"	"	"	"	1' N. of N. Side
9C				"	"	"	"	" "
9D				"	"	"	"	" "
N.E. Cor 1' N				"	"	"	"	" N.E. Cor
" " 1' W				"	"	"	"	1' E. " "
BM # 3				113 02	BM # 3 Elev 113 018			FB. 784-206
					103rd St & Central Ave N.E. Cor.			
					Bt. Spk. in cb 5' N. of N. end C.R.			

F. B. 784 PG. 216 Job No. 8822.06 Division No. Notes Red. Plotted Profile No.
Survey of Will Rogers Memorial Park Date Date X-Sec.
Survey by J.S. Coates Notes J.S.C. Notes Chkd. Moore Checked
Indexed X C. Johnson Date Date 1-10-57 Date No.

Notes Ck'd by	Survey of Will Rogers Memorial Park
Map No.	W. O. 8822.06 Tape No. 018 Est'd. 68 °F
Office Work	Surveyed by J.S. COATES
Checked	Notes J.S.C. Date 7-5-56
Date	Indexed C. Johnson 12-14-56

F.B. 784 Pg. 217

GRID SYSTEM

FOR

CONTOUR GRADE STAKES

ON

WILL ROGERS MEMORIAL PARK

(West addition)

J.N. 8822.06

COATES
OCHSNER
MORENO
EVANS
WORKMAN

Note: Any Additions or Changes on This Sheet Must be Made or Circled in Red Ink With Date and Name of Person Making Change.

Do not extend notes this side of this line.

RETURN TO
LOS ANGELES COUNTY SURVEYOR
726 LOS ANGELES COUNTY
ENGINEERING BLDG.

76F309S 247 4-53

F.B. 784 PG. 218



RETURN TO
LOS ANGELES COUNTY SURVEYOR
726 LOS ANGELES COUNTY
ENGINEERING BLDG.

Do not extend notes this side of this line.

Note: Any Additions or Changes on This Sheet Must be Made or Circled in Red Ink With Date and Name of Person Making Change.

Notes Ck'd by	Survey of Will Rogers Memorial Park
Map No.	W. O. B822-08 Tape No. 0180 St'd. 68 °F
Office Work	Surveyed by J. S. Coates
Checked	Notes J.S.C. Date 7-6-56
Date	Indexed A. C. Johnson

F.B. 784 Pg. 219

J K L M N

N 5750 Line 1

E 4800 E 4900

N 5700 Line 2

Line 3

N 5600 Line 4

Line 5

N 5500 Line 6

Line 7

N 5400 Line 8

Line 9

N 5300 Line 10

Line 11

N 5200 Line 12

Line 13

N 5100 Line 14

J K L M N

N 5050 15

Note: Any Additions or Changes on This Sheet Must be Made or Circled in Red Ink With Date and Name of Person Making Change.

Do not extend notes this side of this line.

RETURN TO
LOS ANGELES COUNTY SURVEYOR
726 LOS ANGELES COUNTY
ENGINEERING BLDG.

76F309S 247 4-53

F.B. 184 PG. 220

SKETCH SHOWING
STAKING LOCATION OF
STANDARD ELECTRICAL EQUIP. STA.
SET 1"X2" 8N" 1' OFF AS INDICATED BY
RED DOT (•)

See Pg. 234 For GRADE
8N OFFSET STAKES

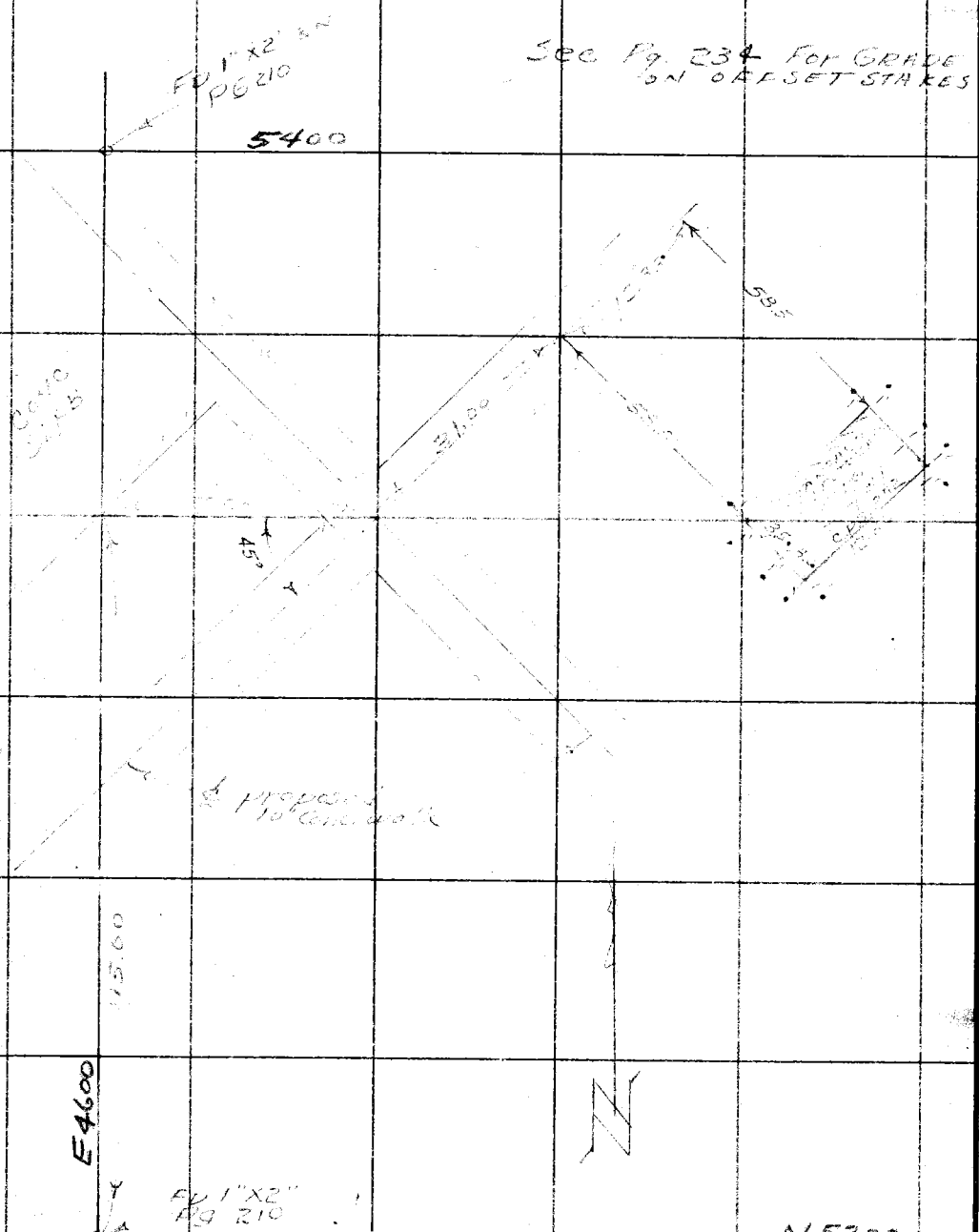

RETURN TO
LOS ANGELES COUNTY SURVEYOR
726 LOS ANGELES COUNTY
ENGINEERING BLDG.
Do not extend notes this side of this line.

Note: Any Additions or Changes on This Sheet Must be Made or Circled in Red Ink With Date and Name of Person Making Change.

Profile	Notes Red.	Plotted	Job No. 88[illegible] 8/	Division No.	F. B. [illegible]	Pg. [illegible]
No.	Date	Date	Survey of Will Rogers Memorial Park			
X-Sec.	Notes Chkd.	Checked	Survey by J.S.C.	Notes J.S.C.	Date 7-6-56	
No.	Date	Date	Map No.	Indexed A. C. Johnson	Date	

ELEVATIONS
FOR
GRADE
ON
GRID GRADE STAKES
FOR
WILL ROGERS MEMORIAL PARK
J.N. 88[illegible]

COATES
OCHSNER
MCKENNA
EVANS
WORKMAN

STATION	B. S.	H. I.	F. S.	ELEV.

NOTE: ANY ADDITIONS OR CHANGES ON THIS SHEET MUST BE MADE OR CIRCLED IN RED INK, WITH DATE AND NAME OF PERSON MAKING CHANGE.

PLEASE RETURN TO
LOS ANGELES COUNTY SURVEYOR
726 LOS ANGELES COUNTY ENGINEERING BLDG.

Do not extend notes this side of this line.

76L298 S & E #307 9-54

76L298 S & E #307 9-54

PLEASE RETURN TO
LOS ANGELES COUNTY SURVEYOR
726 LOS ANGELES COUNTY ENGINEERING BLDG.

NOTE: ANY ADDITIONS OR CHANGES ON THIS SHEET MUST BE MADE OR CIRCLED IN RED INK, WITH DATE AND NAME OF PERSON MAKING CHANGE.

Do not extend notes this side of this line.

STATION	B. S.	H. I.	F. S.	ELEV.			
B.M. #5				115.0	BM#5 Elev. 115.304 F.B. 184.007 Central Ave & Century Blvd. S.E. Cor. Bl. Spk. in cb, 5' S. of Stand O.R.		
Line 1					GRADE	Cut or Fill	Set 1"x2"
A				115.1	1150.	F 0.1	
B				115.0	1150.	Gr.	
C				115.1	1153.	F 0.2	
D				114.8	1156.	F 0.8	
E				114.8	1152.	F 0.4	
F				115.1	1149.	C 0.2	
G				114.8	1149.	F 0.1	
H				115.1	1149.	C 0.2	
I				115.1	1149.	C 0.2	
J				115.3	1155.	F 0.2	
K				114.7	1152.	F 0.5	
L				114.9	1150.	F 0.1	
M					1148		
N							
Line 2							
A				115.1	1150.	C 0.1	
B				115.2	1158.	F 0.6	
C				114.8	1163.	F 1.5	

F. B. 784 PG. 222 Job No. 8822.0 Division No. Notes Red. Plotted Profile
Survey of Will Rogers Memorial Park Date Date No.
Survey by J.S.C. Notes J.S.C. Notes Chkd. Moore Checked X-Sec.
Indexed A. C. Johnson Date Date 1-9-57 Date No.

76L298 S & E #307 9-54

PLEASE RETURN TO
LOS ANGELES COUNTY SURVEYOR
726 LOS ANGELES COUNTY ENGINEERING BLDG.

NOTE: ANY ADDITIONS OR CHANGES ON THIS SHEET MUST BE MADE OR CIRCLED IN RED INK, WITH DATE AND NAME OF PERSON MAKING CHANGE.

Do not extend notes this side of this line.

STATION	B. S.	H. I.	F. S.	ELEV.	GRADE	Cut or Fill		
Line 2								
D				115.3	116.3	F 1.0	Set 1"x8"	
E				114.9	115.6	F 0.7		
F				115.3	115.0	C 0.3		
G				114.8	114.8	Gr.		
H				115.0	114.3	C 0.2		
I				115.4	115[illegible]	C 0.1		
J				114.5	115.9	F 1.4		
K				114.6	[illegible]	F 1.6		
L				114.8	115.4	F 0.6		
M					114.5			
N								
Line 3								
A				115.2	115.0	C 0.2		
B				115.0	115.5	F 0.5		
C				115.1	115.5	F 0.4		
D				114.5	115.4	F 0.9		
E				114.9	[illegible]	F 0.1		
F				115.2	114.7	C 0.5		
G				114.8	114.5	C 0.3		
H				114.8	114.3	C 0.5		
I				114.1	114.8	F 0.7		

Profile No. ____ Notes Red. ____ Plotted ____ Job No. 88220-68 Division No. ____ F. B. 784 Pg. 22
Date ____ Date ____ Survey of Wm. Rogers Memorial Park
X-Sec. No. ____ Notes Chkd. Moore Checked ____ Survey by J.S.C. Notes J.S.C. Date ____
Date ____ Date ____ Map No. ____ Edited Johnson Date ____

76L298 S & E #307 9-54

PLEASE RETURN TO
LOS ANGELES COUNTY SURVEYOR
726 LOS ANGELES COUNTY ENGINEERING BLDG.

NOTE: ANY ADDITIONS OR CHANGES ON THIS SHEET MUST BE MADE OR CIRCLED IN RED INK, WITH DATE AND NAME OF PERSON MAKING CHANGE.

Do not extend notes this side of this line.

STATION	B. S.	H. I.	F. S.	ELEV.	GRADE	Cut or Fill		
Line 3								
J				1146	1152	F 0.6	Set 1 x 2	
K				1146	1156	F 1.0		
L				1147	1150	F 0.3		
M					1142			
N								
LINE 4								
A				1152	1150	C 0.2		
B				1148	1150	F 0.2		
C				1144	1151	F 0.7		
D				1143	1148	F 0.5		
E				1138	1147	F 0.9		
F				1133	1145	F 1.2		
G				1131	1142	F 1.1		
H				1131	1140	F 0.9		
I				1168	1140	C 2.8		
J				1142	1142	F 0.3		
K				1144	1145	F 0.1		
L				1144	1143	C 0.1		
M					1140			
N								

F. B. 784 PG. 224 Job No. 98220 Division No. Notes Red. Plotted No. Profile
Survey of Will Rogers Memorial Park Date Date X-Sec.
Survey by J.S.C. Notes J.S.C. Notes Chkd. Wood Checked No.
Indexed K. C. Johnson Date Date Date

76L298 S & E #307 9-54

PLEASE RETURN TO
LOS ANGELES COUNTY SURVEYOR
726 LOS ANGELES COUNTY ENGINEERING BLDG.

NOTE: ANY ADDITIONS OR CHANGES ON THIS SHEET MUST BE MADE OR CIRCLED IN RED INK, WITH DATE AND NAME OF PERSON MAKING CHANGE.

Do not extend notes this side of this line.

STATION	B. S.	H. I.	F. S.	ELEV.	GRADE	Cut or Fill		
Line 5							Set 1"x2"	
A				1155	1145.	C 1.0		
B				1151	1146.	C 0.5		
C				1148	1147.	C 0.1		
D				1146	1145.	C 0.1		
E				1146	1145.	C 0.1		
F				1144	1143.	C 0.1		
G				1141	1140.	C 0.1		
H				1139	1138.	C 0.1		
I				1139	1138.	C 0.1		
J				1138	1138.	Gr		
K				1142	1138.	C 0.4		
L				1140	1135.	C 0.5		
M					1135			
N								
Line 6								
A				1150	1145.	C 0.5		
B				1144	1145.	F 0.1		
C					1150.			
D					1160.			
E				1142	1142.	F 0.6		

Profile Notes Red. ____ Plotted ____ Job No. 8830 ... Division No. ____ F. B. 784 Pg. 225
No. ____ Date ____ Date ____ Survey of [illegible] Plan [illegible]
X-Sec. Notes Chkd. [illegible] Checked ____ Survey by [illegible] Notes [illegible] Date 7-6-56
No. ____ Date 1-[illegible] Date ____ Map No. ____ Indexed Johnson Date ____

76L298 S & E #307 9-54

PLEASE RETURN TO
LOS ANGELES COUNTY SURVEYOR
726 LOS ANGELES COUNTY ENGINEERING BLDG.

NOTE: ANY ADDITIONS OR CHANGES ON THIS SHEET MUST BE MADE OR CIRCLED IN RED INK, WITH DATE AND NAME OF PERSON MAKING CHANGE.

Do not extend notes this side of this line.

STATION	B. S.	H. I.	F. S.	ELEV.	GRADE	Cut or Fill	
Line 6							
F				114 4	1145	F 0.1	Set 1"x2"
G				114 0	1142	F 0.2	
H				113 8	1140	F 0.2	
I				113 8	1138	Gr	
J				113 9	1139	Gr	
K				114 2	1140	C 0.2	
L				114 2	1136	C 0.6	
M							
N							
Line 7							
A				114 5	1147	F 0.2	
B				114 5	1150	F 0.5	
C					1160		
D							
E							
F				114 6	1147	F 0.7	
G				113 5	1145	F 1.0	
H				113 5	1145	F 1.0	F 0.7
I				113 9	1144	F 0.5	F 0.6
J				113 4	1144	F 1.0	
K				113 5	1143	F 0.8	

F. B. 784 PG. 226 Job No. 8822.060 Division No. Notes Red. Plotted No. Profile
Survey of Will Rogers Memorial Park Date Date X-Sec.
Survey by J.S.C. Notes J.S.C. Notes Chkd. Checked No.
Indexed C. Johnson Date Date Date

Profile	Notes Red.	Plotted	Job No.	Division No.	F. B. 184	Pg. 227
No.	Date	Date	Survey of	[illegible]		
X-Sec.	Notes Chkd. Moore	Checked	Survey by J.S.C.	Notes J.S.C.	Date 7-6-56	
No.	Date	Date	Map No.	~~Indexed~~ Johnson	Date	

76L298 S & E #307 9-54

PLEASE RETURN TO

LOS ANGELES COUNTY SURVEYOR

726 LOS ANGELES COUNTY ENGINEERING BLDG.

NOTE: ANY ADDITIONS OR CHANGES ON THIS SHEET MUST BE MADE OR CIRCLED IN RED INK, WITH DATE AND NAME OF PERSON MAKING CHANGE.

Do not extend notes this side of this line.

STATION	S. S.	H. I.	F. S.	ELEV.	GRADE	CUT FILL	
[illegible]				1138	1138	[illegible]	Set 1/NB
[illegible]					1136		
Line 8							
A				1144	1145	F 0.1	
B				1137	1152	F 1.5	
C					1148		
[illegible]							
[illegible]				1138	1148	F 1.0	
[illegible]				1137	1145	F 0.8	
[illegible]				1143	1145	F 0.2	
[illegible]				1153	1145	C 0.8	
[illegible]				1162	1145	C 1.7	
[illegible]				1137	1143	F 0.6	
[illegible]					1138		
[illegible]				1144	1139	C 0.5	
[illegible]				1146	1144	C 0.2	

F. B. 784 Pg. 228 Job No. 8822-08 Division No. Notes Red. Plotted Profile

Survey of Will Rogers Memorial Park Date Date No.

Survey by J.S.C. Notes J.S.C. Notes Chkd. [illegible] Checked X-Sec.

Indexed A. C. Johnson Date Date 1-9-[illegible] Date No.

76L298 S & E #307 9-54

PLEASE RETURN TO

LOS ANGELES COUNTY SURVEYOR

726 LOS ANGELES COUNTY ENGINEERING BLDG.

NOTE: ANY ADDITIONS OR CHANGES ON THIS SHEET MUST BE MADE OR CIRCLED IN RED INK, WITH DATE AND NAME OF PERSON MAKING CHANGE.

Do not extend notes this side of this line.

STATION	B. S.	H. I.	F. S.	ELEV.	GRADE	Cut Fill	
Line 9							
C				1142	1142	Gr.	Set 1"x2"
D					1149		
E							
F							
G					1165		
H				1137	1145	F 0.8	[illegible]
I				1123	1144	F 2.1	
J				1133	1144	C 0.9	
K				1146	1138	C 0.8	
L				1134	1133	F 0.11	
M					1135		
N							
Line 10							
A				1145	1137	C 0.6	
B				1141	1139	C 0.2	
C				1136	1145	F 0.9	[illegible]
D				1134	1142	F 0.8	[illegible]
E				1143	1143	F 0.3	[illegible]
F					1168		
G					1158		
H				1123	1148	F 2.5	

76L298 S & E #307 9-54

PLEASE RETURN TO

LOS ANGELES COUNTY SURVEYOR

726 LOS ANGELES COUNTY ENGINEERING BLDG.

NOTE: ANY ADDITIONS OR CHANGES ON THIS SHEET MUST BE MADE OR CIRCLED IN RED INK, WITH DATE AND NAME OF PERSON MAKING CHANGE.

Do not extend notes this side of this line.

STATION	B. S.	H. I.	F. S.	ELEV.	GRADE	Cut or Fill		
Line 10								
					1150		Set 1"x2"	
J				1151	[illegible]	[illegible] 1.4	[illegible]	
K				1134	[illegible]	F 0.2		
L				1126	1134	F 0.8		
M					1130			
N								
Line 11								
A				1147	1137	[illegible]		
B				1145	[illegible]	[illegible]		
C				[illegible]	[illegible]	[illegible]		
D				[illegible]	[illegible]	[illegible]		
E				1137	1137	[illegible]		
F				[illegible]	[illegible]	[illegible]		
G				1130	1143	F 13		
H				1128	1140	F 1.2		
I				1123	1137	F [illegible]		
J				1127	[illegible]	F 1.[illegible]		
K				1127	1135	F 0.8		
L				1128	[illegible]	F 0.1		
M					[illegible]			
N								

Profile Notes Red. _____ Plotted _____ Job No. [illegible] Division No. _____ F. B. 184 Pg. 281

No. _____ Date _____ Date _____ Survey of [illegible]

X-Sec. Notes Chkd. [illegible] Checked _____ Survey by [illegible] Notes [illegible] Date [illegible]

No. _____ Date _____ Date _____ Map No. _____ Indexed Johnson Date _____

F. B. 784 PG. 230

Job No. 8822-08 Division No.

Survey of Will Rogers Memorial Park

Survey by J.S.C. Notes J.S.C.

Indexed C. Johnson Date

Notes Red. Date

Notes Chkd. [illegible] Date 1-9-57

Plotted Date

Checked Date

Profile No.

X-Sec. No.

76L298 S & E #307 9-54

PLEASE RETURN TO
LOS ANGELES COUNTY SURVEYOR
726 LOS ANGELES COUNTY ENGINEERING BLDG.

NOTE: ANY ADDITIONS OR CHANGES ON THIS SHEET MUST BE MADE OR CIRCLED IN RED INK, WITH DATE AND NAME OF PERSON MAKING CHANGE.

Do not extend notes this side of this line.

STATION	B. S.	H. I.	F. S.	ELEV.	Grade	Cut	
Line 12							
A				1143	1140	C 0.3	Set 1"x2
B				1139	1152	F 1.3	
C				[illegible]	1152	F 1.2	
D				[illegible]	1145	F 0.3	
E				[illegible]	~~1138~~ 1137	~~F 0.2~~ F 0.2	
F				112[illegible]	1137	F 0.3	
G				1136	1136	Gr.	
H				112[illegible]	1135	F 0.8	
I				1120	1133	F ~~0.7~~	F 1.3
J				1125	1130	F 0.5	
K				112[illegible]	1130	F 0.3	
L				1126	1128	F 0.2	
M					1127		
N							
Line 13							
A				1139	1138	[illegible]	
B				1140	1146	[illegible]	
C				1145	1150	[illegible]	
D				113[illegible]	1135	[illegible]	
E				113[illegible]	1123	[illegible]	
F				[illegible]	1122	C 1.4	

76L298 S & E #307 9-54

PLEASE RETURN TO
LOS ANGELES COUNTY SURVEYOR
726 LOS ANGELES COUNTY ENGINEERING BLDG.

NOTE: ANY ADDITIONS OR CHANGES ON THIS SHEET MUST BE MADE OR CIRCLED IN RED INK, WITH DATE AND NAME OF PERSON MAKING CHANGE.

Do not extend notes this side of this line.

STATION	B. S.	H. I.	F. S.	ELEV.	GRADE	CUT or FILL		
Line [illegible]							Set 1"x2"	
G					1121			
H					1119			
I					1119			
J				1126	1118	C 0.8		
K				1124	1122	C 0.2		
L				1124	1121	C 0.3		
M					1119			
N								
Line 14								
A				1136	1134	C 0.2		
B				1138	1135	C 0.3		
C				1134	1133	C 0.1		
D				1131	1124	C 0.7		
E				1130	1122	C 0.8		
F				1130	1121	C 0.9		
G					1120			
H					1119			
I					1117			
J				1123	1115	C 0.8		
K				1122	1114	C 0.8		

Profile Notes Red. ____ Plotted ____ Job No. [illegible] Division No. ____ F. B. 184 Pg. 231
No. ____ Date ____ Date ____ Survey of [illegible] Pole
X-Sec. Notes Chkd. [illegible] Checked ____ Survey by J.S.C. Notes J.S.C. Date 1-6-56
No. ____ Date ____ Date ____ Map No. ____ Indexed. Johnson Date ____

F. B. 784 Pg. 732 Job No. 8822 08 Division No. Notes Red. Plotted Profile

Survey of Will Rogers Memorial Park Date Date No.

Survey by J.S.C. Notes J.S.C. Notes Chkd. Sheere Checked X-Sec.

Indexed A. C. Johnson Date Date Date No.

76L298 S & E #307 9-54

PLEASE RETURN TO

LOS ANGELES COUNTY SURVEYOR

726 LOS ANGELES COUNTY ENGINEERING BLDG.

NOTE: ANY ADDITIONS OR CHANGES ON THIS SHEET MUST BE MADE OR CIRCLED IN RED INK, WITH DATE AND NAME OF PERSON MAKING CHANGE.

Do not extend notes this side of this line.

STATION	B. S.	H. I.	F. S.	ELEV.	GRADE	CUT
Line 14						
L						
H						
				1124	1122	6025
				1119		

Profile	Notes Red.	Plotted	Job No. [illegible]	Division No.	F. B. 1[illegible] Pg. 233
No.	Date	Date	Survey of Will Rogers Memorial Park		
X-Sec.	Notes Chkd.	Checked	Survey by J.S.C.	Notes J.S.C.	Date 7-6-56
No.	Date	Date	Map No.	Indexed Johnson	Date 1-3-56

ELEVATOR
FOR
GRADE
ON
ELECTRICAL EQUIPMENT STATION BLDG
WILL ROGERS MEMORIAL PARK
J.N. 88[illegible]

[illegible]

[illegible]

See pg 220 for [illegible]

Re Staked Bldg
8-31-56 [illegible]

STATION	B. S.	H. I.	F. B.	ELEV.

NOTE: ANY ADDITIONS OR CHANGES ON THIS SHEET MUST BE MADE OR CIRCLED IN RED INK, WITH DATE AND NAME OF PERSON MAKING CHANGE.

PLEASE RETURN TO
LOS ANGELES COUNTY SURVEYOR
726 LOS ANGELES COUNTY ENGINEERING BLDG.

Do not extend notes this side of this line.

76L298 S & E #307 9-54

76L298 S & E #307 9-54

PLEASE RETURN TO
LOS ANGELES COUNTY SURVEYOR
726 LOS ANGELES COUNTY ENGINEERING BLDG.

NOTE: ANY ADDITIONS OR CHANGES ON THIS SHEET MUST BE MADE OR CIRCLED IN RED INK, WITH DATE AND NAME OF PERSON MAKING CHANGE.

Do not extend notes this side of this line.

F. B. 784 Pg. 204 Job No. 8824 Division No. 208 Notes Red. Plotted. Profile No.
Survey of Will Reports Monument Tract Notes Date Date X-Sec. No.
Survey by J.S.C. Notes J.S.C. Notes Chkd. Loose Checked
Indexed K. C. Johnson Date Date 1-10-57 Date No.

STATION	B. S.	H. I.	F. S.	ELEV.					
BM #2				112.02	BM #2 Elev. 112.015 10.3 N of (N. Side) 54 Ft. S. of S. Side				784-206 [illegible]
		3RD SHOTS	2ND SHOTS	1ST SHOTS	FINISH GRADE	CUT OR FILL	CUT OR FILL	CUT OR FILL	SETTING & NAIL
S.W. Cor									
"		114.95	114.95	115.34	115.33	F2.39	F0.43	F0.38	" 1' S. of S.W. Cor
"		114.95	114.98	[illegible]	"	F2.39	F0.3[illegible]	F0.38	" 1' W " "
N.W. Cor.		114.82	115.55	[illegible]	"	F2.46	F0.22	F0.51	" " N.W. Cor
"		114.90	115.19	[illegible]	"	F2.43	F0.14	F0.43	" 1' N " "
N. Side (3' W. of N.E. Cor.)		114.65	114.85	[illegible]	"	F2.51	F0.48	F0.68	" 1' N. of N. Side
S. Side (3' W. of S.E. Cor.)		115.14	114.91	112.87	"	F2.46	F0.42	F0.19	" 1' S. of S. Side
N.E. Cor		114.68	114.51	112.81	115.1[illegible]	F2.31	F0.55	F0.44	" 1' N. of N.E. Cor
"		114.55	114.50	[illegible]	"	F2.31	F0.62	F0.57	" 1' E " "
S.E. Cor		115.03	114.92	[illegible]	"	F2.30	F0.20	F0.09	" " S.E. Cor.
"		115.11	114.95	[illegible]		F2.31	F0.17	F0.01	" 1' S " "
BM #1				11[illegible].15			BM #1 Alloy [illegible] 10.22 [illegible] of S.E. Cor. Fd. [illegible] spike in N. face 3'[illegible] E. of R.		

Notes Ck'd by	Survey of Will Rogers Mem.
Map No.	W. O. 8822 Tape No. St'd. °F
Office Work	Surveyed by J. Coates
Checked	Notes JRC Date 7-3-56
Date	Indexed C. Johnson 1-3-57

F. B. 704 Pg. 744
Park

LOCATION
OF
STAKES
FOR
CONC. CURB AROUND PARKING LOT

WILL ROGERS MEMORIAL PARK
J.N 8822.06

COATES
OCHSNER
MORENO
EVANS
WORTMAN

Note: Any Additions or Changes on This Sheet Must be Made or Circled in Red Ink With Date and Name of Person Making Change.

Do not extend notes this side of this line.

RETURN TO
LOS ANGELES COUNTY SURVEYOR
726 LOS ANGELES COUNTY
ENGINEERING BLDG.

76F3095 247 4-53

F.B. 784 PG. 236

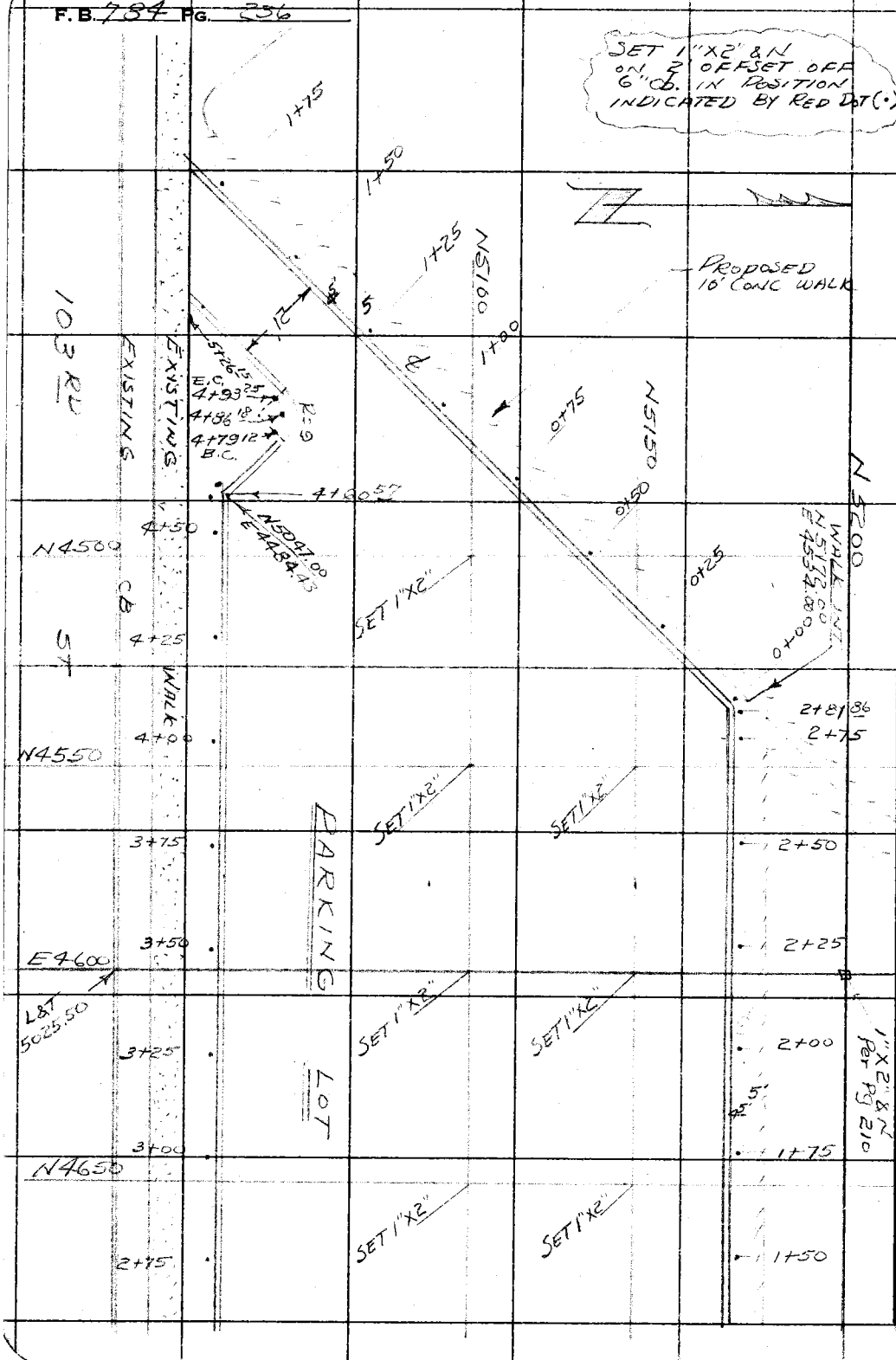

RETURN TO
LOS ANGELES COUNTY SURVEYOR
726 LOS ANGELES COUNTY
ENGINEERING BLDG.

Do not extend notes this side of this line.

Note: Any Additions or Changes on This Sheet Must be Made or Circled in Red Ink With Date and Name of Person Making Change.

Notes Ck'd by	Survey of [illegible]
Map No.	W. O. 5822 Tape No. 5508 St'd. °F
Office Work	Surveyed by J. S. [illegible]
Checked	Notes [illegible] Date
Date	Indexed A. C. Johnson

F. B. 784 Pg. 227

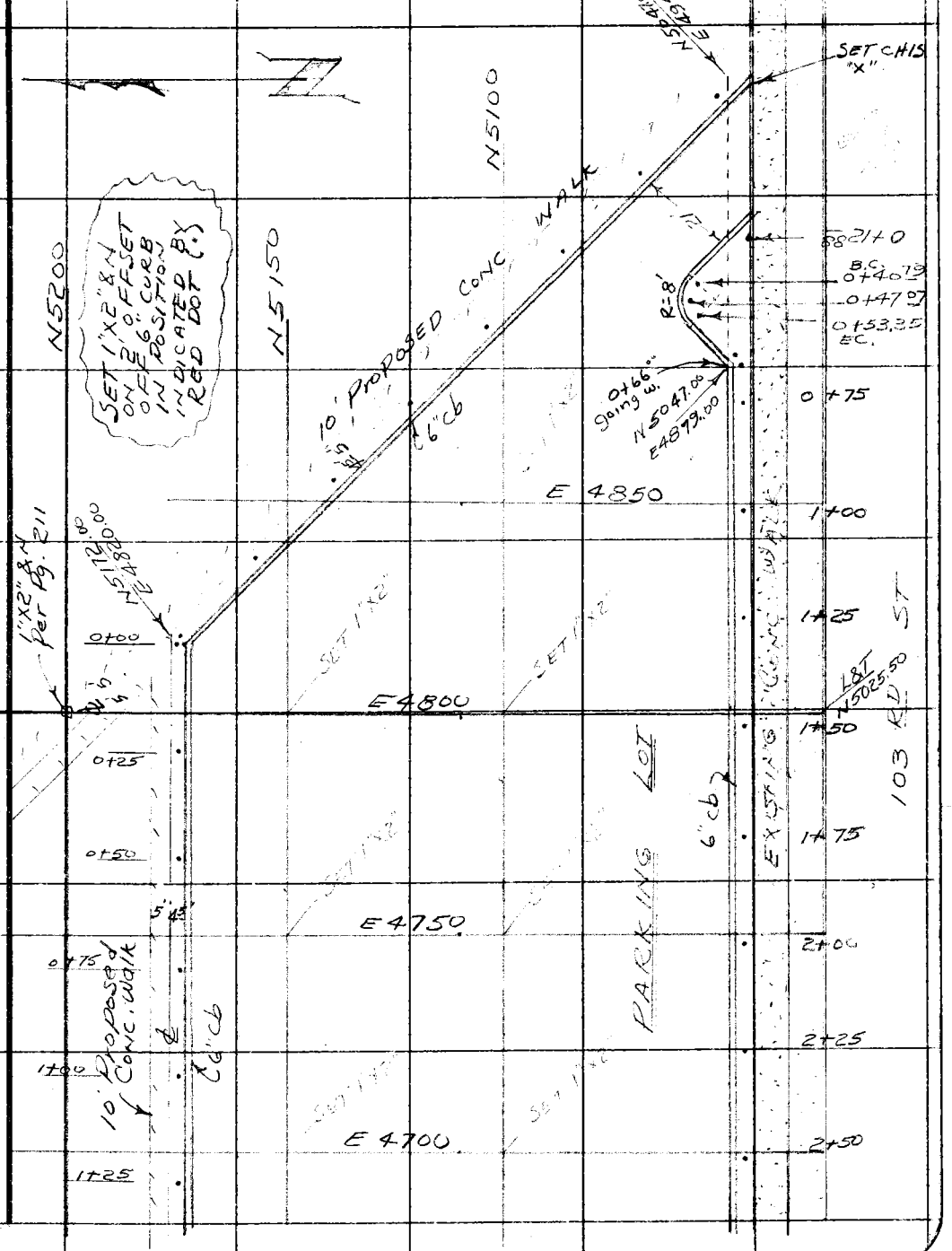

Note: Any Additions or Changes on This Sheet Must be Made or Circled in Red Ink With Date and Name of Person Making Change.

Do not extend notes this side of this line.

RETURN TO
LOS ANGELES COUNTY SURVEYOR
726 LOS ANGELES COUNTY
ENGINEERING BLDG.

76F3095 247 4-53

RETURN TO
LOS ANGELES COUNTY SURVEYOR
726 LOS ANGELES COUNTY
ENGINEERING BLDG.

Note: Any Additions or Changes on This Sheet Must be Made or Circled in Red Ink With Date and Name of Person Making Change.

Do not extend notes this side of this line.

F.B. 784 PG. 238

Profile No.	Notes Red.	Plotted	Job No. 99,206	Division No.	F. B. 784 Pg. 23
	Date	Date	Survey of Will Rogers Memorial Park		
X-Sec. No.	Notes Chkd.	Checked	Survey by J.S.C.	Notes J.S.C.	Date 7-30-56
	Date	Date	Map No.	Indexed A. C. Johnson	Date

ELEVATIONS
FOR
GRADE ON CURBS & GRID
FOR
PARKING LOT
WILL ROGERS MEMORIAL PARK
J.N. 8822.06

Coates
Quinner
Evans
Workman

STATION	B. S.	H. I.	F. S.	ELEV.

NOTE: ANY ADDITIONS OR CHANGES ON THIS SHEET MUST BE MADE OR CIRCLED IN RED INK, WITH DATE AND NAME OF PERSON MAKING CHANGE.

PLEASE RETURN TO
LOS ANGELES COUNTY SURVEYOR
726 Los Angeles County Engineering Bldg.

Do not extend notes this side of this line.

76L298 S & E #307 9-54

76L298 S & E #307 9-54

PLEASE RETURN TO
LOS ANGELES COUNTY SURVEYOR
726 LOS ANGELES COUNTY ENGINEERING BLDG.

NOTE: ANY ADDITIONS OR CHANGES ON THIS SHEET MUST BE MADE OR CIRCLED IN RED INK, WITH DATE AND NAME OF PERSON MAKING CHANGE.

Do not extend notes this side of this line.

F. B. 784 Pg. 246 | Job No. 8822.00 | Division No. MEMORIAL PARK | Notes Red | Plotted | Profile No.
Survey of Will Rogers | Notes J.S.C. | Date | Date | X-Sec. No.
Survey by J.S.C. | Notes Chkd. Moore | Checked
Indexed E. C. Johnson | Date | Date | Date

STATION	B. S.	H. I.	F. S.	ELEV.	FINISH CB. GR.	CUT or FILL	FINISH PAV. GR.	CUT or FILL	SUB PAV. GRADE	CUT or FILL
BM#2				112.02	BM#2 Elev. 112.018				FB 784-246	
6" cb. N. edge parking lot										
0+00				112.[illegible]	11275	F0.66	11225		11175	C0.34
0+25				112.36	11280	F0.44	11230		11180	C0.56
0+50				112.33	11286	F0.53	11236		11186	C0.47
0+75				112.29	11292	F0.43	11242		11192	C0.57
1+00				112.42	11298	F0.54	11248		11198	C0.46
1+25				112.59	11304	F0.45	11254		11204	C0.55
1+50				112.80	11310	F0.33	11260		11210	C0.70
1+75				112.81	11316	F0.35	11266		11216	C0.65
2+00				112.09	11322	F0.13	11272		11222	C0.87
2+25				112.37	11328	C0.09	11278		11228	C1.09
2+50				112.23	11334	F0.12	11284		11234	C0.88
2+75				112.07	11340	F0.33	11290		11240	C0.67
2+81.86				112.34	11342	F0.08	11292		11242	C0.72
6" cb W. edge parking lot										
0+00				113.34	11342	C0.08	11292		11242	C1.08
0+25				113.37	11342	F0.05	11292		11242	C0.95
0+50				112.93	11340	F0.47	11290		11240	C0.53
0+75				112.23	11338	F0.15	11288		11238	C0.85
1+08				112.10	11337	F0.27	11287		11237	C0.73

2' N. of cb.

DET 1'x2' W. 2' N. of cb.

76L298 S & E #307 9-54

PLEASE RETURN TO
LOS ANGELES COUNTY SURVEYOR
726 LOS ANGELES COUNTY ENGINEERING BLDG.

NOTE: ANY ADDITIONS OR CHANGES ON THIS SHEET MUST BE MADE OR CIRCLED IN RED INK, WITH DATE AND NAME OF PERSON MAKING CHANGE.

Do not extend notes this side of this line.

STATION	B. S.	H. I.	F. S.	ELEV.	FINISH Cb GRADE	CUT or FILL	FINISH PAV. GRADE	CUT or FILL	SUB. GR. FOR PAV.	CUT or FILL
1+25				[illegible]	11328	F0.09	11283		11253	C0.86
1+50				112 84	113 11	F0.27	11279		11229	C0.55
1+75				[illegible]	11295	F0.17	11275		11225	C0.53
1+8				112 77	11277	GR	11277	GR	[illegible]	C0.50
6" Cb. E. edge parking lot										
0+00				112 08	11275	F0.67	11225		11175	C0.33
0+25				112 35	[illegible]	F0.27	[illegible]		[illegible]	C0.73
0+50				112 48	11249	F0.01	[illegible]		[illegible]	C0.99
0+75				112 20	[illegible]	F0.15	[illegible]		[illegible]	C0.85
1+00				112 20	[illegible]	C0.03	[illegible]		[illegible]	C1.03
1+25				111 86	11200	F0.14	11150		[illegible]	C0.8[illegible]
1+50				111 67	[illegible]	F0.13	[illegible]		[illegible]	C0.69
1+75				111 43	[illegible]	[illegible]	[illegible]		[illegible]	C0.47
1+8				111 37	11137	GR	11137		11087	C0.50
6" cb. S. edge parking lot										
0+12				111 45	[illegible]	F0.01	[illegible]		11096	C0.49
[illegible]	B.C.			111 85	11205	F0.20	11155		[illegible]	C0.80
[illegible]				111 85	11206	F0.21	11156		[illegible]	C0.79
0+53	B.C.			111 87	11207	F0.20	11157		[illegible]	C0.80
0+66	[illegible]			111 45	[illegible]	F0.65	11160		11110	C0.35
0+65				111 72	[illegible]	F0.38	[illegible]		[illegible]	C0.62

Profile Notes Red. ____ Plotted ____ Job No. 88-[illegible] Division No. ____ F. B. 754 Pg. 241
No. ____ Date ____ Date ____ Survey of Will Rogers Memorial Park
X-Sec. Notes Chkd. [illegible] Checked ____ Survey by J.S.C. Notes J.S.C. Date 7-30-56
No. ____ Date 7-15-57 Date ____ Map No. ____ Indexed John Son Date ____

76L298 S & E #307 9-54

PLEASE RETURN TO
LOS ANGELES COUNTY SURVEYOR
726 LOS ANGELES COUNTY ENGINEERING BLDG.

NOTE: ANY ADDITIONS OR CHANGES ON THIS SHEET MUST BE MADE OR CIRCLED IN RED INK, WITH DATE AND NAME OF PERSON MAKING CHANGE.

Do not extend notes this side of this line.

F. B. 784 Pg. 112 Job No. 5822 Division No. 7408

Survey of Wh. Sq. Cor. Notes

Survey by Notes

Indexed A. C. Johnson Date

Profile No. X-Sec. No.

Plotted Date Notes Red. Date Notes Chkd. Date Checked Date

STATION	B. S.	H. I.	F. S.	ELEV.	FINISH GRADE				Cut or Fill	PAV. SUB. ADD	Cut or Fill	
0+75				111 79	112.13	F0.34	111 63			111 13	C0.66	
1+00				111 65	112.19	F0.54	111 69			111 19	C0.46	
1+25				111 76	112.24	F0.47	111 75			111 24	C0.51	
1+50				111 87	112.31	F0.44	111 81			111 31	C0.56	
1+75				111 93	112.36	F0.43	111 86			111 36	C0.57	
2+00				112 04	112.42	F0.38	111 92			111 42	C0.62	
2+25				111 92	112.45	F0.36	111 95			111 45	C0.44	
2+50				112 00	112.54	F0.54	112 04			111 54	C0.46	
2+75				111 92	112.63	F0.64	111 99			111 60	C0.36	
3+00				112 02	112.66	F0.64	112 16			111 61	C0.36	
3+25				112 22	112.78	F0.44	112 22			111 78	C0.56	
3+50				112 16	112.85	F0.62	112 23			111 78	C0.38	
3+75				112 23	112.84	F0.61	112 24			111 84	C0.39	
4+00				112 40	112.95	F0.55	112 40			111 90	C0.45	
4+25				112 25	113.00	F0.80	112 20			112	C0.20	
4+50				112 46	113.15	F0.70	112 45				C0.30	
4+60.52				112 [illegible]		F0.70					C0.30	
4+80				112 48	113.24	F0.76	112 70			112 24	C0.76	
4+79.15				112 96	113.28	F0.32	112 98			112 28	C0.68	
4+80				113 09	113.32	F0.23	113 32			112 32	C0.77	
4+90				113 13	113.32	F0.15	113 32			112 32	C0.85	
[illegible]				112 70	113.20	GR	112 70	CK		112 20	C0.50	

76L298 S & E #307 9-54

PLEASE RETURN TO
LOS ANGELES COUNTY SURVEYOR
726 LOS ANGELES COUNTY ENGINEERING BLDG.

NOTE: ANY ADDITIONS OR CHANGES ON THIS SHEET MUST BE MADE OR CIRCLED IN RED INK, WITH DATE AND NAME OF PERSON MAKING CHANGE.

Do not extend notes this side of this line.

STATION	S. S.	H. I.	F. S.	ELEV.	FINISH PAV. GR.	CUT FILL	FINISH PAV. GR.	CUT FILL	PAV. SUB GRADE	CUT FILL	
ELEVATIONS ON STANDARD GRID SYSTEM PG 210-211											
N5100.00 Coordinate											
E 4500				113 1			11292		11232	C0.8	
E 4550				113 0			11268		11218	C0.8	
E 4600				113 0			11252		11202	C1.0	
E 4650				112 [illegible]			11240		11190	C[illegible]	
E 4700				112 [illegible]			1229		11175	C1.0	
[illegible]				112 7			11213		11163	C1.1	
4800				112 3			1202		11152	C0.8	
E 4850				[illegible]			1192		11142	C0.8	
N5150.00 Coordinate											
E 4900				112 6			1223		11173	C0.9	
E 4950				112 3			11232		11182	C0.8	
E 5000				113 0			1148		11193	C1.0	
[illegible]				113 7			11288		11238	C1.3	
[illegible]				113 6			11270		1220	C1.4	
[illegible]				113 3			1128		11231	C1.0	
E [illegible]											
[illegible]				113 00	BM #3 Elev. 13.018 F.B. 784-206 100 ft. S. Central Ave. At E. Jon St. Spike on C.L. 5' N. of N. end C.R.						

Profile Notes Red. Plotted. Job No. Division No.
No. Date Date Survey of
X-Sec. Notes Chkd. Checked Survey by Notes Date
No. Date Date Map No. Indexed Date

F. B. 184 PG. 27

76L298 S & E #307 9-54

PLEASE RETURN TO
LOS ANGELES COUNTY SURVEYOR
726 LOS ANGELES COUNTY ENGINEERING BLDG.

NOTE: ANY ADDITIONS OR CHANGES ON THIS SHEET MUST BE MADE OR CIRCLED IN RED INK, WITH DATE AND NAME OF PERSON MAKING CHANGE.

Do not extend notes this side of this line.

STATION	B. S.	H. I.	F. S.	ELEV.			
	ELEVATIONS FOR 8' Conc Walk in S.W. Cor. Park						
BM#3					BM#3 Elev. 113.02 F.B. 784-206		
					Central Ave & 103rd St. N.E. Cor		
					Bl. Sok. in Rb. 5' N. of N end C.R.		
	SEE PG ~~249~~ 251		For Sketch		FINISH GRADE	CUT or FILL	
0+00	B.C. of walk			113 [illegible]	112 85	F0.02	Set 1" x 2" & N. 1' N'ly of edge walk
0+25				113 06	113 05	C0.01	
0+50				113 15	113 16	F0.01	
0+75				113 28	113 27	C0.01	
1+00				113 32	113 38	F0.06	
1+16.15	E.C. of Walk			113 [illegible]	113 45	F0.09	
BM#2					BM#2 Elev. 112.018 F.B. 784-206		

F. B. 784 PG. 244 Job No. [illegible] Division No. Notes Red. Plotted Profile
Survey of Mill Angels Memorial Park Date Date No.
Survey by J.S.C. Notes J.S.C. Notes Chkd. Mock Checked X-Sec.
Indexed B. C. Johnson Date Date 1-10-57 Date No.

Notes Ck'd by	Survey of [illegible] Park
Map No.	W. O. 8822.98 Tape No. 0180 St'd. 68 °F
Office Work	Surveyed by J.S. COATES
Checked	Notes J.S.C. Date 7-11-56
Date	Indexed C. Johnson

F. B. 784 PG. 245

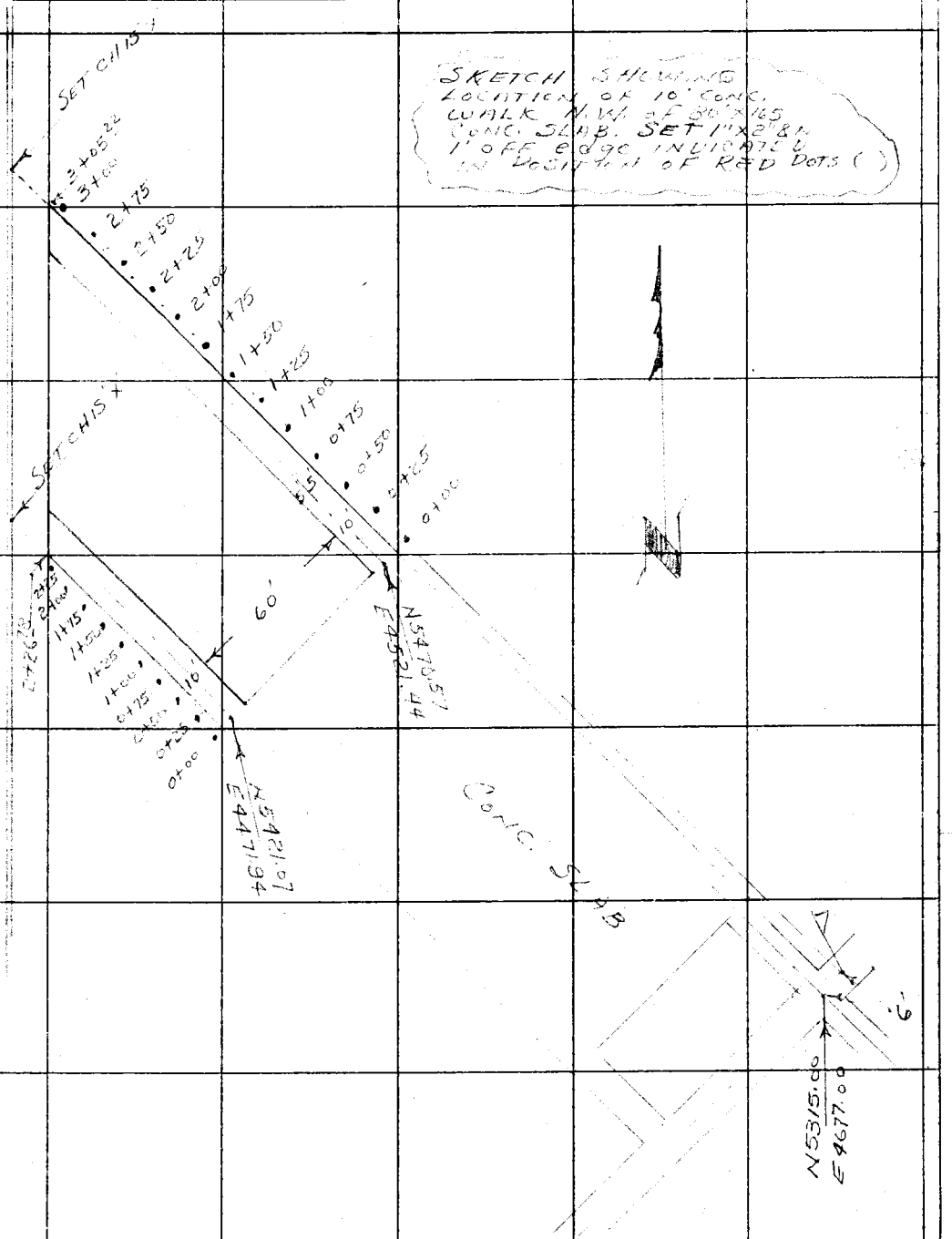

Note: Any Additions or Changes on This Sheet Must be Made or Circled in Red Ink With Date and Name of Person Making Change.

Do not extend notes this side of this line.

RETURN TO
LOS ANGELES COUNTY SURVEYOR
726 LOS ANGELES COUNTY
ENGINEERING BLDG.

76F3095 247 4-53

RETURN TO
LOS ANGELES COUNTY SURVEYOR
726 LOS ANGELES COUNTY
ENGINEERING BLDG.

Note: Any Additions or Changes on This Sheet Must be Made or Circled in Red Ink With Date and Name of Person Making Change.

Do not extend notes this side of this line.

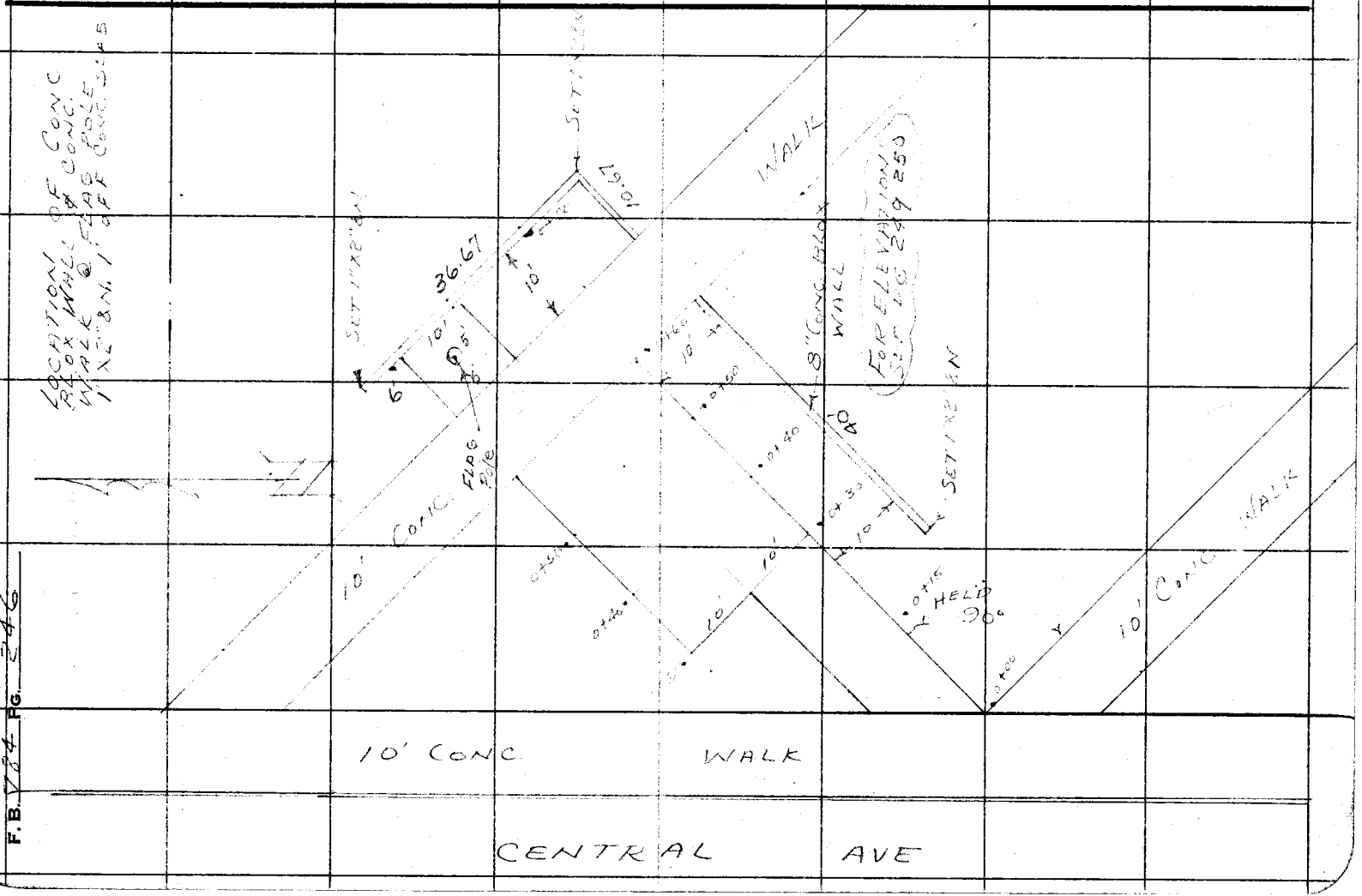

F.B. 784 PG. 246

Profile	Notes Red.	Plotted	Job No. 8800.06	Division No.	F. B. [illegible]	Pg. [illegible]
No.	Date	Date	Survey of Will Rogers Memorial Park			
X-Sec.	Notes Chkd.	Checked	Survey by [illegible]	Notes [illegible]	Date 7-10-86	
No.	Date	Date	Map No.	Indexed C. Johnson	Date	

ELEVATIONS
FOR
10' CONC. WALKS N.W. OF [illegible] SLAB
&
CONC. WALK INSIDE CONC. BLOX WALL
See Pg 245 & 246 FOR LOCATION

WILL ROGERS MEMORIAL PARK
S.N. 8800.06

COATES
[illegible]
EVANS
WORTMAN

STATION	B. S.	H. I.	F. S.	ELEV.

NOTE: ANY ADDITIONS OR CHANGES ON THIS SHEET MUST BE MADE OR CIRCLED IN RED INK, WITH DATE AND NAME OF PERSON MAKING CHANGE.

PLEASE RETURN TO
LOS ANGELES COUNTY SURVEYOR
726 LOS ANGELES COUNTY ENGINEERING BLDG.

Do not extend notes this side of this line.

76L298 S & E #307 9-54

76L298 S & E #307 9-54

PLEASE RETURN TO
LOS ANGELES COUNTY SURVEYOR
726 LOS ANGELES COUNTY ENGINEERING BLDG.

NOTE: ANY ADDITIONS OR CHANGES ON THIS SHEET MUST BE MADE OR CIRCLED IN RED INK, WITH DATE AND NAME OF PERSON MAKING CHANGE.

Do not extend notes this side of this line.

STATION	B. S.	H. I.	F. S.	ELEV.			
BM#4					BM#4 Elev. 114.341 [illegible] Central Ave (E. [illegible]) [illegible] No. of [illegible] Bl. [illegible] opp. store bldg# 10107		
N'ly	10' Conc. walk				Finish Walk Grade	Cut or Fill	
0+00				[illegible]	11733	F0.33	Set 1"x2" [illegible] 1' N'ly [illegible]
0+25				[illegible]	11643	F0.01	
0+50				[illegible]	11553	C0.17	
0+75				[illegible]	11493	[illegible]	
1+00				[illegible]	11479	[illegible]	
1+25				[illegible]	11465	[illegible]	
1+50				[illegible]	114[illegible]	[illegible]	
1+75				[illegible]	11[illegible]	[illegible]	
2+00				[illegible]	11[illegible]	[illegible]	
2+25				[illegible]	11506	[illegible]	
2+50				[illegible]	114[illegible]	C0.1[illegible]	
2+75				114.95	114[illegible]	C0.01	
3+00				[illegible]	[illegible]	C0.04	
3+05.22	Int. 10' Conc. walk			113.15	[illegible]	C0.01	
	Along S'ly 10' Conc. walk						
0+00				[illegible]	11733	F0.33	Set 1"x2" [illegible] 1' S'ly [illegible] Sedge
0+25				[illegible]	11643	F0.17	"
0+50				[illegible]	11553	C0.01	"

F. B. 784 Pg. 248 Job No. 8822.08 Division No. Notes Red. Plotted Profile
Survey of Will Rogers Memorial Park Date Date No.
Survey by J.S.C. Notes J.S.C. Notes Chkd. [illegible] Checked X-Sec.
Indexed K. C. Johnson Date Date [illegible] Date No.

76L298 S & E #307 9-54

PLEASE RETURN TO
LOS ANGELES COUNTY SURVEYOR
726 LOS ANGELES COUNTY ENGINEERING BLDG.

NOTE: ANY ADDITIONS OR CHANGES ON THIS SHEET MUST BE MADE OR CIRCLED IN RED INK, WITH DATE AND NAME OF PERSON MAKING CHANGE.

Do not extend notes this side of this line.

STATION	B. S.	H. I.	F. S.	ELEV.	Finish Grade	Cut or Fill		
0+75				114 53	114 [illegible]	F0.[illegible]	Set 1"x2" [illegible] 1' S. of S. edge	
1+00				114 [illegible]	114 [illegible]	F0.2[illegible]		
1+25				114 [illegible]	114 [illegible]	F0.2[illegible]		
1+50				114 [illegible]	114 [illegible]	[illegible]		
1+75				114 [illegible]	114 [illegible]	F0.1[illegible]		
2+00				114 [illegible]	114 [illegible]	F0.0[illegible]		
2+25				114 [illegible]	114 [illegible]	F0.1[illegible]		
2+26.78					[illegible]			
				114 [illegible]				
BM #4				115 31	BM #5 Elev 115 [illegible]			
					Central [illegible] Avenue S.E. [illegible]			
					By Spk [illegible] 5' S. of S. [illegible]			
		ELEVATIONS FOR [illegible] WALL INSIDE [illegible]						
BM #5				115 31				
	Along Ely Side See Pg. 242 for location							
					Finish Grade	Cut or Fill		
[illegible]+00				114 54	114 95	F0.41	Set 1"x2" [illegible] N. 1' Ely	
[illegible]+75				114 [illegible]	114 95	F0.03		

Profile Notes Red. ____ Plotted ____ Job No. 8[illegible] Division No. ____ F. B. 154 Pg. 249
No. ____ Date ____ Date ____ Survey of [illegible] Alameda Park
X-Sec. Notes Chkd. [illegible] Checked ____ Survey by J.S.C. Notes J.S.C. Date 7-11-36
No. ____ Date [illegible] Date ____ Map No. ____ Indexed Johnson Date ____

76L298 S & E #307 9-54

PLEASE RETURN TO
LOS ANGELES COUNTY SURVEYOR
726 LOS ANGELES COUNTY ENGINEERING BLDG.

NOTE: ANY ADDITIONS OR CHANGES ON THIS SHEET MUST BE MADE OR CIRCLED IN RED INK, WITH DATE AND NAME OF PERSON MAKING CHANGE.

Do not extend notes this side of this line.

STATION	B. S.	H. I.	F. S.	ELEV.	Fins # Grade	Cut Fill		
0+30				115 [illegible]	11495	C0.15	Set 1"x2'8	1' Ely
0+40				11[illegible] 98	11495	C0.03	"	"
0+50				11[illegible] 94	11495	F0.[illegible]	"	"
0+60				[illegible] 00	11495	C0.05	"	"
	Mo[illegible]	W	Side					
0+30				11[illegible] 15	11475	C0.40	Set 1"x2'8	1' Ely
0+40				11[illegible] 97	"	C0.22	"	"
0+50				11[illegible] 99	"	[illegible]	"	"
					"			
					"			
0+80				11[illegible]	11[illegible]	C0.25	"	"
BM# 4				11[illegible] 34	BM# [illegible] Elev 114.[illegible]		FB 784-206	
					Central Ave (E. side) 300' N of 102nd St			
					Bt. Spk. in cb. opp Store Bldg # 10107			

F. B. 784 Pg. 250 Job No. 882[illegible] Division No. Notes Red. Plotted Profile
Survey of Will Rogers Memorial Park Date Date No. X-Sec.
Survey by [illegible] Notes [illegible] Notes Chkd. [illegible] Checked
Indexed K. C. Johnson Date Date [illegible] Date No.

76F309S 247 4-53

RETURN TO
LOS ANGELES COUNTY SURVEYOR
726 LOS ANGELES COUNTY
ENGINEERING BLDG.

Note: Any Additions or Changes on This Sheet Must be Made or Circled in Red Ink With Date and Name of Person Making Change.

Do not extend notes this side of this line.

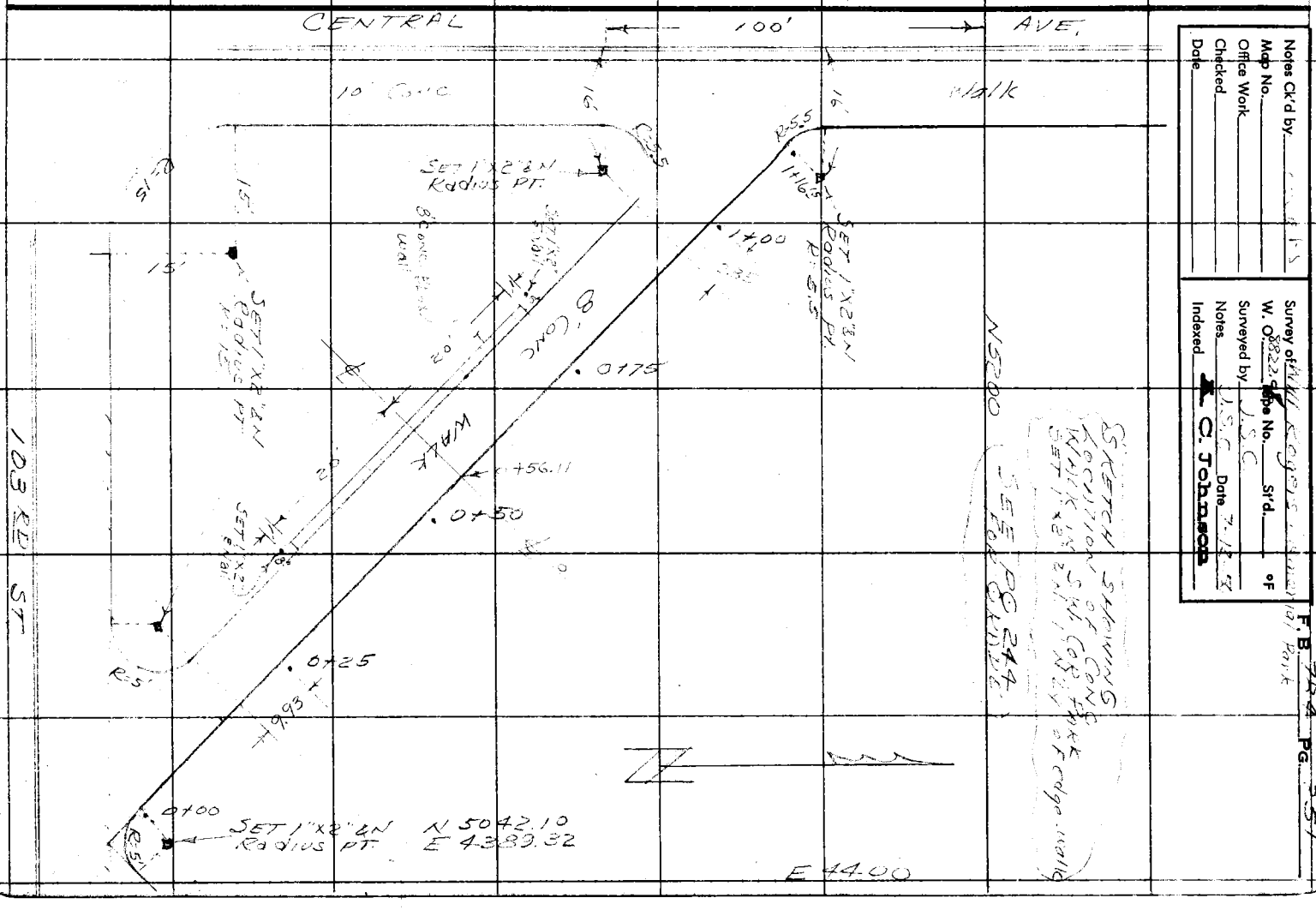

RETURN TO
LOS ANGELES COUNTY SURVEYOR
726 LOS ANGELES COUNTY
ENGINEERING BLDG.

Note: Any Additions or Changes on This Sheet Must be Made or Circled in Red Ink With Date and Name of Person Making Change.

Do not extend notes this side of this line.

F.B. 784 PG. 252

Notes Ck'd by	Survey of [illegible]
Map No.	W. O. [illegible] Tape No. Sta'd. °F
Office Work	Surveyed by [illegible]
Checked	Notes Date
Date	Indexed A. C. Johnson

F. B. [illegible] PG. [illegible]

[illegible]

[illegible]

[illegible]

[illegible]

Note: Any Additions or Changes on This Sheet Must be Made or Circled in Red Ink With Date and Name of Person Making Change.

RETURN TO
LOS ANGELES COUNTY SURVEYOR
726 LOS ANGELES COUNTY
ENGINEERING BLDG.

Do not extend notes this side of this line.

76F309S S&E #247. 8-54

RETURN TO
LOS ANGELES COUNTY SURVEYOR
726 LOS ANGELES COUNTY
ENGINEERING BLDG.

Note: Any Additions or Changes on This Sheet Must be Made or Circled In Red Ink With Date and Name of Person Making Change.

Do not extend notes this side of this line.

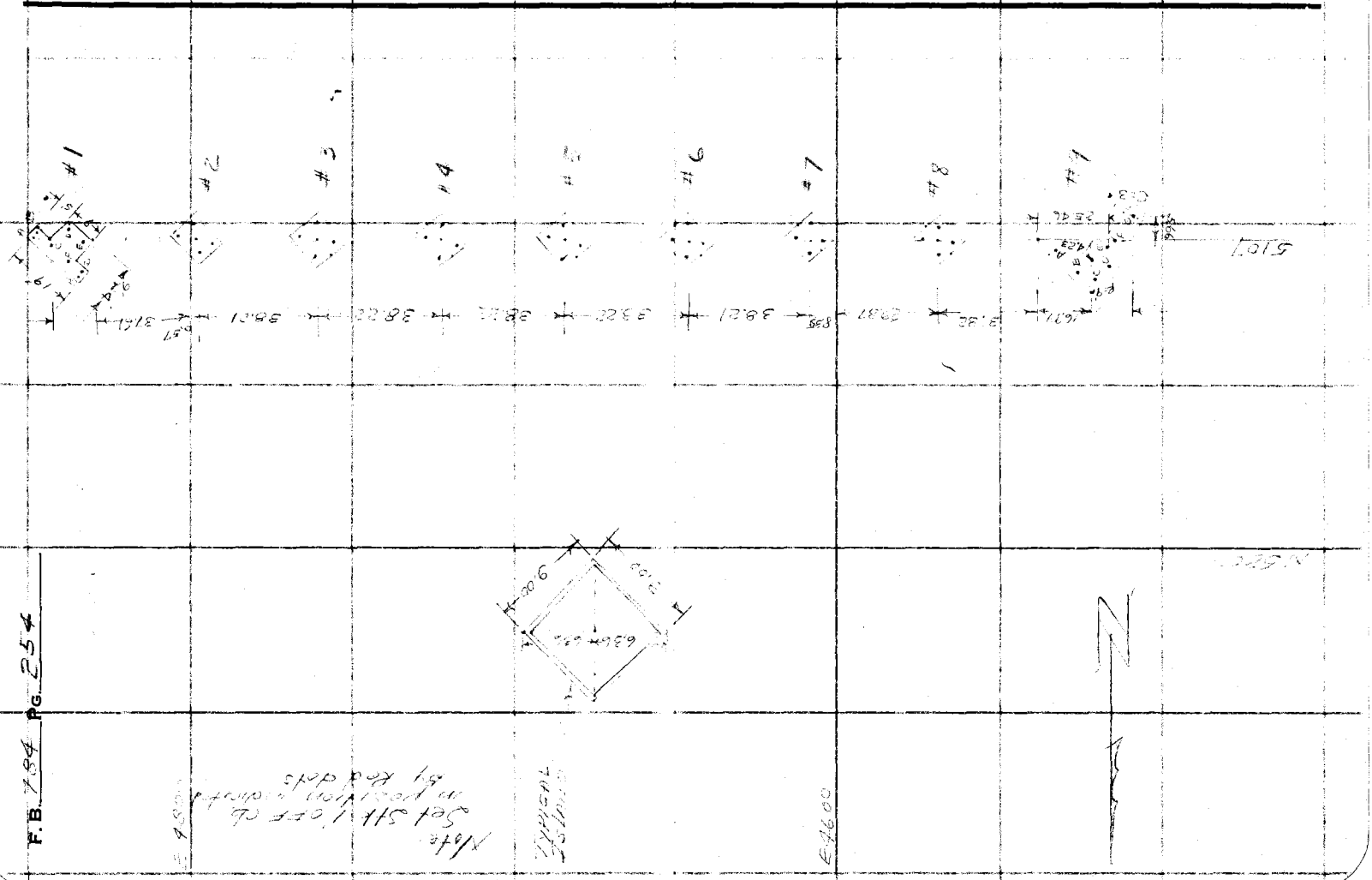

F.B. 784 PG. 254

Profile	Notes Red.	Plotted	Job No. 8822	Division No.	F. B. 184 Pg. 255
No.	Date	Date	Survey of Will Rogers Memorial Park		
X-Sec.	Notes Chkd. [illegible]	Checked	Survey by J.S.C.	Notes J.S.C.	Date 6-7-56
No.	Date [illegible]	Date	Map No.	Indexed A. C. Johnson	Date

ELEVATION
FOR
GRADE
ON
PARKING LOT ISLANDS

WILL ROGERS MEMORIAL PARK
J.N. 88[illegible]06

Contr[illegible]
[illegible]
[illegible]

STATION	B. S.	H. I.	F. S.	ELEV.

NOTE: ANY ADDITIONS OR CHANGES ON THIS SHEET MUST BE MADE OR CIRCLED IN RED INK, WITH DATE AND NAME OF PERSON MAKING CHANGE.

PLEASE RETURN TO
LOS ANGELES COUNTY SURVEYOR
726 LOS ANGELES COUNTY ENGINEERING BLDG.

Do not extend notes this side of this line.

76L298 S & E #307 9-54

76L298 S & E #307 9-54

PLEASE RETURN TO
LOS ANGELES COUNTY SURVEYOR
726 LOS ANGELES COUNTY ENGINEERING BLDG.

NOTE: ANY ADDITIONS OR CHANGES ON THIS SHEET MUST BE MADE OR CIRCLED IN RED INK, WITH DATE AND NAME OF PERSON MAKING CHANGE.

Do not extend notes this side of this line.

STATION	B. S.	H. I.	F. S.	ELEV.		
B.M. #2				112 52	B.M. #2 Elev. 112.018	FB.754-2.06
					[illegible] (N. Side) [illegible] 1 E. ℄ Central Ave.	
					st-Spk. in c.b. opp.	ho. # 1238
					Finish Grade	Cut or Fill
Island #1	See page 254					
Cor A				111 43	112 43	F1.00
B				111 49	"	F0.94
C				111 46		F0.97
D				111 40	"	F1.03
E				111 35	"	F1.13
F				111 52	"	F0.91
G				111 40	"	F1.03
H				111 43		F1.00
Island #2					112 52	
East Cor				111 26	"	F1.26
North "				111 35	"	F1.20
West "				111 36	"	F1.16
South "				111 43	"	F1.09
Island #3					112 60	
E. Cor				111 31	"	F1.29
N. "				111 35	"	F1.25
W. "				111 36	"	F1.24



F. B. 784 PG. 256 Job No. 8822 08 Division No. Notes Red. Plotted Profile
Survey of Well Rogers Memorial Park Date Date No.
Survey by J.S.C. Notes J.S.C. Notes Chkd. Checked X-Sec.
Indexed C. Johnson Date Date No.

76L298 S & E #307 9-54

PLEASE RETURN TO
LOS ANGELES COUNTY SURVEYOR
726 LOS ANGELES COUNTY ENGINEERING BLDG.

NOTE: ANY ADDITIONS OR CHANGES ON THIS SHEET MUST BE MADE OR CIRCLED IN RED INK, WITH DATE AND NAME OF PERSON MAKING CHANGE.

Do not extend notes this side of this line.

STATION	B. S.	H. I.	F. S.	ELEV.	Finish Grade	Cut or Fill		
Island #3 South Cor				111 30	11260	F1.30	Set 1" x 2" 1' off [illegible]	
Island #4								
E. Cor				111 48	11269	F1.21		
[illegible]				111 62	"	F1.07		
W				111 55	"	F1.14		
S				111 50	"	F1.19		
Island #5								
E				111 84	11273	F0.94		
N				111 84	"	F0.94		
W				111 74	"	F1.04		
S				111 67	"	F1.11		
Island #6								
E				111 75	11237	F1.12		
N				111 97	"	F0.90		
W				111 86	"	F1.01		
S				111 80	"	F1.07		
Island #7								
E				112 08	11296	F0.88		
N				112 05	"	F0.91		
W				112 05	"	F0.91		
S				112 99	"	F0.97		

Profile Notes Red. ____ Plotted ____ Job No. 8828 Division No. ____ F. B. 164 Pg. 257
No. ____ Date ____ Date ____ Survey of [illegible]
X-Sec. Notes Chkd. Moore Checked ____ Survey by [illegible] Notes [illegible] Date 8-7-58
No. ____ Date [illegible] Date ____ Map No. ____ Indexed Johnson Date ____

76L298 S & E #307 9-54

PLEASE RETURN TO
LOS ANGELES COUNTY SURVEYOR
726 LOS ANGELES COUNTY ENGINEERING BLDG.

NOTE: ANY ADDITIONS OR CHANGES ON THIS SHEET MUST BE MADE OR CIRCLED IN RED INK, WITH DATE AND NAME OF PERSON MAKING CHANGE.

Do not extend notes this side of this line.

STATION	B. S.	H. I.	F. S.	ELEV.	Finish	Cut Elev.		
Island								
E				112 07	113 06	F0.97	Set 1"X2'3	N 1 OFF outside Cor.
N				112 22	"	F0.84		
W				112 13	"	F0.93		
S				112 07	"	F0.99		
Island #9								
Cor A				112 12	113 34	F1.22		
" B				112 28	"	F1.06		
" C				112 23	"	F1.11		
" D				112 14	"	F1.20		
" E				112 15	"	F1.19		
" F				112 16	"	F1.18		
" G				112 24	"	F1.10		

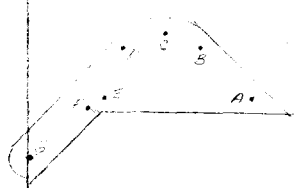

F. B. 784 PG. 258 Job No. 8823 08 Division No. Notes Red. Plotted Profile
Survey of Will Rogers Memorial Park Date Date No.
Survey by JSC Notes JSC Notes Chkd. Checked X-Sec.
Indexed C. Johnson Date Date Date No.

Notes Ck'd by	Survey of
Map No.	W. O. 8824 Tape No. St'd. °F
Office Work	Surveyed by
Checked	Notes Date
Date	Indexed C. Johnson

F. B. 184 Pg. 259

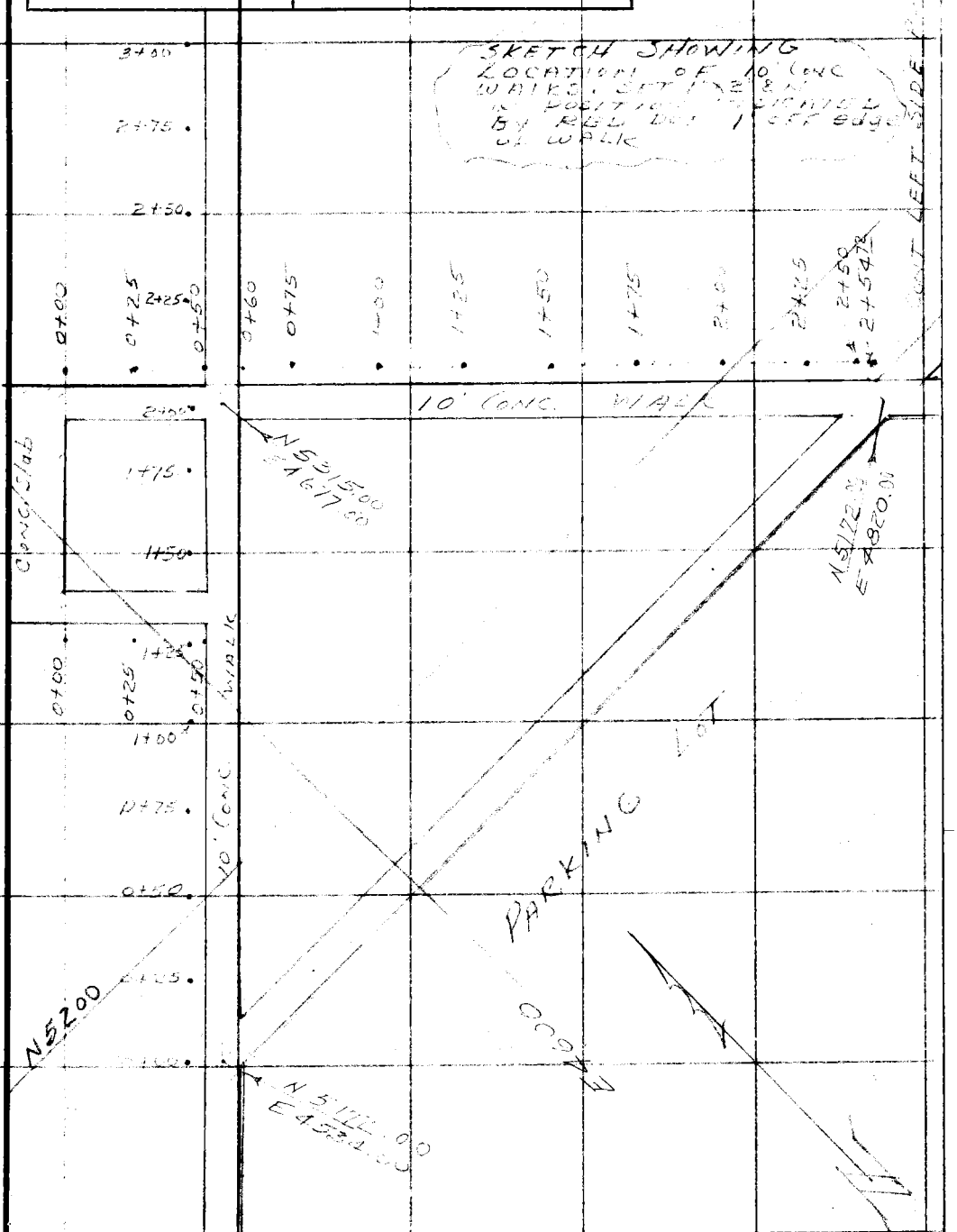

Note: Any Additions or Changes on This Sheet Must be Made or Circled in Red Ink With Date and Name of Person Making Change.

Do not extend notes this side of this line.

RETURN TO
LOS ANGELES COUNTY SURVEYOR
726 LOS ANGELES COUNTY
ENGINEERING BLDG.

76F309S S&E #247. 8-54

F. B. 784 PG. 260

RETURN TO
LOS ANGELES COUNTY SURVEYOR
726 LOS ANGELES COUNTY
ENGINEERING BLDG.

Do not extend notes this side of this line.

Note: Any Additions or Changes on This Sheet Must be Made or Circled in Red Ink With Date and Name of Person Making Change.

Profile	Notes Red.	Plotted	Job No.	Division No.	F. B.	Pg.
No.	Date	Date	Survey of			
X-Sec.	Notes Chkd.	Checked	Survey by	Notes	Date	
No.	Date	Date	Map No.	Indexed X C Johnson	Date	

ELEVATIONS
FOR
GRADE
ON
10' [illegible] WALK
[illegible]
PARKING LOT NE. [illegible]

SEE SKETCH [illegible]

STATION	B. S.	H. I.	F. B.	ELEV.

NOTE: ANY ADDITIONS OR CHANGES ON THIS SHEET MUST BE MADE OR CIRCLED IN RED INK, WITH DATE AND NAME OF PERSON MAKING CHANGE.

PLEASE RETURN TO
LOS ANGELES COUNTY SURVEYOR
726 LOS ANGELES COUNTY ENGINEERING BLDG.

Do not extend notes this side of this line.

76L298 S & E #307 9-54

76L298 S & E #307 9-54

PLEASE RETURN TO
LOS ANGELES COUNTY SURVEYOR
726 LOS ANGELES COUNTY ENGINEERING BLDG.

NOTE: ANY ADDITIONS OR CHANGES ON THIS SHEET MUST BE MADE OR CIRCLED IN RED IK, WITH DATE AND NAME OF PERSON MAKING CHANGE.

Do not extend notes this side of this line.

STATION	B. S.	H. I.	F. S.	ELEV.		
BM #2				112.01	BM #2 Elev 112.01 [illegible] E. 784.[illegible] 1023 St. (N.S.Sch.) [illegible] E. & Central Ave. Al. Spk. [illegible] 16. opp. [illegible] No. 1232	
					Finish Cut Fill	
0+00				113.22	113.65 F0.40	Set 1"X2" 2' W 1' W'ly of W'rdge
0+25				113.45	113.87 F0.42	
0+50				113.19	114.12 F0.93	
0+75				114.02	114.37 F0.35	
1+00				114.28	114.32 F0.34	
+25				114.40	114.66 F0.26	
+50				114.79	114.67 C0.12	
+75				114.52	114.68 F0.16	
2+00				114.64	114.69 F0.05	
+25				114.89	114.70 C0.19	
+50				114.20	114.70 Gr.	
+75				114.45	114.69 F0.24	
3+00				113.99	114.68 F0.71	
+25				114.03	114.67 F0.64	
+50				114.17	114.66 F0.49	
+75				114.32	114.65 F0.33	
4+00				114.12	114.59 F0.47	
+25				113.90	114.40 F0.50	

F. B. 784 PG. 262 Job No. [illegible] Division No. [illegible] Notes Red. [illegible] Plotted [illegible] Profile No. [illegible]

Survey of [illegible] Notes [illegible] Notes Chkd. [illegible] Date [illegible] Checked [illegible] X-Sec. No. [illegible]

Survey by [illegible] Date [illegible] Date [illegible] Date [illegible]

Indexed L. C. Johnson

76L298 S & E #307 9-54

PLEASE RETURN TO
LOS ANGELES COUNTY SURVEYOR
726 LOS ANGELES COUNTY ENGINEERING BLDG.

NOTE: ANY ADDITIONS OR CHANGES ON THIS SHEET MUST BE MADE OR CIRCLED IN RED INK, WITH DATE AND NAME OF PERSON MAKING CHANGE.

Do not extend notes this side of this line.

STATION	S. S.	H. I.	F. S.	ELEV.	Finish Grade	Cut or Fill	
4+50				113 90	114 19	F0.28	SET 1X2 + N. 1 WAY [illegible]
4+75				113 75	[illegible]	F0.20	
[illegible]				113 80	113 [illegible]	F0.0[illegible]	
[illegible]				113 96	[illegible]	C0.2[illegible]	
[illegible]				113 85	[illegible]	F0.1[illegible]	
5+25				113 74	114.06	F0.32	
5+36	[illegible]			113 76	114 [illegible]	F0.38	
6+00	[illegible]				114.25		
[illegible] 6				115 16			[illegible] 6 [illegible] 15.19 FE 784 [illegible]

ELEVATIONS FOR GRADE ON WALK FROM N.E. [illegible] SLAB TO EXISTING WALK ON COORDINATE N5172

0+00				117 00	117 [illegible]	F0.33	Set [illegible] 1 N of N [illegible]
0+25				115 98	116 00	F0.02	
0+50				114 75	114 [illegible]	[illegible]	
0+60					114 50		
0+75				114 44	114 47	F0.03	
1+00				114 51	114 [illegible]	C0.2[illegible]	
1+25				114 23	114 [illegible]	[illegible]	
1+50				113 96	113 80	F0.14	

Profile Notes Red ____ Plotted ____ Job No. ____ Division No. ____
No. ____ Date ____ Date ____ Survey of ____
X-Sec. Notes Chkd. [illegible] Checked ____ Survey by ____ Date ____
No. ____ Date ____ Date ____ Map No. ____ Indexed Johnson Date ____

F. B. [illegible] Pg. [illegible]

76L298 S & E #307 9-54

PLEASE RETURN TO
LOS ANGELES COUNTY SURVEYOR
726 LOS ANGELES COUNTY ENGINEERING BLDG.

NOTE: ANY ADDITIONS OR CHANGES ON THIS SHEET MUST BE MADE OR CIRCLED IN RED INK, WITH DATE AND NAME OF PERSON MAKING CHANGE.

Do not extend notes this side of this line.

F. B. 184 Pg. 264 | Job No. 882-08 | Division No. | Notes Red. | Plotted | No.
Survey of W/1 Roger Mansfield Park | Date | Date | X-Sec. No.
Survey by J.S.C. | Notes J.S.C. | Notes Chkd. | Checked
Indexed C. Johnson | Date | Date | Date

STATION	B. S.	H. I.	F. S.	ELEV.	GRADE	CUT OR FILL	
1+75				113.21	113.55	F0.34	Set 1" [illegible] 1' N of [illegible]
2+00				113.00	113.30	F0.30	
2+25				112.43	113.05	F0.12	
2+50				112.52	112.80	F0.28	
2+50.10	WT. OFFSET line to ℄			112.23	112.76	F0.53	
2+75				112.69	112.73	F0.04	
3+00				112.71	112.68	C0.03	
3+25				112.44	112.63	F0.19	
3+50				112.47	112.58	F0.11	
3+75				112.33	112.53	F0.20	
4+00				112.22	112.50	F0.28	
4+25				111.59	112.40	F0.81	
4+50				112.13	112.30	F0.17	
4+61				112.18	112.25	F0.07	
A				112.19	112.29	F0.10	
B				112.15	112.3[illegible]	F0.10	
C				111.94	112.13	F0.20	112.16 [illegible]
D				112.32	112.2[illegible]	C0.07	
E				112.31	112.25	C0.06	
F				112.28	112.15	C0.13	
G				112.26	112.15	C0.11	
H				112.[illegible]	112.1[illegible]	F0.01	112.11 [illegible]
BM #1				111.15	BM#	Elev.	111.140

76L298 S & E #307 9-54

PLEASE RETURN TO
LOS ANGELES COUNTY SURVEYOR
726 LOS ANGELES COUNTY ENGINEERING BLDG.

NOTE: ANY ADDITIONS OR CHANGES ON THIS SHEET MUST BE MADE OR CIRCLED IN RED INK, WITH DATE AND NAME OF PERSON MAKING CHANGE.

Do not extend notes this side of this line.

STATION	B. S.	H. I.	F. S.	ELEV.			
ELEVATION FOR WALK					GRADE on WALK [illegible]		
					GRADE	CUT [illegible]	
0+00				112 30	112 30	F0.20	Set 1"x3" [illegible] 1' E. of E. [illegible]
[illegible]			[illegible]	112 [illegible]	[illegible]	F0.18	
0+50			[illegible]	112 44	[illegible]	F0.26	
[illegible]			[illegible]	112 46	[illegible]	F0.34	
[illegible]				112 68	[illegible]	F0.22	
[illegible]				113 02	[illegible]	C0.02	
1+50			[illegible]	113 [illegible]	[illegible]	[illegible]	
1+75				113 [illegible]	[illegible]	[illegible]	
[illegible]			[illegible]	113 [illegible]	[illegible]	[illegible]	
[illegible]				113 47	[illegible]	C0.0[illegible]	
[illegible]			[illegible]	113 4[illegible]	[illegible]	F0.[illegible]	
[illegible]			[illegible]	113 56	[illegible]	F0.24	
[illegible]			[illegible]	113 [illegible]	[illegible]	F0.[illegible]	
[illegible]				113 [illegible]	[illegible]	F0.38	
[illegible]				[illegible]	[illegible]	F0.[illegible]	
[illegible]				113 [illegible]	[illegible]	F0.[illegible]	
[illegible]			[illegible]	113 95	[illegible]	F0.15	
[illegible]				114 14	[illegible]	F0.06	
[illegible]			[illegible]	114 [illegible]	[illegible]	C0.[illegible]	

Profile Notes Red. ____ Plotted ____ Job No. ____ Division No. 8 ____ F. S. [illegible] Pg. 20

No. ____ Date ____ Date ____ Survey of ____ Notes ____ Date ____

X-Sec. Notes Chkd. [illegible] Checked ____ Survey by ____ Date ____

No. ____ Date ____ Date ____ Map No. ____ Indexed ____ Date ____

E. C. Johnson

76L298 S & E #307 9-54

PLEASE RETURN TO
LOS ANGELES COUNTY SURVEYOR
726 LOS ANGELES COUNTY ENGINEERING BLDG.

NOTE: ANY ADDITIONS OR CHANGES ON THIS SHEET MUST BE MADE OR CIRCLED IN RED INK, WITH DATE AND NAME OF PERSON MAKING CHANGE.

Do not extend notes this side of this line.

STATION	B. S.	H. I.	F. S.	ELEV.	[illegible]			
4+75				114.81	[illegible]	C0.41	[illegible]	[illegible]
[illegible]			[illegible]	114.84	[illegible]	C0.34		
[illegible]				114.74	[illegible]	C0.14		
[illegible]				114.77	[illegible]	C0.57		
[illegible]75			[illegible]	115.02	[illegible]	C0.22		
6+00				114.71	[illegible]	F0.19		
[illegible]				[illegible]78	115[illegible]	F0.22		
6+33[illegible]				114.72	115.00	F0.28		
BM #7					BM #7 Elev. 114.330			FB.784-307
					Bt. Spk. in c.b. 23'			W. of ℄ prct of Zamora Ave

F. B. 784 PG. 266 Job No. 882208 Division No. Notes Red. Plotted Profile
Survey of Will Rogers Home Unit Date Date No.
Survey by JSC Notes Notes Chkd. Moore Checked X-Sec.
Indexed C. Johnson Date Date 1-10-57 Date No.

Notes Ck'd by	Survey of Will Rogers Memorial Park
Map No.	W. O. 8822.06 Tape No. St'd. °F
Office Work	Surveyed by J.S. Coates
Checked	Notes JSC Date 8-
Date	Indexed A. C. Johnson

F. B. 784 PG. 267

STAKING LOCATION
OF
CONC CURB
AT
PARK ENTRANCE S.E. COR PARK

WILL ROGERS MEMORIAL PARK
J.N. 8822.06

COATES
OCHSNER
MOODYMAN
ALWIN

Note: Any Additions or Changes on This Sheet Must be Made or Circled in Red Ink With Date and Name of Person Making Change.

Do not extend notes this side of this line.

RETURN TO
LOS ANGELES COUNTY SURVEYOR
726 LOS ANGELES COUNTY
ENGINEERING BLDG.

76F3095 247 4-53

F. B. 784 PG. 560



RETURN TO
LOS ANGELES COUNTY SURVEYOR
726 LOS ANGELES COUNTY
ENGINEERING BLDG.

Do not extend notes this side of this line.

Note: Any Additions or Changes on This Sheet Must be Made or Circled in Red Ink With Date and Name of Person Making Change.

76L298 S & E #307 9-54

PLEASE RETURN TO
LOS ANGELES COUNTY SURVEYOR
726 LOS ANGELES COUNTY ENGINEERING BLDG.

NOTE: ANY ADDITIONS OR CHANGES ON THIS SHEET MUST BE MADE OR CIRCLED IN RED INK, WITH DATE AND NAME OF PERSON MAKING CHANGE.

Do not extend notes this side of this line.

STATION	B. S.	H. I.	F. S.	ELEV.			
	ELEVATIONS FOR [illegible] OF [illegible]						
BM #1				111 14	BM #1 Elev 111.140 [illegible]		
					105 ft S. of Zonia Ave [illegible]		
					W. [illegible]		
0+00				111 20	111.20	GR.	2' W.
0+25				111 14	35	F0.16	
0+50				111 40	50	F0.10	
[illegible]				111 46	[illegible]	F0.19	
[illegible]				111 57	[illegible]	F0.23	
[illegible] 13+50				111 71	111.90	F0.19	
				111 94	[illegible]	F0.01	2' N.
	ELEVATIONS FOR				CONTROL	STATION	
BM #1				114	BM #1 Elev. 111.140		
S.W. Cor				115.04	[illegible]	F0.79	Set 1"x2" H. 6' S.
"				114.61	[illegible]	F1.21	" 6' W
N.W. Cor				114.91	[illegible]	F0.92	6' [illegible]
"				114.51	115.83	F1.32	6' [illegible]
N.E. Cor				115.05	[illegible]	F0.78	6' [illegible]
"				114.69	[illegible]	F1.14	6' [illegible]
S.E. Cor				115.01	[illegible]	F0.83	6' S
"				114.92	[illegible]	F0.91	6' E

Profile No. ____ Notes Rod. ____ Plotted ____ Job No. ____ Division No. ____ F. B. ____
X-Sec. No. ____ Date ____ Date ____ Survey of ____ Pg. ____
Notes Chkd. ____ Checked ____ Survey by ____ Notes ____ Date ____
Date ____ Date ____ Map No. ____ Indexed Johnson Date ____

F. B. 784 PG. 270 Job No. 8222 Division No. Notes Red. Plotted Profile

Survey of Will Rogers Memorial Park Date Date No.

Survey by J.S. Comes Notes J.S.C. Notes Chkd. Checked X-Sec.

Indexed Date Date Date No.

STATION	B. S.	H. I.	F. S.	ELEV.

Do not extend notes this side of this line.

PLEASE RETURN TO

LOS ANGELES COUNTY SURVEYOR

726 LOS ANGELES COUNTY ENGINEERING BLDG.

NOTE: ANY ADDITIONS OR CHANGES ON THIS SHEET MUST BE MADE OR CIRCLED IN RED INK, WITH DATE AND NAME OF PERSON MAKING CHANGE.

76L298 S & E #307 9-54

Notes Ck'd by	Survey of [illegible]
Map No.	W. O. [illegible] Tape No. St'd. °F
Office Work	Surveyed by [illegible]
Checked	Notes [illegible] Date
Date	Indexed C. Johnson

F. B. [illegible] PG. [illegible]

STAKING LOCATION
OF
COMFORT STATION
AT
WILL ROGERS MEMORIAL PARK
[illegible]

[illegible]

Note: Any Additions or Changes on This Sheet Must be Made or Circled in Red Ink With Date and Name of Person Making Change.

Do not extend notes this side of this line.

RETURN TO
LOS ANGELES COUNTY SURVEYOR
726 LOS ANGELES COUNTY
ENGINEERING BLDG.

76F309S S&E #247. 8-54

F. B. 784 PG. 272

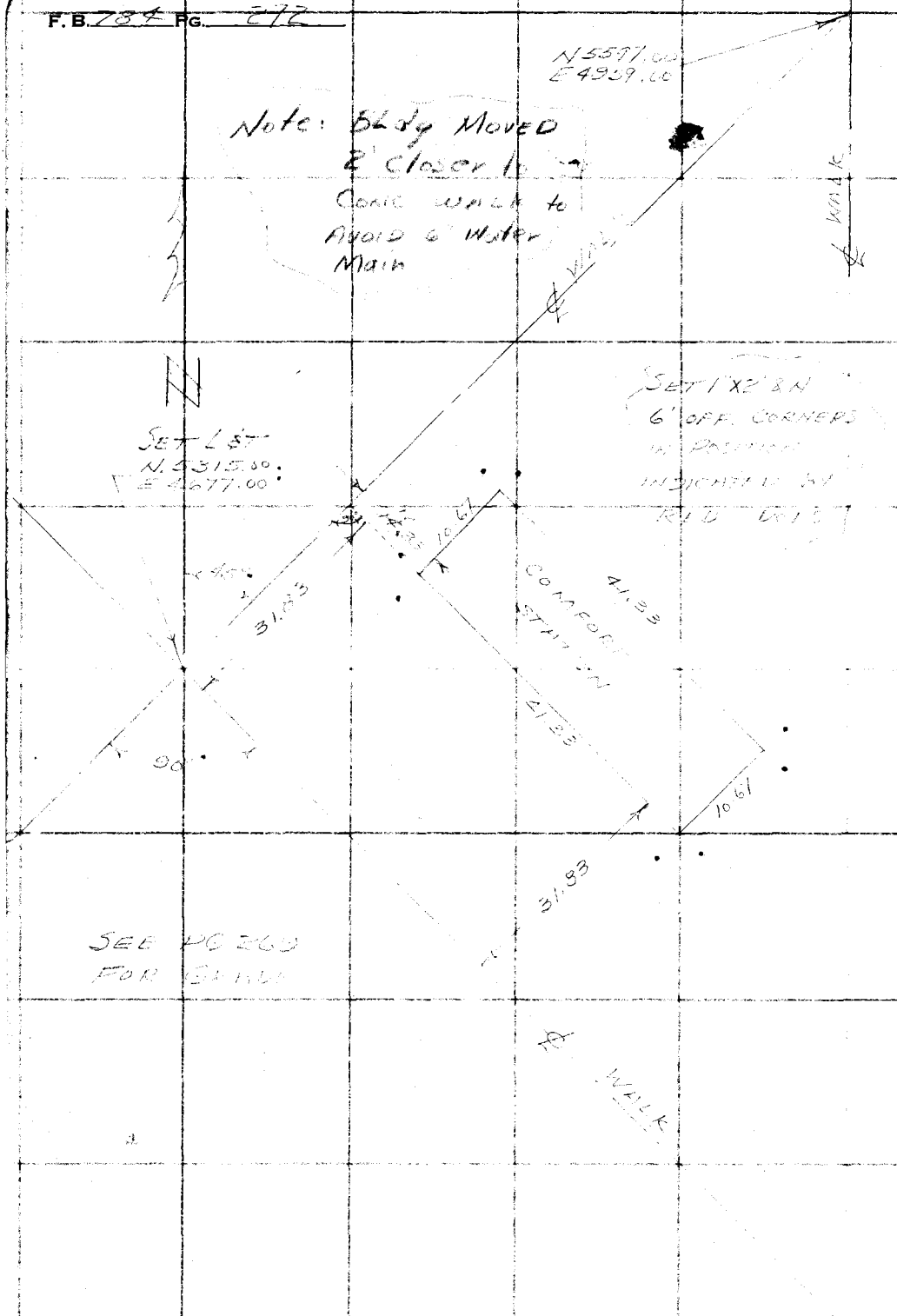

RETURN TO
LOS ANGELES COUNTY SURVEYOR
726 LOS ANGELES COUNTY
ENGINEERING BLDG.

Do not extend notes this side of this line.

Note: Any Additions or Changes on This Sheet Must be Made or Circled in Red Ink With Date and Name of Person Making Change.

Notes Ck'd by	Survey of [illegible]
Map No.	W. O. [illegible] Tape No. St'd. °F
Office Work	Surveyed by J.S. Coates
Checked	Notes J.S.C. Date 8-30-56
Date	Indexed C. Johnson

F. B. [illegible] PG. 273

STAKING LOCATION
of
LIGHT STANDARDS
IN
WILL ROGERS MEMORIAL PARK
J. N. [illegible]

Note:
LOCATION PER
REVISED PLAN

COATES
[illegible]

Note: Any Additions or Changes on This Sheet Must be Made or Circled in Red Ink With Date and Name of Person Making Change.

Do not extend notes this side of this line.

RETURN TO
LOS ANGELES COUNTY SURVEYOR
726 LOS ANGELES COUNTY
ENGINEERING BLDG.

76F309S 247 4-53

RETURN TO
LOS ANGELES COUNTY SURVEYOR
726 LOS ANGELES COUNTY
ENGINEERING BLDG.

Note: Any Additions or Changes on This Sheet Must be Made or Circled in Red Ink With Date and Name of Person Making Change.

Do not extend notes this side of this line.

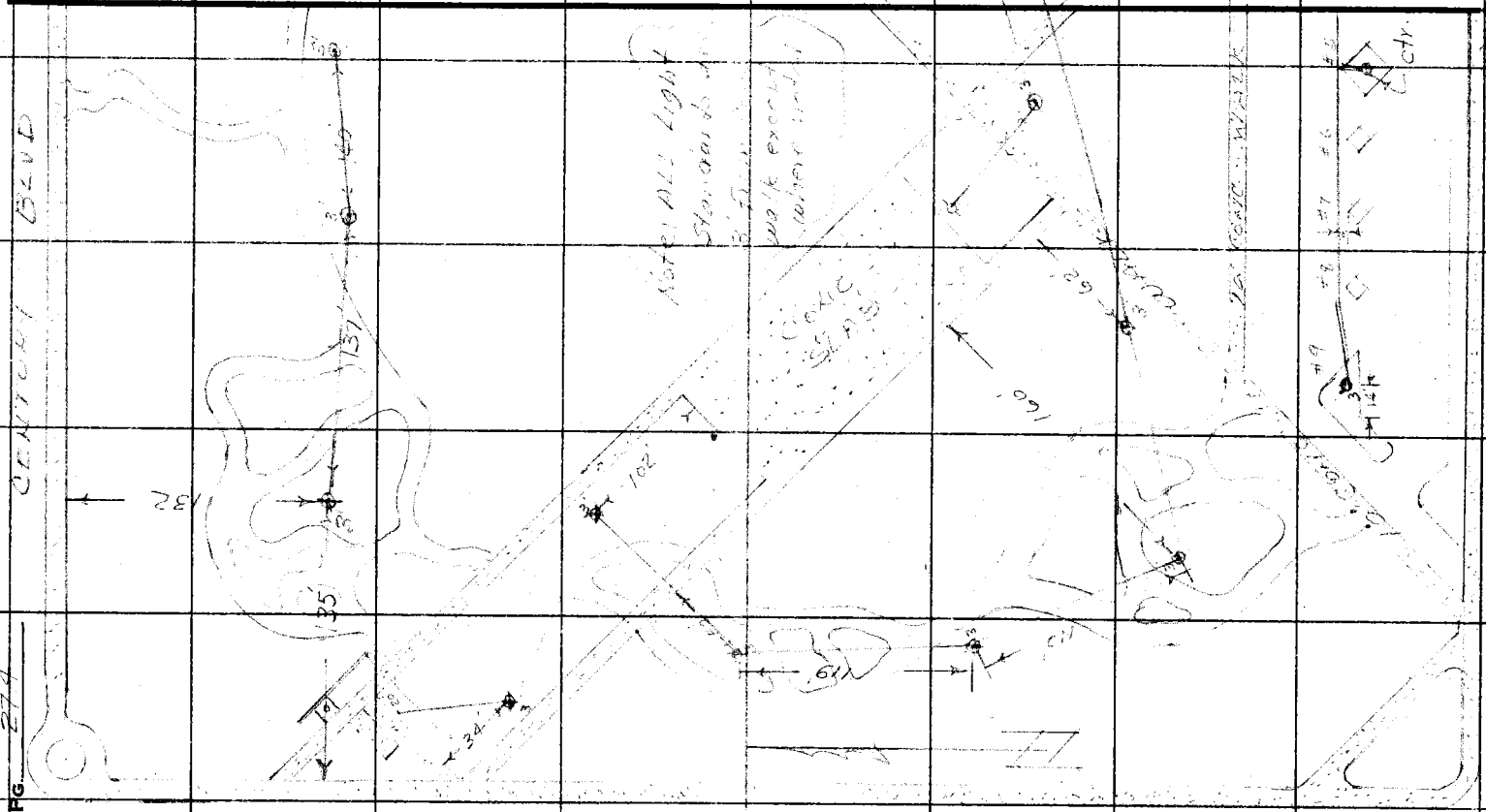

F.B. 184 PG 274

Notes Ck'd by	Survey of [illegible]
Map No.	W. O. 8822.06[illegible] Tape No. St'd. °F
Office Work	Surveyed by
Checked	Notes [illegible] Date [illegible]
Date	Indexed

A. C. Johnson

F. B. 784 PG. [illegible]

Note: Any Additions or Changes on This Sheet Must be Made or Circled in Red Ink With Date and Name of Person Making Change.

Do not extend notes this side of this line.

RETURN TO
LOS ANGELES COUNTY SURVEYOR
726 LOS ANGELES COUNTY ENGINEERING BLDG.

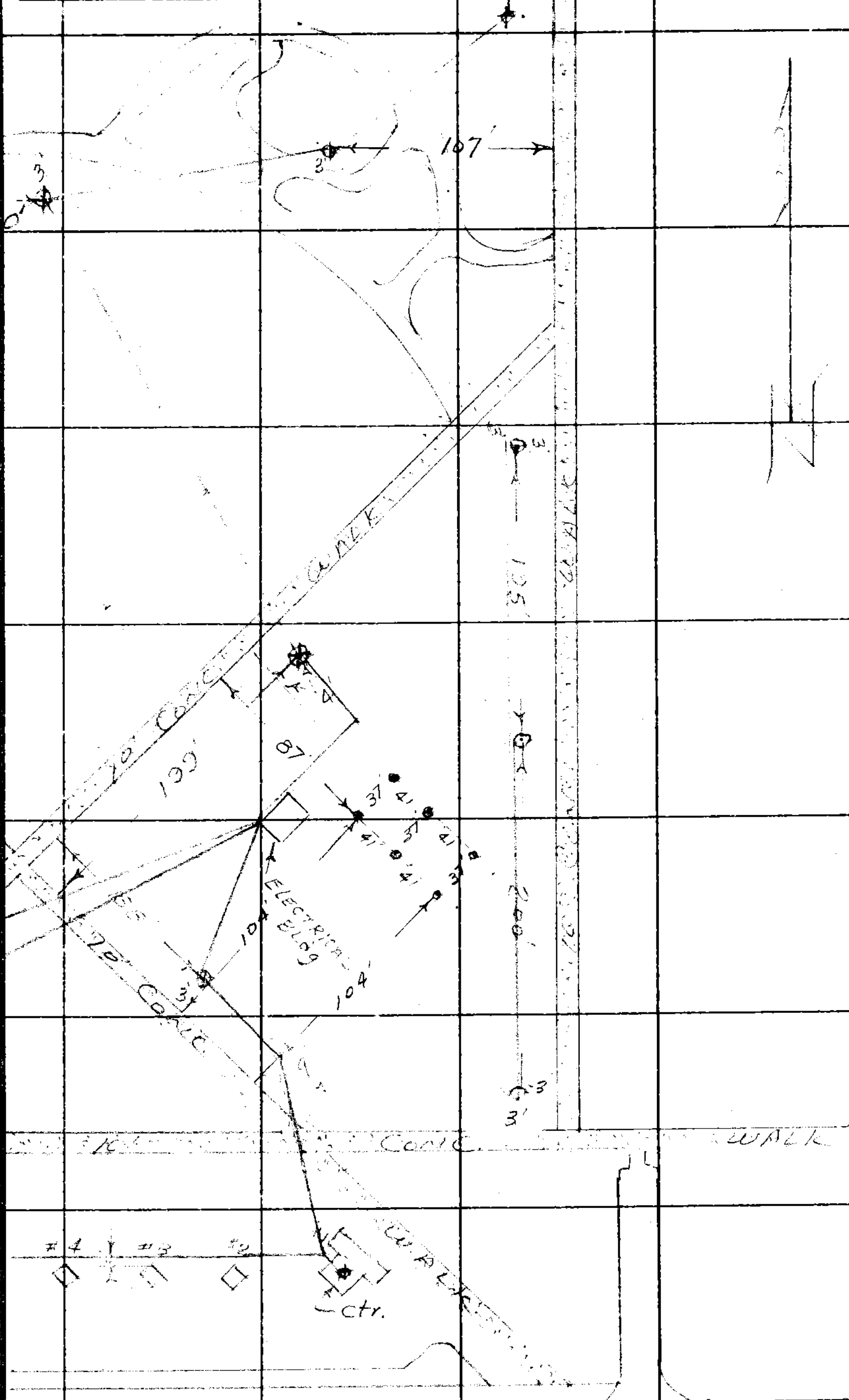

76F309S 247 4-53

F. B. 784 PG. 276

RETURN TO
LOS ANGELES COUNTY SURVEYOR
726 LOS ANGELES COUNTY
ENGINEERING BLDG.

Do not extend notes this side of this line.

Note: Any Additions or Changes on This Sheet Must be Made or Circled in Red Ink With Date and Name of Person Making Change.

Notes Ck'd by	Survey of Will Rogers Mem Park
Map No.	W. O. 8822-0108 Tape No. St'd. °F
Office Work	Surveyed by J. S. Coates
Checked	Notes JSC Date 8-
Date	Indexed A. C. Johnson

F. B. 784 PG. 277

STAKING LOCATION
OF
PICNIC SHELTER
FOR
WILL ROGERS MEMORIAL PARK
J.N 8822.01

COATES
OCHSNER
MOODYMAN
WORKMAN

Note: Any Additions or Changes on This Sheet Must be Made or Circled in Red Ink With Date and Name of Person Making Change.

Do not extend notes this side of this line.

RETURN TO
LOS ANGELES COUNTY SURVEYOR
726 LOS ANGELES COUNTY
ENGINEERING BLDG.

76F3098 247 4-53

F. B. 784 PG. 278

Note: This Bldg moved 2' Closer to 10' Conc. walk to Comform to COMFORT STATION Change



RETURN TO
LOS ANGELES COUNTY SURVEYOR
726 LOS ANGELES COUNTY
ENGINEERING BLDG.

Do not extend notes this side of this line.

Note: Any Additions or Changes on This Sheet Must be Made or Circled in Red Ink With Date and Name of Person Making Change.

Profile No.	Notes Red.	Plotted	Job No.	Division No.	F. B. [illegible] Pg. [illegible]
	Date	Date	Survey of	[illegible]	
X-Sec. No.	Notes Chkd. [illegible]	Checked	Survey by	Notes [illegible] Date [illegible]	
	Date [illegible]	Date	Map No.	Indexed Johnson Date	

ELEVATIONS
FOR
FINISH GRADE
OF
PICNIC [illegible] CONC. FLOOR
FOR
WILL [illegible] MEMORIAL PARK
J.H. 8823.01

[illegible]

STATION	B. S.	H. I.	F. S.	ELEV.

NOTE: ANY ADDITIONS OR CHANGES ON THIS SHEET MUST BE MADE OR CIRCLED IN RED INK, WITH DATE AND NAME OF PERSON MAKING CHANGE.

PLEASE RETURN TO
LOS ANGELES COUNTY SURVEYOR
726 LOS ANGELES COUNTY ENGINEERING BLDG.

• Do not extend notes this side of this line.

76L298 S & E #307 9-54

76L298 S & E #307 9-54

PLEASE RETURN TO

LOS ANGELES COUNTY SURVEYOR

726 LOS ANGELES COUNTY ENGINEERING BLDG.

NOTE: ANY ADDITIONS OR CHANGES ON THIS SHEET MUST BE MADE OR CIRCLED IN RED INK, WITH DATE AND NAME OF PERSON MAKING CHANGE.

Do not extend notes this side of this line.

STATION	B. S.	H. I.	F. S.	ELEV.				
Bkt # 2					[illegible]			
					1031 Ld St (N. Side) [illegible]			
					Bt Sph [illegible]			
N.W. Side					Finish Sonde	Set Spk		
0+00				114 35	114 66	F036	Set 1"x2" Pv	6' N.W. of W'ly Cor
0+20 33				114 34	"	F032		
0+40 33				114 44	"	F022		
0+60 33				114 62	"	F006		
0+80 33				114 [illegible]	"	F014		
1+00 33				114 48	"	F018		
1+20 33				114 64	"	F002		" of N'ly Cor
N.E. Side								
0+00				114 55	114 [illegible]	F011		6' [illegible] of N'ly Cor
0+15				114 30	114 83	F053		"
0+30				114 18	114 66	F048		" of S. Cor.
S.W. Side								
0+00				114 [illegible]	114 66	F033		6' S.W. [illegible]
0+[illegible]				114 37	114 83	F056		"
0+40				114 25	114 [illegible]	F041		" of S'ly Cor
S.E. Side								
0+00				114 19	114 66	F047		6' S.E. of S'ly Cor
0+20 33				114 10	"	F056		" of S.E. Side

F. B. 734 Pg. 285 | Job No. 8824-408 | Division No. [illegible]

Survey of [illegible]

Survey by [illegible] C. Johnson

Indexed

Profile No. | X-Sec. No.

Plotted | Date | Notes Red. | Date | Notes Chkd. [illegible] | Date | Checked | Date

76L298 S & E #307 9-54

PLEASE RETURN TO

LOS ANGELES COUNTY SURVEYOR

726 LOS ANGELES COUNTY ENGINEERING BLDG.

NOTE: ANY ADDITIONS OR CHANGES ON THIS SHEET MUST BE MADE OR CIRCLED IN RED INK, WITH DATE AND NAME OF PERSON MAKING CHANGE.

Do not extend notes this side of this line.

STATION	B. S.	H. I.	F. S.	ELEV.	FINISH GRADE	CUT or FILL		
S.E. Side								
0+40 33				114 25	114 66	F0.4	Set 1"x2	[illegible] 6 S.E. of [illegible]
0+60 33				114 53	"	F0.13		
0+80 33				114 45	"	F0.21		
1+00 33				114 42		F0.24		
1+20 [illegible]				114 43		F0.23		[illegible] of E.L. [illegible]
Thru Center								
0+20 33				114 29	114 83	F0.54	Set 1x2 [illegible]	
0+40 33				114 25		F0.58		
0+60 33				114 44	"	F0.39		
0+80 33				114 51	"	F0.32		
[illegible]				114 32	"	F0.5[illegible]		

Profile Notes Red. ____ Plotted ____ Job No. ____ Division No. ____ F. B. ____ Pg. ____

No. ____ Date ____ Date ____ Survey of ____

X-Sec. Notes Chkd. [illegible] Checked ____ Survey by ____ Notes ____ Date ____

No. ____ Date ____ Date ____ Map No. ____ Indexed A. G. Johnson Date ____

F. B. 784 PG. 242 Job No. 8822 Division No. _____ Notes Red. _____ Plotted _____ Profile

Survey of [illegible] Date _____ Date _____ No. _____

Survey by J.S.C. Notes J.S.C. Notes Chkd. _____ Checked _____ X-Sec.

Indexed _____ Date _____ Date _____ Date _____ No. _____

STATION	B. S.	H. I.	F. S.	ELEV.	

76L298 S & E #307 9-54

PLEASE RETURN TO

LOS ANGELES COUNTY SURVEYOR

726 LOS ANGELES COUNTY ENGINEERING BLDG.

NOTE: ANY ADDITIONS OR CHANGES ON THIS SHEET MUST BE MADE OR CIRCLED IN RED INK, WITH DATE AND NAME OF PERSON MAKING CHANGE.

Do not extend notes this side of this line.

Notes Ck'd by	Survey of WM Rogers Mem.
Map No.	W. O. 8822 Tape No. St'd. °F
Office Work	Surveyed by J.S. Coates
Checked	Notes JSC Date 7-10-57
Date	Indexed A. C. Johnson 1-9-57

F. B. 784 Pg. 283
Park

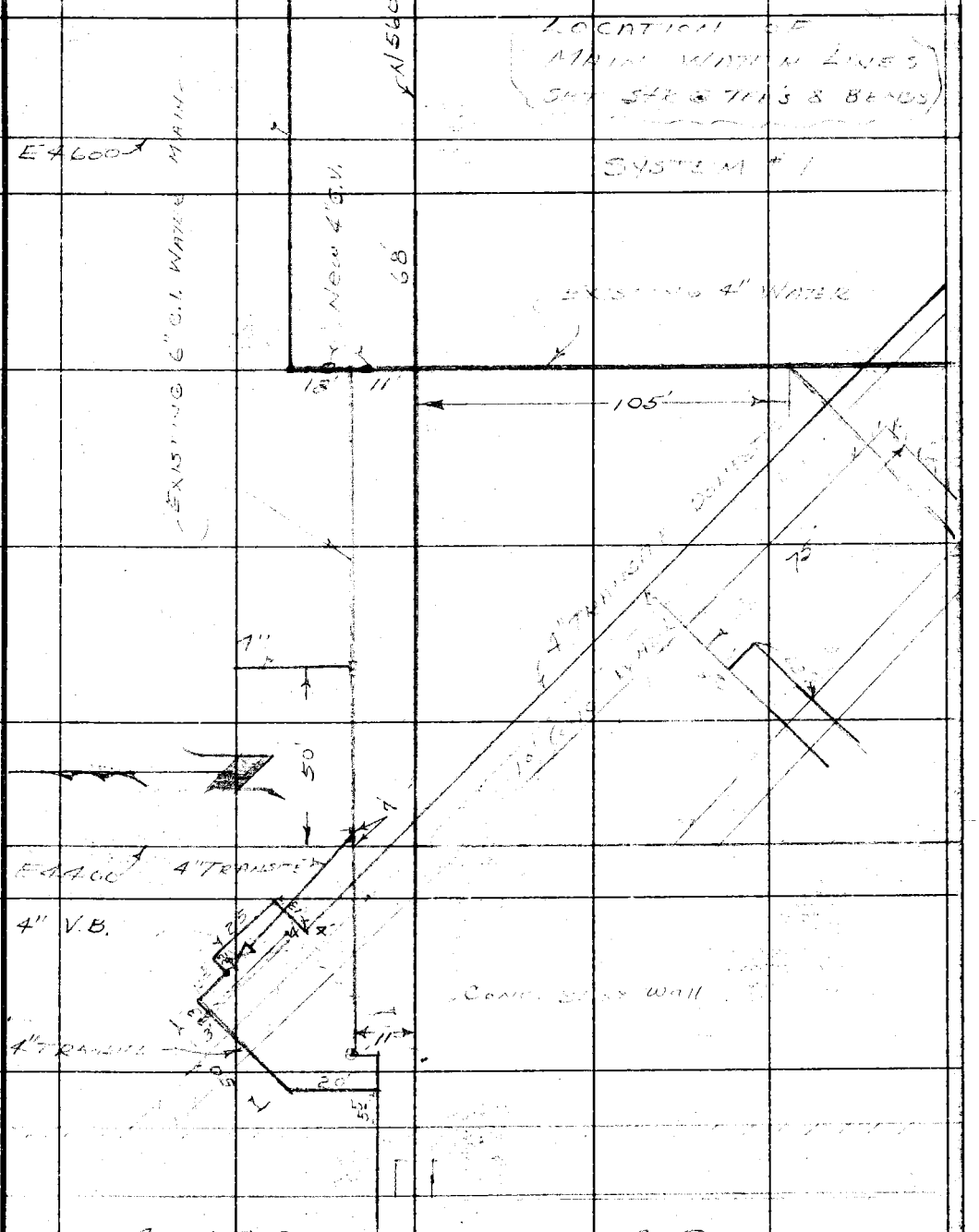

Note: Any Additions or Changes on This Sheet Must be Made or Circled in Red Ink With Date and Name of Person Making Change.

Do not extend notes this side of this line.

RETURN TO
LOS ANGELES COUNTY SURVEYOR
726 LOS ANGELES COUNTY
ENGINEERING BLDG.

76F3095 247 4-53

RETURN TO
LOS ANGELES COUNTY SURVEYOR
726 LOS ANGELES COUNTY
ENGINEERING BLDG.

Note: Any Additions or Changes on This Sheet Must be Made or Circled in Red Ink With Date and Name of Person Making Change.

Do not extend notes this side of this line.

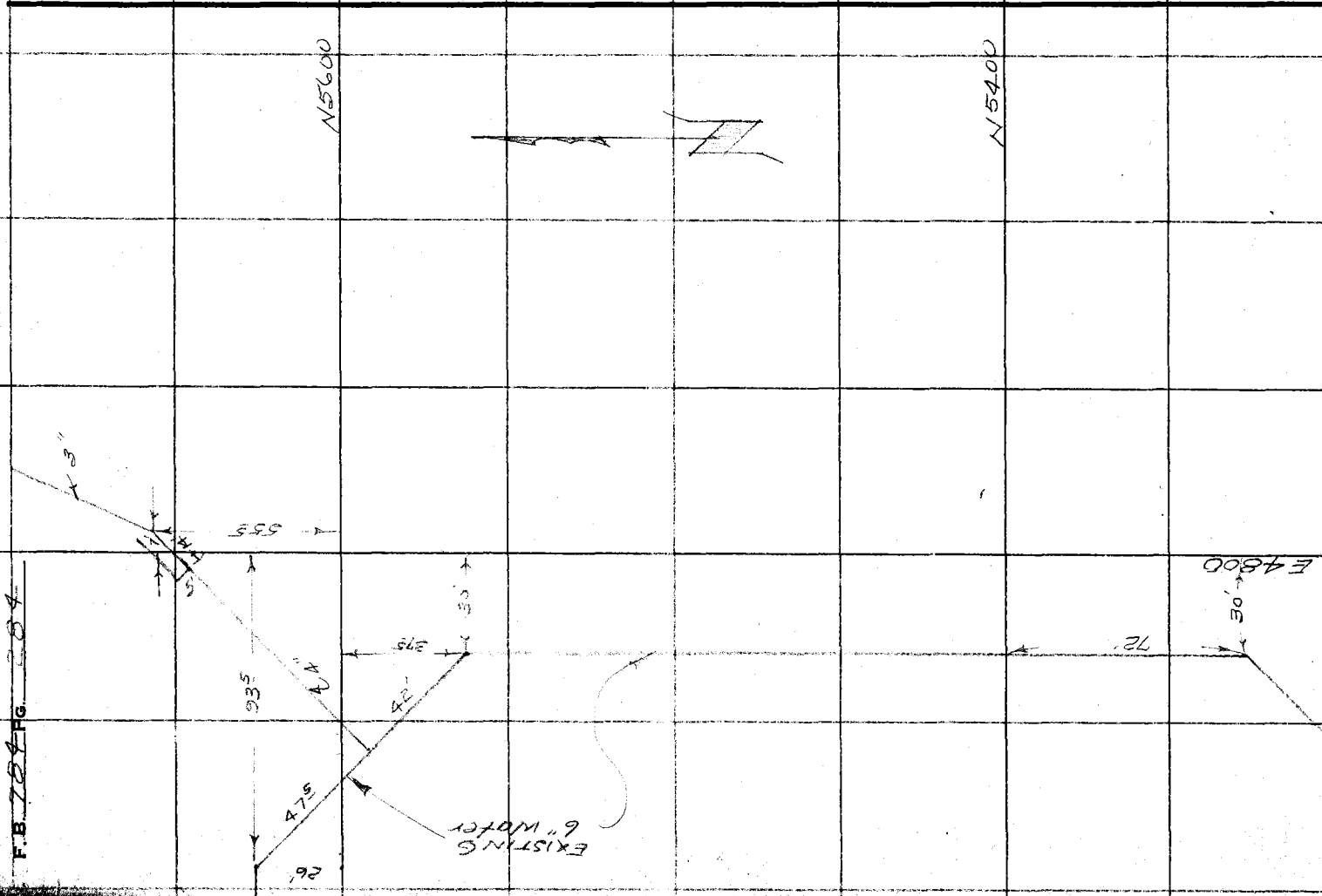

F.B. 784 PG. 284

78FS099 247 4-53

RETURN TO
LOS ANGELES COUNTY SURVEYOR
726 LOS ANGELES COUNTY
ENGINEERING BLDG.

Note: Any Additions or Changes on This Sheet Must be Made or Circled in Red Ink With Date and Name of Person Making Change.

Do not extend notes this side of this line.

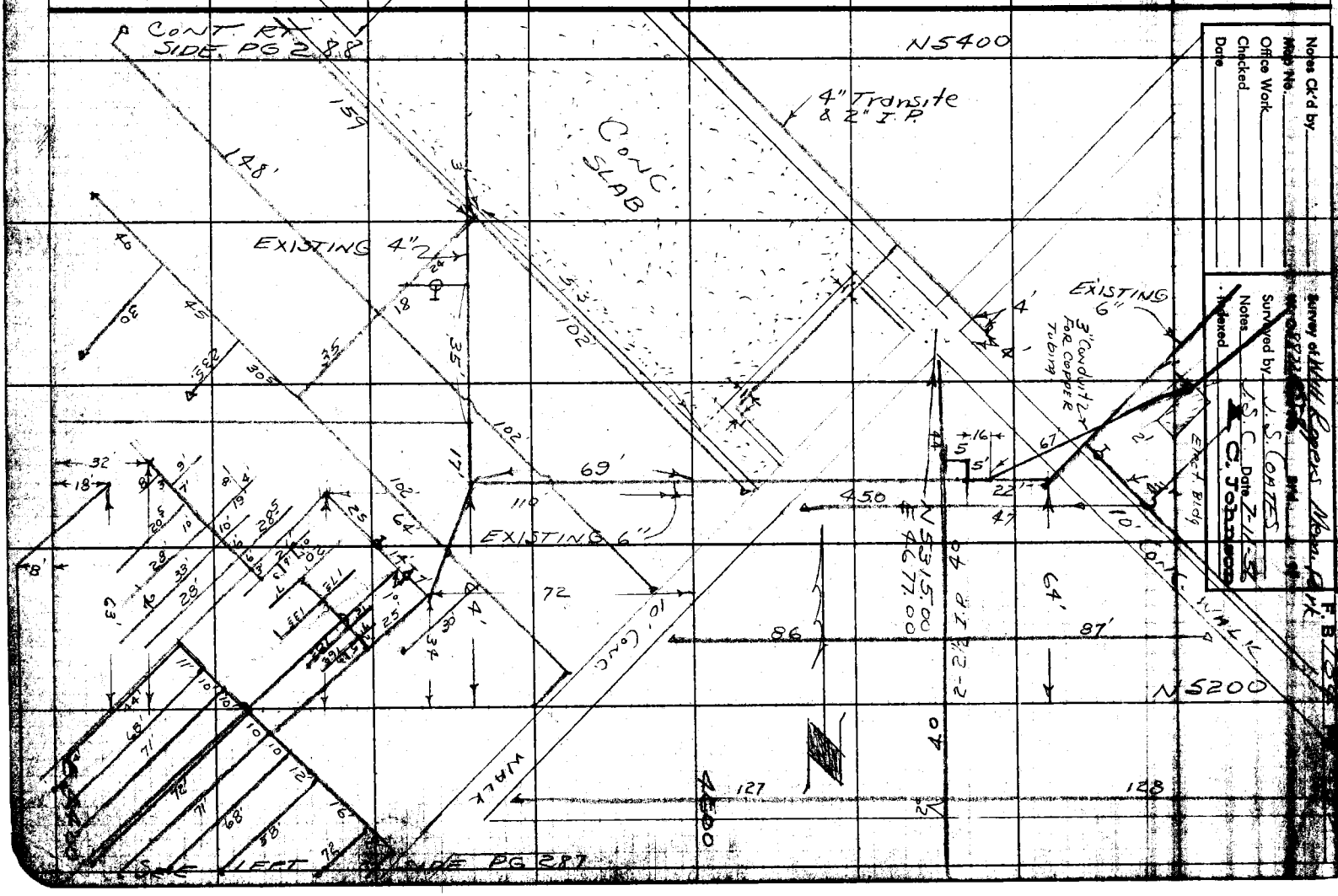

RETURN TO
LOS ANGELES COUNTY SURVEYOR
726 LOS ANGELES COUNTY
ENGINEERING BLDG.

Note: Any Additions or Changes on This Sheet Must be Made or Circled in Red Ink With Date and Name of Person Making Change.

Do not extend notes this side of this line.

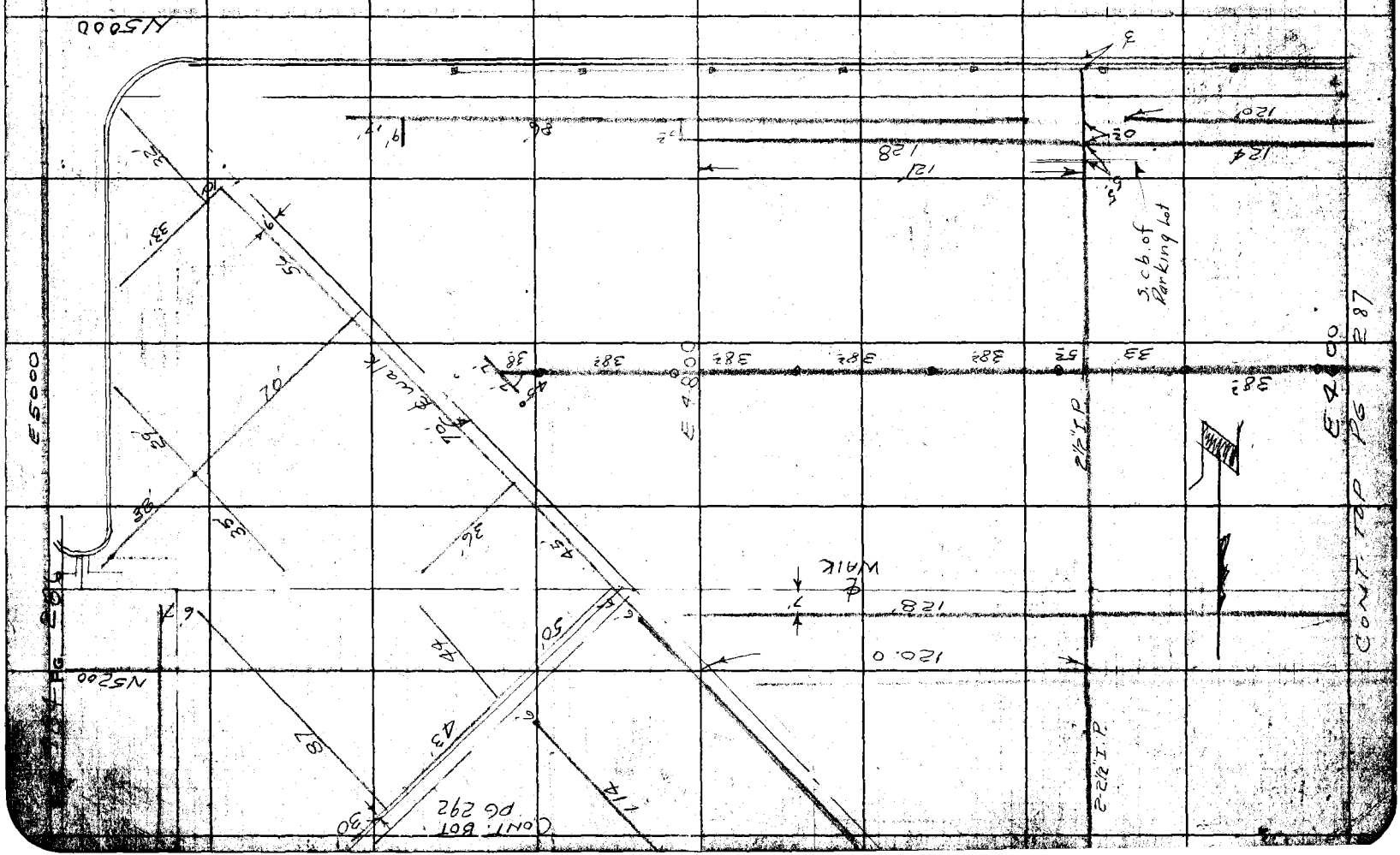

Notes Ck'd by	Survey of Will Rogers Mem Park
Map No.	W. O. 8822 Tape No. Sr'd. °F
Office Work	Surveyed by J.S. COATES
Checked	Notes J.S.C. Date 8-56
Date	Indexed C. Johnson

F.B. 784 PG. 287

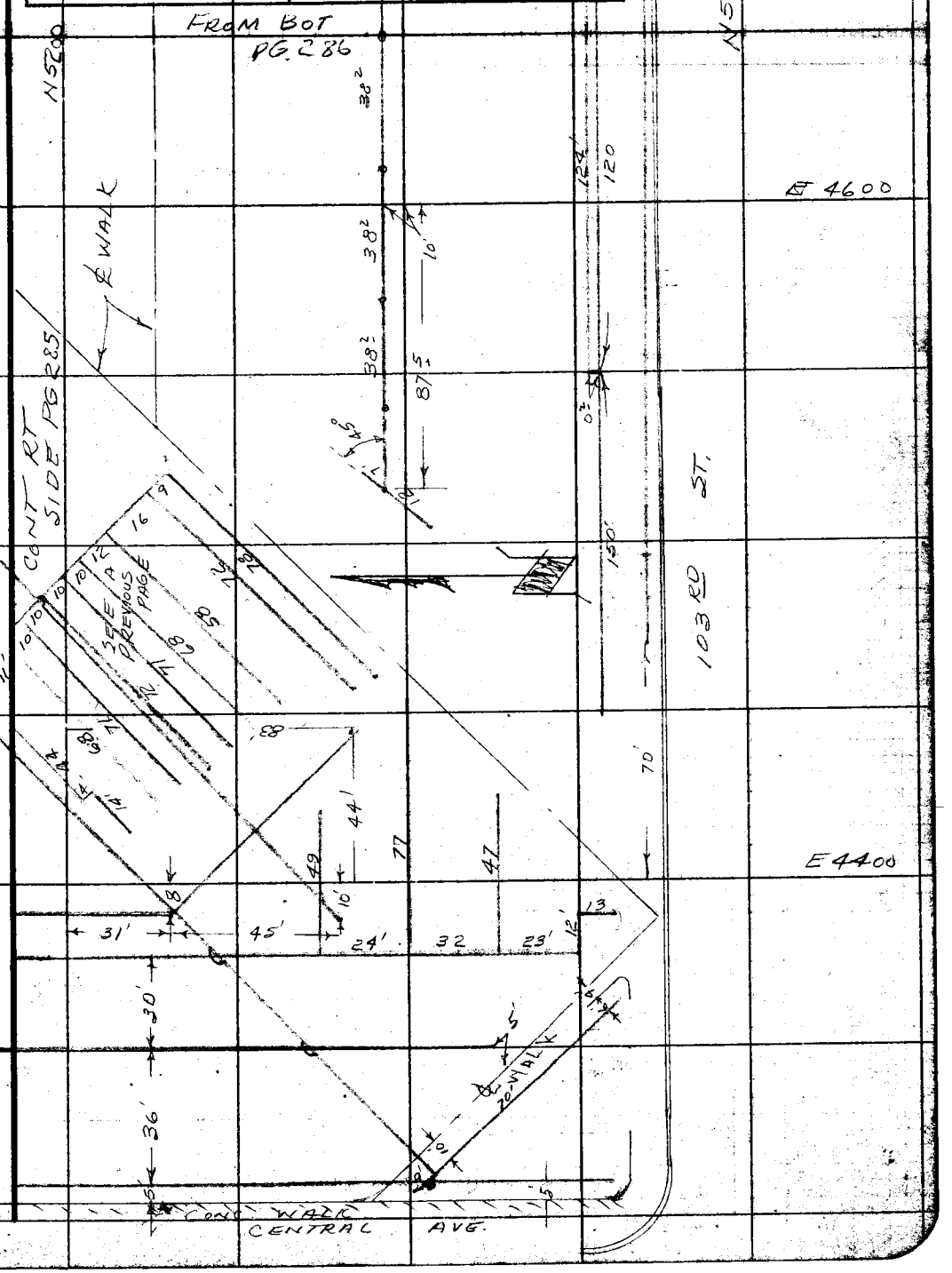

Note: Any Additions or Changes on This Sheet Must be Made or Circled in Red Ink With Date and Name of Person Making Change.

Do not extend notes this side of this line.

RETURN TO
LOS ANGELES COUNTY SURVEYOR
726 LOS ANGELES COUNTY
ENGINEERING BLDG.

76F3095 247 4-53

RETURN TO
LOS ANGELES COUNTY SURVEYOR
726 LOS ANGELES COUNTY
ENGINEERING BLDG.

Note: Any Additions or Changes on This Sheet Must be Made or Circled in Red Ink With Date and Name of Person Making Change.

Do not extend notes this side of this line.

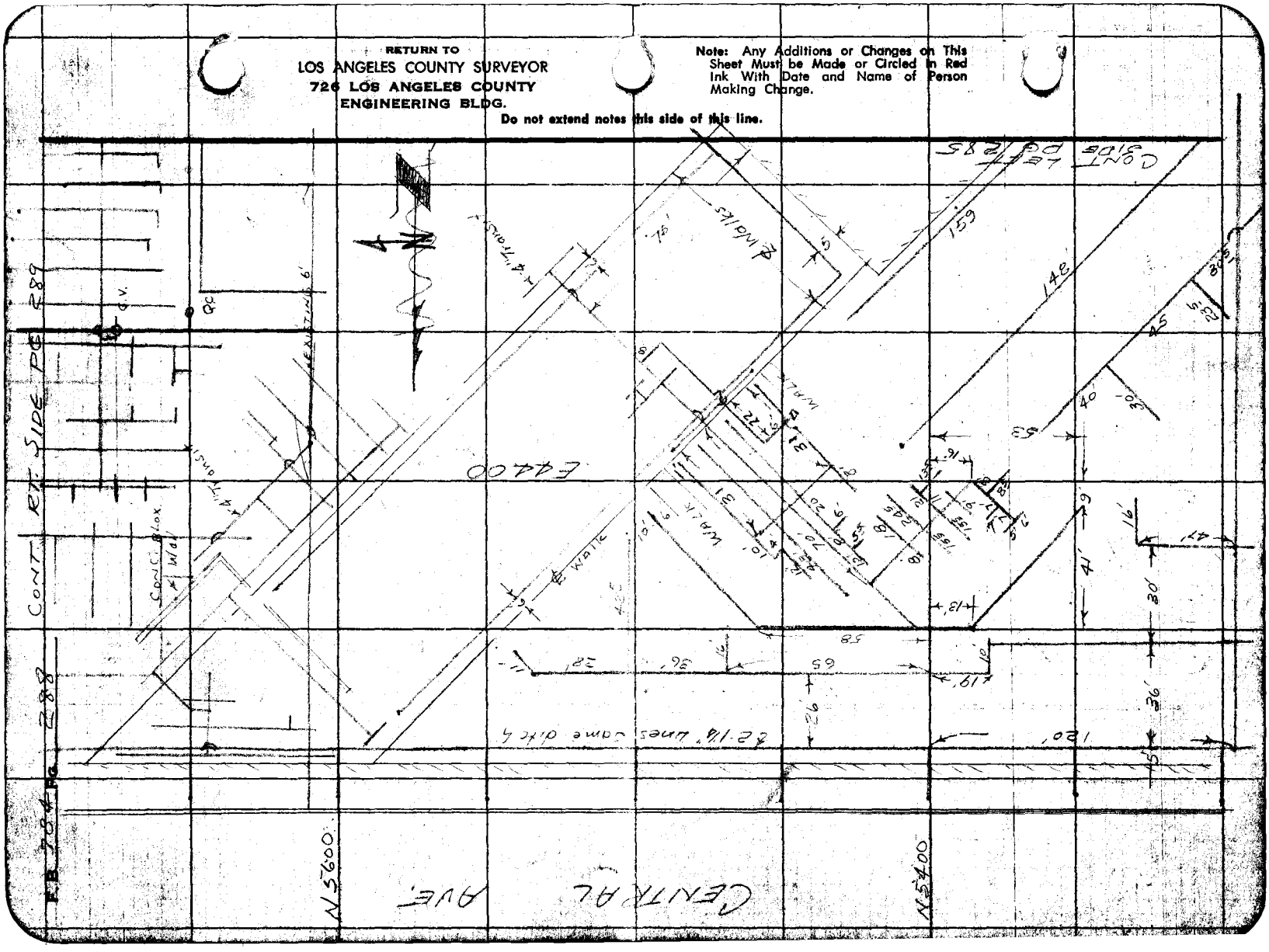

Notes Ck'd by	Survey of Will Rogers Mem Park
Map No.	W. O. [illegible] Type No. Sr'd.
Office Work	Surveyed by J S COATES
Checked	Notes J S C Date Sept '56
Date	Indexed C. Johnson

F.B. 784 PG. 289

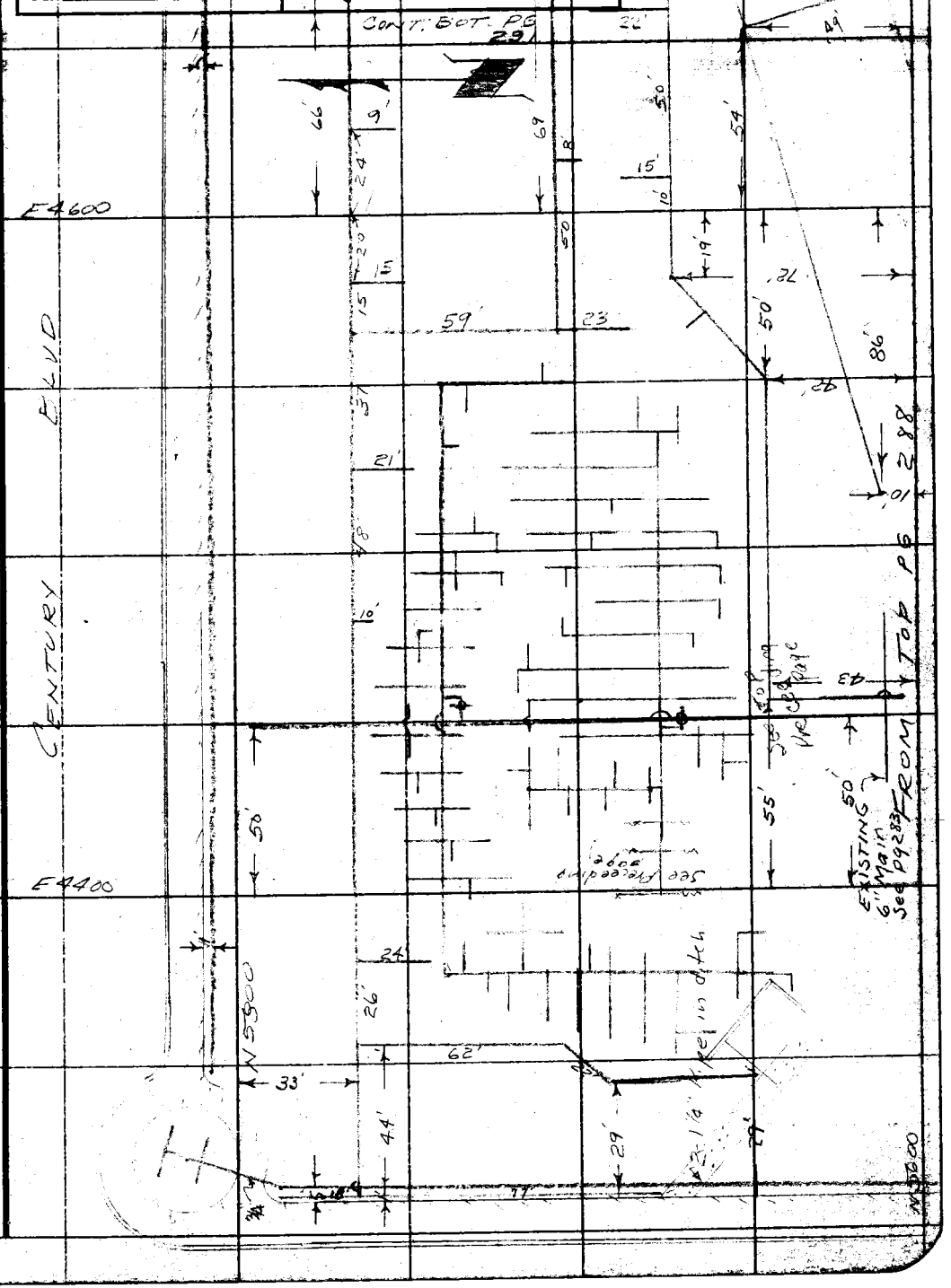

Note: Any Additions or Changes on This Sheet Must be Made or Circled in Red Ink With Date and Name of Person Making Change.

Do not extend notes this side of this line.

RETURN TO
LOS ANGELES COUNTY SURVEYOR
726 LOS ANGELES COUNTY
ENGINEERING BLDG.

76F309S S&E #247. 8-54

RETURN TO
LOS ANGELES COUNTY SURVEYOR
726 LOS ANGELES COUNTY
ENGINEERING BLDG.

Note: Any Additions or Changes on This Sheet Must be Made or Circled in Red Ink With Date and Name of Person Making Change.

Do not extend notes this side of this line.

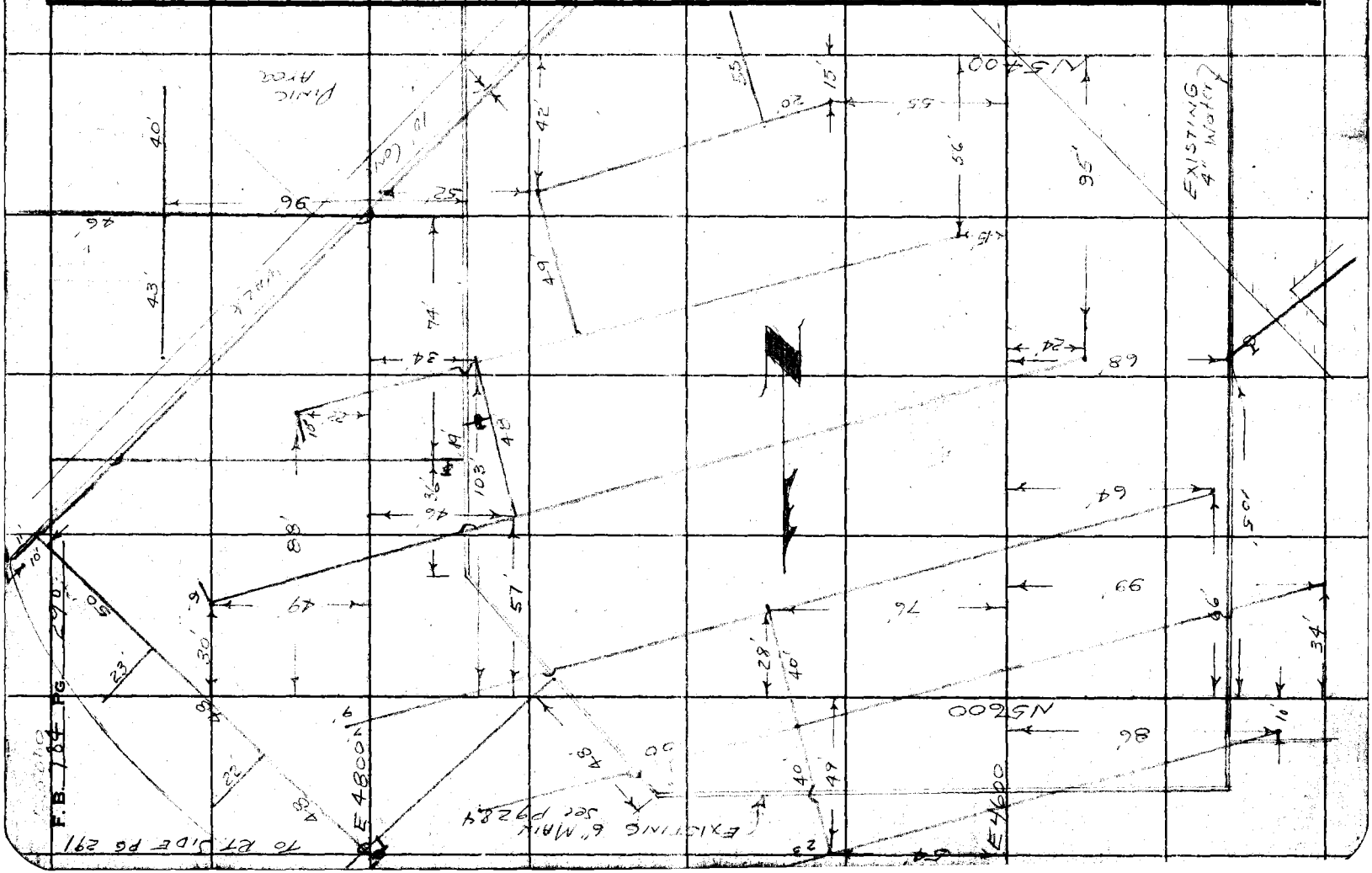

Notes Ck'd by	Survey of Will Rogers Mem. Park
Map No.	W. O. 8822 Tape No. Sr'd. of
Office Work	Surveyed by J S Coates
Checked	Notes J S C Date
Date	Indexed A. C. Johnson

F. B. 184 PG. 291

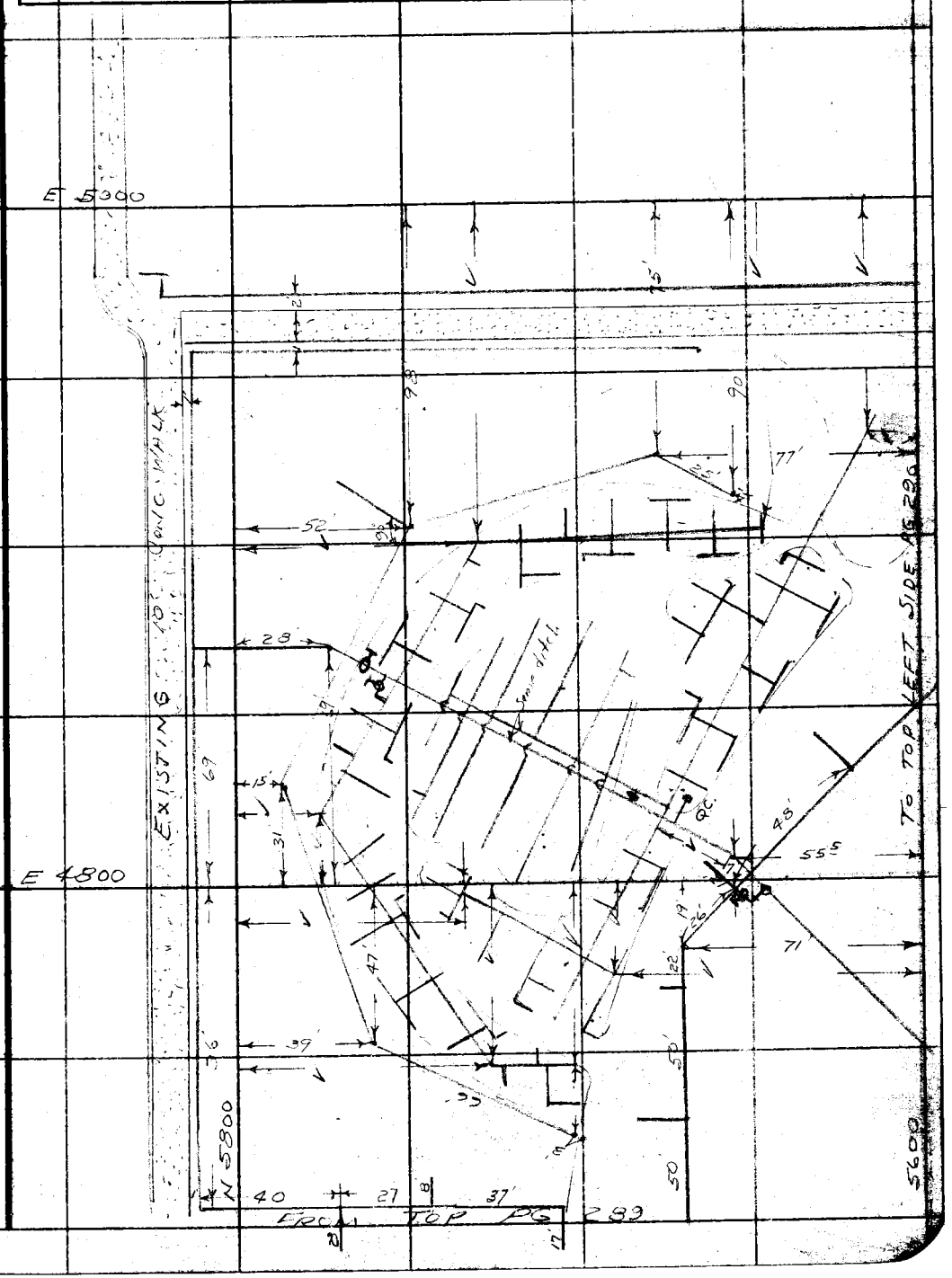

Note: Any Additions or Changes on This Sheet Must be Made or Circled in Red Ink With Date and Name of Person Making Change.

Do not extend notes this side of this line.

RETURN TO
LOS ANGELES COUNTY SURVEYOR
726 LOS ANGELES COUNTY
ENGINEERING BLDG.

76F309S S&E #247. 8-54

F.B. 784 PG. 292



RETURN TO
LOS ANGELES COUNTY SURVEYOR
726 LOS ANGELES COUNTY
ENGINEERING BLDG.
Do not extend notes this side of this line.

Note: Any Additions or Changes on This Sheet Must be Made or Circled in Red Ink With Date and Name of Person Making Change.

Notes Ck'd by	Survey of Will Rogers Mem. Park
Map No.	W. O. 8822 Tape No. Sr'd. °F
Office Work	Surveyed by J.S. COATES
Checked	Notes JSC Date 9-28-56
Date	Indexed A. C. Johnson

F. B. 784 PG. 295

COORDINATES FOR 4" CONC CURB CONTROL

PT	NORTH	EAST	PT	NORTH	EAST
1	5315.00	4677.00	30	5632.21	4890.61
2	5172.00	4534.00	31	5624.67	4883.54
3	5172.00	4820.00	32	5703.89	4856.50
4	5172.00	4959.00	33	5665.86	4880.09
5	5172.00	4990.00	34	5669.17	4827.71
6	5265.50	4627.50	35	5708.50	4810.63
7	5047.00	4409.00	36	5679.72	4808.00
8	5047.00	4945.00	37	5680.00	4820.75
9	5047.00	4879.00	38	5741.99	4821.71
10	5050.31	4893.62	39	5738.42	4800.00
11	5047.00	4484.43	40	5620.00	4482.00
12	5053.60	4465.10	41	5713.50	4578.55
13	5066.33	4465.10	42	5746.00	4531.00
14	5061.62	4893.62	43	5715.00	4523.97
15	5028.63	4390.63	44	5683.50	4536.08
16	5042.07	4389.92	45	5670.60	4509.00
17	5353.89	4638.11	46	5705.80	4494.94
18	5304.39	4588.61	47	5738.26	4489.00
19	5421.07	4471.94	48	5700.00	4459.52
20	5470.57	4521.44	49	5670.00	4443.56
21	5404.00	4673.00	50	5657.00	4442.00
22	5597.00	4959.00	51	5622.44	4421.94
23	5561.57	4923.57	52	5663.49	4406.12
24	5741.00	4720.00	53	5639.99	4385.91
25	5800.00	4678.00	54	5694.82	4408.45
26	5806.00	4706.00	55	5686.00	4416.75
27	5656.00	4924.00	56	5711.51	4419.46
28	5611.50	4924.00	57	5716.95	4433.56
29	5614.51	4901.92	58	5678.79	4429.90

Note: Any Additions or Changes on This Sheet Must be Made or Circled in Red Ink With Date and Name of Person Making Change.

Do not extend notes this side of this line.

RETURN TO
LOS ANGELES COUNTY SURVEYOR
726 LOS ANGELES COUNTY
ENGINEERING BLDG.

76F3095 S&E #247. 8-54

F.B. 784 PG. 294

PT	NORTH	EAST	PT	NORTH	EAST
59	5597.50	4425.00	98	5107.00	4512.85
60	5536.00	4448.00	99	5111.23	4521.32
61	5525.74	4423.02	100	5107.06	4570.13
62	5522.00	4381.00	101	5107.00	4608.35
63	5506.46	4420.02	102	5107.00	4646.56
64	5480.24	4400.00	103	5107.00	4684.78
65	5421.43	4427.68	104	5107.00	4723.00
66	5419.00	4441.00	105	5107.00	4761.22
67	5423.82	4368.16	106	5107.00	4799.43
68	5420.74	4391.53	107	5107.00	4831.25
69	5399.64	4380.00	108	5107.00	4833.61
70	5396.00	4370.00	109	5100.00	4837.61
71	5382.47	4399.52	110	5107.00	4843.98
72	5373.76	4382.44	111	5103.46	4847.51
73	5374.69	4390.74	112	5106.29	4850.34
74	5359.00	4420.00	113	5120.43	4836.20
75	5343.00	4440.00	114	5117.61	4833.37
76	5359.00	4479.91	115	5113.36	4837.61
77	5348.25	4387.25	116	5572.86	4947.00
78	5398.47	4399.40	117	5663.47	4891.86
79	5269.00	4365.00	118	5563.54	4904.32
80	5273.18	4436.88	119	5584.35	4925.14
81	5254.29	4471.77	120	5702.16	4741.86
82	5248.22	4472.00	121	5697.60	4759.21
83	5230.77	4480.24	122	5709.87	4664.08
84	5220.00	4494.35	123	5703.69	4686.71
85	5202.27	4530.34	124	5786.70	4677.71
86	5229.64	4467.00	125	5791.10	4687.48
87	5210.06	4460.00	126	5786.74	4691.00
88	5200.00	4470.00	127	5439.93	4401.57
89	5190.00	4491.13	128	5256.04	4495.71
90	5179.45	4439.13	129	5212.00	4488.93
91	5171.04	4439.50	130	5196.00	4496.92
92	5157.77	4454.46	131	5202.00	4415.03
93	5124.00	4440.00	132	5231.77	4422.67
94	5120.00	4480.50	133	5215.37	4431.69
95	5101.34	4562.95	134	5224.60	4438.49
96	5123.96	4521.32	135	5686.16	4505.61
97	5107.00	4538.31	136	5688.09	4516.42

RETURN TO
LOS ANGELES COUNTY SURVEYOR
720 LOS ANGELES COUNTY
ENGINEERING BLDG.
Do not extend notes this side of this line.
Note: Any Additions or Changes on This Sheet Must be Made or Circled in Red Ink With Date and Name of Person Making Change.

Notes Ck'd by
Map No.
Office Work
Checked
Date

Survey of Will Rogers Mem Park
W. O. 1822-2609 Tape No. St'd. °F
Surveyed by J.S. COATES
Notes JSC Date 9-28-56
Indexed K. C. Johnson

F.B. 784 Pg. 295

PT.	NORTH	EAST	PT	NORTH	EAST
137	5683.50	4563.75	171	5679.59	4847.25
138	5650.85	4485.04	172	5670.65	4845.55
139	5648.70	4506.84	173	5675.79	4829.93
140	5695.68	4418.41	174	5690.54	4801.82
141	5664.77	4421.02	175	5686.00	4811.08
142	5619.54	4379.55	176	5679.00	4820.00
143	5639.40	4411.38			
144	5622.49	4441.94			
145	5597.54	4442.00			
146	5619.00	4448.95			
147	5597.55	4449.00			
148	5582.72	4443.91			
149	5555.71	4422.79			
150	5496.05	4407.38			
151	5473.70	4385.39			
152	5417.89	4409.01			
153	5403.61	4411.72			
154	5365.30	4408.70			
155	5355.53	4405.18			
156	5316.30	4401.82			
157	5295.39	4413.26			
158	5238.98	4476.39			
159	5232.02	4453.35			
160	5225.42	4442.94			
161	5198.65	4418.74			
162	5141.48	4431.59			
163	5132.36	4445.49			
164	5124.87	4449.96			
165	5117.38	4450.62			
166	5144.95	4476.16			
167	5130.44	4465.83			
168	5665.38	4432.06			
169	5669.87	4438.85			
170	5695.42	4805.65			

Note: Any Additions or Changes on This Sheet Must be Made or Circled in Red Ink With Date and Name of Person Making Change.

Do not extend notes this side of this line.

RETURN TO
LOS ANGELES COUNTY SURVEYOR
726 LOS ANGELES COUNTY
ENGINEERING BLDG.

76F309S S&E #247. 8-54

F. B. 784 PG. 296

RETURN TO
LOS ANGELES COUNTY SURVEYOR
726 LOS ANGELES COUNTY
ENGINEERING BLDG.

Do not extend notes this side of this line.

Note: Any Additions or Changes on This Sheet Must be Made or Circled in Red Ink With Date and Name of Person Making Change.

Notes Ck'd by	Survey of Will Rogers Mem. Park
Map No.	W. O. 8822.06 Tape No. St'd. °F
Office Work	Surveyed by J.S.C.
Checked	Notes J.S.C. Date 8-56
Date	Indexed E. O. Johnson 1-9-57

F.B. 724 Pg. 297

STAKING LOCATION
OF
4" CONC. CURBS TO WALKS

IN
WILL ROGERS MEMORIAL PARK
J.N. 8822.06

COATES
OCHSNER
MOODYMAN
WORKMAN

Note: I showed
Rock Location
on these sketches
Red Dot (•) Indicate position

Rock Classification

(A)	3' x 4'	(D)	2' x 6'
(B)	4' x 5'	(E)	4' x 2'
(C)	4' x 3'	(F)	3' x 1.5'

Note: Any Additions or Changes on this Sheet Must be Made or Circled in Red Ink With Date and Name of Person Making Change.

Do not extend notes this side of this line.

RETURN TO
LOS ANGELES COUNTY SURVEYOR
726 LOS ANGELES COUNTY
ENGINEERING BLDG.

75F3088 247 4-53

F.B. 784 PG. 298

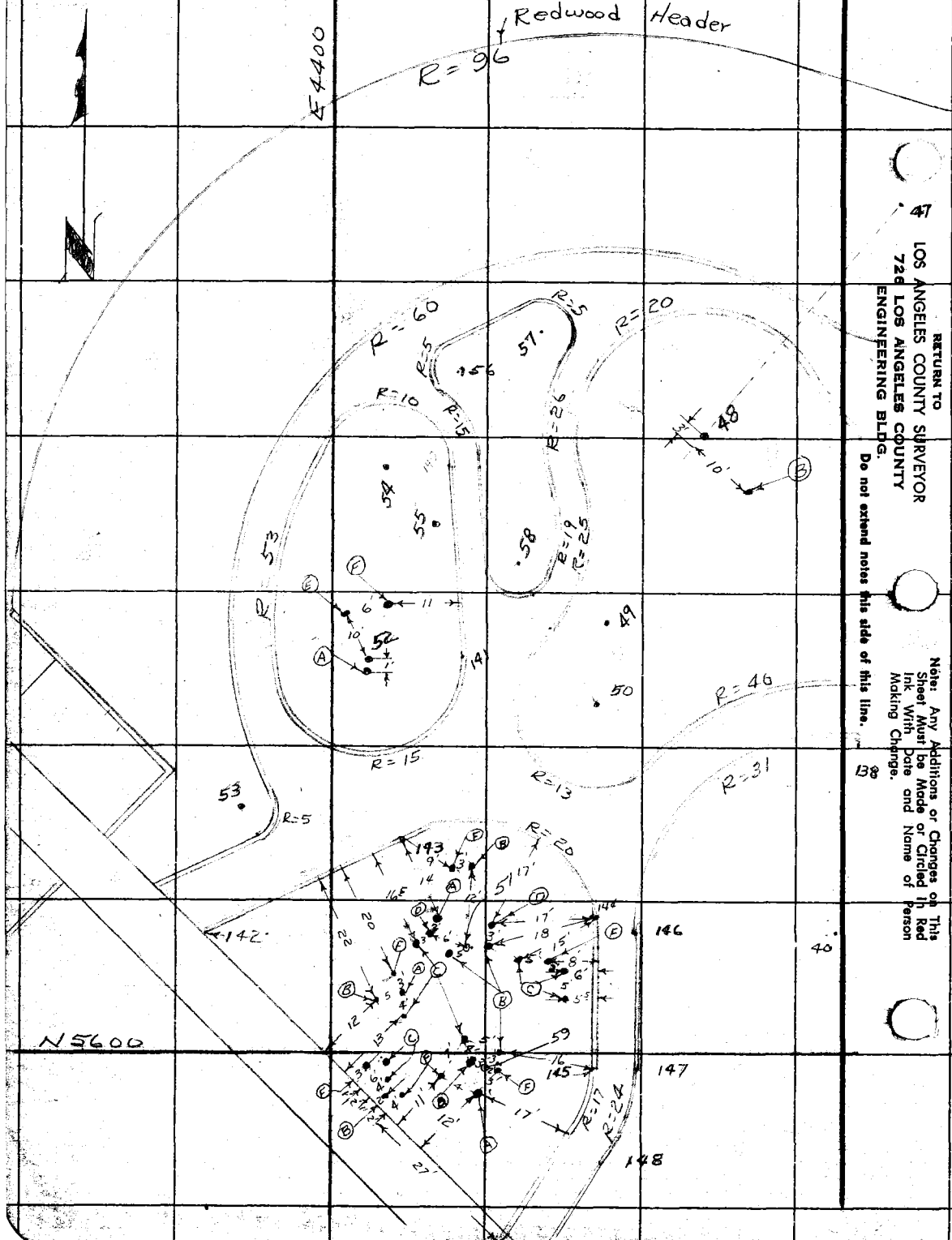

RETURN TO
LOS ANGELES COUNTY SURVEYOR
726 LOS ANGELES COUNTY
ENGINEERING BLDG.
Do not extend notes this side of this line.

Note: Any Additions or Changes on This Sheet Must be Made or Circled in Red Ink With Date and Name of Person Making Change.

Notes Ck'd by	Survey of Will Rogers Mem. Park
Map No.	W. O. 8822-508 Tape No. St'd. °F
Office Work	Surveyed by J.S. Coates
Checked	Notes JSC Date Sept 56
Date	Indexed A. C. Johnson

F. B. 784 Pg. 299

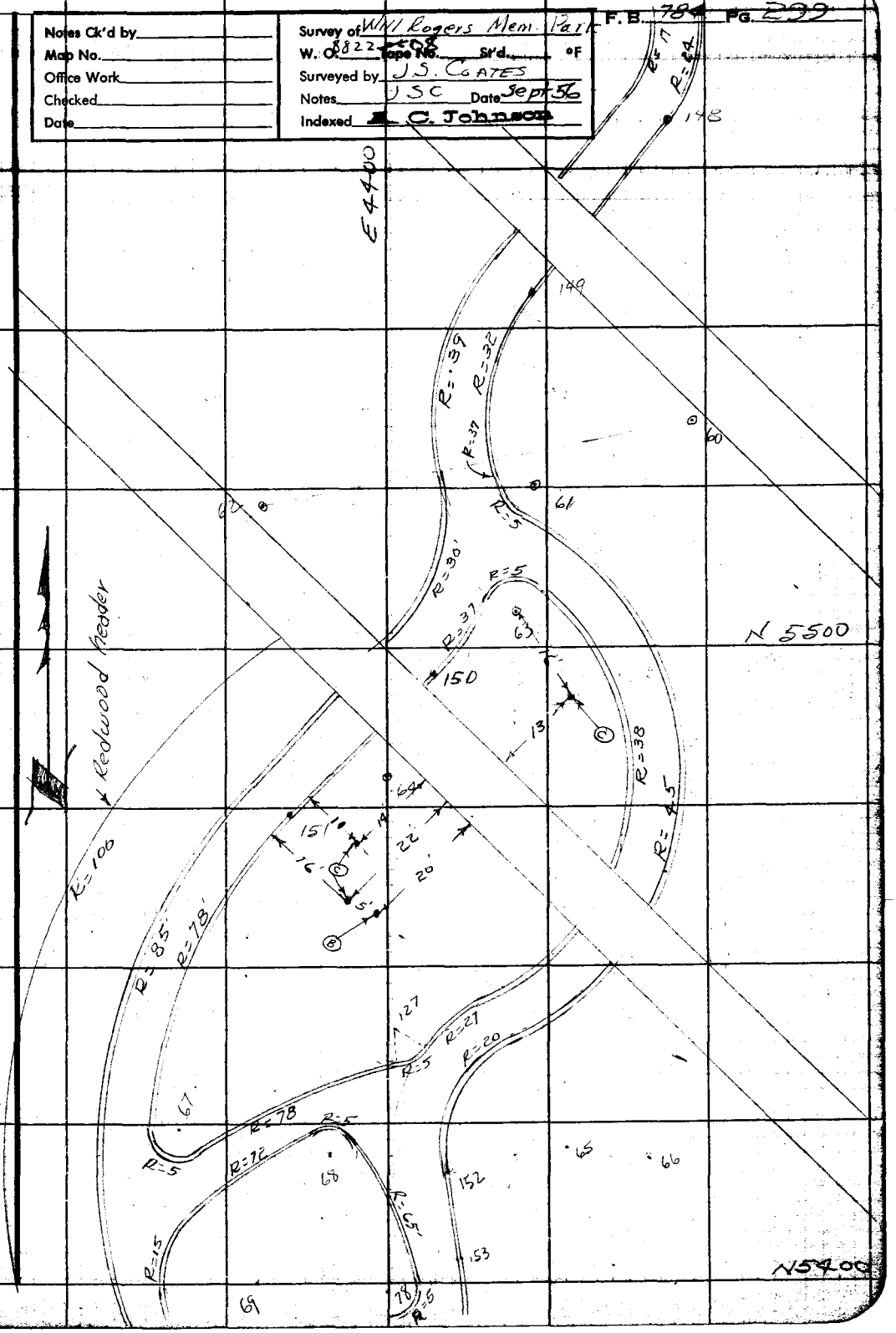

Note: Any Additions or Changes on This Sheet Must be Made or Circled in Red Ink With Date and Name of Person Making Change.

Do not extend notes this side of this line.

RETURN TO
LOS ANGELES COUNTY SURVEYOR
726 LOS ANGELES COUNTY
ENGINEERING BLDG.

75F3095 247 4-53

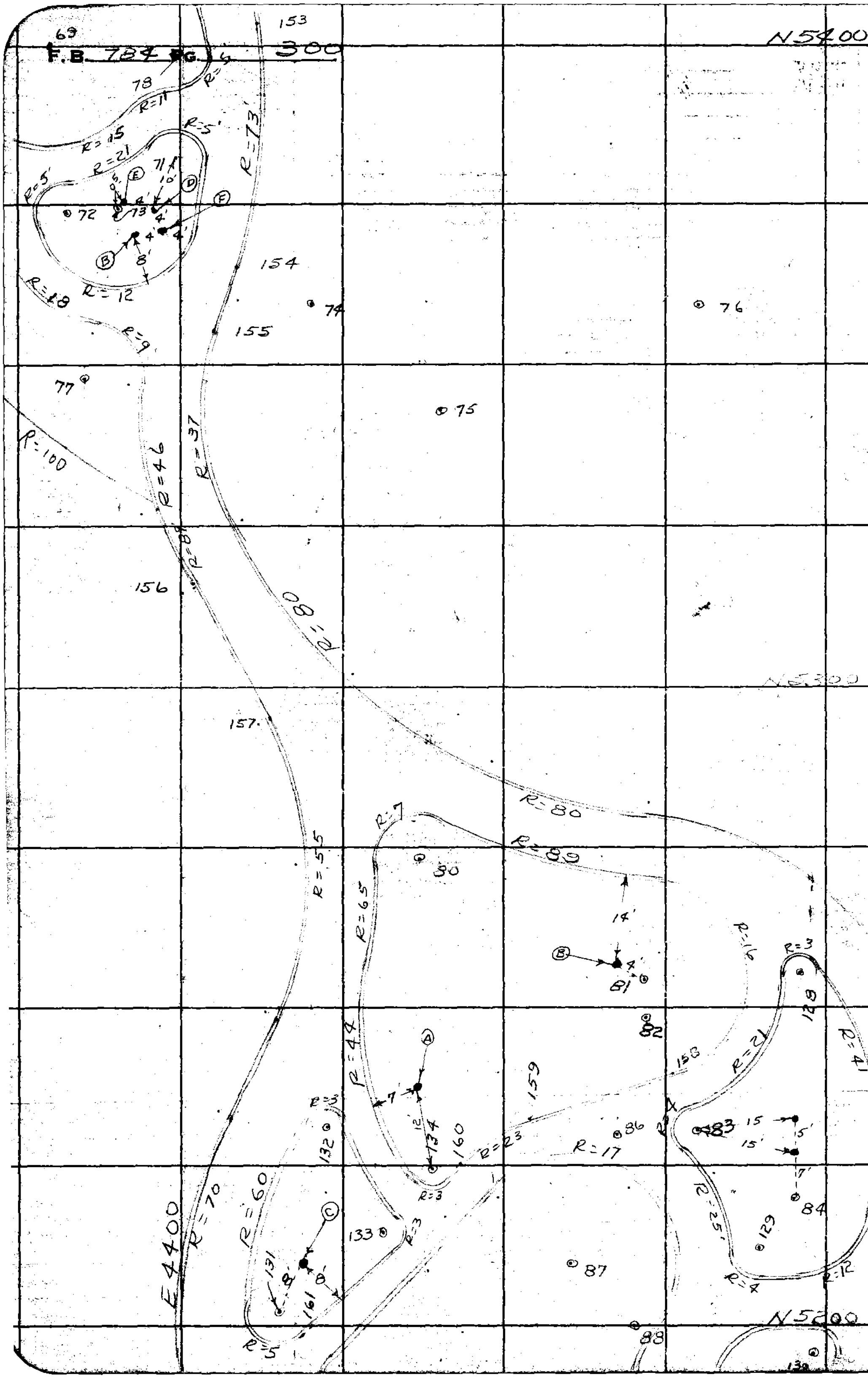

RETURN TO
LOS ANGELES COUNTY SURVEYOR
726 LOS ANGELES COUNTY
ENGINEERING BLDG.

Do not extend notes this side of this line.

Note: Any Additions or Changes on This Sheet Must be Made or Circled in Red Ink With Date and Name of Person Making Change.

Notes Ck'd by	Survey of Will Rogers Mem. Park
Map No.	W. O. 8822.06 Tape No. St'd. °F
Office Work	Surveyed by J S COATES
Checked	Notes JSC Date 9-19-56
Date	Indexed K. C. Johnson

F. B. 784 Pg. 301

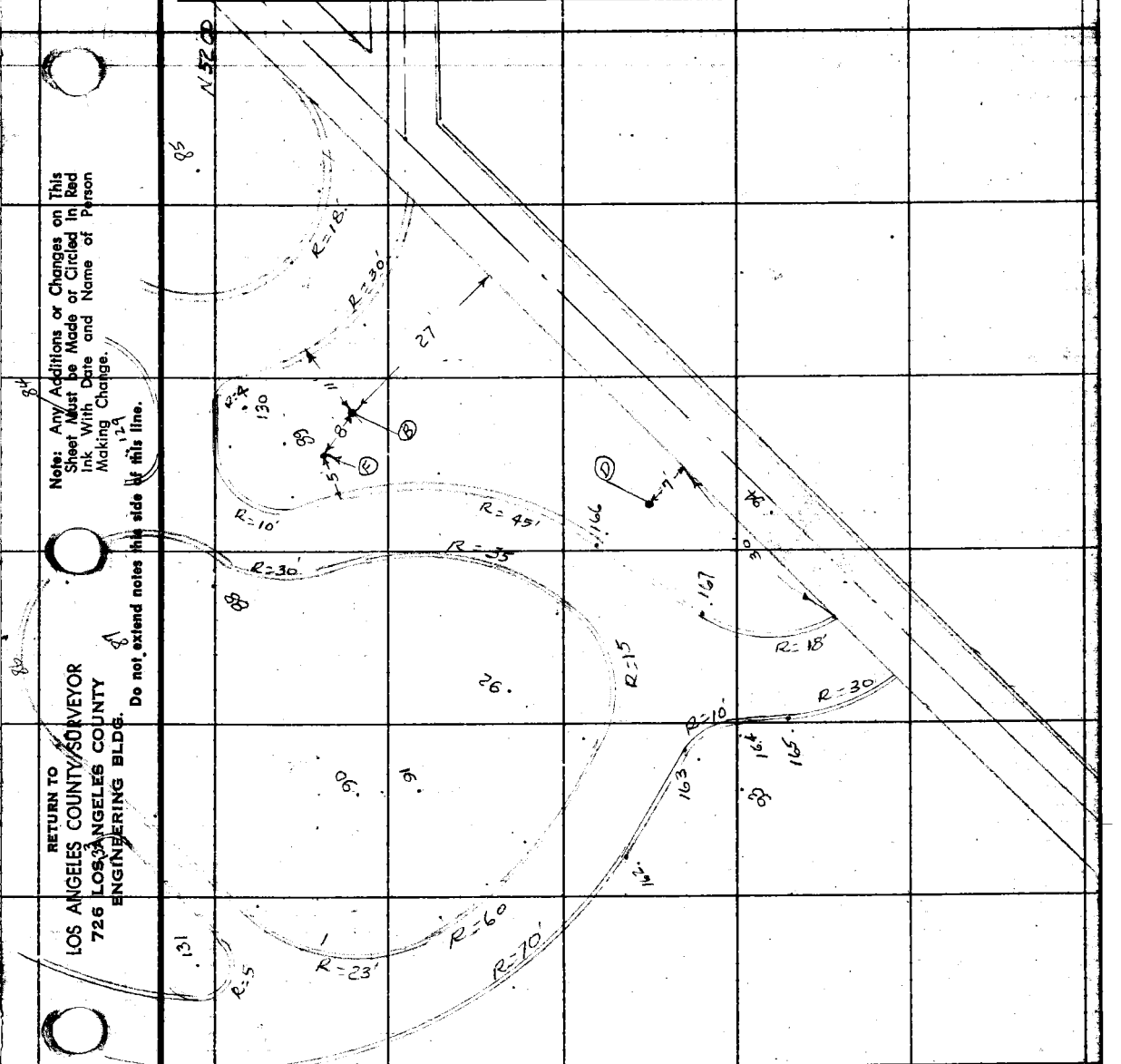

E4400

Note: Any Additions or Changes on This Sheet Must be Made or Circled in Red Ink With Date and Name of Person Making Change.

Do not extend notes this side of this line.

RETURN TO
LOS ANGELES COUNTY SURVEYOR
726 LOS ANGELES COUNTY
ENGINEERING BLDG.

76F3098 247 4-53

F.B. 784 Pg. 302

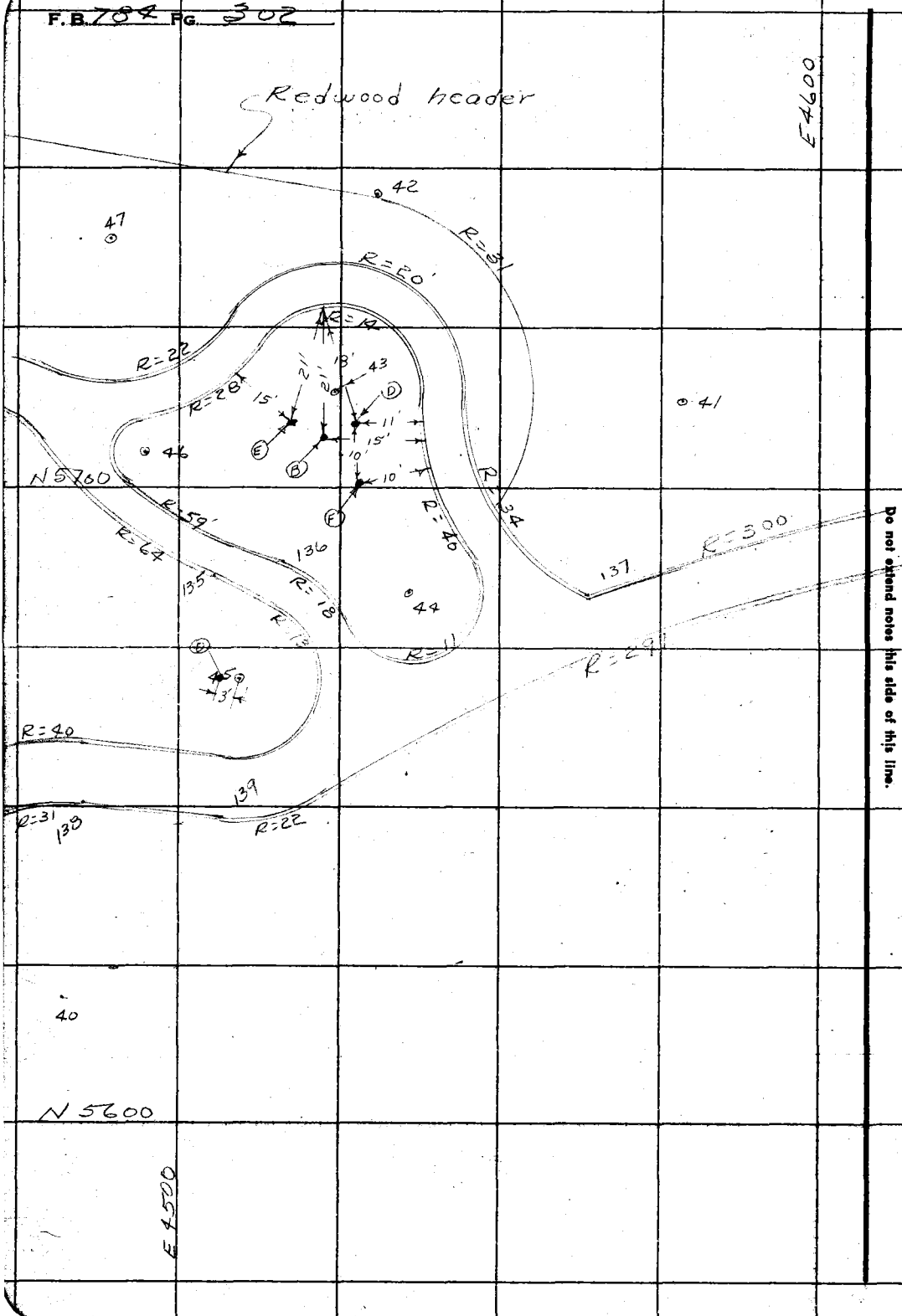

RETURN TO
LOS ANGELES COUNTY SURVEYOR
726 LOS ANGELES COUNTY
ENGINEERING BLDG.

Do not extend notes this side of this line.

Note: Any Additions or Changes on This Sheet Must be Made or Circled in Red Ink With Date and Name of Person Making Change.

Notes Ck'd by	Survey of Will Rogers Mem. Park
Map No.	W. O. 8822 Tape No. St'd. °F
Office Work	Surveyed by J. S. Coates
Checked	Notes JSC Date
Date	Indexed C. Johnson

F. B. 784 Pg. 303

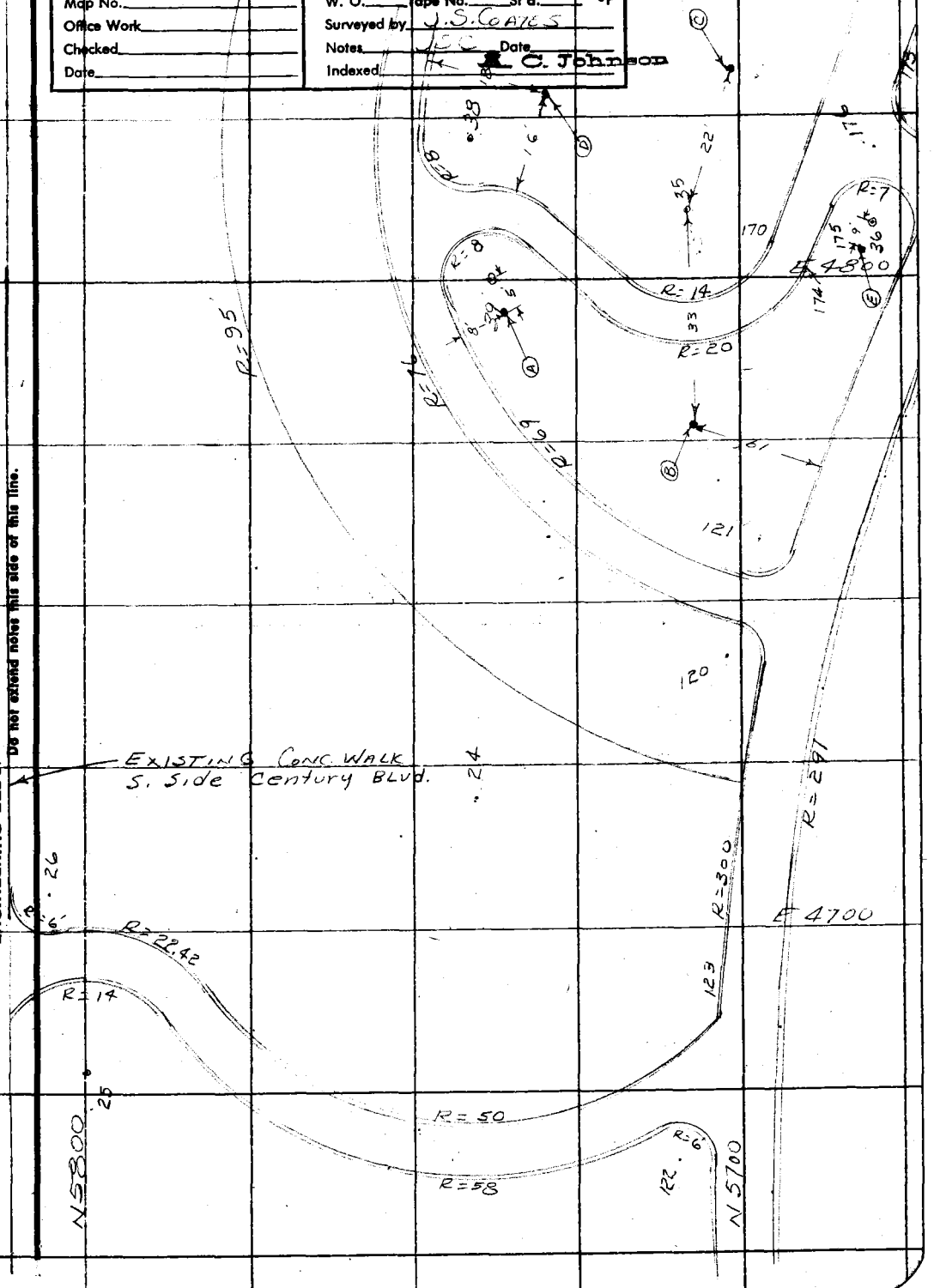

Note: Any Additions or Changes on This Sheet Must be Made or Circled in Red Ink With Date and Name of Person Making Change.

Do not extend notes this side of this line.

RETURN TO
LOS ANGELES COUNTY SURVEYOR
726 LOS ANGELES COUNTY
ENGINEERING BLDG.

76F3095 S&E #247. 8-54

RETURN TO
LOS ANGELES COUNTY SURVEYOR
726 LOS ANGELES COUNTY
ENGINEERING BLDG.

Note: Any Additions or Changes on This Sheet Must be Made or Circled in Red Ink With Date and Name of Person Making Change.

Do not extend notes this side of this line.

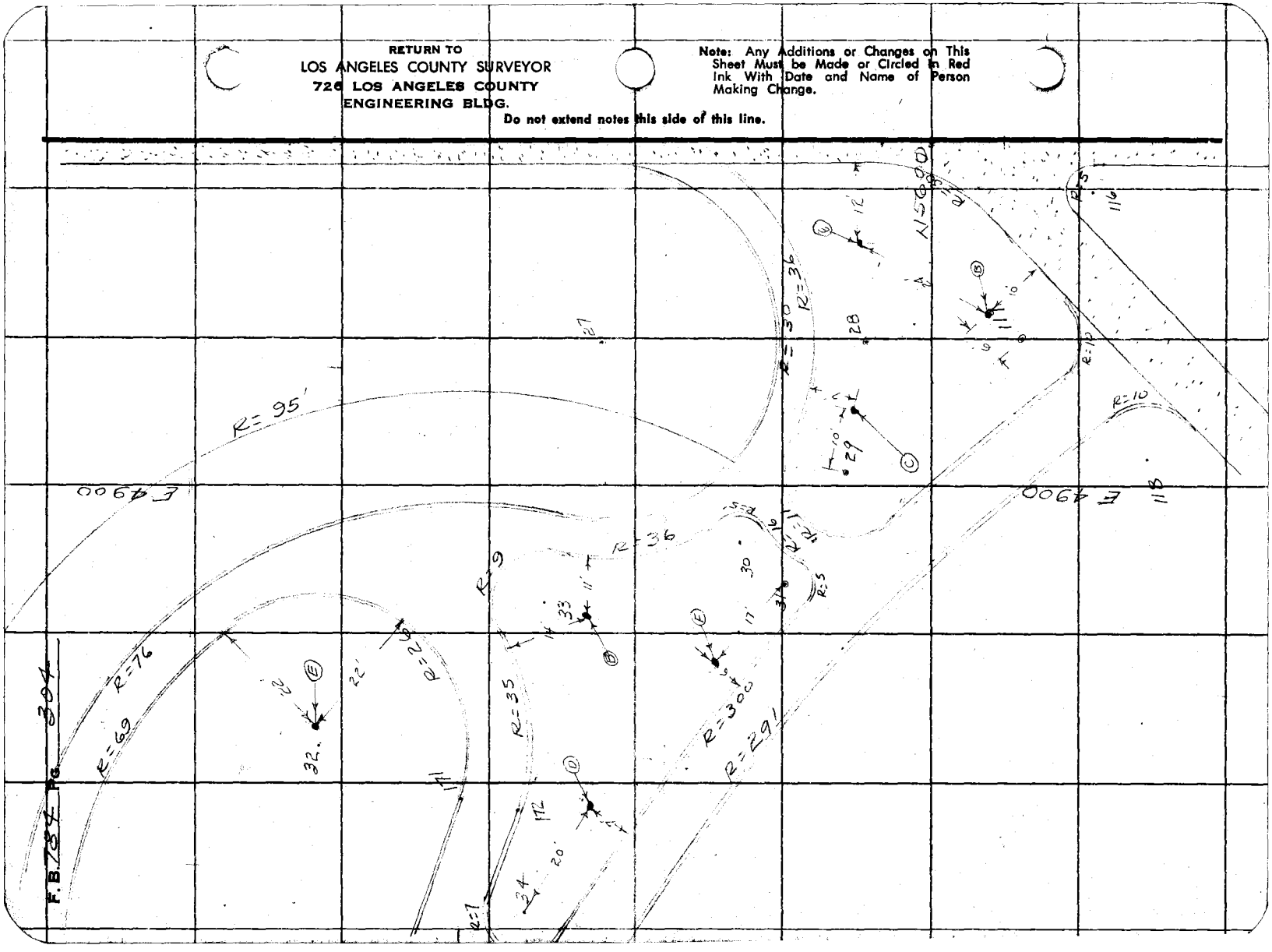

Profile No.	Notes Red.	Plotted	Job No. 8822.06	Division No.	F. B. 2130	Pg. 305
	Date	Date	Survey of Will Rogers Memorial Park			
X-Sec. No.	Notes Chkd.	Checked	Survey by J.S.C.	Notes J.S.C.	Date 8/ /56	
	Date	Date	Map No.	Indexed K. G. Johnson	Date	

ELEVATIONS
FOR
GRADE
ON
CONC CURB FOR ROCK DUST WALKS

WILL ROGERS MEMORIAL PARK
J.N 8822.06

Note: For Curve number given refer to pages to

COMES
FISHER
MOODYMAN
ALWIN

STATION	B. S.	H. I.	F. S.	ELEV.

NOTE: ANY ADDITIONS OR CHANGES ON THIS SHEET MUST BE MADE OR CIRCLED IN RED INK, WITH DATE AND NAME OF PERSON MAKING CHANGE.

Do not extend notes this side of this line.

PLEASE RETURN TO
LOS ANGELES COUNTY SURVEYOR
726 LOS ANGELES COUNTY ENGINEERING BLDG.

761-298 S & E #307 9-54

76L298 S & E #307 9-54

PLEASE RETURN TO
LOS ANGELES COUNTY SURVEYOR
726 LOS ANGELES COUNTY ENGINEERING BLDG.

NOTE: ANY ADDITIONS OR CHANGES ON THIS SHEET MUST BE MADE OR CIRCLED IN RED INK, WITH DATE AND NAME OF PERSON MAKING CHANGE.

Do not extend notes this side of this line.

STATION	B. S.	H. I.	F. S.	ELEV.			
BM #4					BM#4 Elev. 114.341 Central Ave (E. Side) St. Spk. in cb. opp.		FB. 784-206 200'± N. of 102nd St Store Bldg #10157
E.C.-W Side	curve	#94			114.00	GR	Set 1"x2" & N. 1' W'ly of cb.
B.C. " "	"	#93			114.30	GR	
EC "	"	"			114.57	GR	
BC "	"	#88			115.00	GR	
" +25 "	"	"			115.00	GR	
+50	" "	"			115.00	GR	
+75	" "	"			115.00	GR	
E.C.	" "	"			115.00	GR	
B.C.	" "	#79			114.85	GR	
" +25	" "	"			114.52	GR	
EC	" "	"			114.18	GR	
BC	" "	#76			113.85	GR	
" +16	" "	"			114.03	GR	
B.C.	" "	77			114.30	GR	
E.C.	" "	"			114.50	GR	
B.C.	" "	#66			114.50	GR	
" +25		"			114.55	GR	
" +50		"			114.60	GR	
" +75					114.65	GR	
" 1+00		"			114.70	GR	

SET TO GRADE

F. B. 784 Pg. 306 Job No. 8822 Division No. Notes Red. Plotted Profile
Survey of Will Rogers Memorial Park Date Date No.
Survey by J.S.C. Notes J.S.C. Notes Chkd. Checked X-Sec.
Indexed K. C. Johnson Date Date Date No.

76L298 S & E #307 9-54

PLEASE RETURN TO
LOS ANGELES COUNTY SURVEYOR
726 LOS ANGELES COUNTY ENGINEERING BLDG.

NOTE: ANY ADDITIONS OR CHANGES ON THIS SHEET MUST BE MADE OR CIRCLED IN RED INK, WITH DATE AND NAME OF PERSON MAKING CHANGE.

Do not extend notes this side of this line.

STATION	B. S.	H. I.	F. S.	ELEV.	GRADE	Cut or Fill	
E.C. W. Side Curve # 66					11475	GR	
INT " " WALK & 10' walk					11477	11477	
E.C. - E. Side Curve #94					11410	GR	Set 1"x2" & N 1' E'ly of cb. face
BC " " " #91					11440	GR	
" +22 " " "					11478	GR	
BC 4 " " #89					11510	GR	
EC " " " "					11500	GR	
BC 3 " " #130					11490	GR	
EC " " " "					11480	GR	
" +20 " " " #85					11420	GR	
INT. WALK " " " "					11360	GR	
" " B.C. N " " "					11384	GR	
" " +25 " " " "					11420	GR	
B.C. " " " #86					11465	GR	
" +25 " " " "					11468	GR	
" +50 " " " "					11472	GR	
" +75 " " " "					11475	GR	
B.C. " " " #76					11460	GR	
" +25 " " "					11439	GR	
" +50 " " "					11418	GR	
" +75 " " "					11393	GR	

SET TO GRADE

Profile Notes Red. ____ Plotted ____ Job No. 8822 OR Division No. ____
No. ____ Date ____ Date ____ Survey of Will Rogers Memorial Park
X-Sec. Notes Chkd. ____ Checked ____ Survey by JSC Notes JSC Date 9-19-56
No. ____ Date ____ Date ____ Map No. ____ Indexed ____ Date ____

F. B. 784 Pg. 307

76L298 S & E #307 9-54

PLEASE RETURN TO
LOS ANGELES COUNTY SURVEYOR
726 LOS ANGELES COUNTY ENGINEERING BLDG.

NOTE: ANY ADDITIONS OR CHANGES ON THIS SHEET MUST BE MADE OR CIRCLED IN RED INK, WITH DATE AND NAME OF PERSON MAKING CHANGE.

Do not extend notes this side of this line.

STATION	S. S.	H. I.	F. S.	ELEV.	Finish Grade	Cut or Fill		
B.C. E. Side	Curve	#75		SET TO GRADE	11412	GR	Set 1"X2' & N 1' E'ly of cb face	
E.C. "	"	"			11450	GR		
BC "	"	#70			11469	GR		
" +19 "	"	"			11495	GR		
EC "	"	"			11525	GR		
B.C. "	"	#65			11525	GR		
EC "	"	"			11540	GR		
INT S. edge 10' Conc	Walk	"			11568	GR		
BM #4					BM #4	Elev.	114.341	F.B. 784-206
B.C. (E. Side walk) to	Curve #88				11475	GR		1' N'ly
" +25 "	"	"			11520	GR		"
EC "	"	"			11530	GR		
E.C. (S. Side	walk) to	Curve #90			11555	GR		
BC. "	"	to Curve #87			11555	GR		
ctr. "	"	" "			11545	GR		
E.C. (W. Side walk)		" "			11536	GR		
B.C. " "	"	to Curve #91			11528	GR		
ctr. "	"	" "	"		11493	GR		
E.C. "	"	" "	"		11458	GR		
B.C. "	" "	to Curve #131 (@ #161)			11540	GR		
E.C. (E. Side walk)		"	"		11540	GR		

F. B. 784 Pg. 308 Job No. 8822-08 Division No. Notes Red. Plotted Profile
Survey of Will Rogers Memorial Park Date Date No. X-Sec.
Survey by JSC Notes J.S.C. Notes Chkd. Checked
Indexed C. Johnson Date Date Date No.

76L298 S & E #307 9-54

PLEASE RETURN TO
LOS ANGELES COUNTY SURVEYOR
726 LOS ANGELES COUNTY ENGINEERING BLDG.

NOTE: ANY ADDITIONS OR CHANGES ON THIS SHEET MUST BE MADE OR CIRCLED IN RED INK, WITH DATE AND NAME OF PERSON MAKING CHANGE.

Do not extend notes this side of this line.

STATION	B. S.	H. I.	F. S.	ELEV.	Finish Grade	Cut or Fill		
E.C. + 16'	(E. Side of walk)	to	Curve #88	SET TO GRADE	11527	Gr	Set 1" X 2" S. N.	1' E. of cb. face
B.C.	"	"	to Curve # 132		11515	Gr		"
E.C.	(W. Side of walk)	"	" "		11515	Gr		1' W
B.C.	" "	"	to Curve # 133		11515	Gr		"
E.C.	" "	"	" " "		11520	Gr		"
B.C.	(W. Side of walk)	to	Curve # 134		11533	Gr		1' N'ly
E.C.	" "		" "		11527	Gr		"
B.C. + 17'	(E. Side of walk)	to	Curve # 82		11502	Gr		1' E
E.C.	" "	"	" "		11486	Gr		"
B.C.	" "	"	to Curve # 80		11470	Gr		"
E.C.	(S. Side of walk)	"	"		11456	Gr		1' S
B.C. + 17'	" "	"	to Curve # 76		11466	Gr		"
E.C.	" "	"	to Curve # 81		11477	Gr		"
ctr.	W. "	"	" "		11497	Gr		1' W
E.C.	North "	"	" "		11517	Gr		1' N
B.C.	" "	"	to Curve # 87		11540	Gr		"
E.C.	" "	"	"		11540	Gr		"
B.C.	" "	"	to Curve # 129		11507	Gr		"
E.C.	E. "	"	" "		11510	Gr		1' E
B.C.	" "	"	to Curve # 83		11530	Gr		"
E.C.	" "	"	" "		11530	Gr		1' S'ly

Profile No. ____ Notes Red. ____ Plotted ____ Job No. 88-2-5 Division No. ____ F. B. 784 Pg. 30

X-Sec. No. ____ Date ____ Date ____ Survey of Hill Royal Park

Notes Chkd. ____ Date ____ Checked ____ Survey by JSC Notes JSC Date 9-19-56

Date ____ Date ____ Map No. ____ E. Underwood Johnson Date ____

76L298 S & E #307 9-54

PLEASE RETURN TO
LOS ANGELES COUNTY SURVEYOR
726 LOS ANGELES COUNTY ENGINEERING BLDG.

NOTE: ANY ADDITIONS OR CHANGES ON THIS SHEET MUST BE MADE OR CIRCLED IN RED INK, WITH DATE AND NAME OF PERSON MAKING CHANGE.

Do not extend notes this side of this line.

STATION	B. S.	H. I.	F. S.	ELEV.	FINISH GRADE	CUT or FILL		
B.C.		curve #128			11505	GR	Set 1"X2" S N	1' E' curb face
E.C.		" "			11490	GR		1' W.
BC + 22	W. edge of walk to		Curve #86		11485	GR		"
EC	"	"	"		11482	GR		"
E.C.	N.	" " to	Curve #84		11495	GR		1' N
B.C.	W. edge of Walk to		Curve #73		11485	GR		1' W
ctr.	N "	" "	" " "		11464	GR		1' N
EC	E "	" "	" "		11475	GR		1' E
EC	S "	"	" Curve #72		11485	GR		1' S
BC	" "	"	" Curve #71		11506	GR		1' S
E.C.	W "	" "	"		11506	GR		1' W
B.C.	N "	" "	Curve #69		11520	GR		1' N
+20	E "	" "	"		11482	GR		1' E
EC	S "	" "	"		11490	GR		1' S
BC	" "	"	Curve #68		11510	GR		1' S
EC	W "	"	"		11525	GR		1' W
BC	"	" "	Curve #78		11540	GR		1' W
EC	N	" "	"		11530	GR		1' N
B.C.	"	" "	Curve #67		11480	GR		1' N
EC	E	"	"		11480	GR		1' E
BC + 25	"	" "	Curve #66		11485	GR		1' E

SET 75 GRADE

F. B. 784 PG. 310 Job No. 8822.08 Division No. Notes Red. Plotted Profile
Survey of Will Rogers Mem. Park Date Date No. X-Sec.
Survey by JSC Notes JSC Notes Chkd. Checked
Indexed A. C. Johnson Date Date Date No.

76L298 S & E #307 9-54

PLEASE RETURN TO
LOS ANGELES COUNTY SURVEYOR
726 LOS ANGELES COUNTY ENGINEERING BLDG.

NOTE: ANY ADDITIONS OR CHANGES ON THIS SHEET MUST BE MADE OR CIRCLED IN RED INK, WITH DATE AND NAME OF PERSON MAKING CHANGE.

Do not extend notes this side of this line.

STATION	B. S.	H. I.	F. S.	ELEV.	GRADE	CUT FILL		
E.C. (E. edge of Walk) to Curve # 76					11485	GR	Set 1"x2" & N 1' E. of curb face	
INT " " & 10' Conc. Walk					11477	GR		
" W. edge of Walk " " " on Curve # 64					11533	GR		
B.C. " " " to Curve # 65					11522	GR		1' W
EC " " " " "					11510	GR		"
E.C. N " " to Curve # 127					11510	GR		1' N
ctr. " " " to Curve # 74					11495	GR		"
BM # 6							BM # 6 Elev. 115.19	F.B. 784-207
INT E. edge walk & N. edge of N. 10' Conc. Walk					11469			
B.C. (E. edge of walk) to Curve # 59					11490	GR	Set 1"x2" & N 1' E. of cb. face	
E.C. " " " "					11510	"		
B.C. " " to Curve # 40					11530	"		
ctr. " " " "					11550	"		
E.C. (S. edge walk) to Curve # 40					11560	"		1' S.
B.C. " " to Curve # 45					11560			
BC 0+00 " " to Curve # 21					11560			
0+16		"			11550	"		
0+32		"			11540	"		
0+48		"			11530	"		
+64		"			11520	"		

SET TO GRADE

Profile Notes Red. ____ Plotted ____ Job No. 5822.82 Division No. ____ F. B. 784 Pg. 311
No. ____ Date ____ Date ____ Survey of Willis Rogers Memorial Park
X-Sec. Notes Chkd. ____ Checked ____ Survey by JSC Notes JSC Date 9-19-56
No. ____ Date ____ Date ____ Map No. ____ Indexed Johnson Date ____

76L298 S & E #307 9-54

PLEASE RETURN TO
LOS ANGELES COUNTY SURVEYOR
726 LOS ANGELES COUNTY ENGINEERING BLDG.

NOTE: ANY ADDITIONS OR CHANGES ON THIS SHEET MUST BE MADE OR CIRCLED IN RED INK, WITH DATE AND NAME OF PERSON MAKING CHANGE.

Do not extend notes this side of this line.

STATION	B. S.	H. I.	F. S.	ELEV.	GRADE	CUT or Fill		
BC. (S. edge walk) to Curve #21								
0+80					11510	GR	Set 1"x2" & N 1' S. of face of cb.	
0+96					11500	"		
1+12					11495	"		
1+28					11490	"		
1+44					11485	"		
1+60					11480	"		
1+76					11488	"		
1+92					11496	"		
2+08					11504	"		
2+24					11512	"		
2+40					11518	"		
2+56					11525	"		
2+72					11531	"		
2+88					11538	"		
3+04					11545	"		
3+20					11529	"		
3+36					11512	"		
3+52					11496	"		
3+68					11479	"		
3+84					11462	"		
4+00					11446	"		

SET TO GRADE

F. B. 784 PG. 312

Job No. 8822 ~~06~~ 08 Division No. Notes Red. Plotted Profile

Survey of Will Rogers Mem. Park Date Date No. X-Sec.

Survey by JSC Notes JSC Notes Chkd. Checked

Indexed C. Johnson Date Date Date No.

76298 S & E #307—7-55

PLEASE RETURN TO
LOS ANGELES COUNTY ENGINEER
700 LOS ANGELES COUNTY ENGINEERING BLDG.

NOTE: ANY ADDITIONS OR CHANGES ON THIS SHEET MUST BE MADE OR CIRCLED IN RED INK, WITH DATE AND NAME OF PERSON MAKING CHANGE.

Do not extend notes this side of this line.

STATION	B. S.	H. I.	F. S.	ELEV.	GRADE	CUT or FILL		
B.C. S. edge walk to Curve #21								
4+16					11430	GR	Set 1"x2" & N 1'S. of cb. face	
4+32					11414	"	"	"
4+44.34 E.C. to Curve #21					11398	"	"	"
E.C. to Curve #118 & N'ly edge 10' Conc Walk					11382	"		
B.C. to Curve #119 & N'ly edge 10' Conc Walk								
E.C. (N. edge walk) to Curve #119					11415	"	Set 1"x2" & N 1'N of cb face	
+2 " " " " #21					11439	"		"
B.C. " " to Curve #29					11463	"		"
ctr. (E edge walk) " "					11473	"		1'E
B.C. (S. edge walk) to Curve #27					11486	"		1'S.
+16					11475	"		"
+32					11460	"		"
E.C. (N. edge walk) to Curve #31					11479	"		1'N
+16 " " to Curve #21					11496	"		"
+32 "					11513	"		"
+48 "					11529	"		"
B.C. " " to Curve #34					11542	"		"
ctr (E edge walk, " "					11568	"		1'E
E.C. (S. edge walk) " "					11593	"		1'S

SET TO GRADE

Profile Notes Red ____ Plotted ____ Job No. 8828 Division No. ____ F. B. 784 Pg. 313
No. ____ Date ____ Date ____ Survey of ____
X-Sec. Notes Chkd ____ Checked ____ Survey by JSC Notes JSC Date 10-23-56
No. ____ Date ____ Date ____ Map No. ____ Indexed Johnson Date ____

76298 S & E #307—7-55

PLEASE RETURN TO
LOS ANGELES COUNTY ENGINEER
700 LOS ANGELES COUNTY ENGINEERING BLDG.

NOTE: ANY ADDITIONS OR CHANGES ON THIS SHEET MUST BE MADE OR CIRCLED IN RED INK, WITH DATE AND NAME OF PERSON MAKING CHANGE.

Do not extend notes this side of this line.

STATION	B. S.	H. I.	F. S.	ELEV.	GRADE	CUT or FILL		
B.C. (S. edge walk)		to Curve #32			11600	GR	Set 1"x2" & N	1'S cb face
ctr. "	"	" "			11600	"		"
B.C. "	"	to Curve #33			11600	"		"
E.C. (W. edge walk)		" "			11550	"		1'W
ctr. "	"	to Curve #27			11500	"		"
B.C. "	" "	to Curve #30			11490	"		"
EC "	"	" "			11486	"		"
BC "	"	to Curve #31			11482	"		"
						"		
B.C. (N. edge walk)		to Curve #35			11614	"		1'N
ctr. (E. edge walk)		" "			11620	"		1'E
E.C.	" "	" "			11607	"		"
B.C.	" "	to Curve #39			11594	"		"
B.C.	" "	to Curve #38			11581	"		"
E.C. (S. edge walk)		" "			11568	"		1'S
+22 "	"	to Curve #176			11555	"		"
+44 "	"	"			11580	"		"
BC "	"	to Curve #32			11600	"		"
+20 (W. edge walk)		" "			11604	"		1'W
+40 "	"	" "			11609	"		"
E.C. N. edge walk		" "			11614	"		1'N

SET TO GRADE

F. B. 784 Pg. 314 Job No. 8822.08 Division No. Notes Red. Plotted Profile No.
Survey of Date Date X-Sec. No.
Survey by K. C. Johnson Notes Checked
Indexed Date Date No.

76298 S & E #307—7-55

PLEASE RETURN TO
LOS ANGELES COUNTY ENGINEER
700 LOS ANGELES COUNTY ENGINEERING BLDG.

NOTE: ANY ADDITIONS OR CHANGES ON THIS SHEET MUST BE MADE OR CIRCLED IN RED INK, WITH DATE AND NAME OF PERSON MAKING CHANGE.

Do not extend notes this side of this line.

STATION	B. S.	H. I.	F. S.	ELEV.	GRADE	[illegible]		
ctr. (W. edge walk) #171 to #170				SET TO GRADE	11607	GR	Set 1"x2" [illegible]	1'N of cb face
B.C. (W. Side walk) to Curve #121					11537	"		1'N
E.C. (E. edge walk) " "					11545	"		1'E
+22 " " to Curve #176					11553	"		"
+44 " "					11562	"		"
B.C. " " to Curve #39					11570	"		"
ctr. (W. edge walk) " "					11573	"		1'N
E.C. " " " "					11583	"		"
B.C. " " to Curve #35					11593	"		
ctr. " " "					11606	"		"
E.C. (S. edge walk) "					11600	"		1'S
B.C. " " to Curve #36					11600	"		"
ctr. (W. edge walk) "					11578	"		1'W
E.C. (N. edge walk) "					11557	"		1'N
+30 " " to Curve #21					11548	"		"
+36 " "					11542	"		"
E.C. W. edge walk to Curve #120 = B.C. to " #176					11530			
+25					11538			
+50					11547			
+75					11556			
1+00					11558			

Profile Notes Red. ____ Plotted ____ Job No. 5522 Division No. ____ F. B. [illegible] Pg. [illegible]
No. ____ Date ____ Date ____ Survey of [illegible] Park
X-Sec. Notes Chkd. ____ Checked ____ Survey by JSC Notes JSC Date 10-22-56
No. ____ Date ____ Date ____ Map No. ____ Date ____ Indexed Johnson

76298 S & E #307—7-55

PLEASE RETURN TO
LOS ANGELES COUNTY ENGINEER
700 LOS ANGELES COUNTY ENGINEERING BLDG.

NOTE: ANY ADDITIONS OR CHANGES ON THIS SHEET MUST BE MADE OR CIRCLED IN RED INK, WITH DATE AND NAME OF PERSON MAKING CHANGE.

Do not extend notes this side of this line.

STATION	B. S.	H. I.	F. S.	ELEV.	GRADE	CUT or FILL		
B.C. N. edge walk to Curve # 176 (Cont.)								
1+25	"	"			11560	GR	Set 1"x2" & N 1' N. of cb. face	
+50	"	"			11575	"		
+75	"	"			11585	"		
2+00	"	"			11575	"		
E.C.	"				11536	"		
BC +16	"	"	#27		11520	"		
+32	"	"			11505	"		
+48	"	"			11490	"		
+64	"	"			11474	"		
+80	"	"			11458	"		
B.C. N. edge walk to Curve # 120					11529	"		
+16 on curve #21 going west					11521	"		
+32 " " " " "					11513	"		
B.C. @ #123 to Curve # 24					11505	"		
+15		"			11505	"		
+40		"			11505	"		1'E
+65		"			11505	"		"
B.C. (E. edge of walk) to Curve # 25					11505	"		"
B.C. (N. edge walk) to Curve # 122					11495	"		"
EC (W. edge walk) " " "					11495	"		"
+25					11490	"		"

F. B. 784 Pg. 316 Job No. 88228 Division No. Notes Red. Plotted Profile
Survey of Will Rogers Mem. Park Date Date No.
Survey by JSC Notes JSC Notes Chkd. Checked X-Sec.
Indexed C. Johnson Date Date Date No.

76298 S & E #307—7-55

PLEASE RETURN TO
LOS ANGELES COUNTY ENGINEER
700 LOS ANGELES COUNTY ENGINEERING BLDG.

NOTE: ANY ADDITIONS OR CHANGES ON THIS SHEET MUST BE MADE OR CIRCLED IN RED INK, WITH DATE AND NAME OF PERSON MAKING CHANGE.

Do not extend notes this side of this line.

STATION	B. S.	H. I.	F. S.	ELEV.	GRADE	CUT OR FILL		
E.C. (w. edge walk) to Curve # 20					11490	Gr	Set 1'x2's N	1' W ob face
+ 50	"	"			11490	"		"
+ 75 = B.C. Curve # 22			"		11490	"		"
Going W. from B.C. Curve #122 N edge						"		1' N
+ 16		"	"		11504	"		"
+ 32		"			11509	"		"
+ 48		"	"		11514	"		"
+ 64		"	"		11519	"		"
+ 80		"	"		11529	"		"
+ 96		"	"		11533	"		"
@ Lt. #137 = B.C. Curve #41			"		11540	"		"
ctr. Curve #41		S edge walk			11551			1' E
B.C. Curve #43		"	"		11553	"		"
ctr. "		N. edge walk			11555	"		"
B.C. Curve # 47		"	"		11567	"		1' N
ctr. "		"			11573	"		"
B.C. Curve # 49		"	"		11580	"		"
+ 25					11575	"		"
+ 50					11570	"		"
+ 75					11565	"		"
+ 00					11560	"		"

Grade to Grade

Profile No. ____ Notes Red. ____ Plotted ____ Job No. 8826-F Division No. ____ F. B. 784 Pg. ____

X-Sec. No. ____ Date ____ Notes Chkd. ____ Date ____ Checked ____ Date ____ Survey of Hill Rogers Finish Walk Survey by JSC Notes JSC Date 11-28-56 Map No. ____ Date ____ Indexed Johnson Date ____

76298 S & E #307—7-55

PLEASE RETURN TO
LOS ANGELES COUNTY ENGINEER
700 LOS ANGELES COUNTY ENGINEERING BLDG.

NOTE: ANY ADDITIONS OR CHANGES ON THIS SHEET MUST BE MADE OR CIRCLED IN RED INK, WITH DATE AND NAME OF PERSON MAKING CHANGE.

Do not extend notes this side of this line.

STATION	B. S.	H. I.	F. S.	ELEV.	GRADE	CUT or FIN		
1+25	W. Side Curve #49			SET TO GRADE	11555		Set 1"X2" EN	1' w. @ b. face
B.C.	w. side Curve #53				11525			"
E.C.	"	"			11520			"
Int	10' Conc. Walk		(W edge)		11500			
"	"		(E. edge)		"			
B.C. Curve	#51	@ #143			11543			1'S
ctr. "	"				11563			"
E.C. "	"	@ #144			11545			1'W
B.C. "	#59	@ #145			11525			"
E.C. "	"				11505			"
Int	10' Conc.	Walk	W. edge		11575			
B.C. Curve	#52	@ pt #141			11570			1'W
ch "	"				11560			1'N
E.C. "	"				11565			1'E
ctr. Curve	#49	(E. edge walk)			11575			"
B.C. Curve	#54	"	"		11578			"
E.C. "	"				11585			1'W
B.C. Curve	#58				11580			1'W
E.C. "	"				11580			1'E

F. B. 784 Pg. 318 | Job No. 8822 08 | Division No. Park | Notes Red. | Plotted | Profile
Survey of Will Rogers Mem. Park | Date | Date | No.
Survey by JSC | Notes JSC | Notes Chkd. | Checked | X-Sec.
Indexed K. C. Johnson | Date | Date | Date | No.

76298 S & E #307—7-55

PLEASE RETURN TO
LOS ANGELES COUNTY ENGINEER
700 LOS ANGELES COUNTY ENGINEERING BLDG.

NOTE: ANY ADDITIONS OR CHANGES ON THIS SHEET MUST BE MADE OR CIRCLED IN RED INK, WITH DATE AND NAME OF PERSON MAKING CHANGE.

Do not extend notes this side of this line.

STATION	B. S.	H. I.	F. S.	ELEV.	GRADE	CUT OR FILL		
B.C. (E. edge walk) to Curve #54				SET TO GRADE	11598		Set 1"x2" 6" N 1' E. of face	
E.C. " "			"		11598			"
E.C. (S. edge walk) to Curve # 56					11583			1' S.
B.C. " "		to Curve # 57			11587			"
E.C. (W. edge walk)		"	"		11593			1' W
B.C. " "		to Curve # 55			11597			"
ctr. " "		"	"		11600			"
B.C. (E. edge walk)		to Curve # 48			11610			1' E
ctr.		"	"		11595			1' S
E.C.		"	"		11594			"
ctr. (E. Side walk) to Curve # 42					11615			"
E.C. "		"		@ pt #35	11616			"
B.C. " "		to Curve # 45			11610			"
E.C. (N. Side walk)		"	"		11577			1' N
B.C. " "		to Curve # 40			11577			"
ctr.		"	"		11572			"
B.C. " "		to Curve # 50			11567			"
ctr. N. "		"	"		11578			"
E.C. @ pt # 165	E. Side walk	"	"		11589			1' E
B.C. " " "		to Curve # 55			11592			"

Profile Notes Red ____ Plotted ____ Job No. 00-22-08 Division No. ____ F. B. 754 Pg. 319
No. ____ Date ____ Date ____ Survey of Hill Fogg Neff Rd. ____
X-Sec. Notes Clad ____ Checked ____ Survey by JSC Notes JSC Date 12-28-56
No. ____ Date ____ Date ____ Map No. ____ Date ____

76298 S & E #307—7-55

PLEASE RETURN TO
LOS ANGELES COUNTY ENGINEER
700 LOS ANGELES COUNTY ENGINEERING BLDG.

NOTE: ANY ADDITIONS OR CHANGES ON THIS SHEET MUST BE MADE OR CIRCLED IN RED INK, WITH DATE AND NAME OF PERSON MAKING CHANGE.

Do not extend notes this side of this line.

STATION	B. S.	H. I.	F. S.	ELEV.	GRADE	CUT or FILL		
ctr. Curve	#55	(E. Side walk)			11600	Gr	Set 1"x2" & N.	1' E. cb. face
B.C. Curve	#46	(N. edge walk)			11601	"		1' N
E.C. "	"	S. edge walk			11587	"		1' S
B.C. "	#47	E. edge walk			11581	"		1' E
ctr. "	"	S. " "			11570	"		1' S
E.C. "	"	W. " "			11568	"		1' W
B.C. "	#44	" " "			11568	"		1' W
ctr. "	"	N. " "			11563	"		1' N
E.C. "	"	E " "			11593	"		1' E
E.C. "	#45	N " "			11624	"		1' N
B.C. "	#42	" " "			11630	"		"
E.C. Curve	#62	W. edge walk			11475	"		1' W
B.C. "	63	E. " "			11490	"		1' E
E.C. "	"	S. " "			"	"		1' S
ctr. "	#64	" " "			11515	"		1' S
E.C. Curve	#60	@ pt. #149 E. edge walk			11477	"		1' E
B.C. "	"				11490	"		"
B.C. "	#61				11490	"		1' N
+25 S.E.					11511	"		"
+50 S.E.					11533	"		1' E

Set to Grade

F. B. 784 Pg. 320 Job No. 8822.08 Division No. Notes Red. Plotted Profile
Survey of Will Rogers Mem. Park Date Date No.
Survey by JSC Notes JSC Notes Chkd. Checked X-Sec.
Indexed K. C. Johnson Date Date Date No.

Notes Ck'd by	Survey of WILL ROGER'S MEM. PARK
Map No.	W. O. 8822.06 Tape No. St'd. °F
Office Work	Surveyed by JS COATES
Checked	Notes JSC Date 10-15-56
Date	Indexed C. Johnson

F. B. 2135 Pg. 321

STAKING LOCATION
OF
CONC. WALK & BLEACHERS
AT
NORTH SIDE
WILL ROGER'S MEMORIAL PARK
J.N 8822.06

COATES
OCHSNER X
MALDONADO X
MOOUYMAN
WORKMAN

Note: Any Additions or Changes on This Sheet Must be Made or Circled in Red Ink With Date and Name of Person Making Change.

Do not extend notes this side of this line.

RETURN TO
LOS ANGELES COUNTY SURVEYOR
726 LOS ANGELES COUNTY
ENGINEERING BLDG.

76F3095 S&E #247. 8-54

RETURN TO
LOS ANGELES COUNTY SURVEYOR
726 LOS ANGELES COUNTY
ENGINEERING BLDG.

Note: Any Additions or Changes on This Sheet Must be Made or Circled in Red Ink With Date and Name of Person Making Change.

Do not extend notes this side of this line.

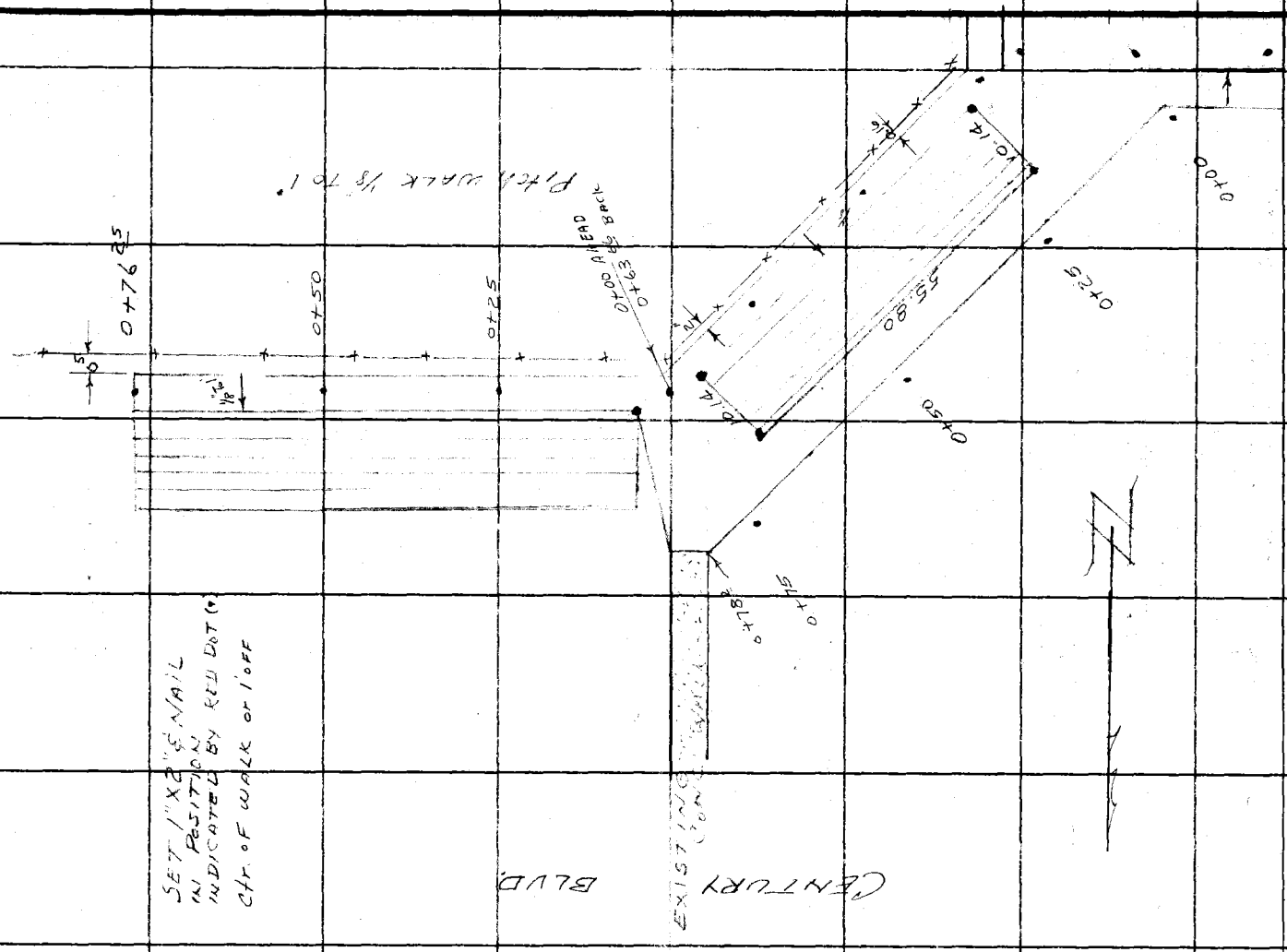

F.B. 704 PG. 322

Notes Ck'd by	Survey of Will Rogers Mem Park
Map No.	W. O. 8822-~~4608~~ Tape No. 180 St'd. °F
Office Work	Surveyed by J.S. COATES
Checked	Notes J.S.C Date 11-20-56
Date	Indexed A. C. Johnson

F. B. 784 PG. 323

Note: Any Additions or Changes on This Sheet Must be Made or Circled in Red Ink With Date and Name of Person Making Change.

Do not extend notes this side of this line.

RETURN TO
LOS ANGELES COUNTY SURVEYOR
726 LOS ANGELES COUNTY
ENGINEERING BLDG.

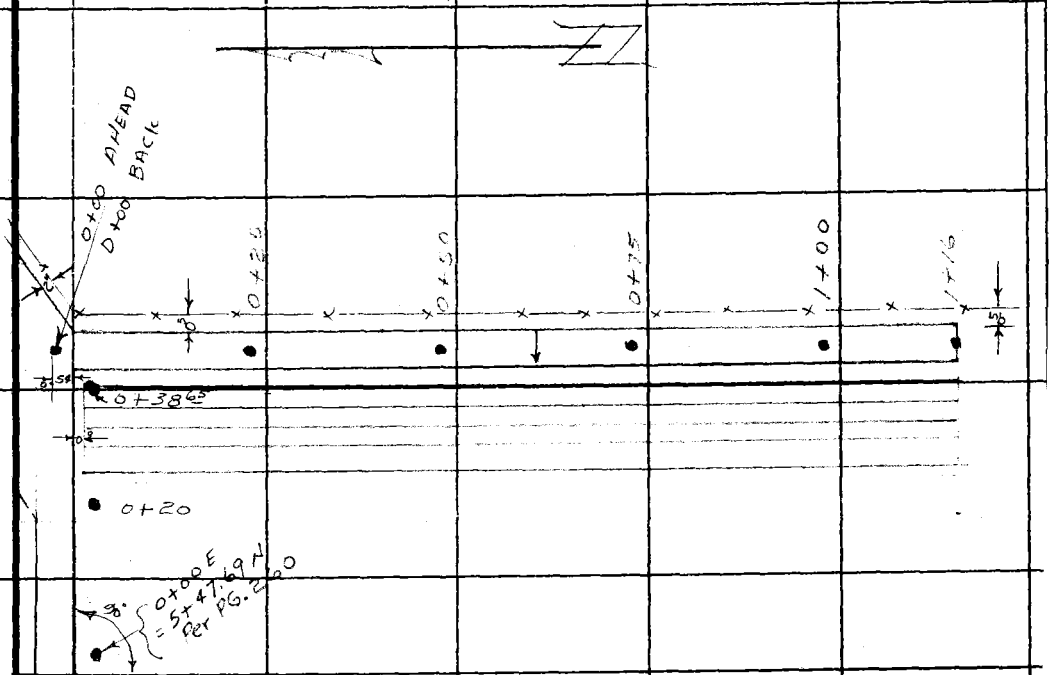

76F309S S&E #247. 8-54

RETURN TO
LOS ANGELES COUNTY SURVEYOR
726 LOS ANGELES COUNTY
ENGINEERING BLDG.

Note: Any Additions or Changes on This Sheet Must be Made or Circled in Red Ink With Date and Name of Person Making Change.

Do not extend notes this side of this line.

F.B. 734 PG. 324

Profile No.	Notes Red.	Plotted	Job No. 8822.06	Division No. 08	F. B. 784	Pg. 325
	Date	Date	Survey of Will Rogers Memorial Park			
X-Sec. No.	Notes Chkd.	Checked	Survey by J.S.C.	Notes J.S.C.	Date 10-11-56	
	Date	Date	Map No.	Index Johnson	Date	

ELEVATIONS
FOR
CONC. WALK AROUND BLEACHERS
WILL ROGER'S MEMORIAL PARK
J.N. 8822.06

COATES
OCHSNER
MALDONADO
MOODY MAN
WORKMAN

STATION	B. S.	H. I.	F. S.	ELEV.

NOTE: ANY ADDITIONS OR CHANGES ON THIS SHEET MUST BE MADE OR CIRCLED IN RED INK, WITH DATE AND NAME OF PERSON MAKING CHANGE.

PLEASE RETURN TO
LOS ANGELES COUNTY SURVEYOR
726 LOS ANGELES COUNTY ENGINEERING BLDG.

Do not extend notes this side of this line.

76L298 S & E #307 9-54

76L 98 S & E #307 9-54

PLEASE RETURN TO
LOS ANGELES COUNTY SURVEYOR
726 LOS ANGELES COUNTY ENGINEERING BLDG.

NOTE: ANY ADDITIONS OR CHANGES ON THIS SHEET MUST BE MADE OR CIRCLED IN RED INK, WITH DATE AND NAME OF PERSON MAKING CHANGE.

Do not extend notes this side of this line.

F. B. 784 Pg. 326 | Job No. 8822 | Division No. Mem. Park | Notes Red. | Plotted | No. | Profile
Survey of Will Rogers | Date | Date | X-Sec.
Survey by JSC | Notes JSC | Notes Chkd. | Checked
Indexed L. C. Johnson | Date | Date | Date | No.

STATION	B. S.	H. I.	F. S.	ELEV.	GRADE	CUT or FILL		
BM#7							BM#7 Elev 114.390 FB 784.207 Century Blvd. (S. Side) @ Zamora Ave Bt. Spk. in cb, 28' W. of ℄ prod of " "	
5' Conc. WALK E. Side Bleachers RUNNING N & S.								
0+00				114.49	114.68	F0.19	Set 1"x2" on ℄ walk	
0+25				114.42	114.59	F0.17		
0+50				114.38	114.50	F0.12		
0+75				114.22	114.41	F0.19		
1+00				114.20	114.32	F0.12		
1+16.8				114.04	114.23	F0.19		
4' Conc. WALK (DIAGONALLY) to S.E.								
0+00				114.49	114.68	F0.19		
0+25				114.40	114.68	F0.28		
0+50				114.43	114.67	F0.24		
0+63.66				114.37	114.67	F0.30		
5' Conc. WALK S. Side Bleachers running E & W.								
0+00				114.37	114.67	F0.30		
0+25				114.50	114.59	F0.09		
0+50				114.37	114.51	F0.14		
0+76.25				114.35	114.43	F0.08		

76L298 S & E #307 9-54

PLEASE RETURN TO
LOS ANGELES COUNTY SURVEYOR
726 LOS ANGELES COUNTY ENGINEERING BLDG.

NOTE: ANY ADDITIONS OR CHANGES ON THIS SHEET MUST BE MADE OR CIRCLED IN RED INK, WITH DATE AND NAME OF PERSON MAKING CHANGE.

Do not extend notes this side of this line.

STATION	B. S.	H. I.	F. S.	ELEV.	GRADE	CUT or Fill		
6' CONC. WALK back of diagonal Bleachers								
0+00				114 63	11475	F0 12	•	Set 1"X2" & 4. 1' N.W. of Walk
0+25				114 38	11473	F0.35	•	
0+50				114 41	11471	F0.30	•	
0+75				114 74	11469	C0.05	•	
0+				114 67	11467	Gr	•	Cor. of EXISTING WALK
ALONG E.&W. WALK FROM 10' CONC. WALK to BLEACHERS								
0±00				114 79	11470	C0.09	•	
0 +20				114 71	11469	C0.02	•	
0 +38.65				114 65	11468	F0.03	•	

Profile No. ____ Notes Red. ____ Plotted ____ Job No. 8822 Division No. ____ F. B. 784 Pg. 327
X-Sec. No. ____ Date ____ Date ____ Survey of Will Rogers Mem. Park
Notes Chkd. ____ Checked ____ Survey by JSC Notes JSC Date 11-20-56
Date ____ Date ____ Map No. ____ Date ____

F. B. 784 Pg. 328 Job No. 8822.08 Division No. Notes Red. Plotted Profile

Survey of Will Rogers Memi. Park Date Date No.

Survey by JSC Notes JSC Notes Chkd. Checked X-Sec.

Indexed Date Date Date No.

STATION	S. S.	H. I.	F. S.	ELEV.

76L298 S & E #307 9-54

PLEASE RETURN TO

LOS ANGELES COUNTY SURVEYOR

726 LOS ANGELES COUNTY ENGINEERING BLDG.

Do not extend notes this side of this line.

NOTE: ANY ADDITIONS OR CHANGES ON THIS SHEET MUST BE MADE OR CIRCLED IN RED INK, WITH DATE AND NAME OF PERSON MAKING CHANGE.

Notes Ck'd by	Survey of Will Rogers Mem. Park F.B. 784 PG. 329
Map No.	JN 8822 Tape Std °F
Office Work	Surveyed by J.S.C.
Checked	Notes J.S.C. Date 12-3-56
Date	Indexed K. O. Johnson

STAKING LOCATION
OF
6' CONC WALK
REPLACING EXISTING
6' PREMIX WALKS IN
E'LY SECTION
OF
WILL ROGER'S MEMORIAL PARK
J.N 8822.06

COATES
OCHSNER
MOODYMAN
CERICOLA
WORKMAN

Note: Any Additions or Changes on This Sheet Must be Made or Circled in Red Ink With Date and Name of Person Making Change.

Do not extend this side of this line.

PLEASE RETURN TO
LOS ANGELES COUNTY ENGINEER
700 LOS ANGELES COUNTY ENGINEERING BLDG.

76F3095 S&E #247 1-56

F. B. 784 PG. 330

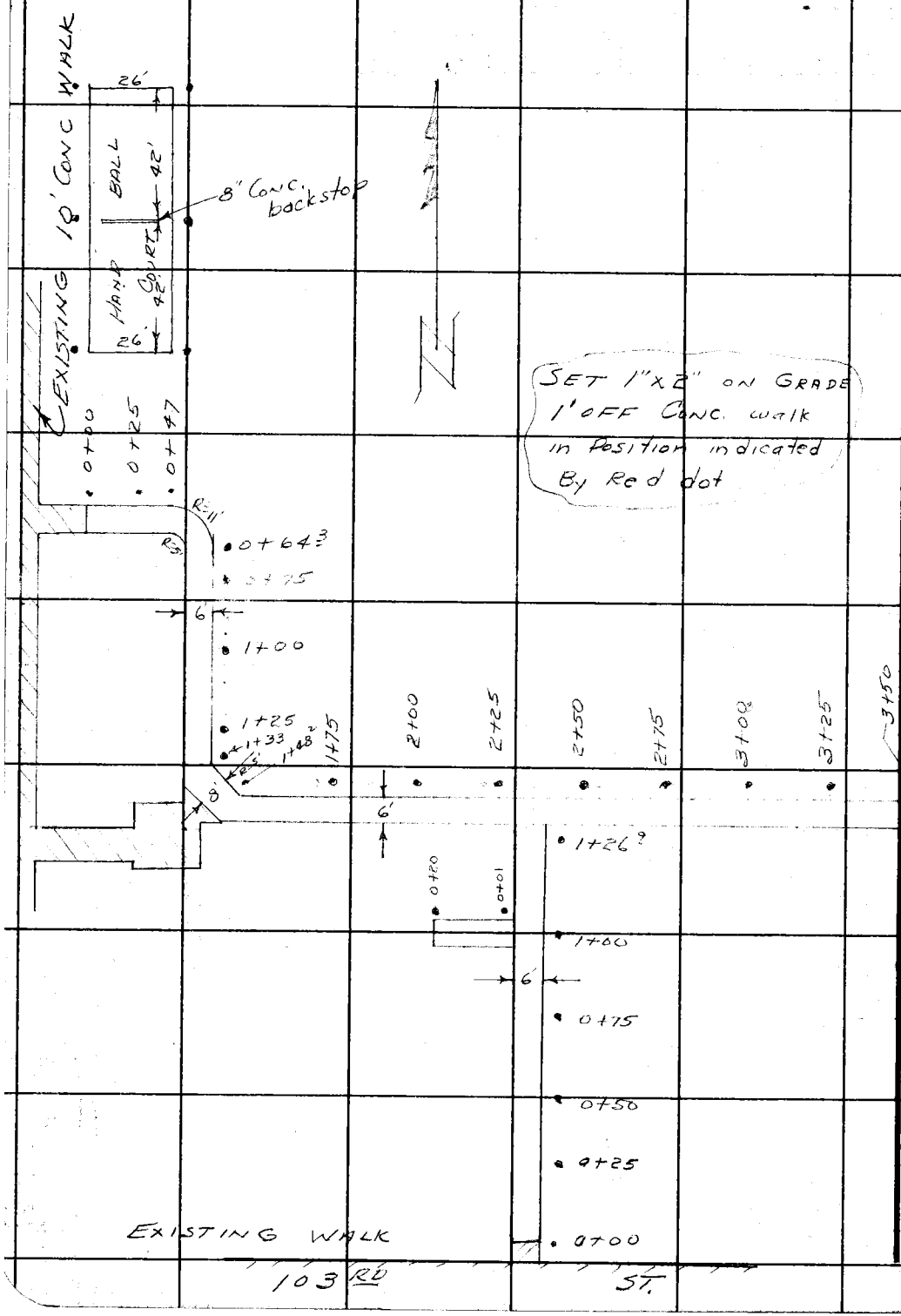

LOS ANGELES COUNTY ENGINEER
700 LOS ANGELES COUNTY ENGINEERING BLDG.

PLEASE RETURN TO

Do not extend this side of this line.

Note: Any Additions or Changes on This Sheet Must be Made or Circled in Red Ink With Date and Name of Person Making Change.

Notes Ck'd by	Survey of Will Rogers Mem Park
Map No.	JN 8822-06 Tape Std °F
Office Work	Surveyed by JSC
Checked	Notes JSC Date 12/12-56
Date	Indexed J. C. Johnson

F. B. 784 Pg. 331

CONT BOT PG 332

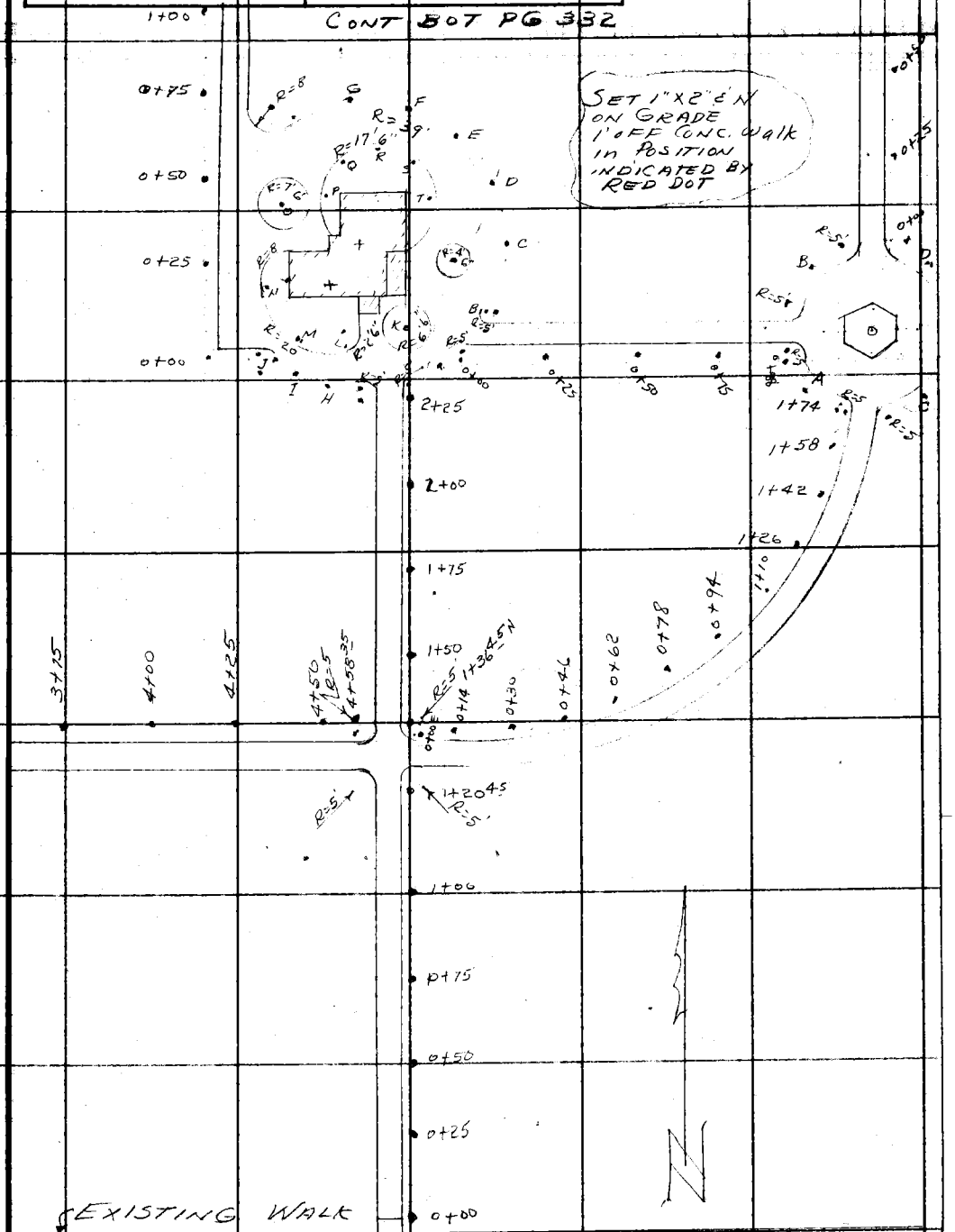

Note: Any Additions or Changes on This Sheet Must be Made or Circled in Red Ink With Date and Name of Person Making Change.

Do not extend this side of this line.

PLEASE RETURN TO
LOS ANGELES COUNTY ENGINEER
700 LOS ANGELES COUNTY ENGINEERING BLDG.

SAE #247 1-56

F. B. 734 PG. 332

CENTURY BLVD

EXISTING WALK

EXISTING WEST TENNIS COURTS

CONT. FROM TOP PG 332

PLEASE RETURN TO
LOS ANGELES COUNTY ENGINEER
700 LOS ANGELES COUNTY ENGINEERING BLDG.

Do not extend this side of this line.

Note: Any Additions or Changes on This Sheet Must be Made or Circled in Red Ink With Date and Name of Person Making Change.

Profile No.	Notes Red.	Plotted	Job No. 8822.06	Division No.	F. B. 784	Pg. 333
	Date	Date	Survey of Will Rogers Mem. Park			
X-Sec. No.	Notes Chkd.	Checked	Survey by JSC	Notes JSC	Date 12-12-56	
	Date	Date	Map No.	Indexed	Date	

ELEVATIONS
FOR
6' CONC. WALKS
REPLACING 6' PREMIX WALKS
IN
E'LY PORTION
OF

WILL ROGER'S MEMORIAL PARK
J.N. 8822.06

COATES
GOHSNER
MOODYMAN
WORKMAN
CERICOLA

STATION	B. S.	H. I.	F. S.	ELEV.

NOTE: ANY ADDITIONS OR CHANGES ON THIS SHEET MUST BE MADE OR CIRCLED IN RED INK, WITH DATE AND NAME OF PERSON MAKING CHANGE.

Do not extend notes this side of this line.

PLEASE RETURN TO
LOS ANGELES COUNTY ENGINEER
700 LOS ANGELES COUNTY ENGINEERING BLDG.

76298 S & E #307—7-55

76298 S & E #307—7-55

PLEASE RETURN TO
LOS ANGELES COUNTY ENGINEER
700 LOS ANGELES COUNTY ENGINEERING BLDG.

NOTE: ANY ADDITIONS OR CHANGES ON THIS SHEET MUST BE MADE OR CIRCLED IN RED INK, WITH DATE AND NAME OF PERSON MAKING CHANGE.

Do not extend notes this side of this line.

STATION	B. S.	H. I.	F. S.	ELEV.				
BM#1					BM#1 Elev. 111.14 F.B. 784-206 103rd St. & Zamora Ave N.E. Cor. Wire spk. in cb. 3' E. of E. end C.R.			
					%	GRADE	CUT or FILL	
0+00				11266		11296		Set 1"x2" E'N 1' N. of N. edge Walk
0+25						11282		
0+47						11270		
0+64 3					0.55%	11260		
0+75						11254		1' E. of E. " "
1+00						11240		
1+25						11226		
1+33. 4 pt.						11220		
1+48 20 4 pt						11210		1' N. of N
1+75						112.03		
2+00						111.97		
2+25					0.226%	11192		
2+50						11186		
2+75						111.80		
3+00						11175		
3+25						11169		
3+50						11164		
3+75						11158		

SET TO GRADE

F. B. 784 Pg. 334 Job No. 8822.08 Division No. Notes Red. Plotted Profile No.
Survey of Will Rogers Mem. Park Date Date X-Sec.
Survey by JSC Notes JSC Notes Chkd. Checked
Indexed C. Johnson Date Date Date No.

76298 S & E #307—7-55

PLEASE RETURN TO
LOS ANGELES COUNTY ENGINEER
700 LOS ANGELES COUNTY ENGINEERING BLDG.

NOTE: ANY ADDITIONS OR CHANGES ON THIS SHEET MUST BE MADE OR CIRCLED IN RED INK, WITH DATE AND NAME OF PERSON MAKING CHANGE.

Do not extend notes this side of this line.

STATION	B. S.	H. I.	F. S.	ELEV.	%	GRADE	CUT or FILL		
4+00				SET	0.226%	11152		Set 1"X2"&N 1' N. of N. edge walk	
4+25						11147		"	"
4+50						11142		"	"
4+58.35	B.C					11140		"	"
	1ST 6' CONC WALK E. OF REST ROOMS								
0+00				TO	0.42%	11137		Set 1"X2"&N 1' E. of E. edge walk	
0+25						11147			
0+50						11158			
0+75						11168			
1+00						11179			
1+26.9						11190			
	N'ly 6' Walk to MAINTANCE YARD FROM ABOVE WALK								
0+01						11178		Set 1"X2"&N 1' N. of N. edge walk	
0+20						11190		"	"
	HAND BALL COURT								
S.W Cor				GRADE		11316		Set 1"X2"&N 1' W. of S.W Cor	
S E Cor						"		1' E. of S.E. Cor	
N W Cor						"		1' W. of N.W. Cor	
N E Cor						"		1' E. of N.E. Cor	
ctr. W. Side						11336		1' W. of W. Side	
" E "						"		1' E. of E. Side	

Profile Notes Red. Plotted Job No. 8822 Division No. F. B. 784 PG. 335
No. Date Date Survey of Will Rogers Mem. Park
X-Sec. Notes Chkd. Checked Survey by JSC Notes JSC Date 12-13-56
No. Date Date Map No. Date

76298 S & E #307—7-55

PLEASE RETURN TO
LOS ANGELES COUNTY ENGINEER
700 LOS ANGELES COUNTY ENGINEERING BLDG.

NOTE: ANY ADDITIONS OR CHANGES ON THIS SHEET MUST BE MADE OR CIRCLED IN RED INK, WITH DATE AND NAME OF PERSON MAKING CHANGE.

Do not extend notes this side of this line.

STATION	B. S.	H. I.	F. S.	ELEV.	GRADE	CUT PYII		
2ND 6' Conc. Walk E. of Rest Rooms (E. Side of office)								
0+00					11064		Set 1"X2" E Nail 1' E. of walk	
0+25					11080			
0+50					11096		0.64	
0+75					11112			
1+00					11128			
1+20 45					11140			
1+36 45					11140			
1+50					11144			
1+75					11153			
2+00					11161		0.34	
2+25					11170			
6' Conc walk on 110' R going E. from above walk								
0+00					11140		Set 1"X2" EN 1' N. or W of walk	
0+14 B.C.					11143			
0+30					11146			
0+46					11150		0.213	
0+62					11153			
0+78					11157			
0+94					11160			

SET TO GRADE

F. B. 784 PG. 336 Job No. 8822.08 Division No. Notes Red. Plotted Profile
Survey of Will Rogers Mem. Park Date Date No. X-Sec.
Survey by JSC Notes JSC Notes Chkd. Checked
Indexed A. C. Johnson Date Date Date No.

76298 S & E #307—7-55

PLEASE RETURN TO
LOS ANGELES COUNTY ENGINEER
700 LOS ANGELES COUNTY ENGINEERING BLDG.

NOTE: ANY ADDITIONS OR CHANGES ON THIS SHEET MUST BE MADE OR CIRCLED IN RED INK, WITH DATE AND NAME OF PERSON MAKING CHANGE.

Do not extend notes this side of this line.

STATION	B. S.	H. I.	F. S.	ELEV.	%	GRADE	CUT or FILL		
1+10				SET	.213	11163		Set 1"x2" & N 1' N or W of walk	
1+26						11166			
1+42						11170			
1+58						11173			
1+74 B.C.						11177			
6' Conc. walk between office & Will Rogers flag pole									
0+00				TO	0.00	11177		Set 1"x2" & N 1' S of walk	
0+25						11177			
0+50						11177			
0+75						11177			
0+88				GRADE		11177			
outside edge 39' R & inside						(See page		for PT LOCATION	
A						11174		Set 1"x2" & N 1' outside of Conc.	
B						11177			
C						11186			
D						11195			
E						11204			
F						11205			
G						11205			
H						11181			

Profile Notes Red. Plotted Job No. 8822 Division No. F. B. 784 Pg. 337
No. Date Date Survey of Will Rogers Meas. Park
X-Sec. Notes Chkd. Checked Survey by JSC Notes JSC Date 12-13-56
No. Date Date Map No. Index Johnson Date

76298 S & E #307—7-55

PLEASE RETURN TO
LOS ANGELES COUNTY ENGINEER
700 LOS ANGELES COUNTY ENGINEERING BLDG.

NOTE: ANY ADDITIONS OR CHANGES ON THIS SHEET MUST BE MADE OR CIRCLED IN RED INK, WITH DATE AND NAME OF PERSON MAKING CHANGE.

Do not extend notes this side of this line.

STATION	B. S.	H. I.	F. S.	ELEV.	% GRADE	C or F	
I					11188		Set 1"x2" & N 1' outside Cove
J BC					11193		" "
J EC					11193		
K					11180		6' Radial Pt
L					11195		
M					11199		
N					11202		
O					11212		
P					11213		
Q					11210		
R					11207		
S					11204		
T					11201		
Around Flag pole See page FOR					11198		PT. LOCATION
A					11177		
B							
C							
D							
6" Cove walk going N. from flag pole to tennis court							
0+00					11177		Set 1"x2" & N 1' E. of walk
0+25					11189		
0+50					11201		

F. B. 784 PG. 338 Job No. 8822 Division No. Notes Red. Plotted Profile
Survey of Will Rogers Mem. Park Date Date No. X-Sec.
Survey by JSC Notes JSC Notes Chkd. Checked
Indexed C. Johnson Date Date Date No.

76298 S & E #307—7-55

PLEASE RETURN TO
LOS ANGELES COUNTY ENGINEER
700 LOS ANGELES COUNTY ENGINEERING BLDG.

NOTE: ANY ADDITIONS OR CHANGES ON THIS SHEET MUST BE MADE OR CIRCLED IN RED INK, WITH DATE AND NAME OF PERSON MAKING CHANGE.

Do not extend notes this side of this line.

STATION	B. S.	H. I.	F. S.	ELEV.	%	GRADE	C or F		
0+75						11213		Set 1"x2" & N. 1' E. of walk	
1+00						11225			
1+25				SET		11237			
1+50					0.47	11248			
1+75						11260			
2+00						11271			
2+25						11283			
2+50				TO		11294			
2 +75						11306			
3+00						11317			
3+14.50	E.C. opp 5' R. pt.					11324			
3+30.50	E.C. " "					11329			
3+43.8	S. edge of Tennis Court					11333			
6'	Conc. walk w. side of directors office No. to N. end Roller skateing ring								
0+00						11198		Set 1"x2" & N ℄ walk	
0+25				GRADE		11207			
0+50						11216			
0+75					0.37	11225			
1+00						11234			
1+25						11244			
1+50						11253			

Profile Notes Red. ____ Plotted ____ Job No. 8822.06 Division No. ____ F. B. 784 Pg. 339
No. ____ Date ____ Date ____ Survey of Will Rogers Mem. Park
X-Sec. Notes Chkd. ____ Checked ____ Survey by JSC Notes JSC Date 12-13-56
No. ____ Date ____ Date ____ Map No. ____ Date ____

76298 S & E #307—7-55

PLEASE RETURN TO
LOS ANGELES COUNTY ENGINEER
700 LOS ANGELES COUNTY ENGINEERING BLDG.

NOTE: ANY ADDITIONS OR CHANGES ON THIS SHEET MUST BE MADE OR CIRCLED IN RED INK, WITH DATE AND NAME OF PERSON MAKING CHANGE.

Do not extend notes this side of this line.

F. B. 784 Pg. 340 | Job No. 8822.03 | Division No. | Notes Red. | Plotted | Profile No.
Survey of Will Rogers Mem. Park | Date | Date | X-Sec. No.
Survey by JSC | Notes JSC | Chkd. | Checked
Indexed L. C. Johnson | Date | Date | Date | No.

STATION	B. S.	H. I.	F. S.	ELEV.	%	GRADE	C or F		
1+75					0.37	11263		Set 1"x2" E.N. & walk	
1+97.6 N. end walk						11272			
6' Conc walk 25'± S. of Tennis Court 0+00 = W. end.									
0+00						11340		Set 1"x2" E.N. 1' S. of S. edge walk	
0+25						11337			
0+50						11333			
0+75						11330			
1+00 B.C. opp. 5' R. pt.				GRADE	0.4	11326			
1+16 E.C.						11324			
1+25						11323			
1+46.45 in line with E. Side Existing walk						11320			
5' walk W. Side of Tennis Court									
0+00						11340		1' W. of W. edge walk	
0+25						11352			
0+50						11365			
0+75				SET TO	0.5	11377			
1+00						11390			
1+25						11402			
1+37.5						11408			

76298 S & E #307—7-55

PLEASE RETURN TO
LOS ANGELES COUNTY ENGINEER
700 LOS ANGELES COUNTY ENGINEERING BLDG.

NOTE: ANY ADDITIONS OR CHANGES ON THIS SHEET MUST BE MADE OR CIRCLED IN RED INK, WITH DATE AND NAME OF PERSON MAKING CHANGE.

Do not extend notes this side of this line.

STATION	B. S.	H. I.	F. S.	ELEV.	%	GRADE	C or F		
1+37.2 From S. = 0+00 W'Ly				SET TO GRADE		11408		Set 1"x2" & N. 1' W. of W. edge walk	
0+25						11414			
0+50					.24%	11420			
0+75						11426			
0+82.65 From E & to N						11428			
0+97.5						11424			
1+12.9 S. edge existing walk						11420			
6' Conc. Walk E. Side Tennis Court									
0+00						11332		Set 1"x2" & N 1' E. of Conc.	
0+25						11344			
0+50					0.5%	11357			
0+75						11369			
1+00						11382			
1+19.0						11394			

Profile No. ____ Notes Red. ____ Plotted ____ Job No. 8822 ~~6~~ 608 Division No. ____ F. B. 784 Pg. 341
X-Sec. No. ____ Date ____ Date ____ Survey of Will Rogers Mem Park
Notes Chkd. ____ Checked ____ Survey by JSC Notes JSC Date 12-13-56
Date ____ Date ____ Map No. ____ Date ____

F. B. 784 Pg. 342 Job No. 8822 08 Division No. Notes Red. Plotted Profile

Survey of Will Rogers Mem. Park Date Date No.

Survey by JSC Notes JSC Notes Chkd. Checked X-Sec.

Indexed Date Date Date No.

STATION	B. S.	H. I.	F. S.	ELEV.

Do not extend notes this side of this line.

PLEASE RETURN TO

LOS ANGELES COUNTY ENGINEER

700 LOS ANGELES COUNTY ENGINEERING BLDG.

NOTE: ANY ADDITIONS OR CHANGES ON THIS SHEET MUST BE MADE OR CIRCLED IN RED INK, WITH DATE AND NAME OF PERSON MAKING CHANGE.

76298 S & E #307—7-55

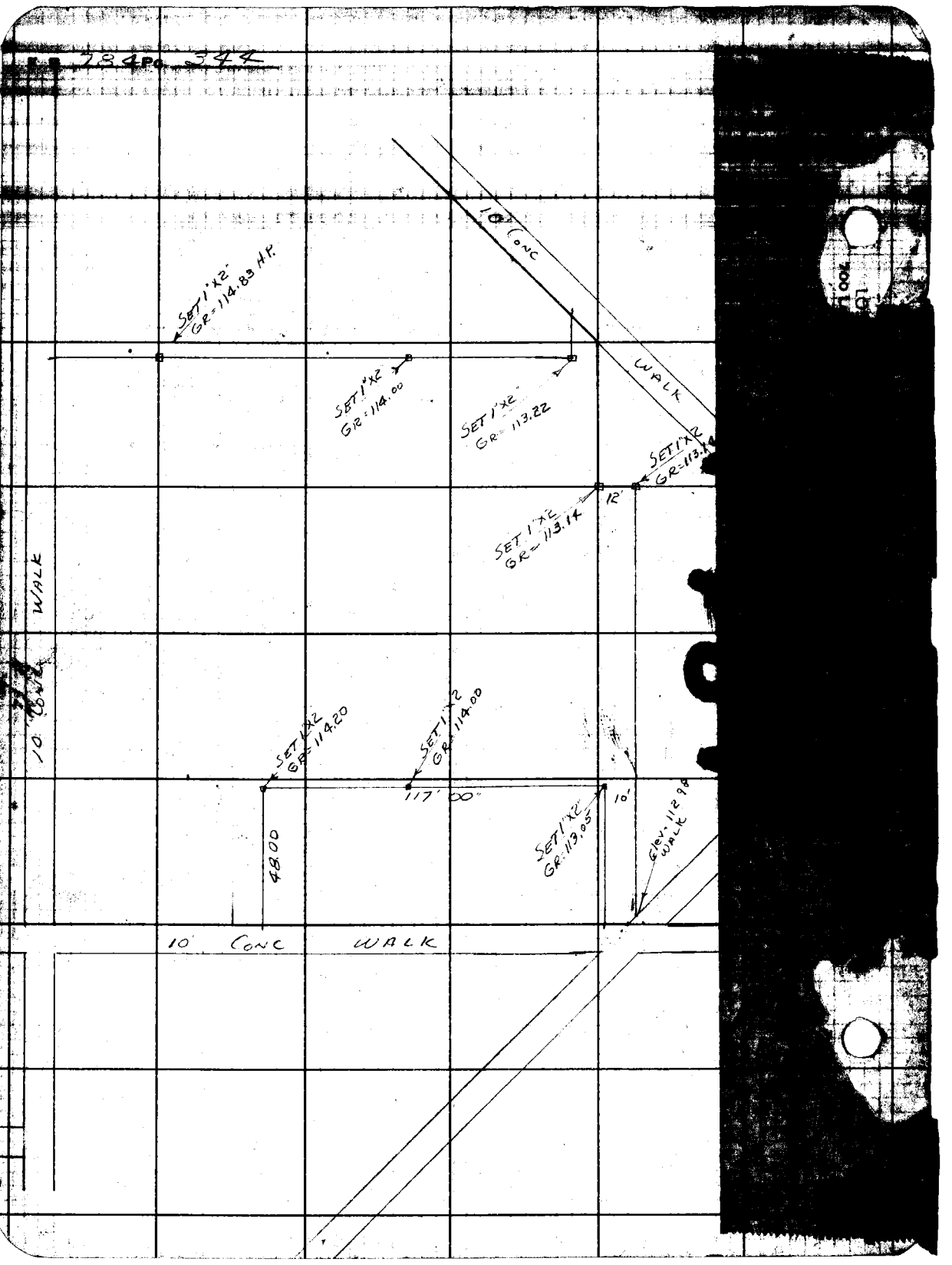
10' CONC
WALK
SET 1"x2"
GR=114.83 H.P.
SET 1"x2"
GR=114.00
SET 1"x2"
GR=113.22
SET 1"x2"
GR=113.14
12'
SET 1"x2"
GR=113.14
WALK
10' CONC
SET 1"x2"
GR=114.20
SET 1"x2"
GR=114.00
117.00'
10'
48.00
SET 1"x2"
GR=113.05
ELEV=112.98
WALK
10' CONC WALK

Notes Ck'd by	Survey of Will Rogers Mem. Park
Map No.	JN 8822.01 DB Tape Std °F
Office Work	Surveyed by JS COATES
Checked	Notes JSC Date 12-10-56
Date	Indexed C. Johnson

F. B. 754 PG. 343

STAKING LOCATION
OF
4" CONC CURB

AROUND PICNIC SHELTER

8822.01
WILL ROGER'S MEM. PARK

COATES
OCHSNER
CERICOLA
WORKMAN

Note: Any Additions or Changes on this Sheet Must be Made or Circled in Red Ink With Date and Name of Person Making Change.

PLEASE RETURN TO
LOS ANGELES COUNTY ENGINEER
700 LOS ANGELES COUNTY ENGINEERING BLDG.

Do not extend this side of this line.

78F3095 S&E #247 1-56