N[illegible] Ck'd by	Survey of	F.B. [illegible] Pg.
Map No.	W. O. Tape No. St'd °F	
Office Work	Surveyed by	
Checked	Notes Date	
Date	Indexed	

F.B. 787 PG. 6

Greenleaf Cr. Rd. J.N. 8261

— Index. —

Pages From	Pages To	Contents
9	86	— ℄ of Survey
87	89	— old Topanga Rd. Tie
93	100	— ℄ to T.P. 3944 (Malibu Jct.)
101	104	— Topanga Summit M.M.W. Tie
105	108	— Henry Ridge " Tie
109	128	— Section + Prop. Lines +
129	146	— P-Line
147	148	— Henry Ridge M.M.
149	200	— Topography - Trav. Rd + Wash
201	208	— Imprmts - Bridge - Culverts Etc

Notes Ck'd by	Survey of Greenleaf Cn. Rd	F.B. 487	Pg. 7
Map No.	W. O. 8261 Tape No. LC St'd [illegible] of		
Office Work	Surveyed by L. S. Hammond		
Checked	Notes L.S.H. Date 2-39		
Date	Indexed 3-30-39		

Note: Any Additions or Changes on This Sheets Must be Made or Circled in Red Ink With Date and Name of Person Making Change.

Do not extend notes this side of this line

RETURN TO
LOS ANGELES COUNTY SURVEYOR
700 HALL OF RECORDS

SM 10-37

GREENLEAF CN. RD.

J.N. 8261

SURVEY TO LOCATE THE EXISTING TRAVELED ROAD AT THIS DATE IN GREENLEAF CANYON, FROM TOPANGA CANYON RD. TO INTERSECTION WEST LINE SEC. 6 T.1N. R.16W.

B-1486
H.C. 20-84

L.S. HAMMOND
F.H. BLANCHARD
K.C. MURRAY
H.E. FRENEY

RETURN TO
LOS ANGELES COUNTY SURVEYOR
700 HALL OF RECORDS

Note: Any Additions or Changes on This Sheets Must be Made or Circled in **Red Ink** With Date and Name of Person Making Change.

Do not extend notes this side of this line

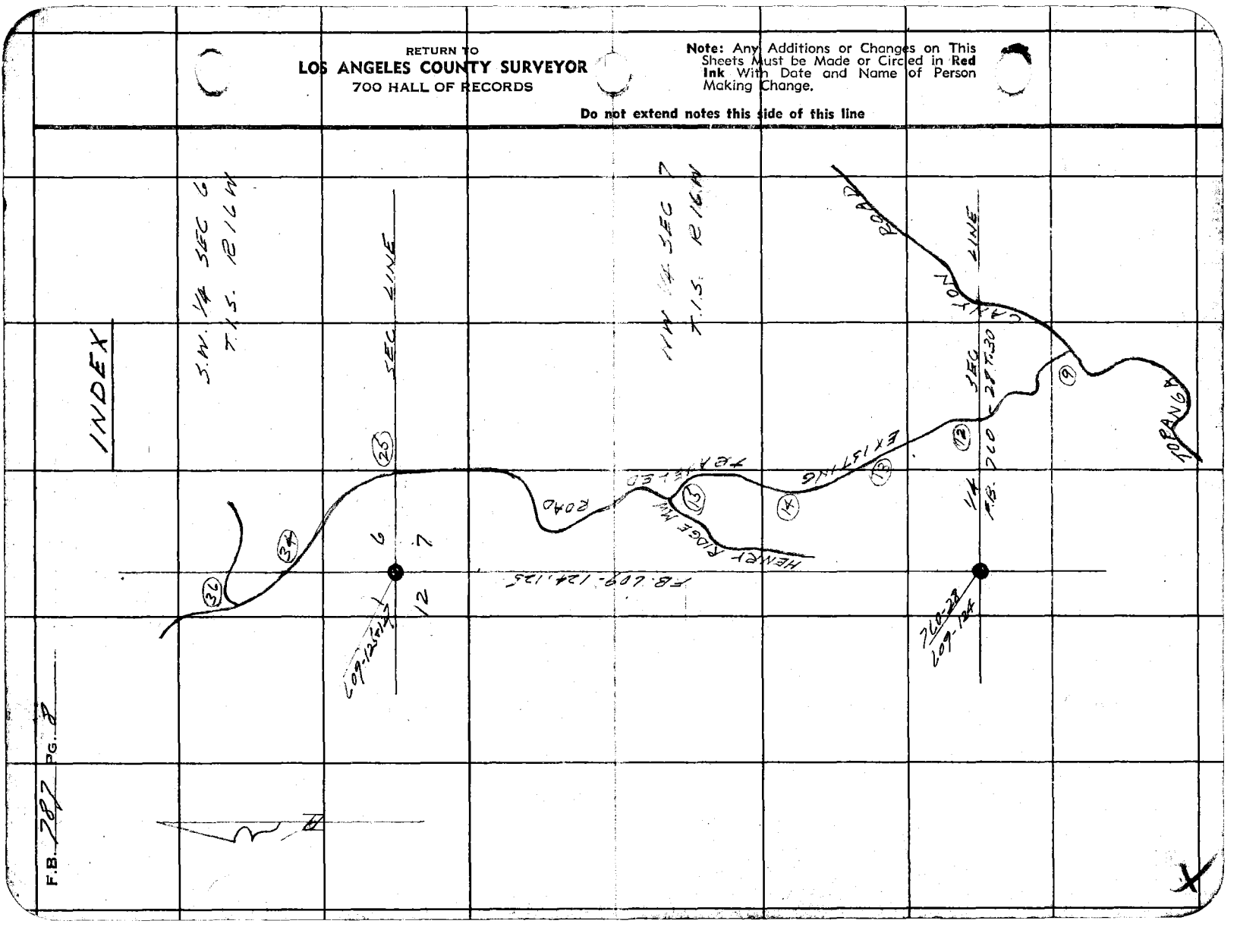

F.B. 787 PG. 8

Notes Ck'd by McPherson	Survey of Creek of Cn. et	F.B. 787 Pg: 9
Map No. B-1486	W. 0826 Tape No. 15 St'd 84°F	
Office Work H. M. H.	Surveyed by L.S. Hammond	
Checked K.R.M.	Notes LSH Date 3-7-37	
Date 5/5/39	Indexed	

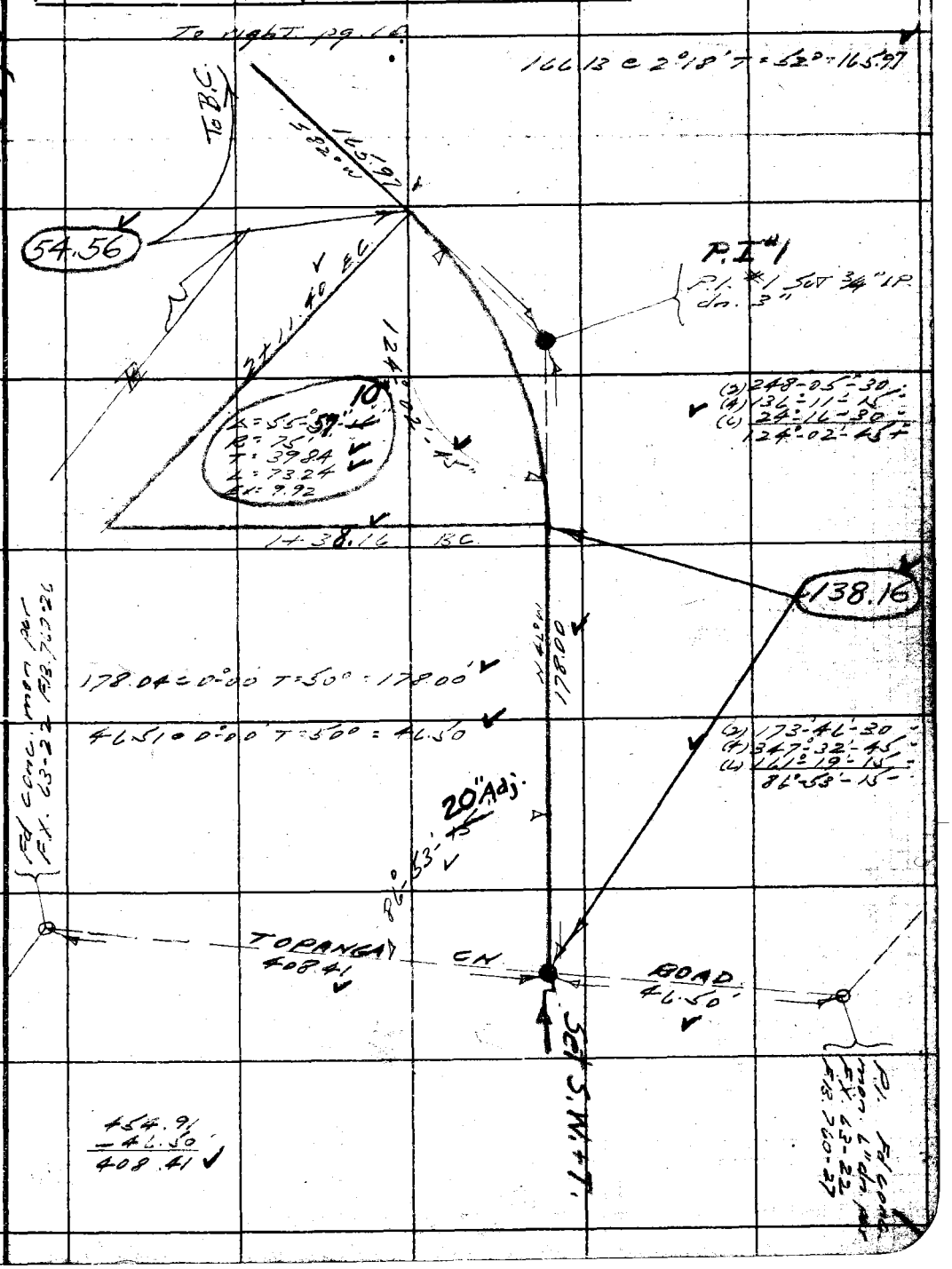

W S 39, C-3

Note: Any Additions or Changes on This Sheets Must be Made or Circled in Red Ink With Date and Name of Person Making Change.

Do not extend notes this side of this line

RETURN TO
LOS ANGELES COUNTY SURVEYOR
700 HALL OF RECORDS

FORM 247 5M 10-37

F.B. 787 PG. 10

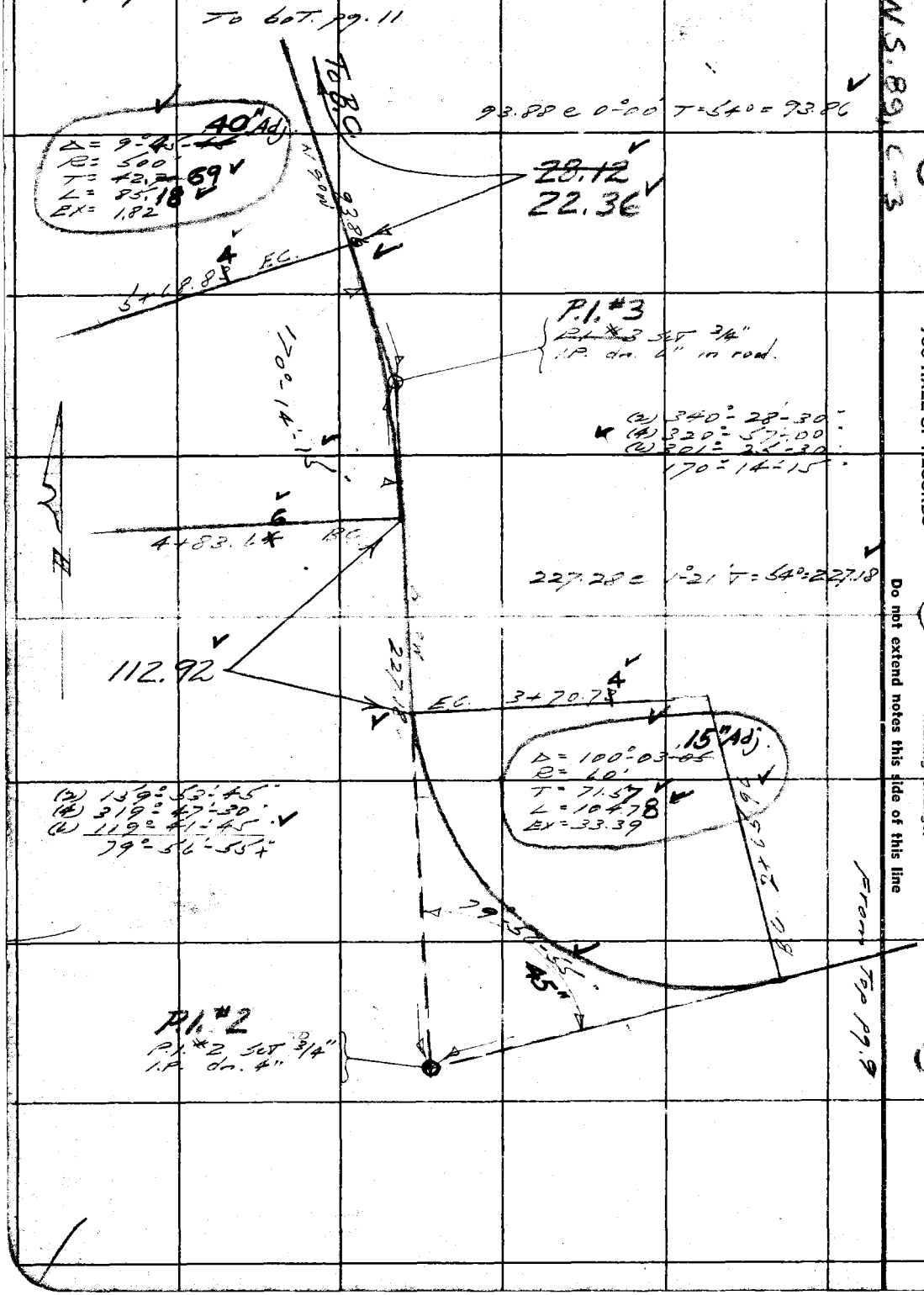

W.S. 89, C-3

RETURN TO
LOS ANGELES COUNTY SURVEYOR
700 HALL OF RECORDS

Note: Any Additions or Changes on This Sheets Must be Made or Circled in **Red Ink** With Date and Name of Person Making Change.

Do not extend notes this side of this line

Notes Ck'd by McPherson	Survey of Greenleaf Co. Rd.	F.B. 787	PG. 11
Map No. B-1486	W. O. 82 Tape No. 15 St'd 94 of		
Office Work H.M.H.	Surveyed by L.S. Hammond		
Checked K.R.M.	Notes LSH Date 3-9-39		
Date 5/5/39	Indexed		

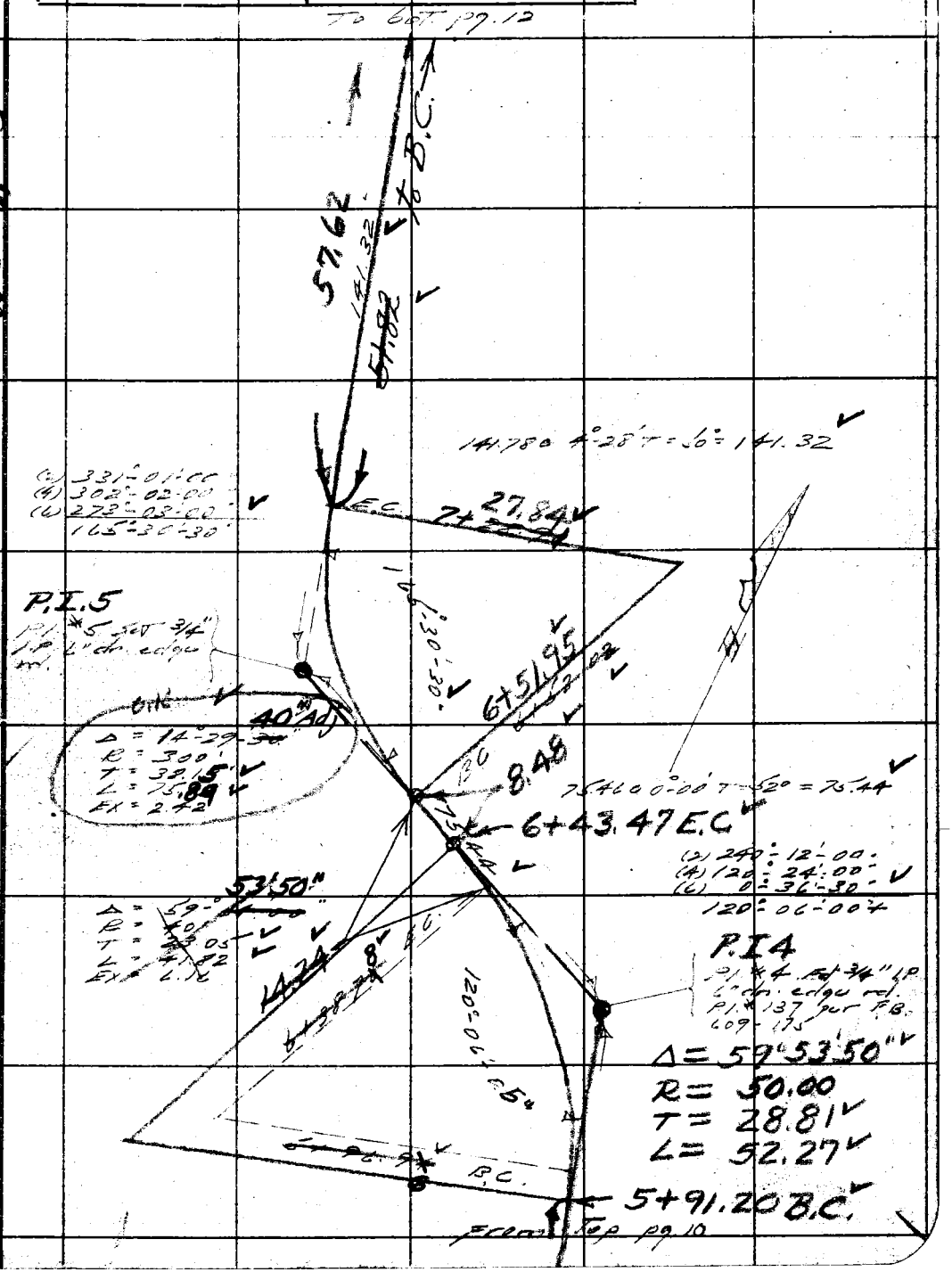

Note: Any Additions or Changes on This Sheets Must be Made or Circled in Red Ink With Date and Name of Person Making Change.

Do not extend notes this side of this line

W S 89, C-3

RETURN TO
LOS ANGELES COUNTY SURVEYOR
700 HALL OF RECORDS

FORM 247 5M 10-37

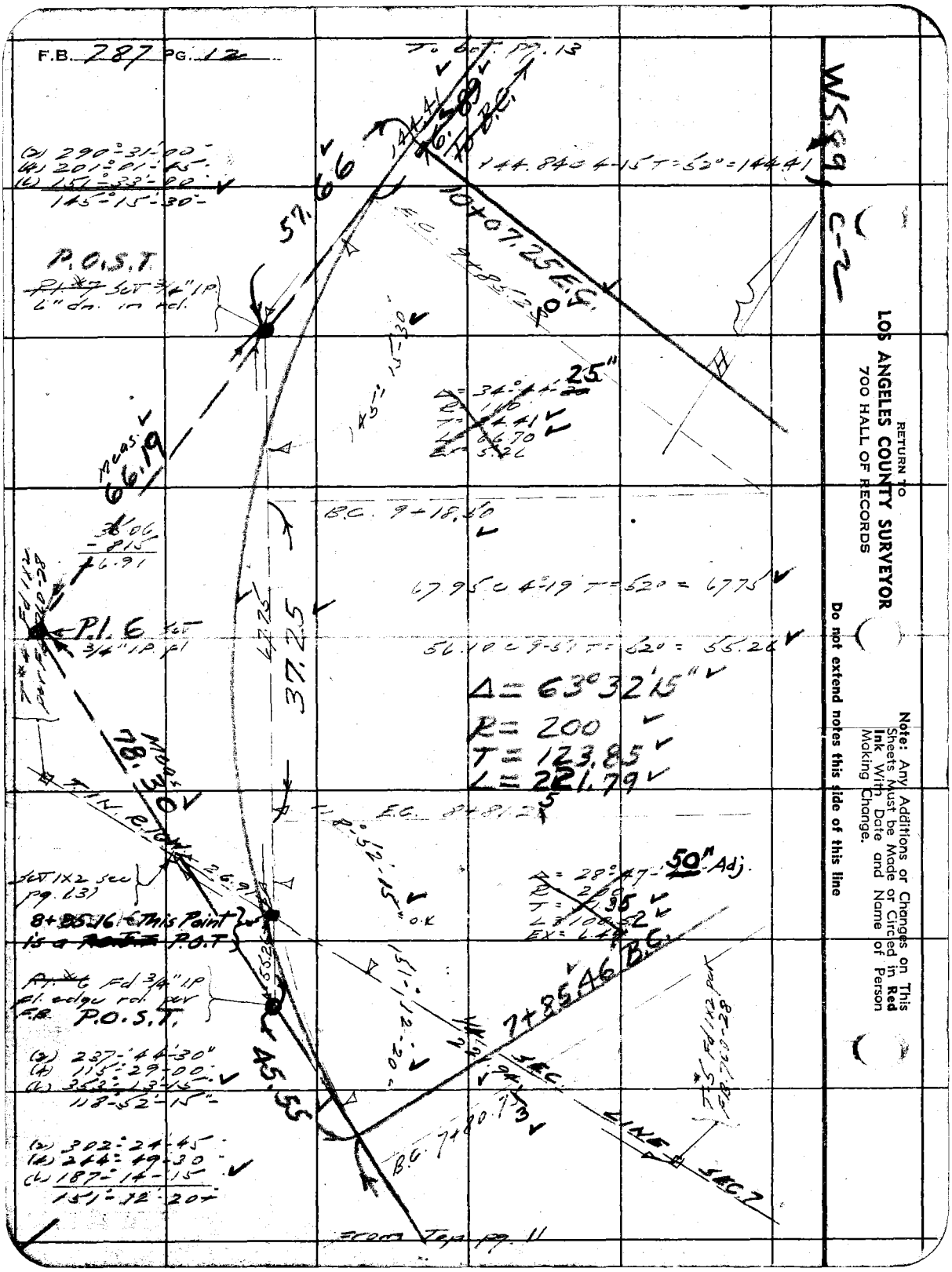

RETURN TO
LOS ANGELES COUNTY SURVEYOR
700 HALL OF RECORDS

Note: Any Additions or Changes on This Sheets Must be Made or Circled in Red Ink With Date and Name of Person Making Change.

Do not extend notes this side of this line

Notes Ck'd by McPherson	Survey of Greenleaf Cn Rd	F.B. 787 PG. 13
Map No. B-1486	W. O. 8261 Tape No. 15 St'd 84 of	
Office Work H.M.H.	Surveyed by L.S. Hammond	
Checked K.R.M.	Notes LSH Date 3-9-39	
Date 5/5/39	Indexed	

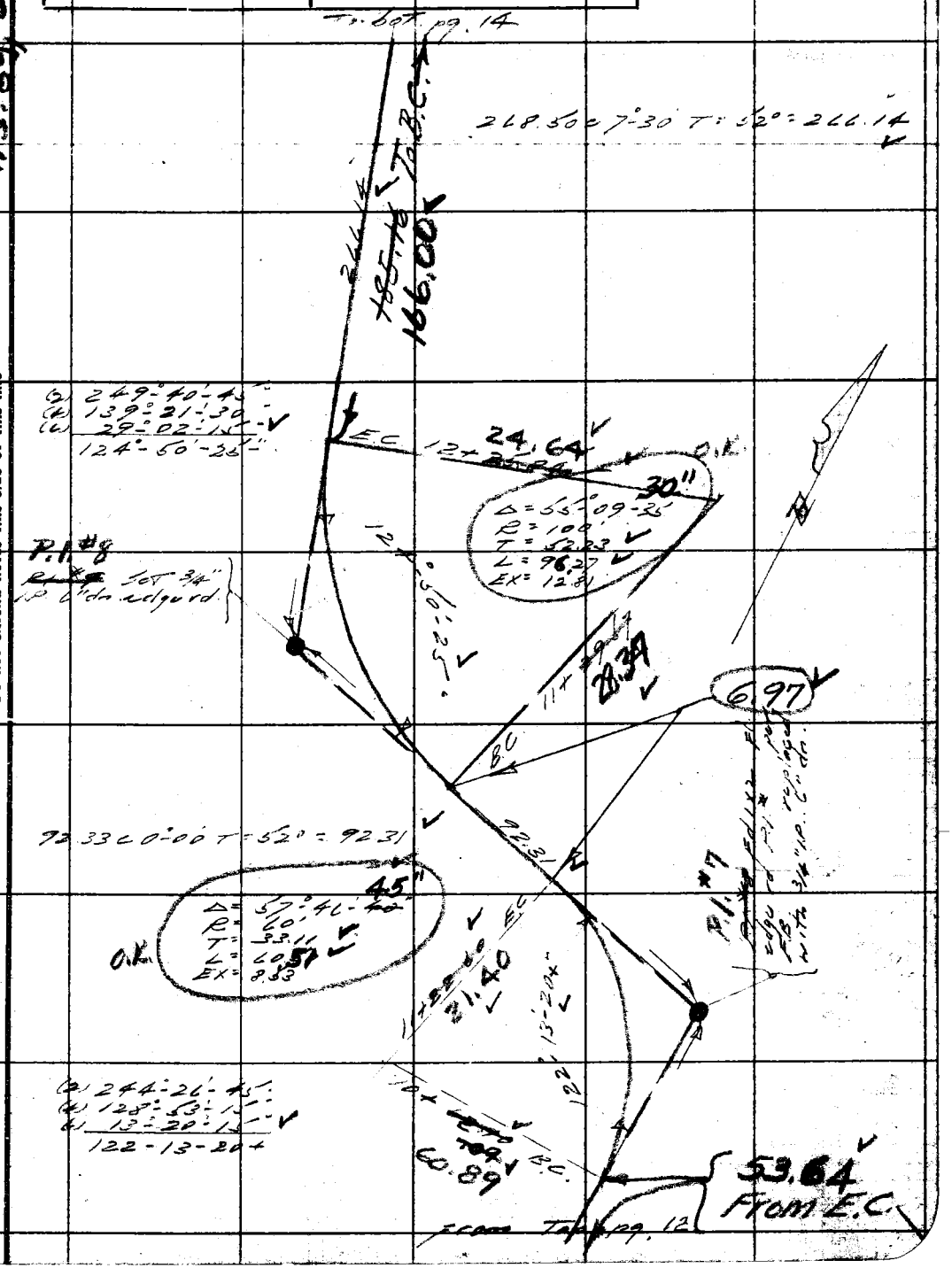

Note: Any Additions or Changes on This Sheets Must be Made or Circled in Red Ink With Date and Name of Person Making Change.

Do not extend notes this side of this line

RETURN TO
LOS ANGELES COUNTY SURVEYOR
700 HALL OF RECORDS

FORM 247 5M 10-37

RETURN TO
LOS ANGELES COUNTY SURVEYOR
700 HALL OF RECORDS

Note: Any Additions or Changes on This Sheets Must be Made or Circled in **Red Ink** With Date and Name of Person Making Change.

Do not extend notes this side of this line

W98 9, 62

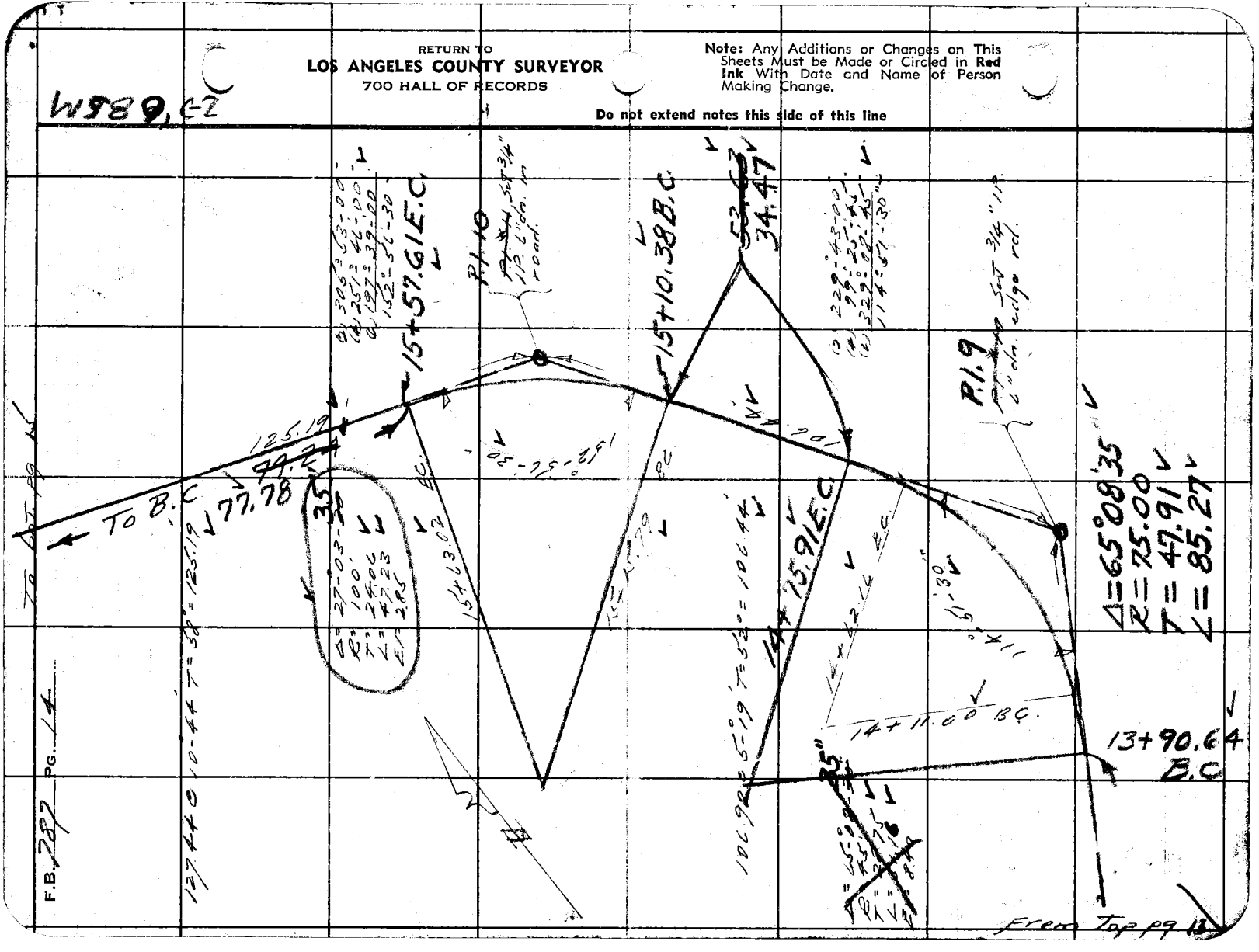

F.B. 282 PG. 14

Notes Ck'd by McPherson	Survey of Greenleaf Cor Rd.	F.B. 787 Pg. 15
Map No. B-1486	W. O. 8261 Tape No. 15 St'd 84 of	
Office Work H.M.H.	Surveyed by L.S. Hammond	
Checked K.R.M.	Notes LSH Date 3-10-39	
Date 5/5/39	Indexed	

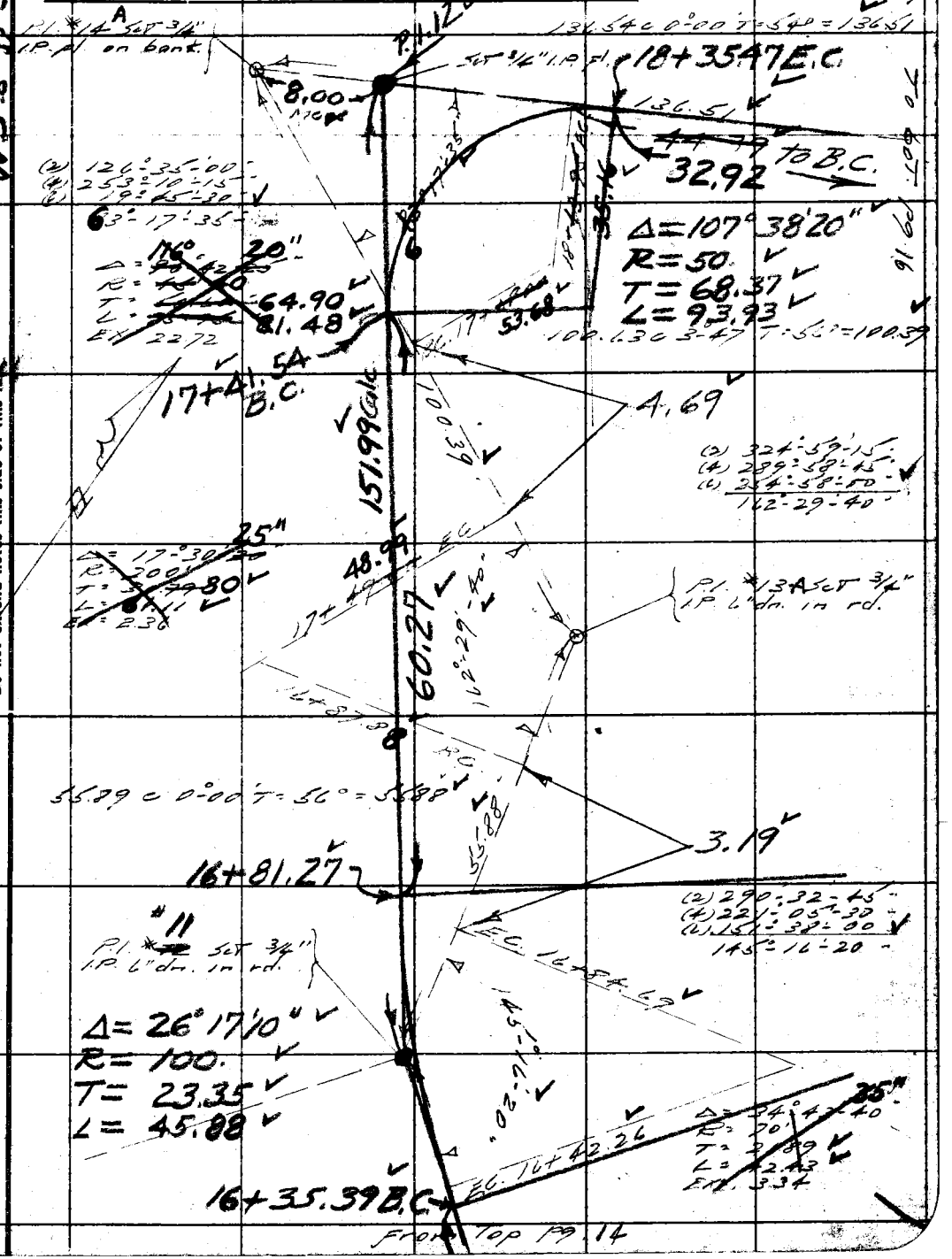

Note: Any Additions or Changes on This Sheets Must be Made or Circled in Red Ink With Date and Name of Person Making Change.

Do not extend notes this side of this line.

RETURN TO
LOS ANGELES COUNTY SURVEYOR
700 HALL OF RECORDS

FORM 247 5M 10-37

F.B. 787 PG. 16

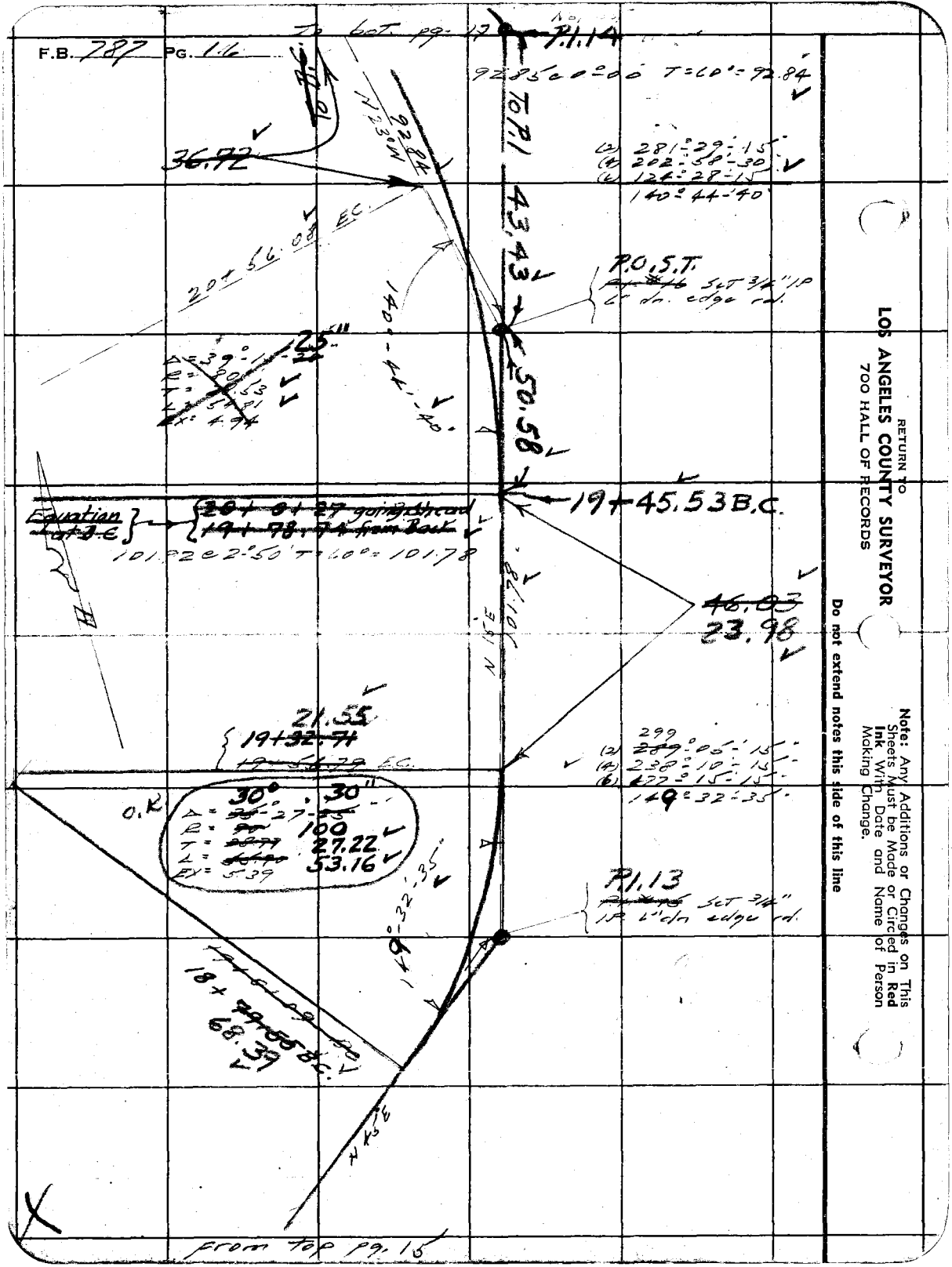

RETURN TO
LOS ANGELES COUNTY SURVEYOR
700 HALL OF RECORDS

Note: Any Additions or Changes on This Sheets Must be Made or Circled in Red Ink With Date and Name of Person Making Change.

Do not extend notes this side of this line

Notes Ck'd by McPherson	Survey of Greenleaf Cn Rd	F.B. 787 PG. 17
Map No. B-1486	W. 0826 Tape No. 15 St'd 84 of	
Office Work H.M.H.	Surveyed by L.S. Hammond	
Checked K.R.M.	Notes LSH Date 3-10-39	
Date 5/5/39	Indexed	

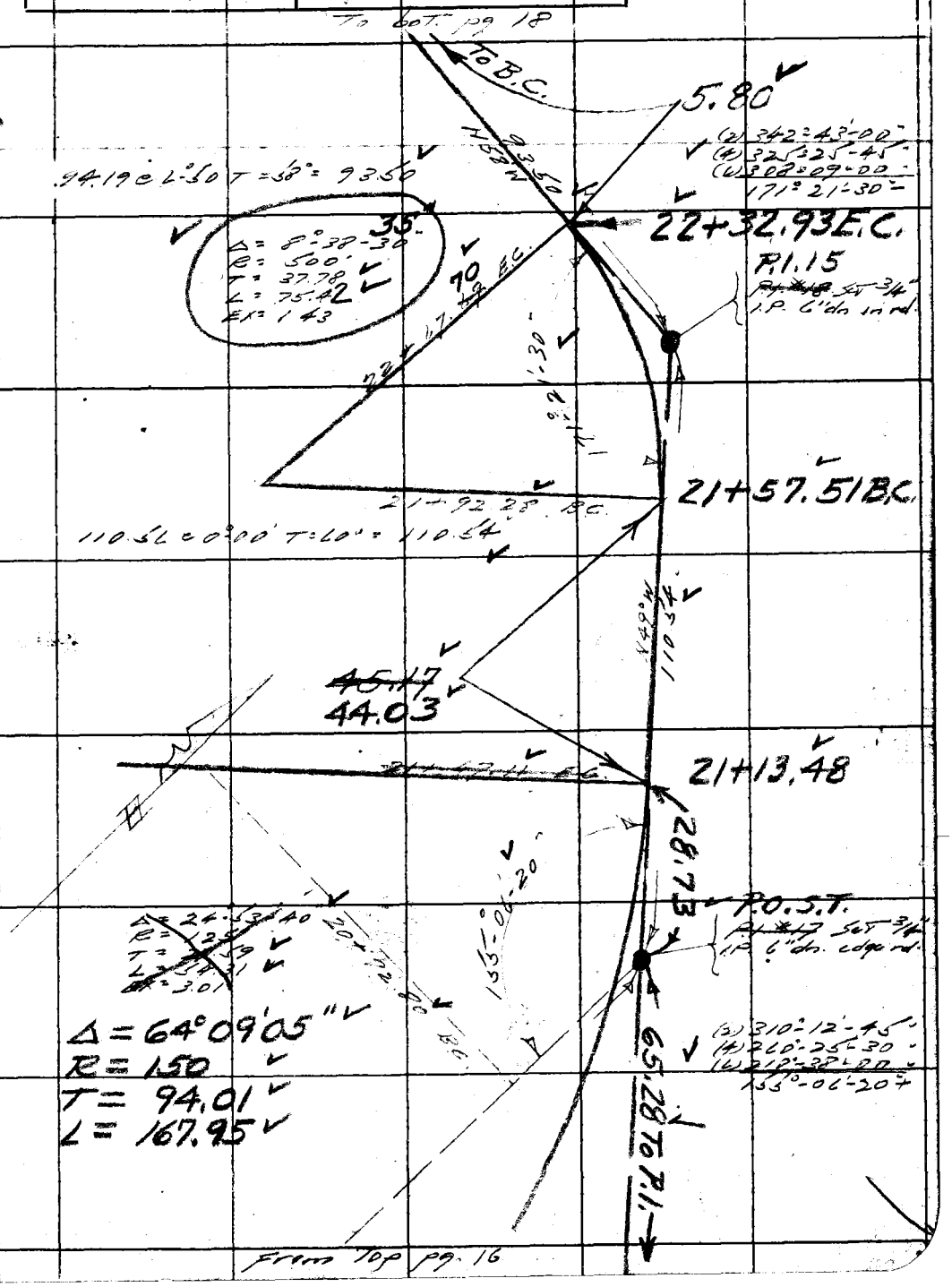

WS 89, C-2

Note: Any Additions or Changes on This Sheets Must be Made or Circled in Red Ink With Date and Name of Person Making Change.

Do not extend notes this side of this line

RETURN TO
LOS ANGELES COUNTY SURVEYOR
700 HALL OF RECORDS

FORM 247 5M 10-37

F.B. 787 PG. 18

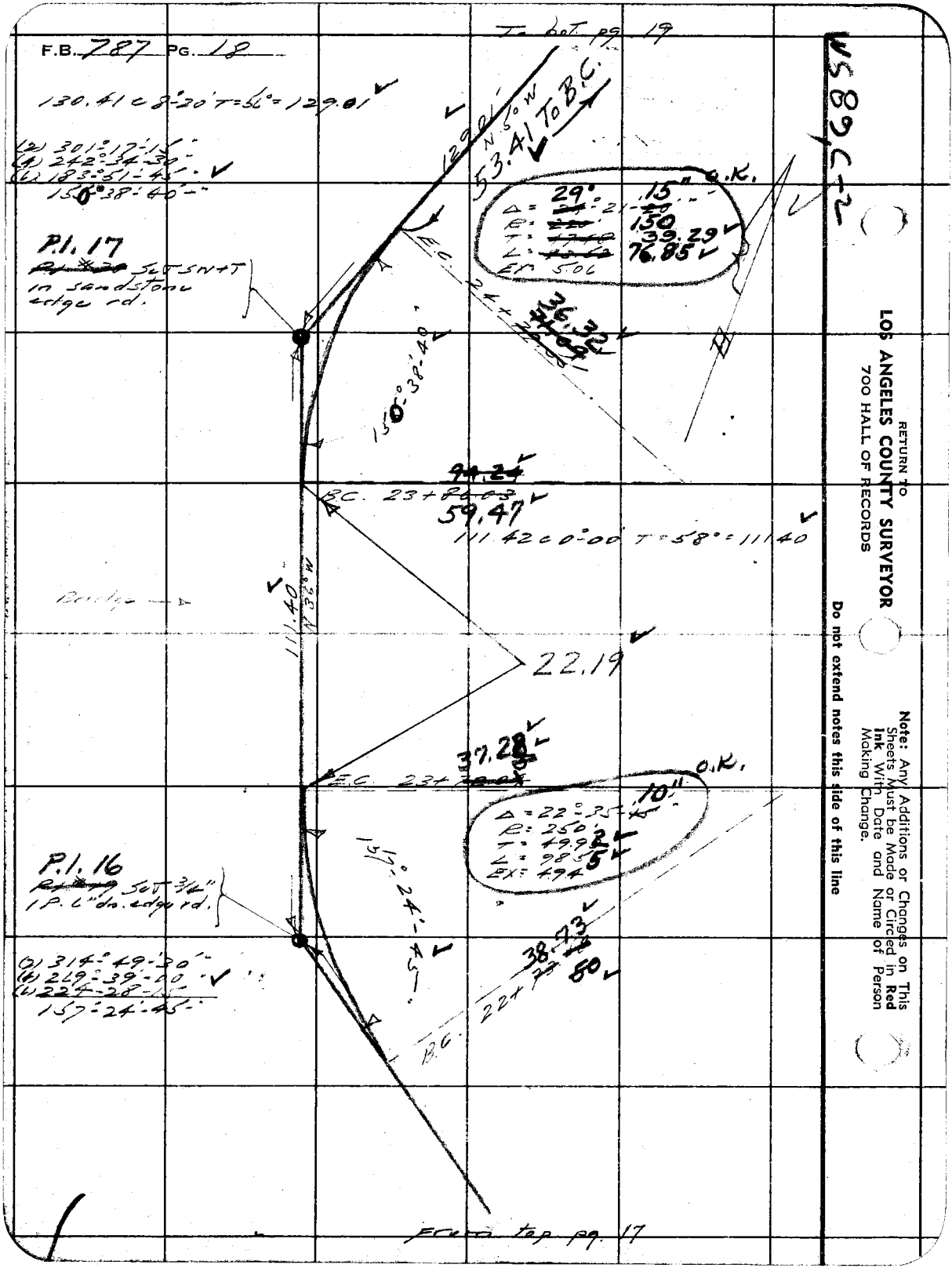

RETURN TO
LOS ANGELES COUNTY SURVEYOR
700 HALL OF RECORDS

Note: Any Additions or Changes on This Sheets Must be Made or Circled in Red Ink With Date and Name of Person Making Change.

Do not extend notes this side of this line

Notes Ck'd by McPherson	Survey of Greenleaf Cor Rd	F.B. 787 PG. 19
Map No. B-1486	W. O. 8261 Tape No. 15 St'd 94 of	
Office Work H.M.H.	Surveyed by L.S. Hammond	
Checked K.R.M.	Notes L.S.14 Date 3-10-39	
Date 5/5/39	Indexed	

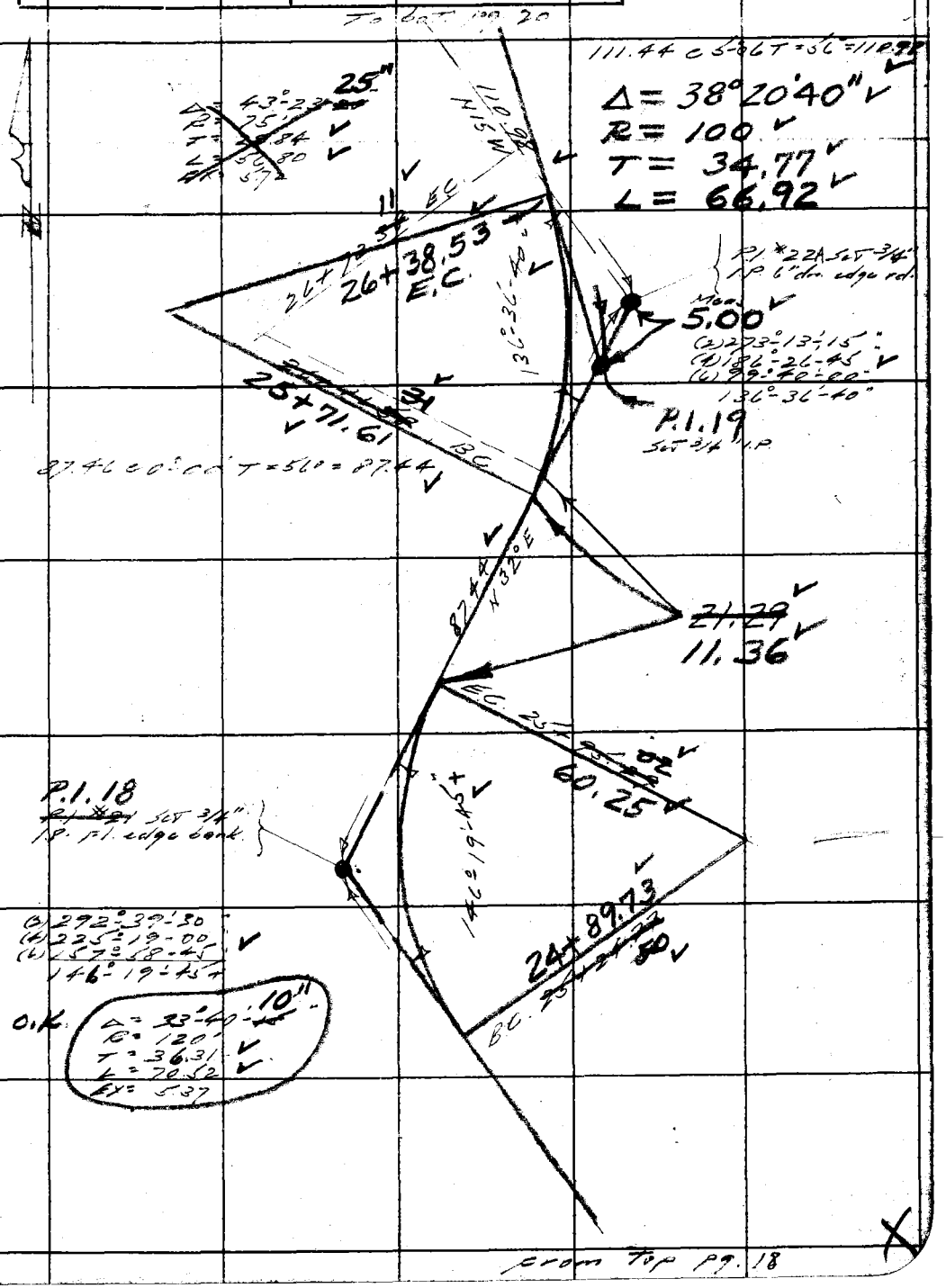

from Top pg. 18

Note: Any Additions or Changes on This Sheets Must be Made or Circled in Red Ink With Date and Name of Person Making Change.

Do not extend notes this side of this line

RETURN TO
LOS ANGELES COUNTY SURVEYOR
700 HALL OF RECORDS

FORM 247 5M 10-37

F.B. 287 PG. 20

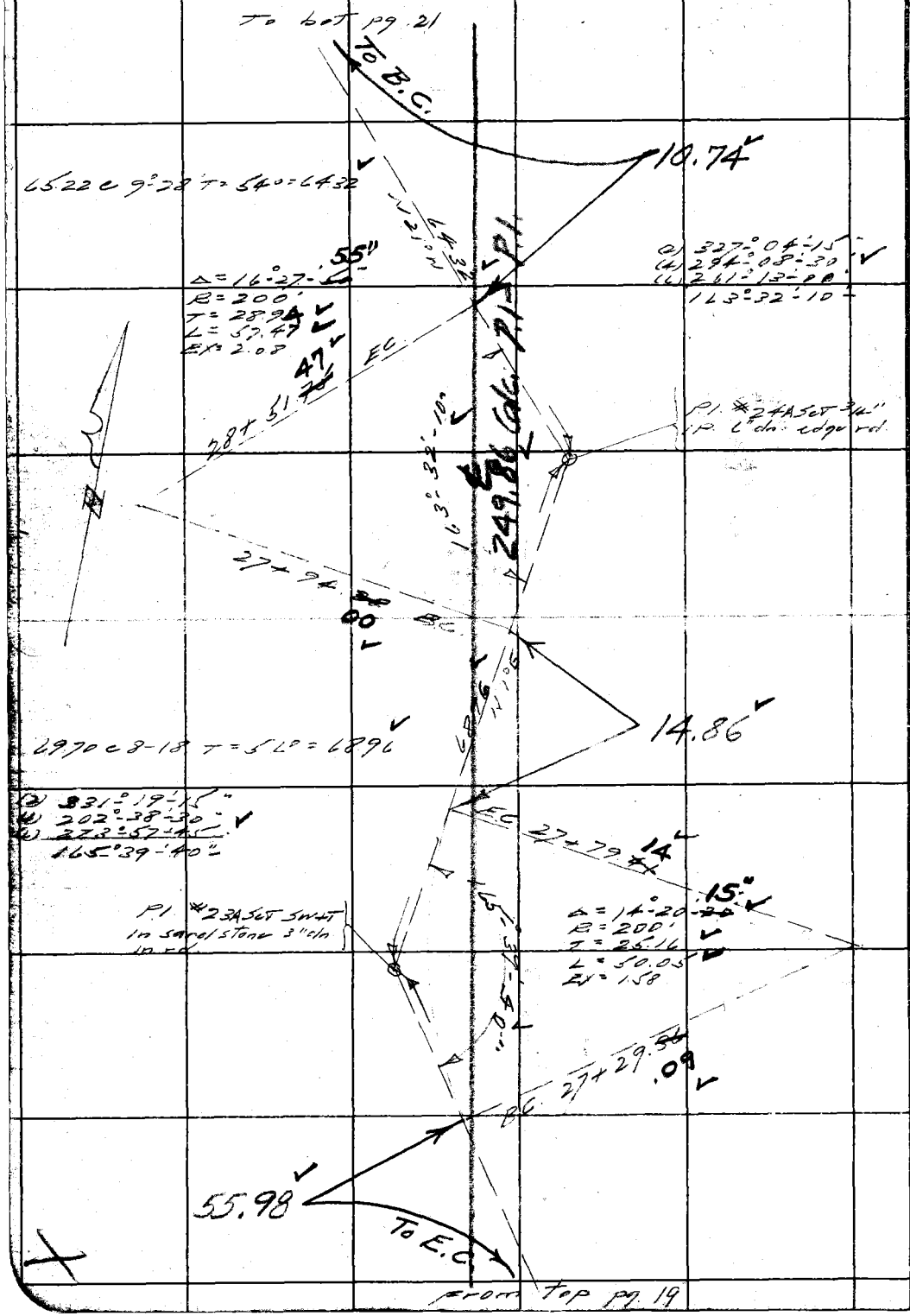

RETURN TO
LOS ANGELES COUNTY SURVEYOR
700 HALL OF RECORDS

Note: Any Additions or Changes on This Sheets Must be Made or Circled in Red Ink With Date and Name of Person Making Change.

Do not extend notes this side of this line

Notes Ck'd by McPherson	Survey of Cucamonga Co Rd	F.B. 787 PG. 21	
Map No. B-1486	W. O. 2264 Tape No. 45 St'd 84 OF		
Office Work H.M.H.	Surveyed by L.S. Hammond		
Checked L.R.M.	Notes L.S.H. Date 3-10-39		
Date 5/5/39	Indexed		

Note: Any Additions or Changes on This Sheets Must be Made or Circled in Red Ink With Date and Name of Person Making Change.

Do not extend notes this side of this line

RETURN TO
LOS ANGELES COUNTY SURVEYOR
700 HALL OF RECORDS

FORM 247 5M 10-37

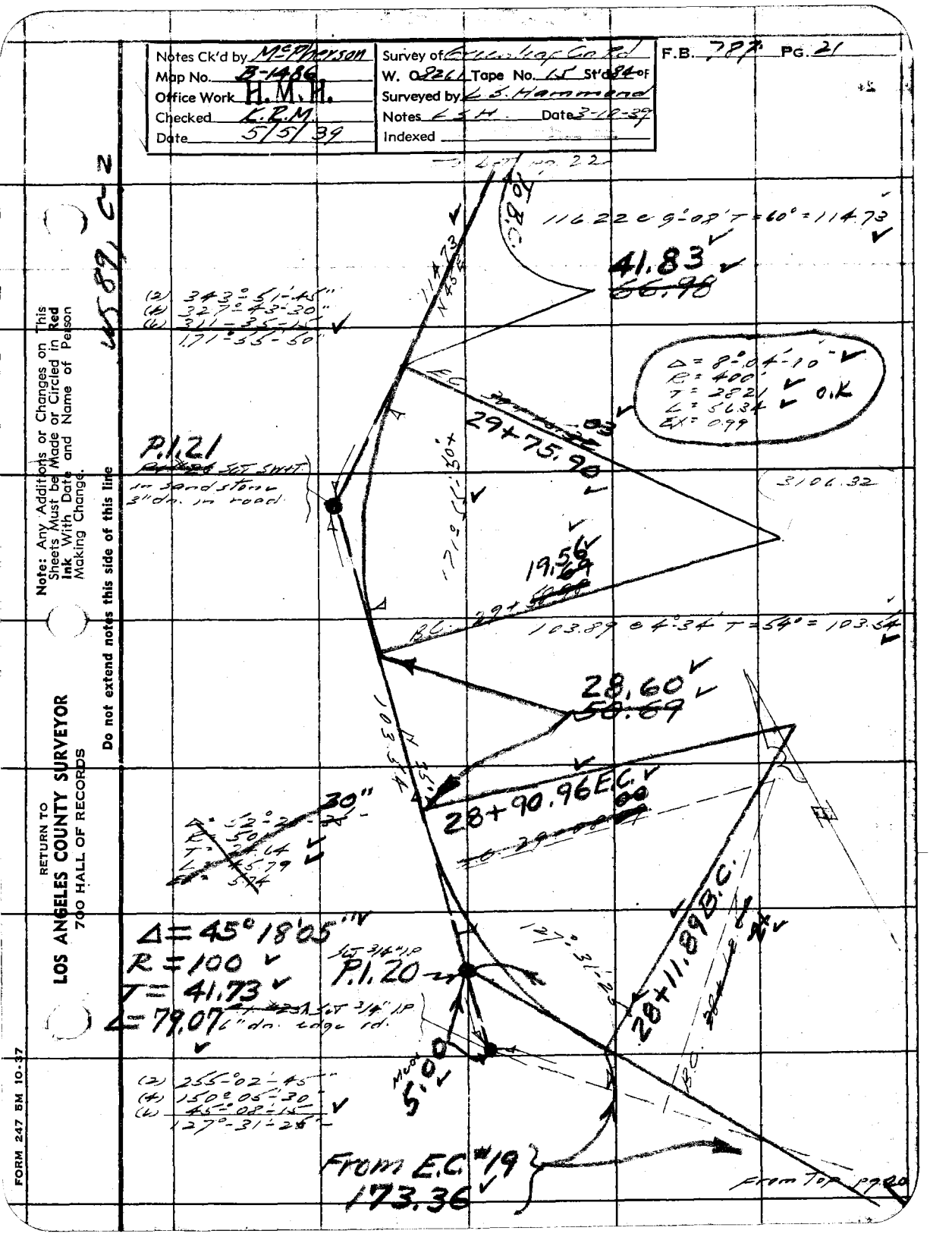

F.B. 287 PG. 22 To bot. pg. 23

WS 89 C-2

RETURN TO
LOS ANGELES COUNTY SURVEYOR
700 HALL OF RECORDS

Note: Any Additions or Changes on This Sheets Must be Made or Circled in Red Ink With Date and Name of Person Making Change.

Do not extend notes this side of this line

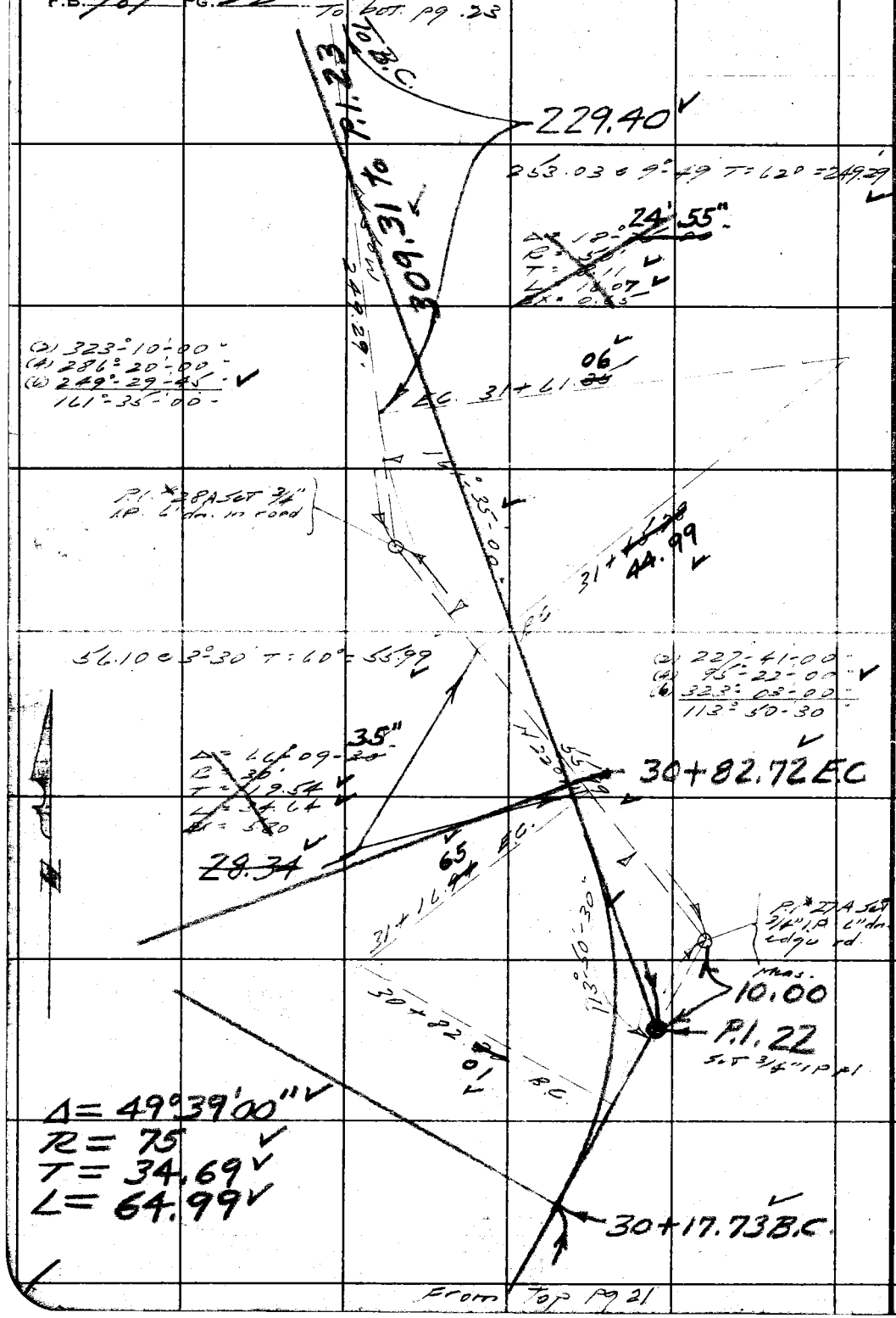

Notes Ck'd by	McPherson	Survey of	Greenleaf-Co
Map No.	B-1486	W. O.	Tape No. 13 St'd 24 of
Office Work	H.M.H.	Surveyed By	L.S. Hammond
Checked	L.P.M.	Notes	Date
Date	5/5/39	Indexed	

F.B. 787 PG. 28

W.S. 89 C-2

Note: Any Additions or Changes on This Sheets Must be Made in Red Ink With Date and Name of Person Making Change.

Do not extend notes this side of this line

RETURN TO
LOS ANGELES COUNTY SURVEYOR
700 HALL OF RECORDS

FORM 247 5M 10-37

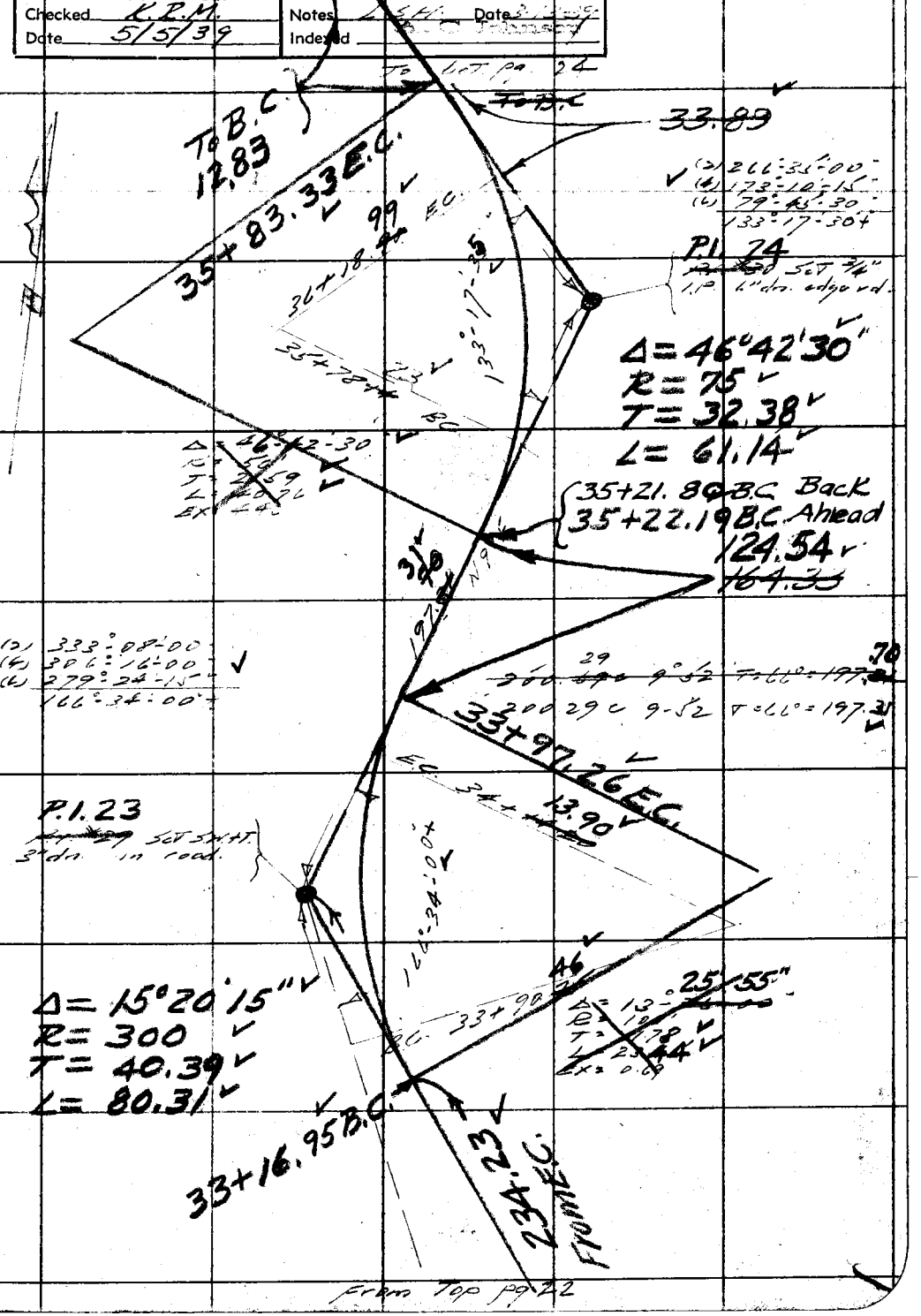

F.B. 787 PG. 24

To bot. pg 25

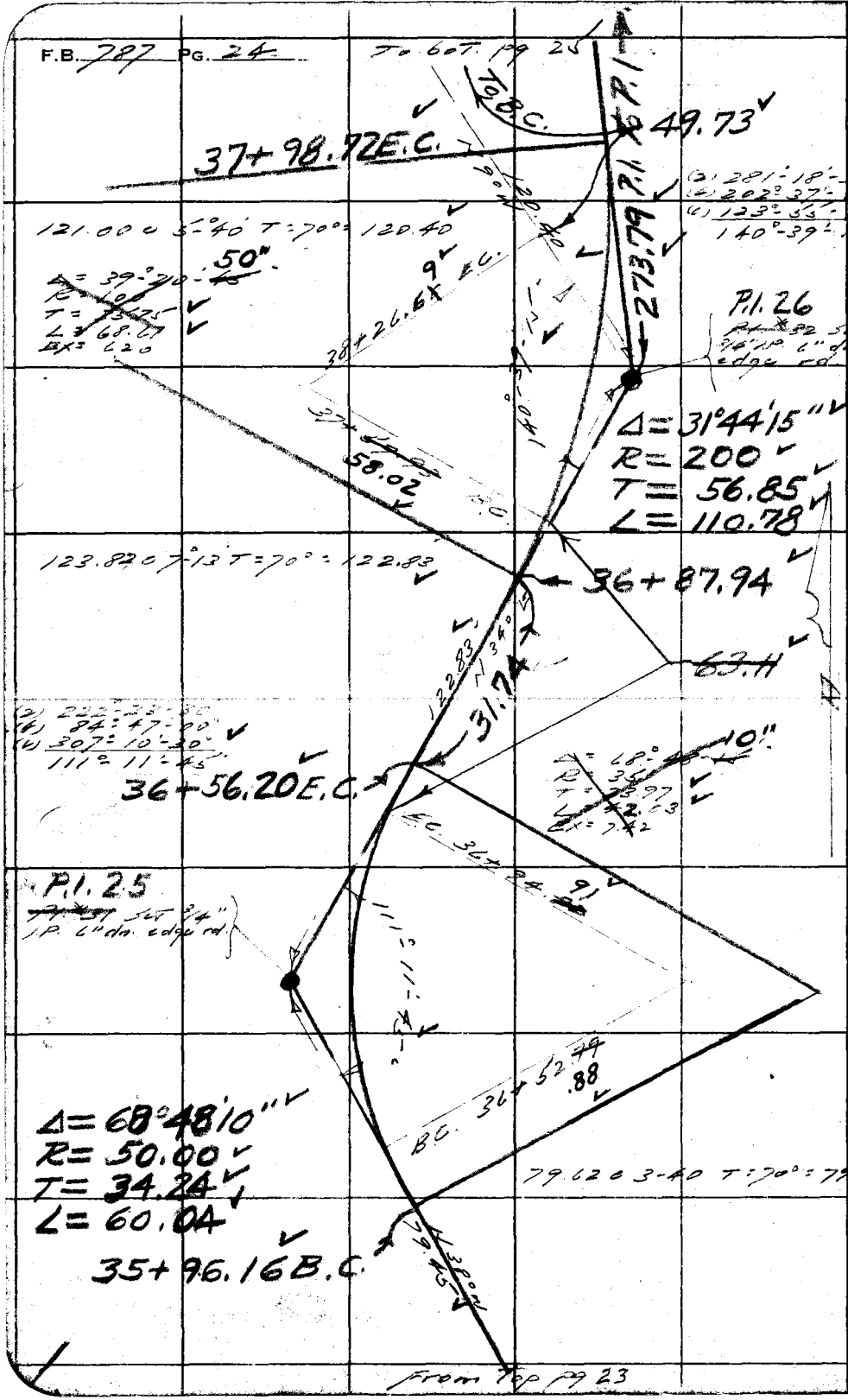

W.S.80 E-2

RETURN TO
LOS ANGELES COUNTY SURVEYOR
700 HALL OF RECORDS

Note: Any Additions or Changes on This Sheets Must be Made or Circled in Red Ink With Date and Name of Person Making Change.

Do not extend notes this side of this line

Notes Ck'd by McPherson	Survey of Greenleaf Cn Rd
Map No. B-1486	W. O. 8261 Tape No. 15 St'd ~~[illegible]~~ of
Office Work H.M.H.	Surveyed by L.S. Hammond
Checked K.R.M.	Notes [illegible] Date 3-13-39
Date 5/5/39	Indexed [illegible]

F.B. 787 PG. 25

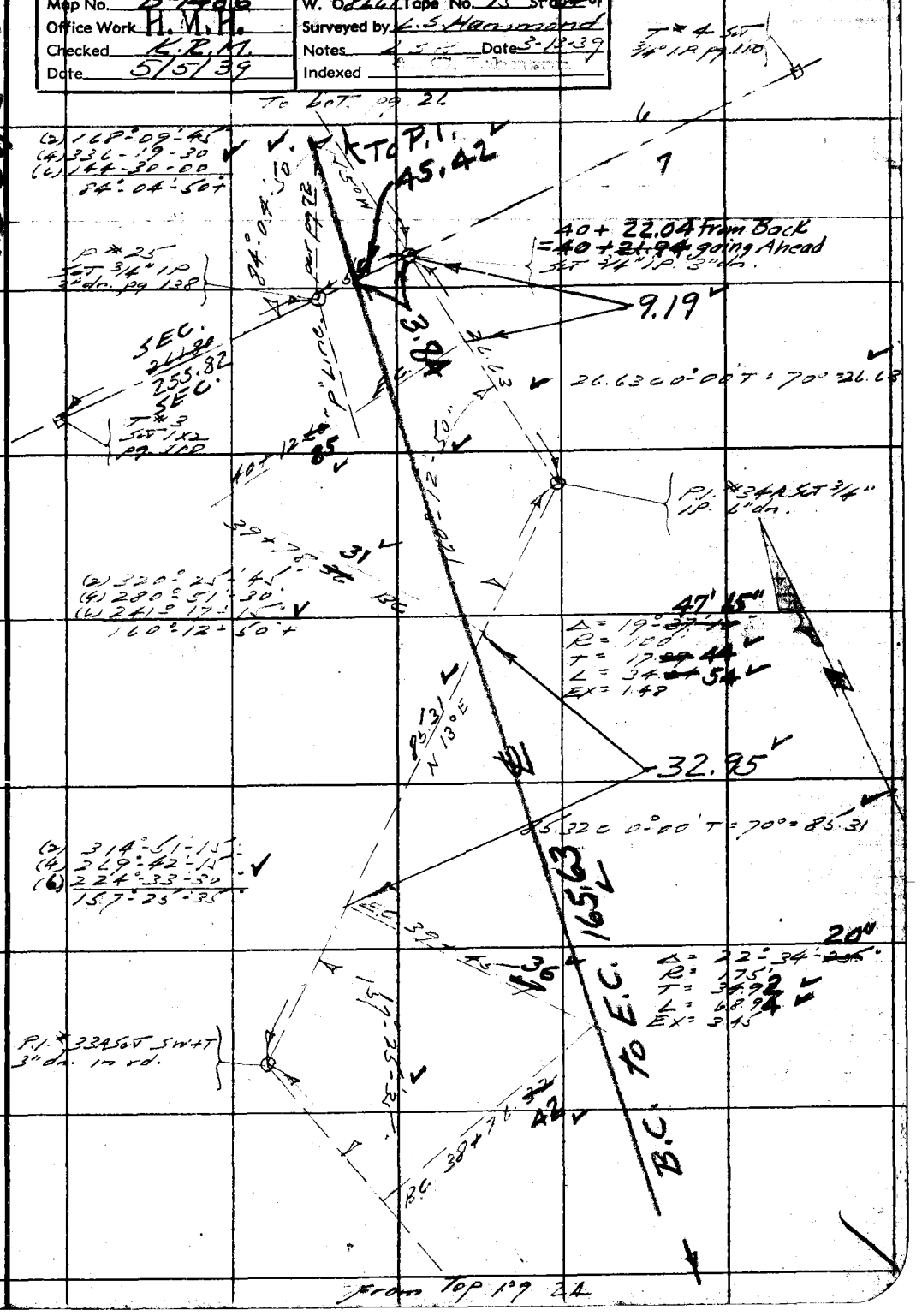

Note: Any Additions or Changes on This Sheets Must be Made or Circled in Red Ink With Date and Name of Person Making Change.

Do not extend notes this side of this line

RETURN TO
LOS ANGELES COUNTY SURVEYOR
700 HALL OF RECORDS

FORM 247 5M 10-37

F.B. 287 PG. 26 To bot. pg. 27

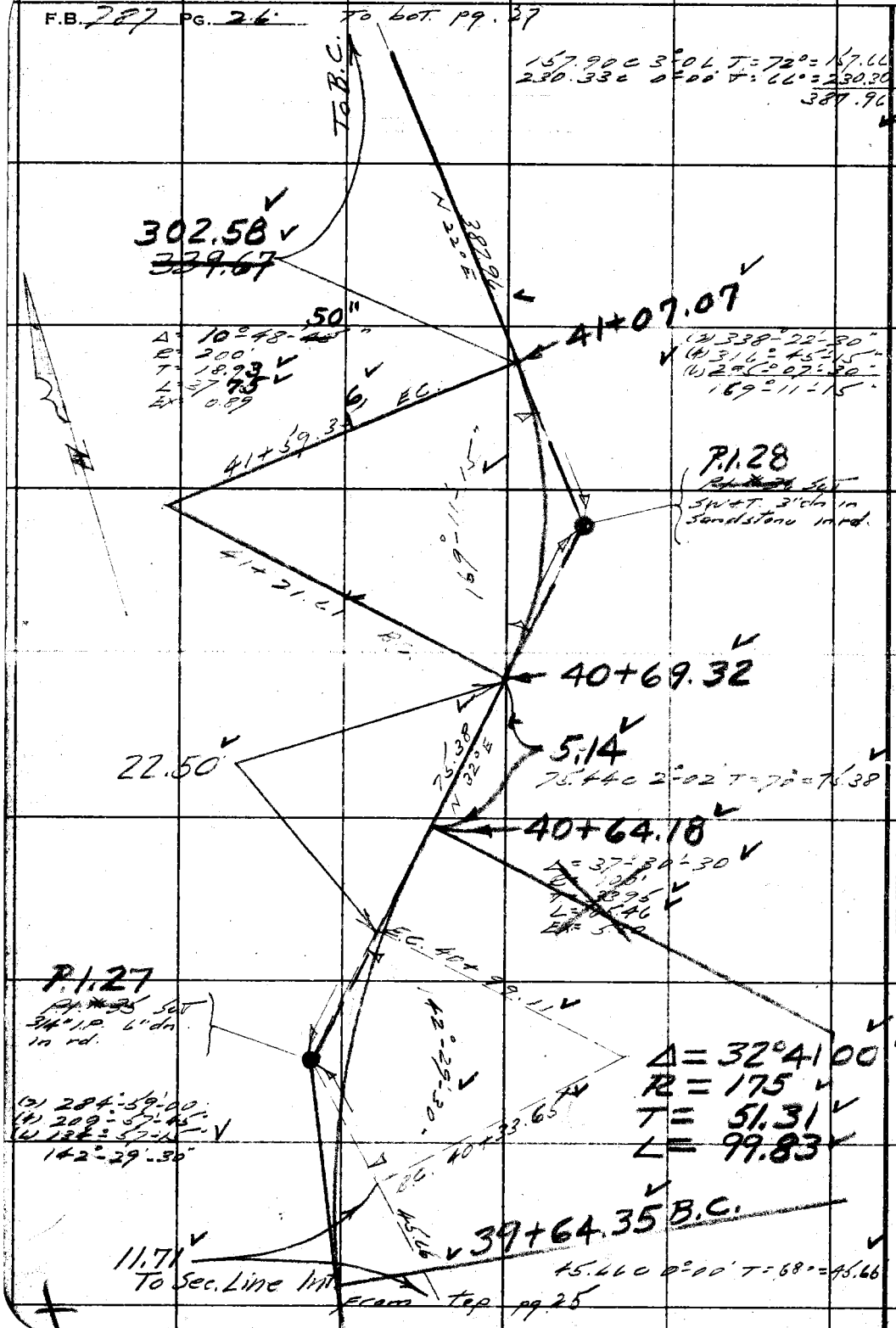

RETURN TO
LOS ANGELES COUNTY SURVEYOR
700 HALL OF RECORDS

Note: Any Additions or Changes on This Sheets Must be Made or Circled in Red Ink With Date and Name of Person Making Change.

Do not extend notes this side of this line

Notes Ck'd by McPherson	Survey of Greenleaf Co. Rd.	F.B. 787 Pg. 27
Map No. B-1486	W. O. 8261 Tape No. 15 St'd 84 of	
Office Work H.M.H.	Surveyed by L. S. Hammond	
Checked K.R.M.	Notes LSH Date 3-13-39	
Date 5/5/39	Indexed	

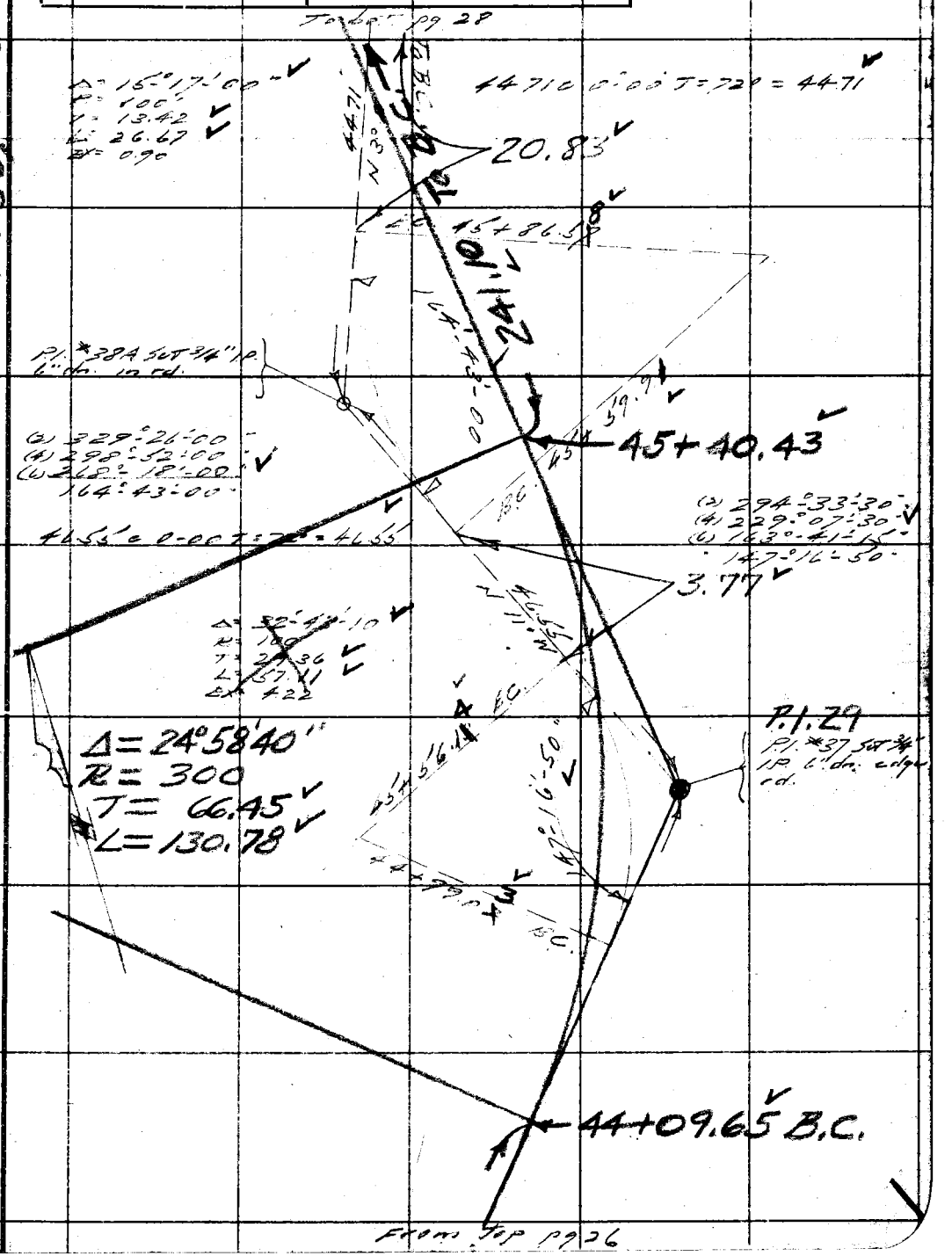

W.S. 89.C-2

Note: Any Additions or Changes on This Sheets Must be Made or Circled in Red Ink With Date and Name of Person Making Change.

Do not extend notes this side of this line

RETURN TO
LOS ANGELES COUNTY SURVEYOR
700 HALL OF RECORDS

FORM 247 5M 10-37

F.B. 787 PG. 28

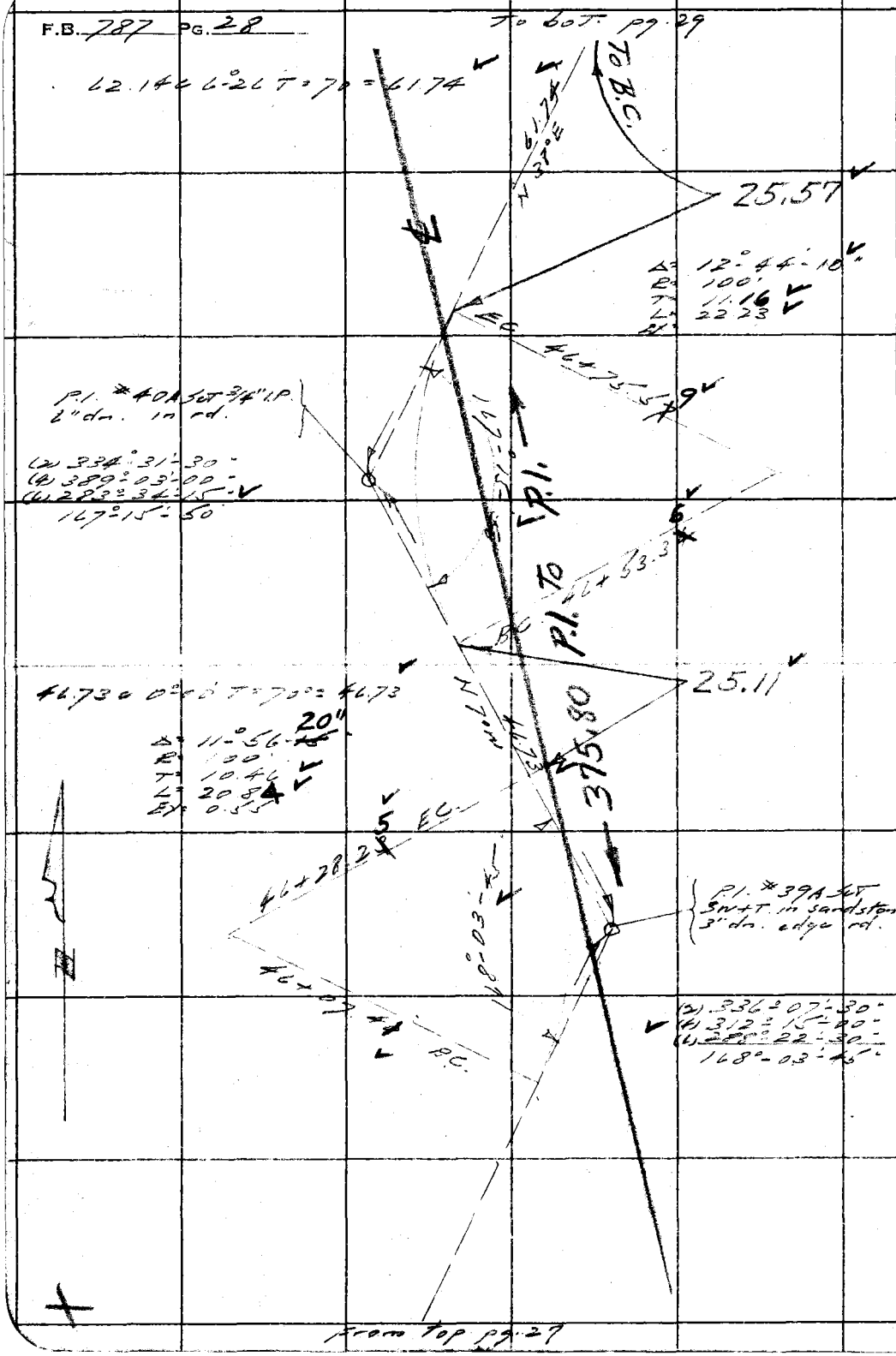

RETURN TO
LOS ANGELES COUNTY SURVEYOR
700 HALL OF RECORDS

Note: Any Additions or Changes on This Sheets Must be Made or Circled in **Red Ink** With Date and Name of Person Making Change.

Do not extend notes this side of this line

Notes Ck'd by McPherson	Survey of Greenleaf Ent'd	F.B. 287 PG. 29
Map No. B-1486	W. O. 8261 Tape No. 15 St'd 84 °F	
Office Work H.M.H.	Surveyed by L.S. Hammond	
Checked L.R.M.	Notes LSH Date 3-13-39	
Date 5/5/39	Indexed	

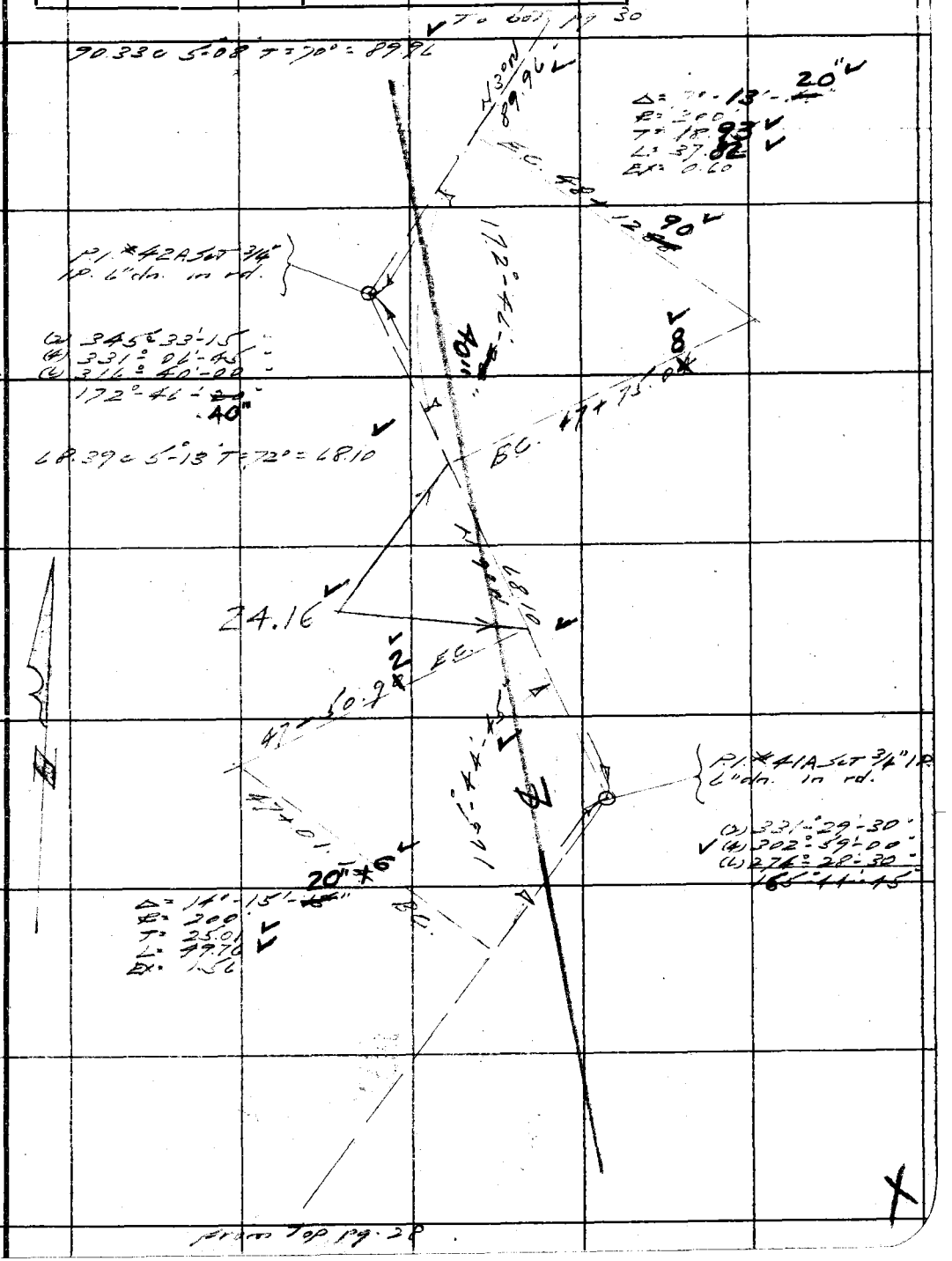

Note: Any Additions or Changes on This Sheets Must be Made or Circled in Red Ink With Date and Name of Person Making Change.

Do not extend notes this side of this line

RETURN TO
LOS ANGELES COUNTY SURVEYOR
700 HALL OF RECORDS

FORM 247 5M 10-37

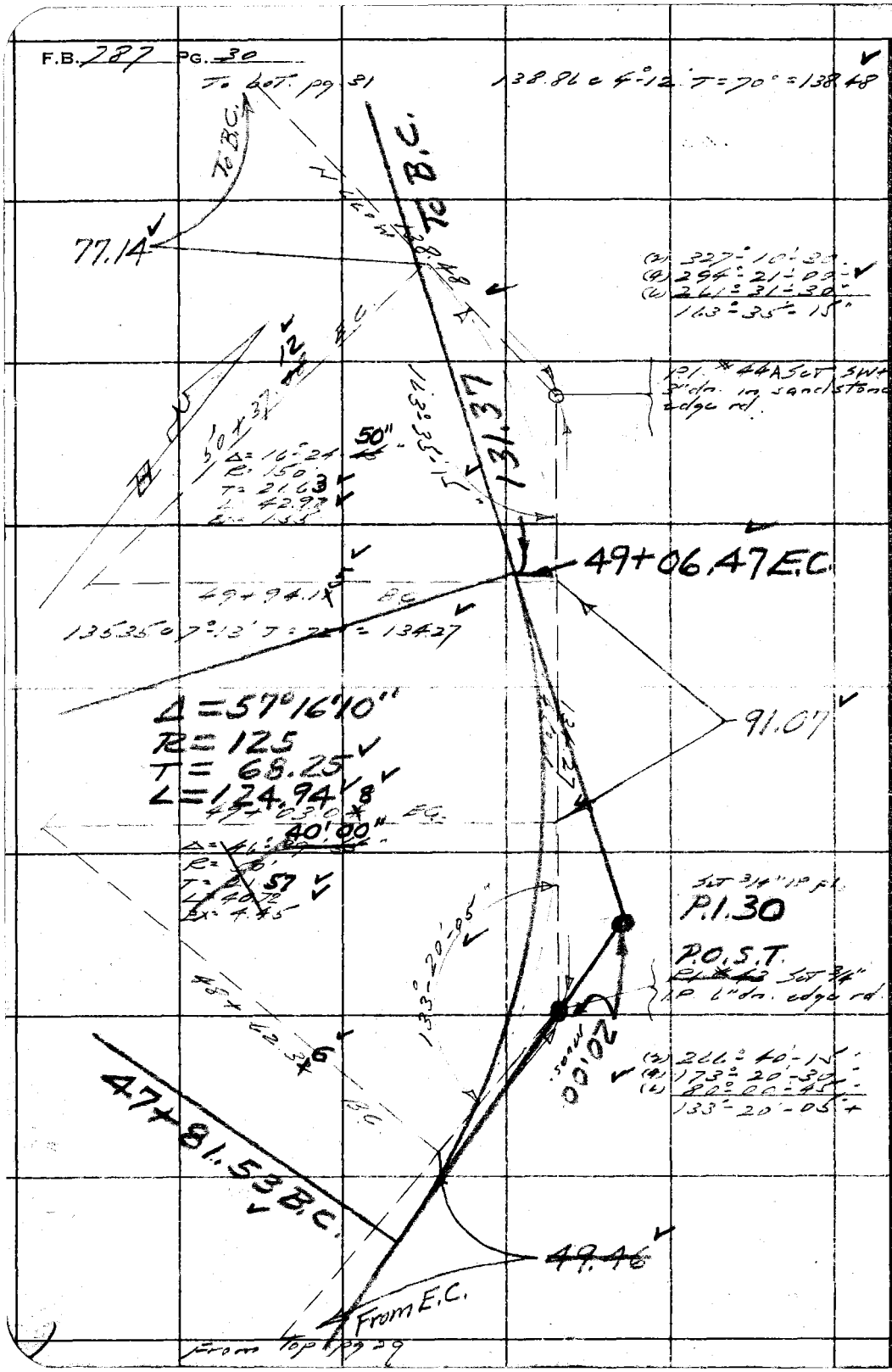

WS 89 C-2

RETURN TO
LOS ANGELES COUNTY SURVEYOR
700 HALL OF RECORDS

Note: Any Additions or Changes on This Sheets Must be Made or Circled in **Red Ink** With Date and Name of Person Making Change.

Do not extend notes this side of this line

Notes Ck'd by McPherson	Survey of Greenleaf Co. Rd	F.B. 287 PG. 31
Map No. B-1486	W. 08261 Tape No. 15 St'd 84 of	
Office Work H.M.H.	Surveyed by L.S. Hammond	
Checked K.R.M.	Notes LSH Date 3-13-39	
Date 5/5/39	Indexed	

W.S. 89, C-2

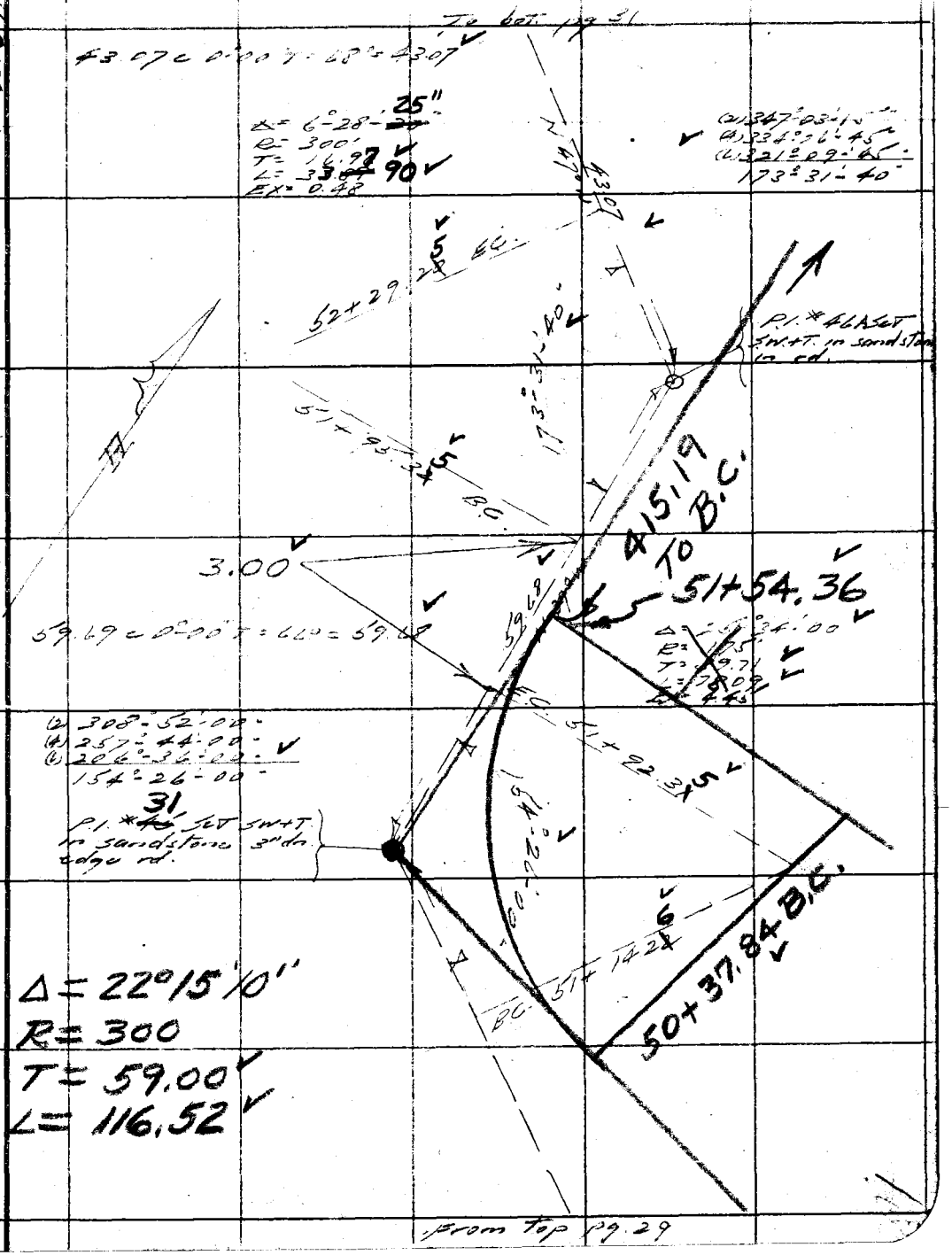

Note: Any Additions or Changes on This Sheets Must be Made or Circled in Red Ink With Date and Name of Person Making Change.

Do not extend notes this side of this line

RETURN TO
LOS ANGELES COUNTY SURVEYOR
700 HALL OF RECORDS

FORM 247 5M 10-37

F.B. 787 PG. 32

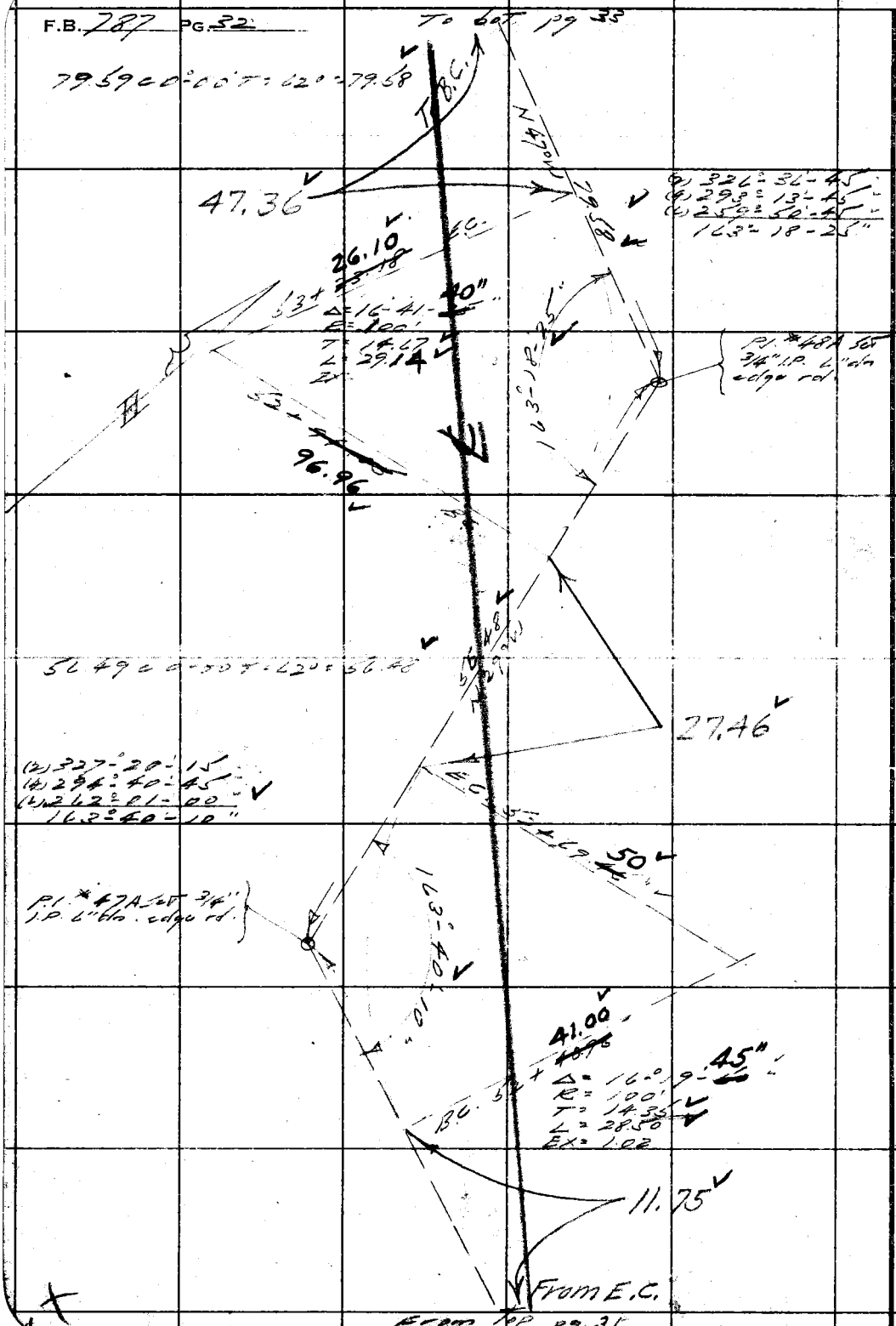

RETURN TO
LOS ANGELES COUNTY SURVEYOR
700 HALL OF RECORDS

Note: Any Additions or Changes on This Sheets Must be Made or Circled in **Red Ink** With Date and Name of Person Making Change.

Do not extend notes this side of this line

Notes Ck'd by McPherson	Survey of Greenleaf Cn Rd.	F.B. 757 Pg. 33
Map No. B-1486	W. 0.8261 Tape No. 15 St'd 84 of	
Office Work H.M.H.	Surveyed by L.S. Hammond	
Checked K.R.M.	Notes L.S.H. Date 3-15-39	
Date 5/5/39	Indexed	

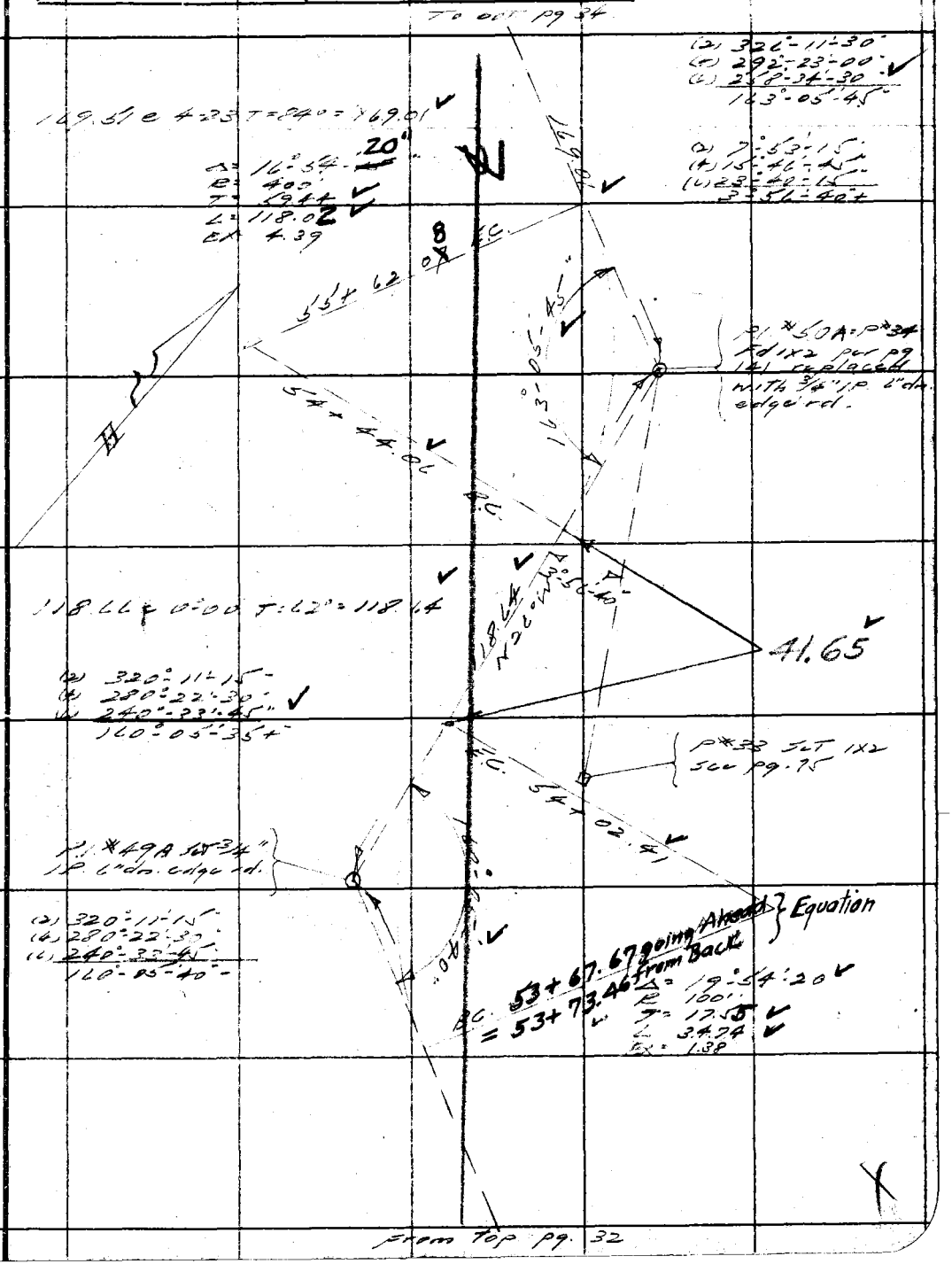

Note: Any Additions or Changes on This Sheets Must be Made or Circled in Red Ink With Date and Name of Person Making Change.

Do not extend notes this side of this line

RETURN TO
LOS ANGELES COUNTY SURVEYOR
700 HALL OF RECORDS

FORM 247 5M 10-37

F.B. 787 Pg. 34

To bet pg 35

WS89 C-2

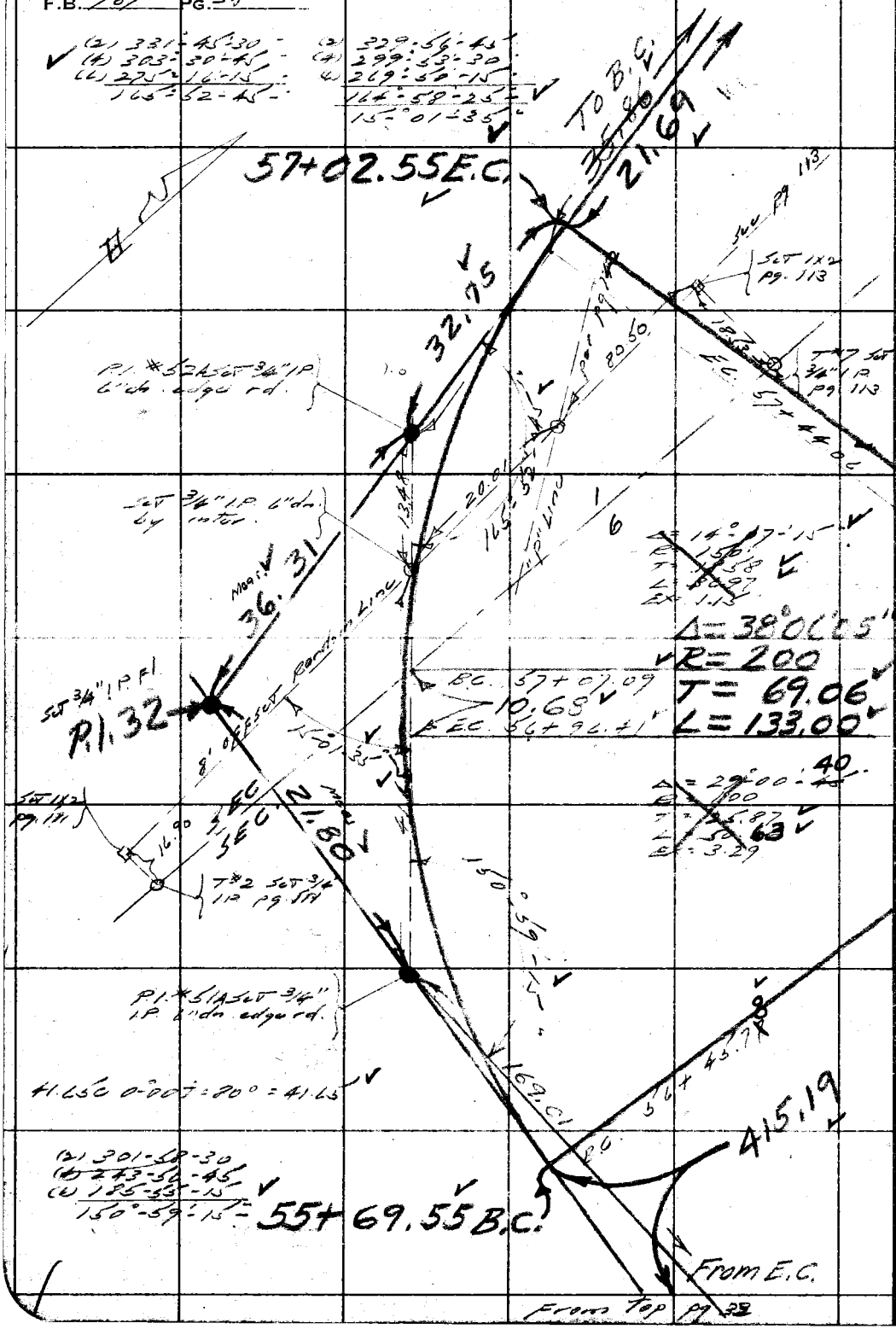

RETURN TO
LOS ANGELES COUNTY SURVEYOR
700 HALL OF RECORDS

Do not extend notes this side of this line

Note: Any Additions or Changes on This Sheets Must be Made or Circled in Red Ink With Date and Name of Person Making Change.

Notes Ck'd by McPherson	Survey of Greenleaf Co. Pl
Map No. B-1486	W. O. 8261 Tape No. 15 St'd 84 of
Office Work H.M.H.	Surveyed by L.S. Hammond
Checked K.R.M.	Notes L.S.H. Date 3-23-39
Date 5/5/39	Indexed

F.B. 787 PG. 31

WS 89 C-2

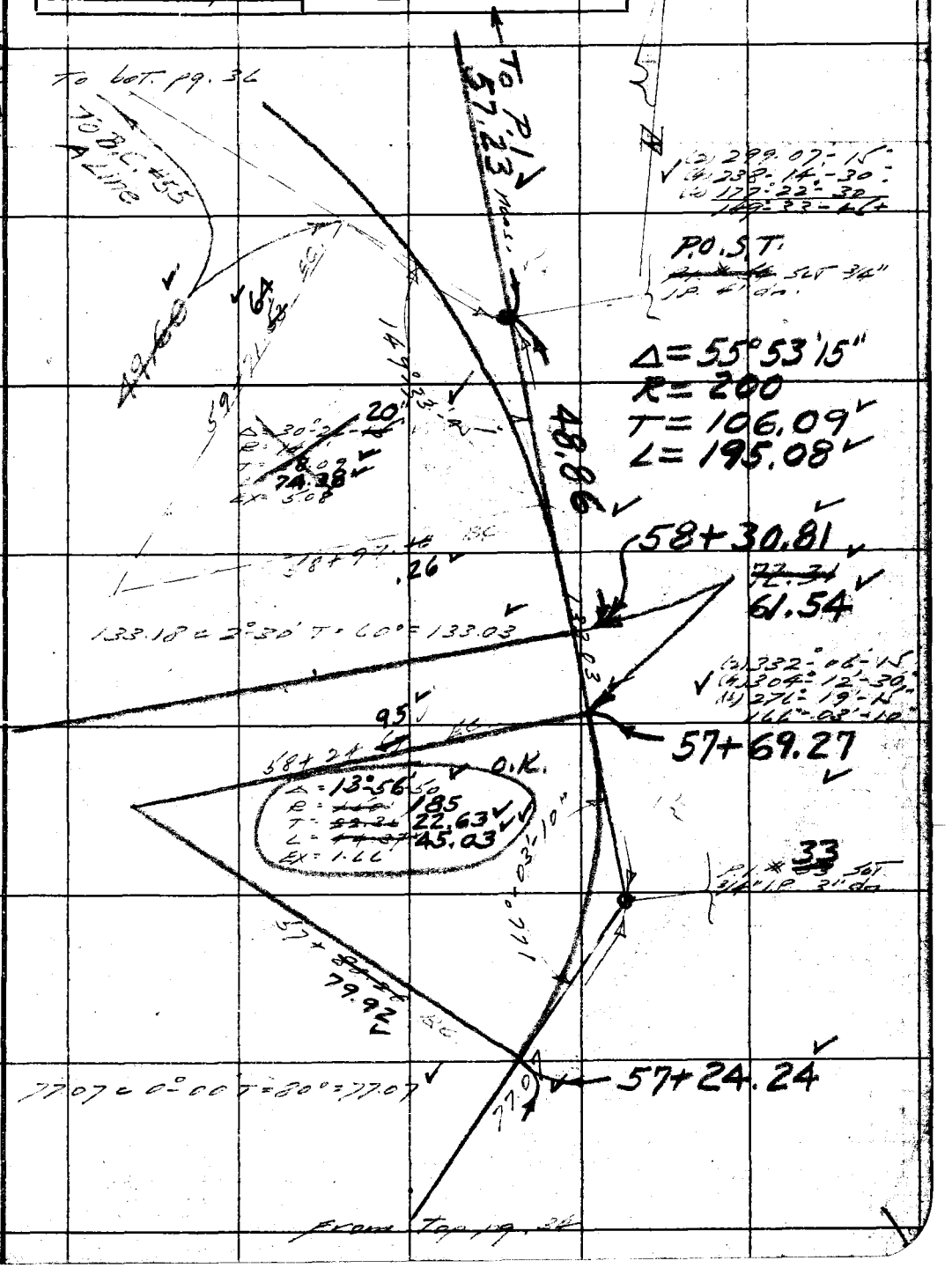

Note: Any Additions or Changes on This Sheets Must be Made or Circled in Red Ink With Date and Name of Person Making Change.

Do not extend notes this side of this line

RETURN TO
LOS ANGELES COUNTY SURVEYOR
700 HALL OF RECORDS

FORM 247 5M 10-37

RETURN TO
LOS ANGELES COUNTY SURVEYOR
700 HALL OF RECORDS

Note: Any Additions or Changes on This Sheets Must be Made or Circled in **Red Ink** With Date and Name of Person Making Change.

Do not extend notes this side of this line

W589, C-2

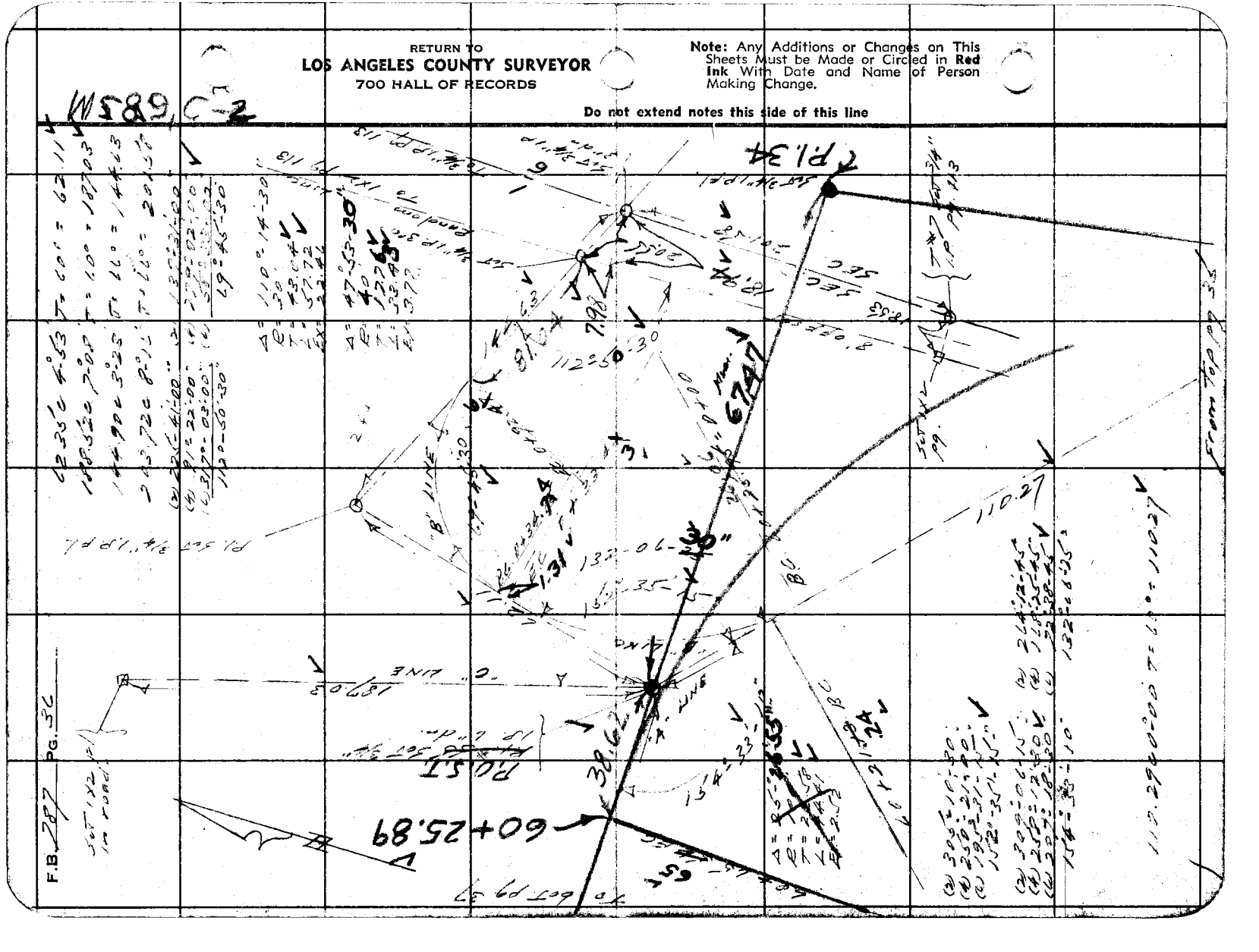

Notes Ck'd by McPherson	Survey of Crescent of Cut
Map No. B-1486	W. 08261 Tape No. 15 St'd 14 of
Office Work H.M.H.	Surveyed by L.S. Hammond
Checked K.R.M.	Notes LSH Date 3-25-39
Date 5/5/39	Indexed 4-18-39

F.B. 787 PG. 37

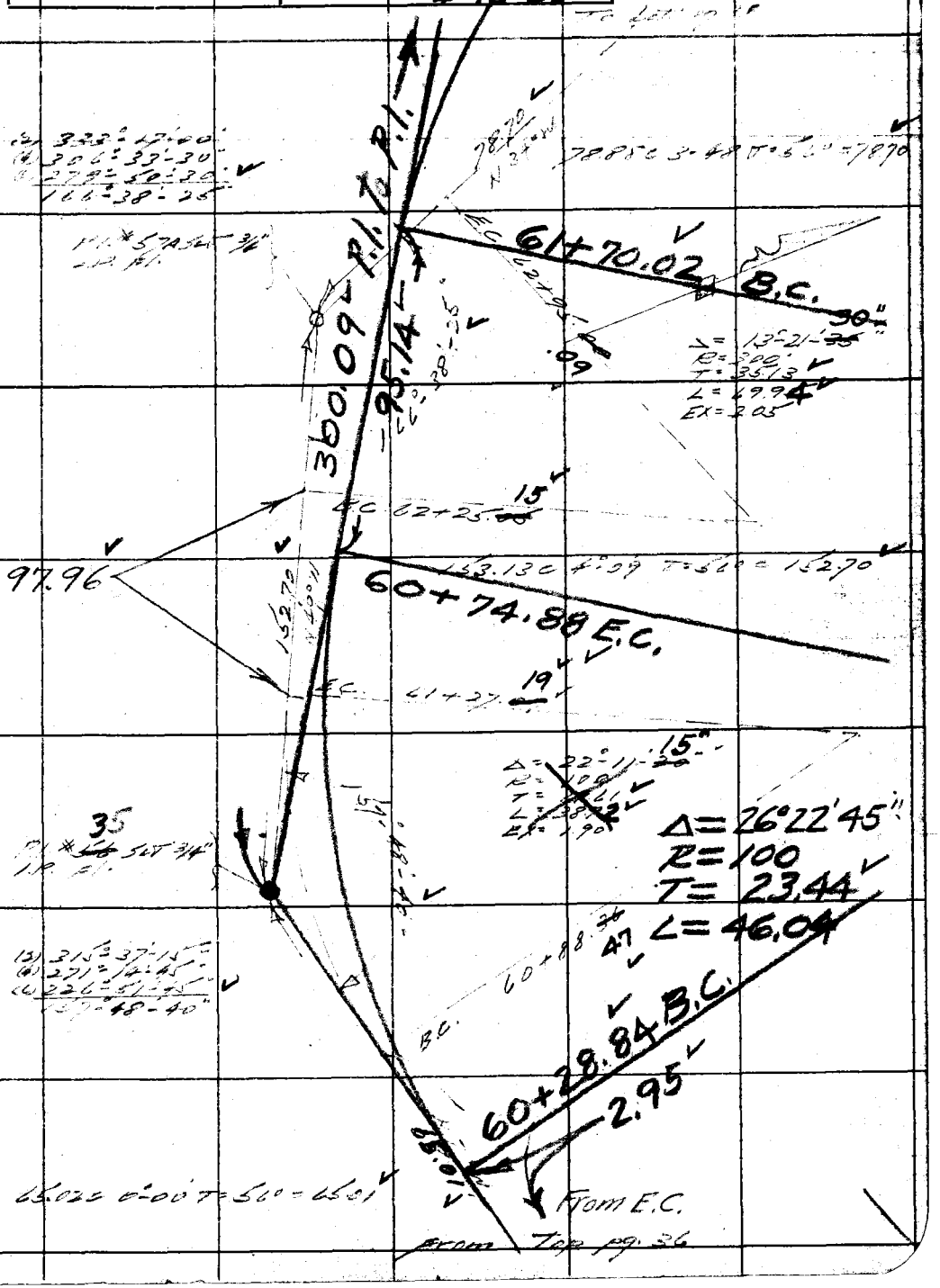

Note: Any Additions or Changes on This Sheets Must be Made or Circled in Red Ink With Date and Name of Person Making Change.

Do not extend notes this side of this line

RETURN TO
LOS ANGELES COUNTY SURVEYOR
700 HALL OF RECORDS

FORM 247 5M 10-37

F.B. 787 PG. 38

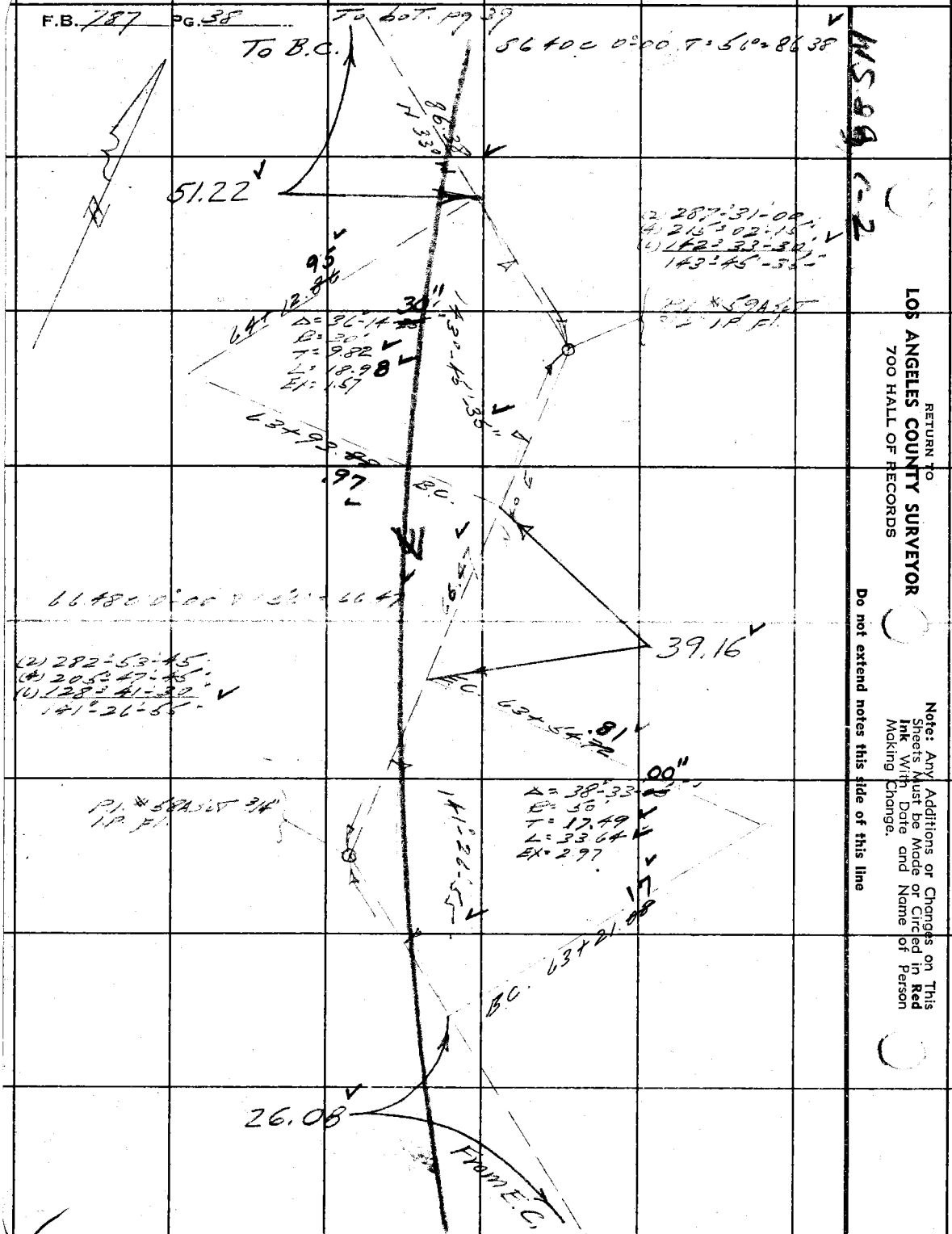

RETURN TO
LOS ANGELES COUNTY SURVEYOR
700 HALL OF RECORDS

Note: Any Additions or Changes on This Sheets Must be Made or Circled in Red Ink With Date and Name of Person Making Change.

Do not extend notes this side of this line

Notes Ck'd by McPherson	Survey of [illegible]	F.B. 787	PG. 39
Map No. B-1486	W. O. 8261 Tape No. 14 St'd 84 °F		
Office Work H. V. H.	Surveyed by L. S. Hammond		
Checked K.R.M.	Notes [illegible] Date [illegible]		
Date 5/5/39	Indexed		

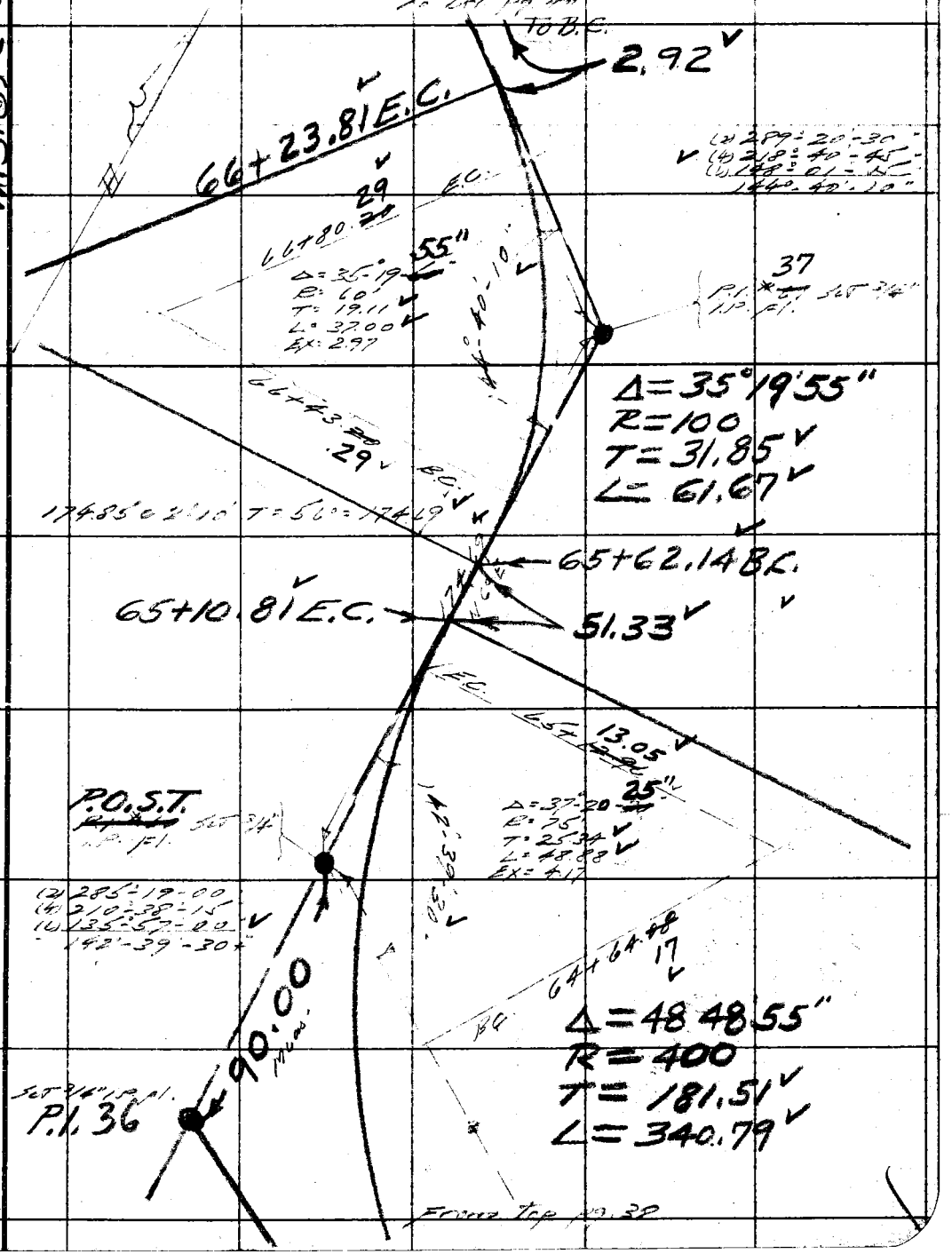

W.S. 89 C-2

Note: Any Additions or Changes on This Sheets Must be Made or Circled in Red Ink With Date and Name of Person Making Change.

Do not extend notes this side of this line

RETURN TO
LOS ANGELES COUNTY SURVEYOR
700 HALL OF RECORDS

FORM 247 5M 10-37

F.B. 282 PG. 40

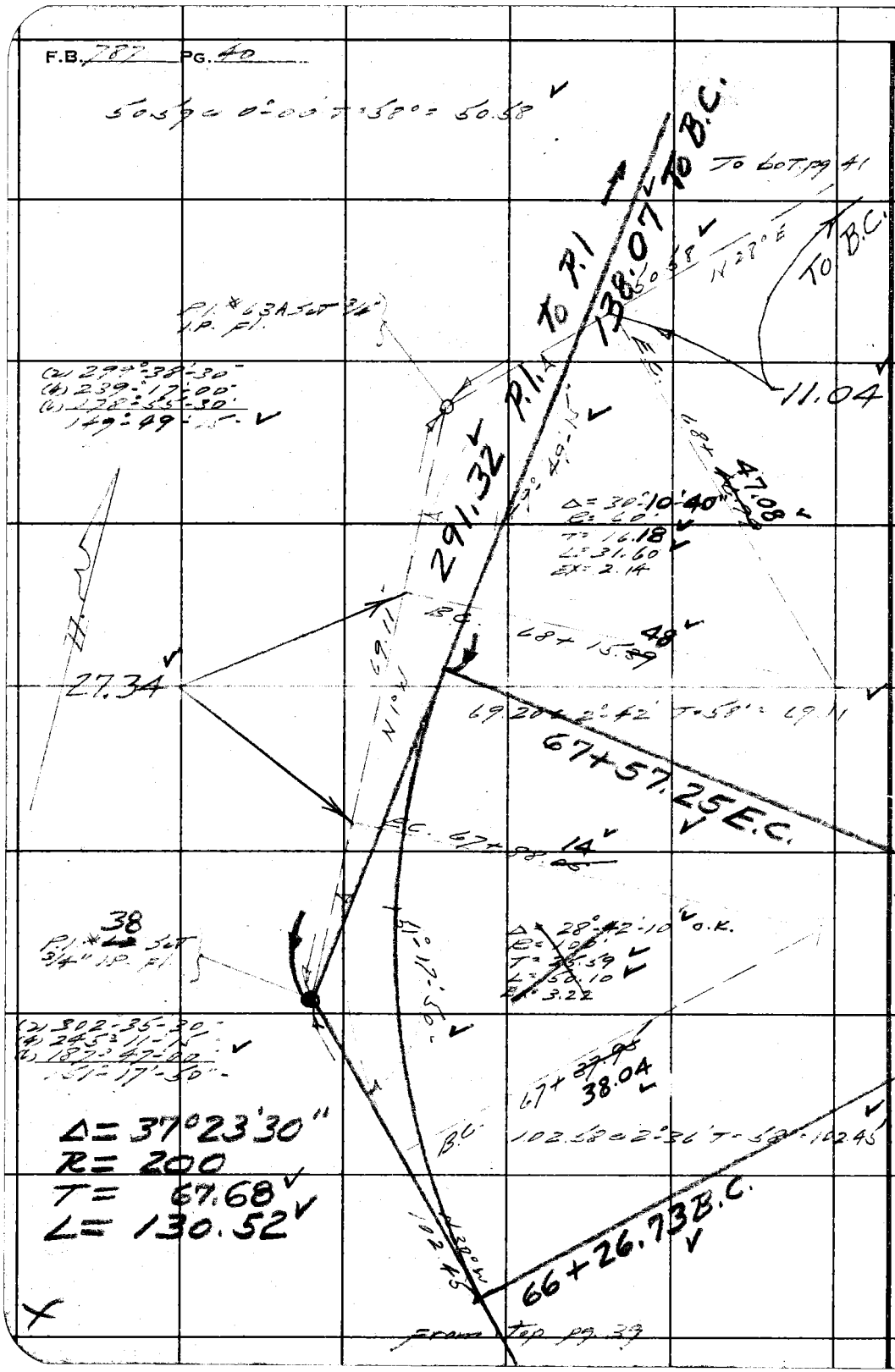

RETURN TO
LOS ANGELES COUNTY SURVEYOR
700 HALL OF RECORDS

Note: Any Additions or Changes on This Sheets Must be Made or Circled in Red Ink With Date and Name of Person Making Change.

Do not extend notes this side of this line

Notes Ck'd by McPherson	Survey of [illegible]
Map No. B-1486	W. O. 8261 Tape No. 15 St'd 84 of
Office Work H. M. H.	Surveyed by L. S. Hammond
Checked K. R. M.	Notes L. S. H. Date [illegible]
Date 5/5/39	Indexed

F.B. 787 PG. 41

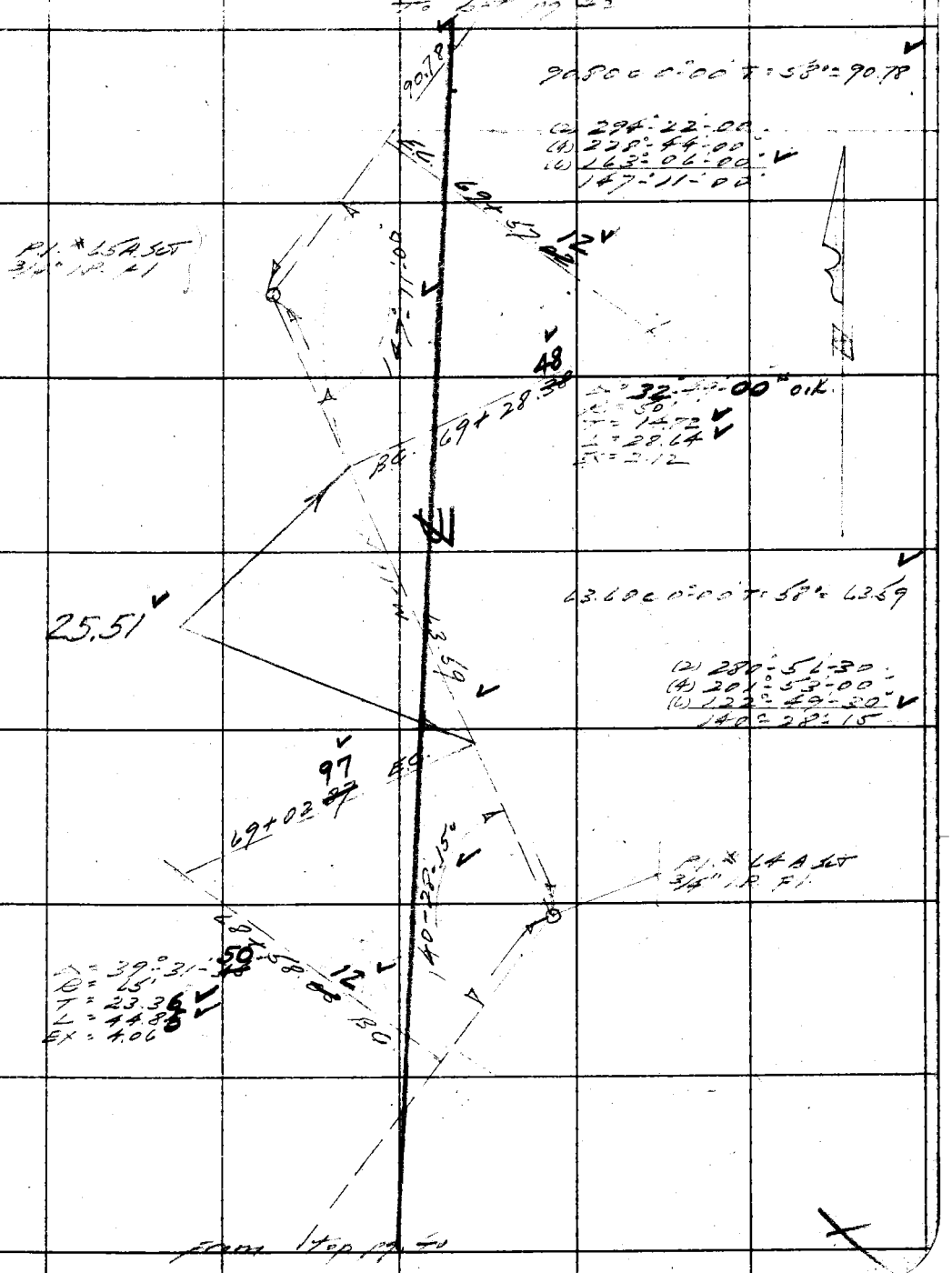

Note: Any Additions or Changes on This Sheets Must be Made or Circled in Red Ink With Date and Name of Person Making Change.

Do not extend notes this side of this line

RETURN TO
LOS ANGELES COUNTY SURVEYOR
700 HALL OF RECORDS

FORM 247 5M 10-37

F.B. 787 PG. 42

To bot. pg. 43

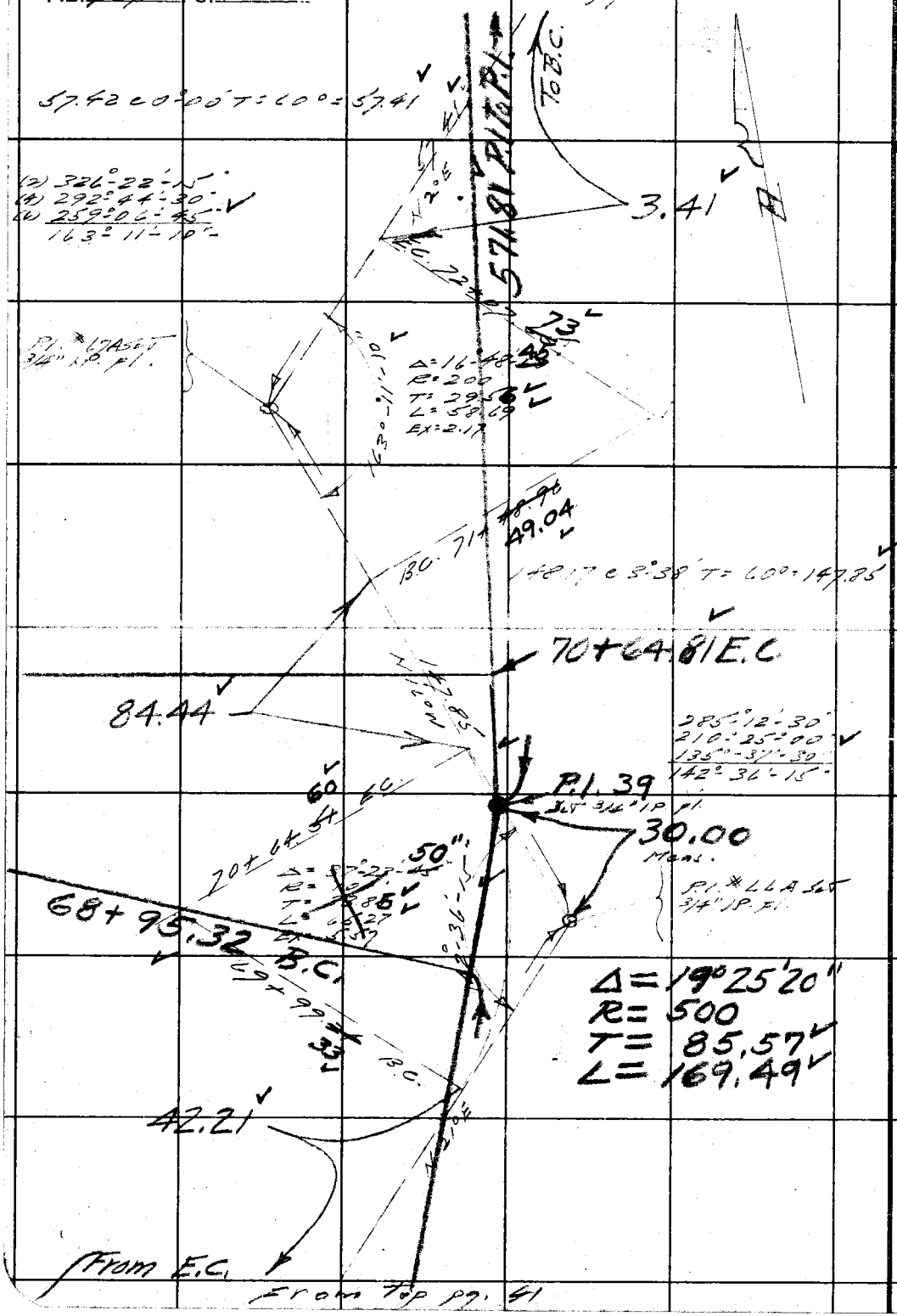

W.S.89 C-2

RETURN TO
LOS ANGELES COUNTY SURVEYOR
700 HALL OF RECORDS

Note: Any Additions or Changes on This Sheets Must be Made or Circled in Red Ink With Date and Name of Person Making Change.

Do not extend notes this side of this line

Notes Ck'd by McPherson	Survey of [illegible] Co Rd	F.B. 727 Pg. 42
Map No. B-1486	W. O. 8261 Tape No. 15 St'd 84 of	
Office Work H. M. H.	Surveyed by L. S. Hammond	
Checked K. R. M.	Notes L & H Date 3-24-39	
Date 5/5/39	Indexed	

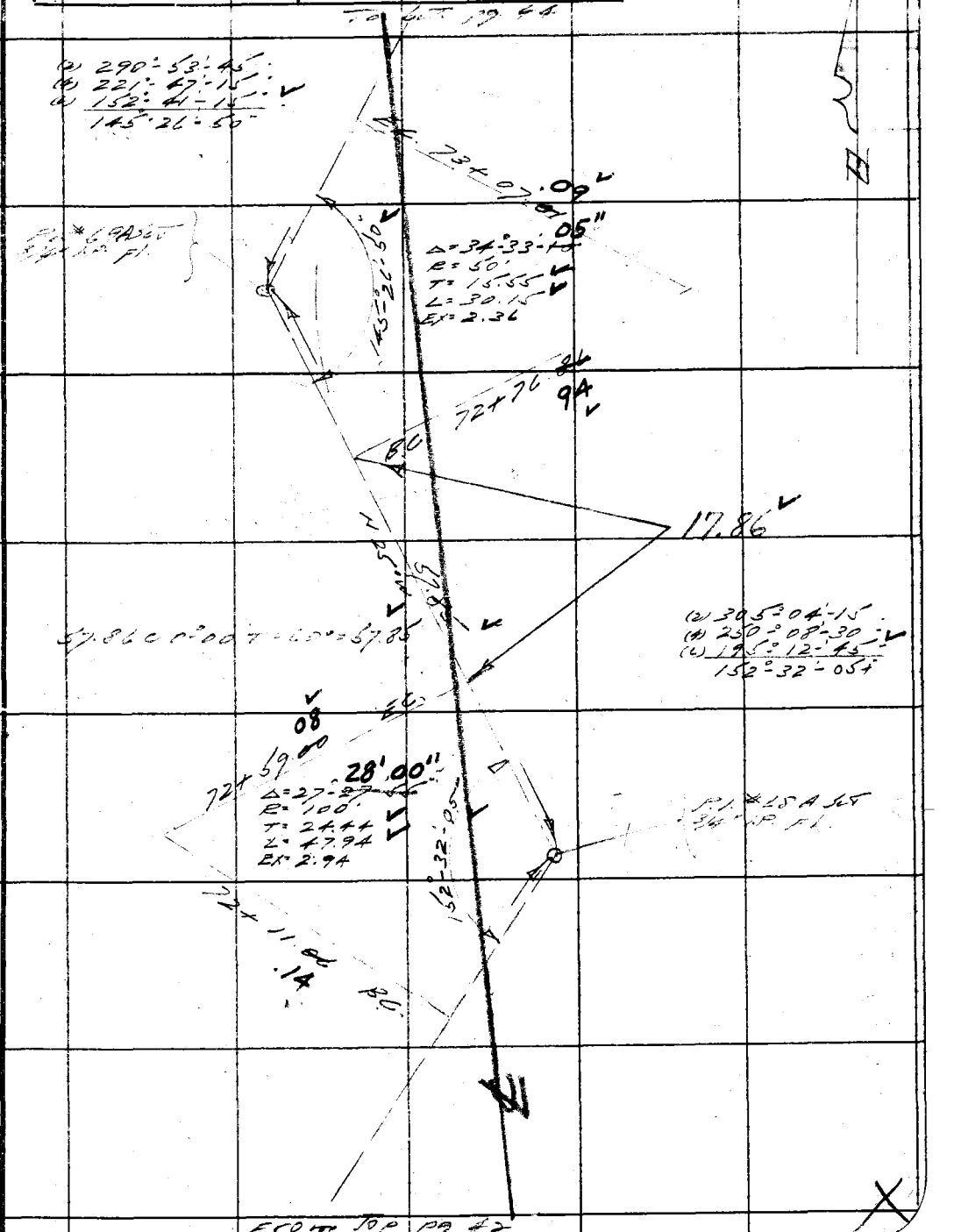

Note: Any Additions or Changes on This Sheets Must be Made or Circled in Red Ink With Date and Name of Person Making Change.

Do not extend notes this side of this line

RETURN TO
LOS ANGELES COUNTY SURVEYOR
700 HALL OF RECORDS

FORM 247 5M 10-37

F.B. 287 PG. 44

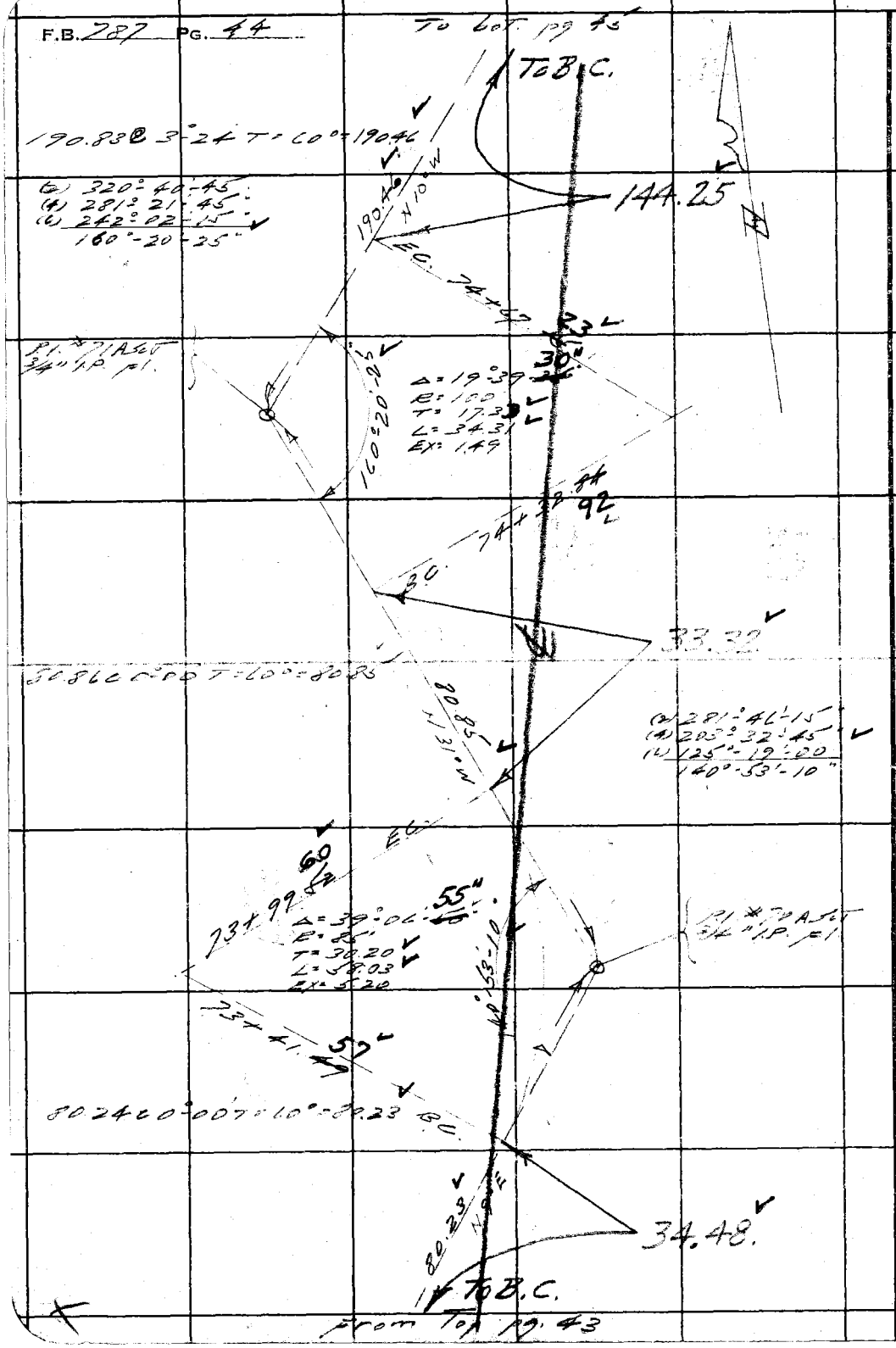

RETURN TO
LOS ANGELES COUNTY SURVEYOR
700 HALL OF RECORDS

Note: Any Additions or Changes on This Sheets Must be Made or Circled in **Red Ink** With Date and Name of Person Making Change.

Do not extend notes this side of this line

Notes Ck'd by McPherson	Survey of Greenleaf Cut	F.B. 787 Pg. 45
Map No. B-1486	W. O. 8261 Tape No. 15 St'd 84 of	
Office Work H.M.H.	Surveyed by L.S. Hammond	
Checked K.R.M.	Notes LSH Date 3-24-37	
Date 5/5/39	Indexed	

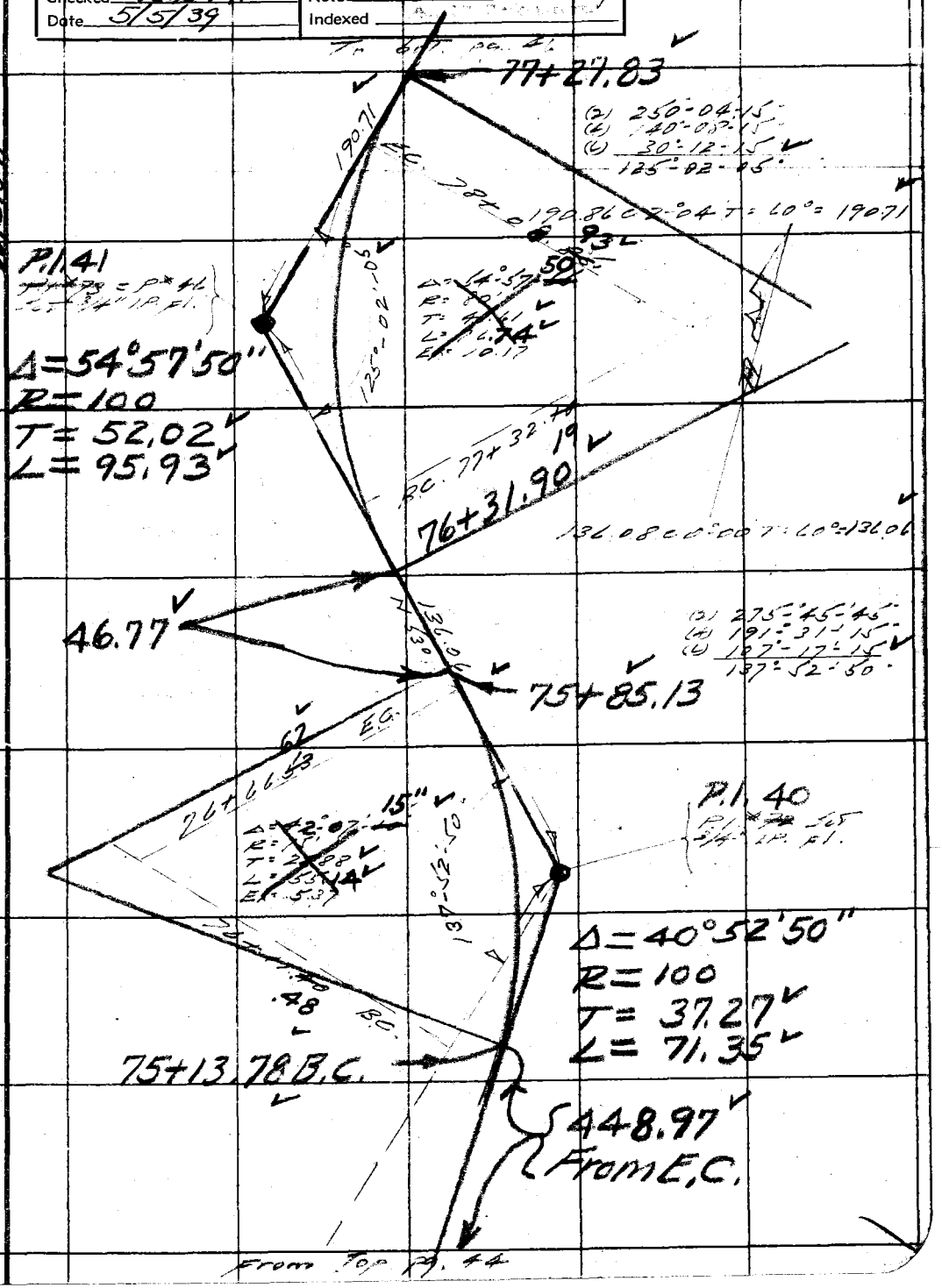

W.S. 89, C-2

Note: Any Additions or Changes on This Sheets Must be Made or Circled in Red Ink With Date and Name of Person Making Change.

Do not extend notes this side of this line

RETURN TO
LOS ANGELES COUNTY SURVEYOR
700 HALL OF RECORDS

FORM 247 5M 10-37

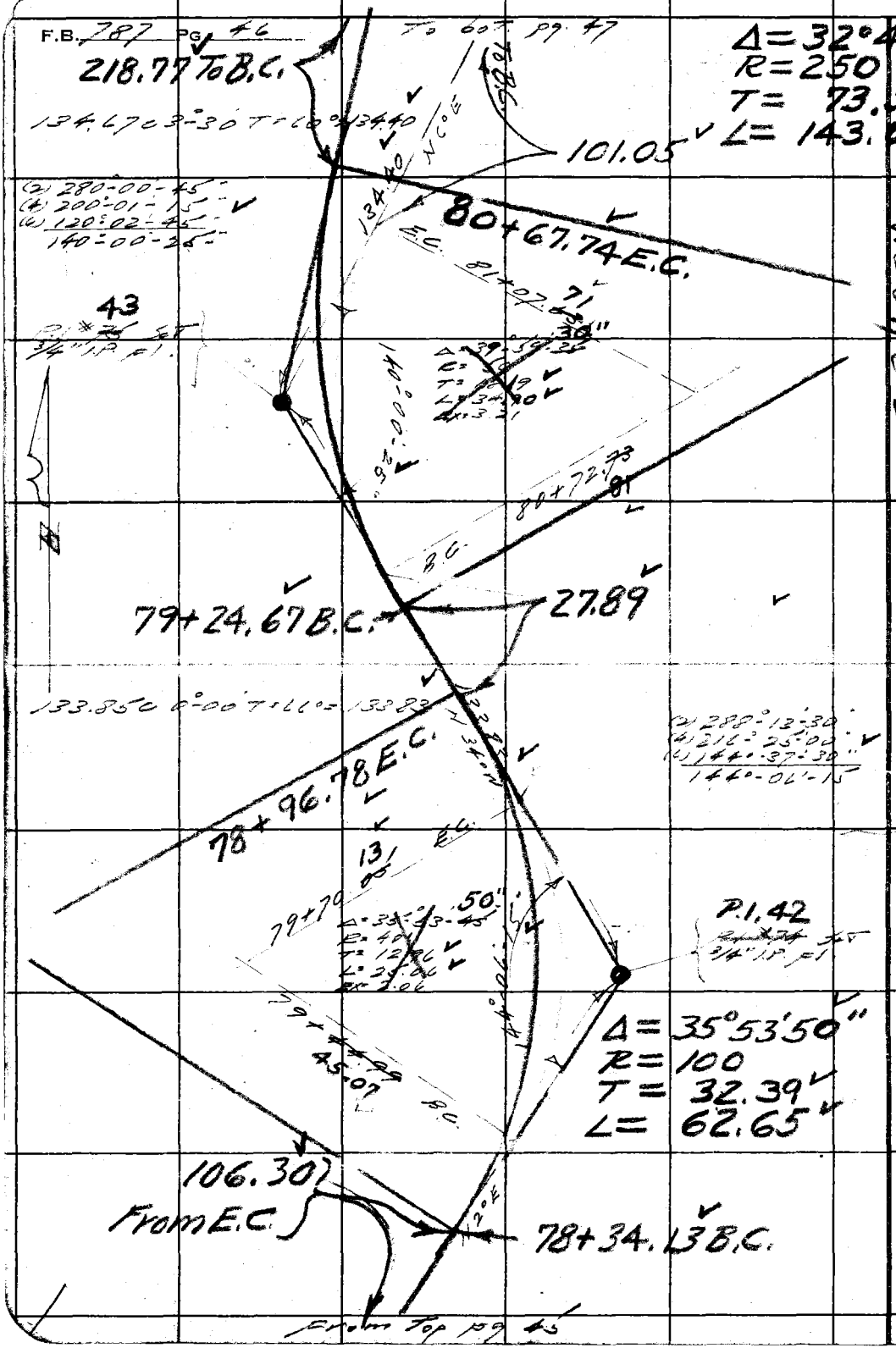
F.B. 787 PG. 46
218.77 To B.C.
To 60+ pg. 47
Δ=32°47'20"
R=250
T= 73.55
L= 143.07
101.05
80+67.74 E.C.
WS 89 C-2
43
79+24.67 B.C.
27.89
78+96.78 E.C.
P.1.42
Δ= 35°53'50"
R= 100
T= 32.39
L= 62.65
106.30
From E.C.
78+34.13 B.C.
From Top pg 45
RETURN TO
LOS ANGELES COUNTY SURVEYOR
700 HALL OF RECORDS
Do not extend notes this side of this line
Note: Any Additions or Changes on This Sheets Must be Made or Circled in Red Ink With Date and Name of Person Making Change.

Notes Ck'd by McPherson	Survey of Greenleaf Co. Rd	F.B. 787	PG. 47
Map No. B-1486	W. O. 8261 Tape No. 15 St'd 86 °F		
Office Work H.M.H.	Surveyed by L.S. Hammond		
Checked K.R.M.	Notes LSH Date 3-24-37		
Date 5/5/39	Indexed		

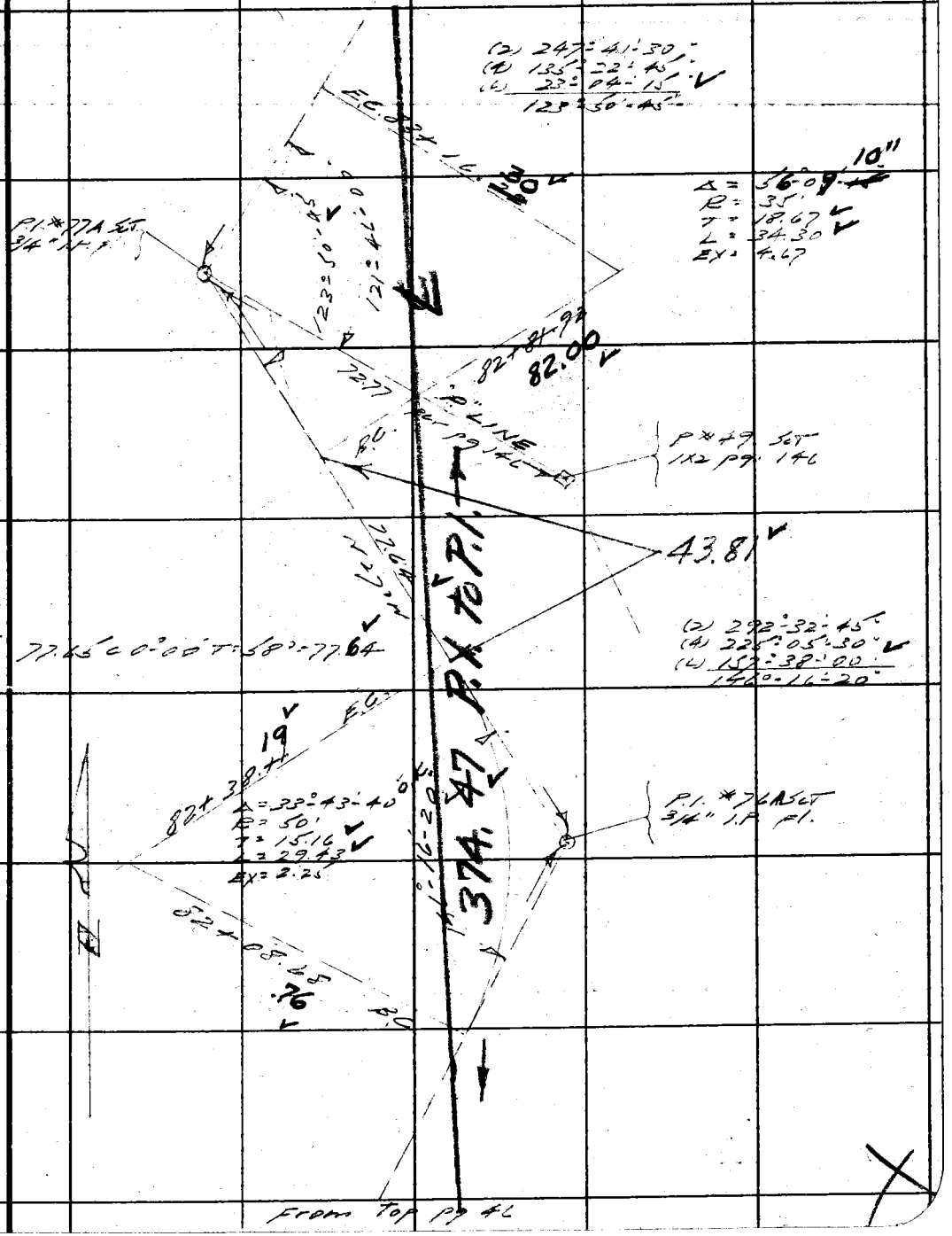

Note: Any Additions or Changes on This Sheets Must be Made or Circled in Red Ink With Date and Name of Person Making Change.

Do not extend notes this side of this line

RETURN TO
LOS ANGELES COUNTY SURVEYOR
700 HALL OF RECORDS

FORM 247 5M 10-37

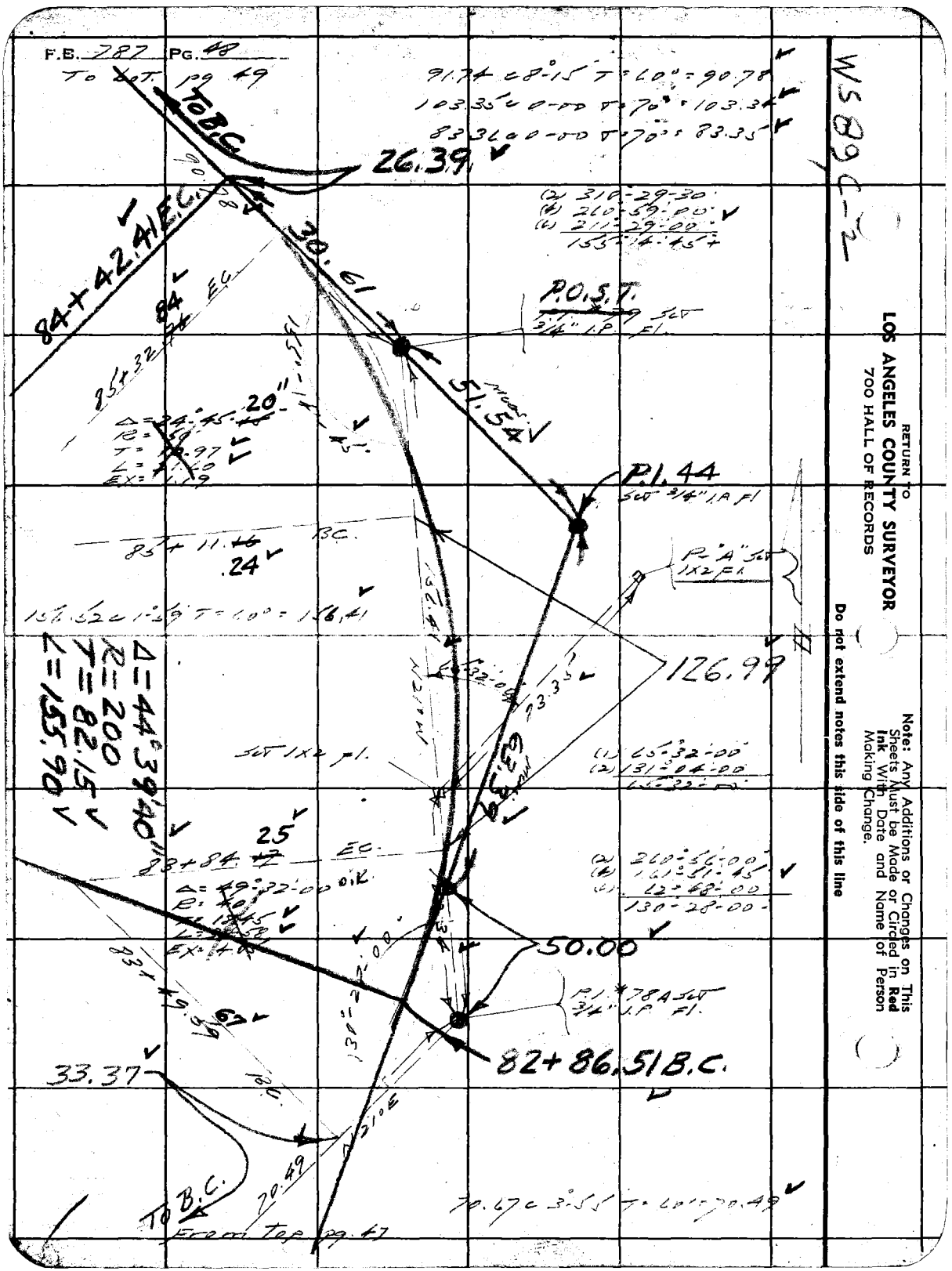

RETURN TO
LOS ANGELES COUNTY SURVEYOR
700 HALL OF RECORDS

Note: Any Additions or Changes on This Sheets Must be Made or Circled in **Red Ink** With Date and Name of Person Making Change.

Do not extend notes this side of this line

WS 89 C-2

Notes Ck'd by McPherson	Survey of [illegible]	F.B. 787	Pg. 49
Map No. B-1486	W. O. 8211 Tape No. 15	St'd 84°F	
Office Work H.M.K.	Surveyed by L.S. Hammond		
Checked K.R.M.	Notes LSH	Date 3-27-39	
Date 5/5/39	Indexed		

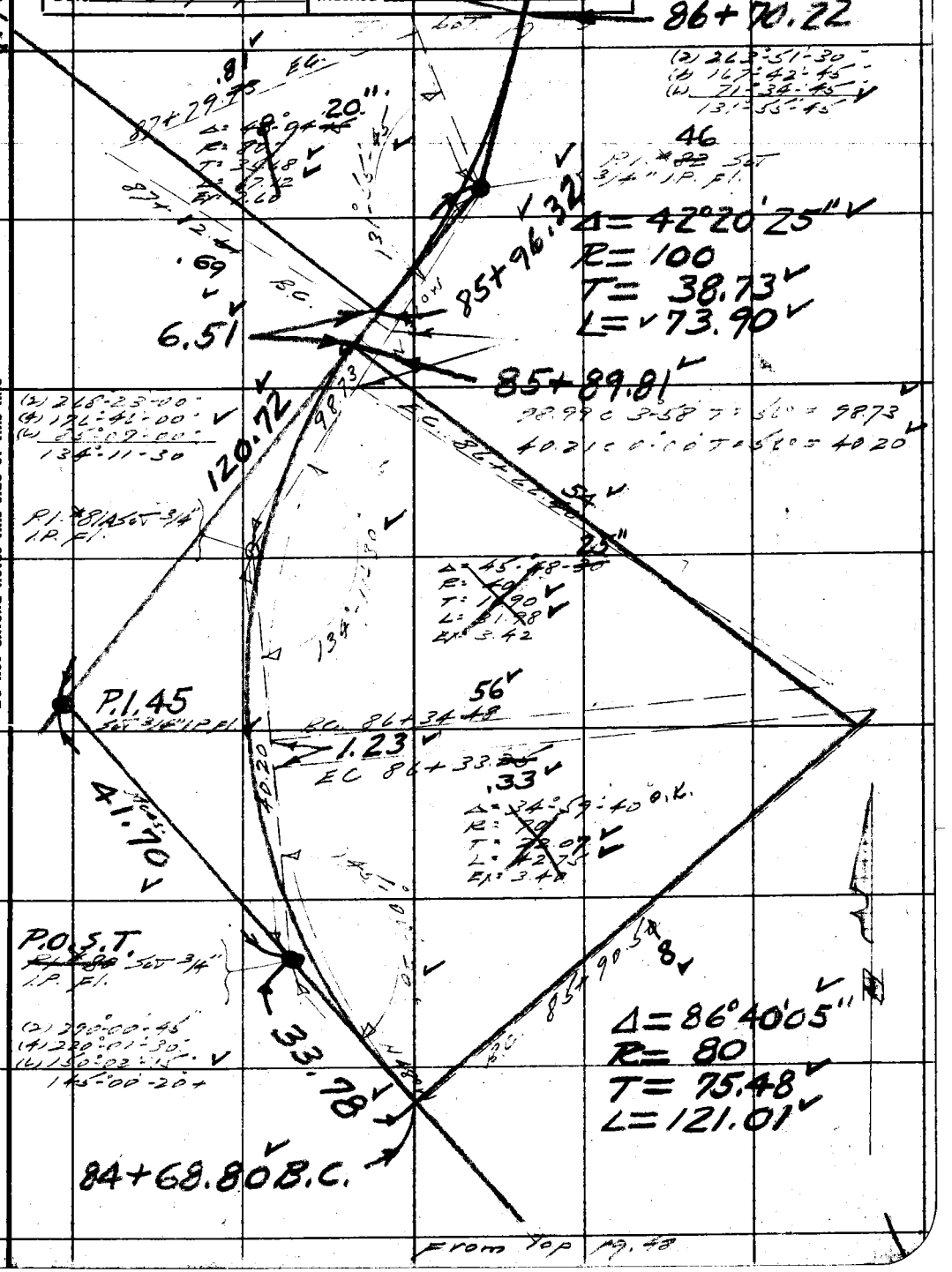

Note: Any Additions or Changes on This Sheets Must be Made or Circled in Red Ink With Date and Name of Person Making Change.

Do not extend notes this side of this line

RETURN TO
LOS ANGELES COUNTY SURVEYOR
700 HALL OF RECORDS

FORM 247 5M 10-37

F.B. 787 PG. 50

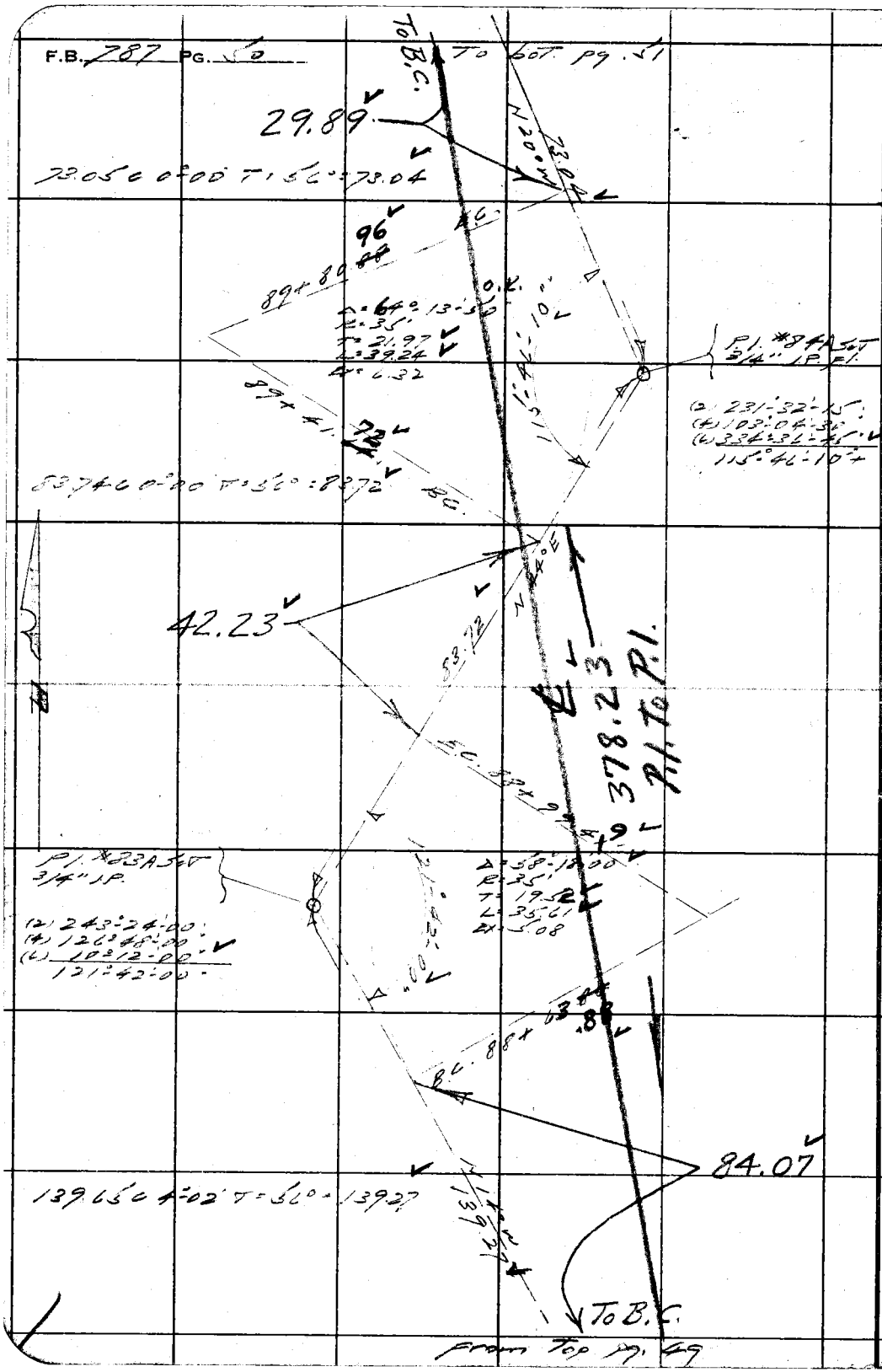

WS 89, C-2

RETURN TO
LOS ANGELES COUNTY SURVEYOR
700 HALL OF RECORDS

Note: Any Additions or Changes on This Sheets Must be Made or Circled in **Red Ink** With Date and Name of Person Making Change.

Do not extend notes this side of this line

Notes Ck'd by McPherson	Survey of Greenleaf Canal	F.B. 787 Pg. 51
Map No. B-1496	W. 08261 Tape No. 15 St'd 84 °F	
Office Work H.M.H.	Surveyed by L.S. Hammond	
Checked K.R.M.	Notes L.S.H. Date 3-27-39	
Date 5/5/39	Indexed	

W.S. 89 C-1

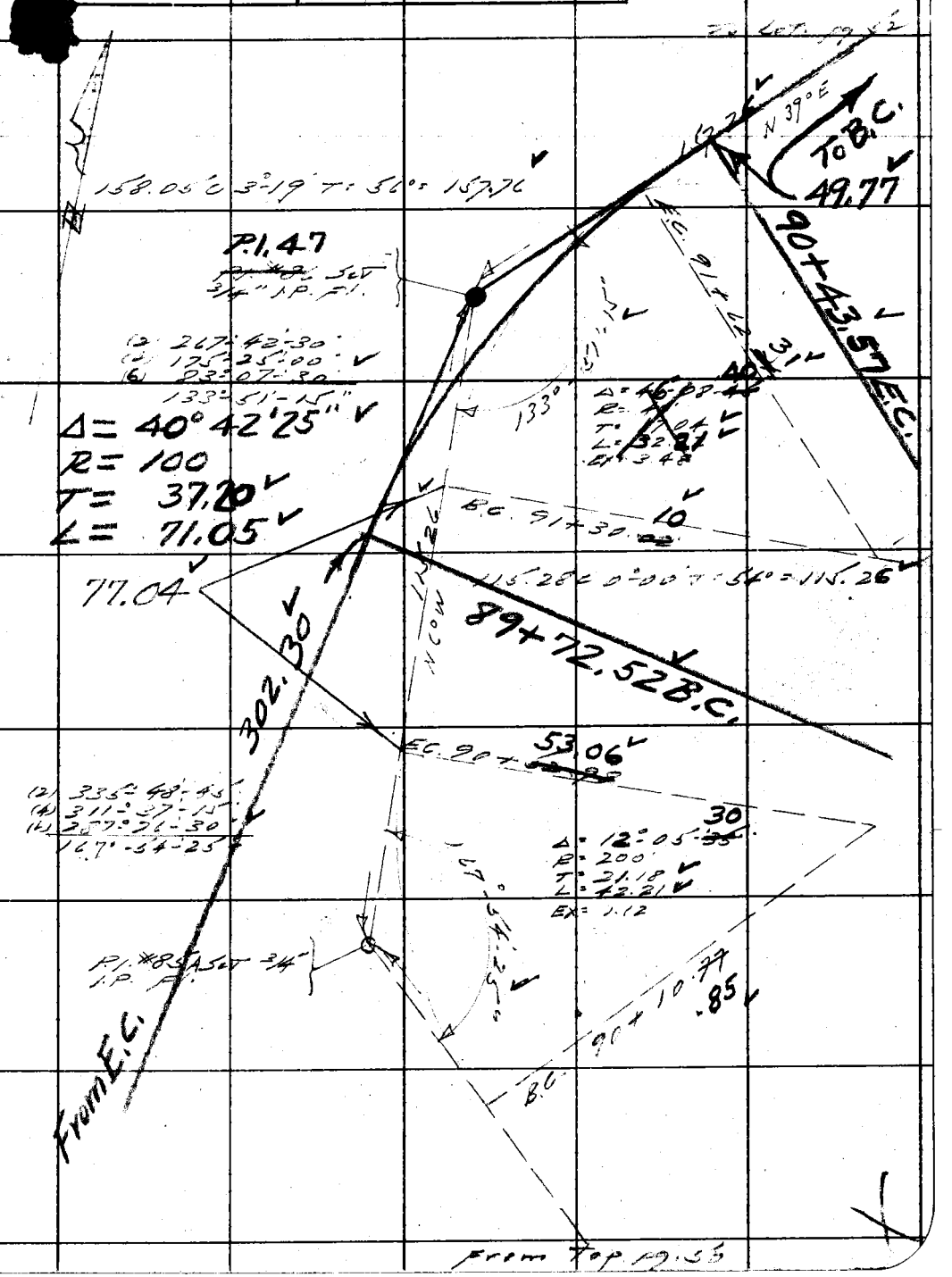

Note: Any Additions or Changes on This Sheets Must be Made or Circled in Red Ink With Date and Name of Person Making Change.

Do not extend notes this side of this line

RETURN TO
LOS ANGELES COUNTY SURVEYOR
700 HALL OF RECORDS

FORM 247 5M 10-37

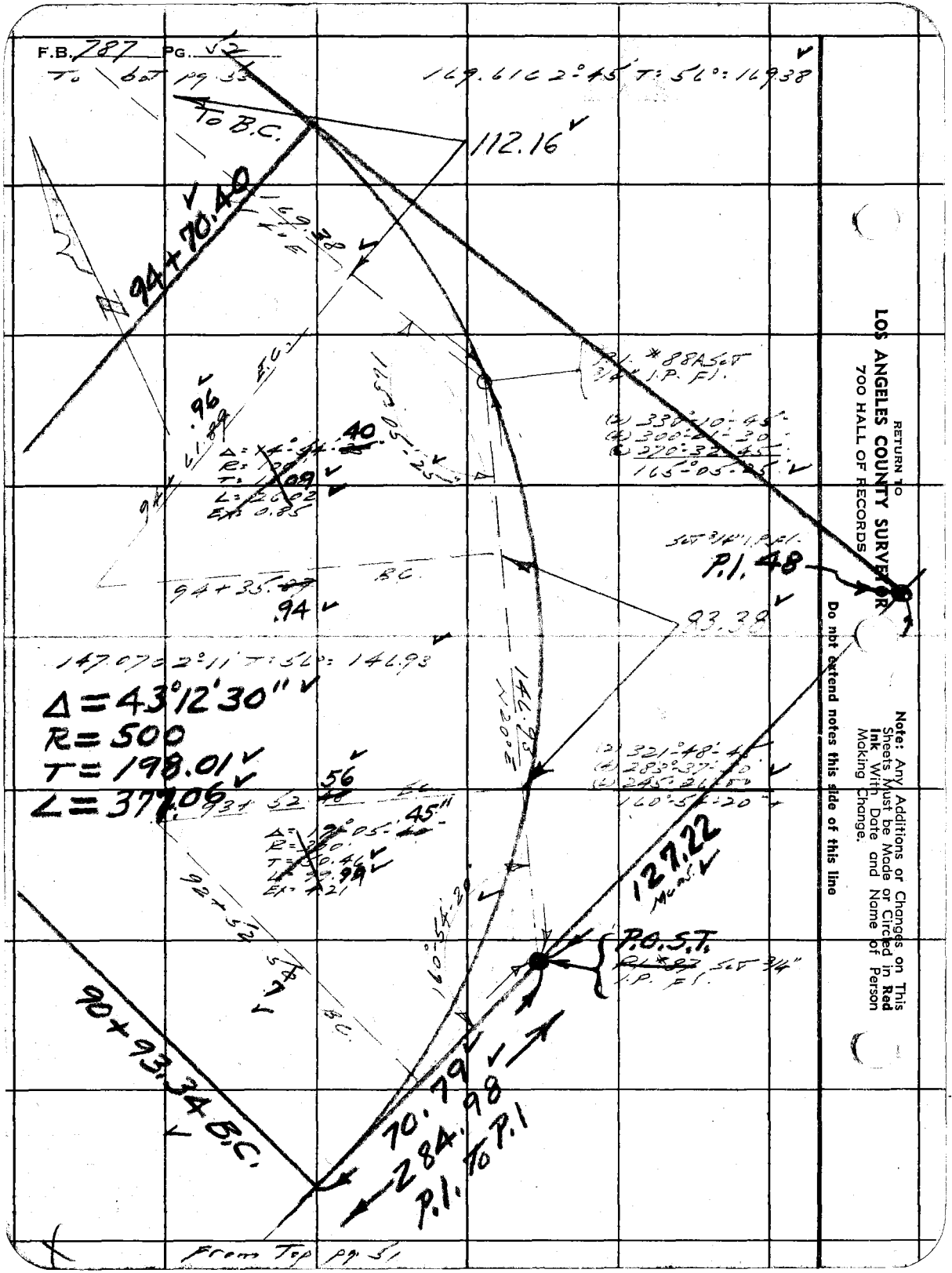

RETURN TO
LOS ANGELES COUNTY SURVEYOR
700 HALL OF RECORDS

Do not extend notes this side of this line

Note: Any Additions or Changes on This Sheets Must be Made or Circled in Red Ink With Date and Name of Person Making Change.

Notes Ck'd by McPherson	Survey of Greenleaf Canal	F.B. 797 Pg. 52
Map No. B-1486	W. 08261 Tape No. 15 St'd 84 of	
Office Work H. T. H.	Surveyed by L. S. Hammond	
Checked K. R. M.	Notes L S H Date 3-27-39	
Date 5/5/39	Indexed	

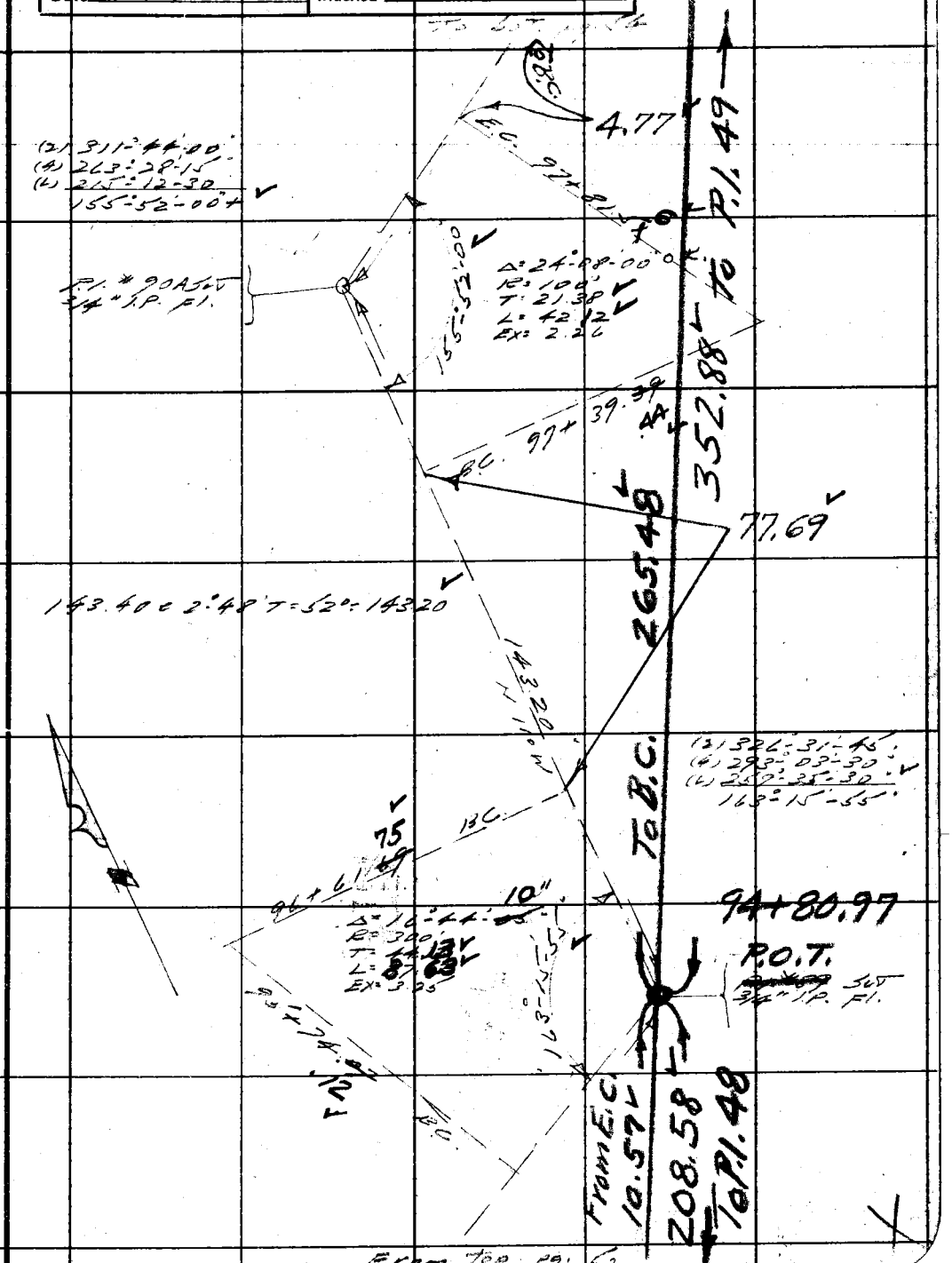

Note: Any Additions or Changes on This Sheets Must be Made or Circled in Red Ink With Date and Name of Person Making Change.

Do not extend notes this side of this line

RETURN TO
LOS ANGELES COUNTY SURVEYOR
700 HALL OF RECORDS

FORM 247 5M 10-37

F.B. 787 PG. 54

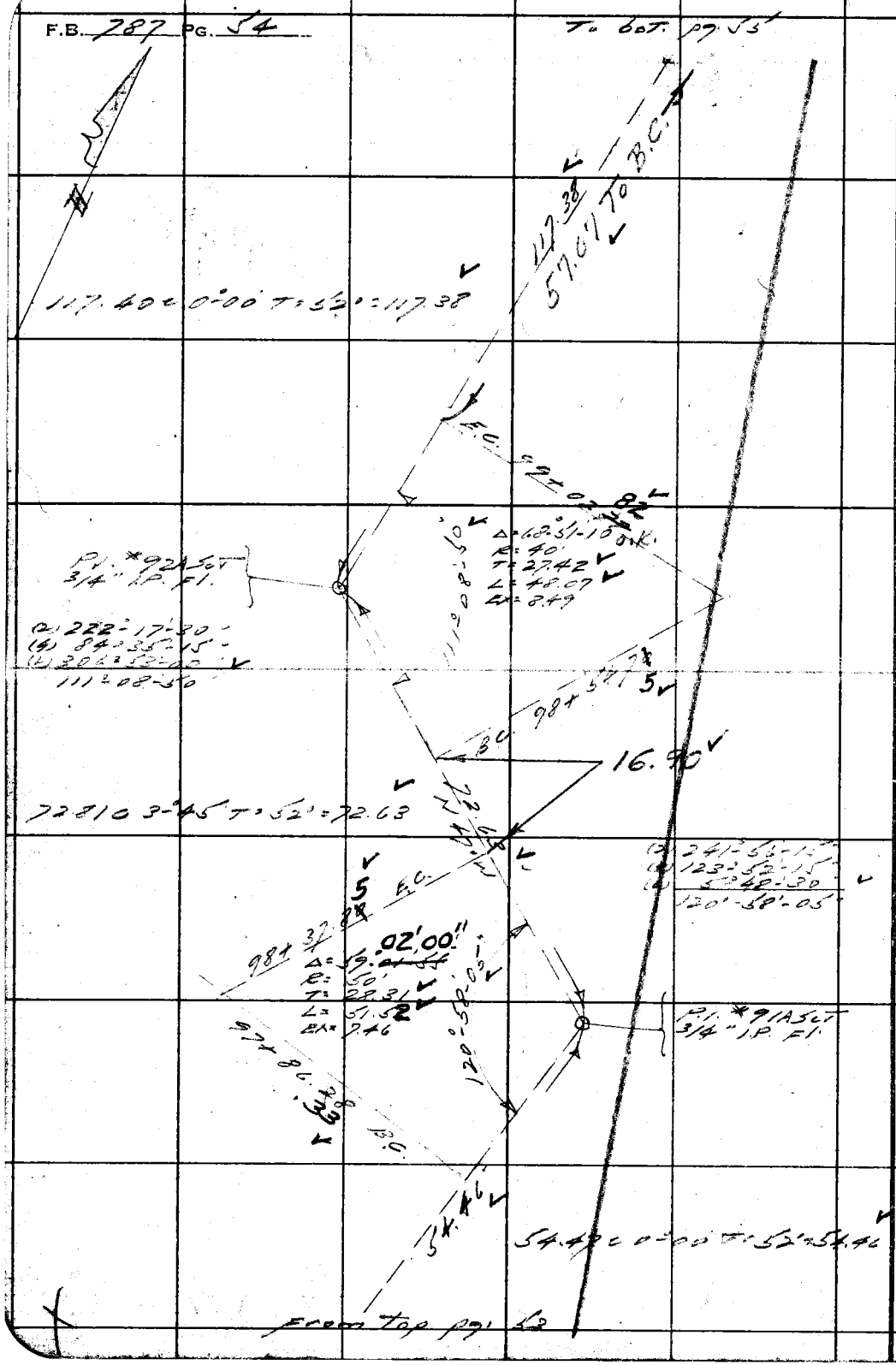

RETURN TO
LOS ANGELES COUNTY SURVEYOR
700 HALL OF RECORDS

Note: Any Additions or Changes on This Sheets Must be Made or Circled in **Red Ink** With Date and Name of Person Making Change.

Do not extend notes this side of this line

Notes Ck'd by M. Peterson	Survey of Gravelly Co. Rd	F.B. 287	Pg. 57
Map No. B-1886	W. O. 5261 Tape No. 15 St'd 24 of		
Office Work H. M. H.	Surveyed by L. S. Hammond		
Checked K. R. M.	Notes L S H Date 3-27-39		
Date 5/5/39	Indexed		

Note: Any Additions or Changes on This Sheets Must be Made or Circled in Red Ink With Date and Name of Person Making Change.

Do not extend notes this side of this line

RETURN TO
LOS ANGELES COUNTY SURVEYOR
700 HALL OF RECORDS

To P.I. 50
409.38
W. Sn. 89, E

P.C.
3/4" I.P. F.I.

Δ = 10°-54'-10" O.K.
R = 400'
T = 38.29
L = 76.35
Ex = 1.83

(2) 330°-07'-45" L
(3) 316°-14'-15"
(4) 294°-23'-15" V
169°-03'-30"

E.C.
162+62.27

290°-03'-30"

92.92

80.10 V

99.53 e 11°-39 T = 52°-99 V
260.58 e 21°-48 T = 52° = 241.89
162.80 e 3°-39 T = 54' = 162.52

283.53 e 19°-22 T = 52° = 267.45 V
74.14 e 5°-40 T = 52' = 73.26 V
341.21 V

74

100+68.89
Set 3/4" I.P. F.I.

99+20.81

9.20 V

Line
341.21 V

Random Sec
SEC
SEC

36 T. 1 N. R. 17 W.

Δ = 9°59'25" V
R = 1000 V
T = 87.40 V
L = 174.36 V

45.31 V

43

E.C.

2820 V

(2) 200°-24'-00"
(4) 40°-48'-00" V
(5) 241°-12'-00"
100°-12'-00"

100+23.56

O.K.

Δ = 26°-24'-30"
R = 200
T = 37.89 V
L = 63.54
Ex = 5.27

143°-35'-30"

P.I. 49
R4 ... 93 Set
3/4" I.P. F.I.

(2) 287°-11'-00"
(4) 214°-21'-45" V
141°-33'-00"
143°-35'-30"

7820 e 0°-00' T = 52° = 7820.00 V

97+46.45 V

From [illegible] pg. 54

FORM 247 5M 10-37

F.B. 787 PG. 56



RETURN TO
LOS ANGELES COUNTY SURVEYOR
700 HALL OF RECORDS

Do not extend notes this side of this line

Note: Any Additions or Changes on This Sheets Must be Made or Circled in **Red Ink** With Date and Name of Person Making Change.

Notes Ck'd by R.R.M.	Survey of Greenleaf Co. Rd.	F.B. 787 PG. 57
Map No. B-1486	W. O. 8261 Tape No. 15 St'd 86 of	
Office Work H.M.H.	Surveyed by L.S. Hammond	
Checked K.R.M.	Notes L.S.H. Date 4-18-39	
Date 7/31/39	Indexed 5-6-39	

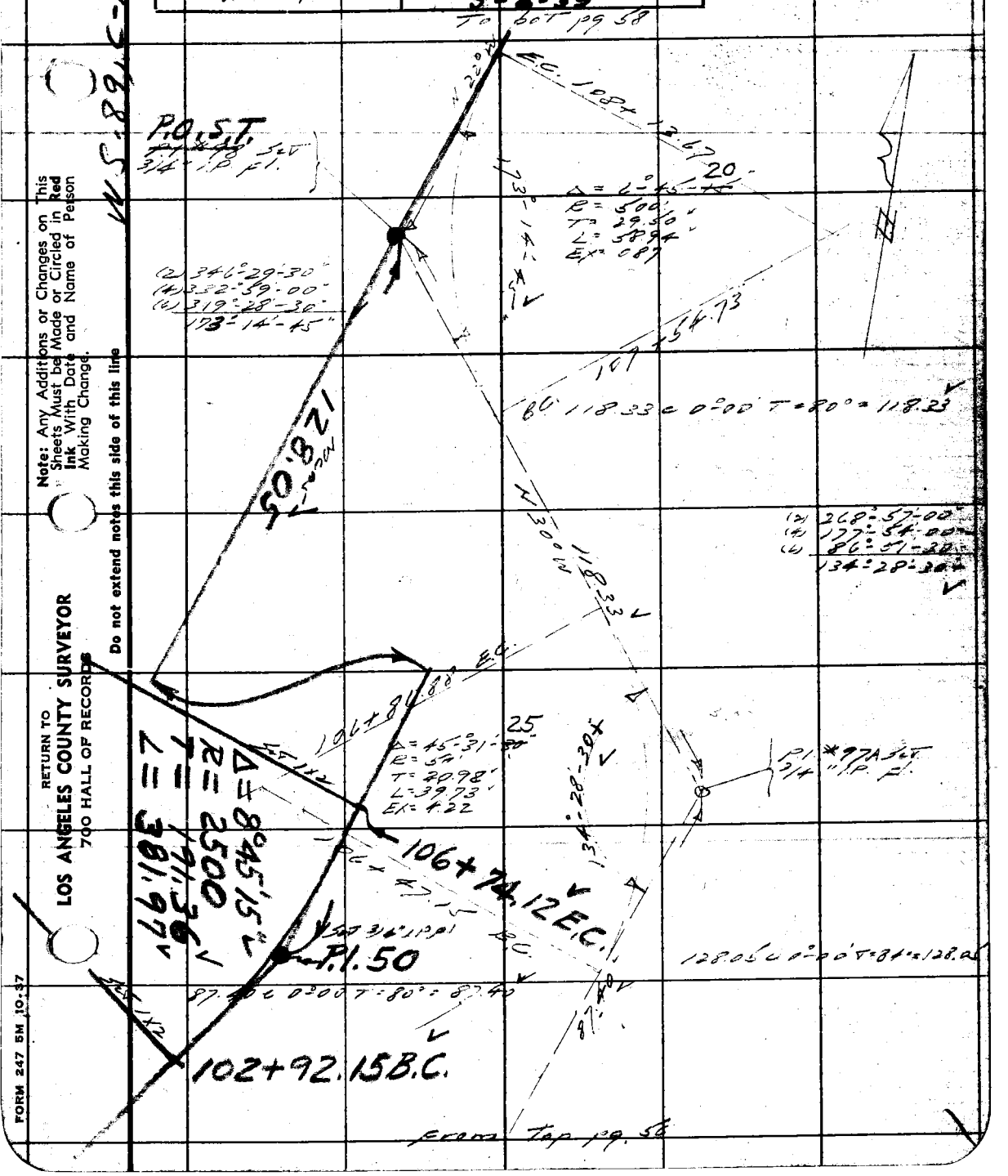

Note: Any Additions or Changes on This Sheets Must be Made or Circled in Red Ink With Date and Name of Person Making Change.

Do not extend notes this side of this line

RETURN TO
LOS ANGELES COUNTY SURVEYOR
700 HALL OF RECORDS

FORM 247 5M 10-37

F.B. 787 PG. 58

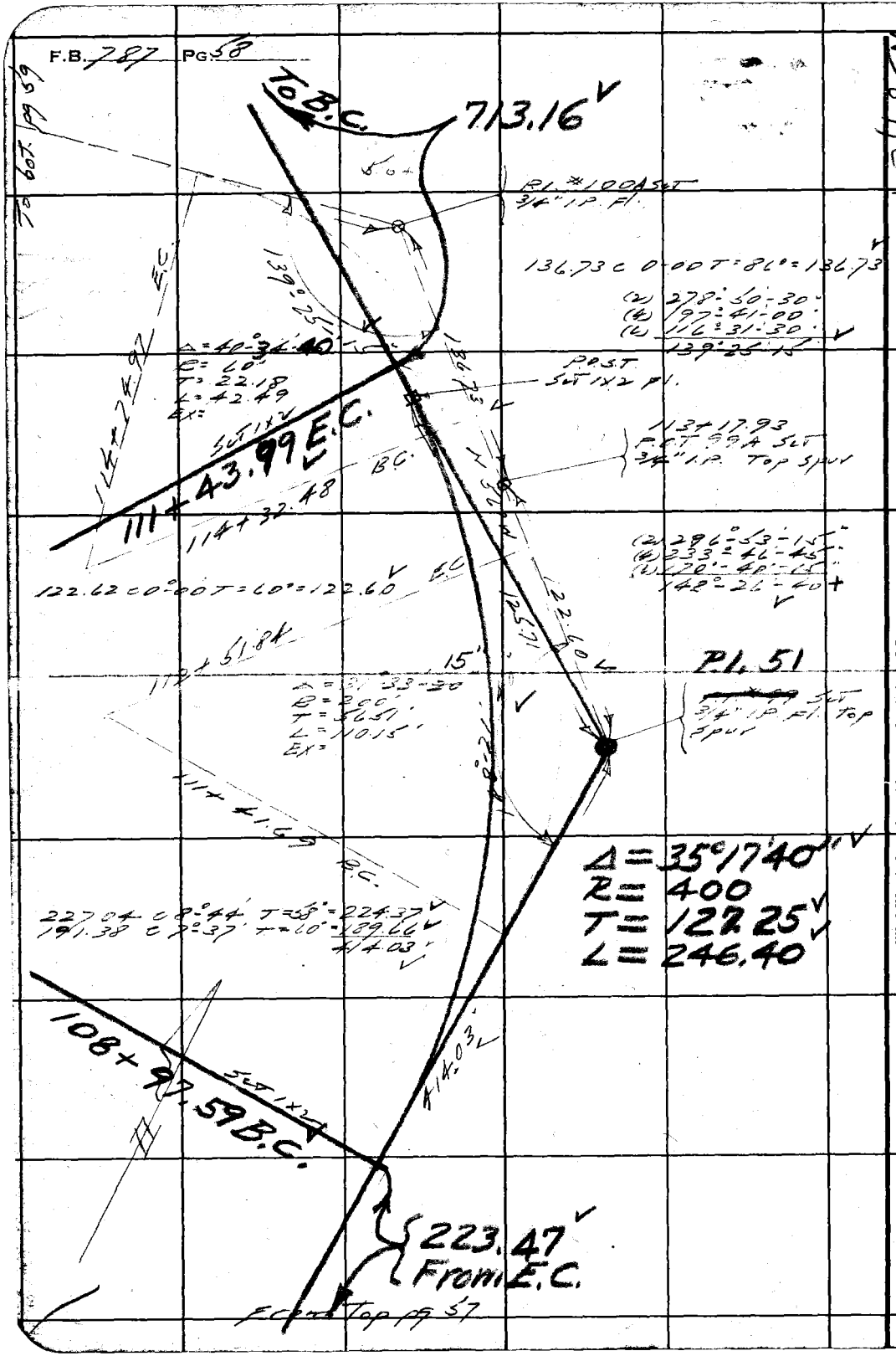

RETURN TO
LOS ANGELES COUNTY SURVEYOR
700 HALL OF RECORDS

Note: Any Additions or Changes on This Sheets Must be Made or Circled in Red Ink With Date and Name of Person Making Change.

Do not extend notes this side of this line

Notes Ck'd by K.R.M.	Survey of Greenleaf Cn Rd	F.B. 787 Pg. 59
Map No. B-1486	W. O. 8261 Tape No. 15 St'd 84 °F	
Office Work Hall	Surveyed by L. S. Hammond	
Checked K.R.M.	Notes L S H Date [illegible]	
Date 7/31/34	Indexed	



Note: Any Additions or Changes on This Sheets Must be Made or Circled in Red Ink With Date and Name of Person Making Change.

Do not extend notes this side of this line

RETURN TO
LOS ANGELES COUNTY SURVEYOR
700 HALL OF RECORDS

FORM 247 5M 10-37

F.B. 787 PG. 60

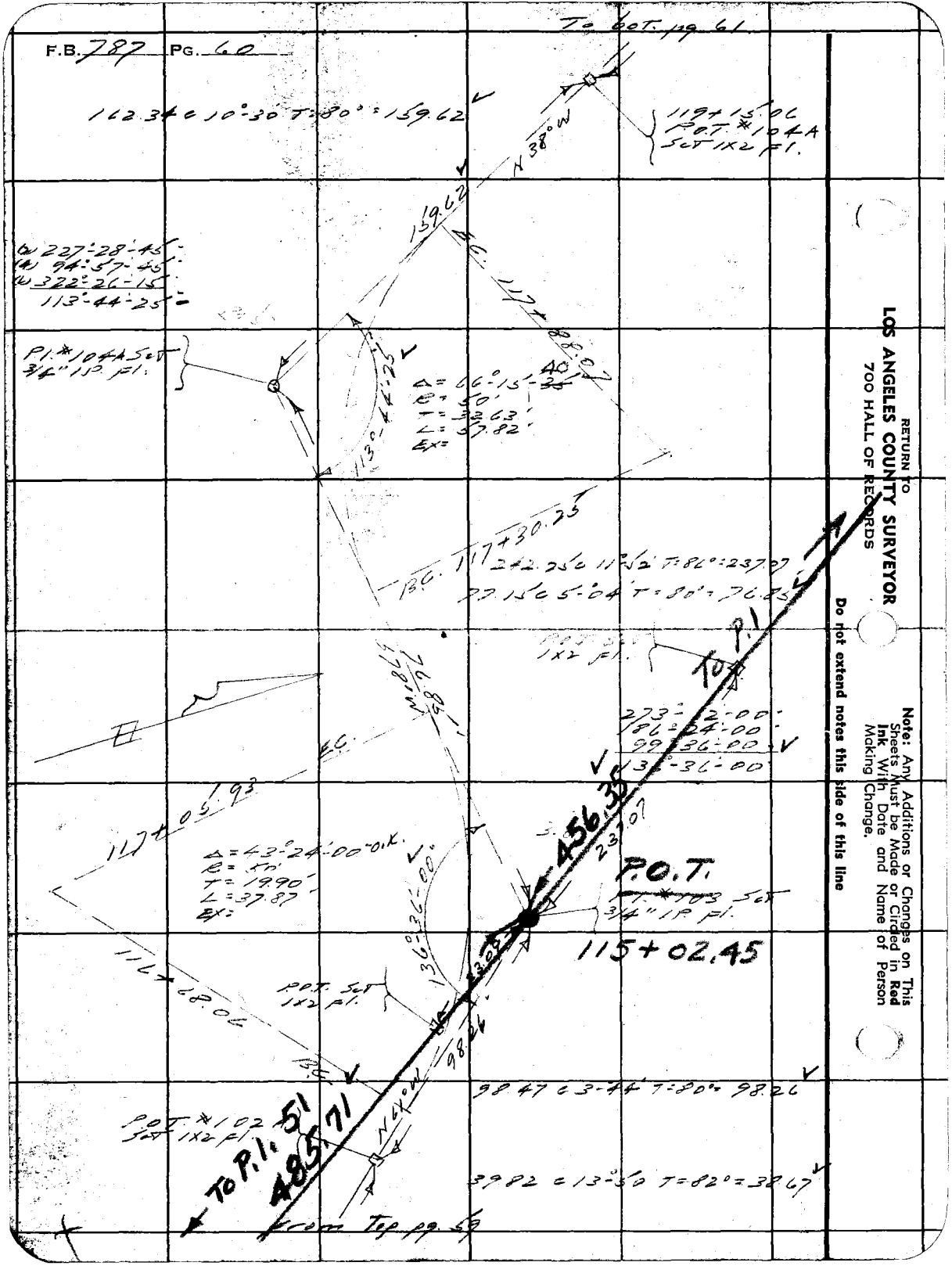

RETURN TO
LOS ANGELES COUNTY SURVEYOR
700 HALL OF RECORDS

Note: Any Additions or Changes on This Sheets Must be Made or Circled in **Red Ink** With Date and Name of Person Making Change.

Do not extend notes this side of this line

Notes Ck'd by KRM	Survey of Greenleaf Cn Rd	F.B. 787	Pg. 61
Map No. B-1486	W. O. 8261 Tape No. 15 St'd 84 °F		
Office Work Hall	Surveyed by L. S. Hammond		
Checked K.R.M.	Notes LSH Date 4-18-39		
Date 7/31/39	Indexed A. C. [illegible]		

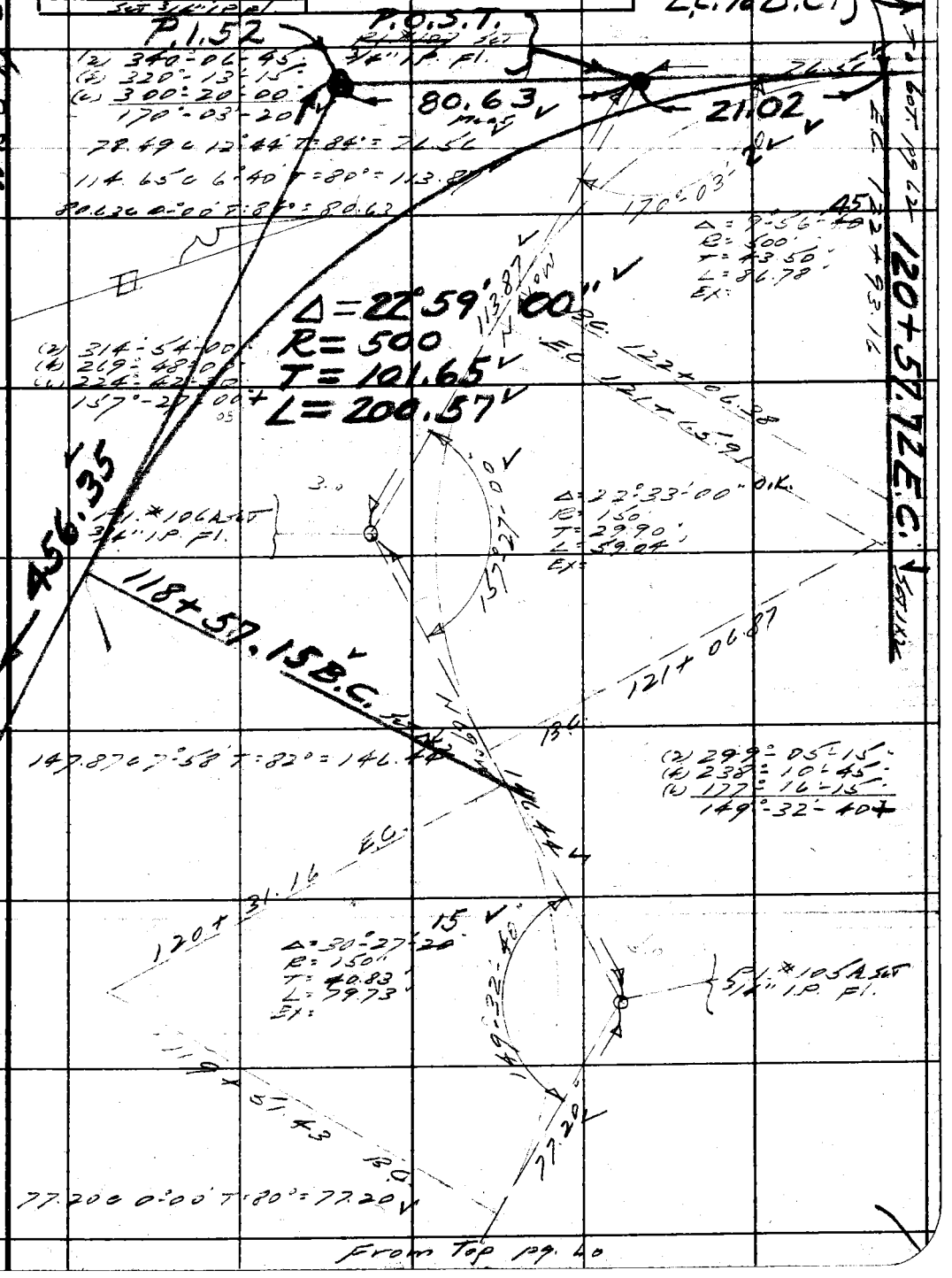

Note: Any Additions or Changes on This Sheets Must be Made or Circled in Red Ink With Date and Name of Person Making Change.

Do not extend notes this side of this line

RETURN TO
LOS ANGELES COUNTY SURVEYOR
700 HALL OF RECORDS

FORM 247 5M 10-37

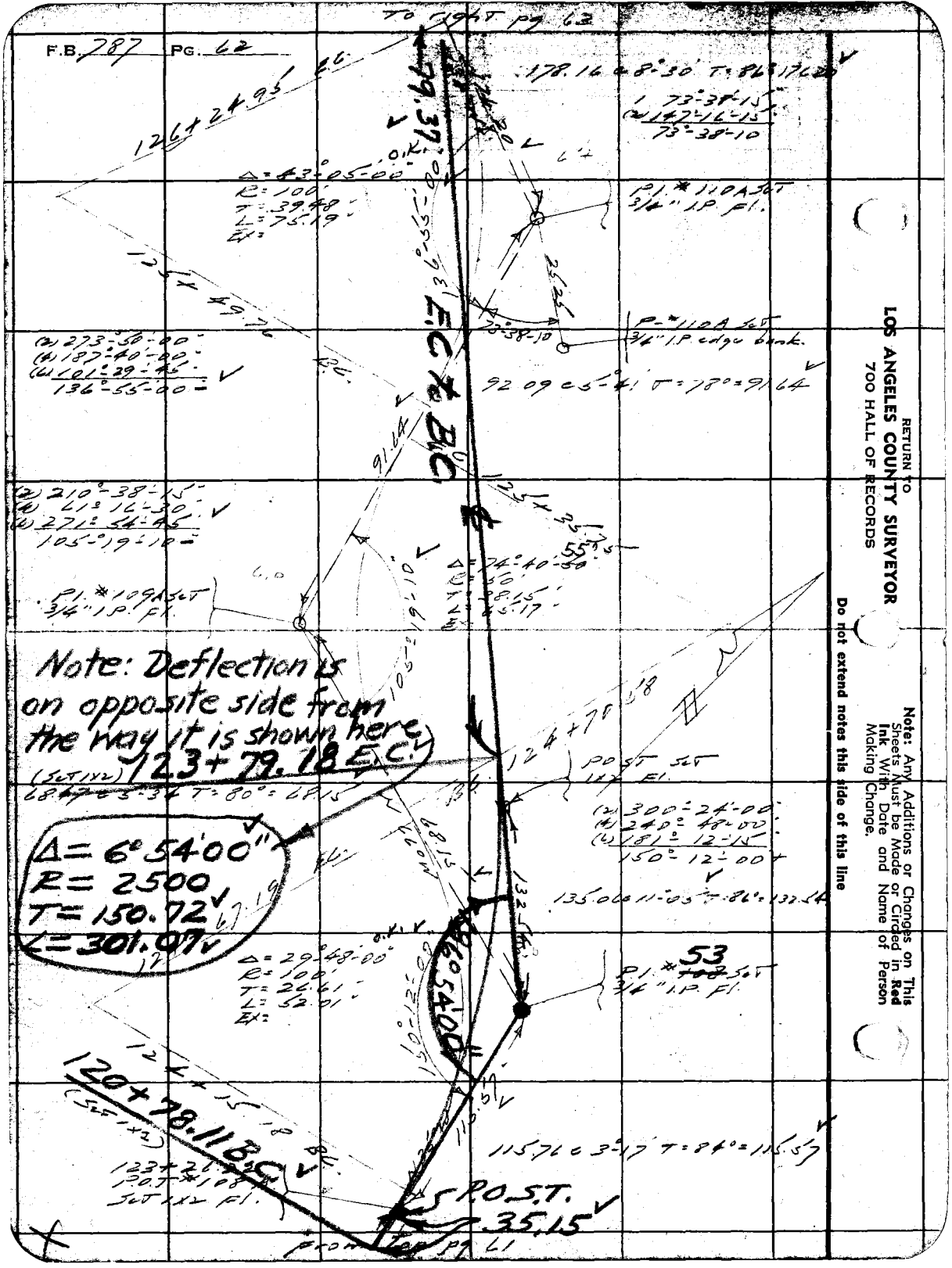

RETURN TO
LOS ANGELES COUNTY SURVEYOR
700 HALL OF RECORDS

Note: Any Additions or Changes on This Sheets Must be Made or Circled in Red Ink With Date and Name of Person Making Change.

Do not extend notes this side of this line

Notes Ck'd by K.R.M.	Survey of Greenleaf Cn Rd	F.B. 787	PG. 63
Map No. B-1486	W. O. [illegible] Topo No. 15 St'd [illegible]		
Office Work [illegible]	Surveyed by L.S. Hammond		
Checked K.R.M.	Notes L.S.H. Date 4-26-39		
Date 7/31/39	Indexed		

140.06 @ 6°15' T=86 = 139.23
69.93 @ 3°38' T=86 = 69.79
69.44

To bot pg 64

(2) 168°32'-15" (2) 111°-46'-00"
(4) 337°-04'-45" (4) 223°-32'-00"
(6) 145°-37'-00" (6) 335°-18'-00"
84°-16'-10" 55°-53'-00"

51.28 @ 0°00' T=70 = 51.28
18.02 @ 0°00' T=70 = 18.02

128+10.00
P.O.T. #111A = P.I. #40
Topanga Summit MW
Set 3/4" I.P. 6" dn. See page 103

RP-POST Set 3/4" I.P. Fl.

E.C. 127+94.97

69.44

84°-16'-10"

CONNECTION ALTA DR. See page 93

Δ = 39°-50'-50"
R = 100'
T = 36.25
L = 69.55
Ex = 6.37

P.I. #39 Topanga Summit MW
Set 3/4" I.P. 6" dn.
See page 102

P.O.S.T.

GREENLEAF CN. RD.

D.R. Connection ALTA Set 3/4" I.P. 6" dn.

= 0+00

per pg. 108
74°-56'-10"

TOPANGA per pg. 102

HENRY RIDGE MW.

per pg. 108

W.S. 89 [illegible]

To P.I. 118.38

SUMMIT MW 63.42 per pg. 102

302.37 To P.I.

From Top pg 62

Note: Any Additions or Changes on This Sheets Must be Made or Circled in Red Ink With Date and Name of Person Making Change.

Do not extend notes this side of this line

RETURN TO
LOS ANGELES COUNTY SURVEYOR
700 HALL OF RECORDS

FORM 247 5M 10-37

F.B. 287 PG. 64

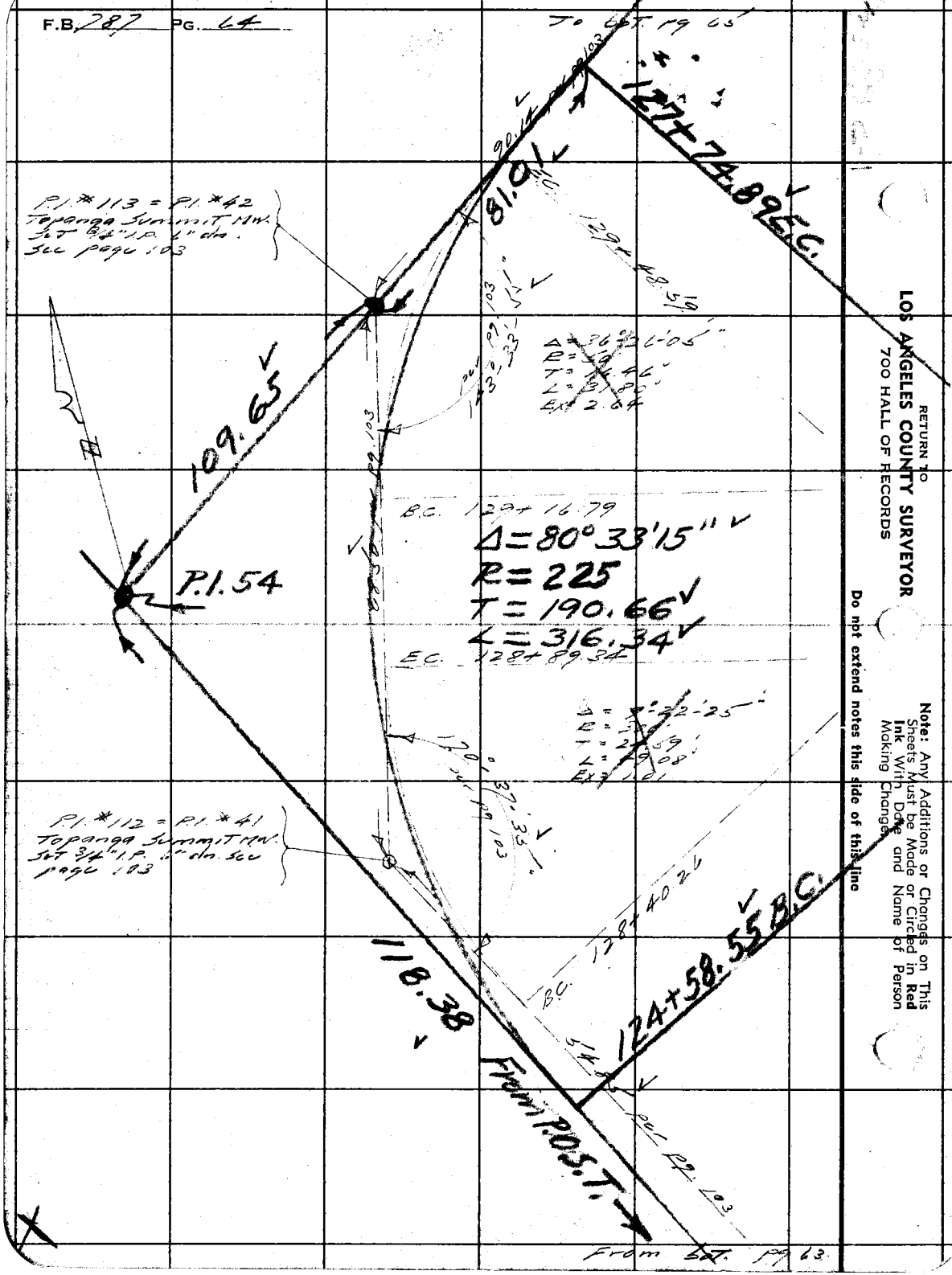

RETURN TO
LOS ANGELES COUNTY SURVEYOR
700 HALL OF RECORDS

Note: Any Additions or Changes on This Sheets Must be Made or Circled in Red Ink With Date and Name of Person Making Change.

Do not extend notes this side of this line

Notes Ck'd by K.R.M.	Survey of Greenleaf Co Rd	F.B. 787 Pg. 65
Map No. B-1486	W. O. 8261 Tape No. 15 St'd 84 of	
Office Work K.R.M.	Surveyed by L.S. Hammond	
Checked H. Hall	Notes L.S.H. Date 4-26-39	
Date 7/31/39	Indexed	

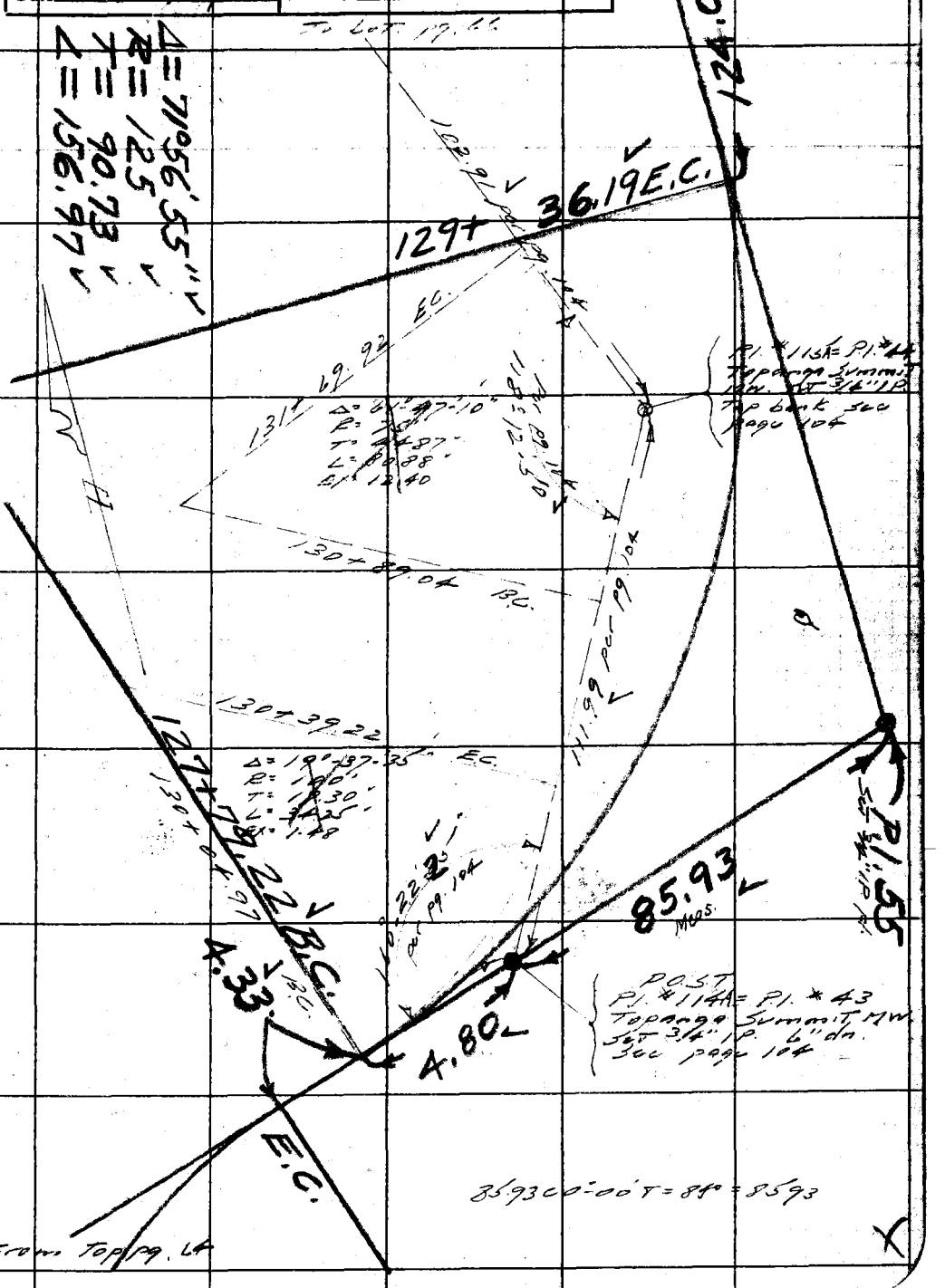

Note: Any Additions or Changes on This Sheets Must be Made or Circled in Red Ink With Date and Name of Person Making Change.

Do not extend notes this side of this line

RETURN TO
LOS ANGELES COUNTY SURVEYOR
700 HALL OF RECORDS

FORM 247 5M 10-37

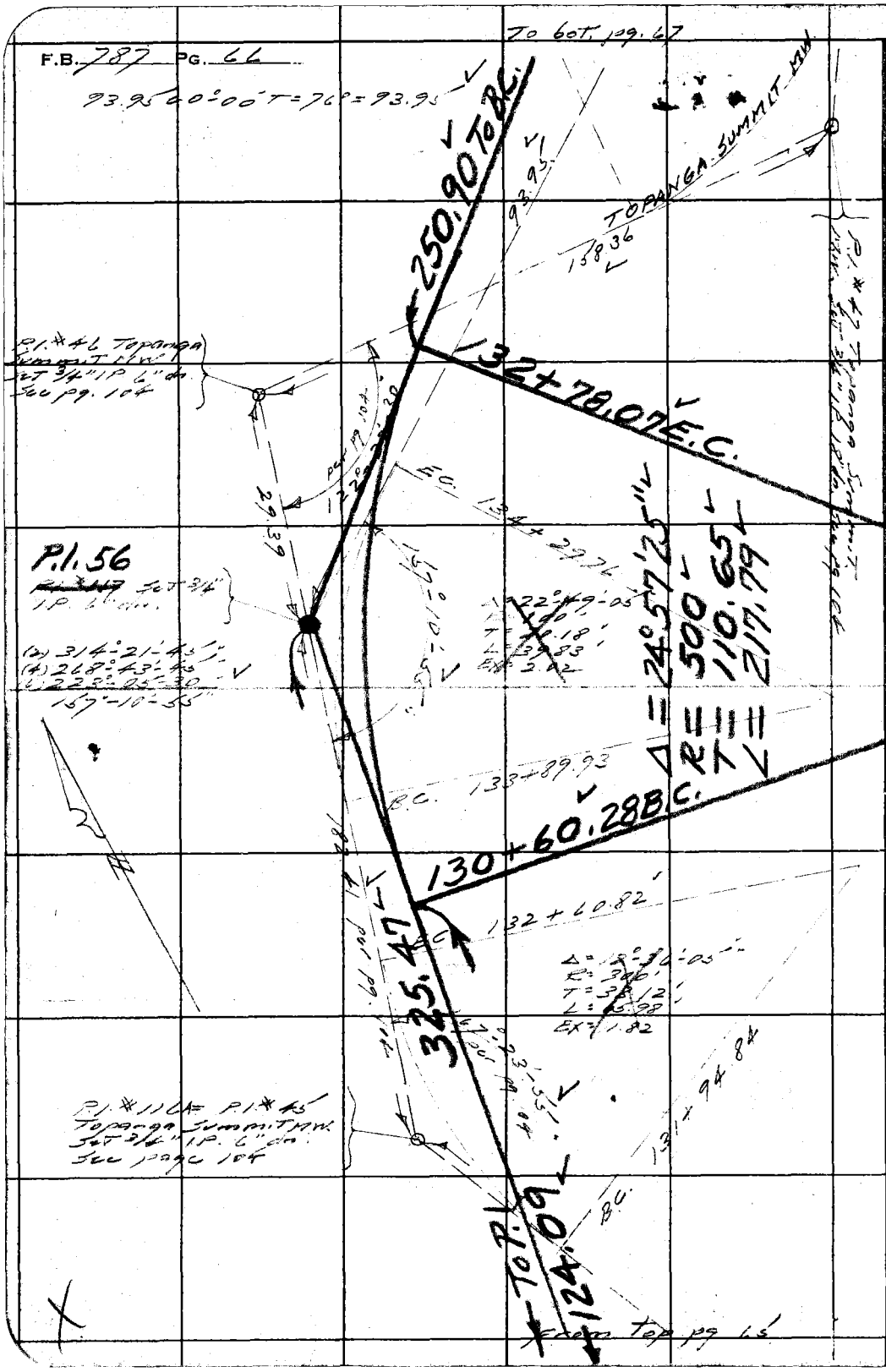

RETURN TO
LOS ANGELES COUNTY SURVEYOR
700 HALL OF RECORDS

Note: Any Additions or Changes on This Sheets Must be Made or Circled in **Red Ink** With Date and Name of Person Making Change.

Do not extend notes this side of this line

Notes Ck'd by K.R.M.	Survey of Greenleaf Cr Fd	F.B. 787 Pg. 67
Map No. B-1486	W. O. 8261 Tape No. 15 St'd 84 °F	
Office Work H. Hall	Surveyed by L.S. Hammond	
Checked K.R.M.	Notes L.S.H. Date 4-11-39	
Date 7/31/39	Indexed [illegible]	

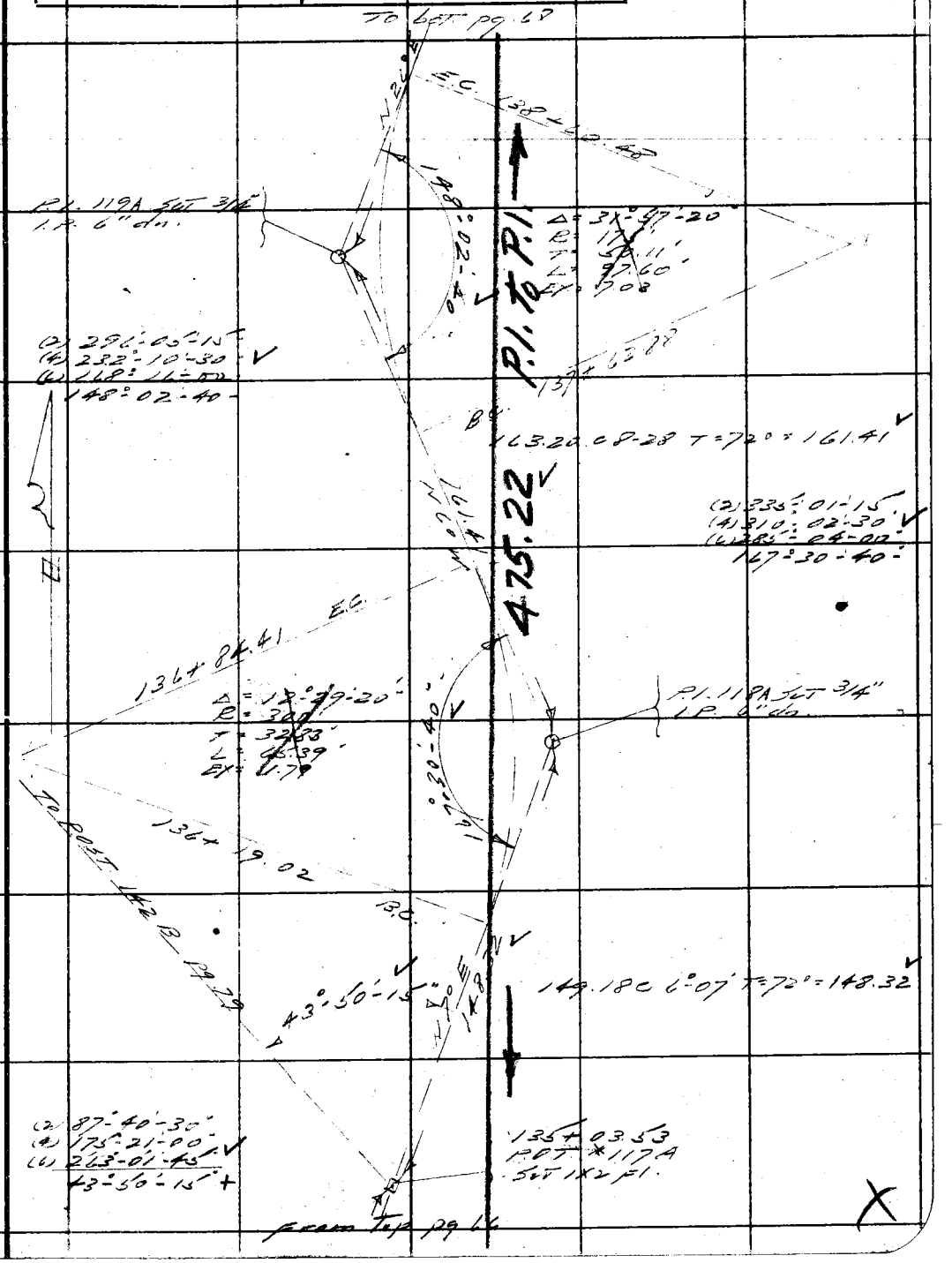

Note: Any Additions or Changes on This Sheets Must be Made or Circled in Red Ink With Date and Name of Person Making Change.

Do not extend notes this side of this line

RETURN TO
LOS ANGELES COUNTY SURVEYOR
700 HALL OF RECORDS

FORM 247 5M 10-37

RETURN TO
LOS ANGELES COUNTY SURVEYOR
700 HALL OF RECORDS

Note: Any Additions or Changes on This Sheets Must be Made or Circled in **Red Ink** With Date and Name of Person Making Change.

Do not extend notes this side of this line

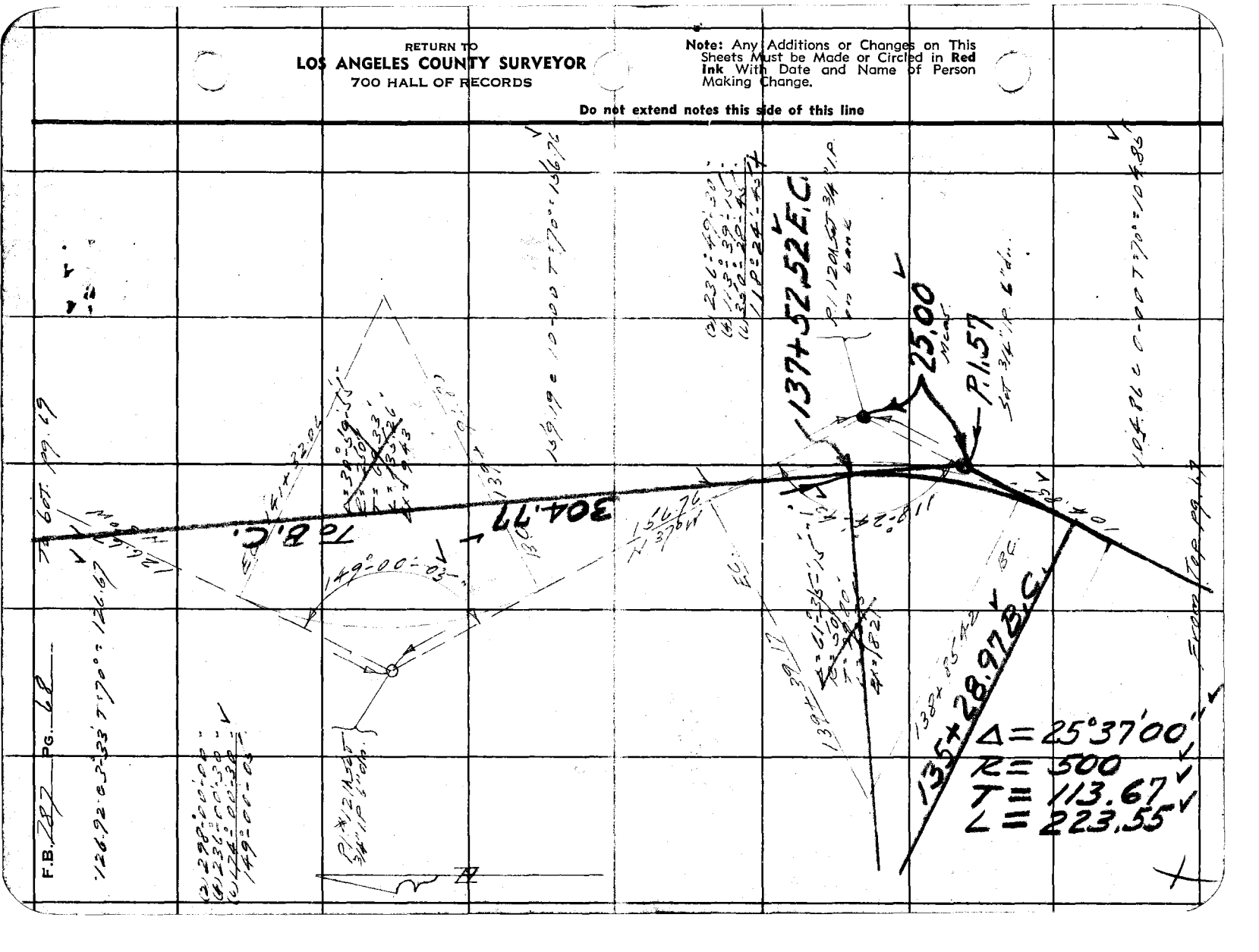

F.B. 787 PG. 68

Notes Ck'd by K.R.M.	Survey of Greenleaf Ln Rd.	F.B. 787 PG. 69
Map No. B-1486	W. O. 8261 Tape No. 15 St'd 84 of	
Office Work H. Hall	Surveyed by L.S. Hammond.	
Checked K.R.M.	Notes L.S.H. Date 4-11-39	
Date 7/31/39	Indexed A. C. Johnson	

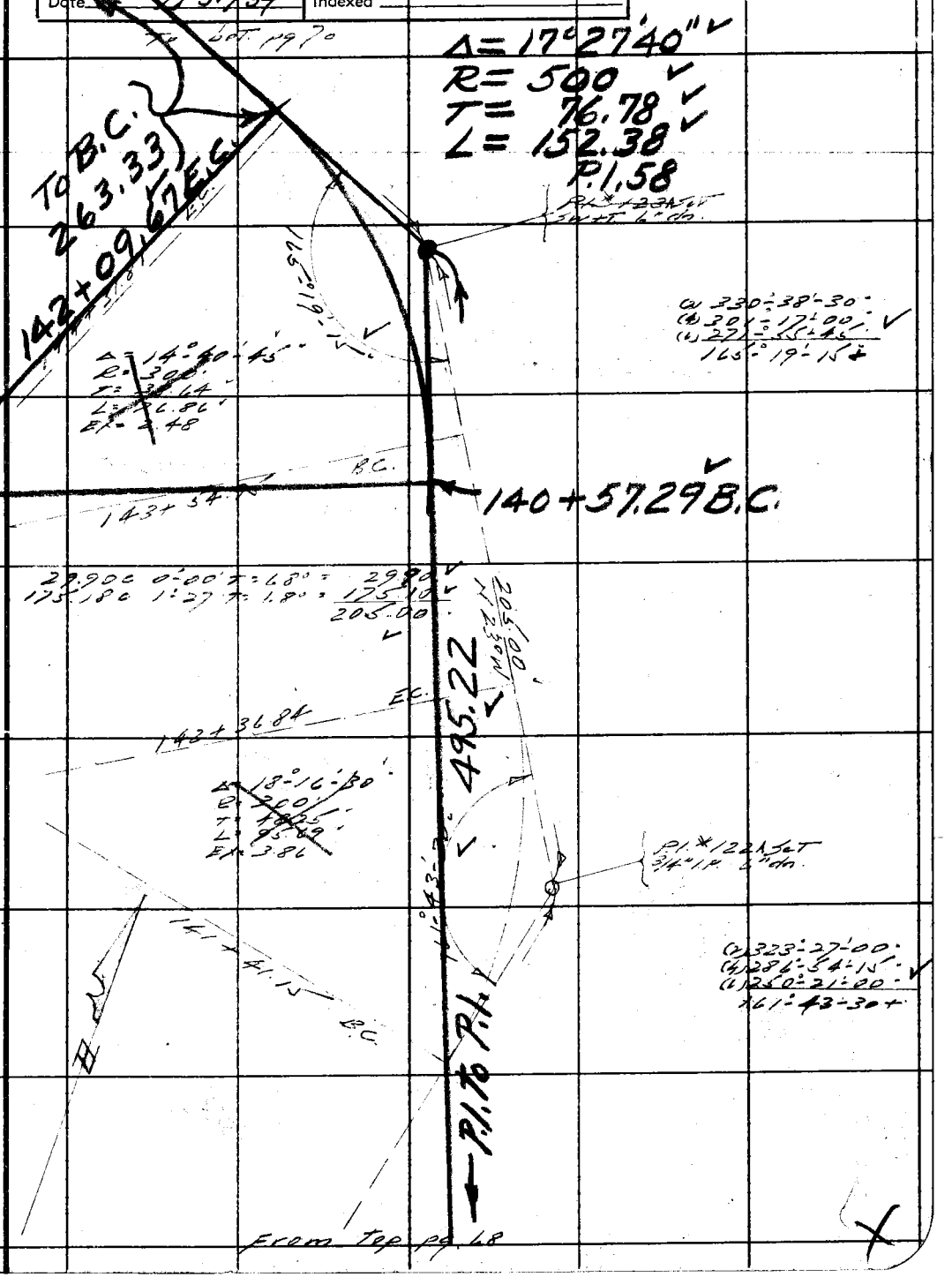

(a) 330°38'30"
(b) 301°17'00"
(c) 271°55'45"
165°19'15"

(a) 323°27'00"
(b) 286°54'15"
(c) 250°21'00"
161°43'30"

Note: Any Additions or Changes on This Sheets Must be Made or Circled in Red Ink With Date and Name of Person Making Change.

Do not extend notes this side of this line

RETURN TO
LOS ANGELES COUNTY SURVEYOR
700 HALL OF RECORDS

FORM 247 5M 10-37

RETURN TO
LOS ANGELES COUNTY SURVEYOR
700 HALL OF RECORDS

Note: Any Additions or Changes on This Sheets Must be Made or Circled in **Red Ink** With Date and Name of Person Making Change.

Do not extend notes this side of this line

4589 : 2

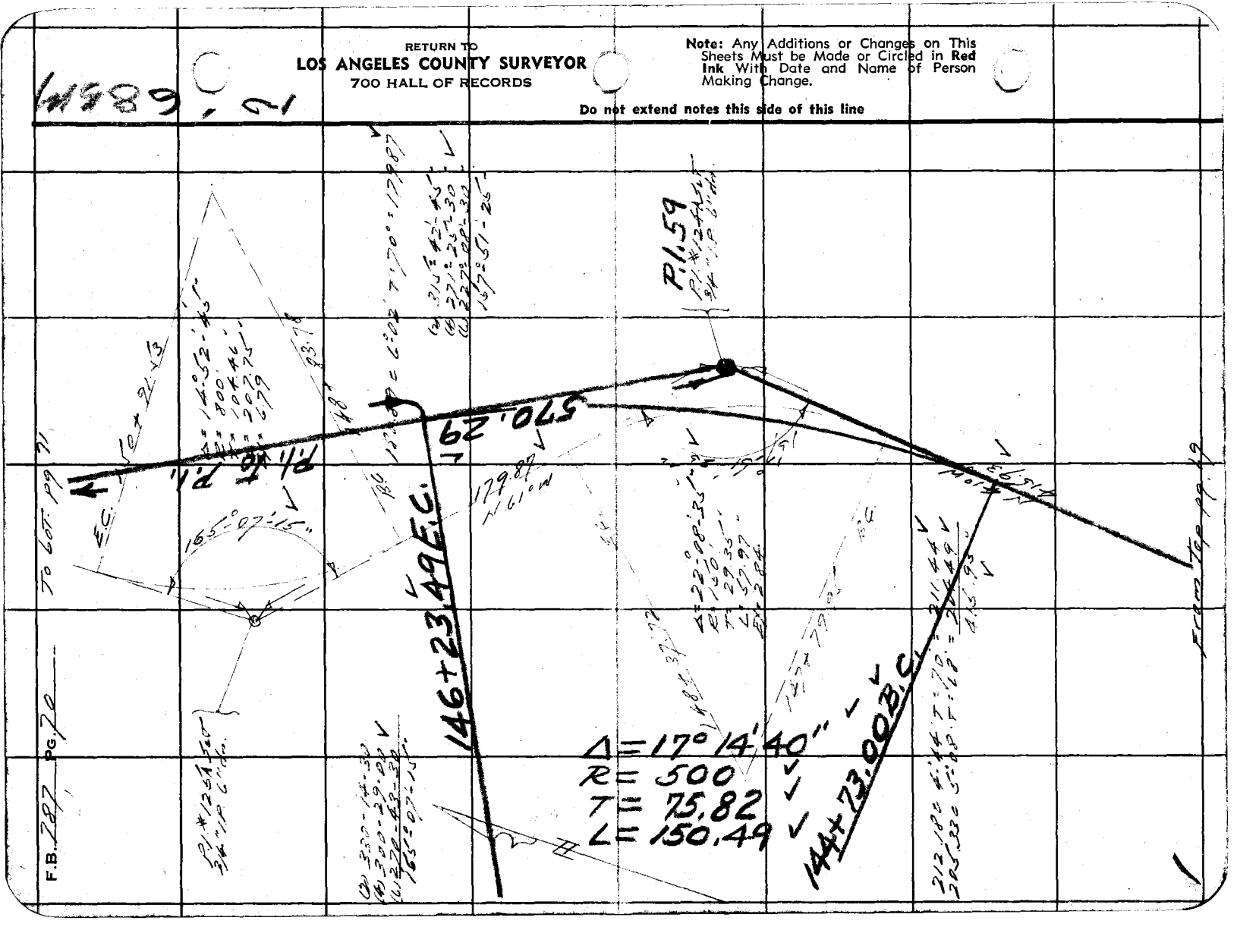

Notes Ck'd by K.R.M.	Survey of Greenleaf Ch Rd	F.B. 787 Pg. 71
Map No. B-1486	W. O. 8261 Tape No. 15 St'd 84 of	
Office Work Hall	Surveyed by L.S. Hammond	
Checked K.R.M.	Notes L.S.H. Date 4-11-39	
Date 7/31/38	Indexed	

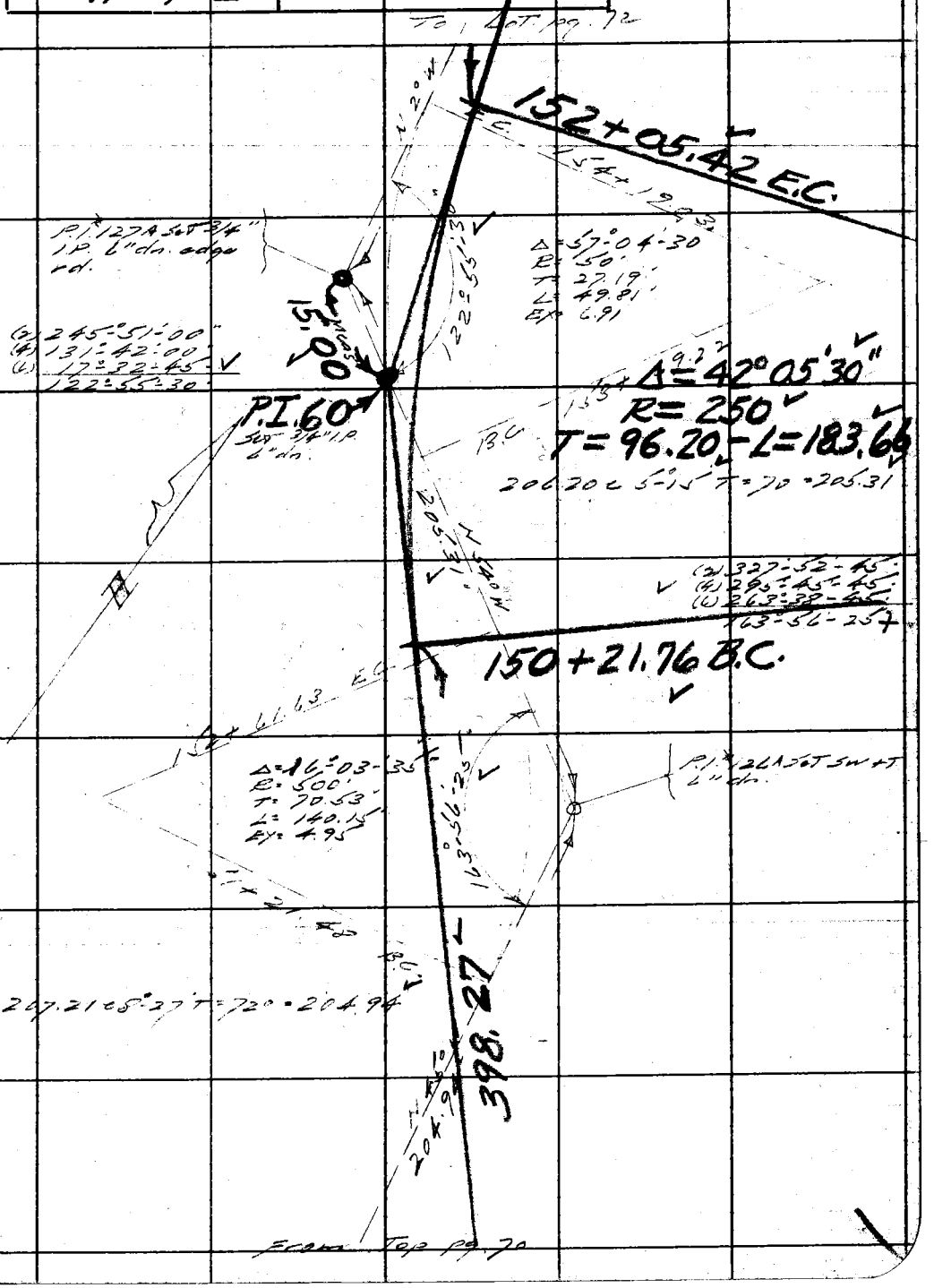

WS 89, C-1

Note: Any Additions or Changes on This Sheets Must be Made or Circled in Red Ink With Date and Name of Person Making Change.

Do not extend notes this side of this line

RETURN TO
LOS ANGELES COUNTY SURVEYOR
700 HALL OF RECORDS

FORM 247 5M 10-37

F.B. 287 PG. 72

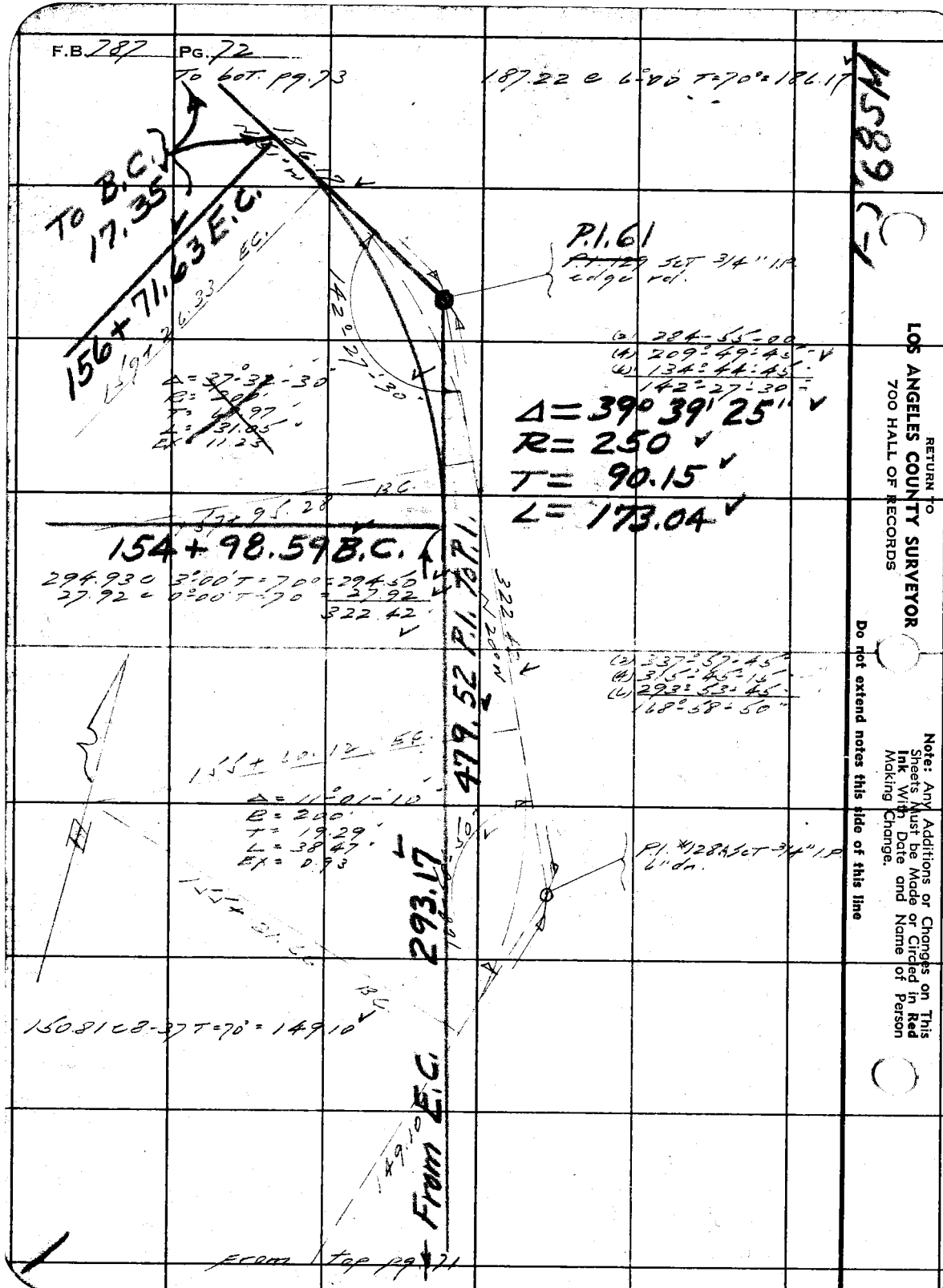

RETURN TO
LOS ANGELES COUNTY SURVEYOR
700 HALL OF RECORDS

Note: Any Additions or Changes on This Sheets Must be Made or Circled in Red Ink With Date and Name of Person Making Change.

Do not extend notes this side of this line

Notes Ck'd by K.R.M.	Survey of Greenleaf Co Rd.	F.B. 787 Pg. 73
Map No. B-1486	W. 0826 Tape No. 15 St'd 84 of	
Office Work [illegible]	Surveyed by L.S. Hammond	
Checked K.R.M.	Notes LSH Date 4-11-39	
Date 7/31/39	Indexed [illegible]	

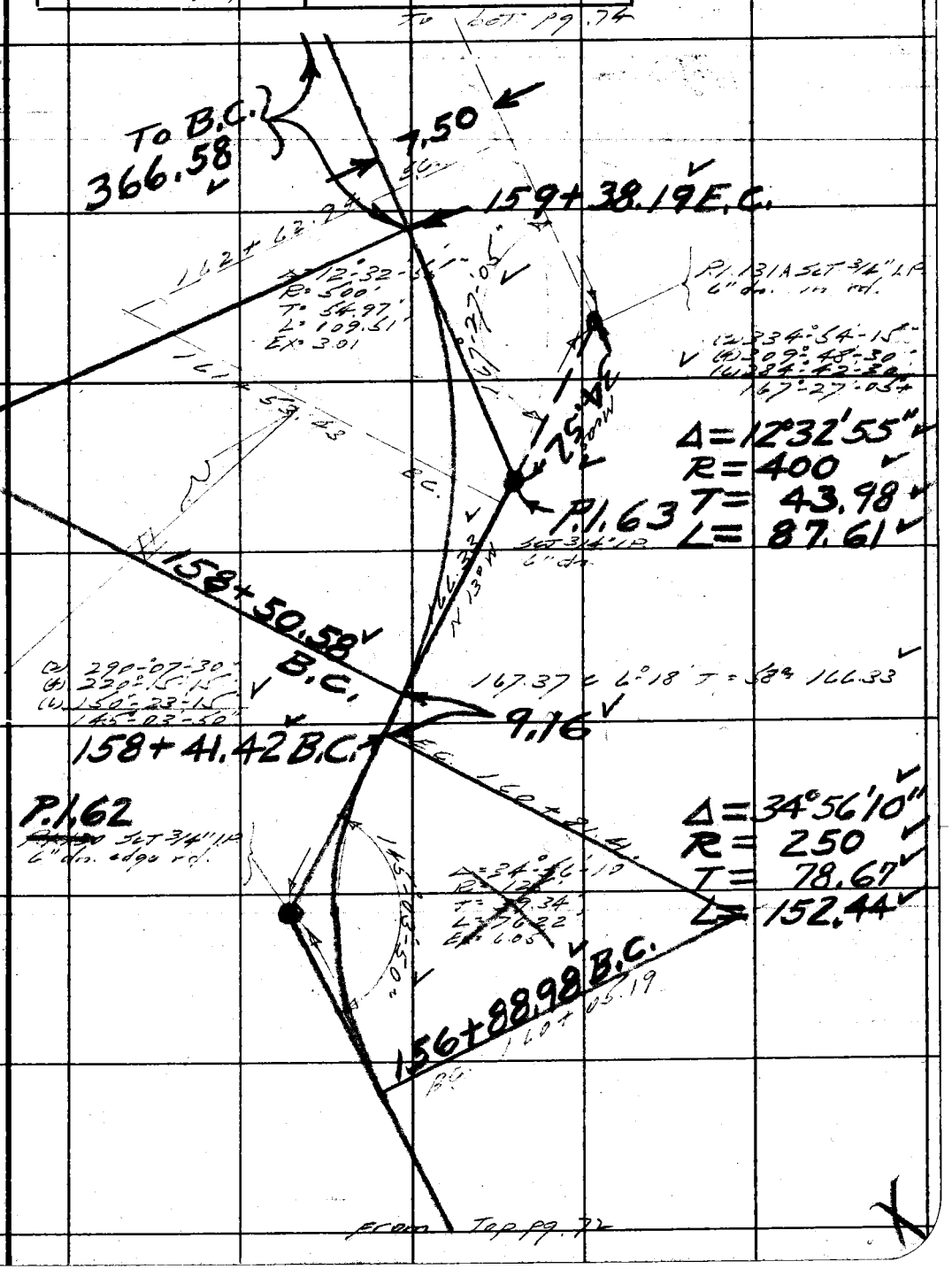

Note: Any Additions or Changes on This Sheets Must be Made or Circled in Red Ink With Date and Name of Person Making Change.

Do not extend notes this side of this line

RETURN TO
LOS ANGELES COUNTY SURVEYOR
700 HALL OF RECORDS

FORM 247 5M 10-37

F.B. 287 PG. 24

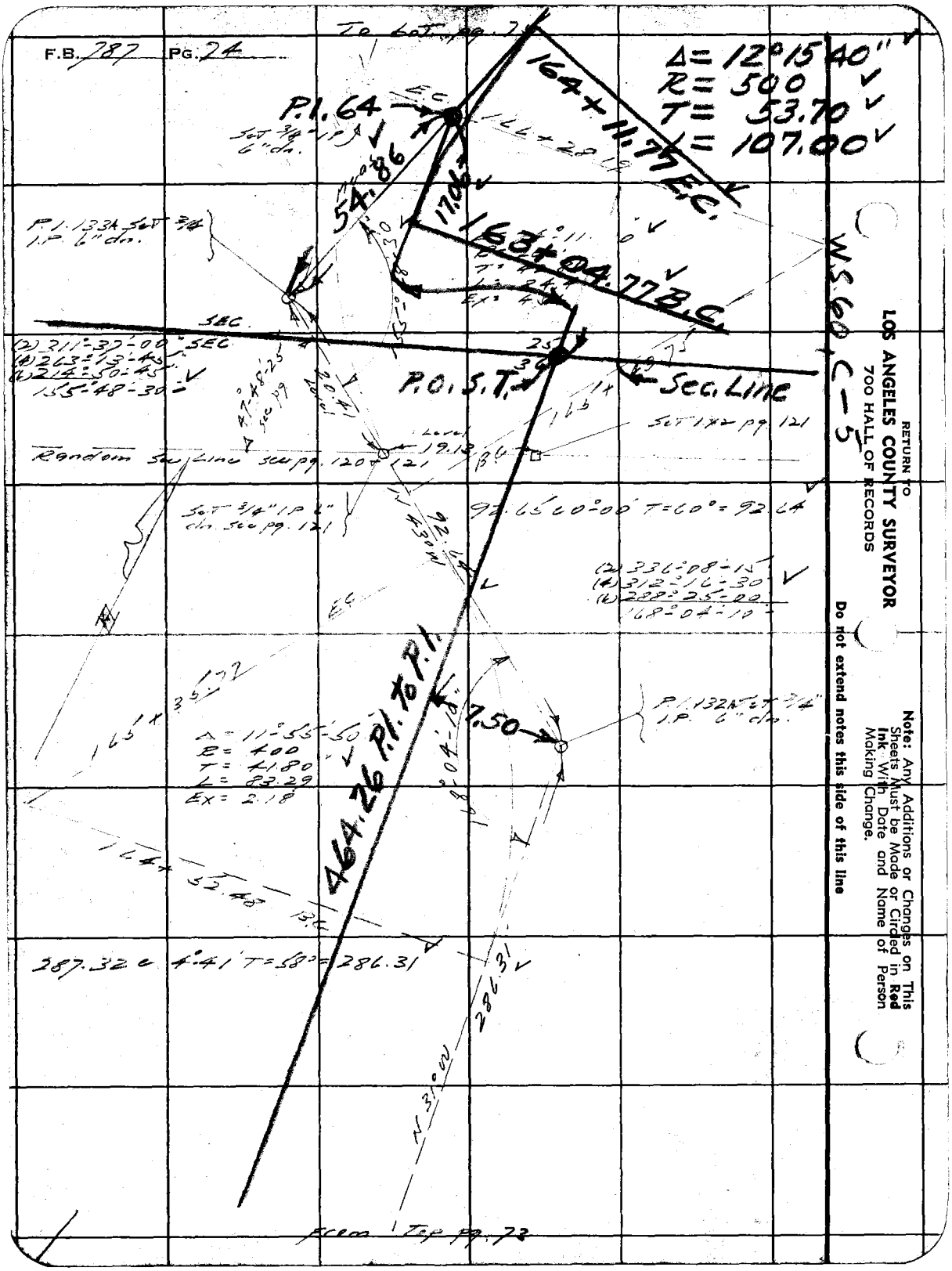

W.S. 60, C-5

RETURN TO
LOS ANGELES COUNTY SURVEYOR
700 HALL OF RECORDS

Note: Any Additions or Changes on This Sheets Must be Made or Circled in **Red Ink** With Date and Name of Person Making Change.

Do not extend notes this side of this line

Notes Ck'd by K.R.M.	Survey of Greenleaf Co. Rd.	F.B. 787	Pg. 75
Map No. B-1486	W. O. 8264 Tape No. 15 St'd 84 of		
Office Work [illegible]	Surveyed by [illegible]		
Checked K.R.M.	Notes [illegible] Date 4-12-39		
Date 7/31/39	Indexed [illegible]		

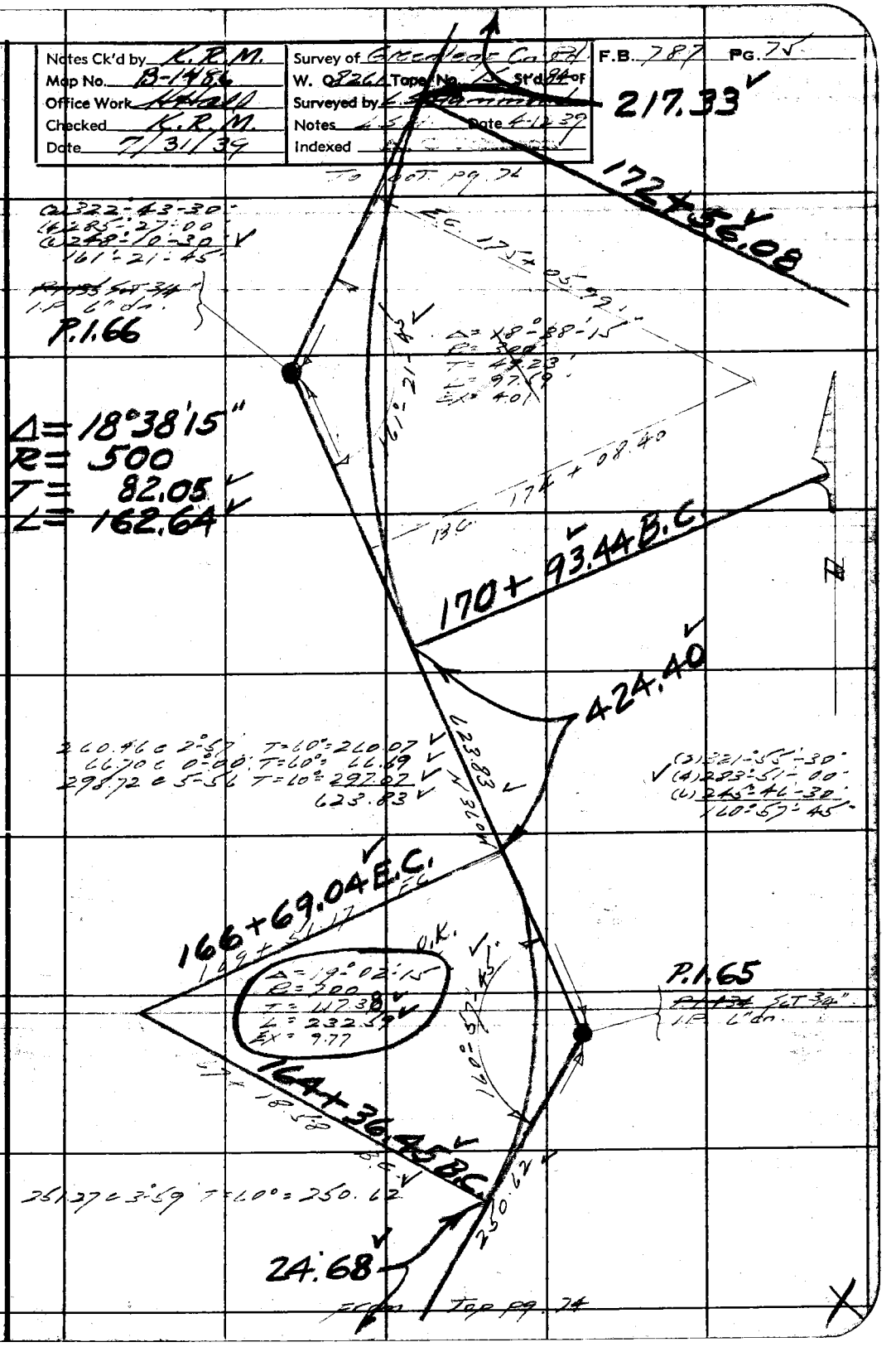

Note: Any Additions or Changes on This Sheets Must be Made or Circled in Red Ink With Date and Name of Person Making Change.

Do not extend notes this side of this line

RETURN TO
LOS ANGELES COUNTY SURVEYOR
700 HALL OF RECORDS

FORM 247 5M 10-37

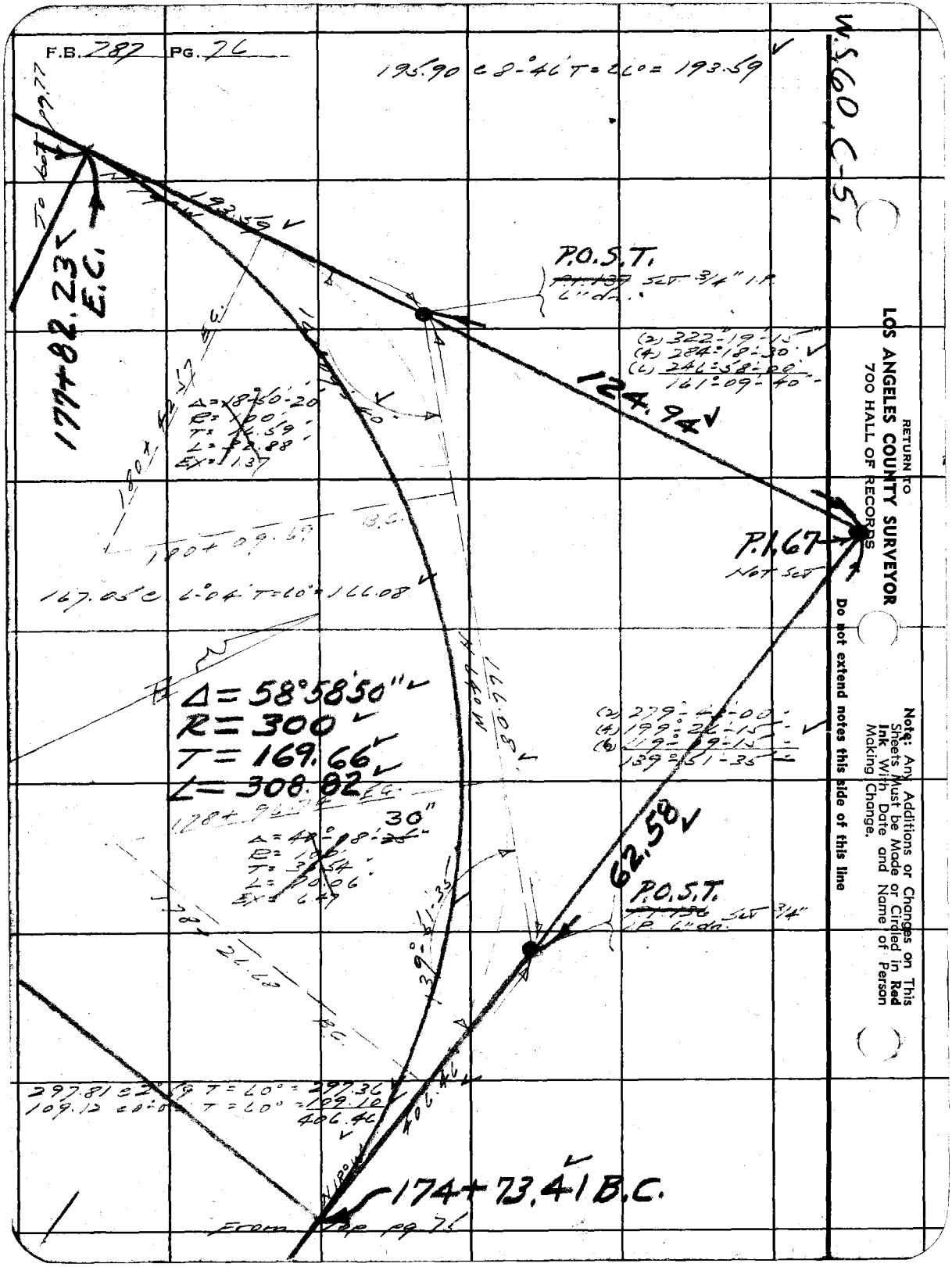

RETURN TO
LOS ANGELES COUNTY SURVEYOR
700 HALL OF RECORDS

Note: Any Additions or Changes on This Sheets Must be Made or Circled in Red Ink With Date and Name of Person Making Change.

Do not extend notes this side of this line

Notes Ck'd by K.R.M.	Survey of Greenleaf Co. Rd.	F.B. 787	PG. 77
Map No. B-1486	W. O. 8261 Tape No. 15 St'd 84 °F		
Office Work H. Hall	Surveyed by L.S. Hammond		
Checked K.R.M.	Notes L.S.H. Date 4-12-39		
Date 7/31/39	Indexed [illegible]		

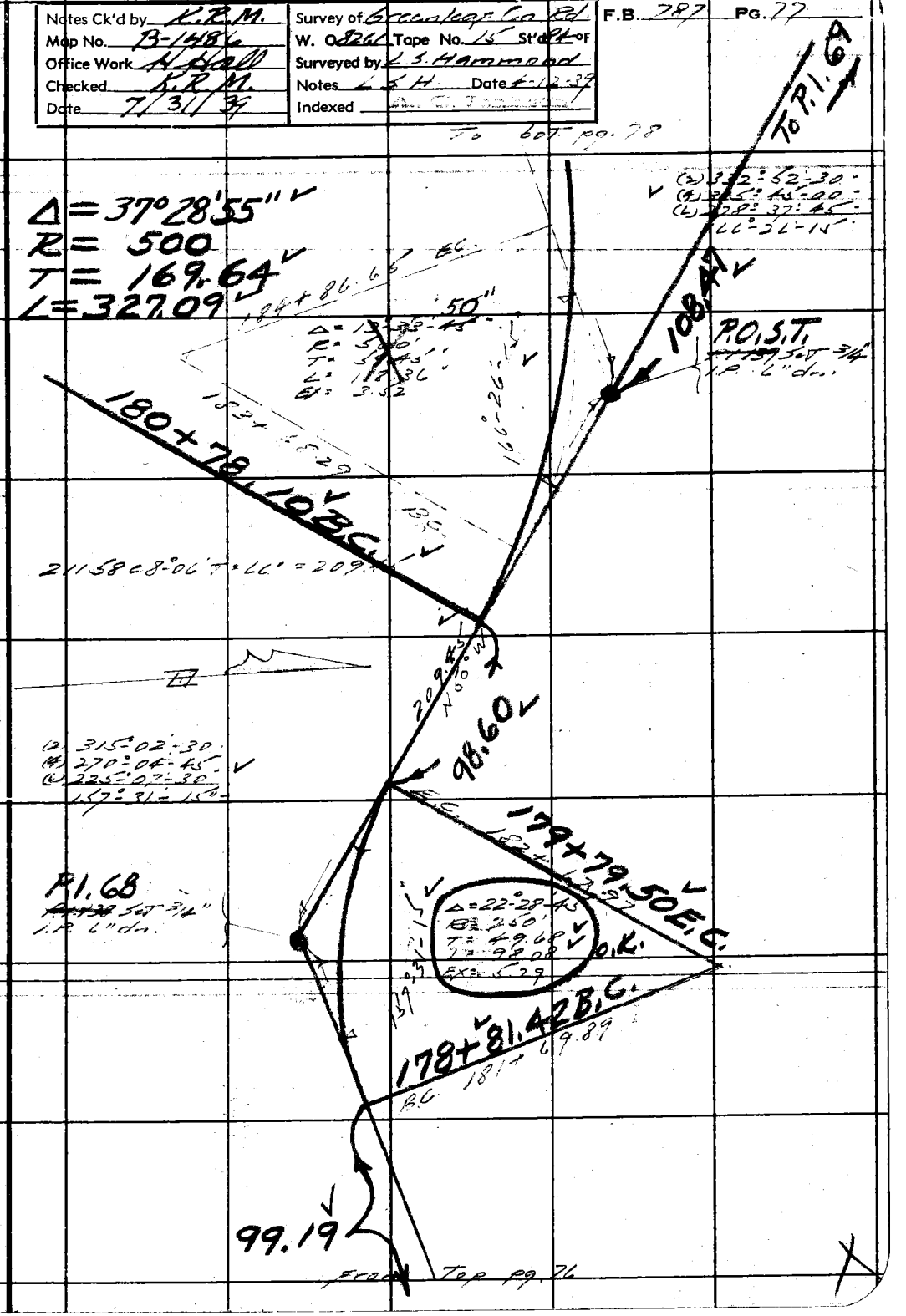

Note: Any Additions or Changes on This Sheets Must be Made or Circled in Red Ink With Date and Name of Person Making Change.

Do not extend notes this side of this line

RETURN TO
LOS ANGELES COUNTY SURVEYOR
700 HALL OF RECORDS

FORM 247 5M 10-37

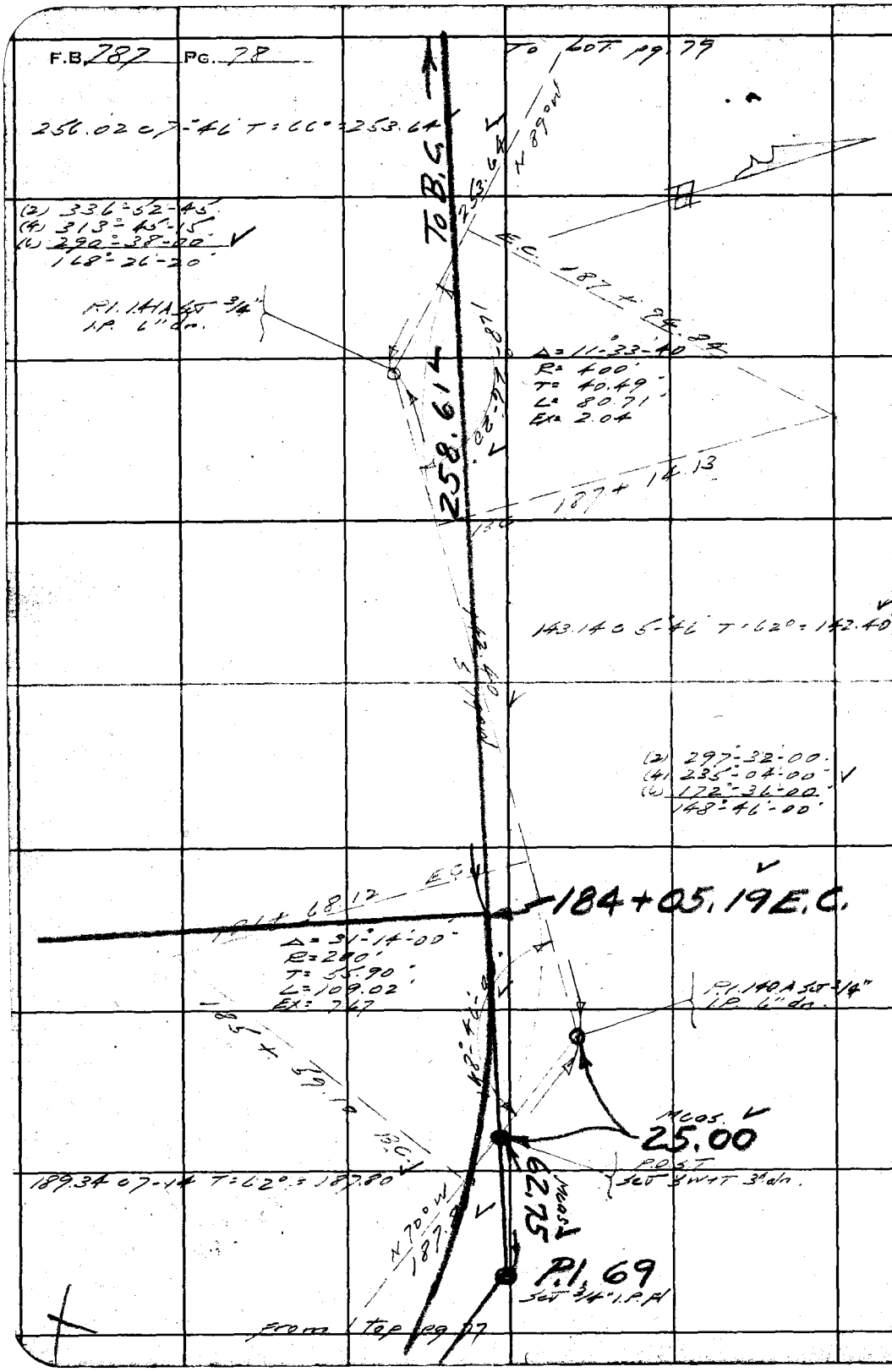

RETURN TO
LOS ANGELES COUNTY SURVEYOR
700 HALL OF RECORDS

Note: Any Additions or Changes on This Sheets Must be Made or Circled in Red Ink With Date and Name of Person Making Change.

Do not extend notes this side of this line

Notes Ck'd by K.R.M.	Survey of Greenleaf Co. Rd.
Map No. B-1486	W. 0 8261 Tape No. 15' St'd 84 of
Office Work Hall	Surveyed by L.S. Hammond
Checked K.R.M.	Notes L.S.H. Date 4-12-39
Date 7/31/39	Indexed

F.B. 787 PG. 79

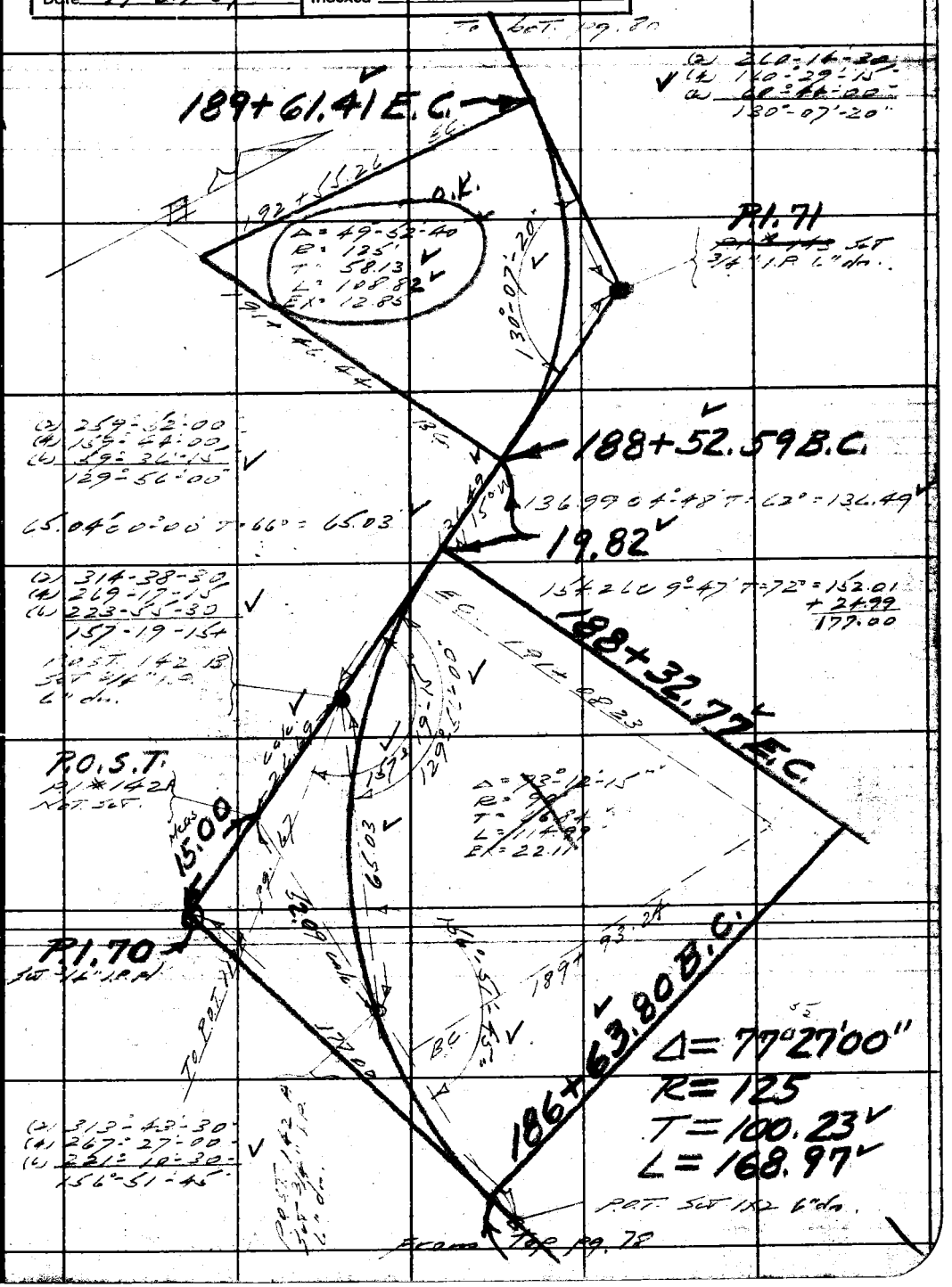

Note: Any Additions or Changes on This Sheets Must be Made or Circled in Red Ink With Date and Name of Person Making Change.

Do not extend notes this side of this line

RETURN TO
LOS ANGELES COUNTY SURVEYOR
700 HALL OF RECORDS

FORM 247 5M 10-37

F.B. 787 PG. 80

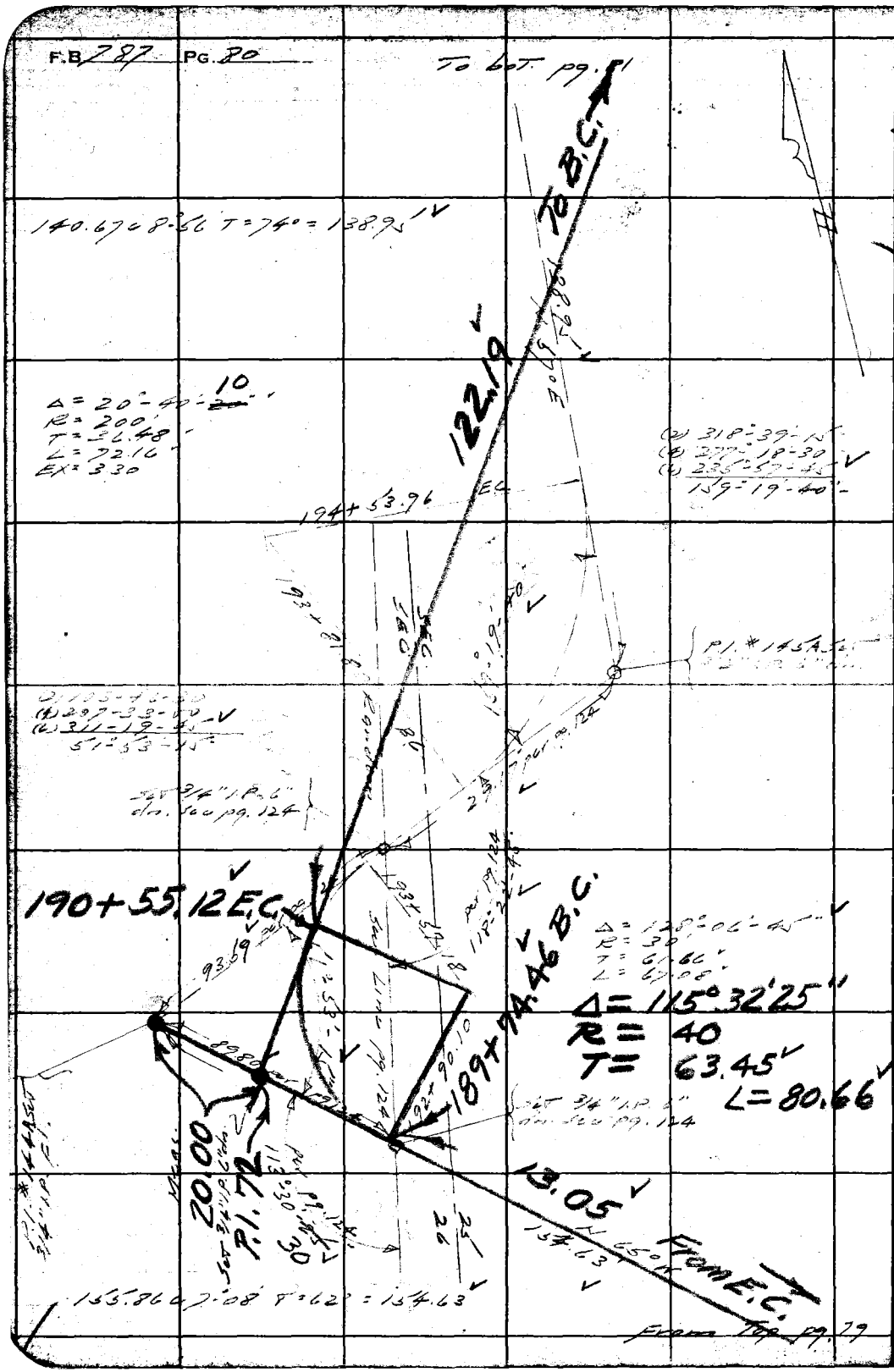

WS 60 C-5

RETURN TO
LOS ANGELES COUNTY SURVEYOR
700 HALL OF RECORDS

Note: Any Additions or Changes on This Sheets Must be Made or Circled in Red Ink With Date and Name of Person Making Change.

Do not extend notes this side of this line

Notes Ck'd by K.R.M.	Survey of Greenleaf Ca Rd	F.B. 787 Pg. 81
Map No. B-1486	W. O. 8261 Tape No. 15 St'd 84 of	
Office Work [illegible]	Surveyed by L.S. Hammond	
Checked K.R.M.	Notes L.S.H. Date 5-11-39	
Date 7/31/39	Indexed	

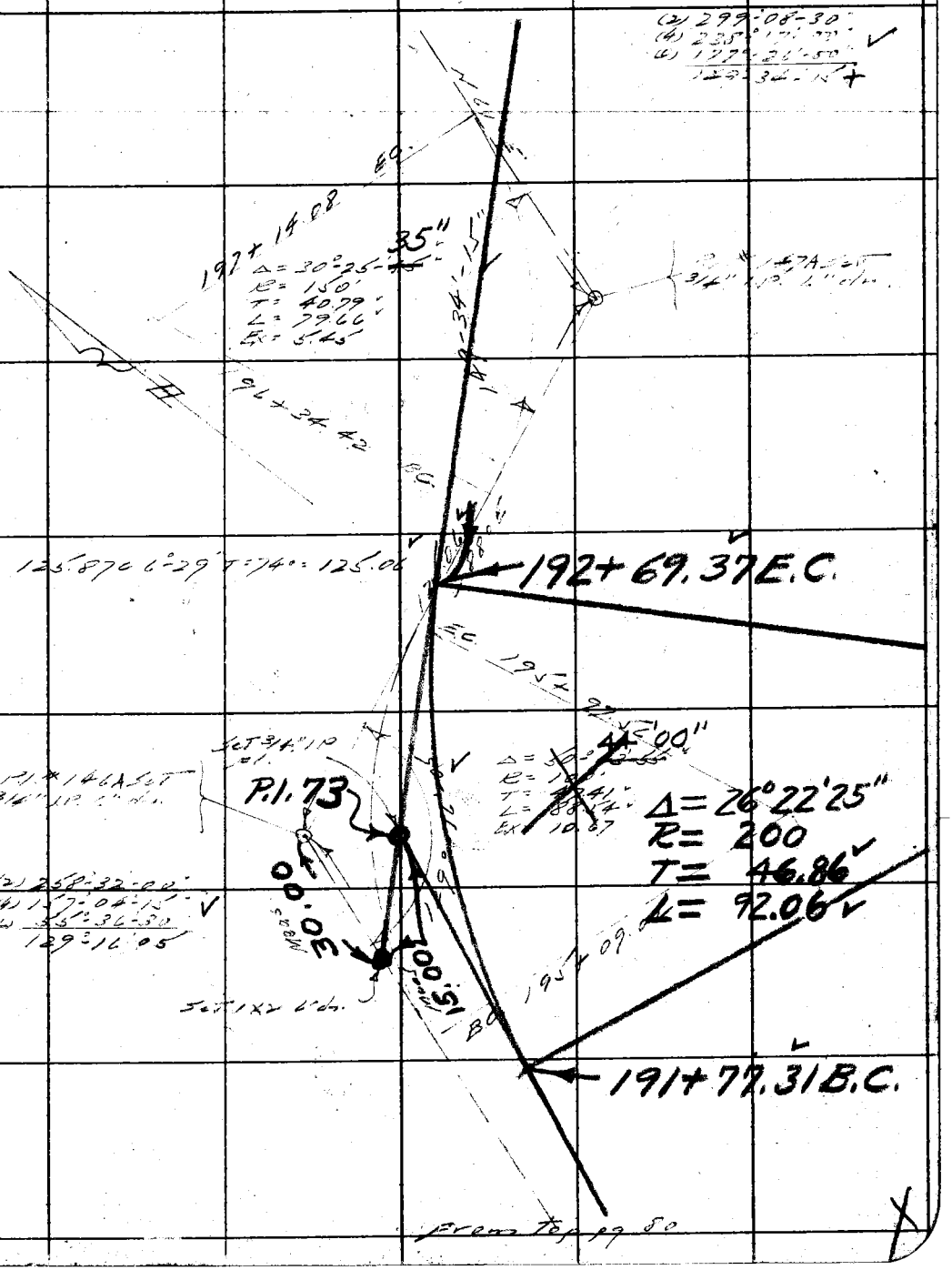

Note: Any Additions or Changes on This Sheets Must be Made or Circled in Red Ink With Date and Name of Person Making Change.

Do not extend notes this side of this line

RETURN TO
LOS ANGELES COUNTY SURVEYOR
700 HALL OF RECORDS

FORM 247 5M 10-37

F.B. 287 PG. 82

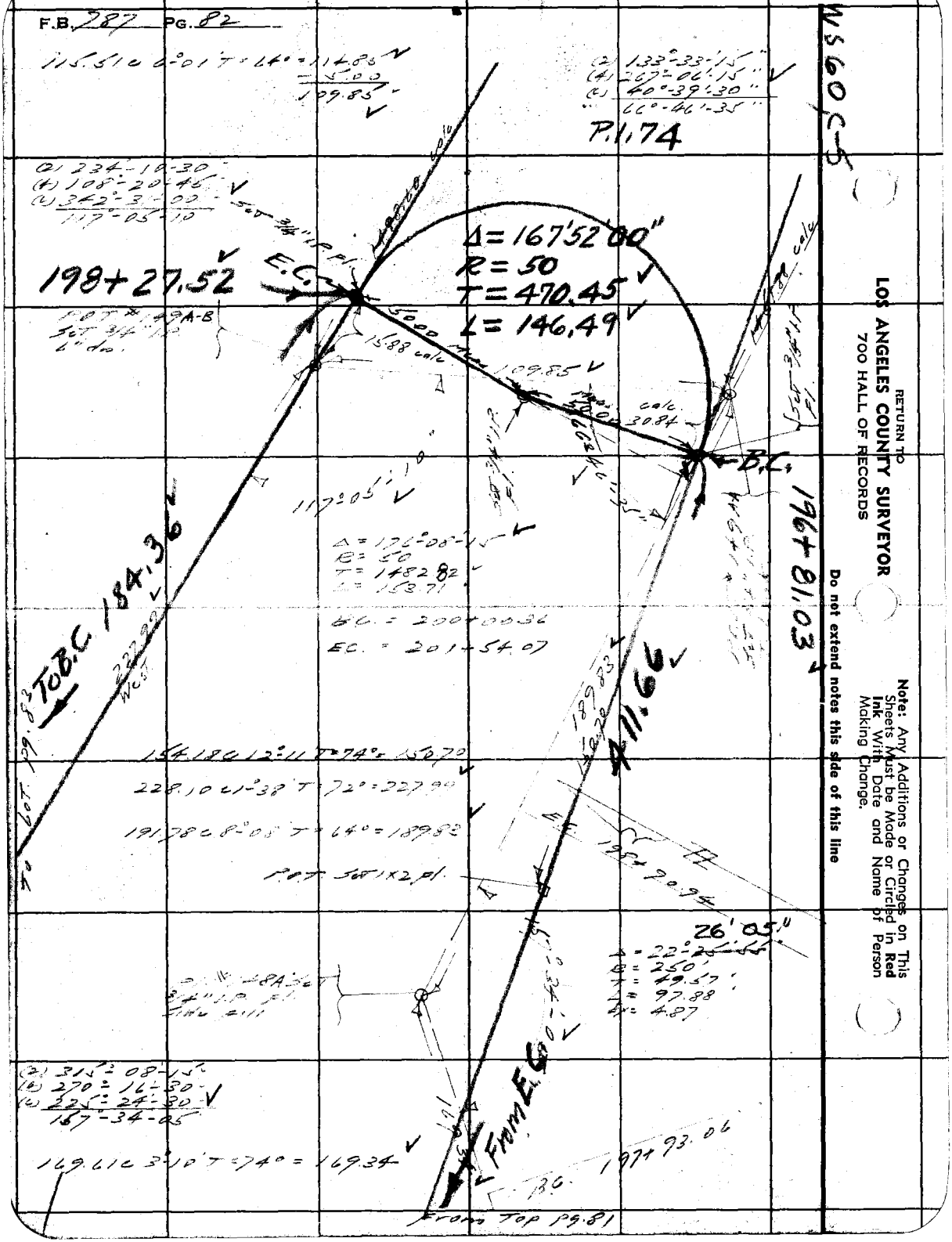

RETURN TO
LOS ANGELES COUNTY SURVEYOR
700 HALL OF RECORDS

Note: Any Additions or Changes on This Sheets Must be Made or Circled in Red Ink With Date and Name of Person Making Change.

Do not extend notes this side of this line

Notes Ck'd by McPherson	Survey of Greenleaf Gn Rd	F.B. 287 Pg. 83
Map No. B-1486	W. O. 8261 Tape No. 15 St'd 24 of	
Office Work [illegible]	Surveyed by L. S. Hammond	
Checked K. R. M.	Notes L S H Date 5-17-39	
Date 7/31/39	Indexed [illegible]	

W.S. 60, C-5

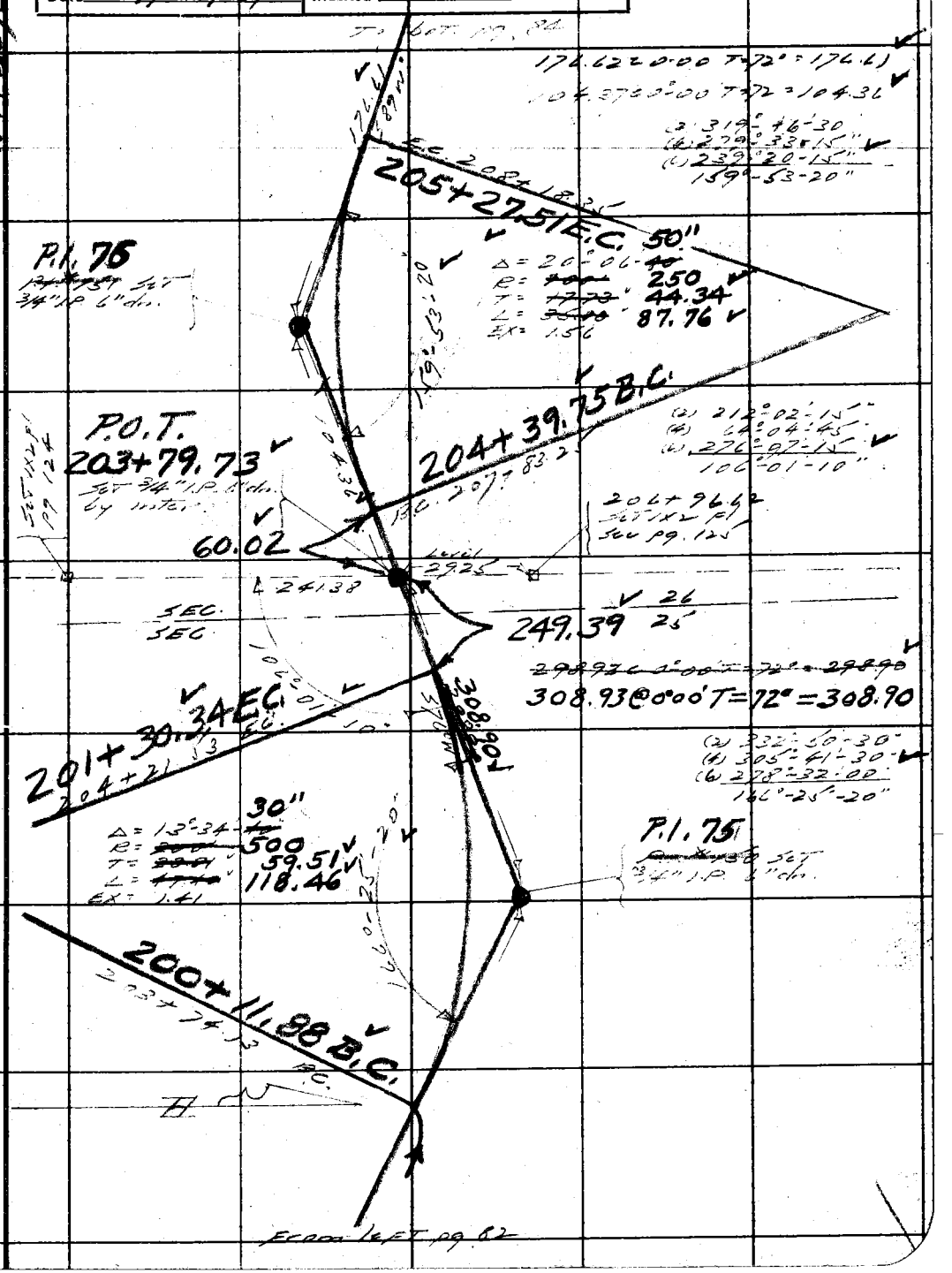

Note: Any Additions or Changes on This Sheets Must be Made or Circled in Red Ink With Date and Name of Person Making Change.

Do not extend notes this side of this line

RETURN TO
LOS ANGELES COUNTY SURVEYOR
700 HALL OF RECORDS

FORM 247 5M 10-37

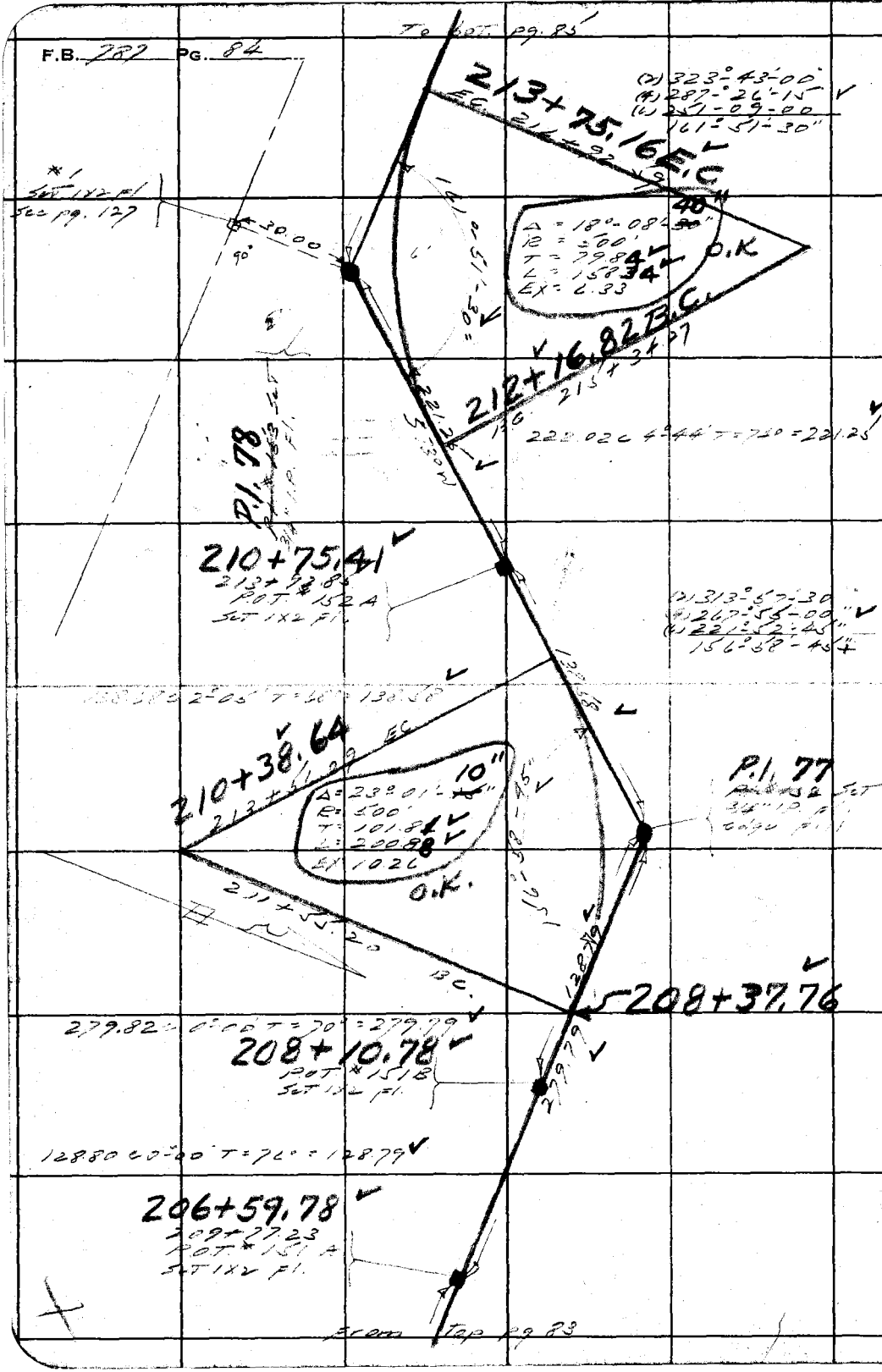

RETURN TO
LOS ANGELES COUNTY SURVEYOR
700 HALL OF RECORDS

Note: Any Additions or Changes on This Sheets Must be Made or Circled in Red Ink With Date and Name of Person Making Change.

Do not extend notes this side of this line

Notes Ck'd by McPherson	Survey of Greenleaf Co. Rd.	F.B. 787 PG. 85
Map No. B-1486	W. 0826 Tape No. 15 St'd 84 of	
Office Work H.Hall	Surveyed by L.S. Hammond	
Checked R.R.M.	Notes L.S.H. Date 5-17-39	
Date 7/31/39	Indexed	

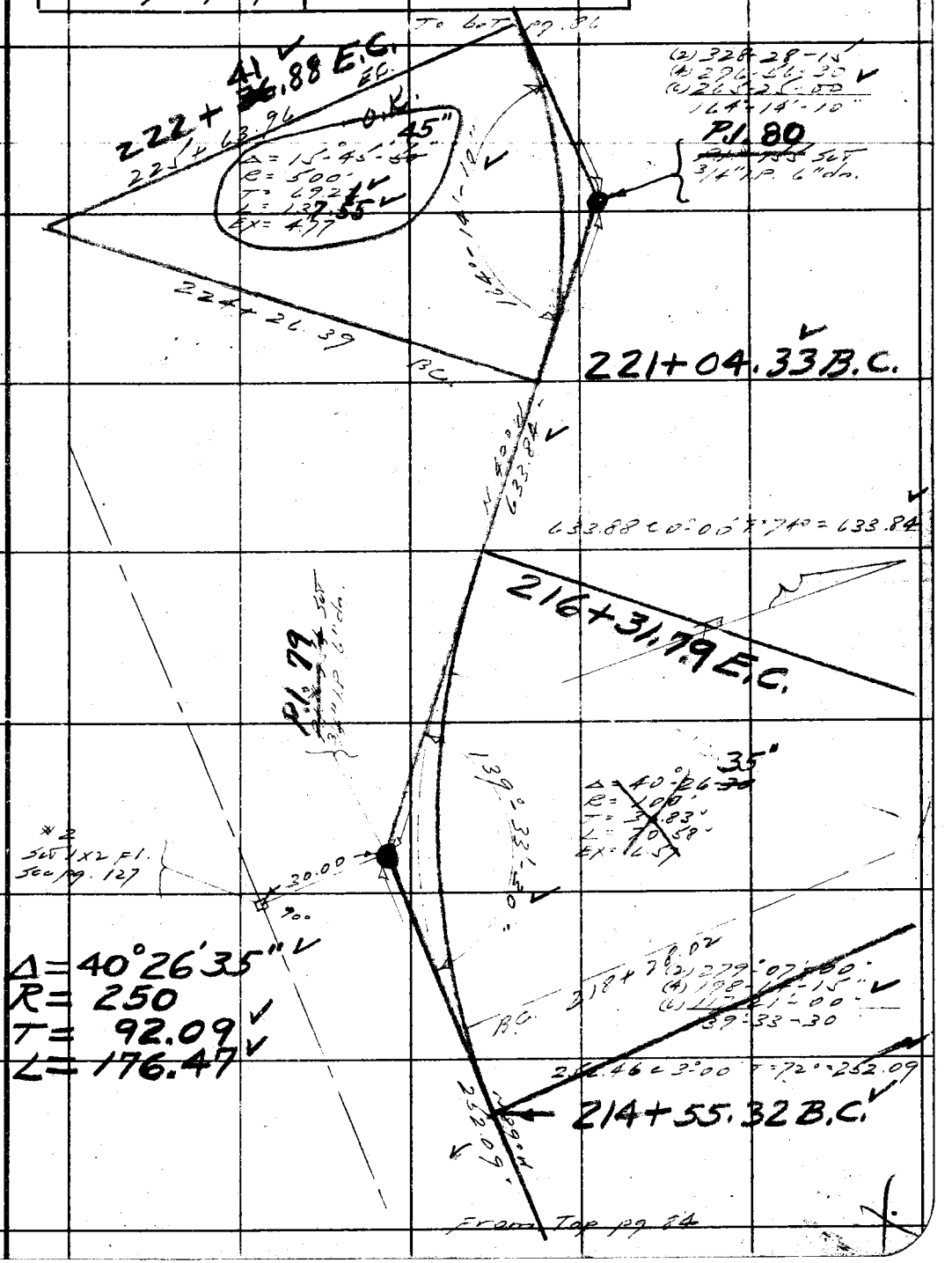

Note: Any Additions or Changes on This Sheets Must be Made or Circled in Red Ink With Date and Name of Person Making Change.

Do not extend notes this side of this line

RETURN TO
LOS ANGELES COUNTY SURVEYOR
700 HALL OF RECORDS

FORM 247 5M 10-37

RETURN TO
LOS ANGELES COUNTY SURVEYOR
700 HALL OF RECORDS

Note: Any Additions or Changes on This Sheets Must be Made or Circled in **Red Ink** With Date and Name of Person Making Change.

Do not extend notes this side of this line

WS60, B-5

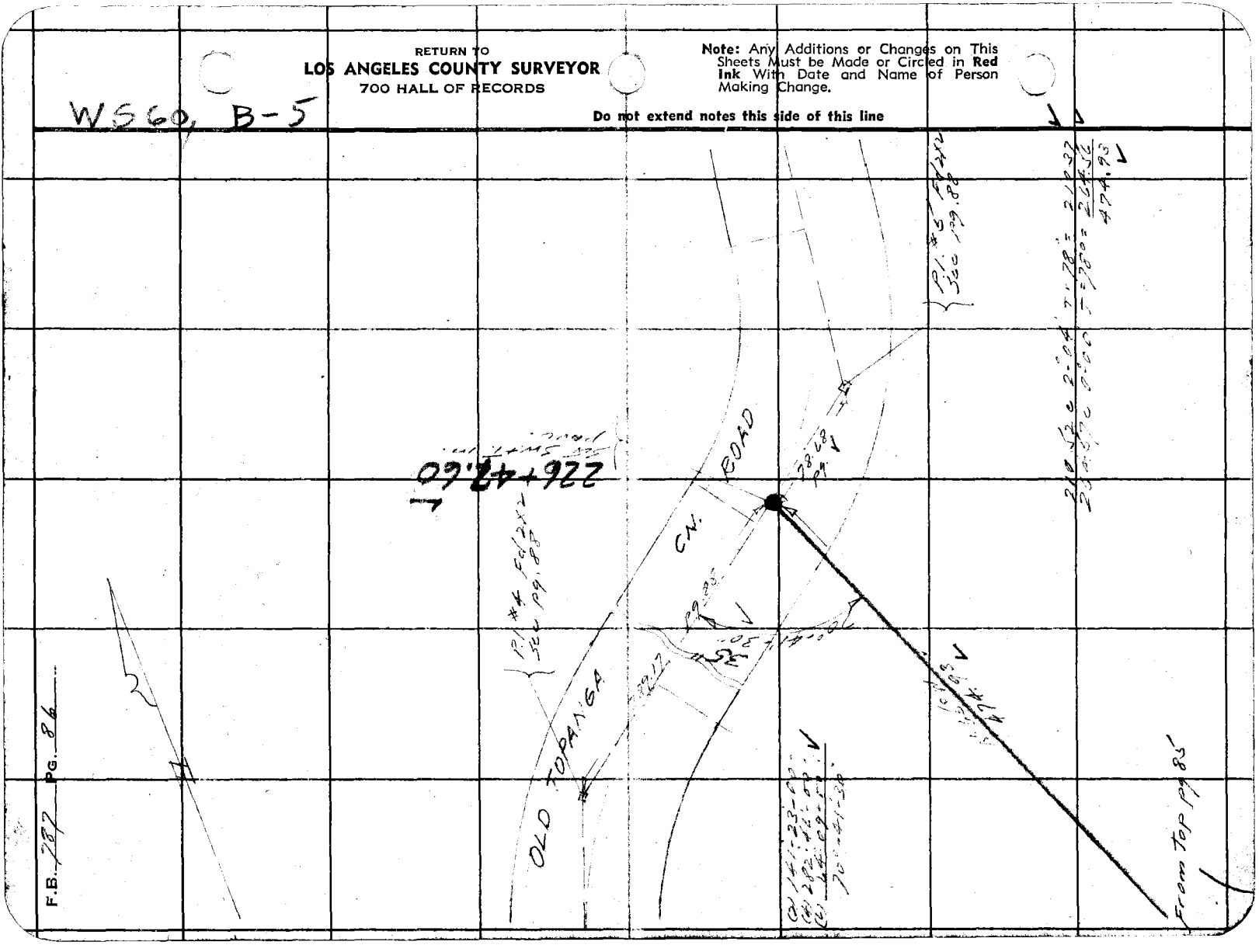

Notes Ck'd by K.R.M.	Survey of Greenleaf Cn Rd	F.B. 787 PG. 87
Map No. B-1486	W. O. 8261 Tape No. 15 St'd 84 °F	
Office Work [illegible]	Surveyed by L. S. Hammond	
Checked K.R.M.	Notes [illegible] Date [illegible]	
Date 7/31/39	Indexed 5-26-39	

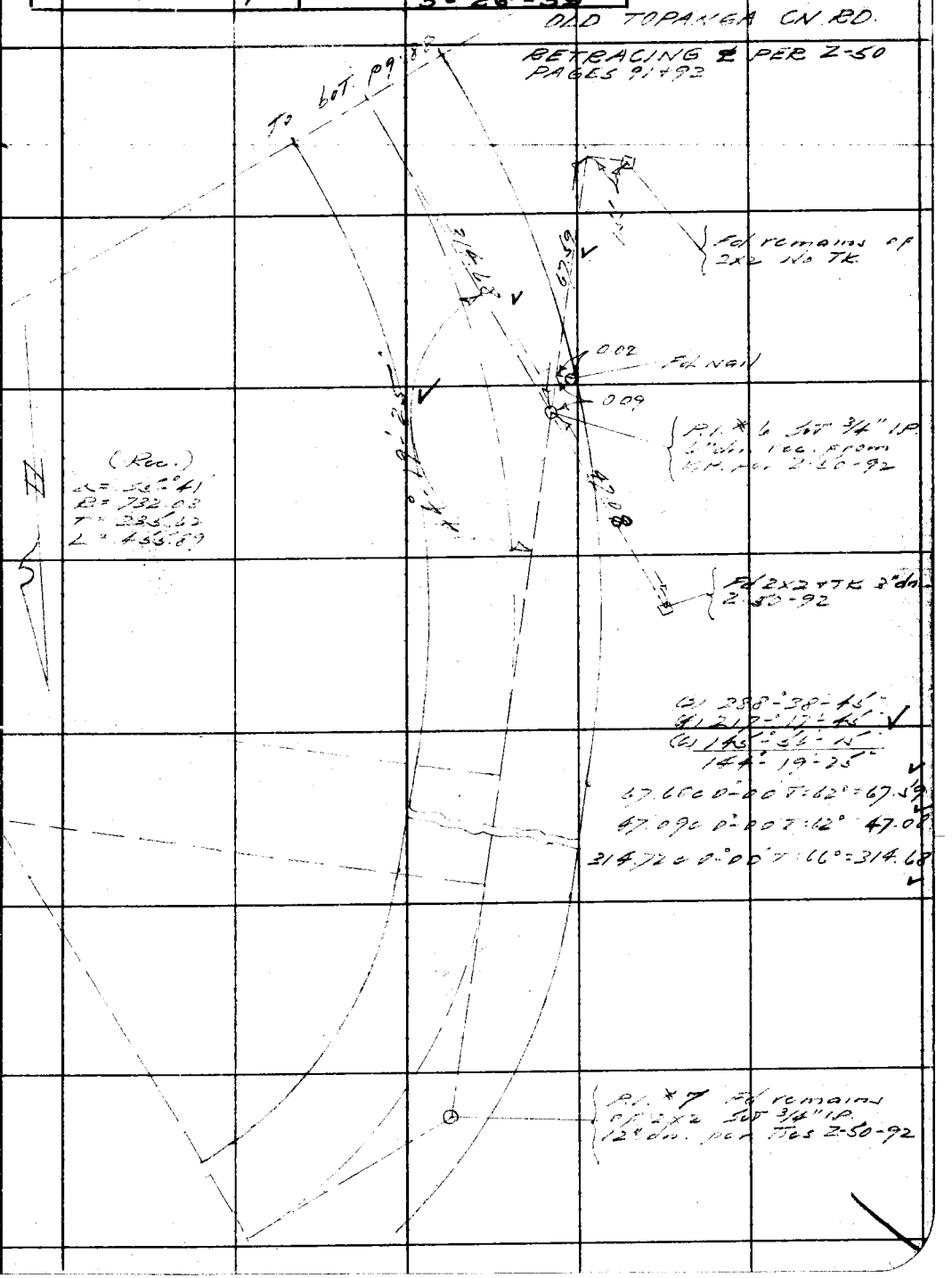

W.S. 60, B-5

Note: Any Additions or Changes on This Sheets Must be Made or Circled in Red Ink With Date and Name of Person Making Change.

Do not extend notes this side of this line

RETURN TO
LOS ANGELES COUNTY SURVEYOR
700 HALL OF RECORDS

FORM 247 5M 10-37

RETURN TO
LOS ANGELES COUNTY SURVEYOR
700 HALL OF RECORDS

Note: Any Additions or Changes on This Sheets Must be Made or Circled in **Red Ink** With Date and Name of Person Making Change.

Do not extend notes this side of this line

W.S 60, B-5

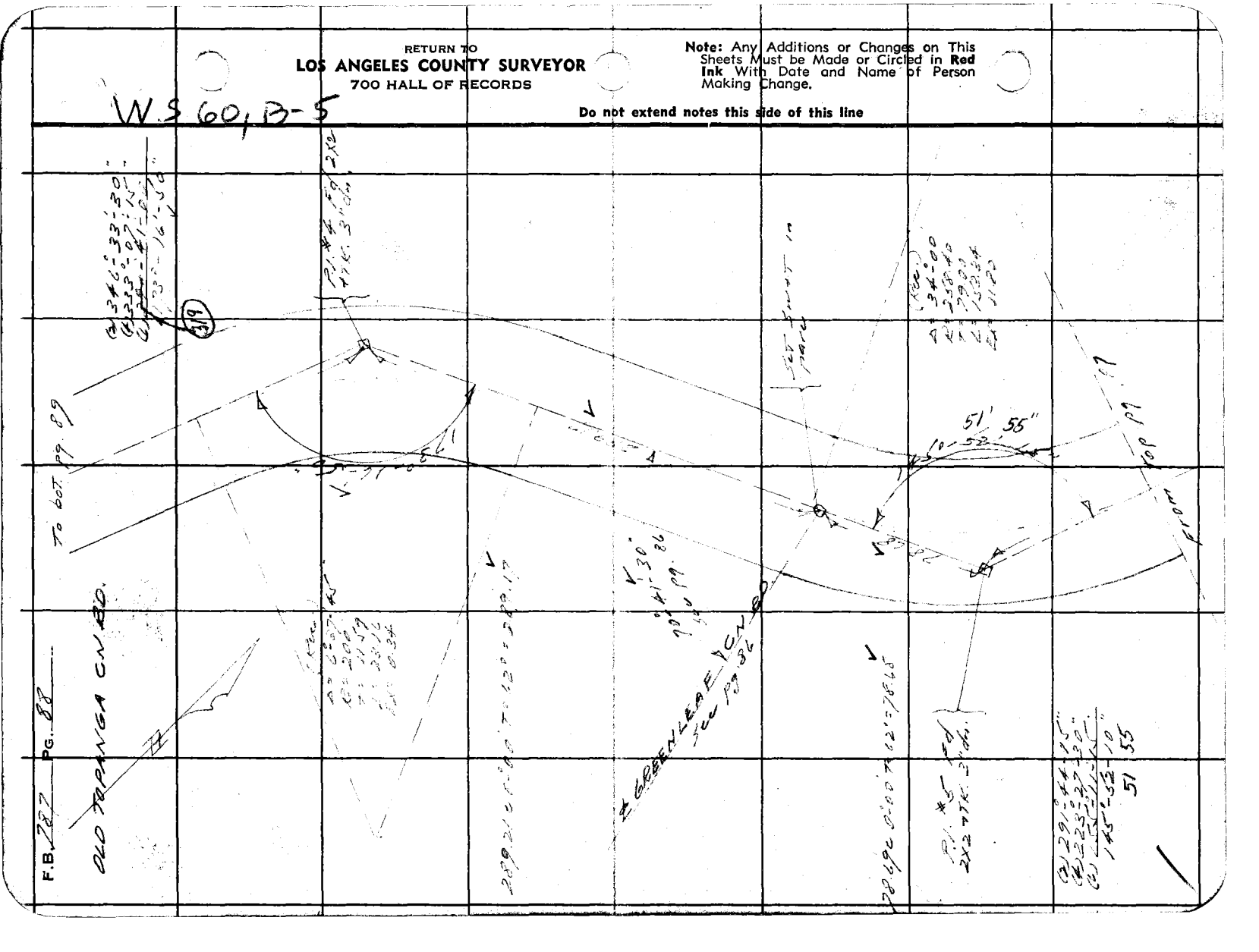

Notes Ck'd by K.R.M.	Survey of Greenleaf Cn Rd.	F.B. 787 PG. 89
Map No. B-1486	W. O 8261 Tape No. 15 St'd 84 of	
Office Work H Hall	Surveyed by L.S. Hammond	
Checked K.R.M.	Notes [illegible] Date 5-15-39	
Date 7/31/39	Indexed	

OLD TOPANGA CN RD

W.S. 60, B-5

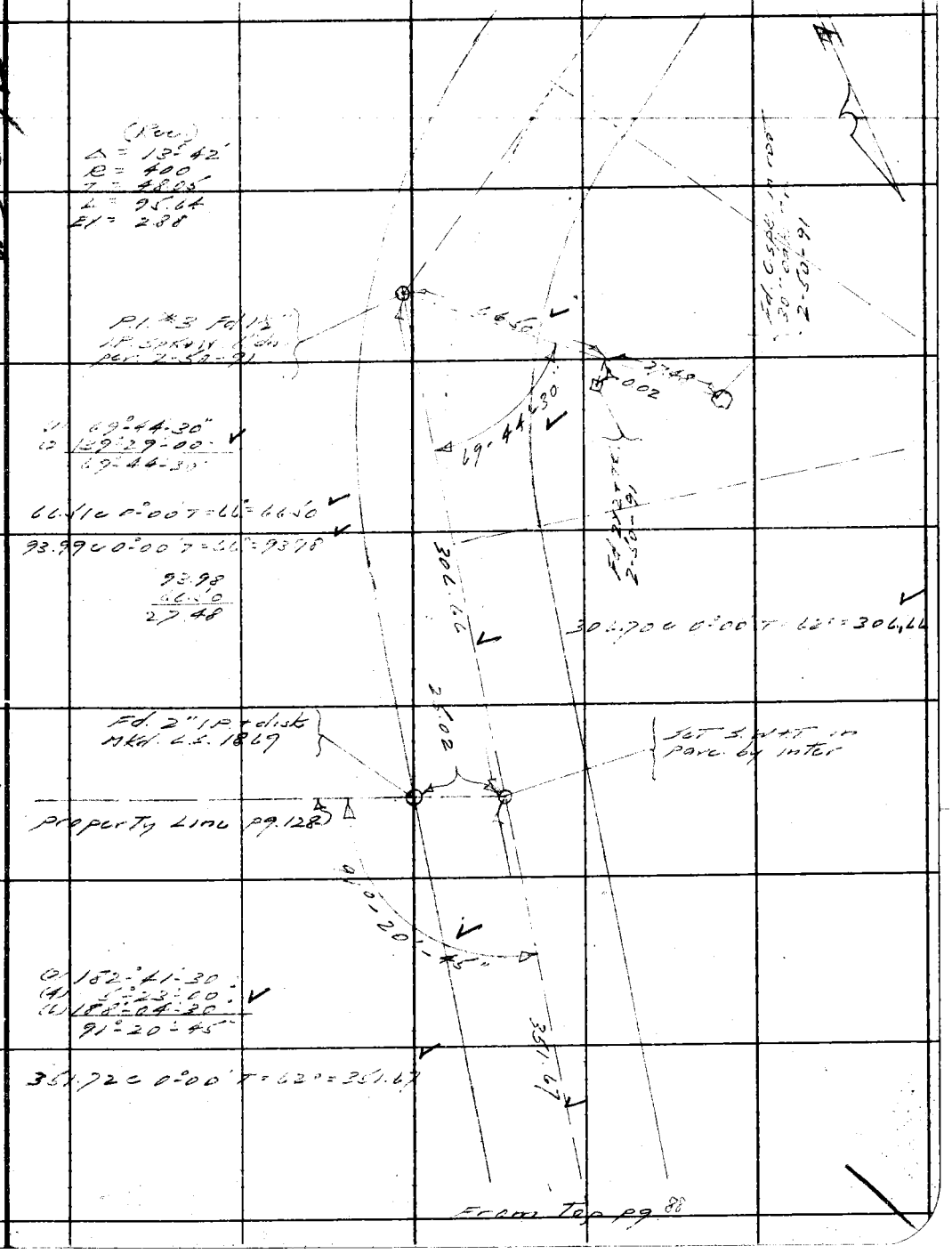

Note: Any Additions or Changes on This Sheets Must be Made or Circled in Red Ink With Date and Name of Person Making Change.

Do not extend notes this side of this line

RETURN TO
LOS ANGELES COUNTY SURVEYOR
700 HALL OF RECORDS

FORM 247 5M 10-37

RETURN TO
LOS ANGELES COUNTY SURVEYOR
700 HALL OF RECORDS

Note: Any Additions or Changes on This Sheets Must be Made or Circled in **Red Ink** With Date and Name of Person Making Change.

Do not extend notes this side of this line

F.B. 282 PG. 92

Notes Ck'd by	Survey of	F.B. 787 PG. 91
Map No. B-1484	W. O. Tape No. St'd OF	
Office Work	Surveyed by	
Checked	Notes Date	
Date	Indexed	

Note: Any Additions or Changes on This Sheets Must be Made or Circled in **Red Ink** With Date and Name of Person Making Change.

Do not extend notes this side of this line

RETURN TO

LOS ANGELES COUNTY SURVEYOR

700 HALL OF RECORDS

FORM 247 5M 10-87

RETURN TO
LOS ANGELES COUNTY SURVEYOR
700 HALL OF RECORDS

Note: Any Additions or Changes on This Sheets Must be Made or Circled in **Red Ink** With Date and Name of Person Making Change.

Do not extend notes this side of this line

F.B. 287 PG. 92

Notes Ck'd by K.R.M.	Survey of Greenleaf Cn Rd	F.B. 787	Pg. 93
Map No. B-1486	W. O. 8261 Tape No. 15 St'd 84 of		
Office Work Hall	Surveyed by L. S. Hammond		
Checked K.R.M.	Notes L S H Date 4-27-39		
Date 7/31/39	Indexed 5-26-39		

W.5.89.C-1

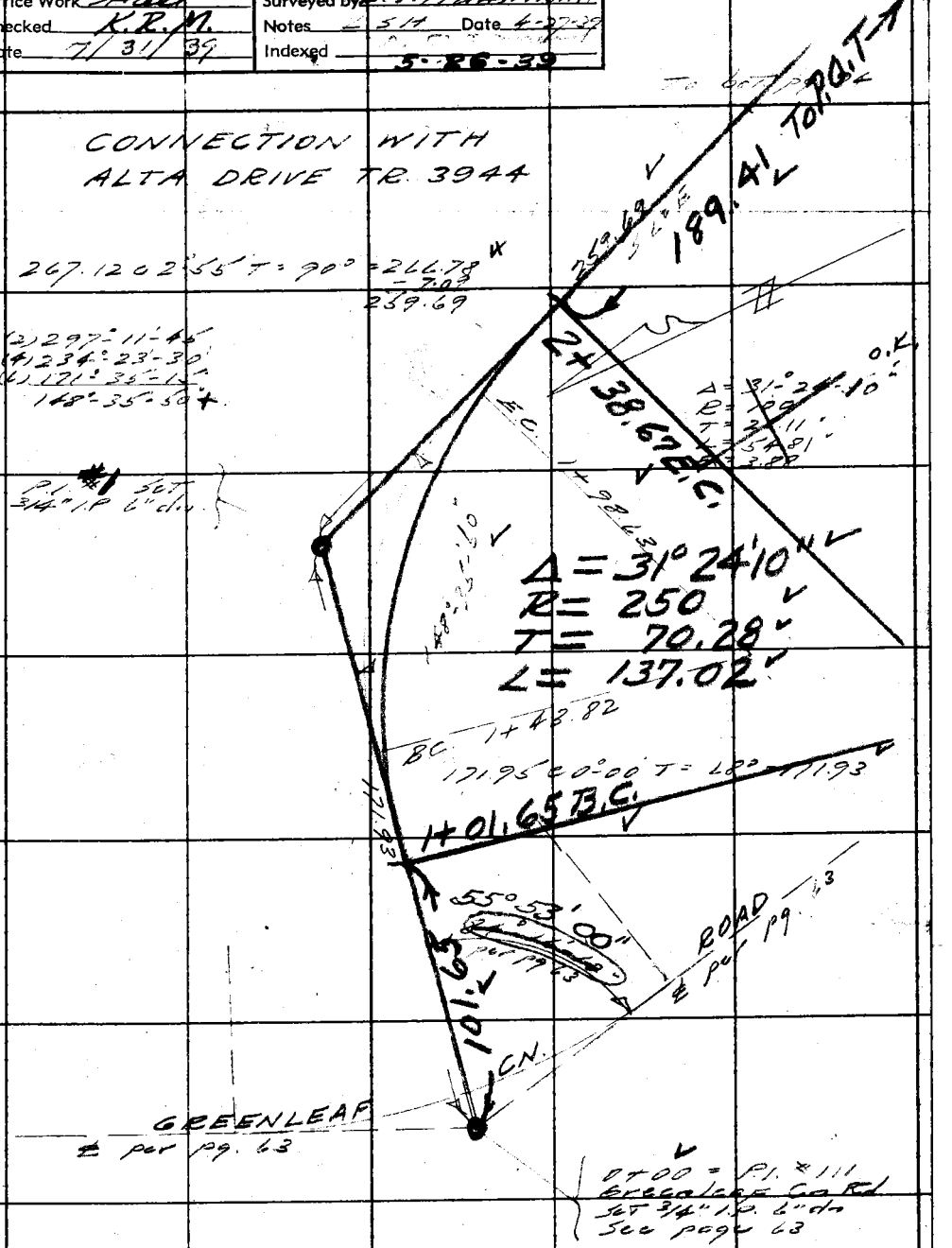

Note: Any Additions or Changes on This Sheets Must be Made or Circled in Red Ink With Date and Name of Person Making Change.

Do not extend notes this side of this line

RETURN TO
LOS ANGELES COUNTY SURVEYOR
700 HALL OF RECORDS

FORM 247 5M 10-37

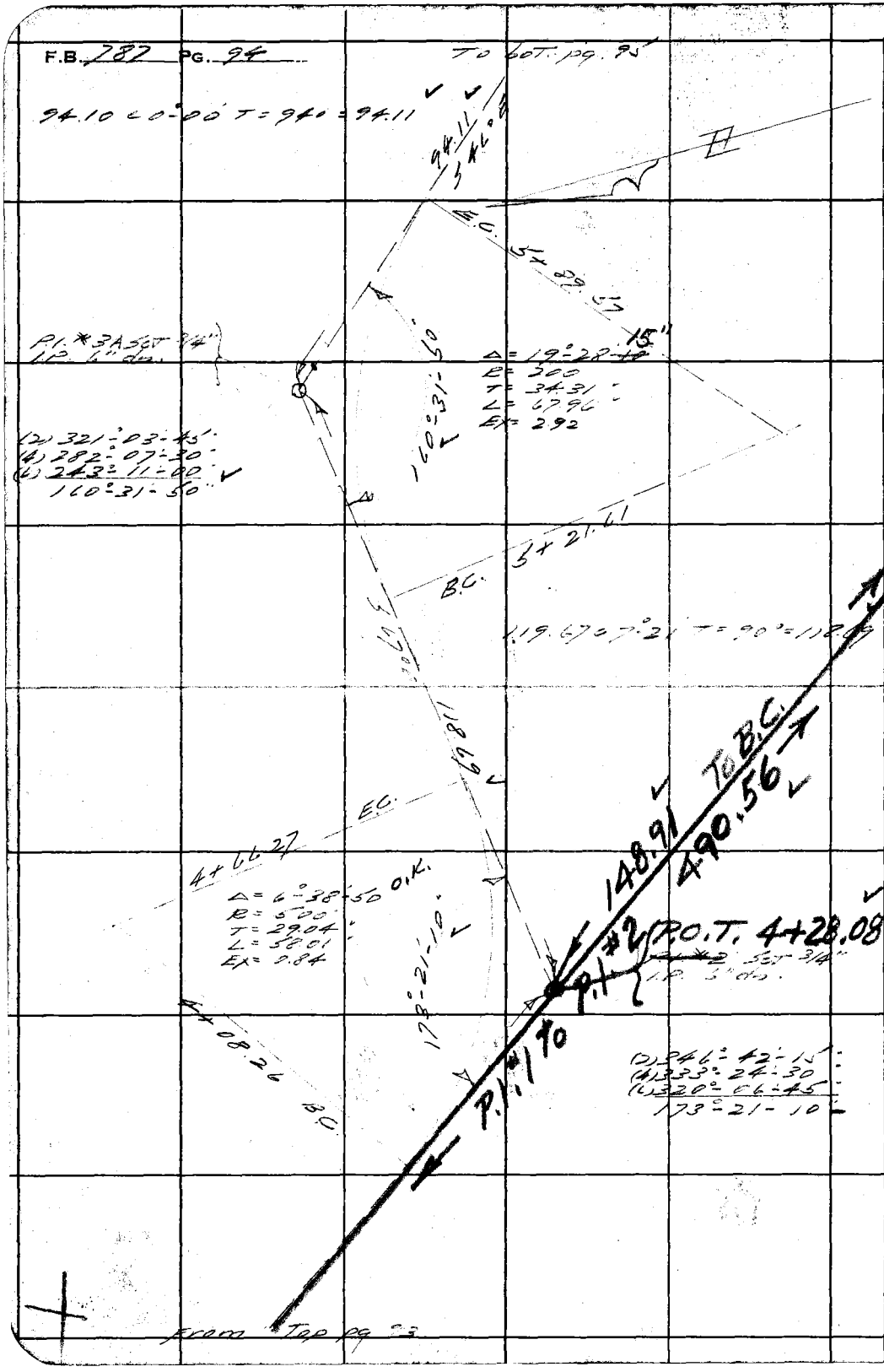

RETURN TO
LOS ANGELES COUNTY SURVEYOR
700 HALL OF RECORDS

Note: Any Additions or Changes on This Sheets Must be Made or Circled in Red Ink With Date and Name of Person Making Change.

Do not extend notes this side of this line

Notes Ck'd by K.R.M.	Survey of Greenleaf Cn Rd	F.B. 787 PG. 95
Map No. B-1486	W. 0826 Tape No. 15 St'd 84 of	
Office Work Hall	Surveyed by L.S. Hammond	
Checked K.R.McP.	Notes L S H Date 4-27-39	
Date 7/31/39	Indexed	

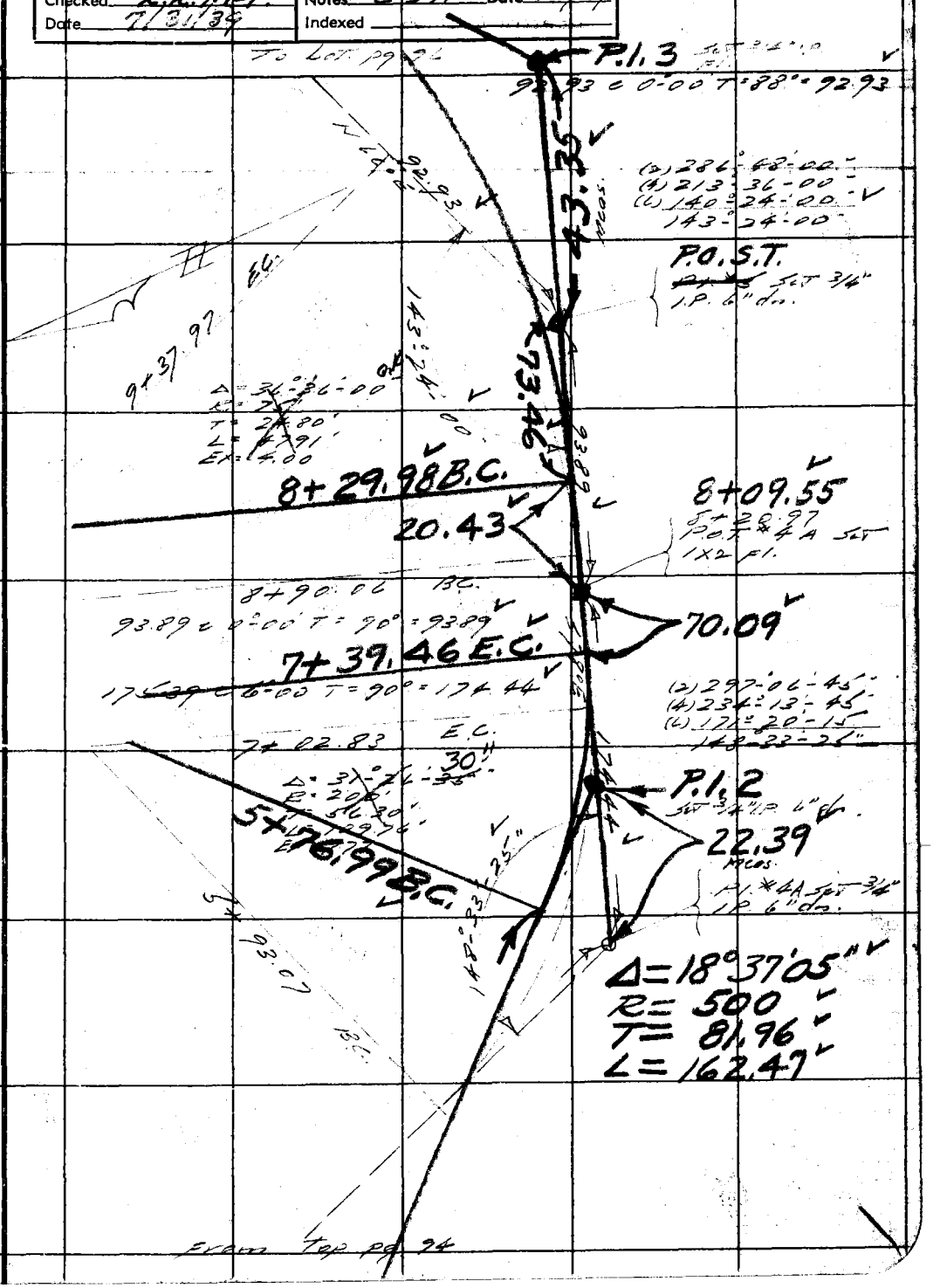

Note: Any Additions or Changes on This Sheets Must be Made or Circled in Red Ink With Date and Name of Person Making Change.

Do not extend notes this side of this line

RETURN TO
LOS ANGELES COUNTY SURVEYOR
700 HALL OF RECORDS

FORM 247 5M 10-37

F.B. 227 PG. 96

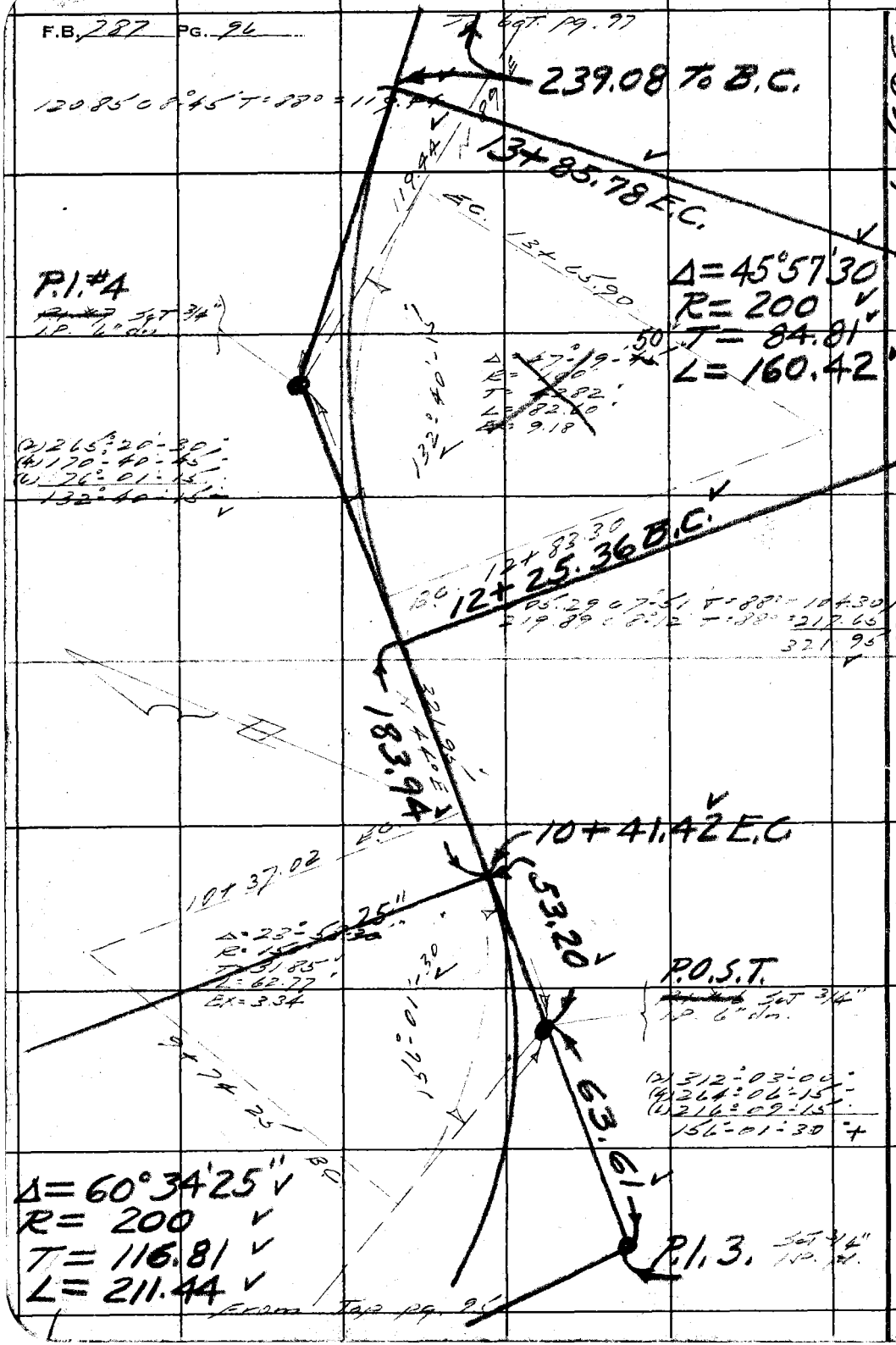

RETURN TO
LOS ANGELES COUNTY SURVEYOR
700 HALL OF RECORDS

Note: Any Additions or Changes on This Sheets Must be Made or Circled in Red Ink With Date and Name of Person Making Change.

Do not extend notes this side of this line

Notes Ck'd by K.R.M.	Survey of Greenleaf Cn Rd	F.B. 787 Pg. 97
Map No. B-1486	W. O. 8261 Tape No. 15 St'd 84 °F	
Office Work H. Hall	Surveyed by L.S. Hammond	
Checked K.R. McP.	Notes L.S.H. Date 4-27-39	
Date 7/31/39	Indexed	

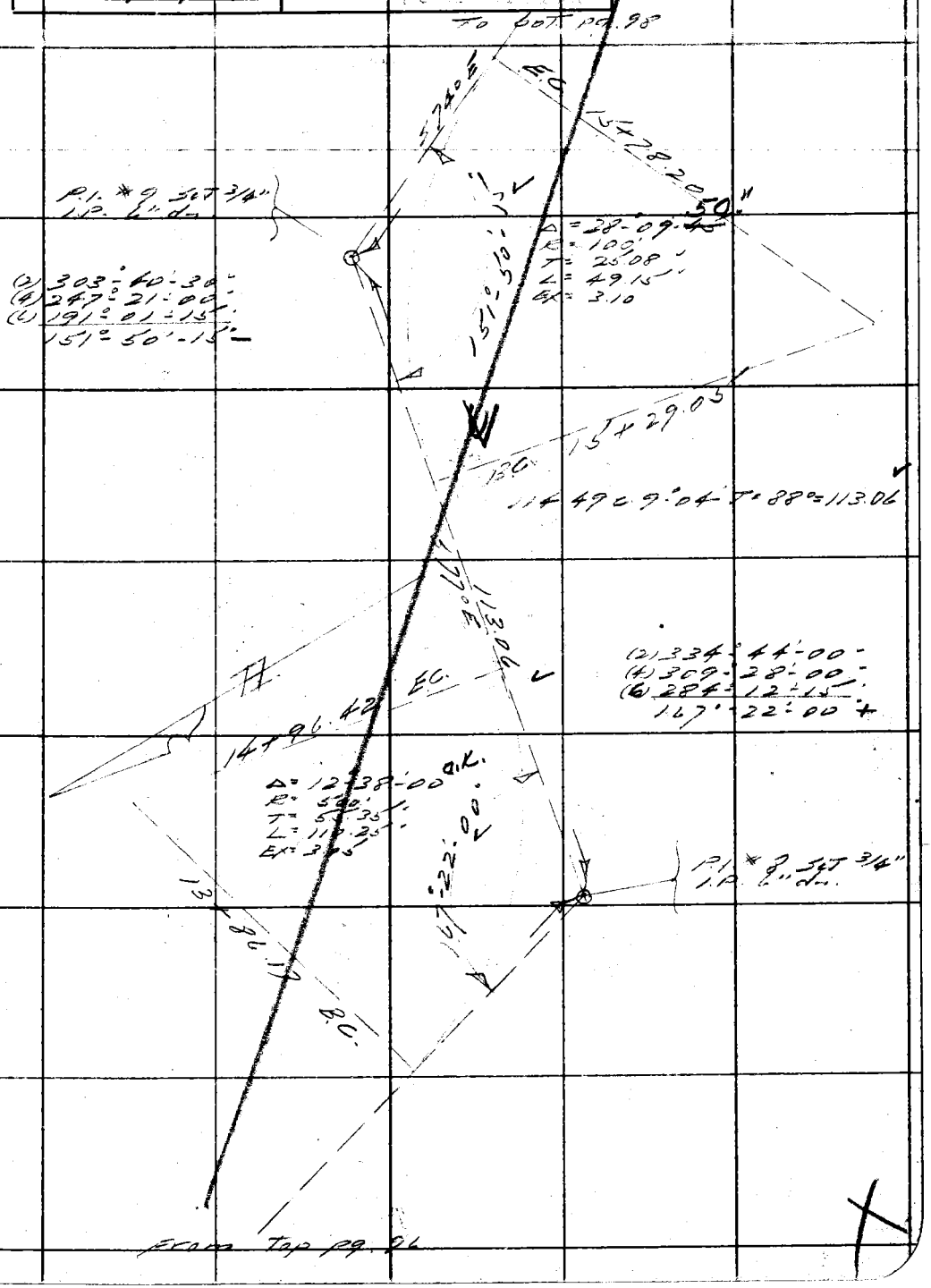

Note: Any Additions or Changes on This Sheets Must be Made or Circled in Red Ink With Date and Name of Person Making Change.

Do not extend notes this side of this line

RETURN TO
LOS ANGELES COUNTY SURVEYOR
700 HALL OF RECORDS

FORM 247 5M 10-37

RETURN TO
LOS ANGELES COUNTY SURVEYOR
700 HALL OF RECORDS

Note: Any Additions or Changes on This Sheets Must be Made or Circled in **Red Ink** With Date and Name of Person Making Change.

Do not extend notes this side of this line

WS 89, C-1

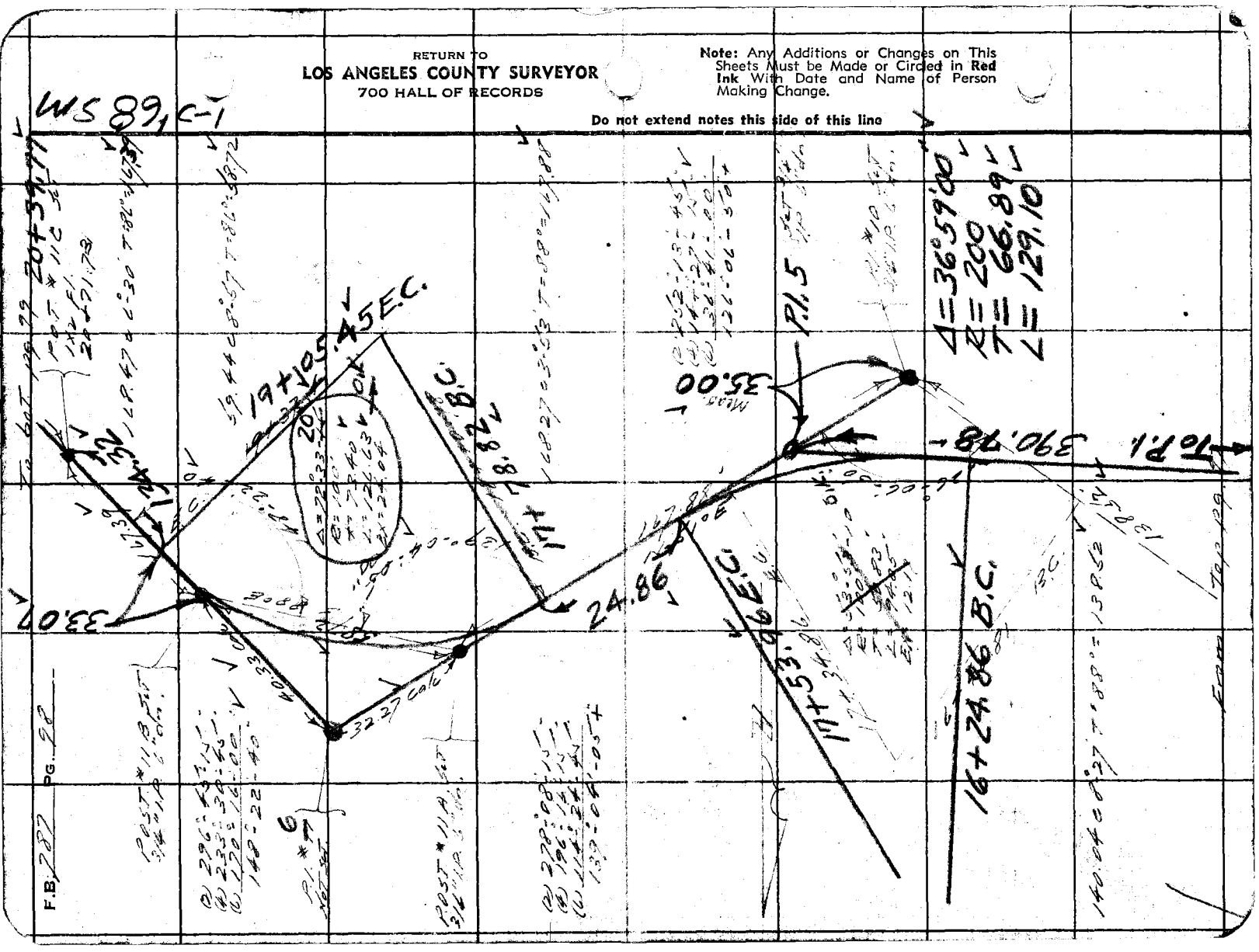

Notes Ck'd by K.R.M.	Survey of Greenleaf Co. Rd.	F.B. 787 Pg. 99
Map No. B-1486	W. O. 8261 Tape No. 15 St'd 84 of	To bot. pg. 100
Office Work H. Hall	Surveyed by L.S. Hammond	
Checked K.R. McP.	Notes L.S.H. Date 5-3-29	
Date 7/31/39	Indexed	

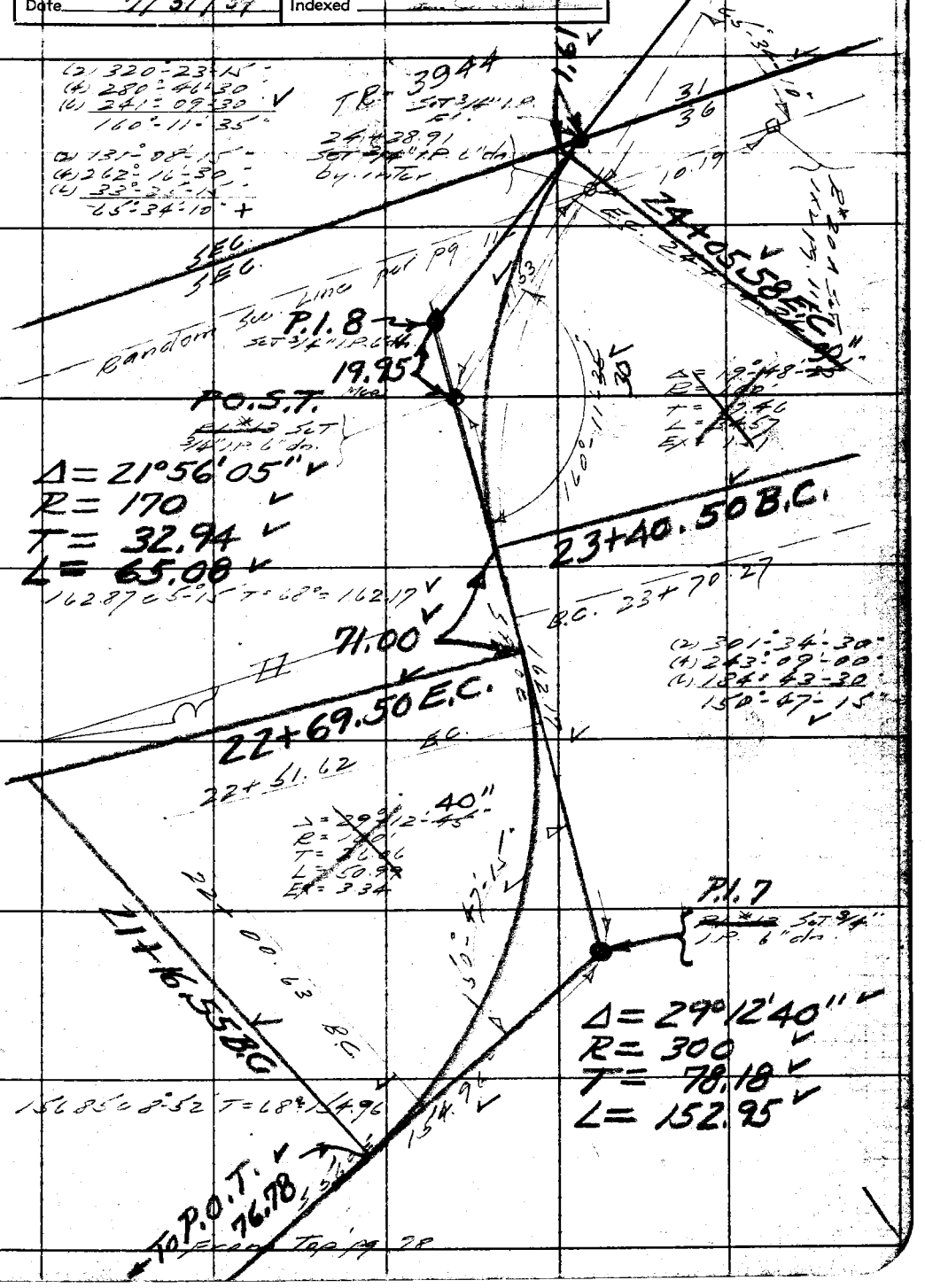

Note: Any Additions or Changes on This Sheets Must be Made or Circled in Red Ink With Date and Name of Person Making Change.

Do not extend notes this side of this line

RETURN TO
LOS ANGELES COUNTY SURVEYOR
700 HALL OF RECORDS

FORM 247 5M 10-37

F.B. 787 PG. 100

RETURN TO
LOS ANGELES COUNTY SURVEYOR
700 HALL OF RECORDS

Note: Any Additions or Changes on This Sheets Must be Made or Circled in Red Ink With Date and Name of Person Making Change.

Do not extend notes this side of this line

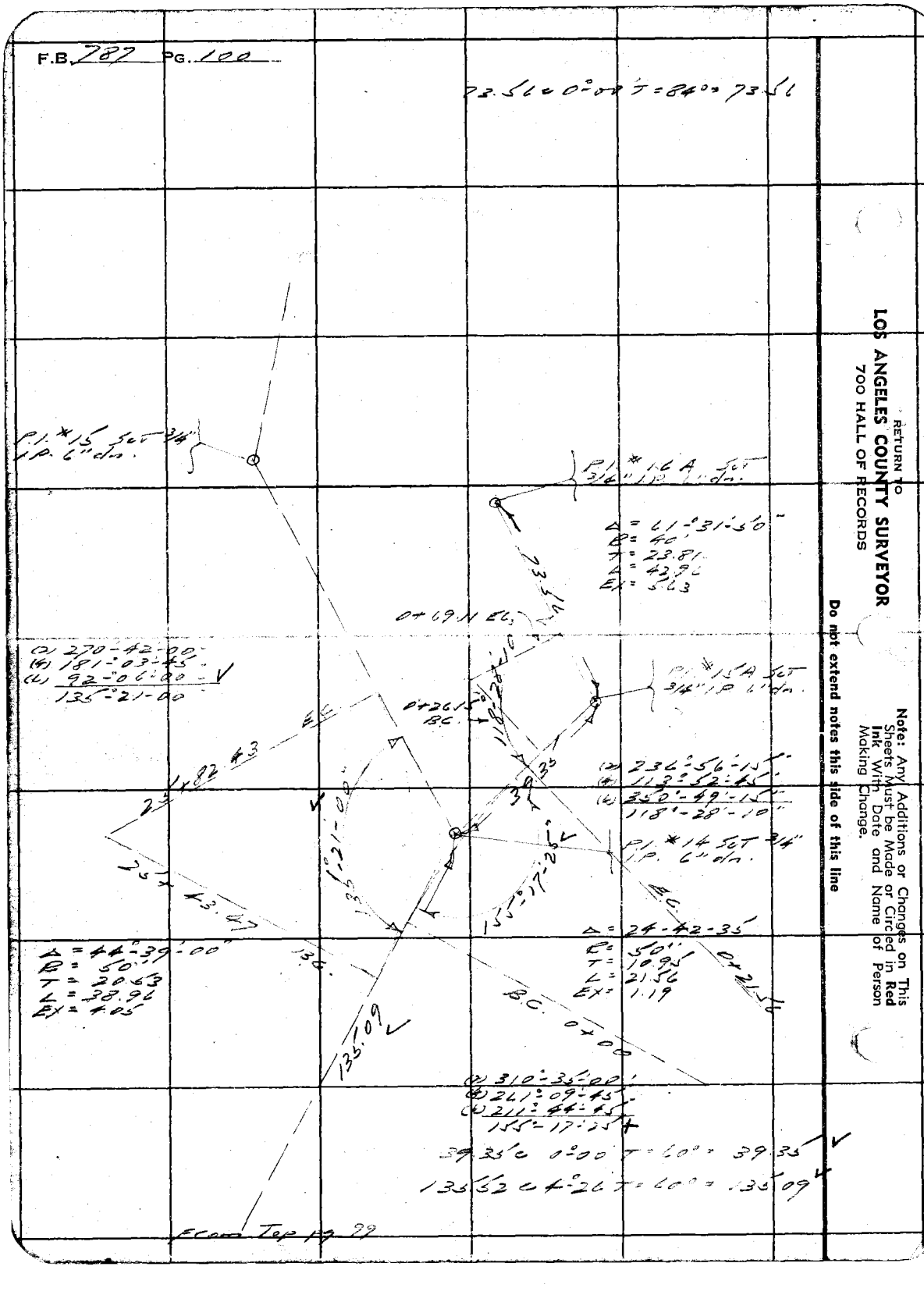

Notes Ck'd by McPherson	Survey of Greenleaf Cn Rd	F.B. 787 PG. 101
Map No. B-1486	W. O 8261 Tape No. 15 St'd 84°F	
Office Work [illegible]	Surveyed by L. S. Hammond	
Checked K.R.M.	Notes LSH Date 4-24-39	TOPANGA SUMMIT MW
Date 7/31/39	Indexed 5-26-39	

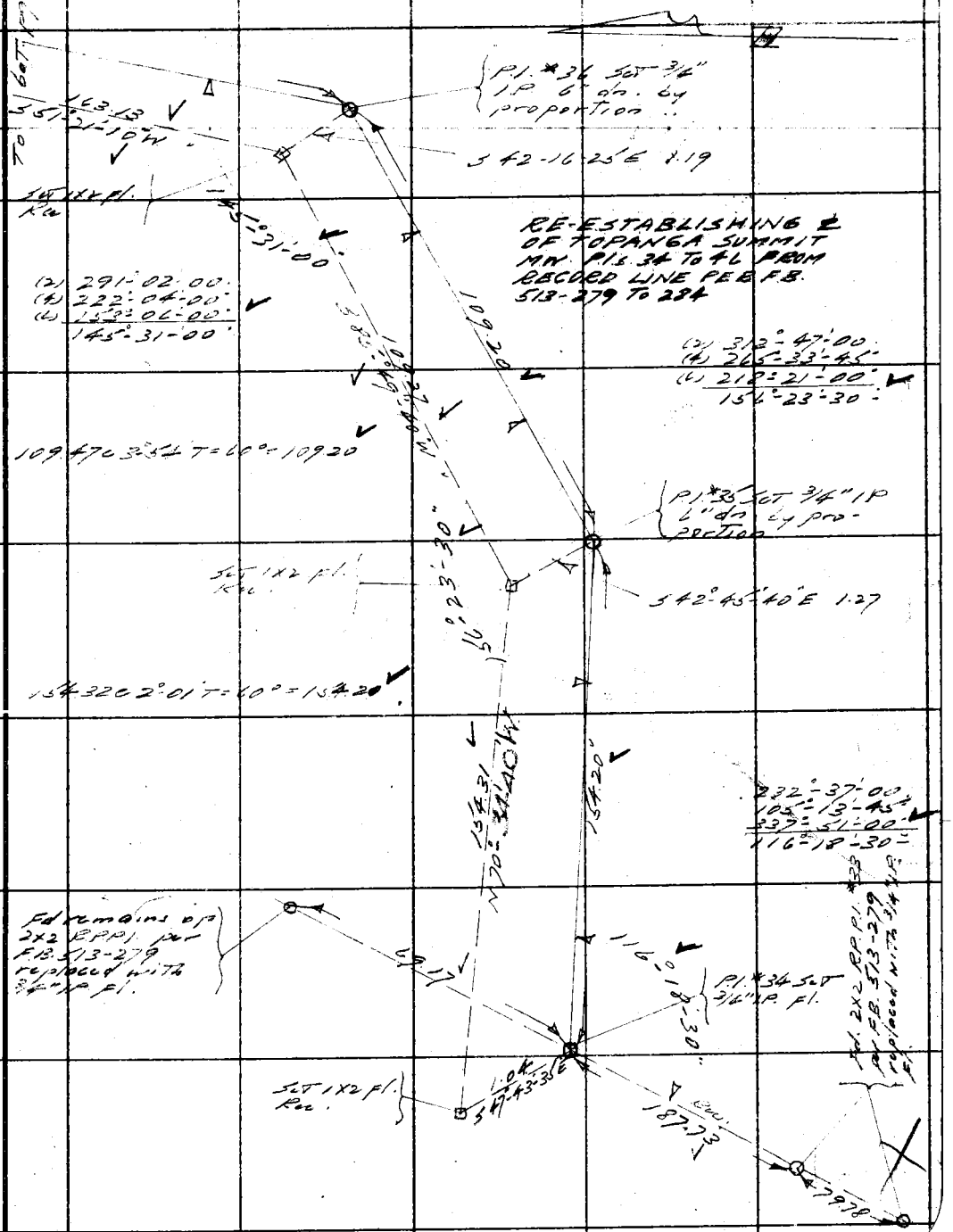

Note: Any Additions or Changes on This Sheets Must be Made or Circled in Red Ink With Date and Name of Person Making Change.

Do not extend notes this side of this line

RETURN TO
LOS ANGELES COUNTY SURVEYOR
700 HALL OF RECORDS

FORM 247 5M 10-37

F.B. 787 PG. 102

To bot. pg. 103

63.43 c 0°00' T = 70° = 63.42

TOPANGA SUMMIT MW.

63.42

63.39

S 19°-26'-20" W

P.I. #39 Set 3/4" I.P. 6" dn. by proportion

S 40°-48'-55" E 0.87

Set 1x2 Pl. Rec.

(2) 277°-22'-00"
(4) 194°-43'-30"
(6) 112°-05'-30"
138°-40'-55"

101.75 c 0°00' T = 70° = 101.74

S 60°-47'-10" W 101.77

(2) 313°-29'-15"
(4) 266°-58'-30"
(6) 220°-28'-00"
156°-44'-40"

156°-44'-40"

P.I. #38 Set 3/4" I.P. 6" dn. by proportion

Set 1x2 Pl. Rec.

S 41°-11'-10" E 0.96

160.19 c 0°37' T = 60° = 160.15

S 37°-31'-30" W

160.15

P.I. #37 Set 3/4" I.P. 6" dn. by proportion

S 41°-35'-20" E 1.07

Set 1x2 Pl. Rec.

(2) 332°-19'-30"
(4) 304°-39'-00"
(6) 276°-58'-15"
166°-09'-45"

163.44 c 3°37' T = 60° = 163.08

163.08

From top pg. 101

RETURN TO
LOS ANGELES COUNTY SURVEYOR
700 HALL OF RECORDS

Note: Any Additions or Changes on This Sheets Must be Made or Circled in **Red Ink** With Date and Name of Person Making Change.

Do not extend notes this side of this line

Notes Ck'd by McPherson	Survey of Greenleaf Cr Rd	F.B. 787 PG. 103
Map No. B-1486	W. 08261 Tape No. 15 St'd 84 of	
Office Work Hall	Surveyed by L. S. Hammond	TOPANGA SUMMIT MW
Checked K.R.M.	Notes L.E.H. Date 4-24-39	To bot. pg. 104
Date 7 31 39	Indexed	

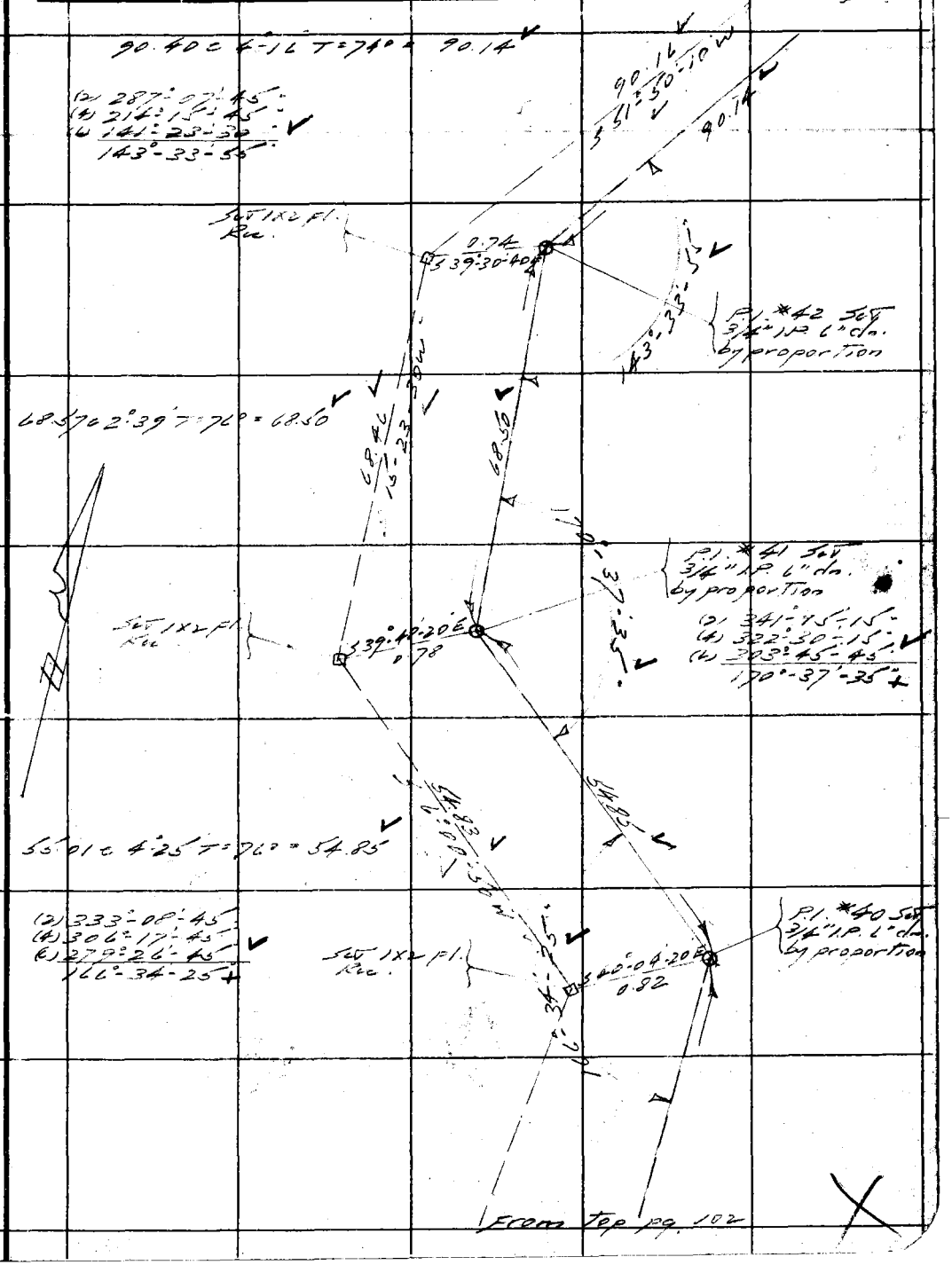

Note: Any Additions or Changes on This Sheets Must be Made or Circled in Red Ink With Date and Name of Person Making Change.

Do not extend notes this side of this line

RETURN TO
LOS ANGELES COUNTY SURVEYOR
700 HALL OF RECORDS

FORM 247 5M 10-37

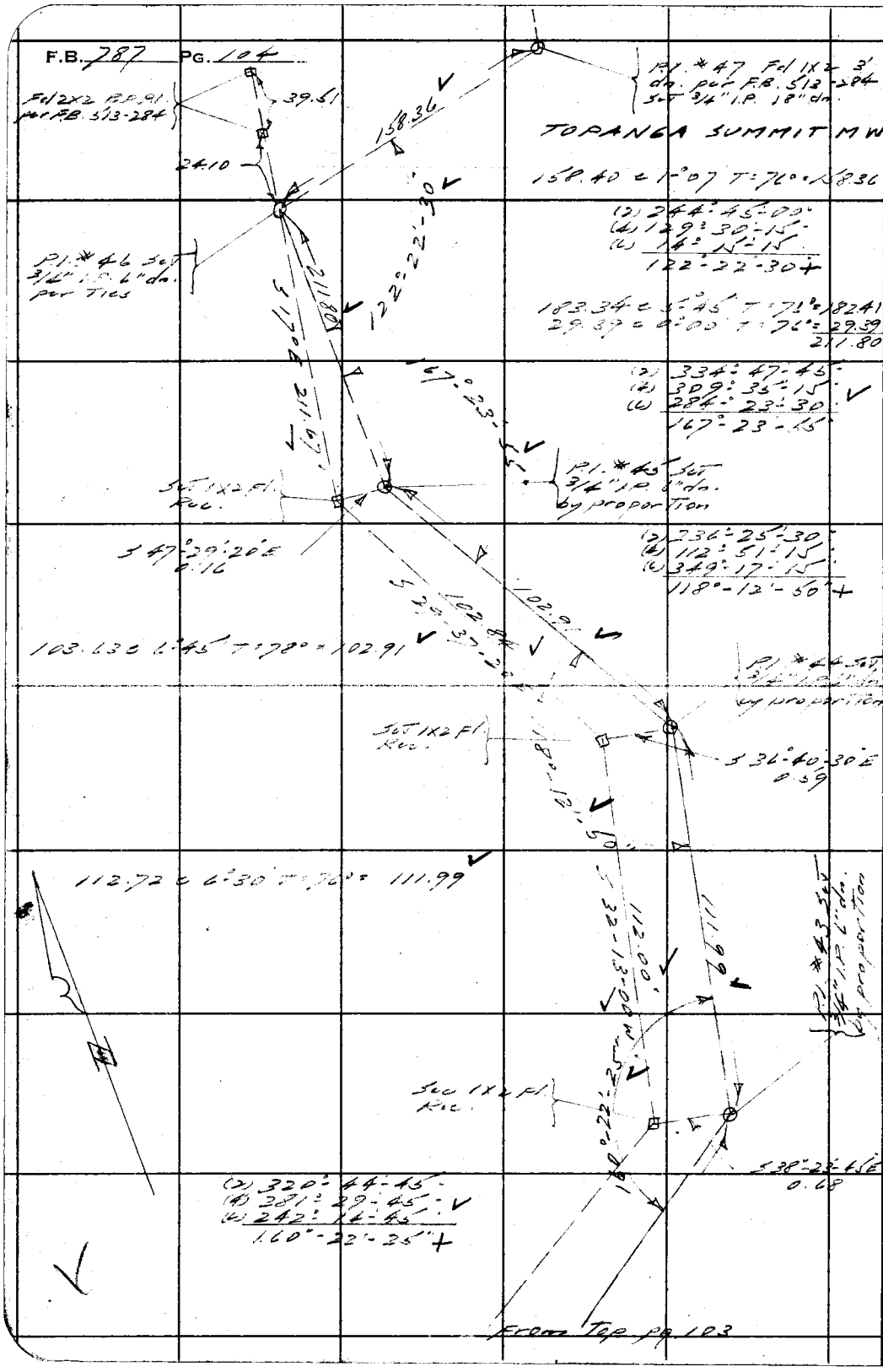

RETURN TO
LOS ANGELES COUNTY SURVEYOR
700 HALL OF RECORDS

Do not extend notes this side of this line

Note: Any Additions or Changes on This Sheets Must be Made or Circled in **Red Ink** With Date and Name of Person Making Change.

Notes Ck'd by	Survey of Greenleaf Co. Rd.	F.B. 787 PG. 105
Map No. B-1486	W. O. 8261 Tape No. 15 St'd 84°F	
Office Work Hall	Surveyed by L.S. Hammond	
Checked K.R.M.	Notes L.S.H. Date 4-24-39	HENRY RIDGE MW
Date 7/31/39	Indexed 5-26-39	

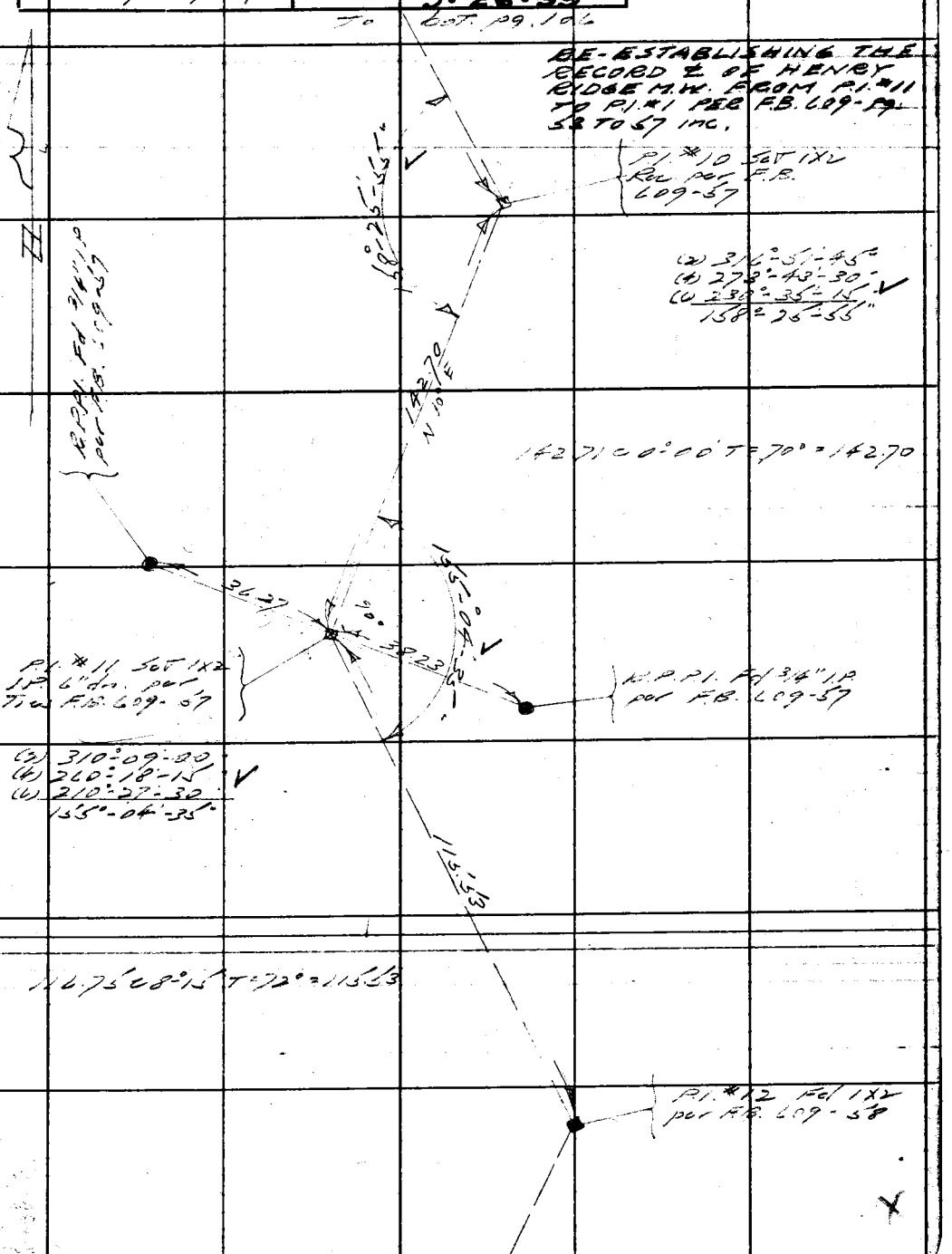

Note: Any Additions or Changes on This Sheets Must be Made or Circled in Red Ink With Date and Name of Person Making Change.

Do not extend notes this side of this line

RETURN TO
LOS ANGELES COUNTY SURVEYOR
700 HALL OF RECORDS

FORM 247 5M 10-37

F.B. 787 PG. 100

HENRY RIDGE MW.

83.23 C 0°00' T: 84° = 83.23

To bot pg 107

83.23

P.I. #7 SET 1X2
Rw. per F.B.
609-56

(2) 335°-09'-15"
(4) 310°-18'-45"
(6) 285°-28'-00"
167°-34'-40"

167°-34'-40"

63.29 C 0°00' T: 84° = 63.29

63.29

79.24 C 15°-51' T: 86° = 76.23
+ 4.48
80.71

0.22

0.12

Fd 1X2

70.23 C 9°-14' T: 70° = 69.31

109°-04'-40"

P.I. #8 SET 1X2
Rw. per F.B.
609-56

80.71

(2) 218°-09'-15"
(4) 76°-18'-30"
(6) 294°-27'-45"
109°-04'-40"

P.I. #9 SET 1X2
Rw. per F.B.
609-56

0.02

0.55

Fd. 1X2 Loose

(2) 228°-53'-00"
(4) 97°-45'-30"
(6) 320°-38'-30"
114°-26'-25"

114°-26'-25"

69.31

From top pg. 105

RETURN TO
LOS ANGELES COUNTY SURVEYOR
700 HALL OF RECORDS

Note: Any Additions or Changes on This Sheets Must be Made or Circled in Red Ink With Date and Name of Person Making Change.

Do not extend notes this side of this line

Notes Ck'd by R.R.M.	Survey of Greenleaf Cn Rd	F.B. 787 PG. 107
Map No. B-1486	W. O. 8261 Tape No. 15' St'd 86 of	
Office Work Hall	Surveyed by L.S. Hammond	HENBY BIDGE M.W.
Checked R.R.M.	Notes L.S.H. Date 4-24-39	
Date 7/31/39	Indexed	

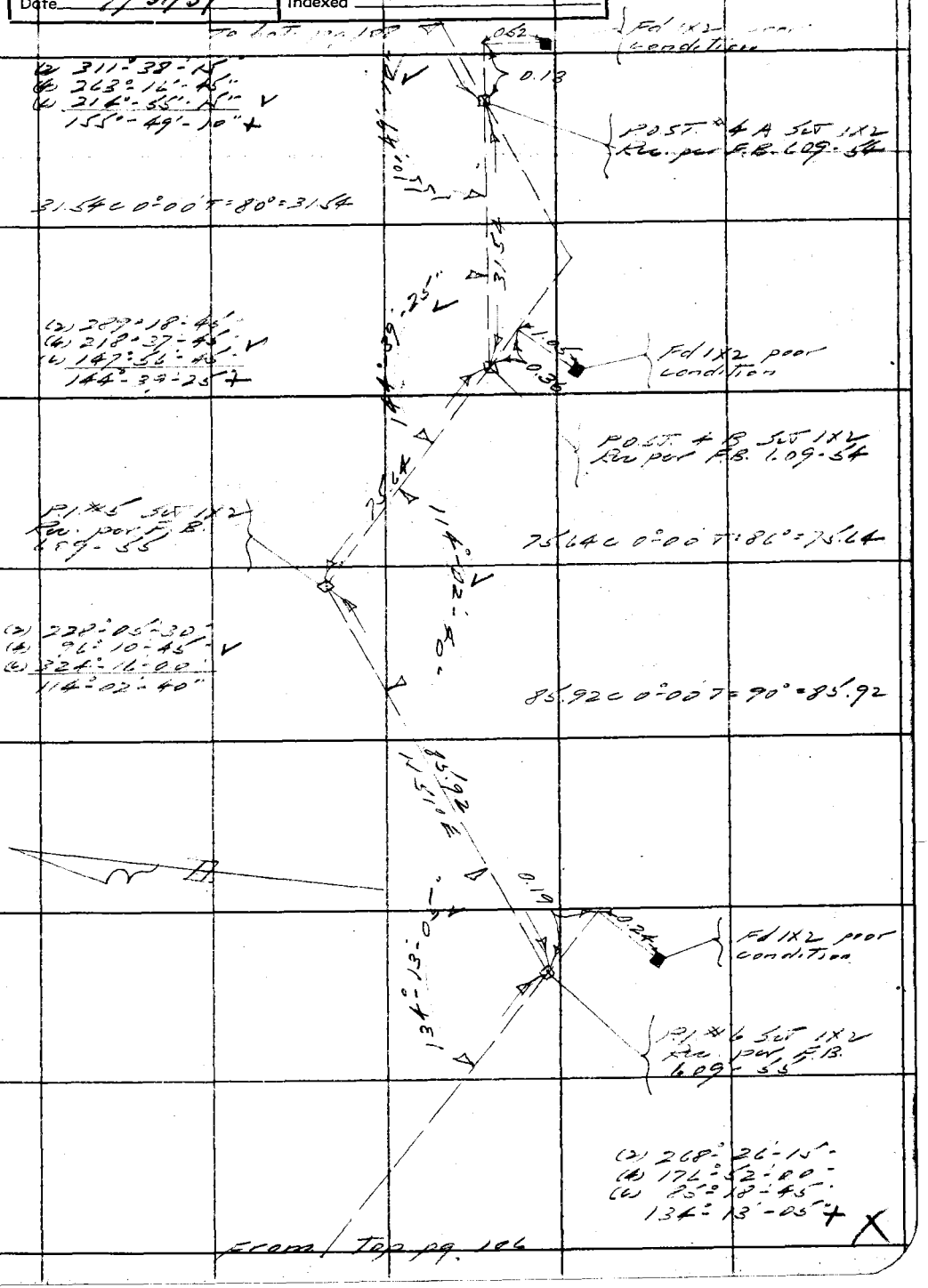

Note: Any Additions or Changes on This Sheets Must be Made or Circled in Red Ink With Date and Name of Person Making Change.

Do not extend notes this side of this line

RETURN TO
LOS ANGELES COUNTY SURVEYOR
700 HALL OF RECORDS

FORM 247 5M 10-37

F.B. 287 PG. 108

HENRY RIDGE M.M.

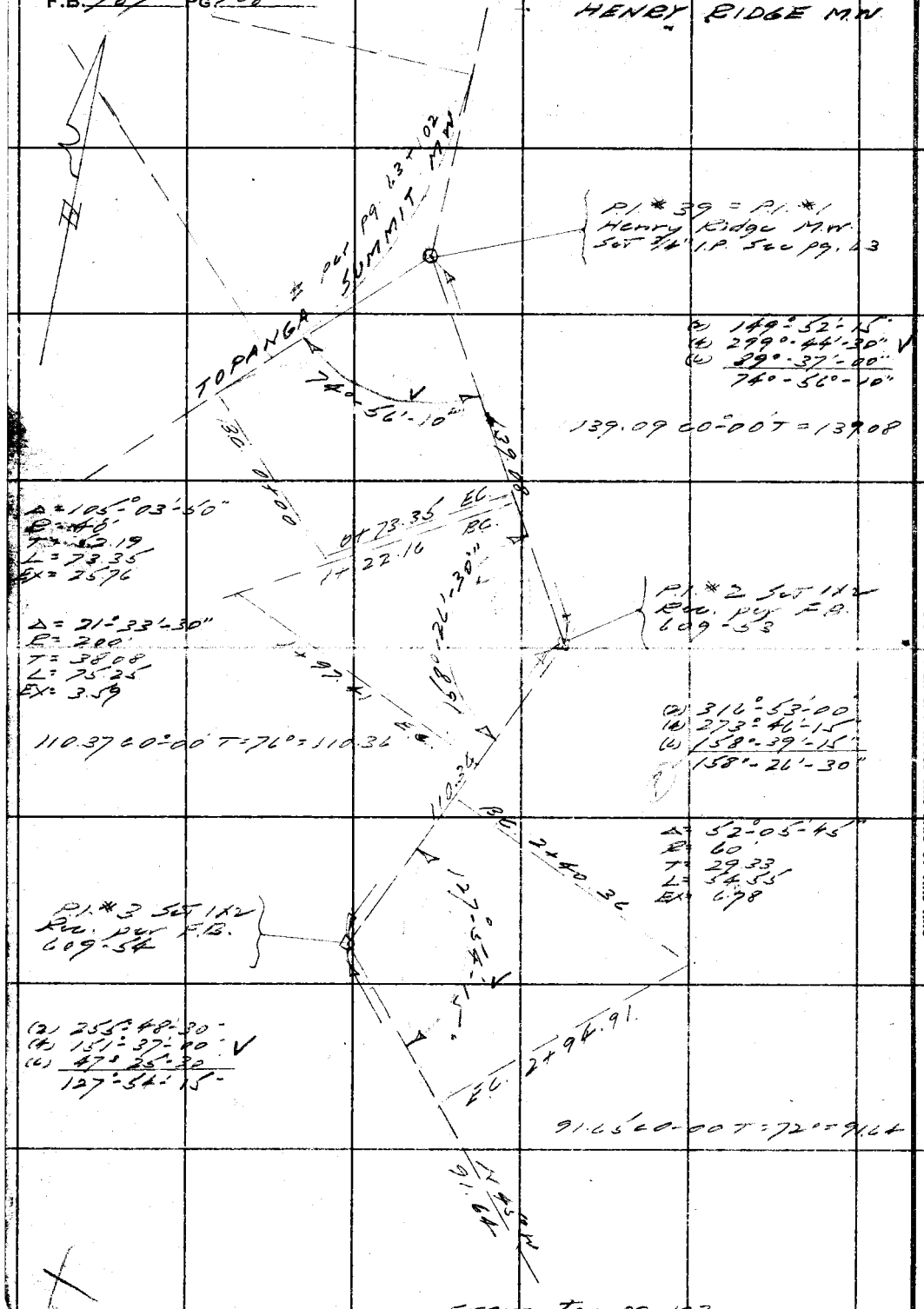

RETURN TO
LOS ANGELES COUNTY SURVEYOR
700 HALL OF RECORDS

Note: Any Additions or Changes on This Sheets Must be Made or Circled in Red Ink With Date and Name of Person Making Change.

Do not extend notes this side of this line

Notes Ck'd by K.R.M.	Survey of Greenleaf Cn Rd	F.B. 787 PG. 109
Map No. B-1486	W. 0826 Tape No. 15 St'd 84 OF	
Office Work Hall	Surveyed by L.S. Hammond	
Checked K.R.M.	Notes L.S.M. Date 3-8-39	
Date 7/31/39	Indexed 5-26-39	

To bal. pg 110

W.S. 89, C-2

Note: Any Additions or Changes on This Sheets Must be Made or Circled in Red Ink With Date and Name of Person Making Change.

Do not extend notes this side of this line

RETURN TO
LOS ANGELES COUNTY SURVEYOR
700 HALL OF RECORDS

FORM 247 5M 10-37

This line not completed for distance

SEC

SEC

90°-45'-20"

1/4 SEC LINE F.B. 760-20-30

1/4 Cor. F/C.S. mon. mkd. as shown per F.B. 524-62

To 3/4" I.P. ctr sec. per F.B. 760-20+30

(2) 181°-30-45
(4) 3°-01'-30
(6) 184°-32'-00
90°-45-20

F.B. 287 PG. 110

To left pg. 111

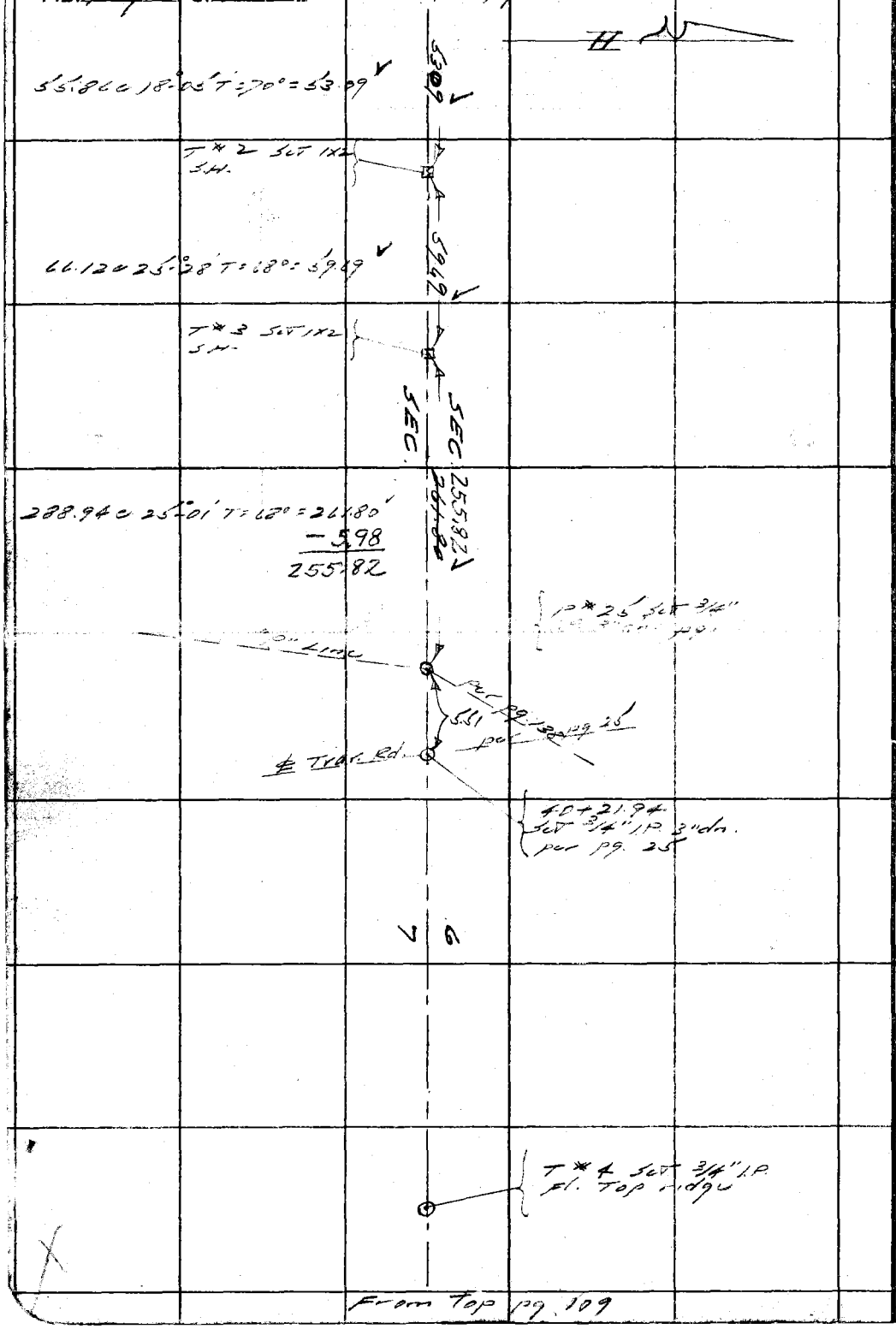

RETURN TO
LOS ANGELES COUNTY SURVEYOR
700 HALL OF RECORDS

Any Additions or Changes on This Sheets Must be Made or Circled in **Red** Ink With Date and Name of Person Making Change.

Do not extend notes this side of this line

Notes Ck'd by K.R.M.	Survey of Greenleaf Cn Rd	F.B. 787 Pg. 111
Map No. B-1486	W. O. 8261 Tape No. 15 St'd 84 of	
Office Work Hall	Surveyed by L. S. Hammond	
Checked K.R.M.	Notes LSH Date 3-8-39	
Date 7-39	Indexed	

W.S. 89, C-2



Note: Any Additions or Changes on This Sheets Must be Made or Circled in Red Ink With Date and Name of Person Making Change.

Do not extend notes this side of this line

RETURN TO
LOS ANGELES COUNTY SURV
700 HALL OF RECORDS

FORM 247 5M 10-37

RETURN TO
LOS ANGELES COUNTY SURVEYOR
700 HALL OF RECORDS

[redacted]: Any Additions or Changes on This Sheets Must be Made or Circled in **Red Ink** With Date and Name of Person Making Change.

Do not extend notes this side of this line

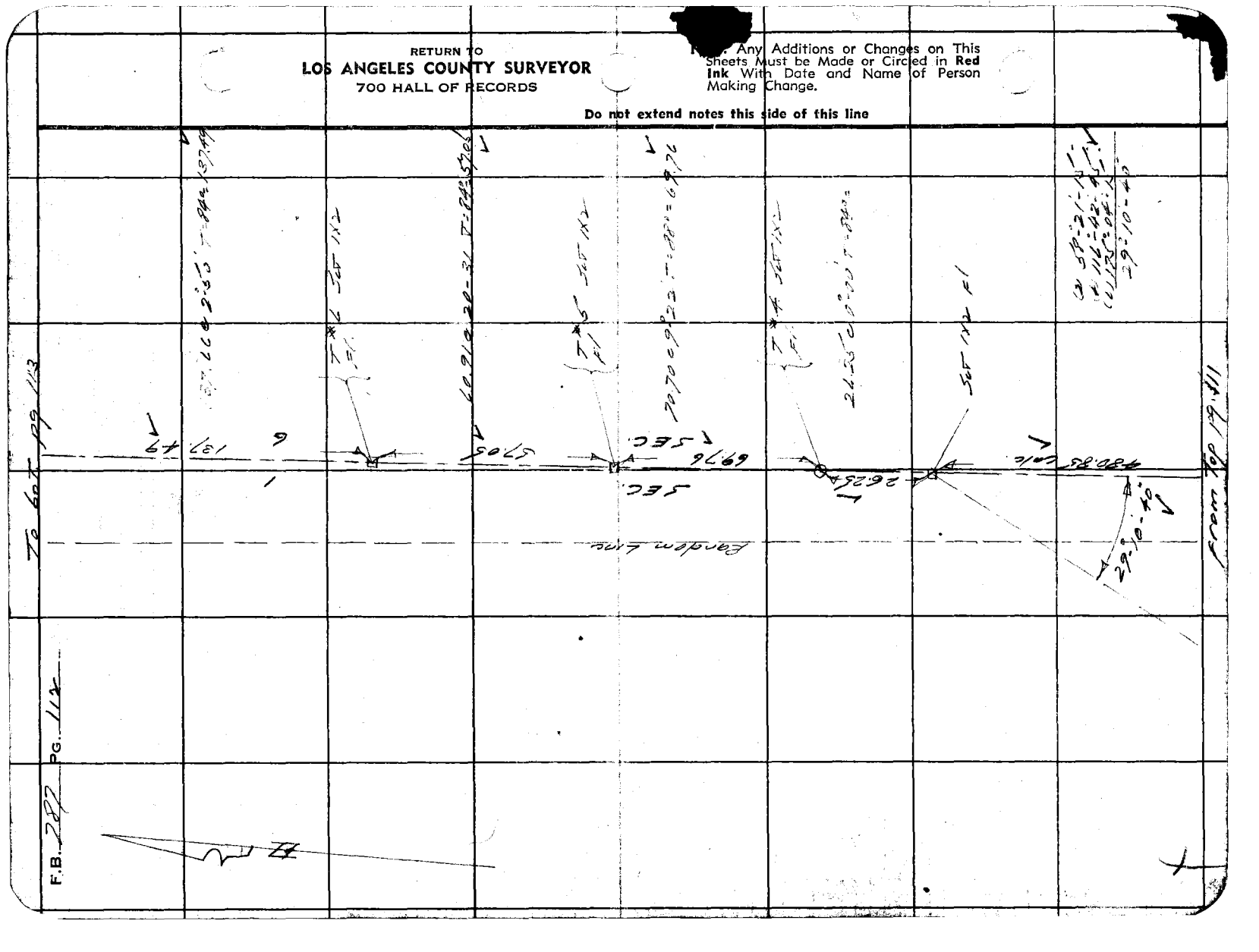

Notes Ck'd by K.R.M.	Survey of Greenleaf Co Rd.	F.B. 787	PG. 113
Map No. B-1486	W. O. 8261 Tape No. 15 St'd 84 °F		
Office Work Hall	Surveyed by L. S. Hammond		
Checked K.R.M.	Notes L.S.H. Date 3-8-39		
Date 7-39	Indexed		

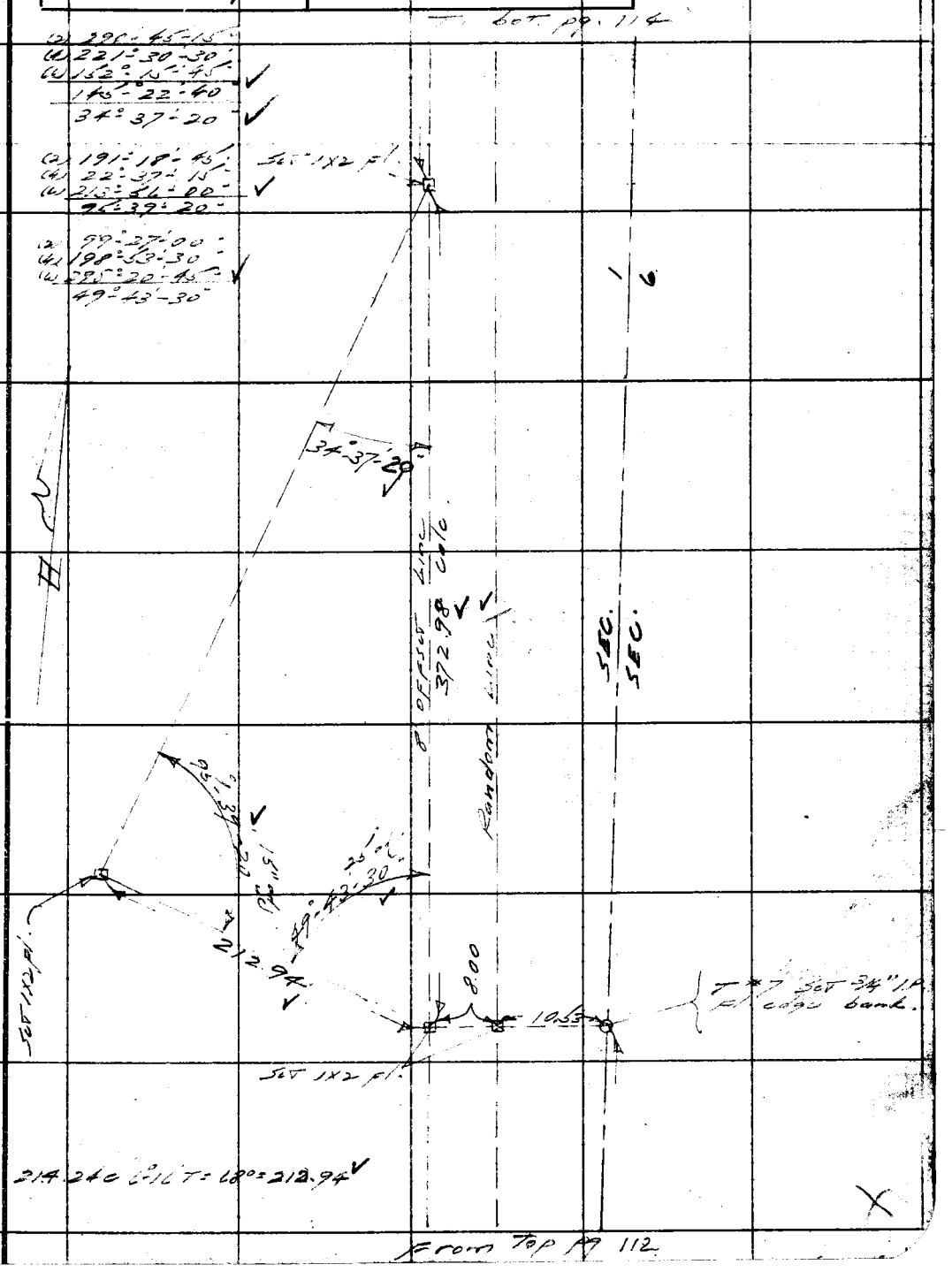

Note: Any Additions or Changes on This Sheets Must be Made or Circled in Red Ink With Date and Name of Person Making Change.

Do not extend notes this side of this line

RETURN TO
LOS ANGELES COUNTY SURVEYOR
700 HALL OF RECORDS

FORM 247 5M 10-37

RETURN TO
LOS ANGELES COUNTY SURVEYOR
700 HALL OF RECORDS

Note: Any Additions or Changes on This Sheets Must be Made or Circled in **Red Ink** With Date and Name of Person Making Change.

Do not extend notes this side of this line

WS.8 C-2



F.B. 287 PG. 114

Notes Ck'd by K.R.M.	Survey of [illegible]	F.B. 787	Pg. 114
Map No. B-1486	W. O. 8261 Tape No. 15 St'd 84 of		
Office Work Hall	Surveyed by L.S. Hammond		
Checked K.R.M.	Notes L.S.H. Date 5-1-37		
Date 7-39	Indexed		

W.S.89, C-1

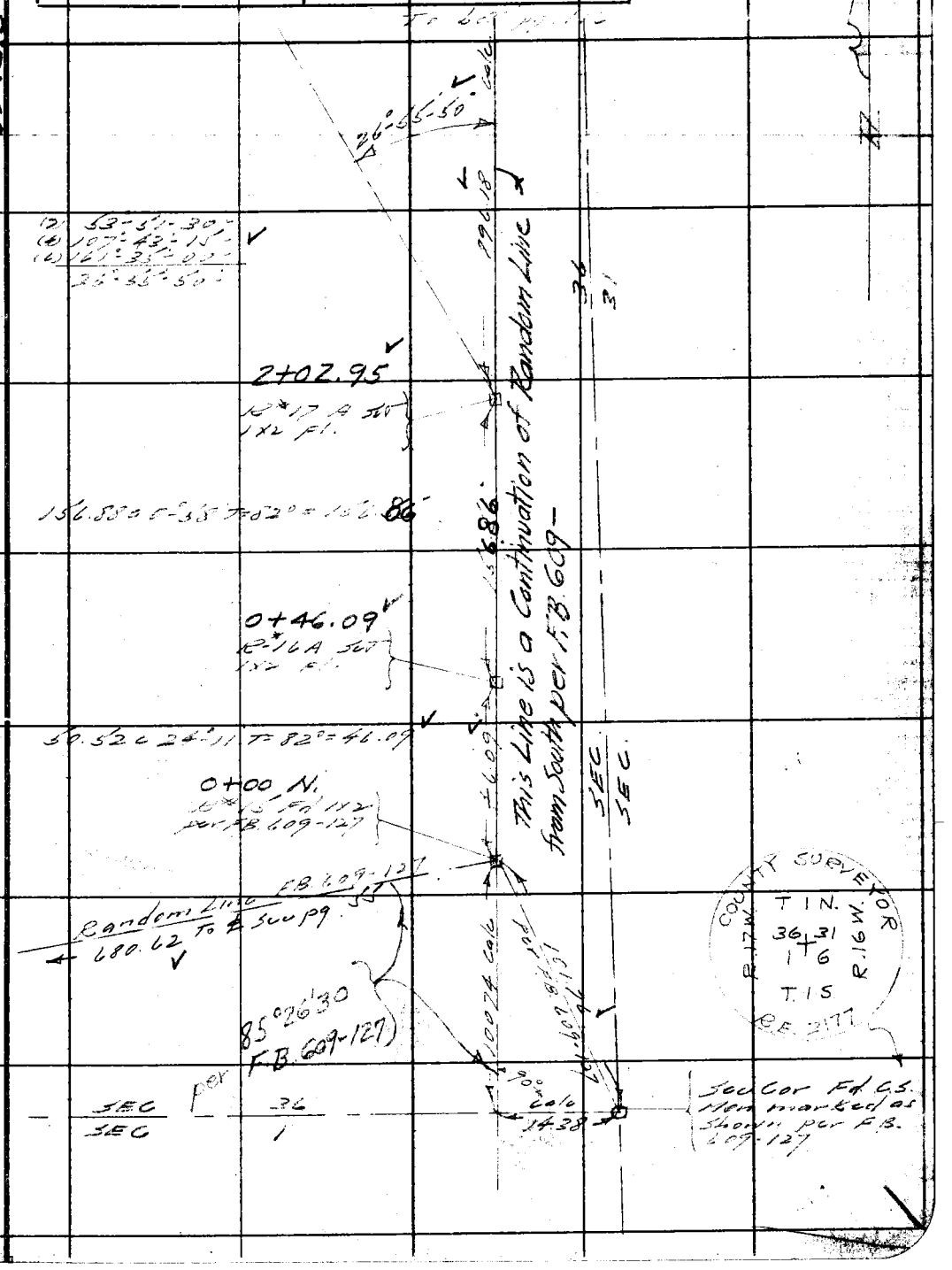

Note: Any Additions or Changes on This Sheets Must be Made or Circled in Red Ink With Date and Name of Person Making Change.

Do not extend notes this side of this line

RETURN TO
LOS ANGELES COUNTY SURVEYOR
700 HALL OF RECORDS

FORM 247 5M 10-37

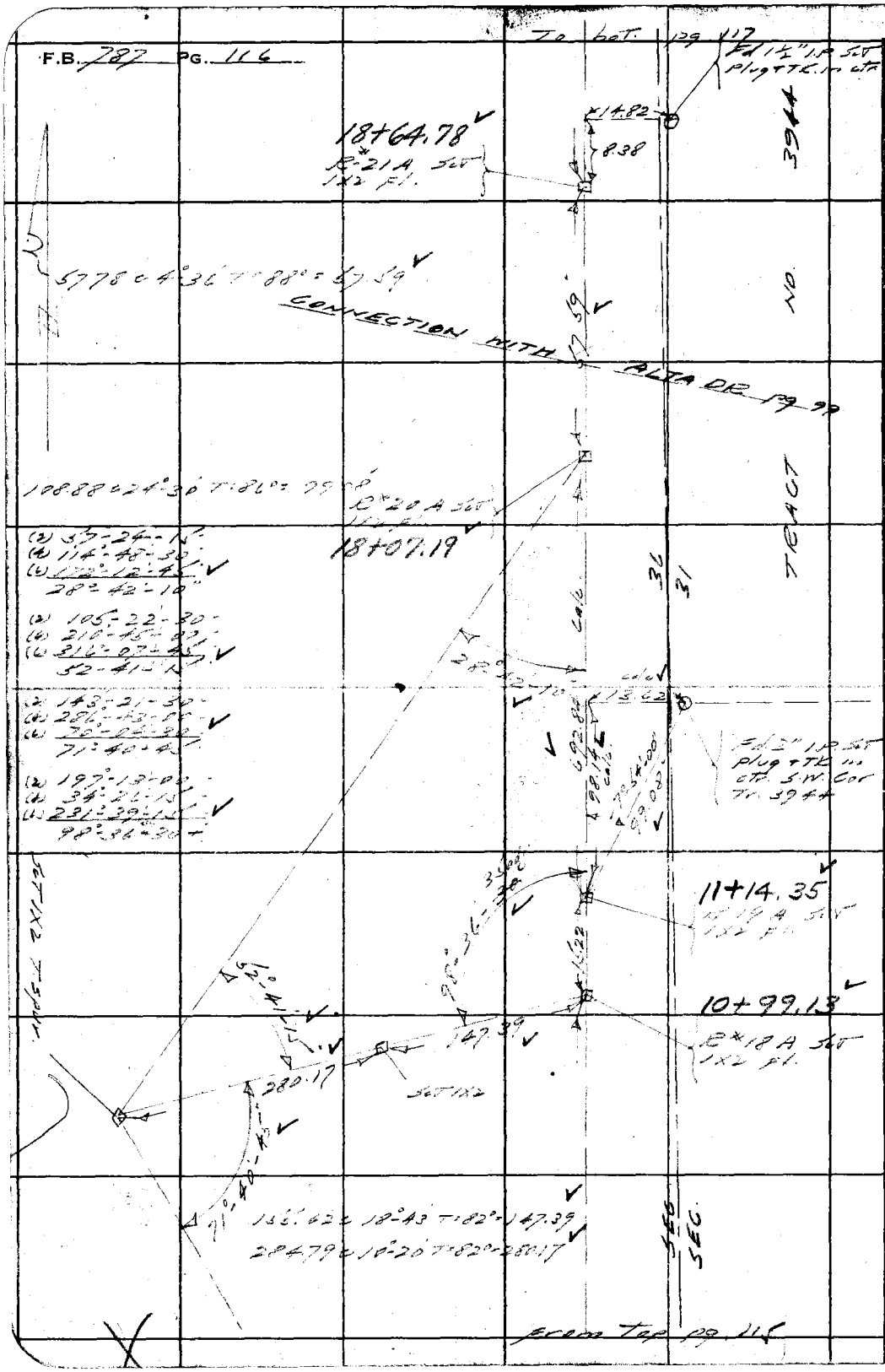

RETURN TO
LOS ANGELES COUNTY SURVEYOR
700 HALL OF RECORDS

Note: Any Additions or Changes on This Sheets Must be Made or Circled in **Red Ink** With Date and Name of Person Making Change.

Do not extend notes this side of this line

Notes Ck'd by K.R.M.	Survey of Greenleaf Co. Rd	F.B. 787 PG. 117
Map No. B-1486	W. O. 8261 Tape No. 15 St'd 84 of	
Office Work Hall	Surveyed by L.S. Hammond	
Checked K.R.M.	Notes L.S.H. Date 5-4-39	
Date 7-39	Indexed	

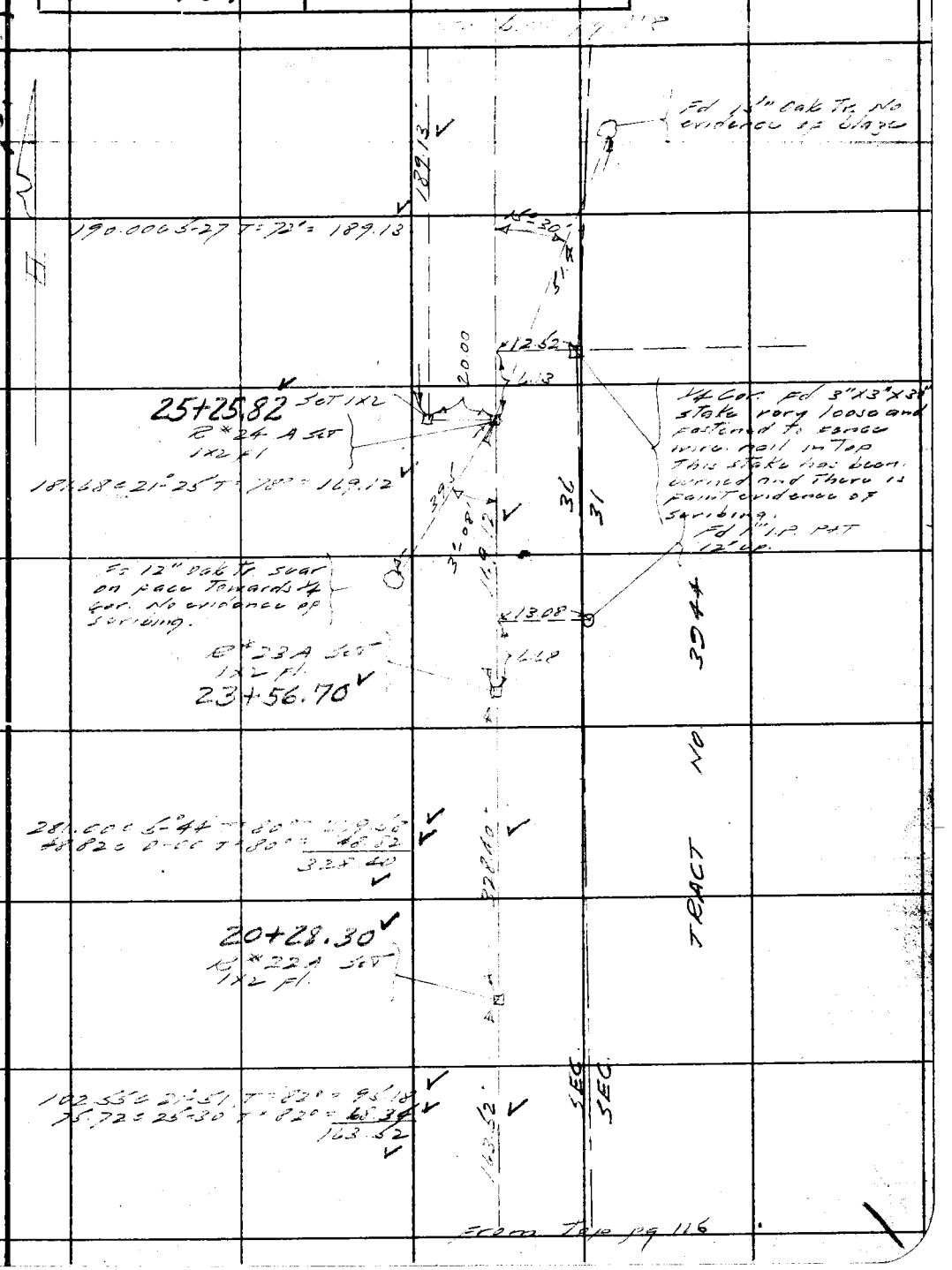

Note: Any Additions or Changes on This Sheets Must be Made or Circled in Red Ink With Date and Name of Person Making Change.

Do not extend notes this side of this line

RETURN TO
LOS ANGELES COUNTY SURVEYOR
700 HALL OF RECORDS

FORM 247 5M 10-37

RETURN TO
LOS ANGELES COUNTY SURVEYOR
700 HALL OF RECORDS

Any Additions or Changes on This Sheets Must be Made or Circled in **Red Ink** With Date and Name of Person Making Change.

Do not extend notes this side of this line

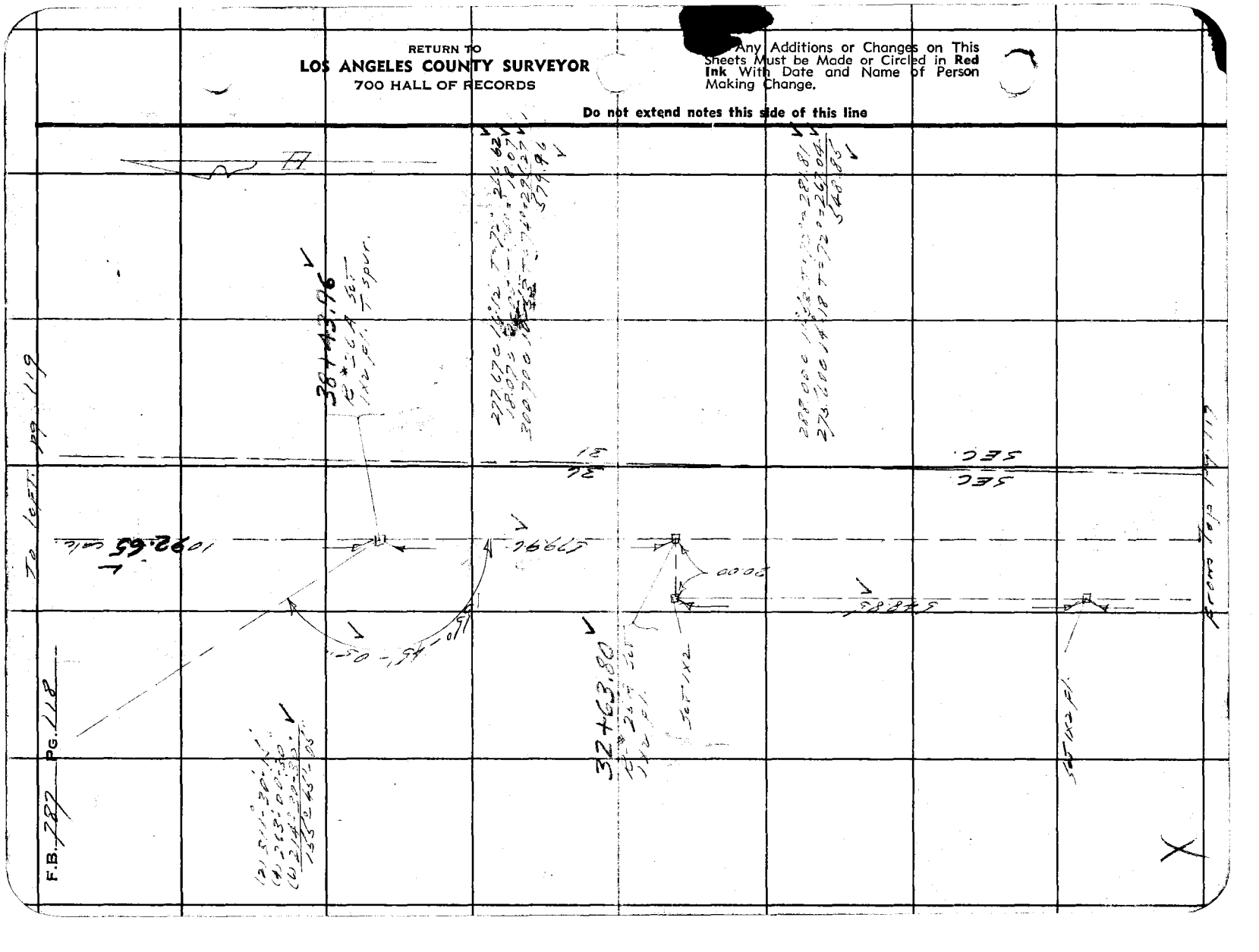

Notes Ck'd by K.R.M.	Survey of [illegible]	F.B. 787 Pg. 119
Map No. B-7486	W. O. 8261 Tape No. 15 St'd 84 of	
Office Work Hall	Surveyed by L.S. Hammond	
Checked K.R.M.	Notes L.S.H. Date 5-4-39	
Date 7-39	Indexed	



Note: Any Additions or Changes on This Sheets Must be Made or Circled in Red Ink With Date and Name of Person. Making Change.

Do not extend notes this side of this line

RETURN TO
LOS ANGELES COUNTY SURVEYOR
700 HALL OF RECORDS

FORM 247 5M 10-37

F.B. 287 PG. 120

To bot. pg. 121

18.25 @ 0°-00 T = 72° = 18.25
295.39 @ 2°-19 T = 72° = 295.13
313.38

204.32 @ 5°-36 T = 72° = 203.38
192.55 @ 9°-11 T = 68° = 191.02
9.00 @ 0°-00 T = 68° = 9.00
296.89 @ 2°-39 T = 54° = 296.51
699.91

(2) 123°-51'-50"
(4) 247°-42'-45"
(6) 11°-34'-30"
61°-55'-45"

(2) 121°-24'-45"
(4) 242°-49'-30"
(6) 4°-14'-15"
60°-42'-20"+

102.45 @ 36°-32 T = 70° = 82.31
47.85 @ 29°-59 T = 70° = 41.45
88.01 @ 9°-56 T = 70° = 86.68
48.61 @ 0°-00 T = 70° = 48.61

(2) 114°-44'-00"
(4) 229°-28'-15"
(6) 344°-12'-15"
57°-22'-00"+

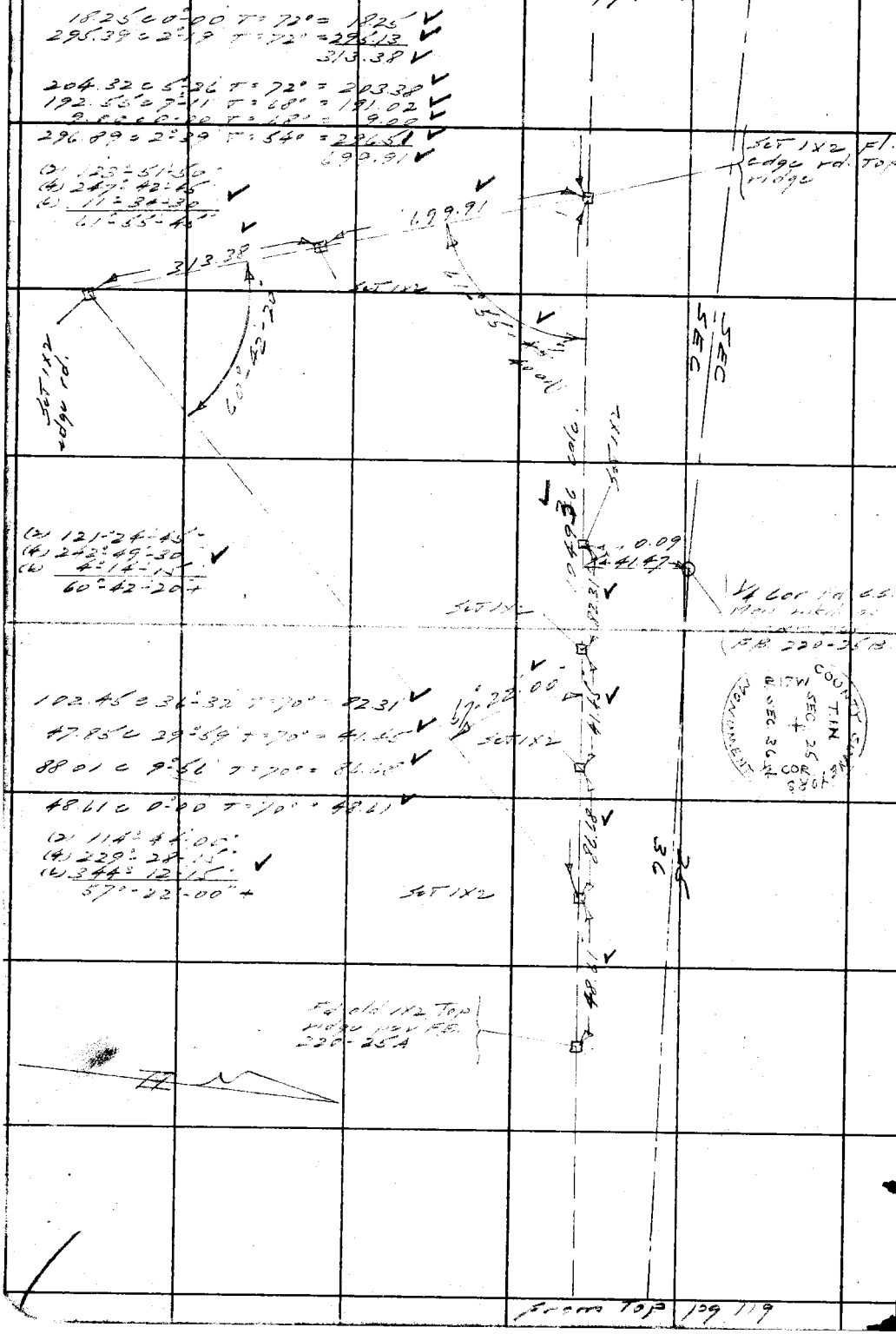

From Top pg 119

WS 60, C-5, WS 89, C-1

RETURN TO
LOS ANGELES COUNTY SURVEYOR
700 HALL OF RECORDS

Do not extend notes this side of this line

...ditions or Changes on This ...be Made or Circled in Red ...ate and Name of Person ...nge.

Notes Ck'd by K.R.M.	Survey of Greenleaf Cor Rd	F.B. 787	PG. 121
Map No. B-1486	W. O. 8261 Tape No. 15 St'd 84 °F		
Office Work Hall	Surveyed by L.S. Hammond		
Checked K.R.M.	Notes [illegible] Date 5-8-39		
Date 7-39	Indexed [illegible]		

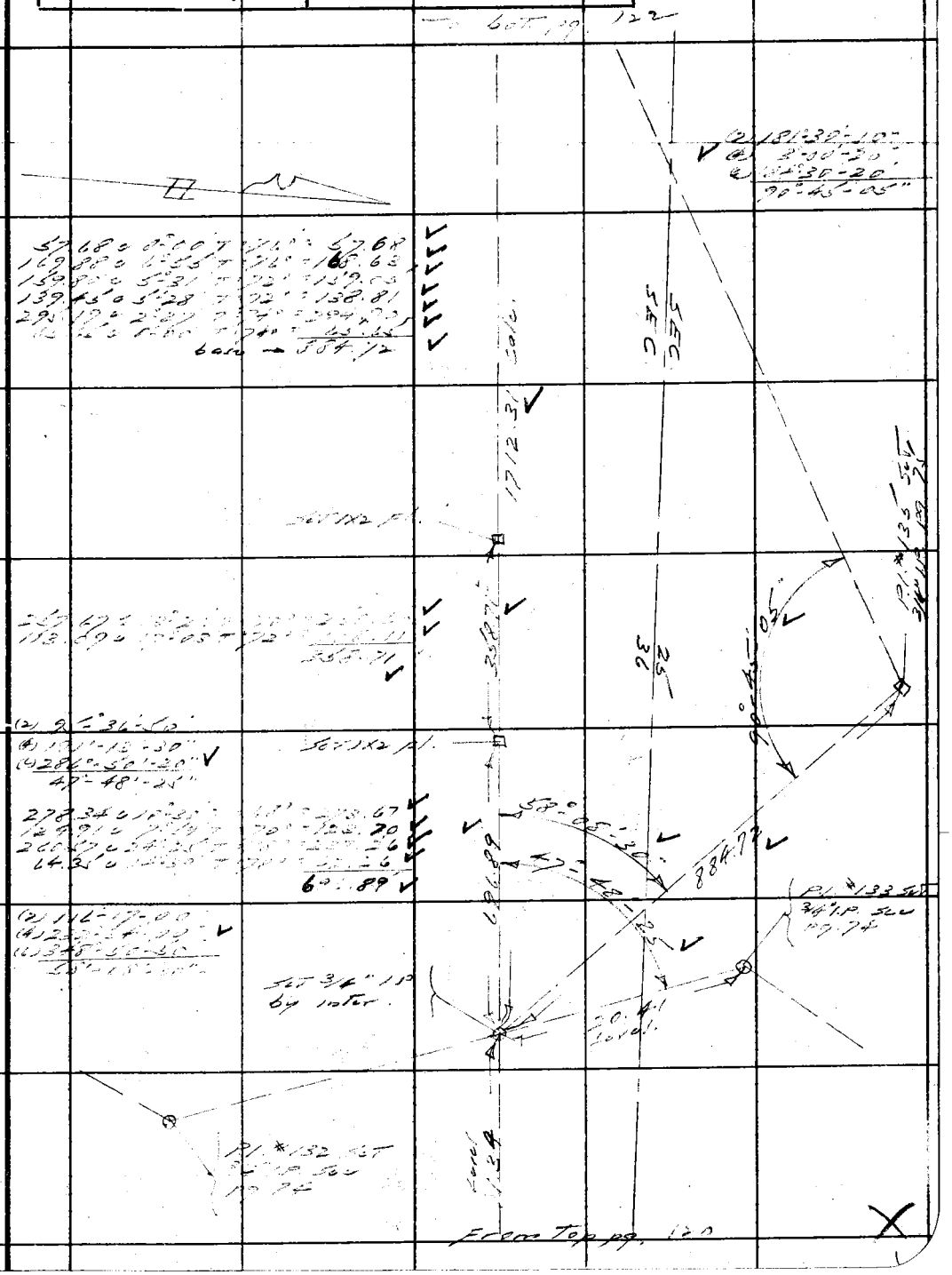

Note: Any Additions or Changes on This Sheets Must be Made or Circled in Red Ink With Date and Name of Person Making Change.

Do not extend notes this side of this line

RETURN TO
LOS ANGELES COUNTY SURVEYOR
700 HALL OF RECORDS

FORM 247 5M 10-37

RETURN TO
LOS ANGELES COUNTY SURVEYOR
700 HALL OF RECORDS

Note: Any Additions or Changes on This Sheets Must be Made or Circled in **Red Ink** With Date and Name of Person Making Change.

Do not extend notes this side of this line

W5.60, C-5

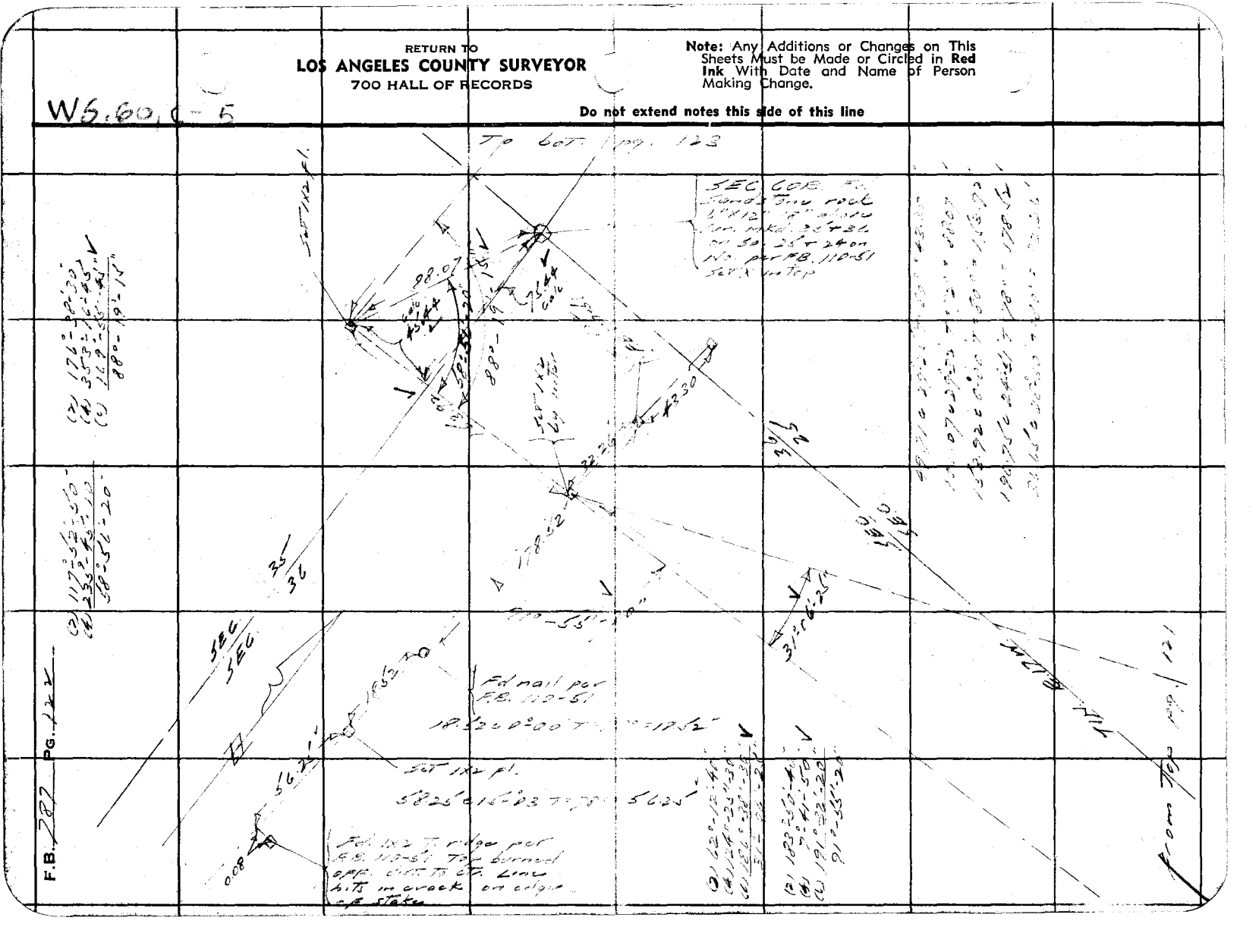

Notes Ck'd by K.R.M.	Survey of [illegible]	F.B. 787	PG. 123
Map No. B-1486	W. O. 8261 Tape No. 15 St'd 84 of		
Office Work Hall	Surveyed by L.S. Hammond		
Checked K.R.M.	Notes L.S.H. Date 5-10-39		
Date 7-39	Indexed		

Note: Any Additions or Changes on This Sheets Must be Made or Circled in Red Ink With Date and Name of Person Making Change.

Do not extend notes this side of this line

RETURN TO
LOS ANGELES COUNTY SURVEYOR
700 HALL OF RECORDS

FORM 247 5M 10-37

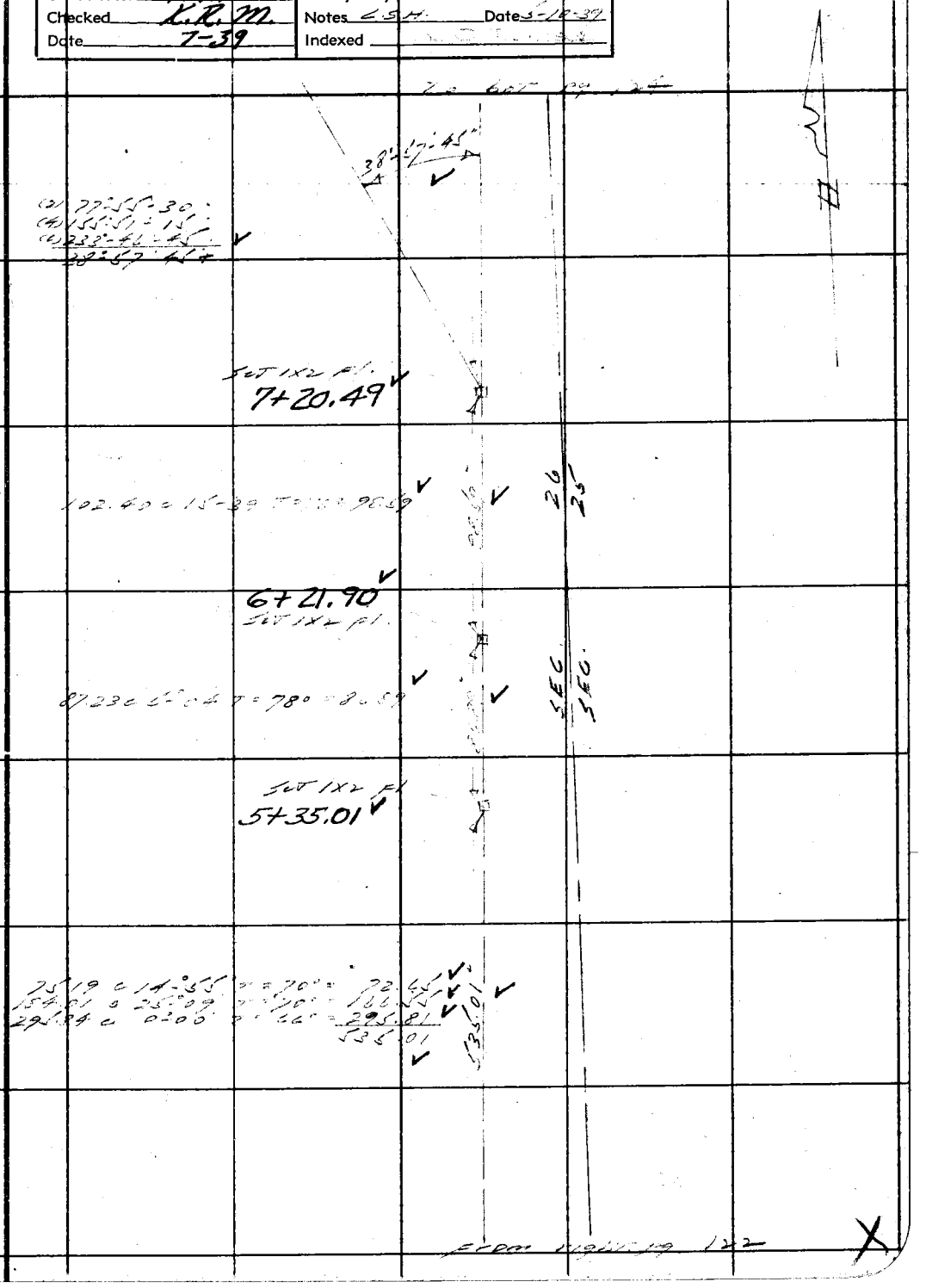

F.B. 287 PG. 124



RETURN TO
LOS ANGELES COUNTY SURVEYOR
700 HALL OF RECORDS

Note: Any Additions or Changes on This Sheets Must be Made or Circled in Red Ink With Date and Name of Person Making Change.

Do not extend notes this side of this line

Notes Ck'd by K.R.M.	Survey of Greenleaf Co. Rd	F.B. 287	Pg. 125
Map No. B-1486	W. O. 8261 Tape No. 15 St'd 84 °F		
Office Work Hall	Surveyed by L.S. Hammond		
Checked K.R.M.	Notes L.S.H. Date 5-18-39		
Date 7-39	Indexed		

W.S. 60-C-5

222.82 c 2°16' T=66°=222.62 ✓
295.87 c 2°57' T=66°=295.45 ✓
160.40 c 0°00' T=66°=160.38 ✓
678.45 ✓

TR. 9893

6+78.45 Set 1x2 Fl. #1

To bot. pg. 126

0+00. To West. Set 1x2 Fl.

678.45 ✓

11.00

0.18

27+19.99 ✓
1/4 cor. Fd 2" I.P. P+T per Tr. with wedge shaped boulder 12" x 6" 8" high on East side. Sandstone boulder is badly decomposed and no evidence of any marking.

6+78.27 ✓
Fd 2" I.P. P+T per Tr. 9893

10+ Adj.

(2) 179°-00'-30" ✓
(4) 358°-01'-00" ✓
(6) 177°-02'-00"
[illegible] +

764.94 ✓

239.50 c 0°00' T=76°=239.49 ✓
292.79 c 6°25' T=76°=290.94 ✓
140.66 c 7°23' T=68°=138.77 ✓
95.75 c 0°00' T=68°=95.74 ✓
764.94 ✓

SEC.
SEC.

Set 1x2 Fl.
19+55.05 ✓

From Top pg. 124

Note: Any Additions or Changes on This Sheets Must be Made or Circled in Red Ink With Date and Name of Person Making Change.

Do not extend notes this side of this line

RETURN TO
LOS ANGELES COUNTY SURVEYOR
700 HALL OF RECORDS

FORM 247 5M 10-37

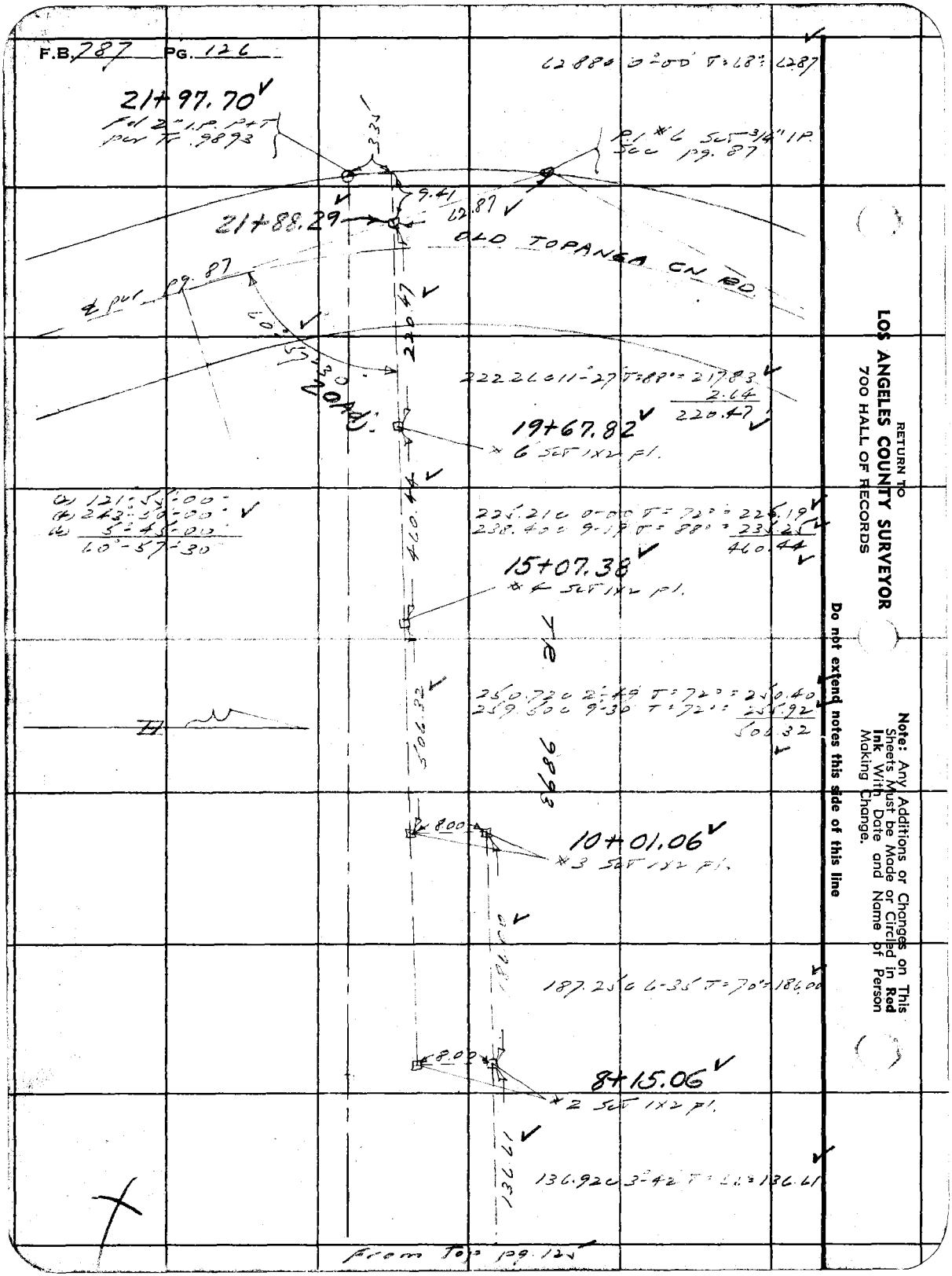

RETURN TO
LOS ANGELES COUNTY SURVEYOR
700 HALL OF RECORDS

Note: Any Additions or Changes on This Sheets Must be Made or Circled in Red Ink With Date and Name of Person Making Change.

Do not extend notes this side of this line

Notes Ck'd by K.R.M.	Survey of Greenleaf On Rd	F.B. 787	PG. 127
Map No. B-1486	W. O. 8261 Tape No. 15 St'd 84 °F		
Office Work Hall	Surveyed by L.S. Hammond		
Checked K.R.M.	Notes L.S.H. Date 5-18-39		
Date 7-39	Indexed		

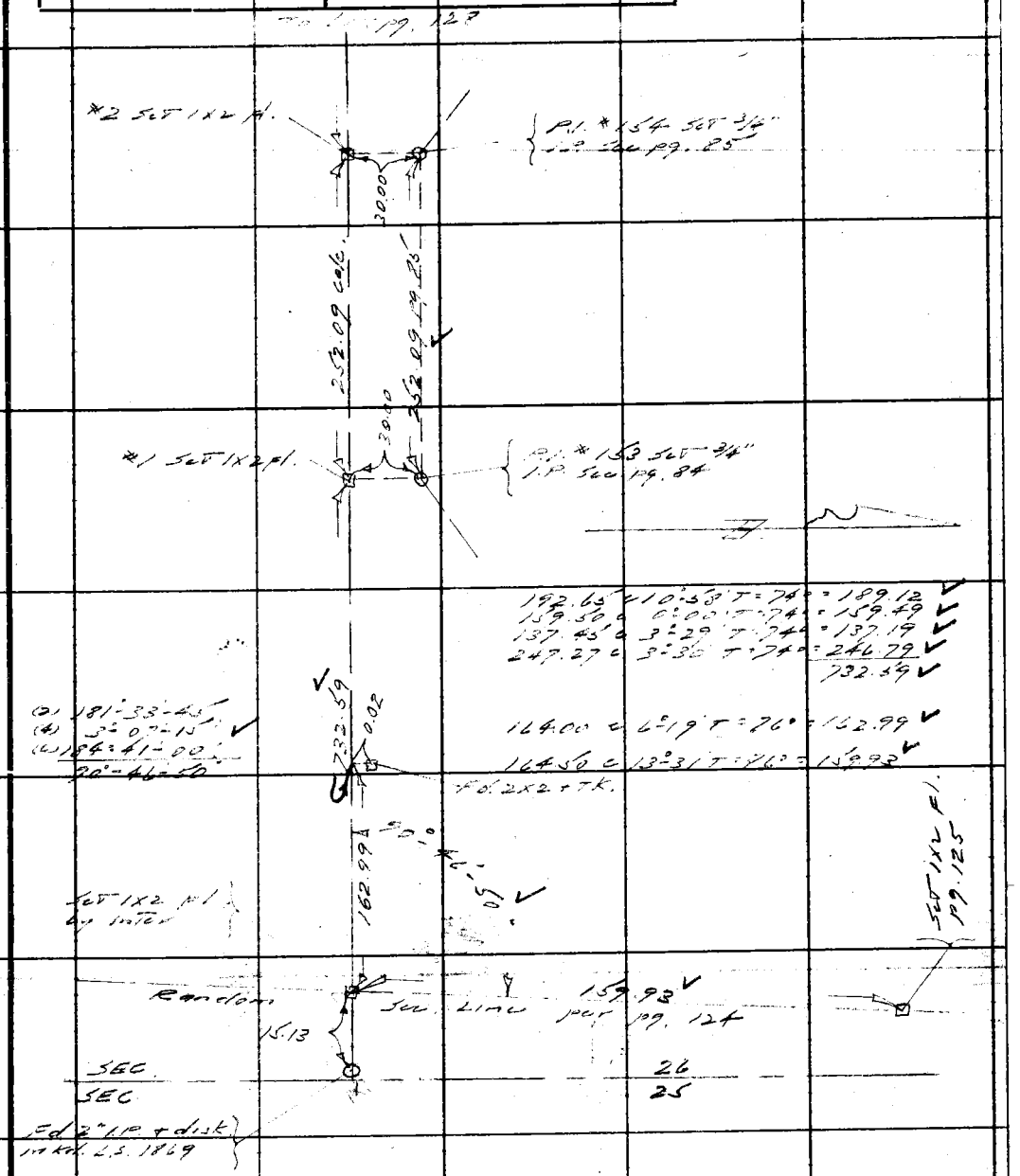

Note: Any Additions or Changes on This Sheets Must be Made or Circled in Red Ink With Date and Name of Person Making Change.

Do not extend notes this side of this line

RETURN TO
LOS ANGELES COUNTY SURVEYOR
700 HALL OF RECORDS

FORM 247 5M 10-37

F.B. 787 PG. 128



RETURN TO
LOS ANGELES COUNTY SURVEYOR
700 HALL OF RECORDS

Note: Any Additions or Changes on This Sheets Must be Made or Circled in **Red Ink** With Date and Name of Person Making Change.

Do not extend notes this side of this line

Notes Ck'd by		Survey of Greenleaf Canyon Rd	F.B. 287 Pg. 129
Map No.		W. O. 8261 Tape No. 15 St'd 24°F	
Office Work	H.M.H.	Surveyed by L.S. Hammond	
Checked		Notes L.S.H. Date	
Date	5/5/39	Indexed 5-26-39	

Note: Any Additions or Changes on This Sheets Must be Made or Circled in Red Ink With Date and Name of Person Making Change.

Do not extend notes this side of this line

RETURN TO
LOS ANGELES COUNTY SURVEYOR
700 HALL OF RECORDS

FORM 247 5M 10-37

GREENLEAF CANYON RD.

J.N. 8261

"P" LINE

Note: "P" line notes were not checked and not platted.

X

F.B. 287 PG. 130

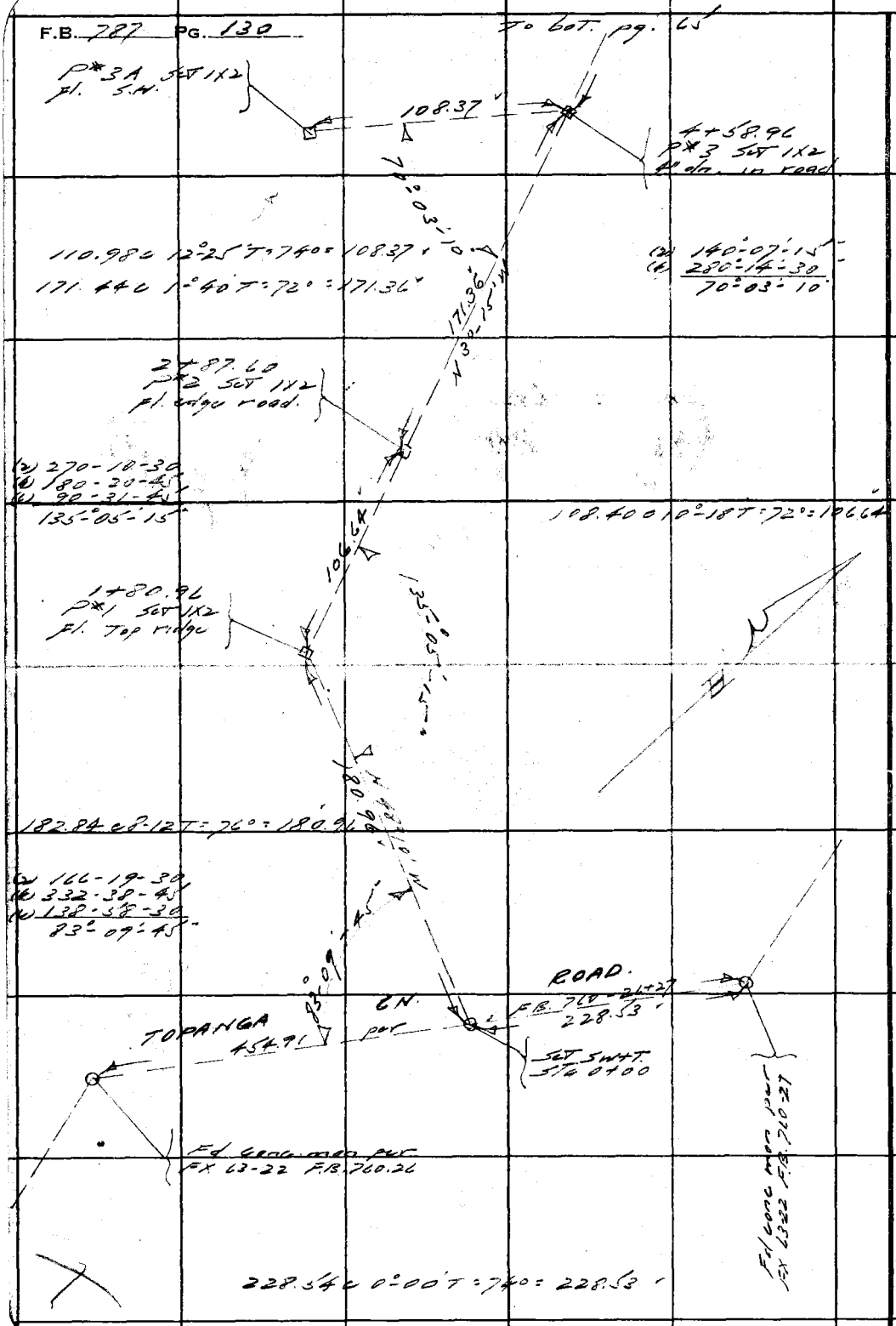

RETURN TO
LOS ANGELES COUNTY SURVEYOR
700 HALL OF RECORDS

Note: Any Additions or Changes on This Sheets Must be Made or Circled in **Red Ink** With Date and Name of Person Making Change.

Do not extend notes this side of this line

Notes Ck'd by	Survey of Greenleaf Co Rd	F.B. 707 PG. 131
Map No.	W. O 8261 Tape No. 15 St'd 84 °F	
Office Work	Surveyed by L.S. Hammond	
Checked	Notes L.S.H. Date 2-15-39	
Date	Indexed [illegible]	

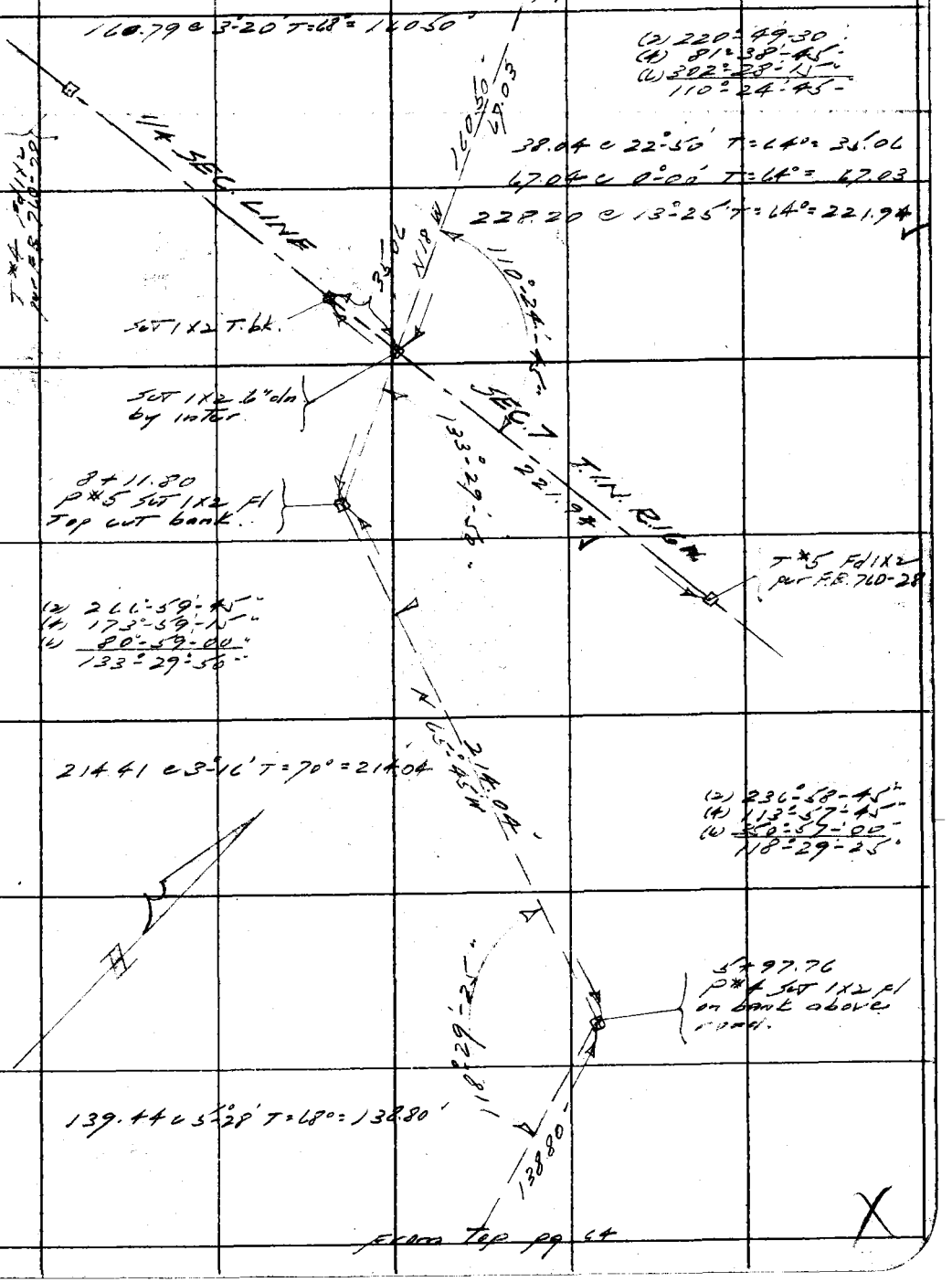

Note: Any Additions or Changes on This Sheets Must be Made or Circled in Red Ink With Date and Name of Person Making Change.

Do not extend notes this side of this line

RETURN TO
LOS ANGELES COUNTY SURVEYOR
700 HALL OF RECORDS

FORM 247 SM 10-37

F.B. 787 PG. 132

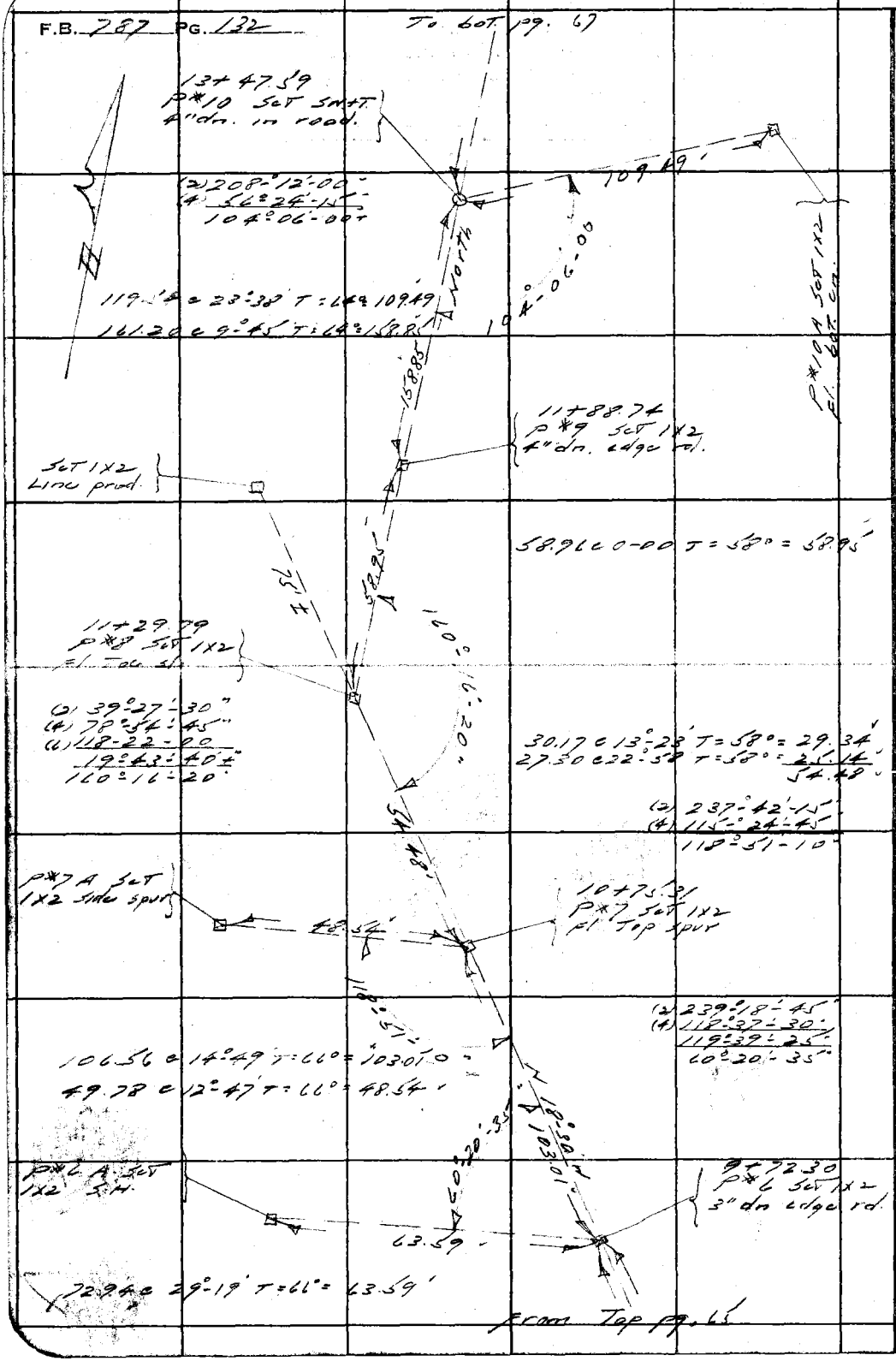

RETURN TO
LOS ANGELES COUNTY SURVEYOR
700 HALL OF RECORDS

Note: Any Additions or Changes on This Sheets Must be Made or Circled in **Red Ink** With Date and Name of Person Making Change.

Do not extend notes this side of this line

Notes Ck'd by		Survey of Greenleaf Co Rd	F.B. 357 Pg. 133
Map No.		W. O. 8261 Tape No. 15 St'd 24 OF	
Office Work		Surveyed by L.S. Hammond	
Checked		Notes L.S.H. Date 2-14-39	
Date		Indexed A. O. Johnson	

RETURN TO
LOS ANGELES COUNTY SURVEYOR
700 HALL OF RECORDS

Note: Any Additions or Changes on This Sheets Must be Made or Circled in Red Ink With Date and Name of Person Making Change.

Do not extend notes this side of this line

FORM 247 SM 10-37

To Sta. 199.68

(2) 218°-05'-15"
(4) 76°-10'-30"
(6) 294°-15'-15"
109°-02'-30"

(2) 137°-10'-00"
(4) 274°-20'-00"
(6) 51°-30'-00"
LP 35°-00"

(2) 82°-10'-00"
(4) 164°-20'-00"
(6) 246°-30'-00"
41°-05'-00"

(2) 203°-16'-45"
(4) 50°-33'-30"
(6) 253°-50'-00"
102°-38'-20"

(2) 111°-51'-30"
(4) 223°-43'-00"
(6) 335°-34'-45"
57°-51'-45"

74.40 c 0°-38' T = 66° = 73.55'
82.48 c 0°-00' T = 66° 82.48'

P*12 Set 1x2 fl. Top P.11 edge road

(2) 201°-57'-15"
(4) 43°-54'-45"
(6) 245°-51'-45"
100°-59'-30"

(2) 59°-45'-15"
(4) 119°-30'-30"
(6) 179°-15'-45"
59°-45'-15"

P*11 B Set 1x2 fl. Top of boulder S.H.

P*11 C Set 1x2 fl. edge rd.

P*11 D Set 1x2 edge rd.

P*11 E Set 1x2 edge rd.

(2) 315°-25'-00"
(4) 270°-50'-00"
157°-42'-30"

(2) 81°-36'-15"
(4) 162°-12'-45"
40°-48'-30"

From Top Pg. 66

149.79
260.46
223.04
374.65
N 32° W
Calc.
39°-52'-30"
41°-05'-00"
LP 35°-00"
198.46
P*11 Top fl 1x2
102°-38'-20"
74.34
157°-42'-30"
82.48
73.55
40°-48'-30"
120°-18'-30"
143.91
87.64
95.28 c 5°-00 T = 47° = 94.91
89.47 c 33°-59 T = 42° = 74.34'
199.33 c 7°-58 T = 42° 197.42'
P*11 A Set 1x2 fl. Top Cr.

F.B. 787 PG. 134

To bot pg.

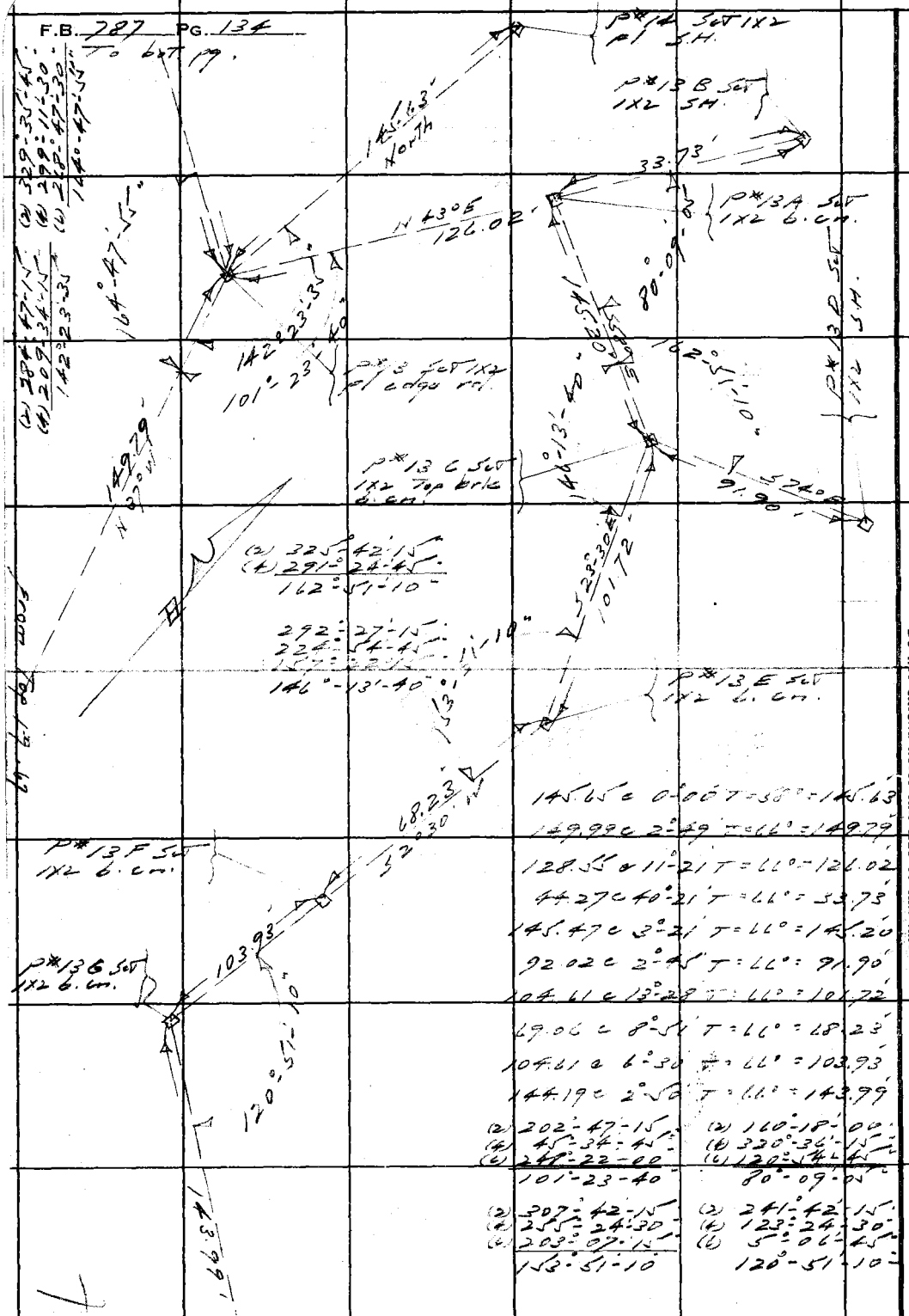

145.65 @ 0°-00' T = 58° = 145.63'
149.99 @ 2°-49' T = 66° = 149.79'
128.55 @ 11°-21' T = 66° = 126.02'
44.27 @ 40°-21' T = 66° = 33.73'
145.47 @ 3°-21' T = 66° = 145.20'
92.02 @ 2°-45' T = 66° = 91.90'
104.61 @ 13°-28' T = 66° = 101.72'
69.06 @ 8°-51' T = 66° = 68.23'
104.61 @ 6°-30' T = 66° = 103.93'
144.19 @ 2°-50' T = 66° = 143.99'

(2) 202°-47'-15"	(2) 160°-18'-00"
(4) 45°-34'-45"	(4) 320°-36'-15"
(6) 248°-22'-00"	(6) 120°-54'-45"
101°-23'-40"	80°-09'-05"
(2) 307°-42'-15"	(2) 241°-42'-15"
(4) 255°-24'-30"	(4) 123°-24'-30"
(6) 203°-07'-15"	(6) 5°-06'-45"
153°-51'-10"	120°-51'-10"

RETURN TO
LOS ANGELES COUNTY SURVEYOR
700 HALL OF RECORDS

Note: Any Additions or Changes on This Sheets Must be Made or Circled in Red Ink With Date and Name of Person Making Change.

Do not extend notes this side of this line

Notes Ck'd by	Survey of Greenleaf Cn. Rd	F.B. 297 Pg. 135
Map No.	W. O. 8261 Tape No. 15 St'd 84°F	
Office Work	Surveyed by L. S. Hammond	
Checked	Notes L.S.H. Date 2-20-39	
Date	Indexed	

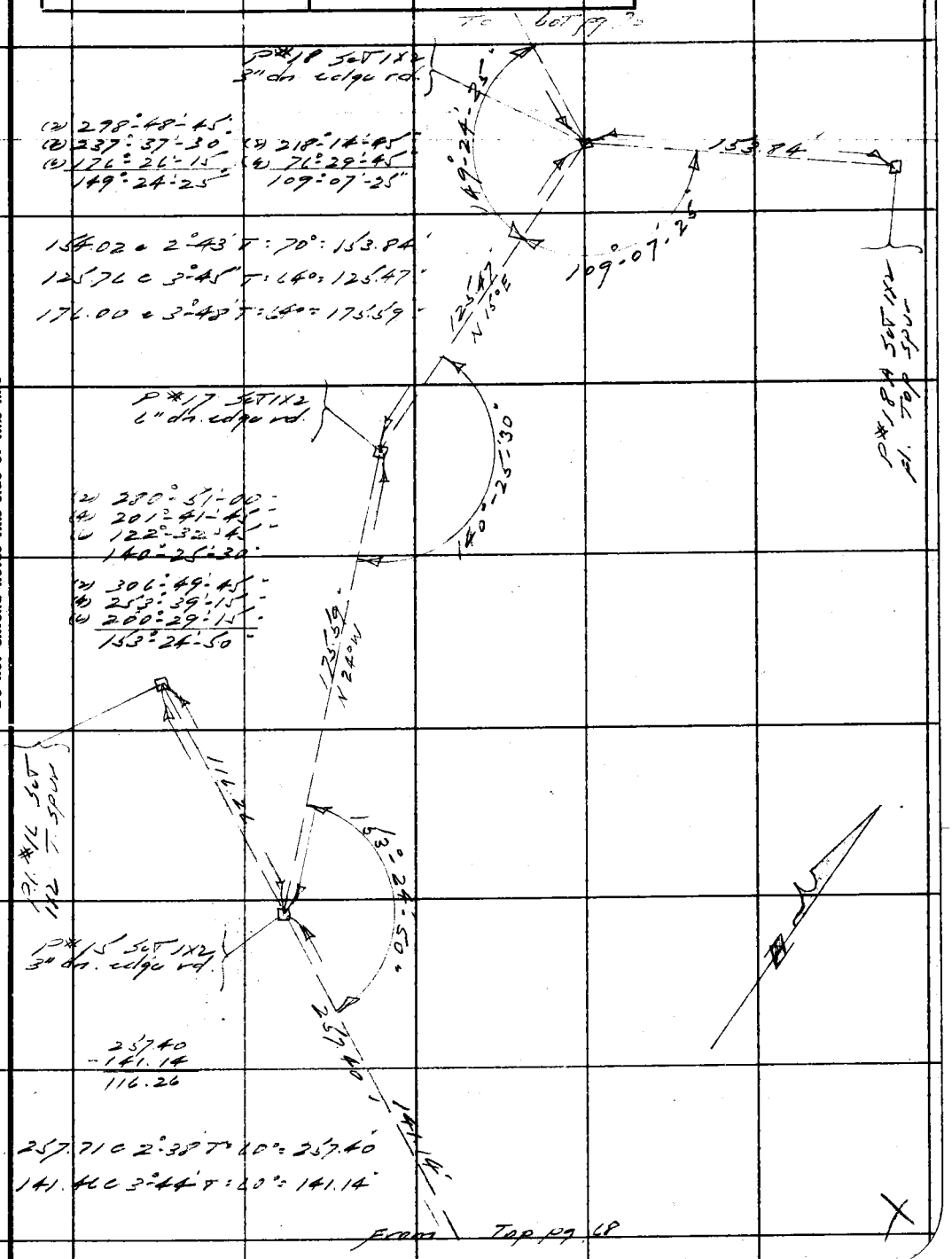

Note: Any Additions or Changes on This Sheets Must be Made or Circled in Red Ink With Date and Name of Person Making Change.

Do not extend notes this side of this line

RETURN TO
LOS ANGELES COUNTY SURVEYOR
700 HALL OF RECORDS

FORM 247 5M 10-37

F.B. 787 PG. 136

To bat. pg 71

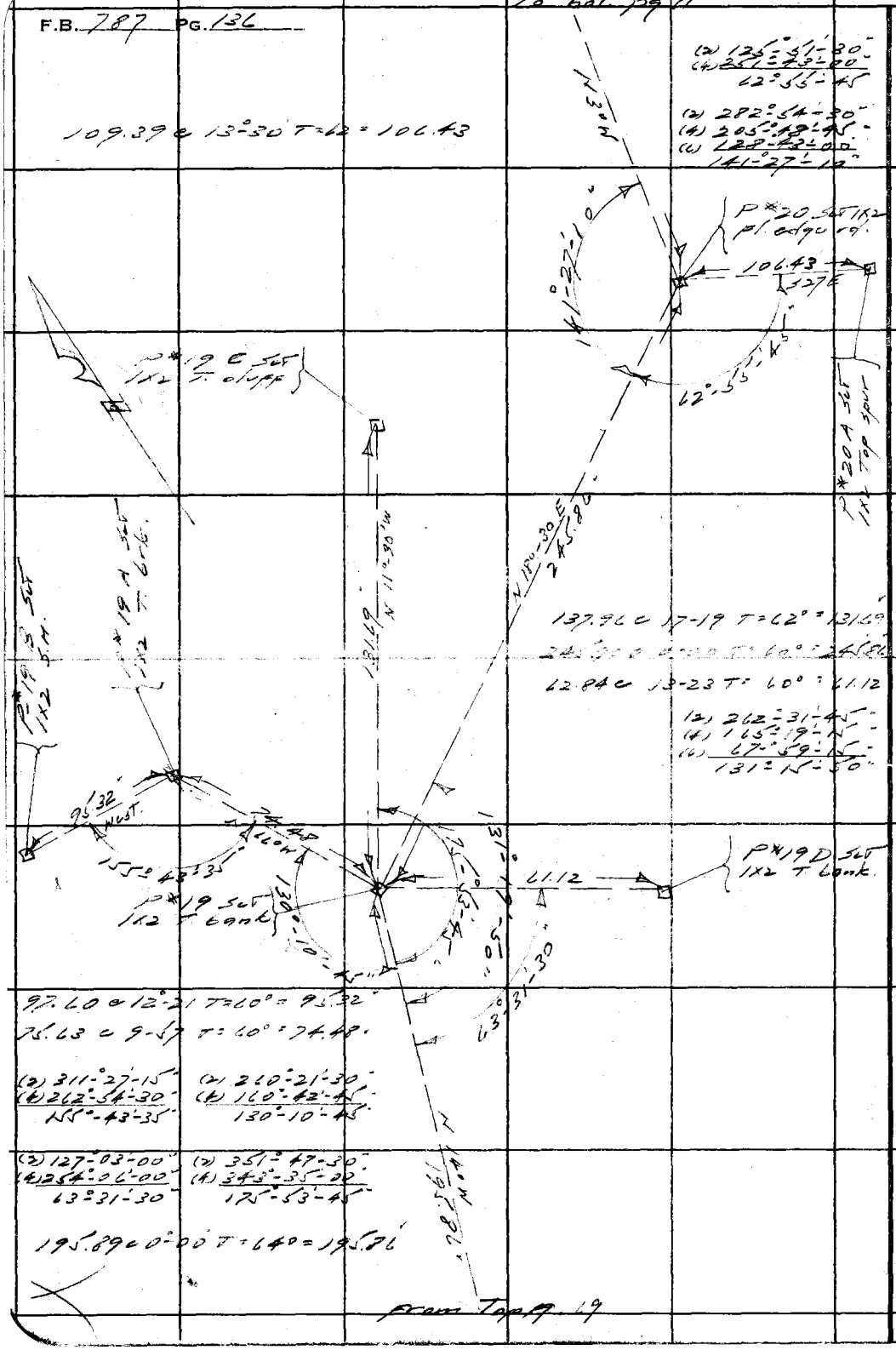

RETURN TO
LOS ANGELES COUNTY SURVEYOR
700 HALL OF RECORDS

Note: Any Additions or Changes on This Sheets Must be Made or Circled in Red Ink With Date and Name of Person Making Change.

Do not extend notes this side of this line

Notes Ck'd by	Survey of Greenleaf Ch Rd
Map No.	W. O 8226 Tape No. 15' St'd 24 of
Office Work	Surveyed by L.S. Hammond
Checked	Notes L 54 Date 2-24-39
Date	Indexed [illegible]

F.B. 297 PG. 137

Note: Any Additions or Changes on This Sheets Must be Made or Circled in Red Ink With Date and Name of Person Making Change.

Do not extend notes this side of this line

RETURN TO
LOS ANGELES COUNTY SURVEYOR
700 HALL OF RECORDS

FORM 247 5M 10-37



F.B. 787 PG. 138

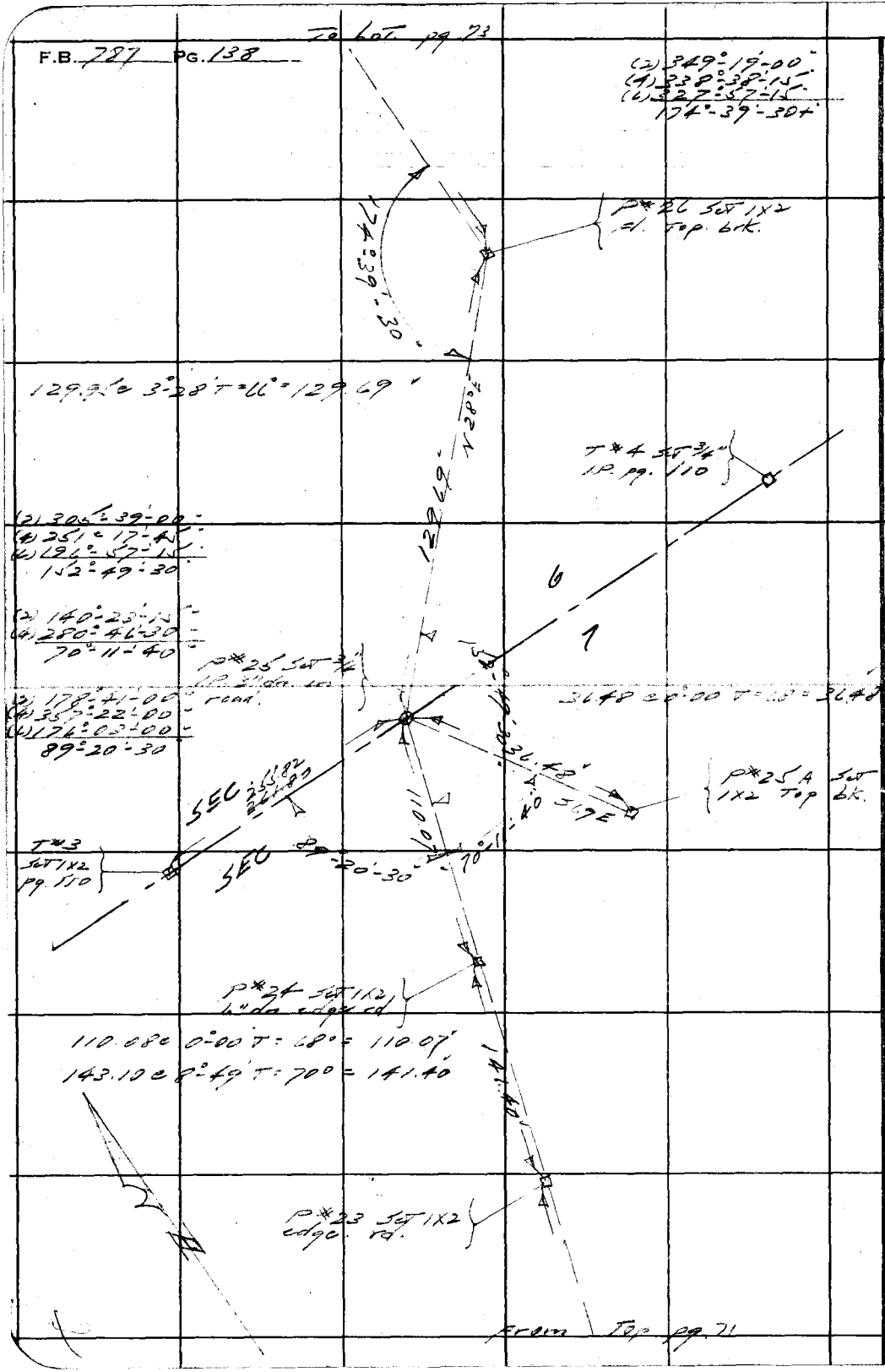

RETURN TO
LOS ANGELES COUNTY SURVEYOR
700 HALL OF RECORDS

Note: Any Additions or Changes on This Sheets Must be Made or Circled In **Red Ink** With Date and Name of Person Making Change.

Do not extend notes this side of this line

Notes Ck'd by	Survey of Greenleaf Cn Rd	F.B. 787 Pg. 139
Map No.	W. O. 8261 Tape No. 15 St'd 84 °F	
Office Work	Surveyed by L. S. Hammond	
Checked	Notes L.S.H. Date 2-27-39	
Date	Indexed	

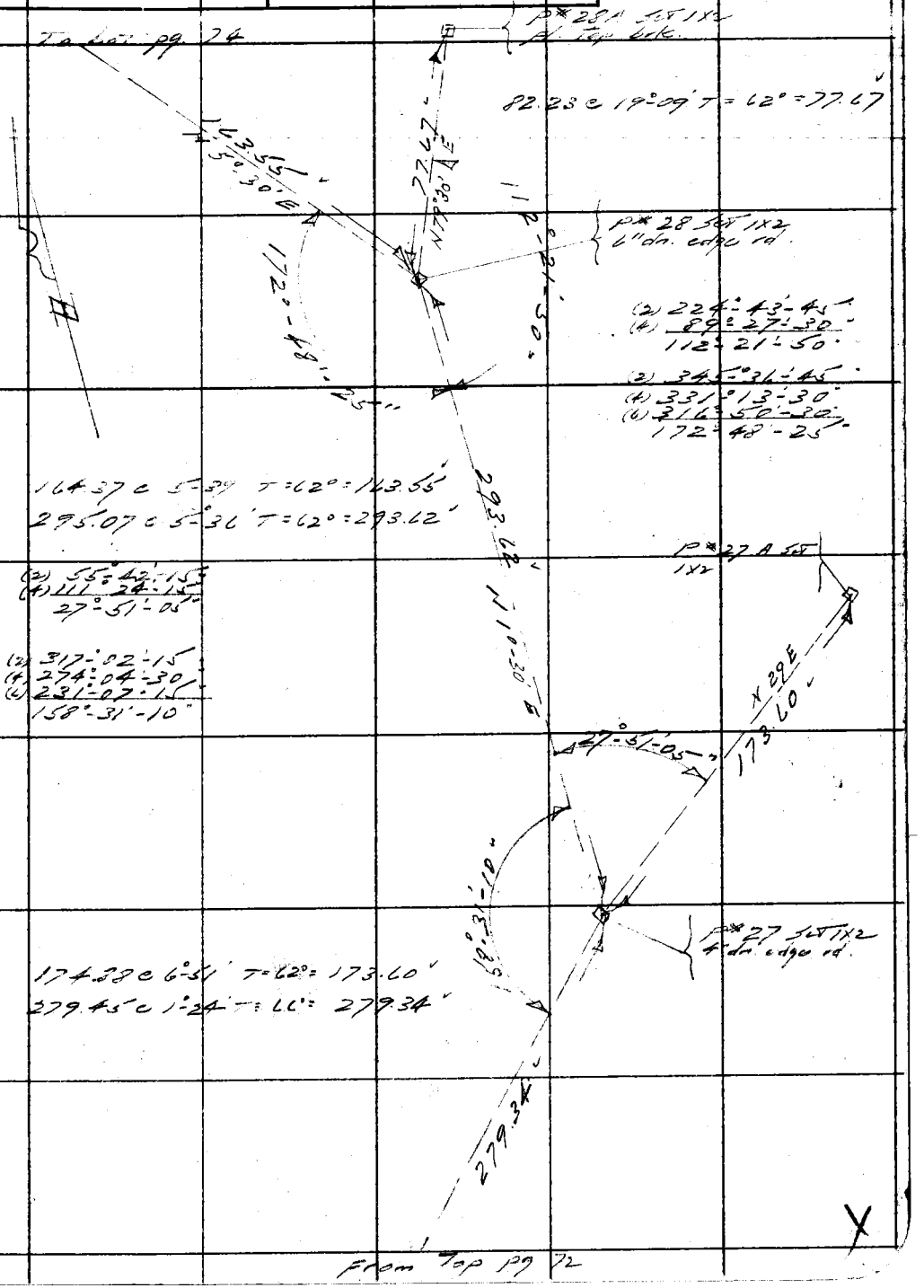

Note: Any Additions or Changes on This Sheets Must be Made or Circled in Red Ink With Date and Name of Person Making Change.

Do not extend notes this side of this line

RETURN TO
LOS ANGELES COUNTY SURVEYOR
700 HALL OF RECORDS

FORM 247 5M 10-37

F.B. 787 PG. 140

To bot. pg. 72

To right pg 72

(2) 317°27'30"
(4) 274°55'00"
(6) 232°23'00"
168°43'45"

(2) 230°25'15"
(4) 100°50'30"
115°12'40"

160.170 c 4°40' T=520=159.61"

87.77 c 19°53' T=68°=82.53"

83.83 c 32°24' T=660=70.74"

(2) 331°10'00"
(4) 302°20'15"
(6) 273°30'15"
165°35'00"

(2) 83°25'45"
(4) 166°51'30"
41°42'55"

(2) 269°17'45"
(4) 178°35'45"
134°38'55"

(2) 270°59'00"
(4) 181°58'00"
135°29'30"

125.50 c 7°06' T=60°=124.62"

(2) 275°17'45"
(4) 190°35'15"
(6) 105°53'00"
137°38'50"

From Top pg. 73

RETURN TO
LOS ANGELES COUNTY SURVEYOR
700 HALL OF RECORDS

Do not extend notes this side of this line

Note: Any Additions or Changes on This Sheets Must be Made or Circled in Red Ink With Date and Name of Person Making Change.

Notes Ck'd by	Survey of Greenleaf Cn Rd.	F.B. 787 Pg. 141
Map No.	W. 08261 Tape No. 15 St'd 84 of	
Office Work	Surveyed by L.S. Hammond	
Checked	Notes L.S.H. Date 3-7-39	
Date	Indexed	

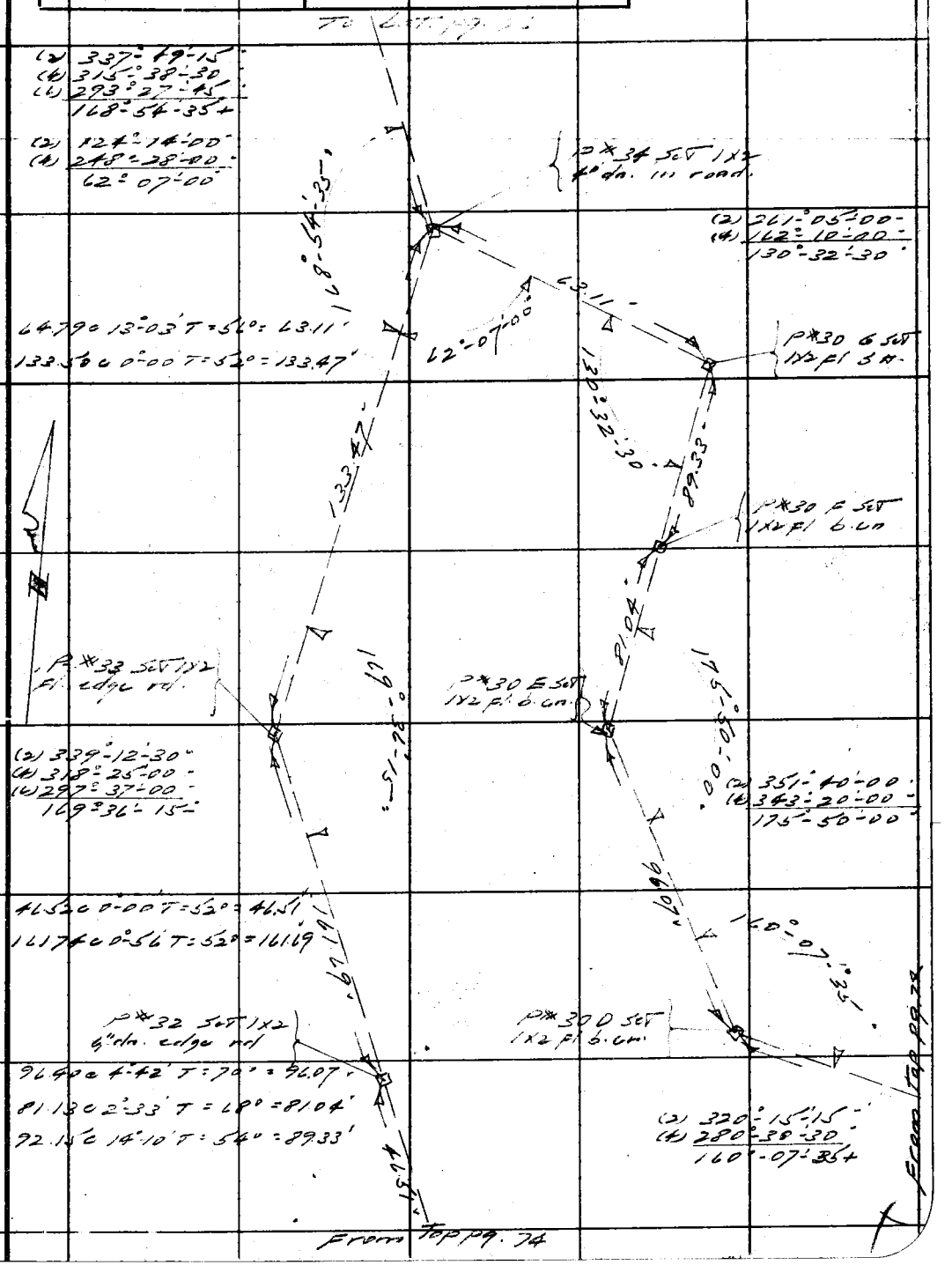

Note: Any Additions or Changes on This Sheets Must be Made or Circled in Red Ink With Date and Name of Person Making Change.

Do not extend notes this side of this line

RETURN TO
LOS ANGELES COUNTY SURVEYOR
700 HALL OF RECORDS

FORM 247 5M 10-37

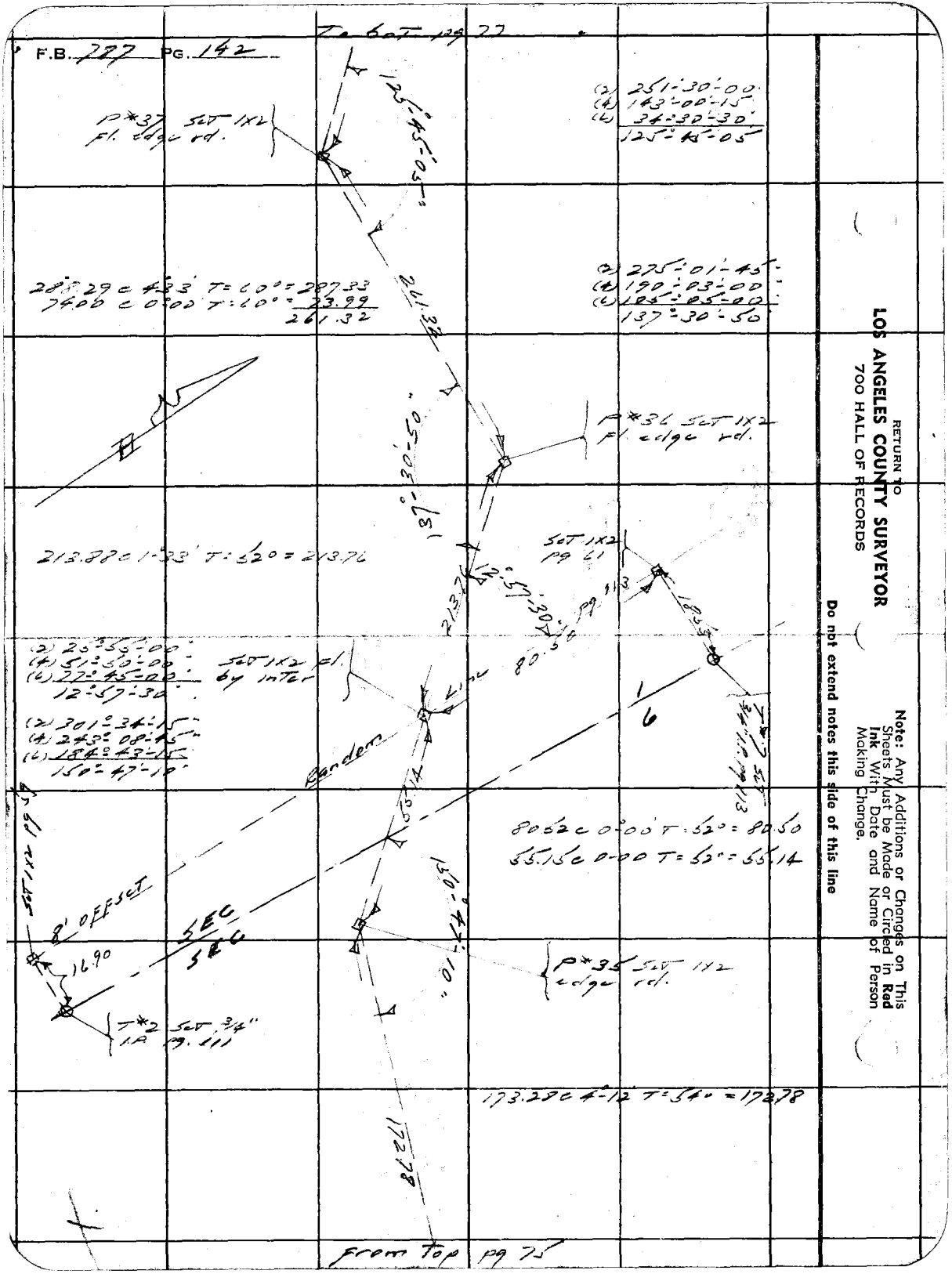

RETURN TO
LOS ANGELES COUNTY SURVEYOR
700 HALL OF RECORDS

Note: Any Additions or Changes on This Sheets Must be Made or Circled in **Red Ink** With Date and Name of Person Making Change.

Do not extend notes this side of this line

Notes Ck'd by	Survey of Greenleaf Cr. Ed	F.B. 787 Pg. 143
Map No.	W. 08261 Tape No. 15 St'd 84 of	
Office Work H.M.H.	Surveyed by L.S. Hammond	
Checked	Notes L.S.H. Date 3-20-39	
Date 5/5/39	Indexed [illegible]	

"P" LINE

To bot. pg.

189.49 c 3°-14' T = 60° = 189.16

189.16 / 130° W

(2) 349°-21'-00"
(4) 338°-42'-00"
(6) 328°-03'-00"
174°-40'-30"

P#39 Set 1x2 Fl.

(2) 80°-14'-15"
(4) 160°-28'-30"
40°-07'-10"

174°-40'-30"

40°-07'-10"

102.02

227.79

P#39A Set 1x2 Fl. S.H.

(2) 346°-16'-15"
(4) 332°-32'-30"
(6) 318°-48'-45"
173°-08'-10"

228.06 c 2°-35' T = 60° = 227.79

102.26 c 3°-48' T = 60° = 102.02

173°-08'-10"

P#38 Set 1x2 Fl. edge rd

118.90 c 0°-00' T = 60° = 118.88

118.88

From Top pg

Note: Any Additions or Changes on This Sheets Must be Made or Circled in Red Ink With Date and Name of Person Making Change.

Do not extend notes this side of this line

RETURN TO
LOS ANGELES COUNTY SURVEYOR
700 HALL OF RECORDS

FORM 247 5M 10-37

RETURN TO
LOS ANGELES COUNTY SURVEYOR
700 HALL OF RECORDS

Note: Any Additions or Changes on This Sheets Must be Made or Circled in **Red Ink** With Date and Name of Person Making Change.

Do not extend notes this side of this line

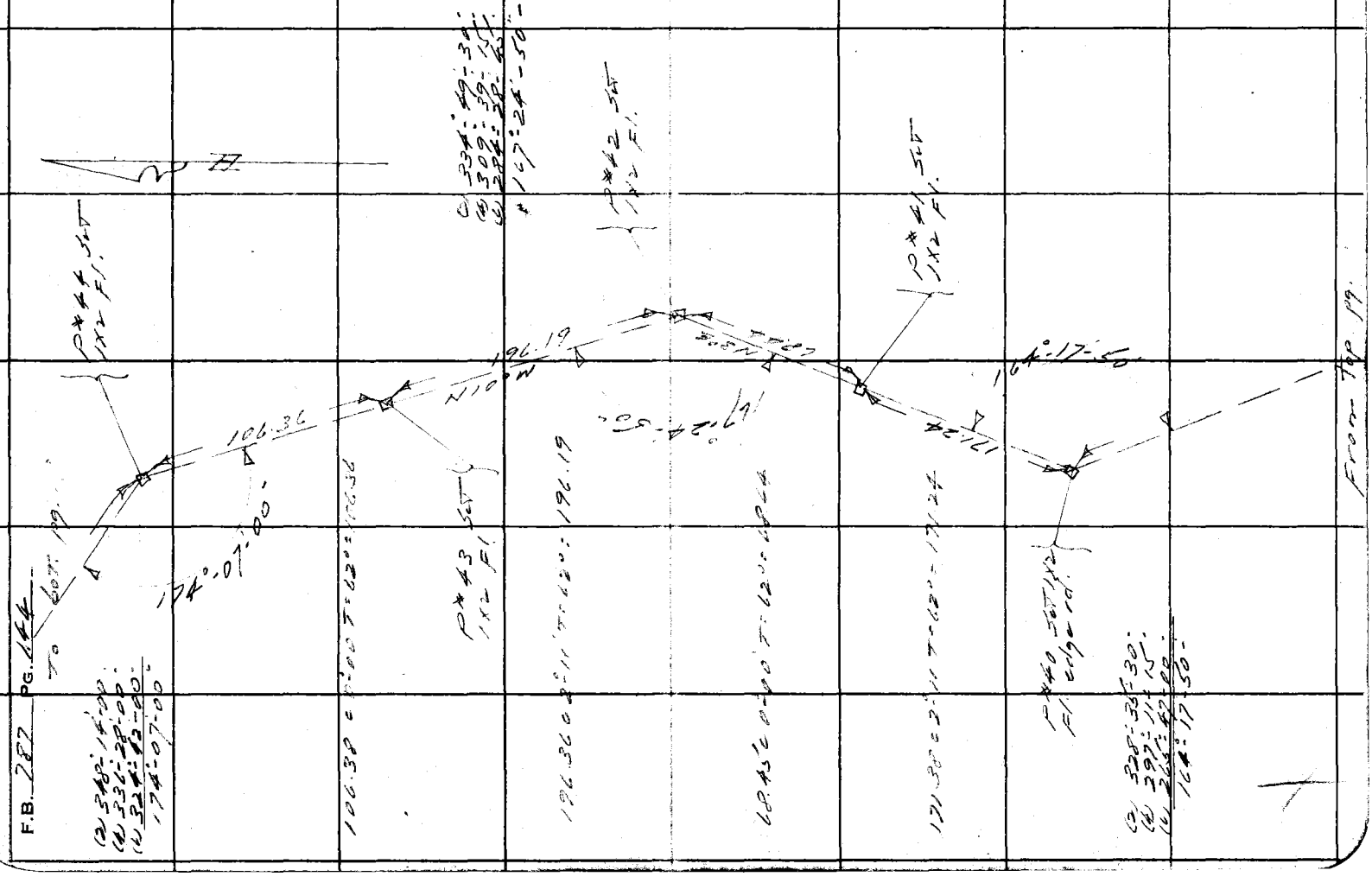

Notes Ck'd by	Survey of Greenleaf Co. 21	F.B. 787 Pg. 145
Map No.	W. O. 8261 Tape No. 15 St'd 84 of	
Office Work H. M. H.	Surveyed by L. S. Hammond	
Checked	Notes L. S. H. Date 3-20-39	
Date 5/5/39	Indexed [illegible]	

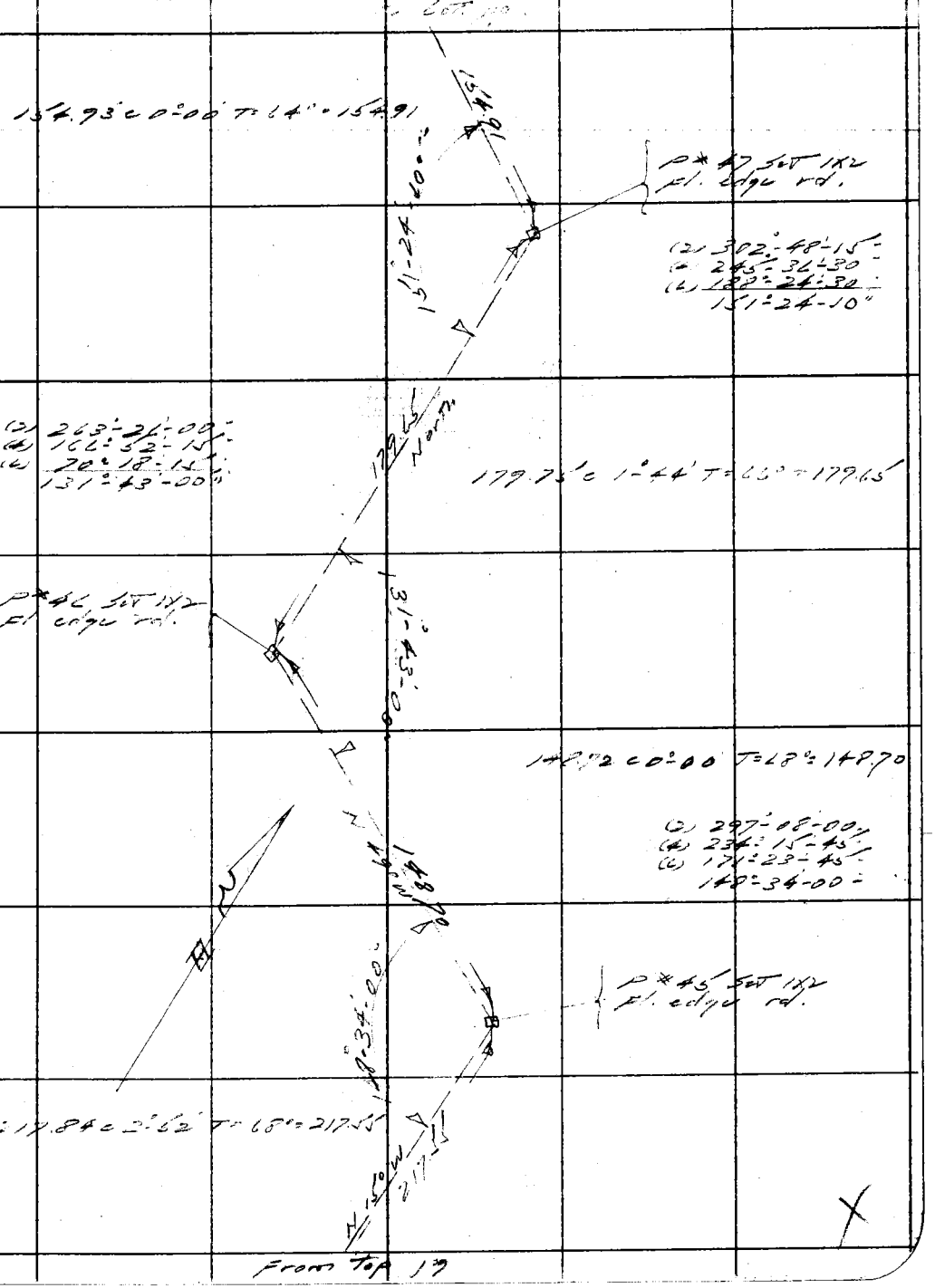

Note: Any Additions or Changes on This Sheets Must be Made or Circled in Red Ink With Date and Name of Person Making Change.

Do not extend notes this side of this line

RETURN TO
LOS ANGELES COUNTY SURVEYOR
700 HALL OF RECORDS

FORM 247 5M 10-37

RETURN TO
LOS ANGELES COUNTY SURVEYOR
700 HALL OF RECORDS

Note: Any Additions or Changes on This Sheets Must be Made or Circled in **Red Ink** With Date and Name of Person Making Change.

Do not extend notes this side of this line



Notes Ck'd by	Survey of Greenleaf Co. Rd	F.B. 787 Pg. 147
Map No.	W. O. 8261 Tape No. 15 St'd 84 of	
Office Work	Surveyed by L.S. Hammond	HENRY RIDGE MW
Checked	Notes L.S.H. Date 3-21-39	
Date	Indexed 5-26-39	

To Lot 19.

NOTE

RE-TRACING A PORTION OF HENRY RIDGE M.W. PER F.B. 609-169 T. 171

P.I. #125 Set 1x2 rec.

(2) 338°-22-15
(4) 316°-44-30
(6) 295°-06-30
169°-11-05

169°-11-05

88.98 C 0-00 T = 62° = 88.97

66.38

R.P.P.I. #124 Fd 3/4" I.P. Fl per F.B. 609-169

153°-34-35

13.93

P.I. #124 Set 1x2 4" dia. rec. from R.Rs.

(2) 307°-09-00
(4) 253°-18-30
(6) 201°-27-30
153°-34-35

96.75 C 0-00 T = 62° = 96.74

96.74

R.P.P.I. #123 Fd 3/4" I.P. Fl per F.B. 609-168

Note: Any Additions or Changes on This Sheets Must be Made or Circled in Red Ink With Date and Name of Person Making Change.

Do not extend notes this side of this line

RETURN TO
LOS ANGELES COUNTY SURVEYOR
700 HALL OF RECORDS

FORM 247 5M 10-37

RETURN TO
LOS ANGELES COUNTY SURVEYOR
700 HALL OF RECORDS

Note: Any Additions or Changes on This Sheets Must be Made or Circled in **Red Ink** With Date and Name of Person Making Change.

Do not extend notes this side of this line



Notes Ck'd by	Survey of Greenleaf Canyon
Map No. B-1486	W. O. 8264 Tape No. LK St'd 24 OF
Office Work Hall	Surveyed by L. S. Hamilton
Checked K.P.M.	Notes L.S.H. Date
Date 5/5/39	Indexed 5-26-39

F.B. 227 Pg. 169

LOCATION OF EXISTING TRAVELED ROAD AT THIS DATE IN GREENLEAF CANYON BY PLUS AND OFFSET FROM CENTER LINE SURVEY PER PAGES 7 TO 86

Note: Any Additions or Changes on This Sheets Must be Made or Circled in Red Ink With Date and Name of Person Making Change.

Do not extend notes this side of this line

RETURN TO
LOS ANGELES COUNTY SURVEYOR
700 HALL OF RECORDS

FORM 247 5M 10-37

F.B. 287 PG. 150

STATION	LEFT	RIGHT	STATION	LEFT	RIGHT
0+00	Inter on para		8+31	6.0	5.0
+27	edge para 20.0	9.0	+52.1	5.0	6.0
+50	5.0	5.0	+81.26 EC	5.0	6.0
+75	6.0	4.0	9+00	5.5	5.0
1+00	5.0	4.5	+18.50 BC	5.5	5.5
+25	6.0	5.0	+51.9	5.0	5.5
+36.16 BC	6.0	5.0	+85.23 EC	4.5	6.0
+72.8	5.0	5.0	10+00	6.0	5.0
2+11.40 EC	6.0	5.0	+25	6.5	4.5
+25	6.0	5.0	+50	5.0	5.0
+50	5.0	6.0	+62.10 BC	6.0	4.5
+65.76 BC	1.0	9.0	+92.3	5.0	5.0
+92.2	1.0	10.0	11+22.60 EC	5.0	5.0
3+18.4	7.0	6.0	+29.57 BC	5.5	5.5
+44.6	2.0	2.0	+53.6	5.0	5.0
+70.73 EC	3.0	8.0	+77.7	7.0	6.0
4+00	6.0	5.0	12+01.8	4.0	6.5
+25	6.5	4.0	+25.84 EC	3.5	6.5
+50	5.0	3.0	+50	4.0	6.0
+75	4.5	4.5	+75	4.0	6.0
+83.64 BC	4.5	5.0	13+00	5.5	4.5
5+04.9	4.5	5.0	+25	7.0	3.5
+26.2	5.0	4.5	+50	6.5	4.5
+47.5	4.5	4.5	+75	4.0	5.5
+68.83 EC	3.5	4.5	14+00	4.5	6.5
+94.94 BC	5.0	3.5	+11.00 BC	6.5	6.0
6+17.9	5.0	4.5	+31.6	5.5	6.0
+38.76 EC	3.0	5.0	+62.18 EC	6.0	5.0
+53.92 BC	3.5	5.0	+75	6.5	4.5
+91	4.0	5.0	15+00	8.0	3.5
7+28.90 EC	5.0	5.5	+15.79 BC	8.4	3.5
+50	6.0	4.5	+39.4	6.5	4.5
+75	6.5	4.5	+63.02 EC	5.5	6.0
+80.75 BC	7.0	5.0	+75	5.5	6.0
8+05.9	4.5	6.5	16+00	4.5	8.0

RETURN TO
LOS ANGELES COUNTY SURVEYOR
700 HALL OF RECORDS

Note: Any Additions or Changes on This Sheets Must be Made or Circled in Red Ink With Date and Name of Person Making Change.

Do not extend notes this side of this line

Notes Ck'd by	Survey of Greenleaf Cn Rd	F.B. 787 PG. N1
Map No. B-1486	W. 0826 Tape No. 15 St'd 84 of	
Office Work H. M. H.	Surveyed by L. S. Hammond	
Checked KRM	Notes LSH Date 3-17-39	
Date 5/5/39	Indexed A. C. Johnson	

STATION		LEFT	RIGHT	STATION	LEFT	RIGHT
16+25		5.5	7.0	24+79.55 E.C.	5.0	5.0
+42.26	B.C.	7.0	6.0	25+00	5.5	5.0
+63.5		6.0	6.0	+24.77 B.C.	4.5	6.0
+84.69	E.C.	5.5	5.0	+60	4.0	6.0
+87.89	B.C.	5.0	5.0	+95.29 E.C.	6.0	5.0
17+18.4		4.5	6.0	26+16.58 B.C.	5.5	5.5
+49.00	E.C.	5.0	5.0	+45	4.5	5.0
+68.00	B.C.	6.0	5.0	+73.38 E.C.	6.5	4.0
18+08.0		5.5	7.0	27+00	4.0	5.0
+43.95	E.C.	5.5	5.5	+29.36 B.C.	6.5	4.5
+75		4.5	5.5	+54.4	5.5	4.5
19+01.09	B.C.	5.5	4.0	+79.41 E.C.	6.5	5.0
+29		4.5	5.5	+94.28 B.C.	7.5	5.5
+56.79	E.C.	6.0	4.0	28+23.1	5.5	5.5
+75		5.0	4.5	+51.75 E.C.	4.5	5.0
20+01.27	B.C.	6.5	4.0	+62.50 B.C.	6.0	5.0
+28.7		5.5	5.0	+85.4	4.5	5.0
+56.79	E.C.	4.5	5.0	29+08.29 E.C.	4.5	6.0
+75		5.0	5.0	+25	3.5	5.0
+92.80	B.C.	5.0	5.0	+58.98 B.C.	5.5	4.5
21+20		5.0	4.5	+87.2	5.0	4.0
+47.11	E.C.	5.5	5.0	30+15.32 E.C.	4.0	5.0
+75		5.0	5.0	+25	5.0	5.5
+92.28	B.C.	6.0	4.0	+50	4.5	5.5
22+30		5.0	4.5	+82.30 B.C.	6.0	4.5
+67.69	E.C.	5.5	4.5	+99.6	7.0	5.0
+73.48	B.C.	6.0	5.0	31+16.94 E.C.	5.0	5.5
+98.1		7.0	4.0	+45.28 B.C.	6.0	4.5
23+22.7		5.0	5.0	+53.3	6.0	5.5
+47.3		5.0	5.5	+61.35 E.C.	7.0	4.0
+72.04	E.C.	5.5	5.5	+75	6.5	3.5
+86.03	B.C.	5.5	5.5	32+00	5.0	4.5
24+09.4		5.5	4.0	+25	4.5	4.5
+32.8		5.0	5.5	+50	5.0	4.5
+56.2		4.0	5.5	+75	4.0	5.0

Note: Any Additions or Changes on This Sheets Must be Made or Circled in. Red Ink With Date and Name of Person Making Change.

Do not extend notes this side of this line

RETURN TO
LOS ANGELES COUNTY SURVEYOR
700 HALL OF RECORDS

FORM 247 5M 10-37

F.B. 287 PG. 152

STATION	LEFT	RIGHT	STATION	LEFT	RIGHT
33+00	5.0	5.5	41+75	6.0	5.5
+25	4.5	4.5	42+00	4.5	5.0
+50	4.0	4.5	+25	6.5	4.0
+75	5.0	4.5	+50	7.0	4.0
+90.75 BC	4.5	4.5	+75	5.0	5.0
34+02.5	4.5	4.5	43+00	4.0	6.0
+14.2 EC	4.5	4.0	+25	4.0	6.0
+25	4.5	5.0	+50	4.0	6.0
+50	5.0	5.0	+75	5.5	5.5
+75	5.5	5.0	44+00	6.0	5.5
35+00	7.0	6.0	+25	5.5	4.5
+25	6.5	5.0	+50	5.5	5.0
+50	5.5	5.5	+75	5.5	4.0
+78.14 BC	4.5	5.5	+99.02 BC	6.0	3.0
+98.5	5.0	5.0	45+27.6	5.0	7.5
36+18.90 EC	5.0	5.5	+56.13 EC	5.0	4.0
+52.79 BC	5.5	5.5	+59.90 BC	5.0	3.5
+73.8	6.5	5.0	+73.2	5.0	4.0
+94.82 EC	4.0	5.5	+86.57 EC	4.5	4.0
37+00	5.5	5.5	46+07.40 BC	4.5	4.0
+25	5.0	6.0	+17.8	3.0	6.0
+50	6.0	5.5	+28.23 EC	4.0	6.5
+57.93 BC	6.5	5.5	+53.34 BC	5.0	5.5
+92.3	6.5	5.0	+64.5	5.0	5.5
38+26.60 EC	5.5	7.0	+75.57 EC	5.0	5.0
+50	6.5	5.0	47+01.14 BC	5.0	5.5
+76.32 BC	5.5	4.0	+26.0	4.5	6.5
39+10.8	5.0	6.5	+50.90 EC	4.5	6.6
+45.27 EC	6.5	4.5	+75.04 BC	5.0	5.5
+78.36 BC	7.0	4.5	+94	5.0	4.0
+95.5	6.5	7.0	48+12.88 EC	4.5	4.5
40+21.94 EC	7.0	15.0	+36	4.5	4.5
+33.65 BC	6.3	5.0	+62.32 BC	4.0	5.5
+66.4	6.5	4.0	+82.7	4.6	5.0
+99.11 EC	7.0	9.0	49+03.04 EC	4.5	5.5
41+21.61 BC	5.0	7.5	+25	5.0	5.5
+40.5	5.0	7.5	+50	5.5	5.0
+59.35 EC	6.5	6.0	+75	4.5	5.0

RETURN TO
LOS ANGELES COUNTY SURVEYOR
700 HALL OF RECORDS

Note: Any Additions or Changes on This Sheets Must be Made or Circled in **Red Ink** With Date and Name of Person Making Change.

Do not extend notes this side of this line

Notes Ck'd by
Map No.
Office Work H.M.H.
Checked K.R.M.
Date 5/5/39

Survey of Greenleaf Cn Rd
W. O. 826 Tape No. 15 St'd 74 °F
Surveyed by L.S. Hammond
Notes L.S.H. Date 3-24-39
Indexed A. C. Johnson

F.B. 787 PG. 153

STATION		LEFT	RIGHT	STATION	LEFT	RIGHT
49+94.11	BC	5.0	5.0	57+31.3	5.5	5.0
50+15.6		4.0	5.0	+49.80 EC.	5.0	5.0
+37.08	EC.	5.0	5.0	+75	4.5	5.0
+50		4.5	5.0	+85.94 BC	4.5	5.0
+75		5.0	5.0	58+08.1	4.0	6.5
51+00		6.0	3.5	+30.31 E.C.	5.0	5.5
+14.22	BC.	5.0	4.0	+50.	5.0	5.5
+53.3		5.0	6.5	+75	5.5	6.5
+92.31	EC	5.5	6.0	59+02.91 BC.	6.0	5.0
+95.32	BC.	5.5	6.0	+40.1	5.0	5.0
52+12.3		4.5	6.0	+77.26 E.C.	6.0	5.5
+29.21	E.C.	5.0	5.5	60+00	5.5	6.5
+40.96	BC.	4.0	5.0	+26.87 BC.	6.0	6.0
+55.2		6.0	4.5	+49.1	6.5	11.0
+69.46	EC.	4.5	4.0	+71.28 EC.	5.5	5.5
+96.96	BC.	4.5	4.0	CONTINUED ON PAGE 154		
53+11.5		5.0	4.0	"C" LINE PER PAGE 36		
+26.05	E.C.	5.0	5.0	0+12 Conc.	7.0	
+50		6.0	5.5	+44 "	6.0	10.0
+73.41	BC.	7.5	5.0	+75	5.5	6.0
+90.8		7.5	4.5	1+00	4.5	6.0
54+08.15	EC.	7.5	6.0	+25	5.0	5.5
+25		6.0	6.0	+50	6.0	5.5
+49.80	BC.	6.0	6.0	+75	7.0	4.0
+79.3		6.0	6.0			
55+08.8		6.0	6.0	"B" LINE PER PAGE 36		
+38.3		6.0	6.0	0+00 BC.	5.5	5.0
+67.81	EC	4.0	5.5	+16.8		4.0
+75		4.0	5.5	+33.44 EC		5.0
56+00		4.5	5.5	+34.74 BC.		5.0
+25		4.5	5.0	+49.2		7.0
+51.51	BC	6.0	5.0	+63.6	6.5	8.0
+76.8		5.0	4.5	+78.0	4.0	11.0
57+02.15	E.C.	4.5	5.0	+92.46 EC	4.0	10.5
+12.83	BC.	5.0	4.5	1+00	4.5	9.0

Note: Any Additions or Changes on This Sheets Must be Made or Circled in Red Ink With Date and Name of Person Making Change.

Do not extend notes this side of this line

RETURN TO
LOS ANGELES COUNTY SURVEYOR
700 HALL OF RECORDS

FORM 247 5M 10-37

F.B. 287 PG. 154

STATION	LEFT	RIGHT	STATION	LEFT	RIGHT
1+25	6.5	7.5	64+12.86 EC.	4.5	5.5
+50	7.0	6.0	+25	6.0	4.5
+75	6.5	4.5	+50	5.5	3.0
2+00	5.0	5.5	+64.08 BC.	5.0	3.5
			+85	6.5	6.5
Location of a portion of Newport Ridge M.M. at junction with the Greenlee Co. R.R. + pac jogie			65+12.96 EC.	6.5	6.5
			+25	8.5	6.0
			+50	11.0	3.5
144+77.14 BC.	4.5	6.0	+75	7.5	4.0
145+04.3	5.0	6.0	66+00	8.0	3.5
+32.51 EC.	4.0	6.5	+25	5.5	7.0
+50	5.5	6.5	+43.20 BC	7.5	3.5
+75	6.0	7.0	+61.7	6.0	4.5
+93.50 BC.	6.0	6.5	+80.20 EC.	5.0	4.0
142+11.4	7.5	6.5	67+00	4.5	6.0
+29.1	6.0	9.5	+25	3.0	8.5
+46.9	6.5	7.0	+37.95 BC.	3.0	4.0
+64.23 EC.	6.5	7.0	+62	5.5	7.0
+75	5.5	4.5	+80.05 EC.	4.0	8.5
+90	5.0	6.5	68+15.39 BC.	5.0	7.5
147+03.13 Spl.	4.5	14.5	+31.2	7.0	4.5
+21	15.0	0	+46.99 EC.	5.0	5.0
+34	16.5	2.0	+58.03 BC	4.0	5.5
+41	20.0	13.0	+80.5	5.5	6.0
			69+02.87 EC.	6.0	5.0
Cont. from	pg. 153		+20.38 BC	7.0	5.5
61+50	1.5	8.0	+42.7	7.0	6.0
+75	3.0	7.5	+57.02 EC.	6.0	5.0
62+00	3.5	7.0	+75	7.5	4.0
+25.05 BC.	4.5	5.0	+99.24 BC.	6.0	5.0
+50	5.5	8.0	70+31.9	7.5	6.5
+9.00 EC.	4.5	6.0	+46.51 EC.	8.0	6.0
63+21.68 BC.	4.0	6.5	+75	5.0	4.5
+37.9	5.0	5.5	71+00	5.5	3.0
+54.72 EC.	6.5	5.5	+25	5.5	2.5
+75	6.5	5.5	+48.96 BC	5.0	4.0
+93.88 BC.	5.5	6.0	+78.3	6.0	5.0
64+03.4	5.0	7.0	72+07.65 EC.	6.0	3.5

RETURN TO
LOS ANGELES COUNTY SURVEYOR
700 HALL OF RECORDS

Note: Any Additions or Changes on This Sheets Must be Made or Circled in Red Ink With Date and Name of Person Making Change.

Do not extend notes this side of this line

Notes Ck'd by		Survey of Greenleaf Co Rd	F.B. 787 PG. 155
Map No.		W. O. 3261 Tape No. 15 St'd 24 of	
Office Work H. M. H.		Surveyed by L. S. Hammond	
Checked KRM		Notes L S H Date 4-3-39	
Date 5/5/39		Indexed C. Johnson	

STATION		LEFT	RIGHT	STATION	LEFT	RIGHT
72+11.06	B.C.	5.5	3.0	79+44.99 B.C.	2.5	4.5
+35.0		4.0	4.0	+57.5	4.0	4.0
+59.00	E.C.	5.5	3.5	+70.05 E.C.	2.5	4.5
+76.86	B.C.	6.0	4.0	80+00	1.0	7.5
+92.0		5.5	3.5	+25	4.0	6.0
73+07.01	E.C.	5.0	4.5	+50	3.0	7.5
+25		5.5	4.0	+72.73 B.C.	0.0	8.5
+41.49	B.C.	6.0	4.0	+90.2	5.0	6.0
+70.0		5.5	5.5	81+07.63 E.C.	5.0	5.0
+99.52	E.C.	5.5	4.5	+25	5.0	4.0
74+32.84	B.C.	7.0	3.5	+50	5.0	3.0
+50.0		7.0	4.0	+75	1.5	6.0
+67.15	E.C.	8.0	2.0	82+00	1.0	7.0
+75		7.0	3.0	+08.68 B.C.	3.0	6.0
75+00		7.0	4.5	+23.4	4.0	4.5
+25		4.0	6.5	+38.11 E.C.	4.0	4.5
+50		3.5	6.5	+50	4.0	4.0
+75		4.0	5.0	+75	4.5	4.5
76+00		6.0	3.5	+81.92 B.C.	4.5	4.5
+11.40	B.C.	5.0	4.5	+99.0	7.5	4.0
+39.0		3.5	4.0	83+16.22 E.C.	5.0	4.0
+66.53	E.C.	4.0	5.0	+25	5.0	4.5
+75		4.0	5.5	+49.59 B.C.	5.0	5.0
77+00		5.0	5.5	+66.9	6.0	4.5
+25		6.5	4.5	+84.17 E.C.	4.5	5.0
+32.10	B.C.	6.0	3.5	84+00	3.0	5.5
+51.3		6.5	3.0	+25	3.0	6.0
+70.5		5.5	4.5	+50	4.0	7.0
+89.7		2.5	6.0	+75	4.0	5.0
78+08.85	E.C.	2.5	6.0	85+00	2.5	9.0
+25		5.5	4.0	+11.16 B.C.	2.5	7.0
+50		7.0	2.0	+22.0	4.0	6.0
+75		8.5	0.0	+32.76 E.C.	4.5	4.0
79+00		8.5	1.0	+50	4.5	5.0
+25		3.5	6.5	+75	5.5	2.5

Note: Any Additions or Changes on This Sheets Must be Made or Circled in Red Ink With Date and Name of Person Making Change.

Do not extend notes this side of this line

RETURN TO
LOS ANGELES COUNTY SURVEYOR
700 HALL OF RECORDS

FORM 247 5M 10-37

F.B. 287 PG. 156

STATION	LEFT	RIGHT	STATION	LEFT	RIGHT
85+90.50 B.C.	3.0	5.0	93+75	0.0	9.5
86+11.9	3.0	6.0	94+00	8.0	1.0
+33.25 E.C.	3.0	6.5	+25	5.5	1.5
+34.48 B.C.	3.0	6.5	+35.86 B.C.	2.0	5.0
+50.5	3.5	4.5	+49.0	0.0	11.5
+66.46 E.C.	5.5	5.0	+61.89 E.C.	0.0	11.5
+75	6.5	3.5	+75	1.5	6.5
87+00	5.0	4.5	95+00	1.5	8.0
+12.61 B.C.	6.0	4.0	+25	2.0	7.0
+46.3	8.5	7.0	+50	0.0	8.5
+79.73 E.C.	5.5	3.0	+74.06 B.C.	3.5	7.0
88+00	4.0	4.5	+76.0	7.0	4.0
+25	2.0	6.0	96+17.9	6.0	6.0
+50	3.0	5.5	+39.8	2.5	5.5
+63.80 B.C.	4.0	3.5	+61.68 E.C.	0.0	6.5
+81.6	5.0	4.0	+75	0.0	6.5
+99.41 E.C.	4.0	5.0	97+00	5.0	4.5
89+25	4.5	5.0	+25	2.5	1.0
+41.64 B.C.	3.0	6.0	+39.38 B.C.	6.5	1.0
+61.2	3.5	8.0	+60.8	5.5	3.0
+80.87 E.C.	4.0	5.0	+81.50 E.C.	3.5	5.0
90+10.76 B.C.	5.0	3.5	+86.27 B.C.	4.0	5.0
+31.9	4.5	3.5	98+14.6	3.0	6.0
+52.97 E.C.	4.0	3.5	+37.79 E.C.	6.5	2.0
+75	4.5	4.5	+54.19 B.C.	8.5	1.5
91+00	5.5	4.5	+82.1	8.5	2.5
+25	5.5	1.5	99+02.76 E.C.	1.0	5.5
+30.01 B.C.	5.0	3.5	+25	5.0	4.5
+46.1	5.0	4.0	+50	8.0	5.0
+62.23 E.C.	4.0	4.0	+59.83 B.C.	6.0	6.0
+75	5.5	3.5	+92.7	6.0	6.0
92+00	4.0	5.0	100+23.37 E.C.	6.0	6.0
+25	4.0	4.0	+50	4.5	4.5
+52.49 B.C.	6.5	1.0	+68.68 Into Random	7.0	2.0
+77	4.5	3.0			
93+02	3.0	4.5			
+27	5.5	2.5			
+52.47 E.C.	1.0	7.5			

RETURN TO
LOS ANGELES COUNTY SURVEYOR
700 HALL OF RECORDS

Note: Any Additions or Changes on This Sheets Must be Made or Circled in Red Ink With Date and Name of Person Making Change.

Do not extend notes this side of this line

Notes Ck'd by
Map No. B-148
Office Work M. M. H.
Checked K.R.M.
Date July 39

Survey of Brackley Co Rd
W. of Bell Tape No. 15 St'd 99° F
Surveyed by C. S. Hammond
Notes C.S.H. Date 4-27-39
Indexed

F.B. 787 PG. 147

STATION	LEFT	RIGHT	STATION	LEFT	RIGHT
Cont. From pg.	4.5	5.0	CONNECTION ALTA DR.		
101+00			Location of Trav. Road		
			± Point Sta. 99+93.100		
+25	3.0	7.5			
+50	4.0	4.5	0+10	2.5	
+75	6.0	5.0	+25	0.0	13.0
+92.92 BC.	6.0	5.0	+50	0.0	10.5
102+31.1	6.5	4.5	+75	1.5	9.0
+69.27 EC.	5.0	3.5	1+00	3.5	7.0
+79.67 BC.	4.5	4.5	+25	5.0	5.5
103+17.4	4.5	6.0	+38.2 BC.	5.0	4.5
+54.1 EC.	5.0	4.5	+71.9	4.0	5.0
+75	1.5	6.5	+98.63 EC.	5.5	4.5
104+00	5.0	5.0	2+00	3.5	5.5
+25	10.5	0.0	+25	3.0	6.0
+50	7.0	2.5	+50	5.0	4.5
+75	1.5	7.5	+75	6.5	3.0
105+00	3.5	8.5	3+00	6.0	4.0
+25	6.5	5.0	+25	7.0	3.0
+50	6.0	4.0	+50	5.5	4.0
+63.87 BC.	3.0	6.0	+75	4.5	4.5
+82.2	3.5	6.0	4+08.26 BC.	4.5	5.0
+99.13 EC.	5.0	4.5	+37.3	5.5	4.5
106+25	6.0	3.5	+61.27 EC.	5.0	4.0
+48.17 BC.	4.5	4.5	5+00	4.5	4.5
+68.2	4.5	5.5	+21.61 BC.	6.5	4.0
+87.96 EC.	2.0	7.5	+56	8.5	3.5
107+00	5.5	3.0	+89.37 EC.	6.0	5.0
+25	10.0	0.0	+93.07 BC	5.5	6.0
+36.77 BC.	4.5	3.5	6+20.3	4.0	6.0
+86.3	4.0	5.0	+47.8	3.5	7.5
108+15.71 EC	1.3.0	10.0 left	+75.2	5.0	4.5
			7+02.83 EC.	8.0	6.5
			+25	7.5	7.0
			+50	9.5	5.5
			+75	12.0	3.5
			8+00	13.0	2.5

Note
Old Travelled Road from this point North was in the bottom of Canyon and has been completely destroyed by erosion.

Note: Any Additions or Changes on This Sheets Must be Made or Circled in Red Ink With Date and Name of Person Making Change.

Do not extend notes this side of this line

RETURN TO
LOS ANGELES COUNTY SURVEYOR
700 HALL OF RECORDS

FORM 247 5M 10-37

F.B. 287 PG. 152

STATION		LEFT	RIGHT	STATION	LEFT	RIGHT
8+25		13.0	2.0	17+11.3	7.0	2.5
+50		10.0	5.0	+34.86 EC.	7.0	6.5
+75		6.5	6.0	+50	8.0	7.0
+90.06	BC.	4.5	7.5	+75	10.0	6.0
9+14.9		5.0	7.5	18+00	11.0	4.0
+37.97	EC.	6.0	5.5	+10.78 BC.	11.5	4.5
+50		6.0	4.5	+36.1	9.0	7.5
+74.25	BC.	6.5	5.0	+66.5	7.0	7.0
10+06.1		6.0	12.5	+86.8	7.0	8.5
+37.02	EC.	7.0	5.0	19+12.1	10.0	8.5
+50		7.0	4.5	+37.41 EC.	10.0	6.5
+75		8.0	5.0	+50	9.0	3.5
11+00		7.0	6.0	+75	9.0	3.5
+25		7.0	7.0	20+00	8.0	6.0
+50		7.0	8.0	+25	10	13.0
+75		7.0	7.5	+50	55.2	22.5L
12+00		7.0	8.0	+75	45.2	20.0L
+25		7.0	7.5	21+00	4.5	10.0
+50		8.0	8.0	+25	6.0	5.5
+83.30	BC.	8.0	9.0	+50	7.0	5.0
13+04		8.0	7.5	+75	4.0	9.0
+24.2		9.0	6.5	22+00.63 BC.	6.0	9.5
+45.3		9.0	6.5	+26.7	9.0	7.0
+45.90	EC	9.0	6.0	+51.62 EC	8.0	6.0
+86.17	BC.	7.5	5.5	+75	6.5	8.0
14+13.7		6.0	7.0	23+00	3.5	9.0
+41.3		6.5	7.0	+25	2.0	9.5
+68.9		7.0	6.5	+50	4.0	10.5
+94.42	EC.	8.0	6.0	+70.27 BC.	5.5	10.0
15+00		7.0	6.5	+87.8	8.5	7.5
+29.05	BC.	7.0	6.5	24+04.84 EC.	12.0	7.5
+53.6		7.0	6.0	+25	12.5	6.0
+78.20	EC.	9.0	3.5	+50	8.5	7.5
16+00		9.0	7.5	+75	7.5	7.5
+25		7.5	6.0	25+00	6.0	6.0
+40.81	BC.	6.5	9.0	+25	6.0	6.0
+63		6.0	8.0	+43.47 BC.	7.5	7.5
+87.8		5.5	11.0	+14.0	9.5	

RETURN TO
LOS ANGELES COUNTY SURVEYOR
700 HALL OF RECORDS

Note: Any Additions or Changes on This Sheets Must be Made or Circled in Red Ink With Date and Name of Person Making Change.

Do not extend notes this side of this line

Notes Ck'd by	Survey of Greenleaf Cn Rd	F.B. 787 Pg. 159
Map No. B-1486	W. O. 8261 Tape No. 15 St'd 84 of	
Office Work H.M.H.	Surveyed by L.S. Hammond	
Checked KRM	Notes L.S.H. Date 5-3-39	
Date July 39	Indexed A. C. Johnson	

STATION		LEFT	RIGHT	STATION	LEFT	RIGHT
25+82.43	E.C.	11.0		GREENLEAF CN RD. Loc. Trav. Rd. cont.		
+86.4		10.0	15.0			
+96.4		9.0	10.0	127+25.42 B.C.		
26+10		7.0	9.0	+42.8		
+25		6.5	9.0	+60.1	29.0	5.0
"A" Line per pg. 100				+77.4	12.0	6.0
0+00	B.C.		10.0	+94.97 E.C.	6.5	10.5
+10.7			11.0	128+25	3.0	12.0
+21.56	E.C.		13.5	+40.26 B.C.	1.0	11.0
+26.15	B.C.		14.0	+64.8	1.0	9.5
+47.7		10.5	10.5	+89.34 E.C.	0.0	10.0
+69.11	E.C.	9.0	8.5	129+16.79 B.C.	1.0	10.0
+80.0		10.0	9.0	+32.7	0.0	11.0
1+00		11.0	8.0	+48.59 E.C.	1.5	9.0
				+75	4.0	7.0
HENRY RIDGE M.W. Location Trav. Road. ℄ notes per pg. 108				130+04.97 B.C.	5.0	7.0
				+22.1	5.0	6.5
0+00	B.C.	4.0	9.5	+39.22 E.C.	6.0	6.5
+18.3		7.0	10.0	+50	5.0	8.0
+36.7			6.5	+75	5.5	7.0
+55.0		7.0	9.0	+89.04 B.C.	5.0	7.0
+73.35	E.C.	5.0	6.5	131+09.3	5.0	4.5
1+00		7.0	5.5	+29.5	3.5	6.5
+22.16	B.C.	6.5	5.0	+49.7	2.5	7.5
+59.8		5.0	5.5	+69.92 E.C.	1.0	9.0
+97.41	E.C.	4.5	5.5	+94.84 B.C.	1.5	9.5
2+25		4.5	7.0	132+28	2.5	8.0
+40.36	B.C.	2.0	8.0	+60.82 E.C.	3.0	7.5
+68.1		2.0	10.0	+75	5.5	7.0
+94.91	E.C.	5.0	6.0	133+00	6.0	5.0
3+00		5.0	5.5	+25	6.5	4.0
+25		6.0	4.0	+50	8.0	5.0
				+75	7.0	6.0
				+89.93 B.C.	5.0	6.5
				134+09.8	5.0	7.0

Note: Any Additions or Changes on This Sheets Must be Made or Circled in Red Ink With Date and Name of Person Making Change.

Do not extend notes this side of this line

RETURN TO LOS ANGELES COUNTY 700 HALL OF REC

F.B. 287 PG. 160

STATION		LEFT	RIGHT	STATION		LEFT	RIGHT
134+29.96	EC.	6.0	7.5	143+54.95	BC.	6.5	6.5
+50		3.5		+74.2		6.0	8.0
+75		3.5		+93.4		3.5	10.0
135+05		5.0	14.5	144+12.6		3.5	11.5
+15		4.0	8.0	+31.81	EC.	1.0	11.5
+35		6.0	7.0	+50		0.0	11.0
+50		6.0	6.0	+75		0.0	12.5
+75		6.0	5.5	145+00		0.0	11.0
136+00		5.5	7.5	+25		0.0	10.5
+19.02	BC.	5.5	6.5	+50		1.5	8.5
+51.7		6.5	5.5	+75		4.0	6.5
+84.41	EC.	4.5	5.0	146+00		6.5	3.5
137+00		5.0	5.5	+25		2.0	2.0
+25		5.5	5.5	+50		0.5	2.0
+50		4.5	6.0	+75		2.5	3.0
+62.88	BC.	4.0	6.0	147+00		4.5	5.5
+87.3		4.0	6.5	+25		1.0	10.0
138+11.7		4.5	4.5	+50		0.0	10.0
+36.1		5.5	4.5	+79.75	BC.	1.0	9.5
+60.48	EC.	3.0	4.5	148+08.7		4.5	8.0
+85.42	BC.	6.0	4.0	+37.72	EC.	6.0	6.5
139+12.3		6.5	4.0	+50		5.5	7.5
+39.17	EC.	5.5	4.5	+83.25	BC.	5.5	6.5
+50		5.0	5.0	149+09.8		5.0	6.0
+75		3.0	4.0	+35.7		6.0	7.0
+96.80	BC.	6.0	4.0	+61.7		6.5	7.0
140+30.6		6.0	4.5	+87.7		6.5	7.0
+64.4		7.0	5.5	150+13.6		6.5	7.5
+98.2		7.0	5.0	+39.6		6.5	7.0
141+32.06	EC.	7.0	6.5	+65.6		6.0	7.0
+41.15	BC.	6.5	6.0	+91.53	EC.	6.0	6.0
+65.1		6.0	8.0	151+21.48	BC.	6.5	5.5
+89.0		4.5	9.0	+44.8		5.0	7.0
142+12.9		4.0	8.5	+68.2		3.0	8.0
+36.84	EC.	5.0	7.5	+91.6		4.0	8.0
+75		6.0	6.0	152+15.0		5.0	6.5
143+00		7.5	4.0	+38.3		6.5	5.5
+25		7.5	4.5	152+61.63	EC.	6.5	5.5

RETURN TO
LOS ANGELES COUNTY SURVEYOR
700 HALL OF RECORDS

Do not extend notes beyond this line

Note: Any Additions or Changes on This Sheet Must be Made or Circled in Red with Date and Name of Person Making Change.

Notes Ck'd by _____
Map No. B-1486
Office Work H.M.H.
Checked K.R.M.
Date July '39

Survey of Greenleaf Ave. Ext.
W. O. 8206 Tape No. 1 St'd 84 of
Surveyed by L. S. Hammond
Notes L.S.H. Date 6-6-39
Indexed _____

F.B. 357 Pg. 16

STATION	LEFT	RIGHT	STATION	LEFT	RIGHT
152+75	5.0	7.5	160+00.0	6.0	6.5
153+01	5.0	8.0	162+00.2	5.5	6.0
+25	4.5	7.0	+33.6	5.0	6.0
+50	5.5	5.5	+40.94 EC.	4.5	5.0
+99.22 BC.	8.0	5.5	+75	4.5	5.0
+99.1	9.0	4.0	163+00.0	4.5	5.5
153+19.03 EC.	4.0	8.0	+25	4.5	5.5
+50	7.5	7.5	+50	5.5	6.5
+75	7.0	5.0	+75	5.0	6.0
154+00	6.5	2.5	164+00	6.0	5.5
+21.40	6.0	7.0	+25	6.5	5.5
+40.0	5.5	7.5	+52.48 BC.	7.0	5.0
+60.12 EC.	5.5	8.5	+75.4	7.5	5.5
+75	4.0	8.0	+94.2	6.5	6.0
154+90.0	3.5	9.0	165+00	6.0	6.0
+25	4.0	7.5	+35.79 EC.	5.0	5.5
+50	4.0	7.0	+43.75 BC.	4.0	6.0
+75	5.5	4.5	+64.9	7.5	4.5
155+19.0	6.5	2.5	+80.0	6.5	4.5
+25	3.5	4.5	166+07.1	5.5	5.5
+50	8.5	5.0	+28.19 EC.	5.0	6.0
+75	6.0	5.0	+50.	5.5	6.5
+99.28 BC.	4.5	5.5	+72.5	6.0	6.0
156+28.1	4.5	5.0	167+10	5.5	7.0
+60.8	4.5	6.0	+18.58 BC.	5.5	7.5
+93.6	5.5	4.0	+44.4	5.0	6.5
156+26.33 EC.	5.5	5.0	+70.2	6.0	5.5
+50	5.0	6.5	+95.0	6.5	5.5
+75	4.5	5.0	168+21.8	8.0	5.5
157+03.19 BC.	5.0	5.0	+47.7	7.0	6.5
+43.3	6.0	4.0	+73.5	6.5	6.5
+81.41 EC.	5.5	4.5	+99.4	8.0	5.5
158+00	6.5	4.0	169+12.2	8.0	5.5
+25	7.0	5.5	+51.10 EC.	9.5	4.5
+55.43 BC.	6.0	5.5	+75	7.5	5.0

Note: Any Additions or Changes on Sheets Must be Made or Circled in Red Ink With Date and Name of Person Making Change.

Do not extend notes this side of this line

RETURN TO
LOS ANGELES COUNTY SURVEYOR
700 HALL OF RECORDS

FORM 247 5M 10-37

F.B. 787 PG. 162

STATION	LEFT	RIGHT	STATION	LEFT	RIGHT
170+00	6.0	√.√	180+42√7 EC.	√.0	6.0
+25	6.0	√.0	+75	√.0	7.0
+50	6.0	6.0	181+00	√.0	6.√
+75	6.0	6.0	+25	6.0	6.0
171+00	6.√	√.√	+50	√.√	6.√
+25	6.√	√.√	+69.97 EC.	√.0	6.√
+50	6.0	√.0	+94.4	4.√	6.√
+75	6.0	4.√	182+18.9	√.0	6.0
172+00	√.0	√.0	+43.√	4.√	6.√
+25	√.√	4.√	+67.97 E.C.	√.0	6.0
+50	√.√	4.√	+75	√.0	6.0
+75	√.√	√.0	183+00	√.0	6.√
173+00	√.0	6.0	+25	6.0	6.0
173+08.40 B.C.	√.0	√.√	+50	4.√	√.√
+32.8	6.0	√.0	+68.29 BC.	6.0	√.√
+57.2	7.0	4.0	173+25	√.0	6.0
+81.6	6.0	3.0	+50	√.√	√.√
174+08.40 E.C.	6.0	6.0	+75	√.0	√.0
+25	4.√	√.0	174+00	√.0	√.0
+50	√.0	6.0	183+97.9	6.√	√.√
+75	√.0	6.0	184+27.√	√.√	6.0
175+00	√.√	2.√	+57.1	4.√	6.0
+25	√.√	7.0	184.65 EC	√.0	6.0
+50	6.0	6.0	185+00	√.0	6.0
+75	6.√	√.0	+25	√.0	√.√
176+00	6.√	4.√	+39.10 BC.	√.0	√.√
+25	6.√	4.√	+81.4	5.0	√.√
+50	6.0	√.√	186+13.6	4.0	7.0
+75	7.0	5.√	+40.9	3.√	6.√
177+00	7.√	4.√	+68.12 EC.	4.0	7.√
+26.25 BC.	9.0	3.0	187+00	5.0	6.0
+61.7	9.0	6.√	+14.13 BC.	4.√	5.0
+91.76 E.C.	√.√	8.0	+34.3	4.√	√.√
188+25	√.√	7.0	+54.√	4.√	√.0
+50	7.0	√.0	+74.7	4.√	√.√
+75	7.0	4.√	+94.8 EC.	4.√	6.√
189+09.10 EC.	6.0	7.0	189+25	4.√	6.0
+24.√	√.√	6.0	+50	4.0	√.√

RETURN TO
LOS ANGELES COUNTY SURVEYOR
700 HALL OF RECORDS

Note: Any Additions or Changes on This Sheets Must be Made or Circled in Red Ink With Date and Name of Person Making Change.

Do not extend notes this side of this line

Notes Ck'd by		Survey of [illegible]	F.B. 787 Pg. 163
Map No. B-1486		W. O. [illegible] Tape No. 15 St'd 84 of	
Office Work H.M.H.		Surveyed by L. S. Hammond	
Checked K.R.M.		Notes L.S.H. Date 5-16-39	
Date July '39		Indexed [illegible]	

STATION	LEFT	RIGHT	STATION	RIGHT	LEFT
			+94.2	4.0	4.5
188+75	5.0	5.5	197+14.08 BC	4.0	5.0
189+00	4.5	6.0	+25	4.0	5.0
+25	5.0	6.5	+50	5.0	4.5
+50	5.5	6.5	+75	4.0	4.5
+75	5.0	7.0	+93.06 BC	4.5	4.5
+93.24 BC.	4.0	6.0	198+17.5	6.0	3.0
190+16.2	3.0	7.0	+42.0	5.5	3.5
+39.2	5.5	6.0	+66.5	5.5	4.5
+62.2	8.0	4.0	+90.94 EC.	6.0	5.5
+85.2	6.0	5.5	199+50	5.0	6.0
			200+00.36 BC	6.5	3.5
191+08.23 EC.	5.5	7.0	+26.0	11.0	2.0
+25	5.5	6.5	+51.6	12.0	0.0
+42.44 BC.	6.0	6.5	+77.2	10.0	5.5
+73.6	6.0	7.0	201+02.8	3.0	19.5
192+00.8	5.0	8.5	+28.5	10.0	1.0
+28.0	5.0	6.0	+54.07 EC.	12.0	3.0
+55.26 EC.	5.0	6.0	+75	11.0	3.0
+75	5.0	6.0	202+00	13.0	0.0
+90.10 BC.	6.0	5.5	+25	17.5 L	5.0 L
193+06.9	11.0	3.0	+50	11.0	0.0
+23.6	22.0	3.0 L	+75	5.0	7.5
+40.4	10.5	1.0	203+00	0.0	12.0
+57.18 EC.	6.0	5.0	+25	12.5	3.0 L
+81.8 BC.	5.0	6.0	+50	12.5	1.0 L
194+17.9	6.5	3.5	+74.13 BC.	2.0	7.5
+53.96 EC.	3.5	6.0	+97.8	6.0	5.5
+75	4.5	5.5	204+21.53 EC	6.5	4.5
195+09.02 BC.	7.5	4.5	+50	6.5	4.0
+31.2	2.0	5.5	+75	7.5	3.5
+53.3	6.5	5.0	205+00	8.5	4.5
+75.4	6.0	5.0	+25	9.0	4.5
+97.56 EC.	5.5	4.5	+50	9.0	6.5
196+34.42 BC.	6.0	5.0	+75	10.0	0.0
+54.3	5.0	5.5	206+00	9.5	3.0
+74.2	4.0	6.5	+25	6.0	6.0

Note: Any Additions or Changes on This Sheets Must be Made or Circled in Red Ink With Date and Name of Person Making Change.

Do not extend notes this side of this line

RETURN TO
LOS ANGELES COUNTY SURVEYOR
700 HALL OF RECORDS

FORM 247 5M 10-37

F.B. 787 PG. 164

STATION		LEFT	RIGHT
206+50		3.0	10.0
+75		0.0	12.5
207+00		2.0	12.5
+25		6.0	9.5
+50		8.0	5.5
+75		8.0	4.0
+83.25	B.C.	7.5	2.5
208+00.8		10.0	0.0
+18.35	E.C.	11.5	0.0
+25		12.0	0.0
+50		12.5	0.0
+75		10.0	1.5
209+00		7.5	4.0
+25		7.0	4.0
℄ Tran. Rd.	Cont. on pg.		191
℄ Tran. Rd.	Cont. from	pg. 193	
219+50		2.5	6.5
+75		2.5	6.5
220+00		3.0	6.0
+25		2.5	6.5
+50		3.0	6.0
+75		6.0	6.0
221+00		6.0	4.0
+25		9.0	2.0
+50		12.5	2.0 L
+75		16.0	5.5 L
222+00		18.0	8.0 L
+25		21.0	10.0 L
+50		20.0	9.0 L
+75		16.0	5.0 L
223+00		12.0	0.0
+25		10.0	0.0
+50		8.5	0.0
+75		8.0	2.0
224+00		8.0	2.5
+21.39	B.C.	8.0	3.5
+60.8		10.5	0.0

STATION	LEFT	RIGHT
224+95.2	11.0	0.0
225+29.6	10.5	0.0
+63.96 E.C.	9.0	2.5
226+00	8.0	9.5
+25	7.0	6.0
+50	7.0	5.0
+75	8.0	4.5
227+00	8.0	4.5
+25	8.0	4.5
+50	6.0	6.0
+75	4.0	7.0
228+00	3.0	10.0
+25	3.5	10.5
+50	4.5	8.0
+75	7.0	6.5
229+00	9.5	4.0
+25	10.5	1.0
+50	14.0	2.5
+57	22.0	8.0
inter pavement.		
location pavement on		
old Topanga Cn. Rd. &		
stationing per Ed. Dept. 2-50-91		
230+50	10.0	7.5
+75	11.0	7.5
231+00	11.0	7.0
+25	12.0	6.5
+50	11.5	6.0
+59.05 B.C.	12.0	6.5
+84.6	11.5	6.5
232+10.2	11.5	7.0
+35.7	11.0	7.0
+61.3	5.5	8.0
+86.9	6.0	9.5
236+12.41 E.C.	2.5	10.5

RETURN TO
LOS ANGELES COUNTY SURVEYOR
700 HALL OF RECORDS

Do not extend notes this side of this line

Note: Any Additions or Changes on This Sheets Must be Made or Circled in Red Ink With Date and Name of Person Making Change.

Notes Red. J.A.E. Platted H. W.H. Job No. [illegible] Division No. [illegible]

Date [illegible] Date [illegible]

Keeple [illegible]

LOCATION OF A PORTION

[illegible]

CANYON

Form 301 (Rev. 3-34)

PLEASE RETURN TO

LOS ANGELES COUNTY SURVEYOR

700 HALL OF RECORDS

Do not expand matter this side of this line

NOTE: [illegible] CHANGES [illegible] WITH DATE AND NAME OF PERSON MAKING CHANGE

Point No.	Sight No.	Stadia Intercepts	Stadia Distance	Stadia Rating	Horizontal Angle 0° to 180° Right	Horizontal Angle 0° to 180° Left	Vertical Angle	Elevation of Point	Rank Sight	Difference Elevation	Height of Instrument	Vertical Distance
									1			
									2			
									3			
									4			
									5			
									6			
									7			
									8			
									9			
									10			
									11			
									12			
									13			
									14			
									15			
									16			
									17			
									18			
									19			
									20			
									21			

Form 301 10M 3-34

PLEASE RETURN TO
LOS ANGELES COUNTY SURVEYOR
700 HALL OF RECORDS

NOTE: ANY ADDITIONS OR CHANGES ON THIS SHEET MUST BE MADE OR CIRCLED IN RED INK. WITH DATE AND NAME OF PERSON MAKING CHANGE

Do not extend notes this side of this line

Transit at	Sight on	Stadia Intercepts	Stadia Distance	Stadia Rod—	Horizontal Angle 0° to 360° Right	Horiz. Distance	+ — Vertical Angle	Elevation of Point	+ Back Sight	+ — Difference Elevation	Height of Instrument	+ — Vertical Distance	REMARKS Station	Left	Right
Inter Topanga Cn Rd	P1-1								1				Inter ℄ Topanga Cn Rd. pg. 9.		
		6.66 / 6	67		267.04	67	—		2				Topanga Cn Rd		
		8.12 / 7	113		268.50	113	—		3				So. edge pave		
		4.54 / 4	55		90.20	55	—		4				"		
		4.10 / 3	111		84.26	111	—		5				"		
		8.18 / 7	119		283.00	119	—		6				"		
		7.76 / 7	77		293.27	77	—		7				No. "		
		5.12 / 4	113		70.08	113	—		8				"		
		5.66 / 5	67		63.03	67	—		9				"		
		6.26 / 6	27		—	27	—		10				"		
		8.69 / 8	70		—	69	5.38		11				"		
		8.77 / 8	78		322.10	77	5.10		12				5 bank creek		
		8.12 / 7	113		299.22	112	4.12		13				"		
		8.87 / 8	88		37.43	88	3.13		14				"		
		11.27 / 10	128		58.21	128	0.35		15				"		
		11.30 / 10	131		312.18	131	2.20		16				—		
		5.50 / 4	151		46.53	151	3.08		17				No. "		
		11.10 / 10	111		327.40	111	2.56		18				"		
		9.09 / 8	110		30.18	110	2.56		19				"		
		9.94 / 9	95		14.00	95	3.38		20				"		
		9.88 / 9	89		—	89	3.44		21				Junc. " 5' W		
													No bk. creek		

Add'n'l Inform.

Topography Description Legend: Side Hill....S.H. Side of Draw..S.D. Side of Ridge..S.R. Head of Draw..H.D. Bottom Draw..B.D. Bottom Wash..B.W. Top of Ridge..T.R. Toe of Slope..T.S.

Inters. of Draws..V.D's Break in Slope..Bk.S. Steep Slope.....S.S. Top of Cliff.....T.Cl. Bottom of Cliff..B.Cl. Top of Spur.....T.Sp. Bottom Canyon..B.Cn.

Side of Draws..Sd. Top of Bank..T.B. Bottom of Bank..B.B. Top of Cut.....T.C. Bottom of Cut..B.C. Top of Fill.....T.F. Bottom of Fill..B.F.

Saddle.....Sa. Swale.....Sw. Flat.....Fl. Stream.....Str. Trail.....Tr. Pavement.....Pvt. Edge of Road..E.Rd.

Traveled Rd..Tr.Rd. Fence.....Fn. Int. Fences..V.Fns. Ditch.....Dl. Telephone Pole..T.P. Power Pole....P.P. Culvert.....Cul.

Oak-O. Fir-Fr. Pine-Pl. Cedar-Cs. Sycamore.....Sy. Eucalyptus.....Eu. Plus combinations of these and all common standard abbreviations.

F.B. 787 Pg. 166

Form 361 10M 3-34

PLEASE RETURN TO
LOS ANGELES COUNTY SURVEYOR
700 HALL OF RECORDS

NOTE: ANY ADDITIONS OR CHANGES ON THIS SHEET MUST BE MADE OR CIRCLED IN RED INK, WITH DATE AND NAME OF PERSON MAKING CHANGE

Do not extend notes this side of this line

Notes Red By J.A.E. Plotted H.M.H. Job No. 2226 Division No. T.M. 32750

Transit at	Sight on	Stadia Intervals	Stadia Distance	Stadia Rod—	Horizontal Angle 0° to 360° Right	Horiz. Distance	+ − Vertical Angle	Elevation of Point	+ Back Sight	+ − Difference Elevation	Height of Instrument	+ − Vertical Distance		REMARKS Stakes	REMARKS Left Right
		1033			° ′		° ′		1						
		9	134		2 62,	134	1.18,		2				(1)	± creek	6'W
					° ′		° ′		3						
P1-1	P1-2				° ′		° ′		4						
		921							5						
		9	22		169.40,	22	— ° ′		6				(2)	± creek	2'W
		325							7						
		7	26		51.55,	26	— ° ′						(3)	"	10'
		657							8						
		6	58		28.28,	58	1.87,						(4)	"	10'
		1082							9						
		10	84		19.49,	84	2.54,						(5)	"	10'
		896							10						
		8	97		1.55,	97	2.50,						(6)	"	6'
					° ′		° ′		11						
P1-2	P1-1				° ′		° ′		12						
		944													
		9	45		14.18,	45	3.15,		13				(7)	± creek	11'W
		936													
		9	37		66.05,	37	2.40,		14				(8)	"	2'
		751													
		7	52		84.08,	52	2.06,		15				(9)	"	18'
		836													
		8	37		117.50,	37	2.03,		16				(10)	"	8'
		932													
		9	24		159.07,	24	0.40,		17				(11)	"	6'
		940													
		9	41		256.42,	41	1.52,		18				(12)	"	10'
		622													
		6	74		36.30,	74	1.00,		19				(13)	"	11'
		864													
		6	106		26.54,	106	0.38,		20				(14)	"	12'
		748													
		6	144		270.54,	144	2.54,		21				(15)	"	11'
		724													
		6	176		274.49,	176	1.39,						(16)	"	10'

F.B. 727 Pg. 727

Topography Description Legend: Side Hill....S.H. Side of Draw.S.D. Side of Ridge.S.R. Head of Draw H.D. Bottom Draw.B.D. Bottom Wash B.W. Top of Ridge.T.R. Toe of Slope..T.S. Inters. of Draws.V.D's Break in Slope..Bk.S. Steep Slope.......S.S. Top of Cliff......T.Cl. Bottom of Cliff..B.Cl. Top of Spur.....T.Sp. Bottom Canyon..B.Cn. Side of Canyon S.Cn. Top of Bank...T.B. Bottom of Bank.B.B. Top of Cut.....T.C. Bottom of Cut..B.C. Top of Fill.....T.F. Bottom of Fill.B.F. Saddle.......Sa. Swale.......Sw. Flat..........Fl. Stream.......Str. Trail.........Tr. Pavement.....Pvt. Edge of Road E.Rd. Traveled Rd. Tr.Rd. Fence.........Fn. Int. Fences.V.Fns. Ditch..........Dl. Telephone Pole T.P. Power Pole...P.P. Culvert........Cul. Oak-O. Fir-Fr. Pine-Pi. Cedar-Ce. Sycamore.....Sy. Eucalyptus.....Eu. Plus combinations of these and all common standard abbreviations.

Form 361 10M 3-34

PLEASE RETURN TO
LOS ANGELES COUNTY SURVEYOR
700 HALL OF RECORDS

NOTE: ANY ADDITIONS OR CHANGES ON THIS SHEET MUST BE MADE OR CIRCLED IN RED INK, WITH DATE AND NAME OF PERSON MAKING CHANGE

Do not extend notes this side of this line

Transit at	Sight on	Stadia Intercepts	Stadia Distance	Stadia Rod	Horizontal Angle 0° to 360° Right	Horiz. Distance	± Vertical Angle	Elevation of Point		+ Back Sight	± Difference Elevation	Height of Instrument	± Vertical Distance	REMARKS Station	Left	Right
					° '		° '		1							
P1-4	P1.3															
		796 / 8	97		7°45'	97	2°01'		2–3					(17) ℄ creek	9' N	
		1050 / 10	51		19°50'	51	— ° '		3–4					(18) "	8'	
		934 / 9	35		49°05'	35	— ° '		4–5					(19) "	11'	
		726 / 7	27		68°18'	27	— ° '		5–6					(20) " Begin 24" cor. iron cul.	13'	
		730 / 7	31		109°14'	31	— ° '		6–7					(21) end 24" cor iron cul.	8'	
		642 / 6	47		130°20'	47	— ° '		7–8					(22) "	6'	
		518 / 5	29		139°16'	69	— ° '		8–9					(23) "	11'	
		301 / 2	102		132°00'	102	1°21'		9–10					(24) "	10'	
		829 / 7	130		132°28'	130	1°28'		10–11					(25) "	13'	
		921 / 8	172		136°30'	172	1°55'		11–12					(26) "	12'	
		1106 / 9	207		140°12'	207	2°02'		12–13					(27) "	10'	
					° '		° '		14							
P1-7	P1-8				° '		° '		15							
		1180 / 11	81		114°02'	76	14°05'		15–16					(28) ℄ creek	12' N	
		1150 / 11	51		99°50'	47	15°08'		16–17					(29) "	12'	
		1055 / 10	56		53°42'	52	14°50'		17–18					(30) "	10'	
		1076 / 10	77		37°27'	75	9°29'		18–19					(31) "	14'	
					° '		° '		20							
P1-8	P1-7				° '		° '		21							
		425 / 4	76		316°10'	58	29°06'							(32) ℄ creek	13' N	

Add'n'l Interc.

Form 391 1M 3-34

PLEASE RETURN TO
LOS ANGELES COUNTY SURVEYOR
700 HALL OF RECORDS

NOTE: ANY ADDITIONS OR CORRECTIONS ON THIS SHEET MUST BE MADE IN RED INK, WITH DATE AND NAME OF PERSON MAKING CHANGE

Do not extend notes this side of this line

Notes Red J.A.L. Platted J.M.M. Job No. 22 Division No. T.B. 7927 Pg. 22
Date 4-24-59 Date Survey

Transit at	Sight on	Stadia Intercepts	Stadia Distance	Stadia Rod—	Horizontal Angle 0° to 360° Right	Horiz. Distance	+ Vertical Angle —	Elevation of Point	+ Back Sight —	+ Difference Elevation —	Height of Instrument	+ Vertical Distance —	REMARKS Station	REMARKS Left / Right
					° '	'	° '		1					
P1-8	P1-7													
		765							2					
		7	66'		283.52,	48'	31.26,						(93)	℄ creek 15' N.
		1144							3					
		11	55'		240.31,	44'	26.49,						(94)	" 20'
		1145							4					
		11	41'		204.43,	34'	30.36,						(95)	" 12'
		1129							5					
		11	70'		189.54,	64'	17.37,						(96)	" 9'
		1203							6					
		11	104'		171.26,	103'	4.58,						(97)	" 20'
		1134							7					
		10	185'		177.09,	134'	4.42,						(98)	" 12'
		768							8					
		6	169'		177.34,	168'	4.04,						(99)	" 12'
									9					
P1-53	P1-54								10					
		1060												
		10	51'		79.00,	49'	12.44,		11				(40)	℄ creek 10' N.
		1058							12					
		10	56'		56.55,	52'	10.45,						(41)	" 11'
		1160							13					
		11	61'		33.10,	60'	6.45,						(42)	" 10'
		1008							14					
		9	109'		23.26,	109'	—,						(43)	" 4'
		1126							15					
		10	127'		23.09,	127'	7.20,						(44)	" 1'
									16					
									17					
P1-54	P1-55													
		1132							18					
		11	39'		114.20,	37'	13.26,						(45)	℄ creek 5' W.
		1125							19					
		11	26'		90.00,	23'	18.01,						(46)	" 10'
		1142							20					
		11	41'		66.40,	40'	9.00,						(47)	" 5'
		378							21					
		2	74'		42.45,	71'	11.12,						(48)	" 7'

Form 391
1M 3-34

Form 901 10M 3-34

PLEASE RETURN TO

LOS ANGELES COUNTY SURVEYOR

700 HALL OF RECORDS

NOTE: ANY ADDITIONS OR CHANGES ON THIS SHEET MUST BE MADE OR CIRCLED IN RED INK, WITH DATE AND NAME OF PERSON MAKING CHANGE

Do not extend notes this side of this line

Transit at	Sight on	Stadia Intercepts	Stadia Distance	Stadia Rod	Horizontal Angle 0° to 360° Right	Horiz. Distance	+ Vertical Angle —	Elevation of Point	+ Back Sight	+ Difference Elevation —	Height of Instrument	+ Vertical Distance —	REMARKS Station	Left	Right
P1-55	P1-56				° '		° '		1						
		543							2						
		5	44"		161 42	62'	9 18						(49) ℄ creek	√	W
		843							3						
		5	44"		164 45	43'	7 40						(50)	√	
									4						
			27		145 04	27	2 30						(51)	8'	
		1116							5						
		11	17'		143 10	17'	1 18						(52) W dk. creek		
		1127							6						
		11	28'		130 00	28'	1 00						(53) E "		
		824							7						
		8	25"		103 15	25'	1 24						(54) /		
		1019							8						
		10	20'		104 03	20'	2 09						(55) beg 24" mon. iron cap		
		728							9						
		7	29'		24 40	29'	— ° '						(56) end		
		708							10						
		7	9'		149 00	9'	— ° '						(57) beg. 8" iron cap		
									11						
			5'		296 W	5'	— ° '						(58) end " "		
		549							12						
		5	49'		26 03	49'	1 18						(59) ℄ creek	√	W
		569							13						
		5	60'		19 00	60'	— ° '						(60) "	7'	
		990							14						
		9	91'		20 30	91'	2 26						(61) "	2'	
									15						
					° '		° '		16						
					° '		° '		17						
					° '		° '		18						
					° '		° '		19						
					° '		° '		20						
					° '		° '		21						

Pg 170

Form of Drive Veh. Stone ... Br. S. Stone ... S.S. Slope ... T.Cl. Cliff ... B.Cl. Spur ... T.Sp. Canyon ... B.Cn.

Top of Bank ... T.B. Bottom of Bank ... B.B. Top of Cut ... T.C. Bottom of Cut ... B.C. Top of Fill ... T.F. Bottom of Fill ... B.F.

Fence ... Fe. Plank ... Pl. Cedar ... Ce. Int. Fences ... V.Fe. Fn. Sycamore ... Sy. Ditch ... Di. Eucalyptus ... Eu. Telephone Pole ... T.P. Power Pole ... P.P. Culvert ... Cul. Pine ... Pi. Plan of these combinations and common abbreviations will be standard

Trail ... Tr. Pavement ... Pvt. Edge of Road ... E.Rd.

Description Legend: Bottom ... B. Draw ... D. Bottom ... S.H. Draw ... S.D. Ridge ... S.R. Side of Draw ... S.D. Bottom ... B. Wash ... B.W. Ridge ... T.R. Top of Slope ... T.S. Tie ... T.

Form 301 10M 3-34

PLEASE RETURN TO
LOS ANGELES COUNTY SURVEYOR
700 HALL OF RECORDS

NOTE: ANY ADDITIONS OR CHANGES ON THIS SHEET MUST BE MADE OR CIRCLED IN RED INK, WITH DATE AND NAME OF PERSON MAKING CHANGE

Do not extend notes this side of this line

Notes Rod. J.A.L. Platted H.M.H. Job No. 2211 Division No. F.B. 787 Pg. 17
Date 5-2-39 Date Survey of Contract
Notes Chkd. C.L.K. Checked L.R.M. Survey by Personnel of Contractor Date 5-2-39
Date 5-2-39 Map No. B1486 Indexed C. Johnson

Transit at	Sight on	Stadia Intercepts	Stadia Distance	Stadia Rod—	Horizontal Angle 0° to 360° Right	Horiz. Distance	+ Vertical Angle —	Elevation of Point	+ Back Sight	+ Difference Elevation —	Height of Instrument	+ Vertical Distance —	REMARKS Station	Left	Right
P.I. 56	P.I. 57				° '		° '		1						
		4.38			° '		° '		2						
		4	59		35.00,	59	— '		3				(62)	± creek	25' N
		8.85													
		8	86		22.20,	86	3.32,		4				(63)	"	6' W
					° '		° '		5						
P.I. 58	P.I. 59														
					° '		° '		6						
		6.28													
		5.0	129		115.08,	127	6.54,		7				(64)	± creek	6' N
		9.20													
		8	121		116.24,	121	3.38,		8				(65)	"	5'
		9.25													
		9	76		115.10,	75	7.14,		9				(66)	"	6'
		11.43													
		11	44		108.02,	43	9.21,		10				(67)	"	1'
		11.29													
		11	30		72.37,	28	13.50,		11				(68)	"	7'
		4.50													
		4	51		56.35,	48	14.58,		12				(69)	"	9'
		10.99													
		10	100		32.32,	100	2.38,		13				(70)	"	7'
		5.06													
		4	107		26.00,	106	5.56,		14				(71)	"	1'
		9.98													
		9	99		6.22,	99	— '		15				(72)	"	8'
					° '		° '		16						
P.I. 60	P.I. 61														
					° '		° '		17						
		11.47													
		11	48		117.42,	47	9.42,		18				(73)	± creek	4' N
		11.27													
		11	38		23.04,	37	7.30,		19				(74)	"	4'
		9.85													
		9	86		31.03,	86	3.34,		20				(75)	"	1'
		7.22													
		6	123		27.33,	123	2.58,		21				(76)	"	1'
		5.40													
		4	141		20 05	140	3 30						(77)	"	8'

Add'l Inform.

Form 301 10M 3-34

PLEASE RETURN TO
LOS ANGELES COUNTY SURVEYOR
700 HALL OF RECORDS

NOTE: ANY ADDITIONS OR CHANGES ON THIS SHEET MUST BE MADE OR CIRCLED IN RED INK, WITH DATE AND NAME OF PERSON MAKING CHANGE

Do not extend notes this side of this line

Oak-O. Fir-Fr. Pine-Pi. Cedar-Ce. Sycamore Sy. Eucalyptus Eu. Plus combinations of these and all common standard abbreviations.

Traveled Rd. Tr.Rd. Fence Fn. Int. Fences V.Fn. Ditch Di. Telephone Pole T.P. Power Pole P.P. Culvert Cul.

Saddle Sa. Swale Sw. Flat Fl. Stream Str. Trail Tr. Pavement Pvt. Edge of Road E.Rd.

Side of Canyon S.On. Top of Bank T.B. Bottom of Bank B.B. Top of Cut T.C. Bottom of Cut B.C. Top of Fill T.F. Bottom of Fill B.F.

Intrm. of Draw V.D's Break in Slope Bk.S. Steep Slope S.S. Top of Cliff T.Cl. Bottom of Cliff B.Cl. Top of Spur T.Sp. Bottom Canyon B.Cn.

Topography Description Legend:
Side Hill S.H. Bottom Draw B.D.
Side of Draw S.D. Bottom Wash B.W.
Side of Ridge S.R. Top of Ridge T.R.
Head of Draw H.D. Toe of Slope T.S.

F.B. 207 PG. 172

Transit at	Sight on	Stadia Intercepts	Stadia Distance	Stadia Rod	Horizontal Angle 0° to 360° Right	Horiz. Distance	+ Vertical Angle —	Elevation of Point	+ Back Sight	+ Difference Elevation —	Height of Instrument	+ Vertical Distance —	REMARKS Station	Left	Right
P1	P1				° '		° '		1						
60	61	1149			° '	1	° '		2						
		10	150		12° 45'	150	—						(78)		℄ creek 10' N
					° '		° '		3						
P1	P1				° '		° '		4						
62	61				° '		° '								
		623	1		° '	1	° '		5						
		5	124		344° 38'	123	6.01		6				(79)		℄ creek 10' W
		810	1			V									
		7	111		344° 14'	108	9.14		7				(80)		9'
		1082	1												
		10	83		349° 18'	82	5.28		8				(81)		18'
		1137	1												
		11	38		333° 20'	37	7.04		9				(82)		14'
		1121	1												
		11	22		329° 53'	22	8.25		10				(83)		13'
		1129	1												
		11	20		299° 45'	20	8.42		11				(84)		14'
		1146	1												
		11	47		251° 17'	47	0.42		12				(85)		14'
		856	1												
		8	57		221° 44'	57	2.42		13				(86)		9'
		229	1												
		7	80		227° 46'	80	2.45		14				(87)		7'
		1115	1												
		10	116		230° 22'	116	3.02		15				(88)		10'
		740	1												
		6	141		226° 26'	141	2.57		16				(89)		8'
		649	1												
		5	150		214° 57'	150	2.39		17				(90)		7'
P1	P1				° '		° '		18						
66	65				° '		° '		19						
		507	1												
		4	108		317° 17'	108	3.40		20				(91)		℄ creek 6 W.
		506	1												
		4	106		6° 30'	106	3.41		21				(92)		8'
		480	1												
		4	81		9° 48'	80	4.57						(93)		8'

Add'l Inform. Note shots 79 & 86 inc. widths are ℄ Top bank.

Form 201 [illegible] 3-34

PLEASE RETURN TO
LOS ANGELES COUNTY SURVEYOR
700 HALL OF RECORDS

NOTE: ANY ADDITIONS OR CHANGES ON THIS SHEET MUST BE MADE OR CIRCLED IN RED INK, WITH DATE AND NAME OF PERSON MAKING CHANGE

Do not extend notes this side of this line

Transit at	Sight on	Stadia Intercept	Stadia Distance	Stadia Rod—	Horizontal Angle 0° to 360° Right	Horiz. Distance	+ − Vertical Angle	Elevation of Point	+ Back Sight	+ − Difference Elevation	Height of Instrument	+ − Vertical Distance	REMARKS Station	Left Right
P.I. 66	P.I. 65								1					
		765 / 7	66		12.27	66	3.00		2				(94) ℄ creek	7' W
		548 / 5	49		1.00	49	4.00		3				(95) "	7'
		634 / 6	35		2.42	35	4.00		4				(96) "	6'
		630 / 6	31		38.52	31	3.36		5				(97) "	5'
		432 / 4	33		19.58	33	3.40		6				(98) "	8'
		635 / 6	36		118.18	36	—		7				(99) "	5'
		855 / 8	56		130.40	56	2.50		8				(100) "	7'
		867 / 8	68		127.49	68	2.40		9				(101) "	6'
		983 / 9	84		121.20	84	2.56		10				(102) "	5'
		998 / 9	99		123.23	99	2.58		11				(103) "	8'
		1118 / 10	119		122.[illegible]	119	3.05		12				(104) "	8'
		1135 / 10	136		126.10	136	2.48		13				(105) "	8'
		1157 / 10	158		133.07	158	2.59		14				(106) "	10'
									15					
P.I. 69	P.I. 68								16					
		1198 / 11	99		24.15	99	2.28		17				(107) ℄ creek	6' W
		665 / 6	66		20.49	65	7.38		18				(108) "	10'
		861 / 8	62		13.50	61	6.45		19				(109) "	10'
		1148 / 11	49		14.02	49	4.20		20				(110) "	8'
		922 / 9	23		67.00	23	[illegible]		21				(111) "	7'

Notes Red J.A.L. Platted H.M.H. Job No. 8261 Division No. P.B. 787 Pg. 193
Date 5-2-39 Date Survey of [illegible]

Form 301 10M 3-34

PLEASE RETURN TO
LOS ANGELES COUNTY SURVEYOR
700 HALL OF RECORDS

NOTE: ANY ADDITIONS OR CHANGES ON THIS SHEET MUST BE MADE OR CIRCLED IN RED INK, WITH DATE AND NAME OF PERSON MAKING CHANGE

Do not extend notes this side of this line

Transit at	Sight on	Stadia Intercepts	Stadia Distance	Stadia Rod	Horizontal Angle 0° to 360° Right	Horiz. Distance	+ Vertical Angle —	Elevation of Point	+ Back Sight	+ Difference Elevation —	Height of Instrument	+ Vertical Distance —	REMARKS Station	Left	Right
P.I.	P.I.				° '		° '		1						
69	68				° '		° '		2						
		1149													
		1132	20'		111°50'	18'	16°18'		3				(112)	℄ creek	8' N
		11	33'		179°40'	33'	1°50'		4				(113)	"	8'
P.I.	P.I.				° '		° '		5						
70	69				° '		° '		6						
		1058													
		10	31'		3°00'	30'	8°18'		7				(114)	℄ creek	12' N
		1118													
		11	19'		78°50'	19'	3°11'		8				(115)	"	10'
		1145													
		9	46'		111°40'	46'	1°34'		9				(116)	"	10'
		1025													
		10	76'		131°15'	76'	— ° '		10				(117)	"	8'
P.I.	P.I.				° '		° '		11						
71	70				° '		° '		12						
		1117													
		11	18'		120°20'	18'	2°30'		13				(118)	℄ creek	9' N
		1130													
		11	31'		137°20'	31'	— ° '		14				(119)	"	11'
		1148													
		11	49'		173°40'	49'	— ° '		15				(120)	"	8'
		1128													
		11	79'		191°00'	79'	1°04'		16				(121)	"	8'
		1002													
		9	103'		190°10'	103'	— ° '		17				(122)	"	7'
					° '		° '		18						
					° '		° '		19						
P.I.	P.I.				° '		° '		20						
72	71				° '		° '								
		1169													
		11	70'		27°00'	70'	1°54'		21				(123)	℄ creek	10' N
		656													
		4	57'		340°	54'	14°18'						(124)	"	8'

Addn'l Footage

F.B. 292 Pg. 17

Topography Description Legend:
Top of Hill...T.H. Bottom Draw...B.D.
Side of Draw...S.D. Bottom Wash...B.W.
Side of Ridge...S.R. Top of Ridge...T.R.
Head of Draw...H.D. Toe of Slope...T.S.

Intersection of Draw with Slope...D.S. Top of Bank...T.B. Bottom of Bank...B.B. Top of Cut...T.Cu. Bottom of Cut...B.Cu. Top of Fill...T.F. Bottom of Fill...B.F. Top of Spur...T.Sp. Bottom of Canyon...B.Cn.

Side of Canyon...S.Cn. Gully...Gly. Flat...Fl. Stream...Str. Trail...Tr. Pavement...Pvt. Edge of Road...E.Rd.

Trees: Rd. Tr. Bd. Pine-Pl. Cedar-Ce. Oak-O. Sycamore...Sy. Eucalyptus...Eu. Fence...Fn. Ind. Fences...V. Fn. Ditch...Dt. Telephone Pole...T.P. Power Pole...P.P. Culvert...Cvt. Plus combinations of these and all common standard abbreviations.

Form 381 10M 3-34

PLEASE RETURN TO
LOS ANGELES COUNTY SURVEYOR
700 HALL OF RECORDS

NOTE: ANY ADDITIONS OR CORRECTIONS ON THIS SHEET MUST BE MADE OR CIRCLED IN RED INK, WITH DATE AND NAME OF PERSON MAKING CHANGE

Do not extend notes this side of this line

Notes Red. J.A.L. Platted H.M.M. Job No. 226 Division No. F.B. 227 Pg. 15
Date 3-4-59 Date
Survey of [illegible]

Transit at	Sight on	Stadia Intervals	Stadia Distance	Stadia Red—	Horizontal Angle 0° to 360° Right	Horiz. Distance	+ − Vertical Angle	Elevation of Point	+ Back Sight	+ − Difference Elevation	Height of Instrument	+ − Vertical Distance	Station	R L M S Left	Right
P.I. 22	P.I. 21				° ′		° ′		1						
		1186							2						
		11	37	—	44.50	35	13.21						(125)	" creek	8 ft
		1126							3						
		11	27	—	51.10	25	17.35						(126)	"	18
		1127							4						
		11	20	—	101.10	26	15.45						(127)	"	14
		1163							5						
		11	44	—	115.26	43	8.30						(128)	"	12
		1171							6						
		11	72	—	121.40	72	—						(129)	"	10
		1001							7						
		9	102	—	121.45	102	3.45						(130)	"	8
		1132							8						
		10	133	—	126.40	133	1.25						(131)	"	8
		240							9						
		6	141	—	134.35	141	—						(132)	"	2
		1645							10						
		10	146	—	139.45	146	—						(133)	"	10
									11						
P.I. 24	P.I. 23								12						
		645							13						
		5	166	—	2.58	166	2.24						(134)	" creek	12 ft
		1127							14						
		10	138	—	4.40	138	2.20						(135)	"	9
		1216							15						
		11	115	—	6.35	115	2.09						(136)	"	6
		1088							16						
		10	89	—	7.10	89	3.20						(137)	"	9
		1074							17						
		10	75	—	17.55	75	3.36						(138)	"	8
		256							18						
		5	54	—	24.10	54	8.18						139	"	6
		1122							19						
		11	23	—	19.47	23	7.15						(140)	"	2
		1211							20						
		12	12	—	64.25	12	—						(141)	"	2
		1224							21						
		11	17	—	126.10	17	—						(142)	"	8

Inform.

Form 301 10M 3-34

PLEASE RETURN TO
LOS ANGELES COUNTY SURVEYOR
700 HALL OF RECORDS

NOTE: ANY ADDITIONS OR [illegible] ON THIS SHEET MUST BE MADE OR CIRCLED IN RED INK, WITH DATE AND NAME OF PERSON MAKING CHANGE

Do not extend notes this side of this line

Transit at	Sight on	Stadia Intercepts	Stadia Distance	Stadia Rod	Horizontal Angle 0° to 360° Right	Horiz. Distance	+ Vertical Angle	Elevation of Point	+ Back Sight	+ Difference Elevation	Height of Instrument	+ Vertical Distance	REMARKS Station	Left	Right
P.I. 74	P.I. 73								1						
		749 / 7	50		133.30	50	5.13		2				(143) ℄ creek	8	W
		968 / 9	69		128.00	69	1.21		3				(144) "	7	
									4						
P.I. 75	P.I. 74								5						
		641 / 6	42		20.10	41	7.05		6				(145) ℄ creek	9	W
		1126 / 11	27		336.20	27	—		7				(146) "	6	
		1029 / 10	30		305.00	30	—		8				(147) "	6	
		1038 / 10	39		265.10	39	2.38		9				(148) "	7	
		1155 / 11	56		233.30	56	3.25		10				(149)		
									11						
P.I. 76	P.I. 75								12						
		1142 / 11	43		333.00	43	1.36		13				(150) ℄ creek	8	W
		841 / 8	42		300.42	40	12.09		14				(151) "	8	
		1024 / 10	25		223.50	24	11.57		15				(152) "	6	
		1132 / 11	33		193.00	33	5.08		16				(153) "	7	
		553 / 5	54		153.30	54	—		17				(154) "	9	
									18						
P.I. 78	P.I. 77								19						
		1069 / 10	70		339.20	69	5.35		20				(155) ℄ creek	10	W
		850 / 8	51		323.15	51	5.40		21				(156) "	8	

Add'n'l Inform.

F.B. 287 Pg. 126

Topography Description Legend:
Side Hill....S.H. Bottom Draw.B.D.
Side of Draw.S.D. Bottom Wash.B.W.
Side of Ridge.S.R. Top of Ridge.T.R.
Head of Draw H.D. Toe of Slope..T.S.

Inters. of Draws V.D.'s
Break in Slope..B.S.
Steep Slope.....S.S.
Top of Cliff.....T.Cl.
Bottom of Cliff..B.Cl.
Top of Spur.....T.Sp.
Bottom Canyon..B.Cn.

Side of Canyon S.Cn.
Top of Bank..T.B.
Bottom of Bank..B.B.
Top of Cut.....T.C.
Bottom of Cut..B.C.
Top of Fill.....T.F.
Bottom of Fill..B.F.

Saddle .....Sa.
Swale .....Sw.
Flat .....Fl.
Stream .....Str.
Trail .....Tr.
Pavement .....Pvt.
Edge of Road E.Rd.

Traveled Rd. Tr.Rd.
Fence .....Fn.
Int. Fences.V.Fns.
Ditch .....Dt.
Telephone Pole T.P.
Power Pole....P.P.
Culvert .....Cul.

Bldg-O. Flr-Fr.
Pine-Pi. Cedar-Ce.
Sycamore .....Sy.
Eucalyptus .....Eu.
Plus combinations of these and all common standard abbreviations.

Form 301 10M 3-36

PLEASE RETURN TO
LOS ANGELES COUNTY SURVEYOR
700 HALL OF RECORDS

NOTE: ANY ADDITIONS OR CORRECTIONS ON THIS SHEET MUST BE CIRCLED IN RED INK. GIVE DATE AND NAME OF PERSON MAKING CHANGE

Do not extend notes this side of this line

Notes Red. J.K.L. Platted H.M.H. Job No. 228 Division No. F.B. 227 PG. 133
Date 7-2-37 Date Survey of

Transit at	Sight on	Stadia Intercepts	Stadia Distance	Stadia Red—	Horizontal Angle 0° to 360° Right	Horiz. Distance	+ −	Vertical Angle	Elevation of Point	+ Rod Sight	+ − Difference Elevation	Height of Instrument	+ − Vertical Distance	Remarks	L	R	S Left	S Right
P.I. 78	P.I. 77									1								
		1188								2								
		11	39'		306.10	38'		8.44						(159)			E creek	12 W
		1133								3								
		11	34'		274.50	34'		6.27						(158)			"	10'
		2335								4								
		3	36'		236.25	34'		12.56						(157)			"	5'
		849								5								
		8	50'		206.45	49'		8.03						(160)			"	6'
		1061								6								
		10	62'		186.30	62'		2.59						(161)			"	8'
		922								7								
		9	29'		150.15	79'		1.41						(162)			"	6'
	½	1044								8								
		10	83'		142.22	83'		—						(163)			"	9'
	?	1044								9								
		10	89'		142.20	89'		0.44						(164)			"	creek
		793								10								
		6	104'		134.40	104'		0.46						(165)			"	5' W
		814								11								
		7	112'		128.20	116'		1.07						(166)			"	3'
										12								
P.I. 79	P.I. 80									13								
										14								
		1016																
		10	17'		277.40	17'		1.27		15				(167)			E creek	10 W
		1042																
		10	43'		332.20	43'		1.20		16				(168)			"	24'
		1066																
		10	56'		332.50	56'		1.29		17				(169)			"	14'
		9774	71'		173.38	70'		5.38						(164a)			"	6'
		9774	80'		151.00	80'		2.48		18				(166a)			"	8'
P.I. 81	P.I. 80									19								
		1188																
		11	29'		41.10	24'		26.18		20				(170)			E creek	12 W
		924																
		9	27'		68.00	28'		22.00		21				(171)			"	6'
		1026																
		11	21'		142.25	24'		14.00						(172)			"	8'

Form 301 10M 3-36

Form 301 10M 3-34

PLEASE RETURN TO
LOS ANGELES COUNTY SURVEYOR
700 HALL OF RECORDS

NOTE: ANY ADDITIONS OR CHANGES ON THIS SHEET MUST BE MADE OR CIRCLED IN RED INK, WITH DATE AND NAME OF PERSON MAKING CHANGE

Do not extend notes this side of this line

Transit at	Sight on	Stadia Intercepts	Stadia Distance	Stadia Rod	Horizontal Angle 0° to 360° Right	Horiz. Distance	+ Vertical Angle —	Elevation of Point	+ Back Sight	+ Difference Elevation —	Height of Instrument	+ Vertical Distance —	REMARKS Station	Left	Right
P.I.	P.I.				° '		° '		1						
82	86														
		4.31			° '	✓	° '		2						
		4	32		86.00	27	2.24						(173) ± creek	8	W
		11.25							3						
		11	26		149.05	24	14.17						(173) "	8	
		6.41							4						
		6	42		199.45	42	2.15						(174) "		✓
		8.70							5						
		8	71		206.10	71	1.33						(175) "		3
		9.22							6						
		9	73		186.20	73	3.49						(174) "		4
		4.88							7						
		4	89		166.10	89	2.33						(177) "		4
									8						
R.I.	R.I.				° '		° '		9						
82	82														
		9.0			° '	✓	° '		10						
		7.0	201		341.00	200	4.38						(178) ± creek	6	W
		5.60							11						
		4	161		339.05	160	4.43						(179) "	6	
		8.31							12						
		7	132		335.10	131	✓✓8						(180) "	6	
		10.20							13						
		9	121		339.15	120	4.21						(181) "	7	
		9.96							14						
		9	97		333.15	96	6.24						(182) "	8	
		9.60							15						
		9	61		315.55	61	4.36						(183) "	6	
		11.27							16						
		11	28		314.40	28	7.35						(184) "		✓
		2.45							17						
		2	46		280.10	45	9.21						(185) "	4	
		11.62							18						
		11	63		263.40	63	2.21						(186) "	6	
		11.79							19						
		11	80		256.40	80	2.54						(187) "		✓
									20						
					° '		° '		21						

Add'l Entries

Form 301 10M 3-34

PLEASE RETURN TO
LOS ANGELES COUNTY SURVEYOR
700 HALL OF RECORDS

NOTE: ANY ADDITIONS OR CHANGES ON THIS SHEET MUST BE MADE OR CIRCLED IN RED INK, WITH DATE AND NAME OF PERSON MAKING CHANGE

Do not extend notes this side of this line

Transit at	Sight on	Stadia Intercepts	Stadia Distance	Stadia Rod—	Horizontal Angle 0° to 360° Right	Horiz. Distance	+ — Vertical Angle	Elevation of Point	+ Back Sight	+ — Difference Elevation	Height of Instrument	+ — Vertical Distance	REMARKS Station	Left	Right
P.I. 84	P.I. 83				° '		° '		1						
		1139			° '		° '		2						
		11	40		260.46	39	7.30		3				(188) ℄ creek	✓	W
		647													
		6	48		244.40	46	11.45		4				(189) "	6	
		1138													
		11	39		220.20	39	6.02		5				(190) "	✓	
		1130													
		11	31		178.30	31	1.39		6				(191) "	✓	
		1140													
		11	41		144.40	41	1.35		7				(192) "	✓	
		1062													
		10	63		135.10	63	1.35		8				(193) "	✓	
		1185													
		11	86		127.10	86	3.35		9				(194) "	6	
		1110													
		10	111		129.30	111	2.04		10				(195) "	6	
					° '		° '		11						
P.I. 86	P.I. 85				° '		° '		12						
		1165													
		11	66		335.40	66	2.28		13				(196) ℄ creek	6	W
		1050													
		10	51		331.00	51	3.51		14				(197) "	6.	
		1122													
		11	23		332.10	23	5.12		15				(198) "	9	
		1128													
		11	29		258.30	29	1.43		16				(199) "	✓	
		748													
		7	49		254.25	49	—		17				(200) "	6	
		865													
		8	66		261.25	66	1.27		18				(201) "	4	
		1088													
		10	89		242.40	88	5.42		19				(202) "	✓	
		995													
		9	96		233.30	96	3.41		20				(203) "	✓	
		1107													
		10	108		231.25	107	4.05		21				(204)	✓	

Add'n'l Inform.

Notes Red. J.A.L. Platted H.M.H. Job No. 8261 Division No. F.B. 787 PG. 177
Date 5-12-39 Date Survey of Greenleaf Cn Rd.
Notes Chkd. C.L.K. Checked KRM Survey by Hammond Notes 6 5th Date 4-4-39
Date 5-2-39 Date 5/5/39 Map No. Indexed A. C. Johnson Date

Form 301 10M 3-34

PLEASE RETURN TO
LOS ANGELES COUNTY SURVEYOR
700 HALL OF RECORDS

NOTE: ANY ADDITIONS OR CHANGES ON THIS SHEET MUST BE MADE OR CIRCLED IN RED INK, WITH DATE AND NAME OF PERSON MAKING CHANGE

Do not extend notes this side of this line

F.B. 582 PG. 122

Topography Description Legend:
Side Hill ..... S.H. | Bottom Draw. B.D. | Bottom of Draw V.D's | Side of Canyon S.Cn. | Saddle ..... Sa. | Travelled Rd. Trav. | Sycamore ..... Sy.
Break in Slope ..... B.S. | Bottom Wash B.W. | Top of Bank ..... T.B. | Swale ..... Sw. | Face ..... Fa. | Pine-Pl. Cedar-Ce.
Stake ..... S. | Top of Ridge T.R. | Top of Cut ..... T.C. | Flat ..... Fl. | Int. Fences V. Fn. | Eucalyptus ..... Eu.
Slope ..... T.Cl. | Top of Cliff ..... B.Cl. | Bottom of Cut ..... B.C. | Stream ..... Str. | Ditch ..... Di. | Plus combinations
Top of Cliff ..... B.Cl. | Bottom of Spur ..... T.Sp. | Top of Fill ..... T.F. | Trail ..... Tr. | Telephone Pole T.P. | of these and all
Top of Spur ..... T.Sp. | Bottom Canyon ..... B.Cn. | Bottom of Fill ..... B.F. | Pavement ..... Pvt. | Power Pole ..... P.P. | common standard
Bottom Canyon ..... B.Cn. | | | Edge of Road E.Rd. | Culvert ..... Cul. | abbreviations.

Transit at	Sight on	Stadia Intercepts	Stadia Distance	Stadia Rod—	Horizontal Angle 0° to 360° Right	Horiz. Distance	+ Vertical Angle —	Elevation of Point	+ Back Sight	+ Difference Elevation —	Height of Instrument	+ Vertical Distance —	REMARKS Station	Left	Right
P.I.	P.I.				° '		° '		1						
87	88														
		1133			° '		° '		2						
		11	34'		1 18 30,	34'	—,						(305) ℄ crk.		G N
		1119					° '		3						
		11	20'		103 40,	19'	10 32,						(306)	"	√
		1117							4						
		11	18'		4 00,	18'	7 48,						(207)	"	G
		929							5						
		2	30'		32 40,	30'	1 47,						(208)	"	L
		448							6						
		4	49'		43 50,	48'	7 57,						(209)	"	L
		360							7						
		3	61'		43 20,	60'	6 45,						(210)	"	√
		1070							8						
		10	71'		32 20,	70'	4 50,						(211)	"	√
		1190							9						
		11	91'		6 30,	91'	4 12,						(212)	"	4
									10						
					° '		° '		11						
P.I.	P.I.														
88	89				° '		° '		12						
		1132													
		11	33'		188 20,	33'	3 32,		13				(213) ℄ crk		G W
		1036													
		10	36'		120 20,	36'	4 09,		14				(214)	"	√
		1129													
		11	40'		94 30,	40'	—,		15				(215)	"	√
		1133					° '								
		11	34'		55 50,	34'	—,		16				(216)	"	L
		1127					° '								
		11	28'		27 20,	28'	2 05,		17				(217)	"	√
		1149													
		11	41'		358 02,	41'	2 47,		18				(218)	"	√
		1080													
		10	81'		340 15,	80'	6 36,		19				(219)	"	6
		201													
		6	102'		355 50,	102'	1 30,		20				(220)	"	√
		915													
		8	116'		355 00,	116'	1 18,		21				(221)		4

Add'l Inters.

Form 201 Rev. 2-54

PLEASE RETURN TO
LOS ANGELES COUNTY SURVEYOR
700 HALL OF RECORDS

NOTE: ANY ADDITIONS OR CORRECTIONS ON THIS SHEET MUST BE MADE IN CIRCLED IN RED INK, WITH DATE AND NAME OF PERSON MAKING CHANGE

Do not extend notes this side of this line

Transit at	Sight on	Stadia Intercepts	Stadia Distance	Stadia Rod—	Horizontal Angle 0° to 360° Right	Horiz. Distance	+ −	Vertical Angle	Elevation of Point	+ Back Sight	+ − Difference Elevation	Height of Instrument	+ − Vertical Distance	Notes Red	R. & M. Bk. S. Left	R. & M. Bk. S. Right
P.I.	P.I.				° '			° '		1						
89	90															
		1050								2						
		10	51'		221.00	51'		2.29						(222)	E circle	E
		1064								3						
		10	65'		232.50	65'		— ° '						(223)	"	"
		8842								4						
		8	43'		261.00	43'		1.56						(224)	"	"
		8829								5						
		8	30'		307.50	30'		4.26						(225)	"	✓
		1145								6						
		11	46'		349.10	46'		2.27						(226)	"	✓
		674								7						
		6	75'		342.50	75'		— ° '						(227)	"	✓
		7290								8						
		7	91'		342.50	91'		— ° '						(228)	"	✓
		8054								9						
		7	106'		338.10	106'		3.12						229	V circle	E
					° '			° '		10						
P.I.	P.I.									11						
90	89															
		1126								12						
		11	77'		47.50	77'		— ° '						(229A)	E circle	E
		1125								13						
		11	96'		80.30	96'		— ° '						(229B)	"	"
		1153								14						
		11	53'		67.50	53'		1.58						(230)	"	✓
		1142								15						
		11	44'		82.42	44'		1.43						(231)	"	"
		1120								16						
		11	21'		120.05	21'		1.41						(232)	"	✓
		1136								17						
		11	37'		185.30	37'		2.51						(233)	"	"
		1151								18						
		11	52'		182.12	52'		5.36						(234)	"	✓
		928								19						
		9	78'		166.50	78'		6.31						(235)	"	"
		1110								20						
		10	111'		145.20	110'		5.11						(236)	"	"
		1129								21						
		10	130'		169.00	130'		2.59						(237)	"	✓

Notes Red — Plotted [illegible] Job No. 2227 Drawing No. [illegible]
Date [illegible] Party [illegible] Survey No. [illegible]

Add'l Notes.

Form 301 [illegible]

PLEASE RETURN TO
LOS ANGELES COUNTY SURVEYOR
700 HALL OF RECORDS

NOTE: ANY ADDITIONS OR CHANGES ON THIS SHEET MUST BE MADE OR CIRCLED IN RED INK, WITH DATE AND NAME OF PERSON MAKING CHANGE

Do not extend notes this side of this line

Transit at	Sight on	Stadia Intercepts	Stadia Distance	Stadia Rod	Horizontal Angle 0° to 360° Right	Horiz. Distance	+ − Vertical Angle	Elevation of Point	+ Back Sight	+ − Difference Elevation	Height of Instrument	+ − Vertical Distance	REMARKS Station	Left	Right
P1 93	P1 92								1						
		1082 / 10	83		10.00	83	1.53		2				(238) ℄ Creek	6	W
		1074 / 10	75		16.50	75	1.45		3				(239) "	5	
		1184 / 11	85		32.50	85	2.58		4				(240) "	4	
		1075 / 10	76		47.30	76	1.33		5				(241) "	6	
		1056 / 10	57		50.20	57	4.10		6				(242) "	4	
		1139 / 11	40		38.40	40	3.26		7				(243) "	4	
		1132 / 11	33		53.40	33	3.05		8				(244) "	4	
		1145 / 11	46		88.45	46	1.21		9				(245) "	5	
		1044 / 10	45		111.30	45	4.38		10				(246) "	4	
		1028 / 10	29		127.30	29	—		11				(247) "	6	
		937 / 9	38		177.50	38	—		12				(248) "	5	
		955 / 9	56		171.05	56	—		13				(249) "	6	
		972 / 9	73		160.50	73	1.24		14				(250) "	5	
		1184 / 11	90		152.25	90	3.19		15				(251) "	6	
P9.49 P-A	P9.49 P.O.T.								16						
		2.0 / 5	101		106.15	101	—		17				Cont. from #229B		
		770 / 7	71		101.40	71	—		18				(229C) ℄ Creek	6	W
		342 / 8	43		121.10	43	—		19				(229D) "	5	
		1127 / 11	28		[illegible]	28	—		20				(229E) "	6	
									21				(229F) "	7	

Form 301 10M 3-34

PLEASE RETURN TO
LOS ANGELES COUNTY SURVEYOR
700 HALL OF RECORDS

NOTE: ANY ADDITIONS OR CHANGES ON THIS SHEET MUST BE MADE OR CIRCLED IN RED INK, WITH DATE AND NAME OF PERSON MAKING CHANGE

Do not extend notes this side of this line

Transit at	Sight on	Stadia Intervals	Stadia Distance	Stadia Rod—	Horizontal Angle 0° to 360° Right	Horiz. Distance	+ Vertical Angle —	Elevation of Point	+ Back Sight	+ Difference Elevation —	Height of Instrument	+ Vertical Distance —	B.M. Elevation	Notes Left	Notes Right
Inter	P1.				° '		° '		1					1st T. on	Inter
Garden	94													Pattern	Sta. Lucia
		1126							2						
		11	27		12 42	27	4 07							± Grade	4' W
		44							3						
		6	16		94 30	16	2 56							"	4'
		1117							4						
		11	18		48 52	18	1 51							"	1'
		1128							5						
		11	29		42 51	29	1 07							"	1'
		1143							6						
		11	44		64 22	44	0 38							"	1'
		1159							7						
		11	60		55 45	60	1 05							"	5'
		1066							8						
		10	67		67 42	67	1 30							"	1'
		1086							9						
		11	67		26 46	67	3 22							"	2'
		970							10						
		9	71		21 30	70	1 01							"	14'
		1039							11						
		10	100		18 42	99	4 42							"	8"
		1120							12						
		10	121		10 58	120	1 08							"	7'
									13						
									14						
P1.	P1.														
94	94								15						
		1110													
		10	101		247 24	101	2 42		16					± Grade	1' W
		1158													
		11	59		342 50	59	2 24		17					"	6'
		1144													
		11	45		322 22	45	2 20		18					"	1'
		1150													
		5	51		301 25	50	4 31		19					"	1'
		1144													
		11	45		287 N	44	4 38		20					"	1'
		1127													
		11	28		256 50	27	9 22		21					"	4'
		1127													
		11	28		212 22	27	8 46		22					"	4'

Notes Red. H.I. 4.5 Platted H M H Job No. 2961 Division No. 13 S.S. 277 Fo. 13
Date JUN 8 1939 Book Surveyed by [illegible]

Form 301 10M 3-34

PLEASE RETURN TO
LOS ANGELES COUNTY SURVEYOR
700 HALL OF RECORDS

NOTE: ANY ADDITIONS OR CHANGES ON THIS SHEET MUST BE MADE OR CIRCLED IN RED INK. WITH DATE AND NAME OF PERSON MAKING CHANGE

Do not extend notes this side of this line

Transit at	Sight on	Stadia Intercepts	Stadia Distance	Stadia Rod—	Horizontal Angle 0° to 360° Right	Horiz. Distance	+ — Vertical Angle	Elevation of Point	+ Back Sight	+ — Difference Elevation	Height of Instrument	+ — Vertical Distance	REMARKS Station	Left	Right
P1 95	P1 94				° '		° '		1						
		1046 / 10	47		189.35	47	5.09		2						
		960 / 9	61		178.08	61	0.42		3				℄ creek	4'	W
		1174 / 11	75		173.05	75	1.10		4				"	4'	
		1195 / 11	96		167.00	96	1.55		5				"	5'	
		1103 / 10	104		160.40	104	— ° '		6				"	5'	
		1046 / 9	147		163.15	147	— ° '		7				"	7'	
									8				"	8'	
P1 97	P1 96				° '		° '		9						
		1173 / 10	174		329.10	173	3.10		10						
		1130 / 10	131		334.50	130	5.06		11				℄ creek	7	W
		1119 / 10	120		338.10	119	6.09		12				"	7'	
		1099 / 10	100		340.10	99	4.50		13				"	6'	
		1171 / 11	72		346.45	71	6.44		14				"	6'	
		1149 / 11	50		332.30	49	6.32		15				"	6'	
		1139 / 11	40		314.40	38	11.35		16				"	6	
		1119 / 11	20		263.24	18	19.25		17				"	5'	
		1125 / 11	26		211.28	25	11.20		18				"	8'	
		1138 / 11	39		198.15	38	6.35		19				"	6'	
		1149 / 11	50		166.40	50	1.12		20				"	6'	
		1049 / 10	50		149.05	50	1.19		21				"	6'	

Add'n'l Inform.

F.B. 2[illegible] Pg. 18[illegible]

Topography Description Legend:
Side Hill.....S.H. Bottom Draw B.D.
Side of Draw S.D. Bottom Wash B.W.
Side of Ridge S.R. Top of Ridge T.R.
Head of Draw H.D. Toe of Slope T.S.

Interz. of Draw V.D's Break in Slope Bk.S. Steep Slope.....S.S. Top of Cliff.....T.Cl. Bottom of Cliff B.Cl. Top of Spur.....T.Sp. Bottom Canyon B.Cn.

Side of Canyon S.Cn. Top of Bank T.B. Bottom of Bank B.B. Top of Cut T.C. Bottom of Cut B.C. Top of Fill T.F. Bottom of Fill B.F.

Saddle.....Sa. Swale.....Sw. Flat.....Fl. Stream.....Str. Trail.....Tr. Pavement.....Pvt. Edge of Road E.Rd.

Traveled Rd. Tr.Rd. Fence.....Fn. Int. Fences V.Fns. Ditch.....Dt. Telephone Pole T.P. Power Pole.....P.P. Culvert.....Cul.

Oak-O. Fir-Fr. Pine-Pl. Cedar-Ce. Sycamore.....Sy. Eucalyptus.....Eu. Plus combinations of these and all common standard abbreviations.

Form 301 (GM 3-34)

PLEASE RETURN TO
LOS ANGELES COUNTY SURVEYOR
700 HALL OF RECORDS

NOTE: ANY ADDITIONS OR CHANGES ON THIS SHEET MUST BE MADE OR CIRCLED IN RED INK, WITH DATE AND NAME OF PERSON MAKING CHANGE

Do not extend notes this side of this line

Notes Red. ____ Platted H.M.H. Job No. 227 Division No. ____ F.B. 227 Pg. 21
Date JUN 28 1939 Surveyed by ____

Transit at	Sight on	Stadia Intercepts	Stadia Distance	Stadia Red	Horizontal Angle 0° to 360° Right	Horiz. Distance	+ or −	Vertical Angle	Elevation of Point	+ Back Sight	+ or − Difference Elevation	Height of Instrument	+ or −	Vertical Distance	REMARKS Left	REMARKS Right
P1	P1				° '			° '		1						
97	96									2						
		1164														
		11	67		141 40	67		4 40		3					⊄ Creek	7'
		980														
		9	81		143 15	81		3 23		4						7'
		1087														
		9a	88		150 35	88		3 00		5						6'
		1114														
		10a	115		153 30	114		3 56		6						7'
		1080														
		9	131		151 11	131		3 10		7						6'
		1136														
		10	135		137 40	135		2 54		8						6'
										9						
P1	P1															
99	98									10						
		1094														
		8	396		2 20	388		8 06		11					⊄ Creek	7'
		1146														
		8	347		2 30	341		7 50		12						6'
		1215														
		9	316		3 30	310		8 09		13						5'
		1192														
		9	293		4 50	286		9 07		14						5'
		1073														
		8	274		6 50	266		9 39		15						5'
		1050														
		8	251		7 40	244		9 52		16						4'
		1024														
		8	225		9 40	218		9 52		17						5'
		1190														
		10	191		4 40	184		10 42		18						5'
		1160														
		10	161		5 22	158		12 23		19						7
		1150														
		10	157		13 20	151		11 11		20						5'
		1146														
		10	146		17 15	137		12 08		21					⊄ Creek	5'
		970														
		8	171		25 26	165		10 38							⊄ Creek	6'

Inform.

Form 301 10M 3-34

PLEASE RETURN TO
LOS ANGELES COUNTY SURVEYOR
700 HALL OF RECORDS

NOTE: ANY ADDITIONS OR CHANGES ON THIS SHEET MUST BE MADE OR CIRCLED IN RED INK, WITH DATE AND NAME OF PERSON MAKING CHANGE

Do not extend notes this side of this line

Transit at	Sight on	Stadia Intercepts	Stadia Distance	Stadia Rod—	Horizontal Angle 0° to 360° Right	Horiz. Distance	+ — Vertical Angle	Elevation of Point	+ Back Sight	+ — Difference Elevation	Height of Instrument	+ — Vertical Distance	REMARKS Station	Left	Right
P1 99	R1. 98				° '		° '		1						
		1120 / 10	121		17.45	114	13.59		2						
		1211 / 11	112		31.05	105	14.11		3				b. cn.	5	w
		1092 / 10	93		55.10	186	15.13		4					5	
		995 / 9	96		69.40	90	14.22		5				"	7	
		1096 / 10	97		85.15	91	14.07		6				"	3	
		874 / 8	75		120.20	68	17.30		7				"	8	
		1094 / 10	95		137.05	91	11.49		8				"	8	
									9				"	7	
POT 99A	P1. 100				° '		° '		10						
		945 / 9	46		243.05	33	31.16		11						
		352 / 3	53		271.10	33	36.32		12				b. cn.	5	w
		1133 / 11	34		305.38	27	26.01		13				"	5	
		1136 / 11	37		20.40	35	13.50		14				"	6	
		1156 / 11	57		17.45	56	7.45		15				"	5	
		1094 / 10	95		12.40	94	5.48		16				"	6	
		124 / 0	125		13.50	124	5.48		17				"	5	
									18				"	5	
P1 102	R1. 101				° '		° '		19						
		199 / 1	200		312.25	84	23.14		20						
		958 / 9	59		321.40	48	24.47		21				b. cnk	5	w
													"	5	

Add'n'l Inform.

F.B. 787 Pg. 186

Topography Description Legend:
Side Hill.....S.H. Bottom Draw.B.D.
Side of Draw.S.D. Bottom Wash.B.W.
Side of Ridge.S.R. Top of Ridge.T.R.
Head of Draw.H.D. Toe of Slope..T.S.

Inters. of Draws.V.D's
Break in Slope..Bk.S.
Steep Slope.....S.S.
Top of Cliff.....T.Cl.
Bottom of Cliff..B.Cl.
Top of Spur.....T.Sp.
Bottom Canyon..B.Cn.

Side of Canyon S.Cn.
Top of Bank...T.B.
Bottom of Bank.B.B.
Top of Cut.....T.C.
Bottom of Cut..B.C.
Top of Fill.....T.F.
Bottom of Fill.B.F.

Saddle .....Sa.
Swale .....Sw.
Flat .....Fl.
Stream .....Str.
Trail .....Tr.
Pavement .....Pvt.
Edge of Road E.Rd.

Traveled Rd. Tr.Rd.
Fence .....Fn.
Int. Fences.V.Fns.
Ditch .....Di.
Telephone Pole T.P.
Power Pole....P.P.
Culvert .....Cul.

Oak-O. Fir-Fr.
Pine-Pl. Cedar-Ce.
Sycamore .....Sy.
Eucalyptus .....Eu.
Plus combinations of these and all common standard abbreviations.

Form 381 (SM 3-34)

PLEASE RETURN TO
LOS ANGELES COUNTY SURVEYOR
700 HALL OF RECORDS

NOTE: ANY ADDITIONS OR CHANGES ON THIS SHEET MUST BE MADE OR CIRCLED IN RED INK, WITH DATE AND NAME OF PERSON MAKING CHANGE

Do not extend notes this side of this line

Transit at	Sight on	Stadia Intercepts	Stadia Distances	Stadia Rod—	Horizontal Angle 0° to 360° Right	Horiz. Distance	+ − Vertical Angle	Elevation of Point	+ Back Sight	+ − Difference Elevation	Height of Instrument	+ − Vertical Distance	REMARKS Station	REMARKS Left Right
P1	P1.				° '		° '		1					
102	101													
		1141							2					
		41	42		304 25	32	27 09						B.M.	5' W
		1041							3					
		40	42		256 34	36	22 27						"	9
		1072							4					
		72	73		204 45	71	10 04						"	7
		694							5					
		94	95		205 45	89	13 56						Y Cr. Mark	6
									6					
Pat.	P1.								7					
102A	102													
		803							8					
		2	104		233 00	98	14 14		9				B.M.	6' N
		1122												
		20	123		224 40	121	7 29		10				"	8'
		1157												
		57	58		215 00	52	17 45		11				B.M.	4'
		392												
		3	93		202 45	89	12 13		12				"	3'
		302												
		2	103		199 87	100	9 35		13				"	5'
									14					
P1	P1.													
104	105								15					
		175												
		1	76		85 00	65	21 57		16				B.M.	5' W
		257												
		7	58		80 15	50	21 40		17				"	5'
		1040												
		40	41		62 10	35	20 48		18				"	4'
		1034												
		34	35		—	31	19 47		19				"	4'
		360												
		3	51		344 50	51	1 11		20				"	4'
		532												
		32	76		340 50	70	3 28		21				"	4

Form 381 (SM 3-34)
11 items.

Notes Ref. H. L. MARTIN Platted H. M. H.
Date JUN 28 1920 Date Job No. 22 Division No.
"W. VAN ALEN" Survey W. [illegible] F.S. 7277 Pg. 187

Form 301 10M 3-34

PLEASE RETURN TO
LOS ANGELES COUNTY SURVEYOR
700 HALL OF RECORDS

NOTE: ANY ADDITIONS OR CHANGES ON THIS SHEET MUST BE MADE OR CIRCLED IN RED INK, WITH DATE AND NAME OF PERSON MAKING CHANGE

Do not extend notes this side of this line

Transit at	Sight on	Stadia Intercepts	Stadia Distance	Stadia Rod	Horizontal Angle 0° to 360° Right	Horiz. Distance	+ Vertical Angle −	Elevation of Point	+ Back Sight	+ Difference − Elevation	Height of Instrument	+ Vertical Distance	REMARKS Station	Left	Right
P.I.	P.I.				° '		° '		1						
105	104	965							2						
		5	266		326 50	255	11 43		3				6 cm.	8'	W
		1163											"	8'	
		9	244		325 02	235	11 11		4				"	6'	
		1145											"	6'	
		9	214		325 40	207	11 51		5				"	6'	
		1180											"	6'	
		10	181		320 34	169	14 33		6				"	6'	
		1136											"	6'	
		10	137		321 15	128	15 01		7				"	6'	
		1087											"	6'	
		10	88		308 20	70	26 22		8				"	6'	
		921											"	8'	
		9	72		247 45	58	26 19		9						
"P"	P.I.				° '		° '		10						
110A	109								11				"P" 110A	Sta	pg. 62
		1082											6 cm.	5'	W
		6	483		291 30	467	10 29		12				"	6'	
	½	1020											"	6'	
		8	441		292 53	426	10 30		13				"	6'	
	½	1210											"	6'	
		10	421		291 29	407	10 36		14				"	6'	
	½	1190											"	6'	
		10	381		289 00	367	11 05		15				"	6'	
		1160											"	6'	
		8	361		285 50	337	11 23		16				"	6'	
		1023											"	5'	
		7	324		282 30	308	12 53		17				"	5'	
		1153											"	6'	
		9	254		279 40	237	14 52		18				"	6'	
		806											"	6'	
		6	206		284 10	187	17 20		19				"	6'	
		1072											"	6'	
		9	173		285 15	156	18 05		20				"	6'	
		845											"	6'	
		7	146		278 00	128	20 11		21				"	6'	
		1003													
		9	104		266 35	85	24 55						"	6'	

Add'l Interm.

Topography Description Legend:
Side Hill ..... S.H. Bottom Draw B.D.
Side of Draw S.D. Bottom Wash B.W.
Side of Ridge S.R. Top of Ridge T.R.
Head of Draw H.D. Toe of Slope T.S.

Intersection of Draw, V.Dr's, Break in Slope, Str.S. Stone ..... S.S. Top of Slope ..... T.Sl. Top of Cliff ..... B.Cl. Bottom of Cliff ..... T.Cl. Top of Spur ..... T.Sp. Bottom Canyon ..... B.Cn.

Side of Canyon, S.Cn. Top of Bank ..... T.B. Bottom of Bank ..... B.B. Top of Cut ..... T.C. Bottom of Cut ..... B.C. Top of Fill ..... T.F. Bottom of Fill ..... B.F.

Saddle ..... Sa. Sump ..... Sm. Flat ..... Fl. Stream ..... Str. Trail ..... Tr. Pavement ..... Pvt. Edge of Road ..... E. Rd.

Trampled Rd. Tr. Rd. Fence ..... Fe. Int. Fence ..... V. Fe. Ditch ..... Di. Telephone Pole ..... T.P. Power Pole ..... P.P. Culvert ..... Cul.

Oak ..... O. Pine ..... Pi. Sycamore ..... Sy. Eucalyptus ..... Eu. Plus combinations of them used all common standard abbreviations.

F.B. 787 Pg. 188

Form 391 10M 3-34

PLEASE RETURN TO
LOS ANGELES COUNTY SURVEYOR
700 HALL OF RECORDS

NOTE: ANY ADDITIONS OR CHANGES ON THIS SHEET MUST BE MADE OR CIRCLED IN RED INK, WITH DATE AND NAME OF PERSON MAKING CHANGE

Do not extend notes this side of this line

Transit at	Sight on	Stadia Intercepts	Stadia Distance	Stadia Rod	Horizontal Angle 0° to 360° Right	Horiz. Distance	± Vertical Angle	Elevation of Point	+ Back Sight	± Difference Elevation	Height of Instrument	± Vertical Distance	REMARKS Station	Left	Right
"P"	P1				° '		° '		1						
110A	109								2						
		9.74													
		9	25	—	219.10	59	27.11		3				6 cor	5'	W
		10.28													
		10	29	—	190.30	72	16.42		4				"	8'	
		9.73													
		9	24	—	164.29	73	5.09		5				"	7'	
		11.25													
		10	126	—	143.20	122	10.43		6				"	8'	
		11.48													
		10	149	—	134.05	143	11.46		7				149 cor		
									8						
									9						
									10						
									11						
									12						
									13						
									14						
									15						
									16						
									17						
									18						
									19						
									20						
									21						

Add'l Inform.

Notes Bid Date JUN 28 1939 Platted H. L. MARTIN Date Job No. 2211 Division No. F.B. 2197 Pg. 1/2

Survey of Grades Storm Sewer [illegible]

Form 301 10M 3-34

PLEASE RETURN TO

LOS ANGELES COUNTY SURVEYOR

700 HALL OF RECORDS

NOTE: ANY ADDITIONS OR CHANGES ON THIS SHEET MUST BE MADE OR CIRCLED IN RED INK, WITH DATE AND NAME OF PERSON MAKING CHANGE

Do not extend notes this side of this line

Transit at	Sight on	Stadia Intercepts	Stadia Distance	Stadia Rod	Horizontal Angle 0° to 360° Right	Horiz. Distance	+ Vertical Angle —	Elevation of Point	+ Back Sight	+ Difference — Elevation	Height of Instrument	+ Vertical Distance —	REMARKS Station	Left	Right
					° ′		° ′		1						
					° ′		° ′		2						
					° ′		° ′		3						
					° ′		° ′		4						
					° ′		° ′		5						
					° ′		° ′		6						
					° ′		° ′		7						
					° ′		° ′		8						
					° ′		° ′		9						
					° ′		° ′		10						
					° ′		° ′		11						
					° ′		° ′		12						
					° ′		° ′		13						
					° ′		° ′		14						
					° ′		° ′		15						
					° ′		° ′		16						
					° ′		° ′		17						
					° ′		° ′		18						
					° ′		° ′		19						
					° ′		° ′		20						
					° ′		° ′		21						

Add'n'l Interm.

Fir-Fr. Pine-Pi. Cedar-Ce. Sycamore ..... Sy. Eucalyptus ..... Eu. Plus combinations of those and all common standard abbreviations.

Traveled Rd. Tr. Rd. Fence ..... Fe. Int. Fences ..... V. Fe. Ditch ..... Di. Telephone Pole ..... T.P. Power Pole ..... P.P. Culvert ..... Cul.

Sa. ..... Sw. ..... Fl. ..... Str. ..... Tr. ..... Pvt. E.Rd.

Saddle ..... Sa. Swale ..... Sw. Flat ..... Fl. Stream ..... Str. Trail ..... Tr. Pavement ..... Pvt. Edge of Road ..... E.Rd.

Canyon S.Cn. Bank ..... T.B. Top of Bank ..... B.B. Bottom of Bank ..... T.B. Top of Cut ..... B.C. Bottom of Cut ..... T.C. Top of Fill ..... B.F. Bottom of Fill ..... T.F.

Side of Draw V.D's Slope ..... Sl.S. Steep Slope ..... S.S. Top of Cliff ..... T.Cl. Bottom of Cliff ..... B.Cl. Top of Spur ..... T.Sp. Bottom Canyon ..... B.Cn.

Interm. of Draw V.D's Break in Slope ..... Br.S. Steep Slope ..... S.S. Top of Cliff ..... T.Cl. Bottom of Cliff ..... B.Cl. Top of Spur ..... T.Sp. Bottom Canyon ..... B.Cn.

Topography Description Legend:

Side Hill ..... S.H.
Side of Draw ..... S.D.
Side of Ridge ..... S.R.
Head of Draw ..... H.D.
Bottom Draw ..... B.D.
Bottom Wash ..... B.W.
Top of Ridge ..... T.R.
Toe of Slope ..... T.S.

P.B. 282 Pg. 12

Form 391 10M 3-34

PLEASE RETURN TO
LOS ANGELES COUNTY SURVEYOR
700 HALL OF RECORDS

NOTE: ANY ADDITIONS OR CHANGES ON THIS SHEET MUST BE MADE OR CIRCLED IN RED INK, WITH DATE AND NAME OF PERSON MAKING CHANGE

Do not extend notes this side of this line

Transit at	Sight on	Stadia Intercepts	Stadia Distance	Stadia Red—	Horizontal Angle 0° to 360° Right	Horiz. Distance	+ Vertical Angle —	Elevation of Point	+ Back Sight	+ Difference Elevation —	Height of Instrument	+ Vertical Distance —	REMARKS Station	Left Right
POT					℄	Trav.	Rod	Cont.	From		49.16			
N1A	151								1					
		713												
		7	14		22 30	14	—		2				℄ Trav. Rod	14
		225												
		7	26		108 20	26	6 35		3				-	12
		665												
		6	66		108 43	66	4 38		4				-	14
		887												
		9	88		112 03	88	3 02		5				-	16
		1199												
		11	100		119 55	100	—		6				-	16
		1142												
		10	114		138 12	114	2 30		7				Trav. -	13
		1225											Side rod	
		11	126		121 45	126	1 15		8				-	10
		958												
		8	159		110 24	159	1 40		9				-	10
		2832												
		6	184		103 32	184	1 12		10				-	11
		1100												
		10	101		155 51	101	1 47		11				-	11
		990												
		9	99		171 39	99	3 42		12				-	11
		540												
		4	111		183 30	110	5 44		13				-	12
		330												
		1	131		184 36	129	4 07		14				-	12
		460												
		3	167		181 00	166	3 37		15				-	10
		798												
		7	209		180 10	209	1 44		16				-	10
		462												
		2	243		179 10	243	1 10		17				-	11
									18					
POT	P1								19					
~~152A~~	~~152~~				180° 0.0'									
		532							20					
152A	152	4	136		187 05	136	—						℄ Trav. Rod	2 N
		692							21					
		6	96		188 40	96							-	10

Noted Red L. L. MARTIN Plotted H. M. H. Job No. 2242 Drawing No. 2-F 227 Pg. 151

Sheet No. ___ of ___ Sheets
Totals.

Form 301 10M 3-34

PLEASE RETURN TO
LOS ANGELES COUNTY SURVEYOR
700 HALL OF RECORDS

NOTE: ANY ADDITIONS OR CHANGES ON THIS SHEET MUST BE MADE OR CIRCLED IN RED INK, WITH DATE AND NAME OF PERSON MAKING CHANGE

Do not extend notes this side of this line

Transit at	Sight on	Stadia Interbepts	Stadia Distance	Stadia Rod	Horizontal Angle 0° to 360° Right	Horiz. Distance	+ Vertical Angle	Elevation of Point	+ Back Sight	+ Difference Elevation	Height of Instrument	+ Vertical Distance	REMARKS Station	Left	Right
POT	P1				180°40'0" Right		° '		1						
~~152A~~	~~152A~~														
		850			° '		° '		2						
152A	152	8	51		183.20	51	—						℄ Trav. Rd	10	W
1		922					° '		3						
		9	23		152.10	23	—						"	11	
		1128					° '		4						
		11	29		79.00	29	—						"	10	
		1047					° '		5						
		10	48		54.00	48	4.35						"	11	
									6						
P1	POT				° '		° '		7						
153	152A				° '		° '								
		771							8						
		6	172		347.40	172	2.15						℄ Trav. Rd	11	W
		943							9						
		8	144		348.30	144	2.00						"	11	
		1013							10						
		9	114		350.40	114	2.10						"	13	
		982							11						
		9	83		352.05	83	2.20						"	11	
		853							12						
		8	54		346.20	54	1.51						"	12	
		932							13						
		9	33		305.05	33	2.10						"	12	
		1142							14						
		11	43		253.02	43	1.36						"	12	
		957							15						
		9	58		216.15	58	4.24						"	12	
		1169							16						
		11	70		191.10	69	6.20						"	10	
		982							17						
		9	83		175.38	82	4.57						"	10	
		810							18						
		7	111		165.35	110	4.31						"	11	
		945							19						
		8	146		168.10	145	4.38						"	9	
		1085							20						
		9	186		171.00	186	—						"	9	
							° '		21						

Add'n'l Inform.

F.B. 287 Pg. 172

Topography Description Legend:
Side Hill....S.H. Bottom Draw B.D.
Side of Draw S.D. Bottom Wash B.W.
Side of Ridge S.R. Top of Ridge T.R.
Head of Draw H.D. Toe of Slope T.S.

Inters. of Draws V.D's
Break in Slope..Bk.S.
Steep Slope.....S.S.
Top of Cliff.....T.Cl.
Bottom of Cliff..B.Cl.
Top of Spur.....T.Sp.
Bottom Canyon..B.Cn.

Side of Canyon S.Cn.
Top of Bank.....T.B.
Bottom of Bank..B.B.
Top of Cut.....T.C.
Bottom of Cut..B.C.
Top of Fill.....T.F.
Bottom of Fill..B.F.

Saddle.....Sa.
Swale.....Sw.
Flat.....Fl.
Stream.....Str.
Trail.....Tr.
Pavement.....Pvt.
Edge of Road E.Rd.

Traveled Rd. Tr.Rd.
Fence.....Fn.
Int. Fences V.Fns.
Ditch.....Dl.
Telephone Pole T.P.
Power Pole...P.P.
Culvert.....Cul.

Oak-O. Fir-Fr.
Pine-Pl. Cedar-Cd.
Sycamore.....Sy.
Eucalyptus.....Eu.
Plus combinations of these and all common standard abbreviations.

Form 381 10M 3-34

PLEASE RETURN TO
LOS ANGELES COUNTY SURVEYOR
700 HALL OF RECORDS

NOTE: ANY ADDITIONS OR CHANGES ON THIS SHEET MUST BE MADE, OR CIRCLED IN RED INK, WITH DATE AND NAME OF PERSON MAKING CHANGE

Do not extend notes this side of this line

Transit at	Sight on	Stadia Intercepts	Stadia Distance	Stadia Rod—	Horizontal Angle 0° to 360° Right	Horiz. Distance	+ − Vertical Angle	Elevation of Point	+ Back Sight	+ − Difference Elevation	Height of Instrument	+ − Vertical Distance	REMARKS Station	Left	Right
P.I.	P.I.				° '		° '								
154	153								1						
		382													
		2	83		56 42	83	— ° '		2				℄ Tar Rd	10' W	
		451													
		4	52		60 40	52	— ° '		3				-	10	
			6		85 41	6	— ° '		4				.	10	
		422													
		6	23		219 50	23	1 08		5				-	10	
		456													
		6	57		222 15	57	— ° '		6				-	10	
		692													
		6	92		222 50	93	— ° '		7				-	10	
					℄ Tar Rd. Cor. T. on				109.14						
					° '		° '		8						
									9						
									10						
P.C.	P.I.														
149	148								11				Sight rd.		
		304											Sta. ℄ Tar Rd	12' W.	
		2	105		312 08	104	6 29		12						
		625											-	105	
		5	126		319 32	126	3 08		13						
		655											-	10	
		5	156		323 40	156	1 58		14						
		1191											-	10	
		10	196		325 21	196	1 41		15						
					° '		° '		16						
P.C.T.	P.I.														
149B	150								17						
		962													
		8	163		199 45	162	4 19		18				℄ Mark	5' W.	
		1150													
		10	151		206 35	150	5 35		19				"	5'	
		832													
		7	138		219 10	132	4 20		20				-	4'	
		409													
		3	110		207 15	110	— ° '		21				-	4	
		692													
		4	93		206 08	93	—						-	4	

Notes Rod: L. MARTIN Plotted: H.M.H. Job No. 2867 Division No. ____ T.B. 707 Pg. 1933
Date: JUN 22 1939 Date: A.W. VAN FLEET Surveyor

Form 301 10M 3-34

PLEASE RETURN TO
LOS ANGELES COUNTY SURVEYOR
700 HALL OF RECORDS

NOTE: ANY ADDITIONS OR CHANGES ON THIS SHEET MUST BE MADE OR CIRCLED, IN RED INK, WITH DATE AND NAME OF PERSON MAKING CHANGE

Do not extend notes this side of this line

Transit at	Sight on	Stadia Intercepts	Stadia Distance	Stadia Rod—	Horizontal Angle 0° to 360° Right	Horiz. Distance	+ Vertical Angle —	Elevation of Point	+ Back Sight	+ Difference — Elevation	Height of Instrument	+ Vertical Distance —	REMARKS Station	Left	Right
POT	P1				° '		° '		1						
1498	150														
		4 | 9			° '		° '		2						
		2	60		208 10	60	—						℄ wash	4'	W
		733					° '		3						
		7	34		231 00	34	—						"	4'	
		334					° '		4						
		3	37		285 21	36	7 45						"	5	
		842							5						
		8	43		32 5 12	43	—						"	5	
		11.53					° '		6						
		11	54		358 10	54	10 5						"	7	
		1173							7						
		11	74		15 45	74	2 40						V "	8	
		1135							8						
		11	36		29 15	36	1 27						"	7	
		1141							9						
		11	42		97 20	42	—						"	6	
		863					° '		10						
		8	64		131 59	64	1 16						"	9	
		1079							11						
		18	80		106 25	80	—						"	7	
		528					° '		12						
		4 | 4	129		10 05	129	2 09						"	7	
		8.6							13						
		7	166		2 30	166	2 05						"	4	
									14						
					° '		° '		15						
D1	P1														
150	151				° '		° '		16						
		1023					—								
		10	24		360 05	24	° '		17				℄ wash	8'	W
		662													
		6	63		332 27	63	3 28		18				"	7'	
		696													
		5	197		338 54	197	1 00		19				℄ "	7'	
		546					—								
		4	147		349 57	147	° '		20				℄ "	5'	
		676													
		3	177		1 24	176	4 50		21				℄ "	9'	

Topography Description Legend:
Side Hill ... S.H. | Bottom of Drw. B.D. | Top of Ridge T.R. | Top of Slope ... T.S.
Side of Drw. S.D. | Bottom Wash B.W. | Top of Ridge S.R. | Toe of Slope ... T.S.
Side of Ridge S.R. | Top of Cliff ... T.Cl. | Top of Spur ... T.Sp. | Bottom Canyon ... B.Cn.
Head of Drw H.D. | Side of Cliff ... S.Cl. | Bottom of Spur ... B.Sp. | Bottom Canyon ... B.Cn.

Inters. of Brow V.O's | Break in Slope ... Br.S. | Steep Slope ... S.S. | Top of Cliff ... T.Cl. | Bottom of Cliff ... B.Cl. | Top of Spur ... T.Sp. | Bottom Canyon ... B.Cn.

Side of Canyon S.Cn. | Top of Bank ... T.B. | Bottom of Bank ... B.B. | Top of Cut ... T.C. | Bottom of Cut ... B.C. | Top of Fill ... T.F. | Bottom of Fill ... B.F.

Solaris ... Sa. | Sweet ... Sw. | Flat ... Fl. | Stream ... Str. | Trail ... Tr. | Pavement ... Pvt. | Edge of Road E.Rd.

Traveled Rd./Tr. Rd. | Fence ... Fn. | Int. Fences ... V. Fns. | Ditch ... Di. | Telephone Pole T.P. | Power Pole ... P.P. | Culvert ... Cul.

Oak ... O. | Pine-Pi. | Cedar-Cd. | Sycamore ... Sy. | Eucalyptus ... Euc. | Plus combinations of these and all common standard abbreviations.

Fir-Fr.

P.B. 22 pg. 24

Add'l

Form 381 1000 3-34

PLEASE RETURN TO
LOS ANGELES COUNTY SURVEYOR
700 HALL OF RECORDS

NOTE: ANY ADDITIONS OR CHANGES ON THIS SHEET MUST BE MADE OR CIRCLED IN RED INK, WITH DATE AND NAME OF PERSON MAKING CHANGE

Do not extend notes this side of this line

Transit at	Sight on	Stadia Intercepts	Stadia Distance	Stadia Red—	Horizontal Angle 0° to 360° Right	Horiz. Distance	+ − Vertical Angle	Elevation of Point	+ Back Sight	+ − Difference Elevation	Height of Instrument	+ − Vertical Distance	REMARKS Station	Left	Right
Instrument Sec line	P1151				° '		° '		1						
		885													
		8	86		145 46	86	—		2				℄ wash	8'	W
		880													
		8	81		124 20	81	1 24		3				"	4'	
		874													
		8	75		82 04	75	—		4				"	7'	
		915													
		8	116		52 18	116	—		5				"	12'	
		1082													
		10	83		36 46	83	—		6				"	6'	
		1163													
		11	64		359 20	64	—		7				"	5'	
		784													
		7	85		308 16	84	4 37		8				"	7'	
		907													
		8	108		319 25	107	5 10		9				"	12'	
		1136													
		10	137		337 35	137	—		10				"	9'	
									11						
									12						
DOT 751A	DI 151														
		810							13						
		7	111		17 27	111	—		14				℄ wash	8'	W
		650													
		6	51		24 41	51	2 20		15				"	7'	
		932													
		9	33		79 10	33	4 00		16				"	12'	
		1051													
		10	52		79 10	52	4 00		17				"	8'	
		1066													
		10	67		51 25	66	5 38		18				"	7'	
		1116													
		10	117		59 23	117	3 40		19				"	7'	
		1130													
		10	131		76 52	131	1 00		20				"	4'	
		1130													
		10	131		104 13	131	2 12		21				"	5'	
		926													
		9	127		118 56	126	5 22						"		

ADD'L Inform.

Notes Read H. M. Mc Phee
Date JUN 28 1939 Date
Platted H. M. Mc Phee
Job No. P267 Division No.
A. W. VAN FLEET Surveyor

Form 301 10M 3-34

PLEASE RETURN TO
LOS ANGELES COUNTY SURVEYOR
700 HALL OF RECORDS

NOTE: ANY ADDITIONS OR CHANGES ON THIS SHEET MUST BE MADE OR CIRCLED IN RED INK, WITH DATE AND NAME OF PERSON MAKING CHANGE

Do not extend notes this side of this line

Fir-Fr. Cedar-Ce. Sycamore Sy. Eucalyptus Eu. Plus combinations of these and all common standard abbreviations.

Traveled Rd. Tr.Rd. Fence Fe. Int. Fences V.Fe. Ditch Di. Telephone Pole T.P. Power Pole P.P. Culvert Cul.

Saddle Sa. Swale Sw. Flat Fl. Stream Str. Trail Tr. Pavement Pvt. Edge of Road E.Rd.

Side of Canyon S.Cn. Top of Bank T.B. Bottom of Bank B.B. Top of Cut T.C. Bottom of Cut B.C. Top of Fill T.F. Bottom of Fill B.F.

Intern. of Draw V.D's Break in Slope Bk.S. Steep Slope S.S. Top of Cliff T.Cl. Bottom of Cliff B.Cl. Top of Spur T.Sp. Bottom Canyon B.Cn.

Topography Description Legend:
Side Hill S.H. Bottom Draw B.D.
Bottom Wash B.W.
Side of Draw S.D. Top of Ridge T.R.
Side of Ridge S.R. Toe of Slope T.S.
Head of Draw H.D.

F.B. 267 Pg. 104

Transit at	Sight on	Stadia Intercepts	Stadia Distance	Stadia Rod	Horizontal Angle 0° to 360° Right	Horiz. Distance	+ Vertical Angle —	Elevation of Point	+ Back Sight	+ Difference Elevation —	Height of Instrument	+ Vertical Distance —	REMARKS Station	Left	Right
POT 151A	PI 151				° '		° '		1						
		1095			° '		° '		2						
		10	96		149 00	95	4 18						℄ wash	10 W	
		1070							3				"	10 W	
		10	71		184 20	70	7 40						Junk of creeks	8' W	
		529							4						
		4	130		122 03	129	6 04								
		1183							5						
		10	184		112 29	184	1 0						℄ wash	8' W	
		11.08							6						
		9	209		104 58	209	1 02						"	9'	
									7						
					° '		° '		8						
POT NIB	PI. N52														
					° '		° '		9						
		984													
		9	85		139 05	84	4 53		10				℄ wash	10' W	
		1158													
		11	59		108 12	59	— ° '		11				"	10'	
		1124													
		11	35		100 00	35	4 12		12				"	9	
		963													
		9	64		60 40	64	3 40		13				"	12	
		1016													
		9	117		60 45	117	2 18		14				"	12	
		1145													
		10	146		57 55	146	1 41		15				"	9	
		1146													
		10	147		52 10	147	— ° '		16				"	10	
					° '		° '		17						
POT N2A	PI. N3														
					° '		° '		18						
		114													
		10	166		164 30	165	4 29		19				℄ wash	10' W	
		1014													
		9	116		169 05	114	7 07		20				"	10	
		994													
		9	96		165 50	93	10 07		21				"	9	
		1163													
		11	64		122 10	62	10 20						"	12	

Add'l Inform.

Form 301 10M 3-34

PLEASE RETURN TO
LOS ANGELES COUNTY SURVEYOR
700 HALL OF RECORDS

NOTE: ANY ADDITIONS OR CHANGES ON THIS SHEET MUST BE MADE OR CIRCLED IN RED INK, WITH DATE AND NAME OF PERSON MAKING CHANGE

Do not extend notes this side of this line

Transit at	Sight on	Stadia Intercepts	Stadia Distance	Stadia Rod—	Horizontal Angle 0° to 360° Right	Hortz. Distance	+ — Vertical Angle	Elevation of Point	+ Back Sight	+ — Difference Elevation	Height of Instrument	+ — Vertical Distance	REMARKS Station	Left Right
POT 152A	P.I. 153				° ′		° ′		1					
		1099 / 10	100		84.40	96	10.36		2				℄ wash	9' W
		1110 / 10	111		67.39	108	9.44		3				"	9'
		1205 / 11	106		53.31	103	8.55		4				"	9'
		1120 / 10	121		26.41	118	8.34		5				"	9'
									6					
P.I. 153	POT 152B				° ′		° ′		7					
		1096 / 10	97		332.55	97	1.15		8				℄ wash	8 W
		1050 / 10	51		301.05	51	3.10		9				"	12
		581 / 5	82		269.11	82	3.20		10				"	9
		1092 / 10	93		238.52	92	4.10		11				"	8
		1093 / 10	94		211.45	93	4.05		12				"	8
		1100 / 9	101		193.40	100	4.37		13				"	9
		1085 / 10	86		175.54	85	4.21		14				"	10
		816 / 7	117		165.38	116	4.14		15				"	11
		1200 / 10	201		181.35	201	—		16				"	12
									17					
P.I. 154	P.I. 153				° ′		° ′		18					
		753 / 7	54		8.52	54	5.14		19				℄ wash	12 W
		1134 / 11	35		322.27	35	4.00		20				"	6
		1047 / 10	48		261.24	48	4.40		21				"	8

Add'n'l Inform.

Notes Red. H. L. MARTIN Platted H. M. M. Job No. 8261 Division No. F.B. 787 Pg. 177
Date JUN 28 1939 Date Survey of Greenleaf Ga. Rd.
A. W. VAN FLEET Date 6-28-39 Date 6-28-39 Date 6-19-39

Form 301 10M 3-34

PLEASE RETURN TO
LOS ANGELES COUNTY SURVEYOR
700 HALL OF RECORDS

NOTE: ANY ADDITIONS OR CHANGES ON THIS SHEET MUST BE MADE OR CIRCLED IN RED INK, WITH DATE AND NAME OF PERSON MAKING CHANGE

Do not extend notes this side of this line

Transit at	Sight on	Stadia Intercepts	Stadia Distance	Stadia Rod—	Horizontal Angle 0° to 360° Right	Horiz. Distance	+ — Vertical Angle	Elevation of Point	+ Back Sight	+ — Difference Elevation	Height of Instrument	+ — Vertical Distance	REMARKS Station	Left	Right
P1 154	P1 153				° ′		° ′		1						
		698			° ′		° ′		2						
		6	99		237.40	99	—						℄ wash	8	W
		991					° ′		3						
		8	192		226.40	192	—						"	8	
		887					° ′		4						
		6	288		223.45	288	1.00						"	8	
		918							5						
		6	319		221.17	319	1.45						"		
									6						
					° ′		° ′		7						
P1 155	P1 154				° ′		° ′		8						
		662													
		4	263		357.20	263	—						℄ wash	8	W
		480					° ′		9						
		3	181		350.20	181	1.05						"	8	
		541							10						
		4	142		348.09	142	2.25						"	9	
		606							11						
		5	107		342.00	107	2.46						"	9	
		943							12						
		9	44		306.50	44	3.10						"	10	
		1052							13						
		10	53		224.43	53	2.32						"	10	
		503							14						
		4	104		198.10	103	4.54						"	12	
		674							15						
		5	175		202.35	174	3.05						"	10	
		1210							16						
		10	211		213.48	211	1.02						"	10	
									17						
					° ′		° ′		18						
					° ′		° ′		19						
					° ′		° ′		20						
					° ′		° ′		21						

Add'n'l Inform.

F.B. 287 PG. 198

Topography Description Legend:
Side Hill.....S.H. Bottom Draw.B.D.
Side of Draw.S.D. Bottom Wash.B.W.
Side of Ridge.S.R. Top of Ridge.T.R.
Head of Draw H.D. Toe of Slope..T.S.

Intwrs. of Draws.V.D's Break in Slope..Bk.S. Steep Slope.....S.S. Top of Cliff.....T.Cl. Bottom of Cliff..B.Cl. Top of Spur.....T.Sp. Bottom Canyon..B.Cn.

Side of Canyon S.Cn. Top of Bank...T.B. Bottom of Bank.B.B. Top of Cut.....T.C. Bottom of Cut..B.C. Top of Fill.....T.F. Bottom of Fill.B.F.

Saddle .....Sa. Swale .....Sw. Flat .....Fl. Stream .....Str. Trail .....Tr. Pavement .....Pvt. Edge of Road E.Rd.

Traveled Rd. Tr.Rd. Fence .....Fn. Int. Fences.V.Fns. Ditch .....Di. Telephone Pole.T.P. Power Pole...P.P. Culvert .....Cul.

Oak-O. Fir-Fr. Pine-Pl. Cedar-Ce. Sycamore .....Sy. Eucalyptus .....Eu. Plus combinations of these and all common standard abbreviations.

Form 381 10M 3-54

PLEASE RETURN TO
LOS ANGELES COUNTY SURVEYOR
700 HALL OF RECORDS

NOTE: ANY ADDITIONS OR CHANGES ON THIS SHEET MUST BE MADE OR CIRCLED IN RED INK, WITH DATE AND NAME OF PERSON MAKING CHANGE

Do not extend notes this side of this line

Transit at	Sight on	Stadia Intercepts	Stadia Distance	Stadia Rod—	Horizontal Angle 0° to 360° Right	Horiz. Distance	+ Vertical Angle —	Elevation of Point	+ Back Sight	+ Difference Elevation —	Height of Instrument	+ Vertical Distance —	REMARKS Station	Left	Right
				Location Farwell Road						Topanga Summit					
				Motorway at Intersection						Greenleaf Cr.					
				Rod											
121.	P1.														
47	46														
		127													
		7	128		356.15	127	3.51						Rod to Tank		
		698													
		6	99		357.45	99	2.25						"	"	"
		469													
		4	70		1.22	70	1.68						Tank to Rod		10 ft
		236													
		2	36		3.25	36	—						"		11
		413													
		4	14		63.45	14	1.35						"		13
		837													
		8	38		110.25	38	1.45						"		12
		971													
		9	72		113.45	72	—						"		10
		1009													
		9	110		121.15	110	—						"		11

Notes Red B.L. MARTIN Plotted H.M.H. Job No. 2221 Division No. F.B. 2277 Pg. 125
Date JUN 28 1999 Date Survey of

Asst'n't Inform.

Form 301 LDM 5-34

PLEASE RETURN TO
LOS ANGELES COUNTY SURVEYOR
700 HALL OF RECORDS

NOTE: ANY ADDITIONS OR CHANGES ON THIS SHEET MUST BE MADE OR CIRCLED IN RED INK, WITH DATE AND NAME OF PERSON MAKING CHANGE

Do not extend notes this side of this line

F.B. 2203 Pg. 1

Topography Description Legend:
Side Hill ... S.H. | Bottom Draw ... B.D. | Bottom Wash ... B.W. | Top of Ridge ... T.R. | Toe of Slope ... T.S.
Side of Draw ... S.D. | Bottom Draw ... B.D. | Bottom Wash ... B.W. | Top of Ridge ... T.R. | Toe of Slope ... T.S.
Side of Ridge ... S.R. | Top of Ridge ... T.R. | Toe of Slope ... T.S.
Head of Draw ... H.D.

Edge of Drive ... E.D. | Edge of Road ... E.Rd. | Edge of Shoulder ... E.Sh. | Edge of Slope ... E.Sl. | Edge of Wash ... E.W.
Edge of Brush ... E.B. | Face of Slope ... F.Sl. | Face of Stream ... F.St. | Face of Trail ... F.Tr. | Face of Pavement ... F.Pvt.
Base of Slope ... B.Sl. | Bottom of Stream ... B.St. | Bottom of Trail ... B.Tr. | Bottom of Pavement ... B.Pvt.
Top of Slope ... T.Sl. | Top of Stream ... T.St. | Top of Trail ... T.Tr. | Top of Pavement ... T.Pvt.
Bottom of Slope ... B.Sl. | Bottom of Stream ... B.St. | Bottom of Trail ... B.Tr. | Bottom of Pavement ... B.Pvt.

Traveled Rd. ... Tr. Rd. | Fence ... Fe. | Int. Fence ... I. Fen. | Ditch ... Di. | Telephone Pole ... T.P. | Power Pole ... P.P. | Culvert ... Cul.
Fence ... Fe. | Int. Fence ... I. Fen. | Ditch ... Di. | Telephone Pole ... T.P. | Power Pole ... P.P. | Culvert ... Cul.

Gas. & Pipe-Pl. ... Ga. & P.-Pl. | Cedar ... Ce. | Sycamore ... Sy. | Eucalyptus ... Eu. | Pine ... Pi. | combinations of these and all common abbreviations.

Transit at	Sight on	Stadia Intercepts	Stadia Distance	Stadia Rod	Horizontal Angle 0° to 360° Right	Horiz. Distance	+ Vertical Angle −	Elevation of Point	+ Back Sight	+ Difference Elevation −	Height of Instrument	+ Vertical Distance −	REMARKS Station	Left	Right
					° ′		° ′		1						
					° ′		° ′		2						
					° ′		° ′		3						
					° ′		° ′		4						
					° ′		° ′		5						
					° ′		° ′		6						
					° ′		° ′		7						
					° ′		° ′		8						
					° ′		° ′		9						
					° ′		° ′		10						
					° ′		° ′		11						
					° ′		° ′		12						
					° ′		° ′		13						
					° ′		° ′		14						
					° ′		° ′		15						
					° ′		° ′		16						
					° ′		° ′		17						
					° ′		° ′		18						
					° ′		° ′		19						
					° ′		° ′		20						
					° ′		° ′		21						

ADD'N'L

Notes Ck'd by		Survey of	F.B. 787 PG. 201
Map No. B-1496 H.V.H.		W. O. Tape No. St'd of	
Office Work		Surveyed by	
Checked KRM		Notes Date	
Date July 39		Indexed C. Johnson 5-26-39	

GREENLEAF CANYON ROAD

J.N. 8261

LOCATION OF SIDE ROADS AND TOPOGRAPHY

Note: Any Additions or Changes on This Sheets Must be Made or Circled in Red Ink With Date and Name of Person Making Change.

Do not extend notes this side of this line

RETURN TO
LOS ANGELES COUNTY SURVEYOR
700 HALL OF RECORDS

FORM 247 SM 10-37

F.B. 787 PG. 202

120.60 @ 0°-00' T = 54° = 120.58

(2) 58°-39'-15"
(4) 117°-18'-30"
29-19-40"

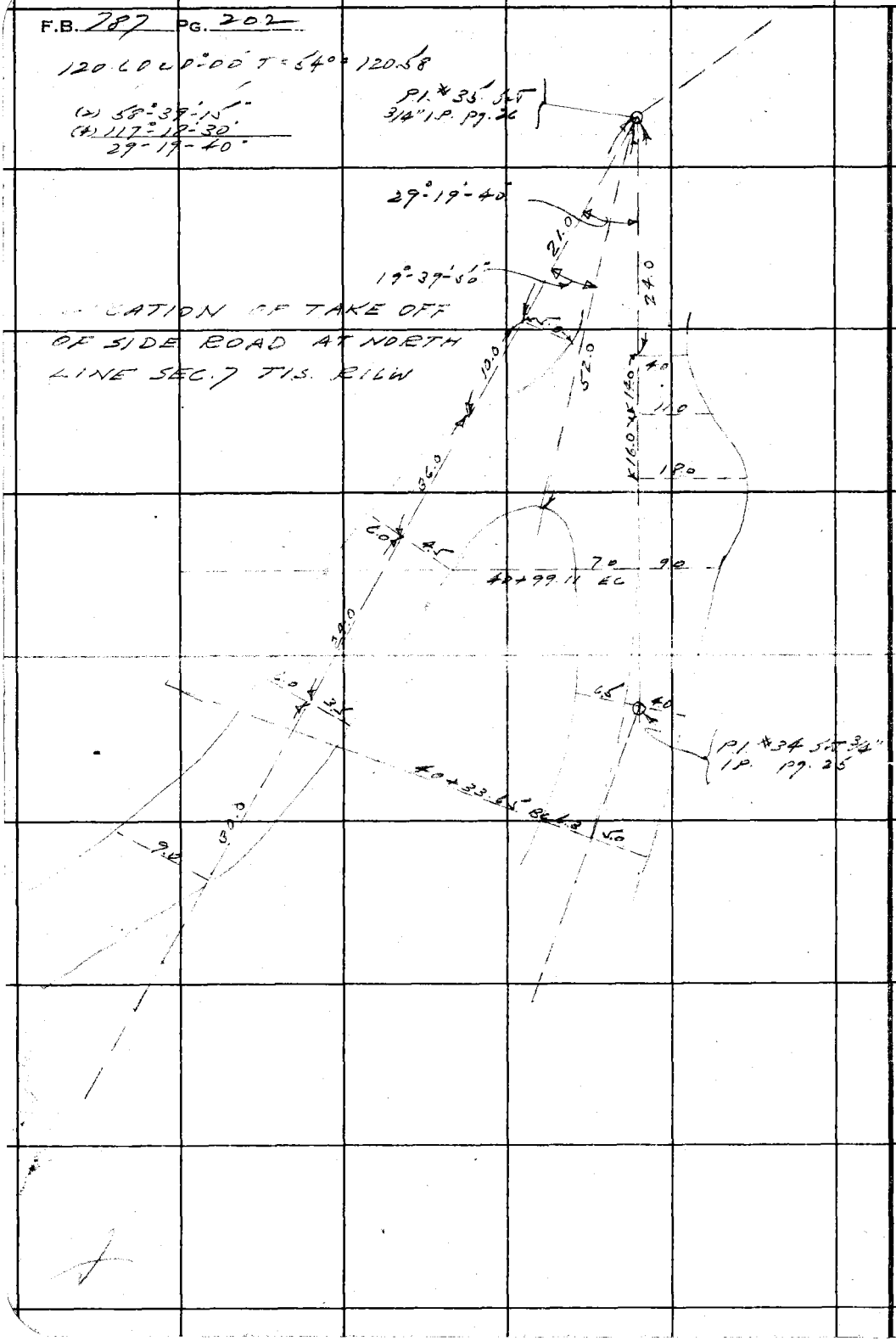

RETURN TO
LOS ANGELES COUNTY SURVEYOR
700 HALL OF RECORDS

Note: Any Additions or Changes on This Sheets Must be Made or Circled in **Red Ink** With Date and Name of Person Making Change.

Do not extend notes this side of this line

Notes Ck'd by	Survey of Greenleaf [illegible]	F.B. 787 PG. 203
Map No. B-1486	W. O. 8261 Tape No. 15 St'd 84 of	
Office Work H.M.H.	Surveyed by L.S. Hammond	
Checked KRM	Notes L.S.H. Date 3-22-39	
Date 5/5/39	Indexed A. C. Johnson	

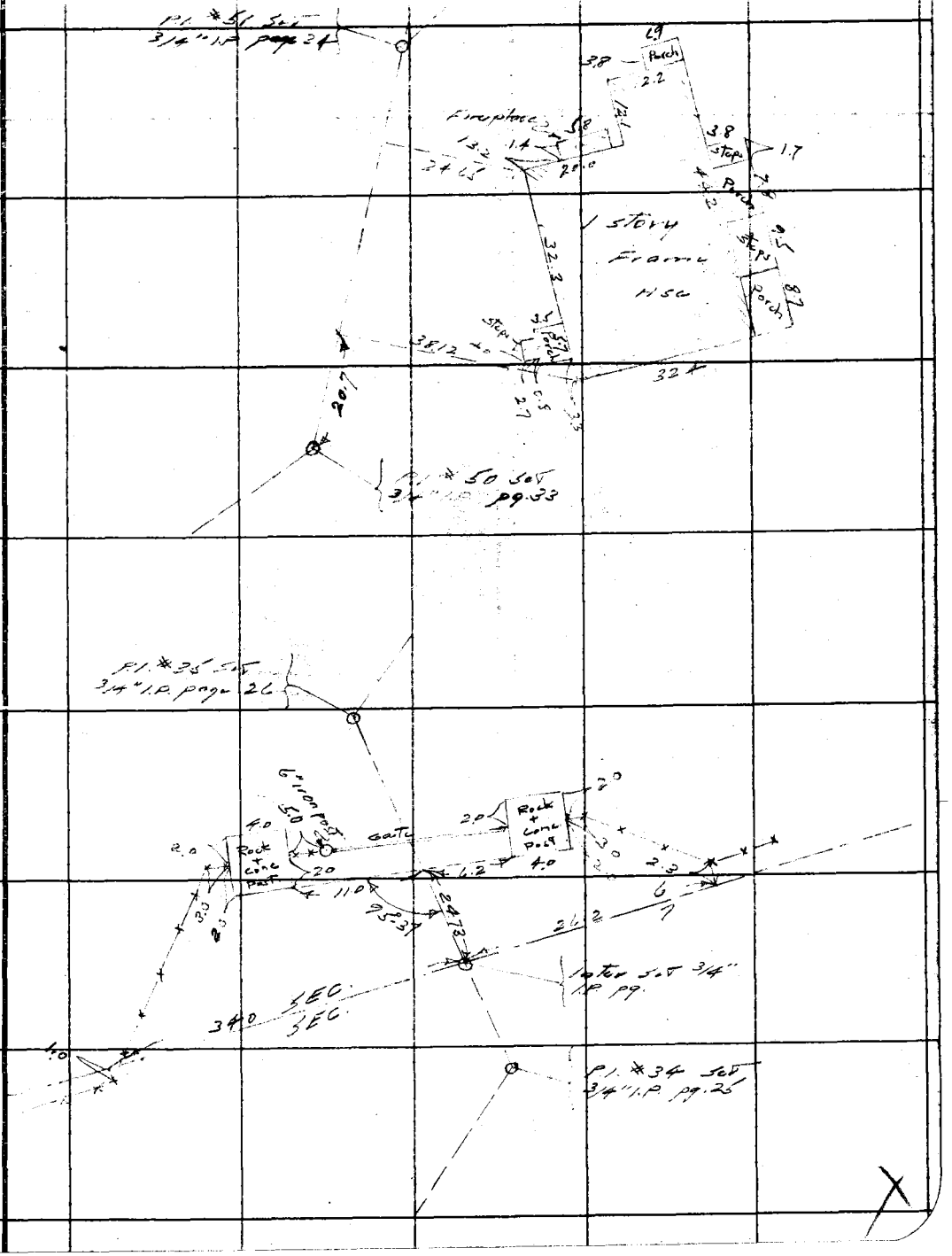

Note: Any Additions or Changes on This Sheets Must be Made or Circled in Red Ink With Date and Name of Person Making Change.

Do not extend notes this side of this line

RETURN TO
LOS ANGELES COUNTY SURVEYOR
700 HALL OF RECORDS

FORM 247 5M 10-37

RETURN TO
LOS ANGELES COUNTY SURVEYOR
700 HALL OF RECORDS

Note: Any Additions or Changes on This Sheets Must be Made or Circled in **Red Ink** With Date and Name of Person Making Change.

Do not extend notes this side of this line

F.B. 287 PG. 204

Notes Ck'd by	Survey of Greenleaf Cn Rd	F.B. 287 Pg. 205
Map No. B-1486	W. O. 8261 Tape No. 15 St'd 84 °F	
Office Work H.M.H.	Surveyed by L.S. Hammond	
Checked K.R.M.	Notes L.S.H. Date 3-21-39	
Date 5/5/39	Indexed A. C. [illegible]	

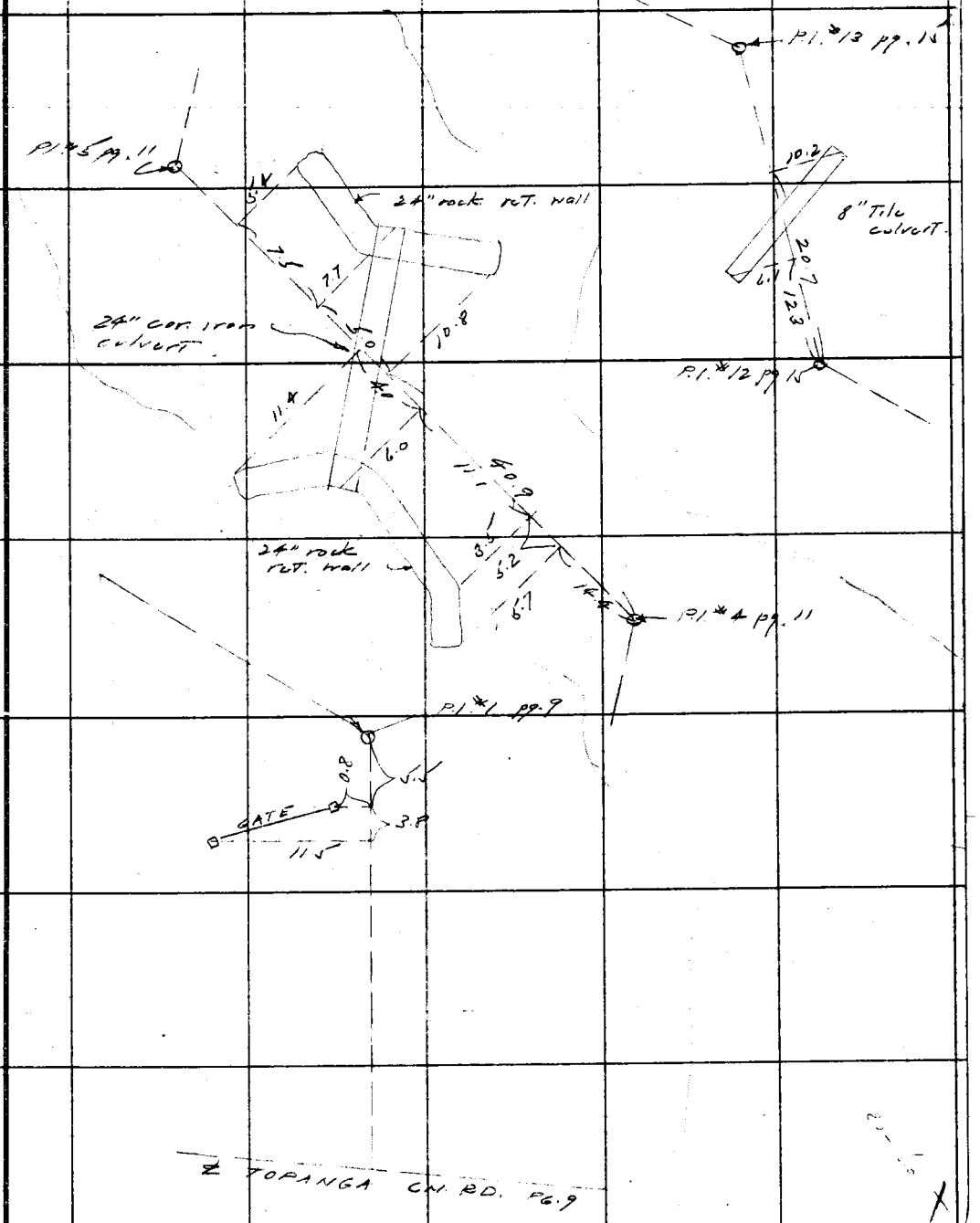

Note: Any Additions or Changes on This Sheets Must be Made or Circled in Red Ink With Date and Name of Person Making Change.

Do not extend notes this side of this line

RETURN TO
LOS ANGELES COUNTY SURVEYOR
700 HALL OF RECORDS

FORM 247 5M 10-37

F.B. 787 PG. 206

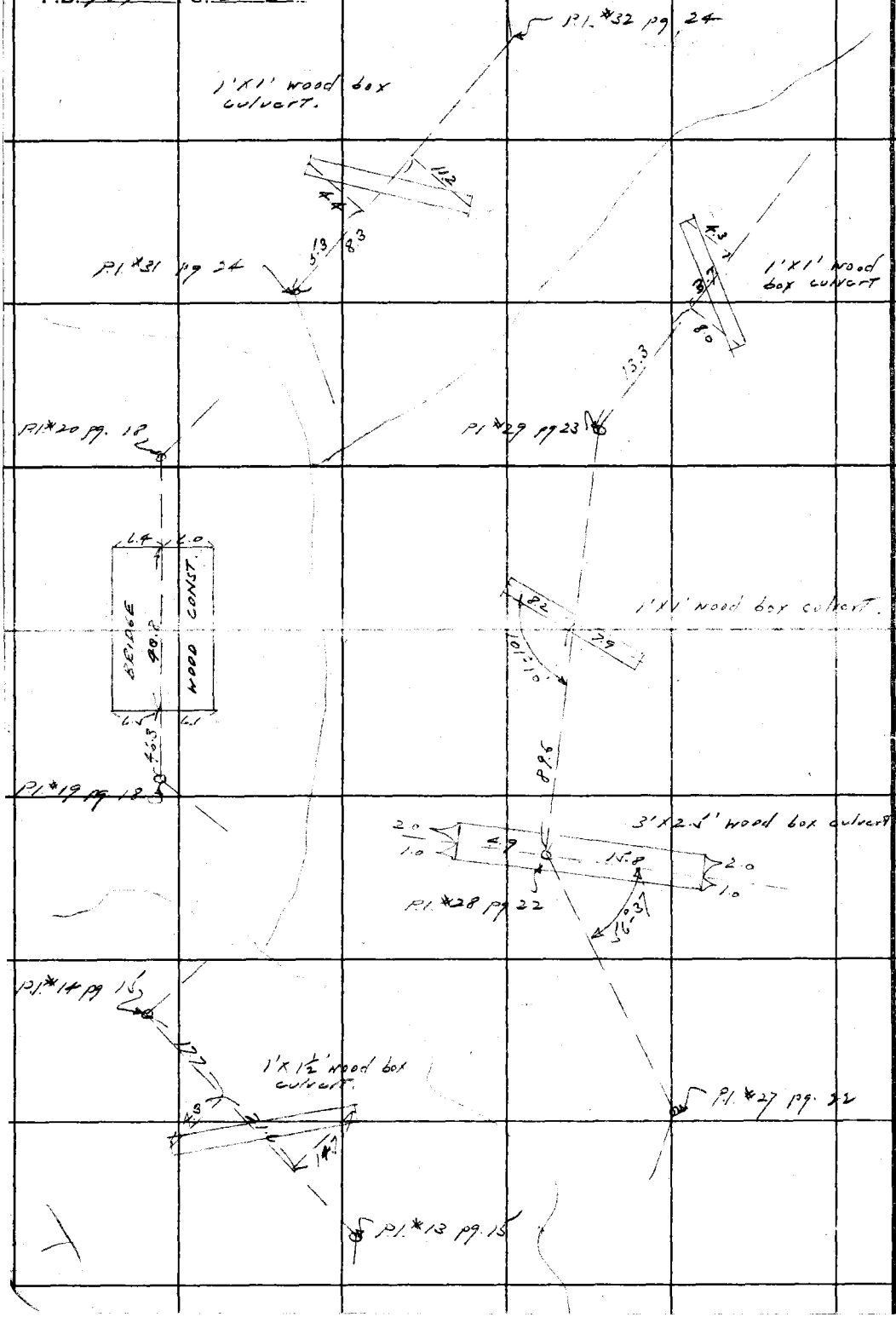

RETURN TO
LOS ANGELES COUNTY SURVEYOR
700 HALL OF RECORDS

Note: Any Additions or Changes on This Sheets Must be Made or Circled in **Red Ink** With Date and Name of Person Making Change.

Do not extend notes this side of this line

Notes Ck'd by	Survey of Greenleaf Cn Rd	F.B. 187 Pg. 207
Map No. B-1486	W. O. 8261 Tape No. 15 St'd 86 °F	
Office Work H. M. H.	Surveyed by L. S. Hammond	
Checked KRM	Notes L. S. N. Date 3-21-39	
Date 5/5/39	Indexed A. C. Johnson	

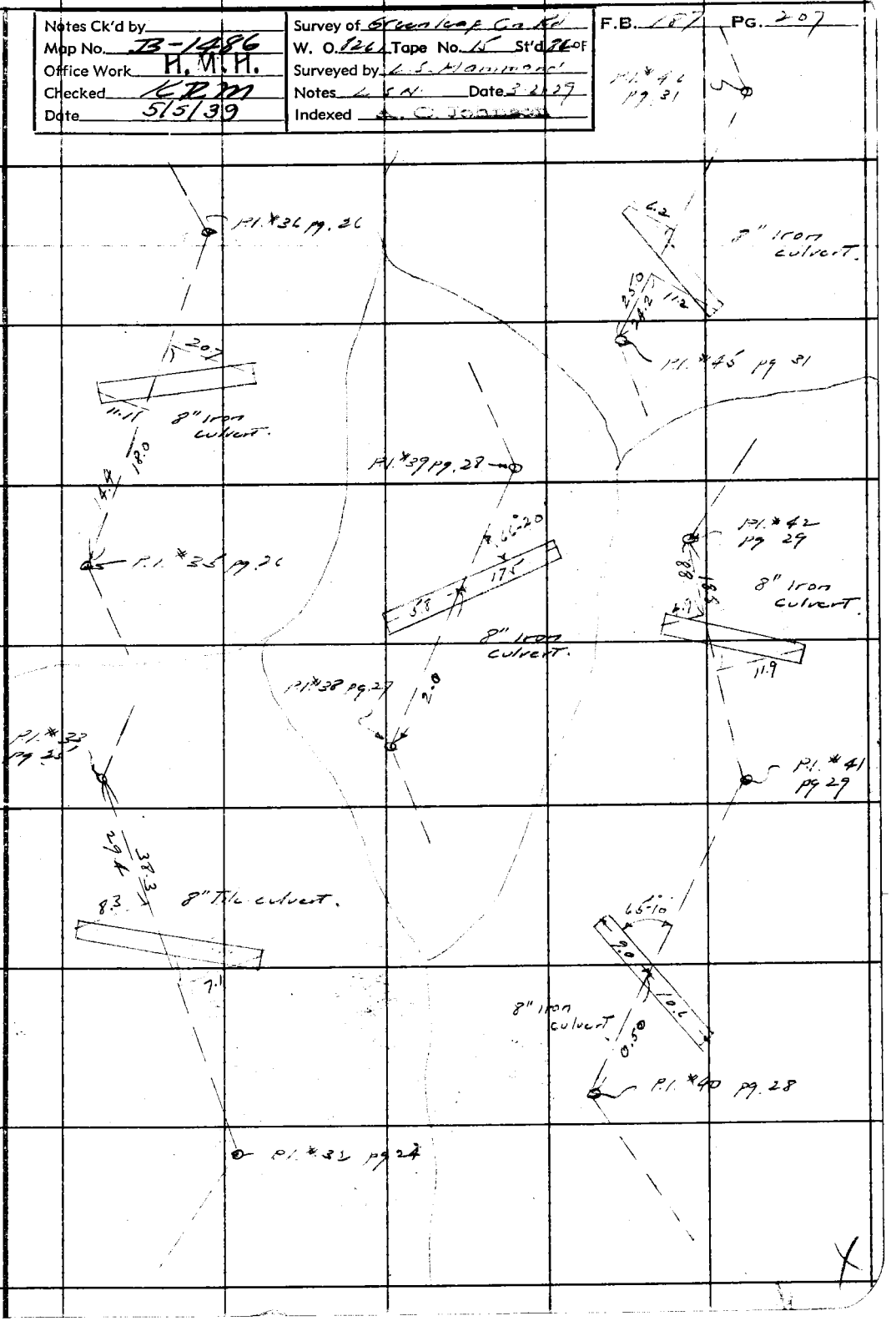

Note: Any Additions or Changes on This Sheets Must be Made or Circled in Red Ink With Date and Name of Person Making Change.

Do not extend notes this side of this line

RETURN TO
LOS ANGELES COUNTY SURVEYOR
700 HALL OF RECORDS

FORM 247 5M 10-37

RETURN TO
LOS ANGELES COUNTY SURVEYOR
700 HALL OF RECORDS

Note: Any Additions or Changes on This Sheets Must be Made or Circled in **Red Ink** With Date and Name of Person Making Change.

Do not extend notes this side of this line



Profile	Notes Red.	Plotted	Job No. 8261	Division No.	F. B. 287 PG. 209
No.	Date	Date	Survey of Greenleaf Cn Rd		
X-Sec.	Notes Chkd. L. K. F.	Checked	Survey by Hammond	Notes L S H	Date
No.	Date JUN 12 '39	Date	Map No.	Indexed [illegible]	Date 6-9-39

BENCH LEVELS

GREENLEAF CN. RD.

J.N. 8261

L. S. Hammond
[illegible] Blanchard
R. C. Murray
H. G. Forney

Note. See F.B. 808-5 to 72 Inc. for Profile & X-Sec.

STATION	B. S.	H. I.	F. S.	ELEV.

NOTE: ANY ADDITIONS OR CHANGES ON THIS SHEET MUST BE MADE OR CIRCLED IN RED INK, WITH DATE AND NAME OF PERSON MAKING CHANGE

Do not extend notes this side of this line

PLEASE RETURN TO
LOS ANGELES COUNTY SURVEYOR
700 HALL OF RECORDS

Form 307 5M 10-37

Form 307 5M 10-37

PLEASE RETURN TO
LOS ANGELES COUNTY SURVEYOR.
700 HALL OF RECORDS

NOTE: ANY ADDITIONS OR CHANGES ON THIS SHEET MUST BE MADE OR CIRCLED IN RED INK, WITH DATE AND NAME OF PERSON MAKING CHANGE

Do not extend notes this side of this line

F. B. 2827 PG. 210 | Job No. 2241 | Division No. | Notes Red. | Plotted | Profile
Survey of Alameda Co. Ln. | Date | Date | No.
Survey by Pearman & Stanley | Notes Chkd. L. K. F. | Checked | X-Sec.
Indexed Am. C. Johnson | Date JUN 12 '39 | Date | No.

STATION	B. S.	H. I.	F. S.	ELEV.	
				928 SLL. U.S.782 BM.	Calabasas - E side Conc. Highway NW. Cor. Oak Garage 4'30 corner 2' from bldg. 3" Colon Bar bronze Tablet stamped R.S. 20-192 Final elev 1928 = 928.SLL L.B. 719-55
	4 460. 933. 012.				
			4 323. 929. 493. U.S. 781 BM.		Reference mark Calabasas 100' SW of general store center of conc. hwy. chiseled square Final elev. 1928: 928.7 L.B. 719-204
	3 964. 932. 657.				
			4 786. 927. 871. U.S. 741 BM.		Calabasas - No. side hwy. 1/2 ± 1/10 SE. Cor. Pickett Market Iron pipe set in conc. at ground. Brass cap marked 9287 L.A. Final elev. 1926: 927.940 L.B. 719-1 68.
	4 420. 932. 291.				
			3 721. 928. 510. U.S. 782 BM.		
	4 624. 932. 192.			928. 566.	BM. - U.S. 782 (See above)
	5 910. 934. 214.	4884.		928 306.	
	2 088. 940. 700.	3 400.		930. 852.	
	0 090. 948. 254.	0 534.		947. 168.	
	3 240. 948. 880.	2 614.		946. 640.	
	9 960. 954. 920.	3 920.		947. 960.	
	2 245. 948. 700.	11 465.		940. 435.	
	2 315. 945. 920.	4 445.		943. 695.	
	2 030. 950. 980.	2 020.		946. 960.	
	8 220. 960. 455.	2 245.		956. 735.	

Form 307 5M 10-37

PLEASE RETURN TO
LOS ANGELES COUNTY SURVEYOR
700 HALL OF RECORDS

NOTE: ANY ADDITIONS OR CHANGES ON THIS SHEET MUST BE MADE OR CIRCLED IN RED INK, WITH DATE AND NAME OF PERSON MAKING CHANGE

Do not extend notes this side of this line

STATION	B. S.	H. I.	F. S.	ELEV.		
		960 455				
	6 385	964 765	2 075	958 380		
	1 960	960 433	1 295	963 470	T.B.M.	Adj. = 963.477 Set cut sq. in T.B. * 3 E of cor. fence Warner Bros Ranch So. end El Canon Ave.
	8 640	962 625	10 455	954 970		
	7 020	964 045	5 800	957 815		
	9 265	971 370	2 740	962 105		
	11 415	982 180	0 665	970 765		
	10 380	989 995	2 570	979 615		
	11 055	1000 405	0 640	989 350		
	11 850	1011 525	0 730	999 675		
	7 000	1017 850	0 645	1010 850		Adj. = 1011.962
	1 635	1013 485	5 920	1011 565	T.B.M.	Set cut sq. in T.B. * 3 E of West side Old Topanga Cor. Ret. at inter E.A. City Rds.
	6 850	1006 215	8 115	1004 365		
	12 225	995 610	11 825	994 390		
	6 430	996 670	5 335	990 270		
	2 510	993 650	5 535	991 110		
	9 210	998 310	4 545	989 100		
	6 265	1003 965	0 615	997 700		
	6 325	1009 595	0 695	1003 270		
	7 305	1013 320	3 580	1005 740		
	7 280	1017 440	2 960	1010 360		

Profile Notes Red. Plotted Job No. Division No. F. B. Pg. 211
No. Date Survey of
X-Sec. Date Survey by Notes Date
No. Notes Chkd. L. K. F. Checked Map No. Indexed A. C. T. Date
Date JUN 12 '39 Date

Form 307 5M 10-37

PLEASE RETURN TO
LOS ANGELES COUNTY SURVEYOR
700 HALL OF RECORDS

NOTE: ANY ADDITIONS OR CHANGES ON THIS SHEET MUST BE MADE OR CIRCLED IN RED INK, WITH DATE AND NAME OF PERSON MAKING CHANGE

Do not extend notes this side of this line

STATION	B. S.	H. I.	F. S.	ELEV.		
		1017.640				
			1.490	10[illegible].150	B.M. #G-1	Adj. = 1016.168 Set Spk+W in root 48" oak tr E. side Old Topanga Cn. Rd. 140' No. of inter Greenleaf Cn Rd.
	2.320	1018.470				
	9.830	1023.895	4.405	1014.065	B.M. #G-2	Adj. = 1014.084 Set Spk+W in 36" Eucalyptus Tree W. side Old Topanga Cn. Rd. 16' West of inter with Greenleaf Cn Rd
	5.880	1029.050	0.725	1023.170		
	7.095	1033.430	2.715	102[illegible].335		
	7.930	1038.835	2.525	10[illegible].905		
	1.440	1038.495	1.780	103[illegible].055		
	10.220	1040.740	7.9[illegible]	103[illegible].520		
	11.380	1051.735	0.385	104[illegible].355		
	11.360	1063.075	0.020	105[illegible].715		
	5.680	1067.045	1.710	106[illegible].365		
	7.480	1070.445	4.080	106[illegible].965		
	4.375	1074.760	0.060	107[illegible].385		
	7.600	1076.750	5.410	1069.350	B.M. #G-3	Adj. = 1069.375 Set C Spk+W in crotch of clump of oaks 2-18" 1-14" 60' No. 10' W. of inter of Sec Line So. Land wash.
	11.060	1087.530	0.480	107[illegible].470		
	11.255	1098.660	0.225	1087.305		
	11.500	1109.670	0.490	109[illegible].170		
	11.620	1120.860	0.430	110[illegible].240		
	11.735	1132.195	0.400	1120.460		
	10.785	1142.230	0.750	1131.445		

F. B. 787 PG. 212 | Job No. 8261 | Division No. | Notes Red. | Plotted | Profile
Survey of Greenleaf Cn Rd | Date | Date | No.
Survey by Hammond | Notes 4 SH | Notes Chkd. L. K. F. | Checked | X-Sec.
Indexed E. C. Johnson | Date | Date JUN 12 '39 | Date | No.

Form 30__5M 10-37

PLEASE RETURN TO
LOS ANGELES COUNTY SURVEYOR
700 HALL OF RECORDS

NOTE: ANY ADDITIONS OR CHANGES ON THIS SHEET MUST BE MADE OR CIRCLED IN RED INK, WITH DATE AND NAME OF PERSON MAKING CHANGE

Do not extend notes this side of this line

STATION	B. S.	H. I.	F. S.	ELEV.		
		1142 230				
	11 725	1153 390	0 565	1141 665		
	12 000	1164 975	0 415	1152 975		
	11 430	1176 325	0 080	1164 895		
	11 035	1186 880	0 480	1175 845		
	10 425	1197 210	0 095	1186 785		
	11 055	1207 960	0 305	1196 905		
	10 365	1217 875	0 450	1207 510		
	10 405	1227 920	0 360	1217 515		
	10 750	1238 060	0 610	1227 310		
	11 515	1249 455	0 120	1237 940		
	10 250	1259 430	0 275	1249 180		
	11 125	1270 220	0 335	1259 095		
	11 565	1281 405	0 380	1269 840		
	10 960	1292 270	0 095	1281 310		
	11 175	1302 870	0 575	1291 695		
	11 010	1313 600	0 280	1302 590		
	11 555	1324 595	0 560	1313 040		
	11 550	1335 765	0 380	1324 215		
	11 165	1346 820	0 110	1335 655		
	7 350	1354 060	0 110	1346 710		

Profile No. ____ Notes Red. ____ Plotted ____ Job No. 261 Division No. ____ F. B. 787 PG. 213

X-Sec. No. ____ Date ____ Date ____ Survey of Greenleaf Co. Rd.

Notes Chkd. L. K. F. Checked ____ Survey by Hammond Notes L.S.M. Date 6-5-39

Date JUN 12 '39 Date ____ Map No. ____ Indexed A. C. Johnson Date ____

Form 307 5M 10-37

PLEASE RETURN TO
LOS ANGELES COUNTY SURVEYOR
700 HALL OF RECORDS

NOTE: ANY ADDITIONS OR CHANGES ON THIS SHEET MUST BE MADE OR CIRCLED IN RED INK, WITH DATE AND NAME OF PERSON MAKING CHANGE

F.B. 307 PG. 214 | Job No. 8211 | Division No. | Profile
Survey of Greenleaf Ave. Storm Drain | Notes Red. | Plotted | No.
Survey by A. C. Johnson | Notes | Date | Notes Chkd. L. K. F. | Date | Checked | X-Sec. | No.
Indexed A. C. Johnson | Date | Date JUN 12 '39 | Date

Do not extend notes this side of this line

STATION	B. S.	H. I.	F. S.	ELEV.		
		1354.060				Adj. - 1350.182
	1650	1351.790	3.920	1347.140	B.M.* G-4	Set Bolt 38'± No. of #1 #136 Top. Ridge
	11820	1352.710	7.650	1345.060		
	10985	1356.002	0.583	1355.376		
	10410	1355.905	0.790	1355.115		
	11180	1354.910	0.260	1354.650		
	11820	1354.405	0.315	1354.090		
	11035	1425.816	0.680	1424.826		
	10990	1419.343	0.210	1419.133		
	11290	1438.288	0.385	1437.903		
	11203	1439.805	1.730	1438.075		
	11440	1450.640	0.615	1450.025		
	11645	1446.935	0.350	1446.585		
	11183	1442.710	0.410	1442.300		
	10653	1483.054	0.815	1482.239		
	6150	1489.025	0.[illegible]	1488.[illegible]		Adj. = 1484.521
	4931	1489.405	4.453	1484.952	T.B.M.	[illegible]
	11520	1500.760	0.[illegible]	1500.[illegible]		
	11590	1512.213	0.125	1512.088		
	11955	1524.065	0.[illegible]	1523.[illegible]		
	11250	1535.428	0.320	1535.108		

Form 307 5M 10-37

PLEASE RETURN TO
LOS ANGELES COUNTY SURVEYOR
700 HALL OF RECORDS

NOTE: ANY ADDITIONS OR CHANGES ON THIS SHEET MUST BE MADE OR CIRCLED IN RED INK, WITH DATE AND NAME OF PERSON MAKING CHANGE

Do not extend notes this side of this line

STATION	B. S.	H. I.	F. S.	ELEV.		
		1535.683				
8 620	1544.043		0 260	1535.423		
11 560	1553.480		0 125	1543.920		
11 675	1562.795		0 360	1550.120		
11 770	1568.093		0 470	1560.323		
11 583	1589.472		0 210	1567.882		
5 855	1595.211		1 725	1567.736		
8 080	1592.200		3 390	1589.211	BM. # 6.5	Set BM. # 12 on East side of Rock Adj. = 1540.268
11 340	1609.255		0 375	1597.915		
11 250	1620.263		0 354	1608.900		
11 880	1631.860		0 270	1619.980		
11 730	1642.493		1 095	1630.765		
11 695	1654.453		0 035	1642.403		
11 860	1665.693		0 320	1653.833		
11 830	1677.190		0 405	1663.290		
11 520	1688.490		0 220	1676.990		
11 190	1699.423		0 255	1688.233		
6 450	1705.438		0 440	1693.988		
9 995	1710.220		5 210	1700.223	T. B. M.	Nail & tag in Topanga Summit Adj. = 1700.289
10 085	1719.935		0 370	1709.850		
10 530	1730.100		0 365	1719.670		

Profile

No. _____ Notes Red. _____ Plotted _____ Job No. 2261 Division No. _____ F.B. 97 Pg. 215

X-Sec. _____ Date _____ Date _____ Survey of _____

No. _____ Notes Chkd. L. K. F. Checked _____ Survey by _____ Notes _____ Date 6-6-39

Date JUN 12 '39 Date _____ Map No. _____ Indexed _____ Date _____

Form 307 5M 10-37

PLEASE RETURN TO
LOS ANGELES COUNTY SURVEYOR
700 HALL OF RECORDS

NOTE: ANY ADDITIONS OR CHANGES ON THIS SHEET MUST BE MADE OR CIRCLED IN RED INK, WITH DATE AND NAME OF PERSON MAKING CHANGE

Do not extend notes this side of this line

STATION	B. S.	H. I.	F. S.	ELEV.		
		1730 100				
	0 180	1718 900	11 380	1718 720		
	0 785	1708 990	10 695	1708 205		
	1 985	1700 840	10 135	1698 855		P.I. #39 Topanga Summit MW. 3/4" I.P. See pg. Adj. = 1692.230
	10 965	1703 125	8 680	1692 160	T.B.M.	
	9 785	1710 000	0 910	1702 215		Set 3/4" I.P. Fl 1'50 + 1'E of pipe line coun with water tank F.D. 344 on firebreak 100' ± West of junc. with Henry Ridge MW + Topanga Summit MW Adj. = 1708.924
	1 155	1710 010	3 145	1708 855	B.M. # G-6	
	1 270	1703 485	7 795	1702 215		
			11 325	1692 160	T.B.M.	P.I. #39 3/4" I.P. Topanga Summit MW Adj. = ~~1692.230~~

Reset 0.9 Down 1-27-48 Elev. = 1691.33
See F.B. 1104-326

F.B. 787 Pg. 216 Job No. 8261 Division No. 8261 Notes Red. Plotted Profile
Survey of Greenleaf Cn Rd Date Date No.
Survey by Hammond Notes L S H Notes Chkd. L. K. F. Checked X-Sec.
Indexed A. C. Johnson Date Date JUN 12 39 Date No.

Profile No. ____ X-Sec. No. ____

Notes Red. ____ Plotted ____ Job No. 2261 Division No. ____ F. B. 787 Pg. 217

Date ____ Date ____ Survey of Crown Cap Co. No.

Notes Chkd. L. K. F Checked ____ Survey by Hammond Notes 6514 Date ____

Date JUN 12 '39 Date ____ Map No. ____ Indexed A. C. Johnson

NOTE: ANY ADDITIONS OR CHANGES ON THIS SHEET MUST BE MADE OR CIRCLED IN RED INK, WITH DATE AND NAME OF PERSON MAKING CHANGE

Do not extend notes this side of this line

STATION	B. S.	H. I.	F. S.	ELEV.

PLEASE RETURN TO
LOS ANGELES COUNTY SURVEYOR
700 HALL OF RECORDS

Form 307 5M 10-37

Form 307 5M 10-37

PLEASE RETURN TO
LOS ANGELES COUNTY SURVEYOR
700 HALL OF RECORDS

NOTE: ANY ADDITIONS OR CHANGES ON THIS SHEET MUST BE MADE OR CIRCLED IN RED INK, WITH DATE AND NAME OF PERSON MAKING CHANGE

Do not extend notes this side of this line

F. B. 299 PG. 218 | Job No. 2214 | Division No. | Notes Red. | Plotted | Profile
Survey of Cerritos Levee Line 15 | Date | Date | No.
Survey by Hammond & Hammond | Notes Accepted | Notes Chkd. J. K. F. | Checked | X-Sec.
Indexed S. C. Johnson | Date | Date JUN 12 '39 | Date | No.

STATION	B. S.	H. I.	F. S.	ELEV.	
					C.S.B.M. #187 Fd. Spike in stump Mulholland Hwy of Eucalyptus (12" dia) F.B. (See Card)
6 410	1685.095		1679	685	
11 535	1697.290	0.330	1685.755		
3 990	1700.575	0.795	1696.580		
2 485	1699.720	0.290	1697.235		
9 045	1708.530	0.265	1699.485		Adj. 1692.230
4 490	1711.525	1.465	1706.580		
9 990	1711.730	3.845	1701.730		
2 310	1724.925	0.105	1717.615		
7 720	1736.270	0.375	1728.550		
4 390	1736.290	2.925	1733.900		
8 740	1736.655	5.795	1727.915		Fd. 3/4" I.P. in conc. #11 = 8M H.P. #1 Hammond Bridge Adj. = 1726.845
2 295	1734.125	4.255	1729.870		
0 410	1724.960	0.645	1724.550		
6 415	1718.030	2.345	1711.615		
3 695	1711.620	10.095	1701.925		
2 040	1709.200	4.470	1704.730		
6 985	1701.850	8.285	1693.565		
1 160	1694.440	8.570	1685.870		Fd. 3/4" I.P. in conc. (See above)
6 695	1693.790	11.345	1682.445		
0 450	1693.560	6.910	1686.650		

20

Form 307 5M 10-37

PLEASE RETURN TO
LOS ANGELES COUNTY SURVEYOR
700 HALL OF RECORDS

NOTE: ANY ADDITIONS OR CHANGES ON THIS SHEET MUST BE MADE OR CIRCLED IN RED INK, WITH DATE AND NAME OF PERSON MAKING CHANGE

Do not extend notes this side of this line

Profile No. _____ Notes Red. _____ Plotted _____ Job No. 22-6 Division No. _____ F. B. 207 PG. 219

X-Sec. No. _____ Date _____ Checked _____ Date _____ Survey of Greenleaf Ave. Notes K.K.F. Date 5-27-37

Notes Chkd. L. K. F. Date JUN 12 '39 Survey by Hogan et al Map No. _____ Indexed A. C. [illegible]

STATION	B. S.	H. I.	F. S.	ELEV.	
		1678.569			
1.17+	1666.685	8.63+	1664.91+		
0 800	1655.295	11.490	1654.[illegible]		
0 800	1651.083	4.[illegible]	1651.383	P.I. #160	3/4" I.P.
0.21+	1642.97+	9.120	1642.[illegible]	POT #102A	4X4
1.40	1635.290	8.91+	1633.079		
0450	1627.055	8.59+	1626.60+	P.I. #102	3/4" I.P.
0.29+	1615.770	11.580	1615.475+		
1405	1605.830	11.345	1604.425		
2100	1596.925	11.025	1594.600		
1.65+	1592.42+	-.99+	1593.910	POT #104A	4X4
0 170	1580.055	11.740	1580.085		
0.21+	1571.440	11.170	1569.685		
B.M. #1	5.66+	1570.45+	6 -	1565.3[illegible]	B.M. #1
0 800	1559.810	11.455	1559.010		
1.19+	1557.970	9.035	1550.775		
0.77+	1548.040	4.705	1547.265	POT #102A	4X4
1.21+	1537.655	11.600	1536.440	P.I. #102	3/4" I.P.
0 11+	1527.250	11.015	1526.640		
0 360	1517.035	10.565	1516.685		
0.20+	1505.31+	11.92+	1505.11+		

Set 3/4" I.P. Fl. base of chimp Walnut Tr. 60'± from P.I. #104 approx. 20' East. Tangent Curve

Adj. = 1564.263

X

10

Form 307 5M 10-37

PLEASE RETURN TO
LOS ANGELES COUNTY SURVEYOR
700 HALL OF RECORDS

NOTE: ~~ANY ADDITIONS~~ OR CHANGES ON THIS SHEET MUST BE MADE OR CIRCLED IN RED INK, WITH DATE AND NAME OF PERSON MAKING CHANGE

Do not extend notes this side of this line

F.B. 70 Pg. 220 | Job No. 826 | Division No. | Profile
Survey of Hawthorne Blvd. Grade Sep. | Notes Red. | Plotted | No.
Survey by Hammond | Notes 4-5-39 | Date | Date | X-Sec.
Indexed A. C. Jones | Date | Notes Chkd. L. K. F. | Checked | No.
Date | Date JUN 12 '39 | Date

STATION	B. S.	H. I.	F. S.	ELEV.		
		1505	315			
	10.55	1358	255	1039	1450	920
B.M. # 2	2605	1496	410	11	456	B.M. # 2 — Elev. 3/4" I.P. Top spur N to side draw across canyon from P.I. #99 Adj. = 1492.773
	3120	1485	1355	11	455	1492
	0460	1474	1355	11	44[illegible]	1475
	2460	1463	915	11	140	1462
	0[illegible]	[illegible]	2075	11	045	[illegible] TBM — P.I. 49° 78' Tangent Curve 100 per FB 49.
	0755	1441	975	[illegible]		
	[illegible]	1453	1301	56	[illegible]	1475
	[illegible]	1453	915	[illegible]	[illegible]	1113 TBM Spike in P.I. 4 Tangent Summit MW
	0[illegible]	1371	1451	11	420	1[illegible]
B.M. # 3	7[illegible]	1411	715	1[illegible]	[illegible]	111 B.M. # 3 — Tangent [illegible] P.I. 61°49 Adj. = 1409.169
	1[illegible]	[illegible]	5325	5[illegible]	[illegible]	345
	1630	1395	945	11	010	1[illegible] TBM — Spike in P.I. 41°49' Tangent [illegible] Nail in E.P.
	0660	1356	340	10	255	1386 690
	2405	1381	560	7	185	1396 [illegible]
	1395	1376	515	6	440	1357 1120 P.I. #85 A 3/4" I.P.
	2515	1369	310	9	720	1366 795
	4570	1365	1700	8	210	1340 600
	0950	1359	940	6	180	1358 990 P.I. #84 A 3/4" I.P.
	10560	1369	455	0	725	1359 1455

60

Form 307 5M 10-37

PLEASE RETURN TO
LOS ANGELES COUNTY SURVEYOR
700 HALL OF RECORDS

NOTE: ANY ADDITIONS OR CHANGES ON THIS SHEET MUST BE MADE OR CIRCLED IN RED INK, WITH DATE AND NAME OF PERSON MAKING CHANGE

Do not extend notes this side of this line

STATION	B. S.	H. I.	F. S.	ELEV.		
		1369.655				
BM #4	1.660	1366.485	4.830	1364.825	BM #4	Set c spk crotch of 18" Twin oaks Top spur 28'± 50' of P.I. #46 Adj. = 1363.805
	0.575	1357.565	9.495	1356.990		
	0.825	1348.820	9.570	1347.995		
	1.520	1338.720	11.620	1337.200		
	0.930	1330.675	8.975	1329.745		
	3.575	1326.880	7.370	1323.305	P.I. #77A	3/4" I.P.
	1.030	1319.230	8.680	1318.200		
	5.485	1314.310	10.405	1308.825		
	4.030	1308.415	9.925	1304.385		
	1.425	1302.855	6.985	1301.430		
	1.940	1296.260	8.535	1294.320		
	0.745	1291.840	5.165	1291.095		
	0.950	1286.540	6.250	1285.590	P.I. #67A	3/4" I.P.
	0.430	1275.300	11.670	1274.870		
	0.835	1269.060	7.075	1268.225		
	0.630	1260.500	9.190	1259.870		
	1.370	1256.330	5.540	1254.960		
BM #5	1.255	1253.065	4.520	1251.810	B.M. #5	Set c spk in 28" oak 70' So. of P.I. #37 50' No. of bridge Adj. = 1250.800
	1.255	1246.505	7.815	1245.250		
	1.255	1239.000	8.760	1237.745	P.I. #58A	3/4" I.P.

40

Profile No. ____ Notes Red. ____ Plotted ____ Job No. [illegible] Division No. ____ F. B. 787 PG. 22

X-Sec. No. ____ Date ____ Date ____ Survey of Greenleaf Grade

Notes Chkd. L. K. F. Checked ____ Survey by Hammond Notes L.S.H. Date 6-1-39

Date JUN 12 '39 Date ____ Map No. ____ Indexed A. C. Johnson

Form 307 5M 10-37

PLEASE RETURN TO
LOS ANGELES COUNTY SURVEYOR
700 HALL OF RECORDS

NOTE: ANY ADDITIONS OR CHANGES ON THIS SHEET MUST BE MADE OR CIRCLED IN RED INK, WITH DATE AND NAME OF PERSON MAKING CHANGE

Do not extend notes this side of this line

STATION	B. S.	H. I.	F. S.	ELEV.	
		1239.000			
	0.430	1230.130	9.300	1229.700	
	1.395	1222.905	8.620	1221.510	
	0.340	1217.950	5.295	1217.610	P.O.S.T. = P.I. #54 3/4" I.P.
	0.810	1212.390	6.370	1211.580	
	1.235	1202.795	10.830	1201.560	
	7.190	1201.250	8.735	1199.060	
	5.065	1204.330	1.985	1199.265	P.I. #48A 3/4" I.P.
	0.665	1193.970	11.025	1193.305	
	0.260	1182.800	11.430	1182.540	
	0.155	1171.495	11.460	1171.340	
	0.165	1160.450	11.210	1160.285	
	0.475	1149.275	11.650	1148.800	
	0.200	1140.000	9.475	1139.800	P.I. #40A 3/4" I.P.
	0.055	1128.280	11.775	1128.225	
	1.980	1119.940	10.320	1117.960	
	2.730	1111.665	11.005	1108.935	
	0.770	1106.985	5.450	1106.215	BM. #6 Set chiseled □ in conc block East gate post Adj. = 1105.217
	1.040	1099.830	8.195	1098.790	
	0.315	1088.270	11.875	1087.955	
	0.395	1077.550	11.115	1077.155	



B787 PG. 222 | Job No. 8261 | Division No. | Notes Red. | Plotted | Profile
Survey of Greenleaf Cn Rd | Date | Date | No.
Survey by Hammond | Notes L & H | Notes Chkd. L. K. F. | Checked | X-Sec.
Indexed A. C. Johnson | Date | Date JUN 12 '39 | Date | No.

100

Form 307 5M 10-37

PLEASE RETURN TO
LOS ANGELES COUNTY SURVEYOR
700 HALL OF RECORDS

NOTE: ANY ADDITIONS OR CHANGES ON THIS SHEET MUST BE MADE OR CIRCLED IN RED INK, WITH DATE AND NAME OF PERSON MAKING CHANGE

Do not extend notes this side of this line

STATION	B. S.	H. I.	F. S.	ELEV.		
		1077.550				
	0.700	1066.755	11.495	1066.055		
	0.575	1057.140	10.190	1056.565	P.I. #24	3/4" I.P.
	0.260	1045.910	11.490	1045.650		
	0.220	1034.500	11.630	1034.280		
	0.420	1023.485	11.435	1023.065		
	0.410	1012.335	11.560	1011.925		
	0.145	1000.785	11.695	1000.640		
	0.995	992.580	9.200	991.585		
	0.345	981.590	11.335	981.245		
	0.115	969.705	12.000	969.590		
	0.520	958.515	11.710	957.995		
	0.350	947.300	11.565	946.950		
	11.300	951.765	6.835	940.465	P.I. #20	3/4" I.P.
	11.480	962.635	0.610	951.155		
	7.120	969.385	0.370	962.265		
	0.555	960.965	8.975	960.410		
	0.335	949.610	11.690	949.275		
B.M. #7	11.610	953.650	7.570	942.040	B.M. #7	Set Sheet in sandstone ledge 7' from S.W. Cor. bridge
	1.450	951.220	3.880	949.770		Adj. = 941.055
	0.420	939.930	11.710	939.510		

WO

Profile
No. ____ Notes Red. ____ Plotted ____ Job No. 8264 Division No. ____
X-Sec. ____ Date ____ Date ____ Survey of Greenleaf Cir. Sq.
No. ____ Notes Chkd. L. K. F. Checked ____ Survey by Hammond Notes L.S.W. Date 6-2-39
Date ____ Date ____ Map No. ____ Indexed A. C. Job Date ____

F. B. [illegible] PG. 223

Form 307 5M 10-37

PLEASE RETURN TO
LOS ANGELES COUNTY SURVEYOR
700 HALL OF RECORDS

NOTE: ANY ADDITIONS OR CHANGES ON THIS SHEET MUST BE MADE OR CIRCLED IN RED INK, WITH DATE AND NAME OF PERSON MAKING CHANGE

Do not extend notes this side of this line

STATION	B. S.	H. I.	F. S.	ELEV.		
		939.930				
	0.285	930.075	10 140	929.790	P.I. #12 3/4" I.P.	
	0.550	921.965	8 660	921.415		
	0.265	910.430	11 800	910.165		
	0.310	898.860	11 870	898.560		
			8 370	890.490	B.M. #272 Henry Ridge MW. Bm. Rd. 6 spk. - Tin in 16" oak. East side Trav rd. 50' ± No. of P.I. #9	F.B. 609-196
					Adj. 889.509	

F. B. 787 PG 224 Job No. 2761 Division No. Notes Red. Plotted Profile
Survey of Greenleaf Cn Rd Date Date No.
Survey by Hammond Notes L S M Notes Chkd. L. K. F. Checked X-Sec.
Indexed R. C. Johnson Date Date JUN 12 '39 Date No.

124

PLEASE RETURN TO
LOS ANGELES COUNTY SURVEYOR
700 HALL OF RECORDS

NOTE: ANY ALTERATION OR ERASURE OF FIELD NOTES MUST BE MADE OR CANCELED IN RED INK, WITH DATE AND NAME OF PERSON MAKING CHANGE

Do not extend entry this side of this line.

Transit Set	Sight on	Station Occupied	Station Sighted	Station Read	Horizontal Angle 0° to 360° Right	Horiz. Distance	+ Vertical Angle	Elevation of Point	+ Rod Sight	+ Difference Elevation	Height of Instrument	+ Vertical Distance	F. S. Notes	F. S. Cut or Fill
			Re-location of a Portion of Block in						1					
			Corona, Cal.						2					
									3					
									4					
P.I. 79A	P.I. 78A													
		502							5					
		A	103		345 30	100	9.38		6				Ø Grade	5.4
		229												
		2	80		348 17	78	8.00		7				"	2
		824												
		8	76		343 44	75	2.64		8				Hub	1.1
		256												
		7	57		347 10	56	8.02		9				"	1
		940												
		9	41		6 58	41	4.00		10				"	2.5
		1045												
		10	16		79 34	16	2.10		11				"	4
		10A3												
		10	44		128 06	44	1.25		12				"	4
		1056												
		10	56		128 20	56	1.36		13				"	7
									14					
P.I. 79A	P.I. 79A													
		1129							15					
		11	30		41 24	24	26.58		16				Ø Grade	5.4
		1122												
		11	22		86 34	17	28.20		17				"	7
		1067												
		10	48		177 56	48	4.06		18				"	6
									19					
P.I. 79A	P.I. 81A								20					
		966												
		9	67		17 09	66	6.09		21				Ø Grade	5.4
		1041												
		10	42		36 30	41	6.26						"	

Notes Red. H. L. Martin Plotted H. M. H. Job No. 22 Division No.
Date 11-28-55 Date
Survey of Corona
F.B. 1 Pg. 2

Right of Inform.

Form 301 '6M 3-34

PLEASE RETURN TO
LOS ANGELES COUNTY SURVEYOR
700 HALL OF RECORDS

NOTE: ANY ADDITIONS OR CHANGES ON THIS SHEET MUST BE MADE OR CIRCLED IN RED INK. WITH DATE AND NAME OF PERSON MAKING CHANGE

Do not extend notes this side of this line

Transit at	Sight on	Stadia Intercepts	Stadia Distance	Stadia Rod—	Horizontal Angle 0° to 360° Right	Horiz. Distance	+ — Vertical Angle	Elevation of Point	+ Back Sight	+ — Difference Elevation	Height of Instrument	+ — Vertical Distance	REMARKS Station	Left	Right
P.I. 82A	P.I. 81A								1						
		1184 / 11	85		53.15	85	1.37		2						
	1/2	859 / 8	119		61.12	119	—		3				℄ creek	5	W
		737 / 6	138		67.39	138	—		4				"	4	
	1/2	390 / 3	181		60.05	181	—		5				"	6	
									6				"	5	
P*A	1X2 POT								7						
		623 / 6	24		258.25	23	8.29		8				P*A 1X2	See pg. 48	
		926 / 9	27		184.28	27	3.22		9				℄ creek	5	W
		544 / 5	45		120.10	45	3.23		10				"	5	
		873 / 8	74		103.18	74	—		11				"	4	
		501 / 4	102		107.10	102	1.02		12				"	5	
									13				"	6	
P.I. 83A	P.I. 82A								14						
	1/2	770 / 7	141		335.41	140	5.43		15						
		811 / 7	112 ~~123~~		337.30	111	5.33		16				℄ creek	6	W
		563 / 5	64		320.42	62	8.45		17				"	6	
		1025 / 10	26		317.28	26	6.45		18				"	5	
		856 / 8	57		271.30	57	3.24		19				"	5	
		1214 / 11	115		262.35	115	—		20				"	5	
									21				"	5	

Add'n'l Inform.

F.B. 787 Pg. 226

Topography Description Legend: Side Hill....S.H. Side of Draw.S.D. Side of Ridge.S.R. Head of Draw H.D. Bottom Draw.B.D. Bottom Wash B.W. Top of Ridge.T.R. Toe of Slope..T.S.

Inters. of Draws.V.D's Break in Slope..Bk.S. Steep Slope.....S.S. Top of Cliff.....T.Cl. Bottom of Cliff..B.Cl. Top of Spur.....T.Sp. Bottom Canyon..B.Cn.

Side of Canyon.....S.C. Top of Bank.....T.B. Bottom of Bank.B.B. Top of Cut.....T.C. Bottom of Cut..B.C. Top of Fill.....T.F. Bottom of Fill.B.F.

Saddle .....Sa. Swale .....Sw. Flat .....Fl. Stream .....Str. Trail .....Tr. Pavement ....Pvt. Edge of Road E.Rd.

Traveled Rd. Tr.Rd. Fence .....Fn. Int. Fences.V.Fns. Ditch .....Dt. Telephone Pole T.P. Power Pole...P.P. Culvert .....Cul.

Oak-O. Fir-Fr. Pine-Pi. Cedar-Ce. Sycamore .....Sy. Eucalyptus .....Eu. Plus combinations of these and all common standard abbreviations.

Form 301 10M 3-34

PLEASE RETURN TO
LOS ANGELES COUNTY SURVEYOR
700 HALL OF RECORDS

NOTE: ANY ADDITIONS OR CORRECTIONS ON THIS SHEET MUST BE MADE AND CIRCLED IN RED INK, WITH DATE AND NAME OF PERSON MAKING CHANGE

Do not extend notes this side of this line

Transit at	Sight on	Stadia Intercepts	Stadia Distance	Stadia Rod—	Horizontal Angle 0° to 360° Right	Horiz. Distance	+ − Vertical Angle	Elevation of Point	+ Back Sight	+ − Difference Elevation	Height of Instrument	+ − Vertical Distance	REMARKS Station	Left	Right
					° '		° '		1						
				Location Fence at Intersection No. Line Sec 1 — T1N R12W					2						
P1 93A	P1 94A				° '		° '		3						
		6.96													
		6	95	—	315 33	87	16 58		4				Barbed wire fence		
		4.51													
		4	52	—	358 14	52	1 30		5				"	gate post	
		3.49													
		3	49	—	3 27	49	1 45		6				"	"	
		3.51													
		3	52	—	36 10	52	1 04		7				"		
		8.29													
		8	80	—	61 26	75	14 45		8				"		
		7.25													
		6	126	—	77 52	117	15 28		9				"		
					° '		° '		10						
					° '		° '		11						
					° '		° '		12						
					° '		° '		13						
					° '		° '		14						
					° '		° '		15						
					° '		° '		16						
					° '		° '		17						
					° '		° '		18						
					° '		° '		19						
					° '		° '		20						
					° '		° '		21						

Add'l Inform.

Notes Red. by H.L. MARTIN Plotted H.M.H. Job No. 826 Division No. F.B. 7177 Pg. 127
Date JUNE 1956 Date Survey of Boundary

Form 301 [illegible] 3-34

PLEASE RETURN TO
LOS ANGELES COUNTY SURVEYOR
700 HALL OF RECORDS

NOTE: ANY ADDITIONS OR CHANGES ON THIS SHEET MUST BE MADE OR CIRCLED IN RED INK. WITH DATE AND NAME OF PERSON MAKING CHANGE

Do not extend notes this side of this line

Transit at	Sight on	Stadia Intercepts	Stadia Distance	Stadia Rod—	Horizontal Angle 0° to 360° Right	Horiz. Distance	+ — Vertical Angle	Elevation of Point	+ Back Sight	+ — Difference Elevation	Height of Instrument	+ — Vertical Distance	REMARKS Station	Left	Right
					° ′		° ′		1						
					° ′		° ′		2						
					° ′		° ′		3						
					° ′		° ′		4						
					° ′		° ′		5						
					° ′		° ′		6						
					° ′		° ′		7						
					° ′		° ′		8						
					° ′		° ′		9						
					° ′		° ′		10						
					° ′		° ′		11						
					° ′		° ′		12						
					° ′		° ′		13						
					° ′		° ′		14						
					° ′		° ′		15						
					° ′		° ′		16						
					° ′		° ′		17						
					° ′		° ′		18						
					° ′		° ′		19						
					° ′		° ′		20						
					° ′		° ′		21						

Add'n'l Inform.

F.B. 787 Pg. 228

Topography Description Legend:
Side Hill....S.H.
Side of Draw.S.D.
Side of Ridge.S.R.
Head of Draw H.D.
Bottom Draw.B.D.
Bottom Wash B.W.
Top of Ridge.T.R.
Toe of Slope..T.S.

Inters. of Draws.V.D's
Break in Slope..Bk.S.
Steep Slope.....S.S.
Top of Cliff.....T.Cl.
Bottom of Cliff..B.Cl.
Top of Spur.....T.Sp.
Bottom Canyon..B.Cn.

Side of Canyon S.Cn.
Top of Bank...T.B.
Bottom of Bank..B.B.
Top of Cut.....T.C.
Bottom of Cut..B.C.
Top of Fill.....T.F.
Bottom of Fill.B.F.

Saddle .....Ss.
Swale .....Sw.
Flat .....Fl.
Stream .....Str.
Trail .....Tr.
Pavement .....Pvt.
Edge of Road E.Rd.

Traveled Rd. Tr.Rd.
Fence .....Fn.
Int. Fences.V.Fns.
Ditch .....Dt.
Telephone Pole T.P.
Power Pole...P.P.
Culvert .....Cul.

Oak-O. Fir-Fr.
Pine-Pl. Cedar-Cs.
Sycamore .....Sy.
Eucalyptus ....Eu.
Plus combinations of these and all common standard abbreviations.

Notes Ck'd by	Survey of Greenleaf Cn Rd.	F.B. 187 Pg. 229
Map No. B-1483	W. O. 8261 Tape No. 61 St'd 84 °F	
Office Work H. M. H.	Surveyed by L. S. Hammond	
Checked	Notes LSH Date 7-13-39	
Date 7/31/39	Indexed A. C. Johnson 7-17-39	

W.S. Pg. C-1

To bot. pg. 230

RETRACING A PORTION OF MULHOLLAND HWY AND TIES TO ℄ GREENLEAF CN. RD.

263.46 @ 2°59' T = 94° = 263.12

109.91 @ 6°27' T = 92° = 109.22

Set 1X2 Fl.

P.I. #57 Fd 3/4" I.P. per F.B. 787-68

(3) 286°-12'-40"
(4) 212°-25'-20"
(6) 138°-38'-00"
143°-06'-20"

Set 1X2 Fl by inter

68.27 @ 16°-26' T = 92° = 65.48

35.48 @ 10-34 T = 92° = 34.88

85.91 @ 21°-54' T = 90° = 79.71

51.50 @ 19°-12' T = 90° = 48.64

31.07

Set 1X2 Fl.

10.36

POST: Fd 2X2 + TK per F.B. 220-30

0.01

RPP.I. Fd 2X2 Top burnt off

31.07

RPP.I. Fd 2X2 + TK.

48.64

51.00

P.I. #41 Fd 2X2 + TK. per F.B. 220-30 replaced with 3/4" I.P.

51.00 @ 0°00' T = 90° = 51.00

GREENLEAF CN. RD.

MULHOLLAND HWY

263.12

109.22

143°-06'-20"

34.88

65.48

To P.I. #58 F.B. 787-68

Note: Any Additions or Changes on This Sheets Must be Made or Circled in Red Ink With Date and Name of Person Making Change.

Do not extend notes this side of this line

RETURN TO
LOS ANGELES COUNTY SURVEYOR
700 HALL OF RECORDS

FORM 247 5M 10-37

F.B. 787 PG. 230

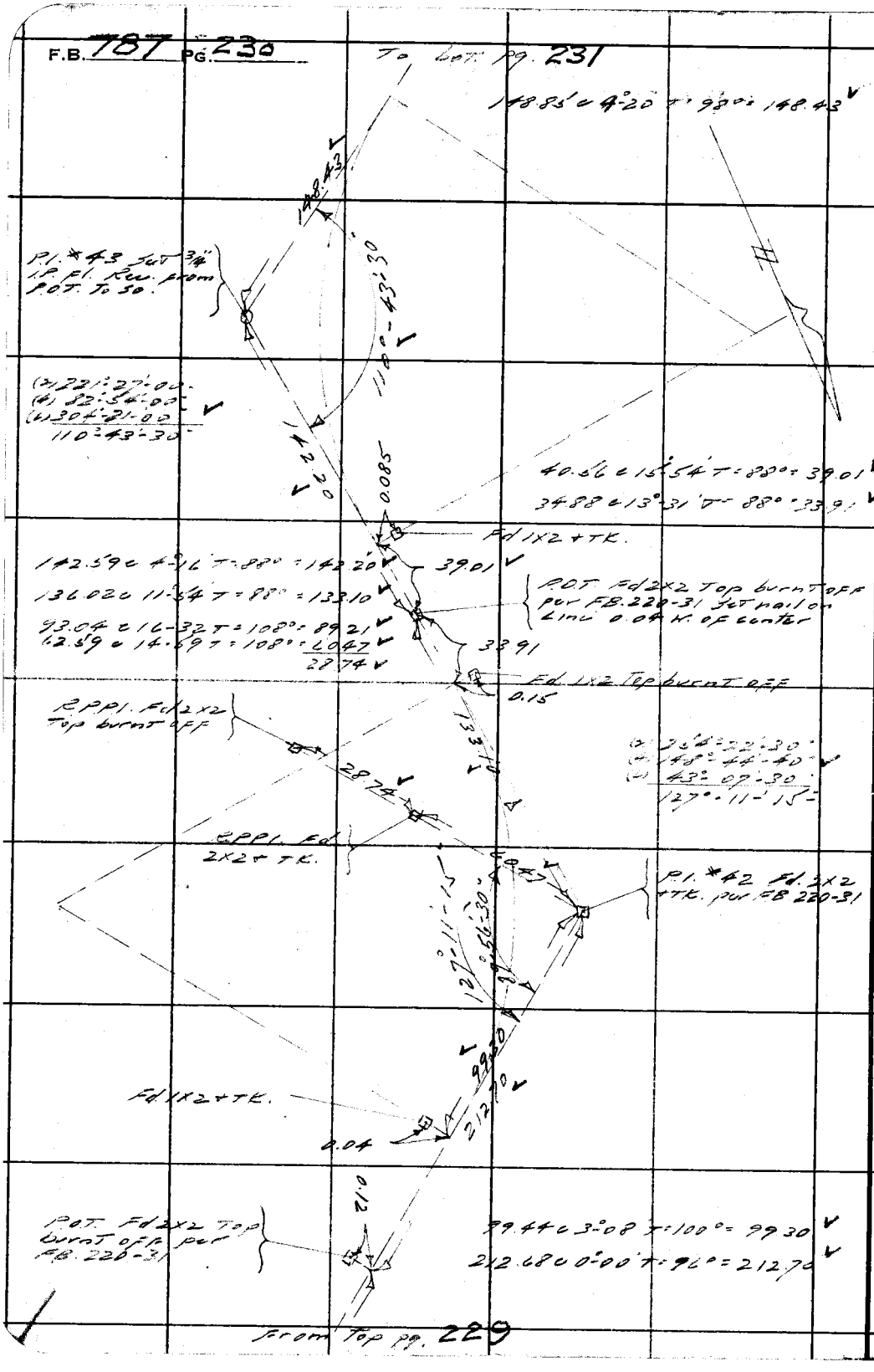

RETURN TO
LOS ANGELES COUNTY SURVEYOR
700 HALL OF RECORDS

Note: Any Additions or Changes on This Sheets Must be Made or Circled in Red Ink With Date and Name of Person Making Change.

Do not extend notes this side of this line

Notes Ck'd by	Survey of Greenleaf Cn Rd
Map No. B-1486	W. O. 8261 Tape No. 61 St'd 24 of
Office Work H.M.H.	Surveyed by L.S. Hammond
Checked	Notes L.S.H. Date 7-14-39
Date 7/31/37	Indexed [illegible]

F.B. 787 Pg. 231

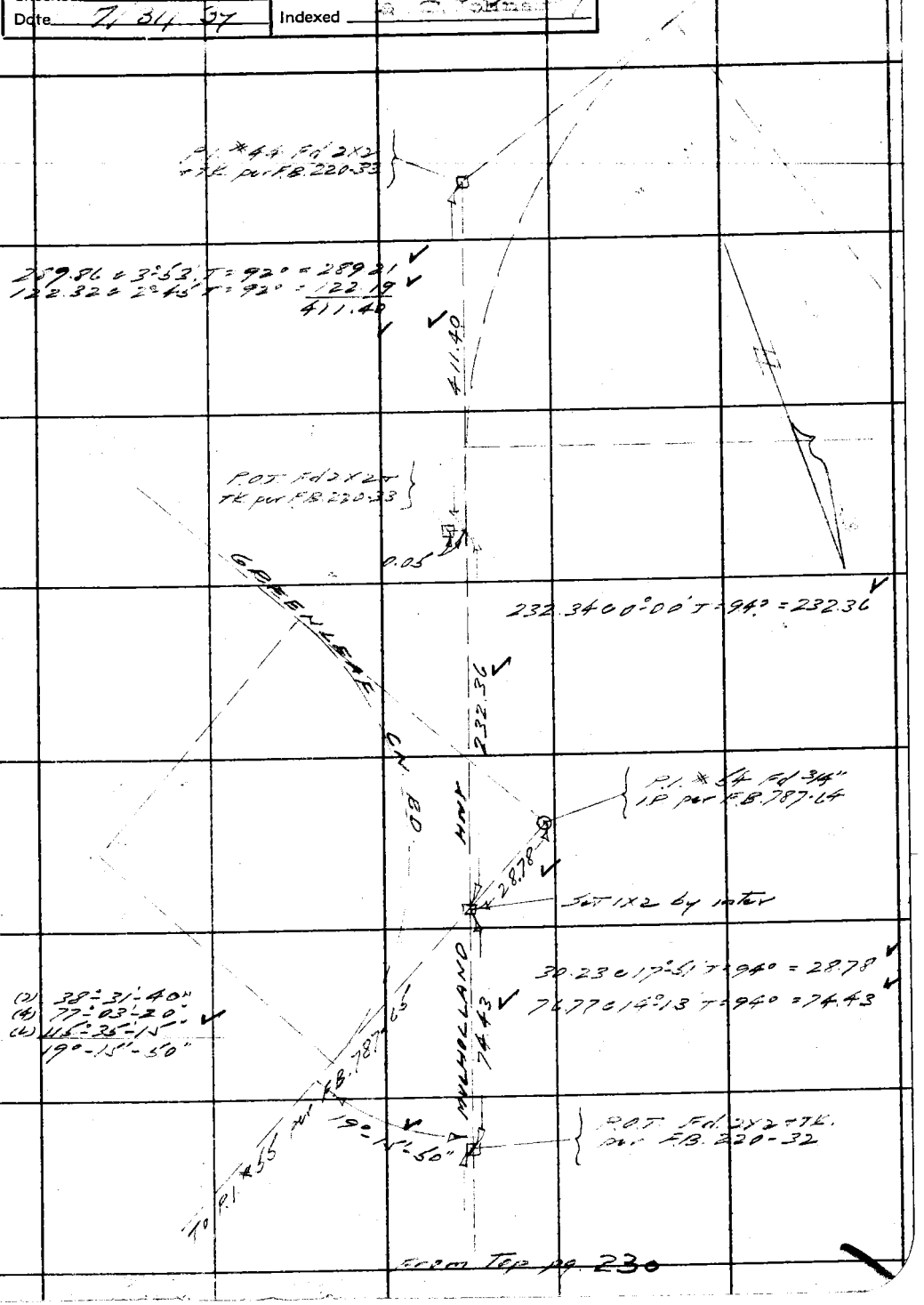

From Top pg. 230

Note: Any Additions or Changes on This Sheets Must be Made or Circled in Red Ink With Date and Name of Person Making Change.

Do not extend notes this side of this line

RETURN TO
LOS ANGELES COUNTY SURVEYOR
700 HALL OF RECORDS

FORM 247 5M 10-37

RETURN TO
LOS ANGELES COUNTY SURVEYOR
700 HALL OF RECORDS

Note: Any Additions or Changes on This Sheets Must be Made or Circled in **Red Ink** With Date and Name of Person Making Change.

Do not extend notes this side of this line

F.B. 787 Pg. 232

Notes Ck'd by	Survey of SECTION LINE
Map No.	W. O. 2902 Tape No. St'd. 34 °F
Office Work	Surveyed by W. S. Cowhera
Checked	Notes W.S.C. Date
Date	Indexed A. C. Johnson 9-7-56

F.B. 787 Pg. 233