Notes Ck'd by

Office Work

Checked

Date

Survey of [illegible] Drive

W. O. [illegible]

Surveyed by [illegible] STROM

Notes Date

Indexed

F.B. 789 Pg. 1

789

LOS ANGELES COUNTY SURVEYOR
700 HALL OF RECORDS

243 5M 10-37

RETURN TO
LOS ANGELES COUNTY SURVEYOR
700 HALL OF RECORDS

Note: Any Additions or Changes on This Sheets Must be Made or Circled in **Red Ink** With Date and Name of Person Making Change.

Do not extend notes this side of this line

F.B. 789 PG. 2

Notes Ck'd by		Survey of	
Map No. B-1502		W. O.	Tape No. St'd. of
Office Work Price		Surveyed by	
Checked AAR		Notes	Date
Date July 1945		Indexed 4-6-39	

F.B. 789 Pg. 3

SKYLINE DRIVE

J.N.-7704-

Note: Any Additions or Changes on This Sheets Must be Made or Circled in Red Ink With Date and Name of Person Making Change.

Do not extend notes this side of this line

RETURN TO
LOS ANGELES COUNTY SURVEYOR
700 HALL OF RECORDS

FORM 247 5M 10-37

F.B. 789 PG. 9-

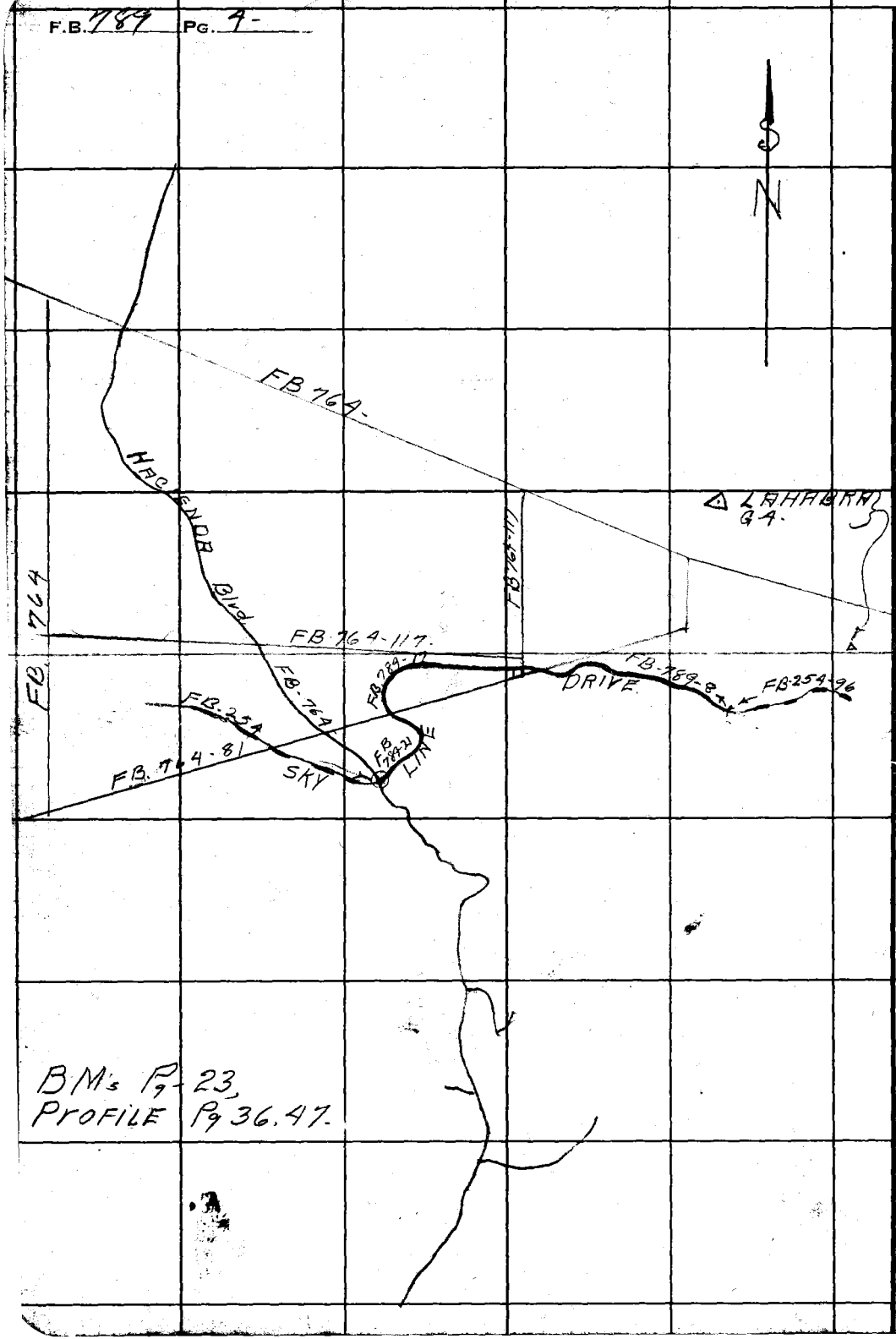

RETURN TO
LOS ANGELES COUNTY SURVEYOR
700 HALL OF RECORDS

Note: Any Additions or Changes on This Sheets Must be Made or Circled in **Red Ink** With Date and Name of Person Making Change.

Do not extend notes this side of this line

Notes Ck'd by	Survey of	F.B. 789 Pg. 5
Map No. B-1502	W. O. Tape No. St'd of	
Office Work Price	Surveyed by A. N. HELLSTROM	
Checked AAR	Notes Date	
Date July 1945	Indexed	

Note: Any Additions or Changes on This Sheets Must be Made or Circled in Red Ink With Date and Name of Person Making Change.

Do not extend notes this side of this line

RETURN TO
LOS ANGELES COUNTY SURVEYOR
700 HALL OF RECORDS

FORM 247 5M 10-57

RETURN TO
LOS ANGELES COUNTY SURVEYOR
700 HALL OF RECORDS

Note: Any Additions or Changes on This Sheets Must be Made or Circled in **Red Ink** With Date and Name of Person Making Change.

Do not extend notes this side of this line

F.B. 789 PG. 6

Notes Ck'd by	Survey of SKYLINE DR	F.B. 789 PG. 7
Map No. B-1502	W. O. 7704 Tape No. 14 St'd 84 of	A.N. Hellstrom
Office Work Price	Surveyed by A. N. HELLSTROM	E.S. Tomlleson
Checked AAR	Notes [illegible] Date 3-13-39	[illegible]
Date July 1945	Indexed [illegible] 4-6-39	G.G. Porter
		D.F. Holmes

SKYLINE DRIVE

New Proposed ℄ From Hacienda

[illegible] East to [illegible] P.I. #19

97+91.3 B.C. going West to {160+42 from S.E. = 177+48.53 going N.W.

Note: Any Additions or Changes on This Sheets Must be Made or Circled in Red Ink With Date and Name of Person Making Change.

Do not extend notes this side of this line

RETURN TO
LOS ANGELES COUNTY SURVEYOR
700 HALL OF RECORDS

FORM 247 5M 10-37

F.B. 789 PG. 8

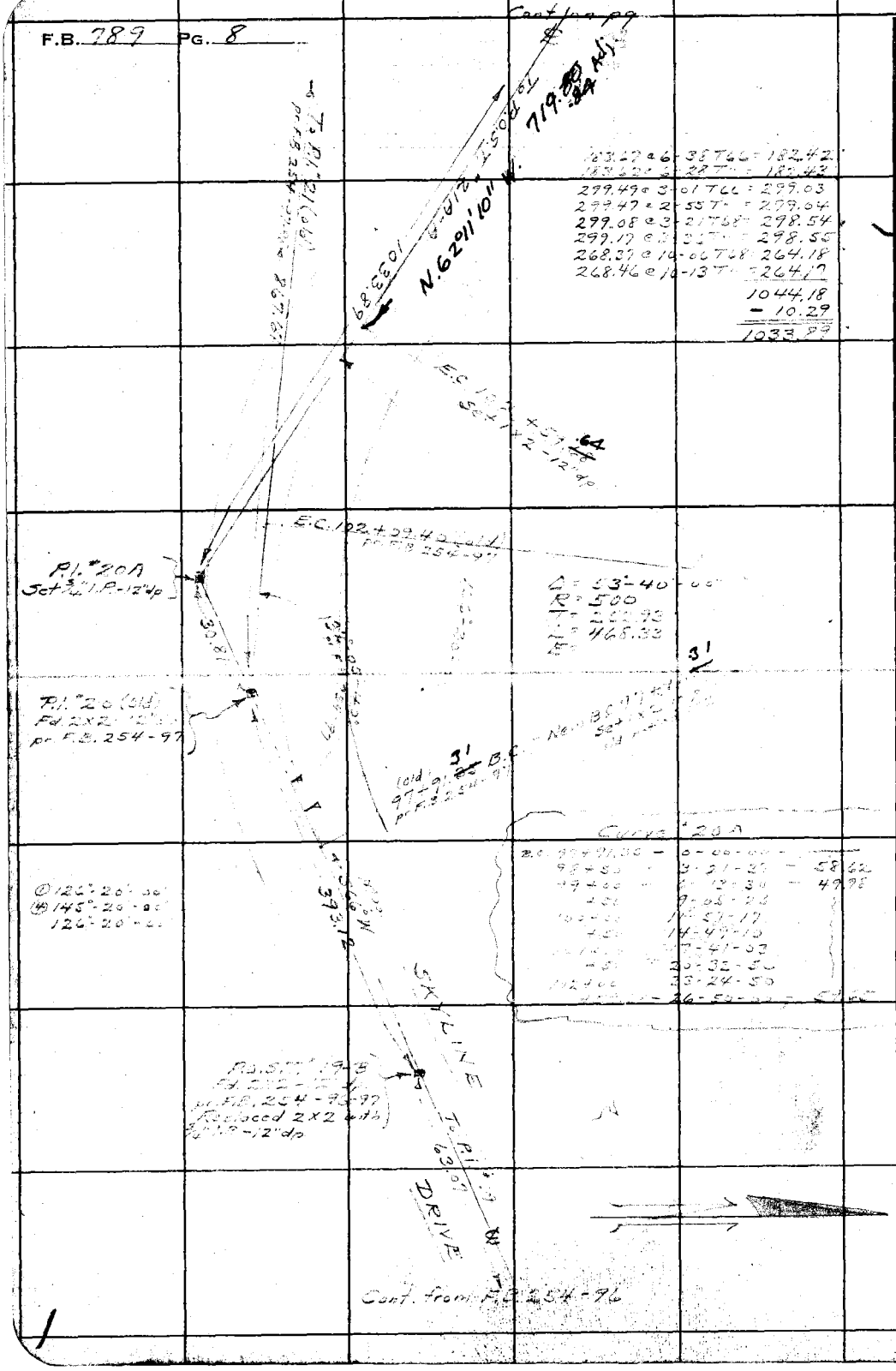

W.S. 38, B5

RETURN TO
LOS ANGELES COUNTY SURVEYOR
700 HALL OF RECORDS

Note: Any Additions or Changes on This Sheets Must be Made or Circled in Red Ink With Date and Name of Person Making Change.

Do not extend notes this side of this line

Notes Ck'd by aaR	Survey of [illegible]	F.B. 789 Pg. 9
Map No. B-1502	W. 0.7704 Tape No. 14 St'd 54 of	
Office Work Price	Surveyed by A. N. HELLSTROM	
Checked AAR	Notes ANH Date 3-[illegible]-37	
Date July 1945	Indexed	

W.S.3B, B-5

Note: Any Additions or Changes on This Sheets Must be Made or Circled in Red Ink With Date and Name of Person Making Change.

Do not extend notes this side of this line

RETURN TO
LOS ANGELES COUNTY SURVEYOR
700 HALL OF RECORDS

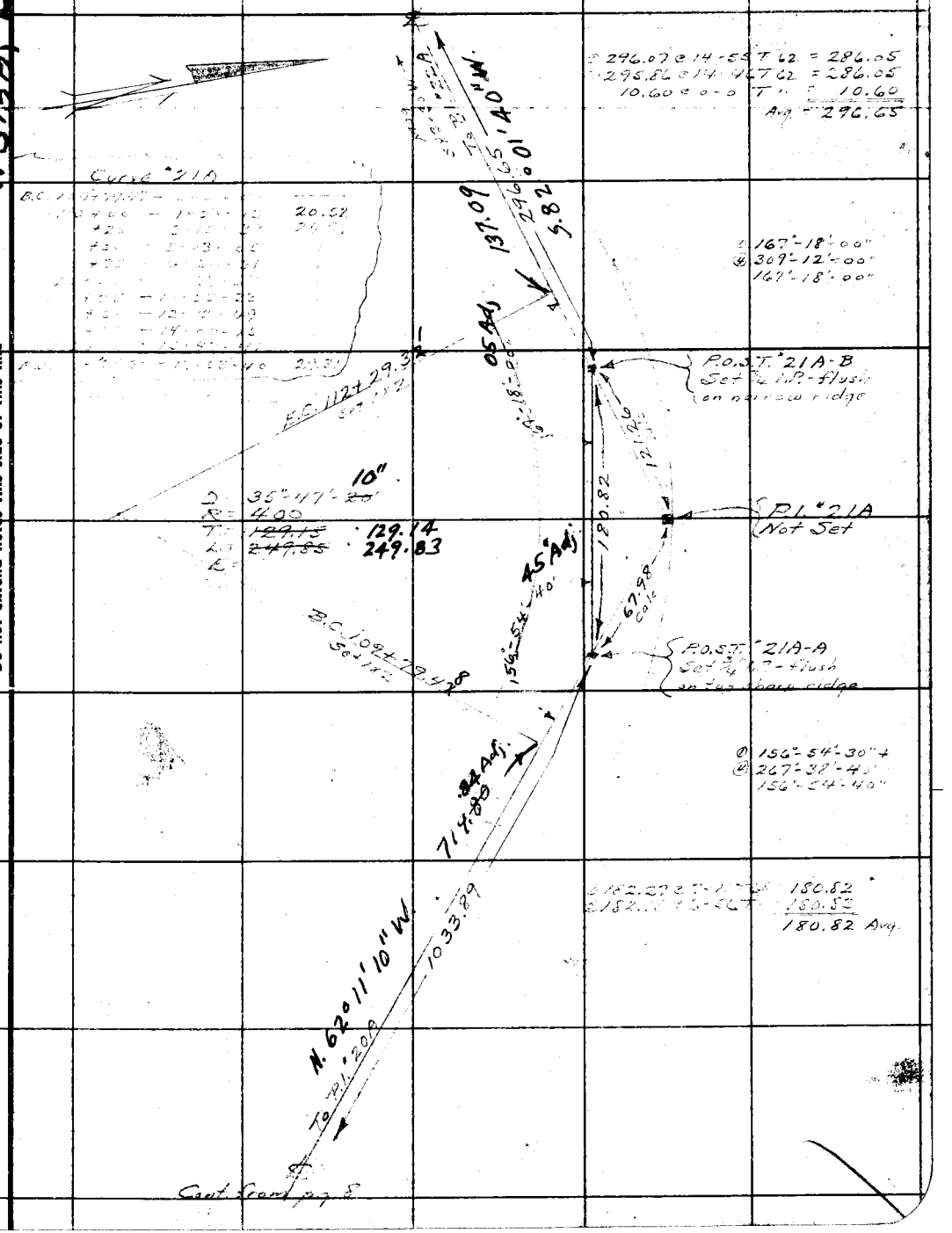

FORM 247 5M 10-37

RETURN TO
LOS ANGELES COUNTY SURVEYOR
700 HALL OF RECORDS

Note: Any Additions or Changes on This Sheets Must be Made or Circled in **Red Ink** With Date and Name of Person Making Change.

W.S. 38, B-5

Do not extend notes this side of this line

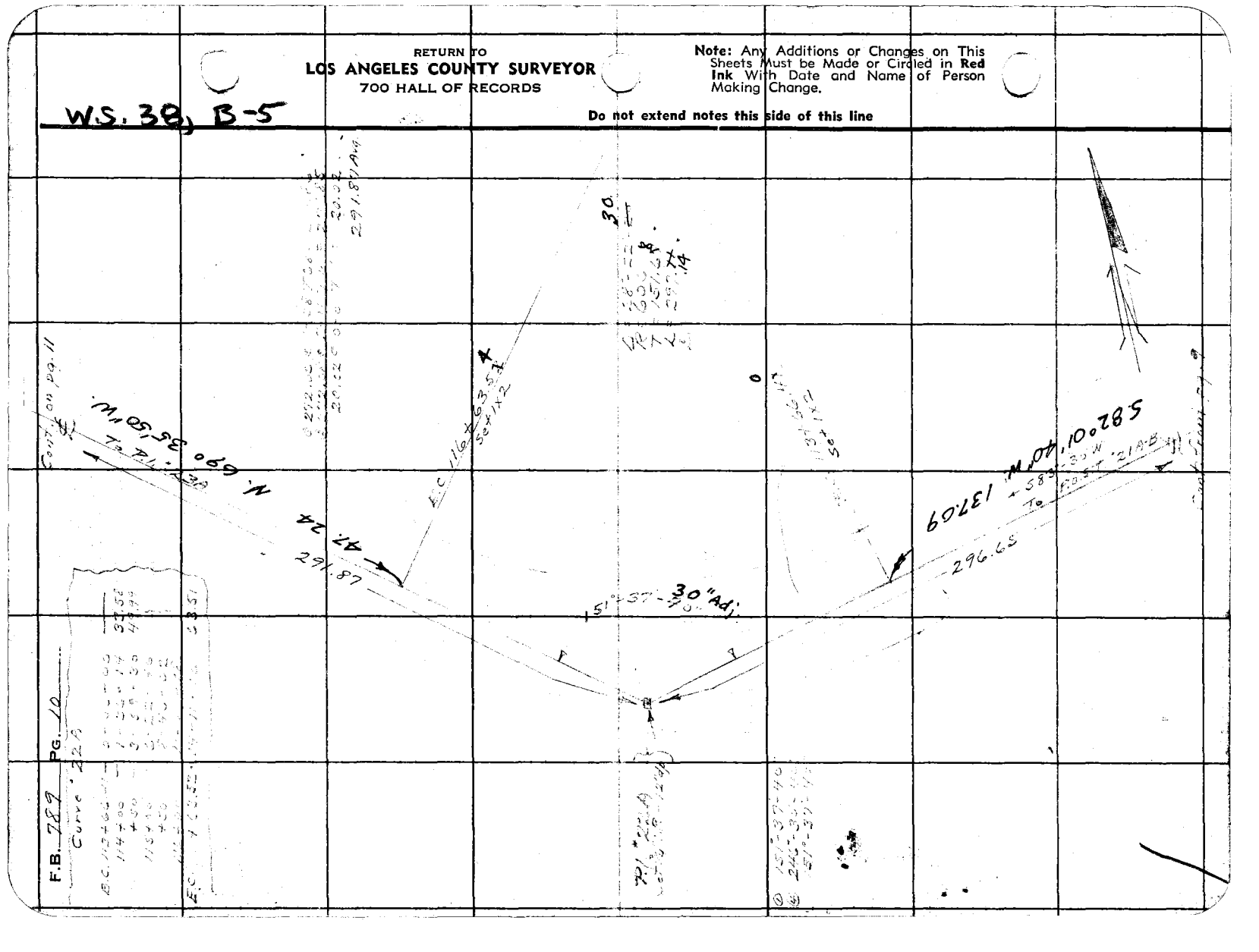

Notes Ck'd by AAR	Survey of SKYLINE	F.B. 789 PG. 11
Map No. B-1502	W. O. 7704 Tape No. 14 St'd 84 OF	ⓑ 130°-08'-40"
Office Work Price	Surveyed by A. N. HELLSTROM	ⓔ 160°-34'-30"
Checked AAR	Notes A.N.H. Date 3-14-39	129°-08'-40"
Date July 1945	Indexed	



Note: Any Additions or Changes on This Sheets Must be Made or Circled in Red Ink With Date and Name of Person Making Change.

Do not extend notes this side of this line

RETURN TO
LOS ANGELES COUNTY SURVEYOR
700 HALL OF RECORDS

FORM 247 5M 10-37

F.B. 789 PG. 12

Curve #24A

B.C. 120+07.81 [illegible]
+25 2-27-44 17.18
+50 [illegible] 24.98
+75 [illegible]
121+00 [illegible]
+25 [illegible]
+50 [illegible]
E.C. +89.86 [illegible]

Cont. on pg. 13

N67°17'35"W

128.67

Avg = 267.40

25" Adj

52°-09'-15"

Def. 4

E.C. 121+89.86
Set 1x2

① 52°-09'-20"
④ 208°-37'-00"
52°-09'-15"

25"

182.05
.06

Set 1x2

B.C. 120+07.81
Set 1x2

① 42.43 @ 33-[illegible] 35.27
② 42.62 @ 34-[illegible] 35.26

123.01

S.60°33'00"W

Cont. from pg. [illegible]

W.S. 38, A-5

RETURN TO
LOS ANGELES COUNTY SURVEYOR
700 HALL OF RECORDS

Note: Any Additions or Changes on This Sheets Must be Made or Circled in Red Ink With Date and Name of Person Making Change.

Do not extend notes this side of this line

Notes Ck'd by aar	Survey of Skyline Drive	F.B. 789 PG. 13
Map No. B-1502	W. O. 7704 Tape No. 14 St'd 84 OF	
Office Work Price	Surveyed by A. N. HELLSTROM	
Checked AAR	Notes A.N.H. Date 3-14-39	
Date July 1945	Indexed	

W.S. 38, 4-5

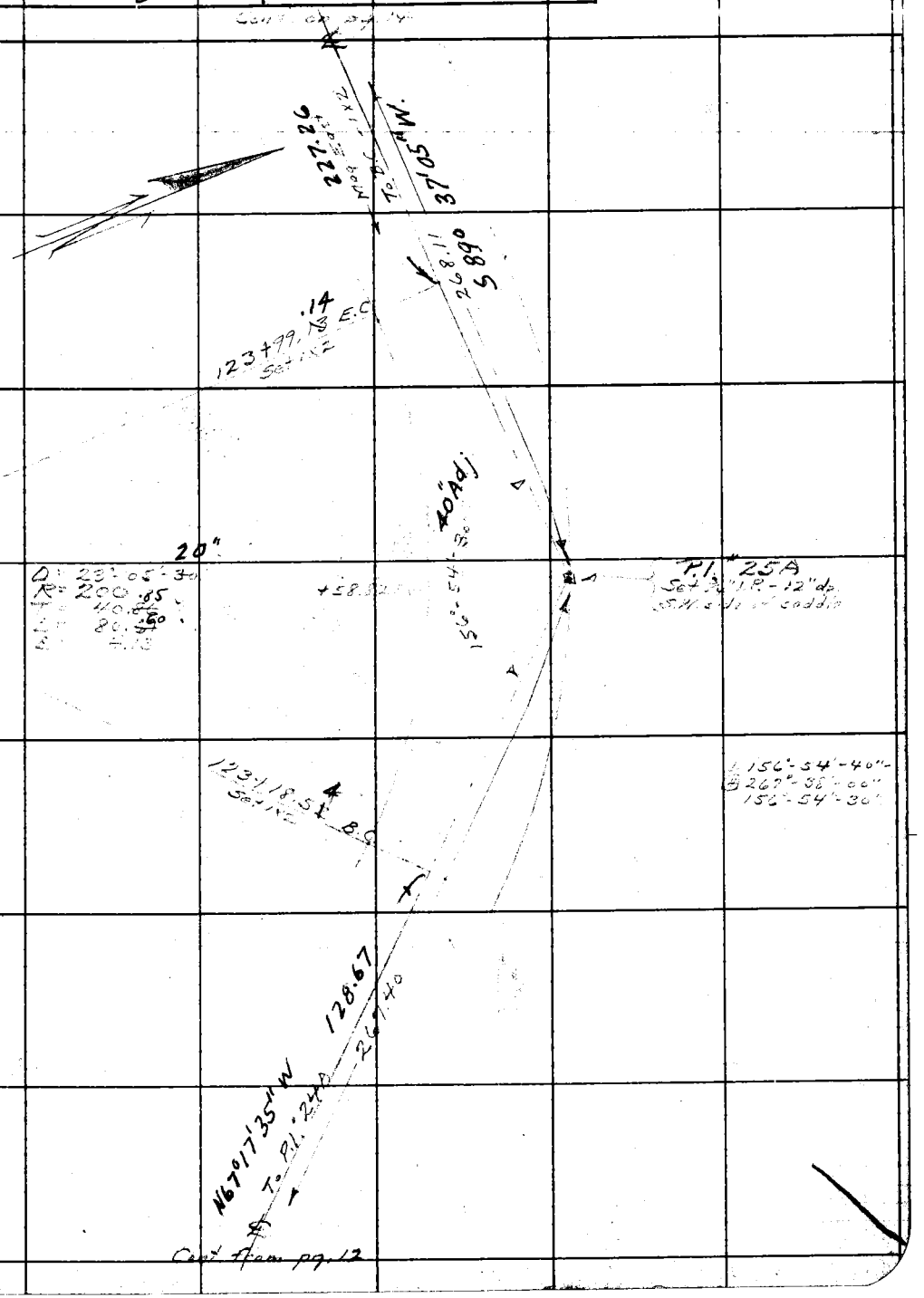

Note: Any Additions or Changes on This Sheets Must be Made or Circled in Red Ink With Date and Name of Person Making Change.

Do not extend notes this side of this line

RETURN TO
LOS ANGELES COUNTY SURVEYOR
700 HALL OF RECORDS

FORM 247 5M 10-37

RETURN TO
LOS ANGELES COUNTY SURVEYOR
700 HALL OF RECORDS

Note: Any Additions or Changes on This Sheets Must be Made or Circled in **Red Ink** With Date and Name of Person Making Change.

W.S. 38-A-5

Do not extend notes this side of this line

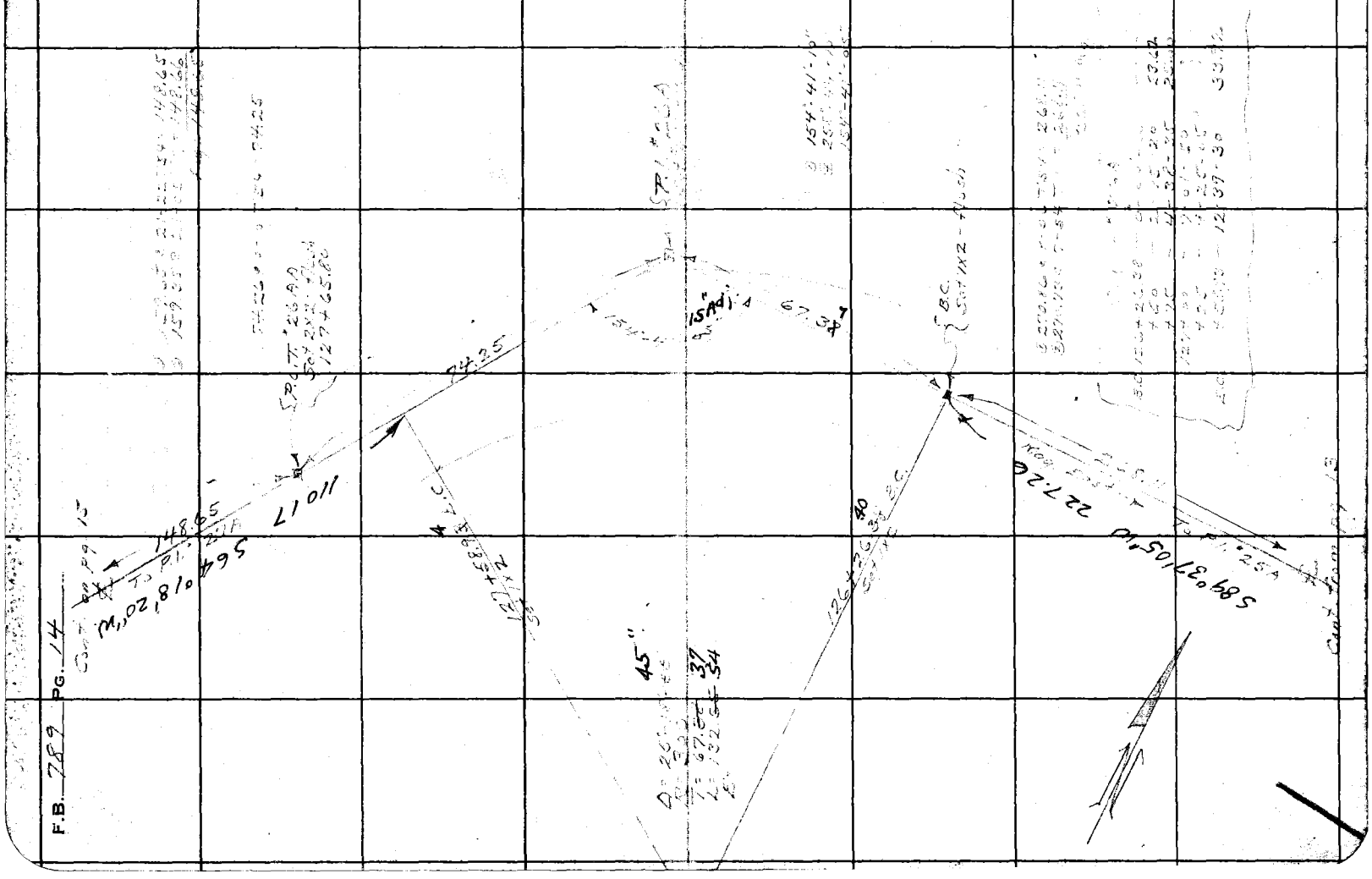

Notes Ck'd by [illegible]	Survey of SKYLINE DR	F.B. 789 PG. 15
Map No. B-1502	W. 0.7704 Tape No. [illegible] St'd 84 of	
Office Work Price	Surveyed by A. N. HELLSTROM	
Checked AAR	Notes A.N.H. Date 3-27-39	
Date July 1945	Indexed [illegible]	

W.S.38, A-5

Note: Any Additions or Changes on This Sheets Must be Made or Circled in Red Ink With Date and Name of Person Making Change.

Do not extend notes this side of this line

RETURN TO
LOS ANGELES COUNTY SURVEYOR
700 HALL OF RECORDS

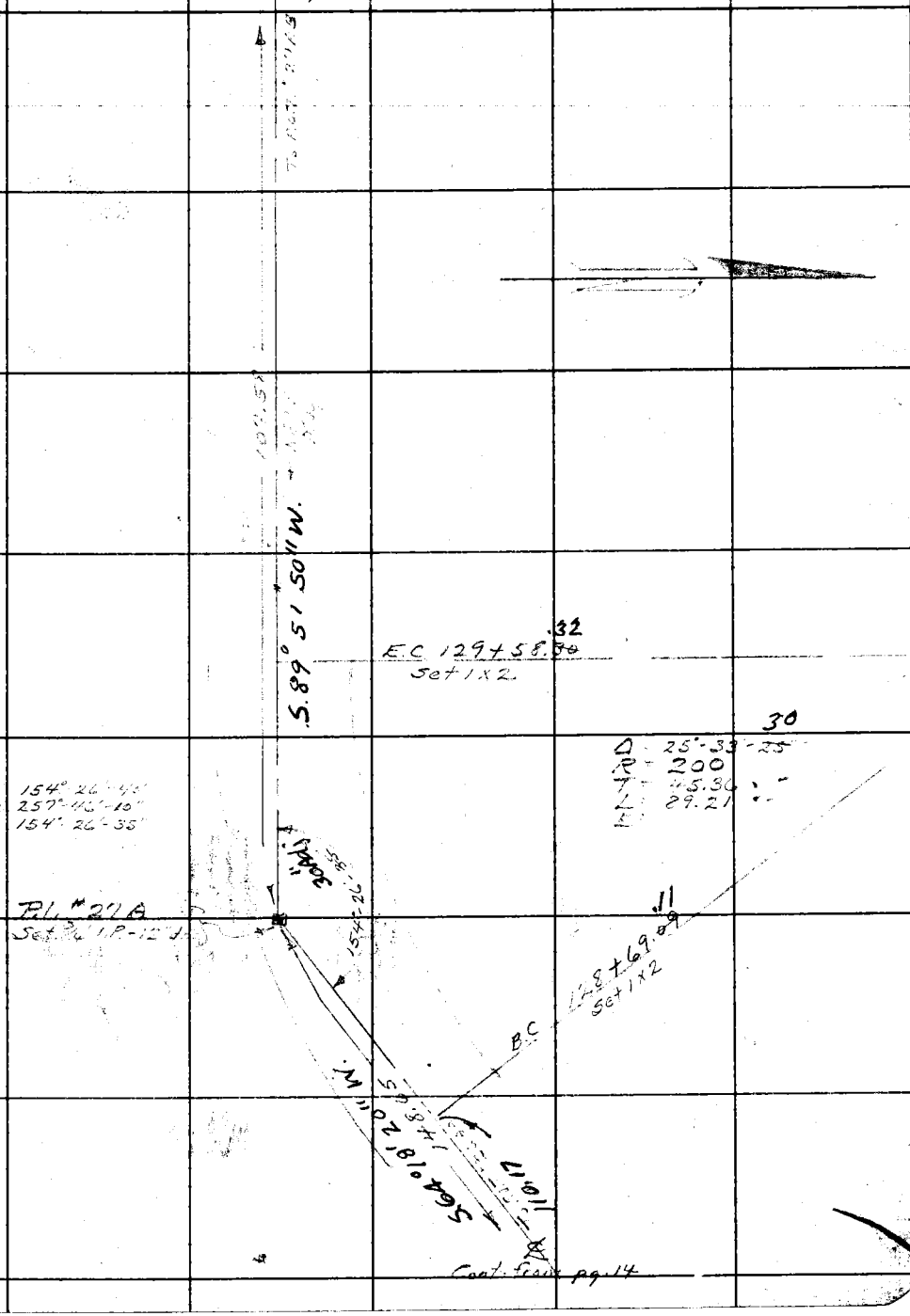

FORM 247 5M 10-37

Cont on pg 17

F.B. 789 PG. 16

Notes Ck'd by
Map Not
Office Work
Checked
Date

Survey of
W. O. Tage No. Sht.
Surveyed by
Notes Date
Indexed

W.S. 3B-A-5

RETURN TO
LOS ANGELES COUNTY SURVEYOR
700 HALL OF RECORDS

Note: Any Additions or Changes on This Sheets Must be Made or Circled in Red Ink With Date and Name of Person Making Change.

Do not extend notes this side of this line

130+98.84
.2

4

130+20.52

See Next pg. 4

Curve #22

BC 141+55.26 - 0 - 00
+75 - 1 - 52 - 20 19.74
142+00 - 4 - 14 - 40 25.00
+25 - 6 - 36 - 50
+50 - 8 - 59 - 10
+75 - 11 - 21 - 30
143+00 - 13 - 43 - 45
+25 - 16 - 06 - 00
+50 - 18 - 28 - 20
+75 - 20 - 50 - 30
144+00 - 23 - 12 - 50
+25 - 25 - 35 - 10
+50 - 27 - 57 - 25
+75 - 30 - 19 - 40
145+00 - 32 - 42 - 00
+25 - 35 - 04 - 15
+50 - 37 - 26 - 30
+75 - 39 - 48 - 50
146+00 - 42 - 11 - 05
+25 - 44 - 33 - 20
+50 - 46 - 55 - 40
+75 - 49 - 17 - 55
147+00 - 51 - 40 - 15
+25 - 54 - 02 - 30
+50 - 56 - 24 - 50
+75 - 58 - 47 - 05
148+00 - 61 - 09 - 20
+25 - 63 - 31 - 40
+50 - 65 - 53 - 50
+75 - 68 - 16 - 10
149+00 - 70 - 38 - 30
+25 - 73 - 00 - 45
+50 - 75 - 23 - 00
+75 - 77 - 45 - 15
EC 156 + 03.08 - 80 - 25 - 40 28.08

← 18' E.C. 62.22

Cont from pg. 15

Notes Ck'd by AAR	Survey of SKYLINE DRIVE	F.B. 767 PG. 17
Map No. B-1502	W. 07704 Tape No. 14 St'd 84 OF	
Office Work Price	Surveyed by A. N. HELLSTROM	
Checked A.A.R.	Notes A.N.H. Date 3-27-39	
Date July 1945	Indexed	

W.S. 38, A-5

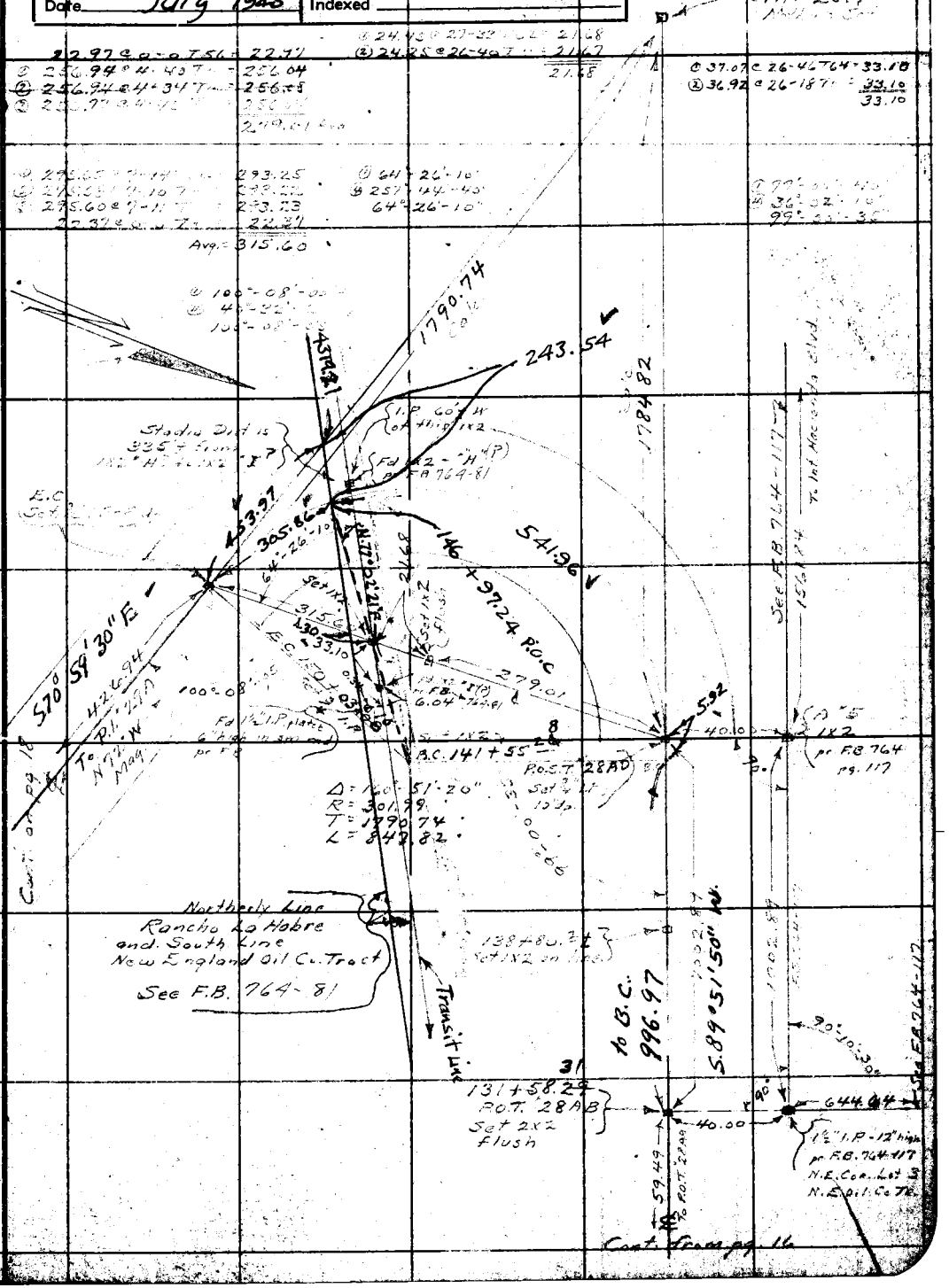

Note: Any Additions or Changes on This Sheets Must be Made or Circled in Red Ink With Date and Name of Person Making Change.

Do not extend notes this side of this line

RETURN TO
LOS ANGELES COUNTY SURVEYOR
700 HALL OF RECORDS

FORM 247 5M 10-37

F.B. 789 PG. 18

Curve #29A

B.C. 151+07.36	0-00-00	
+25	3-22-15	17.63
+50	8-08-44	24.97
+75	12-55-13	
152+00	17-41-42	
+25	22-28-11	
+50	27-14-40	
+75	32-01-09	
153+00	36-47-38	
+25	41-34-07	
+50	46-20-36	
+75	51-07-05	
154+00	55-53-34	
+25	60-40-03	
+48.05	65-04-00	23.03

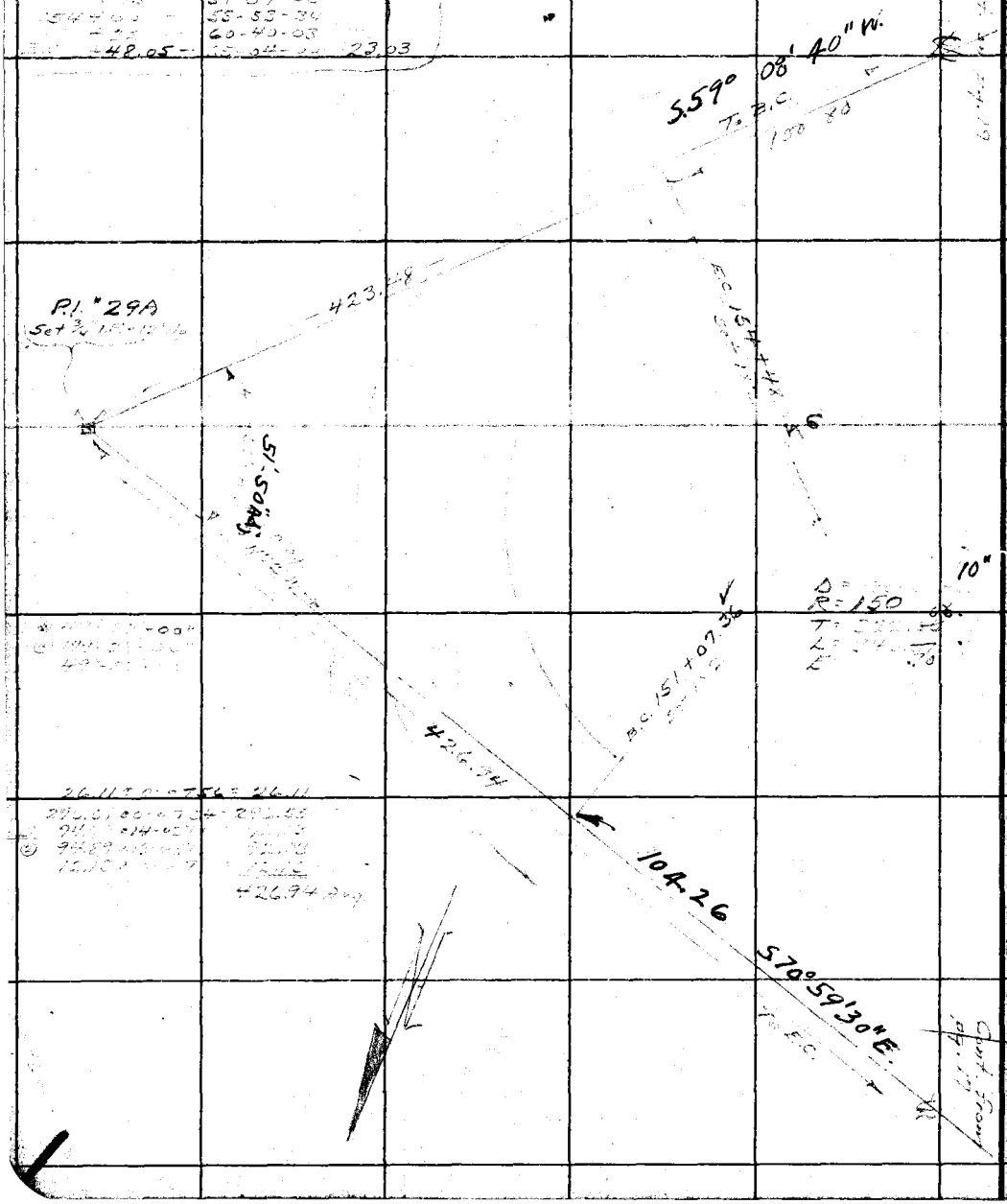

W.S. 38, A-5

RETURN TO
LOS ANGELES COUNTY SURVEYOR
700 HALL OF RECORDS

Do not extend notes this side of this line

Note: Any Additions or Changes on This Sheets Must be Made or Circled in Red Ink With Date and Name of Person Making Change.

Notes Ck'd by AAR.	Survey of SKYLINE DRIVE	F.B. [illegible] PG. 19
Map No. B-1502	W. 02704 Tape No. 14 St'd 84 OF	
Office Work Price	Surveyed by A. N. HELLSTROM	
Checked AAR	Notes A.N.H. Date 2-17-39	
Date July 1945	Indexed [illegible]	

W.S.3B, A-5

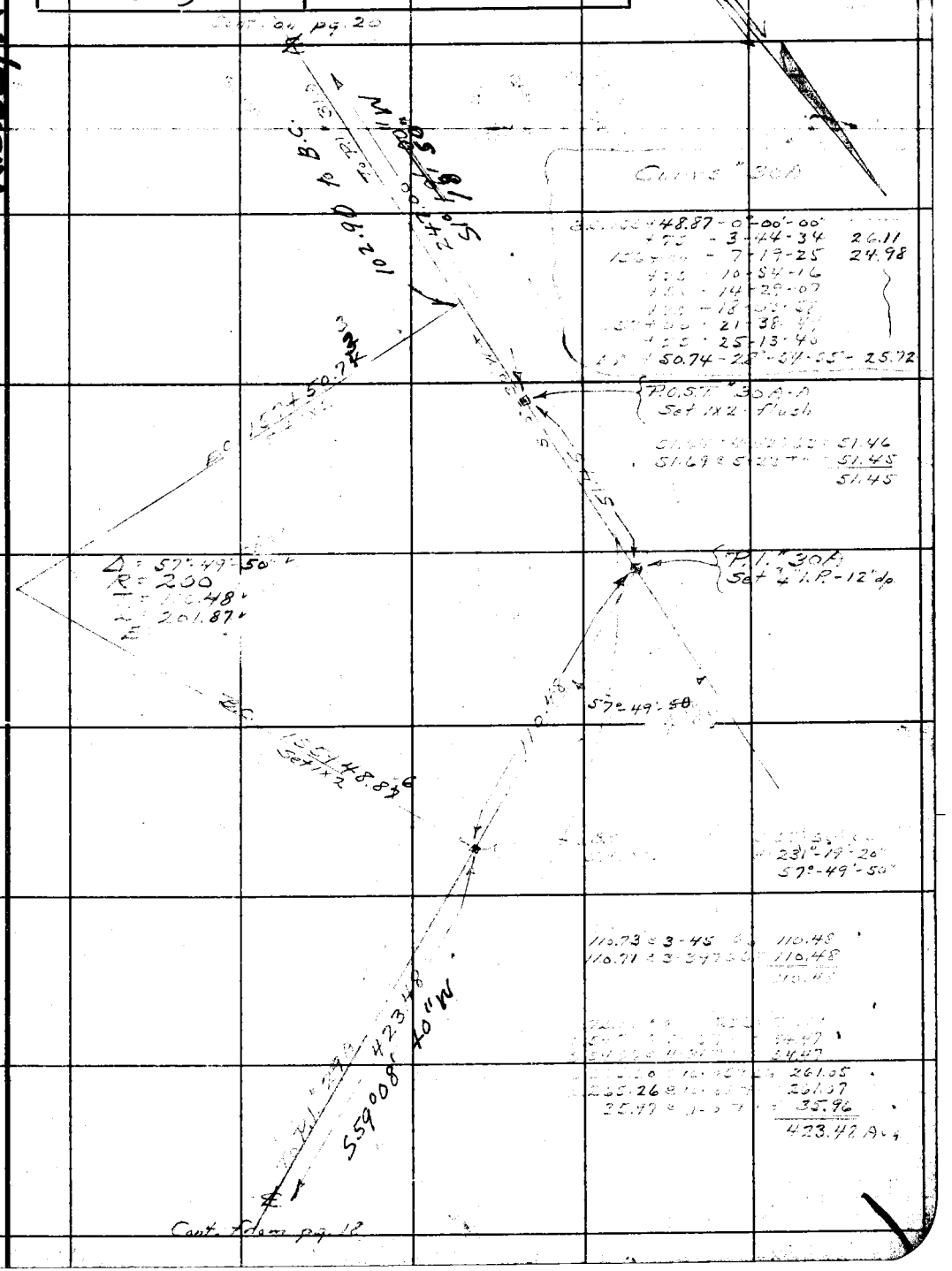

Note: Any Additions or Changes on This Sheets Must be Made or Circled in Red Ink With Date and Name of Person Making Change.

Do not extend notes this side of this line

RETURN TO
LOS ANGELES COUNTY SURVEYOR
700 HALL OF RECORDS

FORM 247 5M 10-37

F.B. 789 PG. 20

Curve #31A

B.C. 158+53.65	0-00-00	
+75	4-04-38	21.33
159+00	8-51-07	24.97
+25	13-37-36	
+50	18-24-35	
+75	23-10-33	
E.C. 160+08.41	24-33-25	33.37

Cont. on pg. 21

W.S. 38, A-5

RETURN TO
LOS ANGELES COUNTY SURVEYOR
700 HALL OF RECORDS

Note: Any Additions or Changes on This Sheets Must be Made or Circled in Red Ink With Date and Name of Person Making Change.

Do not extend notes this side of this line

S60° 25'50" W.

E.C. 160+08.41 Set 1x2

07'-00"

85.0
154.7

Set 3/4 I.P. - 12" dp. In orchard

00'44"

B.C. 158+53.65 Set 1x2

102.90 to E.C.

S 1° 18'50" W

To P.O.S.T. #30-A-A

Cont. from pg. 19

Notes Ck'd by AAR	Survey of SKYLINE DRIVE	F.B. 789 PG. 21
Map No. B-1502	W. O. 2704 Tape No. ____ St'd ____ of	
Office Work Price	Surveyed by A. N. HELLSTROM	
Checked AAR	Notes A.N.H. Date 3-16-39	
Date July 1945	Indexed	

W. S. 38, A-5

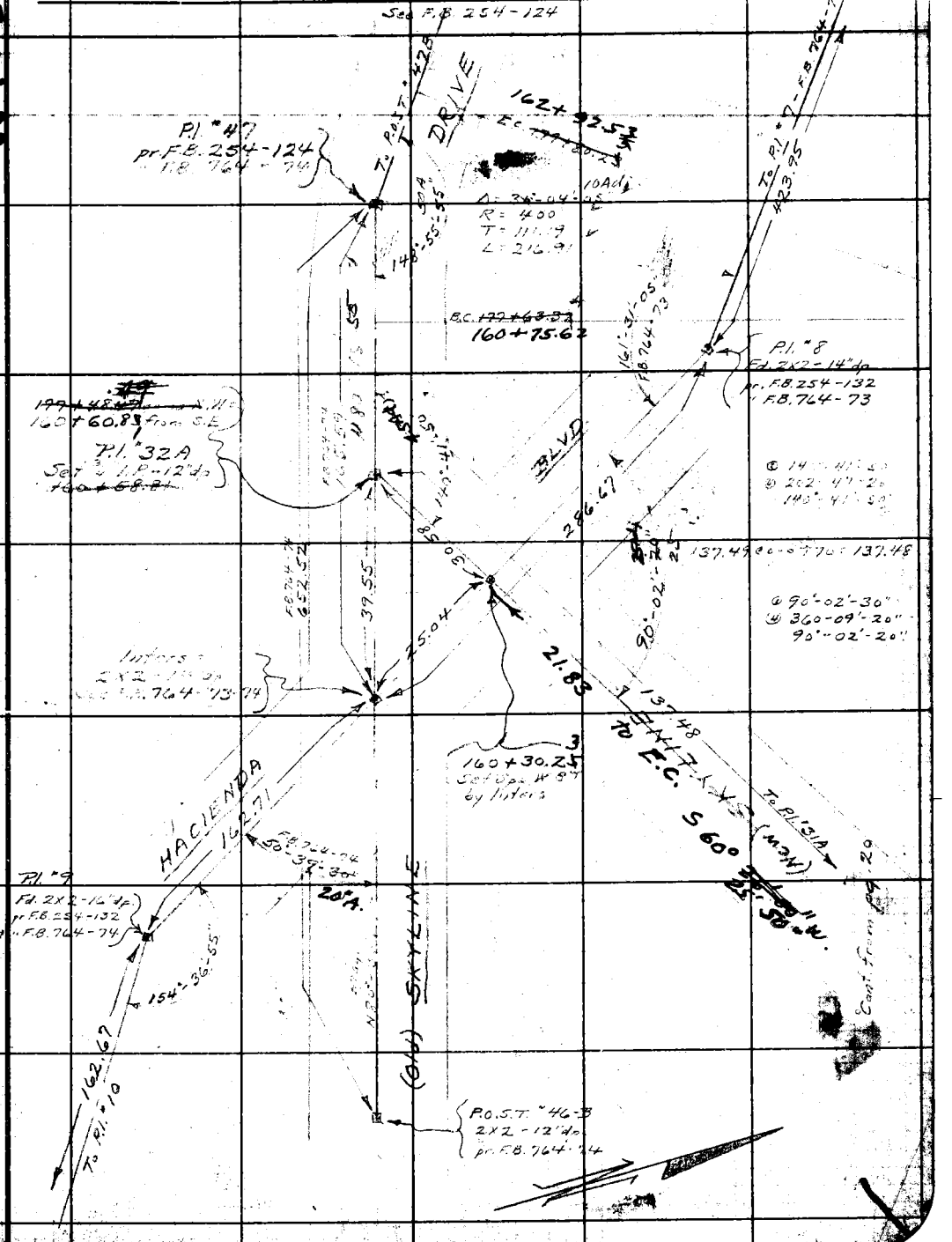

Note: Any Additions or Changes on This Sheets Must be Made or Circled in Red Ink With Date and Name of Person Making Change.

Do not extend notes this side of this line

RETURN TO
LOS ANGELES COUNTY SURVEYOR
700 HALL OF RECORDS

FORM 247 5M 10-37

RETURN TO
LOS ANGELES COUNTY SURVEYOR
700 HALL OF RECORDS

Note: Any Additions or Changes on This Sheets Must be Made or Circled in **Red Ink** With Date and Name of Person Making Change.

Do not extend notes this side of this line

F.B. 789 PG. 22

Notes Ck'd by	Survey of [illegible]
Map No. B-1502	W. O. 2704 Tape No. 14 Sf'd 8[illegible]°F.
Office Work Price	Surveyed by A. N. HELLSTROM
Checked AAR	Notes A.N.H. Date 4-14-51
Date July 1945	Indexed 4-17-39

F.B. 789 Pg. 23

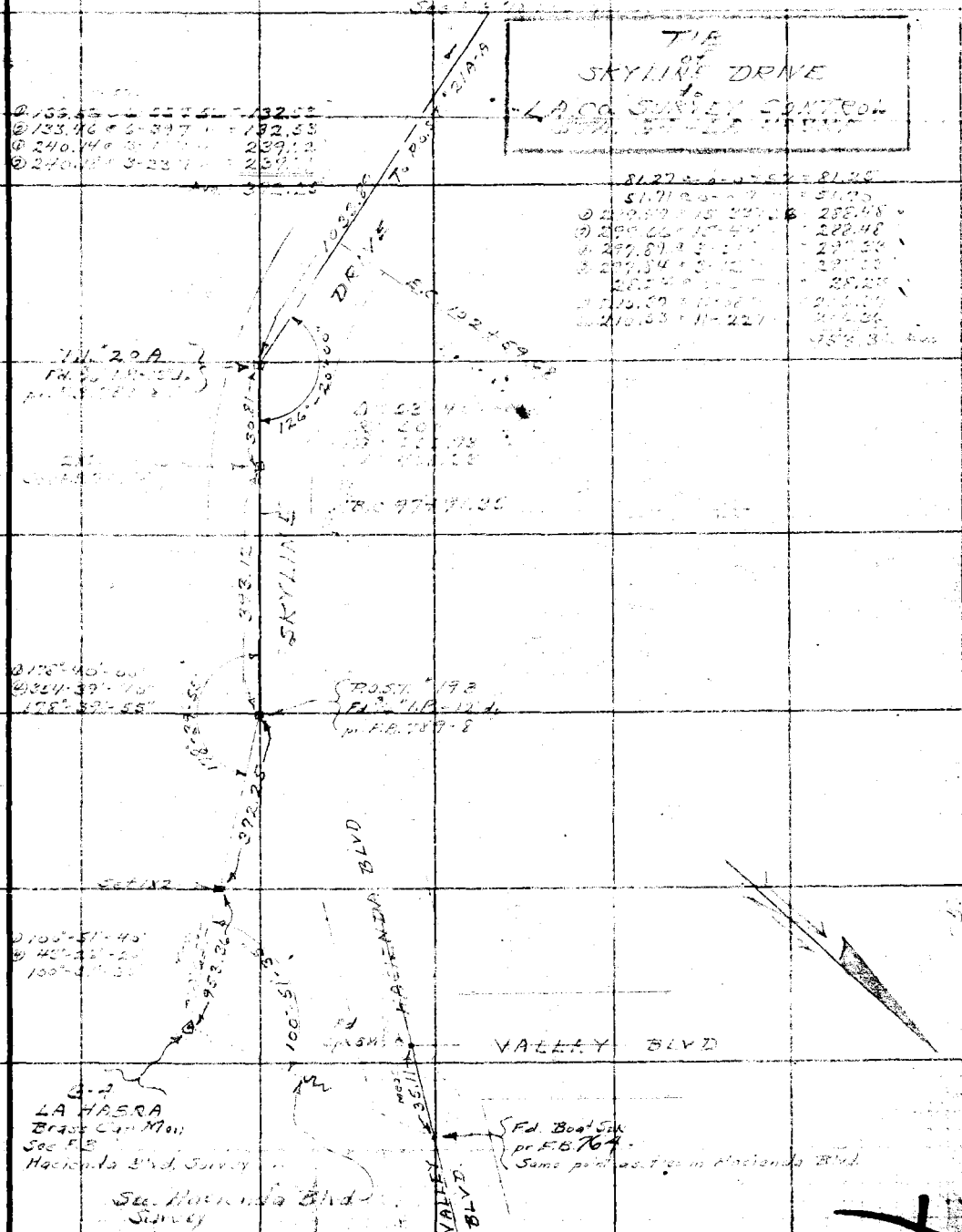

Note: Any Additions or Changes on This Sheet Must be Made or Circled in Red Ink With Date and Name of Person Making Change.

Do not extend notes this side of this line

RETURN TO
LOS ANGELES COUNTY SURVEYOR
700 HALL OF RECORDS

FORM 247 10M 11-35

F.B. 789 PG. 24

RETURN TO
LOS ANGELES COUNTY SURVEYOR
700 HALL OF RECORDS

Note: Any Additions or Changes on This Sheet Must be Made in Red Ink or Circled in Ink With Date and Name of Person Making Change.

Do not extend notes this side of this line

Form 307 5M 10-37

PLEASE RETURN TO
LOS ANGELES COUNTY SURVEYOR
700 HALL OF RECORDS

NOTE: ANY ADDITIONS OR CHANGES ON THIS SHEET MUST BE MADE OR CIRCLED IN RED INK, WITH DATE AND NAME OF PERSON MAKING CHANGE

Line "A"

Do not extend notes this side of this line

STATION	B. S.	H. I.	F. S.	ELEV.	
B.M. #9				899.368	B.M. #9 Cut Spk. in E. side of 12" Eucalyptus Tree at Summit of Hacienda Blvd. on S.W. Cor. - or F.B. 764-8
	[illegible]	[illegible]	[illegible]	[illegible]	Adjusted elev. F.B. 764-8
	10.402	[illegible]	2.001	[illegible]	
	11.036	[illegible]	[illegible]	914.5[illegible]	Note:- Use mean elevations as shown in red on pages 25-35 which are based on adjusted elevation of B.M. #9 of adjusted Hacienda Blvd. circuit.
	[illegible]	[illegible]	[illegible]	[illegible]	
	11.242	[illegible]	[illegible]	[illegible]	
	10.287	[illegible]	[illegible]	[illegible]	
	11.675	[illegible]	[illegible]		
	[illegible]	960.242	0.697	95[illegible].545	
	[illegible]	771.117	1.420	967.679	
	[illegible]	[illegible]	[illegible]	981.2[illegible]	
	11.260	[illegible]	[illegible]	[illegible]	
	[illegible]	[illegible]	[illegible]	[illegible]	
				1013.973	[illegible]
BM #11	[illegible]	[illegible]	[illegible]		[illegible], 80' ± Left or North of Sta. 150+65
	[illegible]	[illegible]	[illegible]	[illegible]	
	[illegible]	[illegible]	[illegible]	[illegible]	
	[illegible]	[illegible]	0.100	1044.[illegible]	
	11.833	1056.268	1.510	[illegible]	
BM-12	11.543	[illegible]	5.127	1061.059	BM-12 [illegible] West of Top Spur

Profile No. Date Plotted Job No. [illegible] Division No. F. B. 789 Pg. 25
Notes Date Survey of
Notes Checked J.A.L. Checked Survey by F. Greenwood Notes Date 8-5-38
No. Date 4-7-39 Date Map No. Indexed Date 4-6-39

789 PG. 26 | Job No. 7704 | Division No. | Notes Red. | Plotted | Profile

Survey of SKYLINE DRIVE | Date | Date | No.

Survey by | Notes | Notes Chkd. | Checked | X-Sec.

Indexed | Date | Date | Date | No.

STATION	B. S.	H. I.	F. S.	ELEV.

Form 307 5M 10-37

PLEASE RETURN TO
LOS ANGELES COUNTY SURVEYOR
700 HALL OF RECORDS

Do not extend notes this side of this line

NOTE: ANY ADDITIONS OR CHANGES ON THIS SHEET MUST BE MADE OR CIRCLED IN RED INK, WITH DATE AND NAME OF PERSON MAKING CHANGE

Form 307 5M 10-37

PLEASE RETURN TO
LOS ANGELES COUNTY SURVEYOR
700 HALL OF RECORDS

NOTE: ANY ADDITIONS OR CHANGES ON THIS SHEET MUST BE MADE OR CIRCLED IN RED INK, WITH DATE AND NAME OF PERSON MAKING CHANGE.

Do not extend notes this side of this line

STATION	B. S.	H. I.	F. S.	ELEV.			
B.M. #12				1061.059 ~~1061.174~~	B.M. #12	Fd. 2" I.P. pl & tch - 10" above surf. in sm. md. of road 20'± N.W. of radius pt. of curve #28A on pg. 17 F.B. 789 This elev. is pr. L.B. ~~764-13~~ 789-25	
	12.026	1073.20					
T.P.			0.645	1072.555			AN. Hollstein GG Porter
	11.735	1084.29					
T.P.			0.460	1083.835			
	11.65	1095.485					
T.P.			0.32	1095.165			
	10.16	1105.325					
T.P.			0.81	1104.515			
	11.83	1116.345					
T.P.			0.395	1115.95			
	10.12	1126.07					
T.P.			0.50	1125.485			
	11.25	1137.40					
T.B.M.			8.485	1128.915	0.5± N. of Sandstone Rock. 1X2 = Witness of V.S.C. Mon. and 2.2 S.W. Prop. Im.		
T.P.			0.42	1136.98			
	11.56	1148.54					
T.P.			0.565	1147.975			
	11.205	1159.18					
T.P.			0.16	1159.02			

Profile No. _____ Date _____ Plotted _____ Job No. 7704 Sheet No. _____ F.B. 789 Pg. 27
X-Sec. No. _____ Date _____ Checked _____ Survey of Sewer Line Plans
Notes Bkd. J.A.L. Date 4-7-39 Survey By HCS Sheet No. 2 N.H. Date _____
Map No. _____ Indexed A. A. Johnson

Form 307 5M 10-37

PLEASE RETURN TO
LOS ANGELES COUNTY SURVEYOR
700 HALL OF RECORDS

NOTE: ANY ADDITIONS OR CHANGES ON THIS SHEET MUST BE MADE OR CIRCLED IN RED INK, WITH DATE AND NAME OF PERSON MAKING CHANGE

Do not extend notes this side of this line

STATION	B. S.	H. I.	F. S.	ELEV.		
T.P.				[illegible]		
	[illegible]	1171 14				
T.P.			005	[illegible]		
	[illegible]	[illegible]				
[illegible]			[illegible]	[illegible]		
	[illegible]	1194 [illegible]				El. Taken on High Side of Pipe Rim [illegible] 200 ft ± W. of P.I. #27A
T.B.M.			[illegible]	[illegible]	[illegible]	
T.P.			[illegible]	[illegible]		
	[illegible]	[illegible]				
[illegible]			[illegible]	[illegible]		
	[illegible]	[illegible]				
B.M. #13			[illegible]	1210.142 ~~[illegible]~~	[illegible]	4'± Right or North of sta. 123+59
	[illegible]	[illegible]				
[illegible]			[illegible]	[illegible] 355		
	[illegible]	[illegible]				
T.B.M.			[illegible]	1226.850	[illegible]	[illegible] 789-11
		[illegible]			20' Right or North of sta. 117+97	
[illegible]			[illegible]	[illegible] 34		
	[illegible]	[illegible]				
[illegible]				[illegible]		
	[illegible]	[illegible]				

F.B. 789 PG. 28
Job No. 7704 Division No. ____ Notes Red. ____ Plotted ____ Profile ____
Survey of SKYLINE DR. Date ____ Date ____ No. ____
Survey by A. N. HELLSTROM Notes #A.N.H. Notes Chkd. J.A.L. Checked ____ X-Sec. ____
Indexed [illegible] Date ____ Date 4-7-39 Date ____ No. ____

Form 307 5M 10-37

PLEASE RETURN TO
LOS ANGELES COUNTY SURVEYOR
700 HALL OF RECORDS

NOTE: ANY ADDITIONS OR CHANGES ON THIS SHEET MUST BE MADE OR CIRCLED IN RED INK, WITH DATE AND NAME OF PERSON MAKING CHANGE

Do not extend notes this side of this line

STATION	B. S.	H. I.	F. S.	ELEV.		
		1257 985				
T.						
"old" P.O.S.T. #25B	9 06	1266 585				
			7 665	1258 120	{POST #25-B El. 1258.755 L.B. 306-117 "2X2+Tack" "old ℄" Per F.B. 254-102}	
	11 79	1270 71				
T.P.			11 60	1259.11		
	11 32	1270 .43				
T.P.			3 90	1266 53		
	12 02	1278 55				
"old" POT #23A			0 46	1278 .09	{P.O.T. #23A El. 1277.935 F.B. 306-116 "old rotten 2X2+Tack" "old ℄" Per F.B. 254-100}	
	10 02	1288 110				
T.P.			0 585	1287 .525		
	11 370	1298 895				
"BM" #14			1.00	1297 767 ~~1297 895~~	{"BM #14" El. 1297.895 100'± L. Sta. 107+00 New ℄ Set Cut Spkn +7" 12" Eucalyptus 12" Above Gr. on W. Side of Tr.	
	6 75	1304 645				
T.P.			5 245	1299 .40		
	11 465	1310 865				
T.P.			0 150	1310 715		
	11 855	1322 570				
T.P.			0 150	1322 42		
	6 06	1328 48				

Profile No. ____ Notes Red. ____ Plotted ____ Job No. [illegible] Division No. ____ F. B. 789 PG. 29

X-Sec. No. ____ Date ____ Date ____ Survey of [illegible] Notes Chkd. J.A.L. Checked ____ Survey By HELLSTROM Notes B.N.H. Date 3-21-51

Date A-7-39 Date ____ Map No. ____ Indexed ____ Date ____

Form 307 5M 10-37

PLEASE RETURN TO
LOS ANGELES COUNTY SURVEYOR
700 HALL OF RECORDS

NOTE: ANY ADDITIONS OR CHANGES ON THIS SHEET MUST BE MADE OR CIRCLED IN RED INK, WITH DATE AND NAME OF PERSON MAKING CHANGE

Do not extend notes this side of this line

F.B. 789 Pg. 30 | Job No. 7704 | Division No. | Notes Red. | Plotted | Profile No.
Survey of SKYLINE DRIVE | Date | Date | X-Sec. No.
Survey by A. N. HELLSTROM | Notes E.S.T. | Notes Chkd. J.A.L. | Checked
Indexed | Date | Date 4-7-39 | Date

STATION	B. S.	H. I.	F. S.	ELEV.		
		1328 48				
PI #20A			4 795	1323 556 ~~1323 485~~	{ PI #20A El. 1323.56 ft El 3½" 121-121" dn. Per F.B. 789-8	62'± Left or South of sta. 100+30
	11 50	1335 185				
T.P.			0 03	1335 155		
	12 03	1347 185				
T.P.			0 015	1347 170		
	11 70	1359 070				
T.P.			1 13	1359 94		
	11 00	1368 94				
T.P.			1 58	1367 36		
	7 99	1375 35				
T.P.			0 19	1375 16		
	11 77	1386 93				
T.P.			0 33	1386 60		
	11 385	1397 985				
T.P.			0 205	1397 78		
	11 565	1409 345				
T.P.			0 12	1409 225		
	8 645	1417 870				
LAHABRA G-L.			2 075	1415.662 ~~1416 795~~	12" Sq Conc Mon Marked —	.3± Mi. E. of PI #20A on top of hill
	1 670	1417 465				

L.A. COUNTY SURVEY CONTROL TRIANGULATION SYSTEM
RE 2/77
LAHABRA
COUNTY SURVEYOR
Per Permission

Form 307 5M 10-37

PLEASE RETURN TO
LOS ANGELES COUNTY SURVEYOR
700 HALL OF RECORDS

NOTE: ANY ADDITIONS OR CHANGES ON THIS SHEET MUST BE MADE OR CIRCLED IN RED INK, WITH DATE AND NAME OF PERSON MAKING CHANGE

Do not extend notes this side of this line

STATION	B. S.	H. I.	F. S.	ELEV.		
		1417 465				
T.P.			11 875	1405 590		
	0 295	1405 885				
T.P.			11 925	1393 960		
	0 32	1394 280				
T.P.			11 905	1382 375		
	0 235	1382 610				
T.P.			11 815	1370 795		
	0 150	1370 945				
T.P.			11 70	1359 245		
	3 245	1362 49				
T.P.			10 51	1351 98		
	0 75	1352 73				
T.P.			11 74	1340 99		
	0 555	1341 545				
T.P.			9 295	1332 250		
	1 405	1333 655				
P1#20A			9 96	1323.556 ~~1323 695~~	{ P1#20A El. 1323.685 Per FB 3/4" ID 12" dn Per FB 789-8	62'± Left or So of Sta. 100+30
	1 68	1325 375				
T.P.			11 560	1313 815		
	0 09	1313 905				

Profile No. ____ Notes Red. ____ Plotted ____ Job No. 7704 Division No. ____ F. B. 789 PG. 81

Date ____ Date ____ Survey of Service Dept.

X-Sec. No. ____ Notes Chkd. J.A.L. Date 4-7-39 Checked ____ Date ____ Survey By HELLSTROM Notes E.S.T. Date 3-24-39

Map No. ____ Indexed A. C. Johnson Date ____

Form 307 5M 10-37

PLEASE RETURN TO
LOS ANGELES COUNTY SURVEYOR
700 HALL OF RECORDS

NOTE: ANY ADDITIONS OR CHANGES ON THIS SHEET MUST BE MADE OR CIRCLED IN RED INK, WITH DATE AND NAME OF PERSON MAKING CHANGE

Do not extend notes this side of this line

STATION	B. S.	H. I.	F. S.	ELEV.		
		1313 905				
T.P.			11 73	1307 175		
	2 [illegible]	1304 670				
B.M.#14			6 765	1297.767 ~~1297 905~~	B.M.#14 El. 1297.875 FB 789-29 100'± L. Sta. [illegible] 12" Eucalyptus Tr.	
	1 40	1299 305				
T.P.			11 91	1287 395		
	0 17	1287 565				
T.P.			11 765	1275 800		
	0 00	1275 800				
T.P.			11 520	1264 280		
	0 06	1264 340				
T.P.			11 84	1252 50		
	0 30	1252 80				
T.P.			12 235	1240 565		
	0 42	1240 965				
T.P.			7 005	1233 98		
	3 035	1237 015				
T.B.M. P1#23A			10 010	1226 850 ~~1227 005~~	T.B.M. [illegible] #23A. El. 1226.96 FB 789-28 3/4" IP 12" Sta. "FB. 789-11"	20'± Right or North of Sta. 117+97
	4 255	1231 260				
T.P.			10 865	1220 395		
	1.195	1221 59				

Job No. 7704 Division No. Notes Red. Plotted Profile
Survey of SKYLINE DRIVE Date Date No.
Survey by A. N. HELLSTROM Notes E.S.T. Notes Chkd. J.A.L. Checked X-Sec.
Indexed [illegible] Date Date 4-7-39 Date No.

F.B. 789 PG. 32

Form 307 5M 10-37

PLEASE RETURN TO
LOS ANGELES COUNTY SURVEYOR
700 HALL OF RECORDS

NOTE: ANY ADDITIONS OR CHANGES ON THIS SHEET MUST BE MADE OR CIRCLED IN RED INK, WITH DATE AND NAME OF PERSON MAKING CHANGE

Do not extend notes this side of this line

STATION	B. S.	H. I.	F. S.	ELEV.	
		1221 59			
B.M. #13			11 305	1210.142 ~~1210.285~~	BM #13 + P #25-A El. 1210.265 3/4 IP-12" dn. "F.B. 789-28" F.B. 789-13" 4'± Right or North of Sta. 123+59.
	1 44	1211 725			
T.P.			11 855	1199 870	
	0 96	1200 83			
T.B.M.			11 025	1189 805	TBM Triang. Pt. [illegible] Sta. [illegible] Per F.B. 789-28 El. 1189.7[illegible] "El. Tanken on high side of pipe rim"
	0 160	1189 965			
T.P.			11 785	1178 180	
	0 01	1178 19			
T.P.			11 65	1166 54	
	0 11	1166 65			
T.P.			11 92	1154 73	
	0 02	1154 75			
T.P.			11 89	1142 86	
	0 12	1142 98			
T.P.			11 35	1131 63	
	0 31	1131 94			
T.B.M.			3 02	1128 92	T.B.M. 1x2 0.5'± N of Sandstone Rock Int. N+S Prop. line + N.E. + S.W. Prop Line El. 1128.915 FB 789-27
T.P.			11 945	1119 995	
	0 66	1120 655			
T.P.			11 62	1109.035	

Profile No. ____ Notes Red. ____ Plotted ____ Job No. 7704 Division No. ____ F.B. 789 PG. 33
X-Sec. No. ____ Date ____ Date ____ Survey of [illegible]
Notes Chkd. J.A.L. Date 4-7-39 Checked ____ Date ____ Survey by HELLSTROM Notes E.S.T. Date 3-24-39
Map No. ____ Indexed A. C. [illegible] Date ____

Form 307 5M 10-37

PLEASE RETURN TO
LOS ANGELES COUNTY SURVEYOR
700 HALL OF RECORDS

NOTE: ANY ADDITIONS OR CHANGES ON THIS SHEET MUST BE MADE OR CIRCLED IN RED INK, WITH DATE AND NAME OF PERSON MAKING CHANGE

Do not extend notes this side of this line

STATION	B. S.	H. I.	F. S.	ELEV.	
	0 115	1109 15		1109 035	
T.P.			11 82	1097 33	
	0 00	1097 33			
T.P.			12 08	1085 25	
	0 27	1085 52			
T.P.			11 85	1073 67	
	0 39	1074 06			
BM# 12			12 85	1061.059 ~~[illegible]~~	BM#12 2"IP El 1061.174 pr. pg. 27
				1061 059 ~~[illegible]~~	BM#12 - 2"IP pr. pg 27
	3 26	1064 434			
T.P.			11 85	1052 584	
	0 31	1052 894			
T.P.			11 [illegible]	[illegible]	
	0 32	1041 394			
T.P.			11 [illegible]	[illegible]	
	[illegible]	[illegible]			
T.P.			[illegible]	[illegible]	
		1018 [illegible]			
[illegible]			11 [illegible]	[illegible]	
	9 85	1015 [illegible]			
BM#11			1 60	1013.973 ~~[illegible]~~	CUT APK IN S. side of 9" EUCLYPTUS TREE IN GROUP OF [illegible] EUCLYPTUS TREES 80'± Left or North of Sta. 150+65

F. B. 789 PG. 34 Job No. 7204 Division No. Notes Red. Plotted Profile
Survey of SKYLINE DRIVE Date Date No.
Survey by A. N. HELLSTROM Notes E.S.T. Notes Chkd. J.A.L. Checked X-Sec.
Indexed Date Date 4-7-39 Date No.

Form 307 5M 10-37

PLEASE RETURN TO
LOS ANGELES COUNTY SURVEYOR
700 HALL OF RECORDS

NOTE: ANY ADDITIONS OR CHANGES ON THIS SHEET MUST BE MADE OR CIRCLED IN RED INK, WITH DATE AND NAME OF PERSON MAKING CHANGE

Do not extend notes this side of this line

STATION	B. S.	H. I.	F. S.	ELEV.		
[illegible]	[illegible]	[illegible]		1013.973 ~~[illegible]~~		
T.P.			[illegible]	[illegible] 875		
	[illegible]	[illegible] 89				
T.P.				[illegible] 6[illegible]		
	[illegible]	994 [illegible]				
T.P.			[illegible]	[illegible] 33		
	[illegible]	[illegible] 52				
T.P.			[illegible]	971 78		
	[illegible]	972 [illegible]				
T.P.			[illegible]	[illegible] 15		
	[illegible]	[illegible] 35.5				
T.P.			[illegible]	[illegible]		
	[illegible]	948 [illegible]				
T.P.			[illegible]	[illegible] 505		
	[illegible]	[illegible]				
T.P.			[illegible]	926 [illegible]		
	[illegible]	[illegible]				
T.P.				915 ~~[illegible]~~ 675		
	[illegible]	[illegible] ~~[illegible]~~ 0		906.575 ~~685~~		
[illegible]			[illegible]	~~[illegible]~~ ~~[illegible]~~	C.[illegible] BRASS CAP AT [illegible] BLVD. AS PER F.B. 764 PG. 10 B	

See Next pg

Profile No. ____ Notes Red. ____ Plotted ____ Job No. ____ Division No. ____ F. B. ____ PG. ____

X-Sec. No. ____ Date ____ Date ____ Survey of [illegible]

Notes Chkd. C.L.K. Checked ____ Survey by A. N. HELLSTROM Notes [illegible] Date [illegible]-17-39

Date 10-18-39 Date ____ Map No. ____ Indexed ____ Date ____

F. B. 789 Pg. 36 | Job No. 7704 | Division No. | Notes Red. | Plotted | Profile

Survey of SKYLINE DRIVE | Date | Date | No.

Survey by A. N. HELLSTROM | Notes HEO | Notes Chkd. CLK | Checked | X-Sec.

Indexed | Date | Date 10-16-39 | Date | No.

Form 307 5M 10-37

PLEASE RETURN TO
LOS ANGELES COUNTY SURVEYOR
700 HALL OF RECORDS

NOTE: ANY ADDITIONS OR CHANGES ON THIS SHEET MUST BE MADE OR CIRCLED IN RED INK, WITH DATE AND NAME OF PERSON MAKING CHANGE

Do not extend notes this side of this line

STATION	B. S.	H. I.	F. S.	ELEV.
		825		~~685~~ 899.368

25

Profile	Notes Red.	Plotted	Job No. 7704	Division No.	F. B. 789 PG. 37
No.	Date	Date	Survey of SKYLINE Dr		
X-Sec.	Notes Chkd.	Checked	Survey by A. N. HELLSTROM	Notes E. S. T.	Date 3-31-39
No.	Date	Date	Map No.	Indexed	Date 4-6-39

PROFILE
of.
SKYLINE DRIVE

New Proposed ℄ From Hacienda Blvd. East to old Pl #19

A. N. Hellstrom
E. C. Tomblesen
G. G. Porter
H. L. Ott
D. K. Holmes

STATION	B. S.	H. I.	F. S.	ELEV.

NOTE: ANY ADDITIONS OR CHANGES ON THIS SHEET MUST BE MADE OR CIRCLED IN RED INK, WITH DATE AND NAME OF PERSON MAKING CHANGE

Do not extend notes this side of this line

PLEASE RETURN TO
LOS ANGELES COUNTY SURVEYOR
700 HALL OF RECORDS

Form 307 5M 10-37

Form 307 5M 10-37

PLEASE RETURN TO
LOS ANGELES COUNTY SURVEYOR
700 HALL OF RECORDS

NOTE: ANY ADDITIONS OR CHANGES ON THIS SHEET MUST BE MADE OR CIRCLED IN RED INK, WITH DATE AND NAME OF PERSON MAKING CHANGE

Do not extend notes this side of this line

STATION	B. S.	H. I.	F. S.	ELEV.		
P1#20A	11 24	1334 93		1323 69	P1#20A. { 3/4" IP-12" dn. Per F.B. 789-30+8	
B.C. 97+91.31			+2 5	37 4		
98+50			+3 7	38 6		
99+00			1.2	33 7		
+50			2.7	32 2		
100+00			7 2	27 7		
+50			9.9	25 0		
T.P.			11 69	1323 24		
	0 20	1323 44				
101+00			4 7	[illegible]		
T.P. +50			11 97	1311.47		
	0 03	1311 50				
102+00			8 9	[illegible]		
T.P.			11 95	1299 55		
	0 53	1300 08				
E.C. +59.68			6 2	1293 9		
103+00			8 1	92 0		
+50			5 5	94 6		
104			5 5	94 6		
+50			7 7	92 4		

F. B. 789 PG. 38 Job No. 7704 Division No. Notes Red. Plotted J. A. LYON Profile
Survey of SKYLINE DRIVE Date OCT 13 1939 No.
Survey by A. N. HELLSTROM Notes E. S. T. Notes Chkd. J. A. L. Checked Keagle X-Sec.
Indexed [illegible] Date 4-7-39 Date [illegible] No.

Form 307 5M 10-37

PLEASE RETURN TO
LOS ANGELES COUNTY SURVEYOR
700 HALL OF RECORDS

NOTE: ANY ADDITIONS OR CHANGES ON THIS SHEET MUST BE MADE OR CIRCLED IN RED INK, WITH DATE AND NAME OF PERSON MAKING CHANGE

Do not extend notes this side of this line

STATION	B. S.	H. I.	F. S.	ELEV.		
105+00		1300 08	11.0	89.1		
T.P.			11.77	1288 31		
	0 43	1281 74				
+50			54	833		
T.P.			11.40	1277 34		
	2 05	1279 39				
106			55	739		
+50			134	660		
107			155	639		
+50			124	670		
108			79	715		
+10			76	718		
+25			95	699		
+75			249	545	B.O.	
109+25			79	715		
T.P.			0 26	1279 13		
	11 37	1290 50				
T.P			1 12	1289 38		
	10 35	1299 73				
BM #14			1 85	1277 88	BM #14	El. 1297.90

Profile No. ____ Notes Red. ____ Plotted ____ Job No. 7704 Division No. ____
X-Sec. No. ____ Date ____ Date ____ Survey of ____
Notes Chkd. J.A.L. Checked ____ Survey By HELLSTROM Notes E.S.T. Date 3-31-39
Date 4-7-39 Date OCT 13 1900 Map No. ____ Indexed ____ Job Date ____

F. B. 7M PG. 39

Form 307 5M 10-37

PLEASE RETURN TO
LOS ANGELES COUNTY SURVEYOR
700 HALL OF RECORDS

NOTE: ANY ADDITIONS OR CHANGES ON THIS SHEET MUST "BE MADE" OR CIRCLED IN RED INK, WITH DATE AND NAME OF PERSON MAKING CHANGE

Do not extend notes this side of this line

STATION	B. S.	H. I.	F. S.	ELEV.		
B.M.				1297 90		
	5 49	1303 39				
BC109+79.42			6 0	1297 4		
110+00			+2.2	1305 6		
+40			+14 3	1317 7		
+75			11.3	1292 1		
111+00			15 3	1280 1		
+25			6 0	1279 4		
+42			0 0	1305 4		
+85			29 5	1273 9	B.D.	
112+05			8 1	1295 3		
+12			6 4	1299 0		
E.C. +29.32			10 4	1290		
T.P.			11 94	1291 65		
	0 16	1291 61				
T.P.			12 09	1279 52		
	0 16	1279 68				
112+60			9 6	1271		
T.P.			11 78	1267 90		
	0 16	1268 08				
T.P.			10 55	1257 53	1x1 on edge of Tr	

F. B. 789 PG. 40 | Job No. 7704 | Division No. | Notes Red. | Plotted J. A. LYON | Profile
Survey of SKYLINE DRIVE | Date | Date OCT 13 1939 | No.
Survey by A. N. HELLSTROM | Notes E.S.T. | Notes Chkd. J.A.L. | Checked | X-Sec.
Indexed A. C. Johnson | Date | Date 4-7-39 | Date | No.

Form 307 5M 10-37

PLEASE RETURN TO
LOS ANGELES COUNTY SURVEYOR
700 HALL OF RECORDS

NOTE: ANY ADDITIONS OR CHANGES ON THIS SHEET MUST BE MADE OR CIRCLED IN RED INK, WITH DATE AND NAME OF PERSON MAKING CHANGE

Do not extend notes this side of this line

STATION	B. S.	H. I.	F. S.	ELEV.		
	0 00	1257 53		1257 53		
113+00			12 8	44 7		
T.P.			11 32	1246 21		
	0 12	1246 33				
T.P.			11 98	1234 35		
	0 35	1234 70				
B.C. +66 41			12 0	22 7		
114+00			17 0	17 7		
+50			26 0	08 7		
115+00			26 3	08 4		
+50			27 5	07 2		
116+00			22 5	12 2		
E.C. +63 52			17 7	17 0		
B.C. 117+10 27			8 8	25 9		
+50			2 0	32 7		
P1 #234 TBM			7 74	1226 96		
	3 97	1230 93				
117+75			+7 2	38 1		
118+00			+5 1	36 0		
+25			+0 6	31 5		
+50			1 8	29 1		

Profile No. ____ Notes Red. ____ Plotted ____ Job No. 7704 Division No. ____ F. B. ____ PG. 41
X-Sec. No. ____ Date ____ Date OCT 13 1939 Survey of ____
Notes Chkd. J.A.L. Checked Keagle Survey by HELLSTROM Notes E.S.T. Date 3-31-39
Date 4-7-39 Date OCT 16 1939 Map No. ____ Indexed A. C. Johnson Date ____

Form 307 5M 10-37

PLEASE RETURN TO
LOS ANGELES COUNTY SURVEYOR
700 HALL OF RECORDS

NOTE: ANY ADDITIONS OR CHANGES ON THIS SHEET MUST BE MADE OR CIRCLED IN RED INK, WITH DATE AND NAME OF PERSON MAKING CHANGE

Do not extend notes this side of this line

STATION	B. S.	H. I.	F. S.	ELEV.		
		1230 93				
E.C. 118 +84.80 (T.P.)			11 35	1219 58		
	1 03	1220 61				
T.P.			11 82	1208 79		
	0 22	1209 01				
119+50			7 8	1201 2		
B.C. 120+07.81			15 1	1193 9		
+25			16 8	1192 2		
+50			23 3	85 7		
+75			30 8	78 2		
121+00			39 5	6[illegible] 5		
+25			51 1	5[illegible] 9		
+50			61 7	47 3		
+55			63 3	45 7	B.C.	
E.C. +89.86			53 9	55 1		
122+30			30 5	1178 5		
+70			5 2	1203 7		
+76			2 6	1206 4	T.P.	
T.P.			0 38	1208 63		
	9 35	1217 98				
B.C. 123+18.52			4 5	13 5		

F. B. 789 PG. 42 Job No. 2704 Division No. Notes Red. Plotted J. A. LYON Profile
Survey of SKYLINE DRIVE Date Date OCT 13 1939 No.
Survey by A. N. HELLSTROM Notes E.S.T. Checked Keagle X-Sec.
Indexed A. C. Johnson Date Date OCT 13 1939 No.

Form 307 5M 10-37

PLEASE RETURN TO
LOS ANGELES COUNTY SURVEYOR
700 HALL OF RECORDS

NOTE: ANY ADDITIONS OR CHANGES ON THIS SHEET MUST BE MADE OR CIRCLED IN RED INK, WITH DATE AND NAME OF PERSON MAKING CHANGE

Do not extend notes this side of this line

STATION	B. S.	H. I.	F. S.	ELEV.		
		1217 98				
Ex. 123+58.8			63	11 7		
BM #13			772	1210 26	P1 #25A	E/.1210.285
				1210 28		
	1 03	1211 31				
+79			24	08 9	Brk.	
+98			78	03 5		
E.C. +99.13			92	1202 1		
124+40			365	1174 8		
+70			561	1155 2		
125+03.5			680	1143 3	B.D.	
+30			529	1158 4		
+75			470	1164 3		
EC 126+26.38			355	1175 8		
T.P.			1186	1199 45		
	0 22	1199 67				
T.P.			1177	1187 90		
	0 28	1188 18				
T.P.			1176	1176 42		
	1 94	1178 36				
E.C. 126+26.38			25	75 9		
+50			69	71 5		

Profile No. ____ Notes Red. ____ Plotted ____ Job No. 7204 Division No. ____ F. B. 789 PG. 43
Date ____ Date OCT 13 1939 Survey of SKYLINE DRIVE
X-Sec. No. ____ Notes Chkd. J.A.L. Checked Keagle Survey by HELLSTROM Notes E.S.T. Date 3-31-39
Date 4-7-39 Date OCT 13 1939 Map No. ____ Indexed A. C. Job Dates

Form 307 5M 10-37

PLEASE RETURN TO
LOS ANGELES COUNTY SURVEYOR
700 HALL OF RECORDS

NOTE: ANY ADDITIONS OR CHANGES ON THIS SHEET MUST BE MADE OR CIRCLED IN RED INK, WITH DATE AND NAME OF PERSON MAKING CHANGE

Do not extend notes this side of this line

STATION	B. S.	H. I.	F. S.	ELEV.		
		1178 36				
126+75			4 4	74 0		
127+00			3 6	74 8		
+25			3 6	74 8		
E.C. +58 93			6 7	71 7		
POT. +65 80			7 40	1170 96	2X2	
T.P.			12 03	1166 33		
	0 23	1166 56				
128+00			5 9	60 7		
T.P.			11 80	1154 76		
	2 04	1156 80				
128+20			4 8	52 0		
B.C. +69 07			34 0	22 8		
+91 2			39 0	17 8		
EX129+13 7			44 5	12 3	B.D.	
+36			36 2	20 6		
E.C. +58 3			25 9	30 9		
130+13			5 5	51 3		
POT +20 52			4 6	52 2	3/4" I.P.	
+60			5 0	51 8		
POT 130 +98 8			8 9	47 9		

F.B. 789 PG. 44

Job No. 7704 Division No. ____ Notes Red. ____ Plotted J. A. LYON Profile

Survey of SKYLINE DRIVE Date ____ Date ____ No. ____

Survey by A. N. HELLSTROM Notes J. E. S. T Notes Chkd. J.A.L. Checked Keagle X-Sec.

Indexed A. C. [illegible] Date A-7-39 Date OCT 13 1939 No. ____

Form 307 5M 10-37

PLEASE RETURN TO
LOS ANGELES COUNTY SURVEYOR
700 HALL OF RECORDS

NOTE: ANY ADDITIONS, OR CHANGES ON THIS SHEET MUST BE MADE OR CIRCLED IN RED INK, WITH DATE AND NAME OF PERSON MAKING CHANGE

Do not extend notes this side of this line

STATION	B. S.	H. I.	F. S.	ELEV.		
		1156 80				
T.P.			11 98	1144 82		
	1 25	1146 07				
131+40			44	41 7		
POT. +58.29 (T.P.)			10 72	1135 35	2x2	
	3 26	1138 61				
T.B.M.			9 67	1128 94 92	1x2	0.5± N of Sandstone El 1128.92
	0 07	1128 99				
132+16.5			17 5	1109 5	BD.	
T.P.			11 94	1117 05		
	0 19	1117 24				
132+50			3 7	13 5		
+70			4 6	12 6		
+85			7 5	09 7		
T.P.			11 48	1105 76		
	0 50	1106 26				
133+00			2 2	1104 1		
+50			19 2	1087 1		
134+00			26 3	1080 0	SW.	
+50			22 0	1084 3		
+86			12 5	1093 8		

Profile No. ____ Notes Red. ____ Plotted ____ Job No. 7704 Division No. ____ F.B. 789 PG. 45
X-Sec. No. ____ Date ____ Date ____ Survey of SKYLINE DR.
Notes Chkd. J.A.L. Checked ____ Survey by HELLSTROM Notes E.S.T. Date 3-31-39
Date 4-7-39 Date ____ Map No. ____ Indexed A. C. Johnson Date ____

Form 307 5M 10-37

PLEASE RETURN TO
LOS ANGELES COUNTY SURVEYOR
700 HALL OF RECORDS

NOTE: ANY ADDITIONS OR CHANGES ON THIS SHEET MUST BE MADE OR CIRCLED IN RED INK, WITH DATE AND NAME OF PERSON MAKING CHANGE

Do not extend notes this side of this line

STATION	B. S.	H. I.	F. S.	ELEV.		
		1106 26				
135+00 T.P.			11 31	1094 95		
	1 45	1096 40				
+50			3 3	93 1		
136+00			8 7	87 7		
T.P.			11 63	1084 77		
	0 58	1085 35				
+50			5 6	7 8		
137			12 5	72 9		
+50			12 6	72 8		
138			8 7	76 7		
T.BM +50			10 69	1074 66	1X1	
	0 39	1075 05				
P.O.T. +80			2 2	72 8	1X2	
139+07			5 3	69 7		
T.P.			11 78	1063 27		
	0 17	1063 44				
+50			2 6	60 8		
T.P.			11 55	1051 89		
	0 32	1052 21				
140+00			4 0	48 2		

F. B. 789 PG. 46 Job No. 7704 Division No. Notes Red. Plotted J. A. LYON Profile
Survey of SKYLINE DRIVE Date OCT 13 1939 No.
Survey by A. N. HELLSTROM Notes E.S.T. Notes Chkd. J.A.L. Checked Keagle X-Sec.
Indexed Date Date 4-7-39 Date No.

Form 307 5M 10-37

PLEASE RETURN TO
LOS ANGELES COUNTY SURVEYOR
700 HALL OF RECORDS

NOTE: ANY ADDITIONS, OR CHANGES ON THIS SHEET MUST BE MADE OR CIRCLED IN RED INK, WITH DATE AND NAME OF PERSON MAKING CHANGE

Do not extend notes this side of this line

STATION	B. S.	H. I.	F. S.	ELEV.		
		1052 21				
T.P.			11 91	1040 30		
	027	1040 57				
140+50			2 3	38 3		
141+00			8 0	32 6		
"BC." +55.26			11 5	29 1		
+75			13 2	27 3		
142			13 8	26 8		
+25			13 8	26 8		
T.P.			11 72	1028 85		
	351	1032 36				
+50			5 8	26 6		
+75			9 3	23 1		
143			12 9	19 5		
+10			14 6	17 8		
+25			22 7	1009 7		
+45			36 3	996 1	B.D.	
+50			33 2	999 2		
+75			19 6	1012 8		
+85			16 0	16 4		
144			15 6	16 8		

Profile No. ____ Notes Red. ____ Plotted ____ Job No. 7704 Division No. ____ F. B. 189 PG. 47
X-Sec. No. ____ Date ____ Date ____ Survey of [illegible]
Notes Chkd. J.A.L. Date 4-7-39 Checked [illegible] Date ____ Survey by HELLSTROM Notes E.S.T. Date 4-3-39
Map No. ____ Indexed [illegible] Date ____

F. B. 789 Pg. 48 | Job No. 7704 | Division No. | Notes Red. | Plotted J. A. LYON | Profile

Survey of SKYLINE DRIVE | Date | Date OCT 13 1939 | No.

Survey by A. N. HELLSTROM | Notes E. S. T. | Notes Chkd. J. A. L. | Checked Keagle | X-Sec.

Indexed | Date | Date 4-7-39 | Date OCT 13 1939 | No.

Form 307 5M 10-37

PLEASE RETURN TO
LOS ANGELES COUNTY SURVEYOR
700 HALL OF RECORDS

NOTE: ANY ADDITIONS OR CHANGES ON THIS SHEET MUST BE MADE, OR CIRCLED IN RED INK, WITH DATE AND NAME OF PERSON MAKING CHANGE

Do not extend notes this side of this line

STATION	B. S.	H. I.	F. S.	ELEV.
144+25		1032 36	14 5	17 9
+50			15 3	17 1
+75			15 8	16 6
145			15 4	16 0
+25			14 6	17 8
+50			12 3	20 1
+75			9 4	22 0
T.P.			9 59	1022 77
	521	1027 78		
146			07	27 3
+25			+33	31 3
+50			+40	32 0
+75			28	25 2
T.P.			11 73	1016 05
	065	1016 70		
147+00			39	1012 8
+25			17 5	999 2
+50			30 8	985 9
+75			46 3	970 4
148+00			61 2	955 5

Form 307 5M 10-37

PLEASE RETURN TO
LOS ANGELES COUNTY SURVEYOR
700 HALL OF RECORDS

NOTE: ANY ADDITIONS, OR CHANGES ON THIS SHEET MUST BE MADE OR CIRCLED IN RED INK, WITH DATE AND NAME OF PERSON MAKING CHANGE

Do not extend notes this side of this line

STATION	B. S.	H. I.	F. S.	ELEV.		
		1016 70				
148+15			66 0	950 7	B.D	
+25			60 8	955 9		
+50			47 1	969 6		
+75			35 5	981 2		
149			24 6	992 1		
+25			15 5	1001 2		
+50			10 1	1006 6		
+75			7 2	1009 5		
E.C. 150+03			6 4	1010 3	Tr.	
" T.P.			6 96	1009 74	3/4" I.P.	
	9 19	1018 93				
BM #11			4 81	1014 02 1014 07	BM #11	El. 1014.070 Cut Spk in S. [illegible] group of 22 [illegible]
	0 15	1014 22				
T.P. 150+50			11 13	1003 09		
	0 38	1003 47				
T.P.			11 95	992 52		
	0.03	991 55				
B.C. 151+07 36			3 8	87 8		
+25			7 9	83 7		
T.P.			11 90	979 65		

F. B. 787 Pg A9

Profile No. ____ Notes Red. ____ Plotted ____ Job No. 7704 Division No. ____
X-Sec. No. ____ Date ____ Date OCT 13 1939 Survey of SKYLINE DRIVE
Notes Chkd. J.A.L. Checked [illegible] Survey By HELLSTROM Notes E.S.T. Date 4-3-39
Date 4-7-39 Date [illegible] Map No. ____ Indexed ____ Date ____

Form 307 5M 10-37

PLEASE RETURN TO
LOS ANGELES COUNTY SURVEYOR
700 HALL OF RECORDS

NOTE: ANY ADDITIONS OR CHANGES ON THIS SHEET MUST BE MADE, OR CIRCLED IN RED INK, WITH DATE AND NAME OF PERSON MAKING CHANGE

Do not extend notes this side of this line

STATION	B. S.	H. I.	F. S.	ELEV.		
	0 33	979 98		979 65		
151+50			2 9	77 1		
+75			9 2	70 8		
T.P.			11 90	968 08		
	0 32	968 40				
152+00			2 9	964 5		
T.P.			11 85	956 55		
	0 15	956 70				
+25			2 1	954 6		
+50			9 9	946 8		
T.P.			11 83	944 87		
	0 08	944 95				
+75			4 5	40 5		
153+00			10 3	34 7		
T.P.			11 81	933 14		
	1 52	934 66				
+25			9 3	25 4		
+50			15 5	19 2	B.D.	
+75			7 2	27 5		
154+00			5 3	29 4		
+25			3 6	31 1		

F. B. 789 Pg. 50 Job No. 7704 Division No. Notes Red. Plotted J. A. LYON Profile
Survey of SKYLINE DRIVE Date OCT 13 1939 No.
Survey by N. HELLSTROM Notes E.S.T. Checked Keagle X-Sec.
Indexed Date Date 4-7-39 Date OCT 13 1939 No.

Form 307 5M 10-37

PLEASE RETURN TO
LOS ANGELES COUNTY SURVEYOR
700 HALL OF RECORDS

NOTE: ANY ADDITIONS, OR CHANGES ON THIS SHEET MUST BE MADE OR CIRCLED IN RED INK, WITH DATE AND NAME OF PERSON MAKING CHANGE

Do not extend notes this side of this line

STATION	B. S.	H. I.	F. S.	ELEV.		
		934 66				
E.C. 154 +48.05			44	303		
155+00			82	265		
BC +48.67			83	264		
+75			70	277		
156			60	287		
+25			36	311		
+50			31	316		
+75			47	300		
157+00			71	276		
+25 T.P.			1138	923 28		
	04	923 69				
E.C. +50.24			61	176		
158+00			1[illegible]8	908 9		
T.P.			1170	911 99		
	035	912 34				
B.C. +53.65			88	903 5		
+75			102	902 1		
+78			105	901 8	T.B.	
+92			156	896 7	BD.	
159+00			127	899 6		

Profile No. _____ Notes Red. _____ Plotted _____ Job No. 7704 Division No. _____ F. B. 789 Pg. 51

X-Sec. No. _____ Date _____ Date Oct 13 1939 Survey of _____

Notes Chkd. J.A.L. Date 4-1-39 Checked Kemp Date _____ Survey By HELLSTROM Notes E.S.T. Date 4-3-39

Map No. _____ Indexed _____ Date _____

Form 307 5M 10-37

PLEASE RETURN TO
LOS ANGELES COUNTY SURVEYOR
700 HALL OF RECORDS

NOTE: ANY ADDITIONS OR CHANGES ON THIS SHEET MUST BE MADE, OR CIRCLED IN RED INK, WITH DATE AND NAME OF PERSON MAKING CHANGE

Do not extend notes this side of this line

STATION	B. S.	H. I.	F. S.	ELEV.		
		912 34				
159+03			11 3	901 0	T.B.	
+25			10 4	901 9		
+50			10 0	902 3		
+75			10 6	901 7		
T.P.			11 44	900 90		
	2 69	903 59				
E.C. 160+08 41			3 6	900 0		
+11			3 9	899.7	Top Bank	
+16			6 3	897 3	Bot. [illegible] & Edge Pave	
160+30 25			5 5	898 1	℄ Int. with Hacienda Blvd.	
+55			4 9	898 7	edge Pav.	
BM#9			4 14	899 45	BM#9 Cut Spk in E. Side of 12" Eucalyptus Tr. at Summit of Hacienda Blvd. [illegible] El. 899.487 FB. 789.23	

F. B. 789 Pg. 52 47
Job No. 7704 Division No. Notes Red. Plotted J. A. LYON Profile
Survey of SKYLINE DRIVE Date Date OCT 13 1939 No.
Survey by A. N. HELLSTROM Notes E. S. T. Notes Chkd. J. A. L. Checked Keagle X-Sec.
Indexed Date Date A-7-39 Date No.

F.B. 789 PG. 03

Profile No._____ Notes Red._____ Plotted_____ Job No._____ Division No._____
Date_____ Date_____ Survey of_____

X-Sec. No._____ Notes Chkd._____ Checked_____ Survey by_____ Notes_____ Date_____
Date_____ Date_____ Map No._____ Indexed_____ Date_____

NOTE: ANY ADDITIONS OR CHANGES ON THIS SHEET MUST BE MADE OR CIRCLED IN RED INK, WITH DATE AND NAME OF PERSON MAKING CHANGE.

PLEASE RETURN TO
LOS ANGELES COUNTY SURVEYOR
726 LOS ANGELES COUNTY ENGINEERING BLDG.

Do not extend notes this side of this line.

STATION	B. S.	H. I.	F. S.	ELEV.

76L298 307 5-49

F.B. Pg.

Job No._____ Division No._____ Notes Red._____ Plotted_____

Survey of_____ Date_____ Date_____

Survey by_____ Notes_____ Notes Chkd._____ Checked_____

Indexed_____ Date_____ Date_____ Date_____

Profile

X-Sec.

76L298 307 5-49

PLEASE RETURN TO

LOS ANGELES COUNTY SURVEYOR

706 Los Angeles County Engineering Bldg.

Do not extend notes this side of this line.

NOTE: ANY ADDITIONS OR CHANGES ON THIS SHEET MUST BE MADE OR CIRCLED IN RED INK, WITH DATE AND NAME OF PERSON MAKING CHANGE.

B. S.	H. I.	F. S.	ELEV.

789