Notes Ck'd by	Survey of
Map No.	W. O. Tape No. St'd °F.
Office Work	Surveyed by
Checked	Notes Date
Date	Indexed

F.B. 793 PG. INDEX

F.B. 793 INDEX

Pages: 1 to 274

793

RETURN TO
LOS ANGELES COUNTY SURVEYOR
700 HALL OF RECORDS

Do not extend notes this side of this line

Note: Any Additions or Changes on This Sheet Must be Entered in Red Ink With Date and Name of Person Making Change

FORM 247 10M 11-38

RETURN TO
LOS ANGELES COUNTY SURVEYOR
700 HALL OF RECORDS

Note: Any Additions or Changes on This Sheet Must be Made or Circled in **Red Ink** With Date and Name of Person Making Change.

Do not extend notes this side of this line

F.B. _____ PG. _____

FORM 247 5M 10-37

RETURN TO
LOS ANGELES COUNTY SURVEYOR
700 HALL OF RECORDS

Note: Any Additions or Changes on This Sheets Must be Made or Circled in Red Ink With Date and Name of Person Making Change.

Do not extend notes this side of this line

INDEX TO FIELD BOOK No.793.

Date	J.N.	Subject	Notes	Pages
		GLEN AVE. DRAINAGE SYSTEM ----- CONSTRUCTION NOTES.		
		SECTION "F" (Continued from F.B.781-255.)		
Oct. 1938	6977	[illegible] ST. BRANCH -on 96th St. from Genesee Ave. to Juniper St. excavation & catch basin grades.	Levels.	1-3
" "	"	92nd ST. BRANCH -on 92nd St. from Miner St. to Beach St. excavation & catch basin grades.	"	5-13
" "	"	ALLEY SOUTH OF 103rd. ST.-from Lou Dillon Ave. to Genesee Ave. profile to show drainage.	Profile.	15-16
" "	"	LOCATION of catch basin-44 Mona Blvd. & 113th St., S.W. Cor.	Levels.	17
" "	"	MONA BLVD. & 113th ST.- levels to show drainage.	Profile.	18-19
Jan. 1939	"	92nd ST. & BARRERA ST.- levels on utilities.	Levels.	21-22
	"	92nd ST. & CROCKER AVE.- levels for catch basins.	"	23
Oct. 1938	"	97th ST. & HICKORY ST.(N.)- telephone conduit.	"	24
" "	"	103rd ST.- WEST BRANCH.-connector pipes at Lou Dillon Ave. & at Hickory St.	"	24
Nov.& Dec. 1938	"	LOCATION OF manholes after construction.	Notes	25-31
" " & Feb.1939	"	LOCATION OF catch basins after construction.	"	39-43
		SECTION "F"		
Aug. 1938	6978	Trunk-----from 92nd St., on Miner St.; 88th St.; Hickory St.; 83rd St.; & Crocker Blvd., to Madeau St.-excavation & catch basin grades.	Levels.	45-64
" "	"	88th ST. BRANCH -on 88th St., from Miner St. to Juniper St. excavation & catch basin grades.	"	65-68
Jan. 1939	"	92nd ST. & MINER ST.-curb stakes.	"	69-70
Dec. 1938	"	88th ST.- from Miner St. to Alley east of Ivy St.-stakes for walk & curb.	"	71-72
Sept. "	"	LOU DILLON AVE. STUB.- on Firestone Blvd., from Hickory Ave. to Lou Dillon Ave.-excavation & catch basin grades.	"	73-74

Notes Ck'd by _____ Date _____
Map No. _____
Office Work
Checked _____
Date _____

Survey of _____
W. O. _____ Tape No. _____ Std. _____
Surveyed by _____
Notes _____ Date _____
Indexed A. C. Johnson

F.B. _____ PG. _____

INDEX TO FIELD BOOK No.793 (Continued.)

DATE	J.N.	DESCRIPTION	NOTES	PAGES
		SECTION " F " (Continued.)		
Sept.1938 &Feb. 1939	6978	BELL AVE. BRANCH- from Hickory St., on FIRESTONE Blvd., Bell Ave., & 83rd St., to Whitsett Ave.-excavation & catch basin grades.	Levels.	75-88
Sept. 1938	"	83rd ST. STUB- on Bell Ave., from 83rd St.(W)) to 83rd St.(E.) excavation & catch basin grades.	"	89-90
" "	"	FIRESTONE BLVD. BRANCH-on FIRESTONE Blvd., from Bell Ave. to Beach St. excavation & catch basin grades,	"	91-95
Nov. "	"	FIRESTONE BLVD.- Connector pipes to catch basins on south side of Firestone Blvd. at Grape St., Fir St., Elm St., Sandera St., Cedar St., & Beach St.-- excavation & catch basin grades. (NOTE:- These catch basins & connector pipes were ordered to be omitted & were not constructed.)	"	97-100
Dec. "	"	FIRESTONE BLVD. & HICKORY ST., N.E.Cor.-Relocation of catch basin.	"	101-102
Aug. "	"	83rd ST. BRANCH.- on 83rd St. from Hickory St. to Crocus Ave.-excavation & C.B.Gr.	"	103-105
Mar. 1939	"	LOCATION OF CATCH BASINS- at 88th St. & Juniper St.;& on 83rd St. at Crocket Blvd. Grape St., Alix Ave., Lou Dillon Ave., Crocus Ave.;81st St.&Crocket Blvd.	" & Sketches.	107-119
Jan.&Mar. 1939	"	83rd ST.-- CURBS-from Hickory St. to Crocket Blvd.- sketches & grades.	Notes.	121-126
Aug. 1938	"	MINER ST.--SEWER MANHOLE CHECK--at 92nd ST.; 90th St; 89th St.	Levels.	127-128
" "	"	MINER ST. SEWERS--on Miner St. from 92nd St. to 88th St.-excavation grades.	"	129-133
Jan. 1939	"	*CROSS-SECTIONS FOR CATCH BASINS.* CROCKET BLVD.- from 83rd St. to Madeau St.	X-Sections	135-145
" "	"	JUNIPER ST.- from 88th St. to 87th St.	" "	147-155
" "	"	83rd ST.- from Lou Dillon Ave. to Fir St.	" "	157-165
Feb. "	"	B.M. CIRCUIT--on Madeau St., from Crocket Blvd. to Whitsett Ave.- to determine the difference between the Road Dept. datum & the surveyors dept. datum.	Levels.	167-168
" "	"	LOCATION OF UTILITIES--gas, water, & light,-on Firestone Blvd. from Grape St. to Beach St.	Sketches & Levels.	169-180
May "	"	LO CATION of manholes & catch basins after construction.	Notes.	181-184

F.B. PG.

RETURN TO
LOS ANGELES COUNTY SURVEYOR
700 HALL OF RECORDS

Note: Any Additions or Changes on This Sheets Must be Made or Circled in Red Ink With Date and Name of Person Making Change.

Do not extend notes this side of this line

FORM 247 5M 10-37

RETURN TO
LOS ANGELES COUNTY SURVEYOR
700 HALL OF RECORDS

Note: Any Additions or Changes on This Sheets Must be Made or Circled in **Red Ink** With Date and Name of Person Making Change.

Do not extend notes this side of this line

INDEX TO FIELD BOOK No.793 (CONTINUED).

Notes Ck'd by
Map No.
Office Work
Checked
Date

Survey of
W. O. Tape No. Std
Surveyed by
Notes Date
Indexed A. C. Johnson

F.B. PG.

Date	J.N.	Subject	Notes	Pages
		GLEN AVE. DRAINAGE SYSTEM--------CONSTRUCTION NOTES.		
		SECTION " G "		
Nov. 1938 Jan.& Feb. 1939	6979	Trunk---from Madeau St., on Crocket Blvd., Florence Ave., Wilson Ave. & 71½ St., to Holmes AVE.-excavation & catch basin grades.	Levels.	195-202
Jan. 1939	"	WHITSETT AVE. BRANCH--From Crocket Blvd., on MADEAU St., Whitsett Ave., & 76½ PLACE (NOT ST.) to Walnut Dr.- excavation & catch basin grades.	"	203-212
Feb. "	"	MADEAU ST.-WEST BRANCH.- on Madeau St., from Whitsett Ave.(N.) to Beach St. excavation & catch basin grades.	"	213-215
" "	"	MADEAU ST.-EAST BRANCH.-on Madeau St., from Crocket Blvd. to Lou Dillon Ave. excavation & catch basin grades.	"	217-220
Dec. 1938	"	76th ST. BRANCH.- on 76th St., From Crocket Blvd. to Bell Ave. excavation & catch basin grades.		221-223
Jan. 1939	"	CROCKET BLVD.& FLORENCE AVE.- 36" Branch Stub at Sta. 360+39.06 excavation grades.	"	225-226
Nov. 1938	"	71½ ST. BRANCH.-from Wilmington Ave, East to Wilson Ave.; & West 250'. excavation grades.	"	227-229
Dec. "	"	71½ ST. BRANCH.- on 71½ St. from Holmes Ave. to Alley East of P.E.Ry. R/W. excavation & catch basin grades.	"	231-233
Mar. 1939	"	UTILITIES--gas & water lines-on Madeau St. at Bell Ave; & Walnut Dr. on 71½ St. at Wilmington Ave.; & Holmes Ave.,-elevations of.	"	235-242
		-- CROSS-SECTIONS FOR CATCH BASINS.--		
Jan. 1939	"	CROCKET BLVD.- from Madeau St. to 76th PL.	X-Sections.	243-253
Feb. "	"	WILMINGTON AVE.- from 71½ St. to 70th St.	" "	255-259
Mar. "	"	LOCATION OF CATCH BASINS:- on Madeau St. from Whitsett Ave. to Beach St.; on Crocket Blvd. from Madeau St. to 76th PL.; & at 71½ St. & Wilmington Ave.	Levels.	261-270
May "	"	LOCATION of manholes & catch basins after construction.	Notes.	271-274

RETURN TO
LOS ANGELES COUNTY SURVEYOR
700 HALL OF RECORDS

Note: Any Additions or Changes on This Sheets Must be Made or Circled in **Red Ink** With Date and Name of Person Making Change.

Do not extend notes this side of this line

F.B. _____ PG. _____

Profile No. | Notes Red. | Plotted | Job No. 6977 | Division No. | F.B. 793 Pg. 1
X-Sec. No. | Notes Chkd. | Checked | Survey of Glen Ave D.S.# 1 Sec E.
Date | Date | Survey by Benson. Notes B. Date 10-14-38
Map No. | Indexed C. Johnston Date

NOTE: ANY ADDITIONS OR CHANGES ON THIS SHEET MUST BE MADE OR CIRCLED IN RED INK, WITH DATE AND NAME OF PERSON MAKING CHANGE

Do not extend notes this side of this line

PLEASE RETURN TO
LOS ANGELES COUNTY SURVEYOR
700 HALL OF RECORDS

Form 307 5M 10-37

STATION | B. S. | H. I. | F. S. | ELEV.

Juniper St. Br. Sec E.

Sec. "E"

CONSTRUCTION STAKES

- for -

JUNIPER STREET BRANCH.

GLEN AVE D.S. NO. 1.

J.N. 6977

From:- 1+00 = 275+06.14 Trunk.

To:- 4+75.00

Sheet 8 of 26 sheets.

Oct 1938
C.A. Benson
W.E. Braden
G.M. Johnston
W.D. Willeford
H.I. Thorgersen

& F.B. 495-180

RECEIVED 10-20-38 C.V.C.

REDUCED In Field

CHECKED C.V.C. 10-24-38

TRADE SHEET MADE Rectagraphed.

COPIES SENT OUT

Prog 10-19-38
C.V.C. 10-19-38

Form 307 5M 10-37

PLEASE RETURN TO
LOS ANGELES COUNTY SURVEYOR
700 HALL OF RECORDS

NOTE: ANY ADDITIONS OR CHANGES ON THIS SHEET MUST BE MADE OR CIRCLED IN RED INK, WITH DATE AND NAME OF PERSON MAKING CHANGE

Do not extend notes this side of this line

Profile No. ____ Plotted ____ Notes Red. ____ Date ____ X-Sec. No. ____ Date ____

F.B. 793 PG. 2 | Job No 6977 Division No. ____ Date ____ Notes Chkd C.W.C. Checked ____ Date 10-24-37

Survey of Glen Ave 2 D.S.#1 Sec. E

Survey by Benson Notes W.E.B. Date 10-14-37

Indexed A. C. Johnson

STATION	B. S.	H. I.	F. S.	ELEV.	Grade	CUT FT.	%	Sheet 2
B.M.#D68.	4.820	121.765		116.945				B.M.#D68 Elev. 116.945 L.B. 819-135 92nd ST. & E. Prop. Line Crossues Ave. Prod W. 3pk. in N. Co.
1+00 = 275+06.14 Glen Ave Tr.			—		110.14	—		
1+05.57 Beg. 21" R.C.P.			5.14	111.63	110.15	6.48		Set B.S.+T. 8' to Rt. S.D. ℄
+14.28 B.C.			5.29	116.48	110.18	6.30		″ ″ ″
+24.80			5.39	116.38	110.20	6.18		+ in Gutter ″
+32.82			4.87	116.90	110.23	6.67		+ in walk ″
+40.84			4.80	116.97	110.25	6.72		″ ″
+48.86			4.85	116.92	110.27	6.65		+ on curb ″
+56.88			5.44	116.33	110.29	6.04		+ in Gutter ″
+60.44 E.C.			5.42	116.35	110.30	6.05		″ ″
″			5.23	116.54	110.30	6.24		Set B.S.+T. 8' Lt. S.D. ℄
+75			5.13	116.64	110.34	6.30		″ ″ ″
2+00			5.02	116.75	110.40	6.35		″ ″ ″
+25			4.96	116.81	110.47	6.34		″ ″ ″
+50			4.88	116.89	110.53	6.36		″ ″ ″
+75			4.90	116.87	110.60	6.27		″ ″ ″
3+00			4.80	116.97	110.66	6.31		″ ″ ″
+25			4.74	117.03	110.73	6.30		″ ″ ″
+50			4.71	117.06	110.79	6.27		″ ″ ″
+75			4.72	117.05	110.86	6.19		″ ″ ″

+0.26%

Turn over STA. 3+75 for Sec. E

Form 307 5M 10-37

PLEASE RETURN TO
LOS ANGELES COUNTY SURVEYOR
700 HALL OF RECORDS

NOTE: ANY ADDITIONS OR CHANGES ON THIS SHEET MUST BE MADE OR CIRCLED IN RED INK, WITH DATE AND NAME OF PERSON MAKING CHANGE

Do not extend notes this side of this line

STATION	B. S.	H. I.	F. S.	ELEV.	Grade	Cut	%	Sheet 8
		121 765						
4+00			4.68	117.09	110.92	6.17	+0.26%	Set. B S+T. 5' Lt. S.D. ℄
+25			4.59	117.18	110.99	6.19		✓ ✓ ✓
+50			4.80	116.97	111.05	5.92		✓ ✓ ✓
+64 96 ℄ Int. Juniper (S)			4.67	117.10	111.09	6.01		✓ ✓ ✓
+75 {M.H. #2 End of line; 15" Inlet-Ahead + Lt.; 21" Stub Lt.			4.65	117.12	111.12 111.40 111.30	6.00 5.72 5.82		✓ ✓ ✓
92nd ℄ Juniper C.B. N E Cor.			4.16	117.61	—	—		Set + in cb. 20' E.E.P.L. B.M. #1 El. 116.977 L.B. 819-135
BM. #1			4.802	116.963				92nd St. on ℄ Miner St. Prod. L+T. in S. cb.

Juniper St. Br.-Sec. E

Profile No. ____ Notes Red. ____ Plotted ____ Job No. 977 Division No. ____ F.B. 793 PG. 3
X-Sec. No. ____ Date ____ Date ____ Survey of Glen Ave. D.S. #1 Sec E
Notes Chkd. C.V.C. Checked ____ Survey by Benson Notes WEB Date 10/14-38
Date 10-24-37 Date ____ Map No. ____ Indexed C. Johnson Date ____

F. B. 793 PG. 4

Job No. _____ Division No. _____ Notes Red. _____ Plotted _____ Profile

Survey of _____ Date _____ Date _____ No. _____

Survey by _____ Notes _____ Notes Chkd. _____ Checked _____ X-Sec.

Indexed A. C. Johnson Date _____ Date _____ Date _____ No. _____

Juniper St. Br. Sec. E

STATION	B. S.	H. I.	F. S.	ELEV.	

Form 307 5M 10-37

PLEASE RETURN TO
LOS ANGELES COUNTY SURVEYOR
700 HALL OF RECORDS

Do not extend notes this side of this line

NOTE: ANY ADDITIONS OR CHANGES ON THIS SHEET MUST BE MADE OR CIRCLED IN RED INK, WITH DATE AND NAME OF PERSON MAKING CHANGE

Profile No. | Notes Red. | Plotted | Job No. 6977 | Division No. | B. 793 Pg. 5
X-Sec. No. | Notes Chkd. | Checked | Survey of Glen Ave D.S. #1 Sec. E | Date Oct. 1938
Date | Date | Map No. | Survey by Benson | Notes B. | Index C. Johnson

NOTE: ANY ADDITIONS OR CHANGES ON THIS SHEET MUST BE MADE OR CIRCLED IN RED INK, WITH DATE AND NAME OF PERSON MAKING CHANGE

Do not extend notes this side of this line

PLEASE RETURN TO LOS ANGELES COUNTY SURVEYOR 700 HALL OF RECORDS

Form 30 10-37

Sec. E.

CONSTRUCTION STAKES.

— for —

92nd STREET BRANCH.

GLEN AVE D.S. No. 1.

T.N. 6977.

From:- 0+91.89 = 276+30.27 Trunk.

To:— 23+85.00.

Sheet 8 of 26 Sheets

ELEV. Oct. & Nov. 1938.
C.A. Benson
W.E. Braden
G.M. Johnston
W.D. Willeford
H.I. Thorgersen

F.B. 495-173

F. S.

H. I.

B. S. Prog!
C.V.C. - 10-25, 26-38
" 11-2-38

STATION

RECEIVED W.V.G. 11-9-38
REDUCED In Field
CHECKED C.V.C. 11-9-38
GRADE SHEET MADE Rectographed
COPIES SENT OUT BY

Form 307 5M 10-37

PLEASE RETURN TO
LOS ANGELES COUNTY SURVEYOR
700 HALL OF RECORDS

NOTE: ANY ADDITIONS OR CHANGES ON THIS SHEET MUST BE MADE OR CIRCLED IN RED INK, WITH DATE AND NAME OF PERSON MAKING CHANGE

Do not extend notes this side of this line

STATION	B. S.	H. I.	F. S.	ELEV.	Grade	Cut Ft.	%	Sheet 8
B.M.#1	5400	122.377		116.977				B.M.#1 El. 116.977 - LB. 819-135 92nd on ℄ Miner St. Prod. L+T. in S.Cb. - (C.I. 687)
0+91.89 = 276+30.27 Tr. Take off.				—	109.68			
+98.97 Beg. R.C.A. 3'6" x 3'0"			5.80	116.58	109.71	6.87		Set ⊥ in Conc. Dr. 8' Lt. S.D. ℄
1+01.28 ⊼ Pt.			5.69	116.69	109.72	6.97		
+25			5.14	117.24	109.80	7.44		B.S.+T. — 8' Rt. S.D. ℄
+32.00 ℄ Int. Miner St. Prod.			5.44	116.94	109.83	7.11		1x1 N+T. - 8' Lt.
92nd + Miner St. C.B. N.W. Cor.			5.14	117.24	—			+ in Cb. 10' W. W.P.L.
+50			4.98	117.40	109.89	7.51		B.S.+T. 8' Rt. S.D. ℄
+55-12" Inlet Rt.			4.96	117.42	111.04	6.38		
+75			5.03	117.35	109.99	7.36		
2+00			5.01	117.37	110.08	7.29	+0.37%	
+25			4.90	117.48	110.17	7.31		
+50			4.83	117.55	110.27	7.28		
+75			4.89	117.49	110.36	7.13		
3+00			4.66	117.72	110.45	7.27		
+25			4.53	117.85	110.54	7.31		
+27.03 ⊼ Pt. ℄ Int Hickory St. (So.)			4.56	117.82	110.55	7.27		Fd. W. S+T.
B.M.# G-1	4880	122.667	4.590	117.787	—	—		B.M.# G-1 El. 117.767 LB. 839-67 92 + Hickory S.W. Cor. L+T. 3' S. of S end C.R.
3+50			4.81	117.86	110.64	7.22		Set B.S.+T. 8' Rt. S.D. ℄
+75			4.77	117.90	110.73	7.17		

92nd St. Br. Sec. E

Profile No. X-Sec. No.
Plotted Date Checked Date
Notes Red. Date Notes Chkd. C.V.C. Date 11-9-38
Division No. Notes WEB Date 10/25/35
Job No. 6977
Survey of Glen Ave D.S.#1 Sec. E
Survey by Benson
Indexed A. C. Johnson
B. 793 Pg. 6

Form 307 5M 10-37

PLEASE RETURN TO
LOS ANGELES COUNTY SURVEYOR
700 HALL OF RECORDS

NOTE: ANY ADDITIONS OR CHANGES ON THIS SHEET MUST BE MADE OR CIRCLED IN RED INK, WITH DATE AND NAME OF PERSON MAKING CHANGE

Do not extend notes this side of this line

STATION	B. S.	H. I.	F. S.	ELEV.	Grade	Cut Ft.	%	Sheet 8
		122.667						
4+00			4.81	117.86	110.82	7.04	+0.37%	Set B.S.+T. 8' Rt. S.D. ℄
+25			4.70	117.97	110.91	7.06		✓ ✓
+50			4.69	117.98	111.01	6.97		✓ ✓
+75			4.79	117.88	111.10	6.78		✓ ✓
5+00			4.62	118.05	111.19	6.86		✓ ✓
+25			4.58	118.09	111.28	6.81		✓ ✓
+50			4.47	118.20	111.38	6.82		✓ ✓
+75			4.37	118.30	111.47	6.83		✓ ✓
6+00			4.37	118.30	111.56	6.74		✓ ✓
+25			4.30	118.37	111.65	6.72		✓ ✓
+50			4.22	118.45	111.75	6.70		✓ ✓
Gr. change +72.05	∡ Pt. M.H.#5 15" Stub Rt.		4.15	118.52	111.83 113.58	6.69 4.94	+0.25%	Fd. W. Spk. +T. 8' Rt. S.D. ℄
B.M. C-2	5157	123.531	4.293	118.374				B.M. #G2 El. 118.351 LB. 92nd St + Grape St. S.E. Cor. L+T. 3' S. of S. end C.R.
+75			4.95	118.58	111.84	6.74		Set B.S.+T. 8' Rt. S.D. ℄
7+00			4.82	118.71	111.90	6.81		✓ ✓ ✓
+25			4.79	118.74	111.96	6.78		✓ ✓ ✓
+50			4.81	118.72	112.03	6.69		✓ ✓ ✓
+75			4.73	118.80	112.09	6.71		✓ ✓ ✓
8+00			4.72	118.81	112.15	6.66		✓ ✓ ✓

92nd St. B. Sec. E.

Profile No. ____ Notes Red. ____ Plotted ____ Job No. 2[illegible] Division No. ____ F. B 793 PG. 7
X-Sec. No. ____ Date ____ Date ____ Survey of Glen Ave. D.S. #1 Sec. 2
Notes Chkd. C.V.C. Date 11-9-38 Checked ____ Date ____ Survey by Benson Date 11/25-38
Map No. ____ Indexed C. Johnson Date ____ Notes WEB Date 11/25-38

Form 307 5M 10-37

PLEASE RETURN TO
LOS ANGELES COUNTY SURVEYOR
700 HALL OF RECORDS

NOTE: ANY ADDITIONS OR CHANGES ON THIS SHEET MUST BE MADE OR CIRCLED IN RED INK, WITH DATE AND NAME OF PERSON MAKING CHANGE

Do not extend notes this side of this line

Profile No. X-Sec. No.
Plotted Date
Notes Red. Date
Notes Chkd. C.V.L. Checked
Date 11-9-38 Date
Job No. 4977 Division No.
Notes Date 10/25-38
Notes W.E.B.
Sec. E
Ave 25 #1
C. Johnson

STATION	B. S.	H. I.	F. S.	ELEV.	Grade	Cut Ft.	%		Sheet 8
		123.531							
8+25			4.62	118.91	112.21	6.70		Set B.S.+ [illegible] Rt. SD ℄	
+50			4.51	119.02	112.28	6.74		"	
+75			4.53	119.00	112.34	6.66	+0.25%	"	
9+00			4.60	118.93	112.40	6.53		"	
+25			4.54	118.99	112.46	6.53		"	
+50			4.44	119.09	112.53	6.56		"	
+75			4.54	118.99	112.59	6.40		"	
10+00	End 3'6"x3'0" R.C.A.		4.55	118.98	112.65	6.33		+in Conc.	
+12	Trans Str. #9		4.64	118.89	112.68	6.21		"	"
M.H.#1 + 18' Inlet Rt.			—		113.40	5.48	Gr. Change		
+17	Beg. 33" R.C.P.		4.66	118.87	113.20	5.67		"	"
+17.21	℄ Int. Anzac.		4.66	118.87	113.20	5.67		Fd. W Spk	"
92nd + Fir C.B. N.E. Cor.	#(2)		4.48	119.05				set + in Cb. 10' N N.P.L.	
C.B. N.W. Cor	#(1)		4.45	119.08				" " 12' "	
B.M.#G-3	5.762	124.832	4.461	119.070				B.M.#G3E 119.046 LB.839-63 92nd St. + Anzac Av. S.E. Cor. Left. End C.R.	
92nd + Fir C.B. N.W. Cor.			5.57	119.26			+0.37%	Set 1x2 on Cb. Line ℄ C.B.	
[illegible]			5.56	119.27				" " " N.W. C.B. ℄	
10+25			6.07	118.76	113.23	5.53		" + in Conc. 8' Rt. SD ℄	
+44	12" Inlet	Rt.	6.34	118.47	114.17	4.30		"	"

Form 307 5M 10-37

PLEASE RETURN TO
LOS ANGELES COUNTY SURVEYOR
700 HALL OF RECORDS

NOTE: ANY ADDITIONS OR CHANGES ON THIS SHEET MUST BE MADE OR CIRCLED IN RED INK, WITH DATE AND NAME OF PERSON MAKING CHANGE

Do not extend notes this side of this line

Profile No. _____ Notes Red. _____ Plotted _____ Job No. 4222 Division No. _____
No. _____ Date _____ Date _____ Survey of Elen Ave Sec. 2 T. 3 S. R. 11 W. S.B.B.&M.
No. _____ Notes Chkd. C.V.G. Checked _____ Survey by Bureau of Engineering Notes 44 E.B. 723 Pg. 2
Date 11-9-38 Date _____ Map No. _____ Index No. _____ Date _____ Date _____

Sheet 8

STATION	B. S.	H. I.	F. S.	ELEV.	Grade	Cut Ft.	%	
		124.832						
10+50			6.19	118.64	113.33	5.31		Set B.S. Pt. 8' Rt. S.D.E.
+75			5.63	119.20	113.42	5.78		✓ ✓
11+00			5.15	119.68	113.51	6.17		✓ ✓
+25			5.07	119.76	113.60	6.16		✓ ✓
+50			4.99	119.84	113.70	6.14		✓ ✓
+75			4.93	119.90	113.79	6.11		✓ ✓
12+00			4.72	120.11	113.88	6.23	+0.37%	✓ ✓
+25			4.65	120.18	113.97	6.21		✓ ✓
+50			4.62	120.21	114.07	6.14		✓ ✓
+75			4.65	120.18	114.16	6.02		✓ ✓
13+00			4.52	[illegible]	114.25	6.06		✓ ✓
+25			4.55	120.28	114.34	5.94		✓ ✓
+50			4.42	120.41	114.43	5.98		✓ ✓
Gr. Change +62.5	4 Pt.							
	Int. Wilmington Av. M.H. #2		4.35	120.48	114.47	6.01		Fd. W. Spk. ✓ ✓
	8" Inlet Rt.				114.70	5.78		
92nd + Elm.								
C.B. NE Cor.	#(2)		4.48	120.35	—	—	+0.25%	Set + in c6. 10' N. N.P.L.
C.B. N.W. Cor.	#(1)		5.11	119.72	—	—		+ in Dr. Way 14' N. N.P.L.
C.B.			4.49	120.34	—	—		+ in c6. 10' W. W.P.L.
B.M. #G-4	5.630	125.822	4.640	120.192	—	—		B.M. #G-4 El. 120.177 L.B. 839-63
								92nd St + Wilmington S.W. Cor.
								Lft. S. end C.R.
								92nd St. Br. Sec. E

Form 301 M 10-37

PLEASE RETURN TO
LOS ANGELES COUNTY SURVEYOR
700 HALL OF RECORDS

NOTE: ANY ADDITIONS OR CHANGES ON THIS SHEET MUST BE MADE OR CIRCLED IN RED INK, WITH DATE AND NAME OF PERSON MAKING CHANGE

Do not extend notes this side of this line

F. B. 723 PG. 10 | Job No. 4922 Division No. | Notes Red. | Date | Plotted | Profile
Survey of Glen Ave. 25th to Sta E | Date | No.
Survey by Benson | Notes Wells | Checked | X-Sec.
Indexed A. C. Palmer | Date 10/25/38 | Notes Child | Date 11-2-38 | No.

Sheet 8

STATION	B. S.	H. I.	F. S.	ELEV.	Grade	Cut Ft.	%	
		125.822						
13+75			5.32	120.50	114.50	6.00		Set B3AT 8' Rt. S 10. ℄
+90 12" Inlet Rt.			5.44	120.38	115.42	4.96		
14+00			5.41	120.41	114.56	5.85		
+25			5.22	120.60	114.63	5.97		
+50			5.13	120.69	114.69	6.00		
+75			5.05	120.77	114.75	6.02		
15+00			5.06	120.76	114.81	5.95		
+25			4.96	120.86	114.88	5.98		
+50			4.92	120.90	114.94	5.96		
+75			4.90	120.92	115.00	5.92		
16+00			4.83	120.99	115.06	5.93		
+25			4.78	121.04	115.13	5.91		
+50			4.77	121.05	115.19	5.86		
+75			5.17	120.65	115.25	5.50		.4 in conc.
+92.13 ℄ Int. Bandera			5.08	120.74	115.29	5.45		Fd 1x2# Nail
92nd St & Bandera								
C.B. N.E. Cor.	#(2)		4.66	121.16				Set .4 in Ch. 18.5' N.N.R.L. 12. 10' W.W.R.L.
C.B. N.W. Cor	#(1)		4.82	121.00				
C.B.			4.62	121.20				
B.M.# G-5	5.369	126.508	4.683	121.139				B.M.# G-5 El. 121.109 L.B. 839-63 92nd St. & Bandera N.E. Cor. C.S.P.K. 3' N. N. end C.R.

92nd St Brg

Form 307 SM 10-37

PLEASE RETURN TO
LOS ANGELES COUNTY SURVEYOR
700 HALL OF RECORDS

NOTE: ANY ADDITIONS OR CHANGES ON THIS SHEET MUST BE MADE OR CIRCLED IN RED INK, WITH DATE AND NAME OF PERSON MAKING CHANGE

Do not extend notes this side of this line

STATION	B. S.	H. I.	F. S.	ELEV.	Grade	Cut Ft.	%	Sheet 8
Gr. Change 16+98	(End 33" R.C.P. M.H. #2 12" Inlet Rt. Beg. 30" R.C.P.)	126.508			115.31	5.44	+0.25%	
			5.76	120.75	115.70	5.05		Gr. Change
					115.56	5.19		Set + in Conc. 8' Rt. SD ℄
17+00			5.75	120.76	115.56	5.20		—
+25			5.72	120.79	115.62	5.17		B.S. + T.
+28 12" Inlet Rt.			5.71	120.80	116.38	4.42		in Conc
+50			5.09	121.42	115.67	5.75		B.S. + T.
+75			5.13	121.38	115.73	5.65		✓
18+00			5.00	121.51	115.78	5.73		✓
+25			5.06	121.45	115.84	5.61		✓
+50			5.02	121.49	115.89	5.60	+0.22%	✓
+75			4.87	121.64	115.95	5.69		✓
19+00			4.84	121.67	116.00	5.67		✓
+25			4.62	121.89	116.06	5.83		✓
+50			4.55	121.96	116.11	5.85		✓
+75			4.57	121.94	116.17	5.77		✓
20+00			4.57	121.94	116.22	5.72		✓
+25			4.46	122.05	116.28	5.77		✓
+28.37 ℄ Int. Holmes Av			4.39	122.12	116.29	5.83		Fd. C.S. + W.
92nd + Cedar C.B. N.E. Cor.	#(2)		4.36	122.15	—			Set + in Cb. 10' N.N.P.L.
C.B. N.W. Cor.	#(1)		4.34	122.17	—	—		✓ 12'
C.B. ✓			4.31	122.20	—	—		✓ 10' W.W.P.L.

92nd St. Br Sec. E

Profile No. ____ Notes Red. ____ Plotted ____ Job No. 6977 Division No. ____ F. B. 793 PG. 11
X-Sec. No. ____ Date ____ Date ____ Survey of [illegible]
Notes Chkd. C.V.C. Date 11-9-38 Checked ____ Date ____ Survey by Benson Notes WEB Date 10/25/38 Map No. ____ Indexed ____ Date ____

Form 307 5M 10-37

PLEASE RETURN TO
LOS ANGELES COUNTY SURVEYOR
700 HALL OF RECORDS

NOTE: ANY ADDITIONS OR CHANGES ON THIS SHEET MUST BE MADE OR CIRCLED IN RED INK, WITH DATE AND NAME OF PERSON MAKING CHANGE

Do not extend notes this side of this line

STATION	B. S.	H. I.	F. S.	ELEV.	Grade	Cut Ft.	%	Sheet 8
		126.508					+0.22%	
B.M.# G-6	5.140	127.237	4.411	122.097				B.M.# G-6 El. 122.069 LB 839-67 92nd St & Cedar St N.E. Cor. B.S. 3' N of S end N(?)
					116.32	5.91		
Gr. Change (M.H.#2					117.00	5.23	Gr. ch	
20+43 18" Inlet Rt. Beg-24" R.C.P.			5.01	122.23	116.82	5.41		Set BS+T. 8' Rt. SD. ℄
+50			4.91	122.33	116.84	5.49		✓ ✓
+75 12" Inlet Rt.			4.82	Inlet 122.42	117.42 / 116.92	5.00 / 5.50		✓ ✓
21+00			4.90	122.34	116.99	5.35		✓ ✓
+25			4.89	122.35	117.07	5.28		✓ ✓
+50			4.80	122.44	117.14	5.30		✓ ✓
+75			4.65	122.59	117.22	5.37		✓ ✓
22+00			4.65	122.59	117.29	5.30	+0.30%	✓ ✓
+25			4.54	122.70	117.37	5.33		✓ ✓
+50			4.53	122.71	117.44	5.27		✓ ✓
+75			4.44	122.80	117.52	5.28		✓ ✓
23+00			4.41	122.83	117.59	5.24		✓ ✓
+25			4.32	122.92	117.67	5.25		✓ ✓
+50			4.26	122.98	117.74	5.24		✓ ✓
+75			4.18	123.06	117.82	5.24		✓ ✓
+79.69 ℄ Int. Beach St.			4.19	123.05	117.83	5.22		✓ ✓
+85 (M.H.# 2 - End of line 21" Inlet Rt 12" Inlet Ahead			4.10	123.14	117.85 / 118.00 / 118.20	5.29 / 5.14 / 4.94		✓ ✓

92nd St Bn Sec. E

F. B. 793 PG. 12 | Job No. 6977 | Division No. | Notes Red. | Plotted | Profile
Survey of Glen Ave D.S. #1 Sec E | Date | Date | No.
Survey by Benson | Notes W.E.B. | Notes Chkd C.V.C. | Checked | X-Sec.
Indexed A. C. Johnson | Date 10/25-38 | Date 11-9-38 | Date | No.

Form 307 5M 10-37

PLEASE RETURN TO
LOS ANGELES COUNTY SURVEYOR
700 HALL OF RECORDS

NOTE: ANY ADDITIONS OR CHANGES ON THIS SHEET MUST BE MADE OR CIRCLED IN RED INK, WITH DATE AND NAME OF PERSON MAKING CHANGE

Do not extend notes this side of this line

Grade Cut Fill %

Sheet 8

STATION	B. S.	H. I.	F. S.	ELEV.	
		127 237			
92nd & Beach					
C.B. N.E.Cor.	#(2)		4.23	123.01	Set + in Cb. 10' N.N.P.L.
C.B. N.W.Cor.	#(1)		4.15	123.09	14' " "
			4.09	123.15	10' W.W.P.L.
B.M. #G-7			4.225	123.012	B.M. #G-7 El. 122.979 L.B.839 '63 92nd St. & Beach St. N.E. Cor. Lft. 3' N. of S. end of Cb.

92nd St Br.
Sec. E

Profile

No. _____ Notes Red. _____ Plotted _____ Job No. _____ Division No. _____

X-Sec. No. _____ Date _____ Date _____ Survey of _____

Notes Chkd. C.V.C. Checked _____ Survey by Benson Notes W.E.B. Date 10/25/38

Date 11-4-38 Date _____ Map No. _____ Indexed _____ Date _____

F. B. 793 PG. 13

F. B. 793 PG. 14 | Job No 4977 | Division No. | Notes Red. | Plotted | Profile

Survey of | Date | Date | No.

Survey by | Notes | Notes Chkd. | Checked | X-Sec.

Indexed A. C. Johnson | Date | Date | Date | No.

92 Hwy St. Br. Sec. E

STATION	B. S.	H. I.	F. S.	ELEV.

Form 307 5M 10-37

PLEASE RETURN TO
LOS ANGELES COUNTY SURVEYOR
700 HALL OF RECORDS

Do not extend notes this side of this line

NOTE: ANY ADDITIONS OR CHANGES ON THIS SHEET MUST BE MADE OR CIRCLED IN RED INK, WITH DATE AND NAME OF PERSON MAKING CHANGE

Form 307 5M 10-37

PLEASE RETURN TO
LOS ANGELES COUNTY SURVEYOR
700 HALL OF RECORDS

NOTE: ANY ADDITIONS OR CHANGES ON THIS SHEET MUST BE MADE OR CIRCLED IN RED INK, WITH DATE AND NAME OF PERSON MAKING CHANGE

Do not extend notes this side of this line

STATION	B. S.	H. I.	F. S.	ELEV.		
		110.773		(See	Following Pg. first)	
E. Gut. Lou Dillion			5.85	104.92	175' S. of S. BL. of 103rd St.	
"			5.85	104.92	200 "	"
"			6.00	104.77	225 "	"
"			6.03	104.74	250 "	"
"			6.05	104.72	300 "	"

Profile To Show Drainage of Alley South of 103rd ST. - Between Lou Dillion Ave And Croesus Ave.

103rd ST. W. Br. Sec. E.

Profile No. ____ Notes Red. ____ Plotted ____ Job No. 6977 Division No. ____ F. B. 793 PG. 15

X-Sec. No. ____ Date ____ Date ____ Survey of ____

Notes Chkd. ____ Checked ____ Survey by ____ Notes ____ Date ____

Date ____ Date ____ Map No. ____ Indexed ____ Date ____

Form 307 5M 10-37

PLEASE RETURN TO
LOS ANGELES COUNTY SURVEYOR
700 HALL OF RECORDS

NOTE: ANY ADDITIONS OR CHANGES ON THIS SHEET MUST BE MADE OR CIRCLED IN RED INK, WITH DATE AND NAME OF PERSON MAKING CHANGE

Do not extend notes this side of this line

F.B. 793 Pg. 16 | Job No. 6977 Division No. | Notes Red. | Plotted | Profile
Survey of Glen Ave D.S. #1 Sec. E | Date | Date | No.
Surveyed by C. Johnson | Notes | Notes Chkd. | Checked | X-Sec.
Indexed | Date | Date | Date | No.

STATION	B. S.	H. I.	F. S.	ELEV.		
B.M. #31-56A	4.960	110.773		105.813	B.M. #31-56A El. 105.813 - LB. 820-85 103rd St. & Lou Dillon Av. S.E.Cor. W. SPK in Lead. 4' E. of E end. C.R.	
& Alley & Gutter S.E. of Lou Dillon			5.21	105.56	Alley to S. Bdy. on Crossing of Lou Dillon	
S. Gutter Line			5.30	105.47	100' E of E.P.L. Lou Dillon & 103rd	
"			5.35	105.42	75'	
"			5.35	105.42	50'	
"			5.41	105.36	25'	
"			5.46	105.31	10'	
"			5.40	105.37	at E.P.L. of Lou Dillon & 103rd	
m.C.R.			5.37	105.40	m.C.R. S.E. Cor.	
S. end C.R.			5.39	105.38	S end C.R.	
E. Gut. Lou Dillon			5.36	105.41	13' S. of S. P.L. of 103rd St. & Dr. Way.	
" "			5.47	105.30	25'	
" "			5.61	105.16	50'	
" "			5.59	105.18	65'	S. edg. of Dr. way
" "			5.59	105.18	75'	
" "			5.69	105.08	100'	
" "			5.80	104.97	125'	N. P.L. of Alley
" "			5.84	104.93	131	℄ of
" "			5.90	104.97	137	S. P.L.
" "			5.81	104.96	150	

103rd St. W. & Sec. E

Form 307 5M 10-37

PLEASE RETURN TO
LOS ANGELES COUNTY SURVEYOR
700 HALL OF RECORDS

NOTE: ANY ADDITIONS OR CHANGES ON THIS SHEET MUST BE MADE OR CIRCLED IN RED INK, WITH DATE AND NAME OF PERSON MAKING CHANGE

Do not extend notes this side of this line

STATION	B. S.	H. I.	F. S.	ELEV.		
		Levels on New C.B. at Mona Blvd. & 113th ST.				
				S.W. Cor. Set + in cb. 12 W. of W.P.L.		
		C.B. #1.		Location of C.B. Checked O.K. By Benson 3-23-37		
BM #D46	5.100	97.039		91.939		BM #D46 El. 91.939 LB819-87 114 St + Mona blvd S.W. Cor. L+N 8' W. 05 end Cb.
C.B. - S.W. Cor.			5.43	91.61	set + top of cb. 12' W. of W.P.L. @ Mona + 113th St.	
S. Gutter			5.94	91.10	Gutter @ C.B.	
✓			5.80	91.24	" 100' W. of CB	
✓			5.71	91.33	" 200' " "	
℄ Mona Blvd.			5.10	91.94	on line of S. Gutter 113th	
℄ 113th St.			5.77	91.27	on Pave opposite C.B.	
N. Gutter			5.85	91.19	" " "	
T.P.	5.930	98.929	4.040	92.999		
BM #36A			4.74	94.189		BM #36A El. 94.20 LB. 678-147 Mona Blvd + Santa Ana Blvd SW Cor. W. Spk. in S. Cb. W.P.L. Mona Blvd

Profile No. ___ Notes Red. ___ Plotted ___ Job No. 6977 Division No. ___ F. B 793 PG. 17
Date ___ Date ___ Survey of Glen Ave DS # 1 Sec. E
X-Sec. No. ___ Notes Chkd. ___ Checked ___ Survey by ___ Notes ___ Date ___
Date ___ Date ___ Map No. ___ Indexed C. Johnson Date ___

Form 307 5M 10-37

PLEASE RETURN TO
LOS ANGELES COUNTY SURVEYOR
700 HALL OF RECORDS

NOTE: ANY ADDITIONS OR CHANGES ON THIS SHEET MUST BE MADE OR CIRCLED IN RED INK, WITH DATE AND NAME OF PERSON MAKING CHANGE

Do not extend notes this side of this line

STATION	B. S.	H. I.	F. S.	ELEV.		
		Levels to Show Drainage of 112th ST. at MONA BLVD				
B.M. #D46	4.562	96.501		91.939	BM. #D46 Elev. 91.939 LB 819-87 114th St. & Mona Blvd. S.W. Cor. L+N. 8' W. of end cb	
			5.33	91.17	Gutter at C.B. 112 st	
0+00			5 30	91.20	End of gutter N side W ℞ of Mona Blvd	
0+15			4 68	91.82	west gutter of Mona blvd	
0+50			4 52	91.98	" " " " "	
0+50			4 18	92.32	℄ " " "	
1+00			3 92	92.58	℄ " " "	
1+00			4 35	92.15	west gutter " " "	
1+50			3 84	92.66	" " " " "	
1+50			3 57	92.93	℄ " " "	
2+00			3 35	93.15	" " " "	
2+00			3 57	92.63	west gutter " " "	
2+50			3 52	92.98	" " " " "	
2+50			3 21	93.29	℄ " " "	
3+00			3 05	93.45	" " " "	
3+10±			3 50	93.00	west gutter " " " So. ℞ 112 st	
3+25±			3 90	92 60	So. Concrete gutter of 112 st at W ℞ Mona blvd	

Trunk Sec E

F. B. 793 PG. 18 Job No. 6977 Division No. Notes Red. Plotted Profile
Survey of Glen Ave D.S. #1 Sec E Date Date No.
Survey by Notes Notes Chkd. Checked X-Sec.
Indexed C. Johnson Date Date No.

Form 307 5M 10-37

PLEASE RETURN TO
LOS ANGELES COUNTY SURVEYOR
700 HALL OF RECORDS

NOTE: ANY ADDITIONS OR CHANGES ON THIS SHEET MUST BE MADE OR CIRCLED IN RED INK, WITH DATE AND NAME OF PERSON MAKING CHANGE

Do not extend notes this side of this line

STATION	B. S.	H. I.	F. S.	ELEV.		
	Levels to show Drainage of 112st at Mona blvd Cont.					
		96 501				
T.P.	5.510	98 571	3.440	93061		
3+75			6 06	92.51	So. gutter 112st	
4+00			6 10	92.46	" " "	
+50			6 17	92.40	" " "	
5+00			6 27	92.30	" " "	
+50			6 35	92.22	" " "	
6+00			6 50	92.07	" " "	
+50			6 55	92.02	" " "	
T.P.	5 670	99 631	4 610	93 961		
BM #36A			5720	93.911	BM #36A EL. 94.20 LB 678-147 Mona blvd & Santa Ana Blvd S.W. Cor. W. spk in S. Cb w ℄ Mona Blvd.	
					0.289 ERROR	

Trunk
Sec. E.

Profile No. ____ Notes Red. ____ Plotted ____ Job No. 6977 Division No. ____ F. B. 793 PG. 19
Date ____ Date ____ Survey of Glen Ave D.S. #1 Sec. E
X-Sec. No. ____ Notes Chkd. ____ Checked ____ Survey by ____ Notes ____ Date ____
Date ____ Date ____ Map No. ____ Indexed ____ Date ____

F. B. 793 PG. 20 | Job No. 6977 Division No. Notes Red. Plotted Profile

Survey of Date Date No.

Survey by Notes Notes Chkd. Checked X-Sec.

Indexed A. C. Johnson Date Date Date No.

STATION	B. S.	H. I.	F. S.	ELEV.	

Form 307 5M 10-37

PLEASE RETURN TO
LOS ANGELES COUNTY SURVEYOR
700 HALL OF RECORDS

Do not extend notes this side of this line

NOTE: ANY ADDITIONS OR CHANGES ON THIS SHEET MUST BE MADE OR CIRCLED IN RED INK, WITH DATE AND NAME OF PERSON MAKING CHANGE

Form 307 5M 10-37

PLEASE RETURN TO
LOS ANGELES COUNTY SURVEYOR
700 HALL OF RECORDS

NOTE: ANY ADDITIONS OR CHANGES ON THIS SHEET MUST BE MADE OR CIRCLED IN RED INK, WITH DATE AND NAME OF PERSON MAKING CHANGE

Do not extend notes this side of this line

STATION	B. S.	H. I.	F. S.	ELEV.		
B.M. # G-5	4.135	125.244		121.109		B.M. # G5 El. 121.109 - L.B. 839-63 92nd St. & Bandera St. N.E. Cor. C. Spk. 3' N. of N. end of C.R.
C.B.'s @ 92nd St & Bandera St.						
Top 8" Water P.			6.28	118.96		
Bot. " "			7.00	118.24		
Top 12" Gas P.			6.72	118.52		℄ F.B. 495-
Bot. " "			7.78	117.46		
Top E. Curb			4.10	121.14		
" W. "			4.28	120.96		
Flo. Line 18" Inlet			9.56	115.68		
Top 9" Water P.			8.19	117.05		
Bot " "			8.92	116.32		
Top 5" Gas P			7.24	118.00		
Bot. 5" " "			7.66	117.58		
B.M. # G			3.190	122.054		B.M. # G6 - El. 122.069 - L.B. 839-63 92nd St & Cedar St NE Cor. B. Spk. 3' N of S end of W. Cb.

92nd ST.
Br.

Profile No. ____ Notes Red. ____ Plotted ____ Job No. [illegible] Division No. ____ F.B. 793 PG. 21
X-Sec. No. ____ Date ____ Date ____ Survey of [illegible]
Notes Chkd. ____ Checked ____ Survey by Benson Notes W.E.B. Date 1/10-39
Date ____ Date ____ Map No. ____ Indexed C. Johnson Date ____

F. B 793 PG. 22 | Job No. | Division No. | Notes Red. | Plotted | Profile

Survey of | Date | Date | No.

Survey by | Notes | Notes Chkd. | Checked | X-Sec.

Indexed A. C. Johnson | Date | Date | Date | No.

Form 307 5M 10-37

PLEASE RETURN TO
LOS ANGELES COUNTY SURVEYOR
700 HALL OF RECORDS

NOTE: ANY ADDITIONS OR CHANGES ON THIS SHEET MUST BE MADE OR CIRCLED IN RED INK, WITH DATE AND NAME OF PERSON MAKING CHANGE

Do not extend notes this side of this line

STATION	B. S.	H. I.	F. S.	ELEV.	
Levels on Utilities 92 W & Bandera St.					

Form 30 5M 10-37

PLEASE RETURN TO
LOS ANGELES COUNTY SURVEYOR
700 HALL OF RECORDS

NOTE: ANY ADDITIONS OR CHANGES ON THIS SHEET MUST BE MADE OR CIRCLED IN RED INK, WITH DATE AND NAME OF PERSON MAKING CHANGE

Do not extend notes this side of this line

STATION	B. S.	H. I.	F. S.	ELEV.	92nd St. & Croesus CB W.P.L. Pro
BM#D'68	5.14	122.085		116.945	end cb.
W. end cb.			5.14	116.95	
100' E			5.00	117.09	
50 E			5.10	116.99	
End of Return			5.13	116.96	Grade
C.B. @ W.P.L. - N. cb Line			5.28	116.81	116.80
B.M. D-63	4.968	117.452		112.484	
C.B. N.E. Cor			5.17	112.28	112.28 Hoover & 97th
B.M. D-64	2.900	115.393		112.493	Croesus & 97th N.E. Cor.
Trunk - Sec E					
256+51 92			13.60	101.79	101.79
15			2.49	112.90	
256+67			13.56	101.83	101.83

92nd St. & Croesus

Profile No. ____ Notes Red. ____ Plotted ____ Job No. 6977 Division No. ____ F.B. 793 PG. 23
Date ____ Date ____ Survey of Glen Ave. D.S. L. Sec. F
X-Sec. No. ____ Notes Chkd. ____ Checked ____ Survey by Benson Notes W.E.B. Date ____
Date ____ Date ____ Map No. ____ Index No. C. Johnson Date ____

Form 30-M 10-37

PLEASE RETURN TO
LOS ANGELES COUNTY SURVEYOR
700 HALL OF RECORDS

NOTE: ANY ADDITIONS OR CHANGES ON THIS SHEET MUST BE MADE OR CIRCLED IN RED INK, WITH DATE AND NAME OF PERSON MAKING CHANGE

Do not extend notes this side of this line

Profile No. | Plotted Date | Notes Red. Date | Checked Date | X-Sec. No.

Job No. 6977 | Division No. | Notes | Notes Chkd. | Date

Survey of Lower Paramount Area 2.5 mi. SE of Wilmington

Survey by Benson & C. Johnson | Indexed A. C. Johnson | Date 10-13-38

R.B. 7793 PG. 24

STATION	B. S.	H. I.	F. S.	ELEV.			
		Lower Paramount on Wilmington					
18+90	To	36+95 5		3' Wide on W. side of ditch			10/13-38 WDB
		18+90		1805 ± Lineal ft.			1805 / 3 / 54 15. 99 ft
		Tel Conduit @ 97th & Hickory St. (N)					
B.M. # D-63	4.404	116.888		112.484			
4+97			4.81	112.08	106.56	C. 5.52	PAV.
			10.03	106.86			Bot. of Tel Conduit 1.13 high
			-1.13				
			8.90	107.99			Top.
B.M. # C-94			3.600	113.288		B.M. # C-94	El. 113.309
	103rd	W. Br. at Hickory		Connector Pipes			
B.M. # 31-56A	5.281	111.094		105.813			S.E. Cor. W. Spk. 103rd & Lou Dillon
0+00			9.18	101.91	101.91	Connector at Lou Dillon	
0+54			4.99	106.10	103.10		Top S. Cb. V = 3.0
0+34			5.21	105.85	102.64	C = 3.22	B.S. 5' Lt.
0+00					102.21		at Hickory
+53			4.40	106.69	103.19		Top S. Cb.
+26 5			4.13	106.96	102.70	C-4.26	B.S. 5' Rt.
6" Water Main			8.10	102.99			
Lower Main B.M. # 31-56			4.230	106.844			L & T. Prod. N. Cb. El. 106.869

Profile	Notes Red.	Plotted	Job No.	Division No.	F. B. 793 PG. 25
No.	Date	Date	Survey of		
X-Sec.	Notes Chkd.	Checked	Survey by	Notes	Date
No.	Date	Date	Map No.	Indexed O. J[illegible]	

Sec. "E."
J.N. 6977.

LOCATION AFTER CONSTRUCTION
— of —
MANHOLES & CATCH BASINS.
on
TRUNK LINE & LATERALS.
GLEN AVE D.S. No. 1.

ELEV.	Nov. & Dec. 1938. C.A. Berson & Party.
F. S.	
H. I.	
B. S.	
STATION	

NOTE: ANY ADDITIONS OR CHANGES ON THIS SHEET MUST BE MADE OR CIRCLED IN RED INK, WITH DATE AND NAME OF PERSON MAKING CHANGE

Do not extend notes this side of this line

PLEASE RETURN TO
LOS ANGELES COUNTY SURVEYOR
700 HALL OF RECORDS

Form 307 5M 10-37

Form 307 5M 10-37

PLEASE RETURN TO
LOS ANGELES COUNTY SURVEYOR
700 HALL OF RECORDS

NOTE: ANY ADDITIONS OR CHANGES ON THIS SHEET MUST BE MADE OR CIRCLED IN RED INK, WITH DATE AND NAME OF PERSON MAKING CHANGE

Do not extend notes this side of this line

S.D. STATION	B. S.	H. I.	F. S.	ELEV.		
		TRUNK.				
189+10.7	S.D.	M.H.	1.4 Rt	of [illegible]	℄. Mona Blvd (~~Santa Ana Blvd.~~)	(Plan: 189+20)
200+38.9	"	"	5.5 Lt.	" "	" " ✓	Plan = 200+39.47
212+85.5	"	"	1.7 Lt.	" "	" (Croesus Ave.) ✓	(Plan = 212+86.0
222+80.0	"	"	2.3 Lt.	" "	" "	✓
230+30.0	"	"	2.3 Lt.	" "	" "	
238+09.8	"	"	1.5 Lt	" "	" "	
247+30.2	"	"	2.4 Lt.	" "	" Prod. from South.	
256+54.8	"	"	2.5 Lt.	" "	" " " "	(Plan 256+51.92)
264+39.5	"	"	1.4 Rt.	" "	" (Croesus Ave)	
275+68.5	"	"	6.7 Lt	" "	" (92nd St.)	(Plan 275+69.0 2/23-39

F. B 793 PG. 26 Job No. 6977 Division No. Notes Red. Plotted Profile
Survey of Glen Ave P.S. #1 [illegible] Date Date No.
Survey by Benson Notes B Notes Chkd. Checked X-Sec.
Indexed C. Johnson Date 11-18-38 Date Date No.

Form 307 5M 10-37

PLEASE RETURN TO
LOS ANGELES COUNTY SURVEYOR
700 HALL OF RECORDS

NOTE: ANY ADDITIONS OR CHANGES ON THIS SHEET MUST BE MADE OR CIRCLED IN RED INK, WITH DATE AND NAME OF PERSON MAKING CHANGE

Do not extend notes this side of this line

Profile No. _____ Notes Red. _____ Plotted _____ Job No. 4777 Division No. _____
X-Sec. No. _____ Notes Chkd. _____ Date _____ Checked _____ Date _____ Survey of Garden Ave. 05, 1 Sec. 2
Date _____ Map No. _____ Survey by Bergman Notes WFB Date 11/21-38
Index No. C Sketch No. _____ Date _____ F. B. 793 Pg. 27

STATION	B. S.	H. I.	F. S.	ELEV.		
	107th St. W. Br. M.H.s.					
4+173	S.D.	M.H.	4.9 Rt. of St. ℄ (107th St)			
7+306	″	″	6.0 ″ ″ ″			(Plan 7+32.0)
	107th St E. Br. M.H's					
4+004	S.D.	M.H.	6.0 Lt. of St. ℄			(Plan 4+03.00)
	108th St. Br. M.H's.					
3+67.7	S.D.	M.H.	3.4' Lt. of St. ℄ (Mona Blvd.)		✓	(Plan 3+74.06)
10+450	″ ″	″ ″	5.2' Rt ″ ″ ″ (108th St)		✓	
12+920	″ ″	″ ″	16.0' ″ ″ ″ ″ ″		✓	(Plan 12+94
15+975	″ ″	″ ″	13.9' ″ ″ ″ ″ ″		✓	(Plan = 15+98 ±)
19+020	″ ″	″ ″	16.0' ″ ″ ″ ″ ″		End of line	(Plan 19+04)
	112th St. Lateral M.H.'s					
3+32.1	S.D.	M.H.	14.2 Rt. (So) of ℄ of Santa Ana Blvd.			(Plan 3+35)
9+450	S.D.	M.H.	12.4 Rt. of ℄ of 112th St.		✓	
15+130		″	22.1 Rt. of ℄ of Alameda St.		✓	

Form 307 5M 10-37

PLEASE RETURN TO
LOS ANGELES COUNTY SURVEYOR
700 HALL OF RECORDS

NOTE: ANY ADDITIONS OR CHANGES ON THIS SHEET MUST BE MADE OR CIRCLED IN RED INK, WITH DATE AND NAME OF PERSON MAKING CHANGE

Do not extend notes this side of this line

STATION	B. S.	H. I.	F. S.	ELEV.		
	110th St. Stub M.H.'s					
2+26.8	S.D.	M.H.	0.4' Rt.	S.L. ℄		(Plan 2+25.10 ∡ Pt)
3+43.7	" "	"	1.0 Lt	" "	(N. side wall 110th)	(Plan 3+42)
	108th St. Stub. M.H.'s					
2+30.2	S.D.	M.H.	6.3 Lt. Wilmington Av. ℄			
2+88	"	"	4.0' Lt. 108th St. ℄			(Plan 2+92)
	Croesus Av. Br. M.H.'s					
4+73.7	S.D.	M.H.	0.2' Rt. St. ℄		(114th) ✓	(Plan 4+75)
9+48.5	" "	"	6.2'	" "	(Croesus)	"
12+74.3	"	"	5.3'	" "	"	(Plan 12+77)
15+48.0	"	"	5.7'	" "	"	(Plan=15+48.61)
19+06.4	"	"	21.7'	" "	(111th St.)	✓ (Plan 19+07.18)
22+11.4	"	"	18.2	" "	"	✓ (Plan=22+12)
	112th St. Stub M.H.'s					
3+02.2	S.D.	M.H.	20.2' Rt. St. ℄		(112th St.)	(Plan 3+00)

F. B. 793 PG. 28 Job No. 6977 Division No. Notes Red. Plotted Profile
Survey of Glen Ave D.S. #1 Sec E Date Date No.
Survey by Benson Notes WEB Notes Chkd. Checked X-Sec.
Indexed A. C. Johnson Date 11/21-38 Date Date No.

Form 307 5M 10-37

PLEASE RETURN TO
LOS ANGELES COUNTY SURVEYOR
700 HALL OF RECORDS

NOTE: ANY ADDITIONS OR CHANGES ON THIS SHEET MUST BE MADE OR CIRCLED IN RED INK, WITH DATE AND NAME OF PERSON MAKING CHANGE

Do not extend notes this side of this line

STATION	B. S.	H. I.	F. S.	ELEV.		
	103rd St. E. Br.			M.H.		
5+78	S.D.	M.H.	26.7	Lt. St. ℄	(103rd)	(Plan 5+80)
10+37	✓	✓	34.9	✓ ✓	✓	✓
	97th St. W. Br.			M.H.'s		
2+98.0	S.S.	M.H.	11.0'	Lt. St. ℄	(97th St.) = From East = 3+49. Sewer Plus From West	
4+71.9	S.D.	✓	3.0'	Rt. ✓ ✓	✓	(Plan 4+75.)
5+92.7	S.S.	✓	11.1'	Lt ✓ ✓	✓ = From East = 0+54 Sewer plus	
8+18.7	S.D.	✓	2.4'	Rt ✓ ✓	✓	(Plan 8+20)
	102nd St. Br.			M.H.'s		
2+88.2	S.D.	M.H.	4.2'	Rt St. ℄	(102nd)	✓
6+49.2	✓	✓	4.1'	✓ ✓	✓	✓
10+03.9	✓	✓	4.0'	✓ ✓	✓	✓ (Plan = 10+03.0)
13+43.8	✓	✓	6.0'	✓ ✓	✓ (Plan 13+41.71)	13+29.71 ℄ 13.9
13+43.2	✓	✓	24.7	Lt ✓ ✓	✓ ✓ = 0+28.9 S.D. Plan	13+43.8 +43.2
251.7 N. of ℄ 102nd)		✓	13.9	Lt. St ℄	(℄ Graham Av.)	
Plan = 250.6						

Profile No. ____ Notes Red. ____ Plotted ____ Job No. 4977 Division No. ____ F. B393 PG. 29
Date ____ Date ____ Survey of Glen Av. DS #1 Sec. E
X-Sec. No. ____ Notes Chkd. ____ Checked ____ Survey by Benson Notes WEB Date 11/23-38
Date ____ Date ____ Map No. ____ Indexed C. J. [illegible] Date ✓

Form 307 5M 10-37

PLEASE RETURN TO
LOS ANGELES COUNTY SURVEYOR
700 HALL OF RECORDS

NOTE: ANY ADDITIONS OR CHANGES ON THIS SHEET MUST BE MADE OR CIRCLED IN RED INK, WITH DATE AND NAME OF PERSON MAKING CHANGE

Do not extend notes this side of this line

STATION	B. S.	H. I.	F. S.	ELEV.		
Bandera St. Stub. M.H.'s						
3+69 2	S.D.	M.H.	0.8'	Lt. ℄ of S.D.		(Plan 3+68)
103rd St. W. Br. M.H.'s						
4+23 3	S.D.	M.H.	25.8'	Rt. St. ℄	(103rd St.)	(Plan 4+20)
6+76 4	✓	✓	25.8'	✓ ✓	✓ ✓	(Plan 6+75)
10+10 5	✓	✓	25.0	✓ ✓	✓ ✓	✓
97th St. E. Br. M.H.'s						
3+85 1	S.D.	M.H.	5.2'	Rt. St. ℄	(97th St.)	(Plan 3+82)
7+32 6	✓	✓	5.2'	✓ ✓	✓	(Plan 7+3[illegible])
10+77 4	✓	✓	5.2'	✓ ✓	✓	(Plan 10+80)
Santa Ana Blvd. Br. M.H.'s 12/28						
11+96 6	S.D.	M.H.	7.0'	Lt. St. ℄	(Santa Ana-N. Side)	✓
18+43 9	✓	✓	5.4'	✓ ✓	✓ ✓	✓
21+56 7	✓	✓	7.0'	Rt. ✓	(Wilmington Av.)	(Plan 21+55)
27+80 5	✓	✓	7.0'	✓ ✓	✓	✓
33+54 9	✓	✓	7.0'	✓ ✓	✓	✓
39+93 7	✓	✓	6.8'	✓ ✓	✓	✓ 1/23-39
46+12 7	✓	✓	6.3'	✓ ✓	✓	✓

4/50+12

F. B 793 Pg. 30 Job No. 6977 Division No. Notes Red. Plotted Profile
Survey of Glen Av. D.S. #1 Sec. E Date Date No.
Survey by Benson Notes W.E.B. Notes Chkd. Checked X-Sec.
Indexed A. C. Johnson Date 12/7-38 Date Date No.

Form 307 5M 10-37

PLEASE RETURN TO
LOS ANGELES COUNTY SURVEYOR
700 HALL OF RECORDS

NOTE: ANY ADDITIONS OR CHANGES ON THIS SHEET MUST BE MADE OR CIRCLED IN RED INK, WITH DATE AND NAME OF PERSON MAKING CHANGE

Do not extend notes this side of this line

Profile No. X-Sec. No.
Notes Red. Date
Notes Chkd. Date
Plotted Date
Checked Date
Job No. 4711 Division No.
Survey of Glen Ave. & Santa Ana Blvd.
Survey by Bench & Notes WEB Date
Map No. Inked Date

STATION	B. S.	H. I.	F. S.	ELEV.		
			Santa Ana Blvd Br. M.Hs - Cont.			
50+12 ℄	S.D.	M.H.	6' Rt. St. ℄	(Wilmington Av.)		(Plan 50+15)
54+66 ℄	"	"	5.1' " "	"		↓
57+10 ℄	✓	"	22.3' Rt. " "	(97th St.)		✓
60+43 ℄	"	"	21.1' " " "	"		(Plan 60+45)
63+72 ℄	✓	✓	20.6 " " "	"		(Plan 63+73.5)
			Wilmington Av. Stub. M.H.			
2+43 ℄	S.D.	M.H.	21.8 Lt. St. ℄	97th St.		(Plan 2+45)
			Juniper St Br. M.H.		2/23-39	
4+76	S.D.	M.H.	5.2 Rt. St. ℄	(92nd St.)		✓ (Plan = 4+75)
			92nd St. Branch - M.H.			
6+72 ℄	S.D.	M.H.	8.1' Lt. St ℄	(Grape St.)		✓
10+14 ℄	" "	"	8.1' " " "	(Anzac & First)		✓
13+48 ℄	✓	"	9.0' " " "	(Wilmington & Elm)		(Plan 13+62.16)
16+98 ℄	"	"	9.0' ✓ " "	(Bandera St.)		✓
20+45 ℄	✓	✓	8.9' ✓ ✓ ✓	(Cedar St. & Holmes)		(Plan 20+43)
23+81 ℄	✓	✓	9.0' ✓ ✓ ✓	(Beach St.)		(Plan 23+85)

F.B. 793 Pg. 31

F. B. 793 PG. 32 | Job No. | Division No. | Notes Red. | Plotted | Profile

Survey of | Date | Date | No.

Survey by | Notes | Notes Chkd. | Checked | X-Sec.

Indexed A. C. Johnson | Date | Date | Date | No.

Form 307 5M 10-37

PLEASE RETURN TO
LOS ANGELES COUNTY SURVEYOR
700 HALL OF RECORDS

NOTE: ANY ADDITIONS OR CHANGES ON THIS SHEET MUST BE MADE OR CIRCLED IN RED INK, WITH DATE AND NAME OF PERSON MAKING CHANGE

Do not extend notes this side of this line

STATION	B. S.	H. I.	F. S.	ELEV.	

Form 307 5M 10-37

PLEASE RETURN TO
LOS ANGELES COUNTY SURVEYOR
700 HALL OF RECORDS

NOTE: ANY ADDITIONS OR CHANGES ON THIS SHEET MUST BE MADE OR CIRCLED IN RED INK, WITH DATE AND NAME OF PERSON MAKING CHANGE

Do not extend notes this side of this line

STATION	B. S.	H. I.	F. S.	ELEV.		
		TRUNK.		C.B.'s)		
Mona Blvd. & Imp. Hwy to Santa Ana & Weigand Ave - No C.B.'s set.						✓
" " &		113th ST.	—	S.W. Cor.	12' W. of W. P.L. (New	✓
Santa Ana Blvd. & Weigand Ave.				N.E. Cor.	12' N. of N.P.L. ✓	✓ (Plan = 10')
"		"		N.W. Cor.	12' N. " ✓	✓
"	& Gorman Ave.			N.E. Cor.	10' N. " ✓	✓
"		"		N.W. Cor.	12' N. " ✓	✓
"	& Kalmia Ave			N.E. Cor.	10' N. " ✓	✓
"		"		N.W. Cor.	12' N. " ✓	✓
"	& Juniper Ave.			N.E. Cor.	11' N. " ✓	(Plan 10')
"		"		N.W. Cor.	11' N. " ✓	(Plan 12')
"	& Croesus Ave			N.E. Cor.	11' N. "	(Plan 10')
"		"		N.W. Cor.	15' N. "	(Plan 14')
Croesus Ave &		107th ST.		N.E. Cor.	13' N. "	✓
"		"		N.W. Cor.	13' N. "	✓
"		105th ST.		N.E. Cor.	12' E. of E.P.L.	✓
"		"		"	11' N. of N.P.L.	✓
"		"		N.W. Cor.	14' W. of W.P.L.	✓
"		"		"	10' N. of N.P.L.	✓
"	&	103rd ST.		S.E. Cor.	10' E. of E.P.L.	✓
"	&	97th St.		N.W. Cor.	10' N. of N.P.L. (97th St)	✓

Profile No. ____ Notes Red. ____ Plotted ____ Job No. 6116 Division No. ____ F.B. 793 PG. 33
X-Sec. No. ____ Date ____ Date ____ Survey of Glen Ave D.S. #1 Sec. 5
Notes Chkd. ____ Checked ____ Survey by Benson Notes [illegible] Date 11-18-38
Date ____ Date ____ Map No. ____ Indexed ____ Date ____

Form 307 5M 10-37

PLEASE RETURN TO
LOS ANGELES COUNTY SURVEYOR
700 HALL OF RECORDS

NOTE: ANY ADDITIONS OR CHANGES ON THIS SHEET MUST BE MADE OR CIRCLED IN RED INK, WITH DATE AND NAME OF PERSON MAKING CHANGE

Do not extend notes this side of this line

STATION	B. S.	H. I.	F. S.	ELEV.		
Croesus Ave + 99th St.			N E	Cor.	10' N. of N. P.L.	✓
✓	✓	✓	✓	✓	10' E. of E P.L.	✓
✓	95th	✓	✓	✓	10' ✓ ✓ ✓ ✓	1/23-39
✓	✓	✓	✓	✓	10' N ✓ N. P.L. ✓	
✓	✓	✓	N. W.	✓	10' ✓ ✓ ✓ ✓	
✓	✓	✓	✓	✓	12' W. of W. P.L. ✓	
✓	92nd	✓	N. Side		28.6' W. of Prod Pt. ✓	2/23-39

F. B. 793 PG 34 Job No. 6977 Division No. Notes Red. Plotted Profile
Survey of Glen Ave D.S. #1 Sec. E Date Date No.
Survey by Benson Notes Notes Chkd. Checked X-Sec.
Indexed A. C. Johnson Date Date No.

Form 307 5M 10-37

PLEASE RETURN TO
LOS ANGELES COUNTY SURVEYOR
700 HALL OF RECORDS

NOTE: ANY ADDITIONS OR CHANGES ON THIS SHEET MUST BE MADE OR CIRCLED IN RED INK, WITH DATE AND NAME OF PERSON MAKING CHANGE

Do not extend notes this side of this line

STATION	B. S.	H. I.	F. S.	ELEV.		
107th ST. W. Br. C.B's						
107th St + Lou Dillon Av.				N.E. Cor.	15' N. of N.P.L.	✓
✓	✓	✓	✓	N.W. ✓	16' ✓ ✓ ✓	✓
✓		Hickory St.		N.E. Cor.	15' ✓ ✓ ✓	✓
✓		✓	✓	N.W. ✓	15' ✓ ✓ ✓	✓
107th St. E. Br. C.B's.						
107th St. + Juniper St.				N.E. Cor.	12' N. of N.P.L.	✓
✓ ✓		✓	✓	N.W. ✓	12' ✓ ✓ ✓	✓
✓ ✓		✓	✓	✓ ✓	10' W. of W.P.L.	✓
108th ST. Br. C.B.'s						
108th St + Mona Blvd.				N.W. Cor.	11' W. of W.P.L.	(Plan 10')
✓ ✓		Weigand Av		N.E. Cor.	14' N. of N.P.L.	✓
✓ ✓		✓ ✓		N.W. ✓	12' ✓ ✓	✓
✓ ✓		✓ ✓		✓ ✓ ✓	12' W. of W.P.L.	(Plan 10')
✓ ✓		Gorman Av		N.E. ✓	10' N. of N.P.L.	✓
✓ ✓		✓ ✓		N.W ✓	12' N. ✓ ✓ ✓	✓
✓ ✓		✓ ✓		✓ ✓ ✓	10' W. of W.P.L.	✓
✓ ✓		Kalmia Av.		N.E ✓	10' N. of N.P.L.	✓
✓ ✓		✓ ✓		N.W ✓	12' ✓ ✓ ✓	✓
✓ ✓		✓ ✓		✓ ✓ ✓	10' W of W.P.L.	✓

Profile No. ____ Notes Red. ____ Plotted ____ Job No. 6977 Division No. ____ F.B. 793 PG. 35
X-Sec. No. ____ Date ____ Date ____ Survey of Glen Ave D.S. #1 Sec. E
Notes Chkd. ____ Checked ____ Survey by Benson Notes W.E.B. Date 11/21-38
Date ____ Date ____ Map No. ____ Indexed ____ Date ____

Form 307 5M 10-37

PLEASE RETURN TO
LOS ANGELES COUNTY SURVEYOR
700 HALL OF RECORDS

NOTE: ANY ADDITIONS OR CHANGES ON THIS SHEET MUST BE MADE OR CIRCLED IN RED INK, WITH DATE AND NAME OF PERSON MAKING CHANGE

Do not extend notes this side of this line

F. B 793 Pg. 36 | Job No. 4977 Division No. | Profile
Survey of Glen Ave DS #1 Sec E | Notes Red. | Plotted | No.
Survey by Benson | Date | Date | X-Sec.
Indexed by C. Johnson | Notes W.S.B. | Notes Chkd. | Checked | No.
Date 11-21-38 | Date | Date

STATION	B. S.	H. I.	F. S.	ELEV.		
112th ~~108th~~ St. Lateral C.B.						
112th St. + Watts Ave			NE. cor.		10' N. of N.P.L.	✓
					10' E. of E.P.L.	✓
Alameda St. S. of 112th St.			W. gutter line		Opp. Sta. 15+45	✓ ✓
			E.			
110th St. Stub. C.B.'s						
110th St. + Tr. line			N. cb.		15' W. of Tr. line	✓
			S. cb.		10'	✓
108th St. Stub. C.B.'s						
108th St. + Wilmington Av.			N.W. cor.		57.0' W. W.P.L.	✓
			S.W.		5.0' W of W.P. Cor.	✓
Croesus Av. Br. C.B.'s						
C.B. N. cb. 114th St			opp.	6+94	S.D. Sta.	(Plan 6+93 " ")
S.						
Croesus Av + 114th St			N.W. cor		12' W of W P.L.	✓
			S.W.		10' W	✓

Form 307 5M 10-37

PLEASE RETURN TO
LOS ANGELES COUNTY SURVEYOR
700 HALL OF RECORDS

NOTE: ANY ADDITIONS OR CHANGES ON THIS SHEET MUST BE MADE OR CIRCLED IN RED INK, WITH DATE AND NAME OF PERSON MAKING CHANGE

Do not extend notes this side of this line

STATION	B. S.	H. I.	F. S.	ELEV.		
Croesus Av. + 113th St.			N.W. Cor.	12'	W. of W. P.L. ✓	✓
✓	✓	112th ✓	✓	✓ 12'	✓ ✓	✓
✓	✓	111th ✓	N. Cb.	6'	E. of ℄ Prod.	✓
✓	✓	✓ ✓	S.W. Cor.	5'	W. of W. P.L.	✓
111th St.			S.E.	✓ 10'	E. of E.P.L.	✓
✓			N. Cb.	25'	E. of ℄ Prod.	✓
	112th St		Stub.	C.B.		
112th	N-Cb.	C.B.	opp.	S.D.	Sta 3+23	✓
✓	S. ✓	✓	✓	✓	✓ ✓	✓
	103rd St.		E. Br.	C.B.		
Croesus Av. + 103rd St.			N. Cb.	29'	E. of ℄ Prod.	(Plan 36.10)
103rd St. + Juniper St.			S.W. Cor.	10'	W. of W.P.L.	✓
✓	+ Kalmia		✓ ✓	10'	✓ ✓ ✓ ✓	✓
✓	+ Gorman		Av. ✓ ✓	10	W. ✓ ✓ ✓	✓
✓	✓	✓	N. Cb.	11'	W of Gorman Av. Prod. (or opposite sta. 10+50)	✓
✓	✓	✓	✓ S.E. Cor.	10'	E. of E.P.L.	✓

Profile No. ____ Notes Red. ____ Plotted ____ Job No. 6977 Division No. ____ F.B. 793 PG. 37
Date ____ Date ____ Survey of Glen Av. [illegible]
X-Sec. No. ____ Notes Chkd. ____ Checked ____ Survey by Benson Notes W.E.B. Date 11/22-38
Date ____ Date ____ Map No. ____ Indexed C. Johnson Date ____

Form 307 5M 10-37

PLEASE RETURN TO
LOS ANGELES COUNTY SURVEYOR
700 HALL OF RECORDS

NOTE: ANY ADDITIONS OR CHANGES ON THIS SHEET MUST BE MADE OR CIRCLED IN RED INK, WITH DATE AND NAME OF PERSON MAKING CHANGE

Do not extend notes this side of this line

STATION	B. S.	H. I.	F. S.	ELEV.		
	97th St. W. Br.			C.B.s.		
97th St. +	Hickory St. (to N.)		N.E.	Cor.	10' E. of E. P.L. • ? not complete 11/23	
✓	✓	✓ ✓	✓	✓	10' N. of N. P.L.	✓
✓	✓	✓	N.W.		12' ✓ ✓ ✓	✓
✓	✓	to S.)	N. Cb.	—	16' W. of ℄ Prod.	(Plan 18')
✓	Grape St.		N.E.	Cor.	10' N. of N P.L.	✓
✓	✓	✓	N W.	✓	12' ✓ ✓ ✓	✓
✓	✓	✓	✓ ✓	✓	12' W. of W. P.L.	✓
	102nd St. W. Br.			C.B.s		
Wilmington Av. +	102nd St.		N.W.	Cor.	10' W. of W. P.L.	✓
102st +	Holmes Av.		N.E.	✓	13' N. of N. P.L.	✓
✓	✓	✓	N.W.	✓	15' ✓ ✓	✓
✓	✓	✓	✓	✓	10' W of W. P.L.	✓
✓	Beach St (to N.)		N.E.	✓	6' N. of N. P.L.	✓
✓	✓	✓	N W.	✓	15' ✓ ✓ ✓	✓
✓	✓	✓	✓ ✓	✓	10' W. of W. P.L.	✓
✓	Graham AV.		N.E.	✓	10' N. of N. P.L.	✓
101st St. W.	P.E. tracks.		S. Cb		3' W. of W. P.L.	(Plan 4')
102nd St. ✓	✓	✓	N. ✓		2.5' ✓ ✓	✓

F. B. 793 PG. 38 | Job No. 6977 | Division No. | Notes Red. | Plotted | Profile
Survey of Glen Av. DS #1 Sec. E | Date | Date | No.
Survey by Benson | Notes W.E.B. | Notes Chkd. | Checked | X-Sec.
Indexed A. C. Johnson | Date 11/23-38 | Date | Date | No.

Form 307 5M 10-37

PLEASE RETURN TO
LOS ANGELES COUNTY SURVEYOR
700 HALL OF RECORDS

NOTE: ANY ADDITIONS OR CHANGES ON THIS SHEET MUST BE MADE OR CIRCLED IN RED INK, WITH DATE AND NAME OF PERSON MAKING CHANGE

Do not extend notes this side of this line

STATION	B. S.	H. I.	F. S.	ELEV.		
	Bandera St. Stub. C.B.'s					
Bandera St.	S. of Century Blvd.			E. Cb.	41' N. of N.P.L at end of Bandera	(Plan 30')
✓	✓	✓		W. Cb.	30' ✓ ✓ ✓	✓
	103rd St. W. Br.			C.B's		
103rd St. + Lou Dillion				N. Cb.	4+32 3	✓
✓		✓		S.W. Cor.	10' W. of W.P.L.	✓
✓	Hickory St. (to N.)			N.E. Cor.	17' N of N.P.L.	✓
✓	✓			N.W. Cor.	15' ✓ ✓ ✓	✓
✓	✓			✓ ✓	20.5 W. of W.P.L.	(Plan 17')
✓	✓		to. S.	S.W. Cor	12' W. of W.P.L.	✓
✓	Grape St (to N)			N.E. Cor	17' N of N.P.L. ✓	✓
✓	✓		✓	N.W. ✓	15' ✓ ✓ ✓ ✓	✓
✓	✓		✓	✓ ✓	This cb. omitted	✓
	97th St. E. Br.			C.B.		
97th St + Juniper St				N.E. Cor.	10' E. of E.P.L.	✓
✓	✓	✓		✓ ✓	14' N. of N.P.L.	(Plan 12')
✓	✓	✓		N.W. Cor.	11' N ✓ ✓	✓
✓	Kalmia St.			N.W. Cor.	10' ✓ ✓	✓

Profile No. ____ Notes Red. ____ Plotted ____ Job No. 6977 Division No. ____ F.B. 793 Pg. 39
Date ____ Date ____ Survey of Glen Ave D.S. #1 Sec E
X-Sec. No. ____ Notes Chkd. ____ Checked ____ Survey by Benson Notes WEB Date 11/30-38
Date ____ Date ____ Map No. ____ Indexed C. Job ____ Date ____

Form 307 5M 10-37

PLEASE RETURN TO
LOS ANGELES COUNTY SURVEYOR
700 HALL OF RECORDS

NOTE: ANY ADDITIONS OR CHANGES ON THIS SHEET MUST BE MADE OR CIRCLED IN RED INK, WITH DATE AND NAME OF PERSON MAKING CHANGE

Do not extend notes this side of this line

STATION	B. S.	H. I.	F. S.	ELEV.		
97th St +		Kalmia	St.	N.E. Cor.	12' N. of N.P.L. (Grate)	✓
✓	✓	✓	✓	✓	10' E. of E.P.L.	✓
✓	✓	Laurel	St.	N.E. Cor.	10' ✓ ✓ ✓	✓
✓	✓	✓	✓	✓	21' N. of N.P.L.	(Plan 14)
✓	✓	✓	✓	N.W. Cor.	10' ✓ ✓ ✓	✓
Santa Ana Blvd. (N. side)			Br.	C.B.'s	12/28	
Santa Ana B. +		Hickory	St.	N.W. Cor.	12' N of N.P.L.	✓
✓	✓	✓	✓	N.E. ✓	26' ✓ ✓ ✓	✓
✓	+	Grape	✓	✓ ✓	30' ✓ ✓ ✓	✓
✓		✓	✓	N.W. ✓	10' ✓ ✓ ✓	✓
✓	✓	Wilmington Av.		✓ ✓	12' ✓ ✓ ✓	✓
✓	✓	✓		✓ ✓	12' W. of W.P.L.	✓
✓	✓	✓		S.W. ✓	50' ✓ ✓ ✓	✓
Wilmington Av. +		107th St		N.E. Cor.	7' N. of N.P.L.	✓
✓	✓	✓		N.W. ✓	14' N. ✓ ✓	(Plan 13')
✓	✓	✓		✓ ✓	10' W. of W.P.L.	✓
✓	✓	106th St		✓ ✓	10' ✓ ✓ ✓	✓
✓	✓	✓		✓ ✓	10' N. of N.P.L.	✓
✓	✓	105th St		✓ ✓	12' ✓ ✓ ✓	✓
✓	✓	✓		✓ ✓	10' W. of W.P.L.	✓

E.B. 793 PG. 40 | Job No. 6977 | Division No. | Notes Red. | Plotted | Profile
Survey of Glen Ave RS#1 Sec E | Date | Date | No.
Survey by Benson | Notes W.E.B. | Notes Chkd. | Checked | X-Sec.
Indexed A. C. Johnson | Date 12/8-38 | Date | Date | No.

Form 307 5M 10-37

PLEASE RETURN TO
LOS ANGELES COUNTY SURVEYOR
700 HALL OF RECORDS

NOTE: ANY ADDITIONS OR CHANGES ON THIS SHEET MUST BE MADE OR CIRCLED IN RED INK, WITH DATE AND NAME OF PERSON MAKING CHANGE

Do not extend notes this side of this line

Profile No. ____ Notes Red. ____ Plotted ____ Job No. 4277 Division No. ____
X-Sec. No. ____ Notes Chkd. ____ Date ____ Checked ____ Date ____ Survey of Gen. Hwy. Dist. Survey by Benson Notes 4277 Date 12/23-38
Date ____ Map No. ____ Indexed ____ Date ____

F. B. 783 PG. 41

STATION	B. S.	H. I.	F. S.	ELEV.		
Wilmington Av. & 105th St.				N.E. Cor.	7' E. of E.P.L.	(Plan 5')
″	″	″	″	″	10' N. of N.P.L.	✓
″	″	104th ″		N.W. ″	7' ″ ″ ″	✓
″	″	″	″	″ ″	10' W. of W.P.L.	✓
″	″	103rd PL.	″	″ ″	10' ″ ″ ″	✓
″	″	″	″	″ ″	12' N of N.P.L.	✓
″	″	103rd St	″	″ ″	20' W. of W.P.L.	✓
″	″	″	″	″ ″	19' N. of N.P.L. (Grate)	✓
″	″	″	″	N.E. ″	13' E. of E.P.L.	✓
″	″	″	″	″ ″	11' N. of N.P.L.	✓
″	″	(To East) 102nd St	″	″ ″	10' ″ ″ ″ ✓	1/23-39
″	″	″	″	″ ″	11' E. ″ E ″	(Plan 10')
″	″	″	″	N.W. Cor.	13' N. of N.P.L.	✓
″	″	Century Blvd.	″	″ ″	10' N. ″ ″	✓
″	″	″	″	N.E. Cor.	10' ″ ″ ″	✓
″	″	″	″	″ ″	10' E. of E.P.L.	✓
″	″	+ 97th St.		N.C.b.	22' W. of Prod. Pt.	(Plan 23')
97th St		+ Bandera		N.E. Cor.	12' E of E.P.L.	✓
″	″	″	″	″ ″	12' N ″ N. ″	✓
″	″	″	″	N.W. Cor	14' ″ ″ ″	✓
″	″	+ Holmes		N.E. cor.	14' ″ ″ ″	✓

Form 307 5M 10-37

PLEASE RETURN TO
LOS ANGELES COUNTY SURVEYOR
700 HALL OF RECORDS

NOTE: ANY ADDITIONS OR CHANGES ON THIS SHEET MUST BE MADE OR CIRCLED IN RED INK, WITH DATE AND NAME OF PERSON MAKING CHANGE

Do not extend notes this side of this line

STATION	B. S.	H. I.	F. S.	ELEV.		
97th St & Holmes Ave			N.E.	Cor.	11' E. of E Pl.	(Plan 10')
✓		✓ ✓	N.W.	✓	12' N. of N. PL.	✓
✓		✓	✓	✓	10' W of W PL.	✓
✓		Beach St.	✓		9' ✓ ✓ ✓	(Plan 10')
✓		—	✓	✓	17' N ✓ N. ✓	(Plan 18')
✓		✓	N.E.	✓	10' ✓ ✓ ✓ ✓	✓
					—	
Wilmington Av. Stub C.B.s.						
97th St. & Wilmington Av.			N.	N.E. Cor.	11' N. of N. P.L.	✓
✓		✓		✓ ✓	6' E. ✓ E ✓	✓ (Plan = 8)
✓		✓		N.W Cor.	10' N. ✓ N ✓	✓
✓		✓		✓ ✓	10' W ✓ W ✓	✓
Juniper St. Br.			C.B.s		2/23-39	
Juniper St. & 92nd St			N.E Cor		20' E. of E. PL.	✓
92nd St. Br.			C.B.s		2/23-39	
92nd St. & Miner St.			N.W.	Cor.	10' W. of W. PL.	✓
✓ ✓ & (Anzac Ave - S.Si. / Fir St - N.Si.)			N.E.	Cor	10' N of N. PL.	✓
✓ ✓	✓	✓	N.W.	✓	13'? ✓ ✓	(Plan 12')
✓ ✓	✓	✓	✓	✓	12' W. of W. PL.	(Plan 10')

F. B. 793 Pg. 42 | Job No. 6977 | Division No. | Notes Red. | Plotted | Profile
Survey of Glen Ave DS #1 Sec E | Date | Date | No.
Survey by Bepsah | Notes W.E.B. | Notes Chkd. | Checked | X-Sec.
Indexed A. C. Johnson | Date 1/23-39 | Date | Date | No.

Form 307 5M 10-37

PLEASE RETURN TO
LOS ANGELES COUNTY SURVEYOR
700 HALL OF RECORDS

NOTE: ANY ADDITIONS OR CHANGES ON THIS SHEET MUST BE MADE OR CIRCLED IN RED INK, WITH DATE AND NAME OF PERSON MAKING CHANGE

Do not extend notes this side of this line

Profile No. ____ Notes Red. ____ Plotted ____ Job No. 6977 Division No. ____
X-Sec. No. ____ Date ____ Date ____ Survey of Glen Ave. Dist. Sewer F. B. 793 PG 43
Notes Chkd. ____ Checked ____ Survey by C. A. Benson Notes W. E. B. Date 2-23-34
Date ____ Date ____ Map No. ____ Indexed C. Johnson Date ____

STATION	B. S.	H. I.	F. S.	ELEV.		
	92nd St (Wilmington Ave.-S.S.)		Br. C.B. Cont.			
92nd St +	E/m	St.-N.S.)	N.E. Cor.		10' N. of N.P.L.	✓
″	″		N.W.	″	14' ″ ″	✓
″	″		″		10' W. of W.P.L.	✓
″	+ Bandera St.		N.E. Cor.		20.5' N. of N.P.L. ✓	(Plan 18.5)
″	″		N.W. Cor		12' ″ ″	✓
″	″		″	″	10' W. of W.P.L.	✓
″	+ (Holmes Ave S.S.) Cedar St-N.S.)		N.E. Cor.		12' N. of N.P.L.	(Plan 10')
″	″	″	N.W.	″	12' ″ ″	✓
″	″	″	″	″	10' W. of W.P.L.	✓
″	Beach	″	N.E. Cor.		12.5' N of N.P.L.	(Plan 10')
″	″	″	N.W.	″	14' ″ ″	✓
″	″	″	″	″	10' W. of W.P.L.	✓

F. B 793 Pg. 44 | Job No. | Division No. | Notes Red. | Plotted | Profile

Survey of | | Date | Date | No.

Survey by | Notes | Notes Chkd. | Checked | X-Sec.

Indexed C. Johnson | Date | Date | Date | No.

End of Sec. "E." J.N. 6977

STATION	B. S.	H. I.	F. S.	ELEV.	

Form 307 5M 10-37

PLEASE RETURN TO
LOS ANGELES COUNTY SURVEYOR
700 HALL OF RECORDS

Do not extend notes this side of this line

NOTE: ANY ADDITIONS OR CHANGES ON THIS SHEET MUST BE MADE OR CIRCLED IN RED INK, WITH DATE AND NAME OF PERSON MAKING CHANGE

Profile	Notes Red.	Plotted	Job No. 6978	Division No. Sec F	F. B. 793 Pg. 45
No.	Date	Date	Survey of Glen Ave DS		
X-Sec.	Notes Chkd.	Checked	Survey by W.A. Miller	Notes Miller	Date 8-10-1938
No.	Date	Date	Map No.	Indexed F. P. Johnson	Date

NOTE: ANY ADDITIONS OR CHANGES ON THIS SHEET MUST BE MADE OR CIRCLED IN RED INK, WITH DATE AND NAME OF PERSON MAKING CHANGE

Do not extend notes this side of this line

PLEASE RETURN TO
LOS ANGELES COUNTY SURVEYOR
700 HALL OF RECORDS

Form 307 5M 10-37

Glen Ave DS
JN 6978

Beginning of Sec. "F" - J.N. 6978

SURFACE GRADES
92nd St to Hickory St

Miller
Willess
Baker
Grade

ELEV.

℄ F.B. 495 70-73

F. S.

RECEIVED W.I.G. 8-11-38
REDUCED In Field

H. I.

Proof

CHECKED C.V.C. 8-15-38
GRADE SHEET MADE C.V.C. & E.A. 8-16-38
GRD. SHT. CHECKED W.I.G. "
4 COPIES SENT ~~OUT~~ to BY M.V. Bell "

B. S.

STATION

Note:- See F.B. 781-133 For Trunk Line In Sec. E.

Form 307 5M 10-37

PLEASE RETURN TO
LOS ANGELES COUNTY SURVEYOR
700 HALL OF RECORDS

NOTE: ANY ADDITIONS OR CHANGES ON THIS SHEET MUST BE MADE OR CIRCLED IN RED INK, WITH DATE AND NAME OF PERSON MAKING CHANGE

Do not extend notes this side of this line

Profile No. ____ Plotted ____ Date ____ Checked ____ Date ____
X-Sec. No. ____ Notes Red. ____ Date ____ Notes Chkd. ____ Date ____
Notes Mkd. 8-11-38 Date ____
Job No. 6978 Division No. ____
Survey of SEC F
Survey by [illegible] GLEN AVE
Indexed by C. Johnson Date ____
E.B. 793 Pg. 46

STATION	B. S.	H. I.	F. S.	ELEV.	Invert Grade	Cut		
B.M.	4.938	121.915		116.977			B.M. 1 L.B. 819-135 92nd St. & Miner St. Prod. L.T. in S.Cb. (Cl. 687)	
276+27.50	Spec. Struc. #5		4.69	117.23	108.75	8.48	End Tran. Str. #3 Beg Spec Str. #5	B.Spk in pav 8.40 Rt.
+30.27	in Sec. E -J.N. 6977		4.68	117.24	109.68	7.56	= 0+91.89 92nd St. Branch	B.Spk in pav 8.41 Rt.
+37.50			4.80	117.12	108.79	8.33	End Spec Str. #5 Beg 5-9 x 5-0 R.C. Box	B.Spk in pav 8.42 Rt.
+48.38	Begin Sec "F." J.N. 6978		5.30	116.62	108.84	7.78		"
+59.25			4.80	117.12	108.89	8.23		X in walle 8.42 Rt
+70.13			4.78	117.14	108.93	8.21	S=.0043	1x1 T "
+76.00			4.71	117.11	112.14	4.97	2-12" Inlets Rt & Lt C.B. Connections	1x1 T "
C.B. 92nd & Miner N.E. Cor			4.81	117.11			Set x in Cb 10 N N.P.L. 92nd St.	
C.B. 92nd & Miner N.W. Cor			4.87	117.05			Set x in Cb 28.5 N N.P.L. 92nd St.	
276+81.01			4.91	117.01	108.98	8.03		1x1 T 8.42 Rt.
+89.71 E.C.			4.81	117.11	109.02	8.09		X in Cb 8.42 Rt.
+89.71 E.C.			4.92	117.00	109.02	7.98		X in Pav 8.42 Lt.
277+50			4.76	117.16	109.27	7.89	S=.0043	"
278 TP	5.114	122.527	4.502	117.413	109.49	7.92		"
+50			4.99	117.54	109.70	7.84		
279			4.83	117.70	109.92	7.78		
+50			4.62	117.91	110.13	7.78		

Form 301 5M 10-37

PLEASE RETURN TO
LOS ANGELES COUNTY SURVEYOR
700 HALL OF RECORDS

NOTE: ANY ADDITIONS OR CHANGES ON THIS SHEET MUST BE MADE OR CIRCLED IN RED INK, WITH DATE AND NAME OF PERSON MAKING CHANGE

Do not extend notes this side of this line

STATION	B. S.	H. I.	F. S.	ELEV.	Invert Grade	Cut.	
		122 527					End 5-9 × 5-0 R.C. Box
280			442	118.11	110.35	7.76	Beg Spec Str #4 X in pav 8.42 Lt.
+10			439	118.14	110.39	7.75	End " " Beg 6-6 × 5-0 R.C. Box X in pav 8.82 "
+50			428	118.25	110.56	7.69	"X"s in Pav 8.82 Lt.
281 T.P.	5283	123 706	4104	118.423	110.78	7.64	
+50			511	118.61	110.99	7.62	
282			490	118.81	111.21	7.60	Built 282+45
+50			474	118.97	111.42	7.55	M.H.
+85			466	119.05	111.58	7.47	Grade Change
+91			462	119.09	114.80	4.29	C.B. Connection 12" Inlet Lt.
C.B. Miner + 90th			450	119.21			Set X in W. Cb Miner St. 10' N. N.P.L. Prod 90th St.
283+00			457	119.14	111.62	7.52	
283+01			458	119.13	114.58	4.55	C.B. Connection 15" inlet Rt.
C.B. Miner + 90th N.E. Cor.			438	119.33			Set X in Cb 10' N. N.P.L. 90th St.
C.B. Miner + 90th N.E. Cor 10' E. E.P.L.			430	119.41	119.41		Set 2×2 to Grade 5' N. of Cb Line on 90th Cb at End of Ret on 90th St. 10 W of Ctr. C.B.
"		"	422		119.49		Set 2×2 to Grade 10' E. & C.B. 5' N of Cb Line on 90th St.
283+50			446	119.25	111.76	7.49	
			430	119.41	111.90	7.51	

S=.0043

S=.0028

Profile No. ___ Notes Red. ___ Plotted ___ Job No. 6978 Division No. ___ SEC. F
X-Sec. No. ___ Date ___ Date ___ Survey of GLEN AVE DS
Notes Chkd. ___ Checked ___ Survey by W.A. Miller Notes Miller Date 8-10-1938
Date ___ Date ___ Map No. ___ Indexed C. Johnson Date ___

F. B. 793 PG. 47

Form 307 5M 10-37

PLEASE RETURN TO
LOS ANGELES COUNTY SURVEYOR
700 HALL OF RECORDS

NOTE: ANY ADDITIONS OR CHANGES ON THIS SHEET MUST BE MADE OR CIRCLED IN RED INK, WITH DATE AND NAME OF PERSON MAKING CHANGE

Do not extend notes this side of this line

STATION	B. S.	H. I.	F. S.	ELEV.	Invert Grade	Cut		
		123 706						
284+50			414	119 57	112.04	7.53	"X"s in Pav 8.82 Lt.	
285 T.P.	5530	125 266	3970	119 736	112.18	7.56		
+50			539	119 88	112.32	7.56		
286			518	120.09	112.46	7.63	Grade Change —	
+24			508	120 19	115.48	4.71	C.B. Connection 15" Inlet Rt.	
C.B. Miner & 89th	N E Cor		489	120 38			Set X in Cb 12' N N.P.L. 89th St.	
" "	" 10' E E.P.L.		482	120 45	120.45		Set 2x2 to Grade 5' N of Cb Line Cb at End of Ret on 89th St.	10' W ctr C.B
" "	"	"	476		120.51		Set 2x2 10' E ctr C.B. 5' N of Cb Line	
B.M. D-70	5583	125 629	5224	120 042			B.M. D-70 El. 120.023 L.B. 819.13C Miner St & 89th St at ℄ Inter. X in S. side of M.H. Rim	
286+50			537	120 26	112.59	7.67	"Xs" in Pav 8.82 Lt.	
287			518	120 45	112.73	7.72		
+50			504	120 59	112.86	7.73		
288			487	120 76	113.00	7.76		
+50			474	120 89	113.13	7.76		
289			464	120 99	113.27	7.72		
+43.93 B.C.			447	121 16	113.39	7.77	M.H. #1 - Built 289+46	
+54.90			448	121 15	113.42	7.73		
+65.75			455	121 08	115.40	5.68	Str. Jct str "3 =1+00 88th St.	-27" Inlet Branch
+65.88			455	121 08	113.45	7.63		

S=.0028 S=.0027 S=.0027

F. B. 793 Pg. 48 Job No. 6978 Division No. SEC. F Notes Red. Plotted Profile No.
Survey of GLEN AVE D.S. Date Date X-Sec. No.
Survey by W.A. Miller Notes Miller 8-10-1938 Notes Chkd. C.V.C. Checked
Indexed C. Johnson Date Date 8-12-38

Form 307 5M 10-37

PLEASE RETURN TO
LOS ANGELES COUNTY SURVEYOR
700 HALL OF RECORDS

NOTE: ANY ADDITIONS OR CHANGES ON THIS SHEET MUST BE MADE OR CIRCLED IN RED INK, WITH DATE AND NAME OF PERSON MAKING CHANGE

Do not extend notes this side of this line

STATION	B. S.	H. I.	F. S.	ELEV.	Invert Grade	Cut		
B.M 5A	5037	125 629 126 652	4014	121 615			B.M. 5A El 121.590 L.B 819-136 88th St on ℄ Miner St Prod L.T in N Cb	
289+76.85			570	120 95	113.48	7.47	X's in Pav 8.82 Lt.	
+87.82			596	120 69	113.51	7.18		℄ F.B.495-73-74
+98.00			570	120 89	116.74	4.15	C.B Connection	12" Inlet Lt.
C.B. Miner & 88th S.W. Cor.			528	121 37			Set X in cb 12' W W.P.L.	
+98 80			572	120 93	113.54	7.39	X in Pav 8.82 Lt	
290+05.00			560	121 05	116.76	4.29	C.B. Connection	12" Inlet. Rt.
C.B. Alley at 88th & Miner.			586	120.79			Set X in Pav 5' E W.P.L. Alley on Cb Face Prod.	
290+09.77			555	121 10	113.57	7.53	X's in Pav 8.82 Lt.	
+20.75			546	121 19	113.60	7.59		
+22.66 EC			545	121 20	113.60	7.60		
+56			543	121 22	113.68	7.54		
291			541	121 24	113.81	7.43		
+21.84 B.C			539	121 26	113.87	7.39	X in Pav 8.82 Lt.	Note change in Sta + due to error in chaining Semi-Tan. on Orig. Sur. W.A.M.
+21.84 B.C			559	121 06	113.87	7.19	X in Pav 8.82 Rt.	
+32.63			561	121 04	113.90	7.14		
+42.43			506	121 59	113.93	7.66	X in cb	

S=.0027

S=.0027

Profile
No. X-Sec.
Notes Red. Date
Plotted Date
Notes Chkd. C.V.C. Date 8-15-38
Checked Date
Job No. 6978 Division No. SEC F
Survey of GLEN AVE DS
Survey by W.A. Miller Notes Miller Date 8-10-1938
Map No. Indexed
F.B. 793 Pg. 49

Form 307 5M 10-37

PLEASE RETURN TO
LOS ANGELES COUNTY SURVEYOR
700 HALL OF RECORDS

NOTE: ANY ADDITIONS OR CHANGES ON THIS SHEET MUST BE MADE OR CIRCLED IN RED INK, WITH DATE AND NAME OF PERSON MAKING CHANGE

Do not extend notes this side of this line

STATION	B. S.	H. I.	F. S.	ELEV.	Invert Grade	Cut	
		126 652					
291 +54.22			495	121 70	113.96	7.74	x in walk 8.82 Rt.
+59 09			493	121.72	117.18	4.54	C.B. Connection 12" Inlet x in walk ← Rt.
C.B. 88th + Hickory	N.E. Cor.		500	121 65			Set X in Cb. 10' N N.P.L.
+65.02			499	121 66	113.99	7.67	1x1 + T 8.82 Rt.
+75.81			527	121 38	114.02	7.36	Xs in Pav 8.82 Rt.
+86.61			504	121 61	114.05	7.56	
+89.09			499	121 66	117.01	4.65	C.B. Connection 15" Inlet - Lt.
C.B. 88th + Hickory	N.W. Cor		450	122 15			Set X in Cb 10' N. W.P.L.
" "	"		434	122 31			Set x in Cb 10' N. N.P.L.
+97.41			488	121 77	114.08	7.69	Xs Pav 8.82 Rt.
292 +08.20			482	121 83	114.11	7.72	
+15.75 B K = +17.98 Ahd.			477	121 88	114.13	7.75	See page 2
B.M. C 104			4359	122 293			B.M. C104 El. 122.280 F.B. 701-86 88th St. + Hickory St N.W. Cor. B Spk in Cb. 27' N. of N end C.R.

S=.0027

S=.0027

F. B. 793 PG. 50 | Job No. 6978 SEC F | Division No. | Notes Red. | Plotted | Profile
Survey of GLEN AVE D.S | Date | Date | No.
Survey by W. A. Miller | Notes Miller 8-10-1938 | Notes Chkd. | Checked | X-Sec.
Indexed C. Johnson | Date | Date | No.

Profile	Notes Red.	Plotted	Job No. 6978 Division No. Sec F	F. B. 793 Pg. 51
No.	Date	Date	Survey of GLEN AVE D.S.	
X-Sec.	Notes Chkd.	Checked	Survey by W.A. Miller Notes	Date 8-4-1938
No.	Date	Date	Map No. Indexed	Date

GLEN AVE D.S.
J.N. 6978

EXC GRADES

88TH ST. TO FIRESTONE BLVD

Line moved 1.33 East = ℄ storm Drain 5.67 West of St ℄
Per R.L. Gregory. 8-2-1938

Miller
Willess
Baker
Clinito

ELEV.

F. S.

RECEIVED W.I.G. 8-11-38
REDUCED In Field

H. I.

Prog

CHECKED C.V.C. 8-15-38
GRADE SHEET MADE C.V.C. & E.A. 8-16-38
GRD. SHT. CHECKED W.I.G. "
4 COPIES ~~SENT OUT BY~~ to M.V. Bell "

B. S.

STATION

NOTE: ANY ADDITIONS OR CHANGES ON THIS SHEET MUST BE MADE OR CIRCLED IN RED INK, WITH DATE AND NAME OF PERSON MAKING CHANGE

Do not extend notes this side of this line

PLEASE RETURN TO
LOS ANGELES COUNTY SURVEYOR
700 HALL OF RECORDS

Form 307 5M 10-37

Form 307 BM 10-37

PLEASE RETURN TO
LOS ANGELES COUNTY SURVEYOR
700 HALL OF RECORDS

NOTE: ANY ADDITIONS OR CHANGES ON THIS SHEET MUST BE MADE OR CIRCLED IN RED INK, WITH DATE AND NAME OF PERSON MAKING CHANGE

Do not extend notes this side of this line

882

Profile | Plotted | Notes Red. | Job No. 6978 | Division No. | Notes | Date | Checked | Date | X-Sec. | No. | Date | Notes Chkd. | Date | Indexed A. C. Johnson | Survey of GLEN AVE D.S | Survey by W.A. Miller | Notes Witness 8-4-1928 | E.B. 793 PG. 52 | Sec F

STATION	B. S.	H. I.	F. S.	ELEV.	Invert Grade	Cut		
BM5A	5241	126 831		121 590			BM#5A Minor st Prod L&T in N curb. El. 121.590 LB 819-136 88th st on E	
BMC104	5247	127 528	4550	122.281			BMC104 El. 122.280 LB 701-82 88th St & Hickory N.W. Cor. B Spk in Cb 21' N of N end CR	
EC 292+15.75 Back = 292+17.98 Ahead			566	121.87			Set x in Par	8.82 Rt & SD
292+18.00 Beg Spec. St #3 End 6'6" x 5'0" RC Box			566	121.87	114.13	7.74	" "	" "
+28 End Spec Str #3 Beg 6'3" x 5'0" RC Box			562	121.91	114.16	7.75	" "	8.67 "
+50			556	121.97	114.22	7.75		
+75			547	122.06	114.29	7.77		
293+00			537	122.16	114.35	7.81		
+25			536	122.17	114.42	7.75		
+50			528	122.25	114.48	7.77		
+75			519	122.34	114.55	7.79		
294+00			518	122.35	114.62	7.73		
+25			511	122.42	114.69	7.73		
+50			502	122.51	114.76	7.75		
+75			495	122.58	114.82	7.76		
295+00			492	122.61	114.89	7.72		
+25			484	122.69	114.96	7.73		
+50			477	122.76	115.03	7.73		
+75			462	122.91	115.09	7.82		
296+00			456	122.97	115.16	7.81		
+25			452	123.01	115.23	7.78		

S = .00227

Form 307 5M 10-37

PLEASE RETURN TO
LOS ANGELES COUNTY SURVEYOR
700 HALL OF RECORDS

NOTE: ANY ADDITIONS OR CHANGES ON THIS SHEET MUST BE MADE OR CIRCLED IN RED INK, WITH DATE AND NAME OF PERSON MAKING CHANGE

Do not extend notes this side of this line

STATION	B. S.	H. I.	F. S.	ELEV.	Invert Grade	Cut.		
		127 5.28						
296+50			4 50	123 03	115.30	7.73		Set x in Par 8.67 Rt & SD
+70 MH			4 45	123 08	115.35	7.73		
+75			4 43	123 10	115.36	7.74		
297+00			4 34	123 19	115.43	7.76		
+25			4 28	123 25	115.50	7.75		
+35.61 ℄ Int.			4 22	123 31				87th St. Int.
BM#C105	5231	128 6.19	4 140	123 38.8				BM#C105
87th & Hickory	C.B. NE Cor		5 12	123 50				Set x in cb 10' E of E PL
"	"	"	5 12	123 50				" " 10' N of N PL
"	" NW "		5 10	123 52				" " 10' N " "
"	" " "		5 18	123 44				" " 10' W " W "
297+50			5 29	123 33	115.57	7.76		Set x in Par 8.67 Rt & SD
+60 15" Inlet Rt.			5 25	123 37	118.54	4.83		C.B. Connection 15" Inlet
+68 15" Inlet Lt.			5 20	123 42	118.56	4.86		C.B. Connection 15" Inlet
+75			5 17	123 45	115.63	7.82		
298+00			5 18	123 44	115.70	7.74		
+25			5 02	123 60	115.77	7.83		
+50			4 93	123 69	115.84	7.85		
+75			4 80	123 82	115.90	7.92		
299+00			4 70	123 92	115.97	7.95		

S.O. 0027

Profile No. ____ Notes Red. ____ Plotted ____ Job No. 6978 Division No. SEC F

X-Sec. No. ____ Date ____ Date ____ Survey of GLEN AVE DS

Notes Chkd. ____ Checked ____ Survey by R.A. Miller Notes Willess Date 8-4-1938

Date ____ Date ____ Map No. ____ Indexed C. Johnson Date ____

F.B. 793 PG. 53

Form 307 SM 10-37

PLEASE RETURN TO
LOS ANGELES COUNTY SURVEYOR
700 HALL OF RECORDS

NOTE: ANY ADDITIONS OR CHANGES ON THIS SHEET MUST BE MADE OR CIRCLED IN RED INK, WITH DATE AND NAME OF PERSON MAKING CHANGE

Do not extend notes this side of this line

STATION	B. S.	H. I.	F. S.	ELEV.	Invert Grade	Cut		
		128 619						
299+25			4 55	124 07	116.04	8.03		Set x in Pav 867 Rt ℄ SD
+50			4 50	124 12	116.11	8.01		
+75			4 42	124 20	116.17	8.03		
T.P.	5260	129 714	4 165	124 454				
300+00			5 40	124 31	116.24	8.07		
+25			5 29	124 42	116.31	8.11		
+50			5 16	124 55	116.38	8.17		
+75			5 13	124 58	116.44	8.14		
301+00			5 02	124 69	116.51	8.18		
+25			4 92	124 79	116.58	8.21		
+50			4 81	124 90	116.65	8.25		
+75			4 70	125 01	116.71	8.30		
~~302+00~~			~~4 60~~	~~125 11~~	~~116.78~~	~~8.33~~		
~~+25~~			~~4 50~~	~~125 21~~	~~116.85~~	~~8.36~~	Grades for changes in Line at	
~~+50~~			~~4 33~~	~~125 38~~	~~116.92~~	~~8.46~~	this location will follow	
~~BC 302+61.03~~			~~4 26~~	~~125 45~~			later on page 5 & 6 Miller	
BM#C106			3 738	125 976			✓ B.M. C106' El. 125.987 F.B. 701-87 Hickory St. & Blvd. S.E. Cor. B Spk in Cb. 16.5 E of E end C.R.	

5=0027

F. B. 793 PG. 54 Job No. 6978 Division No. SEC F Notes Red. Plotted Profile
Survey of GLEN AVE DS Date Date No.
Survey by W.A. Miller Notes Willess 8-4-38 Notes Chkd. Checked X-Sec.
Indexed A. C. Johnson Date Date No.

Profile No.	Notes Red.	Plotted	Job No. 6978 SEC F Division No.		F. B. 793 PG. 55
	Date	Date	Survey of GLEN AVE D.S		
X-Sec. No.	Notes Chkd.	Checked	Survey by W.A. Miller	Notes Miller	Date 8-12-1938
	Date	Date	Map No.	Indexed C. Johnson	Date

GLEN AVE D.S
J.N 6978

SURFACE GRADES
HICKORY ST AT FIRESTONE BLVD.

Note change in Alignment & stationing
Line moved to 5.67 W. of ℄ Hickory St per R.L. Gregory
8-2-1938

℄ Firestone Blvd

NOTE:
Connector pipe from C.B. SW. Cor Firestone Blvd. & Hickory St. enters west side of storm Drain at 302+74.5. C.B. 15.0 W of W.P.L.
Nothing found. C.B. & Connector pipe all new. W.A.M. 11-14-1938

5.67

Fd Spk

NOTE
C.B. N.E. Cor. 155 East of E.P.L.
W.A.M. 11-25-1938
(Lou Dillon Ave. Stub)

E.C. 302+88.43

13.592

Δ = 11-09-40
R = 100'
T = 9.77'
L = 19.48'

BC 302+68.95

1°-00'-00"

℄ Hickory St

Angle Pt.
301+91.93

5.67

℄ Storm Dr

ELEV.
F. S.
H. I.
B. S.
STATION

NOTE: ANY ADDITIONS OR CHANGES ON THIS SHEET MUST BE MADE OR CIRCLED IN RED INK, WITH DATE AND NAME OF PERSON MAKING CHANGE

Do not extend notes this side of this line

PLEASE RETURN TO
LOS ANGELES COUNTY SURVEYOR
700 HALL OF RECORDS

Form 307 5M 10-37

Prvy

Form 307 5M 10-37

PLEASE RETURN TO
LOS ANGELES COUNTY SURVEYOR
700 HALL OF RECORDS

NOTE: ANY ADDITIONS OR CHANGES ON THIS SHEET MUST BE MADE OR CIRCLED IN RED INK, WITH DATE AND NAME OF PERSON MAKING CHANGE

Do not extend notes this side of this line

STATION	B. S.	H. I.	F. S.	ELEV.	Invert Grade	Cut	C-106
C-106 B.M. ~~106~~	406	13005		125987			B.M. 106 El. 125.987 F.B. 701-87 Hickory St & Firestone Blvd. S.E. Cor. B. Spk in Cb 16' S E of E. End C.R.
301+91.93 ∡ Pt.			496	12509	116.76	8.33	X in Pav 8.67 Rt.
302			492	12513	116.78	8.35	"
+25			482	12523	116.85	8.38	"
+50			474	12531	116.91	8.40	"
+68.95 BC			441	12564	116.96	8.68	Spk in Pav 8.67 Rt
+68.95 BC			468	12537	116.96	8.4X	" " " " Lt.
+78			Not set.		116.99		End Existing Drain across Firestone Blvd.
+78.39			459	12546	116.99	8.47	
TP	425	12868	562	12443			C-105
C-105 B.M. ~~105~~			530	12338			B.M. ~~105~~ El 123.386 F.B. 701-86 Hickory St & 87th St. S.W. Cor. B. Spk in Cb 14' S. of S. End C.R.

S = .0027

Profile No. X-Sec. No.
Plotted Date Checked Date
Notes Red. Date Notes Chkd. Date
Job No. 6978 Division No. SEC F
Survey of GLEN AVE DS
Survey by W. A. Miller Notes Miller 8-12-1938
Indexed A. C. Johnson Date
F.B. 793 Pg. 56

Profile No. | X-Sec. No. | Notes Red. Date | Notes Chkd. Date | Plotted Date | Checked Date | Job No. 6978 Sec F Division No. | Survey of GLEN AVE DS | Survey by K.A. Miller Notes Date 8-24-1938 | Map No. Indexed C. Johnson Date | F.B. 793 Pg. 57

NOTE: ANY ADDITIONS OR CHANGES ON THIS SHEET MUST BE MADE OR CIRCLED IN RED INK, WITH DATE AND NAME OF PERSON MAKING CHANGE

Do not extend notes this side of this line

PLEASE RETURN TO LOS ANGELES COUNTY SURVEYOR 700 HALL OF RECORDS

Form 307 SM 10-37

GLEN AVE DS
JN 6978

SURFACE GRADES
FIRESTONE BLVD to NADEAU ST
TRUNK LINE

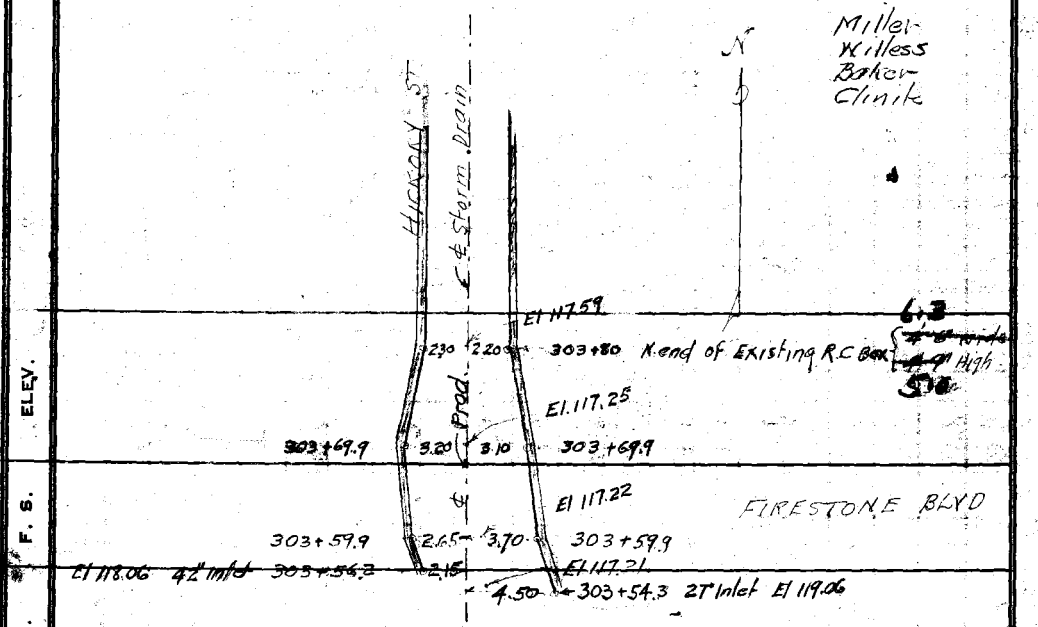

STATION	B.S.	H.I.	F.S.	ELEV.

RECEIVED W.I.G. 8-31-38
REDUCED In Field
CHECKED C.V.C. 8-31-38
3 COPIES SENT OUT R.C. Miller 9-2-38
1 " kept in Office

Proof

Form 307 5M 10-37

PLEASE RETURN TO
LOS ANGELES COUNTY SURVEYOR
700 HALL OF RECORDS

NOTE: ANY ADDITIONS OR CHANGES ON THIS SHEET MUST BE MADE OR CIRCLED IN RED INK, WITH DATE AND NAME OF PERSON MAKING CHANGE

Do not extend notes this side of this line

STATION	B. S.	H. I. 37	F. S.	ELEV.	Invert Grade	Cut Ft.		
BM C 106	5 380	131 367		125 987			BM C 106 El 125.987 F.B. 701-87 Hickory St & Firestone Blvd. S.E. Cor. B.Spk in Cb. 16.5 E. E end CL	
303+80 End exist. 6'3" x 5'0" RC Box			5 14	126 23	117.27	8.96		Set S&T 8.62 Lt ℄ SD
303+85 12" inlet Lt Firestone & Hicory			5 14	126 23	120.52	5.71		" 8.17 16.5' Built
CB NE Cor			5 33	126 04				set x in CB ~~15~~ N N PL
" NW			5 21	126.16				" 13. "
12" inlet Rt					120.54	5.71		
303+90 Beg Sec I			5 12	126 25	117.65	8.60		set S&T 7.68 Lt ℄ SD
304+00 M.H. #1			5 13	126 24	117.70	8.54	M.H. #1	" "
+50			5 03	126 34	117.96	8.38		"
305+00			4 57	126 80	118.23	8.57		
+50			4 30	127 07	118.49	8.58		
306+00			4 05	127 32	118.76	8.56		
+50 ⊙	5 990	133 456	3 901	127 466	119.02	8.45		
307+00			5 64	127 82	119.29	8.53		
+50			5 51	127 95	119.55	8.40		
308+00			5 16	128 30	119.82	8.48		
+50			4 75	128 71	120.08	8.63		
309+00			4 44	129 02	120.35	8.67		
+50			4 15	129 31	120.61	8.70		
310+00			3 88	129 58	120.88	8.70		
+50 ⊙	5 648	135 374	3 730	129 726	121.14	8.59		
311+00			5 50	129 87	121.41	8.46		

S = .0053

F.B. 793 Pg. 58 & 2

Job No. 6978 Sec F ~~Division~~ No.

Survey of Glen AVE DS

Survey by W.A. Miller Notes Willess 8-24-38 Notes Chkd. C.V.C.

Indexed A. C. Johnson Date 8-31-38 Date

Profile No. X-Sec. No.

Form 307 5M 10-37

PLEASE RETURN TO
LOS ANGELES COUNTY SURVEYOR
700 HALL OF RECORDS

NOTE: ANY ADDITIONS OR CHANGES ON THIS SHEET MUST BE MADE OR CIRCLED IN RED INK, WITH DATE AND NAME OF PERSON MAKING CHANGE

Do not extend notes this side of this line

STATION	B. S.	H. I.	F. S.	ELEV.	Invert Grade	cut Ft		
		135 374						
311+50			5 30	130 07	121.67	8.40		Set S+T 7.68 Lt & SD
312+00			4 83	130 54	121.94	8.60		" "
+50			4 53	130 84	122.20	8.64		" "
313+00			4 35	131 02	122.47	8.55		" "
BC 313+17.01 MH			4 22	131 15	122.56	8.59		" "
313+27.71			4 26	131 11	122.62	8.49		" "
Grade change 313+31.85 = 1+00 83rd St Br.			4 32	131 05	122.65	8.40		" "
BM# A9			4 090	131 274 284			BM#A9 El 131.274 Fb 701.96 Hicory St + 83rd St SW Cor L+T M.C.R.	
	8-25-38 Bench Mark Change							
BM A9	4 690	135.964		131.274			BM A9 see above	
BM A9 (New)	5 028	136 036	4 956	131 008			set BM A9 El. Hicory St + 83rd St SW Cor Fd cut spk in cb 30 S.S.P.L	
BM A9 (old)			4 762	131 274			BM A9 (old) see above	
BM A9 (old)	540	136 674		131 274			BM A9 see above	
C.B. SW Cor.	83rd + Hickory		536	131.31	Cb Grade 131.31		set 2x2 10' E & C.B. 8's Cb Face	
"	"						set 1x1 N+T 10' W W PL 8's Cb Face	
"	"		528	131.39	131.39		set 2x2 10' W & CB " " "	
Grade Change 313+31.85 = 1+00 83rd St Br.			562	131 05	Invert Grd + 122.65	8.40		set S+T 7.68 Lt & SD
+38.42			580	130 87	122.68	8.19		"

Profile No. ____ Notes Red. ____ Plotted ____ Job No. ____ Division No. ____ F. B. 793 Pg. 59
X-Sec. No. ____ Date ____ Date ____ Survey of ____ Survey by W.A. Miller Notes Willess Date 8-24-38
Notes Chkd C.V.C. Checked ____ Date 8-31-38 Date ____ Map No. ____ Indexed C. Johnson Date ____

Form 307-A 10-37

PLEASE RETURN TO
LOS ANGELES COUNTY SURVEYOR
700 HALL OF RECORDS

NOTE: ANY ADDITIONS OR CHANGES ON THIS SHEET MUST BE MADE OR CIRCLED IN RED INK, WITH DATE AND NAME OF PERSON MAKING CHANGE

Do not extend notes this side of this line

Profile No. ____ Plotted ____ Date ____ Checked ____ Date ____

X-Sec. No. ____ Notes Red. ____ Date ____ Notes Chkd. C.H.C. Date 8-31-38

F. B. 793 PG. 60 | Job No. 6978 Division No. ____ Notes Wallace 8-25-1938

Survey of GLEN AVE D.S. Survey by W.A. Miller

Indexed A. C. Johnson Date ____

SEC. F

STATION	B. S.	H. I.	F. S.	ELEV.	Invert Grade	Cut		
							℄ F.B. 495-79	
		136 674						
313+49 12			600	130 67	122.73	7.94		set S&T 7.68 Lt ℄ SD
+59 83			556	131 11	122.79	8.32		1X1 N&T
+70 53			524	131 43	122.84	8.59		" "
+81 24			536	131 31	122.89	8.42		" "
81 40			536	131 31	125.78	5.53	12" Inlet C.B. Connection Lt	" "
91 94			524	131 43	122.94	8.49		" "
EC 313+99 55			523	131 44	122.96	8.48		" "
"			486	131 81	122.96	8.85		Set S&T 7.68 Rt ℄ SD
314+00			487	131 80	122.98	8.82		" "
+50			491	131 76	123.23	8.53		" "
+88 12" Stub Rt.			472	131 95	126.30	5.65		" "
315+00 ⊙	5045	137 069	4650	132 024	123.47	8.55		" "
+50			481	132 06	123.72	8.34		" "
+60 15" Stub Rt			479	132 28	126.41	5.87		" "
End sec 1								7.68
316+00 Beg Sec. 2			479	132 28	123.96	8.32		" 7.71 K
+50			470	132 37	124.21	8.16		7.71
BM C116			5343	131 726			BM C116 El 131.717 F.B. 701-97 83 Cast-x Grape St. S.W. Cor. B Spk in W.C.B. 24' S of N end	
317+00			464	132 43	124.45	7.98		Set S&T 7.71 Rt ℄ SD.
+03 12" Stub Lt			463	132 44	127.36	5.08		" " "
+50			437	132 70	124.47	8.28		" " "

Form 307 5M 10-37

PLEASE RETURN TO
LOS ANGELES COUNTY SURVEYOR
700 HALL OF RECORDS

NOTE: ANY ADDITIONS OR CHANGES ON THIS SHEET MUST BE MADE OR CIRCLED IN RED INK, WITH DATE AND NAME OF PERSON MAKING CHANGE

Do not extend notes this side of this line

Profile No. _____ Notes Red. _____ Plotted _____ Job No. 6178 Drawing No. _____

X-Sec. No. _____ Date _____ Date _____ Survey of CLEVELAND AVE.

Notes Checked G.W.C. Date 8-31-38 Checked _____ Date _____ Survey by W.A. Miller Notes Willess Date 8-25-38

Map No. _____ Indexed _____ Date _____ Job Person C. Tobin

F.B. 723 Pg. 61 Sec F

STATION	B. S.	H. I.	F. S.	ELEV.	Invert Grade	Cut		
		137 069					℄ F.B. 495-79-81	
317+61.89 BC	MH		426	132.81	124.76	8.05		Set SBT 7.71 Rt ≠ S.D.
+72.26			418	132.89	124.81	8.08		" "
82.69			416	132.91	124.86	8.05		" "
93.12			416	132.91	124.91	8.00		" "
318+03.54			436	132.71	124.96	7.75		" "
+13.97			468	132.39	125.01	7.38		1X1 "
+24.39		74	495	132.12	125.06	7.06		1X1 "
T.P.	6.928	139.739	4.258	132.811				
+28.00 12" stub Rt			755	132.19	127.97	4.22		SBT
+34.82			740	132.34	125.11	7.23		
+45.24			700	132.74	125.16	7.58		
+48.00 12" stub Lt			693	132.81	127.82	4.99		
+55.67			675	132.99	125.22	7.77		
+66.09			651	133.23	125.27	7.96		
76.52			636	133.38	125.31	8.07		
86.94			632	133.42	125.37	8.05		
EC 318+87.52	Gr. Ch.		632	133.42	125.37	8.05	Grd Change	Set SBT 7.71 Rt ≠ SD
"			597	133.77	125.37	8.40		" " " Lt "
319+			584	133.90	125.42	8.48		" "
+50			555	134.19	125.64	8.55		" "

Form 307 5M 10-37

PLEASE RETURN TO
LOS ANGELES COUNTY SURVEYOR
700 HALL OF RECORDS

NOTE: ANY ADDITIONS OR CHANGES ON THIS SHEET MUST BE MADE OR CIRCLED IN RED INK, WITH DATE AND NAME OF PERSON MAKING CHANGE

Do not extend notes this side of this line

STATION	B. S.	H. I.	F. S.	ELEV.	Invert Grade	Cut		
		139 739						
320+00			5 17	134 57	125.85	8.72		Set S&T 7.71 Lt & SD
BMC117			6 302	133 437			BMC117 El 133.430 F.B. 701-97 Crocket-Blvd & E. Side -128' N E 83rd St. B Spk. Park Walk @ Ho #8232	
320+50 End set II			4 88	134 86	126.07	8.79		Set S&T 7.71 Lt & SD
321+00 Beg sec 1.			4 55	135 19	126.28	8.91		" 7.68 "
+50			4 34	135 40	126.50	8.90		
322+00			4 12	135 62	126.71	8.91		
+50			3 86	135 88	126.93	8.95		
BMC134	7330	142 309	4 760	134 979			134 973	
323+00			6 11	136 20	127.14	9.06		
+50			5 67	136 64	127.36	9.28		
324+00 MH			5 26	137 05	127.57	9.48	M.H.	
+50			4 96	137 35	127.79	9.56		
325+00			4 76	137 55	128.00	9.55		
+50			4 66	137 65	128.22	9.43		
326+00			4 46	137 85	128.43	9.42		
BMC135	6290	143 339	5 260	137 049			BM#C 135 El 137.040 FB 701-110 Crocket & 81st S.E. Cor Bt spk in CB 23' S.S. E.C.R.	
326+29 15" inlet Lt			5 31	138 03	131.20	6.83		
+41 12" " Rt			5 30	138 04	131.50	6.54		
+50			5 29	138 05	128.65	9.40		
327+00			5 16	138 18	128.86	9.32		

S=.0043

F.B. 793 Pg. 62 Job No. 6978 Division No. SEC F Notes Red. Date Plotted Date No. Profile
Survey of GLEN AVE DS Notes Chkd. C.V.C. Date 8-31-38 Checked Date No. X-Sec.
Survey by W.A. Miller Notes Willess 8-25-1938
Indexed A. C. Johnson Date

Form 307 5M 10-37

PLEASE RETURN TO
LOS ANGELES COUNTY SURVEYOR
700 HALL OF RECORDS

NOTE: ANY ADDITIONS OR CHANGES ON THIS SHEET MUST BE MADE OR CIRCLED IN RED INK, WITH DATE AND NAME OF PERSON MAKING CHANGE

Do not extend notes this side of this line

STATION	B. S.	H. I.	F. S.	ELEV.	Invert Grade	Cut		
		143.339					℄ F.B. 495-84	
327+50			4.92	138.42	129.08	9.34		Set S+T 7.68 Lt ℄ SD
328+00			4.76	138.58	129.29	9.29		
+50			4.47	138.87	129.51	9.36		
329+00			4.26	139.08	129.72	9.36		"
+50			3.97	139.37	129.94	9.43		
330+00			3.70	139.64	130.15	9.49		
BMC 136	6.275	145.172	4.448	138.897			BMC 136 El 138.884 FB 701-110 Crocket Blvd W side 385N ℄ 81st Bt Spk, SE Lamp	
+50			5.35	139.82	130.37	9.45		
331			5.12	130.05	130.58	9.47		
+50			5.04	130.13	130.80	9.33		
332			4.89	130.28	131.01	9.27		"
+50			4.83	130.34	131.23	9.11		
333			4.71	130.46	131.44	9.02		
+50			4.61	130.56	131.66	8.90		
+93.94 Begin Spec Str. #1			4.53	140.64	131.85	8.79	End 4-6 x 4-9 R.C. Box Beg Spec Str #1	Spk x T 7.68 Lt
+95.44 = 1+00 Whitsett Ave Br.			4.53	140.64	132.92	7.72	=1+00 Whitsett Ave Br. - Pg. 204	
334 M.H.			4.55	140.62	131.88	8.74	M.H	
1+00 Nadeau St. Br. = +03			4.57	140.60	133.53	7.07	=1+00 Nadeau St. B. - Pg. 218	
+07.44			4.68	140.49	131.91	8.58		
+11.44			4.61	140.56	132.32	8.24	End Spec Struc. #1 Beg 4-6 x 4-6 RC Arch.	

End of Trunk - Sec. F. - J.N. 6978 - Begin Sec. G - J.N. 6979. Sec. F

Profile No. ____ Notes Red. ____ Plotted ____ Job No. 6978 Division No. ____ SEC F
X-Sec. No. ____ Date ____ Date ____ Survey of GLEN AVE DS
Notes Chkd. C.V.C. Date 8-31-38 Checked ____ Date ____ Survey by W.A. Miller Notes Willess Date 8-25-1938
Map No. ____ Indexed ____ Date ____ C. Johnson

F.B. 793 Pg. 63

Form 307 5M 10-37

PLEASE RETURN TO
LOS ANGELES COUNTY SURVEYOR
700 HALL OF RECORDS

NOTE: ANY ADDITIONS OR CHANGES ON THIS SHEET MUST BE MADE OR CIRCLED IN RED INK, WITH DATE AND NAME OF PERSON MAKING CHANGE

Do not extend notes this side of this line

STATION	B. S.	H. I.	F. S.	ELEV.	Invert Grade	Cut	
1+00=333+95.44		145.172	4.53	140.64	132.92	7.72	Beg 45" R.C. Pipe Whitsett Ave Br.
1+05.83			4.50	140.67	132.93	7.74	Spk & T 8' Lt.
+13.02			4.47	140.70	132.94	7.76	B.C. Whitsett Ave Br. Spk & T 8' Lt.
1+00=334+03			4.57	140.60	133.53	7.07	Beg 27" R.C. Pipe Nadeau St Br.
1+05			5.13	140.04	133.54	6.50	Spk & T 8' Rt.
+13.41			5.44	139.73	133.57	6.16	B.C. Nadeau St Br. Spk & T 8' Rt.
BM A12			5.023	140.149			BM A12 El 140.142 Crocket Nd & Nadeau St S.E. Cor. C Spk & W. S. end C.R.

Profile No. X-Sec. No.

Plotted Date Checked Date

Notes Red. Date Notes Chkd. C.V.C. Date 8-31-38

Job No. 6978 SEC F Division No.

Survey of GLEN AVE D.S.

Survey by W.A. Miller Notes Willess 8-25-1938

Indexed A. C. Johnson Date

E.B. 793 Pg. 64

Profile	Notes Red.	Plotted	Job No. 6978 Division No. SEC F	F. B. 793 Pg. 65
No.	Date	Date	Survey of GLEN AVE DS	
X-Sec.	Notes Chkd.	Checked	Survey by W.A. Miller Notes Baker Date 8-17-1938	
No.	Date	Date	Map No. Indexed A. C. Johnson	

RECEIVED W.I.C. 8-18-38
REDUCED In Field
CHECKED C.V.C. 8-19-38
4 COPIES ~~SENT OUT BY~~ to H.V. Bell 8/25/38

GLEN AVE DS
JN 6978

SURFACE GRADES
88TH ST BRANCH

Prog. C.V.C.

Miller
Willess
Baker
Clinito

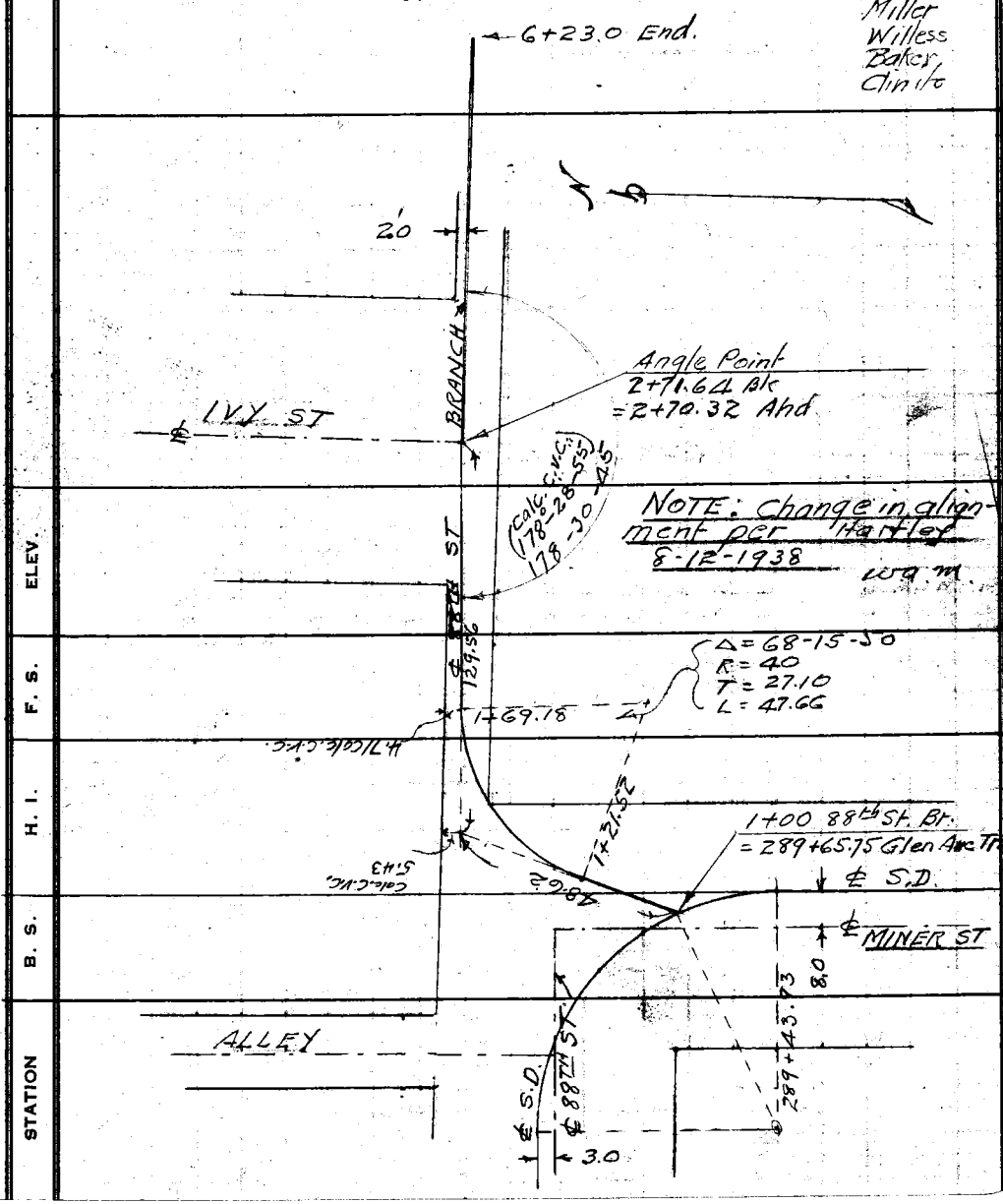

ELEV.
F. S.
H. I.
B. S.
STATION

NOTE: ANY ADDITIONS OR CHANGES ON THIS SHEET MUST BE MADE OR CIRCLED IN RED INK, WITH DATE AND NAME OF PERSON MAKING CHANGE

Do not extend notes this side of this line

PLEASE RETURN TO
LOS ANGELES COUNTY SURVEYOR
700 HALL OF RECORDS

Form 307 5M 10-37

Form 307 5M 10-37

PLEASE RETURN TO
LOS ANGELES COUNTY SURVEYOR
700 HALL OF RECORDS

NOTE: ANY ADDITIONS OR CHANGES ON THIS SHEET MUST BE MADE OR CIRCLED IN RED INK, WITH DATE AND NAME OF PERSON MAKING CHANGE

Do not extend notes this side of this line

Profile No. ____ Plotted ____ Date ____ X-Sec. No. ____ Notes Red ____ Date ____ Notes Clkd. GWC Date 8-12-38 Checked ____ Date ____

F.B. 793 Pg. 66 Job No. 6778 Division No. D.5 Survey of GLEN AVE Surveyed by W.A. Miller Notes Baker, 8-12-1938 Indexed A. C. Johnson Date ____

STATION	B. S.	H. I.	F. S.	ELEV.	Invert Grade	Cut		
B.M. 5A	5.682	127.278		121.590			BM 5A El 121.590 L.B. 819.-136 8.8 ⊏ SF on ℄ Prod of Minert St. L ℄ T in N. Cb	
12.89+65.75 Glen Av trunk					115.40			
1+00 38 ST Br =								
1+07.5 Beg. 27" RCP			6.35	120.93	115.44	5.49	Set X in Pav. 8' Rt ℄ S.D.	
BC 1+21.52			5.62	121.66	115.52	6.14	" 1x1 N & T " "	
1+29.53			5.46	121.82	115.57	6.25	" " " " "	
+37.55			5.42	121.86	115.62	6.24	" " "	
45.56			5.38	121.90	115.66	6.24	" " " "	
53.57			5.29	121.99	115.71	6.28	" " " "	
61.59			5.03	122.25	115.75	6.50	" " " "	
EC. +69.18			4.62	122.66	115.80	6.86	" " " "	
+75			5.04	122.24	115.83	6.41	" " " "	
2+00			4.35	122.93	115.97	6.96	" " " "	
+25			5.73	121.55	116.12	5.43	" " "	
+40 12" Inlet Lt.			4.69	122.59	116.84	5.75	" " " "	
+50			4.96	122.32	116.26	6.06	" " " "	
2+71.64 BK ℄ End 27" RCP 4 Pt of								
=2+70.32 Ahd. ℄ Beg 24" R.C.P. NE Ivy St.			5.33	121.75	116.38	5.57	" " " " 90° to BK line	
C.B. 88 ± A "J" IVY St. N.W. Cor.			5.35	121.73			set X in curb 10' N. N P.L.	
" " " N.E. Cor. Here			5.25	122.63	116.44	5.46	" " " " " Gr. Chnge	
2+80 M.H. 15" Inlet Lt. Gr. Chnge			5.38	121.90	116.69	5.21	set 1x1 N & T.	
3+00			4.84	122.44	116.75	5.69		
+25			4.54	122.74	116.82	5.92	" " "	
+50			4.56	122.72	116.90	5.82	" " "	

Sec F

Not at Pt.

S = .0058 = .00573 6

Form 307 5M 10-37

PLEASE RETURN TO
LOS ANGELES COUNTY SURVEYOR
700 HALL OF RECORDS

NOTE: ANY ADDITIONS OR CHANGES ON THIS SHEET MUST BE MADE OR CIRCLED IN RED INK, WITH DATE AND NAME OF PERSON MAKING CHANGE

Do not extend notes this side of this line

STATION	B. S.	H. I.	F. S.	ELEV.	Invert Grade	Cut		
		127 27~~8~~ 2						
3+75			4 51	122 77	116.97	5.80	Set 1x1 N&T 7' Rt ℄ Sd	
4+00			4 60	122 68	117.05	5.63	" " " "	
+25			4 07	123 21	117.12	6.09	" " " "	
+50			4 58	122.70	117.20	5.50	" " " "	
+75			4 46	122.82	117.27	5.55	" " " "	
5+00			4 38	122.90	117.35	5.55	" " " "	
+25			4 24	123.04	117.42	5.62	" " " "	
+50			4 29	122.99	117.50	5.49	" " " "	
+75			4 17	123 11	117.57	5.54	" " " "	
6+00			4 33	122.95	117.65	5.30	" " " "	
6+23 M.H. End of improv.			4 43	122.85	117.72	5.13	Set S&T.	
B.M. C. 111			5303	121 9~~75~~ 69			B.M. C 111 - El. 121.971 F.B. 701 P 89 88th St + Ivy St. N.E. Con Bt. SPK in N. end of CR	
6+23 18" Stub Lt				122.85	117.90	4.95		
6+23 12" Stub Ahead				122.85	118.10	4.75		
Reset acct being in line of Storm Drain.								
B.M. C111 New	5 304	127 275		121 971			See above. Set 88th St + Ivy St. N.E. Cor.	
B.M. C111			5238	122 03~~6~~ 7			B.M. C111 Bt. SPK in Cb. 36' N. of N.P.L.	
B.M. C111	5 158	127 19~~4~~ 5	5223	121 97~~1~~ 2			See above	

Profile No. ____ Notes Red. ____ Plotted ____ Job No. 6978 Division No. SEC F
X-Sec. No. ____ Date ____ Date ____ Survey of GLEN AVE D.S.
Notes Chkd. C.V.C. Checked ____ Survey by W.A. Miller Notes Baker Date 8-17-1938
Date 8-19-38 Date ____ Map No. ____ Indexed C. John Date ____

F.B. 793 PG. 67 3

F. B. 793 Pg. 68 | Job No. 6978 SEC F ~~Division No.~~ | Notes Red. | Plotted | Profile

Survey of GLEN AVE D.S. | Date | Date | No.

Survey by W A Miller | Notes Baker 8-17-1938 | Notes Chkd. C.V.C. | Checked | X-Sec.

Indexed A. C. Johnson | Date | Date 8-19-38 | Date | No.

Form 307 5M 10-37

PLEASE RETURN TO
LOS ANGELES COUNTY SURVEYOR
700 HALL OF RECORDS

NOTE: ANY ADDITIONS OR CHANGES ON THIS SHEET MUST BE MADE OR CIRCLED IN RED INK, WITH DATE AND NAME OF PERSON MAKING CHANGE

Do not extend notes this side of this line

STATION	B. S.	H. I.	F. S.	ELEV.	
B.M.G65					B.M.G65 EL 122.341 F.B. 701 P.89
New	5181	127522		122341	88th St & 1st Alley E of Ivy St N.W. Cor. Bt. SPK in Cb
B.M.G65			4710		Nend of C.R.
				122812	Set 88th St & 1st Alley at ℄ int.
B.M.G65	4743	127555	5215	122340	B.M.G65 X in E. Rim of M.H.
					See above.

Profile No.	Notes Red. Date	Plotted Date	Job No. 6978 Division No. Sec F	F. B. 793 PG. 69
X-Sec. No.	Notes Chkd. Date	Checked Date	Survey of GLEN AVE DS Survey by W.A. Miller Notes Miller Date 1-18-1939 Map No. Indexed A. C. Johnson	

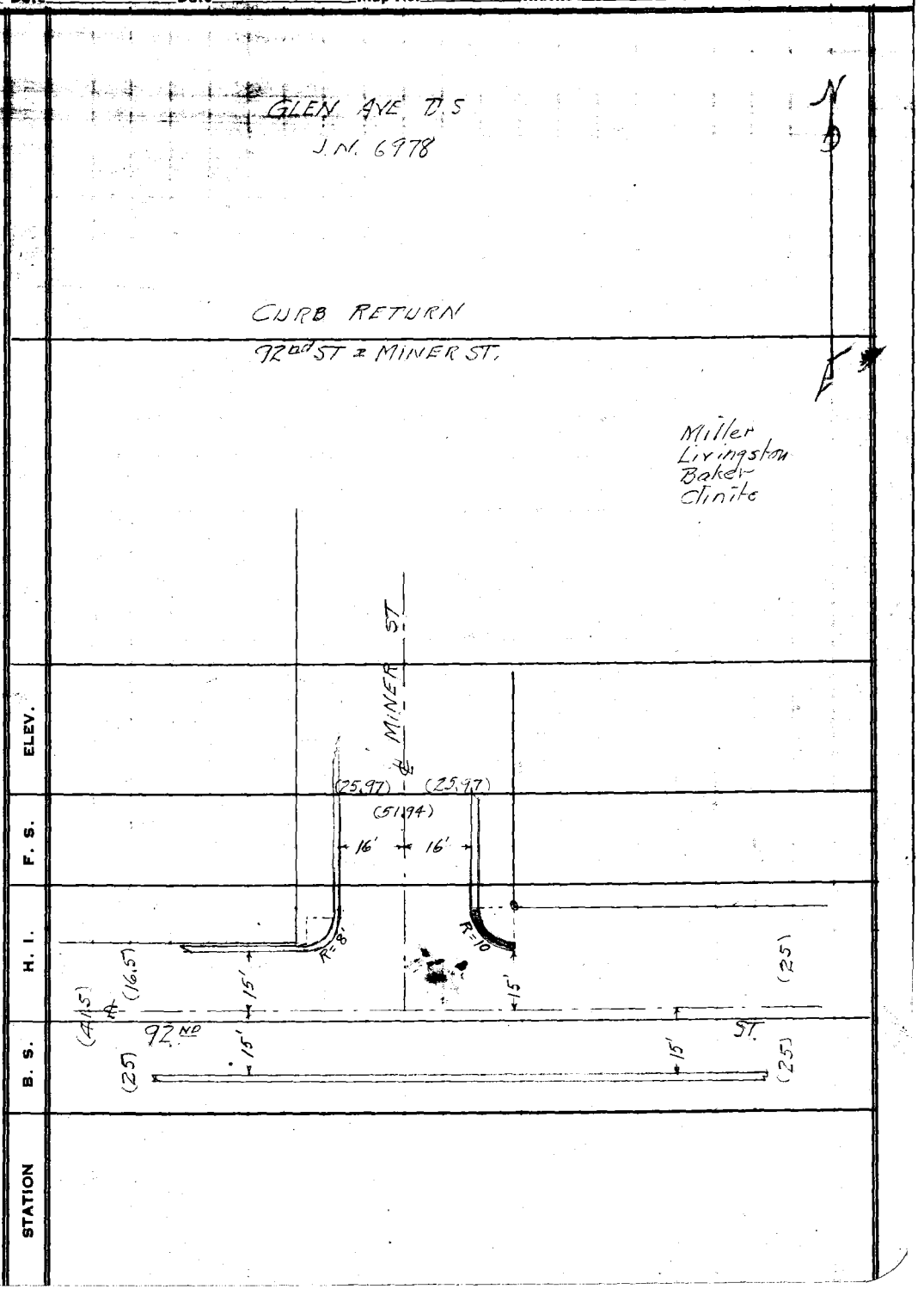

NOTE: ANY ADDITIONS OR CHANGES ON THIS SHEET MUST BE MADE OR CIRCLED IN RED INK, WITH DATE AND NAME OF PERSON MAKING CHANGE

Do not extend notes this side of this line

PLEASE RETURN TO
LOS ANGELES COUNTY SURVEYOR
700 HALL OF RECORDS

Form 307 5M 10-37

Form 307 5M 10-37

PLEASE RETURN TO
LOS ANGELES COUNTY SURVEYOR
700 HALL OF RECORDS

NOTE: ANY ADDITIONS OR CHANGES ON THIS SHEET MUST BE MADE OR CIRCLED IN RED INK, WITH DATE AND NAME OF PERSON MAKING CHANGE

Do not extend notes this side of this line

F. B. 793 Pg. 70 | Job No. 6978 Division No. Sec F | Profile No. | X-Sec. No.

Survey of GLEN AVE I.S. | Plotted | Date | Notes Red. | Date

Survey by W.A. Miller | Notes Miller 1-18-39 | Notes Chkd. | Date

Indexed A. C. Johnson | Date | Checked | Date

STATION	B. S.	H. I.	F. S.	ELEV.	Curb Grade		
B.M. #1	538	122 36		116 98		B.M. #1 El. 116.97 LB. 819 Prod. L×T in S. Curb.	135 92nd St on ℄ Miner St.
B.C. on 92nd St.			531		117.05	Set 1×2-T 3' inside face of Curb.	
M.C.R			529		117.07	" "	"
E.C. on Miner St			527		117.09	" "	"
B.M #1			538	116 98		See above	

Profile No. | Notes Red. | Plotted | Job No. 6978 Sec F Division No. | F. B. 793 Pg. 71
X-Sec. No. | Notes Chkd. | Checked | Survey of GLEN AVE D.S.
Date | Date | Survey by W.A. Miller Notes Miller Date 12-1-1938
Date | Date | Map No. | Indexed C. Johnson

GLEN AVE DS
JN 6979

LINE & GRADE
FOR
SIDEWALK & CURB REPLACEMENT
ON
88TH ST
FROM
MINER ST to ELLEY EAST of MY ST.

Miller
Livingston
Baker
Clinik

STATION | B. S. | H. I. | F. S. | ELEV.

& Page 65 &
F.B. 495-73

NOTE: ANY ADDITIONS OR CHANGES ON THIS SHEET MUST BE MADE OR CIRCLED IN RED INK, WITH DATE AND NAME OF PERSON MAKING CHANGE

Do not extend notes this side of this line

PLEASE RETURN TO
LOS ANGELES COUNTY SURVEYOR
700 HALL OF RECORDS

Form 307 5M 10-37

Form 307 5M 10-37

PLEASE RETURN TO
LOS ANGELES COUNTY SURVEYOR
700 HALL OF RECORDS

NOTE: ANY ADDITIONS OR CHANGES ON THIS SHEET MUST BE MADE OR CIRCLED IN RED INK, WITH DATE AND NAME OF PERSON MAKING CHANGE

Do not extend notes this side of this line

STATION	B. S.	H. I.	F. S.	ELEV.	Top Curb Grade	Cut	
B.M. 5A	578	127360		121 590			B.M. 5A El 121.590 L.B 819-136 88th St on ℄ Miner St Prod. L+T in N Curb.
0+00			578	121 58			Top Existing Curb. ℄ Prod of Miner St.
+25			578	121 58	121.58		" " "
+50			475	122 61	121.63	0.98	
+75			450	122 86	121.69	1.17	
1+00			458	122 58	121.74	0.84	
+25			450	123 86	121.80	2.06	
+26.5					121.80		
+29.5			551	121 85			Face W. Curb Ivy St. Top Cb 2 N. of N.P.L 88th St.
+69.5			542	121 94			" E. " " " " N.P.L 88th St.
+72.5					121.95		
+75			466	122 70	121.96	0.74	
2			452	122 84	122.07	0.77	
+25			430	123 06	122.18	0.88	
+50			434	123 02	122.29	0.73	
+75			457	122 79	122.41	0.38	
3			407	123 29	122.52	0.77	
+10			423	123 13	122.56	0.57	
+25			455	122.81			M.H. Rim at Alley E. of Ivy St.
4+75					123.31		W. Curb Juniper St.
			445	122 91			℄ Juniper St.
B.M. G65A			455	122 81			B.M. G65A El 122.812 Const Notes. 88th St & Alley E. of Ivy St. & Int. X in E. Rim of M.H.
B.M. C-111			534	122 02			B.M. C111 El 122.037 Const Notes 88th St & Ivy St. N.E. Cor Bt Spk in Cb 36' N of N.P.L.

S=.00217

S=.00446

F. B. 793 PG. 72 Job No. 6978 Division No. Sec F Notes Red. Plotted Profile
Survey of GLEN AVE DS Date Date No.
Survey by W.A. Miller Notes Miller 12-1-1938 Notes Chkd. Checked X-Sec.
Indexed A. C. Johnson Date Date No.

Profile No. | Notes Red. Date | Plotted Date | Job No. 6978 SEC F Division No. | F. B. 793 PG. 73
X-Sec. No. | Notes Chkd. Date | Checked Date | Survey of GLEN AVE D.S. | Survey by W.A. Miller Notes Willess Date 9-8-1938 | Map No. Index E. C. Johnson Date

NOTE: ANY ADDITIONS OR CHANGES ON THIS SHEET MUST BE MADE OR CIRCLED IN RED INK, WITH DATE AND NAME OF PERSON MAKING CHANGE

Do not extend notes this side of this line

PLEASE RETURN TO LOS ANGELES COUNTY SURVEYOR 700 HALL OF RECORDS

Form 307 5M 10-37

GLEN AVE D.S.
J.N 6978

SURFACE GRADES

LOU DILLON AVE STUB
ON
FIRESTONE BLVD.
FROM
HICKORY AVE TO LOU DILLON AVE.

Miller
Willess
Balrer
Clinite

ELEV. & F.B. 495-150

F. S.

H. I.

B. S. Prog 9-7-38

RECEIVED W. L. G. 9-23-38
REDUCED In Field
CHECKED C.V.C. 9-23-38

STATION

_____ COPIES SENT OUT BY _____

Form 307 5M 10-37

PLEASE RETURN TO
LOS ANGELES COUNTY SURVEYOR
700 HALL OF RECORDS

NOTE: ANY ADDITIONS OR CHANGES ON THIS SHEET MUST BE MADE OR CIRCLED IN RED INK, WITH DATE AND NAME OF PERSON MAKING CHANGE

Do not extend notes this side of this line

STATION	B. S.	H. I.	F. S.	ELEV.	Invert Grade	Cut		
BM. C. 106 (Firestone & Hickory) CB N.E Cor	5120	131.107 See under Date 12-5-1938 W.A.M. Page 101 & 102	471	125.987 126.40			BM.C 106 El 125.987 F.B. 701-87 Hickory St & Firestone Blvd. S.E Cor. B.Spk in cb 16.5 E. of E. end C.R.	Set x in cb 13' E EPL See Page 102 & 183
1+39.66 EC			480	126.31	119.28	7.03		Set S&T 8' Lt ℄ S.D.
+50			472	126.39	119.33	7.06		" " "
+75			450	126.61	119.45	7.16		" " "
2+00			449	126.62	119.57	7.05		" X in drive " "
+25			481	126.30	119.69	6.61		" 1X1 & Nail " "
+50			553	125.58	119.81	5.77		" S&T " "
+75 MH			547	125.64	119.93	5.71		" " "
Fireston Lou Dillon CB NE Cor			504	126.07				Set x in cb 13' E EPL
Firestone & Lou Dillon C.B. N.W. Cor			494	126.17			Set 1x1 & Tin 10' N N-PL 1x2 Blue top 10' N ℄ C.B.	
"			503	126.08			Top Ext cb 5' S. of ℄ C.B.	
Firestone & Lou Dillon CB N.E. Cor			485	126.26			Set 1x1 & T 20 N. N. PL 1x2 Blue top 15' N ℄ C.B.	
"			503	126.08			Top Ext cb 15' S. of ℄ C.B.	
BM. C 107			525	125.857			BM. C. 107 El. 125.859 F.B. 701-87 Firestone Blvd & Ivy St. S.W. Cor. B. Spk in Cb 19' S. S. end C.R.	

Profile No. X-Sec. No.
Plotted Date Checked Date
Notes Red. Date Notes Chkd. C.V.C. Date 9-23-36
Job No. 6978 Division No. SEC F
Survey of GLEN AVE D.S.
Survey by W.A. Miller Notes Willess 9-8-1938
Indexed C. Johnson Date
F. B. 793 Pg. 74

Profile	Notes Red.	Plotted	Job No. 6978 Division No. SEC. F.	F. B. 793 + Pg. 75
No.	Date	Date	Survey of GLEN AVE D.S.	
X-Sec.	Notes Chkd.	Checked	Survey by W.A. Miller Notes Willess	Date 9-16-1938
No.	Date	Date	Map No. Indexed	Date

A. C. Johnson

GLEN AVE DS
JN 6978

SURFACE GRADES
BELL AVE BRANCH
From
Hickory Ave To Whitsett Ave.
(1+13.32) (27+11)

Miller
Willess
Baker
Clinite

℄ F.B. 495-151 & Plans.

ELEV.

F. S.

H. I.

B. S.

Prog
(9-8, 13, 16, 19-38)

RECEIVED W.I.G. 9-23-38
REDUCED In Field
CHECKED C.V.C. 9-23-38
TRADE SHEET MADE Rectagraphed
COPIES SENT OUT BY

STATION

NOTE: ANY ADDITIONS OR CHANGES ON THIS SHEET MUST BE MADE OR CIRCLED IN RED INK, WITH DATE AND NAME OF PERSON MAKING CHANGE

Do not extend notes this side of this line

PLEASE RETURN TO
LOS ANGELES COUNTY SURVEYOR
700 HALL OF RECORDS

Form 307 5M 10-37

Form 3[illegible]M 10-37

PLEASE RETURN TO
LOS ANGELES COUNTY SURVEYOR
700 HALL OF RECORDS

NOTE: ANY ADDITIONS OR CHANGES ON THIS SHEET MUST BE MADE OR CIRCLED IN RED INK, WITH DATE AND NAME OF PERSON MAKING CHANGE

Do not extend notes this side of this line

STATION	B. S.	H. I.	F. S.	ELEV.	Invert Grade	Cut.		
B.M.C-106	5783	131 770		125987			B.M.C 106 El 125987 F.B. 701-87 Hickory St & Firestone Blvd. S.E. Cor. B.spk in Cb 16.5 E. of E. end C.R.	
Firestone & Hicory C.B. N W Cor								Set x in Cb 13 W. W.P.L.
Glen AV Trunk 1+13 32 = 303+53 97 std. J.C. #3								
1+45					119.44		←	Grade Change
1+52 End Exst. 42" R.C.P.			548	126 29	119.46	7.83		Set x in walk 6 Rt & S.D.
1+55 12" Inlet Lt.			550	126 27	120.72	5.55		" "
1+57 Begin RC Arch			547	126 30	119.47	6.83		" "
+65			552	126 25	119.49	6.76		" "
1+65 42 EC			554	126 23	119.50	6.73		" "
+75			554	126 23	119.52	6.71		" "
2+00			555	126 22	119.59	6.63		" "
+25			552	126 25	119.66	6.59		" "
+50			552	126 25	119.72	6.53		" "
+75			550	126 27	119.79	6.48		" "
3+00			546	126 31	119.86	6.45		" "
+25			546	126 31	119.93	6.38		" "
+50			547	126 30	119.99	6.31		" "
+75			547	126 30	120.06	6.24		" "
4+00			542	126 35	120.13	6.22		" "

F. B. 793 8 PG. 76 | Job No. 6978 | Division No. SEC F | Notes Red. | Date | Plotted | Date | Profile No. | X-Soc. No.

Survey of GLEN AVE D.S.

Survey by W. A. Miller | Notes Willess 9-16-1938 | Notes Chkd. C.V.C. | Checked | Date

Indexed A. C. Johnson | Date 9-23-38

Form 301 5M 10-37

PLEASE RETURN TO
LOS ANGELES COUNTY SURVEYOR
700 HALL OF RECORDS

NOTE: ANY ADDITIONS OR CHANGES ON THIS SHEET MUST BE MADE OR CIRCLED IN RED INK, WITH DATE AND NAME OF PERSON MAKING CHANGE

Do not extend notes this side of this line

STATION	B. S.	H. I.	F. S.	ELEV.	Invert Grade	Cut		
		131 770						
BMC-124 Grape & Firestone	5200	131 430	5540	126230			BMC-124 El 126.238 FB 701-99 Firestone Blvd, Grape St. SW Con	B. Spk in Cb. 1'W of W. end C.R
C.B. NE Cor			527	126.16				Set x in Cb 10' N N.P.L.
NW "			522	126.21				" " 12' " "
" " "			522	126.21				" " 10' W W.P.L.
SW "			525	126.18				" " 13' W "
					S=0.027			
4+25			580	12563	120.20	5.43		Set S&T 6' Rt & S.D.
+45 MH 18" Inlet Rt			582	12561	121.25 / 120.25	4.36 / 5.36		" "
+70 Grade change			500	12643	120.32 / 121.46	6.11 / 5.00	Gr. change	set x in walk 6' Rt & SD
+75 15" Inlet Lt			497	12646	120.33	6.13		" "
5+00			498	12645	120.39	6.06		" "
+25			492	12651	120.41	6.07		" "
+50	5470	131 980	4920	126510	120.50	6.01		" "
+75			538	126.60	120.55	6.05		" "
6+00			534	12664	120.61	6.03		" "
+25			525	12673	120.66	6.07		" "
+50			517	12681	120.72	6.09		" "
+75			510	12688	120.77	6.11		" "
7+00			500	12698	120.88	6.15		" "
+25			494	12704	120.88	6.16		" "

Profile
No. Notes Red Plotted Job No. 6776 Division No. SEC F
No. Date Date Survey of CLNC 2125
X-Sec. Notes Chkd C.K. Checked Survey by W.A. Miller Notes Willis Date 2-6-1938
No. Date 9-23-38 Date Map No. Indexed C. Tobiason Date
F.B. 783 PG. 77

Form 307 5M 10-37

PLEASE RETURN TO
LOS ANGELES COUNTY SURVEYOR
700 HALL OF RECORDS

NOTE: ANY ADDITIONS OR CHANGES ON THIS SHEET MUST BE MADE OR CIRCLED IN RED INK, WITH DATE AND NAME OF PERSON MAKING CHANGE

Do not extend notes this side of this line

STATION	B. S.	H. I.	F. S.	ELEV.	Invert Grade	Cut		
		131 980						
7+50			471	127 27	S=.0022 120.94	6.33		Set X in walk 6' Rt & SD
+75			542	126 56	120.99	5.57		Set S&T 6' Rt & SD
7+90 MH 18" Inlet Rt			542	126 56	121.80 / 121.02	4.76 / 5.54	Gr. Change	" "
Fir & Firestone C.B. N.E. Cor			491	127.07				Set X in cb 10' N.N.P.L.
" NW "			463	127.35				" 12 N.N.P.L.
" " "			500	126.98				" 13 W.W.P.L.
" SW "			502	126.96				" 13 W.W.P.L.
BM C123	5662	132 682	4960	127.020				BMC-123 El 127.020 F.B. 701-99 Firestone Blvd & Fir. St S.E. Cor. B. Spk in Cb - 13' E. of E end CR.
8+00			607	126 61	S=.0020 121.04	5.57		Set S&T 6' Rt & SD
22-15" Inlet Lt			540	127 28	122.21 / 121.08	5.07 / 6.20		" X in walk "
~~+25~~								" "
+50			540	127 28	121.14	6.14		" "
+75			534	127 34	121.19	6.15		" "
8+85 ∡ Point 90° Back			532	127 36	121.21	6.15		" "
" " 90° Ahead			533	127 35	121.21	6.14		" "
9+00			518	127 50	121.24	6.26		" S&T "
+10.06 New ∡ Pt. ~~9+08.06 ∡ Point~~ 90° Back			503	127 65	121.26	6.39		" "
" " 90° Ahead			500	127 68	121.26	6.42		" "
9+25			497	127 71	121.29	6.42		" "

Sketch Pg. 88

F. B. 793 Pg. 78 | Job No. 6978 SEC F | Division No. | Notes Red. | Date | Plotted | Date | Checked | Date | Profile No. | X-Sec. No.

Survey of GLEN AVE D.S.

Survey by W.A. Miller | Notes Willess 9-6-1938 | Notes Chkd. C.V.C. | Date 9-23-38

Indexed by C. Johnson | Date

Form 307 5M 10-37

PLEASE RETURN TO
LOS ANGELES COUNTY SURVEYOR
700 HALL OF RECORDS

NOTE: ANY ADDITIONS OR CHANGES ON THIS SHEET MUST BE MADE OR CIRCLED IN RED INK, WITH DATE AND NAME OF PERSON MAKING CHANGE

Do not extend notes this side of this line

STATION	B. S.	H. I.	F. S.	ELEV.	Invert Grade	Cut		
+50 New ∡ Pt.		132 682						
9+~~51 96 ∡ Point~~		90° Back	4 84	127 84	121.34	6.50		Set S+T 6' Rt & SD
"		90° Ahead	4 84	127 84	121.34	6.50		" "
+63			4 86	127 82	121.36	6.46		" "
+75 ∡ Point		90° Back	5 00	127 68	121.39	6.29		Set x in walk 6' Rt & SD.
"		90° Ahead	5 00	127 68	121.39	6.29		"
10+00			4 96	127 72	121.44	6.28		"
+25			4 93	127 75	121.49	6.26		"
+50			4 83	127 85	121.50	6.3~~5~~1		
+75			4 74	127 94	121.59	6.35		
+97 15" Inlet Rt			4 49	128 19	122.76	5.43		
11+00			4 51	128 17	121.64	6.53		
+25			5 07	127 61	121.69	5.92		Set S+T 6' Rt & SD
Firestone + Elm C.B. NE Cor			4 61	128.07				Set x in Cb 10' NNPL.
" NW "			4 50	128.18				" " 10' NNPL
" " "			4 68	128.00				" " 13' WWPL
" SW "			4 70	127.98				" " 13' WWPL
BMC 122	5 47Q	133 167	4 985	127 697				B.M.C 122 El 127.703 F.B. 701-99 Firestone Blvd x Elm St. S.E. Cor. B. Spk in Cb. -13' E. of E end Cor.
BMC 121			4 855	128 312				B.M.C 121 El 128.322 F.B. 701-99 Firestone Blvd on ℄ Bell Ave prod. B. spk S. Cb.

Sketch Pg. 88

Profile No. ____ Notes Red. ____ Plotted ____ Job No. 6178 Division No. SEC F.
X-Sec. No. ____ Date ____ Date ____ Survey of GLEN AVE D.S.
Notes Chkd. C.N.C. Date 9-23-38 Checked ____ Survey by K.A. Miller Notes Witness Date 9-16-1938
Map No. ____ Indexed A. C. Johnson Date ____

F.B. 793 PG. 79

Form 307 5M 10-37

PLEASE RETURN TO
LOS ANGELES COUNTY SURVEYOR
700 HALL OF RECORDS

NOTE: ANY ADDITIONS OR CHANGES ON THIS SHEET MUST BE MADE OR CIRCLED IN RED INK, WITH DATE AND NAME OF PERSON MAKING CHANGE

440

Do not extend notes this side of this line

Profile No. ____ X-Sec. No. ____

Plotted ____ Notes Red. ____ Notes Chkd. L.V.C. Checked

Date ____ Date ____ Date 9-22-38 Date

F. B. 793 PG. 80 | Job No. 6978 Division No. D-5 | Notes Illegible 216+98 | SEC F

Survey of GLEN AVE

Survey by W.A. Miller Notes ____ C. Johnson Date ____

Indexed ____

STATION	B. S.	H. I.	F. S.	ELEV.	Invert Grade	Cut		
		133.67						
11+50			4.82	128.85	121.74	6.61		set X in walk 6' Rt ℄ SD
+58 15" Inlet Rt			4.87	128.80	122.89	5.41		" "
+75			4.89	128.78	121.79	6.49		" "
12+00			4.89	128.78	121.84	6.44		" "
+24.64 BC			4.87	128.80	121.89	6.41		" "
"			4.69	128.98	121.89	6.59		set X in T 8' Rt ℄ SD
12+35.23			4.55	128.92	121.91	6.71		" "
+45.81			4.60	128.87	121.93	6.64		" "
+48.00 End RCP Arch			4.58	128.89	121.93	6.66		" "
12+50.82 = 0+93.99 First Blvd Br.			4.64	128.83	122.05	6.48		" "
+57.60 Beg 33" RCP			4.70	128.77	122.72 123.00	5.75 5.35		" "
+60 MH 12" Inlet Rt			4.82	128.65	122.73 123.68	5.62 4.46	Grade Change	" "
+70 12" Inlet Lt			5.03	128.44	122.78	5.36		set S of T 8' Rt ℄ SD
+78.01			4.67	128.80	122.81	5.69		" "
+86.02			4.53	128.94	122.85	5.79		" "
+94.03			4.48	128.99	122.89	5.80		" "
~~13+02.03~~ Not set.								
EC 13+02.90 Back								
EC 13+19.90 Ahead			4.45	128.72	122.92	5.80		" "
Firestone + Bell								
CB N W Cor			4.40	128.77				set X in CB 10' N N/PL

Form 307 5M 10-37

PLEASE RETURN TO
LOS ANGELES COUNTY SURVEYOR
700 HALL OF RECORDS

NOTE: ANY ADDITIONS OR CHANGES ON THIS SHEET MUST BE MADE OR CIRCLED IN RED INK, WITH DATE AND NAME OF PERSON MAKING CHANGE

Do not extend notes this side of this line

STATION	B. S.	H. I.	F. S.	ELEV.	Invert Grade	Cut		
		133 167					℄ F.B. 495-155 & plans	
Firestone & Bell C.B. NE Cor			4 35	128.82			Set 2x2 10' N ℄ C.B. C.B. 10' N.N.P.L.	
			4 38	128 79			End exst. C.R. 7.5 S ℄ C.B.	
13+02.90 Back = EC 13+19.90 Ahead			4 29	128 88	122.92	5.96		set x in walk 8' Lt ℄ SD
+25			4 28	128 89	122.94	5.95		" "
+50			4 17	129 00	123.06	5.94		" "
+75		57	4 04	129 13	123.18	5.95		" "
14+00	5 280	134 567	3 880	129 287	123.29	6.00		" "
+25			5 26	129 31	123.40	5.91		" "
+50			5 15	129 42	123.52	5.90		" "
+75			5 05	129 52	123.64	5.88		" "
15+00			4 98	129 59	123.75	5.84		" "
+25			5 10	129 47	123.86	5.61		set S+T 8' Lt ℄ SD
+30 12" inlet Lt			5 13	129 44	124.77	4.67		" "
85th & Bell C.B. NW Cor			4 81	129.76				set x in Cb 10' W W P L
" "			4 71	129.86				" " 10' N N P L
BM G 31			5 000	129 567			B.M.G-31 El 129.579 F.B. 701-98 Bell Arc & 85th St. S.W. Cor. C. Spk in Cb Send CR	
BM C 120	5 908	135 815	4 660	129 907			B.M.C-120 El 129.916 F.B. 701-98 Bell Arc & 85th St. N.W. Cor. B. Spk in Cb. 14' N of N. End C.B.	
15+50			5 90	129 92	123.98	5.94		set x in walk 8' Lt ℄ SD
+57	12" inlet Lt		5 87	129 95	124.89	5.06		" "
+75			5 75	130 07	124.10	5.97		" "

Profile No. ____ Notes Red. ____ Plotted ____ Job No. 6978 Division No. ____ Sec. F
X-Sec. No. ____ Date ____ Date ____ Survey of GLENALE D.S.
Notes Chkd. C.V.C. Checked ____ Survey by W.A. Miller Notes Willess Date ____
Date 9-23-38 Date ____ Map No. ____ Indexed ____ Date ____
C. Johnson

F.B. 793 Pg. 81

Form 307 5M 10-37

PLEASE RETURN TO
LOS ANGELES COUNTY SURVEYOR
700 HALL OF RECORDS

NOTE: ANY ADDITIONS OR CHANGES ON THIS SHEET MUST BE MADE OR CIRCLED IN RED INK, WITH DATE AND NAME OF PERSON MAKING CHANGE

Do not extend notes this side of this line

STATION	B. S.	H. I. 82	F. S.	ELEV.	Invert Grade	Cut.		
		135 815						
16+00			5 59	130 23	124.21	6.02		Set x in walk 8' Lt ℄ SD
+25			5 44	130 38	124.32	6.06		" "
+50			5 34	130 48	124.44	6.04		" "
+75			5 65	130 17	124.56	5.61		" "
17+00			5 00	130 82	124.67	6.15		" "
+25			4 86	130 96	124.78	6.18		" "
+50			4 71	131 11	124.90	6.21		" "
+75			4 59	131 23	125.02	6.21		" "
18+00			4 40	131 42	125.13	6.29		" "
+22 12' Inlet Lt			4 64	131 18	126.11	5.07		Set S+T 8' Lt ℄ SD
+45 MH			4 15	131 67	125.34 / 125.59	6.33 / 6.08	Gr. Change	Set x in walk 8' Lt ℄ SD
+45 12" Inlet Lt			4 15	131 67	126.80	4.87		
84th St ℄ Bell Ave CB N W Cor			4 33	131 49				Set x in cb 10' W WPL
" "			4 25	131.57				" " 10' N NPL
BM G 34			4 510	131 305			BM G-34 El 131.318 F.B. 701-98 Bell Ave. & 84th St S.W. Cor. Ct. Spk in Cb. S. end C.R.	
BM C119A	6360	137 988	4 200	131 628			BM C-119A El 131.628 F.B. 701-98 Bell Ave. & 84th St N.W. Cor. B. Spk in Cb. 20' N of N end C.R.	
18+50			6 26	131 73	125.62	6.11		Set x in walk 8' Lt ℄ SD
+75			6 24	131 75	125.77	5.98		" "
19+00			6 09	131 90	125.92	5.98		" "

S=.0046

S=.0060

F. B. 793 8 PG. 82 Job No. 6978 Division No. SEC. F Notes Red. Date Plotted Date No. Profile
Survey of GLEN AVE D.S. Date Notes Chkd. C.V.C. Checked Date X-Sec. No.
Survey by W. A. Miller Notes Willes 9-16-1938 Date 9-23-38
Indexed A. C. Johnson Date

Form 307 5M 10-37

PLEASE RETURN TO
LOS ANGELES COUNTY SURVEYOR
700 HALL OF RECORDS

NOTE: ANY ADDITIONS OR CHANGES ON THIS SHEET MUST BE MADE OR CIRCLED IN RED INK, WITH DATE AND NAME OF PERSON MAKING CHANGE

Do not extend notes this side of this line

STATION	B. S.	H. I.	F. S.	ELEV.	Invert Grade	Cut.		
		137 988					℄ F.B. 495-158 & Plans,	
19+25			597	132 02	126.07	5.95		set x in walk 8' Lt ℄ SD
+50			584	132 15	126.22	5.93		" "
+75			571	132 28	126.37	5.91		" "
20+00			562	132 37	126.52	5.85		" "
+25			556	132 43	126.67	5.76		" "
+50			541	132 58	126.82	5.76		" "
+75			527	132 72	126.97	5.75		" "
20+76 40 BC			526	132 73	126.98	5.75		" "
+84 41			518	132 81	127.03	5.78		" "
+92 43			511	132 88	127.08	5.80		" "
+97 34 = 1+00 83rd st stub			519	132 80	127.10	5.70	Gr. Change	" "
+99 34 MH			524	132 75	127.16	5.64	c.v.c. 9-23-38	" "
21+01 34			529	132 70	127.21	5.59		" "
+09 35			538	132 61	127.23	5.48		set SOT 8' Lt ℄ SD
+17 37			521	132 78	127.16	5.62		" "
+25 38			517	132 82	127.18	5.64		" "
+29 00 12" Inlet Rt			518	132 81	127.94	4.87		" "
+33 39			514	132 85	127.20	5.65		" "
+38 78 EC			515	132 84	127.22	5.62		" "
Bell +83 CB NW Cor			521	132.78				set x in cb 10' W.W.P.L.

S=.0060

S=.0028

Profile No. ____ Notes Red. ____ Plotted ____ Job No. 6978 Division No. ____ Sec F

X-Sec. No. ____ Date ____ Date ____ Survey of GLEN AVE DS

Notes Chkd. C.V.C. Checked ____ Survey by W.A. Miller Notes Willess Date 9-19-1938

Date 9-23-38 Date ____ Map No. ____ Indexed ____ Date ____

F.B. 793 Pg. 83

Form 307 5M 10-37

PLEASE RETURN TO
LOS ANGELES COUNTY SURVEYOR
700 HALL OF RECORDS

NOTE: ANY ADDITIONS OR CHANGES ON THIS SHEET MUST BE MADE OR CIRCLED IN RED INK, WITH DATE AND NAME OF PERSON MAKING CHANGE

Do not extend notes this side of this line

STATION	B. S.	H. I.	F. S.	ELEV.	Invert Grade	Cut		
		137 988						
BMG 58	5580	138 330	5238	132 750			BMG38 El. 132.757 FB 701-78 Bell Ave + 83rd St. N.W. Cor. Bt. Spk M.C.R	
21+38 78 EC			547	132 86	127.22	5.64		set x in walk 8' Rt & SD
+50			546	132 87	127.25	5.62		" "
+75			534	132 99	127.32	5.67		" "
22+00			525	133 08	127.39	5.69		" "
+25			516	133 17	127.46	5.71		" "
+50			507	133 26	127.53	5.73		" "
+75			492	133 41	127.60	5.81		" "
23+00			486	133 47	127.67	5.80		" "
+25			480	133 53	127.74	5.79		" "
+50			470	133 63	127.81	5.82		" "
+75			508	133 25	127.88	5.37		" "
+91 MH			480	133 53	127.92 / 128.18	5.61 / 5.35	Gr. Change	set S+T 8' Rt & SD
+91 18" inlet Rt			480	133 53	128.40	5.13		
83 + Walnut C.B. NE Cor			467	133.66				set x in cb 10' NNPL
" NW "			453	133.80				" 12' NNPL
" " "			454	133.79				" 10' WWPL
BMC133	5440	139 120	4650	133 680			BMC133. El 133.686 FB 701-107 83rd St + Walnut Dr. Prod. Bt. Spk in SCD	
24			575	133 37	128.20	5.17		

S=0028

S=0026

F. B. 793 Pg. 84 | Job No. 6978 | Division No. SEC F | Notes Red. | Date | Plotted | Date | Profile No. | X-Sec. No.

Survey of GLEN AVE D.S

Survey by W.A. Miller | Notes Willess 9-19-1938 | Notes Chkd. C.V.C. | Checked | Date

Indexed A. C. Johnson | Date | Date 9-23-36

Form 307 5M 10-37

PLEASE RETURN TO
LOS ANGELES COUNTY SURVEYOR
700 HALL OF RECORDS

NOTE: ANY ADDITIONS OR CHANGES ON THIS SHEET MUST BE MADE OR CIRCLED IN RED INK, WITH DATE AND NAME OF PERSON MAKING CHANGE

Do not extend notes this side of this line

STATION	B. S.	H. I.	F. S.	ELEV.	Invert Grade	Cut		
		139 120						Set x in Walk 8' Rt ℄ SD
24+18. 12" Inlet Rt			526	133 86	128.88	4.98		
+25			522	133 90	128.27	5.63	℄	F.B. 495-158
+50			510	134 02	128.33	5.69		
+75			508	134 09	128.40	5.69		
25			497	134 15	128.46	5.69		
+25			491	134 21	128.53	5.68		
+50			493	134 19	128.59	5.60		
+75			494	134 18	128.66	5.52		
26+00			488	134 24	128.72	5.52		
+25			490	134 22	128.79	5.43		
+50			490	134 22	128.85	5.37		
+75			488	134 24	128.92	5.32		
27+00			530	133 82	128.98	4.84		
+11 MH			522	133 90	129.01	4.89		Set S+T 8' Rt ℄ S.D.
+11 18" Inlet Rt.				133 90	129.10	4.80		
+11 15" Inlet from West.				133 90	129.20	4.70		
83rd + Whitsett CB NE Cor			492	134.20				Set x in cb 10' N NPL
" NW "			485	134.27				12' N NPL
" " "			496	134.16				12' W NPL
BM G38			4920	134 200	B.M.G.38 N.W.Cor	El. 134.213 Bt	F.B. 701-107 S/C M.C.R.	83rd St + Whitsett Ave

S = 0026

Profile No. ____ Notes Red. ____ Date ____ Plotted ____ Date ____ Job No. 6978 Division No. ____ Survey of GLEN AVE DS

X-Sec. No. ____ Notes Chk. C.V.C. Date 9-23-38 Checked ____ Date ____ Survey by W.A. Miller Notes Willess Date 9-19-1938 Map No. ____ Indexed A. C. Johnson Date ____

F.B. 793 PG. 85

F. B. 793 PG. 86 | Job No. 6978 Division No. SEC F | Notes Red. | Plotted | Profile

Survey of | Date | Date | No.

Survey by | Notes | Notes Chkd. | Checked | X-Sec.

Indexed A. C. Johnson | Date | Date | Date | No.

STATION	B. S.	H. I.	F. S.	ELEV.	

Form 307 5M 10-37

PLEASE RETURN TO
LOS ANGELES COUNTY SURVEYOR
700 HALL OF RECORDS

Do not extend notes this side of this line

NOTE: ANY ADDITIONS OR CHANGES ON THIS SHEET MUST BE MADE OR CIRCLED IN RED INK, WITH DATE AND NAME OF PERSON MAKING CHANGE

Form 307 5M 10-37

PLEASE RETURN TO
LOS ANGELES COUNTY SURVEYOR
700 HALL OF RECORDS

NOTE: ANY ADDITIONS OR CHANGES ON THIS SHEET MUST BE MADE OR CIRCLED IN RED INK, WITH DATE AND NAME OF PERSON MAKING CHANGE

Do not extend notes this side of this line

STATION	B. S.	H. I.	F. S.	ELEV.	Invert Grade	Bell Ave Branch.
		131.36				
8+25			10.27		121.09	
+50			10.22		121.14	
+75			10.17		121.19	
+85			10.15		121.21	
B.M. C-123	4.69	131.71		127.020		B.M. C-123 El. 127.020 F.B. 701-99 Firestone Blvd & Fir St. S.W. Cor. Bt Spk in Cb 20' W. of W. end C.R.
8+85 ∡ Pt			10.50	121.21	121.21	Chk
9+10.06 ∡ Pt			10.45		121.26	See next page for new alignment at Pedestrian Tunnel
+25			10.42		121.29	
+50 ∡ Pt.			10.37		121.34	
+75 ∡ Pt			10.32		121.39	
B.M. C-122			4.01	127.70		B.M. C-122 El. 127.703 F.B. 701-99 Firestone Blvd & Elm St. S.E. Cor. Bt. Spk in Cb 13' E of E. end C.R.

Profile No. ____ Notes Red. ____ Plotted ____ Job No. 6978 Division No. Sec F
X-Sec. No. ____ Date ____ Date ____ Survey of GLEN AVE DS
Notes Chkd G.V.C. Checked ____ Survey by W.A. Miller Notes Miller Date 2-15-1939
Date 2-17-39 Date ____ Map No. ____ Indexed ____ Date ____

F. B. 793 PG. 87

F. B. 793 ~~10~~ PG. 88 | Job No. 6978 ~~Division No.~~ Sec F | Notes Red. | Plotted | Profile
Survey of GLEN AVE D.S. | Date | Date | No.
Survey by W.A. Miller | Notes Miller 2-15-1939 | Notes Chkd. | Checked | X-Sec.
Indexed A. C. Johnson | Date | Date | Date | No.

See Pgs. 78 & 79 For Grade Stks

Line Change :- Bell Ave. Branch

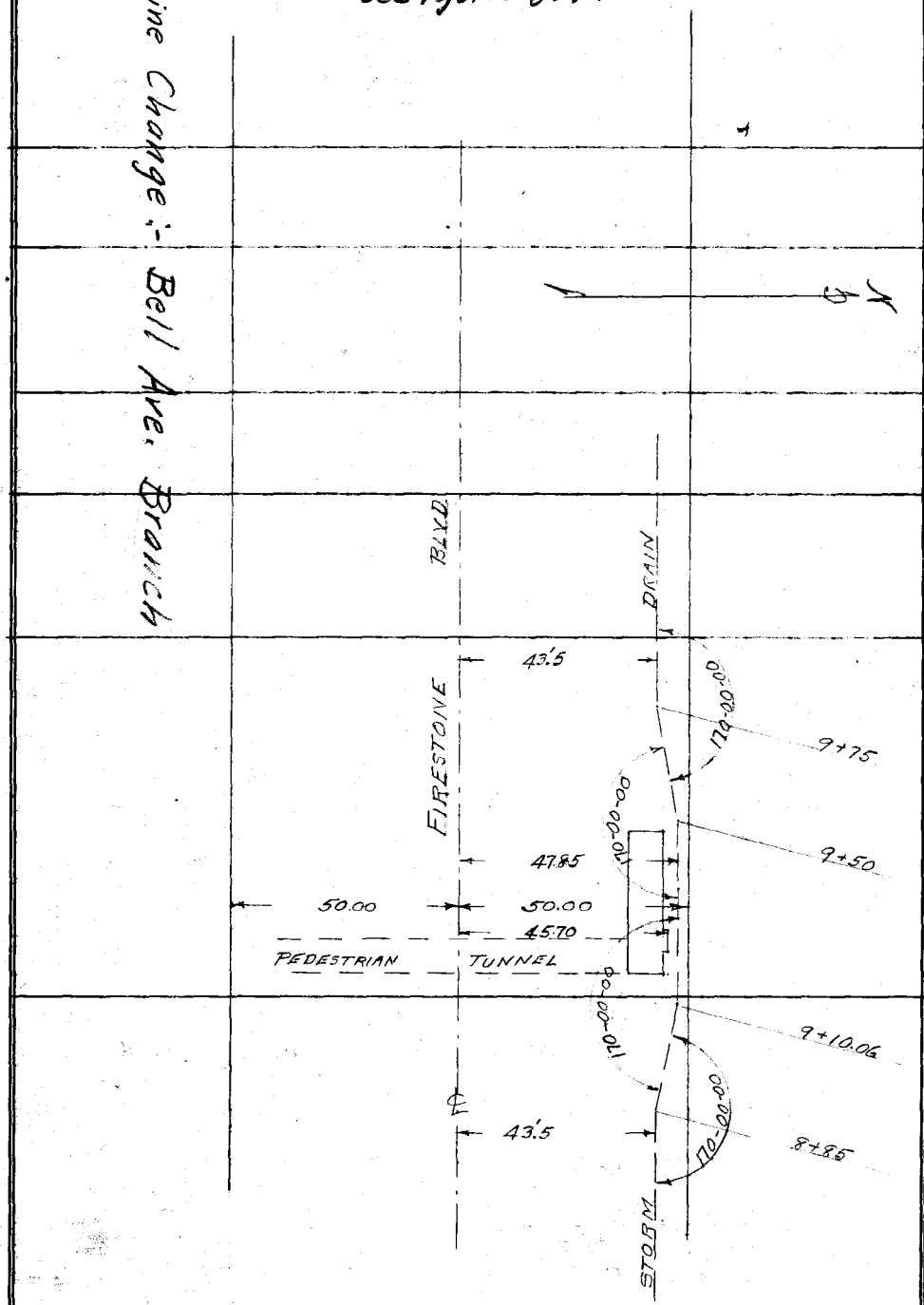

Form 307 5M 10-37

PLEASE RETURN TO
LOS ANGELES COUNTY SURVEYOR
700 HALL OF RECORDS

Do not extend notes this side of this line

NOTE: ANY ADDITIONS OR CHANGES ON THIS SHEET MUST BE MADE OR CIRCLED IN RED INK, WITH DATE AND NAME OF PERSON MAKING CHANGE

Profile	Notes Red.	Plotted	Job No. 6978 SEC F Division No.	F. B. 793 PG. 89
No.	Date	Date	Survey of GLEN AVE DS	
X-Sec.	Notes Chkd.	Checked	Survey by W.A. Miller Notes Willess	Date 9-19-1938
No.	Date	Date	Map No. Indexed C. Johns	Date

GLEN AVE D.S.
J.N 6978

SURFACE GRADES
83rd ST. STUB.
ON
BELL AVE.
FROM
83rd ST. (W) TO 83rd ST. (E.)

Miller
Willess
Baker
Clinite

ELEV.

F. S.

H. I.

Prog-(9-19-38)

B. S.

RECEIVED W.I.G. 9-23-38
REDUCED In Field
CHECKED C.V.C. 9-23-38
GRADE SHEET MADE Rectographed
COPIES SENT OUT BY

STATION

NOTE: ANY ADDITIONS OR CHANGES ON THIS SHEET MUST BE MADE OR CIRCLED IN RED INK, WITH DATE AND NAME OF PERSON MAKING CHANGE

Do not extend notes this side of this line

PLEASE RETURN TO
LOS ANGELES COUNTY SURVEYOR
700 HALL OF RECORDS

Form 307 5M 10-37

Form 307 5M 10-37

PLEASE RETURN TO
LOS ANGELES COUNTY SURVEYOR
700 HALL OF RECORDS

NOTE: ANY ADDITIONS OR CHANGES ON THIS SHEET MUST BE MADE OR CIRCLED IN RED INK, WITH DATE AND NAME OF PERSON MAKING CHANGE

Do not extend notes this side of this line

STATION	B. S.	H. I.	F. S.	ELEV.	Invert Grade	Cut		
B.M. C-119A	6 360	137 988		131 628			B.M. C-119A El. 131.628 F.B. 701-98 Bell Ave × 84th St. N.W. Cor. B. Spk in Cb 20' N of N end C.R.	
1+00 = 20+97.34 Bell Ave Br.			519	132 80	127.35	5.45		
1+10			495	133 04	127.38	5.66		Set S.T 8' Rt. ± S.D.
+28.44 4 Pt.	90° BK		498	133.01	127.42	5.59		"
+28.44 "	90° Ahd		498	133.01	127.42	5.59		"
+34 12" Inlet Lt.			494	133.05	128.06	4.99		"
+50			492	133.07	127.48	5.59		"
+75			486	133.13	127.55	5.58		"
2+00			476	133.23	127.61	5.62		"
+25			464	133.35	127.68	5.67		"
+50			452	133.47	127.74	5.73		"
18" Stub Rt.					128.00	5.52		
+70 M.H			447	133.52	127.79	5.73		"
Connector from M.H. at end ~~Bell Ave~~ 83rd ST. Stub								
0+00 = 2+70 ~~Bell Ave~~ 83rd ST. Stub.			447	133.52	128.25	5.27		Set S.T. 8' Rt. ± Connector.
+25			458	133.41	128.85	4.56		"
+50			458	133.41	129.45	3.96		"
+65			432	133.67	129.81	3.86		"
Bell Ave × 83rd St East C.B. W. side Bell Ave 70' N of M.H.			418	133.81				Set x in Cb 70' N of M.H.
Bell Ave × 83rd St West C.B. N.W. Cor.			519	132 80				Set x in Cb 10' N. of N.P.L.
B.M. G-58			5238	132 750			B.M. G-58 El 132.757 F.B. 701-98 Bell Ave × 83rd St. N.W. Cor. B. Spk M.C.R.	

S=.0026

S=.0240

F. B. 793 PG. 90 Job No. 6978 Division No. SEC F Notes Red. Plotted Profile No.
Survey of GLEN AVE D.S. Date Date X-Sec.
Survey by W.A. Miller Notes Willess 9-19-1938 Notes Chkd. C.V.C. Checked No.
Indexed A. C. Johnson Date Date 9-23-38 Date

Profile No.	Notes Red.	Plotted	Job No. 6978 ~~Division No.~~ SEC F	F.B. 793 PG. 71
	Date	Date	Survey of GLEN AVE DS	
X-Sec. No.	Notes Chkd.	Checked	Survey by N.A. Miller Notes Miller	Date 9-22-1938
	Date	Date	Map No. Indexed C. Johnson	Date

GLEN AVE DS
JN 6978

SURFACE GRADES
FIRESTONE BLVD BRANCH
From
Bell Ave To Beach ST.

Miller
Willess
Baker
Dimitr

ELEV.

F. S.

H. I.

B. S.

STATION

RECEIVED W.I.G. 9-27-38
REDUCED In Field
CHECKED C.V.C. — 9-28-38
GRADE SHEET MADE Rectographed

Prog. 9-22-38

COPIES SENT OUT BY

NOTE: ANY ADDITIONS OR CHANGES ON THIS SHEET MUST BE MADE OR CIRCLED IN RED INK, WITH DATE AND NAME OF PERSON MAKING CHANGE

Do not extend notes this side of this line

PLEASE RETURN TO
LOS ANGELES COUNTY SURVEYOR
700 HALL OF RECORDS

Form 307 5M 10-37

Form 307 5M 10-37

PLEASE RETURN TO
LOS ANGELES COUNTY SURVEYOR
700 HALL OF RECORDS

NOTE: ANY ADDITIONS OR CHANGES ON THIS SHEET MUST BE MADE OR CIRCLED IN RED INK, WITH DATE AND NAME OF PERSON MAKING CHANGE

Do not extend notes this side of this line

STATION	B. S.	H. I.	F. S.	ELEV.	Invert Grade	Cut		
B.M. C-121	618	134502		128 322			BM C-121 El. 128 322 F.B. 701-99 Firestone Blvd & Bell Ave Prod. B.Spk in S.Cb.	
Firestone Blvd & Bell Ave C.B. N.W. Cor.			600	128.50			Set x in Cb. 23' W. of W.P.L.	
= 12+50.82 Bell Ave BH								
0+93.94					122.05			
1+02.44 Begin R.C.P.					122.09			
+13.24 B.C.			634	128 16	122.15	6.01	B. Spk & T 6' Rt. ℄ S.D.	
+19.88			639	128 11	122.19	5.92	B.Spk & T 6' Rt. ℄ S.D.	
+26.33 E.C.			572	128 78	122.23	6.55	X in Walk 6' Rt. ℄ S.D.	
+44 12" Inlet ~~Rt.~~ Lt			567	128 83	122.84	5.99	"	
+50			567	128.83	122.38	6.45	"	
+75			566	128 84	122.53	6.31	"	
2			553	128 97	122.68	6.29	"	
+25			550	129 00	122.83	6.17	"	
+50			543	129 07	122.98	6.09	"	
+75			533	129 17	123.13	6.04	"	
3			522	129 28	123.28	6.00	"	
+17 12" Inlet Lt.			512	129 38	123.88	5.50	"	
+25			512	129 38	123.43	5.95	"	
+50			504	129 46	123.58	5.88	"	
+75			489	129 61	123.73	5.88	"	

F. B. 793 Pg. 92 2
Job No. 6978 Division No. SEC F
Survey of GLEN AVE DS
Survey by W.A. Miller Notes Miller 9-22-1938
Indexed A. C. Johnson Date
Notes Chkd. C.V.C. Date 9-28-38
Plotted Date
Checked Date
Profile No.
X-Sec. No.

Form 307 5M 10-37

PLEASE RETURN TO
LOS ANGELES COUNTY SURVEYOR
700 HALL OF RECORDS

NOTE: ANY ADDITIONS OR CHANGES ON THIS SHEET MUST BE MADE OR CIRCLED IN RED INK, WITH DATE AND NAME OF PERSON MAKING CHANGE

Do not extend notes this side of this line

STATION	B. S.	H. I.	F. S.	ELEV.	Invert Grade	Cut	
		134 502					
4			475	129 75	123.88	5.87	X in Walk 6' Rt ℄ S.D
+25			431	130 19	124.03	6.16	"
+50			429	130 21	124.18	6.03	"
+75			426	130 24	124.33	5.91	"
5			418	130 32	124.48	5.84	"
+25			483	129 67	124.63	5.04	B. Spk 6' Rt ℄ S.D.
18" Inlet Rt. +42 M.H			482	129 68	124.90 / 124.73	4.78 / 4.95	" " Grade Change
Firestone Blvd & Glendale Ave C.B. N.E. Cor.			468	129.82			X in Cb 10' N of N.P.L.
Firestone Blvd & Glendale Ave C.B. N.W. Cor			421	130.29			X in Cb 12' N of N.P.L
Firestone Blvd & Glendale Ave C.B. N.W. Cor.			438	130.12			X in cb ~~23~~ 13' W. of W.P.L
Firestone Blvd & Bandera St C.B. S.W. Cor			538	129.12			X in cb ~~23~~ 13' W. of W.P.L
B.M. C-125			529	129 212			B.M. C-125 El 129.213 F.B. 701-102 Firestone Blvd & Bandera St. S.W. Cor. B.Spk in Cb 14' W. of W end C.R.
B.M. C-126	573	135 992	424	130 262			B.M. C-126 El. 130.267 F.B. 701-102 Firestone Blvd & Cedar St. S.E. Cor. B.Spk in Cb 14' E. of E. end C.R.
5+50			637	129 62	124.75	4.87	X in Gutter 6' Rt ℄ S.D.
+70 12" Inlet Lt.			544	130 55	125.31	5.24	X in walk " "
+75			538	130 61	124.83	5.78	"
6			526	130 73	124.90	5.83	"
+25			516	130.83	124.98	5.85	"

Profile No. ____ Notes Red. ____ Plotted ____ Job No. 6978 SEC F Division No. ____ F.B. 793 PG. 93

X-Sec. No. ____ Date ____ Date ____ Survey of GLEN AVE D.S

Notes Chkd. C.V.C. Checked ____ Survey by N.A. Miller Notes Miller Date 9-22-1938

Date 9-28-38 Date ____ Map No. ____ Indexed C. Johnson Date ____

Form 307 5M 10-37

PLEASE RETURN TO
LOS ANGELES COUNTY SURVEYOR
700 HALL OF RECORDS

NOTE: ANY ADDITIONS OR CHANGES ON THIS SHEET MUST BE MADE OR CIRCLED IN RED INK, WITH DATE AND NAME OF PERSON MAKING CHANGE

Do not extend notes this side of this line

STATION	B. S.	H. I.	F. S.	ELEV.	Invert Grade	Cut	
		135992					
6 + 50			506	130 93	125.05	5.88	X in walk 6' Rt ℄ S.D.
+62 12" Inlet Lt.			496	131 03	125.59	5.44	"
+75			494	131 05	125.13	5.92	"
7			490	131 09	125.20	5.89	"
+25			484	131 15	125.28	5.87	"
+50			484	131 15	125.35	5.80	"
+75			489	131 10	125.43	5.67	"
8			496	131 03	125.50	5.53	"
+25			499	131 00	125.58	5.42	"
+50			497	131 02	125.65	5.37	"
+75			494	131 05	125.73	5.32	"
9			487	131 12	125.80	5.32	"
+25			469	131 30	125.88	5.42	"
+50			513	130 86	125.95	4.91	B.Spk 6' Rt ℄ S.D.
+65 M.H			512	130 87	126.00	4.87	"
+65 18" Inlet Rt.			" "	130 87	126.20	4.67	
+65 15" " from West.			" "	130.87	126.40	4.47	
Firestone Blvd & Beach St. C.B. N.E. Cor.			447	131.52			X in Cb 10' N of N.P.L.
Firestone Blvd & Beach St. C.B. N.W. Cor.			444	131.55			X in Cb. 12' N. of N.P.L.

S = .0030

F. B. 793 Pg. 94 | Job No. 6978 Division No. SEC. F. | Notes Red. | Plotted | Profile
Survey of GLEN AVE D.S. | Date | Date | No.
Survey by W.A. Miller | Notes Miller 9-22-1938 | Notes Chkd. C.V.C. | Checked | X-Sec.
Indexed A. C. Johnson | Date | Date 9-28-38 | Date | No.

Form 307 5M 10-37

PLEASE RETURN TO
LOS ANGELES COUNTY SURVEYOR
700 HALL OF RECORDS

NOTE: ANY ADDITIONS OR CHANGES ON THIS SHEET MUST BE MADE OR CIRCLED IN RED INK, WITH DATE AND NAME OF PERSON MAKING CHANGE

Do not extend notes this side of this line

STATION	B. S.	H. I.	F. S.	ELEV.	Invert Grade	Cut		
		135 992						
Firestone Blvd & Beach St. C.B. N.W. Cor.			495	131.04			X in Cb 13' W of W.P.L.	
Firestone Blvd & Beach St C.B. S.W. Cor			480	131.19			X in Cb 13' W of W.P.L.	
Firestone Blvd & Cedar St. C.B. S.W. Cor			544	130.55			X in Cb 13' W of W.P.L.	
B.M. C-127			5065	130927			B.M.C-127 El 130.930 F.B. 701-102 Firestone Blvd & Beach St S.E. Cor. B.Spk in Cb 11' E. of E. end C.R.	

Profile No. ____ Notes Red. ____ Plotted ____ Job No. 6978 ~~Division No.~~ SEC F
X-Sec. No. ____ Date ____ Date ____ Survey of GLEN AVE D.S.
Notes Chkd. C.V.C. Checked ____ Survey by W.A. Miller ~~Notes~~ Miller Date 9-22-1938
Date 9-28-38 Date ____ Map No. ____ Indexed ~~J.C. Johnson~~ Date ____

F. B. 793 PG. 95

F. B. 793 PG. 96 | Job No. | Division No. | Notes Red. | Plotted | Profile

Survey of | Date | Date | No.

Survey by | Notes | Notes Chkd. | Checked | X-Sec.

Indexed A. C. Johnson | Date | Date | Date | No.

STATION	B. S.	H. I.	F. S.	ELEV.	

Form 307 5M 10-37

PLEASE RETURN TO
LOS ANGELES COUNTY SURVEYOR
700 HALL OF RECORDS

Do not extend notes this side of this line

NOTE: ANY ADDITIONS OR CHANGES ON THIS SHEET MUST BE MADE OR CIRCLED IN RED INK, WITH DATE AND NAME OF PERSON MAKING CHANGE

Profile No.	Notes Red.	Plotted	Job No. 6978	Division No.	F. B. 793 Pg. 97
	Date	Date	Survey of GLEN AVE D.S.		
X-Sec. No.	Notes Chkd.	Checked	Survey by W.A. Miller	Notes Miller	Date 11-25-1938
	Date	Date	Map No.	Indexed A. C. Johnson	Date

GLEN AVE D.S.
J.N. 6978

CONNECTOR PIPES
ACROSS
FIRESTONE BLVD
BELL AVE BRANCH
AND
FIRESTONE BLVD. BRANCH

Miller
Livingston
Baker
Clinite

Note:- These catch Basins & Connector Pipes were Ordered To Be Omitted & Were Not Constructed. (Pgs. 97-100)

ELEV.

F. S.

RECEIVED W.I.G. 11-30-38
REDUCED In Field

H. I.

Proj

CHECKED W.I.G. 11-30-38
GRADE SHEET MADE Rectographed
GRD. SHT. CHECKED
COPIES SENT OUT BY

B. S.

STATION

NOTE: ANY ADDITIONS OR CHANGES ON THIS SHEET MUST BE MADE OR CIRCLED IN RED INK, WITH DATE AND NAME OF PERSON MAKING CHANGE

Do not extend notes this side of this line

PLEASE RETURN TO
LOS ANGELES COUNTY SURVEYOR
700 HALL OF RECORDS

Form 307 5M 10-37

Form 307 5M 10-37

PLEASE RETURN TO
LOS ANGELES COUNTY SURVEYOR
700 HALL OF RECORDS

NOTE: ANY ADDITIONS OR CHANGES ON THIS SHEET MUST BE MADE OR CIRCLED IN RED INK, WITH DATE AND NAME OF PERSON MAKING CHANGE

Do not extend notes this side of this line

Profile No. ____ X-Sec. No. ____

Notes Red. ____ Date ____ Checked ____ Date ____

Notes Chkd. ____ Date ____

F.B. 793 Pg. 98 Sec F

Job No. 6978 Division No. ____

GLEN AVE D.S.

Survey of ____

Survey by W.A. Miller Notes Miller 11-25-1938

Indexed A. C. Johnson Date ____

Bell Ave Branch

Connector Pipe across Firestone Blvd at Grape St.

STATION	B. S.	H. I.	F. S.	ELEV.	Flow Line Grade	Cut	
BM C-124	544	131 678		126 238			B.M C-124 El 126.238 F.B 701-99 Firestone Blvd & Grape St. S.W. Cor. Bt Spk in Cb 16' W. of W. end C.R.
0+00			548	12620	122.70	3.50	Top Cb. Ctr. C.B. N.W. Cor.
+25			567	12601	122.88	3.13	Bt Spk & Tin 5' Rt.
+50			561	12607	123.05	3.02	Bt Spk & Tin 5' Rt.
+74.12			546	12622	123.22	3.00	Top Cb. Ctr C.B. S.W. Cor.

Connector Pipe across Firestone Blvd at Fir St.

0+00			470	12698	123.43	3.55	Top Cb Ctr C.B N.W. Cor.
+25			475	12693	123.61	3.32	Bt Spk & Tin 5' Rt.
+50			487	12681	123.78	3.03	Bt Spk & Tin 5' Rt.
+74.22			473	12695	123.95	3.00	Top Cb Ctr C.B S.W. Cor
BM C-123	558	132 618	464	127 038			B.M. C-123 El 127.020 F.B 701-99 Firestone Blvd & Fir St. S.W. Cor. Bt Spk in Cb 20' W. of W. end C.R.

Connector Pipe across Firestone Blvd at Elm St.

0+00			463	12799	124.52	3.47	Top Cb. Ctr C.B N.W. Cor.
+25			476	12786	124.70	3.16	Bt Spk & Tin 5' Rt.
+50			472	12790	124.87	3.03	Bt Spk & Tin 5' Rt.
+75.15			458	12804	125.04	3.00	Top Cb Ctr. C.B. S.W. Cor
BM C-122	5815	133 532	4901	127 717			BM C-122 El. 127.703 F.B. 701-99 Firestone Blvd & Elm St. S.E. Cor. Bt Spk in Cb. 13' E of E end C.R.

Form 307 5M 10-37

PLEASE RETURN TO
LOS ANGELES COUNTY SURVEYOR
700 HALL OF RECORDS

NOTE: ANY ADDITIONS OR CHANGES ON THIS SHEET MUST BE MADE OR CIRCLED IN RED INK, WITH DATE AND NAME OF PERSON MAKING CHANGE

Do not extend notes this side of this line

STATION	B. S.	H. I.	F. S.	ELEV.	Flow Line Grade	Cut.	
		Firestone Blvd. Branch					
		133 532'					
Connector Pipe across Firestone Blvd at Bandera St.							
0+00					123.88'		= 3+17 ℄ S.D. Firestone Blvd Br.
+10.22			440	129 13'	124.07'	5.06'	X on top Cb 5' Rt.
+25			481	128.72'	124.34'	4.38'	Bt Spk & Tin 5' Rt.
+50			434	129.19'	124.80' 1.85	4.39'	Bt Spk & Tin 5' Rt.
+75			457	128 96'	125.27'	3.69'	Bt Spk & Tin 5' Rt.
+95.22			439	129.14'	125.64'	3.50	Top Cb. Ctr. C.B. N.W. Cor.
B.M. C-125			4305	129 227'			B.M. C-125 El. 129.213' F.B. 701-102 Firestone Blvd & Bandera St S.W. Cor. Bt Spk in Cb 14' W. of W. end C.R.
Connector Pipe across Firestone Blvd at Cedar St.					11-30-1938		
B.M. C-126	5690	135 957'		130 267'			B.M. C-126 El 130.267' F.B. 701-102 Firestone Blvd Cedar St. S.E. Cor. Bt Spk in cb 14' E of E. end C.R.
0+00					125.59'		= 6+62 ℄ S.D. Firestone Blvd Br.
+10.20			540	130 56'	125.75'	4.81'	X on Cb 5' Rt.
+25			587	130 09'	125.98'	4.11'	Bt Spk & Tin 5' Rt.
+50			537	130 59'	126.38' 1.58	4.21'	Bt Spk & Tin 5' Rt.
+75			568	130 38'	126.77'	3.61'	Bt Spk & Tin 5' Rt.
+92.85			540	130 56'	127.06'	3.50'	Top Cb Ctr. C.B. S.W. Cor.
Connector Pipe across Firestone Blvd at Beach St.							
0+00			491	131 06'	127.56'	3.50'	Top Cb Ctr C.B. N.W. Cor.
+25			518	130 78'	127.73'	3.05'	Bt Spk & Tin 5' Rt.
+50			486	131 10'	127.90' 0.68	3.20'	Bt Spk & Tin 5' Rt.

Profile No. ____ Notes Red. ____ Plotted ____ Job No. 6378 Division No. ____ Sec F

X-Sec. No. ____ Date ____ Date ____ Survey of GLEN AVE DS

Notes Chkd. ____ Checked ____ Survey by W.A. Miller Notes Miller Date 11-25-1938

Date ____ Date ____ Map No. ____ Indexed C. Johnson Date ____

F.B. 793 Pg. 99

Form 307 5M 10-37

PLEASE RETURN TO
LOS ANGELES COUNTY SURVEYOR
700 HALL OF RECORDS

NOTE: ANY ADDITIONS OR CHANGES ON THIS SHEET MUST BE MADE OR CIRCLED IN RED INK, WITH DATE AND NAME OF PERSON MAKING CHANGE

Do not extend notes this side of this line

STATION	B. S.	H. I.	F. S.	ELEV.	Flow Line Grade	Cut		
		135.957'					Bt Spk & Tin 5' Rt	
0+75			517	136.79'	128.07'	2.72'	Bt Spk & Tin 5' Rt.	
+92.75			477	131.19'	128.19'	3.00'	Top Cb. Ctr C.B. S.W. Cor.	
B.M. C-127			5040	130.917'			B.M. C-127 El 136.930' F.B. 701-102 Fire stone Blvd & Beach St S.E. Cor. Bt. Spk in Cb 11' E of E end CR.	

F. B. 793 Pg. 100

Job No. ____ Division No. ____ Notes Red. ____ Plotted ____ Profile ____

Survey of ____ Date ____ Date ____ No. ____

Survey by ____ Notes ____ Notes Chkd. ____ Checked ____ X-Sec. ____

Indexed A. C. Johnson Date ____ Date ____ Date ____ No. ____

Sec F

Profile No. ____ Notes Red. ____ Plotted ____ Job No. 6778 Division No. ____ F. B. 793 PG. 101

X-Sec. No. ____ Notes Chkd. ____ Checked ____ Survey of GLEN AVE D.S.

Date ____ Date ____ Survey by W.A. Miller Notes Miller Date 12-5-1938

Date ____ Date ____ Map No. ____ Indexed A. C. Johnson Date ____

GLEN AVE D.S.
JN 6978

RELOCATION OF CATCH BASIN
AT
NE COR FIRESTONE BLVD & HICKORY ST.

See Page 74

Miller
Livingston
Baker

STATION	B. S.	H. I.	F. S.	ELEV.

NOTE: ANY ADDITIONS OR CHANGES ON THIS SHEET MUST BE MADE OR CIRCLED IN RED INK, WITH DATE AND NAME OF PERSON MAKING CHANGE

Do not extend notes this side of this line

PLEASE RETURN TO
LOS ANGELES COUNTY SURVEYOR
700 HALL OF RECORDS

Form 367 SM 10-37

Form 307 5M 10-37

PLEASE RETURN TO
LOS ANGELES COUNTY SURVEYOR
700 HALL OF RECORDS

NOTE: ANY ADDITIONS OR CHANGES ON THIS SHEET MUST BE MADE OR CIRCLED IN RED INK, WITH DATE AND NAME OF PERSON MAKING CHANGE

Do not extend notes this side of this line

F. B. 793 Pg. 102 | Job No. 6778 Division No. Sec 5 | Profile No. | Plotted Date | X-Sec. No. | Checked Date | Notes Red. Date | Notes Chkd. Date

Survey of GLEN AVE DS

Survey by W.A.Miller Notes Miller 12-5-1938

Indexed A. C. Johnson Date

STATION	B. S.	H. I.	F. S.	ELEV.	Gutter Grade	
						B.M. C-106 El. 125.987 F.B. 701-87 Hickory St. & Firestone Blvd S.E. Cor. Bt. Spk in Ch. 16.5' E of E end C.R.
B.M. C-106	5.50	131.487		125.987		
27.7 E. of E.P.L. Hickory St.			5.23	125.26	+ 126.26	Existing Gutter
43.2 E. of E.P.L. "			5.48		+ 126.01	Gutter X on Curb Face
77.2 E of E.P.L. "			5.73		+ 125.76	Gutter X on Curb Face
78.95 E. of E.P.L. "			5.36	125.13		Top Curb at Ctr. C.B. X on Curb Top
B.M. C-107			5.290	125.697		B.M. C-107 El. 125.859 F.B. 701-87 Firestone Blvd & Hickory St. S.W. Cor. Bt. Spk in Ch. 19' S of S end C.R.

(83.7' (Built) → see After Const. Notes Pg 183)

Original - Lou Dillon Ave Stub - Page 74

SEC. F

F. B. 793 PG. 103

Profile No. | Notes Red. | Date | Plotted | Date | Job No. 6978 Division No. | Survey of GLEN AVE D.C.

X-Sec. No. | Notes Chkd. | Date | Checked | Date | Survey by W.A. Miller Notes K. C. Johnson Date 8-31-1938 | Map No. | Indexed | Date

GLEN AVE D.C.
J.N. 6978

SURFACE GRADES
83RD ST BRANCH
Hickory St TO Croesus Ave.

Miller-Willess Baker-Climie

STATION	B. S.	H. I.	F. S.	ELEV.
	Proj.			

RECEIVED W.L.G. - 9-1-38

REDUCED In Field

CHECKED C.V.C. - 9-2-38

3 COPIES SENT OUT BY R.J. Miller 9/7/38

1 copy in office 9/7/38

NOTE: ANY ADDITIONS OR CHANGES ON THIS SHEET MUST BE MADE OR CIRCLED IN RED INK, WITH DATE AND NAME OF PERSON MAKING CHANGE

Do not extend notes this side of this line

PLEASE RETURN TO
LOS ANGELES COUNTY SURVEYOR
700 HALL OF RECORDS

Form 307 5M 10-37

Form 307 5M 10-37

PLEASE RETURN TO
LOS ANGELES COUNTY SURVEYOR
700 HALL OF RECORDS

NOTE: ANY ADDITIONS OR CHANGES ON THIS SHEET MUST BE MADE OR CIRCLED IN RED INK, WITH DATE AND NAME OF PERSON MAKING CHANGE

Do not extend notes this side of this line

STATION	B. S.	H. I.	F. S.	ELEV.	Invert Grade	Cut		
BM A9	5202	136 476		131.274			BM A9 El. 131.274 F.B. 701-96 Hickory St x 83rd St. S.W. Cor. L.T. M.C.R.	
1+00 = 313+31.85 Glen Ave Trunk					124.01			
1+05.27 Begin 30" RCP			561	130 87	124.04	6.83		set S&T 8' Rt ℄ SD
1+12.30 B.C.			591	130 57	124.08	6.49		" "
+20.31			529	131 19	124.13	7.06		1x1 N&T "
+28.33			520	131 28	124.18	7.10		x in walk "
+35.20 12" Stub Lt			517	131 31	124.95	6.36		1x1 "
+36.34			504	131 44	124.22	7.22		" "
+44.36			483	131 65	124.27	7.38		" "
+52.37			482	131 66	124.32	7.34		" "
+60.38			503	131 45	124.37	7.08		" "
E.C. 1+66.41			505	131 43	124.40	7.03		" "
" "			494	131 54	124.40	7.14		set S&T 8' Lt ℄ SD
1+75			492	131 56	124.45	7.11		
2+00 12" Stub Lt			492	131 56	125.35	6.21		
+25			496	131 52	124.75	6.78		
+50			503	131 45	124.89	6.56		
+72 15" Stub Lt			503	131 45	125.65	5.80		
+75			500	131 48	125.04	6.44		
2+82.70 ∡ Point Gr change 90° to BK Line			503	131 45	125.09	6.36	Grade change.	
" 90° to line ahead			503	131 45	125.09	6.36		

S. = .0059

F. B. 793 PG. 104 | Job No. 6978 SEC F | Division No. | Notes Red. | Plotted | Profile
Survey of GLEN AVE D.S. | Date | Date | No.
Survey by W.A. Miller | Notes Willess 8-31-1938 | Notes Chkd. C.V.C. | Checked | X-Sec.
Indexed A. C. Johnson | Date | Date 9-2-38 | Date | No.

Form 307 5M 10-37

PLEASE RETURN TO
LOS ANGELES COUNTY SURVEYOR
700 HALL OF RECORDS

NOTE: ANY ADDITIONS OR CHANGES ON THIS SHEET MUST BE MADE OR CIRCLED IN RED INK, WITH DATE AND NAME OF PERSON MAKING CHANGE

Do not extend notes this side of this line

STATION	B. S.	H. I.	F. S.	ELEV.	Invert Grade	Cut		
		136 476						
3+00			5 07	131 41	125.12	6.29		Set S&T 8' Lt ℄ SD
+25			5 04	131 44	125.16	6.28		" "
+50 ⊙	4168	135694	4 950	131 526	125.21	6.32		" "
+75			4 17	131 52	125.26	6.26		" "
4+00			4 22	131 47	125.30	6.17		" "
+25			4 29	131 40	125.35	6.05		" "
+50			4 34	131 35	125.39	5.96		" "
+75			4 32	131 37	125.44	5.93		" "
5+00			4 37	131 32	125.48	5.84		" "
+25			4 42	131 27	125.53	5.74		" "
+50			4 38	131 31	125.57	5.74		" "
5+60 MH	21" Stub Lt 12" " " End		4 36	131 33	125.80 126.00	5.53 5.33		"
T.P.	4 528	136 010	4 212	131 482				F.B. 701-96
BM# A9 (New)			4 996	131 014			Hickory St. & 83rd St. - S.W. Cor. Cut spk. in Cb. 30' S. of S. P.L. Elev. 131.008	BM# A9 New [illegible]

S = .0018

Profile
No. ____ Notes Red. ____ Plotted ____ Job No. 6978 Division No. SEC F
X-Sec. No. ____ Date ____ Date ____ Survey of GLEN AVE DS
Notes Chkd. C.V.G. Checked ____ Survey by [illegible] Miller Notes Willess Date 8-31-1938
Date 9-2-38 Date ____ Map No. ____ Indexed C. Johnson Date ____

F.B. 793 PG. 105

F. B. 793 PG. 106

No. _____ Division No. _____ Notes Rcd. _____ Plotted _____ Profile

Survey of _____ Date _____ Date _____ No. _____

Survey by _____ Notes _____ Notes Chkd. _____ Checked _____ X-Sec.

Indexed A. C. Johnson Date _____ Date _____ Date _____ No. _____

STATION	B. S.	H. I.	F. S.	ELEV.	

Form 307 5M 10-37

PLEASE RETURN TO
LOS ANGELES COUNTY SURVEYOR
700 HALL OF RECORDS

Do not extend notes this side of this line

NOTE: ANY ADDITIONS OR CHANGES ON THIS SHEET MUST BE MADE OR CIRCLED IN RED INK, WITH DATE AND NAME OF PERSON MAKING CHANGE

Profile	Notes Red.	Plotted	Job No. 6978 Sec F Division No.	F. B. 793 + Pg. 107
No.	Date	Date	Survey of GLEN AVE DS	
X-Sec.	Notes Chkd.	Checked	Survey by W.A. Miller Notes Miller	Date 3-1-1939
No.	Date	Date	Map No. Indexed A. C. Johnson	Date

GLEN AVE DS

JN 6978

CATCH BASINS

88TH ST & JUNIPER ST.

Miller
Livingston
Baker
Clinite

N

(60)
(30) (30)
ST
℄
10
℄ CB
10
℄ C.B.
27
20
88TH ST ALLEY
10
(40)
(20) (20)
10
JUNIPER
℄

ELEV.
F. S.
H. I.
B. S.
STATION

NOTE: ANY ADDITIONS OR CHANGES ON THIS SHEET MUST BE MADE OR CIRCLED IN RED INK, WITH DATE AND NAME OF PERSON MAKING CHANGE

Do not extend notes this side of this line

PLEASE RETURN TO
LOS ANGELES COUNTY SURVEYOR
700 HALL OF RECORDS

Form 307 5M 10-37

Form 307 5M 10-37

PLEASE RETURN TO
LOS ANGELES COUNTY SURVEYOR
700 HALL OF RECORDS

NOTE: ANY ADDITIONS OR CHANGES ON THIS SHEET MUST BE MADE OR CIRCLED IN RED INK, WITH DATE AND NAME OF PERSON MAKING CHANGE

Do not extend notes this side of this line

STATION	B. S.	H. I.	F. S.	ELEV.	Curb Grade	Description
B.M. C-110	3.20	127.891		124.691		← No Description B.M. C-110 El. 124.691 F.B. 701-89 88th St & Juniper St N.E. Cor. High spot on letter "D" top of Fire Hydrant.
			5.06		122.83	1×2×T 10' N of ℄ C.B. 5' offset 2×2 Blue Top
C.B. N.W. Cor.					122.74	1×2×T ℄ C.B. 20' N of N.P.L. 5' offset (Plan 122.78)
			5.16		122.73	1×2×T 10' S. of ℄ C.B. 5' offset 2×2 Blue Top
			5.01		122.88	1×2×T 15' N of ℄ C.B. 5' offset 2×2 Blue Top
C.B. N.E. Cor.					122.80	1×2×T ℄ C.B. 27.5' N of N.P.L. 5' offset (Plan 122.73)
			5.17		122.72	1×2×T 15' S. of ℄ C.B. 5' offset 2×2 Blue Top.
T.P.	4.60	127.461	5.03	122.861		
B.M. C-111			5.42	122.041		B.M. C-111 El 122.037 Const Notes 88th St & Ivy St N.E. Cor. Bt Spk in cb 36' N of N.P.L.

Prog. C.V.C.
3-1-39

F.B. 793 Pg. 108 Job No. 6978 Division No. Notes Red. Plotted Profile
Survey of Glen Ave D.S. Sec F Date Date No.
Survey by Notes Notes Chkd. C.V.C. Checked X-Sec.
Indexed A. C. Johnson Date Date 3-10-39 Date No.

Profile	Notes Red.	Plotted	Job No. 6978 Division Sec F No.	F. B. 793 PG. 109
No.	Date	Date	Survey of GLEN AVE D.C.	
X-Sec.	Notes Chkd.	Checked	Survey by W.A. Miller Notes Miller A. C. Johnson	Date 3-2-1939
No.	Date	Date	Map No. Indexed	Date

GLEN AVE D.C.

JN 6978

CATCH BASINS

83rd ST & CROCKET BLVD

83RD ST & GRAPE ST

83RD ST & ALIX AVE

81ST ST & CROCKET BLVD.

See sketches these intersections, excepting 81st St. & Crocket Blvd., under date Mar. 21, 1939.

Miller
Livingston
Baker
Clinite

ELEV.

F. S.

H. I.

B. S.

STATION

Prog. C.V.C.
3-1, 2, -39

(No Grade Sheets Made.)

NOTE: ANY ADDITIONS OR CHANGES ON THIS SHEET MUST BE MADE OR CIRCLED IN RED INK, WITH DATE AND NAME OF PERSON MAKING CHANGE

Do not extend notes this side of this line

PLEASE RETURN TO
LOS ANGELES COUNTY SURVEYOR
700 HALL OF RECORDS

Form 307 SM 10-37

Form 307 5M 10-37

PLEASE RETURN TO
LOS ANGELES COUNTY SURVEYOR
700 HALL OF RECORDS

NOTE: ANY ADDITIONS OR CHANGES ON THIS SHEET MUST BE MADE OR CIRCLED IN RED INK, WITH DATE AND NAME OF PERSON MAKING CHANGE

Do not extend notes this side of this line

STATION	B. S.	H. I.	F. S.	ELEV.	Curb Grade	
B.M. C-118	607	138 884		132 814		B.M. C-118 El. 132.814 F.B. 701-97 83rd St. x First S.W. Cor. Bt. Spk in W. Cb. 19' S. of N. end.
	83rd St. x Crocket Blvd.			— Sketch on Page 119		
			604		132.84	1x2 T 10' S. of ℄ C.B. 5' offset 2x2 Blue Top.
C.B. N.W. Cor					132.89	℄ C.B. 32' N. of N.P.L. 1x2 T (Plan 132.82)
			594		132.94	1x2 T 10' N. of ℄ C.B. 5' offset 2x2 Blue Top.
			604		132.84	1x2 T 10' S. of ℄ C.B. 5' offset 2x2 Blue Top
C.B. N.E. Cor					132.89	℄ C.B. 28' N. of N.P.L. 1x2 T (Plan 132.82)
			594		132.94	1x2 T 10' N. of ℄ C.B. 5' offset 2x2 Blue Top.
T.P.	4995	137 394	6485	132 399		
	83rd St. x Grape St.			— Sketch on Page 114		
			495		132.44	1x2 T 10' W. of ℄ C.B. 5' offset 1x2 Blue Top
C.B. S.W. Cor					132.42	1x2 T ℄ C.B. 12' W. of N.P.L. 6' N. of S.P.L. 5' Offset (Plan 132.05)
			499		132.40	1x2 T 10' E. of ℄ C.B. 5' offset 1x2 Blue Top
	83rd St. x Alix Ave			— Sketch on Page 113		
			565		131.74	1x2 T 10' N. of ℄ C.B. 5' Offset 2x2 Blue Top
C.B. N.W. Cor					131.72	1x2 T ℄ C.B. 12' N. of N.P.L. 5' Offset (Plan 131.65)
			569		131.70	1x2 T 10' S. of ℄ C.B. 5' offset 2x2 Blue Top
			565		131.74	1x2 T 10' N. of ℄ C.B. 5' Offset 2x2 Blue Top
C.B. N.E. Cor					131.72	1x2 T ℄ C.B. 12' N. of N.P.L. 5' offset (Plan 131.65)
			569		131.70	1x2 T 10' S. of ℄ C.B. 5' offset 2x2 Blue Top.
B.M. C-116			568	131 714		B.M. C-116 El. 131.717 F.B. 701-97 83rd St. x Grape St. S.W. Cor. Bt. Spk in W. Cb. 24' S. of N. End.

F. B. 793 Pg. 110 | Job No. 6778 | Division No. Sec F | Notes Red. | Plotted | Profile
Survey of GLEN AVE D.S. | Date | Date | No.
Survey by W. A. Miller | Notes Miller 3-2-1939 | Notes Chkd. | Checked | X-Sec.
Indexed A. C. Johnson | Date | Date | No.

Form 307 5M 10-37

PLEASE RETURN TO
LOS ANGELES COUNTY SURVEYOR
700 HALL OF RECORDS

NOTE: ANY ADDITIONS OR CHANGES ON THIS SHEET MUST BE MADE OR CIRCLED IN RED INK, WITH DATE AND NAME OF PERSON MAKING CHANGE

Do not extend notes this side of this line

STATION	B. S.	H. I.	F. S.	ELEV.	Curb Grade		
B.M. C-135	6145	143 185		137 040		B.M. C-135 El 137.040 F.B. 701-110 Crocket Blvd ± 81st St S.E. Cor. Bt Spk in Cb 23' S. of S. end C.R.	
	81st St ± Crocket Blvd						
C.B. N.W. Cor			596		137.22	1x2 ± T 10' E. of ℄ C.B. 5' Offset 2x2 Blue Top	
					137.27	1x2 ± T ℄ C.B. 30' W of W.P.L. 5' Offset	(Plan 137.20)
			586		137.32	1x2 ± T 10' W. of ℄ C.B. 5' Offset 2x2 Blue Top	
C.B. N.W. Cor			594		137.24	1x2 ± T 10' S. of ℄ C.B. 5' Offset 2x2 Blue Top	
					137.27	1x2 ± T ℄ C.B. 32' N of N.P.L. 5' Offset	(Plan 137.20)
			588		137.30	1x2 ± T 10' N. of ℄ C.B. 5' Offset 2x2 Blue Top	
C.B. N.E. Cor			594		137.24	1x2 ± T 10' S. of ℄ C.B. 5' Offset 2x2 Blue Top	
					137.27	1x2 ± T ℄ C.B. 32' N of N.P.L. 5' Offset	(Plan 137.20)
			588		137.30	1x2 ± T 10' N of ℄ C.B. 5' Offset 2x2 Blue Top	
T.P.	565	144 275	4560	138.625		B.M. C-136 El 138.880 F.B. 701-110 Crocket Blvd (W.) 385' N. ± 81st St. Bt Spk S.E. Cor Conc base of Lamp Post	
B.M. C-136			5395	138.880			

Prog. C.V.C. - 3-1, 2, -39

Profile No. ____ Notes Red. ____ Plotted ____ Job No. 6974 Division No. ____ Sec F

X-Sec. No. ____ Date ____ Date ____ Survey of ____

Notes Chkd. ____ Checked ____ Survey by W.A. Miller Notes Miller Date 3-2-1939

Date ____ Date ____ Map No. ____ Indexed: C. Jefferson

F.B. 793 PG. 111

F. B. 793 PG. 112 | Job No. | Division No. | Notes Red. | Plotted | Profile

Survey of | Date | Date | No.

Survey by | Notes | Notes Chkd. | Checked | X-Sec.

Indexed A. C. Johnson | Date | Date | Date | No.

STATION	B. S.	H. I.	F. S.	ELEV.	

Form 307 5M 10-37

PLEASE RETURN TO
LOS ANGELES COUNTY SURVEYOR
700 HALL OF RECORDS

Do not extend notes this side of this line

NOTE: ANY ADDITIONS OR CHANGES ON THIS SHEET MUST BE MADE OR CIRCLED IN RED INK, WITH DATE AND NAME OF PERSON MAKING CHANGE

Profile No.	Notes Red.	Plotted	Job No. 6978 Sec F Division No.	F. B. 793 Pg. 113
	Date	Date	Survey of GLEN AVE DS	
X-Sec. No.	Notes Chkd. W.I.G.	Checked	Survey by W.A. Miller Notes Miller	Date 3-21-1939
	Date 3-29-39	Date	Map No. Indexed A. C. Johnson	

GLEN AVE DS
JN 6978.

SUPPLEMENTING NOTES - Page 110
THIS INTERSECTION
UNDER DATE MAR. 2, 1939

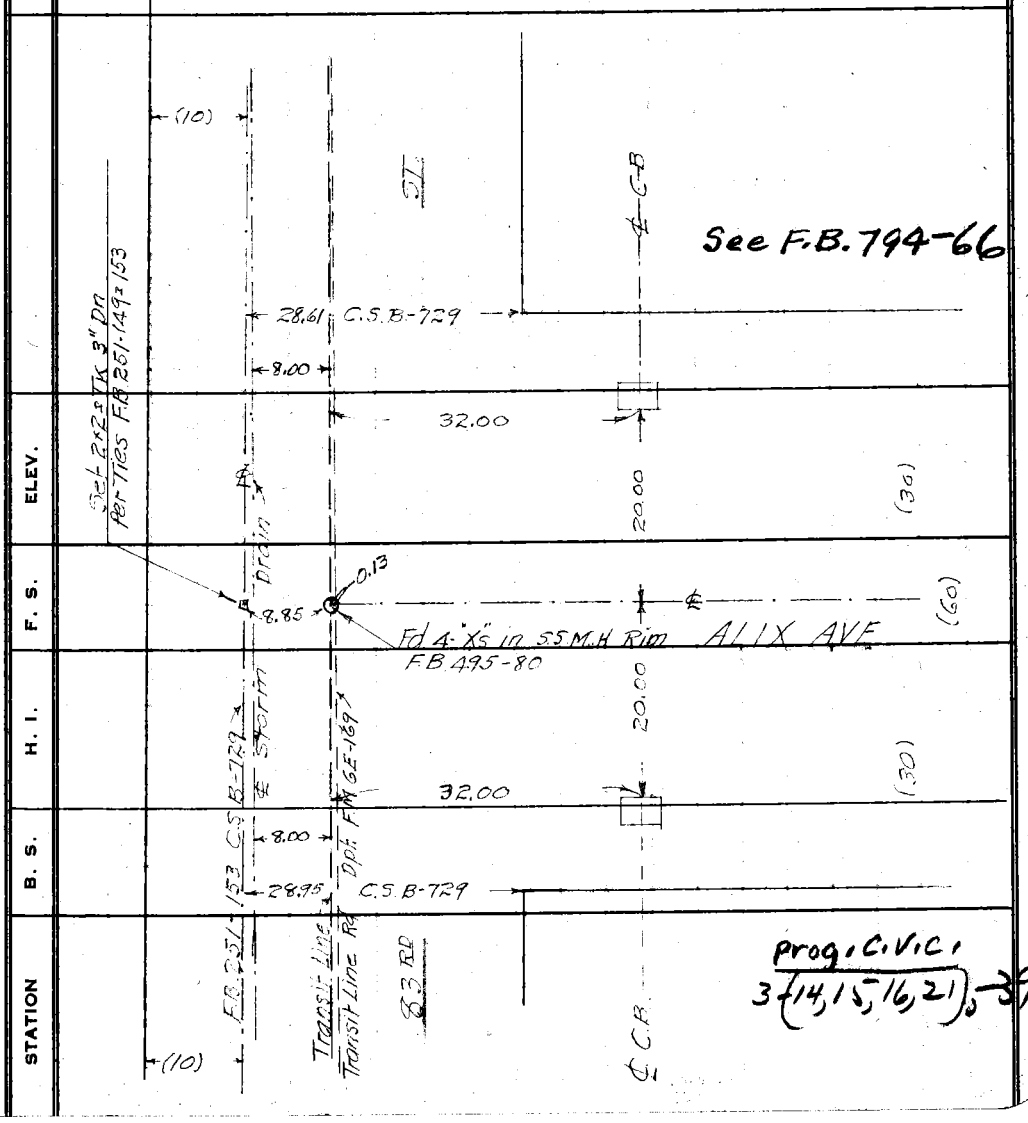

NOTE: ANY ADDITIONS OR CHANGES ON THIS SHEET MUST BE MADE OR CIRCLED IN RED INK, WITH DATE AND NAME OF PERSON MAKING CHANGE

Do not extend notes this side of this line

PLEASE RETURN TO
LOS ANGELES COUNTY SURVEYOR
700 HALL OF RECORDS

Form 307 5M 10-37

F. B. 793 Pg. 114 | Job No. 6978 Sec F Division No. | Notes Red. | Plotted | Profile

Survey of GLEN AVE D.S. | Date | Date | No.

Survey by W.A. Muller Notes Muller 3-21-1939 Notes Chkd. W.I.G. Checked | X-Sec.

Indexed A. C. Johnson Date Date 3-29-39 Date No.

GLEN AVE D.S.
J.N. 6978

SUPPLEMENTING NOTES — Page 110
THIS INTERSECTION
UNDER DATE OF MAR 2 1939

STATION | B.S. | H.I. | F.S. | ELEV.

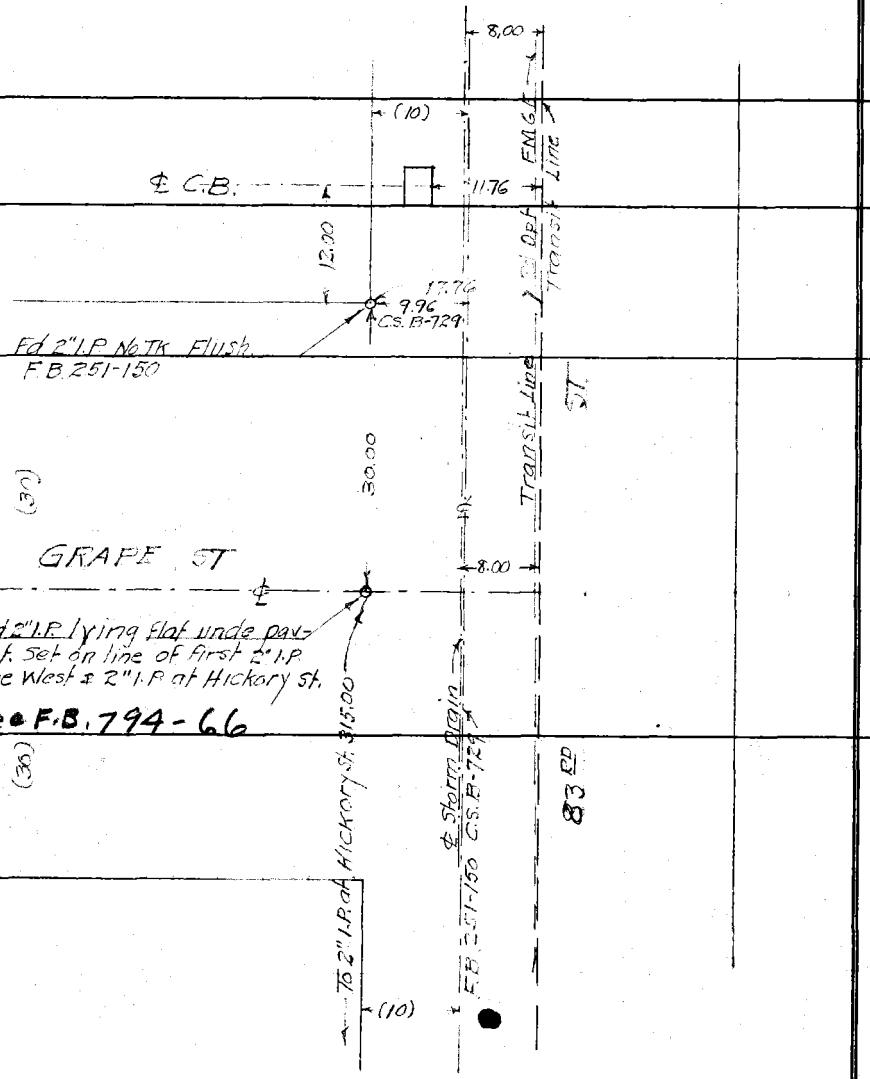

Form 307 SM 10-37

PLEASE RETURN TO
LOS ANGELES COUNTY SURVEYOR
700 HALL OF RECORDS

Do not extend notes this side of this line

NOTE: ANY ADDITIONS OR CHANGES ON THIS SHEET MUST BE MADE OR CIRCLED IN RED INK, WITH DATE AND NAME OF PERSON MAKING CHANGE

Profile No.	Notes Red.	Plotted	Job No. 6978 Sec F Division No.	F.B. 793 Pg. 115
	Date	Date	Survey of GLEN AVE DS	
X-Sec. No.	Notes Chkd. W.I.G	Checked	Survey by W.A. Miller Notes Miller	Date 3-17-1939
	Date 3-29-39	Date	Map No. Indexed A. C. Johnson	

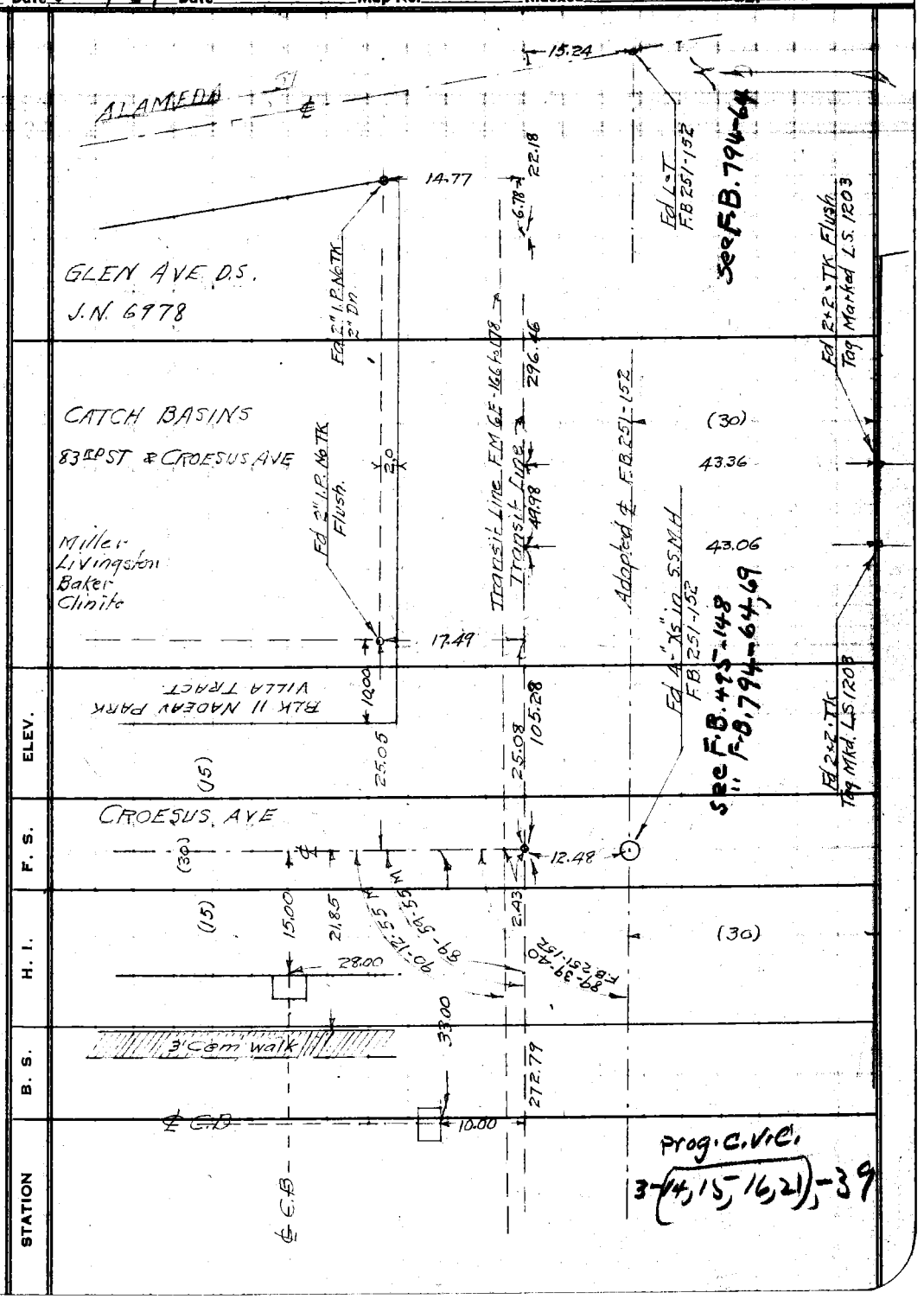

NOTE: ANY ADDITIONS OR CHANGES ON THIS SHEET MUST BE MADE OR CIRCLED IN RED INK, WITH DATE AND NAME OF PERSON MAKING CHANGE

Do not extend notes this side of this line

PLEASE RETURN TO
LOS ANGELES COUNTY SURVEYOR
700 HALL OF RECORDS

Form 307 5M 10-37

Form 307 5M 10-37

PLEASE RETURN TO
LOS ANGELES COUNTY SURVEYOR
700 HALL OF RECORDS

NOTE: ANY ADDITIONS OR CHANGES ON THIS SHEET MUST BE MADE OR CIRCLED IN RED INK, WITH DATE AND NAME OF PERSON MAKING CHANGE

Do not extend notes this side of this line

F.B. 793 Pg. 116 | Job No. 6978 Division No. Sec F | Profile No. | X-Sec. No.
Survey of GLEN AVE DS | Plotted Date | Notes Red. Date
Survey by W.A. Miller | Notes Chkd. C.V.C. Date 3-29-39 | Checked Date
Indexed A.C. Johnson | Notes Miller 3-17-1939 Date

STATION	B. S.	H. I.	F. S.	ELEV.	Curb Grade	
B.M. C-142	469	136 147		131 457		B.M. C-142 El. 131.457 F.B. 701-113 Croesus Ave x 83rd St. N.W. Cor. Bk Spk S.E. Cor Conc base Lamp Post.
						83RD ST x CROESUS AVE
			4 33		131.82	1x2 x Tin 10' N of ℄ C.B. 5' offset 2x2 Blue Top.
					(131.70)	Plan 9.40
C.B. N.W. Cor.					131.77	1x2 x Tin ℄ C.B. 8' N. of N.P.L. 5' offset.
			4.43		131.72	1x2 x Tin 10' S. of ℄ C.B. 5' Offset 2x2 Blue Top
T.P.	4 580	136 087	4 640	131 507		
B.M. C-143			4 710	131 377		B.M. C-143 El. 131.382 F.B. 701-113 83rd St x Lou Dillon Ave N.E. Cor. Bk Spk S.E. Cor Conc. base Lamp Post.

Profile	Notes Red.	Plotted	Job No. 6978 Sec F Division No.	F. B. 793 Pg. 117
No.	Date	Date	Survey of GLEN AVE D.S.	
X-Sec.	Notes Chkd. W.I.G.	Checked	Survey by W.A. Miller Notes Miller Date Mar 1939	
No.	Date 3-29-39	Date	Map No. Indexed A. C. Johnson	

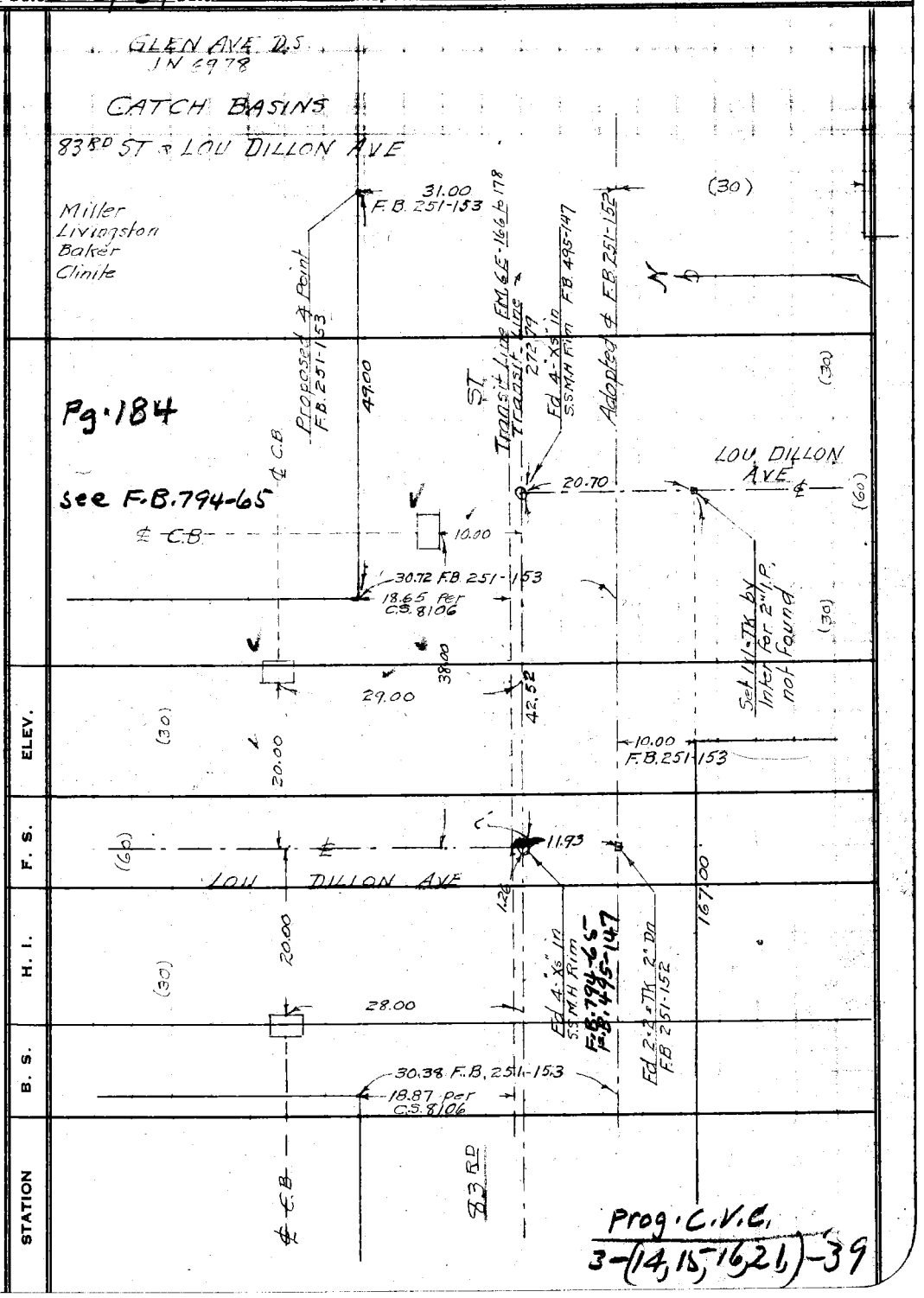

Prog. C.V.C.
3-(14, 15, 16, 21,)-39

NOTE: ANY ADDITIONS OR CHANGES ON THIS SHEET MUST BE MADE OR CIRCLED IN RED INK, WITH DATE AND NAME OF PERSON MAKING CHANGE

Do not extend notes this side of this line

PLEASE RETURN TO
LOS ANGELES COUNTY SURVEYOR
700 HALL OF RECORDS

Form 307 SM 10-37

Form 307 5M 10-37

PLEASE RETURN TO
LOS ANGELES COUNTY SURVEYOR
700 HALL OF RECORDS

NOTE: ANY ADDITIONS OR CHANGES ON THIS SHEET MUST BE MADE OR CIRCLED IN RED INK, WITH DATE AND NAME OF PERSON MAKING CHANGE

Do not extend notes this side of this line

STATION	B. S.	H. I.	F. S.	ELEV.	Curb Grade		
B.M. C-142	469	136 147		131 457		B.M. C-142 El 131.457 F.B 701-113 Croesus Ave & 83rd St. N.W. Cor. Bt. Spk S.E. Cor. Conc. base Lamb Post.	
T.P.	4580	136087	4640	131 507			
						83RD ST & LOU DILLON AVE	
			470		131.39 (131.30)	1x2 & Tin 10' W. of ℄ C.B. Plan	5' Offset 2x2 Blue Top
C.B. N.E. Cor					131.37	1x2 & Tin ℄ C.B. 8' E. of E.P.L. 5' Offset	
			474		131.35	1x2 & Tin 10' E. of ℄ C.B.	5' Offset 2x2 Blue Top
			456		131.53 (131.40)	1x2 & Tin 10' N of ℄ C.B. Plan	5' Offset 2x2 Blue Top.
C.B. N.E. Cor					131.47	1x2 & Tin ℄ C.B. 9' N. of N.P.L. 5' Offset.	
			468		131.41	1x2 & Tin 10' S. of ℄ C.B.	5' Offset 2x2 Blue Top
			456		131.53 (131.40)	1x2 & Tin 10' N of ℄ C.B. Plan	5' Offset 2x2 Blue Top
C.B. N.W. Cor					131.47	1x2 & Tin ℄ C.B. 8' N. of N.P.L. 5' Offset	
			468		131.41	1x2 & Tin 10' S. of ℄ C.B.	5' Offset 2x2 Blue Top.
B.M. C-143			4710	131.377		B.M. C-143 El. 131.382 F.B. 701-113 83rd St. & Lou Dillon Ave N.E. Cor. Bt Spk S.E. Cor. Conc base Lamp Post.	

F.B. 793 Pg. 118 | Job No. 6978 Sec F Division No. | Notes Red. | Plotted | Profile
Survey of GLEN AVE D.S. | Date | Date | No.
Survey by W.A. Miller | Notes Miller 3-17-1939 | Notes Chkd. C.V.C. | Checked | X-Sec.
Indexed A. C. Johnson | Date | Date 3-29-39 | Date | No.

Profile No. | Notes Red. | Date | Plotted | Date | Job No. 2178 Sec F | Division No. | F.B. 793 Pg. 119
X-Sec. No. | Notes Chkd. | Date | Checked | Date | Survey of GLEN AVE D.S. | Survey by W.A. Miller | Notes Miller | Date 3-21-1939 | Map No. | Indexed A. C. Johnson

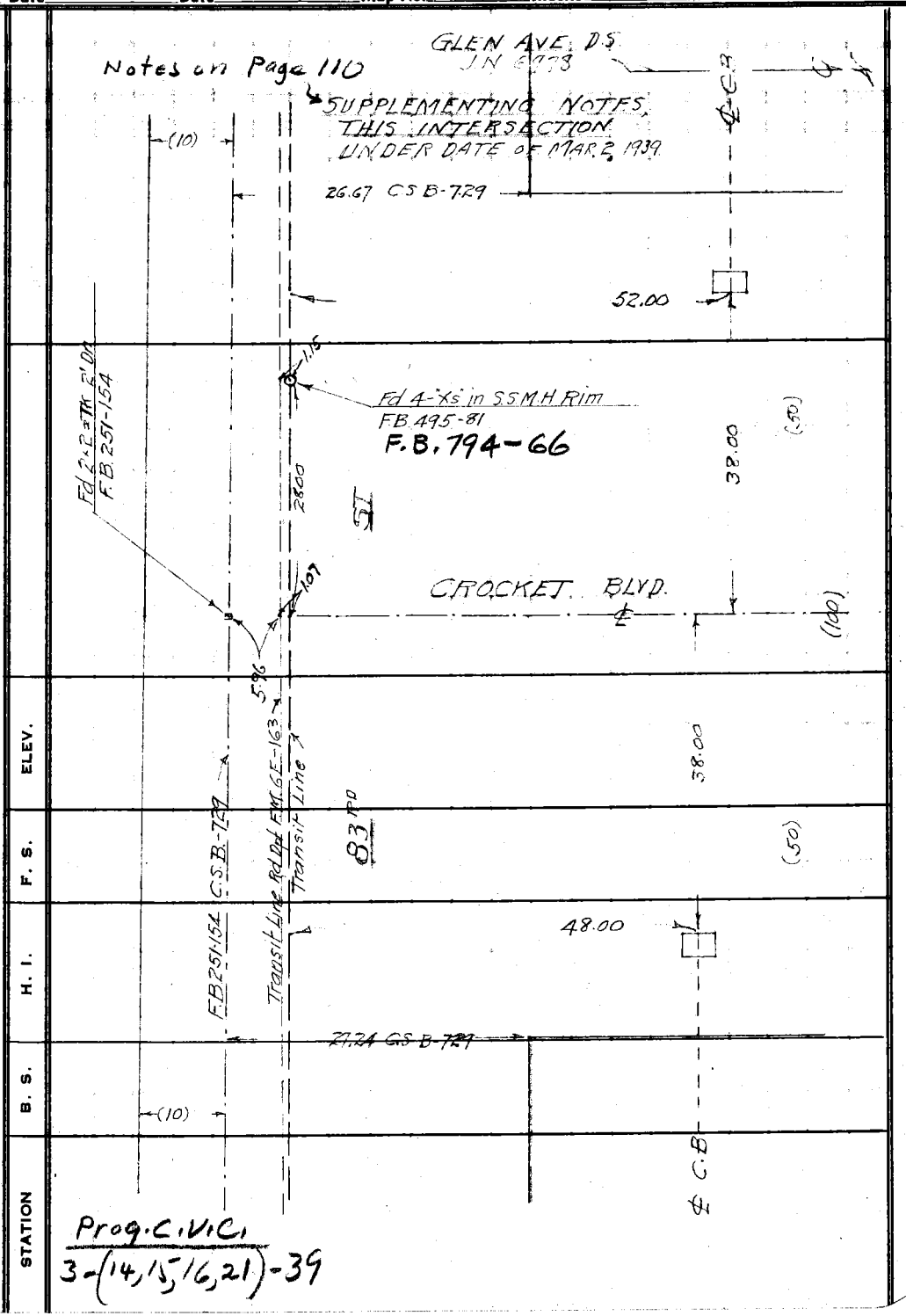

Prog. C.V.C.
3-(14, 15, 16, 21)-39

NOTE: ANY ADDITIONS OR CHANGES ON THIS SHEET MUST BE MADE OR CIRCLED IN RED INK, WITH DATE AND NAME OF PERSON MAKING CHANGE

Do not extend notes this side of this line

PLEASE RETURN TO
LOS ANGELES COUNTY SURVEYOR
700 HALL OF RECORDS

Form 307 5M 10-37

F. B. 793 PG. 120 | Job No. | Division No. | Notes Red. | Plotted | Profile

Survey of | Date | Date | No.

Survey by | Notes | Notes Chkd. | Checked | X-Sec.

Indexed A. C. Johnson | Date | Date | Date | No.

STATION	B. S.	H. I.	F. S.	ELEV.	

Form 307 5M 10-37

PLEASE RETURN TO
LOS ANGELES COUNTY SURVEYOR
700 HALL OF RECORDS

Do not extend notes this side of this line

NOTE: ANY ADDITIONS OR CHANGES ON THIS SHEET MUST BE MADE OR CIRCLED IN RED INK, WITH DATE AND NAME OF PERSON MAKING CHANGE

Profile No. | Notes Red. | Plotted | Job No. 6978 Sec F Division No. | F. B. 793 Pg. 121
X-Sec. No. | Date | Date | Survey of GLEN AVE D.S.
Notes Chkd. | Checked | Survey by W.A. Miller Notes Miller Date 1-16-1939
Date | Date | Map No. | Indexed A. C. Johnson

NOTE: ANY ADDITIONS OR CHANGES ON THIS SHEET MUST BE MADE OR CIRCLED IN RED INK, WITH DATE AND NAME OF PERSON MAKING CHANGE

Do not extend notes this side of this line

PLEASE RETURN TO
LOS ANGELES COUNTY SURVEYOR
700 HALL OF RECORDS

Form 307 5M 10-37

GLEN AVE D.S.
J.N. 6978

CURB RETURNS
83rd ST & HICKORY ST

See Supplemental sketch this folder under date 3-21-1939

Page 123

Miller
Livingston
Bates
Clinite

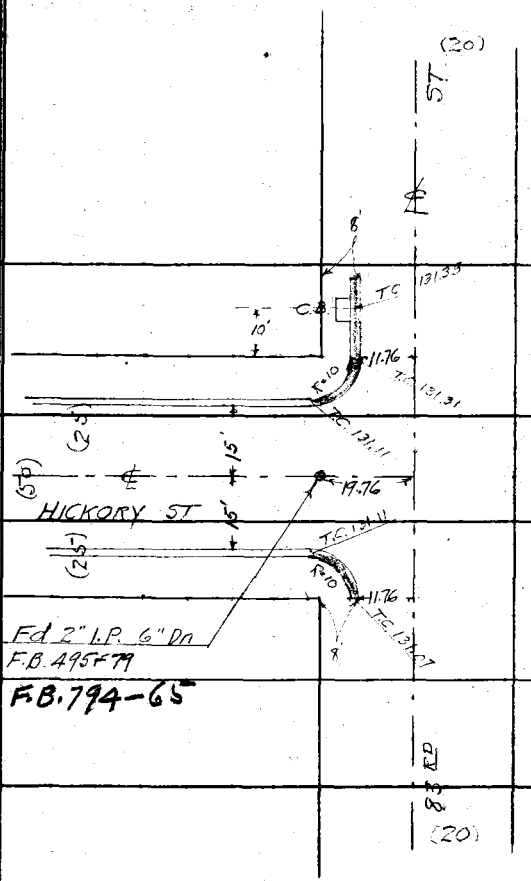

ELEV.
F. S.
H. I.
B. S.
STATION

Note - These curb returns have been built according to these notes.

W.I.G.
2/2/39

Prog. Civic
2-17-39

Form 307 5M 10-37

PLEASE RETURN TO
LOS ANGELES COUNTY SURVEYOR
700 HALL OF RECORDS

NOTE: ANY ADDITIONS OR CHANGES ON THIS SHEET MUST BE MADE OR CIRCLED IN RED INK, WITH DATE AND NAME OF PERSON MAKING CHANGE

Do not extend notes this side of this line

STATION	B. S.	H. I.	F. S.	ELEV.	Curb Grade			✓
B.M. A-9A	490	13591		131.008			B.M. A-9A El 131.008 Const Notes Hickory St. ± 83rd St. S.W. Cor. C.Spk in Cb 30' S. of S.P.L.	
Cb. Ret S.E. Cor.-B.C. on Hickory St.			498	130.93	131.11	F 0.18	Set Bt. Spk & T in Pav 5' from face of Curb.	
" " M.C.R			529	130.62	131.09	F 0.47	"	" "
" " E.C. on 83rd St.			498	130.93	131.07	F 0.14	"	" "
Cb. Ret S.W. Cor.-B.C. on Hickory St.			508	130.83	131.11	F 0.28	Set 1x2 & T in Str. 5' from face of Curb	
" " M.C.R			455	131.36	131.21	C 0.15	Set Bt Spk & T in Pav. " " "	
" " E.C. on 83rd St.			424	131.67	131.31	C 0.36	" " " " "	
B.M. A-9A			490	131.01			See above	

F. B 793 PG. 122 | Job No. 6978 Sec F Division No. | Notes Red. | Plotted | Profile
Survey of GLEN AVE D.S. | Date | Date | No.
Survey by W.A. Miller | Notes Miller 1-16-1939 | Notes Chkd. C.V.C. | Checked | X-Sec.
Indexed A. C. Johnson | Date | Date 2-3-39 | Date | No.

Profile	Notes Red.	Plotted	Job No. 6978	See F Division No.	F.B. 793 Pg. 123
No.	Date	Date	Survey of GLEN AVE D.S.		
X-Sec.	Notes Chkd.	Checked	Survey by W.A. Miller	Notes Miller	Date 3-21-1939
No.	Date	Date	Map No.	Indexed C. Johnson	

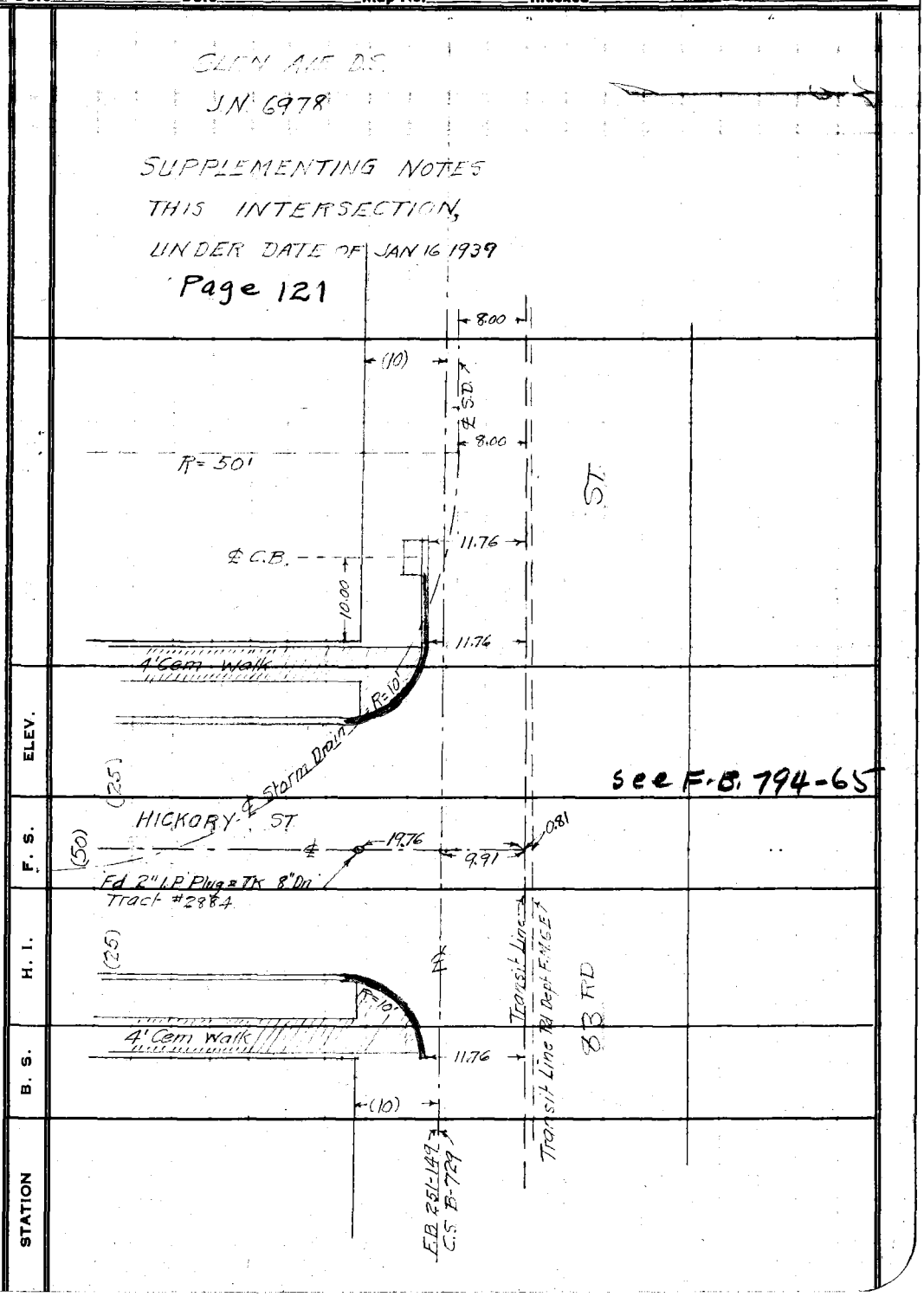

NOTE: ANY ADDITIONS OR CHANGES ON THIS SHEET MUST BE MADE OR CIRCLED IN RED INK, WITH DATE AND NAME OF PERSON MAKING CHANGE

Do not extend notes this side of this line

PLEASE RETURN TO
LOS ANGELES COUNTY SURVEYOR
700 HALL OF RECORDS

Form 307 5M 10-37

F. B. 793 PG. 124 | Job No. | Division No. | Notes Red. | Plotted | Profile

Survey of | Date | Date | No.

Survey by | Notes | Notes Chkd. | Checked | X-Sec.

Indexed A. C. Johnson | Date | Date | Date | No.

STATION	B. S.	H. I.	F. S.	ELEV.	

Form 307 5M 10-37

PLEASE RETURN TO
LOS ANGELES COUNTY SURVEYOR
700 HALL OF RECORDS

Do not extend notes this side of this line

NOTE: ANY ADDITIONS OR CHANGES ON THIS SHEET MUST BE MADE OR CIRCLED IN RED INK, WITH DATE AND NAME OF PERSON MAKING CHANGE

Profile No. ____ X-Sec. No. ____

Notes Red. ____ Date ____ Plotted ____ Date ____ Job No 6978 Sec F Division No. ____

Notes Chkd. ____ Date ____ Checked ____ Date ____ Survey of GLEN AVE DS Survey by N.A Miller Map No. ____ Notes Miller Date 2-17-1939 Indexed C. Johnson

F.B. 793 PG. 125

GLEN AVE D.S
J.N 6978.

LINE & GRADE
SOUTH CURB OF 83RD ST
HICKORY ST To CROCKET BLVD.
ACCOUNT RE-SURFACING
Built Berme instead of Curb.

Miller
Livingston
Baker
Climie

STATION	B. S.	H. I.	F. S.	ELEV.

NOTE: ANY ADDITIONS OR CHANGES ON THIS SHEET MUST BE MADE OR CIRCLED IN RED INK, WITH DATE AND NAME OF PERSON MAKING CHANGE

Do not extend notes this side of this line

PLEASE RETURN TO
LOS ANGELES COUNTY SURVEYOR
700 HALL OF RECORDS

Form 307 5M 10-37

Form 307 5M 10-37

PLEASE RETURN TO
LOS ANGELES COUNTY SURVEYOR
700 HALL OF RECORDS

NOTE: ANY ADDITIONS OR CHANGES ON THIS SHEET MUST BE MADE OR CIRCLED IN RED INK, WITH DATE AND NAME OF PERSON MAKING CHANGE

Do not extend notes this side of this line

STATION	B. S.	H. I.	F. S.	ELEV.	Invert Grade	
BM A-9A	5 30	136 308		131 008		B.M. A-9A El. 131.008 Const. Notes Hickory St & 83rd St. SW Cor. C.Spk in Cb. 30' S. of S.P.L.
0+00						= ℄ Hickory St.
0+35 ℄ C.B.			4 99	131 32	131.35	See Surface Grade Notes at Hickory St & 83rd St. Glen Ave Trunk.
+50			4.92		131.39	
1+00			4.80		131.51	Set 1x2s to line & grade of S.cb 83rd St from
+50			4.68		131.63	Hickory St to Crocket Blvd. Curb 11.78 S. of
2+00			4 56		131.75	℄ 83rd St. - Pg. 121
+50			4 44		131.87	Grade laid to meet El. T.C 132.12 at C.B. SW. Cor
T.P	4 80	136 66	4 45	131 86		83rd St & Grape St. per "Change of Plan Order 1
3+00			4 67		131.99	Pro. Additional C. Basins on Glen Ave Tr." Feb 1939
+50			4 55		132.11	Road Dept Datum 0.07 below Surveyor
4+00			4 43		132.23	Dept Datum.
+50			4 31		132.35	
BM C-116			4 93	131 73		B.M. C-116 El. 131.717 F.B 701-97 83rd St & Grape St. SW. Cor. Bt Spk in W. Cb 24' S of N end

F. B. 793 PG. 126 Job No. 6978 Sec F Division No. Notes Red. Plotted Profile No.
Survey of GLEN AVE DS Date Date X-Sec.
Survey by W.A. Miller Notes Miller Notes Chkd. Checked No.
Indexed C. Johnson Date Date

Profile No. | Notes Red. Date | Plotted Date | Job No. 6978 Division No. Sec F | F. B. 793 PG. 127
X-Sec. No. | Notes Chkd. Date | Checked Date | Survey of GLEN AVE DS | Survey by W A Miller Notes Miller Date 8-19-1938 | Map No. Indexed C. John Date

NOTE: ANY ADDITIONS OR CHANGES ON THIS SHEET MUST BE MADE OR CIRCLED IN RED INK, WITH DATE AND NAME OF PERSON MAKING CHANGE

Do not extend notes this side of this line

PLEASE RETURN TO
LOS ANGELES COUNTY SURVEYOR
700 HALL OF RECORDS

Form 307 5M 10-37

STATION	B. S.	H. I.	F. S.	ELEV.	
					GLEN AVE DS JN 6978 CHECK ON FLOW LINE EXISTING SEWERS AT NEW LINE CONNECTIONS MINER ST Miller Willess Baker Clinite Plans & F.B. 495-70-73 For ℄.

Form 307 5M 10-37

PLEASE RETURN TO
LOS ANGELES COUNTY SURVEYOR
700 HALL OF RECORDS

NOTE: ANY ADDITIONS OR CHANGES ON THIS SHEET MUST BE MADE OR CIRCLED IN RED INK, WITH DATE AND NAME OF PERSON MAKING CHANGE

Do not extend notes this side of this line

STATION	B. S.	H. I.	F. S.	ELEV.		
B.M. #1	3 485	120 462		116 977	B.M. #1 El 116.977 L.B. 819-135 92nd St on ℄ Prod of Miner St, L+T in S.Cb.	
0+00 M.H.			11 80	108 66	Top 12" Ext. S. Sewer	
0+00 M.H.			1 12 / 12 92	102 54	Flow Line	
B.M. D-68			3 507	116 955	B.M. D 68 El 116.945 L.B. 819-135 92nd St. at E.P.L Croesus Ave Prod. W. Spk in N.Cb.	
B.M. D 69	465	123 97		119 318	B.M. D 69 El 119.318 L.B. 819-135 Miner St & 90th St N.E. Cor. C Spk in Cb N. end C.L.	
5+81.79 M.H.			13 40	110 57	Top Exst. 8" S. Sewer in 90th St.	
5+81.79 M.H.			.75 / 14.15	109.82	Flow Line	
B.M. D 69			465		See above.	
B.M. D 70	369	123.71		120 023	B.M. D 70 El 120.023 L.B. 819-136 Miner St & 89th St at ℄ Inter. X in S. side M.H. rim	
9+03.90 M.H.			12 02	111 69	Top Exst. 8" S. Sewer in 89th St.	
9+03.90 M.H.			.75 / 12 77	110.94	Flow Line	
B.M. D 70			369	120 02	See above.	

F. B. 793 & PG. 128 | Job No. 6978 | Division No. SEC F | Notes Red. | Date | Plotted | Date | Profile No. | X-Sec. No.

Survey of GLEN AVE D.S.

Survey by W. A. Miller | Notes Miller 8-19-1938 | Notes Chkd. | Date | Checked | Date

Indexed A. C. Johnson | Date

Profile	Notes Red.	Plotted	Job No. 6978 Division No. SEC F	F. B. 793 PG. 129
No.	Date	Date	Survey of [illegible]	
X-Sec.	Notes Chkd.	Checked	Survey by W A Miller Notes Willess Date Aug 1 & 2 1938	
No.	Date	Date	Map No. Indexed A. C. Johnson	

GLEN AVE D.S.
JN 6978

Miner ST.
SEWER GRADED
92nd St to 88th St.

Line moved 2 5' East

Miller
Willess
Baker
Clinks

ELEV.

F. S.

H. I.

B. S.

STATION

RECEIVED W.I.G. 8-5-38
REDUCED In Field
CHECKED C.V.C. 8-8-38
GRADE SHEET MADE " 8-9-38
GRD. SHT. CHECKED W.I.G. "
4 COPIES ~~SENT OUT BY~~ to M.V. Bell 8-10-38

Proj

NOTE: ANY ADDITIONS OR CHANGES ON THIS SHEET MUST BE MADE OR CIRCLED IN RED INK, WITH DATE AND NAME OF PERSON MAKING CHANGE

Do not extend notes this side of this line

PLEASE RETURN TO
LOS ANGELES COUNTY SURVEYOR
700 HALL OF RECORDS

Form 307 5M 10-37

Form 307 5M 10-37

PLEASE RETURN TO
LOS ANGELES COUNTY SURVEYOR
700 HALL OF RECORDS

NOTE: ANY ADDITIONS OR CHANGES ON THIS SHEET MUST BE MADE OR CIRCLED IN RED INK, WITH DATE AND NAME OF PERSON MAKING CHANGE

5.10
5.33

Do not extend notes this side of this line

Profile No. ____ X-Sec. No. ____
Plotted ____ Date ____
Notes Red. ____ Date ____
Checked ____ Date ____
Notes Chkd. C.V.C. Date 8-27-38
Division No. 5 sec F
Job No. 6978
Notes Will use 2.5 E
Date ____
Indexed A. C. Johnson
Survey by W. A. Miller
Survey of ELEV. AT E.P.L.
F. B. 793 Pg. 130

STATION	B. S.	H. I.	F. S.	ELEV.	Grade	Cut Ft		
BM# D68	5 120	122 065		116 945			BM# D68 92nd st at E.P.L. Crees us Prod in NCb	Elev 116.945 ∠B 819-135 WSPR
BM# 1	5091	122 068		116 977			BM# 1. Miner st Prod ∠TT in S. cb.	El 116.977 ∠B 819-135 92nd st 017 ℄ J.N. 6310
MH 0+00	Adopted HL	122 066						
0+02			5 03	117 04	107.92	9.12		set x in Pav 5' Rt ℄ SS
+19.5			4 80	117 27	107.96	9.31		" IXI N&T 5' " "
MH 0+21.50	Back = 0+19° Ahead (℄ Moved 2.5 E)							
+21			4 73	117 34	108.06	9.28		Set IXI N&T 5' Rt ℄ SS
+25			4 72	117 35	108.07	9.28		Set x in walk 2.5 Rt ℄ SS
+50			4 57	117 50	108.13	9.37		" "
+75			4 44	117 63	108.19	9.44		" "
1+00			4 34	117 73	108.25	9.48		" "
⊙ 1+25	5 273	123.109	4 230	117.836	108.31	9.53		" "
+50			5 19	117 92	108.37	9.55		" "
+75			5 13	117 98	108.43	9.55		" "
2+00			5 00	118 11	108.49	9.62		" "
+25			4 95	118 16	108.55	9.61		" "
+50			4 84	118 27	108.61	9.66		" "
+75			4 75	118 36	108.67	9.69		" "
3+00			4 68	118 43	108.73	9.70		" "
3+13			4 35	118 76	108.76	10.00		Set IXI N&T 5' Rt ℄ SS
MH 3+15					108.77			

Form 307 5M 10-37

PLEASE RETURN TO
LOS ANGELES COUNTY SURVEYOR
700 HALL OF RECORDS

NOTE: ANY ADDITIONS OR CHANGES ON THIS SHEET MUST BE MADE OR CIRCLED IN RED INK, WITH DATE AND NAME OF PERSON MAKING CHANGE

Do not extend notes this side of this line

STATION	B. S.	H. I.	F. S.	ELEV.	Grade	Cut Ft		
		123 109						
3+17			4 33	118 78	108.77	10.01		Set IN N+T 5' Rt & SS
+25			4 59	118 52	108.79	9.73		Set x in Walk 25 Rt & SS
+50			4 55	118 56	108.85	9.71		" "
⊙ 3+75	5 189	123 828	4 470	118 639	108.92	9.73		" "
4+00			5 14	118 69	108.97	9.72		" "
+25			5 09	118 74	109.03	9.71		" "
+50			4 94	118 89	109.10	9.79		" "
+75			4 86	118 97	109.16	9.81		" "
5+00			4 75	119 08	109.22	9.86		" "
+25			4 67	119 16	109.28	9.88		" "
+50			4 57	119 26	109.34	9.92		" "
+75			5 16	118 67	109.40	9.27		set x in Pav 25 Rt & SS
5+79 79			4 93	118 90	109.41	9.49		" S+T " 5' " "
MH 5+81 79					109.42			
BM D69	5462	124 810	4 480	119 348			BM# D69 Cut spk	El. 119.318 LB 819-135 Miner + 90th NE cor in Cb. at N end of CR
5+83 79			5 92	118 89	109.43	9.46		set S+T 5' Rt & SS
6+00			5 35	119 46	109.48	9.98		" x in Walk 25 " "
+25			5 26	119 55	109.57	9.98		" " " "
+50			5 23	119 58	109.66	9.92		" " " "
+75			5 15	119 66	109.75	9.91		" " " "

0.2436%

0.36%

Profile No. ____ Notes Red. ____ Plotted ____ Job No. 6978 Division No. ____ F.B. 793 Pg. 131

X-Sec. No. ____ Date ____ Date ____ Survey of GLEN AVE D.S.

Notes Chkd. C.V.C. Checked ____ Survey by W.A. Miller Notes Willcs Date 5-12-1938

Date 8-8-38 Date ____ Map No. ____ Indexed C. Johnson

Form 307 5M 10-37

PLEASE RETURN TO
LOS ANGELES COUNTY SURVEYOR
700 HALL OF RECORDS

NOTE: ANY ADDITIONS OR CHANGES ON THIS SHEET MUST BE MADE OR CIRCLED IN RED INK, WITH DATE AND NAME OF PERSON MAKING CHANGE

Do not extend notes this side of this line

STATION	B. S.	H. I.	F. S.	ELEV.	Grade	Cut Ft.		
		124 810						
7+00			508	119 73	109.84	9.89		set x in Walk 2.5 Rt ℄ SS
+25			495	119 86	109.93	9.93		" "
+50			488	119 93	110.02	9.91		" "
+75			483	119 98	110.11	9.87		" "
8+00			477	120 04	110.20	9.84		" "
+25			469	120 12	110.29	9.83		" "
+50			464	120 17	110.38	9.79		" "
+75			454	120 27	110.47	9.80		" "
9+00			503	119 78	110.56	9.22		set x in Par 2.5' Rt ℄ SS
9+01 90			494	119 87	110.57	9.30		Set S & T 5' Rt ℄ SS
MH 9+03 90								
BM #D70	6544	126 576	4778	120 032			BMD70	El. 120.023 L B 819-136 Miner + 89th @ ℄ inter. x in S. Side MH Rim.
9+05 90			671	119 87	110.67	9.20		Set S & T 5' Rt ℄ SS
+25			604	120 54	110.75	9.79		" x Walk 2.5 " "
+50			600	120 58	110.85	9.73		" "
+75			595	120 63	110.94	9.69		" "
10+00			585	120 73	111.04	9.69		" "
+25			576	120 82	111.14	9.68		" "
+50			568	120 90	111.24	9.66		" "
+75			557	121 01	111.34	9.67		" "

0.36%

0.40%

0.39 75%

F. B. 793 PG. 132 Job No. 6978 Division No. SEC F Notes Red. Plotted Profile No.
Survey of GLEN AVE D.S. Date Date X-Sec. No.
Survey by W A Miller Notes Willes 8-12-1938 Notes Chkd. C.V.C. Checked
Indexed A. C. Johnson Date Date 8-8-38 Date

Form 307 5M 10-37

PLEASE RETURN TO
LOS ANGELES COUNTY SURVEYOR
700 HALL OF RECORDS

NOTE: ANY ADDITIONS OR CHANGES ON THIS SHEET MUST BE MADE OR CIRCLED IN RED INK, WITH DATE AND NAME OF PERSON MAKING CHANGE

Do not extend notes this side of this line

STATION	B. S.	H. I.	F. S.	ELEV.	Grade	cut Ft		
		126 576'						
11+00			555	121 03'	111.44'	9.59'		set x in walk 2.5 Rt 4 SS
+25			548	121 10'	111.54'	9.56'		" "
+50			537	121 21'	111.64'	9.57'		" "
+75			531	121 27'	111.74'	9.53'		" "
12+00			523	121 35'	111.84'	9.51'		" "
+25			508	121 50'	111.94'	9.56'		" "
12+38			440	122 18'	111.99'	10.19'		set 1x1 5' "
FMH 12+40								End of Improvement.
BM#5A			4985	121 591'			BM#5A Elev	121.590 LB 819-136 88th St on ℄ Miner Prod Lt T N Cb

+0.40% +0.39% +0.40%

Profile No. ____ Notes Red. ____ Plotted ____ Job No. 6978 Division No. Sec F
X-Sec. No. ____ Date ____ Date ____ Survey of GLEN AVE D.S.
Date 8-1-38 Checked ____ Survey by W.A. Miller Notes Willess Date 8-12-1938
Date ____ Map No. ____ Indexed A. C. Johnson

F. B. 793 Pg. 133

F. B793 Pg. 134 | Job No. | Division No. | Notes Rad. | Plotted | Profile

Survey of | Date | Date | No.

Survey by | Notes | Notes Chkd. | Checked | X-Sec.

Indexed A. C. Johnson | Date | Date | Date | No.

STATION	B. S.	H. I.	F. S.	ELEV.	

Form 307 5M 10-37

PLEASE RETURN TO
LOS ANGELES COUNTY SURVEYOR
700 HALL OF RECORDS

Do not extend notes this side of this line

NOTE: ANY ADDITIONS OR CHANGES ON THIS SHEET MUST BE MADE OR CIRCLED IN RED INK, WITH DATE AND NAME OF PERSON MAKING CHANGE

Profile No.	Notes Red.	Plotted	Job No. 6978 Division No. Sec F	F. B. 793 PG. 135
	Date	Date	Survey of GLEN AVE DS	
X-Sec. No.	Notes Chkd.	Checked	Survey by W.A. Miller Notes Miller	Date 1-20-1939
	Date	Date	Map No. Indexed C. Johnson	

NOTE: ANY ADDITIONS OR CHANGES ON THIS SHEET MUST BE MADE OR CIRCLED IN RED INK, WITH DATE AND NAME OF PERSON MAKING CHANGE

Do not extend notes this side of this line

PLEASE RETURN TO
LOS ANGELES COUNTY SURVEYOR
700 HALL OF RECORDS

Form 307 5M 10-37

GLEN AVE D.S.
J.N. 6978

PROFILE & CROSS SECTIONS
OF
CROCKET BLVD.
FROM
83RD ST To NADEAU ST
FOR
CATCH BASINS

Miller
Livingston
Baker
Climite

STATION	B. S.	H. I.	F. S.	ELEV.
		Prog. C.V.C. 1-20-39		

RECEIVED W.I.C. 1-23-39
PROGRESSED C.V.C. 1-24-39
BOOK INDEXED
MAP INDEXED
RECORD INDEXED
CARD INDEXED
REDUCED In Field
CHECKED C.V.C.C. 1-24-39

Form 307 5M 10-37

PLEASE RETURN TO
LOS ANGELES COUNTY SURVEYOR
700 HALL OF RECORDS

NOTE: ANY ADDITIONS OR CHANGES ON THIS SHEET MUST BE MADE OR CIRCLED IN RED INK, WITH DATE AND NAME OF PERSON MAKING CHANGE

Do not extend notes this side of this line

STATION	B. S.	H. I.	F. S.	ELEV.		
BM C-118	6 166	138 980		132 814		BM C-118 El 132.814 F.B. 701-97 83rd St & Fir St S.W. Cor Bt Spk in W Curb 19' S. of N. end.
0+00 ℄			592	133 06		℄ 83rd St.
50 R			605	132 93		Pav
50 L			605	132 93		Pav
0+14 ℄			630	132 68		Cross Gutter
+20 ℄			613	132 75		
23 R			649	132 49		Pav
50 R			611	132 87		P.L.
36.5 L			643	132 55		Edge Pav
50 L			57	133 3		P.L.
1+00 ℄			501	133 97		
14.5 R			541	133 57		Pav
47.5 R			557	133 41		Back of walk
50 R			54	133 6		P.L.
15 L			522	133 76		Pav
30 L			602	132 96		Edge Pav
48.5 L			538	133 60		Back of Walk
50 L			53	133 7		P.L.
2+00 ℄			430	134 68		
14.5 R			467	134 31		Pav
47.5 R			508	133 90		Back of Walk

F.B. 793 Pg. 136 2
Job No. 6978 Division No. Sec F
Survey of GLEN AVE DS
Survey by W.A. Miller Notes Miller 1-20-1939
Indexed A. C. Johnson Date
Notes Red. Date
Notes Chkd. C.V.C. Date 1-24-39
Plotted Date
Checked Date
Profile No.
X-Sec. No.

Form 307 5M 10-37

PLEASE RETURN TO
LOS ANGELES COUNTY SURVEYOR
700 HALL OF RECORDS

NOTE: ANY ADDITIONS OR CHANGES ON THIS SHEET MUST BE MADE OR CIRCLED IN RED INK, WITH DATE AND NAME OF PERSON MAKING CHANGE

Do not extend notes this side of this line

STATION		B. S.	H. I.	F. S.	ELEV.			
			138 980					
2+00	15 L			443	134 55		Pav	
	23 L			563	13335		Edge Pav	
	26.5 L			58	133 2		Gutter	
	48.5 L			481	13417		Back of Walk	
	50 L			47	1343		P.L.	
T.P.		7 885	142 240	4625	134 355			
3+00	℄			695	135 29			
	15 R			735	13491		Pav	
	47.5 R			779	13445		Back of Walk	
	50 R			77	1345		P.L.	
	15 L			715	135 09		Pav	
	34.5 L			826	13398		Edge Pav	
	37 L			86	1356		Gutter	
	48.5 L			732	13492		Back of Walk	
	50 L			72	1350		P.L.	
4+00	℄			652	13572			
	15 R			688	13536		Pav	
	47.5 R			721	135 03		Back of Walk	
	50 R			72	135 0		P.L.	
	15 L			683	1341		Pav.	

Profile
Notes Red. ____ Plotted ____ Job No. [illegible] Division No. [illegible]
No. ____ Date ____ Survey of [illegible]
X-Sec. ____ Date ____ Notes [illegible]
No. ____ Notes Chkd. C.V.C. Checked ____ Survey by W.A. Miller Notes Miller Date 1-20-1939
Date 1-24-39 Date ____ Map No. ____ Indexed C. Johnson

F. B. [illegible] Pg. 137

Form 307 5M 10-37

PLEASE RETURN TO
LOS ANGELES COUNTY SURVEYOR
700 HALL OF RECORDS

NOTE: ANY ADDITIONS OR CHANGES ON THIS SHEET MUST BE MADE OR CIRCLED IN RED INK, WITH DATE AND NAME OF PERSON MAKING CHANGE

Do not extend notes this side of this line

F. B. 793 Pg. 138 | Job No. 6978 Division No. Sec F | Profile
Survey of GLEN AVE TS | Notes Red. | Plotted | No.
Survey by KA MILLER | Date | Date | X-Sec.
Indexed C. Johnson | Notes Miller 1-30-1939 | Notes Chkd. C.V.C. | Checked | No.
Date | Date 1-24-39 | Date

STATION		B. S.	H. I.	F. S.	ELEV.		
			142.240				
4+00	34.5 L			7.85	134.39		Edge Pav
	36 L			80	134.2		Gutter
	48.5 L			6.97	135.27		Back of Walk
	50 L			6.9	135.3		PL
5+00	℄			5.90	136.34		
	15 R			6.23	136.01		Pav
	47.5 R			6.05	135.59		Back of walk
	50 R			6.5	135.7		PL
	15 L			6.25	135.99		Pav
	32.5 L			7.25	134.99		Edge Pav.
	35.5 L			7.3	134.9		Gutter
	48.5 L			6.30	135.90		Back of walk
	50 L			6.4	1358		PL
6+00	℄			5.11	137.13		
	15 R			5.43	136.81		Pav
	47.5 R			5.86	136.38		Back of walk
	50 R			5.7	136.3		PL
	15 L			5.45	136.79		Pav
	34.5 L			6.6.4	135.60		Edge Pav
	36 L			6.7	135.5		Gutter

Form 307 5M 10-37

PLEASE RETURN TO
LOS ANGELES COUNTY SURVEYOR
700 HALL OF RECORDS

NOTE: ANY ADDITIONS OR CHANGES ON THIS SHEET MUST BE MADE OR CIRCLED IN RED INK, WITH DATE AND NAME OF PERSON MAKING CHANGE

Do not extend notes this side of this line

STATION		B. S.	H. I.	F. S.	ELEV.			
			142.240					
6+00	48.5 L			5.76	136.48		Back of walk	
	50 L			5.5	136.7		P.L.	
T.P.		6.53	143.69	5.10	137.14			
7+00	℄			6.14	137.55			
	15 R			6.56	137.13		Pav	
	36.5 R			7.9	135.8		Gutter	
	47.5 R			6.75	136.94		Back of walk	
	50 R			6.5	137.2		P.L.	
	15 R			6.52	137.15		Pav	
	33 R			7.68	136.01		Edge Pav	
	35.5 R			7.8	135.9		Gutter	
	48.5 R			6.92	136.77		Back of walk	
	50 R			6.6	137.1		P.L.	
7+71	℄			5.90	137.79		S.P.L. 81st St	
	15 R			6.23	137.46		Pav	
	[illegible] R			7.2	136.5		Gutter	
	37.2 R			6.53	137.16		Curb	
	48 R			6.32	137.37		Back of walk	
	50 R			6.4	137.3		P.L.	
	15 L			6.18	137.51		Pav	

Profile No. ____ Notes Red. ____ Plotted ____ Job No. 802 Sec F Division No. ____ F. B. 793 Pg. 5 139
X-Sec. No. ____ Date ____ Date ____ Survey of GLEN AVE RS
Notes Chkd. C.V.C. Checked ____ Survey by W.A. Miller Notes Miller Date 1-20-1939
Date 1-24-39 Date ____ Map No. ____ Indexed A. C. Johnson Date ____

Form 307 5M 10-37

PLEASE RETURN TO
LOS ANGELES COUNTY SURVEYOR
700 HALL OF RECORDS

NOTE: ANY ADDITIONS OR CHANGES ON THIS SHEET MUST BE MADE OR CIRCLED IN RED INK, WITH DATE AND NAME OF PERSON MAKING CHANGE

Do not extend notes this side of this line

STATION		B. S.	H. I.	F. S.	ELEV.			
			143.69					
7+71	32 L			711	13[illegible]68		Edge Pav	
	34 L			73	1364		Gutter	
	48 L			652	13[illegible]17		Back of Walk	
	50 L			65	137[illegible]		P.L.	
8+01	℄			~			Approx ℄ 81st St.	
	37.5 R			704	13665		Cross Gutter Pav	
	50 R			618	13751		P.L. Pav.	
	100 R			623	13746		P.L.	
	15 L			608	13761		Pav	
	34.5 L			694	13[illegible]75		Cross Gutter	
	50 L			610	13759		P.L. Pav	
	100 L			596	13773		Pav	
8+31	℄			568	13801		N.P.L. 81st St.	
	15 R			602	13[illegible]		Pav	
	36.5 R			69	13[illegible]		Gutter	
	47.5 R			671	13[illegible]78		Back of Walk	
	50 R			64	137[illegible]		P.L.	
	15 L			598	13771		Pav	
	32.5 L			68	13[illegible]9		Edge Pav	
	34 L			70	13[illegible]		Gutter	

F. B. 793 PG. 140 | Job No. 6978 Sec F | Division No. | Notes Red. | Plotted | Profile
Survey of GLEN AVE D.S. | Date | Date | No.
Survey by W.A. Miller | Notes Miller 1-20-1939 | Notes Chkd. C.V.C. | Checked | X-Sec.
Indexed A. C. Johnson | Date | Date 1-24-39 | Date | No.

Form 307 5M 10-37

PLEASE RETURN TO
LOS ANGELES COUNTY SURVEYOR
700 HALL OF RECORDS

NOTE: ANY ADDITIONS OR CHANGES ON THIS SHEET MUST BE MADE OR CIRCLED IN RED INK, WITH DATE AND NAME OF PERSON MAKING CHANGE

Do not extend notes this side of this line

STATION		B. S.	H. I.	F. S.	ELEV.		
			143 69				
8+31	48 L			647	137 22	Back of walk	
	50 L			63	137 4	P.L.	
9+00	℄			545	138 24		
	15 R			577	137 92	Pan	
	37 R			[illegible]	136 9	Gutter	
	37 R			649	137 20	Curb	
	47.5 R			640	137 29	Back of walk	
	50 R			61	137 6	P.L.	
	15 L			575	137 94	Pan	
	33 L			663	137 06	Edge Pan	
	36.5 L			[illegible]	137 1	Gutter	
	48 L			515	137 54	Back of	
	50 L			61	137 6	P.L.	
10+00	℄			505	138 64		
	15 R			531	138 38	Pan	
	38 R			640	137 29	Gutter	
	48 R			567	138 02	Back of Walk	
	50 R			53	138 4	P.L.	
	15 L			535	138 34	Pan	
	33 L			628	137 41	Edge Pan	

Profile No. ____ Notes Red. ____ Plotted ____ Job No. 6778 Sec F Division No. ____ F. B. 773 Pg. 141

X-Sec. No. ____ Date ____ Date ____ Survey of [illegible]

Notes Chkd. C.V.C. Checked ____ Survey by W.A. Miller Notes Miller Date 1-20-1939

Date 1-24-39 Date ____ Map No. ____ Indexed C. Johnson Date ____

Form 307 5M 10-37

PLEASE RETURN TO
LOS ANGELES COUNTY SURVEYOR
700 HALL OF RECORDS

NOTE: ANY ADDITIONS OR CHANGES ON THIS SHEET MUST BE MADE OR CIRCLED IN RED INK, WITH DATE AND NAME OF PERSON MAKING CHANGE

Do not extend notes this side of this line

STATION	B. S.	H. I.	F. S.	ELEV.		
		143 69				
37 L			63	137 4		Gutter
48 L			560	138 09		Back of walk
50 L			55	138 2		P.L
T.P	631	144955	5045	138 645		
11+00 ℄			584	139 12		
15 R			615	138 81		Pav
39 R			73	137 7		Gutter
48 R			658	138 38		Back of walk
50 R			63	138 7		P.L.
15 L			608	138 88		Pav
33 L			718	137 78		Edge Pav
36.5 L			73	137 7		Gutter
48 L			643	138 53		Back of Walk
50 L			62	139 8		P.L.
12+00 ℄			528	139 68		
15 R			554	139 42		Pav
40 R			68	138 2		Gutter
48 R			606	139 10		Back of
50 R			60	139 0		P.L
15 L			551	139 45		Pav

F. B. 793 PG. 142 Job No. 6978 Sec F Division No. Notes Red. Plotted Profile
Survey of GLEN AVE D.S. Date Date No.
Survey by W.A. Miller Notes Miller 1-20-1939 Notes Chkd. C.V.C. Checked X-Sec.
Indexed C. Johnson Date Date 1-24-39 Date No.

Form 307 5M 10-37

PLEASE RETURN TO
LOS ANGELES COUNTY SURVEYOR
700 HALL OF RECORDS

NOTE: ANY ADDITIONS OR CHANGES ON THIS SHEET MUST BE MADE OR CIRCLED IN RED INK, WITH DATE AND NAME OF PERSON MAKING CHANGE

Do not extend notes this side of this line

STATION	B. S.	H. I.	F. S.	ELEV.			
		144955					
33 L			665	13831		Edge Pav	
36.5 L			70	1380		Gutter	
48 L			597	13899		Back of Walk	
50 L			58	1392		P.L	
13+00 ℄			487	14009			
15 R			522	13974		Pav	
39 R			63	1387		Gutter	
48 R			535	13961		Back of Walk	
50 R			52	1398		P.L	
15 L			506	13990		Pav	
33 L			604	13892		Edge Pav	
35 L			64	1386		Gutter	
48 L			555	13941		Back of Walk	
50 L			55	1395		P.L	
T.P.	6025	146120	486	140095			
14+00 ℄			583	14029			
15 R			618	13994		Pav	
39 R			71	1390		Gutter	
48 R			629	13983		Back of Walk	
50 R			62	1399		P.L	

Profile No. ____ Notes Red. ____ Plotted ____ Job No. 6778 Division No. See F
X-Sec. No. ____ Date ____ Date ____ Survey of [illegible]
Notes Chkd. C.V.C. Checked ____ Survey by W.A. Miller Notes Miller Date 1-20-1939
Date 1-24-39 Date ____ Map No. ____ Index A. C. Johnson Date ____

F. B. 193 PG. 143 4

Form 307 SM 10-37

PLEASE RETURN TO
LOS ANGELES COUNTY SURVEYOR
700 HALL OF RECORDS

NOTE: ANY ADDITIONS OR CHANGES ON THIS SHEET MUST BE MADE OR CIRCLED IN RED INK, WITH DATE AND NAME OF PERSON MAKING CHANGE

Do not extend notes this side of this line

F. B. 793 PG. 144 | Job No. 6978 Division No. Sec F | Profile
Survey of GLEN AVE DS | Notes Red. | Plotted | No.
Survey by W.A. Miller | Notes Miller 1-30-1939 | Date | Date | X-Sec.
Indexed C. Johnson | Date | Notes Chkd. C.W.C. | Checked | No.
Date 1-24-39 | Date

STATION		B. S.	H. I.	F. S.	ELEV.		
			146.20				
14+00	15 L			6.04	14.08		Pav
	24 L			6.95	139.17		Edge Pav
	37 L			6.9	139.2		Gutter
	48 L			6.18	139.14		Back of Walk
	50 L			6.1	140.0		P.L
15+00	℄			5.62	140.50		
	15 R			6.01	140.11		Pav
	48 R			5.90	140.22		Back of Walk
	50 R			5.78	140.3		P.L
	15 L			5.86	140.24		Pav
	24.5 L			6.60	139.49		Edge Pav
	37 L			6.8	139.3		Gutter
	48 L			5.85	140.32		Back of Walk
	50 L			5.8	140.3		P.L
15+83	℄			5.45	140.67		S.P.L Nadeau St
	15 R			5.93	140.19		Pav
	48 R			5.55	140.57		Back of Walk
	15 L			5.55	140.57		Pav
	31.5 L			6.00	140.12		Edge Pav.
	36 L			6.2	139.9		Gutter

Form 307 5M 10-37

PLEASE RETURN TO
LOS ANGELES COUNTY SURVEYOR
700 HALL OF RECORDS

NOTE: ANY ADDITIONS OR CHANGES ON THIS SHEET MUST BE MADE OR CIRCLED IN RED INK, WITH DATE AND NAME OF PERSON MAKING CHANGE

Do not extend notes this side of this line

STATION	B. S.	H. I.	F. S.	ELEV.			
		146 120					
15483 48 L			537	14075		Back of Walk	
16+07.85 ±			~			℄ Nadeau St.	
25 R			616	13996		Pav	
36.5 R			654	13958		Cross Gutter	
50 R			626	13986		Pav	
90 R			515	14097		Pav	
117 R			511	14101		Pav	
15 L			514	14098		Pav	
50 L			500	14112		Pav	
T.P.	5750	146 315	5555	140 565		BM G-22 El. 141.246 F.B. 701-120 Bell Ave & Nadeau St SW Cor	
B.M. G-22			5075	141 240		L+T M.C.R	

Profile No. ____ Notes Red. ____ Plotted ____ Job No. 678 Division No. ____ Sec F

X-Sec. No. ____ Date ____ Date ____ Survey of Glory Ave T.S.

Notes Chkd. C.V.C. Checked ____ Survey by W.A. Miller Notes Miller Date 1-20-1939

Date 1-24-39 Date ____ Map No. ____ Indexed A. C. Johnson Date ____

F. B. 783 PG. 145

F. B. 793 Pg. 146 | Job No. 6978 Division No. Sec F | Notes Red. | Plotted | Profile

Survey of GLEN AVE D.S. | Date | Date | No.

Survey by W.A. Miller | Notes Miller 1-20-1939 | Notes Chkd. | Checked | X-Sec.

Indexed A. C. Johnson | Date | Date | Date | No.

STATION	B. S.	H. I.	F. S.	ELEV.	

Form 307 5M 10-37

PLEASE RETURN TO
LOS ANGELES COUNTY SURVEYOR
700 HALL OF RECORDS

Do not extend notes this side of this line

NOTE: ANY ADDITIONS OR CHANGES ON THIS SHEET MUST BE MADE OR CIRCLED IN RED INK, WITH DATE AND NAME OF PERSON MAKING CHANGE

Profile	Notes Red.	Plotted	Job No. 6978 Division No.	F. B. 793 Pg. 147
No.	Date	Date	Survey of GLEN AVE DS	
X-Sec.	Notes Chkd.	Checked	Survey by W.A. Miller Notes Miller Date 1-18-1939	
No.	Date	Date	Map No. Indexed C. Johns Date	

GLEN AVE DS
J N 6978

PROFILE & CROSS SECTIONS
FOR
CBs ON JUNIPER STREET
AT
88TH ST.

Miller
Livingston
Baker
Clinite

ELEV.

F. S.

Prog - C.V.C.
1-18-39

H. I.

B. S.

STATION

RECEIVED W.I.G. 1-20-39
PROGRESSED C.V.C. 1-20-39
BOOK INDEXED
MAP INDEXED
RECORD INDEXED
CARD INDEXED
REDUCED In Field
CHECKED C.V.C. 1-20-39

NOTE: ANY ADDITIONS OR CHANGES ON THIS SHEET MUST BE MADE OR CIRCLED IN RED INK, WITH DATE AND NAME OF PERSON MAKING CHANGE

Do not extend notes this side of this line

PLEASE RETURN TO
LOS ANGELES COUNTY SURVEYOR
700 HALL OF RECORDS

Form 307 5M 10-37

Form 307 5M 10-37

PLEASE RETURN TO
LOS ANGELES COUNTY SURVEYOR
700 HALL OF RECORDS

NOTE: ANY ADDITIONS OR CHANGES ON THIS SHEET MUST BE MADE OR CIRCLED IN RED INK, WITH DATE AND NAME OF PERSON MAKING CHANGE

Do not extend notes this side of this line

STATION	B. S.	H. I.	F. S.	ELEV.		
B.M. C-110	2695	127.376		12[illegible]691	B.M. C-110 El. 124.691 F.B. 701-89 88th St. = Juniper St. N.E. Cor. High Spot or letter "D" top of Fire plug.	
	88th St	West from	Juniper St.			
0+00 ℄			465	122 73	= 2+05.1 Juniper St. Int ℄ 88th St. & Juniper St to the North of 88th St.	
+06 ℄			510	122 28	Gutter	
+10 ℄			474	122 64		
+10 ℄			440	122 98		
5N			440	122 98		
15N			440	122 98		
5S			430	122 08		
15S			480	122 58		
1+00 ℄			450	122 88		
5N			450	122 88		
15N			450	122 88		
5S			450	122 88		
15S			510	122 28		
+50 ℄			460	122 78		
5N			440	122 98		
5S			47	122 68		
15S			50	122 38		
+73 ℄			44	122 98		
5N			45	122 88	Alley	

F. B. 793 PG. 148 Job No. 6978 Sec F ~~Division No.~~ Notes Red. Plotted Profile
Survey of GLEN AVE DS Date Date No.
Survey by W.A. Miller Notes Miller 1-18-1938 Notes Chkd. C.V.C. Checked X-Sec.
Indexed A. C. Johnson Date Date 1-20-39 Date No.

Form 307 5M 10-37

PLEASE RETURN TO
LOS ANGELES COUNTY SURVEYOR
700 HALL OF RECORDS

NOTE: ANY ADDITIONS OR CHANGES ON THIS SHEET MUST BE MADE OR CIRCLED IN RED INK, WITH DATE AND NAME OF PERSON MAKING CHANGE

Do not extend notes this side of this line

Profile No. ____ Notes Red. ____ Plotted ____ Job No. 6918 Division No. ____
X-Sec. No. ____ Date ____ Date ____ Survey of GLEN ANS DS
Notes Chkd. C.K.G. Checked ____ Survey by W.A. Miller Noted Miller Date 1-5-1939
Date 1-20-39 Date ____ Map No. ____ Indexed C. Johnson Date ____

F. B. 783 Pg. 149

STATION	B. S.	H. I.	F. S.	ELEV.	
		127 376			
1+73 11 N			45	122 88	Alley North
55			45	122 88	
15 S			47	122 68	
		Juniper St From 205.1 S of E. 88th St to 87th St			
0+00 ℄			584	121 54	
8 R			557	121 81	Crown
15 R			597	121 41	Edge Pav
7 R			61	121 28	Gutter
30 R			47	122 68	PL.
1 L			596	121 42	Edge Pav
5 L			63	121 08	Gutter
10 L			57	121 68	PL.
+50 ℄			584	121 54	
8 R			559	121 86	Crown
17 R			590	121 48	Edge Pav
9 R			60	121 38	Gutter
30 R			45	122 88	PL.
1 L			596	121 42	Edge Pav
3 L			60	121 38	Gutter

Form 307 5M 10-37

PLEASE RETURN TO
LOS ANGELES COUNTY SURVEYOR
700 HALL OF RECORDS

NOTE: ANY ADDITIONS OR CHANGES ON THIS SHEET MUST BE MADE OR CIRCLED IN RED INK, WITH DATE AND NAME OF PERSON MAKING CHANGE

Do not extend notes this side of this line

STATION		B. S.	H. I.	F. S.	ELEV.		
			127 376				
0+50	10 L			54	12198	P.L.	
1+00	℄			597	12141		
	8 R			547	12191	Crown	
	17 R			578	12160	Edge Pav.	
	19 R			59	12148	Gutter	
	30 R			45	12288	P.L	
	1 L			604	12134	Edge Pav	
	4 L			62	12118	Gutter	
	10 L			56	12178	P.L.	
1+50	℄			551	12187		
	8 R			513	12225	Crown	
	16 R			545	12193	Edge Pav	
	19 R			57	12168	Gutter	
	30 R			43	12308	PL	
	1 L			564	12174	Edge Pav.	
	5 L			58	12158	Gutter	
	10 L			51	12228	PL	
2+00	℄			473	12265		
	8 R			453	12285	Crown	
	15 R			510	12228	Edge Pav	

F. B. 793 Pg. 150 Job No. 6978 Sec. F Division No. Notes Red. Plotted Profile
Survey of GLEN AVE D.S. Date Date No.
Survey by W.A. Miller Notes Miller 1-18-1939 Notes Chkd. C.V.C. Checked X-Sec.
Indexed A. C. Johnson Date Date 1-20-38 Date No.

Form 307 5M 10-37

PLEASE RETURN TO
LOS ANGELES COUNTY SURVEYOR
700 HALL OF RECORDS

NOTE: ANY ADDITIONS OR CHANGES ON THIS SHEET MUST BE MADE OR CIRCLED IN RED INK, WITH DATE AND NAME OF PERSON MAKING CHANGE

Do not extend notes this side of this line

STATION		B. S.	H. I.	F. S.	ELEV.		
			127376				
2+10	17 R			55	12188	Gutter	
	30 R			47	12268	P.L.	
	4 L			516	12227	Edge Pav	
	6 L			54	12198	Gutter	
	10 L			45	12288	P.L.	
2+05.1	℄			465	12273		
	8 R			452	12286	Crown	
	14 R			507	12231	E	
	17.5 R			54	12198	Gutter	
	30 R			46	12278	P.L.	
	4 L			497	12241	Edge Pav	
	6 L			51	12228	Gutter	
	10 L			47	12268	P.L.	
2+00.2	℄			458	12280		
	8 R			452	12286	Crown	
	14 R			510	12228	Edge Pav	
	17 R			52	12218	Gutter	
	30 R			41	12328	P.L.	
	5 L			488	12250	Edge Pav	
	10 L			51	12328	Gutter	

Profile
No. 1 Notes Red. Plotted Job No. 8918 Division No.
X-Sec. Date Date Survey of GLEN AVE U.S.
No. Notes Chkd. C.W.C. Checked Survey by K.A. Miller Notes Miller Date 1-27-38
Date 1-20-38 Date Map No. Indexed C. Johnston

F. B. 193 PG. 157

Form 307 5M 10-37

PLEASE RETURN TO
LOS ANGELES COUNTY SURVEYOR
700 HALL OF RECORDS

NOTE: ANY ADDITIONS OR CHANGES ON THIS SHEET MUST BE MADE OR CIRCLED IN RED INK, WITH DATE AND NAME OF PERSON MAKING CHANGE

Do not extend notes this side of this line

STATION		B. S.	H. I.	F. S.	ELEV.		
			127 376				
2+10.2	30 L			43	123 08	PL	
+50	℄			446	122 92		
	11.5 R			483	122 55	Edge Pav	
	16.5 R			50	[illegible]	Gutter	
	30 R			42	[illegible]	PL	
	9 L			474	122 64	Edge Pav.	
	14 L			52	122 18	Gutter	
	30 L			47	122 68	PL	
TP		5830	128 586	4620	122 756		
3+00	℄			537	123 22		
	11 R			587	122 72	Edge Pav	
	16 R			62	122 39	Gutter	
	30 R			50	123 59	PL	
	9 L			568	122 91	Edge Pav	
	16.5 L			62	122 39	Gutter	
	30 L			54	123 19	PL	
4+00	℄			475	123 84		
	11 R			536	123 23	Edge Pav	
	16 R			58	122 79	Gutter	
	30 R			44	124 19	P.L.	

F. B. 793 Pg. 152 | Job No. 6978 Sec F | Division No. | Notes Red. | Plotted | Profile
Survey of GLEN AVE D.S. | Date | Date | No.
Survey by W.A. Miller | Notes Miller 1-18-1939 | Notes Chkd. C.V.C. | Checked | X-Sec.
Indexed A. C. Johnson | Date | Date 1-20-39 | Date | No.

Form 307 5M 10-37

PLEASE RETURN TO
LOS ANGELES COUNTY SURVEYOR
700 HALL OF RECORDS

NOTE: ANY ADDITIONS OR CHANGES ON THIS SHEET MUST BE MADE OR CIRCLED IN RED INK, WITH DATE AND NAME OF PERSON MAKING CHANGE

Do not extend notes this side of this line

STATION		B. S.	H. I.	F. S.	ELEV.		
			128586				
4+00	9 L			500	123 59	Edge Pav	
	16 L			56	122 99	Gutter	
	30 L			47	123 89	P.L	
5+00	℄			434	124 25		
	11 R			480	123 79	Edge Pav	
	15 R			52	123 39	Gutter	
	30 R			42	124 39	P.L	
	9 L			450	124 09	Edge Pav	
	16.5 L			50	123 59	Gutter	
	30 L			42	124 39	P.L	
6+00	℄			409	124 50		
	9.5 R			441	124 18	Edge Pav	
	16.5 R			51	123 49	Gutter	
	30 R			37	124 89	P.L	
	11.5 L			442	124 17	Edge Pav	
	19.5 L			48	123 79	Gutter	
	30 L			42	124 39	P.L	
6+10	℄			406	124 53		
	20 L			490	123 69	Gutter	
	30 L			436	124 23	Curb	

Profile
No. ____ Date ____ Notes Red. ____ Plotted ____ Job No. 6978 Division No. 520
X-Sec. Notes Chkd. C.V.C. Checked ____ Survey of GLEN AVE D.S.
No. ____ Date 1-20-38 Date ____ Survey by K.A. Miller Notes Miller Date 1-18-1939
Map No. ____ Indexed C. Johns Date ____

F. B 793 PG. 153

Form 307 5M 10-37

PLEASE RETURN TO
LOS ANGELES COUNTY SURVEYOR
700 HALL OF RECORDS

NOTE: ANY ADDITIONS OR CHANGES ON THIS SHEET MUST BE MADE OR CIRCLED IN RED INK, WITH DATE AND NAME OF PERSON MAKING CHANGE

Do not extend notes this side of this line

STATION		B. S.	H. I.	F. S.	ELEV.		
			128 586				
6+10	29.5 L			406	124 53	Bk Walk	
7+00	℄			385	124 74		
	9 R			420	124 39	Edge Pav	
	15 R			490	123 69	Gutter	
	30 R			35	125 09	P.L	
	20 L			448	124 11	Gutter	
	20 L			390	124 69	Curb	
	29.5 L			374	124 85	Bk of Walk	
7+35.90	℄			394	124 65	S. P.L. 87th St.	
	13.5 R			456	124 03	Edge Pav	
	15.5 R			48	123 79	Gutter	
	30 R			32	125 39	P.L.	
	20 L			441	124 18	Gutter	
	20 L			383	124 76	Curb, S. end Ret.	
	29.5 L			359	125 00	Bk of walk	
7+65.90	℄			398	124 61	℄ 87th St.	
	15 R			451	124 08		
	20.5 R			477	123 82		
	30 R			460	123 99		
	20 L			394	124 65		

F. B. 793 PG. 154 Job No. 6978 Sec F Division No. Notes Red. Plotted Profile
Survey of GLEN AVE D.S. Date Date No.
Survey by W.A. Miller Notes Miller 1-18-1939 Notes Chkd. C.V.C. Checked X-Sec.
Indexed A. C. Johnson Date Date 1-20-39 Date No.

Form 307 5M 10-37

PLEASE RETURN TO
LOS ANGELES COUNTY SURVEYOR
700 HALL OF RECORDS

NOTE: ANY ADDITIONS OR CHANGES ON THIS SHEET MUST BE MADE OR CIRCLED IN RED INK, WITH DATE AND NAME OF PERSON MAKING CHANGE

Do not extend notes this side of this line

STATION		B. S.	H. I.	F. S.	ELEV.		
			128 586				
7+65.90	30 L			395	124 64	℄ 87th St.	
	64 L			395	124 64	"	
				380	124 79	W. end C. Ret S.W. Cor Juniper St & 87th St	
7+95.90	℄			378	124 81		
	9.5 R			418	124 41	Edge Pav	
	14.5 R			45	124 09	Gutter	
	30 R			35	125 09	P.L.	
	12.5 L			415	124 44	Edge Pav	
	19 L			43	124 29	Gutter	
	30 L			354	125 05	P.L.	
T.P.		4545	129 681	345	125 136	B.M. C-109 El 124.804 F.R. 701-88 87th St & Juniper St S.W. Cor	
B.M. C-109				486	124 821	Bt Spk in Curb 11.5 S. of S. end Cb. Ret.	

Profile
No. ____ Notes Red. ____ Plotted ____ Job No. 6978 Division No. ____ Sec F
X-Sec. No. ____ Date ____ Date ____ Survey of GLEN AVE D.S.
Notes Chkd. C.V.C. Checked ____ Survey by W.A. Miller Notes Miller Date 1-18-1939
Date 1-20-38 Date ____ Map No. ____ Indexed C. Johnson Date ____

F. B. 793 PG. 155 4

F. B. 793 PG. ~~10~~ 156 | Job No. 6978 ~~Division No.~~ Sec F | Notes Red. | Plotted | Profile

Survey of GLEN AVE D.S | Date | Date | No.

Survey by W.A. Miller | Notes Miller 1-18-1939 | Notes Chkd. | Checked | X-Sec.

Indexed A. C. Johnson | Date | Date | Date | No.

STATION	B. S.	H. I.	F. S.	ELEV.

Form 307 5M 10-37

PLEASE RETURN TO
LOS ANGELES COUNTY SURVEYOR
700 HALL OF RECORDS

NOTE: ANY ADDITIONS OR CHANGES ON THIS SHEET MUST BE MADE OR CIRCLED IN RED INK, WITH DATE AND NAME OF PERSON MAKING CHANGE

Do not extend notes this side of this line

Profile No. | Notes Red. | Plotted | Job No. 6978 Sec F | Division No. | F. B. 793 Pg. 157
X-Sec. No. | Notes Chkd. | Checked | Survey of GLEN AVE D.S. | Survey By K.A. Miller | Notes Miller | Date 1-19-1939
Date | Date | Map No. | Index C. Johnson | Date

GLEN AVE D.S.
J.N. 6978

PROFILE & CROSS SECTIONS
FOR
CATCH BASINS ON 83rd ST.

Miller
Livingston
Baker

NOTE: ANY ADDITIONS OR CHANGES ON THIS SHEET MUST BE MADE OR CIRCLED IN RED INK, WITH DATE AND NAME OF PERSON MAKING CHANGE

Do not extend notes this side of this line

PLEASE RETURN TO
LOS ANGELES COUNTY SURVEYOR
700 HALL OF RECORDS

Form 307 5M 10-37

STATION | B. S. | H. I. | F. S. | ELEV.

Prog. C.V.C. 1-19-39

RECEIVED W.I.G. 1-20-39
PROGRESSED C.V.C. 1-20-39
BOOK INDEXED
MAP INDEXED
RECORD INDEXED
CARD INDEXED
REDUCED In Field
CHECKED C.V.C. 1-20-39

Form 307 5M 10-37

PLEASE RETURN TO
LOS ANGELES COUNTY SURVEYOR
700 HALL OF RECORDS

NOTE: ANY ADDITIONS OR CHANGES ON THIS SHEET MUST BE MADE OR CIRCLED IN RED INK, WITH DATE AND NAME OF PERSON MAKING CHANGE

Do not extend notes this side of this line

STATION	B. S.	H. I.	F. S.	ELEV.		A-9A
B.M. A9A	5 57	136 578		131 008		B.M. A-9A El. 131.008 Const Notes Hickory St & 83rd St. S.W. Cor. C.Spk in Ch. 30' S. of S.P.L
0+06 ℄			515	131 43		
6.5 R			533	131 25		Edge Pav
11 R			56	130 98		Gutter
20 R			50	131 58		P.L
15.5 L			550	131 08		Edge Pav.
19.5 L			56	130 98		Gutter
21.5 L			54	131 18		
0+36 ℄			512	131 46		Approx ℄ Lou Dillon Ave
9. R			531	131 27		Edge Pav.
11.5 R			56	130 98		Gutter
20 R			50	131 58		P.L.
13 L			517	131 41		Pav
17.5 L			531	131 27		Pav
50. L			50	131 58		Pav
0+47 ℄			510	131 48		E.P.L. Lou Dillon Ave North
8.5 R			532	131 26		Edge Pav
11.5 R			55	131 08		Gutter
20 R			511	131 47		Back of Walk on E side of Lou Dillon Ave. Also end of Wlk.
0+66 ℄			515	131 43		W.P.L. Lou Dillon Ave South.
13 L			533	131 25		Edge Pav.

F. B. 793 Pg. 158 Job No. 6978 Division No. Sec F Notes Red. Plotted Profile
Survey of GLEN AVE DS Date Date No.
Survey by W.A. Miller Notes Miller 1-19-939 Notes Chkd. C.V.C. Checked X-Sec.
Indexed A. C. Johnson Date Date 1-20-39 Date No.

Form 307 5M 10-37

PLEASE RETURN TO
LOS ANGELES COUNTY SURVEYOR
700 HALL OF RECORDS

NOTE: ANY ADDITIONS OR CHANGES ON THIS SHEET MUST BE MADE OR CIRCLED IN RED INK, WITH DATE AND NAME OF PERSON MAKING CHANGE

Do not extend notes this side of this line

STATION		B. S.	H. I.	F. S.	ELEV.		
			136 578				
0+66	16.5 L			56	130 98		Gutter.
	21 L			50	131 58		
0+78	℄			507	131 51		Approx ℄ Lou Dillon Ave North.
	14 R			56	131 98		Gutter & Pav
	28.5 R			50	131 58		Pav
	50 R			458	132 00		Pav
1+08	℄			507	131 51		W.P.L Lou Dillon Ave North.
	10 R			541	131 17		Edge Pav
	13 R			56	130 98		Gutter
	19.5 R			513	131 45		Back of Walk W. side Lou Dillon Ave Also end of Walk
	11 L			523	131 35		Edge Pav
	16.5 L			54	131 18		Gutter
	21 L			50	131 58		
1+50	℄			508	131 50		
+78	℄			564	130 94		E.P.L Hickory St.
	9.5 R			568	130 90		Edge Pav
	13 R			55	131 08		Gutter
	20 R			50	131 58		P.L
	9.5 L			580	130 78		Edge Pav
	20 L			527	131 31		Back of Walk E.P.L. Hickory St

Profile No. ____ Notes Red. ____ Plotted ____ Job No. 6978 Sec F Division No. ____ F. B 793 Pg. 159
X-Sec. No. ____ Date ____ Date ____ Survey of GLEN AVE DS
Notes Chkd. C.V.C. Date 1-20-39 Checked ____ Date ____ Survey by W.A. Miller Notes Miller Date 1-19-1939
Map No. ____ Indexed C. Johnson Date ____

Form 307 5M 10-37

PLEASE RETURN TO
LOS ANGELES COUNTY SURVEYOR
700 HALL OF RECORDS

NOTE: ANY ADDITIONS OR CHANGES ON THIS SHEET MUST BE MADE OR CIRCLED IN RED INK, WITH DATE AND NAME OF PERSON MAKING CHANGE

Do not extend notes this side of this line

STATION		B. S.	H. I.	F. S.	ELEV.			
			136 578					
1+90	℄			592	130 66			
2+03	℄			556	131 02		Approx ℄ Hickory St.	
	11 R			558	131 00		Edge Pav.	
	15.5 R			57	130 88		Gutter	
	20 R			48	131 78		PL.	
	30 L			524	131 34			
	50 L			535	131 23			
				551	131 07		E.Cb Hickory St 37' S. of ℄ 83rd St.	30' between Curbs
				551	131 07		W.Ch " " "	
2+28	℄			477	131 81		W.P.L. Hickory St	
	9 R			506	131 52		Edge Pav.	
	13.5 R			55	131 08		Gutter	
	20 R			53	131 28		P.L.	
	8.5 L			501	131 57		Pav.	
	21 L			52	131 38			
T.P.		285	137 398	203	134 548			
3+00	℄			566	131 74			
	9 R			588	131 52		Edge Pav	
	14 R			65	130 80		Gutter	
	20 R			54	132 00		PL	

F. B. 793 Pg 160 | Job No. 6978 Division No. Sec F | Notes Red. | Plotted | Profile
Survey of GLEN AVE D.S. | Date | Date | No.
Survey by W.A. Miller | Notes Miller 1-19-1939 | Notes Chkd. C.V.C. | Checked | X-Sec.
Indexed A. C. Johnson | Date | Date 1-20-38 | Date | No.

Form 307 5M 10-37

PLEASE RETURN TO
LOS ANGELES COUNTY SURVEYOR
700 HALL OF RECORDS

NOTE: ANY ADDITIONS OR CHANGES ON THIS SHEET MUST BE MADE OR CIRCLED IN RED INK, WITH DATE AND NAME OF PERSON MAKING CHANGE

Do not extend notes this side of this line

STATION		B. S.	H. I.	F. S.	ELEV.			
			137 398					
3+00	3 L			562	13178		Pav	
	21 L			57	13170			
3+56.5	℄			541	13199		E.P.L. Alix Ave	
	11 R			577	13163		Edge Pav	
	15 R			61	13130		Gutter	
	20 R			577	13163		Back of walk on E. side Alix Ave also end of walk	
	4.5 L			539	13201		Pav	
	21 L			55	13190			
3+86.5	℄			519	13121		Approx ℄ Alix Ave	
	10 R			550	13190		Pav	
	16.8 R			60	13140		Gutter	
	29 R			538	13202		Pav	
	50 R			510	13230		Pav	
4+16.5	℄			513	13227		W.P.L. Alix Ave	
	10.5 R			541	13199		Edge Pav	
	15 R			59	13150		Gutter	
	21.5 R			539	13201		Back of walk on W. side Alix Ave also end of walk	
	3 L			512	13228		Pav	
	20 L			48	13260			
4+89				508	13232		E.P.L. Grape St	

Profile No. ____ Notes Red. ____ Plotted ____ Job No. 6978 Division No. ____ Sec. F

X-Sec. No. ____ Date ____ Date ____ Survey of GLEN AVE DS

Notes Chkd. CVG Checked ____ Survey by W.A. Miller Notes Miller Date 1-19-1939

Date 1-20-39 Date ____ Map No. ____ Indexed C. Johnson Date ____

F. B. 793 Pg. 161

Form 307 5M 10-37

PLEASE RETURN TO
LOS ANGELES COUNTY SURVEYOR
700 HALL OF RECORDS

NOTE: ANY ADDITIONS OR CHANGES ON THIS SHEET MUST BE MADE OR CIRCLED IN RED INK, WITH DATE AND NAME OF PERSON MAKING CHANGE

Do not extend notes this side of this line

F. B. 793 Pg. 162 | Job No. 6978' Sec F Division No. | Profile No. | X-Sec. No.

Survey of GLEN AVE D.S. | Platted | Notes Red. | Checked

Survey by W.A. Miller | Date | Date | Date 1-29-39

Indexed A. C. Johnson | Date | Notes Miller 1-19-1939 | Notes Chkd. C.W.C.

STATION		B. S.	H. I.	F. S.	ELEV.			
			137 3/8 98					
4+89	10.5 R			528	132 12		Edge Pav	
	15 5 R			60	131 40		Gutter	
	20 R			44	133 00		P.L.	
	3 L			511	132 29		Pav	
	18.5 L			521	132 19		Back of Walk on E. side Grape St. Also end of walk	
	20 L			534	132 06		End curb E. side Grape St.	30' between curb.
	31 L			556	131 84		" " W "	
5+18	℄			—			Approx ℄ Grape	
	31 L			536	132 04		Pav	
5+48	℄			501	132 39		W P.L. Grape St.	
	10.5 R			523	132 17		Edge Pav	
	14.5 R			56	131 80		Gutter	
	20 R			43	133 10		P.L.	
	3 L			505	132 35		Pav	
	15.5 L			61	131 30		Gutter	
	18.2 L			522	132 18		Back of Walk W side Grape St. Also end of walk	
6+00	℄			476	132 64			
	10.8 R			496	132 44		Edge Pav	
	15.5 R			58	131 60		Gutter	
	20 R			43	133 10		P.L.	

Form 307 5M 10-37

PLEASE RETURN TO
LOS ANGELES COUNTY SURVEYOR
700 HALL OF RECORDS

NOTE: ANY ADDITIONS OR CHANGES ON THIS SHEET MUST BE MADE OR CIRCLED IN RED INK, WITH DATE AND NAME OF PERSON MAKING CHANGE

Do not extend notes this side of this line

STATION		B. S.	H. I.	F. S.	ELEV.			
			137 398					
6+00	28 L			476	132 64		Pav	
	14.5 L			59	131 50		Gutter	
	20 L			50	132 40			
T.P.		526	137 898	476	132 638			
6+57	℄			500	132 90		E.P.L. Crocket Blvd	
	11.5 R			55	132 40		Gutter	
	20 R			496	132 94		P.L.	
	6 L			499	132 91		Pav	
	11 L			52	132 70		Edge Pav.	
	18.5 L			57	132 20		Gutter	
	20 L			46	133 30			
7+07	℄			482	133 08		Approx ℄ Crocket Blvd	
	9.5 R			494	132 96		Pav	
	15.5 R			519	132 72		Pav	
	30 R			454	133 36		Pav	
	50 R			414	133 76		Pav	
	9 L			508	132 82		Edge Pav	
	13 L			54	132 50		Gutter	
	20 L			50	132 90			
7+57	℄			491	132 99		W.P.L. Crocket Blvd	

Profile No. ____ Notes Red. ____ Plotted ____ Job No. 6978 Division No. Sec F
X-Sec. No. ____ Date ____ Date ____ Survey of GLEN AVE D.S.
Notes Chkd. C.V.C. Date 1-20-39 Checked ____ Date ____ Survey by W.A. Miller Notes Miller Date 1-19-1939
Map No. ____ Index C. Johnson Date ____

F. B. 793 PG. 4/63

Form 307 5M 10-37

PLEASE RETURN TO
LOS ANGELES COUNTY SURVEYOR
700 HALL OF RECORDS

NOTE: ANY ADDITIONS OR CHANGES ON THIS SHEET MUST BE MADE OR CIRCLED IN RED INK, WITH DATE AND NAME OF PERSON MAKING CHANGE

Do not extend notes this side of this line

STATION		B. S.	H. I.	F. S.	ELEV.			
			137898'					
7+57	12 R			514	132 76		Edge Pav	
	15 R			54	132 50		Gutter	
	20 R			45	133 40		P.L.	
	9.5 L			53	132 60		Edge Pav	
	10.5 L			54	132 50		Gutter	
	20 L			49	133 00			
8+33.8	℄			460	133 30		E.P.L Fir St	
	8 R			462	133 28		Edge Pav	
	15 R			49	133 00		Gutter	
	20 R			42	133 70		P.L	
	9.5 L			511	132 79		Edge Pav	
	12.5 L			54	132 50		Gutter	
	16 L			465	133 25		Back of Walk E. side Fir St. Also end of Walk	
8+63.8	℄			440	133 50		℄ Fir St.	
	10 L			446	133 44		Pav	
	50 L			513	132 77		Pav	
8+93.8	℄			438	133 52			
	10.5 R			450	133 40		Edge Pav	
	14.5 R			47	133 20		Gutter	
	20. R			38	134 10		P.L	

F. B. 793 PG. 164 | Job No. 6978 | Division No. Sec F | Notes Red. | Plotted | Profile
Survey of GLEN AVE D.S. | Date | Date | No.
Survey by W.A. Miller | Notes Miller 1-19-1939 | Notes Chkd. C.V.C. | Checked | X-Sec.
Indexed A. C. Johnson | Date | Date 1-20-39 | Date | No.

Form 307 5M 10-37

PLEASE RETURN TO
LOS ANGELES COUNTY SURVEYOR
700 HALL OF RECORDS

NOTE: ANY ADDITIONS OR CHANGES ON THIS SHEET MUST BE MADE OR CIRCLED IN RED INK, WITH DATE AND NAME OF PERSON MAKING CHANGE

Do not extend notes this side of this line

STATION		B. S.	H. I.	F. S.	ELEV.			
			137898					
8 12+93.8 ?	11.5 L			505	132 85			
	12.5 L			52	132 70			
	16.9 L			458	133 35		Back of walk on W. side of Fir St	
	20 L			463	133 27		" " "	
B.M. C-118				506	132 838		BM C-118 El 132.814 F.B. 701-97 83rd St & Fir St. S.W. Cor. Bt Spk in Cb 19' S of N. end.	

Profile No. ____ Notes Red. ____ Plotted ____ Job No. 6978 Sec F Division No. ____ F.B. 793 PG. 165

X-Sec. No. ____ Date ____ Date ____ Survey of GLEN AVE DS.

Notes Chkd. C.V.C. Checked ____ Survey by W.A. Miller Notes Miller Date 1-19-1939

Date 1-20-39 Date ____ Map No. ____ Indexed A. C. Johnson Date ____

F. B. 793 Pg 166 | Job No. | Division No. | Notes Red. | Plotted | Profile

Survey of | Date | Date | No.

Survey by | Notes | Notes Chkd. | Checked | X-Sec.

Indexed A. C. Johnson | Date | Date | Date | No.

STATION	B. S.	H. I.	F. S.	ELEV.	

Form 307 5M 10-37

PLEASE RETURN TO
LOS ANGELES COUNTY SURVEYOR
700 HALL OF RECORDS

NOTE: ANY ADDITIONS OR CHANGES ON THIS SHEET MUST BE MADE OR CIRCLED IN RED INK, WITH DATE AND NAME OF PERSON MAKING CHANGE

Do not extend notes this side of this line

Profile No. | Notes Red. | Plotted | Job No. 6978 Sec F Division No. | F. B. 793 PG. 167
Date | Date | Survey of GLEN AVE D.S.
X-Sec. No. | Notes Chkd. | Checked | Survey by W.A. Miller Notes Miller Date 2-27-1939
Date | Date | Map No. | Indexed C. Johnson Date

GLEN AVE D.S.
J.N. 6778

LEVEL CIRCUIT
TO DETERMINE DIFF IN ELEVATION
ROAD DEPT. & SURVEYOR DEPT. DATUM PLANE

Miller
Livingston
Baker
Climie

STATION	B. S.	H. I.	F. S.	ELEV.

NOTE: ANY ADDITIONS OR CHANGES ON THIS SHEET MUST BE MADE OR CIRCLED IN RED INK, WITH DATE AND NAME OF PERSON MAKING CHANGE

Do not extend notes this side of this line

PLEASE RETURN TO
LOS ANGELES COUNTY SURVEYOR
700 HALL OF RECORDS

Form 307 5M 10-37

Form 307 5M 10-37

PLEASE RETURN TO
LOS ANGELES COUNTY SURVEYOR
700 HALL OF RECORDS

NOTE: ANY ADDITIONS OR CHANGES ON THIS SHEET MUST BE MADE OR CIRCLED IN RED INK, WITH DATE AND NAME OF PERSON MAKING CHANGE

Do not extend notes this side of this line

STATION	B. S.	H. I.	F. S.	ELEV.	
B.M.	4700	145.450		14[illegible]750	B.M. El. 140.75 Rd.Dpt BA 68-5 Crocket Blvd 60'N ℄ Nadeau St L+N E.Walk.
T.P.	5424	146.419	4455	14[illegible]795	
B.M. G-22	5430	146.601	5249	14[illegible]171	B.M. G-22 El 141.246 F.B. 701-120 Bell Ave = Nadeau St. S.W.Cor. L+T M.C.R
B.M. G-21	6030	147.300	5331	141.270	B.M. G-21 El 141.341 F.B. 701-120 Walnut Dr + Nadeau St S.E.Cor. Bt Spk in Ch. S end of [illegible]R
B.M.			6025	141.275	B.M. El. 141.27 Rd Dpt BA 68-4 Whitsett Ave 60'S ℄ Nadeau St. L+N W.Ch

NOTE: Road Dept Datum Plane 0.07 above that of Surveyor. Dept.

F.B. 793 PG. 168 | Job No. 6978 | Division No. | Notes Red. | Plotted | Profile
Survey of GLEN AVE D.S. | Date | Date | No.
Survey by W.A. Miller | Notes Miller 2-17-1939 | Notes Chkd. | Checked | X-Sec.
Indexed A. C. Johnson | Date | Date | Date | No.

Profile No.	Notes Red. 3.18	Plotted 20.75	Job No. 6978 Division No. Sec F	F. B 793 PG. 169
	Date	Date	Survey of GLEN AVE D.S.	
X-Sec. No.	Notes Chkd.	Checked	Survey by W.A. Miller Notes Miller	Date 2-15-1939
	Date	Date	Map No. Indexed C. Johnson	Date

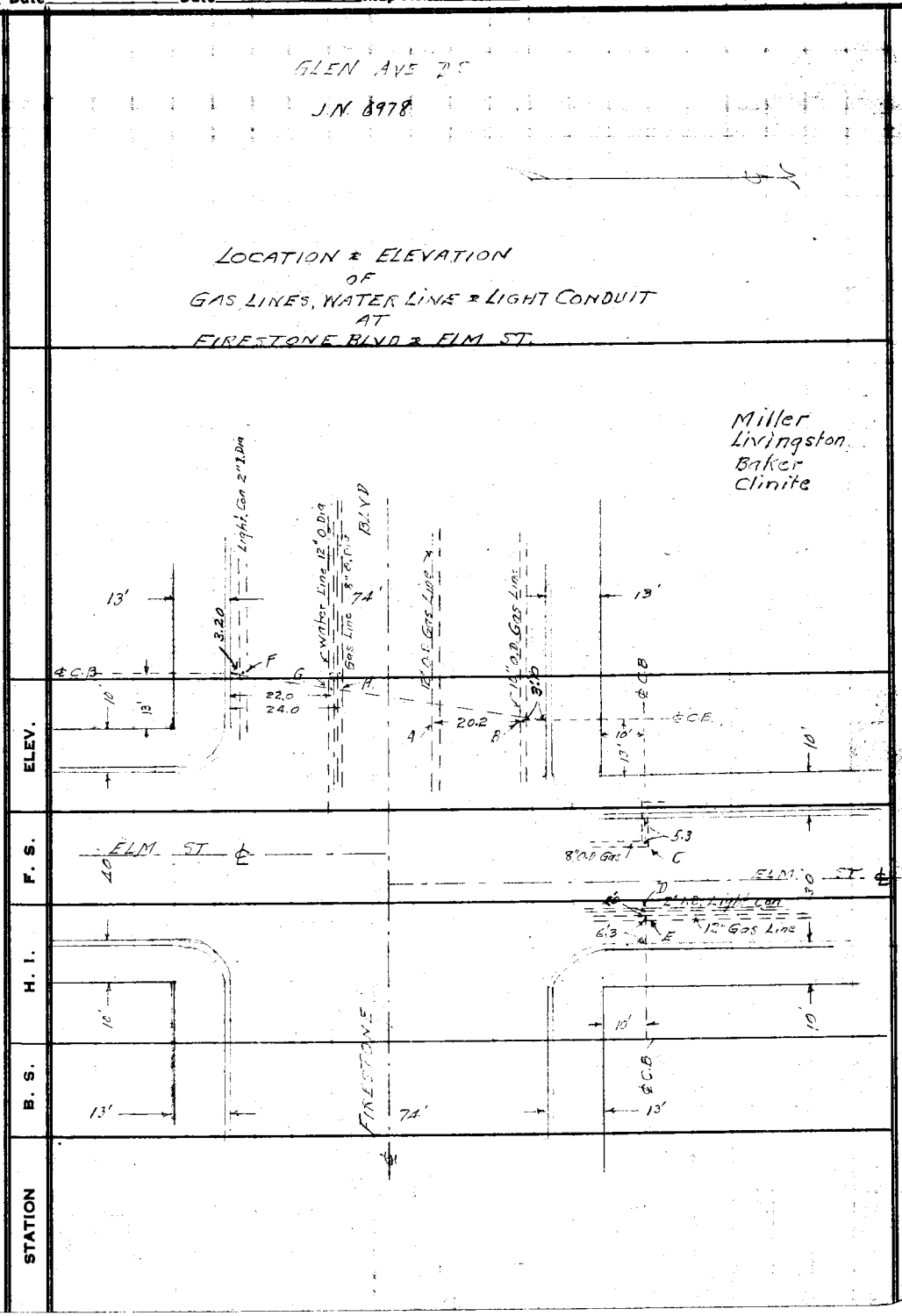

NOTE: ANY ADDITIONS OR CHANGES ON THIS SHEET MUST BE MADE OR CIRCLED IN RED INK, WITH DATE AND NAME OF PERSON MAKING CHANGE

Do not extend notes this side of this line

PLEASE RETURN TO
LOS ANGELES COUNTY SURVEYOR
700 HALL OF RECORDS

Form 307 5M 10-37

Form 307 5M 10-37

PLEASE RETURN TO
LOS ANGELES COUNTY SURVEYOR
700 HALL OF RECORDS

NOTE: ANY ADDITIONS OR CHANGES ON THIS SHEET MUST BE MADE OR CIRCLED IN RED INK, WITH DATE AND NAME OF PERSON MAKING CHANGE

Do not extend notes this side of this line

STATION	B. S.	H. I.	F. S.	ELEV.		
B.M. C-122	4690	132 393		127 703	B.M. C-122 El. 127.703 F.B. 701-99 Firestone Blvd & Elm St. S.E. Cor. Bt Spk in Cb. 13' E of E end C.R.	
"A" Top Gas Line 12" O. Dia			742	125 97		
"B" Top Gas Line 10" O. Dia			836	124 03		
"C" Top Gas Line at Ell 8" O. Dia			781	124 58		
"D" Top Gas Line 12" O. Dia			693	125 46		
"E" Top Light Conduit 2" I Dia			597	126 42		
B.M. C-121			407	128 323	B.M. C-121 El. 128.322 F.B. 701-99 Firestone Blvd & ℄ Bell Ave Prod. Bt Spk in S. Curb.	
B.M. C-122	541	133 113		127 703	B.M. C 122 See Above	
"F" Top Light conduit 2" I. dia			885	124 26		
"G" Top Water Line 12" O. dia.			892	124 19		
"H" Top Gas Line 8" O. dia.			797	125 14		
B.M. C-121			4.80	128 313	See above	

F. B. 793 Pg. 170 | Job No. 6978 Sec F | Division No. | Notes Red. | Plotted | Profile
Survey of GLEN AVE D.S. | Date | Date | No.
Survey by W.A. Miller | Notes Miller 2-15-1939 | Notes Chkd. C.V.C. | Checked | X-Sec.
Indexed A. C. Johnson | Date | Date 2-17-39 | Date | No.

Profile No.	Notes Red.	Plotted	Job No. 6978 Sec F Division No.	F. B. 793 + Pg. 171
	Date	Date	Survey of GLEN AVE DS	
X-Sec. No.	Notes Chkd. C.V.C.	Checked	Survey by W. A. Miller Notes Miller	Date 2-16-1939
	Date 2-17-39	Date	Map No. Indexed C. Johnson	Date

GLEN AVE D.S.

JN 6978

LOCATION & ELEVATION
OF
GAS LINE, Water LINE &
AT
FIRESTONE BLVD & GRAPE ST

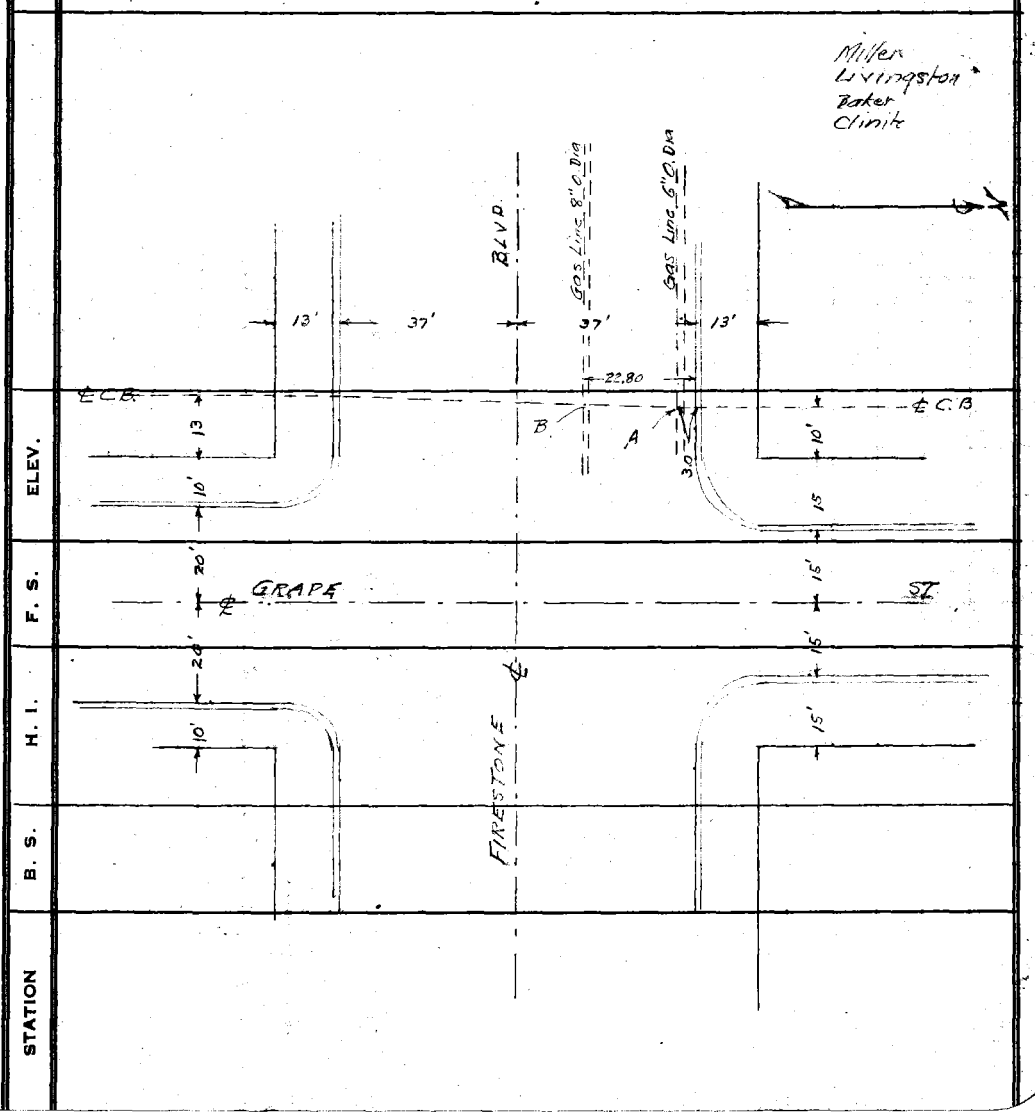

NOTE: ANY ADDITIONS OR CHANGES ON THIS SHEET MUST BE MADE OR CIRCLED IN RED INK, WITH DATE AND NAME OF PERSON MAKING CHANGE

Do not extend notes this side of this line

PLEASE RETURN TO
LOS ANGELES COUNTY SURVEYOR
700 HALL OF RECORDS

Form 307 5M 10-37

Form 307 5M 1[illegible]

PLEASE RETURN TO
LOS ANGELES COUNTY SURVEYOR
700 HALL OF RECORDS

NOTE: ANY ADDITIONS OR CHANGES ON THIS SHEET MUST BE MADE OR CIRCLED IN RED INK, WITH DATE AND NAME OF PERSON MAKING CHANGE

Do not extend notes this side of this line

STATION	B. S.	H. I.	F. S.	ELEV.	
B.M. C-124	4 845	131 083		126 238	B.M. C-124 EL 126.238 F.B. 701-99 Firestone Blvd Grape ~~Cedar~~ St. S.W.Cor. Bt Spk in Cb 16' W of W.end C.R.
"A" Top Gas Line	6" O.Dia.		8 49	122 59	
T.P.	3 885	130 168	4 800	126 283	B.M. C-106, EL. 125.987. F.B. 701-87 Firestone Blvd.
B.M. C-106			4 170	125 998	Hickory St. S.E.Cor. Bt Sp. in Cb. 16 S E. E. End O.R.
B.M. C-124	4 325	130 563		126 238	B.M. C-124, EL. 126.238 F.B. 701-99 Firestone Blvd. Grape St. S.W.Cor. Bt. Spike in Cb. 16' W. of W. end C.R.
"B" Top Gas Line	8" O.DIA		6 89	123 67	
B.M. C-123			3 543	127 020	B.M. C-123 EL 127.020 F.B. 701-99. Firestone Blvd Fir St. S.W.Cor. Bt Sp. in Cb. 20' W. W.end C.R.

E. B. 793 PG. 172 Job No. 6978 Sec F Division No. Notes Red. Plotted No.
Survey of GLEN AVE DS Date Date X-Sec.
Survey by W.A. Miller Notes FSL 2-16-1979 Notes Chkd. C.V.C. Checked No.
Indexed C. Johnson Date Date 2-17-39 Date

Profile	Notes Red. 2-5	Plotted	Job No. 6978	Division No. Sec F	F. B. 793 Pg. 173
No.	Date	Date	Survey of GLEN AVE D.S.		
X-Sec.	Notes Chkd.	Checked	Survey by W A Miller	Notes Miller	Date 2-16-1939
No.	Date	Date	Map No.	Indexed C. Johnson	Date

GLEN AVE D.S.

J.N. 6978

LOCATION & ELEVATION
OF
GAS LINES, WATER LINE & LIGHT CONDUIT
AT
FIRESTONE BLVD & BANDERA STREET

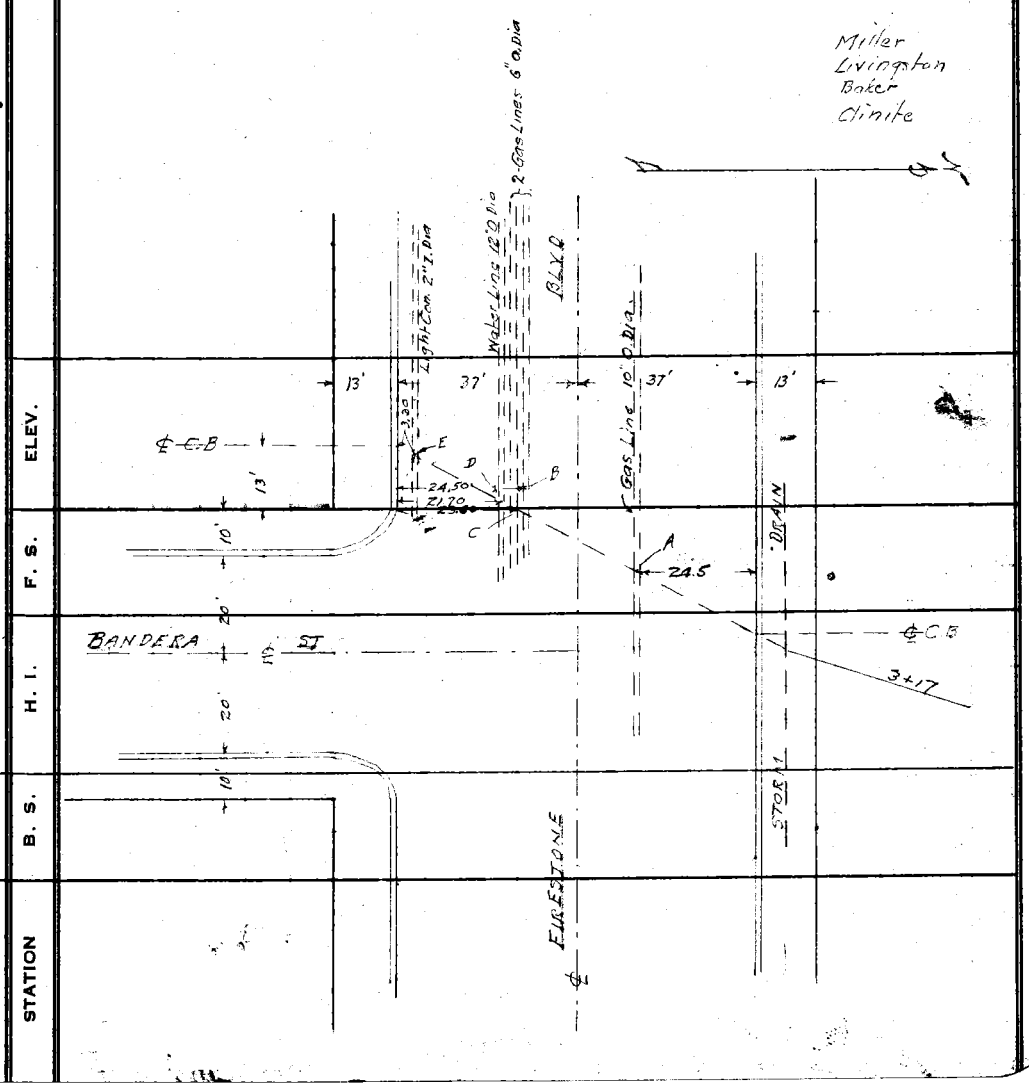

NOTE: ANY ADDITIONS OR CHANGES ON THIS SHEET MUST BE MADE OR CIRCLED IN RED INK, WITH DATE AND NAME OF PERSON MAKING CHANGE

Do not extend notes this side of this line

PLEASE RETURN TO
LOS ANGELES COUNTY SURVEYOR
700 HALL OF RECORDS

Form 307 5M 10-37

Form 307 5M 10-37

PLEASE RETURN TO
LOS ANGELES COUNTY SURVEYOR
700 HALL OF RECORDS

NOTE: ANY ADDITIONS OR CHANGES ON THIS SHEET MUST BE MADE OR CIRCLED IN RED INK, WITH DATE AND NAME OF PERSON MAKING CHANGE

2-1.5

Do not extend notes this side of this line

.05

STATION	B. S.	H. I.	F. S.	ELEV.	
B.M.C-121	5 94	134262		128 322	B.M. C-121 EL 128.322. FB. 701-99 Firestone Blvd & ℄ BELL Ave Prod. Bt. Spike in S. Curb.
"E" Top Light Con	2" o Dia.		9 06	125 20	
"D" Top Water Line	12" O. Dia		7 71	126 55	
"C" Top Gas Line	6" O. Dia.		7 92	126 34	
"B" Top Gas Line	6" O. Dia.		7 92	126 34	
B.M. C-125			5 09	129 172	B.M. C-125. EL. 129.213 FB. 701-102. Firestone & Bandera St. S.W. Curb Bt. Spike in Cb. 14" W. of W. end C.R.
B.M.C-121	5 63	133952		128 322	B.M. C-121. See above.
"A" Top Gas Line	8" O. Dia.		8 46	125 49	
B.M.C-125			4 74	129 212	B.M. C-125 See above.

F. B. 793 Pg. 174

Job No. ____ Division No. ____ Notes Red. ____ Plotted ____ Profile

Survey of ____ Date ____ No. ____

Survey by ____ Notes ____ Notes Chkd. C.V.C. Checked ____ X-Sec.

Indexed A. C. Johnson Date ____ Date 2-17-39 Date ____ No. ____

Profile	Notes Red	Plotted	Job No. 6978 Sec F. Division No.	F. B. 793 Pg. 175
No.	Date	Date	Survey of GLEN AVE DS	
X-Sec.	Notes [illegible]	Checked	Survey by W.A. Miller Notes F.S.L.	Date 2-17-1937
No.	Date	Date	Map No. Indexed C. Johnson	Date

GLEN AVE DS

J.N. 6978

LOCATION & ELEVATION
OF
AT
FIRESTONE BLVD & FIR STREET

Miller
Livingston
Baker
Clinite

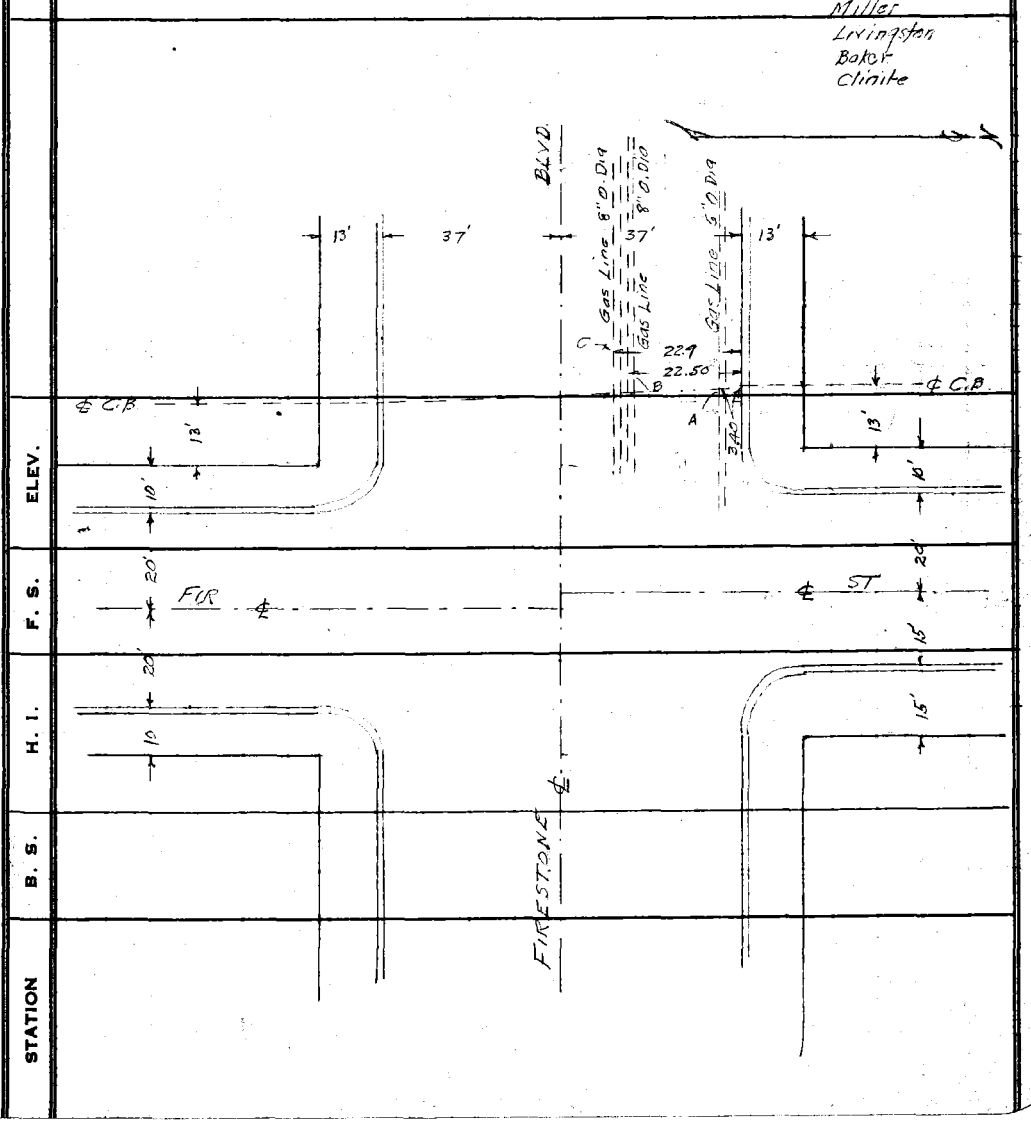

NOTE: ANY ADDITIONS OR CHANGES ON THIS SHEET MUST BE MADE OR CIRCLED IN RED INK, WITH DATE AND NAME OF PERSON MAKING CHANGE

Do not extend notes this side of this line

PLEASE RETURN TO
LOS ANGELES COUNTY SURVEYOR
700 HALL OF RECORDS

Form 307 5M 10-37

Form 307 5M 10-37

PLEASE RETURN TO
LOS ANGELES COUNTY SURVEYOR
700 HALL OF RECORDS

NOTE: ANY ADDITIONS OR CHANGES ON THIS SHEET MUST BE MADE OR CIRCLED IN RED INK, WITH DATE AND NAME OF PERSON MAKING CHANGE

Do not extend notes this side of this line

STATION	B. S.	H. I.	F. S.	ELEV.	
B.M. C-124	4 325	130 563		126 238	B.M. C-124 EL. 126.238 F.B. 701-99 Firestone Blvd & Grape S.W. Cor. Hickory St. S.E. Cor. Bt. Sp. in Cb, 16.5 E. E end C.R.
T.P.	1 080	131 333	0 310	130 253	
"A" TOP Gas Line 6" O.Dia.			8 30	123 03	
"B" Top Gas Line 8" O.Dia			7 38	123 95	
"C" TOP Gas Line 8" O.Dia			6 65	124 68	
B.M. C-123			4 325	127 008	B.M. C-123 EL. 127.020 F.B. 701-99 FIRESTONE BLVD & FIR St. S.W. Cor. BT. SP. IN Cb. 20' W. OF W. END C.R.

F. B. 793 PG. 176 Job No. 6978 Sec F Division No. Notes Red. Plotted Profile
Survey of GLEN AVE D.S. Date Date No.
Survey by W. A. Miller Notes F.S.L. 2-17-1939 Notes Chkd. C.V.C. Checked X-Sec.
Indexed A. C. Johnson Date Date 2-17-39 Date No.

Profile No. | Notes Red. | Plotted | Job No. 6978 Sec F Division No. | F.B. 793 Pg. 177
X-Sec. No. | Notes Ckkd. | Checked | Survey of GLEN AVE D.S | Survey by W.A. Miller | Notes F.S.L | Date 2-17-1939
Date | Date | Map No. | Indexed C. Johnson

GLEN AVE D.S
J.N. 6978

LOCATION & ELEVATION OF GAS LINES & WATER LINE AT FIRESTONE BLVD & CEDAR ST

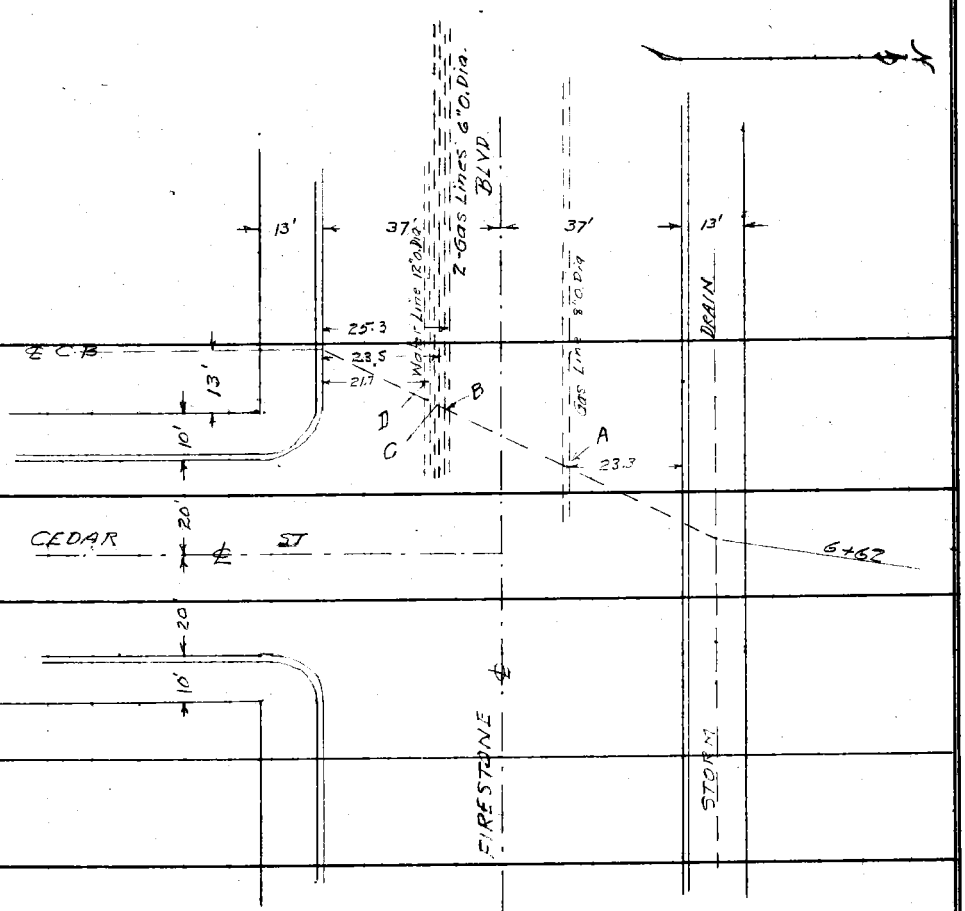

STATION | B. S. | H. I. | F. S. | ELEV.

NOTE: ANY ADDITIONS OR CHANGES ON THIS SHEET MUST BE MADE OR CIRCLED IN RED INK, WITH DATE AND NAME OF PERSON MAKING CHANGE

Do not extend notes this side of this line

PLEASE RETURN TO
LOS ANGELES COUNTY SURVEYOR
700 HALL OF RECORDS

Form 307-5M 10-37

Form 307 SM 10-37

PLEASE RETURN TO
LOS ANGELES COUNTY SURVEYOR
700 HALL OF RECORDS

NOTE: ANY ADDITIONS OR CHANGES ON THIS SHEET MUST BE MADE OR CIRCLED IN RED INK, WITH DATE AND NAME OF PERSON MAKING CHANGE

Do not extend notes this side of this line

F. B. 793 Pg. 178 | Job No. 6978 Division No. Sec F | Profile No. | X-Sec. No.
Survey of GLEN AVE D.S. | Plotted Date | Notes Red. Date
Survey by W.A. Miller Notes FSL 2-17-1939 | Checked Date | Notes Chkd. Date
Indexed A. C. Johnson Date:

STATION	B. S.	H. I.	F. S.	ELEV.	
					B.M. C-126 EL 130.267 F.B. 701-102 Firestone Blvd
B.M. C-126	5 375	135 642		130 267	Cedar St. Bt. Sp. in C.b. 14' E. of E. End C.R.
"A" Top Gas Line	8" 0.019		8 17	127 47	
"B" Top Gas Line	6" 0.019		7 43	128 21	
"C" Top Gas Line	6" 0.019		7 43	128 21	
"D" Top Water Line	12" 0.019		7 24	128 40	
T.P.	5 650	135 912	5 38	130 262	
B.M. C-127			4 97	130 942	B.M. C-127 EL. 130.930 F.B. 701-102 Firestone Blvd & Beach St. S.E. Cor. Bt. Sp. in C.b. 11' E. of E. End C.R.

Profile No. | Notes Red. Date | Platted Date | Job No. 6178 Sec F Division No. | F. B. 795 PG. 179
X-Sec. No. | Notes Chkd. Date | Checked Date | Survey of GLEN AVE DS
Survey by W.A. Miller Notes F.S.L Date 2-17-1939
Map No. Index C. Johnston Date:

JN 6978

LOCATION & ELEVATION OF GAS LINES & WATER LINE AT FIRESTONE BLVD & BEACH STREET

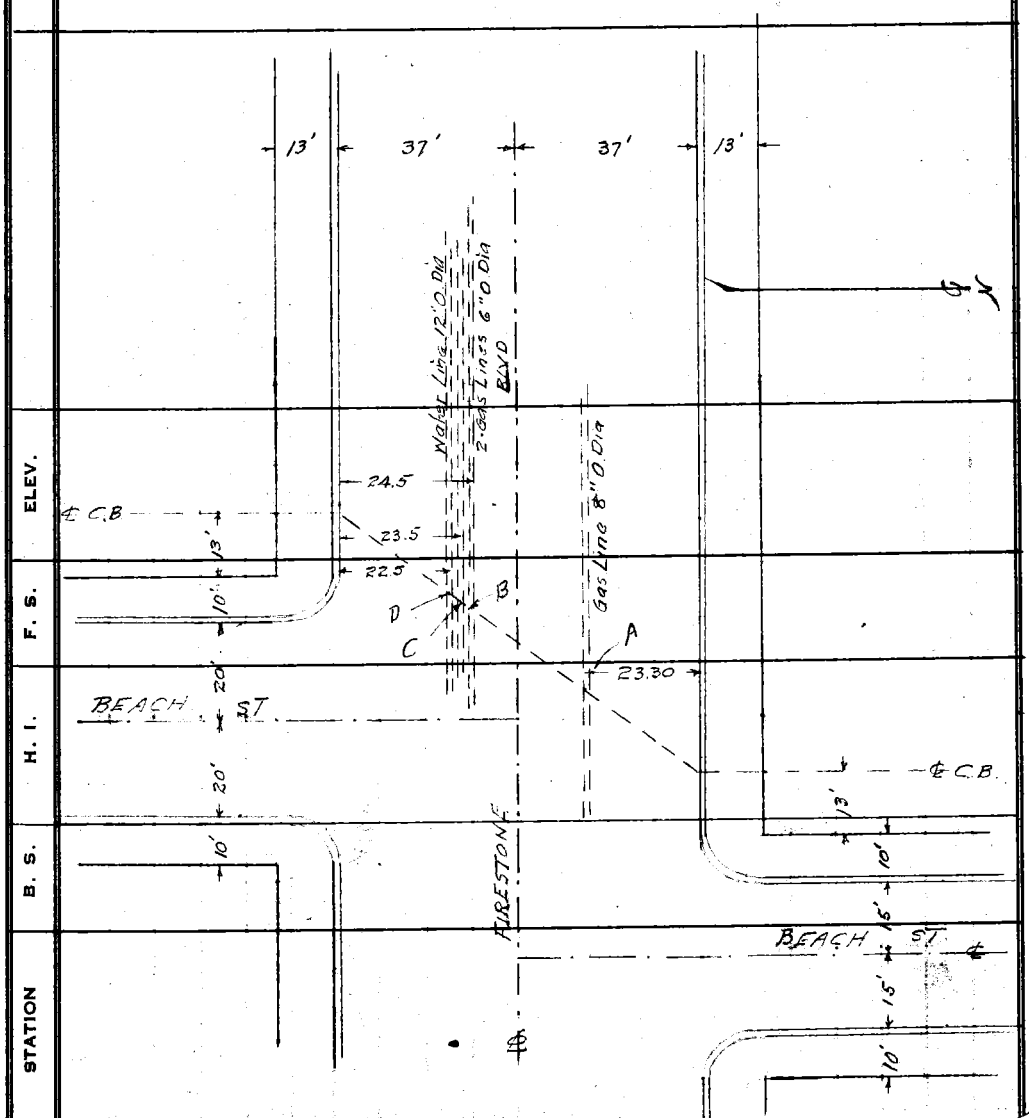

STATION | B. S. | H. I. | F. S. | ELEV.

NOTE: ANY ADDITIONS OR CHANGES ON THIS SHEET MUST BE MADE OR CIRCLED IN RED INK, WITH DATE AND NAME OF PERSON MAKING CHANGE

Do not extend notes this side of this line

PLEASE RETURN TO
LOS ANGELES COUNTY SURVEYOR
700 HALL OF RECORDS

Form 307 5M 10-37

Form 307 5M 10-37

PLEASE RETURN TO
LOS ANGELES COUNTY SURVEYOR
700 HALL OF RECORDS

NOTE: ANY ADDITIONS OR CHANGES ON THIS SHEET MUST BE MADE OR CIRCLED IN RED INK, WITH DATE AND NAME OF PERSON MAKING CHANGE

Do not extend notes this side of this line 131833

STATION	B. S.	H. I.	F. S.	ELEV.		
B.M.C-127	4 52	135 450		130 930	B.M.C-127 EL.130,930 F.B. 701-102 Firestone Blvd Beach St. S.E.Cor bt.sp. in cb. 11'E. of E.end C.R.	
"A" Top Gas Line	8" O.Dia.		7 37	128 08		
"B" Top Gas Line	6" O.Dia		6 83	128 62		
"C" Top Gas Line	6" O.Dia		6 80	128 65		
"D" Top Water Line	12" O.Dia		6 32	129 13		
T.P.	5000	135 960	4 49	130 960		
B.M.C-128			4 125	131 835	B.M.C-128. EL.131,833 F.B. 701-103 Firestone Blvd Graham ave. S.E.cor. bt. sp. in cb. 16'E. E.end C.R.	

F. B. 793 PG. 180 Job No. 6978 Sec F Division No. Notes Red. Plotted Profile
Survey of GLEN AVE D.S. Date Date No.
Survey by W.A. Miller Notes F.S.L. 2-17-1939 Notes Chkd. Checked X-Sec.
Indexed A. C. Johnson Date Date No.

Notes Ck'd by	Survey of GLEN AVE D.S.	F.B. 793	Pg. 181
Map No.	W. O. 6778 Topo No. St'd of		
Office Work	Surveyed by W.A. Miller	Sec F	
Checked	Notes Miller Date		
Date	Indexed A. C. Johnson		

GLEN AVE D.S. J.W. 6778 Sec F

Constructed LOCATION C.Bs M.Hs ETC.

GLEN AVE TRUNK

92ND ST ± MINER ST.

C.B. N.E. Cor. 10' N. of N.P.L. ✓

C.B. N.W. Cor 28± N. of N.P.L. ✓ (plan = 18.5)

M.H. { Staked 282+50 ✓ / Built 282+45, 1.7 Left of ℄ S.D. ✓

MINER ST ± 90TH ST

C.B. N.E. Cor 10' E of E.P.L. ✓

C.B. " 10' N of N.P.L. ✓

C.B. W. side of Miner St. 10' N of N.P.L. Prod.

MINER ST ± 89TH ST

C.B. N.E. Cor 10' E. of E.P.L.

C.B. N.E. Cor 12' N of N.P.L.

M.H. Staked 289+43 93 / Built 289+46 2.0 left of ℄ S.D. ✓

MINER ST ± 88TH ST

C.B. S.W. Cor 12' W. of W.P.L.

S.S. M.H. S.W. Cor 27± E of S.D. E.C. ± 21± S. of S.D. Semi tangent. ✓

S.S. M.H. N.W. Cor 22± E of S.D. E.C. ± 7± N. of S.D. " " ✓

C.B. ± Grating N.W. Cor 25± E. of S.D. E.C. ± 10± N. of S.D. Semi tangent. ✓

88TH ± HICKORY STS.

C.B. N.E. Cor 10' N. of N.P.L. ✓

C.B. N.W. Cor 10' N. of N.P.L. ✓

C.B. N.W. Cor 10' W. of W.P.L. ✓

M.H. Staked 296+67 70 / Built 296+67± 2.2 right of ℄ S.D.

Note: Any Additions or Changes on This Sheets Must be Made or Circled in Red Ink With Date and Name of Person Making Change.

Do not extend notes this side of this line

RETURN TO
LOS ANGELES COUNTY SURVEYOR
700 HALL OF RECORDS

FORM 247 SM 10-37

F.B. 793 Pg. 182

SEC F

HICKORY ST = 87TH ST

C.B. N.E. Cor.	10' E of E.P.L.	
C.B. "	10' N. of N.P.L.	
C.B. N.W. Cor.	10' N of N.P.L.	
C.B. "	10' W. of W.P.L.	

HICKORY ST = FIRESTONE BLVD

C.B. S.E. Cor	16' E of E P.L	(Plan = 13)
C.B. N.E. Cor	16' N. of N.P.L.	(Plan = 15)
C.B. N.W. Cor.	14' N. of N.P.L.	(Plan = 13)
C.B. S.W. Cor.	15' N. of W.P.L.	(Plan = 13)
M.H. Staked	304+00 ℄	
M.H. Built	304+00 ℄	0.3 left of ℄ S.D.
M.H. Staked	313+17.01	
M.H. Built	313+15.8	0.6 left of ℄ S.D.

HICKORY ST = 83RD ST

C.B. S.W. Cor.	10' W. of W.P.L.	

83RD ST = GRAPE ST

C.B. S.W. Cor.	10' W. of W.P.L. = 6' N. of S.P.L.	(Plan = 12')
M.H. Staked	317+61.84	
M.H. Built	317+63.14	0.6 right of ℄ S.D.

83RD ST = CROCKETT BLVD

C.B. N.E. Cor	26' N. of N.P.L.	(Plan = 28)
C.B. N.W. Cor	32' N. of N.P.L.	

83RD ST = ALIK AVE

C.B. N.E. Cor	12' N. of N.P.L.	
C.B. N.W. Cor	12' N of N.P.L.	
M.H. Staked	324+00	
M.H. Built	324+00	0.5 left of ℄ S.D.

CROCKETT BLVD = 81ST ST

C.B. N.E. Cor	32' N. of N.P.L.	
C.B. N.W. Cor	32' N of N.P.L.	
C.B. N.W. Cor	38' W. of W.P.L.	

7-13-1939

M.H. 334+00 0.7 Right Crockett-Nadeau J

RETURN TO
LOS ANGELES COUNTY SURVEYOR
700 HALL OF RECORDS

Do not extend notes this side of this line

Note: Any Additions or Changes on This Sheets Must be Made or Circled in Red Ink With Date and Name of Person Making Change.

Notes Ck'd by	Survey of Olen Ave D.S.	F.B. 793 Pg. 183
Map No.	W. O. 6978 Tape No. St'd. of	
Office Work	Surveyed by W.A. Miller	SEC F
Checked	Notes FSL Date May 1939	
Date	Indexed A. C. Johnson	

BELL AVE BRANCH 83rd ST. ~~STUB~~

M.H. Sta. 20+99.30 on ℄ S.D.
C.B. N.W. Cor. 20' W. of W. Cb. line of Bell ave. (- Plan = 10' W. W.P.L. = 20' W. of W. Cb.)
83rd St & Walnut Dr.

C.B. N.E. Cor. 10' N. of N.P.L. of 83rd St.
M.H. Sta. 23+~~91~~ +94.6 on ℄ S.D. Built 23+94.6 (Plan = 23+91)
C.B. N.W. Cor. 10' N. of N.P.L. of 83rd St. (Plan = 12)
C.B. N.W. Cor. 10' W. of W.P.L. of Walnut Dr.
83rd St & Whitsett Ave.

C.B. N.E. Cor. 10' N. of N.P.L. of 83rd St.
M.H. Sta. 27+12.5 on ℄ S.D. (Plan = 27+11)
~~C.B. N.W. Cor. 15' W. of W.P.L. of Whitsett Ave. Plan = 12~~

Bell ave & 83rd St. STUB
C.B. N.W. Cor. 10' N. of N.P.L. of 83rd St
M.H. Sta. 2+67 on ℄ S.D. (Plan 2+70)
C.B. N.W. Cor. 73.5' N. of ℄ of 83rd St. North. (Plan 70' N of 2+70 M.H.)

7-13-1939

BELL AVE BR

Firestone Blvd & Hickory St
C.B. N.W. Cor. 13' W. of W.P.L.

Firestone Blvd & Grape St
C.B. N.E. Cor 10' N of N.P.L.
C.B. N.W. Cor. 12' N of N.P.L.
C.B. N.W. Cor 10' W. of W.P.L.
Inlet 4+75
M.H. 4+45

Firestone Blvd & Fir St
C.B. N.E. Cor 10' N of N.P.L.
C.B. N.W. Cor 12' N of N.P.L.
C.B. N.W. Cor 11' W of W.P.L. (Plan 13)
Inlet 8+22
M.H. 7+90

Firestone Blvd & Elm St.
C.B. N.E. Cor 10' N of N.P.L. (Plan = 10')
C.B. N.W. Cor 9' N of N.P.L. (Plan = 13')
C.B. N.W. Cor 15.5' W. of W.P.L. (Plan = 11+58)
Inlet 11+59

Firestone Blvd & Bell Ave
C.B. N.E. Cor 11' N of N.P.L. (Plan: 10')
C.B. N.W. Cor 10' N of N.P.L.
M.H. 12+60

Bell Ave & 85th St.
C.B. N.W. Cor 10' N of N.P.L.
C.B. N.W. Cor 10' W. of W.P.L.

Bell Ave & 84th St
C.B. N.W. Cor 10' N. of N.P.L.
C.B. N.W. Cor 10' W. of W.P.L.
M.H. 18+43.5 0.6 Right (Plan = 18+45)

83rd St & Whitsett Ave
C.B. N.W. Cor. 12' N. of N.P.L.
C.B. N.W. Cor. 10.5' W. of W.P.L. (Plan = 12')

Plan 102

LOU DILLON STUB
Firestone Blvd & Hickory St.
C.B. N.E. Cor. 83.7 E of E.P.L. (Plan = 13')

Firestone Blvd & Lou Dillon Ave
C.B. N.E. Cor 15 E of E.P.L. (Plan = 13)
C.B. N.E. Cor. 27' N of N.P.L. (" = 20)
C.B. N.W. Cor. 10' N of N.P.L.
M.H. 2+74.5 1' Right (Plan: 2+75)

Note: Any Additions or Changes on This Sheets Must be Made or Circled in Red Ink With Date and Name of Person Making Change.
Do not extend notes this side of this line
RETURN TO LOS ANGELES COUNTY SURVEYOR 700 HALL OF RECORDS
FORM 247 5M 10-37

F.B. 793 Pg. 184

SEC 7

FIRESTONE BLVD BRANCH

(Plan = 15')

Firestone Blvd & Bell ave. C.B. N.W. Cor. 16' W. of W/PL of Bell

" " " Glendale Ave. C.B. N.E. Cor. 10' N. of N.PL. Firestone

" " " " " M.H. Sta. 5+38 ℄ S.D. (Plan 5+60)

" " " " " C.B. N.W. Cor. 12' N. of N.PL. Firestone

" " " " " C.B. N.W. Cor. 17' W. of W.PL. Glendale

(Plan = 13')

Firestone Blvd & Beach St

C.B. N.E. Cor. 10' N. of N.P.L. of Firestone

M.H Sta. 9+65 on ℄ S.D.

C.B. N.W. Cor. 12' N. of N.P.L. of Firestone

C.B. N.W. Cor. 14' W. of W.P.L. of Beach St (Plan = 13')

88TH ST BRANCH

88th St & Ivy.

C.B. N.W. Cor. 10' N. of N.P.L. of 88th St.

C.B. N.E. Cor. 12' N. of N.P.L. of 88th St.

M.H Sta. 2+80 on ℄ S.D.

88th St & Juniper

M.H. Sta. 6+22 on ℄ S.D. (Plan = 6+23)

Catch basins built as staked.

C.B. N.W. Cor. Juniper & 88th - 20' N of N.P.L.

" N.E. " " " - 27.5 " " "

7-13-1939

93rd St. Branch

93rd St & Low Dillon Ave

C.B. N.W. Cor Built as staked. See page 117

C.B. N.E. Cor " " " " " "

93rd St & Crocus Ave

C.B. N.W. Cor. Built as staked see page 115

C.B. N.W. Cor M.H. 5+58 d.8 Right. - (Plan = 5+60)

RETURN TO LOS ANGELES COUNTY SURVEYOR 700 HALL OF RECORDS

Do not extend notes this side of this line

Note: Any Additions or Changes on This Sheets Must be Made or Circled in Red Ink With Date and Name of Person Making Change.

Profile No. | Notes Red. | Plotted | Job No. 6979 Sec G | Division No. | F. B. 793+ Pg. 185
X-Sec. No. | Notes Chkd. | Checked | Survey of GLEN AVE D.S. | Survey by W A Miller | Notes Miller | Date 11-10-1938
Date | Date | Map No. | Index C. Johnson

GLEN AVE D.S. - SEC. G
JN 6979

SURFACE GRADES
TRUNK LINE
NADEAU ST TO HOLMES AVE.

Miller
Livingston
Baker
climie

℄ F.B. 495-84

STATION	B. S.	H. I.	F. S.	ELEV.

NOTE: ANY ADDITIONS OR CHANGES ON THIS SHEET MUST BE MADE OR CIRCLED IN RED INK, WITH DATE AND NAME OF PERSON MAKING CHANGE

Do not extend notes this side of this line

PLEASE RETURN TO
LOS ANGELES COUNTY SURVEYOR
700 HALL OF RECORDS

Form 307 5M 10-37

Form 307 5M 10-37

PLEASE RETURN TO
LOS ANGELES COUNTY SURVEYOR
700 HALL OF RECORDS

NOTE: ANY ADDITIONS OR CHANGES ON THIS SHEET MUST BE MADE OR CIRCLED IN RED INK, WITH DATE AND NAME OF PERSON MAKING CHANGE

See Page 63

Do not extend notes this side of this line

STATION	B. S.	H. I.	F. S.	ELEV.	Invert Grade	Cut		
B.M. A-12	6551	146.693		140.142			B.M. A-12 El. 140.142 F.B. 701-111 Nadeau St & Crocket Blvd SE Cor. Ct. Spk & W in Cb at S end of C.R.	
334+11.44 (End Sec. F - J.N. 6978 - see Pg. 63) (Begin Sec. G - J.N. 6979 -			616	140.53	132.32	8.21	Begin R.C. Arch	End Spec Struc #1
+22.44 ℄ Pt			608	140.61	132.37	8.24		Set Bt Spks & Tin 7.76 Left.
+36			632	140.37	134.18 ~~132.44~~	6.19 ~~9.93~~	12" Stub Left	
+48			613	140.56	134.23 ~~132.49~~	6.33 ~~8.07~~	12" Stub Right	
+50			606	140.63	132.49 ~~132.50~~	8.14		
335			539	141.30	132.72	8.58		
+50			510	141.59	132.94 ~~132.95~~	8.65		
336			485	141.84	133.17	8.67		
+50			432	142.37	133.39 ~~133.40~~	8.98		
337			397	142.72	133.62	9.10		
+50			362	143.07	133.84 ~~133.85~~	9.23		
T.P.	5375	148.453	3615	143.078	S=.0045			
338			507	143.38	134.07	9.31		
B.M. C-144	6825	149.846	5432	143.021			B.M. C-144. El. 143.006 F.B. 701-116 Crocket Blvd & 78th St S.E. Cor. Bt Spk in E walk 38' S. of ℄ 78th St.	
+50			619	143.66	134.29 ~~134.30~~	9.37		
+82			608	143.77	136.06 ~~134.44~~	7.71 ~~9.33~~	15" Stub Left	
+94			600	143.85	136.12 ~~134.49~~	7.73 ~~9.36~~	15" Stub Right	
339			593	143.92	134.52	9.40	Grade Change	
+50			558	144.27	134.73	9.54		
340			525	144.60	134.94	9.66		

S=.0042

F.B. 793 Pg. 186 | Job No. 5978 Sec G ~~Division No.~~ | Notes Red. | Plotted | Profile
Survey of GLEN AVE D.S. | Date | Date | No.
Survey by W.A. Miller | Notes Miller 11-10-1938 | Notes Chkd. C.V.C. | Checked | X-Sec.
Indexed A. C. Johnson | Date | Date 11-18-38 | Date | No.

Form 307-5M 10-37

PLEASE RETURN TO
LOS ANGELES COUNTY SURVEYOR
700 HALL OF RECORDS

NOTE: ANY ADDITIONS OR CHANGES ON THIS SHEET MUST BE MADE OR CIRCLED IN RED INK, WITH DATE AND NAME OF PERSON MAKING CHANGE

Do not extend notes this side of this line

STATION	B. S.	H. I.	F. S.	ELEV.	Invert Grade	Cut		
		149 846						
340+50			495	14490	135.15	9.75		Set Bt. Spks. & Tins. 7.76 Left.
341			476	14509	135.36	9.73		" "
+50			450	14535	135.57	9.78		" "
342			439	14546	135.78	9.68	M.H.	
+50			423	14562	135.99	9.63		" "
343			422	14563	136.20	9.43		
B.M. C-145	5095	150766	4175	145671			B.M. C-145. El. 145.661 N.W. Cor. Bt Spk in	F.B. 701-116 Crocket Blvd. & 77th St small Conc H'd wall
+28			511	14566	137.94 ~~136.32~~	7.72 ~~9.34~~	15" Stub Left.	
+38			509	14568	137.98 ~~136.36~~	7.70 ~~9.32~~	15" Stub Right.	
+50			508	14569	136.41	9.28		
344			505	14572	136.62	9.10		"
+50			491	14586	136.83	9.03		
345			489	14588	137.04	8.84		
+50			473	14604	137.25	8.79		" "
346			455	14612	137.46	8.66		
+50			450	14627	137.67	8.60		"
+72.76 B.C.			440	14637	137.77	8.60		"
B.M. C-146	5980	152455	4291	146475			B.M. C-146 El. 146.474 Bt. Spk in N. cb. 76th Pl.	F.B. 701-117 Crocket Blvd. & 76th Pl. 10' W. ℄
C.B. N.W. Cor.			601	146.45			Crocket Blvd. & 76th Pl.	14' W of W PL. X on Curb
" "			569	146.77			" "	22' N of N PL. X on Curb

S = .0042

Profile No. ____ Notes Red. ____ Plotted ____ Job No. 6979 Division No. Sec G

X-Sec. No. ____ Date ____ Date ____ Survey of [illegible]

Notes Chkd. C.H.G. Checked ____ Surveyed by W.A. Miller Notes Miller Date 11-10-1938

Date 11-18-38 Date ____ Map No. ____ Indexed A. C. [illegible]

F.B. 793 PG. 187

Form 307 5M 10-37

PLEASE RETURN TO
LOS ANGELES COUNTY SURVEYOR
700 HALL OF RECORDS

NOTE: ANY ADDITIONS OR CHANGES ON THIS SHEET MUST BE MADE OR CIRCLED IN RED INK, WITH DATE AND NAME OF PERSON MAKING CHANGE

Do not extend notes this side of this line

STATION	B. S.	H. I.	F. S.	ELEV.	Invert Grade	Cut.		
		152 455						
CB. N.E. Cor			538	147.08			Crocket Blvd & 76th Pl. 12' N. of N.P.L. X on Curb.	
346 +72.76 B.C.			677	145.69	137.77	7.92	Set Bt. Spks & Tins 7.76 Right (Change Sides)	
+83.10			670	145.76	137.81	7.95		
+93.44			667	145.79	137.85	7.94		
347 +03.78			668	145.78	137.90	7.88		
+14.12			685	145.61	137.94	7.67		
+22.			685	145.61	139.72 ~~137.97~~	5.89 ~~7.64~~	12" Inlet Left	
+24.46			680	145.66	137.98	7.68		
+34.80			636	146.10	138.03	8.07		
+35.03 P.R.C.			636	146.10	138.03	8.07		
+35.03 P.R.C.			659	145.87	S=.0042 138.03	7.84	Set Bt. Spks & Tins 7.76 Left. (Change Sides)	
+45.37			652	145.94	138.07	7.87		
+55.71			636	146.10	138.11 ~~138.12~~	7.99		
+56.00			636	146.10	139.87 ~~138.12~~	6.23 ~~7.98~~	12" Stub Right.	
+66.05			635	146.11	138.16	7.95		
+67.00			635	146.11	139.91 ~~138.16~~	6.20 ~~7.95~~	12" Inlet Left	
+76.39			613	146.33	138.20	8.13		
+77.00			612	146.34	139.95 ~~138.20~~	6.39 ~~8.14~~	12" Inlet Right.	
+86.73			594	146.52	138.24 ~~138.25~~	8.28		
+97.07			582	146.64	138.29	8.35		

F. B. 793 Pg. 188 Job No. 6979 Division No. Sec G Notes Red. Plotted Profile
Survey of GLEN AVE D.S. Date Date No.
Survey by W.A. Miller Notes Miller 11-10-1938 Notes Chkd. Checked C.V.C. X-Sec.
Indexed A. C. Johnson Date Date 11-18-38 No.

Form 307 5M 10-37

PLEASE RETURN TO
LOS ANGELES COUNTY SURVEYOR
700 HALL OF RECORDS

NOTE: ANY ADDITIONS OR CHANGES ON THIS SHEET MUST BE MADE OR CIRCLED IN RED INK, WITH DATE AND NAME OF PERSON MAKING CHANGE

Do not extend notes this side of this line

STATION	B. S.	H. I.	F. S.	ELEV.	Invert Grade	Cut		
		152 455						
347+97.47 EC			581	146 65	138.29	8.36	Set Bt Spks & Tins 7.76 Left.	
348			577	146 69	138.30	8.39		
+50			538	147 08	138.51	8.57		
349			520	147 26	138.72	8.54		
+50			506	147 40	138.93	8.47		
B.M G-137			4651	147 804			B.M.G-137 El. 147.790 F.B.701-117 Crocket Blvd & 76th St. N.W Cor. X in Cb. W. end C.R.	
		11-14-1938						
B.M G-137	5148	152 938		147 790			See above	
C.B. N.W Cor			498	147 96			Crocket Blvd & 76th St. 10' N of N.P.L. X on curb.	
C.B. N.E Cor			492	148.02			" " 10' N. of N.P.L. X on Curb. Crocket Blvd & 76th St.	
			507	147 87	147.87	0.0	Top Ext Cb E. end Rd. 10' W. of Ctr. C.B. 5' offset	
C.B. N.E. Cor.					147.97		1x1 & T. 12' E. of E.P.L. 5' offset, North.	
			501	147 93	148.07	F 0.14	1x1 & Tin 10' E of Ctr of C.B. 5' offset North	
349+76.75			556	147 38	139.03	8.35	End R.C.P.	
+78.41			554	147 40	140.52 ~~139.14~~	6.88 ~~8.26~~	= 1+00 76th St. Branch — Pg. 222	
+85.08	Grade Change		554	147 40	139 58	7.82	Beg. R.C.P.	set Bt Spks & Tins 7.71 Left.
350			551	147 43	139.65	7.78		
+35			528	147 66	141.20 ~~139.82~~	6.46 ~~7.84~~	12" Inlet left	
+50			521	147 73	139.90	7.83		
+74			516	147 78	141.39 ~~140.02~~	6.39 ~~7.76~~	12" Inlet right	

S=.0042

S=.0049

Profile No. ____ Notes Red. ____ Plotted ____ Job No. 6979 Division No. Sec G

X-Sec. No. ____ Date ____ Date ____ Survey of GLEN AVE C.S.

Notes Chkd. C.V.C. Checked ____ Survey by W.A. Miller Notes M[illegible] [illegible]-1938

Date 11-18-38 Date ____ Map No. ____ Indexed ____

F.B. 793 [illegible] 189

Form 307 5M 10-37

PLEASE RETURN TO
LOS ANGELES COUNTY SURVEYOR
700 HALL OF RECORDS

NOTE: ANY ADDITIONS OR CHANGES ON THIS SHEET MUST BE MADE OR CIRCLED IN RED INK, WITH DATE AND NAME OF PERSON MAKING CHANGE

Do not extend notes this side of this line

F.B. 793 Page 90 | Job No. 6979 Division No. | Notes Red. | Plotted | Profile
Survey of GLEN AVE II S | Date | Date | No.
Survey by W.A. Miller | Notes Chkd. C.W.J. | Checked | X-Sec.
Indexed by C. Johnson | Notes Miller | Date 11-18-38 | Date | No.
Sec 6

STATION	B. S.	H. I.	F. S.	ELEV.	Invert Grade	Cut.		
		152.938						
351+00			4.90	148.04	140.14	7.90	Set Bt Spks & Tins 7.71 Left	
+01			4.90	148.04	141.53	6.51	12" Inlet right	
					~~140.14~~	~~7.90~~		
+50			4.62	148.32	140.39	7.93		
352			4.48	148.46	140.63	7.83		
B.M. C-147			5.105	143.883			B.M. C-147. El 147.879 F.B. 701-117 Crocket Blvd. on ℄ 76th St. Prod. Bt. Spk in E.Cb.	
	11-17-1938				S=.0049			
B.M. C-147	5.330	153.149		147.819	S=		See above	
352+50			4.51	147.64	140.87	7.76		
353			4.30	148.85	141.12	7.73		
					142.53	6.36		
+05			4.26	148.89	~~141.74~~	~~7.75~~	12" Inlet Lt.	
B.M. G-136			3.968	149.181			B.M. G-136 El 149.208 F.B. 701-127 Crocket Blvd & 78th St.	
C.B. N.W. Cor			3.86	149.29			S.W. Cor. Lot in Cb 6' W. of W. end C.R.	
							Crocket Blvd & 75th St. 10' N. of N.P.L. X on Curb	
353+50			4.06	149.09	141.37	7.72		
354			3.75	149.40	141.61	7.79		
+50			3.51	149.64	141.86	7.78	W. side S.S. M.H. Rim	
+67				149.82	144.69	5.13		
+67	Grade	Change	3.33	149.92	141.94	7.88	M.H. 12" Inlet Rt.	
B.M. C-153	4.982	155.103	3.028	150.121			B.M. G-153 El 150.111 F.B. 701-126 Crocket Blvd on ℄ 74th Prod. Bt. Spk in W. Curb	
							Crocket Blvd & 74th St. East	
			5.07	150.03	150.03		Top Curb E end C.R. 10' W. of Ctr C.B. 1x1 5' offset	
C.B. N.E. Cor					S=.00446 150.06		Ctr. C.B. 12' E. of S.P.L. 1x1 5' offset	
			5.01	150.09	150.09		X on Wall 10' E. of Ctr C.B. 5' offset	

Form 307 5M 10-37

PLEASE RETURN TO
LOS ANGELES COUNTY SURVEYOR
700 HALL OF RECORDS

NOTE: ANY ADDITIONS OR CHANGES ON THIS SHEET MUST BE MADE OR CIRCLED IN RED INK, WITH DATE AND NAME OF PERSON MAKING CHANGE

Do not extend notes this side of this line

STATION	B. S.	H. I.	F. S.	ELEV.	Invert Grade	Cut		
		155 103					Set Bt. Spks & Tins 7.71 Left.	
C.B. N.E. Cor			494	150.16			Crocket Blvd & 74th St. East 10' N. N.P.L. X on Curb	
354+84			518	149.92	143.39	6.53	12" Inlet Rt	
355			506	150.04	142.09	7.95		
+50			470	150.40	142.32	8.08		
+84			457	150.53	143.85	6.68	12" Inlet Lt.	
C.B. N.W. Cor			423	150.87			Crocket Blvd & 74th St West 10' N N.P.L. X on Cur.	
B.M. C-154			5055	150.048			B.M.C-154 El 150.045 F.B. 701-126 Crocket Blvd on ℄ 74th St. Prod. Bt. Spk in E. Curb	
356			450	150.60	142.55	8.05		
+50			426	150.84	142.78	8.06		
T.P.	5600	156 439	4264	150.839				
357			526	151.18	143.01	8.17		
+50			504	151.40	143.24	8.16		
358			483	151.61	143.47	8.14		
+35			467	151.77	145.01	6.76	12" Inlet Rt	
+50			467	151.77	143.70	8.07		
+55			468	151.76	145.10	6.66	12" Inlet Lt.	
+63			462	151.82	145.14	6.68	12" Inlet Rt.	
B.M. C-155			4501	151.938			B.M.C-155 El 151.939 F.B. 701-126 Crocket Blvd & 73rd St S.E. Cor Bt Spk in ℄ 8' S. of S. end C.R.	
C.B. N.W. Cor			473	151.71			Crocket Blvd & 73rd St. 10' N. N.P.L. X on Curb	
C.B. N.E. Cor			424	152.24			" " " "	

RECEIVED W.I.G. 11-25-38
REDUCED In Field
CHECKED C.V.C. - 11-28-38
GRADE SHEET MADE Rectographed
COPIES SENT OUT BY office

(3 N^S - Pgs. 1 TO 4)
1-4-39

Profile No. ____ Notes Red. ____ Plotted ____ Job No. 6979 Division No. Sec G
X-Sec. No. ____ Date ____ Date ____ Survey of Clear Air DS
Notes Chkd C.V.C. Checked ____ Survey by H.A. Miller Notes Miller Date 11-17-1938
Date 11-28-38 Date ____ Map No. ____ Indexed C. C. John Date ____

F.B. 793 Pg. 191

Form 307 5M 10-37

PLEASE RETURN TO
LOS ANGELES COUNTY SURVEYOR
700 HALL OF RECORDS

NOTE: ANY ADDITIONS OR CHANGES ON THIS SHEET MUST BE MADE OR CIRCLED IN RED INK, WITH DATE AND NAME OF PERSON MAKING CHANGE

Do not extend notes this side of this line

STATION	B. S.	H. I.	F. S.	ELEV.	Invert Grade	Cut	
		156 439'					Set Bt. Spks & Tins 7.71 Left.
			4 42	152.02'	152.02		Top Cb. E end C.R. 10' W. of ctr. C.B. 1x1x T 5 offset
C.B. N.E. Cor. Crocket Blvd & 73rd St					152.02		ctr C.B. 14' E. E.P.L. 1 1x1 T 5 offset
			4 41		152.03		1x1 T 10' E of ctr C.B. 5' offset
359			4 46	151.98	143.93	8.05	
+50			4 35	152.09	144.16	7.93	
360 +			4 34	152.10	144.39	7.71	
+03.07 ~~B.C.~~		Pg. 196	4 32	152.12	144.40	7.72	See Page 196
T.P.	4979	157093	4 324	152.115			
B.M. C-156			4 130	152.963			B.M. C-156 El. 152.942' F.B. 701-12C Florence Ave & W.P.L. Crocket Blvd Prod Bt. Spk in N. Curb.
		11-21-1938					
B.M. C-156	5379	158 321		152.942			See above
C.B. S.E. Cor.			5 42	152.90'			Crocket Blvd & Florence Ave. 15' E. of E.P.L. x on Cb.
C.B. S.W. Cor			5 48	152.84			" " " 15' W of W.P.L. "
C.B. N. Side of Florence Ave			5 40	152.92			7' E. of W.P.L. Prod Crocket Blvd x on Cb.
360 + 13.45			6 23	152.09	144.45	7.64	Set Bt Spk & Tin 7.71 Left.
+23.82			6 25	152.07	144.50	7.57	" " "
+25.00			6 26	152.06	144.50	7.56	End of R.C. Arch. Set Bt Spk & Tin 7.71 Left.
+ 28.40			6 28	152.04	145.51	6.53	=1+00 Branch Stub
+34.85			6 28	152.04	144.54	7.50	Beg. R.C. Arch Set Bt. Spk & Tin 7.45 Left.

O.K.

Void See under date 1-11-12-1939

S=.0046

F. B. 793 Pg. 192 Job No. 6979 Sec G Division No. Notes Red. Date Plotted Date No. Profile
Survey of GLEN AVE DS Notes Chkd. C.V.C. Date 11-28-38 Checked Date No. X-Sec.
Survey by W.A. Miller Notes Miller Date
Indexed C. Johnson Date

Form 307 5M 10-37

PLEASE RETURN TO
LOS ANGELES COUNTY SURVEYOR
700 HALL OF RECORDS

NOTE: ANY ADDITIONS OR CHANGES ON THIS SHEET MUST BE MADE OR CIRCLED IN RED INK, WITH DATE AND NAME OF PERSON MAKING CHANGE

Do not extend notes this side of this line

STATION	B. S.	H. I.	F. S.	ELEV.	Invert Grade	Cut	
		158 321					
360 +45.19			636	151 9.6	144.57	7.39	Set Xs in Pavement 7.45 Left.
+55.01			643	151 89.	146.09	5.80	12" Inlet left
+55.54			645	151 87.	144.60	7.27	
+65.89			657	151 75.	144.63	7.12	
+76.23			626	152 06.	144.66	7.40	
+80			621	152 11.	145.66	6.45	24" R.C.P. Inlet right.
+86.58			611	152 21.	144.68	7.53	
+96.92			591	152 41.	144.71	7.70	
361 +07.27			576	152 56.	144.74	7.82	Set Xs in Pavement 7.45 Left.
+17.61			554	152 78.	144.77	8.01	
+27.96			534	152 98.	144.80	8.18	
+38.30			525	153 07.	144.83	8.24	
361 +44.10 E.C.			521	153 11.	144.85	8.26	
+50			520	153 12.	144.86	8.26	
362			515	153 17.	145.00	8.17	
+50			506	153 26.	145.14	8.12	
+57.77 B.C.			507	153 25.	145.16	8.09	
+57.77 B.C.			518	153 14.	145.16	7.98	Set Xs in Pavement 7.45 Right.
+68.30			521	153 11.	145.19	7.92	
+78.84			526	153 06.	145.82	7.84	

Void See under date 1-17-12-1939

S = .0028

Profile
No. ____ Notes Red. ____ Plotted ____ Job No. 6979 Division No. ____ Sec G
X-Sec. ____ Date ____ Date ____ Survey of GLEN AVE. DS.
No. ____ Notes Chkd. CWC Checked ____ Survey by W.A. Miller Notes Miller Date 11-21-1938
Date 11-28-38 Date ____ Map No. ____ Indexed A. C. John Date ____

F. B. 793 PG. 193 3

Form 307 5M 10-37

PLEASE RETURN TO
LOS ANGELES COUNTY SURVEYOR
700 HALL OF RECORDS

NOTE: ANY ADDITIONS OR CHANGES ON THIS SHEET MUST BE MADE OR CIRCLED IN RED INK, WITH DATE AND NAME OF PERSON MAKING CHANGE

Do not extend notes this side of this line

STATION	B. S.	H. I.	F. S.	ELEV.	Invert Grade	Cut	
		158 321					155.266 / 3.865 / 159.131 H.I.
362 + 89.37			5.42	152.90	145.25	7.65	
+ 99.90			5.65	152.67	145.28	7.39	
363 + 10.44			5.96	152.36	145.31	7.05	Set Xs in Pavement 7.45 Right
+ 18			5.92	152.40	146.83	5.57	12" Inlet left.
+ 20.97			5.88	152.44	145.34	7.10	
+ 31.50			5.00	153.32	145.36	7.95	Set X in walk 7.45 Right
+ 42			4.94	153.38	146.90	6.48	Set X on Curb 7.45 Right 12" Inlet right
					148.18	4.88	12" Inlet left.
+ 51.96 E.C. & M.H.	Ahead		5.26	153.06	145.43	7.63	Set Bt Spk 7.45 Right
+ 71.14 " "	Back						B.M. E 11 El 155.266 F.B. 701-127 Florence Ave & Wilson Ave
B.M. E 11	4.980	160.253	3.048	155.273			N.W. Cor. Bt Spk E. end Cone base of Gas Pump
C.B. N.E. Cor			6.77	153.48			Florence Ave + Wilson Ave 10' N of N.P.L. X on Cb
C.B. N.W. Cor			7.81	152.44			20' W of W.P.L. X on Cb.
C.B. N.W. Cor			6.66	153.59			15' " Bt. Spk in Pav.
363 + 51.96 ~~E.C.~~ M.H.			6.65	153.60	145.43	8.17	Set Bt. Spks + Tins 7.45 Left.
364			5.91	154.26	145.53	8.73	
+ 50			5.65	154.60	145.64	8.96	
365			5.28	154.97	145.74	9.23	
365 + 14.06 B.C.			5.16	155.09	145.77	9.32	
B.M. F 46			4.232	156.021			B.M. F 46 El 156.010 F.B. 701-127 71st St. + Wilson Ave N.W. Cor C. Spk N.E.
	11-22-1938	Branch Stub at Crocket Blvd + Florence Ave					
B.M. C-156	5.280	158.222		152.942			B.M. C-156 El 152.942 F.B. 701-126 Florence Ave & W.P.L. Prod Crocket Blvd Bt Spk in N. Curb.

Used see index Date 11-12-1937

Cont'd From Page 197

Cont'd on Page 200

Prog. 11-(10, 14, 17, 21, 22)-38

F.B. 793 Pg. 194 Job No. 6979 Division No. Sec G
Survey of GLEN AVE D.S.
Survey by W.A. Miller Notes Miller 11-21-1938
Indexed C. Johnson Date
Notes Red. Date
Plotted Date
Checked C.V.C. Date 11-28-38
Profile No.
X-Sec. No.

Profile No. | Notes Red. | Plotted | Job No. 6979 Sec G Division No. | F. B. 793 PG. 195
Date | Date | Survey of GLEN AVE DS
X-Sec. No. | Notes Chkd. | Checked | Survey by W.A. Miller Notes F.S.L. Date 1-11-12-39
Date | Date | Map No. | Indexed A. C. John Date

GLEN AVE D.S.
J.N. 6979

SURFACE GRADES

ALIGNMENT CHANGE

STA 360+03.07 TO STA 363+71.14

TRUNK LINE FLORENCE AVE

Miller
Livingston
Baker
Clinite

NOTE: ANY ADDITIONS OR CHANGES ON THIS SHEET MUST BE MADE OR CIRCLED IN RED INK, WITH DATE AND NAME OF PERSON MAKING CHANGE

Do not extend notes this side of this line

PLEASE RETURN TO
LOS ANGELES COUNTY SURVEYOR
700 HALL OF RECORDS

Form 367 5M 10-37

STATION | B. S. | H. I. | F. S. | ELEV.

Prog. C.V.C.
1-(11,12)-39

RECEIVED W. L. G. 1-16-39
REDUCED In Field
CHECKED C.V.C. 1-16-39
GRADE SHEET MADE Rectographed
COPIES SENT OUT BY Bell

Form 307 5M 10-37

PLEASE RETURN TO
LOS ANGELES COUNTY SURVEYOR
700 HALL OF RECORDS

NOTE: ANY ADDITIONS OR CHANGES ON THIS SHEET MUST BE MADE OR CIRCLED IN RED INK, WITH DATE AND NAME OF PERSON MAKING CHANGE

From Page 192

Do not extend notes this side of this line

STATION	B. S.	H. I.	F. S.	ELEV.	Invert Grade	Cut	
B.M. C-156	5 385	158 327		152 942	146.03		B.M.C-156 El. 152.942 F.B. 701-126 Florence Ave & W.P.L. Crocket Blvd Prod. Bt Spk in N. Curb.
360+30.00 - 12" Inlet					.0046		12" Inlet LT
360+36.46			6 28	152 05	144.~~65~~ .56	7.49	End R.C. Arch. Boat spike 7.45 Lt.
+39.86	Junction STR. #6 Pg. 226		6 27	152 06	145.~~66~~ .57	6.49	← See Pg. 226 =1400 Branch Stub. X in Pave 7.45 Lt.
+46.31 B.C.			6 28	152 05	144.~~67~~ .60	7.45	Beg R.C. Arch X in Pav. 7.45 Lt.
+56.79			6 31	152 02	144.~~71~~ .63	7.39	
+67.28			6 30	152 03	144.~~74~~ .65	7.38	65 Radius
+77.76			6 31	152 02	144.~~76~~ .68	7.34	
+88.25			6 36	151 97	144.~~79~~ .71	7.26	Set Xs in Pav. 7.45 Lt
+98.73			6 31	152 02	144.~~81~~ .73	7.29	
361+01.00			6 30	152 03	145.74	6.29	24" Inlet Rt.
+09.21			6 21	152 12	144.~~83~~ .76	7.36	Special Str. Shown on Special Plan. 360+65.5 To 360+80.5 To Avoid Tel. Conduit
+19.70			6 08	152 25	144.~~86~~ .79	7.46	
+30.18			5 87	152 4~~5~~6	144.~~88~~ .81	7.65	
+40.67			5 75	152 58	144.~~90~~ .84	7.74	
+48.17 E.C.			5 66	152 67	144.~~92~~ .86	7.75	
362			5 41	152 92	144.99 ~~145.04~~	7.93	℄ F.B. 794-71
+50			5 32	153 01	145.~~15~~ .12	7.89	
363			5 29	153 04	145.2~~7~~ .5	7.79	
06.70			5 28	153 05		7.7~~8~~	X in Pav. 7.45 Lt.
+06.70 B.C.			5 87	152 46	145.2~~8~~ .7	7.19	X in Pav 7.45 Rt.
+17.53			5 95	152 38	145.~~31~~ .29	7.09	X in Pav 7.45 Rt
+28.36			5 12	153 21	145.3~~3~~ .2	7.89	X on Walk 7.45 Rt

.0025 .00228 S = .0028

F. B. 793 Pg. 196 Job No. 6979 Division No. Sec G. Notes Red. Plotted Profile No.
Survey of GLEN AVE D.S. Date Date X-Sec. No.
Survey by W.A. Miller Notes F.S.L. 1-12-1939 Notes Chkd. C.V.G. Checked
Indexed A. C. Johnson Date Date 1-16-38 Date

Form 307 5M 10-37

PLEASE RETURN TO
LOS ANGELES COUNTY SURVEYOR
700 HALL OF RECORDS

NOTE: ANY ADDITIONS OR CHANGES ON THIS SHEET MUST BE MADE OR CIRCLED IN RED INK, WITH DATE AND NAME OF PERSON MAKING CHANGE

Do not extend notes this side of this line

STATION	B. S.	H. I.	F. S.	ELEV.	Invert Grade	Cut		
		158 327						
363+38.00			5 06	153 27	146.85	6.42	12" Inlet Lt	X on walk 7.45 Rt
+39.20			5 05	153 28	145.36	7.93		" " " "
+50.03			5 00	153 33	145.38	7.95		" " "
+60.86			4 94	153 39	145.41	7.99		X on curb 7.45 Rt.
+60.86			4 94	153 39	146.90	6.49	12" Inlet Rt	Bt Spk & Tin 7.45 Rt.
+69.50			5 28	153 05		7.62		Bt Spk & Tin 7.45 Rt
+69.50 EC			4 82	153 51	145.43	8.08		Bt Spk & Tin 7.45 Lt
+71.14 Bk = +51.96 Ahd	M.H.		4 72	153 61	145.43	8.18	M.H.	Bt Spk & Tin 7.45 Lt.
B.M. E-11			3 040	155 287				BM E-11 El. 155.266 F.B. 701-127 Florence Ave & Wilson Ave NW Cor Bt Spk E end Conc Base of Gas Pump.

Cont'd At Center of Page 194

℄ F.B. 495-97
" " 794-72

Profile No. ___ Notes Red. ___ Plotted ___ Job No. 6979 Division No. Sec G
Date ___ Date ___ Survey of GLEN AVE D.S.
X-Sec. No. ___ Notes Chkd. C.V.C. Checked ___ Survey by W.A. Miller Notes F.S.L. Date 1-12-1939
Date 1-16-39 Date ___ Map No. ___ Indexed C. Johnson

F.B. 793 PG. 197

F. B. 793 Pg. 198 | Job No. 6779 Sec G Division No. | Notes Red. | Plotted | Profile

Survey of GLEN AVE D.S. | Date | Date | No.

Survey by W.A. Miller | Notes | Notes Chkd. | Checked | X-Sec.

Indexed A. C. Johnson | Date | Date | Date | No.

STATION	B. S.	H. I.	F. S.	ELEV.	

Form 307 5M 10-37

PLEASE RETURN TO
LOS ANGELES COUNTY SURVEYOR
700 HALL OF RECORDS

Do not extend notes this side of this line

NOTE: ANY ADDITIONS OR CHANGES ON THIS SHEET MUST BE MADE OR CIRCLED IN RED INK, WITH DATE AND NAME OF PERSON MAKING CHANGE

Profile No. | Notes Red. | Date | Plotted | Date | Job No. 6979 | Division No. | Sec G | F. B. 792 PG. 199

X-Sec. No. | Notes Chkd. | Date | Checked | Date | Survey of GLEN AVE D.S. | Survey by W. A. Miller | Notes Miller | Date 2-1-1939 | Map No. | Indexed C. Johnson

NOTE: ANY ADDITIONS OR CHANGES ON THIS SHEET MUST BE MADE OR CIRCLED IN RED INK, WITH DATE AND NAME OF PERSON MAKING CHANGE

Do not extend notes this side of this line

PLEASE RETURN TO
LOS ANGELES COUNTY SURVEYOR
700 HALL OF RECORDS

Form 367 SM 10-37

GLEN AVE D.S.
JN 6979

SURFACE GRADES
for
TRUNK LINE
ON
71ST ST FROM WILCOX AVE TO HOLMES AVE

Miller
Livingston
Baker
Climie

E. F.B. 495-98

STATION	B. S.	H. I.	F. S.	ELEV.
	Prog. C.V.C. 2-(1,6,16)-39			

RECEIVED C.V.C. 2-17-39
REDUCED In Field
CHECKED C.V.C. 2-20-39
GRADE SHEET MADE Rectagraphed
3 COPIES SENT OUT BY Bell

Form 307 5M 10-37

PLEASE RETURN TO
LOS ANGELES COUNTY SURVEYOR
700 HALL OF RECORDS

NOTE: ANY ADDITIONS OR CHANGES ON THIS SHEET MUST BE MADE OR CIRCLED IN RED INK, WITH DATE AND NAME OF PERSON MAKING CHANGE

Do not extend notes this side of this line

STATION	B. S.	H. I.	F. S.	ELEV.	Invert Grade	Cut	
B.M. E 11	5425	160 691		155 266			B.M. E 11 El. 155,266 F.B. 701-127 Florence Ave & Wilson Ave N.W. Cor. B.Spk E end Conc. Base of Gas Pump
365+14.06 B.C.					145.77		Set Spk & Tin 7.45 Lt.
+24.71			5 52	155 17	145.79	9.38	"
+35.36			5 44	155 25	145.81	9.44	"
+46.01			5 43	155 26	145.84	9.42	Set x on Cb. 7.45 Lt
+56.66			4 93	155 76	145.86	9.90	Set x on Walk 7.45 Lt.
+65			4 83	155 86	147.38	8.48	12" Inlet Rt.
C.B. N.W. Cor			4 60	156.09			Wilson Ave & 71st St. x on Cb 10' N of N.P.L
B.M. F 46			4 69	156 001			B.M. F 46 El. 156.010 F.B. 701-127 71st St & Wilson Ave N.W. Cor. C. Spk M.C.R.
	2-6-1939						
B.M. E 11	5 600	160 866		155 266	S=.0021		B.M. E 11 El. 155.266 F.B. 701-127 Florence Ave & Wilson Ave N.W. Cor. B.Spk E end Conc Base of Gas Pump
365+67.30			5 01	155 86	145.88	9.98	x on Walk 7.45 Lt
+77.95			5 12	155 75	145.90	9.85	2 x 2 & Tin 7.45 Lt.
+88.60			5 56	155 31	145.93	9.38	Boat Spike & Tin 7.45 Lt
+92.55 E.C.			5 56	155 31	145.94	9.37	Bt. Spk & Tin 7.45 Lt
92.55 E.C.			5 25	155 62	145.94	9.68	Boat Spike & Tin 7.45 Rt.
366+00			5 30	155 57	145.95	9.62	"
+50			5 50	155 37	146.06	9.31	"
367+00			5 72	155 15	146.16	8.99	"
T.P.	4 640	159 781	5 725	155 141			

F. B. 793 2 PG. 200 Job No. 6979 Division No. Sec G
Survey of GLEN AVE D.S.
Survey by W.A. Miller Notes Miller 2-1-1939
Indexed A. C. Johnson Date
Notes Red. Date
Plotted Date
Checked Date
Profile No.
X-Sec. No.

Form 307 5M 10-37

PLEASE RETURN TO
LOS ANGELES COUNTY SURVEYOR
700 HALL OF RECORDS

NOTE: ANY ADDITIONS OR CHANGES ON THIS SHEET MUST BE MADE OR CIRCLED IN RED INK, WITH DATE AND NAME OF PERSON MAKING CHANGE

Do not extend notes this side of this line

STATION	B. S.	H. I.	F. S.	ELEV.	Invert Grade	Cut		
		159 781						
367+50			4 95	154 83	146.27	8.56	Bt Spk + Tin 7.45 Rt	
368+00			5 13	154 65	146.37	8.28	"	
+50			5 17	154 61	146.48	8.13	"	
369+00			5 29	154 49	146.58	7.91	"	
+02			5 28	154 50	148.09	6.41	"	12" Inlet Rt
+13			5 26	154 52	147.86	6.66	"	18" Stub Rt.
B.M. F-45			5 450	154 331			B.M. F-45 El. 154.333 F.B. 701-127 · 71st St + Wilmington Ave S.W. Cor C. Spk in Cb 3' W of W. and C.R.	
	2-16-1939							
B.M. F-45	5330	159.663		154 333			See above	
C.B. N.E. Cor			516	154 50			71st St + Wilmington Ave X on Cb 10' E of E.P.L.	
C.B. N.W. Cor			520	154.46			71st St and Wilmington Ave X on Cb. 10' W. of W.P.L.	
369+44.56 → Pt			526	154 40	146.68	7.72	Set B. Spk + Tin 9.45 Rt	
					149.45	4.60		12" Inlet Rt
+55 M.H. Grd. change			561	154 05	146.70	7.35	"	" M.H
370			505	154 61	146.78	7.83	"	"
+50			492	154 74	146.87	7.87	"	"
371			487	154 79	146.95	7.84	"	"
+50			Not set.		147.04		"	"
372			468	154 98	147.12	7.86	"	"
+50			460	155 06	147.21	7.85	"	"
T.P.	4240	159 313	459	155 073				
373			420	155 11	147.29	7.82	"	"

S = .0021

S = .0017

Profile No. ____ Notes Red. ____ Plotted ____ Job No. 6777 Division No. Sec G

X-Sec. No. ____ Date ____ Date ____ Survey of [illegible] Ave TS

Notes Chkd. C.V.C. Checked ____ Survey by W.A. Miller Notes Miller Date 2-1-1939

Date 2-20-39 Date ____ Map No. ____ Indexed C. John

F.B. 793 PG. 201 3

Form 307 SM 10-37

PLEASE RETURN TO
LOS ANGELES COUNTY SURVEYOR
700 HALL OF RECORDS

NOTE: ANY ADDITIONS OR CHANGES ON THIS SHEET MUST BE MADE OR CIRCLED IN RED INK, WITH DATE AND NAME OF PERSON MAKING CHANGE

Do not extend notes this side of this line

4799
51
73 57

Profile No. | X-Sec. No.

Survey of Glen Ave Div. No. Notes Red. Plotted

Survey by W. A. Miller Date 3-16-1939 Notes Clkd. C.H.C. Checked

Indexed A. C. Johnson Date Date 2-20-39 Date

Job No. 4979 | F. B. 7933 PG. 202

Sec 6

STATION	B. S.	H. I.	F. S.	ELEV.	Invert Grade	Cut.		
		159.313						
373+50			438	155.01	147.38	7.63	Set B.Spk. + Tin	9.45 Rt.
374			451	154.80	147.46	7.34	"	"
+50			460	154.71	147.55	7.16	"	"
375			468	154.63	147.63	7.00	"	"
+25.84 B.C.			467	154.64	147.64	6.97	Set R.Spk. + Tin	7.45 Rt.
+30.37	10.53		470	154.61	147.69	6.92	"	"
+40	10.53		471	154.60	149.20	5.40	"	" 12" Inlet Rt.
+46.91	10.53		478	154.53	147.82	6.78	"	"
+57.44	10.53		503	154.28	147.78	6.53	"	"
+67.97		Pg. 232	526	154.05	147.78	6.31	"	"
+72.56			466	154.65	147.72	6.90	End R.C. Arch X in Pav.	7.45 Rt.
+80.92 = +73.56 = 1400.71 Sec Lat.			4.60 - 465	154.71 - 154.66	148.76 Plan	5.95	Begin R.C.P. X on walk	8 Rt.
C.B. N.E. Cor.							71st St = Holmes Ave X on ch. 10' E. of E.P.L.	
B.M. F-30			486.5	154.48			B.M. F-30 El. 154.44 R.B. 701-128 71st St = Holmes Ave S.W. Cor. L.T. M.C.R.	

147.90 Per Mr. Hartley 3-17-1939

℄ 495-99

Note:- By Protest From Property Owners, Storm Drain on Holmes Ave Was Abandoned. - Sta. 375+80.92 To 423+48. - Staking Notes Were Put in with "Invert" Pages For This Section.

Profile	Notes Red.	Plotted	Job No. 779 Sec G Division No.	F. B. 793 Pg. 203
No.	Date	Date	Survey of [illegible]	
X-Sec.	Notes Chkd.	Checked	Survey by W. A. Miller Notes N.W.G. Date	
No.	Date	Date	Map No. Indexed A. C. Johnson	

GLEN AVE D.S. Sec. G
J.N. 6979

SURFACE GRADES
WHITSETT AVE BRANCH

Miller
Gunderson
Baker
Clinic

℄ F.B. 495-131

ELEV.

RECEIVED W.I.G. 1-5-39

REDUCED In Field.

CHECKED C.V.C. 1-6-39

GRADE SHEET MADE Rectographed

COPIES SENT OUT BY Bell

F. S.

Prog. C.V.C.

H. I.

12-(28, 29, 30.), -38
1-(3, 4,) - 39

B. S.

STATION

NOTE: ANY ADDITIONS OR CHANGES ON THIS SHEET MUST BE MADE OR CIRCLED IN RED INK, WITH DATE AND NAME OF PERSON MAKING CHANGE

Do not extend notes this side of this line

PLEASE RETURN TO
LOS ANGELES COUNTY SURVEYOR
700 HALL OF RECORDS

Form 307 5M 10-37

Form 307 5M 10-37

PLEASE RETURN TO
LOS ANGELES COUNTY SURVEYOR
700 HALL OF RECORDS

NOTE: ANY ADDITIONS OR CHANGES ON THIS SHEET MUST BE MADE OR CIRCLED IN RED INK, WITH DATE AND NAME OF PERSON MAKING CHANGE

Do not extend notes this side of this line

STATION	B. S.	H. I.	F. S.	ELEV.	Invert Grade	Cut		
B.M. A12	5 520	145 662		140 142			BM A12 El 140.142 FB 701-111 Nadeau st & Crocket Blvd SE Cor. Ct spk. & w. in cb at S end CR	
1+00 = 333+95.44 Glen Ave Tr	Pg. 63		5 01	140 65	132.92	7.73	90° to Glen Ave Tr	set spk & Tin 7.68 Lt
+05.83			4 99	140 67	132.93	7.74	Beg. R.C Arch.	set spk & Tin 7.39 Lt
+13.02 BC			4 97	140 69	132.94	7.75		
+23.54			4 97	140 69	132.96	7.73		
+34.06			4 84	140 82	132.97	7.85		
+44.58			Not taken		132.99			
+55.10			4 63	141 03	133.01	8.02		
+58			4 62	141 04	134.39	6.65	12" stub Rt	
+60.40 EC			4 61	141 05	133.02	8.03		set spk & tin 7.39 Lt.
+60.40 EC			4 70	140 96	133.02	7.94		set spk & tin 7.39 Rt
2 + 00			4 55	141 11	133.08	8.03		
+ 50			4 50	141 16	133.16	8.00		
3 + 00			4 49	141 17	133.24	7.93		
+ 50			4 43	141 23	133.32	7.91		
4 + 00			4 39	141 27	133.40	7.87		
T.P.	5 610	146 882	4 390	141 272				
4 + 50			5 62	141 26	133.48	7.78		
5 + 00			5 62	141 26	133.56	7.70		
+10 MH#5			5 59	141 29	133.58	7.71		
+50			5 47	141 41	133.64	7.77		

F. B. 793 PG 204 Job No. 6979 Division No. Sec G Notes Red. Notified Profile
Survey of GLEN AVE D.S. Date Date No.
Survey by W. A. Miller Notes HWG 12-29-1938 Notes Chkd. C.V.C. Checked X-Sec.
Indexed A. C. Johnson Date Date 1-6-39 Date No.

Form 307 5M 10-37

PLEASE RETURN TO
LOS ANGELES COUNTY SURVEYOR
700 HALL OF RECORDS

NOTE: ANY ADDITIONS OR CHANGES ON THIS SHEET MUST BE MADE OR CIRCLED IN RED INK, WITH DATE AND NAME OF PERSON MAKING CHANGE

Do not extend notes this side of this line

STATION	B. S.	H. I.	F. S.	ELEV.	Invert Grade	Cut		
6+00		146 882	5 40	141 48	133.72	7.76		Set spk & Tin 7.39 Rt
+50			5 30	141 58	133.80	7.78		
+88			5 30	141 58	135.~~53~~ 24 S=.0016	6.~~05~~ .34	12" inlet Rt	
7+00			5 32	141 56	133.88	7.68		
+38 50 ∠ Rt			5 25	141 63	133.94	7.69		Set Spk & Tin 90° to back Tin.
			4 92	141 96	141.94	0.02	Nadeau St & Bell Ave 10' S. ℄ CB. X on walk 5' offset E.	
CB N E Cor			4 85	142 03	141.98	0.05	Nadeau St & Bell Ave 10' N of N.P.L. X on walk 5' offset E. ℄ CB	
			4 80	142 08	142.03	0.05	Nadeau St & Bell Ave 10' N. ℄ CB. X on walk 5' offset E.	
CB N.W. Cor			4 92	141 96			Nadeau St & Bell Ave 10' N of NPL. X on Cb	
CB N.W. Cor			4 97	141 91			Nadeau St & Bell Ave 10' W. of W.P.L. X on Cb	
BM G 22			5 620	141 262			BM G 22 El 141.246 FB 701-120. Bell Ave & Nadeau St S.W. Cor. L&T. MCR	
	1-4-1939							
BM G 22	5 280	146 526		141 246			See above	
7+40			4 90	141 63	135.20 ~~133.94~~ S=.0016	6.43 ~~7.69~~	15" inlet Rt.	
+50			4 86	141 67	133.96	7.71		
8+00			4 83	141 70	134.04	7.66	Set Spks & Tins 7.39 Rt.	
+50			4 72	141 81	134.12	7.69		
+65			4 77	141 76	135.53	6.23	12" INLET RIGHT	
9+03 62 BC.			4 71	141 82	134.21	7.61		
+14.14			4 65	141 88	134.22	7.66		

Profile No. ____ Notes Red. ____ Date ____ Plotted ____ Date ____ Job No. 1777 Division No. ____ Survey of City Ave DS

X-Sec. No. ____ Notes Chkd. C.V.G. Date 1-6-39 Checked ____ Date ____ Survey by W.A. Miller Notes H.W.G. Date 12-29-1938 Map No. ____ Indexed ____

F.B. 793 PG. 205

Form 307 5M 10-37

PLEASE RETURN TO
LOS ANGELES COUNTY SURVEYOR
700 HALL OF RECORDS

NOTE: ANY ADDITIONS OR CHANGES ON THIS SHEET MUST BE MADE OR CIRCLED IN RED INK, WITH DATE AND NAME OF PERSON MAKING CHANGE

Do not extend notes this side of this line

F.B. 793 PG. 206 | Job No. 1777 Sec 9 Divisions Sub. | Profile
Survey of GLEN AVE O.S. | Plotted | No.
Survey by W.A. Miller | Notes F.S.L. 1-4-1939 | Notes Rod. | Date | X-Sec. No.
Indexed A. C. Johnson | Date | Notes Clkd. C.V.C. | Date 1-6-39 | Checked | Date

STATION	B. S.	H. I.	F. S.	ELEV.	Inv. Grade	Cut		
		146 526						
C.B. N.E. COR.			4 77	141.76	S=.0016		Nadeau St & Walnut Dr. 10' N. of N.P.L. X on curb	
C.B. N.W. COR.			4 67	141.86			" " " "	10' N. of N.P.L. X on curb
C.B. N.W. COR			4 62	141.91			" " " "	10' W. of W.P.L. X on curb
9+22			4 59	141.94	134.24	7.70	END R.C.A.	Set Spk = T 7.39 Rt
+24.21 P.R.C.		Transition Structure #9	4 56	141.97	136.40	5.57	M.H. 15" Inlet Rt.	Set Spk = T 7.39 Rt.
+27		Grade change	4 54	141.99	134.50	7.49	BEG. R.C.A.	Set Spk = T 8' Rt.
+34.73			4 48	142.15	134.51	7.54		
+44.80 E.C.			4 44	142.19	134.53	7.56		
+50			4 42	142.11	134.54	7.57		
+75			4 44	142.09	134.58	7.51		
10+00			4 44	142.09	S=.0017 134.62	7.47	Set Spks = Tins	8' Rt.
+25			4 48	142.05	134.66	7.39		
+50			4 46	142.07	134.70	7.37		
B.M. G-21	5 710	147 051	5 185	141 341			B.M. G-21 El. 141.341 F.B. 701-120 Walnut Dr. & Nadeau St. S.E. Cor. Bf Spk in Cb. S. end CR	
+75			4 92	142.13	134.74	7.39		
11+00			4 89	142.16	134.79	7.37		
+25			4 83	142.12	134.83	7.39		
+50			4 79	142.16	134.87	7.39		
+75			4 80	142.25	134.91	7.34		
+80.82 B.C.			4 80	142.25	134.93	7.32		

Form 307 5M 10-37

PLEASE RETURN TO
LOS ANGELES COUNTY SURVEYOR
700 HALL OF RECORDS

NOTE: ANY ADDITIONS OR CHANGES ON THIS SHEET MUST BE MADE OR CIRCLED IN RED INK, WITH DATE AND NAME OF PERSON MAKING CHANGE

Do not extend notes this side of this line

Profile No. ____ Plotted ____ Notes Rod. ____ Job No. 6771 Division No. ____
X-Sec. No. ____ Date ____ Date ____ Survey of ____
Notes Chkd. C.V.L. Checked ____ Survey by W.A. Miller Notes F.S.L. Date 1-4-1939
Date 1-6-39 Date ____ Map No. ____ Indexed A. C. Johnson

F.B. 773 PG. 207

STATION	B. S.	H. I.	F. S.	ELEV.	Invert Grade	Cut	
11+88.82		147 051	4 80	142 25	134.95	7.30	
96.82			4 82	142 23	134.96	7.27	
12+04.82			4 85	142 20	134.97	7.23	
+12.82	Note: change made 1-31-1939 to avoid Gas line over June Str.		4 02	142 13	134.98	7.15	
+19.40				141 92	135.50	6.42	=0+96.04 Nadeau St - W St W. Br - Pg 213
~~+20.82~~			~~5 21~~	~~141 84~~	~~134.99~~	~~6.86~~	
+19.55				141 92	134.99	6.93	End R.C.P
~~+24.69~~	June Str #1 Grd change		~~5 35~~	~~141.70~~	~~135.50~~	~~6.20~~	= ~~1+00 Nadeau St. W. Br.~~
+23.16				141.79	136.00	5.79	Begin R.C.P.
~~+24.84~~			~~5 36~~	~~141.69~~	~~135.00~~	~~6.69~~	~~END R.C.P.~~
+26.64	~~Junction Str #1~~		5 45	141 60			M.H.
~~+28.45~~	~~Grade change~~		5 51	~~141.54~~	~~136.01~~	~~5.53~~	~~Beg R.C.P~~
+31			5 57	141 48	136.77	4.71	12" Inlet Rt.
+36.45			5 42	141 63	136.04	5.59	Set Spks & Tins 8' Rt.
+44.45			5 14	141 91	136.06	5.85	
+52.45			4 93	142 12	136.09	6.03	
+54			4 89	142 16	136.85	5.31	12" Inlet Lt.
+60.45			4 82	142 23	136.12	6.11	
+68.45			4 75	142 30	136.15	6.15	
+74.64 E.C.			4 92	142 13	136.17	5.96	
B.M. #G-101			5 075	141 976			B.M. G-101 El. 142.003 Feet in Nadeau St. N.W. Cor. Alc. NE Cor. C. Spk in Cb & end of R.
C.B. N.E. COR			5 09	141.96			Nadeau St. & Whitsett Ave. 10' N. of N.P.L. & W. of Curb.
C.B. N.W. COR			5 00	142.05			" " " " 10' N. of N.P.L. & W. of Curb
13+00			4 58	142.47	136.25	6.22	

Form 307 5M 10-37

PLEASE RETURN TO
LOS ANGELES COUNTY SURVEYOR
700 HALL OF RECORDS

NOTE: ANY ADDITIONS OR CHANGES ON THIS SHEET MUST BE MADE OR CIRCLED IN RED INK, WITH DATE AND NAME OF PERSON MAKING CHANGE

Do not extend notes this side of this line

STATION	B. S.	H. I.	F. S.	ELEV.	Invert Grade	Cut		
		147 051						
13+25			4 53	142 52	136.34	6.18		
+50			4 49	142 56	136.42	6.14		
+75			4 53	142 52	136.51	6.01		
14+00			4 54	142 51	136.59	5.92		
T.P.	4 980	147 491	4 540	142 511				
14+25			4 98	142 51	136.68	5.83		
+50			4 90	142 59	136.76	5.83	Set Spks + Tins 8' Rt	
+75			4 74	142 75	136.85	5.90		
15+00			4 65	142 84	136.93	5.91		
+25			4 54	142 95	137.02	5.93		
+50			4 42	142 07	137.10	5.97		
+75			4 39	142 10	137.19	5.91		
16+00			4 24	142 25	137.27	5.98		
+25			4 09	142 40	137.36	6.04		
+50			3 98	142 51	137.44	6.07		
+75			3 92	143 57	137.53	6.04	M.H.	
B.M.# C-152	5015	148 573	3 933	143 558			BM C-152 El. 143.564 FB 701-119 Whitsett Ave 860' S ℄ 76th Pl. Bt Spk in W Cb at lamp post Ho # 7743	
17+00			4 90	143 67	137.61	6.06		
+25			4 81	143 76	137.70	6.06		
+50			4 70	143 77	137.78	6.09		

S = .0034

Profile No. X-Sec. No.

Plotted Date Checked Date

Notes Red. Date Notes Chkd. C.V.C. Date 1-6-39

Job No. 6979 Sec G Division No. GLEN AVE D.S.

Survey of

Survey by W.A. Miller Notes 1-4-1939

Indexed A. C. Johnson Date

F. B793 & Pg. 208

Form 307 5M 10-37

PLEASE RETURN TO
LOS ANGELES COUNTY SURVEYOR
700 HALL OF RECORDS

NOTE: ANY ADDITIONS OR CHANGES ON THIS SHEET MUST BE MADE OR CIRCLED IN RED INK, WITH DATE AND NAME OF PERSON MAKING CHANGE

Do not extend notes this side of this line

STATION	B. S.	H. I.	F. S.	ELEV.	Invert Grade	Cut		
		148 573						
17+75			4 64	143 93	137.87	6.06		
18+00			4 60	143 97	137.95	6.02		
+25			4 52	144 05	138.04	6.01		
+50			4 55	144 02	138.12	5.90		
+75			4 44	144 13	138.21	5.92		
19+00			4 32	144 25	138.29	5.96		
+25			4 15	144 42	138.38	6.04	Set Spks & Tins 8' Rt.	
+50			3 97	144 60	138.46	6.14		
+75			3 82	144 75	138.55	6.20		
20+00			3 69	144 88	138.63	6.25		
+25			3 66	144 91	138.72	6.19		
+50			3 55	145 02	138.80	6.22		
+75			3 45	145 12	138.89	6.23		
B.M.#C-151	5 160	150 193	3 540	145 033			BMC-151 El. 145.037 F.B 701-119 Whitsett Ave 230' S. & 76th Pl. Bt Spk in W. Cb. 5' N of lamp post No. 7701	
21+00			5 00	145 19	138.97	6.22		
+20			5 01	145 18	139.04	6.14	M.H.	
+25			5 00	145 19	139.06	6.13		
+50			4 94	145 25	139.14	6.11		
+75			4 81	145 38	139.23	6.15		
22+00			4 71	145 48	139.31	6.17		

S=.0034

Profile No. ____ Notes Red. ____ Plotted ____ Job No. 3779 Division No. Sec G
Date ____ Date ____ Survey of ____ Survey by W.A. Miller Notes F.S.L. Date 1-4-1938
X-Sec. No. ____ Notes Chkd C.V.G. Checked ____ Date 1-6-39 Date ____ Map No. ____ Indexed C. Johnson

F. B. 793 X Pg. 209

Form 307 5M 10-37

PLEASE RETURN TO
LOS ANGELES COUNTY SURVEYOR
700 HALL OF RECORDS

NOTE: ANY ADDITIONS OR CHANGES ON THIS SHEET MUST BE MADE OR CIRCLED IN RED INK, WITH DATE AND NAME OF PERSON MAKING CHANGE

Do not extend notes this side of this line

F.B. 793 Pg. 210 | Job No. 6774 | Division No. | Notes Red. | Plotted | Profile
Survey of GLEN AVE D.S. | Date | Date | No.
Survey by W.A. Miller | Notes F.S.L. 1-4-1939 | Notes Chkd. C.V.G. | Checked | X-Sec.
Indexed A.C. Johnson | Date | Date 1-6-39 | Date | No.

STATION	B. S.	H. I.	F. S.	ELEV.	Invert Grade	Cut		
		150 193						
22+25			4 69	145 50	139.40	6.10		
+50			4 66	145 53	139.48	6.05		
+75			4 53	145 66	139.57	6.09		
23+00			4 48	145 71	139.65	6.06		
+25			4 44	145 75	139.74	6.01		
+50			4 29	145 90	139.82	6.08	Set Spks & Tins	8' Rt.
+75			4 21	145 98	139.91	6.07		
24+00			4 19	146 00	139.99	6.01		
+25			4 07	146 12	140.08	6.04		
+50			3 96	146 23	140.16	6.07		
+73.84 B.C.			3 88	146 31	140.24	6.07		
B.M. C-150	5 272	151 690	3 775	146 418			B.M. C-150 El. 146.42 F.B. 701-118 76th Pl. s Whitsett Ave. S.W. Cor. Bl. Spk in Cb 28'S. of S. end C.R.	
C.B. N.E. COR			5 16	146.53			Whitsett Ave 76th Pl. 10' N. of N.R.L. X on curb	
C.B. N.W. COR.			5 08	146.61			" " " "	12' N. of N.R.L. X on curb.
C.B. N.W. COR.			5 16	146.53			" " "	12' W. of W.R.L. X on curb
24+81.84			5 35	146 34	140.27	6.07		
+89.84			5 34	146 35	140.30	6.05		
+95,			5 36	146 33	140.82	5.51	18" Inlet Lt.	
+97.84			5 42	146 27	140.32	5.95		
25+05.84			5 55	146 14	140.35	5.79		

Form 307 SM 10-37

PLEASE RETURN TO
LOS ANGELES COUNTY SURVEYOR
700 HALL OF RECORDS

NOTE: ANY ADDITIONS OR CHANGES ON THIS SHEET MUST BE MADE OR CIRCLED IN RED INK, WITH DATE AND NAME OF PERSON MAKING CHANGE

Do not extend notes this side of this line

STATION	B. S.	H. I.	F. S.	ELEV.	Invert Grade	Cut		
		151 690						℄ F.B. 495-134
25+13.84			5 75	145 94	140.38	5.56		
+21.84			5 84	145 85	140.40	5.45		
+29.84			5 65	146 04	140.43	5.61		
+30			5 64	146 05	141.19	4.86	12" Inlet Lt.	
+37.84			5 37	146 32	140.46	5.86		
+45.84			5 20	146 49	140.49	6.00		
+53.84			5 14	146 55	140.51	6.04		
+61.84			5 11	146 58	140.55	6.03		
+68.55 E.C.			5 12	146 57	140.57	6.00		
+75			5 13	146 56	140.82	5.75	M.H. Grade	Change
26+00			5 11	146 58	140.83	5.73		
+25			5 05	146 64	140.88	5.70	Set spks & Tins	8' Rt.
+50			5 06	146 63	140.93	5.71		
+75			5 10	146 59	140.98	5.65		
27+00			5 17	146 52	141.03	5.56		
+25			5 30	146 39	141.08	5.44		
+50			5 36	146 33	141.13	5.26		
+75			5 40	146 29	141.18	5.15		
+98			5 49	146 20	141.23	5.06		
C.B.N.E.COR.			5 34	146.35	141.28	4.92	M.H.	
					141.50	4.70	2-18" Inlets Lt.	
							76th Pl. & Walnut or 10' E. of E.P.L. X on curb	

S=.0034

S=.0020

Profile No. ____ Notes Red. ____ Plotted ____ Job No. 6979 Division No. Sec G

X-Sec. No. ____ Date ____ Date ____ Survey of GLEN AVE D.S.

Notes Chkd. C.V.C. Checked ____ Survey by W.A. Miller Notes F.S.L. Date 1-4-1939

Date 1-6-39 Date ____ Map No. ____ Indexed A. C. Johnson

F.B. 793 Pg. 211

Form 307 5M 10-37

PLEASE RETURN TO
LOS ANGELES COUNTY SURVEYOR
700 HALL OF RECORDS

NOTE: ANY ADDITIONS OR CHANGES ON THIS SHEET MUST BE MADE OR CIRCLED IN RED INK, WITH DATE AND NAME OF PERSON MAKING CHANGE

Do not extend notes this side of this line

STATION	B. S.	H. I.	F. S.	ELEV.	Invert Grade	Cut		
		151 690						
C.B. N.E. COR.			5 23	146.46			76th Pl. & Walnut DR	12 N. of N.P.L. X on Curb
C.B. N.W. COR.			5 21	146.48			" "	" 12 N. of N.P.L. X on Curb
C.B. N.W. COR.			5 40	146.29			" "	" 10 W. of W.P.L. X on Curb
T.P.	5 143	151 365	5 468	146 222				
B.M.# C 149			5 225	146 140			BM C-149 El. 146.130 F.B. 701-118 76th Pl. & Walnut Dr. S.W. Cor. Bt. Spk in Cb 17' S of S end CR	

F. B. 793 40 Pg. 212 | Job No. 6979 Division No. Sec G | Notes Red. | Plotted | Profile
Survey of GLEN AVE D.S. | Date | Date | No.
Survey by W.A. Miller | Notes F.S.L. 1-4-1939 | Notes Chkd. C.V.C. | Checked | X-Sec.
Indexed A. C. Johnson | Date | Date 1-6-39 | Date | No.

Profile	Notes Red.	Plotted	Job No. 6979 Division No.	F. B. 793 PG. 213
No.	Date	Date	Survey of	
X-Sec.	Notes Chkd.	Checked	Survey by W. A. Miller Notes Miller	Date 2-8-1939
No.	Date	Date	Map No. Indexed A. C. Johnson	Date

GLEN AVE D.S.

J.N. 6979

SURFACE GRADES

NADEAU ST. WEST BRANCH

Miller
Livingston
Baker
Clinton

See F.B. 794-74

ELEV.

F. S.

H. I.

B. S.

STATION

Prog. C.V.C.
2-8-39

RECEIVED W. I. G. 2-15-39
REDUCED In Field
CHECKED C.V.C. 2-15-39
GRADE SHEET MADE Rectographed
COPIES SENT OUT BY Bell

NOTE: ANY ADDITIONS OR CHANGES ON THIS SHEET MUST BE MADE OR CIRCLED IN RED INK, WITH DATE AND NAME OF PERSON MAKING CHANGE

Do not extend notes this side of this line

PLEASE RETURN TO
LOS ANGELES COUNTY SURVEYOR
700 HALL OF RECORDS

Form 307 5M 10-37

Form 307-SM 10-37

PLEASE RETURN TO
LOS ANGELES COUNTY SURVEYOR
700 HALL OF RECORDS

NOTE: ANY ADDITIONS OR CHANGES ON THIS SHEET MUST BE MADE OR CIRCLED IN RED INK, WITH DATE AND NAME OF PERSON MAKING CHANGE

Do not extend notes this side of this line

Profile No. ____ X-Soc. No. ____

Notes Red. ____ Date ____ Plotted ____ Date ____

Notes Chkd. C.V.C. Date 2-15-39 Checked ____ Date ____

Job No. 4979 Division No. ____ Sec 6

Survey of GLEN AVE. D.S.

Survey by W.A. Miller Notes Miller 2-5-1939

Indexed A. C. Johnson Date ____

F.B. 793 PG. 214 & ____

STATION	B. S.	H. I.	F. S.	ELEV.	Invert Grade	Cut		Fill
B.M. G-101	4 505	146 508		M 003			B.M. G-M1.5 El. 142.003 F.B. 701-119 N. Nadeau St. & Whitsett Ave. N.E. Cor. C. Spk. in Ch. N. End C.R.	
C.B. N.W. Cor			4 52	141 99			Nadeau St. & Whitsett Ave. X on Ch. R' W. of W. P.L.	
0+96.04					135.50		= 12+19.40 Whitsett Ave. Branch - Pg. 207	
1+04.54			4 15	142 36	135.57	6.79	Begin 27" R.C.P. Spk. & Tin 8' Lt.	
+ 25			4 18	142 33	135.73	6.60		
+ 50 15" Inlet Rt.					136.42	5.85	15" Inlet Rt	
+ 50			4 24	142 27	135.92	6.35		
+ 75			4 26	142 25	136.11	6.14		
2+00			4 25	142 26	136.30	5.96	Set Spk. & Tin 8' Lt.	
+ 25			4 27	142 24	136.49	5.75		
+ 50			4 27	142 24	136.68	5.56		
2+53.74 ℄ Pl			4 26	142 25	136.71	5.54	M.H.	
2+53.74 ℄ Pl	Grade Change		4 26	142 25	136.96	5.29	M.H.	
+ 75			4 21	142 30	137.03	5.27		
C.B. S.W. COR.			4 96	141.55			Nadeau St. & Whitsett Ave. X on Ch. 10' W. of W.P.L.	
+ 82			4 18	142 33	137.54	4.79	12" Inlet Lt	
3+00			4 11	142 40	137.10	5.30		
+ 25			4 04	142 47	137.17	5.30		
+ 50			3 96	142 55	137.25	5.30	Set Spk - Tins 8' Lt.	
+ 75			3 97	142 54	137.32	5.22		
4+00			4 04	142 47	137.40	5.07		
+ 25			4 08	142.43	137.47	4.96		

S=.0074 .0076 S=.0080

Form 307 SM 10-37

PLEASE RETURN TO
LOS ANGELES COUNTY SURVEYOR
700 HALL OF RECORDS

NOTE: ANY ADDITIONS OR CHANGES ON THIS SHEET MUST BE MADE OR CIRCLED IN RED INK, WITH DATE AND NAME OF PERSON MAKING CHANGE

Do not extend notes this side of this line

STATION	B. S.	H. I.	F. S.	ELEV.	Invert Grade	Cut		
T.P.		146 508	4 080	142 428				
	4 075	146 503						
4+50			4 09	142 41	137.55	4.86		
+75			4 10	142 40	137.62	4.78		
5+00			4 05	142 45	137.70	4.75	Set Spks & Tins	8' Lt.
+25			3 92	142 58	137.77	4.81		
+50			3 92	142 58	137.85	4.73		
+65			3 92	142 58	137.89	4.69	M.H.	
+65			3 92	142 58	138.00	4.58	18" Inlet Rt.	
+65			3 92	142 58	138.20	4.38	12" Inlet Lt	
B.M. G-19			5 068	141 435			B.M. G 19 El. 141.467 F.B. 701-122 Beach St & Nadeau St S.E. Cor. Bt. Spk in Cb. S. end C.R.	

Profile No. ____ Notes Red. ____ Plotted ____ Job No. 6774 Division No. Sec. G
X-Sec. No. ____ Date ____ Date ____ Survey of [illegible] D.S.
Notes Chkd. C.V.C. Checked ____ Survey, by W.A. Miller Notes Miller Date 2-8-1939
Date 2-15-39 Date ____ Map No. ____ Indexed A. C. Johnson

F. B. 7937 Pg. 215

F. B 793 PG. 216 | Job No. 7969 Division No. 500 G | Notes Red. | Plotted | Profile

Survey of GLEN AVE DS | Date | Date | No.

Survey by | Notes | Notes Chkd. | Checked | X-Sec.

Indexed A. C. Johnson | Date | Date | Date | No.

STATION	B. S.	H. I.	F. S.	ELEV.	

Form 307 5M 10-37

PLEASE RETURN TO
LOS ANGELES COUNTY SURVEYOR
700 HALL OF RECORDS

Do not extend notes this side of this line

NOTE: ANY ADDITIONS OR CHANGES ON THIS SHEET MUST BE MADE OR CIRCLED IN RED INK, WITH DATE AND NAME OF PERSON MAKING CHANGE

Profile No.	Notes Red.	Plotted	Job No. 6979 Sec G Division No.	F. B. 793 X Pg. 217
	Date	Date	Survey of GLEN AVE DS.	
X-Sec. No.	Notes Chkd.	Checked	Survey by W. A. Miller Notes	Date 2-10-1939
	Date	Date	Map No. Indexed A. C. [illegible]	

GLEN AVE DS.

J.N. 6979

SURFACE GRADES

NADEAU ST EAST BRANCH

Miller
Livingston
Baker
Olinite

℄ F.B. 495-141

ELEV.

F. S.

H. I.

B. S.

STATION

Prog. C.V.C.
2-10, 8, - 39

RECEIVED W. I. G. 2-15-39

REDUCED In Field

CHECKED C.V.C. 2-15-39

TRADE SHEET MADE Rectographed

COPIES SENT OUT BY Bell

NOTE: ANY ADDITIONS OR CHANGES ON THIS SHEET MUST BE MADE OR CIRCLED IN RED INK WITH DATE AND NAME OF PERSON MAKING CHANGE

Do not extend notes this side of this line

PLEASE RETURN TO
LOS ANGELES COUNTY SURVEYOR
700 HALL OF RECORDS

Form 307 5M 10-37

Form 307 5M 10-37

PLEASE RETURN TO
LOS ANGELES COUNTY SURVEYOR
700 HALL OF RECORDS

NOTE: ANY ADDITIONS OR CHANGES ON THIS SHEET MUST BE MADE OR CIRCLED IN RED INK, WITH DATE AND NAME OF PERSON MAKING CHANGE

Do not extend notes this side of this line

F.B. 793 PG. 218 | Job No. 6979 Division No. | Sec G | Profile
Survey of GLEN AVE O.S. | No.
Survey by W.A. Miller Notes Mick 2-10-37 Date | X-Sec.
Indexed A. C. Johnson Date | Notes Rcd. Date | Plotted Date
Notes Chkd. C.V.G. Date 2-15-37 | Checked Date | No.

STATION	B. S.	H. I.	F. S.	ELEV.	Invert Grade	Cut	
B.M. C-138	5.324	146.020		140.696	133.53		B.M. C-138 El. 140.69 F.B. 701-111 Nadeau St. Alix Ave. Prod. Bt Spk in N Sidewalk = 334+03 Trunk Line. - Pg 63
1+00							
1+05 Begin 27" R.C.P.					133.55		
+13.41 B.C.					133.58		
+21.42					133.61		
+29.43			6.45	140.57	133.64	5.93	
+37.44			6.42	140.60	133.67	5.93	
+42			6.33	140.69	134.31	5.38	12" Stub Lt.
+45.45			6.25	140.77	133.70	6.07	
+52.47 E.C.			6.02	140.99	133.73	6.27	
+75			5.29	140.93	133.82	6.98	Set Bt. Spk & Tins 8' Rt.
2+00			5.08	140.97	133.91	7.06	
+25			4.99	140.93	134.00	7.03	
+50			4.95	141.07	134.10	6.97	
+75			4.96	141.06	134.19	6.87	
3+00			4.90	141.12	134.29	6.83	
+25			4.91	141.11	134.38	6.73	
+50			4.90	141.12	134.48	6.64	
+75			4.88	141.14	134.57	6.57	
4+00			4.91	141.11	134.66	6.45	
+20 Grd. Change			4.91	141.11	134.74	6.37	M.H. - Grd. Change
+25			4.91	141.11	134.75	6.36	

S = .00378
S = .0038

FORM 353 1M 8-38

PLEASE RETURN TO
LOS ANGELES COUNTY SURVEYOR

700 HALL OF RECORDS

NOTE: ANY ADDITIONS OR CHANGES ON THIS SHEET MUST BE MADE OR CIRCLED IN RED INK, WITH DATE AND NAME OF PERSON MAKING CHANGE

Do not extend notes this side of this line

NOTES RED. _____ JOB NO. 1979 SURVEY OF GLEN AVE DS Sec 6
DATE _____ SURVEY BY W.A. Miller
NOTES CHKD C.V.C. NOTES BY Miller DATE 2-10-1939
DATE 2-15-39 INDEXED A. C. Johnson DATE

F.B. 7933 PG. 219

B.M.	1ST RUN	DIFF.	2ND RUN	3RD RUN	ADJ. ELEV.	DESCRIPTION					
STA	B.S	H.I.	F.S.	Elev	Invert Grade	Cut					
		146.020									
4+50			4.89	141.13	134.82	6.31					
+75			4.87	141.15	134.89	6.26					
5+00			4.89	141.13	134.96	6.17					
T.P	4.86	145.99	4.89	141.13							
+25			4.95	141.04	135.02	6.02					
+50			4.99	141.00	135.09	5.91					
+75			4.97	141.02	135.16	5.86					
6			5.00	140.99	135.23	5.76	Set Bt Spks & Tins 8' Rt.				
+25			5.01	140.98	135.29	5.69					
+50			5.04	140.95	135.36	5.59					
+75			5.04	140.95	135.43	5.52					
7			5.08	140.91	135.50	5.41					
+25			5.04	140.95	135.56	5.39					
+50			4.96	141.03	135.63	5.40					
+78			4.89	141.10	135.71	5.39	M.H.				
+78			4.89	141.10	135.90	5.20	21' Inlet Lt.				
+78			4.89	141.10	136.00	5.10	12" Inlet Lt.				
					Cb. Grade						
C.B. N.E. Co			4.88	141.11			Nadeau St & Lou Dillon Ave 13' E of E.Pl. X on Cb.				
			4.67	141.32	141.20	0.12	Nadeau St & Lou Dillon Ave 10' S of Ctr C.B. 5' Lt of Cb Face X on Walk				
C.B. N.E. Cor			4.60	141.39	141.24	0.15	" "		℄ C.B. 29' N. NPL		"
			4.59	141.40	141.28	0.12	" "		10' N of Ctr. C.B.		"
N.E. & N.W. Cors			4.87	141.12	141.12		" "		N. ends of Existing Cb. Pts		
		(over)									

FORM 353 1M 8-38

PLEASE RETURN TO
LOS ANGELES COUNTY SURVEYOR
700 HALL OF RECORDS

NOTE: ANY ADDITIONS OR CHANGES ON THIS SHEET MUST BE MADE OR CIRCLED IN RED INK, WITH DATE AND NAME OF PERSON MAKING CHANGE

Do not extend notes this side of this line

NOTES RED. DATE
NOTES CHKD. C.W.C. DATE 2-15-39
SURVEY OF GLEN AVE D.S.
SURVEY BY W.A. Miller DATE 2-10-1939
NOTES BY Miller
INDEXED A.C. Johnson DATE
JOB NO. 6978
F.B. 793 PG. 220

Sec 6

B.M.	1ST RUN	DIFF.	2ND RUN	3RD RUN	ADJ. ELEV.	DESCRIPTION
STA	B.S.	H.I. 145.99	F.S.	Elev	Surf Grade	Cut.
C.B. N.W. Cor			4.66	141.33	141.18	0.15' Nadeau St & Lou Dillon Ave. 10' S. of Ctr C.B. L 5' offset X on Walk
			4.73	141.26	141.22	0.04' " " E C.B. 25' N. N.P.L "
			4.67	141.32	141.26	0.06' " " 10' N. of Ctr C.B. "
B.M. C-139			5.49	140.50		B.M. C-139 El. 140.514 F.B. 701-111 Nadeau & Lou Dillon Ave S.W. Cor Bf. Spk in W/k 2' W. of W end Co Ref.

Profile No.	Notes Red.	Plotted	Job No.	Division No.	F. B. 793 Pg. 221
	Date	Date	Survey of GLEN AVE DS		
X-Sec. No.	Notes Chkd.	Checked	Survey by W A Miller	Notes Miller	Date 12-16-1938
	Date	Date	Map No.	Indexed A. C. John	Date

GLEN AVE D.S.
J.N. 6979

SURFACE GRADES

76th ST. BRANCH

Miller
Gunderson
Baker
Clinton

℄ F.B. 495-127

Prog. C.V.C
12-(15-16)-38

RECEIVED W.I.G. 12-22-38
REDUCED In Field
CHECKED C.V.C. 12-28-38
GRADE SHEET MADE Rectographed
COPIES SENT OUT BY Bell

STATION | B. S. | H. I. | F. S. | ELEV.

NOTE: ANY ADDITIONS OR CHANGES ON THIS SHEET MUST BE MADE OR CIRCLED IN RED INK, WITH DATE AND NAME OF PERSON MAKING CHANGE

Do not extend notes this side of this line

PLEASE RETURN TO
LOS ANGELES COUNTY SURVEYOR
700 HALL OF RECORDS

Form 307 5M 10-37

Form 307 5M 10-37

PLEASE RETURN TO
LOS ANGELES COUNTY SURVEYOR
700 HALL OF RECORDS

NOTE: ANY ADDITIONS OR CHANGES ON THIS SHEET MUST BE MADE OR CIRCLED IN RED INK, WITH DATE AND NAME OF PERSON MAKING CHANGE

Do not extend notes this side of this line

STATION	B. S.	H. I.	F. S.	ELEV.	Invert Grade	Cut.		
B.M. C-147	6515	153.334		147.819			B.M. C-147 El 147.819 FB 701-117 Crocket Bled on E 76th St Prod.	Bt Spk in E. Cb.
1+00 = 349+78.41 Glen Ave Tr. - Pg. 189			5.95	147.38	140.52	6.86	Bt. Spk & Tin 8' Lt.	
1+08.60			6.08	147.25	140.56	6.69	Begin 24" R.C.P.	Bt Spk & Tin 8' Lt.
1+14.30 B.C.			6.19	147.14	140.58	6.56		Bt Spk & Tin 8' Lt
+22.30			6.29	147.04	140.62	6.42		X in Gutter 8' Lt.
+30.30			5.41	147.92	140.65	7.27		X on Walk 8' Lt.
+38.30			5.41	147.92	140.69	7.23		1x1 & Tin 8' Lt.
+46.30			5.46	147.87	140.72	7.15		X on Cb. 8' Lt.
+54.30			5.98	147.35	140.75	6.60		Bt Spk & T 8' Lt.
+61.21 E.C.			5.93	147.40	140.78	6.62		Bt Spk & T 8' Lt.
			5.60	147.73	140.78	6.95		Bt Spk & T. 8' Lt.
+75			5.52	147.81	140.84	6.97		
2			5.39	147.94	140.95	6.99		
+25			5.33	148.00	141.06	6.94		
+50			5.30	148.03	141.16	6.87		
+75			5.35	147.78	141.27	6.71		Bt Spks & Tins 8' Rt.
3			5.37	147.96	141.38	6.58		
+25			5.36	147.97	141.49	6.48		
+50			5.32	148.01	141.60	6.41		
+75			5.38	147.95	141.70	6.25		
4			5.47	147.86	141.81	6.05		
T.P.	4.705	152.569	5.47	147.864				

S = .00432 .00444

F. B. 793 Pg. 222 Job No. 6979 Sec G Division No. Notes Red. Plotted Profile No.
Survey of GLEN AVE DS Date Date X-Sec.
Survey by W.A. Miller Notes Checked C.V.C. No.
Indexed A. C. Johnson Date 12-16-1938 Date 12-28-38

Form 307 5M 10-37

PLEASE RETURN TO
LOS ANGELES COUNTY SURVEYOR
700 HALL OF RECORDS

NOTE: ANY ADDITIONS OR CHANGES ON THIS SHEET MUST BE MADE OR CIRCLED IN RED INK, WITH DATE AND NAME OF PERSON MAKING CHANGE

Do not extend notes this side of this line

Profile No. ____ Notes Rad. ____ Plotted ____ Job No. 6979 Division No. ____
X-Sec. No. ____ Notes Chkd. Date 12-28-38 Checked Date ____ Survey of GLEN AVE D.S. Survey by W.A. Miller Notes M. Miller Date 12-14-1938
Map No. ____ Indexed ____ Date ____

F.B. 793 PG. 223

STATION	B. S.	H. I.	F. S.	ELEV.	Invert Grade	Cut		
		152.569						
4+25			4.74	147.83	141.92	5.91		
+50			4.71	147.86	142.03	5.83		
+75			4.74	147.83	142.13	5.70		
5			4.81	147.76	142.24	5.52		
+25			4.76	147.81	142.35	5.46		Bt Spks & Tins 8' Rt
+50			4.83	147.74	142.46	5.28		
+75			4.93	147.64	142.57	5.07		
+97			4.96	147.61	143.11	4.50	12" Inlet Rt.	
+98	MH		5.06	147.51	142.67	4.84		
+98			5.06	147.51	142.92	4.59	18" Inlet Rt.	
C.B. N.E. Cor.			4.94	147.63			Bell Ave & 76th St.	X on Cb 15' E. of E.P.L.
C.B. N.E. Cor.			4.91	147.66			Bell Ave & 76th St.	X on Cb 12' N. of N.P.L.
C.B. W. side Bell Ave			4.97	147.60			Bell Ave & 76th St.	X on Cb 10' N. of N.P.L. Prod.
B.M. G-132			5.285	147.284			S.E. Cor. C.Spk	B.M. G-132 El. 147.318 V.F.B. 701-118 Bell Ave & 76th St. M.C.R.

S = 0.0432

F. B. 793 Pg. 224 | Job No. | Division No. | Notes Red. | Plotted | Profile

Survey of | Date | Date | No.

Survey by | Notes | Notes Chkd. | Checked | X-Sec.

Indexed A. C. Johnson | Date | Date | Date | No.

STATION	B. S.	H. I.	F. S.	ELEV.	

Form 307 5M 10-37

PLEASE RETURN TO
LOS ANGELES COUNTY SURVEYOR
700 HALL OF RECORDS

Do not extend notes this side of this line

NOTE: ANY ADDITIONS OR CHANGES ON THIS SHEET MUST BE MADE OR CIRCLED IN RED INK, WITH DATE AND NAME OF PERSON MAKING CHANGE

Profile No.	Notes Red.	Plotted	Job No. 6979 Sec G Division No.	F. B. 793 PG. [illegible]
	Date	Date	Survey of GLEN AVE D.S.	
X-Sec. No.	Notes Chkd.	Checked	Survey by W.A. Miller Notes F.S.L. Date 1-12-1939	
	Date	Date	Map No. Indexed by C. Johnson Date	

NOTE: ANY ADDITIONS OR CHANGES ON THIS SHEET MUST BE MADE OR CIRCLED IN RED INK, WITH DATE AND NAME OF PERSON MAKING CHANGE

Do not extend notes this side of this line

PLEASE RETURN TO
LOS ANGELES COUNTY SURVEYOR
700 HALL OF RECORDS

Form 307 5M 10-37

GLEN AVE D.S.
J.N. 6979

36" BRANCH STUB

CROCKET BLVD & FLORENCE AVE
1+00 BRANCH STUB = 360+39.86 TRUNK

Miller
Livingston
Baker
Clinite

ELEV.

F. S.

H. I.

B. S.

STATION

Prog. C.V.C.
1-(11, 12), -39

RECEIVED W. I. G. 1-16-39
REDUCED In Field
CHECKED C.V.C. 1-16-39
GRADE SHEET MADE Rectographed
COPIES SENT OUT BY Bell

Form 307 5M 10-37

PLEASE RETURN TO
LOS ANGELES COUNTY SURVEYOR
700 HALL OF RECORDS

NOTE: ANY ADDITIONS OR CHANGES ON THIS SHEET MUST BE MADE OR CIRCLED IN RED INK, WITH DATE AND NAME OF PERSON MAKING CHANGE

Do not extend notes this side of this line

STATION	B. S.	H. I.	F. S.	ELEV.	Invert Grade	Cut	
B.M. C-156	5385	158 327		152 942			B.M.C-156 El. 152.942 F.B. 701-126 Florence Ave ≈ W.P.L. Crocket Blvd Prod. Bt Spk in N. Curb.
1+00	Pg. 196				145.~~66~~ .57		≈ 360+39.86 Glen Ave Trunk Pg. 196
+09.10			5 44	152 89	145.~~71~~ .62	7.27	Beg 36" Branch Stub.
+13.60			5 43	152 90	145.~~74~~ .65	7.25	
BM E-11			3040	155 287	S=.0056		B.M. E-11 El 155.266 F.B 701-127 Florence Ave ≈ Wilson Ave N.W. Cor. Bt Spk Eend Conc Base of Gas Pump.

152.942
4.15
157.09
145.62
11.47

Profile No. X-Sec. No.
Plotted Date
Notes Red. Date
Notes Chkd. C.V.C. Date 1-16-39
Division No. Sec G
Job No. 6979 GLEN AVE T.S.
Survey of W.A. Miller Notes F.S.L. 1-12-1939
Survey by C. Johnson Date
Indexed
.175 PG. 226

Profile | Notes Red. | Plotted | Job No. 6979 | Division No. | F. B. //-

Date | Date | Survey of GLEN AVE DS

X-Sec. | Notes Chkd. | Checked | Survey by W.A. Miller | Notes Miller | Date 11-21-1938

P. | Date | Date | Map No. | Indexed C. Johnson

GLEN AVE D.S.

JN 6979 SCCG

GRADES
FOR
SEWER ON 71st ST

Miller
Livingston
Baker
Clarke

STATION	B. S.	H. I.	F. S.	ELEV.

RECEIVED W.L.G. 11-25-38

REDUCED In Field

CHECKED C.V.C. 11-28-38

TRACE SHEET MADE Rectographed

COPIES SENT OUT BY Bell

(Prog)

(3 NS - Pgs 7 To 9)
1-4-39

NOTE: ANY ADDITIONS OR CHANGES ON THIS SHEET MUST BE MADE OR CIRCLED IN RED INK, WITH DATE AND NAME OF PERSON MAKING CHANGE

Do not extend notes this side of this line

PLEASE RETURN TO
LOS ANGELES COUNTY SURVEYOR
700 HALL OF RECORDS

Form 307 5M 10-37

Form 307 5M 10-37

PLEASE RETURN TO
LOS ANGELES COUNTY SURVEYOR
700 HALL OF RECORDS

NOTE: ANY ADDITIONS OR CHANGES ON THIS SHEET MUST BE MADE OR CIRCLED IN RED INK, WITH DATE AND NAME OF PERSON MAKING CHANGE

Do not extend notes this side of this line

STATION	B. S.	H. I.	F. S.	ELEV.	Flow line Grade	Cut	
B.M F45	5161	159 494'		154 333'			BM F45 El 154.333 FB 701-127 71st St & Wilmington Ave S.W.Cor. C Spk in Cb 3' W. of W end C.R.
71st St Sewer - West from Wilmington Ave							
0+00 J.C. (Existing)							
+02 - 8" inlet on W.							
+25			511	154 38'	144.17'	10.21'	On ℄ Wilmington Ave.
+50			500	154 49'	144.26'	10.23'	
+75			500	154 49'	144.36'	10.13'	Set Bt. Spks & Tins 6' Right.
1+00			488	154 61'	144.46'	10.15'	
+25			481	154 68'	144.56'	10.12'	
+50			478	154 71'	144.66'	10.05'	
+75			474	154 75'	144.76'	9.99'	
2+00			475	154 74'	144.86'	9.88'	
+25			463	154 86'	144.96'	9.90'	
+48 - 8" outlet ℄			460	154 89'	145.06'	9.83'	
2+50 D.F.M.H.			460	154 80'	145.15'	9.74'	
					145.15'		
71st St. Sewer - East from Wilmington Ave.							
T.P	6290	160 394'	5390	154 1[illegible]4'			
0+00 J.C.							
0+02 8" Inlet on ℄							
+25			629	154 10'	143 [illegible]		On ℄ Wilmington Ave

0.40%

Job No. 6979 Sec G
Division No.
Notes Red.
Date
Plotted
Date
Checked
Date
Notes Chkd. C.V.C.
Date 11-28-38
Notes Miller 11-21-1938
Date
Survey of GLEN AVE DS
Survey by W.A. Miller
Indexed A. C. Jones Jason
F.B. 172 Pg. 228
Profile No.
X-Sec. No.

Form 307 5M 10-37

PLEASE RETURN TO
LOS ANGELES COUNTY SURVEYOR
700 HALL OF RECORDS

NOTE: ANY ADDITIONS OR CHANGES ON THIS SHEET MUST BE MADE OR CIRCLED IN RED INK, WITH DATE AND NAME OF PERSON MAKING CHANGE

Do not extend notes this side of this line

STATION	B. S.	H. I.	F. S.	ELEV.	Flow Line Grade	Cut		
		160 394						
			573	15466	143.97	10.69		
0+50			564	15475	144.02	10.73		
+75			555	15484	144.07	10.77		
1+00			548	15491	144.12	10.79	Set Xs on walk	6' Right
+25			540	15499	144.17	10.82		
+50			530	15509	144.22	10.87		
+75			518	15521	144.27	10.94		
2+00			504	15535	144.32	11.03		
+25			492	15547	144.37	11.10		
+50			480	15559	144.42	11.17		
+75			471	15568	144.47	11.21		
3+00			455	15584	144.53	11.31		
+28 8" outlet W					144.54		Set point at 90° to both fore & aft tangent	
+30 M.H. & pt			455	15584	144.54	11.30		
+32 8" inlet E.			475	15564	144.57	11.07	Set 1X1 & Tin 6' Right	
+50			504	15535	144.62	10.73	Set Bt Spk & Tins 6' Right	
+75			484	15555	144.67	10.88		
~~+94.50~~ +95.70 8" outlet W.							BM F46 El 156.010 F.B 701-127 71st St & Wilson Ave	
~~3+96.50~~ 3+97.70 J.C.			4385	156009			N.W. Cor C. Spk M.C.R.	
B.M. F.46								

Profile No. ____ Notes Red. ____ Plotted ____ Job No. 6979 Division No. ____ Sec. G
X-Sec. No. ____ Date ____ Date ____ Survey of G. ____ DS
Notes Chkd. C.V.C. Checked ____ Survey by W.A. Miller Notes Miller Date 11-21-1938
Date 11-28-38 Date ____ Map No. ____ Indexed A. C. Johnson

F.B. 793 Pg. 229

F. B. 793 PG. 230 | Job No. | Division No. | Notes Red. | Plotted | Profile

Survey of | Date | Date | No.

Survey by | Notes | Notes Chkd. | Checked | X-Sec.

Indexed C. Johnson | Date | Date | Date | No.

Form 307 5M 10-37

PLEASE RETURN TO
LOS ANGELES COUNTY SURVEYOR
700 HALL OF RECORDS

NOTE: ANY ADDITIONS OR CHANGES ON THIS SHEET MUST BE MADE OR CIRCLED IN RED INK, WITH DATE AND NAME OF PERSON MAKING CHANGE

Do not extend notes this side of this line

STATION	B. S.	H. I.	F. S.	ELEV.	

Profile	Notes Red.	Plotted	Job No. 6979 Division No.	F. B. 793 PG.
	Date	Date	Survey of	
X-Sec.	Notes Chkd.	Checked	Survey by W.A. Miller Notes	Date
	Date	Date	Map No. Indexed A. C. Johnson	

GLEN AVE DS.
J.N. 6979

SURFACE GRADE

71ST ST BRANCH

Miller
Gunderson
Balser
Clinik

NOTE: ANY ADDITIONS OR CHANGES ON THIS SHEET MUST BE MADE OR CIRCLED IN RED INK, WITH DATE AND NAME OF PERSON MAKING CHANGE

Do not extend notes this side of this line

PLEASE RETURN TO
LOS ANGELES COUNTY SURVEYOR
700 HALL OF RECORDS

Form 307 5M 10-37

ELEV.

℄ F.B. 495-111.

F. S.

H. I.

RECEIVED W.L.G. 12-22-38
REDUCED In Field
CHECKED C.V.C. 12-28-38
GRADE SHEET MADE Rectographed
COPIES SENT OUT BY Bell

Prog. C.V.C.
12-(19-20)-38

B. S.

STATION

Form 307 5M 10-37

PLEASE RETURN TO
LOS ANGELES COUNTY SURVEYOR
700 HALL OF RECORDS

NOTE: ANY ADDITIONS OR CHANGES ON THIS SHEET MUST BE MADE OR CIRCLED IN RED INK, WITH DATE AND NAME OF PERSON MAKING CHANGE

Do not extend notes this side of this line

Profile No. ____ X-Sec. No. ____

Plotted ____ Date ____ Checked ____ Date ____

Notes Red. ____ Date ____ Notes Chkd. C.V.C. Date 12-28-38

Division No. ____ Notes ____ Date ____

Job No. 6277 Sec 6

173 PG. 232 | Surveyed by C. Johnson Date ____

STATION	B. S.	H. I.	F. S.	ELEV.	Layout Station	Cut		
B.M. F-30	5.370	159.818		154.448			E.M. F-30 @ 154.4 in 18" F.B. 701-18 Haines Ave & [illegible] SW Cor	
C.O. N.W. Cor			5.20	154.62			Haines Ave = 71° St 11' N of NPL x on Curb	
C.O. N.W. Cor			5.13	154.69			Haines Ave = 71° St 10' N of NPL x on Curb	
[illegible]		- Pg. 202	5.84	153.98	148.15	5.83	Set Xs in pavement 8' Lt	
+09			5.74	154.08	148.19	5.89	[illegible] 24" RCP	Changed to 30" pipe Later
+25			5.17	154.65	148.27	6.38		
+50			5.16	154.66	148.39	6.27		18" Inlet Rt
+65 - J.C. #2	-	-						End 30" pipe
+75			5.89	154.93	148.50	5.43		Beg. in 24" pipe
+96			5.26	154.56	149.10	5.46	12" Inlet Rt	Set Bt Spk-2 Tin in pavement 8' Lt.
2+00			5.18	154.64	148.62	6.02		
+25			5.01	154.81	148.74	6.07		See Change of Plan order No 1 sheet
+50			5.02	154.80	148.86	5.94		
+75			5.04	154.78	148.97	5.81		
3+00			4.96	154.86	149.09	5.77		
+25			4.99	154.83	149.21	5.62		
+50			5.04	154.78	149.33	5.45		
+75			5.03	154.79	149.44	5.35		
4+00			4.95	154.87	149.56	5.31		

Form 307 5M 10-37

PLEASE RETURN TO
LOS ANGELES COUNTY SURVEYOR
700 HALL OF RECORDS

NOTE: ANY ADDITIONS OR CHANGES ON THIS SHEET MUST BE MADE OR CIRCLED IN RED INK, WITH DATE AND NAME OF PERSON MAKING CHANGE

Do not extend notes this side of this line

STATION	B. S.	H. I.	F. S.	ELEV.	Invert Grade	Cut		
T.P.		159 818	4 800	155 018				
	4 635	159 653					Set lot spk & Tin in pavement 8' Lt.	
4 +50			4 62	155 03	149.76	5.27		
+75			4 73	154 92	149.84	5.08		
5 +00			4 71	154 94	149.92	5.02		
+25			4 70	154 95	150.00	4.95		
+50			4 68	154 97	150.08	4.89		
+75			4 75	154 90	150.16	4.74		
6+00			4 92	154 73	150.24	4.49		
+25			5 07	154 58	150.32	4.26		
+50			5 10	154 55	150.40	4.15		
+75			5 17	154 48	150.48	4.00		
7+00			5 15	154 50	150.56	3.94		
+25			5 14	154 51	150.64	3.87		
+50			4 95	154 70	150.72	3.98		
+60 25			4 92	154 73			Beg. Special Structure #19. Set x in walk 8' Lt	
+60 67			4 92	154 73	150.75	3.98	End 24" RCP	
+64 58			4 93	154 72			End Special Structure #19 Set 1x12 - 48' Lt	
BM F29			4 913	154 740			BM F29. El. 154.737' FB 701-128 71st & South Ave. Ct Spk in walk E side P.E. Ry & E 7' St	

Profile Notes Red. Plotted Job No. 1877 Division No. 5
to Date Date Survey of Geo. F.B. 773 PG. 233
X-Sec. Notes Chkd. Checked Survey by W.A. Miller Noted Date 12-28-38
No. Date/12-28-38 Date Map No. Indexed C. Johnson

B.173 PG.234 | Job No. | Division No. | Notes Red. | Plotted W | Profile

Survey of | Date | Date | No.

Survey by | Notes | Notes Chkd. | Checked | X-Sec.

Indexed A. C. Johnson | Date | Date | Date | No.

STATION	B. S.	H. I.	F. S.	ELEV.

Form 307 5M 10-37

PLEASE RETURN TO
LOS ANGELES COUNTY SURVEYOR
700 HALL OF RECORDS

NOTE: ANY ADDITIONS OR CHANGES ON THIS SHEET MUST BE MADE OR CIRCLED IN RED INK, WITH DATE AND NAME OF PERSON MAKING CHANGE

Do not extend notes this side of this line

Profile	Notes Red.	Plotted	Job No. 6979 Sec G ~~Division No.~~	F. B. 793 PG. 235
No.	Date	Date	Survey of GLEN AVE DS.	
X-Sec.	Notes Chkd.	Checked	Survey by W.A. Miller ~~Notes~~ Miller	Date 3-8-1939
No.	Date	Date	Map No. Indexed A. C. John ~~Date~~	

GLEN AVE D.S.

J.N. 6979

ELVEVATION

GAS & WATER LINE

NADEAU ST & BELL AVE

AND

NADEAU ST & WALNUT DR To North

Miller
Livingston
Gunderson
Clinik

ELEV.

F. S.

H. I.

B. S.

STATION

Prog. C.V.C.

3-8-39

NOTE: ANY ADDITIONS OR CHANGES ON THIS SHEET MUST BE MADE OR CIRCLED IN RED INK, WITH DATE AND NAME OF PERSON MAKING CHANGE

Do not extend notes this side of this line

PLEASE RETURN TO
LOS ANGELES COUNTY SURVEYOR
700 HALL OF RECORDS

Form 307 5M 10-37

Form 307 5M 10-37

PLEASE RETURN TO
LOS ANGELES COUNTY SURVEYOR
700 HALL OF RECORDS

NOTE: ANY ADDITIONS OR CHANGES ON THIS SHEET MUST BE MADE OR CIRCLED IN RED INK, WITH DATE AND NAME OF PERSON MAKING CHANGE

Do not extend notes this side of this line

STATION	B. S.	H. I.	F. S.	ELEV.		
B.M. G-21	5.56	146.90		141.341	B.M. G-21 El. 141.341 F.B. 701-120 Walnut Dr. & Nadeau St. S.E. Cor. Bt Spk in Cb. S. end C.R.	
		Nadeau St. & Walnut Dr.				
Top 4" L.A. Gas & Elec			7.37	139.53	Reading taken 14' S. of N.P.L. Nadeau St. & 22' W. of E.P.L. Walnut Dr.	
Top 12" L.A. Gas & Elec.			7.99	138.91	Reading taken 16' S. of N.P.L. Nadeau St. & 22' W. of E.P.L. Walnut Dr.	
		Nadeau St. & Bell Ave.				
Top 12" L.A. Gas & Elec			8.05	138.85	Reading taken 12' W. of E.P.L. Bell Ave. & 15' N. of S.P.L. Nadeau St.	
Top Water Line 4" (?)			9.28	137.62	Reading taken 8' W. of E.P.L. Bell Ave. & 15' N. of S.P.L. Nadeau St.	
Top 4" Water Line			7.65	139.25	Reading taken. 8' W. of E.P.L. Bell Ave. & 13' N. of S.P.L. Nadeau St.	
B.M. G-22			5.66	141.24	B.M. G-22 El. 141.246 F.B. 701-120 Bell Ave. & Nadeau St. S.W. Cor. L&T M.C.R.	

F. B. 793 Pg 236 Job No. 6979 Sec G Division No. Notes Red. Plotted Profile No.
Survey of GLEN AVE D.S. Date Date X-Sec.
Survey by W.A. Miller Notes Miller 3-8-1939 Notes Chkd. C.V.C. Checked No.
Indexed A. C. Johnson Date Date 3-10-39 Date

Profile	Notes Red.	Plotted	Job No. 6979 Sec 6 Division No.	F. B. 793 PG. 237
No.	Date	Date	Survey of GLEN AVE D.S.	
X-Sec.	Notes Chkd.	Checked	Survey by W.A. Miller Notes	Date
No.	Date	Date	Map No. Indexed A. C. Johnson	Date

GLEN AVE D.S.
J.N. 6979

LEVELS on WATER MAIN

NADEAU AT WALNUT DR

Miller
Livingston
Balcer
Clinite

STATION	B. S.	H. I.	F. S.	ELEV.

NOTE: ANY ADDITIONS OR CHANGES ON THIS SHEET MUST BE MADE OR CIRCLED IN RED INK, WITH DATE AND NAME OF PERSON MAKING CHANGE

Do not extend notes this side of this line

PLEASE RETURN TO
LOS ANGELES COUNTY SURVEYOR
700 HALL OF RECORDS

Form 307 5M 10-37

Form 307 5M 10-37

PLEASE RETURN TO
LOS ANGELES COUNTY SURVEYOR
700 HALL OF RECORDS

NOTE: ANY ADDITIONS OR CHANGES ON THIS SHEET MUST BE MADE OR CIRCLED IN RED INK, WITH DATE AND NAME OF PERSON MAKING CHANGE

Do not extend notes this side of this line

F. B. 793 Pg 238 | Job No. 6977 Division No. | Notes Red. | Plotted | Profile
Survey of GLEN AVE DS | Date | Date | No.
Survey by W.A. Miller | Notes M/L | Notes Chkd. C.V.C. | Checked | X-Sec.
Indexed A. C. Johnson | Date 4-18-39 | Date 4-18-39 | Date | No.

Sec 6

STATION	B. S.	H. I.	F. S.	ELEV.	
		✓		✓	B.M. G-21 El 141.341 FB 701-120 Walnut Dr. & Nadeau St.
B.M. G-21	5.44	146.781		141.341	S.E. Cor. Bt Spk in CB S. end CR.
9+19.4			9.30	137.48 ✓	Top 12" Water Main Parallel to & Walnut Dr.
B.M. G-22			5.53	141.26 ✓	B.M. G-22 El 141.24 FB 701-120 Nadeau St. & Ball Ave. S.W. Cor. L.T. M.C.R.

Profile	Notes Red.	Plotted	Job No. 1979	Division No.	F. B. 793 Pg. 230
No.	Date	Date	Survey of GLEN AVE DS		
X-Sec.	Notes Chkd.	Checked	Survey by W. A. Miller	Notes Miller	Date 3-21-1939
No.	Date	Date	Map No.	Indexed A. C. Johnson	Date

GLEN AVE D.S.

J.N. 6979

ELEVATIONS

WATER LINE & GAS LINE

AT

C.Bs ON [illegible] ST at WILMINGTON AVE

Miller
Livingston
Baker
Clinton

STATION	B. S.	H. I.	F. S.	ELEV.

NOTE: ANY ADDITIONS OR CHANGES ON THIS SHEET MUST BE MADE OR CIRCLED IN RED INK, WITH DATE AND NAME OF PERSON MAKING CHANGE

Do not extend notes this side of this line

PLEASE RETURN TO
LOS ANGELES COUNTY SURVEYOR
700 HALL OF RECORDS

Form 307 5M 10-37

F. B. 793 ~~10~~ Pg. 240 | Job No. 6979 Sec G ~~Division No.~~ | Notes Red. | Plotted | Profile

Survey of GLEN AVE D.S | Date | Date | No.

Survey by W.A. Miller | Notes Miller 3-21-1939 | Notes Chkd. C.V.C. | Checked | X-Sec.

Indexed A. C. Johnson | Date | Date 3-29-39 | Date | No.

Form 307 FM 10-37

PLEASE RETURN TO
LOS ANGELES COUNTY SURVEYOR
700 HALL OF RECORDS

NOTE: ANY ADDITIONS OR CHANGES ON THIS SHEET MUST BE MADE OR CIRCLED IN RED INK, WITH DATE AND NAME OF PERSON MAKING CHANGE

Do not extend notes this side of this line

15087

STATION	B. S.	H. I.	F. S.	ELEV.		
B.M. F-45	510	157 ~~4~~ 38		54 385		B.M. F-45 El 154.333 F.B. 721-1 FT 71st St & Wilmington Ave S.W. Cor. C.Spk in Cb S/W of W. end C.R.
Bottom 12" Gas Line			819	151 ~~2~~ 4		.6.7 E of W. Cb 71st St. ?
Bottom 10" Water Line			906	150 ~~3~~ 7		10.6 E of W. Cb 71st St. ?
369+13 Mbt 37 +13 ?			12.07	147 ~~3~~ 6		
B.M. F-45			510	154 45		See above

5000

Profile No. | Notes Red. Date | Plotted Date | Job No. 6979 Division No. | F. B. 793 Pg. 241

X-Sec. No. | Notes Chkd. Date | Checked Date | Survey of GLEN AVE D.S. | Survey by N A Miller Notes Miller Date 3-15-1939 | Map No. | Indexed C. Johnson

GLEN AVE D.S.
J.N 6979

ELEVATIONS

GAS PIPE & WATER PIPE
71ST ST at HOLMES AVE

Miller
Livingston
Baker-
Slimfe

STATION	B. S.	H. I.	F. S.	ELEV.

NOTE: ANY ADDITIONS OR CHANGES ON THIS SHEET MUST BE MADE OR CIRCLED IN RED INK, WITH DATE AND NAME OF PERSON MAKING CHANGE

Do not extend notes this side of this line

PLEASE RETURN TO
LOS ANGELES COUNTY SURVEYOR
700 HALL OF RECORDS

Form 307 5M 10-37

Form 307 5M 10-37

PLEASE RETURN TO
LOS ANGELES COUNTY SURVEYOR
700 HALL OF RECORDS

NOTE: ANY ADDITIONS OR CHANGES ON THIS SHEET MUST BE MADE OR CIRCLED IN RED INK, WITH DATE AND NAME OF PERSON MAKING CHANGE

Do not extend notes this side of this line

STATION	B. S.	H. I.	F. S.	ELEV.		
B.M. F-30	494	159.388		154.448	B.M. F-30 El. 154.448 F.B. 701-128 71st St & Holmes Ave. S.W. Cor. L.T.M.C.R.	
Top 9" O.D. Water Pipe			783	151.56	3.5 West of E. Curb Holmes Ave.	
Top 5" O.D. Gass Pipe			761	151.78	8.0 " " " "	
B.M. F-30			494	154.448	See above.	

Suggest that Junc Strus #6, Sta 375+72.56, be moved Eastward (about 2.0') to clear Water Pipe. W.A. Miller

F.B. 793 Pg. 242 Job No. 6979 Sec G Division No. Notes Red. Date Plotted Date No. Profile
Survey of GLEN AVE DS Date Checked Date No. X-Sec.
Survey by W.A. Miller Notes Miller 3-15-1939 Notes Chkd. Date
Indexed A. C. Johnson Date

Profile No. | Notes Red. Date | Platted Date | Job No. 6979 Sec 6 Division No. | F. B. 793 Pg. 243
X-Sec. No. | Notes Chkd. Date | Checked Date | Survey of GLEN AVE DS | Survey by W.A. Miller Notes Miller Date 1-24-1939
Map No. | Indexed A. C. Johnson

GLEN AVE. D.S.
J.N. 6979

PROFILE & CROSS SECTIONS
OF
CROCKET BLVD
FROM
NADEAU ST TO 76TH PLACE
TO
ESTABLISH C.L. ELEVATIONS

Miller
Livingston
Baker
Hinkle

STATION	B. S.	H. I.	F. S.	ELEV.
1-24,26-39	Prog. C.N.C.			

RECEIVED W.L.G. 1-31-39
REDUCED In Field
CHECKED C.V.C. 1-31-39

NOTE: ANY ADDITIONS OR CHANGES ON THIS SHEET MUST BE MADE OR CIRCLED IN RED INK, WITH DATE AND NAME OF PERSON MAKING CHANGE

Do not extend notes this side of this line

PLEASE RETURN TO
LOS ANGELES COUNTY SURVEYOR
700 HALL OF RECORDS

Form 307 5M 10-37

Form 307 5M 10-37

PLEASE RETURN TO
LOS ANGELES COUNTY SURVEYOR
700 HALL OF RECORDS

NOTE: ANY ADDITIONS OR CHANGES ON THIS SHEET MUST BE MADE OR CIRCLED IN RED INK, WITH DATE AND NAME OF PERSON MAKING CHANGE

Do not extend notes this side of this line

STATION	B. S.	H. I.	F. S.	ELEV.			
B.M. C-144	417	147 17 6		143 006		BM C-144 El 143.006 F.B. 701-116 Crocket Blvd. & 78th St. S.E. Cor Bt. Spk in E. Walk 38' S. of ℄ 78th St.	
0+00						℄ Nadeau St.	
+25 ℄			660	140 58		N.P.L. Nadeau St	
21.5 R			737	139.81		Pav	
28 R			75	139 7		Gutter	
38.5 R			650	140 68		Back of walk	
15 L			648	140 70		Pav.	
26 L			71	140.1		Gutter	
38.5 L			635	140 83		Back of walk	
1+00 ℄			571	141 47			
17 R			648	140 70		Pav	
29 R			702	140 16		Gutter	
38.5 R			603	141 15		Back of walk	
40 R			60[illegible]	141 2		P.L.	
15 L			608	14[illegible] 10		Pav	
21 L			660	140 58		Edge of Pav	
23.5 L			67	140 5		Gutter	
38.5 L			601	141 17		Back of Walk	
40 L			60	141 2		P.L.	
2+00 ℄			522	141 [illegible]			
17 R			572	141 [illegible]		Pav	

F. B. 793 Pg. 244 ℄ Job No. 6979 Sec G Division No. Notes Red. Plotted Profile
Survey of GLEN AVE D.S. Date Date No.
Survey by K.A. Miller Notes Miller 1-24-1939 Notes Chkd. C.V.C. Checked X-Sec.
Indexed A. C. Johnson Date Date 1-31-39 Date No.

Form 307 5M 10-37

PLEASE RETURN TO
LOS ANGELES COUNTY SURVEYOR
700 HALL OF RECORDS

NOTE: ANY ADDITIONS OR CHANGES ON THIS SHEET MUST BE MADE OR CIRCLED IN RED INK, WITH DATE AND NAME OF PERSON MAKING CHANGE

Do not extend notes this side of this line

STATION		B. S.	H. I.	F. S.	ELEV.			
			147 176'					
2+00	27.5 R			66	1406		Gutter	
	40 R			56	1416		P.L.	
	15 L			548	14170		Pav	
	21 L			609	14109		Edge pav	
	23.5 L			63	1409		Gutter	
	38.5 L			505	14213		Back of walk	
	40 L			56	1422		P.L.	
3+00	℄			425	14293			
	17 R			514	14204		Pav	
	26.8 R			61	1411		Gutter	
	38.5 R			468	14250		Back of walk	
	40 R			47	1425		P.L.	
	15 L			476	14242		Pav	
	21 L			536	14182		Edge Pav.	
	23 L			53	1419		Gutter	
	38.5 L			403	14315		Back of walk	
	40 L			41	1431		P.L.	
4+00	℄			370	14348			
	17 R			449	14269		Pav	
	26.5 R			57	1415		Gutter	

Profile No. ____ Notes Red. ____ Plotted ____ Job No. 6979 Division No. Sec G F. B. 793 Pg. 245 3
X-Sec. No. ____ Date ____ Date ____ Survey of GLEN AVE DS
Notes Chkd. C.V.C. Checked ____ Survey by W.A. Miller Notes Miller Date 1-24-1939
Date 1-31-39 Date ____ Map No. ____ Indexed A. C. Johnson

Form 307 5M 10-37

PLEASE RETURN TO
LOS ANGELES COUNTY SURVEYOR
700 HALL OF RECORDS

NOTE: ANY ADDITIONS OR CHANGES ON THIS SHEET MUST BE MADE OR CIRCLED IN RED INK, WITH DATE AND NAME OF PERSON MAKING CHANGE

Do not extend notes this side of this line

Profile No. ____ X-Sec. No. ____
Plotted ____ Date ____ Checked ____ Date ____
Notes Red. ____ Date ____ Notes Chkd. C.V.C. Date 1-31-39

STATION		B. S.	H. I.	F. S.	ELEV.		
			147.176				
4+00	38.5 R			4.15	143.03		Back of Walk
	40 R			4.0	143.2		P.L.
	15 L			4.21	142.98		Pav
	21 L			4.78	142.40		Edge Pav
	24 L			4.9	142.3		Gutter
	38.5 L			3.45	143.73		Back of Walk
	40 L			3.4	143.8		P.L.
T.P.		5.855	149.426	3.605	143.571		
4+10.35	℄			5.84	143.59		S.P.C. 78° S.A.

Form 307 5M 10-37

PLEASE RETURN TO
LOS ANGELES COUNTY SURVEYOR
700 HALL OF RECORDS

NOTE: ANY ADDITIONS OR CHANGES ON THIS SHEET MUST BE MADE OR CIRCLED IN RED INK, WITH DATE AND NAME OF PERSON MAKING CHANGE

Do not extend notes this side of this line

Profile No. ____ X-Sec. No. ____
Plotted ____ Date ____ Checked ____ Date ____
Notes Red. ____ Date ____ Notes Chkd. C.V.C. Date 1-31-39

STATION		B. S.	H. I.	F. S.	ELEV.		
			149.426				
6+00	℄			4.69	144.74		
	17 R			5.42	144.01		Pav
	20 R			5.9	143.5		Gutter
	38.5 R			4.90	144.53		Back of Walk
	40 R			5.0	144.4		P.L.

Form 307 5M 10-37

PLEASE RETURN TO
LOS ANGELES COUNTY SURVEYOR
700 HALL OF RECORDS

NOTE: ANY ADDITIONS OR CHANGES ON THIS SHEET MUST BE MADE OR CIRCLED IN RED INK, WITH DATE AND NAME OF PERSON MAKING CHANGE

Do not extend notes this side of this line

STATION		B. S.	H. I.	F. S.	ELEV.			
			150479					
8+00	17 R			532	145 16		Pav	145.66'
	27.5 R			625	144 23		Gutter	
	38.5 R			457	145 91		Back of walk	
	40 R			46	1459		P.L	
	15 L			554	144 94		Pav	
	23 L			62	1443		Gutter	
	38.5 L			527	145 21		Back of walk	
	40 L			54	1451		P.L	
8+55.50	℄			486	145 62		S.P.L. 77th St.	
	17 R			530	145 18		Pav	
	27 R			57	1448		Gutter	
	38.5 R			420	146 28		Back of walk	
	15 L			536	145 12		Pav	
	24 L			60	1445		Gutter	
	38.5 L			516	145 32		Back of walk	
8+88.50	℄			485	145 63		℄ 77th St	
	17 R			Dirt Bank			Pav	
	27 R			56	144 9		Gutter	
	40 R			509	145 40		P.L	
	100 R			436	146 12		℄ 77th St	

Profile No. ____ Notes Red. ____ Plotted ____ Job No. 6979 Division No. Sec G

X-Sec. No. ____ Date ____ Date ____ Survey of GLEN AVE D.S.

Notes Chkd. C.V.C. Checked ____ Survey by W.A. Miller Notes Miller Date 1-24-1939

Date 1-31-39 Date ____ Map No. ____ Indexed A. C. Johnson

F. B. 793 PG. 249

Form 307 5M 10-37

PLEASE RETURN TO
LOS ANGELES COUNTY SURVEYOR
700 HALL OF RECORDS

NOTE: ANY ADDITIONS OR CHANGES ON THIS SHEET MUST BE MADE OR CIRCLED IN RED INK, WITH DATE AND NAME OF PERSON MAKING CHANGE

Do not extend notes this side of this line

STATION		B. S.	H. I.	F. S.	ELEV.			
			150 47~~8~~ 9					
8+85.50	15 L			537	145 11		Pav	
	25 L			602	144 46		Gutter	
	40 L			555	144 93		P.L	
	100 L			547	145 01		℄ 77th St.	
9+15.50	℄			477	145.71		N.P.L. 77th St.	
	17 R			Dirt Bank			Pav	
	27 R			52	145 3		Gutter	
	38.5 R			430	146 18		Back of Walk	
	15 L			531	145 17		Pav	
	25 L			60	144 5		Gutter	
	38.5 L			540	145 08		Back of Walk	
B.M. C-145		516	150.8 ~~X~~ 22	4817	145 6 ~~5~~ 62		B.M.C-145 El. 145.661 F.B. 701-116 Crocket Blvd & 77th St. N.E. Cor. Bt. Spk in small conc. Headwall	
			1-26-1939					
10+00	℄			500	145 82			
	18 R			557	145 25		Pav	
	28 R			58	145 0		Gutter	
	38.5 R			461	146 21		Back of Walk	
	40 R			45	146 3		P.L.	
	15 L			547	145 35		Pav	
	21 L			608	144 74		Edge Pav	

F. B. 793 Pg. 8 250 | Job No. 6979 Sec G | Division No. | Notes Red. | Plotted | Profile
Survey of GLEN AVE D.S. | Date | Date | No.
Survey by W. A. Miller | Notes Miller 1-24-1939 | Notes Chkd. C.V.C. | Checked | X-Sec.
Indexed A. C. Johnson | Date | Date 1-31-39 | Date | No.

Form 307 5M 10-37

PLEASE RETURN TO
LOS ANGELES COUNTY SURVEYOR
700 HALL OF RECORDS

NOTE: ANY ADDITIONS OR CHANGES ON THIS SHEET MUST BE MADE OR CIRCLED IN RED INK, WITH DATE AND NAME OF PERSON MAKING CHANGE

Do not extend notes this side of this line

STATION		B. S.	H. I.	F. S.	ELEV.			
			150 8~~X9~~ 22					
10+00	26 L			63	144 ~~8~~ 5		Gutter	
	38.5 L			549	145 33		Back of Walk	
	40 L			55	145 3		P.L.	
11+00	℄			489	145 93			
	17 R			539	145 43		Pav	
				Dirt Bank			Gutter	
	38.5 R			450	146 32		Back of Walk	
	40 R			45	146 3		P.L.	
	15 L			530	145 52		Pav	
	20 L			576	145 06		Edge Pav	
	24 L			59	144 9		Gutter	
	38.5 L			518	145 64		Back of walk	
	40 L			52	145 6		P.L.	
12+00	℄			Bridge				
	17 R			Bridge			Pav	
				Dirt Bank			Gutter	
	38.5 R			439	146 43		Back of walk	
	40 R			44	146 4		P.L.	
	15 L			506	145 76		Pav	
	24 L			58	145 0		Gutter	

Profile No. ____ Notes Red. ____ Plotted ____ Job No. 6279 Division No. Sec G
Date ____ Date ____ Survey of GLEN Ave D.S
X-Sec. No. ____ Notes Chkd. C.V.C. Checked ____ Survey by W.A. Miller Notes Miller Date 1-26-1939
Date 1-31-39 Date ____ Map No. ____ Index A. C. John Date ____

F.B. 793 PG. 251

Form 307 5M 10-37

PLEASE RETURN TO
LOS ANGELES COUNTY SURVEYOR
700 HALL OF RECORDS

NOTE: ANY ADDITIONS OR CHANGES ON THIS SHEET MUST BE MADE OR CIRCLED IN RED INK, WITH DATE AND NAME OF PERSON MAKING CHANGE

Do not extend notes this side of this line

STATION		B. S.	H. I.	F. S.	ELEV.			
			150 8~~17~~ 22					
12+00	38.5 L			466	146 16		Back of Walk	
	40 L			46	146 2		PL	
TP		509	151 4~~88~~ 72	414	146 3~~89~~ 82			
12+89.2	℄			480	146 67		SPL. 76th PL.	
	12 R			496	146 51		Pav	
				Dirt Bank			Gutter	
	38.5 R			494	146 53		Back of Walk	
	40 R			47	146 8		PL.	
	15 L			516	146 31		Pav	
	27 L			560	146 87		Gutter	
	38.5 L			486	146 61		Back of Walk	
13+09.2	℄			478	146 69		Approx ℄ 76th Pl.	
	52 R			477	146 70		℄ 76th PL.	
	100 R			390	147 57		"	
	50 L			459	146 88		"	
	130 L			451	146 96			
13+21.2	℄			550	146 97		N. Gutter 76th PL.	
	℄			506	146 41		N Curb "	
	℄			480	146 67		Back Walk N. Side 76th PL.	
W. end C. Ret	N.W. Cor			499	146 48		Crocket Blvd & 76th Pl.	

F. B. 793 Pg. 252 | Job No. 6979 Sec G | Division No. | Notes Red. | Plotted | Profile
Survey of GLEN AVE D.S. | Date | Date | No.
Survey by W. A. Miller | Notes Miller 1-26-1939 | Notes Chkd. C.V.C | Checked | X-Sec.
Indexed A. C. Johnson | Date | Date 1-31-39 | Date | No.

Form 307 5M 10-37

PLEASE RETURN TO
LOS ANGELES COUNTY SURVEYOR
700 HALL OF RECORDS

NOTE: ANY ADDITIONS OR CHANGES ON THIS SHEET MUST BE MADE OR CIRCLED IN RED INK, WITH DATE AND NAME OF PERSON MAKING CHANGE

Do not extend notes this side of this line

STATION	B. S.	H. I.	F. S.	ELEV.			
		151 4~~69~~ 72					
N. end C. Ret N.W. Cor			482	146 65		Crocket Blvd = 76th Pl.	
June Walks N.E. Cor			422	147 25		" "	
B.M. C-146			5005	146.46~~4~~ 7		B.M. C-146 El. 146.4~~4~~ 7 F.B. 701-117 Crocket Blvd = 76th Pl. N.W. Cor. Bt. Spl in N. Cb	10' W of ℄

Profile
No.
X-Sec.
No.

Notes Red. Plotted Job No. 6079 Division No. Sec G
Date Date Survey of GLEN AVE U.S.
Notes Chkd. C.V.C. Checked Survey by W.A. Miller Notes Miller Date 1-26-1939
Date 1-31-39 Date Map No. Indexed A. C. John Date

F. B. 793 PG. 253

F. B. 793 PG. 254 | Job No. | Division No. | Notes Red. | Plotted | Profile

Survey of | Date | Date | No.

Survey by | Notes | Notes Chkd. | Checked | X-Sec.

Indexed A. C. Johnson | Date | Date | Date | No.

STATION	B. S.	H. I.	F. S.	ELEV.	

Form 307 5M 10-37

PLEASE RETURN TO
LOS ANGELES COUNTY SURVEYOR
700 HALL OF RECORDS

Do not extend notes this side of this line

NOTE: ANY ADDITIONS OR CHANGES ON THIS SHEET MUST BE MADE OR CIRCLED IN RED INK, WITH DATE AND NAME OF PERSON MAKING CHANGE

Profile	Notes Red.	Plotted	Job No. 6979 Sec 5 Division No.	F. B. 793 Pg. 255
No.	Date	Date	Survey of GLEN AVE D.S.	
X-Sec.	Notes Chkd.	Checked	Survey by W.A. Miller Notes Miller	Date 2-1-1939
No.	Date	Date	Map No. Indexed A. C. Johnson	Date

GLEN AVE D.S.

JN 6979

PROFILE & CROSS SECTION
OF
WILMINGTON AVE
FROM
71st ST TO 70th ST
TO
ESTABLISH GRADE FOR CATCH BASINS

Miller
Livingston
Baker
Clinite

ELEV.

F. S.

H. I.

Prog. C.V.C.
2-1-39

B. S.

STATION

NOTE: ANY ADDITIONS OR CHANGES ON THIS SHEET MUST BE MADE OR CIRCLED IN RED INK, WITH DATE AND NAME OF PERSON MAKING CHANGE

Do not extend notes this side of this line

PLEASE RETURN TO
LOS ANGELES COUNTY SURVEYOR
700 HALL OF RECORDS

Form 307 5M 10-37

Form 307 5M 10-37

PLEASE RETURN TO
LOS ANGELES COUNTY SURVEYOR
700 HALL OF RECORDS

NOTE: ANY ADDITIONS OR CHANGES ON THIS SHEET MUST BE MADE OR CIRCLED IN RED INK, WITH DATE AND NAME OF PERSON MAKING CHANGE

Do not extend notes this side of this line

STATION		B. S.	H. I.	F. S.	ELEV.		
B.M. F.45		6015	160 348		154 333	B.M. F.45 El 154.333 F.B. 701-127 71st St & Wilmington Ave. S.W. Cor. C.Spk in Cb	3' W of W. end C.R.
1+00	℄			625	154 10	S.P.L. 71st St.	
	12 R			66	153 7	Gutter	
	20 R			576	154 59	Back of walk	
	12 L			670	153 65	Gutter	
	12 L			618	154 17	Curb	
	20 L			587	154 48	Back of Walk	
1+10	20 R			605	154 30	End Curb	
	20 L			605	154 30	W. end C.R.	
1+25	℄			600	154 35		
	12 R			639	153 96	Gutter	
	20 R			603	154 32	℄ 71st St.	
	50 R			585	154 50	"	
	100 R			573	154 62	"	
	12 L			632	154 03	Gutter	
	20 L			590	154 45	℄ 71st St.	
	50 L			575	154 60	"	
	100 L			560	154 75	"	
1+40	20 R			595	154 40	End Curb	
	20 L			587	154 48	"	

F.B. 793 PG. 256 8
Job No. 6979 Sec G ~~Division No.~~
Notes Red. Plotted Profile
Survey of GLEN AVE D.S. Date Date No.
Survey by W.A. Miller Notes Miller 2-1-1939 Notes Chkd. C.V.C. Checked X-Sec.
Indexed A. C. Johnson Date Date 2-2-39 Date No.

Form 307 5M 10-37

PLEASE RETURN TO
LOS ANGELES COUNTY SURVEYOR
700 HALL OF RECORDS

NOTE: ANY ADDITIONS OR CHANGES ON THIS SHEET MUST BE MADE OR CIRCLED IN RED INK, WITH DATE AND NAME OF PERSON MAKING CHANGE

Do not extend notes this side of this line

STATION		B. S.	H. I.	F. S.	ELEV.		
			160 348				
1+50	℄			590	154.45		
	12 R			630	154 05	Gutter	
	20 R			561	154 74	Back of walk	
	12 L			620	154 15	Gutter	
	20 L			566	154.69	Back of walk	
2+00	℄			571	154 64		
	12 R			62	154 1	Gutter	
	20 R			49	155 4	P.L.	
	12 L			60	154 3	Gutter	
	20 L			47	155 6	P.L	
2+50	℄			550	154 85		
	12 R			61	154 2	Gutter	
	20 R			51	155 2	P.L.	
	12 L			59	154 4	Gutter	
	20 L			46	155 7	P.L	
3+00	℄			534	155 01		
	12 R			58	154 5	Gutter	
	20 R			49	155.4	P.L	
	12 L			58	154 5	Gutter	
	20 L			45	155 8	P.L	

Profile
No. ____ Notes Red. ____ Plotted ____ Job No. 6979 Division No. Sec G
X-Sec. ____ Date ____ Date ____ Survey of GLEN AVE D.S
No. ____ Notes Chkd. C.V.C Checked ____ Survey by W.A. Miller Notes Miller Date 2-1-1939
Date 2-2-39 Date ____ Map No. ____ Indexed A. C. Johnson Date ____

F. B. 793 PG. 257

Form 307 5M 10-37

PLEASE RETURN TO
LOS ANGELES COUNTY SURVEYOR
700 HALL OF RECORDS

NOTE: ANY ADDITIONS OR CHANGES ON THIS SHEET MUST BE MADE OR CIRCLED IN RED INK, WITH DATE AND NAME OF PERSON MAKING CHANGE

Do not extend notes this side of this line

STATION		B. S.	H. I.	F. S.	ELEV.		
			160 348				
T.P.		551	160 548	531	155 038		
3+50	℄			539	155 16		
	12 R			574	154 81	Gutter	
	20 R			46	155.9	P.L.	
	12 L			58	154 7	Gutter	
	20 L			43	156 2	P.L.	
4+01.4	℄			514	155 41		
	12 R			55	155 0	Gutter	
	20 R			460	155 95	Back of Walk	
	12 L			55	155 0	Gutter	
	20 L			490	155 65	Back of Walk	
4+11.4	20 R			485	155 70	End Cb	
	20 L			494	155 61	End Cb	
4+26.4	℄			495	155 60		
	12 R			534	155 21	Gutter	
	20 R			493	155 62	℄ 70th St	
	50 R			462	155 93	"	
	100 R			467	155 88	"	
	12 L			540	155 15	Gutter	
	20 L			495	155 60	℄ 70th St	

F. B. 793 PG. 258 Job No. 6979 Sec G Division No. Notes Red. Plotted Profile
Survey of GLEN AVE D.S. Date Date No.
Survey by W. A. Miller Notes Miller 2-1-1939 Notes Chkd. C.V.C. Checked X-Sec.
Indexed A. C. Johnson Date Date 2-3-39 Date No.

Form 307 5M 10-37

PLEASE RETURN TO
LOS ANGELES COUNTY SURVEYOR
700 HALL OF RECORDS

NOTE: ANY ADDITIONS OR CHANGES ON THIS SHEET MUST BE MADE OR CIRCLED IN RED INK, WITH DATE AND NAME OF PERSON MAKING CHANGE

Do not extend notes this side of this line

STATION		B. S.	H. I.	F. S.	ELEV.		
			160 548				
4+26	50 L			476	155 79	℄ 70th St.	
	100 L			453	156 02	"	
4+41	20 R			466	155 89	End cb	
	20 L			471	155 84	End cb.	
4+57	℄			498	155 57		
	12 R			52	155 3	Gutter	
	20 R			440	156 15	Back of walk	
	12 L			53	155 2	Gutter	
	20 L			463	155 92	Back of Walk	
T.P.		5365	161 390	4523	156 025		
B.M. F31				5265	156 125	B.M. F31 El 156.126 F.B. 701-132 Holmes Ave & 70th St. SW Cor X M.C.R.	

Profile
No. _____ Date _____ Notes Red. _____ Plotted _____ Job No. 6779 Division No. Sec G
X-Sec. No. _____ Date _____ Notes Chkd. C.V.C. Checked _____ Survey of GLEN AVE D.S. Survey by W.A. Miller Notes Miller Date 2-1-1939
Date 2-3-39 Date _____ Map No. _____ Indexed A. C. Johnson

F. B. 793 PG. 259

F. B. 793 Pg. 260 | Job No. | Division No. | Notes Red. | Plotted | Profile

Survey of | Date | Date | No.

Survey by | Notes | Notes Chkd. | Checked | X-Sec.

Indexed A. C. Johnson | Date | Date | Date | No.

STATION	B. S.	H. I.	F. S.	ELEV.	

Form 207 5M 10-37

PLEASE RETURN TO
LOS ANGELES COUNTY SURVEYOR
700 HALL OF RECORDS

Do not extend notes this side of this line

NOTE: ANY ADDITIONS OR CHANGES ON THIS SHEET MUST BE MADE OR CIRCLED IN RED INK, WITH DATE AND NAME OF PERSON MAKING CHANGE

Profile	Notes Red.	Plotted	Job No. 6979 Sec G Division No.	F. B. 793 PG. 261
No.	Date	Date	Survey of GLEN AVE D.S	
X-Sec.	Notes Chkd.	Checked	Survey by W A Miller Notes Miller Date 3-21-1939	
No.	Date	Date	Map No. Indexed A. C. John Date	

GLEN AVE D.S.

JN 6979

CATCH BASINS

NADEAU ST & WHITSETT AVE

NADEAU ST & BEACH ST

Miller
Livingston
Baker
Clinite

Prog. C.V.C.
3-21-39

STATION	B. S.	H. I.	F. S.	ELEV.

NOTE: ANY ADDITIONS OR CHANGES ON THIS SHEET MUST BE MADE OR CIRCLED IN RED INK, WITH DATE AND NAME OF PERSON MAKING CHANGE

Do not extend notes this side of this line

PLEASE RETURN TO
LOS ANGELES COUNTY SURVEYOR
700 HALL OF RECORDS

Form 307 5M 10-37

Form 307 5M 10-37

PLEASE RETURN TO
LOS ANGELES COUNTY SURVEYOR
700 HALL OF RECORDS

NOTE: ANY ADDITIONS OR CHANGES ON THIS SHEET MUST BE MADE OR CIRCLED IN RED INK, WITH DATE AND NAME OF PERSON MAKING CHANGE

Do not extend notes this side of this line

Profile No. ____ Plotted ____ Date ____
X-Sec. No. ____ Checked ____ Date ____
Notes Red. ____ Date ____
Notes Chkd. G.H.C. Date 3-29-39
Division No. ____ Notes ____ Date ____
Job No. ____
Survey of ____
Survey by C. Johnson
Indexed ____
F.B. 793 Pg. 262

STATION	B. S.	H. I.	F. S.	ELEV.	Curb Grade. Cut	
B.M. G-101	4.925	146.948		142.003		5M G-101 El. 142.003 F.B. 701-119 Nadeau St & Whitsett Ave N.E. Cor. C.S.P.S in C/L N. end C.R.
						NADEAU ST & WHITSETT AVE
Curb 51' E of ℄ C.B.			5.11	141.84		
Curb 145' E of ℄ C.B.			4.98	142.03		
			5.18		141.77 ✓	(See other Page Dated 4-5-39 (Pg. 264) Corrected To Fit Curb Grade)
			~~5.27~~	~~141.88~~	~~141.83 0.05~~	1x1 x Tin 10' E. of ℄ C.B. 5' offset 2x2 Blue Top.
C.B. 17' N of ℄ Nadeau St.					141.73	5' offset
					~~141.68~~	1x1 x Tin ℄ C.B. 10' W of W.P.L. Prod Whitsett Aye
			5.22		141.73	
			~~4.93~~	~~142.05~~	~~141.79 0.05~~	1x1 x Tin 10' N of E.P. Curb 2x2 Blue Top
℄ Nadeau St			4.60	142.36		100' E of ℄ C.B.
℄ "			4.20	142.55		Opposite ℄ C.R.
℄ "			4.24	142.71		100' W. of ℄ C.B.
T.P.	4.79	146.933	5.305	141.643		
						NADEAU ST & BEECH ST
℄ Nadeau St			3.76	142.57		100' E of ℄ C.B.
℄ "			3.68	142.75		Opposite ℄ C.B.
℄ "			3.67	142.81		100' W of ℄ C.B.
			5.17		141.24	1x2 x Tin 10' West of ℄ C.B. 5' offset 2x2 Blue Top
C.B. 21' N of ℄ Nadeau St					141.22	1x2 x Tin ℄ C.B. 5' W. of ℄ Prod Beach St. 5' offset
			5.23		141.20	1x2 x Tin 10' E. of C.B. 5' offset 2x2 Blue Top
Walk at ℄ C.B.			5.18	142.25		
B.M. 5-19			4.995	142.458		3½"O-I Y El. 142.467 F.B. 701-122 Beach St & Nadeau St S.E. Cor. S/Walk at C.B. 5' on ℄ C/L

Pg 8A 9A

Profile No.	Notes Red.	Plotted	Job No. 6979 Sec G Division No.	F. B. 793 PG. 263
	Date	Date	Survey of GLEN AVE D.S.	
X-Sec. No.	Notes Chkd.	Checked	Survey by W.A. Miller Notes Miller Date 4-5-1939	
	Date	Date	Map No. Indexed A. C. Johnson	

GLEN AVE D.S.

J.N. 6979.

GRADE STAKES RESET

BASIN AT NADEAU ST & WHITSETT AVE

Miller
Livingston
Baker
Chinito

STATION	B. S.	H. I.	F. S.	ELEV.

NOTE: ANY ADDITIONS OR CHANGES ON THIS SHEET MUST BE MADE OR CIRCLED IN RED INK, WITH DATE AND NAME OF PERSON MAKING CHANGE

Do not extend notes this side of this line

PLEASE RETURN TO
LOS ANGELES COUNTY SURVEYOR
700 HALL OF RECORDS

Form 307 5M 10-37

Form 307 5M 10-37

PLEASE RETURN TO
LOS ANGELES COUNTY SURVEYOR
700 HALL OF RECORDS

NOTE: ANY ADDITIONS OR CHANGES ON THIS SHEET MUST BE MADE OR CIRCLED IN RED INK, WITH DATE AND NAME OF PERSON MAKING CHANGE

Do not extend notes this side of this line

STATION	B. S.	H. I.	F. S.	ELEV.			
						NADEAU ST ± WHITSETT AVE	
B.M. G-20	529	146.776 ✓		141.486		B.M. G-20 El. 141.486 F.B. 701-122 Whitsett Ave ± Nadeau St S.E. Cor Bt Spk in Cb S. end C.R.	
Top Curb			4.75	141.83		140 E of ℄ C.B.	
Top Curb			4.76	142.02		141.0 E of ℄ C.B.	
			5.01		141.77	1x1 ± T 10' E. of ℄ C.B.	5' offset 2x2 Blue Top
C.B. 17' N. St ℄					141.75	1x1 ± T 10' W. of W.B.L. Prod	5' offset
			5.05		141.73	1x1 ± T 10' W. of ℄ C.B.	5' offset 2x2 Blue Top
℄ Street			4.25	142.53		Opposite ℄ C.B.	
Top Cb. S. Side St			5.23	141.55		Opposite ℄ C.B. ✓	
B.M. G-101			4.76	142.016		B.M. G-101 El. 142.003 F.B. 701-119 Nadeau St ± Whitsett Ave N.E. Cor C. Spk in Cb. N. end C.R.	

F. B. 793 GA PG. 264 | Job No. 6979 Sec G | Division No. | Notes Red. | Plotted | Profile
Survey of GLEN AVE D.S | Date | Date | No.
Survey by W.A. Miller | Notes Miller 4-5-1939 | Notes Chkd. | Checked | X-Sec.
Indexed A. C. Johnson | Date | Date | Date | No.

Profile	Notes Red.	Plotted	Job No. 6979	Sec G Division No.	F. B. 193 PG. 265
No.	Date	Date	Survey of GLEN AVE DS		
X-Sec.	Notes Chkd.	Checked	Survey by W A Miller	Notes Miller	Date 3-17-1939
No.	Date	Date	Map No.	Indexed A. C. Johnson	Date

GLEN AVE, DS.
J.N. 6979

CATCH BASINS

CROCKET BLVD @ NADEAU ST
CROCKET BLVD @ 78TH ST
CROCKET BLVD @ 77TH ST
CROCKET BLVD @ 76TH PL.

Miller
Livingston
Baker
Clinite

ELEV.

F. S.

H. I.

Prog. C.V.C.
3-(17,20)-39

B. S.

STATION

NOTE: ANY ADDITIONS OR CHANGES ON THIS SHEET MUST BE MADE OR CIRCLED IN RED INK, WITH DATE AND NAME OF PERSON MAKING CHANGE

Do not extend notes this side of this line

PLEASE RETURN TO
LOS ANGELES COUNTY SURVEYOR
700 HALL OF RECORDS

Form 307 5M 10-37

Form 307 5M 10-37

PLEASE RETURN TO
LOS ANGELES COUNTY SURVEYOR
700 HALL OF RECORDS

NOTE: ANY ADDITIONS OR CHANGES ON THIS SHEET MUST BE MADE OR CIRCLED IN RED INK, WITH DATE AND NAME OF PERSON MAKING CHANGE

Do not extend notes this side of this line

STATION	B. S.	H. I.	F. S.	ELEV.	Curb Grade	Cut	
B.M. G-22	5582	146828		141.246			B.M. G-22 El. 141.246 F.B. 701-120 Bell Ave. & Nadeau St. S.W. Cor. L.T. M.C.R.
T.P.	3535	145643	4720	142108			
							CROCKET BLVD & NADEAU ST
			508		140.56		1x1 Tin 10' E. of ℄ C.B. 5' offset 2x2 Blue Top
C.B. N.E. Cor					140.55		1x1 Tin ℄ C.B. 25' E of E.P.L. 5' Offset
			510		140.54		1x1 Tin 10' W of ℄ C.B. 5' offset. 2x2 Blue Top
			497		140.67		B.Spk & T 10' N of ℄ C.B. 5' Offset 2x2 Blue Top
C.B. N.E. Cor					140.60		B.Spk & T ℄ C.B. 27' N of N.P.L. 5' offset
			511		140.53		B.Spk & T 10' S. of ℄ C.B. 5' Offset 2x2 Blue Top
			479		140.85		1x1 T 10' N of ℄ C.B. 5' offset 2x2 Blue Top
C.B. N.W. Cor					140.77		1x1 T ℄ C.B. 27' N of N.P.L. 5' offset
			475		140.69		1x1 T 10' S. of ℄ C.B. 5' offset 2x2 Blue Top
			464	141.00	140.81	0.19	X in Walk 10' W. of ℄ C.B. 5' offset
C.B. N.W. Cor					140.82		X in Walk ℄ C.B. 25' W. of W.P.L. 5' offset
			473	140.91	140.83	0.08	X in walk 10' E of ℄ C.B. 5' offset
T.P.	6782	148360	4065	141578			
B.M. C-14A	605	149.04	5590	142990			B.M. C-144 El. 143.006 F.B. 701-116 Crocket Blvd & 78th St. S.E. Cor. Bt Spk. in E walk 38' S ℄ 78th St.
							CROCKET BLVD & 78TH ST
			565		143.39		1x1 Tin 10' E of ℄ C.B. 5' offset 2x2 Blue Top
C.B. N.E. Cor					143.37		27' Plan 1x1 Tin ℄ C.B. 25' E of E.P.L. 5' offset ?
			569		143.35		1x1 Tin 10' W of ℄ C.B. 5' Offset 2x2 Blue Top

F. B. 793 Pg. 266 | Job No. 6979 | Division No. Sec G | Notes Red. | Plotted | Profile
Survey of GLEN AVE D.S. | Date | Date | No.
Survey by W.A. Miller | Notes Miller 3-17-1939 | Notes Chkd C.V.C. | Checked | X-Sec.
Indexed A. C. Johnson | Date | Date 3-29-39 | Date | No.

Form 307 5M 10-37

PLEASE RETURN TO
LOS ANGELES COUNTY SURVEYOR
700 HALL OF RECORDS

NOTE: ANY ADDITIONS OR CHANGES ON THIS SHEET MUST BE MADE OR CIRCLED IN RED INK, WITH DATE AND NAME OF PERSON MAKING CHANGE

Do not extend notes this side of this line

STATION	B. S.	H. I.	F. S.	ELEV.	Curb Grade	Cut	
		149.04					
							CROCKET BLVD & 78TH ST
			5 35		143.69		1x1 Tin 10' N of ℄ C.B. 5' Offset 2x2 Blue Top
C.B. N.E. Cor.					143.62		1x1 Tin ℄ C.B. 27' N of N.P.L. 5' offset
			5 49		143.55		1x1 Tin 10' S. of ℄ C.B. 5' Offset 2x2 Blue Top
			4 94		144.10		1x1 Tin 10' N. of ℄ C.B. 5' Offset 2x2 Blue Top
C.B. N.W. Cor.					144.07		1x1 Tin ℄ C.B. 27' N of N.P.L. 5' Offset
			5 00		144.04		1x1 Tin 10' S. of ℄ C.B. 5' offset 2x2 Blue Top
			4 75		144.29		1x1 Tin 10' W. of ℄ C.B. 5' Offset 2x2 Blue Top
C.B. N.W. Cor.					144.27		1x1 Tin ℄ C.B. 28' W of W.P.L. 5' offset
			4 79		144.25		1x1 Tin 10' E of ℄ C.B. 5' Offset 2x2 Blue Top
T.P.	5 40	150 49 2	3 948	145 09 2			
							CROCKET BLVD & 77TH ST
			4 50		145.99		1x1 Tin 10' E of ℄ C.B. 5' Offset 2x2 Blue Top
C.B. N.E. Cor.					145.97		1x1 Tin ℄ C.B. 25' E of N.P.L. 5' offset
			4 54		145.95		1x1 Tin 10' W. of ℄ C.B. 5' offset 2x2 Blue Top
			4 58		145.91		1x1 Tin 10' N of ℄ C.B. 5' offset 2x2 Blue Top
C.B. N.E. Cor.					145.87		1x1 Tin ℄ C.B. 27' N of N.P.L. 5' offset
			4 66		145.83		1x1 Tin 10' S of ℄ C.B. 5' Offset 2x2 Blue Top

Profile No. X-Sec. No.
Notes Red. Date
Notes Chkd. C.V.C. Date 3-29-39
Plotted Date
Checked Date
Job No. 6711 Division No. Sec G
Survey of GLEN AVE DS
Survey by W.A. Miller Notes Miller Date
Map No. Indexed by C. Johnson
F. B. 793 PG. 267

Form 307 5M 10-37

PLEASE RETURN TO
LOS ANGELES COUNTY SURVEYOR
700 HALL OF RECORDS

NOTE: ANY ADDITIONS OR CHANGES ON THIS SHEET MUST BE MADE OR CIRCLED IN RED INK, WITH DATE AND NAME OF PERSON MAKING CHANGE

Do not extend notes this side of this line

STATION	B. S.	H. I.	F. S.	ELEV.	Curb Grade		
		150 492					
						CROCKET BLVD & 77TH ST.	
			5 40		145.09	1x1 Tin 10' N. of ℄ C.B. 5' offset	2x2 Blue Top
C.B. N.W. Cor.					145.07	1x1 Tin ℄ C.B. 27' N of N.P.L. 5' offset	
			5 44		145.05	1x1 Tin 10' S. of ℄ C.B. 5' offset	2x2 Blue Top
			5 40		145.09	"X" in walk 10' W. of ℄ C.B. 5' offset	2x2 Blue Top
C.B. N.W. Cor					145.07	"X" in walk ℄ C.B. 25' W. of W.P.L. 5' offset	
			5 44		145.05	"X" in walk 10' E. of ℄ C.B. 5' offset	2x2 Blue Top
T.P.	4 92	150 782	4 63	15 8[illegible]			
						CROCKET BLVD & 76TH PLACE	
			3 58		147.20	1x1 Tin 10' E of ℄ C.B. 5' offset	2x2 Blue Top
C.B. N.E. Cor					147.17	1x1 Tin ℄ C.B. 17' E of E.P.L. 5' offset	
			3 64		147.14	1x1 Tin 10' W. of ℄ C.B. 5' offset	2x2 Blue Top
B.M. C-146			4 31	146 472		B.M. C-146 El. 146.474 F.B. 701-117 Crocket Blvd & 76th Pl. N.W. Cor Bt Spk in N. Cb 76th Pl 10' W of ℄	

F. B. 793 Pg. 268 | Job No. 6979 | Division No. Sec G | Notes Red. | Plotted | Profile
Survey of GLEN AVE D.S. | Date | Date | No.
Survey by W.A. Miller | Notes Miller 3-20-1939 | Notes Chkd. C.V.C. | Checked | X-Sec.
Indexed C. Johnson | Date | Date 3-29-39 | Date | No.

Profile No. | Notes Red. Date | Plotted Date | Job No. 611 Sec G Division No. | F. B. 793 PG. 269

X-Sec. No. | Notes Chkd. Date | Checked Date | Survey of GLEN AVE DS | Survey by W.A. Miller | Notes Miller | Date 3-20-1939 | Map No. | Indexed C. Johnson

GLEN AVE DS

JM. 6979

CATCH BASINS

71ST ST & WILMINGTON AVE

Miller
Livingston
Baker
Chml.

Prog. C.V.C
(3-20-39)

STATION	B. S.	H. I.	F. S.	ELEV.

NOTE: ANY ADDITIONS OR CHANGES ON THIS SHEET MUST BE MADE OR CIRCLED IN RED INK, WITH DATE AND NAME OF PERSON MAKING CHANGE

Do not extend notes this side of this line

PLEASE RETURN TO
LOS ANGELES COUNTY SURVEYOR
700 HALL OF RECORDS

Form 307 SM 10-37

Form 307 5M 10-37

PLEASE RETURN TO
LOS ANGELES COUNTY SURVEYOR
700 HALL OF RECORDS

NOTE: ANY ADDITIONS OR CHANGES ON THIS SHEET MUST BE MADE OR CIRCLED IN RED INK, WITH DATE AND NAME OF PERSON MAKING CHANGE

Do not extend notes this side of this line

STATION	B. S.	H. I.	F. S.	ELEV.	Curb Grade			
B.M. F-45	5 10	159 433		154 333		B.M. F-45 El. 154.333 F.B. 701-127 71st St. & Wilmington Ave. S.W. Cor. C.Spk in Cb. 3' W. of W. end C.R.		
						71ST ST & WILMINGTON AVE		
			4 52		154.91	1x1 & Tin 10' N. of ℄ C.B.	5' Offset	2x2 Blue Top
C.B. N.E. Cor					154.87	1x1 & Tin ℄ C.B. 14' N of N.P.L.	5' Offset	
			4 60		154.83	1x1 & Tin 10' S. of ℄ C.B.	5' Offset	2x2 Blue Top
			4 52		154.91	1x1 & Tin 10' N. of ℄ C.B.	5' Offset	2x2 Blue Top
C.B. N.W. Cor					154.87	1x1 & Tin ℄ C.B. 14' N of N.P.L.	5' Offset	
			4 60		154.83	1x1 & Tin 10' S of ℄ C.B.	5' Offset	2x2 Blue Top
T.P.	4 780	160 463	3 750	155 683				Wilson Ave
B.M.# F-46			4 435	156 028		BM F-46 El. 156.010 F.B. 701-127 71st St. & Wilmington Ave. N.W. Cor. C.Spk M.C.R.		

F.B. 793 Pg. 270 6

Job No. 6979 Sec G Division No. ____ Notes Red. ____ Plotted ____ Profile ____

Survey of GLEN AVE D.S. Date ____ Date ____ No. ____

Survey by W.A. Miller Notes Miller 3-20-1939 Notes Chkd. C.V.C. Checked ____ X-Sec. ____

Indexed A. C. Johnson Date ____ Date 3-29-39 Date ____ No. ____

Notebook Sheet by:
Map No.
Office Work
Checked
Date

Survey of GLEN AVE. D.S. F.B. 793 Pg. 27
W. O. 6979 Tape No. St'd of
Surveyed by W.A. Miller
Notes F.S.L. Date May 1939
Indexed Mrs. C. Johnson

(SEC G)

GLEN AVE. TRUNK

Crockett Blvd & Nadeau St.			
C.B. N.W.	Cor. 25' W.	of W.P.L.	✓
C.B. N.W.	Cor. 27' N.	of N.P.L.	✓
C.B. N.E.	Cor. 27' N.	of N.P.L.	✓
Crockett Blvd & 78th St.			
C.B. N.E.	Cor. 27' E	of E.P.L.	✓
C.B. N.E.	Cor. 27' N.	of N.P.L.	✓
C.B. N.W.	Cor. 27' N.	of N.P.L.	✓
C.B. N.W.	Cor. 28' W	of W.P.L.	✓
M.H. Sta.	341+98	on ℄ S.D.	✓
Crockett Blvd & 77th St.			
C.B. N.E.	Cor. 25' E	of E.P.L.	✓
C.B. N.E.	Cor. 27' N.	of N.P.L.	✓
C.B. N.W.	Cor. 27' N.	of N.P.L.	✓
C.B. N.W.	Cor. 25' W.	of W.P.L.	✓
Crockett Blvd & 76th St.			Place
C.B. N.W.	Cor. 14' W.	of W.P.L.	✓
C.B. N.E.	Cor. 17' E.	of E.P.L.	✓
C.B. N.E.	Cor. 12' N.	of N.P.L.	✓
C.B. N.W.	Cor. 22' N.	of N.P.L.	✓
M.H. Sta	349+81.3	on ℄ S.D.	✓
Crockett Blvd & 76th St.			
C.B. N.W.	Cor. 10' N.	of N.P.L.	✓
C.B. N.E.	Cor. 12' E.	of E.P.L.	✓
C.B. N.E.	Cor. 13' N.	of N.P.L.	(Plan = 10')
Crockett Blvd & 75th St.			
C.B. N.W.	Cor. 14' N.	of N.P.L.	(Plan = 10')
Crockett Blvd & 74th St.			
C.B. N.E.	Cor. 11' E.	of E.P.L.	(Plan = 12)
C.B. N.E.	Cor. 10' N.	of N.P.L.	✓
M.H. Sta.	354+65	on ℄ S.D.	Plan: 354+67
C.B. N.W.	Cor. 10' N.	of N.P.L.	✓

Note: Any Additions or Changes on This Sheets Must be Made or Circled in Red Ink With Date and Name of Person Making Change.

Do not extend note this side of this line

RETURN TO
LOS ANGELES COUNTY SURVEYOR
700 HALL OF RECORDS

FORM 247 SM 10-57

F.B. 793 Pg. 272

(SEC G)

GLEN AVE. TRUNK CONT'D.

Crockett Blvd & 73rd ST

C.B. N.E. Cor. 14' E. of E.P.L. ✓
C.B. N.E. Cor. 10' N. of N.P.L. ✓
C.B. N.W. Cor. 10' N. of N.P.L. ✓

Crockett Blvd & Florence Ave.

C.B. S.E. Cor. 16' E. of E.P.L. — (Plan = 18')
C.B. S.W. Cor. 15' W. of W.P.L. ✓
C.B. North side of Florence Ave 13.3' W. of ℄ of Crockett
6.7 E. of W.P.L. Prod. ✓

Florence Ave. & Wilson Ave.

C.B. N.E. Cor. 10' N. of N.P.L. ✓
C.B. N.W. Cor. 16' N. of N.P.L. — (Plan = 15') Is a Grateing
" " " 20' W. " W.P.L. (Equation) ✓
M.H. Sta. 363+51.96 = 363+71.14 ✓

Wilson Ave & 71st St.

C.B. N.W. Cor. 10' N. of N.P.L. ✓

71st St & Wilmington Ave.

C.B. N.E. Cor. 10' E. of E.P.L. ✓
C.B. N.E. Cor. 14' N. of N.P.L. ✓
C.B. N.W. Cor. 10' W. of W.P.L. ✓
C.B. N.W. Cor. 12' N. of N.P.L. — Plan = 14
M.H. Sta. 369+55.6 on ℄ S.D. — (Plan 369+55.0)

71st St. & Holmes Ave.

C.B. N.E. Cor. 8.5' E. of E.P.L. —(Plan = 10')
C.B. N.E. Cor. 11' N. of N.P.L. ✓
C.B. N.W. Cor. 10' N. of N.P.L. (Plan = 11)
C.B. N.W. Cor 10' W. of W.P.L. ✓

71st ST. BRANCH.

M.H. Sta. 4+27 1' left of line ✓

7-13-1939

71st St + Holmes Ave
M.H. 375+77 E ✓

RETURN TO
LOS ANGELES COUNTY SURVEYOR
700 HALL OF RECORDS

Note: Any Additions or Changes on This Sheets Must be Made or Circled in Red Ink With Date and Name of Person Making Change.

Do not extend notes this side of this line

Notes Ck'd by	Survey of GLEN AVE DS	F.B. 793	Pg. 273
Map No.	W. O. 6977 Tape No. St'd of		
Office Work	Surveyed W. A. Miller		(SEC G)
Checked	Noted F.S.L. Date May 1937		
Date	Indexed A. C. Johnson		

76TH ST BRANCH

M.H. { Staked 5+98 ✓
Built 5+97 1' Lt of ℄ S.D ✓

76th St & Bell Ave

C.B. N.E. Cor. 10' E of E.P.L ✓
C.B " 12' N of N.P.L. ✓
C.B. W. Side of Bell Ave 10' N of N.P.L Prod. ✓

WHITSETT AVE BRANCH

NADEU St & CROCKET BLVD

C.B. N.W. Cor. 25' W. of W.P.L. ✓
M.H Sta { Staked 5+10 ✓
Built 5+10 ✓

NADEAU ST & BELL AVE

C.B N.E. Cor. 10' N. of N.P.L. ✓
C.B N.W. Cor 10' N. of N.P.L ✓
C.B. " 10' W. of W.P.L. ✓

NADEAU ST & WALNUT DR

C.B N.E. Cor 10' N of N.P.L. ✓
C.B. N.W. Cor 10' N. of N.P.L ✓ M.
C.B " 10' W. of W.P.L. ✓

NADEAU ST & WHITSETT AVE

C.B N.E. Cor. 10' N. of N.P.L. ✓
C.B N.W. Cor 10' N. of N.P.L ✓
M.H { Staked Sta 16+75 ✓
Built Sta 16+77 0.8 Lt of ℄ S.D. ✓

M.H { Staked Sta 21+20 ✓
Built Sta 21+25 0.8 Lt of ℄ S.D. ✓

Note: Any Additions or Changes on This Sheets Must be Made or Circled in Red Ink With Date and Name of Person Making Change.

Do not extend notes this side of this line

RETURN TO
LOS ANGELES COUNTY SURVEYOR
700 HALL OF RECORDS

FORM 247 5M 10-37

F.B. 793 PG. 274

(SEC 9)

WHITSETT AVE & 76TH PLACE

C.B. N.E.Cor 10' N of N.P.L. ✓
C.B. N.W.Cor 12' N of N.P.L. ✓
C.B. " 12' W of W.P.L. ✓

76TH PLACE & WALNUT DR

C.B. N.E.Cor 10' E of E.P.L. ✓
C.B. " 12' N of N.P.L. ✓
C.B. N.W.Cor. 12' N of N.P.L. ✓
C.B. " 10' W of W.P.L. ✓
M.H. Started Sta 27+98 ✓
Built Sta 27+97 0.8 Rt of ℄ C.D. ✓

NADEAU ST WEST BRANCH

NADEAU ST - WHITSETT [illegible] - South
C.B. 11' N of ℄ Nadeau St & 10' W of W.P.L. Prod ✓

NADEAU ST & BEACH ST

C.B. 21' N of ℄ Nadeau St & 5' W of ℄ Prod of Beach St ✓

7-13-1939

NADEAU ST E BRANCH

Crocket Blvd & Nadeau

C.B. N.E.Cor 25' E of E.P.L. ✓

Nadeau St & Lou Dillon Ave

C.B. N.W.Cor 25' N. of N.P.L. ✓
C.B. N.E.Cor 29' N. of N.P.L. ✓
C.B. N.E.Cor 13' E of E.P.L. ✓
M.H. 7+78.5 1.0 Right ✓
M.H. 4+20 Built ✓ (Plan = 7+78.5)

WHITSETT AVE BR.

M.H. 9+24 Nadeau St - Walnut Dr ✓
M.H. 12+21.5 " - Whitsett Ave
M.H. 25+67 0.7 Right Whitsett Ave & 76th Pl. ✓ (Plan = 12+26.64)

NADEAU ST W. BRANCH

Nadeau St - Whitsett Ave North
C.B. N.W. Cor 12' W of W.P.L. ✓
M.H. 2+59.5 1.0 Left - (Plan = 2+53.74)
M.H. 5+65 ✓

RETURN TO
LOS ANGELES COUNTY SURVEYOR
700 HALL OF RECORDS

Note: Any Additions or Changes on This Sheets Must be Made or Circled in Red Ink With Date and Name of Person Making Change.

Do not extend notes this side of this line

F.B. 793 PG. 275

Notes Ck'd by
Map No.
Office Work
Checked
Date

Survey of
W. O. Tape No. St'd °F
Surveyed by Date
Notes
Indexed

Note: Any Additions or Changes on This Sheet Must be Made or Circled in Red Ink With Date and Name of Person Making Change.

RETURN TO
LOS ANGELES COUNTY SURVEYOR
700 HALL OF RECORDS

Do not extend notes this side of this line.

LOS ANGELES COUNTY SURVEYOR
700 HALL OF RECORDS

Note: Any Additions or Changes on This Sheet Must be Made or Carried in Red Ink With Date and Name of Person Making Change.

Do not extend notes this side of this line.

FORM 247 OM 10/

793

F.B. Pg