Checked by
Map No.
Office Work
Checked
Date

Survey of
W. O. Tape No. St'd °F
Surveyed by
Notes Date
Indexed

F.B. 795 Pg.

F.B. 795 INDEX

Pages 1 to 240

FORM 247 5M 10-37

RETURN TO
LOS ANGELES COUNTY SURVEYOR
700 HALL OF RECORDS

Note: Any Additions or Changes on This Sheets Must be Made or Circled in **Red Ink** With Date and Name of Person Making Change.

Do not extend notes this side of this line

INDEX TO FIELD BOOK NO. 795

Date	J.N.	Subject	Notes	Pages
	6317	EAST ALTADENA DRAINAGE SYSTEM----DESIGN SURVEYS		
		SACRAMENTO ST., MAIDEN LANE LINE		
		From Madison Ave. on		
		WOODBURY RD., EL MOLINO AVE., SACRAMENTO ST., LAKE AVE.,		
Mar. '39		CALAVERAS ST., MAIDEN LANE, BEVERLY WAY, MAR VISTA AVE.,	℄ & Ties	1-22
to		MARIPOSA ST. & GANESHA AVE.	Topog.	23-46
May '39		to Foothill Blvd.	X-Sect's	47-106
Feb. '40	6348	-from Madison Ave. to Beverly Way - Construction	℄ Ties	241-249
May	6317	EL MOLINO AVE. ~~BRANCH~~ LATERAL	℄ & Ties	107-111
[illegible] '39		EL MOLINO AVE.-from Sacramento St. to Calaveras St/	Topog.	113-118
			X-Sect's	119-133
Mar. '40		Construction	℄ Ties	251-252
May, Jun. '39		SANTA ROSA AVE. LINE	℄ & Ties	135-148
		SANTA ROSA AVE. & FOOTHILL BLVD.-from Woodbury Rd. to	Topog.	149-162
		Santa Anita Ave.	X-Sect's	163-207
June '39		ALAMEDA ST. ~~BRANCH~~ LATERAL		
		From Santa Anita Ave. on	℄ & Ties	209-21[illegible]
		ALAMEDA ST. & BACK LOT LINE West of	Topog.	213-216
		Oliveras Ave.--- to Calaveras St.	X-Sect's	217-22[illegible]
Aug. '39	6348	ALAMEDA ST.-from Santa Rosa Ave. to Santa Anita Ave.	Profile	22[illegible]-2[illegible]
Mar. '40	6348	WOODBURY RD. & MADISON AVE.-16" Water Line & 4" Gas Line Location &	Levels	229+231
Mar. '40	6348	EL MOLINO AVE. & SACRAMENTO ST.-8" Water Line & Sewer ~~[illegible]~~ Location &	Levels	230+233
Mar. '40	6348	EL MOLINO AVE. & WOODBURY RD.- Water & Gas Lines Location &	Levels	232-234

(OVER.)

Notes Ck'd by
Map No.
Office Work
Checked
Date

Survey of
W. O. Tape No. Std. of
Surveyed by
Notes Date
Indexed 7-25-39

F.B. 795 PG. [illegible]

RETURN TO
LOS ANGELES COUNTY SURVEYOR
700 HALL OF RECORDS

Note: Any Additions or Changes on This Sheets Must be Made or Circled in Red Ink With Date and Name of Person Making Change.

Do not extend notes this side of this line

INDEX TO FIELD BOOK No.795

DATE.	J.N.	SUBJECT.	NOTES	PAGE.
		SACRAMENTO ST-MAIDEN LANE LINE. --J.N.6348.		
3-4- '41	6348.	BOSTON ST.-EAST OF LAKE AVE. :-Cross-sections for design of Catch-Basin,near sch'l. X-Sec.		235-240
2-40	6348	EAST ALTADENA B.S. & TIES		241-252

F.B. 795 PG. INDEX

Notes Ck'd by D. M. Finley	Survey of [illegible] DS
Map No. B-1577	W. O. 6317 Tape No. St'd °F.
Office Work	Surveyed by W A Miller
Checked	Notes [illegible] Date [illegible]
Date	Indexed 7-25-39

F.B. 795 PG. 1

[illegible] DS

[illegible]

[illegible] MENIPOSA [illegible] Foothill Blvd

VIA

[illegible] SACRAMENTO [illegible] AVE.

[illegible] WAY, MAR

[illegible]

[illegible] Page 23 [illegible]

[illegible] Page 47

Miller
Livingston
Baker
Clinton

RECEIVED

PROGRESSED

BOOK INDEXED

MAP INDEXED

~~RECORD INDEXED~~

CARD INDEXED A.E.T. 4-11-40

REDUCED

CHECKED

B. M.s ADJUSTED

B. M.s LISTED

Note: Any Additions or Changes on This Sheet Must be Made or Circled in Red Ink With Date and Name of Person Making Change.

Do not extend notes this side of this line

RETURN TO
LOS ANGELES COUNTY SURVEYOR
700 HALL OF RECORDS

FORM 247 10M 11-38

RETURN TO
LOS ANGELES COUNTY SURVEYOR
700 HALL OF RECORDS

Note: Any Additions or Changes on This Sheet Must be Made or Circled in **Red** Ink With Date and Name of Person Making Change.

C-2 W.S. 50

Do not extend notes this side of this line

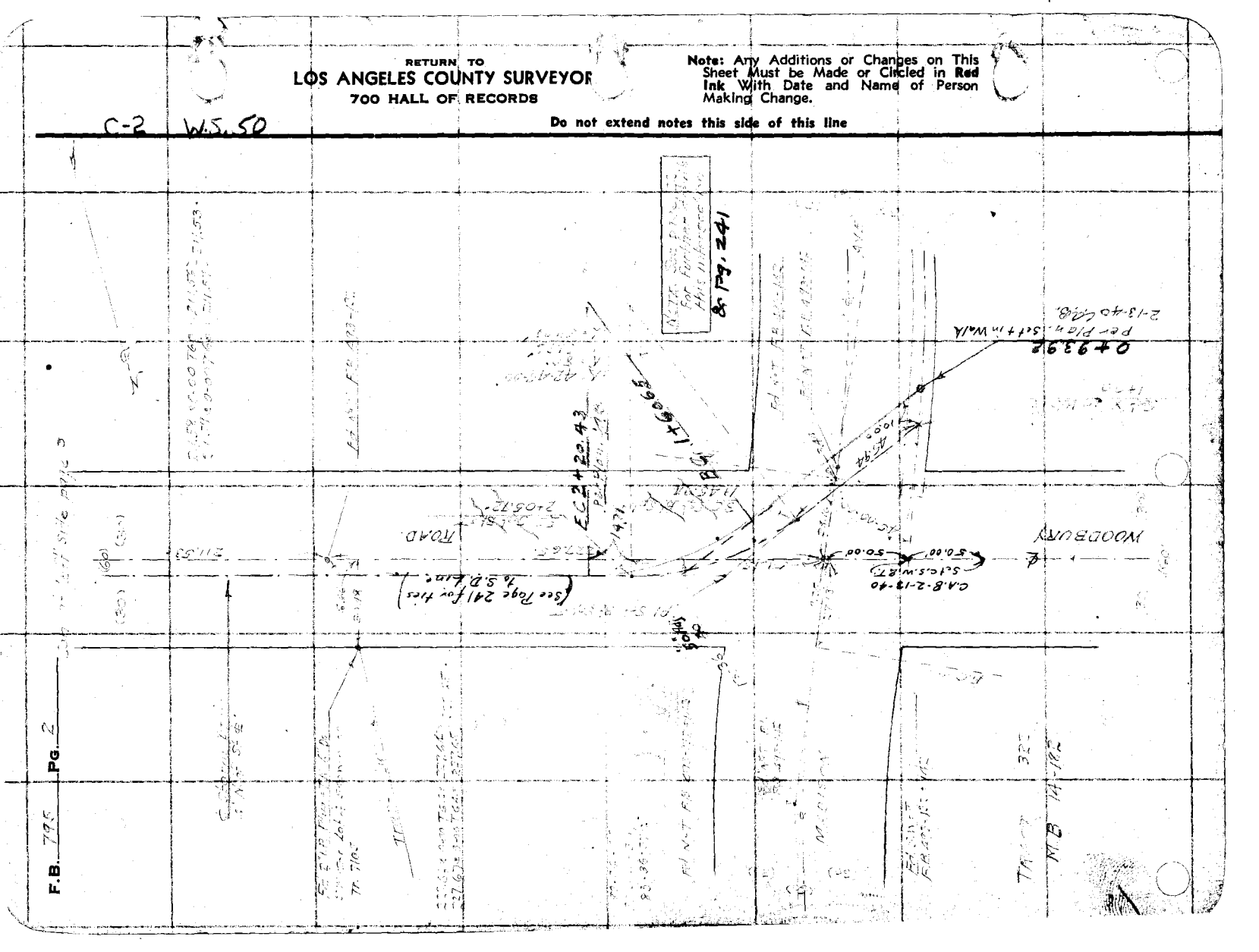

Notes Ck'd by D. M. Finley	Survey of [illegible]
Map No. B-1577	W. O. 6317 Tape No. 044 St'd 76 °F.
Office Work	Surveyed by W. A. Miller
Checked	Notes [illegible] Date [illegible]
Date	Indexed [illegible]

F.B. [illegible] PG. [illegible]

C-2 W.S.S.D.

Note: Any Additions or Changes on This Sheet Must be Made or Circled in Red Ink With Date and Name of Person Making Change.

Do not extend notes this side of this line

RETURN TO
LOS ANGELES COUNTY SURVEYOR
700 HALL OF RECORDS

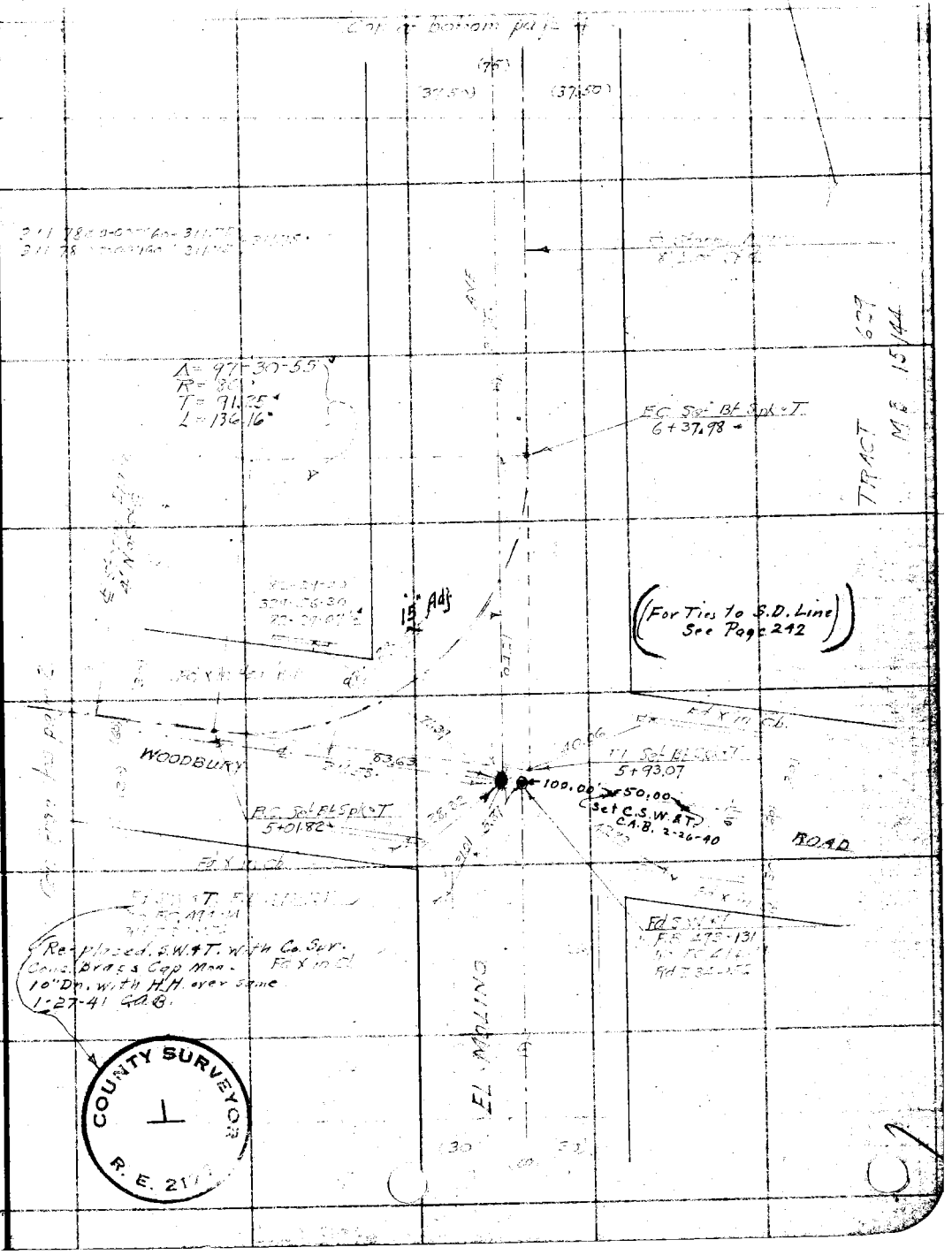

FORM 247 10M 11-35

F.B. 795 PG. 4

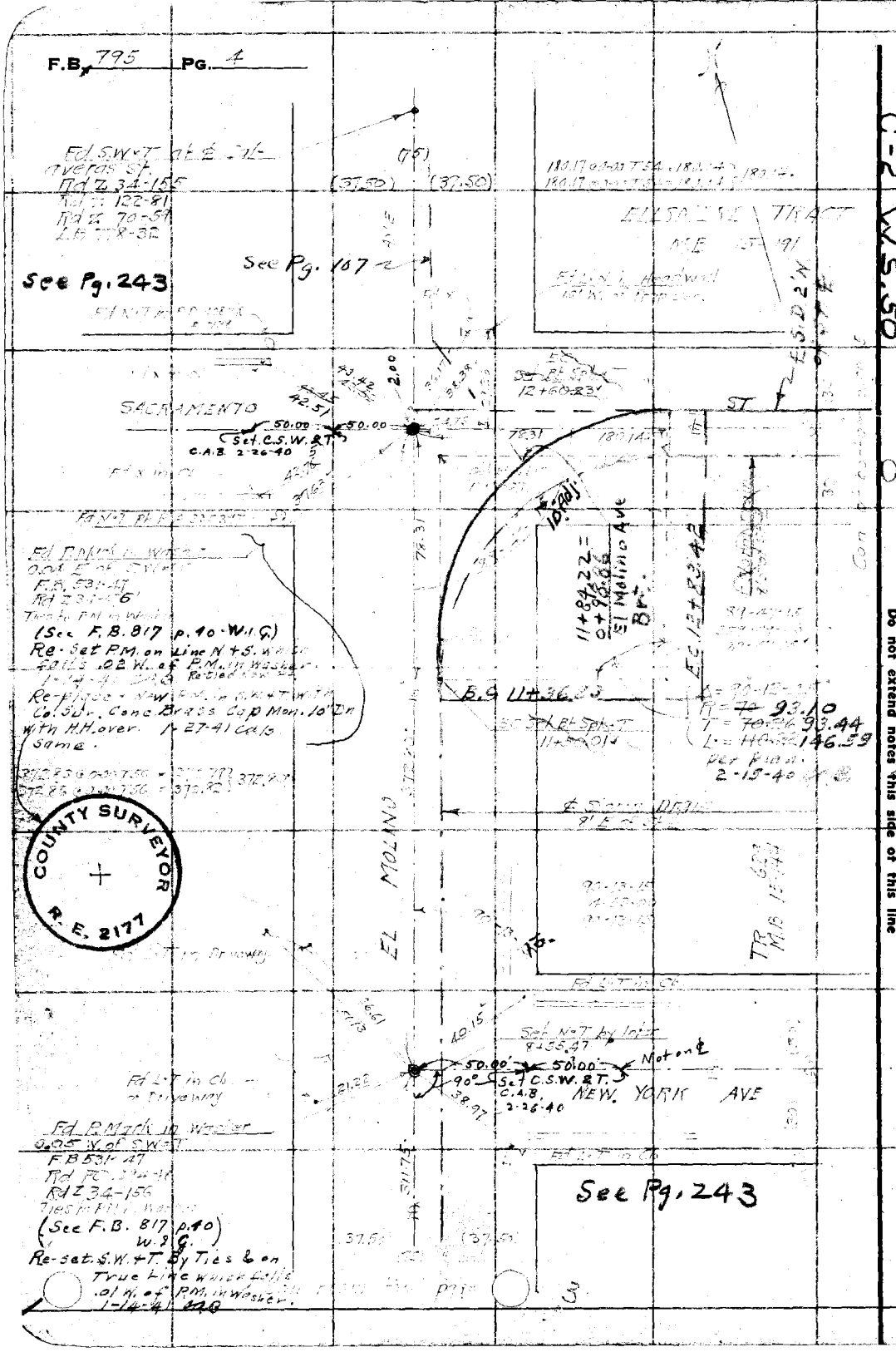

RETURN TO
LOS ANGELES COUNTY SURVEYOR
700 HALL OF RECORDS

Do not extend notes this side of this line

Note: Any Additions or Changes on This Sheet Must be Made or Circled in Red Ink With Date and Name of Person Making Change.

Notes Ck'd by D. M. Finley	Survey of
Map No. B-1577	W. O. [illegible] Tape No. [illegible] St'd [illegible] °F.
Office Work	Surveyed by
Checked	Notes Date
Date	Indexed

F.B. [illegible] Pg. 5



Note: Any Additions or Changes on This Sheet Must be Made or Circled in Red Ink With Date and Name of Person Making Change.

Do not extend notes this side of this line

RETURN TO
LOS ANGELES COUNTY SURVEYOR
700 HALL OF RECORDS

FORM 247 10M 11-35

F.B. 795 Pg. 6

See Pg. 244

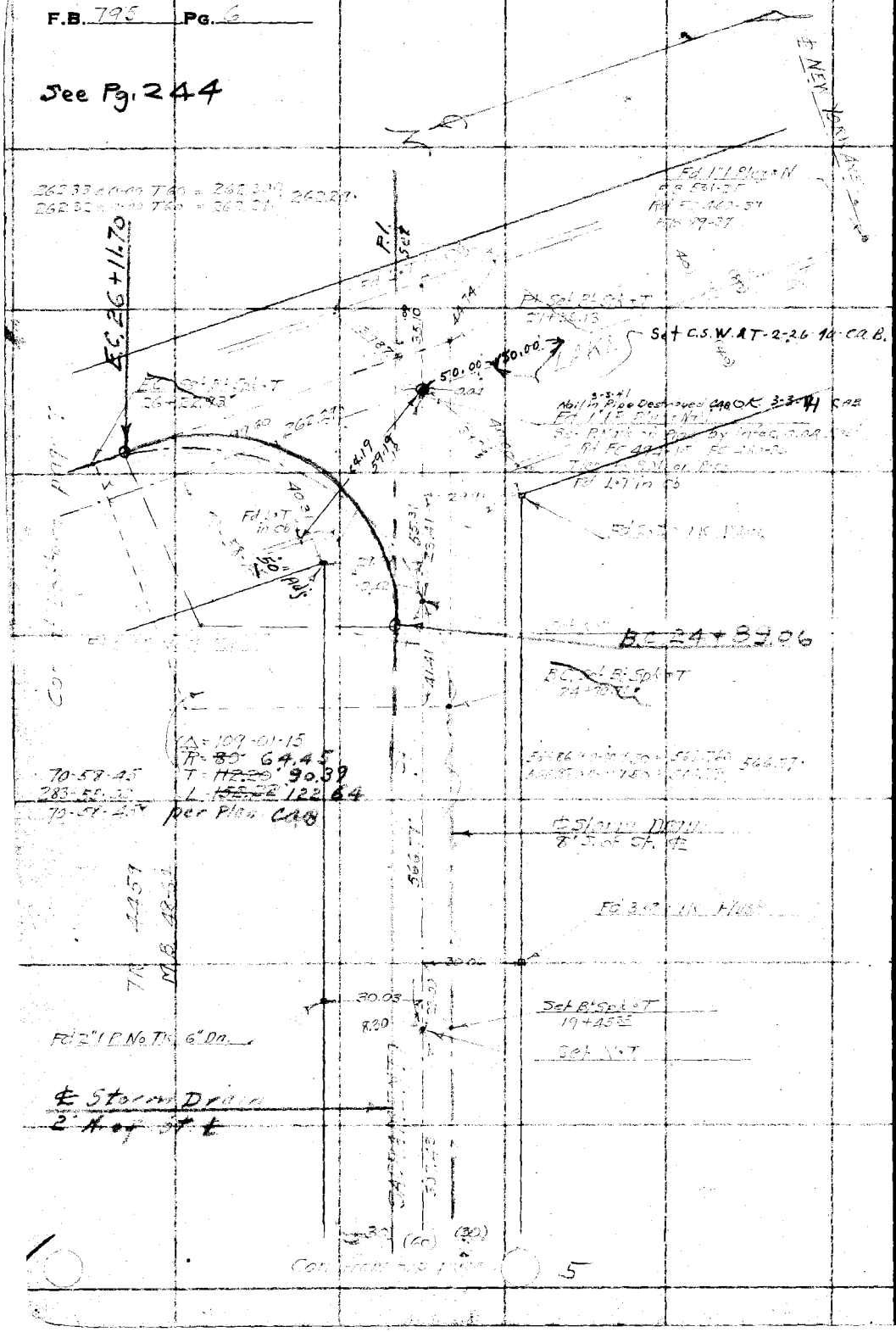

C-2 W.S. 50

RETURN TO
LOS ANGELES COUNTY SURVEYOR
700 HALL OF RECORDS

Do not extend notes this side of this line

Note: Any Additions or Changes on This Sheet Must be Made or Circled in Red Ink With Date and Name of Person Making Change.

Notes Ck'd by D. M. Finley	Survey of [illegible]
Map No. B-1577	W. O. 6317 Tape No. 044 St'd 74 °F.
Office Work	Surveyed by [illegible]
Checked	Notes [illegible] Date 3-21-[illegible]
Date	Indexed

F.B. 705 Pg. 7

W.S. 50

C-8

Note: Any Additions or Changes on This Sheet Must be Made or Circled in Red Ink With Date and Name of Person Making Change.

Do not extend notes this side of this line

RETURN TO
LOS ANGELES COUNTY SURVEYOR
700 HALL OF RECORDS



FORM 247 10M 11-35

F.B. 795 Pg. 8

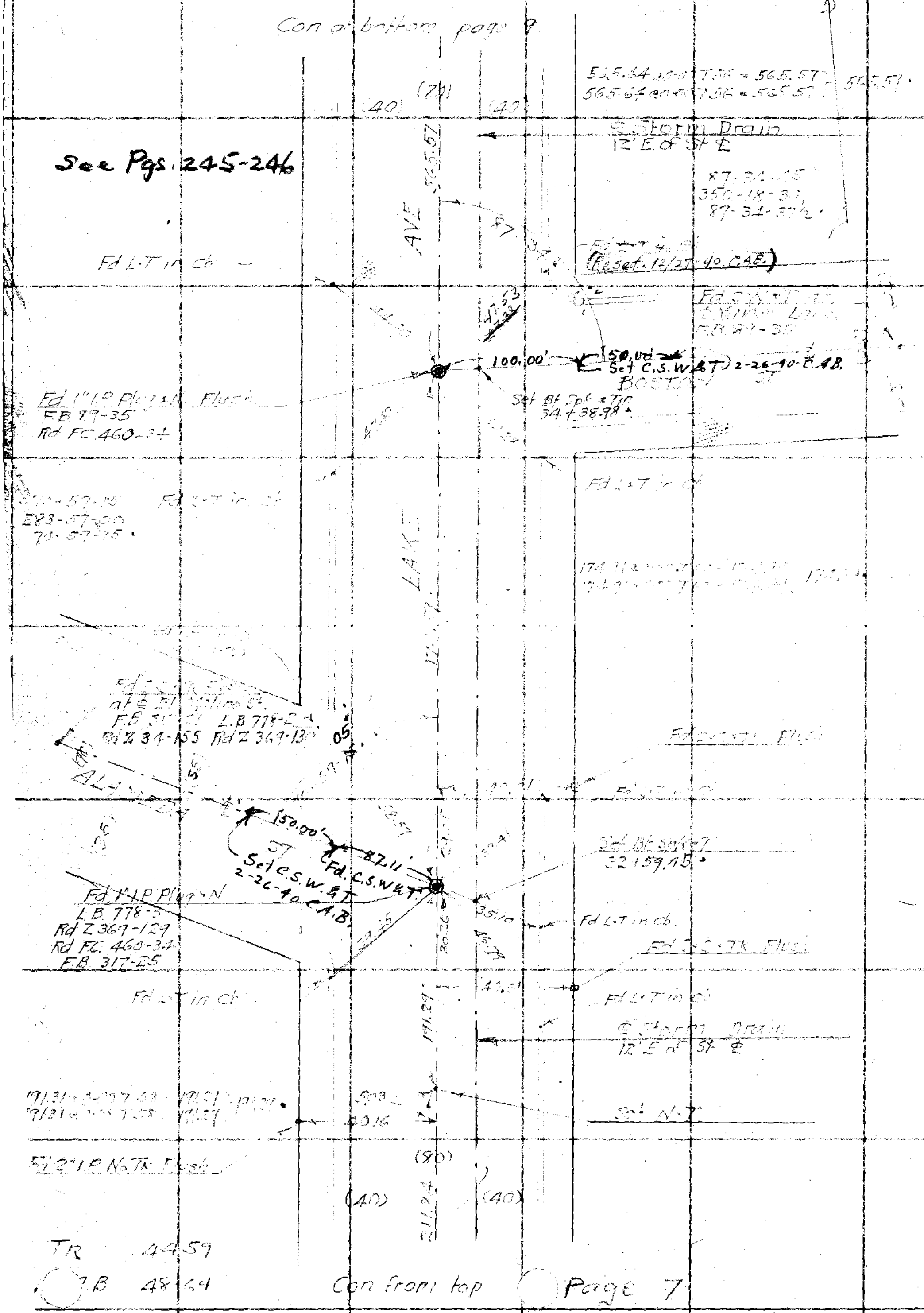

RETURN TO
LOS ANGELES COUNTY SURVEYOR
700 HALL OF RECORDS

Do not extend notes this side of this line

Note: Any Additions or Changes on This Sheet Must be Made or Circled in Red Ink With Date and Name of Person Making Change.

Notes Ck'd by D. M. Finley	Survey of	F.B. 795	PG.
Map No. B-1577	W. O. 6317 Tape No. 244 St'd 74 °F.		
Office Work	Surveyed by		
Checked	Notes Miller Date		
Date	Indexed		

W.S. 50-C-2

Note: Any Additions or Changes on This Sheet Must be Made or Circled in Red Ink With Date and Name of Person Making Change.

Do not extend notes this side of this line

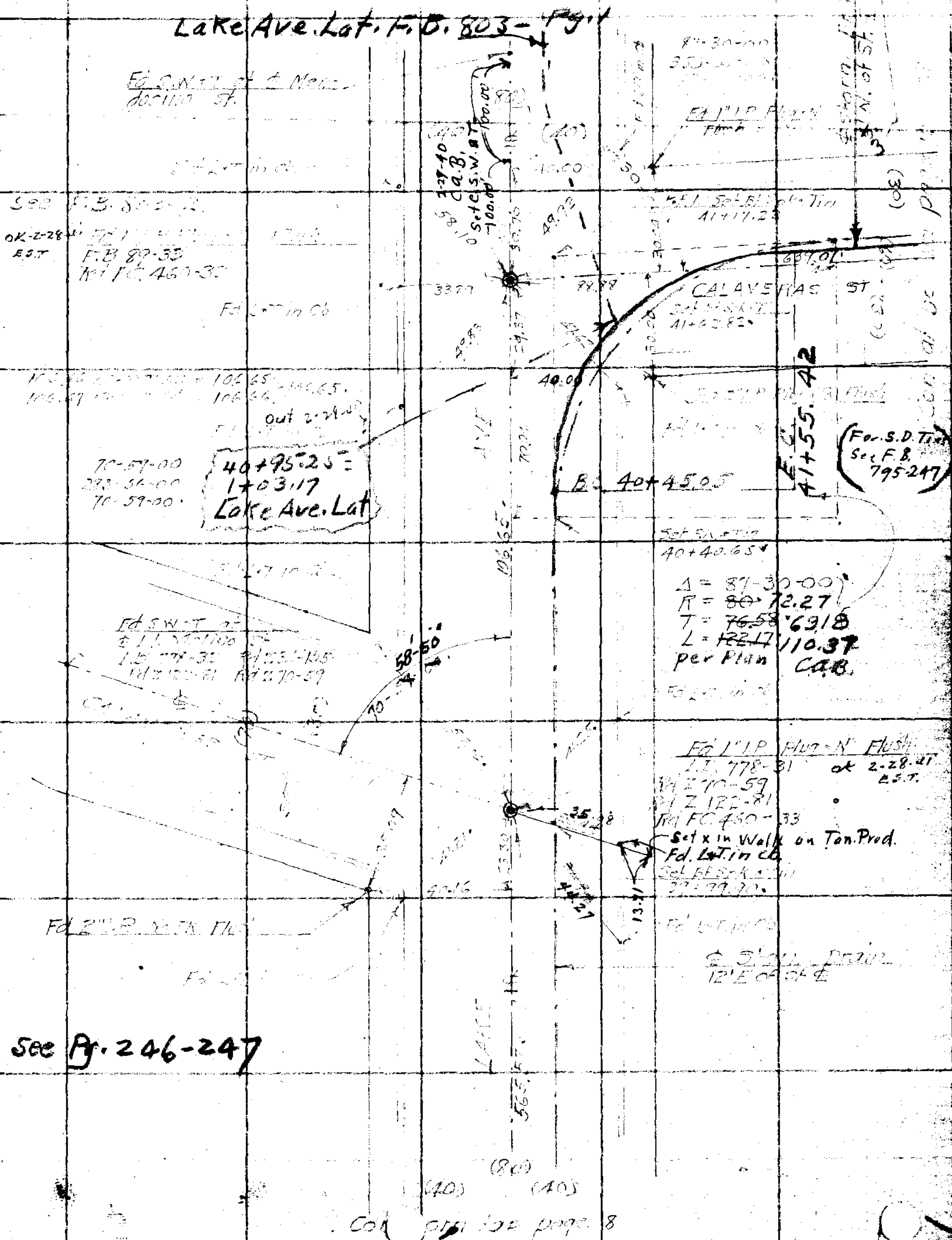

See Pg. 246-247

Cont. on page 8

RETURN TO LOS ANGELES COUNTY SURVEYOR 700 HALL OF RECORDS

FORM 247 10M 11-38

F.B. 795 Pg. 10

W.S. 50 - C-2

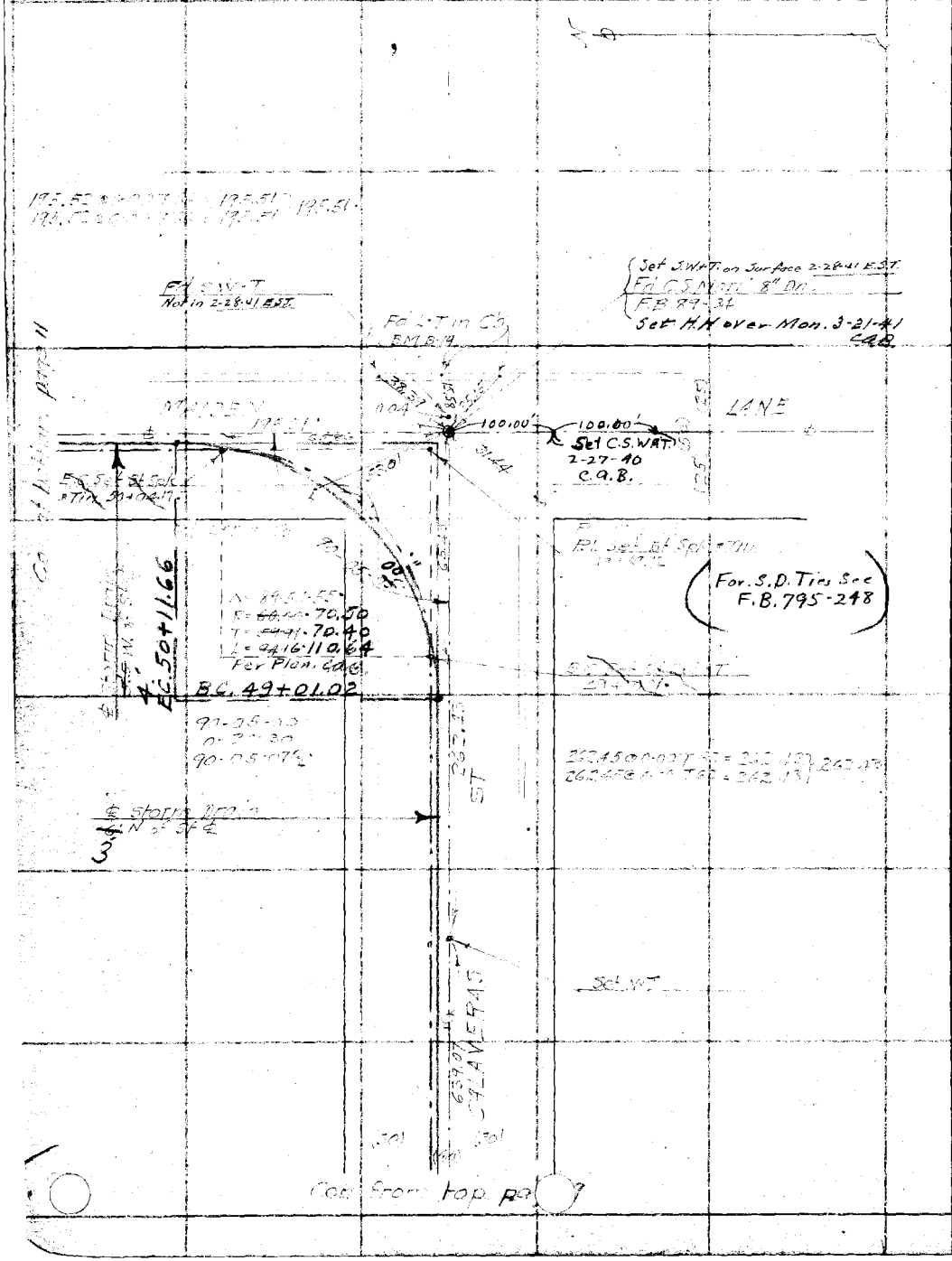

RETURN TO
LOS ANGELES COUNTY SURVEYOR
700 HALL OF RECORDS

Note: Any Additions or Changes on This Sheet Must be Made or Circled in Red Ink With Date and Name of Person Making Change.

Do not extend notes this side of this line

Notes Ck'd by D. M. Finley	Survey of [illegible]
Map No. B-1577.	W. O. 5317 Tape No. [illegible] St'd 76 °F.
Office Work	Surveyed by [illegible]
Checked	Notes [illegible] Date
Date	Indexed [illegible]

F.B. 795 PG. 11

W.S. 50 + C-2

Note: Any Additions or Changes on This Sheet Must be Made or Circled in Red Ink With Date and Name of Person Making Change.

Do not extend notes this side of this line

RETURN TO
LOS ANGELES COUNTY SURVEYOR
700 HALL OF RECORDS

FORM 247 10M 11-35

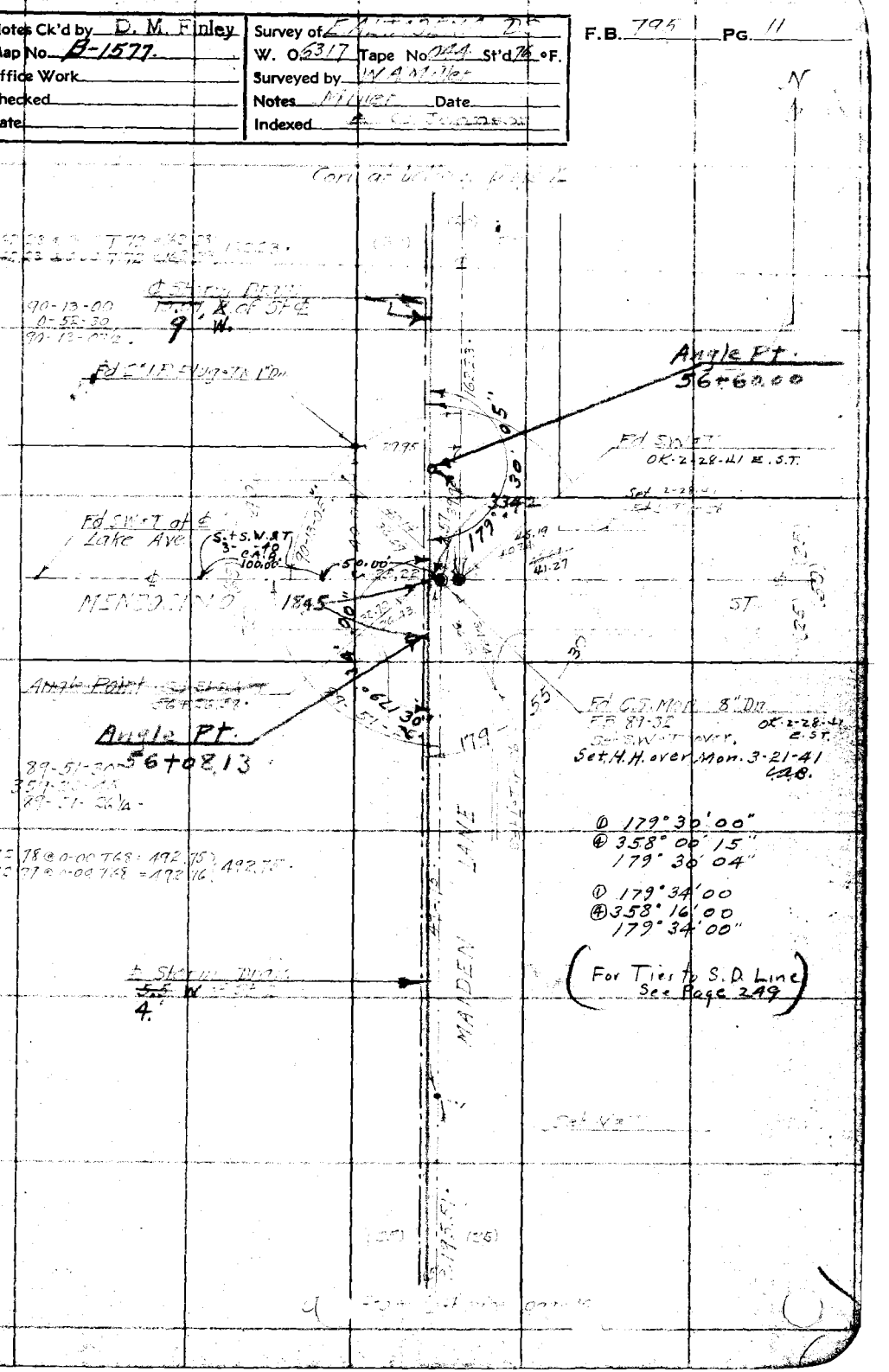

F.B. 775 Pg. 12

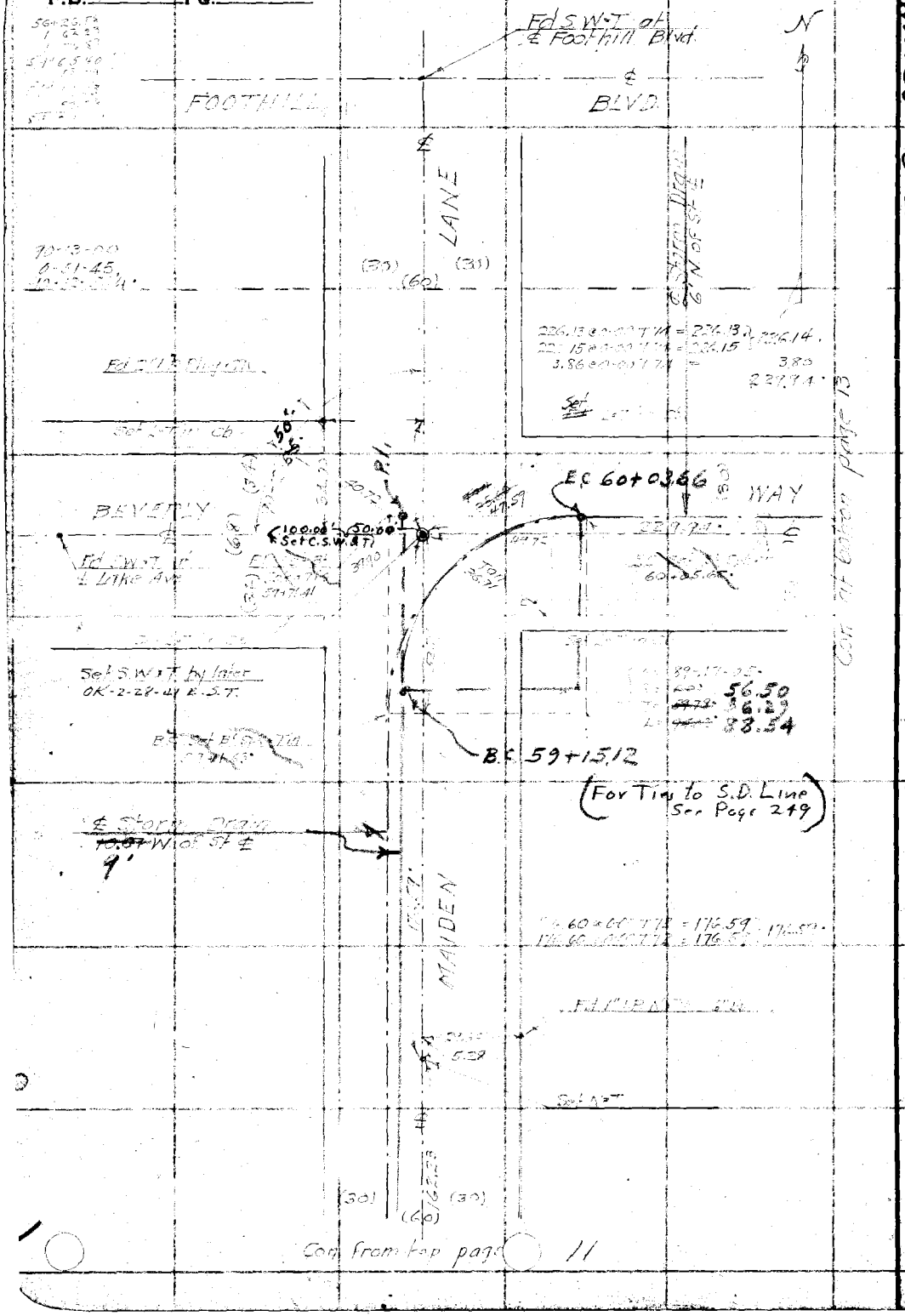

W.S. 50 - C-2

RETURN TO
LOS ANGELES COUNTY SURVEYOR
700 HALL OF RECORDS

Do not extend notes this side of this line

Note: Any Additions or Changes on This Sheet Must be Made or Circled in Red Ink With Date and Name of Person Making Change.

Notes Ck'd by D. M. Finley	Survey of [illegible]	F.B. [illegible] PG. 13
Map No. B-1577.	W. O. 6317 Tape No. 244 St'd 76 °F.	
Office Work	Surveyed by W. A. Miller	
Checked	Notes Miller Date 3-31-1939	
Date	Indexed [illegible]	

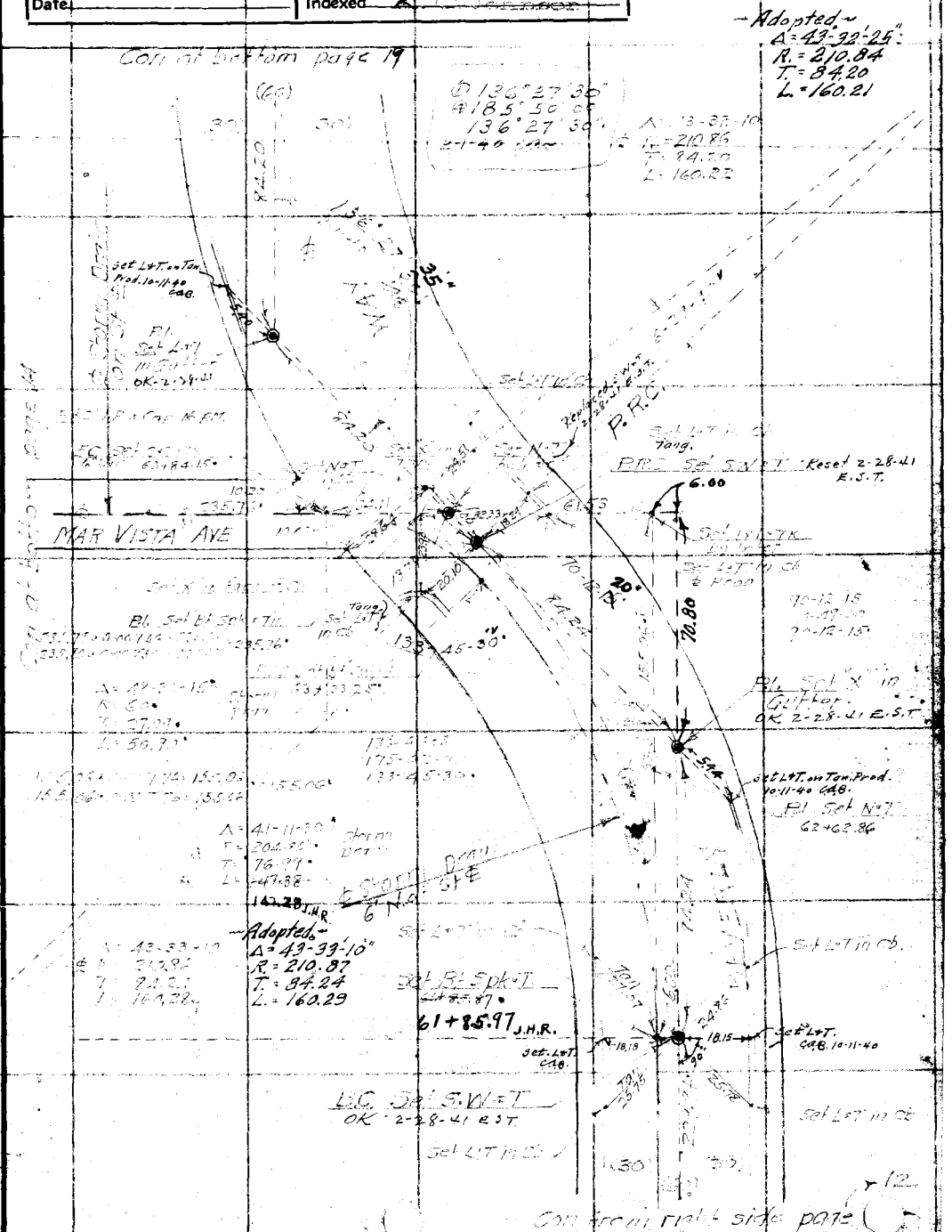

W.S. 50-C-2

Note: Any Additions or Changes on This Sheet Must be Made or Circled in Red Ink With Date and Name of Person Making Change.

Do not extend notes this side of this line

RETURN TO
LOS ANGELES COUNTY SURVEYOR
700 HALL OF RECORDS

FORM 247 10M 11-35

F.B. 795 PG. 14

Con at ~~bottom~~ Rt. side page 15

RETURN TO
LOS ANGELES COUNTY SURVEYOR
HALL OF RECORDS

Note: Any Additions or Changes on This Sheet Must be Made or Circled in Red Ink With Date and Name of Person Making Change.

Do not extend notes this side of this line



Con from top pg 13

Notes Ck'd by D. M. Finley	Survey of [illegible]
Map No. B-1577	W. O. 6317 Tape No. St'd °F.
Office Work	Surveyed by [illegible]
Checked	Notes Miller Date
Date	Indexed

F.B. [illegible] Pg. 15

W.S.50-C-2

Note: Any Additions or Changes on This Sheet Must be Made or Circled in Red Ink With Date and Name of Person Making Change.

Do not extend notes this side of this line

RETURN TO
LOS ANGELES COUNTY SURVEYOR
700 HALL OF RECORDS

FORM 247 10M 11-35

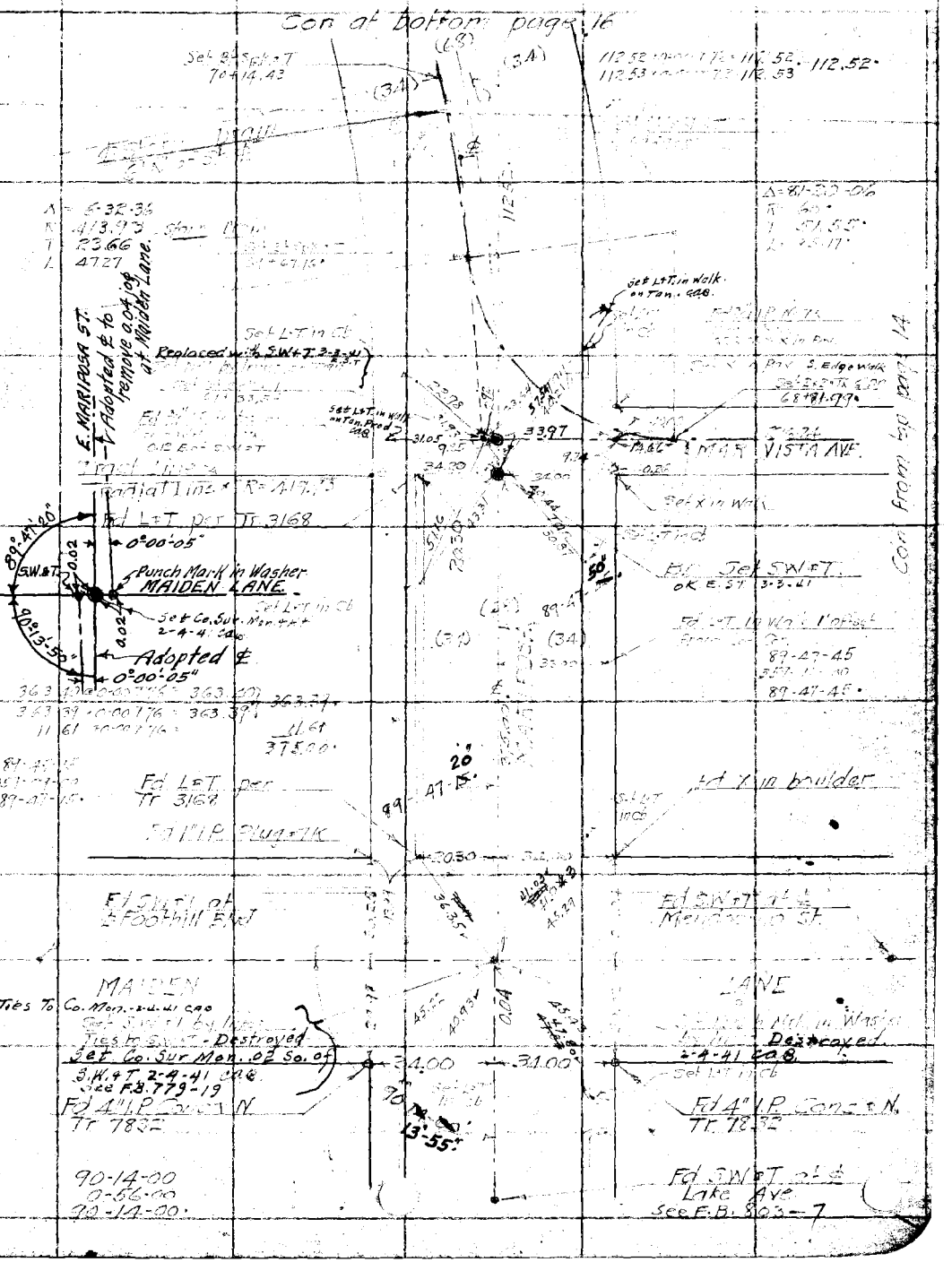

F.B. 795 PG. 16

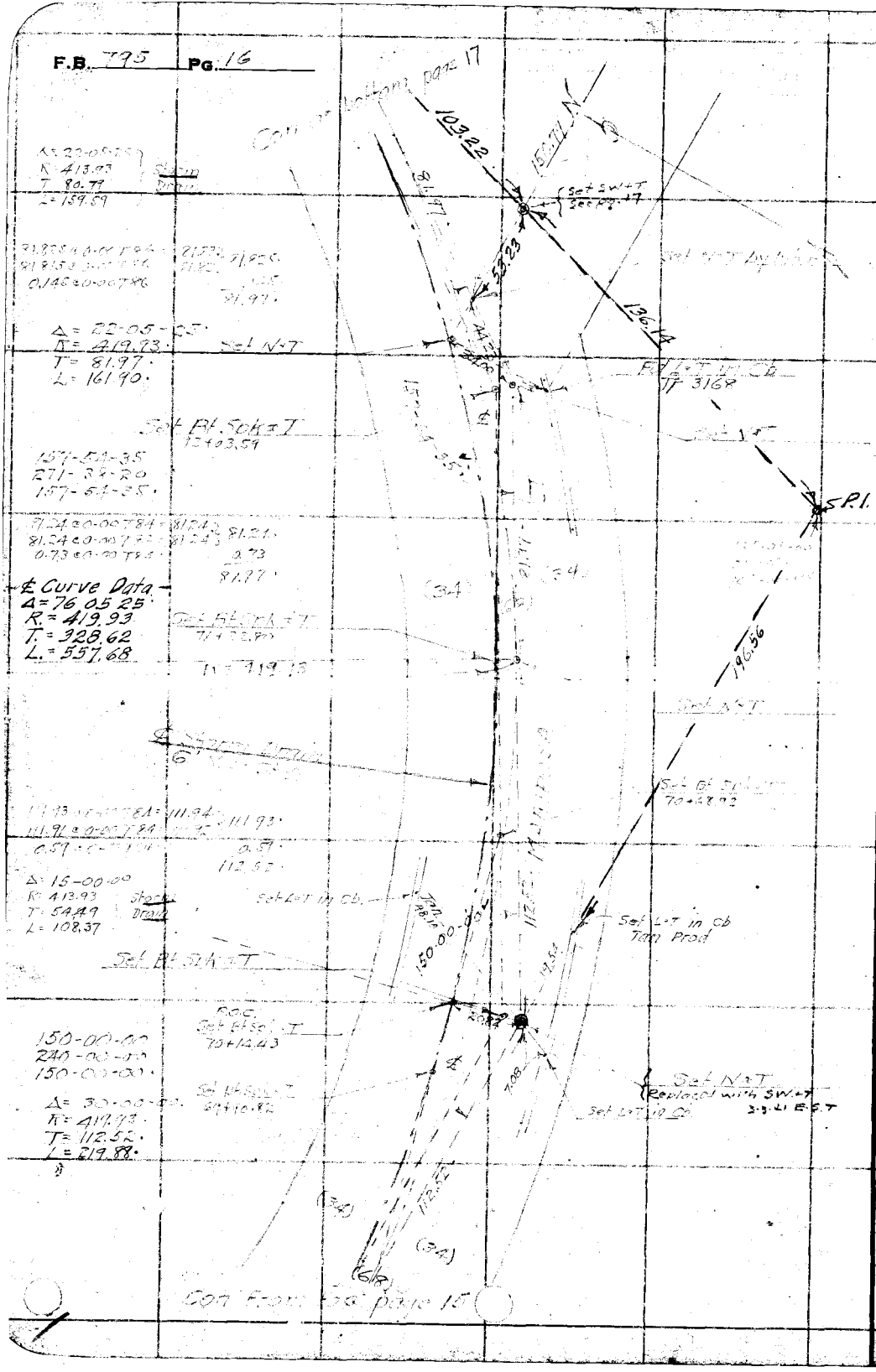

RETURN TO
LOS ANGELES COUNTY SURVEYOR
700 HALL OF RECORDS

Note: Any Additions or Changes on This Sheet Must be Made or Circled in Red Ink With Date and Name of Person Making Change.

Do not extend notes this side of this line

Notes Ck'd by D. M. Finley	Survey of
Map No. B-1577	W. O. 6317 Tape No. St'd °F.
Office Work	Surveyed by W A Miller
Checked	Notes Miller Date
Date	Indexed

F.B. Pg. 17

W.S. 50 - C-2

Note: Any Additions or Changes on This Sheet Must be Made or Circled in Red Ink With Date and Name of Person Making Change.

Do not extend notes this side of this line

RETURN TO
LOS ANGELES COUNTY SURVEYOR
700 HALL OF RECORDS

FORM 247 10M 11-35

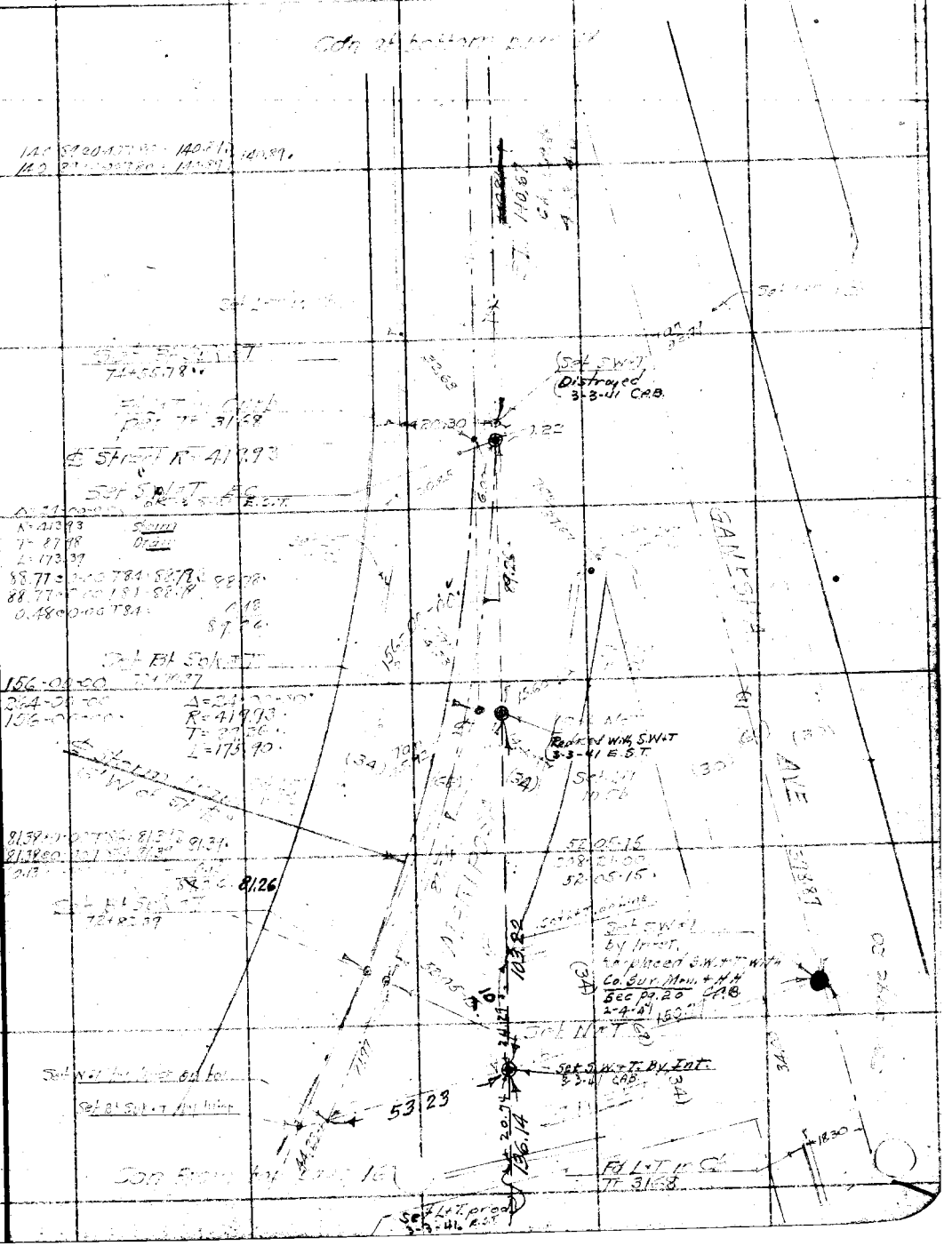

F.B. 795 PG. 18

W.S.JD - C-1

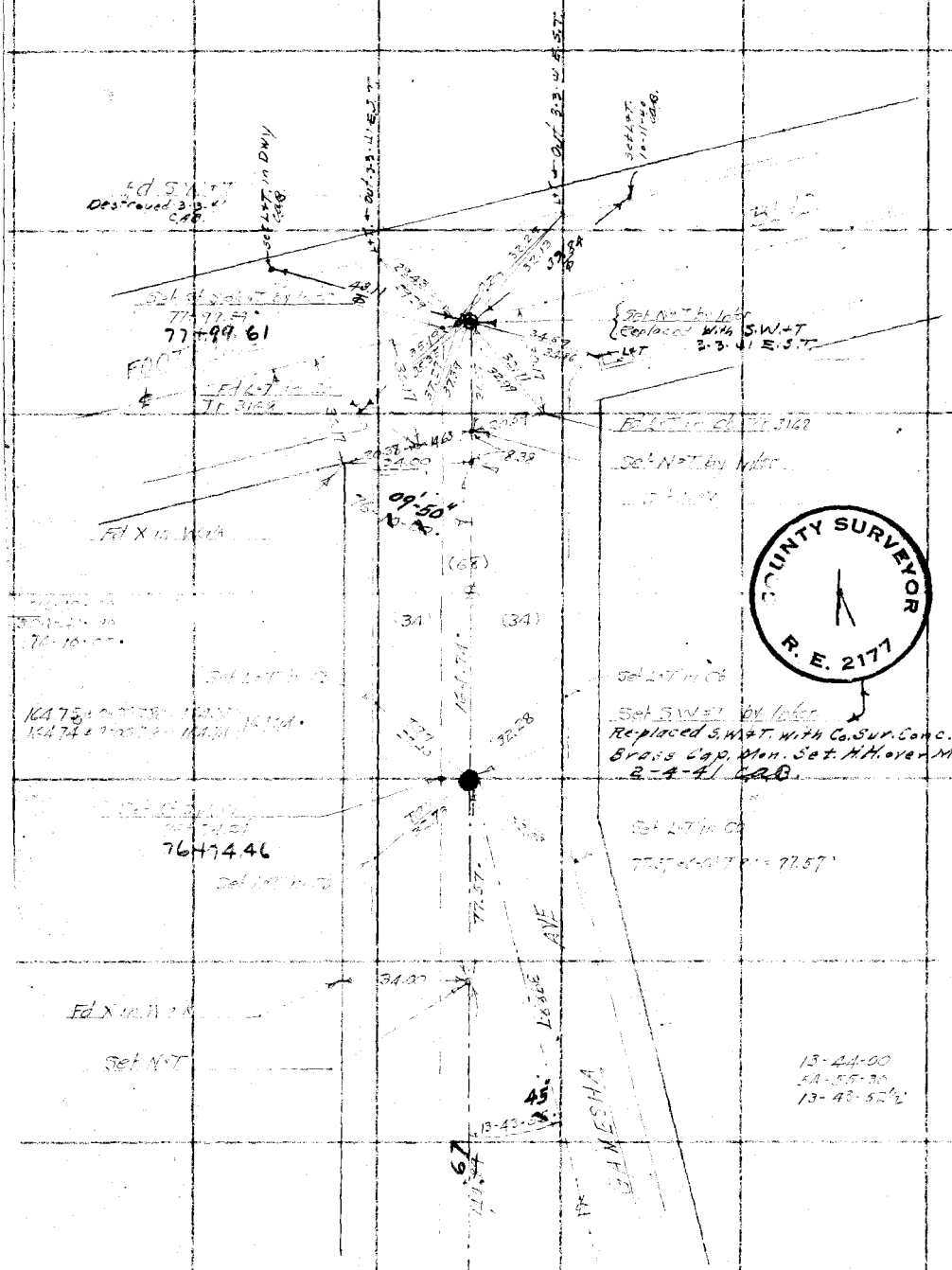

COUNTY SURVEYOR
R. E. 2177

RETURN TO
LOS ANGELES COUNTY SURVEYOR
700 HALL OF RECORDS

Do not extend notes this side of this line

Note: Any Additions or Changes on This Sheet Must be Made or Circled in Red Ink With Date and Name of Person Making Change.

Con from top page 17

Notes Ck'd by D. M. Finley	Survey of [illegible]
Map No. B-1577	W. O. 6317 Tape No. 044 St'd 76 °F.
Office Work	Surveyed by W.A. Miller
Checked	Notes Miller Date 4-6-1931
Date	Indexed [illegible]

F.B. [illegible] PG. 19

WHS 50 - C-2

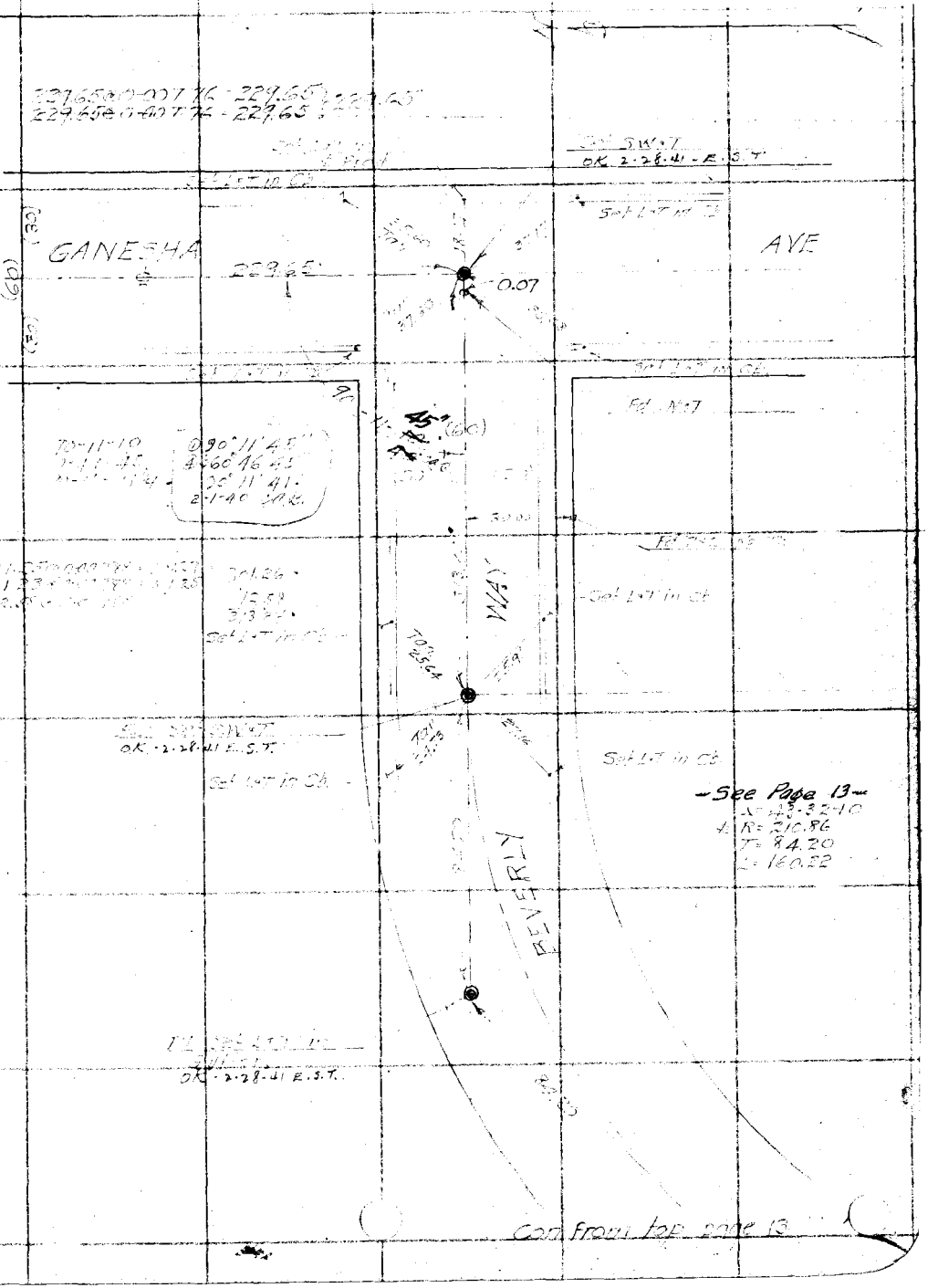

Note: Any Additions or Changes on This Sheet Must be Made or Circled in Red Ink With Date and Name of Person Making Change.

Do not extend notes this side of this line

RETURN TO
LOS ANGELES COUNTY SURVEYOR
700 HALL OF RECORDS

FORM 247 10M 11-35

F.B. 795 Pg. 20

Con at bottom page 18

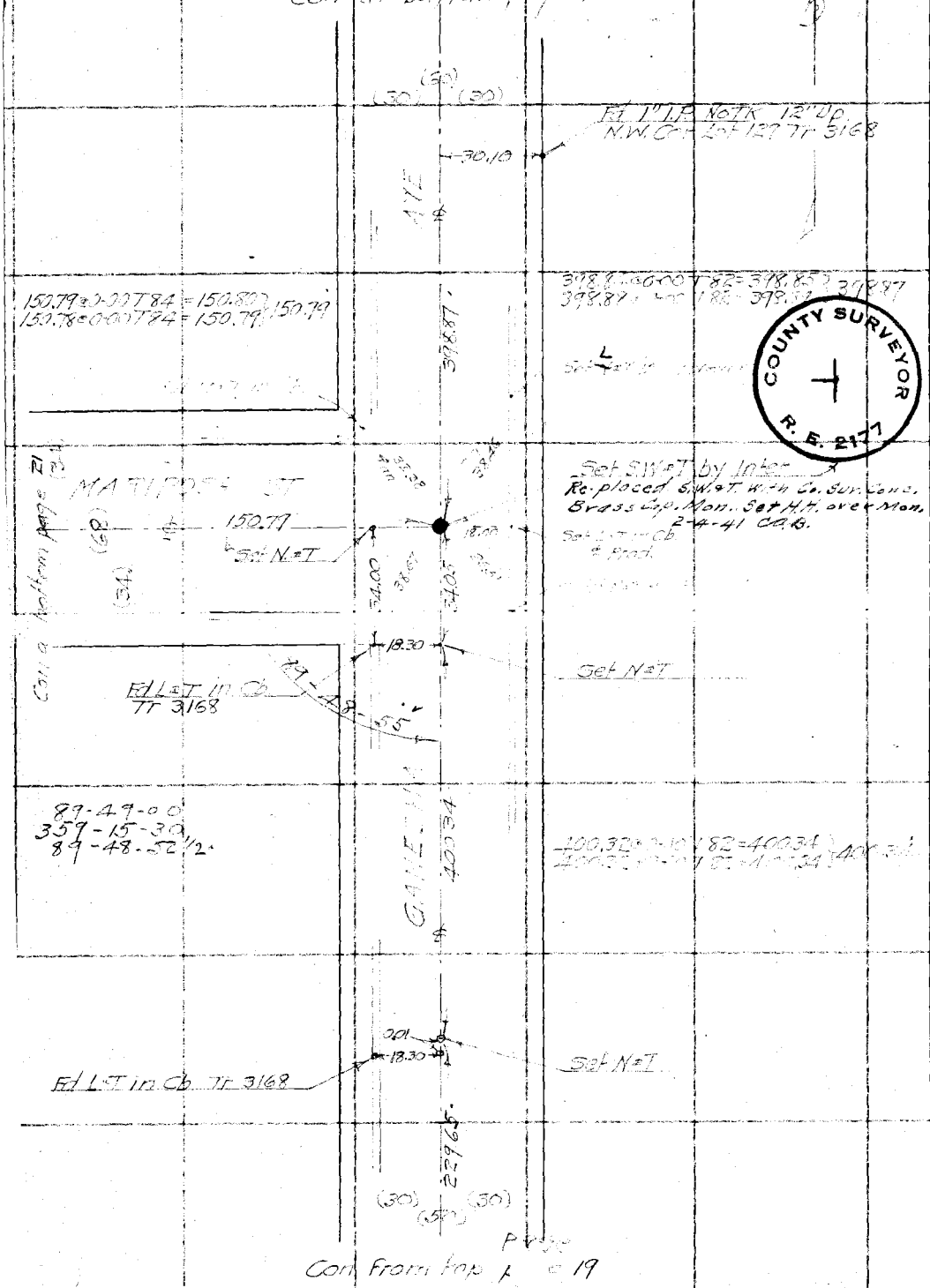

Con at bottom page 21

W.S. 50-C-2

RETURN TO
LOS ANGELES COUNTY SURVEYOR
700 HALL OF RECORDS

Note: Any Additions or Changes on This Sheet Must be Made or Circled in Red Ink With Date and Name of Person Making Change.

Do not extend notes this side of this line

Notes Ck'd by D. M. Finley	Survey of [illegible]
Map No. B-1577	W. O. 6317 Tape No. 044 St'd 76 °F.
Office Work	Surveyed by W A Miller
Checked	Notes Miller Date 4-6-1939
Date	Indexed [illegible]

F.B. [illegible] PG. 71

W.S. 50-C-2

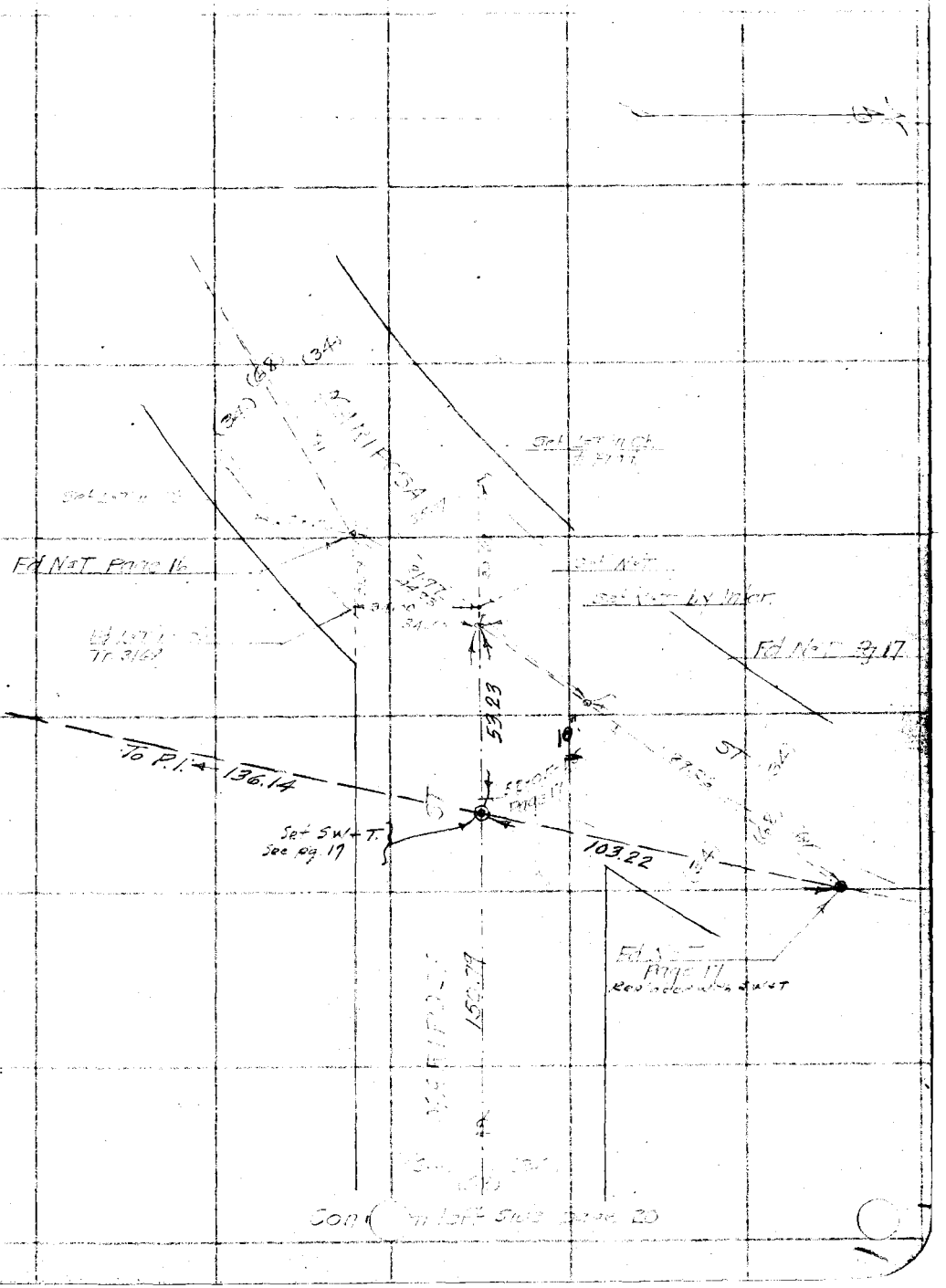

Note: Any Additions or Changes on This Sheet Must be Made or Circled in Red Ink With Date and Name of Person Making Change.

Do not extend notes this side of this line

RETURN TO
LOS ANGELES COUNTY SURVEYOR
700 HALL OF RECORDS

FORM 247 10M 11-38

F.B. 795 Pg. 22

W.S.SD - C-2

RETURN TO
LOS ANGELES COUNTY SURVEYOR
700 HALL OF RECORDS

Do not extend notes this side of this line

Note: Any Additions or Changes on This Sheet Must be Made or Circled in Red Ink With Date and Name of Person Making Change.

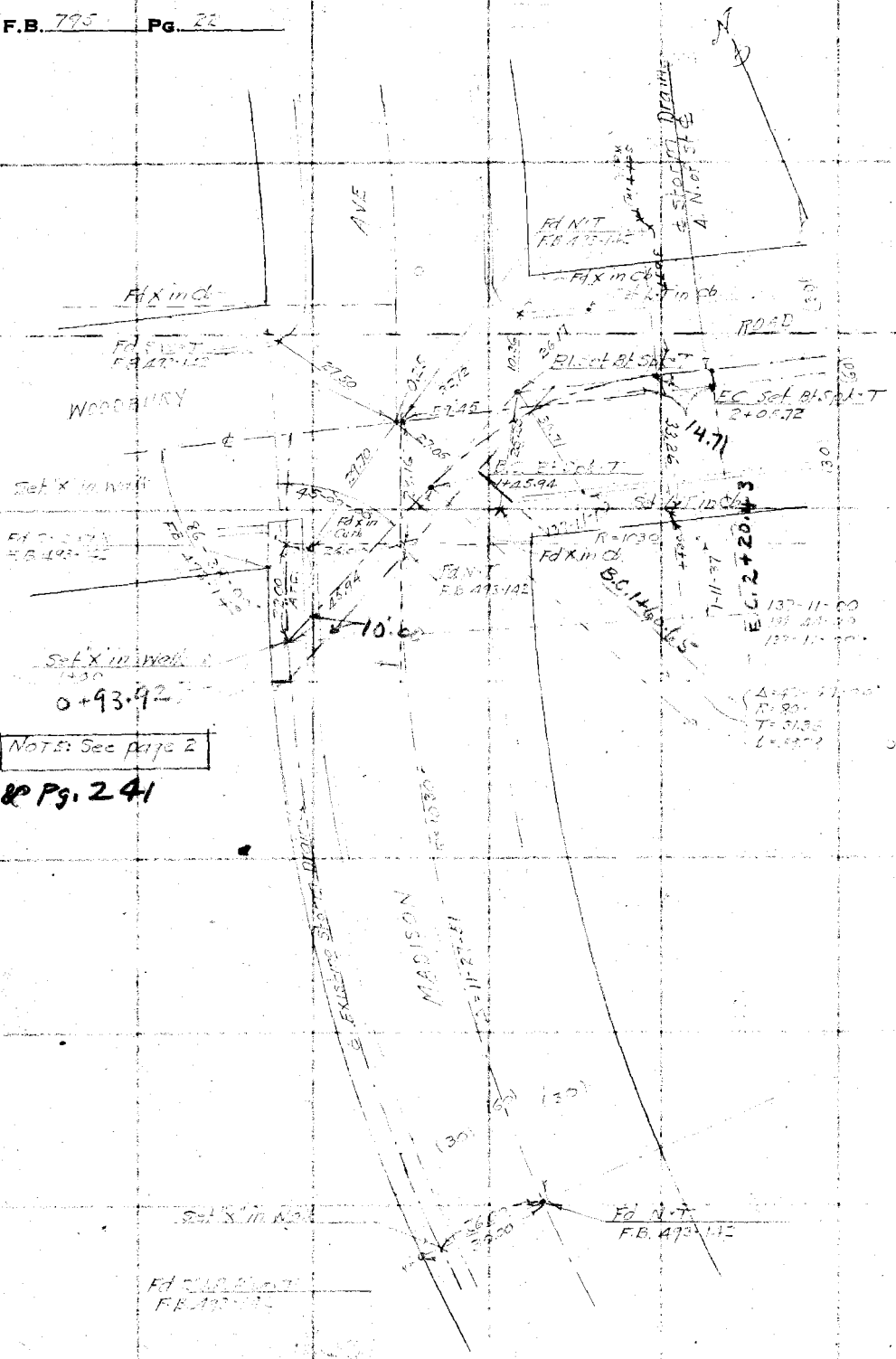

NOTE: See page 2

& Pg. 241

Notes Ck'd by	Survey of [illegible]
Map No.	W. O. 6347 Tape No. St'd °F.
Office Work	Surveyed by W.A. Miller
Checked	Notes [illegible] Date Apr 1939
Date	Indexed [illegible]

F.B. [illegible] Pg. [illegible]

[illegible] SYSTEM

JN 6317

TOPOGRAPHY

[illegible]

See Page 1 for Route

Miller
Livingston
Baker
Clinton

RECEIVED
PROGRESSED
BOOK INDEXED
MAP INDEXED
RECORD INDEXED
CARD INDEXED A.E.T. 4-11-40
REDUCED
CHECKED
B. M.s ADJUSTED
B. M.s LISTED

Note: Any Additions or Changes on This Sheet Must be Made or Circled in Red Ink With Date and Name of Person Making Change.

Do not extend notes this side of this line

RETURN TO
LOS ANGELES COUNTY SURVEYOR
700 HALL OF RECORDS

FORM 247 10M 11-35

F.B. 795 Pg. 24

Con at Left side, page 27

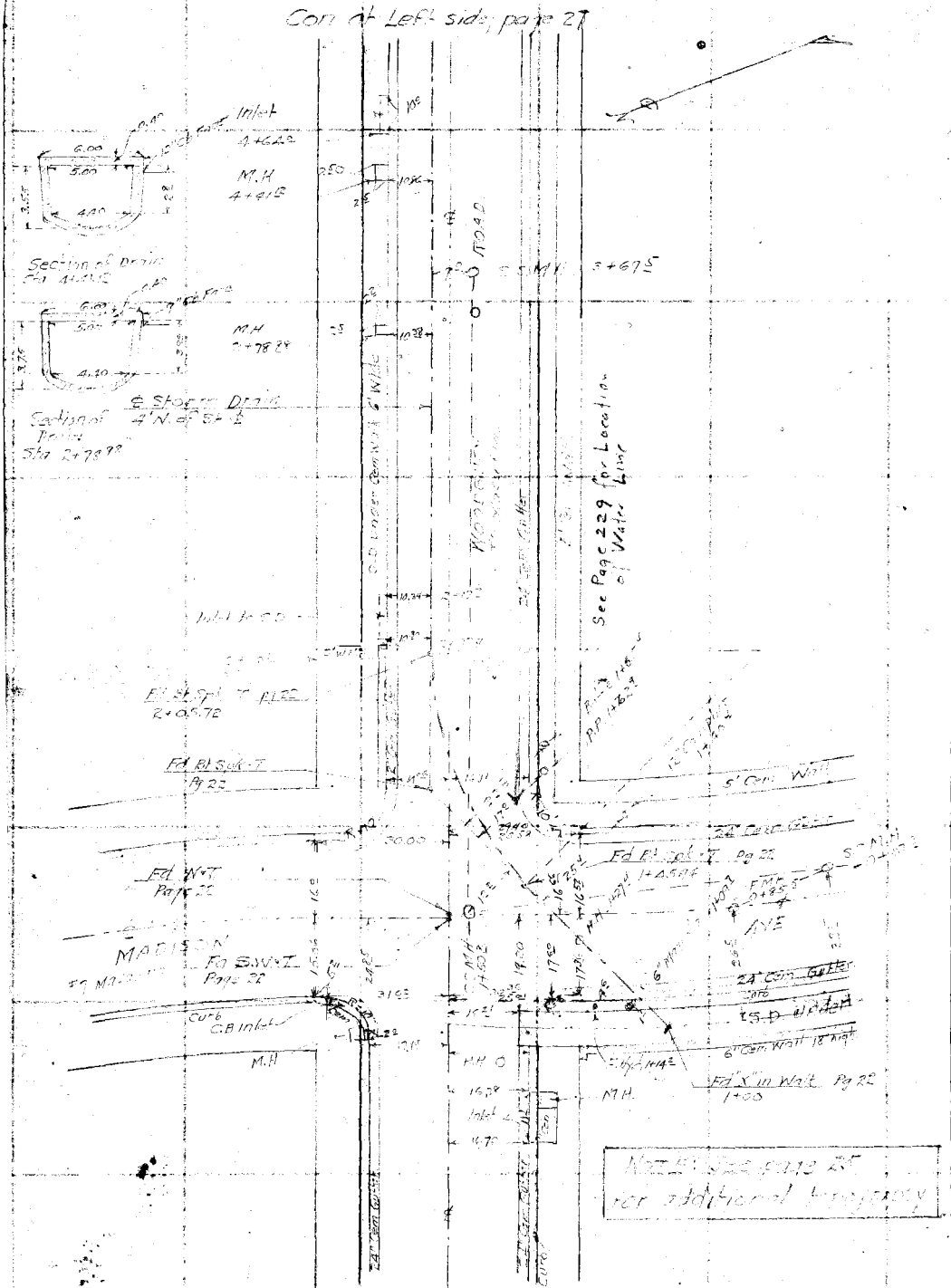

RETURN TO
LOS ANGELES COUNTY SURVEYOR
700 HALL OF RECORDS

Do not extend notes this side of this line

Note: Any Additions or Changes on This Sheet Must be Made or Circled in Red Ink With Date and Name of Person Making Change.

Notes Ck'd by	Survey of	F.B. 725 Pg. 21
Map No.	W. O. 6317 Tape No. St'd °F.	
Office Work	Surveyed by	
Checked	Notes Date	
Date	Indexed	

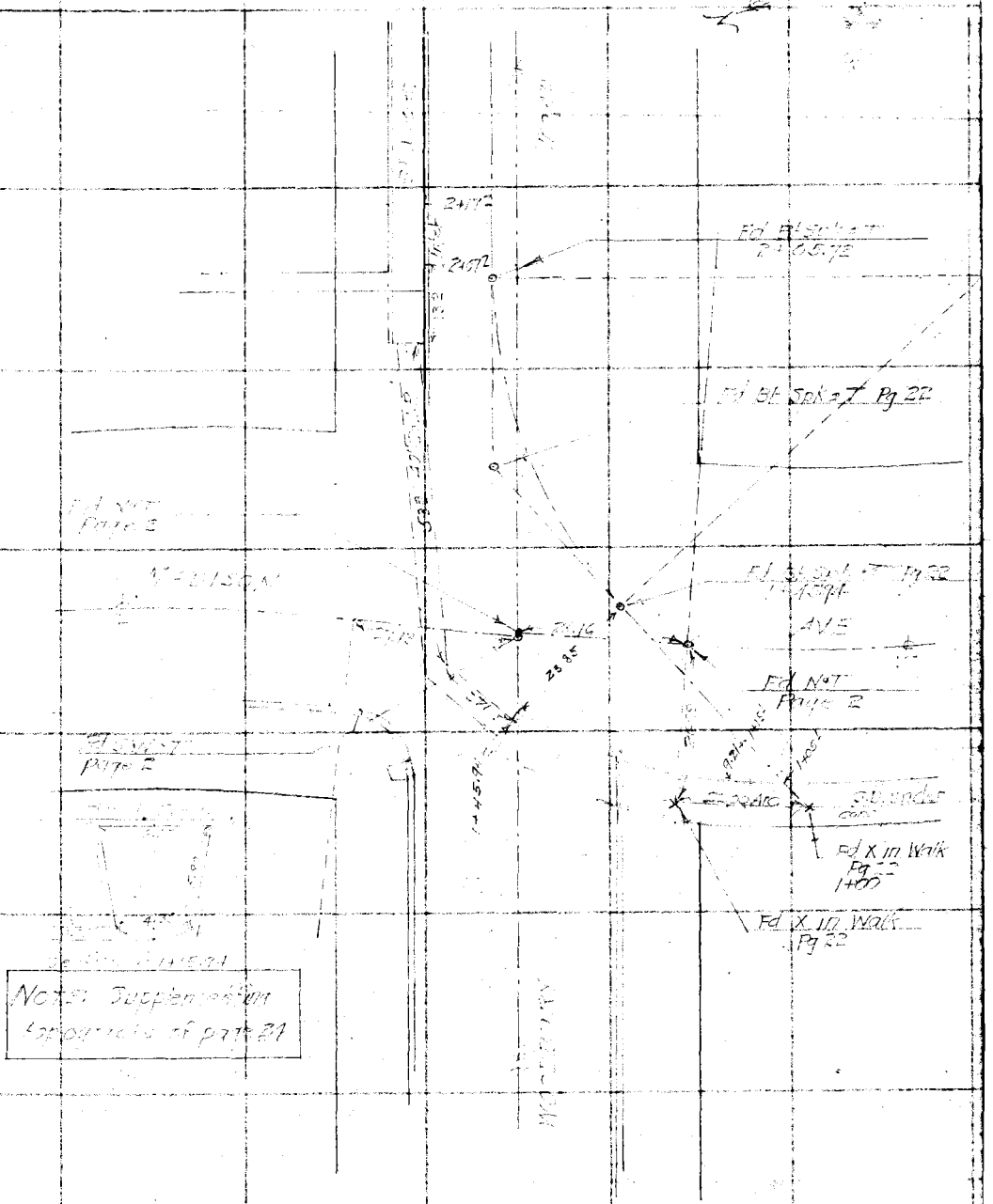

Note: Any Additions or Changes on This Sheet Must be Made or Circled in Red Ink With Date and Name of Person Making Change.

Do not extend notes this side of this line

RETURN TO
LOS ANGELES COUNTY SURVEYOR
700 HALL OF RECORDS

FORM 247 10M 11-35

RETURN TO
LOS ANGELES COUNTY SURVEYOR
700 HALL OF RECORDS

Note: Any Additions or Changes on This Sheet Must be Made or Circled in **Red Ink** With Date and Name of Person Making Change.

Do not extend notes this side of this line

F.B. 795 PG. 26

Notes Ck'd by	Survey of CALIFORNIA DR
Map No.	W. 06317 Tape No. St'd °F.
Office Work	Surveyed by W.A. Miller
Checked	Notes Miller Date 4-18-1931
Date	Indexed A. C. Johnson

F.B. Pg. 27

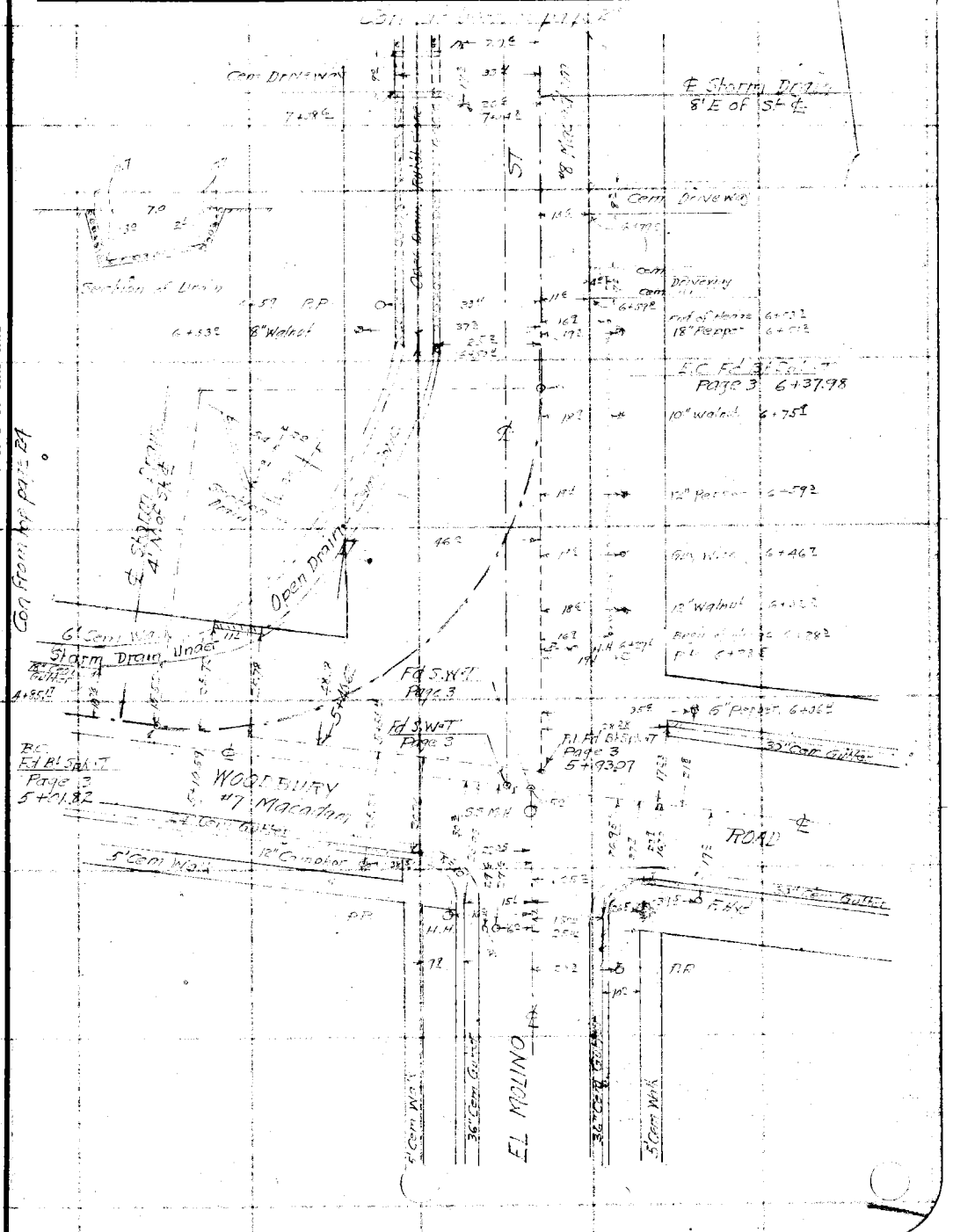

RETURN TO
LOS ANGELES COUNTY SURVEYOR
700 HALL OF RECORDS

Note: Any Additions or Changes on This Sheet Must be Made or Circled in Red Ink With Date and Name of Person Making Change.

Do not extend notes this side of this line

FORM 247 10M 11-35

F.B. 795 PG. 28

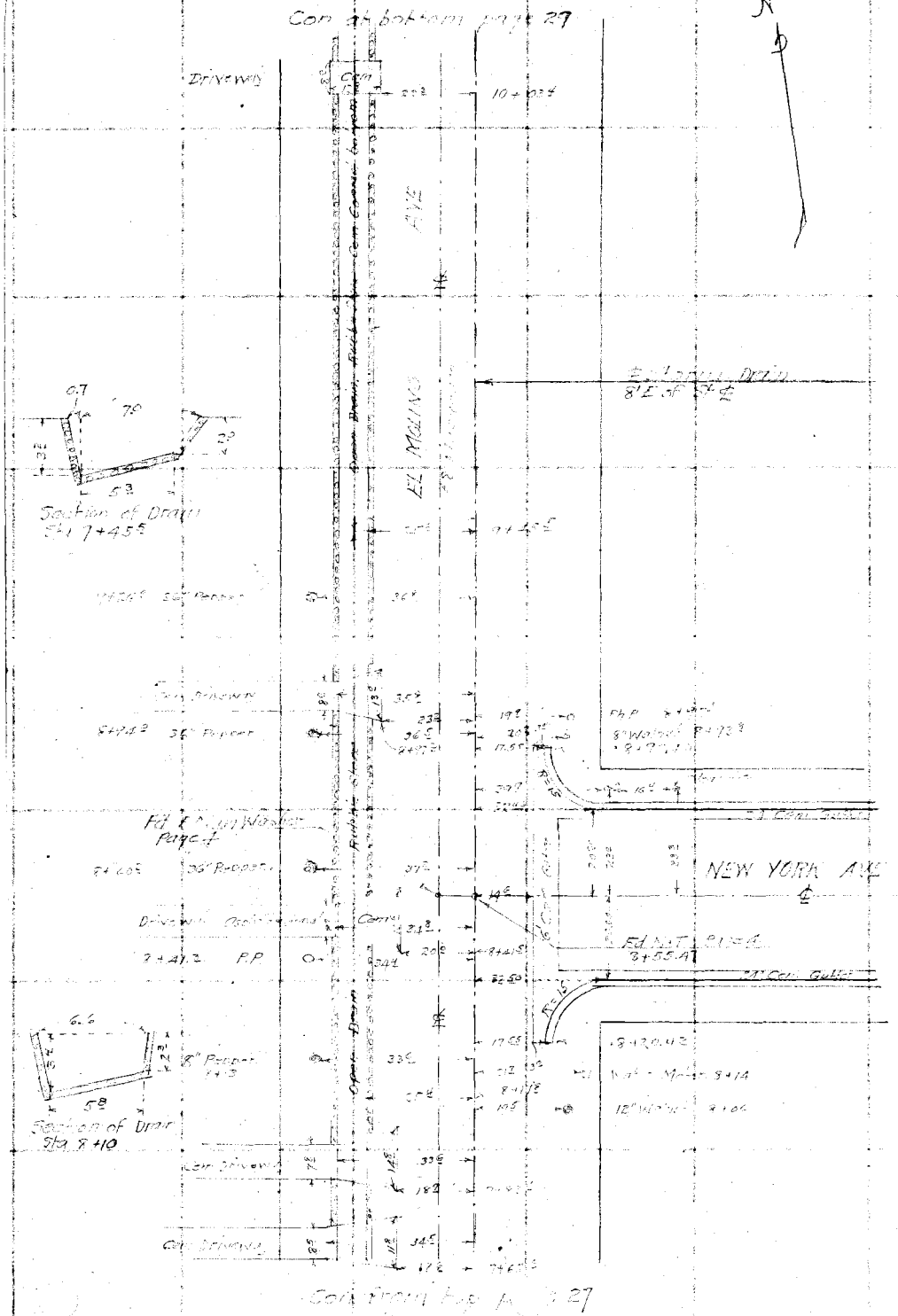

RETURN TO
LOS ANGELES COUNTY SURVEYOR
700 HALL OF RECORDS

Note: Any Additions or Changes on This Sheet Must be Made or Circled in Red Ink With Date and Name of Person Making Change.

Do not extend notes this side of this line

Notes Ck'd by	Survey of
Map No.	W. O. 5317 Tape No. St'd °F.
Office Work	Surveyed by
Checked	Notes Date
Date	Indexed

F.B. 795 PG. 27

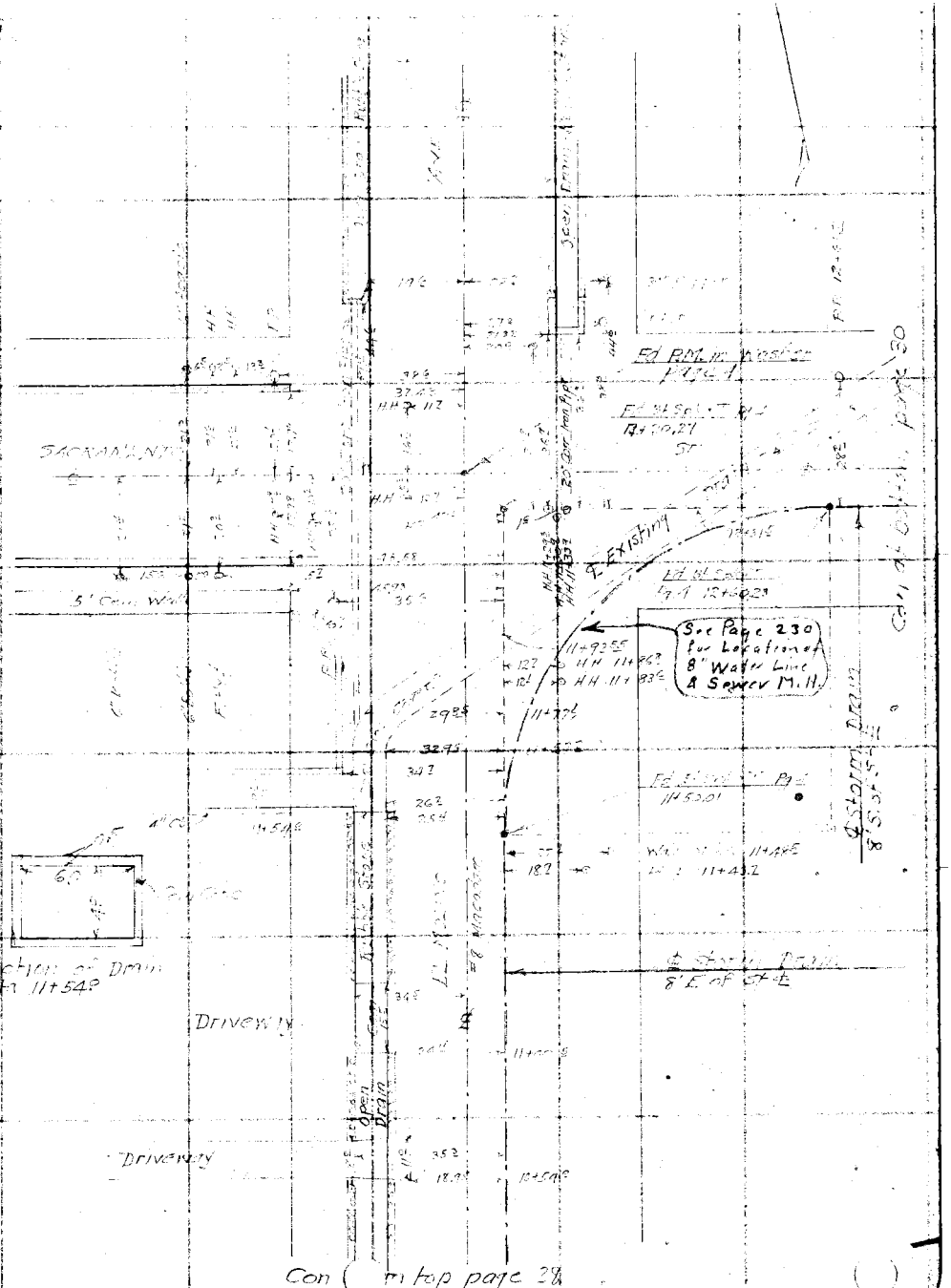

RETURN TO
LOS ANGELES COUNTY SURVEYOR
700 HALL OF RECORDS

Note: Any Additions or Changes on This Sheet Must be Made or Circled in Red Ink With Date and Name of Person Making Change.

Do not extend notes this side of this line

FORM 247 10M 11-35

F.B. 795 PG. 30

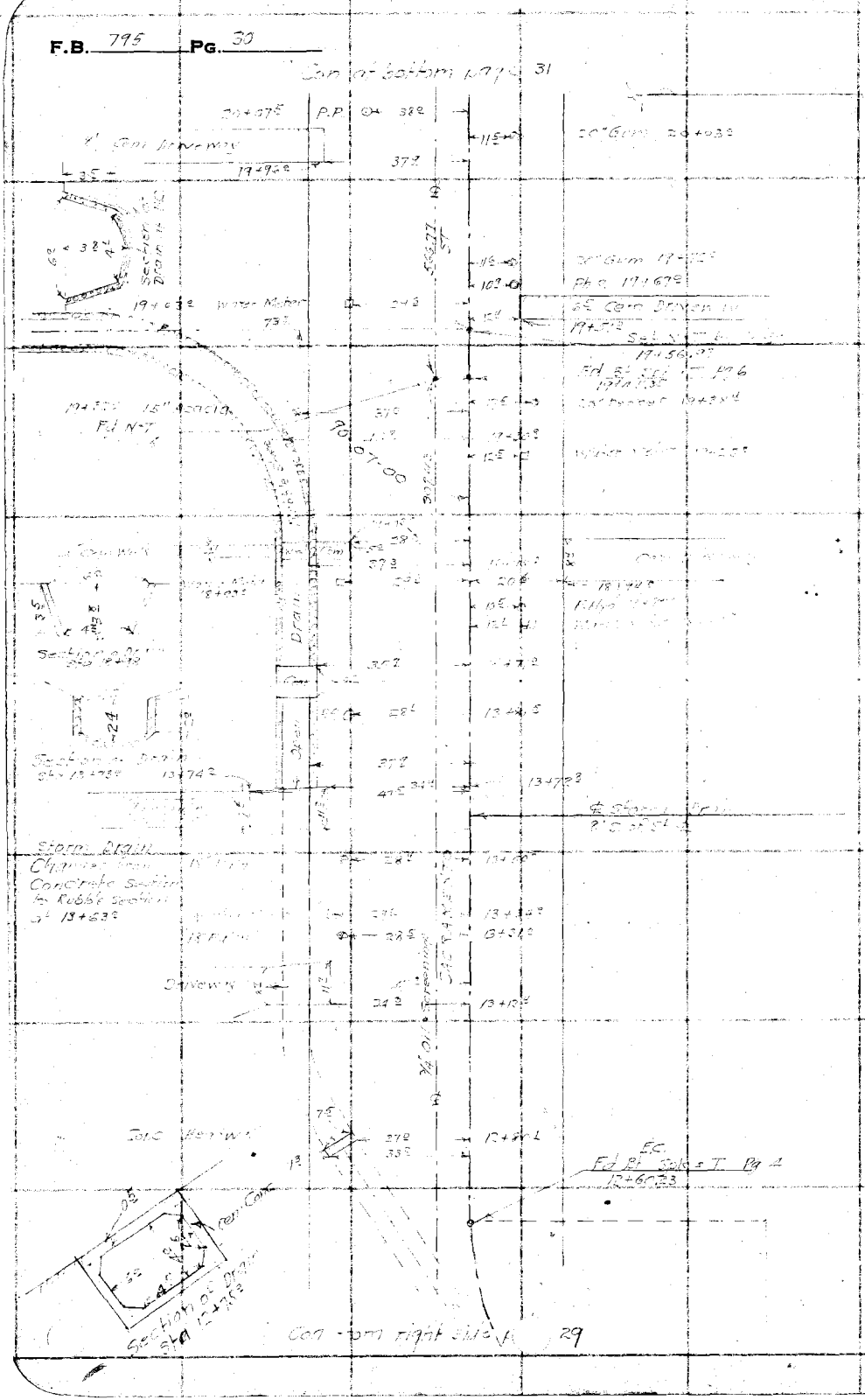

RETURN TO
LOS ANGELES COUNTY SURVEYOR
700 HALL OF RECORDS

Do not extend notes this side of this line

Note: Any Additions or Changes on This Sheet Must be Made or Circled in Red Ink With Date and Name of Person Making Change.

Notes Ck'd by	Survey of	F.B. Pg.
Map No.	W. O. 6317 Tape No. St'd °F.	
Office Work	Surveyed by	
Checked	Notes Miller Date 4-21-1939	
Date	Indexed A. C. Johnson	

Note: Any Additions or Changes on This Sheet Must be Made or Circled in Red Ink With Date and Name of Person Making Change.

Do not extend notes this side of this line

RETURN TO
LOS ANGELES COUNTY SURVEYOR
700 HALL OF RECORDS

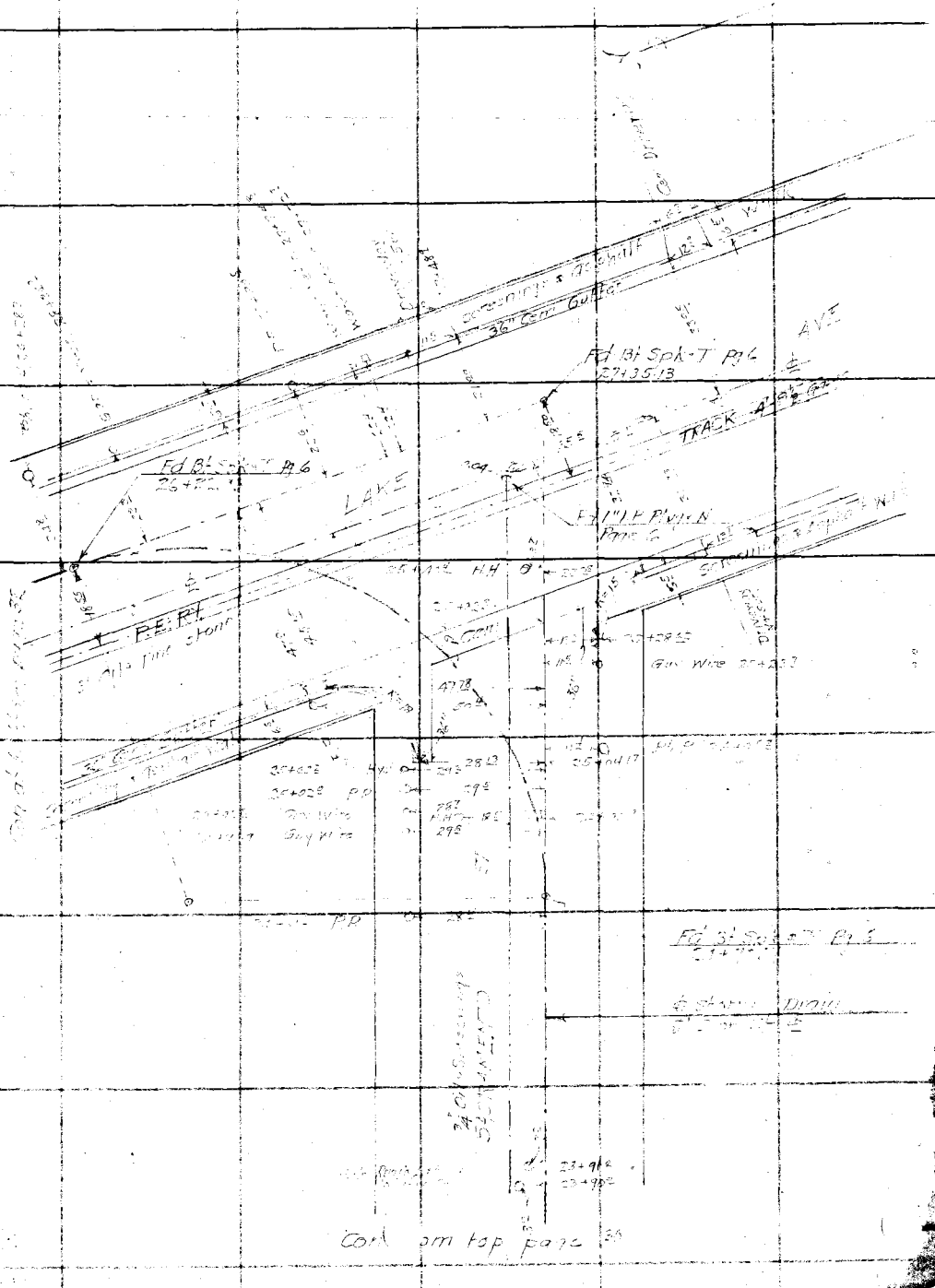

FORM 247 10M 11-38

F.B. 795 Pg. 32

Con to bottom page 32

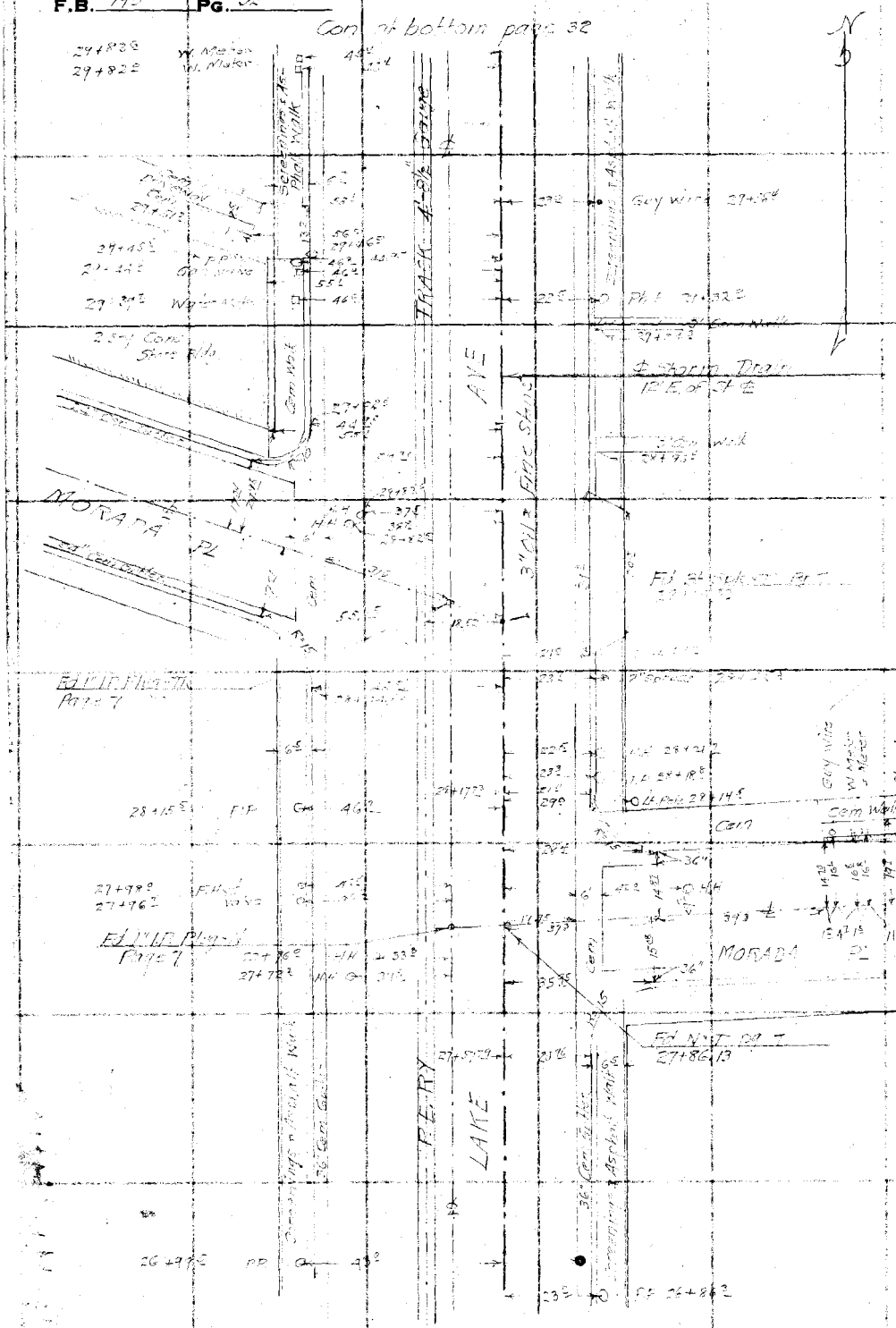

RETURN TO
LOS ANGELES COUNTY SURVEYOR
700 HALL OF RECORDS

Do not extend notes this side of this line

Note: Any Additions or Changes on This Sheet Must be Made or Circled in Red Ink With Date and Name of Person Making Change.

Notes Ck'd by	Survey of
Map No.	W. O. 6317 Tape No. St'd °F.
Office Work	Surveyed by W A Miller
Checked	Notes Miller Date 4-21-
Date	Indexed A. C. Johnson

F.B. 795 PG. 33

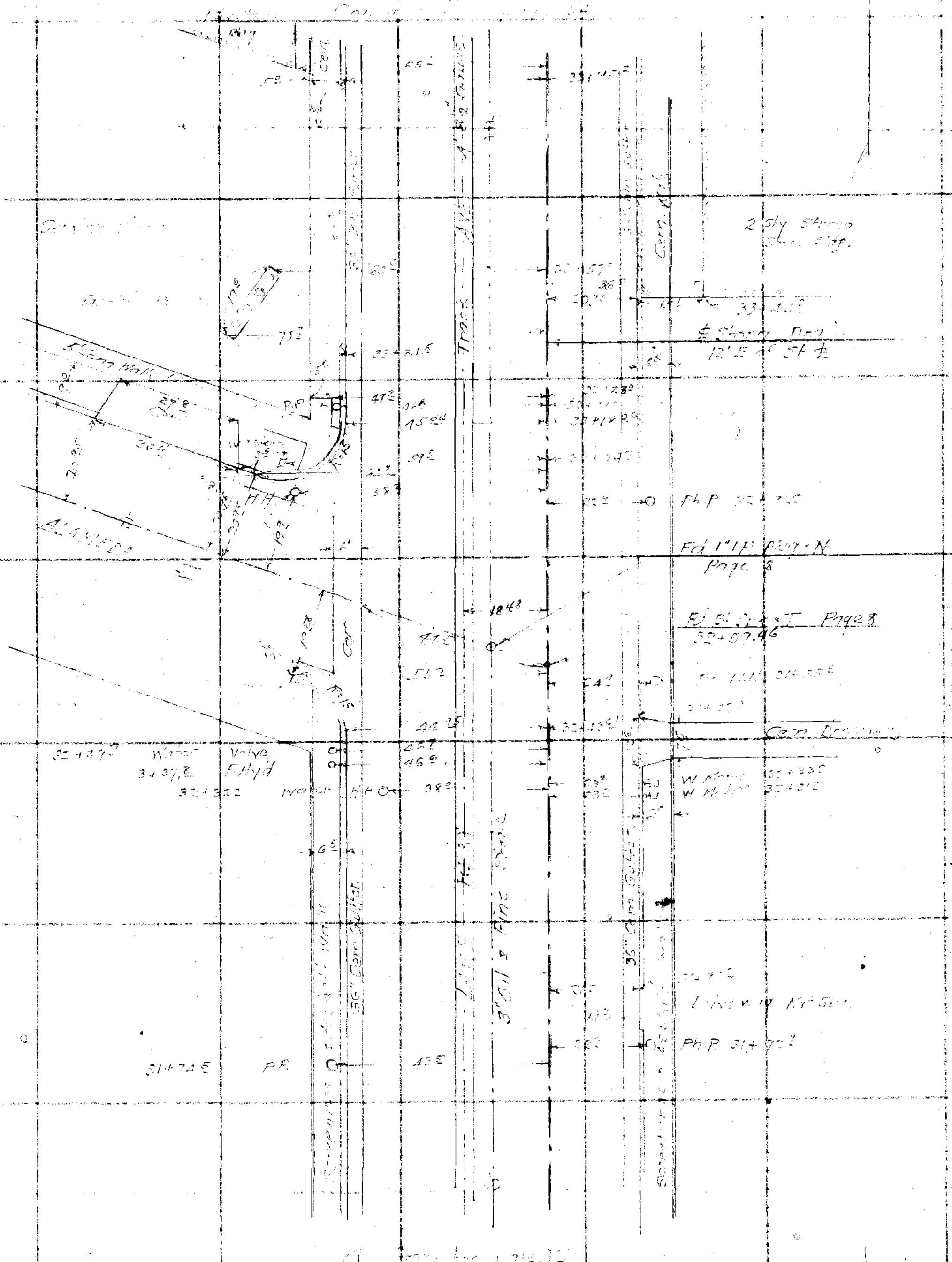

Note: Any Additions or Changes on This Sheet Must be Made or Circled in Red Ink With Date and Name of Person Making Change.

Do not extend notes this side of this line

RETURN TO
LOS ANGELES COUNTY SURVEYOR
700 HALL OF RECORDS

FORM 247 10M 11-35

F.B. 795 Pg. 34

Con at bottom page 35



Con from top page 33

RETURN TO
LOS ANGELES COUNTY SURVEYOR
700 HALL OF RECORDS

Note: Any Additions or Changes on This Sheet Must be Made or Circled in Red Ink With Date and Name of Person Making Change.

Do not extend notes this side of this line

Notes Ck'd by	Survey of [illegible]
Map No.	W. O. 6317 Tape No. St'd °F.
Office Work	Surveyed by [illegible]
Checked	Notes Miller Date 4-24-1939
Date	Indexed A. C. Johnson

F.B. [illegible] PG. [illegible]

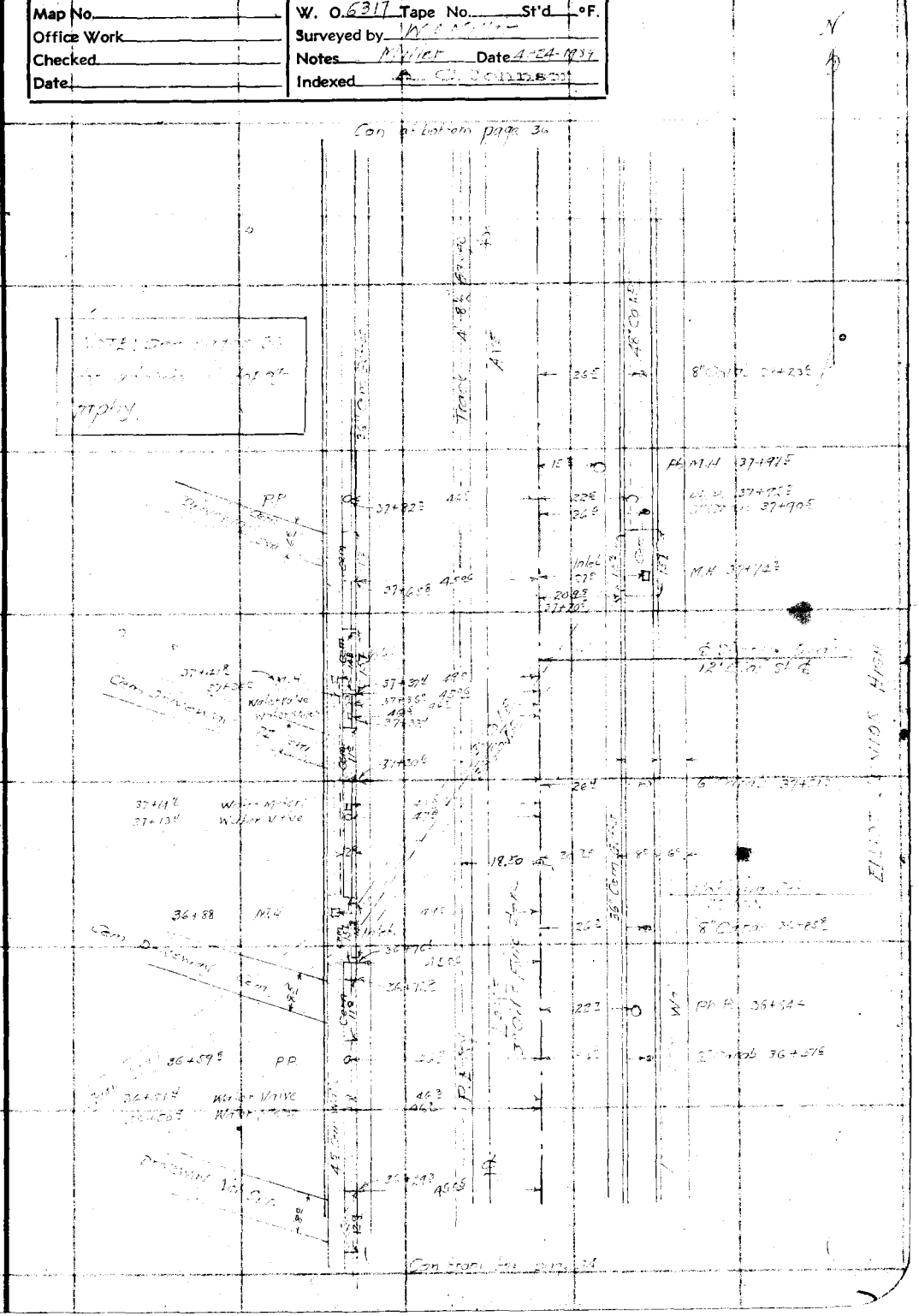

Note: Any Additions or Changes on This Sheet Must be Made or Circled in Red Ink With Date and Name of Person Making Change.

Do not extend notes this side of this line

RETURN TO
LOS ANGELES COUNTY SURVEYOR
700 HALL OF RECORDS

FORM 247 10M 11-35

RETURN TO
LOS ANGELES COUNTY SURVEYOR
700 HALL OF RECORDS

Note: Any Additions or Changes on This Sheet Must be Made or Circled in **Red Ink** With Date and Name of Person Making Change.

Do not extend notes this side of this line

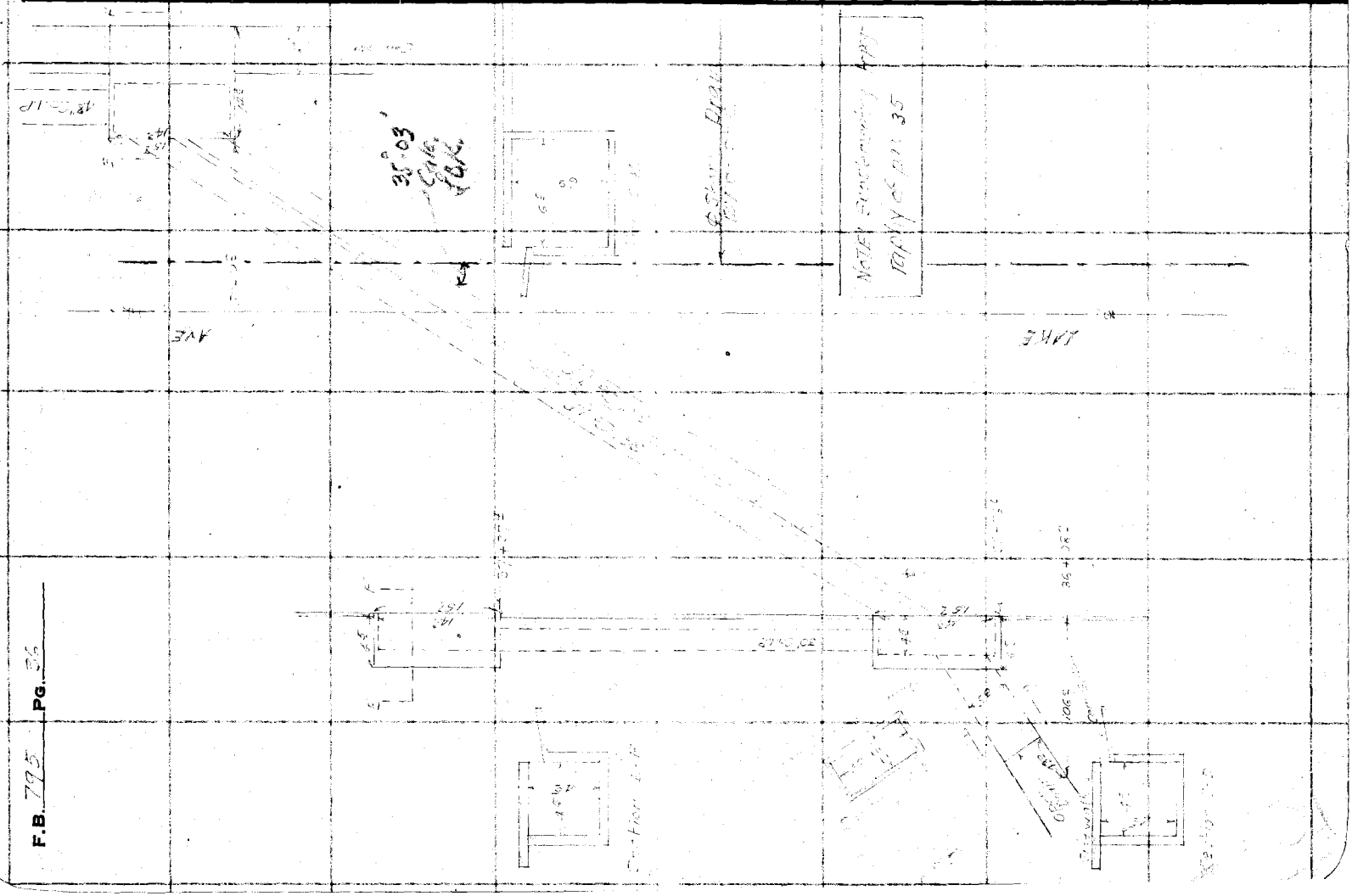

F.B. 795 PG. 35

FORM 247 10M 11-35

RETURN TO
LOS ANGELES COUNTY SURVEYOR
700 HALL OF RECORDS

Note: Any Additions or Changes on This Sheet Must be Made or Circled in **Red Ink** With Date and Name of Person Making Change.

Do not extend notes this side of this line

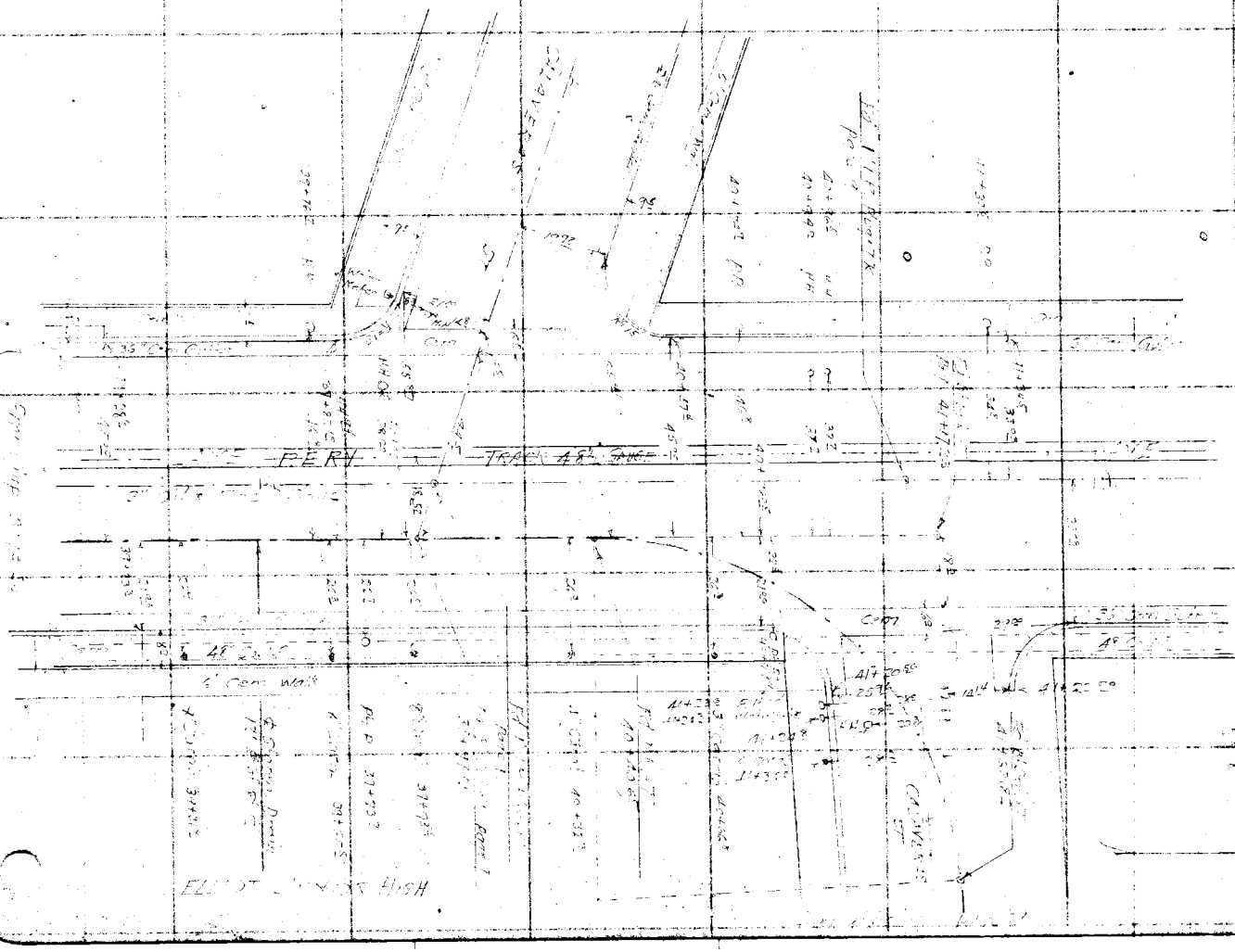

Notes Ck'd by
Map No.
Office Work
Checked
Date

Survey of
W. O. 6317 Tape No. St'd °F.
Surveyed by
Notes
Indexed Date

F. B. PG.

F.B. 795 PG. 38



RETURN TO
LOS ANGELES COUNTY SURVEYOR
700 HALL OF RECORDS

Do not extend notes this side of this line

Note: Any Additions or Changes on This Sheet Must be Made or Circled in Red Ink With Date and Name of Person Making Change.

Notes Ck'd by	Survey of
Map No.	W. O. 5517 Tape No. St'd °F.
Office Work	Surveyed by
Checked	Notes Date
Date	Indexed

F.B. PG.

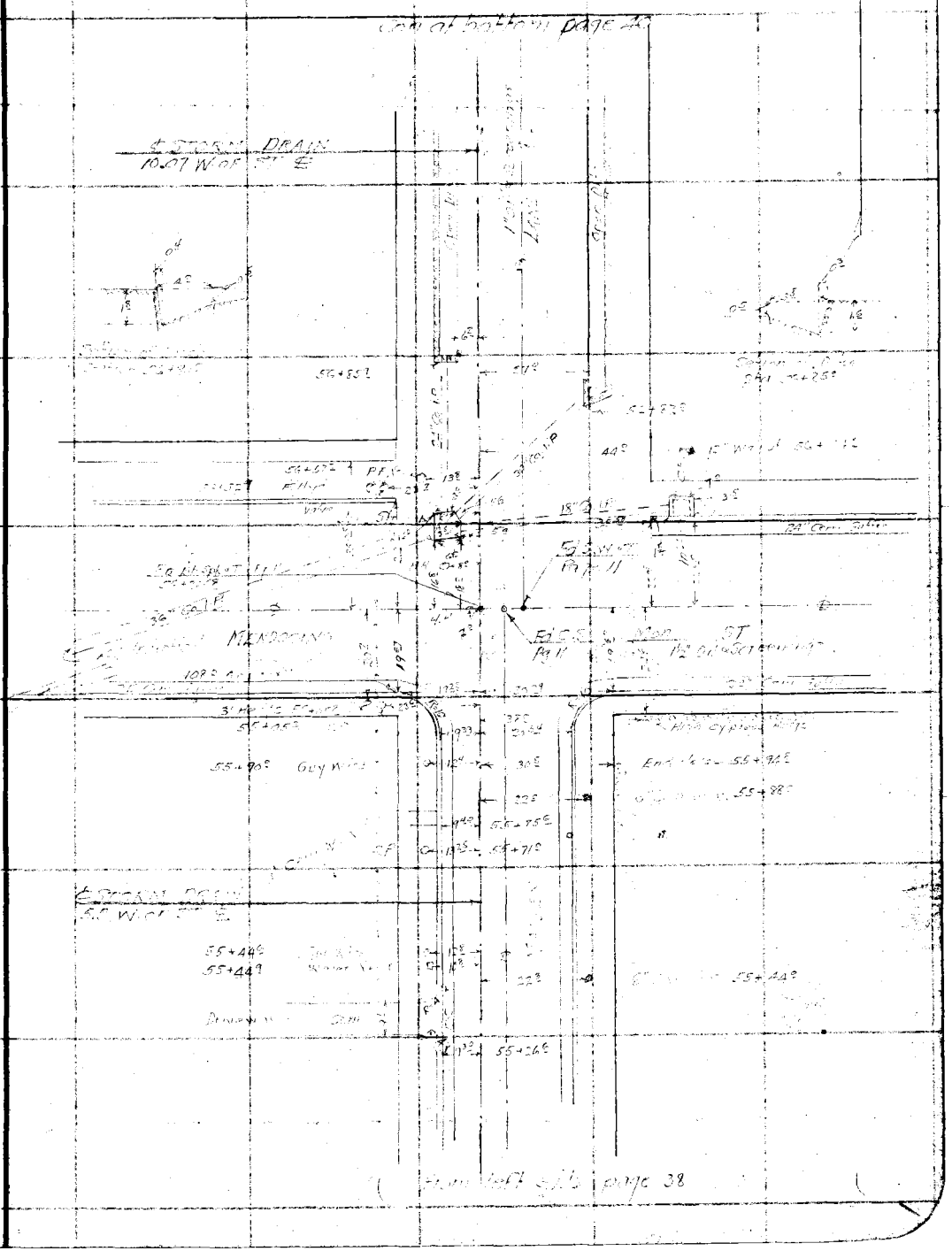

Note: Any Additions or Changes on This Sheet Must be Made or Circled in Red Ink With Date and Name of Person Making Change.

Do not extend notes this side of this line

RETURN TO
LOS ANGELES COUNTY SURVEYOR
700 HALL OF RECORDS

FORM 247 10M 11-35

F.B. 795 Pg. 40

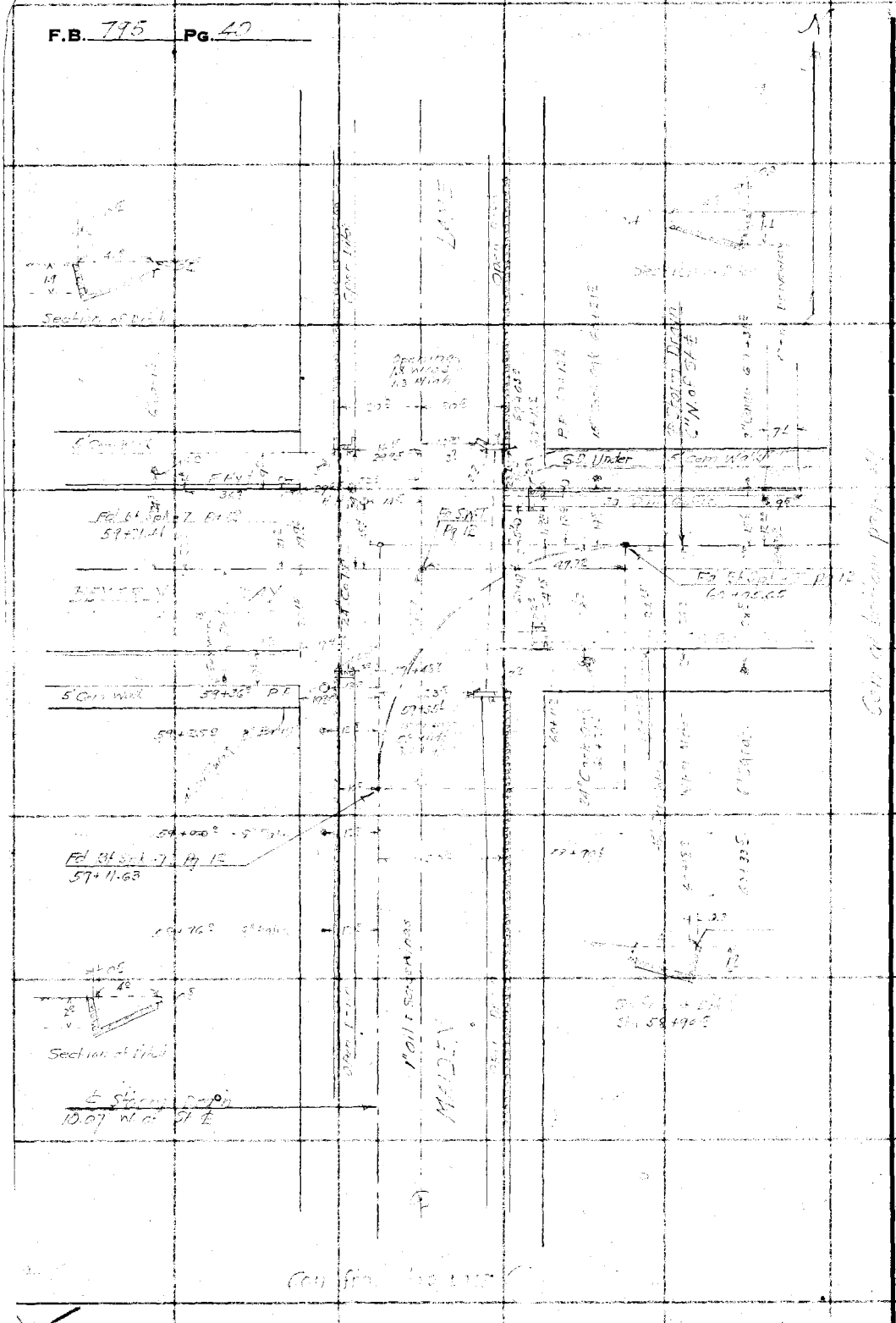

RETURN TO
LOS ANGELES COUNTY SURVEYOR
700 HALL OF RECORDS

Do not extend notes this side of this line

Note: Any Additions or Changes on This Sheet Must be Made or Circled in Red Ink With Date and Name of Person Making Change.

Notes Ck'd by	Survey of [illegible]
Map No.	W. O. 6317 Tape No. St'd °F.
Office Work	Surveyed by [illegible]
Checked	Notes [illegible] Date 4-27-1939
Date	Indexed A. C. Johnson

F.B. [illegible] PG. 41

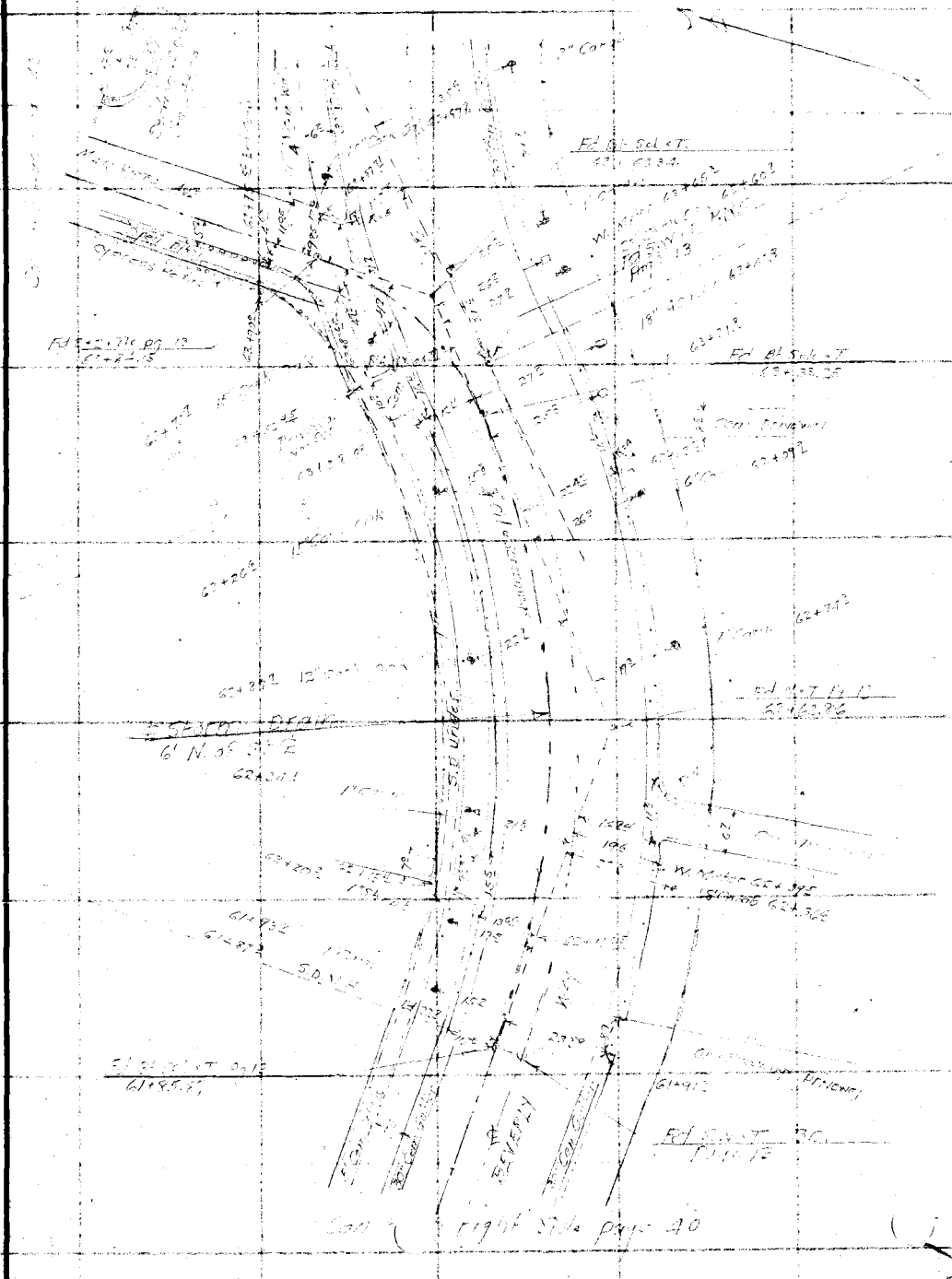

Note: Any Additions or Changes on This Sheet Must be Made or Circled in Red Ink With Date and Name of Person Making Change.

Do not extend notes this side of this line

RETURN TO
LOS ANGELES COUNTY SURVEYOR
700 HALL OF RECORDS

FORM 247 10M 11-35

F.B. 795 PG. 42

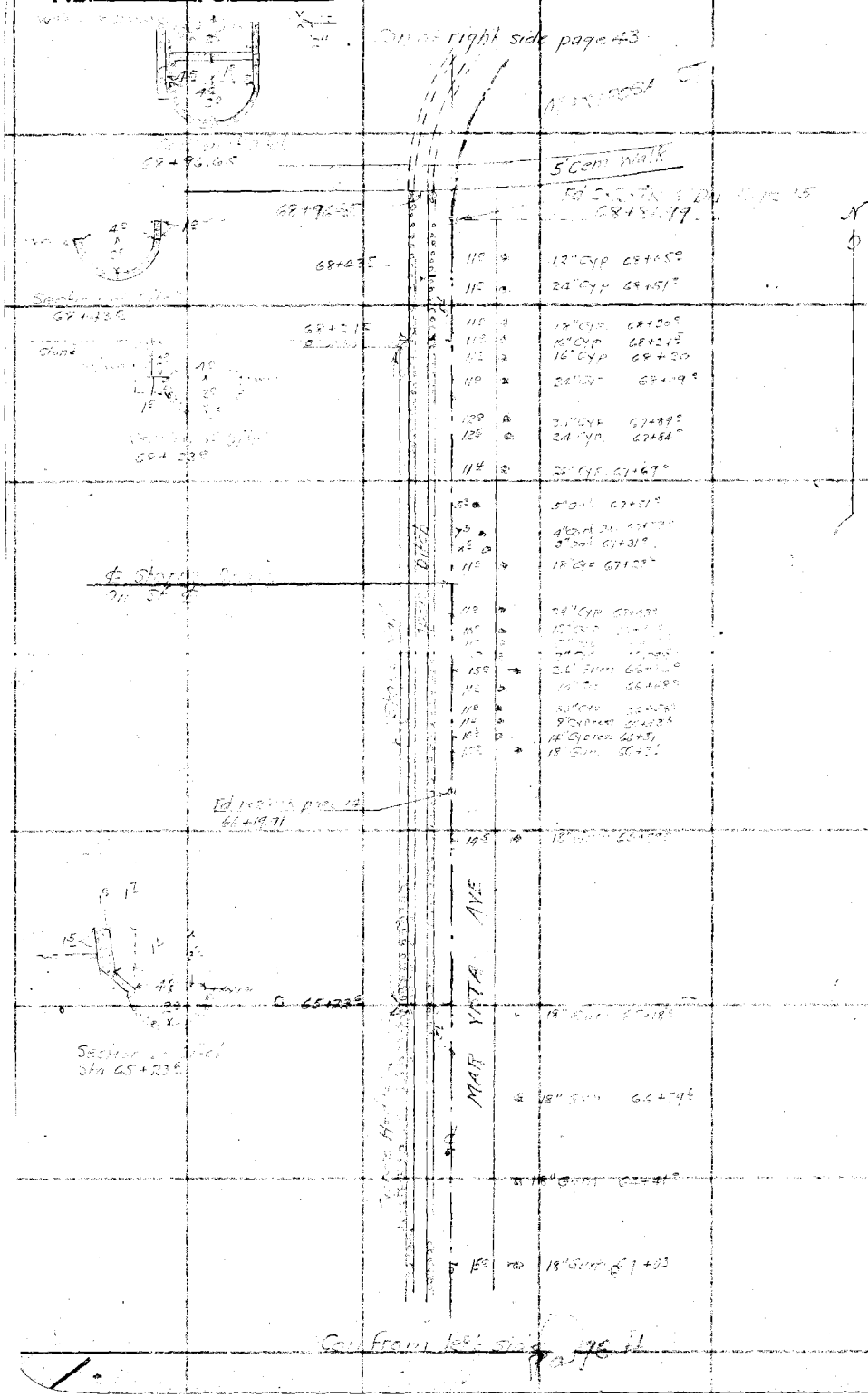

RETURN TO
LOS ANGELES COUNTY SURVEYOR
700 HALL OF RECORDS

Note: Any Additions or Changes on This Sheet Must be Made or Circled in Red Ink With Date and Name of Person Making Change.

Do not extend notes this side of this line

Notes Ck'd by
Map No.
Office Work
Checked
Date

Survey of
W. O. 6317 Tape No. St'd °F.
Surveyed by W. A. Miller
Notes Miller Date
Indexed Johnson

F.B. PG.

Note: Any Additions or Changes on This Sheet Must be Made or Circled in Red Ink With Date and Name of Person Making Change.

Do not extend notes this side of this line

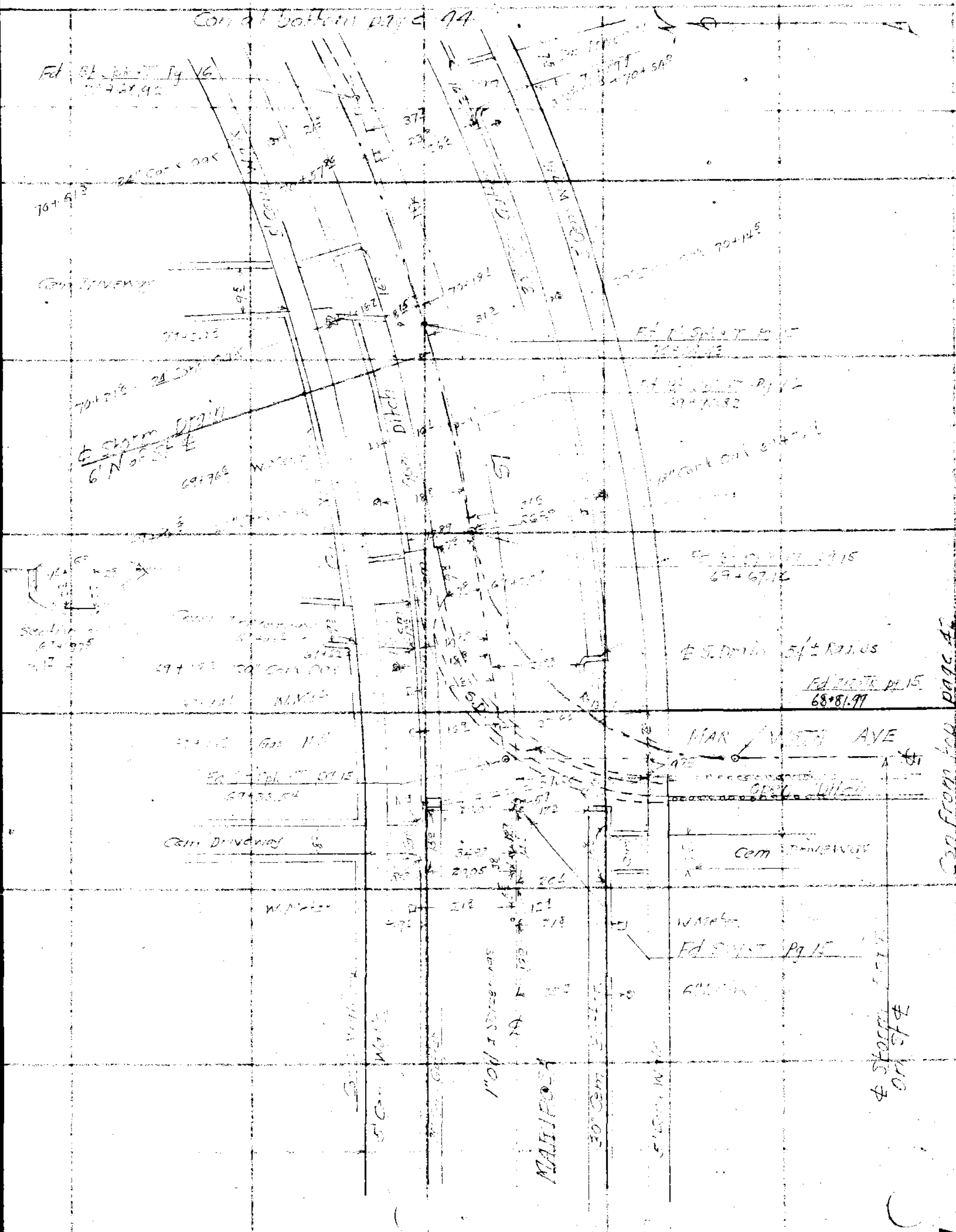

RETURN TO
LOS ANGELES COUNTY SURVEYOR
700 HALL OF RECORDS

FORM 247 10M 11-35

F.B. 775 Pg. 44

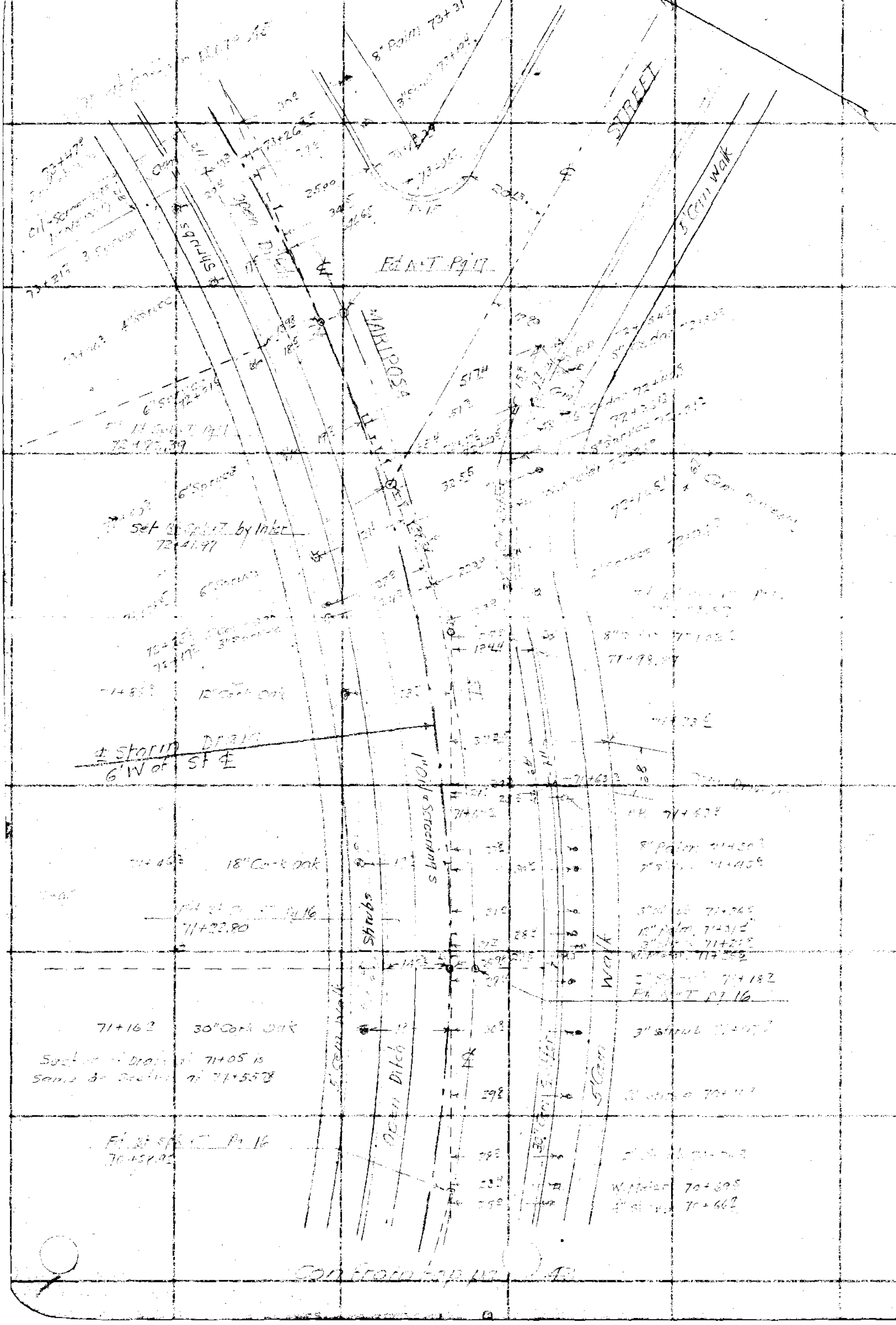

RETURN TO
LOS ANGELES COUNTY SURVEYOR
700 HALL OF RECORDS

Note: Any Additions or Changes on This Sheet Must be Made or Circled in Red Ink With Date and Name of Person Making Change.

Do not extend notes this side of this line

Notes Ck'd by	Survey of
Map No.	W. O. 6317 Map No. St'd °F.
Office Work	Surveyed by
Checked	Notes Date
Date	Indexed

F.B. PG.

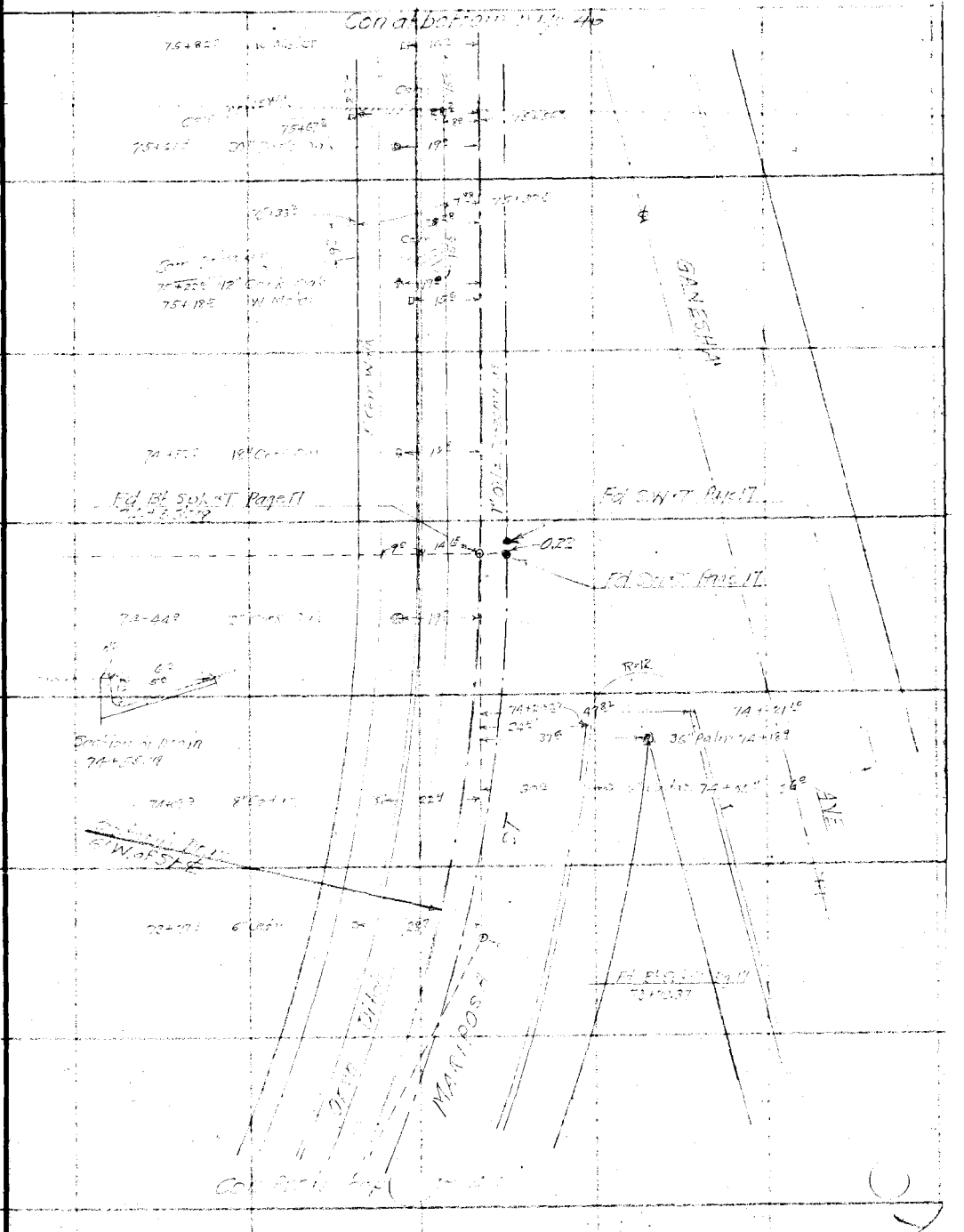

Note: Any Additions or Changes on This Sheet Must be Made or Circled in Red Ink With Date and Name of Person Making Change.

Do not extend notes this side of this line

RETURN TO
LOS ANGELES COUNTY SURVEYOR
700 HALL OF RECORDS

FORM 247 10M 11-38

F.B. 795 Pg. 46

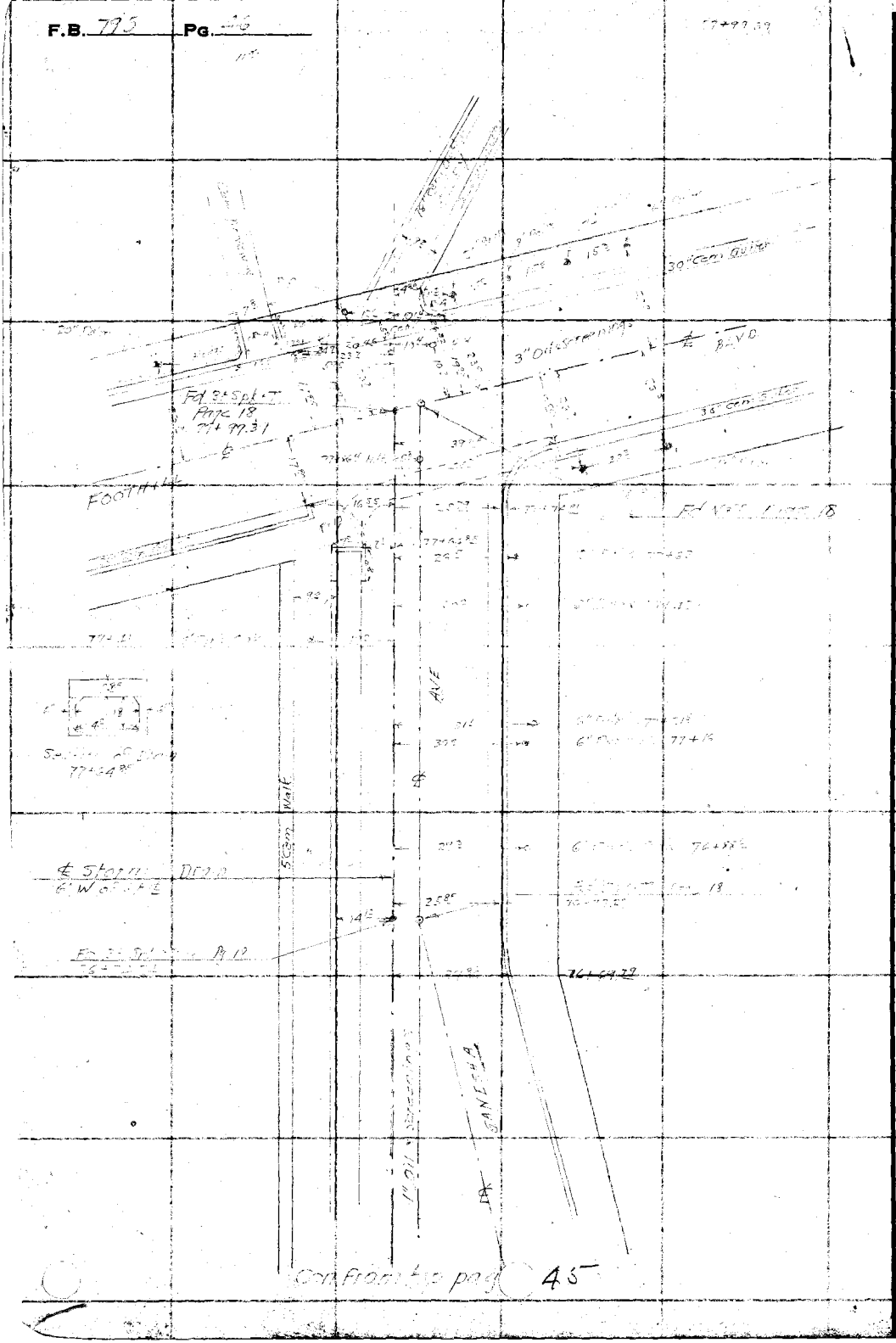

Continued to page 45

RETURN TO
LOS ANGELES COUNTY SURVEYOR
700 HALL OF RECORDS

Do not extend notes this side of this line

Note: Any Additions or Changes on This Sheet Must be Made or Circled in Red Ink With Date and Name of Person Making Change.

Profile	Notes Red.	Plotted	Job No. 6317	Division No.	F.B. 795 Pg. 47
No.	Date	Date	Survey of		
X-Sec.	Notes Chkd.	Checked	Survey by Miller	Notes Miller	Date May
No.	Date	Date	Map No.	Indexed A. C. John	Date

E. ALTADENA, DS
J.N. 6317

CROSS SECTIONS

MADISON AVE to FOOTHILL BLVD

See Page 1 for Route

RECEIVED
PROGRESSED
BOOK INDEXED
MAP INDEXED
RECORD INDEXED
CARD INDEXED A.E.T. 4-11-40
REDUCED
CHECKED
B. M.s ADJUSTED
B. M.s LISTED

ELEV.
F. S.
H. I.
B. S.
STATION

RECEIVED W.I.G. - 5-9-39
REDUCED In Field
CHECKED C.V.C. 5-9, 10, -39

Prog. C.V.C.
5-2, 3, 4, -39

NOTE: ANY ADDITIONS OR CHANGES ON THIS SHEET MUST BE MADE OR CIRCLED IN RED INK, WITH DATE AND NAME OF PERSON MAKING CHANGE

Do not extend notes this side of this line

PLEASE RETURN TO
LOS ANGELES COUNTY SURVEYOR
700 HALL OF RECORDS

Form 307 5M 10-37

Form 307 5M 10-37

PLEASE RETURN TO
LOS ANGELES COUNTY SURVEYOR
700 HALL OF RECORDS

NOTE: ANY ADDITIONS OR CHANGES ON THIS SHEET MUST BE MADE OR CIRCLED IN RED INK, WITH DATE AND NAME OF PERSON MAKING CHANGE

Do not extend notes this side of this line

F. B. 795 PG. 48 | Job No. 6317 | Division No. D3 | Notes Red. | Plotted | Profile No.
Survey of EALTADENA | Date | Date | X-Sec. No.
Survey by W. A. Miller | Notes Miller 5-2-1939 | Notes Chkd. C.V.C. | Checked
Indexed C. Johnson | Date | Date 5-9-39 | Date

STATION	B. S.	H. I.	F. S.	ELEV.			
BM A5	3.524	1098.6[illegible]		1[illegible]	B.M. 45 El 1070.097 L.B. 768-4 Mountain Ave & Woodbury Rd. S Edge Bolt in Ch. B.C.R.		
- 0+07[illegible]			[illegible]	[illegible]	[illegible]		
			1331	[illegible]	[illegible]	6.34 / 6.34	1331
			[illegible]	[illegible]	[illegible]	580 / 6.36	[illegible]
			[illegible]	[illegible]	[illegible]	27 / [illegible]	27
			[illegible]	[illegible]	[illegible]	1331 / 1331	1331
0+00 [illegible]			645	1087.21			
43 R			[illegible]	[illegible]	cb		
"			721	[illegible]	[illegible]		
36 R			647	1087.16	[illegible]		
428 R			750	1087.43	[illegible]		
428 R			[illegible]	1087.27	[illegible]		
58 R			598	[illegible]	BR & WL		
1+50 [illegible]			[illegible]	[illegible]			
89 R			594	[illegible]	cb		
"			651	1087.42	[illegible]		
26 R			[illegible]	1087.17	[illegible]		
[illegible] R			602	1087.61	[illegible]		
"			521	1087.42	cb		
56 R			491	[illegible]	BR & WL		
1+40 [illegible]			[illegible]	[illegible]			
88 R			482	[illegible]	cb		

Form 307 5M 10-37

PLEASE RETURN TO
LOS ANGELES COUNTY SURVEYOR
700 HALL OF RECORDS

NOTE: ANY ADDITIONS OR CHANGES ON THIS SHEET MUST BE MADE OR CIRCLED IN RED INK, WITH DATE AND NAME OF PERSON MAKING CHANGE

Do not extend notes this side of this line

Profile No. ____ X-Sec. No. ____
Notes Red. ____ Date ____ Notes Chkd. C.V.C. Date 5-9-39
Plotted ____ Date ____ Checked ____ Date ____
Job No. 6317 Division No. ____ Survey of [illegible] Survey by W A Miller Notes Miller Date 5-2-1939 Map No. ____ Indexed A. C. Johnson Date ____
F. B. 775 PG. 41

STATION	B. S.	H. I.	F. S.	ELEV.		
		[illegible]				
[illegible]			[illegible]	1097.36	[illegible]	
[illegible]			[illegible]	1099.17	BS	
[illegible]			[illegible]	1097.55	Gutter	
			[illegible]	1098.37	[illegible]	
[illegible]			[illegible]	1089.25	[illegible]	
[illegible]			[illegible]	[illegible]	[illegible]	
					[illegible]	
			[illegible]	[illegible]	Cb S.E.Cor. S.E.Cor	
			[illegible]	1089.14	Gutter " "	
			[illegible]	[illegible]	Cb S.E.Cor "	
			[illegible]	1089.47	Gutter " "	
			[illegible]	1090.86	Cb " N.E.Cor.	
			380	1089.83	Gutter "	
			[illegible]	[illegible]	Cb N.E.Cor "	
			[illegible]	[illegible]	Gutter "	
			[illegible]	109[illegible]	Cb " N.W.Cor	
			[illegible]	1087.2[illegible]	Gutter " "	
			[illegible]	1089.92	Cb W.E.Cor "	
			477	1088.[illegible]	Gutter " "	
			403	1084.60	Cb S.E.Cor. S.W.Cor	

See Page 229 for Levels on [illegible]

F. B. 795 PG. 50 | Job No. 6317 | Division No. | Notes Red. | Plotted | Profile

Survey of E. ALTADENA D S | Date | Date | No.

Survey by W.A. Miller | Notes Miller 5-1-1939 | Notes Chkd. C.V.C. | Checked | X-Sec.

Indexed A. C. Johnson | Date | Date 5-4-39 | Date | No.

STATION	B. S.	H. I.	F. S.	ELEV.	

Form 307 5M 10-37

PLEASE RETURN TO
LOS ANGELES COUNTY SURVEYOR
700 HALL OF RECORDS

Do not extend notes this side of this line

NOTE: ANY ADDITIONS OR CHANGES ON THIS SHEET MUST BE MADE OR CIRCLED IN RED INK, WITH DATE AND NAME OF PERSON MAKING CHANGE

Form 307 5M 10-37

PLEASE RETURN TO
LOS ANGELES COUNTY SURVEYOR
700 HALL OF RECORDS

NOTE: ANY ADDITIO[illegible]
ON THIS SHEET M[illegible]
CIRCLED IN RED [illegible]
NAME OF PER[illegible]

Do not extend notes this side

Profile No.
X-Sec. No.
Notes Red. Date
No. C.V.C. 5-9-39

F.B. [illegible] 51

STATION	B. S.	H. I.	F. S.	ELEV.		
		1093 320				
[illegible]			[illegible]	[illegible]	[illegible]	
"			[illegible]	[illegible]	[illegible]	
"			[illegible]	[illegible]	[illegible]	
[illegible]			[illegible]	1090 3[illegible]	[illegible]	
			[illegible]	[illegible]	[illegible]	[illegible]
			[illegible]	[illegible]	[illegible]	[illegible]
			[illegible]	[illegible]	[illegible]	[illegible]
[illegible]	[illegible]		541	[illegible]		
[illegible]			531	[illegible]	[illegible]	
[illegible]			640	1087 85	[illegible]	
			[illegible]	1090 48	[illegible]	
[illegible]			558	[illegible]	[illegible]	
[illegible]			[illegible]	[illegible]	"	
			540	[illegible]	"	
[illegible]			[illegible]	1091 11		
[illegible]			375	1092 39		
[illegible]			390	1092 43	[illegible]	
[illegible]			482	1091 50	[illegible]	
			[illegible]	1092 15	[illegible]	
[illegible]			381	1092 51	"	

Form 307 5M 10-37

PLEASE RETURN TO
LOS ANGELES COUNTY SURVEYOR
700 HALL OF RECORDS

NOTE: ANY ADDITIONS OR CHANGES ON THIS SHEET MUST BE MADE OR CIRCLED IN RED INK, WITH DATE AND NAME OF PERSON MAKING CHANGE

Do not extend notes this side of this line

F. B. 795 Pg. 52 | Job No. 6317 Division No. | Notes Red. | Plotted | Profile
Survey of EATON DS | Date | No.
Survey by W. A. Miller | Notes Miller 5-8-37 | Notes Chkd. | Date | Checked | X-Sec.
Indexed | Date | Date | No.

STATION	B. S.	H. I.	F. S.	ELEV.							
		1076.[illegible]					D.S.	H.I.	F.S.	Elev.
3+00	32 L		454	1081.94	[illegible]	E.MAY	2.57	1079.37		1076.57
	" L		355	1082.76	[illegible]	[illegible]			5.47	1077.48
	169 L		720	[illegible]	[illegible]	S.MAY			2.86	1079.286
3+69.5	S.S.MH				[illegible]					
4+00	℄ SD		211	1082.21		2" [illegible] E		2.47	5.47	1079.91
	4 R		307	[illegible]	℄ SD	2" [illegible] N		[illegible]	2.05	
	205 R		206	1077.[illegible]	[illegible]			2.47	6.9	1085.73
	"		240	[illegible]	"			3.14	13.22	
	34 "		200	[illegible]	[illegible]					
	102 L		558	1083.74	G. [illegible]					
	"		176	1081.[illegible]	[illegible]					
	203 L		166	[illegible]	[illegible]					
TP		7.[illegible]	1101.847	2290	1081.[illegible]					
4+50	℄ SD		357	1082.58						
	57 R		7[illegible]	1081.71	℄ SD					
	" R		648	1083.37	[illegible]					
	33 R		631	1081.69	[illegible]					
	102 L		670	1082.11	[illegible]					
	"		590	1082.95	[illegible]					
	172 L		369	1081.6	[illegible]					
[illegible]			594	1081.27						

Profile	Notes Red.	Plotted	Job No. [illegible]	Division No.	F. B. [illegible] PG. [illegible]
No.	Date	Date	Survey of [illegible]		
X-Sec.	Notes Chkd. C.V.C.	Checked	Survey by W A Miller	Notes Miller	Date 5-2-1939
No.	Date 5-9-39	Date	Map No.	Indexed A. C. Johnson	Date

STATION	B. S.	H. I.	F. S.	ELEV.	
[illegible]		[illegible]			
[illegible]			[illegible]	1096.53	
[illegible]			[illegible]	1096.47	El [illegible]
[illegible]			[illegible]	1096.62	[illegible]
[illegible]			[illegible]	[illegible]	
[illegible]			[illegible]	1096.09	
[illegible]			[illegible]	1096.[illegible]	
[illegible]			[illegible]	1097.27	
[illegible]			[illegible]	[illegible]	[illegible]
[illegible]			[illegible]	[illegible]	[illegible]
[illegible]			[illegible]	[illegible]	
[illegible]			[illegible]	1098.73	
[illegible]			[illegible]	1099.03	[illegible]
[illegible]			[illegible]	[illegible]	[illegible]
[illegible]			[illegible]	[illegible]	[illegible]
[illegible]			[illegible]	1099.[illegible]	
[illegible]			[illegible]	1099.45	
[illegible]			[illegible]	1098.54	
[illegible]			[illegible]	1098.77	[illegible]
[illegible]			[illegible]	[illegible]	[illegible]
[illegible]			524	[illegible]	

WOODRUFF AVE. & EL MONTE AVE

NOTE: ANY ADDITIONS OR CHANGES ON THIS SHEET MUST BE MADE OR CIRCLED IN RED INK, WITH DATE AND NAME OF PERSON MAKING CHANGE

Do not extend notes this side of this line

PLEASE RETURN TO
LOS ANGELES COUNTY SURVEYOR
700 HALL OF RECORDS

Form 307 5M 10-37

Form 307 5M 10-37

PLEASE RETURN TO
LOS ANGELES COUNTY SURVEYOR
700 HALL OF RECORDS

NOTE: ANY ADDITIONS OR CHANGES ON THIS SHEET MUST BE MADE OR CIRCLED IN RED INK, WITH DATE AND NAME OF PERSON MAKING CHANGE

Do not extend notes this side of this line

STATION	B. S.	H. I.	F. S.	ELEV.			
		1101847					
			580	[illegible]	Gutter	W.E.C.R.	S.W. Cor.
			[illegible]	[illegible]	Cb	S.E.C.R.	"
			[illegible]	[illegible] 87	Gutter	"	"
			[illegible]	10[illegible] 01	Cb.	"	S.E. Cor.
			551	[illegible]	Gutter	"	"
			[illegible]	[illegible] 34	Cb	E.E.C.R.	"
			[illegible]	[illegible]	Gutter	"	"
			[illegible]	[illegible] 81	W. end Cb		[illegible]
			[illegible]	[illegible] 21	[illegible]		"
			[illegible]	[illegible]	[illegible]		"
[illegible]			[illegible]	[illegible]			
[illegible]			[illegible]	109[illegible] 83	[illegible]		
"			[illegible]	[illegible] 91	[illegible]		
"			[illegible]	109[illegible] 71	[illegible]		
"			8[illegible]	[illegible]	W "		
"			[illegible]	109[illegible] 40	[illegible]		
[illegible]			[illegible]	109[illegible] 31	[illegible]		
"			[illegible]	109[illegible] 37	[illegible] Gutter		
"			[illegible]	10[illegible] 33	[illegible] Cb.		
"			315	[illegible]	N. Gutter		

F. B. 795 PG. 54 Job No. 6317 Division No. Notes Red. Plotted Profile
Survey of E. ALTADENA D.S. Date Date No.
Survey by W. A. Miller Notes Miller 5-2-1939 Notes Chkd. C.V.C. Checked X-Sec.
Indexed A. C. Johnson Date Date 5-9-39 Date No.

Profile	Notes Red.	Plotted	Job No. 6317	Division No.	F. B. [illegible] PG. 55
No.	Date	Date	Survey of [illegible]		
X-Sec.	Notes Chkd C.V.C.	Checked	Survey by W.A. Miller	Notes Miller	Date 5-3-1939
No.	Date 5-9-39	Date	Map No.	Indexed A. C. Johnson	Date

Form 307 5M 10-37

PLEASE RETURN TO
LOS ANGELES COUNTY SURVEYOR
700 HALL OF RECORDS

NOTE: ANY ADDITIONS OR CHANGES ON THIS SHEET MUST BE MADE OR CIRCLED IN RED INK, WITH DATE AND NAME OF PERSON MAKING CHANGE

Do not extend notes this side of this line

STATION	B. S.	H. I.	F. S.	ELEV.		
		[illegible]1.847				
[illegible]			225	1099.59	V. X.	
737	[illegible]	1101.[illegible]	[illegible]	1097.345		
[illegible]	10.550	[illegible].207	[illegible]	657 1096.639	[illegible] SW Cor [illegible]	[illegible]
6+[illegible]			719	1100.[illegible]		
[illegible]			[illegible]	1099.98	[illegible]	
[illegible]			[illegible]	[illegible]8	[illegible]	
[illegible]			[illegible]	110[illegible]	F.L.	
84			73	1100.18	[illegible]	
[illegible]			[illegible]	1099.81	[illegible]	
[illegible]			[illegible]	1100.23	[illegible]	
[illegible]			[illegible]	1100.11	[illegible]	
[illegible]			[illegible]	[illegible]	[illegible]	
[illegible]			563	[illegible]		
[illegible]			[illegible]	1100.10	[illegible]	
[illegible]			73	[illegible]	[illegible]	
[illegible]			[illegible]	1100.35	[illegible]	
[illegible]			[illegible]	[illegible]	Pav	
[illegible]			527	1101.94	[illegible]	
[illegible]			[illegible]	1098.93	[illegible]	
[illegible]	8+00		147	1113.74		

F. B. 795 PG. 56 | Job No. 6317 Division No. ____ Notes Red. ____ Plotted ____ Profile No. ____

Survey of [illegible] DS. Date ____ Date ____

Survey by W. A. Miller Notes Miller 5-3-1939 Notes Chkd. C.V.C. Checked ____ X-Sec. No. ____

Indexed A. C. Johnson Date ____ Date 5-9-39 Date ____

Form 307 5M 10-37

PLEASE RETURN TO
LOS ANGELES COUNTY SURVEYOR
700 HALL OF RECORDS

NOTE: ANY ADDITIONS OR CHANGES ON THIS SHEET MUST BE MADE OR CIRCLED IN RED INK, WITH DATE AND NAME OF PERSON MAKING CHANGE

Do not extend notes this side of this line

STATION		B. S.	H. I.	F. S.	ELEV.	
			1107 205			
8+00	[illegible]			1744	1105 29	[illegible]
	[illegible]			07	[illegible] 5	
	37⁵ R			04	[illegible] 8	PL
	2 L			140	[illegible] 71	℄ St.
	21 L			187	1105 24	Pav
	24⁵ L			154	[illegible] 67	Top Dk. W[illegible]
	31⁵ L			485	1102 36	[illegible]
TP		320	1113 377	1254	11[illegible] 99	
						EL [illegible] + New York [illegible]
				585	110[illegible] 53	[illegible] [illegible] [illegible]
				[illegible]	1102 93	[illegible] " "
				580	1105 58	" E [illegible] "
				645	11[illegible] 93	[illegible]
				[illegible]	11[illegible] 63	" " N [illegible]
				[illegible]	110[illegible] 6	[illegible] " "
				[illegible]	[illegible] 5	[illegible] N L [illegible] "
				[illegible]	1105 23	Gutter " "
℄ St. [illegible]				564	[illegible]	
[illegible] ℄ St. [illegible]				[illegible]	1100 12	℄ New York [illegible]
51' E ℄ St. [illegible]				[illegible]	[illegible]	"

Form 307 5M 10-37

PLEASE RETURN TO
LOS ANGELES COUNTY SURVEYOR
700 HALL OF RECORDS

NOTE: ANY ADDITIONS OR CHANGES ON THIS SHEET MUST BE MADE OR CIRCLED IN RED INK, WITH DATE AND NAME OF PERSON MAKING CHANGE

Do not extend notes this side of this line

STATION	B. S.	H. I.	F. S.	ELEV.		
		[illegible]			[illegible] AVE & NEW YORK AVE	
[illegible]			[illegible]	[illegible]	[illegible]	
			[illegible]	[illegible]	[illegible]	
			[illegible]	[illegible]	[illegible]	
			[illegible]	[illegible]	[illegible]	
			[illegible]	[illegible]	[illegible]	
[illegible]			[illegible]	[illegible]		
[illegible]			[illegible]	110935	[illegible]	
[illegible]			[illegible]	[illegible]		
[illegible]			[illegible]	[illegible]	[illegible]	
[illegible]			[illegible]	[illegible]	[illegible]	
[illegible]			[illegible]	110873		
[illegible]			[illegible]	[illegible]	[illegible]	
[illegible]	[illegible]	[illegible]	[illegible]	[illegible]		
[illegible]			[illegible]	[illegible]		
[illegible]			[illegible]	[illegible]	[illegible]	
[illegible]			[illegible]	[illegible]	[illegible]	
[illegible]			[illegible]	[illegible]	[illegible]	
[illegible]			[illegible]	[illegible]		
[illegible]			[illegible]	[illegible]	[illegible]	
31 [illegible]			13 50	[illegible]	[illegible]	

Profile No. ____ Notes Red. ____ Plotted ____ Job No. [illegible] Division No. ____ F. B. [illegible] PG. [illegible]

X-Sec. No. ____ Date ____ Date ____ Survey of ____

Notes Chkd. C.V.C. Date 5-9-39 Checked ____ Survey by [illegible] Notes [illegible] Date 5-3-1939

Date ____ Map No. ____ Indexed [illegible] Date ____

F. B. [illegible] PG. 58 | Job No. 6317 Division No. ______ Notes Red. ______ Plotted ______ Profile

Survey of EALTADENA D.S. Date ______ Date ______ No. ______

Survey by W. A. Miller Notes Miller 5-3-1939 Notes Chkd. C. V. C. Checked ______ X-Sec.

Indexed C. C. Johnson Date ______ Date 5-9-39 Date ______ No. ______

Form 307 5M 10-37

PLEASE RETURN TO
LOS ANGELES COUNTY SURVEYOR
700 HALL OF RECORDS

NOTE: ANY ADDITIONS OR CHANGES ON THIS SHEET MUST BE MADE OR CIRCLED IN RED INK, WITH DATE AND NAME OF PERSON MAKING CHANGE

Do not extend notes this side of this line

STATION		B. S.	H. I.	F. S.	ELEV.	
			1122.433			
10+00	[illegible]			10.4	11[illegible]0	PL
[illegible]	4 [illegible]			6.38	11[illegible]15	
	13 R			6.3	11[illegible]13	[illegible]
	29 R			[illegible]	11[illegible]2	[illegible]
	[illegible]			[illegible]	[illegible]25	[illegible]
	[illegible]			6.3	[illegible]15	
[illegible]	[illegible]			[illegible]	11[illegible]25	[illegible]
	[illegible]			[illegible]	11[illegible]15	[illegible]
	[illegible]			[illegible]	11[illegible]27	[illegible]
	[illegible]			[illegible]	11[illegible]75	[illegible]
	[illegible]			[illegible]	11[illegible]61	
	33 L			4.82	11[illegible]51	Top [illegible]
	29 L			[illegible]	11[illegible]99	[illegible]
	33 L			4.82	11[illegible]	[illegible]
	[illegible]			[illegible]	[illegible]	
	42 L			[illegible]	11[illegible]3	PL
[illegible]	[illegible]			4.75	11[illegible]45	Top [illegible]
[illegible]	[illegible]			[illegible]	[illegible]16	
	23 R			1.23	112[illegible]76	[illegible]
	23 R			[illegible]	112[illegible]38	T.D. [illegible]

Profile	Notes Red.	Plotted	Job No.	Division No.	F. B.	PG.
No.	Date	Date	Survey of			
X-Sec.	Notes Chkd. C.V.C	Checked	Survey by	Notes	Date 1939	
No.	Date 5-9-39	Date	Map No.	Indexed A. C. Johnson	Date	

NOTE: ANY ADDITIONS OR CHANGES ON THIS SHEET MUST BE MADE OR CIRCLED IN RED INK, WITH DATE AND NAME OF PERSON MAKING CHANGE

Do not extend notes this side of this line

PLEASE RETURN TO
LOS ANGELES COUNTY SURVEYOR
700 HALL OF RECORDS

Form 307 5M 10-37

STATION	B. S.	H. I.	F. S.	ELEV.	
				1119.10	
				1119.76	

See Page 230 for Levels on 8" Wa Line & Sewer Manhole

F. B. 795 PG. 60 | Job No. 631T | Division No. | Notes Red. | Plotted | Profile
Survey of [illegible] | Date | Date | No.
Survey by W. A. M[illegible] | Notes [illegible] | Notes Chkd. C.W.C. | Checked | X-Sec.
Indexed [illegible] Johnson | Date | Date 5-9-39 | Date | No.

Form 307 5M 10-37

PLEASE RETURN TO
LOS ANGELES COUNTY SURVEYOR
700 HALL OF RECORDS

NOTE: ANY ADDITIONS OR CHANGES ON THIS SHEET MUST BE MADE OR CIRCLED IN RED INK, WITH DATE AND NAME OF PERSON MAKING CHANGE

Do not extend notes this side of this line

STATION	B. S.	H. I.	F. S.	ELEV.	
		1139.339			
					[illegible]
			[illegible]	[illegible]	[illegible] Calif. [illegible]
			8.14	[illegible]	[illegible]
			[illegible]	[illegible]	[illegible]
			[illegible]	1121.2	[illegible]
[illegible]			[illegible]	[illegible]	[illegible]
			[illegible]	[illegible]	
			[illegible]	[illegible]	[illegible]
			[illegible]	[illegible]	[illegible]
			8.14	1115.36	[illegible]
			[illegible]	1119.09	[illegible]
[illegible]				1121.79	
18 R			[illegible]	[illegible]	[illegible]
[illegible] R			[illegible]	1121.95	
[illegible] R			[illegible]	1121.3	[illegible]
[illegible]			[illegible]	[illegible]	[illegible]
[illegible] L			5.01	[illegible] 33	[illegible]
[illegible] L			4.6	1122.7	P.L.
BM A63	[illegible]	1134.760	[illegible]	1119.339	BM A63 El 1119.339 LB 769-71 El Molino Av & Sacramento St S.W. Cor. Bt Spk in Cb. 6' W. of W. P.L.
12+62.[illegible] [illegible]			[illegible]	1125.40	E.C.

Form 307 5M 10-37

PLEASE RETURN TO
LOS ANGELES COUNTY SURVEYOR
700 HALL OF RECORDS

NOTE: ANY ADDITIONS OR CHANGES ON THIS SHEET MUST BE MADE OR CIRCLED IN RED INK, WITH DATE AND NAME OF PERSON MAKING CHANGE

Do not extend notes this side of this line

STATION	B. S.	H. I.	F. S.	ELEV.		
		[illegible]				
[illegible]			8.75	1022.01	[illegible]	
[illegible]			[illegible]	1122.75		
[illegible]			[illegible]	[illegible]		
[illegible]			[illegible]	[illegible]	[illegible]	
[illegible]			[illegible]	[illegible]	[illegible]	
[illegible]			[illegible]	1123.21	[illegible]	
[illegible]			[illegible]	[illegible]		
[illegible]			[illegible]	[illegible]	[illegible]	
[illegible]			[illegible]	1119.10	[illegible]	
[illegible]			[illegible]	[illegible]		
[illegible]			[illegible]	1122.86	[illegible] Pine	
[illegible]			[illegible]	[illegible]		
[illegible]			[illegible]	[illegible]	[illegible]	
[illegible]			[illegible]	[illegible]	[illegible]	
[illegible]			[illegible]	1124.11	[illegible]	
[illegible]			[illegible]	[illegible]	[illegible]	
[illegible]			[illegible]	[illegible]	[illegible]	
[illegible]			[illegible]	1126.47		
[illegible]			[illegible]	[illegible]	[illegible]	
[illegible]			[illegible]	1126.99		

Profile No. ____ Notes Red. ____ Plotted ____ Job No. [illegible] Division No. ____ F. B. [illegible] PG. [illegible]

X-Sec. No. ____ Date ____ Date ____ Survey of [illegible]

Notes Chkd. C.V.C. Date 5-10-39 Checked ____ Survey by [illegible] Notes [illegible] Date [illegible]

Date ____ Date ____ Map No. ____ Indexed [illegible] Date ____

Form 307 5M 10-37

PLEASE RETURN TO
LOS ANGELES COUNTY SURVEYOR
700 HALL OF RECORDS

NOTE: ANY ADDITIONS OR CHANGES ON THIS SHEET MUST BE MADE OR CIRCLED IN RED INK, WITH DATE AND NAME OF PERSON MAKING CHANGE

Do not extend notes this side of this line

STATION	B. S.	H. I.	F. S.	ELEV.		
		[illegible]				
[illegible]			46	[illegible]	PL	
8 L			375	[illegible]	[illegible]	
25 L			385	[illegible]	Edge Pav	
33 L			[illegible]	[illegible]		
[illegible] L			[illegible]	[illegible]	Top Ditch wall	
318 L			[illegible]	[illegible]	Bottom Ditch	
TIP	[illegible]	[illegible]	[illegible]	[illegible]		
[illegible]			735	[illegible]		
8 R			780	[illegible]	Edge Pav	
[illegible] R			[illegible]	[illegible]		
22 R			77	[illegible]	PL	
[illegible] L			[illegible]	[illegible]	[illegible]	
[illegible] L			[illegible]	[illegible]	[illegible] Pav	
35 L			66	[illegible]		
[illegible] L			[illegible]	[illegible]	Top [illegible]	
[illegible] L			[illegible]	[illegible]	[illegible]	
[illegible]			396	[illegible]		
8 R			[illegible]	[illegible]	Edge Pav	
[illegible] R			36	[illegible]		
[illegible] R			43	[illegible]	PL	

F. B. 795 PG. 62 Job No. [illegible] Division No. [illegible] Notes Red. [illegible] Plotted [illegible] Profile [illegible]

Survey of [illegible] Date [illegible] No. [illegible]

Survey by [illegible] Notes Miller 5-3-1939 Notes Chkd. C.V.C. Checked [illegible] X-Sec. [illegible]

Indexed R. C. Johnson Date [illegible] Date 5-10-39 Date [illegible] No. [illegible]

Form 307 5M 10-37

PLEASE RETURN TO
LOS ANGELES COUNTY SURVEYOR
700 HALL OF RECORDS

NOTE: ANY ADDITIONS OR CHANGES ON THIS SHEET MUST BE MADE OR CIRCLED IN RED INK, WITH DATE AND NAME OF PERSON MAKING CHANGE

Do not extend notes this side of this line

STATION	B. S.	H. I.	F. S.	ELEV.		
		1137.[illegible]				
[illegible]			[illegible]	1133.54	[illegible]	
[illegible]			[illegible]	[illegible]	[illegible]	
[illegible]			[illegible]	[illegible]	[illegible]	
[illegible]			[illegible]	[illegible]		
[illegible]			135	[illegible]	[illegible]	
			[illegible]	1135.4		
[illegible]			[illegible]	[illegible]	PL	
[illegible]			[illegible]	1134.59	[illegible]	
[illegible]			142	1136.58	[illegible]	
[illegible]			[illegible]	1139.05	[illegible]	
[illegible]	[illegible]	[illegible]	[illegible]	[illegible]		
[illegible]			[illegible]	1138.55		
[illegible]			561	1138.08	[illegible]	
[illegible]			[illegible]	1139.0		
[illegible]			[illegible]	1138.4	PL	
[illegible]			568	[illegible]	[illegible]	
[illegible]			564	1139.05	[illegible]	
[illegible]			[illegible]	1139.94	[illegible]	
[illegible]			746	1137.21	[illegible]	
[illegible]	19+00		391	1140.78		

Profile

No. _____ Notes Red. _____ Plotted _____ Job No. [illegible] Division No. _____ F. B. _____ PG. _____

X-Sec. _____ Date _____ Date _____ Survey of [illegible]

No. _____ Notes Chkd. C.V.C. Checked _____ Survey by [illegible] Notes [illegible] Date [illegible]

Date 5-10-39 Date _____ Map No. _____ Indexed A. C. [illegible] Date [illegible]

Form 307 5M 10-37

PLEASE RETURN TO
LOS ANGELES COUNTY SURVEYOR
700 HALL OF RECORDS

NOTE: ANY ADDITIONS OR CHANGES ON THIS SHEET MUST BE MADE OR CIRCLED IN RED INK, WITH DATE AND NAME OF PERSON MAKING CHANGE

Do not extend notes this side of this line

F. B. [illegible] PG. 64 | Job No. 6312 | Division No. [illegible] | Notes Red. [illegible] | Plotted [illegible] | Profile No. [illegible]

Survey of [illegible] | Notes [illegible] | Date [illegible] | Date [illegible] | Date [illegible] | X-Sec. No. [illegible]

Survey by [illegible] | Notes Chkd. G.V.C. | Checked [illegible]

Indexed [illegible] | Date [illegible] | Date 5-[illegible]-39 | Date [illegible]

STATION		B. S.	H. I.	F. S.	ELEV.		
			1144.68				
19+00	8 R			448	1140.21	Edge Pav	
	15 R			4[illegible]	1140.63		
	22 R			350	1139.19	PL + Driveway	
	8 L			246	1140.23	EBE	
	25 L			360	1139.09	Edge Pav	
	35.9 L			172	1142.97	Top [illegible]	
	40 L			57	1138.8	Bottom Piles	
20+00	8 R D			178	1142.91		
	8 R			237	1142.32	Edge Pav	
	10 R			[illegible]	1142.1		
	20 R			[illegible]	1142.2	PL	
	8 L			128	1142.41	EBE	
	25 L			144	1142.25	Edge Pav	
	35 L			[illegible]	1142.69	Edge Driveway	
7+[illegible]		1.00	1151.15	1.03	[illegible]		
21+00	8 R D			[illegible]	1[illegible]23		
	8 R			[illegible]	1142.66	Edge Pav	
	15 R			[illegible]	1142.5		
	22 R			[illegible]	1142.7	PL	
	8 L			538	1142.78	EBE	

Form 307 5M 10-37

PLEASE RETURN TO
LOS ANGELES COUNTY SURVEYOR
700 HALL OF RECORDS

NOTE: ANY ADDITIONS OR CHANGES ON THIS SHEET MUST BE MADE OR CIRCLED IN RED INK, WITH DATE AND NAME OF PERSON MAKING CHANGE

Do not extend notes this side of this line

STATION	B. S.	H. I.	F. S.	ELEV.		
		[illegible]				
[illegible]			[illegible]	1145 70	[illegible]	
[illegible]			[illegible]	1146 41	[illegible]	
[illegible]			340	1147 76		
[illegible]			[illegible]	1147 23	[illegible]	
[illegible]			[illegible]	1148 2		
[illegible]			[illegible]	1147 7	PL	
[illegible]			287	1148 29	[illegible]	
[illegible]			[illegible]	1148 26		
[illegible]			[illegible]	1149 21	PL	
[illegible]	[illegible]	[illegible]	[illegible]	[illegible]		
[illegible]			[illegible]	[illegible]		
[illegible]			[illegible]	[illegible]	[illegible]	
[illegible]			[illegible]	[illegible]		
[illegible]			[illegible]	1149 7	PL	
[illegible]			[illegible]	[illegible]	[illegible]	
[illegible]			[illegible]	[illegible]	[illegible]	
[illegible]			[illegible]	1151 3	PL	
[illegible]			[illegible]	1151 78		
[illegible]			[illegible]	1151 40	[illegible]	
[illegible]			64	[illegible]		

Profile
No. _____ Notes Red. _____ Plotted _____ Job No. 6311 Division No. _____ F. B. [illegible] PG. _____
X-Sec. _____ Date _____ Date _____ Survey of [illegible]
No. _____ Notes Chkd. C.V.C Checked _____ Survey by [illegible] Notes [illegible] Date [illegible]
Date 5-10-39 Date _____ Map No. _____ Indexed A. C. Johnson Date _____

Form 307 5M 10-37

PLEASE RETURN TO
LOS ANGELES COUNTY SURVEYOR
700 HALL OF RECORDS

NOTE: ANY ADDITIONS OR CHANGES ON THIS SHEET MUST BE MADE OR CIRCLED IN RED INK, WITH DATE AND NAME OF PERSON MAKING CHANGE

Do not extend notes this side of this line

STATION	B. S.	H. I.	F. S.	ELEV.		
		1158.[illegible]				
[illegible]			70	11[illegible]9	PL	
8 L			[illegible]	11[illegible]34	[illegible]	
75 L			[illegible]	11[illegible]	[illegible]	
[illegible]			54	11[illegible]5		
[illegible]			48	11[illegible]1	PL	
[illegible]			[illegible]	11[illegible]90	BC	
7 R			[illegible]	11[illegible]90	[illegible]	
[illegible]			52	11[illegible]1		
[illegible]			63	11[illegible]4	PL	
[illegible]			551	1153 39	[illegible]	
26 L			[illegible]	11[illegible]10	[illegible]	
[illegible]			48	11[illegible]1		
[illegible]			41	11[illegible]2	PL	
[illegible]			566	11[illegible]24	Cross [illegible]	
					SACRAMENTO [illegible] LAKE AVE	
			[illegible]	11[illegible]12	Cb S.E.C.R.	[illegible]
			[illegible]	11[illegible]32	Gutter "	"
			[illegible]	11[illegible]62	Cb W.E.C.R.	"
			[illegible]	1153 32	Gutter "	"
			[illegible]	1154 57	Cb W.E.C.R.	N.W.Cor.

F. B. 395 Pg 66 | Job No. 2317 | Division No. | Notes Red. | Plotted | Profile
Survey of FALTADENA B.S. | Date | Date | No.
Survey by W.A. Miller | Notes Miller 5-3-1939 | Notes Chkd. C.V.C. | Checked | X-Sec.
Indexed A. C. Johnson | Date | Date 5-10-39 | Date | No.

Form 307 5M 10-37

PLEASE RETURN TO
LOS ANGELES COUNTY SURVEYOR
700 HALL OF RECORDS

NOTE: ANY ADDITIONS OR CHANGES ON THIS SHEET MUST BE MADE OR CIRCLED IN RED INK, WITH DATE AND NAME OF PERSON MAKING CHANGE

Do not extend notes this side of this line

STATION	B. S.	H. I.	F. S.	ELEV.		
		1158 [illegible]			Sacramento St [illegible]	
			[illegible]	1154 03 (397)	Gutter W.E.C.R. [illegible]	
			[illegible]	[illegible]	Cb N.E.C.R. "	
			453	1154 37	Gutter " "	
			502	1153 29	[illegible]	
			580	1153 10	E. Gutter " "	
[illegible]			[illegible]	1154 06		
			4[illegible]	[illegible]	W. Roll [illegible] on [illegible]	
			498	1154 02	[illegible]	
100' [illegible]			[illegible]	1159 25	[illegible]	
"			898	[illegible]	E. Roll [illegible]	
"			[illegible]	[illegible]	W. " "	
"			[illegible]	[illegible]	Gutter	
"			716	[illegible]	Cb	
"			[illegible]	1150 00	Gutter	
"			811	1150 79	Cb	
"4					B.M. #4 [illegible] Lake [illegible] Sacramento [illegible] L.N. W. Cb 4' N of B.C.R.	
					B.M. [illegible] L.T. W. Cb 3' S. of B.C.R.	
[illegible]	[illegible]	[illegible]	[illegible]	1153 076		
[illegible]			[illegible]	[illegible]	[illegible]	
[illegible]			6[illegible]	1156 76	Gutter	
[illegible]			[illegible]	1157 57	Cb	

Profile No. ____ Notes Red. ____ Plotted ____ Job No. [illegible] Division No. ____ F. B. [illegible] Pg. [illegible]

X-Sec. No. ____ Date ____ Date ____ Survey of [illegible]

Notes Chkd. C.V.C. Date 5-10-39 Checked ____ Survey by W.A. Miller Notes Miller Date 5-3-1939

Map No. ____ Indexed A. C. Johnson Date ____

Form 307 5M 10-37

PLEASE RETURN TO
LOS ANGELES COUNTY SURVEYOR
700 HALL OF RECORDS

NOTE: ANY ADDITIONS OR CHANGES ON THIS SHEET MUST BE MADE OR CIRCLED IN RED INK, WITH DATE AND NAME OF PERSON MAKING CHANGE

Do not extend notes this side of this line

F. B. [illegible] PG. 66 | Job No. 631 | Division No. | Notes Red. | Plotted | Profile No.
Survey of EALTADENA DS. | Date | Date | X-Sec. No.
Survey by W.A. Miller | Notes Miller | Notes Chkd. E.W.C. | Checked
Indexed A. C. Johnson | Date | Date 5-10-39 | Date

STATION	B. S.	H. I.	F. S.	ELEV.		
		[illegible] 378				
28+[illegible]	[illegible]		[illegible]	[illegible]	[illegible]	
	[illegible]		636	[illegible]	[illegible]	
	[illegible]		646	[illegible]	[illegible]	
	[illegible]		[illegible]	[illegible]	[illegible]	
	[illegible]		[illegible]	[illegible]	[illegible]	
	[illegible]		[illegible]	[illegible]	[illegible]	
	[illegible]		[illegible]	[illegible]	[illegible]	
	[illegible]		347	[illegible]		
	[illegible]		[illegible]	[illegible]	[illegible]	
	[illegible]		[illegible]	[illegible]	[illegible]	
	[illegible]		[illegible]	[illegible]	[illegible]	
	[illegible]		[illegible]	[illegible]	[illegible]	
	[illegible]		[illegible]	[illegible]	[illegible]	
	[illegible]		[illegible]	[illegible]	[illegible]	
	[illegible]		[illegible]	[illegible]	[illegible]	
	[illegible]		[illegible]	[illegible]	[illegible]	
	[illegible]		[illegible]	[illegible]	[illegible]	
	[illegible]		[illegible]	[illegible]	[illegible]	
	[illegible]		[illegible]	[illegible]	[illegible]	
	[illegible]		0 16	[illegible]	[illegible]	
[illegible]	[illegible]		0 72	[illegible]		
[illegible]		[illegible]	[illegible]	[illegible]	[illegible]	

Form 307 5M 10-37

PLEASE RETURN TO
LOS ANGELES COUNTY SURVEYOR
700 HALL OF RECORDS

NOTE: ANY ADDITIONS OR CHANGES ON THIS SHEET MUST BE MADE OR CIRCLED IN RED INK, WITH DATE AND NAME OF PERSON MAKING CHANGE

Do not extend notes this side of this line

STATION	B. S.	H. I.	F. S.	ELEV.		
		1168 [illegible]			[illegible]	
			591	1162 33	Cb [illegible]	
			673	1161 51	[illegible]	
			[illegible]	1162 72	[illegible]	
			[illegible]	1161 94	[illegible]	
			454	1163 70	[illegible]	
			[illegible]	1163 08	[illegible]	
			440	1163 84	Cb N E [illegible]	
			511	1163 13	[illegible]	
[illegible]			587	1162 35		
[illegible]			[illegible]	1162 60	[illegible]	
[illegible]			[illegible]	1163 06		
[illegible]			438	1163 69		
"			[illegible]	1162 50	[illegible]	
"			[illegible]	1163 24	[illegible]	
"			450	1163 44	[illegible]	
"			412	1164 12	[illegible]	
			[illegible]	1162 18	E. Rail P.E. Tr. & Prob. [illegible]	
			[illegible]	1162 16	W " " "	
[illegible]			[illegible]	1162 [illegible]		
[illegible]	+56.32		[illegible]	1164 71		

Profile No. ____ Notes Red. ____ Plotted ____ Job No. [illegible] Division No. ____ F. B. [illegible] PG. [illegible]

X-Sec. No. ____ Date ____ Date ____ Survey of [illegible]

Notes Chkd. C.V.B. Date 5-10-39 Checked ____ Date ____ Survey by [illegible] Notes [illegible] Date [illegible]

Map No. ____ Indexed A. C. John Date ____

Form 307 5M 10-37

PLEASE RETURN TO
LOS ANGELES COUNTY SURVEYOR
700 HALL OF RECORDS

NOTE: ANY ADDITIONS OR CHANGES ON THIS SHEET MUST BE MADE OR CIRCLED IN RED INK, WITH DATE AND NAME OF PERSON MAKING CHANGE

Do not extend notes this side of this line

STATION	B. S.	H. I.	F. S.	ELEV.		
		1163 [illegible]			LAKE AVE & MORADA PL	
℄ St Int			3.58	1164.26		
			3.62	[illegible]	[illegible] ℄ Morada Pl	
			3.53	1164.71	W " "	
35' W. [illegible]			4.59	1163.65	[illegible]	
54' "			[illegible]	1164.50	"	
100' "			4.98	[illegible]	"	
"			4.[illegible]	[illegible]	[illegible] Gutter	
"			4.[illegible]	[illegible]	[illegible]	
"			[illegible]	[illegible]	[illegible]	
"			5.72	[illegible]	[illegible]	
			4.[illegible]	1163.52	Cb [illegible]	S.W. Cor
			5.51	1163.73	Gutter "	"
			[illegible]	1164.10	[illegible]	"
			[illegible]	1163.76	Gutter "	"
			3.01	1163.23	Cb "	N.W. Cor
			[illegible]	[illegible] 76	Gutter "	"
			2.[illegible]	1165.40	Cb N.E.C.R.	
			3.58	1164.66	Gutter "	"
[illegible]			[illegible]	1166.08		
31 R			[illegible]	1165.74	[illegible]	

F. B. 795 Pg. 70 | Job No. 6317 | Division No. | Notes Red. | Plotted | Profile
Survey of EALTADENA D.S. | Date | Date | No.
Survey by N.A. Miller | Notes Miller 5-3-1939 | Notes Chkd. C.V.C. | Checked | X-Sec.
Indexed A. C. Johnson | Date | Date 5-10-39 | Date | No.

Form 307 5M 10-37

PLEASE RETURN TO
LOS ANGELES COUNTY SURVEYOR
700 HALL OF RECORDS

NOTE: ANY ADDITIONS OR CHANGES ON THIS SHEET MUST BE MADE OR CIRCLED IN RED INK, WITH DATE AND NAME OF PERSON MAKING CHANGE

Do not extend notes this side of this line

Profile No. ______ Notes Red. ______ Plotted ______ Job No. [illegible] Division No. ______ F. B. [illegible] PG. [illegible]

Date ______ Date ______ Survey of [illegible]

X-Sec. No. ______ Notes Chkd. C.V.C. Checked ______ Survey by W.A. Miller Notes Miller Date 5-3-1939

Date 5-10-39 Date ______ Map No. ______ Indexed A. C. Johnson Date ______

STATION	B. S.	H. I.	F. S.	ELEV.		
		[illegible]				
[illegible]			[illegible]	1163.[illegible]	[illegible]	
[illegible]			[illegible]	1166.78	[illegible]	
[illegible]			[illegible]	1165.72	[illegible]	
[illegible]		[illegible]	[illegible]	[illegible]		
[illegible]			[illegible]	[illegible]		
[illegible]			[illegible]	1168.[illegible]	[illegible]	
[illegible]			[illegible]	[illegible]	[illegible]	
[illegible]			[illegible]	[illegible]	[illegible]	
[illegible]			[illegible]	[illegible]	[illegible]	
[illegible]			[illegible]	[illegible]	[illegible]	
[illegible]			[illegible]	[illegible]	[illegible]	
[illegible]			[illegible]	[illegible]23	[illegible]	
[illegible]			[illegible]	[illegible]	[illegible]	
[illegible]			[illegible]	1168.[illegible]	[illegible]	
[illegible]			[illegible]	[illegible]		
[illegible]			[illegible]	[illegible]	[illegible]	
[illegible]			[illegible]	[illegible]	[illegible]	
[illegible]			[illegible]	[illegible]	[illegible]	
[illegible]			[illegible]	[illegible]	[illegible]	
[illegible]			[illegible]	[illegible]	[illegible]	

F. B. 795 PG. 72

Job No. 6317 Division No. ______ Notes Red. ______ Plotted ______ Profile

Survey of E. ALTADENA D.S. Date ______ Date ______ No. ______

Survey by W. A. Miller Notes Miller 5-3-1939 Notes Chkd. C. V. C. Checked ______ X-Sec.

Indexed A. C. Johnson Date ______ Date 5-10-39 Date ______ No. ______

Form 307 5M 10-37

PLEASE RETURN TO
LOS ANGELES COUNTY SURVEYOR
700 HALL OF RECORDS

NOTE: ANY ADDITIONS OR CHANGES ON THIS SHEET MUST BE MADE OR CIRCLED IN RED INK, WITH DATE AND NAME OF PERSON MAKING CHANGE

Do not extend notes this side of this line

STATION	B. S.	H. I.	F. S.	ELEV.	
		1171.[illegible]			
31+00 2083 L			5.19	[illegible]	W. Rail
45 L			6.56	[illegible]	Gutter
45 L			5.96	1171.[illegible]	[illegible]
[illegible] L			5.63	[illegible].62	[illegible]
32+00 [illegible]			1.59	[illegible]	
21 R			[illegible]	[illegible]	[illegible]
21 R			1.23	[illegible]	Cb
25 L			[illegible]	[illegible]	Blk Walk
[illegible] L			1.87	[illegible]	[illegible]
1613 L			[illegible]	[illegible].51	[illegible]
2083 L			[illegible]	[illegible].31	[illegible]
45 L			3.86	[illegible]	Gutter
45 L			[illegible]	[illegible]	[illegible]
[illegible] L			[illegible]	[illegible]	[illegible] Walk
T.P.	[illegible]	[illegible]	[illegible]	[illegible].706	
32+[illegible] [illegible]			4.46	117[illegible]	
			5.90	117[illegible].19	[illegible]
			6.68	[illegible].31	Gutter
			5.37	[illegible].62	Cb W.E.C.H.

Profile	Notes Red.	Plotted	Job No.	Division No.
No.	Date	Date	Survey of	F. B. 775 PG. 73
X-Sec.	Notes Chkd. C.V.C	Checked	Survey by W. A. Miller	Notes Miller Date 5-3-1939
No.	Date 5-10-39	Date	Map No.	Indexed A. C. Johnson Date

STATION	B. S.	H. I.	F. S.	ELEV.	
					LAKE AVE

NOTE: ANY ADDITIONS OR CHANGES ON THIS SHEET MUST BE MADE OR CIRCLED IN RED INK, WITH DATE AND NAME OF PERSON MAKING CHANGE

Do not extend notes this side of this line

PLEASE RETURN TO
LOS ANGELES COUNTY SURVEYOR
700 HALL OF RECORDS

Form 307 5M 10-37

Form 307 5M 10-37

PLEASE RETURN TO
LOS ANGELES COUNTY SURVEYOR
700 HALL OF RECORDS

NOTE: ANY ADDITIONS OR CHANGES ON THIS SHEET MUST BE MADE OR CIRCLED IN RED INK, WITH DATE AND NAME OF PERSON MAKING CHANGE

Do not extend notes this side of this line

F. B. 795 Pg. 74 | Job No. 637 | Division No. | Notes Red. | Plotted | Profile No.
Survey of EAL TABERNE | Date | Date | X-Sec. No.
Survey by W. [illegible] | Notes [illegible] 5-3-[illegible] | Notes Chkd. C.V.C. | Checked
Indexed A. C. Johnson | Date | Date 5-10-39 | Date

STATION	B. S.	H. I.	F. S.	ELEV.		
		1181.935				
[illegible]			[illegible]	[illegible]		
[illegible]	2.350	1186.785	4.100	[illegible]	BM [illegible] 1179.835 LB 768-11 [illegible]	
					LOT MCR	
[illegible]			[illegible]	[illegible]		
[illegible]			[illegible]	[illegible]	[illegible]	
[illegible]			4.87	[illegible]	EAL [illegible] WESTR	
[illegible]			[illegible]	[illegible]	W [illegible] "	
[illegible]			[illegible]	[illegible]	G [illegible]	
[illegible]			[illegible]	1182.51	CL	
[illegible]			5.02	1181.57	[illegible]	
24+[illegible]			[illegible]	[illegible]	LAKE AVE x [illegible]	
			[illegible]	[illegible]	CL [illegible]	
			[illegible]	[illegible]	Gutter "	
			[illegible]	1181.73	CL EECR	
			[illegible]	[illegible]	Gutter "	
			4.97	[illegible]	CL " NECR	
			1.57	[illegible]	Gutter "	
			1.52	[illegible]	CL NECR	
			[illegible]	[illegible]	Gutter "	
℄ St Int			[illegible]	[illegible]		
25' E. ℄ St Int			[illegible]	[illegible]	[illegible] Gutter ℄ Bost. [illegible]	

Form 307 5M 10-37

PLEASE RETURN TO
LOS ANGELES COUNTY SURVEYOR
700 HALL OF RECORDS

NOTE: ANY ADDITIONS OR CHANGES ON THIS SHEET MUST BE MADE OR CIRCLED IN RED INK, WITH DATE AND NAME OF PERSON MAKING CHANGE

Do not extend notes this side of this line

STATION	B. S.	H. I.	F. S.	ELEV.		
		1185.785			LAKE AVE × BOSTON ST	
[illegible]			191	118[illegible]26'	[illegible]	
23 "			051	1184.28'	"	
[illegible]			[illegible]	1186.23'	"	
"			199	1185.[illegible]'	[illegible]	
"			187	1185.92'	SH CO	
"			345	1186.37'	[illegible]	
"			+050	1186.[illegible]	[illegible]	
					[illegible] II 1182.810 BC 200-2 [illegible]	
B.M.3A	1.200	1193.110	[illegible]	1192.842	Spk in Hyd [illegible] John at south	
35+[illegible]			218	[illegible]		
21 A			767	[illegible]	Gutter	
[illegible]			642	1185.19'	CL	
35 [illegible]			[illegible]	1186.55'	[illegible]	
[illegible]			738	1185.76'	[illegible]	
[illegible]			[illegible]	1185.66'	[illegible]	
[illegible]			[illegible]	1185.66'	W "	
[illegible]			[illegible]	1184.[illegible]	[illegible]	
15 L			772	1184.34'	CL	
51 L			[illegible]	1185.[illegible]	[illegible]	
36+[illegible]			785	1189.31		
			442	1189.69'	Gutter	

Profile No. _____ Notes Red. _____ Plotted _____ Job No. 37 Division No. _____ F. B. [illegible] Pg. [illegible]

X-Sec. No. _____ Date _____ Date _____ Survey of [illegible]

Notes Chkd. [illegible] Date 5-10-39 Checked _____ Date _____ Survey by W.A. Miller Notes Miller Date 5-3-1939

Map No. _____ Indexed A. C. Johnson

Form 307 5M 10-37

PLEASE RETURN TO
LOS ANGELES COUNTY SURVEYOR
700 HALL OF RECORDS

NOTE: ANY ADDITIONS OR CHANGES ON THIS SHEET MUST BE MADE OR CIRCLED IN RED INK, WITH DATE AND NAME OF PERSON MAKING CHANGE

Do not extend notes this side of this line

STATION		B. S.	H. I.	F. S.	ELEV.		
			[illegible] 110				
[illegible]	[illegible]			3.65	118[illegible]46	Cb	
	35 [illegible]			3.32	118[illegible]79	Bk Walk	
	[illegible] L			3.56	118[illegible]25	[illegible]	
	16.13 L			3.86	118[illegible]25	E [illegible]	
	[illegible] L			[illegible]	118[illegible]28	[illegible]	
	[illegible] L			4.95	118[illegible]	Gutter	
	[illegible] L			4.03	[illegible]	Cb	
	51.5 L			3.86	118[illegible]	Bk Walk	
[illegible]		11.035		[illegible]	118[illegible]37	[illegible]	
TP		11.035	1204.072	[illegible]	[illegible]		
37+00	+ 50			11.27	[illegible]		
	[illegible]			[illegible]	[illegible]	Gutter	
	[illegible]			[illegible]	[illegible]	[illegible]	
	[illegible]			10.87	[illegible]	Bk [illegible]	
	[illegible]			[illegible]	[illegible]	[illegible]	
	16.13 L			[illegible]	[illegible]	[illegible]	
	20.83 L			[illegible]	[illegible]	[illegible]	
	45 L			[illegible]	[illegible]	[illegible]	
	45 L			[illegible]	[illegible]	[illegible]	
	51.5 L			[illegible]	[illegible]	Bk Walk	

F. B. 795 PG. 76
Job No. 6317 Division No. Notes Red. Plotted Profile
Survey of E. ALTADENA DS Date Date No.
Survey by W.A. Miller Notes Miller 5-3-1939 Notes Chkd. C.V.C. Checked X-Sec.
Indexed A. C. Johnson Date Date 5-10-39 Date No.

Form 307 5M 10-37

PLEASE RETURN TO
LOS ANGELES COUNTY SURVEYOR
700 HALL OF RECORDS

NOTE: ANY ADDITIONS OR CHANGES ON THIS SHEET MUST BE MADE OR CIRCLED IN RED INK, WITH DATE AND NAME OF PERSON MAKING CHANGE

Do not extend notes this side of this line

STATION	B. S.	H. I.	F. S.	ELEV.		
		[illegible]				
37+40			[illegible]	1189.69	[illegible]	
37+74			[illegible]	1189.6[illegible]	" " [illegible]	
[illegible]			[illegible]	[illegible]		
21 R			[illegible]	[illegible]	[illegible]	
21 R			[illegible]	1196.4[illegible]	[illegible]	
[illegible] R			728	[illegible]	[illegible]	
[illegible] L			753	[illegible]	[illegible]	
[illegible] L			761	[illegible]	[illegible] PETR	
20.83 L			755	1196.[illegible]	[illegible]	
[illegible] L			[illegible]	[illegible]	[illegible]	
[illegible] L			782	1196.[illegible]	[illegible]	
[illegible]			[illegible]	1196.[illegible]	[illegible]	
39+[illegible] [illegible]			[illegible]	[illegible]		
[illegible]			[illegible]	1199.32	[illegible]	
[illegible]			[illegible]	[illegible]	[illegible]	
[illegible]			360	[illegible]	[illegible]	
12 L			[illegible]	1200.[illegible]	[illegible]	
16.13 L			[illegible]	1200.1[illegible]	[illegible] PETR	
20.83 L			[illegible]	1200.1[illegible]	[illegible]	
[illegible] L			505	1199.[illegible]	[illegible]	

Profile No. ____ Notes Red. ____ Plotted ____ Job No. [illegible] Division No. ____ F. B. [illegible] Pg. [illegible]

X-Sec. No. ____ Date ____ Date ____ Survey of [illegible]

Notes Chkd. C.V.C. Checked ____ Survey by W.A. Miller Notes Miller Date 5-3-1939

Date 5-10-39 Date ____ Map No. ____ Indexed C. John Date ____

Form 307 5M 10-37

PLEASE RETURN TO
LOS ANGELES COUNTY SURVEYOR
700 HALL OF RECORDS

NOTE: ANY ADDITIONS OR CHANGES ON THIS SHEET MUST BE MADE OR CIRCLED IN RED INK, WITH DATE AND NAME OF PERSON MAKING CHANGE

Do not extend notes this side of this line

STATION	B. S.	H. I.	F. S.	ELEV.		
		1234.072				
39400 [illegible]			424	[illegible]	Cb	
[illegible]			[illegible]	120[illegible]07	[illegible] walk	
T.P	[illegible]	1210.798	[illegible]	[illegible]		
[illegible]			700	[illegible]		
					[illegible] ST	
			[illegible]	12[illegible]	Cb [illegible]	
			[illegible]	[illegible]	[illegible]	
			[illegible]	[illegible]	Cb W.E.CR	
			[illegible]	[illegible]	[illegible]	
			5[illegible]3	[illegible]	[illegible]	
			600	[illegible]	[illegible]	35'
			[illegible]	120[illegible]	Cb N.E.CR	
			610	[illegible]	[illegible]	
			[illegible]	[illegible]	Cb [illegible]	
			[illegible]	[illegible]	[illegible]	
[illegible]			[illegible]	[illegible]		
			[illegible]	[illegible]	[illegible]	
			[illegible]	[illegible]	[illegible]	
35' W [illegible]			[illegible]	[illegible]	[illegible]	
35' W			632	[illegible]	[illegible]	

F. B. 795 PG. 78 | Job No. 6317 | Division No. | Notes Red. | Plotted | Profile
Survey of [illegible] | Date | Date | No.
Survey by [illegible] | Notes [illegible] | Notes Chkd. C.V.C. | Checked | X-Sec.
Indexed [illegible] | Date | Date 5-10-39 | Date | No.

Form 307 5M 10-37

PLEASE RETURN TO
LOS ANGELES COUNTY SURVEYOR
700 HALL OF RECORDS

NOTE: ANY ADDITIONS OR CHANGES ON THIS SHEET MUST BE MADE OR CIRCLED IN RED INK, WITH DATE AND NAME OF PERSON MAKING CHANGE

Do not extend notes this side of this line

STATION	B. S.	H. I.	F. S.	ELEV.		
		[illegible]			LAKE AVE & CALAVERAS ST	
[illegible]			6 89	1203 [illegible]	[illegible]	
"			[illegible]	1[illegible] 13	[illegible]	
"			[illegible]	[illegible]	[illegible]	
"			[illegible]	1202 [illegible]	[illegible]	
"			[illegible]	120340	[illegible]	
[illegible]	9[illegible]	1212 870	[illegible]	[illegible]	B[illegible] El 1203650 [illegible] Lake Ave & Calaveras [illegible] L & N S Cb. Calaveras St. 10'± W of W P.L.	
			4[illegible]	120[illegible]	Cb S E Cor. S E Cor.	
			[illegible]	1205 [illegible]	[illegible] " "	
			[illegible]	1207 [illegible]	Cb N E Cor. "	
			[illegible]	120[illegible]	[illegible] " "	
			418	1208 67	Cb " N E Cor.	
			482	1208 [illegible]	Gutter "	
			3[illegible]	120[illegible]	Cb N E Cor. "	
			460	[illegible]	Gutter " "	
℄ St [illegible]			[illegible]	120[illegible]		
			4[illegible]	120[illegible]	[illegible] N E Cor.	
			4[illegible]	120[illegible]	W "	
			6[illegible]	[illegible]	Gutter ℄ [illegible] Calaveras St [illegible]	
			532	120[illegible]	Cb ℄ " "	
[illegible]			0 35	1212 52	℄ Lake Ave	

*100' N of ℄ St [illegible]

Profile No. ____ Notes Red. ____ Plotted ____ Job No. [illegible] Division No. ____ F. B. [illegible] Pg. 77

X-Sec. No. ____ Date ____ Date ____ Survey of [illegible]

Notes Chkd. C.V.C. Date 5-10-39 Checked ____ Date ____ Survey by W.A. Miller Notes A. C. Johnson Date 5-3-1939

Map No. ____ Indexed ____ Date ____

Form 307 5M 10-37

PLEASE RETURN TO
LOS ANGELES COUNTY SURVEYOR
700 HALL OF RECORDS

NOTE: ANY ADDITIONS OR CHANGES ON THIS SHEET MUST BE MADE OR CIRCLED IN RED INK, WITH DATE AND NAME OF PERSON MAKING CHANGE

Do not extend notes this side of this line

STATION	B. S.	H. I.	F. S.	ELEV.		
		1212 [illegible]			LAKE AVE & CALAVERAS ST	
100' N. ℄ SA Int			1 58	12[illegible] 29	[illegible]	
"			0 83	12[illegible] 04	R. Cb.	
"			[illegible]	12[illegible] 55	[illegible]	
"			[illegible]	1212 58	W [illegible]	
"			2 11	12[illegible] [illegible]	W [illegible]	
"			1 32	12[illegible] 55	W [illegible]	
41+38.3 [illegible]			5 45	120[illegible] 4[illegible]	[illegible]	
41+62.82 ℄ S.D			3 66	12[illegible] 21		
[illegible]			[illegible]	12[illegible] 05	[illegible]	
[illegible]			[illegible]	12[illegible] 97	[illegible]	
[illegible]			4 18	12[illegible] 61	Cb	
12 L			3 73	12[illegible] 14	[illegible]	
[illegible] L			[illegible]	12[illegible] 7		
24 L			10	12[illegible] 7	P.L.	
T.P.	9 460	1218 680	3 650	12[illegible] 2[illegible]0		
42+00 ℄ S.D			8 36	12[illegible] [illegible]		
[illegible]			8 5[illegible]	12[illegible] 18	[illegible]	
26 R			9 46	12[illegible] [illegible]	[illegible]	
26 R			8 78	12[illegible] 10	Cb	
36 R			8 74	12[illegible] 14	P.L.	

F. B. 795 Pg. 80 Job No. 6317 Division No. Notes Red. Plotted Profile
Survey of [illegible] D.S. Date Date No.
Survey by W.A. Miller Notes Miller 5-3-1939 Notes Chkd. G.V.C. Checked X-Sec.
Indexed A. C. Johnson Date Date 5-10-39 Date No.

Form 307 5M 10-37

PLEASE RETURN TO
LOS ANGELES COUNTY SURVEYOR
700 HALL OF RECORDS

NOTE: ANY ADDITIONS OR CHANGES ON THIS SHEET MUST BE MADE OR CIRCLED IN RED INK, WITH DATE AND NAME OF PERSON MAKING CHANGE

Do not extend notes this side of this line

STATION		B. S.	H. I.	F. S.	ELEV.		
			1219 [illegible]				
42+00	12 L			836	1210 32	Edge Pav	
	14 L			75	1211 2		
	24 L			670	1211 98	P.L.	
42+64	14 L			618	1212 [illegible]	Gutter	
	14 L			607	1212 61	cb W end cb	
43+00	℄ [illegible]			526	1213 42		
	6 R			531	1213 [illegible]	℄ [illegible]	
	26 R			604	1212 64	Gutter	
	26 R			542	1213 26	cb	
	36 R			523	1213 48	P.L. & [illegible]	
	14 L			505	1213 [illegible]	Gutter	
	14 L			[illegible]	1213 [illegible]	cb	
	24 L			40	1214 7	P.L.	
43+24	14 L			472	1215 [illegible]	Gutter	
	"			412	1215 56	cb E end cb.	
44+00	℄ [illegible]			187	1216 81		
	6 R			187	1216 81	℄ [illegible]	
	26 R			284	1215 84	Gutter	
	26 R			222	1216 46	cb.	
	36 R			200	1216 58	P.L.	

Profile No. ____ Notes Red. ____ Plotted ____ Job No. [illegible] Division No. ____ F. B. [illegible] PG. [illegible]

X-Sec. No. ____ Date ____ Date ____ Survey of [illegible]

Notes Chkd. C.V.C. Checked ____ Survey by W.A. Miller Notes Miller Date [illegible]-3-1939

Date 5-10-39 Date ____ Map No. ____ Indexed A. C. Johnson Date ____

Form 307 5M 10-37

PLEASE RETURN TO
LOS ANGELES COUNTY SURVEYOR
700 HALL OF RECORDS

NOTE: ANY ADDITIONS OR CHANGES ON THIS SHEET MUST BE MADE OR CIRCLED IN RED INK, WITH DATE AND NAME OF PERSON MAKING CHANGE

Do not extend notes this side of this line

STATION		B. S.	H. I.	F. S.	ELEV.		
			1218.680				
44+00	14 L			210	12[illegible].58	Edge Pav	
	24 L			110	1217.58	P.L.	
T.P.		10.090	1227.019	1751	1211.929		
45+00	℄ S.D.			712	1217.10		
	6 R			706	1217.45	℄ St	
	26 R			788	12[illegible]	Gutter	
	26 R			133	12[illegible]	Cb	
	36 R			210	12[illegible]	[illegible] & Driveway	
	14 L			748	1219.54	[illegible]	
	24 L			60	12[illegible]	P.L.	
46+00	℄ S.D.			451	[illegible]		
	6 R			451	[illegible]	℄ St	
	26 R			542	[illegible]	Gutter	
	26 R			458	12[illegible].14	Cb	
	[illegible] R			137	12[illegible]	P.L.	
	12½ L			488	[illegible]	Edge Pav	
	24 L			32	[illegible]	P.L.	
47+00	℄ S.D.			231	[illegible]		
	6 R			240	12[illegible]	℄ St	
	26 R			331	[illegible]	Gutter	

F. B. 795 PG. 82 Job No. 6317 Division No. Notes Red. Plotted Profile
Survey of E. ALTADENA D.S. Date No.
Survey by W. A. Miller Notes Miller 5-3-1937 Notes Chkd. C.V.C. Checked X-Sec.
Indexed A. C. Johnson Date 5-10-39 Date No.

Form 307 5M 10-37

PLEASE RETURN TO
LOS ANGELES COUNTY SURVEYOR
700 HALL OF RECORDS

NOTE: ANY ADDITIONS OR CHANGES ON THIS SHEET MUST BE MADE OR CIRCLED IN RED INK, WITH DATE AND NAME OF PERSON MAKING CHANGE

Do not extend notes this side of this line

STATION	B. S.	H. I.	F. S.	ELEV.		
		1227.019'				
[illegible] 26 R			[illegible]	[illegible]	Ch	
31 R			27	[illegible]	PL	
12 L			27	[illegible]	[illegible]	
14 L			33	[illegible]		
24 L			17	[illegible]	PL	
T.P.		1232.969'	[illegible]	[illegible]		
[illegible]			[illegible]	[illegible]		
6 R			641	[illegible]	[illegible]	
26 R			726	[illegible]	Gutter	
26 R			664	[illegible]	Ch	
35 R			[illegible]	[illegible]	PL	
12 L			680	1226.42'	[illegible]	
[illegible] L			52	[illegible]		
[illegible] L			[illegible]	[illegible]	PL	
[illegible]			[illegible]	[illegible]		
6 R			[illegible]	[illegible]	[illegible]	
26 R			[illegible]	[illegible]	[illegible]	
26 R			[illegible]	[illegible]	[illegible]	
26 R			[illegible]	[illegible]	[illegible]	
13 L			[illegible]	[illegible]	[illegible]	

Profile No. _____ Notes Red. _____ Plotted _____ Job No. [illegible] Division No. _____ F. B. [illegible] PG. [illegible]

X-Sec. No. _____ Date _____ Date _____ Survey of [illegible]

Notes Chkd. C.V.C. Checked _____ Survey by [illegible] Notes [illegible] Date 5-3-1939

Date 5-10-39 Date _____ Map No. _____ Indexed A. C. Johnson Date _____

Form 307 5M 10-37

PLEASE RETURN TO
LOS ANGELES COUNTY SURVEYOR
700 HALL OF RECORDS

NOTE: ANY ADDITIONS OR CHANGES ON THIS SHEET MUST BE MADE OR CIRCLED IN RED INK, WITH DATE AND NAME OF PERSON MAKING CHANGE

Do not extend notes this side of this line

F. B. 795 PG. 84 | Job No. 6317 | Division No. D.S. | Notes Red. | Plotted | Profile No.
Survey of EALTADENA | Date | Date | X-Sec. No.
Survey by W.A. MINER | Notes MINER 5-3-1939 | Notes Chkd. C.V.N. | Checked
Indexed A. C. Johnson | Date | Date 5-10-39 | Date

STATION	B. S.	H. I.	F. S.	ELEV.		
		1232.969'				
49+50			29	[illegible]		
	24 L		27	[illegible]	PL	
49+10.05	ESD		3.04	[illegible]		
BM. B 19	[illegible]	[illegible]	0.805	[illegible]	BM. B 19 [illegible] LB 769-19 [illegible] Colorado St. LT E.C.L. Mariposa Lane & [illegible] Road	
49+25	[illegible]		9.05	[illegible]		
					GALLEGOS ST. & MARIPOSA LANE	
℄ [illegible]			1.53	1231.57'		
			[illegible]	[illegible]	[illegible] ℄ [illegible]	
			8.04	[illegible]	CL " "	
			10.55	[illegible]	CL W.E.C.R. [illegible]	
			11.01	[illegible]	[illegible]	
			[illegible]	[illegible]	CL S.E.C.R. "	
			11.10	[illegible]	[illegible] " "	
			[illegible]	[illegible]	CL W.E.C.R. N.W.C.R.	
			9.57	[illegible]	[illegible] " "	
			[illegible]	1232.49'	CL N.E.C.R. "	
			[illegible]	1232.79'	[illegible]	
160' S ℄ [illegible]			[illegible]	[illegible]	℄ [illegible] Lane	
"			[illegible]	[illegible]	℄ [illegible]	
"			13.04	[illegible]	[illegible]	

Form 307 5M 10-37

PLEASE RETURN TO
LOS ANGELES COUNTY SURVEYOR
700 HALL OF RECORDS

NOTE: ANY ADDITIONS OR CHANGES ON THIS SHEET MUST BE MADE OR CIRCLED IN RED INK, WITH DATE AND NAME OF PERSON MAKING CHANGE

Do not extend notes this side of this line

STATION	B. S.	H. I.	F. S.	ELEV.		
		[illegible]			[illegible]	
[illegible]			[illegible]	[illegible]	[illegible]	
			[illegible]	[illegible]		
04.17 [illegible]			[illegible]	[illegible]	[illegible]	
[illegible]			[illegible]	[illegible]	[illegible]	
[illegible]			[illegible]	[illegible]	[illegible]	
[illegible]			[illegible]	[illegible]	[illegible]	
[illegible]			[illegible]	[illegible]	[illegible]	
[illegible]			[illegible]	[illegible]	[illegible]	
[illegible]			[illegible]	[illegible]	[illegible]	
[illegible]			[illegible]	[illegible]	[illegible]	
[illegible]			[illegible]	[illegible]	[illegible]	
[illegible]			[illegible]	[illegible]	[illegible]	
[illegible]			[illegible]	[illegible]	[illegible]	
[illegible]			[illegible]	[illegible]	[illegible]	
[illegible]			[illegible]	[illegible]	[illegible]	
[illegible]			[illegible]	[illegible]	[illegible]	
[illegible]			[illegible]	[illegible]	[illegible]	
TP [illegible]	[illegible]	[illegible]	[illegible]	[illegible]		
[illegible]			[illegible]	[illegible]		
[illegible]			[illegible]	[illegible]	[illegible]	

Profile No. _____ Notes Red. _____ Plotted _____ Job No. [illegible] Division No. _____ F. B. [illegible] PG. [illegible]

X-Sec. No. _____ Date _____ Date _____ Survey of [illegible]

Notes Chkd. C.V.C. Date 5-10-39 Checked _____ Date _____ Survey by W.A. Miller Notes Miller Date 5-4-1939

Indexed A. C. Johnson Date _____

F. B. 795 Pg. 86	Job No. 6317	Division No.	Notes Red.	Plotted	Profile
Survey of	E ALTADENA DS		Date	Date	No.
Survey by W A Miller	Notes Miller 5-4-1939		Notes Chkd. C.V.C.	Checked	X-Sec.
Indexed A. C. Johnson	Date		Date 5-10-39	Date	No.

Form 307 5M 10-37

PLEASE RETURN TO
LOS ANGELES COUNTY SURVEYOR
700 HALL OF RECORDS

NOTE: ANY ADDITIONS OR CHANGES ON THIS SHEET MUST BE MADE OR CIRCLED IN RED INK, WITH DATE AND NAME OF PERSON MAKING CHANGE

Do not extend notes this side of this line

STATION		B. S.	H. I.	F. S.	ELEV.	
			1250 [illegible]			
53+00	30 R			765	[illegible] 65'	Gutter
	"			835	[illegible]	[illegible]
	30 R			81	12[illegible] 6'	PL
	19 L			[illegible]	[illegible] 15'	[illegible]
	"			890	124[illegible] 80'	CB
	19 L			96	[illegible]	PL
53+00	℄ [illegible]			[illegible]	12[illegible]	
	5 R			[illegible]	124[illegible] 60'	℄ [illegible]
	20 R			[illegible]	12[illegible]	Gutter
	"			[illegible]	1247.21	[illegible]
	[illegible]			[illegible]	12[illegible] 5	PL
	9 L			[illegible]	[illegible] 10'	Gutter
	"			[illegible]	12[illegible]	[illegible]
	[illegible]			37	[illegible]	PL
TP		[illegible]	1260.542	9.078	12[illegible]	
54+00	℄ 50			[illegible]	[illegible]	
	5 R			[illegible]	12[illegible]	℄ [illegible]
	20 R			[illegible]	[illegible]	Gutter
	"			221	12[illegible] 33'	CB
	30 R			[illegible]	12[illegible]	PL

Form 307 5M 10-37

PLEASE RETURN TO
LOS ANGELES COUNTY SURVEYOR
700 HALL OF RECORDS

NOTE: ANY ADDITIONS OR CHANGES ON THIS SHEET MUST BE MADE OR CIRCLED IN RED INK, WITH DATE AND NAME OF PERSON MAKING CHANGE

Do not extend notes this side of this line

STATION	B. S.	H. I.	F. S.	ELEV.			
		[illegible]					
[illegible]			936	1251 18'	[illegible]		
"			[illegible]	1251 86'	[illegible]		
			82	1252 [illegible]'	[illegible]		
[illegible]			[illegible]	1255 76'			
[illegible]			[illegible]	1255 [illegible]'	[illegible]		
[illegible]			[illegible]	1255 93'	[illegible]		
			[illegible]	125[illegible] 58'	[illegible]		
[illegible]			[illegible]	1257[illegible]'	[illegible]		
[illegible]			[illegible]	1255 [illegible]'	[illegible]		
"			[illegible]	1256 [illegible]'	[illegible]		
[illegible]			[illegible]	1256 [illegible]'	[illegible]		
[illegible]	[illegible]	[illegible]	[illegible]	125[illegible] 331'			
[illegible]			[illegible]	1259 [illegible]'			
[illegible]			[illegible]	1259 [illegible]'	[illegible]	[illegible]	
			[illegible]	1260 [illegible]'	[illegible]	[illegible]	
			[illegible]	1259 47'	[illegible]	"	"
			[illegible]	1260 [illegible]'	[illegible]	[illegible]	"
			[illegible]	1259 [illegible]'	[illegible]	"	"
			[illegible]	1259 [illegible]'	[illegible]	[illegible]	[illegible]
			678	1259 03'	[illegible]	"	"

Profile No. ____ Notes Red. ____ Plotted ____ Job No. [illegible] Division No. ____ F. B. [illegible] PG. [illegible]

X-Sec. No. ____ Date ____ Date ____ Survey of ____

Notes Chkd. C.V.C. Date 5-10-39 Checked ____ Survey by W.A. Miller Notes Miller Date 5-11-1939

Date ____ Map No. ____ Indexed A. C. Johnson Date ____

Form 307 5M 10-37

PLEASE RETURN TO
LOS ANGELES COUNTY SURVEYOR
700 HALL OF RECORDS

NOTE: ANY ADDITIONS OR CHANGES ON THIS SHEET MUST BE MADE OR CIRCLED IN RED INK, WITH DATE AND NAME OF PERSON MAKING CHANGE

Do not extend notes this side of this line

F. B. 795 Pg. 88 | Job No. 6217 | Division No. 65 | Notes Red. | Plotted | Profile No.
Survey of LA MIRADA | Notes Miller 5-8-039 | Date | Date | X-Sec. No.
Survey by W.A. Miller | Notes | Date | Checked | Notes Chkd. C.W.C. | Date 5-10-39
Indexed A. C. Johnson | Date | Date

STATION	B. S.	H. I.	F. S.	ELEV.		
		1262.42			MAIDEN LANE & [illegible] ST	
			590	1261.91	CL W.L.C.R. SW Cor	
			658	1261.29	Gutter " "	
			527	1261.64	E. end CB NW Cor	
			[illegible]	1261.06	E. end Gutter "	
			480	1261.21	PL W.L.C.R. & Prop. Cor "	
			[illegible]	1261.18	W. end CB NE Cor	(Invert of Corru. I.P out of C.B. 2.60' below top of curb = elev. 1259.58 W.J.G. 6/9/39)
			[illegible]	1261.47	W. end Gutter "	
			[illegible]	1260.[illegible]	[illegible] "	
			[illegible]	1261.31	[illegible] "	
56+26.58			481	1261.[illegible]		
			[illegible]	1261.81	[illegible]	
			[illegible]	1261.[illegible]	[illegible]	
			935	1261.43	" "	
			818	1261.53	[illegible]	
			761	1261.[illegible]	" CL	
56+26.58			[illegible]	1261.[illegible]		
			1[illegible]	1262.58	[illegible] SW	
			5[illegible]	1262.09	[illegible]	
			2[illegible]	1262.77	"	
			1[illegible]	1262.19	[illegible]	
			1[illegible]	1262.81	[illegible]	

Form 307 5M 10-37

PLEASE RETURN TO
LOS ANGELES COUNTY SURVEYOR
700 HALL OF RECORDS

NOTE: ANY ADDITIONS OR CHANGES ON THIS SHEET MUST BE MADE OR CIRCLED IN RED INK, WITH DATE AND NAME OF PERSON MAKING CHANGE

Do not extend notes this side of this line

STATION	B. S.	H. I.	F. S.	ELEV.		
			521	1263.20		
			[illegible]	1251.41		
B.M. 74	11.55	271.93	[illegible]	[illegible]	B.M. 74 [illegible] 1.500 [illegible] Maple, 1.00 [illegible] Pomona St. [illegible]	
[illegible] 6.00			881	1262.81		
[illegible]			800	1262.26	[illegible]	
[illegible]			[illegible]	1262.[illegible]	Edge Pav	
[illegible]			[illegible]	1261.25	Bottom [illegible]	
[illegible]			860	1263.26	Top [illegible]	
[illegible]			70	1264.7	[illegible]	
[illegible]			190	1261.72	[illegible]	
[illegible]			[illegible]	1260.46	Bottom [illegible]	
[illegible]			[illegible]	1261.36	Top [illegible]	
[illegible]			70	1262.7	PL	
[illegible] 6.50			406	1267.66		
[illegible]			381	1267.98	[illegible]	
[illegible]			[illegible]	1268.17	Edge Pav	
[illegible]			583	1265.89	Bottom Ditch	
[illegible]			[illegible]	1267.79	Top Ditch wall	
[illegible]			30	1268.72	PL	
[illegible]			[illegible]	1267.[illegible]	Edge Pav	

Profile No. ____ Notes Red. ____ Plotted ____ Job No. [illegible] Division No. ____ F. B. [illegible] Pg. [illegible]

X-Sec. No. ____ Date ____ Date ____ Survey of [illegible]

Notes Chkd. C.V.C. Date 5-10-39 Checked ____ Date ____ Survey by [illegible] Notes [illegible] Date 5-1-1939

Map No. ____ Indexed A. C. Johnson Date ____

Form 307 5M 10-37

PLEASE RETURN TO
LOS ANGELES COUNTY SURVEYOR
700 HALL OF RECORDS

NOTE: ANY ADDITIONS OR CHANGES ON THIS SHEET MUST BE MADE OR CIRCLED IN RED INK, WITH DATE AND NAME OF PERSON MAKING CHANGE

Do not extend notes this side of this line

F. B. 795 PG. 90
Survey of
Survey by W.A. Miller
Indexed A. C. Johnson

Job No. 6217 Division No. 6.5
EAST PASADENA
Notes Miller 5-A-1939
Date

Notes Red. Plotted
Date Date
Notes Chkd. C.V.C. Checked
Date 10-11-39 Date

Profile No.
X-Sec. No.

STATION		B. S.	H. I.	F. S.	ELEV.		
			1271.220				
58+00	25 L			6.04	126.68	Bottom	
	15 L			4.33	126.39	Top Pitch Wall	
	20 L			4.5	126.72	PL	
TP		11.100	128.3.364	10.956	127.264		
59+00	8.00			9.84	127.15		
	20 L			7.36	127.30	[illegible]	
	30 L			[illegible]	127.44	Line Pipe	
	20 R			11.84	127.85	Bottom Pitch	
	30 R			9.55	127.11	Top Pitch Wall	
	40 R			9.0	127.41	PL	
	[illegible]			11.04	127.60	Line Pipe	
	15 L			11.30	127.36	Bottom Pitch	
	10 L			9.53	127.37	Top Pitch Wall	
	20 L			9.7	127.[illegible]	PL	
59+11.60	8.00			8.84	127.78	[illegible]	
						MAYDEN LANE & BEVERLY WAY	
				11.00	127.86	Flow Line Drain Sta. [illegible] S.E.Cor.	
				6.46	1276.20	W end cb.	"
				7.04	127.62	W end [illegible]	"
				[illegible]	12[illegible]	Prop Cor	"

Form 307 5M 10-37

PLEASE RETURN TO
LOS ANGELES COUNTY SURVEYOR
700 HALL OF RECORDS

NOTE: ANY ADDITIONS OR CHANGES ON THIS SHEET MUST BE MADE OR CIRCLED IN RED INK, WITH DATE AND NAME OF PERSON MAKING CHANGE

Do not extend notes this side of this line

STATION	B. S.	H. I.	F. S.	ELEV.		
		1292 66[illegible]			[illegible]	
			[illegible]24	1272.[illegible]	Flow Line [illegible]	[illegible]
			[illegible]	1275 40	E. end [illegible]	"
			[illegible]	1275 06	E. end [illegible]	"
			[illegible]	1275 [illegible]8	[illegible]	"
			538	1277 28	[illegible]	N.W. [illegible]
			547	1276 99	E. end [illegible]	"
			[illegible]	1277 [illegible]	[illegible]	"
			[illegible]70	1275 [illegible]	Flow Line N. End [illegible]	"
			589	1276 78	Flow [illegible]	N.E. Cor
			488	1277 78	W. end [illegible]	"
			600	1276 [illegible]	W. end [illegible]	"
			421	1277 [illegible]	[illegible]	"
(59+71.41)			[illegible]	1277 28		
[illegible]			[illegible]	1275 [illegible]	[illegible]	
"			[illegible]	1275 [illegible]	[illegible]	
"			666	1276 [illegible]	" [illegible]	
"			[illegible]	1274 09	[illegible]	
"			[illegible]	1277 [illegible]	" [illegible]	
[illegible]			[illegible]	1283 [illegible]	[illegible]	
			[illegible]	1282 4[illegible]	Edge [illegible]	

Profile No. ____ Notes Red. ____ Plotted ____ Job No. [illegible] Division No. ____ F. B. [illegible] PG. [illegible]

X-Sec. No. ____ Date ____ Date ____ Survey of [illegible]

Notes Chkd. C.V.C. Checked ____ Survey by W.A. Miller Notes [illegible] Date 5-4-1939

Date 5-10-39 Date ____ Map No. ____ Indexed A. C. Johnson Date ____

Form 307 5M 10-37

PLEASE RETURN TO
LOS ANGELES COUNTY SURVEYOR
700 HALL OF RECORDS

NOTE: ANY ADDITIONS OR CHANGES ON THIS SHEET MUST BE MADE OR CIRCLED IN RED INK, WITH DATE AND NAME OF PERSON MAKING CHANGE

Do not extend notes this side of this line

F. B. 375 PG. 72

Job No. 6211 Division No. Profile No.
Survey of EATONDENA DS. Notes Miller 5-4-1937 Notes Chkd. Plotted X-Sec. No.
Survey by W.A. Miller Date Date Date Checked
Indexed A. C. Johnson Date Date 5-10-37 Date

STATION	B. S.	H. I.	F. S.	ELEV.		
		1282 [illegible]			[illegible] MAIDEN LANE & BEVERLY WAY	
100' N [illegible]			7	12[illegible]	[illegible]	
			[illegible]	12[illegible]	[illegible]	
			[illegible]	12[illegible]	[illegible]	
			182	12[illegible]	[illegible]	
			[illegible]	12[illegible]	[illegible]	
[illegible]	[illegible]	[illegible]	[illegible]	[illegible]	BM 6A El 1277.798 BC 570-3 Maiden Lane & Beverly Way N.E. Cor. L.N. in N.Cb Beverly Way on E.P.L. Maiden Lane.	
E.C.						
[illegible]			717	127[illegible]	[illegible]	
[illegible]			[illegible]	127[illegible]	[illegible]	
[illegible]			[illegible]	127[illegible]	[illegible]	
[illegible]			[illegible]	[illegible]	[illegible]	
[illegible]			711	127[illegible]	[illegible]	
[illegible]			[illegible]	127[illegible]	[illegible]	
[illegible]			[illegible]	127758	[illegible]	
[illegible]			[illegible]	127[illegible]86	[illegible]	
[illegible]			[illegible]	127976		
[illegible]			[illegible]	127[illegible]	[illegible]	
[illegible]			[illegible]	127[illegible]	[illegible]	
[illegible]			[illegible]	[illegible]	[illegible]	
[illegible]			[illegible]	[illegible]	[illegible]	
[illegible]			[illegible]	[illegible]	[illegible]	

Profile	Notes Red.	Plotted	Job No.	Division No.	F. B.	PG.
No.	Date	Date	Survey of			
X-Sec.	Notes Chkd. C.V.C	Checked	Survey by W.A. Miller	Notes Miller	Date 5-4-1939	
No.	Date 5-10-39	Date	Map No.	Indexed A. C. Johnson	Date	

Form 307 5M 10-37

PLEASE RETURN TO
LOS ANGELES COUNTY SURVEYOR
700 HALL OF RECORDS

NOTE: ANY ADDITIONS OR CHANGES ON THIS SHEET MUST BE MADE OR CIRCLED IN RED INK, WITH DATE AND NAME OF PERSON MAKING CHANGE

Do not extend notes this side of this line

STATION	B. S.	H. I.	F. S.	ELEV.
[illegible]				1277.70
[illegible]				1277.92
[illegible]				1282.34
[illegible]				1282.34
[illegible]				[illegible]
[illegible]				[illegible]
[illegible]				[illegible]
[illegible]				[illegible]
[illegible]				[illegible]
[illegible]				[illegible]
[illegible]				1284.70
[illegible]				[illegible]
[illegible]				[illegible]
[illegible]				[illegible]
[illegible]				[illegible]
[illegible]				[illegible]
[illegible]				1288.73
[illegible]				1286.64
[illegible]				[illegible]
[illegible]				[illegible]

Form 307 5M 10-37

PLEASE RETURN TO
LOS ANGELES COUNTY SURVEYOR
700 HALL OF RECORDS

NOTE: ANY ADDITIONS OR CHANGES ON THIS SHEET MUST BE MADE OR CIRCLED IN RED INK, WITH DATE AND NAME OF PERSON MAKING CHANGE

Do not extend notes this side of this line

STATION		B. S.	H. I.	F. S.	ELEV.			
			1295.129					
63+[illegible]	[illegible]			6.60	1288.53	℄ St		
	[illegible]			7.82	1287.31	Gutter		
	"			7.28	1287.85	Cb		
	[illegible]			7.2	1287.9	PL		
	[illegible]			7.3	1287.8	Gutter		
	"			6.96	1288.37	Cb		
	[illegible]			[illegible]	1288.[illegible]	Bl Walk		
						SEVERLY WAY & MAR VISTA AVE		
				5.38	1289.78	Cb	W.E.C.R.	N.W. Cor
				[illegible]	1289.33	Gutter	"	"
				[illegible]	1290.37	Cb	N.E.C.R.	N.W. Cor
				[illegible]	1290.[illegible]	Gutter	"	"
				[illegible]	1291.48	Cb	"	N.E. Cor
				3.68	1291.18	Gutter	"	"
				3.68	1291.45	Cb	[illegible]	"
				4.20	1291.73	Gutter		
Int of [illegible]				5.50	1289.63			
[illegible]				4.02	1291.3	[illegible]		
"				[illegible]	1294.67	Nth Gutter		
"				[illegible]	1294.[illegible]	Cb		

F. B. 795 PG. 94 Job No. 6317 Division No. Notes Red. Plotted Profile
Survey of E. ALTADENA D.S. Date Date No.
Survey by W.A. Miller Notes Miller 5-4-1939 Notes Chkd. C.V.C. Checked X-Sec.
Indexed A. C. Johnson Date Date 5-10-39 Date No.

Form 307 5M 10-37

PLEASE RETURN TO
LOS ANGELES COUNTY SURVEYOR
700 HALL OF RECORDS

NOTE: ANY ADDITIONS OR CHANGES ON THIS SHEET MUST BE MADE OR CIRCLED IN RED INK, WITH DATE AND NAME OF PERSON MAKING CHANGE

Do not extend notes this side of this line

STATION	B. S.	H. I.	F. S.	ELEV.		
		1295 129				
[illegible]			0.70	129443	5th [illegible]	
"			[illegible]	129497	" [illegible]	
[illegible]			[illegible]	128980	Cross [illegible]	
63+84.3			4.[illegible]	129077	[illegible]	
			7.81	128732	Bottom [illegible] NPL	
64+00	[illegible]		33	12918		
	10 N		[illegible]	12920	PL	
	5° L		40	12[illegible]	Top Ditch [illegible]	
	7 L		60	128[illegible]	Bottom Ditch	
	9 L		41	12[illegible]	Top Ditch [illegible]	
	[illegible]		40	12[illegible]	PL	
[illegible]	8.655	1303 695	[illegible]	[illegible]		
65+00	[illegible]		[illegible]	12[illegible]		
			[illegible]	12[illegible]	PL	
	5 L		[illegible]	129[illegible]	[illegible]	
	[illegible]		[illegible]	12[illegible]	[illegible]	
	[illegible]		[illegible]	129[illegible]	Top [illegible]	
66+00	[illegible]		15	1302[illegible]		
	10 N		[illegible]	1302[illegible]	PL	
	5 L		[illegible]	13015	Top Ditch [illegible]	

Profile No. ____ Notes Red. ____ Plotted ____ Job No. [illegible] Division No. ____ F. B. [illegible] PG. [illegible]
X-Sec. No. ____ Date ____ Date ____ Survey of [illegible]
Notes Chkd. C. V. C. Checked ____ Survey by W. A. Miller Notes Miller Date 5-4-1939
Date 5-10-39 Date ____ Map No. ____ Indexed A. C. John Date ____

Form 307 5M 10-37

PLEASE RETURN TO
LOS ANGELES COUNTY SURVEYOR
700 HALL OF RECORDS

NOTE: ANY ADDITIONS OR CHANGES ON THIS SHEET MUST BE MADE OR CIRCLED IN RED INK, WITH DATE AND NAME OF PERSON MAKING CHANGE

Do not extend notes this side of this line

STATION		B. S.	H. I.	F. S.	ELEV.		
			1343.295				
66+00	7 L			72	12[illegible]	Bottom [illegible]	
	[illegible]			[illegible]	13[illegible]5	Top [illegible] wall	
	10 3 L			+03	13[illegible]	Top wall	
T.P.		11.210	13[illegible].295	0.610	13[illegible]		
67+00	L S.D.			68	13[illegible]		
	10 R			66	130[illegible]7	P.L.	
	5 L			73	13[illegible]	Top [illegible] wall	
	7 L			74	13[illegible]	Bottom [illegible]	
	9 L			74	13[illegible]	Top [illegible] wall	
	[illegible] L			54	13[illegible]	Top wall	
	13 L			[illegible]	13[illegible]		
68+00	[illegible]			[illegible]	13[illegible]		
	[illegible] R			[illegible]	13[illegible]8	P.L.	
	[illegible] L			16	130[illegible]7		
	7 L			35	1310 8		
	[illegible] L			15	1312 [illegible]		
	11 L			+11	1315 4		
T.P.		7.325	13[illegible].[illegible]	0.770	131[illegible]		
69+[illegible].99	[illegible]			61	13[illegible]	B.C.	
	10 R			[illegible]	132[illegible]9		

F. B. 795 Pg. 96 | Job No. 6317 | Division No. | Notes Red. | Plotted | Profile
Survey of EALTOLENE DS | Date | Date | No.
Survey by W.A. Miller | Notes Miller 5-4-1939 | Notes Chkd. C.V.C. | Checked | X-Sec.
Indexed A. C. Johnson | Date | Date 5-10-39 | Date | No.

Form 307 5M 10-37

PLEASE RETURN TO
LOS ANGELES COUNTY SURVEYOR
700 HALL OF RECORDS

NOTE: ANY ADDITIONS OR CHANGES ON THIS SHEET MUST BE MADE OR CIRCLED IN RED INK, WITH DATE AND NAME OF PERSON MAKING CHANGE

Do not extend notes this side of this line

STATION	B. S.	H. I.	F. S.	ELEV.		
		[illegible]				
[illegible]			[illegible]	1320 [illegible]	[illegible]	
[illegible]			[illegible]	[illegible]	[illegible]	
[illegible]			[illegible]	1319 8	[illegible]	
[illegible]			96	1320 3	[illegible]	
			4[illegible]	1316 45	[illegible]	
T.P.	8.221	1328 1 12	[illegible]	[illegible]		
					[illegible]	
			600	1322 11	[illegible] Ditch S.R.L.	
			[illegible]	1321 83	[illegible]	
			6[illegible]	1321 83	Gutter " "	
			[illegible]	[illegible]	Cb S.E.C.R.	
			645	[illegible]	Gutter " "	
			7[illegible]	[illegible]	Flow Line [illegible] 12" V.C.P. S.E.C.	
			6[illegible]	1322 01	Cb S.E.C.R. S.W.C.	
			[illegible]	1322 01	Gutter " "	
			6[illegible]	1321 59	Cb W.E.C.R. "	
			[illegible]	[illegible]	Gutter " "	
			[illegible]	1320 49	Flow Line W.end 12" [illegible]	
B.C. [illegible]			52[illegible]	1322 41		
[illegible] N			605	1322 06	Gutter	
"			547	1322 64	[illegible]	

Profile No. ____ Notes Red. ____ Plotted ____ Job No. 6[illegible] Division No. ____ F. B. [illegible] PG. [illegible]

X-Sec. No. ____ Date ____ Date ____ Survey of ____

Notes Chkd. C.V.C. Date 5-10-39 Checked ____ Date ____ Survey by W.A. Miller Notes [illegible] Date 5-11-1939

Map No. ____ Indexed A. C. Johnson Date ____

Form 307 5M 10-37

PLEASE RETURN TO
LOS ANGELES COUNTY SURVEYOR
700 HALL OF RECORDS

NOTE: ANY ADDITIONS OR CHANGES ON THIS SHEET MUST BE MADE OR CIRCLED IN RED INK, WITH DATE AND NAME OF PERSON MAKING CHANGE

Do not extend notes this side of this line

STATION	B. S.	H. I.	F. S.	ELEV.		
		1328.[illegible]				
100' W of B.C. ℄ Mariposa			4.59	13[illegible]	℄ Mariposa	
			5.38	13[illegible]	Nth Gutter	
			4.70	13[illegible]	" Cb	
			6.16	13[illegible]	Sth Gutter	
			5.57	[illegible]	" Cb.	
69+67.16 ℄ S.D.			4.41	13[illegible]	P.R.C.	
6 R			4.49	13[illegible]	[illegible]	
26 R			[illegible]	13[illegible]	Gutter	
"			5.63	13[illegible]	Cb.	
[illegible] R			5.36	13[illegible]	Bk Walk	
8 L			4.83	13[illegible]	[illegible]	
L			[illegible]	13[illegible]	Top Conc	
11 L			[illegible]	13[illegible]	Bottom	
14 L			[illegible]	13[illegible]	Top Cb	
[illegible] R			4.62	13[illegible]	Bk Walk	
70+14.43 ℄ S.D.			3.18	13[illegible]	P.C.C.	
6 R			3.24	13[illegible]	[illegible]	
26 R			[illegible]	13[illegible]	Gutter	
"			4.66	13[illegible]	Cb	
40 R			4.32	13[illegible]	Bk Walk	

F. B. 795 Pg. 98 | Job No. 1317 | Division No. | Notes Red. | Plotted | Profile
Survey of E. ALTADENA D.S. | Date | Date | No.
Survey by W.A. Miller | Notes Miller 5-4-1939 | Notes Chkd. C.H.C. | Checked | X-Sec.
Indexed A. C. Johnson | Date | Date 5-10-39 | Date | No.

Form 307 5M 10-37

PLEASE RETURN TO
LOS ANGELES COUNTY SURVEYOR
700 HALL OF RECORDS

NOTE: ANY ADDITIONS OR CHANGES ON THIS SHEET MUST BE MADE OR CIRCLED IN RED INK, WITH DATE AND NAME OF PERSON MAKING CHANGE

Do not extend notes this side of this line

STATION	B. S.	H. I.	F. S.	ELEV.		
		[illegible]				
[illegible] 22			[illegible]	1324.35	[illegible]	
11L			530	1325.81	Bottom Ditch	
14			[illegible]	[illegible]	do	
29			342	[illegible]	[illegible]	
[illegible]			[illegible]	[illegible]	[illegible]	
[illegible]			[illegible]	1326.63	[illegible]	
[illegible]			[illegible]	[illegible]	[illegible]	
[illegible]			[illegible]	[illegible]	[illegible]	
[illegible]			[illegible]	[illegible]	[illegible]	
[illegible]			[illegible]	[illegible]	[illegible]	
[illegible]			3[illegible]	1324[illegible]	[illegible]	
[illegible]			[illegible]	[illegible]	[illegible]	
[illegible]			350	[illegible]	[illegible]	
[illegible]	[illegible]	[illegible]	[illegible]	1326.878		
[illegible]			[illegible]	1329.39	PGC	
[illegible]			[illegible]	1329.51	[illegible]	
[illegible]			[illegible]	1327.75	[illegible]	
[illegible]			[illegible]	1327.29	[illegible]	
[illegible]			[illegible]	1328.61	[illegible]	
[illegible]			[illegible]	1328.84	[illegible]	
[illegible]			[illegible]	1327.31	Bottom Ditch	

Profile
No. ____ Notes Red. ____ Plotted ____ Job No. [illegible] Division No. ____
X-Sec. ____ Date ____ Date ____ Survey of [illegible]
No. ____ Notes Chkd. [illegible] Checked ____ Survey by [illegible] Notes [illegible] Date [illegible]
Date 5-10-39 Date ____ Map No. ____ Indexed [illegible] Date ____

F. B. [illegible] PG. [illegible]

Form 307 5M 10-37

PLEASE RETURN TO
LOS ANGELES COUNTY SURVEYOR
700 HALL OF RECORDS

NOTE: ANY ADDITIONS OR CHANGES ON THIS SHEET MUST BE MADE OR CIRCLED IN RED INK, WITH DATE AND NAME OF PERSON MAKING CHANGE

Do not extend notes this side of this line

STATION	B. S.	H. I.	F. S.	ELEV.	
		1335.687			
[illegible] 14 L			[illegible]	132[illegible].84	[illegible]
[illegible] L			[illegible]	132[illegible].12	[illegible]
72+03.5 S.D. 01			1.74	13[illegible].95	90° off [illegible]
R			[illegible]	1332.46	[illegible]
R			2.69	133[illegible].02	[illegible]
R			[illegible]	13[illegible].73	[illegible]
L			2.08	133[illegible].61	[illegible]
L			[illegible]	133[illegible].[illegible]4	Bottom [illegible]
L			[illegible]	133[illegible].[illegible]5	[illegible]
L			2.58	133[illegible].11	[illegible] Walk + PL
T.P.	[illegible]	1343.679	1.7[illegible]	1333.1[illegible]7	
[illegible]			[illegible]	1336.31	[illegible]
" 78 R			[illegible]	133[illegible].65	
" 31[illegible] R			7.0[illegible]	133[illegible].[illegible]0	[illegible] street [illegible]
" 1[illegible] R			5.66	133[illegible].[illegible]2	"
[illegible]			8.[illegible]	133[illegible].[illegible]4	[illegible]
[illegible]			[illegible]	133[illegible].[illegible]	" [illegible]
			5.25	133[illegible].[illegible]3	[illegible]
			[illegible]	133[illegible].[illegible]	" [illegible]
72+82.[illegible] S.D.			4.86	133[illegible].[illegible]2	P.O.C.

F. B. 795 PG. 100
Job No. 6317 Division No. ____ Notes Red. ____ Plotted ____ Profile ____
Survey of E. ALTADENA D.S. Date ____ Date ____ No. ____
Survey by W.A. Miller Notes Miller 5-4-1939 Notes Chkd. C.V.C. Checked ____ X-Sec. ____
Indexed A. C. Johnson Date ____ Date 5-10-39 Date ____ No. ____

Form 307 5M 10-37

PLEASE RETURN TO
LOS ANGELES COUNTY SURVEYOR
700 HALL OF RECORDS

NOTE: ANY ADDITIONS OR CHANGES ON THIS SHEET MUST BE MADE OR CIRCLED IN RED INK, WITH DATE AND NAME OF PERSON MAKING CHANGE

Do not extend notes this side of this line

STATION	B. S.	H. I.	F. S.	ELEV.		
		1343 679				
7R+[illegible] 4 R			4 [illegible]	1338 93	℄ St	
8 L			5 [illegible]	1338 33	Edge Ditch & Rm	
13 L			6 [illegible]	1336 72	[illegible]	
14 L			5 51	1338 17	Cb	
22 L			5 20	1336 48	R.L. walk & R.L.	
					[illegible] ST & STREET [illegible]	
			10 47	1333 21	Cb S.E.C.R. S.E.C.R.	
			11 05	1332 63	Gutter " "	
			8 [illegible]	1335 31	Cb E.E.C.R. "	
			8 91	1334 77	Gutter " "	
			5 48	1338 20	Cb " N.E.C.R.	
			5 65	1338 03	Gutter " "	
			3 [illegible]	1339 72	Cb N.E.C.R. "	
			4 26	1334 42	Gutter "	
				98.5	B.M. B.57 El 1337.985 L.B. 779-136 Gonesha Ave & [illegible]	
B.M. B 58	9 735	1340 720	5 6[illegible]	1337 98[illegible]	B.Spk E.Cb. Gonesha Ave at [illegible] # 2744	
[illegible]			3 59	1344 13	90° off [illegible]	
L			5 15	1341 57	Gutter	
R			4 61	1343 11	Cb	
R			3 [illegible]	1343 92	R.L.	
L			4 15	1343 57	Edge Ditch & Rm	

Profile No. ____ Notes Red. ____ Plotted ____ Job No. ____ Division No. ____ F. B. ____ Pg. ____

X-Sec. No. ____ Date ____ Date ____ Survey of [illegible]

Notes Chkd. C.V.C. Checked ____ Survey by W.A. Miller Notes Miller Date 5-11-1939

Date 5-10-39 Date ____ Map No. ____ Indexed A. C. John Date ____

Form 307 5M 10-37

PLEASE RETURN TO
LOS ANGELES COUNTY SURVEYOR
700 HALL OF RECORDS

NOTE: ANY ADDITIONS OR CHANGES ON THIS SHEET MUST BE MADE OR CIRCLED IN RED INK, WITH DATE AND NAME OF PERSON MAKING CHANGE

Do not extend notes this side of this line

STATION	B. S.	H. I.	F. S.	ELEV.	
		1347.720'			
73+70.37 L			5.64	1347.38	[illegible]
L			4.14	1347.58	Cb
L			3.70	1347.[illegible]	[illegible]
T.P.	[illegible]	1358.167'	[illegible]	1348.659	
					MANIFOLD [illegible]
			11.76	1344.41	Cb [illegible]
			[illegible]	1347.96	[illegible]
			[illegible]	1347.36	Cb " on [illegible]
			12.[illegible]	1345.[illegible]	[illegible]
			[illegible]	1347.[illegible]	℄ [illegible]
74+[illegible].78 [illegible]			8.66	1347.51	[illegible]
[illegible] L			8.49	1349.68	℄ [illegible]
[illegible]			8.75	1347.42	℄ [illegible]
[illegible]			7.[illegible]	1348.57	[illegible]
13 L			11.12	1347.05	[illegible]
14 L			7.61	1348.56	Cb
28 L			7.[illegible]	1348.71	BK Walker [illegible]
75+[illegible] ℄ [illegible]			[illegible]	1352.17	
[illegible]			5.[illegible]	1352.62	
[illegible]			[illegible]	1350.99	[illegible]

F. B. 795 PG 102 | Job No. 6317 | Division No. | Notes Red. | Plotted | Profile
Survey of EALTADENA D.S. | Date | Date | No.
Survey by W.A. Miller | Notes Miller 5-4-1939 | Notes Chkd. C.V.C. | Checked | X-Sec.
Indexed C. Johnson | Date | Date 5-10-39 | Date | No.

Form 307 5M 10-37

PLEASE RETURN TO
LOS ANGELES COUNTY SURVEYOR
700 HALL OF RECORDS

NOTE: ANY ADDITIONS OR CHANGES ON THIS SHEET MUST BE MADE OR CIRCLED IN RED INK, WITH DATE AND NAME OF PERSON MAKING CHANGE

Do not extend notes this side of this line

STATION	B. S.	H. I.	F. S.	ELEV.		
		1358 [illegible]				
[illegible]			[illegible]	1351 62	[illegible]	
[illegible]			[illegible]	1351 41	[illegible]	
13 L			[illegible]	1349 85	[illegible]	
[illegible]			[illegible]	1351 41	[illegible]	
[illegible]			[illegible]	1351 76	[illegible]	
	[illegible]	[illegible]	[illegible]	1358 [illegible]		
[illegible]			[illegible]	1358 [illegible]		
[illegible]			[illegible]	1358 [illegible]		
[illegible]			[illegible]	1357 [illegible]	[illegible]	
[illegible]			[illegible]	1357 [illegible]	[illegible]	
[illegible]			[illegible]	1358 [illegible]	[illegible]	
[illegible]			[illegible]	1357 [illegible]	[illegible]	
[illegible]			[illegible]	1356 [illegible]	[illegible]	
[illegible]			[illegible]	1357 [illegible]	[illegible]	
[illegible]			[illegible]	1358 [illegible]	[illegible]	
[illegible]			[illegible]	1363 36		
[illegible]			[illegible]	1363 57	[illegible]	
[illegible]			[illegible]	1362 [illegible]	[illegible]	
[illegible]			[illegible]	1362 [illegible]	[illegible]	
[illegible]			[illegible]	1363 [illegible]	[illegible]	

Profile No. _____ Notes Red. _____ Plotted _____ Job No. [illegible] Division No. _____ F. B. [illegible] PG. 103

X-Sec. No. _____ Date _____ Date _____ Survey of [illegible]

Notes Chkd. [illegible] Checked _____ Survey by W.A. Miller Notes Miller Date 5-4-1939

Date 5-10-39 Date _____ Map No. _____ Indexed [illegible] C. Johnson Date _____

Form 307 5M 10-37

PLEASE RETURN TO
LOS ANGELES COUNTY SURVEYOR
700 HALL OF RECORDS

NOTE: ANY ADDITIONS OR CHANGES ON THIS SHEET MUST BE MADE OR CIRCLED IN RED INK, WITH DATE AND NAME OF PERSON MAKING CHANGE

Do not extend notes this side of this line

F. B. 795 Pg. 10A

Profile No. ____ X-Sec. No. ____

Plotted ____ Date ____ Checked ____ Date ____

Notes Red. ____ Date ____ Notes Chkd. C.V.C. Date 5-10-39

Job No. 637 Division No. ____ Notes Miller 5-4-39

Survey of EALTADENA 0.S. Date ____

Survey by W.A. Miller Notes ____ Date ____

Indexed S. C. Johnson

STATION	B. S.	H. I.	F. S.	ELEV.		
		1324.646				
76+40.24	8 L		493	[illegible]	Edge Pitch & Pav	
	13 L		836	[illegible]	Bottom Ditch	
	14 L		485	[illegible]	CS	
	28 L		639	[illegible]	Bk Walk & CL	
77+00			442	[illegible]		
77+64			317	[illegible]		
"			225	[illegible]	[illegible] Ditch	
"			401	[illegible]	Top [illegible]	
T.P.	7.844	1377.220	0.670	1356.396		
					Gamble Ave. & [illegible]	
			702	[illegible]	Cb 8.5 CR 5.4 Cor	
			722	[illegible]	Gutter " "	
			566	[illegible]	CS 2.4 CR "	
			577	[illegible]	[illegible]	
			640	[illegible]	Prop Cor	
			423	[illegible]	Bottom Ditch 2.1 CR "	
			430	[illegible]	" 2.1 CR 2.4 Cor	
			444	[illegible]	Gutter "	
			702	[illegible]	CS 2.4 CR "	
			718	[illegible]	Gutter "	
			495	[illegible]	Bk Walk & Prop Cor	
			498	[illegible]	Cb W E C R N W Cor Fence [illegible]	

Form 307 5M 10-37

PLEASE RETURN TO
LOS ANGELES COUNTY SURVEYOR
700 HALL OF RECORDS

NOTE: ANY ADDITIONS OR CHANGES ON THIS SHEET MUST BE MADE OR CIRCLED IN RED INK, WITH DATE AND NAME OF PERSON MAKING CHANGE

Do not extend notes this side of this line

STATION	B. S.	H. I.	F. S.	ELEV.			
		1377.220'			Foothill Sewer Area		
			587	1371.25'	Gutter	W.E.C.R.	N.W.Cor
			348	1372.22'	Cb	N.E.C.R.	"
			277	1372.03'	Gutter	"	"
			428	1372.97'	Cb	E.E.C.R.	N.E.Cor
			520	1372.75'	Gutter	"	"
			425	1372.19'	Cb	N.E.C.R.	"
			272	1372.45'	Gutter	"	"
℄ Cup.							
℄ Wall			539	1371.74	Cross Gutter		
℄ [illegible]			510	1372.12'			
100' E ℄ [illegible]			102	1375.80'	℄ [illegible]		
"			348	1373.[illegible]	Sth Gutter		
"			302	1372.[illegible]	" Cb		
"			273	1372.[illegible]	Nth Gutter		
"			167	1376.55'	" Cb		
40' W ℄ [illegible]			572	1371.76'	℄ [illegible]		
"			581	1371.[illegible]	Nth Gutter		
"			472	1372.49'	" Cb		
"			384	1370.38'	Sth Gutter		
"			232	1369.90'	" Cb		
100' W ℄ [illegible]			381	1373.35'	℄ [illegible]		

[illegible] 100' N.

Profile

No. _____ Notes Red. _____ Plotted _____ Job No. [illegible] Division No. _____

X-Sec. No. _____ Date _____ Date _____ Survey of [illegible]

Notes Chkd. C.V.C. Date 5-10-39 Checked _____ Date _____ Survey by W.A. Miller Notes Miller Date 5-4-1939

Map No. _____ Indexed A. C. Johnson

E. B. [illegible] Pg. [illegible]

Form 307 5M 10-37

PLEASE RETURN TO
LOS ANGELES COUNTY SURVEYOR
700 HALL OF RECORDS

NOTE: ANY ADDITIONS OR CHANGES ON THIS SHEET MUST BE MADE OR CIRCLED IN RED INK, WITH DATE AND NAME OF PERSON MAKING CHANGE

Do not extend notes this side of this line

STATION	B. S.	H. I.	F. S.	ELEV.		
		1377 220				
100' ⌀ st. int			4 55	137[illegible] 67	Nth Gutter	
"			3 65	137[illegible] 57	" cb	
"			5 75	137[illegible] 47	Sth Gutter	
"			6 27	13[illegible]	" cb.	
B.M. #1			8 435	1369 785	BM #1 El. B.S. 306 B.S. 608-1 Foothill Blvd & Ganesha Ave SW Cor. L&N. in Culvert Headwall	
					(Prog. C.V.C. – 5-2, 3, 4, -39)	

P. B. 795 PG 106 Job No. 6317 Division No. _____ Notes Red. _____ Plotted _____ Profile _____
Survey of E. ALTADENA D.S. Date _____ Date _____ No. _____
Survey by N.A. Miller Notes Miller 5-4-1939 Notes Chkd. C.V.C. Checked _____ X-Sec. _____
Indexed A. C. Johnson Date _____ Date 5-10-39 Date _____ No. _____

Notes Ck'd by D. M. Finley	Survey of E. ALTADENA [illegible]	F.B. 79.5 PG. 107
Map No. B-1577	W. O. 6317 Tape No. 247 St'd 84 OF	
Office Work	Surveyed by W.A. Miller	
Checked	Notes Miller Date 5-11-1937	
Date	Indexed A. C. [illegible] 7-25-39	

E. ALTADENA [illegible]
[illegible]

EL MOLINO [illegible]
SACRAMENTO ST. TO CALAVERAS ST.

[illegible] 113
[illegible] 117

[illegible]

RECEIVED
PROGRESSED
BOOK INDEXED
MAP INDEXED
RECORD INDEXED
CARD INDEXED A.E.T. 4-11-40
REDUCED
CHECKED
B. M.s ADJUSTED
B. M.s LISTED

Note: Any Additions or Changes on This Sheets Must be Made or Circled in Red Ink With Date and Name of Person Making Change.

Do not extend notes this side of this line

RETURN TO
LOS ANGELES COUNTY SURVEYOR
700 HALL OF RECORDS

FORM 247 5M 10-37

F.B. 795 PG. 108

Con at bottom page 109

(75)

(37.5) (37.5)

AVE

231.53

231.56 [illegible] = 231.53

231.57 [illegible] = 231.53

37.50

[illegible]

[illegible]

[illegible]

[illegible]

COUNTY SURVEYOR
R. E. 2177

Re-placed New P.M. in Old S.W.+T. with Co. Sur. Conc. Brass Cap Mon. Set H.H. over Mon. 1-27-41 CAB.

Set P.M. in Old S.W.+T. .02 W. of P.M. in Washer. On True Line 1-14-41 CAB.

N+S.

(See F.B 817 p.40 W.I.G.)

Fd P.M. in Washer of S.W.+T. 0.34 E of SpK See page A

F.B. 531-[illegible]

Rd 234-156

SACRAMENTO

E.C.

Set B Spk T

57.84

6.00

0.92

46-09 45

[illegible]

Set B Spk T

1+28.97

3410 B.C.

NOTE See page A.

Set B Spk T

0+98.86 = 11+84.22 Sacramento - Maiden Lane Line per plan CAB.

29-09-53

93.10

RETURN TO
LOS ANGELES COUNTY SURVEYOR
700 HALL OF RECORDS

Note: Any Additions or Changes on This Sheets Must be Made or Circled in Red Ink With Date and Name of Person Making Change.

Do not extend notes this side of this line

Notes Ck'd by D. M. Finley	Survey of [illegible]	F.B. 795	Pg. 100
Map No. B-1577.	W. O. 6317 Tape No. 047 St'd 24 of		
Office Work	Surveyed by W A Miller		
Checked	Notes Miller Date [illegible]		
Date	Indexed		

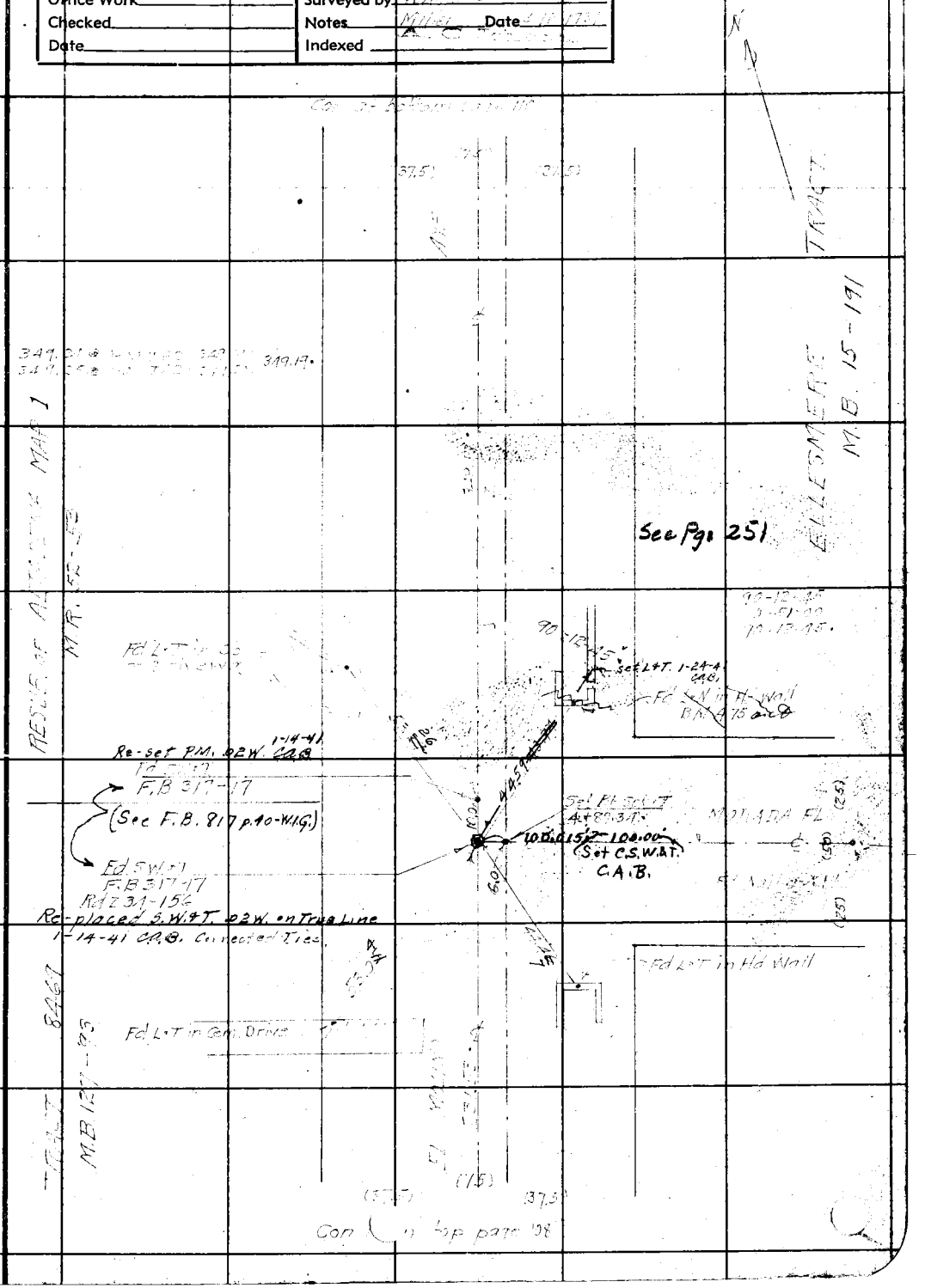

Note: Any Additions or Changes on This Sheets Must be Made or Circled in Red Ink With Date and Name of Person Making Change.

Do not extend notes this side of this line

RETURN TO
LOS ANGELES COUNTY SURVEYOR
700 HALL OF RECORDS

FORM 247 5M 10-57

F.B. 795 PG. 110



RETURN TO
LOS ANGELES COUNTY SURVEYOR
700 HALL OF RECORDS

Do not extend notes this side of this line

Note: Any Additions or Changes on This Sheets Must be Made or Circled in **Red Ink** With Date and Name of Person Making Change.

Notes Ck'd by D. M. Finley	Survey of E ALTADENA DS	F.B. 79.5	Pg. 111
Map No. B-1577	W. O. 6317 Tape No. 047 St'd 84 of		
Office Work	Surveyed by W. A. Miller		
Checked	Notes Miller Date 5-11-1939		
Date	Indexed A. C. Johnson		

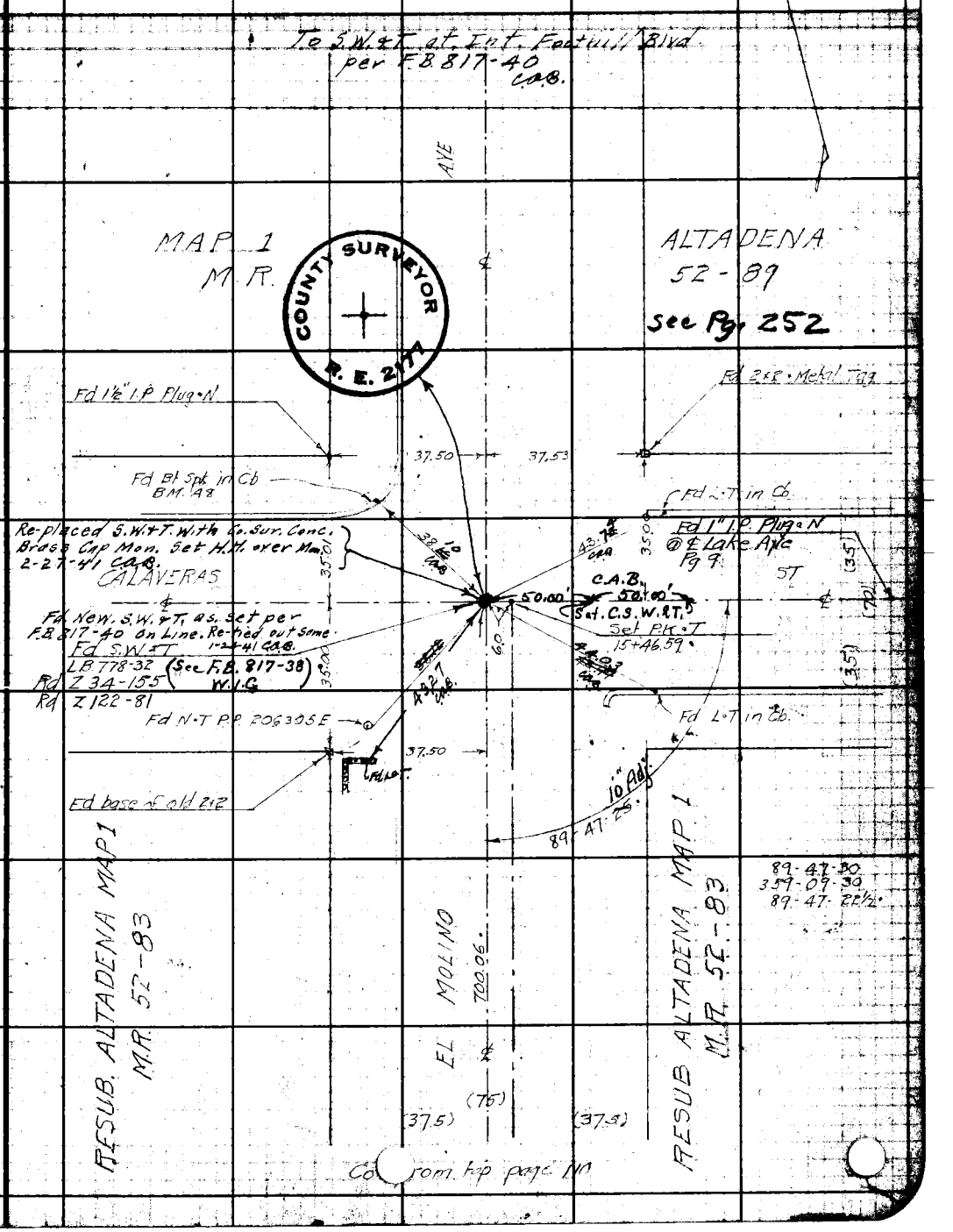

Note: Any Additions or Changes on This Sheets Must be Made or Circled in Red Ink With Date and Name of Person Making Change.

Do not extend notes this side of this line

RETURN TO
LOS ANGELES COUNTY SURVEYOR
700 HALL OF RECORDS

FORM 247 5M 10-37

RETURN TO
LOS ANGELES COUNTY SURVEYOR
700 HALL OF RECORDS

Note: Any Additions or Changes on This Sheets Must be Made or Circled in **Red Ink** With Date and Name of Person Making Change.

Do not extend notes this side of this line

F.B. 795 PG. 112

Notes Ck'd by	Survey of E ALTADENA D.S.	F.B. 775 Pg. 113
Map No.	W. O. 6317 Tape No. St'd of	
Office Work	Surveyed by W. A. Miller	
Checked	Notes Miller Date 5-4-1939	
Date	Indexed	

E ALTADENA D.S.
JNG317

TOPOGRAPHY
EL MOLINO BRANCH

Miller
Livingston
Baker
Climite

Note: Any Additions or Changes on This Sheets Must be Made or Circled in Red Ink With Date and Name of Person Making Change.

Do not extend notes this side of this line

RETURN TO
LOS ANGELES COUNTY SURVEYOR
700 HALL OF RECORDS

RECEIVED
PROGRESSED
BOOK INDEXED
MAP INDEXED
RECORD INDEXED
CARD INDEXED A.E.T. 4-11-40
REDUCED
CHECKED
B. M.s ADJUSTED
B. M.s LISTED

FORM 247 5M 10-37

F.B. 795 PG. 114

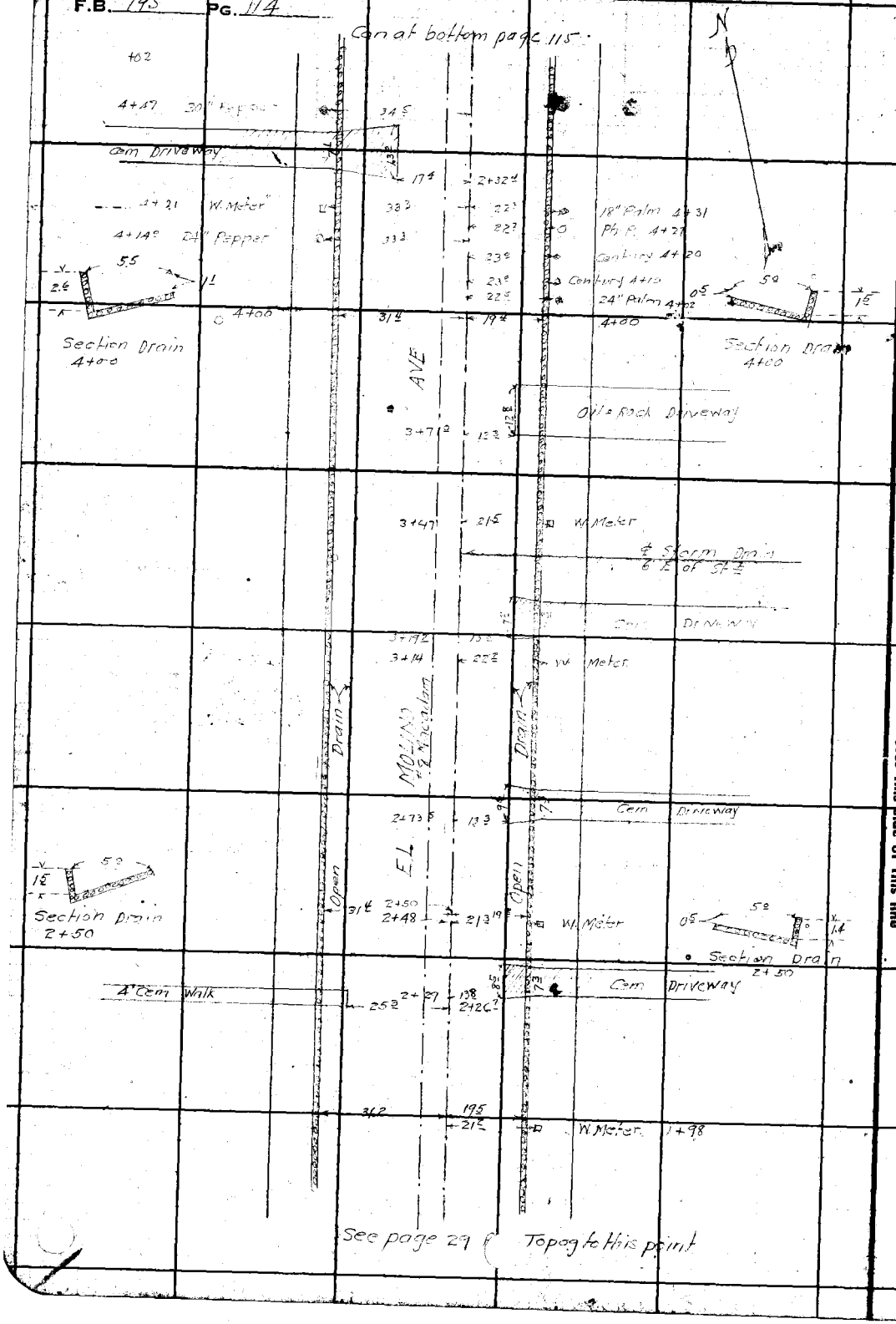

RETURN TO
LOS ANGELES COUNTY SURVEYOR
700 HALL OF RECORDS

Note: Any Additions or Changes on This Sheets Must be Made or Circled in **Red Ink** With Date and Name of Person Making Change.

Do not extend notes this side of this line

Notes Ck'd by	Survey of E. ALTADENA DS	F.B. 795 Pg. 115
Map No.	W. O. 6317 Tape No. St'd of	
Office Work	Surveyed by W. A. Miller	
Checked	Notes Miller Date 5-12-1939	
Date	Indexed A. C. Johnson	

Con at bottom page 116

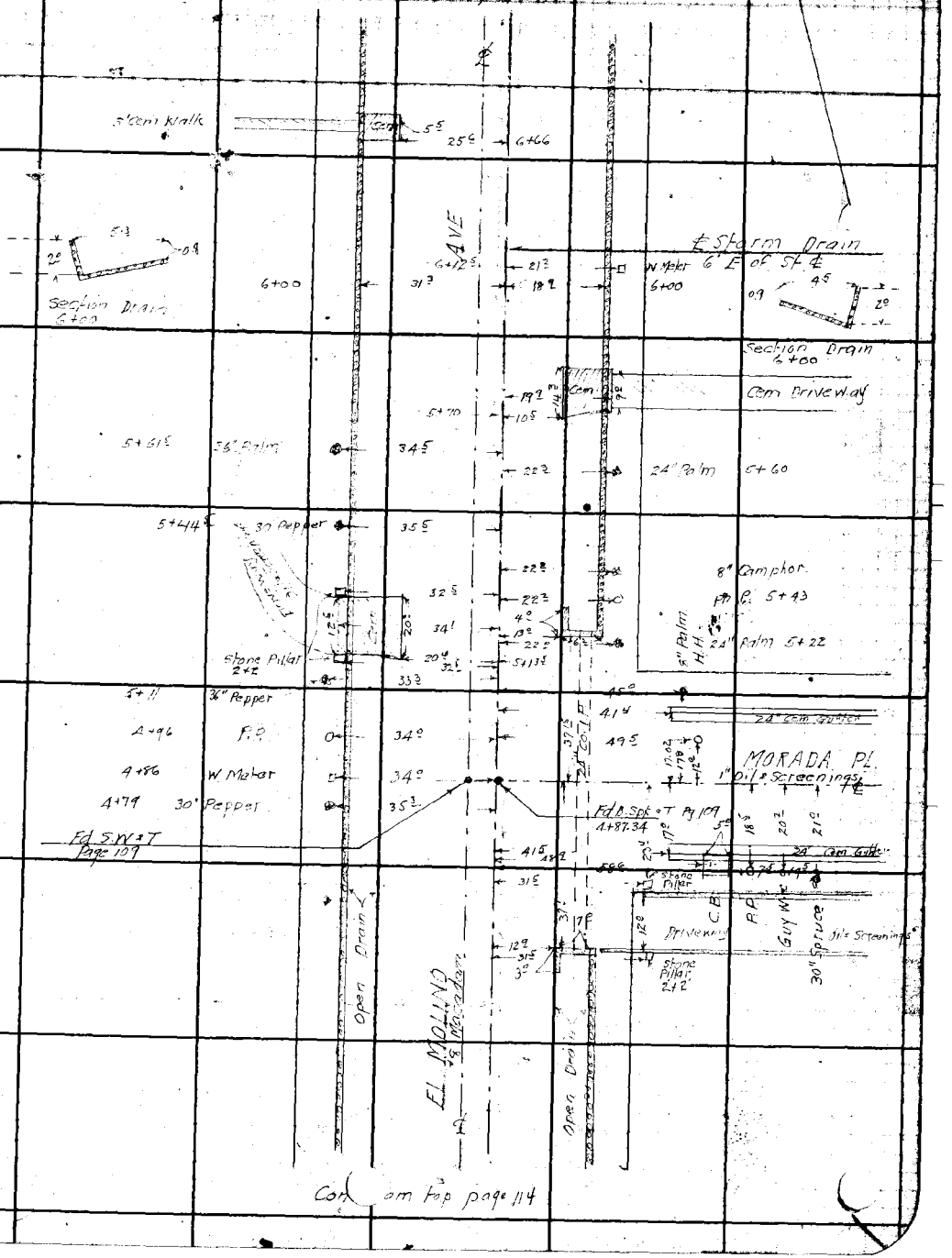

Con am top page 114

Note: Any Additions or Changes on This Sheets Must be Made or Circled in Red Ink With Date and Name of Person Making Change.

Do not extend notes this side of this line

RETURN TO
LOS ANGELES COUNTY SURVEYOR
700 HALL OF RECORDS

FORM 247 5M 10-37

F.B. 795 PG. 116

Con at bottom page 117

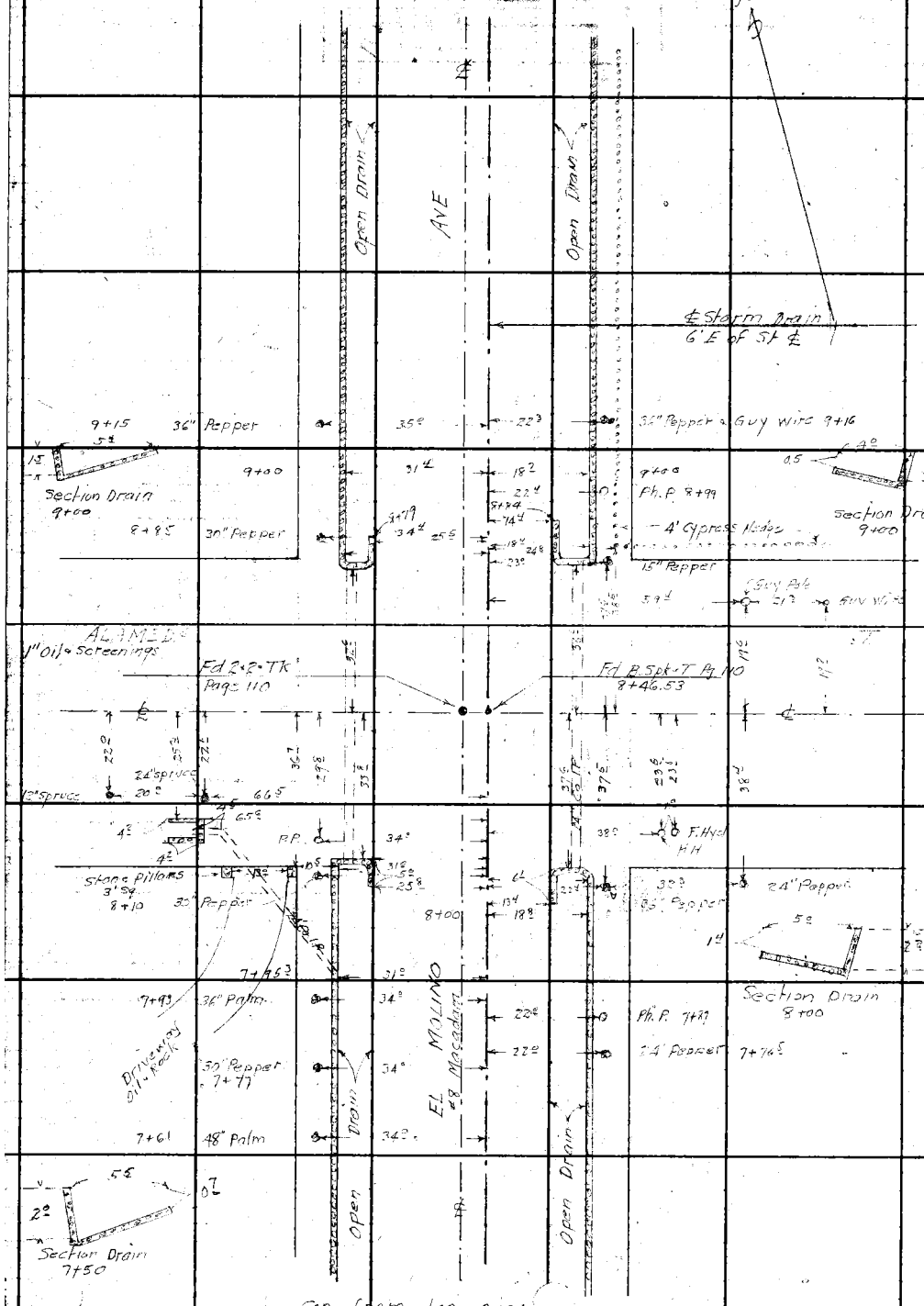

Con from top page

RETURN TO
LOS ANGELES COUNTY SURVEYOR
700 HALL OF RECORDS

Do not extend notes this side of this line

Note: Any Additions or Changes on This Sheets Must be Made or Checked in Red Ink With Date and Name of Person Making Change.

Notes Ck'd by	Survey of E ALTADENA D.S.	F.B. 775 Pg. 117
Map No.	W. O. 6317 Tape No. St'd of	
Office Work	Surveyed by W.A. Miller	
Checked	Notes Miller Date 5-12-1939	
Date	Indexed A. C. Johnson	

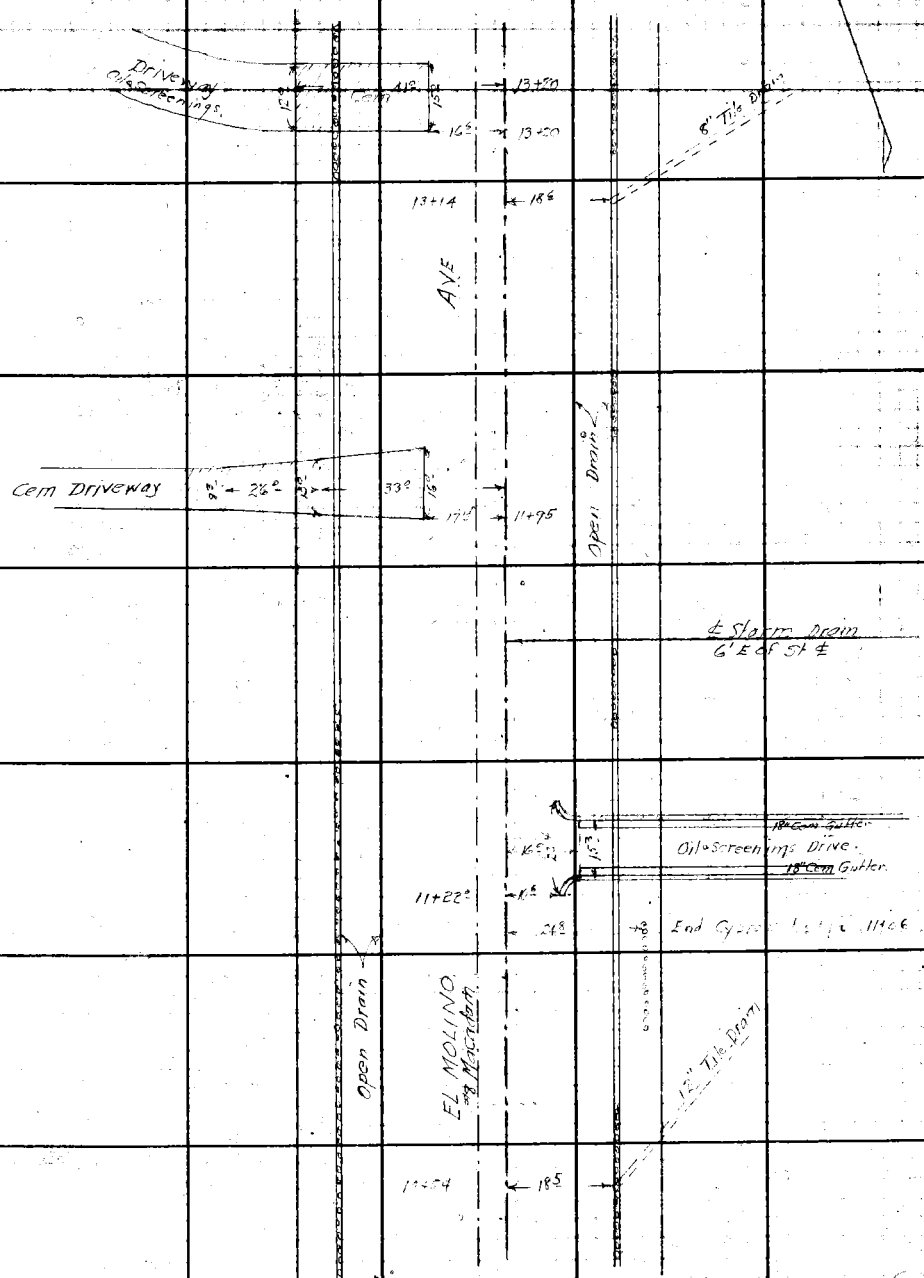

Note: Any Additions or Changes on This Sheets Must be Made or Circled in Red Ink With Date and Name of Person Making Change.

Do not extend notes this side of this line

RETURN TO
LOS ANGELES COUNTY SURVEYOR
700 HALL OF RECORDS

FORM 247 5M 10-37

F.B. 795 PG. 118

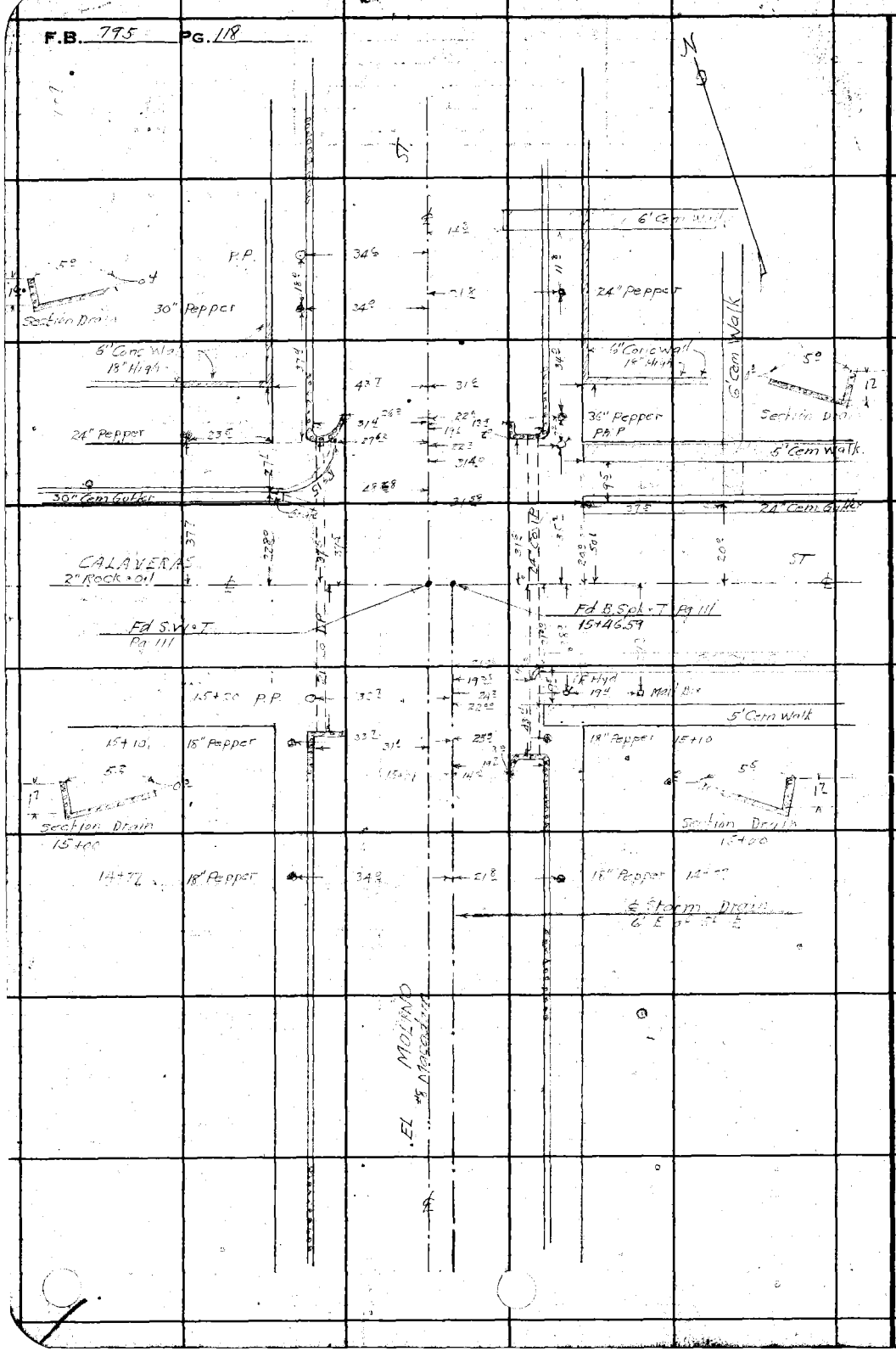

RETURN TO
LOS ANGELES COUNTY SURVEYOR
700 HALL OF RECORDS

Do not extend notes this side of this line

Note: Any Additions or Changes on This Sheets Must be Made or Created in **Red Ink** With Date and Name of Person Making Change.

Profile No. | Notes Red. | Plotted | Job No. 6317 | Division No. | F. B. 795 Pg. 119
X-Sec. No. | Date | Date | Survey of E. ALTADENA DS.
Notes Chkd. | Checked | Survey by W. A. Miller | Notes F.S.L. | Date 5-12-1939
Date | Date | Map No. | Indexed A. C. Johnson | Date

E ALTADENA D.S.
J.N. 6317

CROSS SECTIONS
EL MOLINO AVE BRANCH
SACRAMENTO ST TO CALAVERAS ST

Miller
Livingston
Baker
Cimife

RECEIVED
PROGRESSED
BOOK INDEXED
MAP INDEXED
RECORD INDEXED
CARD INDEXED A.E.T. 4-11-40
REDUCED
CHECKED
B. M.s ADJUSTED
B. M.s LISTED

RECEIVED W.H.G. 5-16-39
REDUCED In Field
CHECKED C.V.C. 5-17-39

Prog. C.V.C.
5-12-39

STATION | B. S. | H. I. | F. S. | ELEV.

Do not extend notes this side of this line

NOTE: ANY ADDITIONS OR CHANGES ON THIS SHEET MUST BE MADE OR CIRCLED IN RED INK, WITH DATE AND NAME OF PERSON MAKING CHANGE

PLEASE RETURN TO
LOS ANGELES COUNTY SURVEYOR
700 HALL OF RECORDS

Form 307 5M 10-37

Form 307 5M 10-37

PLEASE RETURN TO
LOS ANGELES COUNTY SURVEYOR
700 HALL OF RECORDS

NOTE: ANY ADDITIONS OR CHANGES ON THIS SHEET MUST BE MADE OR CIRCLED IN RED INK, WITH DATE AND NAME OF PERSON MAKING CHANGE

Do not extend notes this side of this line

STATION	B. S.	H. I.	F. S.	ELEV.		
B. M. ± A-63	9 880	1129 219		1119 339	BM A63 El 1119.339 L.B. 768-71 El Molino Ave & Sacramento St SW Cor. Bt Spk in Cb. 6' W. of W.P.L.	
2+00			6 55	1122 67	℄ S.D.	
			7 16	1122 06	14' R Edge Pave & west side of drain	
			7 90	1121 32	19' R bottom of drain	
			7 1	1122 1	19.5 R Top of drain	
			5 9	1123 3	Prop line	
			6 52	1122 70	6' L. ℄ St.	
			7 12	1122 10	25.5 Edge Pave.	
			7 6	1121 6	26' L E. side drain	
			8 9	1122 3	31' L bot. drain	
			7 40	1121 82	31.5 L top of drain	
			7 1	1122 1	Prop line.	
3+00			1 17	1128 05	℄ S.D.	
			1 60	1127 62	13' R. edge of Pave.	
			2 4	1126 8	14' R W. edge drain.	
			3 8	1125 4	18.5 R bot. drain	
			1 9	1127 3	19' R Top of wall	
			1 7	1127 5	Prop line	
			1 15	1128 07	6' L. ℄ St.	
			2 2	1127 0	25.5 L edge of Pave	

F. B. 795 Pg. 120 Job No. 6317 Division No. Notes Red. Plotted Profile
Survey of E ALTADENA DS Date Date No.
Survey by W.A. Miller Notes F.S.L. 5-12-1939 Notes Chkd. C.V.G. Checked X-Sec.
Indexed A. G. Johnson Date Date 5-17-39 Date No.

Form 307 5M 10-37

PLEASE RETURN TO
LOS ANGELES COUNTY SURVEYOR
700 HALL OF RECORDS

NOTE: ANY ADDITIONS OR CHANGES ON THIS SHEET MUST BE MADE OR CIRCLED IN RED INK, WITH DATE AND NAME OF PERSON MAKING CHANGE

Do not extend notes this side of this line

STATION	B. S.	H. I.	F. S.	ELEV.		
		1129 219				
3+00			2 5	1126 7	26' L Edge of drain	
			3 9	1125 3	30.5 L bot of drain	
			2 3	1126 9	31' L Top " "	
			2 3	1126 9	Prop. line	
T. P.	10 790	1139 797	0 212	1129 007		
4+00			5 83	1133 97	℄ S.D.	
			7 04	1132 76	13.5 Edge of Pave.	
			7 40	1132 40	14' TOP OF DRAIN	
			8 73	1131 07	18.7 Bot " "	
			7 16	1132 64	19' R TOP " "	
			6 70	1133 10	PROP. LINE	
			5 66	1134 14	6' L. ℄ ST.	
			6 50	1133 30	24.5 EDGE OF PAVE	
			7 15	1132 65	25.5 TOP OF DRAIN	
			8 40	1131 40	30.5 BOT. " "	
			6 20	1133 60	31.0 TOP " "	
			6 00	1133 80	PROP. LINE	
					EL MOLINO Ave & Morada Pl.	
			5 60	1334 20	Flow line 24" Pipe S.E. Cor.	

Profile No. ____ Notes Red. ____ Platted ____ Job No. 6317 Division No. ____ F. B. 795 PG. 121
Date ____ Date ____ Survey of ENCADENA DC
X-Sec. No. ____ Notes Chkd. C.V.C. Checked ____ Survey by W.A. Miller Notes FSL Date 5-12-1939
Date 5-17-39 Date ____ Map No. ____ Indexed A. C. Johnson

Form 307 5M 10-37

PLEASE RETURN TO
LOS ANGELES COUNTY SURVEYOR
700 HALL OF RECORDS

NOTE: ANY ADDITIONS OR CHANGES ON THIS SHEET MUST BE MADE OR CIRCLED IN RED INK, WITH DATE AND NAME OF PERSON MAKING CHANGE

Do not extend notes this side of this line

STATION	B. S.	H. I.	F. S.	ELEV.		
		1139 797'				
			2 76	1137 04'	EL MOLINO Ave & MORADO Pl	Top of head wall S.E. COR.
T.P.	6 668	1145 925'	0 540	1139 257'		
					EL MOLINO AVE & MORADA PL.	
			8 64	1137 29'	END OF Cb. S.E. COR.	
			8 95	1136 98'	Gutter " "	
			8 90	1137 03'	PROP. Cor " "	
			9 54	1136 39'	GUTTER CENTER C.B.	
			6 50	1139 43'	END OF Cb. N.E. COR.	
			7 04	1138 89'	GUTTER " "	
			4 5	1141 4'	PROP. " "	
			9 00	1136 93'	Flow line 24" Pipe N.E. COR.	
			4 4	1141 5'	TOP OF Head wall " "	
			6 62	1139 31'	℄ St INT.	
			6 67	1139 26'	℄ S.D.	
			7 29	1138 64'	18' R.	
			8 42	1137 51'	75' East on MORADO	From ℄ St. Int.
			7 89	1138 04'	100 " " "	"
			8 50	1137 43'	South Gutter	
			8 03	1137 90'	" Curb	

F. B. 795 Pg. 122
Job No. 6317 Division No. Notes Red. Plotted Profile
Survey of E. ALTADENA D.S. Date Date No.
Survey by W.A. Miller Notes F.S.L. 5-12-1939 Notes Chkd. C.V.C. Checked X-Sec.
Indexed Date Date 5-17-39 Date No.

Form 307 5M 10-37

PLEASE RETURN TO
LOS ANGELES COUNTY SURVEYOR
700 HALL OF RECORDS

NOTE: ANY ADDITIONS OR CHANGES ON THIS SHEET MUST BE MADE OR CIRCLED IN RED INK, WITH DATE AND NAME OF PERSON MAKING CHANGE

Do not extend notes this side of this line

STATION	B. S.	H. I.	F. S.	ELEV.		
		1145 925				
			7 40	1138 53	North cb. 100'E ℄ Morada Pl from ℄ St Int	
			7 80	1138 13	" " Gutter. " "	
B.M.# A 75			4 370	1141 555	BM A75 El. 1141.558 LB 788-A El Molino Ave - Morada Pl N.E Cor. L.N in Culvert Headwall	
B.M. A-75	11 268	1152 826		1141 558		
5+00			12 82	1140 01	℄ S.D.	
6+00			6 69	1146 14	℄ S.D.	
			6 97	1145 86	14.5 R. edge of Pave, & Top of Wall	
			8 13	1144 70	19 R bot of drain	
			6 22	1146 61	19.5 R Top of Wall	
			6 46	1146 37	Prop line	
			6 61	1146 22	6' L ℄ St.	
			7 60	1145 23	26' L edge Pave. Top of Wall	
			9 00	1143 83	30.7 R bot of drain	
			7 0	1145 8	31.2 R Top of Wall	
			7 0	1145 8	Prop line.	
T.P.	10 780	1162 616	0 990	1151 836		
7+00			10 46	1152 22	℄ S.D.	
			10 61	1152 01	14' R. Edge Pave & Top of Wall	
			11 73	1150 89	18 R Bot of drain	

Profile No. _____ Notes Red. _____ Date _____ Plotted _____ Date _____ Job No. 2011 Division No. _____ Survey of EAST PASADENA TC Survey by W.A. Miller Notes F.S.L. Date 5-12-1939 Map No. _____ Indexed A. C. Johnson

X-Sec. No. _____ Notes Chkd. C.V.C. Date 5-17-39 Checked _____ Date _____

F. B. 795 PG. 123

Form 507 5M 10-37

PLEASE RETURN TO
LOS ANGELES COUNTY SURVEYOR
700 HALL OF RECORDS

NOTE: ANY ADDITIONS OR CHANGES ON THIS SHEET MUST BE MADE OR CIRCLED IN RED INK, WITH DATE AND NAME OF PERSON MAKING CHANGE

Do not extend notes this side of this line

STATION	B. S.	H. I.	F. S.	ELEV.		
		1162 616'				
7+00			9 48	1153 14'	19' R. Top of Wall	
			7 9	1154 7'	21 R. break	
			8 5	1154 1'	Prop line	
			10 37	1152 35'	6' L ℄ St	
			10 90	1151 72'	26' L Edge of Pave Top of Wall	
			12 6	1150 0'	30.8 L. Bot. of drain	
			10 4	1152 2'	31.3 L Top " Wall	
			10 1	1152 5'	Prop line	
8+00			4 46	1158 16'	℄ S.D.	
			4 72	1157 90'	13.7 R. Edge of Pave. Top of Wall	
			6 0	115[illegible] 6'	18.4 R Bot. of drain	
			3 2	115[illegible] 4'	19.3 R. Top of Wall	
			1 2	1161 4'	24 R. brk.	
			1 8	1160 8'	Prop line	
			4 40	1158 32'	6' L. ℄ St	
			51	1157 5'	25.5 L. Edge of Pave. Top of Wall	
			7 7	1154 7'	30.5 L Bot of drain	
			4 7	115[illegible] 7'	31 L Top " Wall	
			4 7	115[illegible] 7'	Prop line	

F. B. 795 Pg. 124 Job No. 6317 Division No. Notes Red. Plotted Profile
Survey of E. ALTADENA DS Date Date No.
Survey by W. A. Miller Notes FS 1 5-12-1939 Notes Chkd. C. V. C. Checked X-Sec.
Indexed A. C. Johnson Date Date 5-17-39 Date No.

Form 307 5M 10-37

PLEASE RETURN TO
LOS ANGELES COUNTY SURVEYOR
700 HALL OF RECORDS

NOTE: ANY ADDITIONS OR CHANGES ON THIS SHEET MUST BE MADE OR CIRCLED IN RED INK, WITH DATE AND NAME OF PERSON MAKING CHANGE

Do not extend notes this side of this line

STATION	B. S.	H. I.	F. S.	ELEV.			
		1162 616					
					EL MOLINO AVE & ALAMEDA ST.		
			5 81	1156 81	Flow line 24" pipe S.E. Cor.		
			2 80	1159 12	Top of head wall " "		
			1 2	1161 4	Prop Cor. " "		
			6 35	1156 27	Flow line 24" pipe S.W. Cor.		
			7 30	1155 32	Bot. drain at end of pipe S.W. Cor.		
			3 44	1159 18	Top of head wall " "		
B.M.A-76			2 788	1159 828	B.M. A76 El 1159.850 L.B. 788-4 El Molino Ave & Alameda St. S.E. Cor. L-N in Culvert Headwall		
B.M.A.76.	8 520	1168 370		1159 850			
					EL MOLINO AVE & ALAMEDA ST.		
			7 67	1160 70	Flow line 24" pipe. bot of ditch N.E. Cor.		
			4 13	1164 24	Top of head wall " "		
			8 92	1159 45	Flow line of 24" pipe. bot ditch. N.W. Cor.		
			5 25	1163 12	Top of wall " "		
			7 30	1161 07	INT of St. ℄		
			7 28	1161 09	℄ S.D.		
			6 90	1161 47	37.5 East		
			7 8	1160 6	21' S. edge of Pave.		
			8 8	1159 ~~5~~ 6	28 S. ditch		

Profile No. ____ Notes Red. ____ Job No. 637 Division No. ____ F. B. 775 Pg. 135
X-Sec. No. ____ Date ____ Plotted ____ Date ____ Survey of Engineering Div. Notes F.S.L. Date 5-12-1939
Notes Chkd. C.V.C. Date 8-17-39 Checked ____ Date ____ Survey by W.A. Miller Map No. ____ Indexed A. C. Johnson

Form 307 5M 10-37

PLEASE RETURN TO
LOS ANGELES COUNTY SURVEYOR
700 HALL OF RECORDS

NOTE: ANY ADDITIONS OR CHANGES ON THIS SHEET MUST BE MADE OR CIRCLED IN RED INK, WITH DATE AND NAME OF PERSON MAKING CHANGE

Do not extend notes this side of this line

F. B. 795 Pg. 126 | Job No. 637 | Division No. | Notes Red. | Plotted | Profile No.
Survey of: EALTADENA DS | Date | Date | X-Sec. No.
Survey by: W.A. Miller | Notes F.S.L. 5-12-1939 | Notes Chkd. C.V.C. | Checked
Indexed: A. C. Johnson | Date | Date 5-17-39 | Date

STATION	B. S.	H. I.	F. S.	ELEV.		
		1168.370'				
			61	1163.3'	21 N.	
			30	1165.4'	N.E. Prop Cor.	
			595	1162.42'	100' EAST on ℄ Almeda St from ℄ St Int.	
			60	1162.4'	15' S. "	
			79	1161.47'	26' S "	
			64	1165.0'	Prop line South "	
			60	1162.1'	15 N. "	
			35	1164.9'	Prop line NORTH "	
			770	1161.67'	37.5 West ℄ Alameda St.	from ℄ St Int.
			726	1161.11'	17' N. Pave	"
			650	1161.87'	21' N. edge Pave	"
			54	1163.0'	N.W. Prop Cor.	
			850	1159.87'	17' S. Pave.	
			950	1158.87'	35' S. Pave. (driveway)	
			99	1158.5'	West end of drain S.W. Cor.	Top of head wall
			1257	1155.80'	bot. of drain	
			921	1159.16'	100' West ℄ Alameda St.	
			976	1158.61'	11' S. Gutter	
			918	1159.19'	15' S. edge of Pave.	

Form 307 5M 10-37

PLEASE RETURN TO
LOS ANGELES COUNTY SURVEYOR
700 HALL OF RECORDS

NOTE: ANY ADDITIONS OR CHANGES ON THIS SHEET MUST BE MADE OR CIRCLED IN RED INK, WITH DATE AND NAME OF PERSON MAKING CHANGE

Do not extend notes this side of this line

STATION	B. S.	H. I.	F. S.	ELEV.		
		1168 370				
			11 70	1156 67	27' S. drain	
			9 00	1159 37	11' N. Gutter	
			8 45	1159 92	14' N. edge of pave.	
			7 6	1160 8	Prop line	
9+00			4 02	1164 35	℄ S.D.	
			4 02	1164 35	14.5 R. Edge pave, top of wall	
			5 06	1163 31	18' S R. Bot of drain	
			3 45	1164 92	19' R. Top of wall	
			1 8	1166 6	Prop line	
			4 0	1164 ~~0~~ 4	6' L ℄ St.	
			4 65	1163 72	24' L Edge of pave.	
			5 05	1163 32	25.5 L Top of drain	
			6 5	1161 9	30. L. bot. " "	
			5 3	1163 1	31' L. top of wall	
			4 5	1163 9	Prop line.	
T.P.	10 800	1178 856	0 314	1168 056		
10+00			8 35	1170 5~~0~~ 1	℄ S.D.	
			8 90	1169 96	14' R. Edge pave. top of wall	
			10 00	1168 86	18 R. Bot of ditch	

Profile No. ____ Notes Red. ____ Plotted ____ Job No. 795 Division No. ____ F.B. 795 Pg. 127
Date ____ Date ____ Survey of E. ATADENA D.S.
X-Sec. No. ____ Notes Chkd. C.V.C. Checked ____ Survey by W.A. Miller Notes F.S.L. Date 5-12-1939
Date 5-17-39 Date ____ Map No. ____ Indexed A. C. Jon[illegible]

Form 307 5M 10-37

PLEASE RETURN TO
LOS ANGELES COUNTY SURVEYOR
700 HALL OF RECORDS

NOTE: ANY ADDITIONS OR CHANGES ON THIS SHEET MUST BE MADE OR CIRCLED IN RED INK, WITH DATE AND NAME OF PERSON MAKING CHANGE

Do not extend notes this side of this line

F. B. 795 Pg. 128 Job No. 6317 Division No. DS
Survey of EALTADENA
Survey by W. A. Miller Notes FSL 5-12-1939
Indexed A. C. Johnson Date
Notes Red. Plotted
Date Date
Notes Chkd. C.V.C. Checked
Date 5-17-39 Date
Profile No.
X-Sec. No.

STATION	B. S.	H. I.	F. S.	ELEV.		
		1178 856				
			8 30	1179 56	19' R. Top of Wall	
			6 9	1172 0	Prop line	
			8 30	1179 56	6' L ℄ St.	
			9 20	1169 66	23 L. Edge Pave	
			10 50	1167 36	25 L. Top of Wall	
			12 00	1165 86	30.5 L. Bot of drain	
			10 5	1168 4	31. L Top of Bank.	
			9 7	1169 2	Prop line	
10+53			7 02	1177 84	18.5' R. Flow line 12" drain	
11+00			1 70	1177 16	℄ S.D.	
			2 60	1176 26	14' R. Edge of Pave Top of Wall	
			3 90	1174 96	19' R Bot of drain	
			2 3	1176 ~~5~~ 6	19.5' R Top of Wall	
			1 5	1177 4	Prop line	
			1 65	1177 21	6' L ℄ St.	
			2 40	1176 46	22.5 L Edge Pave.	
			4 10	1174 76	26' L Top Wall	
			5 35	1173 51	30.7 L Bot drain	
			4 20	1174 66	31.2 Top of Wall	

Form 307 5M 10-37

PLEASE RETURN TO
LOS ANGELES COUNTY SURVEYOR
700 HALL OF RECORDS

NOTE: ANY ADDITIONS OR CHANGES ON THIS SHEET MUST BE MADE OR CIRCLED IN RED INK, WITH DATE AND NAME OF PERSON MAKING CHANGE

Do not extend notes this side of this line

STATION	B. S.	H. I.	F. S.	ELEV.		
		1178 856'				
			4 3	1174 6'	Prop line.	
T.P.	11 620	1190 341'	0 135	1178 721'		
12+00			6 20	1184 14'	℄. S.D.	
			6 30	1184 04'	13.7' R. Edge of pave. Top of drain	
			7 50	1182 84'	18.7 R. Bot of drain	
			5 2	11851'	19. R Top of wall	
			5 0	11853'	Prop line	
			6 20	1184 14'	6' L ℄ St.	
			6 44	1183 90'	S.W. Cor driveway	
			5 90	1184 44'	Drive way over drain	
			5 61	1184 73'	Driveway at prop line	
T.P.	11 048	1201 264'	0 125	1190 216'		
13+00			9 70	1191 56'	℄ S.D.	
			9 70	1191 56'	13.5 R. Edge of Pave Top of wall	
			11 0	11903'	18. R Bot. of drain	
			8 7	11926'	19. R Top of wall	
			8 5	11928'	Prop line	
			9 60	1191 66'	6' L ℄ St.	
			9 80	1191 46'	25.3 L. Edge of Pave & edge of drain	

Profile No. ____ Notes Red. ____ Plotted ____ Job No. 6317 Division No. ____ F. B. 775 Pg. 129
X-Sec. No. ____ Date ____ Date ____ Survey of LALTADENA DS
Notes Chkd. C.V.C Checked ____ Survey by W.A. Miller Notes FSL Date 5-12-1939
Date 5-17-39 Date ____ Map No. ____ Indexed A. C. Johnson

Form 307 5M 10-37

PLEASE RETURN TO
LOS ANGELES COUNTY SURVEYOR
700 HALL OF RECORDS

NOTE: ANY ADDITIONS OR CHANGES ON THIS SHEET MUST BE MADE OR CIRCLED IN RED INK, WITH DATE AND NAME OF PERSON MAKING CHANGE

Do not extend notes this side of this line

STATION	B. S.	H. I.	F. S.	ELEV.		
		1201 264'				
13+00			10 4	11909'	30.7 L Bot of drain	
			9 1	11922'	31.2 Top " "	
			8 0	11933'	Prop line	
13+13 ±			9 3	11920'	18.5 R. Flow line of 8" drain on east	
14+00			3 96	11930'	℄ S.D.	
			3 32	11994'	14 R. Edge of Pave & Top of Wall	
			4 62	11964'	18.7 R. Bot. of drain	
			3 05	11921'	19. R. Top of Wall	
			2 4	11989'	Prop line	
			2 90	11936'	6' L. ℄ St	
			3 50	11976'	26' L. Edge of Pave & drain	
			4 25	11901'	30.7 L. Bot of drain	
			2 51	11975'	31 L Top of Wall	
			1 6	11997'	Prop line	
T.P.	11 240	1212 419'	0 085	1201 179'		
15+00			7 85	12057'	℄ S.D.	
			8 30	12012'	12.5 R. Edge of Pave. Top of Wall	
			8 61	12081'	14 R. Top of drain	
			10 06	12036'	18.7 R Bot of drain	

F. B. 795 PG. 130 Job No. 6317 Division No. Notes Red. Plotted Profile
Survey of E. ALTADENA D.S. Date Date No.
Survey by W. A. Miller Notes F.S.L. 5-12-1939 Notes Chkd. C.V.C. Checked X-Sec.
Indexed A. C. Johnson Date Date 5-17-39 Date No.

Form 307 5M 10-37

PLEASE RETURN TO
LOS ANGELES COUNTY SURVEYOR
700 HALL OF RECORDS

NOTE: ANY ADDITIONS OR CHANGES ON THIS SHEET MUST BE MADE OR CIRCLED IN RED INK, WITH DATE AND NAME OF PERSON MAKING CHANGE

Do not extend notes this side of this line

STATION	B. S.	H. I.	F. S.	ELEV.		
		1212 419				
			8 36	1204 06	19' R Top of Wall	
			7 4	1205 0	Prop line	
			7 73	1204 69	6' L	
			8 31	1204 11	26' L. Edge of Pave. Top of Wall	
			9 84	1202 58	30.7 L Bot of drain	
			8 50	1203 92	31 L Top of Wall	
			7 7	1204 7	prop line	
					EL MOLINO Ave & Calaveras St.	
			10 00	1202 42	Flow line of 24" pipe	S.E. COR.
			7 06	1205 36	Top of head wall	" "
			5 92	1206 50	Side walk	" Prop Cor.
			6 07	1205 35	West end cb. S.E. Cor.	
			6 70	1205 72	Gutter " "	
			4 06	1208 36	West end cb. N.E. COR.	
			4 62	1207 80	Gutter " "	
			3 65	1208 77	Prop line - back of Walk	
			5 93	1206 49	Flow line 24" drain	N.E. Cor.
			2 89	1209 53	Top of head wall	" "
			5 38	1207 04	Flow line 20" drain	N.W. Cor.

Profile No. ____ Notes Red. ____ Plotted ____ Job No. 6317 Division No. ____ F. B. 775 PG. 131
X-Sec. No. ____ Date ____ Date ____ Survey of BALTADENA D.S.
Notes Chkd. C.V.C. Checked ____ Survey by W.A. Miller Notes F.S.L. Date 5-12-1939
Date 5-17-39 Date ____ Map No. ____ Indexed A. C. Johnson Date ____

Form 307 5M 10-37

PLEASE RETURN TO
LOS ANGELES COUNTY SURVEYOR
700 HALL OF RECORDS

NOTE: ANY ADDITIONS OR CHANGES ON THIS SHEET MUST BE MADE OR CIRCLED IN RED INK, WITH DATE AND NAME OF PERSON MAKING CHANGE

Do not extend notes this side of this line

F. B. 795 Pg. 132 | Job No. 6317 | Division No. | Notes Rad. | Plotted | Profile No.
Survey of E. ALTADENA DS | Date | Date | X-Sec. No.
Survey by W.A. Miller | Notes FSL 5-18-1939 | Notes Chkd. C.V.C. | Checked
Indexed A. C. Johnson | Date | Date 5-17-39 | Date

STATION	B. S.	H. I.	F. S.	ELEV.		
		1212 419			EL MOLINO AVE & CALAVERAS ST.	
			3 13	1209 29.	Top of head wall N.W. Cor	
			3 09	1209 33.	N. end of cb. return. N.W. Cor	
			3 28	1209 14.	Gutter N.W. Cor	
			4 07	1208 35.	W. end cb. return.	
			4 66	1207 76.	Gutter N.W. Cor	
			2 97	1209 45.	N.W. Prop Cor.	
			9 38	1203 04.	Flow line 20" pipe	S.W. Cor.
			7 15	1205 27.	Top of head wall	" "
			6 6	1206 8.	S.W. Prop Cor.	
			6 25	1206 17.	37.5 West, 21' S. edge of pave.	
			5 03	1207 39.	INT of St.	
			5 15	1207 27.	℄ SD	
			5 18	1207 24.	48' East.	
			6 30	1206 12.	100' East on ℄ Calaveras St from ℄ St Int.	
			7 60	1204 82.	S. Gutter	"
			6 95	1205 47.	" Curb	"
			6 45	1205 97.	N. Gutter	"
			5 80	1206 62.	N. Curb.	"
			4 95	1207 47.	10' West on ℄ Calaveras St from ℄ St Int.	

Form 307 5M 10-37

PLEASE RETURN TO
LOS ANGELES COUNTY SURVEYOR
700 HALL OF RECORDS

NOTE: ANY ADDITIONS OR CHANGES ON THIS SHEET MUST BE MADE OR CIRCLED IN RED INK, WITH DATE AND NAME OF PERSON MAKING CHANGE

Do not extend notes this side of this line

STATION	B. S.	H. I.	F. S.	ELEV.		
		1212 419				
			4 55	1207 87	25' West on ℄ Calaveras St from ℄ St Int.	
			4 62	1207 80	100' West	"
			5 55	1206 87	21' S. edge of Pave.	"
			4 62	1207 80	N. Gutter	"
			4 00	1208 42	N. Curb	"
			+.30	1212 72	100' NORTH on ℄ El Molino St from ℄ St Int.	
			+.2	1212 6	20 R. Edge of pave. Top of Wall	"
			1 4	1211.02	25 R. Bot of drain	"
			+.6	1213.0	25.5 R Top of Wall	"
			+1 0	1213 4	Prop line	"
			+.2	1212 6	19.6 L Edge of pave & drain	"
			1 6	1211 8	24.8 L Bot of drain	
			+.1	1212 5	25.2 R. Top of Wall	
			+.8	1213 2	Prop line	
B.M. A-18			3 728	1208 691	B.M. A 18 El 1208.691 L B 768-10 El Molino 4 vd ℄ Calaveras St N.W. Cor. Bt Spk M.C.R.	

Profile No. ____ Notes Red. ____ Plotted ____ Job No. 6311 Division No. ____ F.B. 795 Pg. 133
X-Sec. No. ____ Date ____ Date ____ Survey of EALTADENA DS
Notes Chk'd C.V.C. Checked ____ Survey by W.A. Miller Notes FSL Date 5-12-1939
Date 5-17-39 Date ____ Map No. ____ Indexed A. C. Johnson

Book No. 134	Job No. 8317	Division No.	Notes Rcd.	Plotted	Profile
Survey of	PASADENA DS		Date	Date	No.
Survey by W.A. Miller	Notes:		Notes Chkd.	Checked	X-Sec.
Indexed A. C. Johnson	Date		Date	Date	No.

STATION	B. S.	H. I.	F. S.	ELEV.	

Form 307 5M 10-37

PLEASE RETURN TO
LOS ANGELES COUNTY SURVEYOR
700 HALL OF RECORDS

Do not extend notes this side of this line

NOTE: ANY ADDITIONS OR CHANGES ON THIS SHEET MUST BE MADE OR CIRCLED IN RED INK, WITH DATE AND NAME OF PERSON MAKING CHANGE

COPIES TO

SAN GABRIEL VALLEY

(REGIONAL OFFICE)

pages 135 thru 148

Notes Ck'd by D. M. Finley	Survey of E. ALTADENA D.S.	F.B. 795	Pg. 39
Map No. B-1577	W. O. 6317 Tape No. St'd °F.		
Office Work	Surveyed by W.A. Miller		
Checked	Notes Miller Date May 1939		
Date	Indexed A. C. Johnson		

E. ALTADENA D.S.
J.N. 6317

SANTA ROSA AVE LINE
WOODBURY RD TO SANTA ANITA AVE
VIA
SANTA ROSA AVE & FOOTHILL BLVD.

Topography page 149
Cross Sections page 163

Miller
Livingston
Baker
Clinite

RECEIVED.....
PROGRESSED.....
BOOK INDEXED.....
MAP INDEXED.....
RECORD INDEXED.....
CARD INDEXED A.E.T. 4-11-40
REDUCED.....
CHECKED.....
B. M.s ADJUSTED.....
B. M.s LISTED.....

Note: Any Additions or Changes on This Sheet Must be Made or Circled in Red Ink With Date and Name of Person Making Change.

Do not extend notes this side of this line

RETURN TO
LOS ANGELES COUNTY SURVEYOR
700 HALL OF RECORDS

FORM 247 10M 11-38

F.B. 795 PG. 136



RETURN TO
LOS ANGELES COUNTY SURVEYOR
700 HALL OF RECORDS

Note: Any Additions or Changes on This Sheet Must be Made or Circled in Red Ink With Date and Name of Person Making Change.

Do not extend notes this side of this line

Notes Chkd by D. W. Bailey
Map No. B-16
Office Work
Checked
Date

Survey of PASADENA
W. 64.17 Tot. 18 St'd F.
Surveyed by WA Miller
Notes Miller Date 5-5-1939
Indexed A. C. Johnson 7-25-39

F.B. 175 Pg. 137

Con at bottom page 138

(75)

(37.50) (37.50)

113.16 @ 0-00 T 64 = 113.15
113.17 @ 0-00 T 64 = 113.16

113.15

Fd C.S. Mon

37.50

SANTA ROSA AVE

SANTA ROSA HEIGHTS TR
M.B. 9-130

Set N & T

0.55

13.91

(20) ALLEY

97.00

Fd C.S. Mon

34.98

℄ Storm Drain 10' W of St ℄

Set N & T

20°

37.56

Fd C.S. Mon

15.31

15.41

59.96

Fd C.S. Mon

Fd C.S. Mon

107.61 @ 0-00 T 68 = 107.60
107.63 @ 0-00 T 68 = 107.62

107.61

Re-placed S.W. & T. with Co. Sur. Conc. Brass Cap Mon. Set H.H. over Mon. 2-27-41

82-35-00
330-20-00
82-35-00

Fd S.W. & T.

50.00

(50)

107.61

97-26-30
29-46-00
97-26-30

45° Adj.

F.C. Set B. Spk. T
1+51.39

Fd C.S. Mon

FB 493-134

FB 495-29

WOODBURY

104.40

(80)

(30)

R.I. Set B. Spk. T

28.96

Δ = 37-35-00
R = 60
T = 20.42
L = 39.46

ROAD

65.42

99.51

(30.00)

℄ Existing Storm Drain

45°

B.C.
Set x in Ch.
1+18.23

Fd S.W. & T.
F.B. 493-134

Set x in Conc. Curb at end of S.D. near Santa Anita Ave.

Set x in Conc. Curb of Ext. S.D. by Inlet

10.40

Set T by Inlet
1+00

T.I.E.S.
2-27-41

COUNTY SURVEYOR
R. E. 2177

Ret. F.B. 493-134

118-46-50"

SANTA ROSA AVE

(37.50)

(37.50)

(75)

Wood bury Rd

Con from F.B. 495-29

W.3 SA 18-2

Note: Any Additions or Changes on This Sheet Must Be Made or Circled in Red Ink With Date and Name of Person Making Change.

Do not extend notes this side of this line

RETURN TO
LOS ANGELES COUNTY SURVEYOR
700 HALL OF RECORDS

FORM 1637 (Rev. 6-35)

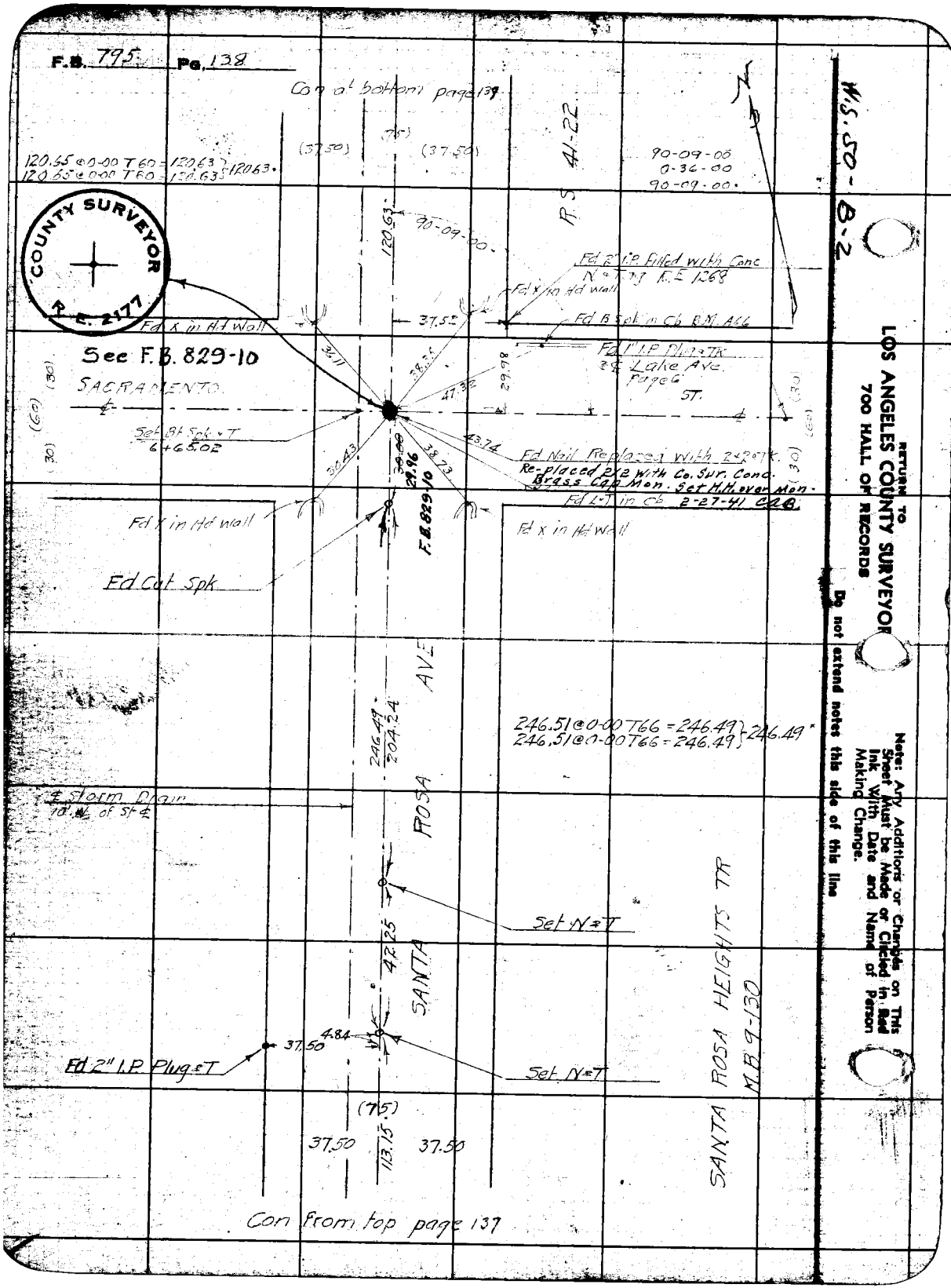
F.B. 795 Pg. 138
Con at bottom page 139
120.65 @ 0-00 T 60 = 120.63
120.65 @ 0-00 T 60 = 120.63
120.63
(37.50)
(75)
(37.50)
90-09-00
0-36-00
90-09-00
R.S. 41-22
COUNTY SURVEYOR
R.E. 2177
120.63
90-09-00
Fd 2" I.P. Filled with Conc
N & Tag R.E. 1268
Fd X in Hd Wall
37.52
Fd B Spk in Cb B.M. A66
Fd X in Hd Wall
See F.B. 829-10
Fd 1" I.P. Plug & TK
@ ℄ Lake Ave.
Page 6
SACRAMENTO
ST.
36.11
38.35
47.32
29.98
Set Bt Spk & T
6+65.02
43.74
Fd Nail Replaced With 2x2 TK.
Re-placed 2x2 With Co. Sur. Conc.
Brass Cap Mon. Set H.H. over Mon.
30.43
38.73
29.96
F.B. 829-10
Fd L-T in Cb 2-27-41 CAB
Fd X in Hd Wall
Fd X in Hd Wall
Fd Cut Spk
AVE
246.49
204.24
246.51 @ 0-00 T66 = 246.49
246.51 @ 0-00 T66 = 246.49
246.49
℄ Storm Drain
10' W. of St ℄
ROSA
Set N & T
42.25
SANTA
4.84
37.50
Fd 2" I.P. Plug & T
Set N & T
SANTA ROSA HEIGHTS TR
M.B. 9-130
(75)
37.50
113.15
37.50
Con from top page 137
W.S. 50-B-2
RETURN TO
LOS ANGELES COUNTY SURVEYOR
700 HALL OF RECORDS
Note: Any Additions or Changes on This Sheet Must be Made or Circled in Red Ink With Date and Name of Person Making Change.
Do not extend notes this side of this line

Notes Ck'd by D. M. Finley	Survey of E. ALTADENA D.S.	F.B. 775	Pg. 139
Map No. B-1577	W. O. 6317 Tape No. 047 St'd 84 of		
Office Work	Surveyed by W. A. Miller		
Checked	Notes Miller Date 5-15-1939		
Date	Indexed A. C. Johnson		

Con at bottom page 140

91.04 @ 0-00 T62 = 91.03 } 91.03'
91.04 @ 0-00 T62 = 91.03

(7.5)
37.50 (37.50)
91.03
Fd 2" I.P. Filled With Conc N. & Tag R.E. 1268
10.44
38.95
Set N.T.
Fd 3" I.P. Filled With Conc. & Nail.
37.50
19.36

86.05 @ 0-00 T60 = 86.04 } 86.04'
86.05 @ 0-00 T60 = 86.04

86.04
Fd 2" I.P. Filled With Conc N. & Tag. R.E. 1268
37.51
6.53
Set N.T.

90.30 @ 0-00 T60 = 90.29 } 90.29'
90.30 @ 0-00 T60 = 90.29

90.29
ROSA ANE
R.S. 41-22

℄ Storm Drain
10' W. of St ℄

Fd 2" I.P. Filled With Conc N. & Tag R.E. 1268
37.52
Set N.T.

72.40 @ 0-00 T60 = 72.39 } 72.39'
72.40 @ 0-00 T60 = 72.39

72.39
SANTA
Fd 2" I.P. Filled With Conc N. & Tag R.E. 1268
38.63
Set N.T.
(37.50) (37.50)
120.63
(7.5)

Con. From top page 138

Note: Any Additions or Changes on This Sheets Must be Made or Circled in Red Ink With Date and Name of Person Making Change.

Do not extend notes this side of this line

RETURN TO
LOS ANGELES COUNTY SURVEYOR
700 HALL OF RECORDS

FORM 247 5M 10-37

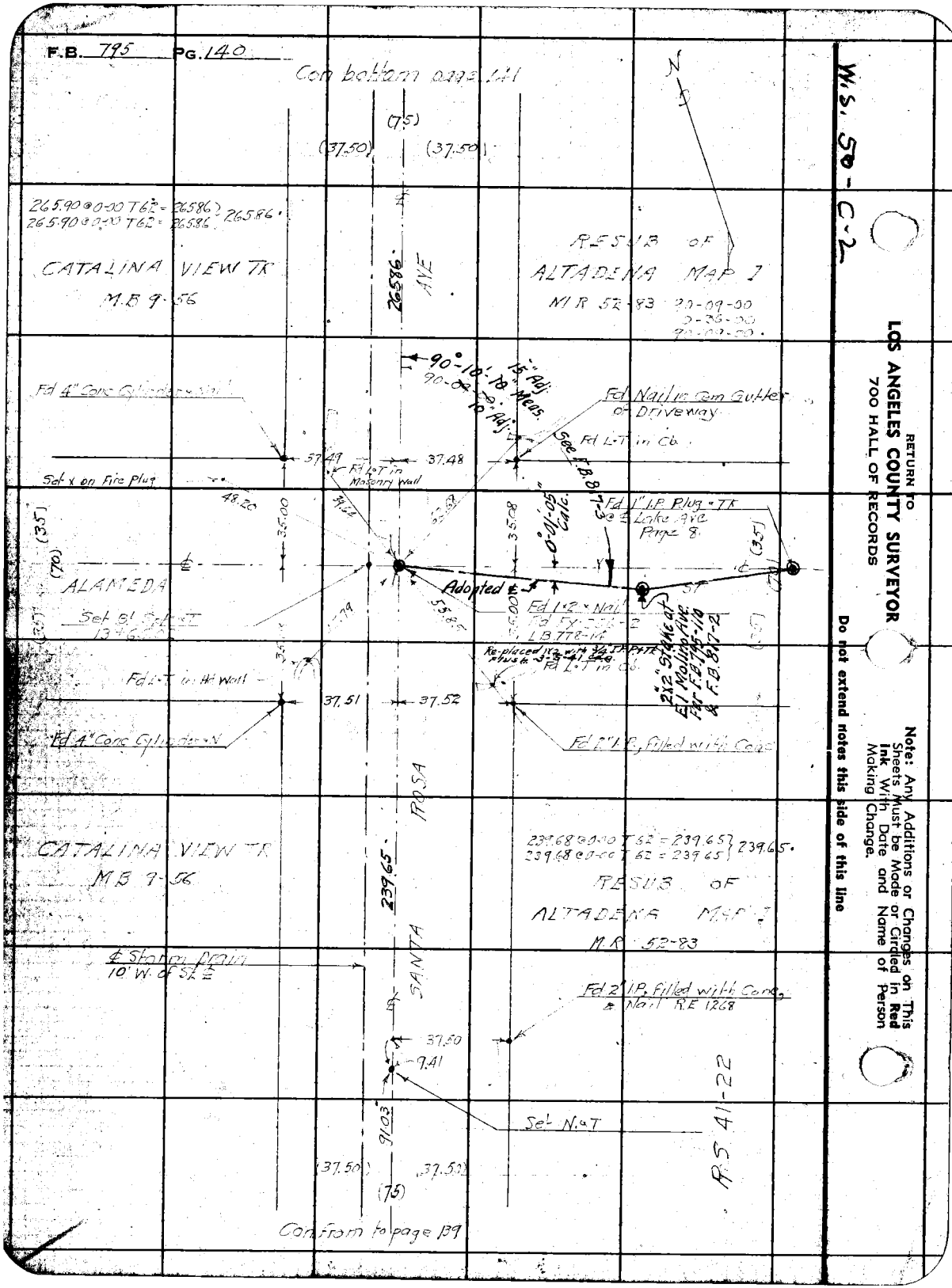
F.B. 795 PG. 140
Con bottom page 141
(75)
(37.50)
(37.50)
265.90 @ 0-00 T 62 = 265.86
265.90 @ 0-00 T 62 = 265.86
265.86
CATALINA VIEW TR
M.B 9-56
26586
AVE
RESUB OF
ALTADENA MAP 1
M.R 52-83
90-09-00
90-09-00
90°-10'-10" Meas.
15" Adj.
10" Adj.
Fd 4" Conc Cylinder
Fd Nail in Cem Gutter of Driveway
Fd L-T in Cb.
See F.B. 817-3
37.49
37.48
Set x on Fire Plug
Fd L-T in Masonry Wall
48.20
35.00
35.08
0°-01'-05" Calc.
Fd 1" I.P. Plug & TK @ ℄ Lake Ave Page 8
(35)
(70)
ALAMEDA
Adopted ℄
Fd 1x2 x Nail
Fd L-T in Cb.
Fd L-T in Hd Wall
37.51
37.52
Fd 4" Conc Cylinder
Fd 2" I.P. filled with Conc
ROSA
CATALINA VIEW TR
M.B 9-56
239.65
239.68 @ 0-00 T 62 = 239.65
239.68 @ 0-00 T 62 = 239.65
239.65
RESUB OF
ALTADENA MAP 1
M.R 52-83
SANTA
℄ Storm Drain
10' W. of St. ℄
Fd 2" I.P. filled with Conc. & Nail R.E 1268
37.50
9.41
91.03
Set N.&T
(37.50)
(37.50)
(75)
R.S 41-22
Con from to page 139
W.S. 50-C-2
RETURN TO
LOS ANGELES COUNTY SURVEYOR
700 HALL OF RECORDS
Note: Any Additions or Changes on This Sheets Must be Made or Circled in Red Ink With Date and Name of Person Making Change.
Do not extend notes this side of this line

Notes Ck'd by D. M. Finley	Survey of E. ALTADENA D.S.	F.B. 775	Pg. 141
Map No. B-1577	W. O. 6317 Tape No. 047 St'd 84 of		
Office Work	Surveyed by W.A. Miller		
Checked	Notes Miller Date 5-15-1939		
Date	Indexed		

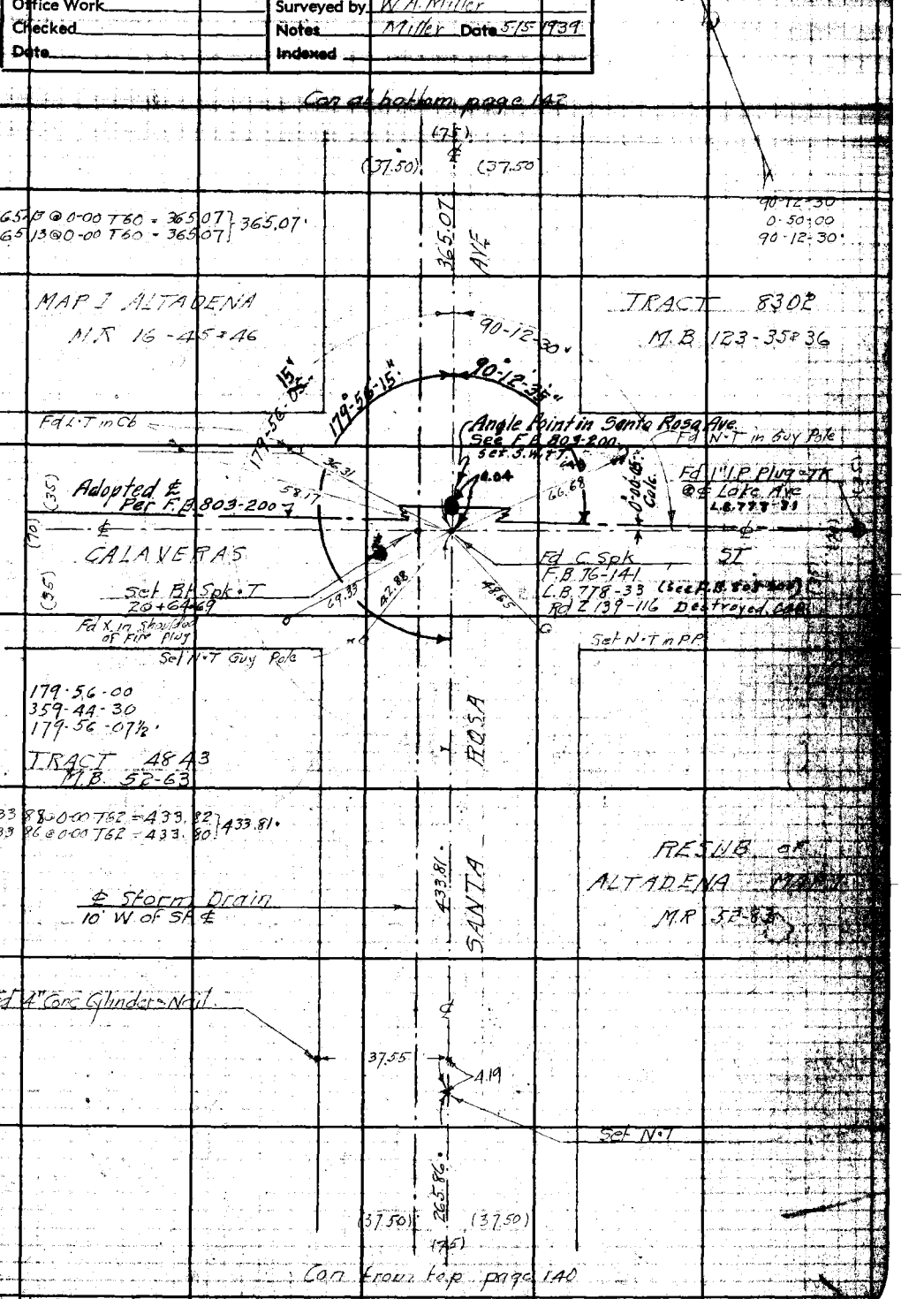

Note: Any Additions or Changes on This Sheets Must be Made or Circled in Red Ink With Date and Name of Person Making Change.

Do not extend notes this side of this line

RETURN TO
LOS ANGELES COUNTY SURVEYOR
700 HALL OF RECORDS

FORM 247 BM 10-37

F.B. 795 PG. 142

Con at bottom page 143

(37.50) (37.50)
(75)

℄

167.45

AVE

167.47 30-00 T62 = 168.45
167.47 30-00 T62 = 168.45
7

167.45

Fd 2"x2" TK

37.44
4.91

Set N.T.

℄ Storm Drain
10' W of St. ℄

147.35 60-00 T62 = 147.33
147.35 60-00 T62 = 147.33

147.33

90-13-15"

90-13-15
0-43-00
90-13-15

147.33

Set L.T in Driveway Curb

Set X in stone Pillar

63.93

Fd L.T in Ch

Set Bt Spk.T
24+49.76

37.70

51.27

Set S.W.T

61.52

Set N.T

Fd N.T
LB 778-94.

21.02

0.15

0.07

37.51

37.45

BARRY PLACE

(20)

(40)

(20)

303.00 Per TR 9217

20.10

Fd 2"x2" TK

Fd Spk.T
TR 9217

Fd 1½" I.P. Plug TK
Set in Conc

MAP 1 ALTADENA
M.R 16 - 45-46

365.07

SANTA ROSA

℄

(37.50) (37.50)
(75)

Con from top page 141

W.S.50-C-2

RETURN TO
LOS ANGELES COUNTY SURVEYOR
700 HALL OF RECORDS

Do not extend notes this side of this line

Note: Any Additions or Changes on This Sheets Must be Made or Circled in Red Ink With Date and Name of Person Making Change.

Notes Ck'd by D. M. Finley	Survey of F ALTADENA US	F.B. 795	PG. 143
Map No. B-1677	W. O. 6317 Tape No. 047 St'd 84 OF		
Office Work	Surveyed by W.A. Miller		
Checked	Notes Miller Date 5-18 1939		
Date	Indexed C. Johnson		

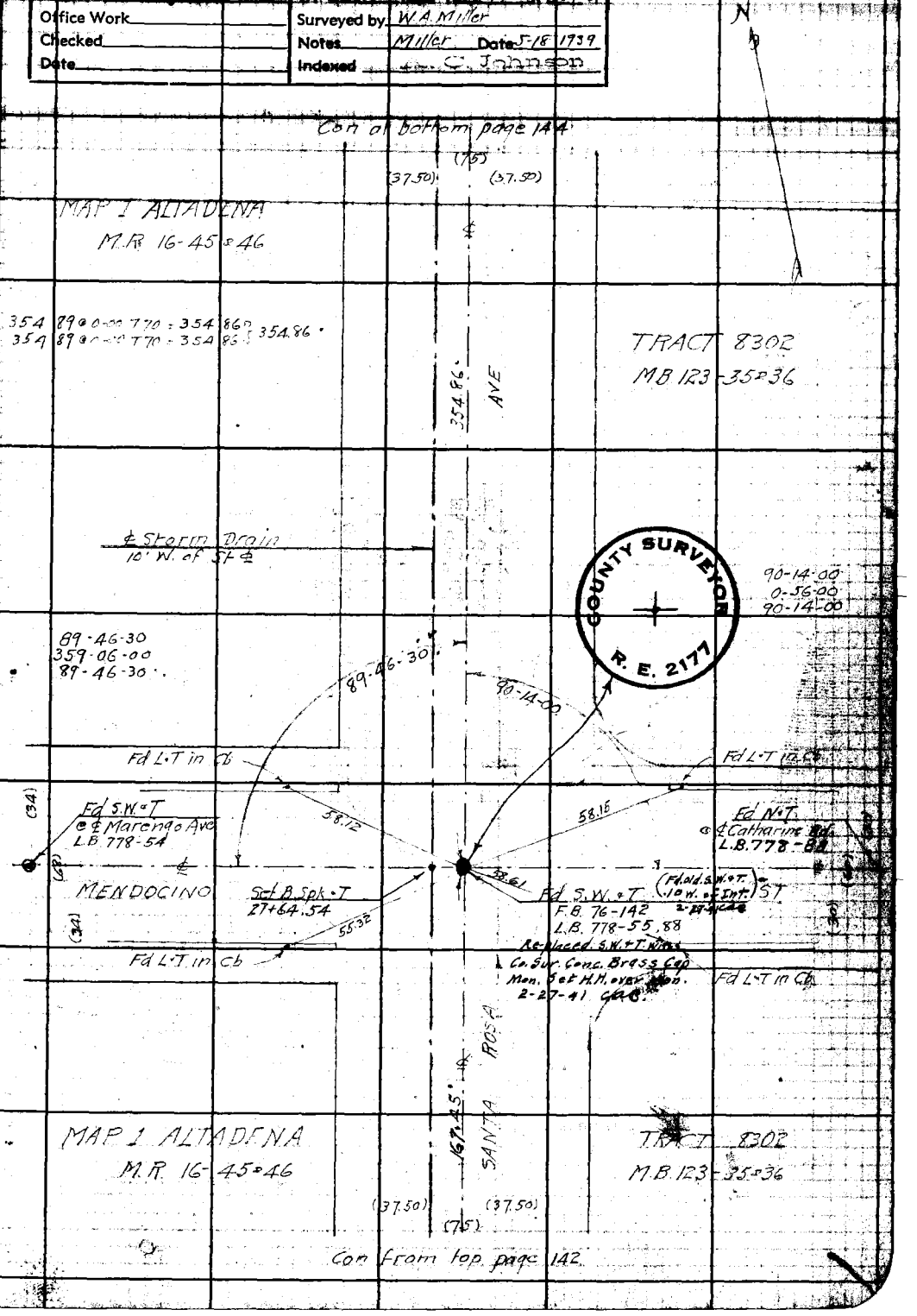

W. S. 50-C-2

Note: Any Additions or Changes on This Sheets Must be Made or Circled in Red Ink With Date and Name of Person Making Change.

Do not extend notes this side of this line

RETURN TO
LOS ANGELES COUNTY SURVEYOR
700 HALL OF RECORDS

FORM 247 5M 10-37

F.B. 795 PG. 144

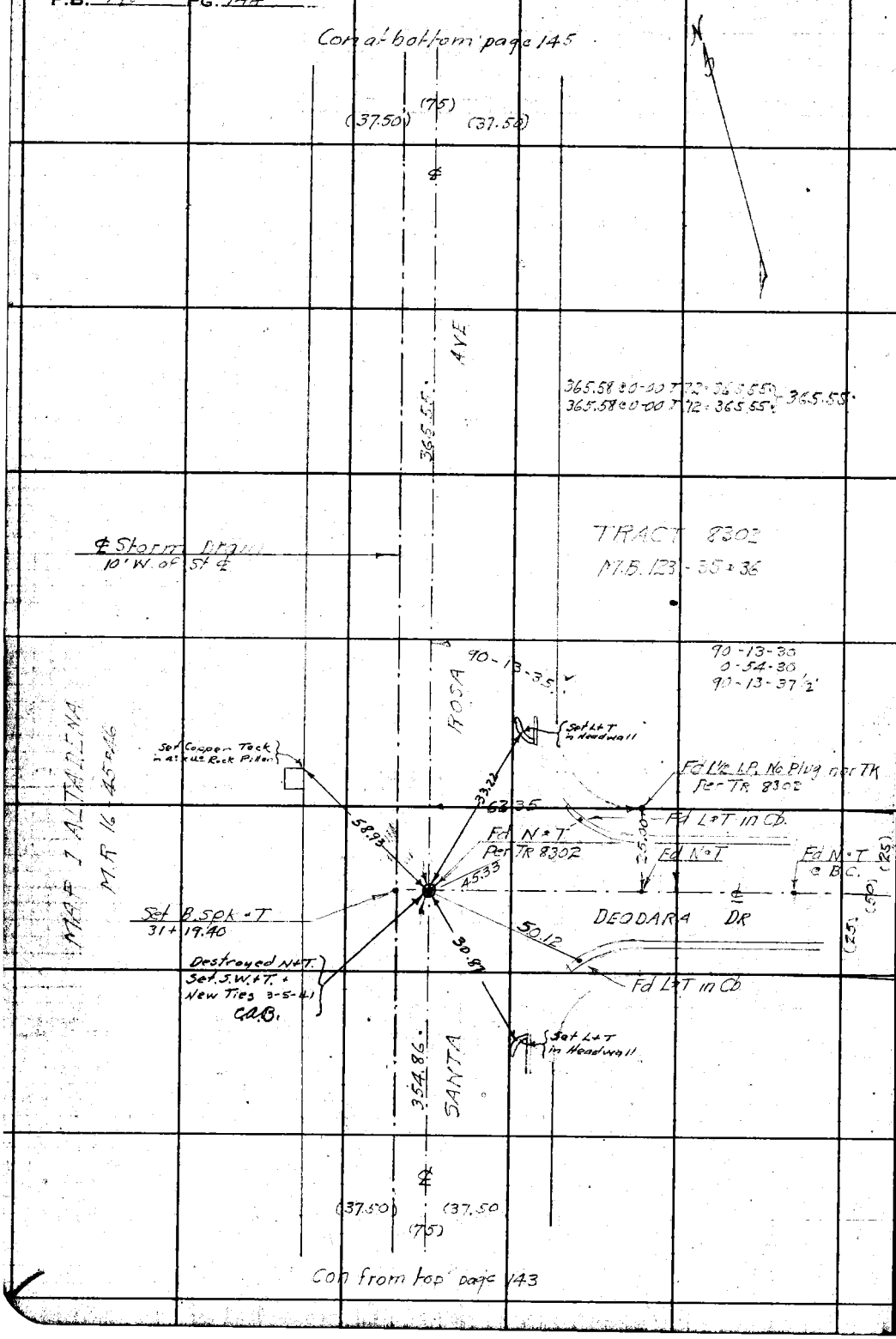

W.S. 50-C-2

RETURN TO
LOS ANGELES COUNTY SURVEYOR
700 HALL OF RECORDS

Note: Any Additions or Changes on This Sheets Must be Made or Circled in Red Ink With Date and Name of Person Making Change.

Do not extend notes this side of this line

Notes Ck'd by D. M. Finley	Survey of E ALTADENA AS	F.B. 795 Pg. 146
Map No. B-1577	W. O. 6317 Tape No. 047 Sr'd 84 of	
Office Work	Surveyed by W.A. Miller	
Checked	Notes Miller Date 5-18-1939	
Date	Indexed K. C. Johnson	

Con at bottom page 146

(75)
(37.50) (37.50)

MAP 1 ALTADENA
M.R. 16-45&46

546 35 @ 0-00 T 74 = 546 32 } 546 31
546 34 @ 0-00 T 74 = 546 31

90-12-15
0-48-30
90-12-07½

546.31
AVE

90-12
25" Adj.

Fd L-T in Cb.
Fd L-T in Driveway Cb
53.80
51.71
Fd S.W.&T
Rd F.B. FX 248-12
Fd 1x1x2" TK
@ ℄ Lake Ave
Set B Spk-T
34+94.95
Fd S.W.&T
@ ℄ Marengo Ave
P.E. RY
Track
Fd L-T conc Culv Wall
15.0 C. to C.
P.E. RY
Track
MARIPOSA
ST
0.95
9.05
Fd S.W.&T
Rd F.B. FX 248-12
Rd F.B. 76-142
60.58
50.00
Fd S.W.-T
Rd F.B. FX 248-12,44
Rd Z 370-107
34+84.95
43.76
Fd L-T ctr
Conc Drive Slab
37.39
Fd L-T in top
Conc S.D. Slab
Fd 1½" I.P. Plug N-T
Set in Conc
℄ Storm Drain
10' W. of St ℄
365.55
SANTA ROSA
TRACT 8302
M.B. 123-35&36

MAP 1 ALTADENA
M.R. 16-45&46

(75)
(37.50) (37.50)

Con from top page 144

Note: Any Additions or Changes on This Sheets Must be Made or Circled in Red Ink With Date and Name of Person Making Change.

Do not extend notes this side of this line

RETURN TO
LOS ANGELES COUNTY SURVEYOR
700 HALL OF RECORDS

FORM 247 5M 10-37

F.B. 795 PG. 146

COUNTY SURVEYOR
R.E. 2177

W.S. 50 - C-1

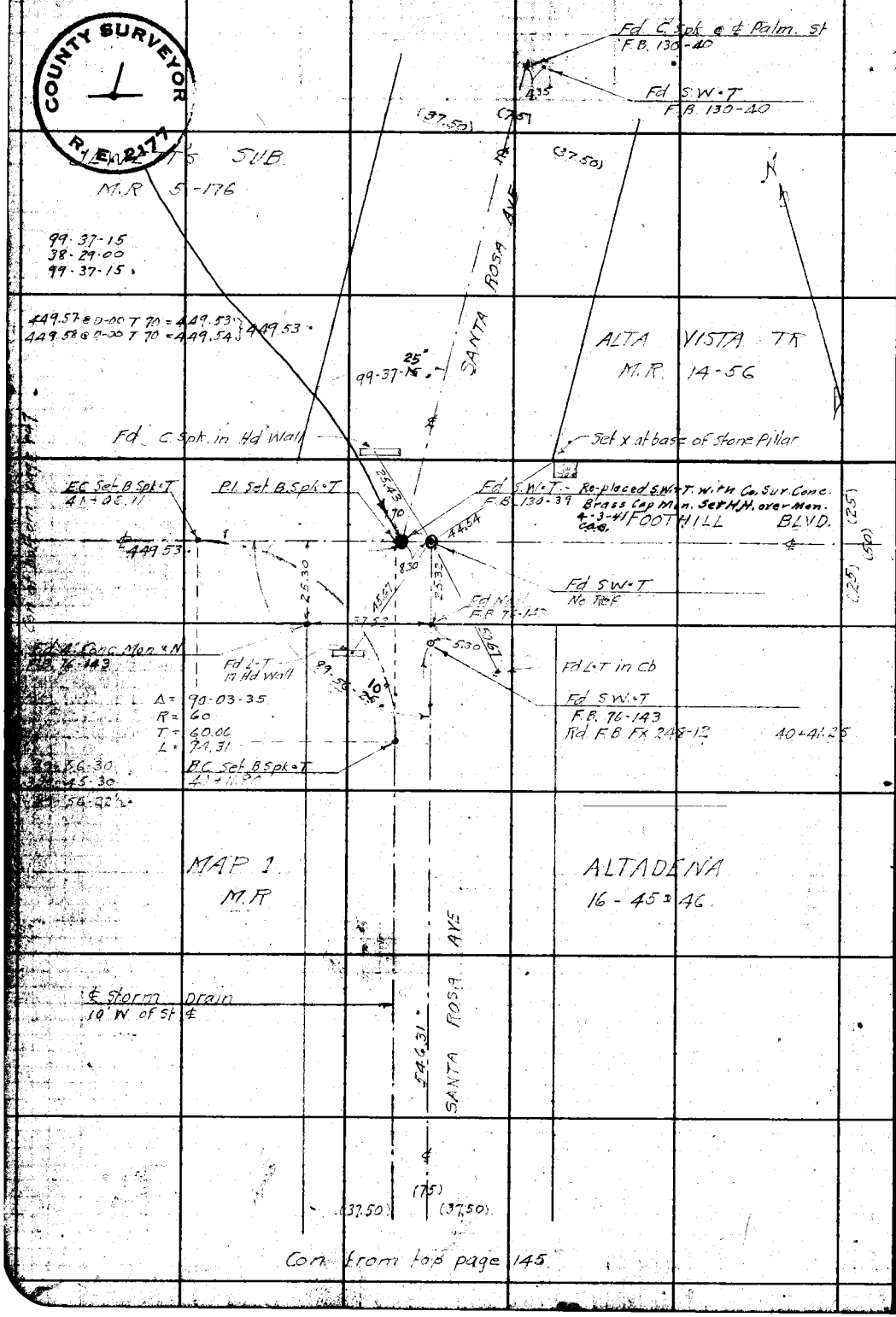

Con. from top page 145

RETURN TO
LOS ANGELES COUNTY SURVEYOR
700 HALL OF RECORDS

Note: Any Additions or Changes on This Sheets Must be Made or Circled in Red Ink With Date and Name of Person Making Change.

Do not extend notes this side of this line

Notes Ck'd by	Survey of E ALTADENA D.S.	F.B. 775 Pg. 147
Map No.	W. O. 6317 Tape No. 047 St'd 84 of	
Office Work	Surveyed by W.A. Miller	
Checked	Notes Miller Date 5-19-1939	
Date	Indexed C. Johnson	

W.S. 50-C-1

Note: Any Additions or Changes on This Sheets Must be Made or Circled in Red Ink With Date and Name of Person Making Change.

Do not extend notes this side of this line

RETURN TO
LOS ANGELES COUNTY SURVEYOR
700 HALL OF RECORDS

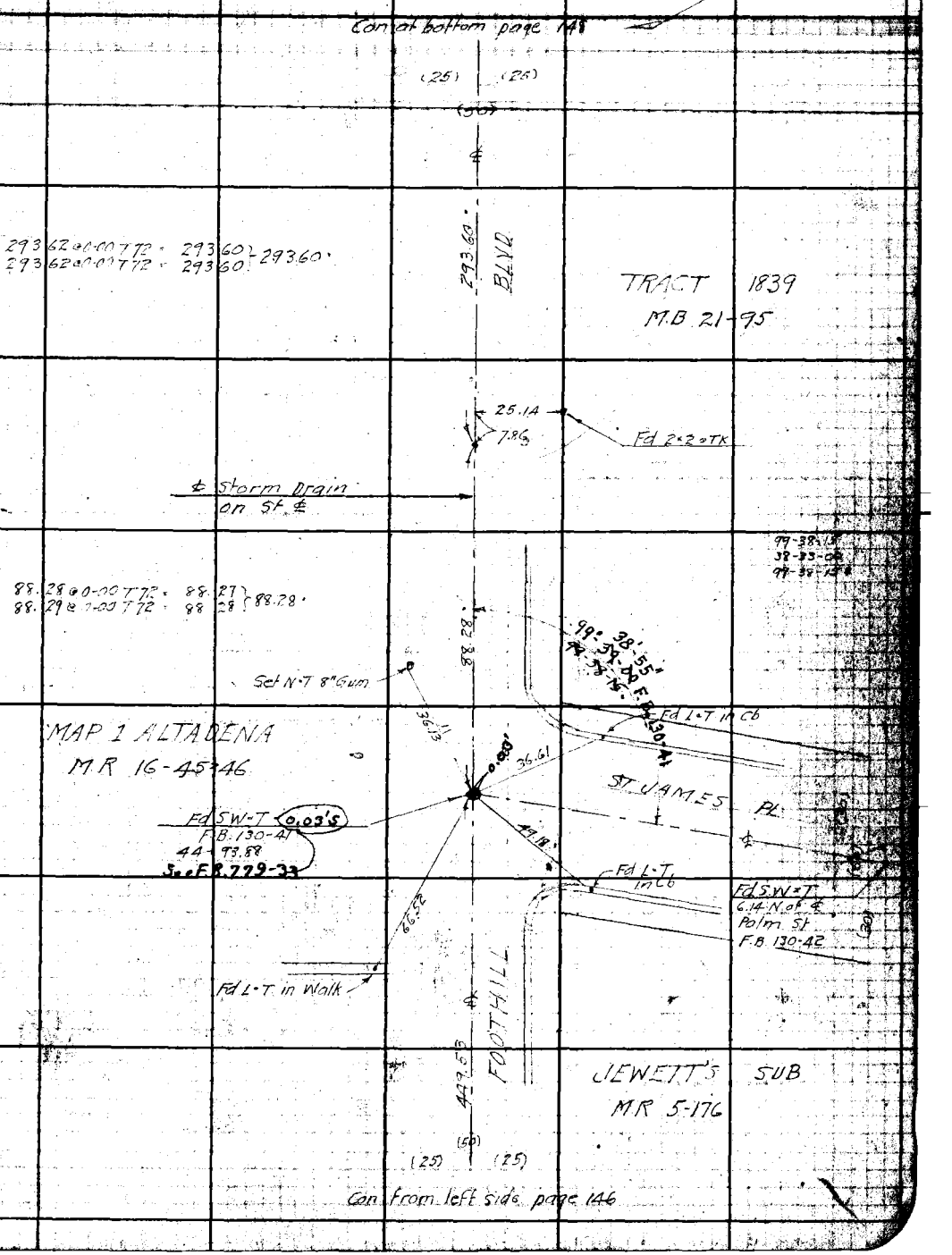

FORM 247 5M 10-37

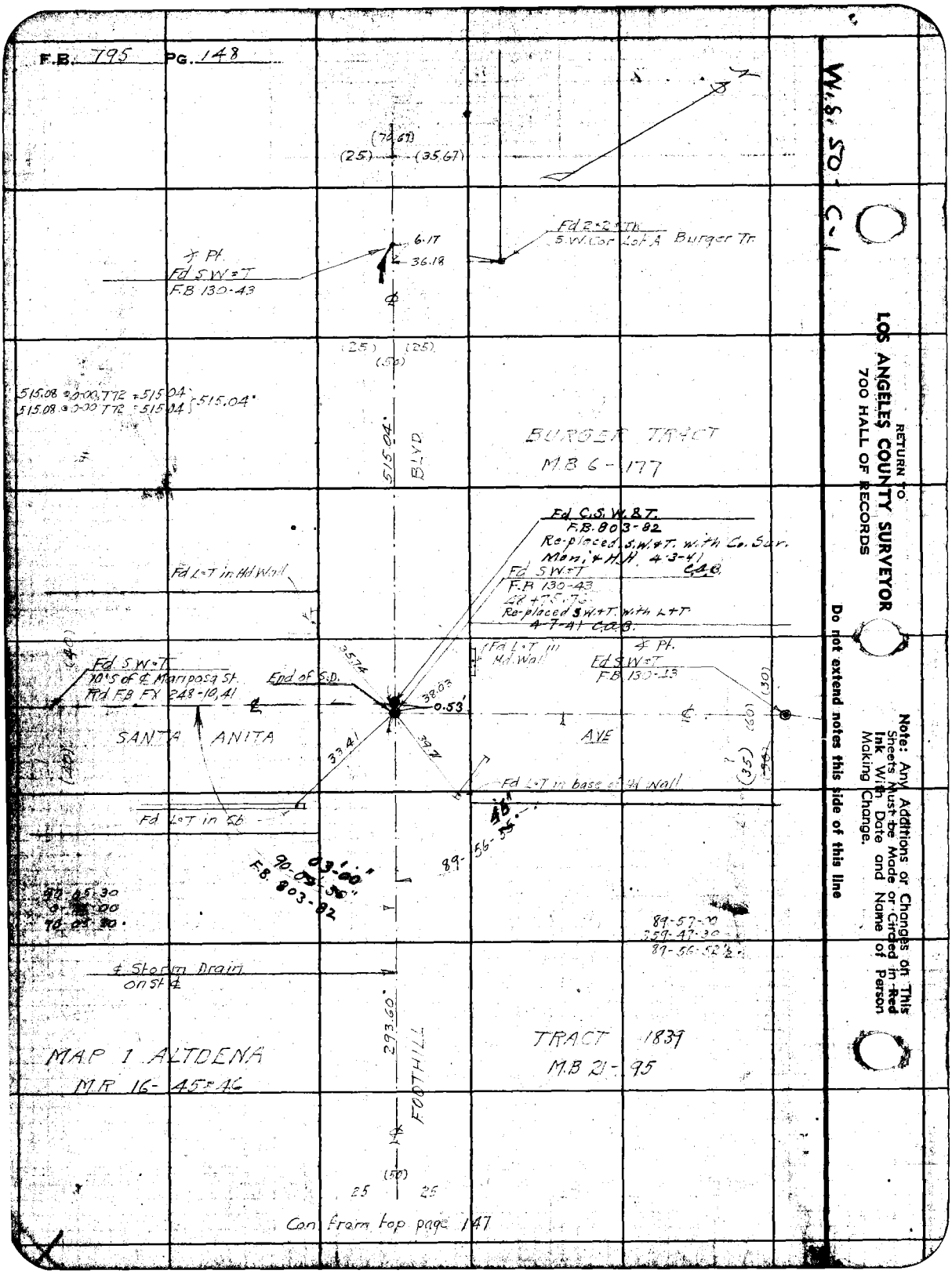
F.B. 795 PG. 148
W.S. 50 - C-1
RETURN TO
LOS ANGELES COUNTY SURVEYOR
700 HALL OF RECORDS
Do not extend notes this side of this line
Note: Any Additions or Changes on This Sheets Must be Made or Circled in Red Ink With Date and Name of Person Making Change.
(70.67)
(25) (35.67)
Fd 2×2 Th
S.W. Cor Lot A Burger Tr.
6.17
36.18
℄ Pt.
Fd S.W.T
F.B 130-43
(25) (25)
(50)
515.08 @ 0-00, T72 = 515.04
515.08 @ 0-00 T72 = 515.04
515.04'
515.04'
BLVD
BURGER TRACT
M.B 6-177
Fd C.S.W.&T.
F.B. 803-82
Re-placed S.W.&T. with Co. Sur. Mon. & H.H. 4-3-41 C.A.B.
Fd S.W.T
F.B 130-43
48+75.76
Re-placed S.W.&T. with L&T
4-7-41 C.A.B.
Fd L&T in Hd Wall
Fd L&T in Hd Wall
℄ Pt.
Fd S.W.T
F.B 130-13
Fd S.W.T
10'S of ℄ Mariposa St.
Rd F.B FX 248-10,41
End of S.D.
35.74
38.03
0.53'
SANTA ANITA
AVE
33.41
39.7
Fd L&T in base of Hd Wall
Fd L&T in Cb
89-56-55
03'-00"
90-05-30"
F.B. 803-82
89-57-00
359-47-30
89-56-52½
℄ Storm Drain
on St ℄
293.60'
FOOTHILL
MAP 1 ALTDENA
M.R 16-45-46
TRACT 1839
M.B 21-95
(50)
25 25
Con from top page 147

Notes Ck'd by
Map No.
Office Work
Checked
Date

Survey of E ALTADENA D.S.
W. O. 6317 Tape No. St'd of
Surveyed by WA Miller
Notes Miller Date May 1939
Indexed C. Johnson

F.B. 795 Pg. 147

E ALTADENA D.S.
JN 6317

TOPOGRAPHY
SANTA ROSA AVE LINE

Miller
Livingston
Baker
Clinite

ADDITIONAL TOPOGRAPHY
F.B. 898-311 to 332
Sept 1941

RECEIVED
PROGRESSED
BOOK INDEXED
MAP INDEXED
RECORD INDEXED
CARD INDEXED A.E.T. 4-11-40
REDUCED
CHECKED
B. M.s ADJUSTED
B. M.s LISTED

Note: Any Additions or Changes on This Sheets Must be Made or Circled in Red Ink With Date and Name of Person Making Change.

Do not extend notes this side of this line

RETURN TO
LOS ANGELES COUNTY SURVEYOR
700 HALL OF RECORDS

FORM 247 5M 10-37

RETURN TO
LOS ANGELES COUNTY SURVEYOR
700 HALL OF RECORDS

Note: Any Additions or Changes on This Sheets Must be Made or Circled in **Red Ink** With Date and Name of Person Making Change.

Do not extend notes this side of this line

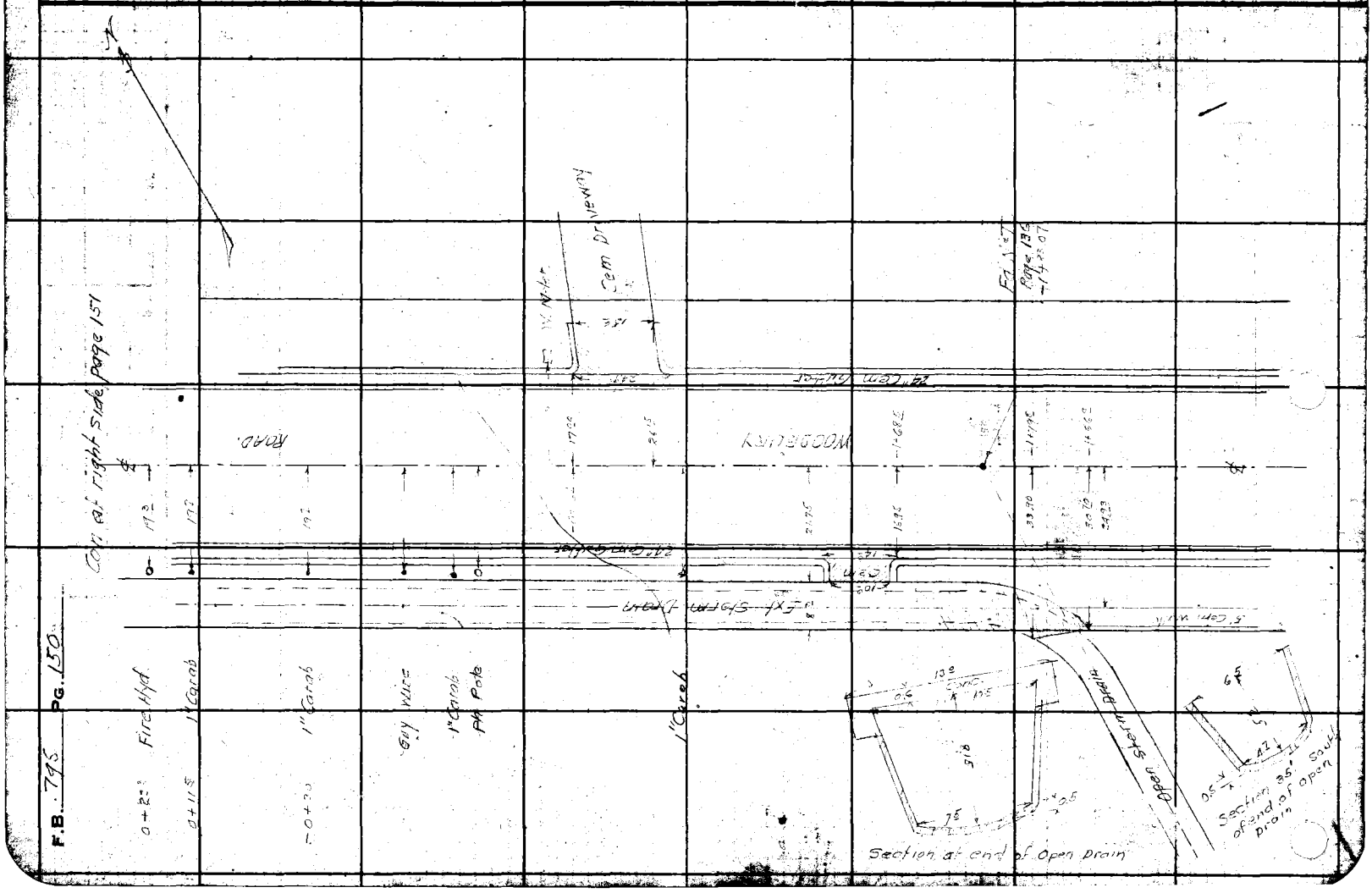

Notes [illegible]	Survey of E. ALTADENA DS.	F.B. 795	Pg. 151
Map [illegible]	W. 06317 Tone No. Std. of		
Office Work	Surveyed by W.A. Miller		
Checked	Notes Miller Date 5-25-1939		
Date	Indexed A. C. Johnson		

Con at bottom page 152

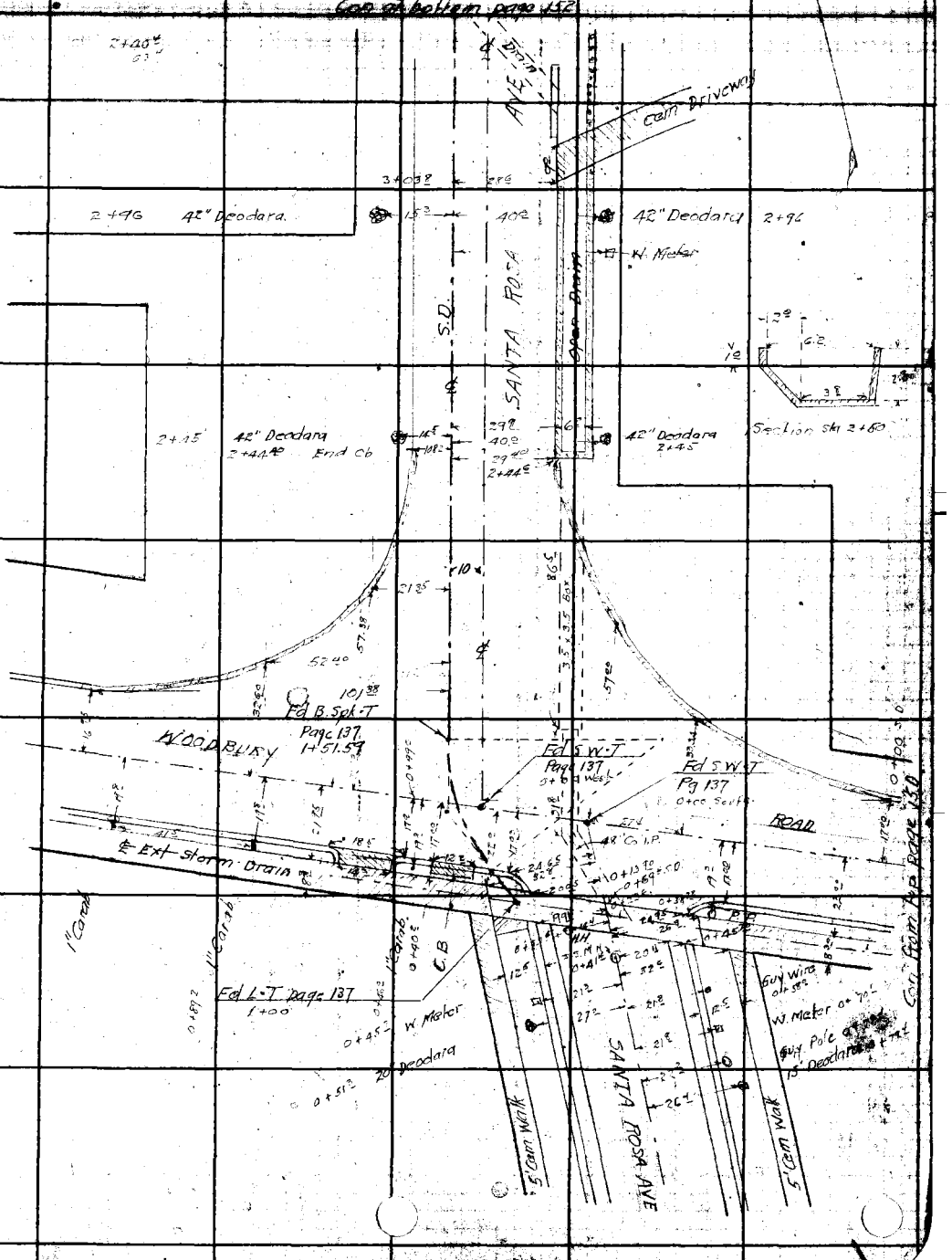

Note: Any Additions or Changes on This Sheets Must be Made or Circled in Red Ink With Date and Name of Person Making Change.

Do not extend notes this side of this line

RETURN TO
LOS ANGELES COUNTY SURVEYOR
700 HALL OF RECORDS

FORM 247 5M 10-37

F.B. 795 PG. 152

Con of bottom page 153

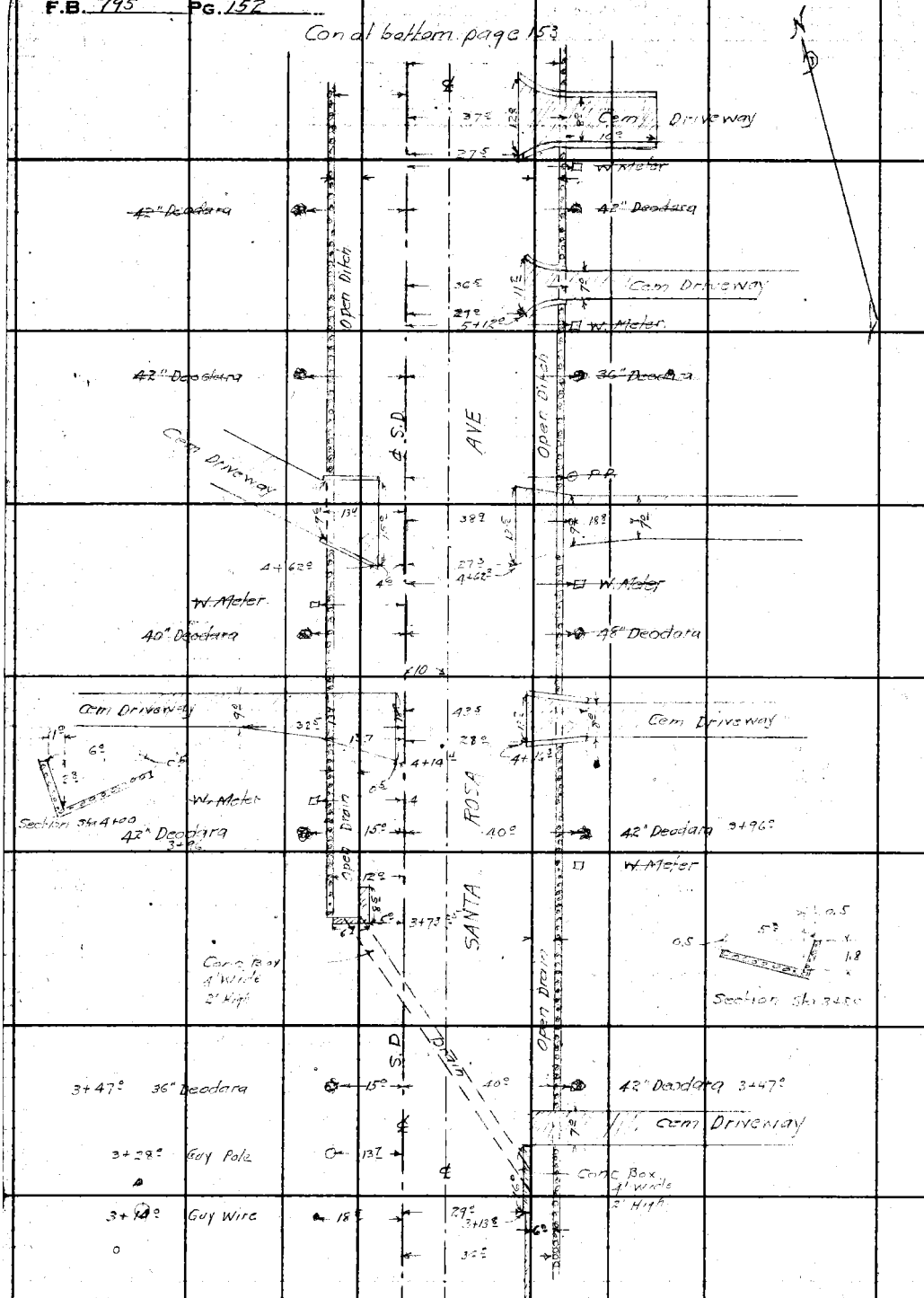

Con from top page 151

RETURN TO
LOS ANGELES COUNTY SURVEYOR
700 HALL OF RECORDS

Note: Any Additions or Changes on This Sheets Must be Made or Circled in Red Ink With Date and Name of Person Making Change.

Do not extend notes this side of this line

RETURN TO
LOS ANGELES COUNTY SURVEYOR
700 HALL OF RECORDS

Note: Any Additions or Changes on This Sheets Must be Made or Circled in Red Ink With Date and Name of Person Making Change.

Do not extend notes this side of this line

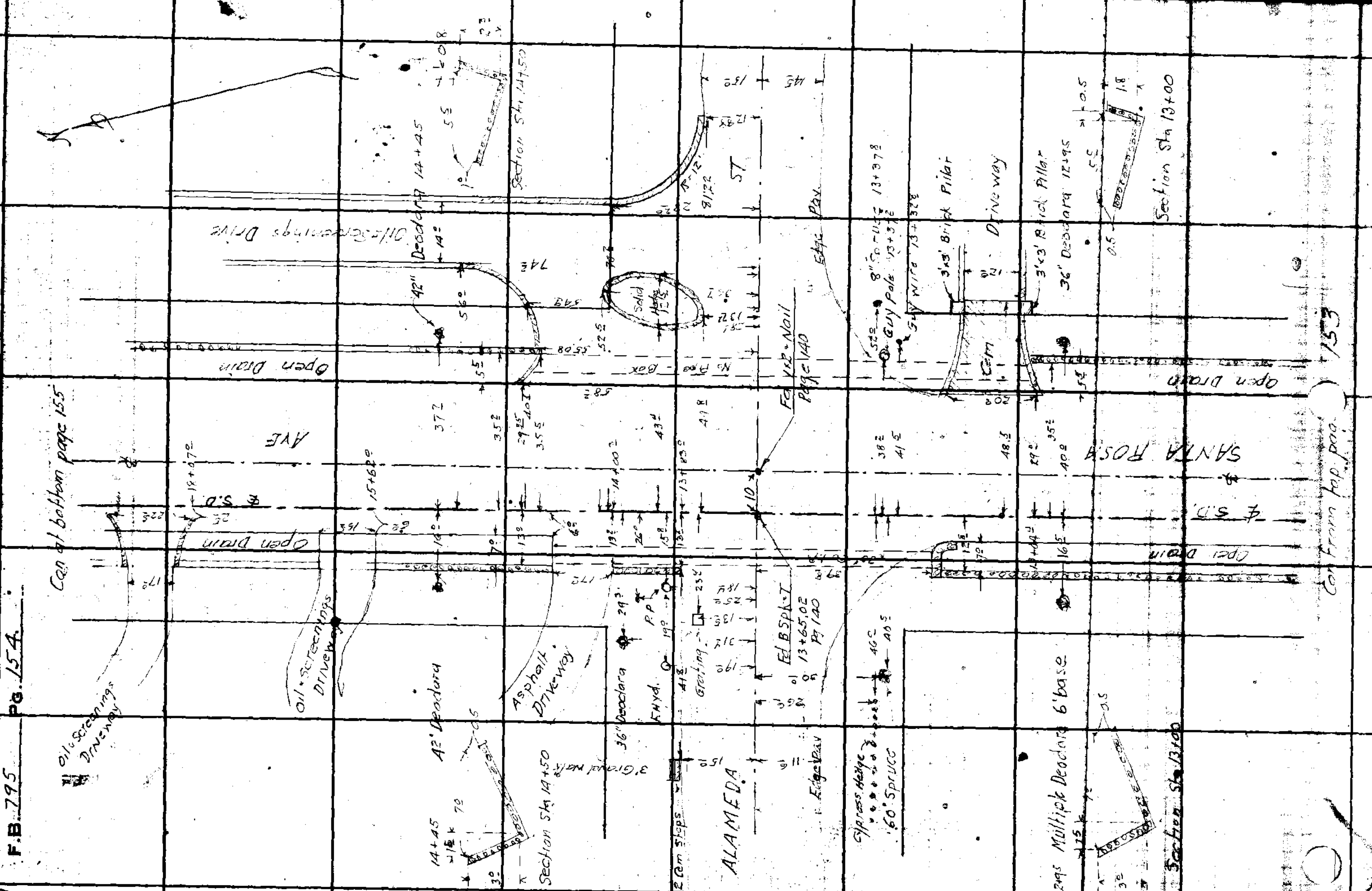

Notes Ck'd by	Survey of E. ALTADENA D.S.	F.B. 795 Pg. 153
Map No.	W. O. 6317 Tape No. St'd of	
Office Work	Surveyed by W.A. Miller	
Checked	Notes Miller Date 5-25-1939	
Date	Indexed A. C. Johnson	

Con at bottom page 154

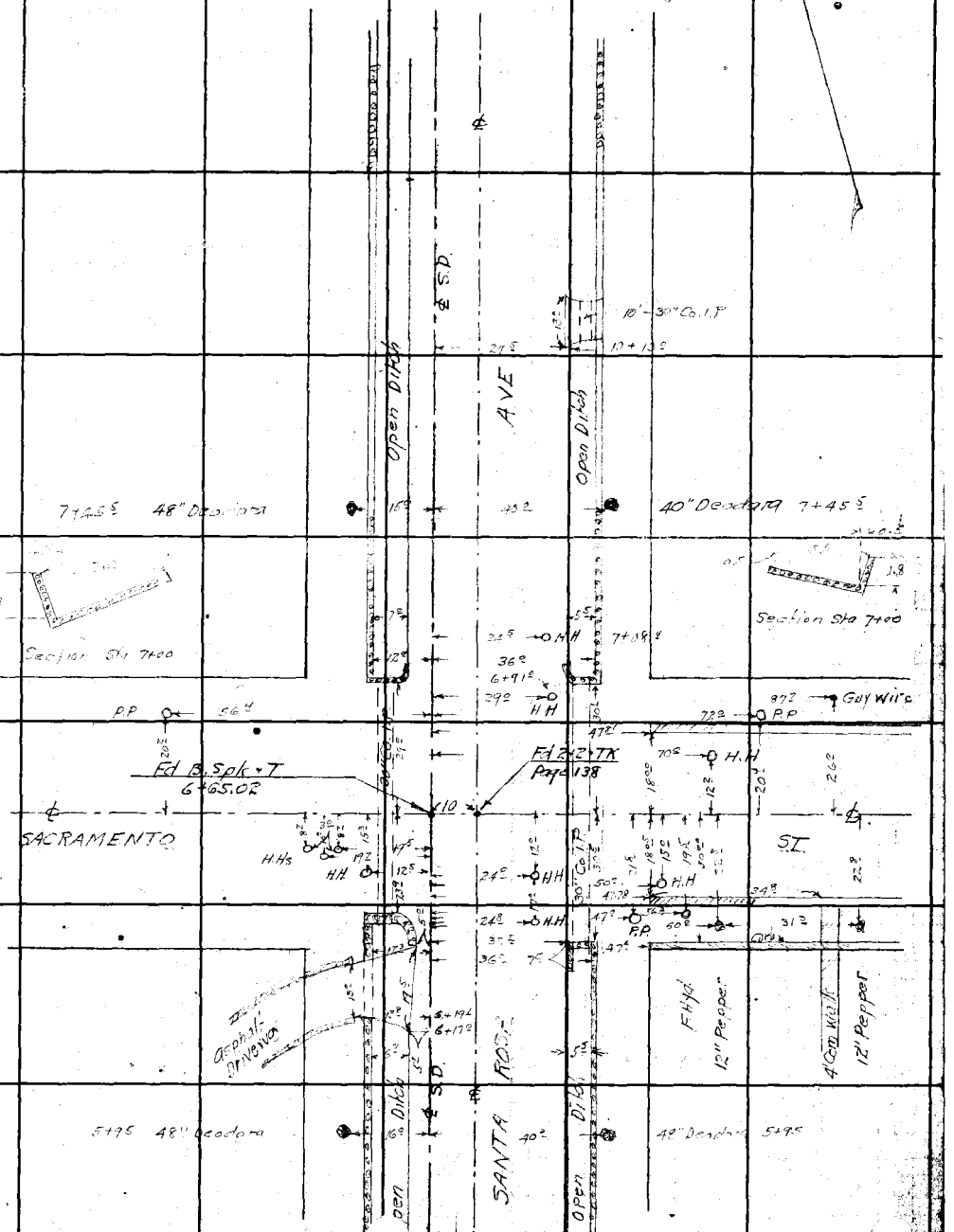

Con from top page 152

Note: Any Additions or Changes on This Sheets Must be Made or Circled in Red Ink With Date and Name of Person Making Change.

Do not extend notes this side of this line

RETURN TO
LOS ANGELES COUNTY SURVEYOR
700 HALL OF RECORDS

FORM 247 BM 10-37

Note: Any Additions or Changes on This Sheets Must be Made or Circled in Red Ink With Date and Name of Person Making Change.

Do not extend notes this side of this line

RETURN TO
LOS ANGELES COUNTY SURVEYOR
700 HALL OF RECORDS

Notes Ck'd by	Survey of E ALTADENA D.S.	F.B. 795 Pg. 155
Map No.	W. O. 6317 Tape No. St'd of	
Office Work	Surveyed by W.A. Miller	
Checked	Notes Miller Date May 1939	
Date	Indexed A. C. Johnson	

Con at bottom page 156



Con from top page 154

Note: Any Additions or Changes on This Sheets Must be Made or Circled in Red Ink With Date and Name of Person Making Change.

Do not extend notes this side of this line

RETURN TO
LOS ANGELES COUNTY SURVEYOR
700 HALL OF RECORDS

FORM 247 5M 10-37

Notes Ck'd by	Survey of E ALTADENA DS	F.B. 795 Pg. 157
Map No.	W. O. 6317 Tape No. Std. of	
Office Work	Surveyed by W A Miller	
Checked	Notes Miller Date May 1941	
Date	Indexed A. C. Johnson	

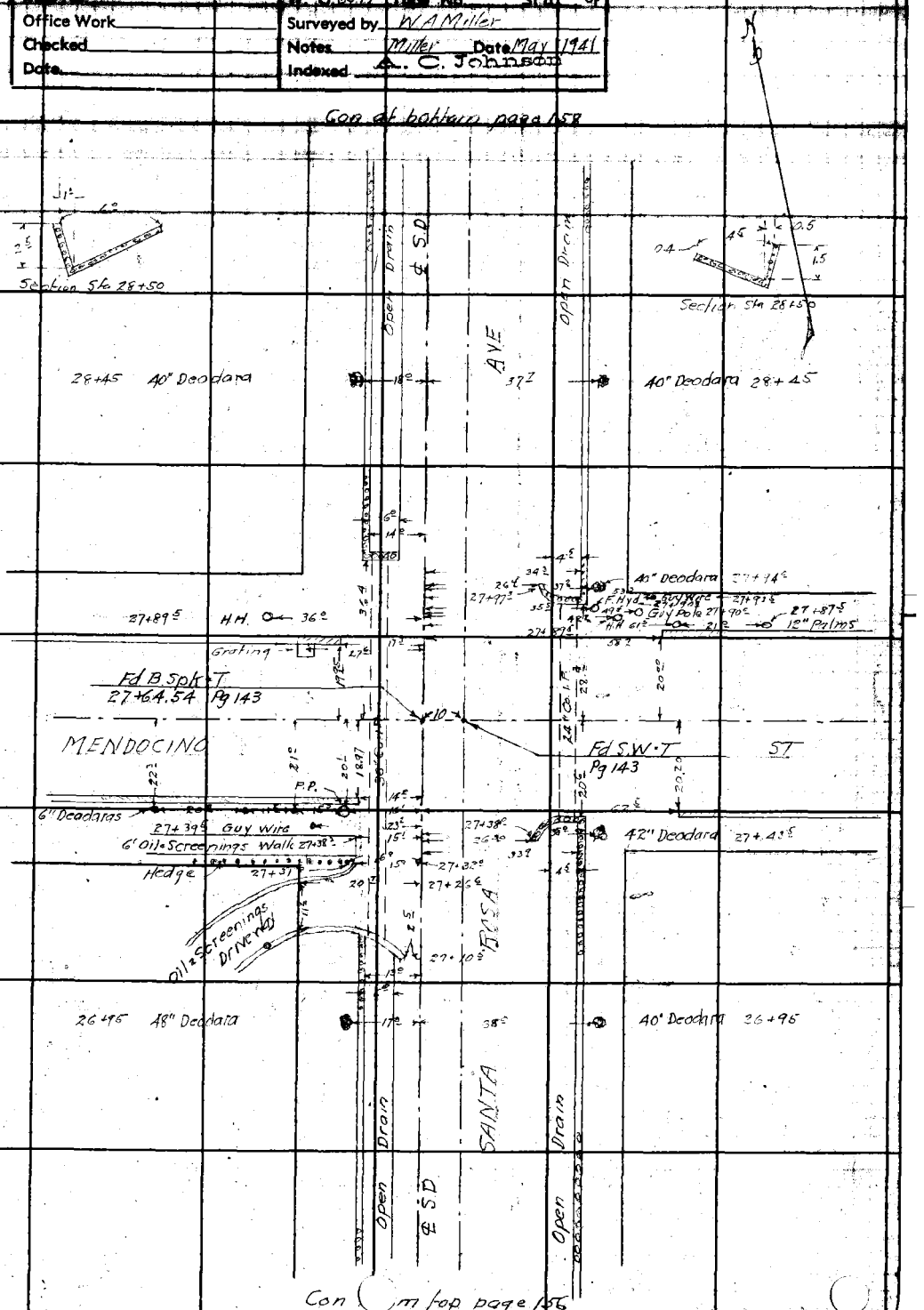

Note: Any Additions or Changes on This Sheets Must be Made or Circled in Red Ink With Date and Name of Person Making Change.

Do not extend notes this side of this line

RETURN TO
LOS ANGELES COUNTY SURVEYOR
700 HALL OF RECORDS

FORM 247 5M 10-37

F.B. 795 PG. 158

Con at bottom page 159

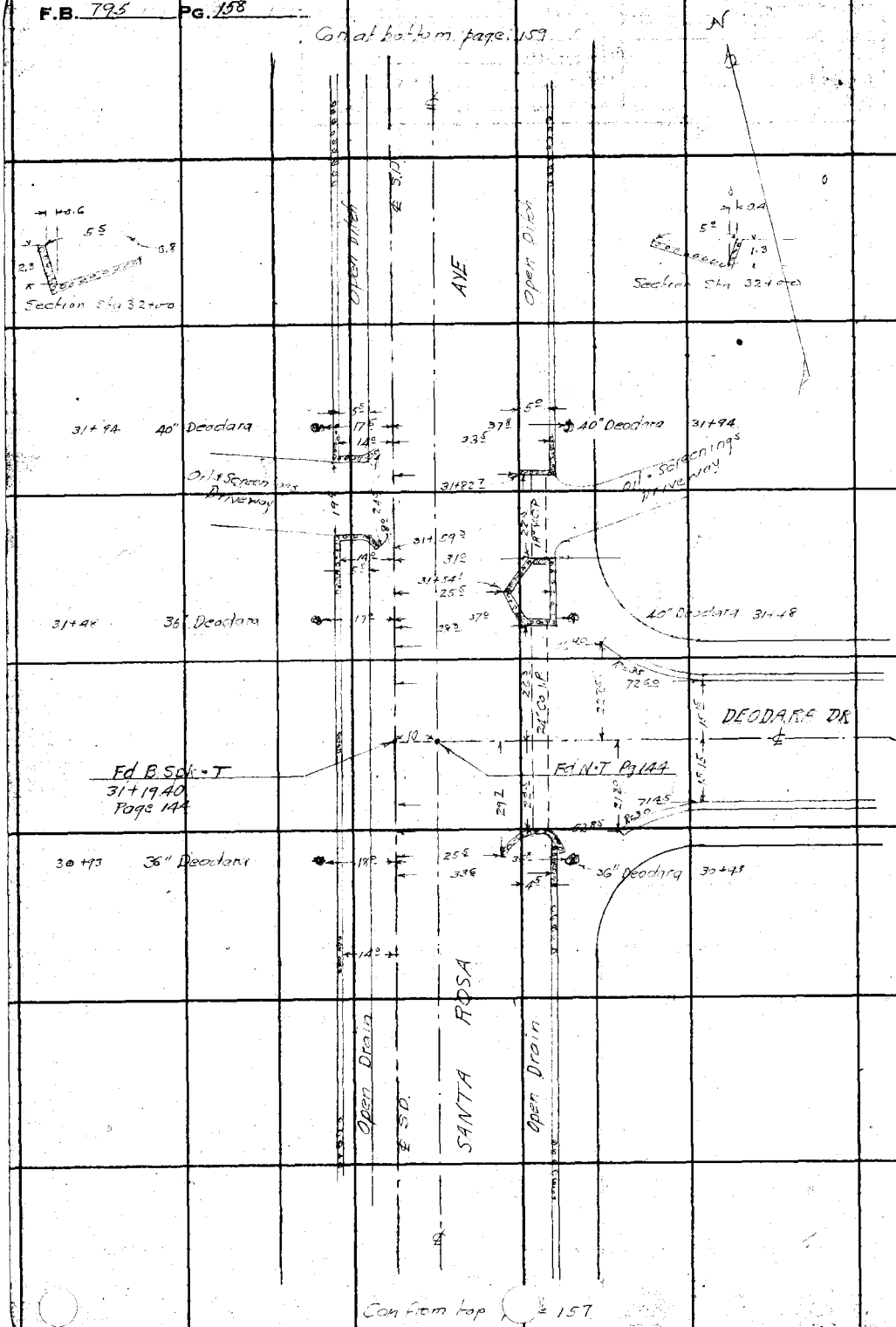

RETURN TO
LOS ANGELES COUNTY SURVEYOR
700 HALL OF RECORDS

Do not extend notes this side of this line

Note: Any Additions or Changes on This Sheets Must be Made or Circled in Red Ink With Date and Name of Person Making Change.

RETURN TO
LOS ANGELES COUNTY SURVEYOR
700 HALL OF RECORDS

Note: Any Additions or Changes on This Sheets Must be Made or Circled in Red Ink With Date and Name of Person Making Change.

Do not extend notes this side of this line

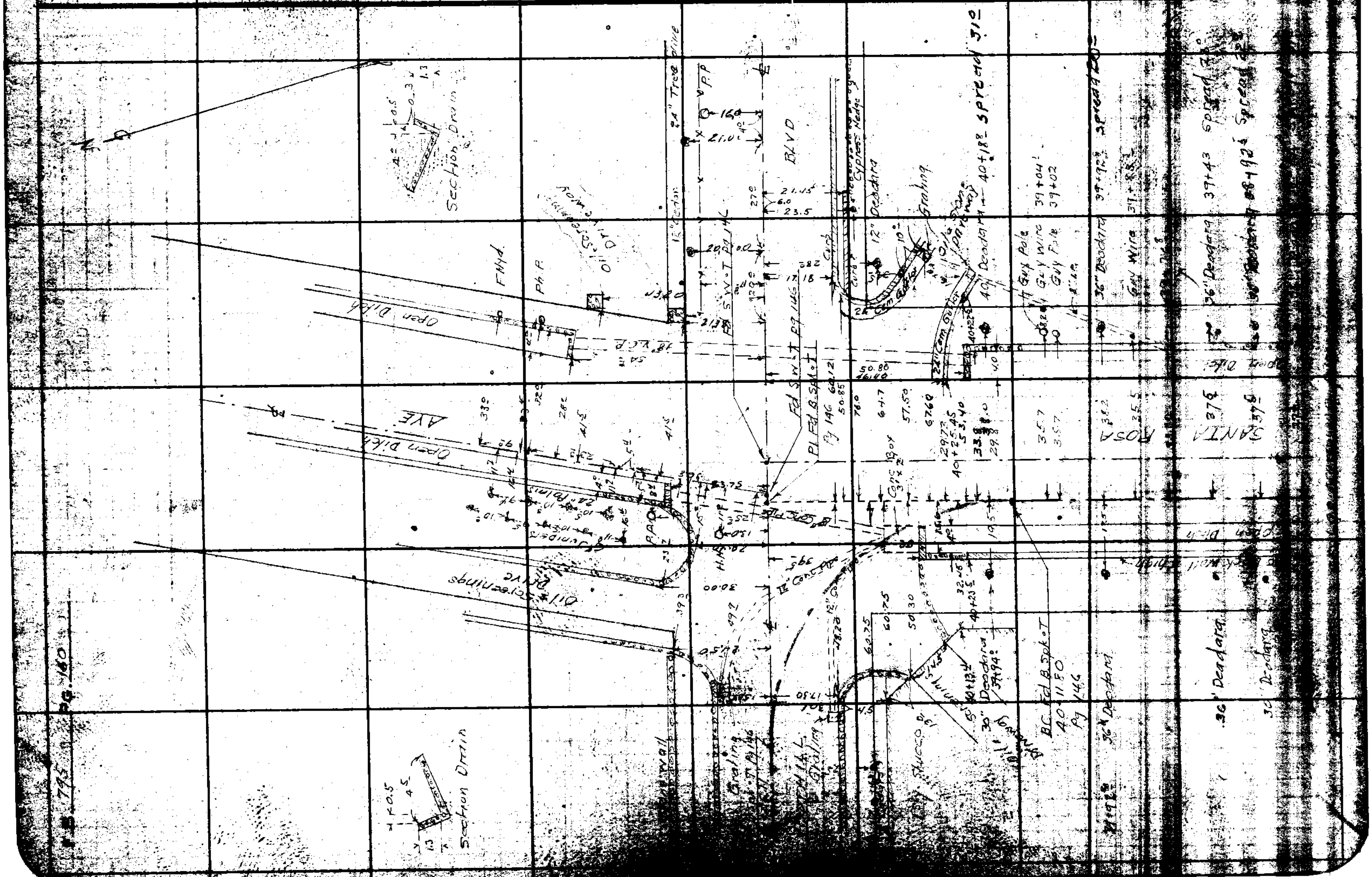

Notes Ck'd by
Map No.
Office Work
Checked
Date

Survey of E ALTADENA
W. O. 3317 Tape No. St'd of
Surveyed by W. A. Miller
Notes Miller Date May 1941
Indexed A. C. Johnson

F.B. 795 Pg. 159

Note: Any Additions or Changes on This Sheets Must be Made or Circled in Red Ink With Date and Name of Person Making Change.

Do not extend notes this side of this line

RETURN TO
LOS ANGELES COUNTY SURVEYOR
700 HALL OF RECORDS

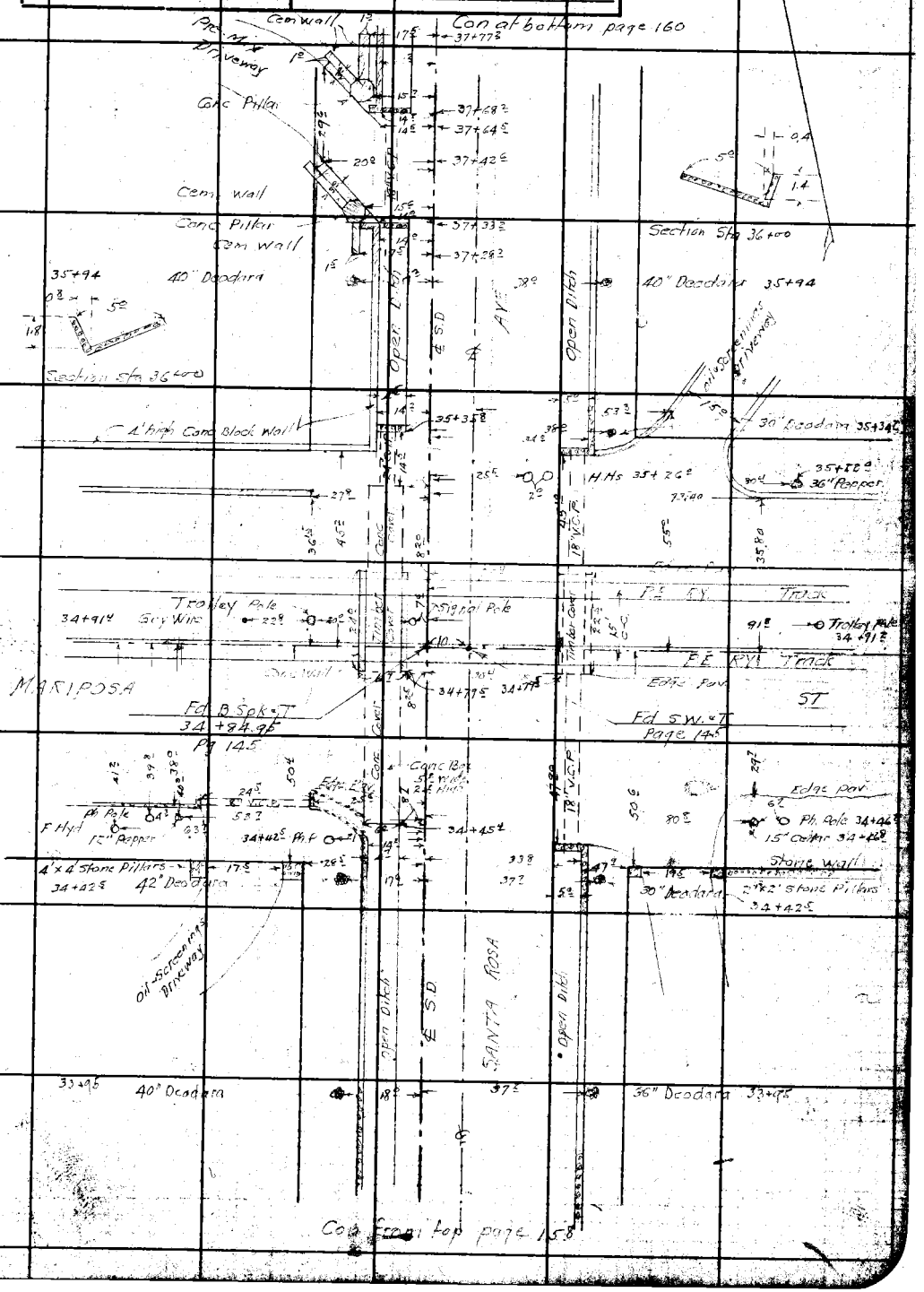

FORM 247 BM 10-37

RETURN TO
LOS ANGELES COUNTY SURVEYOR
700 HALL OF RECORDS

Note: Any Additions or Changes on This Sheets Must be Made or Circled in Red Ink With Date and Name of Person Making Change.

Do not extend notes this side of this line

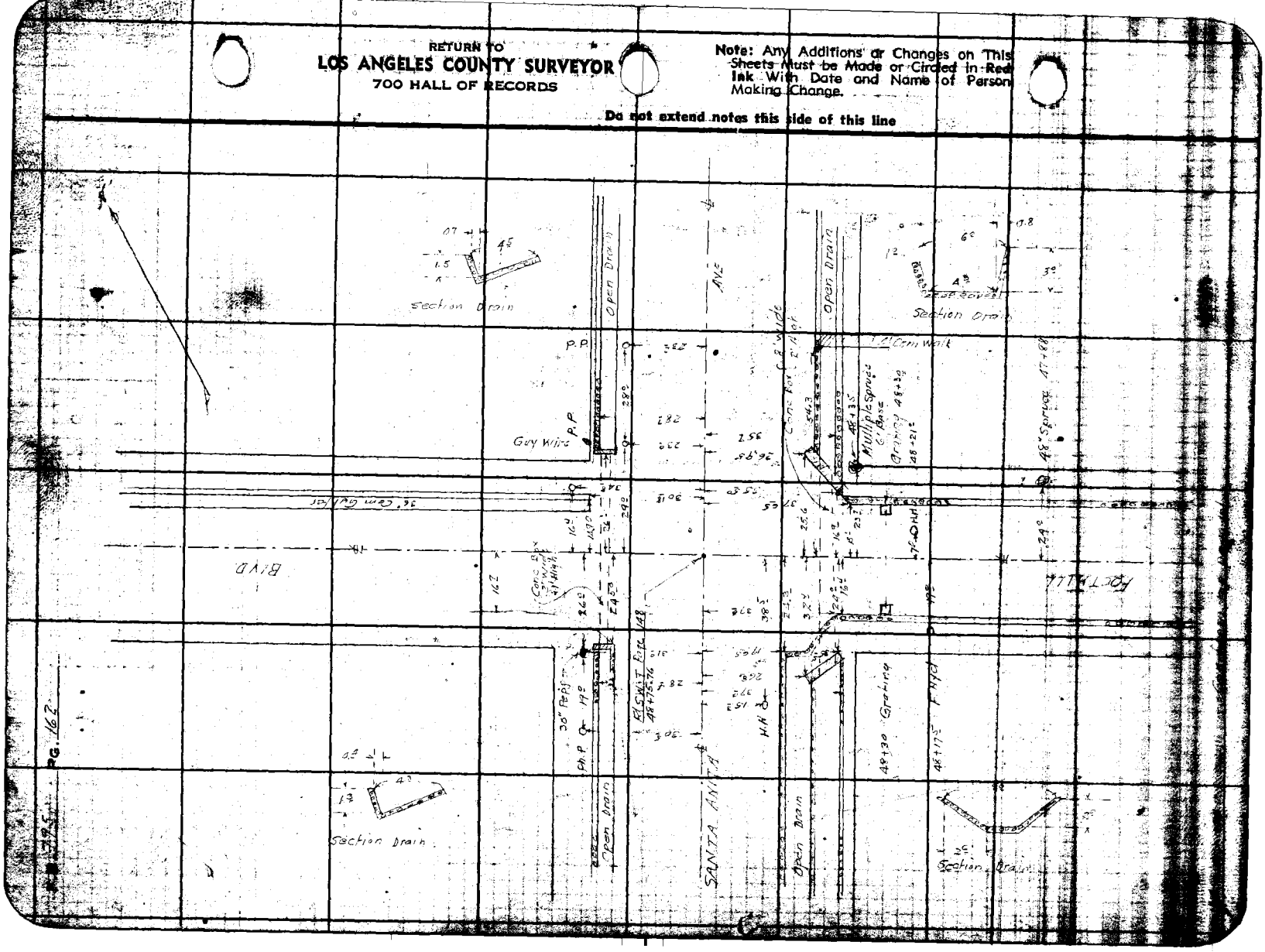

FORM 247 5M 10-37

RETURN TO
LOS ANGELES COUNTY SURVEYOR
700 HALL OF RECORDS

Note: Any Additions or Changes on This Sheets Must be Made or Circled in **Red Ink** With Date and Name of Person Making Change.

Do not extend notes this side of this line

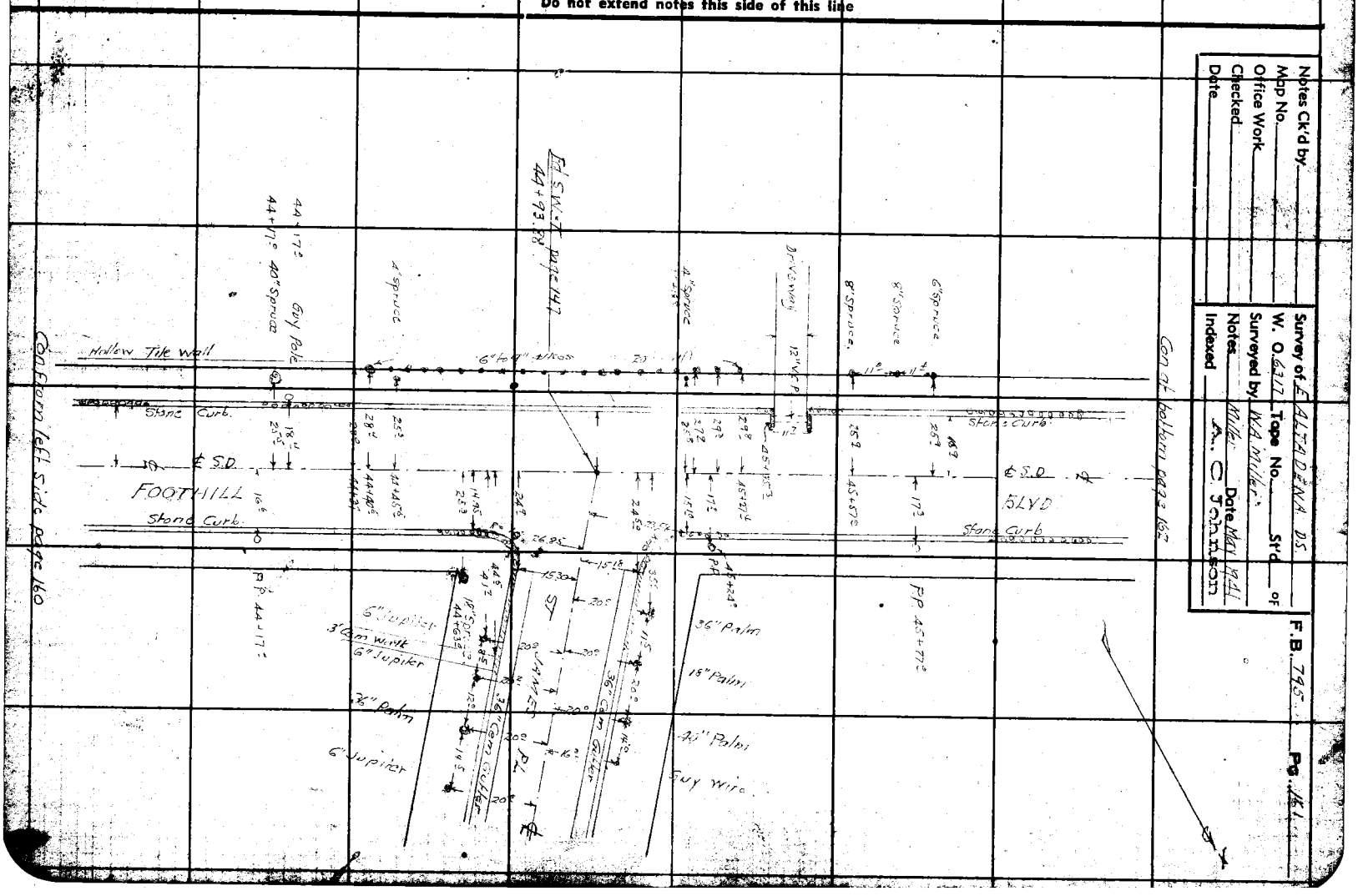

Form 307 5M 10-37

PLEASE RETURN TO
LOS ANGELES COUNTY SURVEYOR
700 HALL OF RECORDS

NOTE: ANY ADDITIONS OR CHANGES ON THIS SHEET MUST BE MADE OR CIRCLED IN RED INK, WITH DATE AND NAME OF PERSON MAKING CHANGE

Do not extend notes this side of this line

STATION	B. S.	H. I.	F. S.	ELEV.		
B.M. A-6	2 653	1104 757		1102 104	BM A6 El 1102.104 L.B. 768-2 Rd. S.W. Cor. Bolt in Cb. B.C.R	Santa Rosa Ave & Woodbury
Bot of ditch			17 35	1087 40	Bot of drain at end of cover	
top of ditch			8 60	1096 16	Top of cover over ditch	
- 1+00			6 84	1097 92	top of ditch ℄ sidewalk	
			7 05	1097 71	S. curb	
			7 70	1097 06	S. Gutter	
			6 72	1098 04	℄ St.	
			6 46	1098 30	N. cb	
			7 28	1097 48	N. Gutter.	
1+00			4 80	1099 96		
			5 00	1099 76	S. Cb.	
			5 66	1099 10	S. Gut	
			4 74	1100 02	℄ St.	
			5 20	1099 56	N. Gut.	
			4 40	1100 36	N. Cb.	
					WOODBURY RD & SANTA ROSA AVE	
			4 11	1100 65	east end cb ret S.E. cor.	
			4 66	1100 10	Gut.	
			3 62	1101 14	N. end cb. S.E. cor.	
			3 65	1101 11	Gut	

F. B. 775 PG. 164 Job No. 6317 Division No. Notes Red. Plotted Profile
Survey of EALTADENA DS Date Date No.
Survey by W.A. Miller Notes FSL 5-22-1939 Notes Chkd. C.V.C. Checked X-Sec.
Indexed A. C. Johnson Date Date 6-8-39 Date No.

Profile No.	Notes Red.	Plotted	Job No. 6317	Division No.	F. B. 795 Pg. 163
	Date	Date	Survey of E ALTADENA DS		
X-Sec. No.	Notes Chkd.	Checked	Survey by Miller	Notes	Date 5-22-1939
	Date	Date	Map No.	Indexed A. C. John	Date

E ALTADENA D.S.
JN 6317

CROSS SECTIONS
SANTA ROSA AVE LINE

Miller
Livingston
Baker
Clarke

RECEIVED
PROGRESSED
BOOK INDEXED
~~MAP INDEXED~~
RECORD INDEXED
CARD INDEXED A.E.T. 4-11-40
REDUCED
CHECKED
B. M.s ADJUSTED
B. M.s LISTED

RECEIVED W.I.G. 6-19-39
REDUCED In Field
CHECKED C.V.C. 6-20-21-39

ELEV. | F. S. | H. I. | B. S. | STATION

NOTE: ANY ADDITIONS OR CHANGES ON THIS SHEET MUST BE MADE OR CIRCLED IN RED INK, WITH DATE AND NAME OF PERSON MAKING CHANGE

Do not extend notes this side of this line

PLEASE RETURN TO
LOS ANGELES COUNTY SURVEYOR
700 HALL OF RECORDS

Form 307 5M 10-37

Form 307 5M 10-37

PLEASE RETURN TO
LOS ANGELES COUNTY SURVEYOR
700 HALL OF RECORDS

NOTE: ANY ADDITIONS OR CHANGES ON THIS SHEET MUST BE MADE OR CIRCLED IN RED INK, WITH DATE AND NAME OF PERSON MAKING CHANGE

Do not extend notes this side of this line

STATION	B. S.	H. I.	F. S.	ELEV.		
		1104 757			WOODBURY RD. & SANTA ROSA AVE	
			4 18	1100 58	S.E. Prop. Cor. Jct. of Walks	
			2 64	1102 02	N. end Cb. S.W. Cor.	
			2 65	1102 11	Gut.	
			2 69	1102 07	W. end cb. ret	
			3 10	1101 66	Gut	
			2 29	1102 47	S.W. Prop Cor. Jct. of Walks.	
			3 16	1101 60	Gutter & Center of Catch basin	
			2 36	1102 40	top of cb. at C.b.	
P.I. T.P.	6520	1109 252	2 025	1102 732		
			886	1100 39	Cb. E.E.C.R. N.E. Cor	
			965	1099 60	Gutter "	
			556	1103 69	Cb M.C.R "	
			640	1102 85	Gutter "	
			174	1107 51	Cb N.E.C.R "	
			223	1107 02	Gutter "	
			095	1108 30	Cb N.E.C.R N.W. Cor	
			179	1107 46	Gutter "	
			460	1104 65	Cb M.C.R. "	
			541	1103 84	Gutter	
			410	1105 15	Cb W.E.C.R "	

Profile No. ____ Notes Red. ____ Plotted ____ Job No. 5317 Division No. ____ F. B. 795 PG. 165
X-Sec. No. ____ Date ____ Date ____ Survey of E. ALTADENA DR
Notes Pkd. C.V.C. Checked ____ Survey by W.A. Miller Notes F.S.L. Date 5-22-1939
Date 6-20-39 Date ____ Map No. ____ Indexed A. C. Johnson Date ____

Form 307 5M 10-37

PLEASE RETURN TO
LOS ANGELES COUNTY SURVEYOR
700 HALL OF RECORDS

NOTE: ANY ADDITIONS OR CHANGES ON THIS SHEET MUST BE MADE OR CIRCLED IN RED INK, WITH DATE AND NAME OF PERSON MAKING CHANGE

Do not extend notes this side of this line

STATION	B. S.	H. I.	F. S.	ELEV.		
		1109 252			WOODBURY RD. & SANTA ROSA AVE	
			4 92	1104 33	Gutter W.E.C.N. N.W. Cor	
			433	1104 92	℄ Woodbury Rd 100' W ℄ S.D.	
			498	1104 30	N. Gutter	
			413	1105 12	N. Cb	
			543	1103 82	S Gutter	
			478	1104 47	S Cb	
			659	1102 66	℄ St Int	
1+51.59			591	1102 34	℄ S.D.	
2600			376	1105 49	℄ S.D	
			388	1105 37	[illegible]	
2+50			383	1108 42	℄ S.D	
			384	1108 41	10' R	
			190	1107 35	30' R Wall of Ditch	
			280	1104 45	36 R Bot Ditch	
			192	1107 33	36.5 R Wall of Ditch	
			00	1109 25	37 R	
			08	1108 4	47.5 L P.L.	
			113	1108 12	10.5 L	
			00	1109 25	10.8 L	
			+12	1110 45	27.5 P.L.	

F. B. 795 PG. 166 Job No. 6317 Division No. Notes Red. Plotted Profile
Survey of E. ALTADENA DS. Date Date No.
Survey by W.A. Miller Notes Miller 5-24-1939 Notes Chkd. C.V.C. Checked X-Sec.
Indexed A. C. Johnson Date Date 6-20-39 Date No.

Form 307 5M 10-37

PLEASE RETURN TO
LOS ANGELES COUNTY SURVEYOR
700 HALL OF RECORDS

NOTE: ANY ADDITIONS OR CHANGES ON THIS SHEET MUST BE MADE OR CIRCLED IN RED INK, WITH DATE AND NAME OF PERSON MAKING CHANGE

Do not extend notes this side of this line

STATION	B. S.	H. I.	F. S.	ELEV.			
		1109 252'					
T.P.	10910	1118 832'	1330	1107 922'			
3+00			716	1111 67'	℄ S.D		
			721	1111 62'	10 R		
			853	1110 30'	29 R		
			830	1110 53'	29.3 R Wall [illegible]		
			110	1107 83'	35.5 R Bottom "		
			815	1110 68'	36 R Wall "		
			80	1110 83'	47.5 R P.L.		
			760	1111 23'	10.5 L Edge Pav		
			81	1110 73'	11 L		
			80	1110 83'	27.5 L P.L.		
3+50			451	1111 32'	℄ S.D.		
			449	1114 34'	10' R		
			533	1113 50'	11 L Edge Pav		
			49	1113 9'	11.5 L		
			43	1114 5'	27.5 L P.L.		
3+73.2			60	1112 83'	10 L Bottom [illegible]		
			335	1115 48'	10 L Cone Cover of Ditch		
4+00			225	1116 58'	℄ S.D		
			238	1116 45'	10' R		

Profile No. ____ Notes Red. ____ Plotted ____ Job No. 6317 Division No. ____ F. B. 795 PG. 167
X-Sec. No. ____ Date ____ Date ____ Survey of FALTADENA DS
Notes Chkd. C.V.C. Checked ____ Survey by W.A. Miller Notes Miller Date 5-24-1939
Date 6-20-39 Date ____ Map No. ____ Indexed A. C. Johnson Date ____

Form 307 5M 10-37

PLEASE RETURN TO
LOS ANGELES COUNTY SURVEYOR
700 HALL OF RECORDS

NOTE: ANY ADDITIONS OR CHANGES ON THIS SHEET MUST BE MADE OR CIRCLED IN RED INK, WITH DATE AND NAME OF PERSON MAKING CHANGE

Do not extend notes this side of this line

STATION	B. S.	H. I.	F. S.	ELEV.		
		1118 832'				
4+00			302	1115 81'	23.5 R	
			385	1114 78'	30.5 R	
			524	1113 59'	35.5 R Bottom Ditch	
			364	1115 19'	36 R Wall "	
			26	1116 2'	47.5 R PL	
			257	1116 26'	4.5 L Wall "	
			[illegible]	1113 71'	10.5 L Bottom "	
			207	1116 76'	11 L Wall "	
			15	1117 3'	37.5 L P.L.	
T.P. [illegible]	9985	1127 882'	0835	1117 [illegible]		
5+00			691	1120 97'	℄ S.D.	
			679	1121 09'	10 R	
			759	1120 29'	24 R	
			845	1119 43'	31.5 R Edge Ditch	
			973	1118 15'	35 R Bot. "	
			805	1119 83'	36 R Wall "	
			71	1120 8'	47.5 R PL	
			708	1120 80'	4.5 L Edge Ditch	
			760	1118 28'	10.5 L Bot. "	
			71	1120 8'	11 L Wall "	

F. B. 795 Pg. 168 Job No. 6317 Division No. Notes Red. Plotted Profile
Survey of E. ALTADENA D.S. Date Date No.
Survey by W.A. Miller Notes Miller 5-24-1939 Notes Chkd. C.V.C. Checked X-Sec.
Indexed A. C. Johnson Date Date 6-20-39 Date No.

Form 307 5M 10-37

PLEASE RETURN TO
LOS ANGELES COUNTY SURVEYOR
700 HALL OF RECORDS

NOTE: ANY ADDITIONS OR CHANGES ON THIS SHEET MUST BE MADE OR CIRCLED IN RED INK, WITH DATE AND NAME OF PERSON MAKING CHANGE

Do not extend notes this side of this line

STATION	B. S.	H. I.	F. S.	ELEV.			
		1127 882					
5+00			66	1121.3	27.5 L P.L.		
6+00			219	1125.69	℄ S.D.		
			202	1125.86	10 R		
			273	1125.15	23 R		
			365	1124.23	30 R Edge Ditch		
			510	1122.78	35 R Bot. "		
			323	1124.65	35.5 R Wall "		
			17	1126.2	37.5 R		
			22	1125.7	47.5 R P.L.		
			232	1125.56	4.5 L Wall Ditch		
			466	1123.22	10.5 L Bot. "		
			216	1125.72	11 L Wall "		
			15	1126.4	27.5 L P.L.		
T.P.	9.10	1133 852	3130	1124 752			
					SANTA ROSA AVE & SACRAMENTO ST.		
			9.94	1123.91	Flow line 30" Pipe S.E. Cor.		
			6.56	1127.29	Top of head wall		
			6.59	1127.26	Cb. end of Cb. S.E. Cor		
			7.26	1126.59	Gutter		
			6.52	1127.33	Prop Cor. S.E. Cor		

Profile No. ____ Notes Red. ____ Plotted ____ Job No. 6317 Division No. ____ F. B. 795 PG. 167
X-Sec. No. ____ Date ____ Date ____ Survey of FALTADENA DS
Notes Chkd. C.V.C. Checked ____ Survey by W.A. Miller Notes Miller Date 5-24-1939
Date 6-20-39 Date ____ Map No. ____ Indexed A. C. Johnson

Form 307 5M 10-37

PLEASE RETURN TO
LOS ANGELES COUNTY SURVEYOR
700 HALL OF RECORDS

NOTE: ANY ADDITIONS OR CHANGES ON THIS SHEET MUST BE MADE OR CIRCLED IN RED INK, WITH DATE AND NAME OF PERSON MAKING CHANGE

Do not extend notes this side of this line

F. B. 795 PG. 170 | Job No. 6317 | Division No. | Notes Red. | Plotted | Profile No.
Survey of: EALTADENA DS | Date | Date | X-Sec. No.
Survey by: W.A. Miller | Notes: FSL 5-25-1939 | Notes Chkd. G.V.C. | Checked
Indexed: A. C. Johnson | Date | Date 6-20-39 | Date

STATION	B. S.	H. I.	F. S.	ELEV.		
		1133 852				
					SANTA ROSA AVE & SACRAMENTO ST.	
			5 05	1128 80	cb. end of cb. N.E cor.	
			5 66	1128 19	Gutter	
			3 70	1130 15	Prop. Cor. N.E cor	
			6 80	1127 05	Flow line 30" drain N.E cor.	
			4 62	1129 23	Top of head wall " "	
			6 43	1127 42	Flow line 30" drain N.W. Cor	
			2 88	1129 97	Top of head wall " "	
			2 30	1130 55	Prop Cor. " "	
			8 90	1123 95	Flow line 30" drain S.W. Cor.	
			5 19	1127 66	Top of head wall " "	
			5 70	1127 15	Prop cor. " "	
			7 09	1125 76	100 R.	
			8 13	1124 72	S. Gutter	
			7 38	1125 47	" Cb	
			6 56	1126 29	N. Gutter	
			5 82	1127 03	" Cb.	
			4 95	1128 90	℄ St	
			4 89	1129 96	℄ S.D.	
			4 49	1129 36	27.5' L. ℄ St	

Form 307 5M 10-37

PLEASE RETURN TO
LOS ANGELES COUNTY SURVEYOR
700 HALL OF RECORDS

NOTE: ANY ADDITIONS OR CHANGES ON THIS SHEET MUST BE MADE OR CIRCLED IN RED INK, WITH DATE AND NAME OF PERSON MAKING CHANGE

Do not extend notes this side of this line

STATION	B. S.	H. I.	F. S.	ELEV.	
		1133 852			SANTA ROSA AVE & SACRAMENTO ST
			4 30	1129 55	27.5 L. 17' N. edge of pave.
			2 6	1131 3	" 21' N.
			5 50	1128 35	" 16' S. " " "
			4 90	1128 95	" 19' S.
			3 24	1130 61	100' L. ℄ St
			3 34	1130 51	" 17' N. " "
			4 40	1129 45	17' S. " " "
7+00			3 31	1130 54	℄ S.D.
			3 22	1130 63	10' R. ℄ St
			4 57	1129 28	30.5' R. edge of pave.
			3 41	1130 44	5' L. " " " & edge of drain
				734	B.M. A-66 El. 1128.734 L.B. 768-86 Santa Rosa & Sacramento
B.M. A-66	9 525	1138 259	5 100	1128 752	Boat spike 6' East of west end cb. N.E. cor
8+00			2 77	1135 49	℄ S.D.
			2 64	1135 62	10' R
			3 78	1134 48	30.5 R. Edge ditch
			5 18	1133 08	35.5 R. Bot "
			3 55	1134 71	36 R top "
			2 60	1135 66	prop line
			2 78	1135 48	4.5 L Edge ditch
			5 05	1133 21	11' L. Bot "

Profile No. ____ Notes Red. ____ Plotted ____ Job No. 6317 Division No. ____ F. B. 795 Pg. 171
Date ____ Date ____ Survey of EALTADENA DS
Notes Chkd. C.V.C. Checked ____ Survey by W.A. Miller Notes F.S.L. Date 5-25-1939
Date 6-20-39 Date ____ Map No. ____ Indexed A. C. Johnson Date ____

Form 307 5M 10-37

PLEASE RETURN TO
LOS ANGELES COUNTY SURVEYOR
700 HALL OF RECORDS

NOTE: ANY ADDITIONS OR CHANGES ON THIS SHEET MUST BE MADE OR CIRCLED IN RED INK, WITH DATE AND NAME OF PERSON MAKING CHANGE

Do not extend notes this side of this line

F. B. 795 Pg. 172 | Job No. 6317 | Division No. | Notes Red. | Plotted | Profile
Survey of E. ALTADENA D.S. | Date | No.
Survey by W.A. Miller | Notes ESL 5-25-1939 | Notes Chkd. C.V.C. | Checked | X-Sec.
Indexed A. C. Johnson | Date | Date 6-28-39 | Date | No.

STATION	B. S.	H. I.	F. S.	ELEV.		
		1138 259				
8+00			2 60	1135 66	12 L. Top of Wall	
			1 90	1136 36	Prop line	
T. P.	9 880	1147 699	0 440	1137 819		
9+00			6 59	1141 11	℄ S.D.	
			6 49	1141 21	10' R.	
			7 66	1140 04	30' R Edge of ditch	
			8 90	1138 80	35 R. Bot " "	
			7 35	1140 35	35.7 R. Top " "	
			7 00	1140 70	Prop line	
			6 52	1141 18	5' L Edge of ditch	
			8 82	1138 88	11' L. Bot. " "	
			6 30	1141 40	12' L. Top " "	
			5 90	1141 80	Prop line	
10+00			0 90	1146 80	℄ S.D.	
			0 79	1146 91	10 R.	
			1 96	1145 74	30' R. Edge of ditch	
			3 36	1144 34	35' R. Bot " "	
			1 66	1146 04	Top " "	
			1 00	1146 70	Prop line	
			0 94	1146 76	5' L Edge of ditch	

Form 307 5M 10-37

PLEASE RETURN TO
LOS ANGELES COUNTY SURVEYOR
700 HALL OF RECORDS

NOTE: ANY ADDITIONS OR CHANGES ON THIS SHEET MUST BE MADE OR CIRCLED IN RED INK, WITH DATE AND NAME OF PERSON MAKING CHANGE

Do not extend notes this side of this line

STATION	B. S.	H. I.	F. S.	ELEV.			
		1147 699					
10+00			3 34	1144 36	11 L. Bot. of ditch.		
			0 70	1147 00	12 L. Top " "		
			0 30	1147 40	Prop line.		
T.P.	11 190	1157 832	1 057	1146 642			
11+00			5 53	1152 30	℄ S.D.		
			5 22	1152 61	10 R.		
			6 22	1151 61	30 R. Edge of ditch		
			7 56	1150 27	35 R. Bot. " "		
			5 90	1151 93	35.5 R. Top " "		
			5 50	1152 33	Prop line.		
			5 81	1152 02	5 L. Edge of ditch		
			8 00	1149 83	Bot " "		
			5 52	1152 31	Top " "		
			5 00	1152 ~~85~~ 83	Prop line.		
T.P.	8 530	1166 202	0 160	1157 672			
12+00			7 90	1158 30	℄ S.D.		
			7 41	1158 79	10 R.		
			8 92	1157 28	30 R. Edge of ditch		
			10 05	1156 15	35 R. Bot " "		
			8 35	1157 85	35.5 R. Top " "		

Profile No. ____ Notes Red. ____ Plotted ____ Job No. 6317 Division No. ____ F.B. 795 Pg. 173

X-Sec. No. ____ Date ____ Date ____ Survey of EALTADENA D.S.

Notes Chkd. C.V.C. Checked ____ Survey by W.A. Miller Notes F.S.L. Date 5-25-1939

Date 6-20-39 Date ____ Map No. ____ Indexed A. C. Johnson

Form 307 5M 10-37

PLEASE RETURN TO
LOS ANGELES COUNTY SURVEYOR
700 HALL OF RECORDS

NOTE: ANY ADDITIONS OR CHANGES ON THIS SHEET MUST BE MADE OR CIRCLED IN RED INK. WITH DATE AND NAME OF PERSON MAKING CHANGE

Do not extend notes this side of this line

STATION	B. S.	H. I.	F. S.	ELEV.		
		1166 202				
12+00					47.5 R Prop line	
			8 40	1157 80	5' L. Edge of ditch	
			10 80	1155 40	11' L. Bot " ditch	
			8 10	1158 10	12' L Top " "	
			7 70	1158 50	Prop. line	
13+00			2 28	1163 92	℄ S.D.	
			1 90	1164 30	10' R	
			2 95	1163 25	30' R. Edge of ditch	
			4 20	1162 00	3 5' Bot. " "	
			2 40	1163 80	3 6 Top " "	
			1 40	1164 80	Prop line	
			2 65	1163 55	6' L. Edge of ditch	
			4 90	1161 30	11.5 Bot. " "	
			2 30	1163 90	Top " "	
			1 80	1164 40	Prop line	
T.P.	7 235	1172 657	0 780	1165 422		
					SANTA ROSA AVE & ALAMEDA ST	
			10 56	1162 10	Flow line of Culvert	S.E. Cor.
			7 65	1165 01	Top of head wall	" "
			6 20	1166 46	Prop Cor.	" "

F. B. 795 PG. 174 Job No. 6317 Division No. Notes Red. Plotted Profile
Survey of E. ALTADENA D.S. Date Date No.
Survey by W.A. Miller Notes 5-25-1939 Notes Chkd. C.V.C. Checked X-Sec.
Indexed A. C. Johnson Date Date 6-20-39 Date No.

Form 307 5M 10-37

PLEASE RETURN TO
LOS ANGELES COUNTY SURVEYOR
700 HALL OF RECORDS

NOTE: ANY ADDITIONS OR CHANGES ON THIS SHEET MUST BE MADE OR CIRCLED IN RED INK, WITH DATE AND NAME OF PERSON MAKING CHANGE

Do not extend notes this side of this line

STATION	B. S.	H. I.	F. S.	ELEV.		
		1172 657				
					SANTA ROSA AVE = ALAMEDA ST	
			2 69	1169 97	N.E. Prop Cor.	
			2 80	1169 86	N.W. " "	
			7 10	1165 56	S.W. " "	
			10 30	1162 36	Flow line 30" drain S.W. Cor	
			6 50	1166 16	Top of Head wall " "	
			4 45	1168 21	47.5 R. ℄ St.	
			5 70	1166 96	" " 17 S.	
			5 16	1167 50	" " 20 " Edge of Pave.	
			3 86	1168 80	" " 12.5 " " " "	
			4 42	1168 24	100 R. ℄ St.	
			4 79	1168 87	" 11 S.	
			4 25	1168 41	" 15 " Edge of Pave	
			4 46	1168 20	" 11 N.	
			3 85	1168 81	15 N. Edge of Pave	
			4 90	1167 76	℄ St. Int.	
			5 10	1167 56	℄ S.D.	
			5 12	1167 54	4' L.	
			4 56	1168 10	37.5 L. ℄ St.	
			4 85	1167 81	" 15 N. Edge of pave.	

Profile No. _____ Notes Red. _____ Plotted _____ Job No. 6317 Division No. _____ F. B. 795 Pg. 175

X-Sec. No. _____ Date _____ Date _____ Survey of EAST ADELFIA Dr.

Notes Chkd. C.V.C. Date 6-20-39 Checked _____ Date _____ Survey by W.A. Miller Notes F.S.4 Date 5-25-1939

Map No. _____ Indexed A. C. Job Date

Form 307 5M 10-37

PLEASE RETURN TO
LOS ANGELES COUNTY SURVEYOR
700 HALL OF RECORDS

NOTE: ANY ADDITIONS OR CHANGES ON THIS SHEET MUST BE MADE OR CIRCLED IN RED INK, WITH DATE AND NAME OF PERSON MAKING CHANGE

Do not extend notes this side of this line

STATION	B. S.	H. I.	F. S.	ELEV.		
		1172 657				
					SANTA ROSA AVE & ALAMEDA ST	
			5 20	1167 46	37.5 L. 17 S.	
			5 30	1167 36	" 22 S. Edge of pave.	
			4 06	1168 60	100 L. ℄ St	
			4 27	1168 39	" 13' N. Edge of pave.	
			4 10	1168 56	10.5 S.	
			3 83	1168 83	14' S ✓ " " "	N.E.Cor.
				1169 929	B.M. A-70. El. 1168.929 L.B. 768-110. Santa Rosa & Alameda St.	
B.M. A-70	8 107	1177 036	3 640	1169 017	5 West of east end c.k.	
14+00			7 46	1170 58	℄ S.D.	
			7 27	1169 77	10' R ℄ St	
			7 12	1169 92	35' R Top of drain	
14+18 ±			8 32	1168 72	35 R. Flow line of ditch	
			5 37	1171 67	top of head wall	
			9 38	1167 66	11° L Flow line of ditch.	
			6 38	1170 66	Top of head wall, edge of driveway	
15+00			1 30	1175 74	℄ S.D.	
			0 77	1176 27	10' R. ℄ St	
			1 90	1175 14	28.5 R. Edge of ditch	
			3 47	1173 57	34.5' R Bot. " "	
			1 00	1176 04	35 R Top " "	

F. B. 795 PG. 176 Job No. 6317 Division No. Notes Red. Plotted Profile
Survey of E. ALTADENA DS. Date Date No.
Survey by W.A. Miller Notes F.S.L. 5-25-1939 Notes Chkd. C.V.C. Checked X-Sec.
Indexed A. C. Johnson Date Date 6-20-39 Date No.

Form 307 5M 10-37

PLEASE RETURN TO
LOS ANGELES COUNTY SURVEYOR
700 HALL OF RECORDS

NOTE: ANY ADDITIONS OR CHANGES ON THIS SHEET MUST BE MADE OR CIRCLED IN RED INK, WITH DATE AND NAME OF PERSON MAKING CHANGE

Do not extend notes this side of this line

STATION	B. S.	H. I.	F. S.	ELEV.			
		1177 036					
15+00			0 9	1176 1	Prop line		
			1 90	1175 14	6' L. Edge of ditch		
			4 27	1172 77	12 L. Bot " "		
			1 30	1175 74	13' L. Top " "		
			0 6	1176 4	Prop line.		
T.P.	9 910	1186 876	0 070	1176 966			
16+00			4 40	1182 48	℄ S.D.		
			4 06	1182 82	0 R		
			5 42	1181 46	29' R. Edge of ditch		
			7 00	1179 88	34.5 R Bot " "		
			4 60	1182 28	Top " "		
			4 4	1182 48	Prop line		
			5 38	1181 50	6' L Edge of ditch		
			7 20	1179 68	12' L. Bot " "		
			4 60	1182 28	Top " "		
			4 20	1182 68	Prop line		
T.P.	10 167	1196 893	0 150	1186 726			
17+00			8 32	1188 57	℄ S.D.		
			7 95	1188 94	10' R. ℄ St.		
			9 26	1187 63	28.5 R. Edge of ditch		

Profile No. ____ Notes Red. ____ Plotted ____ Job No. 6317 Division No. ____ F.B. 795 Pg. 177
X-Sec. No. ____ Date ____ Date ____ Survey of EALTADENA DS
Notes Chkd. C.V.C. Checked ____ Survey by W.A. Miller Notes FSL Date 5-25-1939
Date 6-21-39 Date ____ Map No. ____ Indexed A. C. Johnson

Form 307 5M 10-37

PLEASE RETURN TO
LOS ANGELES COUNTY SURVEYOR
700 HALL OF RECORDS

NOTE: ANY ADDITIONS OR CHANGES ON THIS SHEET MUST BE MADE OR CIRCLED IN RED INK, WITH DATE AND NAME OF PERSON MAKING CHANGE

Do not extend notes this side of this line

STATION	B. S.	H. I.	F. S.	ELEV.		
		1196 893				
17+00			10 66	1186 23	34' R. Bot. of ditch	
			8 42	1188 47	35' R Top " "	
			8 20	1188 69	Prop line	
			9 16	1187 73	6' L Edge of ditch	
			11 36	1185 53	Bot. " "	
			8 76	1188 13	Top " "	
			8 30	1188 59	Prop line	
18+00			1 82	1195 07	℄ S.D.	
			1 37	1195 52	10' R.	
			2 94	1193 95	28.5 R Edge of ditch	
			4 54	1192 35	34 R. Bot " "	
			1 95	1194 94	Top " "	
			1 70	1195 19	Prop line	
			2 95	1193 94	6.5 L Edge of ditch	
			5 00	1191 89	12.5 L Bot " "	
			2 75	1194 14	13' L Top " "	
			2 60	1194 29	Prop line.	
T. P.	9 901	1206 257	0 537	1196 356		
19+00			5 12	1201 14	℄ S.D.	
			4 65	1201 61	10' R. ℄ St.	

F. B. 795 PG. 178 Job No. 6317 Division No. Notes Red. Plotted Profile
Survey of E ALTADENA DS Date Date No.
Survey by W.A. Miller Notes FSL 5-25-1939 Notes Chkd. C.V.C. Checked X-Sec.
Indexed A. C. Johnson Date Date 6-21-39 Date No.

Form 307 5M 10-37

PLEASE RETURN TO
LOS ANGELES COUNTY SURVEYOR
700 HALL OF RECORDS

NOTE: ANY ADDITIONS OR CHANGES ON THIS SHEET MUST BE MADE OR CIRCLED IN RED INK, WITH DATE AND NAME OF PERSON MAKING CHANGE

Do not extend notes this side of this line

STATION	B. S.	H. I.	F. S.	ELEV.	
		1206 257			
19+00			5 85	120041	28.5 R. Edge of ditch
			7 56	119870	34' R Bot. " "
			5 12	120114	34.5 R. Top " "
			4 80	120146	Prop line
			5 85	120041	6' L. Edge of ditch
			8 00	119826	12' L. Bot. " "
			5 70	120056	13 L. Top " "
			5 30	120096	Prop line.
T.P.	11 830	1217 182	0 905	1205 352	
					SANTA ROSA AVE & CALAVERAS ST
			10 90	120628	Flow line drain S.E. Cor.
			8 35	120883	Top head wall - edge of walk
			7 80	120938	S.E. prop Cor.
			5 10	121208	Flow line 21" pipe N.E. Cor
			2 58	121460	Top head wall " "
			4 82	121236	East end of Cb. N.W. Cor
			2 60	121458	N.E. Prop Cor.
			7 62	120956	Flow line 30" Pipe N.W. Cor.
			3 50	121368	Top head wall " "
			3 10	121408	N.W. Prop. Cor.
			10 82	120636	Flow line 30" Pipe S.W. Cor.

Profile No. ____ Notes Red. ____ Plotted ____ Job No. 6317 Division No. ____ F.B. 795 Pg. 179
X-Sec. No. ____ Date ____ Date ____ Survey of EALTADENA DS
Notes Chkd. C.V.C. Checked ____ Survey by N.A. Miller Notes F.S.L. Date 5-25-1939
Date 6-21-39 Date ____ Map No. ____ Indexed A. C. Johnson

Form 307 5M 10-37

PLEASE RETURN TO
LOS ANGELES COUNTY SURVEYOR
700 HALL OF RECORDS

NOTE: ANY ADDITIONS OR CHANGES ON THIS SHEET MUST BE MADE OR CIRCLED IN RED INK, WITH DATE AND NAME OF PERSON MAKING CHANGE

Do not extend notes this side of this line

F. B. 795 PG. 180 | Job No. 6317 | Division No. | Notes Red. | Plotted | Profile No.
Survey of EALTADENA D.S. | Notes | Date | Date | X-Sec. No.
Survey by W.A. Miller | Notes FSL 5-25-1939 | Notes Chkd. C.V.C. | Checked
Indexed A. C. Johnson | Date | Date 6-21-39 | Date

STATION	B. S.	H. I.	F. S.	ELEV.		
		1217.182				
					SANTA ROSA AVE & CALAVERAS ST.	
			7.62	1209.56	Top head wall	
			7.50	1209.68	S.W. prop cor.	
"over lower bal 20 back on bells 6.5" 20+00			9.85	1207.33	℄ S.D.	
			7.52	1209.66	10' R. ℄ St.	
			10.41	1206.77	28.5 R. Edge of ditch	
			12.00	1205.18	34 R Bot " "	
			9.60	1207.58	Top " "	
			9.50	1207.68	Prop line	
			10.31	1206.87	6.5 L Edge of ditch	
			12.3	1204.9	12.5 L Bot " "	
			9.70	1207.48	13.5 Top " "	
			9.40	1207.78	Prop line	
20+64.69			5.06	1212.12	℄ S.D.	
			5.05	1212.13	10 R. ℄ St.	
			4.81	1212.37	47.5 R. ℄ St	
			5.65	1211.53	" 13.5 S. edge of pave.	
			4.54	1212.64	" 23' N. " "	
			5.00	1212.18	100' R ℄ St.	
			5.71	1211.47	" " 14' S. edge of pave.	

Form 307 5M 10-37

PLEASE RETURN TO
LOS ANGELES COUNTY SURVEYOR
700 HALL OF RECORDS

NOTE: ANY ADDITIONS OR CHANGES ON THIS SHEET MUST BE MADE OR CIRCLED IN RED INK, WITH DATE AND NAME OF PERSON MAKING CHANGE

Do not extend notes this side of this line

STATION	B. S.	H. I.	F. S.	ELEV.	
		1217 182			SANTA ROSA AVE & CALAVERAS ST
			4 96	1212 22	100 R. 22' ½ edge of pave.
			4 82	1212 36	cb. end of cb N.W. cor.
			5 25	1211 93	Gutter
			4 87	1212 31	37.5 L ℄ St
			5 40	1211 78	" 23' N. N. Gutter
			5 35	1211 83	driveway
			6 72	1210 46	18' S. edge of pave.
			4 18	1213 00	100' L ℄ St
			5 12	1212 06	N. Gutter
			4 45	1212 73	N. cb.
			5 05	1212 13	14' S. edge of pave.
B.M. A-16	11 305	1223 682	4 826	1212 356 (376)	B.M. A-16. El. 1212.376 L.B. 768-9 Santa Rosa Ave & Calaveras St. N.W. Cor. L&T 0.5 W. of E. end N. Cb.
21+00			9 67	1214 01	℄ S.D.
			9 46	1214 22	10' R.
			10 24	1213 44	30 R Edge of pave.
			10 23	1213 45	8' L " " " "
22+[illegible]			2 56	1221 12	℄ SD
			2 27	1221 41	10' R ℄ St
			3 27	1220 41	28.5 R. Edge of ditch
			4 70	1218 98	34 R. Bot. " "

Profile No. ____ Notes Red. ____ Plotted ____ Job No. 6317 Division No. ____ F. B. 775 Pg. 181

X-Sec. No. ____ Date ____ Date ____ Survey of EALTADENA DS

Notes Chkd. C.V.C. Checked ____ Survey by W.A. Miller Notes FSL Date 5-25-1939

Date 6-21-39 Date ____ Map No. ____ Indexed A. C. Johnson Date ____

Form 307 5M 10-37

PLEASE RETURN TO
LOS ANGELES COUNTY SURVEYOR
700 HALL OF RECORDS

NOTE: ANY ADDITIONS OR CHANGES ON THIS SHEET MUST BE MADE OR CIRCLED IN RED INK, WITH DATE AND NAME OF PERSON MAKING CHANGE

Do not extend notes this side of this line

STATION	B. S.	H. I.	F. S.	ELEV.		
		1223 682				
22+00			3 [illegible]	1220 68	34.5 R. Top of ditch	
			2 2	1221 5	Prop line	
			3 74	1219 94	7 L. Edge of ditch	
			6 00	1217 68	13 L. Bot. " "	
			3 60	1220 08	Top " "	
			3 2	1220 5	Prop line.	
T. P.	10 948	1234 469	0 161	1223 521		
23+00			6 67	1227 80	℄ SD	
			6 10	1228 37	10 R. ℄ St.	
			7 54	1226 93	29' R. Edge of ditch	
			8 74	1225 73	34' R Bot. " "	
			7 10	1227 37	34.5 Top " "	
			6 7	1227 8	Prop line	
			7 70	1226 77	6.5 L. Edge of ditch	
			10 30	1224 17	12.5 L Bot " "	
			7 80	1226 67	Top " "	
			7 4	1227 1	Prop line	
T. P.	10 650	1244 559	0 560	1233 909		
24+00			10 12	1231 44	℄ SD	
			9 64	1232 72	10 R. ℄ St.	

F. B. 795 Pg. 182 Job No. 6317 Division No. Notes Red. Plotted Profile
Survey of E. ALTADENA DS. Date Date No.
Survey by W. A. Miller Notes F.S.L. 5-26-1939 Notes Chkd. C.V.C. Checked X-Sec.
Indexed A. C. Johnson Date Date 6-21-39 Date No.

Form 307 5M 10-37

PLEASE RETURN TO
LOS ANGELES COUNTY SURVEYOR
700 HALL OF RECORDS

NOTE: ANY ADDITIONS OR CHANGES ON THIS SHEET MUST BE MADE OR CIRCLED IN RED INK, WITH DATE AND NAME OF PERSON MAKING CHANGE

Do not extend notes this side of this line

STATION	B. S.	H. I.	F. S.	ELEV.		
		1244 559				
24+00			11 26	1233 ~~36~~ 0	29' R Edge of ditch	
			9 2	1235 4	34 R Bot " "	
			11 00	1233 56	34.5 R Top " "	
			10 00	1234 56	Prop line	
			11 10	1233 46	6.5 L Edge of ditch	
			13 50	1231 06	12.5 L Bot " ditch	
			11 00	1233 56	13.5 L Top " "	
			10 5	1234 1	Prop line	
					SANTA ROSA AVE & BARRY PL.	
			10 90	1235 66	Flow line 24" Pipe S. E. Cor.	
			7 50	1237 06	Top of head wall " "	
			6 30	1238 26	Prop Cor. " "	
			5 63	1238 93	Cb. E. end cb ret. N. E. Cor	
			6 42	1238 15	Gutter " "	
			3 41	1~~2~~4 1 15	Cb. N. end " "	
			3 90	1~~2~~40 66	Gutter	
			6 25	1238 ~~4~~ 3	Flow line 24" pipe " "	
			3 05	1241 51	Top head wall " "	
			6 58	1237 98	℄ S.D.	
			6 15	1238 41	℄ St	

Profile No. ____ Notes Red. ____ Plotted ____ Job No. 6317 Division No. ____ F. B. 795 Pg. 183

X-Sec. No. ____ Date ____ Date ____ Survey of E ALTADENA DS.

Notes Chkd. C.V.C. Checked ____ Survey by W.A. Miller Notes F.S.L. Date 5-26-1939

Date 6-21-39 Date ____ Map No. ____ Indexed A. C. Johnson

Form 307 5M 10-37

PLEASE RETURN TO
LOS ANGELES COUNTY SURVEYOR
700 HALL OF RECORDS

NOTE: ANY ADDITIONS OR CHANGES ON THIS SHEET MUST BE MADE OR CIRCLED IN RED INK, WITH DATE AND NAME OF PERSON MAKING CHANGE

Do not extend notes this side of this line

STATION	B. S.	H. I.	F. S.	ELEV.		
		1244 559				
					SANTA ROSA AVE & BARRY ST	
			6 55	1238 01	25' R. ℄ St.	
			5 55	1237 01	62' R.	
			5 7[illegible]	1238 86	" 5.5' S. Edge of pave.	
			5 85	1238 71	100' R ℄ St	
			6 12	1239 45	" 10' S. Edge of pave	
			6 28	1239 28	" N. Gutter	
			5 44	1239 12	" N. Cb.	
25+00			3 05	1241 51	℄ SD.	
			2 50	1242 06	10R. ℄ St	
			4 12	1242 44	29R. Edge of ditch	
			5 50	1239 06	34 R. Bot. " "	
			3 55	1241 01	Top " "	
			3 2	1241 4	Prop line	
			4 43	1242 13	7.5' L. Edge of ditch	
			6 60	1237 76	12.5 L Bot " "	
			4 35	1242 20	Top " "	
			4 00	1242 56	Prop line	
B. M. A-71	7 168	1247 304	4 461	1240 098 (136)	B.M. A-71 El. 1240.136 L.B. 768-118 Santa Rosa Ave & Barry Pl. N.E.Cor. B. Spk M.C.R.	
T.P.	11 360	1258 259	0 405	1246 899		

F. B. 795 PG. 184 Job No. 6317 Division No. Notes Red. Plotted Profile
Survey of E. ALTADENA DS Date Date No.
Survey by W.A. Miller Notes FSL 5-26-1939 Notes Chkd. C.V.C. Checked X-Sec.
Indexed A. C. Johnson Date Date 6-21-39 Date No.

Form 307 5M 10-37

PLEASE RETURN TO
LOS ANGELES COUNTY SURVEYOR
700 HALL OF RECORDS

NOTE: ANY ADDITIONS OR CHANGES ON THIS SHEET MUST BE MADE OR CIRCLED IN RED INK, WITH DATE AND NAME OF PERSON MAKING CHANGE

Do not extend notes this side of this line

STATION	B. S.	H. I.	F. S.	ELEV.			
		1258 259					
26+00			9 90	1248 36	℄ S.D.		
			9 34	1248 92	10' R. ℄ St.		
			10 20	1248 06	28.5 R. Edge of ditch		
			11 60	1246 66	34' R. Bot " "		
			9 90	1248 36	Top " "		
			9 8	1248 5	Prop line		
			10 80	1247 46	7' L. Edge of ditch		
			13 15	1245 11	12' L. Bot. " "		
			10 45	1247 81	13' L. Top " "		
			10 30	1247 96	Prop line		
27+00			1 84	1256 42	℄ S.D.		
			1 32	1256 94	10' R. ℄ St.		
			2 50	1255 76	29 R. Edge of ditch		
			3 25	1255 01	33 R. Bot. " "		
			2 03	1256 23	Top " "		
			1 5	1256 8	Prop line		
			2 75	1255 51	7' L Edge of ditch		
			5 00	1253 26	13' L. Bot. " "		
			2 55	1255 71	Top " "		
			2 3	1256 0	Prop line		

Profile No. X-Sec. No.
Notes Red. Date Notes Chkd. C.V.C. Date 6-21-39
Plotted Date Checked Date
Job No. 6317 Division No. Survey of E. ALMOLENA DS Survey by W.A. Miller Notes F.S.L. Date 5-26-1939 Map No. Indexed A. C. Johnson Date
F. B. 795 Pg. 185

Form 307 5M 10-37

PLEASE RETURN TO
LOS ANGELES COUNTY SURVEYOR
700 HALL OF RECORDS

NOTE: ANY ADDITIONS OR CHANGES ON THIS SHEET MUST BE MADE OR CIRCLED IN RED INK, WITH DATE AND NAME OF PERSON MAKING CHANGE

Do not extend notes this side of this line

F. B. 795 PG. 186 | Job No. 6317 | Division No. | Notes Red. | Platted | Profile
Survey of E. ALTADENA D.S. | Date | Date | No.
Survey by W.A. Miller | Notes FSL 5-26-1939 | Notes Chkd. C.V.C. | Checked | X-Sec.
Indexed A. C. Johnson | Date | Date 6-21-39 | Date | No.

STATION	B. S.	H. I.	F. S.	ELEV.		
		1258 259				
T.P.	9 290	1267 519	0 030	1258 229		
					SANTA ROSA AVE & MENDOCINO ST	
			10 20	1257 32	Flow line 24" Pipe	S.E. Cor.
			6 80	1261 72	Top head wall	" "
			8 5	1259 0	Prop Cor	" "
			8 12	1259 40	cb. end of cb.	" "
			8 70	1258 82	Gutter	" "
			6 62	1260 90	Gutter	N.E. Cor.
			6 20	1261 32	cb. end of cb	" "
			4 30	1263 22	Prop Cor	" "
			7 40	1260 12	Flow line 24" Pipe	" "
			3 80	1263 72	Top head wall	" "
			7 46	1260 06	Flow line 30" Pipe	N.W. Cor.
			3 45	1264 07	Top head wall	" "
			3 94	1263 58	Prop. Cor.	" "
			6 16	1261 36	cb. end of cb.	" "
			6 40	1261 12	Gutter	" "
			7 90	1259 62	cb. end of cb.	S.W. Cor.
			8 56	1258 96	Gutter	" "
			8 70	1258 82	Prop Cor.	" "

Form 307 5M 10-37

PLEASE RETURN TO
LOS ANGELES COUNTY SURVEYOR
700 HALL OF RECORDS

NOTE: ANY ADDITIONS OR CHANGES ON THIS SHEET MUST BE MADE OR CIRCLED IN RED INK, WITH DATE AND NAME OF PERSON MAKING CHANGE

Do not extend notes this side of this line

STATION	B. S.	H. I.	F. S.	ELEV.		
		1267 519'				
					SANTA ROSA AVE & MENDOCINO ST	
			13 17	1254 ~~4~~3 5'	Flow line 30" Pipe S.W. Cor.	
			9 97	1257 55'	Top head wall " "	
			6 16	1261 36'	℄ S.D.	
			5 90	1261 62'	10' R. ℄ St	
			7 26	1260 26'	60' R ℄ St	
			8 17	1259 35'	100' R ℄ St	
			9 50	1258 02'	S. Gutter	
			8 80	1258 72'	" Cb	
			7 70	1259 82'	N. Gutter	
			7 00	1260 52'	N. Cb.	
			6 40	1261 12'	100 L. ℄ St.	
			6 80	1260 72'	N. Gutter	
			5 98	1261 54'	N. Cb	
			7 10	1260 42'	11' S.	
			8 62	1258 90'	S. Gutter	
			7 90	1259 62'	S. Cb.	
B.M. A-72	10 990	1270 611	7 897	1259 622 621'	B.M. A 72 El 1259.621 L.B. 768-120 Santa Rosa Ave & Mendocino St. S.W. Cor. B. Spk T.W. of E end S.Cb.	
28+00			6 65	1263 96'	℄ S.D.	
			6 52	1264 09'	10' R. ℄ St.	

Profile No. ____ Notes Red. ____ Plotted ____ Job No. 6317 Division No. ____ F. B. 795 Pg. 187
X-Sec. No. ____ Date ____ Date ____ Survey of ALTADENA DS
Notes Chkd. C.V.C. Checked ____ Survey by W.A. Miller Notes FSL Date 5-26-1939
Date 6-21-39 Date ____ Map No. ____ Indexed A. C. Johnson

Form 307 5M 10-37

PLEASE RETURN TO
LOS ANGELES COUNTY SURVEYOR
700 HALL OF RECORDS

NOTE: ANY ADDITIONS OR CHANGES ON THIS SHEET MUST BE MADE OR CIRCLED IN RED INK, WITH DATE AND NAME OF PERSON MAKING CHANGE

Do not extend notes this side of this line

STATION	B. S.	H. I.	F. S.	ELEV.		
		1270 611				
28+00			7 15	1263 46	26' R. break	
			7 80	12[illegible] 81	29 R. Edge of pave.	
			7 20	1263 41	8' L " " "	
T.P.	10 973	1281 394	0 190	1270 421		
29+00			10 60	127[illegible] 79	℄ S.D.	
			10 34	12[illegible] 05	10' R ℄ St.	
			11 54	1269 85	29.5 R. Edge of ditch	
			12 70	12[illegible] 54	Bot. " "	
			11 30	127[illegible] 09	Top " "	
			10 5	127[illegible] 9	Prop line	
			11 55	1267 84	8' L Edge of ditch	
			13 70	1267 69	13 L. Bot. " "	
			11 40	1269 99	14 L. Top " "	
			11 00	127[illegible] 39	Prop line	
30+00			3 85	127[illegible] 54	℄ S.D.	
			3 65	127[illegible] 74	10' R. ℄ St	
			4 91	127[illegible] 48	29.5 R. Edge of ditch	
			5 90	1275 49	34 R. Bot. " "	
			4 60	1276 79	Top " "	
			4 40	127[illegible] 99	Prop line.	

F. B. 795 PG. 188 | Job No. 6317 | Division No. | Notes Red. | Plotted | Profile

Survey of E. ALTADENA D.S. | Date | Date | No.

Survey by W.A. MILLER | Notes FSL 5-26-1939 | Notes Chkd. E.V.C. | Checked | X-Sec.

Indexed C. Johnson | Date | Date 6-21-39 | Date | No.

Form 307 5M 10-37

PLEASE RETURN TO
LOS ANGELES COUNTY SURVEYOR
700 HALL OF RECORDS

NOTE: ANY ADDITIONS OR CHANGES ON THIS SHEET MUST BE MADE OR CIRCLED IN RED INK, WITH DATE AND NAME OF PERSON MAKING CHANGE

Do not extend notes this side of this line

STATION	B. S.	H. I.	F. S.	ELEV.		
		1281 394				
30+00			4 62	1276 77	8 L. Edge of ditch	
			6 65	1274 74	15 L. Bot " "	
			4 25	1277 14	Top " "	
			4 00	1277 39	Prop. line	
T.P.	10.888	1291 642	3 650	1280 744		
					SANTA ROSA AVE & DEODARA DR	
			10 51	1281 13	Flow line 24" Pipe	S. E. cor.
			7 40	1284 24	Top head wall	" "
			8 70	1282 94	Prop. cor	" "
			8 32	1283 32	cb. W. end cb. ret.	" "
			8 75	1282 89	Gutter	" "
			8 60	1283 04	cb. E. end cb. ret.	S. E. cor
			9 05	1282 59	Gutter	" "
			7 60	1284 04	Gutter	N. E. cor
			7 10	1284 54	cb. E. end cb. ret.	" "
			5 56	1286 08	cb. N. end cb. ret	" "
			5 90	1285 74	Gutter	" "
			5 20	1286 44	Prop. cor.	" "
			7 40	1284 24	Flow line Pipe	" "
			4 50	1287 14	Top head wall	" "

Profile No. ____ Notes Red. ____ Plotted ____ Job No. 5317 Division No. ____ F. B. 775 Pg. 159
X-Sec. No. ____ Date ____ Date ____ Survey of F. ALTADENA D.S.
Notes Chkd. C.V.C. Checked ____ Survey by W.A. Miller Notes F.S.L. Date 5-26-1937
Date 6-21-39 Date ____ Map No. ____ Indexed A. C. Johnson Date ____

Form 307 5M 10-37

PLEASE RETURN TO
LOS ANGELES COUNTY SURVEYOR
700 HALL OF RECORDS

NOTE: ANY ADDITIONS OR CHANGES ON THIS SHEET MUST BE MADE OR CIRCLED IN RED INK, WITH DATE AND NAME OF PERSON MAKING CHANGE

Do not extend notes this side of this line

F. B. 795 Pg. 190 | Job No. 6317 | Division No. D5 | Notes Red. | Plotted | Profile No.
Survey of E. ALTADENA | Date | Date | X-Sec. No.
Survey by W. A. Miller | Notes F.S.L. 5-26-1939 | Notes Chkd. C.V.C. | Checked
Indexed A. C. Johnson | Date | Date 6-21-39 | Date

STATION	B. S.	H. I.	F. S.	ELEV.		
		1291 642				
					SANTA ROSA AVE & DEODARA DR	
			6 10	1285 54	℄ S.D.	
			5 95	1285 69	℄ St.	
			7 65	1283 99	72' R. ℄ St.	
			8 10	1283 54	100' R. ℄ St	
			9 16	1282 18	S. Gutter	
			8 90	1282 74	S CB.	
			8 04	1283 60	N. Gutter	
			7 [illegible]	1284 23	N CB.	
31+00			7 41	1284 23	℄ S.D.	
			7 26	1284 38	10' R. ℄ St	
			8 04	1283 70	8' L. Edge of ditch	
			10 30	1281 34	13.5' L. Bot. " "	
			8 0	1283 [illegible]	14' L Top	
			7 20	1284 14	Prop line	
B.M. A-73	10 360	1293 320	8 663	1282 974	B.M. A 73 El. 1282.960 L.S. 768 123 Santa Rosa Ave & Deodara Dr. S.E.Cor. B.Spk 8' E of E end C.R	
32+00			2 30	1291 02	℄ S.D.	
			2 20	1291 12	10' R. ℄ St.	
			3 25	1290 07	29' R. Edge of ditch	
			4 35	1288 97	34' R. Bot " "	

Form 307 5M 10-37

PLEASE RETURN TO
LOS ANGELES COUNTY SURVEYOR
700 HALL OF RECORDS

NOTE: ANY ADDITIONS OR CHANGES ON THIS SHEET MUST BE MADE OR CIRCLED IN RED INK, WITH DATE AND NAME OF PERSON MAKING CHANGE

Do not extend notes this side of this line

STATION	B. S.	H. I.	F. S.	ELEV.			
		1293 320					
			3 1	1290 2	34.5 R. Top of ditch		
			2 4	1290 9	Prop line		
			3 0	1290 3	8.5 L Edge of ditch		
			4 8	1288 5	13.5 L Bot " "		
			2 5	1290 8	14.5 L Top " "		
			1 9	1291 4	Prop line		
T.P.	10 915	1303 030	1 205	1292 115			
33+00			5 15	1297 88	℄ S.D.		
			4 80	1298 23	10' R. ℄ St.		
			5 80	1297 23	28.5' R. Edge of ditch		
			6 79	1296 24	33' R. Bot " "		
			5 58	1297 45	34' R. Top " "		
			4 9	1298 1	Prop line		
			5 75	1297 28	8.5' L. Edge of ditch		
			7 44	1295 59	13.5' L. Bot. " "		
			5 20	1297 83	14.5 L. Top " "		
			4 20	1298 83	Prop line		
T.P.	11 165	1314 060	0 135	1302 895			
34+00			8 76	1305 30	℄ S.D.		
			8 26	1305 80	10' R. ℄ St.		

Profile No. ____ Notes Red. ____ Plotted ____ Job No. 6317 Division No. ____ F. B. 795 Pg. 191
Date ____ Date ____ Survey of EALTADENA D.S.
X-Sec. No. ____ Notes Chkd. C.V.C. Checked ____ Survey by W.A. Miller Notes F.S.L. Date 5-26-1939
Date 6-21-39 Date ____ Map No. ____ Indexed A. C. Johnson Date ____

Form 307 5M 10-37

PLEASE RETURN TO
LOS ANGELES COUNTY SURVEYOR
700 HALL OF RECORDS

NOTE: ANY ADDITIONS OR CHANGES ON THIS SHEET MUST BE MADE OR CIRCLED IN RED INK, WITH DATE AND NAME OF PERSON MAKING CHANGE

Do not extend notes this side of this line

STATION	B. S.	H. I.	F. S.	ELEV.		
		1314 060				
34+00			9 30	1304 76	29' R Edge of ditch	
			10 40	1303 66	33.5 R. Bot. " "	
			9 15	1304 91	34' R Top " "	
			8 80	1305 26	Prop line	
			9 50	1304 56	8.5 L. Edge of ditch	
			11 30	1302 76	13.5 L. Bot. " "	
			9 20	1304 86	14' L. Top " "	
			8 80	1305 26	Prop line	
T.P	5 440	1318 470	1 030	1313 030		
					Santa Rosa & Mariposa St.	
			11 75	1306 72	Flow line Pipe S.E. Cor.	
			9 45	1309 02	Top head wall " "	
			9 90	1308 57	Prop cor. " "	
			4 96	1313 51	Cb. E. end Cb. ret. N.E. "	
			5 40	1313 07	Gutter " "	
			2 65	1315 82	Prop cor. " "	
			5 14	1313 33	Flow line 18" Pipe N.E "	
			2 69	1315 78	Top. head wall " "	
			4 15	1314 32	Flow line of ditch 3' N. of N. end of Pipe N.E. cor	
			5 36	1313 11	Flow line 24" Pipe N.W. "	

F. B. 795 Pg. 192 Job No. 6317 Division No. Notes Red. Plotted Profile
Survey of E. ALTADENA D.S. Date Date No.
Survey by W.A. Miller Notes F.S.L. 5-26-1939 Notes Chkd. C.V.C. Checked X-Sec.
Indexed A. C. Johnson Date Date 6-21-39 Date No.

Form 307 5M 10-37

PLEASE RETURN TO
LOS ANGELES COUNTY SURVEYOR
700 HALL OF RECORDS

NOTE: ANY ADDITIONS OR CHANGES ON THIS SHEET MUST BE MADE OR CIRCLED IN RED INK, WITH DATE AND NAME OF PERSON MAKING CHANGE

Do not extend notes this side of this line

STATION	B. S.	H. I.	F. S.	ELEV.		
		1318 470				
					Santa Rosa & Mariposa St.	
			2 50	1315 97	Top head wall N.W. Cor	
			4 20	1314 27	Prop Cor " " Bot of wall	
			4 75	1313 72	Cb. end of cb " "	
			5 00	1313 47	Gutter " "	
			11 32	1307 15	Flow line of drain at end of cover S.W. Cor.	
			8 60	1309 87	Top of drain S.W. Cor	
			9 50	1308 97	Prop Cor. " "	
			5 02	1313 45	S. Rail of S. Track	
			5 01	1313 46	N. " " " "	
			5 05	1313 42	S " " N "	
			4 98	1313 49	N. " " " "	
			5 01	1313 46	℄ S D	
			4 98	1313 49	10' R. ℄ St.	
			5 34	1313 13	31 R. Edge of pave	
			6 10	1312 37	100' R. ℄ St	
			5 75	1312 72	" 3.7 S. S. Rail of S. Track	
			7 54	1310 93	" 8' S. N. Edge of pave.	
			8 50	1309 97	" 29' S. " " "	
			5 73	1312 74	" 1.4' N. N. Rail of S. Track	

Profile No. ____ Notes Red. ____ Plotted ____ Job No. 6317 Division No. ____ F. B. 795 PG. 193
X-Sec. No. ____ Date ____ Date ____ Survey of EALTADENA D.S.
Notes Chkd. C.V.C. Checked ____ Survey by W.A. Miller Notes F.S.L. Date 5-26-1939
Date 6-21-39 Date ____ Map No. ____ Indexed A. C. Johnson Date ____

Form 307 5M 10-37

PLEASE RETURN TO
LOS ANGELES COUNTY SURVEYOR
700 HALL OF RECORDS

NOTE: ANY ADDITIONS OR CHANGES ON THIS SHEET MUST BE MADE OR CIRCLED IN RED INK, WITH DATE AND NAME OF PERSON MAKING CHANGE

Do not extend notes this side of this line

F. B. 795 PG. 194 | Job No. 6317 | Division No. | Notes Red. | Plotted | Profile No.
Survey of EALTADENA D.S. | Date | Date | X-Sec. No.
Survey by W.A. Miller | Notes E.S.L. 5-26-1939 | Notes Chkd. G.V.C. | Checked
Indexed A. C. Johnson | Date | Date 4-21-39 | Date

STATION	B. S.	H. I.	F. S.	ELEV.		
		1318 470				
					Santa Rosa & Mariposa St.	
			5 70	1312 77	100' R. 13.7 N.	S. Rail of N. track
			5 65	1312 82	" " N. "	" " " "
			5 76	1312 71	" 19.0 N.	S. Edge of Pave.
			6 05	1312 42	N. Gutter	
			5 35	1313 12	cb. N. cb.	
			4 92	1313 55	8.5 L. Edge of pave.	
			4 93	1313 54	S. End of E. cb	
			4 89	1313 58	N. " " " "	
			4 90	1313 57	N. " " W "	
			4 93	1313 54	S " " " "	
			5 16	1313 31	100' R. ℄ St.	
			4 95	1313 52	N Rail of S. track	
			4 88	1313 59	S " " N. "	
			4 86	1313 61	N " " "	
			4 95	1313 52	17.5 N. Edge of Pave.	
			5 52	1312 95	N. Gutter	
			4 85	1313 62	N. cb.	
			5 02	1313 42	S. Rail of S. track	
			6 62	1311 85	8.3 S. Edge of Pave	

Form 307 5M 10-37

PLEASE RETURN TO
LOS ANGELES COUNTY SURVEYOR
700 HALL OF RECORDS

NOTE: ANY ADDITIONS OR CHANGES ON THIS SHEET MUST BE MADE OR CIRCLED IN RED INK, WITH DATE AND NAME OF PERSON MAKING CHANGE

Do not extend notes this side of this line

STATION	B. S.	H. I.	F. S.	ELEV.	
		1318 470			
					Santa Rosa & Mariposa St.
			8 22	1310 25	100 L. 38' S Edge of Pave
			7 30	1311 17	" 38.5 Top rock Cb.
35+00			5 05	1313 42	℄ S.D.
			5 05	1313 42	℄ St.
B.M.A-74	10 020	1325 976	2 520	1315 950 (956)	B.M.A74 El 1315.956 L.B. 768-40 Santa Rosa Ave & Mariposa St. N.W. Cor. B. Spk in Hd Wall of Culvert
36+00			5 73	1320 25	℄ SD
			5 50	1320 48	10' R. ℄ St.
			6 36	1319 62	29 R. Edge of ditch
			7 56	1318 42	34' R. Bot " "
			6 26	1319 72	R. Top " "
			6 00	1319 98	Prop line
			6 40	1319 58	9' L. Edge of ditch
			8 10	1317 88	13.5 L. Bot " "
			6 1	1319 9	14.5 L. Top " "
			5 8	1320 2	Prop. line.
T.P.	10 397	1336 261	0.112	1325.864	
37+00			9 18	1327 08	℄ S.D.
			8.85	1327 41	10' R. ℄ St
			9 44	1326 82	29' R. Edge of ditch

Profile No. X-Sec. No.

Notes Red. Date
Notes Chkd. C.V.C. Date 6-21-39
Plotted Date
Checked Date
Job No. 2317 Division No. 5
Survey of Fairmount Park
Survey by W.A. Miller Notes FSL Date 5-26-1939
Map No. Indexed A. C. Johnson
F. B. 795 Pg. 171

Form 307 5M 10-37

PLEASE RETURN TO
LOS ANGELES COUNTY SURVEYOR
700 HALL OF RECORDS

NOTE: ANY ADDITIONS OR CHANGES ON THIS SHEET MUST BE MADE OR CIRCLED IN RED INK, WITH DATE AND NAME OF PERSON MAKING CHANGE

Do not extend notes this side of this line

F. B. 795 Pg. 196 | Job No. 6317 Division No. | Notes Red. | Plotted | Profile No.
Survey of: E. ALTADENA D.S. | Date | Date | X-Sec. No.
Survey by: W. A. Miller | Notes: FSL 5-26-1939 | Notes Chkd. C.V.C. | Checked
Indexed: C. Johnson | Date | Date 6-21-39 | Date

STATION	B. S.	H. I.	F. S.	ELEV.		
		1336 261				
37+00			10 40	1325 86	33.5 R. Bot of ditch	
			9 20	1327 06	34 R Top " "	
			8 6	1327 7	Prop line	
			9 60	1326 66	9.5 L. Edge of ditch	
			11 50	1324 76	13.5 L Bot " "	
			9 70	1326 56	14. L Top " "	
			9 00	1327 26	Prop line	
38+00			1 78	1334 48	℄ S.D.	
			1 50	1334 76	10 R. ℄ St.	
			2 14	1334 12	29 Edge of ditch	
			3 20	1333 06	33 R. Bot " "	
			2 0	1334 3	34 R. Top " "	
			1 50	1334 76	Prop line	
			2 20	1334 06	9.5 L Edge of ditch	
			3 70	1332 56	13.5 L. Bot " "	
			1 70	1334 56	14.5 L Top " "	
			1 30	1334 96	Prop line.	
T.P.	11 198	1347 329	0 130	1336 131		
39+00			4 90	1342 43	℄ S.D.	
			4 65	1342 68	10 R. ℄ St.	

Form 307 5M 10-37

PLEASE RETURN TO
LOS ANGELES COUNTY SURVEYOR
700 HALL OF RECORDS

*NOTE: ANY ADDITIONS OR CHANGES ON THIS SHEET MUST BE MADE OR CIRCLED IN RED INK, WITH DATE AND NAME OF PERSON MAKING CHANGE

Do not extend notes this side of this line

STATION	B. S.	H. I.	F. S.	ELEV.		
		1347 329				
39+00			5 56	1341 77	29.5 R. Edge of ditch	
			6 70	1340 63	33.5 R. Bot. " "	
			5 60	1341 73	34 R Top " "	
			5 10	1342 23	Prop line	
			5 20	1342 13	10' L. Edge of ditch	
			6 70	1340 63	14' L. Bot " "	
			5 00	1342 33	15' L. Top " "	
			4 50	1342 83	Prop line	
T.P.	11 280	1358 569	0.040	1347 289		
40+00			8 00	1350 57	℄ S.D.	
			7 86	1350 71	10' R. ℄ St.	
			8 76	1349 81	29.5 R Edge of ditch	
			9 80	1348 77	33.5 R. Bot " "	
			8 80	1349 77	34 R Top " "	
			8 20	1350 37	Prop line.	
			8 40	1350 17	11.5 L Edge of ditch	
			9 80	1348 77	15' L. Bot " "	
			8 0	1350 6	16' L Top " "	
			7 50	1351 07	Prop line.	
BC.			7 00	1351 57	B.C. ℄ S.D.	

Profile No. X-Sec. No.

Notes Red. _____ Date _____ Notes Chkd. C.W.C. Date 6-21-39

Plotted _____ Date _____ Checked _____ Date _____

Job No. 6317 Division No. _____ Survey of EAST ANAHEIM T.S. Survey by W.A. Miller Map No. _____

F.B. 775 Pg. 171 Notes ESL Indexed A. C. Johnson Date 5-26-1937

Form 307 5M 10-37

PLEASE RETURN TO
LOS ANGELES COUNTY SURVEYOR
700 HALL OF RECORDS

NOTE: ANY ADDITIONS OR CHANGES ON THIS SHEET MUST BE MADE OR CIRCLED IN RED INK, WITH DATE AND NAME OF PERSON MAKING CHANGE

Do not extend notes this side of this line

F. B. 795 PG. 198 | Job No. 6317 Division No. | Notes Red. | Plotted | Profile No.
Survey of EALTADENA D.S. | Date | Date | X-Sec. No.
Survey by W.A. Miller Notes F.S.L. 5-26-1939 | Notes Chkd. C.V.C. | Checked
Indexed A. C. Johnson Date | Date 6-21-39 | Date

STATION	B. S.	H. I.	F. S.	ELEV.		
					.046	Note - Not A checked B.M.
		1358 569				
		1371			B.M. "B" El. 1358.505 Rd. Dept. BC 400-2 Foothill Blvd & Santa Rosa	
B.M. B	12.912	1363 ~~417~~	0.110	1358.459	Ave N.W. Cor C. Spk in Hd. Wall Conc Culvert	
					Foothill Blvd & Santa Rosa Ave	
			9.50	1353.87	Flow line of drain 3' S. of Box drain. S.E. Cor	
			11.50	1351.87	Flow line Box S.E. Cor.	
			10.98	1352.39	Top head wall " "	
			10.10	1353.27	W. end of driveway Cb. S.E. Cor.	(No Gutter here)
			9.60	1353.77	Prop. Cor. S.E. Cor	
			8.60	1354.77	M.C.R. " "	N. side of drive
			8.25	1355.12	E. end of cb ret " "	
			8.64	1354.73	Gutter " "	
			5.24	1355.13	Prop Cor. N.E. Cor.	
			8.06	1355.31	Flow line 18" Pipe N.W. Cor	
			12.91	1353.46	Top head wall " "	
			6.00	1357.37	Flow line of ditch.	5' N. of N. end of pipe.
			5.56	1357.81	Prop Cor. N.W. Cor.	
			5.15	1358.22	95 high M.C.R. (joined to head wall) N.W. Cor	
			12.10	1351.25	Flow line Pipe S.W. Cor	
			8.87	1354.50	Top head wall " "	
			8.63	1354.74	Prop Cor. " "	
			6.69	1356.68	℄ St INT.	

Form 307 5M 10-37

PLEASE RETURN TO
LOS ANGELES COUNTY SURVEYOR
700 HALL OF RECORDS

NOTE: ANY ADDITIONS OR CHANGES ON THIS SHEET MUST BE MADE OR CIRCLED IN RED INK, WITH DATE AND NAME OF PERSON MAKING CHANGE

Do not extend notes this side of this line

STATION	B. S.	H. I.	F. S.	ELEV.			
		1363 ~~.417~~ .3711					
					Foothill Blvd & Sunset Cosa Rd.		
			7 15	1356 22	50' R. ℄ St		
			7 05	1356 32	" " 15' N.	Edge of pave.	
			5 20	1358 17	" " 19' N	Brk.	
			7 53	1355.84	100 R. ℄ St.		
			9 06	1354.31	S. Gutter		
			8 73	1354.64	CB. (Stone)		
			7 70	1355.67	100 R. 15' N.	Edge of pave.	
			5 60	1357.77	" 18' N	Brk	
			5 06	1358.31	58' N. E. side St. Inlet 18" pipe		
					Top head wall		
			0 00	1363 37	100' N.		
			+ .70	1364.07	" " 12' R	Crown of St	
			.70	1362.67	" 15' R	Edge of ditch	
			1 75	1361.62	" 19' R	Bot " "	
			.60	1362.77	" 19.5 R	Top " "	
			.25	1363.12	" 1.5 L	Edge of ditch	
			1 06	1362.31	" 5.5 L	Bot " "	
			+ 20	1363 57	" 6. L	Top " "	
			+ .10	1363.47	24' L	Gutter	

Profile No. _____ Notes Red. _____ Plotted _____ Job No. 6317 Division No. _____ F. B. 105 Pg. 137

X-Sec. No. _____ Date _____ Date _____ Survey of Eastwaite Rd. Notes Chkd. G. K. C. Date 6-21-39 Checked _____ Date _____ Survey by W. A. Miller Notes F.S.L. Date 5-29-1939 Map No. _____ Indexed A. C. Johnson Date _____

Form 307 5M 10-37

PLEASE RETURN TO
LOS ANGELES COUNTY SURVEYOR
700 HALL OF RECORDS

NOTE: ANY ADDITIONS OR CHANGES ON THIS SHEET MUST BE MADE OR CIRCLED IN RED INK, WITH DATE AND NAME OF PERSON MAKING CHANGE

Do not extend notes this side of this line

F. B. 795 Pg. 200 | Job No. 6317 Division No. | Notes Red. | Plotted | Profile No.
Survey of E. ALTADENA D.S. | Date | Date | X-Sec. No.
Survey by W.A. Miller | Notes F.S.L. 5-27-1939 | Notes Chkd. C.V.C. | Checked
Indexed C. Johnson | Date | Date 6-21-39 | Date

STATION	B. S.	H. I.	F. S.	ELEV.		
		.371 1363 ~~447~~				
					Santa Rosa & Foothill	
			+100	1364 37	100' N. 31' L	crown of St.
			+40	1362 77	" 39' L	
			699	1356 38	47' W. of S.D. P.I.	℄ St
			715	1356 22	N. Gutter & C.B.	
			612	1354 25	N. Cb	
			850	1354 87	53' W of S.D. P.I. S. Gutter	& C.B.
			810	1355 27	S. Cb.	
ES.			690	1354 47	℄ S.D.	
T.P.	4920	1361.808	6483	1355 888		
42+00			437	1354 94	℄ St	
			436	1357 45	N. Cb	
			530	1354 51	N. Gutter	
			390	1357 71	Prop line	
			625	1356 56	S. Gutter	
			586	1355 95	S. Cb.	
			600	1355 81	Back of walk	
43+00			452	1357 29	℄ St.	
			485	1356 96	N. Gutter	
			395	1357 36	N. Cb	

Form 307 5M 10-37

PLEASE RETURN TO
LOS ANGELES COUNTY SURVEYOR
700 HALL OF RECORDS

NOTE: ANY ADDITIONS OR CHANGES ON THIS SHEET MUST BE MADE OR CIRCLED IN RED INK, WITH DATE AND NAME OF PERSON MAKING CHANGE

Do not extend notes this side of this line

STATION	B. S.	H. I.	F. S.	ELEV.			
		1361 808					
43+00			3 25	1358 56	Prop line		
			5 62	1356 19	S. Gutter		
			5 21	1356 60	S. cb		
			5 21	1356 60	Back of walk		
44+00			4 00	1357 81	℄ st		
			4 40	1357 41	N. Gutter		
			3 41	1358 40	N. cb.		
			3 00	1358 81	Prop line		
			5 20	1356 61	S. Gutter		
			4 72	1357 09	S. cb		
			4 90	1356 91	Back of walk ✓		
				864	BM A 24 1358.864 - 2.768.19 Foothill & St James Pl. N.W. Cor		
B.M. A-24	7 640	1366 504	2 920	1358 888	Bt Spk 2' W of W. end CK.		
					Foothill Blvd & St. James Pl.		
			8 00	1358 50	E. end cb. ref. N.E. Cor.		
			8 93	1357 57	Gutter		
			7 60	1358 90	N. end cb ref " "		
			8 50	1358 00	Gutter		
			7 35	1359 15	N. end cb. ref. N. W. Cor.		
			8 22	1358 28	Gutter " "		
			7 66	1358 84	W. end cb ref. " "		

Profile
No. X-Sec. No.
Notes Red. Date
Notes Chkd. G.K.C. Date 6-21-34
Plotted Date
Checked Date
Job No. 6311 Division No.
Survey of Eng. Inspection
Survey by W. A. Miller Notes F.3.L. Date 5-29-1939
Map No. Indexed A. C. Johnson
F. B. 775 Pg. 201

Form 307 5M 10-37

PLEASE RETURN TO
LOS ANGELES COUNTY SURVEYOR
700 HALL OF RECORDS

NOTE: ANY ADDITIONS OR CHANGES ON THIS SHEET MUST BE MADE OR CIRCLED IN RED INK, WITH DATE AND NAME OF PERSON MAKING CHANGE

Do not extend notes this side of this line

STATION	B. S.	H. I.	F. S.	ELEV.		
		1366 504				
					Foothill Blvd. & St. James Pl.	
			8 63	1357 87	Gutter at W. end cr.	
			8 36	1357 14	℄ St Int.	
			9 55	1356.95	Gutter. St. James Prod	
			9 12	1357 38	Cb. " " "	
			9 00	13[illegible] 50	Back of Walk " "	
			8 80	13[illegible] 70	15' N.	
			1 75	1364 75	100' N. ℄ St	
			2 25	1364 25	" 11.5 R. Edge of Gutter.	
			2 75	136[illegible] 75	Gutter	
			1 85	1364 65	Cb.	
			2 00	13[illegible] 50	11.5 L. Edge of Gutter	
			2 45	1364 05	Gutter	
			1 52	1364.98	Cb.	
T.P.	5 230	1362 734	9 000	1357 504		
45+00			4 52	1358 21	℄ St	
46+00			4 58	1358 15	℄ St.	
			4 77	1357.96	N. Gutter	
			3 82	1357 91	N. Cb.	
			3 50	1357 23	Prop line	

F. B. 795 PG. 202 Job No. 6317 Division No. Notes Red. Plotted Profile
Survey of E. ALTADENA DS. Date Date No.
Survey by W.A. Miller Notes FSL 5-29-1939 Notes Chkd. C.V.C. Checked X-Sec.
Indexed A. C. Johnson Date Date 6-21-39 Date No.

Form 307 5M 10-37

PLEASE RETURN TO
LOS ANGELES COUNTY SURVEYOR
700 HALL OF RECORDS

NOTE: ANY ADDITIONS OR CHANGES ON THIS SHEET MUST BE MADE OR CIRCLED IN RED INK, WITH DATE AND NAME OF PERSON MAKING CHANGE

Do not extend notes this side of this line

STATION	B. S.	H. I.	F. S.	ELEV.			
		1362 734'					
46+00			5 80	1356.93'	S. Gutter.		
			5 31	1357 42'	S. Cb		
			5 60	1357 13'	Back of Walk		
47+00			4 86	1357 87'	℄ St.		
			5 21	13~~56~~57 52	N. Gutter		
			4 30	1358 43'	N. Cb.		
			3 00	1359 73'	Prop line		
			6 10	1356 63.	S. Gutter		
			5 45	1357 28.	S. Cb.		
			5 60	1357 13.	Prop line		
48+00.			5 34	1357 39.	℄ St.		
			5 80	1356.93'	N. Gutter		
			4 86	1357 87'	N. Cb		
			3 20	1359 53'	Prop line		
			6 85	1355 88.	S. Gutter		
			6 30	1356 43.	S. Cb		
			6 40	1356 33'	Prop line.		
T.P.	8 760	1366.174'	5 520	1357 214'			

Profile No. X-Sec. No.
Notes Red. Date Notes Chkd. C.V.C. Date 6-21-39
Plotted Date Checked Date
Job No. 6311 Division No. Survey of E. Alhambra Bd. Survey by W.A. Miller Notes F.S.L. Map No. Indexed A. C. Johnson Date 5-29-1939
F. B. 795 Pg. 203

Form 307 5M 10-37

PLEASE RETURN TO
LOS ANGELES COUNTY SURVEYOR
700 HALL OF RECORDS

NOTE: ANY ADDITIONS OR CHANGES ON THIS SHEET MUST BE MADE OR CIRCLED IN RED INK, WITH DATE AND NAME OF PERSON MAKING CHANGE

Do not extend notes this side of this line

STATION	B. S.	H. I.	F. S.	ELEV.		
		1366 174				
					Foothill Blvd & Santa Anita	
			9 77	13[illegible] 40	C.B. N.E. Cor.	
			8 42	13[illegible] 75	Cb. end of cb. N.E. Cor.	
			9 27	13[illegible] 90	Gutter	
			8 00	13[illegible] 17	Prop Cor. N.E. Cor	
			13 59	13[illegible] 58	Flow line of drain at end of Cover. N.E. Cor	
			8 86	13[illegible] 31	Top of head wall N.E. Cor.	
			10 54	13[illegible] 63	Flow line of drain N.W. Cor.	
			8 58	13[illegible] 59	Top of head wall N.W. "	
			8 50	13[illegible] 67	Prop Cor. " "	
			9 40	13[illegible] 77	Cb. end of cb. " "	
			9 72	13[illegible] 45	Gutter " "	
			15 06	13[illegible] 11	Flow line of drain S.W. Cor	
			12 96	13[illegible] 21	Top of head wall " "	
			11 70	13[illegible] 47	Prop Cor. " "	
			11 90	13[illegible] 27	Gutter 25 down Cb. N. end of Cb. S.E. Cor.	
			15 20	1350 97	Flow line of drain " "	
			10 60	13[illegible] 57	Top head wall " "	
			10 20	1355 97	Prop Cor. " "	
			10 04	13[illegible] 13	Cb. W. end Cb. " "	

F. B. 795 PG. 204 | Job No. 6317 | Division No. | Notes Red. | Plotted | Profile
Survey of E. ALTADENA D.S. | Date | Date | No.
Survey by W.A. Miller | Notes FSL 5-29-1939 | Notes Chkd. C.V.C. | Checked | X-Sec.
Indexed A. C. Johnson | Date | Date 6-21-39 | Date | No.

Form 307 5M 10-37

PLEASE RETURN TO
LOS ANGELES COUNTY SURVEYOR
700 HALL OF RECORDS

NOTE: ANY ADDITIONS OR CHANGES ON THIS SHEET MUST BE MADE OR CIRCLED IN RED INK, WITH DATE AND NAME OF PERSON MAKING CHANGE

Do not extend notes this side of this line

STATION	B. S.	H. I.	F. S.	ELEV.		
		1366 174				
					Foothill Blvd - S Santa Anita Ave	
			10 70	1355 47	Gutter, at end of Cb. S.E. Cor.	
			10 80	1355 37	Catch basin. S.E. Cor.	
48+75.76			9 41	1356 76	℄ St. int.	
			1 80	1354 37	100' N. ℄ St	
			2 30	1363 87	" " 26' R. Edge of pave.	
			2 75	1363 42	" " 29 R. Top of wall	
			4 90	1361 27	" " 32 R Bot of ditch	
			2 10	1364 07	" " 35 R Top of wall	
			2 10	1364 07	" " 20 L. Edge of pave	
			2 10	1364 07	" " 21 L Top of wall	
			3 15	1363 02	" " 24.5 L Bot of ditch	
			1 70	1364 47	" " 28.5 Top of wall	
49+12.8			9 75	1356 42	℄ St	
			11 36	1354 81	16' S. Edge of pave	
50+13.00			10 40	1355 77	℄ St	
			10 65	1355 52	N. Gutter	
			10 00	1356 17	N. Cb	
			12 10	1354 07	16. S. Edge of pave	
T.P.	1 340	1358 739	8 775	1357 399		

Profile No. ____ Notes Red. ____ Plotted ____ Job No. 6311 Division No. ____ F.B. 1115 Pg. 2[illegible]

X-Sec. No. ____ Date ____ Date ____ Survey of [illegible] Survey by [illegible] Notes FSL Date 5-26-1939

Notes Chkd. C.V.K. Checked ____ Date 6-21-39 Date ____ Map No. ____ Indexed A. C. Johnson

Form 307 5M 10-37

PLEASE RETURN TO
LOS ANGELES COUNTY SURVEYOR
700 HALL OF RECORDS

NOTE: ANY ADDITIONS OR CHANGES ON THIS SHEET MUST BE MADE OR CIRCLED IN RED INK, WITH DATE AND NAME OF PERSON MAKING CHANGE

Do not extend notes this side of this line

STATION	B. S.	H. I.	F. S.	ELEV.		
		1358 739				
B.M. #1A	2605	1356 259	5 088	1353 654 651	B.M. 1A El. 1353.654 Rd. Dept. B.C. 570-3 Foothill Blvd & Santa Anita Ave. S.W. Cor. L&T in Hd. Wa. or Conc. Culvert.	
					FOOTHILL BLVD & SANTA ANITA AVE	
			9 12	1347 14	100' S on Santa Anita ℄ St.	
			10 00	1346 26	Edge Drain on West	
			11 3	1345 0	Bot " "	
			10 [illegible]	1346 3	Wall " "	
			9 2	1347 1	WPL	
			9 2	1347 1	E. Gul	
			8 56	1347 70	E. Ch.	
			9 4	1346 9	Edge Drain on East	
			11 3	1347 0	Co[illegible]	
			9 3	1347 0	Wall	
			9 0	1347 3	E.P.L.	
T.P.	6395	1362 515	0 139	1356 120		
B.M. A 24	2904	1361 768	3 661	1358 864 854	B.M. A-24. El.-1358.864 - L.B. 768-19. Foothill BLVD & ST. James PL. N.W. Cor. - Bt. spk. 2' W. of W. End C.R.	
T.P.	3340	1359 994	5 114	135[illegible] 654		
					SANTA ROSA AVE & FOOTHILL BLVD.	
40+11.80			8 44	1351 55	℄ S.D.	
+2[illegible]			7 22	1352 77	℄ S.D.	
+50			5 24	1354 75	℄ S.D.	

(Verify) C.V.C. 6-22-39
Fd. No Description or number For This B.M. Assumed that A 24 was used + Copied Desc.

F. B. 795 Pg. 206 | Job No. 6317 | Division No. | Notes Red. | Plotted | Profile
Survey of E. ALTADENA D.S. | Date | Date | No.
Survey by W. A. Miller | Notes F.S.L. 5-26-1939 | Notes Chkd. C.V.C. | Checked | X-Sec.
Indexed A. C. Johnson | Date | Date 6-22-39 | Date | No.

Form 307 5M 10-37

PLEASE RETURN TO
LOS ANGELES COUNTY SURVEYOR
700 HALL OF RECORDS

NOTE: ANY ADDITIONS OR CHANGES ON THIS SHEET MUST BE MADE, OR CIRCLED IN RED INK, WITH DATE AND NAME OF PERSON MAKING CHANGE

Do not extend notes this side of this line

STATION	B. S.	H. I.	F. S.	ELEV.	
		1359.994			SANTA ROSA AVE & FOOTHILL BLVD.
40+75			393	1356.06	℄ S.D.
41+05.11			354	1356.45	℄ S.D. (1358.500 C.V.C. – B.C. 346-2)
B.M. #B			1558	1358.436	B.M. #B El. 1358.50± B.C. 460-2 Santa Rosa Ave & Foothill Blvd. N.W. Cor. C. Spk in Headwall Conc. Culvert.
Levels Existing		S. Drain S. Side Woodbury Rd. at Santa Rosa Ave.			
B.M. A-6	0.410	1102.514		1102.104	B.M. A-6 El. 1102.104 L.B. 768-4 Santa Rosa Ave & Woodbury Rd. S.W. Cor. Bolt in Cb B.C.R.
T.P.	1.375	1093.654	10.235	1092.277	
T.P.	6.035	1097.364	2.325	1091.329	
			282	1094.54	Bot. S. Drain on S. Side Woodbury Rd at Ext 48" Inlet on Santa Rosa Ave
1+00 ℄ S.D.			217	1095.19	" " On S. Side Woodbury Rd.
T.P.	2.540	1093.749	6.155	1091.207	
T.P.	7.605	1099.977	1.375	1092.374	
T.P.	3.930	1095.261	8.648	1091.331	
B.M. A-5			5.154	1090.107	B.M. A-5 El. 1090.097 L.B. 768-4 Madison Ave. & Woodbury Rd. S.E. Cor. Bolt in Cb. B.C.R.

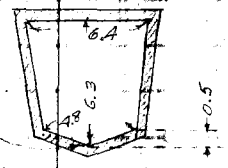

SECTION STA. 1+00

Profile No. ____ Notes Red. ____ Plotted ____ Job No. 6317 Division No. ____ F. B. 795 PG. 201

X-Sec. No. ____ Date ____ Date ____ Survey of E. ALTADENA Date ____

Notes Chkd. C.V.C. Checked ____ Survey by W.A. Miller Notes F.S.L. Date 6-2-1939

Date 6-22-39 Date ____ Map No. ____ Indexed A. C. Johnson Date ____

F. B. 795 PG. 208

Job No. _____ Division No. _____ Notes Red. _____ Plotted _____ Profile

Survey of _____ Date _____ Date _____ No. _____

Survey by _____ Notes _____ Notes Chkd. _____ Checked _____ X-Sec.

Indexed _____ Date _____ Date _____ Date _____ No. _____

STATION	B. S.	H. I.	F. S.	ELEV.

Form 307 5M 10-37

PLEASE RETURN TO
LOS ANGELES COUNTY SURVEYOR
700 HALL OF RECORDS

Do not extend notes this side of this line

NOTE: ANY ADDITIONS OR CHANGES ON THIS SHEET MUST BE MADE OR CIRCLED IN RED INK, WITH DATE AND NAME OF PERSON MAKING CHANGE

COPIES TO

SAN GABRIEL VALLEY

(REGIONAL OFFICE)

pages 209 thru 210-B

Notes Ck'd by D. M. Finley	Survey of E. ALTADENA D.S.	F.B. 795	Pg. 209
Map No. B-1577	W. O. 6317	Type No. 84 or	
Office Work	Surveyed by W. A. Miller		
Checked	Notes Miller	Date 6-5-1939	
Date	Indexed A. C. Johnson		

E. ALTADENA D.S.

J.N. 6317

ALAMEDA ST. LATERAL

ON

ALAMEDA ST. & BACK LOT LINE WEST OF OLIVERAS ST.

From Santa Anita Ave. to Calaveras St.

CENTER LINE SURVEY

For Topog. See Pages 213 to 216 Incl.

For Cross Sections See Pages 217 to 224 Incl.

Miller
Livingston
Baker
Clinite

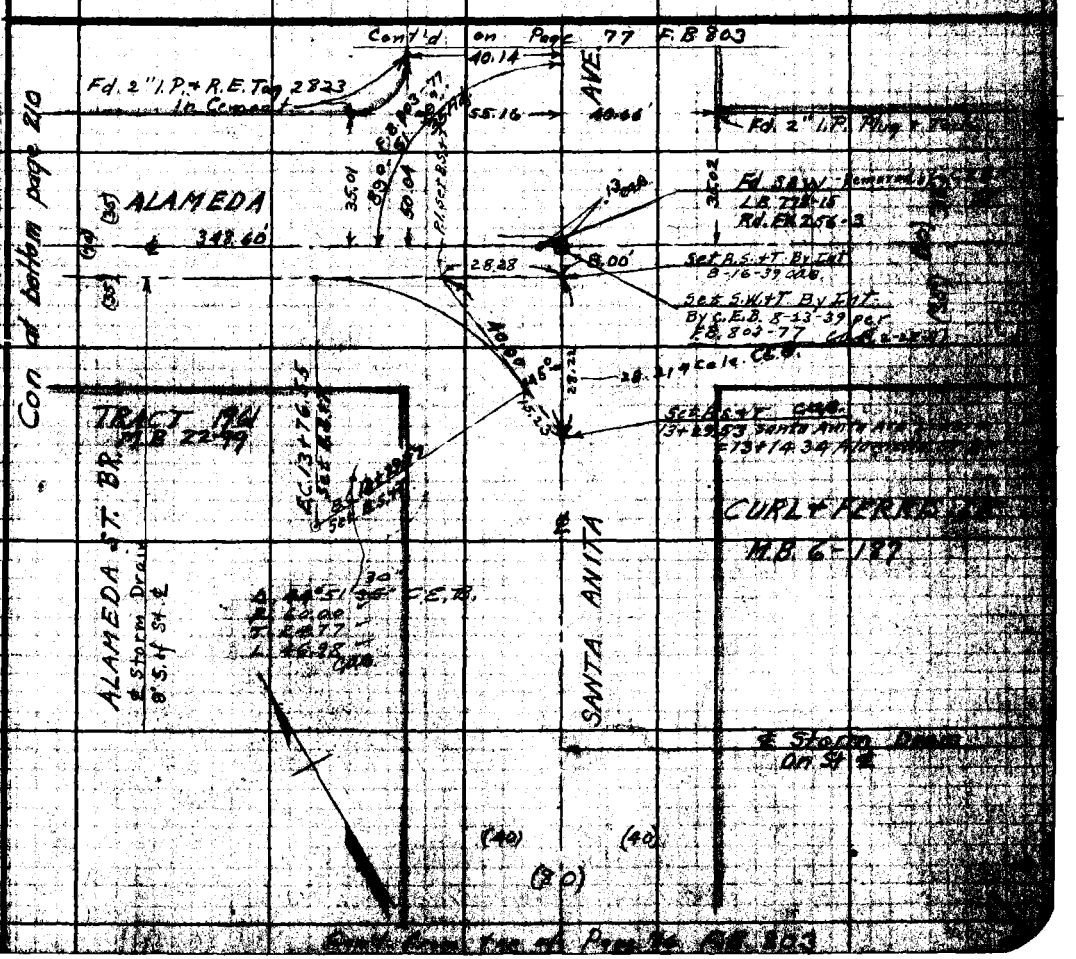

Note: Any Additions or Changes on This Sheets Must be Made or Circled in Red Ink With Date and Name of Person Making Change.

Do not extend notes this side of this line

RETURN TO
LOS ANGELES COUNTY SURVEYOR
700 HALL OF RECORDS

FORM 247 5M 10-37

F.B. 775 Pg. 210

16+72.12
79.99
17+72.11
94.28
18+66.39

Set N.T

35.00

Fd 1½" I.P. Cap + Cross in wall S.W. Cor. Lot 33 Tr. #6941 Per Tract

TRACT 6941
M.B. 78-46
E.C. 18+66.39 45-00-45

L.S. 33-19

+50 37-11-23
+25 25+15-11
18+50 13-19-00
B.C. 17+72.11

℄ Garfield

See pg. 210A

ST

Set N.T by Inter.

156.11

Fd Lead & Tag R.E 2823 in Conc. Dr. at end of Wire Fn.

P.L. Set B.Spk.-T

35.02

Tape #013 std. @ 76°F
160.04 T=56°=160.02
156.13 T=56°=156.11

Set L.P.T.

12.11

32.03

31.19

Set 2x2-TK
18+66.39

33.92

Fd X in Hdwall of S.Drain Per L.S. 33-19

Change of Plan Order #2

Fd Cross in Ch. Per L.S. 33-19

89-58-30
359-54-00
89-58-30

Δ=90-01-20
R=69.5
L=94.28

TRACT 1161
M.B. 22-99

160.02

ALAMEDA

160.0590-00760 = 160.03
160.0400-00760 = 160.02 } 160.02

TRACT 11389
M.B. 203-37

89-58-30
359-54-30
89-58-37

℄ Storm Drain 8' S. of ST ℄

89-58

Adj.

Fd 2" I.P. + R.E Tag 2823 in Conc.

35.01

Fd W.Spk.-Tin Re-placed with S.W.P.T.

Set B.Spk.-T 16+72.12

Fd R.E Tag 2410 in Conc. Cap on Stone Pillar

50.04

37.58

39.98

24.99

Fd W.Spk.-T @ ℄ Calaveras St.

Set S.W.P.T.

100.02'-6

50.00

S.+S.W.P.T.

OLIVERAS (25.5) (25) AVE

8.77

35.00

Fd 2" I.P. + R.E Tag 2823 in Conc.

25.80

47.96

53.89

35.02

Fd 2" I.P. + R.E Tag 2823 in Conc.

Set 75 I.P. + R.E Tag 2410

35.01

Con from left side page 209

Con to left side page 211

RETURN TO
LOS ANGELES COUNTY SURVEYOR
700 HALL OF RECORDS

Do not extend notes this side of this line

Note: Any Additions or Changes on This Sheets Must be Made or Circled in Red Ink With Date and Name of Person Making Change.

Notes Ck'd by	Survey of [illegible] F.B. 795 Pg. 210A
Map No.	W. O. [illegible] Tape No. 013 Sta. [illegible]
Office Work	Surveyed by Benson
Checked	Notes " Date 12-4-40
Date	Indexed

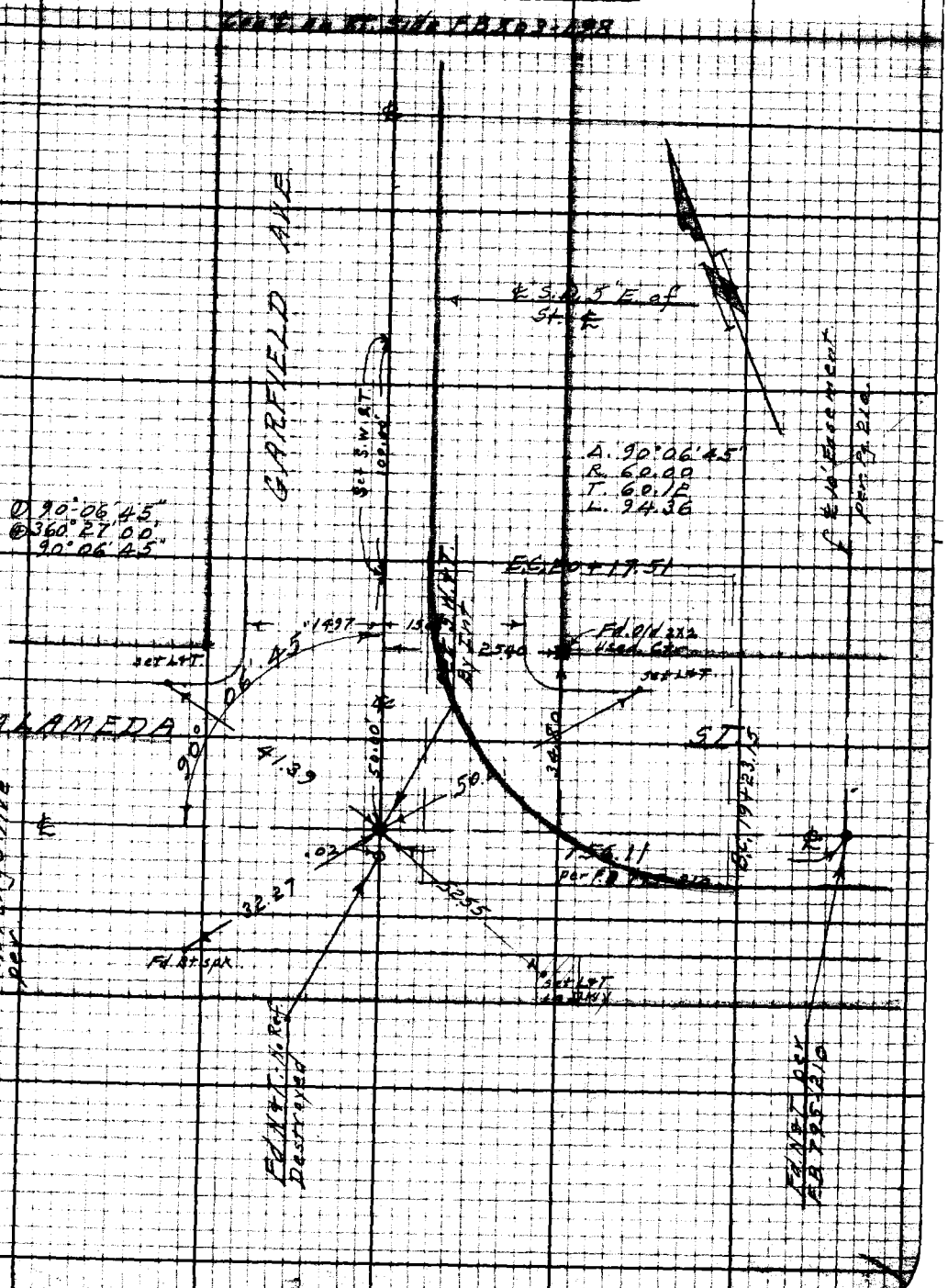

Note: Any Additions or Changes on This Sheet Must be Made or Circled in Red Ink With Date and Name of Person Making Change.

Do not extend notes this side of this line.

RETURN TO
LOS ANGELES COUNTY SURVEYOR
700 HALL OF RECORDS

FORM 247 5M 10-39

F.B. 795 PG. 210B

RETURN TO:
LOS ANGELES COUNTY SURVEYOR
700 HALL OF RECORDS

Do not extend notes this side of this line.

Note: Any Additions or Changes on This Sheet Must be Made or Circled in Red Ink With Date and Name of Person Making Change.

Notes Ck'd by D. M. [illegible] | Survey [illegible] ALTADENA DS. | P.B. 795 | Pg. 211
Map No. B-1977 | W. O. 6317 | Tape No. 047 | Std 84 df
Office Work | Surveyed by W. A. Miller
Checked | Notes Miller | Date 6-6-1939
Date | Indexed A. C. Johnson

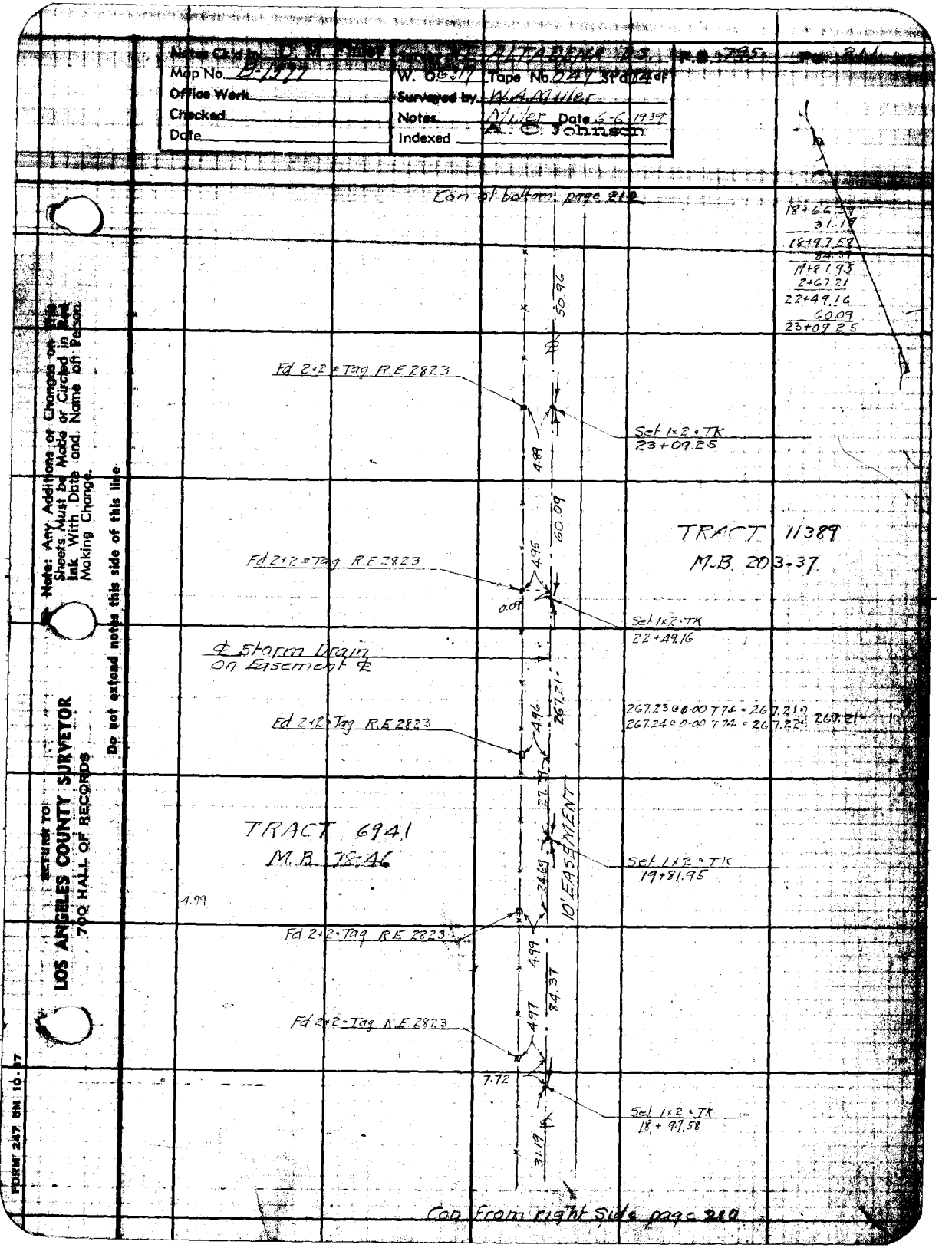

Note: Any Additions or Changes on this Sheets Must be Made or Circled in Red Ink With Date and Name of Person Making Change.

Do not extend notes this side of this line

RETURN TO
LOS ANGELES COUNTY SURVEYOR
700 HALL OF RECORDS

FORM 247 5M 10-37

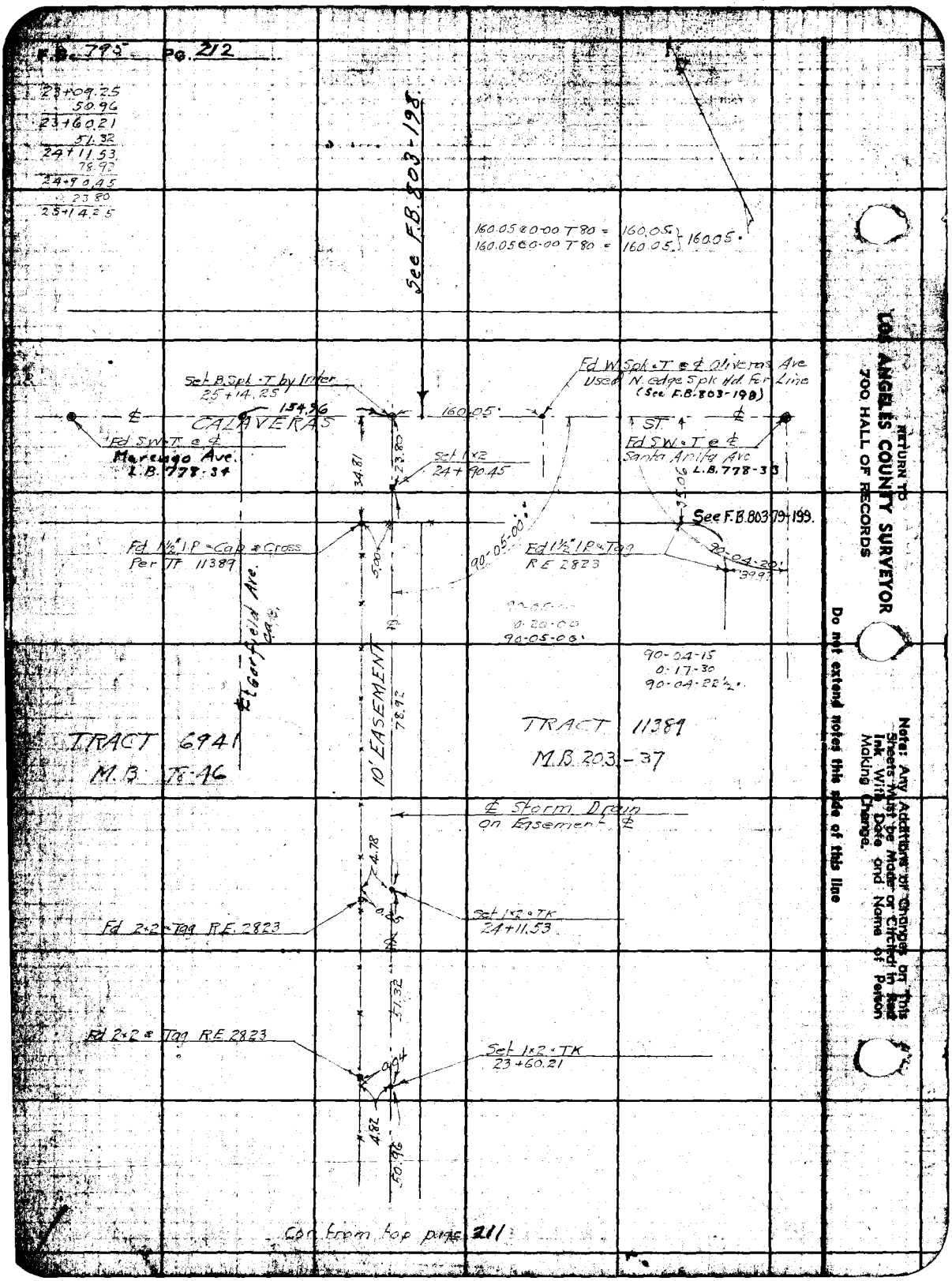
F.B. 795 Pg. 212
23+09.25
50.96
23+60.21
51.32
24+11.53
78.92
24+90.45
23.80
25+14.25
See F.B. 803-198
160.05 @ 0-00 T 80 = 160.05
160.05 @ 0-00 T 80 = 160.05
160.05
Set B.Spk. T by Inter.
25+14.25
154.96
CALAVERAS
160.05
Fd W.Spk. T @ ℄ Oliveras Ave
Used N. edge Spk Hd. for Line
(See F.B. 803-198)
ST.
Fd S.W. T @ ℄
Marengo Ave.
L.B. 778-34
Set 1x2
24+90.45
34.81
23.80
Fd S.W. T @ ℄
Santa Anita Ave
L.B. 778-33
35.06
See F.B. 803-79-199.
Fd 1½" I.P. Cap & Cross
Per TF 11389
5.00
90-05-00
Fd 1½" I.P. Tag
R.E. 2823
90-04-20
39.97
0-20-00
90-05-00
90-04-15
0-17-30
90-04-22½
℄ Garfield Ave.
10' EASEMENT
78.92
TRACT 6941
M.B. 78-46
TRACT 11389
M.B. 203-37
℄ Storm Drain
on Easement ℄
4.78
0.25
Fd 2x2 Tag R.E. 2823
Set 1x2 TK
24+11.53
51.32
Fd 2x2 Tag R.E. 2823
0.04
Set 1x2 TK
23+60.21
4.82
50.96
Con. from top page 211
RETURN TO
LOS ANGELES COUNTY SURVEYOR
700 HALL OF RECORDS
Note: Any Additions or Changes on This Sheets Must be Made or Circled in Red Ink With Date and Name of Person Making Change.
Do not extend notes this side of this line

223

Notes Ck'd by	Survey of F. ALTADENA D.S.	F.B. 75 Pg. 210
Map No.	W.O. 6317 Topo No. Std.	
Office Work	Surveyed by W.A. Miller	
Checked	Notes W.A.M. = F.S.L. Date	
Date	Indexed A. C. Johnson	

ALAMEDA ST. LATERAL TOPOGRAPHY

For ℄ Survey See Pages 209-212
Fox X-Sect's. " " 217-224

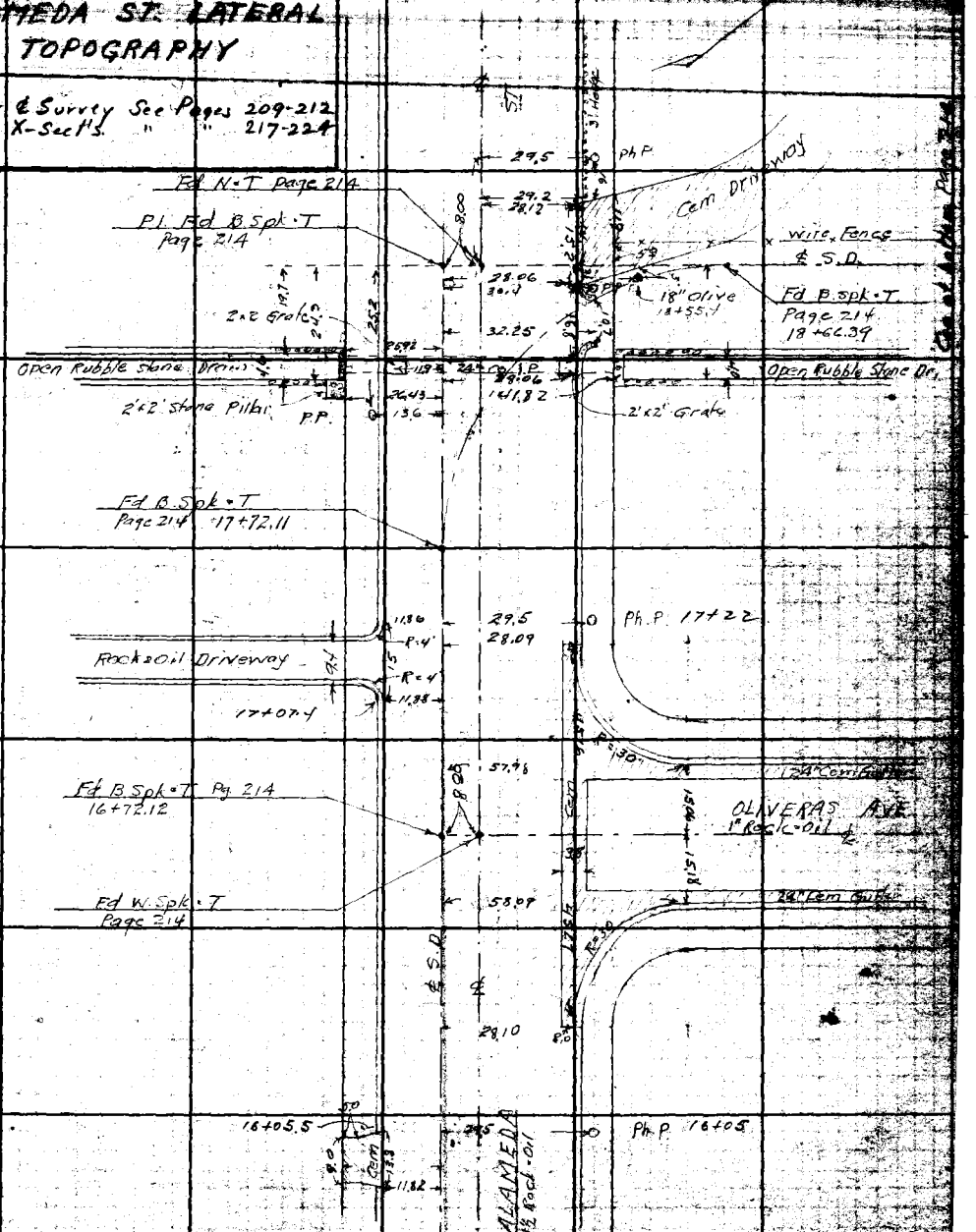

Con from left side page 94 F.B. 802

Note: Any Additions or Changes Sheets Must be Made in Ink With Date and Name of Making Change.

Do not extend notes this side of this line

RETURN TO
LOS ANGELES COUNTY SURVEYOR
700 HALL OF RECORDS

Con at bottom page 215



Con from top pg 213

RETURN TO
LOS ANGELES COUNTY SURVEYOR
700 HALL OF RECORDS

Note: Any Additions or Changes on This Sheets Must be Made or Circled in Red Ink With Date and Name of Person Making Change.

Do not extend notes this side of this line

225

Notes Ck'd by	Survey of E. ALIADENA D.S.	F.B. 795	Pg. 215
Map No.	W. O. 6317 Tape No. Std. of		
Office Work	Surveyed by F.S. Livingston		
Checked	Notes Livingston Date 6-12-39		
Date	Indexed A. C. Johnson		

Con. of bottom pg 216 Contd. left side pg. 216 South Prop line of Calaveras St.

24+77.5			
24+77.5	7.4		3" plum
24+75.6			small oleander
24+71	4.9		1" avacoda
24+65.4	15		1" Grapefruit
24+60.5	5.2		1" avacoda
24+55			1" Grapefruit
24+50	5.0		1" avacoda
24+45	15'		1" Grapefruit
24+38.8	5.0		1" avacoda
24+28.5	4.6		1" avacoda
23+95	4.5	STORM DRAIN	6" pepper
23+33	5.0		4" acacia
		℄ S.D.	
22+54.3	2.6	OPEN RUBBLE	12" olive
22+35	2.8		18" olive
22+14.5	2.7		20" olive

Con from top page 214

Note: Any Additions or Changes on This Sheets Must be Made or Circled in Red Ink With Date and Name of Person Making Change.

Do not extend notes this side of this line

RETURN TO
LOS ANGELES COUNTY SURVEYOR
700 HALL OF RECORDS

FORM 247 BM 10-37

RETURN TO
LOS ANGELES COUNTY SURVEYOR
700 HALL OF RECORDS

Note: Any Additions or Changes on This Sheets Must be Made or Circled in Red Ink With Date and Name of Person Making Change.

Do not extend notes this side of this line

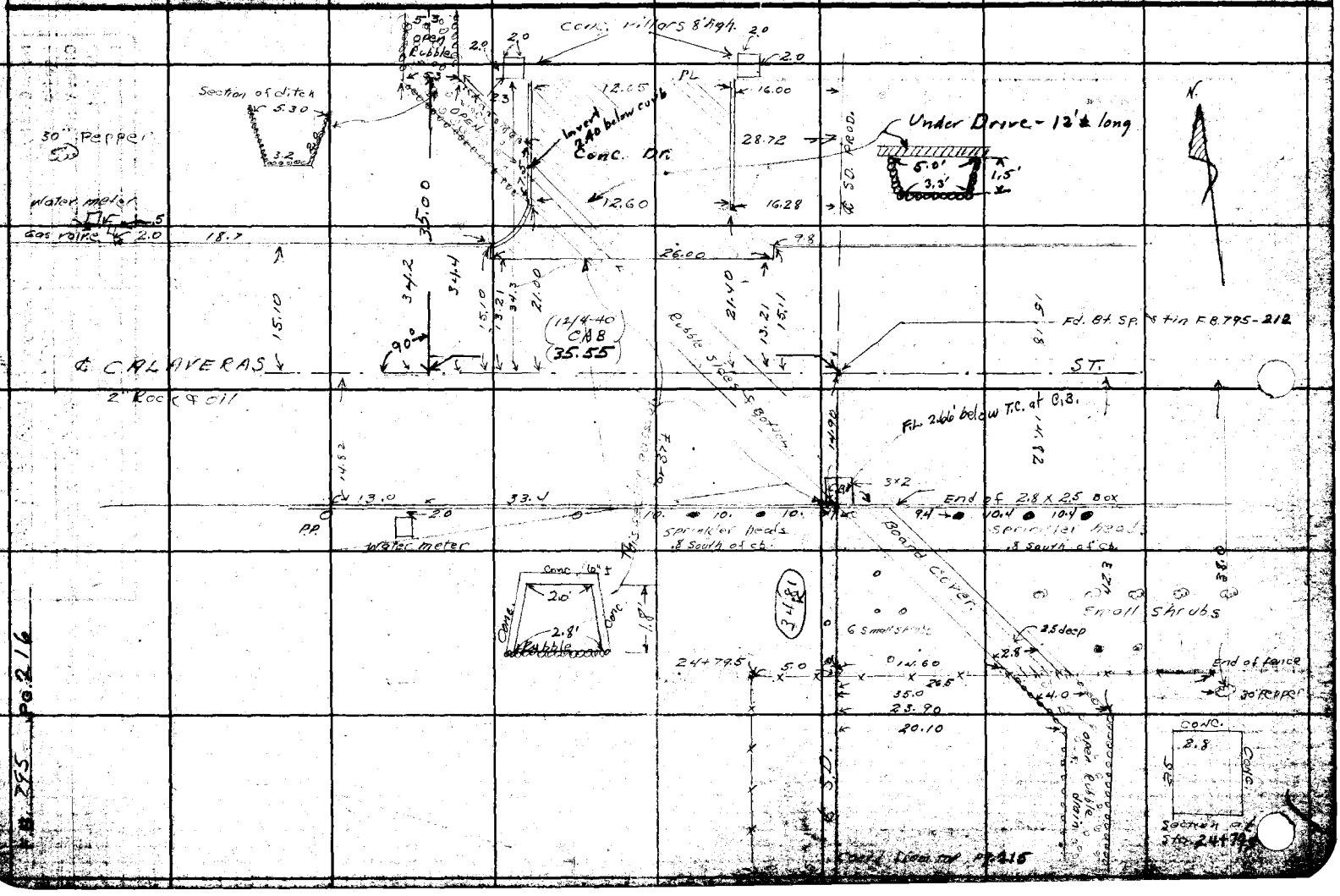

239

Profile	Notes Red.	Plotted	Job No. 6317	Division No.	F.B. 75 PG. 217
No.	Date	Date	Survey of E. ALTADENA DS.		
X-Sec.	Notes Chkd C.V.O.	Checked	Survey by W.A. Miller	Notes F.S.L.	Date
No.	Date 6-22-39	Date	Map No.	Indexed A. C. Johnson	

ALAMEDA ST. LATERAL

CROSS SECTIONS

For ℄ Survey - See Pages 209-212
For Topog. See Pages 213-216

For Intersection of Santa Anita Ave. & Alameda St. See F.B. 803 pages 121-123

STATION			ELEV.	
B.M. A-78	6.870	1177.088	1170.218	B.M. A-78 El. 1170.218 F.B. 778 P.26 Santa Anita & Alameda
14+03.29			8.620	
		6.41	1170.68	Boat Spike 6' W. cb. ret. S.W. cor.
		5.97	1171.12	℄ SD
		5.70	1171.39	3' R ℄ St
		5.15	1171.94	Gutter
		4.50	1172.59	Cb.
		7.30	1169.79	P.L.
		6.75	1170.35	S. Gut.
		7.3	1169.8	S. Cb.
		5.84	1171.25	P.L.
15+00		5.4[illegible]	1171.[illegible]	℄ SD 8' R

NOTE: ANY ADDITIONS OR CHANGES ON THIS SHEET MUST BE MADE OR CIRCLED IN RED INK, WITH DATE AND NAME OF PERSON MAKING CHANGE

Do not extend notes this side of this line

RECEIVED
PROGRESSED
BOOK INDEXED
MAP INDEXED
RECORD INDEXED
CARD INDEXED A.E.T. 4-11-40
REDUCED
CHECKED
B.M.s ADJUSTED
B.M.s LISTED

PLEASE RETURN TO LOS ANGELES COUNTY SURVEYOR 700 HALL OF RECORDS

Form 307 5M 10-37

Form 307 5M 10-37

PLEASE RETURN TO
LOS ANGELES COUNTY SURVEYOR
700 HALL OF RECORDS

NOTE: ANY ADDITIONS OR CHANGES ON THIS SHEET MUST BE MADE OR CIRCLED IN RED INK, WITH DATE AND NAME OF PERSON MAKING CHANGE

Do not extend notes this side of this line

STATION	B. S.	H. I.	F. S.	ELEV.		
		1177 088				
15+00			5 30	1171 79	N. Gutter	
			4 60	1172 49	N. Cb	
			3 60	1173 49	N.P.L	
			7 00	1170 09	S. Gutter	
			6 35	1170 74	S.P.L in conc. driveway	
16+00			5 20	1171 89	℄ SD	
			4 73	1172 36	8 R ℄ St.	
			4 50	1172 59	N. Gut	
			3 93	1173 16	N. cb	
			2 5	1174 6	N.P.L.	
			6 07	1171 02	S. Gutter	
			5 37	1171 72	S.P.L. in conc driveway	
T.P.	6 324	1178 489	4 923	1172 165		
					ALAMEDA & OLIVERAS ST.	
			5 10	1173 39	cb. E. end cb. ret. N.E. cor.	
			5 68	1172 81	Gutter " "	
			3 60	1174 89	prop Cor. " "	
			4 23	1174 26	cb. N. end cb. ret. " "	
			4 85	1173 64	Gutter	
			4 00	1174 49	cb. N. end cb. ret. N.W. cor	

F. B. 795 PG. 218 | Job No. 6317 | Division No. 240 | Notes Red. | Plotted | Profile
Survey of E. ALTADENA DS | Date | Date | No.
Survey by W. A. Miller | Notes FSL 6-8-39 | Notes Chkd. C. V. C. | Checked | X-Sec.
Indexed A. C. Johnson | Date | Date 6-22-39 | Date | No.

Form 307 5M 10-37

PLEASE RETURN TO
LOS ANGELES COUNTY SURVEYOR
700 HALL OF RECORDS

NOTE: ANY ADDITIONS OR CHANGES ON THIS SHEET MUST BE MADE OR CIRCLED IN RED INK, WITH DATE AND NAME OF PERSON MAKING CHANGE

Do not extend notes this side of this line

STATION	B. S.	H. I.	F. S.	ELEV.		
		1178 489				
					ALAMEDA & OLIVERAS ST.	
			4 64	1173 85	Gutter. at w. end cb. ret.	
			4 2	1174 3	P.I. of Prop Cor.	
			4 56	1173 93	Cb. w. end cb ret (S.W. Cor	
			5 15	1173 34	Gutter	
			6 74	1171 75	Cb. ℄ Oliveras prod	
			7 22	1171 27	Gutter.	
			7 00	1171 49	P.L.	
			6 32	1172 17	Int. S.D. & Oliveras St	
16+72.12			5 86	1172 63	℄ St int.	
			5 52	1172 97	28' R.	
			2 62	1175 87	℄ St	
			3 05	1175 44	E. Gutter.	
			2 45	1176 04	" cb.	
			3 00	1175 49	W. Gutter.	
			2 44	1176 05	W. cb.	
17+00			6 15	1172 34	℄ S.D.	
			5 74	1172 75	8' R. ℄ St.	
B.C. 17+72.11			5 80	1172 69	℄ S.D.	
			5 39	1173 10	8' R ℄ St	

Profile No. ____ Notes Red. ____ Plotted ____ Job No. 6317 Division No. ____ F. B. 115 Pg. 219
X-Sec. No. ____ Date ____ Date ____ Survey of E. ALTADENA SC
Notes Chkd. C.V.C. Checked ____ Survey by W.A. Millard Notes FSL Date 6-8-39
Date 6-22-39 Date ____ Map No. ____ Indexed A. C. Johnson

Form 307 5M 10-37

PLEASE RETURN TO
LOS ANGELES COUNTY SURVEYOR
700 HALL OF RECORDS

NOTE: ANY ADDITIONS OR CHANGES ON THIS SHEET MUST BE MADE OR CIRCLED IN RED INK, WITH DATE AND NAME OF PERSON MAKING CHANGE

Do not extend notes this side of this line

F.B. 795 PG. 220 | Job No. 6317 | Division No. | Notes Red. | Plotted | Profile
Survey of E. ALHAMBRA D.S. | Date | No.
Survey by W.A. Miller | Notes ESL. 6-8-39 | Notes Chkd. C.V.C. | Checked | X-Sec.
Indexed C. Johnson | Date | Date 6-22-39 | Date | No.

STATION	B. S.	H. I.	F. S.	ELEV.		
		1178 489'				
B.C. 17+72.11			4 88	1173 61'	N. Gutter	
			4 24	1174 25	cb. N. cb.	
			3 00	1175 49	N. P.L.	
			6 62	1171 87	S. Gutter.	
			6 20	1172 29	S. cb.	
			6 60	1171 89	S. P.L.	
18+00			5 32	1173 17		
+25			4 52	1173 97		
+50			2 17	1176 32		
E.C.			1 5	1177 0		
					ALHAMBRA EASEMENT	
			3 98	1174 51	E. end cb. ref. N.E. Cor.	
			4 70	1173 79	Gutter " "	
			3 82	1174 67	N. end cb. ref. " "	
			3 89	1174 60	N. end cb. ref. N.W. Cor.	
			3 92	1174 57	W. end cb ref. "	
			4 45	1174 04	Gutter "	
			5 94	1172 55	S. cb. & S.D. prod.	
			6 50	1171 99	S. Gutter.	
			6 10	1172 39	S.P.L.	

See Page 225 for Intersection of Garfield Ave. & Alameda St.

Form 307 5M 10-37

PLEASE RETURN TO
LOS ANGELES COUNTY SURVEYOR
700 HALL OF RECORDS

NOTE: ANY ADDITIONS OR CHANGES ON THIS SHEET MUST BE MADE OR CIRCLED IN RED INK, WITH DATE AND NAME OF PERSON MAKING CHANGE

Do not extend notes this side of this line

STATION	B. S.	H. I.	F. S.	ELEV.	
		1178 489			
					ALAMEDA & EASEMENT.
			5 95	1172 54	End of open ditch, beginning of pipe. N.E.cor.
			3 27	1175 22	Top head wall
			8 60	1169 89	Flow line 20" pipe. S.P.L. of Alameda
			6 00	1172 49	Top head wall
			5 00	1173 49	Int. S.D. & ℄ Alameda
			4 47	1174 02	100' W. on ℄ St.
			4 05	1174 44	N. Gutter
			3 45	1175 04	N. cb.
			5 94	1172 55	S. Gutter.
			5 47	1173 02	S. cb. ~~Think should be LB 768~~
					BM A-79 El 1173 384 LB 778-28 Alameda St & Garfield Av.
B.M.A-79	8 190	1181 574	5 105	1173 384	B Spk S.cb Alameda Opp W.P.L. Garfield Ave
19+00			2 40	1179 17	℄ S.D.
			3 3	1178 3	18' R. brk.
			4 2	1177 4	20' R Wall of ditch
			4 9	1176 7	22' R Bot " "
			4 2	1177 4	24' R Wall " "
			2 9	1178 7	26 R. brk.
			2 2	1179 4	5' L Fence line
T.P.	9 220	1190 634	0 160	1181 414	

Profile No. ____ Notes Red. ____ Plotted ____ Job No. ____ Division No. ____ F.B. ____ PG. 221
X-Sec. No. ____ Date ____ Date ____ Survey of E. Al[illegible]
Notes Chkd. C.V.C. Checked ____ Survey by W.A. Miller Notes F.S.L. Date 5-8-39
Date 6-22-39 Date ____ Map No. ____ Indexed A. C. Johnson

Form 307 5M 10-37

PLEASE RETURN TO
LOS ANGELES COUNTY SURVEYOR
700 HALL OF RECORDS

NOTE: ANY ADDITIONS OR CHANGES ON THIS SHEET MUST BE MADE OR CIRCLED IN RED INK, WITH DATE AND NAME OF PERSON MAKING CHANGE

Do not extend notes this side of this line

E. B. 785 PG. 222 | Job No. 6317 | Division No. | Notes Red. | Plotted | Profile No.
Survey of E. ALTADENA D.S. | Date | Date | X-Sec. No.
Survey by LIVINGSTON | Notes F.S.L. 6-9-39 | Notes Chkd. C.V.C. | Checked
Indexed C. Johnson | Date | Date 6-22-39 | Date

STATION	B. S.	H. I.	F. S.	ELEV.		
		1190 634				
20+00			6 00	1184 63	℄ S.D.	
			7 60	1183 03	20' R. Top of ditch	
			8 65	1181 98	22 R. Bot. " "	
			7 65	1182 98	24 R. Top " "	
			5 8	1184 8	5' L Fence line	
21+00			1 6	1189 0	℄ S.D.	
			3 0	1187 6	20' R. Top of ditch	
			4 3	1186 3	22 Bot. of "	
			3 1	1187 5	24 Top " "	
			3 0	1187 6	5' L	
T.P.	9 750	1200 234	0 150	1190 484		
22+00			5 70	1194 53	℄ S.D.	
			7 1	1193 1	18' R. Brk.	
			7 90	1192 33	20' R Top of ditch	
			9 1	1191 1	22' R Bot " "	
			8 0	1192 2	24 Top " "	
			5 4	1194 8	5' L. Fence	
23+00			1 9	1198 3	℄ S.D.	
			2 6	1197 6	18' R. Brk	
			3 4	1196 8	20' R Top of ditch	

Form 307 5M 10-37

PLEASE RETURN TO
LOS ANGELES COUNTY SURVEYOR
700 HALL OF RECORDS

NOTE: ANY ADDITIONS OR CHANGES ON THIS SHEET MUST BE MADE OR CIRCLED IN RED INK, WITH DATE AND NAME OF PERSON MAKING CHANGE

Do not extend notes this side of this line

STATION	B. S.	H. I.	F. S.	ELEV.		
		1200 234'				
23+00'			4 5	1195 7'	22' R Bot. of ditch	
			3 4	1196 8'	24' R Top " "	
			1 5	1198 7'	5' L	
T.P.	9 762	1208 976'	1 020	1199 214'		
24+00			5 4	1203 6'	℄ SD	
			5 6	1203 4'	18' R. Brk.	
			7 0	1202 0'	20' R. Top of ditch	
			8 0	1201 0'	22' R. Bot " "	
			6 8	1202 2'	24' R. Top " "	
			6 0	1203 0'	26' R. Brk.	
			5 1	1203 9'	5' L. Fence	
			0 8	1208 2'	℄ SD. & S.P.L. of Calaveras	
			3 70	1205 28'	Flow line of ditch at S.P.L	
			0 9	1208 1'	5' L. Prop cor.	
T.P.	7 378	1215 770'	0 584	1208 392'		
			6 60	1209 17'	Cb. ℄ SD. & S. Cb of Calaveras	
			7 10	1208 67'	Gutter	
			5 75	1210 02'	℄ SD & St.	
			5 65	1210 12'	℄ SD. & N. Gutter	
			5 30	1210 47'	Cb.	

Profile No. ____ Notes Red. ____ Plotted ____ Job No. 6511 Division No. ____ F.B. 795 Pg. 223
X-Sec. No. ____ Date ____ Date ____ Survey of E. ALTADENA US
Notes Chkd. C.V.C. Checked ____ Survey by LIVINGSTON Notes F.S.L. Date 6-9-39
Date 6-22-39 Date ____ Map No. ____ Indexed A. C. Johnson

Form 307 5M 10-37

PLEASE RETURN TO
LOS ANGELES COUNTY SURVEYOR
700 HALL OF RECORDS

NOTE: ANY ADDITIONS OR CHANGES ON THIS SHEET MUST BE MADE OR CIRCLED IN RED INK, WITH DATE AND NAME OF PERSON MAKING CHANGE

Do not extend notes this side of this line

STATION	B. S.	H. I.	F. S.	ELEV.		
		1215 770				
			4 50	1211 27	N.P.L. & S.D. prod	
			5 16	1210 61	cb. M.C.R. East side of driveway	
			5 42	1210 35	℄ Driveway & N. Gutter	
			5 12	1210 65	Cb. M.C.R. West side of driveway	
			5 97	1209 80	Gutter. West side of driveway	
			6 98	1208 79	Flow line of drain at end of Cover	
			4 71	1211 06	Cb. " " "	
			6 40	1209 37	{Invert at north line of street {Angle pt of drain, North	
			4 35	1211 42	Top of drain at angle pt. East side	
			4 42	1211 35	" " " " " " West "	
			2 50	1213 27	Flow line of drain 85' N. of angle pt	
			5 56	1210 21	100' E. on Calaveras	℄ St
			6 65	1209 12	" " S. Gutter	
			6 25	1209 52	" " S. cb.	
			5 40	1210 37	" " N. Gutter	
			5 05	1210 72	" " N. cb	
			5 26	1210 51	100' W. ℄ St.	
			4 99	1210 78	" " N Gutter	
			4 64	1211 13	N. cb	
			6 13	1209 64	S. Gut.	
			5 75	1210 02	" " S Cb.	{Garfield Ave. & Calaveras St.
B.M. A-14			4 183	1211 587	B.M. [illegible]	[illegible]

F. B. 795 Pg. 224 | Job No. 6317 | Division No. 248 | Notes Red. | Plotted | Profile
Survey of E. ALTADENA D.S. | Date | Date | No.
Survey by LIVINGSTON | Notes F.S.L. 6-9-39 | Notes Chkd. C.V.C. | Checked | X-Sec.
Indexed C. Johnson | Date | Date 6-22-39 | Date | No.

Form 307 5M 10-37

PLEASE RETURN TO
LOS ANGELES COUNTY SURVEYOR
700 HALL OF RECORDS

NOTE: ANY ADDITIONS OR CHANGES ON THIS SHEET MUST BE MADE OR CIRCLED IN RED INK, WITH DATE AND NAME OF PERSON MAKING CHANGE

Do not extend notes this side of this line

STATION	B. S.	H. I.	F. S.	ELEV.	
	ADDITIONAL SHOT at Int. of GARFIELD AVE. + ALAMEDA ST.				
B.M.#A-12	1.344	1180.100		1178.756	{B.M.#A-12 Elev. 1178.756 L.B. 768-7 Marengo Ave + Alameda St. NE. Cor. Bt. Spk. Ctr. Headwall
T.P.	5.050	1180.896	4.254	1175.846	
℄ Int.			6.53	1174.37	℄ Int. Alameda St. + Garfield Ave.
Top Cb.			7.71	1173.19	E.P.L. of Garfield Ave Prod to S. Cb.
Gutter			8.16	1172.74	
Top Cb.			5.74	1175.16	E. E. C.R. N.E. Cor.
Gutter			6.30	1174.60	
Top. Cb.			5.58	1175.32	N. E. C.R.
Gutter			6.19	1174.71	
Gutter			2.97	1177.93	E. side of Garfield 100' N. of last shot. at Dr. way Cb. 0.6' high
Top Cb.			5.33	1175.57	N.E. C.R. N.W. Cor.
Gutter			5.94	1174.96	
Top. Cb.			2.07	1178.83	W. side of Garfield 100' N. of N.E.C.R.
Gutter			2.73	1178.17	
T.P.	11.853	1192.546	0.203	1180.693	
T.P.	11.969	1204.416	0.099	1192.447	
T.P.	9.195	1213.494	0.117	1204.299	
B.M.#A-14			1.876	1211.618	{B.M.#A-14 Elev. 1211.607 - LB - 768-8 Garfield Ave + Calaveras St. N. side Bt. Spk. Ncb. @ ℄ Prod. of Garfield Ave

Profile No. ___ Notes Red. ___ Plotted ___ Job No. 6348 Division No. ___ F.B. 795 Pg. 225
Date ___ Date ___ Sheet 1 of ___ E. ALTADENA D.S. Sec. A
Notes Chkd. C.V.C. Checked ___ Survey by C.A. Benson Notes W.E.B. Date 1/24-40
Date 1-26-40 Date ___ Map No. ___ Indexed A. C. Johnson Date ___

F. B. Pg. | Job No. | Division No. | Notes Red. | Plotted | Profile
Su of | ate | Date | No.
Su y by | Notes | Notes Chkd. | Checked | X-Sec.
Indexed A. O. Johnson | Date | Date | Date | No.

Form 307 5M 10-37

PLEASE RETURN TO
LOS ANGELES COUNTY SURVEYOR
700 HALL OF RECORDS

Do not extend notes this side of this line

NOTE: ANY ADDITIONS OR CHANGES ON THIS SHEET MUST BE MADE OR CIRCLED IN RED INK, WITH DATE AND NAME OF PERSON MAKING CHANGE

STATION	B. S.	H. I.	F. S.	ELEV.

Prof. C.K.C.
1-24-40

Profile	Notes Red.	Plotted	Job No. 6348	Division No.	F. B. 795 PG. 227
No.	Date	Date	Survey of E. Altadena D.S.-SEC A		
X-Sec.	Notes Chkd.	Checked	Survey by	Notes	Date 8-3-39
No.	Date	Date	Map No.	Indexed A. C. Johnson	Date

NOTE: ANY ADDITIONS OR CHANGES ON THIS SHEET MUST BE MADE OR CIRCLED IN RED INK, WITH DATE AND NAME OF PERSON MAKING CHANGE

Do not extend notes this side of this line

PLEASE RETURN TO
LOS ANGELES COUNTY SURVEYOR
700 HALL OF RECORDS

Form 307 5M 10-37

E. ALTADENA D.S.

PROFILE

of

ALAMEDA ST

From Santa Rosa Ave.

To: Santa Anita Ave.

J.N. 6317.

Aug 1939.

ELEV.

C.A. Benson

W.E. Braden

H.F. Naumann

L.C. Wilson

F. S.

Prog. C.V.C.

8-3-39

H. I.

B. S.

STATION

RECEIVED W.I.G. - 8-3-39

PROGRESSED C.V.C. - 8-3-39

BOOK INDEXED

MAP INDEXED

RECORD INDEXED

CARD INDEXED A.E.T. 4-11-40

REDUCED C.V.C. 8-3-39

CHECKED " " "

Form 307 5M 10-37

PLEASE RETURN TO
LOS ANGELES COUNTY SURVEYOR
700 HALL OF RECORDS

NOTE: ANY ADDITIONS OR CHANGES ON THIS SHEET MUST BE MADE OR CIRCLED IN RED INK, WITH DATE AND NAME OF PERSON MAKING CHANGE

Do not extend notes this side of this line

STATION	B. S.	H. I.	F. S.	ELEV.	
B.M. #A-70				1168.929	BM #A-70 El. 1168.929 - L.B. 768-110 Santa Rosa Ave. + Alameda St. NE Cor. Bt. Spk. 5' W. of E. end C.R.
	5.330	1174.259			
0+00 = Int			6.54	1167.72	℄ Int. of Santa Rosa + Alameda St
+14			6.81	1167.45	Break
+34			6.31	1167.95	St. ℄
C.B. N. Gut.			6.68	1167.58	Top - 2' sq. grid
1+00			5.80	1168.46	St. ℄
			6.15	1168.11	N. Gutter
2+00			4.97	1169.29	St. ℄
			5.11	1169.15	N. Gutter
3+00			4.42	1169.84	St. ℄
			4.68	1169.58	N. Gutter
4+00			3.68	1170.58	St. ℄
			4.09	1170.17	N. Gutter
T.P.	6.065	1176.569	3.755	1170.504	
5+00			5.35	1171.22	St. ℄
			5.63	1170.94	N. Gutter
6+00			5.07	1171.50	St. ℄
			5.29	1171.28	N. Gutter
7+00			4.75	1171.82	St. ℄
			5.01	1171.56	N. Gutter
8+00			4.58	1171.99	St. ℄
			4.17	1172.40	N. Gutter
8+19			4.66	1171.91	Break St. ℄
8+39.8			4.53	1172.04	Int. with Santa Anita Ave.
B.M. #A78			6.330	1170.239	B.M. #A78 - El. 1170.218 - L.B. 778 p.26 - J.N. 6201 Alameda St. + Santa Anita Ave. S.W. Cor. Bt. Spk. 6' W. end C.R.

Profile No. ____ X-Sec. No. ____

Plotted ____ Date ____ Checked C.V.C. Date 8-3-39

Notes Red. ____ Date ____ Notes Chkd. ____ Date ____

Job No. 6348 Division No. ____ Notes W.E.B. Date 8-13-39

Survey of E. Altadena D.S. SEC A

Survey by Berson

Indexed A. Torres Date ____

E. ____ PG. 228

Form 307 5M 5-39

PLEASE RETURN TO
LOS ANGELES COUNTY SURVEYOR
700 HALL OF RECORDS

NOTE: ANY ADDITIONS OR CHANGES ON THIS SHEET MUST BE MADE OR CIRCLED IN RED INK, WITH DATE AND NAME OF PERSON MAKING CHANGE

Do not extend notes this side of this line

Profile No. ____ Notes Red. ____ Date ____ Plotted ____ Job No. 6348 Division No. A-1 F.B. 795 Pg. 229

X-Sec. No. ____ Notes Chkd. ____ Date ____ Checked ____ Date ____ Survey of E. ALTADENA Survey by C.A. Benson Notes Broken Date 3-5-46 Map No. ____ Indexed A. C. Job Date ____

ELEVATIONS OF UTILITIES

MADISON AVE & WOODBURY RD.
EL MOLINO AVE & SACRAMENTO ST.
EL MOLINO AVE & WOODBURY RD.

STATION	B. S.	H. I.	F. S.	ELEV.			
Elev. of Utilities at Madison Ave & Woodbury Rd.							
B.M. #A5	4.835	1094.932		1090.097			B.M. #A5 - El. 1090.097 - L.B. 768 p.4 J.N. 6201 Madison Ave. + Woodbury Rd. - S.E. Cor. Bolt in Cb. - B.C.R. - S. Cb. Woodbury
1+65.2	16" W. Main		10.84	1084.09	1083.12	0.97 ← in Footing	Top 16" W. Main 3.85 Lt. S.D. ℄ 11.5 So. St. ℄ 20.5 E. St. Int.
1+65.2	✓ ✓		1230	1082.63			Bot. ✓ ✓
T.P.	6.182	1099.584	1.530	1093.402			B.M. #A4 - El. 1096.657 - L.B. 768 p.3 El. Molino Ave. & Woodbury Rd. - S.W. Cor. Bolt in Cb. - B.C.R. - S. Cb. Woodbury
B.M. #A4			2.912	1096.672			

Additional Notes on Page 231

RECEIVED W.I.G.
PROGRESSED G.V.C.
~~BOOK INDEXED W.I.G.~~
MAP INDEXED W.I.G.
RECORD INDEXED W.I.G.
CARD INDEXED A.E.T. 4-11-46
REDUCED In Field
CHECKED W.I.G.
~~B.M.s ADJUSTED~~
~~B.M.s LISTED~~

Form 307 5M 5-39

PLEASE RETURN TO
LOS ANGELES COUNTY SURVEYOR
700 HALL OF RECORDS

NOTE: ANY ADDITIONS OR CHANGES ON THIS SHEET MUST BE MADE OR CIRCLED IN RED INK, WITH DATE AND NAME OF PERSON MAKING CHANGE

Do not extend notes this side of this line

STATION	B. S.	H. I.	F. S.	ELEV.				
ELEV. of UTILITIES @ El MOLINO AVE. + SACRAMENTO ST.								
B.M. #A-63	6.360	1125.699		1119.339				(BM. #A-63 - El. 1119.339 LB. 768-71 El Molino Ave + Sacramento St. SW. Cor. Bt. spk. in ob. 6' W of W.P.L.
11+00 8" Water Main O.D.			12.65	1113.05	1111.50	(0.88 clear)	Top	4.5' Rt. S.D. ℄
11+63.2 4 Pt. 8" W. Main O.D.			10.75	1114.95	1113.53	(0.75 clear)	"	0.3' Rt. S.D. ℄
			10.66	1115.04	1114.07		"	
11+80.7 4 Pt. 8" W. Main			11.33	1114.37	1114.09	0.28 clear	Bot.	2.6 " "
+85.7 Gate Valve			10.81	1114.89	1114.43	0.46 clear	Bot. Flange	0.5' Lt.
+89.8 30° Y			10.38	1115.32	1114.74	0.58 clear	Bot. 4 pt. of Y	3.0' Lt. S.D. ℄
								or 6" S.S. is 1.19 Below the inside Top Arch.
11+83.1 N. Rim MH. S.S.		(18' E. of ℄ El Molino)	13.01	1112.69	1114.24	1.63 in.	7.05 N. Rim	1.8' Lt. S.D. ℄
							5.96 Flo line inlet	
							13.01	6" S.S. 5' 5½
11+81.1 S. Rim MH. S.S.			13.04	1112.66	1114.10	1.52 in	7.11 S. Rim	
							5.93 - Flo line outlet	
							13.04	5.43
							or 1.08 below inside Top Arch.	
B.M. #6			3.705	1121.994				(BM #6 - El. 1121.987 B.C. 494-3 El. Molino Ave + Sacramento St. NE Cor. Lt NE. side Headwall of Ditch (This BM. is 0.047 Low)

Additional Notes on Page 233

F.B. 796 Pg. 230 Job No. 6348 Division No. Notes Red. WEB Plotted Profile No.
Survey of E. ALTADENA D.S. Sec. A. Date 3/4-40 Date No.
Survey by C.A. Benson Notes WEB Notes Chkd. Checked X-Sec.
Indexed [illegible] Date 3/4-40 Date No.

Form 307 5M 5-39

PLEASE RETURN TO
LOS ANGELES COUNTY SURVEYOR
700 HALL OF RECORDS

NOTE: ANY ADDITIONS OR CHANGES ON THIS SHEET MUST BE MADE OR CIRCLED IN RED INK, WITH DATE AND NAME OF PERSON MAKING CHANGE

Do not extend notes this side of this line B.M. #A-5 4.765

STATION	B. S.	H. I.	F. S.	ELEV.		
			Additional Elevations on Utilities at Madison and Woodbury Rd.			~~See Page 229~~
B.M. #A-4	1.170	1097.827		1096.657		{B.M. A-4 El. 1096.657 L.B. 768/3 El. Molino Ave. and Woodbury Rd. S.W. Cor. Bolt in curb B.C.R. So. curb Woodbury Rd.
	3.836	1094.853	6.810	1091.017		
S.D. Sta.	Offset					
1+76.7	4.7 R of ℄		10.27	1084.58	Top of 16" Water Main	~~(1083.27 Bot. Box.)~~ (Lower W. 1.31) 11.5 South ℄ Woodbury Rd
						Bot. Slab = ~~1083.46~~ 1.06 In
1+68.0	1.0 L of ℄		10.63	1084.22	Top of 16" Water Main	
"	" " " "		10.43	1084.42	Top of bell 16" Water Main	1.26 In
1+51.6	50.0 L of ℄		7.53	1087.02	Top of 4" Gas	Top Box = ~~1089.30~~ 1089.59
"	" " " "		8.21	1086.64	Bottom of 4" " Pipe	~~1086.64~~ 3.55 ~~Lower~~ 2.95 ~~2.86~~ Raise Pipe
1+42.0	5' R of ℄		8.17	1086.68	Top of 4" "	Top. Box = ~~1089.76~~ 1089.34
"	" " " "		8.53	1086.30	Bottom of 4" " Pipe	= ~~1086.72~~ 1086.30
						3.46 ~~Lower~~ 3.04 ~~2.98~~ Raise P. ~~0.42~~ Clear Spec.
B.M. #A-5			4.765	1090.088		{B.M. #A-5 Elev. 1090.097 L.B. 768/4 Madison Ave + Wood Bury Rd S.E. Cor. Bolt in Cb - B.C.R. S. Cb Woodbury

No. ____ Date ____ Notes Chkd. ____ Date ____ Checked ____ Date ____ Map No. ____ Indexed ____ Date ____

Profile No. ____ Notes Bod. ____ Plotted ____ Job No. ____ Division No. ____

Survey of Eastmont Drain Sta. 3-Fade

Survey by C.A. Bennison Notes H.E. Kinney

F.B. 795 Pg. 231

Form 307 5M 5-39

PLEASE RETURN TO
LOS ANGELES COUNTY SURVEYOR
700 HALL OF RECORDS

NOTE: ANY ADDITIONS OR CHANGES ON THIS SHEET MUST BE MADE OR CIRCLED IN RED INK, WITH DATE AND NAME OF PERSON MAKING CHANGE

Do not extend notes this side of this line

F.B. 795 Pg. 232 | Job No. 6352 | Division No. | Notes Red. | Plotted | Profile
Survey of E. ALTADENA D.S. Sec A-1 | Date | No. | X-Sec.
Survey by CA Benson | Notes Chkd. | Checked
Indexed G. Johnson | Date 3/18-40 | Date | No.

STATION	B. S.	H. I.	F. S.	ELEV.		
additional Elevations on utilities at El Molino Ave & Woodbury Rd.						
B.M. #A-4	4.560	1101.217		1096.657		B.M. #A-4 Elev. 1096.657 LB. 768-3 El Molino Ave & Woodbury Rd. S.W. Cor. Bolt in cb. B.C.R. S. cb. Woodbury.
5+68 Top 6" Gas			6.91	1094.31	1088.81 Inv. 1094.65 Top Box.	5' Rt. S.D. ℄
Bot. " "			7.47	1093.75	" " Raise 0.90	" "
5+79 Bot. " "			7.28	1093.94	1089.27 Inv. 1094.73 Top Arch. Raise 0.79	5' Lt. S.D. ℄
5+47 Top 2" Water P.			5.69	1095.53	1088.76 Inv. 1094.60 Top Box	5' Lt. S.D. ℄
Bot. 2" " "			5.90	1095.32	Clears. 0.72	
5+74 " " "			5.86	1095.36	1089.10 Inv. 1094.94 Top Box. Clears. 0.42	5' Rt. S.D. ℄
T.P.	1.988	1096.799	6.406	1094.811	B.S. sta. 4+50	
B.M. #A 5-A			6.810	1089.989		B.M. #~~A~~-5-A Elev. 1089.~~989~~ 993 F.B. 829 p. 64 Madison Ave & Woodbury. N.W. Cor. Bt. spk. in cb 23' W. of W.E. C.R.

See Page 234

Form 307 5M 5-

PLEASE RETURN TO
LOS ANGELES COUNTY SURVEYOR
700 HALL OF RECORDS

NOTE: ANY ADDITIONS OR CHANGES ON THIS SHEET MUST BE MADE OR CIRCLED IN RED INK, WITH DATE AND NAME OF PERSON MAKING CHANGE

Do not extend notes this side of this line

STATION	B. S.	H. I.	F. S.	ELEV.		
					Elevations on Sanitary Sewer for Pasadena Home of the Aged.	See Page 230
					EL MOLINO AVE and SACRAMENTO St.	
B.M. #A-63	4 450	1123 789		1119.339		B.M. #A-63 Elev. 1119.339 L.B. 768/71 El Molino Ave. & Sacramento St. S.W. Cor B. Spk in curb 6' W. of W.P.L.
			10.40	1113.39	Top of 6" V.C.P.	40.5' So. ℄ Sacramento 17.6' E. ℄ El Molino Ave
			10.82	1112.95	Top of 6" V.C.P.	57.5' So. ℄ Sacramento
			11.47	1112.32	Bot " " " " "	17.6' E. ℄ El Molino Ave
B.M. #6			1 800	1121.989		B.M. #6 - Elev. 1121.~~940~~ 977 - B.C. 494/3 Sacramento St. & El Molino Ave. N.E. Cor L. & Nail in E. Side of head wall of ditch.
						Note This B.M. seems to be .047 low

Profile Notes Red ____ Plotted ____ Job No. 6348 Division No. ____ F B. 795 PG. 233
No. ____ Date ____ Date ____ Survey of E. Altadena DS Sec 41
X-Sec. ____ Notes Chkd ____ Checked ____ Survey by C.A. BENSON Notes H.F.N. Date 3-8-40
No. ____ Date ____ Date ____ Map No. ____ Indexed A. C. Tracing

Form 307 5M 5-39

PLEASE RETURN TO
LOS ANGELES COUNTY SURVEYOR
700 HALL OF RECORDS

NOTE: ANY ADDITIONS OR CHANGES ON THIS SHEET MUST BE MADE OR CIRCLED IN RED INK, WITH DATE AND NAME OF PERSON MAKING CHANGE

Do not extend notes this side of this line

E.B. 795 Pg. 234 | Job No. 6348 | Division No. | Notes Red. | Plotted | Profile
Survey of E. ALTADENA D.S. Sec A-1 | Date | No.
Survey by C.A. Benson | Notes W.E.B. | Notes Chkd. | Checked | X-Sec.
Indexed C. Johnson | Date 3/13-48 | Date | Date | No.

STATION	B. S.	H. I.	F. S.	ELEV.		
Elevations on 4" Gas Line @ El Molino Ave & Woodbury Road						See Page 232
B.M. #A-4	3.252	1099.909		1096.657		B.M. #A-4 El 1096.657 LB 768-3 El Molino Ave & Woodbury Rd. S.W. Cor. Bolt in cb. BCR. S. cb. Woodbury
5+21.8	Bot. 4" Gas Line (4.1 Lt. S.D. ℄)		7.19	1092.72	To bot of Box 1094.06	1.34 Raise pipe
—	Top 4" Gas Line		6.80	1093.11 ~~1093.71~~		
5+43.8	(4.5/3 Rt. S.D. ℄)		6.12	1093.79		
—	Bot. 4" Gas Line		6.52	1093.39	1094.28 = 0.89 Raise Pipe	
T.P.	2.421	1095.659	6.671	1093.238		
B.M. #A-5			5.560	1090.099		BM #A-5 El. 1090.099 LB 768-4 Madison Ave & Woodbury Rd. S.E. Cor. Bolt in cb. BCR. S. cb. Woodbury

Profile No. | Notes Red. Date | Plotted Date | Job No. 6348 | Division No. | F B. 795 PG. 235

X-Sec. No. | Notes Chkd. Date | Checked Date | Survey of E. Altadena D.S. Sec. A-1

Survey by CAB | Notes E.J.T. | Date 3-4-41

Map No. | Indexed A. C. Johnson

NOTE: ANY ADDITIONS OR CHANGES ON THIS SHEET MUST BE MADE OR CIRCLED IN RED INK, WITH DATE AND NAME OF PERSON MAKING CHANGE

Do not extend notes this side of this line

PLEASE RETURN TO
LOS ANGELES COUNTY SURVEYOR
700 HALL OF RECORDS

Form 307 5M 5-39

SEC. A-1

CROSS SECTIONS

on

BOSTON ST. East of LAKE AVE.

EAST ALTADENA D.S.

J.N. 6348

STATION	B. S.	H. I.	F. S.	ELEV.
				March 1941 C.A. Benson E.S. Tombleson G.G. Porter D.E. Holmes

RECEIVED W.L.G. 3-6-41

REDUCED M. Field

CHECKED C.V.C. 3-7-41

GRADE SHEET MADE

Form 307 5M 5-39

PLEASE RETURN TO
LOS ANGELES COUNTY SURVEYOR
700 HALL OF RECORDS

NOTE: ANY ADDITIONS OR CHANGES ON THIS SHEET MUST BE MADE OR CIRCLED IN RED INK, WITH DATE AND NAME OF PERSON MAKING CHANGE

9A+B

Do not extend notes this side of this line

STATION	B. S.	H. I.	F. S.	ELEV.		
B.M. #3A	7602	1190.412 ✓		1182.810 ✓	LAKE AVE. + BOSTON ST El. 1182.810 ✓	S.E. COR. Spkin Exp. Jt. of Curb E. Curb Lake S.P.L. Boston
0+89.7			4.30	1186.11	Top N. Cb.	
"			4.90	85.51	Bot. Gutter	
" 2.8 R			4.66	85.75		
" 6.7 R			4.71	85.70		
" 10.9 R			4.79	85.62		
" 15 R ℄			4.89	85.52	℄ Boston St	
" 21.3 R			5.17	85.24		
" 24.5 R			5.30	85.11	Edge Apron	
" 30' R			5.95	84.46	Bot. Gutter	
" 30' R			5.20	85.21	Top Curb	
0+96.7			4.12	86.29	" "	
"			4.74	85.67	Gutter	
" 2.8 R			4.47	85.94		
" 6.7 R			4.47	85.94		
10.9 R			4.51	85.90		
15.0 R			4.60	85.81	℄ Boston	
21.3 R			4.90	85.51		
27.4 R			5.47	84.94		

F.B. 795 PG. 236 Job No. 6348 Division No. Notes Red. Plotted Profile
Survey of E. Altadena D.S. Sec. A.1 Date Date No.
Survey by CAB Notes E.S.T. Notes Chkd. C.V.C. Checked X-Sec.
Indexed C. Johnson Date Date 3-7-41 Date No.

Form 307 5M 5-39

PLEASE RETURN TO
LOS ANGELES COUNTY SURVEYOR
700 HALL OF RECORDS

NOTE: ANY ADDITIONS OR CHANGES ON THIS SHEET MUST BE MADE OR CIRCLED IN RED INK, WITH DATE AND NAME OF PERSON MAKING CHANGE

Do not extend notes this side of this line

STATION	B. S.	H. I.	F. S.	ELEV.	
		1190 412			
0+96.7 30R			567	1184.74'	Gutter
" 30R			508	85.33'	Top Curb.
1+00			407	86.34'	S. end C.B. Top Curb.
"			500	85.41'	Gutter
" 2.8R			462	85.79'	
" 6.7R			433	86.08'	
" 10.9R.			437	86.04'	
15.0R			445	85.96'	℄ Boston
21.3R			480	85.61'	
27.4R			539	85.02'	
30.0R			559	84.82'	Gutter
30R			501	85.40'	Top Curb.
1+08.2			390	86.51'	" "
"			483	85.58'	Gutter
" 4.3R			424	86.17'	
9.6R			401	86.40'	
15R			415	86.26'	℄ Boston
21.3R			445	85.96'	
27.4R			514	85.27	
30R			535	85.06'	Gutter

Profile No. ____ Notes Red. ____ Plotted ____ Job No. 6348 Division No. ____ F.B. 795 Pg. 237

X-Sec. No. ____ Date ____ Notes Chkd. C.V.C. Date ____ Checked ____ Date ____ Survey of E. Altadena D.S. Sec A1 Survey by C.A.B. Notes E.S.T. Date 3-4-41

Map No. ____ Indexed A. C. Johnson Date ____

Form 307 5M 5-39

PLEASE RETURN TO
LOS ANGELES COUNTY SURVEYOR
700 HALL OF RECORDS

NOTE: ANY ADDITIONS OR CHANGES ON THIS SHEET MUST BE MADE OR CIRCLED IN RED INK, WITH DATE AND NAME OF PERSON MAKING CHANGE

Do not extend notes this side of this line

STATION	B. S.	H. I.	F. S.	ELEV.		
		1190.41				
1+08.2 30R			4.82	1185.59	Top Curb.	
1+15.6			3.70	86.71	" "	
" ~~2.5R~~			4.35	86.06	Gutter	
" 2.6R			4.11	86.30		
" 5.6R			3.87	86.54		
" 10.3R			3.82	86.59		
" 15.0R			3.93	86.48	℄ Boston	
1+20.6			3.59	86.82	top Curb	
			4.22	86.19	Gutter	
2.5R			3.93	86.48		
8.8R			3.67	86.74		
15.0R			3.85	86.56	℄ Boston	
21.3R			4.23	86.18		
27.4R			4.83	85.58		
30.0R			5.10	85.31	Gutter	
30.0R			4.58	85.83	Top curb	
1+30.6			3.42	86.99	" "	
			4.01	86.40	Gutter	
2.5R			3.73	86.68		
8.8R			3.49	86.92		

F.B. 795 PG. 238 Job No. 6348 Division No. Notes Red. Plotted Profile
Survey of E. Altadena D.S. Sec. A1 Date Date No.
Survey by C.A.B. Notes E.S.T. Checked X-Sec.
Indexed A. C. Johnson Date Date 3-7-41 Date No.

Form 307 5M 5-39

PLEASE RETURN TO
LOS ANGELES COUNTY SURVEYOR
700 HALL OF RECORDS

NOTE: ANY ADDITIONS OR CHANGES ON THIS SHEET MUST BE MADE OR CIRCLED IN RED INK, WITH DATE AND NAME OF PERSON MAKING CHANGE

Do not extend notes this side of this line

STATION	B. S.	H. I.	F. S.	ELEV.	
		1190 412'			
1+30.6 15.0 R			3.60	86 81'	℄ Boston
21.3 R			3.95	86 46'	
27.4 R			4.60	85 81'	
30 R			4.89	85 52'	Gutter
30 R			4.37	86 04'	Top Curb
1+50.6			3.01	87 40'	" "
			3.59	86 82'	Gutter
2.5 R			3.36	87 05'	
8.6 R			3.01	87 40'	
15.0 R			3.12	87 29'	℄ Boston
21.3 R			3.48	86 93'	
27.4 R			4.22	86 19'	
30.0 R			4.35	86 06'	Gutter
38.0 R			4.27	86 14'	N. Edge Walk
42 R			4.25	86 16'	℄ "
45 R			4.51	85 90'	S. Edge "

During heavy Rains Water from School Grounds Flows over curb at Sta 1+55± and on across St into ALLEY on S. Side Per Mr Walker Asst Supt.

Profile No. ____ Notes Red. ____ Plotted ____ Job No. 6348 Division No. ____ F.B. 795 Pg. 5 219

X-Sec. No. ____ Date ____ Date ____ Survey of E. Altadena R.S. Sec. A1

Notes Chkd. C.V.C. Checked ____ Survey by C.A.B. Notes E.S.T. Date 3-4-41

Date 3-7-41 Date ____ Map No. ____ Indexed C. Jo[illegible]

Form 307 5M 5-39

PLEASE RETURN TO
LOS ANGELES COUNTY SURVEYOR
700 HALL OF RECORDS

NOTE: ANY ADDITIONS OR CHANGES ON THIS SHEET MUST BE MADE OR CIRCLED IN RED INK, WITH DATE AND NAME OF PERSON MAKING CHANGE

Do not extend notes this side of this line

STATION	B. S.	H. I.	F. S.	ELEV.		
		1190.412				
2400			1.91	1188.50	Top Curb	
			2.48	87.93	Gutter	
2⁵R			2.19	88.22		
8⁸R			1.83	88.58		
15°R			2.00	88.41	℄ Boston	
21³R			2.47	87.94		
27⁴R			3.15	87.26		
30°R			3.48	86.93	Gutter	
30°R			2.82	87.59	top Curb	
T.P.			11.355	1179.057		
	5.095	1184.152				
B.M. #A20			6.320	1177.832	LAKE AVE & ALAMEDA ST. NW Cor. L&T. M.C.R. El. 1177.835	

F.B. 795 PG. 240 + Job No. 6348 Division No. Notes Red. Plotted Profile
Survey of E. Altadon D.S. Sec. A1 Date Date No.
Survey by C.A.B. Notes E.S.T. Notes Chkd. C.V.C. Checked X-Sec.
Indexed A. C. Johnson Date Date 3-7-41 Date No.

Notes Ck'd by	Survey of E. Altadena D.S.	F.B. 795 Pg. 241
Map No.	W. O. 6348 Tape No. 076 St'd 76 of	
Office Work	Surveyed by Benson	
Checked	Notes Date 2-13-40	
Date	Indexed C. Johnson 4-6-42	

Tie Pts.
Const. Notes.

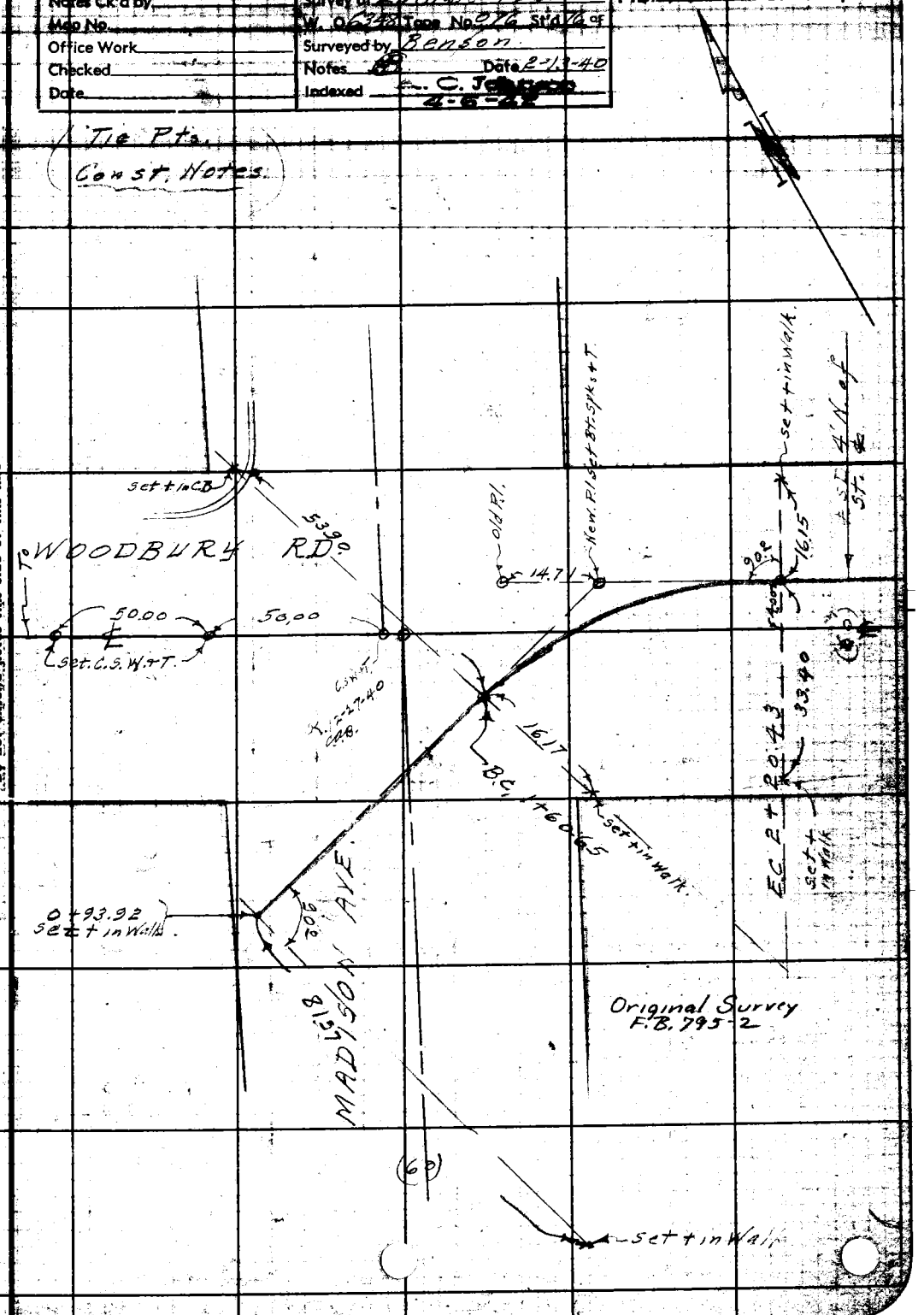

Note: Any Additions or Changes on This Sheets Must be Made or Circled in Red Ink With Date and Name of Person Making Change.

Do not extend notes this side of this line

RETURN TO
LOS ANGELES COUNTY SURVEYOR
700 HALL OF RECORDS

FORM 247 (8M 10-37

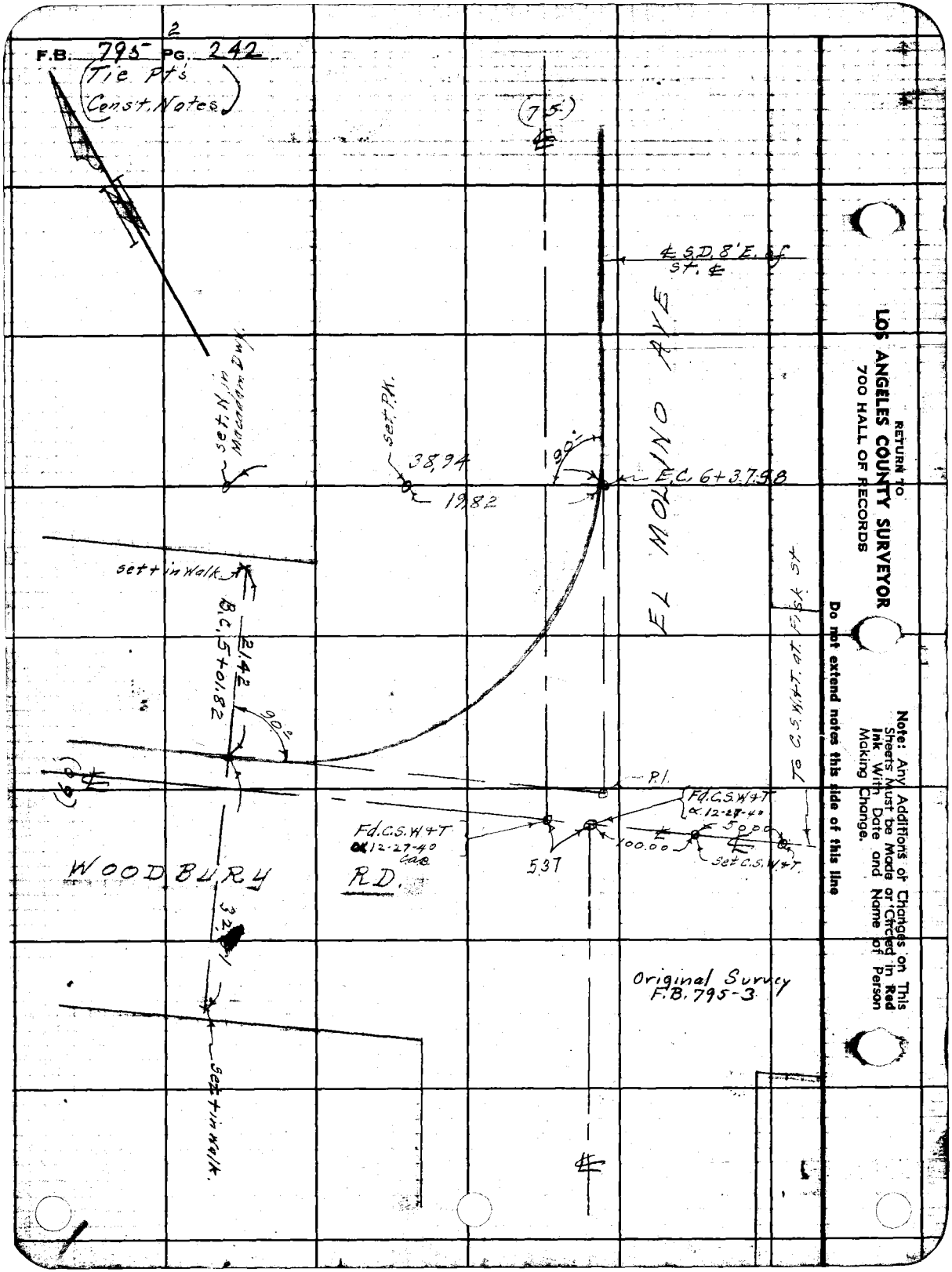
F.B. 795 PG. 242
2
(Tie Pt's Const. Notes)
(75)
℄ S.D. 8' E. of St. ℄
EL MOLINO AVE
set N. in Macadam Dwy.
set P.K.
38.94
19.82
90°
E.C. 6+37.98
set + in Walk
B.C. 5+01.82
21.42
90°
(69)
P.I.
Fd. C.S. W+T
α 12-27-40
50.00
100.00
Set C.S. W+T.
Fd. C.S. W+T
α 12-27-40
5.37
WOODBURY RD.
32.01
set + in Walk.
To C.S. W+T. at Fisk St.
Original Survey
F.B. 795-3
RETURN TO
LOS ANGELES COUNTY SURVEYOR
700 HALL OF RECORDS
Note: Any Additions or Changes on This Sheets Must be Made or Circled in Red Ink With Date and Name of Person Making Change.
Do not extend notes this side of this line

Notes Ckd by	Survey of E. Altadena D.S. Sec. A-1 F.B. 795 Pg. 243
Map No.	W. O. 6345 Type No. 076 Std. 76
Office Work	Surveyed by Benson
Checked	Notes B Date 2-26-40
Date	Indexed A. C. Johnson

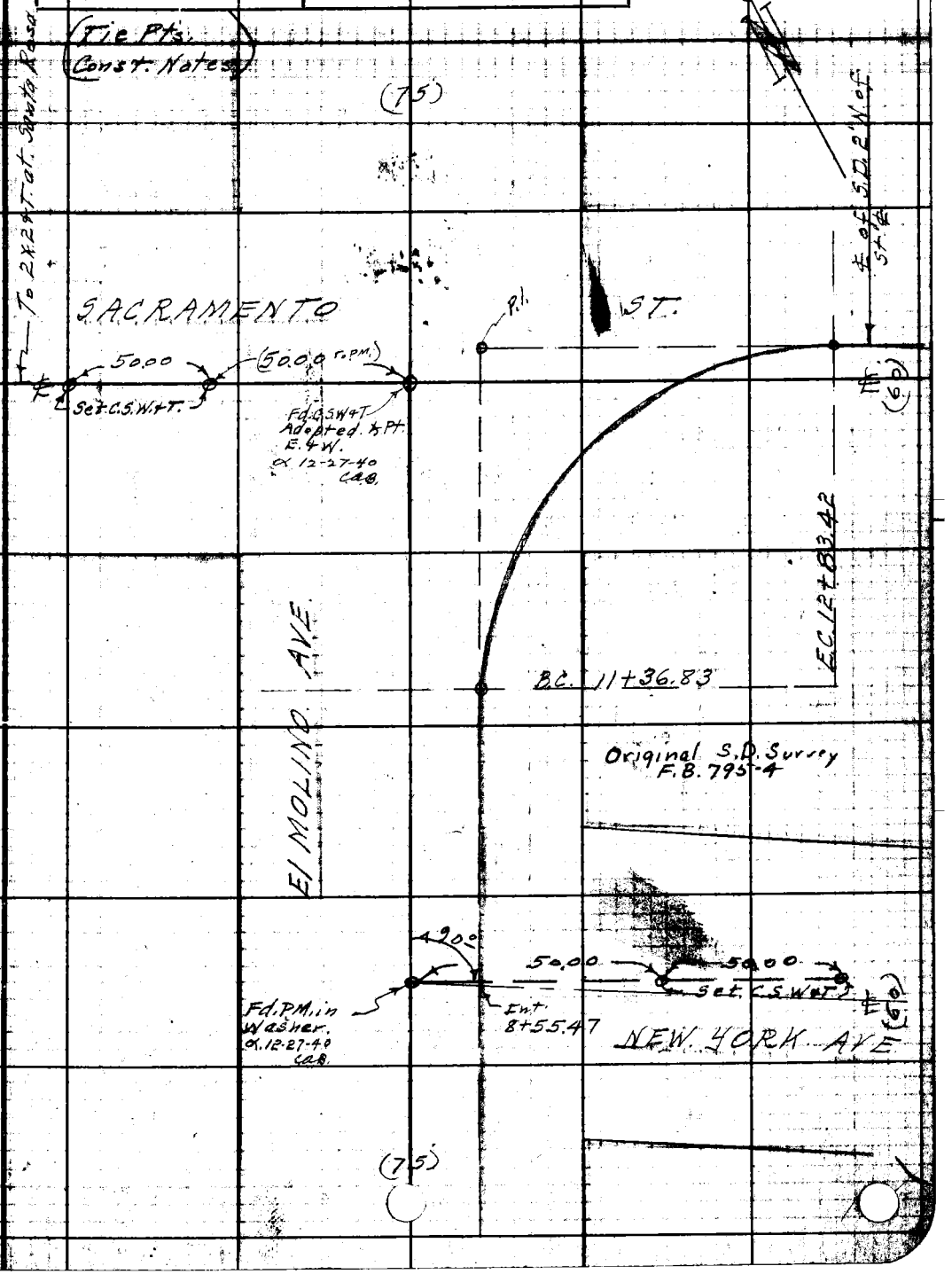

Note: Any Additions or Changes on This Sheets Must be Made or Circled in Red Ink With Date and Name of Person Making Change.

Do not extend notes this side of this line

RETURN TO
LOS ANGELES COUNTY SURVEYOR
700 HALL OF RECORDS

FORM 247 5M 10-37

F.B. 795 PG. 244
(Tie Pts. Const. Notes.)

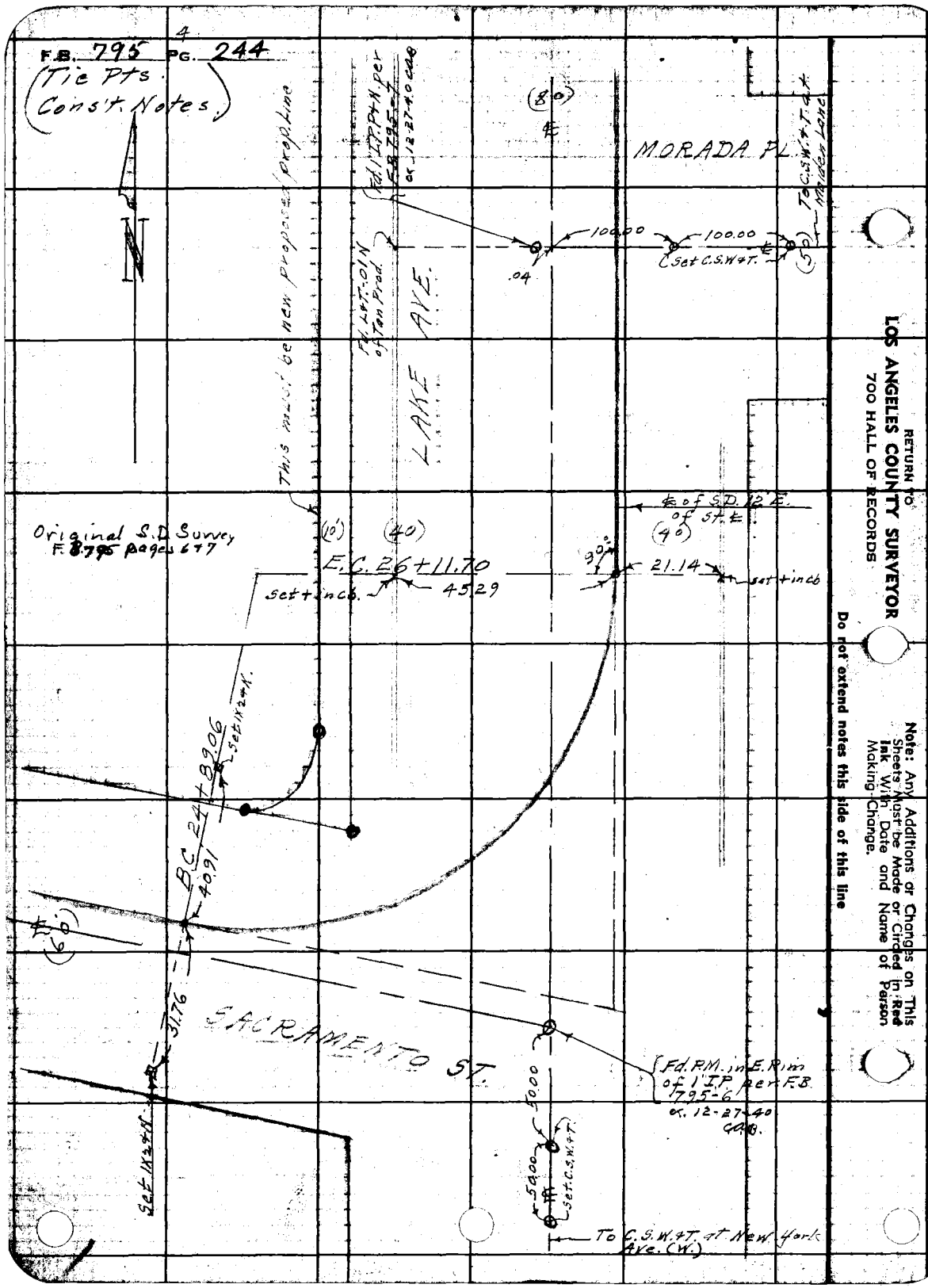

RETURN TO
LOS ANGELES COUNTY SURVEYOR
700 HALL OF RECORDS

Do not extend notes this side of this line

Note: Any Additions or Changes on This Sheets Must be Made or Circled in Red Ink With Date and Name of Person Making Change.

Notes Ck'd by	Survey of E. Altadena D.S. Sec A1	F.B. 795 PG. 245
Map No.	W. O. 6345 Tape No. 076 Std 76 of	(Tie Pts. Cons't Notes)
Office Work	Surveyed by Benson	
Checked	Notes [illegible] Date 2-26-40	
Date	Indexed A. C. Johnson	



Note: Any Additions or Changes on This Sheets Must be Made or Circled in Red Ink With Date and Name of Person Making Change.

Do not extend notes this side of this line

RETURN TO
LOS ANGELES COUNTY SURVEYOR
700 HALL OF RECORDS

FORM 247 5M 10-37

F.B. 795 PG. 246

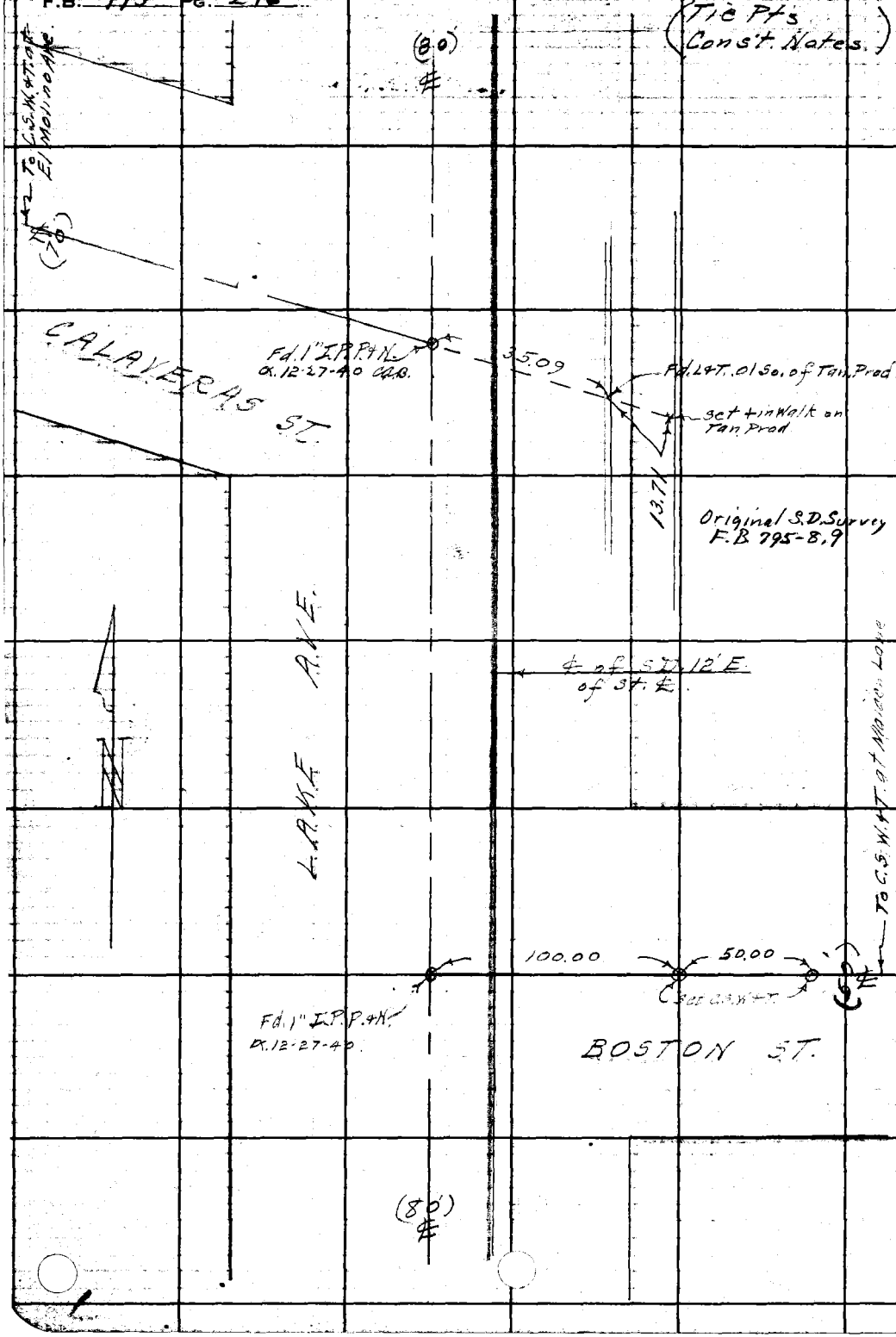

RETURN TO
LOS ANGELES COUNTY SURVEYOR
700 HALL OF RECORDS

Note: Any Additions or Changes on This Sheets Must be Made or Circled in **Red** Ink With Date and Name of Person Making Change.

Do not extend notes this side of this line

Notes Ck'd by	Survey of E. Altadena U.S. Sec. A-1	F.B. 795 Pg. 247
Map No.	W. 06348 Tape No. 076 Std 76 of	(Tie Pts
Office Work	Surveyed by Benson	Const. Notes.)
Checked	Notes B Date 2-27-40	
Date	Indexed A. C. Johnson	

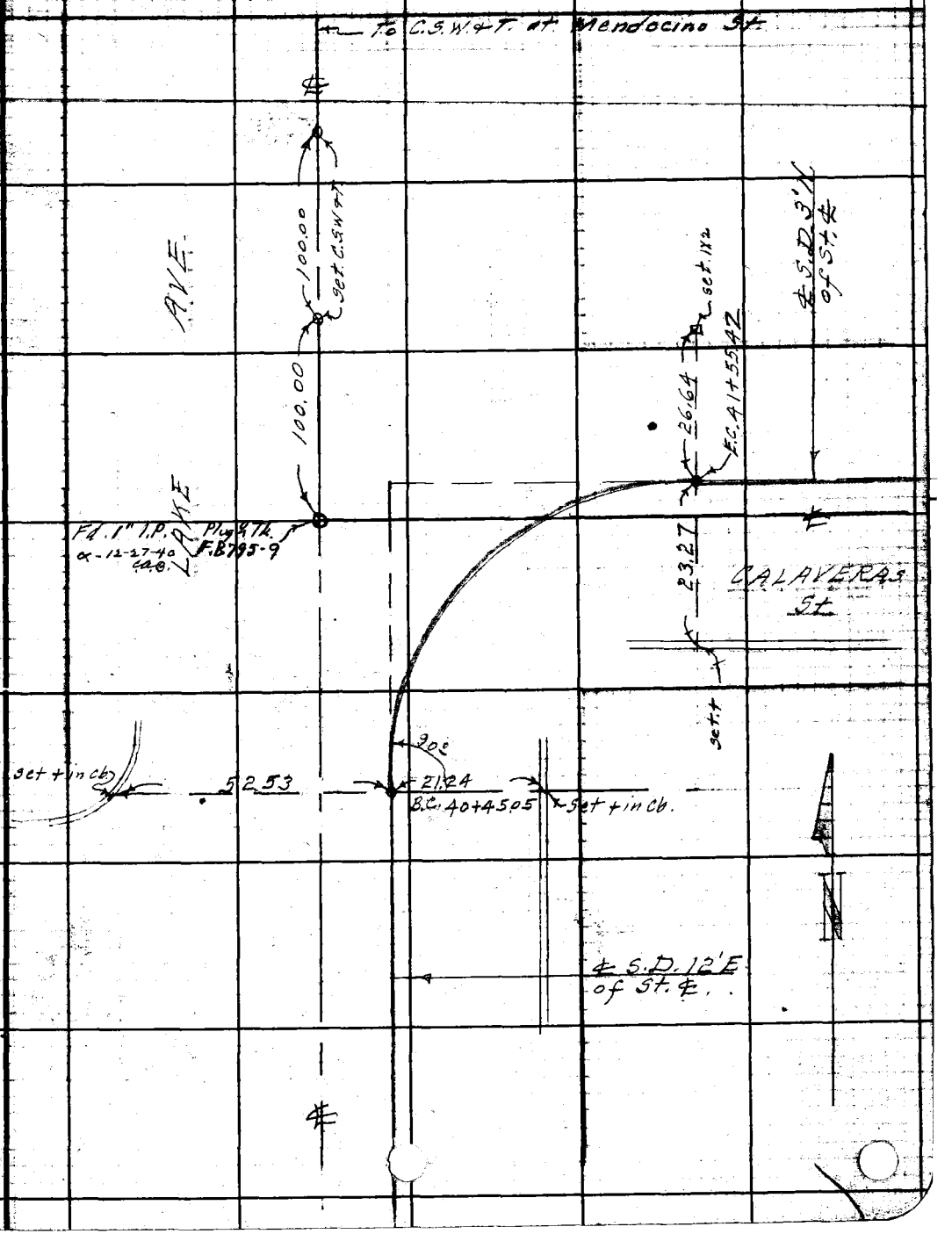

Note: Any Additions or Changes on This Sheets Must be Made or Circled in Red Ink With Date and Name of Person Making Change.

Do not extend notes this side of this line

RETURN TO
LOS ANGELES COUNTY SURVEYOR
700 HALL OF RECORDS

FORM 247 SM 10-37

8

F.B. 795 PG. 248

(Tie Pts. Const. Notes)

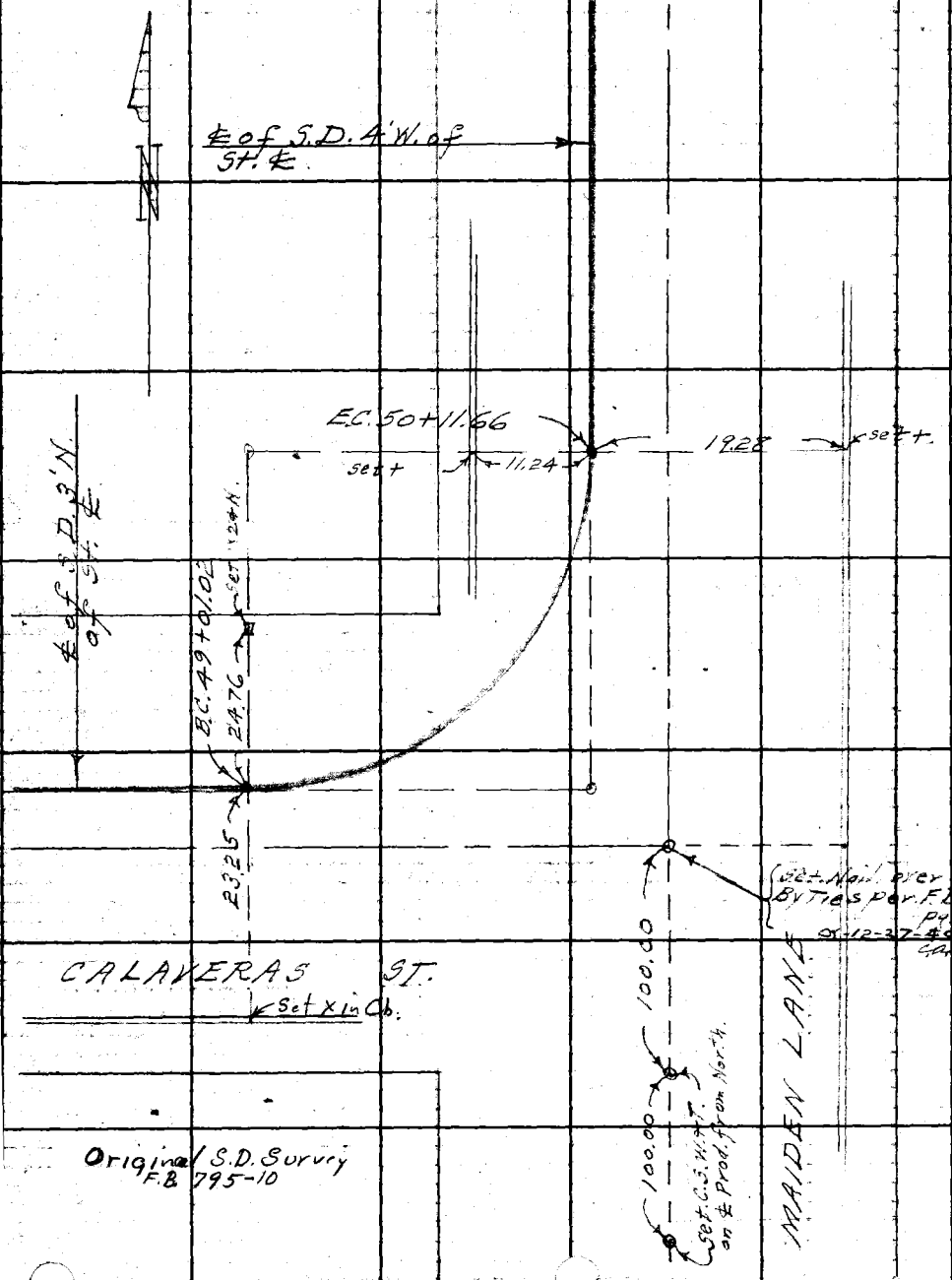

Original S.D. Survey F.B. 795-10

RETURN TO
LOS ANGELES COUNTY SURVEYOR
700 HALL OF RECORDS

Note: Any Additions or Changes on This Sheets Must be Made or Circled in Red Ink With Date and Name of Person Making Change.

Do not extend notes this side of this line

Notes Ck'd by	Survey of E. Altadena D.S. Sec. A1	F.B. 795 Pg. 249
Map No.	W. O. 6348 Tape No. 076 St'd 76 of	(Tie Pts. Const. Notes)
Office Work	Surveyed by Benson	
Checked	Notes	Date 8-40
Date	Indexed A. C. Johnson	

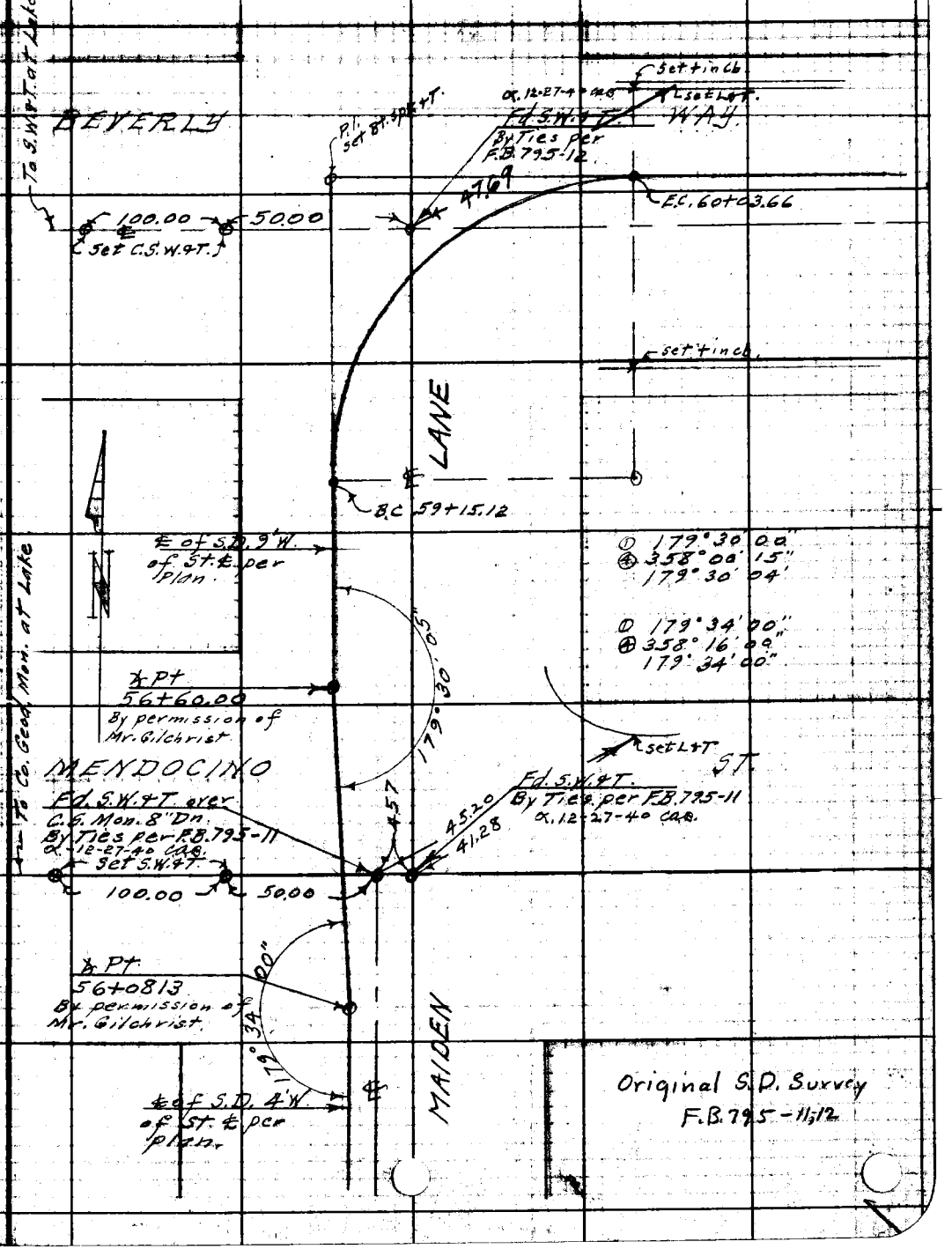

Note: Any Additions or Changes on This Sheets Must be Made or Circled in Red Ink With Date and Name of Person Making Change.

Do not extend notes this side of this line

RETURN TO
LOS ANGELES COUNTY SURVEYOR
700 HALL OF RECORDS

FORM 247 5M 10-37

10

F.B. 795 PG. 250

RETURN TO
LOS ANGELES COUNTY SURVEYOR
700 HALL OF RECORDS

Note: Any Additions or Changes on This Sheets Must be Made or Circled in Red Ink With Date and Name of Person Making Change.

Do not extend notes this side of this line

Notes Ck'd by	Survey of E. Altadena D.S. Sec A	B.B. 795 Pg. 251
Map No.	W. O. 6352 Tape No. Std. of	(Tie Pts.
Office Work	Surveyed by Benson	Cons't Notes)
Checked	Notes Date Mar. 1940	
Date	Indexed C. Johnson	

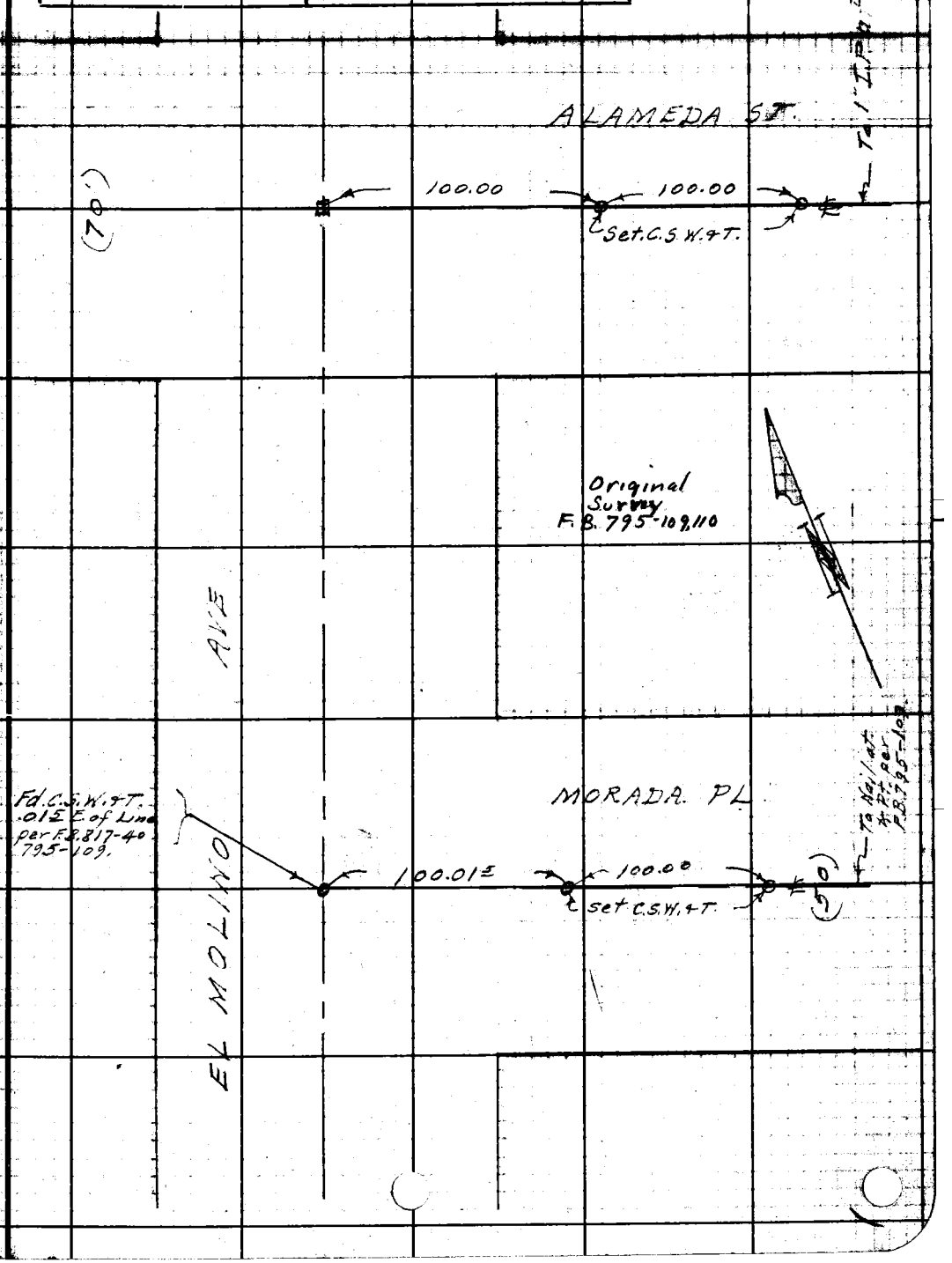

Note: Any Additions or Changes on This Sheets Must be Made or Circled in Red Ink With Date and Name of Person Making Change.

Do not extend notes this side of this line

RETURN TO
LOS ANGELES COUNTY SURVEYOR
700 HALL OF RECORDS

FORM 247 5M 10-37

F.B. 795 PG. 252

(Tie Pts Const. Notes.)

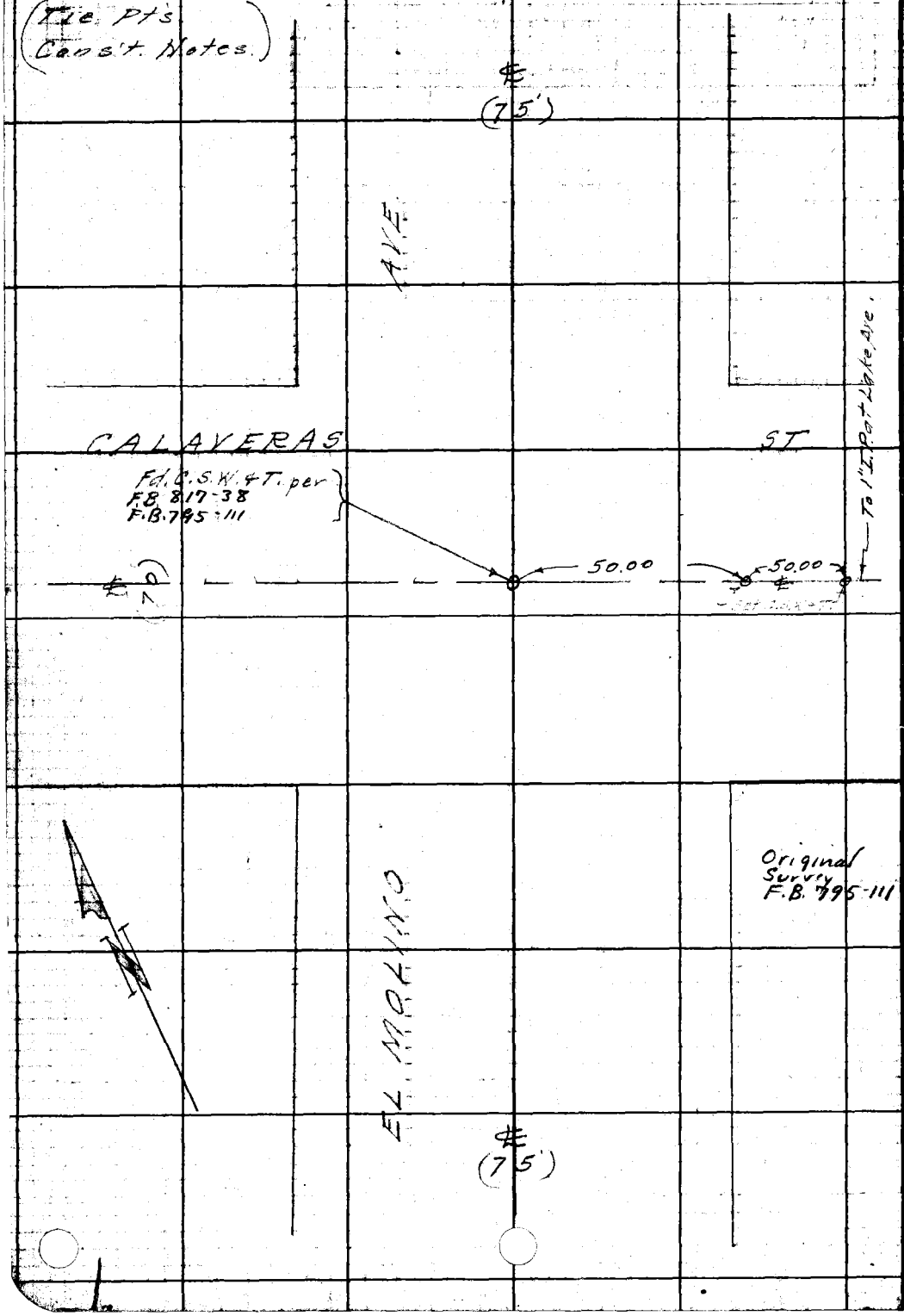

RETURN TO
LOS ANGELES COUNTY SURVEYOR
700 HALL OF RECORDS

Note: Any Additions or Changes on This Sheets Must be Made or Circled in Red Ink With Date and Name of Person Making Change.

Do not extend notes this side of this line