# INDEX

| No. | Name | From | To | Pg. No. |
|---|---|---|---|---|
| 1 | AVE 60 | ALT B-13 | ALT B-14 | 5 |
| | AVE 60 | ALT B14A | ALT B14 | 6 |
| 2 | N. FIGUEROA | ALT B13A | ALT B13B | 7 |
| | N FIGUEROA | ALT B13C | ALT B13B | 8 |
| 3 | VERDUGO RD | GLD I-9B | GLD I-9A | 9 |
| | VERDUGO RD | GLD I-9 | GLD I-9A | 10 |
| 4 | VALLEY BLVD | ALH, B5 | ALH, A | 11 |
| | VALLEY BLVD | ALH. A5 | ALH A | 12 |
| 5 | MISSION ROAD | ALH. A4 | ALH A4A | 13 |
| | MISSION ROAD | ALH A3 | ALH A4A | 14 |
| 6 | HUNTINGTON DR. | ALH F1 | ALH. E-1 | 15 |
| | HUNTINGTON DR. | ALH. E2 | ALH E-1 | 16 |
| 7 | CALZON ST. | ALH A-1 | ALH, A-10B | 17 |
| | CALZON ST. | ALH A-10A | ALH A-10B | 18 |
| 8 | HOOPER AVE | LA. F11-B | LA F11A | 19 |
| | E 41st ST. | LA F11B | LA G11 | 20 |
| | W 32nd St | LA C-10C | LA, B-10B | 21 |
| | W 32nd St | LA B10A | LA B10B | 22 |
| 9 | W 18th ST | LA E9-A | LA E8A | 23 |
| 10 | W 18th ST | LA E8 | LA. E8A | 24 |
| 11 | Wilshire Blvd | LA C6B | LA B6A | 25 |
| | Wilshire Blvd | LA C6B | LA C-5C | 26 |
| 12 | Hoover St | LA B8C | LA B8B | 27 |
| | Hoover ST | LA B8B | LA B8A | 28 |
| 13 | N Alvarado ST | LA E4 | LA E4A | 29 |
| | N Alvarado St | LA E4A | LA E3 | 30 |
| 14 | N VIRGIL ST | LA B3A | LA B3 | 31 |
| | N VIRGIL ST | LA B3A | LA B3B | 32 |
| 15 | TALMADGE ST. | LA C-1 | LA C1A | 33 |
| | TALMADGE ST. | Glendale C-12 | LA C1A | 34 |
| 16 | OAKWOOD ST | Holly B5A | Hollywood B3B | 35 |
| | OAKWOOD ST | " B3B | " C3C | 36 |
| 17 | WILLOUGHBY AVE | Hollywood H26 | Hollywood H213 | 37 |
| | WILLOUGHBY AVE | " H28 | " H26 | 38 |

SEE TOP Page 3

RETURN TO
LOS ANGELES COUNTY SURVEYOR
700 HALL OF RECORDS

Do not extend notes this side of this line

Note: Any Additions or Changes on This Sheets Must be Made or Circled in Red Ink With Date and Name of Person Making Change.

| | |
|---|---|
| Notes Ch'd by | [illegible] |
| Mem No. | W. O. [illegible] Std |
| Office Work | Surveyed by [illegible] |
| [illegible] | Notes R. L. [illegible] Date 3/38 |
| Date | Indexed |

F.B. 79

J.N. 4915

METROPOLITAN

LOS ANGELES

Sketches

Showing

location

of

& method of staking

of

BASE LINES

to

be lovar-taped

for

Bureau of Waterworks

& Supply

City of L.A.

Note -

Index pg. 4

" to invar meas

Butl

Willey

Max

Pol

RETURN TO LOS ANGELES COUNTY SURVEYOR 2ND FLOOR OF RECORDS

Note: Any Additions or Changes on this Sheet must be made or Cited in Ink. Write Date and Name of Person Making Change.

Do not extend notes this side of this line

FORM 247 SM 10-37

Notes Ck'd by
Map No.
Office Work
Checked
Date

Survey of Metropolitan LA F.B. 796 Pg
W. O. Tape No. St'd
Surveyed by SE Butler
Notes R. A. Willey 3-38
Indexed

CONT' FROM PG # 2 THIS F.B.

# INDEX.

| No | NAME | FROM | TO | PG |
|---|---|---|---|---|
| 18 | Franklin Ave | Burb K 12 E | Burb K 12 E | 39 |
| | " " | " K 12 G | " K 12 B | 40 |
| 19 | San Fernando Rd | Glen. H 12 | LA I-1 A | 41 |
| | " " " | LA I-1 A | LA I 1 | 42 |
| 20 | S. ST Louis St | LA K 8 A | LA K 8 B | 45 |
| | " " " | LA K 8 B | LA K 8 C | 46 |
| 21 | McGarry ST | LA H 9 A | LA H 9 B | 47 |
| | " " | LA H 9 B | LA H 9 C | 48 |
| 22 | Temple ST | LA G 6 B | LA G 6 C | 49 |
| | " " | LA G 6 B | LA G 6 A | 50 |
| 23 | N High Land Ave | | | 51 |
| | " " " | | | 52 |
| 24 | W 6th St | LA F 7 A | LA F 7 B | 53 |
| | S. Olive St | LA F 7 B | LA F 7 A | 54 |

Note: Any Additions or Changes on This Sheets Must be Made or Circled in Red Ink With Date and Name of Person Making Change.

Do not extend notes this side of this line

RETURN TO
LOS ANGELES COUNTY SURVEYOR
700 HALL OF RECORDS

FORM 247 5M 10-37

RETURN TO
**LOS ANGELES COUNTY SURVEYOR**
700 HALL OF RECORDS

**Note:** Any Additions or Changes on This Sheets Must be Made or Circled in **Red Ink** With Date and Name of Person Making Change.

**Do not extend notes this side of this line**

F.B. 796 PG. 4

| | |
|---|---|
| Notes Ck'd by | Survey of Metropolitan L.A. |
| Map No. | W. O. [illegible] Tape No. St'd °F. |
| Office Work | Surveyed by Butler |
| Checked | Notes Willey Date 3-[illegible] |
| Date | Indexed |

F.B. 796 Pg. 5

Noted on Rec. Index Card
Placed on [illegible]
Placed on Sig. [illegible]
Sketch on Gen. Desc. Card

WS.1-D-1+2

BASE LINE ON AVE 60
BETWEEN TRIANGULATION
STATIONS ALT B13 + ALT B14
FOR MEASUREMENT SEE FB 76
FOR PROFILE SEE FB 76-3 P 2

Triangulation Sta. ALT B14
100'± W. East End Bridge
248.277 M From E
163.892 M. From W
90°
90°
6.0' 6.0'

Set B. Spk 3+10

Set B. Spk 3

Set B. Spk ½

Set B. Spk 2

Set B. Spk ½ (El. 520)

Set B. Spk 1

Set B. Spk ½

Triangulation Station ALT B-13
200'± W of int Ave 60
and Bonner St.

6.0' 6.0'

Note: Any Additions or Changes on This Sheet Must be Made or Circled in Red Ink With Date and Name of Person Making Change.

Do not extend notes this side of this line

RETURN TO
LOS ANGELES COUNTY SURVEYOR
700 HALL OF RECORDS

FORM 247 10M 11-35

F.B. 796 PG. 6

Dated on Geo. Index Card
Placed on U.S.R.S. Quad. Shts.
Placed on Sec. Div. W.S. No.
Sketch on Geo. Desc. Card

WS. 1-D-2

Triangulation
Sta. ALT. B14. see P.5

163.5[illegible] M. From W
248.277 M. From E

4+45

½ set B.Spk

4 set B.Spk

½ set B.Spk

3 set B.Spk

½ [illegible]

2 [illegible]

½ [illegible]

1 set B.Spk

El. 542

½ set B.Spk

Triangulation
Sta. B14A Approx
inter of ℄ of Monterey
Rd + Ave 60

set +

set +

BASE LINE ON AVE 60
BETWEEN TRIANGULATION
STATIONS ALH B14A & ALT. B-14
FOR MEASUREMENT SEE FBT6-1
FOR PROFILE SEE FBT6-3

RETURN TO
LOS ANGELES COUNTY SURVEYOR
700 HALL OF RECORDS

Do not extend notes this side of this line

Note: Any Additions or Changes on This Sheet Must be Made or Circled in Red Ink With Date and Name of Person Making Change.

WS.1-G1.D-1

| | |
|---|---|
| Notes Ck'd by | Survey of [illegible] |
| Map No. | W. O. [illegible] Tape No. [illegible] St'd [illegible] |
| Office Work | Surveyed by Butler |
| Checked | Notes [illegible] Date 3-7-38 |
| Date | Indexed |

F.B. [illegible] Pg. 7

[illegible] on Geo. Index Card
Placed on U. S. G. S. Quad. Shts.
Placed on Sur. Div. W. S. No.
Sketch on Geo. Desc. Card




Note: Any Additions or Changes on This Sheet Must be Made or Circled in Red Ink With Date and Name of Person Making Change.

Do not extend notes this side of this line

RETURN TO
LOS ANGELES COUNTY SURVEYOR
700 HALL OF RECORDS

FORM 247 10M 11-35

F.B. 196 PG. 8

Sketch on Geo. Index Card
Placed on U.S.G.S. Quad. Shts.
Placed on Sec. Div. W.S. No.
Sketch on Geo. Desc. Card




WS.1-D-1

RETURN TO
LOS ANGELES COUNTY SURVEYOR
700 HALL OF RECORDS

Note: Any Additions or Changes on This Sheet Must be Made or Circled in Red Ink With Date and Name of Person Making Change.

Do not extend notes this side of this line

WS. 91-B-4915

| | |
|---|---|
| Notes Ck'd by | Survey of Metrop... |
| Map No. | W. O. 4915 Tape No. St'd °F. |
| Office Work | Surveyed by Butler |
| Checked | Notes RLW... Date |
| Date | Indexed |

F.B. 706 PG. 9

Note: Any Additions or Changes on This Sheet Must be Made or Circled in Red Ink With Date and Name of Person Making Change.

Do not extend notes this side of this line

RETURN TO
LOS ANGELES COUNTY SURVEYOR
700 HALL OF RECORDS

FORM 247 10M 11-35

Gland on Gen. Index Card
Placed on U.S.G.S. Quad. Shts.
Placed on S... Dis. W.S. No.
Sketch on Gen. Desc. Card

F.B. 796 PG. 10

WS. 41-B-4

Triangulation Sta. Glnd I-9A See Pg 9

set + 63' 60' set +

243.954 M From S.
234.927 M From N.

Placed on U.S. ... Quad. Shts.
Placed on ... W.S. No. ...
Sketch on ... desc. Card

set + 4

set + 1/2

set + 3

McCARTHY DR

set + 1/2

set + 2

set + 1/2

set + 1

(El. 542)

CHILL AVE

set + 1/2

BASE LINE ON VERDUGO RD BETWEEN TRIANGULATION STATIONS GLND I-9A & GLND I-9

Triangulation Sta Glnd I-9
Verdugo + Palmer

set + 63' 60' set +

RETURN TO
LOS ANGELES COUNTY SURVEYOR
700 HALL OF RECORDS

Do not extend notes this side of this line

Note: Any Additions or Changes on This Sheet Must be Made or Circled in Red Ink With Date and Name of Person Making Change.

WS.8-B-6

| | |
|---|---|
| Notes Ck'd by | Survey of |
| Map No. | W. O. 4914 Tape No. St'd °F. |
| Office Work | Surveyed by Butler |
| Checked | Notes Willey Date 3-9-38 |
| Date | Indexed |

F.B. 796 PG. 11

Triangulation
Sta A.-5A

Sketch on Geo. Desc. Card

Placed on Geo. Desc. Card
Placed on Geo. Desc. Card
Placed on Geo. Desc. Card W.S. No.
Sketch on Geo. Desc. Card

BASE LINE ON VALLEY BLVD.
EAST OF SOTO ST BRIDGE
FOR MEASUREMENT AND
PROFILE SEE FB 796 PG 10+12
BETWEEN TRIANGULATION




Note: Any Additions or Changes on This Sheet Must be Made or Circled in Red Ink With Date and Name of Person Making Change.

Do not extend notes this side of this line

RETURN TO
LOS ANGELES COUNTY SURVEYOR
700 HALL OF RECORDS

FORM 247 10M 11-38

F.B. 796 PG. 12

515490 From E=
391.945 " W

WS.8-B-6

Triangulation Sta. A 3-A SEE P-11

Placed on U.S.B.S. Bond Mkr.
Placed on Sec. Mkr. W. Mkr.
Sketch of Sec. Bond Mkr.

BASE LINE ON VALLEY BLVD
EAST OF N. SOTO ST
FOR MEASUREMENT SEE FB #T6-11.
FOR PROFILE SEE FB.T6-12A
BETWEEN TRIANGULATION
STATIONS ALH A5 & ALH A

set B.SPK → 7+40
½
set B.SPK+T → 7
set B.SPK+T → ½
set B.SPK+T → 6
set B.SPK+T → ½
set B.SPK+T → 5
set B.SPK+T → ½
set B.SPK+T → 4
set B.SPK+T → ½
set B.SPK+T → 3
½
set B.SPK+T → 2
½
Valley Blvd
set B.SPK+T → 1
(El. 360)
set B.SPK+T → ½
N. SOTO ST
6.1±
set B.SPK+T
6.0'

Triangulation Sta A-5
6' ± S.E. Valley Blvd and
6' ± W.E. N. SOTO St. Prod

RETURN TO
LOS ANGELES COUNTY SURVEYOR
700 HALL OF RECORDS

Do not extend notes this side of this line

Note: Any Additions or Changes on This Sheet Must be Made or Circled in Red Ink With Date and Name of Person Making Change.

| | |
|---|---|
| Notes Ck'd by | Survey of |
| Map No. | W. O. 4918 Tape No. St'd °F. |
| Office Work | Surveyed by Butler |
| Checked | Notes Willey Date 3-11-38 |
| Date | Indexed |

F.B. 796 PG. 13

WS. 8-B-5

[redacted]

See F. 14




BASE LINE ON MISSION RD
N. OF N BROADWAY, BETWEEN
TRIANGULATION STATIONS
ALH. A4 + ALH. A4A
FOR MEASUREMENT - FBT-6-13
FOR PROFILE SEE FBT6-15

Note: Any Additions or Changes on This Sheet Must be Made or Circled in Red Ink With Date and Name of Person Making Change.

Do not extend notes this side of this line

RETURN TO
LOS ANGELES COUNTY SURVEYOR
700 HALL OF RECORDS

FORM 247 10M 11-35

F.B. 796 PG. 14

111 021 Meters from S.
229.995 Meter from N.

← TO Sta A4 see p13

Triangulation
Sta. A4A see pg 13

set B.spk+T → 0 ½

PI

set B.spk+T → 0 4

set B.spk+T → 0 ½

set B.spk+T → 0 3

set B.spk+T → 0 ½

set B.spk+T 0 2

set B.spk+T 0 ½

Common wealth St.

set B.spk+T 0 1

set B.spk+T → 0 ½

Triangulation
Sta. A3. Approx
℄ Superior Ct
20' ± W. ℄ Mission

Superior Ct

BASE LINE ON MISSION RD
BETWEEN [illegible]
STATIONS ALH A3 + ALH A4A
FOR MEASUREMENT SEE F.B. T6-14
FOR [illegible] SEE F.B. T6-15

Noted on Geo. Index Card
Placed on U.S. Index Sht.
Placed on Sur. Dr. W.S. Dr.
Sketch on Geo. Dev. Card

WS 9-B-5

RETURN TO
LOS ANGELES COUNTY SURVEYOR
700 HALL OF RECORDS

Note: Any Additions or Changes on This Sheet Must be Made or Circled in Red Ink With Date and Name of Person Making Change.

Do not extend notes this side of this line

WS. 8-C-4.D-4

| | |
|---|---|
| Notes Ck'd by | Survey of [illegible] |
| Map No. | W. O. 4915 Tape No. St'd °F. |
| Office Work | Surveyed by [illegible] |
| Checked | Notes [illegible] Date [illegible] |
| Date | Indexed |

F.B. [illegible] PG. 15

292.502 M. from W
283.94' M. From E

6.0' set +

5+30 set +

Triangulation Sta.
ALH. E-1
Approx ℄ Huntington

5 set +

Ruled on Geo. Index Card
Placed on U.S.G.S. Quad. Shts.
Placed on Sta. Div. W. B. No.
Sketch on Geo. Index Card

set B.SPK+T

4 set B.SPK+T

½ set B.SPK+T

3 set B.SPK+T

½ set B.SPK+T

2 set B.SPK+T

½ set B.SPK+T

1 set B.SPK+T

½ set B.SPK+T

BASE LINE ON HUNTINGTON DR.
BETWEEN TRIANGULATION
STATION ALH. F-1 AND ALH. E1
FOR MEASUREMENTS SEE FB76-16
FOR PROFILE [illegible] FB76-18

HUNTINGTON DR.

Triangulation
Sta. ALH. F-1
40' ± E. BC

ALH. F-1
40' ± E. BC

0.0 M. going W

set B.SPK+T

6.0

516

Note: Any Additions or Changes on This Sheet Must be Made or Circled in Red Ink With Date and Name of Person Making Change.

Do not extend notes this side of this line

RETURN TO
LOS ANGELES COUNTY SURVEYOR
700 HALL OF RECORDS

FORM 247 10M 11-35

F.B. 796 PG. 16

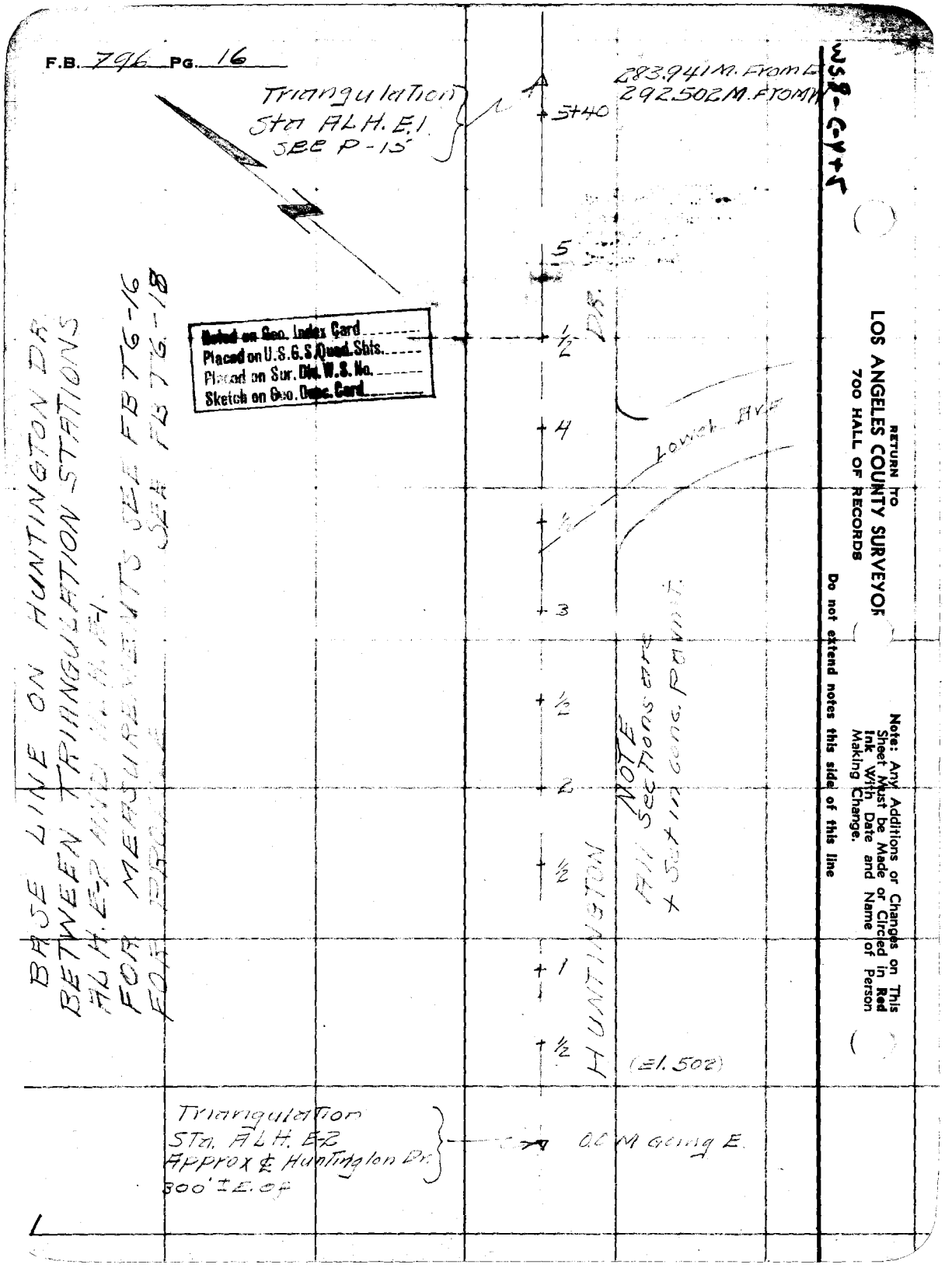

Triangulation
Sta ALH. E.1
SEE P-15
283.941 M. From E
292.502 M. From W
WS8-C-Y+5
5+40
5
1/2
4
1/2
3
1/2
2
1/2
1
1/2
DR.
Lowell Ave
HUNTINGTON
NOTE
All Sections are
+ Set in conc. Pavmt.
(El. 502)
0.0 M Going E.
Triangulation
Sta. ALH. E-2
Approx ℄ Huntington Dr.
300' ± E. of
BASE LINE ON HUNTINGTON DR.
BETWEEN TRIANGULATION STATIONS
ALH. E-2 AND ALH. E-1
FOR MEASUREMENTS SEE FB T6-16
FOR PROF. SEE FB T6-18
Noted on Geo. Index Card
Placed on U.S.G.S. Quad. Shts.
Placed on Sur. Div. W.S. No.
Sketch on Geo. Desc. Card
RETURN TO
LOS ANGELES COUNTY SURVEYOR
700 HALL OF RECORDS
Note: Any Additions or Changes on This Sheet Must be Made or Circled in Red Ink With Date and Name of Person Making Change.
Do not extend notes this side of this line

WS.7-D-3

| | |
|---|---|
| Notes Ck'd by | Survey of Metropolitan L.A. |
| Map No. | W. O. Tape No. St'd °F. |
| Office Work | Surveyed by SE Butler |
| Checked | Notes R. L. Wille Date 3-14-39 |
| Date | Indexed |

F.B. 700 Pg. 17

Noted on Geo. Ind. Card
Placed on U.S.G.S. Geod. Shts.
Placed on Srv. Div. W.S. No.
Sketch on Geo. Base Card




Note: Any Additions or Changes on This Sheet Must be Made or Circled in Red Ink With Date and Name of Person Making Change.

Do not extend notes this side of this line

RETURN TO
LOS ANGELES COUNTY SURVEYOR
700 HALL OF RECORDS

FORM 247 10M 11-38

F.B. 796 PG. 18

W5-7-D-3

Triangulation
Sta. ALH A10B
see P. 17

To All.
P. 17

Sketch on Geo. Index Card
Placed on U.S.G.S. Quad. Shts.
Placed on Sur. Div. W.S. No.
Sketch on Geo. Desc. Card

set + 60' 115,050 M. From S.
90° 119 632 " " N.

2+15 set +

2 set +

ST.

½ set +

1 set +

½ set +

90°
60'
00 M Going S

Triangulation
Sta. ALH. A10A
Approx 3' W. ℄ Calzona St
100' ± S. E. Olympic Blvd

El 181

CALZONA

E. OLYMPIC BLVD

BASE LINE ON CALZONA ST.
BETWEEN ALH A10A AND ALH A10B
FOR MEASUREMENT SEE FB T6-20
FOR PROFILE SEE FB T6-21

RETURN TO
LOS ANGELES COUNTY SURVEYOR
700 HALL OF RECORDS

Note: Any Additions or Changes on This Sheet Must be Made or Circled in Red Ink With Date and Name of Person Making Change.

Do not extend notes this side of this line

| | |
|---|---|
| Notes Ck'd by | Survey of Metropolitan LA |
| Map No. | W. O. 4915 Tape No. St'd °F. |
| Office Work | Surveyed by SE Butler |
| Checked | Notes RL Willey Date 3-15-38 |
| Date | Indexed |

F.B. 796 PG. 19

WS-7-B-3

Notes on Sub. Index Card
Placed on U.S. Quad. Shts.
Placed on Sec. Div. W. S. No.
Sketch on Sub. Desc. Card




Note: Any Additions or Changes on This Sheet Must be Made or Circled in Red Ink With Date and Name of Person Making Change.

Do not extend notes this side of this line

RETURN TO
LOS ANGELES COUNTY SURVEYOR
700 HALL OF RECORDS

FORM 247 10M 11-35

F.B. 796 Pg. 20

W5.7-B-3




RETURN TO
LOS ANGELES COUNTY SURVEYOR
700 HALL OF RECORDS

Note: Any Additions or Changes on This Sheet Must be Made or Circled in Red Ink With Date and Name of Person Making Change.

Do not extend notes this side of this line

WS 3-A-4

| | | |
|---|---|---|
| Notes Ck'd by | Survey of Metropolitan | F.B. 196 Pg. 21 |
| Map No. [redacted] | O. 4915 Tape No. St'd OF | [redacted] |
| Office Work | Surveyed by S.E. Butler | Placed on Geo. Index Card |
| Checked | Notes R.L. Willey Date 3-16-56 | Placed on U.S.G.S. Quad. Shts. |
| Date | Indexed A. C. [illegible] | Placed on Sur. Div. W.S. No. |
| | | Checked on Geo. Index Card |

Note: Any Additions or Changes on This Sheets Must be Made or Circled in Red Ink With Date and Name of Person Making Change.

Do not extend notes this side of this line

RETURN TO
LOS ANGELES COUNTY SURVEYOR
700 HALL OF RECORDS

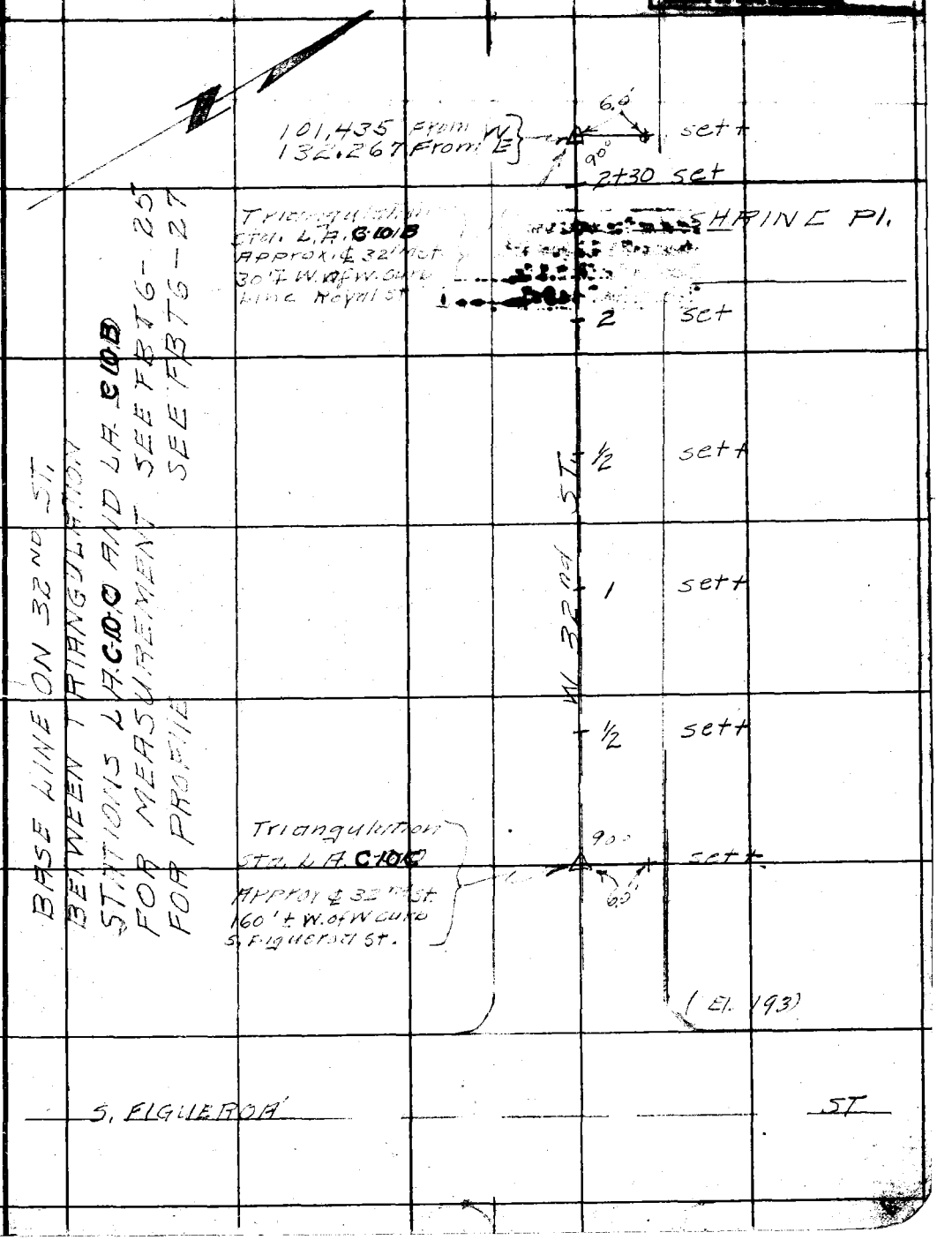


FORM 247 5M 10-37

F.B. 796 PG. 22

Placed on Sur. Div. W.S. No.
Sketch on Doc. Desc. Card

WS-8-A-4

SHRINE Pl.

Triangulation
sta LA 8-10-18
see pg 22

132.267 from E
101.435 from W

2 sett

½ sett

1 sett ROYAL ST.

½ sett

BASE LINE ON W 32nd ST
BETEEN TRIANGULATION
STATIONS L.A. 8-10-18 AND LA 8-10-18
FOR MEASUREMENT SEE FBT6-26
FOR PROFILE SEE FBT6-27

Triangulation
sta L.A. 8-10-18
approx. ℄ of W 32nd St
10' W of Royal St to N.

(El. 189)

ROYAL St

set +

90°

RETURN TO
LOS ANGELES COUNTY SURVEYOR
700 HALL OF RECORDS

Note: Any Additions or Changes on This Sheets Must be Made or Circled in Red Ink With Date and Name of Person Making Change.

Do not extend notes this side of this line

| | | |
|---|---|---|
| Notes Ck'd by | Survey of Metropolitan | F.B. 796 PG. 23 |
| Map No. [redacted] | W. O. 4915 Tape No. St'd of | |
| Office Work | Surveyed by SE Butler | |
| Checked | Notes R. L. Willey Date 3-16-38 | |
| Date | Indexed | |

Noted on Geo. Index Card
Placed on U.F.G.S. Quad. Shts.
Planed on Sur. Div. W.O. No.
Sketch on Geo. Desc. Card

WS. 8-B-4

83.834 M from W
117.222 M. From E

Triangulation
Sta. LAE8A
Approx ℄ W. 18th St
W. Curb Line of Hill

60'

90°

set B. spk.

2+15 set B. spk+T

HILL ST.

2 set B. spk+T

1/2 set B. spk+T

1 set B. spk+T

1/2 set B. spk+T

El. 223

90°

S. BROADWAY

Triangulation
Sta. LAE9A at
Approx Int. of ℄ of
W. 18th & S. Broadway

BASE LINE ON W 18th ST
BETWEEN TRIANGULATION
STATION LA E9A AND LAE8A
FOR MEASUREMENT SEE FBT7-1
FOR PROFILE SEE FBT7-3

W 18th ST

Note: Any Additions or Changes on This Sheets Must be Made or Circled in Red Ink With Date and Name of Person Making Change.

Do not extend notes this side of this line

RETURN TO
LOS ANGELES COUNTY SURVEYOR
700 HALL OF RECORDS

FORM 247 5M 10-37

F.B. 796 PG. 24

WS-3-B-4

Triangulation Sta LA E8A See pg 24

TO LAE9A

ST

117.222 M. From E
83.834 M. From W

60'

Set B. Sph+T

Noted on Geo. Index Card
Placed on U.S.G.S. Quad. Shts.
Placed on Sur. Div. W.S. No.
Sketch on Geo. Desc. Card

01+30 Set B. Sph+T

BASE LINE ON W 18th St
BETWEEN TRIANGULATION
STATION LAE8 AND LAE8A
FOR MEASUREMENT SEE FB 7-2
FOR PROFILE SEE FB 7-3

ST

Set B. Sph+T

18th

1/2 Set B. Sph+T

(El. 223)

W

S. OLIVE AVE

Triangulation Sta LAE8 Approx. int. of ℄ of W 18th St. Olive Ave

RETURN TO
LOS ANGELES COUNTY SURVEYOR
700 HALL OF RECORDS

Note: Any Additions or Changes on This Sheets Must be Made or Circled in Red Ink With Date and Name of Person Making Change.

Do not extend notes this side of this line

WS-3-A-2

| | |
|---|---|
| Notes Ck'd by | Survey of Metropolitan LA |
| Map No. | W. O. 4915 Tape No. St'd OF |
| Office Work | Surveyed by C. E. Butler |
| Checked | Notes R. L. Willey Date 3-17-58 |
| Date | Indexed A. G. Johnson |

F.B. 796 Pg. 25

Detail on Geo. Index Card
Placed on U. S. C. S. Supd. Shts.
Placed on Ser. Div. W. S. No.
Sketch on Geo. Desc. Card

Triangulation
Sta LA C5B. Approx. ℄ of Parkview St + 14' ± S of S. Curb Line of Wilshire Blvd

CORONADO

92.059 M. From E ST.

.006

1+40 set B. spk + T.

BASE Line on WILSHIRE BLVD
BETWEEN TRIANGULATION
STATIONS LA C5B AND LA C5B
FOR MEASUREMENT SHEET 7-4
FOR FROM 7-6

1 set + inside walk

Conc. Side Walk

WILSHIRE BLVD

½ set + in walk

(El. 284)

CORONDOLET

90°

00M going W

ST.

60

To LA C-C5
Pg 26

Triangulation
Sta. LA C-5B 14' ± S of South Curb Line of Wilshire Blvd + on approx ℄ PARKVIEW

Note: Any Additions or Changes on This Sheets Must be Made or Circled in Red Ink With Date and Name of Person Making Change.

Do not extend notes this side of this line

RETURN TO
LOS ANGELES COUNTY SURVEYOR
700 HALL OF RECORDS

FORM 247 5M 10-37

F.B. 796 PG. 26

Triangulation
Sta. LA C5C5
± W. of ℄ of Parkview
S. of S. curb line
of Wilshire Blvd to W.

BLVD

PARKVIEW

106.686M From W. set B.Spk+T

2+05 set B.Spk+T

+ ½ set + in walk

+ 1 set + in walk

side walk

WILSHIRE

+ ½ set + in walk

(El. 284)

BASE LINE ON WILSHIRE BLVD.
BETWEEN TRIANGULATION
STATIONS LA C5B AND LA C5C
FOR MEASUREMENTS SEE PBT 7-5
FOR PROFILE SEE PBT 7-6

CORONDOLET

00 going E

ST

Triangulation
Sta. LA C5B
See p 25

TO LA C5A
pg 25

WS 3-A-2

RETURN TO
LOS ANGELES COUNTY SURVEYOR
700 HALL OF RECORDS

Note: Any Additions or Changes on This Sheets Must be Made or Circled in Red Ink With Date and Name of Person Making Change.

Do not extend notes this side of this line

WS.3-A-3

| | |
|---|---|
| Notes Ck'd by | Survey of Metropolitan LA F.B. 796 Pg. 27 |
| Map No. | W. O. 4915 Tape No. St'd of |
| Office Work | Surveyed by SE Butler |
| Checked | Notes RLW Date 3-17-36 |
| Date | Indexed A. C. Johnson |

Listed on Geo. Index Card
Plotted on Geo. Quad. Shts.
Plotted on Geo. W.O. No.
Sketch on Geo. Desc. Card




Note: Any Additions or Changes on This Sheets Must be Made or Circled in Red Ink With Date and Name of Person Making Change.

Do not extend notes this side of this line

RETURN TO
LOS ANGELES COUNTY SURVEYOR
700 HALL OF RECORDS

FORM 247 5M 10-37

F.B. 796 PG. 28

Sheet on Sec. Index Card
Plotted on U.S.G.S. Quad. Shts.
Plotted on Sec. Div. W.S. No.
Sketch on Eng. Desc. Card

WS.3-A-3

Triangulation
Sta. L.A. B 8 A
Approx. int. of ℄ of
S Hoover St + W. 18th Sts

W 18th ST

119.550 M. From S

6.0

90°

2+15

2 set spk+T

W 18th St

½ set spk+T

1 set spk+T

½ set spk+T.

(El. 209)

00 Meter going N

HOOVER ST

BASE LINE ON S. HOOVER ST
BETWEEN TRIANGULATION
STATIONS LA B8B AND LA B8A
FOR MEASUREMENT SEE FBT 7-8
FOR PROFILE SEE FBT 7-9

Triangulation
Sta B 8 A (B)
see pg 27

RETURN TO
LOS ANGELES COUNTY SURVEYOR
700 HALL OF RECORDS

Note: Any Additions or Changes on This Sheets Must be Made or Circled in Red Ink With Date and Name of Person Making Change.

Do not extend notes this side of this line

WS-3-B-2

| | | |
|---|---|---|
| Notes Ck'd by | Survey of Metropolitan LA | F.B. 79B Pg 29 |
| Map No. | W. O. 4915 Tape No. St'd of | |
| Office Work | Surveyed by SE Butler | |
| Checked | Notes R.L. Willey Date 3-18-37 | |
| Date | Indexed A. O. Johnson | |

Noted on Guarantee Card
Placed on U.S.G.S. Quad. Shts.
Placed on Sec. Div. W.S. No.
Sketch on Geo. Geos. Shts.

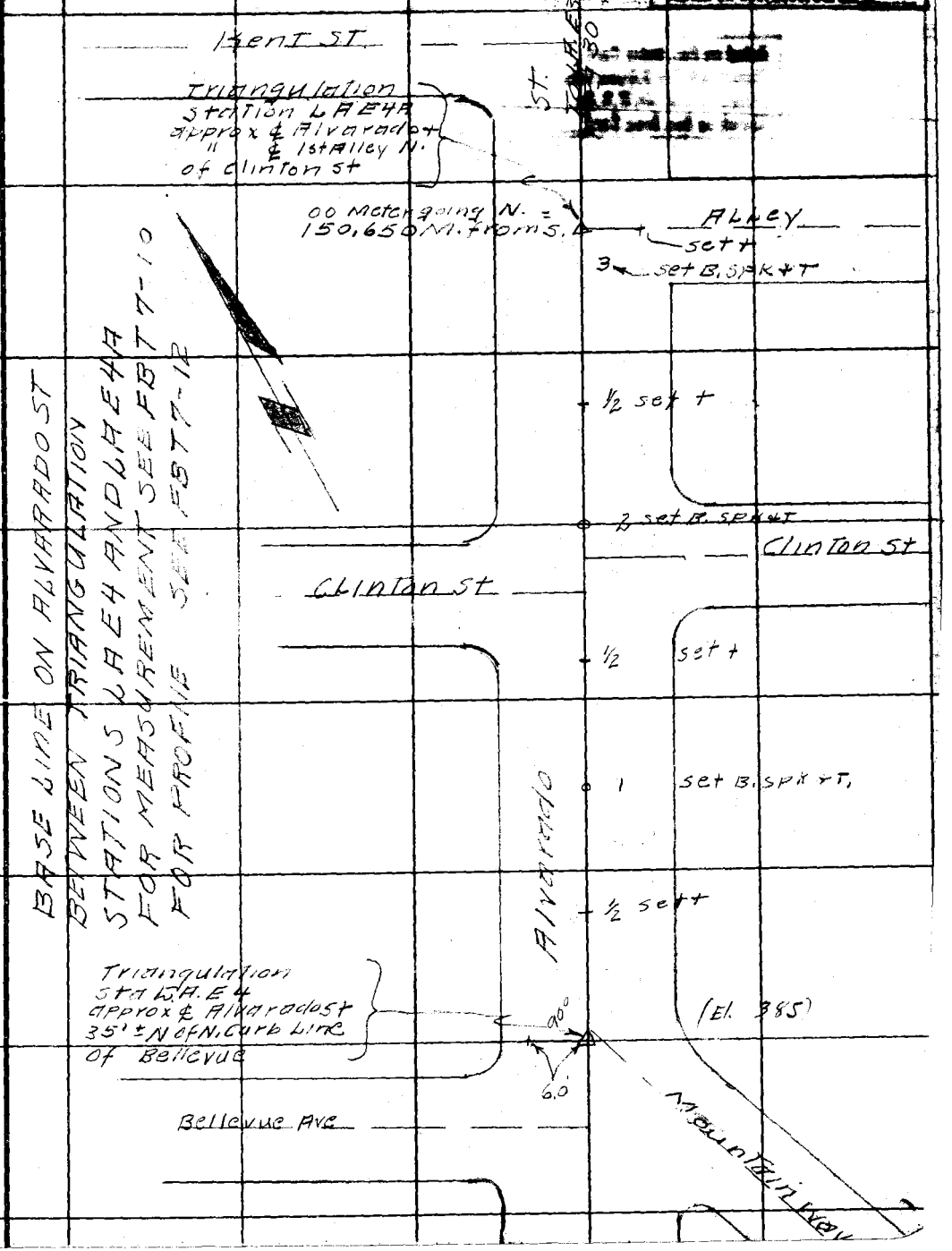


Note: Any Additions or Changes on This Sheets Must be Made or Circled in Red Ink With Date and Name of Person Making Change.

Do not extend notes this side of this line

RETURN TO
LOS ANGELES COUNTY SURVEYOR
700 HALL OF RECORDS

FORM 247 5M 10-37

RETURN TO
LOS ANGELES COUNTY SURVEYOR
700 HALL OF RECORDS

Note: Any Additions or Changes on This Sheets Must be Made or Circled in **Red Ink** With Date and Name of Person Making Change.

Do not extend notes this side of this line

WS.8-B-2



| | | |
|---|---|---|
| Notes Ck'd by | Survey of Metropolitan | F.B. 796 PG. 31 |
| Map No. | W. O. 491 Tape No. St'd °F | Noted on Dep. Index Card |
| Office Work | Surveyed by SE Butler | Placed on U.S.G.S. Quad. Shts. |
| Checked | Notes R L Willey Date 3-16-38 | Placed on Spr. Div. W. S. Bk. |
| Date | Indexed | Sketch on Dep. Desc. Card |

W.S. 5-D-2

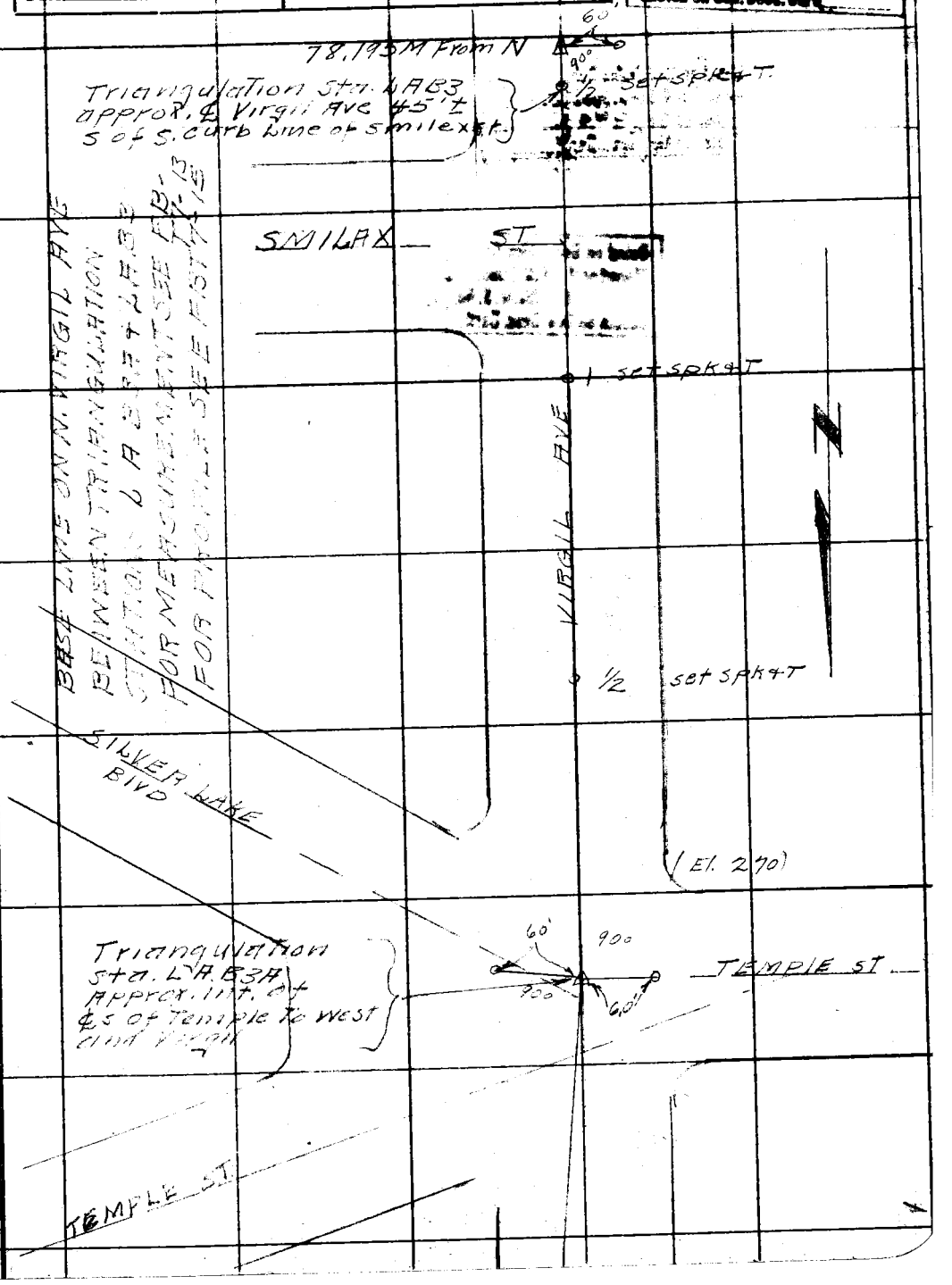


Note: Any Additions or Changes on This Sheets Must be Made or Circled in Red Ink With Date and Name of Person Making Change.

Do not extend notes this side of this line

RETURN TO
LOS ANGELES COUNTY SURVEYOR
700 HALL OF RECORDS

FORM 247 5M 10-37

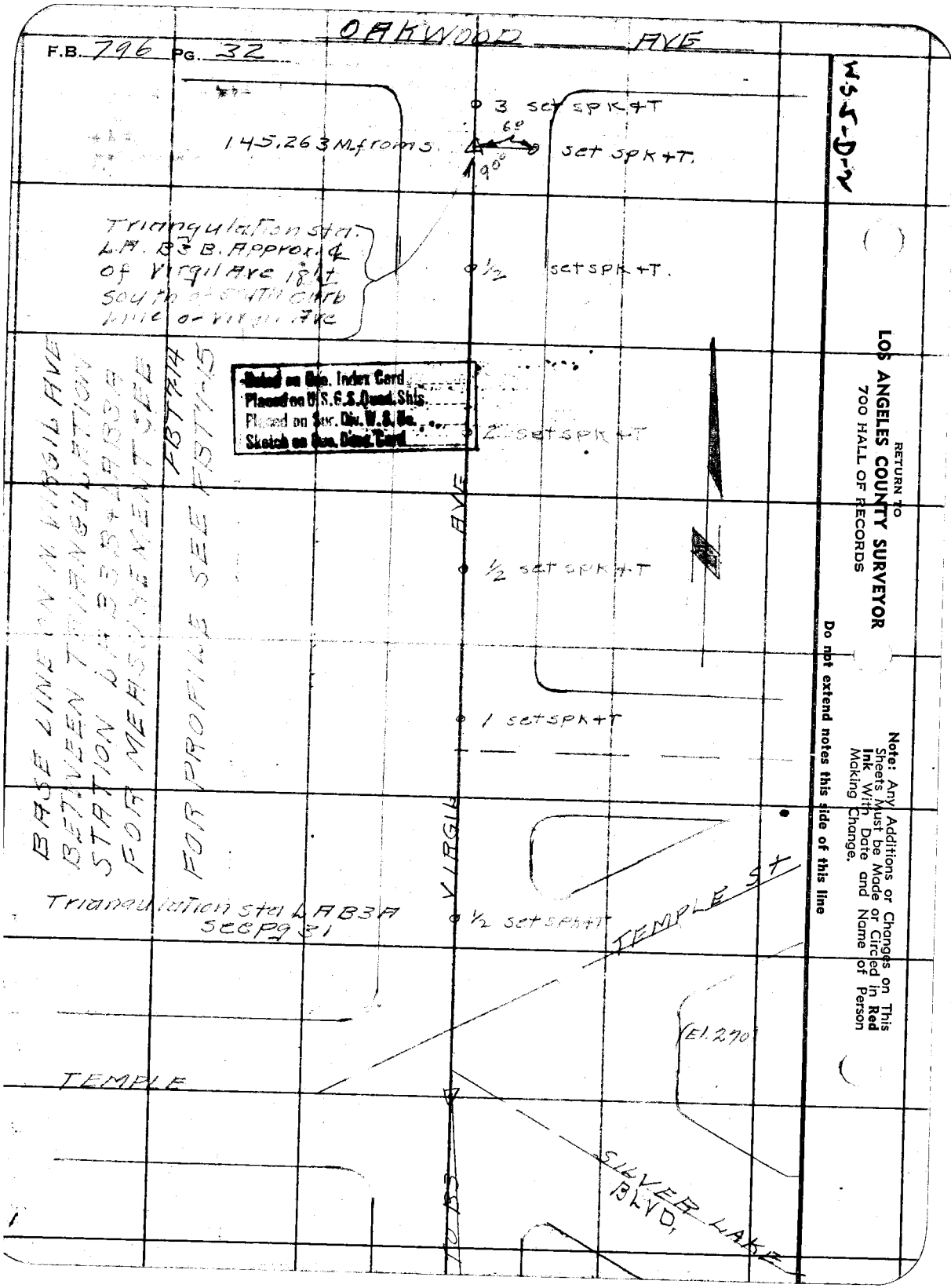
F.B. 796 PG. 32
OAKWOOD AVE
W.S.J-D-2
3 set spk+T
145.263 M. from S.
6°
90°
set spk+T.
Triangulation sta. L.A. B3 B. Approx. ℄ of Virgil Ave 18 ft. south of South Curb line of Virgil Ave
½ set spk+T.
Noted on Geo. Index Card
Placed on U.S.G.S. Quad. Shts.
Placed on Sur. Div. W.S. No.
Sketch on Geo. Desc. Card
2 set spk+T
BASE LINE ON N. VIRGIL AVE BETWEEN TRIANGULATION STATION LA B3B + LA B3A FOR MEASUREMENT SEE FBT 7-14
FOR PROFILE SEE FBT 7-15
AVE
½ set spk+T
1 set spk+T
VIRGIL
Triangulation sta LA B3A see pg 31
½ set spk+T
TEMPLE ST
(El. 270)
TEMPLE
SILVER LAKE BLVD.
TO B3
RETURN TO
LOS ANGELES COUNTY SURVEYOR
700 HALL OF RECORDS
Note: Any Additions or Changes on This Sheets Must be Made or Circled in Red Ink With Date and Name of Person Making Change.
Do not extend notes this side of this line

| | |
|---|---|
| Notes Ck'd by | Survey of Metropolitan LA F.B. 796 Pg. 33 |
| Map No. | W. O. 4915 Tape No. St'd OF |
| Office Work | Surveyed by S E Butler |
| Checked | Notes R. L. Willey Date 3-21-38 |
| Date | Indexed A. C. Johnson |

W.S. 40 - D-6




Note: Any Additions or Changes on This Sheets Must be Made or Circled in Red Ink With Date and Name of Person Making Change.

Do not extend notes this side of this line

RETURN TO
LOS ANGELES COUNTY SURVEYOR
700 HALL OF RECORDS

FORM 247 5M 10-37

F.B. 796 PG. 34

Triangulation sta LA C-1A see pg 33

TO LA C-1 see pg 33

4+10 from N.

5+5 from S.

CLAYTON AVE 257.180 from S. 206.232 from N.

6.0 set spk+T

90°

4

½

3

½

CAMERO ST

2

½

1

½

TALMADGE ST

(El. 4.5)

PROSPECT ST

90°

6.0' set spk+T

BASE LINE ON TALMADGE ST. BETWEEN TRIANGULATION STATIONS GLENDALE C-12 AND L.A. C-1A.

FOR MEASUREMENT SEE T7-18

FOR PROFILE SEE FB T7-18

NOTE ALL PTS ARE SPK & T.

Triangulation Sta. Glendale C-12 approx ℄ Talmadge. 5' ± S. of N curb line of Prospect ST

Noted on Geo. Index Card
Placed on U.S.G.S. Quad. Shts.
Placed on Sur. Div. W.S. Co.
Sketch on Geo. Index Card

WS.40-D-6

RETURN TO
LOS ANGELES COUNTY SURVEYOR
700 HALL OF RECORDS

Note: Any Additions or Changes on This Sheets Must be Made or Circled in Red Ink With Date and Name of Person Making Change.

Do not extend notes this side of this line

| | |
|---|---|
| Notes Ck'd by | Survey of Metropolitan Lat |
| Map No. | W. O. 4915 Tape No. St'd of |
| Office Work | Surveyed by SE Butler |
| Checked | Notes R. I. Willey Date 3-21-35 |
| Date | Indexed A. [illegible] |

F.B. 796 Pg. 35

Noted on Gen. Index Card
Placed on U.S.G.S. Quad. Shts.
Placed on Sur. Div. W.S. No.
Sketch on Gen. Desc. Card

WS.5-B-2

Triangulation Sta
Hlywd E 3LB approx
℄ oakwood.

To Hlywd E 3LB
see pg 36

00 M. going E
71.327 M. from W.

set spk+T

6.0

90°

1.20 set spk+T

BASE LINE ON OAKWOOD AVE
BETWEEN TRIANGULATION
STATION HOLLYWOOD A-3-B
AND HOLLYWOOD E-3-B.
FOR MEASUREMENT SEE FBT-7-19
FOR PROFILE SEE FBT-7-21

0.1 set spk+T

½ set spk+T.

OAKWOOD

(El. 249)

WESTERN AVE

Triangulation Sta
Hlywd. E-3-B approx
℄ of OAKWOOD 4'± E of
W. curb line of Western

90°

6.0

Note: Any Additions or Changes on This Sheets Must be Made or Circled in Red Ink With Date and Name of Person Making Change.

Do not extend notes this side of this line

RETURN TO
LOS ANGELES COUNTY SURVEYOR
700 HALL OF RECORDS

FORM 247 5M 10-37

F.B. 796 PG. 36

6.0
900
62.930 M. from W

1+10 set SPK+T

Triangulalation Sta
Hollywood C-3-C approx
℄ of Oakwood Ave 32'±
E of E. Curb Line
of N Oxford Ave

N OXFORD AVE

1 set SPK+T

BASE LINE ON OAKWOOD AVE
BETWEEN TRIANGULATION
STATION S. HOLLYWOOD C-3-B AND
HOLLYWOOD C-3-C3
FOR MEASUREMENT - SEE FB T-7-20
FOR PROFILE SEE FB 796-21

OAKWOOD AVE

set SPK+T
1
2

Triangulation Sta.
Hollywood C-3-B
see pg 35

(El. 255)

W.S.S-B-2.C-2

RETURN TO
LOS ANGELES COUNTY SURVEYOR
700 HALL OF RECORDS

Noted on Geo. Det. Card
Placed on [illegible] Shts.
Placed on [illegible] W.S. No.
Sketch on Geo. Desc. Card

Do not extend notes this side of this line

Note: Any Additions or Changes on This Sheets Must be Made or Circled in Red Ink With Date and Name of Person Making Change.

| | |
|---|---|
| Notes Ck'd by | Survey of Metropolitan LA |
| Map No. | W. O. 4915 Tape No. St'd of |
| Office Work | Surveyed by SE Butler |
| Checked | Notes RL Willey Date 3-22-38 |
| Date | Indexed A. C. Johnson |

F.B. 196 PG. 37

22-D-3

Triangulation Sta. Hollywood H2-B approx ℄ Willoughby 3.1± W of East Curb Line of N Citrus Ave

To Hwd H2-B

N CITRUS AVE

80.605 M. from E

set B. SPK. + T.

1+30 set B SPK + T

Noted on Geo. Index Card
Placed on U.S.G.S. Quad. Shts.
Placed on Sec. Div. W.S. No.
Sketch on Geo. Desc. Card

BASE LINE ON WILLOUGHBY AVE BETWEEN TRIANGULATION STATION HOLLYWOOD H2-C AND HOLLYWOOD H2-B FOR MEASUREMENT SEE FB T-7-22 FOR PROFILE SEE FB T-7-24

AVE

1 set B. SPK + T

WILLOUGHBY

½

Triangulation sta H2-C Hollywood approx. ℄ of Willoughby St + " W. P.L. of Highland

90.

El. 262 set B. SPK + T.

approx P.L.

60

HIGHLAND AVE

Note: Any Additions or Changes on This Sheets Must be Made or Circled in Red Ink With Date and Name of Person Making Change.

Do not extend notes this side of this line

RETURN TO
LOS ANGELES COUNTY SURVEYOR
700 HALL OF RECORDS

FORM 247 5M 10-37

F.B. 769 Pg. 38




Noted on Geo. Index Card
Placed on U.S.G.S. Quad. Shts.
Placed on Sur. Div. W.S. No.
Sketch on Geo. Reg. Card

HS.22-D-3

RETURN TO
LOS ANGELES COUNTY SURVEYOR
700 HALL OF RECORDS

Note: Any Additions or Changes on This Sheets Must be Made or Circled in Red Ink With Date and Name of Person Making Change.

Do not extend notes this side of this line

W.S. Yard

| | |
|---|---|
| Notes Ck'd by | Survey of Metropolitan L A |
| Map No. | W. O. [illegible] Tape No. St'd of |
| Office Work | Surveyed by S E Butler |
| Checked | Notes R. L. Willey Date 3-22-38 |
| Date | Indexed A. C. Jones |

F.B. 796 Pg. 39

Noted on Sec. Index Card
Plotted on U. S. C. & G. S. Coast Chart
Plotted on Sur. Div. W. S. Map
Sketch on this Page Card

Note: Any Additions or Changes on This Sheets Must be Made or Circled in Red Ink With Date and Name of Person Making Change.

Do not extend notes this side of this line

RETURN TO
LOS ANGELES COUNTY SURVEYOR
700 HALL OF RECORDS

Triangulation Sta Burbank K-12 B Approx ℄ of N. Gramercy To the S. + 4' ± S. of S. end of P.E. on Franklin Ave

To Burbank K-12 B Pg 40

105175 N. from E
73,900 N. from W

60

N. GRAMERCY PL

90°

set spk + T.

1+20

BASE LINE ON FRANKLIN AVE
ESTABLISHED TRIANGULATION STATIONS
BURBANK K-12 B + BURBANK K-12 E
FOR MEASUREMENTS SEE FB 796-25
FOR PROFILE SEE FB 796-27

1 set spk T

N. GRAMERCY PL

FRANKLIN AVE

½ set spk + T

El. 421

90°

set spk + T

60

Triangulation Sta. Burbank K-12 A. 4' ± S. of S. end of P. Bon Franklin Ave and 130' ± W. of W. curb line of N. Gramercy To the N.

FORM 247 SM 10-37

F.B. 796 PG. 40

Noted on Geo. Index Card
Placed on U.S.G.S. Quad. Shts.
Placed on Sur. Div. W.S. No.
Sketch on Geo. Desc. Card

WS-40-C-6




RETURN TO
LOS ANGELES COUNTY SURVEYOR
700 HALL OF RECORDS

Do not extend notes this side of this line

Note: Any Additions or Changes on This Sheets Must be Made or Circled in Red Ink With Date and Name of Person Making Change.

WS, 41-B-6

| | |
|---|---|
| Notes Ck'd by | Survey of Metropolitan LA F.B. 796 PG. 41 |
| Map No. | W. O. 4915 Tape No. St'd of |
| Office Work | Surveyed by SE Butler |
| Checked | Notes R.L. Willey Date 3-2-38 |
| Date | Indexed A. C. Johnson |

Noted on Geo. Index Card
Placed on Geo. Quad. Shts.
Placed on Geo. Div. W. S. No.
Sketch on Geo. Base Card

To LA I-1 See pg 42

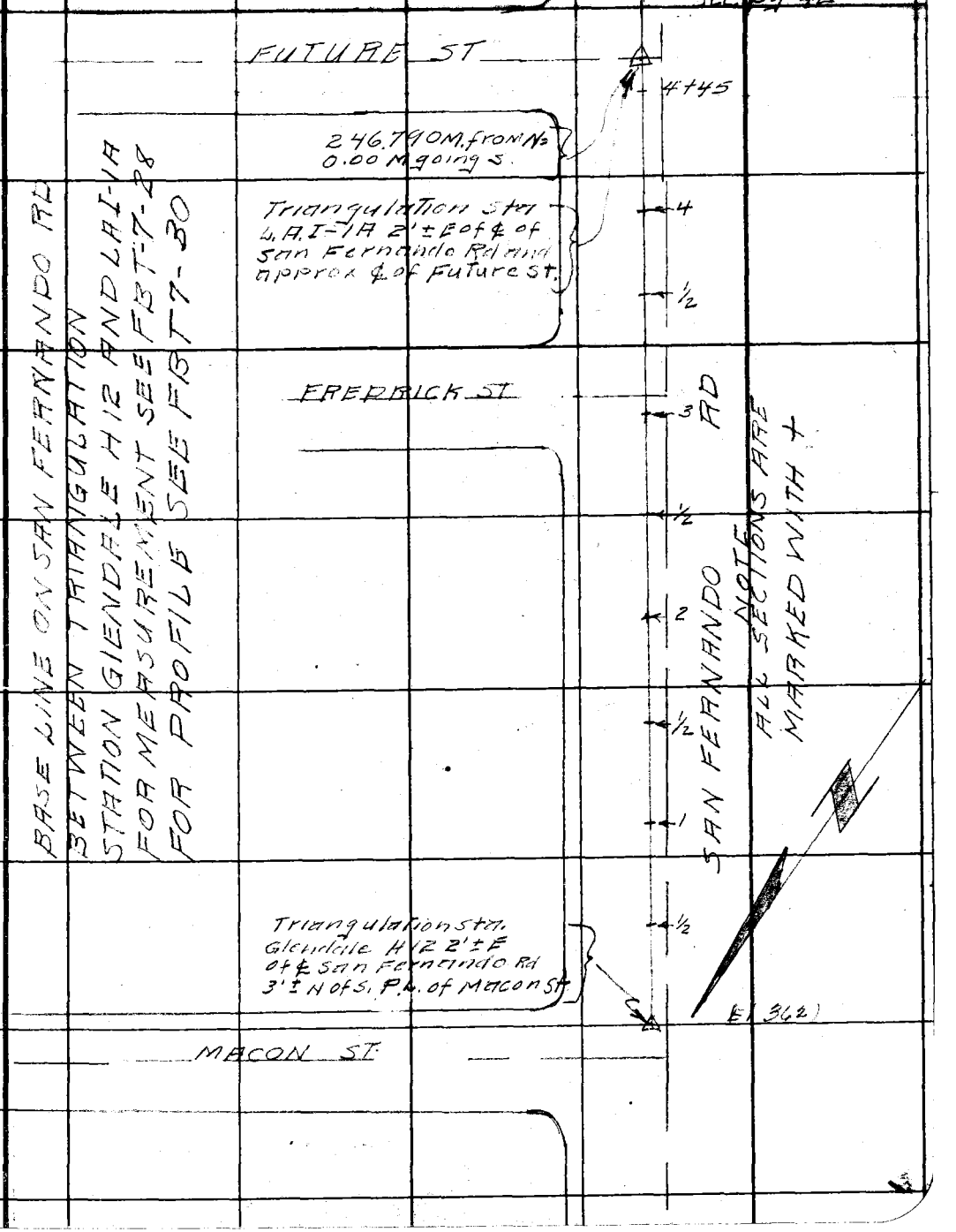


Note: Any Additions or Changes on This Sheets Must be Made or Circled in Red Ink With Date and Name of Person Making Change.

Do not extend notes this side of this line

RETURN TO
LOS ANGELES COUNTY SURVEYOR
700 HALL OF RECORDS

FORM 247 5M 10-37

F.B. 796 PG. 42

355,275 M from N

7+10

60'

90°

set +

7

Triangulation sta
LA I-1, 2' ± E of ℄ of
San Fernando Rd
on Fence Line prod.
W. of Winery #1308
San Fernando Rd

½

6

½

5

½

4

½

3

½

2

½

1

½

BASE LINE ON SAN FERNANDO RD. BETWEEN TRIANGULATION STATION LA I-1A AND LA I-1
FOR MEASUREMENT SEE FB T-7-29
FOR PROFILE SEE FB T-7-30

NOTE
ALL SECTIONS ARE MARKED WITH +

ELM ST.

Triangulation sta LA I-1-A see pg 41

(El 354)

FUTURE ST.

From Glnd H12 See pg 41

WS.41-B-6

RETURN TO
LOS ANGELES COUNTY SURVEYOR
700 HALL OF RECORDS

Note: Any Additions or Changes on This Sheets Must be Made or Circled in Red Ink With Date and Name of Person Making Change.

Do not extend notes this side of this line

| | |
|---|---|
| Notes Ck'd by | Survey of Metropolitan LA |
| Map No. | W. O. 4915 Tape No. St'd OF |
| Office Work | Surveyed by SE Butler |
| Checked | Notes R. L. Willey Date 3-24-38 |
| Date | Indexed |

F.B. 796 PG. 45

WS.7-C-2

1+45.500
0.22
95.478

To K8-C see pg 46

E. 6th ST

95.478 M From S-00 M going N

6'0 90° set B. SPK+T. 90° 6.0' 1+45 set B. SPK+T.

Triangulation Sta LA K8A 13' ± E of West Curb of St Louis 6' ± S. of S. Curb Line of E 6th St.

K8B ?

Noted on Geo. Index Card
Placed on U.S.G.S. Quad. Shts.
Placed on Sur. Div. W.S. No.
Sketch on Geo. Desc. Card

BASE LINE ON S. ST LOUIS ST BETWEEN TRIANGULATION STATIONS LA K8A AND LA K8B FOR MEASUREMENT SEE FB T8-1 FOR PROFILE SEE FB T8-3

S. ST LOUIS ST

½ set B. SPK+T

90° set B. SPK+T. 6'0

Triangulation Sta LA K8-A 12' ± E of W. curb of St Louis St 115' ± N. of N. curb of Hollenbeck Dr.

(El. 307)

HOLLENBECK DR

Note: Any Additions or Changes on This Sheets Must be Made or Circled in Red Ink With Date and Name of Person Making Change.

Do not extend notes this side of this line

RETURN TO
LOS ANGELES COUNTY SURVEYOR
700 HALL OF RECORDS

FORM 247 5M 10-37

F.B. 796 PG. 46

Relation Mon. Index Card
Placed on U.S.G.S. Quad. Shts.
Placed on Sur. Div. W.S. No.
Sketch on Geo. Desc. Card

WS-7-C-7

RETURN TO
**LOS ANGELES COUNTY SURVEYOR**
700 HALL OF RECORDS

**Note:** Any Additions or Changes on This Sheets Must be Made or Circled in **Red** Ink With Date and Name of Person Making Change.

**Do not extend notes this side of this line**

W.S. 3-6-4

| | |
|---|---|
| Notes Ck'd by | Survey of METROPOLITAN LA |
| Map No. | W.O. 4915 Tape No. St'd OF |
| Office Work | Surveyed by S E Butler |
| Checked | Notes R L Willey Date 3-24-38 |
| Date | Indexed A. Wichnson |

F.B. 796 PG. 47

Plotted on Cov. Index Card
Placed on U.S.C.S. Quad. Shts.
Placed on Sta. Div. W.S. No.
Sketch on Cov. Desc. Card

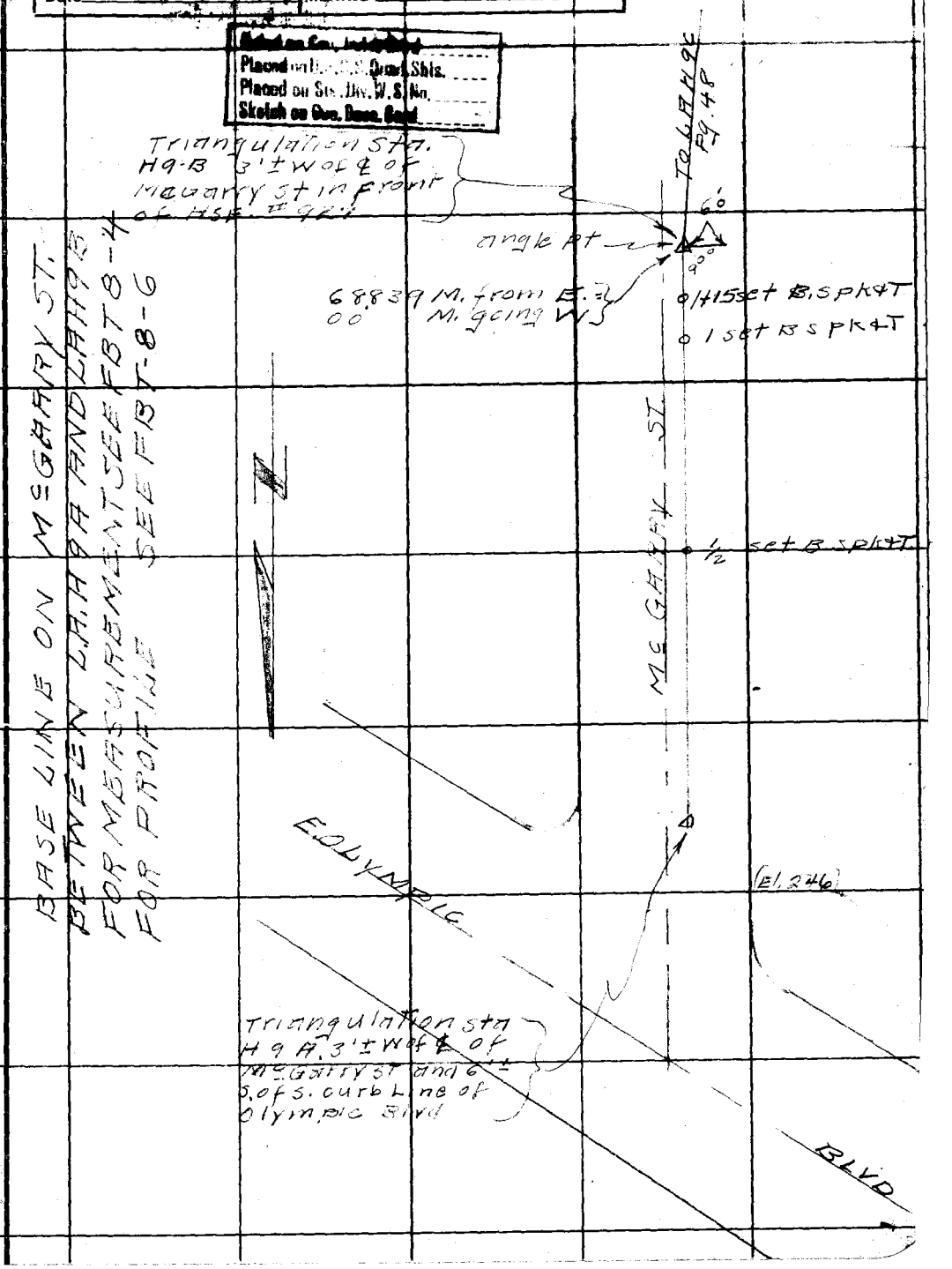


Note: Any Additions or Changes on This Sheets Must be Made or Circled in Red Ink With Date and Name of Person Making Change.

Do not extend notes this side of this line

RETURN TO
LOS ANGELES COUNTY SURVEYOR
700 HALL OF RECORDS

FORM 247 5M 10-37

F.B. 796 PG. 48

Noted on Sec. Index Card
Placed on U.S. Dist. Shts.
Placed on Sec. Div. W.S. No.
Sketch on Sec. Desc. Card

WS. 3-C-4

RETURN TO
LOS ANGELES COUNTY SURVEYOR
700 HALL OF RECORDS

Note: Any Additions or Changes on This Sheets Must be Made or Circled in Red Ink With Date and Name of Person Making Change.

Do not extend notes this side of this line

Triangulation sta.
LA H9C 3' ± W ℄ of
McGarry St
in front of Hse #947

BASELINE ON McGARRY ST
BETWEEN TRIANGULATION
STATION LA H9B AND LA H9C
FOR MEASUREMENTS SEE FBT 8-5
FOR PROFILE SEE FBT 8-6

6°
set spk & T.

6 1/180 M From N.
1 & 10 set B.spk & T
1 set B.spk & T.

1/2 set spk & T.

(El. 246)

Triangulation sta.
H9B see pg 47

set B.spk & T
6°

WS-2-C-4

| | | |
|---|---|---|
| Notes Ck'd by | Survey of Metropolitan LA | F.B. 796 Pg. 49 |
| Map No. | W. O. 4915 Tape No. St'd of | |
| Office Work | Surveyed by S E Butler | |
| Checked | Notes R. L. Willey Date 3-28-38 | |
| Date | Indexed A. C. Johnson | |

Relation Geo. Index Card
Placed on U.S.G.S. Quad. Shts.
Placed on Sur. Div. W.S. No.
Sketch on Geo. Desc. Card

N SPRING

Triangulation Sta. LAG.6.C. 4' ± N of N Curb of Alley 1' ± S. of N. Curb of Temple

PARKING LOT

ALLEY

ST.

BASE LINE ON TEMPLE ST. BETWEEN TRIANGULATION STA. LAG6B AND LAG6C FOR MEASUREMENT SEE FBT-8-10 FOR PROFILE SEE FBT-8-12

6.0

set + in sidewalk

90°

72.071 METER From W.

1+20 set spk+T

1 set spk+T

1/2 set spk+T.

(El. 338)

90°

set spk+T

6.0

00 M. Going E

00 M Going W.

Triangulation Sta. LAG6B 1' ± S. of N. Curb of Temple St 2' ± W of E Curb Line of N. Broadway

N. BROADWAY

TEMPLE

Note: Any Additions or Changes on This Sheets Must be Made or Circled in Red Ink With Date and Name of Person Making Change.

Do not extend notes this side of this line

RETURN TO
LOS ANGELES COUNTY SURVEYOR
700 HALL OF RECORDS

FORM 247 5M 10-37

F.B. 796 PG. 50

Noted on Gen. Index Card
Placed on ... Quad. Shts.
Placed on ... W.S. No.
Sketch on Gen. Desc. Card

WS.2-C-4

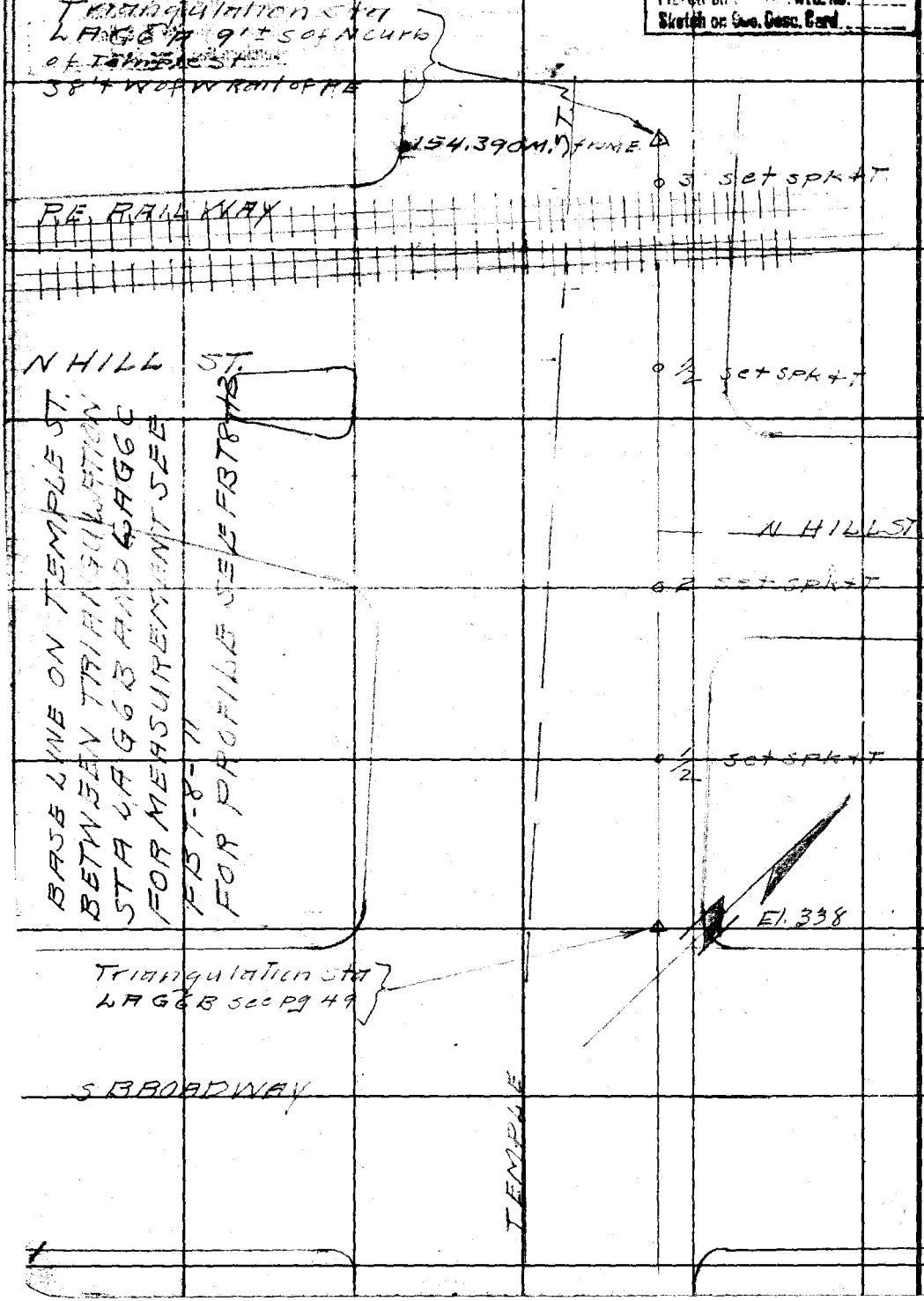


RETURN TO
LOS ANGELES COUNTY SURVEYOR
700 HALL OF RECORDS

Do not extend notes this side of this line

Note: Any Additions or Changes on This Sheets Must be Made or Circled in Red Ink With Date and Name of Person Making Change.

| | | |
|---|---|---|
| Notes Ck'd by | Survey of Metropolitan L.P. | F.B. 796 Pg. 51 |
| Map No. | W. O. 4915 Tape No. St'd °F | Noted on Geo. Index Card |
| Office Work | Surveyed by S.E. Butler | Placed on U.S.F.S. Quad. Shts. |
| Checked | Notes G. Meineck Date 3-25-38 | Placed on Sec. Div. W.S. No. |
| Date | Indexed A. C. Johnson | Sketch on Geo. Desc. Card |

W.S. 40-B

No. HIGHLAND AVE. BASE-LINE
— HOLLYWOOD.

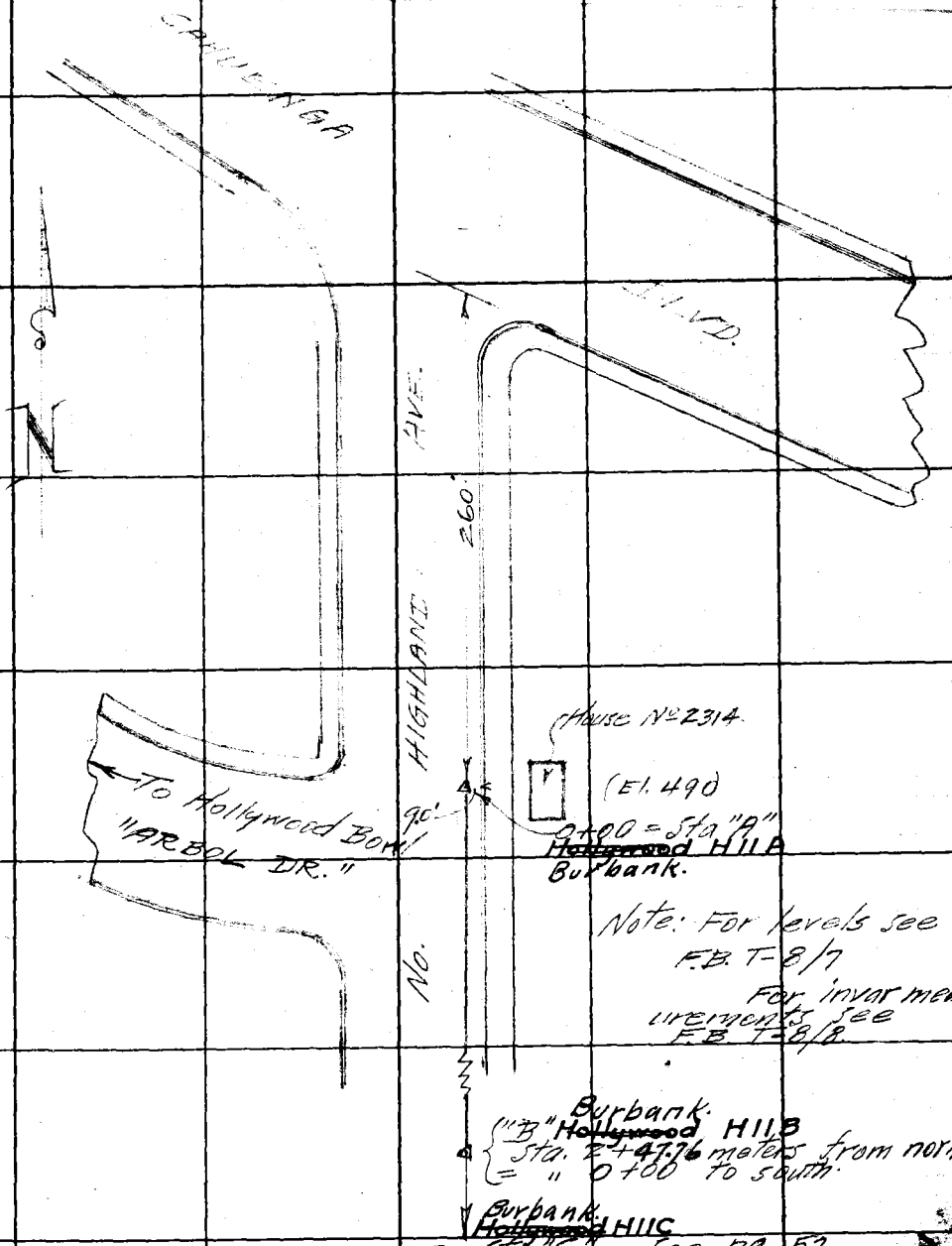


Note: Any Additions or Changes on This Sheets Must be Made or Circled in Red Ink With Date and Name of Person Making Change.

Do not extend notes this side of this line

RETURN TO
LOS ANGELES COUNTY SURVEYOR
700 HALL OF RECORDS

FORM 247 5M 10-37

F.B. 796 Pg. 52

Notes cont'd from bot pg. 51.

Plotted on Gen. Index Card
Plotted on U.S.C.S. Quad. Sht's.
Plotted on Sur. Div. W.S. No.
Sketch on Gen. Descr. Card

W5.96-B-5

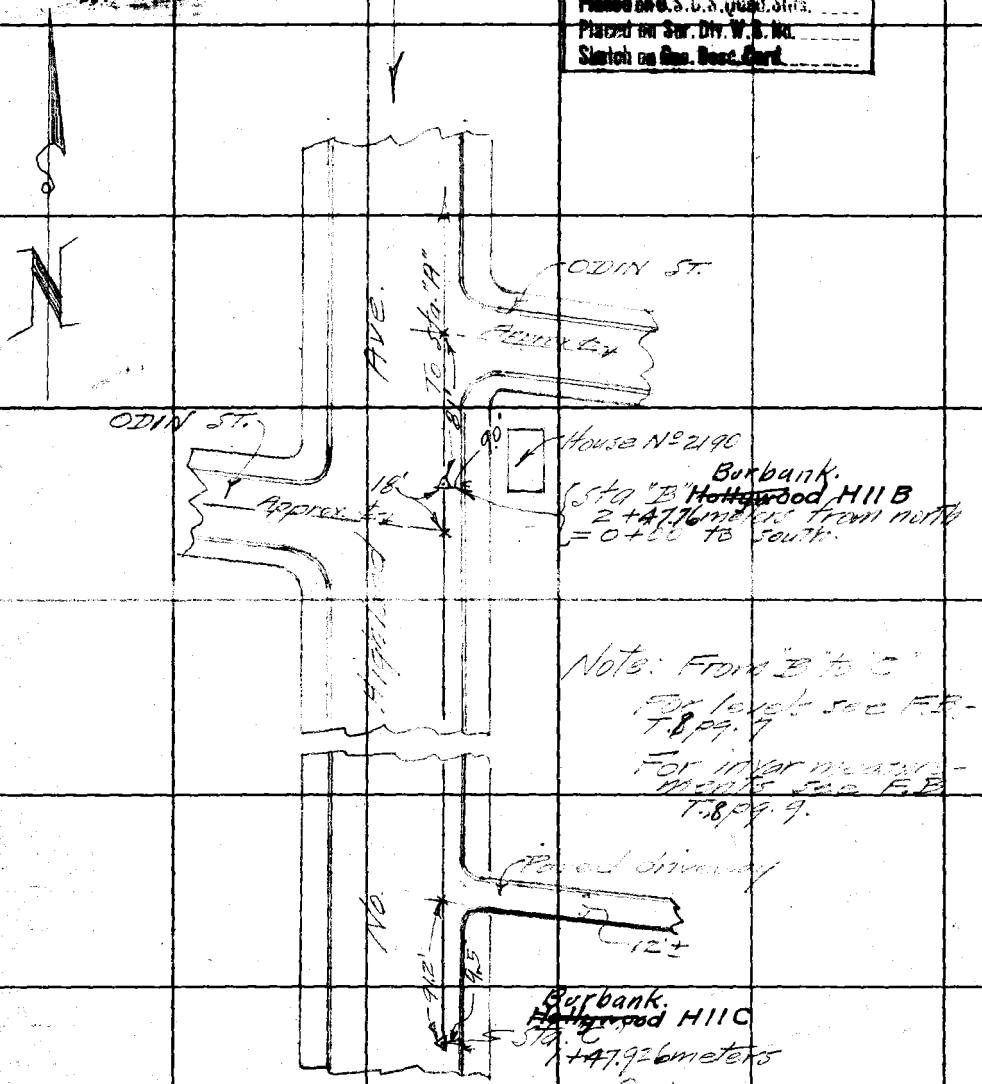


RETURN TO
LOS ANGELES COUNTY SURVEYOR
700 HALL OF RECORDS

Note: Any Additions or Changes on This Sheets Must be Made or Circled in Red Ink With Date and Name of Person Making Change.

Do not extend notes this side of this line

WS 3-C-2+5

| | |
|---|---|
| Notes Ck'd by | Survey of Metropolitan L.H. |
| Map No. | W. O. 4915 Tape No. St'd of |
| Office Work | Surveyed by S.E. Butler |
| Checked | Notes R.L. Willey Date 3-28-38 |
| Date | Indexed A. C. Johnson |

F.B. 796 PG. 53

Noted on Geo. Index Card
Placed on U.S.G.S. Quad. Shts.
Placed on Sur. Div. W.S. No.
Sketch on Geo. Desc. Card




Note: Any Additions or Changes on This Sheets Must be Made or Circled in Red Ink With Date and Name of Person Making Change.

Do not extend notes this side of this line

RETURN TO
LOS ANGELES COUNTY SURVEYOR
700 HALL OF RECORDS

FORM 247 5M 10-37

F.B. 796 PG. 54

RETURN TO
LOS ANGELES COUNTY SURVEYOR
700 HALL OF RECORDS

Note: Any Additions or Changes on This Sheets Must be Made or Circled in Red Ink With Date and Name of Person Making Change.

Do not extend notes this side of this line

| | |
|---|---|
| Notes Ck'd by | Survey of GEODETIC CONTROL |
| Map No. | JN 2301.00 Tape 138 Std 84 °F. |
| Office Work | Surveyed by A.C. GUIZADO |
| Checked | Notes BAZEN Date 10-23-61 |
| Date | Indexed M. E. OTT OCT 27 '61 |

F. B. 796 PG. 55

# L.A. COUNTY SURVEY CONTROL SYSTEM
## TRIANGULATION STATION "BELL F-7

T = 80°
83.47 = 83.48
NO OTHER CORR.

1. 89° 48' 50"
4. 359° 15' 20"
   89° 48' 50"
6. 178° 53' 00"
   89° 48' 50"
1. 92 - 07 - 40
4. 368 - 30 - 10½
   92 - 07 - 32½
6. 192 - 45 - 20
   92 - 07 - 33⅓

NOTE:
UNABLE TO SEE TRIANG. STATIONS EAST OR WEST DUE TO OBSTRUCTIONS.

Note: Any Additions or Changes on This Sheet Must be Made or Circled in Red Ink With Date and Name of Person Making Change.

PLEASE RETURN TO
LOS ANGELES COUNTY ENGINEER
700 LOS ANGELES COUNTY ENGINEERING BLDG.
Do not extend this side of this line.

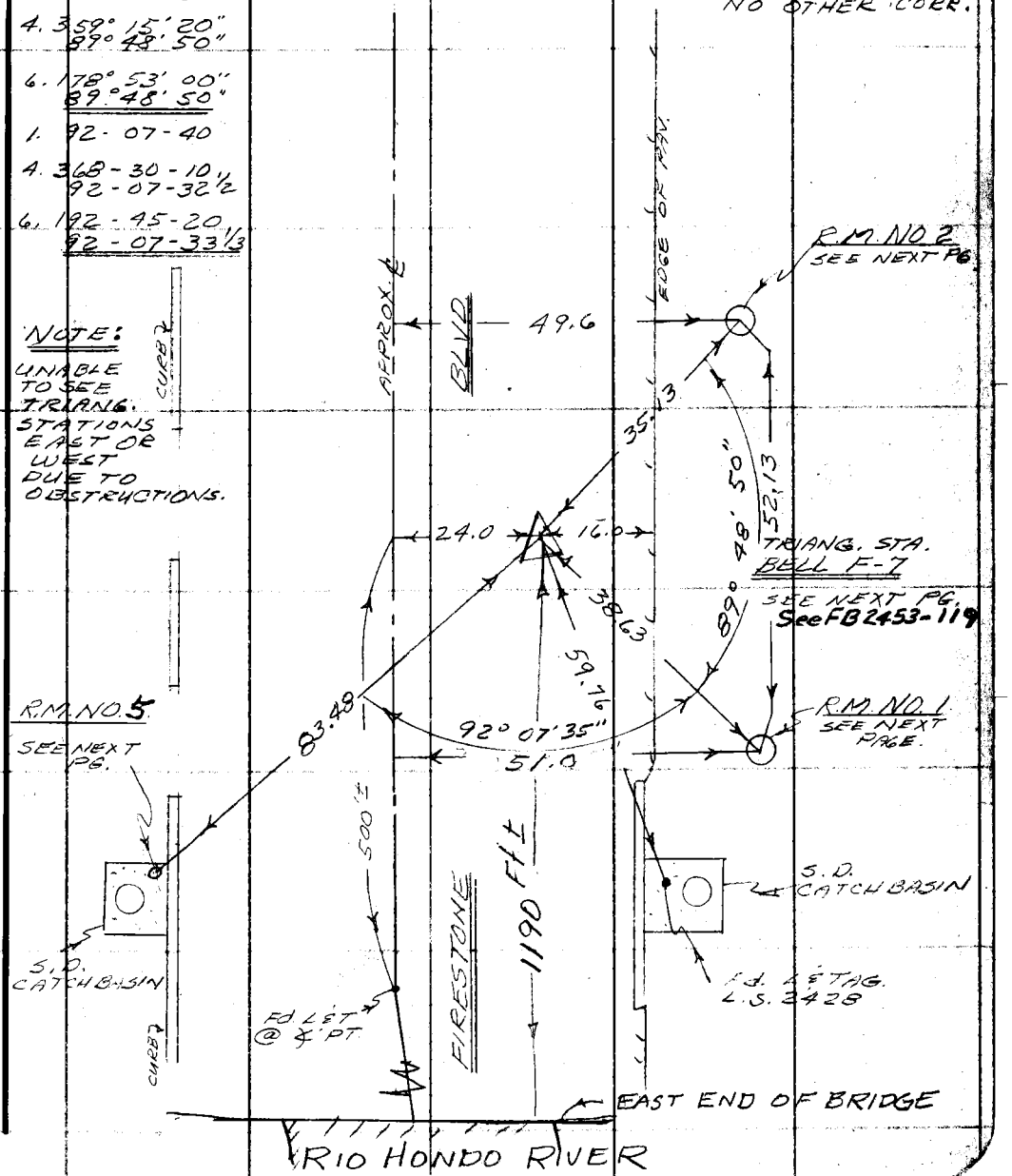


76F309S S&E #247 1-56

F. B. 796 PG. 56

— DESCRIPTION —

# TRIANGULATION STATION BELL F-7

THIS STATION IS IN THE COUNTY OF LOS ANGELES, IN THE CITY OF DOWNEY AND ON FIRESTONE BLVD. ABOUT 1190 FT EASTERLY FROM THE EAST SIDE OF THE RIO HONDO BRIDGE AND 24.0 FT. SOUTH OF APPROX. ℄ OF FIRESTONE BLVD. IN A WELL CUT THROUGH THE PAV. AND PROTECTED BY A CAST IRON COVER MARKED, "COUNTY ENGINEER MONUMENT."

STATION MARK: FD. A STD. 4" INCH. BRASS CAP TRIANG. MON. SET IN CONC. 16" BELOW PAV. GRADE AND STAMPED "RE. 2177 BELL F-7, 1938" PER F.B. 796 - 161, 171, 173, 243.

REFERENCE MARKS:

R.M. NOS. 1 & 2 FD A STD. 2" PRECAST C.S. MON'S. SET 18" BELOW STREET GRADE AND STAMPED "BELL F-7, RE. 329." PER F.B. 796-243.

R.M. NO. 5: SET A STD. 4" BRASS CAP REF. MON IN TOP OF A CONC. CATCH-BASIN AND STAMPED, "BELL F-7, R.M. NO. 5, 1961, L.A. CO. ENGR. RE. 5869."

PLEASE RETURN TO
LOS ANGELES COUNTY ENGINEER
700 Los Angeles County Engineering Bldg.

Do not extend this side of this line.

Note: Any Additions or Changes on This Sheet Must be Made or Circled in Red Ink With Date and Name of Person Making Change.

FORM 247 10M 5-31

RETURN TO
**LOS ANGELES COUNTY SURVEYOR**
700 HALL OF RECORDS

**Note:** ANY ADDITIONS OR CHANGES ON THIS SHEET MUST BE MADE OR CIRCLED IN **Red Ink.** WITH DATE AND NAME OF PERSON MAKING CHANGE.

Do not extend notes this side of this line

Book Ck'd by
Map No.
Office Work
Checked
Date

Survey of
W. O. Tape No. Sh'd of
Surveyed by
Notes
Indexed Date

F.B. 792 PG.

RETURN TO

**LOS ANGELES COUNTY SURVEYOR**

700 HALL OF RECORDS

**Note:** ANY ADDITIONS OR CHANGES ON THIS SHEET MUST BE MADE OR CIRCLED IN **Red Ink.** WITH DATE AND NAME OF PERSON MAKING CHANGE.

**Do not extend notes this side of this line**

F.B. 796 Pg.

| | | |
|---|---|---|
| Notes Ck'd by | Survey of BELL ARC | F.B. 70[illegible] Pg. 77 |
| Map No. | W. [illegible]4905 Tape No. St'd of | |
| Office Work | Surveyed by R.B. Emmott | |
| Checked | Notes NAUMANN Date JUNE 38 | |
| Date | Indexed | |




Note: Any Additions or Changes on This Sheets Must be Made or Circled in Red Ink. With Date and Name of Person Making Change.

Do not extend notes this side of this line

RETURN TO
LOS ANGELES COUNTY SURVEYOR
700 HALL OF RECORDS

FORM 247 5M 10-37

F.B. 796 PG. 78

Placed on Geo. Index Card
Placed on U.S.G.S. Quad. Sht.
Placed on Sur. Div. W.S. No.
Sketch on Geo. Desc. Card

WS.7-D-4

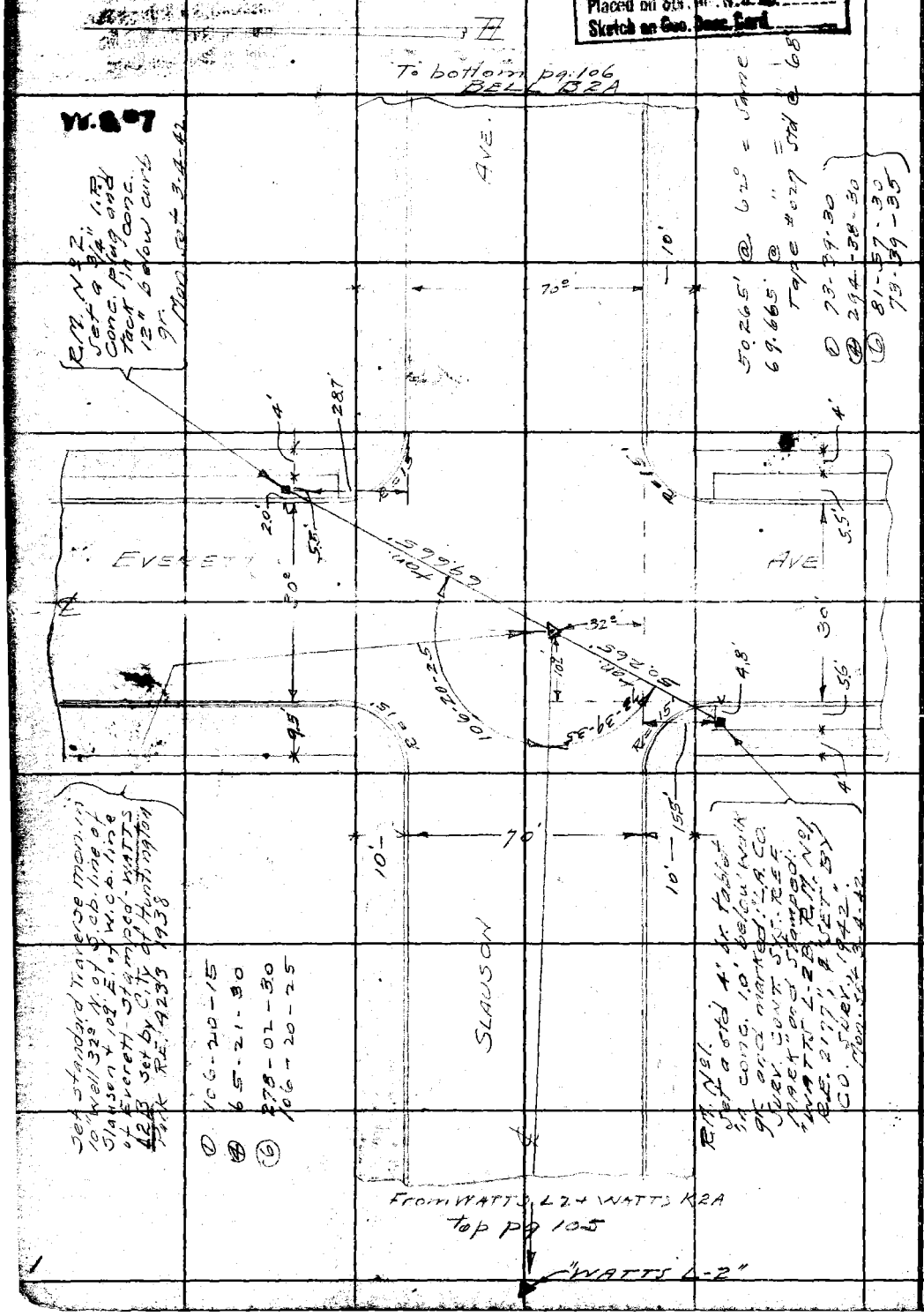


RETURN TO
**LOS ANGELES COUNTY SURVEYOR**
700 HALL OF RECORDS

**Note:** Any Additions or Changes on This Sheets Must be Made or Circled in **Red Ink** With Date and Name of Person Making Change.

**Do not extend notes this side of this line**

| | | |
|---|---|---|
| Notes Ck'd by | Survey of Bell Area | F.B. 796 Pg. 79 |
| Map No. | W. 64903 Tape No. Std. °F. | |
| Office Work | Surveyed by Emmott | |
| Checked | Notes Fenner Date 6/3/36 | |
| Date | Indexed | |

Placed on U.S.G.S. Coast Shts.
Placed on Spr. Div. U.S. Bk.
Sketch on Geo. Desc. Card

W.S.7-C-4

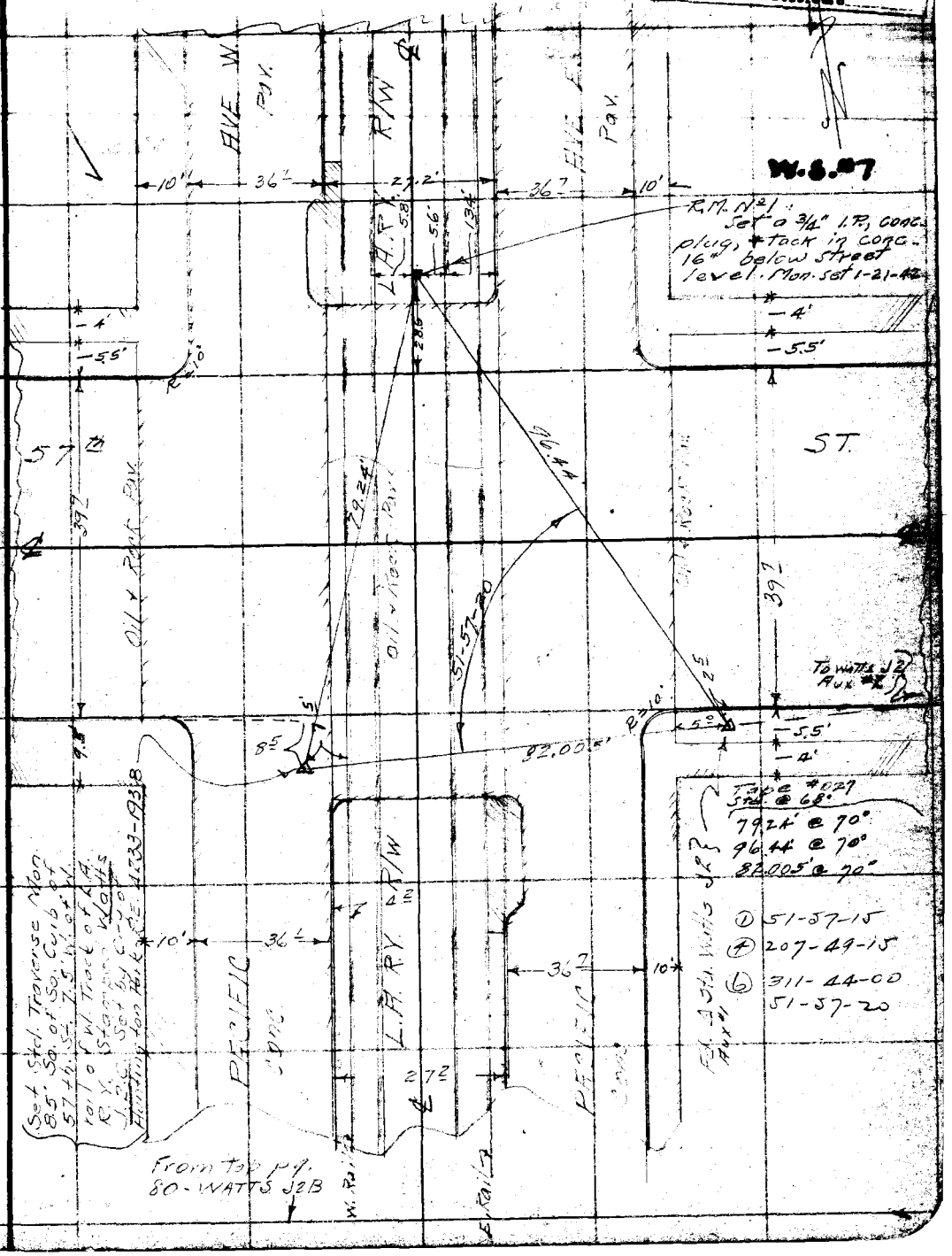


Note: Any Additions or Changes on This Sheet Must be Made or Circled in Red Ink With Date and Name of Person Making Change.

Do not extend notes this side of this line

RETURN TO
LOS ANGELES COUNTY SURVEYOR
700 HALL OF RECORDS

FORM 247 10M 11-35

F.B. 796 Pg. 80.




RETURN TO
LOS ANGELES COUNTY SURVEYOR
700 HALL OF RECORDS

Do not extend notes this side of this line

Note: Any Additions or Changes on This Sheet Must be Made or Circled in Red Ink With Date and Name of Person Making Change.

Set spike, Traverse Mon. No. 1, 3' Northerly from Slauson and Pacific, 34.3' W. & 0.6' S. of W.S. Monument, 3" Dia. Stamped Watts J-2C, Slauson and Pacific, 5' E. of W.S. Monument, 5' E. of W.S. Monument in concrete curb, Elev. 199.8 City of Los Angeles Datum, Ref. to C.E. 1-33.

R.M. No 1
Set a std. 4" br. tablet in conc. 24" below curb grade and marked: "L.A. CO. SURV. CONT. SYS. REF. MARK", and stamped: "WATTS J-2B, R.M. No 1, Elev. 211.77" and "SET BY COUNTY SURVEYOR, 1942".

R.M. No 2.
Set 3/4" I.P., conc. plug + tack in conc. 18" below street grade

| | | |
|---|---|---|
| 44.435 | @ 71° | = 44.435' |
| 85.03' | @ " | = 85.035' |
| 38.57' | @ " | = 38.57' |
| 57.795' | @ " | = 57.795' |
| 88.86' | @ " | = 88.865' |
| 61.405' | @ " | = 61.405' |
| 70.18' | @ " | = 70.18' |

Tape Corr. +0.04'

| | |
|---|---|
| ⑤ | 58-49-00 |
| ④ | 235-16-00 |
| ⑥ | 352-54-00 |
| | 58-49-00 |
| ① | 25-52-00 |
| ④ | 103-28-00 |
| ⑥ | 155-12-30 |
| | 25.52-05 |

(3)

| | | |
|---|---|---|
| Notes Ck'd by | Survey of Bell Area | F.B. 796 Pg. 81 |
| Map No. | W.O. 4905 Tape No. St'd °F. | Sealed on Geo. Index Card |
| Office Work | Surveyed by R.B. Emmett | Placed on L.A.G.S. Quad. Shts. |
| Checked | Notes Neumann Date June 38 | Placed on Sur. Div. W.S. No. |
| Date | Indexed | Sketch on Geo. Desc. Card |

W.S.7-C-4

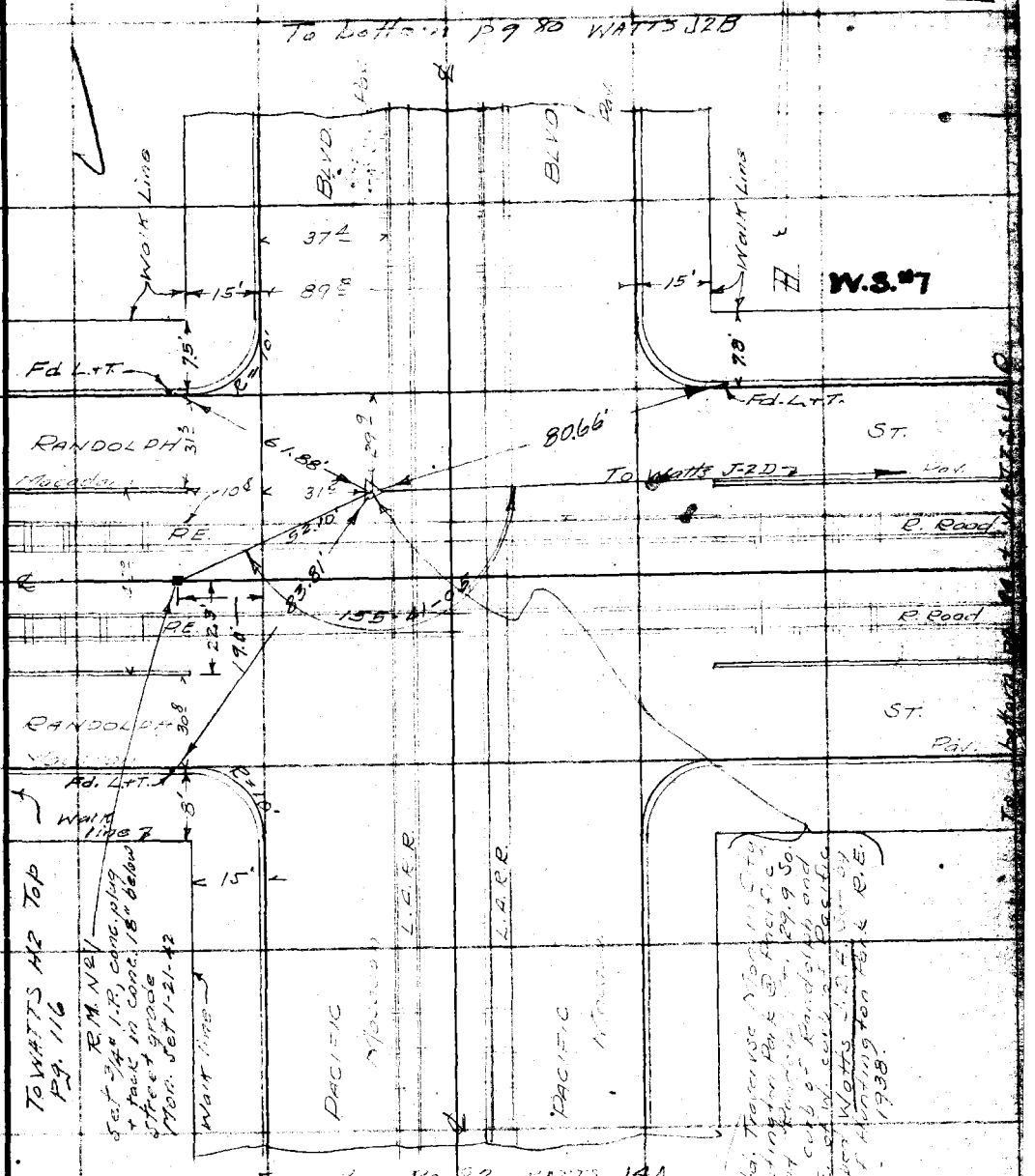


52.10' @ 68°
61.88' @ "
83.81' @ "
80.66' @ "
Tape #027
Std @ 68°

① 155-41-00
④ 262-44-15
⑥ 214-06-30
155-41-05

Note: Any Additions or Changes on This Sheet Must be Made or Circled in Red Ink With Date and Name of Person Making Change.

Do not extend notes this side of this line

RETURN TO
LOS ANGELES COUNTY SURVEYOR
700 HALL OF RECORDS

FORM 247 10M 11-35

F.B. 796 PG. 82

Noted on Geo. Index Card
Placed on U.S.G.S. Quad. Shts.
Placed on Sur. Div. W.S. No.
Sketch on Geo. Desc. Card

WS.7-C-5

To bottom pg 81 WATTS J2A

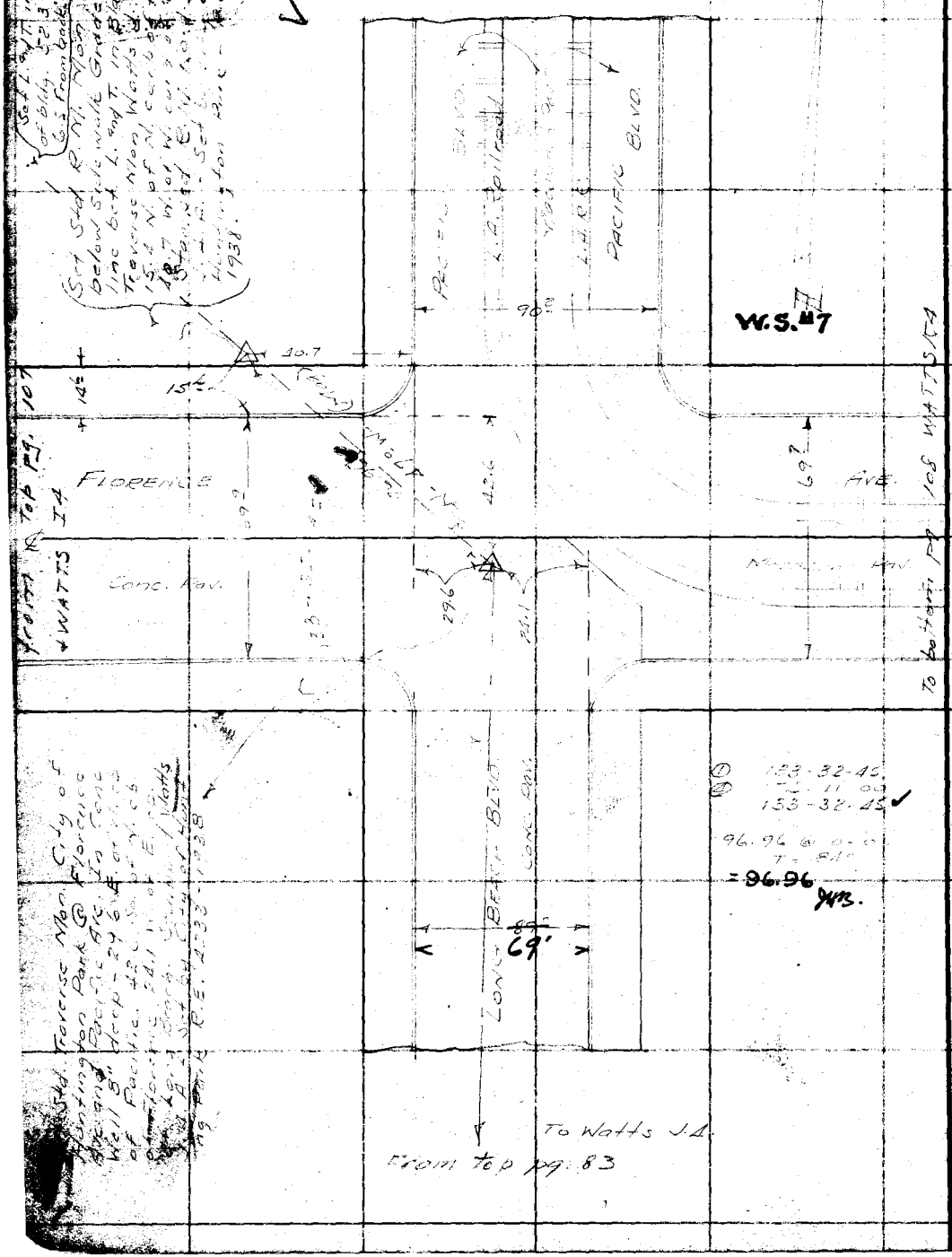


Set L. and T. in brick wall of bldg. 52.3 ft. from R.M. 6.5 from back of bldg. 6.6 ft.

Set Std. R.M. Mon. 0.2 below Side walk Grade on line bet. L. and T. in Bldg. 15.4 N. of N. curb of Florence 48.7 W. of W. curb of Pacific 1938.

Std. Traverse Mon. City of Huntington Park @ Florence Ave. and Pacific Ave. In Conc. Well 8" deep - 24.6 E. of N. cb of Pacific. 42.6 So. of E. cb of Florence. 24.1 W. of E. cb of Long Beach. Sunk. 1 Watts J.4 A.2 Set by City of Huntington Park R.E. 4233 - 1938

① 133-32-45
② 153-32-45 ✓

96.96 @ 0-0
T = 84°
= 96.96 JWB.

RETURN TO
LOS ANGELES COUNTY SURVEYOR
700 HALL OF RECORDS

Do not extend notes this side of this line

Note: Any Additions or Changes on This Sheet Must be Made or Circled in Red Ink With Date and Name of Person Making Change.

FORM 247 10M 11-35

RETURN TO
LOS ANGELES COUNTY SURVEYOR
700 HALL OF RECORDS

Note: Any Additions or Changes on This Sheet Must be Made or Circled in Red Ink With Date and Name of Person Making Change.

Do not extend notes this side of this line

W.S. 7-C5

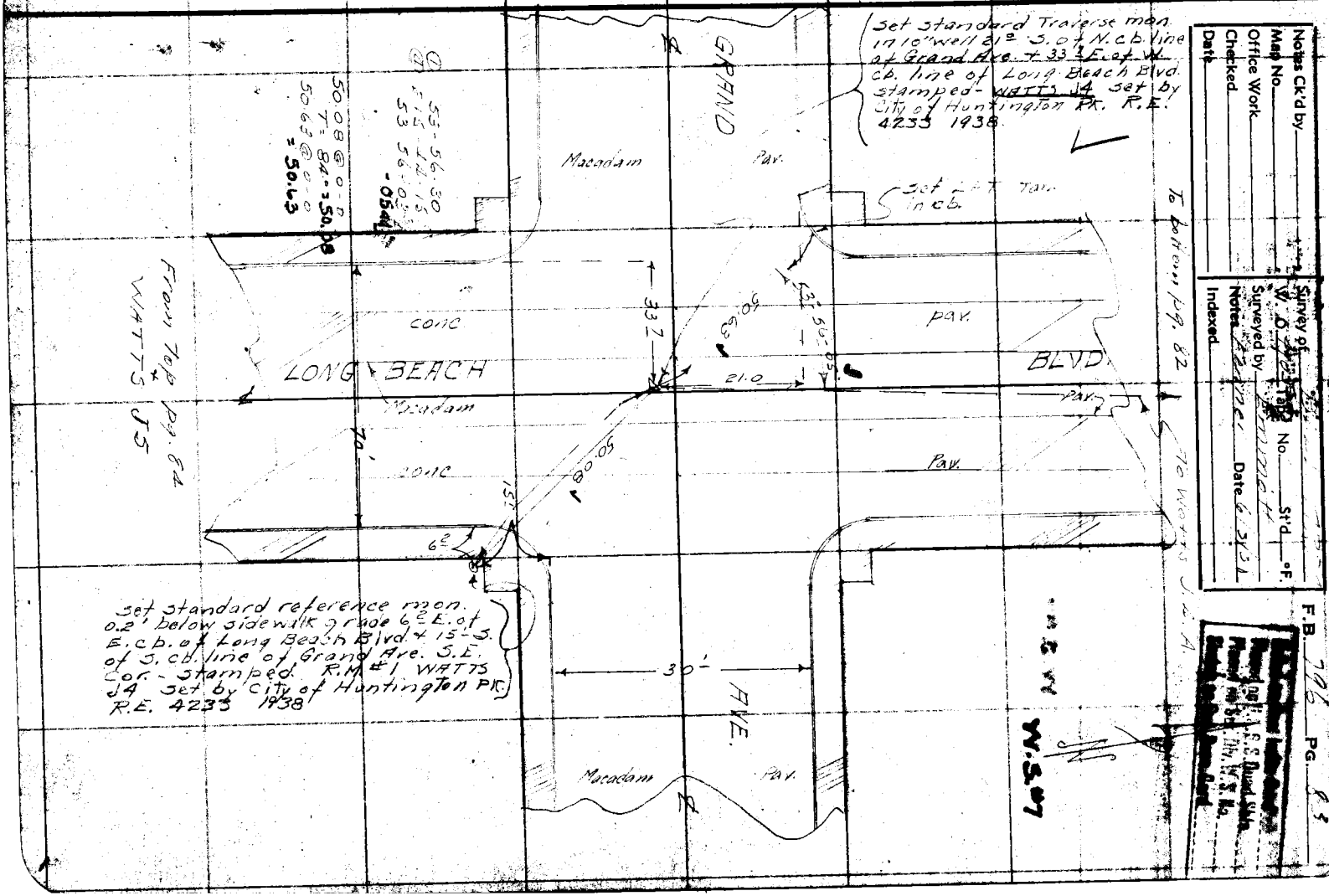

F.B. 196 PG. 84

Noted on Geo. Index Card
Placed on U.S.G.S. Quad. Shts.
Placed on Sur. Div. W.S. No.
Sketch on Geo. Index Card

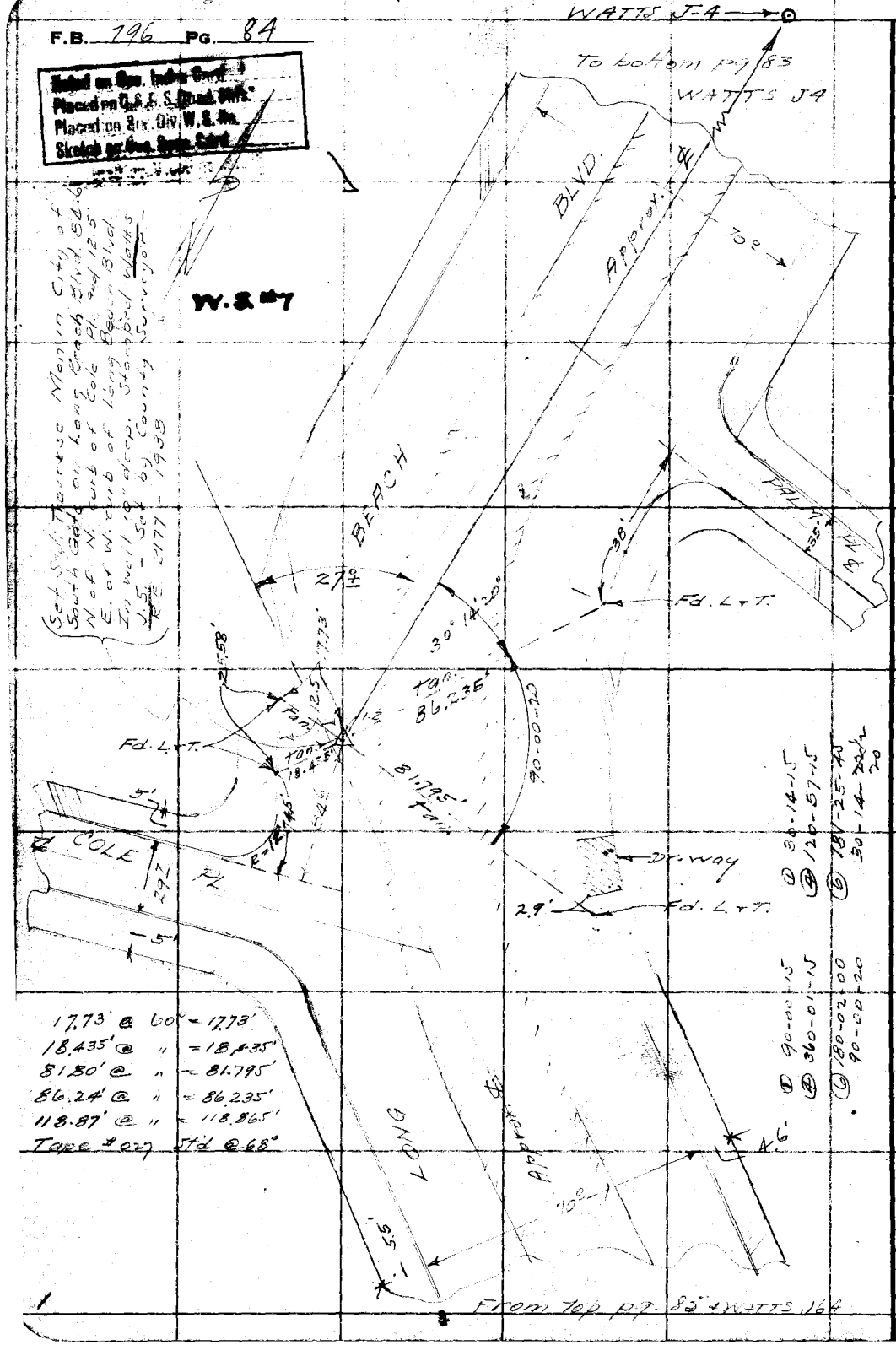


Set Std. Traverse Mon in City of South Gate on Long Beach Blvd. 84.6' N. of N. curb of Cole Pl. and 12.5' E. of W. curb of Long Beach Blvd. In well 10" deep. Stamped Watts J.S. - Set by County Surveyor - RE 2177 - 1933

17.73' @ 60° = 17.73'
18.435' @ " = 18.435'
81.80' @ " = 81.795'
86.24' @ " = 86.235'
118.87' @ " = 118.865'
Tape #027 Std @ 68°

① 90-00-15
④ 360-01-15
⑥ 180-02-00
90-00-20

① 30-14-15
④ 120-57-15
⑥ 181-25-45
30-14-20½
20

WS.7-C-5

RETURN TO
LOS ANGELES COUNTY SURVEYOR
700 HALL OF RECORDS

Do not extend notes this side of this line

Note: Any Additions or Changes on This Sheet Must be Made or Circled in Red Ink With Date and Name of Person Making Change.

(7)

| | |
|---|---|
| Notes Ck'd by | |
| Map No. | |
| Office Work | |
| Checked | |
| Date | |

| | |
|---|---|
| Survey of | Bell Area |
| W. 04905 Tape No. 027 St'd 68° F. | |
| Surveyed by | P. B. Emmott |
| Notes | Naumann Date June 38 |
| Indexed | |

F.B. 796 PG. 65

Noted on Gen. Index Card
Placed on U.S.G.S. Quad. Shts.
Placed on Sub. Div. W.S. As.
Sketch on Gen. Desc. Card

WS 7-C-6

Note: Any Additions or Changes on This Sheet Must be Made or Circled in Red Ink With Date and Name of Person Making Change.

Do not extend notes this side of this line

RETURN TO
LOS ANGELES COUNTY SURVEYOR
700 HALL OF RECORDS

FORM 247 10M 11-35

101.635' @ 66° = Same
46.12' @ " = "
47.345' @ " = "
103.82' @ " = "

From Top Pg. 86
+ WATTS 36

F.B. 796 PG. 86

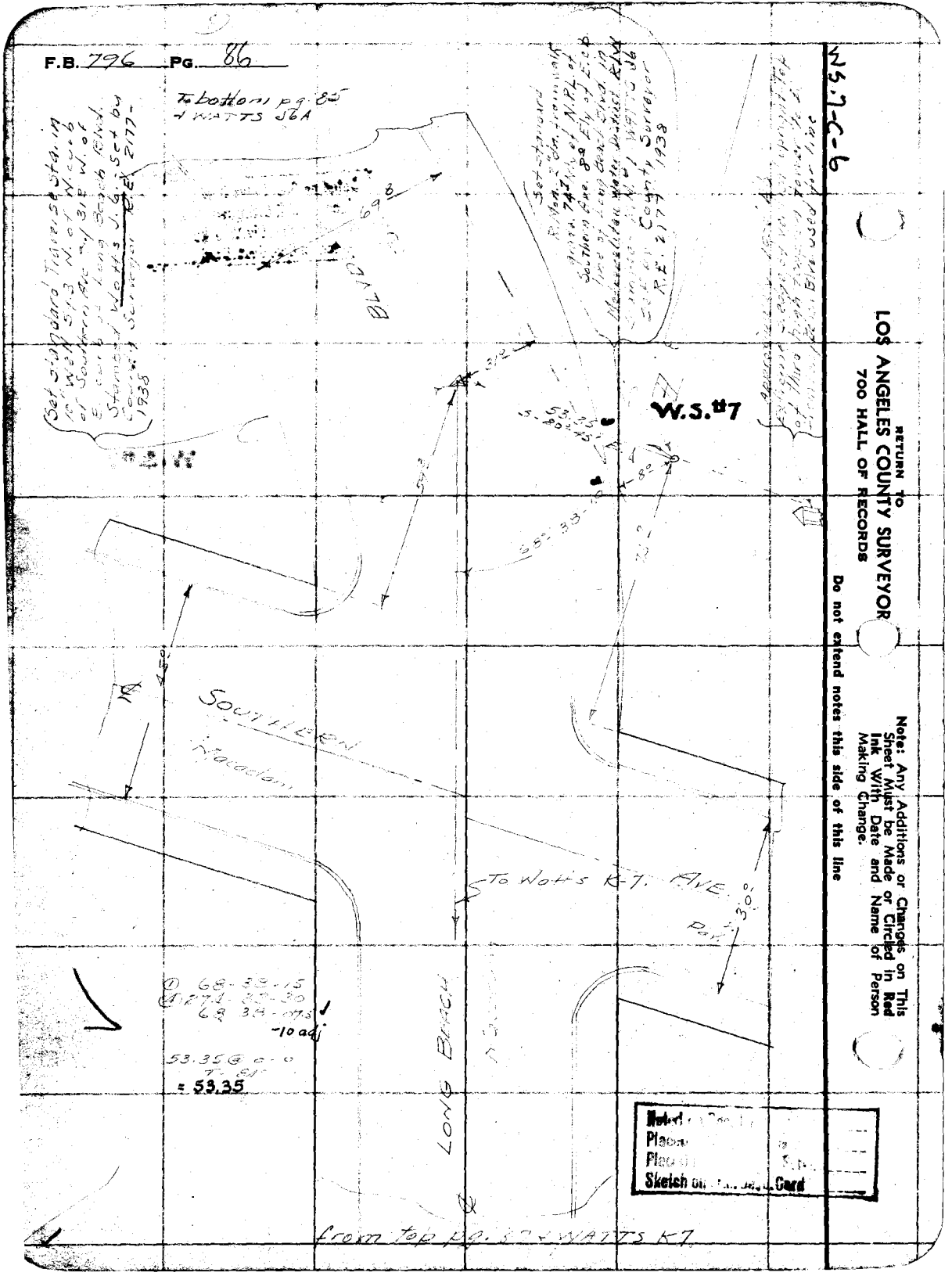


RETURN TO
LOS ANGELES COUNTY SURVEYOR
700 HALL OF RECORDS

Note: Any Additions or Changes on This Sheet Must be Made or Circled in Red Ink With Date and Name of Person Making Change.

Do not extend notes this side of this line

Noted
Placed
Placed
Sketch on ... Card

| | | |
|---|---|---|
| Notes Ck'd by | Survey of BELL AREA | F.B. 796 Pg. 89 |
| Map No. | W. O. 4905 Tape No. St'd °F. | |
| Office Work | Surveyed by Emmott | |
| Checked | Notes Fenner Date 6/3/38 | |
| Date | Indexed | |

Entered on Geo. Index Card
Placed on U.S.G.S. Quad. Shts.
Placed on Sur. Div. W.S. No.
Sheet on Geo. Desc. Card

WS.32-A-1

W.S. 32

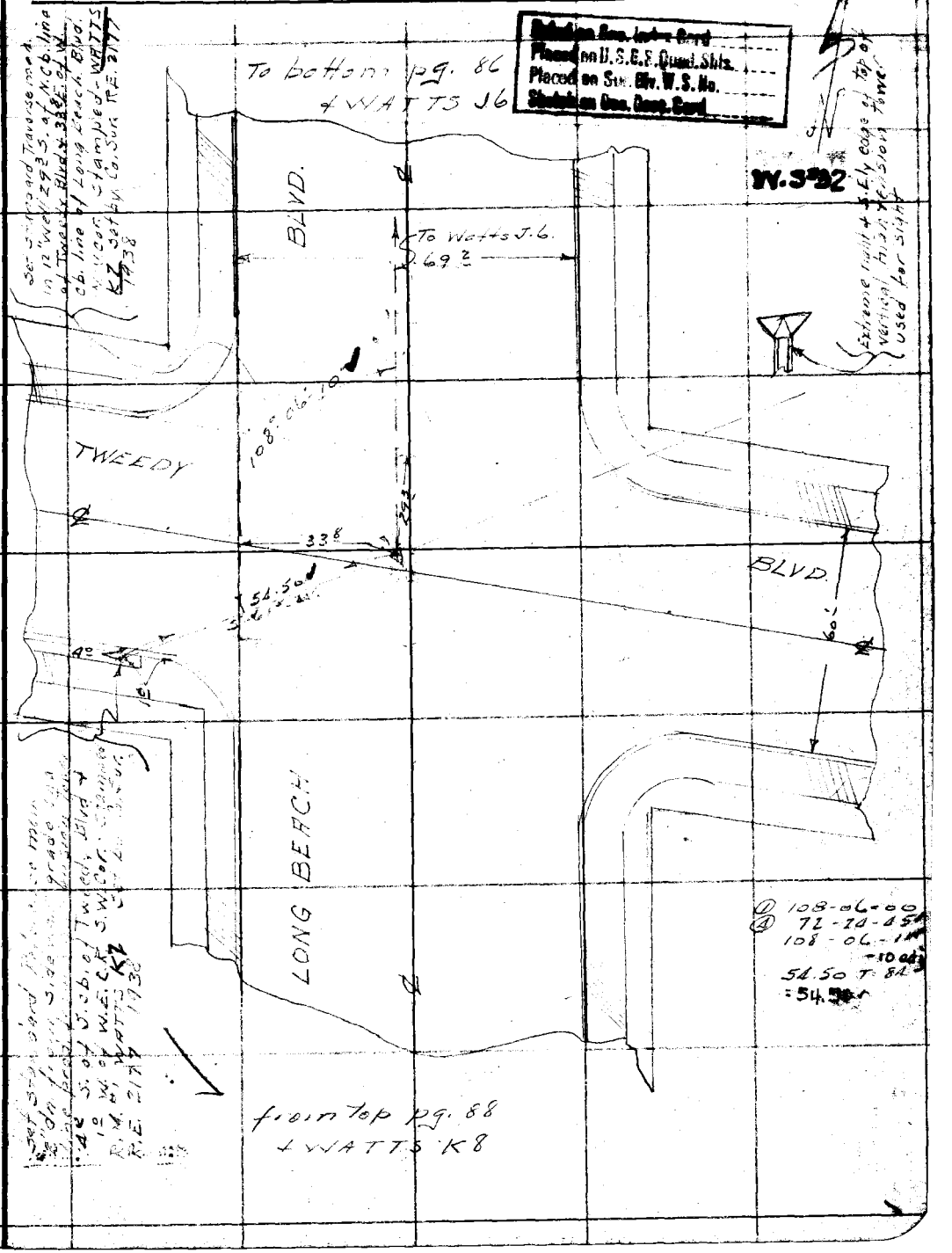


Note: Any Additions or Changes on This Sheet Must be Made or Circled in Red Ink With Date and Name of Person Making Change.

Do not extend notes this side of this line

RETURN TO
LOS ANGELES COUNTY SURVEYOR
700 HALL OF RECORDS

FORM 247 10M 11-55

F.B. 796 PG. 88

Noted on Geo. Index Card
Placed on U.S.G.S. Quad. Shts.
Placed on Sur. Div. W.S. No.
Sketch on Geo. Desc. Card

W.S. 32-A-2

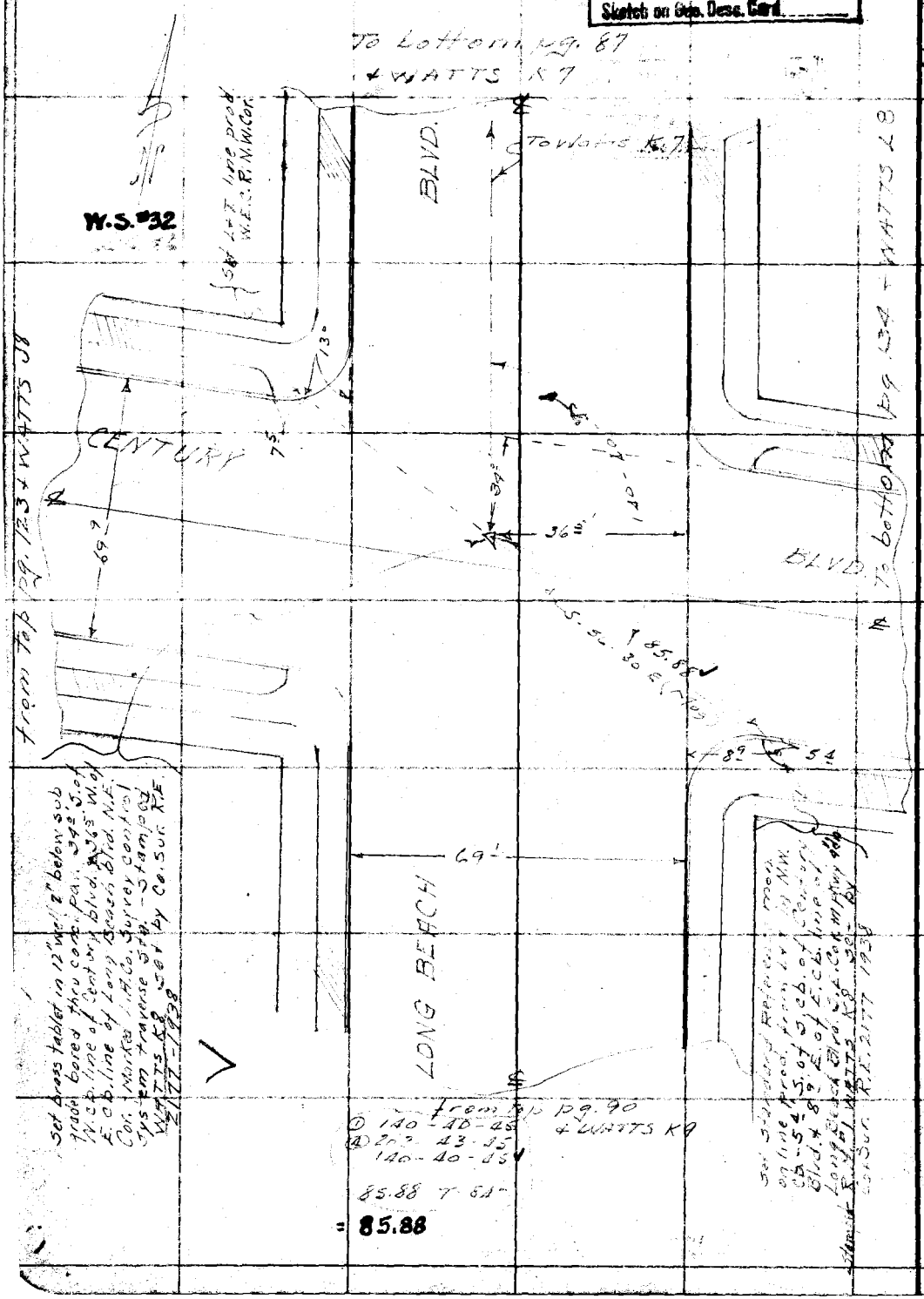


RETURN TO
LOS ANGELES COUNTY SURVEYOR
700 HALL OF RECORDS

Note: Any Additions or Changes on This Sheet Must be Made or Circled in Red Ink With Date and Name of Person Making Change.

Do not extend notes this side of this line

FORM 247 10M 11-35

RETURN TO
LOS ANGELES COUNTY SURVEYOR
700 HALL OF RECORDS

Note: Any Additions or Changes on This Sheet Must be Made or Circled in Red Ink With Date and Name of Person Making Change.

Do not extend notes this side of this line

W.S. 7-C-6

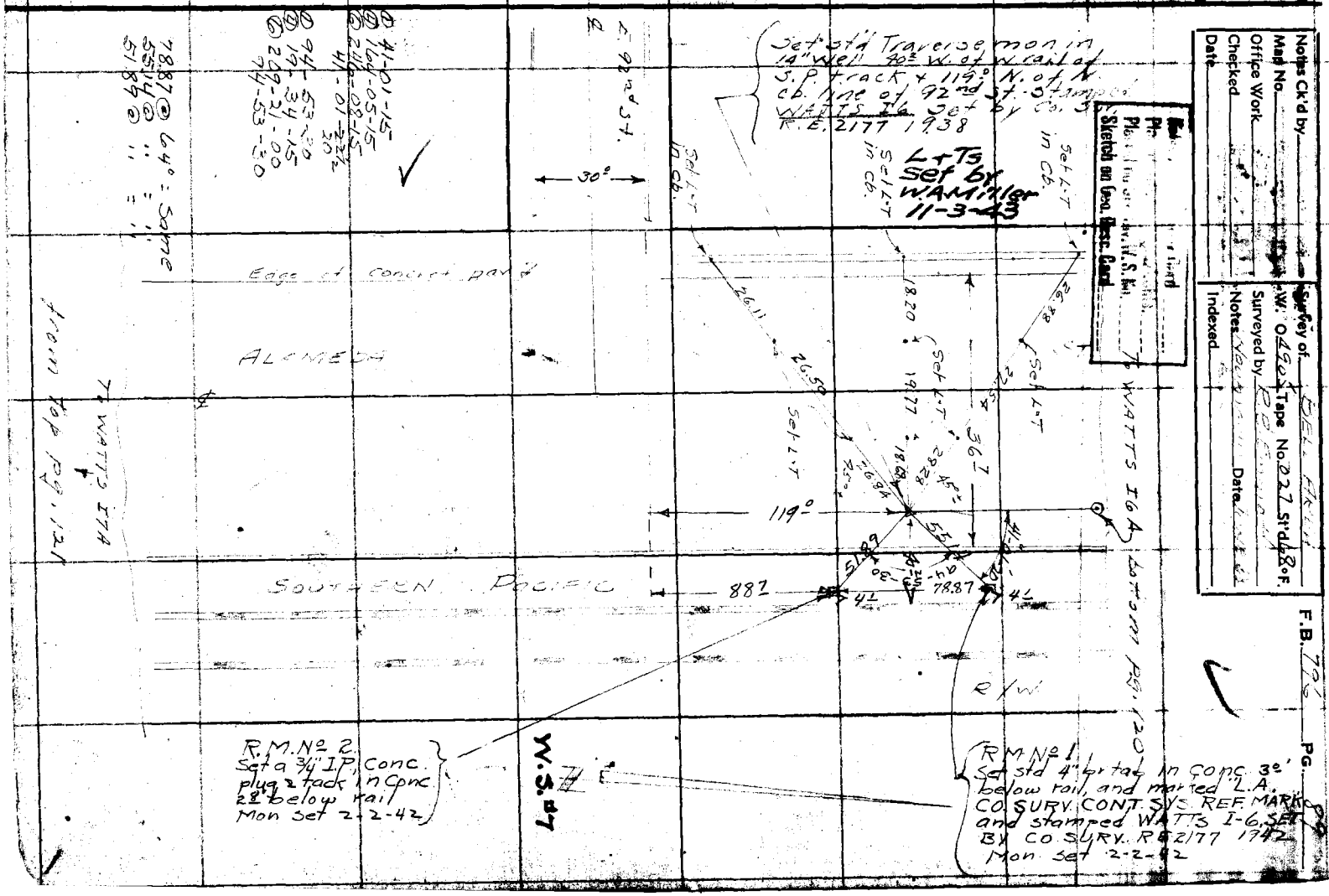

F.B. 796 PG. 90

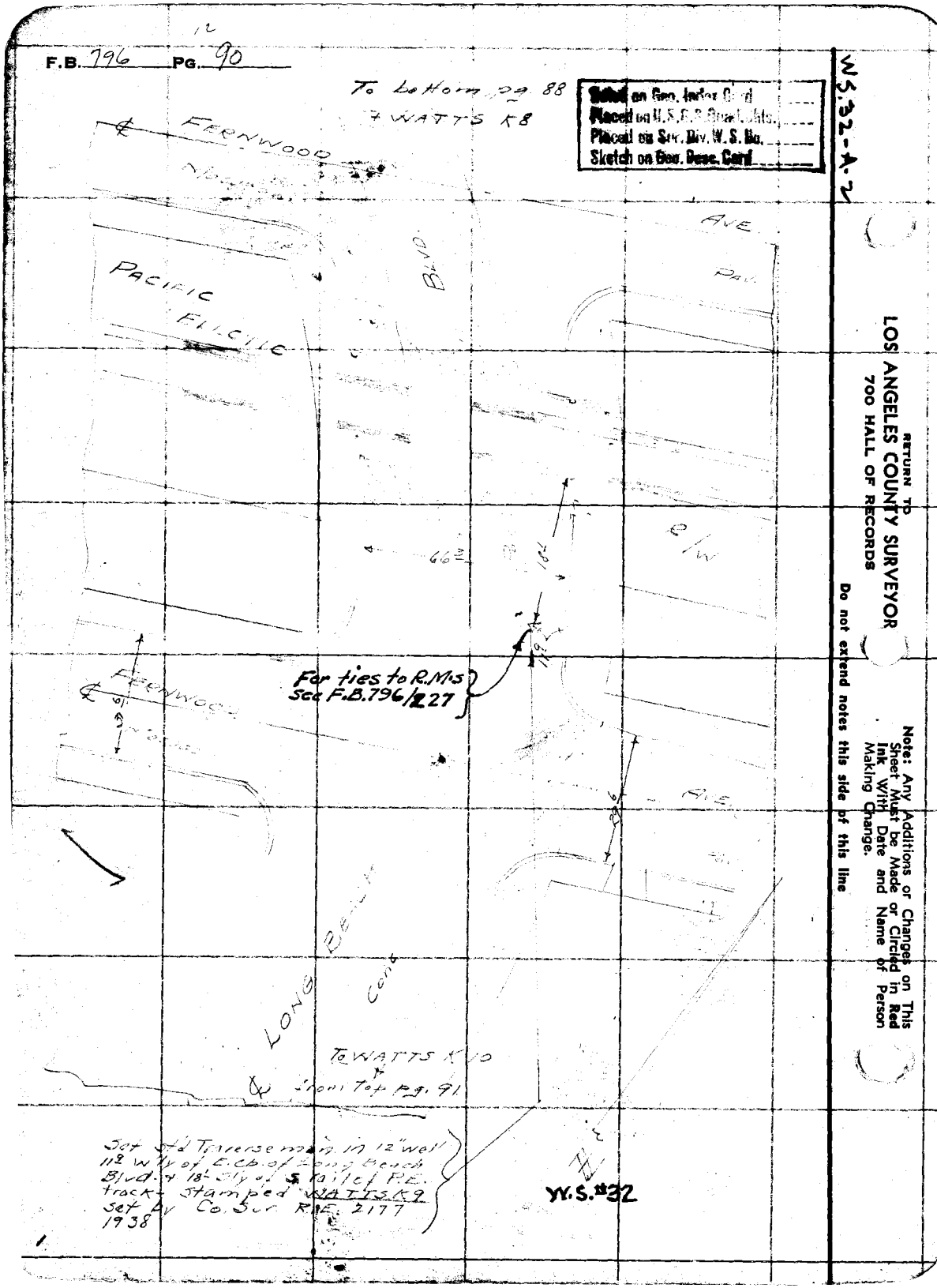


W.S. 32-A.2

RETURN TO
LOS ANGELES COUNTY SURVEYOR
700 HALL OF RECORDS

Do not extend notes this side of this line

Note: Any Additions or Changes on This Sheet Must be Made or Circled in Red Ink With Date and Name of Person Making Change.

FORM 247 10M 11-55

RETURN TO
LOS ANGELES COUNTY SURVEYOR
700 HALL OF RECORDS

Note: Any Additions or Changes on This Sheet Must be Made or Circled in Red Ink With Date and Name of Person Making Change.

Do not extend notes this side of this line

W.S. 32-A-3

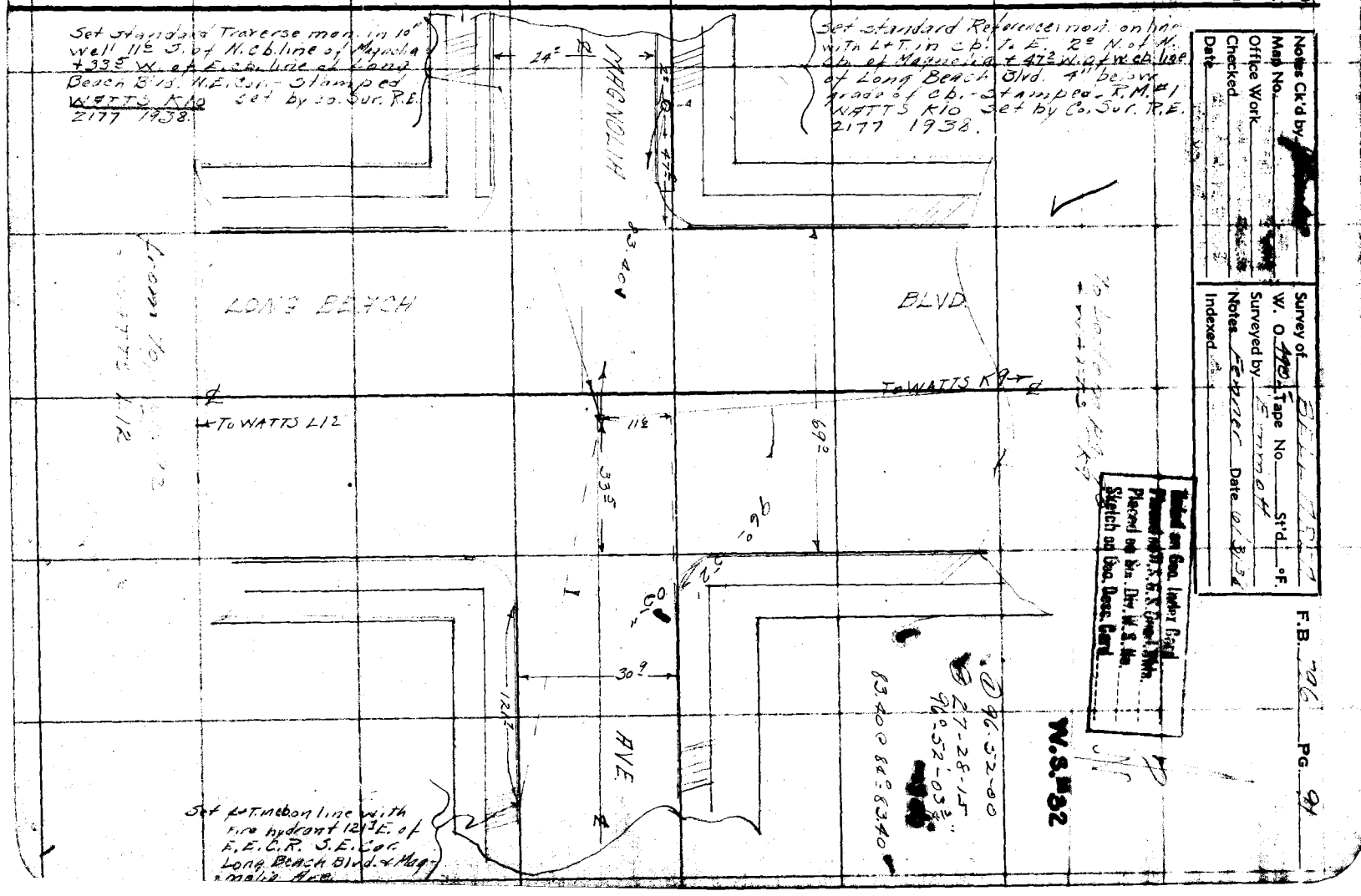

F.B. 796 PG. 92

Noted on Geo. Index Card
Placed on U.S.G.S. Quad. Shts.
Placed on Sec. Div. W.S. No.
Sketch on Geo. Desc. Card

W.S. 32-A-3

Tape # 012 Std @ 68°

To bottom pg. 91
& WATTS K10

@ 74-38-15
@ 298-33.00
74° 38' 15"
64.50 @ 90° 64.51

Set L&TAG
59.20
Set L&TAG
60.02
W.S. 32
NEW TIES SET
12-8-60 BAY
TUCKER ST.
Oil and Rock
Pov.
FD. L&N
58.93
61.80
SET L&TAG
SET L&TAG
LONG BEACH
To Compton L1A Conc.
CONC. WALK
CONC. WALK
CONC. WALK
BLVD.
Pov.
70'
30'
12'
34°
26°
Top of City of Compton water tank tower used for line
Set standard Reference mon. 4" dia. in parkway on line with city of Compton water tank tower + 2' S. of S. Cb. of Tucker St. + 26° W. of W. Cb. line of Long Beach Blvd. S.W. Cor. - Stamped R.M. #1 WATTS L12 Set by Co. Sur. R.E. 2177 1932 NO EVID. 12-8-60 BAY
Set standard Traverse mon. in 10" well 34° W. of E. Cb. of Long Beach Blvd. + 12' S. of N. Cb. line of Tucker Av. Stamped WATTS L12 Set by Co. Sur. R.E. 2177 1938

from top pg. 93
& Compton L1A

RETURN TO
LOS ANGELES COUNTY SURVEYOR
700 HALL OF RECORDS

Note: Any Additions or Changes on This Sheet Must be Made or Circled in Red Ink With Date and Name of Person Making Change.

Do not extend notes this side of this line

WS.32-A-4

| | |
|---|---|
| Notes Ck'd by | Survey of BELL AREA |
| Map No. | W. O. 1905 Tape No. St'd °F. |
| Office Work | Surveyed by R. B. Emmett |
| Checked | Notes Naum Date June 38 |
| Date | Indexed |

F.B. 796 PG. 93

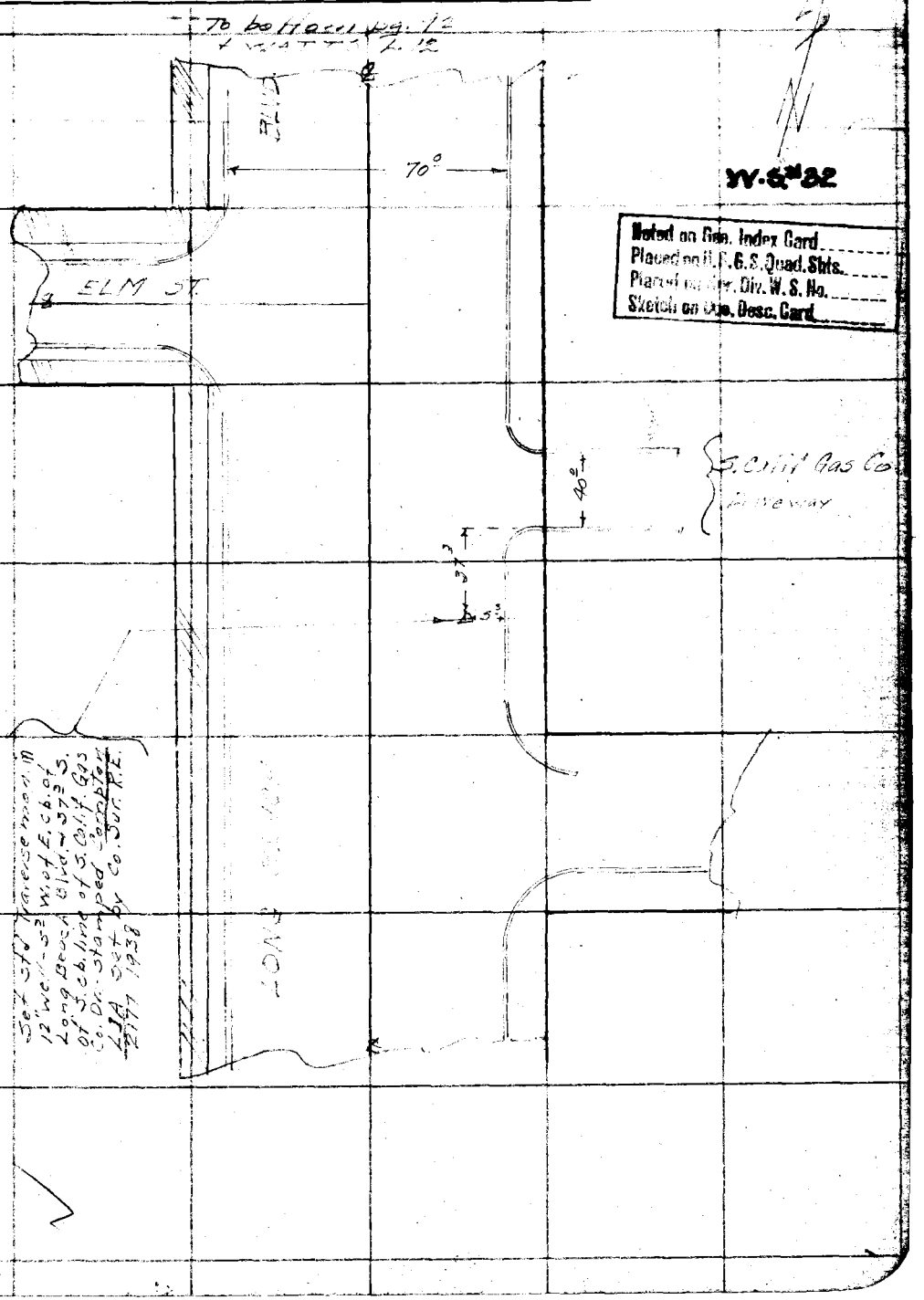


W.S. #32

Noted on Gen. Index Card
Placed on U.S.G.S. Quad. Shts.
Placed on Ser. Div. W. S. No.
Sketch on Geo. Desc. Card

Note: Any Additions or Changes on This Sheet Must be Made or Circled in Red Ink With Date and Name of Person Making Change

Do not extend notes this side of this line

RETURN TO
LOS ANGELES COUNTY SURVEYOR
700 HALL OF RECORDS

FORM 247 10M 11-35

RETURN TO
LOS ANGELES COUNTY SURVEYOR
700 HALL OF RECORDS

Note: Any Additions or Changes on This Sheet Must be Made or Circled in Red Ink With Date and Name of Person Making Change.

Do not extend notes this side of this line

WS.7 - C-4

F.B. 796 PG. 94

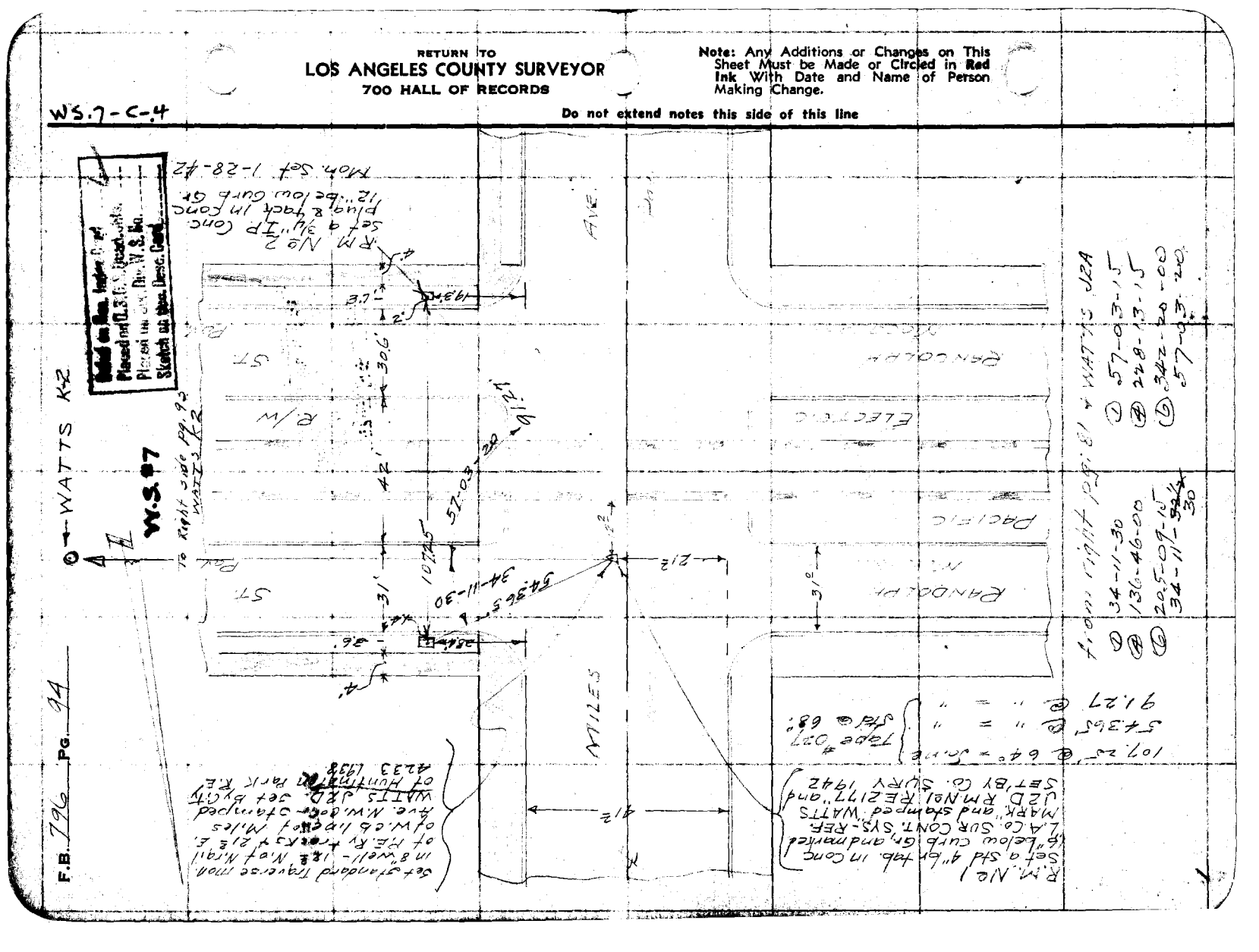

| | |
|---|---|
| Notes Ck'd by | Survey of [illegible] |
| Map No. | W. O. 4905 Tape No. 012 St'd [illegible] °F. |
| Office Work | Surveyed by Emmott |
| Checked | Notes [illegible] Date 6/5/36 |
| Date | Indexed |

F.B. 796 Pg. 95

WS. 7-D-4

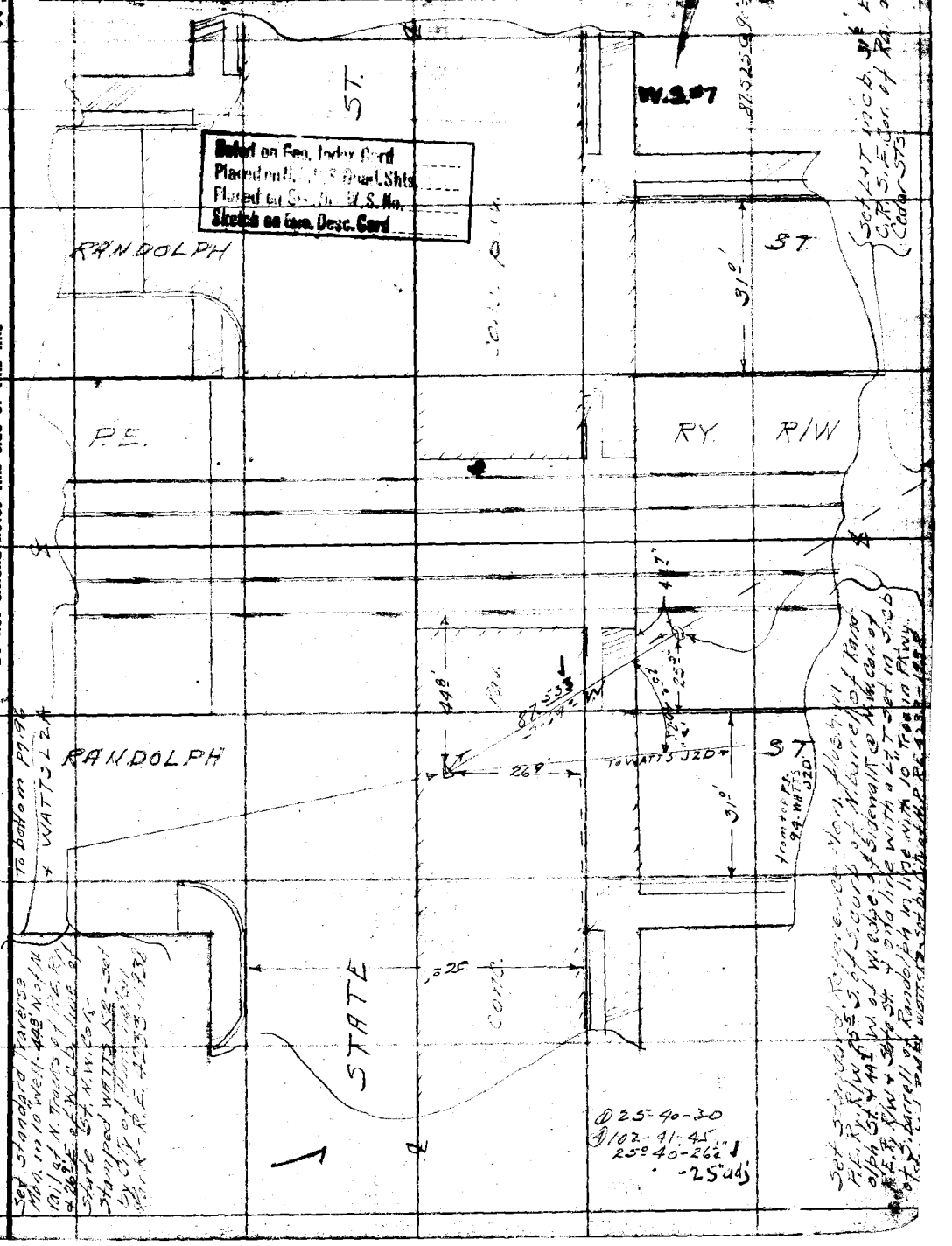


Noted on Gen. Index Card
Placed on U.S.G.S. Quad. Shts.
Placed on Sec. Div. W.S. No.
Sketch on Gen. Desc. Card

① 25-40-30
② 102-41-45
25°40-26.2"
-25" adj

RETURN TO
LOS ANGELES COUNTY SURVEYOR
700 HALL OF RECORDS

Note: Any Additions or Changes on This Sheet Must be Made or Circled in Red Ink With Date and Name of Person Making Change.

Do not extend notes this side of this line

FORM 247 10M 11-35

F.B. 196 PG. 96

W.S. 87

WS-7-D-4

RETURN TO
**LOS ANGELES COUNTY SURVEYOR**
**700 HALL OF RECORDS**

Do not extend notes this side of this line

Note: Any Additions or Changes on This Sheet Must be Made or Circled in Red Ink With Date and Name of Person Making Change.

74.41' @ 62° = Same
52.48' @ " "
41.43' @ " "
82.68' @ " "
62.97' @ " "
Tape #207 std. @ 68°

WS17-D-4

| | |
|---|---|
| Notes Ck'd by [redacted] | Survey of BELL AREA |
| Map No. | W. O. 4905 Tape No. 026 St'd. 84°F. |
| Office Work | Surveyed by R. B. Emmott |
| Checked | Notes Nainmann Date June 38 |
| Date | Indexed [illegible] |

F.B. 776 PG. 97

Indexed on Gen. Index Card
Placed on U.S.C.G. Quad. Shts.
Placed on Sur. Div. W.S. No.
Sketch on Gen. Desc. Card




Note: Any Additions or Changes on This Sheet Must be Made or Circled in Red Ink With Date and Name of Person Making Change

Do not extend notes this side of this line

RETURN TO
LOS ANGELES COUNTY SURVEYOR
700 HALL OF RECORDS

FORM 247 IOM 11-38

F.B. 796 PG. 98 To right pg. 101 + BELL D3D

WS-36-A-5

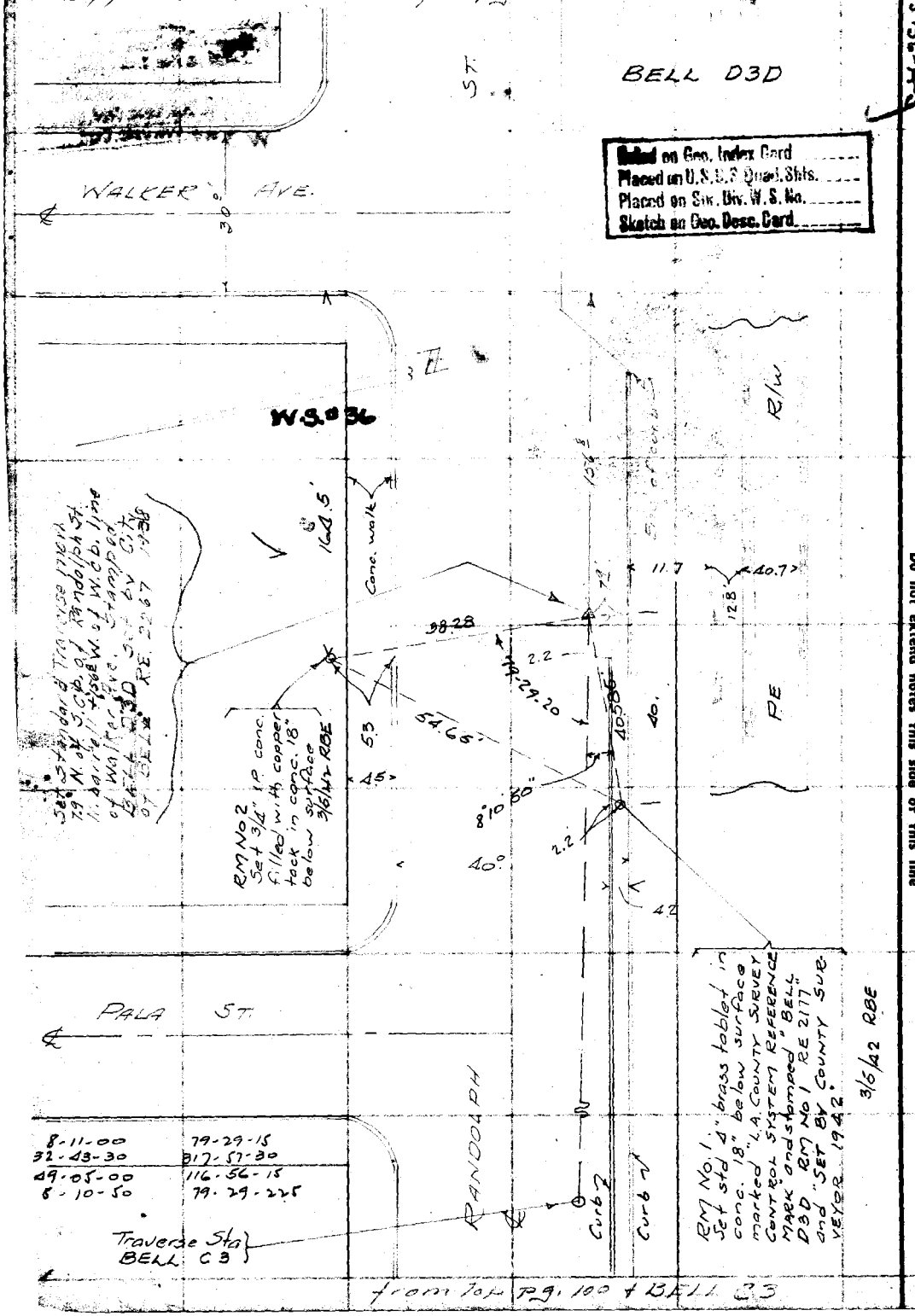


from top pg. 100 + BELL C3

Noted on Geo. Index Card
Placed on U.S.G.S. Quad. Shts.
Placed on Sta. Div. W.S. No.
Sketch on Geo. Desc. Card

RETURN TO
LOS ANGELES COUNTY SURVEYOR
700 HALL OF RECORDS

Note: Any Additions or Changes on This Sheet Must be Made or Circled in Red Ink With Date and Name of Person Making Change.

Do not extend notes this side of this line

WS.7-D-4

| | |
|---|---|
| Notes Ck'd by | Survey of Bl... |
| Map No. | W. O. 4905 Tape No. St'd °F. |
| Office Work | Surveyed by R.B. Emmott |
| Checked | Notes Naumann Date June 38 |
| Date | Indexed |

F.B. 796 Pg. 99

Indexed on Map, Index Card, Plotted U.S.W.S. Quad. Shts. Placed on Spr. Div. W.S. No. Sketch on Dup. Desc. Card

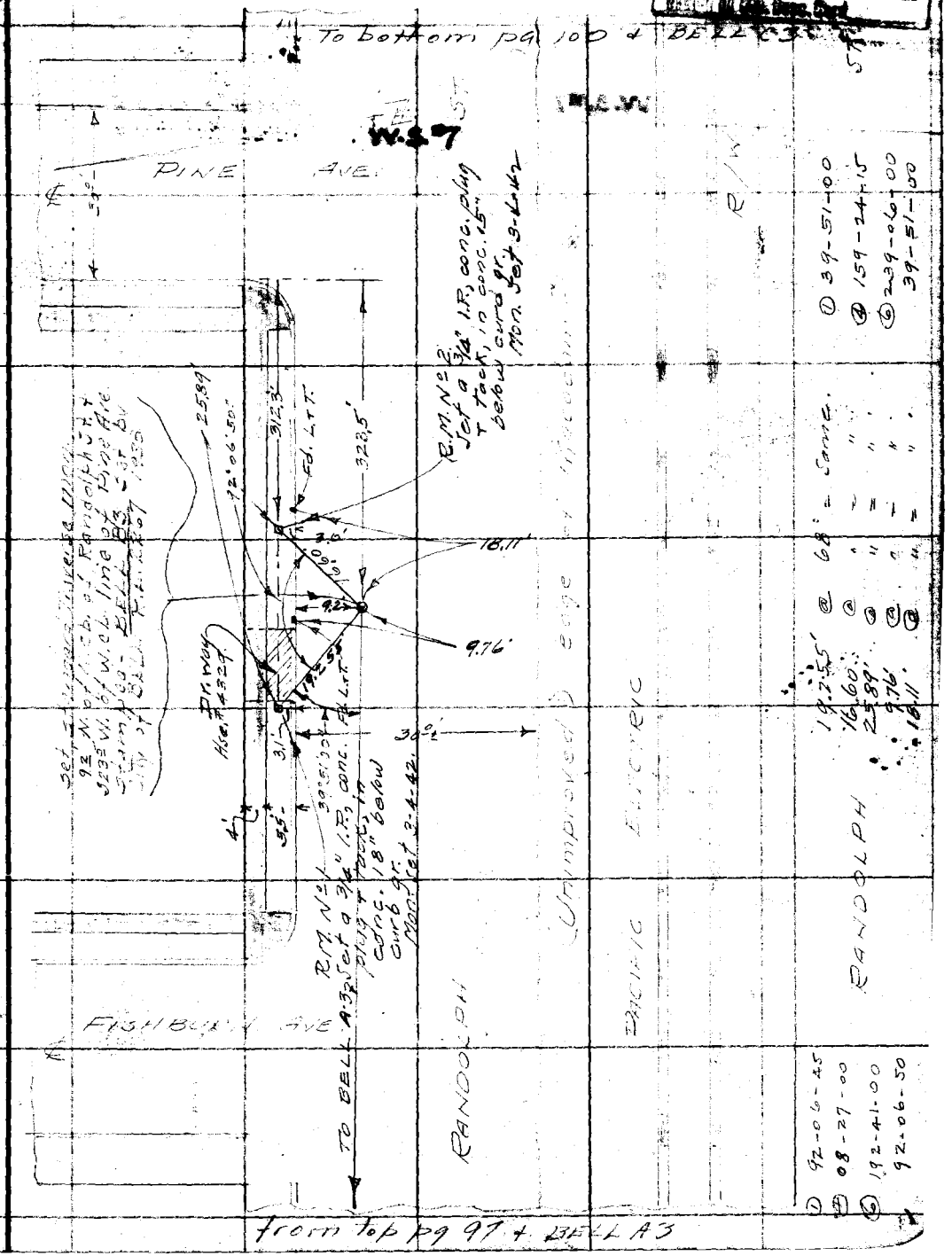


RETURN TO
LOS ANGELES COUNTY SURVEYOR
700 HALL OF RECORDS

Note: Any Additions or Changes on This Sheet Must be Made or Circled in Red Ink With Date and Name of Person Making Change

Do not extend notes this side of this line

FORM 247 10M 11-35

F.B. 796 PG. 100

Noted on Geo. Index Card
Placed on U.S.C.&G. Quad. Shts.
Placed on Sur. Div. W.S. No.
Sketch on Geo. [illegible] Card

W.S. #7

WS-7-E-4

RETURN TO
LOS ANGELES COUNTY SURVEYOR
700 HALL OF RECORDS

Do not extend notes this side of this line

Note: Any Additions or Changes on This Sheet Must be Made or Circled in Red Ink With Date and Name of Person Making Change.

| | |
|---|---|
| Notes Ck'd by | Survey of [illegible] |
| Map No. | W. O. 491 Tape No. St'd °F. |
| Office Work | Surveyed by Emmott |
| Checked | Notes Fenner Date 6/6/36 |
| Date | Indexed [illegible] |

F.B. 796 Pg. 101

WS.36-A-5

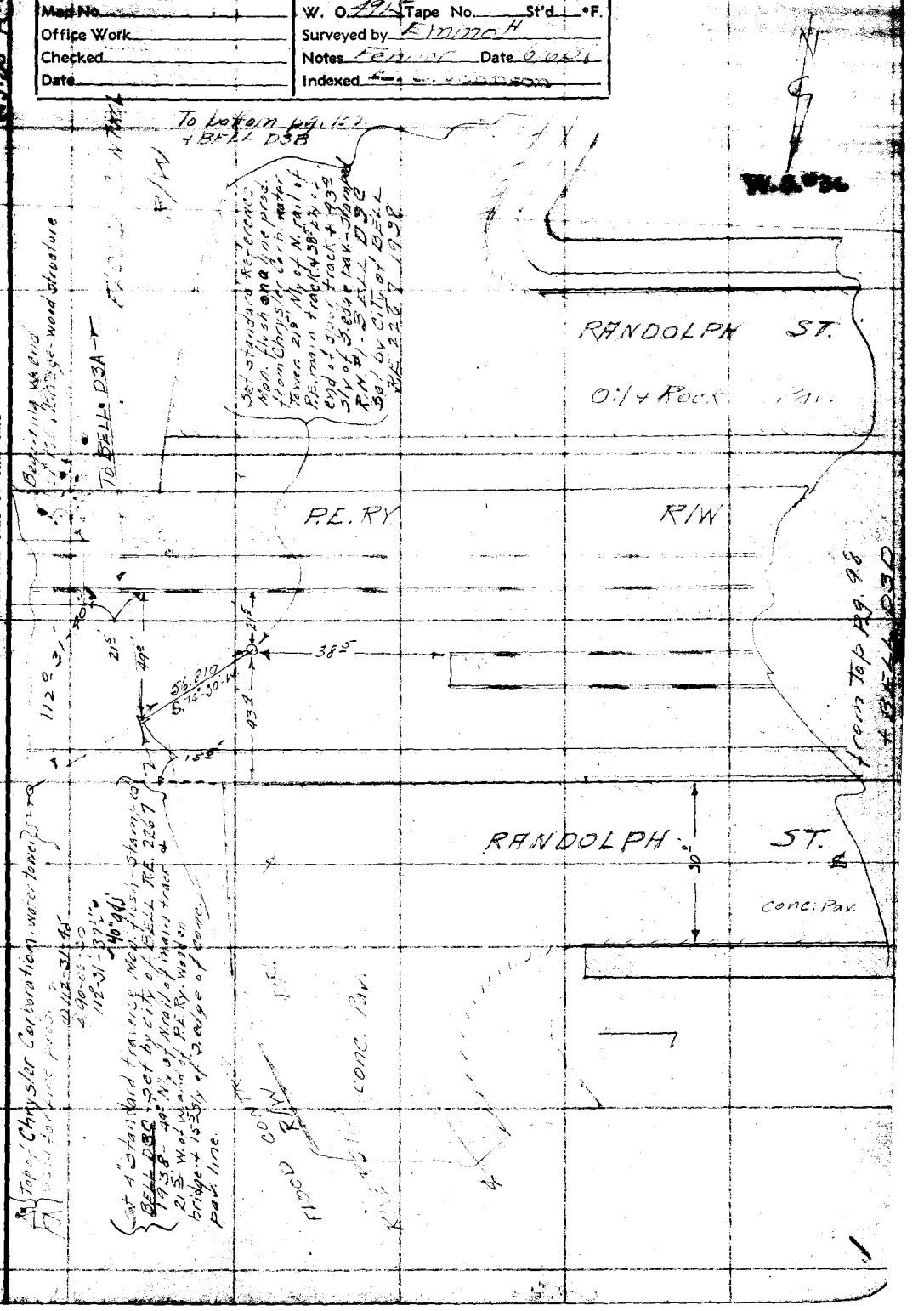


Note: Any Additions or Changes on This Sheet Must be Made or Circled in Red Ink With Date and Name of Person Making Change.

Do not extend notes this side of this line

RETURN TO
LOS ANGELES COUNTY SURVEYOR
700 HALL OF RECORDS

FORM 247 10M 11-35

RETURN TO
LOS ANGELES COUNTY SURVEYOR
700 HALL OF RECORDS

Note: Any Additions or Changes on This Sheet Must be Made or Circled in Red Ink With Date and Name of Person Making Change.

Do not extend notes this side of this line

W5.36-A-5

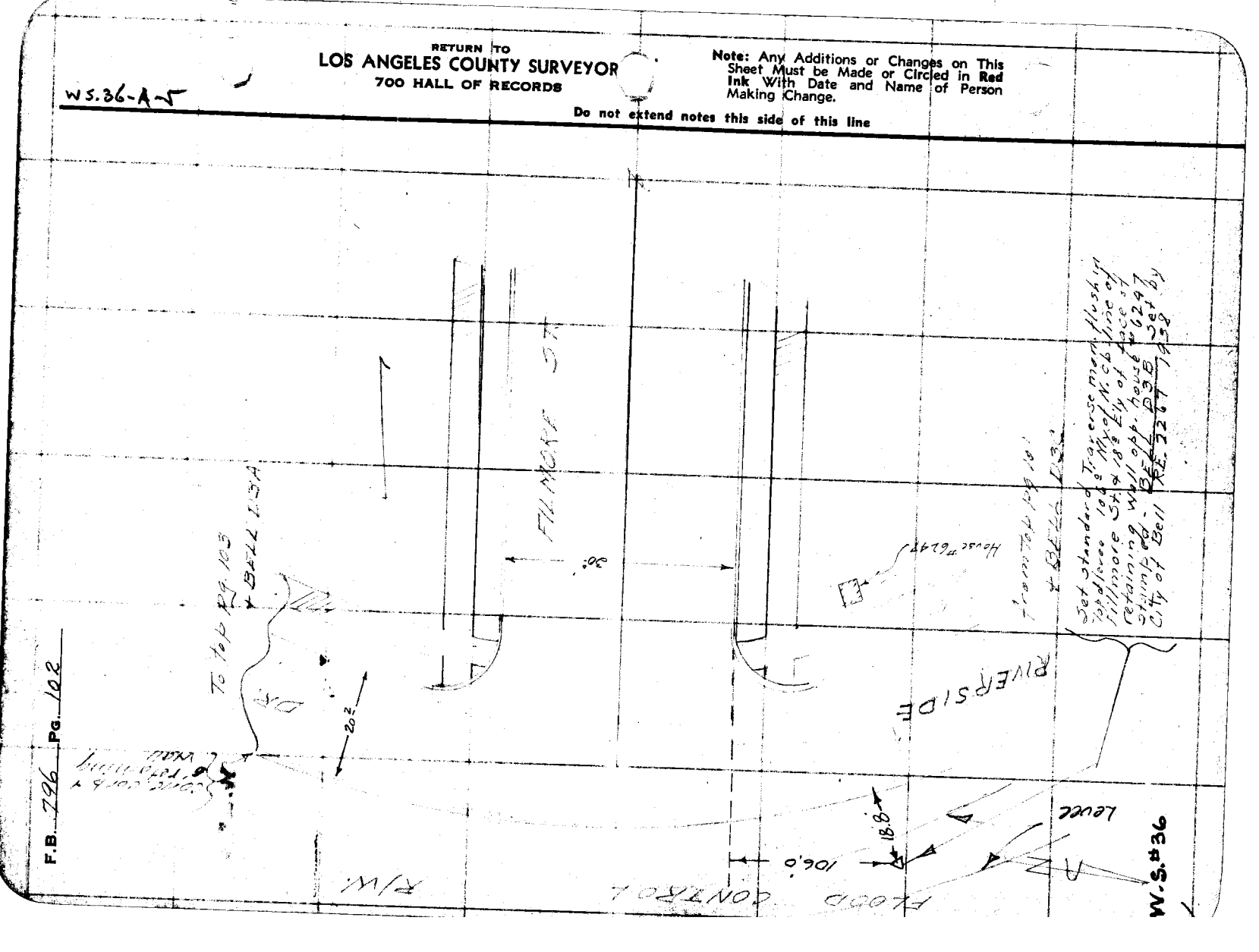


F.B. 796 PG. 102

FORM 247 10M 11-38

RETURN TO
LOS ANGELES COUNTY SURVEYOR
700 HALL OF RECORDS

Note: Any Additions or Changes on This Sheet Must be Made or Circled in **Red Ink** With Date and Name of Person Making Change.

Do not extend notes this side of this line

W5.36-A-5



RETURN TO
LOS ANGELES COUNTY SURVEYOR
700 HALL OF RECORDS

**Note:** Any Additions or Changes on This Sheet Must be Made or Circled in **Red** Ink With Date and Name of Person Making Change.

**Do not extend notes this side of this line**

WS 7-C-4

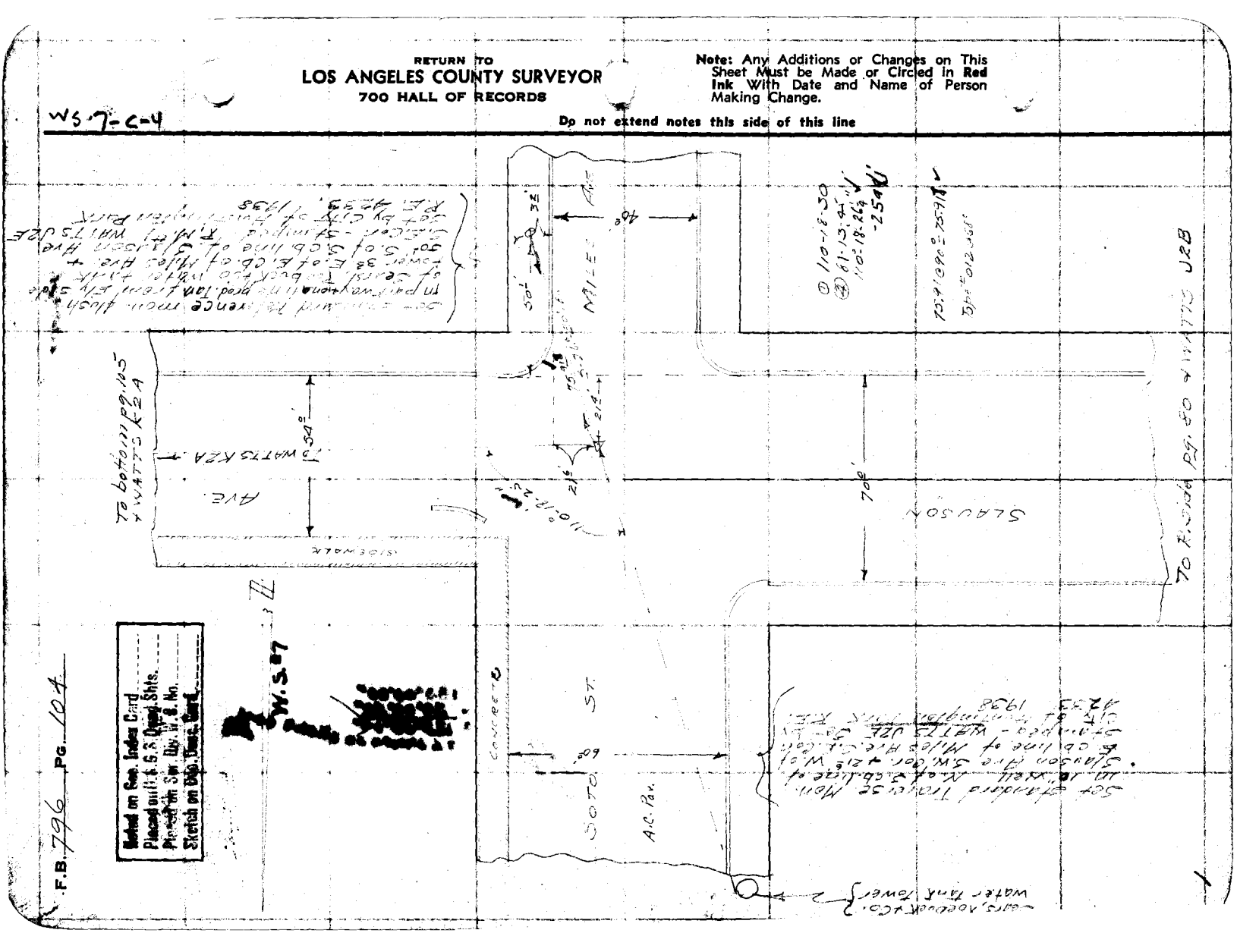

RETURN TO
LOS ANGELES COUNTY SURVEYOR
700 HALL OF RECORDS

Note: Any Additions or Changes on This Sheet Must be Made or Circled in Red Ink With Date and Name of Person Making Change

Do not extend notes this side of this line

WS 7-D-9

| | |
|---|---|
| Notes Ck'd by | Survey of Beach Tract |
| Map No. | W. O. [illegible] Tape No. [illegible] Sta'd 62 °F. |
| Office Work | Surveyed by EMMOTH |
| Checked | Notes Farmer Date 6/10/34 |
| Date | Indexed |

F.B. 706 PG. 105

Plotted on Rec. Index Card
Plotted on U.S.C. & G.S. Quad. Sht's.
Shown on Surv. Rec. W. S. No.
Sketch on Orig. Rec. Card

To Botham pg. 18

TO WATTS L2R & WATTS L2B

W.S.7

AVE.

Pav.

40'

5'

82.94' @ 60° = 82.935'
84.805' @ 4 = 84.80'
95.645' @ 4 = 95.64'

STATE

R.+O. Pav.

5T

TRAV. STA. "WATTS N-2"

19.2'

22°00'30"

25'

AC Pav.

56.09-45

82°39'30"

26.5

Conc. Pav.

.5

5.9

.5

11.5

70°

9.7

SLAUSON

67'

95.64'

84.80'

4.7'

TO WATTS J2R

From Top pg. 104

Set Standard Tack in top of Conc. Mon. in L2 Watts Ave. S. of S.E. Cor. of Slauson Ave. & Conc. 268 E. of W.C.L. line of State St. & 5' N. of C.L. of Slauson. Stamped "WATTS 1938 RE 62233" Set by C.H. Huntington

① 22-00-30
② 88-02-15
③ 182-03-15
72-00-30½

① 56-09-45
② 224-39-00
③ 336-59-15
56-09-42½
45

R.M. N°2 Set Standard Tack in top of conc. Mon. in L2 Watts Ave. S. of S.E. Cor. of Slauson Ave. & Conc. 268 E. of W.C.L. line of State St. & 5' N. of C.L. of Slauson. Stamped "WATTS 1938 RE 62233" Set by C.H. Huntington 1-29-42.

R.M. N°1 4" Br. tablet in conc. curb 95' E. of W.C.L. of State St. & 18' S. of C.L. of Slauson. Stamped "WATTS 1938 RE 62233" Set by C.H. Huntington 1-29-42.

R.M. N°2 Set 3½" LP conc. P.I.G. in conc. 18' S. of C.L. of Slauson. Stamped "WATTS 1938 RE 62233" Set by C.H. Huntington 1-29-42.

FORM 247 10M 11-33

F.B. 796 PG. 106

Noted on Geo. Index Card
Placed on U.S.G.S. Quad. Shts.
Placed on Sec. Div. W.S. No.
Sketch on Geo. Desc. Card

W.S. #7

52.77 @ 90° = 52.77

① 89-04-15
④ 356-25-15
89°-06'-18"
-20 Adj.

Set standard reference mon. 2" dia. on a line prod. from the W. side of a high tension tower. 0.7 N. of N. edge of sidewalk N. side of Slauson & 90' E. of E. edge of Maywood City Hall. Set by City of Huntington Park R.A. 4233 1938

Hiah tension tower to S. (W. side of) used for sight

AVE

TO BELL B2

Pa.

15°

52.77

N. 9°30' E.

7°

42°

FLORA

90'

89°-06'-20"

City Hall
Fire Dept.
Maywood

walk

SLAUSON

TO WATTS L2B

CONC

Set standard Transmission Tower to S. (W. side of) 42° N. of S. cb. line of Slauson Ave. S.W. cor. Flora & Slauson & 7° W. of E. cb. line of Flora. S.E. cor. - Stamped B.H.L. B2A Set by City of Huntington Park R.A. 4233 1938

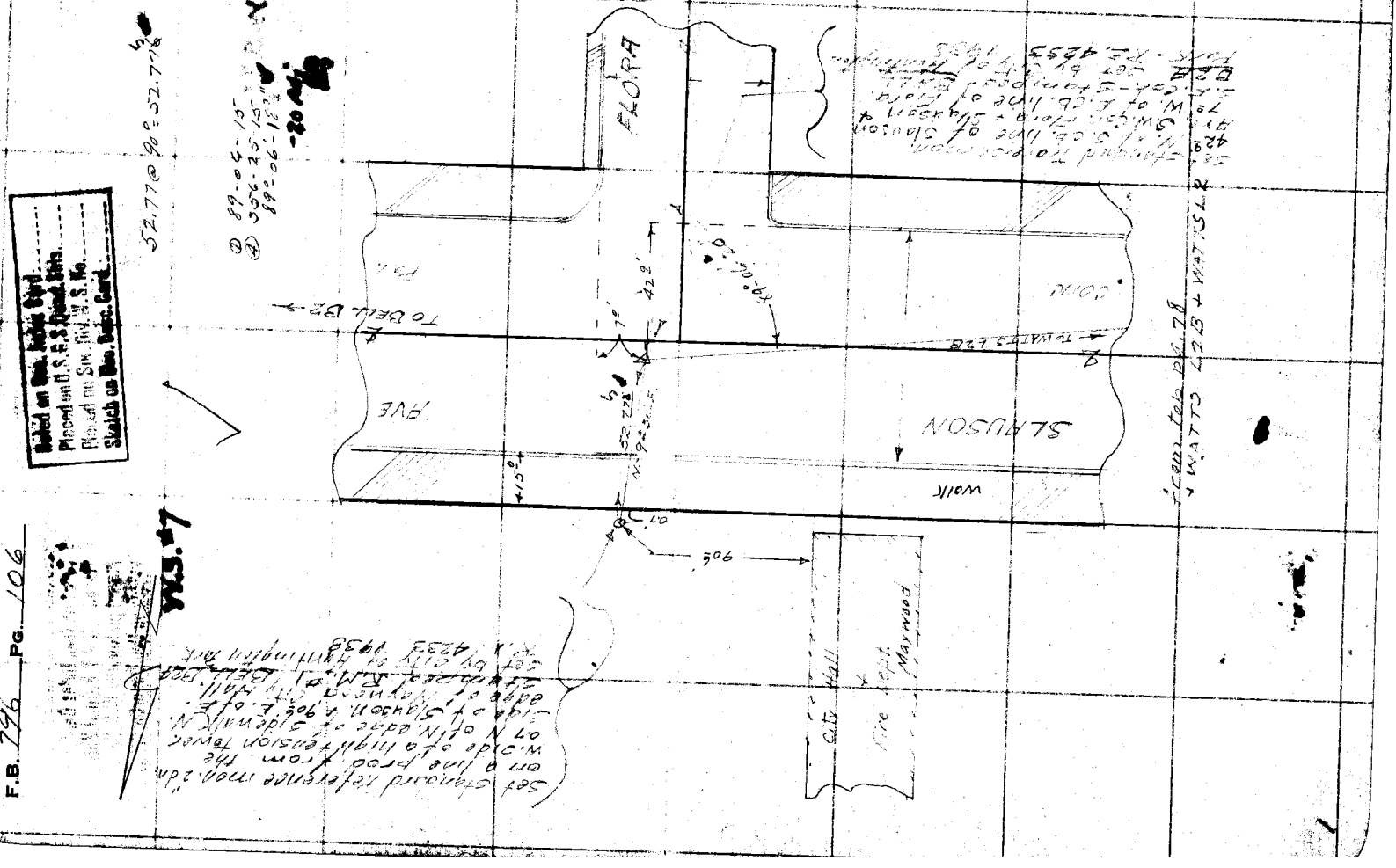

from top pg. 78
+ WATTS L2B + WATTS L2

W.S. 7-E-4

RETURN TO
LOS ANGELES COUNTY SURVEYOR
700 HALL OF RECORDS

Note: Any Additions or Changes on This Sheet Must be Made or Circled in Red Ink With Date and Name of Person Making Change.

Do not extend notes this side of this line

WS.7-C-5

| | |
|---|---|
| Notes Ck'd by | Survey [illegible] |
| Map No. | W. [illegible] °F. |
| Office Work | Surveyed by [illegible] |
| Checked | Notes [illegible] Date JUNE 38 |
| Date | Indexed [illegible] |

F.B. 776 PG. 107

Listed on Geo. Index Card
Placed on U.S.E.S. Quad. Shts.
Placed on Sur. Div. W.S. Sh.
Sketch on Geo. Desc. Card

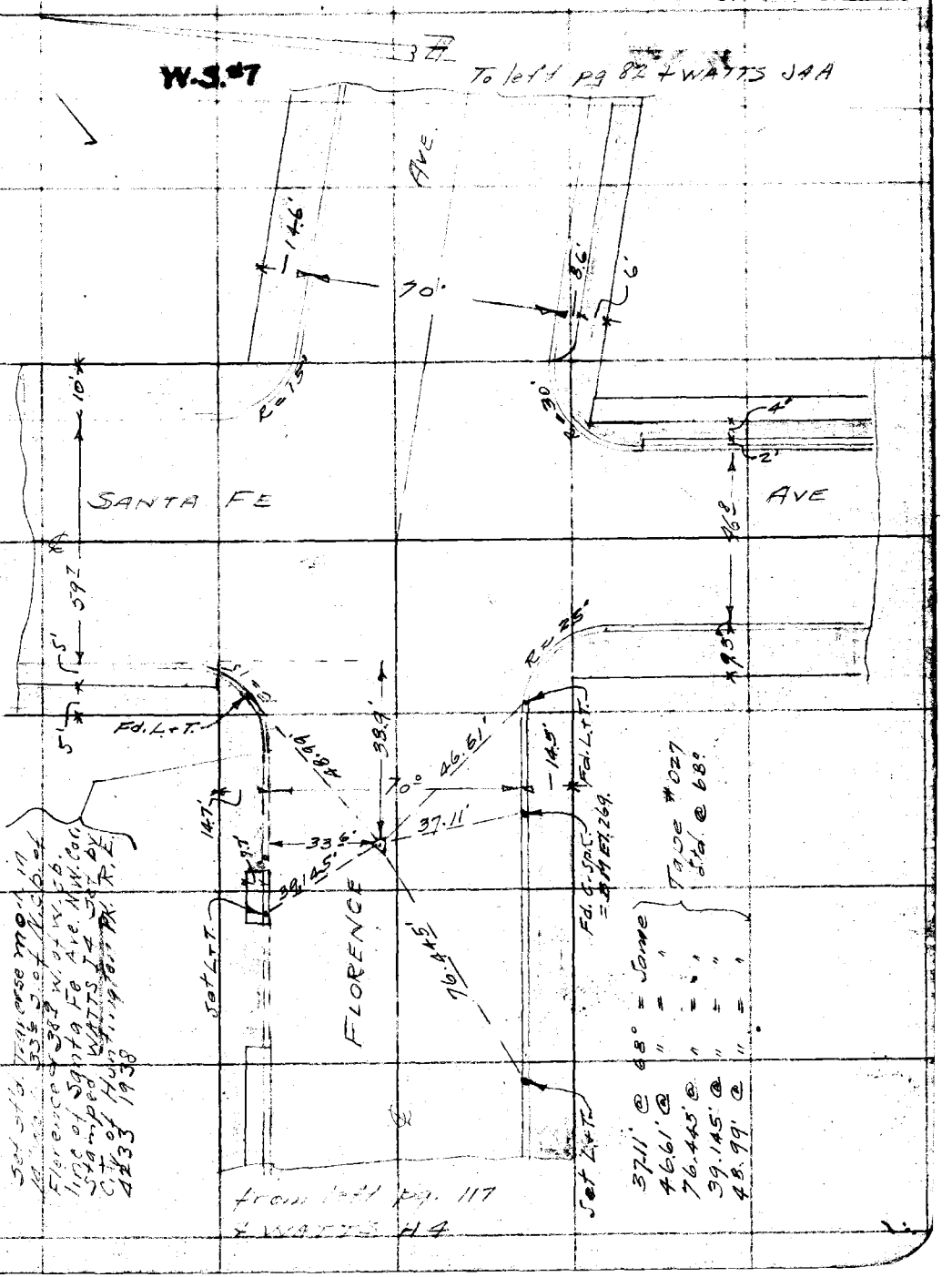


Note: Any Additions or Changes on This Sheet Must be Made or Circled in Red Ink With Date and Name of Person Making Change

Do not extend notes this side of this line

RETURN TO
LOS ANGELES COUNTY SURVEYOR
700 HALL OF RECORDS

FORM 247 10M 11-35

RETURN TO
LOS ANGELES COUNTY SURVEYOR
700 HALL OF RECORDS

Note: Any Additions or Changes on This Sheet Must be Made or Circled in Red Ink With Date and Name of Person Making Change.

Do not extend notes this side of this line

WS.7-C-5

F.B. 796 PG. 108

Noted on Sec. Index Card
Placed on U.S.G.S. Quad. Shts.
Placed on Sur. Div. W.S. No.
Sketch on Sec. Desc. Card

W.S.#7

| | | |
|---|---|---|
| Notes Ckld by | Survey of General Geod | F.B. 796 Pg. 109 |
| Map No. | W. O. [illegible] | |
| Office Work | Surveyed by [illegible] | Noted on Geo. Index Card |
| Checked | Notes [illegible] Date 1-29-42 | Placed on U.S.G.S. Quad. Shts. |
| Date | Indexed [illegible] | Placed on Sur. Div. W.S. No. |
| | | Sketch on Geo. Desc. Card |

WS.7-D-5

# LA. CO. SUR. CONT. SYS. - TRAV. STA. "WATTS K-4A"

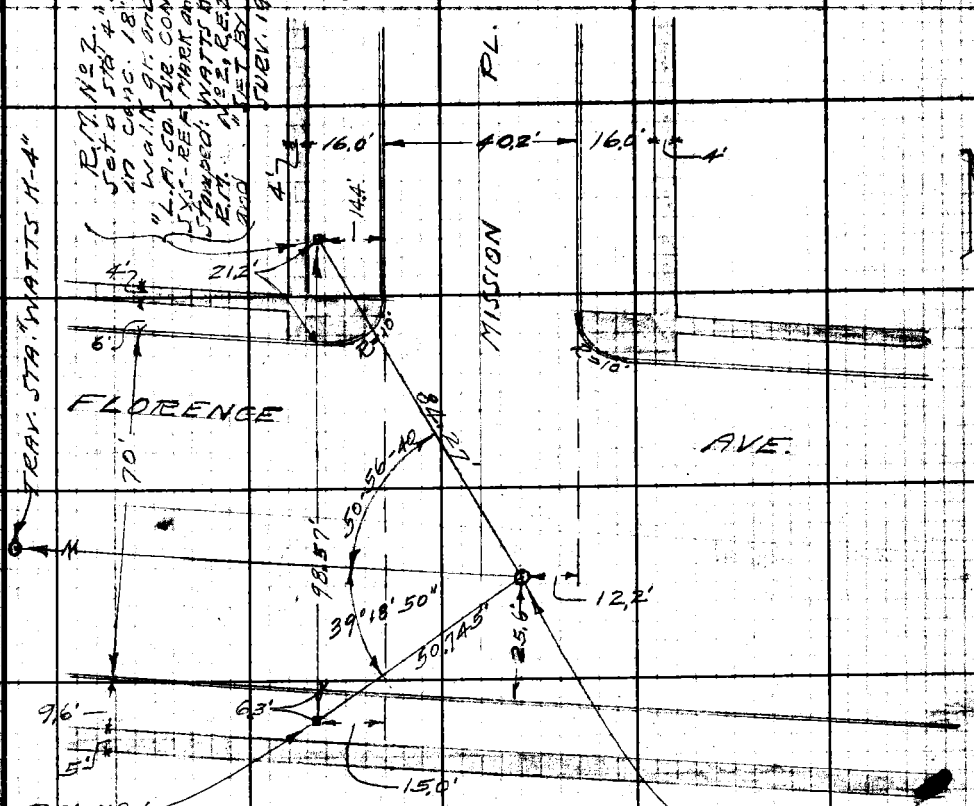


① 39-18-45
④ 157-15-00
⑥ 235-53-15
39-18-52½
50

98.57' @ 64° = Same
50.745' @ " = "
84.27' @ " = "

① 50-56-30
④ 203-46-30+
⑥ 305-40-00
50-56-40

See F.B. 796/109

Note: Any Additions or Changes on This Sheet Must be Made or Circled in Red Ink With Date and Name of Person Making Change.

Do not extend notes this side of this line.

RETURN TO
LOS ANGELES COUNTY SURVEYOR
700 HALL OF RECORDS

FORM 247 5M 11-41

F.B. 796 PG. 110

~ DESCRIPTION ~

L.A. CO. SUE. CONT. SYS. - TRAV. STA.
"WATTS K-4A."

See F.B. 796/109.

RETURN TO
LOS ANGELES COUNTY SURVEYOR
700 HALL OF RECORDS

Do not extend notes this side of this line.

Note: Any Additions or Changes on This Sheet Must be Made or Circled in Red Ink With Date and Name of Person Making Change.

| | |
|---|---|
| Notes Ck'd by | Survey of [illegible] |
| Map No. | W. O. 4905 Tape No. 012 St'd 28 °F. |
| Office Work | Surveyed by Emmott |
| Checked | Notes Fenner Date June 38 |
| Date | Indexed |

F.B. 796 Pg. 111

W.S.7-D-5

Noted [illegible] Card
Plotted [illegible] Sheet
Placed [illegible] W.S. No.
Sketch on Geo. Desc. Card

W.S. #7

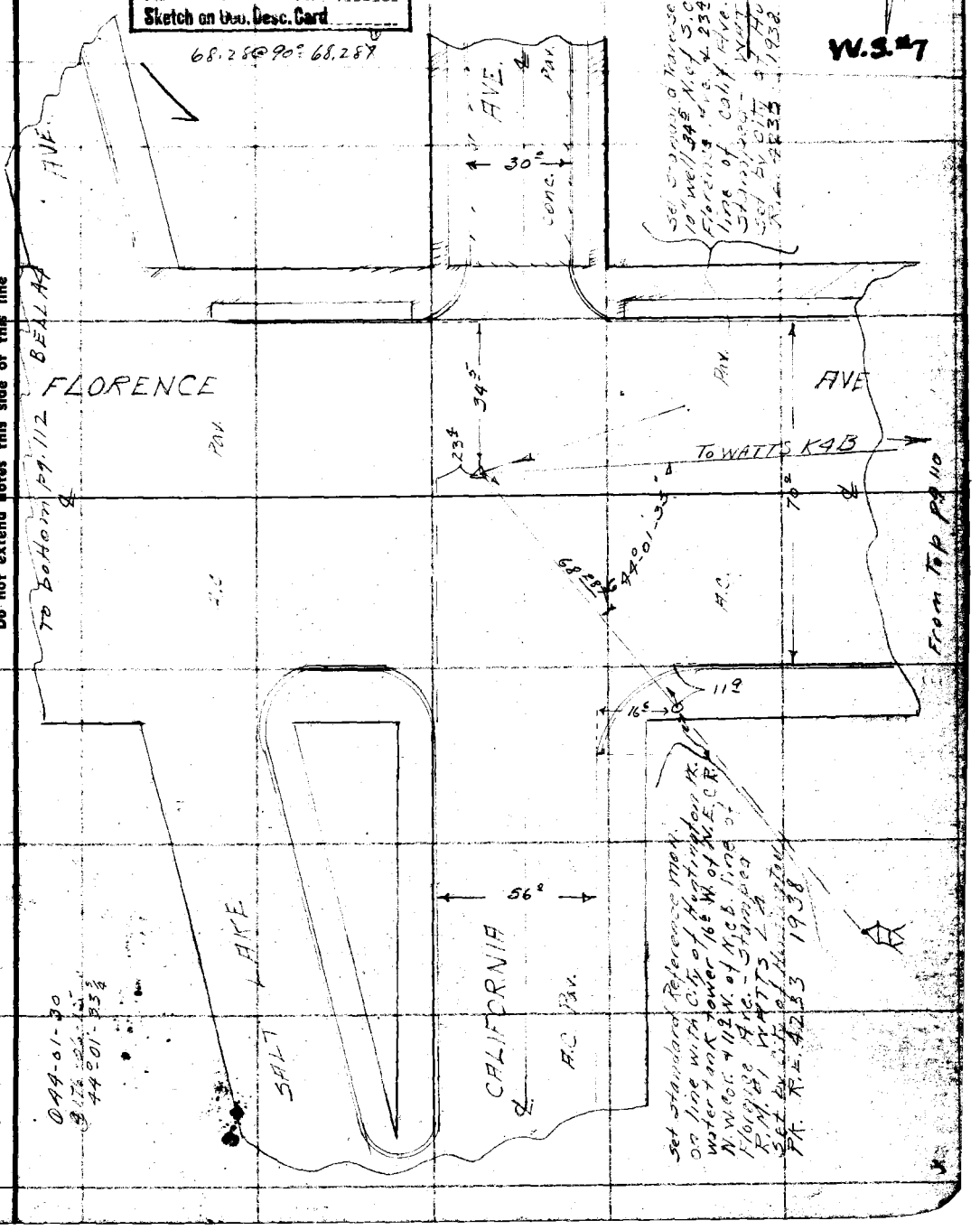


Note: Any Additions or Changes on This Sheet Must be Made or Circled in Red Ink With Date and Name of Person Making Change.

Do not extend notes this side of this line

RETURN TO
LOS ANGELES COUNTY SURVEYOR
700 HALL OF RECORDS

FORM 247

F.B. 796 PG. 112

Relation Geo. Index Card
Placed on U.S.G.S. Quad. Shts.
Placed on Sec. Div. W.S. No.
Sketch on Geo. Desc. Card

W.S.7-D-5

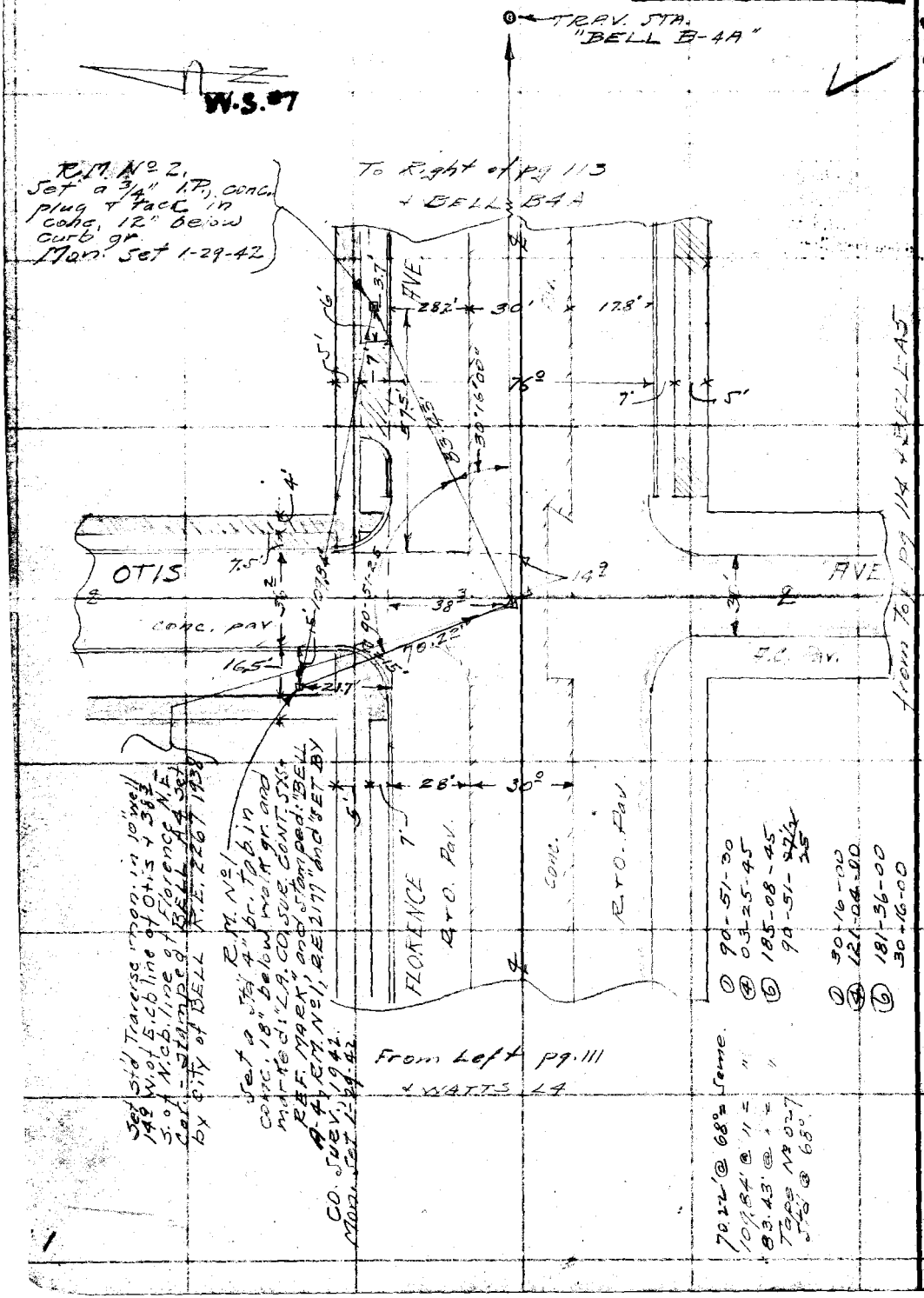


RETURN TO
LOS ANGELES COUNTY SURVEYOR
700 HALL OF RECORDS

Do not extend notes this side of this line

Note: Any Additions or Changes on This Sheet Must be Made or Circled in Red Ink With Date and Name of Person Making Change.

| | |
|---|---|
| Notes Ck'd by | Survey of BELL AREA |
| Map No. | W. O. 1905 Tape No. 027 St'd 66 F. |
| Office Work | Surveyed by Emmott |
| Checked | Notes Fenner Date June 38 |
| Date | Indexed |

F.B. 796 Pg. 113

W5.7-

Note: Any Additions or Changes on This Sheet Must be Made or Circled in Red Ink With Date and Name of Person Making Change.

Do not extend notes this side of this line

RETURN TO
LOS ANGELES COUNTY SURVEYOR
700 HALL OF RECORDS

FORM 247 10M 11-38

Note: Tie from Sta. 32+57.5 Florence Ave. on C.L. of Atlantic Blvd. as shown on B.M. Book 22 Pg. 44 City of Bell to Sta. 12+67.7 1938 Florence Ave. on C.L. of Atlantic Blvd. as shown on B.M. Book 22 Pg. 44 City of Bell

Tie from Sta. 32+57.5 Florence Ave. on C.L. of Atlantic Blvd. as shown on B.M. Book 22 Pg. 44 City of Bell to Sta. 12+67.7 1938 Florence Ave. on C.L. of Atlantic Blvd. as shown on B.M. Book 22 Pg. 44 City of Bell

Tie from Sta. 32+57.5 Florence Ave. on C.L. of Atlantic Blvd. as shown on B.M. Book 22 Pg. 44 City of Bell to Sta. 12+67.7 1938 Florence Ave. on C.L. of Atlantic Blvd. as shown on B.M. Book 22 Pg. 44 City of Bell

NOTE: TIE FROM SET ON C.L. FLORENCE AVE. FROM BELL B-4, AUX #1 FROM BELL B-4, AUX #3

Conc. Pav.

FLORENCE AVE

Conc Pav.

R+O Pav.

Ex Conc

From Top Pg. 112

Fd. L+T.

Aux #3 Bell B4

Atlantic

Pav.

3 Sec. Pump Conc. Base

Fire Hyd.

Bell B-4 Aux. #1.

| | |
|---|---|
| 58.675' @ 68° | = Same |
| 86.20' @ " | = " |
| 93.63' @ " | = " |
| 85.93' @ " | = " |
| 74.60' @ " | = " |
| 75.63' @ " | = " |
| 32.955' @ " | = " |

① 70-48-15
④ 283-13-15
⑥ 64-47-45
70-48-47½
20

① 109-11-45
④ 76-46-45
⑥ 295-10-15
109-11-45
40

F.B. 796 Pg. 114

Noted on Geo. Index Card
Placed on U.S.G.S. Quad. Shts.
Placed on Cor. Div. W.S. No.
Sketch on Geo. Desc. Card

W.S. #7

WS.7-D-5

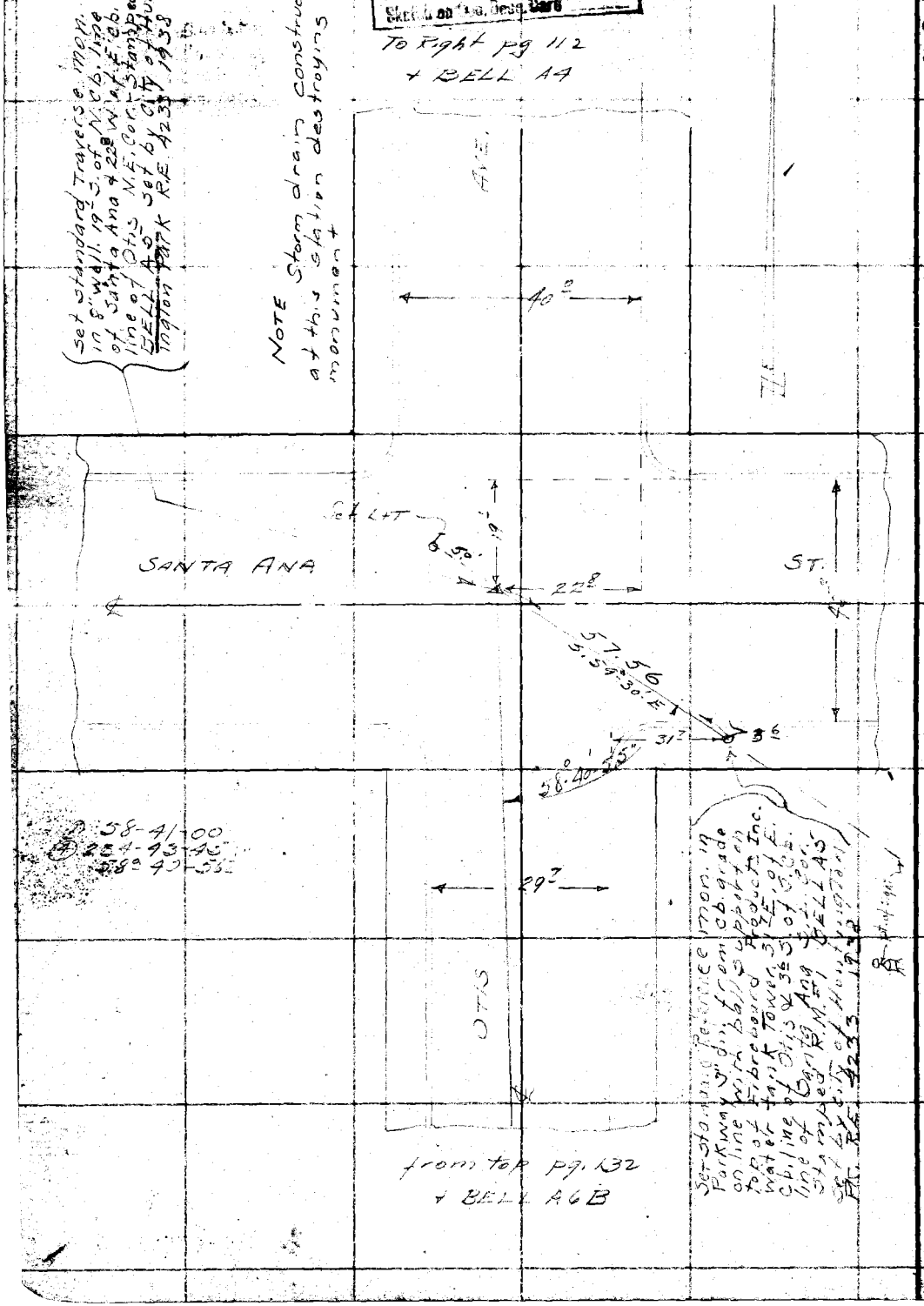


RETURN TO
LOS ANGELES COUNTY SURVEYOR
700 HALL OF RECORDS

Note: Any Additions or Changes on This Sheet Must be Made or Circled in Red Ink With Date and Name of Person Making Change.

Do not extend notes this side of this line

| | | |
|---|---|---|
| Notes Ck'd by | Survey of 3RD AREA | F.B. 96 Pg. 115 |
| Map No. | W. Co. 93 Tape No. St'd °F. | |
| Office Work | Surveyed by R. B. Emmett | Noted on Geo. Index Card |
| Checked | Notes Naumann Date JUNE 38 | Placed on U.S.C.S. Quad. Sht's. |
| Date | Indexed | Placed on Div. W.S. No. |
| | | Sketch on Geo. Desc. Card |

W5.7-B-4




Note: Any Additions or Changes on This Sheet Must be Made or Circled in Red Ink With Date and Name of Person Making Change.

Do not extend notes this side of this line

RETURN TO
LOS ANGELES COUNTY SURVEYOR
700 HALL OF RECORDS

FORM 247 LOS 11-35

RETURN TO
LOS ANGELES COUNTY SURVEYOR
700 HALL OF RECORDS

Note: Any Additions or Changes on This Sheet Must be Made or Circled in Red Ink With Date and Name of Person Making Change.

WS.7-C-4

Do not extend notes this side of this line

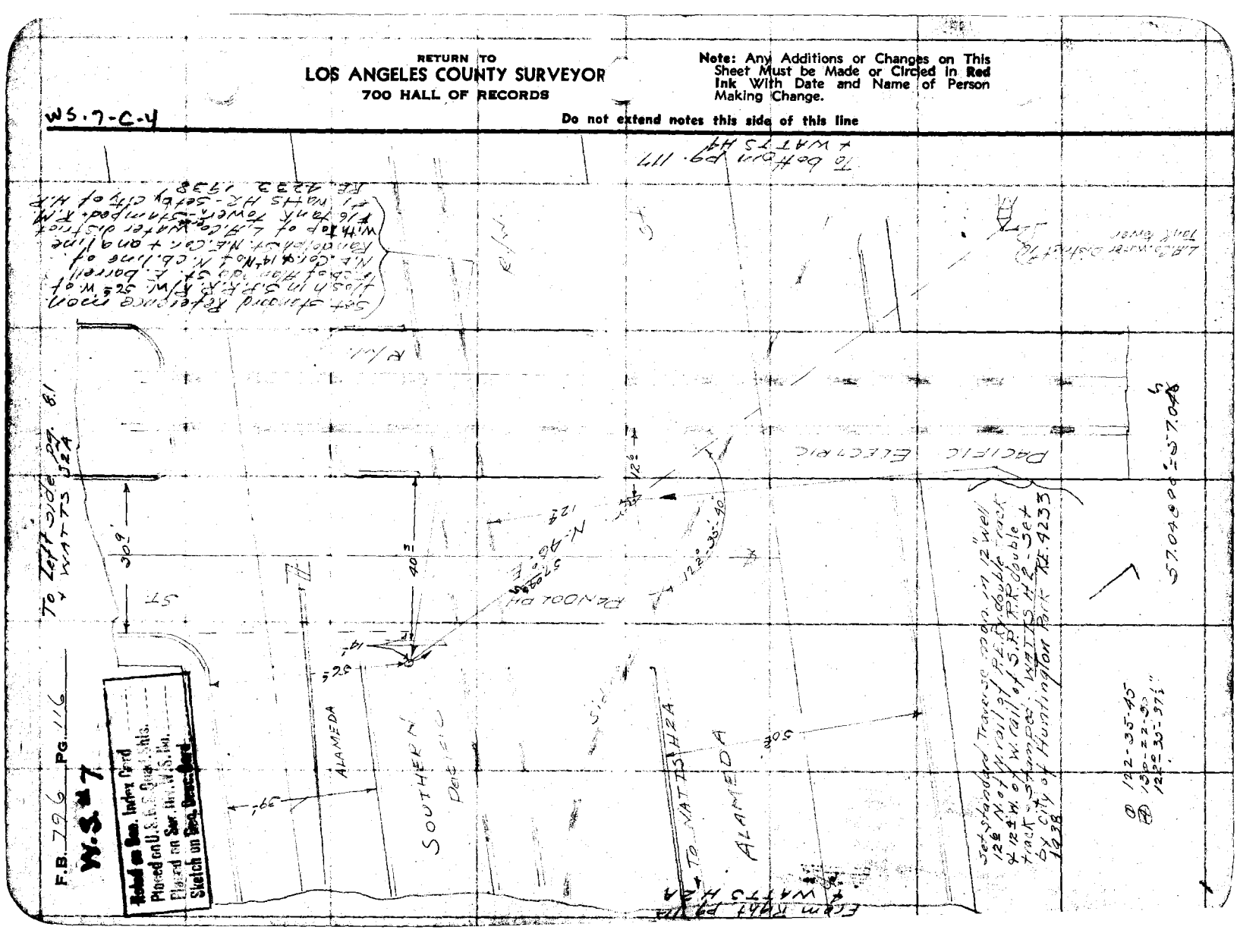

| | |
|---|---|
| Notes Ck'd by | Survey of BE... |
| Map No. | W. O. [redacted] St'd & F. |
| Office Work | Surveyed by [redacted] |
| Checked | Noted [redacted] Date June, '38 |
| Date | Indexed [redacted] |

F.B. 76 Pg. 117

W.S. 7

W.S. 7-C-5

To top Pg. 118

Set standard reference I.P.M. in between main line tracks of S.P.R.R. 4°wly of w. rail of E. main track & 392° Sly of A.S. Bldg. Sta. pad R.M. #1 Watts H4A Set by Co. Sur. R.E. 2177 - 1938

R.M. No 2. Set a ¾" I.P. conc plug + tack in conc. 12" below Steel gr. Mon. Set 1-30-42

Set Std. reference I.P.M. 42.8 N'ly & 12 W'ly of W. rail of S.P.R.R. main track & 1,104.0 S. of Florence Ave. Station 160 - Watts H4A Set by Co. Sur. R.E. 2177 - 1938

R.M. No 1. Set a 4" B.C. 7/8 in conc. 16" below Steel gr. and marked "L.A. Co. Sur. Cont. 5" - Ref. Mark" and stamped "Watts H-4, R.M. No 1, R.E. 2177, 1942" and "Set by Co. Sur., 1942" Mon. Set 1-30-42

Set Std. reference I.P.M. in W. line of Tract 7338 as shown on Map recorded in Book 74 Pages 38 & 39 of Maps, Records of L.A. County, 128 W. of W. rail of S.P.R.R. main S. Cl. 1,104.0 S. of Florence Ave. Station 160 - Watts H4A Set by Co. Sur. R.E. 2177 - 1938

FLORENCE AVE

ALAMEDA

"WATTS E-4"

To Bot. Pg. 107 E. WATTS E-4

S.P.R.Y.

Curb line prod.

Cent. line prod.

Conc. Pav.

Conc.

Curb

Fence

Ret. Wall

Ⓐ 45-45-45
Ⓑ 183-03-15
Ⓒ 274-34-45 45-45-47½ 45
Ⓓ 53-47-45
Ⓔ 215-10-30
Ⓕ 322-45-45 53-47-52½ 40

102.145' @ 72° = Same
72.63' @ " = "
60.78' @ " = "

Tape # 027
Std @ 68°

Note: Any Additions or Changes on This Sheet Must be Made or Circled in Red Ink With Date and Name of Person Making Change

Do not extend notes this side of this line

RETURN TO
LOS ANGELES COUNTY SURVEYOR
700 HALL OF RECORDS

FORM 247 10M 11

F.B. 796 Pg. 118

W.S. #7

Entered on Div. Index Card
Placed on U.S.G.S. Quad. Shts.
Placed on Sur. Div. W.S. No.
Sketch on Dep. Desc. Card

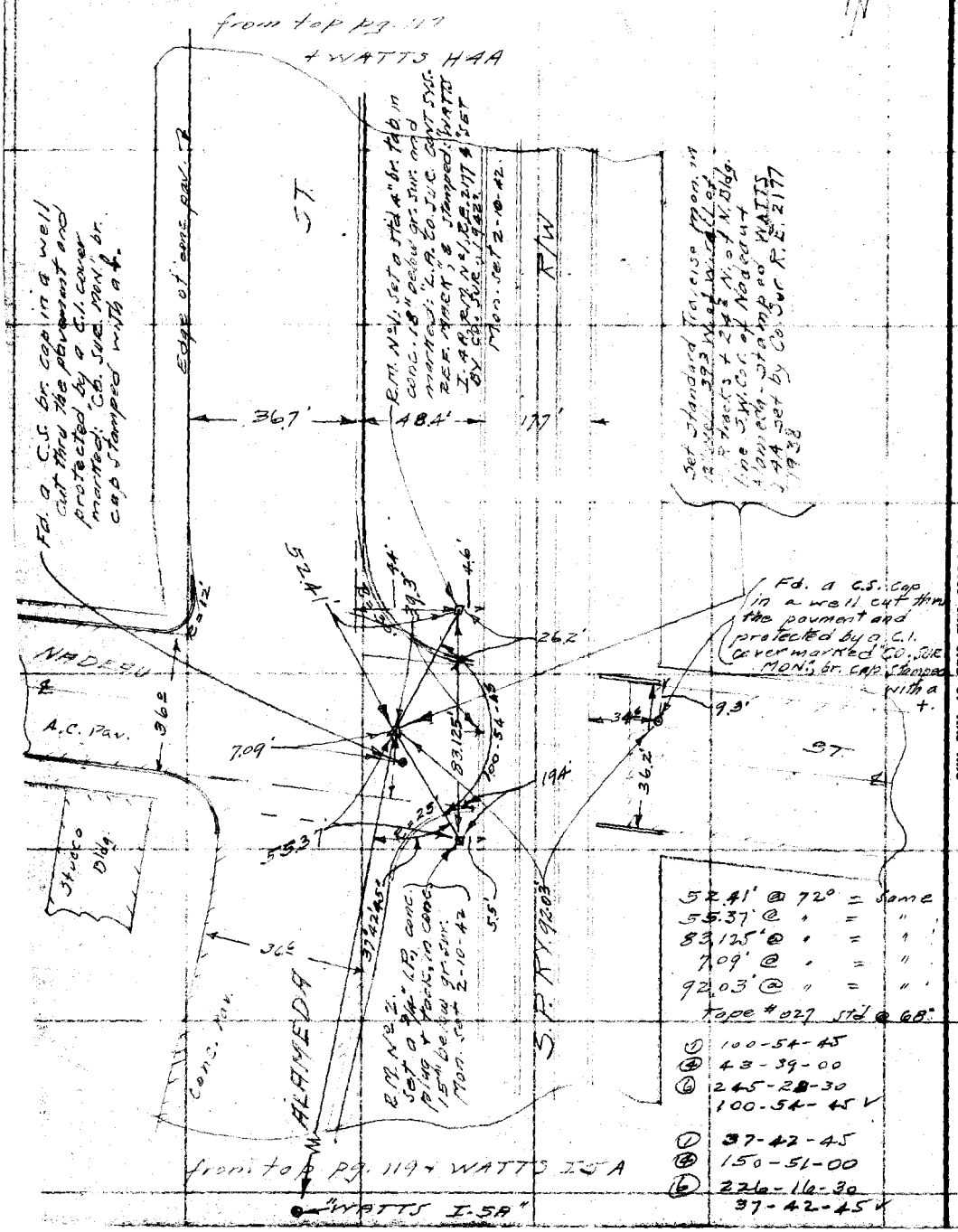


RETURN TO
LOS ANGELES COUNTY SURVEYOR
700 HALL OF RECORDS

Note: Any Additions or Changes on this Sheet Must be Made or Circled in Red Ink With Date and Name of Person Making Change.

Do not extend notes this side of this line

W.S.7-C.S.

WS.7-C-5

| | |
|---|---|
| Notes Ck'd by | Survey of [redacted] |
| Map No. | W. O. [redacted] St'd °F. |
| Office Work | Surveyed by [redacted] |
| Checked | Notes [redacted] Date JUNE '38 |
| Date | Indexed |

F.B. 796 PG. 119

W.S. #7

[redacted] Index Card
Placed on U.S.C.S. Quad. Ship
Placed on Sht. Div. W.S. No.
Sketch on Geo. Desc. Card

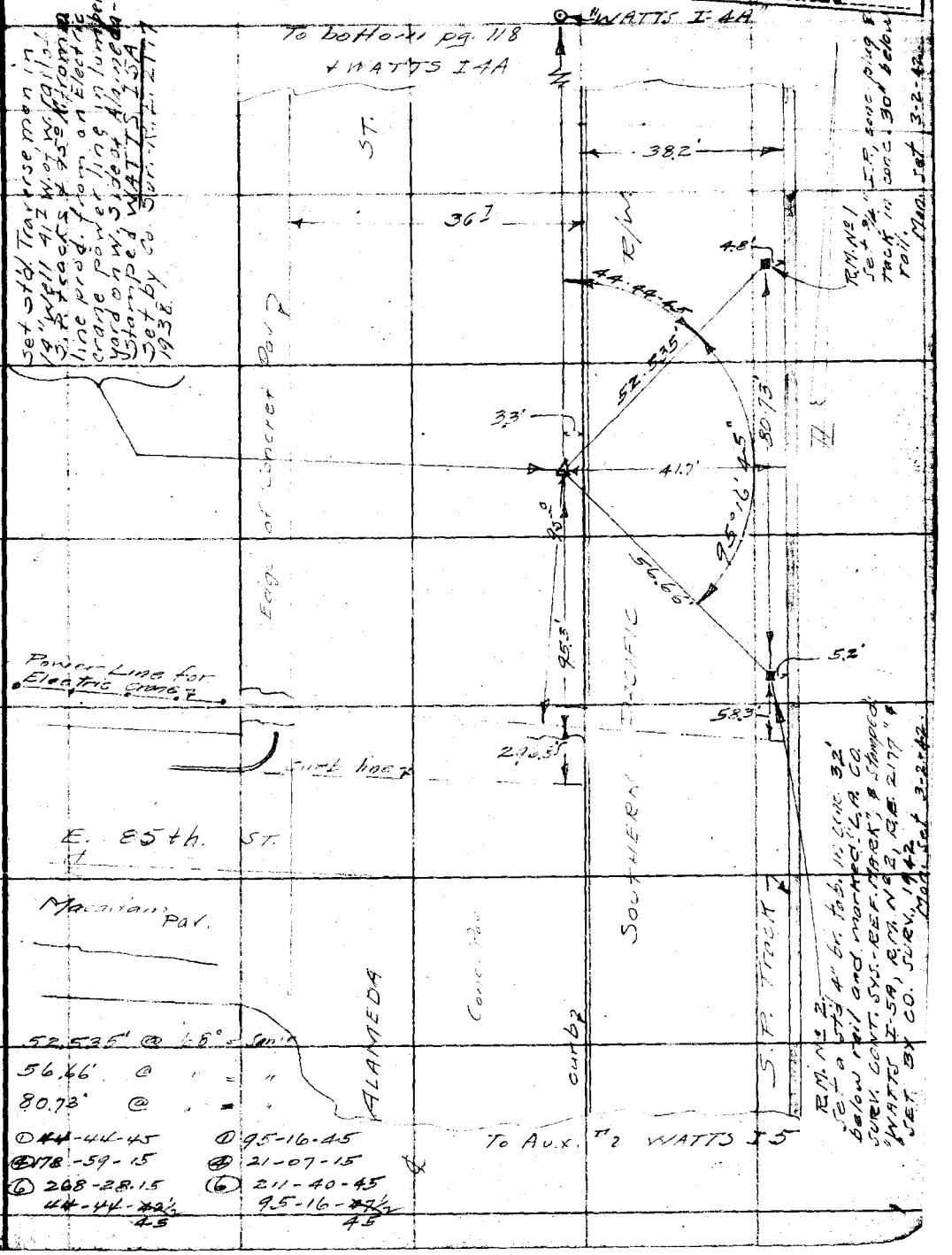


Set std. Traverse mon in 14" well 41' W. of W. rail of S.P. tracks & 95° N. from line prod. from an Electric crane power line in lumber yard on W. side of Alameda - Stamped WATTS I5A Set by Co. Surv. R.E. 2177 1938.

52.535' @ 68° = Sam'e
56.66' @ " = "
80.73' @ " = "

① 44-44-45 ① 95-16-45
④ 178-59-15 ④ 21-07-15
⑥ 268-28.15 ⑥ 211-40-45
44-44-~~42½~~ 45 95-16-~~47½~~ 45

Note: Any Additions or Changes on This Sheet Must be Made or Circled in Red Ink With Date and Name of Person Making Change

Do not extend notes this side of this line

RETURN TO
LOS ANGELES COUNTY SURVEYOR
700 HALL OF RECORDS

FORM 247 10M 11-38

F.B. 96 PG. 120

W-S #7

Noted on Geo. Index Card
Placed on U.S.G.S. Quad. Shts.
Placed on Sec. Div. W.S. No.
Sketch on Geo. Desc. Card

W57-C-6

R.M. No 1
Set std. 4" br. tab in conc. 2± below rail, and marked L.A.Co. SUR. CONT. SYS.-REF MARK, and stamped WATTS I-6-A R.M. No 1, RE 2177, and SET BY CO. SURV. 1942

To Aux. #1 WATTS I5

Set standard Traverse mon. in 14" Well 41± W. of W. rail of S.P. Track & 208± N. of an Electric signal control block. measured parallel to Alameda Stamped WATTS I6A Set by Co. Sur. R.E. 2177 1938

Top S.E. Cor. 4 story Firestone Bldg.

36.6

52.17

7850

41.2

208.0

R.M. No 2
Set a 3/4" I.P. Conc. plug & tack in Conc. 2± below rail
Mon. Set 2-2-42

to WATTS I-6

Signal Control Box SOUTHERN

E 89th ST.

ALAMEDA

① 95-20-00
④ 21-20-00
⑥ 212-00-15
95-20-~~02~~ 00²

② 41-11-45
④ 164-47-45
⑥ 247-11-45
41-11-~~57~~ 55

from top pg. 89
& WATTS I6

7850 @ 68° = Same
5217 @ 68 = "
5400 @ 68 = "
Tape #027 Std 68°

RETURN TO
LOS ANGELES COUNTY SURVEYOR
700 HALL OF RECORDS

Do not extend notes this side of this line

Note: Any Additions or Changes on This Sheet Must be Made or Circled in Red Ink With Date and Name of Person Making Change.

| | |
|---|---|
| Notes Ck'd by | Survey of [illegible] |
| Map No. | W. O. 490-[illegible] Tape No. St'd |
| Office Work | Surveyed by Emmott |
| Checked | Notes Fenner Date June 30 |
| Date | Indexed |

F.B. 796 Pg. 121

W.S. 7

WS. 7-C-6




Set standard reference monument in 14" well. 27.7 W. of W. rail of W. Ly track of S.P.R.R. + 136° from N.E.C.R. N.E. Cor. Tweedy + Alameda on E. + 171.8 from S.E.C.R. S.E. Cor. of Nebraska + Alameda on E. - all distances measured direct except rail which is @ R.A's. - Stamped WATTS I7A Set by Co. Sur. R.E. 2177 1938.

Set standard reference monument 3' dn. between double tracks of S.P.R.R. on a line with top of S. Gate City water tank tower. 4° W. of W. rail of S.P.R.R. main track. + 96.8 from N.E.C.R. N.E. Cor. Tweedy + Alameda on the E. + 156.5 from S.E.C.R. S.E. Cor. of Nebraska + Alameda on the E. all distances measured direct except rail dist. which is @ R.A's. Stamped R.M. #1 WATTS I7A Set by Co. Sur. R.E. 2177 1938

Noted on Geo. Index Card
Plotted on U.S. Quad. Shts.
Plotted on Sec. Div. W.S. No.
Sketch on Geo. Desc. Card

Note: Any Additions or Changes on This Sheet Must be Made or Circled in Red Ink With Date and Name of Person Making Change.

Do not extend notes this side of this line

RETURN TO
LOS ANGELES COUNTY SURVEYOR
700 HALL OF RECORDS

FORM 247 10M 11-35

F.B. 796 PG. 122

W.S. 26-D-1

| |
|---|
| Noted on Sec. Index Card |
| Placed on U.S.G.S. Quad. Shts. |
| Placed on Sec. Div. W.S. No. |
| Sketch on Gen. Desc. Card |

RETURN TO
LOS ANGELES COUNTY SURVEYOR
700 HALL OF RECORDS

Do not extend notes this side of this line

Note: Any Additions or Changes on This Sheet Must be Made or Circled in Red Ink With Date and Name of Person Making Change.

WS 32-A-2

| | |
|---|---|
| Notes Ck'd by | Survey of [illegible] |
| Map No. | W. O. [illegible] Tape No. [illegible] St'd 48 °F. |
| Office Work | Surveyed by [illegible] |
| Checked | Notes [illegible] Date June '38 |
| Date | Indexed |

F.B. 796 Pg. 123

WS 32

① 110°26'00"
② 81°44'30"
⑥ 302°36'40"
110°26'06⅔
1-12-51 CAB

To left pg. 68 + WATTS K8

① 99-31-45
④ 38-06-45
⑥ 237-10-30
99-31-45

① 43-06-15
④ 172-24-30
⑥ 258-36-45
43-06-~~07~~ 05.2

124.555 @ 68 = same
76.77 @ " = "
86.215 @ " = "

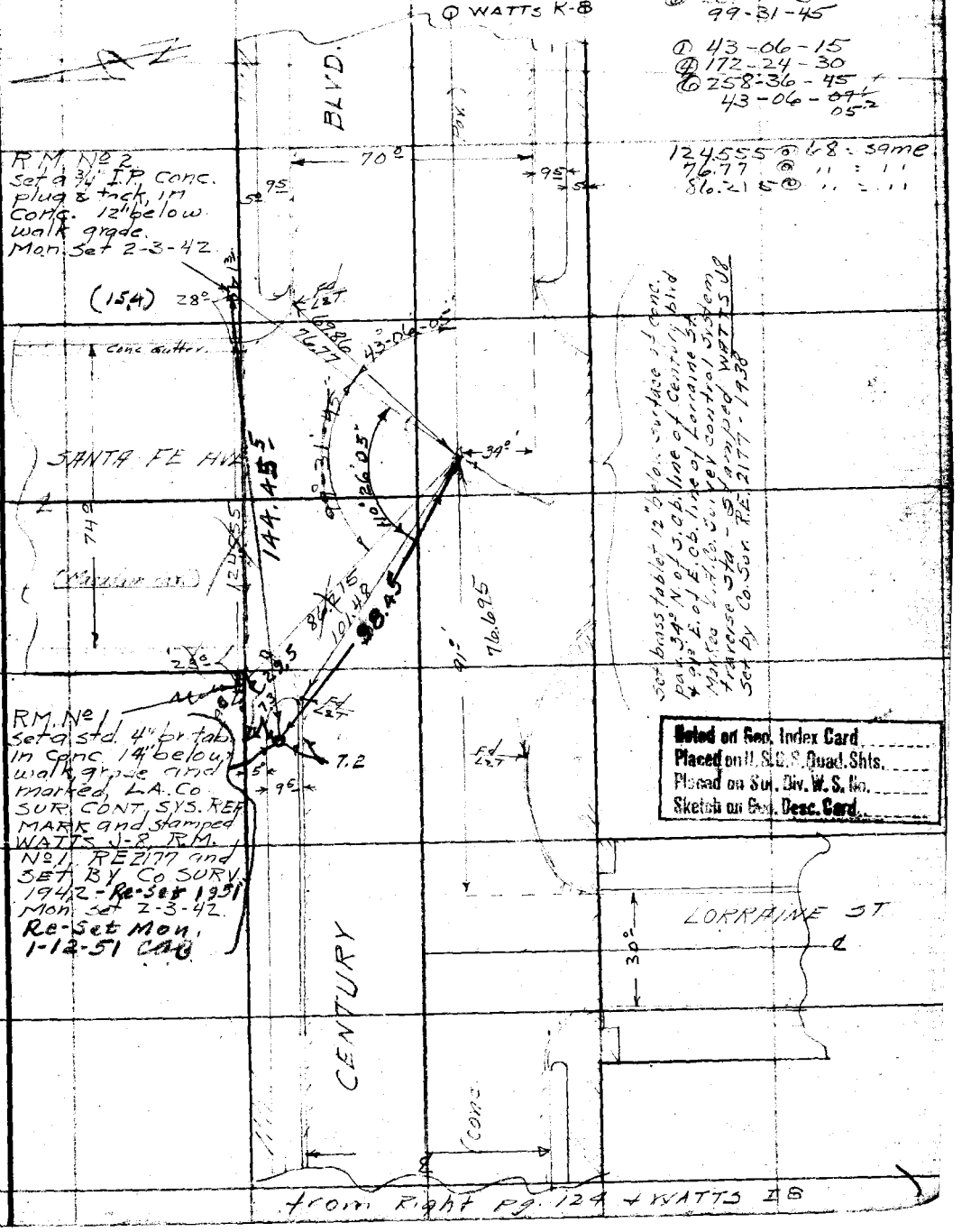


Noted on Geo. Index Card
Placed on U.S.G.S. Quad. Shts.
Placed on Sur. Div. W.S. No.
Sketch on Geo. Desc. Card

from Right pg. 124 + WATTS I8

Note: Any Additions or Changes on This Sheet Must be Made or Circled in Red Ink With Date and Name of Person Making Change.

Do not extend notes this side of this line

RETURN TO
LOS ANGELES COUNTY SURVEYOR
700 HALL OF RECORDS

FORM 247 10M 11-35

F.B. 796 PG. 124

W.S. #7

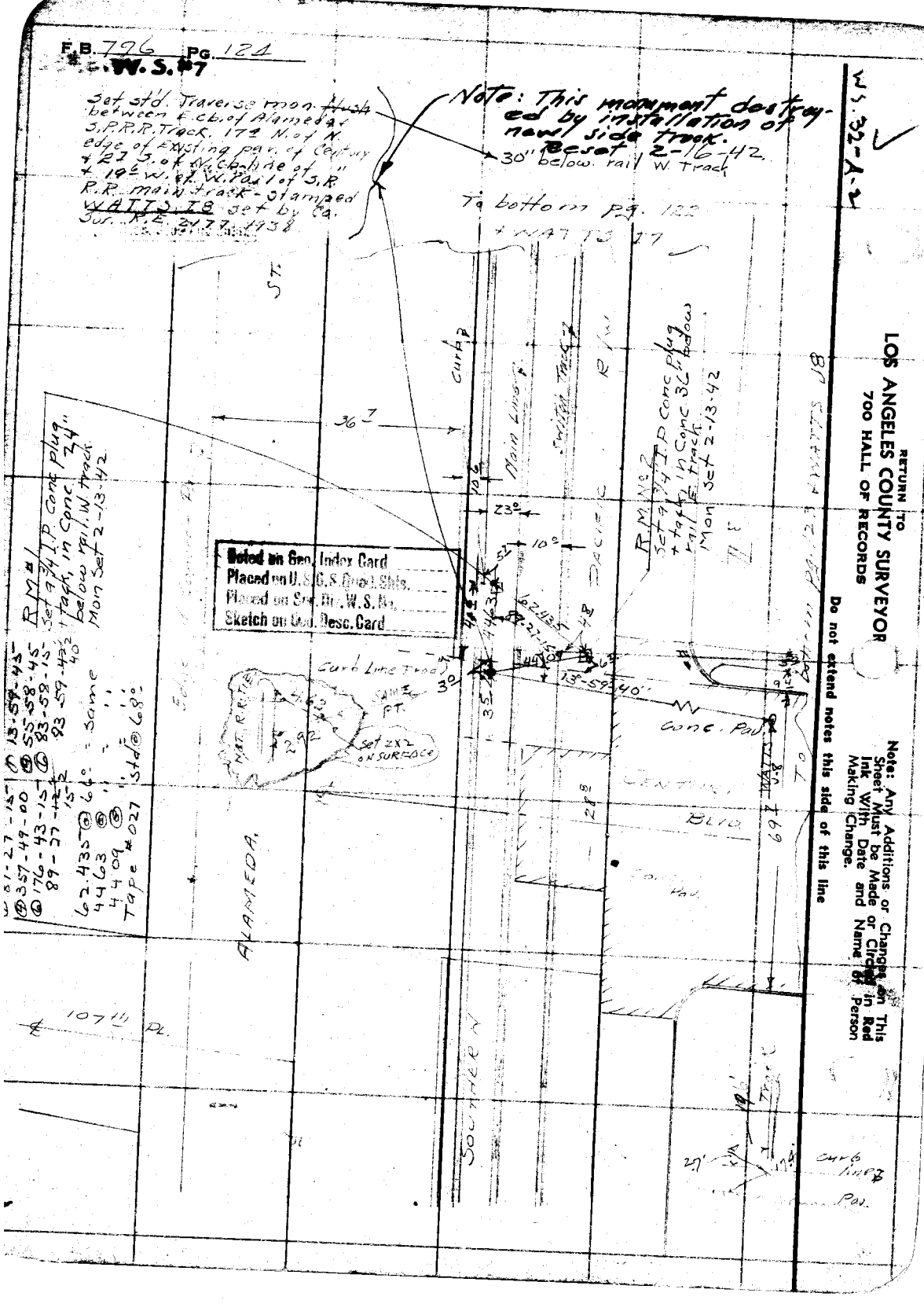

W57-C-6

| | |
|---|---|
| Notes Ck'd by | Survey of BELL |
| Map No. | W. O. 4920 Tape No. 027 St'd 68° F. |
| Office Work | Surveyed by R. B. E. |
| Checked | Notes Normal Date JUNE '38 |
| Date | Indexed |

F.B. 76 Pg. 125

Marked on Gen. Index Card
Placed on U.S.C.S. Quad. Shts.
Placed on Sur. Div. W. S. No.
Sketch on Gen. Descr. Card

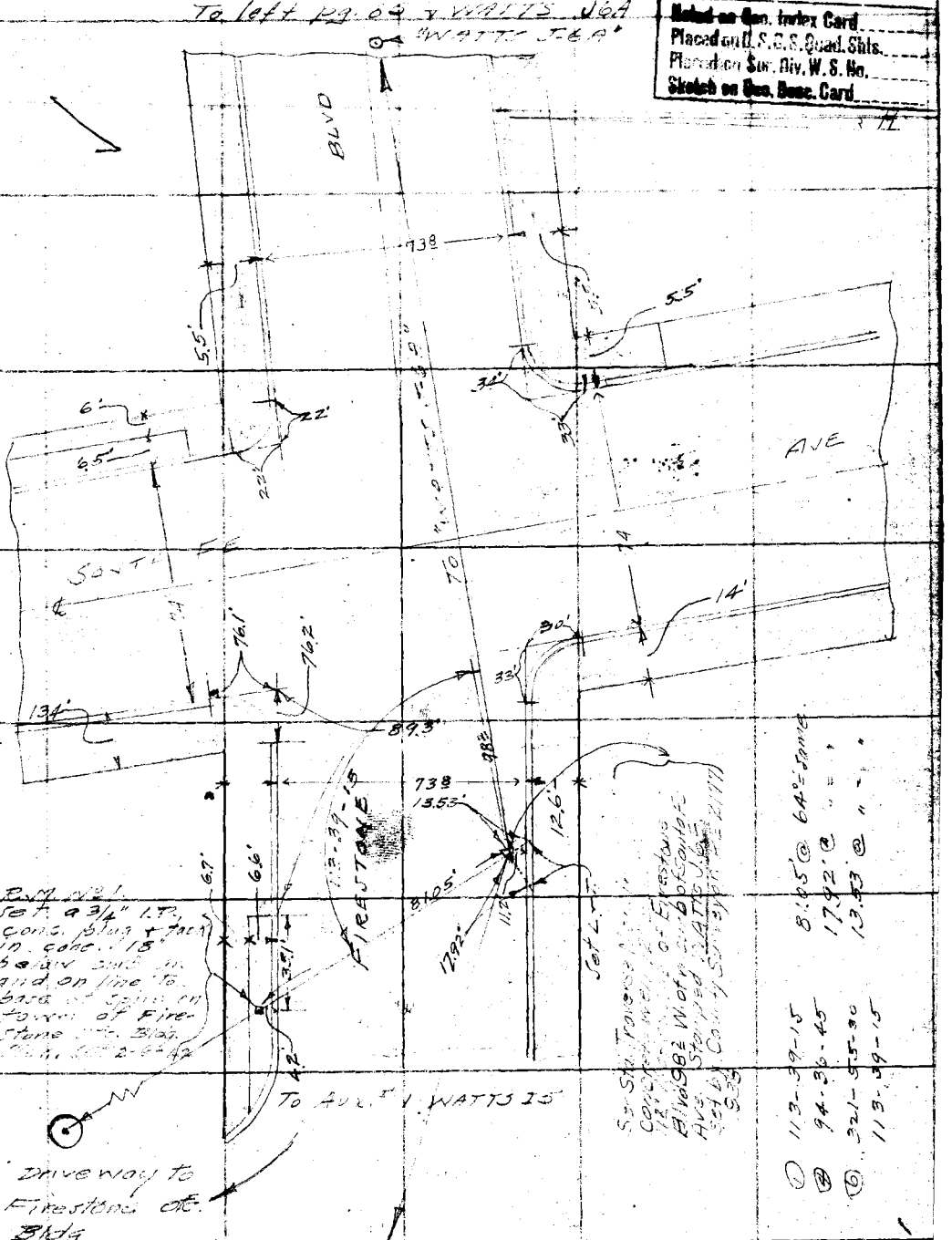


RETURN TO
LOS ANGELES COUNTY SURVEYOR
700 HALL OF RECORDS

Note: Any Additions or Changes on This Sheet Must be Made or Circled in Red Ink With Date and Name of Person Making Change.

Do not extend notes this side of this line

FORM 247 10M 11-38

F.B. 796 PG. 126

**W.S.#7**

① 48-30-00
④ 193-59-50
48-29-57 1/2

⑥ 290-59-40
48-29-5.6 2/3

Noted on Geo. Index Card
Placed on U.S.G.S. Quad. Shts.
Placed on Sec. Div. W.S. No.
Sketch on Geo. Desc. Card

RETURN TO
**LOS ANGELES COUNTY SURVEYOR**
700 HALL OF RECORDS

Note: Any Additions or Changes on This Sheet Must be Made or Circled in Red Ink With Date and Name of Person Making Change.

Do not extend notes this side of this line

WS-7-D-6

| | |
|---|---|
| Notes Ck'd by | Survey of [illegible] |
| Map No. | W. O. 4205 Tape No. [illegible] St'd 66 F. |
| Office Work | Surveyed by [illegible] |
| Checked | Notes [illegible] Date June [illegible] |
| Date | Indexed |

F.B. 796 Pg. 127

WS.7-D-6

Noted on Gen. Index Card
Placed on U.S.G.S. Quad. Shts.
Placed on Ser. Div. W.S. No.
Sketch on Gen. Surv. Card

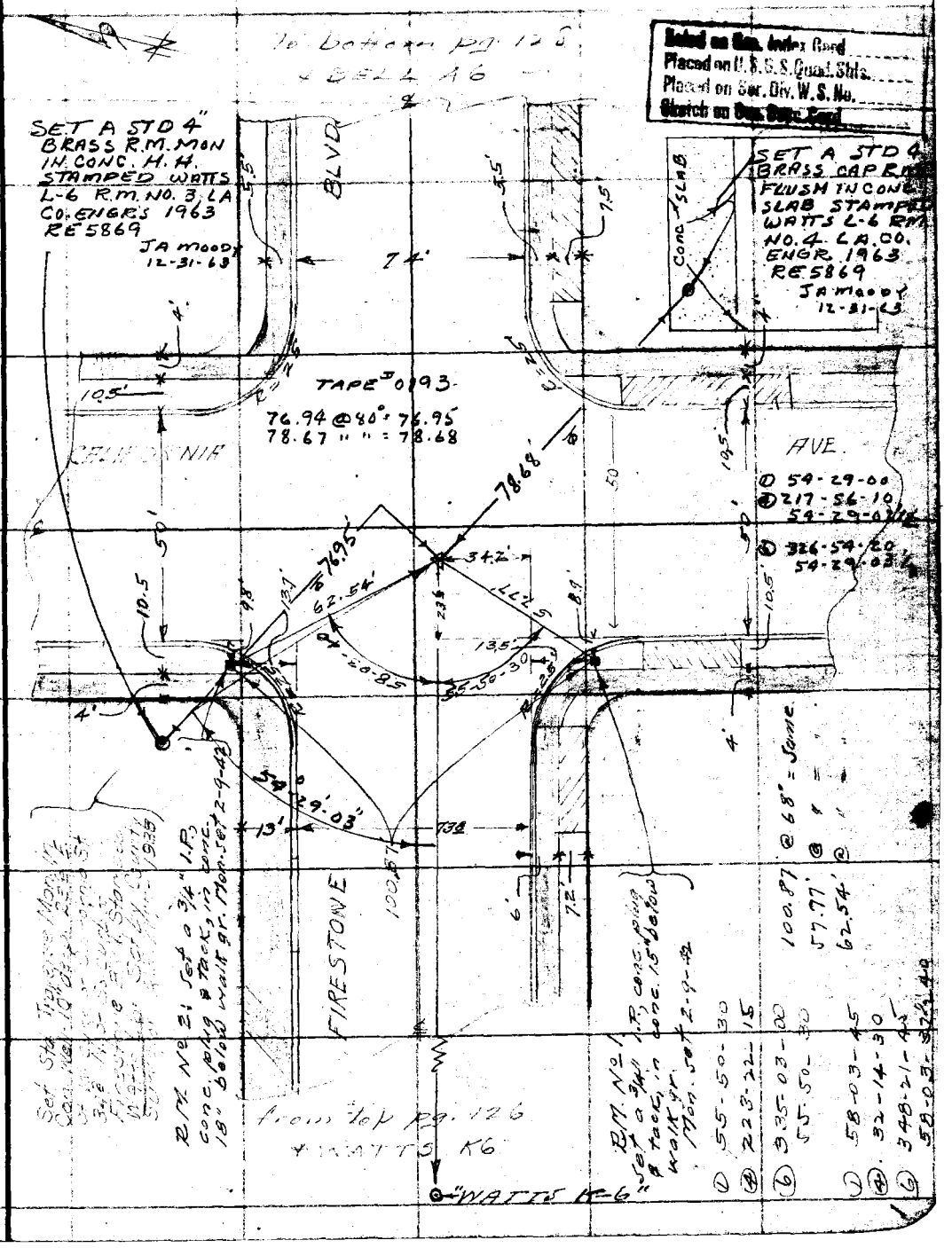


Note: Any Additions or Changes on This Sheet Must be Made or Circled in Red Ink With Date and Name of Person Making Change.

Do not extend notes this side of this line

RETURN TO
LOS ANGELES COUNTY SURVEYOR
700 HALL OF RECORDS

FORM 247 10M 11-35

F.B. 796 Pg. 128
W.S. #7

Index Card
Placed on U.S.G.S. Quad. Shts.
Placed on Sew. Div. W.S. No.
Sketch on Geo. Desc. Card

W.S.7-D-6

RETURN TO
LOS ANGELES COUNTY SURVEYOR
700 HALL OF RECORDS

Note: Any Additions or Changes on This Sheet Must be Made or Circled in Red Ink With Date and Name of Person Making Change.

Do not extend notes this side of this line

| | |
|---|---|
| Notes Ck'd by | Survey of Bell Cost |
| Map No. | W. O. 4905 Map No. St'd °F. |
| Office Work | Surveyed by [illegible] |
| Checked | Notes Naumann Date June 30 |
| Date | Indexed |

F.B. 796 Pg. 129

W.S. #7

WS.7-D-6

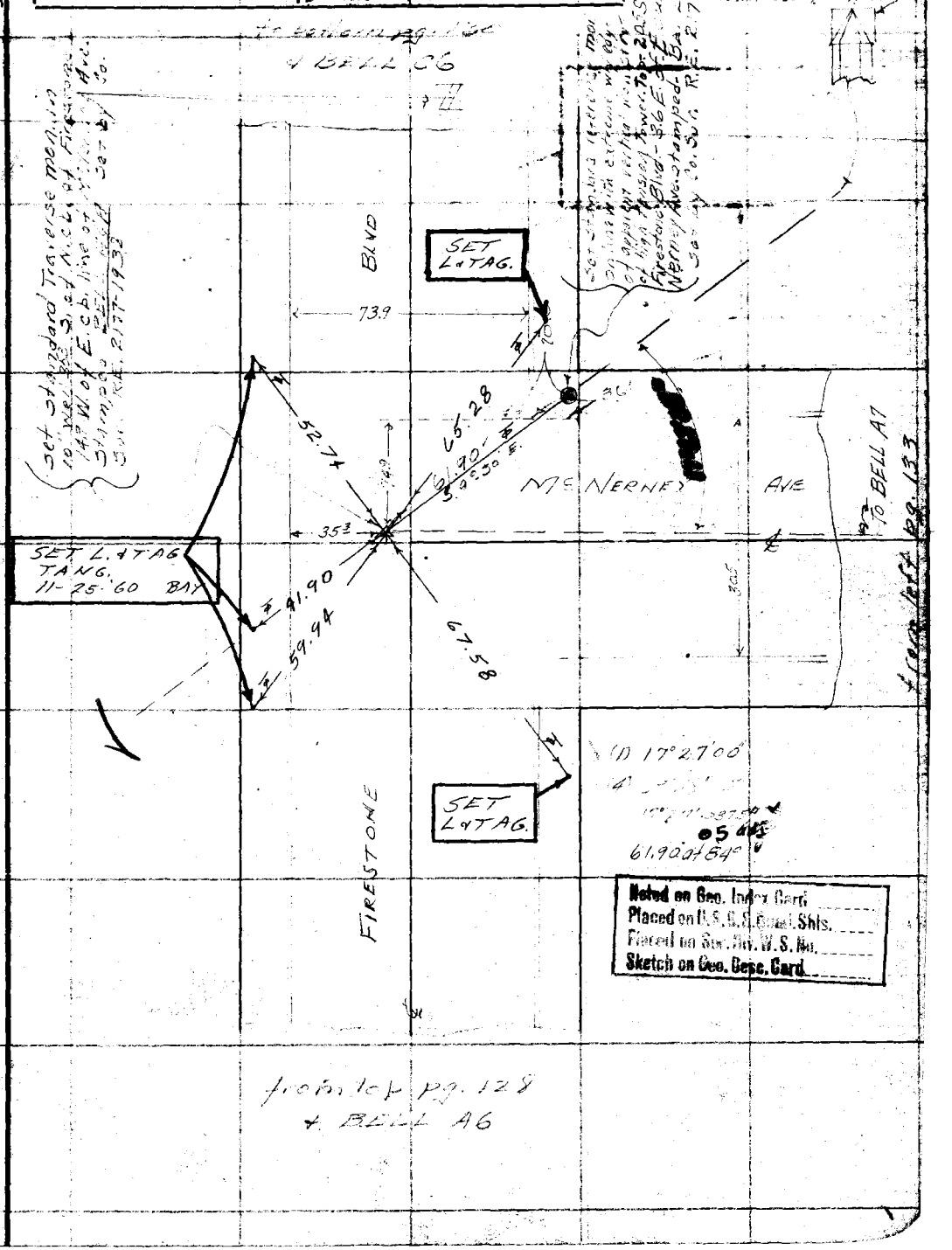


Note: Any Additions or Changes on This Sheet Must be Made or Circled in Red Ink With Date and Name of Person Making Change

Do not extend notes this side of this line

RETURN TO
LOS ANGELES COUNTY SURVEYOR
700 HALL OF RECORDS

FORM 247 10M 11-38

F.B. 796 PG. 130

W.S. #7 + 32

Noted on Gen. Index Card
Placed on U.S.G.S. Quad. Shts.
Placed on Svr. Div. W.S. No.
Sketch on Gen. Desc. Card

WS 32-B-1

RETURN TO
LOS ANGELES COUNTY SURVEYOR
700 HALL OF RECORDS

Note: Any Additions or Changes on This Sheet Must be Made or Circled in Red Ink With Date and Name of Person Making Change.

Do not extend notes this side of this line

| | |
|---|---|
| Notes Ck'd by | Survey of [illegible] |
| Map No. | W. O. 4902 Tape No. St'd °F. |
| Office Work | Surveyed by Emmott |
| Checked | Notes Naumann Date June 36 |
| Date | Indexed |

F.B. 796 PG. 131

W.S. #7

WS.7-D-5

Noted on Geo. Index Card
Placed on U.S.G.S. Quad. Shts.
Placed on Sys. Div. W. S. No.
Sketch on Geo. Dwg. Card




Set Std. Traverse Mon. in Cong. w.c. 19 deep. Ink Grg. of Huntington Park Inter. of State St. and Santa Ana St. -27° W. of E. cb. of State St. and 21.4 So. of N. cb. of Santa Ana St. Stamped - Watts K5 Cty. of Huntington Park - S.E. 4233 - 1938

Note: Any Additions or Changes on This Sheet Must be Made or Circled in Red Ink With Date and Name of Person Making Change

Do not extend notes this side of this line

RETURN TO
LOS ANGELES COUNTY SURVEYOR
700 HALL OF RECORDS

FORM 247 10M 11-38

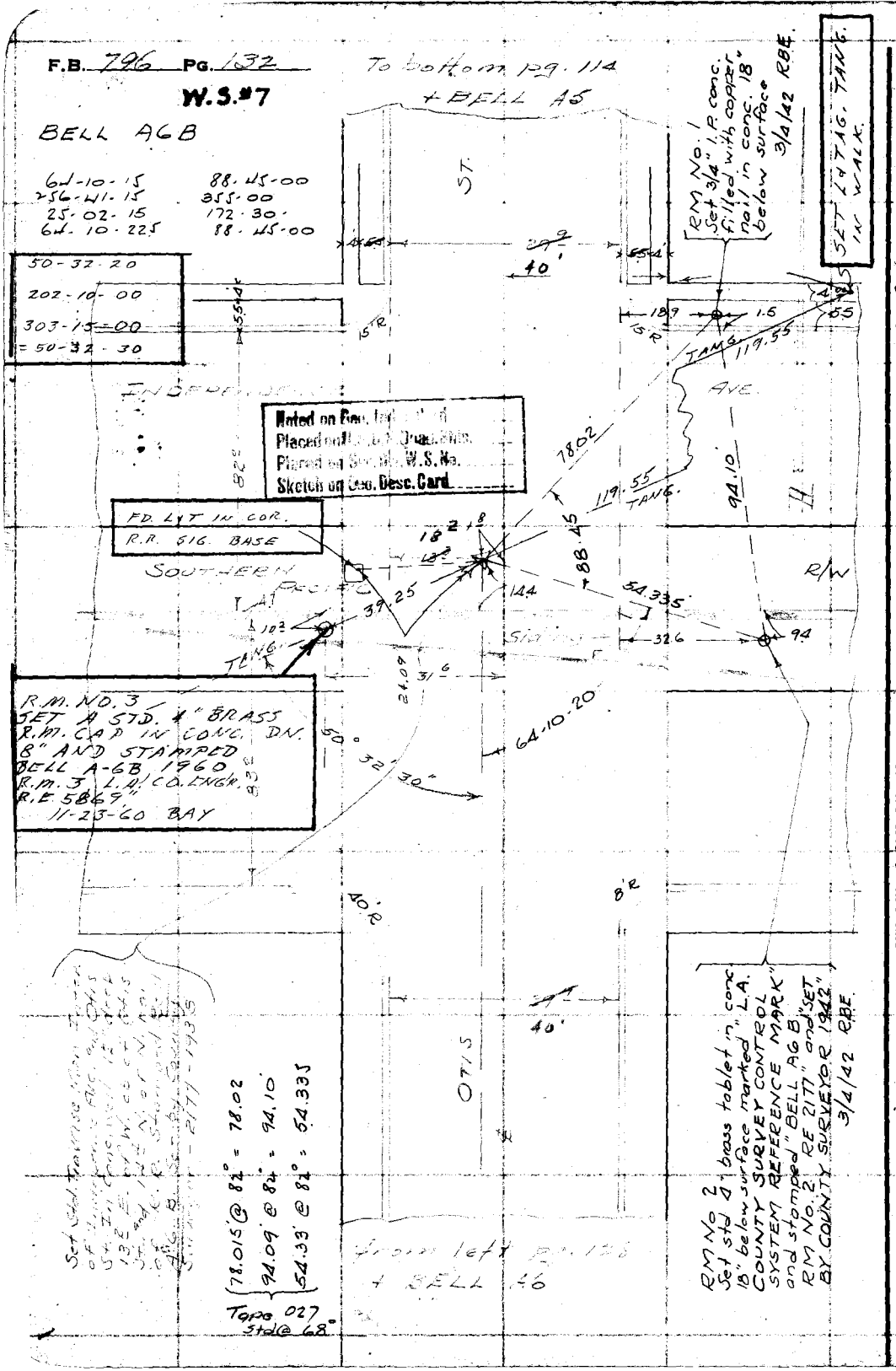


Noted on Geo. Index Card
Placed on U.S.G.S. Quad. Shts.
Placed on Sec. Bk. W.S. No.
Sketch on Geo. Desc. Card

W.S. 7-D-6

RETURN TO
LOS ANGELES COUNTY SURVEYOR
700 HALL OF RECORDS

Do not extend notes this side of this line

Note: Any Additions or Changes on This Sheet Must be Made or Circled in Red Ink With Date and Name of Person Making Change.

W.S. 32-B-1

| | |
|---|---|
| Notes Ck'd by | Survey of |
| Map No. | W. O. 4905 Tape No. 027 St'd 68°F. |
| Office Work | Surveyed by |
| Checked | Notes Date JUNE 38 |
| Date | Indexed |

F.B. Pg. 122 W.S. 32




① 40-46-15
④ 163-04-15
⑥ 244-36-45
40-46-07½
05²

① 48-17-00
④ 193-07-45
⑥ 289-41-15
48-16-52½
55

67.225 @ 64° = Same
49.44 @ 64° = "
46.37 @ " = "

Note: Any Additions or Changes on This Sheet Must be Made or Circled in Red Ink With Date and Name of Person Making Change.

Do not extend notes this side of this line

RETURN TO
LOS ANGELES COUNTY SURVEYOR
700 HALL OF RECORDS

FORM 247 10M 11-35

F.B. 796 Pg. 134

W.S. #32

Noted on Gen. Index [illegible]
Placed on U.S. [illegible]
Placed on Sta. [illegible] W.S. No.
Sketch on Gen. Desc. Card

WS.32-A-2

① 35-24-15
④ 141-36-45
⑥ 212-25-30
35-24-15

① 44-49-30
④ 179-17-30
⑥ 268-56-15
44-49-~~22½~~ 25

80.765 @ 68° = same
54.805 @ " = "
69.355 @ " = "
Tape #027 - std 68°

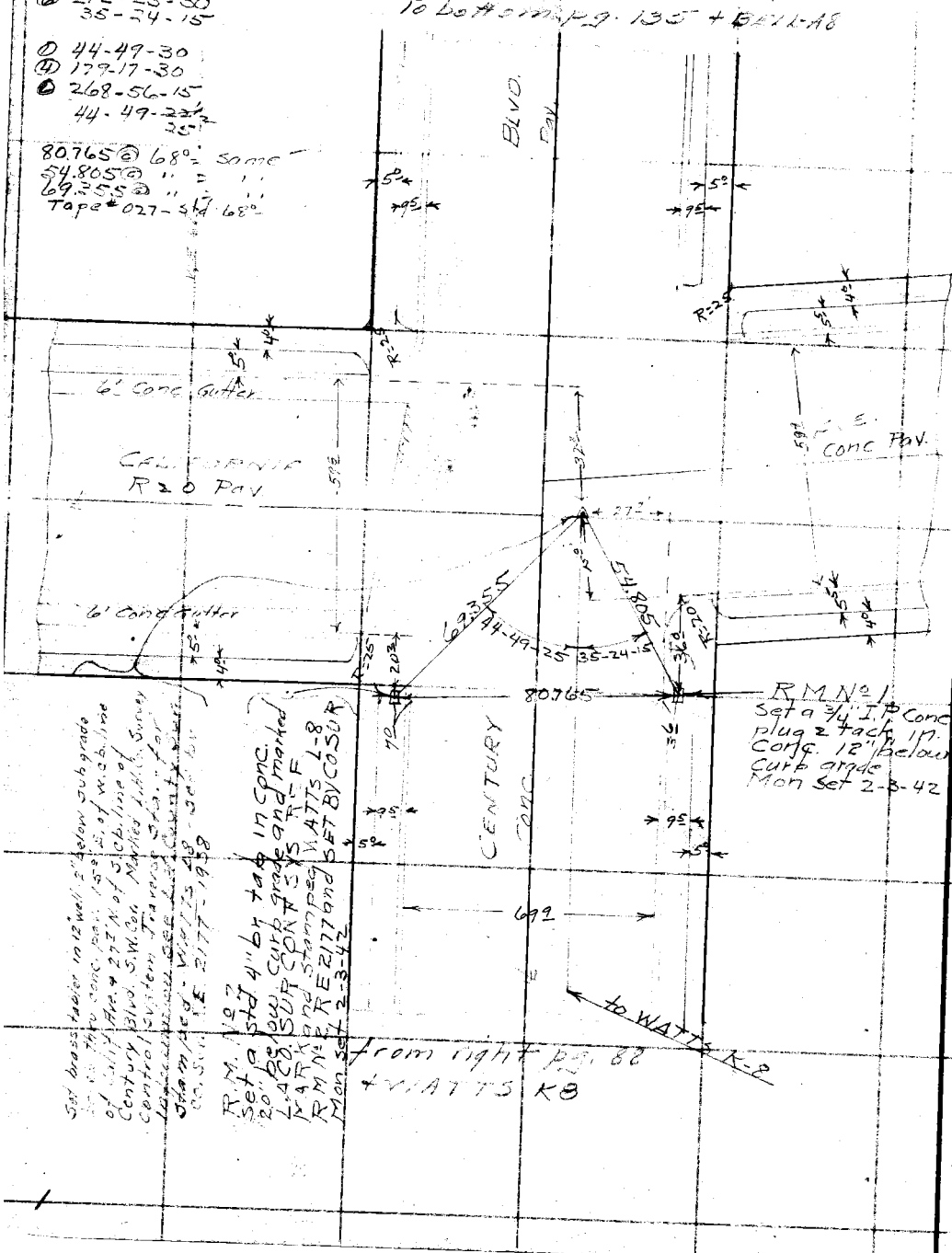


Set brass tablet in 12" well 2" below sub grade [illegible] thru conc. pav. 15° E. of W.C.B. line of Calif. Ave. + 27' N. of S.C.B. line of Century Blvd. S.W. Cor. Marked L.A. Co. Survey Control System Traverse Sta. - for Information - See L.A. County Sur. Stamped - WATTS L8 - set by Co. Sur. RE 2177-1938

RETURN TO
LOS ANGELES COUNTY SURVEYOR
700 HALL OF RECORDS

Note: Any Additions or Changes on This Sheet Must be Made or Circled in Red Ink With Date and Name of Person Making Change.

Do not extend notes this side of this line

FORM 247 10M 11-38

RETURN TO
LOS ANGELES COUNTY SURVEYOR
700 HALL OF RECORDS

Note: Any Additions or Changes on This Sheet Must be Made or Circled In Red Ink With Date and Name of Person Making Change.

Do not extend notes this side of this line

WS.32-B-2

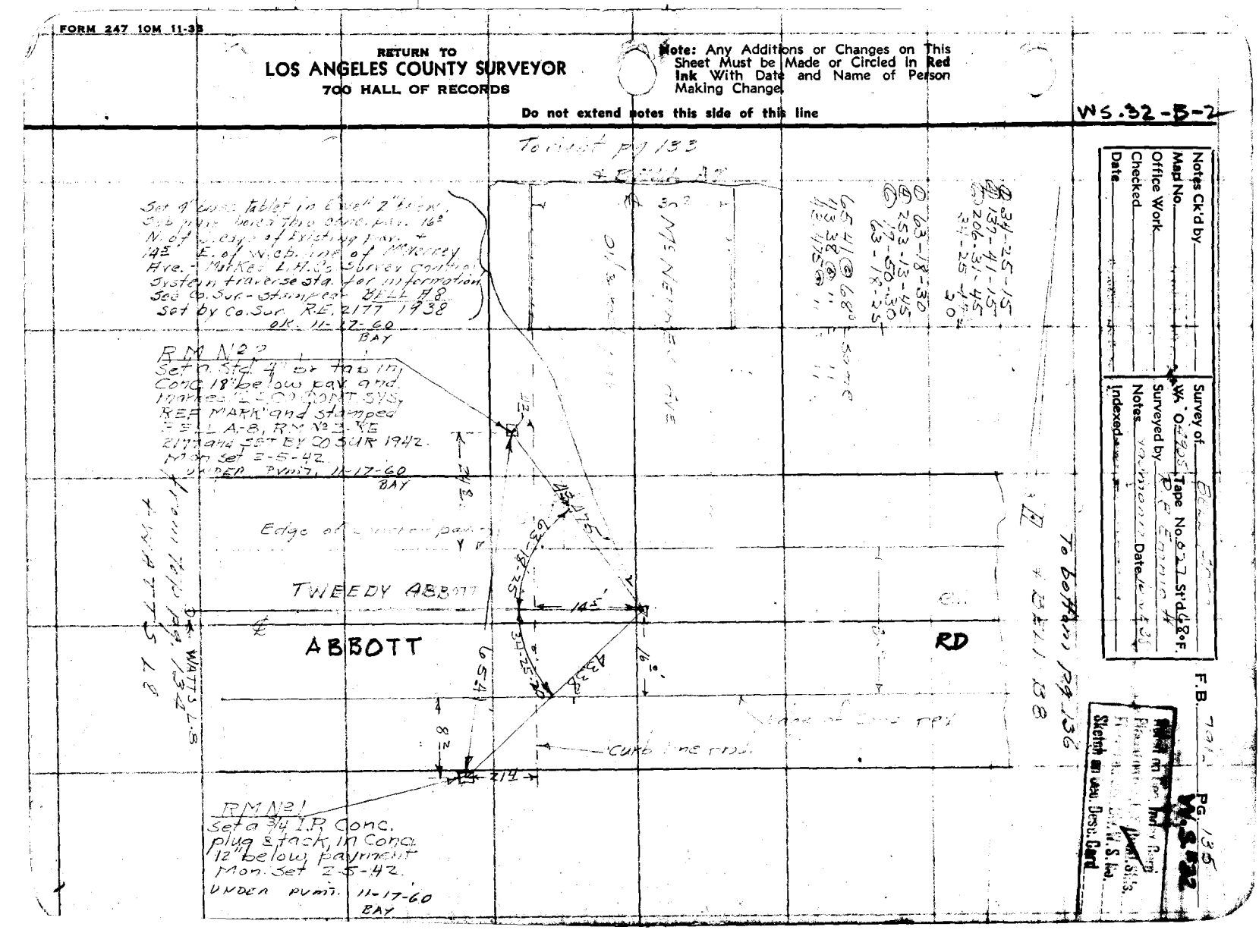

F.B. 796 PG. 136

W.S. #32

Noted on Geo. Index Card
Placed on U.S.G.S. Quad. Shts.
Placed on Sur. Div. W.S. No.
Sketch on Geo. Desc. Card

R.M. #2 - Set STD. 4" BRASS R.M. CAP IN CONC. DN. 3" BELOW CB. GRADE & STAMPED "BELL B-8, R.M. 2, 1960, L.A. CO. ENGR. R.E. 5869." 11-21-60 BAY

WS 32-B-2

To bottom pg. 137 + BELL C8A




Set standard Reference Mark 3" dn. from cb. grade in Parkway. 34.4 N. of N.E.C.R. N.W. Cor. of Hildreth + Tweedy + Abbott + 25 W. of W. cb. of Hildreth - On a line with top of water tank tower bearing N 6°-15' W - Stamped R.M. #1 BELL B8 Set by Co. Sur. RE 2177 1938.

Set 4" brass tablet in 8" well 2" below sub. grade bored thru conc. pav. 15.3 E. of W. cb. line of Hildreth Ave. + 13.5' N. of S. edge of Existing conc. pav. of Tweedy + Abbott Rd. - Marked - L.A. Co. Survey control System traverse stat. for information See L.A. Co. Sur. - Stamped - BELL B8 Set by Co. Sur. R.E. 2177 - 1938.

① 77-00-00
② 307-59-45
76-59-56½

88.43 π 84°

from top pg. 135 + C To BELL A.8

RETURN TO
LOS ANGELES COUNTY SURVEYOR
700 HALL OF RECORDS

Do not extend notes this side of this line

Note: Any Additions or Changes on This Sheet Must be Made or Circled in Red Ink With Date and Name of Person Making Change.

FORM 379 5M 7-40

PLEASE RETURN TO
**LOS ANGELES COUNTY SURVEYOR**
**700 HALL OF RECORDS**

ANY ADDITIONS OR CHANGES ON THIS SHEET MUST BE MADE OR CIRCLED IN RED INK, WITH DATE AND NAME OF PERSON MAKING CHANGE.

WS. 32-C-2

DO NOT EXTEND NOTES THIS SIDE OF THIS LINE

Chief of Party..... Weather..... Inst. No.....
Notes by..... Time..... Rod No.....

Name.....
Job No.....
From..... To.....
Date.....
Indexed.....

| Number of Station | BACKSIGHT Thread Readings | BACKSIGHT Mean | BACKSIGHT Thread Intervals | BACKSIGHT Sum of Intervals | B. S. Rod and Temp. | FORESIGHT Thread Readings | FORESIGHT Mean | FORESIGHT Thread Intervals | FORESIGHT Sum of Intervals | DESCRIPTION AND REMARKS |
|---|---|---|---|---|---|---|---|---|---|---|
| | | | | | | | | | | |

11-25-60
FD. CTR OK.
Rm. 1 under conc.
Nords R.m.'s

Note:
See Pg's 249 & 250 for new notes on Bell C-8A

Shows Bell C-8A at Atlantic Ave and Abbott Rd.

FB 796-137 missing at 4-11-49 Timmons

F.B. ..... PG. .....

FORM 379 5M 7-40

PLEASE RETURN TO
**LOS ANGELES COUNTY SURVEYOR**
**700 HALL OF RECORDS**

ANY ADDITIONS OR CHANGES ON THIS SHEET MUST BE MADE OR CIRCLED IN RED INK, WITH DATE AND NAME OF PERSON MAKING CHANGE.

WS-32-C-1

DO NOT EXTEND NOTES THIS SIDE OF THIS LINE

Chief of Party ..... Weather ..... Inst. No. .....
Notes by ..... Time ..... Rod No. .....

Name .....
Job No. .....
From ..... To .....
Date .....
Indexed .....

| Number of Station | BACKSIGHT Thread Readings | BACKSIGHT Mean | BACKSIGHT Thread Intervals | BACKSIGHT Sum of Intervals | B. S. Rod and Temp. | FORESIGHT Thread Readings | FORESIGHT Mean | FORESIGHT Thread Intervals | FORESIGHT Sum of Intervals | DESCRIPTION AND REMARKS |
|---|---|---|---|---|---|---|---|---|---|---|
| | | | | | | Bend | | | | |
| | | | | | | | | | | LA River |
| | | | | | | Firestone | | | | 40' |
| | | | | | | Bell-D-6A | | | | Bell D-6 |

F.B. ..... PG. .....

FB 796-138
missing
at 4-11-49
Summons

WS.32-C-1

| | |
|---|---|
| Notes Ck'd by | Survey of [illegible] |
| Map No. | W. O. 4905 Tape No. 058 St'd 84 °F. |
| Office Work | Surveyed by R.B. Emmott |
| Checked | Notes [illegible] Date JUNE 38 |
| Date | Indexed |

F.B. 796 PG. 139




Note: Any Additions or Changes on This Sheet Must be Made or Circled in Red Ink With Date and Name of Person Making Change.

Do not extend notes this side of this line

RETURN TO
LOS ANGELES COUNTY SURVEYOR
700 HALL OF RECORDS

FORM 247 10M 11-38

RETURN TO
LOS ANGELES COUNTY SURVEYOR
700 HALL OF RECORDS

Note: Any Additions or Changes on This Sheet Must be Made or Circled in Red Ink With Date and Name of Person Making Change.

W.S. 32-C-1

Do not extend notes this side of this line

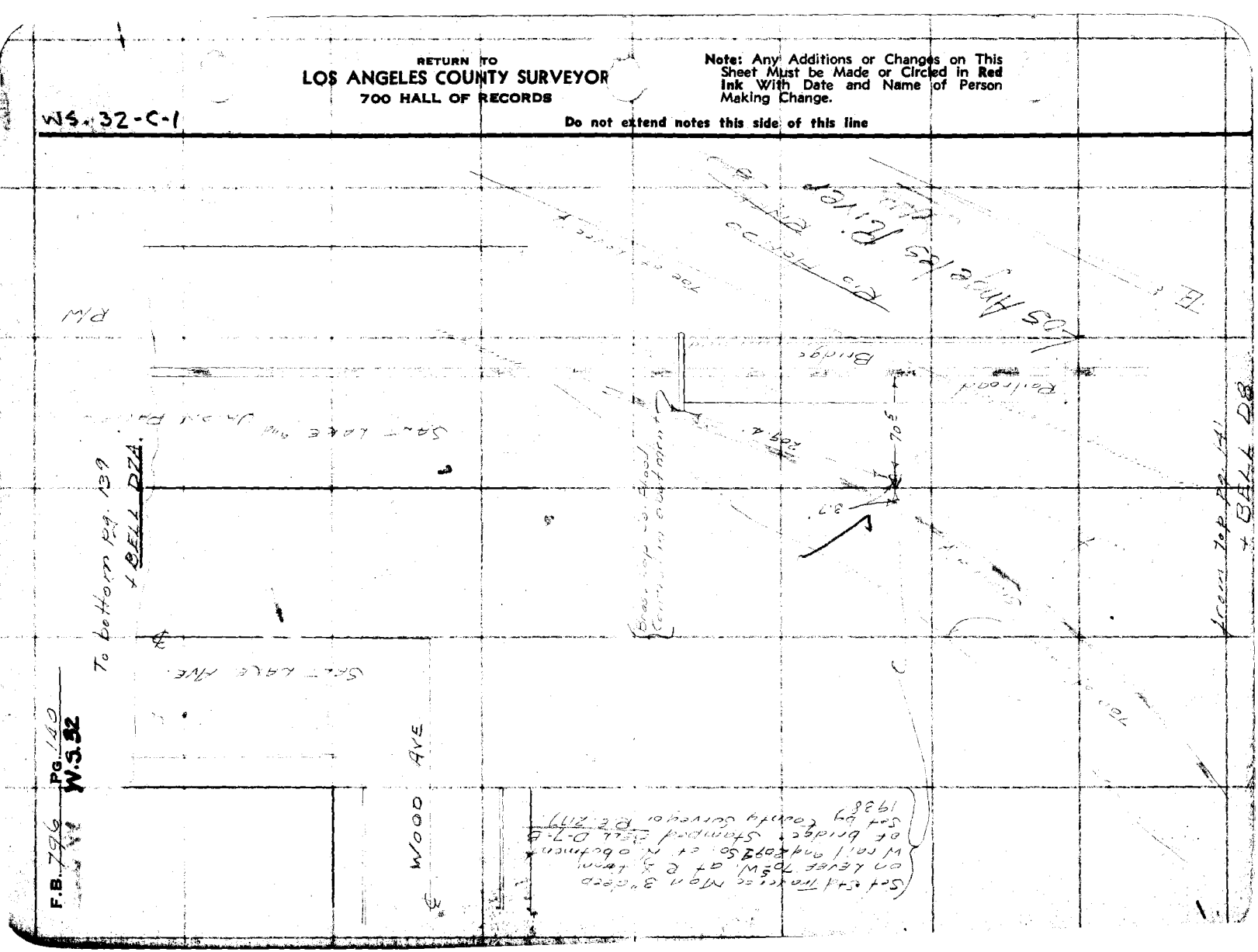

WS.32-C-2

| | |
|---|---|
| Notes Ck'd by | Survey of BELL AREA |
| Map No. | W. O. 4905 Tape No. St'd °F. |
| Office Work | Surveyed by R. B. Emmott |
| Checked | Notes Naumann Date Aug 38 |
| Date | Indexed |

F.B. 796 PG. 141

To bottom pg. 140 + BELL D7B

Note: Any Additions or Changes on This Sheet Must be Made or Circled in Red Ink With Date and Name of Person Making Change.

Do not extend notes this side of this line

RETURN TO
LOS ANGELES COUNTY SURVEYOR
700 HALL OF RECORDS

FORM 247 10M 11-35

from top pg. 142
+ BELL C8

F.B. 796 PG. 142

W.S. 32

W.S. 32-C-N

to bottom pg. 141
+ BELL D8

from top pg. 137
+ BELL C8A

Set Std Traverse Mon 6" Deep on top of LEVEE on R. of rail road and 1' ± N of the approach ℄ of Tyrson Abbott Ry Prod. Stamped Bell C-8 & Set by County Surveyor - R.E. 2177-1935

Station ~~reset~~ reported 4ft below ground Surface.
4-23-46

Railroad

from top pg. 143
+ BELL C9

RETURN TO
LOS ANGELES COUNTY SURVEYOR
700 HALL OF RECORDS

Do not extend notes this side of this line

Note: Any Additions or Changes on This Sheet Must be Made or Circled in Red Ink With Date and Name of Person Making Change.

| | |
|---|---|
| Notes Ck'd by [illegible] | Survey of B[illegible] AREA |
| Map No. | W. O. 4905 Tape No. 058 St'd 84 °F. |
| Office Work [illegible] | Surveyed by Eminott |
| Checked | Notes Penner Date Aug 38 |
| Date | Indexed |

F.B. 796 PG. 143

W.S. 32-C-2

Noted on Geo. Index Card
Placed on [illegible] Sheets.
Placed on [illegible] W.S.R.
Sketch on Geo. Desc. Card

Note: Any Additions or Changes on This Sheet Must be Made or Circled in Red Ink With Date and Name of Person Making Change.

Do not extend notes this side of this line

RETURN TO
LOS ANGELES COUNTY SURVEYOR
700 HALL OF RECORDS

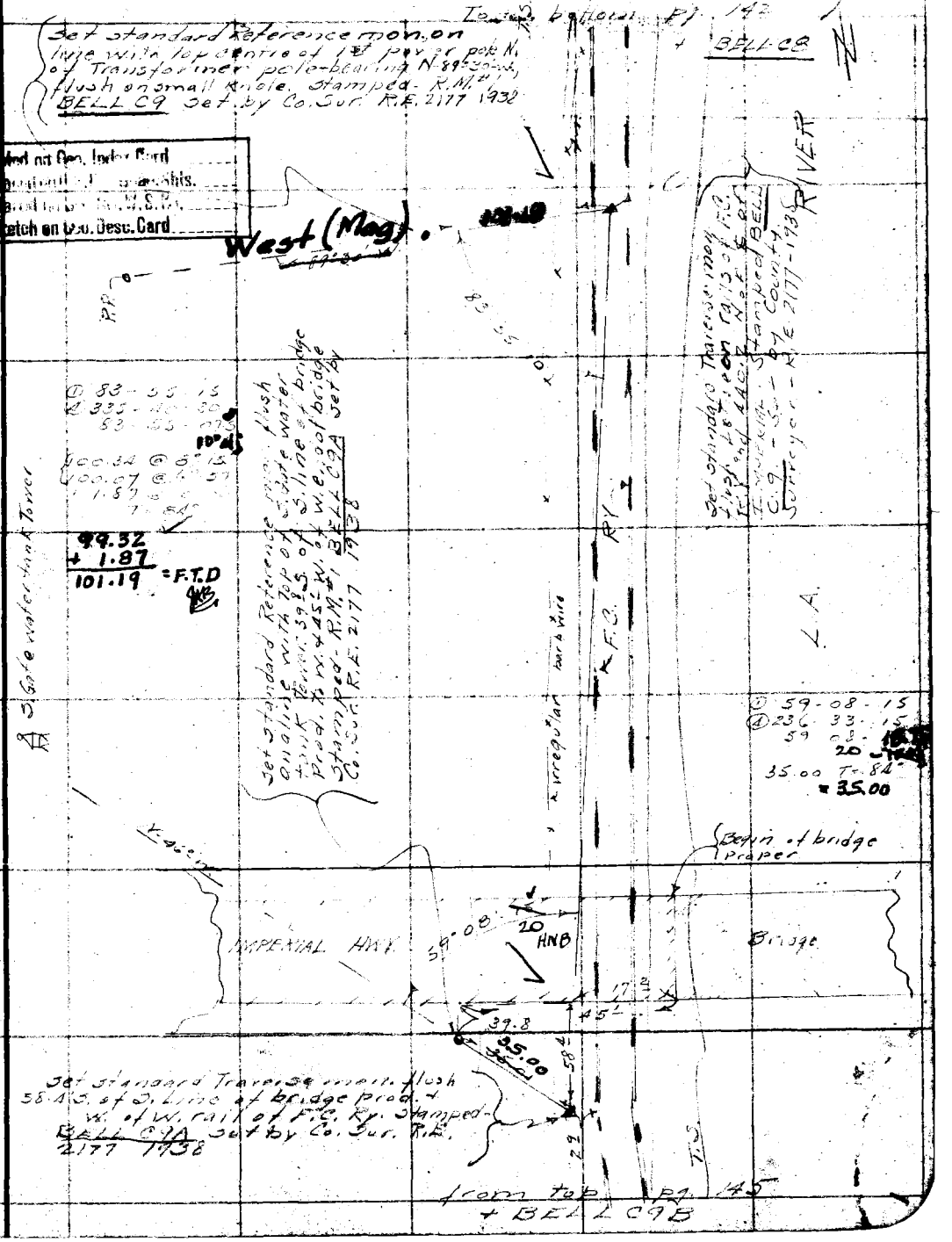


FORM 247 10M 11-38

RETURN TO
LOS ANGELES COUNTY SURVEYOR
700 HALL OF RECORDS

**Note:** Any Additions or Changes on This Sheet Must be Made or Circled in **Red Ink** With Date and Name of Person Making Change.

**Do not extend notes this side of this line**

F.B. _____ PG. 144

| | |
|---|---|
| Notes Ck'd by | Survey of BELL AREA |
| Map No. | W. O. 4905 Tape No. St'd °F. |
| Office Work | Surveyed by Emmott |
| Checked | Notes Fenner Date 8/3/38 |
| Date | Indexed |

F.B. 796 PG. 145

W.S. 32

W.S. 32-C-2

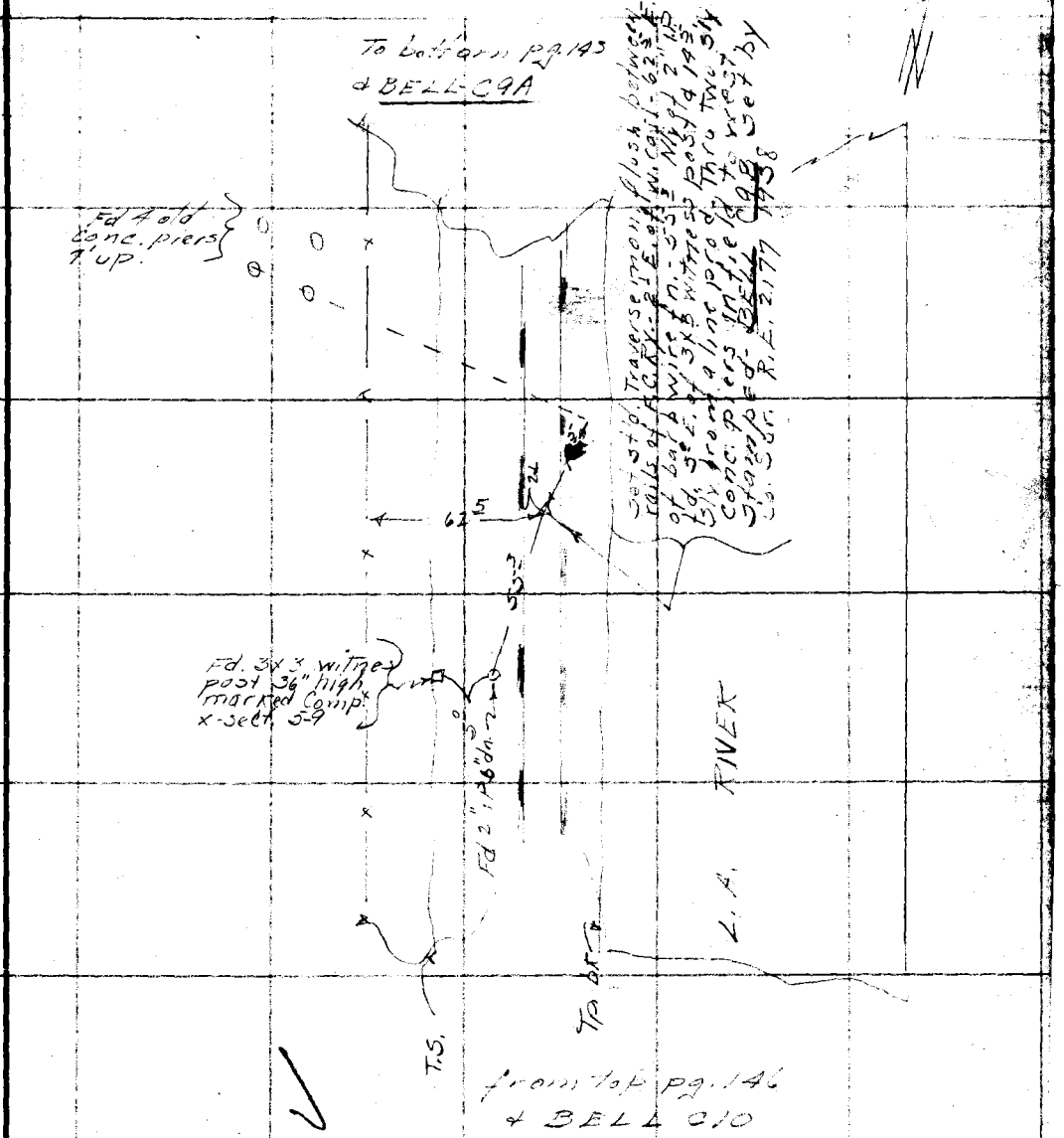


Note: Any Additions or Changes on This Sheet Must be Made or Circled in Red Ink With Date and Name of Person Making Change

Do not extend notes this side of this line

RETURN TO
LOS ANGELES COUNTY SURVEYOR
700 HALL OF RECORDS

FORM 247 10M 11-35

RETURN TO
LOS ANGELES COUNTY SURVEYOR
700 HALL OF RECORDS

Note: Any Additions or Changes on This Sheet Must be Made or Circled in Red Ink With Date and Name of Person Making Change.

Do not extend notes this side of this line

WS 32 - C-2

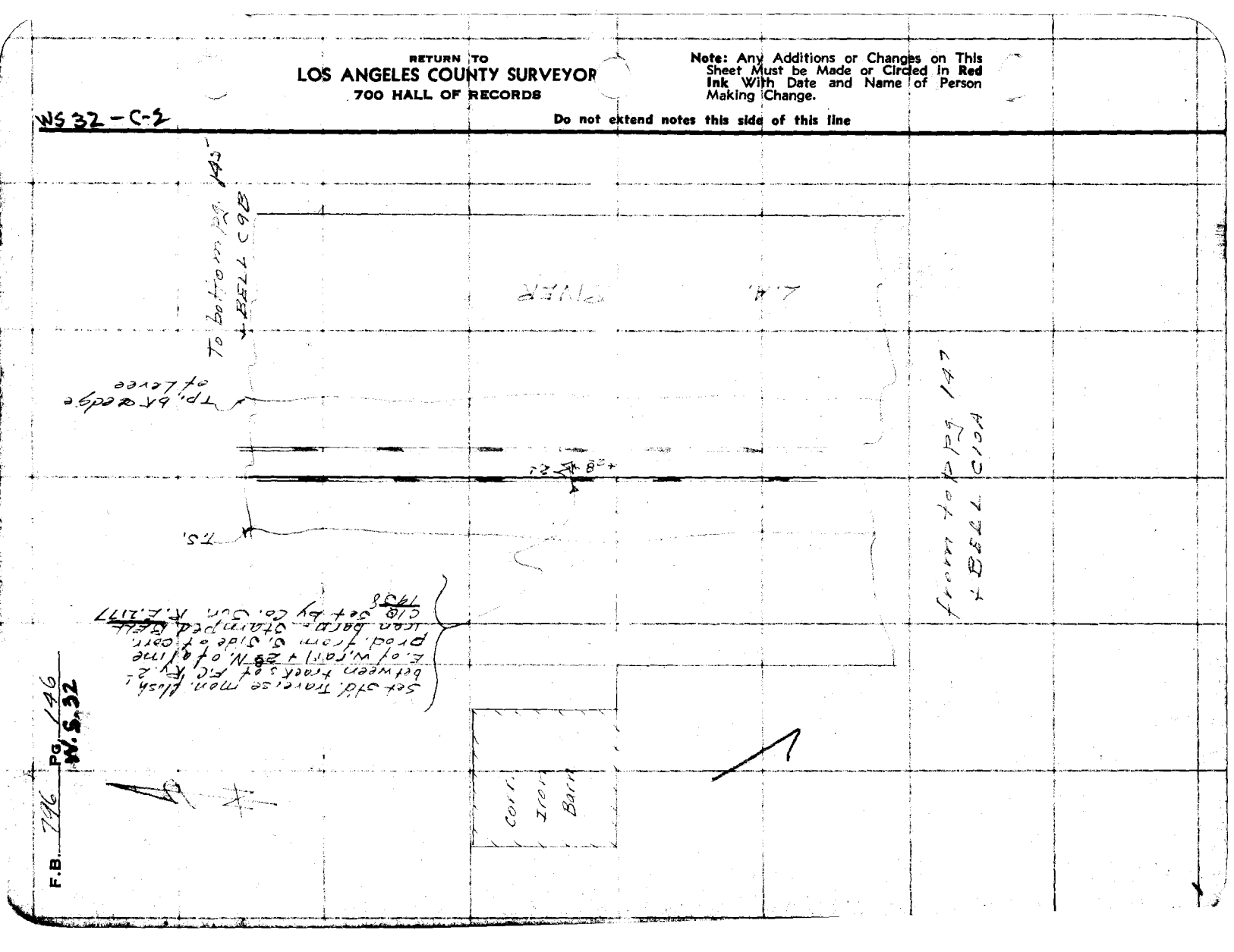


F.B. 796 Pg. 146
W.S. 32

| | |
|---|---|
| Notes Ck'd by | Survey of BELL AREA |
| Map No. | W. O. 4905 Tape No. St'd °F. |
| Office Work | Surveyed by Emmott |
| Checked | Notes Fenner Date Aug. '38 |
| Date | Indexed |

F.B. 796 Pg. 147

WS 32-C-2

Noted on Geo. Index Card
Placed on U.S.G.S. Quad. Shts.
Placed on Sur. Div. W.S. No.
Sketch on Geo. Base Card




Note: Any Additions or Changes on This Sheet Must be Made or Circled in Red Ink With Date and Name of Person Making Change.

Do not extend notes this side of this line

RETURN TO
LOS ANGELES COUNTY SURVEYOR
700 HALL OF RECORDS

FORM 247 10M 11-35

RETURN TO
LOS ANGELES COUNTY SURVEYOR
700 HALL OF RECORDS

Note: Any Additions or Changes on This Sheet Must be Made or Circled in Red Ink With Date and Name of Person Making Change.

WS 32-C-3

Do not extend notes this side of this line




F.B. 796 Pg. 148

| | |
|---|---|
| Notes Ck'd by | Survey of BELL [illegible] |
| Map No. | W. O. 4903 Tape No. St'd °F. |
| Office Work | Surveyed by Emmott |
| Checked | Notes Fenner Date Aug. '38 |
| Date | Indexed |

F.B. 796 Pg. 149

W.S. [illegible]

W.S. 32-K-3

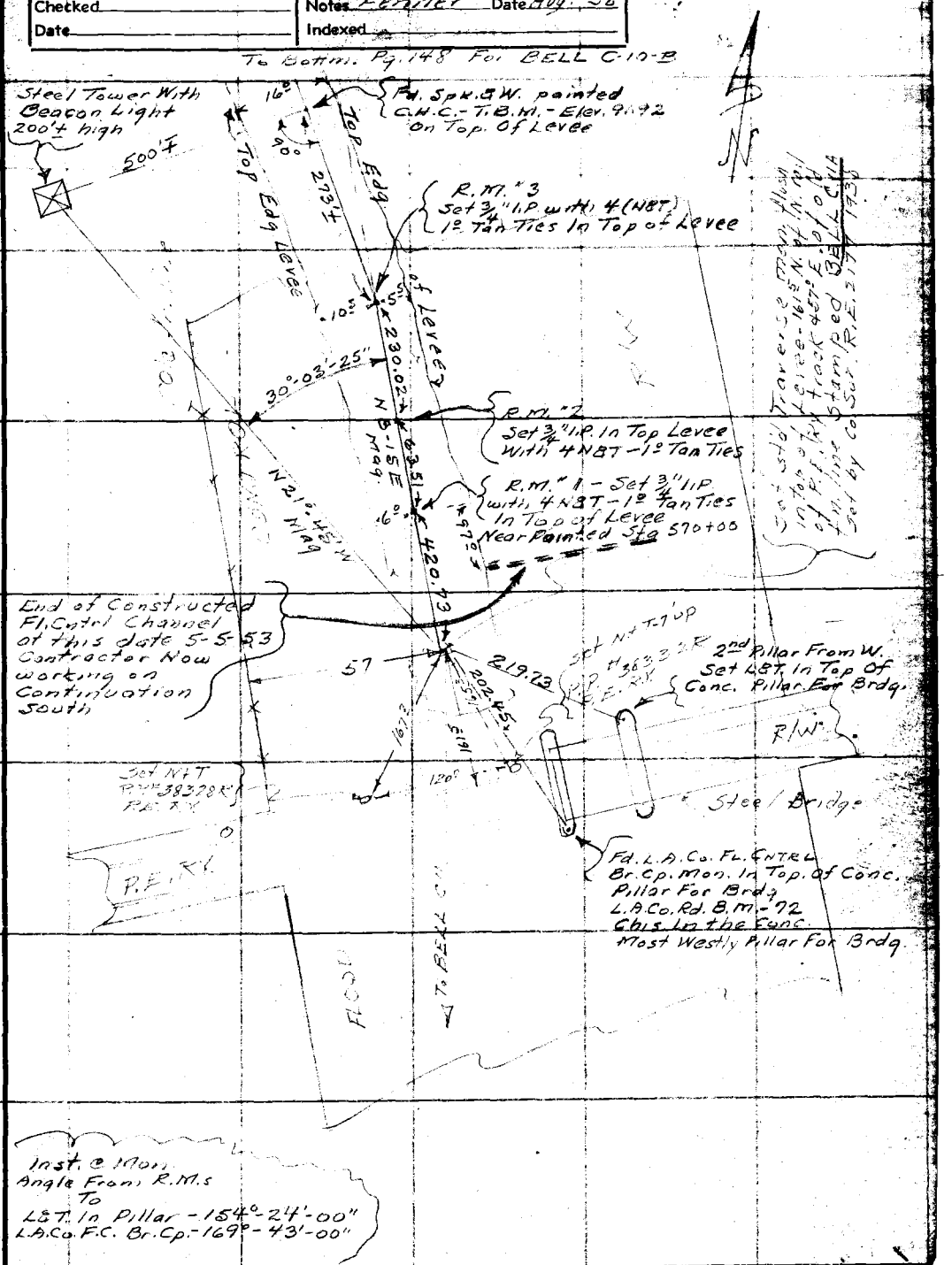


Note: Any Additions or Changes on This Sheet Must be Made or Circled in Red Ink With Date and Name of Person Making Change.

Do not extend notes this side of this line

RETURN TO
LOS ANGELES COUNTY SURVEYOR
700 HALL OF RECORDS

FORM 247 10M 11-35

RETURN TO
LOS ANGELES COUNTY SURVEYOR
700 HALL OF RECORDS

**Note:** Any Additions or Changes on This Sheet Must be Made or Circled in **Red Ink** With Date and Name of Person Making Change.

**Do not extend notes this side of this line**

F.B. 796 Pg. 150

| | |
|---|---|
| Notes Ck'd by | Survey of Bell, Huntington Pk, Southgate |
| Map No. | W. O. 4905 Tape No. 048 St'd 76 OF |
| Office Work | Surveyed by Butler |
| Checked | Notes " Date 9/38 |
| Date | Indexed |

F.B. 796 PG. 151

TRAVERSE
&
TRIANGULATION
BELL, HUNTINGTON PK, SOUTHGATE

J.N. 4905

Sketches
showing
Record
of
Monumenting & Descriptions
for
ADDITIONAL WORK
VICINITY
DOWNEY & SOUTHGATE

Butler
Willey
Rameck
to see
Cunningham

Note: Any Additions or Changes on This Sheets Must be Made or Circled in Red Ink With Date and Name of Person Making Change.

Do not extend notes this side of this line

RETURN TO
LOS ANGELES COUNTY SURVEYOR
700 HALL OF RECORDS

FORM 247 5M 10-37

RETURN TO
**LOS ANGELES COUNTY SURVEYOR**
700 HALL OF RECORDS

**Note:** Any Additions or Changes on This Sheets Must be Made or Circled in **Red Ink** With Date and Name of Person Making Change.

**Do not extend notes this side of this line**

F.B. 296 Pg. 152

WS. 7-D-4

| | |
|---|---|
| Notes Ck'd by | Survey of [illegible] |
| Map No. | W. O. 490 Tape No. 048 St'd 76 °F |
| Office Work | Surveyed by S E Butler |
| Checked | Notes [illegible] Date [illegible] |
| Date | Indexed |

F.B. 796 Pg. [illegible]

# L.A. CO. SURVEY CONTROL SYS.
# TRIANG. STA. BELL B.1

See next pg for discrip.

Noted on Geo. Index Card
Placed on U.S.G.S. Quad. Shts.
Placed on Sur. Div. W.S. No.
Sketch on Geo. Desc. Card

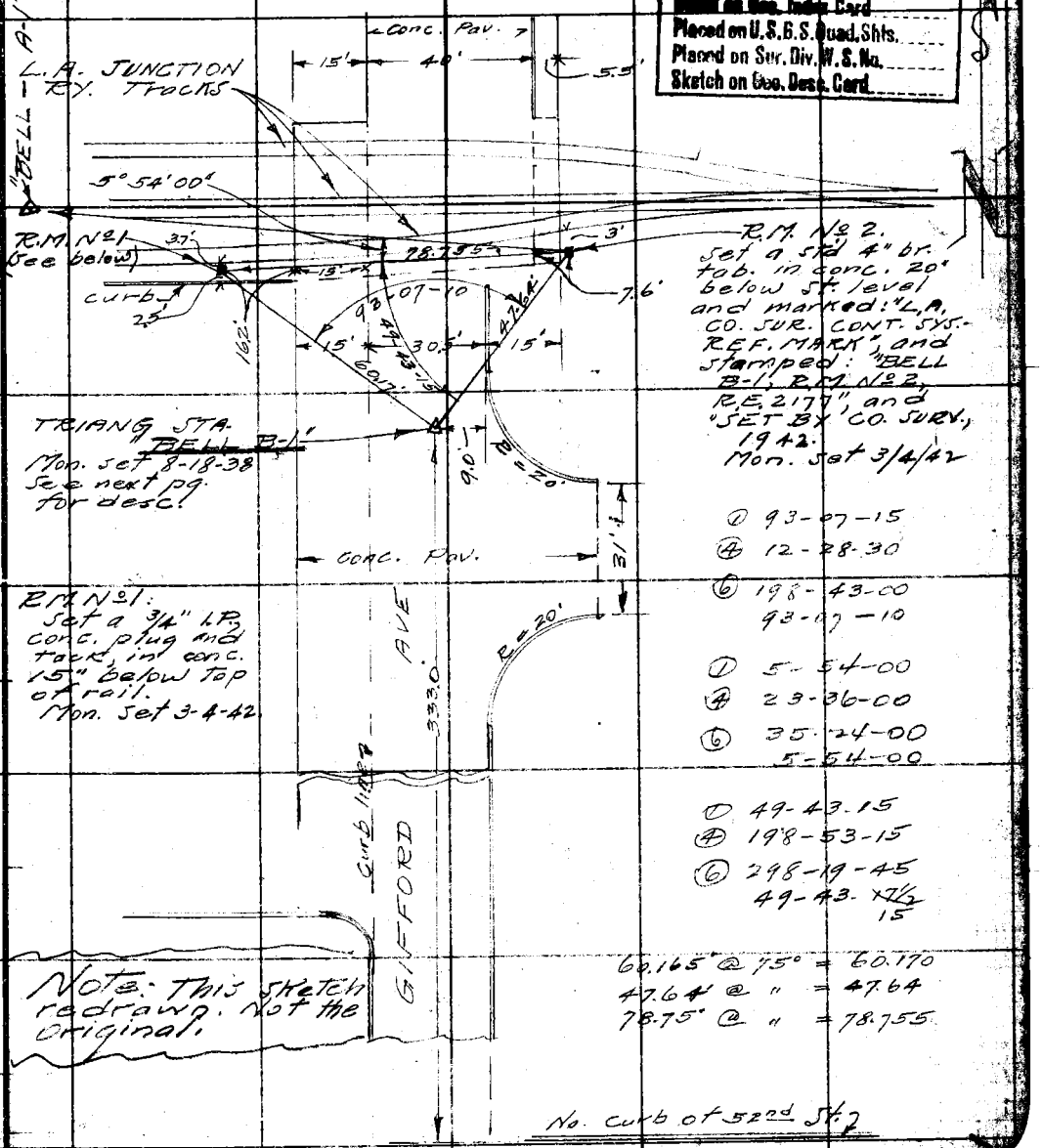


R.M. No 2. Set a std 4" br. tab. in conc. 20" below St. level and marked: "L.A. CO. SUR. CONT. SYS. REF. MARK", and stamped: "BELL B-1, R.M. No 2, R.E. 2177", and "SET BY CO. SURV., 1942. Mon. Set 3/4/42

① 93-07-15
④ 12-28-30
⑥ 198-43-00
93-07-10

① 5-54-00
④ 23-36-00
⑥ 35-24-00
5-54-00

① 49-43-15
④ 198-53-15
⑥ 298-19-45
49-43-~~17½~~ 15

60.165' @ 75° = 60.170
47.64' @ " = 47.64
78.75' @ " = 78.755

Note: Any Additions or Changes on This Sheets Must be Made or Circled in Red Ink With Date and Name of Person Making Change.

Do not extend notes this side of this line

RETURN TO
LOS ANGELES COUNTY SURVEYOR
700 HALL OF RECORDS

FORM 247 5M 10-37

F.B. 296 PG. 154

# LA COUNTY SURVEY
# CONTROL TRIANGULATION
# STATION BELL B1

VERNON AREA

In County of Los Angeles 350' ± north of the ℄ intersection of Gifford Ave & 52nd St and 9' West of the East Curb Line of Gifford Ave.

Station Mark:

Set 4" Brass Tablet in Conc. in Well cut thro pavmt, covered with cast iron lid mkd. COUNTY SURVEYOR Tablet mkd "LA CO. SURVEY CONT. SYSTEM-TRIANG. STN, and stamped BELL B1 1938, REBITT and set by the county surveyor.

Aug 17 1938

See SKETCH PRECEDING PG.

RETURN TO
LOS ANGELES COUNTY SURVEYOR
700 HALL OF RECORDS

Note: Any Additions or Changes on This Sheets Must be Made or Circled in Red Ink With Date and Name of Person Making Change.

Do not extend notes this side of this line

| | | |
|---|---|---|
| Notes Ck'd by | Survey of [illegible] | F.B. 796 Pg. 155 |
| Map No. | W. O. 4905 Tape No. 048 St'd 76 of | |
| Office Work | Surveyed by S E Butler | |
| Checked | Notes Willey Date 8-18-38 | |
| Date | Indexed | |

Noted on Geo. Index Card
Placed on U.S.G.S. Quad. Shts.
Placed on Sur. Div. W.S. No.
Sketch on Geo. Desc. Card

WS. 7-D-4

LA CO. SURVEY CONT. SYSTEM
TRIANG. STA. BELL A.1-A
See next pg for descrip.

Set 4" brass tablet in well cut thro pavm't, and covered with a cast iron lid mked county surveyor mon. tablet mkd L.A. COUNTY SURVEY CONT. SYSTEM and stamped BELL A1A, 938, RE2177 set by county surveyor.

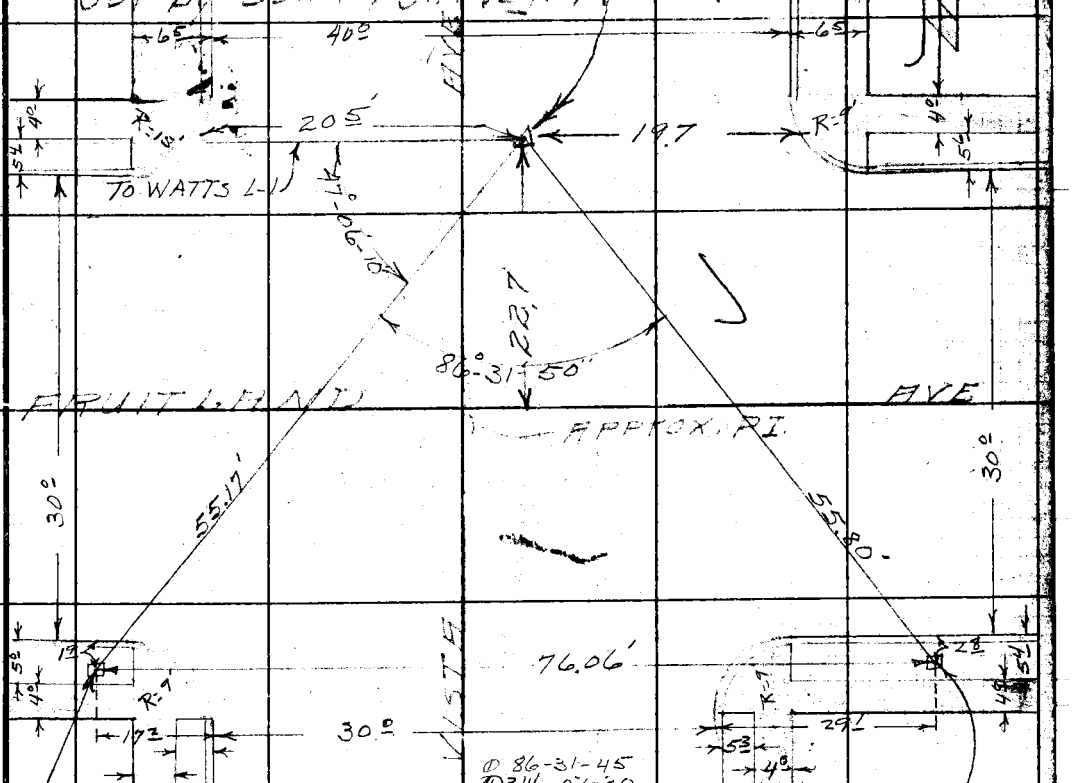


① 86-31-45
④ 346-07-30
⑥ 159-11-15
86 31 - 50½

① 47-06-15
④ 188-24-45
⑥ 282-37-00
47-06-10
76.06 @ 66° = same
55.80 @ " = "
55.17 @ " = "
Tape #027 std 68°

R.M. No. 1
Set a std. 4" br. tab in conc. 20" below curb grade and marked, BELL A-1-A, RM#1 R.E. 2177, and SET BY CO. SURV. 1942
Mon. set 2-4-42

R.M. No. 2
Set a 3/4 I.P. conc. plug & tack, in conc. 14" below curb grade.
Mon set 2-4-42

Note: Any Additions or Changes on This Sheets Must be Made or Circled in Red Ink With Date and Name of Person Making Change.

Do not extend notes this side of this line

RETURN TO
LOS ANGELES COUNTY SURVEYOR
700 HALL OF RECORDS

FORM 247 5M 10-37

F.B. 796 PG. 156

LA COUNTY SURVEY CONT
TRIANG. STA BELL A1A Rev RBE

In the Co. of Los Angeles, Vernon Area.
aprox ℄ int. of Loma Vista St to the North [illegible] 22.7' N of ℄ of Fruitland Ave

Set 4" brass Tablet in conc. [illegible]
Well cut [illegible] cov
With cast [illegible] Mkd. COUNTY
SURVEYOR MONUMENT
Tablet Mkd LA COUNTY SURVEY CONT
SYSTEM TRIANG. STA. and stamped
BELL A1A 1938, [illegible] set
by [illegible]

Aug [illegible] 1938

[illegible] PRECEDING PG.

RETURN TO
LOS ANGELES COUNTY SURVEYOR
700 HALL OF RECORDS

Note: Any Additions or Changes on This Sheets Must be Made or Circled in Red Ink With Date and Name of Person Making Change.

Do not extend notes this side of this line

WS.7-D-4

| | | |
|---|---|---|
| Notes Ck'd by | Survey of [illegible] | F.B. 796 Pg. 157 |
| Map No. | W. O. 4905 Tape No. 248 St'd 76°F | W.S. 7 |
| Office Work | Surveyed by S.E. Butler | Noted on Geo. Index Card |
| Checked | Notes [illegible] Date [illegible] | Placed on U.S.G.S. Quad Shts. |
| Date | Indexed | Placed on Sur. Div. W.S. No. |
| | | Sketch on Geo. Desc. Card |

L.A. COUNTY CONTROL SYSTEM

TRIANG. STA. WATTS L-1

SEE NEXT PG FOR DESCRIPTION

Set 4" brass Tablet in 12"x12" Conc. Mon. Mkd. LA COUNTY SURVEY CONT. SYSTEM TRIANG. STA. [illegible] WATTS L1, 1938, RE2177 and set by COUNTY SURVEYOR.

Set Aug 18-1938

For descrip. see Next Pg

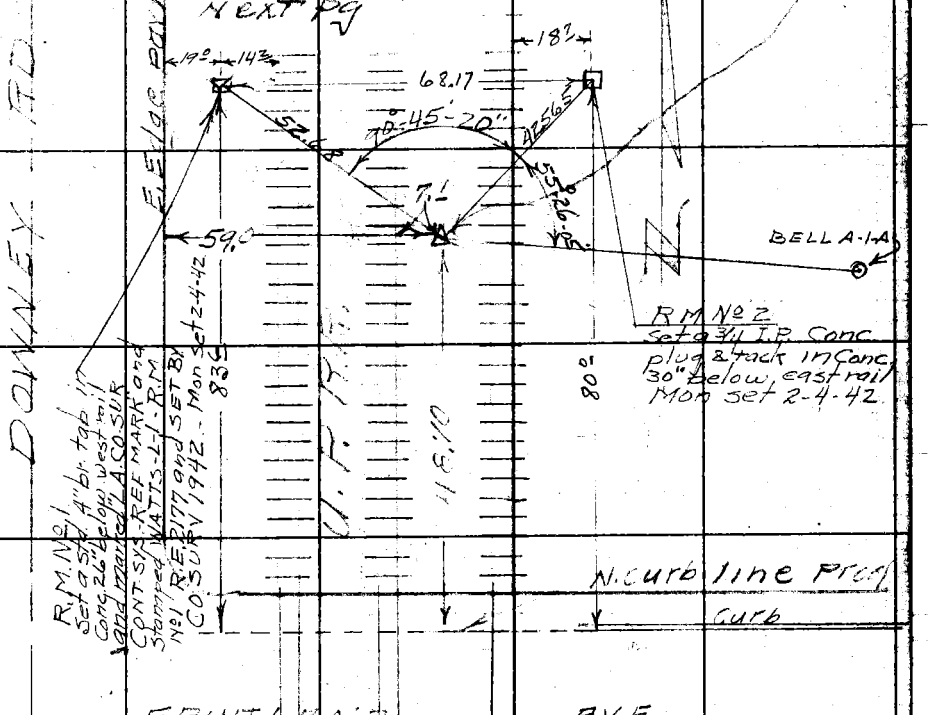


① 90-45-15
④ 3-01-15
⑥ 184-32-15
90°-45-22½
20

① 55-26-15
④ 221-44-15
⑥ 332-36-45
55-26-07½
05

68.17 @ 64° = same
42.565 @ " = "
52.68 @ " = "
Tape #027 - std 68°

Note: Any Additions or Changes on This Sheets Must be Made or Circled in Red Ink With Date and Name of Person Making Change.

Do not extend notes this side of this line

RETURN TO
LOS ANGELES COUNTY SURVEYOR
700 HALL OF RECORDS

FORM 247 5M 10-37

F.B. 796 PG. 158

LA CO. SURVEY CONT. SYS.

TRIANG. STA. WATTS L.I.

VERNON AREA.

In the County of Los Angeles
48.7' N. of the N. Curb line of Fruitland
Ave. [illegible] 7' E of
[illegible] Track.

SURFACE MON.

Set a 4" brass Tablet in a 12"x12" conc.
mon. flush with Ground Surface
[illegible] L.A. CO. SURVEY CONT. SYS.
TRIANG. STA. and stamped Watts
[illegible] RE 2177 and set by
County Surveyor.

[illegible]

NO SUB. MON.

SEE SKETCH PRECEDING [illegible]

RETURN TO
LOS ANGELES COUNTY SURVEYOR
700 HALL OF RECORDS

Note: Any Additions or Changes on This Sheets Must be Made or Circled in Red Ink With Date and Name of Person Making Change.

Do not extend notes this side of this line

| | |
|---|---|
| Notes Ck'd by | Survey of Bell [illegible] Gate Hlng Pk F.B. 796 Pg. 159 |
| Map No. | W. O. 4905 Tape No. 048 St'd 84 of |
| Office Work | Surveyed by J E Butler |
| Checked | Notes KLW Date 8-23-36 |
| Date | Indexed |

ESTABLISHMENT
OF
BASS NET TRIANGULATION
SCHEME AT TRIANGULATION
STATION BELL E-7
FOR
LA COUNTY SURVEY
CONTROL SYSTEM.
J.N. 4905
FOR INDEX SKETCH
SEE PG # 161

J E Butler
R. L. Willey
G. W. Kiemeck
K. C. Moser
R. E. [illegible]
AUG 1938

Note: Any Additions or Changes on This Sheets Must be Made or Circled in Red Ink With Date and Name of Person Making Change.

Do not extend notes this side of this line

RETURN TO
LOS ANGELES COUNTY SURVEYOR
700 HALL OF RECORDS

FORM 247 5M 10-37

RETURN TO
**LOS ANGELES COUNTY SURVEYOR**
700 HALL OF RECORDS

**Note:** Any Additions or Changes on This Sheets Must be Made or Circled in **Red Ink** With Date and Name of Person Making Change.

**Do not extend notes this side of this line**

F.B. 726 PG. 160

| | |
|---|---|
| Notes Ck'd by [illegible] | Survey of Bell, Hang Fk, Southgate |
| Map No. | W. O. 4905 Tape No. 216 St'd 76 °F |
| Office Work | Surveyed by SE Butler |
| Checked | Notes RLW. Date 8-22-38 |
| Date | Indexed |

F.B. 796 PG. 161

# INDEX SKETCH

WS.32-C4

L.A. CO. SURVEY CONT. SYS. TRIANG. STA.

BELL E7

SEE NEXT PG. FOR DESCRIP

Noted on Geo. Index Card
Placed on U.S.G.S. Quad. Shts.
Placed on Sur. Div. W.S. No.
Sketch on Geo. Desc. Card

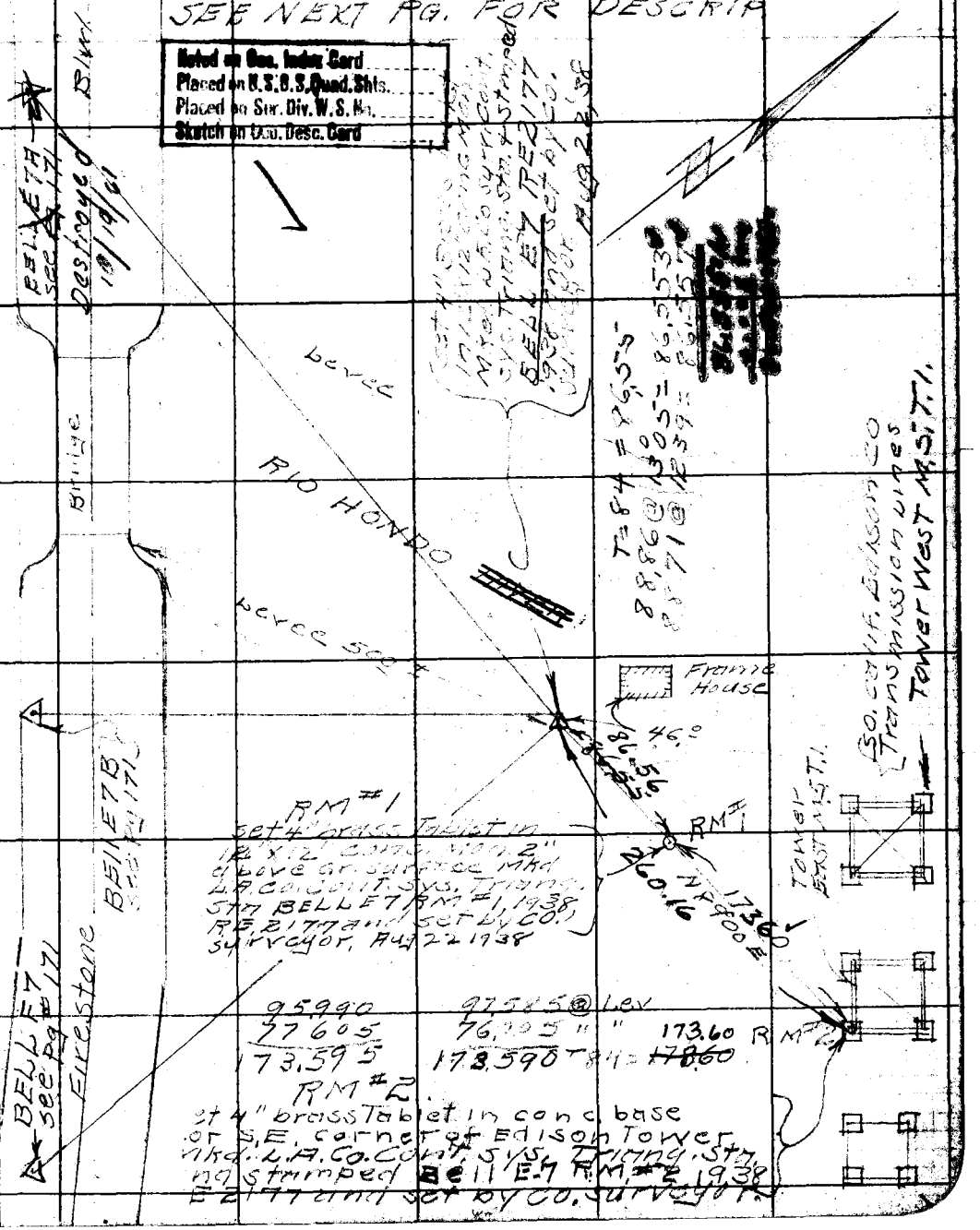


Note: Any Additions or Changes on This Sheets Must be Made or Circled in Red Ink With Date and Name of Person Making Change.

Do not extend notes this side of this line

RETURN TO
LOS ANGELES COUNTY SURVEYOR
700 HALL OF RECORDS

FORM 247 5M 10-37

F.B. 796 PG. 162

# LA CO. SURVEY CONT. SYSTEM TRIANG STA. BELLE 7

For Sketch see preceding pg.

In the County of Los Angeles, on top of the Levee of the East bank of the Rio Hondo River, 500' ± N of the East end of Rio Hondo Bridge on Firestone Blvd.

Sub. Surface Mark:-

Set 44" below surface Tablet a lead plug & copper tack in a cone cylinder approx. 16" in diam. 16" deep and separated from surface [illegible] in 8" sand cushion.

Surface Mark:

2" above ground surface Mkd LA CO. SURV. CONT. SYSTEM. TRIANG. STA. BELLE 7 1938 RE 2177 and set by co. surveyor

Aug. [illegible] 1938

RETURN TO
LOS ANGELES COUNTY SURVEYOR
700 HALL OF RECORDS

Note: Any Additions or Changes on This Sheets Must be Made or Circled in Red Ink With Date and Name of Person Making Change.

Do not extend notes this side of this line

| | | |
|---|---|---|
| Notes Ck'd by | Survey of [illegible] | F.B. 796 Pg. 163 |
| Map No. | W. O. 4905 Tape No. 064 St'd 84 °F | |
| Office Work | Surveyed by S.E. Butler | |
| Checked | Notes G. Kleineck Date 5-25-36 | |
| Date | Indexed [illegible] | |

ESTABLISHMENT
OF
BASE-NET TRIANGULATION
SCHEME AT ~
TRIANGULATION STATION
"BELL C-11" OF
LOS ANGELES COUNTY
SURVEY CONTROL SYSTEM.

- JOB Nº 4905

FOR INDEX SKETCH

See next page.

S.E. Butler
R.L. Willey
G.W. Kleineck
K. Moser.
[illegible]

August 1935.

Note: Any Additions or Changes on This Sheets Must be Made or Circled in Red Ink With Date and Name of Person Making Change.

Do not extend notes this side of this line

RETURN TO
LOS ANGELES COUNTY SURVEYOR
700 HALL OF RECORDS

FORM 247 5M 10-37

F.B. 796 PG. 164
W.S. #32

# INDEX MAP

SHOWING BASE-NET TRIANG. STA'S ALONG MICHIGAN-GARFIELD AVE. AS ESTABLISHED FROM TRIANG. STA. "BELL C-11"

Noted on Geo. Index Card
Placed on U.S.G.S. Quad. Shts.
Placed on Sec. Div. W.S. No.
Sketch on Geo. Desc. Card

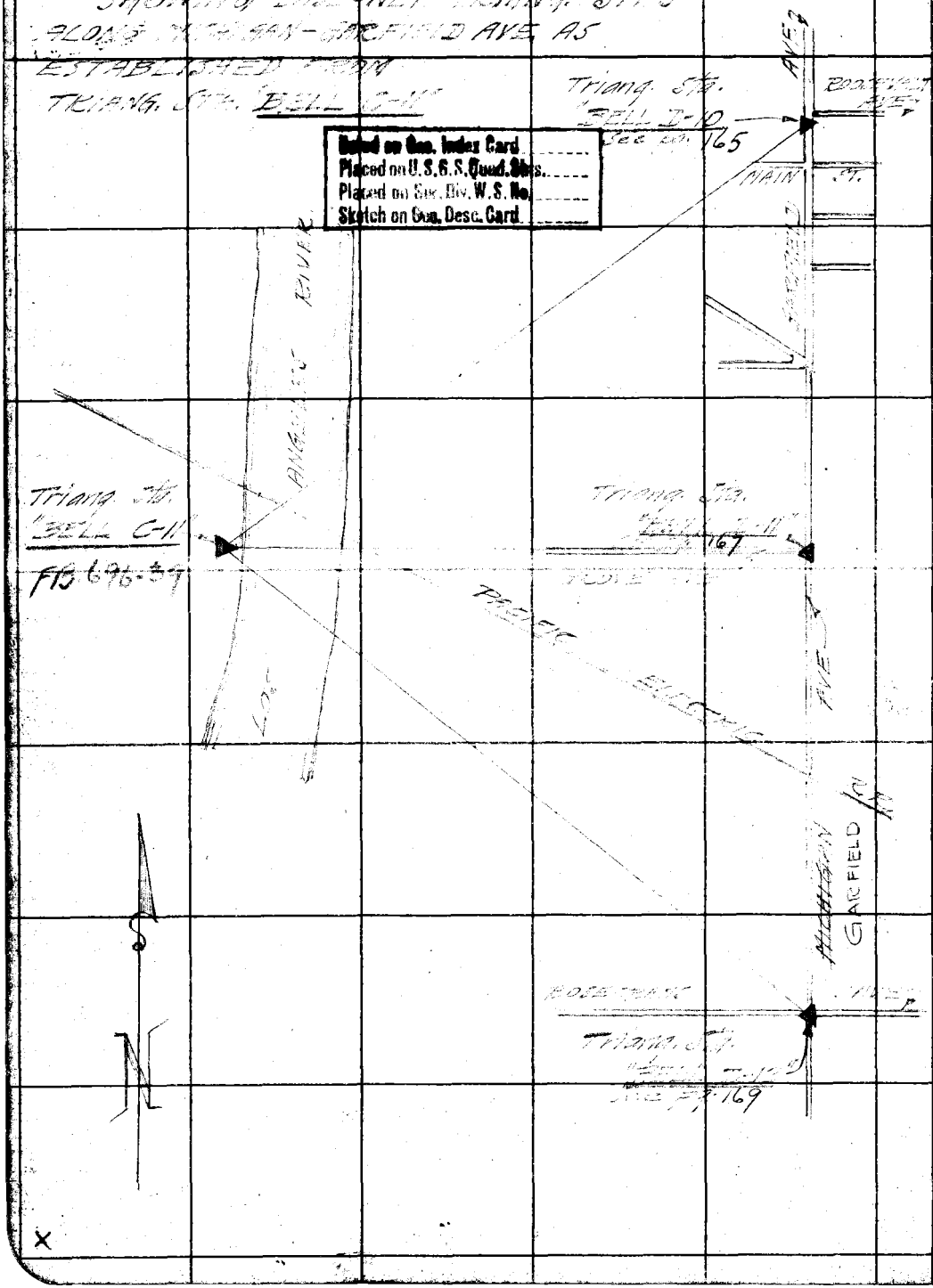


RETURN TO
LOS ANGELES COUNTY SURVEYOR
700 HALL OF RECORDS

Note: Any Additions or Changes on This Sheets Must be Made or Circled in Red Ink With Date and Name of Person Making Change.

Do not extend notes this side of this line

WS.32-C-3

| | | |
|---|---|---|
| Notes Ck'd by | Survey of Bell-Southgate-Hgn Park | F.B. 776 Pg. 165 |
| Map No. | W. O. 4905 Tape No. 064 St'd 74 of | |
| Office Work | Surveyed by S.E. Butler | |
| Checked | Notes G. Kleineck Date 8-25-38 | |
| Date | Indexed | |

Relied on Geo. Index Card
Placed on U.S.G.S. Quad. Shtg.
Placed on Sur. Div. W. S. No.
Sketch on Geo. Desc. Card

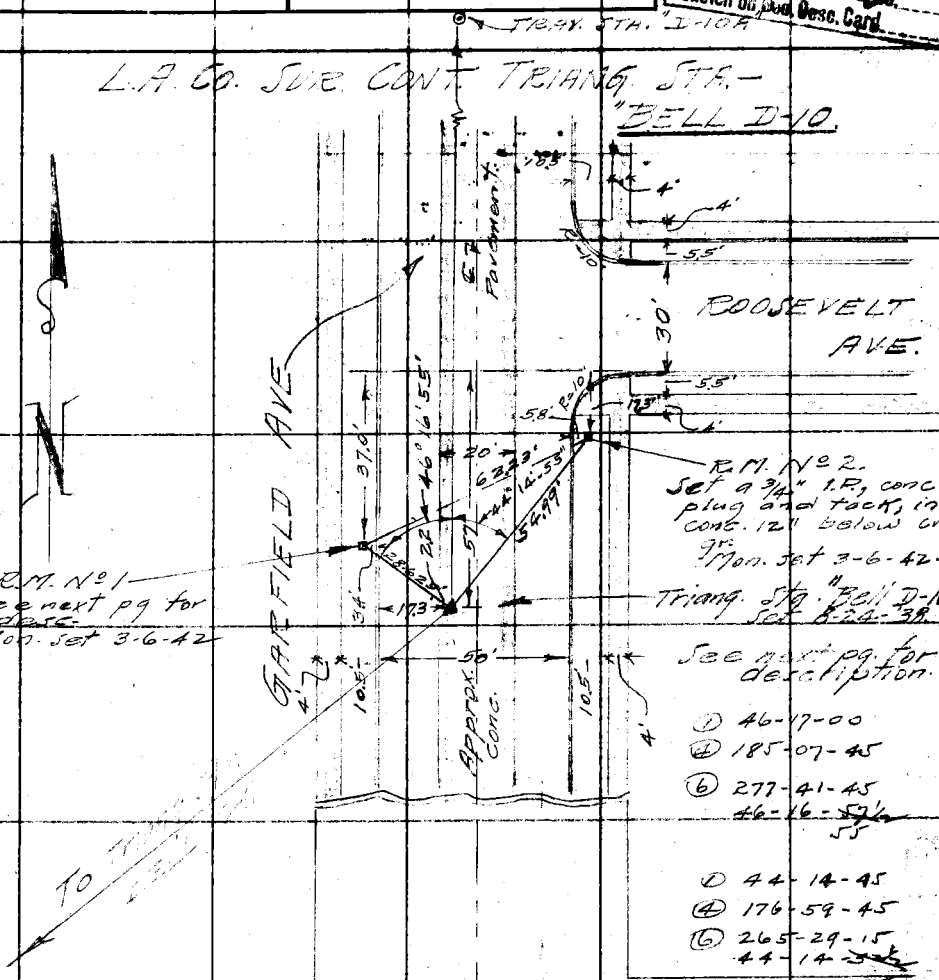


28.625' @ = 64°
54.99' @ = "
62.23' @ = "
Tape #027 Std @ 68°

Note: Any Additions or Changes on This Sheets Must be Made or Circled in Red Ink With Date and Name of Person Making Change.

Do not extend notes this side of this line

RETURN TO
LOS ANGELES COUNTY SURVEYOR
700 HALL OF RECORDS

FORM 247 5M 10-37

F.B. 796 PG. 166

~DESCRIPTION~

L.A. CO. SUR. CONT. TRIANG. STA.
"BELL D-10.

In L.A. Co., Hollydale area, on Garfield Ave., a continuation of (Michigan-Cherry) Ave., about 2000' E. of Los Angeles River and 7/8 mi. South of Imperial HWY.

57' So. of So. curb of Roosevelt Ave.
17.3' E. of W. curb of Garfield Ave.
7.7'± W. of approx. ℄ of Garfield Ave.

Sub-Surface Mark:-
None.

Surface Mark:
Set a 4" brass tablet in conc. 10" below surface at pavement in a well covered with a cast iron lid marked "COUNTY SURVEYOR MONUMENT", tablet marked "L.A. CO. SUR. CONT. SYS.-TRIANG. STA." and stamped: "BELL D-10-R.E. 2177" and set by "COUNTY SURVEYOR 1938".

R.M. No 1: Set a std 4" br tab. in conc. 16" below curb gr. and marked: "L.A. CO. SUR. CONT SYS.-REF. MARK", and stamped: BELL D-10, R.M. No 1, R.E. 2177", and "SET BY CO. SURV., 1942".

See preceding pg. for sketch.

RETURN TO
LOS ANGELES COUNTY SURVEYOR
700 HALL OF RECORDS

Note: Any Additions or Changes on This Sheets Must be Made or Circled in Red Ink With Date and Name of Person Making Change.

Do not extend notes this side of this line

WS.32-C-3

| | |
|---|---|
| Notes Ck'd by | Survey of Bell-Southgate-Htgn Park |
| Map No. | W. O. 4903 Tape No. 064 St'd 84 of |
| Office Work | Surveyed by S.E. Butler |
| Checked | Notes G. Mlaineck Date 8-25-38 |
| Date | Indexed |

F.B. 796 PG. 167

W.S. [illegible]

# L.A. CO. SUR. CONT. TRIANG. STA. "BELL D-11"

Noted on Geo. Index Card
Placed on U.S.G.S. Quad. Shts.
Placed on Sur. Div. W.S. No.
Sketch on Geo. Desc. Card

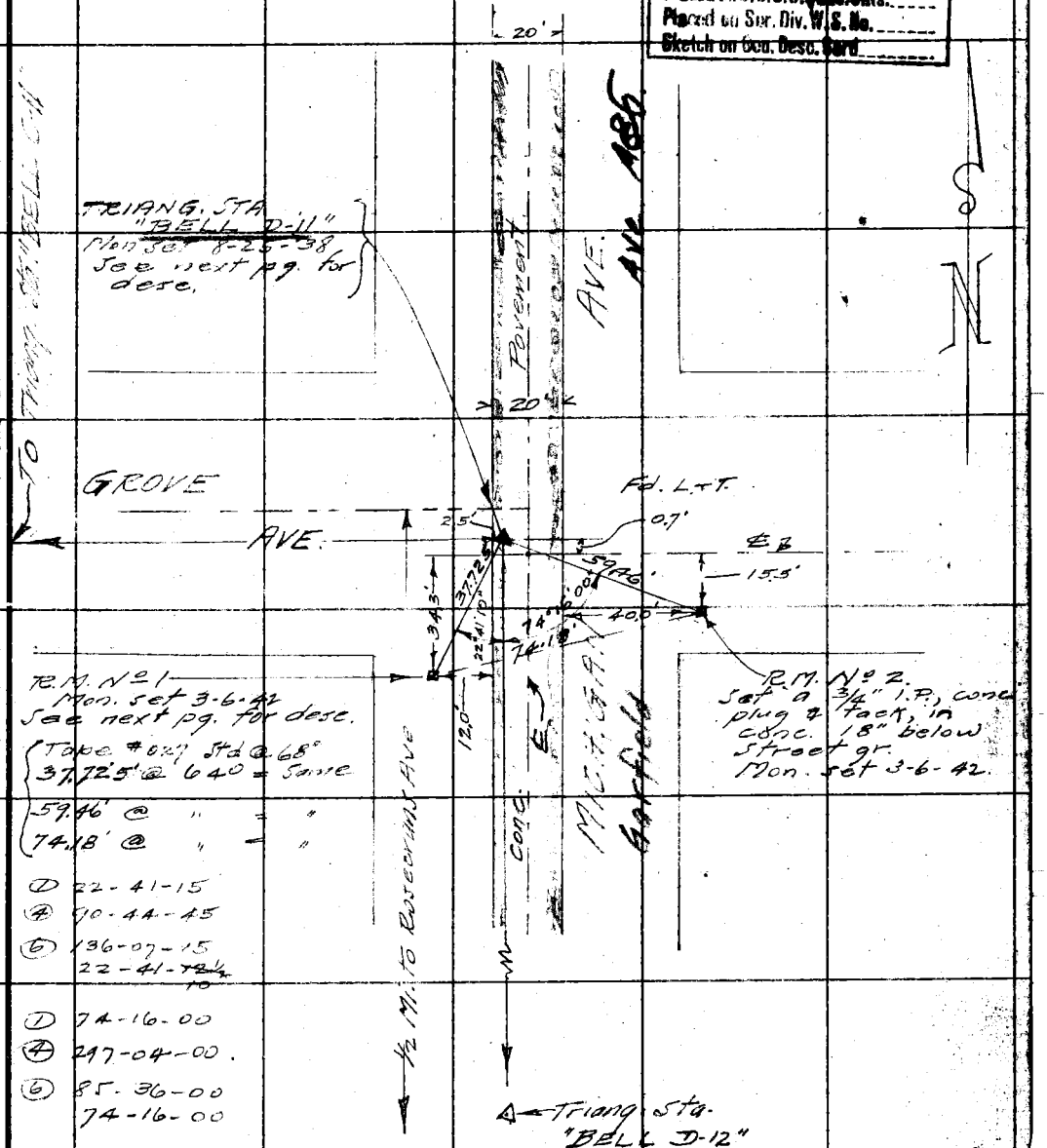


Note: Any Additions or Changes on This Sheets Must be Made or Circled in Red Ink With Date and Name of Person Making Change.

Do not extend notes this side of this line

RETURN TO
LOS ANGELES COUNTY SURVEYOR
700 HALL OF RECORDS

FORM 247 5M 10-37

F.B. 796 PG. 168

~DESCRIPTION~

L.A. CO. SUR. CONT. TRIANG. STA. "BELL D-11."

In L.A. Co. Hollydale Brea, on Michigan Ave., a portion of Cherry-Garfield Ave., 3/4 mi. E. of Los Angeles River and 1/2 mi. north of Rosecrans Ave.

9.0' So. of approx. N. of Grove Ave.
17.5' W. of " " " Michigan Ave.
2.5' N. of W. edge of conc. pavement

Sub Surface Mark:- None

Surface Mark:- Set a 4" brass tablet in conc. 10" below surface of pavement in a well covered with a cast iron lid marked: "COUNTY SURVEYOR MONUMENT", tablet marked: "L.A. CO. SUR. CONT. SYS.-TRIANG. STA. and stamped: "BELL D-11,-R.E. 2177" and set by "COUNTY SURVEYOR 1938."

R.M. No 1: Set a std 4" br. tab. in conc. 18" below street gr. and marked: "L.A. CO. SUR. CONT. SYS.-REF. MARK", and stamped: "BELL D-11, R.M. No 1, R.E. 2177", and SET BY CO. SURV., 1942.

See preceding page for sketch.

RETURN TO
LOS ANGELES COUNTY SURVEYOR
700 HALL OF RECORDS

Note: Any Additions or Changes on This Sheets Must be Made or Circled in Red Ink With Date and Name of Person Making Change.

Do not extend notes this side of this line

| | |
|---|---|
| Notes Ck'd by | Survey of Bell, Southgate-Hdgn Park |
| Map No. | W. O. 4905 Tape No. 064 Std 74 of |
| Office Work | Surveyed by S.E. Butler |
| Checked | Notes G. Kleinecke Date 8-25-38 |
| Date | Indexed |

F.B. 7[illegible] Pg. 169

WS.32-C-3

L.A. CO. SUR. CONT. TRIANG. STA.
"BELL D-12."

Noted on Geo. Index Card
Placed on U.S.G.S. Quad. Shts.
Placed on Sur. Div. W.S. No.
Sketch on Geo. Desc. Card

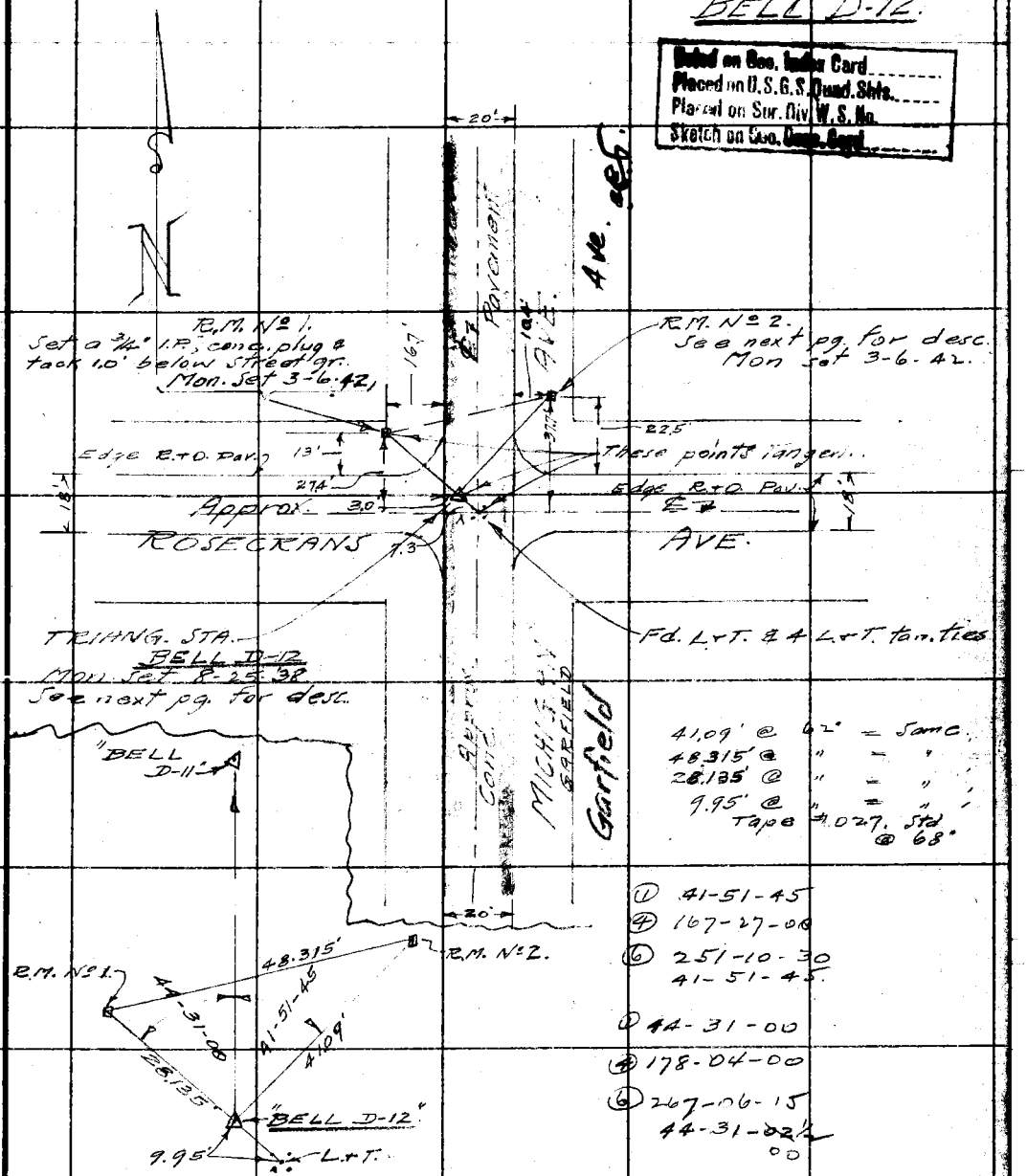


41.09' @ 62° = Same.
48.315' @ " = "
28.135' @ " = "
9.95' @ " = "
Tape #027. Std @ 68°

① 41-51-45
④ 167-27-00
⑥ 251-10-30
41-51-45.

① 44-31-00
④ 178-04-00
⑥ 267-06-15
44-31-~~02½~~ 00

Note: Any Additions or Changes on This Sheets Must be Made or Circled in Red Ink With Date and Name of Person Making Change.

Do not extend notes this side of this line

RETURN TO
LOS ANGELES COUNTY SURVEYOR
700 HALL OF RECORDS

FORM 247 5M 10-37

F.B. 796 PG. 170

~DESCRIPTION~

L.A. CO. SUR. CONT. TRIANG. STA. "BELL D-12."

In L.A. Co., N.W. of Clearwater, Hynes district and So. of Hollydale at intersection of Rosecrans and Michigan Ave's (Michigan, a portion of Cherry Garfield Ave., approx. one mi. east of L.A. River

1.0' ± N. of approx. ℄ of Rosecrans Ave.
17.0' W. of " " Michigan
3.0' E. of W. edge of conc. pavement

Sub Surface Mark
None

Surface Mark:
Set a 4" brass tablet in conc. 10 below surface of pavement in a well covered with a cast iron lid marked "COUNTY SURVEYOR MONUMENT", tablet marked: "L.A. CO. SUR. CONT. SYS. TRIANG. STA." and stamped: "BELL D-12 - R.E. 2177" and set by COUNTY SURVEYOR - 1938."

R.M. No 2: Set a std 4" br. tab. in conc. 1.8' street gr. and marked: "L.A. CO. SUR. CONT. SYS. - REF. MARK", and stamped: BELL D-12, R.M. No 2, R.E. 2177" and "SET BY CO. SURV., 1942".

See preceding pg for description

RETURN TO
LOS ANGELES COUNTY SURVEYOR
700 HALL OF RECORDS

Note: Any Additions or Changes on This Sheets Must be Made or Circled in Red Ink With Date and Name of Person Making Change.

Do not extend notes this side of this line

| | |
|---|---|
| Notes Ck'd by | Survey of Bell S. Gate Hwy 1 F.B. 795 Pg. 171 |
| Map No. | W. O. 4905 Tape No. 048 St'd 76 of |
| Office Work | Surveyed by SE Butler |
| Checked | Notes RLW Date 8-23-38 |
| Date | Indexed |

WS.32-C-1,D-1

BELL E7A

LA COUNTY SURVEY CONTROL SYSTEM TRIANG. STA. BELL E7A FOR DESCRIPTION SEE NEXT PG.

FOR DISCRIPTION SEE NEXT PG 172

For Ties see pg. 243 CAB. 11-9-48.

Destroyed by construction 10-19-61

BELL E7B

LA COUNTY SURVEY CONTROL SYSTEM TRIANG STA. BELL E7B

FOR DESCRIP. SEE NEXT PG

set 8-23-38.

FOR DISCRIP. SEE NEXT PG 172

For Ties see pg 243 CAB. 11-9-48

LA COUNTY SURVEY CONTROL SYSTEM TRIANG. STATION BELL E7 SEE PG 161

See FB 2453-119

For ties see pg. 243 & 55 CAB. 11-9-48.

BELL F7

LA COUNTY SURVEY CONTROL SYST TRIANG. STA. BELL F7.

SEE DESCRIPTION SEE NEXT PG 172

set 8-23-38




Note: Any Additions or Changes on This Sheets Must be Made or Circled in Red Ink With Date and Name of Person Making Change.

Do not extend notes this side of this line

RETURN TO
LOS ANGELES COUNTY SURVEYOR
700 HALL OF RECORDS

FORM 247 5M 10-37

F.B. 796 PG. 172

DESCRIPTION

L.A. CO. SURVEY CONT. SYSTEM TRIANG. STA.

BELL E7A

In the County of Los Angeles, in the City of South Gate, on Firestone Blvd (Route 10) 500'± W. of the W. end of the Bridge over Rio Hondo River, and 24'± S. of the ℄ of Firestone Blvd. (Route #10).

Set 4" brass Tablet in a well set in 30"x30" conc block flush with pavment, well covered with cast iron lid mkd COUNTY SURVEYOR MONUMENT. Tablet mkd LA COUNTY SURVEY CONT. TRIANG. STA. and stamped BELL E7A, 1938, RE2177 and set by COUNTY SURVEYOR.

Set 8-23-1938.

Destroyed

DESCRIPTION

LA COUNTY SURVEY CONTROL SYSTEM TRIANG. STA. BELL E7B

In the County of Los Angeles, City of South Gate, on Firestone Blvd. [illegible] East of the East end of the Rio Hondo River bridge, and 23.4'± South of the [illegible] Firestone blvd. (Route #10)

Set 4" brass Tablet in a well set in a 30"x30" conc. block flush with pavment. Well covered with a cast iron lid mkd COUNTY SURVEYOR MON. Tablet mkd LA COUNTY SURVEY CONT. SYSTEM TRIANG. STA. and stamped BELL E7B, 1938, RE2177 & set by COUNTY SURVEYOR.

Set Aug 23 1938.

DESCRIPTION

LA COUNTY SURVEY CONTROL SYSTEM TRIANG. STA BELL F7

In the County of Los Angeles, East of the (286) City of South Gate, 500'± E of the Pl. of the First Curve East of the Rio Hondo Bridge, and 24'± S. of the ℄ of Firestone Blvd. Route #10.

Set 4" brass Tablet in a well set in a 30"x30" conc. block flush with pavmt. Well covered with a cast iron lid mkd COUNTY SURVEYOR MON. Tablet mkd LA COUNTY SURVEY CONT. SYSTEM TRIANG. STA. and stamped BELL F7 1938, RE2177, and set by COUNTY SURVEYOR.

Set Aug 24, 1938.

RETURN TO
LOS ANGELES COUNTY SURVEYOR
700 HALL OF RECORDS

Note: Any Additions or Changes on This Sheets Must be Made or Circled in Red Ink With Date and Name of Person Making Change.

Do not extend notes this side of this line

| | |
|---|---|
| Notes Ck'd by | Survey of Bell S. Gate & Hwy Pk |
| Map No. | W. O. 4905 Tape No. 064 St'd 76 of |
| Office Work | Surveyed by J E Butler |
| Checked | Notes RLW Date 8-26-38 |
| Date | Indexed |

F.B. 796 Pg. 173

W.S. [illegible]

Filed on Geo. Index Card
Placed on U.S.G.S. Quad. Sht.
Placed on Scr. Div. W.S. No.
Sketch on Geo. Desc. Card

WS. 32-C-3

LA COUNTY SURVEY CONT. SYSTEM
TRAVERSE STA. BELL E11A
IN CITY OF
SOUTH GATE.

Set Aug 26-38

FOR DESCRIP. SEE NEXT PG. 174

Set 4" brass Tablet in well in conc block 2.5x2.5, and covered with a cast iron lid. Mkd County Surveyor. Tablet Mkd. LA CO. SUR. CONT. SYSTEM TRAVERSE STA BELL ~~FD~~ 1938 RE 2177, and set by County Surveyor.

MON.

BLVD

30.0

E11A

12.2

BELL E11A
For R.M.'s
to this sta.
see pg. 174.

17.2

SEE FB. 2463 PG. 17, 18
FOR LATER SURVEY
9-77 [illegible]

GOLDEN AVE

CURB

102.5

HARDING

curb Prod.

AVE

PARAMOUNT

R.M. NO. 3 : SET A STD.
4" BRASS R.M. CAP IN CONC
DN. 8" BELOW CB. GRADE
STAMPED "BELL E-11A
1960 R.M. 3 L.A. CO. ENGR
R.E. 15869" 11-22-60 BAY

Note: Any Additions or Changes on This Sheets Must be Made or Circled in Red Ink With Date and Name of Person Making Change.

Do not extend notes this side of this line

RETURN TO
LOS ANGELES COUNTY SURVEYOR
700 HALL OF RECORDS

FORM 247 5M 10-37

F.B. 796 PG. 174

# DESCRIPTION
# LA COUNTY SURVEY CONTROL SYSTEM TRAVERSE STA.
## BELL E11A

Noted on Rec. Index Card
Placed on ... Sheets
Placed on Section ...
Sketch on ... Desc. Card

In the County of Los Angeles, in the city of South Gate, in the L.A. County Farm area. 12.8' E. of the W. Curb - Paramount blvd, and 102.5' N. of the N. Curb Line prol. of Harding Ave.

Set 4" brass Tablet in a well set in a 30" x 30" Conc. block, flush w/ the pvmt. Well covered with a cast iron lid mkd. COUNTY SURVEYOR MONUMENT. Tablet mkd LA COUNTY SURVEY CONTROL SYSTEM TRAVERSE STA. and stamped BELL E11A, 1938, RE 2177, an set by COUNTY SURVEYOR.

FOR SKETCHES SEE PREC. PG. 173

SEE FB 2463 PG. 17, 18 FOR LATER SURVEYS

Set Aug 26-1938

RETURN TO
LOS ANGELES COUNTY SURVEYOR
700 HALL OF RECORDS

Do not extend notes this side of this line

Note: Any Additions or Changes on This Sheets Must be Made or Circled in Red Ink With Date and Name of Person Making Change.

5.32-C-3

17.14

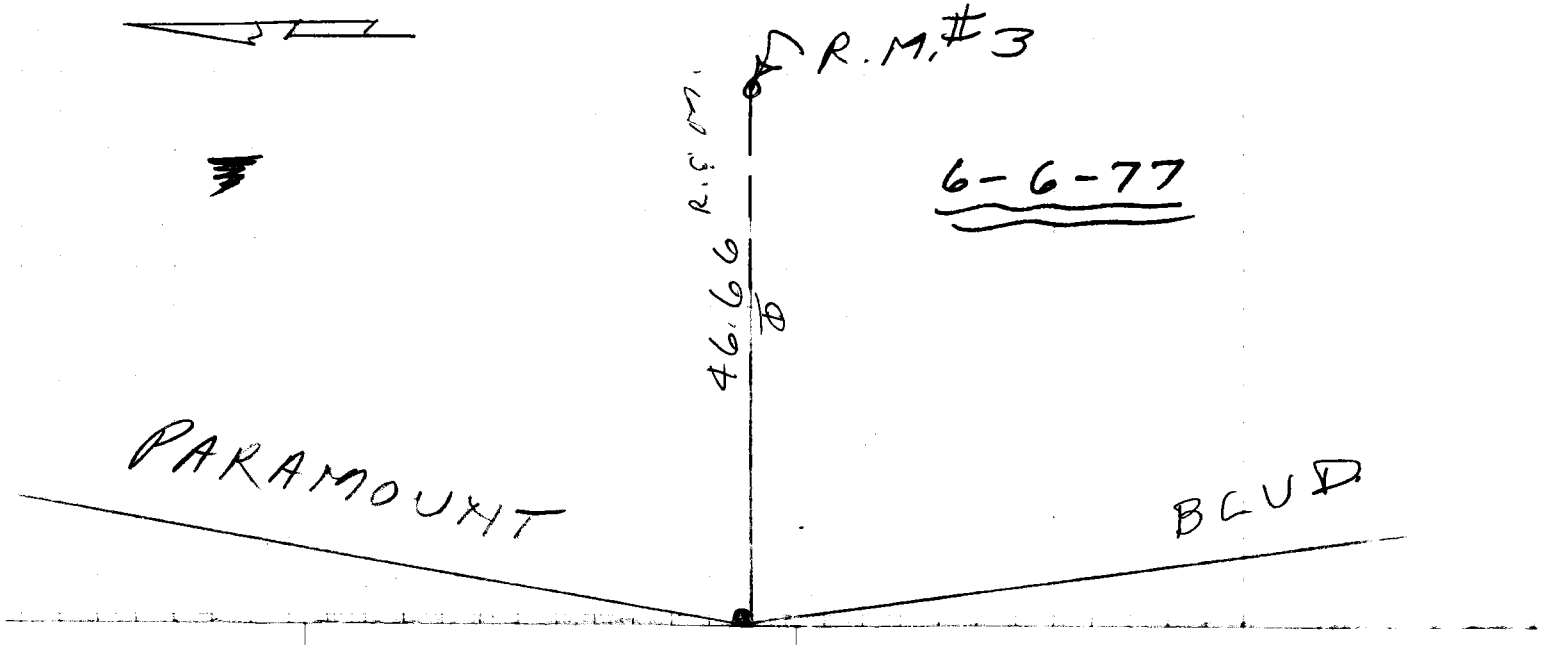
R.M.#3
46.66 R.S.M.
6-6-77
PARAMOUNT
BLVD

BELL E-11
SET SQ. HD. SPK.
796-175
1845
R.E. COR.
L.E. TAG LINK
0.03


26.30
52.83
9.13

WS 32-C5

| | |
|---|---|
| Notes Ck'd by | Survey of EAST COAST HWY. |
| Map No. | W. 04905 Tape No. 048 St'd 76 of |
| Office Work | Surveyed by J.E. BUTLER |
| Checked | Notes RWW Date 8-26-58 |
| Date | Indexed |

F.B. 796 Pg. 173

Plotted on Geo. Index Card
Placed on U.S.G.S. Quad. Shts.
Placed on Sur. Liv. W.S. No.
Sketch on Geo. Base Card

# L.A. COUNTY SURVEY CONT. SYSTEM

## TRAVERSE STA. BELLE 11

SEE NEXT PG FOR DESCRIPTION

FOR MORE MARK OUT BY CONST SEE F.B. 7963 PG. 15 & 16 FOR ACCURACY & CLOSURE

(1) 82 - 11 - 50
(1) 328 - 59 - 10
(6) 133 - 29 - 20
= 82 - 11 - 53 1/3

FOR DETAIL SKETCH SEE PG 176

RM #2
set 4" brass tablet in 12"x12" conc. mon.
Tablet mkd L.A. COUNTY SURVEY CONT SYSTEM REFERENCE MARK, and stamped BELLE 11, 1938 RE 2177 and set by County Surveyor.

SEE PG 176 DETAIL SKETCH

RM #1
set 4" brass tablet in 12"x12" conc. mon. Tablet mkd L.A. COUNTY CONT SYSTEM REFERENCE MARK, and stamped BELLE 11, RM #1 1938 RE 2177 set by County Surveyor.

set 9-2-38

Set L&TAG. TANG. 0.03 ft.

NEVADA AVE.

TO BELLE 11

TRAVERSE STA. BELLE 11. SEE DESCRIPTION NEXT PG. 176

82° 11' 53"

26.36

Set L&T

52.83 TAN

NEW TIE 30' 4.78 E of W

Set L&T

25.29

3.76

2.45

P.C. L&T = C.S. MON IN M.H. 11-22-60

44.66

34°

27.35

12.15

30.0

MORTON ST.

curb line proj.

CENTURY BLVD

CURB

EDGE

R.M. 3: Set A STD. 4" BRASS R.M. CAP IN CONC. DIV. 8" BELOW CURB GR. & STAMPED "BELL E-11 R.M. 3, 1960, L.A. CO. ENGR. R.E. 5869" 11-22-60 BAY

EMER.

Edge conc.

Curb

142.0

EOC

Note: Any Additions or Changes on This Sheets Must be Made or Circled in Red Ink With Date and Name of Person Making Change.

Do not extend notes this side of this line

RETURN TO
LOS ANGELES COUNTY SURVEYOR
700 HALL OF RECORDS

FORM 247 5M 10-57

F.B. 796 PG. 176

# DESCRIPTION
## LA COUNTY SURVEY CONT TRAVERSE
## STA. BELL E 11

In County of Los Angeles City of South Gate in LA. County Farm Area, 120'± N. of the N. curb line of Morton ST., and 11.5' E. of the W. curb of Paramount Blvd.

Set a 4" brass Tablet in well set in 30"x30" conc. block flush with pavmt. Well covered with cast iron lid mkd. COUNTY SURVEYOR MON. Tablet mkd. LA COUNTY SURVEY CONT. SYSTEM TRAVERSE STA. and stamped BELL E 11, 1938, R3 2177, and set by COUNTY SURVEYOR.

FOR SHETCH SEE PRECEDING PG 175

Meas. Angle at Bell E-11 = 119°37'29.8" } AE [illegible]
Calc. " " = 119°[illegible]-33.62 } 10-[illegible]

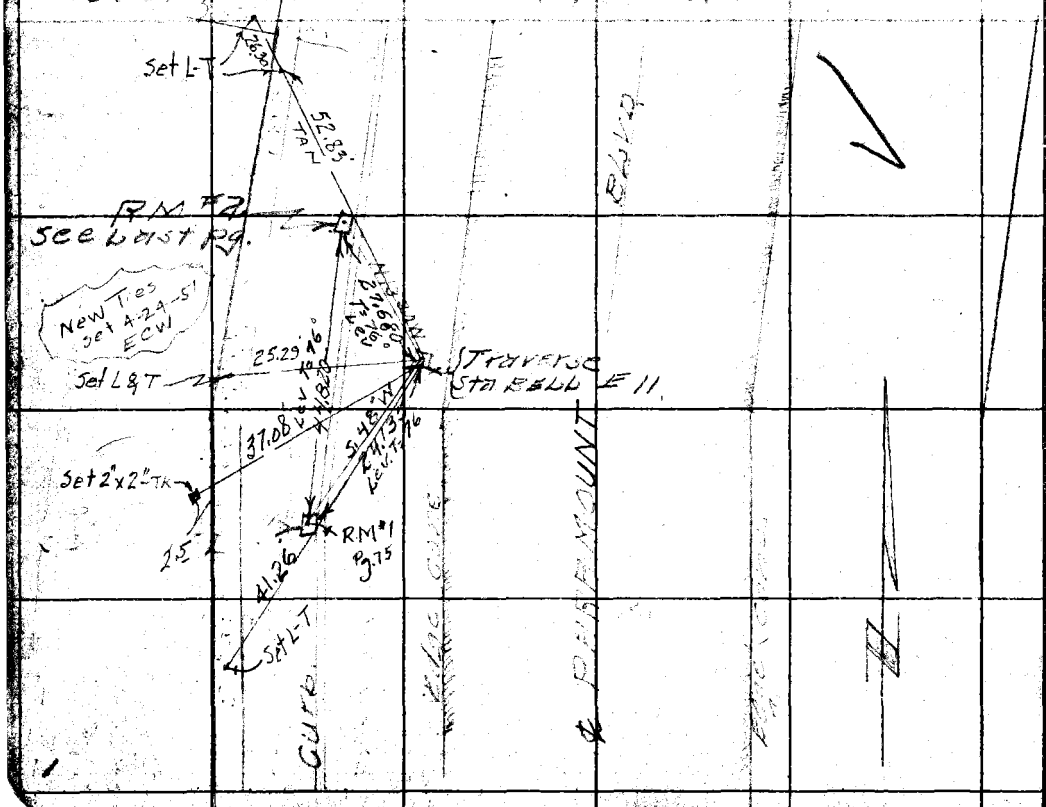



RETURN TO
LOS ANGELES COUNTY SURVEYOR
700 HALL OF RECORDS

Note: Any Additions or Changes on This Sheets Must be Made or Circled in Red Ink With Date and Name of Person Making Change.

Do not extend notes this side of this line

WS 32-D-3

| | | |
|---|---|---|
| Notes Ck'd by | Survey of Bell S. Gate + H Tng Pk | F.B. 796 Pg. 111 |
| Map No. | W. 04905 Tape No. 048 Std 76 pF | |
| Office Work | Surveyed by SE Butler | Noted on Geo. Index Card |
| Checked | Notes RLW Date 8-26-38 | Placed on U.S.G.S. Quad. Shts. |
| Date | Indexed | Placed on Ser. Div. W.S. No. 348 |
| | | Sketch on Geo. Desc. Card |

# L.A. CO. SURVEY CONT. SYSTEM
# TRAVERSE STA. BELL F10
# IN THE CITY OF SOUTH GATE

set Aug 26-1938

FOR DESCRIP. SEE NEXT PG. 178

SEE FB. 2463 PG. 19, 20 FOR LATER TIES 8-2-77 ARR.

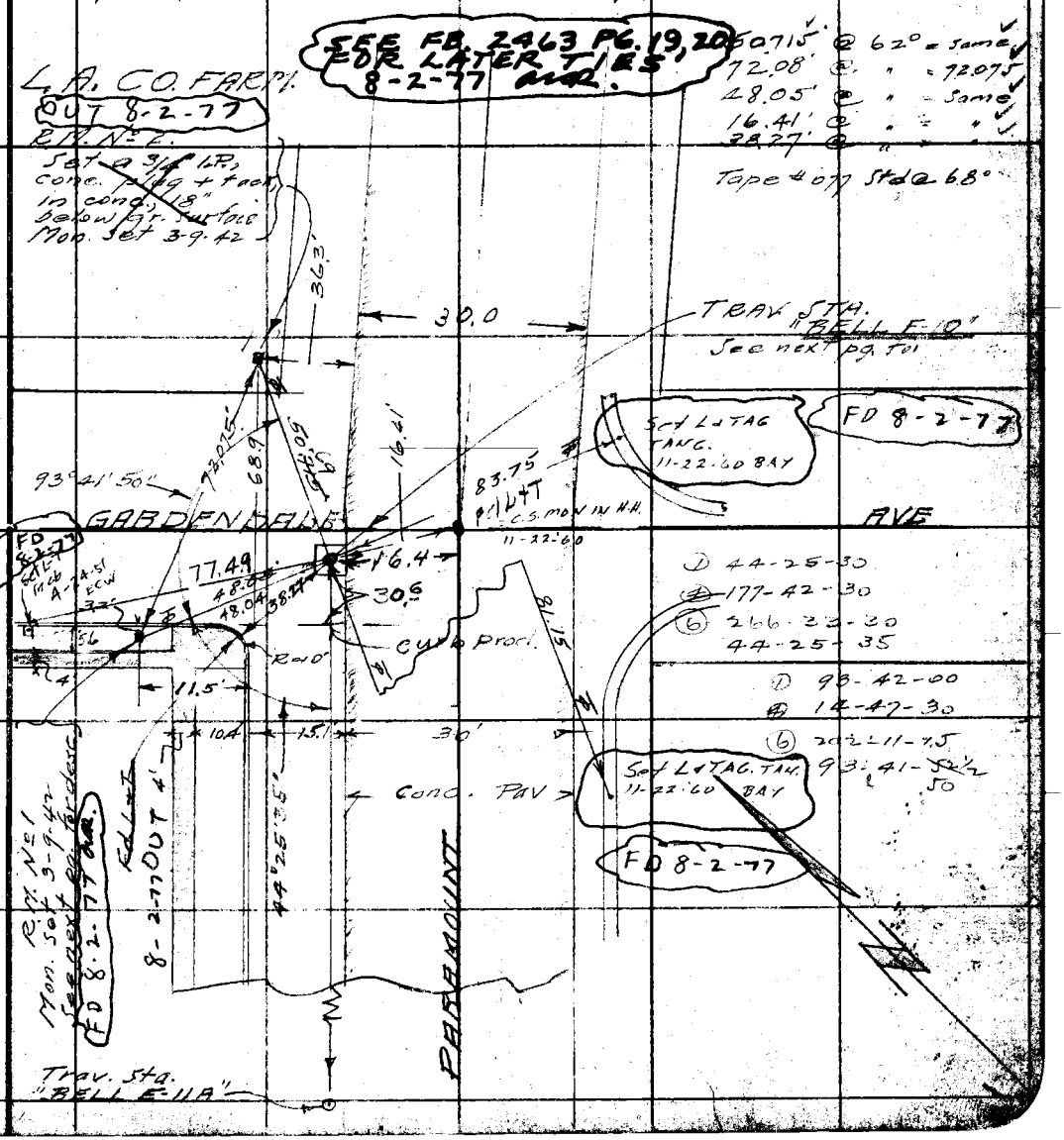


Note: Any Additions or Changes on This Sheets Must be Made or Circled in Red Ink With Date and Name of Person Making Change.

Do not extend notes this side of this line

RETURN TO
LOS ANGELES COUNTY SURVEYOR
700 HALL OF RECORDS

FORM 247 5M 10-37

F.B. 296 PG. 178

# DESCRIPTION

## LA COUNTY SURVEY CONT. SYSTEM TRAVERSE STA. BELL F10.

In The County of Los Angeles, in The City of South Gate, Near The S. E Corner of The County Farm, 30 6 N of the South curb line of Gardendale Ave and 16.4 W of ℄ of Paramount blvd.

Station Mark.

Set a 4" brass Tablet in a well set in 30"x30" conc. block. Well covered with a cast iron lid mkd County surveyor Monument. Tablet mkd. LA COUNTY SURVEY CONT. SYSTEM TRAVERSE STA. and stamped BELL F10. 1938, RE2177, and set by County surveyor.

For sketch see prec. pg.

NO. SUB MON.

Set Aug 26-1938

R.M. No 1.

Set a Std. 4" br. tab. 18" below curb gr. and marked: "LA. CO. SURV. CONT. SYS.-REF. MARK", and stamped: "BELL F-10, R.M. No 1, R.E. 2177", and "SET BY CO. SURV. 1942".

RETURN TO
LOS ANGELES COUNTY SURVEYOR
700 HALL OF RECORDS

Note: Any Additions or Changes on This Sheets Must be Made or Circled in Red Ink With Date and Name of Person Making Change.

Do not extend notes this side of this line

WS.32-C-2

| | | |
|---|---|---|
| Notes Ck'd by | Survey of Bell, S. Gate HTng Pk | F.B. 796 Pg. 179 |
| Map No. | W. O. 4905 Tape No. 027 St'd 68° F | |
| Office Work | Surveyed by S E Butler | |
| Checked | Notes RLW Date 8-29-38 | |
| Date | Indexed | |

Card on Geo. Index Card
Placed on U.S.G.S. Quad. Sets.
Placed on Sur. Div. W.S. No.
Sketch on Geo. Desc. Card

# L.A.C.O. SURVEY CONT. SYSTEM
# TRAVERSE STA. BELL D 10 A
# IN THE CITY OF SOUTH GATE

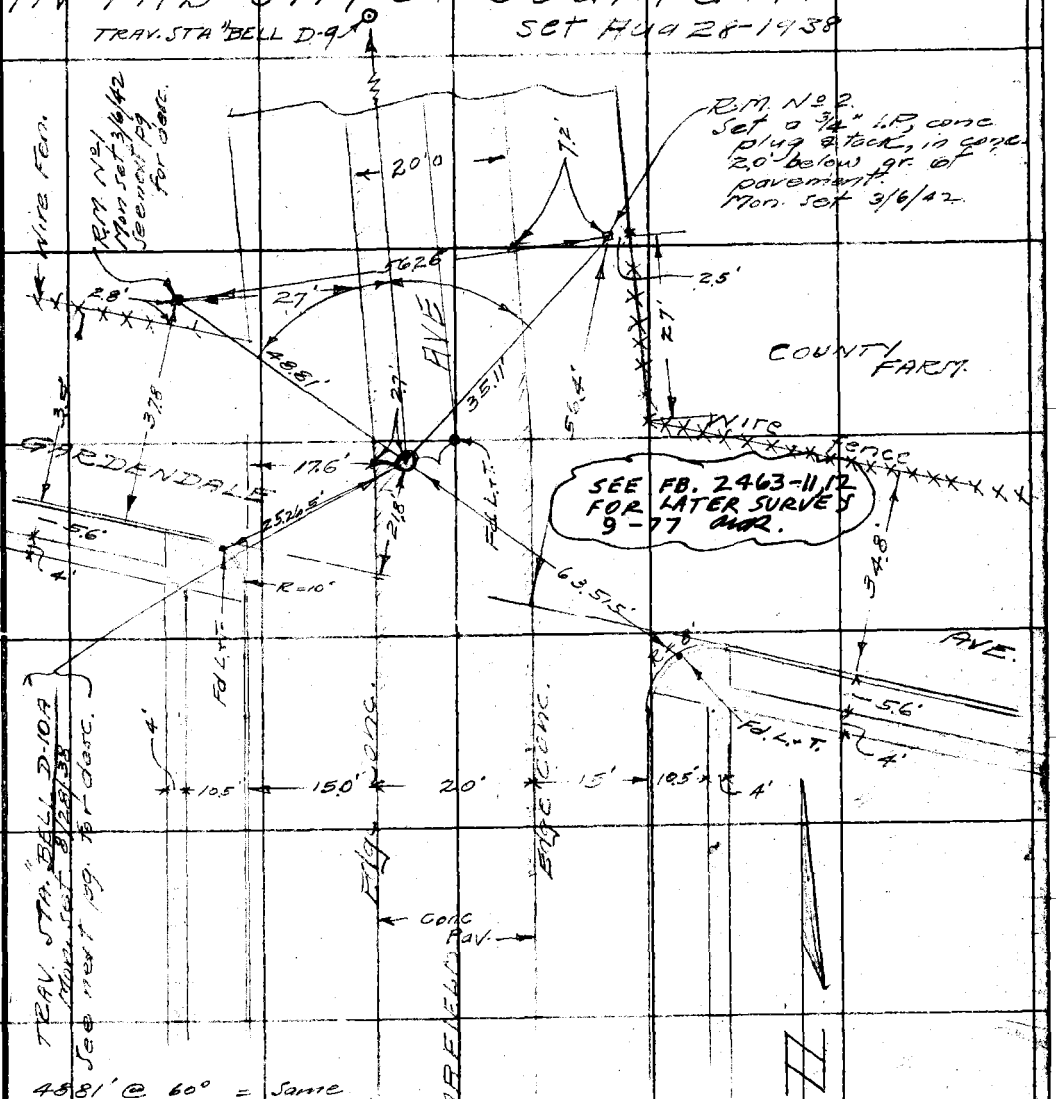


| | | | |
|---|---|---|---|
| 48.81' @ 60° | = | Same |
| 56.265 @ " | = | 56.26 |
| 35.115 @ " | = | 35.11 |
| 25.265' @ " | = | 25.265 |
| 63.52' @ " | = | 63.515 |

Tape #027 Std @ 68°

Note: Any Additions or Changes on This Sheets Must be Made or Circled in Red Ink With Date and Name of Person Making Change.

Do not extend notes this side of this line

RETURN TO
LOS ANGELES COUNTY SURVEYOR
700 HALL OF RECORDS

FORM 247 5M 10-37

F.B. 796 PG. 180

DESCRIPTION.
L.A. COUNTY SURVEY CONTROL SYSTEM.
TRAVERSE STA. BELL D10A.

In the County of Los Angeles, City of South Gate, in L.A. County Farm Area, 24.8' N. of the N Curb line of Garfield Ave. and 17.8' E of the W. Curb line of Garfield Ave.

Set 4" brass Tablet in well cut thro. pavmt. covered with a cast iron lid mkd. County Surveyor Monument. Tablet mkd L.A. COUNTY SURVEY CONTROL SYSTEM TRAVERSE STA. and stamped BELL D10A. 1938 RE 2177. and set by COUNTY SURVEYOR.

FOR SKETCH SEE PG 179

[illegible]

NO. SUB. [illegible]

R.M. No 1: Set a std 4" br. tab. in conc. 18" below gr. surface, and marked: "L.A. CO. SURV. CONT. SYS. - REF. MARK", and stamped BELL D-10A, R.M. No 1, R.E. 2177", and "SET BY CO. SURV., 1942

RETURN TO
LOS ANGELES COUNTY SURVEYOR
700 HALL OF RECORDS

Note: Any Additions or Changes on This Sheets Must be Made or Circled in Red Ink With Date and Name of Person Making Change.

Do not extend notes this side of this line

WS.32-C-2

| | | |
|---|---|---|
| Notes Ck'd by | Survey of Bell, S. Gate Hwy Pk | F.B. 796 Pg. 181 |
| Map No. | W. O. 4905 Tape No. 027 St'd 68 of | |
| Office Work | Surveyed by SE Butler | |
| Checked | Notes RLW. Date 8-29-38 | |
| Date | Indexed | |

Noted on Gen. Index Card
Placed on U.S.G.S. Quad. Shts.
Placed on Sur. Div. W.S.
Sketch on Geo. Desc. Card

# LA. CO. SURVEY CONT. SYSTEM
# TRAVERSE STA BELL D9
# IN THE CITY OF SOUTH GATE

FOR DESCRIPT. SEE NEXT PG. 182

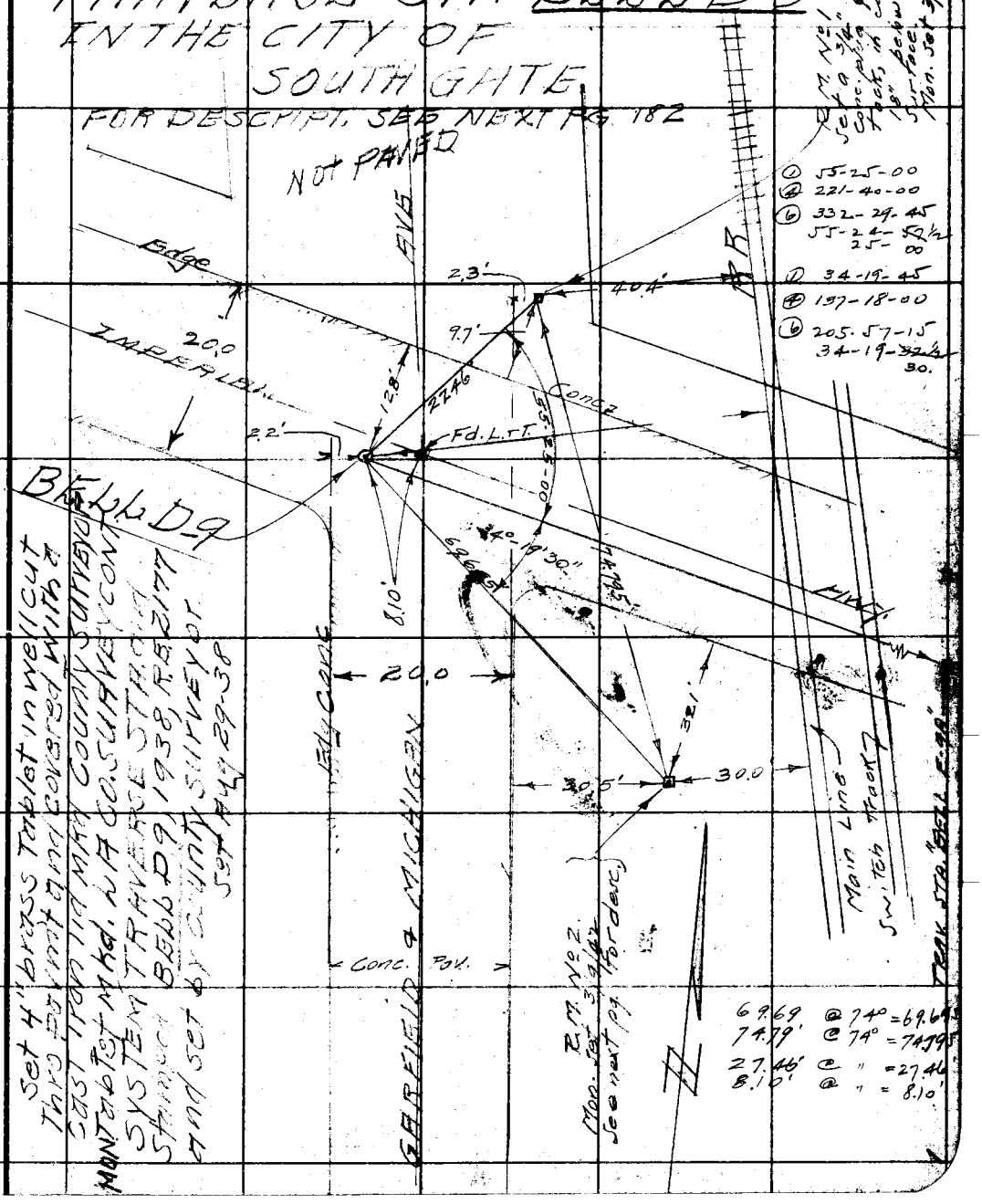


Set 4" brass Tablet in well cut thro pavmt and covered with a cast iron lid MKd County Surveyor
MON Tablet Mkd. LA CO. SURVEY CONT. SYSTEM TRAVERSE STA. and stamped BELL D9, 1938, R.E. 2177 and set by County Surveyor. Set Aug 29-38

Note: Any Additions or Changes on This Sheets Must be Made or Circled in Red Ink With Date and Name of Person Making Change.

Do not extend notes this side of this line

RETURN TO
LOS ANGELES COUNTY SURVEYOR
700 HALL OF RECORDS

FORM 247 5M 10-37

F.B. 796 PG. 182

# DESCRIPTION.

## L.A. COUNTY SURVEY CONTROL SYSTEM TRAVERSE STA. BELL D-9

In the County of Los Angeles, City of South Gate, in L.A. County Farm area. 12.7' S. of N. edge of Conc. pavment of Imperial Hwy. and 71.6 W. of the west rail. of R.R. Near the inter. of Imperial Hwy and Garfield Rd. set 4" br. ss Tablet in well cut thro pavment and covered with a cast iron lid. mkd COUNTY SURVEYOR MONUMENT.

Tablet mkd L.A. COUNTY SURVEY CONTROL SYSTEM TRAVERSE STA. and stamped BELL D-9, 1938, RE 2177, and set by COUNTY SURVEYOR.

FOR SKETCH SEE LAST PG. 181

Set [illegible] 1938.

R.M. No 2: Set a std 4" br. tab. in conc. 16" below pavement (Garfield Ave.) and marked: "L.A. CO. SUR. CONT. SYS.-REF. MARK", and stamped: "BELL D-9, R.M. No 2, R.E. 2177" and "SET BY CO. SURV., 1942

RETURN TO
LOS ANGELES COUNTY SURVEYOR
700 HALL OF RECORDS

Note: Any Additions or Changes on This Sheets Must be Made or Circled in Red Ink With Date and Name of Person Making Change.

Do not extend notes this side of this line

| | | |
|---|---|---|
| Notes Ck'd by | Survey of Bell [illegible] | F.B. 796 Pg. 183 |
| Map No. | W. O. 4905 Tape No. 048 St'd 76 of | W.S. [illegible] |
| Office Work | Surveyed by S E Butler | |
| Checked | Notes R L W Date 8-31-38 | |
| Date | Indexed | |

WS32-C-2




Note: Any Additions or Changes on This Sheets Must be Made or Circled in Red Ink With Date and Name of Person Making Change.

Do not extend notes this side of this line

RETURN TO
LOS ANGELES COUNTY SURVEYOR
700 HALL OF RECORDS

FORM 247 5M 10-37

F.B. 796 PG. 184

# DESCRIPTION

LA COUNTY SURVEY CONTROL SYSTEM TRAVERSE STA.

## BELL E 9 A.

In the County of Los Angeles, city of South Gate, in LA County Farm area. 7.6' N. of the S. edge of conc. pavement and 1104.3' E of the ℄ int. of Garfield Ave and Imperial Hwy.

Set 4" brass tablet in well cut thru. pavement and covered with cast iron lid mkd COUNTY SURVEYOR MONUMENT. Tablet mkd LA. COUNTY SURVEY CONTROL SYSTEM and stamped BELL E 9 A, 1938 R.E. 2177, set by county surveyor.

[illegible]

Set Aug 31, 193[illegible]

RETURN TO
**LOS ANGELES COUNTY SURVEYOR**
700 HALL OF RECORDS

**Note:** Any Additions or Changes on This Sheets Must be Made or Circled in **Red Ink** With Date and Name of Person Making Change.

**Do not extend notes this side of this line**

FORM 247 5M 10-57

RETURN TO
**LOS ANGELES COUNTY SURVEYOR**
700 HALL OF RECORDS

**Note:** Any Additions or Changes on This Sheets Must be Made or Circled in **Red Ink** With Date and Name of Person Making Change.

**Do not extend notes this side of this line**

W 5.32-C-2

RM #2
Set brass Tablet in 12"x12" conc. mon. 1' above Ground surf. Tablet mkd LA CO. CONT SYSTEM TRAVERSE STA. and stamped BELL E9, RM #2 1938, RESET BY COUNTY SURVEYOR.
set 7-7-58

Fd. Disturbed in Feb, 1952 - Reset Mon in orig. position & dia 12" - Remarked mon "RE" set "1952" & R.E. "63" ~ Mon is 13½ ft. below the top of a 4 inch ft. conc. stand pipe at the NW cor of the streets shown. The Stand pipe is on the property of the Co. Farm. The Mon is 37½ W & from the SW

WIRE ~ 3 DEC

corner of the Stand pipe & is 1½ ft S of the fence line.
5/12/52 R.T. Mitchell

Imperial

RM #1
Set brass Tablet in 12"x12" conc mon. Tablet mkd LA COUNTY SURVEY CONT SYSTEM TRAVERSE STA. RM stamped

BELL E9, RM #1, 1938
RESET BY COUNTY SURVEYOR.
set 7-7-58

WIRE x fence

This Mon is 1½ ft below the conc. Mound of Mon. End of 3" pipe below the top of the Stand. Remarked above.

LA COUNTY SURVEY CONT. SYSTEM
TRAVERSE STA. BELL E9
SEE NEXT PG FOR DESCRIPTION

Meas. Checked against Plat as noted in Abstract Bk. A-4-55 AE Tramps 10-3-56

OLD RIVER TO ROAD RR.

Edge Cable

TRAVERSE STA. BELL E9

S4.4A'
MON 3½" X 24"
S4.4 P.C.
L.V. 0.1'

39.1

19.4

50

S2E

HWY

EDGE CONC

2.1'

78.3' H.R.S. 4-17-58

Notes Ck'd by
Map No.
Office Work
Checked
Date

Survey of W. O. Hall Scale 1" = 100'
Surveyed by SEPULVEDA Tape No 24E Std'd 7-6-56
Notes PRM Date 9-7-56
Indexed

F.B. 706 PG. 17

Posted on Geod. Index Card
Plotted on U.S.C. & G.S. Quad. Shts.
Placed on Sur. Div. W. S. Ms.
Sketch on Cross Dress. Card

F.B. 796 PG. 186

DESCRIPTION
LA COUNTY SURVEY CONT. SYSTEM
TRAVERSE STA. BELL E9.

In Los Angeles County, 1000' ± W. of the N. entrance to the County Farm, near the inter. of Imperial Hwy & Old River School Rd. 19.4' N of ℄ of Imperial Hwy, and 39' W. of the ℄ of Old River School Rd

Set 4" brass cap in a well set in 24"x24" conc. block flush with [illegible] Well mkd COUNTY SURVEYOR MONUMENT
Tablet mkd LA COUNTY SURVEY CONT. SYSTEM TRAVERSE STA. and stamped BELL E9, 1938, RE 2177 and set by COUNTY SURVEYOR.

Set 8-31-38

FOR SKETCH SEE LAST PG. 185

The Mon (BELL E9) is also 12.9 ft below the top of the stand-pipe refered to on pg 185. It is 29.4 ft distant from the NW Cor of the stand-pipe and is 90.0 ft Wly from the SW Cor of an Edison Company "switch-yard" at the NE Corner of the streets.

5/12/58 - R.J. Mitchell

RETURN TO
LOS ANGELES COUNTY SURVEYOR
700 HALL OF RECORDS

Note: Any Additions or Changes on This Sheets Must be Made or Circled in Red Ink With Date and Name of Person Making Change.

Do not extend notes this side of this line

| | |
|---|---|
| Notes Ck'd by | Survey of Bell, So Gate Hts & Pk F.B. 796 Pg. 187 |
| Map No. | W. O. 4905 Tape No. 048 St'd 76° F |
| Office Work | Surveyed by SE Butler |
| Checked | Notes R L Willey Date 8-31-58 |
| Date | Indexed |

W.S. 32-C-2

W.S.

LA COUNTY SURVEY CONT. SYSTEM
TRAVERSE STA BELL E 9 B.
IN L.A. CO. FARM AREA
FOR DESCRIPTION SEE NEXT PG 188

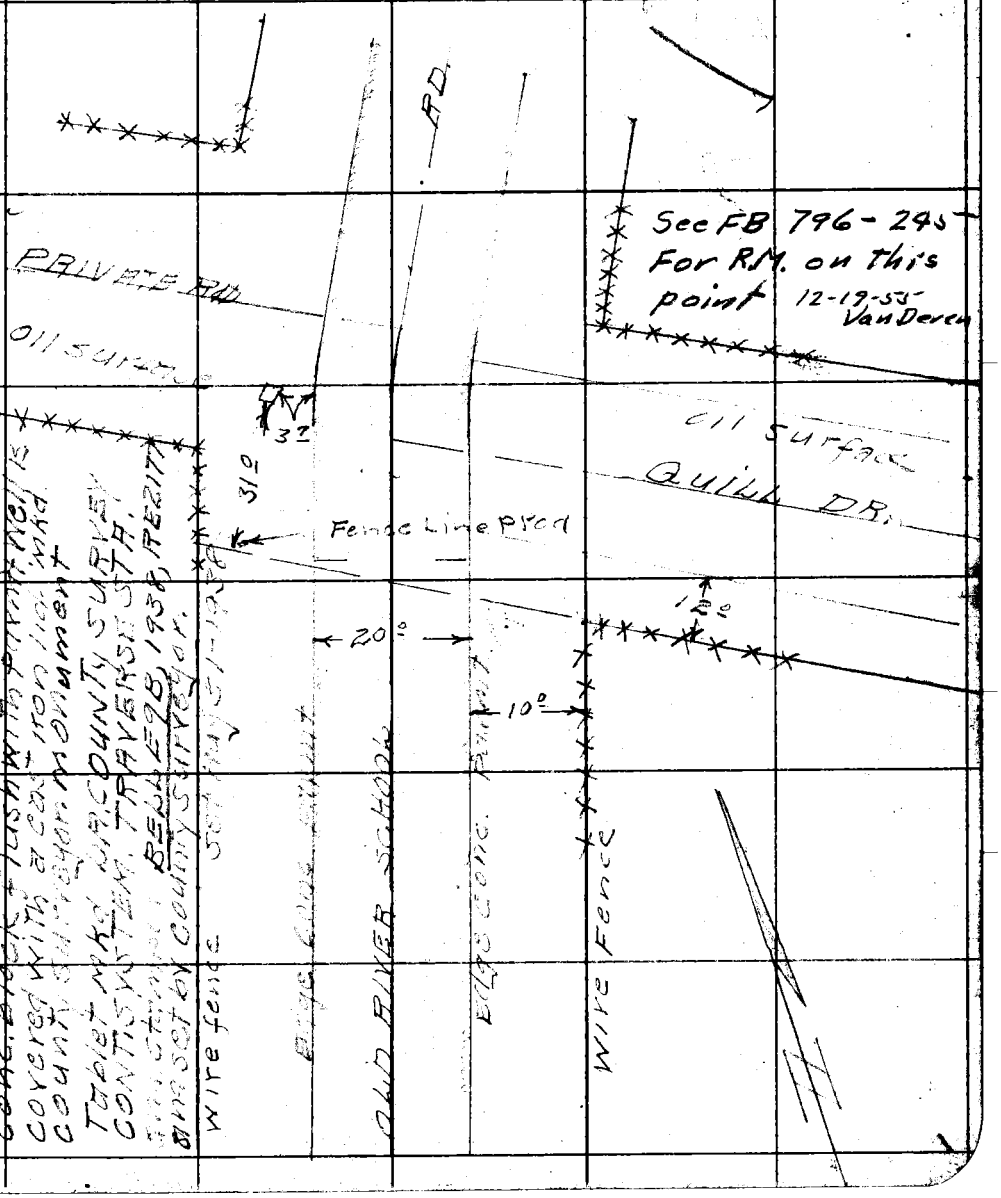


Note: Any Additions or Changes on This Sheets Must be Made or Circled in Red Ink With Date and Name of Person Making Change.

Do not extend notes this side of this line

RETURN TO
LOS ANGELES COUNTY SURVEYOR
700 HALL OF RECORDS

FORM 247 5M 10-37

F.B. 796 PG. 188

DESCRIPTION

LA COUNTY SURVEY CONT SYSTEM
TRAVERSE STA. B3LL E93

In the county of Los Angeles, in county Farm Area, Near the int. of Quill Dr. and Old River School Road 31' N of the production of a fence line on the South Side of Quill Dr. and 31 W. of the west [illegible] Old River [illegible] Rd.

Set a 4" brass tablet in a well set in a 30"x30" conc. block. Well covered with a cast iron lid [illegible] COUNTY SURVEYOR MON. Tablet [illegible] LA COUNTY SURVEY CONT SYSTEM TRAVERSE STA. and stamped [illegible] COUNTY SURVEYOR.

For sketch see Last pg. 187

[illegible] 8-31-35

12-19-55 per M.A. Van Deren

RM. #1 Set a Std Ref Mon 30" dp in conc See FB796-245

RM#2 Set a Std Ref Mon 36" dp in conc See FB796-245

RETURN TO
LOS ANGELES COUNTY SURVEYOR
700 HALL OF RECORDS

Note: Any Additions or Changes on This Sheets Must be Made or Circled in Red Ink With Date and Name of Person Making Change.

Do not extend notes this side of this line

WS. 32-D-2

| | |
|---|---|
| Notes Ck'd by | Survey of Bell So. Gate Hwy PL |
| Map No. | W. O. 4905 Tape No. 048 St'd 76 °F |
| Office Work | Surveyed by S.E. Butler |
| Checked | Notes R.D.W. Date 8-31-38 |
| Date | Indexed |

F.B. 796 PG. 189

W.S. 32

LA COUNTY SURVEY CONT. SYSTEM
TRAVERSE STA. BELL F8.
DOWNEY AREA.

FOR DESCRIPTION SEE NEXT PG

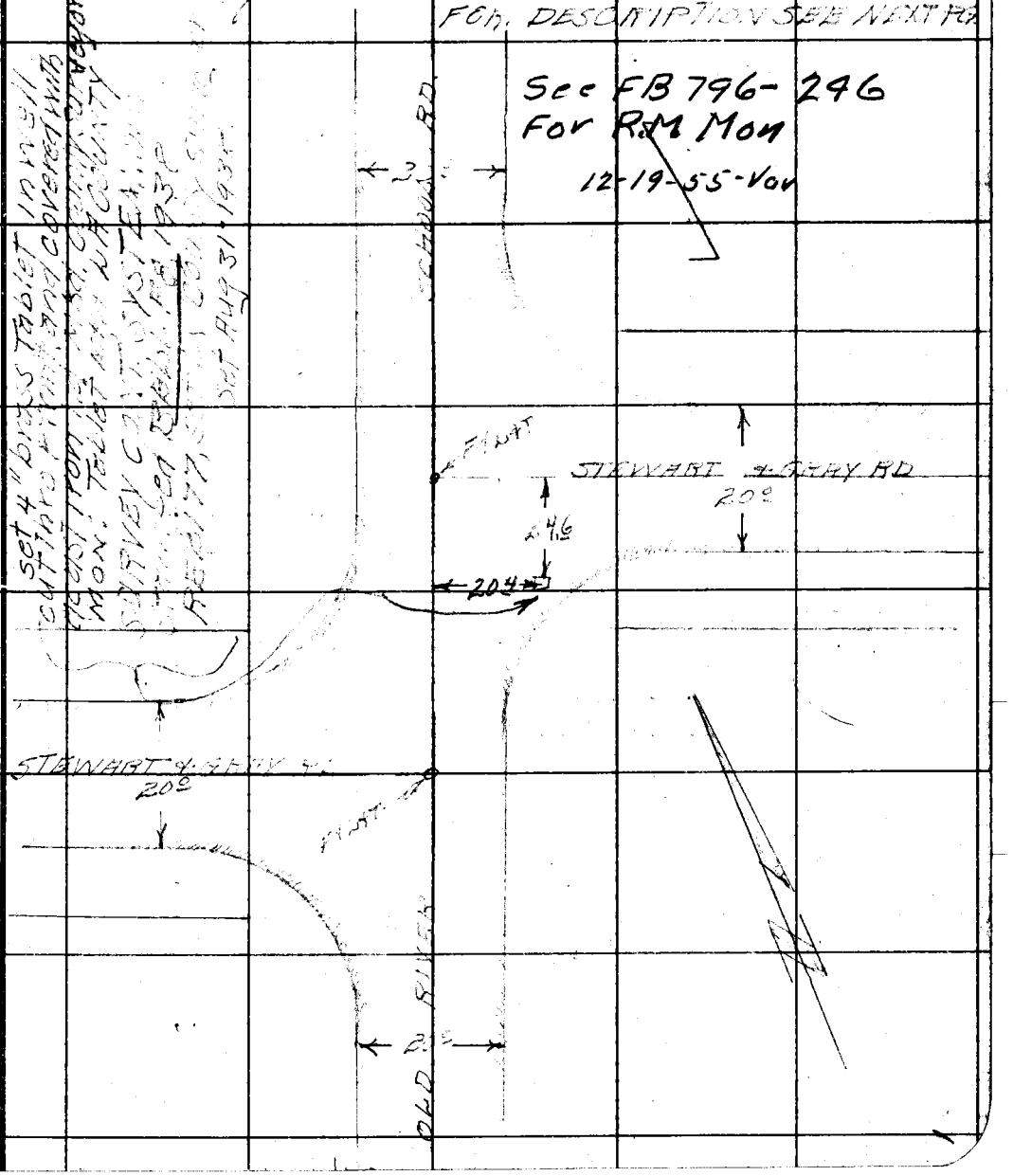


Note: Any Additions or Changes on This Sheets Must be Made or Circled in Red Ink With Date and Name of Person Making Change.

Do not extend notes this side of this line

RETURN TO
LOS ANGELES COUNTY SURVEYOR
700 HALL OF RECORDS

FORM 247 5M 10-37

F.B. 796 PG. 190

DISCRIPTION

LA COUNTY SURVEY CONT. SYSTEM
TRAVERSE STA BELL F8.

In The County of Los Angeles, Downey Area near The Int. of Stewart Gray Road & Old River School Road. 24.6' S. of The ℄ of Stewart Gray Rd. [illegible] East and 20.4 W of The ℄ of [illegible] Rd.

set 4" brass Tablet in well cut Thro pavmt mkd COUNTY SURVEYOR MONUMENT Tablet mkd LA COUNTY SURVEY CONT SYSTEM TRAVERSE STA and stamped BELL F8, 1938 RE2177, and set by COUNTY SURVEYOR.

FOR SKETCH SEE LAST PG 189

Set [illegible]

12-19-55

RM #1 set Std Ref Mon in Conc 30" dp
RM #2 " " " " " " "

See pg 246

RETURN TO
LOS ANGELES COUNTY SURVEYOR
700 HALL OF RECORDS

Note: Any Additions or Changes on This Sheets Must be Made or Circled in Red Ink With Date and Name of Person Making Change.

Do not extend notes this side of this line

WS.32-D-1

| | |
|---|---|
| Notes Ck'd by | Survey of [illegible] F.B. 796 Pg. 191 |
| Map No. | W. O. 4905 Tape No. 048 St'd 76 of |
| Office Work | Surveyed by SE Butler |
| Checked | Notes RLW Date 9-1-36 |
| Date | Indexed [illegible] |

LA COUNTY SURVEY CONT. SYSTEM
TRAVERSE STA. BELL G7-A
DOWNEY AREA.
FOR DESCRIPTION SEE NEXT PG. 192

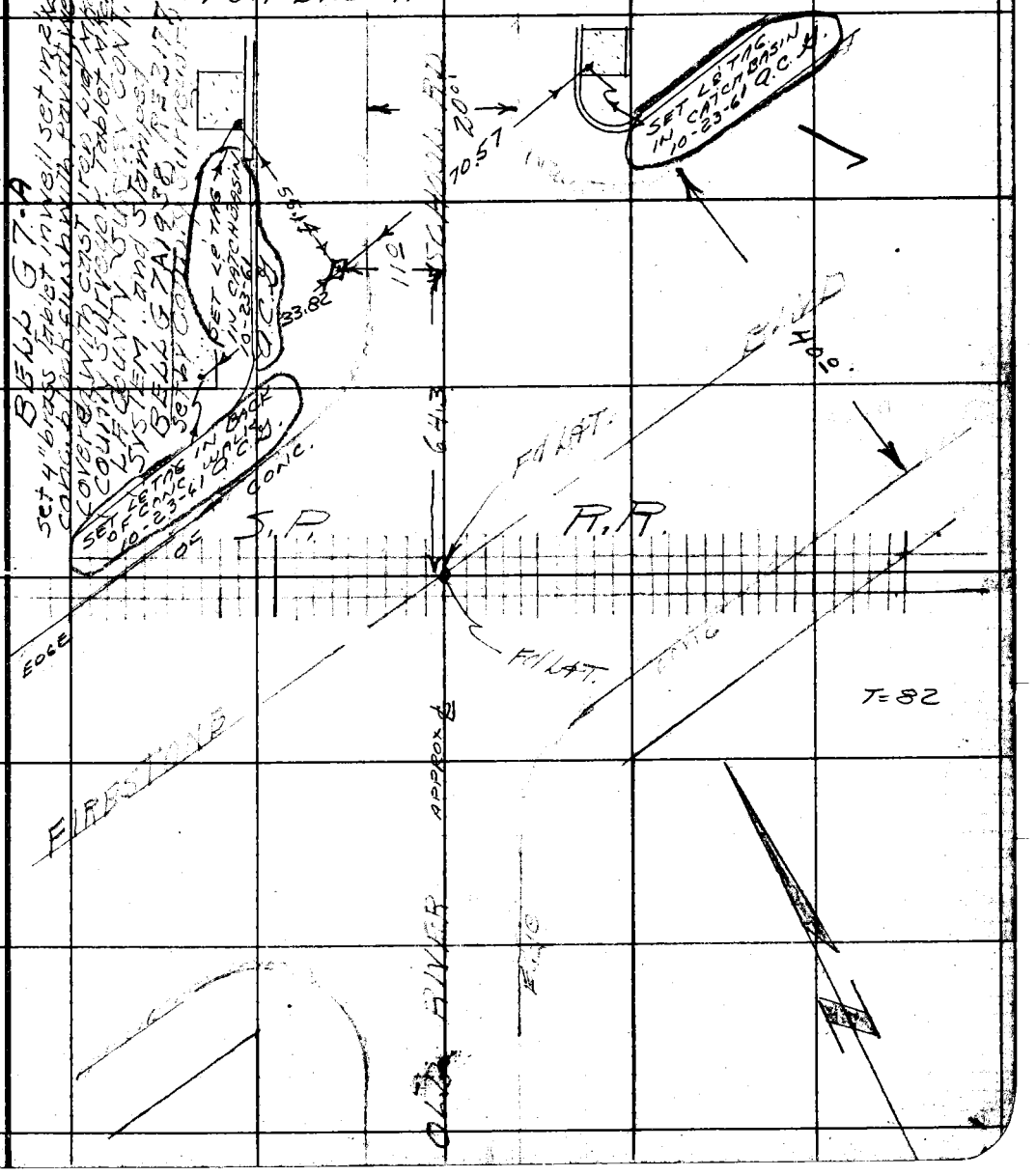


Note: Any Additions or Changes on This Sheets Must be Made or Circled in Red Ink With Date and Name of Person Making Change.

Do not extend notes this side of this line

RETURN TO
LOS ANGELES COUNTY SURVEYOR
700 HALL OF RECORDS

FORM 247 5M 10-37

F.B. 796 PG. 192

DESCRIPTION

LA COUNTY SURVEY CONT.' SYSTEM
TRAVERSE STA. BELL G7-A

In The County of Los Angeles, Downey area, near the inter. of Firestone Blvd and Old River School Road, 64.3' N of the inter. of ℄ Firestone Blvd., ℄ Old River School Rd. and ℄ of S.P.R.R. Track and 11' W. of the ~~W. edge~~ ℄ [illegible] of the [illegible]

Set 4" brass Tablet in well set in a 30"x30" conc. block. well covered with a cast iron lid mkd COUNTY SURVEYOR MONUMENT. Tablet mkd LA COUNTY SURVEY CONTROL SYSTEM TRAVERSE [illegible] BELL G7A 1938, RED 177, set by COUNTY SURVEYOR

[illegible] PG. 12

set 9-1-38.

RETURN TO
LOS ANGELES COUNTY SURVEYOR
700 HALL OF RECORDS

Note: Any Additions or Changes on This Sheets Must be Made or Circled in Red Ink With Date and Name of Person Making Change.

Do not extend notes this side of this line

WS. 32-D-2

| | |
|---|---|
| Notes Ck'd by | Survey of Bell, S. Gate Hwy Pk. F.B. 796 Pg. 193 |
| Map No. | W. O. 4905 Tape No. 048 St'd 76 of |
| Office Work | Surveyed by SE Butler |
| Checked | Notes RLW. Date 8-3 |
| Date | Indexed |

Sketch on Rec. Index Card
Placed on U.S.G.S. Quad. Shts.
Placed on Sur. Div. W.S. No.
Sketch on Geo. Desc. Card

LA COUNTY SURVEY CONT. SYSTEM
TRAVERSE BELL F10A.
LA COUNTY FARM AREA.
FOR DESCRIPTION SEE NEXT PG. 194

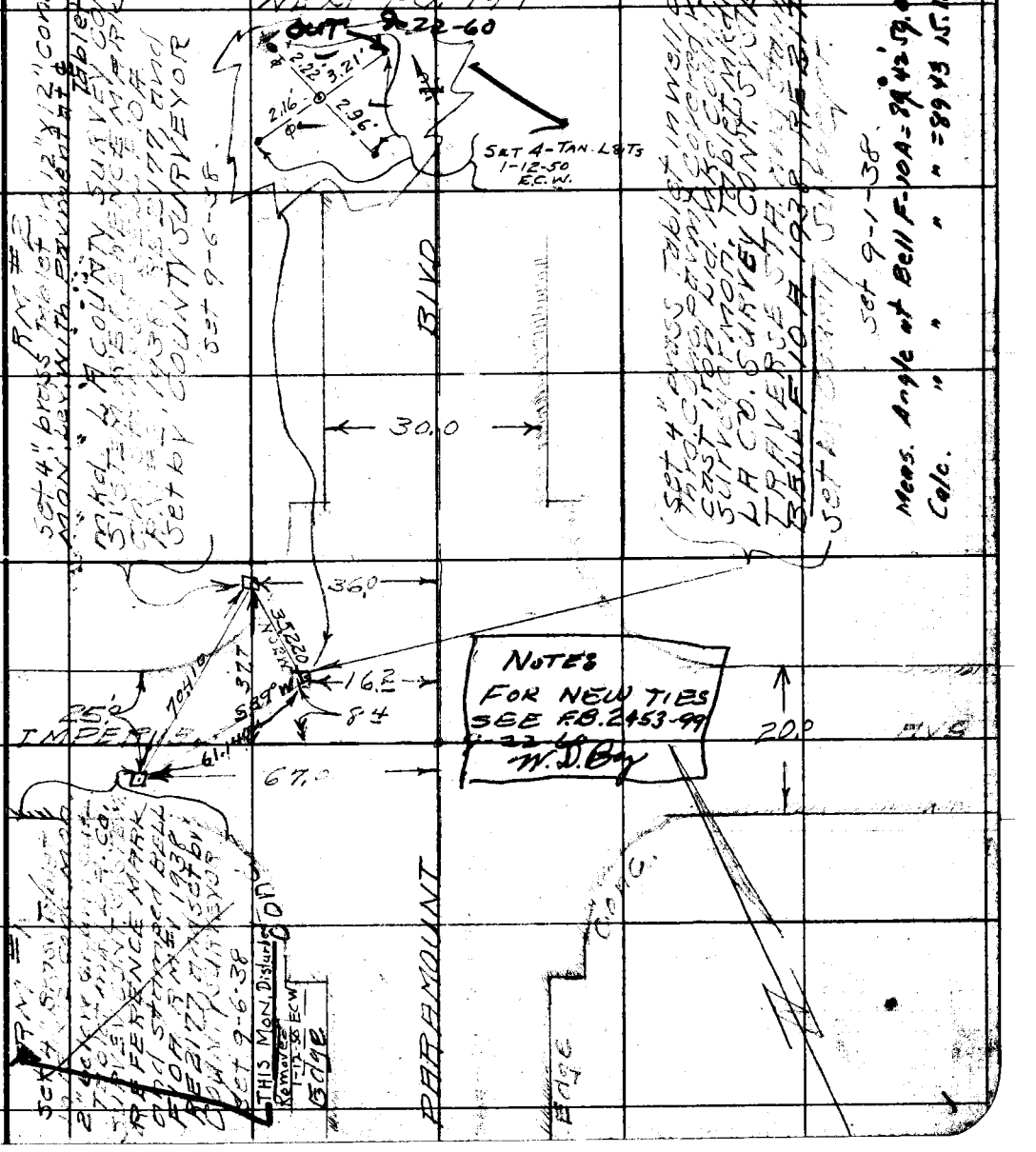


Note: Any Additions or Changes on This Sheets Must be Made or Circled in Red Ink With Date and Name of Person Making Change.

Do not extend notes this side of this line

RETURN TO
LOS ANGELES COUNTY SURVEYOR
700 HALL OF RECORDS

FORM 247 5M 10-37

F.B. 796 PG. 194

DESCRIPTION

LA COUNTY SURVEY CONT. SYSTEM
TRAVERSE STA BELL F10A

In the County of Los Angeles on Paramount Blvd ½ mile North of the east entrance to the L.A. County Farm 16' west of the ℄ of Paramount Blvd 24' North of the ℄ of Imperial Hwy.

Set a 4" brass Tablet in a well out thro. pavmt. and covered with a cast iron lid mkd COUNTY SURVEYOR MONUMENT. Tablet mkd LA COUNTY SURVEY CONT. SYSTEM TRAVERSE STA. and stamped BELL F10A, 1938, RE2177, and set by County Surveyor.

193

SE [illegible]

[illegible] 9-7-38

RETURN TO
LOS ANGELES COUNTY SURVEYOR
700 HALL OF RECORDS

Note: Any Additions or Changes on This Sheets Must be Made or Circled in Red Ink With Date and Name of Person Making Change.

Do not extend notes this side of this line

WS.32-C-3

| | |
|---|---|
| Notes Ck'd by | Survey of Bell S. Gate Hwy Pk |
| Map No. | W. O. 4905 Tape No. 048 St'd 76 of |
| Office Work | Surveyed by S.E. Buller |
| Checked | Notes RUW. Date 9-6-[illegible] |
| Date | Indexed |

F.B. 796 Pg. 195

Noted on Geo. Index Card
Placed on U.S.G.S. Quad. Shts.
Placed on Sur. Div. W.S. No.
Sketch on Geo. Desc. Card

LA. COUNTY SURVEY CONT. SYSTEM
TRAVERSE STA BELL E12

FOR DESCRIPTION SEE NEXT PG 196

Sta. Removed 5-[illegible]

Tape #077 Std @ 68°
22.535' @ 62° = Same
59.355' @ " = "
64.93' @ " = "
88.035' @ " = 88.03'
72.805' @ " = 72.80

① 20-22-00
④ 81-28-15
⑥ 122-12-00
20-22-00

① 55-45-45
④ 223-03-30
⑥ 334-35-15
55-45-52½

TRAVERSE STA BELL E12

SEE FB. 2463-13, 14 FOR LATER SURVEY 9-77 MR.

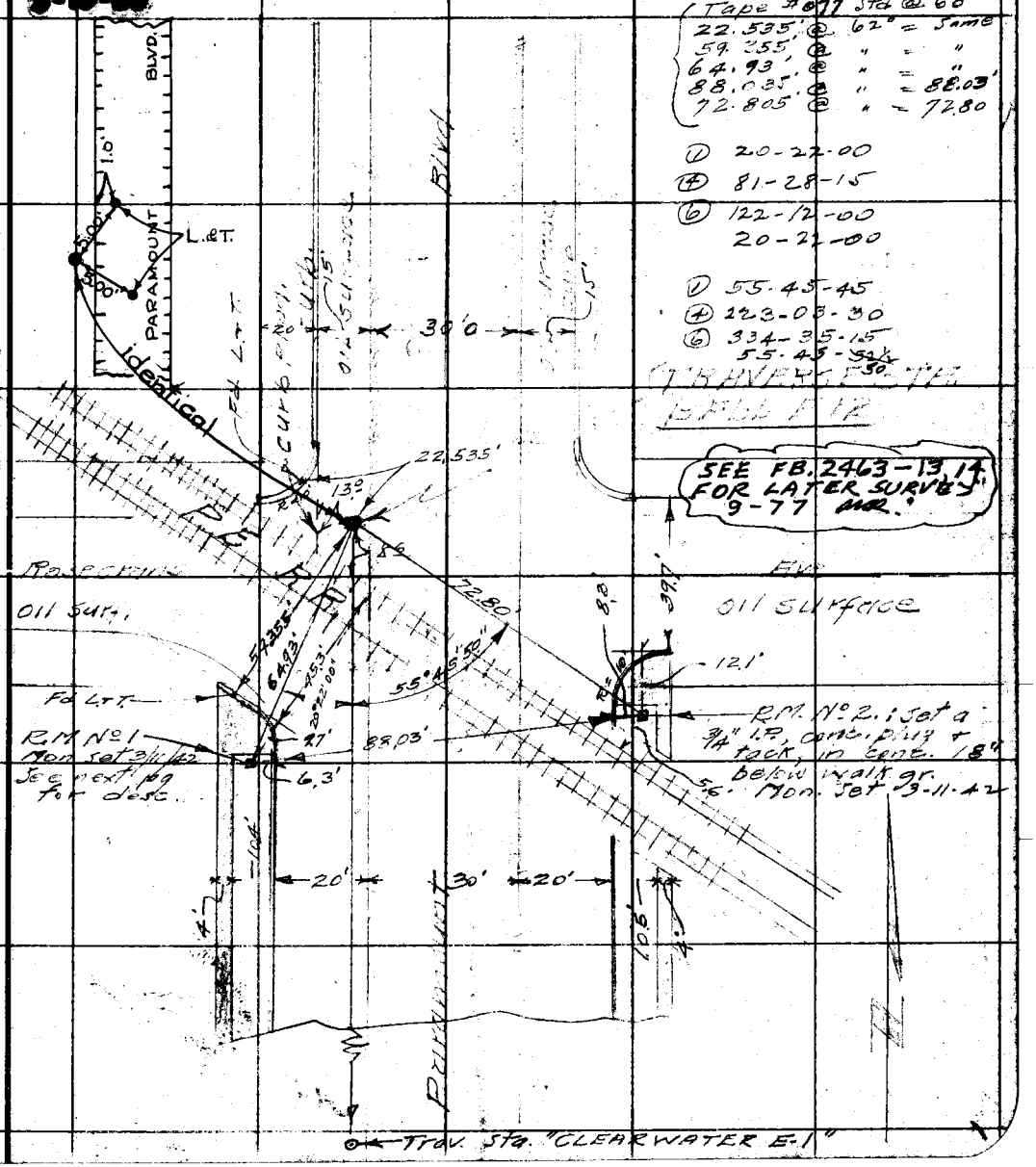


Note: Any Additions or Changes on this Sheets Must be Made or Circled in Red Ink With Date and Name of Person Making Change.

Do not extend notes this side of this line

RETURN TO
LOS ANGELES COUNTY SURVEYOR
700 HALL OF RECORDS

FORM 247 5M 10-37

F.B. 796 PG. 196

# DESCRIPTION
## L.A. COUNTY SURVEY CONT. SYSTEM
## TRAVERSE STA BELL E12

In the County of Los Angeles, Clear water area, near the inter. of Paramount Blvd, and Rosecrans Ave 8.6' N of the N. rail of P.E. R.R. and 13' W. of the west curb line of Paramount Blvd (E)

Set 4" brass tablet in a well set in a 30"x30" conc. block, 10" below surface, flush with [illegible], well [illegible] L.A. COUNTY SURVEY CONTROL SYSTEM, and stamped BELL E12 1938 RE 2177 and set by County Surveyor.

Set 9-6-38.

FOR SALE [illegible] 195

Sub. Surface Mark: None.

R.M. No 1: Set a std 4" br. tab. in conc. 12" below walk grade and marked: "L.A. CO. SUR. CONT. SYS. REF. MARK", and stamped "BELL E12, R.M. No 1, R.E. 2177", and "SET BY COUNTY SURV., 1942".

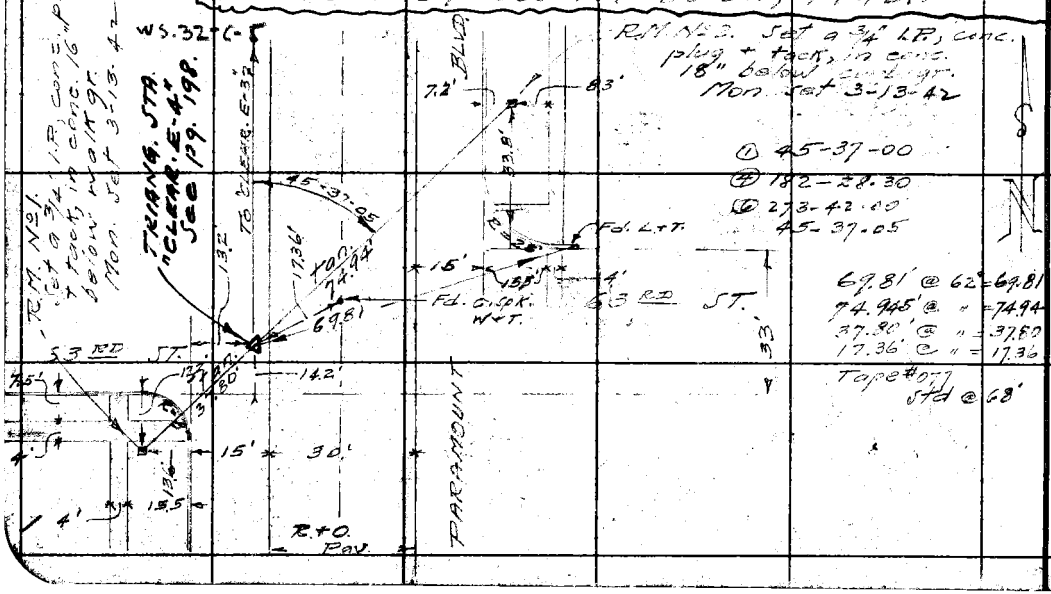


RETURN TO
LOS ANGELES COUNTY SURVEYOR
700 HALL OF RECORDS

Note: Any Additions or Changes on This Sheets Must be Made or Circled in Red Ink With Date and Name of Person Making Change.

Do not extend notes this side of this line

WS.82-C-4

| | |
|---|---|
| Notes Ck'd by | Survey of [illegible] Hwy Pk F.B. [illegible] Pg. 197 |
| Map No. | W. O. 4905 Tape No. C48 St'd 76 of |
| Office Work | Surveyed by S.E. Butler |
| Checked | Notes RLW Date 9-7-38 |
| Date | Indexed |

Noted on Geo. Index Card
Placed on U.S.G.S. Quad. Shts.
Placed on Sur. Div. W.S. No.
Sketch on Geo. Desc. Card

# BASE NET TRIANGULATION SCHEME AT TRIANGULATION STATION CLEARWATER C-3

## FOR THE L.A. COUNTY SURVEY CONTROL SYSTEM.

JOB NO. 4905

FOR INDEX SKETCH SEE NEXT PG. 198

S.E. Butler
H.L. Willey
G.W. Kleinock
K.C. Moser
R.F. Cunningham
SEPT. 1938

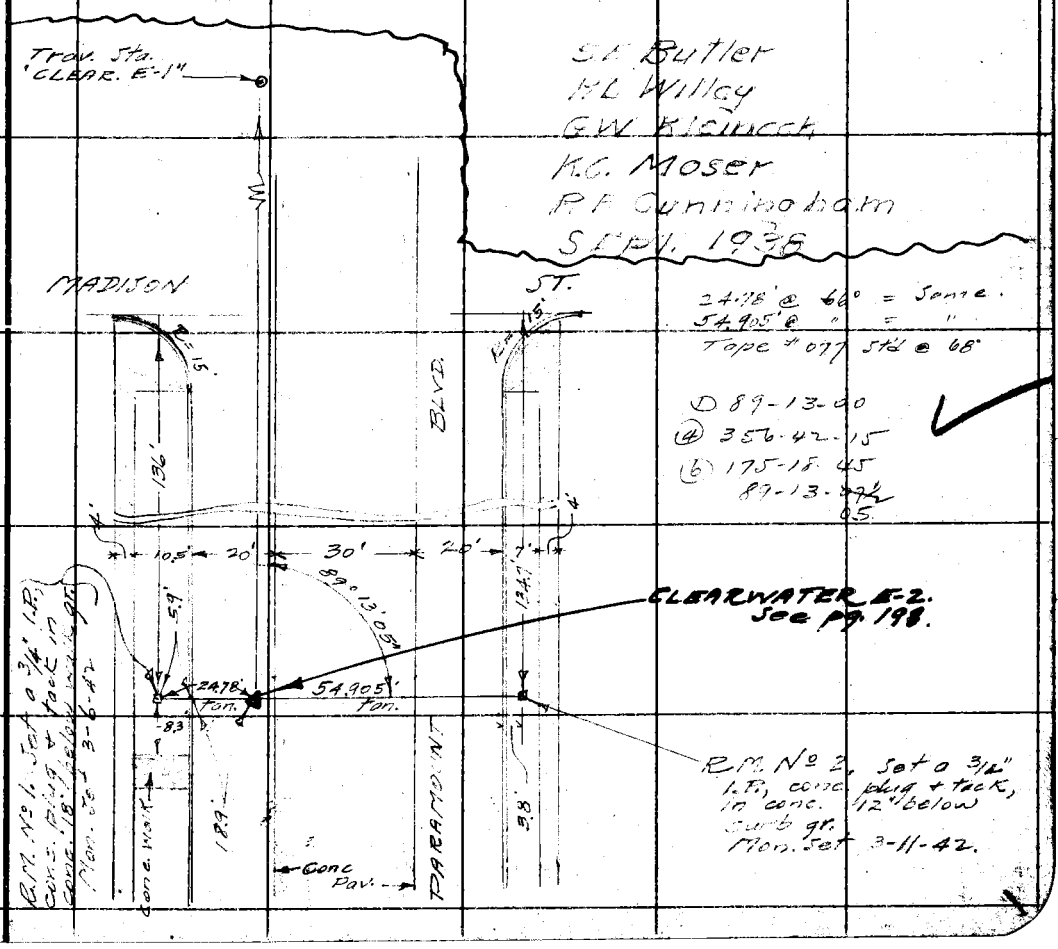


24.78' @ 66° = Same.
54.905' @ " = "
Tape # 077 Std @ 68°

(1) 89-13-00
(4) 356-42-15
(6) 175-18-45
89-13-~~07½~~ 05

Note: Any Additions or Changes on This Sheets Must be Made or Circled in Red Ink With Date and Name of Person Making Change.

Do not extend notes this side of this line

RETURN TO
LOS ANGELES COUNTY SURVEYOR
700 HALL OF RECORDS

FORM 247 5M 10-37

RETURN TO
**LOS ANGELES COUNTY SURVEYOR**
700 HALL OF RECORDS

**Note:** Any Additions or Changes on This Sheets Must be Made or Circled in **Red Ink** With Date and Name of Person Making Change.

**Do not extend notes this side of this line**

WS. 32-C-4 & 5

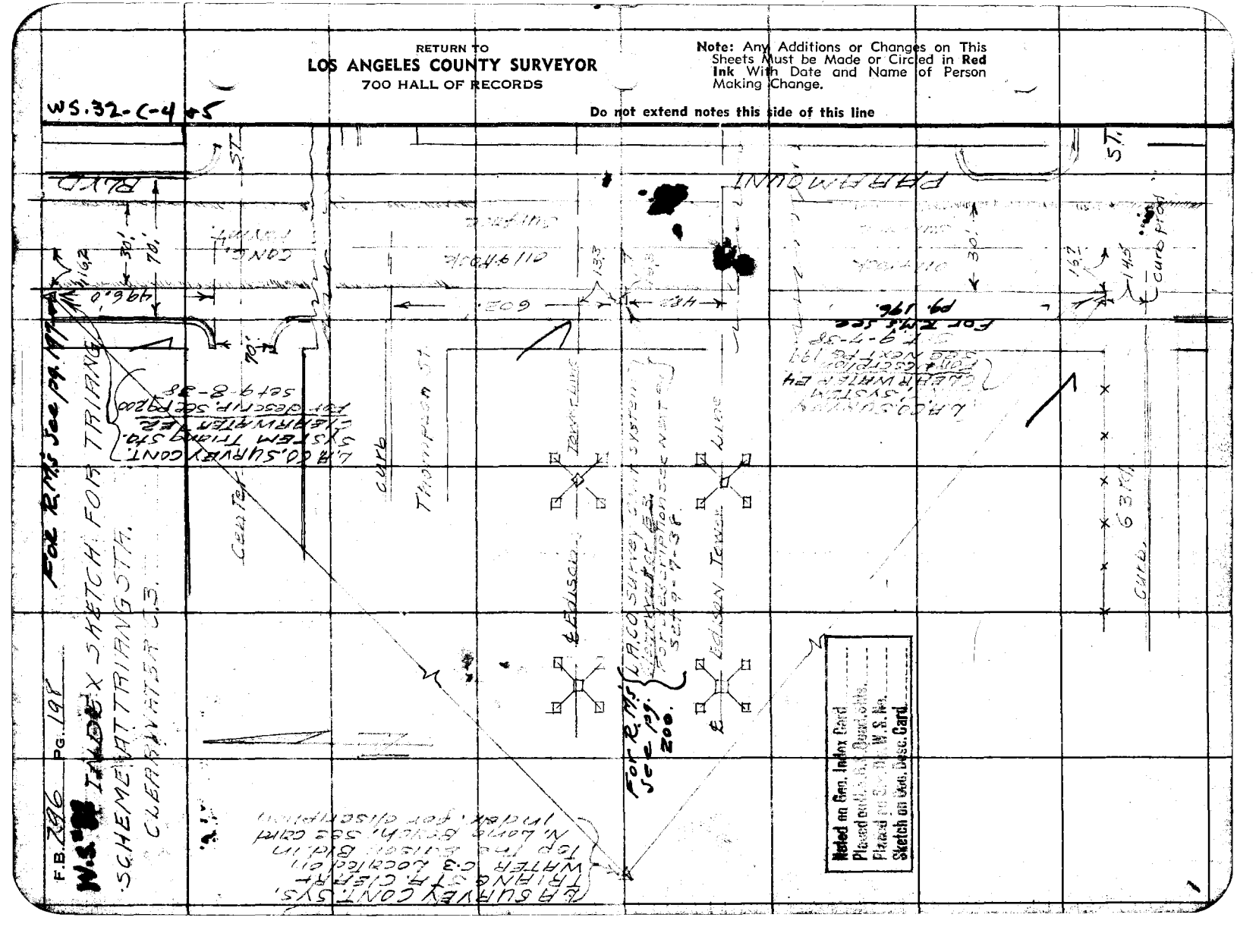

| | | |
|---|---|---|
| Notes Ck'd by | Survey of Bell S. Gale Htng Pk | F.B. 746 Pg 199 |
| Map No. | W. O. 4905 Tape No. 048 St'd 26 of | |
| Office Work | Surveyed by SE Butler | |
| Checked | Notes RLW Date 9-7-38 | |
| Date | Indexed | |

Noted on Geo. Index Card
Placed on U.S.G.S. Quad. Shts.
Placed on Sur. Div. W.S. No.
Sketch on Geo. Index Card

DESCRIPTION

L.A. COUNT SURVEY CONT. SYSTEM TRIANG.
STA CLEARWATER E4.

In the County of Los Angeles, in North Long Beach, near the Inter. of Paramount Blvd and 63rd St. N. of Curb Line on South Side of 63rd St. to the West and West of the ℄ of Paramount Blvd.

Set 4" brass Tablet in a well set in 30"x30" conc. block flush with pavmt. Well mkd COUNTY SURVEYOR MONUMENT. Tablet mkd LA COUNTY SURVEY CONT. SYSTEM TRIANG STA. and stamped CLEARWATER E4, 1938, RE 2177, set by COUNTY SURVEYOR, set 9-7-38.

FOR SKETCH SEE LAST PG. 198

DESCRIPTION

L.A. COUNTY SURVEY CONT. SYSTEM TRIANG.
STA CLEARWATER E3

In the County of Los Angeles, Town of Clearwater 602' S. of the North Curb Line of Thompson St., and 16.3' W. of the ℄ of Paramount Ave.

Set 4" brass Tablet in a well set in 30"x30" conc. block flush with pavment. Well covered with a cast iron lid mkd COUNTY SURVEYOR MON. Tablet mkd LA COUNTY SURVEY CONT. SYSTEM and stamped CLEARWATER E3 1938 R.E. 2177 and set by COUNTY SURVEYOR

FOR SKETCH SEE LAST PG. 198

Set 9-7-38

Note: Any Additions or Changes on This Sheets Must be Made or Circled in Red Ink With Date and Name of Person Making Change.

Do not extend notes this side of this line

RETURN TO
LOS ANGELES COUNTY SURVEYOR
700 HALL OF RECORDS

FORM 247 5M 10-37

F.B. 796 PG. 200

WS-32-C-5

# DESCRIPTION

L.A. COUNTY SURVEY CONT. SYSTEM
TRIANG. STA CLEARWATER E2

In Los Angeles County, Town of Clearwater
496.0' N of th North curb line of center st and
16.2 West of the ℄ of Paramount Blvd.

Set 4" brass Tablet in well set [illegible]
conc. block flush with pavement. Well is covered with a cast
iron lid mkd COUNTY SURVEYOR
MONUMENT, Tablet mkd LA COUNTY
SURVEY CONT SYSTEM, TRIANG. STA.
and stamped CLEARWATER E2, 1938,
RE 2177, set by COUNTY SURVEYOR

For sketch see pg. 498.
Mon. set 7-8-38.

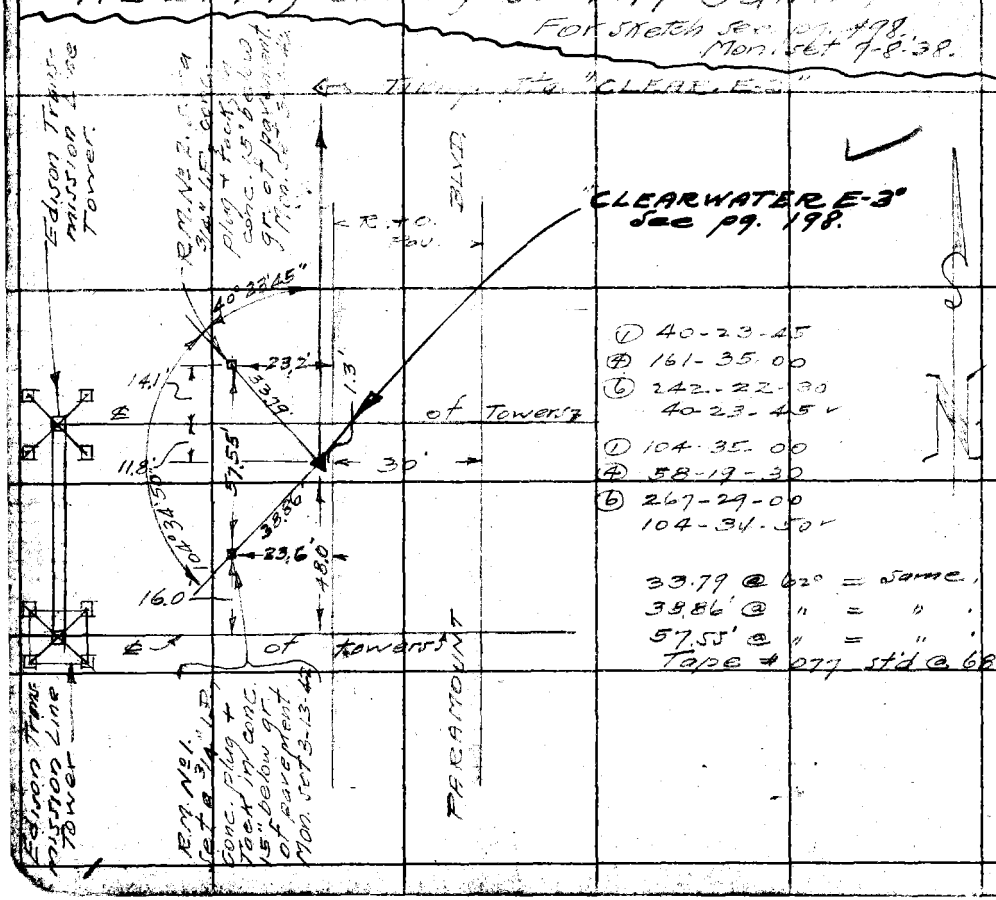


① 40-23-45
④ 161-35-00
⑥ 242-22-30
40-23-45 ✓

① 104-35-00
④ 58-19-30
⑥ 267-29-00
104-34-50 ✓

33.79 @ 62° = same.
38.86' @ " = " .
57.55' @ " = " .
Tape # 077 std @ 68°

RETURN TO
LOS ANGELES COUNTY SURVEYOR
700 HALL OF RECORDS

Note: Any Additions or Changes on This Sheets Must be Made or Circled in Red Ink With Date and Name of Person Making Change.

Do not extend notes this side of this line

| | | |
|---|---|---|
| Notes Ck'd by | Survey of Bell S.G.T. Hthg Pk | F.B. 796 Pg. 201 |
| Map No. | W. O. 4905 Tape No. 084 St'd 76 of | W.S. 32 |
| Office Work | Surveyed by SE Butler | Noted on Geo. Index Card |
| Checked | Notes RLW. Date 9-8-38 | Placed on U.S.G.S. Geod. Shts. |
| Date | Indexed | Placed on Sur. Div. U.S. No. |
| | | Sketch on Geo. Open. Card |

WS.32-C-4

LA COUNTY SURVEY CONT SYSTEM
TRAVERSE STA. CLEARWATER E-1
FOR DESCRIPTION SEE NEXT PG 202

39.99' @ 64° = same
116.88' @ " = 116.875
117.07' @ " = 117.065
65.125' @ " = same

Tape #077 Std. @ 68°

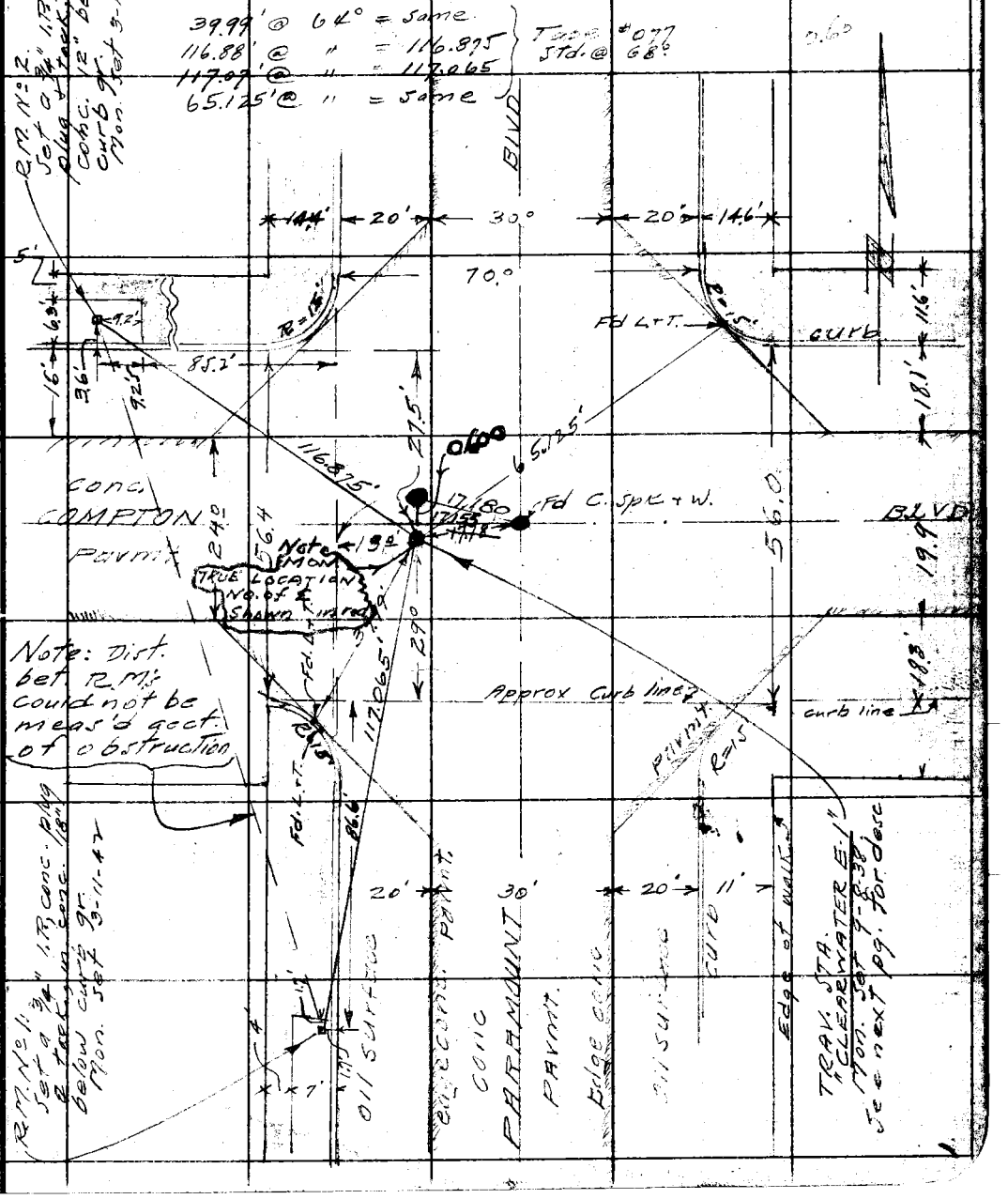


Note: Any Additions or Changes on This Sheets Must be Made or Circled in Red Ink With Date and Name of Person Making Change.

Do not extend notes this side of this line

RETURN TO
LOS ANGELES COUNTY SURVEYOR
700 HALL OF RECORDS

FORM 247 5M 10-37

F.B. 796 PG. 202

DESCRIPTION

LA COUNTY SURVEY CONT. SYSTEM
T. TRAVERSE STA. CLEARWATER E1

In the County of Los Angeles, Town of CLEARWATER, West the inter. of Compton Blvd and Paramount Blvd, 29' North of the South curb line of Compton Blvd & 18' East of West curb line of Paramount blvd

Station Mark:
set brass tablet in well cut thro. pavmt and covered with [illegible] mkd. COUNTY SURVEYOR MONUMENT. Tablet mkd LA COUNTY SURVEY CONT SYSTEM TRAVERSE STA. and Sta. Name CLEARWATER E1, 1938 RE2177 set by COUNTY SURVEYOR.

FOR SKETCH SEE ABST PG 201

SET 9-8-38

Sub-Surface Mark: None.

RETURN TO
LOS ANGELES COUNTY SURVEYOR
700 HALL OF RECORDS

Note: Any Additions or Changes on This Sheets Must be Made or Circled in Red Ink With Date and Name of Person Making Change.

Do not extend notes this side of this line

| | | |
|---|---|---|
| Notes Ck'd by | Survey of BELL AREA | F.B. 796 Pg. 203 |
| Map No. | W. O. 4905 Tape No. 058 St'd 84° F. | |
| Office Work | Surveyed by Emmott | |
| Checked | Notes Fenner Date Sept. '38 | |
| Date | Indexed | |

Noted on Geo. Index Card
Placed on U.S.G.S. Quad. Shts.
Placed on Sta. Div. W.S. No.
Sketch on Geo. Desc. Card.

WS.32-D-1

Set 4" brass cap & 30" pipe in conc. in 6" [illegible] & covered by 30" x 30" conc. bloc. & cast iron lid stamped Co. Sur. Mon., flush with existing pav. Brass cap Marked L.A.Co. Survey Control System for information See Co. Sur. & Stamped Traverse Sta. BELL G7 set by Co. Sur. R.E. 2177 - 1938

2' E. of E. edge of conc. pav. of Old River School Rd. & 392° N. of N. Rail of S.P. R.R. Track.

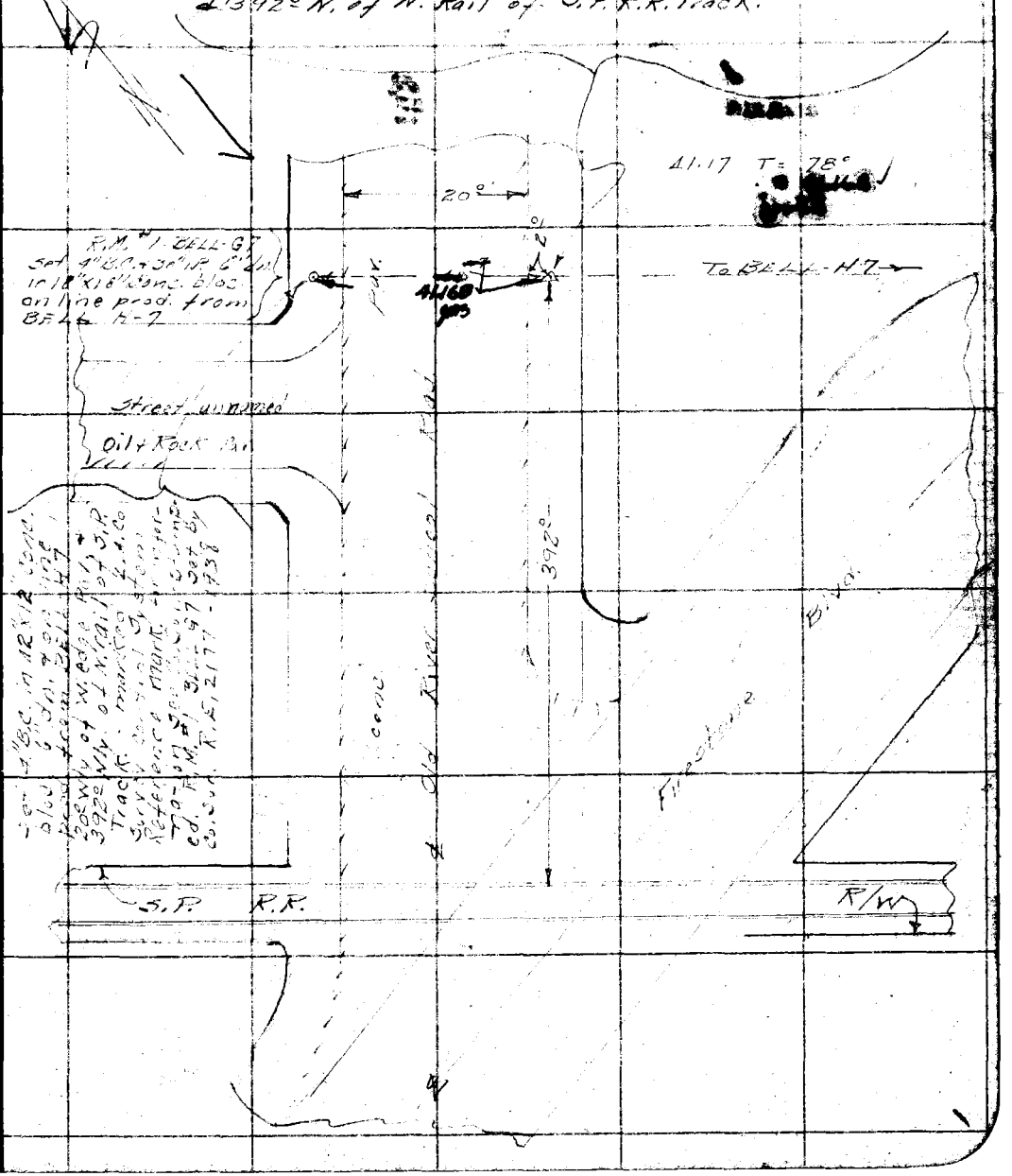


Note: Any Additions or Changes on This Sheet Must be Made or Circled in Red Ink With Date and Name of Person Making Change.

Do not extend notes this side of this line

RETURN TO
LOS ANGELES COUNTY SURVEYOR
700 HALL OF RECORDS

FORM 247 10M 11-35

F.B. 796 Pg. 204

W.S. 33 Tape #058 S'd @ 84°

W S.33

Set 4" B.C. & 30" iron pipe in conc. 2" below subgrade in a 16" well covered with C.I. Lid. Stamped Co. Sur. Mon. - B.C. Marked L.A. Co. Survey control System for information see Co. Sur. Stamped-Traverse sta. BELL-H7 & set by Co. Sur. R.E. 2177 1938

14² Nly. of S. cb. line of Firestone Blvd. & 33' Wly of E. cb. line of Paramount Blvd.

Note:
Fd R.M. #2 IN APRON TO CONC. drive ENTRANCE IN A 4" HANDHOLE dn 2" & APPEARS TO HAVE been HIT. W.D. BAY 9-23-60

pt. of sight N. Edge of Cooling Tower

100.19 @ 78° = 100.18
48.73 @ 78° [redacted]

① 39-10-30
④ 156 41-30
39-[redacted]

0.05
1.4
53.2
BLVD.
BELL I-8
To Pav.
CONC. WALK
Fd. L&T IN WALK
N-89° E 100.15
33.1
46.01
14²
Paramount
Blvd.
Pav.
70
Fd BELL H-7 IN WELL 9-23-60 W.D. BAY
DESTROYED 10-7-60
48.728
61.05
1.4
16.1
FD. BT. SPK.
76²
FIRESTONE
A.S.
dn 4'

Set B.C. in 2x12 conc. blk. 3" dia. in pkwy. 4 on line with N. edge of cooling tower 1° N. of N. cb. of Firestone & 35² Ely of E. cb. line of Paramount N.E. Cor. Marked L.A. Co. Survey Control System Reference Mark for information See Co. Sur. - Stamped R.M. #2 BELL H7 Set by Co. Sur. R.E. 2177 - 1938

Set B.C. in 12x12 conc. blk. flush in pkwy. 4 on line with N. edge of cooling tower 18° E. of W.E. C.R. & 16 S. of S. cb. line S.W. Cor. Firestone Blvd. & Paramount Marked L.A. Co. Survey Control System for information See Co. Sur. - Stamped R.M. #1 BELL H7 - 1938 R.E. 2177 - 1938

Kind
Plan
Placed
Sketch on Geo. desc. Card

WS 33-A-2

RETURN TO
LOS ANGELES COUNTY SURVEYOR
700 HALL OF RECORDS

Note: Any Additions or Changes on This Sheet Must be Made or Circled in Red Ink With Date and Name of Person Making Change.

Do not extend notes this side of this line

FORM 247 10M 11-35

RETURN TO
LOS ANGELES COUNTY SURVEYOR
700 HALL OF RECORDS

Note: Any Additions or Changes on This Sheet Must be Made or Circled in Red Ink With Date and Name of Person Making Change.

Do not extend notes this side of this line

WS 33-A-2

Notes Ck'd by
Map No.
Office Work
Checked
Date

Survey of
W. O. Tape No. Std.
Surveyed by
Notes
Indexed Date

F.B. Pg.

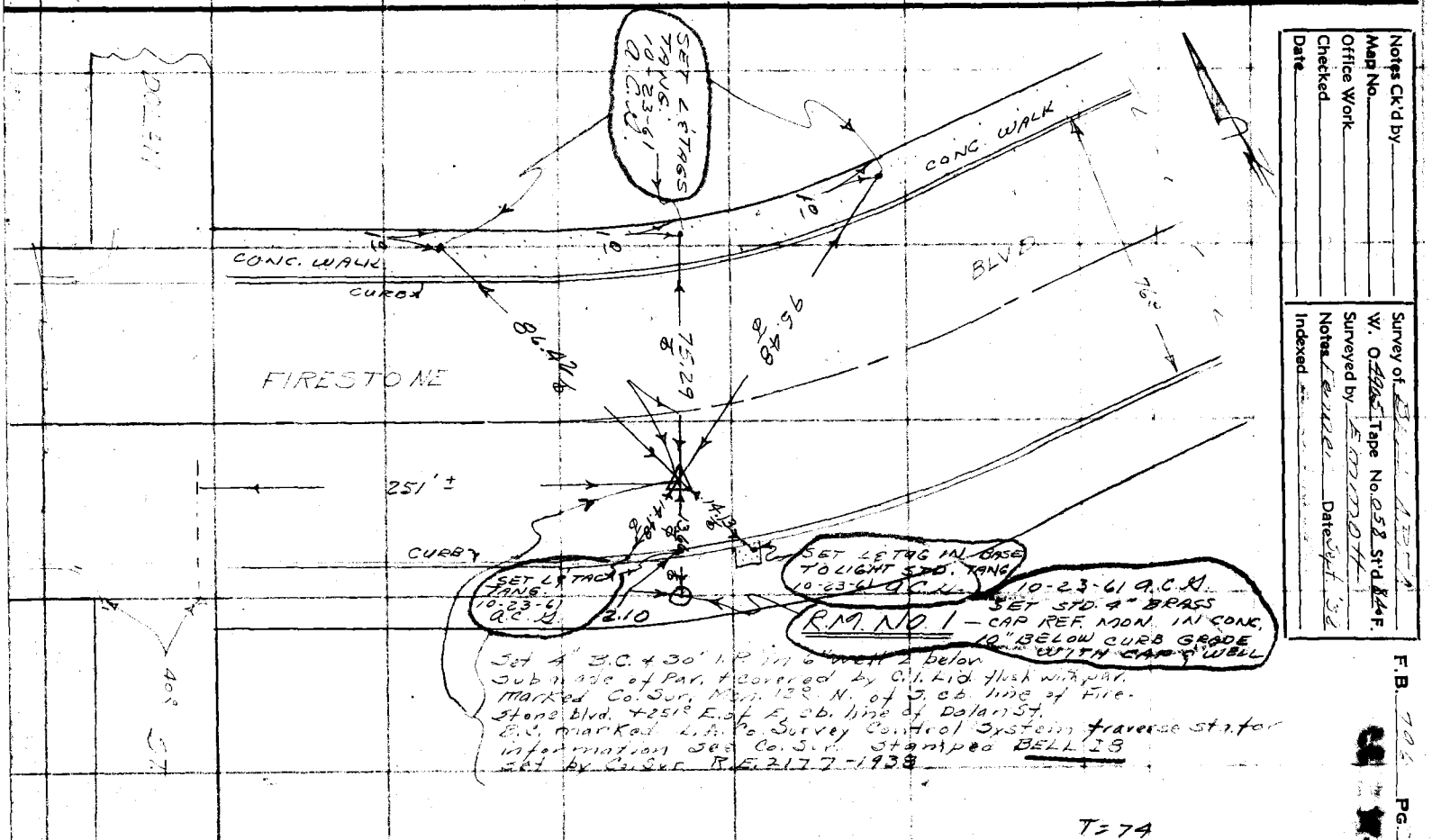

RETURN TO
LOS ANGELES COUNTY SURVEYOR
700 HALL OF RECORDS

**Note:** Any Additions or Changes on This Sheet Must be Made or Circled in **Red Ink** With Date and Name of Person Making Change.

**Do not extend notes this side of this line**

WS. 33-B-7




F.B. 796 Pg. 206

W.S.

WS, 33-B-2

| | |
|---|---|
| Notes Ck'd by | Survey of BELL AREA |
| Map No. | W. O. 1905 Tape No. 058 St'd 84 °F. |
| Office Work | Surveyed by Emmott |
| Checked | Notes Fenner Date Sept '38 |
| Date | Indexed |

F.B. 796 PG. 207

Noted on Geo. Index Card
Placed on U.S.G.S. Quad. Shts.
Placed on Sur. Div. W.S. No.
Sketch on Geo. Desc. Card

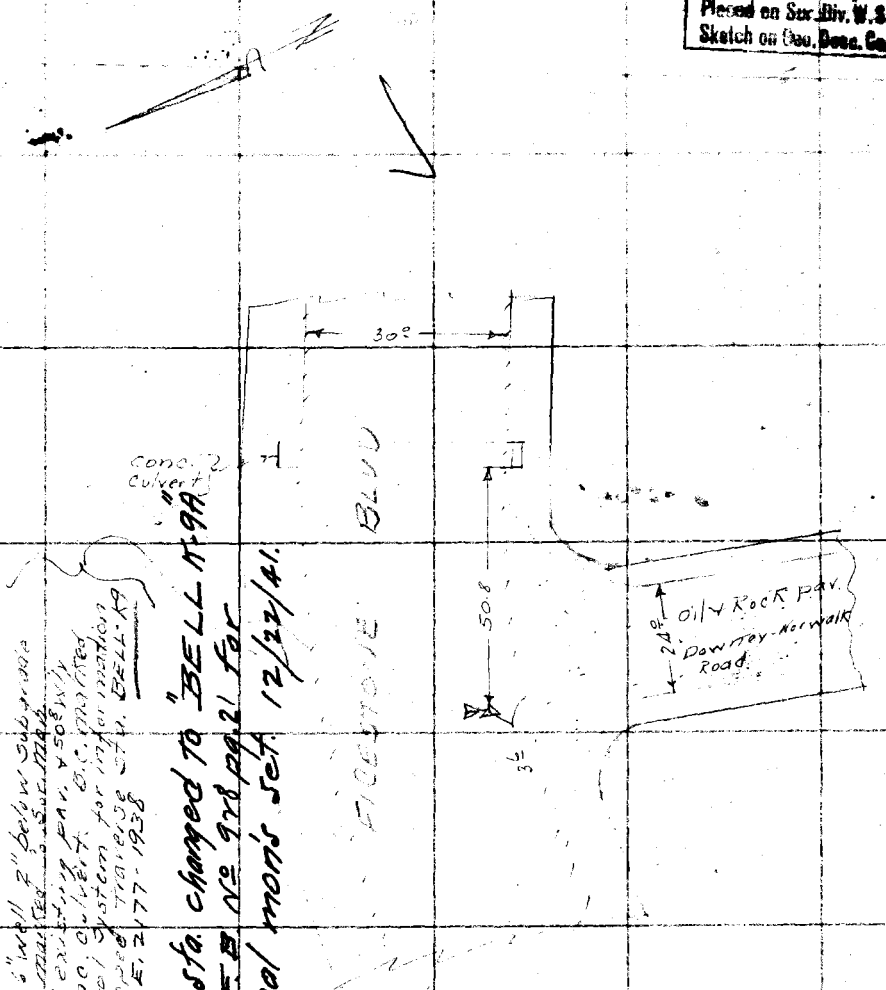


Set 4" B.C. & 30" I.P. in 6" well 2" below subgrade covered by a C.I. lid marked 3½ N. of S. edge of existing pav. & 50.8 W. of W. edge of conc. culvert. B.C. marked L.A. Co. Surv. Control System for information See Co. Sur. - Stamped Traverse Sta. BELL-K9 Set by Co. Sur. R.E. 2177-1938

Note: This sta. changed to "BELL K-9A" See F.B. No 928 pg. 21 for additional mon's set. 12/22/41.

RETURN TO
LOS ANGELES COUNTY SURVEYOR
700 HALL OF RECORDS

Note: Any Additions or Changes on This Sheet Must be Made or Circled in Red Ink With Date and Name of Person Making Change.

Do not extend notes this side of this line

FORM 247 10M 11-35

F.B. 796 Pg. 208

Noted on Geo. Index Card
Placed on U.S.G.S. Quad. Shts.
Placed on Sur. Div. W.S. No.
Sketch on Geo. Desc. Card

WS.33-B-3

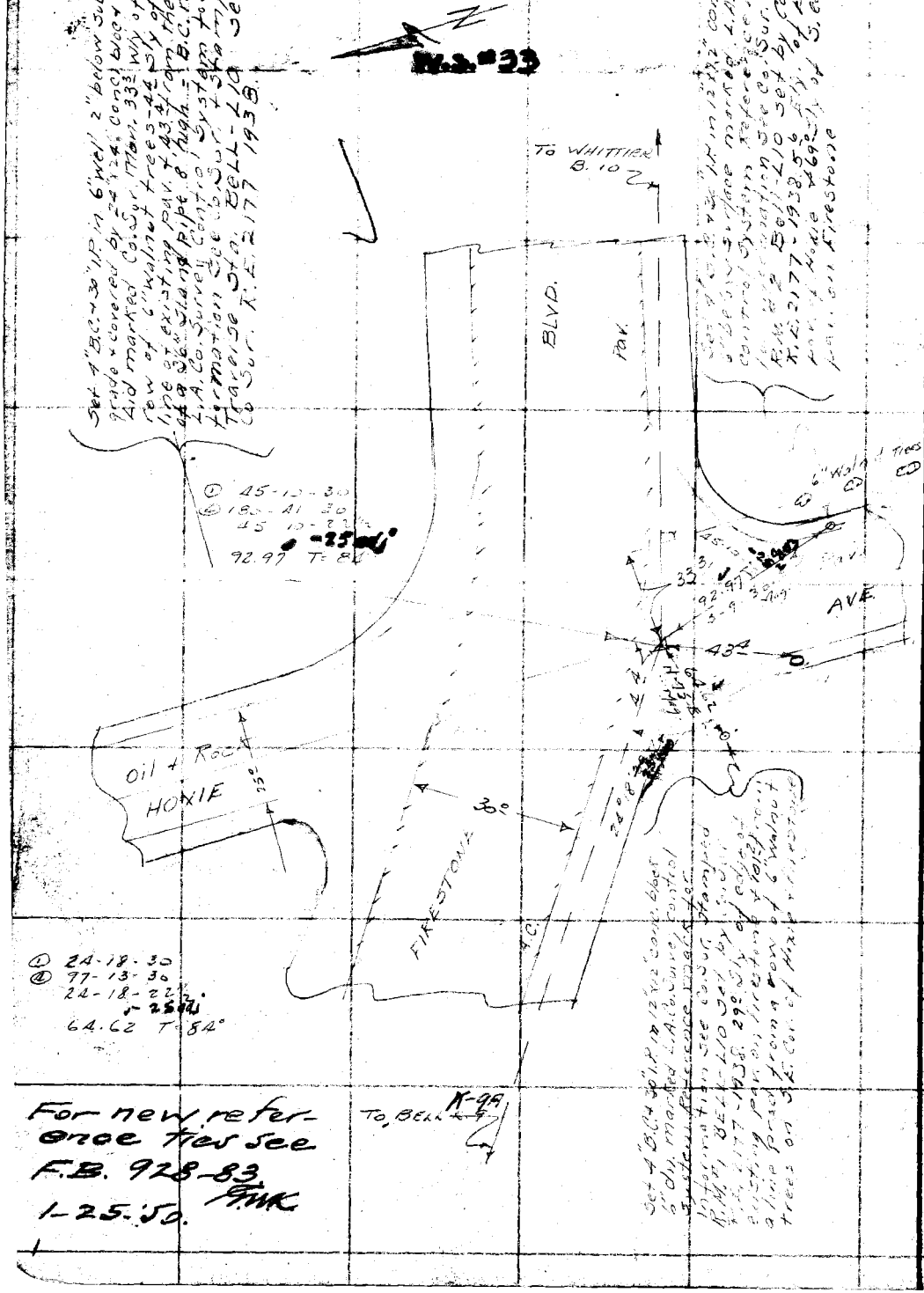


For new reference ties see F.B. 928-83
1-25-50.

RETURN TO
LOS ANGELES COUNTY SURVEYOR
700 HALL OF RECORDS

Note: Any Additions or Changes on This Sheet Must be Made or Circled in Red Ink With Date and Name of Person Making Change.

Do not extend notes this side of this line

| | |
|---|---|
| Notes Ck'd by [illegible] | Survey of [illegible] |
| Map No. | W. O. 4905 Tape No. 058 St'd 84 °F. |
| Office Work | Surveyed by Emmett |
| Checked | Notes [illegible] Date [illegible] |
| Date | Indexed |

F.B. 796 PG. 209

[redacted]

WS.33-C-3

Tmd Sta. "WHITTIER B-10"

See F.B. 924-14
" " 928-85

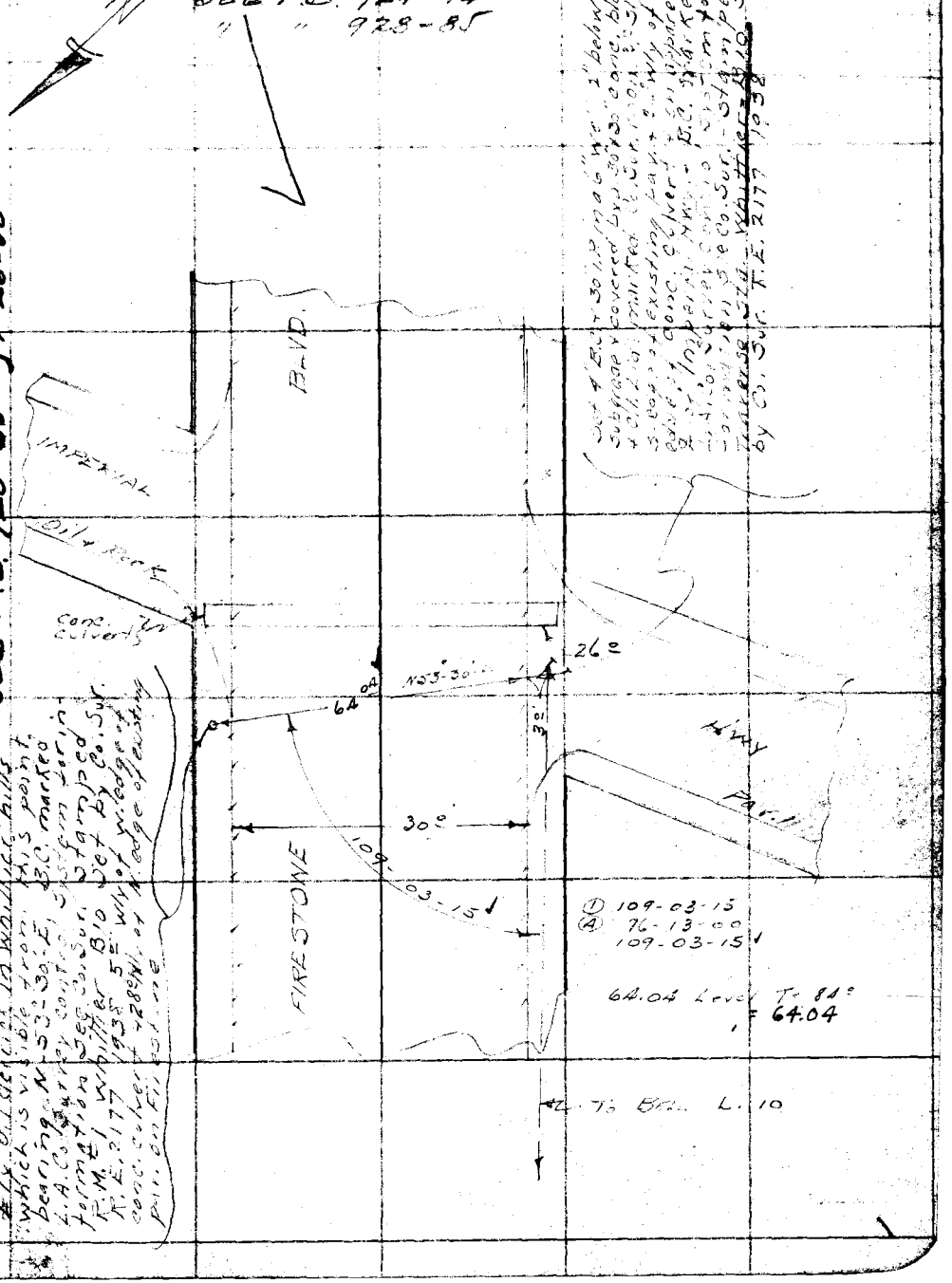


For new ref. ties } G.N.K.
See F.B. 928-85 } 1-26-50

Set 4" B.C. + 30" I.P. in 6" wc 1" below subgrade + covered by 30" x 30" conc. bloc + oil dist. marked Co. Sur. mon. 2½" sl. of s. edge of existing pav. + 3" wly of w. edge of conc. culvert + on apparent ℄ of Imperial Hwy. - B.C. marked L.A. Co. Survey Conc. Sur. Stamped Formation See Co. Sur. - Stamped Tenerse Sta. Whittier B-10 Set by Co. Sur. R.E. 2177 1938

Set B.C. + 30" I.P. 6" dn. in 12"x12" conc. block on line with centre of most Ely. oil derrick in Whittier hills which is visible from this point, bearing N 53° 30' E, B.C. marked L.A. Co. Survey Conc. Sur. Stamped Formation See Co. Sur. R.M. #1 Whittier B10 Set by Co. Sur. R.E. 2177 1938 5" wly of w. edge of conc. culvert + 28" wly of N. edge of existing pav. on Firestone

Note: Any Additions or Changes on This Sheet Must be Made or Circled in Red Ink With Date and Name of Person Making Change.

Do not extend notes this side of this line

RETURN TO
LOS ANGELES COUNTY SURVEYOR
700 HALL OF RECORDS

FORM 247 10M 11-33

F.B. 796 PG. 210

[redacted] 33

WS 33-D-3

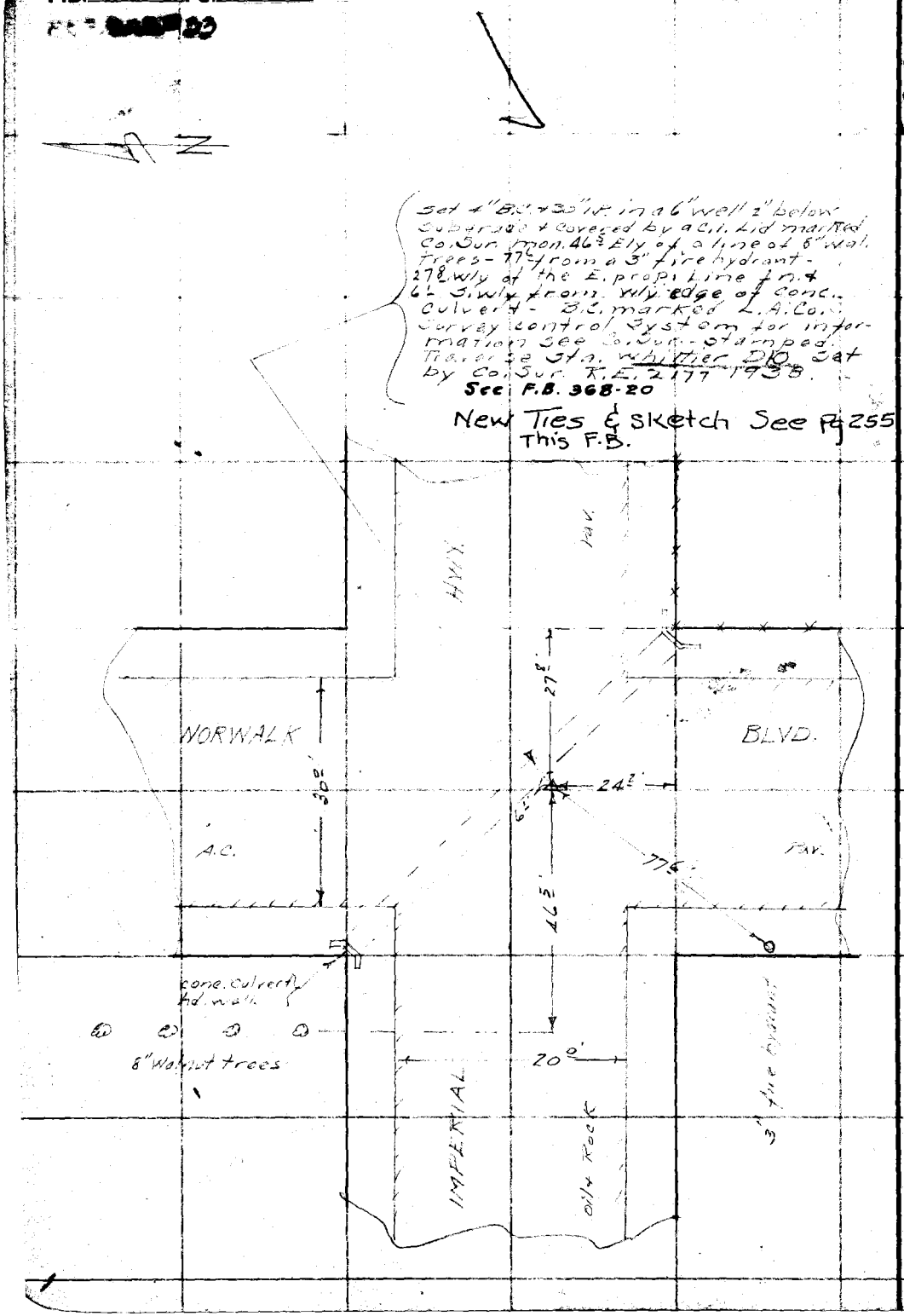


RETURN TO
LOS ANGELES COUNTY SURVEYOR
700 HALL OF RECORDS

Do not extend notes this side of this line

Note: Any Additions or Changes on This Sheet Must be Made or Circled in Red Ink With Date and Name of Person Making Change.

| | |
|---|---|
| Notes Ck'd by | Survey of [illegible] |
| Map No. | W. O. 4903 Tape No. St'd °F. |
| Office Work | Surveyed by Emmott |
| Checked | Notes [illegible] Date Oct. '38 |
| Date | Indexed |

F.B. 796 Pg. 211

WS.33-D-3

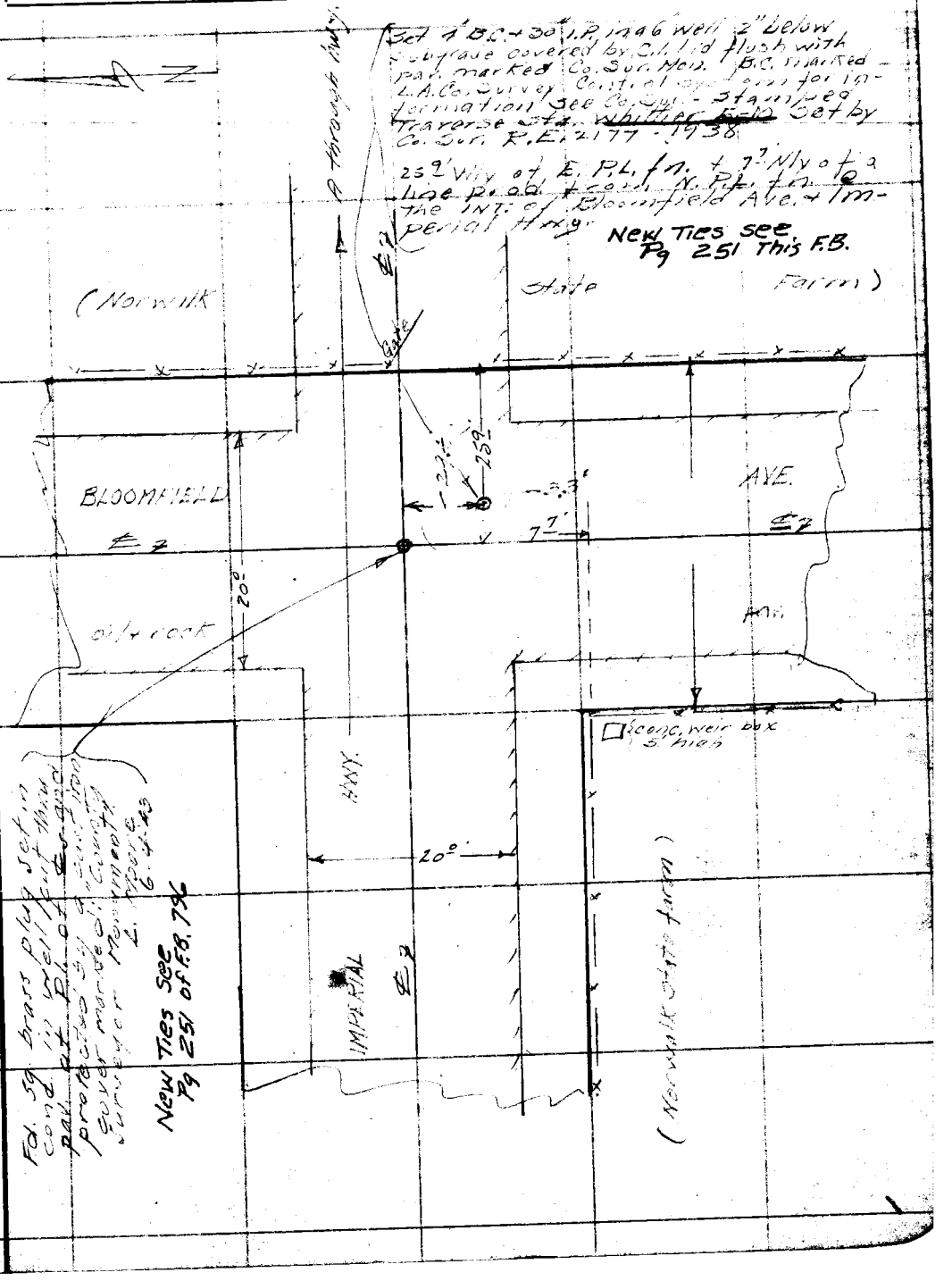


Note: Any Additions or Changes on This Sheet Must be Made or Circled in Red Ink With Date and Name of Person Making Change.

Do not extend notes this side of this line

RETURN TO
LOS ANGELES COUNTY SURVEYOR
700 HALL OF RECORDS

FORM 247 10M 11-35

RETURN TO
LOS ANGELES COUNTY SURVEYOR
700 HALL OF RECORDS

**Note:** Any Additions or Changes on This Sheet Must be Made or Circled in **Red Ink** With Date and Name of Person Making Change.

**Do not extend notes this side of this line**

F.B. 796 Pg. 42

| | | |
|---|---|---|
| Notes Ck'd by | Survey of Bell, Sorgate & Hill Pk | F.B. 796 Pg. 713 |
| Map No. | W. [illegible] Tape No. St'd of | WS. 32 + 33 |
| Office Work | Surveyed by Emmott | |
| Checked | Notes RDW Date 6-22-39 | |
| Date | Indexed A. C. Johnson | |

WS. 33-A-2

Note: Any Additions or Changes on This Sheets Must be Made or Circled in Red Ink With Date and Name of Person Making Change.

Do not extend notes this side of this line

RETURN TO
LOS ANGELES COUNTY SURVEYOR
700 HALL OF RECORDS

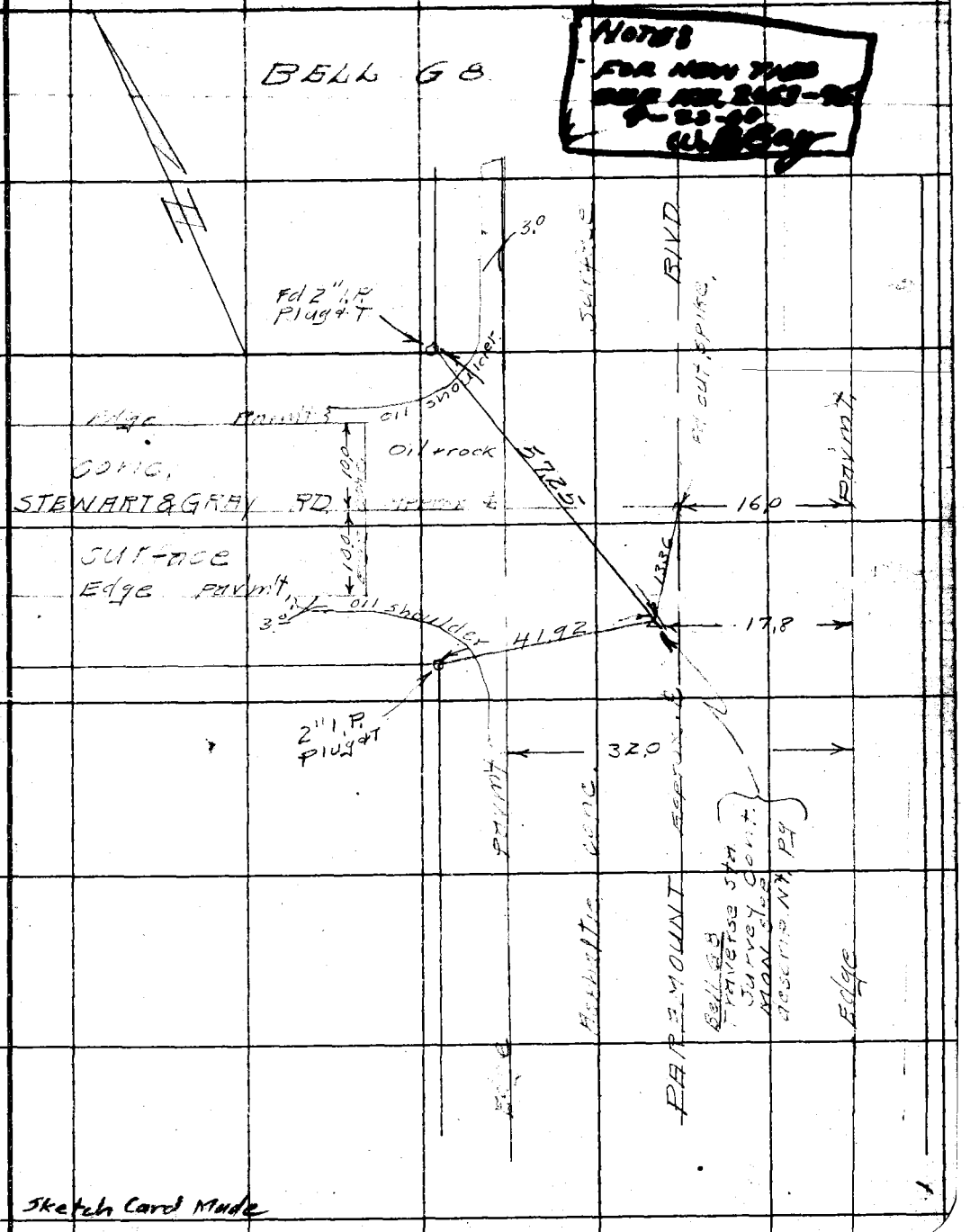


Sketch Card Made

FORM 247 5M 10-37

F.B. 796 PG. 214

# DESCRIPTION

## BELL G8

TRAVERSE STATION

In Los Angeles County, 0.9 M N.E. of The County Farm, 0.6 Mi. S. of the Town [illegible] on Paramount Blvd, 13± 3'± [illegible] of pavm't. on Stewart [illegible]



Set 4" brass Tablet in a well cut Thro. the pavm't., and covered with a cast iron lid marked COUNTY SURVEYOR MONUMENT.

Tablet marked LA COUNTY SURVEY CONTROL SYSTEM TRAVERSE STA. BELL G8, and stamped RE. 2177, set by COUNTY SURVEYOR 1939.

Sub Surface Mon None

RETURN TO
LOS ANGELES COUNTY SURVEYOR
700 HALL OF RECORDS

Note: Any Additions or Changes on This Sheets Must be Made or Circled in Red Ink With Date and Name of Person Making Change.

Do not extend notes this side of this line

WS. 33-A-2

| | | |
|---|---|---|
| Notes Ck'd by | Survey of Bell Area | F.B. 796 Pg. 215 |
| Map No. | W. O. 4905 Tape No. - St'd OF | WS. 32+33 |
| Office Work | Surveyed by Emmott | BELL G9 |
| Checked | Notes RBE Date June '39 | |
| Date | Indexed A. C. Johnson | |

NOTE:
FOR NEW TIES
SEE F.B. 2663-97
9-22-60
W. D. Bay

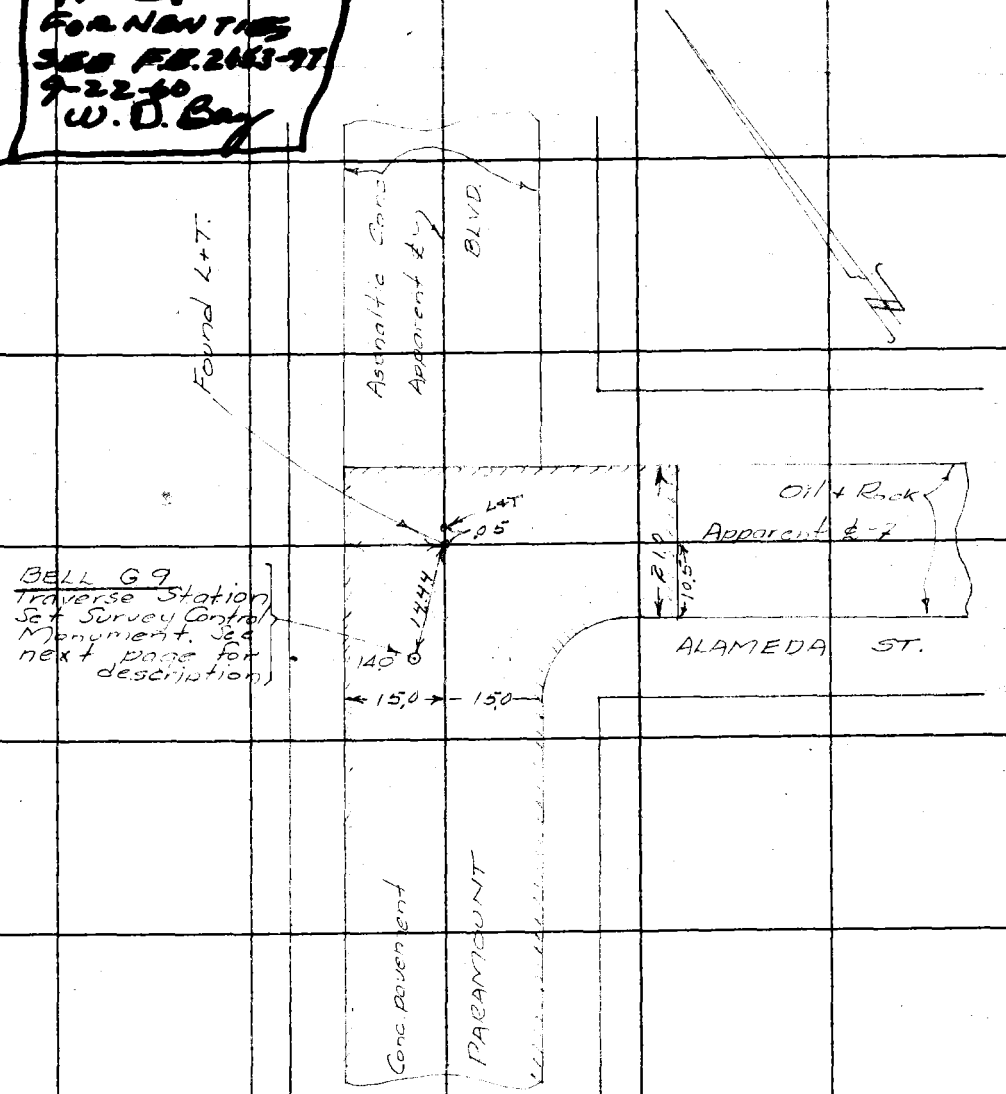


Sketch Card Made

Note: Any Additions or Changes on This Sheets Must be Made or Circled in Red Ink With Date and Name of Person Making Change.

Do not extend notes this side of this line

RETURN TO
LOS ANGELES COUNTY SURVEYOR
700 HALL OF RECORDS

FORM 247 5M 10-37

F.B. 796 PG. 216

# BELL G9
## TRAVERSE STATION

In the County of Los Angeles 0.5 mile northeast of County Farm 1.5 mi SW of town of Downey at Paramount Blvd. and Alameda St.

in a well cut through pavement and protected by a cast iron cover marked "County Surveyor Monument"

Station Mark: Set a standard 4" brass tablet in concrete 2" below subgrade of street, marked "L.A. COUNTY SURVEY CONTROL SYSTEM TRAVERSE STATION BELL G9" and stamped "R.E. 2177 SET BY COUNTY SURVEYOR 1939"

Sub-surface Mark: None

RETURN TO
LOS ANGELES COUNTY SURVEYOR
700 HALL OF RECORDS

Note: Any Additions or Changes on This Sheets Must be Made or Circled in Red Ink With Date and Name of Person Making Change.

Do not extend notes this side of this line

| | | |
|---|---|---|
| Notes Ck'd by | Survey of | F.B. 996 Pg. 217 |
| Map No. | W. O. Tape No. St'd OF | |
| Office Work | Surveyed by | |
| Checked | Notes Date | |
| Date | Indexed A. O. Johnson 7-20-51 | |

# INDEX

L.A. COUNTY SURVEY CONTROL SYSTEM TRIANGULATION SCHEME FOR CITY OF LYNWOOD

J.N. 4916

Note: Any Additions or Changes on This Sheets Must be Made or Circled in Red Ink With Date and Name of Person Making Change.

Do not extend notes this side of this line

RETURN TO
LOS ANGELES COUNTY SURVEYOR
700 HALL OF RECORDS

FORM 247 5M 10-37

RETURN TO
**LOS ANGELES COUNTY SURVEYOR**
700 HALL OF RECORDS

**Note:** Any Additions or Changes on This Sheets Must be Made or Circled in **Red Ink** With Date and Name of Person Making Change.

**Do not extend notes this side of this line**

F.B. 796 PG. 218

WS.82-B-3

| | |
|---|---|
| Notes Ck'd by [illegible] | Survey of [illegible] |
| Map No. | W. O. 4916 Tape No. 016 St'd 76 |
| Office Work | Surveyed by SE Butler |
| Checked | Notes RLW Date 4-[illegible] |
| Date | Indexed A. C. Johnson |

B. 796 PG. 719

WS. 82

Sketch on Geo. Index Card
Placed on U.S.G.S. Quad. Shts.
Placed on Sur. Div. U.S. No.
Sketch on Geo. Desc. Card

LA COUNTY SURVEY CONTROL SYSTEM TRAVERSE STATION

BELL B-11

See [illegible] NOTE

RM #2

Set 4" brass tablet flush with the ground Tablet marked L.A. COUNTY SURVEY CONTROL SYSTEM REFERENCE MARK BELL B-11 RM #2, RE 2177 and set by COUNTY SURVEYOR 1939

Bell B10

SURF

RM #2

22° 51' 15" [illegible]
45 [illegible]

22° 51' 30"

67° 06' [illegible]
134 13 [illegible]

67

RM #1

P. E.

Lev 40,560 T 90° = 40,564

R. R.

40,564

5.7

17 E

53,160 T 90° = 53,165

Lev 34,355 T 90° = 34,358

34,358

1.6

RM #1

Set 4" brass tablet in conc. 4" above the ground Tablet marked L.A. COUNTY SURVEY CONTROL SYSTEM REFERENCE MARK BELL B11 RM #1 RE 2177 and set by COUNTY SURVEYOR 1939

ON + rock

RAIL ROAD AVE

SURFACE

Sketch Card Made

Note: Any Additions or Changes on This Sheets Must be Made or Circled in Red Ink With Date and Name of Person Making Change.

Do not extend notes this side of this line

RETURN TO
LOS ANGELES COUNTY SURVEYOR
700 HALL OF RECORDS

FORM 247 5M 10-37

F.B. 796 PG. 220

DESCRIPTION

LA COUNTY SURVEY CONTROL SYSTEM TRIANGULATION STATION BELL B-11

MARKED TRAVERSE STA.

In Los Angeles County, 2600± East of the South East corner of the City of Lynwood.

57' South of the South rail of the P.E. R.R. to [illegible] and 16 W. of the West edge of pavm't on Wright Rd.

Set 4" brass [illegible] in conc. flush with the [illegible] SURVEY CONTROL SYSTEM TRAVERSE STATION [illegible] BELL B-11 RE 2177, [illegible] COUNTY SURVEYOR 1939

[illegible]

Set 4-19-39

RETURN TO
LOS ANGELES COUNTY SURVEYOR
700 HALL OF RECORDS

Note: Any Additions or Changes on This Sheets Must be Made or Circled in Red Ink With Date and Name of Person Making Change.

Do not extend notes this side of this line

WS. 32-B-3

| | | |
|---|---|---|
| Notes Ck'd by | Survey of LYNWOOD | F.B. 796 Pg. 221 |
| Map No. | W. O. 4916 Tape No. 016 St'd 76 of | |
| Office Work | Surveyed by S E Butler | |
| Checked | Notes RLW Date 4-14-39 | |
| Date | Indexed [illegible] Johnson | |

[illegible] Geo. Index Card
Placed on U.S.G.S. Quad. Shts.
Placed on Sur. Div. W.S. No.
Sketch on Geo. Desc. Card

L.A. COUNTY SURVEY CONTROL SYSTEM
TRAVERSE STATION
BELL B 10

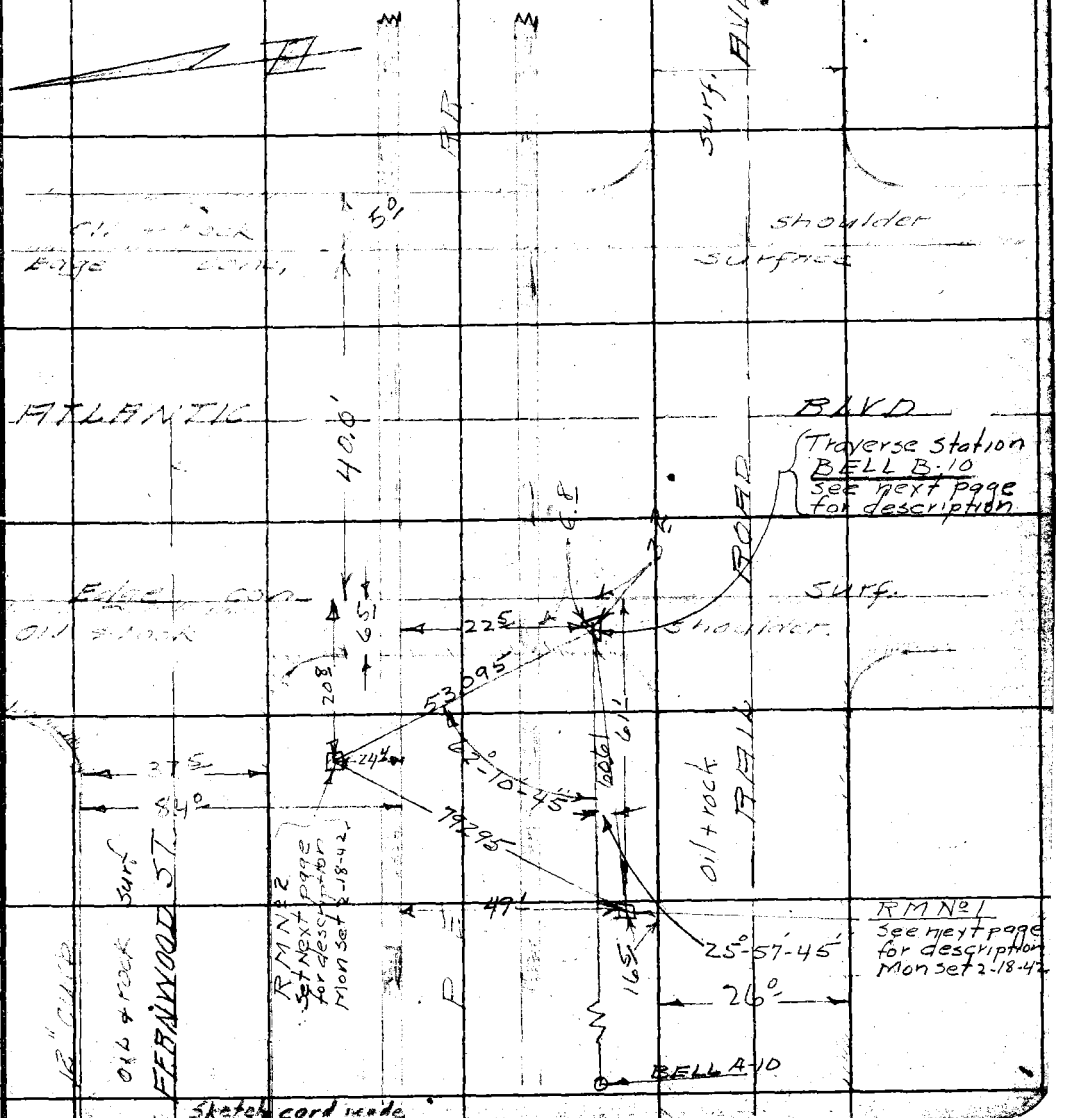


Note: Any Additions or Changes on This Sheets Must be Made or Circled in Red Ink With Date and Name of Person Making Change.

Do not extend notes this side of this line

RETURN TO
LOS ANGELES COUNTY SURVEYOR
700 HALL OF RECORDS

FORM 247 5M 10-37

F.B. 796 PG. 222

# DESCRIPTION

## L.A. COUNTY SURVEY CONTROL SYSTEM TRAVERSE STATION BELL B-10

In the county of Los Angeles, City of Lynwood,

[illegible] the south rail of P.E. R.R. To Santa Ana & West of West edge of conc. pav'm't on Atlantic Blvd.

Set 4" brass Tablet in a well cut thru pav'm't and covered with a cast iron lid marked COUNTY SURVEYOR MONUMENT. Tablet marked L.A. COUNTY SURVEY CONTROL SYSTEM TRAVERSE STATION, and stamped BELL B-10 RE 2177, and set by COUNTY SURVEYOR 1939

For sketch see last pg.

R.M. No 1

Set a 3/4" IP Conc plug + tack, in concrete below rail grade.

R.M. No 2

Set a std 4" bra tab in conc. below rail grade, and marked L.A. CO SUR CONT SYS. REF MARK and stamped BELL B-10, R.M. No 2, RE 2177 and SET BY CO. SURV. 1942.

RETURN TO
LOS ANGELES COUNTY SURVEYOR
700 HALL OF RECORDS

Note: Any Additions or Changes on This Sheets Must be Made or Circled in Red Ink With Date and Name of Person Making Change.

Do not extend notes this side of this line

WS.32-B-3

| | | |
|---|---|---|
| Notes Ck'd by | Survey of Ly[illegible] | F.B. 396 PG. 223 |
| Map No. | W. O. 4916 Tape No. 016 St'd 76 of | |
| Office Work | Surveyed by S.E. Butler | WS 32 |
| Checked | Notes [illegible] Date [illegible] | [illegible] |
| Date | Indexed [illegible] | |

Plotted on [illegible] Tracing Card
Placed on [illegible] U.S.G.S. [illegible]
Placed on [illegible] Div. W.S. [illegible]
Sketch on [illegible]

# LA COUNTY SURVEY CONTROL SYSTEM TRAVERSE STATION

## BELL A-10

See description

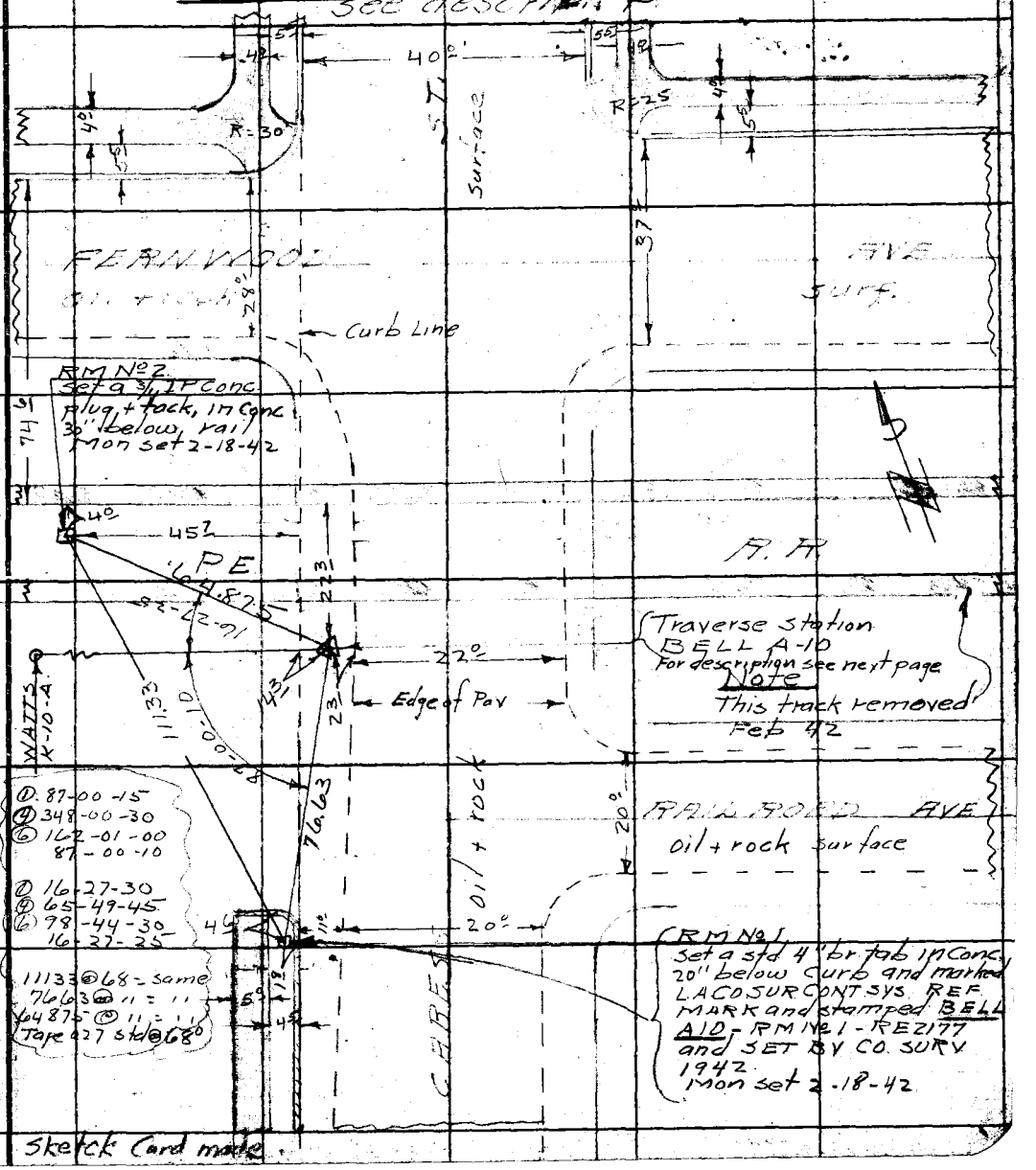


Sketch Card made

Note: Any Additions or Changes on This Sheets Must be Made or Circled in Red Ink With Date and Name of Person Making Change.

Do not extend notes this side of this line

RETURN TO
LOS ANGELES COUNTY SURVEYOR
700 HALL OF RECORDS

FORM 247 5M 10-37

F.B. 796 Pg. 224

DESCRIPTION

LA COUNTY SURVEY CONTROL
SYSTEM TRAVERSE STATION
BELL A 10

in The County of Los Angeles, City
Of Lynwood

6? South of the south rail of The
P.E. R.R. To [illegible] and 23' West of The
West edge of pavm't on Caress ST.

Set 4" brass Tablet in cone flush
[illegible]
LA COUNTY SURVEY CONTROL
SYSTEM TRAVERSE STATION and
stamped BELL A 10, RE 2177 and
SET BY COUNTY SURVEYOR 1989

See sketch 129
Set [illegible]

RETURN TO
LOS ANGELES COUNTY SURVEYOR
700 HALL OF RECORDS

Note: Any Additions or Changes on This Sheets Must be Made or Circled in Red Ink With Date and Name of Person Making Change.

Do not extend notes this side of this line

| | |
|---|---|
| Notes Ck'd by | Survey of Lynwood |
| Map No. | W. O. 4916 Tape No. 027 Std 68°F |
| Office Work | Surveyed by R B Emmott |
| Checked | Notes Gunderson Date 2-17-42 |
| Date | Indexed [illegible] |

F.B. 796 Pg. 22[illegible]

[illegible] Placed on U.S.G.S. Quadrants. Placed on Sur. Div. [illegible] Sketch on Sur. Dom. [illegible]

W.S. 32-[illegible]

L.A. COUNTY SURVEY CONTROL SYSTEM TRAVERSE STA.

WATTS K-10-A

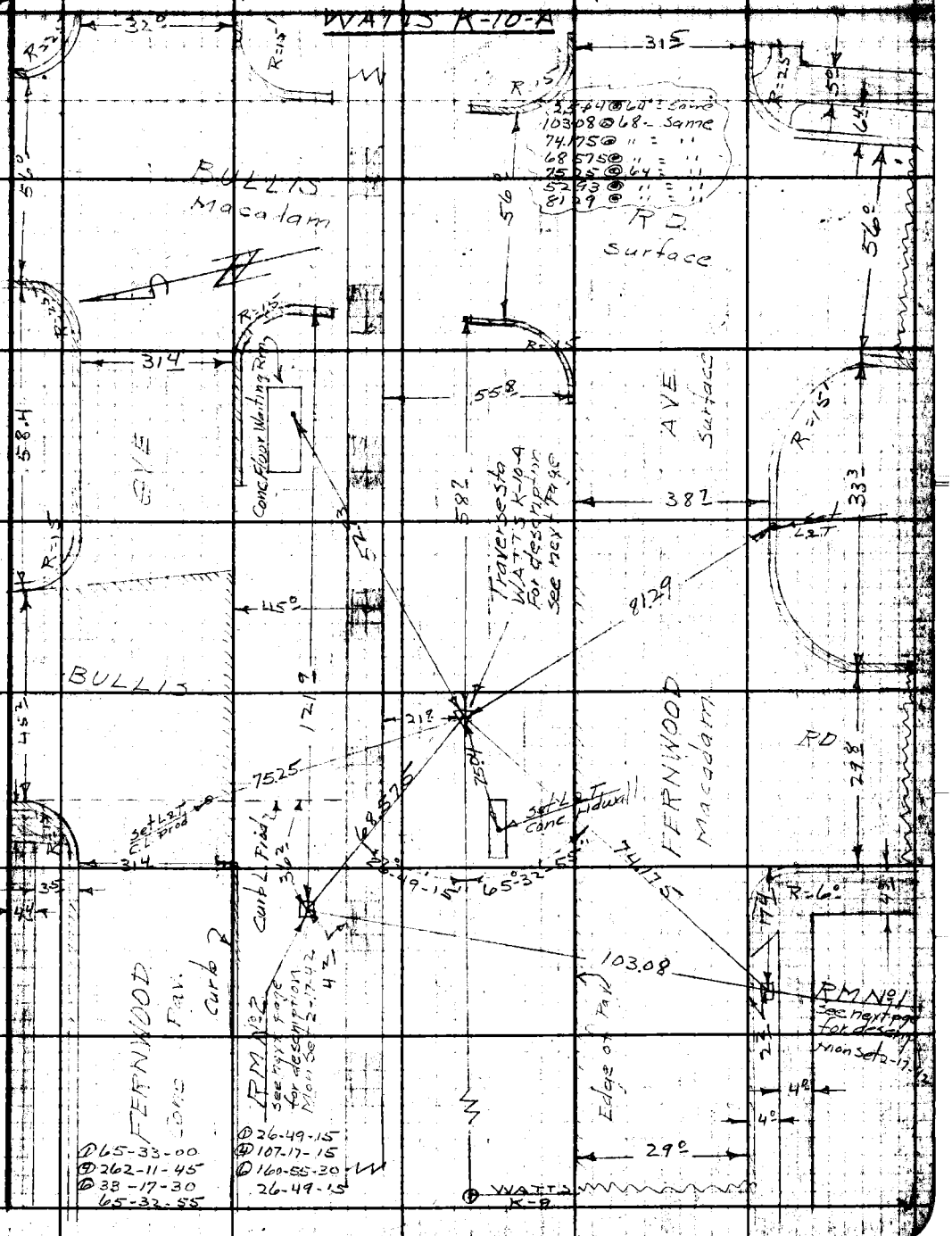


Note: Any Additions or Changes on This Sheet Must be Made or Circled in Red Ink With Date and Name of Person Making Change.

Do not extend notes this side of this line.

RETURN TO
LOS ANGELES COUNTY SURVEYOR
700 HALL OF RECORDS

FORM 247 3M 12-40

362

F.B. 796 Pg. 226

# DESCRIPTION

## L.A. COUNTY SURVEY CONTROL SYSTEM
## TRAVERSE STA. WATTS K 10-A

In the county of Los Angeles, City of Lynwood
212' south of the south rail of the P.E. R.R. to Santa Ana and 582' west of the west curb line on Bullis Rd

Set a 4" brass tablet in conc flush with the ground. Tablet marked L.A. COUNTY SURVEY CONTROL SYSTEM, TRAVERSE STATION and stamped WATTS K-10-4
R.E. 2177 and SET BY CO SURVEYOR 1939
For sketch, see page # 225
Set 4-17-39

R.M. No 1
Set a 3/4" I.P. conc. plug & tack in conc.
16" below curb grade

R.M. No 2
Set a 3/4" I.P. conc plug & tack in Conc.
18" below rail

RETURN TO LOS ANGELES COUNTY SURVEYOR
700 HALL OF RECORDS

Do not extend notes this side of this line.

Note: Any Additions or Changes on This Sheet Must be Made or Circled in Red Ink With Date and Name of Person Making Change.

W.S.32-A-2

| | | |
|---|---|---|
| Notes Ck'd by [illegible] | Survey of Lynwood | F.B. 796 Pg. 227 |
| Map No. | W. O. 4905 Tape No. 016 St'd 76 of | |
| Office Work | Surveyed by SE Butler | |
| Checked | Notes RLW. Date 4-18-39 | |
| Date | Indexed A. C. Johnson | |

Noted on Geo. Index Card
Placed on U.S.G.S. Quad. Shts.
Placed on Sur. Div. W.S. No.
Sketch on Geo. Desc. Card

TIES. TO RMS AT. LA COUNTY SURVEY CONTROL STA WATTS K9. FOR descrip. SEE FB [illegible] - P [illegible]

W.S.32




Sketch Card Made

Note: Any Additions or Changes on This Sheets Must be Made or Circled in Red Ink With Date and Name of Person Making Change.

Do not extend notes this side of this line

RETURN TO
LOS ANGELES COUNTY SURVEYOR
700 HALL OF RECORDS

FORM 247 5M 10-37

RETURN TO
**LOS ANGELES COUNTY SURVEYOR**
700 HALL OF RECORDS

**Note:** Any Additions or Changes on This Sheets Must be Made or Circled in **Red Ink** With Date and Name of Person Making Change.

**Do not extend notes this side of this line**

F.B. 796 PG. 228

WS. 32-A-2

| | | |
|---|---|---|
| Notes Ck'd by | Survey of LYNWOOD | F.B. 796 Pg. 229 |
| Map No. | W. O. 4916 Tape No. 016 St'd 76 of | |
| Office Work | Surveyed by SEBUTICK | WS 32 |
| Checked | Notes RLW Date 4-14-51 | Noted on Gen. Index Card |
| Date | Indexed A. C. Johnson | Placed on U.S.G.S. Quad. Cnts. |
| | | Placed on Spr. Div. W.S. No. |
| | | Sketch on Gen. Index Card |

LOS ANGELES COUNTY SURVEY
CONTROL SYSTEM TRAVERSE
STATION WATTS J-9

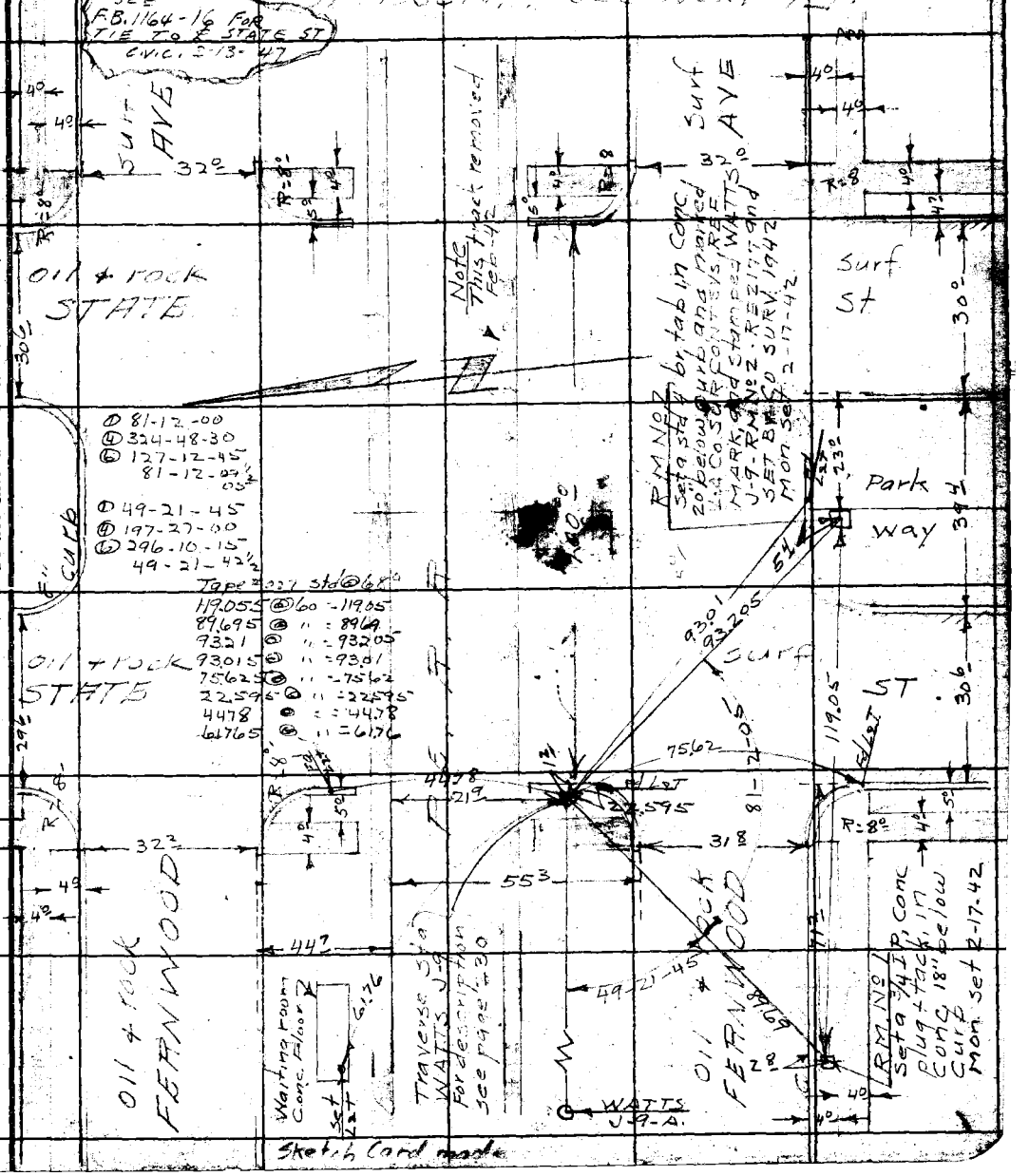


Note: Any Additions or Changes on This Sheets Must be Made or Circled in Red Ink With Date and Name of Person Making Change.

Do not extend notes this side of this line

RETURN TO
LOS ANGELES COUNTY SURVEYOR
700 HALL OF RECORDS

FORM 247 5M 10-37

F.B. 796 PG. 230

# DESCRIPTION

LOS ANGELES COUNTY SURVEY CONTROL SYSTEM TRAVERSE STATION WATTS J-9

In the County of Los Angeles, City of Lynwood 6.5' south of the south rail of the P.E. R.R. to Santa Ana and 1' west of the West curb line of State ST.

Set a 4" brass Tablet in concrete level with the top of curb. Tablet marked L A COUNTY SURVEY CONTROL SYSTEM TRAVERSE STATION, and stamped WATTS J-9, R.E. 2177, and SET BY COUNTY SURVEY [illegible] 1938.

1939?

Set 4-14-39

For sketch see pg [illegible]

SEE F.B. 1164-16 FOR TIE TO ℄ STATE ST. & ℄ P.E. RY. - C.V.C. 2-13-47 FOR J.N. 8417

RETURN TO
LOS ANGELES COUNTY SURVEYOR
700 HALL OF RECORDS

Note: Any Additions or Changes on This Sheets Must be Made or Circled in Red Ink With Date and Name of Person Making Change.

Do not extend notes this side of this line

| | | |
|---|---|---|
| Notes Ck'd by | Survey of [illegible] | F.B. 796 PG. 231 |
| Map No. | W. O. 4916 Tape No. 016 St'd 76 of | WS 32 |
| Office Work | Surveyed by [illegible] | |
| Checked | Notes RLW Date 4-17-37 | |
| Date | Indexed [illegible] | |

WS 32-A-2

# LACOUNTY SURVEY CONTROL SYSTEM TRAVERSE STATION

## WATTS J9-A

See descrip No. 1 pg.

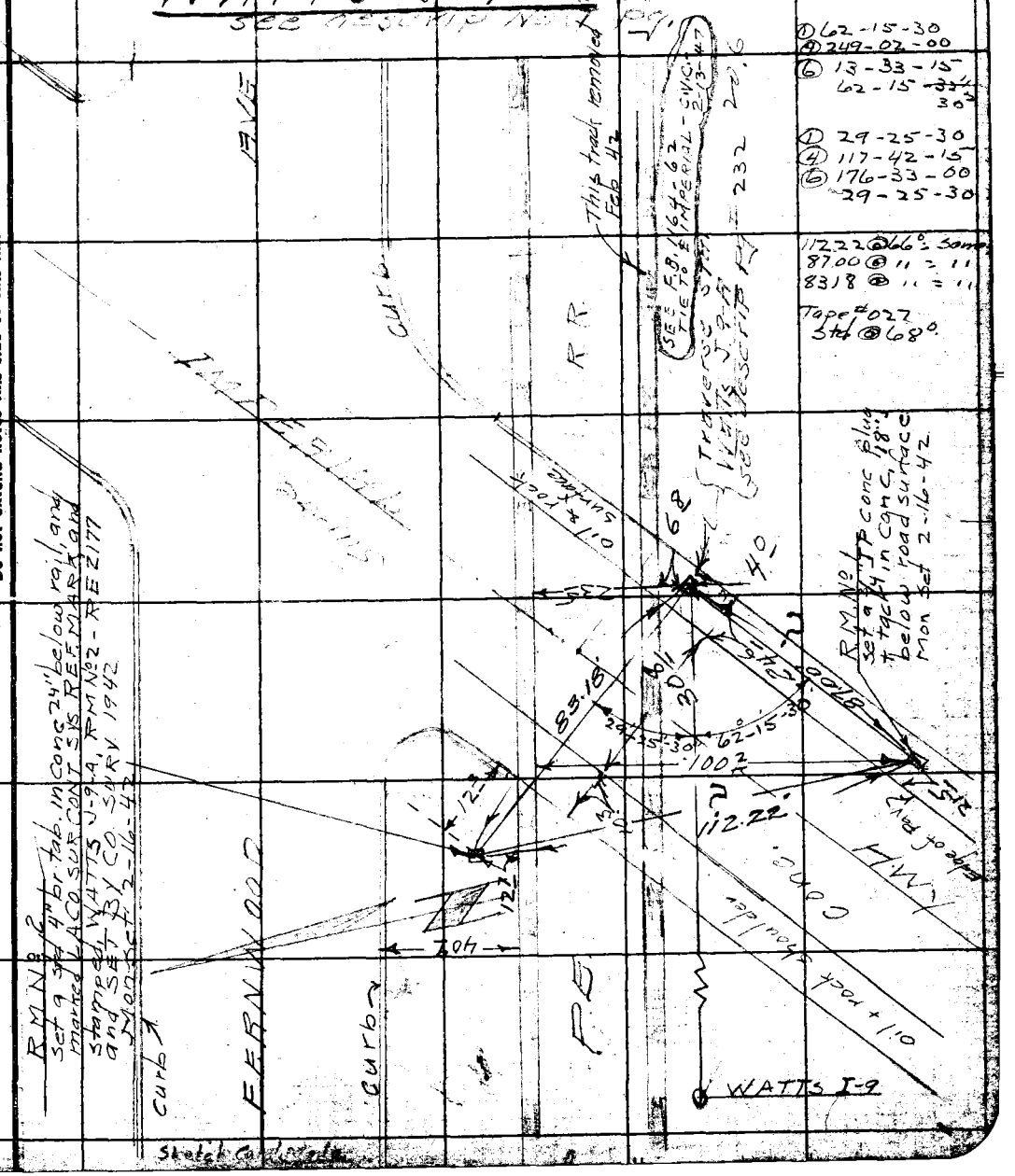


Sketch Card Made

Note: Any Additions or Changes on This Sheets Must be Made or Circled in Red Ink With Date and Name of Person Making Change.

Do not extend notes this side of this line

RETURN TO
LOS ANGELES COUNTY SURVEYOR
700 HALL OF RECORDS

FORM 247 5M 10-37

F.B. 796 PG. 232

# DESCRIPTION

L.A. COUNTY SURVEY CONTROL SYSTEM TRAVERSE STATION WATTS J.9.A.

In the county of Los Angeles, City of Lynwood,

68' South of the South rail of the P.E.R.R. to Santa Ana and 4.0' West of the East edge of Pavmt of Imperial Hwy.

Set 4 brass tablet in conc. flush with [illegible] L.A. COUNTY SURVEY CONTROL SYSTEM TRAVERSE STATION and stamped WATTS J.9.A, R.E. 2177 and SET BY COUNTY SURVEYOR. 1939

See Sketch Pg 231

Set 4-14-34

NOTE:- SEE F.B. 1164-62 FOR TIE TO ℄ IMPERIAL HWY & ℄ P.E.RY. — C.V.C. 2-13-47 FOR J.R. [illegible]

RETURN TO
LOS ANGELES COUNTY SURVEYOR
700 HALL OF RECORDS

Note: Any Additions or Changes on This Sheets Must be Made or Circled in Red Ink With Date and Name of Person Making Change.

Do not extend notes this side of this line

WS.26-D-1

| | | |
|---|---|---|
| Notes Ck'd by [illegible] | Survey of Lynwood | F.B. 796 Pg. 233 |
| Map No. | W. 04916 Tape No. 016 St'd 76 of | WS 26+32 |
| Office Work | Surveyed by S.E. Butler | Noted on Geo. Index Card |
| Checked | Notes RLW Date 4-17-34 | Placed on U.S.G.S. Quad. Shts. |
| Date | Indexed A. C. Johnson | Placed on Spr. Div. U.S. No. |
| | | Sketch on Geo. Index Card |

L.A. COUNTY SURVEY CONTROL SYSTEM TRAVERSE STATION WATTS I 9

RM #2

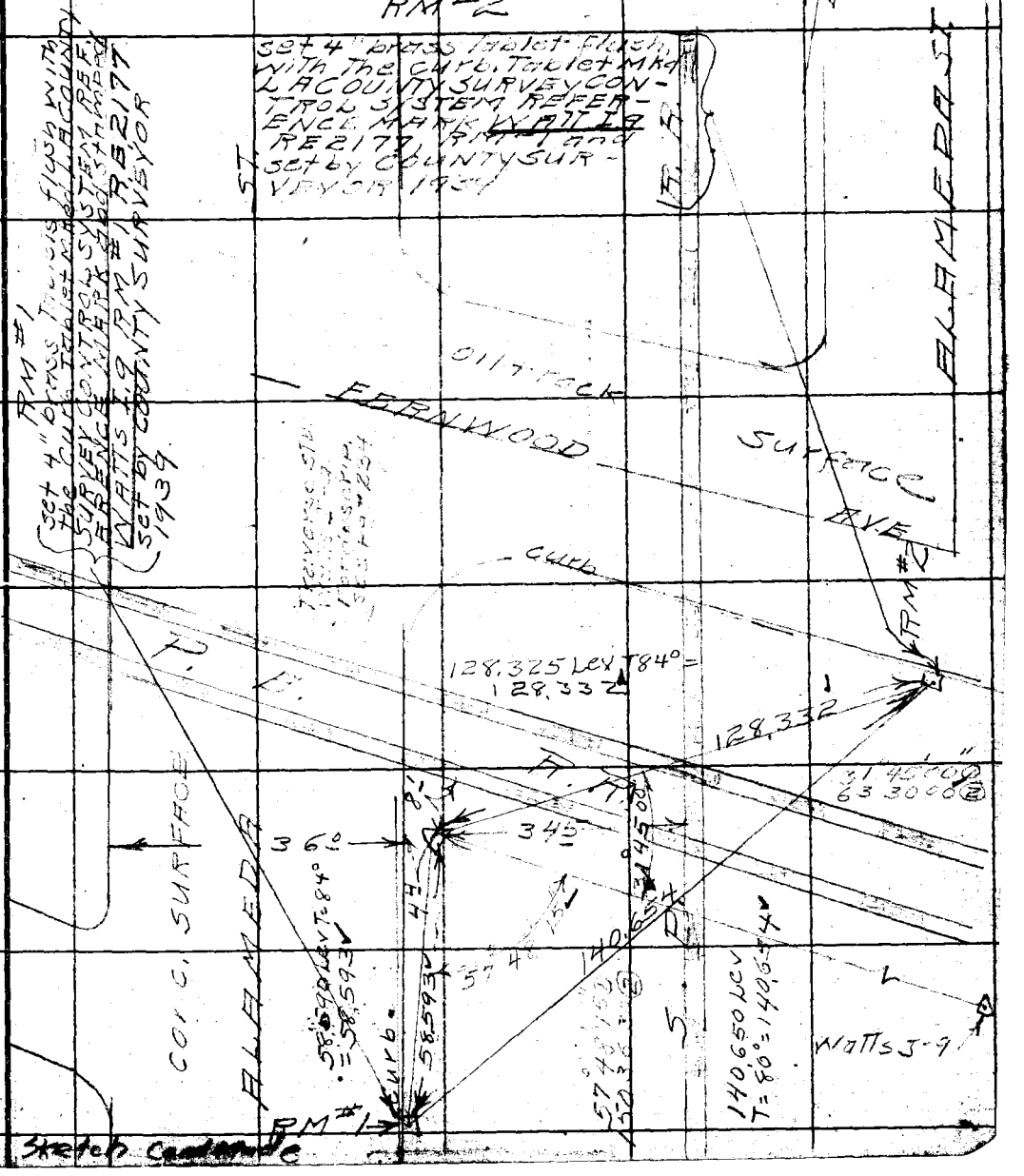


Note: Any Additions or Changes on This Sheets Must be Made or Circled in Red Ink With Date and Name of Person Making Change.

Do not extend notes this side of this line

RETURN TO
LOS ANGELES COUNTY SURVEYOR
700 HALL OF RECORDS

FORM 247 5M 10-37

F.B. 796 PG. 234

# DISCRIPTION

# L A COUNTY SURVEY CONTROL SYSTEM TRAVERSE STA.

## WATTS I-9

In the County of Los Angeles City of Lynwood

8' South of the South rail of P.E. R.R. To Santa Ana and 34.5' West of the West rail of the S.P. R.R. to Wilmington, and 4.4' East of the East edge of pavm't on Alameda ST.

Set 4" brass Tablet in concrete flush with ground Tablet marked L A COUNTY SURVEY CONTROL SYSTEM TRAVERSE STATION and stamped WATTS I-9 R.E. 2177 and SET BY COUNTY SURVEYOR 1939

See sketch pg 2

NOTE: FOR TIE TO ℄ ALAMEDA ST. SEE F.B. 1164-82 C.V.C. - 2-13-47 (FOR J.N. 8417)

RETURN TO
LOS ANGELES COUNTY SURVEYOR
700 HALL OF RECORDS

Note: Any Additions or Changes on This Sheets Must be Made or Circled in Red Ink With Date and Name of Person Making Change.

Do not extend notes this side of this line

WS.26-E-2

| | | |
|---|---|---|
| Notes Ck'd by | Survey of LYNWOOD AREA | F.B. 796 Pg. 235 |
| Map No. | W. O. 4916 Tape No. 2+6 St'd 84 of | WATTS J11 |
| Office Work | Surveyed by Emmott | |
| Checked | Notes RBE Date 6/22/39 | |
| Date | Indexed A. C. Johnson | |

Sketch on Fwd. Index Card
Plan ... Card
Plan ... S. No.
Sketch ... Card

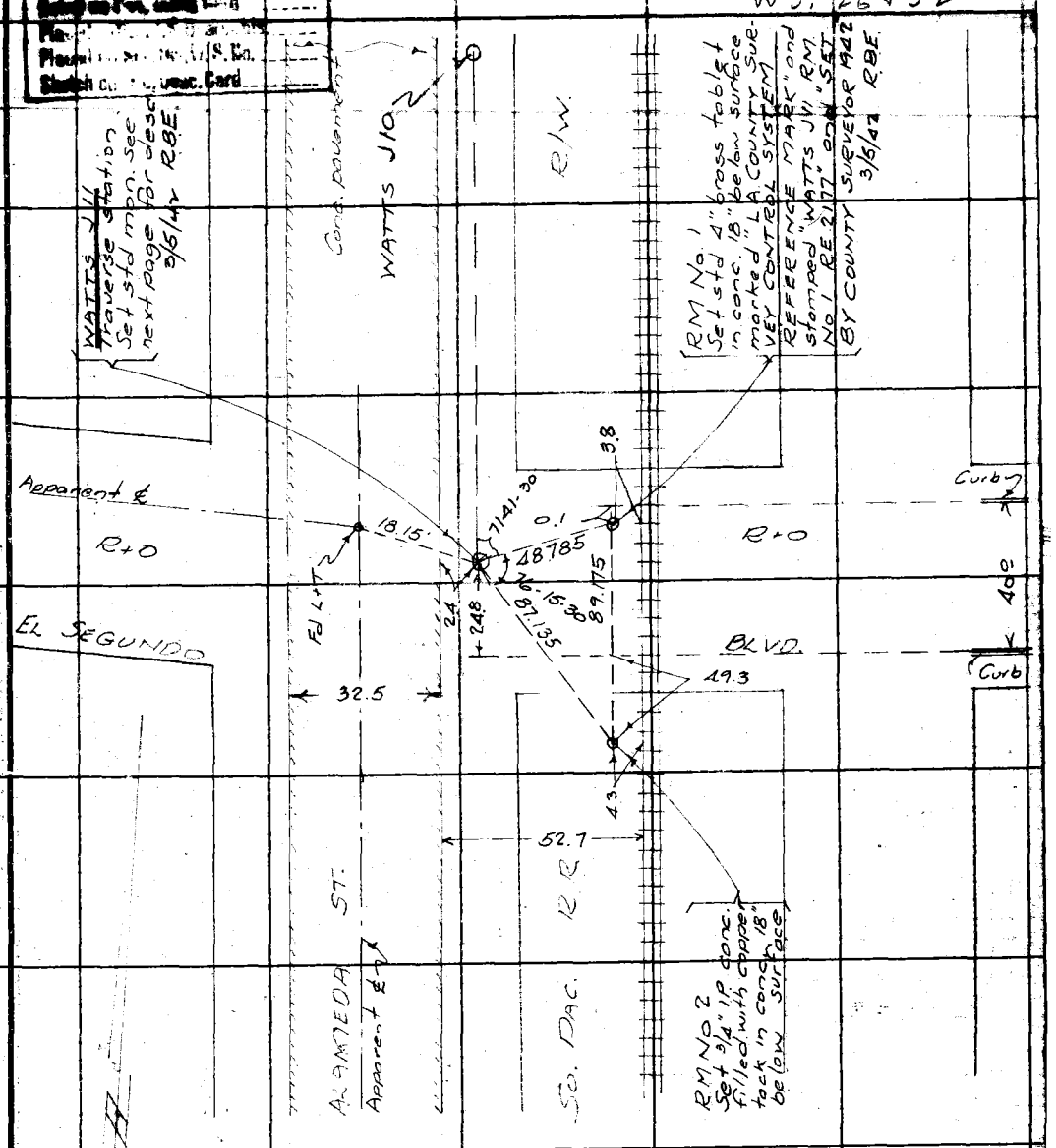


| | | | | |
|---|---|---|---|---|
| 71-41-30 | 76-15-30 | 48.785 @ | 72° = 48.785 | Tape #027 Std @ 68° |
| 286-46-15 | 305-02-15 | 87.135 | " = 87.135 | |
| 70-09-00 | 97-33-00 | 89.175 | " = 89.175 | |
| 71-41-30 | 76-15-30 | | | |

Sketch Card Made

Note: Any Additions or Changes on This Sheets Must be Made or Circled in Red Ink With Date and Name of Person Making Change.

Do not extend notes this side of this line

RETURN TO
LOS ANGELES COUNTY SURVEYOR
700 HALL OF RECORDS

FORM 247 5M 10-37

F.B. 796 PG. 236

# WATTS J 11
TRAVERSE STA.

In the City of Compton at Alameda St. and El Segundo Blvd. in a well cut through pavement and protected by a cast iron cover marked "County Surveyor Monument"

Station Mark: Set a standard 4" brass tablet in concrete 2" below subgrade of street marked "L.A. COUNTY SURVEY CONTROL SYSTEM TRAVERSE STATION WATTS J11" and stamped "RE 2177 SET BY COUNTY SURVEYOR 1939"

Sub-Surface Mark: None

RETURN TO
LOS ANGELES COUNTY SURVEYOR
700 HALL OF RECORDS

Note: Any Additions or Changes on This Sheets Must be Made or Circled in Red Ink With Date and Name of Person Making Change.

Do not extend notes this side of this line

WS.26-E-3

| | | |
|---|---|---|
| Notes Ck'd by | Survey of Lynwood | F.B. 996 Pg. 237 |
| Map No. | W. O. 4916 Tape No. 016 St'd 76 of | This standard provided by L.E. Moore [illegible] |
| Office Work | Surveyed by Emmott | WATTS J12A |
| Checked | Notes RBW Date 6-22-39 | |
| Date | Indexed A. C. Johnson | |

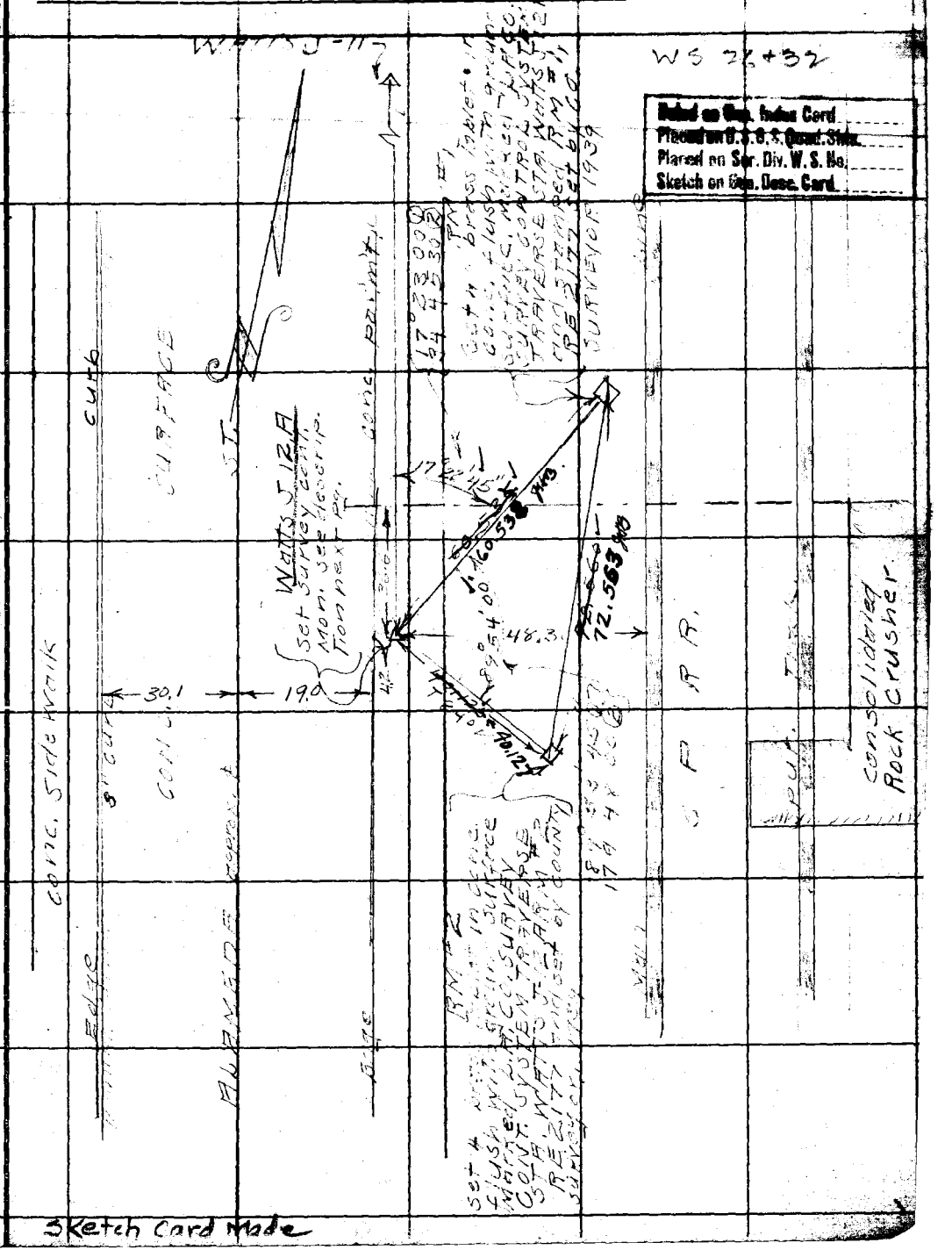


Note: Any Additions or Changes on This Sheets Must be Made or Circled in Red Ink With Date and Name of Person Making Change.

Do not extend notes this side of this line

RETURN TO
LOS ANGELES COUNTY SURVEYOR
700 HALL OF RECORDS

FORM 247 5M 10-37

F.B. 196 PG. 238

# DESCRIPTION
## WATTS J-12A
### TRAVERSE STATION

In the City of Compton on Alameda St. [illegible] Consolidated Rock Products Co., Rock Crusher, 4.2' E of the east edge of pavmt on Alameda St.

Station Mark: Set a stand 4" brass tablet in concrete mon. flush with pavmt., Marked LA COUNTY SURVEY CONTROL SYSTEM TRAVERSE STATION WATTS J-12A [illegible] RE 3177 [illegible] COUNTY SURVEY [illegible]

RETURN TO
LOS ANGELES COUNTY SURVEYOR
700 HALL OF RECORDS

Note: Any Additions or Changes on This Sheets Must be Made or Circled in Red Ink With Date and Name of Person Making Change.

Do not extend notes this side of this line

WS. 26-D-3

| | |
|---|---|
| Notes Ck'd by | Survey of Lynwood |
| Map No. | W. 04916 Tape No. St'd of |
| Office Work | Surveyed by Emmott |
| Checked | Notes RLW Date 6-22-39 |
| Date | Indexed A. C. Johnson |

F.B. 796 Pg. 239

WS 26 + 32

Sketch on Grid Card

Place ... W.S. No.

Sketch ... Card

WATTS J-10

89-07-30
356-30-30
174-46-00
89-07-40

62-04-00
248-16-00
12-23-45
62-03-575

3/5/42 RBE
73.555 @68°
4020 "
83.295 "
Tape # 027 Std @ 68°

Note: Any Additions or Changes on This Sheets Must be Made or Circled in Red Ink With Date and Name of Person Making Change.

Do not extend notes this side of this line

RETURN TO
LOS ANGELES COUNTY SURVEYOR
700 HALL OF RECORDS

FORM 247 5M 10-37

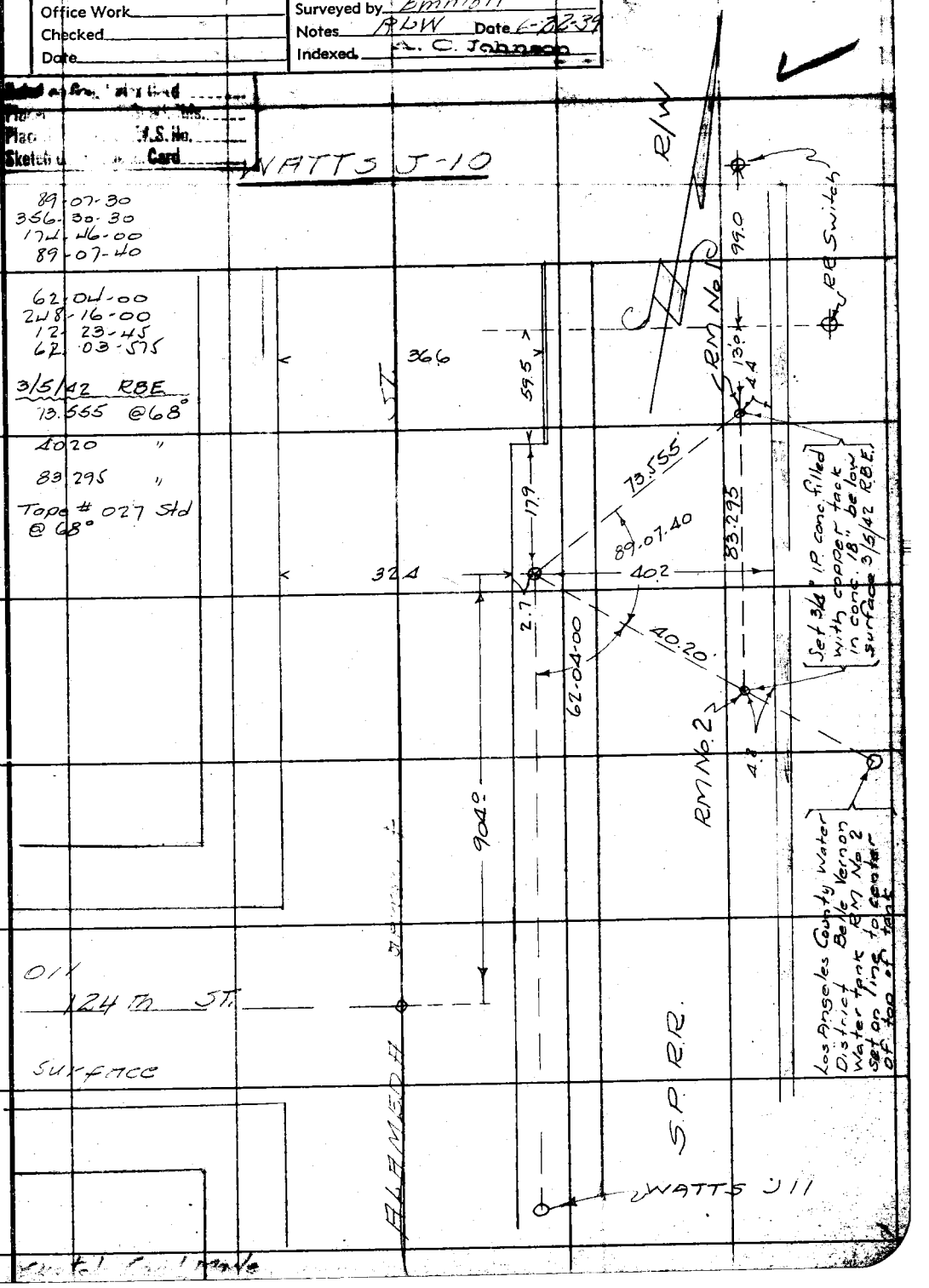

F.B. 796 PG. 246

# DESCRIPTION

## WATTS J-10 TRAVERSE STA.

Near the N.W. Cor. of the city of Compton on Alameda St. 800'± N of the apparent ℄ int. of 124th St & Alameda Blvd.

Station Mark: at intersection 4" brass inlet in concrete flush with paving surface. Marked B.M. COUNTY SURVEY CONTROL SYSTEM TRAVERSE STA. WATTS J-10 and stamped RE2177 and set by COUNTY SURVEYOR 1939

Sub. Surface Mark: None

RETURN TO
LOS ANGELES COUNTY SURVEYOR
700 HALL OF RECORDS

Note: Any Additions or Changes on This Sheets Must be Made or Circled in Red Ink With Date and Name of Person Making Change.

Do not extend notes this side of this line

| | | |
|---|---|---|
| Notes Ck'd by | Survey of Lynwood Area | F.B. 796 PG. 2-41 |
| Map No. | W.S. 4916 Tape No. St'd °F | BELL A12 |
| Office Work | Surveyed by Emmett | |
| Checked | Notes RLW Date 1-17-40 | |
| Date | Indexed [illegible] | |

WS 32-B-3

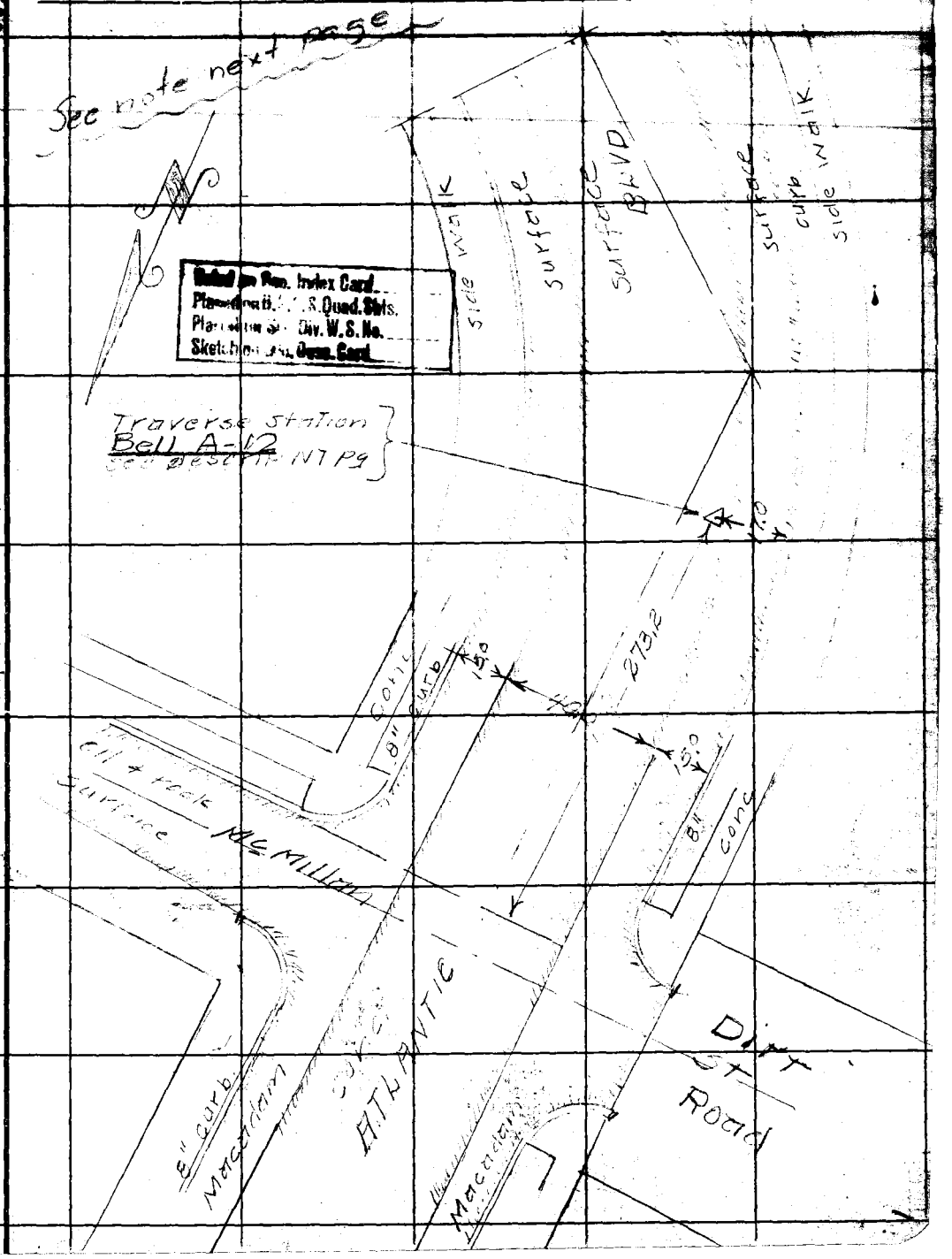


Noted on Gen. Index Card.
Plan[illegible] U.S. Quad. Shts.
Plan[illegible] Div. W.S. No.
Sketch[illegible] Gen. Card.

Note: Any Additions or Changes on This Sheets Must be Made or Circled in Red Ink With Date and Name of Person Making Change.

Do not extend notes this side of this line

RETURN TO
LOS ANGELES COUNTY SURVEYOR
700 HALL OF RECORDS

FORM 247 5M 10-37

F.B. 796 PG. 242

LA COUNTY SURVEY CONTROL
SYSTEM TRAVERSE STATION
BELL A 12

In the County of Los Angeles
280'± south of the ℄ inter. of
Atlantic Blvd & McMillan St. near
the west edge of the conc. pavm't
of Atlantic Blvd, 0.8 miles so of the
south city limits of Lynwood,
in a well cut thro. the pavement
and protected by a cast iron cover
marked County Surveyor Monu-
ment.

See sketch Last pg

Note

Monument never set here
Hole Drilled + cover set awaiting
future use. RBE.

RETURN TO
LOS ANGELES COUNTY SURVEYOR
700 HALL OF RECORDS

Note: Any Additions or Changes on This Sheets Must be Made or Circled in Red Ink With Date and Name of Person Making Change.

Do not extend notes this side of this line

| | |
|---|---|
| Notes Ck'd by | Survey of Bell-S.Gate-H.Tag. Rd. |
| Map No. | W. O. 4905 Tape No. 093 Std. 28°F |
| Office Work | Surveyed by Benson |
| Checked | Notes " Date 11-9-48 |
| Date | Indexed [illegible] |

F.B. 796 Pg. 243

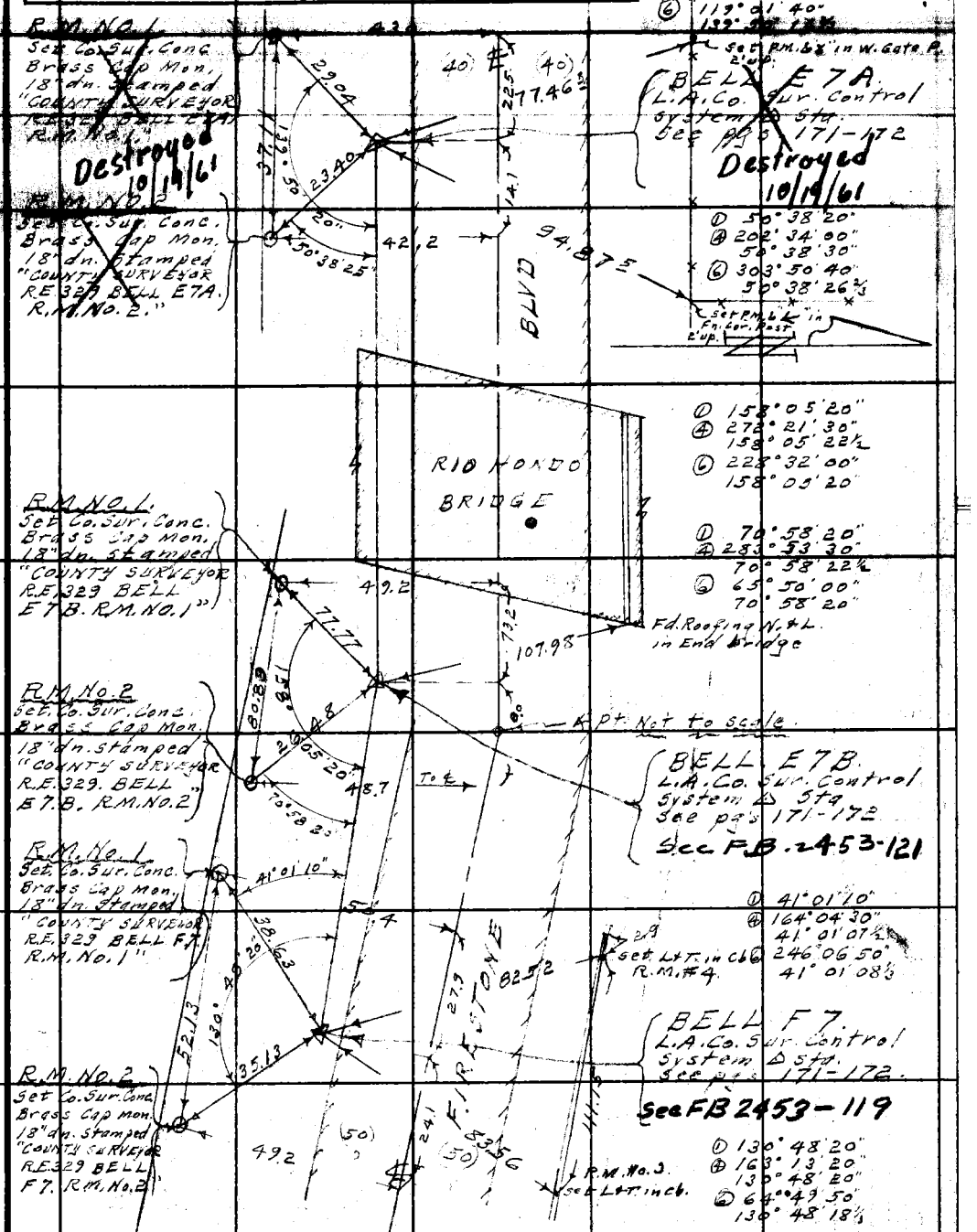


Note: Any Additions or Changes on This Sheet Must be Made or Circled in Red Ink With Date and Name of Person Making Change.

Do not extend notes this side of this line.

RETURN TO LOS ANGELES COUNTY SURVEYOR 700 HALL OF RECORDS

FORM 247 SM 11-46

RETURN TO
LOS ANGELES COUNTY SURVEYOR
700 HALL OF RECORDS

Note: Any Additions or Changes on This Sheet Must Be Made or Circled in Red Ink With Date and Name of Person Making Change.

Do not extend notes this side of this line.

R. B. 196 Pg. 299

F.B. 796 Pg. 245

BELL-E9B

| | |
|---|---|
| Notes Ck'd by | Survey of Geodetic Control |
| Map No. | W. O. 0301.09 Tape No. 2195 St'd. 68° °F |
| Office Work | Surveyed by M.A. Van Deren |
| Checked | Notes Van Date 12-19-55 |
| Date | Indexed 1-5-56 |

Note: Any Additions or Changes on This Sheet Must be Made or Circled in Red Ink With Date and Name of Person Making Change.

Do not extend notes this side of this line.

RETURN TO
LOS ANGELES COUNTY SURVEYOR
726 LOS ANGELES COUNTY
ENGINEERING BLDG.

76F3095 S&E #247. 9-54

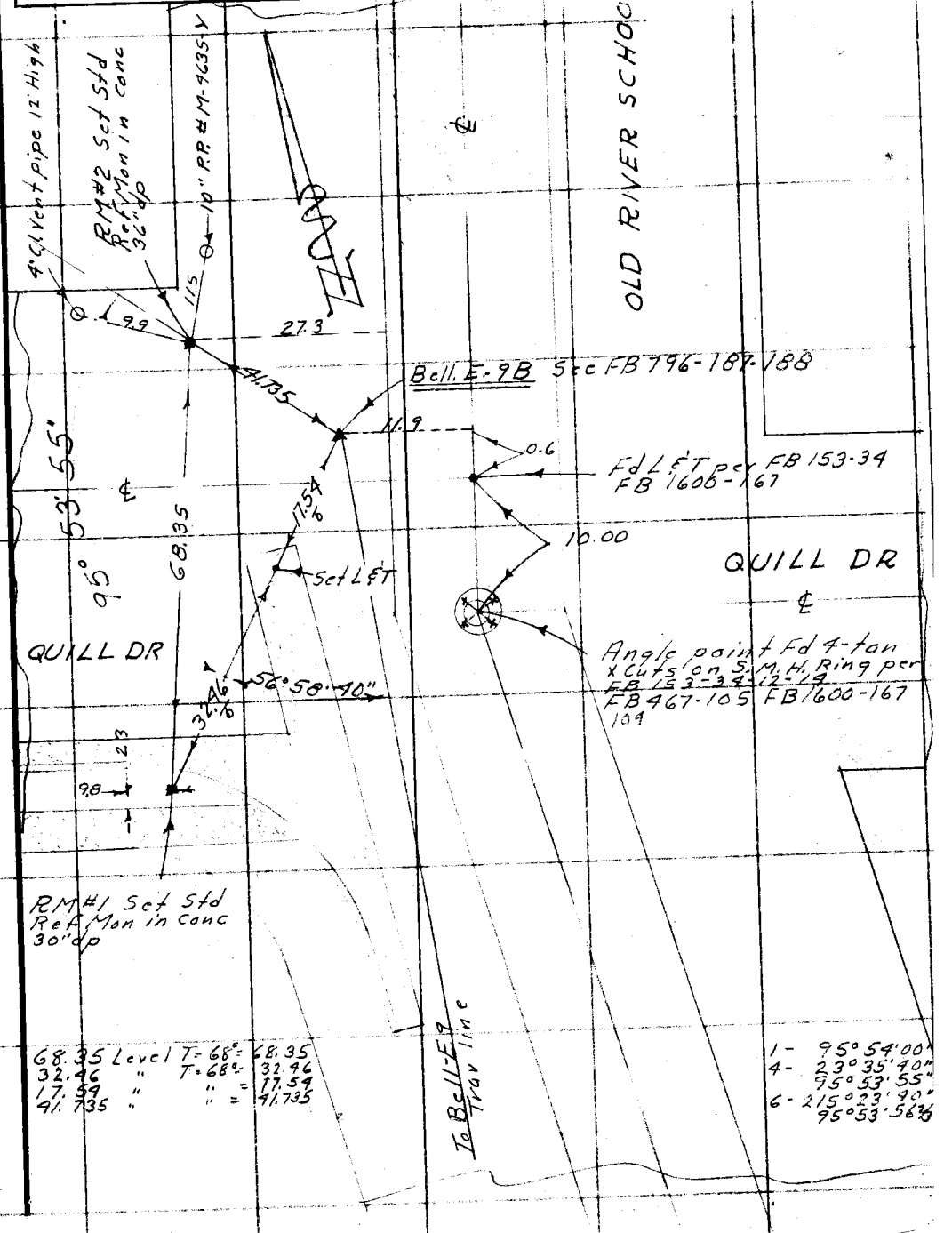


68.35 Level T = 68° = 68.35
32.46 " T = 68° = 32.96
17.54 " " = 17.54
41.735 " " = 41.735

1 - 95° 54' 00"
4 - 230° 35' 40"
95° 53' 55"
6 - 215° 33' 40"
95° 53' 56"

F.B. 796 Pg. 246

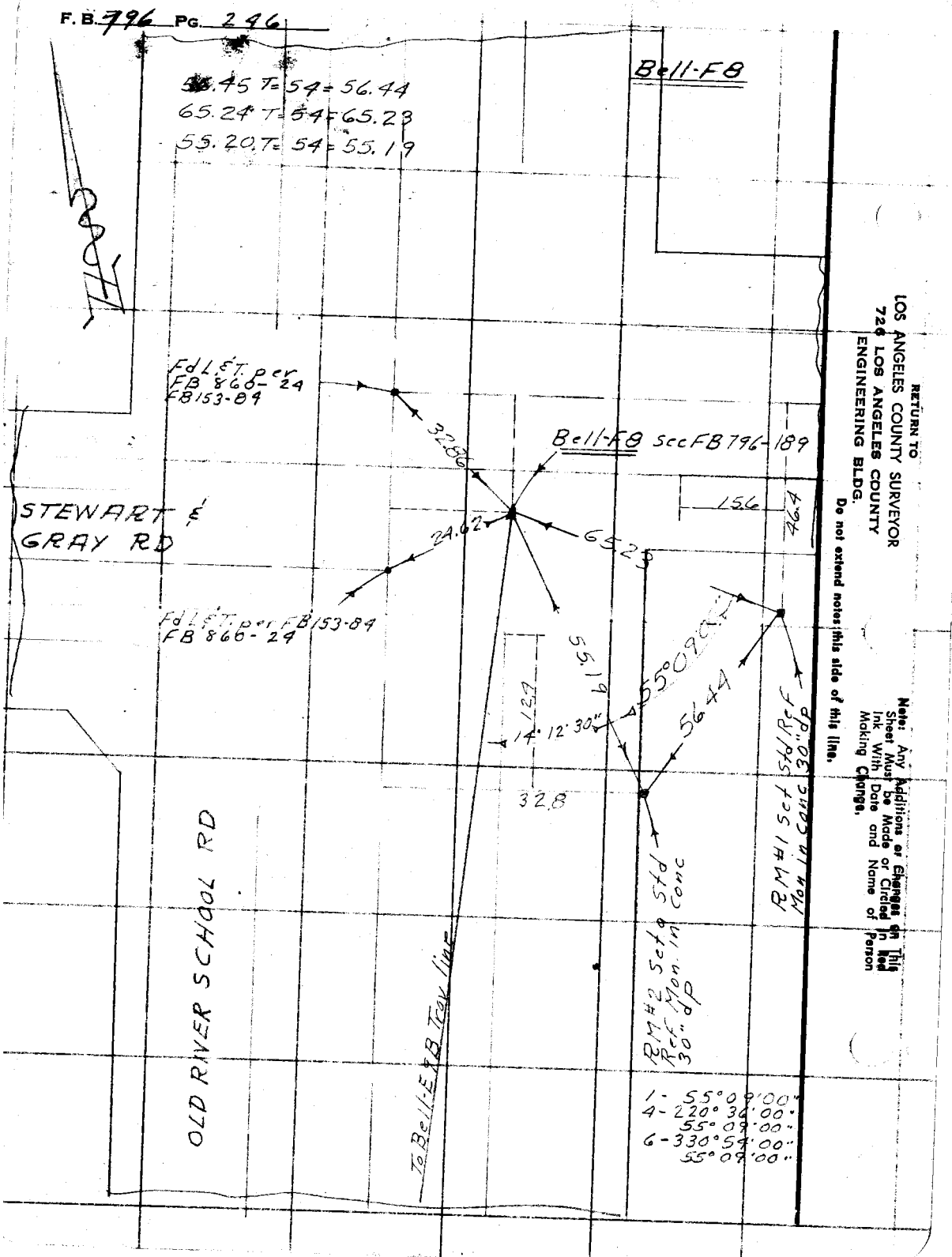


RETURN TO
LOS ANGELES COUNTY SURVEYOR
726 LOS ANGELES COUNTY
ENGINEERING BLDG.

Do not extend notes this side of this line.

Note: Any Additions or Changes on This Sheet Must Be Made or Circled in Red Ink With Date and Name of Person Making Changes.

| | |
|---|---|
| Notes Ck'd by | Survey of GEODETIC CONTROL F. B. 796 Pg. 247 |
| Map No. | JN 03d.00 T. 1N Std. 84 °F |
| Office Work | Surveyed by STOCK |
| Checked | Notes STOCK Date 4-17-58 |
| Date | Indexed 4-21-58 |

# L.A. COUNTY SURVEY CONTROL SYSTEM

## TRAVERSE STATION

# BELL E-9B

## ADDITIONAL TIES

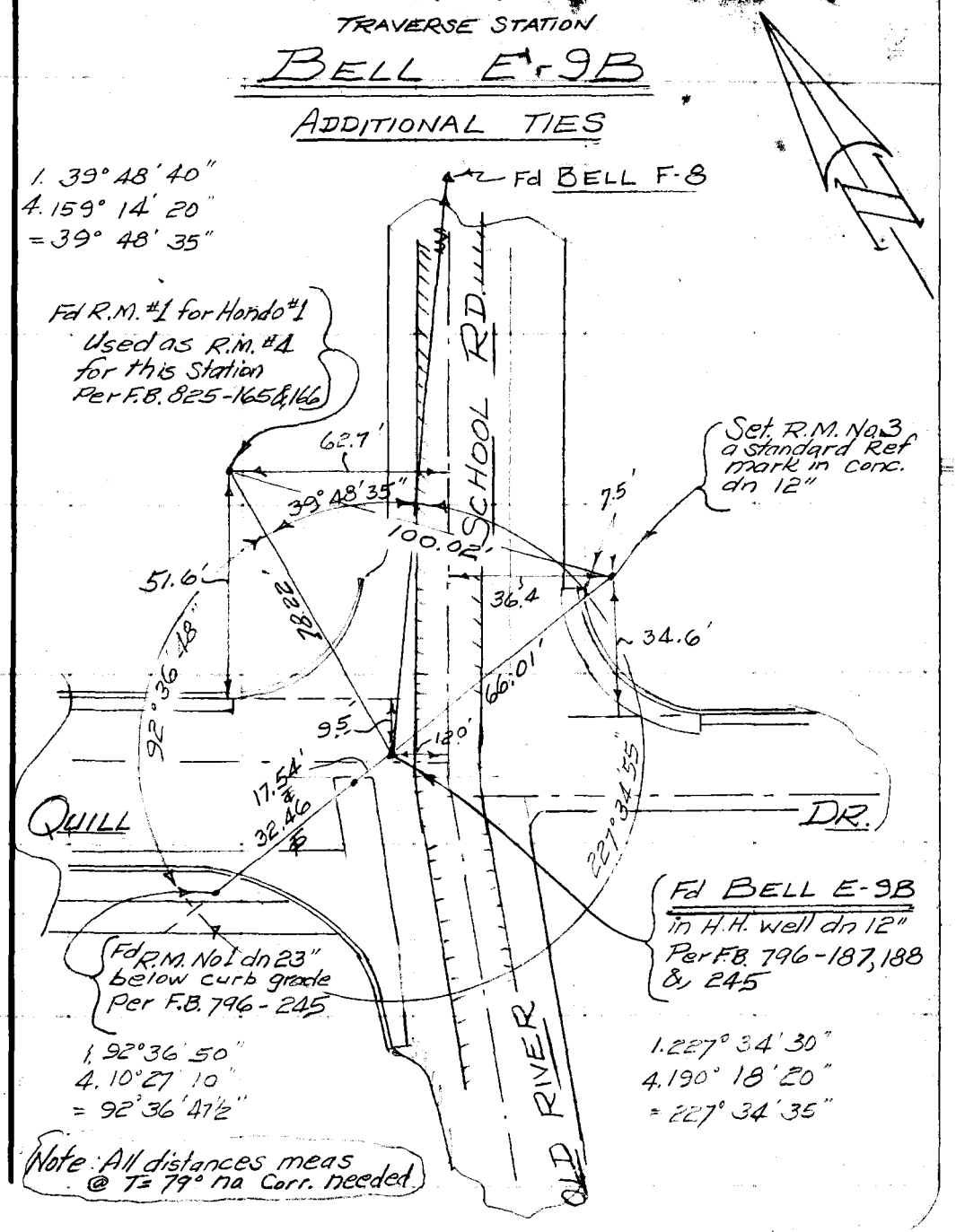


Note: Any Additions or Changes on This Sheet Must be Made or Circled in Red Ink With Date and Name of Person Making Change.

PLEASE RETURN TO
LOS ANGELES COUNTY ENGINEER
700 LOS ANGELES COUNTY ENGINEERING BLDG.

Do not extend this side of this line.

76F309S S&E #247 1-56

F. B. 796 PG. 248

# ADDITIONAL DESCRIPTIONS FOR BELL E-9B

Reference mark No 3: Set A standard 4" brass tablet reference mark in concrete dn 12" in lawn and stamped "L.A. County Survey control system reference mark Bell E-9B, R.M.No 3, 1958, set by L.A. Co. Engr. R.E. 5869".

Reference mark No 4: Found Per 825-166 A 4" brass tablet in concrete dn 24" below field surface and lettered "Hondo Base South end, R.M. No 1, 1956, set by Co. Engr. R.E. 5869".

Note: This mark has a punch mark with radial lines etched through it.

PLEASE RETURN TO
LOS ANGELES COUNTY ENGINEER
700 Los Angeles County Engineering Bldg.

Do not extend this side of this line.

Note: Any Additions or Changes on This Sheet Must be Made or Circled in Red Ink With Date and Name of Person Making Change.

| | |
|---|---|
| Notes Ck'd by | Survey of GEODETIC CONTROL |
| Map No. | JN 0301.00 Tape 144 Std 84 °F |
| Office Work | Surveyed by W. D. BAY |
| Checked | Notes BAY Date 12-6-60 |
| Date | Indexed H. E. [illegible] 12-[illegible]-60 |

F. B. 796 PG. 249

# L.A. COUNTY SURVEY CONTROL SYSTEM

## TRAVERSE STATION

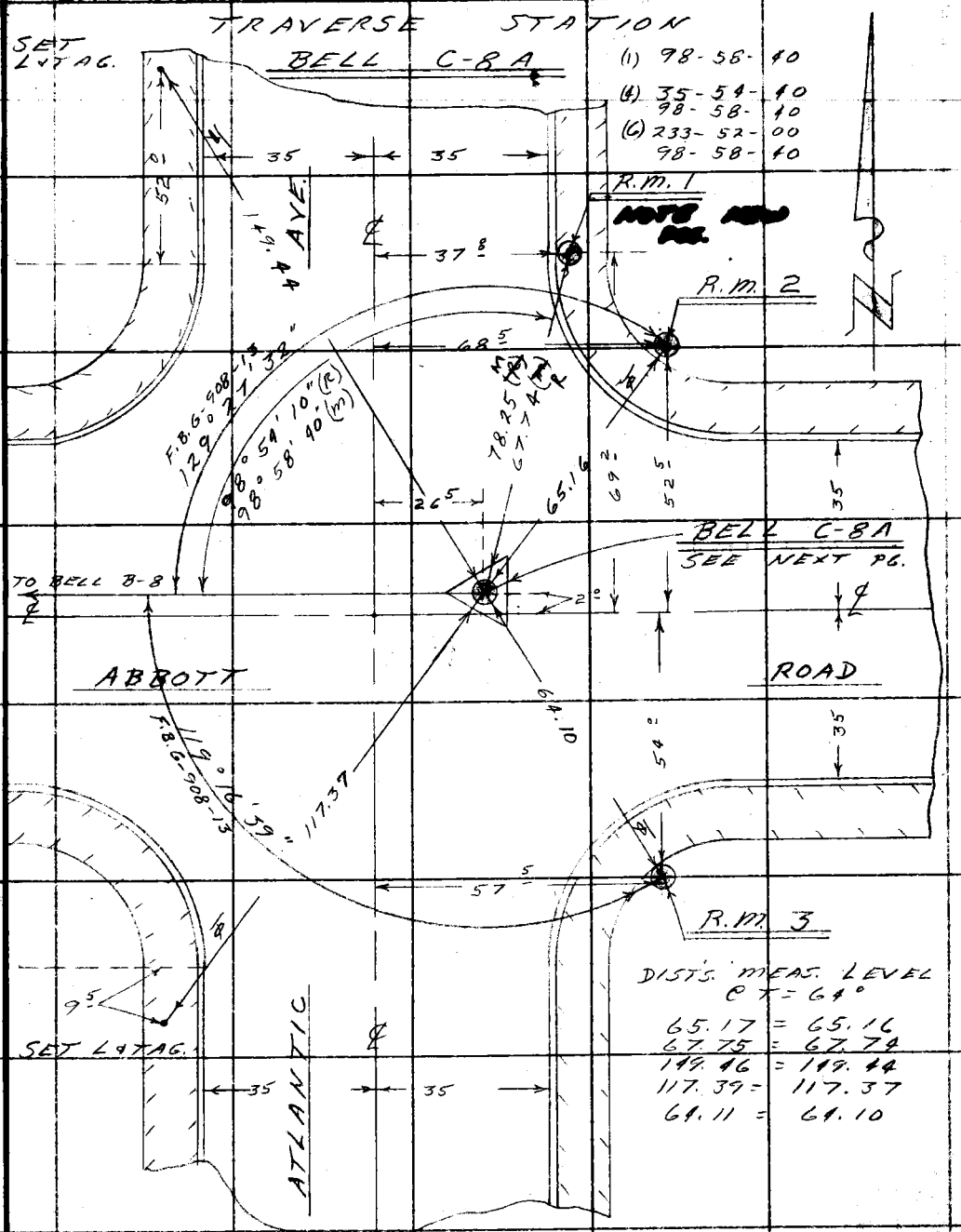


DISTS. MEAS. LEVEL @ T = 64°

65.17 = 65.16
67.75 = 67.74
149.46 = 149.44
117.39 = 117.37
64.11 = 64.10

Note: Any Additions or Changes on This Sheet Must be Made or Circled in Red Ink With Date and Name of Person Making Change.

PLEASE RETURN TO
LOS ANGELES COUNTY ENGINEER
700 LOS ANGELES COUNTY ENGINEERING BLDG.
Do not extend this side of this line.

76F309S S&E #247 11-58

F. B. 796 PG. 250

— DESCRIPTIONS —

BELL C-8A

THIS STATION IS IN THE CITY OF LYNWOOD, 2.0' NORTH OF THE ℄ OF ABBOTT ROAD AND 26.5' EAST OF THE ℄ OF ATLANTIC AVE., DN. 10" IN A WELL WITH A STD. CO. ENGR. COVER.

STATION MARK: FD. A STD. 4" BRASS TRAVERSE STATION CAP IN CONC. AND [redacted] "BELL C-8A 1938 COUNTY SURVEYOR R.E. 2177" PER GEODETIC CARD. ORIGINAL NOTES HAVE BEEN LOST. (B 796-137)

REFERENCE MARK NO. 1: FD. A STD. 4" BRASS R.M. CAP IN CONC. FLUSH IN WALK AND STAMPED "BELL C-8A, 1941, COUNTY SURVEYOR RE 2177, R.M. NO. 1" NOTE THIS R.M. HAS APPARENTLY BEEN RESET IN A NEW POSITION BY (UNKNOWN) DUE TO CONST. OF A STORM DRAIN CATCH BASIN.

REFERENCE MARKS NO 2 & 3: SET STD. 4" BRASS R.M. CAPS IN CONC. AND STAMPED "BELL C-8A R.M. 2 & 3 (RESPECTIVELY) 1960, L.A. CO. ENGR. R.E. 5869" AND DN. 9" IN WELLS WITH STD. CO. ENGR. COVERS.

PLEASE RETURN TO
LOS ANGELES COUNTY ENGINEER
700 Los Angeles County Engineering Bldg.
Do not extend this side of this line.

Note: Any Additions or Changes on This Sheet Must be Made or Circled in Red Ink With Date and Name of Person Making Change.

| | |
|---|---|
| Notes Ck'd by | Survey of GEODETIC CONTROL |
| Map No. | JN 0301.00 Tape 0157 Std. 68 °F |
| Office Work | Surveyed by C.E. LIND |
| Checked | Notes LIND Date 8-20-63 |
| Date | Indexed [redacted] |

F. B. 796 Pg. 251

J.N. 0301.00

GEODETIC CONTROL

ADDITIONAL TIES FOR

TRAV. STATION WHITTIER E-10

AND

℄ INT OF BLOOMFIELD AVE

AND IMPERIAL HWY.

REF FB. 766 - 235

796 - 211

8-20-63

LIND

MARTINEZ

OHASHI

SONNENSCHEIN

Note: Any Additions or Changes on This Sheet Must be Made or Circled in Red Ink With Date and Name of Person Making Change.

Do not extend notes this side of this line.

RETURN TO
LOS ANGELES COUNTY ENGINEER
900 Los Angeles County Engineering Bldg.

763093 CE #247—7-53

F. B. 796 PG. 252

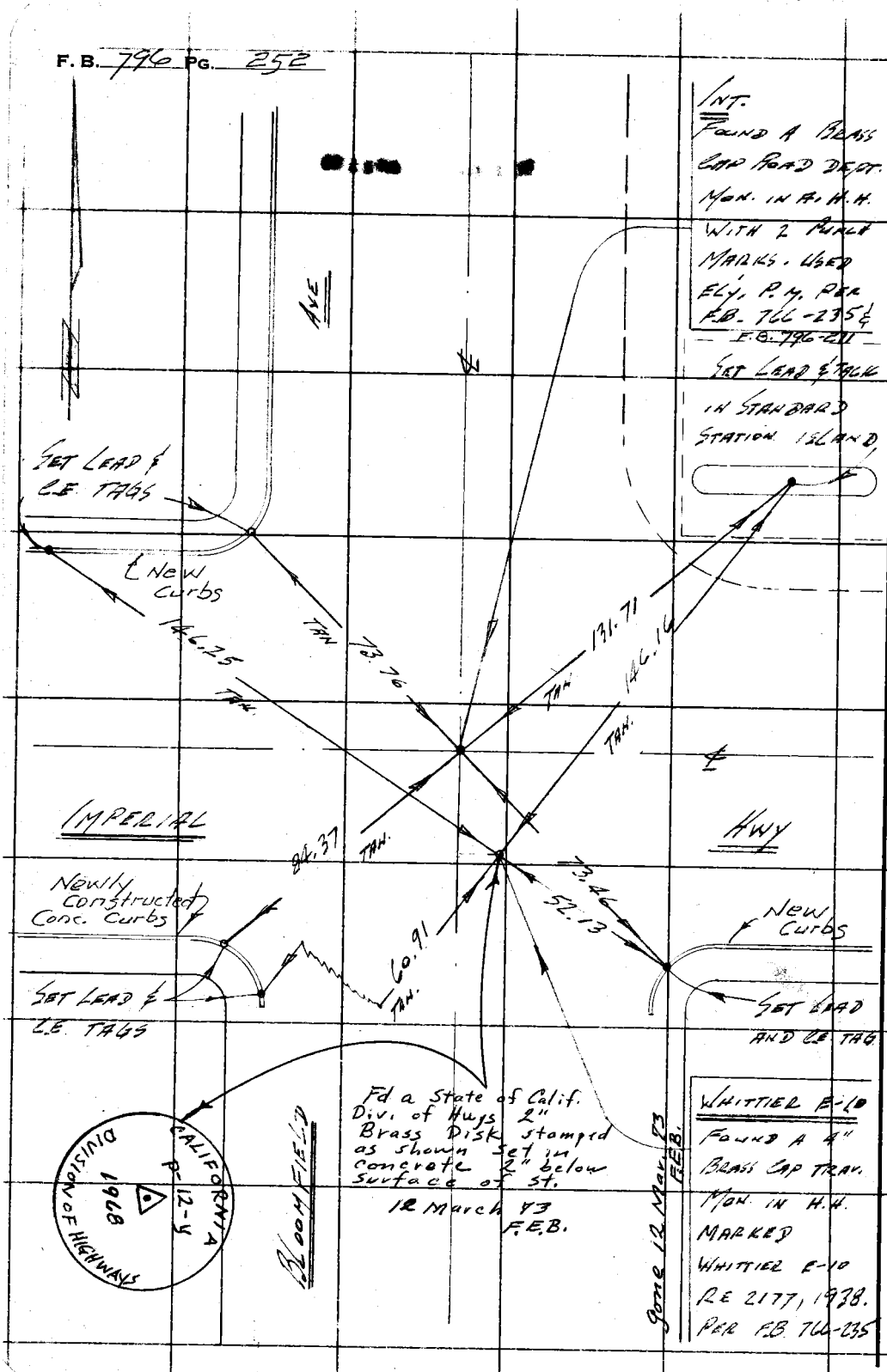


RETURN TO
LOS ANGELES COUNTY ENGINEER
700 LOS ANGELES COUNTY ENGINEERING BLDG.

Do not extend notes this side of this line.

Note: Any Additions or Changes on This Sheet Must be Made or Circled in Red Ink With Date and Name of Person Making Change.

| | |
|---|---|
| Notes Ck'd by | Survey of GEODETIC CONTROL |
| Map No. | JN 0701.00 Tape 0193 Std 68 °F |
| Office Work | Surveyed by A.C. GUIZADO |
| Checked | Notes ACG Date 11/20/63 |
| Date | Indexed [redacted] |

F. B. 796 Pg. 253

JOB NO 0501.00

# GEODETIC CONTROL

## HORIZONTAL & VERTICAL REFERENCE TO WHITTIER D-10 (SM 2-9)

## HORIZONTAL REFERENCE TO ℄ INTERSECTION (1/4 COR 7/8 T3S R11W) IMPERIAL HWY & NORWALK BLVD

GUIZADO AC
WILK DL
LYBRAND J
GLIDDEN RD
GUIZADO G.O.

Note: Any Additions or Changes on This Sheet Must be Made or Circled in Red Ink With Date and Name of Person Making Change.

Do not extend this side of this line.

PLEASE RETURN TO
LOS ANGELES COUNTY ENGINEER
403 Los Angeles County Engineering Bldg.

76F3095 CE #310 5-62

PLEASE RETURN TO
LOS ANGELES COUNTY ENGINEER
403 LOS ANGELES COUNTY ENGINEERING BLDG.

Note: Any Additions or Changes on This Sheet Must be Made or Circled in Red Ink With Date and Name of Person Making Change.

Do not extend this side of this line.



F. B. 796 PG. 254

| | |
|---|---|
| Notes Ck'd by | Survey of GEODETIC Control |
| Map No. | JN 0301.00 Tape Std °F |
| Office Work | Surveyed by A.C. Guzzado |
| Checked | Notes ACG Date 9/20/63 |
| Date | Indexed [redacted] |

F. B. 796 PG. 255

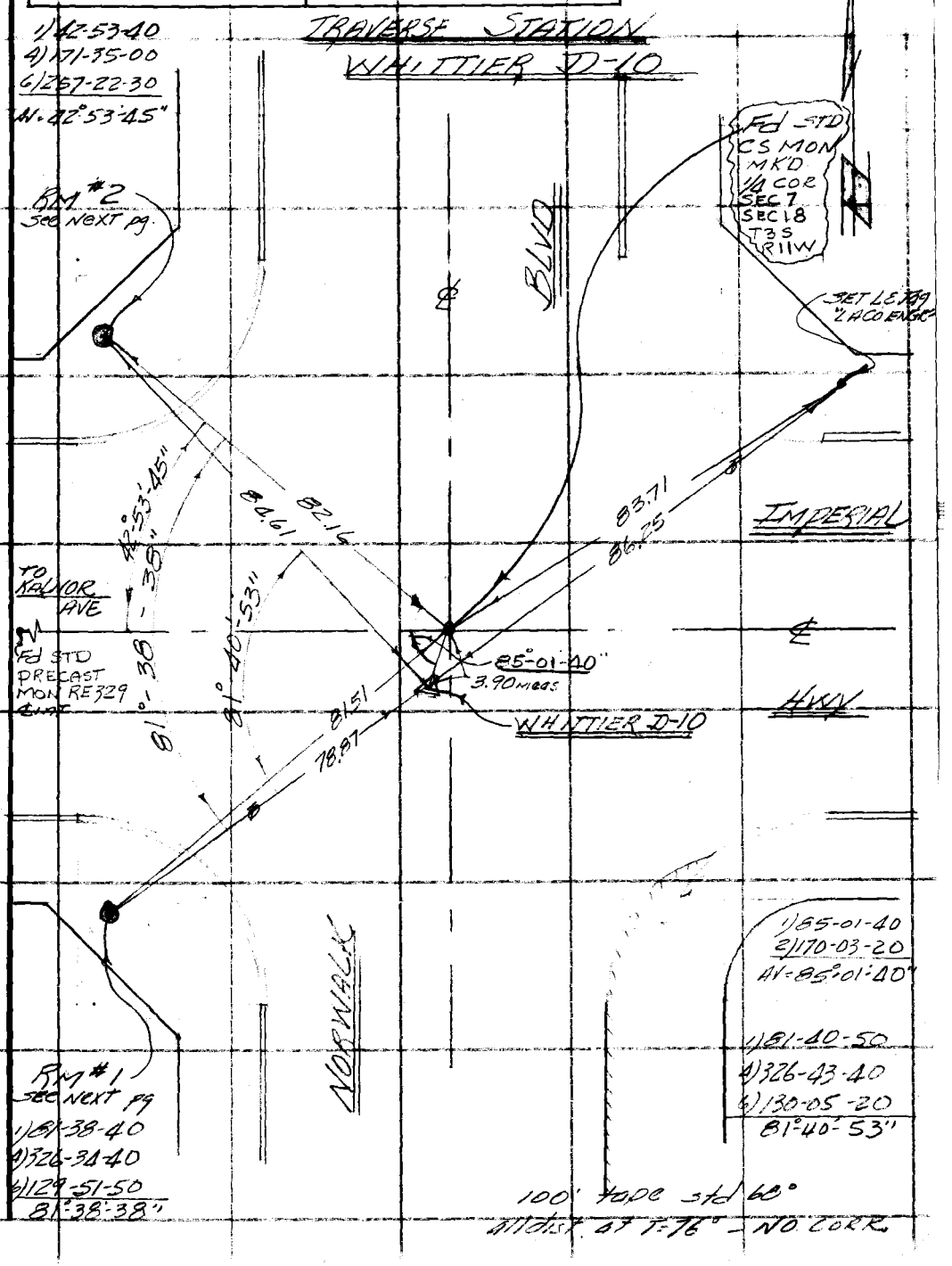


Note: Any Additions or Changes on This Sheet Must be Made or Circled in Red Ink With Date and Name of Person Making Change.

PLEASE RETURN TO
LOS ANGELES COUNTY ENGINEER
403 LOS ANGELES COUNTY ENGINEERING BLDG.

Do not extend this side of this line.

76F309S CE #310 6-62

F. B. 796 PG. 256

# WHITTIER D-10

THIS STATION IS IN THE COUNTY OF LOS ANGELES, 3.90 S'LY OF THE ℄ INTERSECTION OF IMPERIAL HWY & NORWALK BLVD

STATION MARK — FD A STD 4" BRASS TABLET & STAMPED "WHITTIER D-10 RE 1177 CO SURV. 1963" UNDER CAST IRON COVER

REFERENCE MARK #1 SET A STD 4" R.M. TABLET STAMPED "WHITTIER D-10 RM#1 1963 LA CO SURV" IMBEDDED IN CONC. FINISH WITH MK. @ S'LY COR.

REFERENCE MARK #2 SAME AS RM#1 EXCEPT STAMPED "RM 2" @ NW COR.

PLEASE RETURN TO
LOS ANGELES COUNTY ENGINEER
403 LOS ANGELES COUNTY ENGINEERING BLDG.

Do not extend this side of this line.

Note: Any Additions or Changes on This Sheet Must be Made or Circled in Red Ink With Date and Name of Person Making Change.

NOTES RED. JOB NO 0301.00 SURVEY OF Geodetic Control | F. B. 796 PG. 257

DATE SURVEY BY A.C. Guizado

NOTES CHKD. NOTES BY AG DATE 9-20-63

DATE INDEXED J. GALLI DATE SEP 26

JOB NO. 0301.00

GEODETIC CONTROL

VERTICAL REFERENCE

TO BM 2-9 (WHITTIER D-9) 10

| B.M. | 1ST RUN | DIFF. | 2ND RUN | 3RD RUN | ADJ. ELEV. | DESCRIPTION |
|---|---|---|---|---|---|---|
| | | | | Guizado A.C.<br>Wilks<br>Lybrand<br>Glidden<br>Guizado A.C. | | |

NOTE: ANY ADDITIONS OR CHANGES ON THIS SHEET MUST BE MADE OR CIRCLED IN RED INK, WITH DATE AND NAME OF PERSON MAKING CHANGE.

Do not extend notes this side of this line

PLEASE RETURN TO
LOS ANGELES COUNTY ENGINEER
700 LOS ANGELES COUNTY ENGINEERING BLDG.

765420 S & E-353 9-55

76S420 S & E-353 9-55

PLEASE RETURN TO
**LOS ANGELES COUNTY ENGINEER**
700 LOS ANGELES COUNTY ENGINEERING BLDG.

NOTE: ANY ADDITIONS OR CHANGES ON THIS SHEET MUST BE MADE OR CIRCLED IN RED INK, WITH DATE AND NAME OF PERSON MAKING CHANGE.

Do not extend notes this side of this line

| B.M. | 1ST RUN | DIFF. | 2ND RUN | 3RD RUN | ADJ. ELEV. | DESCRIPTION |
|---|---|---|---|---|---|---|
| BM2-9 | 104.545 | | | | 104.545 | BM2-9 (WHITTIER D-10) 1962 ELEV=104.545 IMPERIAL HWY & NORWALK BLVD SEE FB 1203-16 FOR DESC. |
| + | 6.190 | | 6.039 | | | |
| ⊼ | 110.735 | +0.887 | +0.885 | | | |
| − | 53.03 | | 2.1511 | | | |
| RM#1 | 105.432 | | | | 105.431 | RM#1 SET STD BRASS TRAV CAP IN CONC WALK IMPERIAL HWY & NORWALK BLVD SW COR SEE FB 796 pg 255 |
| BM2-9 | 104.545 | | | | 104.545 | BM 2-9 (WHITTIER D-10) 1962 ELEV=104.545 SEE ABOVE |
| + | 6.190 | | 5.934 | | | |
| ⊼ | 110.735 | +[illegible] | +1.473 | | | |
| − | 4.714 | | 2.491 | | | |
| RM#2 | 106.021 | | | | 106.020 | RM #2 SET STD BRASS TRAV CAP IN CONC WALK Imperial Hwy & Norwalk Blvd NW COR. SEE FB 796 pg 255 |

JOB NO. 0301.00 SURVEY OF Geodetic Control NOTES RED.
SURVEY BY A.C. Guizado DATE
NOTES BY ACG DATE 9-20-63 NOTES CHKD. [illegible] DATE 10/16/63
INDEXED DATE

F.B. 796 PG 258

| | |
|---|---|
| Notes Ck'd by | Survey of Florence Ave |
| Map No. | JN 0301.00 Tape 0192 Std 68 °F |
| Office Work | Surveyed by Petri |
| Checked | Notes G.B. Date 1-26-76 |
| Date | Indexed |

F. B. 796 PG. 259

J.N. 0301.00

1-26-76

Florence Ave Traverse Stations

Recovery of Traverse Stations Watts K-4 & Watts K-4A After Repaving.

Note:
Watts K-4B Not Recovered at This Time. See Recovery Report.

Ref.
F.B. 796 - 108&109.

Petri
Guizado
O'Hashi

Note: Any Additions or Changes on This Sheet Must Be Made or Circled in Red Ink With Date and Name of Person Making Change.

Do not extend this side of this line.

PLEASE RETURN TO
COUNTY OF LOS ANGELES
DEPARTMENT OF COUNTY ENGINEER
403 LOS ANGELES COUNTY ENGINEERING BLDG.

76F309S CE#310 3-69

2

F. B. 796 PG. 260

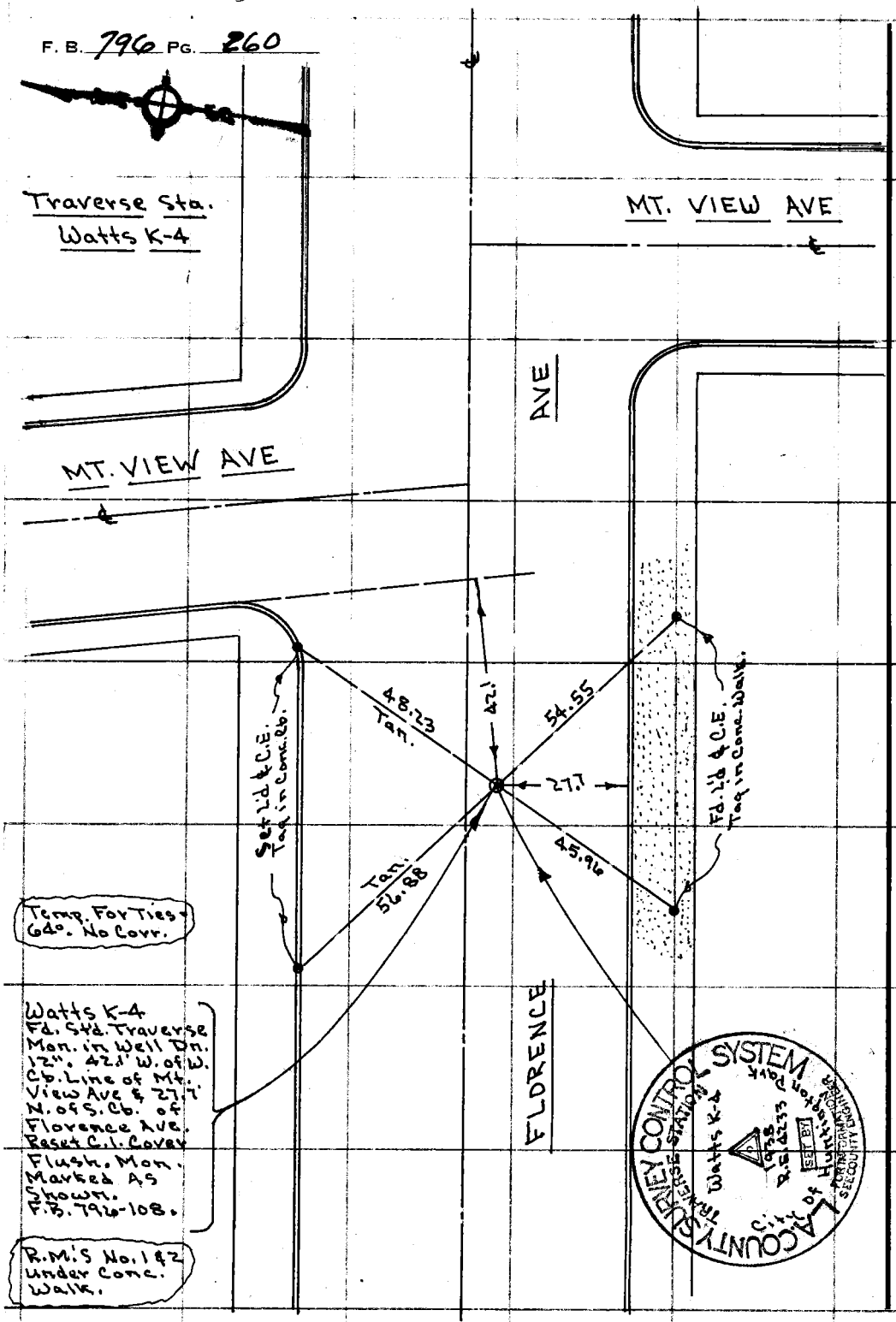


PLEASE RETURN TO
COUNTY OF LOS ANGELES
DEPARTMENT OF COUNTY ENGINEER
403 LOS ANGELES COUNTY ENGINEERING BLDG.

Do not extend this side of this line.

Note: Any Additions or Changes on This Sheet Must be Made or Circled in Red Ink With Date and Name of Person Making Change.

| | |
|---|---|
| Notes Ck'd by | Survey of Florence Ave |
| Map No. | JN 0301.00 Tape 0192 Std 68 °F |
| Office Work | Surveyed by Petri |
| Checked | Notes G.P. Date 1-6-76 |
| Date | Indexed |

F. B. 796 PG. 261

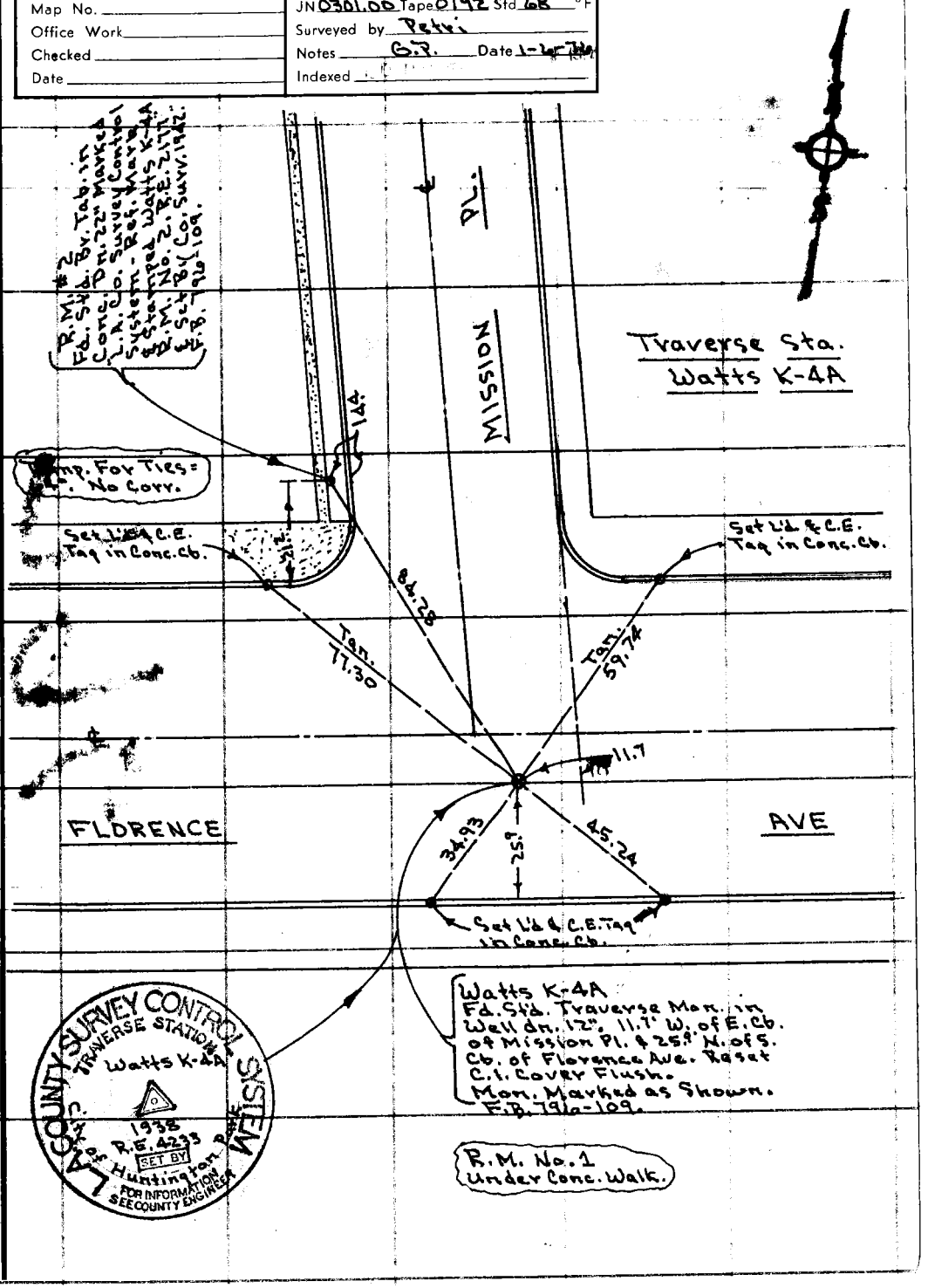


Note: Any Additions or Changes on This Sheet Must be Made or Circled in Red Ink With Date and Name of Person Making Change.

Do not extend this side of this line.

PLEASE RETURN TO
COUNTY OF LOS ANGELES
DEPARTMENT OF COUNTY ENGINEER
403 LOS ANGELES COUNTY ENGINEERING BLDG.

76F309S CE#310 3-69

PLEASE RETURN TO
COUNTY OF LOS ANGELES
DEPARTMENT OF COUNTY ENGINEER
LOS ANGELES COUNTY ENGINEERING BLDG.

Do not extend this side of this line.

Note: Any Additions or Changes on This Sheet Must be Made or Circled in Red Ink With Date and Name of Person Making Change.

796

F. B. _____ PG. _____