Notes Ck'd by	Survey of Mal. Co. Rd	F.B. 801 Pg. 7
Map No.	W. O. 8268 Tape No. 56 Std 8½ of	
Office Work	Surveyed by Moore	
Checked	Notes Moore Date 4-25-37	
Date	Indexed 5-31-39	

"P" LINE
FROM
COAST HIGHWAY
TO

MALIBU CANYON ROAD
Job # 8268

Moore
Fenner
Lawson
Walterhouse

C.S. B-1490

Notes: Any Additions or Changes on This Sheets Must be Made or Circled in Red Ink. With Date and Name of Person Making Change.

Do not extend notes this side of this line

RETURN TO
LOS ANGELES COUNTY SURVEYOR
700 HALL OF RECORDS

FORM 247 BM 10-37

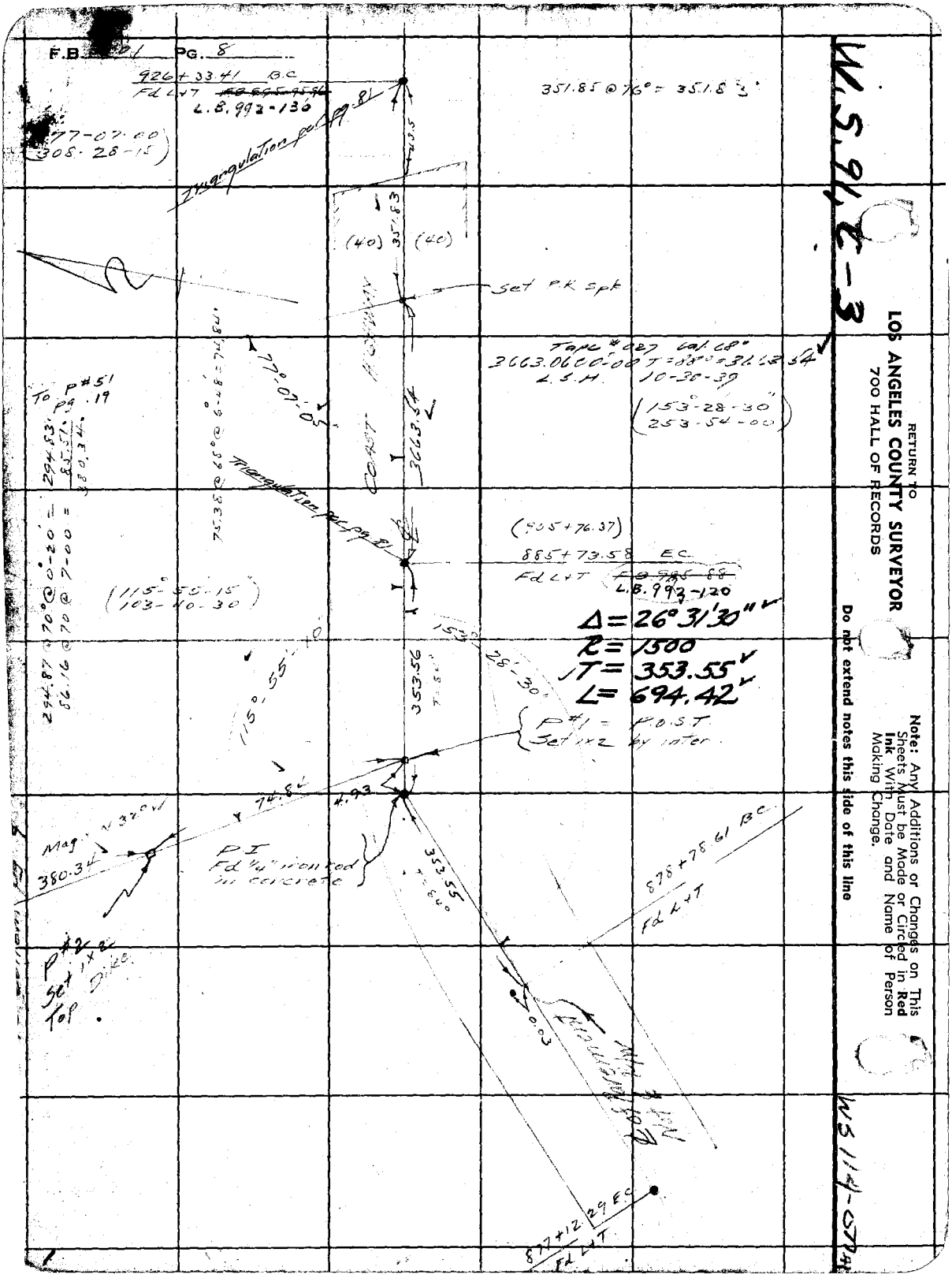
F.B. 01 PG. 8
926+33.41 B.C.
Fd L+T
L.B. 992-136
351.85 @ 76° = 351.83
77-07-00
308-28-15
Triangulation per pg. 81
(40) 351.83 (40)
Set P.K. Spk
Tape #027 Cal. 68°
3663.06 00-00 T=88°=3663.54
L.S.H. 10-30-39
153°-28-30"
253-54-00
To P#51 pg. 19
294.83
85.51
380.34
75.38 @ 68° @ 6°-48' = 74.84
77°-07'-05"
COAST HIGHWAY
3663.54
Triangulation per pg. 81
(905+76.37)
885+73.58 E.C.
Fd L+T
L.B. 992-120
294.87 @ 70° @ 0-20' =
86.16 @ 70 @ 7-00 =
(115°-55-15"
103-40-30)
Δ = 26°31'30"
R = 1500
T = 353.55
L = 694.42
153°-28'-30"
115°-55'-10"
353.56
P#1 = P.O.S.T.
Set 1x2 by inter.
74.84
4.93
Mag. N 32° W
380.34
P.I.
Fd 1/4" iron rod in concrete
353.55
878+78.61 B.C.
Fd L+T
P#2
Set 1x2
Top Dike
0.03
877+12.29 E.C.
Fd L+T
W.S. 91, E-3
RETURN TO
LOS ANGELES COUNTY SURVEYOR
700 HALL OF RECORDS
Note: Any Additions or Changes on This Sheets Must be Made or Circled in Red Ink With Date and Name of Person Making Change.
Do not extend notes this side of this line
WS 114-077

Notes Ck'd by H. L. MARTIN	Survey of [illegible]	F.B. 801 Pg. 9
Map No.	W. O. 8268 Tape No. 55 St'd 84 of	
Office Work	Surveyed by Moore	
Checked	Notes Moore Date 4-25-39	
Date	Indexed	

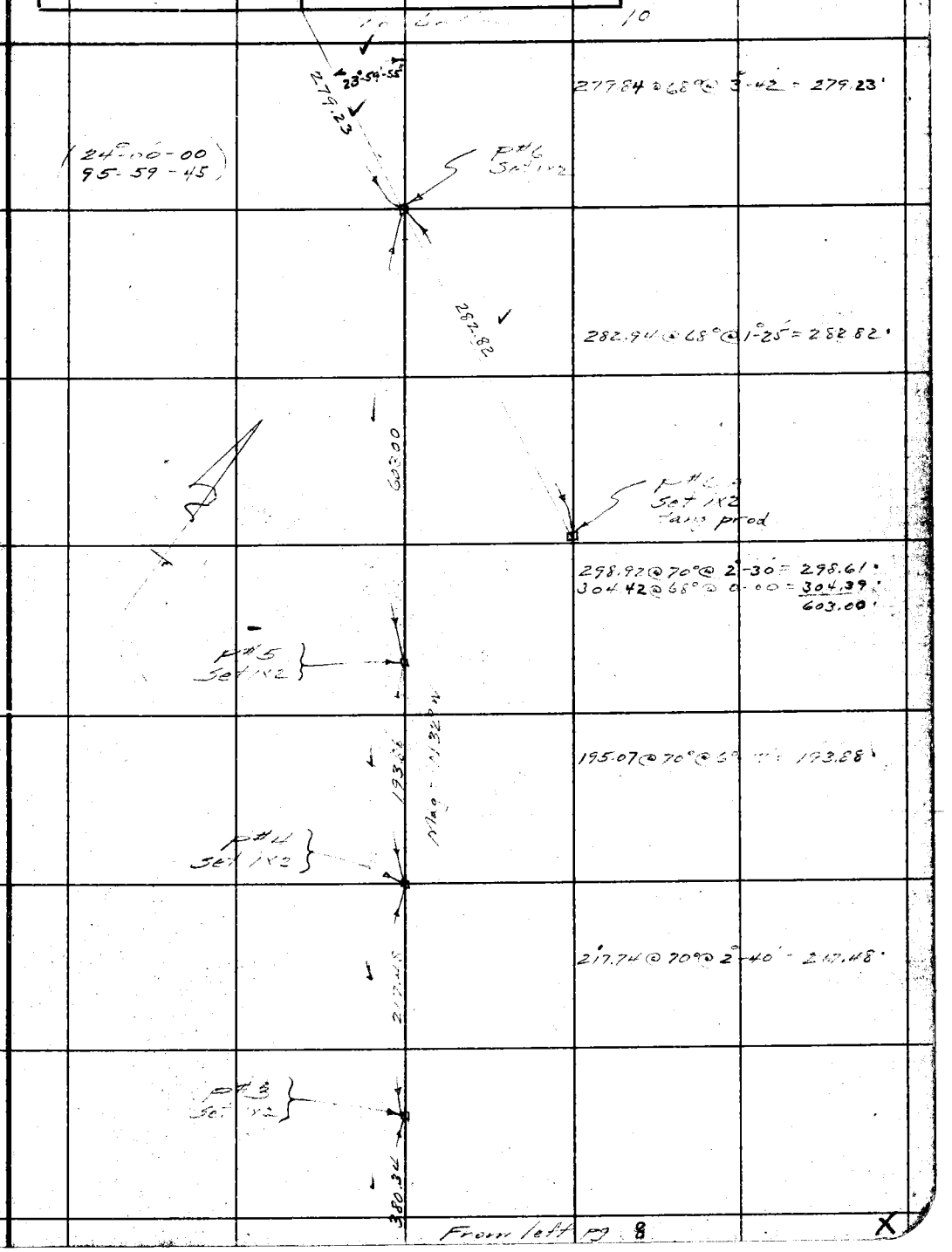

Note: Any Additions or Changes on This Sheets Must be Made or Circled in Red Ink With Date and Name of Person Making Change.

Do not extend notes this side of this line

RETURN TO
LOS ANGELES COUNTY SURVEYOR
700 HALL OF RECORDS

FORM 247 5M 10-37

F.B. 801 PG. 10

60.01 @ 68° @ 15°-03' = 57.94

P#12A Set 1x2

P#11 Set 1x2

88°-37'-00"

57.94

162.94

397.05

(45°-09'-00" 180-35-30)

45°-08'-55"

265.27

P#10 Set 1x2

98°-08'-20"

P#12 Set 1x2

163.71 @ 68° @ 5°-30' = 162.94

362.26

P#9 Set 1x2

169.20 @ 68° @ 0-54 = 169.16

195.74 @ 68° @ 9-23 = 193.10

362.26

(98°-08-15 32-33-30)

94.92 @ 68° @ 19-40 = 94.81

153.96 @ 68° @ 0-00 = 153.94

248.81

248.81

N.G. 16-23-39

L.L.H. P#8

291.86 @ 68° @ 3°-15' = 291.36

291.36

P#7 Set 1x2

279.23

From Top pg 9

RETURN TO
LOS ANGELES COUNTY SURVEYOR
700 HALL OF RECORDS

Note: Any Additions or Changes on This Sheets Must be Made or Circled in **Red Ink** With Date and Name of Person Making Change.

Do not extend notes this side of this line

Notes Ck'd by [illegible]	Survey of Malibu Cn. Rd	F.B. 86 PG. 11
Map No.	W. O. 8268 Tape No. 55 St'd 84 °F	
Office Work	Surveyed by Moore	
Checked	Notes Moore Date 4-27-39	
Date	Indexed	

To [illegible] 12

28.75 @ 68° @ 0°-00 = 28.75'
287.23 @ 68° @ 3-00 = 286.81'
79.42 @ 60 @ 1-31 = 79.38'
23.97 @ 60 @ 0-00 = 23.97'
418.91

418.91

P#17 Set 1x2

254.63 @ 68° @ 2°-10' = 254.42'

254.42

P#16 Set 1x2

269.63 @ 68° @ 6-36 = 267.81'
225.67 @ 68 @ 14-23 = 218.58'
486.39'

P#15 Set 1x2

486.39

237.99 @ 68° @ 10°-06' = 234.28'

234.28

Mag

P#14 Set 1x2

231.99 @ 68° @ 10°-27' = 228.12'
126.82 @ 68 @ 24-50 = 115.08'
176.19 @ 68 @ 3-33 = 175.83'
519.03'

519.03

P#13A Set 1x2

71.08

P#13 Set 1x2

71.79 @ 68° @ 8-00 = 71.08'

296.88 @ 68° @ 5°-03 = 295.70'
82.08 @ 68 @ 7-36 = 81.35'
377.05'

377.05

112°-44'-00"

From right pg. 10

Note: Any Additions or Changes on This Sheets Must be Made or Circled in Red Ink With Date and Name of Person Making Change.

Do not extend notes this side of this line

RETURN TO
LOS ANGELES COUNTY SURVEYOR
700 HALL OF RECORDS

FORM 247 5M 10-37

F.B. 801 PG. 12

To Bottom Pg 13

297.6' @ 60° @ 3-34 = 296.98'
158.12 @ 60 @ 5-18 = 157.42'
454.40'

454.40
Mag: N2°30E

P#22
Set 1x2

(155°-24'-30"
261-38-15)

484.98

155°-24'-35"

P#21
Set 1x2

348.2'

252.97 @ 60 @ 6-29 = 251.31'
233.74 @ 60 @ 0-57 = 233.67'
484.98'

P#20
Set 1x2

296.42 @ 60° @ 1-57 = 296.20'
52.02 @ 60 @ 0-00 = 52.01'
348.21'

36° 07' 35"

348.37

198.52 @ 60° @ 5-45 = 196.48'
153.45 @ 60 @ 8-07 = 151.89'
348.37'

(136°-07'-30"
18°-30'-15")

P#19
Set 1x2

P#18A
Set 1x2

55°-43'-00"

257.59 @ 60° @ 3-09 = 257.16'

257.16

Mag: N71-30 E

75.72

P#18
Set 1x2

76.60 @ 60° @ 8-40 = 75.72'

418.91

From top Pg. 11

RETURN TO
LOS ANGELES COUNTY SURVEYOR
700 HALL OF RECORDS

Note: Any Additions or Changes on This Sheets Must be Made or Circled in **Red Ink** With Date and Name of Person Making Change.

Do not extend notes this side of this line

Notes Ck'd by M. L. MARTIN	Survey of Malibu Cn Rd	F.B. 801 Pg. 13
Map No.	W. O. 8268 Tape No. 55 St'd 84 of	
Office Work	Surveyed by Moore	
Checked	Notes Moore Date 5-3-39	
Date	Indexed	

To bottom pg 14

252.81 @ 68° @ 7°-21' = 250.70
280.05 @ 68° @ 0-00 = 280.02
530.72

(164°-31-30
298-06-15)

140.06 @ 68° @ 21°-17' = 130.50
61.97 @ 68 @ 12-59 = 60.38
190.88

290.22 @ 68° @ 15°-38' = 278.05
159.31 @ 68 @ 4-57 = 158.70
436.75

204.23 @ 68° @ 21°-08' = 190.47

65.75 @ 60 @ 6°-58' = 65.25
36.02 @ 60 @ 15-38 = 34.68
99.93

(177°-52'-00
351-28-15)

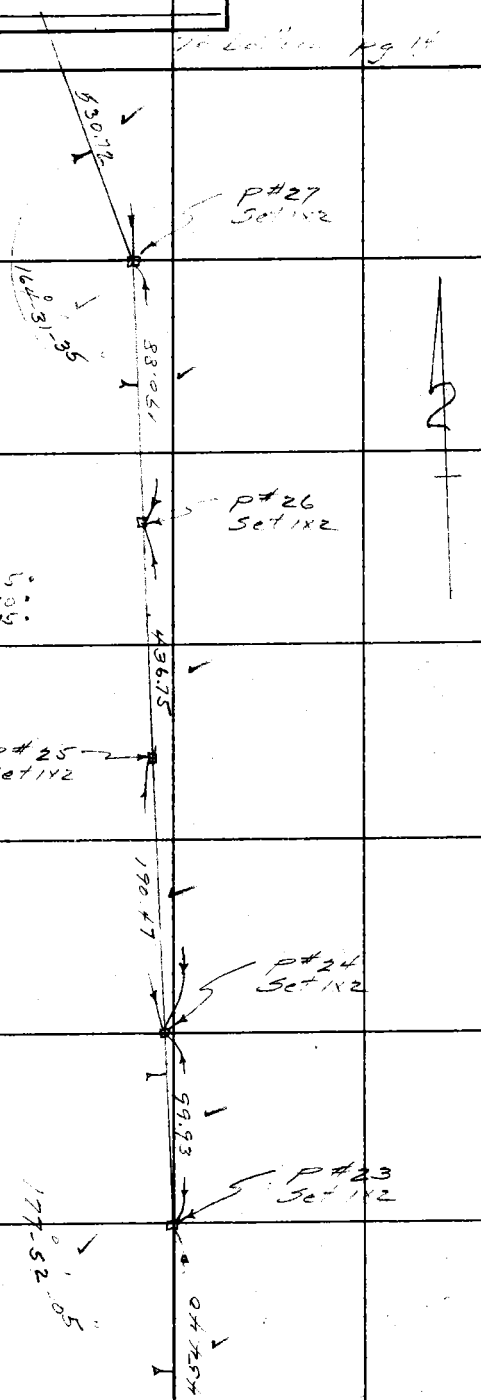

From left pg. 12

Note: Any Additions or Changes on This Sheets Must be Made or Circled in Red Ink With Date and Name of Person Making Change.

Do not extend notes this side of this line

RETURN TO
LOS ANGELES COUNTY SURVEYOR
700 HALL OF RECORDS

FORM 247 5M 10-37

F.B. 801 PG. 14

To Bottom pg. 15

296.35 @ 76° @ 4-37 = 295.37
88.33 @ 76 @ 10-09 = 86.95
45.86 @ 76 @ [illegible] = 45.86
428.18

205.41 @ 76° @ 7°-28' = 203.66

42.83 @ 68° @ 5-28 = 42.64
298.70 @ 68° @ 5-12 = 297.44
340.08

(169°-30'-45"
318-03-00)

175.75 @ 68° @ 2-04 = 175.62

31.05 @ 68 @ 0-00 = 31.05



From Top pg. 13

RETURN TO
LOS ANGELES COUNTY SURVEYOR
700 HALL OF RECORDS

Note: Any Additions or Changes on This Sheets Must be Made or Circled in **Red Ink** With Date and Name of Person Making Change.

Do not extend notes this side of this line

Notes Ck'd by		Survey of	F.B. 80 PG. 15
Map No.		W. O. 8268 Tape No. 55 St'd 84 °F	
Office Work		Surveyed by Moore	
Checked		Notes Moore Date 5-4-39	
Date		Indexed	

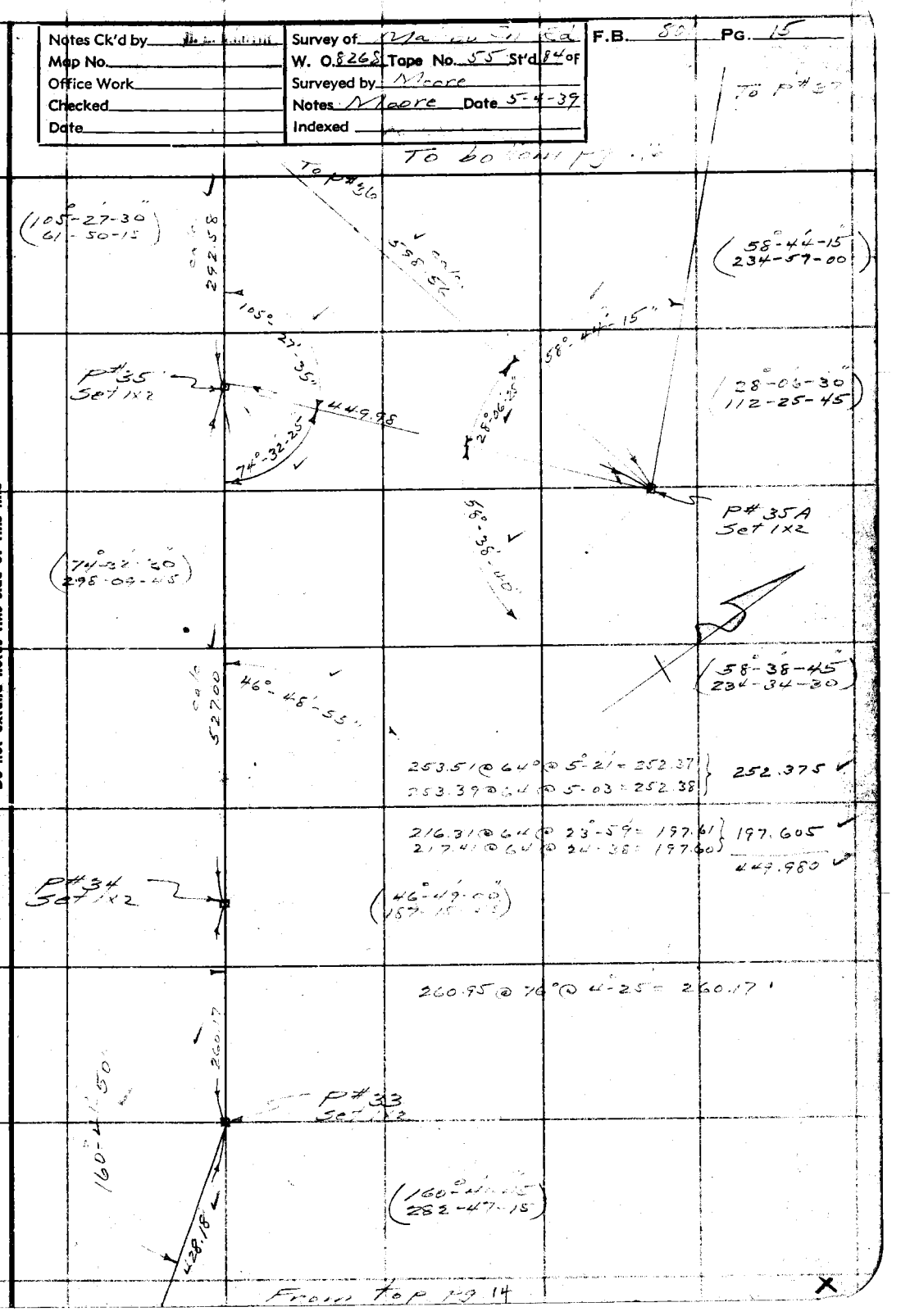

Note: Any Additions or Changes on This Sheets Must be Made or Circled in Red Ink With Date and Name of Person Making Change.

Do not extend notes this side of this line

RETURN TO
LOS ANGELES COUNTY SURVEYOR
700 HALL OF RECORDS

FORM 247 5M 10-37

RETURN TO
LOS ANGELES COUNTY SURVEYOR
700 HALL OF RECORDS

Note: Any Additions or Changes on This Sheets Must be Made or Circled in **Red Ink** With Date and Name of Person Making Change.

Do not extend notes this side of this line

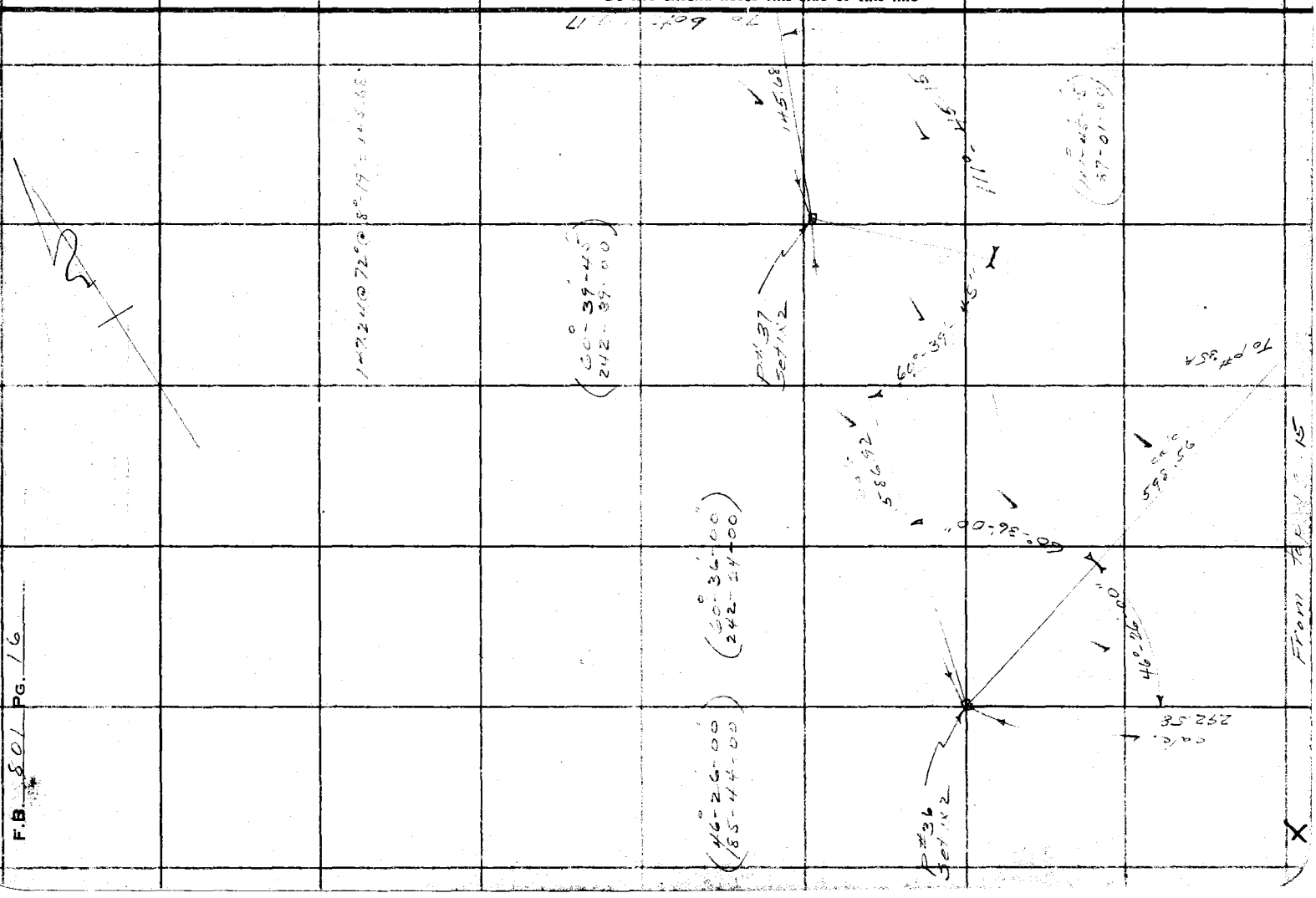

Notes Ck'd by [illegible]	Survey of Malibu Cn Rd	F.B. 801 PG. 17
Map No.	W. O. 8268 Tape No. 55 St'd 84 °F	
Office Work	Surveyed by Moore	
Checked	Notes Moore Date 5-4-39	
Date	Indexed	

To bottom pg 18

298.54 @ 82° @ 4-07 = 297.77
8.48 @ 82 @ 0-00 = 8.48
306.25

47.46 @ 66° @ 2°-10' = 47.42

(141°-53'-30"
207-34-00)

198.60 @ 66° @ 5°-46' = 197.58

176.25 @ 72° @ 10°-29' = 173.30
183.24 @ 72° @ 15-03 = 176.95
3.81 @ 72° @ 0-00 = 3.81
354.06

227.78 @ 72° @ 6°-33' = 236.27

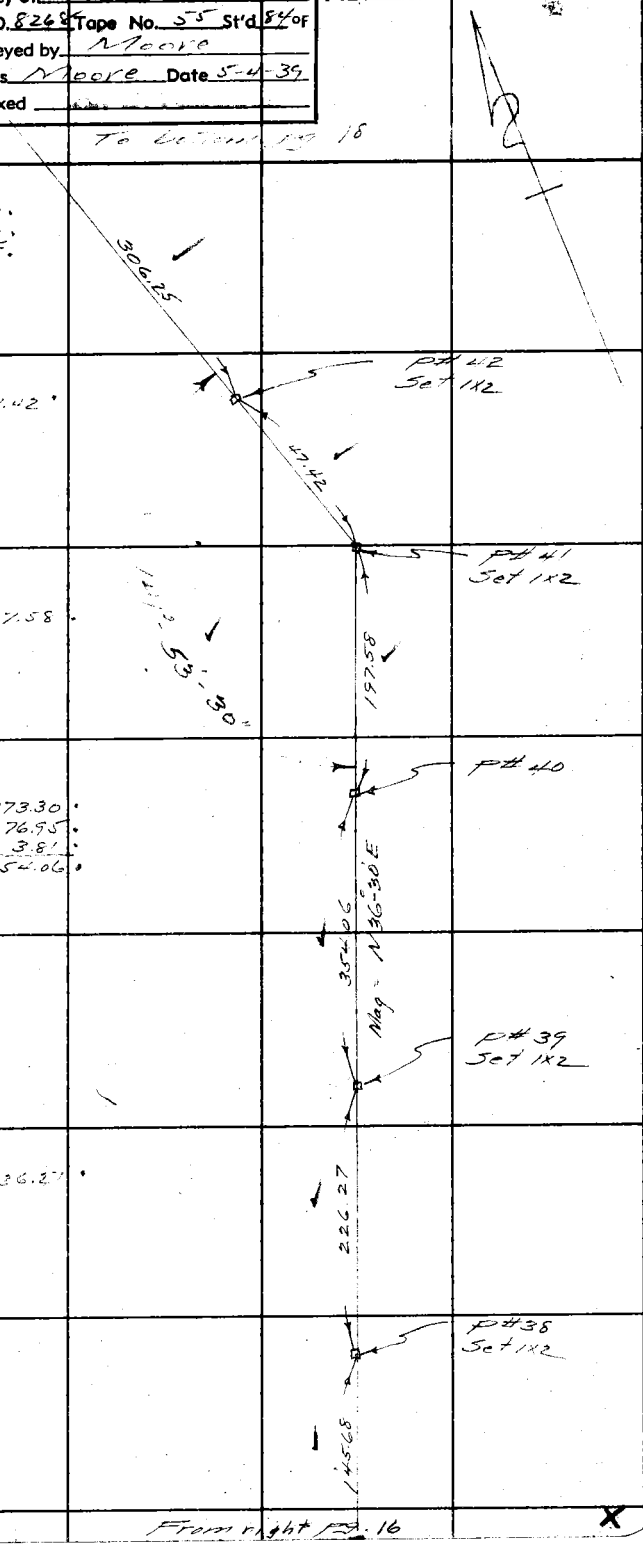

From right pg. 16

Note: Any Additions or Changes on This Sheets Must be Made or Circled in Red Ink With Date and Name of Person Making Change.

Do not extend notes this side of this line

RETURN TO
LOS ANGELES COUNTY SURVEYOR
700 HALL OF RECORDS

FORM 247 5M 10-37

To bottom pg. 19

F.B. 801 PG. 18

40.35 @ 88 @ 4°-54' = 40.20'

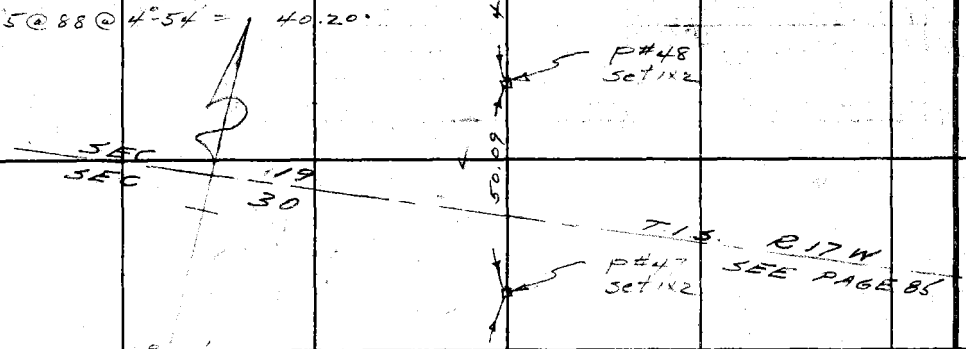

50.51 @ 88 @ 7°-24' = 50.09'

294.55 @ 84° @ 11°-30 = 288.64'
5.99 @ 84 @ 0-00 = 5.99'
294.63'



104.46 @ 82° @ 7°-47' = 103.50'

210.55 @ 82° @ 3°-43' = 210.11'



125.18 @ 82° @ 0°-33' = 125.17'

From top pg. 17

RETURN TO
LOS ANGELES COUNTY SURVEYOR
700 HALL OF RECORDS

Note: Any Additions or Changes on This Sheets Must be Made or Circled in Red Ink With Date and Name of Person Making Change.

Do not extend notes this side of this line

Notes Ck'd by H. L. MARTIN	Survey of [illegible]
Map No.	W. O. 8268 Tape No. 55 St'd 84 of
Office Work	Surveyed by Moore
Checked	Notes [illegible] Moore Date 5-22-37
Date	Indexed

F.B. 801 PG. 19

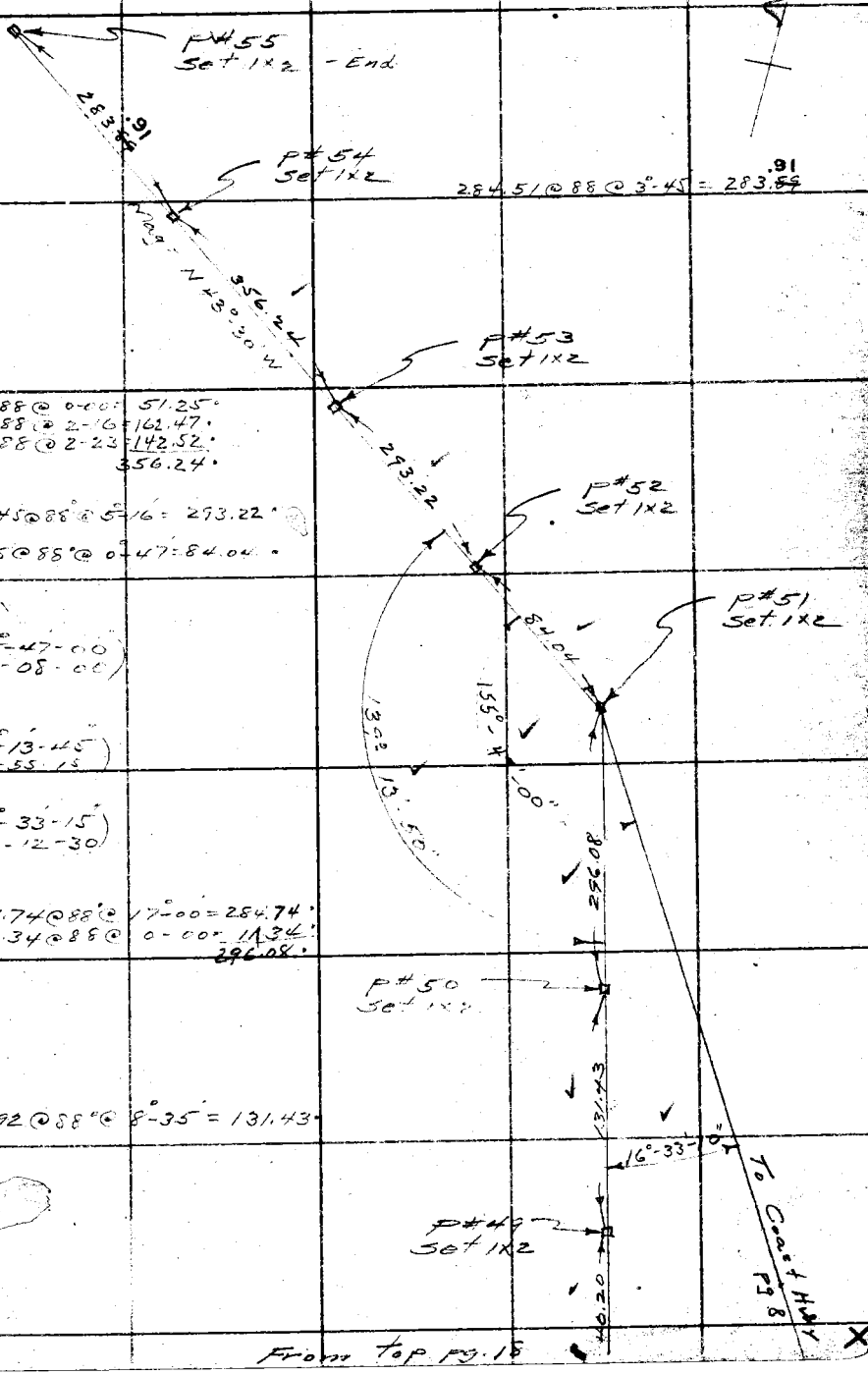

51.25 @ 88 @ 0-00 = 51.25'
162.60 @ 88 @ 2-16 = 162.47'
142.64 @ 88 @ 2-23 = 142.52'
356.24'

294.45 @ 88° @ 5-16 = 293.22'

84.05 @ 88° @ 0-47 = 84.04'

(155°-47-00)
(263-08-00)

(139°-13-45)
(196-55-15)

(16°-33-15)
(66-12-30)

297.74 @ 88° @ 17-00 = 284.74'
11.34 @ 88 @ 0-00 = 11.34'
296.08'

132.92 @ 88° @ 8°-35' = 131.43'

Note: Any Additions or Changes on This Sheets Must be Made or Circled in Red Ink With Date and Name of Person Making Change.

Do not extend notes this side of this line

RETURN TO
LOS ANGELES COUNTY SURVEYOR
700 HALL OF RECORDS

FORM 247 5M 10-37

RETURN TO
LOS ANGELES COUNTY SURVEYOR
700 HALL OF RECORDS

Note: Any Additions or Changes on This Sheets Must be Made or Circled in **Red Ink** With Date and Name of Person Making Change.

Do not extend notes this side of this line

Below are the elevations of Bench marks along the Coast Highway (vicinity of Malibu Cr.) from U.S. 1303 to U.S. 1296. As computed by using the actual rod readings between B.M.s. as shown in F.B. 801-21 to 24. Due to the apparent close check between U.S. bench marks as evidenced below, it was decided in a conference with A.E. Dunn, J.H. Smith, and L.D. Moore to hold to the elevations of the U.S. bench marks as given in the permanent record. H.T. Martin 7-12-39.

B.S.		H.I.		F.S.		Elev.		Diff.	
49	325	66	095			16	770		U.S. 1303 Elev. = 16.77 Page 23.
									10 Turns 3500'±
15	535	40	495	41	135	24	960	+.069	U.S. 1302 Elev. = 24.891 Page 22.
									3 Turns 1600'±
29	275	61	800	7	970	32	525	-.065	U.S. 1301 Elev. = 32.59 Page 22
									6 Turns 3000'±
31	995	64	079	29	716	32	~~084~~ 077	Adj. +.425	C.S. 628 Elev. 31.659 Apparently N.G.
									9 Turns 3400'±
38	196	53	885	48	390	15	689	-.011	U.S. 1300 Elev. 15.70 Page 21
									8 Turns 4200'±
28	220	46	920	35	185	18	~~700~~ .686	Adj.	B.M. Malibu Creek Bridge Page 21.
									6 Turns 2500'±
53	411	67	916	32	415	14	~~505~~ 489	Adj. -1.035	U.S. 1297 Page 23. Apparently settled 1'±
									11 Turns 4200'±
53	810	66	979	54	147	13	~~769~~ 749	Adj.	B.M. near house #22328 Page 24.
									11 Turns 3700'±
				49	055	17	924	+.024	U.S. 1296 Elev. = 17.90 Page 24.
				64 Turns		-.000375 per turn.			

F.B. 801 Pg. 20

Form 307 5M 10-37

PLEASE RETURN TO
LOS ANGELES COUNTY SURVEYOR
700 HALL OF RECORDS

NOTE: ANY ADDITIONS OR CHANGES ON THIS SHEET MUST BE MADE OR CIRCLED IN RED INK, WITH DATE AND NAME OF PERSON MAKING CHANGE

Do not extend notes this side of this line

STATION	B. S.	H. I.	F. S.	ELEV.	
C.S.B.M. 628	3 265	34 924		31 659	C.S.B.M. #628
T.P.	1 880	32 299	4 505	30 419	
T.P.	4 190	30 849	5 640	26 659	
T.P.	3 270	28 434	5 685	25 164	
T.P.	6 370	30 554	4 250	24 184	
T.P.	5 220	32 644	3 130	27 424	
T.P.	3 165	30 674	5 135	27 509	
T.P.	2 435	28 094	5 015	25 659	
T.P.	2 200	23 [illegible]	7 000	21 [illegible]	
U.S.B.M. #1300	1 986	17 250	8 030	15 264	U.S.B.M. #1300 Final 1928 El. 15.70 See below
T.P.	4 875	15 500	6 625	10 625	
T.P.	4 840	15 700	4 640	10 860	
T.P.	4 790	16 195	4 275	11 405	
T.P.	[illegible]	15 930	4 [illegible]	[illegible] 280	
T.P.	4 [illegible]	16 [illegible]	4 [illegible]	11 2[illegible]	
T.P.	4 555	16 085	4 470	11 530	
T.P.	7 760	21 320	2 525	13 560	
B.M.	5 620	23 895	3 645	18 275	B.M.
T.P.	3 285	21 585	5 595	18 300	
T.P.	8 915	28 285	2 215	19 370	
X T.P.	3 390	27 940	3 735	24 550	

Opposite State Hwy. Survey Sta. 874+30 - top center North headwall Conc. culv. Chiseled square + [illegible] L.B. 331-69-71 W. Sht 59
"A" Line elev = 31.673
"B" " = 31.645 } Mean = 31.659
0.9 [illegible]
Adj. Elev. 32.077 See Page 20.

Bond Levels
over
"P" Line
From
Coast Highway
To
P#
[illegible]
Job # [illegible]

U.S.B.M. #1300
Malibu Creek, 0.8 miles West of [illegible] on South headwall of culvert, chiseled square [illegible]
Final 1928 Elev. = 15.70 **Hold**
0.1 mile West of [illegible]
See Page 20.

Fd. Brass bolt [illegible] N. side
Malibu Creek Bridge - 6' E of W [illegible]
Adj. Elev. 18.686 See Page 20.

Profile No. ____ Notes Red. ____ Plotted ____ Job No. 8268 Division No. ✓ F.B. [illegible] Pg. 21
X-Sec. No. ____ Date ____ Date ____ Survey of Malibu Cr. Rd.
Notes Chk. H. L. MARTIN Checked ____ Survey by Moore Notes Moore Date 5-15-39
Date JUL 1939 Date ____ Map No. ____ Indexed ____ Date 5-31-39

Form 307 M 10-37

PLEASE RETURN TO
LOS ANGELES COUNTY SURVEYOR
700 HALL OF RECORDS

NOTE: ANY ADDITIONS OR CHANGES ON THIS SHEET MUST BE MADE OR CIRCLED IN RED INK, WITH DATE AND NAME OF PERSON MAKING CHANGE

Do not extend notes this side of this line

Profile No. | X-Sec. No. | Plotted | Date | Checked | Date | Notes Red. | Date | Notes Chk'd. H. L. MARTIN | Date 1939

Job No. 8268 | Division No. | Survey of | Survey by | Indexed | Notes | Date

F.B. 801 Pg. 22

STATION	B. S.	H. I.	F. S.	ELEV.	
		27 940			Adj. Elev. 14.489 See Page 20.
T.P.	3 270	24 980	6 230	21 710	C.S.B.M. #623 = U.S.B.M. 1297 Las Flores Cr. - 2.3 miles west of Hwy. 1 Rancho Palos Verdes, on south headwall, chiseled L.A.Co. square, painted "U.S. 15.6 B.M." Final 1938 El. = 15.24 L.B. 331-61-63 W. Sht. 59 A' line elev = 15.166 B' line elev = 15.172 Mean = 15.169 This headwall has apparently settled 1'
T.P.	3 740	22 170	6 540	18 430	
C.S.B.M. 623			8 290	14 [illegible]	
C.S.B.M. #628	4 446	36 575		31 659	See pg. 21
T.P.	3 145	32 020	7 200	28 875	
T.P.	4 130	32 040	4 110	27 910	
T.P.	7 970	31 715	8 295	23 745	
T.P.	5 400	36 285	0 830	30 885	
T.P.	4 655	36 740	4 200	32 085	Do not adjust. See Page 20.
U.S.B.M. #1301	5 050	37 150	4 640	32 100	U.S.B.M. #1301 - Malibu Creek - 2.1 miles west of North headwall of culv. sta 847+10 Chiseled square & L.A.Co. painted "U.S. 32.6 B.M." Final 1938 El. = 32.57
T.P.	1 500	32 540	6 110	31 040	
T.P.	1 420	26 450	7 510	25 030	U.S.B.M. #1302 - Malibu Creek - 2.4 miles west of, 200 ft west of road forks to Pacific Cr. - North side of Hwy. and on shoulder approx. 5 ft. above Hwy. in cone post. Standard U.S.G.S. Bronze tablet stamped "R-46-1928" Final 1938 El = 24.891
U.S.B.M. #1302	1 685	26 220	1 915	24 535	
T.P.	3 940	23 380	6 780	19 440	
T.P.	6 020	25 300	3 900	19 480	Do not adjust.
T.P.	8 410	32 665	1 235	24 265	
T.P.	2 380	28 690	6 355	26 310	

Form 307 FM 10-37

PLEASE RETURN TO
LOS ANGELES COUNTY SURVEYOR
700 HALL OF RECORDS

NOTE: ANY ADDITIONS OR CHANGES ON THIS SHEET MUST BE MADE OR CIRCLED IN RED INK, WITH DATE AND NAME OF PERSON MAKING CHANGE

Do not extend notes this side of this line

STATION	B. S.	H. I.	F. S.	ELEV.		
		28 690				
T.P.	2 510	24 185	[illegible]	[illegible]		
T.P.	5 380	24 910	4 655	19 530		
T.P.	4 540	25 580	3 870	[illegible]		
T.P.	2 735	24 360	4 155	21 425		U.S. BM# 1303 - Malibu Creek - 3.1 miles West of on State [illegible] Bridge east end of [illegible] North side of Road - a 2" [illegible] cap set in cone stamped "County Surveyor - R.E. 2177 - U.S. 1303 - Resd 1938" Elevation based on 1938 Adj. = 16.77 ✓ Hold
T.P.	3 3[illegible]	20 645	[illegible]	17 300		
U.S. BM# 1303			4 300	[illegible]	-0.425	

Note - On the basis of the check between U.S. BM 1302 and U.S. BM 1303 these levels are corrected +0.356 to hold to U.S. BM 1302 at N. end

	corrected elev - not adj.	Adj elev
U.S. BM 1302	24.891	Hold
1301	32.456	32.458
C.S. BM# 628	32.015	32.022
U.S. BM# 1300	15.620	15.635
B.M. Malibu Bridge	18.631	18.653
U.S. BM 1297 = C.S. BM# 623	7651 • 22087	14.436 see pg. 22 ~~14.463~~ 14.489 See Page 20.
T.P.	3 840 20 815 5112	16975
T.P.	3 955 18 735 6035	14 780
T.P.	4 545 18 140 5140	13 595
X T.P.	5065 19 135 4070	14 070

See Page 20.

Profile No. ____ Notes Red. ____ Plotted ____ Job No. 8268 Division No. ____ F.B. 80 PG. 23
X-Sec. No. ____ Date ____ Date ____ Survey of ____
Notes Chkd. H. L. MARTIN Checked ____ Survey by Moore Notes Moore Date 5-16-39
Date JUL 1939 Date ____ Map No. ____ Indexed ____ Date ____

Form 307 5M 10-37

PLEASE RETURN TO
LOS ANGELES COUNTY SURVEYOR
700 HALL OF RECORDS

NOTE: ANY ADDITIONS OR CHANGES ON THIS SHEET MUST BE MADE OR CIRCLED IN RED INK, WITH DATE AND NAME OF PERSON MAKING CHANGE

Do not extend notes this side of this line

STATION	B. S.	H. I.	F. S.	ELEV.
		19 135		
T.P.	4 500	18 520	5 115	14 020
T.P.	5 200	19 130	4 590	13 930
T.P.	5 070	19 740	4 460	14 670
T.P.	5 040	20 300	4 280	15 460
T.P.	3 525	17 790	6 235	14 265
T.P.	5 020	17 840	4 970	12 820
B.M.	4 575	18 275	[illegible]	13 700 B.M.
T.P.	5 040	18 330	4 995	13 280
	4 970	18 760	4 520	13 790
T.P.	4 850	19 390	4 220	14 540
T.P.	4 765	19 730	4 425	14 965
T.P.	4 860	20 560	4 030	15 700
T.P.	4 725	20 515	4 770	15 790
T.P.	4 750	20 820	4 445	16 070
T.P.	5 135	21 710	4 245	16 475
T.P.	4 620	21 650	4 680	17 030
T.P.	4 920	21 925	4 645	17 005
USBM 1296 = CSBM 619			4 070	17 855

Adj. Elev. = 13.749 See Page 20.

Set C.Spk-E.end conc walk at gate to house # 22.328 South side Coast Hwy. miles East of [illegible]

USBM 1296 - Las Flores Cn. - 0.1 miles West of - on point where creek crosses Hwy. on south curb of bridge at about the middle - chiseled square + L.A. Cat painted "U.S. 17.9 BM" Final 1928 El. - 17.90 **Hold**
L.B. 331 - 57-59
A Line El. = 17.558
B " " = 17.577

F.B. 801 PG. 24 Job No. 8268 Division No. V Notes Red. Plotted Profile
Survey of Malibu Cn. Rd Date Date No.
Survey by Moore Notes Moore Notes Chk. H. L. MARTIN Checked X-Sec.
Indexed Date Date 1939 Date No.

Form 307 5M 10-37

PLEASE RETURN TO
LOS ANGELES COUNTY SURVEYOR
700 HALL OF RECORDS

NOTE: ANY ADDITIONS OR CHANGES ON THIS SHEET MUST BE MADE OR CIRCLED IN RED INK, WITH DATE AND NAME OF PERSON MAKING CHANGE

Do not extend notes this side of this line

STATION	B. S.	H. I.	F. S.	ELEV.		
		Adjusted	BMs			
U.S.B.M. 1302				24 891	G.S. elev. Hold	54 turns
U.S.B.M. 1301				32 458	Adj.	-0.045
C.S. BM# 628				32 022	"	Corr per turn = .000 [illegible]
U.S. BM# 1300				15 635	"	
BM - Malibu Creek Bridge				18 653	"	
U.S. BM 1297 C.S. 623				14 463	"	
BM - House # 22328				13 736	"	
U.S. BM 1296 C.S. 619				17 900	G.S. Elev. - Hold	

See Page 20

U.S. BM 1300 = BM #1	5 895	21 530		15 ~~635~~ .700	U.S. BM 1300 = BM #1	See Pg. 21 Elev. = 15.70 Hold Chiseled BM #1 on [illegible] opposite [illegible]
P#1	8 09	26 49	3 13	18 ~~70~~ .47	P#1 - 1x2	
T.P.	9 795	33 985	2 30	24 19		
P#2	5 20	34 56	4 625	29 ~~36~~ .43	P#2 - 1x2	
T.P.	9 125	43 025	0 66	33 ~~90~~ .97		
P#3	8 89	49 235	2 68	40 ~~345~~ .41	P#3 - 1x2	
T.P.	11 43	59 36	1 305	47 93		
T.P.	11 40	69 83	0 93	58 43		
T.P.	6 09	74 60	1 32	68 51		
X P#5	10 52	81 35	3 77	70 ~~83~~ .90	P#5 - 1x2	

Note: All elevations in red are adjusted to comply with the U.S. G.S. elevation of U.S. 1300.
H.L.M. 7-20-39

Profile No. ___ Notes Red. ___ Plotted ___ Job No. 5268 Division No. 4 F. B. 801 PG. 25
Date ___ Date ___ Survey of [illegible]
X-Sec. No. ___ Notes Chk. H. L. MARTIN Checked ___ Survey by [illegible] Notes [illegible] Date 5-18-39
Date JUL 1920 Date ___ Map No. ___ Indexed [illegible] Date ___

Form 307 5M 10-37

PLEASE RETURN TO
LOS ANGELES COUNTY SURVEYOR
700 HALL OF RECORDS

NOTE: ANY ADDITIONS OR CHANGES ON THIS SHEET MUST BE MADE OR CIRCLED IN RED INK, WITH DATE AND NAME OF PERSON MAKING CHANGE

Do not extend notes this side of this line

STATION	B. S.	H. I.	F. S.	ELEV.	
		81 35			
T.P.	874	88 895	1 195	80 155	
P# 6A	872	94 34	3 275	85 ~~62~~ .69	P# 6A - 1x2
P# 6	11 87	103 08	3 13	91 ~~21~~ .28	P# 6 - 1x2
T.P.	9215	111 68	0 615	102 465	
P# 7	9975	120 645	1 01	110 ~~67~~ .74	P# 7 - 1x2 edge rd
T.P.	1016	130 205	0 60	120 045	
P# 8	11 57	140 37	1 405	128 ~~86~~ .87	P# 8 - 1x2 edge rd
P# 9	6985	143 175	4 18	136 ~~19~~ .26	P# 9 - 1x2
T.P.	11 045	153 32	0 90	142 275	
T.P.	11 19	162 93	1 55	151 74	
T.P.	11 175	173 245	0 [illegible]	162 [illegible]	
T.P.	9055	178 48	3 82	169 425	
P# 10	10735	182 46	6 755	171 ~~25~~ .79	P# 10 - 1x2 - point [illegible]
T.P.	11 79	191 08	3 17	179 29	
P# 11	316	193 87	0 37	190 ~~[illegible]~~ .78	P# 11 - 1x2 - " " " "
B.M. # 2	10905	198 63	6 [illegible]	187 ~~[illegible]~~ .780	B.M. # 2 - set 2" I.P. & B.C. in cone - 4" up - 140' ahead of P# 11 + 50' South of P Line - 25' N. of fence
T.P.	10 13	208 685	0 675	197 955	
P# 12	11 265	217 84	2 11	206 ~~575~~ .64	P# 12 - 1x2 - small spur
T.P.	7975	223 795	2 02	215 82	
P# 12A	11 60	233 46	1 935	221 ~~[illegible]~~ .93	P# 12A - 1x2 " "

X

F. B. 801 PG. 26

Job No. 8268 Division No. ✓ Notes Red. Plotted Profile

Survey of Malibu Cn Rd Date Date No.

Survey by Moore Notes Moore Notes Chk. W. L. MARTIN Checked X-Sec.

Indexed Date Date 1111 1920 Date No.

Form 307 5M 10-37

PLEASE RETURN TO
LOS ANGELES COUNTY SURVEYOR
700 HALL OF RECORDS

NOTE: ANY ADDITIONS OR CHANGES ON THIS SHEET MUST BE MADE OR CIRCLED IN RED INK, WITH DATE AND NAME OF PERSON MAKING CHANGE

Do not extend notes this side of this line

STATION	B. S.	H. I.	F. S.	ELEV.	
		233 46			
T.P.	10 [illegible]	241 995	1 94	231 52	
T.P.	7 69	249 045	0 64	24 355	
P# 13	0 81	244 755	5 10	24 ~~[illegible]~~ 4.010	P# 13 - 1x2 - spur
P# 13A	8 650	244 205	9 20	235 ~~[illegible]~~ .62	P# 13A - 1x2 - [illegible] spur
T.P.	11 85	252 065	3 99	240 215	
T.P.	11 29	261 445	1 91	250 155	
T.P.	7 40	268 08	0 765	260 68	
P# 14	7 29	272 495	2 875	265 ~~[illegible]~~ .27	P# 14 - 1x2 - ridge
T.P.	1 435	262 58	11 35	261 145	
T.P.	2 70	253 95	11 33	251 25	
T.P.	1 805	244 305	11 45	[illegible] 250	
T.P.	0 955	233 87	11 39	232 915	
P# 15	9 84	234 11	9 60	224 ~~27~~ .34	P# 15 - 1X2 - side small spur
T.P.	11 455	244 375	1 19	232 92	
T.P.	11 715	253 965	2 125	242 25	
T.P.	11 485	263 595	1 855	252 11	
T.P.	10 09	273 115	0 57	263 025	
T.P.	11 365	283 925	0 555	272 56	
T.P.	8 45	291 265	1 11	282 815	
P# 16	11 495	301 685	1 075	290 ~~19~~ .26	P# 16 - 1x2 - w. edge flat ridge

Profile
No. ____ Date ____ Plotted ____ Job No. [illegible] Division No. ✓
X-Sec. No. ____ Date ____ Checked ____ Survey of [illegible]
Notes Chk. [illegible] Date JUL 1930 Date ____ Survey by Moore Notes Moore Date 5-19-39
Map No. ____ Indexed ____ Date ____

F. B. [illegible] PG. 27

Form [illegible] 10-37

PLEASE RETURN TO
LOS ANGELES COUNTY SURVEYOR
700 HALL OF RECORDS

NOTE: ANY ADDITIONS OR CHANGES ON THIS SHEET MUST BE MADE OR CIRCLED IN RED INK, WITH DATE AND NAME OF PERSON MAKING CHANGE

Do not extend notes this side of this line

STATION	B. S.	H. I.	F. S.	ELEV.	
		30' 685'			
P#[illegible]	1069	31 435'	0 94	30[illegible] .81	P#17 - 1x2 - E. edge flat ridge
TP	[illegible]	314 89'	1 49	30[illegible]	
P#18	10[illegible]	316 025'	8 80	306 .07	P#18 - 1x2 - E edge spur
TP	814	322 655'	1 51	31[illegible]	
P#[illegible]	323	320 87'	[illegible]	31[illegible] .71	P#[illegible] - top [illegible]
TP	062	309 89'	11 62	30[illegible]	
TP	3[illegible]	301 36'	[illegible]	[illegible]	
P#[illegible]	1 [illegible]	300 46'	8 19	293 .24	P#[illegible] - 1x2 - L edge [illegible]
TP	1136	315 20'	0 62	[illegible]	
TP	1080	325 38'	062	314 88'	
TP	1165	336 355'	0 675	32[illegible] 705'	
TP	9135	344 64'	082	335 [illegible]	
P#20	11205	353 26'	2585	342 .12	P#20 - 1x2 - Small knob South of saddle
TP	10[illegible]3	363 15'	094	352 32'	
TP	11985	374 855'	028	362 87'	
BM#3	016	374 725'	029	374 .630	BM#3 Set [illegible] Mon. on knob East of saddle - 170± East of right of P#21 - 90° to back line 4' up. 213'± Right of Sta 58+00
TP	115	364 02'	11 855	362 87'	
P#21	246	355 995'	10 485	353 .60	P#21 - 1x2 - N. edge saddle
TP	066	344 935'	11 72	344 275'	
TP	079	334 005'	11 72	333 [illegible]	

Profile ____ No. ____ X-Sec. ____ No. ____

Plotted ____ Date ____ Checked ____ Date ____

Notes Red. ____ Date ____ Notes Chk'd. H. L. MARTIN 1980 Date JUL

Division No. V Job No. 8268 P. 8[illegible] Pg. 28

Survey of Malibu Cr Rd

Survey by N Moore Notes N Moore Date ____

Indexed ____

Form 307 5M 10-37

PLEASE RETURN TO
LOS ANGELES COUNTY SURVEYOR
700 HALL OF RECORDS

NOTE: ANY ADDITIONS OR CHANGES ON THIS SHEET MUST BE MADE OR CIRCLED IN RED INK, WITH DATE AND NAME OF PERSON MAKING CHANGE

Do not extend notes this side of this line

STATION	B. S.	H. I.	F. S.	ELEV.	
		334 205			
T.P.	1 715	324 71	11 01	322 [illegible]	
P# 22	11 10	331 37	4 [illegible]	320 ~~[illegible]~~ .34	P# 22 - 1X2 - Flat
T.P.	11 87	342 82	0 42	330 95	
T.P.	[illegible]	354 38	0 31	342 5[illegible]	
T.P.	5.6[illegible]	357 88	2 19	352 19	
P# 23	2 06	356 265	3 675	35[illegible] ~~[illegible]~~ .27	P# 23 - 1X2 - saddle
T.P.	2 [illegible]	346 88	11 [illegible]	344 69[illegible]	
P# 24	[illegible]	338 8[illegible]5	[illegible]	327 ~~[illegible]~~ .17	P# 24 - 1X2 - S.H.
T.P.	1 51	328 465	11 9[illegible]	3[illegible]6 955	
T.P.	0 29	316 [illegible]25	11 83	316 635	
P# 27	3 95	310 425	10 45	306 ~~475~~ .54	P# 27 - 1X2 - point of spur
T.P.	0 16	299 02	11 565	298 86	
T.P.	1 30	289 26	11 06	28[illegible] 9[illegible]	
T.P.	0 57	278 37	11 46	277 80	
T.P.	2 215	268 815	11 77	266 60	
P# 25	1 815	265 86	4 77	264 ~~045~~ .11	P# 25 - 1X2 - spur
T.P.	0 465	254 875	11 45	254 41	
T.P.	6 [illegible]75	249 77	11 58	243 295	
P# 26	6 97	248 11	8 63	241 ~~[illegible]~~ .21	P# 26 - 1X2 - spur
X T.P.	1 895	247 655	2 35	245 76	

Profile No. ____ Notes Red. ____ Plotted ____ Job No. [illegible] Division No. [illegible] F. B. [illegible] PG. 29
X-Sec. No. ____ Date ____ Date ____ Survey of [illegible]
Notes Chk. [illegible] Checked ____ Survey by Moore Notes Moore Date 5-22-39
Date JUL 1939 Date ____ Map No. ____ Indexed [illegible] Date ____

Form 307 5M 10-37

PLEASE RETURN TO
LOS ANGELES COUNTY SURVEYOR
700 HALL OF RECORDS

NOTE: ANY ADDITIONS OR CHANGES ON THIS SHEET MUST BE MADE OR CIRCLED IN RED INK, WITH DATE AND NAME OF PERSON MAKING CHANGE

Do not extend notes this side of this line

F.B. 5 Pg. 30 | Job No. 8268 | Division No. | Notes Red. | Plotted | Profile No.
Survey of | Date | Date | X-Sec. No.
Survey by Moore | Notes | Notes Chk'd. L. MARTIN | Checked
Indexed | Date | Date JUL 192

STATION	B. S.	H. I.	F. S.	ELEV.	
		247 658			
T.P.	11 68	251 375.	730	244 355.	
T.P.	11 96	260 225.	3 11	248 265.	
T.P.	11 835	271 665.	0395	258 83.	
P#28	81	27 71.	0115	271 ~~55~~ .62.	P#28 - 1x2 - S edge spur.
P#29	209	276 32.	5	~~2~~ .30.	P#29 - NW [illegible] - N edge spur
P#30	0	267 01.	3	267 .07.	P#30 1x2 spur
T.P.	0375	255 895.	11 49	254 52.	
T.P.	0395	244 355.	11 [illegible]	243 [illegible]	
T.P.	7 325	235 84.	16 84	[illegible]	
B.M. 4	11 775	241 075.	6 54	22[illegible] ~~366~~ .365.	B.M. 4 Set [illegible] - 2" I.P. [illegible] Cone up 4" 150± [illegible] of P#30 on spur 160± Right of Sta [illegible] 40
P#31	11 785	249 20.	366	237 ~~415~~ .48.	P#31 - 1x2 S. edge ridge
T.P.	11 305	259 975.	053	248 67.	
T.P.	725	266 60.	0625	259 35.	
P#32	1120	275 55.	225	264 ~~55~~ .42.	P#32 - 1x2 - small spur
T.P.	11 63	286 11.	1 07	274 48.	
T.P.	11 335	296 83.	0615	285 495.	
T.P.	11 925	308 27.	0485	296 345.	
T.P.	689	311 275.	3 885	304 385.	
P#33	2 025	309 735.	3 565	307 ~~71~~ .78.	P#33 - 1x2 - N. edge ridge
T.P.	6505	305 225.	11 015	298 72.	

Form 307 5M 10-37

PLEASE RETURN TO
LOS ANGELES COUNTY SURVEYOR
700 HALL OF RECORDS

NOTE: ANY ADDITIONS OR CHANGES ON THIS SHEET MUST BE MADE OR CIRCLED IN RED INK, WITH DATE AND NAME OF PERSON MAKING CHANGE

Do not extend notes this side of this line

STATION	B. S.	H. I.	F. S.	ELEV.		
		305 225				
T.P.	1 85	295 23	11 845	293 38		
P# 34	11 66	300 07	6 82	288 ~~41~~ .48	P# 34 1X2 -	N. edge saddle
T.P.	11 105	311 17	0 005	300 [illegible]		
T.P.	11 86	322 675	0 35[illegible]	310 815		
T.P.	11 68	334 015	0 34	322 335		
T.P.	11 745	345 24	0 52	333 495		
T.P.	11 [illegible]	355 975	0 46	344 78		
T.P.	8 785	364 225	0 535	355 44		
P# 35	11 855	375 50	0 58	363 ~~645~~ .71	P# 35 1X2 -	narrow spur
T.P.	11 63	386 945	0 185	375 315		
T.P.	11 96	398 70	0 205	386 74		
T.P.	11 79	410 225	0 265	398 435		
T.P.	11 90	421 125	1 00	409 225		
T.P.	9 945	429 05	2 02	419 105		
P# 36	9 55	433 43	5 17	423 ~~88~~ .95	P# 36 - 1X2 -	about 70' downhill from line flag near top steep narrow spur
T.P.	8 495	439 805	2 12	431 31		
P# 37	2 335	436 775	5 365	434 ~~44~~ .51	P# 37 - 1X2 -	rocky spur - steep
T.P.	0 42	425 24	11 955	424 82		
P# 38	2 78	417 35	10 67	414 ~~57~~ .64	P# 38 1X2	spur
X T.P.	0 305	406 10	11 555	405 795		

Profile No. ____ Notes Red. ____ Plotted ____ Job No. 8268 Division No. V F. B. 801 PG. 31
Date ____ Date ____ Survey of [illegible] PT
X-Sec. No. ____ Notes Chk. H. L. MARTIN Checked ____ Survey by Moore Notes Moore Date 5-24-39
Date JUL 1939 Date ____ Map No. ____ Indexed A. [illegible] Date ____

Form 30? 5M 10-37

PLEASE RETURN TO
LOS ANGELES COUNTY SURVEYOR
700 HALL OF RECORDS

NOTE: ANY ADDITIONS OR CHANGES ON THIS SHEET MUST BE MADE OR CIRCLED IN RED INK, WITH DATE AND NAME OF PERSON MAKING CHANGE

Do not extend notes this side of this line

F.B. 801 PG. 32 | Job No. 8268 | Division No. V | Notes Red | Plotted | Profile No.
Survey of Pico Canyon Rd | Date | Date | X-Sec. No.
Survey by Pico | Notes Pico | Notes Chkd. L. Martin | Checked
Indexed | Date | Date JUL 1963 | Date

STATION	B. S.	H. I.	F. S.	ELEV.	
		406 10'			
T.P.	242	396 72'	11 80	394 30'	
P# 39	2905	392 535	[illegible]	38[illegible] .70 ~~63~~	P#39 - 1x2 - spur
T.P.	1065	381 93'	11 67	380 865.	
T.P.	1675	371 605.	1200	369 93'	
BM #5	10 555	371 895.	10 215	361 .455 ~~396~~	BM #5 — Set 3/8 Copper Mon. 2" x 2" x 30 in Conc. on flat knob south of Sa[illegible] 4-2-8' south of [illegible] 175 above [illegible] 175'± right of Sta. 113+60
T.P.	11 775	381 70'	197	369 925.	
T.P.	10 945	391 94'	0725	380 995'	
T.P.	11 855	403 455'	034	39[illegible] 60'	
T.P.	11 85	414 50'	0 805	4[illegible] 65'	
T.P.	11 785	425 975	031	414 19'	
T.P.	11 695	437 425	0 245	425 73'	
T.P.	11 77	449 18'	0 215	437 21'	
T.P.	1126	460 25'	019	4[illegible] 99'	
T.P.	98[illegible]	469 91'	0155	460 095.	
P# 40	1171	481 415.	0 205	469 .77 ~~95~~.	P#40 - 1x2 - small spur
T.P.	999	491 165	034	48[illegible] 075.	
P# 41	652	495 535	215	48[illegible] 8.98 ~~[illegible]~~	P#41 - 1x2 - [illegible] spur
P# 42	3005	493 105	5 435	47[illegible] .07 ~~[illegible]~~	P#42 - 1x2 - N. side spur
T.P.	1415	482 955	11565	48[illegible] 54	
P# 43	4485	475 605	11835	47[illegible] .09 ~~12~~	P#43 1x2 - spur

Form 307 5M 10-37

PLEASE RETURN TO
LOS ANGELES COUNTY SURVEYOR
700 HALL OF RECORDS

NOTE: ANY ADDITIONS OR CHANGES ON THIS SHEET MUST BE MADE OR CIRCLED IN RED INK, WITH DATE AND NAME OF PERSON MAKING CHANGE

Do not extend notes this side of this line

STATION	B. S.	H. I.	F. S.	ELEV.	
		475 605			
P#44	3 015	474 55	407	471 ~~555~~ .50	P#44 - 1X2 - spur
T.P.	200	465 81	1074	463 81	
P#45	0995	460 23	6575	459 ~~235~~ .20	P#45 - 1X2 - spur
T.P.	2 735	452 04	10 925	449 305	
P#46	1172	456 265	7495	454 ~~315~~ .51	P#46 - 1X2 - Break off N. side spur
T.P.	11 635	467 44	946	455 805	
T.P.	10 105	477 145	040	467 04	
T.P.	432	480 925	054	476 605	
B.M.#6	171	487 00	5635	475 ~~290~~ .255	Cemented C.S. Brass cap in large rock - 70' East of P#47 on spur
T.P.	10 800	497 815	9 005	486 915	
T.P.	8 915	505 795	0985	496 83	
P#47	9 315	512 14	297	502 ~~615~~ .79	P#47 - 1X2 - S. side spur
P#48	3 23	511 45	392	508 ~~27~~ .19	P#48 - 1X2 - Center "
P#49	272	507 46	671	504 ~~74~~ .71	P#49 - 1X2 - N. side "
T.P.	0 785	496 425	1 82	495 64	
P#50	11 765	496 39	1180	484 ~~625~~ .59	P#50 - 1X2 - spur
T.P.	11 765	507 405	176	495 64	
T.P.	110	518 805	051	506 895	
T.P.	11 745	530 06	049	518 315	
X T.P.	11 66	541 59	013	529 93	

Profile No. _____ Notes Red. _____ Plotted _____ Job No. 6266 Division No. V F.B. 82 PG. 33
Date _____ Date _____ Date _____ Survey of Pitt
X-Sec. No. _____ Notes Chkd. Nel. MARTIN Checked _____ Survey by Moore Notes Moore Date 5-26-38
Date 1-11 Date _____ Map No. _____ Indexed _____ Date _____

Form 307 M 10-37

PLEASE RETURN TO
LOS ANGELES COUNTY SURVEYOR
700 HALL OF RECORDS

NOTE: ANY ADDITIONS OR CHANGES ON THIS SHEET MUST BE MADE OR CIRCLED IN RED INK, WITH DATE AND NAME OF PERSON MAKING CHANGE

Do not extend notes this side of this line

STATION	B. S.	H. I.	F. S.	ELEV.	
		541 59			
T.P.	11 59	552 88	0 30	541 29	
T.P.	11 935	564 665	0 15	552 73	
T.P.	11 655	575 765	0 555	564 11	
P# 51	7 59	580 245	3 11	572 ~~655~~ .62	P# 51 - 1x2 - Top point of spur.
P# 52	2 12	573 89	8 4[illegible]	571 ~~77~~ .74	P# 52 - 1x2 - N. edge spur
T.P.	2 35	564 685	11 555	562 335	
T.P.	1 955	55[illegible] 81	11 83	55[illegible] 855	
P# 53	2 24	548 20	8 85	545 ~~96~~ .93	P# 53 - 1x2 - Flat
T.P.	2 005	539 965	10 24	537 96	
P# 54	11 92	546 765	[illegible]	534 ~~[illegible]~~ .80	P# 54 - 1x2 - small knob on [illegible]
T.P.	9 29	554 92	1 125	54[illegible] 63	
B.M. #7	5 215	558 945	1 [illegible]	553 ~~730~~ .695	B.M. #7 Cement "CS Bar - Mon 2' BC in large rock 30' S of P# 55
P# 55			4 57	554 ~~385~~ .32	P# 55 - 1x2 - [illegible] spur

End of Line

(B.M.'s from North to BM#7 See pg. 68)

Note - All [illegible] are stamped "County Surveyor - RE 2177"

F. B. 801 Pg. 34 Job No. 8268 Division No. V Notes Red. Plotted Profile
Survey of Malibu Cr Rd Date Date No.
Survey by Moore Notes Moore Notes Chkd. L. [illegible] Checked X-Sec.
Indexed Date Date No.

Notes Ck'd by	Survey of Malibu Can Rd	F.B. 801 Pg. 37
Map No.	W. O. 8761 Tape No. 49 St'd 84 of	
Office Work	Surveyed by Stevenson	
Checked	Notes T.J.S. Date 4-20-37	
Date	Indexed	

W.S. 91, B-1

Cont to bot page 38

105.35 @ 105.34

128°-10-00

128°10-00 ① 152°40-00 ④ 128-10-00

P.No. 4 Set 1x2 tk

P.No. 5 Set 1x2 tk

P.No. 3 Set 1x2 tk

157.97

167.75

157.98 @ 157.97

82°-37-05

① ④ 82°37-00 330.28 15 82-37-03¾

149.05 @ 149.01

21+43.83 from W.

S-19°W

P.No. N2 Set 1x2 tk

290°03-45 ④ 72 30-56¼

72°30-55

229.32 @ 229.30

N&T. 18" Cottonwood

59.88

N&T. 18" Cottonwood

39.87

To Center Sec 18 526.39

E&W ℄ Sec. 18. T1S-R17W F.B. 765-B

To ¾" I.P. A-B F.B. 765

21.11

56.15

N&T 18" Cottonwood F.B. 765 p. 25

N&T 20" Cottonwood

N.1. Set 1x2 tk

Wstly R/W (30' out)

Las Virgenes Rd

129-057 C-1

Note: Any Additions or Changes on This Sheets Must be Made or Circled in Red Ink With Date and Name of Person Making Change.

Do not extend notes this side of this line

RETURN TO
LOS ANGELES COUNTY SURVEYOR
700 HALL OF RECORDS

FORM 247 5M 10-37

F.B. 801 PG. 38

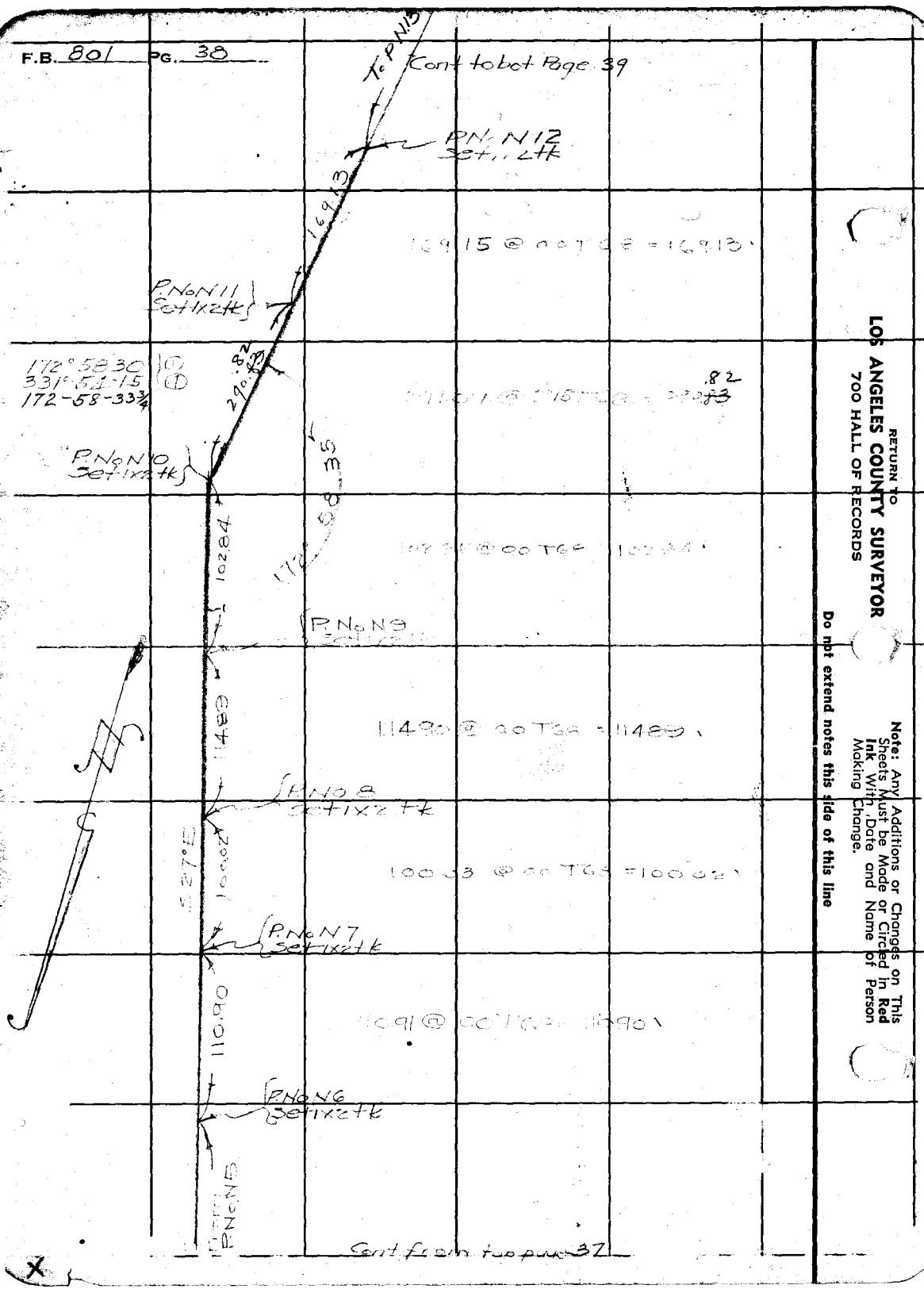

RETURN TO
LOS ANGELES COUNTY SURVEYOR
700 HALL OF RECORDS

Note: Any Additions or Changes on This Sheets Must be Made or Circled in Red Ink With Date and Name of Person Making Change.

Do not extend notes this side of this line

Notes Ck'd by	Survey of Malibu Can Rd	F.B. 801 Pg. 39
Map No.	W. O. 8768 Tape No. St'd of	
Office Work	Surveyed by Stevenson	
Checked	Notes T.J.S Date 4-26-39	
Date	Indexed A. C. Johnson	

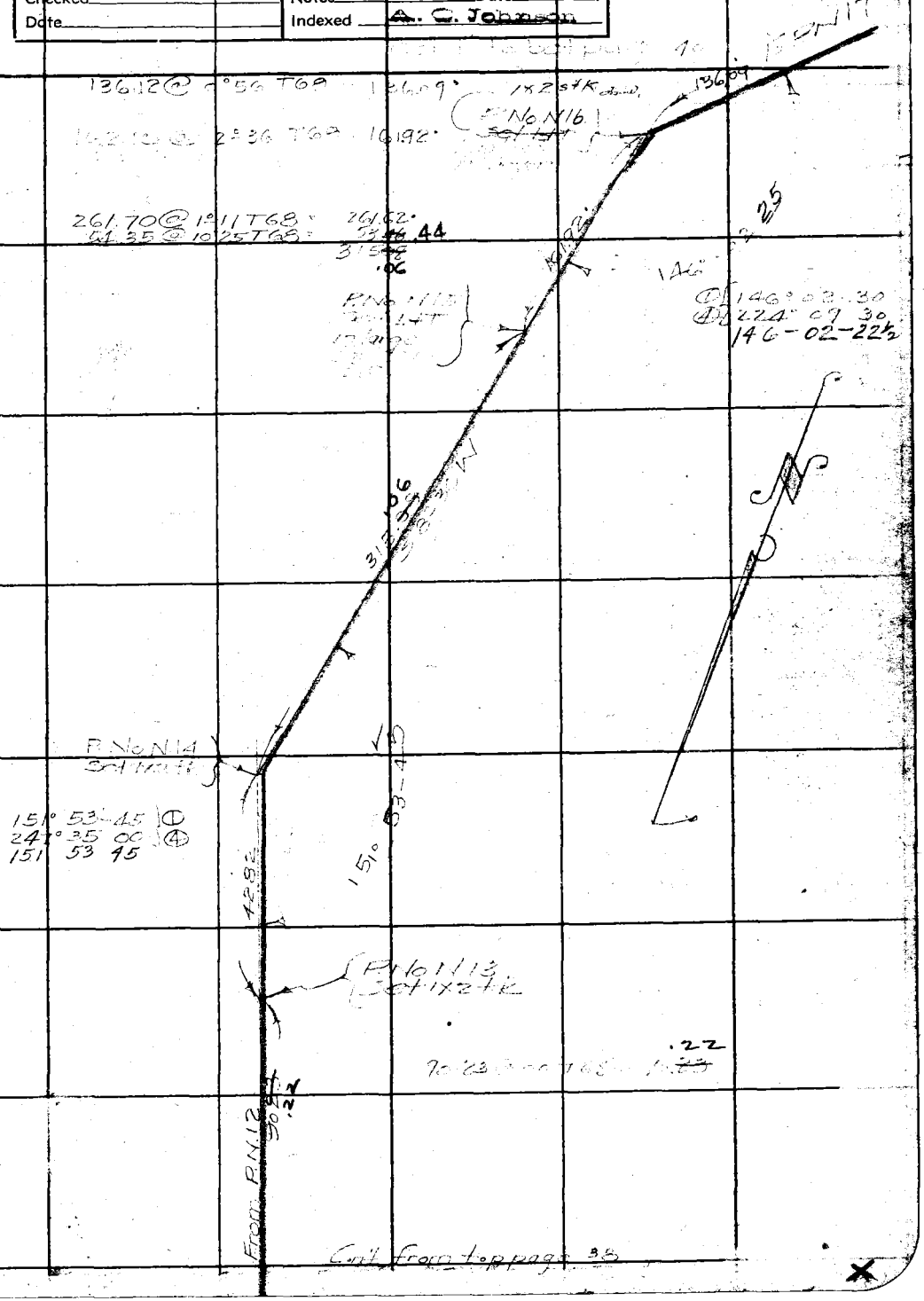

Note: Any Additions or Changes on This Sheets Must be Made or Circled in Red Ink With Date and Name of Person Making Change.

Do not extend notes this side of this line

RETURN TO
LOS ANGELES COUNTY SURVEYOR
700 HALL OF RECORDS

FORM 247 5M 10-37

F.B. 801 PG. 40

Cont. to bot. page 41

300.22 @ 3°-35 T60 = 297.58

Intersection Pg 53 Not set.

SEC 19

See pg. 53

To 1/4 Cor 430.60 SEC 18

55-46-20 Pg 50

299.58

76.13 calc. Pg 50

P No N 20 Set 1x2 & 1x2 Sand Bar

162.53 @ 1°50 T60 162.42

236.58 @ 3°16 T60 = 236.16

392.52

175°-29-15 ①
341°57-00 ④
175-29-15

261.89 @ 2°47 T.70

261.57
.56

169°15-00 ①
317°00-00 ④
169 15 00

Set L+T large boulder

P No N17 Set

Cont. from top page 39

RETURN TO
LOS ANGELES COUNTY SURVEYOR
700 HALL OF RECORDS

Note: Any Additions or Changes on This Sheets Must be Made or Circled in Red Ink With Date and Name of Person Making Change.

Do not extend notes this side of this line

Notes Ck'd by	Survey of [illegible]	F.B. 301 PG. 41
Map No.	W. O. 2268 Tape No. 49 St'd 84 of	
Office Work	Surveyed by [illegible]	
Checked	Notes T.J.S. Date 4-21-39	
Date	Indexed A. C. Johnson	

42

6-17-40

Re chain
238.23 @ 5°00 T70 237.30
104.62 @ 00 T70 104.61
341.91
104.14 @ 00 T60 104.72
238.11 @ 4°00 T60 [illegible]19
341.91

174°56-30
174°56-22½

N23
Large boulder

237.38 @ 2°27 T60 [illegible]
[illegible] T60 153.57
60
Re chain 153.65 @ 00 T70 153.64
237.22 @ 2°44 T70 236.93
390.57

195.11 @ 10°28 T60 [illegible]
Re. Chain 195.11 @ 10°26 T70 191.86
6-17-40

177°39-15
177°39-15

Cont. from tol page 40

Note: Any Additions or Changes on This Sheets Must be Made or Circled in Red Ink With Date and Name of Person Making Change.

Do not extend notes this side of this line

RETURN TO
LOS ANGELES COUNTY SURVEYOR
700 HALL OF RECORDS

FORM 247 5M 10-37

F.B. 801 PG. 42

Con't to bot page 43

Rechained 6-17-40

297.79 @ 1°59 T70

= 297.58

297.77 @ 1°52 T60

= 297.56

297.56 To P N 27

P N 26

6-17-40

217.78 @ 3°13 T70

155.34 @ 1°32 T70

217.41
155.27
372.68
209.23
163.46
372.69

399.44

372.69

165-14-00

165-14-00

Re Chan 6-17-40

189.42 @ 4°44 T70°

= 188.75

188.75

160-55-56

41

RETURN TO
LOS ANGELES COUNTY SURVEYOR
700 HALL OF RECORDS

Note: Any Additions or Changes on This Sheets Must be Made or Circled in Red Ink With Date and Name of Person Making Change.

Do not extend notes this side of this line

Notes Ck'd by	Survey of Malibu Canyon	F.B. 291	PG. 43
Map No.	W. 08268 Tape No. 49 St'd 84 of		
Office Work	Surveyed by Stevenson		
Checked	Notes T.U.S Date 6-3-39		
Date	Indexed A. C. Johnson		

continued on page 44

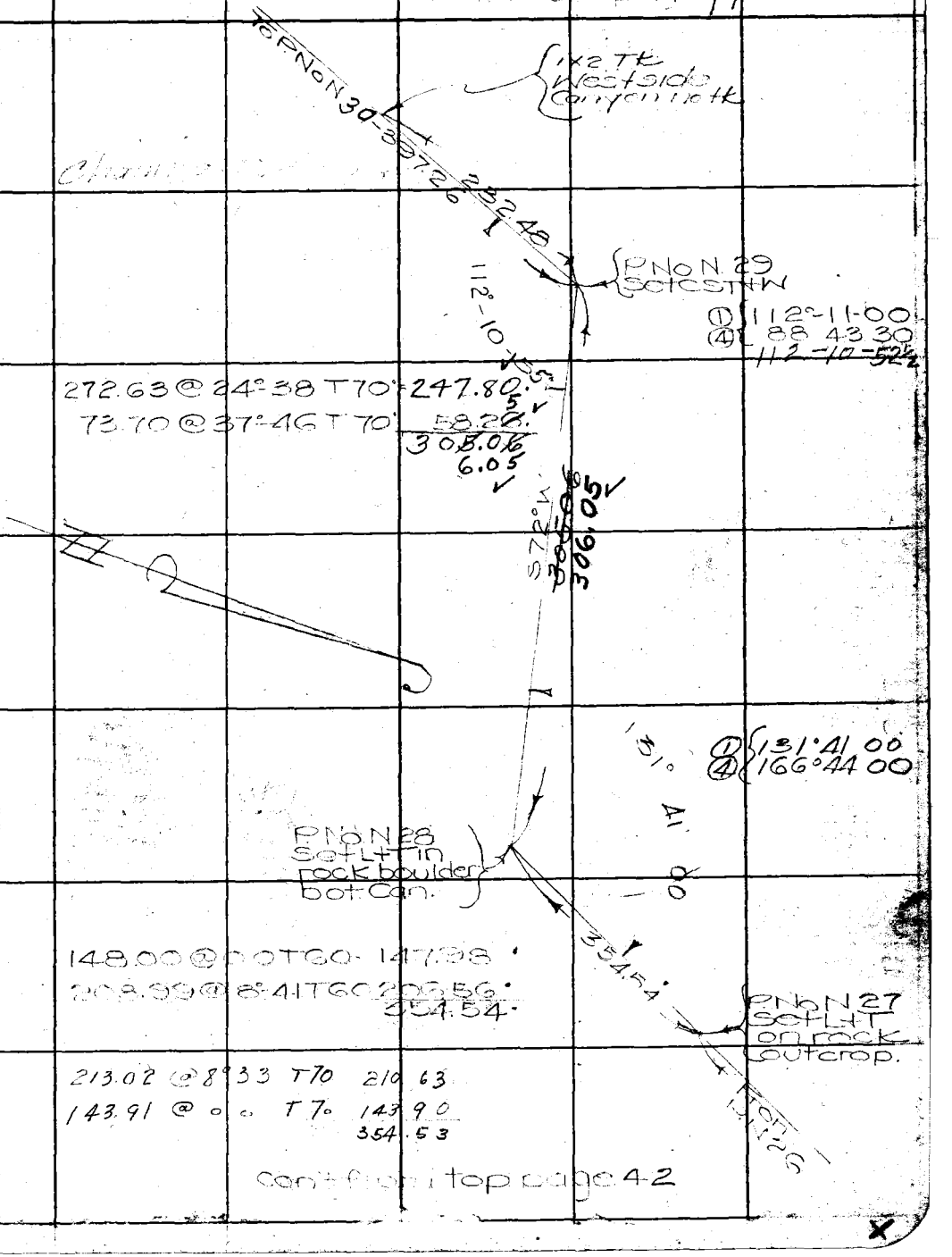

Note: Any Additions or Changes on This Sheets Must be Made or Circled in Red Ink With Date and Name of Person Making Change.

Do not extend notes this side of this line

RETURN TO
LOS ANGELES COUNTY SURVEYOR
700 HALL OF RECORDS

FORM 247 5M 10-37

Con't to bot. page 45

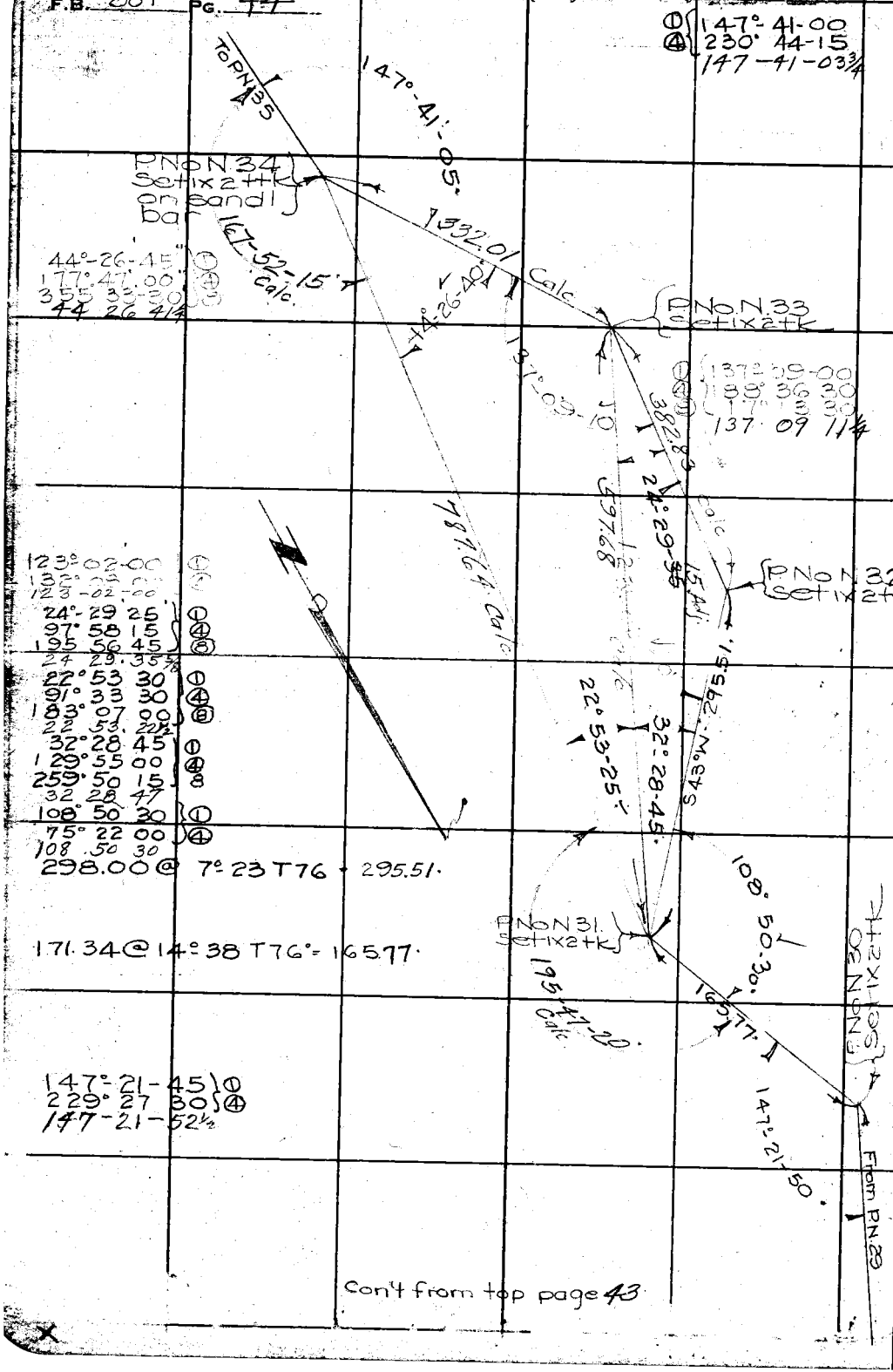

Con't from top page 43

RETURN TO
LOS ANGELES COUNTY SURVEYOR
700 HALL OF RECORDS

Note: Any Additions or Changes on This Sheets Must be Made or Circled in Red Ink With Date and Name of Person Making Change.

Do not extend notes this side of this line

Notes Ck'd by	Survey of Malibu Canyon Rd.
Map No.	W. 02268 Tape No. 49 St'd 84 °F.
Office Work	Surveyed by Stevenson
Checked	Notes T.J.S. Date 6-15-39
Date	Indexed

F.B. 801 PG. 45

Cont. to bot. page 46

To P. No. N 38

143° 55 45.

P. No. N 36
Set 1x2 tk

① 143° 55-45
④ 215° 43-00
⑥ 143° 34 15
143-55-42½

231.79 @ 0°-43 T74
= 231.75.

231.75. S 49° E

① 155° 27-15
④ 261° 48 45
~~155-27-11½~~

55° 27-10.

P. No. N 35
Set 1x2 tk

225.47 @ 0°53 T70
= 225.42.

225.42.

P. No. N 34
Set 1x2 tk

147° 41-05

① 147°-41-00
④ 230° 44 15
147-41-03¾

Fence P. N. 33

Cont. from top page 44

Note: Any Additions or Changes on This Sheet Must be Made or Circled In Red Ink With Date and Name of Person Making Change.
Do not extend notes this side of this line
RETURN TO
LOS ANGELES COUNTY SURVEYOR
700 HALL OF RECORDS
FORM 247 10M 11-35

Finish

F.B. 801 Pg. 46

22°-30-45 ①
90° 04 30 ④
135° 05 30 ⑥
22 30 55

110° 57 30 ①
83° 49 30 ④
305° 44 30 ⑥
110 57 25

35° 08 15 ①
140° 33 00 ④
210° 48 30 ⑥
35-08-05

18° 23-15 ①
73° 32 45 ④
110° 19 00 ⑥
18 23 15

131° 14 00 ①
164° 55 45 ④
67° 24 00 ⑥
131-14-00

177° 45 30 ①
351° 02 00 ④
346° 33 00 ⑥
177 45 30

135°-44-15 ①
182° 56 45 ④
135 44-11¼

P. No. 54
Fd 1x2 tk per
L.D. More
pg. 19

P. No 55
Fd 1x2 tk per
L.D. More
pg. 19

146.47 @ 1°51 T78
= 146.38

146.38

135° 44-10

P. No N 43
Set 3/4" IP
plug ttk

1226.33 Calc

22°-30-55

P#42
Pg 41

Δ-M
Set 3/4" IP
plug ttk

110° 57

1578.12

P#41
Pg 47

P#40
Pg 47

P#31
Pg 47

138° 38-30 ①
194° 33 30 ④
111° 50 45 ⑥
138 38 27½

32°-18-15 ①
129° 13 30 ④
193° 51 00 ⑥
32 18 30

92° 13 30 ①
368° 53 45 ④
193° 21 00 ⑥
92 13 30

143°-55 45 ①
215°-43 00 ④
143° 34 15 ⑥
143 55 42½

P. 36

P. No N 38
Set 1x2 tk

112.89 Calc

35°-08-05

647.16 Calc

46-31-30 Calc

112-50-55 Calc.

131°-14-00

32-01-00 Calc.

170°-39-30

702.50 Calc

P. No. N 36A
Set 1x2 tk

18° 23-10

1189.35

138°-38-30

368.35 Calc

22° 58-15 ①
91° 53 00 ④
137° 50 00 ⑥
22 58 20

P. No N 37
Set 1x2 tk
no ang
necessary

270.76 @ 19°47 T78
= 254.77

254.77

92°-13-30

C.P.
1x2 tk

Base line

567.74 Base

55-28-00 Calc.

22° 58-20

32°-18-30

688.66 Calc

170°-39-30 ①
322°-37 30 ④
303° 56 30 ⑥
170-39 25

286.46 @ 7°13 T78 = 284.18

28.79 @ 0 0

28.79
312.97

143-55-45

P. No N 36
1x2 tk

Cont. from top page 45

To P#35

RETURN TO
LOS ANGELES COUNTY SURVEYOR
700 HALL OF RECORDS

Note: Any Additions or Changes on This Sheet Must be Made or Circled in Red Ink With Date and Name of Person Making Change.

Do not extend notes this side of this line

Notes Ck'd by	Survey of Malibu Can. Rd.	F.B.	PG. 77
Map No.	W. O. 8268 Tape No.	St'd 24 of	
Office Work	Surveyed by Stevenson		
Checked	Notes T.J.S.	Date 6-21-39	
Date	Indexed		

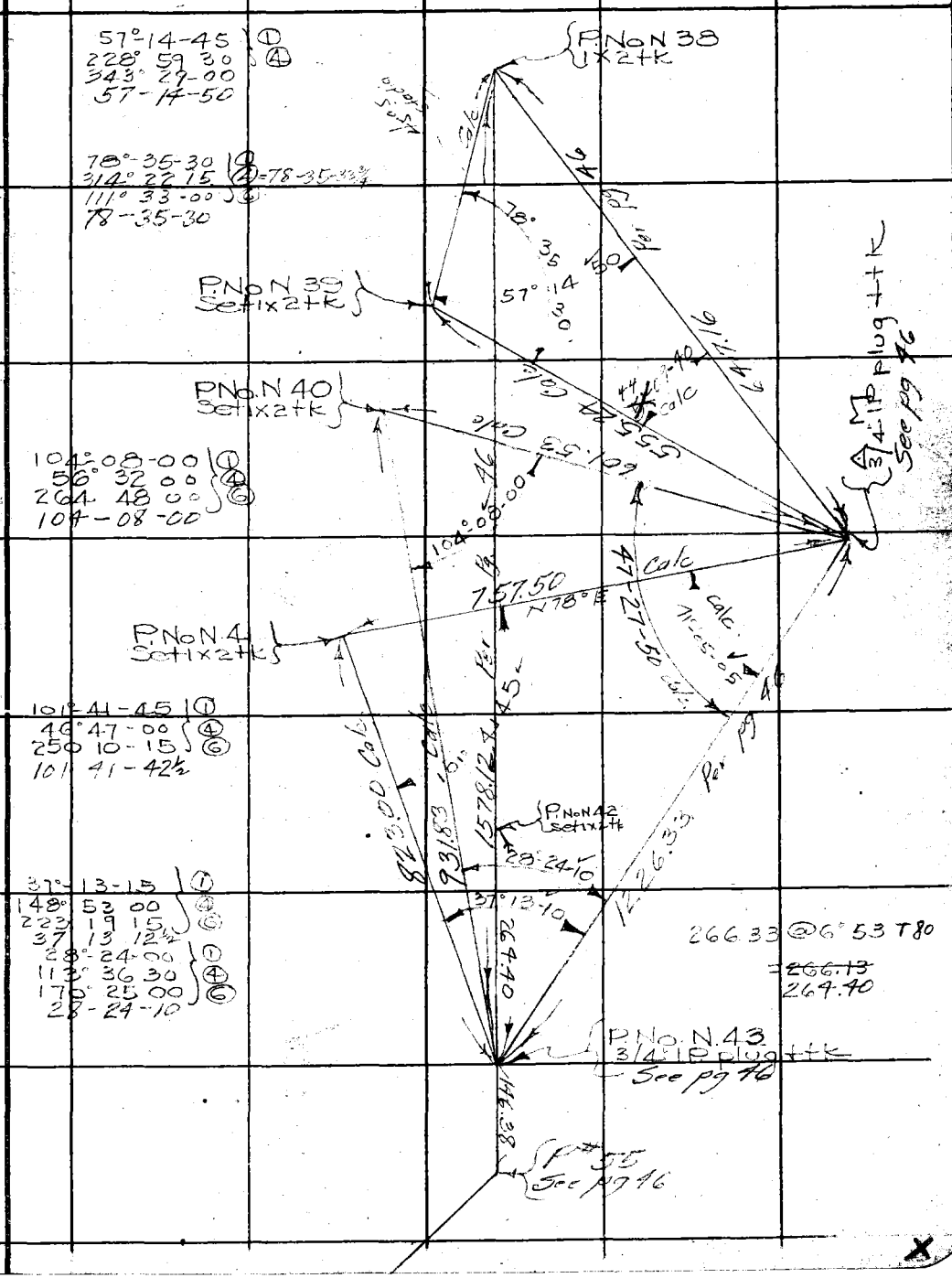

Note: Any Additions or Changes on This Sheets Must be Made or Circled in Red Ink With Date and Name of Person Making Change.

Do not extend notes this side of this line

RETURN TO
LOS ANGELES COUNTY SURVEYOR
700 HALL OF RECORDS

FORM 247 5M 10-37

RETURN TO
LOS ANGELES COUNTY SURVEYOR
700 HALL OF RECORDS

Note: Any Additions or Changes on This Sheets Must be Made or Circled in **Red Ink** With Date and Name of Person Making Change.

Do not extend notes this side of this line

F.B. 801 PG. 48

Notes Ck'd by K.R.M.	Survey of
Map No. B-1603	W. O. Tape No. St'd °F
Office Work	Surveyed by
Checked	Notes Date
Date	Indexed A. C. Johnson 6-24-40

F.B. 801 Pg. 49

SURVEY
OF
SEC 18 & SEC 19 T.1S. R 17W

J.N. 8268

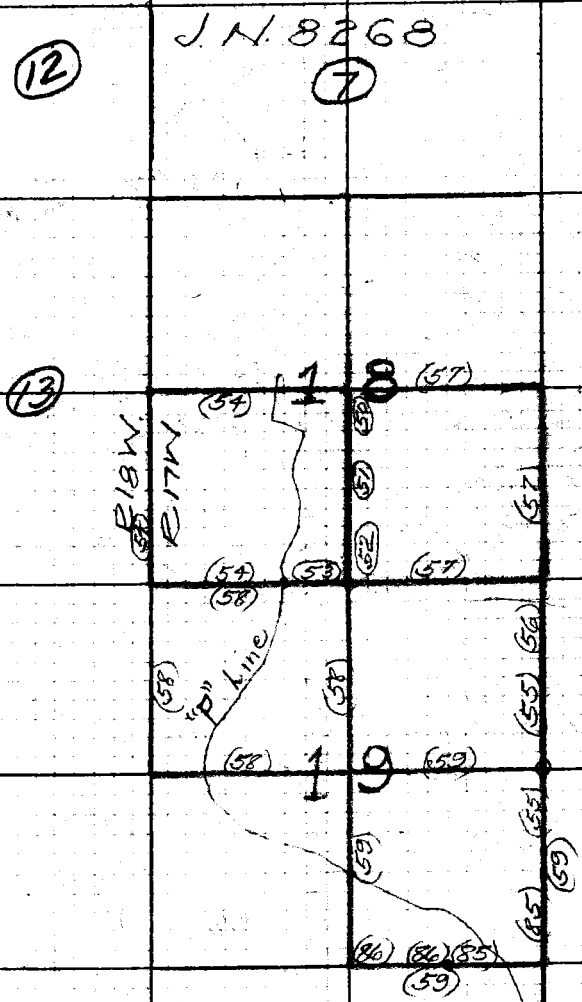

Note: Any Additions or Changes on This Sheet Must be Made or Circled in Red Ink With Date and Name of Person Making Change.

Do not extend notes this side of this line.

RETURN TO
LOS ANGELES COUNTY SURVEYOR
700 HALL OF RECORDS

FORM 247 5M 10-39

F.B. 801 PG. 50

cont to bot. page 51

W.S. 91-B-1-

283.45 @ 1°12 T70 = 283.37

283.37

POT 5 Set 1x2 tk 9+11.19

319.30

228.45 @ 00 228.43

9088 @ 00 T70 9087

319.30

POT 4 Set 1x2 tk 5+31.89

344.22

221.92 @ 1°43 T70° 221.80

122.43 @ 00 T68° 122.42

344.22

Bot. Canyon.

POT. 3 Set 1x2 tk 2+47.67

LAS CANYON

193.52

T.1.S.

R.17.W

VIRGENES ROAD

℄ SEC 18

POT 2 Set 1x2 tk 0+54.15

120.72 @ 21°33 T68 112.27

82.38 @ 9°28 " 81.25

193.52

33.07

33.07 @ 00

POT 1 Pd 1x2 tk 0+21.08

21.08

21.08 @ 00

0+00 To So. C.S. Mon per F.B. 765 Pg 21 & 24

R17W COUNTY SURVEYOR T.1S CENTER SEC 18 RE 2171

RETURN TO
LOS ANGELES COUNTY SURVEYOR
700 HALL OF RECORDS

Do not extend notes this side of this line.

Note: Any Additions or Changes on This Sheet Must be Made or Circled in Red Ink With Date and Name of Person Making Change.

129-057 C-1

Notes Ck'd by KRM.	Survey of Malibu Lan Co
Map No. B-1603	W. O. 8268 Tape No. 67 St'd 84°F
Office Work	Surveyed by STEVENSON
Checked	Notes T. I. S. Date 3-20-40
Date	Indexed A. C. Johnson

F.B. Pg. 51

Con't to bot. pg. 52

163.78 @ 6°17 T60°
= 162.78 ✓

P.O.T. 15, 19+06.48 ✓
Set 1x2 bot can

165.34 @ 7°12 T60
= 164.01 ✓

POT 14 = 17+42.47 ✓
Set 1x2 tk

58.08 @ 4°23 T60 57.90 ✓
42.81 @ 00 T60 42.80 ✓
134.71 @ 24°31 122.55 ✓
223.25 ✓

POT 9 15+19.22 ✓ = POT. 13
Set 1x2 tk

99.34 @ 19°32 T70° = 93.61 ✓

T. I. S. R. 17 W.

POT. 8 14+25.61 ✓
Set 1x2 tk

℄ SEC 18

POT. 7 14+12.59 ✓
Set 1x2 tk

235.12 @ 21°58 T68 = 218.03 ✓

POT. 6 11+94.56 ✓
Set 1x2 tk

Con't from top page 50

Note: Any Additions or Changes on This Sheet Must be Made or Circled in Red Ink With Date and Name of Person Making Change.

Do not extend notes this side of this line.

RETURN TO
LOS ANGELES COUNTY SURVEYOR
700 HALL OF RECORDS

FORM 247 5M 10-39

F.B. 801 PG. 52

W.S. 91-B-1

RETURN TO
LOS ANGELES COUNTY SURVEYOR
700 HALL OF RECORDS

Note: Any Additions or Changes on This Sheet Must be Made or Circled in **Red Ink** With Date and Name of Person Making Change.

Do not extend notes this side of this line.

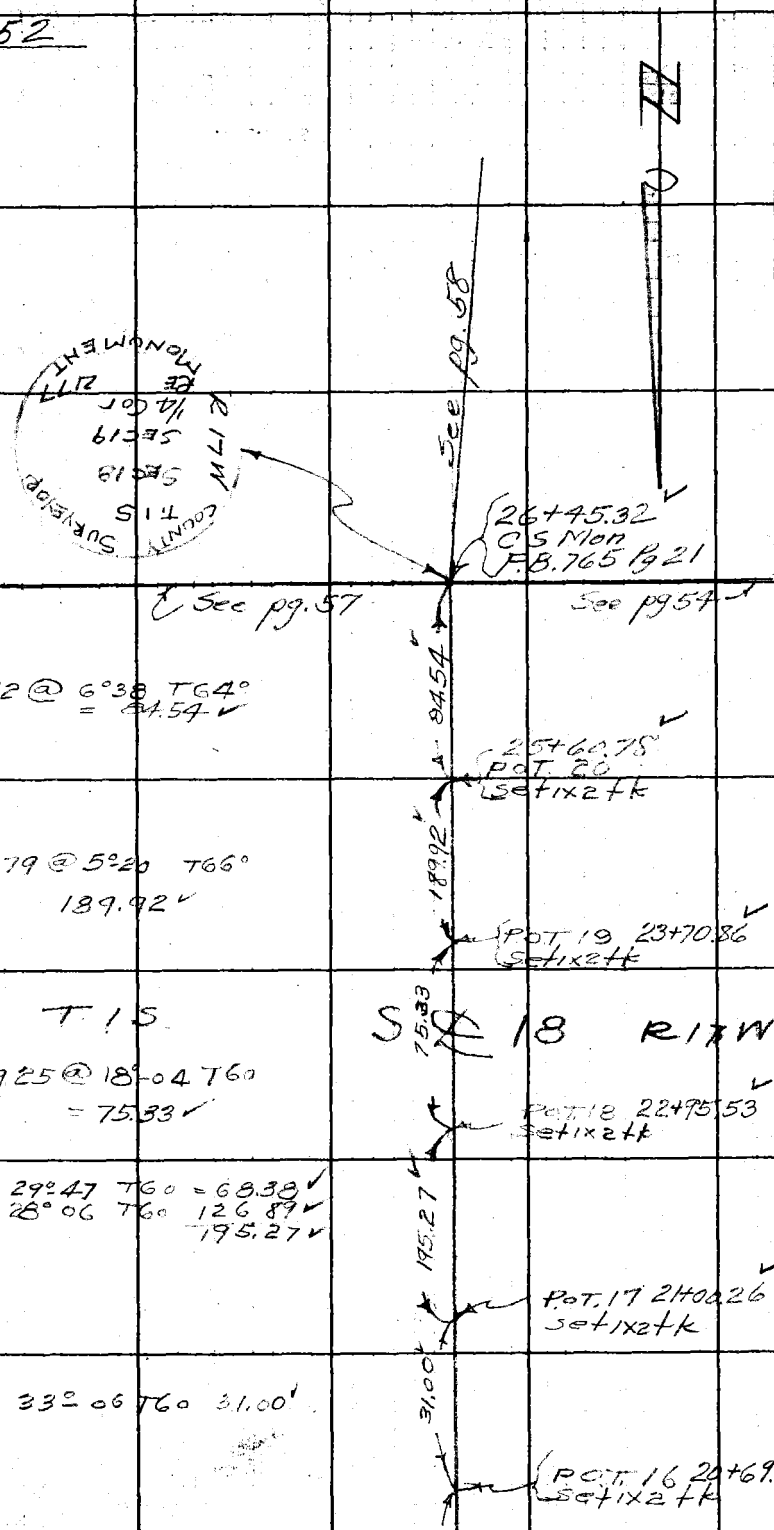

129-057 B-2 C1

Cont from top pg. 51



Notes Ck'd by KRM
Map No. B-1603
Office Work
Checked
Date
Survey of Malibu Canyon Rd
W. O. 8262 Tape No. St'd °F
Surveyed by STEVENSON
Notes Wm Holmes Date 5-22-39
Indexed A. C. Johnson
F.B. 801 Pg. 53
Copied by W.
Ck by Jyp.
SEC. COR. Fd. rock per F.B. 563 Pg 5 original corner. Replaced rock with C.S. Mon stamped as shown. See pg 54
① 2-08-00
④ 8-32-30
2-08-07½
230.18 @ 4°27'-T60° = 229.45
P No 21 Fd L&T in boulder See pg 41
"P" Line Pen
124° 13' 40" Calc.
① 6-55-00
④ 27-40-00
6-55-00
Inter not set (℄ Stream)
P No 20 Fd. 1x2 tk See pg 40
Pg. 40 & 41
P No 19 See Pg 40
229.45
2°08'10" adj.
76.13 Calc
10.33 Calc
6°55'00" Adj.
70.84
50" adj.
① 62-41-30
④ 250-45-30
62-41-22½
T No 3 Set 1x2-Tk
126°
62°41'20" Adj.
178.47
193.84 @ 22°57'-T60° = 178.47
① 126-22-00
④ 145-27-30
126-21-52½
Calc. 430.60
T No 2 Set X on rock
X
127.07 @ 24°37'-T60 = 115.51
115.51
T No 1 = 1+26.29 Set 1x2 & Tk
153.48 @ 34-37-T60° = 126.29
126.29
See next pg
0+00W
1/4 Cor See pg 52
See Pg 58
See pg. 50 to 52
See Pg 57 Random lines
SEC 19 T1S R17W
SEC 18 T1S R17W
WS 91-B-1
WS 129-057 B-1, C-1
Note: Any Additions or Changes on This Sheet Must be Made or Circled in Red Ink With Date and Name of Person Making Change.
Do not extend notes this side of this line.
RETURN TO
LOS ANGELES COUNTY SURVEYOR
700 HALL OF RECORDS
FORM 247 5M 10-39

RETURN TO
LOS ANGELES COUNTY SURVEYOR
700 HALL OF RECORDS

Note: Any Additions or Changes on This Sheet Must be Made or Circled in **Red Ink** With Date and Name of Person Making Change.

Ws. 91-B-1

Do not extend notes this side of this line. 129-057 A-1 129-057 B-1 C1

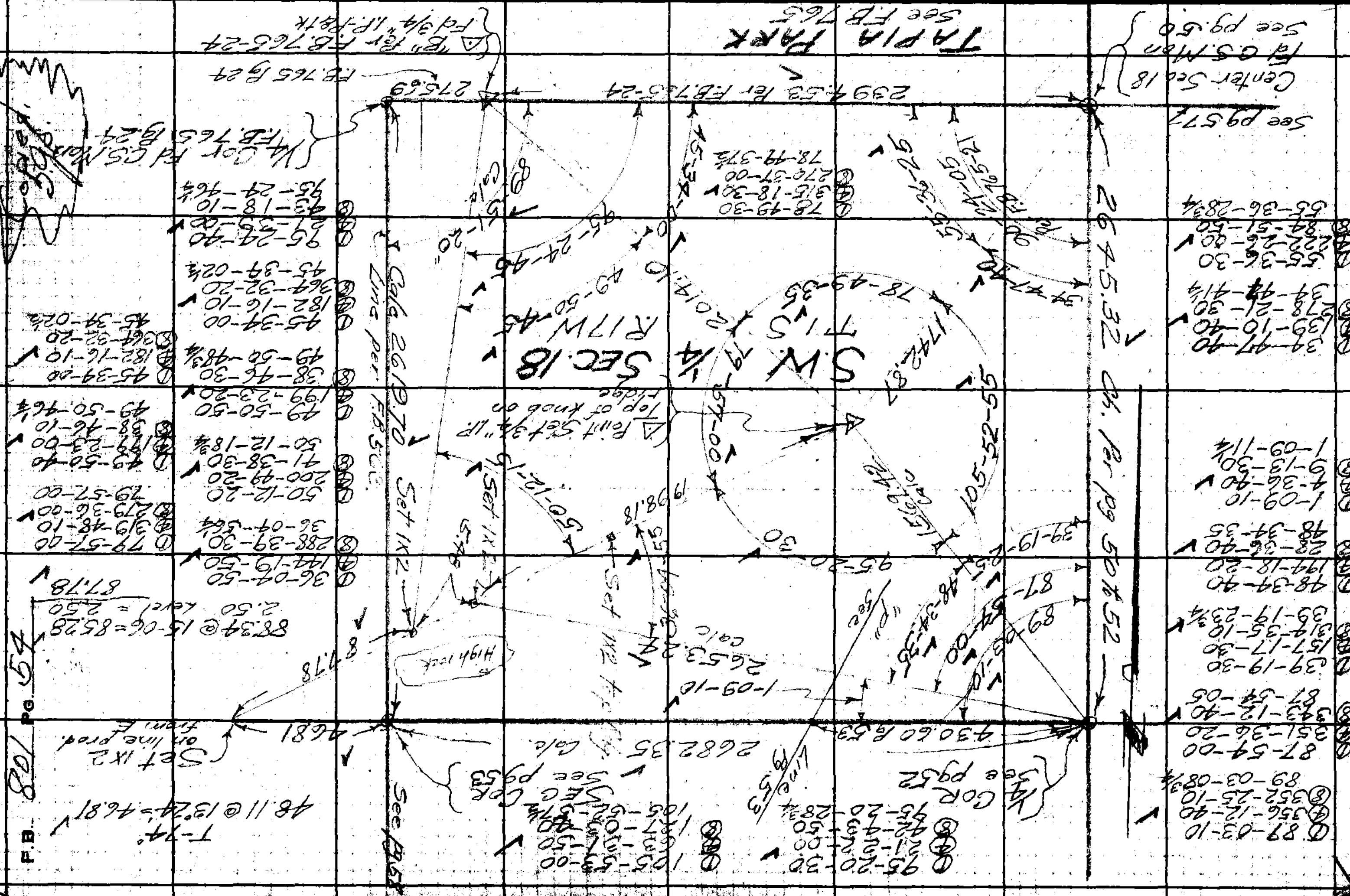

F.B. 801 Pg. 54

Notes Ck'd by K.R.M.
Map No. B-1603
Office Work
Checked
Date

Survey of Malibu Can Rd
W. 08268 Tape No. St'd 04 oF
Surveyed by Stevenson
Notes T.1.9 Date 5-22-39
A. C. Johnson

F.B. 801 Pg. 55

W.S. 91-C-2

Note: Any Additions or Changes on This Sheets Must be Made or Circled in Red Ink With Date and Name of Person Making Change.

Do not extend notes this side of this line

T1S R17W SEC 19

NOTE - There is apparently an angle in this random line see pg 59 for true from south prop.

Cont. to bot. page 52

57.30 @ 11-06 T 74 = 56.23

18+00.24
R #6
Set 1x2tk

Sec 19

21° 37-00
86° 28 30
172° 57 00
21 37-11½

Calc to Sec Cor
Pg. 59

Random Line
Calc & Adj

26 15.14

Random Line
Calc & Adj

① 57°-26-45
④ 229° 47 00
⑧ 99-34 30
57-26-49

basis

15586 @ 722 T 70 = 154.57
166.82 T 11-03-70 = 163.12
318.29

2-51-20
Calc & Adj
96°-03'-40"

10+72.11
R #5
Set 1x2tk

5561 @ 11°22' = 54.52

Pase = 318.29

10761.06
A #4
Set 1x2tk
{bar bol
Pole sight}

Set 1x2tk
① 49-15-36
④ 197° 01 30
⑧ 34 01 30
49-15-22½
½ Av of ⑧

79°-04-15 ①
316 17 00 ④
272 34 00 ⑧
79-04-15

2°-54 00 ①
11°36 45 ④ 2-54-10
~~17° 21 00 ⑧~~ ?

456.09 Calc

1/4 Cor
See pg 86

See pg 59 for at 1/4 Cor

Calc

3907.54

Calc

179-57-10
Adj
3802.26

Calc

Adj

22° 39 50

Adj

0+00 to North
T1S
County Surveyor
Sec 19
1/4 Cor
Monument

Adj

2-54-10 (See pg 59)

Adj

to Sec Cor
Pg. 85

To Calc Int Pg 85

① 22°-40-00
④ 90° 40 00
⑧ 181-19 30
22 39-56½

① 39°-07-00
④ 156 28-15
⑧ 312 56 30
39-07-03

Fd. C. Smon
set by Brackett
on Cool Can Rd Sur
F.B. 322-19 104
30-36-45
① 122° 27 01
④ 44° 53 30
⑧ 30-36-41½

RETURN TO
LOS ANGELES COUNTY SURVEYOR
700 HALL OF RECORDS

49-077 4-2

REV. 2-17-70 10-37

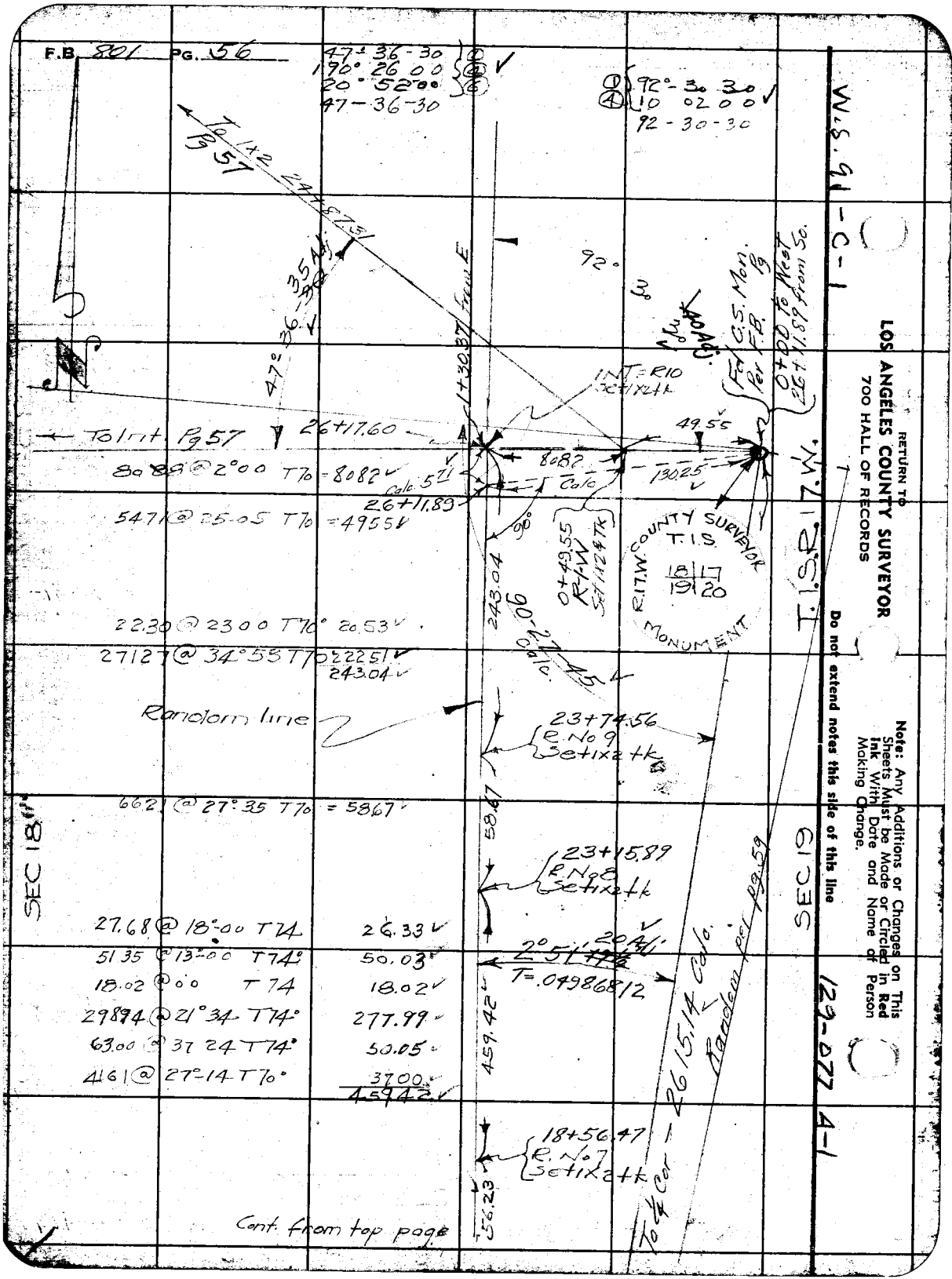
F.B. 801 PG. 56
47°36-30
190°26 00
20°52 00
47-36-30
92°-30 30
10 02 00
92-30-30
To 1x2 Pg 57
24+87.31
35 Adj
47°36-30
1+30.37 from E
92°
30
40 Adj
Fd C.S. Mon. Per F.B. Pg
0+00 to West 26+11.89 from So.
INT=R10 Set 1x2 tk
To Int. Pg 57
26+17.60
49.55
8082
130.25
Calc 5.71
Calc
26+11.89
8088 @ 2°00 T70 = 8082
5471 @ 25-05 T70 = 4955
90°
0+49.55 R-1-W Set 1x2 tk
R.17.W. COUNTY SURVEYOR T.I.S. 18 17 19 20 MONUMENT
T.I.S. R.17.W.
243.04
90-27-45 Calc.
22.30 @ 23 00 T70° 20.53
27127 @ 34°55 T70 22251
243.04
Random line
23+74.56 R. No 9 Set 1x2 tk
66.21 @ 27°35 T70 = 58.67
58.67
23+15.89 R. No 8 Set 1x2 tk
SEC 18
SEC 19
27.68 @ 18°00 T74 26.33
51.35 @ 13°00 T74° 50.03
18.02 @ 00 T74 18.02
29894 @ 21°34 T74° 277.99
63.00 @ 37 24 T74° 50.05
4161 @ 27°14 T70° 37.00
459.42
2°51' 20 Adj
T=.04986812
Random per pg 59
2615.14 Calc.
To 1/4 Cor
18+56.47 R. No 7 Set 1x2 tk
56.23
Cont. from top page
W.S. 91-C-1
129-077 A-1
RETURN TO
LOS ANGELES COUNTY SURVEYOR
700 HALL OF RECORDS
Note: Any Additions or Changes on This Sheets Must be Made or Circled in Red Ink With Date and Name of Person Making Change.
Do not extend notes this side of this line

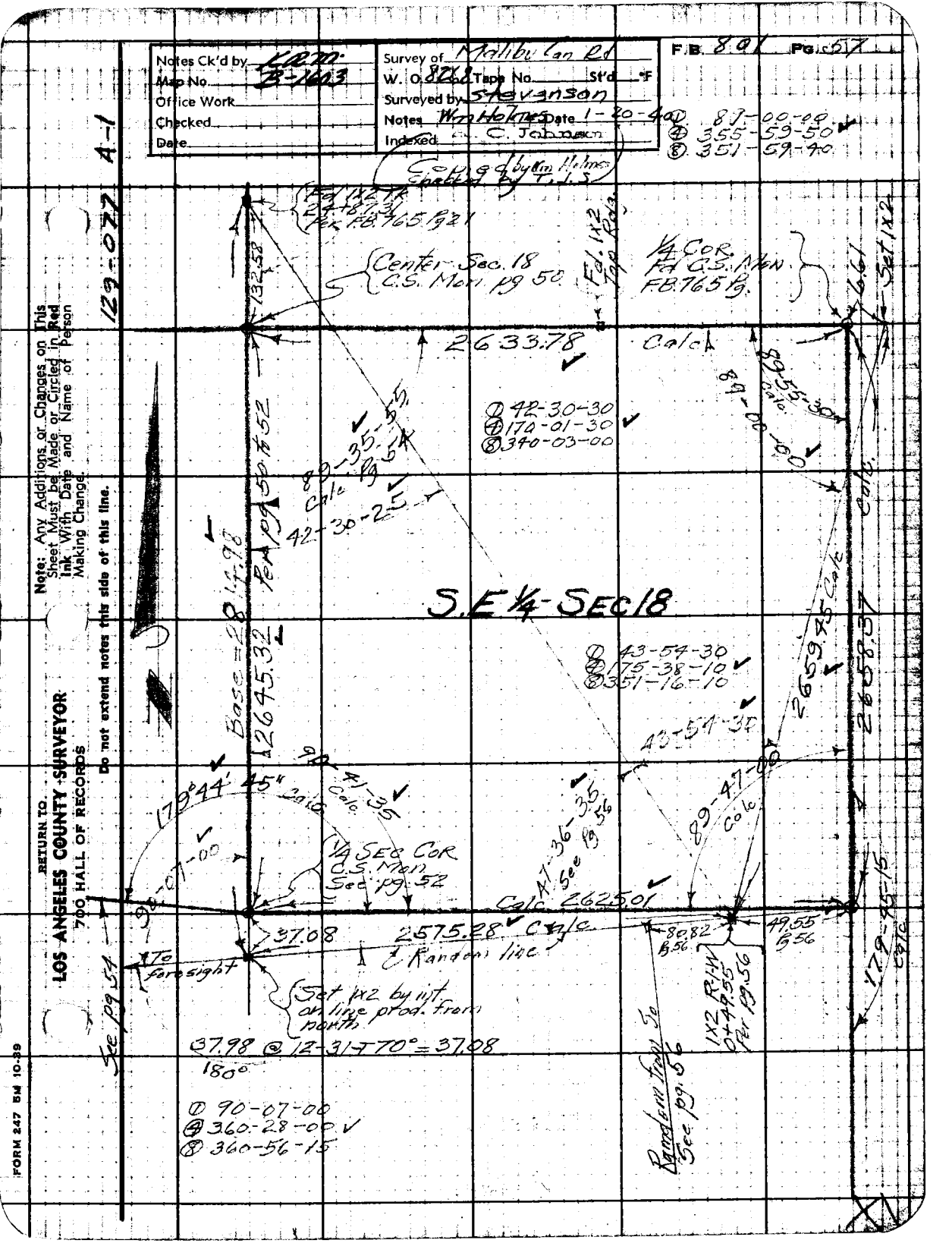

Notes Ck'd by KRM
Map No. B-1603
Office Work
Checked
Date
Survey of Malibu Can Rd
W. O. 8268 Tape No. St'd °F
Surveyed by Stevenson
Notes Wm Holmes Date 1-20-40
Indexed C. Johnson
F.B. 801 Pg. 57
① 87-00-00
④ 355-59-50
⑧ 351-59-40
Copied by Wm Holmes
Checked by T.J.S.
A-1
129-077
Fd 1x2 Tk 24+87.31 Per F.B. 765 Pg 21
Center Sec. 18 C.S. Mon pg 50
Fd. 1x2 Tap Rdg
1/4 Cor. Fd C.S. Mon F.B. 765 Pg.
Set 1x2
132.58
2633.78 Calc
89-55-30 Calc
89-00-00
① 42-30-30
④ 170-01-30
⑧ 340-03-00
89-35-55 Calc Pg 54
42-30-25
Per pg 50 to 52
Base = 2814.98
2645.32
S.E 1/4 - SEC 18
Calc
2659.45 Calc
2658.37
① 43-54-30
④ 175-38-10
⑧ 351-16-10
43-54-30
179°44' 45" Calc
90-41-35 Calc
89-47-00 Calc
47-36-35 See Pg 56
1/4 SEC COR C.S. Mon See pg 52
90-07-00
Calc 2625.01
37.08
2575.28 Calc
80.82 Pg 56
49.55 Pg 56
179-45-15 Calc
To foresight
℄ Random line
Set 1x2 by int on line prod. from north
1x2 R.I.W. 0+49.55 Per pg 56
See pg 54
37.98 @ 12-31-T 70° = 37.08
180°
① 90-07-00
④ 360-28-00
⑧ 360-56-15
Random from So See pg 56
Note: Any Additions or Changes on This Sheet Must be Made or Circled in Red Ink With Date and Name of Person Making Change.
Do not extend notes this side of this line.
RETURN TO
LOS ANGELES COUNTY SURVEYOR
700 HALL OF RECORDS
FORM 247 5M 10-39

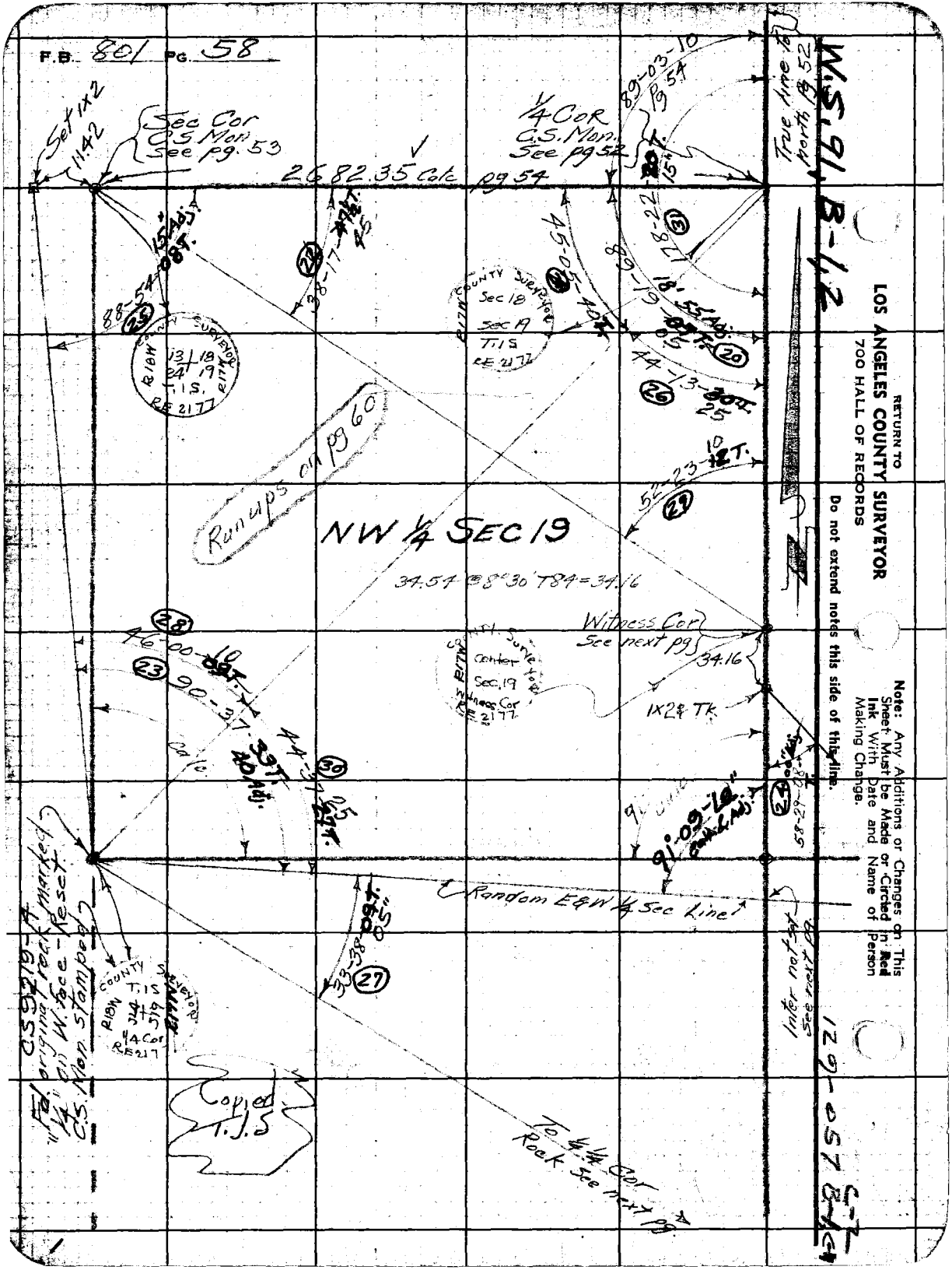
F.B. 801 PG. 58
Set 1x2
11.42
Sec Cor
C.S. Mon.
See pg. 53
2682.35 Calc pg 54
1/4 Cor
C.S. Mon.
See pg 52
89-03-10
Pg 54
True line to North Pg 52
W.S. 91, B-1,2
88-54-08T.
15" Adj.
38-17-47½T.
45
45-05-40T.
89-19-08T.
178-22-20T.
15"
18'-55 Adj.
44-13-30T.
25
52-23-12T.
Run ups on pg 60
NW 1/4 SEC 19
34.54 @ 8°30' T84 = 34.16
Witness Cor
See next pg
34.16
1x2 & Tk.
46-00-10
90-37-33T.
40 Adj.
44-37-25
27T.
91-09-16"
Calc. & Adj.
58-29-08
Random E&W 1/4 Sec Line
33-38-09T.
05"
Inter not set
See next pg.
To 1/4 1/4 Cor
Rock See next pg.
Copied
T.J.S
CS 9219-A
Fd. original rock marked
"1/4" on W. face - Reset
C.S. Mon. stamped
COUNTY SURVEYOR
T.1S
R18W
1/4 Cor
RE 2177
COUNTY SURVEYOR
Sec 18
Sec 19
T.1S
RE 2177
COUNTY SURVEYOR
Center
Sec. 19
Witness Cor
RE 2177
COUNTY SURVEYOR
R18W
13 18
24 19
T.1S.
RE 2177
RETURN TO
LOS ANGELES COUNTY SURVEYOR
700 HALL OF RECORDS
Do not extend notes this side of this line.
Note: Any Additions or Changes on This Sheet Must be Made or Circled in Red Ink With Date and Name of Person Making Change.
129-057 B-1,2

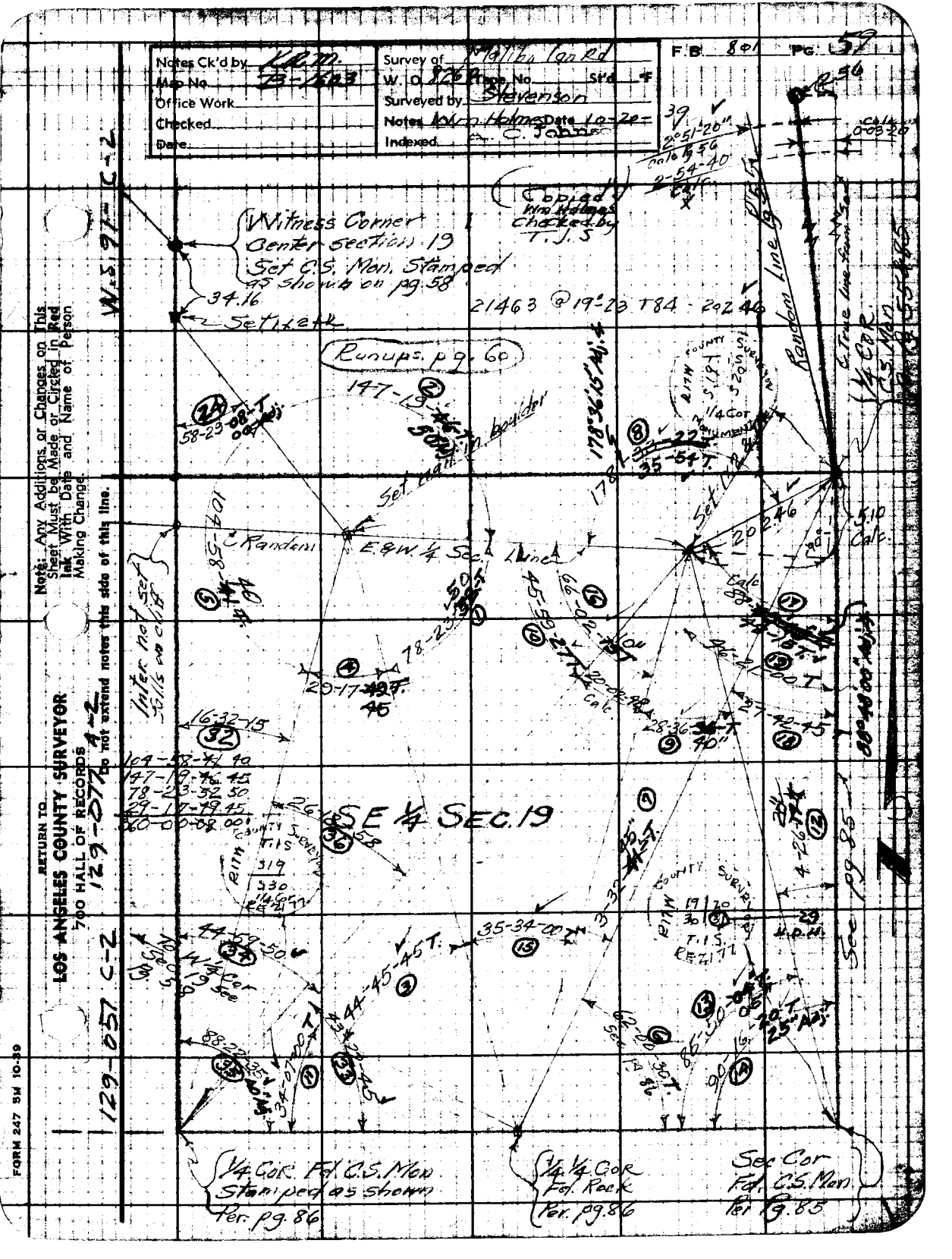

Notes Ck'd by K.R.M.
Map No. 73-1603
Office Work
Checked
Date
Survey of Malibu Land Rd
W. O. 826
Tape No.
Std
Surveyed by Stevenson
Notes Wm Holmes Date 10-20-
Indexed C. Johns
F.B. 801 Pg. 59
Copied Wm Holmes Checked by T.J.S
Witness Corner Center section 19 Set C.S. Mon. Stamped as shown on pg. 58
34.16
Set 1x2 ft
21463 @ 19-23 T84 - 202.46
Runups pg. 60
147-19
58-23-08-T
Set nail in boulder
178°36'15" Adj.
Random Line
Random
E&W 1/4 Sec. Line
Inter not set falls on cliff
104-58-41 40
147-19-46 45
78-23-52 50
29-17-49 45
360-00-08 00
16-32-15
SE 1/4 Sec. 19
35-34-00 T
44-59-50
44-45-45 T
88-22-35
34-07-00 T
62-00-30 T
85-50-04
90-16-20 T
25" Adj.
1/4 Cor. Fd. C.S. Mon Stamped as shown Per. pg. 86
1/4 1/4 Cor Fd. Rock Per. pg. 86
Sec Cor Fd. C.S. Mon Per. pg. 85
See pg. 85
Random Line
1/4 Cor. C.S. Mon
RETURN TO
LOS ANGELES COUNTY SURVEYOR
700 HALL OF RECORDS
129-077 A-2
129-057 C-2
W.S. 91 C-2
Note: Any Additions or Changes on This Sheet Must be Made or Circled in Red Ink With Date and Name of Person Making Change.
Do not extend notes this side of this line.
FORM 247 5M 10-39

F.B. 801 pg 60

Copied by Stevenson
Checked by Holmes

Angles on pg 59

(1) ✓ 78°-24-00 (1)
313° 35-30 (4)
267° 11-00 (8)
78-23-52½

(2) ✓ 147°-19-40 (1)
229° 19-10 (4)
98° 38 10 (8)
147-19-41¼

(3) ✓ 44-45-45 (1)
179°-03-00 (4)
358° 06-00 (8)
44° 45-45

(4) ✓ 29°-17-50 (1)
117° 11 10 (4)
234° 22 30 (8)
29 17 48¾

(5) ✓ 104° 58 50 (1)
59° 55 00 (4)
119° 49 30 (8)
104 58 41

(6) ✓ 62-00-30 (1)
248° 02-00 (4)
136° 04 00 (8)
62° 00 30
3 32-40

(7) ✓ 14° 10-50 (1)
28° 21-30 (4)
3° 32 41¼ (8)

(8) ✓ ~~178°-33-30~~
~~354° 13 50~~
~~348° 27 00~~
~~178 33-22½~~
see bottom of pg.

(9) ✓ 28°-36-30 (1)
114° 26 30 (4)
228° 53-00 (8)
343° 19-10 (12)
28 36-36

(10) ✓ 45° 59-30 (1)
183° 58 00 (4)
7° 55 30 (8)
191° 53 20 (12)
45 59 26⅔

(11) ✓ 136° 28-00 (4)
272° 55 50 (8)
34° 06-58¾

(12) ✓ 17°-45-10 (4)
35° 30 20 (8)
4° 26 17½ (1)

(13) ✓ 85-50-00
343° 20 20 (4)
326° 40 30 (8)
85° 50 04 (1)

(14) ✓ 361°-05-20 (4)
362° 10 40 (8)
90° 16-20 (1)

(15) ✓ 35 34 00 (1)
142° 16-00 (4)
284° 32 00 (8)
35° 34 00

(16) ✓ 66° 02-20 (1)
264° 09 20 (4)
168° 18 30 (8)
72° 27-00 (12)
66-02-15

(17) ✓ ~~88-47-30~~ (1)
~~355-11-00~~ (4)
~~350-22-00~~ (8)
~~88-47-45~~
see bottom of pg.

(18) ✓ 27-42-45 (1)
110-51-00 (4)
221-42-00 (8)
27-42-45

(19) ✓ 46-21-00 (1)
185-24-15 (4)
10-48-00 (8)
46-21-00

Angles on pg 58

(20) ✓ 89°-19-20 (1)
357° 16-30 (4)
354° 33-00 (8)
351° 49 20 (12)
89 19-07

(21) ✓ 45°-05-40 (1)
180° 22 40 (4)
0° 45 20 (8)
181° 07-50 (12)
45 05 39

(22) ✓ 38°-17-50 (1)
153° 11 20 (4)
306° 22 20 (8)
99° 33 30 (12)
38 17 47½

(23) ✓ 90° 37 30 (1)
2° 30 10 (4)
5° 00 30 (8)
7° 30 40 (12)
90 37 33⅓

(24) ✓ 58° 29-00 (1)
233° 56-30 (4)
107° 53 00 (8)
58° 29 07½

(25) ✓ 88-54-10 (1)
355° 36 50 (4)
351° 13-20 (8)
346° 49 40 (12)
88 54 18

(26) ✓ 44°-13-30 (1)
176° 54 10 (4)
353° 48 00 (8)
170° 42 10 (12)
44 13 31

(27) ✓ 33° 38 10 (1)
134° 32 30 (4)
269° 05 00 (8)
43° 37 50 (12)
33 38 09

(28) ✓ 46°-00 10 (1)
184° 00 30 (4)
8° 01 20 (8)
192° 01 50 (12)
46 00 09

(29) ✓ 52° 23-10 (1)
209° 32 40 (4)
59° 05 20 (8)
268° 38 20 (12)
52 23 11⅔

(30) ✓ 44° 37-30 (1)
178° 30 00 (4)
356° 59 40 (8)
175° 29 20 (12)
44 37 26⅔

(31) ✓ 178-22-20 (1)
353-29-20 (4)
346-58-40 (8)
178-22-20

Angles on pg 59

(32) 16-32-10 (1)
66-09-00 (4)
132-18-00 (8)
16-32-15 ✓

(33) 43-22-50 (1)
173-31-00 (4)
347-02-00 (8)
43-22-45 ✓

(34) ✓ 44-59-50 (1)
179-59-20 (4)
359-58-30 (8)
44-59-49 ✓

(35) ✓ 88-22-30 (1)
353-30-20 (4)
347-00-40 (8)
88-22-35 ✓

(36) 26-19-00 (1)
105-16-00 (4)
210-31-40 (8)
26-18-57½ ✓

(17) 88-48-20 (1)
355-13-00 (4)
350-26-00 (8)
88-48-15 ✓

(8) 178-35-50 (1)
354-23-40 (4)
348-47-10 (8)
178-35-54 ✓

RETURN TO
LOS ANGELES COUNTY SURVEYOR
700 HALL OF RECORDS

Do not extend notes this side of this line.

Note: Any Additions or Changes on This Sheet Must be Made or Circled in Red Ink With Date and Name of Person Making Change.

Profile No. | Notes Red. | Plotted | Job No. | Division No. | F. B. 81 PG. 61
Date | Date | Survey of
X-Sec. No. | Notes Ckd. J. MARTIN | Checked | Survey by | Notes | Date
Date 1929 | Date | Map No. | Index | Date 7-11-39

MALIBU CAN RD.
BM's + PROFILE ON R. LINE
J. N 8268

A-Line

See pouch for data on Levels shown herein
L.K. Freeman 1-18-40

STATION	B. S.	H. I.	F. S.	ELEV.

Do not extend notes this side of this line

NOTE: ANY ADDITIONS OR CHANGES ON THIS SHEET MUST BE MADE OR CIRCLED IN RED INK, WITH DATE AND NAME OF PERSON MAKING CHANGE

PLEASE RETURN TO
LOS ANGELES COUNTY SURVEYOR
700 HALL OF RECORDS

Form 307 5M 10-37

Form 307 5M 10-37

PLEASE RETURN TO
LOS ANGELES COUNTY SURVEYOR
700 HALL OF RECORDS

NOTE: ANY ADDITIONS OR CHANGES ON THIS SHEET MUST BE MADE OR CIRCLED IN RED INK, WITH DATE AND NAME OF PERSON MAKING CHANGE

Do not extend notes this side of this line

456.489 LKF 1-18-40

STATION	B. S.	H. I.	F. S.	ELEV.	
B.M. T.P.	4.312	460.807		~~[illegible]~~	3/4 [illegible] 1/4 [illegible]
			4.283	[illegible]	3/4 [illegible]
P.No N.1			3.95	456.98	1x2 tk
T.P.	[illegible]16	458.876	5.041	[illegible]	
P.No N.2			3.13	455.75	1x2 tk
T.P.	10.7[illegible]	46[illegible].043	3.[illegible]	452.[illegible]	
P.No N.3			4.4[illegible]	46[illegible].16	1x2
P.No N.4	[illegible]	[illegible]	[illegible]	[illegible]	1x2
P.No N5			[illegible]	45[illegible].39	1x2
P.No N6			6.[illegible]	454.[illegible]	1x2
T.P.	4.213	459.089	[illegible]	[illegible]	
P.No N7			4.79	45[illegible].30	1x2
P.No N8			5.14	453.95	1x2
P.No N.9			5.81	453.28	
P.No N10			6.77	45[illegible].12	
T.P.	2.140	450.184	11.045	448.044	
P.N N.11			8.95	44[illegible].23	1x2 tk
T.P.	2.415	445.084	7.515	442.669	
P.No N.12			4.47	440.61	1x2 tk
P.No N.13			4.89.0	44[illegible].19	1x2 tk

F. B. 80 / PG. 62

Job No. 8265 Division No. Notes Red. Plotted Profile No.

Survey of [illegible] Date Date X-Sec.

Survey by [illegible] Notes [illegible] Notes Chkd. J. L. MARTIN Checked No.

Indexed A. S. Johnson Date 11-24-39 Date [illegible] Date

Form 307 5M 10-37

PLEASE RETURN TO
LOS ANGELES COUNTY SURVEYOR
700 HALL OF RECORDS

NOTE: ANY ADDITIONS OR CHANGES ON THIS SHEET MUST BE MADE OR CIRCLED IN RED INK, WITH DATE AND NAME OF PERSON MAKING CHANGE

A

Do not extend notes this side of this line

STATION	B. S.	H. I.	F. S.	ELEV.	
		445.084			
T.P.	0.950	443.416	5.618	439.466	
P.No. N.14			4.75	438.67	
T.P.	10,640	453.109	0.947	442.469	450.934 L.K.F. 1-18-40
B.M. N.1	1.267	452.227	2.149	~~450.960~~	Spk in rock by faucet at Edge trail vicinity of Stream Gage tram Malibu Can
T.P.	2.425	443.204	11.448	440.779	
P.No N.15	.	.	0.51	[illegible]	L+T boulder bot. Can.
	6.270	446.764	2.710	440.494	
P.No N.16	.	.	8.85	437.91	1x2 tk
P.No. N.17	.	.	3.98	442.78	L+T Flat boulder
P.No. N.18	.	.	2.27	444.49	L+T Large boulder
T.P.	4.611	441.835	9.540	437.224	
T.P.	5.712	439.858	7.689	434.146	
P.No N.19	.	.	7.36	432.498	1x2 tk Edge trail
T.P.	1.794	431.487	10.165	429.693	
T.P.	5.963	426.920	10.530	420.957	
P.No N.20			11.81	415.11	
T.P.	8.510	434.687	0.743	426.177	
BM No N2.	0.397	434.704	0.380	~~434.307~~	set boat spk in top Large rock 4 So. ahead of P.N.21 Bot. Malibu Can. 434.281 L.K.F. 1-18-40
	0.862	427.041	8.525	426.179	(No shot on P.21 use BM.) T.J.S.

X

Profile No. ____ Notes Red. ____ Plotted ____ Job No. 8268 Division No. ____ F. B. 501 Pg. 63

X-Sec. No. ____ Date ____ Date ____ Survey of Malibu Can. Rd.

Notes Checked C. L. MARTIN Checked ____ Survey by Stevenson Notes T.J.S. Date 4-24-39

Date JUL 1938 Date ____ Map No. ____ Indexed C. Johnson Date ____

Form 307 5M 10-37

PLEASE RETURN TO
LOS ANGELES COUNTY SURVEYOR
700 HALL OF RECORDS

NOTE: ANY ADDITIONS OR CHANGES ON THIS SHEET MUST BE MADE OR CIRCLED IN RED INK, WITH DATE AND NAME OF PERSON MAKING CHANGE

Do not extend notes this side of this line

(A)

STATION	B. S.	H. I.	F. S.	ELEV.	
		427.041			
T.P	2373	418.105	11.309	415.732	
T.P	6.165	412.574	11.696	406.409	
T.P	11.013	412.027	11.560	401.014	
P.N.22			13.820	393.207	1x2tk
P.N.23			0.80	411.23	
T.P.	1.060	402.329	10.758	401.269	
T.P.	2.940	398.255	7.014	395.315	Set boat spk in lead on top 12' boulder 125± So P No 23 and at East Side-bot of Malibu Can.- By trail 393.467 LKF. 1-18-40
B.M. No 3	4.929	398.422	4.762	~~393.493~~	
T.P	1.092	387.906	11.608	38[illegible].814	
T.P (A)	10.630	393.027	5.509	382.397	
P.N-24			4.120	388.91	L+T boulder
T.P (A)	2087	384.484	10.630	382.397	
	6.294	379.206	11.572	372.912	
P.N 25			462	374 59	L+T boulder
T.P	1.387	369.068	11.525	367.681	
T.P	6.632	364.500	11.200	357.868	
P. No 26			8.44	356.06	L+T
T.P	9.093	368.393	5.201	359.299	
B.M. No 4	1.653	368.322	1.723	~~366.669~~	B.M. No 4 = P No N 27 L+T on So End of Narrows 40' above and East Side of Malibu Can. 366.643 L.K.F. 1-18-40

X

F. B. 801 PG. 64 Job No 8268 Division No. Notes Red. Plotted Profile
Survey of Malibu Can Rd Date Date No.
Survey by Stevenson Notes T.J.S Notes Chkd. Checked X-Sec.
Indexed [illegible] Date 6-7-37 Date Date No.

Form 307 5M 10-37

PLEASE RETURN TO
LOS ANGELES COUNTY SURVEYOR
700 HALL OF RECORDS

NOTE: ANY ADDITIONS OR CHANGES ON THIS SHEET MUST BE MADE OR CIRCLED IN RED INK, WITH DATE AND NAME OF PERSON MAKING CHANGE

A

Do not extend notes this side of this line

STATION	B. S.	H. I.	F. S.	ELEV.		
		368.322				
T.P.	1.880	358.580	5 11.872	356.7 650		
T.P.	0.765	347.897	11.448	347.132		
T P	4.828	341.093	11.633	336.264		
P.No N 28			1.500	339.592	Fd L&T in boulder	
BM No. 5	3.595	344.264	0.425	~~340.669~~	340.641 L.K.F. 1-18-40 Set Spike in land 3 So. of P.No 28.	
	2.010	334.838	11.434	332.828		
	2.069	325.545	11.361	323.477		
	2.081	318.795	8.831	316.714		
	5.207	317.066	6.936	311.859		
	0.916	306.048	11.934	305.132		
	3.129	299.831	9.346	296.702		
	3.448	293.455	10.824	289.007		
	11.619	297.759	6.315	296.140		
P.No N.34			13.26	284.499		
B.M. N7	3.562	300.024	1.295	~~296.464~~	Set bolt in top of boulder located in rock outcrop at the bottom of Malibu Creek 80' So. of P.34 and 300' ± N.W. of end of bridge at decided angle 14 Lat. Con. on Eng. side. 296.438 L.K.F. 1-18-40	
			11.35	288.67		
	7.642	296.315	11.051	288.673		
			5.93	290.70	1x2	
	1.326	293.936	4.005	292.610		

X

Profile No. ____ Notes Red. ____ Plotted ____ Job No. 8268 Division No. ____

X-Sec. No. ____ Date ____ Date ____ Survey of Malibu Canyon

Notes Chk'd L. MARTIN Checked ____ Survey by Stevenson Notes T.J.S. Date ____

Date 1-11 Date ____ Map No. ____ Indexed A. C. Johnson Date ____

F. B. 501 Pg. 65

Form 307 5M 10-37

PLEASE RETURN TO
LOS ANGELES COUNTY SURVEYOR
700 HALL OF RECORDS

NOTE: ANY ADDITIONS OR CHANGES ON THIS SHEET MUST BE MADE OR CIRCLED IN RED INK, WITH DATE AND NAME OF PERSON MAKING CHANGE

Do not extend notes this side of this line

12

STATION	B. S.	H. I.	F. S.	ELEV.	
		293.936			
T.P.	5.430	296.263	3.168	290.773 ~~293.616~~	
T.P.	4.220	290.402	10.081	286.182	Set cut spk in base of cliff S. side Cn 200' west from where water [illegible] all of Can.
T.P.	12.059	301.473	0.388	289.414	
T.P.	10.981	310.029	2.425	299.048	
T.P.	11.725	320.431	1.324	308.706	adj.
T.P.	10.369	330.506	0.894	319.537	
T.P.	11.481	340.852	1.135	329.371	
T.P.	11.369	351.631	0.590	340.262	
T.P.	11.868	362.776	0.723	350.908	
T.P.	11.523	373.597	0.700	362.076	
T.P.	11.700	384.222	1.077	372.522	
T.P.	10.922	394.259	0.882	383.337	
T.P.	7.892	401.367	0.784	392.475	
T.P.	11.850	412.044	1.173	400.194	
T.P.	11.097	422.441	0.700	411.344	
P.N 36A			4.20	418.24	Set cut spk in rock - vicinity P.No 36A North side of Canyon. Hold. 420.515 ✓ .490 L.K.F. 1-18-40
B.M. No N8	1.926	422.440	1.926	~~420.515~~	
T.P.	10.546	431.408	1.580	420.860	across Can.
B.M. N.8			10.850	420.556	
"				~~420.536~~ Adjusted Elev	

This check indicates an error of 0.02 in the instrument do to unbalanced shots. Necessitating an adjustment of 0.02 to the back sight for going ahead from B.M. N8.
H.L.M. 7-21-39

F. B. 801 Pg. 66

Survey of _____ Job No. _____ Division No. _____ Notes Red. _____ Plotted _____ Profile _____ No. _____
Survey by _____ Notes _____ Date _____ Notes Chkd. _____ Date _____ Checked _____ Date _____ X-Sec. _____ No. _____
Indexed _____ Date _____

Form 307 5M 10-37

PLEASE RETURN TO
LOS ANGELES COUNTY SURVEYOR
700 HALL OF RECORDS

NOTE: ANY ADDITIONS OR CHANGES ON THIS SHEET MUST BE MADE OR CIRCLED IN RED INK, WITH DATE AND NAME OF PERSON MAKING CHANGE

A

Do not extend notes this side of this line

STATION	B. S.	H. I.	F. S.	ELEV.		
B.M.N.8	10.~~950~~ .871 Adj.	431.386		~~420.536~~ ~~.515~~	B.M. #N8. ~~Adjusted Elev.~~	420.490 L.K.F. 1-18-40
	10.854	441.260	0.980	430.406		
P.N.38 7			3.44	437.82	1x2 tk	
B.M.No N9	7.087	443.783	4.564	~~436.696~~	set boat spike in lead top rock 20' So of P No N 38 7	436.671 L.K.F. 1-18-40
T.P.	11.435	444.856	10.362	433.421	cut sp[illegible]	
T.P.	8.948	452.808	0.996	443.860		
T.P.	10.966	461.892	1.882	450.926		
T.P.	11.612	472.620	0.884	461.008		
T.P.	10.718	482.406	0.932	471.688		
T.P.	11.458	492.741	1.123	481.283		
T.P.	10.144	501.952	0.933	491.808		
	9.837	510.954	0.835	501.117		
P.N38			3.45	507.50	1x2 tk	
B.M.N.10	6.625	515.758	1.821	~~509.133~~	set boat spike in large rock by P. 38	509.105 L.K.F. 1-18-40
T.P.	2.671	511.384	7.045	508.712	Set boat spike below P-39 - above trail	
T.P.	0.521	500.557	11.348	500.036		
T.P. (A)	8.24	507.179	1.518	499.039		
P.No N40			1.25	505.92	1x2 tk	
T.P. (A)	11.458	510.497		499.039		
P.No N41			5.85	504.65		
	11.680	519.~~8~~4 59	2.718	507.779		

X

Profile No. ____ Notes Red. ____ Plotted ____ Job No. 2268 Division No. ____ F. B. 801 Pg. 67

X-Sec. No. ____ Date ____ Date ____ Survey of Malibu Cal Rd

Notes Ch. M.A. MARTIN Checked ____ Survey by Stevenson Notes T.J.S. Date 6-27-39

Date 1111 Date ____ Map No. ____ Indexed A. C. Johnson Date ____

Form 307 5M 10-37

PLEASE RETURN TO
LOS ANGELES COUNTY SURVEYOR
700 HALL OF RECORDS

NOTE: ANY ADDITIONS OR CHANGES ON THIS SHEET MUST BE MADE OR CIRCLED IN RED INK, WITH DATE AND NAME OF PERSON MAKING CHANGE

A

Do not extend notes this side of this line

STATION	B. S.	H. I.	F. S.	ELEV.		
		519.459				
TP	11.625	527.540	3.544	515.915		
P.No N 42			9.06	518.47	1x2 stk	
TP	11.648	533.818	5.370	522.170	boot spk in rock by P.N 42	
T.P.	11.263	542.062	3.019	530.799		
	11.929	553.451	0.540	541.522		
P.No N 43			3.70	549.75	3/4" I.P.	
	6.703	558.863	1.291	552.160		
B.M. 7			5.142	~~553.721~~	Brass Cap Set in boulder No 7 See F.B. 801 P. 34 30' S.E. P. 55	Elev. 553.695 L.K.F. 1-18-40

F. B. 801 PG. 68 | Job No. 8268 | Division No. | Notes Red. | Plotted | Profile

Survey of Malibu Canyon Rd. | Date | Date | No.

Survey by Stevenson | Notes T.J.S. | Notes Chkd. | Checked | X-Sec.

Indexed S. C. Johnson | Date 6-27-39 | Date J. | Date | No.

Profile No. | Notes Red. | Plotted | Job No. | Division No. | F. B. 81 / PG. 69

Date | Date | Survey of

X-Sec. No. | Notes Chkd. H. L. MARTIN | Checked | Survey by | Notes | Date

Date JUL 1939 | Date | Map No. | Indexed A. C. Johnson

MALIBU CAN RD

BMs + PROFILE ON P LINE

J.N. 8268

B LINE

See pouch for data on Levels shown herein

L. K. Freeman 1-18-40

STATION	B. S.	H. I.	F. S.	ELEV.

NOTE: ANY ADDITIONS OR CHANGES ON THIS SHEET MUST BE MADE OR CIRCLED IN RED INK, WITH DATE AND NAME OF PERSON MAKING CHANGE

Do not extend notes this side of this line

PLEASE RETURN TO
LOS ANGELES COUNTY SURVEYOR
700 HALL OF RECORDS

Form 307, 5M 10-37

Form 307 5M 10-37

PLEASE RETURN TO
LOS ANGELES COUNTY SURVEYOR
700 HALL OF RECORDS

NOTE: ANY ADDITIONS OR CHANGES ON THIS SHEET MUST BE MADE OR CIRCLED IN RED INK, WITH DATE AND NAME OF PERSON MAKING CHANGE

B

Do not extend notes this side of this line

STATION	B. S.	H. I.	F. S.	ELEV.	
B.M. (T.P.)	[illegible]	[illegible].835		~~[illegible]~~	456.489 L.K.F. 1-18-40 3/4" IP Sec line [illegible] 19.04 [illegible]
T.P.	3.134	458.874	[illegible]	[illegible]	[illegible]
T.P.	10.823	466.637	[illegible]	[illegible]	
T.P.	1.945	[illegible]	[illegible]	[illegible]	
T.P.	4.250	459.082	[illegible]	[illegible]	
T.P.	2.195	450.179	11.098	447.984	
T.P.	2.52	445.081	7.618	442.561	
T.P.	4.040	443.416	5.705	439.376	
T.P.	10.675	453.001	1.090	442.326	
BM No 1N	1.119	452.078	2.042	~~450.959~~	450.934 L.K.F. 1-18-40 Set boat spk in boulder by Faucet Edge trail Vicinity Stream Gage Tram Malibu Can.
T.P.	2.551	443.205	11.424	440.654	
T.P.	6.362	446.~~372~~ 762	2.805	440.400	
T.P.	4.687	441.837	9.612	437.150	
T.P.	5.802	439.860	7.779	434.058	
T.P.	1.974	431.490	10.344	429.516	
T.P.	5.950	426.925	11.515	419.975	
T.P.	8.712	434.690	0.947	425.978	
BM No N2	0.408	434.715	0.383	~~434.307~~	Set boat spk + tin top large boulder 4' So ~~ahead~~ of P.N. 21 Bot Malibu Can. 434.381 L.K.F. 1-18-40 .2
T.P.	1.065	427.042	8.738	425.977	
T.P.	2.806	418.097	11.751	415.291	
T.P.	6.165	412.566	11.696	406.401	

X

Profile No. ___ X-Sec. No. ___
Plotted ___ Date ___ Checked ___ Date ___
Notes Red. ___ Date ___ Notes Chkd. ___ Date ___
Division No. ___ Notes T.J.S. Date 1-24-39
Job No. [illegible]
Survey of [illegible]
Survey by [illegible] Stevenson
Indexed A. C. Johnson
F. B. 801 PG. 70

Form 307 5M 10-37

PLEASE RETURN TO
LOS ANGELES COUNTY SURVEYOR
700 HALL OF RECORDS

NOTE: ANY ADDITIONS OR CHANGES ON THIS SHEET MUST BE MADE OR CIRCLED IN RED INK, WITH DATE AND NAME OF PERSON MAKING CHANGE

B

Do not extend notes this side of this line

STATION	B. S.	H. I.	F. S.	ELEV.	
		412.566			
T.P.	11.158	412.022	11.702	400.864	
T.P.	1.010	402.321	10.701	401.321	
	3.014	398.308	7.097	395.294	Set bolt and tag in lead in top of 4'x3' boulder 1'x1' So. of P23 and at the East side of Malibu Canyon By total 393.467 L.K.F. 1-18-40
BM.No 3	5.012	398.505	1.815	~~393.493~~	
T.P.	1.292	387.906	11.891	386.614	
T.P.	2.255	384.484	5.677	382.229	
T.P.	6.324	379.212	11.596	372.888	
T.P.	1.459	369.071	11.600	367.612	
T.P.	6.879	364.499	11.451	357.620	
T.P.	9.135	368.291	5.343	359.156	BM.No 4 = P.No. 27 L+T Located 40' above bot. Malibu Can. on East side at Narrows (So part.) 366.643 L.K.F. 1-18-40
BM No 4	1.610	368.278	1.623	~~366.668~~	
	2.145	358.583	11.840	356.438	
	1.102	347.900	11.785	346.798	
BM.No. 5	5.180	341.138	11.942	335.958	Set spk. in lead 3' So P No N 23
BM.No 5	3.180	344.347	0.471	~~340.667~~	~~340.6~~41 L.K.F. 1-18-40
T.P.	1.479	334.839	11.277	333.070	
T.P.	2.080	325.544	11.385	323.454	
T.P.	1.858	318.794	8.408	317.136	
T.P.	5.323	317.066	7.056	311.738	
T.P.	0.938	306.049	11.955	305.111	

Profile No. ____ Notes Red. ____ Plotted ____ Job No. 2221 Division No. ____ F.B. 861 PG. 77

X-Sec. No. ____ Date ____ Date ____ Survey of MARTIN CANYON

Notes Chkd L. MARTIN Checked ____ Survey by Sherman Notes T.S.S. Date 6-9-39

Date 1111 1939 Date ____ Map No. ____ Indexed A. O. Johnson

Form 307 5M 10-37

PLEASE RETURN TO
LOS ANGELES COUNTY SURVEYOR
700 HALL OF RECORDS

NOTE: ANY ADDITIONS OR CHANGES ON THIS SHEET MUST BE MADE OR CIRCLED IN RED INK, WITH DATE AND NAME OF PERSON MAKING CHANGE

Do not extend notes this side of this line

F. B. 820 / PG. 72 | Job No. 8268 | Division No. | Notes Red. | Plotted | Profile No.

Survey of Malibu Canyon Road | Date | Date | X-Sec. No.

Survey by Stevenson | Notes T.J.S. | Notes Chkd. | Checked

Indexed A. G. Johnson | Date 6-23-39 | Date | Date

STATION	B. S.	H. I.	F. S.	ELEV.		
T.P.		306.049				
T.P.	3.211	299.830	9.430	296.619		
T.P.	3.516	292.450	10.896	289.334		
T.P.	11.710	297.799	6.361	286.089		
B.M.N.7	3.328	299.792	1.335	~~296.464~~	Cut Boat spike in bracket at the bottom of Malibu Creek - East side 300' N.W. of Reservoir	Located in creek, [illegible] 296.438 L.K.F. 1-18-40
T.P.	7.945	[illegible] 313	11.124	[illegible]		
T.P.	1.414	293.936	4.094	291.519		
T.P.	5.503	296.262	3.174	[illegible]		
T.P.	4.344	290.403	10.203	[illegible]	Cut cross at base of cliff [illegible] and bolt Cap 200' West from [illegible] Water enclosure [illegible]	
T.P.	12.190	301.47~~4~~ 3	1.120	[illegible]		
T.P.	[illegible] 379	310.031	2.821	[illegible]		
T.P.	11.746	320.433	1.344	[illegible]		
T.P.	11.179	330.508	1.104	[illegible]		
T.P.	11.846	340.854	1.500	[illegible]		
T.P.	11.499	351.633	0.720	[illegible]		
T.P.	11.878	362.778	0.732	[illegible]		
T.P.	11.664	373.599	0.943	361.935		
T.P.	11.777	384.221	1.155	372.444		
T.P.	10.960	394.258	0.923	383.298		
T.P.	7.901	401.366	0.793	393.465		

Form 307 5M 10-37

PLEASE RETURN TO
LOS ANGELES COUNTY SURVEYOR
700 HALL OF RECORDS

B

NOTE: ANY ADDITIONS OR CHANGES ON THIS SHEET MUST BE MADE OR CIRCLED IN RED INK, WITH DATE AND NAME OF PERSON MAKING CHANGE

Do not extend notes this side of this line

STATION	B. S.	H. I.	F. S.	ELEV.	
		401.366			
	11.912	412.043	1.235	400.131	
	10.678	422.440	0.681	411.362	
B.M. 16018	2.155	422.672	1.92 3	~~420.517~~	Set our spk thru test - Vicinity P.N 36A At End of base line North side of Canyon 420.490 L.K.F. 1-18-40
	10.674	431.406	1.940	420.732	
BM. N8			10.850	420.556	ck
" "	869 Adj. 10.~~850~~	431.386		~~.317~~ ~~420.536~~	B.M. #N8 See page 66. ~~adjusted Elev~~ 420.490 L.K.F. 1-18-40
	10.926	441.162	1.050	430.336	
B.M. No N9	7.278	443.976	4.464	~~436.698~~	Set boat spike in lead top of large boulder 20' South of P.N 38 close to G-line 37 436.671 L.K.F. 1-18-40
T.P.	11.720	444.854	10.842	433.134	Wire spike
T.P.	8.565	452.806	1.013	443.841	
T.P.	10.952	461.891	1.873	450.933	
T.P.	11.700	472.~~618~~ 18	0.973	460.918	
T.P.	10.981	482.403	1.196	471.422	
T.P.	11.707	492.~~741~~ 39	1.371	481.032	
T.P.	10.251	501.949	1.041	491.698	
T.P.	9.948	511.052	0.845	501.104	Set boat spk in large rock by P.N 38 509.105 L.K.F. 1-18-40
BM. No N10	6.475	515.604	1.923	~~509.129~~	
	3.131	511.385	7.350	508.254	Set boat spike below P.N 39 - above trail
	0.568	500.560	11.393	499.992	
X	11.502	510.500	1.562	~~498.998~~	

Profile No. ____ Notes Red. ____ Plotted ____ Job No. 8266 Division No. ____ F. B. 821 Pg. 73

X-Sec. No. ____ Date ____ Date ____ Survey of Mountain Survey

Notes Checked L. L. MARTIN Survey by Stevenson Notes T.W.S. Date

Date 1111 1020 Date ____ Map No. ____ Indexed A. C. Jacobsen

Form 307 5M 10-37

PLEASE RETURN TO
LOS ANGELES COUNTY SURVEYOR
700 HALL OF RECORDS
B

NOTE: ANY ADDITIONS OR CHANGES ON THIS SHEET MUST BE MADE OR CIRCLED IN RED INK, WITH DATE AND NAME OF PERSON MAKING CHANGE

Do not extend notes this side of this line

STATION	B. S.	H. I.	F. S.	ELEV.	
		510.~~499~~ 500			
T.P.	11.702	519.461	2.741	507.759	
T.P.	11.708	527.544	3.625	515.836	
T.P.	11.720	533.819	5.445	522.099	boat spike in rock by P.N. 42
T.P.	11.324	542.065	3.078	530.741	
T.P.	11.931	553.454	0.542	541.523	
	6.662	558.757	1.359	552.095	
BM 7			5.036	~~553.721~~	brass cap set in boulder LD More 30' S.E. P 55 F.B. 801 Pg 34 Elev. 553.695 L.K.F. 1-18-40

F. B. 801 PG. 74 Job No. 8268 Division No. Notes Red. Plotted Profile
Survey of Malibu Can Rd Date Date No.
Survey by Stevenson Notes T.J.S. Notes Chkd. Checked X-Sec.
Indexed C. Johnson Date 6-27-39 Date Date No.

Notes Ck'd by K. R. M.
Map No. B-1443
Office Work
Checked
Date

Survey of Malibu Co Rd
W. O. 2242 Tape No. 61 St'd 100 of
Surveyed by L. S. Hammond
Notes L S H Date 7-6-39
Indexed 7-11-39

F.B. 801 PG. 81

W.S. 91 C-3

NOTE
Random Line between Sec 29 + Sec 30 produced south and Tied to Coast Highway.

T = 60 P9 82

42.170 16°25' T = 34° = 40.45

R*14 Set 1x2 Fl. T. brk.

115.23 6°05' T = 74° = 114.56

R*15 Set 1x2 Fl.

124.36 0°00' T = 74° = 124.35

R*16 Set 1x2 Fl.

(2) 257°-07-20
(4) 154°-14-30
(6) 51°-22-00
128°-33-40

(2) 118°-17-50
(4) 236°-35-50
(6) 354°-53-50
59°-08-55

297.82 2°02' T = 72° = 297.61
295.61 6°49' T = 72° = 293.51
81.07 8°23' T = 72° = 76.92
88.28 9°34' T = 72° = 87.29
755.33

(2) 219°-47-00
(4) 27°-34-20
(6) 296°-21-20
109°-23-35

R*17 Set 1x2 T ridge

Level 1404

R*18 Set 1x2 T ridge

28°33'40"

231.05 2°50' T = 72° = 228.87

59°40'13"31' T = 72° = 53.89
280°30'0 21°57' T = 72° = 265.52
323.42

P*20 Fd 1x2 per pg. 12

59°08'55"

139°23'35"

228.87

LINE

"P"

P*19 Fd 1x2 per pg. 12

(2) 151°-37-00
(4) 303°-14-00
(6) 94°-50-50
75°-48-30

(2) 99°-05-15
(4) 180°-10-30
(6) 270°-15-40
45°-02-35

P*19 Set 1x2 by inter

75°48'30"

45°02'35"

405.37 per pg. 8

COAST HIGHWAY

E.C. Fd L+T per pg. 8 + L.B. 992-122

B.C. Fd L+T per pg 8 + L.B. 992 P-9 + 130

Note: Any Additions or Changes on This Sheets Must be Made or Circled in Red Ink With Date and Name of Person Making Change.

Do not extend notes this side of this line

RETURN TO
LOS ANGELES COUNTY SURVEYOR
700 HALL OF RECORDS

WS 114 077 A1

FORM 247 5M 10-87

F.B. 801 PG. 82

To Cor. pg. 83

W.S. 81-C-3

(2) 313°-15'-15"
(4) 266°-30'-15"
(6) 219°-45'-45"
154°-37'-30"

271.95 @ 1°-49' T = 72° = 271.79
129.03 @ 5°-40' T = 0° = 128.40
400.19

T.1.S. R.17W.

400.19

Line

Chord 4°-16'-30" SE

P*32 Fd 1x2 pg. 13

354 28.88
B*10 Set X in rock Top spur.

(2) 308°-06'-30"
(4) 256°-13'-00"
(6) 204°-19'-15"
154°-03'-15"

(2) 89°-17'-15"
(4) 178°-34'-30"
(6) 267°-51'-45"
44°-38'-35"

625 @ 11°-23' T = 72° = 621.28
42.90 @ 9°-00' T = 72° = 42.37

354 46.25
B*11 Set X in rock by inter

Sec

42.37

1°-54'-03"

P

(2) 171°-58'-40"
(4) 343°-57'-40"
(6) 15°-56'-40"
85°-59'-25"

30 29

Random 97.22 calc.

Line

(2) 194°-16'-40"
(4) 282°-33'-20"
(6) 63°-50'-00"
70°-38'-20"

(2) 98°-44'-10"
(4) 197°-28'-20"
(6) 296°-12'-30"
99°-22'-05"

354 43.51
B*12 Set 1x2 Top 41.90

P*31 Fd 1x2 pg. 13

COUNTY SURVEYOR
T.1.S.
R.17W.
30 29
31 32
RE 2177

(2) 188°-01'-50"
(4) 16°-03'-50"
(6) 284°-05'-55"
94°-00'-55"

SEC. COR.
Fd. GS Mon. mkd. as shown per F.B. 384-254.
53+19.88

SEC. 30

SEC. 31

SEC. 29

SEC.

SEC.

0.54

4776.37 calc.

44°-38'-35"

P*24 Fd 1x2 pg. 13

354 91.74
B*13 Set 1x2 by inter

Line

Chord 4°-32'-30" SE

Chord 32

Calc. 376.73

408.68

Random Rd. Line

90°

0.06

77.17 @ 21°-23' T = 77.86

75.58 @ 7°-44' T = 74.99

408.69 @ 0°-00' T = 80° = 408.68

Closing Corner

4°-89'

94°-00'

45

Set 1x2 Fd by inter

P*23 Fd. 1x2 pg. 13

From Top 129.84

RETURN TO
LOS ANGELES COUNTY SURVEYOR
700 HALL OF RECORDS

Do not extend notes this side of this line

Note: Any Additions or Changes on This Sheets Must be Made or Circled in Red Ink With Date and Name of Person Making Change.

Notes Ck'd by K. R. M.	Survey of Malibu Cn Rd	F.B. 801 Pg. 83
Map No. B-1603	W. O. 8268 Tape No. 61 St'd 84 °F	
Office Work	Surveyed by L. S. Hammond	
Checked	Notes LSH Date 6-29-39	
Date	Indexed A. C. Johnson	

W.S. 91 - C-2

To bot. pg. 84

295.92 @ 37°-37' T = 72° = 234.38
43.12 @ 0-00 T = 74° = 43.12
277.50

T.1S. R17W

Sw Line 277.50

22+15.16
R#7 Set 1x2 on Flat

256.32 @ 0-51 T = 74° = 256.27

(2) 214°-15'-00"
(4) 68°-30'-15"
(6) 282°-45'-30"
107°-07'-35"

Random 256.27

24+71.43
R#8 Set 1x2 Top spur. in cn.

186.82 @ 2-31 T = 74 = 186.63
171.34 @ 9-09 T = 74 = 169.15
base 355.78

355.78

Set 1x2 Fl.

Fd. sandstone 1'-2" x 1'-2" x 10" mkd. F.H.R. 8 lying on surface

Set 1x2 Fl.

26+21.22
Fd. painted sandstone 12" x 12" 12" above sur. marked 1/4 S on west per G.S. 9237 evidence of mound to west replaced with G.S. Mon. mkd as shown. Buried rock fl. along side. See also L.B. 992-90.

30 29

146.71

0.13

8.87
2.95
12.18

652.26 Calc

(2) 150°-34'-30"
(4) 301°-09'-00"
(6) 91°-43'-30"
75°-17'-15"

(2) 63°-41'-15"
(4) 127°-22'-30"
(6) 191°-03'-30"
31°-50'-35"

COUNTY SURVEYOR
R17W T1S
SEC. 30 + SEC. 29
1/4 COR.
CE 2177

31°-50'-30"

146.91 @ 2°-58' T = 80° = 146.71

SEC.

SEC.

31+23.69
R#9 Set 1x2 Top brk onto Musa.

From Top pg 82

Note: Any Additions or Changes on This Sheets Must be Made or Circled in Red Ink With Date and Name of Person Making Change.

Do not extend notes this side of this line

RETURN TO
LOS ANGELES COUNTY SURVEYOR
700 HALL OF RECORDS

FORM 247 5M 10-37

F.B. 801 PG. 84

To left pg. 85



336.01

299.21 @ 8-27 T=72° = 295.94
40.07 @ 0-00 T=72° = 40.07
336.01

3+38.01
R#1 SCT 1X2
Top spur.

T.1.S. R17W

26.53 @ 0°-00' T=72° = 26.53
196.13 @ 13°-38' T=72° = 190.58
244.94 @ 9°-27' T=72° = 241.60
458.71

Line 458.71

7+96.72
R#2 SCT 1X2
Top spur.

30
29

16.48 @ 0°-00' T=70° = 16.48
296.89 @ 0-00 T=70° = 296.86
313.34

Sec 313.34

11+12.06
R#3 SCT 1X2
Top spur.

271.64 @ 4°-19' T=74° = 270.85
283.82 @ 5-13 T=74° = 282.62
553.47

Random 553.47

16+63.53
R#4 SCT 1X2
Top spur.

SEC.
SEC.

223.13

226.17 @ 9°-22' T=72° = 223.13

18+86.66
R#5 SCT 1X2
Top flat spur.

51.00

53.32 @ 16°-57' T=72° = 51.00

19+37.66
R#6 SCT 1X2 on
spur brk into cn.

from Top pg. 83

RETURN TO
LOS ANGELES COUNTY SURVEYOR
700 HALL OF RECORDS

Note: Any Additions or Changes on This Sheets Must be Made or Circled in Red Ink With Date and Name of Person Making Change.

Do not extend notes this side of this line

Notes Ck'd by K.R.M.	Survey of Malibu Co. Rd	F.B.	Pg. 85
Map No. B-1603	W. O. 8212 Tape No. 4 St'd 84 °F		
Office Work	Surveyed by L. S. Hammond		
Checked	Notes L.S.H. Date 6-27-39		
Date	Indexed		

To bot. pg. 86

Set 1x2 Fd.

To Sec. Cor.

221.28 @ 21°-03' T=82° = 206.41'
220.84 @ 39°-45'
198.72 @ 8°-25 T=80° = 196.56'
260.52 @ 39°-45' T=70° = 216.61'
260.04 @ 38°-35'
70.04 @ 26°-16' T=76° = 13.81'
70.32 @ 26°-47'
59.99 @ 20°-34' T=76° = 54.28'
57.73 @ 19°-54'
936.27'

219.64 @ 28°-40' T=78° = 205.49'
220.73 @ 21°-25'
186.04 @ 23°-05' T=78° = 169.30'
184.20 @ 23°-12'
374.79'

T. 1 S. R. 17 W.

736.27' Random line 85°

1147.15' Calc. 61 235

Cal. Basis 2883.78'

Set Nail.

1x2 Fd.

P.K. Nail Fd 1x2 Pt. 1.5' 18

5.64

92°-50'-20"

(3) 185°-40'-30"
(4) 11°-21'-15"
(6) 197°-02'-15"
92°-50'-20"

244.57 @ 21°-11' T=74° = 227.97'

(3) 180°-32'-45"
(4) 12°-05'-30"
(6) 181°-38'-15"
90°-16'-22"

(3) 180°-02'-45"
(4) 360°-03'-15"
(6) 180°-05'-00"
90°-01'-20"

COUNTY SURVEYOR
T. 1 S.
R. 17 W.
SEC. COR.
E. 2177
19 20
29 30

15 Adj. 37.79'

227.00'

92°-81'-20"

From Top pg. 84

To 1/4 Sec Cor. pg. 55
2611.17 Calc.

SEC. COR.
Fd. sand stone slab 4" x 6" x 12" above sur. on edge 2 grooves on So. 5" on Top Fd. X on Top. C.S. 9237 replaced with C.S. Mon. mkd. as shown. buried sandstone beside it
0+02.00

To 1/4 Cor. pg. 55
2613.89 Calc.

Random per pg. 55 Produced from north

Calc. Int. Nothing set

Note: Any Additions or Changes on This Sheets Must be Made or Circled in Red Ink With Date and Name of Person Making Change.

Do not extend notes this side of this line

RETURN TO
LOS ANGELES COUNTY SURVEYOR
700 HALL OF RECORDS

129-077 A-2

W.S. 91-8-2

FORM 247 5M 10-37

RETURN TO
LOS ANGELES COUNTY SURVEYOR
700 HALL OF RECORDS

Note: Any Additions or Changes on This Sheets Must be Made or Circled in **Red Ink** With Date and Name of Person Making Change.

Do not extend notes this side of this line

W.S. 91-B-2

129-057 C-2



Notes Ck'd by	Survey of	F.B. 801 Pg. 95
Map No.	W. O. Tape No. St'd °F	
Office Work	Surveyed by	
Checked	Notes Date	
Date	Indexed 5-25-40	

SURVEY OF

MALIBU CANYON ROAD

J.N. 8268

DIV. II

LINE CHANGE FROM BROWNS RANCH

TO TAPIA HOUSE.

Retracement of present ℄ Las Virgines Cn. Rd. and "P" Line Pg 97 to 112

Bench Levels on "P" line Pg 113 to 120

INDEX SKETCH Pg. 96

T. J. Stevenson
G. H. Nichols
A. Carrasco
K. W. Scott
Baker

Note: Any Additions or Changes on This Sheet Must be Made or Circled in Red Ink With Date and Name of Person Making Change.

Do not extend notes this side of this line.

RETURN TO
LOS ANGELES COUNTY SURVEYOR
700 HALL OF RECORDS

FORM 247 5M 10-39

F.B. 801 Pg. 96

INDEX SHEET

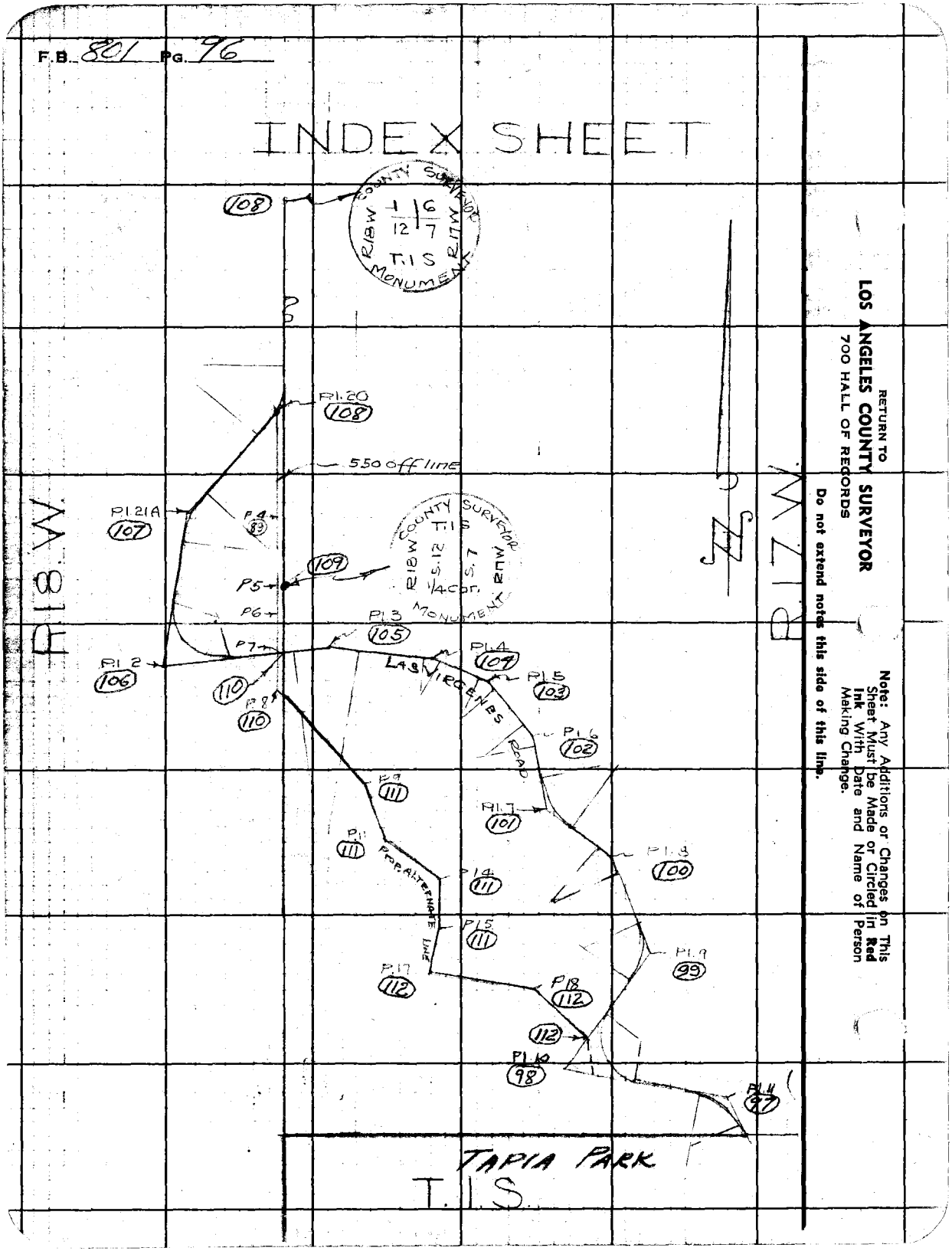

RETURN TO
LOS ANGELES COUNTY SURVEYOR
700 HALL OF RECORDS

Do not extend notes this side of this line.

Note: Any Additions or Changes on This Sheet Must be Made or Circled in **Red Ink** With Date and Name of Person Making Change.

Notes Ck'd by	Survey of Malibu Can Rd
Map No.	W. O. 8268 Tape No. 63 St'd 84°F
Office Work	Surveyed by Stevenson
Checked	Notes T.J.S. Date 12-8-39
Date	Indexed A. C. Johnson

F.B. 801 Pg. 97

W.S. 90, C-4

Cont. to bot. page 98

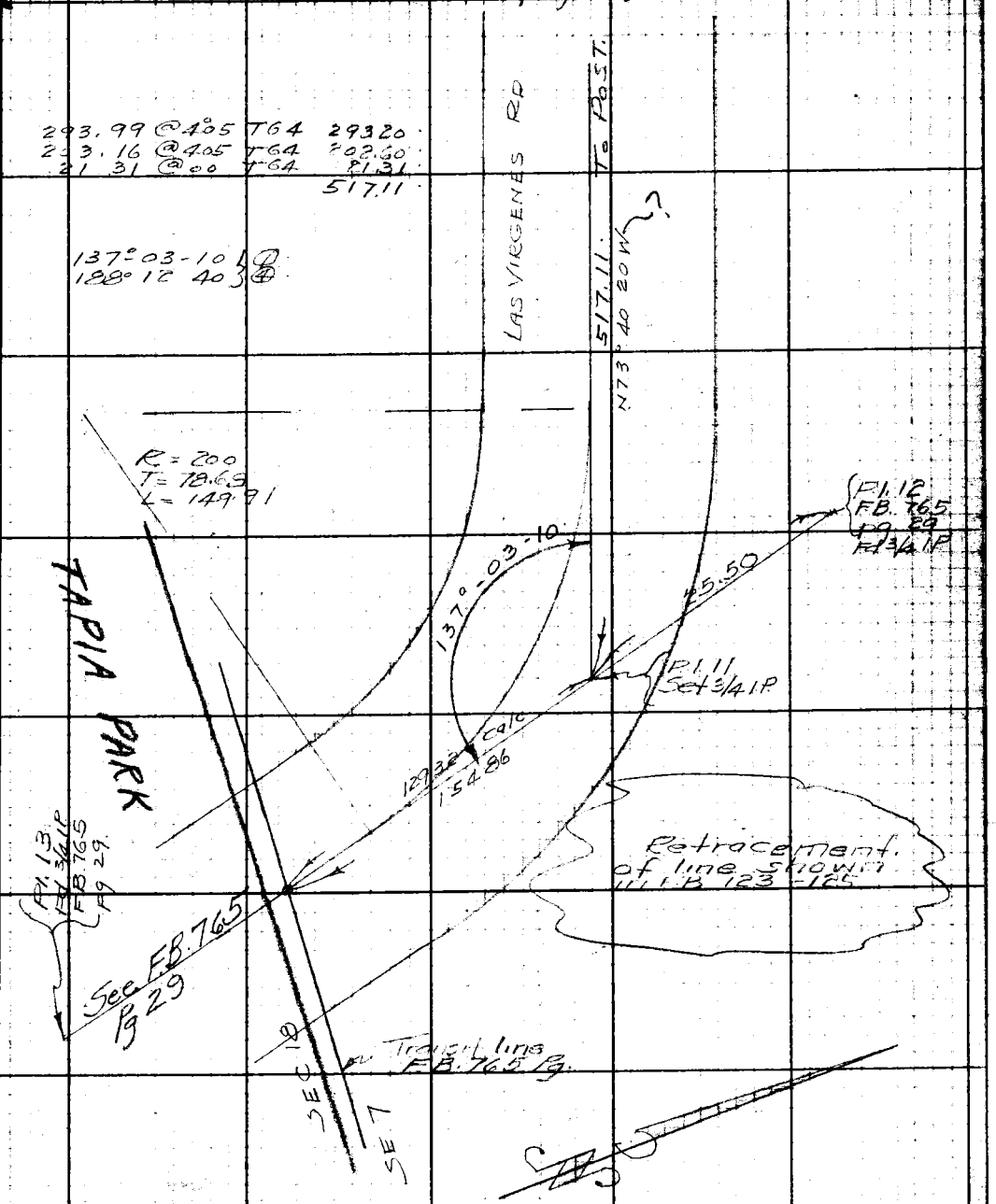

Note: Any Additions or Changes on This Sheet Must be Made or Circled in Red Ink With Date and Name of Person Making Change.

Do not extend notes this side of this line.

RETURN TO
LOS ANGELES COUNTY SURVEYOR
700 HALL OF RECORDS
31,000

FORM 247 5M 10-39

Con't to bot. page 99

F.B. 801 PG. 98

T68

13.00 @ 00 13.00
225.02 @ 2°26 224.79
237.79

103°-30 20 } ①
54° 01 30 } ④

P Line
Pg 112

N 78-44-40E
237.79 To POST.

EC

POST 10B
Set 3/4 IP
pl+tk

0.11

Fd old 2x2 .08
FB 123
pg. 124

188.86
N 2°15E

ROAD
103°-30-20

Δ
R 190
T 430.96
L 437.11

POST
Set 3/4 IP

85.99

LAS VIRGENES
124°-04-40

POST 10A
Set 3/4 IP pl+tk

124°-04-40 } ①
136° 18 50 } ④

BC

86.88 @ 8°10 = 85.99
184.17 @ 4°57 183.46
plus 5.40
188.86

Con't from top page 97

W.S. 90, C-4

RETURN TO
LOS ANGELES COUNTY SURVEYOR
706 HALL OF RECORDS

Do not extend notes this side of this line.

Note: Any Additions or Changes on This Sheet Must be Made or Circled in Red Ink With Date and Name of Person Making Change.

Notes Ck'd by	Survey of Malibu Canal
Map No.	W. O. 8268 Tape No. St'd °F
Office Work	Surveyed by
Checked	Notes T.J.S. Date 12-8-39
Date	Indexed A. C. Jackson

F.B. 801 Pg. 99

W.S. 90, C-4

Cont. to bot page 100

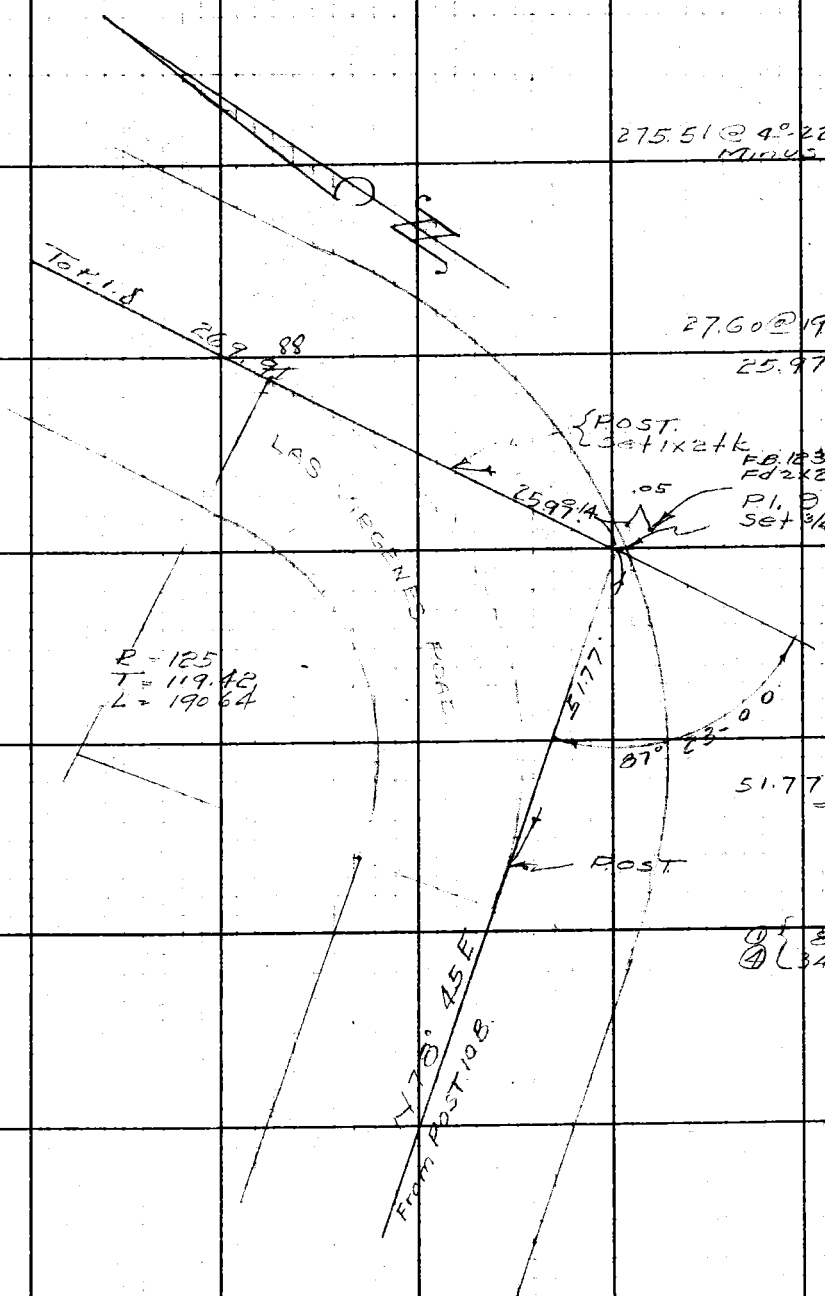

Cont from top page 98

Note: Any Additions or Changes on This Sheet Must be Made or Circled in Red Ink With Date and Name of Person Making Change.

Do not extend notes this side of this line.

RETURN TO
LOS ANGELES COUNTY SURVEYOR
700 HALL OF RECORDS

FORM 247 5M 10-39

F.B. 801 PG. 100

Cont. to bot. page 101

W.S. 90, C-4

RETURN TO
LOS ANGELES COUNTY SURVEYOR
700 HALL OF RECORDS
Do not extend notes this side of this line.

Note: Any Additions or Changes on This Sheet Must be Made or Circled in Red Ink With Date and Name of Person Making Change.

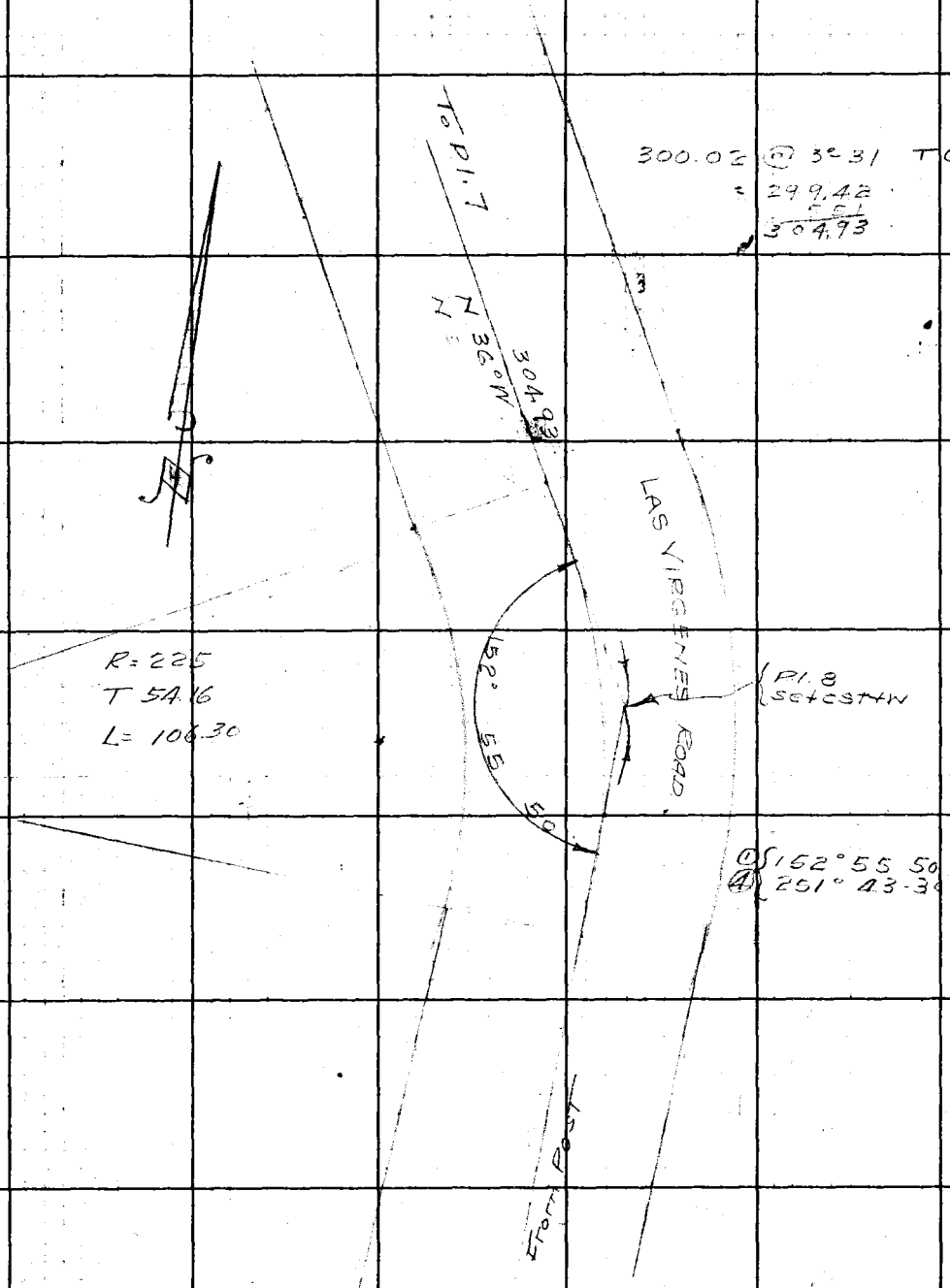

Cont. from top page 99

Notes Ck'd by	Survey of Malibu Can Rd
Map No.	W. O. 8268 Tape No. 23 St'd 84°F
Office Work	Surveyed by Stevenson
Checked	Notes T. J. S. Date 12-11-39
Date	Indexed A. C. Johnson

F.B. 821 Pg 101

W.S. 90, C-4

Con't. to bot. page 102

130.00 @ 1°44 T66
= 127.72
-4.63
125.27

To P1.6

125.29

① 149° 47-40
④ 239° 10 40

R.P. gone

R.P. P1.7 Fd 2x2 Ink F.B. 123 Pg 87

P1.7 set CST+W

R = 150
T 40.48
L = 79.08

149° 47-40

LAS VIRGENES ROAD

61.84 @ 31°22
T 70.

128° 21-20

Retracement of Line shown in F.B. 123 pg 87

N 36° W

From P18

Con't from top page 100

Note: Any Additions or Changes on This Sheet Must be Made or Circled in Red Ink With Date and Name of Person Making Change.

Do not extend notes this side of this line.

RETURN TO
LOS ANGELES COUNTY SURVEYOR
700 HALL OF RECORDS

FORM 247 5M 10-39

F.B. 801 PG. 102

Con't to bot. page 103

W.S. 90, C-4

118.53 @ 00 T70 =
118.52

142.35 @ 10°58 T70
= ~~142.34~~
= 139.74

R = 150
T = 27.84
L = 55.05

158° 58 20 ①
275° 53 30 ④

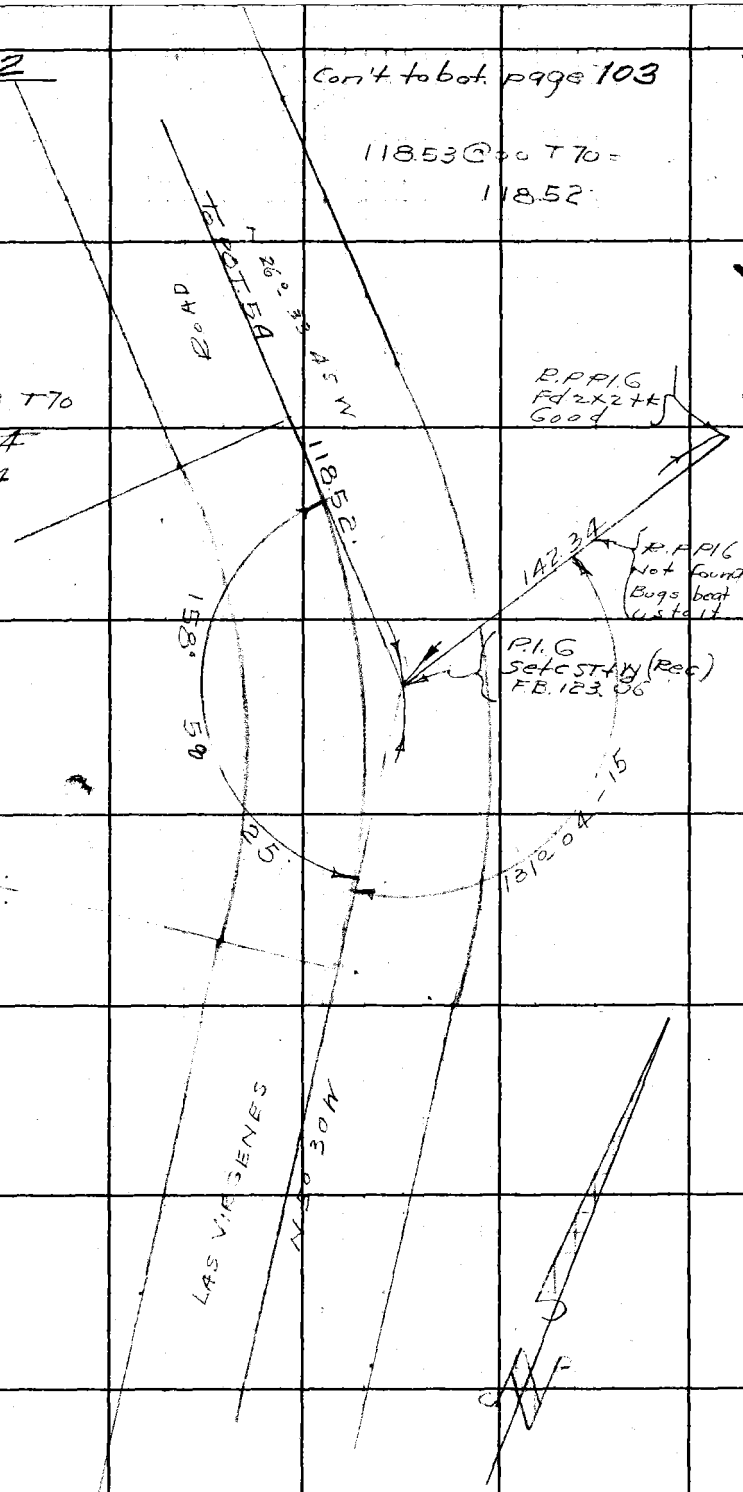

Cont from top page 101

RETURN TO
LOS ANGELES COUNTY SURVEYOR
700 HALL OF RECORDS
Do not extend notes this side of this line.
Note: Any Additions or Changes on This Sheet Must be Made or Circled in Red Ink With Date and Name of Person Making Change.

W.S. 90, C-4

Notes Ck'd by	Survey of Malibu Can Rd
Map No.	W. O. 8268 Tape No. 23 St'd 84°F
Office Work	Surveyed by Stevenson
Checked	Notes T.L.S. Date 12-11-39
Date	Indexed A. C. Johnson

F.B. 801 Pg. 103

Con't to bot. page 104

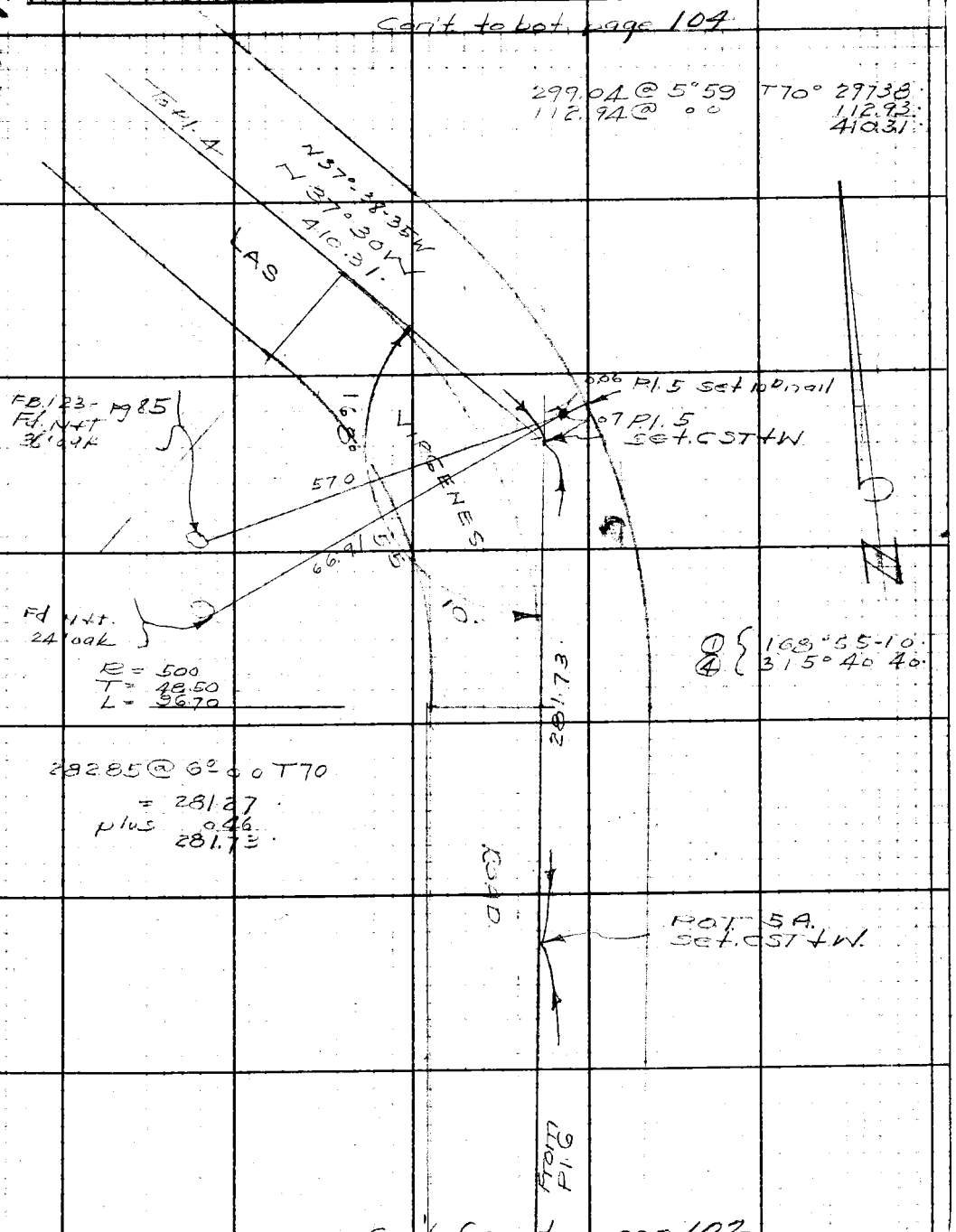

Con't from top page 102

Note: Any Additions or Changes on This Sheet Must be Made or Circled in Red Ink With Date and Name of Person Making Change.

Do not extend notes this side of this line.

RETURN TO
LOS ANGELES COUNTY SURVEYOR
700 HALL OF RECORDS

FORM 247 5M 10-39

F.B. 801 PG. 104

Cont. to bot. page 105

300.22 @ 4°08T70 = 299.41

dist missing ?

W.S. 90, C-4

RETURN TO
LOS ANGELES COUNTY SURVEYOR
700 HALL OF RECORDS
Do not extend notes this side of this line.

Note: Any Additions or Changes on This Sheet Must be Made or Circled in Red Ink With Date and Name of Person Making Change.

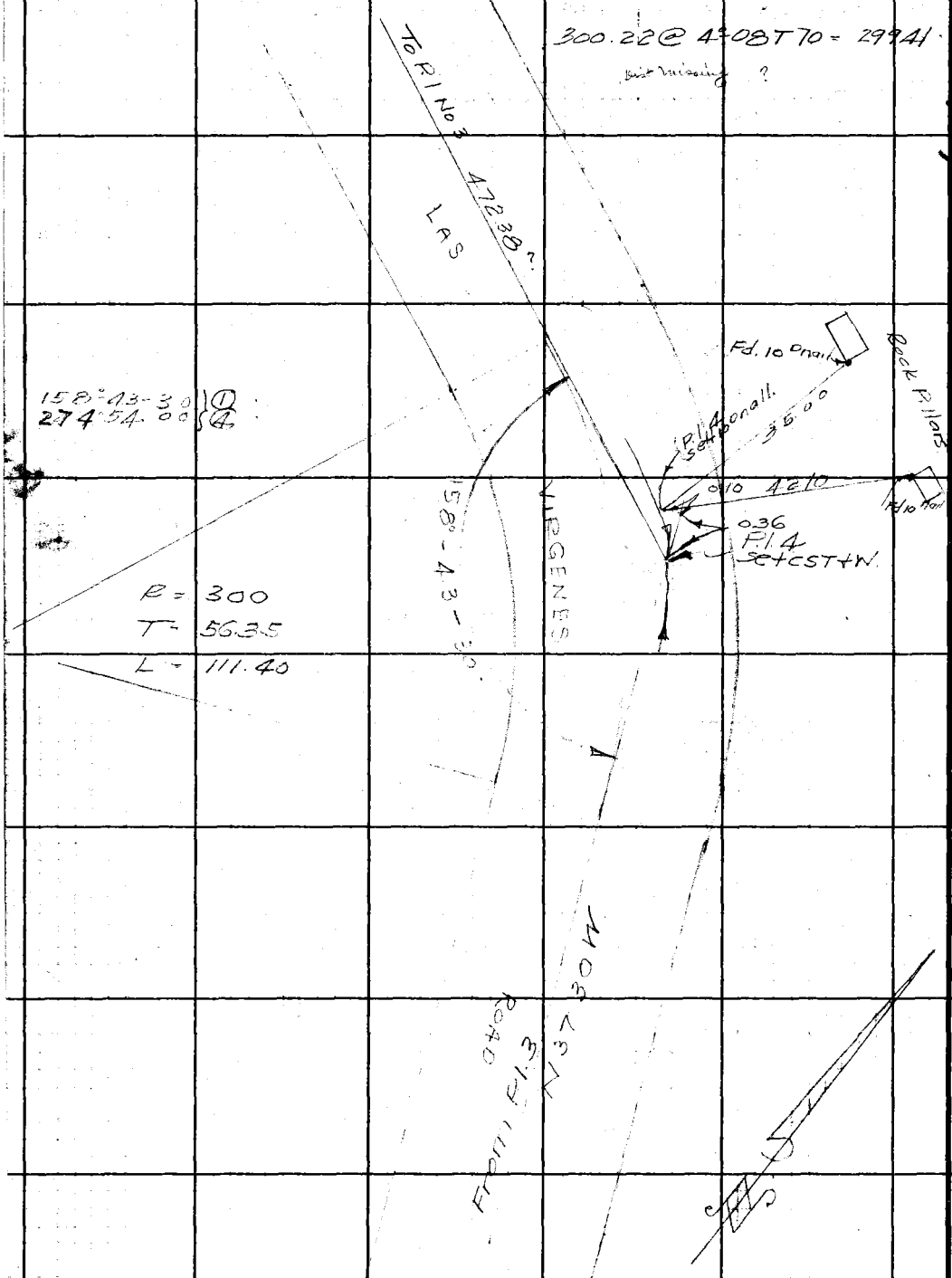

Con't. from top page 103

Notes Ck'd by	Survey of Malibu Co.
Map No.	W. O. 8268 Tape No. 2B St'd 84°F
Office Work	Surveyed by Stevenson
Checked	Notes T.J.S. Date 12-11-39
Date	Indexed A. C. Johnson

F.B. 801 Pg 105

W.S. 9a, G-4

Cont to bot page 106

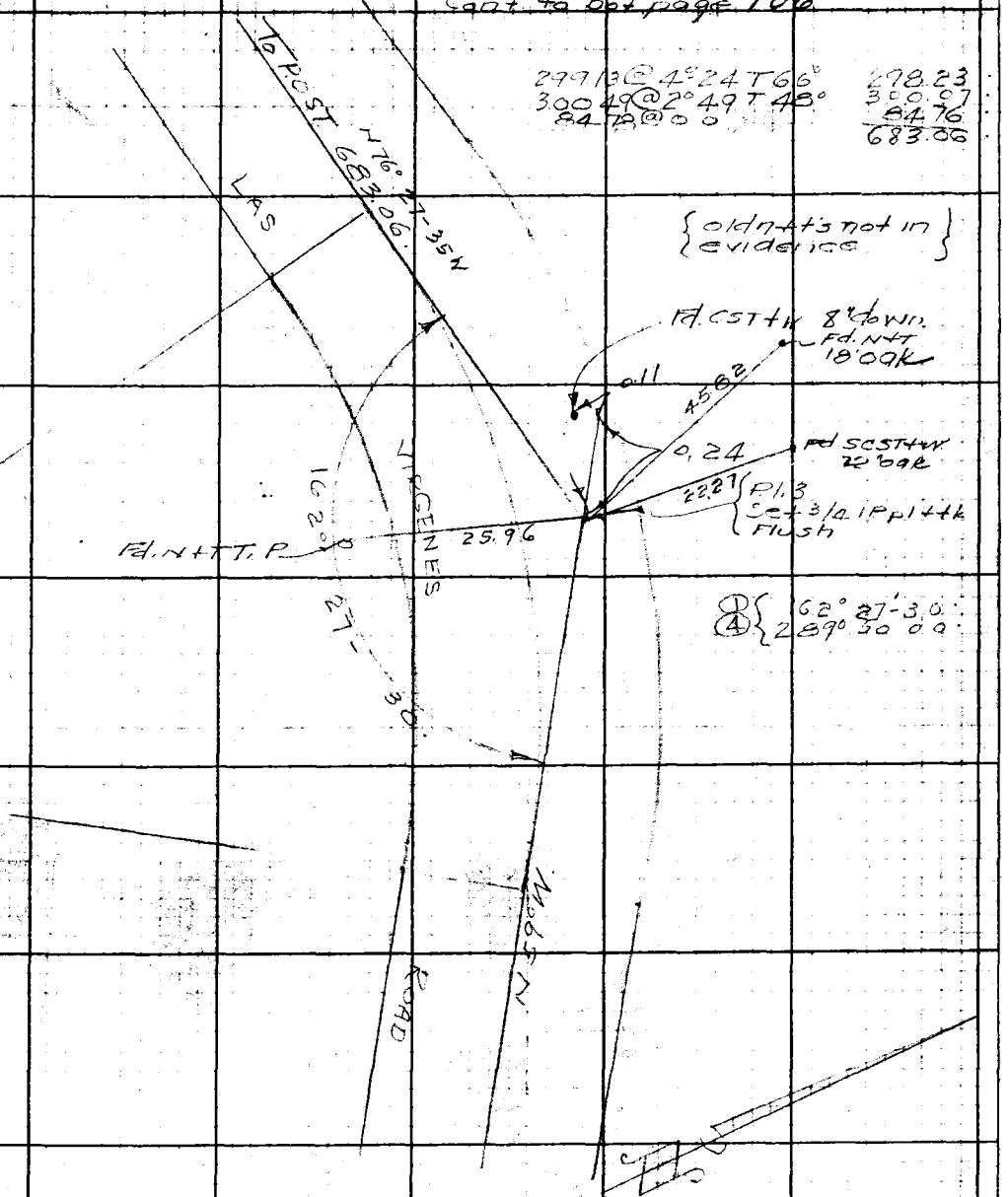

299.13 @ 4°24 T 66°
300.49 @ 2°49 T 48°
84.78 @ 0 0

298.23
300.07
84.76
683.06

{ old n+t's not in evidence }

① 162° 27'-30
④ 289° 30 0 0

Cont from top page 104

Note: Any Additions or Changes on This Sheet Must be Made or Circled in Red Ink With Date and Name of Person Making Change.

Do not extend notes this side of this line.

RETURN TO
LOS ANGELES COUNTY SURVEYOR
700 HALL OF RECORDS

FORM 247 5M 10-39

Cont. to bot. page 107

F.B. 801 PG. 106

W.S. 90, C-4

RETURN TO
LOS ANGELES COUNTY SURVEYOR
700 HALL OF RECORDS

Do not extend notes this side of this line.

Note: Any Additions or Changes on This Sheet Must be Made or Circled in **Red Ink** With Date and Name of Person Making Change.

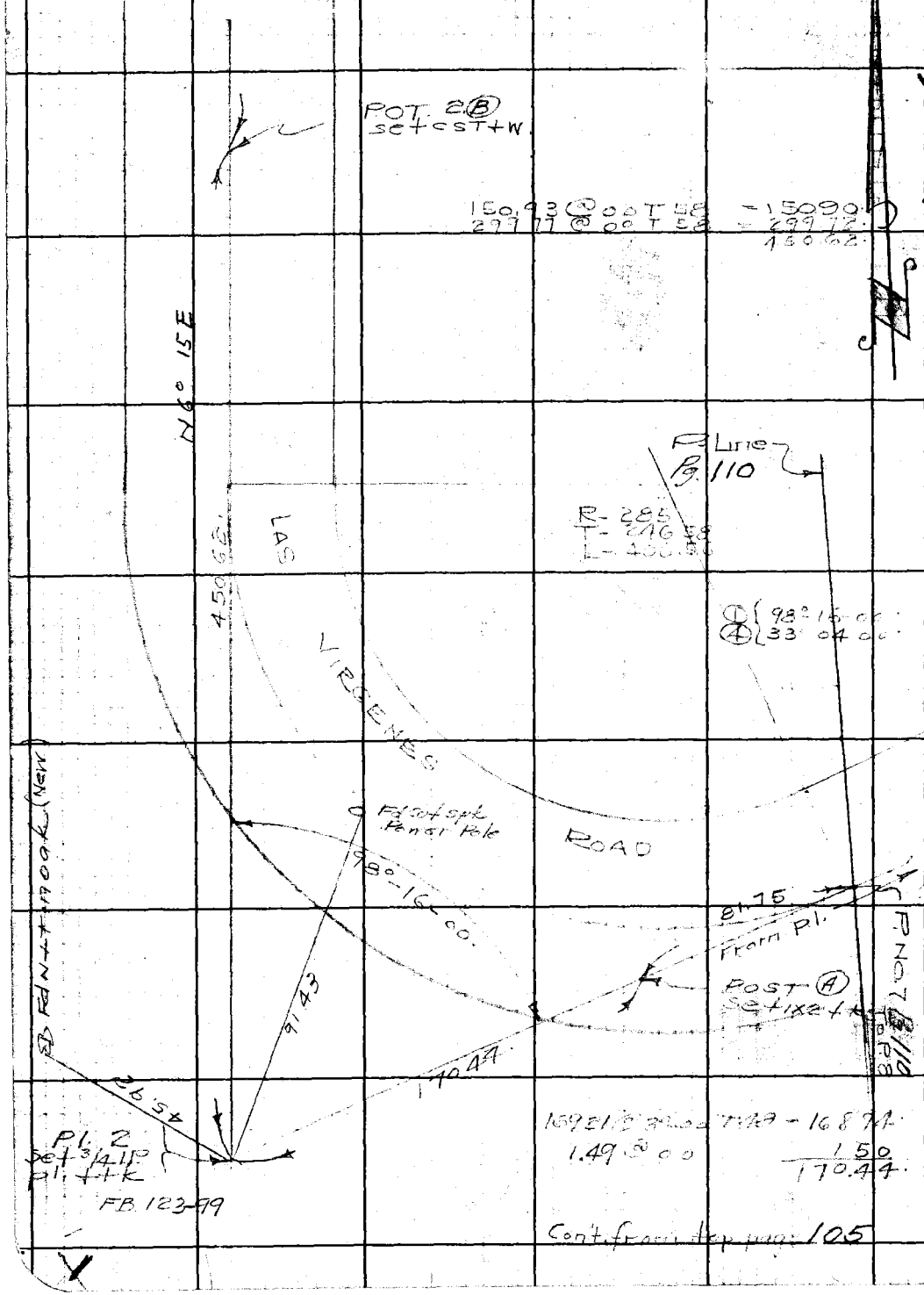

Cont. from top page 105

Notes Ck'd by	Survey of Malibu Can Rd
Map No.	W. O. 8249 Tape No. 23 St'd 84 F
Office Work	Surveyed by Stevenson
Checked	Notes T.J.S. Date 12-12-39
Date	Indexed A. C. Johnson

F.B. 801 Pg. 107

W.S. 90, C-4

Left

Cont to bo. page 108

299.09 @ 00 T 60 - 299.04

210.37 @ 00 = 210.34

509.38

162° - 35 - 30 } ①

290° 21 40 } ④

F.S. 123 pg 98

Pl. 21A.

Set CST + W.

R-500

T 76.55

L 151.92

98° 16

162° 35 25

22° 11 10

76° 57 35

180° 00-10

Traverse Clouse

.03 East + West

.07 North + So.

P. line around Rd.

Note: Any Additions or Changes on This Sheet Must be Made or Circled in Red Ink With Date and Name of Person Making Change.

Do not extend notes this side of this line.

RETURN TO

LOS ANGELES COUNTY SURVEYOR

700 HALL OF RECORDS

FORM 247 5M 10-39

Cont from top page 106

F.B. 801 PG. 108

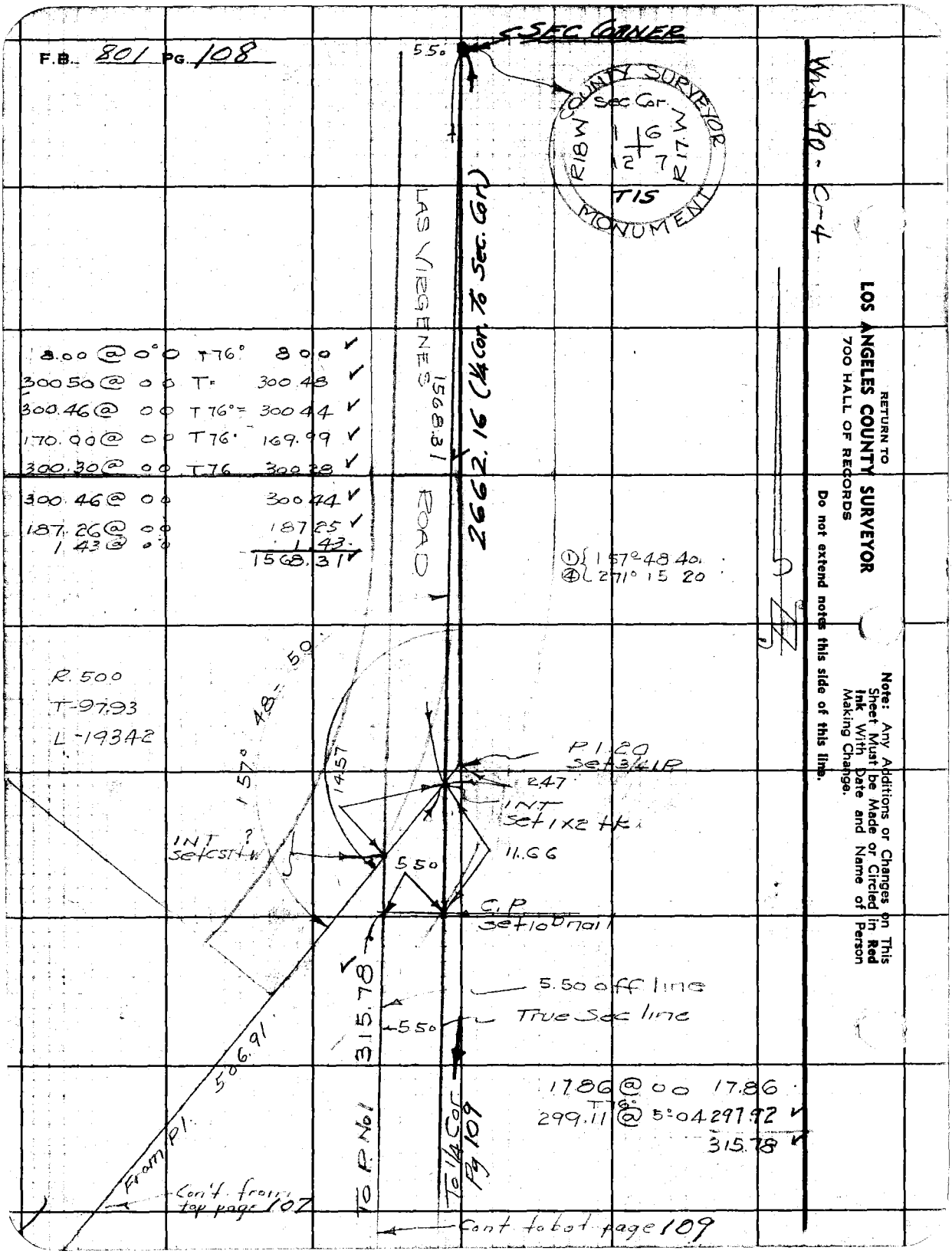

WS. 90 - C-4

RETURN TO
LOS ANGELES COUNTY SURVEYOR
700 HALL OF RECORDS

Do not extend notes this side of this line.

Note: Any Additions or Changes on This Sheet Must be Made or Circled in Red Ink With Date and Name of Person Making Change.

Notes Ck'd by	Survey of Malibu Can Rd	F.B. 801 Pg. 109
Map No.	W. O. 8268 Tape No. 23 St'd 84 F	
Office Work	Surveyed by Stevenson	
Checked	Notes Date 12-12-39	
Date	Indexed A. C. Johnson	

Con't to bot. page 110

W.S. 90-C-4



Note: Any Additions or Changes on This Sheet Must be Made or Circled in Red Ink With Date and Name of Person Making Change.

Do not extend notes this side of this line.

RETURN TO
LOS ANGELES COUNTY SURVEYOR
700 HALL OF RECORDS

FORM 247 5M 10-39

Con't. from bot right pg 108

F.B. 801 PG. 110

Cont to bot page 111

To P. No 9

S 47°-20 E
311.53

300.25 @ 8°-43 T 76 29676
14.77 @ 0 0 14.77
311.53

132-05-40 ①
168 23 00 ④

132° 05 45

P.8
Set 1x2 tk

76°-57-40 ①
307°50 20 ④

76°-57-35

500° 32 00 W
203.96

204.85 @ 3°00 T 74
203.96

To Pl. 3
Pg 105

140 VIRGENES

P. No 7 INT
Set CST tw

81.75

POST
Fd 1x2 tk
Pg. 106

ROAD

100.20 @ 20°-43 T 50

Plus 93.70
168
9538

P.6
Set 1x2 tk

Cont from page 109

RETURN TO
LOS ANGELES COUNTY SURVEYOR
700 HALL OF RECORDS

Do not extend notes this side of this line.

Note: Any Additions or Changes on This Sheet Must be Made or Circled in Red Ink With Date and Name of Person Making Change.

Notes Ck'd by	Survey of
Map No.	W. O. Tape No. St'd °F
Office Work	Surveyed by
Checked	Notes Date
Date	Indexed A. C. Jones

F.B. 801 Pg. 111

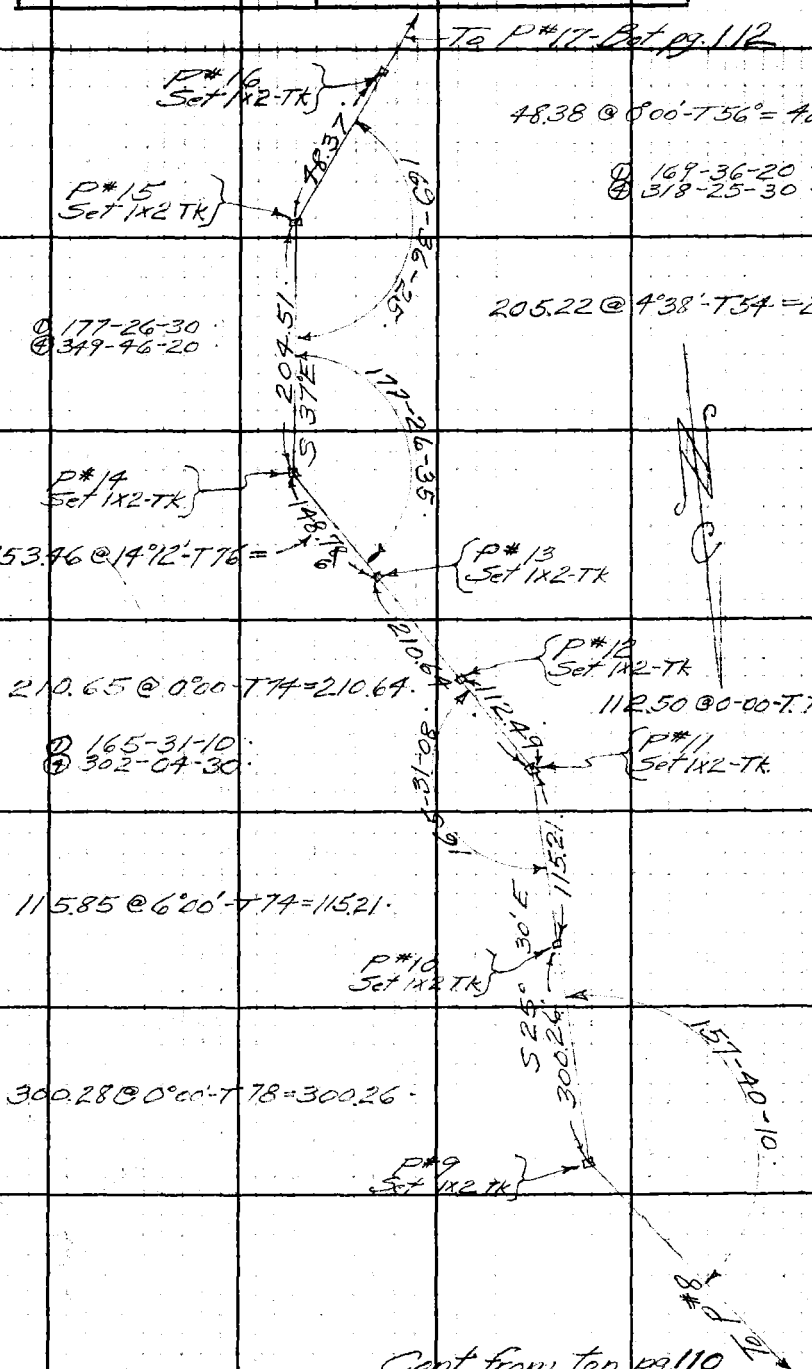

Note: Any Additions or Changes on This Sheet Must be Made or Circled in Red Ink With Date and Name of Person Making Change.

Do not extend notes this side of this line.

RETURN TO
LOS ANGELES COUNTY SURVEYOR
700 HALL OF RECORDS

FORM 247 5M 10-39

F.B. 801 PG. 112

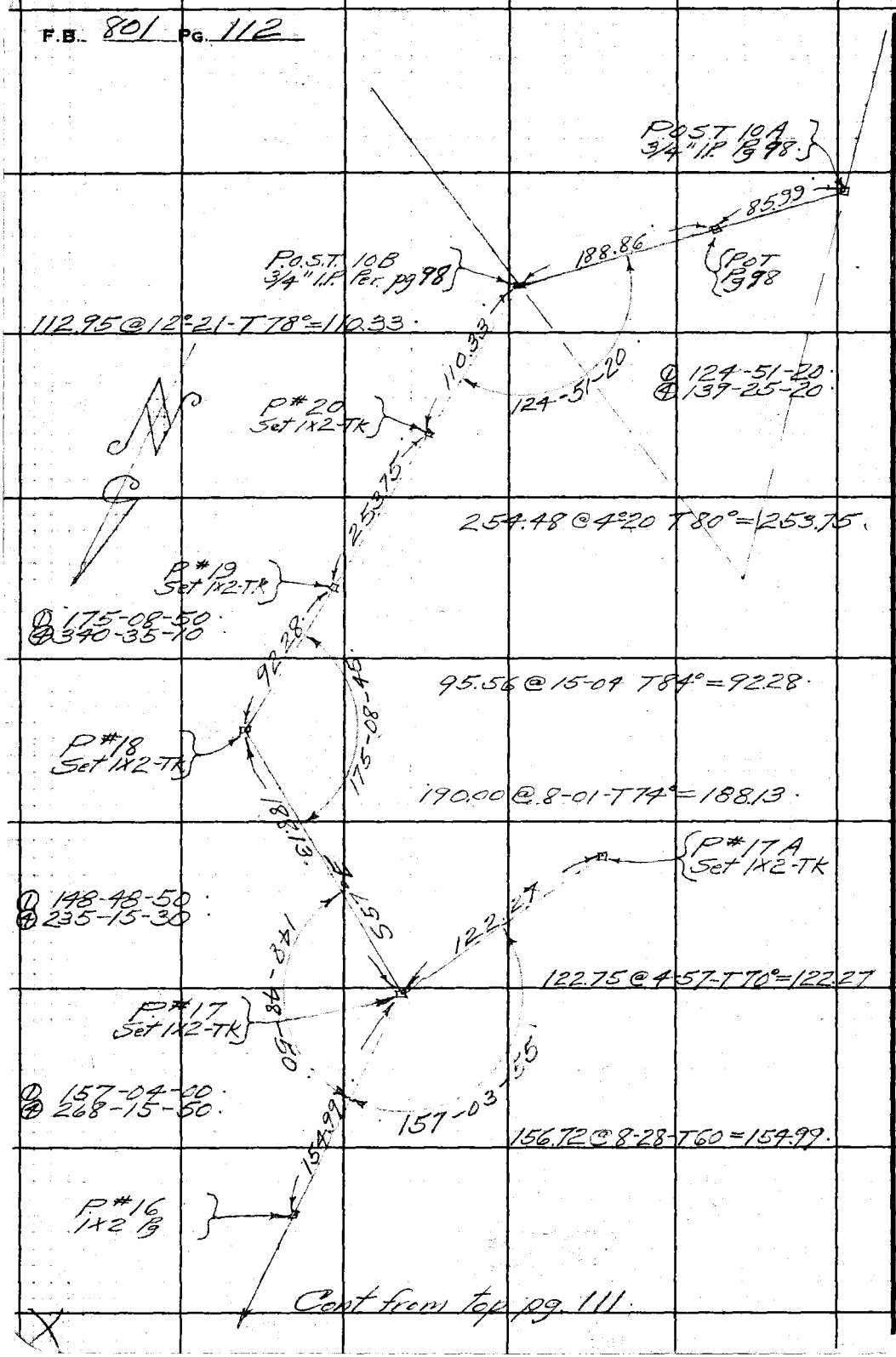

Cont from top pg. 111.

RETURN TO
LOS ANGELES COUNTY SURVEYOR
700 HALL OF RECORDS
Do not extend notes this side of this line.
Note: Any Additions or Changes on This Sheet Must be Made or Circled in Red Ink With Date and Name of Person Making Change.

Profile	Notes Red.	Plotted	Job No.	Division No.	F. B 801 PG. 113
No.	Date	Date	Survey of		
X-Sec.	Notes Chkd.	Checked	Survey by	Notes	Date
No.	Date	Date	Map No.	Indexed C. Johnson	Date 3-29-40

MALIBU CANYON ROAD
J.N 9368

BENCH LEVELS ON LINE CHANGE
[illegible] IN [illegible] PARK.
See pgs 97 to 112 for "P" line.

These Bench Levels pp. 113-120
will be o.k. unadjusted.
(per J.H.S. 4.1.40.)

STATION	B. S.	H. I.	F. S.	ELEV.

T.J. Stevenson
G.H. Nichols
H.H. Baker
R.W. Scott

NOTE: ANY ADDITIONS OR CHANGES ON THIS SHEET MUST BE MADE OR CIRCLED IN RED INK, WITH DATE AND NAME OF PERSON MAKING CHANGE

Do not extend notes this side of this line

PLEASE RETURN TO
LOS ANGELES COUNTY SURVEYOR
700 HALL OF RECORDS

Form 307 5M 10-37

Form 307 5M 10-37

PLEASE RETURN TO
LOS ANGELES COUNTY SURVEYOR
700 HALL OF RECORDS

NOTE: ANY ADDITIONS OR CHANGES ON THIS SHEET MUST BE MADE OR CIRCLED IN RED INK, WITH DATE AND NAME OF PERSON MAKING CHANGE

Do not extend notes this side of this line

STATION	B. S.	H. I.	F. S.	ELEV.		
B.M. No3	4.230	581.22		576.99	LB 859-3 11/7/41 HNB Spk tin base of 36" L.B. 250. pg. 34.	{100' E. Rd. Los Virgenes 100 No. No. Tr. Rd.
T.P.	12.005	592.465	0.76	580.46		
T.P.	10.474	602.409	0.53	591.935		
P.I. 11.			7.23	595.18	3/4 I.P.	
T.P.	11.230	612.258	1.381	601.028		
T.P.	10.939	622.408	0.689	611.569		
T.P.	11.807	633.696	0.619	621.889		
POST ~~10B~~ 10A	11.632	642.011	0.317	630.379	3/4 I.P.	
T.P.	10.964	652.077	0.898	641.113		
P.O.T.			8.06	644.017	between POST (A) & POST (B)	
B.M. (Z)	11.587	662.855	0.809	651.268		
POST ~~9B~~ 10B	9.224	669.783	2.296	660.~~559~~ 544	HNB 11/7/41 3/4 I.P.	BM (Z) See pg 120
	10.586	679.599	0.770	669.013		
P.O.T. 9A			5.51	674.09	1x2 tk	
P.I. 9			8.71	670.~~77~~ 89	3/4 I.P.	
	11.990	691.099	0.490	679.109		
POST ~~9A~~ 9B			9.54	681.56	1x2 tk	
	10.995	701.408	0.686	690.413		
	11.522	712.020	0.910	700.498		
P.I. 8			8.22	703.80	CST. tw? 703.2	
	10.655	721.413	1.262	710.758		

X

F. B. 801 PG. 114 Job No. 8268 Division No. Notes Red. Plotted Profile
Survey of MALIBU CAN RD Date Date No.
Survey by STEVENSON Notes T.J.S. Notes Chkd. Checked X-Sec.
Indexed A. C. Johnson Date 12-15-39 Date No.

Form 307 5M 10-37

PLEASE RETURN TO
LOS ANGELES COUNTY SURVEYOR
700 HALL OF RECORDS

NOTE: ANY ADDITIONS OR CHANGES ON THIS SHEET MUST BE MADE OR CIRCLED IN RED INK, WITH DATE AND NAME OF PERSON MAKING CHANGE

Do not extend notes this side of this line

STATION	B. S.	H. I.	F. S.	ELEV.		
		721.413				
T.P.	10.550	731.513	0.450	720.963		
P.I. 7			8.80	722.71	C.S.T.+W.	
B.M. (P)	5.728	732.736	4.505	726.997 727.008	HNB 11/7/41 Set bent spk in 3/4 IP 35° East & Rd. Fr. Old Survey of Las Virgenes Rd. Bet. Browns Ranch & Topia Park	
			4.07	728.666		
POT 5A			6.99	725.746	P.I. 6 C.S.T.+W. POT 5A C.S.T.+W.	
T.P.	0.551	724.337	8.950	723.786		
T.P.	0.695	713.192	11.840	712.497		
T.P.	0.765	702.988	10.969	702.223		
P.I. 5			5.47	697.52	C.S.T.+W.	
T.P.	0.375	691.700	11.663	691.325		
T.P.	0.595	680.821	11.474	680.226		
T.P.	10.330	679.706	11.445	669.376		
B.M. (R)	2.280	675.991	5.995	673.711 704	HNB 11-7-41 Set C.S.T.+W. base 20' oak East Ed. Rd. 125' So. of Pillars Entrance to Ranch Vicinity P.I. 5	
T.P.	0.855	665.611	11.235	664.756		
P.I. 4			6.68	658.93	C.S.T.+W.	
T.P.	0.820	655.121	11.310	654.301		
T.P.	0.750	644.709	11.162	643.959		
T.P.	0.607	633.704	11.612	633.097		
P.I. 3			4.38	629.32	C.S.T.+W.	
X	0.871	623.059	11.516	622.188		

Profile No. _____ Notes Red. _____ Plotted _____ Job No. 2866 Division No. _____ F.B. 801 Pg. 115

X-Sec. No. _____ Date _____ Notes Chkd. _____ Date _____ Checked _____ Date _____ Survey of _____ Survey by STEVENSON Notes TJS Date 12-15-39

Map No. _____ Date _____ Indexed A. C. [illegible] Date _____

Form 307 5M 10-37

PLEASE RETURN TO
LOS ANGELES COUNTY SURVEYOR
700 HALL OF RECORDS

NOTE: ANY ADDITIONS OR CHANGES ON THIS SHEET MUST BE MADE OR CIRCLED IN RED INK, WITH DATE AND NAME OF PERSON MAKING CHANGE

Do not extend notes this side of this line

STATION	B. S.	H. I.	F. S.	ELEV.	
		623.059			
T.P.	1.028	612.499	11.588	611.471	
T.P.	1.140	603.679	9.960	602.539	
P.7			8.812	594.867	CST+W.
T.P.	2.261	596.435	9.505	594.174	
POST 2A			3.05	593.38	
T.P.	3.591	593.151	6.875	589.560	
P.I. 2			7.48	585.671	3/4 IP
BM (5)	4.610	593.183	4.578	588.573 X2	~~HNB 11-7-41~~ Fd. Cut Spk. in 16" White oak 20' South of int. to Craig Club & Las Virgenes Rd. Fr. Lake Rd. Dept. in field reference cut number = (5)
T.P.					
BM (7)	1.07	590.387	3.866	589.317	No evidence of BM as per L.B. 250 pg. 8 Fd. CST+W in P.P. 20' No of the above described intersection (now)
T.P.	4.970	588.466	6.871	583.496	
POT 2B.			4.98	583.48	CST+W
T.P.	1.460	584.581	5.345	583.121	
P.I. 21A.	~~1.460~~	~~584.581~~	2.80	581.781	Fd. CST+W
T.P. BM	4.147	583.088	5.64	578.94 X3	HNB 11-7-41 Set CST in 5" oak 200' So. of point where Lake Rd leaves Sec line from Int. Las Virgenes Rd.
T.P.	7.890	589.885	1.093	581.995	
PI# 20			5.895	584.990	1X2 INTER SEC LINES ROAD &
BM (6)	1.342	590.343	1.342	588.543 X6	HNB 11-7-41 SET Cut Spk in P.P. # 35 976 E 150± North of PI#20 West Side of Road

F. B. 80 / PG. 116 | Job No. 8268 | Division No. | Notes Red. | Plotted | Profile No.

Survey of MALIBU CAN RD | Date | Date | X-Sec. No.

Survey by STEVENSON | Notes | Notes Chkd. | Checked

Indexed by C. Cabe | Date 12-15-39 | Date | Date

Form 307 5M 5-39

PLEASE RETURN TO
LOS ANGELES COUNTY SURVEYOR
700 HALL OF RECORDS

NOTE: ANY ADDITIONS OR CHANGES ON THIS SHEET MUST BE MADE OR CIRCLED IN RED INK, WITH DATE AND NAME OF PERSON MAKING CHANGE

Do not extend notes this side of this line

STATION	B. S.	H. I.	F. S.	ELEV.		
		590 343				
T P	6 030	589 201	7.172	582 171		
T.P.	4 965	592 426	1 740	587 461		
T.P.	4.523	591 289	5 660	586 766		
T P	5 193	595 810	2.672	590 617		
T.P.	1 360	592 568	4 602	591 208		
T.P.	1 464	584 614	9 418	583 150		
B.M. # 38			5.952	578 662	HNB 11-7-41 Fd. Spk & T. in 3½' OAK LB 277-214-216	
BM # 217 HNB					BM # 38 Spk & T. in SW Side Oak Tree 3½' in dia 60± S.W. Sta. 627+77 at pt. where Mulholland Hwy leaves Los Virginia Road. This B.M. is approx 500 ft North & E.C. Cor. 60 ft West Los Virginia Road (ELEV. 578.662)	
B M (U.)	9258	597 801		588 543	Spk in PP # 351976E (Bot. pg 116) HNB 11-7-41	
T.P.	12 194	609 413	0.582	597 211		
P# 1			0.240	609 173		
T P	11 468	620 338	0.543	608 870		
P# 2			2 71	617 628		
P# 3			2.89	617 448		
T.P.	4 243	613 501	11.080	609 258		
P# 4			518	608 321		
T.P.	11 860	624 449	0.912	612 589		
X T.P.	12 080	634 497	2 032	622 417		

Profile No. ____ Notes Bad. ____ Plotted ____ Job No. 6608 Division No. CAN. ROA
No. ____ Date ____ Date ____ Survey of ____ Notes GHN Date 12-11-39
X-Sec. ____ Notes Chkd. ____ Checked ____ Survey by Nichols
No. ____ Date ____ Date ____ Map No. ____ Indexed A. C. Jacobsen

F.B. 881 Pg. 112

Form 307 5M 5-39

PLEASE RETURN TO
LOS ANGELES COUNTY SURVEYOR
700 HALL OF RECORDS

NOTE: ANY ADDITIONS OR CHANGES ON THIS SHEET MUST BE MADE OR CIRCLED IN RED INK, WITH DATE AND NAME OF PERSON MAKING CHANGE

Do not extend notes this side of this line

STATION	B. S.	H. I.	F. S.	ELEV.	
		634 497			
P# 5			1.44	633.06	
B M #(V)	0.199	634 539	0 157	634 340	HNB 11-7-'41 Top C.S. Mon 1/4 Sec Cor (Sec 7 T 1S " 12 R 17-18W)
P# 6			4 77	6[illegible] 77	
T.P.	3 317	626 515	11.341	623 198	
T P	1.231	615 899	11.847	614 668	
T.P.	1.730	606 152	11 477	604 422	
P#7 INTER	11.436	606 300	11 288	594 864	S.W. and T
T.P. P# 8	12 178	617 483	0.995	605 305	
T.P.	11 868	628 488	0.863	616 620	
T.P.	11.234	638 887	0.835	627 653	
T.P.	12 275	650.255	0 907	637 980	
T.P.	11 291	660.568	0.978	649 277	
P# 9			5 880	654 688	
B M(W)	1 448	659.230	2.786	657 ~~782~~ .791	HNB 11-7-'41 SET Cut Spk & W in base of 10" oak 10' N 12' S. of P#9 Top Small Ridge or Spur
T.P.	0.254	648 026	11 458	647 772	
T.P.	10 749	648 418	10 357	637 669	
T.P.	10 966	659 021	0.363	648 055	
TP = P#10	12 081	667 404	3 698	655 323	
T.P.	2 831	669.345	0.890	666 514	

F.B. 801 Pg 118 Job No. 8268 Division No. Notes Red. Plotted Profile
Survey of MALIBU CAN ROAD Date Date No.
Survey by Nichols Notes G.H.N. Notes Chkd. Checked X-Sec.
Indexed A. C. Johnson Date Date No.

Form 307 5M 5-39

PLEASE RETURN TO
LOS ANGELES COUNTY SURVEYOR
700 HALL OF RECORDS

NOTE: ANY ADDITIONS OR CHANGES ON THIS SHEET MUST BE MADE OR CIRCLED IN RED INK, WITH DATE AND NAME OF PERSON MAKING CHANGE

Do not extend notes this side of this line

STATION	B. S.	H. I.	F. S.	ELEV.		
		669 345				
P# 11			1 47	667 875		
P# 12 (T.P.)	[illegible]	[illegible]	4.756	[illegible]		
P# 13			5.56	671 085		
T.P.	11 504	687 720	0.42[illegible]	676 216		
T.P.	10 645	697 485	0.88[illegible]	[illegible]		
T.P.	11.765	708 460	0.790	696.695		
P# 14 T.P.	11 861	719 5[illegible]	0.747	707.713		
T.P.	8.303	[illegible] 670	0 207	[illegible]		
P# 15			1.81	725 860		
P# 16			3.2[illegible]	724 470		
BM# (X)	0.[illegible]	725 253	2.417	725 ~~253~~ 267	SET 3/4" IP With Boat Spk. Center 1.5' N 1.5' W P# 16 HNB 11-7-41	
T.P.	0.296	713 859	11 690	713 563		
T.P.	0.015	702 538	11 336	702 523		
P# 17			2.46	700 078		
P# 17A (TP)	1 302	692 442	11 398	691 140		
T.P.	4 693	685 471	11.664	680 778		
P# 18			8 750	676 721		
T.P.	0.582	674 418	11.635	673 836		
T.P.	0.097	662 711	11 804	662 614		
X P# 19			10 06	652 654		

Profile No. ____ Notes Red. ____ Plotted ____ Job No. 8268 Division No. ____ F B 801 PG 119

X-Sec. No. ____ Date ____ Date ____ Survey of MALIBU CAN. ROAD

Notes Chkd. ____ Checked ____ Survey by Nichols Notes G.H.N. Date 12-19-39

Date ____ Date ____ Map No. ____ Indexed A. C. Johnson Date ____

Form 307 5M 5-39

PLEASE RETURN TO
LOS ANGELES COUNTY SURVEYOR
700 HALL OF RECORDS

NOTE: ANY ADDITIONS OR CHANGES ON THIS SHEET MUST BE MADE OR CIRCLED IN RED INK, WITH DATE AND NAME OF PERSON MAKING CHANGE

Do not extend notes this side of this line

STATION	B. S.	H. I.	F. S.	ELEV.	
		662.711			
T.P.	0.710	651.443	11.978	650.733	
T.P.	3.760	644.172	11.031	640.412	
P# 20			9.99	634.[illegible]	
T.P.	11.897	655.201	0.868	643.304	
T.P.	8.396	662.893	0.704	654.497	
BM (2)			2.367	660.~~526~~ 544	HNB 11-7-41 3/4 IP 660.559 Per pg 114

F.B. 801 Pg. 120 Job No. 8268 Division No. Notes Red. Plotted Profile
Survey of MALIBU CAN ROAD Date Date No.
Survey by Nichols Notes GEO. H. Nichols Notes Chkd. Checked X-Sec.
Indexed Date Date Date No.

Notes Ck'd by K.R.M.	Survey of Malibu Cn Rd	F.B. 801	Pg. 131
Map No. B-1603-1	W. O. 8268 Tape No. ___ St'd ___ of		
Office Work Hall	Surveyed by L. S. Hammond		
Checked McPherson	Notes L.S.H. Date 10-23-39		
Date July 1940	Indexed 10-27-39		

PROPOSED CHANGE OF

MALIBU CN. RD.

FROM COAST HIGHWAY TO

J.N. 8268

L. S. HAMMOND
[illegible]
HUGH [illegible]
[illegible]
H. E. FORNEY

B-1603-2
H.C. # 28-52-1 & 2

Note: Any Additions or Changes on This Sheets Must be Made or Circled in Red Ink With Date and Name of Person Making Change.

Do not extend notes this side of this line

RETURN TO
LOS ANGELES COUNTY SURVEYOR
700 HALL OF RECORDS

FORM 247 5M 10-37

F.B. 201 PG. 132 133

W.S.91, G.J.3

RETURN TO
LOS ANGELES COUNTY SURVEYOR
700 HALL OF RECORDS

Note: Any Additions or Changes on This Sheets Must be Made or Circled in Red Ink With Date and Name of Person Making Change.

Do not extend notes this side of this line

114-057 C-1

114-077 A-1

411.35

195.16 @ L-30 T=72° = 193.89
217.75 @ 2-51 T=72° = 217.46
411.35

4+96.23
P.O.T. 8 = P#3 Fd 1x2 pl per pg. 9 replaced with

193.29 @ 3-34 T=72° = 192.90
187.46 @ 0-00 T=72° = 187.45
380.35

380.35

NOTE
THIS ℄ VOID SEE PG. 230

1+15.88
P#2 Fd 1x2 pl per pg. 8 replaced with

Pl. Fd 3/4" I.P. in conc. per pg. 8

4.93

74.85

0+41.03
Inter. Fd 1x2 per pg. 8 replaced with

41.03

COAST
0+00 to N. Set L+T in pave.
P.I. #0

0+00 - Pl. on State Highway ℄
348.62

HIGHWAY

Radial Line 13°41'01" Left

EC Fd L+T in pave per pg. 8

For Adopted Curve See Page 8.

Rec. State Hwy. Curve
Δ = 26°32'45"
R = 1500
T = 353.84
L = 694.97

COUNTY SURVEYOR
R. E. 2177

Notes Ck'd by McPherson	Survey of [illegible]	F.B. 801 PG. 133
Map No. B-1603-1	W. O. 8268 Tape No. 65 St'd 84 of	
Office Work Hage	Surveyed by L. S. Hammond	
Checked McPherson	Notes L S H Date 10-23-39	
Date July 1940	Indexed	

W.S. 91, C-3

114-057 C-1

Note: Any Additions or Changes on This Sheets Must be Made or Circled in Red Ink With Date and Name of Person Making Change.

Do not extend notes this side of this line

RETURN TO
LOS ANGELES COUNTY SURVEYOR
700 HALL OF RECORDS

FORM 247 5M 10-37

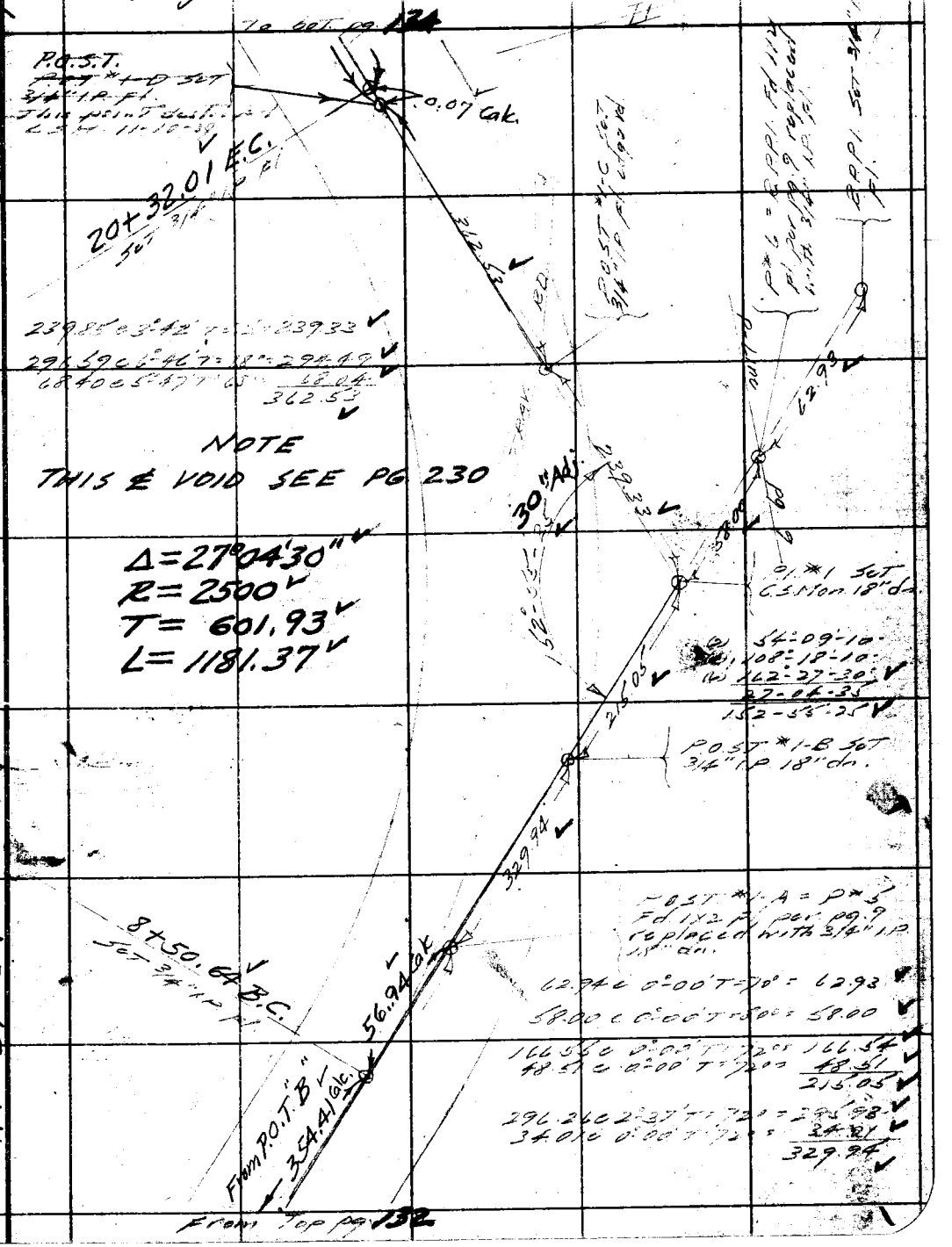

F.B. 801 PG. 134

95.79 @ 8°34' T=70° = 94.71
271.90 @ 4°03' T=72° = 271.20
365.91

217.45 @ 6°37' T=66° = 215.97
297.07 @ 10°30' T=68° = 291.75
507.72

(2) 291°-07'-00"
(4) 222°-13'-30"
(6) 153°-20'-20"
145°-33'-25"

POST #3B
SET C.S. Mon.
Fl.

365.91
137.76 Calc.
To P.O.T. #2C.

135

30+85.86 E.C.

20' Adj.

682.54 Calc.

Δ = 132°34'30"
R = 400
T = 910.69
L = 925.55

389.97 Calc.

POST #2A SET
C.S. Mon.

(2) 163°-44'-20"
(4) 327°-28'-50"
(6) 131°-13'-20"
81°-52'-10"

21+60.31 B.C.

To POT
To E.C.
128.30 Calc.

269.57 @ 7°35' T=66° = 267.18
297.43 @ 6°00' T=66° = 297.40
84.62 @ 2°47' T=68° = 84.51
649.09

~~From Top pg.~~ 133
From Top pg. 230

W.S. 91, B-3

RETURN TO
LOS ANGELES COUNTY SURVEYOR
700 HALL OF RECORDS

Note: Any Additions or Changes on This Sheets Must be Made or Circled in Red Ink With Date and Name of Person Making Change.

Do not extend notes this side of this line

114-057 C-1

Notes Ck'd by McPherson	Survey of Malibu Co. Ld.	F.B. 801 Pg. 135
Map No. B-1603-1	W. O. 8268 Tape No. 65 St'd 84 °F	
Office Work Hall	Surveyed by L. S. Hammond	
Checked McPherson	Notes L S H Date 10-26-39	
Date July 1940	Indexed [illegible]	

W.S. 91, C-3

To Cont. pg 136

299.42 C 2°-31' T=66°: 299.09
54.83 C 9°-14' T=70°: 54.11
353.20

83.91 C 6-37 T=66°: 83.34
+ 0.91
84.25

353.20

40+18.33 E.C.
Set 3/4" I.P. Fl.

P.O.S.T. #3 A
Set 3/4" I.P. Fl.

Δ=10°14'10"
R=4000
T=358.26
L=714.62

P.I. #3 Set
3/4" I.P. Fl.

83.19

2 P.P.I. Set
3/4" I.P. Fl.

83.09

33+03.71 B.C.
Set 3/4" I.P. Fl.

(3) 339°-31'-40"
(4) 319°-03'-20"
(6) 298°-35'-00"
169°-45'-50"

182.24 C 24°-09' T=74°: 166.28
88.91 C 20°-37' T=74°: 83.19
83.09

43.83

80.09 Calc.

32+23.62
P.O.T. #2 C
Set 3/4" I.P. Fl.

85.83 C 1°-42' T=72°: 85.78
130.21 C 21°-36' T=70°: 121.06
235.45 C 10°-28' T=70°: 231.51
438.35

From Top pg 134

Note: Any Additions or Changes on This Sheets Must be Made or Circled in Red Ink With Date and Name of Person Making Change.

Do not extend notes this side of this line

RETURN TO
LOS ANGELES COUNTY SURVEYOR
700 HALL OF RECORDS

114-057 C-1

FORM 247 5M 10-37

11

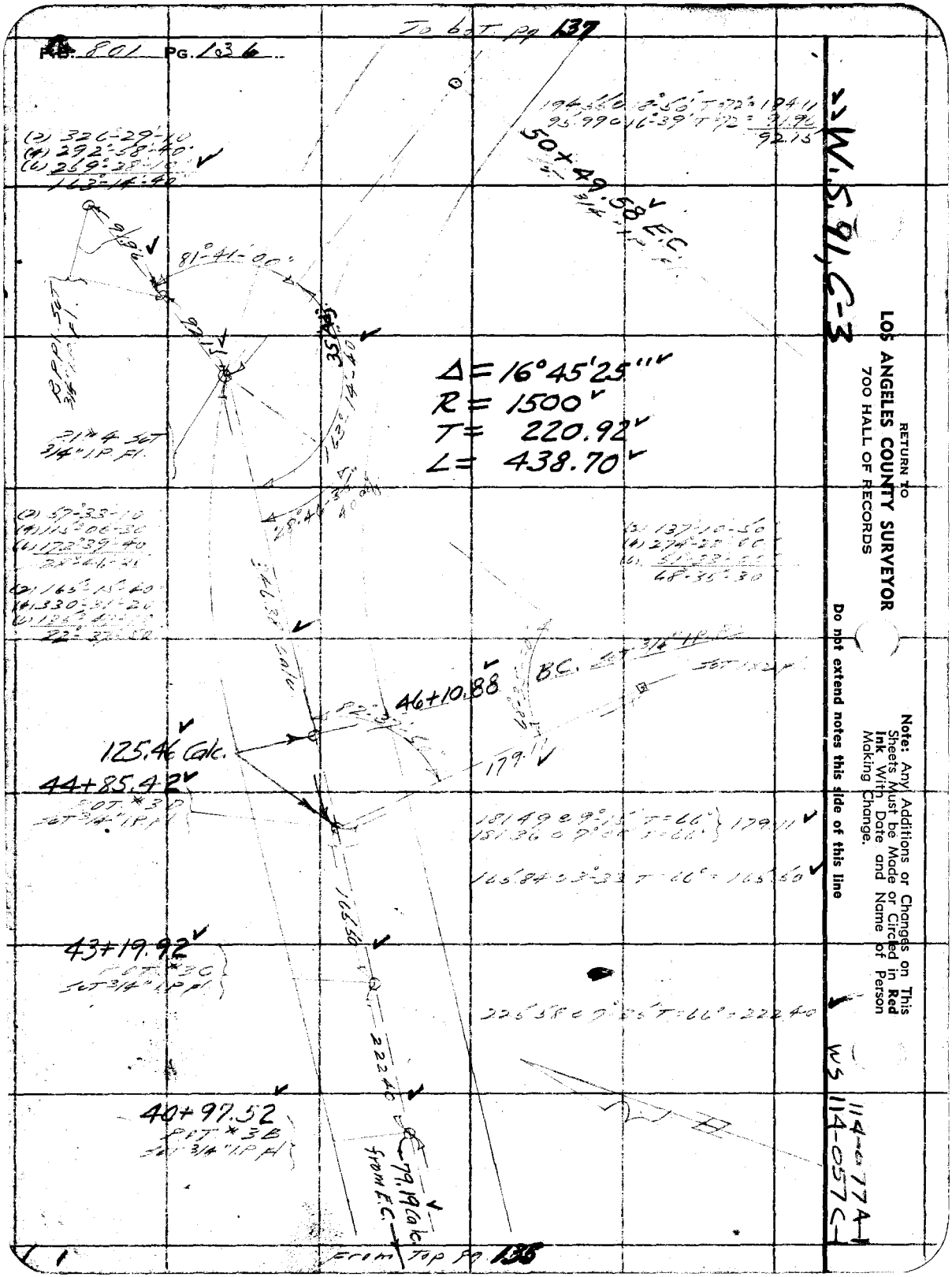
To bot. pg 137
RB. 801 PG. 136
W.S. 91, C-3
RETURN TO
LOS ANGELES COUNTY SURVEYOR
700 HALL OF RECORDS
Note: Any Additions or Changes on This Sheets Must be Made or Circled in Red Ink With Date and Name of Person Making Change.
Do not extend notes this side of this line
114-077A-1
WS 114-057C-1
50+49.58 E.C.
Δ = 16°45'25"
R = 1500
T = 220.92
L = 438.70
46+10.88
125.46 Calc.
44+85.42
43+19.92
40+97.52
79.19 Calc. from E.C.
From Top pg 135

Notes Ck'd by McPherson	Survey of Malibu Co. Ed.	F.B. 801 Pg. 137
Map No. B-1603-1	W. O. 8268 Tape No. 65 St'd 24°F	
Office Work Hall	Surveyed by L. S. Hammond	
Checked McPherson	Notes L.S.H. Date 10-26-39	
Date July 1940	Indexed A. C. Johnson	

W.S. 91, C-3

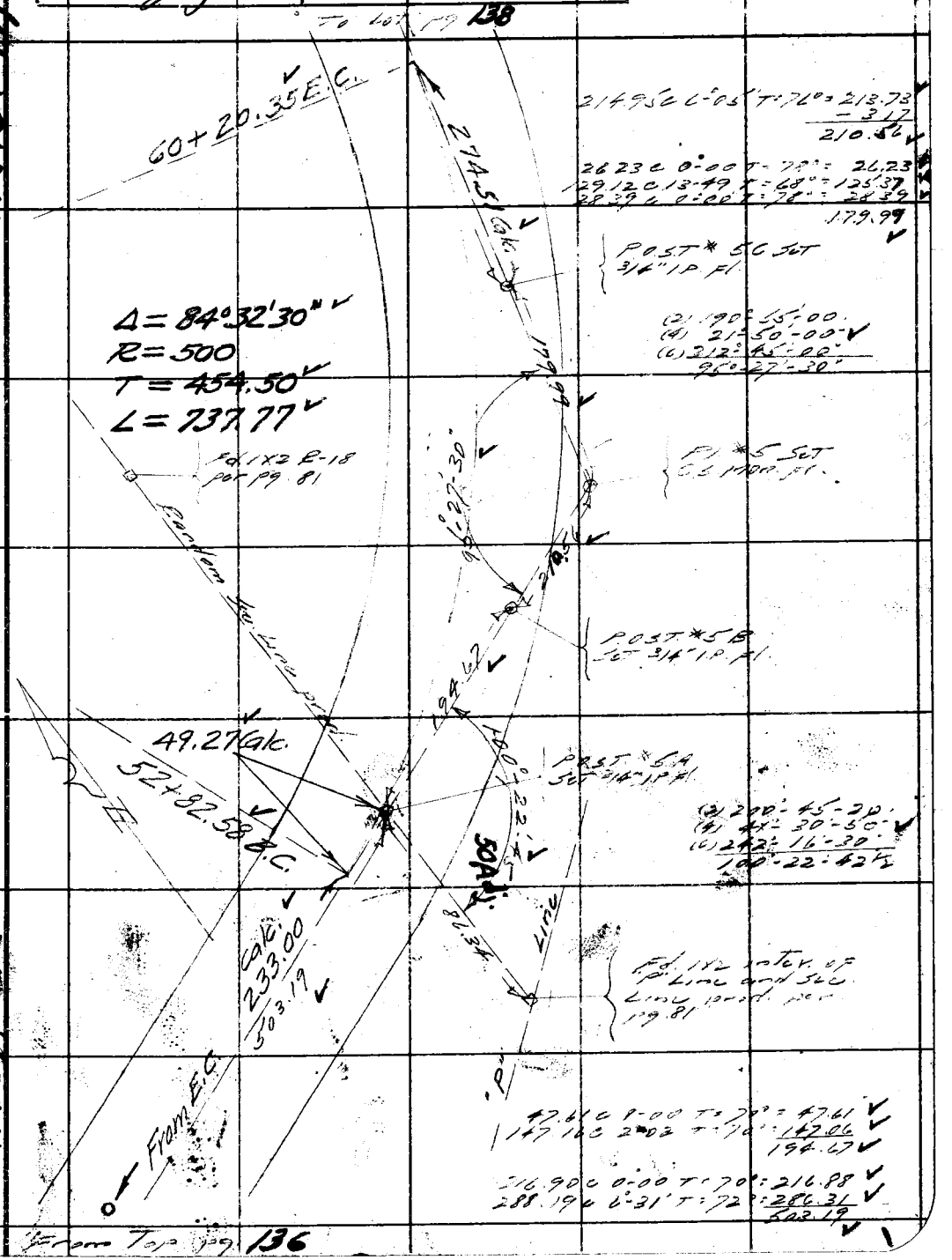

Note: Any Additions or Changes on This Sheets Must be Made or Circled in Red Ink With Date and Name of Person Making Change.

Do not extend notes this side of this line

RETURN TO
LOS ANGELES COUNTY SURVEYOR
700 HALL OF RECORDS

114-077 A-1

FORM 247 5M 10-37

F.B. 801 PG. 138



W.S. 91, C-3

RETURN TO
LOS ANGELES COUNTY SURVEYOR
700 HALL OF RECORDS

Note: Any Additions or Changes on This Sheets Must be Made or Circled in Red Ink With Date and Name of Person Making Change.

Do not extend notes this side of this line

114-077 A-1

Notes Ck'd by McPherson	Survey of Malibu Cn Rd	F.B. 801 PG. 139
Map No. B-1603-1	W. O. 8268 Tape No. 61 St'd 84 of	
Office Work Hall	Surveyed by L. S. Hammond	
Checked McPherson	Notes L S H Date 11-21-39	
Date July 1940	Indexed	

W.S. 91, C-3

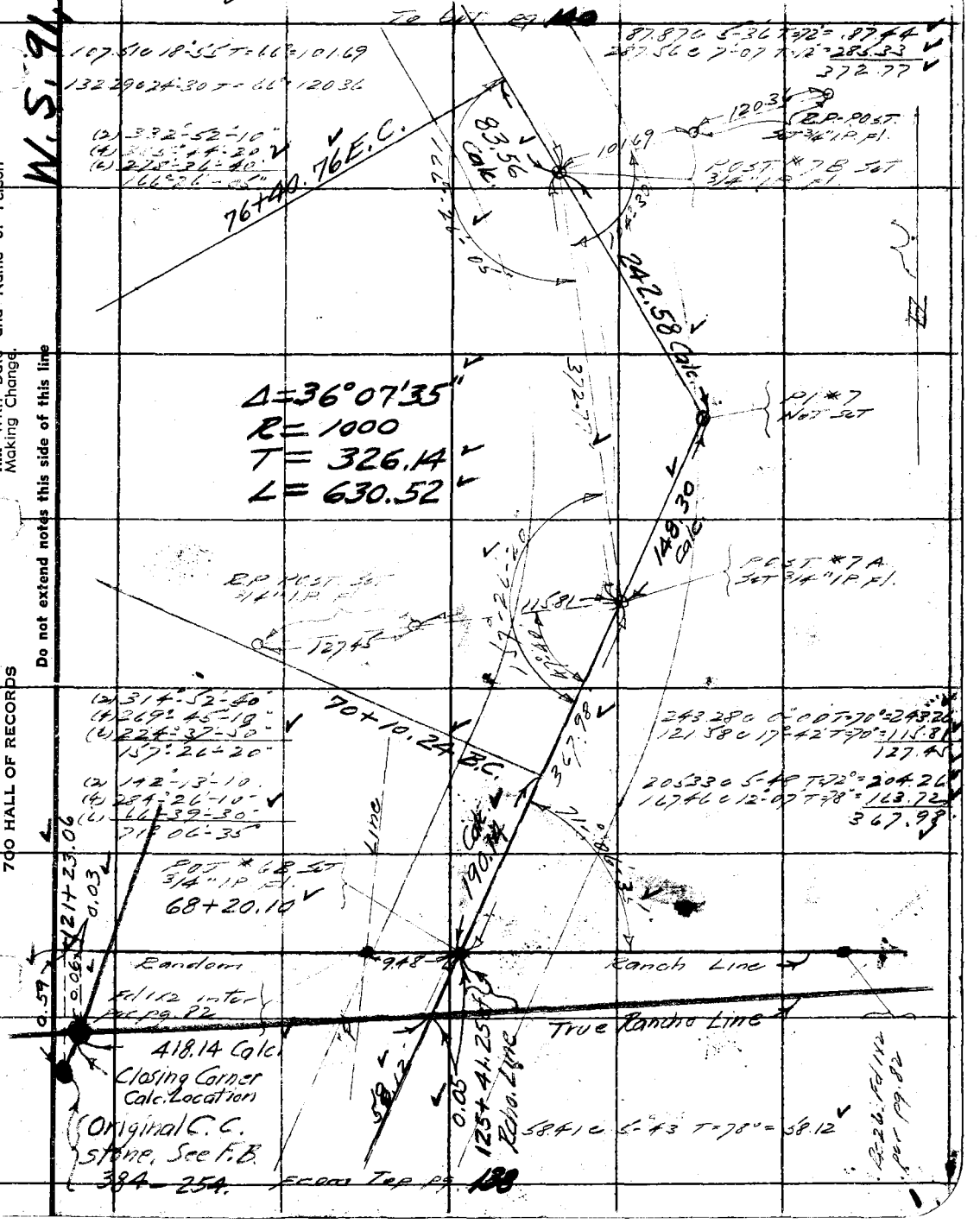

Note: Any Additions or Changes on This Sheets Must be Made or Circled in Red Ink With Date and Name of Person Making Change.

Do not extend notes this side of this line

RETURN TO
LOS ANGELES COUNTY SURVEYOR
700 HALL OF RECORDS

FORM 247 5M 10-37



W.S. 91, C-3

RETURN TO
LOS ANGELES COUNTY SURVEYOR
700 HALL OF RECORDS

Note: Any Additions or Changes on This Sheets Must be Made or Circled in Red Ink With Date and Name of Person Making Change.

Do not extend notes this side of this line

Notes Ck'd by McPherson	Survey of Malibu Co Rd	F.B. 201	PG. 141
Map No. B-71-[illegible]-1	W. O 8268 Tape No. 61 St'd 84 of		
Office Work Hall	Surveyed by L. S. Hammond		
Checked McPherson	Notes L.S.H. Date 11-22-37		
Date July 1940	Indexed		

W.S. 91, C-3

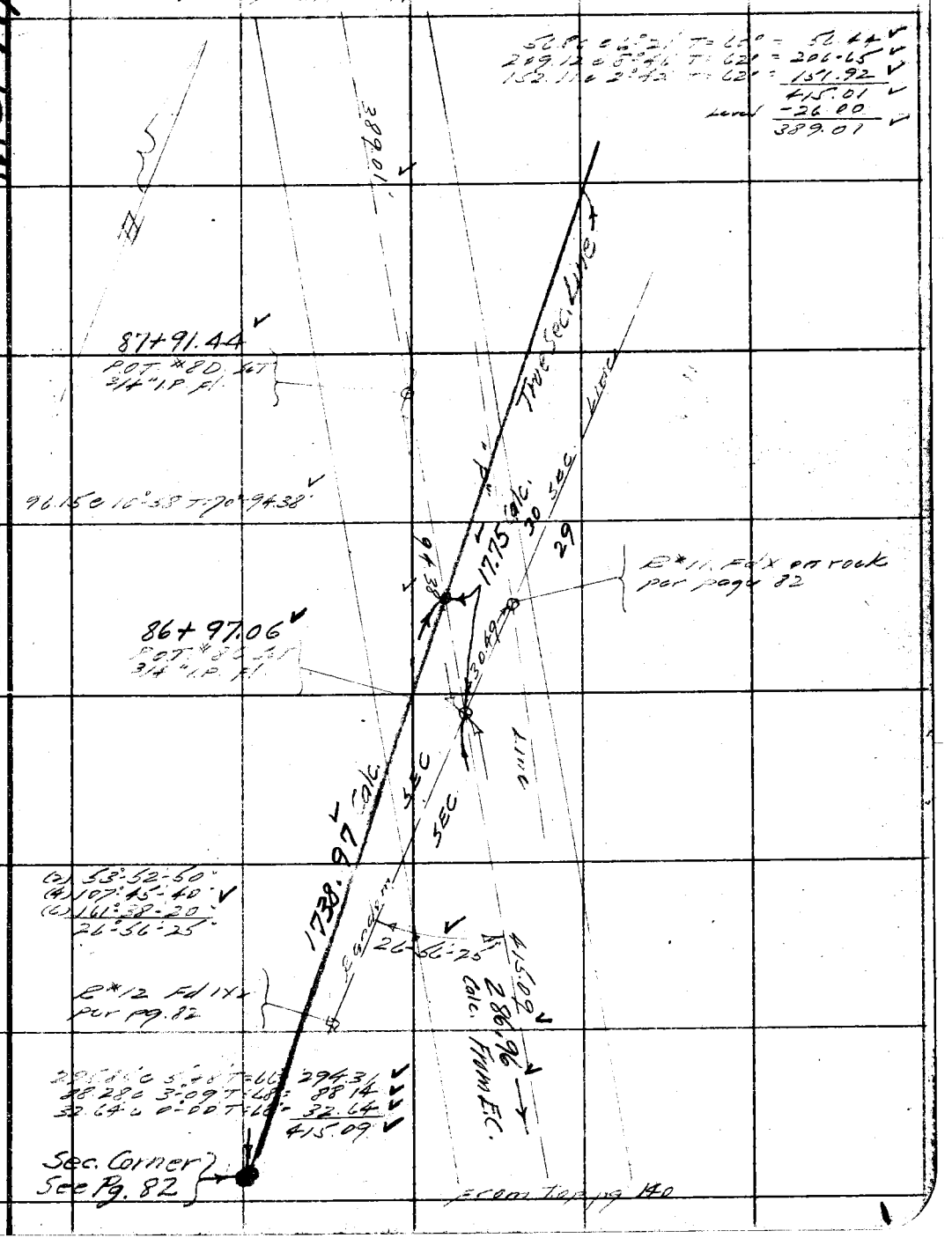

Note: Any Additions or Changes on This Sheets Must be Made or Circled in Red Ink With Date and Name of Person Making Change.

Do not extend notes this side of this line

RETURN TO
LOS ANGELES COUNTY SURVEYOR
700 HALL OF RECORDS

FORM 247 5M 10-37

F.B. 801 PG. 142

To bot. pg 143

W.S. 91, C-2

RETURN TO
LOS ANGELES COUNTY SURVEYOR
700 HALL OF RECORDS

Note: Any Additions or Changes on This Sheets Must be Made or Circled in Red Ink With Date and Name of Person Making Change.

Do not extend notes this side of this line

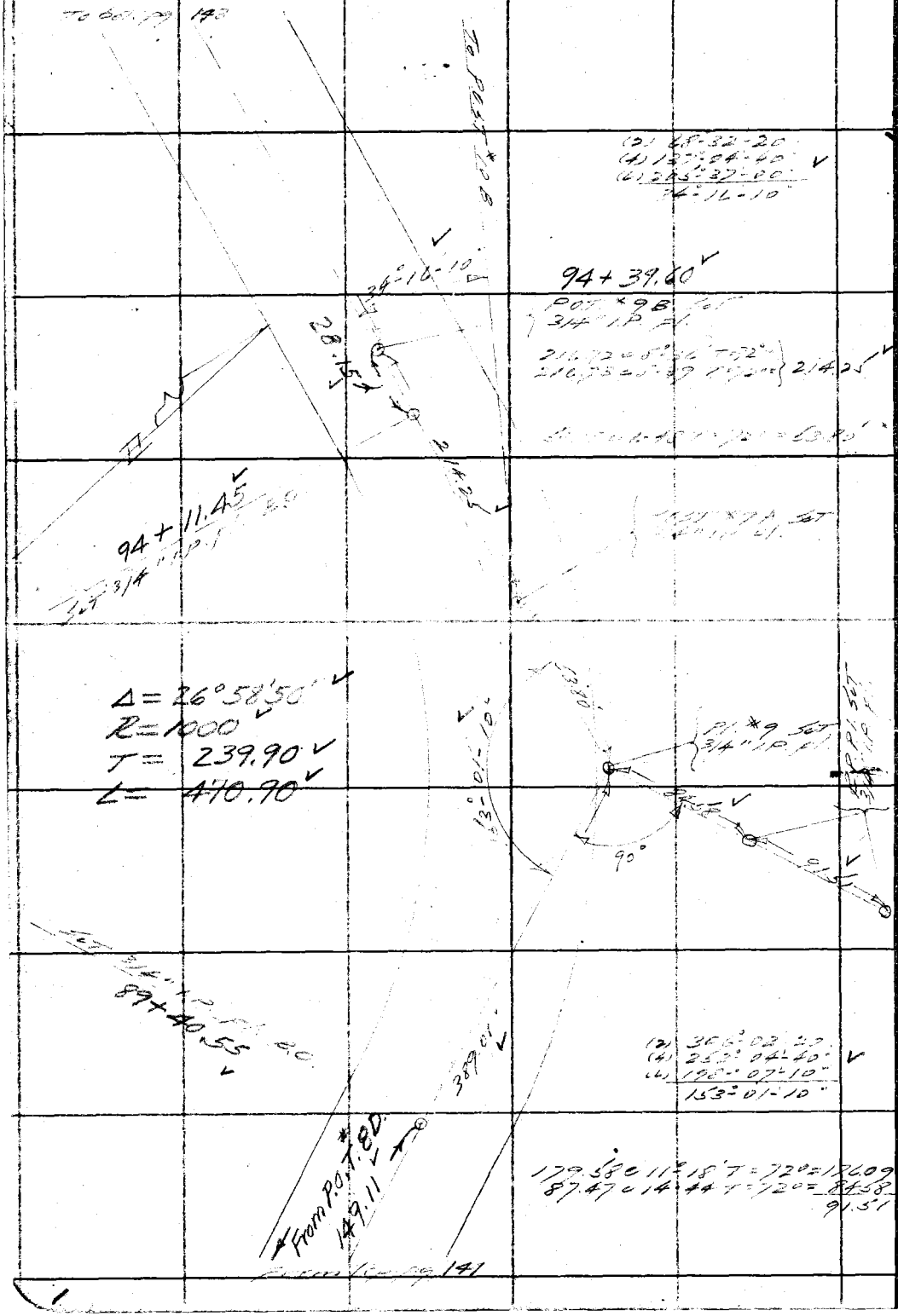

From top pg 141

Notes Ck'd by K.R.M.	Survey of [illegible]	F.B. [illegible] Pg. 142
Map No. [illegible]3-1	W. O. 8268 Tape No. 61 St'd 84 of	
Office Work Hall	Surveyed by Hammond	
Checked K.R.M.	Notes L.S.H. Date 4-22-40	
Date July 1940	Indexed A. C. Johnson 6-10-40	

W.S. 91, C-2

Note: Any Additions or Changes on This Sheets Must be Made or Circled in Red Ink With Date and Name of Person Making Change.

Do not extend notes this side of this line

RETURN TO
LOS ANGELES COUNTY SURVEYOR
700 HALL OF RECORDS

WS 129-057 C-3



FORM 247 5M 10-37

F.B. 801 PG. 144

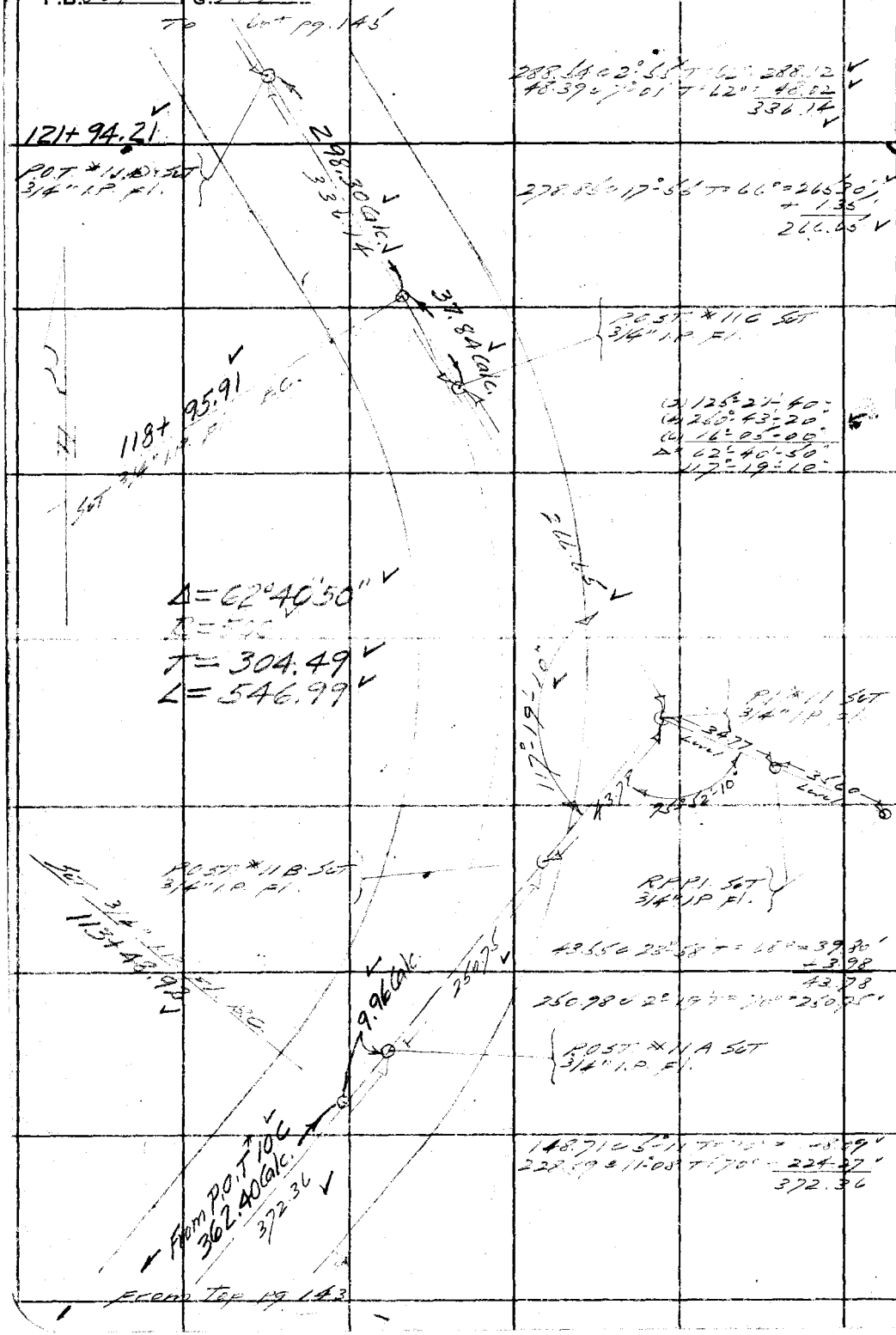

W.S. 91, C-2

RETURN TO
LOS ANGELES COUNTY SURVEYOR
700 HALL OF RECORDS

Note: Any Additions or Changes on This Sheets Must be Made or Circled in **Red Ink** With Date and Name of Person Making Change.

Do not extend notes this side of this line

Notes Ck'd by K.R.M.	Survey of [illegible]	F.B. [illegible] PG. [illegible]
Map No. B-1603-1	W. O. 8268 Tape No. 61 St'd 84 °F	
Office Work Hall	Surveyed by Hammond	
Checked K.R.M.	Notes L.S.H. Date 4-24-40	
Date July 1940.	Indexed A. C. Johnson	

W.S. 91, C-2



Note: Any Additions or Changes on This Sheets Must be Made or Circled in Red Ink With Date and Name of Person Making Change.

Do not extend notes this side of this line

RETURN TO
LOS ANGELES COUNTY SURVEYOR
700 HALL OF RECORDS

FORM 247 5M 10-37

F.B. 801 PG. 146



W.S. 91, C-2

RETURN TO
LOS ANGELES COUNTY SURVEYOR
700 HALL OF RECORDS

Note: Any Additions or Changes on This Sheets Must be Made or Circled in Red Ink With Date and Name of Person Making Change.

Do not extend notes this side of this line

129-077 A-2

Notes Ck'd by K.R.M.	Survey of Malibu Cn Rd
Map No. B-1603-1	W. O. 8268 Tape No. 36 St'd 84°F
Office Work Hall	Surveyed by Hammond
Checked K.R.M.	Notes L.S.H. Date 5-15-40
Date July 1940	Indexed A. C. Johnson

F.B. 801 PG. 147

W.S. 92, C-2

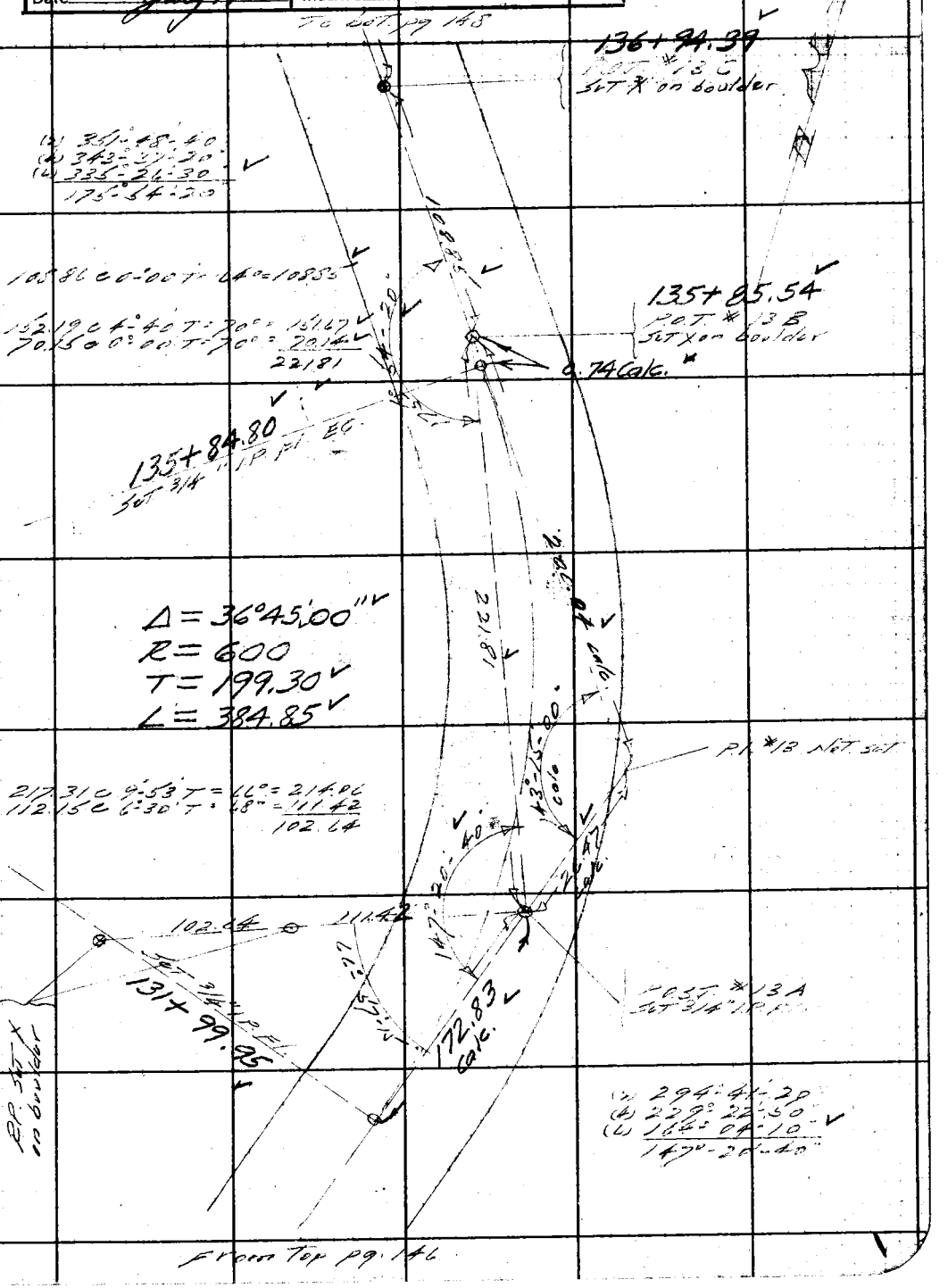

Note: Any Additions or Changes on This Sheet Must be Made or Circled in Red Ink With Date and Name of Person Making Change.

Do not extend notes this side of this line.

RETURN TO
LOS ANGELES COUNTY SURVEYOR
700 HALL OF RECORDS

129-077 A-2

FORM 247 5M 10-39

F.B. 801 PG. 148

To bot. pg. 149

80.45 c 1°-00 T=64° = 80.44
195.53 c 0°-40 T=68° = 195.50
199.84 c 6°-02 T=64° = 198.90
79.14 c 3°-30 T=64° = 78.98
553.62

553.62

76.16 c 8-01 T=70° = 75.41

Set X on boulder EC
141+40.90

P.O.S.T. #14 B Set
3/4" I.P. Fl.

Δ = 23°41'45"
R = 800
T = 167.83
L = 330.86

P.I. #14 Set
3/4" I.P. Fl.

106.25

18.04

R.P.P.I. Set X
on boulder

62°-48'-30"

P.O.S.T. #14 A Set
X on boulder

R.P.P.I. Set
3/4" I.P. Fl.

121.80

(2) 312°-36'-30"
(4) 265°-12'-50"
(6) 217°-49'-20"
156°-18'-15"

Set X on boulder BC
138+10.04

21.00 c 30°-49 T=68° = 18.04
265.70 c 2°-24 T=64° = 265.44

121.87 c 1°-40' T=64° = 121.80
110.73 c 16°-20' T=64° = 106.25

From P.O.T. #13C
115.68 Calc.
265.44

From Top pg 147

W.S. 91, C-2

RETURN TO
LOS ANGELES COUNTY SURVEYOR
700 HALL OF RECORDS

Do not extend notes this side of this line.

Note: Any Additions or Changes on This Sheet Must be Made or Circled in Red Ink With Date and Name of Person Making Change.

129-077 A-2

Notes Ck'd by K.R.M.	Survey of Malibu Con Rd
Map No. B-1603-1	W. O. 8268 Tape No. 36 St'd 84°F
Office Work Hall	Surveyed by Hammond
Checked K.R.M.	Notes L.S.14 Date 5-21-40
Date July 1940	Indexed A. C. Johnson

F.B. 801 PG. 149

W.S. 91, C-2

To bot. pg 150

254.94 @ 2°09' T = 66° = 254.73
117.02 @ 4°50' T = 68° = 116.59
371.32

(2) 119°54'40"
(4) 239°49'20"
(6) 359°43'40"
Δ = 59°57'20"
120°02'40"

82.90 calc. To P.O.T. 15B

149+02.88 Set 3/4" I.P. Fl. E.C.

371.32

Δ = 59°57'20"
R = 500
T = 288.42
L = 523.21

120°02'40"

P.I. #15 Set 3/4" I.P. Fl.

65.99

P.O.S.T. #15A Set 3/4" I.P. Fl.

Set 3/4" I.P. B.C.
143+79.67

66.00 @ 0°00' T = 68° = 65.99

From E.C. calc 238.77

From top pg 148

Note: Any Additions or Changes on This Sheet Must be Made or Circled in Red Ink With Date and Name of Person Making Change

Do not extend notes this side of this line.

RETURN TO
LOS ANGELES COUNTY SURVEYOR
700 HALL OF RECORDS

FORM 247 5M 10-39

F.B. 801 PG. 150

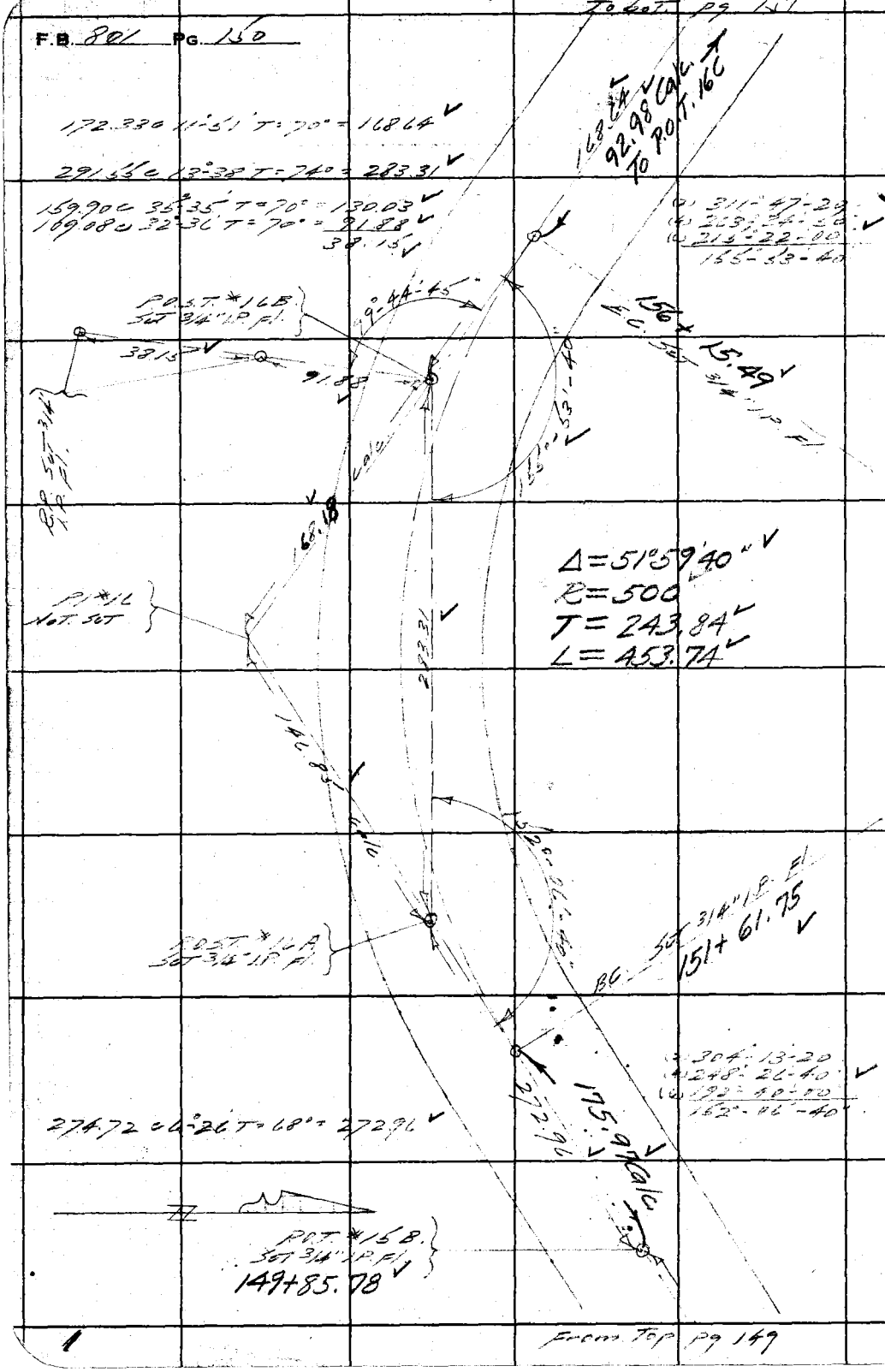

W.S. 91, C-2

RETURN TO
LOS ANGELES COUNTY SURVEYOR
700 HALL OF RECORDS

Do not extend notes this side of this line.

Note: Any Additions or Changes on This Sheet Must be Made or Circled in **Red Ink** With Date and Name of Person Making Change.

129-057 C-2

Notes Ck'd by K.R.M.	Survey of Malibu Co. Ed.	F.B. 201	PG. 41
Map No. B1603-1	W. O. 8268 Tape No. 36 St'd 84°F		
Office Work Hall	Surveyed by Hammond		
Checked K.R.M.	Notes L.S.H. Date 5-22-40		
Date July 1940.	Indexed A. C. Johnson		

W.S. 91, B-2

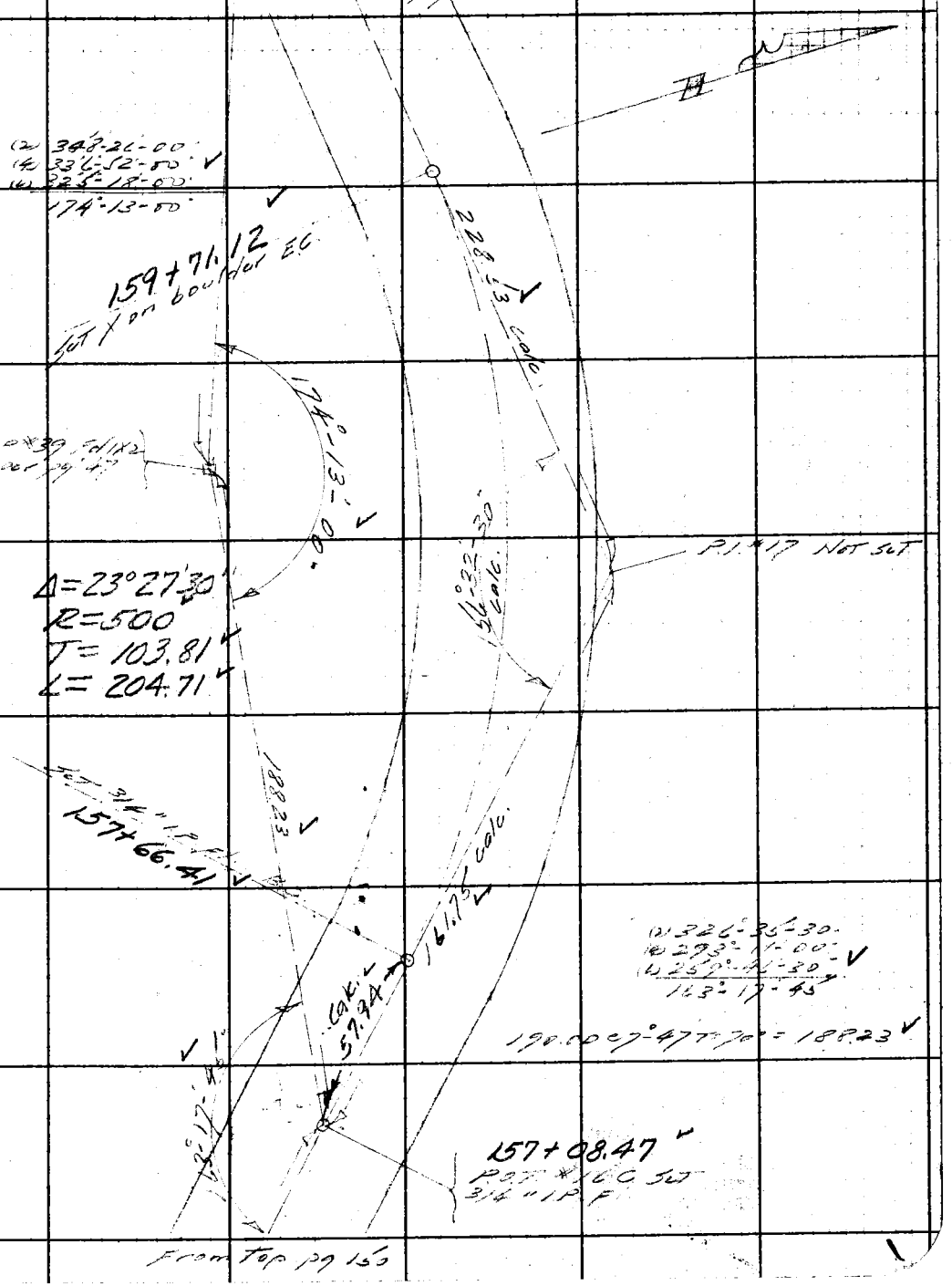

Note: Any Additions or Changes on This Sheet Must be Made or Circled in Red Ink With Date and Name of Person Making Change.

Do not extend notes this side of this line.

RETURN TO
LOS ANGELES COUNTY SURVEYOR
700 HALL OF RECORDS

FORM 247 5M 10-39

RETURN TO
LOS ANGELES COUNTY SURVEYOR
700 HALL OF RECORDS

Note: Any Additions or Changes on This Sheet Must be Made or Circled in **Red Ink** With Date and Name of Person Making Change.

Do not extend notes this side of this line.

W.S. 91, B-2

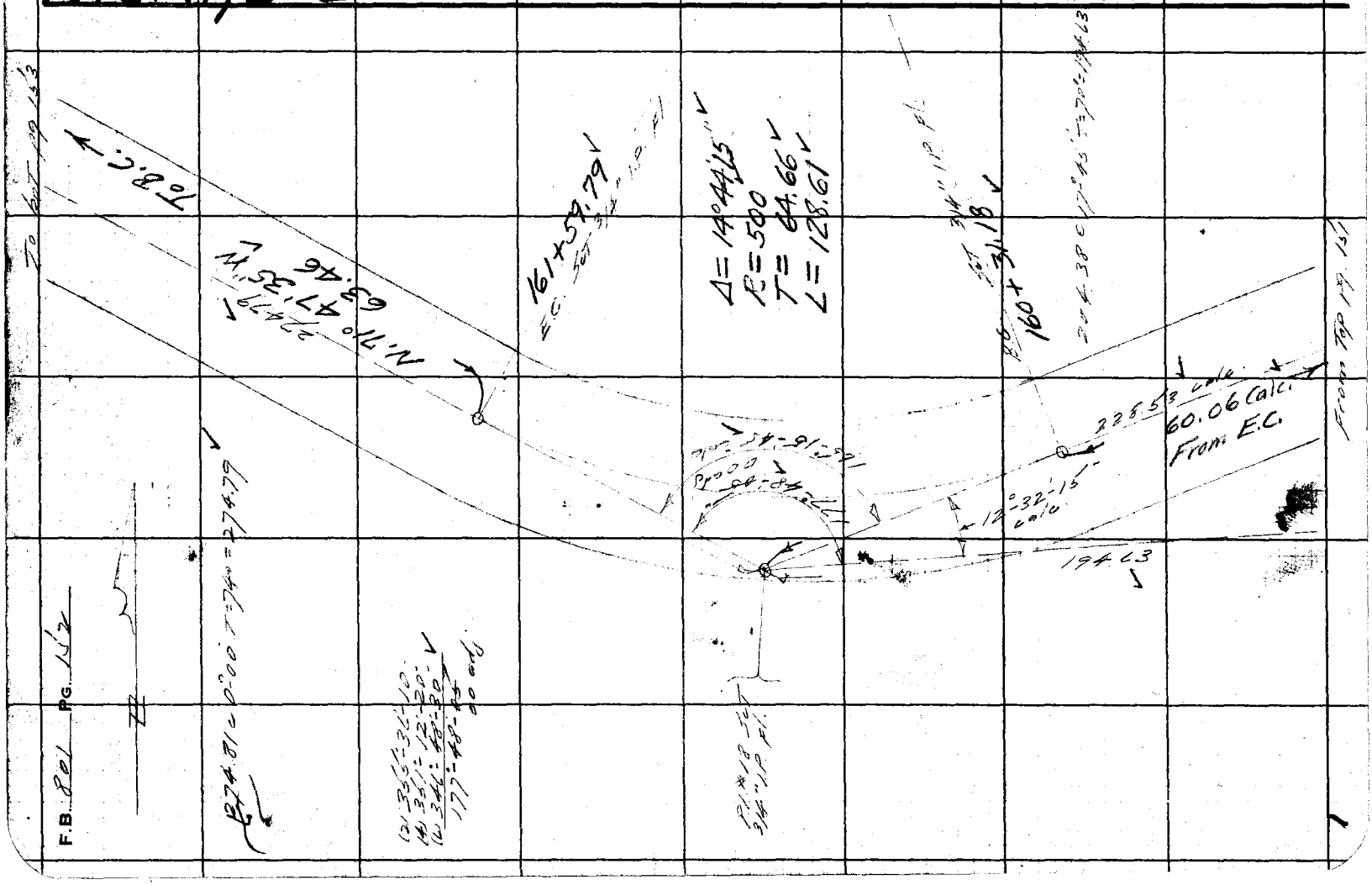

Notes Ck'd by K.R.M.	Survey of Malibu Co Rd
Map No. B-1603-2	W. O. 8268 Tape No. 36 St'd 84 F
Office Work Hall	Surveyed by Hammond
Checked McPherson	Notes Steve Date 5-23-40
Date Sept. 1940	Indexed C. Johnson

F.B. 801 PG. 153

W.S. 91 B-2

to bot. pg 154

282.39 @ 00 T66° - 282.36

80.25 @ 38°18 = 62.98

Δ = 40°44'45"
R = 500
T = 185.68
L = 355.57

N.85°44'50"W.

To P36

165+78.82 E.C.

Set 3/4 IP Fl EC

To B.C. 84.16

S67°27'40"W.

MALIBU CN RD

To POST. 20A

282.36

5 1/4 Corner Sec. 19

R500

10 Adj.

49-58 calc.

20 Adj.

P3-14-45

139°15'15"

P.I. 19 Set 3/4 IP Fl

P.No N38 Fd 1x2 tk pg 46

62.20

1269.81 To Ctr. Sec. 19

N1°30'45"E.

1362.44

177°45'35"

127°47'

POST. #19A Set 3/4 IP Fl

Set 3/4 IP Fl

162+23.25 B.C.

② 255° 35 00
④ 151° 10 00
⑥ 46° 45 00
127° 47' 30"

② 72° 02 00
④ 144° 04 00
⑥ 216° 06 10
36° 01 00

② 81° 29 30
④ 162° 59 10
⑥ 244° 28 40
40 44 46 2/3

N.71°47'35"W.

P Line To P.N. 42 pg 47

50.44 @ 39°24 T86 = 39.01

129-057 C-2

From top pg 152

Note: Any Additions or Changes on This Sheet Must be Made or Circled in Red Ink With Date and Name of Person Making Change.

Do not extend notes this side of this line.

RETURN TO
LOS ANGELES COUNTY SURVEYOR
700 HALL OF RECORDS

FORM 247 5M 10-39

Con't. To bot. Pg. 191

F.B. 801 PG. 154

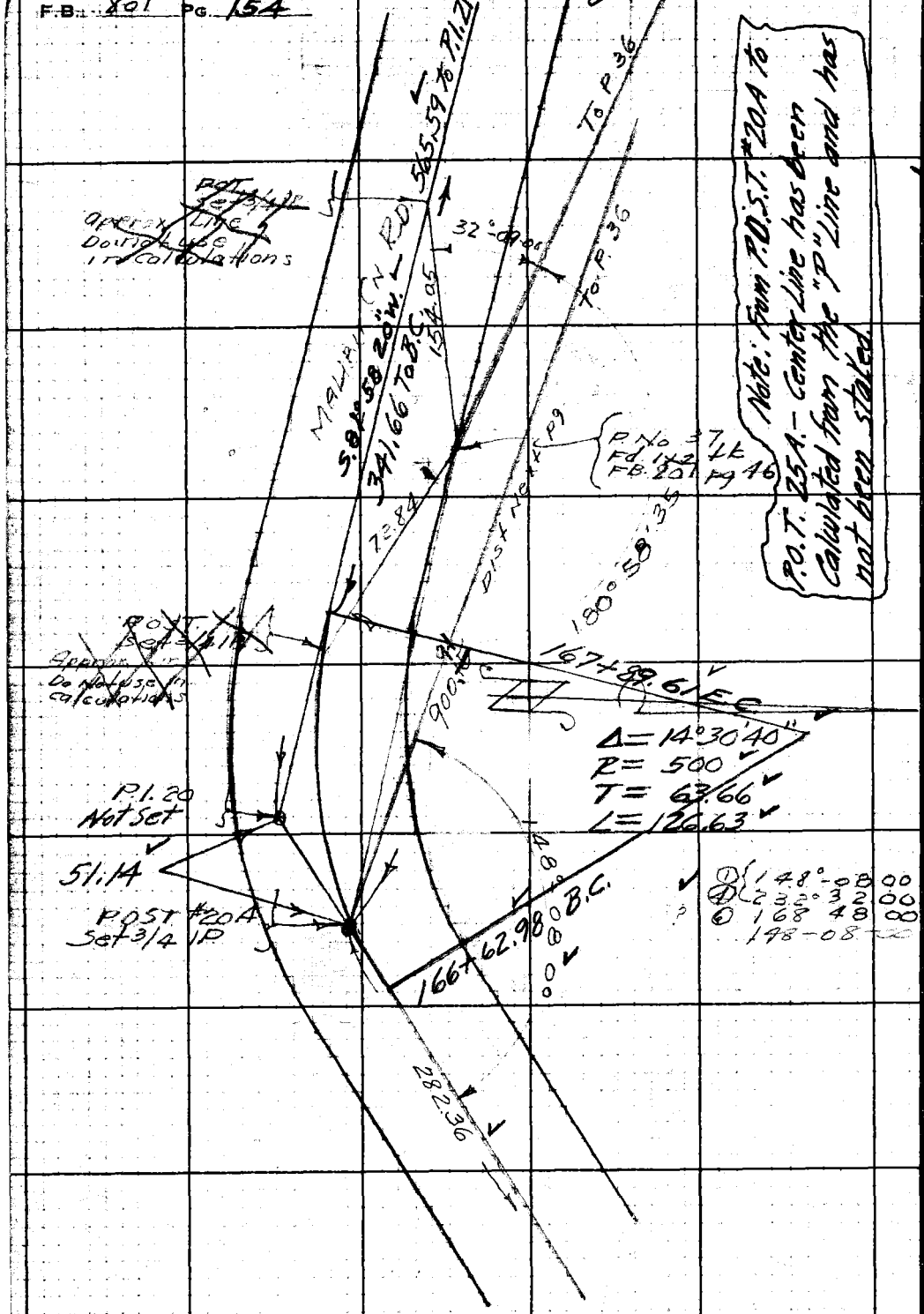

Note: From P.O.S.T. #20A to P.O.T. 25A - Center Line has been Calculated from the "P" Line and has not been staked.

① 148°-08 00
② 232°32 00
③ 168 48 00
148-08-00

W.S. 91, B-2

RETURN TO
LOS ANGELES COUNTY SURVEYOR
700 HALL OF RECORDS

Do not extend notes this side of this line.

Note: Any Additions or Changes on This Sheet Must be Made or Circled in Red Ink With Date and Name of Person Making Change.

129-057 C-2

Con't. from top pg 153

Profile No.	Notes Red.	Plotted	Job No.	Division No.	F. B 801 Pg. 151
	Date	Date AUG 6 - 1940	Survey of Malibu Co.		
X-Sec. No.	Notes Chkd.	Checked	Survey by Hammond	Notes L.S.H.	Date
	Date	Date	Map No.	Indexed C. Johns	Date 6-10-40

NOTE: ANY ADDITIONS OR CHANGES ON THIS SHEET MUST BE MADE OR CIRCLED IN RED INK, WITH DATE AND NAME OF PERSON MAKING CHANGE

Do not extend notes this side of this line

PLEASE RETURN TO
LOS ANGELES COUNTY SURVEYOR
700 HALL OF RECORDS

Form 30 M 10-37

STATION	B. S.	H. I.	F. S.	ELEV.

CENTERLINE PROFILE
OF
MALIBU CN RD

L. S. Hammond
F. H. Blanchard
R. G. Murray
H. E. Forney

Form 307 5M 10-37

PLEASE RETURN TO
LOS ANGELES COUNTY SURVEYOR
700 HALL OF RECORDS

NOTE: ANY ADDITIONS OR CHANGES ON THIS SHEET MUST BE MADE OR CIRCLED IN RED INK, WITH DATE AND NAME OF PERSON MAKING CHANGE

Do not extend notes this side of this line

F.B. 801 Pg. 152 | Job No. 2268 | Division No. | Notes Red. | Plotted H. L. MARTIN | Profile No.
Survey of Marina del Rey Co. Rd | Date | Date AUG 6 - 1940 | X-Sec. No.
Survey by J. Johnson & Notes Blackboard | Notes Chk'd H. L. MARTIN Checked
Indexed J. C. Johnson Date | Date AUG 5 - 1940 Date

STATION	B. S.	H. I.	F. S.	ELEV.	
	11.55	27.250			✓U.S. BM #1300 Hd chiseled □ NW of E end culvert headwall. Elev. 15.700 per pg. 56. 29+50 = 28 E of 0+00 ctr. pavement.
				15.700	= BM. #1
0+00			10.00	17.25	int pavement
+10			[illegible]	[illegible]	north edge of pavement
+20			10.60	[illegible]	north edge
+33			11.10	[illegible]	gutter
+41.03			7.70	[illegible]	[illegible]
+44			1.30	[illegible]	Top of [illegible]
+50			1.40	[illegible]	S edge of [illegible]
+61			1.20	[illegible]	N edge of [illegible]
+94			4.70	[illegible]	[illegible]
TP	[illegible]	24.750	3.10	[illegible]	
[illegible]			[illegible]	[illegible]	Top Bank
+15.22			[illegible]	[illegible]	[illegible]
+23			[illegible]	21.26	Top bank
+39			[illegible]	[illegible]	[illegible]
+50			[illegible]	21.16	
+60			[illegible]	[illegible]	
+5[illegible]			7.70	21.16	
3+00			4.90	[illegible]	
+25			4.70	21.36	Pine
+[illegible]			[illegible]	21.36	Telephone

Form 307 5M 10-37

PLEASE RETURN TO
LOS ANGELES COUNTY SURVEYOR
700 HALL OF RECORDS

NOTE: ANY ADDITIONS OR CHANGES ON THIS SHEET MUST BE MADE OR CIRCLED IN RED INK, WITH DATE AND NAME OF PERSON MAKING CHANGE

Do not extend notes this side of this line

STATION	B. S.	H. I.	F. S.	ELEV.		
		34 [illegible]				
[illegible]			[illegible] 70	[illegible]	[illegible]	
+64			[illegible]	28 46	[illegible]	
[illegible]			[illegible]	[illegible] 66	[illegible]	
[illegible]			[illegible]	31 [illegible]		
T.P.	[illegible]	45 895	[illegible]	[illegible]		
4+50			10 700	35 [illegible]		
+96.23			5 60	[illegible]	[illegible]	[illegible]
5+50			4 [illegible]	41 70		
6+00			[illegible] 40	42 50		
T.P.	11305	56 740	0 46	45 [illegible]		
6+50			9 10	47 64		
7+00			[illegible]	51 [illegible]		
+50			4 30	52 44		
8+00			5 00	51 74		
BS +50.62			3 20	53 54		
+63			[illegible] 10	[illegible] 64	Bot tank	
T.P.	1116	67 [illegible]	[illegible] 41	56 33		
T.P.	8 83	75 585	0 735	66 755		
9+05			500	70 59	Top Brk	
X +08± Post			600	69 59	Buried 1.2 ft	

Profile No. ____ Notes Red. ____ Plotted H. L. MARTIN Job No. 248 Division No. ____ F. B. 801 PG. 147
Date ____ Date AUG 6 - 1940 Survey of Malib. Co. RD
X-Sec. No. ____ Notes Chkd. H. L. MARTIN Checked ____ Survey by L. S. Hammond Notes FHB Date 11-10-39
Date AUG 5 - 1940 Date ____ Map No. ____ Indexed A. C. Johnson

Form 307 5M 10-37

PLEASE RETURN TO
LOS ANGELES COUNTY SURVEYOR
700 HALL OF RECORDS

NOTE: ANY ADDITIONS OR CHANGES ON THIS SHEET MUST BE MADE OR CIRCLED IN RED INK, WITH DATE AND NAME OF PERSON MAKING CHANGE

Do not extend notes this side of this line

STATION	B. S.	H. I.	F. S.	ELEV.	
		75585			
9+50			2 60	[illegible]	
10+00 T.P.	10 93	85875	[illegible]	[illegible]	
+50			2 70	77 18	
11+00			6 40	79 48	
+50			3 70	82 18	
12+00 T.P.	10 270	95385	0 76	85 115	
12+50			7 60	87 79	
13+00			5 30	96 [illegible]	
+50			3 30	[illegible]	
14+00			1 70	[illegible]	
T.P.	11 5[illegible]	103365	0 60	[illegible]	
14+50			9 [illegible]	9[illegible] 57	
15+00			[illegible]	99 57	
+50			4 50	101 27	
16+00			1 70	104 [illegible]	
T.P.	7 475	113170	0 670	10[illegible]	
16+23			7 20	105 97	East edge [illegible]
+48			6 10	107 07	West
+50			5 20	107 97	[illegible]
17+00 T.P.	11 400	124 130	0.44	112 730	

F. B. 301 Pg. 158 Job No. 8268 Division No. Notes Red. Plotted H. L. MARTIN Profile
Survey of Mallory Co. Rd. Date AUG 6 - 1940 No.
Survey by L. Hammond Notes Blanchard Notes Chk. H. L. MARTIN Checked X-Sec.
Indexed A. C. Johnson Date AUG 5 - 1940 Date No.

Form 307 5M 10-37

PLEASE RETURN TO
LOS ANGELES COUNTY SURVEYOR
700 HALL OF RECORDS

NOTE: ANY ADDITIONS OR CHANGES ON THIS SHEET MUST BE MADE OR CIRCLED IN RED INK, WITH DATE AND NAME OF PERSON MAKING CHANGE

Do not extend notes this side of this line

STATION	B. S.	H. I.	F. S.	ELEV.		
		124 130				
17+50			4 60	[illegible]		
TP	[illegible]	[illegible]	[illegible]	123 920		
18+00			4 30	124 [illegible]		
+25			7 00	[illegible]	Swale	
+50			[illegible]	123 [illegible]	Brook	
+62			5 60	[illegible]		
TP	[illegible]	[illegible]	[illegible]	[illegible]		
19+00			[illegible]	[illegible]		
TP	[illegible]	[illegible]	[illegible]	[illegible]		
[illegible]			[illegible]	[illegible]		
20+00			[illegible]	[illegible]		
[illegible]	[illegible]	[illegible]	0 460	[illegible]	[illegible]	
[illegible]			[illegible]	[illegible]		
[illegible]			[illegible]	[illegible]		
[illegible]			[illegible]	144 35	Top Bank	
TP	[illegible]	[illegible]	[illegible] 415	142 835		
21+34			[illegible]	141 53	S. edge of [illegible]	
[illegible]			[illegible]	[illegible]	N [illegible]	
[illegible]			5 80	[illegible]		
X +50			[illegible] 90	138 830		

Profile
No. _____ Notes Red. _____ Plotted H. L. MASTIN Job No. [illegible] Division No. _____ F. B. [illegible] PG. 149
Date _____ Date AUG 6 - 1940 Survey of [illegible]
X-Sec. Notes Chkd. H. L. MASTIN Checked _____ Survey by L S Hammond Notes EHB Date 11-10-39
No. _____ Date AUG 5 - 1940 Date _____ Map No. _____ Indexed A. C. Jeffers

Form 307 5M 10-37

PLEASE RETURN TO
LOS ANGELES COUNTY SURVEYOR
700 HALL OF RECORDS

NOTE: ANY ADDITIONS OR CHANGES ON THIS SHEET MUST BE MADE OR CIRCLED IN RED INK, WITH DATE AND NAME OF PERSON MAKING CHANGE

Do not extend notes this side of this line

STATION	B. S.	H. I.	F. S.	ELEV.		
[illegible]		[illegible]				
[illegible]			[illegible]	[illegible]		
[illegible]	[illegible]	[illegible]	[illegible]	[illegible]		
[illegible]						
[illegible]			[illegible]	[illegible]		
+20			4 20	[illegible]	Top Bank	
[illegible]			[illegible]	[illegible]	S. side of [illegible]	
+66			[illegible]	[illegible]	[illegible]	
+10			[illegible]	[illegible]	[illegible]	
+45			[illegible]	[illegible]	[illegible]	
[illegible]			[illegible]	[illegible]		
[illegible]	10980	146960	[illegible]	[illegible]	[illegible]	[illegible]
T.P.	11970	158755	0.175	146785		
+68			660	15[illegible]16	Top bank	
26+00			230	15646		
T.P.	11565	170130	0190	15[illegible]565		
26+50			670	16[illegible]43		
T.P.	11660	181325	0465	16[illegible]660		
27+00			1040	17[illegible]93		
+50			330	17[illegible]03		
T.P.	1[illegible]80	190210	0395	180930		

F. B. 801 PG. 160 Job No. 8268 Division No. Notes Red. Plotted H. L. MARTIN Profile
Survey of [illegible] Date AUG 6 - 1940 No.
Survey by [illegible] Notes [illegible] Notes Chk'd H. L. MARTIN Checked X-Sec.
Indexed A. C. Johnson Date AUG 5 - 1940 Date No.

Form 307 5M 10-37

PLEASE RETURN TO
LOS ANGELES COUNTY SURVEYOR
700 HALL OF RECORDS

NOTE: ANY ADDITIONS OR CHANGES ON THIS SHEET MUST BE MADE OR CIRCLED IN RED INK, WITH DATE AND NAME OF PERSON MAKING CHANGE

Do not extend notes this side of this line

STATION	B. S.	H. I.	F. S.	ELEV.		
		190 210				
28+00			340	186 810		
BM#2			2410	187 800		
BM#2	11 385	199 175		187 790	BM#2 FB 801 pg 26 28+05 on ℄	Fd C.S. mon at sta Elev 187.790
28+50			390	195.28		
[illegible] T.P.	9 035	[illegible]	2 775	196 400		
+50			440	201 04		
30+00			450	[illegible]		
+06			540	200 04	Top bank	
+15			1040	[illegible]	Bot "	
#30			[illegible]	[illegible]		
[illegible]	11 085	215 545	[illegible]	[illegible]		
30+50			870	[illegible]		
T.P.	[illegible]	226220	0400	215 140		
EC 30+85.86 T.P.	[illegible]	237000	0250	225 870	[illegible]	
31+00			710	229.90		
T.P.	11 620	248 050	0 570	236 430		
31+50			760	240 450		
T.P.	5405	252465	0990	247 060		
32+00			420	248 27		

Profile No. ____ Notes Red. ____ Plotted H. L. MARTIN Job No. 5267 Division No. ____ F. B. [illegible] PG. 161

X-Sec. No. ____ Date ____ Date AUG 6 - 1940 Survey of [illegible]

Notes Chkd. H. L. MARTIN Checked ____ Survey by L.S. Hammond Notes FHB Date 11-14-39

Date AUG 5 - 1940 Date ____ Map No. ____ Indexed A. C. Johnson

Form 307 5M 10-37

PLEASE RETURN TO
LOS ANGELES COUNTY SURVEYOR
700 HALL OF RECORDS

NOTE: ANY ADDITIONS OR CHANGES ON THIS SHEET MUST BE MADE OR CIRCLED IN RED INK, WITH DATE AND NAME, OF PERSON MAKING CHANGE

Do not extend notes this side of this line

STATION	B. S.	H. I.	F. S.	ELEV.	
		252 465			
POT 20 32+23 [illegible]			240	25[illegible] 07	
+50			580	24[illegible] 67	
T.P. P#13	5040	247 060	8 445	244 020	P#13 FB801 pg 27 El 244.010 1x2 on spur. 12' nt sta 32+38
T.P.	[illegible]	237 440	11790	237 270	
T.P.	10 860	236 420	11880	[illegible] 160	
33+00			2310	213 32	
BC +02 [illegible]			2540	211 02	
+50			5420	182 22	
+71			6250	173 92	bot cn.
34+00			5450	181 92	
+50			2500	211 42	ridge
35+00			1550	226 92	
+10			1040	[illegible]	break
T.P.	11 840	247 305	0955	23[illegible] 465	
T.P.	[illegible]	257 245	0950	24[illegible] 355	
35+50			830	24[illegible] 95	
T.P.	11 600	268 270	0 575	256 670	
35+75			450	26 377	break
36+00			250	265 77	
+50			160	26[illegible] 67	

F. B801 Pg. 162 Job No. 8268 Division No. Notes Red. Date Plotted R. L. Mann Date AUG 6 - 1940 Profile No.
Survey of Malibu Cn Rd Survey by L. Hammond Notes F.H. Blanchard Notes Chk. L. Mann Date AUG 5 - 1940 Checked Date X-Sec. No.
Indexed A. C. Johnson Date

Form 307 5M 10-37

PLEASE RETURN TO
LOS ANGELES COUNTY SURVEYOR
700 HALL OF RECORDS

NOTE: ANY ADDITIONS OR CHANGES ON THIS SHEET MUST BE MADE OR CIRCLED IN RED INK, WITH DATE AND NAME OF PERSON MAKING CHANGE

Do not extend notes this side of this line

STATION	B. S.	H. I.	F. S.	ELEV.		
		268 270				
T.P.	[illegible]	273075	3425	264845		
37+00			320	269 88		
+50			1 10	271 98		
+65			2 20	270 85	Top Break	
P#14	5315	270 605	7785	265 280	P#14 FB801 pg27 El. 26527 1x2 on ridge 20' right of sta 37+50	
38+00			10 30	260 31		
T.P.	4 385	[illegible] 255	11 335	259 270		
T.P.	2 560	254 465	[illegible] 750	[illegible]		
TP	1 435	244 580	[illegible]	[illegible]		
38+50			8 00	236 58		
+65			15 40	229 18	Swale	
+80			11 10	233 48	Spur	
39+00			[illegible]	[illegible]	Brk	
+20			21 40	223 18	Brk	
+50			45 80	198 78	bot draw	
+60			36 00	208 58	Top Bk	
40+00			13 70	230 88		
+04			12 00	232 58	Top Brk	
EC + 18.33			10 40	234 18		
X +33			6 20	238 38	Brk	

Profile
No. ____ Notes Red. ____ Plotted ____ Job No. [illegible] Division No. ____
Date ____ Date AUG 6 - 1940 Survey of [illegible]
X-Sec. Notes Chkd. ____ Checked ____ Survey by Hammond Notes FHB Date 11-15-39
No. ____ Date AUG 5 - 1940 Date ____ Map No. ____ Indexed [illegible] C. Johnson Date ____

F. B. [illegible] PG. 168

Form 307 5M 10-37

PLEASE RETURN TO
LOS ANGELES COUNTY SURVEYOR
700 HALL OF RECORDS

NOTE: ANY ADDITIONS OR CHANGES ON THIS SHEET MUST BE MADE OR CIRCLED IN RED INK, WITH DATE AND NAME OF PERSON MAKING CHANGE

Do not extend notes this side of this line

STATION	B. S.	H. I.	F. S.	ELEV.		
		244 58				
T.P.	10 580	254 [illegible]	0 610 ~~6 160~~	[illegible]		
40+50			4 20	25[illegible] 35		
T.P.	10 800	264 265	1 085	253 465		
40+70			0 40	[illegible] 87	Top Brk	
T.P.	11 520	275 125	0 660	[illegible] 605		
PCT38 40+17SL			4 00	271 13		
T.P.	11 280	[illegible] 945	0 360	[illegible]		
41+36			1 110	[illegible]	[illegible]	
+50			1 620	[illegible] 85		
+58			1 910	[illegible] 75	Swale	
+75			[illegible]	[illegible]	[illegible]	
42+00			[illegible]	[illegible]	Lot of [illegible]	
+50			[illegible]	[illegible]		
T.P.	[illegible]	[illegible]	0 435	[illegible] 610		
P#16	[illegible]	301 [illegible]	[illegible]	[illegible]	D#16 FB [illegible] 27 [illegible] 42+60	
T.P.	[illegible]	310 [illegible]	0 570	[illegible] 025		
[illegible]			[illegible]	[illegible]		
PCT30 +19 93	11 215	319 285	[illegible]	[illegible]	[illegible]	
43+50			8 40	310 89		
44+00			5 20	314 09		

F. B801 PG. 164 Job No. 8268 Division No. ____ Notes Red. ____ Plotted AUG 6 1940 Profile ____
Survey of [illegible] Rd Date ____ Date ____ No. ____
Survey by [illegible] Notes [illegible] Checked ____ X-Sec. ____
Indexed [illegible] Date ____ Date AUG 5 - 1940 Date ____ No. ____

Form 307 5M 10-37

PLEASE RETURN TO
LOS ANGELES COUNTY SURVEYOR
700 HALL OF RECORDS

NOTE: ANY ADDITIONS OR CHANGES ON THIS SHEET MUST BE MADE OR CIRCLED IN RED INK, WITH DATE AND NAME OF PERSON MAKING CHANGE

Do not extend notes this side of this line

STATION	B. S.	H. I.	F. S.	ELEV.		
		319 285				
44+50			220	317 09		
T.P.	667	323 100	2 855	316 430		
POT 3D 44+85.42			450	318 60	Brk	
45+01.09			770	315 40		
T.P.	0 140	311 345	11 895	311 205		
T.P.	1 750	301 290	11 805	299 540		
45+30			550	295 79		
T.P.	1 135	290 545	11 88	289 410		
T.P.	[illegible]	279 480	11 565	278 980		
45+71 BC			[illegible]	265 48	Brk	
46+[illegible]			48 20	231 28		
+20			52 00	227 48	bot deep draw	
+50			49 30	230 18	Toe of brk	
T.P.	9 605	288 765	0 320	279 160		
T.P.	10 875	298 625	1 015	287 750		
T.P.	11 825	310 415	0 035	298 590		
T.P.	10 615	320 705	0 325	310 090		
T.P.	11 280	330 625	1 360	319 345		
T.P.	10 615	340 430	0 810	329 815		
X T.P.	10 995	351 275	0 150	340 280		

Profile
No. ____ Notes Red. ____ Plotted [illegible] Job No. 2268 Division No. ____
Date ____ Date AUG 6 - 1940 Survey of Malibu Cr. Road
X-Sec. ____ Notes Chkd. [illegible] Checked ____ Survey by LSH Notes FHB Date 11-28-39
No. ____ Date AUG 5 - 1940 Date ____ Map No. ____ Indexed A. C. Johnson

F. B. 801 PG. 165

Form 307 5M 10-37

PLEASE RETURN TO
LOS ANGELES COUNTY SURVEYOR
700 HALL OF RECORDS

NOTE: ANY ADDITIONS OR CHANGES ON THIS SHEET MUST BE MADE OR CIRCLED IN RED INK, WITH DATE AND NAME OF PERSON MAKING CHANGE

Do not extend notes this side of this line

STATION	B. S.	H. I.	F. S.	ELEV.	
		351 275			
T.P.	11800	362 560	0 515	350 700	
T.P.	11110	373 440	0230	362 330	
T.P.	5510	367 305	11 645	361 795	
47+50			29 10	338 21	
48+00			15 20	352 11	
48+50			10 10	357 21	
T.P.	0945	356 610	11 640	355 665	
49+00			5 50	351 11	
+35			11 00	34[illegible] 610	Brk
T.P.	0135	345 215	11 550	345 060	
49+50			10 50	334 72	
T.P.	1165	334 525	11 855	333 360	
50+00			23 10	311 43	bot Brk
+49 58			30 10	304 [illegible]	
+67			23 00	311 33	bot Brk
+87.70			6 60	327 93	Top Brk
51+00			6 30	32[illegible] 33	
+50			5 60	32[illegible] 93	
52+00			8 80	325 73	
+50			8 90	325 [illegible]	

X

F. B801 PG. 166 Job No. 8268 Division No. Notes Red. Plotted Profile
Survey of Malibu Canyon Road Date AUG 6 - No.
Survey by LS Hammond Notes Hammond Notes Chkd. Checked X-Sec.
Indexed A. C. Jones Date AUG 5 - Date No.

Form 307 5M 10-37

PLEASE RETURN TO
LOS ANGELES COUNTY SURVEYOR
700 HALL OF RECORDS

NOTE: ANY ADDITIONS OR CHANGES ON THIS SHEET MUST BE MADE OR CIRCLED IN RED INK, WITH DATE AND NAME OF PERSON MAKING CHANGE

Do not extend notes this side of this line

STATION	B. S.	H. I.	F. S.	ELEV.		
	[illegible]	[illegible] 5[illegible]				
52+82.19 BC			[illegible]	326 73		
53+00			170	37[illegible] 83		
T.P.	[illegible]	345 [illegible]	1055	333470		
53+50			[illegible]	335 [illegible]		
54+00			3 90	32 155		
P#26 T.P.	[illegible] 500	353 950	3 30	[illegible] 120	1x2 per FB 801-28	
					18 ft rt of 55+00	
54+50			5[illegible]	34[illegible] 12		
55+00			9 60	35[illegible] 32		
T.P.	10 130	3[illegible] 860	[illegible] 190	3[illegible]		
55+50			9 40	[illegible]		
56+00			[illegible]	[illegible]		
+50			9 80	353 [illegible]		
57+00			10 10	35[illegible]		
+50			11 00	35 1 86		
58+00			12 40	35046		
T.P.	10 535	37[illegible] 175	0 [illegible]	362 145		
T.P.	5 705	37[illegible] 160	1 780	370 395		
BM #3			1 515	374 645	BM #3 Elev. 374.630 CS Benchmark per FB [illegible] 215 ft rt of Sta 58+00 on Knob East of saddle	
X TP	0 400	374 230		374 630	BM. #3	

Profile No. _____ Notes Red. _____ Plotted H. L. [illegible] Job No. [illegible] Division No. _____ F. B. [illegible] Pg. 47

X-Sec. No. _____ Date _____ Notes Chkd. L. [illegible] Date 5-194[illegible] Checked _____ Date _____ Date AUG 6 - 1940 Survey of Malibu Canyon Road Survey by LSH Map No. _____ Notes FHB Indexed A. [illegible] Date [illegible]

Form 307 5M 10-37

PLEASE RETURN TO
LOS ANGELES COUNTY SURVEYOR
700 HALL OF RECORDS

NOTE: ANY ADDITIONS OR CHANGES ON THIS SHEET MUST BE MADE OR CIRCLED IN RED INK, WITH DATE AND NAME OF PERSON MAKING CHANGE

Do not extend notes this side of this line

STATION	B. S.	H. I.	F. S.	ELEV.	
		374 830			
T.P.	0 460	363 540	11 750	363 080	
P#21 T.P.	0 555	354 160	9935	353 605	P#21 El 353.60 1x2 per FB 801-28 40' rt of ℄ Sta 58+00
58+50			820	[illegible]	
T.P.	0 415	343 005	11 590	342 590	
59+00			250	[illegible]	
+50			830	354 71	
[illegible]	0 6[illegible]	331 [illegible]	11 915	33[illegible]	
60+00			150	[illegible]	
[illegible]			[illegible]	[illegible]	
+50			450	[illegible]	
61+00			6[illegible]	[illegible]	
+50			7 4[illegible]	[illegible]	
62+00			790	[illegible]	
+50			7 3[illegible]	[illegible]	
BC +80.12			[illegible]	[illegible]	
63+00			[illegible]	[illegible]	
T.P. +50	11 130	327 935	3965	327 805	
64+00			920	327 74	
+50			710	331 84	
65+00			420	334 74	

X

F. B801 Pg. 168 | Job No. 8268 | Division No. | Notes Red. | Plotted | Profile
Survey of Malibu Canyon Road | Date | Date AUG 8 - 1948 | No.
Survey by L.S. Hammond | Notes Blanchard | Notes Chkd. | Checked | X-Sec.
Indexed A. C. Johnson | Date | Date AUG 5 - [illegible] | Date | No.

Form 367 5M 10-37

PLEASE RETURN TO
LOS ANGELES COUNTY SURVEYOR
700 HALL OF RECORDS

NOTE: ANY ADDITIONS OR CHANGES ON THIS SHEET MUST BE MADE OR CIRCLED IN RED INK, WITH DATE AND NAME OF PERSON MAKING CHANGE

Do not extend notes this side of this line

STATION	B. S.	H. I.	F. S.	ELEV.		
		338.835				
65+50 T.P.	1.470	339.525	5.810	338.125		
66+00			7.30	342.35		
50 +25.72			5.00	344.55		
+50			2.70	346.85		
T.P	1.535	357.415	1.615	347.920		
67+00			5.50	351.92		
+50			4.50	352.92		
D"23 T.P	2.365	353.630	3.150	350.265	D"23 El. 354.27 rx2 per F5801-21 9.5'⊥ ℄ 67+45	
[illegible]			4.10	353.63		
[illegible]			7.80	348.83		
[illegible]	[illegible]	[illegible]	11.160	345.570		
68+50			6.30	350.43		
[illegible]	[illegible]	[illegible]	1.780	[illegible]		
+62			[illegible]	[illegible]	Bot. pr. c	
69+00			10.50	323.49		
T.P	[illegible]	[illegible]	11.625	[illegible]		
+2[illegible]			7.60	315.80	Swale	
+50			9.30	313.60		
+88			11.70	311.20	Small Span	
X T.P.	1.470	313.820	1.050	311.950		

Profile No. ____ Notes Red. ____ Plotted H. L. MARTIN Job No. 2245 Division No. ____ F. B. 50 Pg. 162
Date ____ Date ____ 1944 Survey of [illegible]
X-Sec. No. ____ Notes Chk. H. L. MARTIN Checked ____ Survey by A. S. H. Notes F. B. Date 11-29-44
Date 6-8-194[illegible] Date ____ Map No. ____ Indexed A. C. Johnson Date ____

Form 307 5M 10-37

PLEASE RETURN TO
LOS ANGELES COUNTY SURVEYOR
700 HALL OF RECORDS

NOTE: ANY ADDITIONS OR CHANGES ON THIS SHEET MUST BE MADE OR CIRCLED IN RED INK, WITH DATE AND NAME OF PERSON MAKING CHANGE.

Do not extend notes this side of this line

STATION	B. S.	H. I.	F. S.	ELEV.		
		313 320				
70+00			2 30	[illegible]		
T.P.	0825	302450	11 695	301 625		
BC 70+10.24			2 50	299 95		
TP	0175	290815	11 810	290 640		
70+37			0 20	290 62		
+50			10 80	[illegible]		
T.P.	0200	279 610	[illegible]	279 41[illegible]		
70+80			7 40	[illegible]		
71+00			15 00	[illegible]		
+25			[illegible]	[illegible]		
+50			17 20	[illegible]		
+62			5 30	264 31	Toe of rock outcropping	
+80			7 00	[illegible]		
72+00			14 00	[illegible]		
T.P.	1870	269670	[illegible]	[illegible]		
T.P.	0600	258260	12 010	257 660		
T.P.	0150	246545	11 865	24[illegible] 395		
72+25	-		+4 00	250 55		
+50			12 30	23[illegible] 25		
+75			26 00	[illegible]		

F. B. 801 PG. 170 | Job No. 8268 | Division No. | Notes Red. | Plotted [illegible] | Profile
Survey of Malibu Canyon Road | Date | Date AUG 6 - 1940 | No.
Survey by L.S. Hammond | Notes Blanchard | Notes Chkd. [illegible] | Checked | X-Sec.
Indexed A. C. Johnson | Date | Date AUG 5 - [illegible] | Date | No.

Form 307 5M 10-37

PLEASE RETURN TO
LOS ANGELES COUNTY SURVEYOR
700 HALL OF RECORDS

NOTE: ANY ADDITIONS OR CHANGES ON THIS SHEET MUST BE MADE OR CIRCLED IN RED INK, WITH DATE AND NAME OF PERSON MAKING CHANGE

Do not extend notes this side of this line

STATION	B. S.	H. I.	F. S.	ELEV.		
		246 545				
73+00			4100	[illegible]55		
+20			5900	18755	Bot of Canyon	
+50			5500	19155		
+75			4250	20405	Small spur	
74+00			3600	[illegible]55		
T.P.	3[illegible]35	247 130	[illegible]50	243 595		
74+25			2950	217 .63	Swale	
+50			750	221 .63	[illegible]	
+63			+200	24[illegible]		
75+00			[illegible]	24[illegible]		
T.P.	[illegible]	[illegible]	[illegible]04	241 [illegible]		
75+25			420	247 11		
+50			420	247 [illegible]		
[illegible]			910	242 89		
80 +40.70			870	242 69		
+50			850	242 89		
T.P.	[illegible]	[illegible] 470	8 600	[illegible]		
77+00			600	245 97		
+50			1050	241 67		
X T.P.	0410	240 605	11 775	240 145		

Profile No. ____ Notes Red. ____ Plotted ____ Job No. 265 Division No. ____ F. B. 501 Pg. 121

X-Sec. No. ____ Date ____ Date 44 Survey of [illegible]

Notes Chkd. ____ Checked ____ Survey by SH Notes FHB Date 11-29-42

Date 5 - 1940 Date ____ Map No. ____ Indexed A. C. Tom Date ____

Form 307 5M 10-37

PLEASE RETURN TO
LOS ANGELES COUNTY SURVEYOR
700 HALL OF RECORDS

NOTE: ANY ADDITIONS OR CHANGES ON THIS SHEET MUST BE MADE OR CIRCLED IN RED INK, WITH DATE AND NAME OF PERSON MAKING CHANGE

Do not extend notes this side of this line

STATION	B. S.	H. I.	F. S.	ELEV.	
		240605			
78+00			5 20	23[illegible] 21	
+50			9 80	23[illegible] 81	
79+00			13 30	[illegible]	
BC +13.17			14 00	226 61	
+30			16 00	[illegible]	small draw
+50			8 80	231 81	
+70			[illegible]	[illegible]	
[illegible]	[illegible]	[illegible]	[illegible]	22[illegible]	[illegible] Elev adj 229.365 [illegible] 150± [illegible] 82+40 per [illegible]
[illegible]			3 35	237 [illegible]	
T.P.	[illegible]	358[illegible]	[illegible]	[illegible]	
T.P.	[illegible]		1 [illegible]	[illegible]	
[illegible] +00			17 [illegible]	[illegible]	
+25			[illegible]		
+50			[illegible]		
[illegible] +00			4 [illegible]	26[illegible]	
+50			4 [illegible]	[illegible]	
82+00			1 10	[illegible]	
T.P.	2085	26[illegible]	[illegible]	[illegible]	
[illegible] +30			[illegible]	[illegible]	
+[illegible]			4 [illegible]	[illegible]	Brk

F. B 801 PG. 172 | Job No. | Division No. | Notes Red. | Plotted R. L. MARTIN | Profile
Survey of [illegible] | Date [illegible] 6 1940 | No.
Survey by [illegible] | Notes [illegible] | Notes Chk. R. L. MARTIN | Checked | X-Sec.
Indexed A. C. [illegible] | Date | Date AUG 5 - 194[illegible] | Date | No.

Form 307 5M 10-37

PLEASE RETURN TO
LOS ANGELES COUNTY SURVEYOR
700 HALL OF RECORDS

NOTE: ANY ADDITIONS OR CHANGES ON THIS SHEET MUST BE MADE OR CIRCLED IN RED INK, WITH DATE AND NAME OF PERSON MAKING CHANGE

Do not extend notes this side of this line

Profile No. ____ X-Sec. No. ____
Notes Red. [illegible] Date ____ Notes Chkd. [illegible] Date AUG 5 - 1940
Plotted [illegible] Date AUG [illegible] 1940 Checked ____ Date ____
Job No. ____ Division No. ____ Survey of ____ Survey by [illegible] Notes [illegible] Date 11-30-39
Map No. ____ Indexed A. C. [illegible]
F. B. 801 PG. 178

STATION	B. S.	H. I.	F. S.	ELEV.		
		[illegible]				
[illegible]				[illegible]0 75		
T.P.	[illegible]	237765	[illegible]	[illegible]		
[illegible]	[illegible]78	249 [illegible]	[illegible]	[illegible]		
T.P.	3[illegible]		[illegible]635	23[illegible]		
93+[illegible]			[illegible]30	232 [illegible]		
94+00			4230	[illegible]22	[illegible] Draw	
EC +[illegible]			4300	[illegible]	"	
+50			[illegible]	[illegible]		
+[illegible]			[illegible]	[illegible]	Br[illegible]	
95+00			[illegible]	[illegible]	[illegible]	
+[illegible]			[illegible]	[illegible]	[illegible]	
+50			[illegible]	[illegible]		
+75			[illegible]	[illegible]	[illegible]	
T.P.	[illegible]	[illegible]	[illegible]	[illegible]		
96+00			[illegible]	[illegible]		
+[illegible]			[illegible]	[illegible]		
97+00			[illegible]	[illegible]		
T.P.	[illegible]	[illegible]	3315	251 [illegible]		
+50 T.P.	[illegible]	[illegible]	[illegible]	[illegible]		
X BM 32	[illegible]	275 085	[illegible]	[illegible]	[illegible]	[illegible]

Form 307 5M 10-37

PLEASE RETURN TO
LOS ANGELES COUNTY SURVEYOR
700 HALL OF RECORDS

NOTE: ANY ADDITIONS OR CHANGES ON THIS SHEET MUST BE MADE OR CIRCLED IN RED INK, WITH DATE AND NAME OF PERSON MAKING CHANGE

Do not extend notes this side of this line

STATION	B. S.	H. I.	F. S.	ELEV.	
		275 [illegible]			
87+90			[illegible]	[illegible]	[illegible]
88+00			[illegible]	[illegible]	
+25			[illegible]	[illegible]	[illegible]
+50			12 [illegible]	[illegible]	
89+00			[illegible]	[illegible]	
BC +40 55			[illegible]	[illegible]	
T.P.	11 405	286 155	[illegible]	[illegible]	
89+50			10.50	275.66	
90+00			3 00	2[illegible]3 16	
T.P.	11 425	296 770	0 [illegible]	[illegible]5 345	
90+50			6 00	[illegible] 77	
T.P.	[illegible]	[illegible]7 [illegible]	0 [illegible]	[illegible]	
91+00			2 30	[illegible]	
+15			4 30	[illegible]	[illegible]
+20			4 70	[illegible]	[illegible]
T.P.	[illegible]	319 [illegible]	0 [illegible]	[illegible]	
91+50			4 10	[illegible]	
T.P.	11 5[illegible]	[illegible]	[illegible]	[illegible] 36[illegible]	
92+00			[illegible]	[illegible]	[illegible]
+15			1 90	[illegible]	[illegible]

F. B. 201 PG. 174
Job No. ____ Division No. ____ Notes Red. ____ Plotted H. L. MARTIN Profile
Survey of Malibu Canyon Road Date AUG 6 - 1940 No. ____
Survey by L. S. Harrison Notes E.H. Blanchard Notes Chk. H. L. MARTIN Checked ____ X-Sec.
Indexed A. C. Johnson Date ____ Date ____ No. ____

Form 307 5M 10-37

PLEASE RETURN TO
LOS ANGELES COUNTY SURVEYOR
700 HALL OF RECORDS

NOTE: ANY ADDITIONS OR CHANGES ON THIS SHEET MUST BE MADE OR CIRCLED IN RED INK, WITH DATE AND NAME OF PERSON MAKING CHANGE

Do not extend notes this side of this line

STATION	B. S.	H. I.	F. S.	ELEV.		
		[illegible]				
T.P.	[illegible]	320 [illegible]	11 430	318 510		
92+50			100	319 17[illegible]		
T.P.	[illegible]	308 535	1 805	308 365		
[illegible]			440	304 1[illegible]		
+35			[illegible]	[illegible]	Top Br[illegible]	
	015	296 340	[illegible]	296 325		
[illegible]			[illegible]	[illegible]		
[illegible]			[illegible]	[illegible]	[illegible]	
[illegible]			[illegible]	[illegible]		
EC +11.45			[illegible]	[illegible]		
+40			[illegible]	[illegible]	Top Br[illegible]	
+50			13 50	[illegible]		
D#34	[illegible]	291 160	[illegible]	[illegible]	[illegible]	
	2 725	282 525	11 360	279 800		
	2 470	273.485	11 510	271.015		
	2 015	264.965	10 535	262.950		
	6 185	259 780	11 370	253.595		
95+00			15.4	44.4	S. dw.	
+35			35.0	24 8	" brk.	
X -53			47 0	12 8	b dw	

Profile No. ____ Notes Red. ____ Plotted H. L. MARTIN Job No. ____ Division No. ____ F. B. [illegible] PG. 175

X-Sec. No. ____ Date ____ Date AUG - 1940 Survey of [illegible]

Notes Chkd. H. L. MARTIN Checked ____ Survey by L S H Notes F H B Date 11-30-39

Date AUG 5 - 1940 Date ____ Map No. ____ Indexed A. C. Johnson

Form 307 5M 10-37

PLEASE RETURN TO
LOS ANGELES COUNTY SURVEYOR
700 HALL OF RECORDS

NOTE: ANY ADDITIONS OR CHANGES ON THIS SHEET MUST BE MADE OR CIRCLED IN RED INK, WITH DATE AND NAME OF PERSON MAKING CHANGE

Do not extend notes this side of this line

STATION	B. S.	H. I.	F. S.	ELEV.	
		259.780			
95+68			37.0	222.8	T bk.
96+07			8.9	50.9	T brk.
+56.27			4.6	55.2	
	6090	265.850	0.020	259.760	
97+00			4.5	61.4	
+50			3.8	62.1	
	11025	270.670	0.265	265.645	
	11340	287.835	0.175	270.495	
+91			27.0	60.8	[illegible]
98+00			18.3	69.5	
+15			6.8	81.0	edge Trail
+21.5			6.1	81.7	" " b. out
+27			+3.2	91.0	T "
	11120	297.655	1.300	28[illegible].525	
	11215	308.130	0.740	290.915	
	11860	319.210	0.780	30[illegible].350	
+50			10.8	08.4	S.H.
	11080	327.445	2.845	316.365	
	6160	333.010	0.595	326.850	
	11405	342.865	1.550	331.460	

F. B. 801 PG. 176 | Job No. 8268 | Division No. | Notes Red. | Date | Plotted H. L. MARTIN | Date AUG 6 - 1940 | Profile No.
Survey of Malibu Co. Rd. | Survey by Hammond | Notes 1 S.H. | Notes Chkd. H. L. MARTIN | Date AUG 5 - [illegible] | Checked | Date | X-Sec. No.
Indexed A. C. Johnson | Date

Form 307 5M 10-37

PLEASE RETURN TO
LOS ANGELES COUNTY SURVEYOR
700 HALL OF RECORDS

NOTE: ANY ADDITIONS OR CHANGES ON THIS SHEET MUST BE MADE OR CIRCLED IN RED INK, WITH DATE AND NAME OF PERSON MAKING CHANGE

Do not extend notes this side of this line

STATION	B. S.	H. I.	F. S.	ELEV.	
		342.865			
99+00			+2.00	344.9	
	10.290	352.670	0.485	342.380	
	11.155	363.165	0.660	352.010	
	10.625	372.385	1.405	361.760	
	11.590	383.700	0.275	372.110	
	10.465	393.900	0.265	383.435	
+46			94	84.5	edge trail
+50			92	84.7	" " b. bk.
	11.705	402.505	3.160	390.740	
+73			46	97.9	brk.
100+03			61	96.4	T. brk
	0.060	391.765	10.800	391.705	
	2.100	382.520	11.545	380.220	
	2.070	373.170	1.240	371.080	
	1.570	363.2[illegible]5	1.465	361.705	
+45			9.0	54.3	brk SH.
25	1.520	352.965	11.830	351.445	
+55			12.0	41.0	b. brk
101+00			39.6	13.4	
+35			52.6	00.4	T. bk

Profile No. ____ Notes Red. ____ Plotted H. L. MARTIN Job No. 2268 Division No. ____ F. B. 801 PG. 177
Date ____ Date AUG - 1940 Survey of Malibu Canal
X-Sec. No. ____ Notes Chk. H. L. MARTIN Checked ____ Survey by Hammond Notes L.S.H. Date 5-8-40
Date AUG 5 - 1940 Date ____ Map No. ____ Indexed A. C. Johnson Date ____

Form 307 5M 10-37

PLEASE RETURN TO
LOS ANGELES COUNTY SURVEYOR
700 HALL OF RECORDS

NOTE: ANY ADDITIONS OR CHANGES ON THIS SHEET MUST BE MADE OR CIRCLED IN RED INK, WITH DATE AND NAME OF PERSON MAKING CHANGE

Do not extend notes this side of this line

STATION	B. S.	H. I.	F. S.	ELEV.	
		352.965			
101+45			140	289.0	b. dw.
102+00			256	327.4	S.H.
+25			44	48.6	
+50			26	50.4	
103+05			41.7	67.7	T. [illegible]
+55			10	52.0	
+75			45.7	5[illegible]	T. [illegible]
	4225	347.465	9725	343.240	
	4180	340.870	11775	336.90	
104+00			1.0	39.7	
	10740	330.235	11575	329.475	
	10680	322.365	9550	321.[illegible]	
	10460	310.880	11945	310.420	
+50			10.3	300.7	S.H.
	10750	309.930	11700	299.180	
105+00			48.3	61.9	
+06			53.5	56.4	b. dr.
+15			49.5	60.4	T brk.
+50			81.5	28.4	
+69			97.0	12.9	b. dw.

F. B. 801 PG. 178 Job No. 2268 Division No. _____ Notes Red. _____ Plotted L. L. MARTIN Profile
Survey of Malibu Co. Rd. Date _____ Date AUG 6 - 1940 No. _____
Survey by Hammond Notes L S H Notes Chkd. L. L. MARTIN Checked _____ X-Sec.
Indexed A. C. Johnson Date _____ Date AUG 6 - 1940 Date _____ No. _____

Form 307 5M 10-37

PLEASE RETURN TO
LOS ANGELES COUNTY SURVEYOR
700 HALL OF RECORDS

NOTE: ANY ADDITIONS OR CHANGES ON THIS SHEET MUST BE MADE OR CIRCLED IN RED INK, WITH DATE AND NAME OF PERSON MAKING CHANGE

Do not extend notes this side of this line

STATION	B. S.	H. I.	F. S.	ELEV.	
		309.930			
105+81			.99.0	210.9	E. CM.
106+00			85.0	24.9	S.H.
+50			41.0	68.9	"
	8.930	317.640	1.220	308.710	
107+00			5.0	12.6	S.H.
	10.750	327.890	0.500	317.140	
	11.715	339.490	0.115	327.775	
	10.570	349.370	0.690	338.800	
	11.780	360.310	0.840	348.530	
	11.775	371.815	0.270	360.040	
+50			4.0	67.8	S.H.
	11.640	382.595	0.860	370.955	
	11.775	393.930	0.440	382.155	
	12.020	405.780	0.170	393.760	
	10.825	416.455	0.150	405.630	
	10.530	426.215	0.770	415.685	
	11.455	437.590	0.080	426.135	
108+00			20.0	17.6	S.H. bot.
	5.625	442.375	0.840	436.750	
X +33			6.0	36.4	T. SP.

Profile No. ____ Notes Red. ____ Plotted ____ Job No. 1040 Division No. ____ F. B. 5 / PG. 179
X-Sec. No. ____ Date ____ Date ____ Survey of [illegible]
Notes Chkd. ____ Checked ____ Survey by Hammond Notes L.S.H. Date 5-9-40
Date AUG 5 - 1940 Date ____ Map No. ____ Indexed A. C. Jolpert

Form 307 5M 10-37

PLEASE RETURN TO
LOS ANGELES COUNTY SURVEYOR
700 HALL OF RECORDS

NOTE: ANY ADDITIONS OR CHANGES ON THIS SHEET MUST BE MADE OR CIRCLED IN RED INK, WITH DATE AND NAME OF PERSON MAKING CHANGE

Do not extend notes this side of this line

STATION	B. S.	H. I.	F. S.	ELEV.	
		442 375			
	[illegible]	[illegible]	11 940	43[illegible] 435	
108+50			37	2[illegible]8	
	[illegible]	421 545	10 755	[illegible] 695	
	1 635	411 720	11 460	[illegible]	
	0 770	400 [illegible]	[illegible]	[illegible]	
[illegible]			[illegible]	40[illegible]	
+21			04	[illegible]	[illegible]
+36			70	[illegible]	[illegible]
+64.54			+2.0	402.6	
+86.52			1.7	398.9	
+98			[illegible]	93.3	Brk.
	200	393 095	1 715	[illegible] 895	
	1 040	382 425	11 710	38[illegible] 385	
	1 590	372 135	1 880	37[illegible] 545	
	4 830	365 160	11 805	360 33[illegible]	
[illegible]+50			16.5	348.7	
+78			[illegible]	25.2	[illegible] brk.
+92			51.0	14.2	[illegible]
111+12			70	[illegible]	brk
+35			65.0	[illegible]	"

F. B 801 PG. 180 | Job No 8268 | Division No. | Notes Red. | Plotted [illegible] | Profile
Survey of Malibu Co Rd | Date | Date AUG 6 - 1940 | No.
Survey by Hammond | Notes 6 5 4 | Notes Chk. [illegible] | Checked | X-Sec.
Indexed A. C. Johnson | Date | Date AUG [illegible] | Date | No.

Form 307 5M 10-37

PLEASE RETURN TO
LOS ANGELES COUNTY SURVEYOR
700 HALL OF RECORDS

NOTE: ANY ADDITIONS OR CHANGES ON THIS SHEET MUST BE MADE OR CIRCLED IN RED INK, WITH DATE AND NAME OF PERSON MAKING CHANGE

Do not extend notes this side of this line

STATION	B. S.	H. I.	F. S.	ELEV.		
		365.160				
111+50			670	2982	b. dw.	
112+11	7530	363225	9.465	355.695	T brk.	
+50			14.[illegible]	48.6	b. sw.	
	10370	372.835	0.760	362.465		
113+10			77	65.1		
EC +48.9[illegible]			47	68.1		
			11335	361.500	B.M. #5	Fd. C.S.B. Mon. on flat knob so. of saddle 175 ft of Sta 113+60 Elev. adj 361.455 per pg. 32
	11530	372985		361.455	B.M. #5	adj elev per pg. 32
114+00			32	69.8		
+50			57	67.3		
	11955	380600	4340	368.645		
115+00			111	69.5		
	10860	389.075	2385	378.215		
	11725	396320	4480	384.575		
+50			9.0	87.3		
	9890	401.860	4350	391.970		
	11155	412.500	0515	401.345		
+8[illegible]			[illegible]6	401.7	T brk.	
+90			83	04.2	T sp.	

X

Profile No. ____ Notes Red. ____ Plotted ____ Job No. ____ Division No. ____ F. B. 801 PG. 181
Date ____ Date ____ Survey of ____ Survey by ____ Notes ____ Date 5-10-40
X-Sec. No. ____ Notes Chkd. ____ Checked ____ Map No. ____ Indexed ____ Date ____
Date ____ Date ____ Date ____

Form 307 5M 10-37

PLEASE RETURN TO
LOS ANGELES COUNTY SURVEYOR
700 HALL OF RECORDS

NOTE: ANY ADDITIONS OR CHANGES ON THIS SHEET MUST BE MADE OR CIRCLED IN RED INK, WITH DATE AND NAME OF PERSON MAKING CHANGE

Do not extend notes this side of this line

STATION	B. S.	H. I.	F. S.	ELEV.	
		412 500			
			98	402.7	T brk
116+35			230	389.5	b. sw
+50			67	405.8	T brk.
[illegible]			31	[illegible]	"
	11280	423745	0035	412 465	
+70			120	[illegible]	T brk
+75			195	[illegible]	b "
117+00			[illegible]	06.2	
+50			92	14.5	b. sw
118+00			+110	34.7	
	7725	425265	6205	417540	
+50			+22.6	[illegible]	T [illegible]
+81			+24.0	47.3	"
+95.91			+19.8	45.1	
119+31			+12.0	[illegible]	T brk
+36			[illegible]	34.5	b "
	11935	431385	5815	[illegible] 450	
+69			52	26.2	T brk.
120+00			[illegible]	11.2	
[illegible]			40.6	[illegible]	brk.

F. B. [illegible] PG. 182 Job No. [illegible] Division No. [illegible] Notes Red. [illegible] Plotted [illegible] Profile
Survey of Malibu Cr. Rd. Date AUG 6 - 1946 No.
Survey by Hammond Notes L 5 H Notes Chkd. [illegible] Checked [illegible] X-Sec.
Indexed A. C. Johnson Date AU Date [illegible] No.

Form 307 5M 10-37

PLEASE RETURN TO
LOS ANGELES COUNTY SURVEYOR
700 HALL OF RECORDS

NOTE: ANY ADDITIONS OR CHANGES ON THIS SHEET MUST BE MADE OR CIRCLED IN RED INK, WITH DATE AND NAME OF PERSON MAKING CHANGE

Do not extend notes this side of this line

STATION	B. S.	H. I.	F. S.	ELEV.	
		+31.385			
120+64			61.2	370.2	bdw & rd
+[illegible]			308	400.6	brk
	450	441.985	0650	430.785	
121+46			55	36.5	brk
	11350	450335	3000	438.985	
	11130	456390	5095	445.260	
+[illegible]			+22	58.6	[illegible]
122+10			2.6	59.0	
+62			90	47.4	b. sw
+85			30	[illegible]	brk
123+27.65			[illegible]	65.5	[illegible]
+32			+91	65.5	
+70			153	41.1	
124+04			288	27.6	brk.
+32			435	129	b. dw
+4186			425	139	brk.
125+00			130	43.4	
	10425	464100	2715	453675	
+34			20	62.1	T. brk
+50			26	61.5	

Profile No. ____ Notes Red. ____ Plotted AUG 1940 Job No. [illegible] Division No. ____ F. B. [illegible] PG. [illegible]
Date ____ Date ____ Survey of [illegible]
X-Sec. No. ____ Notes Chkd. [illegible] Checked ____ Survey by Hammond Notes [illegible] Date [illegible]
Date [illegible] 1940 Date ____ Map No. ____ Indexed A. C. Johnson Date ____

Form 307 5M 10-37

PLEASE RETURN TO
LOS ANGELES COUNTY SURVEYOR
700 HALL OF RECORDS

NOTE: ANY ADDITIONS OR CHANGES ON THIS SHEET MUST BE MADE OR CIRCLED IN RED INK, WITH DATE AND NAME OF PERSON MAKING CHANGE

Do not extend notes this side of this line

STATION	B. S.	H. I.	F. S.	ELEV.	
		464 100			
125+73			80	[illegible]	
[illegible]+00			8[illegible]	[illegible]	
	11920	464 205	11825	45[illegible] 275	
+50			165	[illegible]	
27+03.34			340	[illegible]	brk.
+43			55	117	b. dm.
128+00			273	36 9	
	11410	[illegible]	0745	463 460	
+53			108	[illegible]	
	8960	483 [illegible]	0755	474 085	
129+[illegible] [illegible]			+[illegible]	[illegible]	[illegible]
+45.[illegible]			+[illegible]	[illegible]	
			7750	475 295	B.M. #6 { [illegible] Cap cemented in large boulder 45' Right of [illegible] 10 [illegible] Adj elev. 475.255 per pg. 33
	11920	487 175		475 255	B.M. #6 adj elev per pg. 33.
+97			+0.7	87 9	
130+25			55	81 7	b. sw.
+54			44	82 8	T brk.
	0355	475 935	11595	475 580	
131+08			1.7	74 2	T brk.

F. B 801 PG. 184 | Job No. 2268 | Division No. | Notes Red. | Plotted | Profile
Survey of Malibu Co Ed. | Date | Date AUG 6 - [illegible] | No.
Survey by Hammond | Notes L S H | Notes Chkd. | Checked | X-Sec.
Index C. Johnson | Date | Date AUG [illegible] | Date | No.

Form 307 5M 10-37

PLEASE RETURN TO
LOS ANGELES COUNTY SURVEYOR
700 HALL OF RECORDS

NOTE: ANY ADDITIONS OR CHANGES ON THIS SHEET MUST BE MADE OR CIRCLED IN RED INK, WITH DATE AND NAME OF PERSON MAKING CHANGE

Do not extend notes this side of this line

STATION	B. S.	H. I.	F. S.	ELEV.		
		475.935				
131+27			58	470.1		
+57			200	55.7	b. dw	
+99.94			220	53.7	"	
132+40			245	51.4	SH	
+60			165	59.4	"	
133+00			93	[illegible]	"	
+15			44	71.5	"	
	11 830	487.355	0 410	475.525		
	10 285	496.450	1 190	486.165		
+50			40	92.5	"	
	11 920	508.020	0 350	496.100		
	11 885	518.715	1 190	506.830		
	11 690	529.905	0 500	518.215		
134+00			08	29.1		
+45			126	17.3		
+69			56	24.3		
+85			79	20.0		
	8 050	537.520	0 435	529.470		
135+15			70	30.5		
X +50			165	21.0		

Profile
No. ____ Date ____ Plotted R. L. MARTIN Date AUG 6 - 1940 Job No. ____ Division No. ____ F. B. ____ PG. 155
X-Sec. No. ____ Notes Chkd. R. L. MARTIN Date AUG 5 - 1940 Checked ____ Date ____ Survey of ____ Survey by Hammond Notes ____ Date 6-3-40
Map No. ____ Indexed A. C. Johnson Date ____

Form 307 5M 10-37

PLEASE RETURN TO
LOS ANGELES COUNTY SURVEYOR
700 HALL OF RECORDS

NOTE: ANY ADDITIONS OR CHANGES ON THIS SHEET MUST BE MADE OR CIRCLED IN RED INK, WITH DATE AND NAME OF PERSON MAKING CHANGE

Do not extend notes this side of this line

STATION	B. S.	H. I.	F. S.	ELEV.		
		537.520				
135 +84.79			5.0	532.5	[illegible]	
136 +25			17.5	20.0	[illegible]	
+55			17.5	20.0	[illegible]	
+87			20.0	17.5	SH	
	1260	531.890	1.890	530.130		
137+50			5.0	25.9	[illegible]	
138+[illegible]			[illegible]	20.2		
+50			15.0	16.9		
139+[illegible]			[illegible]	22.0		
+50			10.9	21.[illegible]		
	[illegible]	[illegible]	11.780	520.[illegible]		
140+[illegible]			6.5	[illegible]		
			5.0	[illegible]		
141+00			7.2	[illegible]		
+40.89			7.0	17.[illegible]		
	4.020	529.035	3.590	525.015		
+[illegible]			10.0	19.[illegible]		
142+44			[illegible]	20.[illegible]	T [illegible]	
+60			13.4	15.6	[illegible]	
143+00			7.0	22.0	brk	

F. B. 801 PG. 182 | Job No. 5268 | Division No. | Notes Red. | Plotted | Profile
Survey of Malibu Co. Rd | Date | Date AUG | No.
Survey by [illegible] | Notes L S H | Notes Chkd | Checked | X-Sec.
Indexed | Date | Date AUG 1 94 | Date | No.

Form 307 SM 10-37

PLEASE RETURN TO
LOS ANGELES COUNTY SURVEYOR
700 HALL OF RECORDS

NOTE: ANY ADDITIONS OR CHANGES ON THIS SHEET MUST BE MADE OR CIRCLED IN RED INK, WITH DATE AND NAME OF PERSON MAKING CHANGE

Do not extend notes this side of this line

STATION	B. S.	H. I.	F. S.	ELEV.		
		529.[illegible]				
143+[illegible]			60	[illegible]	[illegible]	
+79.[illegible]			[illegible]	[illegible]	[illegible]	
144+00						
	[illegible]	540.440	[illegible]	[illegible]		
+50			[illegible]	30.1		
	[illegible]	[illegible]	[illegible]	538.65		
145+00			[illegible]	42.[illegible]		
	9.7[illegible]	556.04[illegible]	[illegible]	546.290		
			2.380	[illegible]	BM #7	[illegible]
	[illegible]	[illegible]		553.695	BM #7	adj elev 553.695 [illegible] pg 3[illegible]
+50			63	52.8		
146+00			72	51.9		
+50			82	[illegible]		
	1.985	553.880	[illegible]	551.895		
147+00			77	[illegible]		
	0.990	542.890	11.980	541.900		
+50			53	37.6		
	1.375	533.340	10.925	531.965		
X 148+00			70	26.3		

Profile
No. _____ Date _____ Notes Red. _____ Plotted H. L. MARTIN Date AUG 6 - 1940 Job No. _____ Division No. _____ F. B. [illegible] PG. 157
X-Sec. No. _____ Notes Chkd. H. L. MARTIN Date AUG 5 - 1940 Checked _____ Date _____ Survey of _____ Survey by Hammond Notes _____ Map No. _____ Indexed A. C. Johnson Date 6-3-40

Form 307 5M 10-37

PLEASE RETURN TO
LOS ANGELES COUNTY SURVEYOR
700 HALL OF RECORDS

NOTE: ANY ADDITIONS OR CHANGES ON THIS SHEET MUST BE MADE OR CIRCLED IN RED INK, WITH DATE AND NAME OF PERSON MAKING CHANGE

Do not extend notes this side of this line

STATION	B. S.	H. I.	F. S.	ELEV.	
		533 340			
	7 305	529 725	[illegible]	[illegible]	
148+50			1800	51 1[illegible]	
EC149+02.87			1900	51 07[illegible]	
+66			600	52 3 72	
POT158+[illegible]			470	525 02	
150+41			350	52[illegible] 22	Brk
T.P.	[illegible]	531 240	29[illegible]	[illegible]	
+91			1850	51 2 74	
151+43			2370	50[illegible] 54	Small draw.
EC +61.74			1450	51[illegible] 74	
152+00			200	52[illegible] 24	
+40			+1800	54[illegible] 24	
+58			+1900	55[illegible] 24	
+85			+800	53[illegible] 24	
153+00			+750	53[illegible] 74	
+35			+400	53[illegible] 24	
+50			340	[illegible] 84	
154+00			4640	48[illegible] 84	
154+56			8100	45[illegible]	
+73			8000	45[illegible]	

F. B. 801 PG. 188 Job No. 8268 Division No. Notes Red. Plotted Profile
Survey of [illegible] Date AUG No.
Survey by [illegible] Notes Blanchard Notes Chkd. Checked X-Sec.
Indexed C. Johnson Date Date Date No.

Form 307 5M 10-37

PLEASE RETURN TO
LOS ANGELES COUNTY SURVEYOR
700 HALL OF RECORDS

NOTE: ANY ADDITIONS OR CHANGES ON THIS SHEET MUST BE MADE OR CIRCLED IN RED INK, WITH DATE AND NAME OF PERSON MAKING CHANGE

Do not extend notes this side of this line

STATION	B. S.	H. I.	F. S.	ELEV.		
		531 24[illegible]				
TP	3[illegible]	[illegible]	10 075	5[illegible] 65		
155+00			[illegible]350	461 28		
+40			39 50	485 28	Top sp[illegible]	
+70			57 50	467 28	Draw	
+85			42 50	48[illegible]		
156+00			39 00	485 78		
EC +15.48			39 00	485 78		
+25			44 00	480 78	draw	
+55			32 50	492 78		
+94			5 30	51[illegible]48		
157+02.47			0 600	544 18		
TP	0 3[illegible]	514 205	[illegible]	513 [illegible]		
157+66.41 BC			7 00	507 20		
TP	2 995	505 815	11 385	502 820		
158+00			5 00	500 81		
+25			3 00	502 81	Small spur	
+50			8 80	497 01		
TP	9 745	503 805	11 755	494 060		
+65			4 00	499 80	Brk	
X +90			14 40	489 40	bot draw	

Profile No. ____ Notes Red. ____ Plotted H. L. MARTIN Job No. 8918 Division No. ____ F. B. ____ PG. ____
Date ____ Date AUG 6 - 1940 Survey of Malibu Co Road
X-Sec. No. ____ Notes Checked H. L. MARTIN Checked ____ Survey by Hammond Notes Blanchard Date 6-7-40
Date AUG 5 - 1940 Date ____ Map No. ____ Indexed A. C. Joh Date ____

Form 307 5M 10-37

PLEASE RETURN TO
LOS ANGELES COUNTY SURVEYOR
700 HALL OF RECORDS

NOTE: ANY ADDITIONS OR CHANGES ON THIS SHEET MUST BE MADE OR CIRCLED IN RED INK, WITH DATE AND NAME OF PERSON MAKING CHANGE

Do not extend notes this side of this line

STATION	B. S.	H. I.	F. S.	ELEV.		
		503.805				
159+50			4.00	[illegible]		
+50			13.0	[illegible]		
[illegible]			18.3	[illegible]		
[illegible]			[illegible]	[illegible]	[illegible]	
+10			[illegible]	[illegible]	[illegible]	
[illegible]			[illegible]			
+50			[illegible]		[illegible]	
[illegible]			[illegible]	[illegible]		
[illegible]			[illegible]	[illegible]		
+20			29.0	477 [illegible]	[illegible]	
+65			15.0	[illegible]	[illegible]	
+93			[illegible]	[illegible]		
[illegible]			3[illegible]	[illegible]		
+50			37.5			
[illegible] +00			30	[illegible]		
[illegible] +50			9.5	[illegible]		
+65	10.[illegible]	510.175	3.940	499.125	[illegible]	
			1.220	509.125	BM# N-10	Fd. b. spk in large rock 12' L of [illegible] elev. 509.105 per pg. 73.

F. B. 501 PG. 190 Job No. 1264 Division No. Notes Red. Plotted [illegible] Profile
Survey of [illegible] Road Date [illegible] No. [illegible]
Survey by L. S. Hammond Notes Manchester Notes Chkd. [illegible] Checked [illegible] X-Sec.
Indexed A. C. Johnson Date [illegible] Date [illegible] No.

Notes Ck'd by K.R.M.	Survey of [illegible]
Map No. B-1603-2	W. O. 8268 Tape No. St'd 84°F
Office Work Hall	Surveyed by Stevenson
Checked McPherson	Notes T.J.S. Date 6-13-40
Date Sept. 1940	Indexed L.C. Johnson 6-24-40

F.B. 801 Pg. 141

W.S. 91 B-2

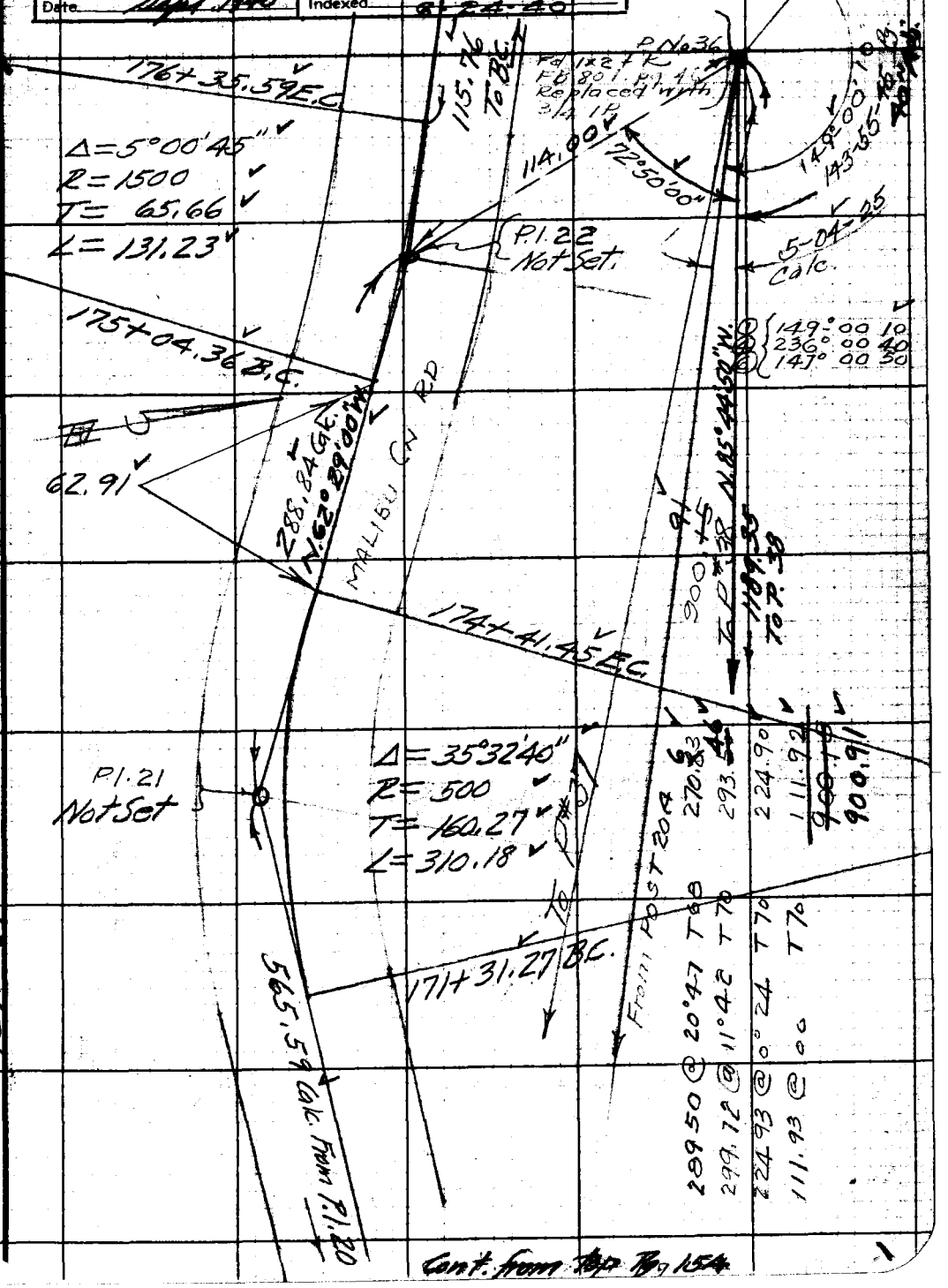

Note: Any Additions or Changes on This Sheet Must be Made or Circled in Red Ink With Date and Name of Person Making Change.

Do not extend notes this side of this line.

RETURN TO
LOS ANGELES COUNTY SURVEYOR
700 HALL OF RECORDS

129-057 C-2

FORM 247 5M 10-39

Cont. from Top Pg 154

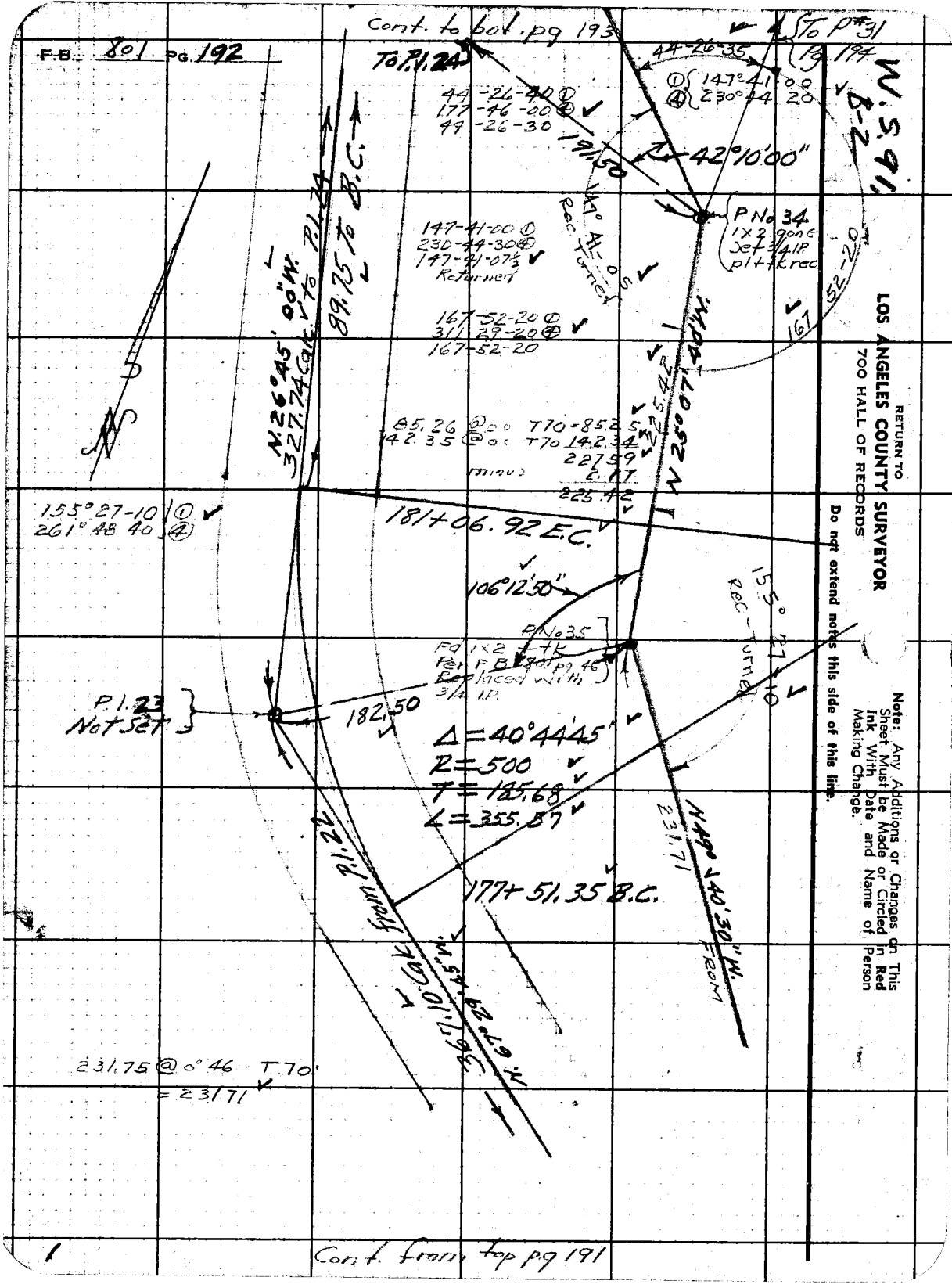

RETURN TO
LOS ANGELES COUNTY SURVEYOR
700 HALL OF RECORDS
Do not extend notes this side of this line.
Note: Any Additions or Changes on This Sheet Must be Made or Circled in Red Ink With Date and Name of Person Making Change.

Cont. from top pg 191

Notes Ck'd by K.R.M.	Survey of MALIBU CN RD	F.B. 13 PG. 193
Map No. B-1603-2	W. O. 8268 Tape No. St'd °F	
Office Work Hall	Surveyed by Holmes	
Checked McPherson	Notes T.J.S. Date 6-14-40	
Date Sept. 1940	Indexed C. Johnson	

W.S. 91, B-2

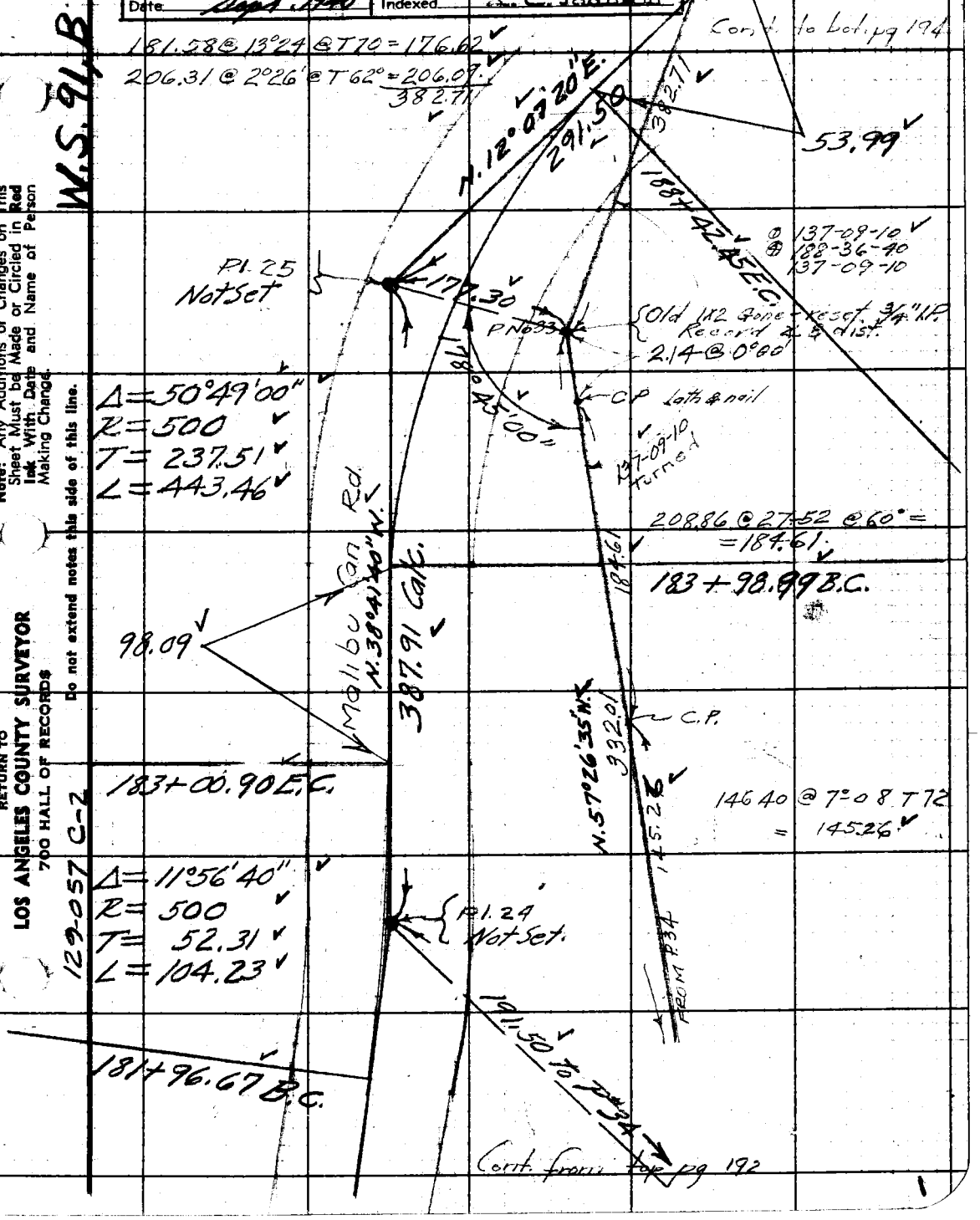

Note: Any Additions or Changes on This Sheet Must be Made or Circled in Red Ink With Date and Name of Person Making Change.

Do not extend notes this side of this line.

RETURN TO
LOS ANGELES COUNTY SURVEYOR
700 HALL OF RECORDS

129-057 C-2

FORM 247 5M 10-39

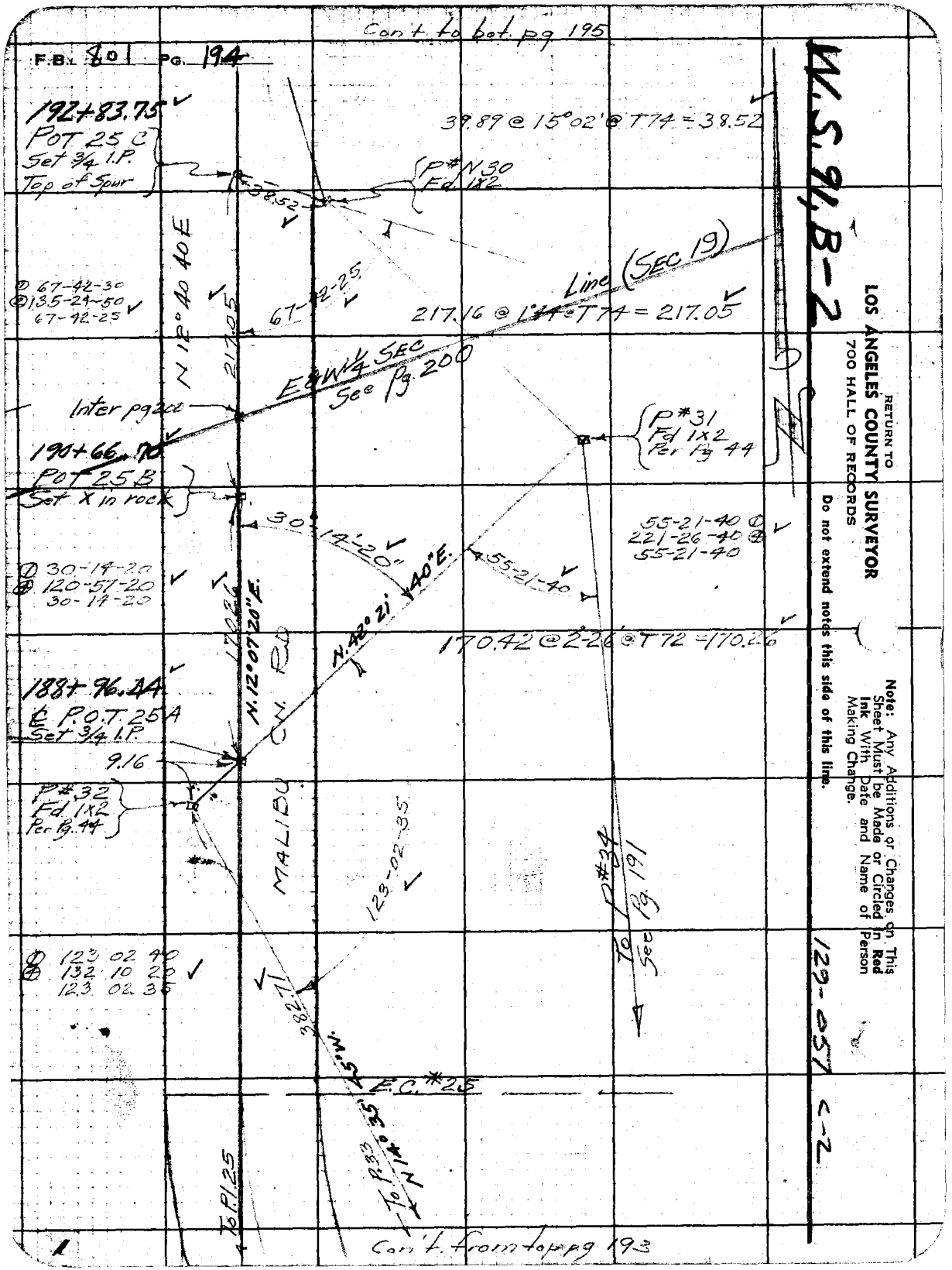

Con't. to bot. pg 195
F.B. 801 PG. 194
192+83.75
POT 25 C
Set 3/4 I.P.
Top of Spur
38.52
39.89 @ 15°02' @ T74 = 38.52
P# N30
Fd 1x2
① 67-42-30
② 135-24-50
67-42-25
N 12° 40 40 E
217.05
67-42-25
Line (SEC 19)
217.16 @ 1°44' @ T74 = 217.05
E&W 1/4 SEC
See Pg. 200
Inter pg 200
190+66.70
POT 25 B
Set X in rock
P# 31
Fd 1x2
Per Pg 44
30-14-20
55-21-40 ①
221-26-40 ②
55-21-40
① 30-14-20
② 120-57-20
30-14-20
N. 42° 21' 40" E.
55-21-40
170.26
N. 12° 07' 20" E.
170.42 @ 2°26' @ T72 = 170.26
188+96.44
℄ P.O.T. 25 A
Set 3/4 I.P.
9.16
P# 32
Fd 1x2
Per Pg. 44
MALIBU CN. RD
123-02-35
To P# 34
See Pg. 191
① 123 02 40
② 132 10 20
123 02 35
382.71
E.C. #25
To P.1.25
To P.33
N 14° 35' 45" W.
Con't. from top pg 193
W.S. 91, B-2
RETURN TO
LOS ANGELES COUNTY SURVEYOR
700 HALL OF RECORDS
Do not extend notes this side of this line.
Note: Any Additions or Changes on This Sheet Must be Made or Circled in Red Ink With Date and Name of Person Making Change.
129-057 C-2

Notes Ck'd by K.R.M.	Survey of MALIBU CAN RD	F.B. 501	Pg. 145
Map No. B-1603-2	W. O. 8268 Tape No. St'd °F		
Office Work Hall	Surveyed by STEVENSON		
Checked McPhum	Notes T.J.S. Date 6-19-40		
Date Sept. 1940	Indexed C. Johnson		

W.S. 91, B-2

Note: Any Additions or Changes on This Sheet Must be Made or Circled in Red Ink With Date and Name of Person Making Change.

Do not extend notes this side of this line.

RETURN TO
LOS ANGELES COUNTY SURVEYOR
700 HALL OF RECORDS

FORM 247 5M 10-39

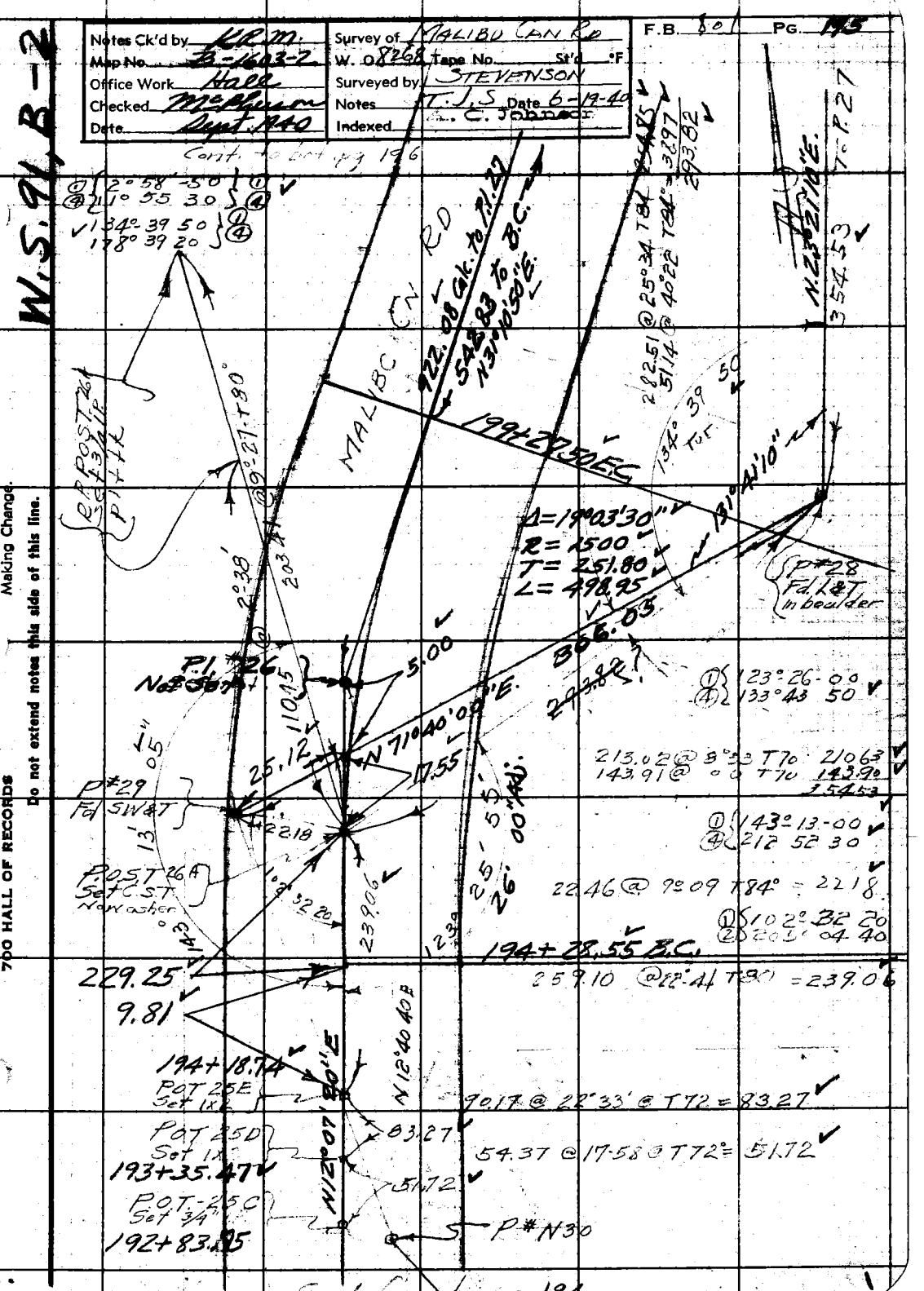

Con't. to bot. pg. 197

F.B. 801 Pg. 196

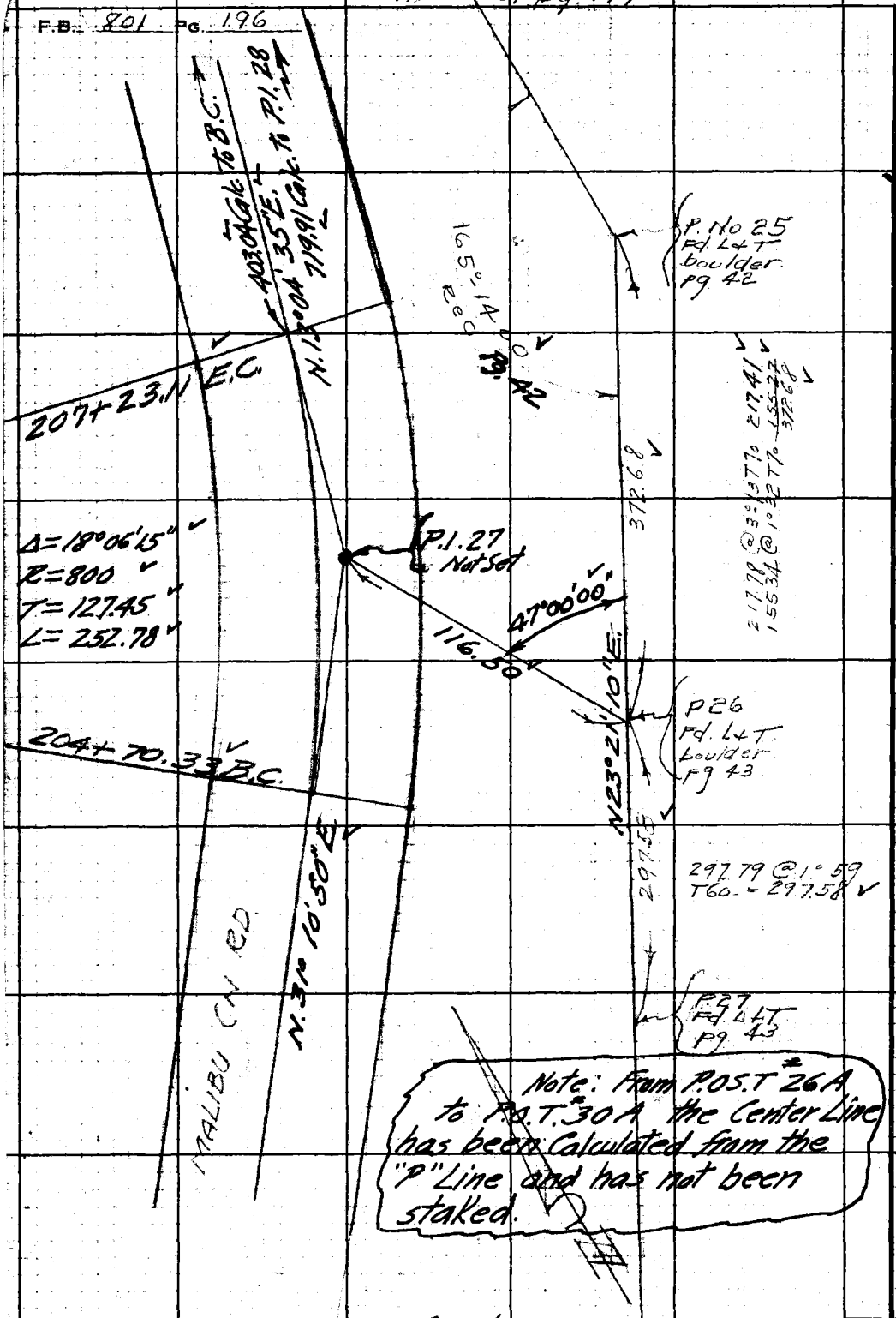

Con't. from top pg 195

W.S. 91, B-2

RETURN TO
LOS ANGELES COUNTY SURVEYOR
700 HALL OF RECORDS

Do not extend notes this side of this line.

Note: Any Additions or Changes on This Sheet Must be Made or Circled in Red Ink With Date and Name of Person Making Change.

Notes Ck'd by K.R.M.	Survey of MALIBU CH. RD	F.B. 201	PG. 197
Map No. B-1603-2	W. O. 8268 Tape No. 58 St'd 84°F		
Office Work Hale	Surveyed by STEVENSON		
Checked McPherson	Notes T.J.S. Date 6-19-40		
Date Sept. 1940	Indexed L. C. Johnson		

W.S.91, B-1

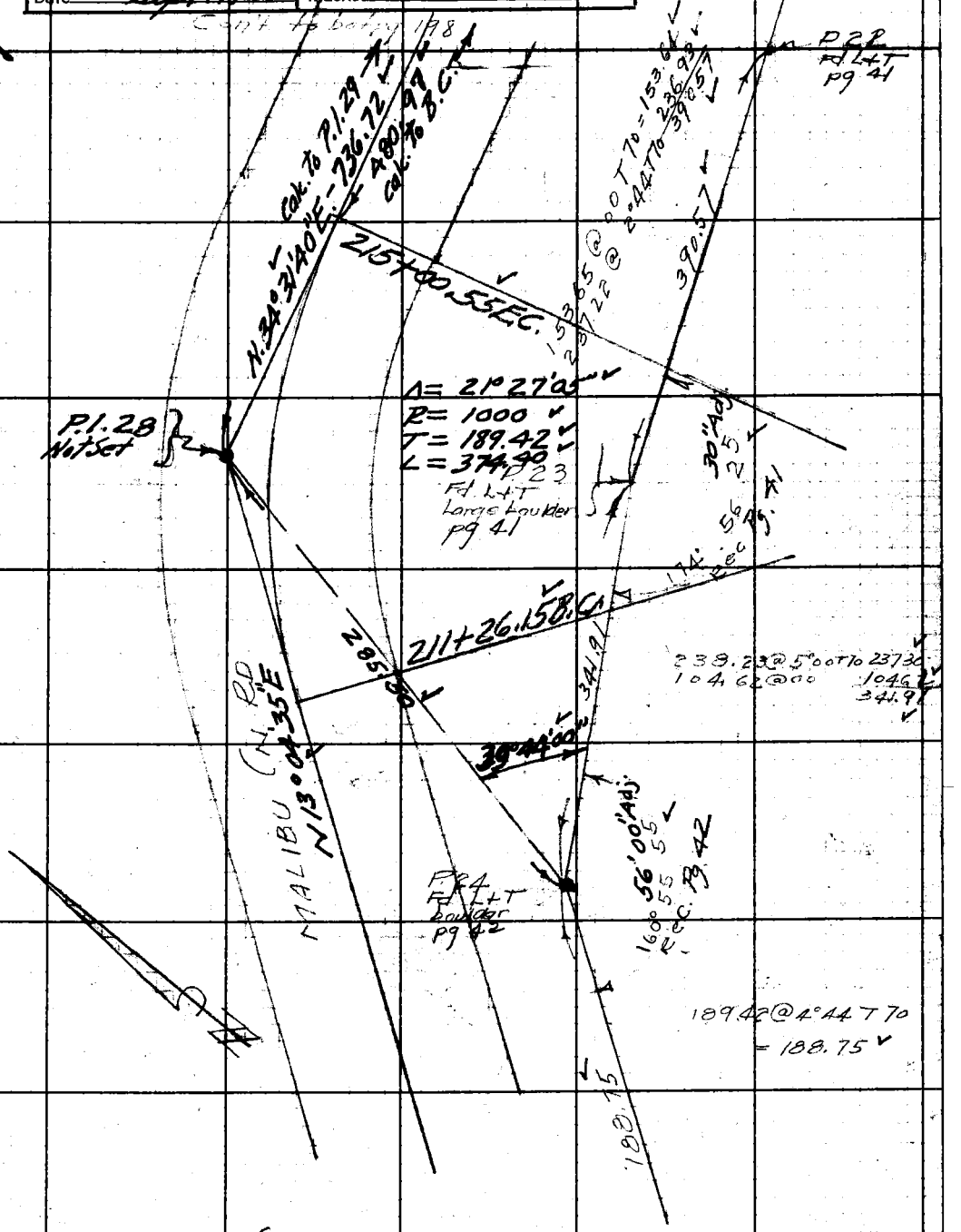

Con't from top pg 196

Note: Any Additions or Changes on This Sheet Must be Made or Circled in Red Ink With Date and Name of Person Making Change.

Do not extend notes this side of this line.

RETURN TO
LOS ANGELES COUNTY SURVEYOR
700 HALL OF RECORDS

FORM 247 5M 10-39

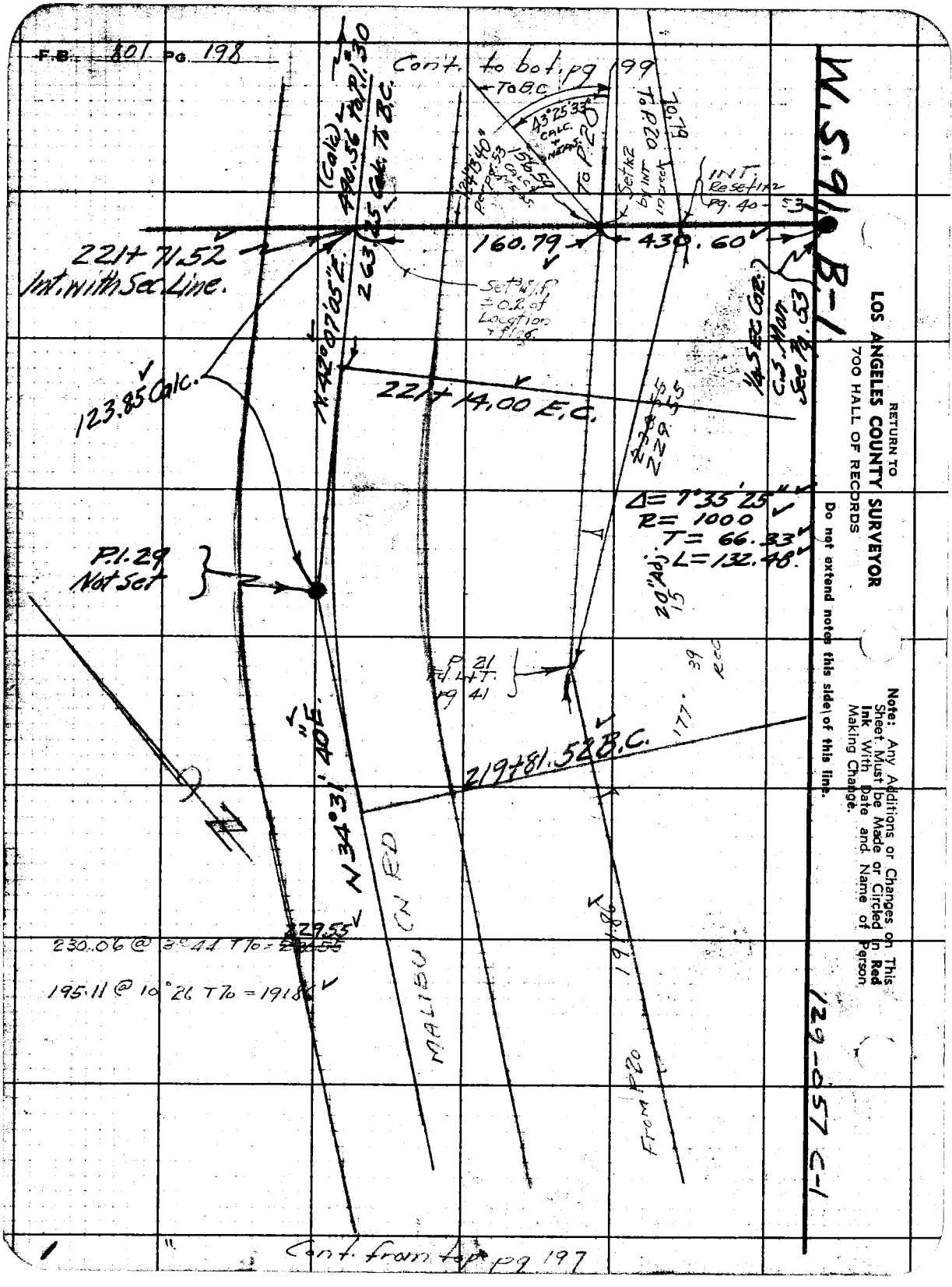
F.B. 801 PG. 198
Cont. to bot. pg 199
To B.C.
43°25'33" CALC. + NEPS.
To P.20
To P.20
INT. Reset 1x2 pg. 40-53
160.79
430.60
221+71.52
Int. with Sec. Line.
Set 3/4" I.P. ±0.2 of Location + flag.
N.42°07'05"E.
123.85 Calc.
221+14.00 E.C.
1/4 SEC. COR. C.S. Mon. See Pg. 53
Δ= 7°35'25"
R= 1000
T= 66.33
L= 132.48
20" Adj.
P.1.29 Not Set
P.21 Fl. L+T. pg 41
219+81.52 B.C.
N34°31'40"E.
MALIBU CN RD
229.55
230.06 @ 3°44 T70 = 229.55
195.11 @ 10°26 T70 = 191.86
191.86
From P20
Cont. from top pg 197
W.S.91 B-1
129-057 C-1
RETURN TO
LOS ANGELES COUNTY SURVEYOR
700 HALL OF RECORDS
Do not extend notes this side of this line.
Note: Any Additions or Changes on This Sheet Must be Made or Circled in Red Ink With Date and Name of Person Making Change.

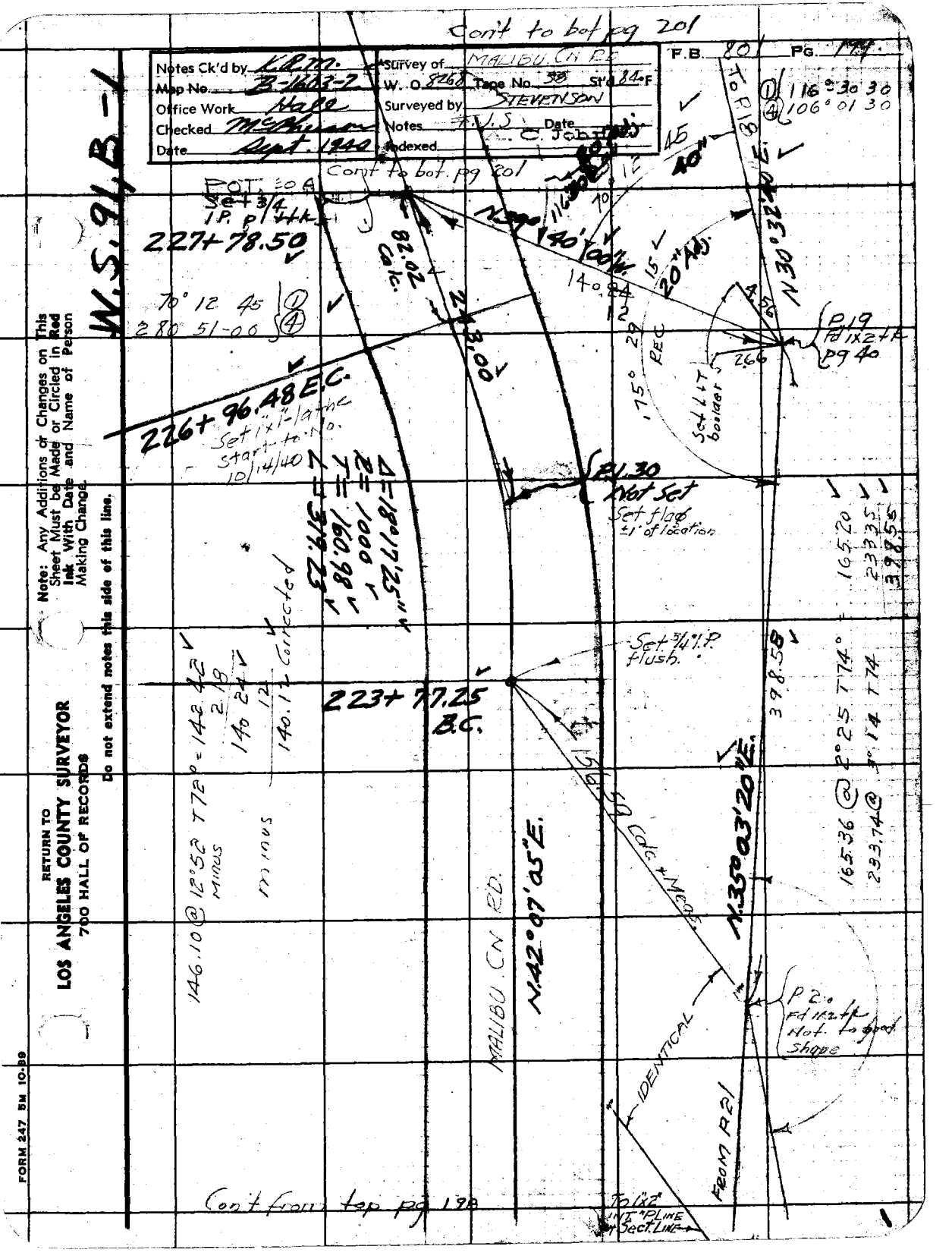
Cont to bot pg 201
Notes Ck'd by K.R.M.
Map No. B-1603-2
Office Work Hall
Checked McPherson
Date Sept. 1940
Survey of MALIBU CN RD
W. O. 8268 Tape No. 58 St'd 84°F
Surveyed by STEVENSON
Notes F.J.S. Date
Indexed C. Johnson
F.B. 801 PG. 199
W.S. 91, B-1
Cont to bot. pg 201
POT. 30 A
Set 3/4 I.P. p/ttk
227+78.50
70° 12 45
280 51-00
82.02 Calc.
243.00
226+96.48 E.C.
Set 1"x1" lathe start to No. 10/14/40
Δ = 18°17'25"
R = 1000
T = 160.98
L = 319.23
223+77.25 B.C.
146.10 @ 12°52 T72° = 142.42
2.18
140.24
12
140.12 Corrected
minus
minus
N.42°07'05"E.
MALIBU CN RD.
N.35°03'20"E.
Calc + Meas.
IDENTICAL
FROM P21
To 1"x2" INT. "P" LINE Sect. LINE
P 2.0 Fd 1x2 tk Not to good shape
Set 3/4" I.P. flush.
P1.30 Not Set
Set flag ±1' of location
Set L&T boulder
P19 Fd 1x2 tk pg 40
N30°32'40"E.
To P18
116°30 30
106°01 30
20" Adj.
140.24
12
45
40"
398.58
165.20
233.35
398.55
165.36 @ 2°25 T74°
233.74 @ 3°14 T74
Cont from top pg 198
Note: Any Additions or Changes on This Sheet Must be Made or Circled in Red Ink With Date and Name of Person Making Change.
Do not extend notes this side of this line.
RETURN TO
LOS ANGELES COUNTY SURVEYOR
700 HALL OF RECORDS
FORM 247 5M 10-39

RETURN TO
LOS ANGELES COUNTY SURVEYOR
700 HALL OF RECORDS

Note: Any Additions or Changes on This Sheet Must be Made or Circled in **Red Ink** With Date and Name of Person Making Change.

Do not extend notes this side of this line.

W.S. 91, B-2

129-057 C-2 B-2

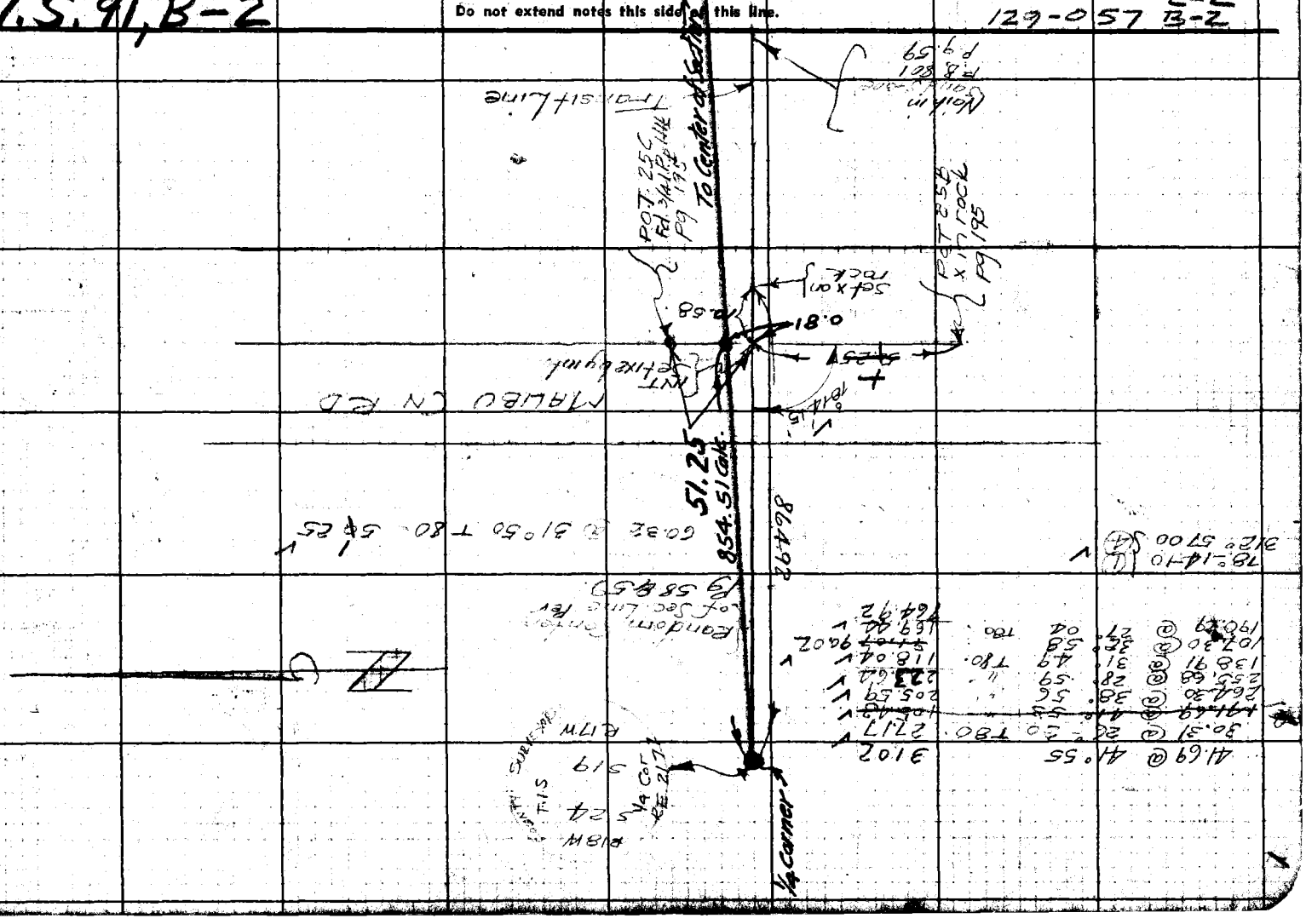

Notes Ck'd by K.A.M.	Survey of MALIBU CN RD	F.B. 801	Pg. 201
Map No. B-1603-2	W. O. 8268 Tape No. St'd 84 F		
Office Work Hall	Surveyed by STEVENSON		
Checked McKinson	Notes T.J.S Date 6-20-40		
Date Sept. 1940	Indexed [illegible] 7-18-40		

Cont. to bot. pg 202

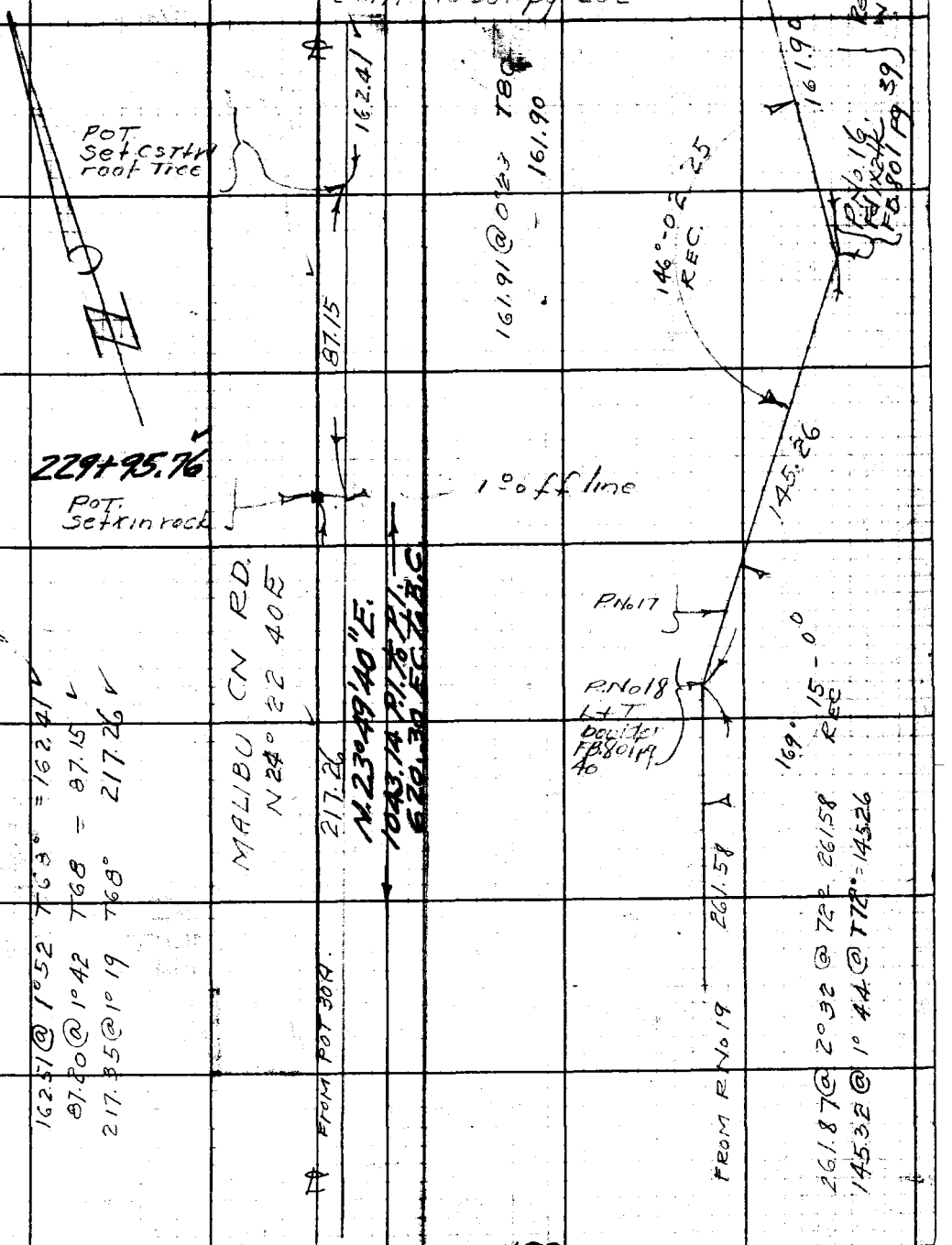

Cont. from top pg 199

Note: Any Additions or Changes on This Sheet Must be Made or Circled in Red Ink With Date and Name of Person Making Change.

Do not extend notes this side of this line.

RETURN TO
LOS ANGELES COUNTY SURVEYOR
700 HALL OF RECORDS

FORM 247 5M 10-39

Cont. to bot. pg 203

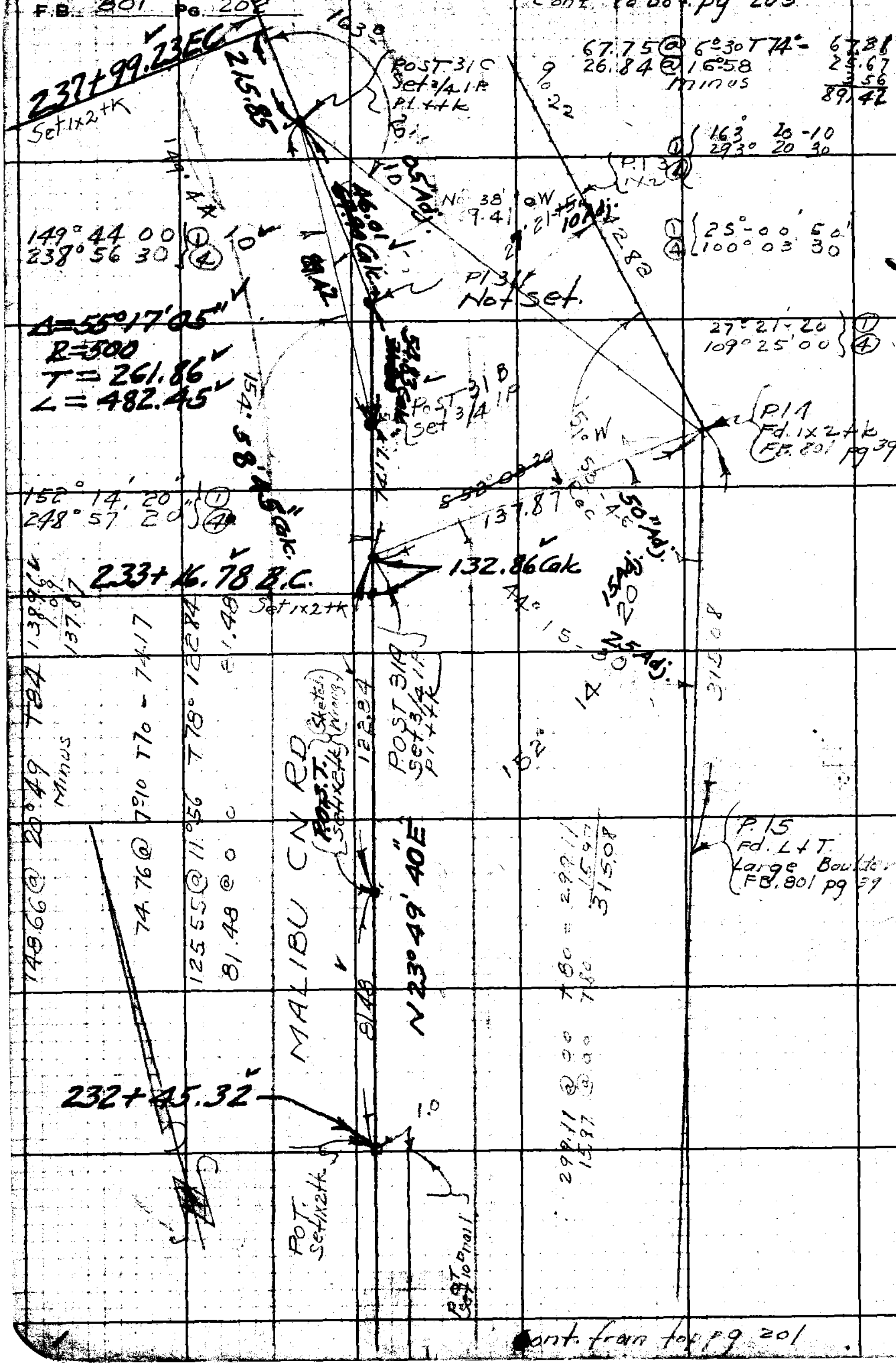

Cont. from top pg 201

W.S. 91, B-1

129-057 C-1

RETURN TO
LOS ANGELES COUNTY SURVEYOR
700 HALL OF RECORDS

Do not extend notes this side of this line.

Note: Any Additions or Changes on This Sheet Must be Made or Circled in Red Ink With Date and Name of Person Making Change.

Notes Ck'd by K.R.M.	Survey of Malibu Can Rd	F.B. 801	Pg. 203
Map No. B-1603-2	W. O. 8268 Tape No. St'd °F		
Office Work Hall	Surveyed by Stevenson		
Checked McPherson	Notes T.J.S Date		
Date Sept 1940	Indexed [illegible]		

W.S. 91, B-1

Cont to bot. pg 204

D.C.

To Post 31G

80.00

80.32 @ 5°16 T94°
= 80.00

242+21.41

POT 31F
Set 3/4 IP pl ttk

224.63 @ 3°49 T72
224.10

POT 31E
Set 3/4 IP pl ttk

239+97.31

110.52 @ 4°12 T72
110.22

POT 31D
Set 3/4 IP pl ttk

238+87.09

189.30 @ 2°07 T72
= 189.17

101.31 Calc

POST 31C
Set 3/4 IP pl ttk

52.58 @ 11°09 T72
51.59

POST 31B
Set 3/4 IP pl ttk

63.00 @ 2°12 T72
= 62.95

MALIBU CN ROAD

1360.66 P.I. to P.I.
480.43 E.C. to B.C.

N31° 27'25" W.

224.10

110.22

189.17

51.59

62.95

237+99.23 E.C.
Set 1x2 tk

From Post 31C

Cont from top pg 202

Note: Any Additions or Changes on This Sheet Must be Made or Circled in Red Ink With Date and Name of Person Making Change.

Do not extend notes this side of this line.

RETURN TO
LOS ANGELES COUNTY SURVEYOR
700 HALL OF RECORDS

129-057 C-1

FORM 247 5M 10-39

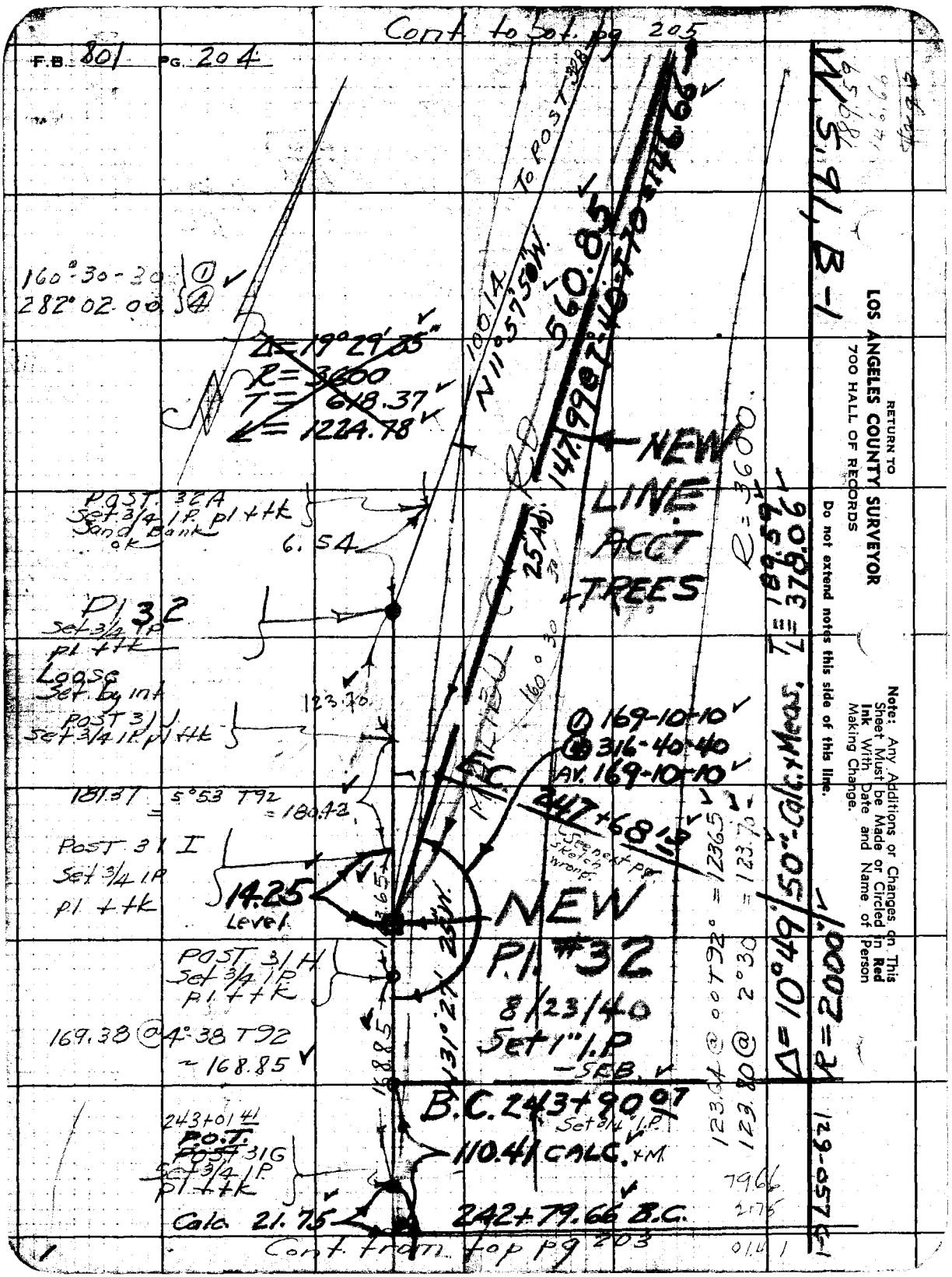

Cont. to Sot. pg 205
F.B. 801 PG. 204
160°30-30 ①
282°02.00 ④
Δ=19°29'35"
R=3600
T=618.37
L=1224.78
To POST 32B
100.14
N11°57'50"W.
560.85
147.99 @ 2°40'-T70=146.66
NEW LINE ACCT TREES
25 Adj.
160°30
POST 32A
Set 3/4 I.P. pl ttk
Sand Bank ok
6.54
Pl 32
Set 3/4 I.P.
pl ttk
Loose
Set by int
POST 31J
Set 3/4 I.P. pl ttk
123.70
① 169-10-10
② 316-40-40
AV. 169-10-10
181.37 = 5°53 T92 = 180.42
POST 31 I
Set 3/4 I.P.
pl ttk
14.25
Level
247+68.13
See next pg. sketch wrong.
NEW
Pl #32
8/23/40
Set 1" I.P.
-SEB.
POST 31H
Set 3/4 I.P.
pl ttk
169.38 @ 4°38 T92
= 168.85
131°27'
25°W.
168.85
B.C. 243+90.07
Set 3/4 I.P.
243+01.41
P.O.T.
POST 31G
Set 3/4 I.P.
pl ttk
110.41 CALC. +M.
Calc. 21.75
242+79.66 B.C.
Cont. from top pg 203
123.64 @ 00 T92° = 123.65
123.80 @ 2°30 = 123.70
Δ=10°49'50"-Calc.+Meas.
R=2000'
T=189.59
L=378.06
R=3600
W.S. 91, B-1
129-057
RETURN TO
LOS ANGELES COUNTY SURVEYOR
700 HALL OF RECORDS
Do not extend notes this side of this line.
Note: Any Additions or Changes on This Sheet Must be Made or Circled in Red Ink With Date and Name of Person Making Change.

Notes Ck'd by K.A.M.
Map No. 3-1603-2
Office Work
Checked
Date Sept. 1940

Survey of Malibu Cn. Rd.
W. O. No. Temp. St'd °F
Surveyed by Stevenson + Butter
Notes T.T.J.S. Date
Indexed

F.B. 801 PG. 205

Tape #53-std. Bd

W.S. 71 B-1

Note: Any Additions or Changes on This Sheet Must be Made or Circled in Red Ink With Date and Name of Person Making Change.

Do not extend notes this side of this line.

RETURN TO
LOS ANGELES COUNTY SURVEYOR
700 HALL OF RECORDS

129-057 C-1

FORM 247 5M 10-39

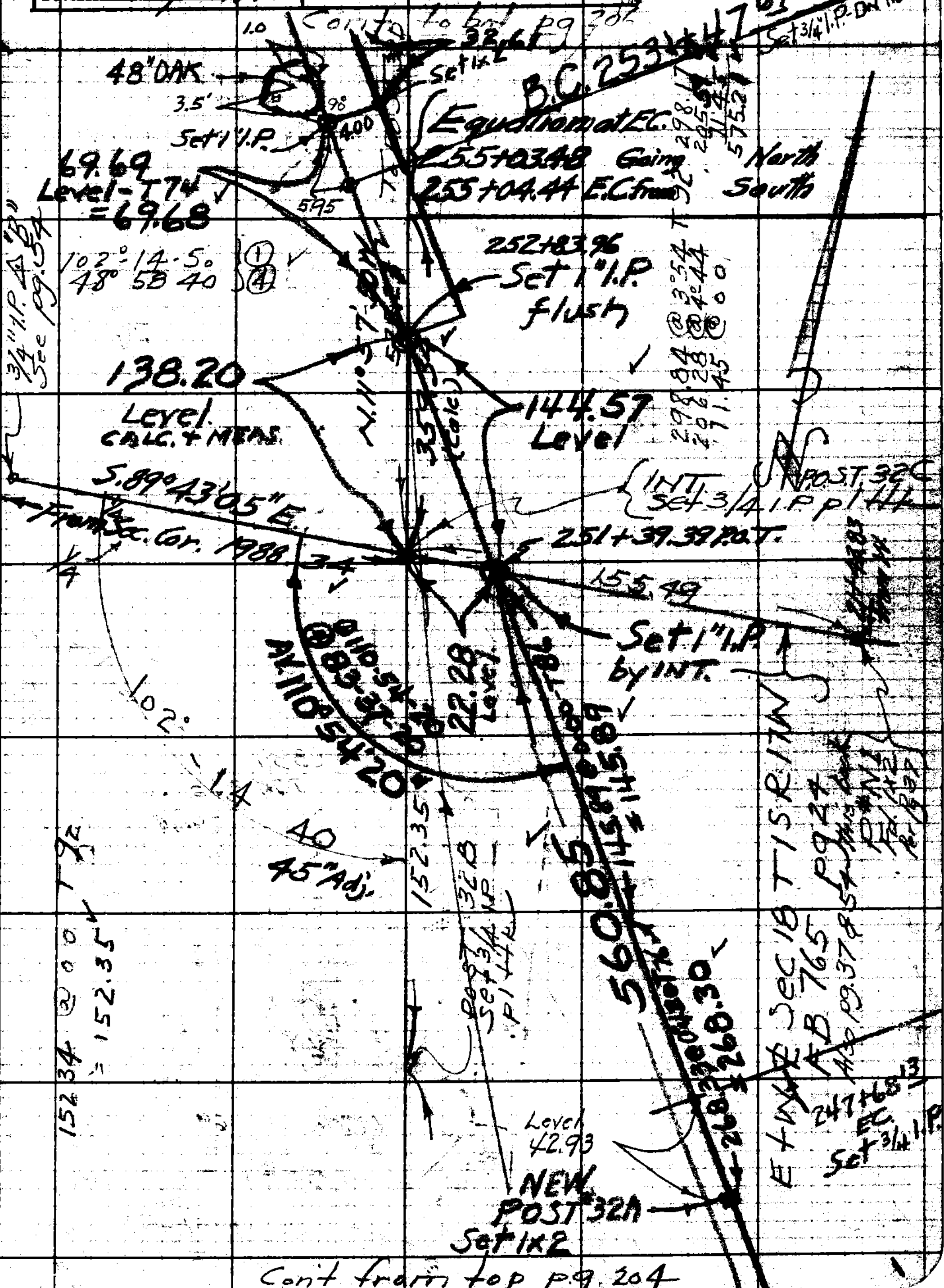

Con't from top pg 204

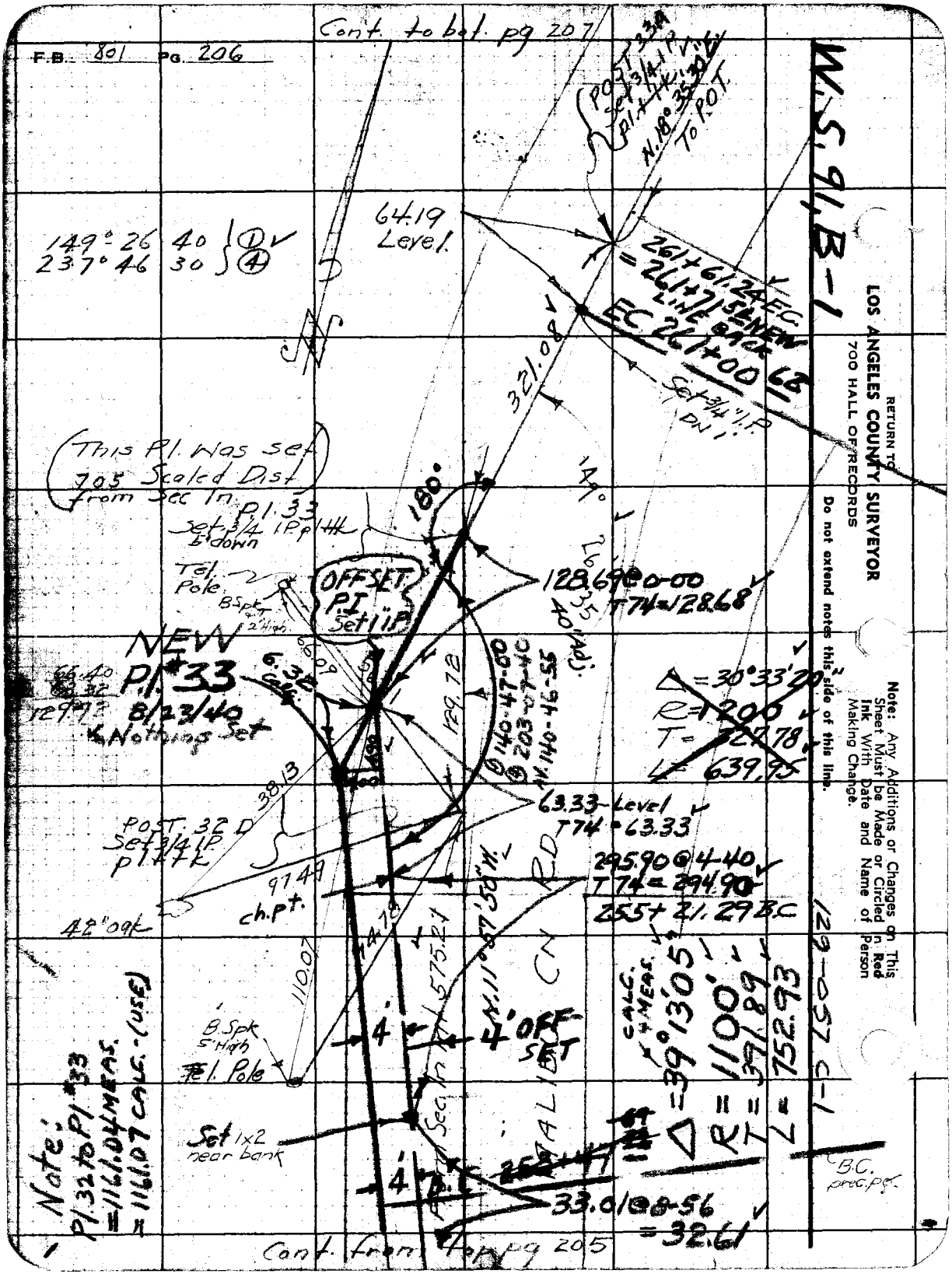

Cont. to bot. pg 207
F.B. 801 PG. 206
W.S. 91, B-1
RETURN TO
LOS ANGELES COUNTY SURVEYOR
700 HALL OF RECORDS
Do not extend notes this side of this line.
Note: Any Additions or Changes on This Sheet Must be Made or Circled in Red Ink With Date and Name of Person Making Change.
149° 26 40 ① ✓
237° 46 30 ④
64.19 Level.
POST 33A Set 3/4 I.P. pl. tk. N. 18° 35' 30" E. To P.O.T.
261+61.24 E.C. = 261+71.54 NEW LINE BACK
EC 261+00.62
Set 3/4" I.P. DN 1'
321.08
This Pl. Was set 705 Scaled Dist from Sec In.
P.I. 33 Set 3/4 I.P. pl. tk 5' down
Tel. Pole
B.Spk 2' High
OFFSET P.I. Set 1" I.P.
180°
128.69 @ 0-00 T74 = 128.68
NEW P.I. #33 8/23/40 Nothing Set
6.32 Calc.
129.72
140-47-00
203-07-40
140-46-55
Δ = 30°33'20" R = 1200 T = 327.78 L = 639.95
63.33 Level T74 = 63.33
POST 32 D Set 3/4 I.P. pl. tk
38.13
97.49
ch. pt.
42" oak
295.90 @ 4-40 T74 = 294.90
255+21.29 B.C.
N. 11° 57' 50" W.
575.21
110.07
B.Spk 5' High
Tel. Pole
4' OFF SET
Set 1x2 near bank
CALC. 4 MEAS.
Δ = 39°13'05" R = 1100' T = 391.89 L = 752.93
B.C. prec. pg.
33.01 @ 8-56 = 32.61
Note: Pl. 32 to Pl. #33 = 1161.04 MEAS. = 1161.07 CALC. - (USE)
Cont. from top pg 205

Notes Ck'd by K.R.M.	Survey of Malibu Can Rd	F.B. 801	Pg. 207
Map No. B-1603-2	W. O. 8268 Tape No. St'd °F		
Office Work Hall	Surveyed by Stevenson		
Checked McPherson	Notes T.J.S. Date 7-12-40		
Date Sept. 1940	Indexed A. O. Johnson		

Note: Any Additions or Changes on This Sheet Must be Made or Circled in Red Ink With Date and Name of Person Making Change.

Do not extend notes this side of this line.

RETURN TO
LOS ANGELES COUNTY SURVEYOR
700 HALL OF RECORDS

FORM 247 5M 10-39

120.06 @ 00 T86° = 120.06
201.02 @ 00 T86 201.02
321.08

130.49 @ 00 T86° 130.49
161.91 @ 00 T86° 161.91
292.40

229.19 @ 1°15 T86° 229.14
193.69 @ 3°06 T86 193.41
422.55

MALIBU CN ROAD

422.55

N.18° 35' 30" E.

378.70 TO POST

268+69.49
POT 33C
Set 3/4 IP pl ttk
24" down

264+46.94
POT 33B
Set 3/4 IP pl ttk

292.40

Cont. from top pg 206

X

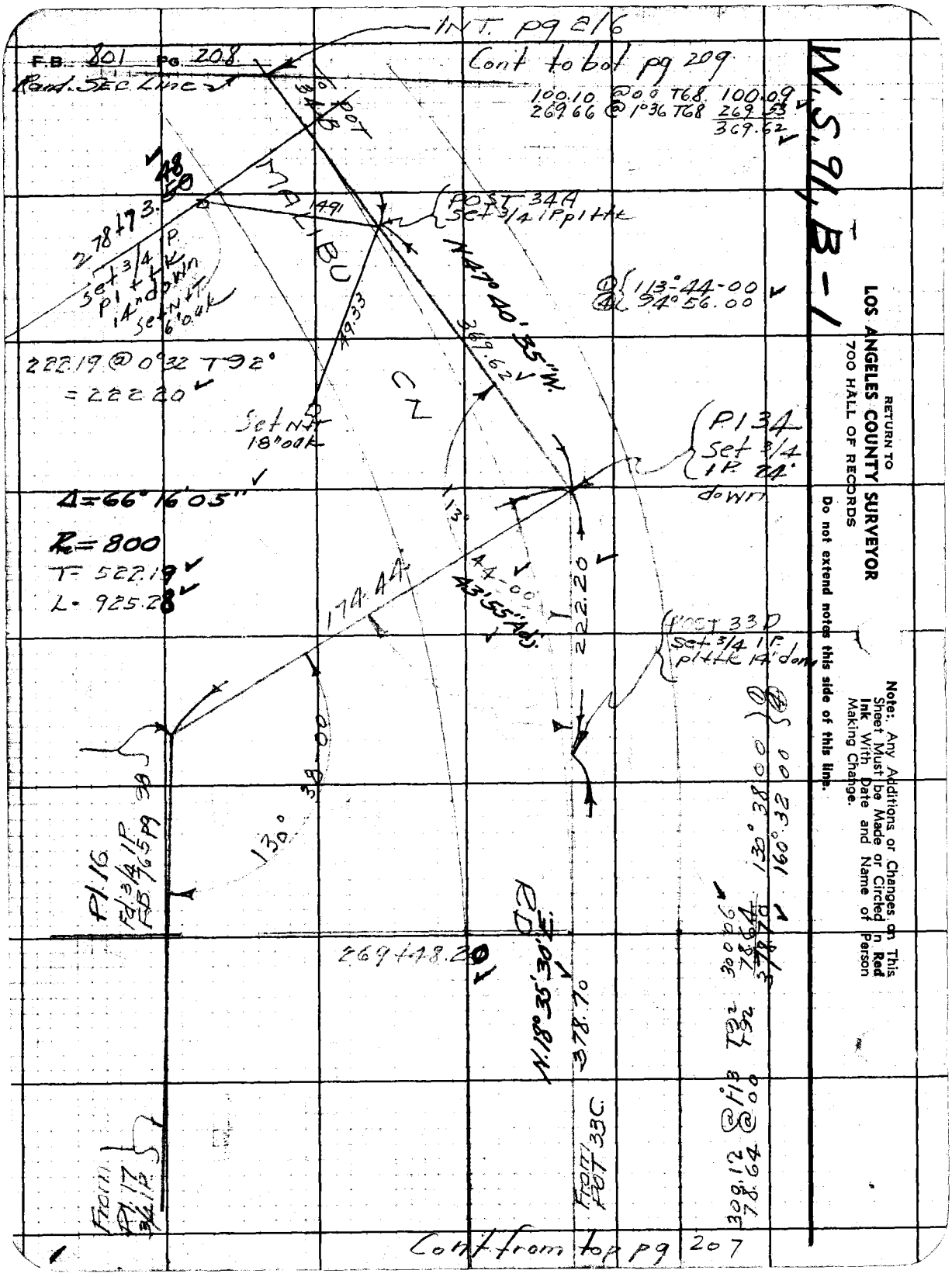

F.B. 801 Pg. 208
Rand. Sec Line
INT. pg 216
Cont to bot pg 209
100.10 @ 0.0 T68 100.09
269.66 @ 1°36 T68 269.53
369.62
POST 34A
Set 3/4 IP pl tk
N 47° 40' 35" W.
369.62
113° 44-00
94° 56.00
222.19 @ 0°32 T92°
= 222.20
Set NT 18" oak
Δ = 66° 16' 05"
R = 800
T = 522.19
L = 925.28
174.44
43° 55' Adj.
222.20
POST 33D
Set 3/4 IP pl tk 14" down
130° 38-00
160° 32-00
269+48.20
N 18° 35' 30" E.
378.70
From POT 33C
From Pl. 17 3/4 IP
Cont from top pg 207
W.S. 91, B-1
RETURN TO
LOS ANGELES COUNTY SURVEYOR
700 HALL OF RECORDS
Do not extend notes this side of this line.
Note: Any Additions or Changes on This Sheet Must be Made or Circled in Red Ink With Date and Name of Person Making Change.

Notes Ck'd by K.R.M.	Survey of Malibu Can Rd	F.B. 801	PG. 209
Map No. B-1603-2	W. O. 8262 Tape No. St'd 84 °F		
Office Work Hall	Surveyed by Stevenson		
Checked McPherson	Notes T.J.S. Date		
Date Sept. 1940	Indexed A. C. Johnson 7-29-40		

Con't to bot pg 210

Note: Any Additions or Changes on This Sheet Must be Made or Circled in Red Ink With Date and Name of Person Making Change.

Do not extend notes this side of this line.

RETURN TO
LOS ANGELES COUNTY SURVEYOR
700 HALL OF RECORDS

FORM 247 5M 10-39

MALIBU CN ROAD

N.47°40'35"W.

TO POST 34C

86.85

86.85 @ 0° T72
= 86.85

POT. 34B 281+ ~~52.00~~ 51.97
set 3/4 IP pl ttk

431.06

195.61 @ 7°42 T74 - 19384
238.49 @ 5°52 T72 237.22
431.06

From POST 34A

Cont from top pg 208

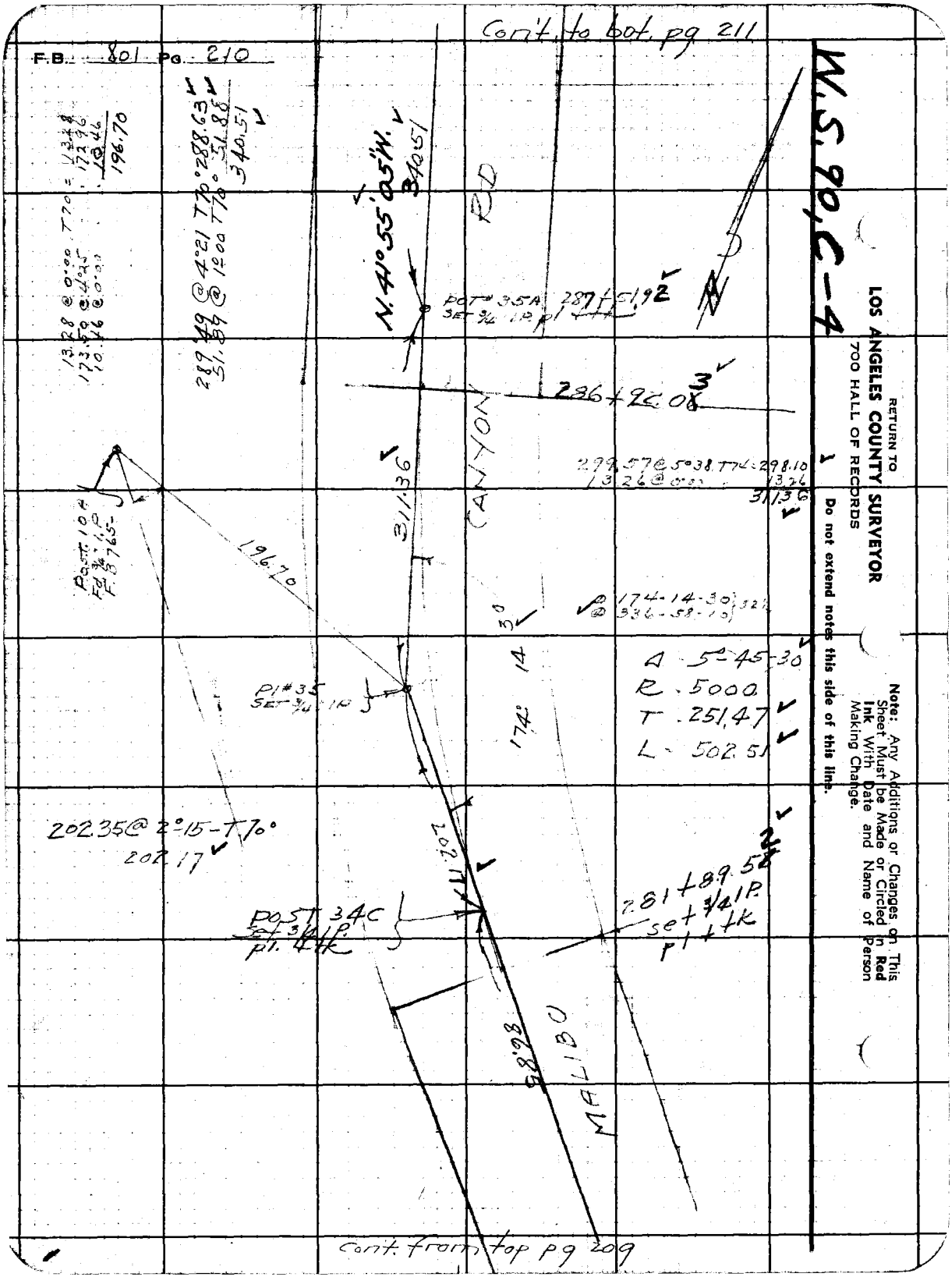

Con't. to bot. pg 211
F.B. 801 Pg. 210
W.S. 90, C-4
RETURN TO
LOS ANGELES COUNTY SURVEYOR
700 HALL OF RECORDS
Do not extend notes this side of this line.
Note: Any Additions or Changes on This Sheet Must be Made or Circled in Red Ink With Date and Name of Person Making Change.
N. 41°55'05"W.
340.51
RD
POT# 35A 287+51.92
SET 3/4 I.P. pl
286+92.08
CANYON
311.36
299.57 @ 5°38 T74 = 298.10
13.26 @ 0.00 13.26
311.36
196.70
Post 10A
Fd 3/4 I.P.
F. 8765
174-14-30
336-58-10
Δ 5°-45-30
R 5000
T 251.47
L 502.51
Pl#35
SET 3/4 I.P.
174° 14 30
202.35 @ 2°15 - T70°
202.17
POST 34C
Set 3/4 I.P.
pl. + tk
281+89.58
set 3/4 I.P.
pl + tk
MALIBU
98.98
Cont. from top pg 209

Notes Ck'd by KR.M.	Survey of Malibu Cn Rd	F.B. 801 Pg. 211
Map No. B1603-2	W. O. 8268 Tape No. St'd °F	
Office Work Hall	Surveyed by Stevenson	
Checked McPherson	Notes T.J.S Date 7-21-40	
Date Sept. 1940	Indexed A. C. Johnson	

Con't to bot. pg 212



POT 35F 296+38.41
Set 3/4 IP Pl+tk

43.99 @ 00 T70 =
43.99

POT 35E 295+94.42
Set 3/4 IP pl+tk

138.22 @ 15°26 T70°
133.22

POT 35D 294+61.20
Set 3/4 IP pl+tk

199.65 @ 3°58 T70°
199.15

POT 35C 292+62.05
Set 3/4 IP pl+tk

174.46 @ 13°31 T70°
169.62

POT 35B 290+92.43
Set 3/4 IP pl+tk

Cont. from top pg 210

X

Note: Any Additions or Changes on This Sheet Must be Made or Circled in Red Ink With Date and Name of Person Making Change.

Do not extend notes this side of this line.

RETURN TO
LOS ANGELES COUNTY SURVEYOR
700 HALL OF RECORDS

FORM 247 5M 10-39

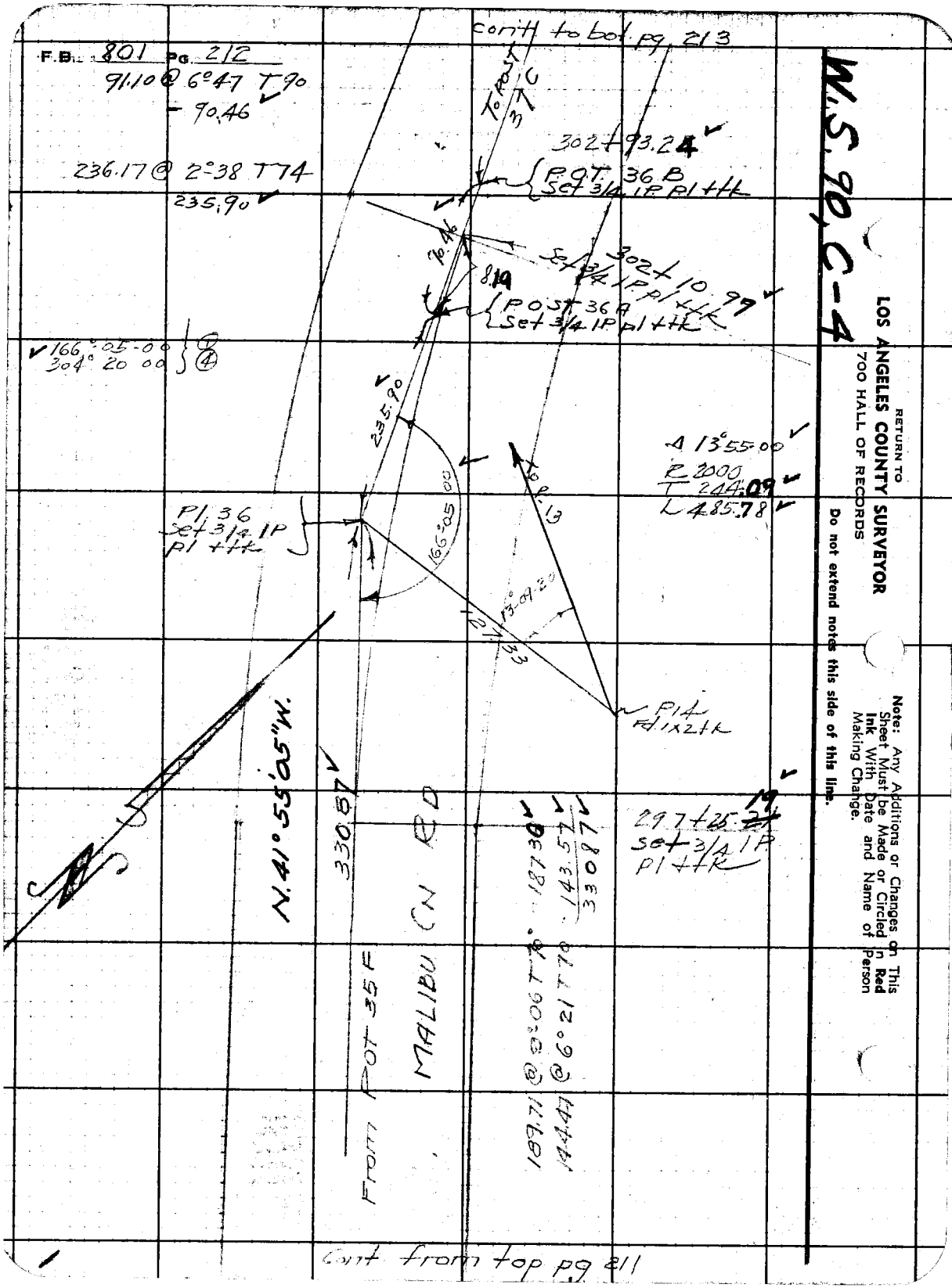

F.B. 801 Pg. 212
cont'd to bot. pg. 213
91.10 @ 6°47 T90
- 90.46
236.17 @ 2°38 T74
235.90
To POST 37 C
302+93.24
POT 36 B
Set 3/4 IP pl ttk
90.46
302+10.99
Set 3/4 IP pl ttk
8.19
POST 36 A
Set 3/4 IP pl ttk
166°05-00
304°20 00
235.90
Δ 13°55-00
R 2000
T 244.09
L 485.78
Pl 36
Set 3/4 IP
pl ttk
166°05 00
To P. 13
13°09-20
127.33
Pl 4
Fd 1x2 tk
N. 41°55'05" W.
330.87
297+25.19
Set 3/4 IP
pl ttk
From POT 35 F
MALIBU CN RD
189.71 @ 8°06 T70 187.30
144.47 @ 6°21 T70 143.57
330.87
W.S. 90, C-4
RETURN TO
LOS ANGELES COUNTY SURVEYOR
700 HALL OF RECORDS
Do not extend notes this side of this line.
Note: Any Additions or Changes on This Sheet Must be Made or Circled in Red Ink With Date and Name of Person Making Change.
Cont from top pg 211

Notes Ck'd by K.R.M.	Survey of Malibu Can Rd.	F.B. 101	Pg. 213
Map No. B-1603-2	W. O. 5262 Tape No. 34 St'd 84°F		
Office Work Hall	Surveyed by Stevenson		
Checked McPherson	Notes T.J.S. Date 7-23-40		
Date Sept. 1940	Indexed A. C. Johnson		

W.S. 90, C-4

Cont to bot. pg. 214

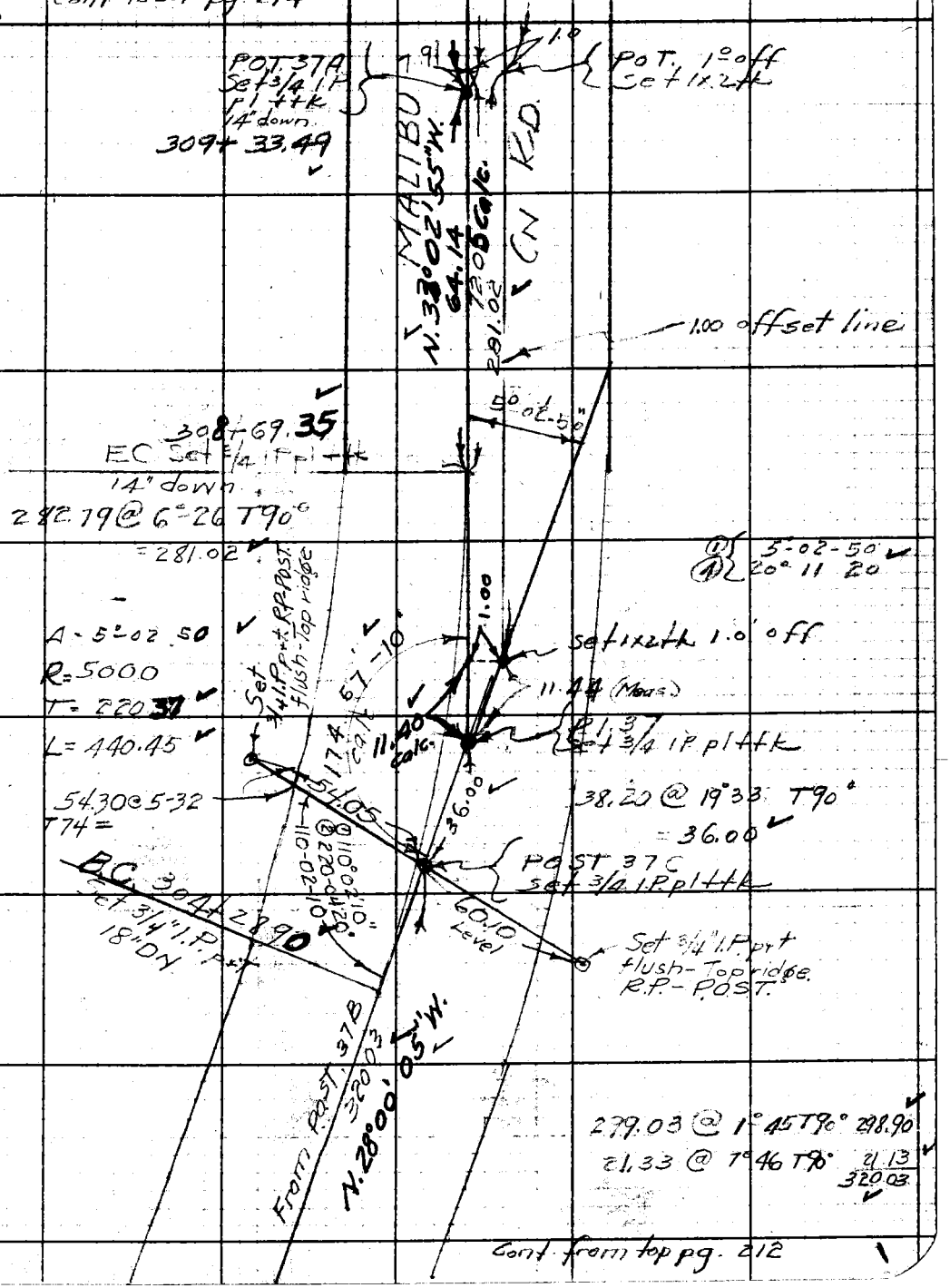

Cont. from top pg. 212

Note: Any Additions or Changes on This Sheet Must be Made or Circled in Red Ink With Date and Name of Person Making Change.

Do not extend notes this side of this line.

RETURN TO
LOS ANGELES COUNTY SURVEYOR
700 HALL OF RECORDS

FORM 247 5M 10-39

Con't to bot pg 215

F.B. 801 Pg. 214

To BC

To Post 1° off

MALIBU CN RD

193.40 Calc.

1° off Line

322.75

N. 33°02'55" W.

From Pot 37A

From Post 1° off

T88°

185.99 @ 4°12 185.50

Plus 791

193.41

29753 @ 00 T88 29754

25.21 @ 00 25.21

322.75

RETURN TO

LOS ANGELES COUNTY SURVEYOR

700 HALL OF RECORDS

Do not extend notes this side of this line.

Note: Any Additions or Changes on This Sheet Must be Made or Circled in **Red Ink** With Date and Name of Person Making Change.

X

Con't. from top pg 213

W.S. 90, C-4

Notes Ck'd by K.R.M.	Survey of Malibu Can Rd
Map No. B-1603-2	W.O. 8762 Tape No. 34 St'd 84°F
Office Work Hall	Surveyed by Stevenson
Checked McPherson	Notes T.J.S. Date 7-24-40
Date Sept. 1940.	Indexed

F.B. 801 PG. 215

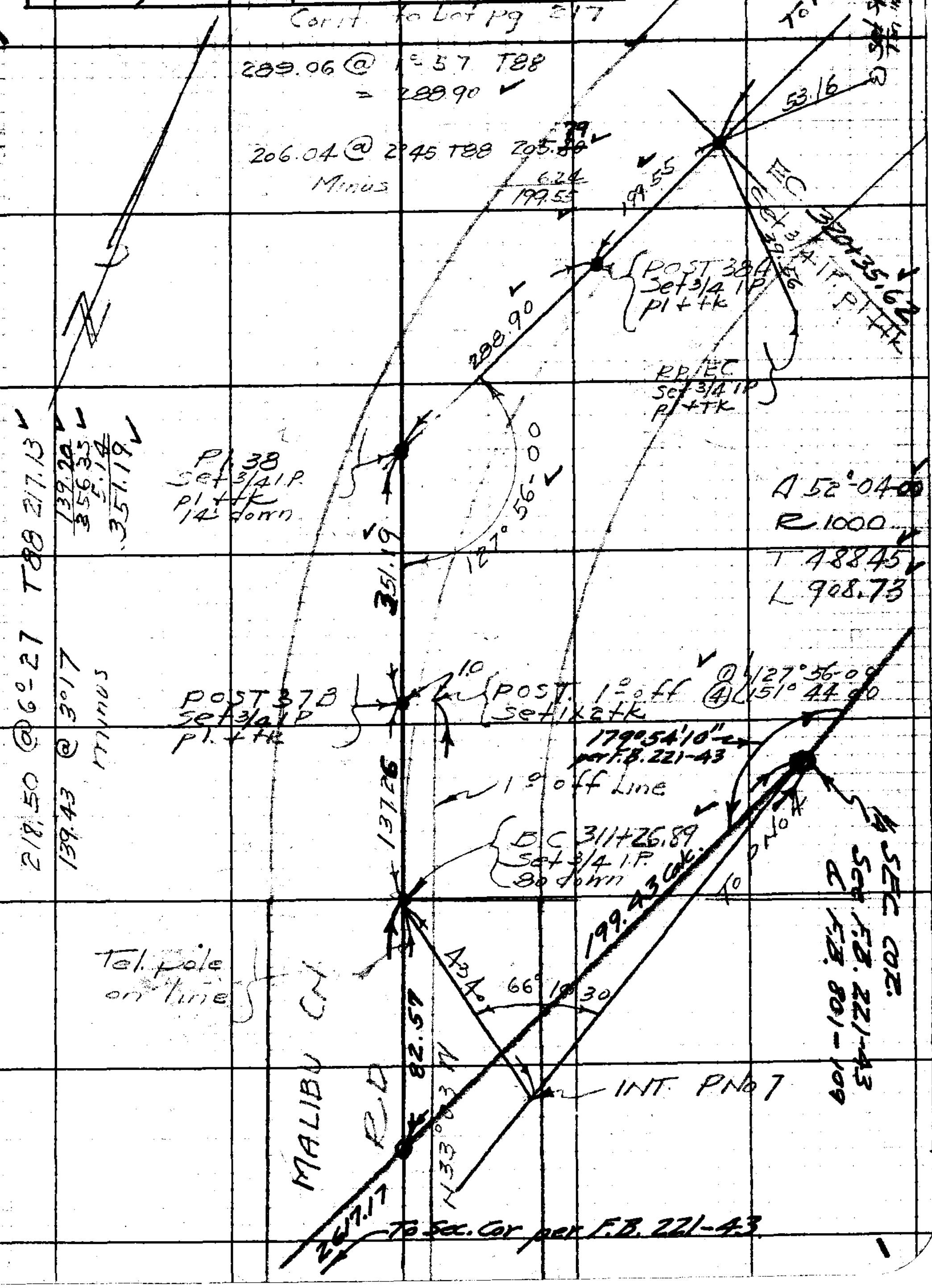

Note: Any Additions or Changes on This Sheet Must be Made or Circled in Red Ink With Date and Name of Person Making Change.

Do not extend notes this side of this line.

RETURN TO
LOS ANGELES COUNTY SURVEYOR
700 HALL OF RECORDS

FORM 247 5M 10-39

RETURN TO
LOS ANGELES COUNTY SURVEYOR
700 HALL OF RECORDS

Note: Any Additions or Changes on This Sheet Must be Made or Circled in **Red Ink** With Date and Name of Person Making Change.

Do not extend notes this side of this line.

W.S. 91, B-1

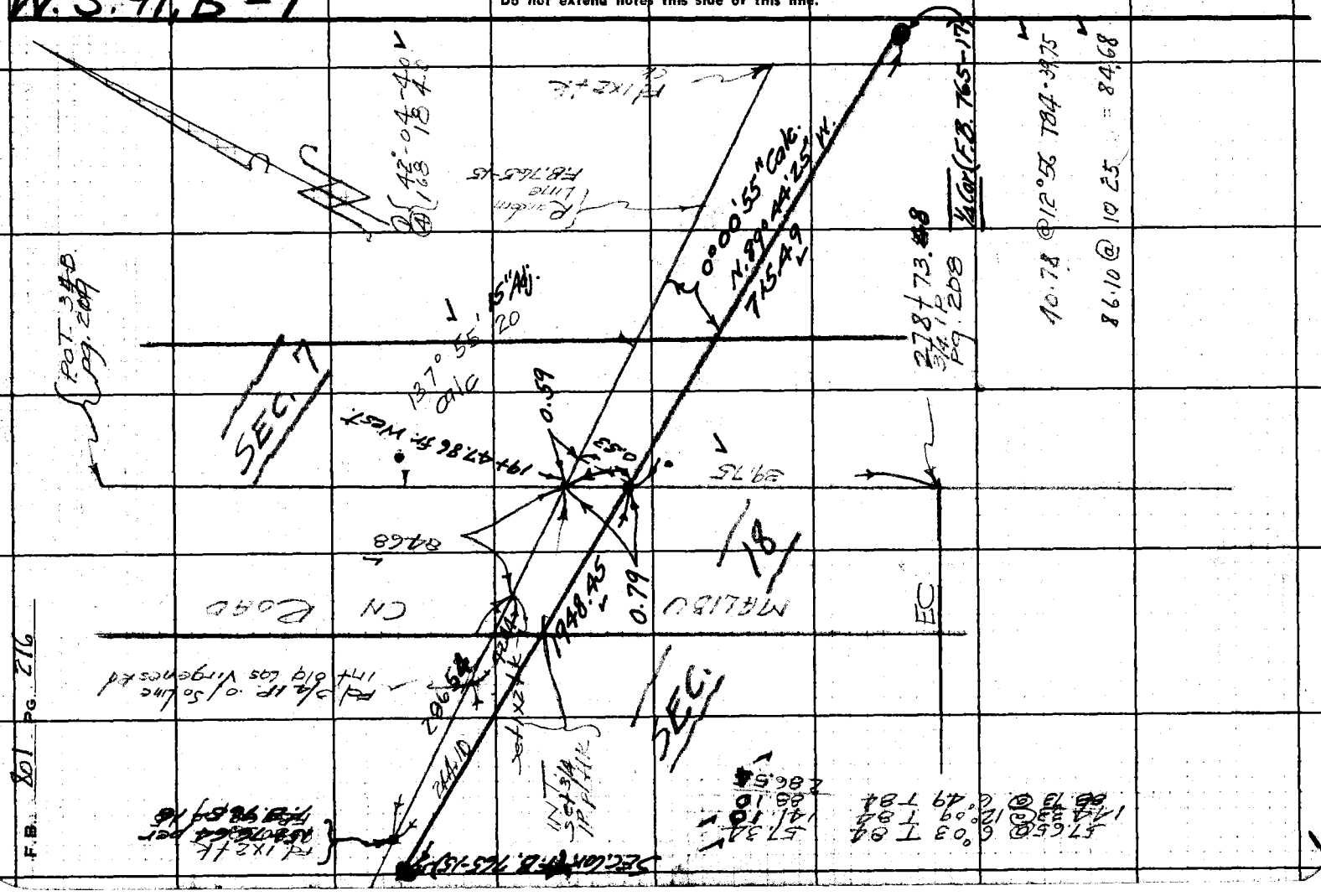

F.B. 108 PG. 216

Notes Ck'd by K.R.M.	Survey of Malibu Can Rd
Map No. B-1603-2	W. O. 8268 Tape No. 34 St'd 84 °F
Office Work Hall	Surveyed by Stevenson & Butler [Profile & Ties]
Checked McPherson	Notes T.J.S. Date 7-26-40
Date Sept. 1940	Indexed

F.B. 801 PG. 217

W.S. 90 C-4

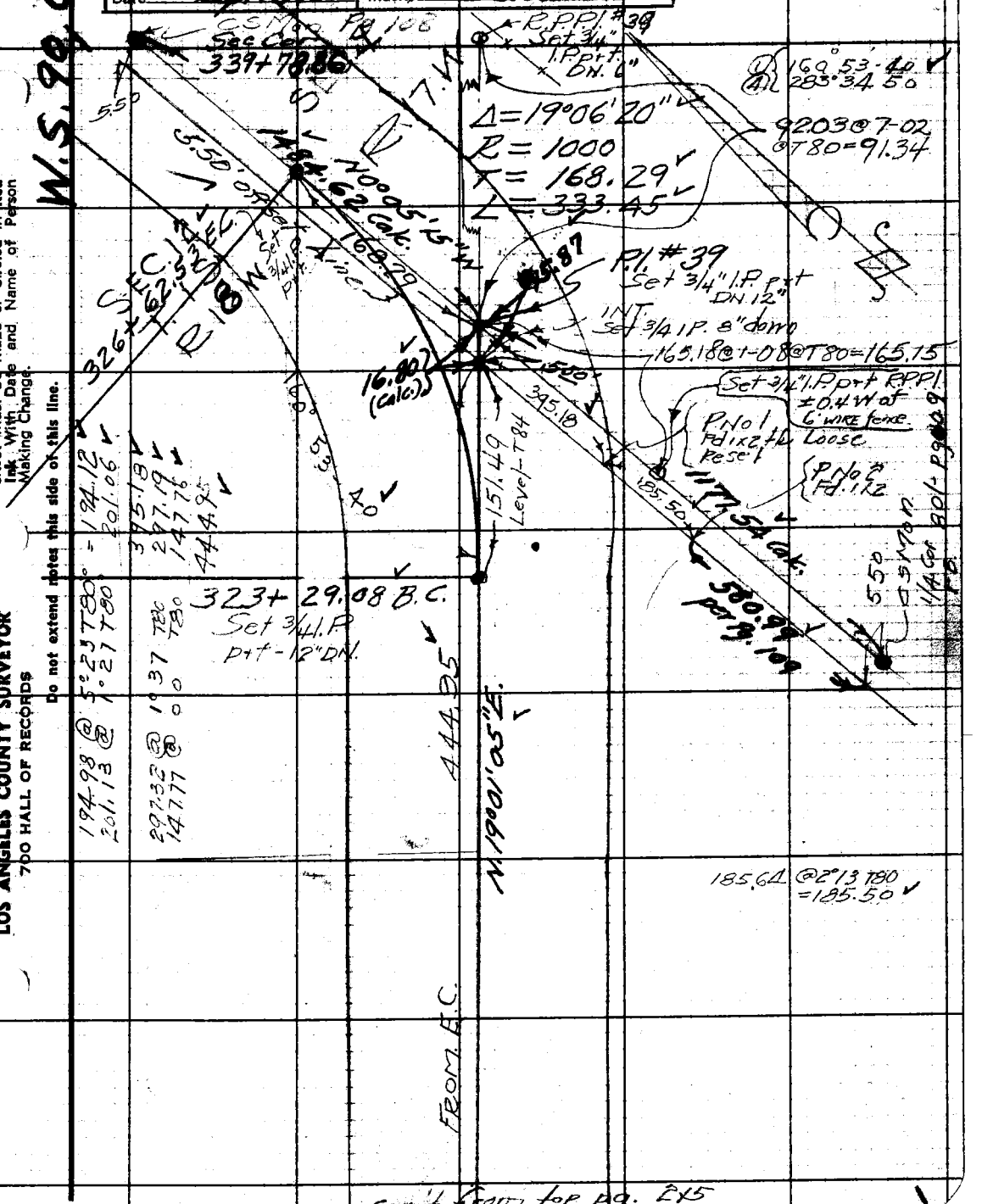

Note: Any Additions or Changes on This Sheet Must be Made or Circled in Red Ink With Date and Name of Person Making Change.

Do not extend notes this side of this line.

RETURN TO
LOS ANGELES COUNTY SURVEYOR
700 HALL OF RECORDS

FORM 247 5M 10-39

Con't. from top pg. 245

F.B. _____ PG. 218

218-224 Blank

RETURN TO
LOS ANGELES COUNTY SURVEYOR
700 HALL OF RECORDS

Note: Any Additions or Changes on This Sheet Must be Made or Circled in **Red Ink** With Date and Name of Person Making Change.

Do not extend notes this side of this line.

Notes Ck'd by	Survey of Malibu Cr. Rd.	F.B. 801 PG. 225
Map No. B-1603-2	W. O. 8268 Tape No. 53 St'd 84 of	
Office Work Hall	Surveyed by Butler	
Checked McPherson	Notes " Date 8/15/40	
Date Sept. 1940	Indexed A. C. Johnson 8-26-40	

Butler
Nichols
Carrasco
Scott.



Note: Any Additions or Changes on This Sheets Must be Made or Circled in Red Ink With Date and Name of Person Making Change.

Do not extend notes this side of this line

RETURN TO
LOS ANGELES COUNTY SURVEYOR
700 HALL OF RECORDS

FORM 247 5M 10-37

F.B. 801 Pg. 226

To Bot Next Pg.

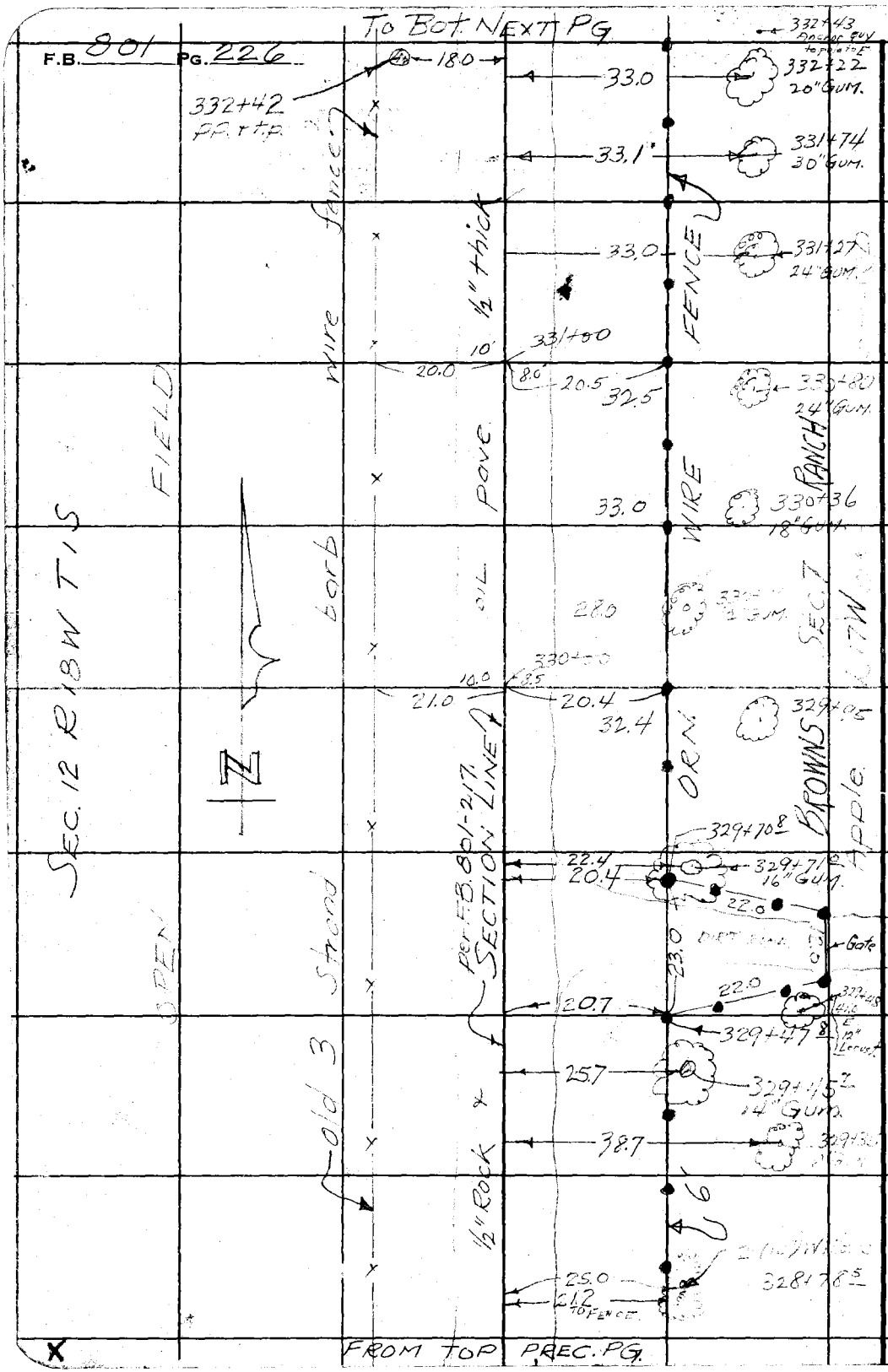

FROM TOP PREC. PG.

RETURN TO
LOS ANGELES COUNTY SURVEYOR
700 HALL OF RECORDS

Do not extend notes this side of this line

Note: Any Additions or Changes on This Sheets Must be Made or Circled in **Red Ink** With Date and Name of Person Making Change.

Notes Ck'd by	Survey of Malibu Cn. Rd.
Map No. B-1603-2	W. O. 8768 Tape No. 53 St'd 84 °F
Office Work Hall	Surveyed by BUTLER
Checked McPherson	Notes " Date 8/15/40
Date Sept. 1940	Indexed A. C. Johnson

F.B. 801 PG. 227



Note: Any Additions or Changes on This Sheet Must be Made or Circled in Red Ink With Date and Name of Person Making Change.

Do not extend notes this side of this line.

RETURN TO
LOS ANGELES COUNTY SURVEYOR
700 HALL OF RECORDS

FORM 247 5M 10-39

F.B. 801 PG. 228

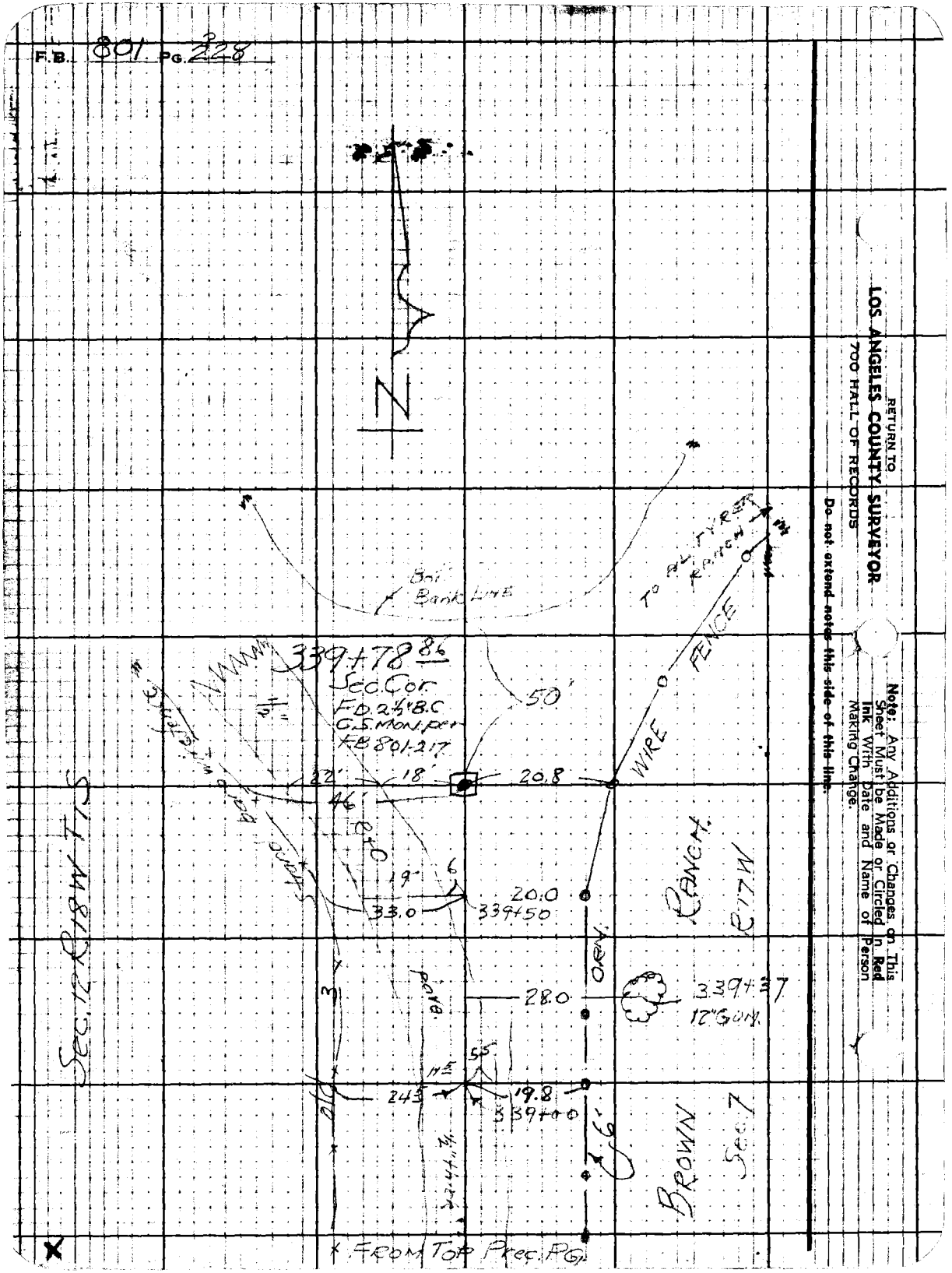

RETURN TO
LOS ANGELES COUNTY SURVEYOR
700 HALL OF RECORDS

Do not extend notes this side of this line.

Note: Any Additions or Changes on This Sheet Must be Made or Circled in Red Ink With Date and Name of Person Making Change.

Notes Ck'd By KRM	Survey of Malibu Cn Rd
Map No. B-1603-1	W. O. 8268 Tape No. 68 St'd 84 °F
Office Work McAllister	Surveyed by L S Hammond
Checked McPherson	Notes L S H Date 4-3-42
Date Apr. 10, 1942	Indexed A. C. Johnson 4-[illegible]

F.B. 881 PG. 229

MALIBU CN. RD.
JN 8268

LINE CHANGE

INTERSECTION WITH PROPOSED
RELOCATION OF STATE HIGHWAY

L. S. HAMMOND
F. H. BLANCHARD
H. R. FORNEY
R. LINGENFELDER

Note: Any Additions or Changes on This Sheet Must be Made or Circled in Red Ink With Date and Name of Person Making Change.

Do not extend notes this side of this line.

RETURN TO
LOS ANGELES COUNTY SURVEYOR
700 HALL OF RECORDS

FORM 247 5M 11-41

F.B. 801 PG. 230

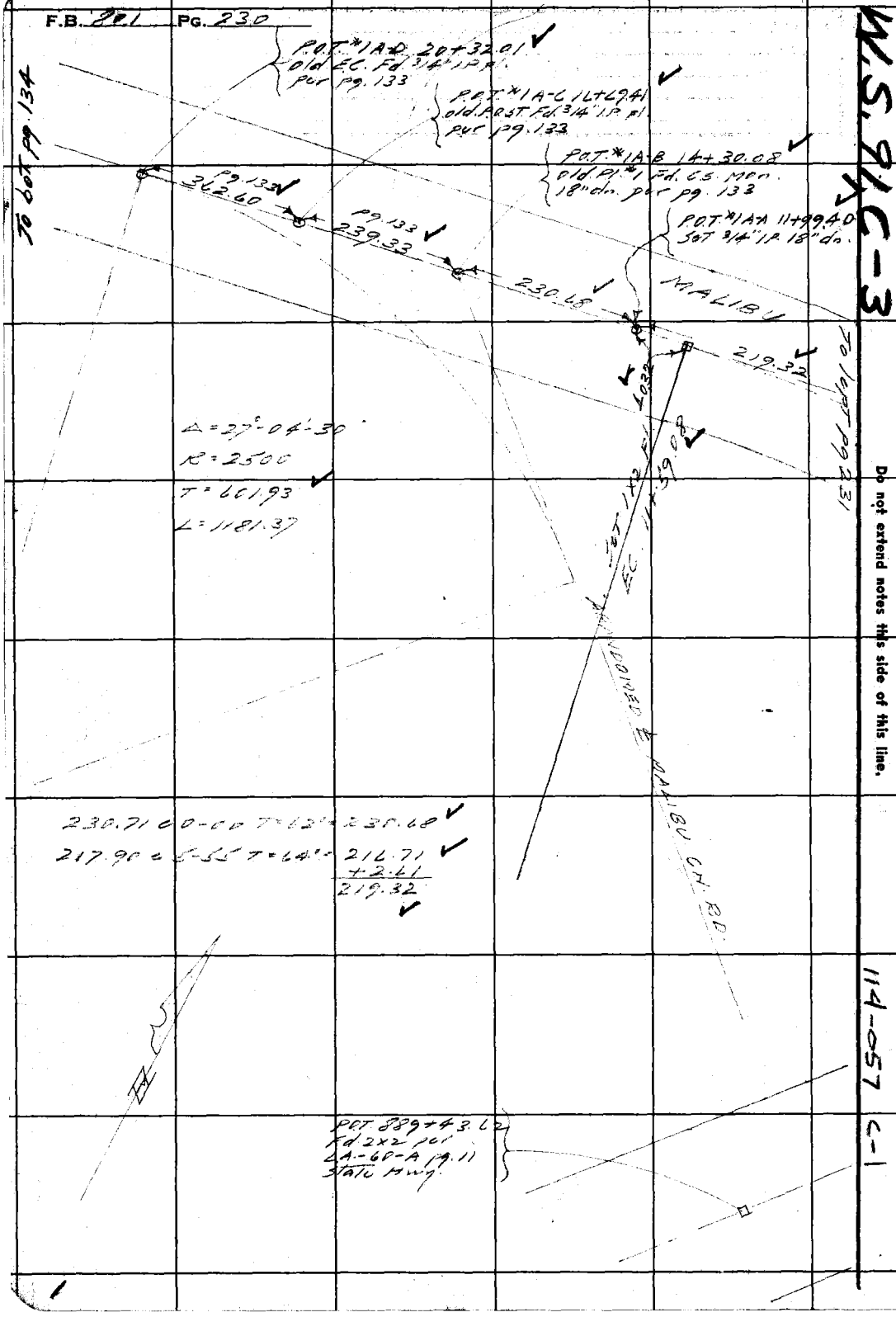

W.S. 9/4 C-3

RETURN TO
LOS ANGELES COUNTY SURVEYOR
700 HALL OF RECORDS

Do not extend notes this side of this line.

Note: Any Additions or Changes on This Sheet Must be Made or Circled in Red Ink With Date and Name of Person Making Change.

114-057 C-1

Notes Ck'd by K.R.M.	Survey of Malibu Cn Rd
Map No. B-1603-1	W. O. 8268 Tape No. 68 St'd 84 °F
Office Work McAllister	Surveyed by L S Hammond
Checked MS Pierson	Notes L S H Date 4-3-42
Date Apr. 10, 1942	Indexed A. C. Johnson

F.B. 861 PG. 231

W.S. 91 C-3



Note: Any Additions or Changes on This Sheet Must be Made or Circled in Red Ink With Date and Name of Person Making Change.

Do not extend notes this side of this line.

RETURN TO
LOS ANGELES COUNTY SURVEYOR
700 HALL OF RECORDS

114-057 C-1

FORM 247 5M 11-41

F.B. 801 PG. 232

RETURN TO
LOS ANGELES COUNTY SURVEYOR
700 HALL OF RECORDS

Do not extend notes this side of this line.

Note: Any Additions or Changes on This Sheet Must be Made or Circled in Red Ink With Date and Name of Person Making Change.

Profile	Notes Red.	Plotted	Job No. 8268	Division No.	F. B. 501 / PG. 233
No.	Date	Date	Survey of Malibu Cn.		
X-Sec.	Notes Chkd.	Checked	Survey by Hammond	Notes L.S.H.	Date 4-6-42
No.	Date	Date	Map No.	Indexed A. C. Johns	Date 4-7-42

MALIBU CN. RD.
J.N. 8268

℄ PROFILE OF PROPOSED LINE CHANGE AT INTERSECTION WITH RELOCATION OF STATE HIGHWAY

L.S. HAMMOND
F.H. BIANCHARD
H.R. FORNEY
R. LINGENFELDER.

STATION	B. S.	H. I.	F. S.	ELEV.

NOTE: ANY ADDITIONS OR CHANGES ON THIS SHEET MUST BE MADE OR CIRCLED IN RED INK, WITH DATE AND NAME OF PERSON MAKING CHANGE

Do not extend notes this side of this line

PLEASE RETURN TO
LOS ANGELES COUNTY SURVEYOR
700 HALL OF RECORDS

Form 307 5M 10-37

Form 307 5M 10-37

PLEASE RETURN TO
LOS ANGELES COUNTY SURVEYOR
700 HALL OF RECORDS

NOTE: ANY ADDITIONS OR CHANGES ON THIS SHEET MUST BE MADE OR CIRCLED IN RED INK, WITH DATE AND NAME OF PERSON MAKING CHANGE

Do not extend notes this side of this line

STATION	B. S.	H. I.	F. S.	ELEV.		
BM #1	6.515	22.215		15.700	U.S. BM #1300 = BM #1	Fd. chiseled □ 1.5 W of S end culvert headwall Elev. 15.700 Per pg. 55 + 158.55' 57' + 28' E of 8'00 ctr. pave. Fld Loc. ±
	9.490	31.895	5.200	21.700		
	11.410	39.395	3.410	27.985		
	[illegible]	49.000	0.950	48.445		
	1.750	50.020	0.700	48.270		
	7.650	55.780	0.590	49.130		
	11.400	69.490	0.710	[illegible]		
	10.995	80.485	[illegible]	69.465		
	10.590	91.005	.015	81.435		
6+57.50			5.6	82.4	Inter with S.T. State Hwy ℄	
7+00			6.[illegible]	84.4	SH	
	9.735	99.330	2.410	89.595		
+50			5.0	9 ~~94~~ 3		
50	9.500	107.530	1.300	98.030		
8+04.83			1.0	106.5	T SH	
+17			1.2	106.3	T brk	
	1.030	97.670	11.490	96.040		
+50			9.9	87.8	SH	
State Hwy.	1.080	86.975	1.775	85.895		
BM #21	1.060	78.125	9.910	77.065 (77.1621)	Fd 2" I.P. mkd. BM #21 Per State of Calif.	116 ± Left of Sta. 9+50
9+00			12.1	66.0	S.W.	

F. Book Pg. 234 | Job No. 2683 | Division No. | Notes Red. | Plotted H. N. B. | Profile

Survey of Malibu Cr. Rd. | Date | Date 4-8-42 | No.

Survey by A. C. Jones | Notes | Notes Chkd. H. N. B. | Checked L.K.F. | X-Sec.

Indexed | Date | Date 4-8-42 | Date 4-42 | No.

Form 307 5M 10-37

PLEASE RETURN TO
LOS ANGELES COUNTY SURVEYOR
700 HALL OF RECORDS

NOTE: ANY ADDITIONS OR CHANGES ON THIS SHEET MUST BE MADE OR CIRCLED IN RED INK, WITH DATE AND NAME OF PERSON MAKING CHANGE

Do not extend notes this side of this line

STATION	B. S.	H. I.	F. S.	ELEV.		
		78.125				
	11.950	78.175	[illegible]	66.225		
7+50			19.8	58.4.	[illegible]	
10+00			19.6	58.6.		
+14			19.3	58.9.	T brk	
+18			22.3	55.9.	b.	
+23			20.0	58.2.	T	
+50			17.0	61.2.		
11+00			9.6	65.6.		
+50			2.4	75.8.		
+5908	10.6[illegible]	88.670	0.155	78.020.		
+80			4.6	84.1.	T. brk	
+9940			2.9	85.8.		
12+15			2.8	85.9.	T brk	
+50			10.3	78.4.	b "	
13+00			10.0	78.7.		
+50			6.1	82.6.		
14+00	11.420	99.560	0.530	88.140.		
+30.8			9.3	90.3.		
+50			7.8	91.5.		
X 15+00			4.4	95.2.		

Profile No. ____ Notes Red. ____ Plotted H. N. B. Job No. 8265 Division No. ____ F. B. [illegible] PG. [illegible]
X-Sec. No. ____ Date ____ Date 4-8-42 Survey of [illegible]
Notes Chkd. H. N. B. Checked L.K.F. Survey by [illegible] Notes [illegible] Date 4-6-42
Date 4-8-42 Date 4-'42 Map No. ____ Indexed A. C. [illegible] Date ____

Form 307 5M 10-37

PLEASE RETURN TO
LOS ANGELES COUNTY SURVEYOR
700 HALL OF RECORDS

NOTE: ANY ADDITIONS OR CHANGES ON THIS SHEET MUST BE MADE OR CIRCLED IN RED INK, WITH DATE AND NAME OF PERSON MAKING CHANGE

Do not extend notes this side of this line

STATION	B. S.	H. I.	F. S.	ELEV.		
		99.560				
15+50			4.5	[illegible]		
16+00			2.7	9 [illegible]		
	11.395	110.120	0.835	98.725		
+50			4.4	10[illegible]		
Pot +69.41			2.5	[illegible]	edge to rd	
17+00	1.8[illegible]	120.260	1.720	108.400	[illegible]	
+50			2.7	[illegible]	S.H.	
	9.665	128.880	1.045	119.215		
18+00			9.4	119.[illegible]		
+50			2.9	12[illegible]		
+75			5.1	12[illegible]	[illegible]	
	10.870	139.[illegible]	0.690	138.190		
19+00			9.5	12[illegible]		
	10.785	148.645	1.200	137.860		
+50			6.7	14.9		
20+00	6.210	153.945	0.910	147.735		
Pot +32.01			4.4	14[illegible]		
	8.580	160.605	1.420	[illegible]		
	[illegible]	170.200	1.470	159.135		
	10.395	179.890	0.705	169.495		

F. B801 / PG 236 | Job No. 8268 | Division No. | Notes Red. | Plotted H. N. B. | Profile
Survey of Malibu Co Rd | Date | Date 4-8-'42 | No.
Survey by Hammond | Notes Chkd H. N. B. | Checked L.K.F. | X-Sec.
Indexed A. C. Johnson | Date 4-8-'42 | Date 4-'42 | No.

Form 307 5M 10-37

PLEASE RETURN TO
LOS ANGELES COUNTY SURVEYOR
700 HALL OF RECORDS

NOTE: ANY ADDITIONS OR CHANGES ON THIS SHEET MUST BE MADE OR CIRCLED IN RED INK, WITH DATE AND NAME OF PERSON MAKING CHANGE

Do not extend notes this side of this line

STATION	B. S.	H. I.	F. S.	ELEV.		
		[illegible]				
	[illegible]	[illegible]	[illegible]	[illegible]		
BM #2			[illegible]	~~[illegible]~~ 87.805	BM #2 { [illegible]	[illegible] pg 26

Profile No. ____ Notes Red. ____ Plotted H.N.B. Job No. 8248 Division No. ____ F. B. 801 PG. 237
X-Sec. No. ____ Date ____ Date 4-8-42 Survey of [illegible] Notes [illegible] Date 4-1-42
Notes Chkd H. N. B. Checked L.K.F. Survey by Hammond Notes [illegible] Date 4-1-42
Date 4-8-42 Date 4-'42 Map No. ____ Indexed A. C. Johnson

F. B 801 PG 238 | Job No. _____ Division No. _____ Notes Red. _____ Plotted _____ Profile

Survey of _____ Date _____ Date _____ No. _____

Survey by _____ Notes _____ Notes Chkd. _____ Checked _____ X-Sec.

Indexed _____ Date _____ Date _____ Date _____ No. _____

STATION	B. S.	H. I.	F. S.	ELEV.

Form 307 5M 10-37

PLEASE RETURN TO
LOS ANGELES COUNTY SURVEYOR
700 HALL OF RECORDS

Do not extend notes this side of this line

NOTE: ANY ADDITIONS OR CHANGES ON THIS SHEET MUST BE MADE OR CIRCLED IN RED INK, WITH DATE AND NAME OF PERSON MAKING CHANGE

Notes Ck'd by	Survey of Malibu Cyn Rd
Map No.	W. O. Tape No. 52 St'd 84 °F
Office Work	Surveyed by Geo. H. Nichols
Checked	Notes G.H.N. Date
Date	Indexed E. C. Johnson 5-8-47

F. B. 801 Pg. 839

MALIBU CYN. RD

ADDL. TOPOG. AT ENTRANCE TO

CRAGS COUNTRY CLUB

Title - see next pg.

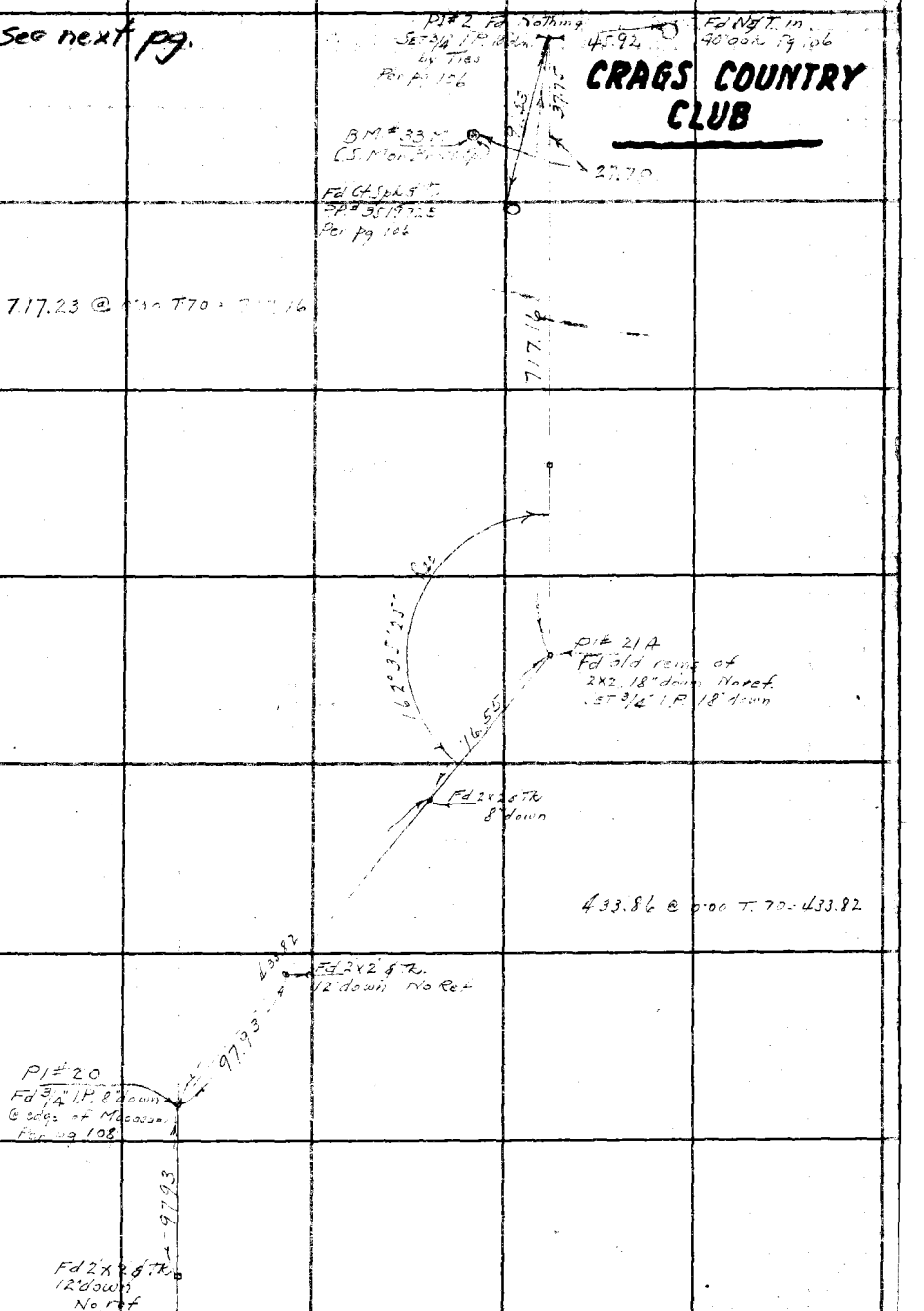

Note: Any Additions or Changes on This Sheet Must be Made or Circled in Red Ink With Date and Name of Person Making Change.

Do not extend notes this side of this line.

RETURN TO
LOS ANGELES COUNTY SURVEYOR
700 HALL OF RECORDS

FORM 247 5M 5-46

X

RETURN TO
LOS ANGELES COUNTY SURVEYOR
700 HALL OF RECORDS

Note: Any Additions or Changes on This Sheet Must be Made or Circled in Red Ink With Date and Name of Person Making Change.

Do not extend notes this side of this line.

F. B. 801 PG. 240

Notes Red. H.D.H. Platted H.D.H. Job No. 8778 Division No. F.B. 807 PG. 241

Date 5-12-47 Date 5-13-47 Survey of Malibu Cr Rd

Notes Chkd. Checked Survey by Geo H Nichols Notes GHN Date 5-2-47

Date Date Map No. Indexed A. C. Johnson

Transit at	Sight on	Stadia Intercepts	Stadia Distance	Stadia Rod—	Horizontal Angle 0° to 360° Right	Horiz. Distance	Vertical Angle + −	Elevation of Point	Back Sight +	Difference Elevation + −	Height of Instrument	Vertical Distance + −	REMARKS Station	Left	Right
									1						
									2						
									3						
									4						
									5						
									6						
									7						
									8						
									9						
									10						
									11						
									12						
									13						
									14						
									15						
									16						
									17						
									18						
									19						
									20						
									21						

Additional Topography @ Entrance to Crags Country Club

Party
G.H. Nichols
Edw English
L L Brown
Don Sappell

Add'nl Inform.

NOTE: ANY ADDITIONS OR CHANGES ON THIS SHEET MUST BE MADE OR CIRCLED IN RED INK, WITH DATE AND NAME OF PERSON MAKING CHANGE

Do not extend notes this side of this line

PLEASE RETURN TO
LOS ANGELES COUNTY SURVEYOR
700 HALL OF RECORDS

Form 301 10M 3-34

Form 301 10M 3-34

PLEASE RETURN TO
LOS ANGELES COUNTY SURVEYOR
700 HALL OF RECORDS

NOTE: ANY ADDITIONS OR CHANGES ON THIS SHEET MUST BE MADE OR CIRCLED IN RED INK. WITH DATE AND NAME OF PERSON MAKING CHANGE

Do not extend notes this side of this line

Transit at	Sight on	Stadia Intercepts	Stadia Distance	Stadia Rod	Horizontal Angle 0° to 360° Right	Horiz. Distance	+ − Vertical Angle	Elevation of Point	+ Back Sight	+ − Difference Elevation	Height of Instrument	+ − Vertical Distance	REMARKS Station Left Right
Pl #2	Pl #21A							589.31 7	1.60		590.91 7	✓	BM "T" C.S. Vig T. in PP
													PP 116
													BM # 33 M C.S. Mon
												3.52	LB 859-9
													Rec. Elev: 587.421
													Elev. = 587.397
		4.23 / 4.0	23	3.95	39 47	23		587 0		Level			Fence Cor
		4.13 / 4.0	13	4.56	47 36	13		586 3		L			" ∡ Pt
		3.35 / 3.0	35	3.22	212 54	35		587 7					" "
		3.48 / 3.0	48	2.88	229 17	48		588 0					" " Top Ct
		3.62 / 3.00	62	3.15 0	238 23	62		587 7					8" tree fence T.C.
		3.67 / 3.00	67	2.87	239 18	67		588 0					12" oak Fence T.C.
		5.05 / 4.0	105	4.02	254 56	105		586 9					fence.
		7.03 / 6.00	103	6.72	254 59	103		584 2					Bot. Ct.
		5.62 / 5.00	62	5.15	240 38	62		585 7					" "
		5.23 / 5.00	23	4.95	216 54	23		586 0					Int bot & Top Cut
		4.46 / 4.00	46	4.04	27 37	46		586 9					E edge pvmt
		5.15 / 5.00	15	5.07	20 50	15		585 8					N " "
		5.23 / 5.00	23	5.35	234 10	23		585 5					E " "
		5.52 / 5.00	52	5.28	240 58	52		585 6					S " "
		6.80 / 6.00	80	6.19	250 28	80		584 7					S " "
		6.94 / 6.00	94	6.65	254 57	94		584 2					" "
		6.59 / 6.00	59	6.11	253 49	59		584 8					N " "

Add'n'l Inform. Put Oil Surface bad Shape fence on No Side Crooked [illegible]

Topography Description Legend: Side Hill....S.H. Side of Draw.S.D. Side of Ridge.S.R. Head of Draw H.D. Bottom Draw.B.D. Bottom Wash B.W. Top of Ridge.T.R. Toe of Slope..T.S.

Inters. of Draws.V.D's Break in Slope..Bk.S. Steep Slope.....S.S. Top of Cliff.....T.Cl. Bottom of Cliff..B.Cl. Top of Spur.....T.Sp. Bottom Canyon..B.Cn.

Side of Canyon S.Cs. Top of Bank..T.B. Bottom of Bank.B.B. Top of Cut.....T.C. Bottom of Cut..B.C. Top of Fill.....T.F. Bottom of Fill.B.F.

Saddle .....Sd. Swale .....Sw. Flat .....Fl. Stream .....Str. Trail .....Tr. Pavement ....Pvt. Edge of Road E.Rd.

Traveled Rd. Tr.Rd. Fence .....Fn. Int. Fences.V.Fns. Ditch .....Di. Telephone Pole T.P. Power Pole....P.P. Culvert .....Cul.

Oak-O. Fir-Fr. Pine-Pl. Cedar-Ce. Sycamore .....Sy. Eucalyptus .....Eu. Plus combinations of these and all common standard abbreviations.

F.B. 801 PG. 242

Pvmt Oil Surface

X

Form 301 10M 3-34

PLEASE RETURN TO
LOS ANGELES COUNTY SURVEYOR
700 HALL OF RECORDS

NOTE: ANY ADDITIONS OR CHANGES ON THIS SHEET MUST BE MADE OR CIRCLED IN RED INK, WITH DATE AND NAME OF PERSON MAKING CHANGE

Do not extend notes this side of this line

Transit at	Sight on	Stadia Intercepts	Stadia Distance	Stadia Rod—	Horizontal Angle 0° to 360° Right	Horiz. Distance	+ — Vertical Angle	Elevation of Point	+ Back Sight	+ — Difference Elevation	Height of Instrument	+ — Vertical Distance	REMARKS Station Left Right
P1#2	P1#2A	6.32 / 6 / 6.14	32	5.86	254° 15'	32	Level	585.96	0		590.92		N. Edge Print
		6.00 / 4.49	14	5.66	295° 25'	14		585.26	2				" "
		4.00 / 4.56	49	4.46	12° 45'	49		586.46	3				N " "
		4.0 / 5.25	56	4.35	9° 01'	56		586.57	4				Fence & top bank
		5.00 / 6.25	25	5.20	346° 45'	25		585.72	5				" "
		6.00 / 6.46	25	5.77	270° 34'	25		585.15	6				" "
		6.00 / 7.08	46	5.75	259° 17'	46		585.17	7				40" oak
		7.00 / 8.47	58	6.9	356° 27'	58		584.02	8				Brks
		8.0 / 6.23	47	8.0	335° 28'	47		582.92	9				"
		6.00 / 10.37	23	6.6	332° 17'	23		584.30	10				"
		10.00 / 9.35	37	9.5	298° 06'	37		581.42	11				Slope
		9.00 / 10.51	35	9.1	274° 13'	35		581.82	12				"
		10.00 / 8.72	51	9.8	272° 11'	51		581.12	13				"
		8.00 / 11.75	72	8.3	267° 10'	72		582.62	14				Ctr. of 2-24" oaks Slope
		11.00 / 10.51	75	11.8	272° 51'	75		579.12	15				14" oak Slope
		10.00 / 11.25	51	9.2	329° 45'	51		581.32	16				" "
		10.74 / 11.25	51	11.0	312° 25'	51	3° 18'	577.0	17	13.9		29	bot.
		10.74 / 10.55	51	11.0	296° 02'	51	4° 09'	576.2	18	14.7		37	E edge Brk 14" oak
		10.0 / 10.56	55	10.0	316° 18'	55	4° 29'	576.9	19	14.0		40	N " bot
		10.00 / 11.62	56	10.0	298° 13'	56	4° 30'	576.5	20	14.4		44	" "
		11.00	62	11.0	290° 36'	62	4° 09'	575.4	21	15.5		45	" "

Add'n'l Inform.

Notes Red. H.D.H. Platted H.D.H. Job No. 8268 Division No.
Date 5-12-47 Date 5-13-47 Survey of Malibu Cn Rd
Notes Chkd. Checked Survey by Geo. H. Nichols Notes GHN Date 5-2-47
Date Date Map No. Indexed A. C. Johnson

F.B. 801 PG. 243

Form 301 10M 3-34

PLEASE RETURN TO
LOS ANGELES COUNTY SURVEYOR
700 HALL OF RECORDS

NOTE: ANY ADDITIONS OR CHANGES ON THIS SHEET MUST BE MADE OR CIRCLED IN RED INK, WITH DATE AND NAME OF PERSON MAKING CHANGE

Do not extend notes this side of this line

Oak-O. Fir-Fr. Pine-Pi. Cedar-Ce. Sycamore .....Sy. Eucalyptus .....Eu. Plus combinations of these and all common standard abbreviations.

Traversed Rd. Tr. Rd. Fence .....Fe. Int. Fences. V. Fne. Ditch .....Di. Telephone Pole T.P. Power Pole....P.P. Culvert .....Cul.

Sa. .....Sw. .....Fl. .....Str. .....Tr. .....Pvt. Edge of Road E. Rd.

Side of Canyon S.C. Top of Bank...T.B. Bottom of Bank..B.B. Top of Cut...T.C. Bottom of Cut..B.C. Top of Fill....T.F. Bottom of Fill..B.F.

Side of Draw. V.D's Break in Slope..Bk.S. Bottom Slope.....S.S. Top of Cliff.....T.Cl. Bottom of Cliff..B.Cl. Top of Spur.....T.Sp. Bottom Canyon...B.Cn.

Inter. of Draw. Steep Slope..... Top of Ridge..T.R. Bottom of Slope..T.S.

F.B. 801 Pg. 244

Topography Description Legend: Side Hill.....S.H. Bottom Draw.B.D. Side of Draw.S.D. Bottom Wash B.W. Side of Ridge.S.R. Top of Ridge..T.R. Head of Draw H.D. Toe of Slope..T.S.

Transit at	Sight on	Stadia Intercepts	Stadia Distance	Stadia Rod	Horizontal Angle 0° to 360° Right	Horiz. Distance	+ Vertical Angle —	Elevation of Point	+ Back Sight	+ Difference Elevation —	Height of Instrument	+ Vertical Distance —	REMARKS Station	Left Right
Pt#2	Pt# 21A	10.66	66.00	9.8	315° 24'	66	Level	581.12	1		590.92		Sign	
		10.00												
		7.84	84.00	7.0	321° 10'	84		583.92	2				Top bank	
		7.00												
		10.68	68.00	10.5	305° 52'	68		580.50	3				" "	
		10.00												
		10.72	72.00	10.6	294° 49'	72		580.32	4				" "	
		10.00												
		6.85	80.00	6.3	238° 30'	80		580.82	5				"	
		6.0												
		5.78	78.00	5.8	347° 28'	78		585.12	6				"	
		5.00												
		11.58	58.00	11.3	345° 56'	58		579.62	7				V.ds.	
		11.00												
		8.00	160.00	8.0	264° 44'	160		582.91	8				Set N.d.T. Edge of Road Pt#1A	
		6.40												
Pt#1A	Pt#2	2.23	23.0	2.4	29° 57'	23		586.0	9		588.36		Fence & Top Ct	
		2.0												
		3.14	14.0	3.2	151° 43'	14		585.2	10				"	
		3.00												
		3.48	48.0	3.2	189° 02'	48		585.2	11				"	
		3.0												
		2.47	147.0	2.9	193° 28'	147	+ 2° 37'	595.6	12	+ 4.7		+ 6.7	Fence 12" oak Top Ct	
		1.00												
	1/2 Int.	2.83	166.0	3.0	196° 18'	166	+ 2° 30'	595.1	13	+ 4.2		+ 7.2	" " fence	
		2.00												
		11.18	218.0	10.0	198° 13'	218	+ 2° 45'	588.9 ~~578.36~~	14	+ 0.5		+ 10.5	PP + TP " Top Cut	
		9.00												
		6.65	165.0	5.1	199° 08'	165	Level	583.36	15				bot Cut edge Rd.	
		5.0												
		5.36	136.0	4.3	196° 05'	136		584.1	16				" "	
		4.00												
		5.98	98.0	5.5	191° 29'	98		582.9	17				" "	
		5.00												
		5.60	60.0	5.6	188° 03'	60		582.8	18				"	
		5.0												
		4.69	69.0	4.5	186° 13'	69		583.9	19				Tp Cut	
		4.0												
		4.29	29.0	4.0	179° 48'	29		584.4	20				"	
		4.0												
		6.28	28.0	5.9	184° 47'	28		582.5	21				"	
		6.0												

Add'n'l Inform.

Form 301 10M 3-34

PLEASE RETURN TO
LOS ANGELES COUNTY SURVEYOR
700 HALL OF RECORDS

NOTE: ANY ADDITIONS OR CHANGES ON THIS SHEET MUST BE MADE OR CIRCLED IN RED INK, WITH DATE AND NAME OF PERSON MAKING CHANGE

Do not extend notes this side of this line

Transit at	Sight on	Stadia Intercepts	Stadia Distance	Stadia Rod—	Horizontal Angle 0° to 360° Right	Horiz. Distance	+ — Vertical Angle	Elevation of Point	+ Back Sight	+ — Difference Elevation	Height of Instrument	+ — Vertical Distance	REMARKS Station	Left	Right
P1A	P1#2	×	65	34	97° 47'	×	Level	5850	1		588.36		Tp bank	?	
		×							2						
			40	56	"	×	"	5828					bot "	?	
		2.34 / 2	34	24	22° 24'	34	"	5860	3				Top "		
		5.33 / 5.0	33	47	17° 09'	33	"	5837	4				bot " E.Rd.		
		3.81 / 3.	81	39	5° 44'	81	"	5845	5				Hedge Rd		
		4.17 / 4.0	18	42	353° 48'	18	"	5842	6				"		
		5.14 / 5.0	15	50	242° 43'	15	"	5834	7				"		
		5.64 / 5.0	65	55	200° 37'	65	"	5829	8				"		
		5.98 / 5.0	98	55	198° 57'	98	"	5829	9				"		
		5.29 / 4.0	129	48	200° 10'	129	"	5836	10				Top bank		
		5.92 / 5.00	92	54	200° 56'	92	"	5830	11				Top bank fence 40' & 16' oak		
		6.64 / 6.	64	60	208° 51'	64	2° 12'	5799	12	8.46		2.46	20" oak	fence slope	
		5.51 / 5.0	51	52	207° 35'	51	Level	5832	13				Top bank fence		
		5.23 / 5.0	23	48	233° 53'	23	"	5836	14				"		
		4.15 / 4.0	15	42	306° 15'	15	"	5842	15				"		
		4.29 / 4.0	29	40	343° 05'	29	"	5844	16				"	fence	
		4.52 / 4.0	52	41	355° 16'	52	"	5843	17				"	"	
		3.63 / 3.0	63	37	359° 58'	63	"	5847	18				"		
		6.65 / 6.00	65	64	356° 37'	65	"	5820	19				fence		
		3.78 / 3.00	78	35	2° 33'	78	"	5829	20				Top bank		
		6.43 / 6.0	43	52	345° 57'	43		5827	21				Brk		

Add'n'l Inform.

Notes Red. H.D.H. Platted H.D.H. Job No. 8268 Division No.
Date 5-12-47 Date 5-14-47 Survey of Malibu Cn Rd
Notes Chkd. Checked Survey by G.H. Nichols Notes G.H.N. Date 5-2-47
Date Date Map No. Indexed A. C. Johnson

F.B. 801 PG. 245

Form 301 IAM 3-34

PLEASE RETURN TO
LOS ANGELES COUNTY SURVEYOR
700 HALL OF RECORDS

NOTE: ANY ADDITIONS OR CHANGES ON THIS SHEET MUST BE MADE OR CIRCLED IN RED INK, WITH DATE AND NAME OF PERSON MAKING CHANGE

Do not extend notes this side of this line

Transit at	Sight on	Stadia Intercepts	Stadia Distance	Stadia Rod	Horizontal Angle 0° to 360° Right	Horiz. Distance	+ Vertical Angle −	Elevation of Point	+ Back Sight −	+ Difference Elevation −	Height of Instrument	+ Vertical Distance −	REMARKS Station	Left Right
P#1A	P#2	8.55 / 8.0	55	85	346 48	55	Level	5799	1		5883.6		8" oak Slope	
		7.24 / 7.00	24	76	294 33	24		5808	2				"	
		5.33 / 5.00	33	50	269 14	32	0 45	5773	3	11.04		6.04	12" oak Top brk	
		4.30 / 4.00	30	4	248 50	29	10 50	5788	4	9.54		5.54	24" " 30" "	"
		9.34 / 9.0	34	9	234 48	34	0 11	5794	5	9.0			14" oak	
		9.41 / 9	41	9	221 36	41	+ 2 12	5810	6	7.4		+ 1.6	Slope	
		5.43 / 5.0	43	5	229 25	43	6 37	5785	7	9.9		4.9	Top, brk.	
		2.53 / 2.00	53	2	217 23	53	6 12	5796	8	10.8		5.8	Slope	
		5.76 / 5.00	76	5.35	200 45	76	Level	583.01	9				SET 1x2 on edge of rd.	P#1B
P#1B	P#1A	5.11 / 5.0	12	5	348 05	12		5828	10 4.9		587.91		top fill	
		11.33 / 11.0	34	10	301 37	34		5772	11				top brk	
		10.22 / 10.0	23	9.8	302 12	23		5781	12				Brk	
		11.19 / 11.0	20	11.3	270 20	20		5766	13				"	
		9.25 / 9.00	26	9.0	268 51	26	8 20	5752	14	12.7		3.7	" "	
		9.37 / 9.00	37	9.0	262 19	36	12 18	5712	15	16.7		7.7	10" oak Slope	
		8.35 / 8.00	36	8.0	267 52	35	11 45	5728	16	15.1		7.15	" " Brk	
		11.35 / 11.00	35	11.0	274 45	35	6 43	5728	17	15.1		4.1	14" oak "	
		9.26 / 9.00	26	9.0	233 36	26	8 17	5752	18	12.7		3.7	10" "	"
		9.35 / 9.00	35	9.0	240 11	35	8 38	5737	19	14.2		5.2		"
		8.44 / 8.00	44	8.0	242 23	43	10 42	5719	20	16.0		8.0	Oak Vrai 8" 10"	
		9.21 / 9.00	21	9.4	208 51	21	Level	5785	21				12" oak Slope	X

Add'n'l Inform.

F.B. 801 PG. 246

Topography Description Legend: S.H. Side of Hill, S.D. Side of Draw, S.R. Side of Ridge, H.D. Head of Draw, B.D. Bottom Draw, B.W. Bottom Wash, T.R. Top of Ridge, T.S. Toe of Slope

Interc. of Break in Steep Slope: Top of Cliff, Bottom of Spur, Bottom Canyon, Side of Bank, Top of Cut, Top of Fill, Side of Bottom, Top of Bottom, Top of Bottom

Saddle, Swale, Flat, Stream, Pavement, Edge of Road, Sa., Sw., Fl., Str., Pvt., E.Rd.

Canyon S.Ch., Bank, Cut, Fill, T.B., B.C., T.C., B.F.

Traveled Rd., Fence, Inf. Fence, Ditch, Telephone Pole, Power Pole, Culvert, Tr.Rd., V.Fn., D.I., T.P., P.P., Cul.

Oak-O., Pine-Pi., Sycamore, Eucalyptus, Plus, Fir-Fr., Cedar-Ce., Ev., Pomb., and all of these common standard abbreviations.

Form 301 10M 3-34

PLEASE RETURN TO
LOS ANGELES COUNTY SURVEYOR
700 HALL OF RECORDS

NOTE: ANY ADDITIONS OR CHANGES ON THIS SHEET MUST BE MADE OR CIRCLED IN RED INK, WITH DATE AND NAME OF PERSON MAKING CHANGE

Do not extend notes this side of this line

Transit at	Sight on	Stadia Intercepts	Stadia Distance	Stadia Rod—	Horizontal Angle 0° to 360° Right	Horiz. Distance	+ — Vertical Angle	Elevation of Point	+ Back Sight	+ — Difference Elevation	Height of Instrument	+ — Vertical Distance	REMARKS Station Left Right
P#1B	P#1A	4.80 / 4.00	81.0	4 19	176° 31'	81	Level	5837.2	1		587.91		Set NGT for pt P1C
P#1C	P#1B	5.11 / 5	11	5 6	320° 21'	11	"	5835	2 5.4		589.12		N. edge point
		7.30 / 7.0	30	7 0	213° 22'	30	"	5821	3				"
		10.61 / 10.00	61	9 8	204° 07'	61	"	5793	4				"
		10.62 / 10.00	62	10 4	217° 21'	62	"	5787	5				Top brk
		7.30 / 7.0	30	7 2	220° 45'	30	"	5819	6				" "
		6.14 / 6.0	14	6 0	311° 05'	14	"	5831	7				"
		7.24 / 7.0	24	7 2	189° 35'	24	"	5819	8				S edge pvt but Slope
		10.60 / 10.0	60	10 3	192° 35'	60	"	5788	9				" " " "
		8.52 / 8.0	52	8 0	342° 47'	52	5° 09'	5765	10	126		46	3" oak Slope
		8.36 / 8.	36	8 0	334° 53'	36	7° 27'	5765	11	126		46	2-3" "
		11.35 / 11.00	35	10 7	340° 19'	35	Level	5784	12				fence
		9.37 / 9.0	37	9 0	326° 59'	37	7° 57'	5751	13	140		50	6" oak Slope
		9.41 / 9.0	41	9 0	316° 39'	40	10° 21'	5729	14	162		72	Brk in Slope
		9.46 / 9.00	46	9 0	314° 01'	45	10° 15'	5721	15	170		80	T. Pole
		8.24 / 8.00	24	8 0	315° 52'	24	10° 41'	5767	16	124		44	12" oak fence Slope
		11.31 / 11.00	31	11 0	299° 04'	31	10° 15'	5727	17	164		54	Brk in Slope
		9.47 / 9.00	47	15 0	331° 01'	47	Level	5741	18				4" oak Brk in Slope
		10.52 / 10.00	52	15 —	323° 18'	52	2° 0'	5723	19	168		18	" " "
		7.64 / 7.00	64	7 0	317° 24'	64	9° 02'	5722	20	169		99	flat
		11.69 / 11.0	69	11 0	314° 57'	69	5° 33'	5715	21	176		66	Top brk

Add'n'l Inform.

Notes Red. H.D.H. Platted H.D.H. Job No. 8268 Division No.
Date 5-12-47 Date 5-14-47 Survey of Malibu Cn Rd
Notes Chkd. Checked Survey by G.H. Nichols Notes GHN Date 5-2-47
Date Date Map No. Indexed A. C. Johnson

F.B. 801 PG. 247

Form 301 10M 3-34

PLEASE RETURN TO
LOS ANGELES COUNTY SURVEYOR
700 HALL OF RECORDS

NOTE: ANY ADDITIONS OR CHANGES ON THIS SHEET MUST BE MADE OR CIRCLED IN RED INK, WITH DATE AND NAME OF PERSON MAKING CHANGE

Do not extend notes this side of this line

Transit at	Sight on	Stadia Intercepts	Stadia Distance	Stadia Rod	Horizontal Angle 0° to 360° Right	Horiz. Distance	+ Vertical Angle −	Elevation of Point	+ Back Sight −	+ Difference Elevation −	Height of Instrument	+ Vertical Distance −	REMARKS Station	Left Right
P#1C	P#1B	8.78			° '		° '		1					
		8.00	78	8.0	212 04	76	9 40	5682	—	209	589.12	129	10" oak Slope	
		7.68			° '		° '		2					
		7.	68	7.0	302 24	66	10 0	5705	—	180	—	116	Brk	
		7.72			° '		° '		3					
		7.0	72	7.0	298 11	69	11 35	5679	—	212	—	142	12" oak Brk	
		10.68			° '		° '		4					
		10.0	68	10.0	293 50	65	10 23	5668	—	223	—	123	10 " "	
		9.57			° '		° '		5					
		9.0	57	9.0	294 02	55	10 33	5698	—	193	—	103	Brk	
		8.53			° '		° '		6					
		8.0	53	8.0	304 52	51	10 35	5715	—	176	—	96	Flat	
		11.28			° '		° '		7					
		11.00	28	11.0	277 18	27	10 12	5732	—	159	—	49	2" oak Slope	
		7.41			° '		° '		8					
		7.00	41	7.0	302 01	38	15 50	5713	—	178	—	108	" D	
		11.82			° '		° '		9				SET N&T Ledge	
		11.0	82	11.48	201 31	82	Level	5774	—	—	—	—	Prt. P#D	
P#1D	P#1C	5.06			° '		° '		10					
		5.	7.0	5.0	357 07	06	"	5781	5.45	—	583.99	—	N edge Prmit	
		8.27			° '		° '		11					
		8	28.0	7.8	165 17	27	"	5753	—	—	—	—	" "	
		11.67			° '		° '		12					
		11.0	68.0	11.9	157 09	67	"	5712	—	—	—	—	" "	
		11.05			° '		° '		13					
		10	105	10.0	150 30	105	3 50	5661	—	170	—	70	" "	
		10.05			° '		° '		14					
		9	105	9.0	152 26	105	2 55	688	—	143	—	53	top bank	
		8.78			° '		° '		15					
		8.0	78	8.0	159 00	77	3 01	5710	—	121	—	41	" "	
		7.50			° '		° '		16					
		7.0	50	7.0	167 16	50	2 59	5735	—	96	—	26	" "	
		7.16			° '		° '		17					
		7.0	17.0	6.7	181 21	16	Level	5764	—	—	—	—	" "	
		5.13			° '		° '		18					
		5.0	13	4.5	342 25	13	"	5786	—	—	—	—	" "	
		5.17			° '		° '		19					
		5.0	18.0	4.5	325 45	17	"	5786	—	—	—	—	Sledge Rd	
		7.13			° '		° '		20					
		7.0	14.0	6.5	112 22	13	"	5766	—	—	—	—	"	
		9.30			° '		° '		21					
		9.00	30	8.6	141 59	30	"	5745	—	—	—	—	"	

Add'n'l Inform.

F.B. 801 Pg. 248

Topography Description Legend: Side of Hill S.H. Side of Draw S.D. Side of Ridge S.R. Head of Draw H.D. Bottom Draw B.D. Bottom Wash B.W. Top of Ridge T.R. Toe of Slope T.S. Break in Slope B.S. Steep Slope S.S. Top of Cliff T.Cl. Bottom of Cliff B.Cl. Top of Spur T.Sp. Bottom Canyon B.Cn. Top of Bank T.B. Bottom of Bank B.B. Top of Cut T.C. Bottom of Cut B.C. Top of Fill T.F. Bottom of Fill B.F. Trail Trl. Pavement Pvt. Edge of Road E.Rd. Stream Str. Swale Sw. Wet Wt. Swamp Sp. Fence Fn. Inf. Fences V.Fn. Ditch Dt. Telephone Pole T.P. Power Pole P.P. Culvert Cul. Traveled Rd. Tr.Rd. Oak-O. Fir-Fr. Pine-Pi. Cedar-Ce. Sycamore Sy. Eucalyptus Eu. Plus combination of these and all common standard abbreviations.

Form 301 10M 3-34

PLEASE RETURN TO
LOS ANGELES COUNTY SURVEYOR
700 HALL OF RECORDS

NOTE: ANY ADDITIONS OR CHANGES ON THIS SHEET MUST BE MADE OR CIRCLED IN RED INK, WITH DATE AND NAME OF PERSON MAKING CHANGE

Do not extend notes this side of this line

Transit at	Sight on	Stadia Intercepts	Stadia Distance	Stadia Rod—	Horizontal Angle 0° to 360° Right	Horiz. Distance	+ — Vertical Angle	Elevation of Point	+ Back Sight	+ — Difference Elevation	Height of Instrument	+ — Vertical Distance	REMARKS Station Left Right
P*1D	P*1C	11.51 / 11.	51	11 0	147° 47'	51	Level	5721	1	—	583.09	✓ —	S. edge Rd
		11.71 / 11.0	71	11 0	145° 35'	71	1° 23'	5704	2	12 7	—	1 7	"
		11.0 / 10.0	100	10 0	142° 49'	100	2° 45'	5683	3	14 8	—	4 8	"
		11.0 / 10.0	100	10 0	141° 06'	100	2° 54'	5681	4	15 0	—	5 0	bot cut
		9.78 / 9.	78	9 0	142° 30'	78	3° 08'	5698	5	13 3	—	4 3	"
		11.57 / 11.0	57	11 8	143° 54'	57	—	5713	6	—	—	—	"
		9.35 / 9.00	35	9 2	142° 40'	35	—	5739	7	—	—	—	"
		6.13 / 6.0	13	6 9	102° 43'	13	—	5768	8	—	—	—	"
		1.21 / 1.0	21	1 0	62° 03'	21	+ 5° 30'	5841	9	+ 1 0	—	+ 2 0	Top Ct.
		3.24 / 3.0	24	3 0	116° 14'	24	—	5801	10	—	—	—	"
		6.36 / 6.0	36	5 7	135° 38'	36	—	5774	11	—	—	—	"
		4.42 / 4.0	42	4 3	135° 04'	42	—	5788	12	—	—	—	ctr 2-30" oaks
		8.52 / 8.0	52	8 1	141° 45'	52	—	5750	13	—	—	—	top bank
		10.96 / 10.0	96	10 0	140° 04'	96	1° 48'	5700	14	13 1	—	3 1	"
		8.92 / 8.	92	8 0	135° 04'	92	2° 19'	5714	15	11 7	—	3 7	fence
		6.45 / 6.00	45	5 9	135° 00'	45	—	5772	16	—	—	—	" fastened to 30" oak
		2.32 / 2.0	32	1 7	103° 43'	32	—	5814	17	—	—	—	"
		3.28 / 3.0	28	3 0	65° 21'	27	13° 29'	5740	18	9 1	—	6 1	"
		7.14 / 6.0	114	6 0	153° 14'	113	4° 22'	5685	19	14 6	—	8 6	40" oak fence nailed to oak
		7.77 / 7.0	77	7 0	160° 51'	77	4° 04'	5707	20	12 4	—	5 4	"
X		10.43 / 10.	43	10	189° 30'	43	1° 20'	5721	21	11 0	—	1 0	50" oak fence nailed to oak

Add'n'l Inform.

Notes Red. H.D.H. Platted H.D.H. Job No. 8268 Division No. F.B. 801 Pg. 249
Date 5-12-47 Date 5-14-47 Survey of Malibu Cn Rd
Notes Chkd. Checked Survey by G.H. Nichols Notes G.H.N. Date 5-5-47
Date Date Map No. Indexed A. C. Johnson Date

Form 301 10M 3-34

PLEASE RETURN TO
LOS ANGELES COUNTY SURVEYOR
700 HALL OF RECORDS

NOTE: ANY ADDITIONS OR CHANGES ON THIS SHEET MUST BE MADE OR CIRCLED IN RED INK, WITH DATE AND NAME OF PERSON MAKING CHANGE

Do not extend notes this side of this line

Transit at	Sight on	Stadia Intercepts	Stadia Distance	Stadia Rod	Horizontal Angle 0° to 360° Right	Horiz. Distance	+ − Vertical Angle	Elevation of Point	+ Back Sight	+ − Difference Elevation	Height of Instrument	+ − Vertical Distance	REMARKS Station Left Right
P1D	P1C	10.24 / 10	24	10.1	197°59'	24	—	573.0	1	—	583.09	—	fence
		9.10 / 9	10	9.3	237°17'	10	—	573.8	2	—	—	—	" 48" oak Slope
		8.15 / 8.	15	8.0	325°04'	15	—	575.1	3	—	—	—	" "
		4.80 / 4.00	80	4.0	334°09'	79	7°25'	568.9	4	14.2	—	10.2	12" oak
		1.92 / 1.0	92	1.0	326°38'	90	8°04'	569.3	5	13.8	—	12.8	TB
		9.78 / 9.0	78	9.0	327°03'	77	7°26'	564.1	6	19.0	—	10.0	B.D.
2	X	8.62 / 8.0	62	8.0	346°28'	61	7°27'	567.1	7	16.0	—	8.0	TB
		6.56 / 6.0	56	6.0	323°12'	54	13°6'	564.6	8	18.5	—	12.5	10 oak
		10.88 / 10.0	88	10.0	320°18'	87	7°08'	561.9	9	21.2	—	11.2	4" " B.W.
		8.92 / 8.	92	8.0	318°19'	90	8°34'	561.5	10	21.6	—	13.6	20" oak "
		10.85 / 10.0	85	10.0	313°37'	84	7°12'	562.6	11	20.5	—	10.5	"
		9.45 / 9.0	45	9	324°47'	44	7°30'	568.3	12	14.8	—	5.8	brk
		11.20 / 11.0	20	11.0	303°11'	20	6°35'	569.8	13	13.3	—	2.3	"
		8.26 / 8.0	26	8.0	358°17'	26	6°49'	571.5	14	11.6	—	3.6	8" oak Slope
		11.21 / 11.0	21	11.0	336°22'	21	4°39'	570.4	15	12.7	—	1.7	2 oaks 6"-4"
		10.36 / 10.0	36	10.0	223°25'	35	8°22'	567.9	16	15.2	—	5.2	Top brk
		7.52 / 7.0	52	7.0	314°16'	51	8°18'	568.7	17	14.4	—	7.4	Ctr of Cluster of 5 Oaks 4-20" 1-8"
		9.67 / 9	67	9.0	204°08'	66	8°04'	564.9	18	18.2	—	9.2	Slope
		10.85 / 10.0	85	10.0	205°23'	84	7°17'	562.4	19	20.7	—	10.7	TB
		9.07 / 8.0	107	8.0	197°58'	105	7°29'	561.3	20	21.8	—	13.8	"
8		9.14 / 8.0	114	9.0	196°01'	113	6°41'	560.9	21	22.2	—	13.2	" 12" oak X

Add'n'l Inform.

F.B. 801 PG. 350

Topography Description Legend: Side Hill....S.H. Side of Draw.S.D. Side of Ridge.S.R. Head of Draw H.D. Bottom Draw Bottom Wash Top of Ridge Toe of Slope..T.S. Inters. of Draws.V.D's Break in Slope..Bk.S. Steep Slope.....S.S. Top of Cliff.....T.Cl. Bottom of Cliff..B.Cl. Top of Spur.....T.Sp. Bottom Canyon..B.Cn. Side of Canyon S.Cn. Top of Bank..T.B. Bottom of Bank.B.B. Top of Cut.....T.C. Bottom of Cut..B.C. Top of Fill.....T.F. Bottom of Fill.B.F. Saddle .....Sa. Swale .....Sw. Flat .....Fl. Stream .....Str. Trail .....Tr. Pavement ....Pvt. Edge of Road E.Rd. Traveled Rd. Tr.Rd. Fence .....Fn. Int. Fences.V.Fns. Ditch .....Di. Telephone Pole T.P. Power Pole....P.P. Culvert .....Cul. Oak-O. Fir-Fr. Pine-Pi. Cedar-Ce. Sycamore ....Sy. Eucalyptus ....Eu. Plus combinations of these and all common standard abbreviations.

Form 301 (Rev 9-64)

PLEASE RETURN TO
LOS ANGELES COUNTY SURVEYOR
700 HALL OF RECORDS

NOTE: ANY ERRORS OR CHANGES ON THIS SHEET MUST BE MADE OR CIRCLED IN RED INK, WITH DATE AND NAME OF PERSON MAKING CHANGE

Do not extend notes this side of this line

Transit at	Sight on	Stadia Intercepts	Stadia Distance	Stadia Red.	Horizontal Angle 0° to 360° Right	Horiz. Distance	+ −	Vertical Angle	Elevation of Point	+ Rod Sight	+ −	Difference Elevation	Height of Instrument	+ −	Vertical Distance	H E M A R K S Station	Left	Right
P#1D	P#1C	6.10			° '			° '		1								
		5.0	110	6°	186 10	109	−	6 14	5652		−	179	5831.99	−	115	Slope		
		4.78								2								
		4.0	78	4°	192 24	76	−	10 0	5658		−	173		−	133	"		
		2.68								3								
		2.0	68	2°	182 28	66	−	9 45	5698		−	133		−	113	2 oaks	130	110
		2.02								4								
		1.00	102	2°	178 58	100	−	7 37	5677		−	154		−	134	Flat		
		3.28								5								
		2.0	128	2	176 45	126	−	6 24	5669		−	162		−	142	"		
		3.17								6								
		2.0	117	3°	168 21	116	−	6 05	5678		−	153		−	123	"		
		4.56								7								
P#2	P#2A	3.00	156	3 30	0 0	156	−	Level	587 42				5909.2			Set #2 P#1E		
		4.19								8								
P#1E	P#2	2.0	219	3°	167 15	218	−	2 50	5789	5.3	−	138	5942.72		108	T.B		
		6.15								9								
		4.0	215	5°	157 41	214	−	3 08	5760		−	167		−	117	Slope		
		3.50								10								
		1.0	250	2°	150 14	249	−	3 57	5738		−	189		−	169			
		4.60								11								
		2.0	260	3°	145 04	258	−	4 07	5711		−	216		−	186	TB		
		8.80								12								
		6.0	280	7°	143 21	277	−	4 20	5646		+	281		−	211	brk		
		8.78								13								
		8.0	278	7°	140 04	275	−	5 26	5595		−	332		−	262	bd		
		9.65								14								
		7.0	265	8°	139 45	263	−	5 24	5599		−	328		−	248	"		
		9.50								15								
		7.0	250	8°	139 50	248	−	5 38	5603		−	324		−	244	"		
		11.20								16								
		9.0	220	10°	139 56	218	−	5 38	5612		−	315		−	215	"		
		11.10								17								
		9.0	210	10°	143 45	208	−	5 53	5613		−	314		−	214	"		
		8.95								18								
		7.0	195	8°	146 01	193	−	6 50	5609		−	310		−	238	"		
		10.70								19								
		9	170	10°	149 03	168	−	6 52	5625		−	302		−	202	VDS		
		11.65								20								
		7.0	165	8°	152 13	163	−	6 51	5652		−	275		−	185	BM		
		4.64								21								
X		2.0	166	4°	156 43	164	−	6 57	5688		−	239		−	159	VDS		

Notes Bak. 3 H.D.H. Started 3-14-67 Job No. 8268 Division No. T.S. 80 Pg. 251

Date Date

Author Initials

Form 301 10M 3-34

PLEASE RETURN TO
LOS ANGELES COUNTY SURVEYOR
700 HALL OF RECORDS

NOTE: ANY ADDITIONS OR CHANGES ON THIS SHEET MUST BE MADE OR CIRCLED IN RED INK, WITH DATE AND NAME OF PERSON MAKING CHANGE

Do not extend notes this side of this line

Transit at	Sight on	Stadia Intervals	Stadia Distance	Stadia Rod-e	Horizontal Angle 0° to 360°	Right	Horiz. Distance	+ − Vertical Angle	Elevation of Point	+ Back Sight	+ − Difference Elevation	Height of Instrument	+ − Vertical Distance	REMARKS Station	Left	Right
		3.50			° '			° '								
P#1E	P#2	2.0	150	3 0	132	58	148	6 30	5728	1	199	5927	169	Slope		
		5.62			° '			° '								
		4.0	162	5 0	137	49	160	6 22	5699	2	228		178	40' oak	"	
		3.75			° '			° '								
		2.0	175	3 0	132	56	173	6 19	5705	3	222		192		"	
		6.08			° '			° '								
		4.0	205	5 0	130	41	203	5 18	5688	4	239		189		"	
		4.34			° '			° '								
		2.0	234	3 0	132	59	232	5 39	5655	5	272		242		"	
		4.90			° '			° '								
		2.0	290	4 0	130	35	288	5 14	5623	6	304		264		"	
		9.90			° '			° '								
		7.0	290	9 0	119	27	287	6 34	5507	7	420		330	Brk	"	
		9.37			° '			° '								
		7.0	237	8 0	116	35	233	7 43	5531	8	396		316		"	
		8.76			° '			° '								
		7.0	176	8 0	111	47	173	7 41	5617	9	310		230		"	
		9.14			° '			° '								
		8.0	114	9 0	111	15	114	2 15	5795	10	132		42		"	
		8.84			° '			° '								
		8.0	84	8 0	94	27	84	2 15	5814	11	113		30		"	
		11.63			° '			° '								
		11.0	63	11 8	92	17	63	—	5809	12					"	
		11.52			° '			° '								
		11.0	52	11 3	113	12	52	—	5814	13					"	
		10.37			° '			° '								
		10.0	37	9 9	77	11	37	—	5828	14					"	
		9.53			° '			° '								
		9.0	55	9 5	62	43	55	—	5832	15					"	
		9.71			° '			° '								
		9.0	71	9 2	63	38	71	—	5835	16					"	
		11.05			° '			° '								
		10.0	105	10 5	71	40	105	—	5822	17					"	
		11.55			° '			° '								
		10.0	155	11 0	94	49	155	1 0	5790	18	137		27	flat		
		4.25			° '			° '								
		2.0	225	3 9	98	03	224	3 14	5770	19	157		127	60' oak	"	
		4.79			° '			° '								
		2.0	279	3 0	102	55	278	3 11	5742	20	185		155		"	
		5.40			° '			° '								
		3.0	340	[illegible]	102	14	339	2 51	5718	21	209		169			

Add'l Inform.

Form 201 10M 3-34

PLEASE RETURN TO
LOS ANGELES COUNTY SURVEYOR
700 HALL OF RECORDS

NOTE: ANY ADDITIONS OR CHANGES ON THIS SHEET MUST BE MADE OR CIRCLED IN RED INK, WITH DATE AND NAME OF PERSON MAKING CHANGE

Do not extend notes this side of this line

Transit at	Sight on	Stadia intercepts	Stadia Distance	Stadia Rod	Horizontal Angle 0° to 360° Sight	Horiz. Distance	± Vertical Angle	Elevation of Point	± Back Sight	± Difference Elevation	Height of Instrument	± Vertical Distance	Station	Level Notes	Left	Right
P*1E	P1*2	8.55							1							
		7.0	155	8 0	163° 47'	153	− 5° 27'	5701		− 226	59 2 72	− 146		BM		
		5.57							2							
		4.0	157	5 0	161 25	155	− 4 41	5749		− 178		− 128		T Bank		
		9.64							3							
		8.0	164	9 0	159 26	163	− 4 32	5702		− 218		− 128		"		
		6.77							4							
		5.0	177	6 0	164 21	176	− 4 24	5732		− 195		− 135		"		
		4.70							5							
		3.0	170	4 0	169 31	169	− 4 16	5761		− 166		− 126		"		
		6.76							6							
		5.0	176	6 0	169 31	175	− 4 05	5742		− 185		− 125		bot + 1		
		9.78							7							
		8.0	178	9 0	164 07	177	− 4 05	5711		− 216		− 126		"		
		3.92							8							
		2.0	192	3 0	168 20	191	− 4 10	5758		− 169		− 139		"		
		9.71							9							
		8.0	171	9	159 26	171	− 4 01	5717		− 210		− 129		T bk		
		11.68							10							
		10.00	168	11	154 15	167	− 4 10	5695		− 232		− 122		"		
		7.98							11							
		6.0	198	7 0	150 04	197	− 4 22	5707		− 220		− 150		"		
		6.16							12							
		4.0	216	6 0	145 57	215	− 4 38	5693		− 234		− 174		"		
		8.16							13							
		6.0	210	7 0	142 56	209	− 4 41	5686		− 241		− 171		"		
		6.49							14							
		4.0	240	6 0	143 23	239	− 4 08	5694		− 233		− 173		"		
		9.70							15							
		7.0	270	8 0	139 18	269	− 4 11	5651		− 276		− 196		"		
		8.35							16							
		6.0	235	7 0	136 40	235	− 4 47	5662		− 265		− 195		"		
		8.16							17							
		6.0	210	7 0	138 30	208	− 5 02	5673		− 254		− 184		"		
		8.89							18							
		7.0	189	8 0	143 38	188	− 5 10	5677		− 250		− 170		"		
		8.66							19							
		7.0	160	8 0	145 51	159	− 5 31	5694		− 233		− 153		"		
		9.44							20							
		9.0	144	10 0	143 59	143	− 5 19	5694		− 233		− 133				
		11.16							21							
		9.0	116	11 0	143 19	115	− 5 40	5703		− 224		− 111				

Form 201 Rev. 1-34

Book 5-13-47 H.D.H. Plotted H.D.H. Date 5-14-47 Job No. 8768 Division No. F.B. 801 Pg. 235

Form 301 10M 7-34

PLEASE RETURN TO
LOS ANGELES COUNTY SURVEYOR
700 HALL OF RECORDS

NOTE: ANY ADDITIONS OR CHANGES ON THIS SHEET MUST BE MADE OR CIRCLED IN RED INK, WITH DATE AND NAME OF PERSON MAKING CHANGE

Do not extend notes this side of this line

Transit at	Right on	Stadia intercepts	Stadia Distance	Stadia Rod-4	Horizontal Angle 0° to 360° Right	Horiz. Distance	+ − Vertical Angle	Elevation of Point	+ Back Sight	+ − Difference Elevation	Height of Instrument	+ − Vertical Distance	REMARKS Station	Left	Right
		6.07													
P#1E	P#2	5.0	107	6.0	146.30	105	8.53	5700	1	22.7	592.22	16.7	T brk		
		4.87													
		4.0	87	4.0	145.18	84	11.15	5721	2	20.6		16.6	2-10" oaks.		
		2.73													
		2.0	73	2.0	149.26	69	13.07	5746	3	18.1		16.1	Bd Brk		
		5.77													
		5.0	77	5.0	154.27	74	12.15	5717	4	21.0		16.0	BD		
		4.44													
		4.0	44	4.0	149.45	42	12.17	5796	5	13.1		9.1	"		
		3.01													
		2.0	101	2.0	150.52	97	12.32	5693	6	23.4		21.4	"		
		4.17													
		3.0	117	4.0	147.05	114	10.23	5679	7	24.8		20.8	"		
		5.22													
		4.0	122	5.0	145.26	119	9.05	5687	8	24.0		19.0	"		
		4.36													
		3.0	136	3.0	146.26	133	9.18	5680	9	24.7		21.7	"		
		5.56													
		4.0	156	5.0	148.41	153	8.50	5640	10	28.7		23.7	"		
		2.57													
		1.0	157	2.0	150.49	154	8.14	5685	11	24.2		22.2	T Bk		
		6.24													
		5.0	124	6.0	146.36	122	7.37	5704	12	22.3		16.3	"		
		8.10													
		7.0	110	8.0	150.49	109	7.26	5706	13	22.1		14.1	B"		
		11.14													
		10.0	114	11.0	160.19	113	4.51	5721	14	20.6		9.6	B"		
		11.39													
		10.0	139	11.0	154.03	138	4.45	5702	15	22.5		11.5	Slope		
		8.40													
		7.0	140	8.0	160.43	139	4.42	5733	16	19.4		11.4	"		
		6.21													
		5.0	121	6.0	140.07	119	7.47	5705	17	22.2		16.2	Brk		
		5.75													
		3.0	75	5.0	144.54	73	10.42	5740	18	18.7		13.7	"		
		11.39													
		11.0	39	10.6	116.57	39	Level	5821	19				Slope		
		10.80													
		10.0	80	11.0	128.08	80	2.44	5779	20	14.8		3.8	"		
		8.35													
		7.0	135	5.0	122.11	134	5.33	5747	21	18.0		13.0	40 oak - Slope		

Form 301 10M 5-34

PLEASE RETURN TO
LOS ANGELES COUNTY SURVEYOR
700 HALL OF RECORDS

NOTE: ANY ADDITIONS OR CHANGES ON THIS SHEET MUST BE MADE OR CIRCLED IN RED. REF. WITH DATE AND NAME OF PERSON MAKING CHANGE

Do not extend notes this side of this line

Transit St.	Sight on	Stadia Intercepts	Stadia Distance	Stadia Rod—	Horizontal Angle 0° to 360° Right	Horiz. Distance	+ —	Vertical Angle	Elevation of Point	+ Stadia Sight	+ —	Difference Elevation	Height of Instrument	+ —	Vertical Distance	NOTES Station	Left
P#1E	P#2	6.80			° ′			° ′									
		5.0	380	5 0	104 12	379	—	2 52	5687	1	—	240	5927.72	—	190	T. Bak	
		4.70															
		1.0	370	3 0	98 56	369	—	2 54	5710	2	—	217		—	187	"	
		7.82															
		7.0	82	7 5	34 35	82		—	5852	3						Flat "	
		11.18															
		10.0	118	10 8	34 03	118		—	5819	4						Bak	
		9.35															
		8.0	135	9 0	34 19	135	—	3 09	5763	5	—	164		—	74	bat dr	
		8.06															
		7.0	146	8 0	36 28	146	—	3 09	5767	6	—	160		—	80	2-oaks 18"	
		11.45															
		10.0	145	11 0	36 44	145	—	2 25	5756	7	—	171		—	61	8" oaks	
		9.40															
		8.0	140	9 0	40 27	140	—	2 05	5786	8	—	141		—	51	8" oak	
		7.57														SET 1x 4 Stake	
		6.0	157	11 92	66 19	157		—	5809.95	9						P#1F	
P#1F	P#1E	9.66															
		9.0	66	10 9	75 35	66		—	5752	10	5 38		586.13			12" oak	
		10.95															
		10.0	95	10 0	81 38	95	—	1 55	5729	11		132			32	12" Cal	
		11.81															
		11.0	81	11 0	86 12	81	—	1 50	5724	12		137			27	Bo+W	
		10.80															
		10.0	80	10	84 04	80	—	1 46	5736	13		125			25	" None	
		11.58															
		11.0	58	11 0	89 06	58	—	3 12	5719	14		142			32	"	
		10.48															
		10.0	68	10	94 55	68	—	3 16	5722	15		139			39	" S	
		9.63															
		9.0	63	9 0	124 05	63	—	4 12	5725	16		136			46	36" oak	
		11.59															
		11.0	59	11 0	122 54	59	—	5 0	5700	17		161			51	BW	edge
		11.60															
		11.0	50	11 0	120 28	50	—	6 05	5708	18		163			53	"	
		6.55															
		6.0	55	6 0	114 24	54	—	10 30	5702	19		158			98	2-10" oaks	Scale
		11.65															
		11.0	65	11 0	150 04	65	—	1 41	5712	20		150			20	2-10"	
		9.80															
		9.0	80	9 0	136 37	80	—	4 14	5743	21		148			58	6" oak	

Date 5-13-47 Date 5-15-47 Date Date

Book 2269 Page 105 Diagram No. F.B. 1015 Pg.

Form 301-5-1 Interim.

Form 391 10M 3-34

PLEASE RETURN TO
LOS ANGELES COUNTY SURVEYOR
700 HALL OF RECORDS

NOTE: ANY ADDITIONS OR CHANGES ON THIS SHEET MUST BE MADE OR CIRCLED IN RED INK, WITH DATE AND NAME OF PERSON MAKING CHANGE

Do not extend notes this side of this line

Transit at	Sight on	Stadia Intervals	Stadia Distance	Stadia Rod-A	Horizontal Angle 0° to 360°	Right	Horiz. Distance	+ − Vertical Angle	Elevation of Point	+ Back Sight	+ − Difference Elevation	Height of Instrument	+ − Vertical Distance	REMARKS Station	Left	Right
P"1F	P"1E	9.78								1						
		9	78	9 0	135° 00'		78	1° 56'	5745		11 6	5863	2 6	4" oak		
		6.80								2						
		6.0	80	6 0	137° 00'		80	3° 37'	5751		11 0		5 0	10" "		
		5.75								3						
		5.0	75	5 0	144° 50'		73	9° 09'	5693		16 8		11 8	S Edge	Bat	
		7.65								4						
		7.0	65	7 0	140° 58'		64	8° 14'	5699		16 2		9 2	N "	"	
		5.82								5						
		5.0	82	5 0	146° 31'		81	6° 35'	5718		14 3		9 3	18" "		
		9.78								6						
		9	78	9 0	172° 23'		77	7° 01'	5677		18 4		9 4	Bat W Hedge		
		6.96								7						
		6.0	96	6 0	168° 21'		95	7° 35'	5675		18 6		12 6	" " S 10" oak		
		5.96								8						
		5.0	96	5 0	169° 38'		95	7° 45'	5683		17 8		12 8	" " 4" "		
		7.98								9						
		7.0	98	7 0	176° 17'		97	6° 15'	5685		17 6		10 6	Slope		
		8.86								10						
		8	86	8 0	180° 19'		85	7° 33'	5669		19 2		11 2	"		
		7.87								11						
		7	87	7 0	186° 03'		86	7° 25'	5680		18 1		11 1	12" Elder		
		9.95								12						
		9	95	9 0	186° 20'		94	7° 33'	5647		21 4		12 4	BW.		
		11.05								13						
		10.0	105	11 0	192° 50'		104	6° 14'	5638		22 3		11 3	"		
		11.10								14						
		10.0	110	11 0	197° 40'		109	5° 50'	5640		22 1		11 1	"		
		6.05								15						
		5.0	105	5 0	205° 18'		105	3° 55'	5740		12 1		7 1	36" oak	Slope	
		4.09								16						
		3.0	104	3 0	207° 06'		104	4° 05'	5757		10 4		7 4	Trp bank		
		10.77								17						
		10.	77	10 0	199° 24'		77	1° 24'	5742		11 9		1 9	"		
		10.62								18						
		10.0	62	10 0	179° 28'		62	1° 48'	5741		12 0		2 0	"		
		9.50								19						
		9.00	50	9 0	145° 03'		50	1° 35'	5757		10 4		1 4	"		
		10.35								20						
		10.0	35	10 0	147° 29'		35	—	5761					Tg P Pole		
		10.39								21						
		10.	39	9 8	98° 46'		39	—	5763					T Bank		

Form 301 10M 3-44

PLEASE RETURN TO
LOS ANGELES COUNTY SURVEYOR
700 HALL OF RECORDS

NOTE: ANY ADDITIONS OR CHANGES ON THIS SHEET MUST BE MADE OR CHECKED IN RED INK, WITH DATE AND NAME OF PERSON MAKING CHANGE

Do not extend notes this side of this line

Transit at	Sight on	Stadia Intercepts	Stadia Distance	Stadia Rod	Horizontal Angle 0° to 360° Right	Horiz. Distance	+ Vertical Angle	Elevation of Point	+ Rod Sight	+ Difference Elevation	Height of Instrument	+ Vertical Distance	NOTES
P"1F	P"1E	7.52 / 7.0	52	7.5	73° 23'	52	—	5786	1		586.10		T bank
		9.34 / 9.0	34	4.7	53° 50'	34	—	5814	2				"
		9.43 / 4.0	43	4.0	49° 55'	43	—	5821	3				"
		1.44 / 1.0	44	1.4	35° 46'	44	—	5847	4				flat
		3.38 / 3.	38	3.4	40° 57'	38	—	5827	5				"
		6.18 / 6.0	18	5.9	254° 25'	18	—	5802	6				"
		8.63 / 8.0	63	7.8	236° 18'	63	—	5783	7				"
		8.50 / 8.	50	7.9	228° 02'	50	—	5782	8				"
		7.82 / 7.	82	7.4	250° 48'	82	—	5787	9				"
		6.61 / 6.	61	6.7	282° 09'	61	—	5794	10				"
		5.70 / 5.9	70	4.9	331° 54'	70	—	5812	11				"
		7.31 / 7.0	31	7.4	80° 11'	31	—	5787	12				slope
		9.22 / 9.	22	9.5	155° 21'	22	—	5766	13				"
		11.51 / 11.0	51	10.9	215° 48'	51	—	5752	14				"
		11.77 / 11.	77	11.4	211° 27'	77	—	5747	15				"
		7.60 / 6.9	160	7.0	210° 18'	160	2° 31'	5721	16	14.0		7.0	Set 1x2 P"1.G. slope
P"1G	P"1F	9.40 / 9.0	40	9.0	49° 18'	40	6° 56'	5636	17 5.25	13.8	5774	4.8	BW S edge
		10.34 / 10	34	10.0	48° 26'	34	7° 14'	5632	18	14.2		4.2	" N "
		11.40 / 11.0	40	11.0	99° 32'	40	7° 09'	5615	19	15.9		4.9	" S "
		11.35 / 11.0	35	11.0	102° 51'	35	9° 12'	5608	20	16.6		5.6	" N
X		11.50 / 11.0	50	11.0	143° 53'	49	9° 32'	5583	21	19.1		8.1	" N

Notes Red H.P.H. Plotted H.P.H. Date 3-13-47 Date 3-16-47 Job No. 8268 Division No. F.B. 801 Pg. 25

Survey of [illegible]

Date

Date

Form 301 10M 3-34

PLEASE RETURN TO
LOS ANGELES COUNTY SURVEYOR
700 HALL OF RECORDS

NOTE: ANY ADDITIONS OR CHANGES ON THIS SHEET MUST BE MADE OR CIRCLED IN RED INK, WITH DATE AND NAME OF PERSON MAKING CHANGE

Do not extend notes this side of this line

Transit at	Sight on	Stadia Intercepts	Stadia Distance	Stadia Rod—	Horizontal Angle 0° to 360° Right	Horiz. Distance	+ − Vertical Angle	Elevation of Point	+ Back Sight	+ − Difference Elevation	Height of Instrument	+ − Vertical Distance	REMARKS Station	Left	Right
P°1G	P°1F	8.56 / 8.0	56	8 0	166 42	55	− 9 59	5599	1	− 17 5	577 4	− 9 5	6" oak Slope		
		8.75 / 8	75	8 0	176 27	73	− 10 35	5559	2	− 21 5		− 13 5	BW V Bot		
		11.64 / 11.0	64	11 5	189 15	64	− —	5659	3				Top bank		
		9.33 / 9.0	33	9 3	169 33	33	− —	5681	4				"		
		6.91 / 6.0	09	6 6	109 26	09	− —	5708	5				"		
		3.20 / 3.0	20	3 1	19 42	20	− —	5743	6				"		
		8.23 / 8	23	8 0	24 03	23	+ 5 54	5730	7	− 4 4		+ 3 6	20" oak	Slope	
		10.24 / 10.0	24	10 3	82 45	24	− —	5671	8				18" "	"	
		4.33 / 4.00	33	4 0	307 48	33	+ 5 14	5704	9	− 7 0		− 3 0	flat		
		2.54 / 2.0	54	2 4	261 14	54	− —	5750	10				"		
		5.98 / 5.0	98	5 4	236 18	98	− —	5720	11				"		
		10.56 / 9.0	156	9 4	220 10	156	− —	5680	12				Brk Top		
		10.44 / 9.0	144	9 4	213 57	144	− —	5680	13				"		
		7.95 / 7.0	95	7 3	226 04	95	− —	5701	14				"		
		5.33 / 5.0	33	5 2	233 41	33	− —	5722	15				" "		
		2.19 / 2	19	2 4	269 54	19	− —	5750	16				" "		
		3.16 / 3.0	16	2 9	351 17	16	− —	5745	17				" in Slope		
		8.27 / 8.0	27	8 6	188 11	27	− —	5688	18				Brk brk		
		11.65 / 11.0	65	11 5	204 21	65	− —	5659	19				" "		
		11.03 / 10.0	103	11 0	207 54	103	− 1 06	5664	20				" "		
		10.41 / 9.0	141	10 0	204 02	141	− 1 47	5674	21				" "		

Add'l Inform.

	1185	81	9 0	181	19	80		6	07	5598	5		176			86	5" oak Slope
	1185	85	7 0	184	27	83		9	25	5567			207			132	Hedge Bet
	1186	86	8 0	179	55	84		8	15	5572	6		202			124	S " "
	1078	78	10	176	35	77		8	0	5566	7		208			108	5" oak Slope Bet
	1187	97	11 0	182	05	97		4	06	5595	8		179			69	4" " Slope
	1023	123	10 0	203	46	123		1	49	5635	9		139			39	Set 1x2 per LH Slope
1.H P#19	830	30	8 0	34	34	30		7	47	5568	10 5 3		120	5689	5	40	Hedge Bet. H
	1175	33	8	52	24	33		8	07	5563	11		125			45	S " "
	431	38	4 0	66	22	38		5	43	5610	12		78			38	12" oak Slope
	580	30	5	82	32	28		13	35	5570	13		118			68	10" "
	916	16	9 0	59	40	15		13	25	5562	14		126			36	Hedge Bet.
	1127	27	11 0	70	51	27		4	34	5557	15		131			21	S " "
	524	26	5 0	103	12	26		7	44	5603	16		85			35	2 oaks 14"-8"
	1031	33	10 0	131	31	33		7	53	5543	17		145			45	Hedge Bet.
	1039	39	10 0	126	32	39		7	45	5536	18		152			52	S "
	1118	50	11 0	127	37	50		0	36	5570	19		148			08	26" oak Sl
	1187	57	5 0	132	33	57		6	07	5578	20		110			60	12" "
X	1172	70	3 0	140	27	70		7	19	5571	21		117			87	3 oaks 10" 8"-

Side Hill....S.H.	Top of Slope..T.S.	Inters. of Draws	Side of Canyon S.Cn	Telephone Pole
Side of Draw S.D.		Break in Slope Bk.S.	Top of Bank...T.B	Power Pole
Side of Ridge S.R.		Steep Slope.......S.S.	Bottom of Bank B.B	Culvert .... .Cul.
Head of Draw H.D.		Top of Cliff......T.Cl.	Top of Cut.....T.C	
		Bottom of Cliff..B.Cl.	Bottom of Cut..B.C	...ail ....Tr.
		Top of Spur.....T.Sp.	Top of Fill.....T.F.	Pavement ....Pvt.
		Bottom Canyon..B.Cn.	Bottom of Fill.B.F.	Edge of Road E.Rd.

Add'n'l Inform.

Station	Distance	Elevation
3	42	5602
5	66	5591
6	72	5585
7	86	5580
8	80	5577
9	55	5596
10	16	5663
11	34	5643
12	62	5636
13		
14		
15		
16		
17		
18		
19		
20		
21		

801

Edge Bk