Notes Ck'd by	Survey of	F.B. 802 Pg. 5
Map No.	W. O. Tape No. St'd °F	
Office Work	Surveyed by	
Checked	Notes Date	
Date	Indexed	

INDEX

JANE REYNOLDS PARK

Pg 7 to 10 - Boundary & "P" Line Survey } Recto. Copies F.B. 204 Pgs 209 to 214
Pg 11 & 12 - Bench Levels
Pg 15 to 31 - Location of Elm Trees & Water Lines
Pg 33 to 41 - Levels on Water lines
Pg 43 to 46 - Location of Additional Water Lines
Pg 47 to 48 - Levels on " " " "
Pg 51 to 79 - Grid Layout & Grades (Landscape Grading)
Pg 83 to 91 - Fence Grades (on Bdy)
Pg 92 - Grades on proposed Service Yard
Pg 94 - Layout Proposed Caretaker's House & Yard
Pg 95-96 - Grade & Location of Comfort Station

802

RETURN TO
LOS ANGELES COUNTY SURVEYOR
700 HALL OF RECORDS
Do not [illegible]
Note: Any Additions or Changes on This Sheet must be made or Checked in Red Ink [illegible] Name of Person Making Change
FORM 247 [illegible]

F.B. 802 PG. 6

RETURN TO
LOS ANGELES COUNTY SURVEYOR
700 HALL OF RECORDS

Do not extend notes this side of this line.

Note: Any Additions or Changes on This Sheet Must Be Made or Circled in **Red Ink** With Date and Name of Person Making Change.

Notes Ck'd by	Survey of	F.B. 802 PG. 7
Map No.	W. O. Tape No. St'd of	
Office Work	Surveyed by	
Checked	Notes Date	
Date	Indexed	

Note Pgs 7 & 12 this book are rectograph copies of F.B. 204 Pgs. 209 to 214

Note: Any Additions or Changes on This Sheets Must be Made or Circled in Red Ink With Date and Name of Person Making Change.

Do not extend notes this side of this line

RETURN TO
LOS ANGELES COUNTY SURVEYOR
700 HALL OF RECORDS

FORM 247 5M 10-37

RETURN TO
LOS ANGELES COUNTY SURVEYOR
700 HALL OF RECORDS

Note: Any Additions or Changes on This Sheets Must be Made or Circled in **Red Ink** With Date and Name of Person Making Change.

Do not extend notes this side of this line

F.B. 86 PG. 1

F. B. _____ PG. _____

F.B. 802 - 9

Notes Ck'd by McPherson	Survey of
Map No. B-1381	W. O. Tape No. St'd of
Office Work Terry	Surveyed by
Checked McPherson	Notes Date
Date Jan 7, '37	Indexed 12-28-37

F.B. _____ PG. 802

JANE REYNOLDS PARK.

BOUNDARY SURVEY

J. N. 5217

Note: Any Additions or Changes on This Sheet Must be Made or Circled in Red Ink With Date and Name of Person Making Change.

Do not extend notes this side of this line

RETURN TO
LOS ANGELES COUNTY SURVEYOR
700 HALL OF RECORDS

FORM 247 5M 10-37

PG.

Notes Ck'd by McPherson	Survey of
Map No. B-1381	W. O. 5211 Tape No. St'd of
Office Work Terry	Surveyed by
Checked McPherson	Notes Date
Date Jan. 7, 1937.	Indexed

F.B. PG. 211

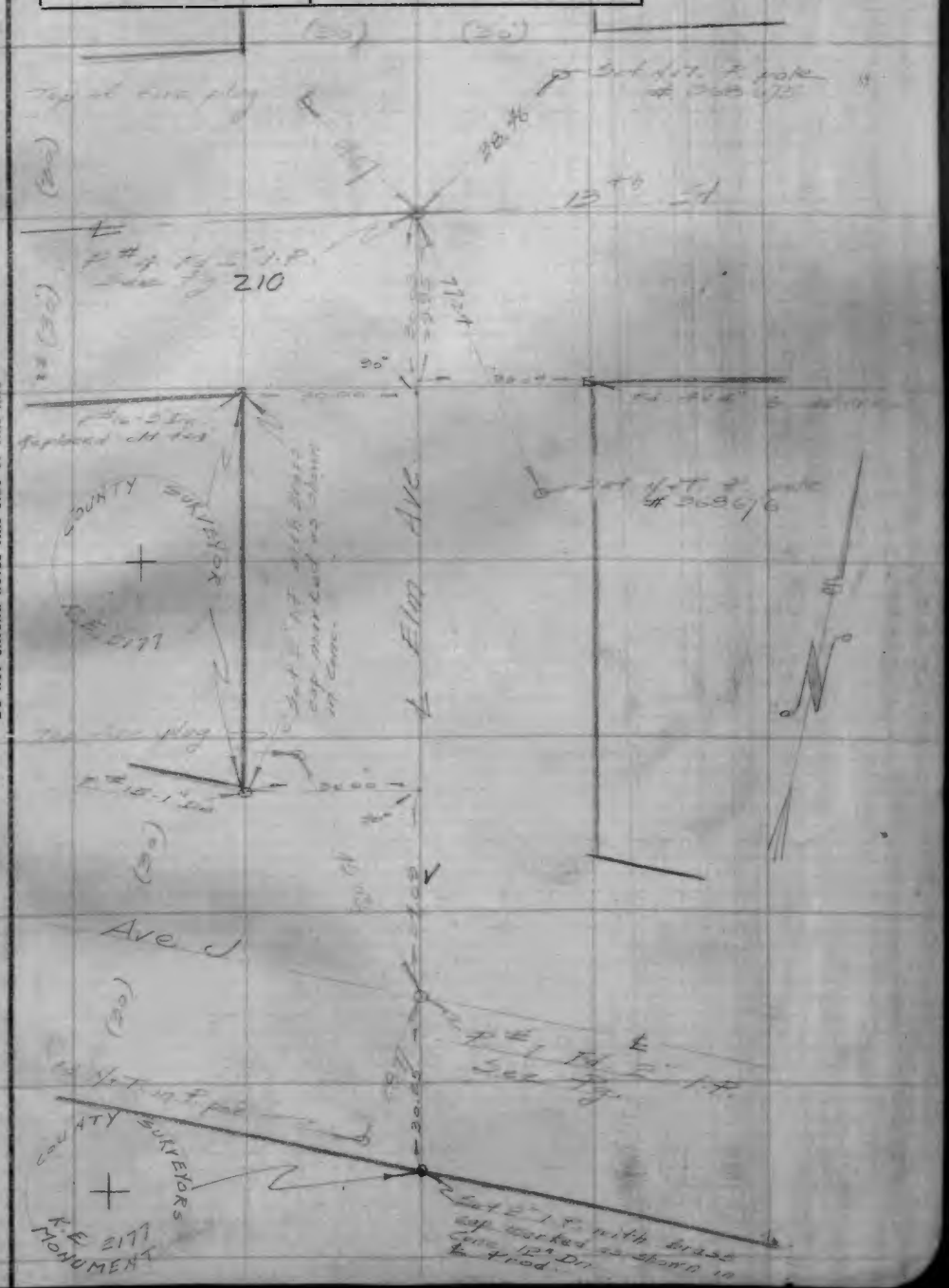

Note: Any Additions or Changes on This Sheet Must be Made or Circled in Red Ink With Date and Name of Person Making Change.

Do not extend notes this side of this line

RETURN TO
LOS ANGELES COUNTY SURVEYOR
700 HALL OF RECORDS

FORM 247 5M 10-37

F.B. 802-13

Notes Red. ____ Plotted ____ Job No. 5217 Division No. ____

Date ____ Date ____ Survey of ____

Notes Chkd. ____ Checked ____ Survey by ____ Notes ____ Date 12-17-37

Date ____ Date ____ Map No. ____ Indexed ____ Date 12-28-37

BENCH LEVELS

JANE REYNOLDS PARKSITE

STATION	B. S.	H. I.	F. S.	ELEV.

Do not extend notes this side of this line

RETURN TO

LOS ANGELES COUNTY SURVEYOR

700 HALL OF RECORDS

Note: Any Additions or Changes on This Sheets Must be Made or Circled in **Red Ink** With Date and Name of Person Making Change.

807

Do not extend notes this side of this line

F.B. ____ Pg. ____

Form 307 SM 11-35

PLEASE RETURN TO
LOS ANGELES COUNTY SURVEYOR
700 HALL OF RECORDS

NOTE: ANY ADDITIONS OR CHANGES ON THIS SHEET MUST BE MADE OR CIRCLED IN RED INK, WITH DATE AND NAME OF PERSON MAKING CHANGE

Do not extend notes this side of this line

STATION	B. S.	H. I.	F. S.	ELEV.		
		2274.002				
F #11	6.665	71.008	3.800	2268.343	E.12 ℄ Alley 670' S. of ℄ 12th St.	
F #8	4.787	71.415	4.310	66.628	F.1.P. 6" Dia ℄ of Fwy 670' S. of ℄ 12th St.	
F #4	4.150	74.270	1.195	70.120	S.S. Mon S.W. Cor. Lane Reynolds Park	
F #10	1.170	72.770	3.670	70.600	E.W.T. ℄ Alley & ℄ Ave of Lane Reynolds Park	
B.M. #5	4.153	75.495	3.608	71.142	Rd. out Spk of east pole S side Ave 3' W. of ℄ Elm.	
					B.M. E.15 ℄ 12 0.65 old Elev 2370. of	
F #15	3.960	75.161	4.794	71.201	E.S.S. Mon S.E. Cor Lane Reynolds Park	
F #7	3.150	71.925	6.387	68.778	F.1.P. 6" Dia ℄ Elm 670' S. of ℄ 13th St.	
F #2	4.654	70.261	5.179	65.607	F.1.P. 6" Dia ℄ Elm 340' S. of ℄ 13th St.	
B.M. #3	4.424	70.090	4.595	65.666		
B.M. #2	5.060	71.463	3.687	66.403		
T.P.	6.565	73.440	3.588	67.875		
T.P.	5.910	75.047	3.800	69.137		
B.M. #1	4.855	74.917	4.185	70.062		
T.P.	3.112	73.799	4.230	70.687		
T.P.	3.050	71.207	5.612	68.187		
T.P.	3.665	69.172	5.660	65.507		
U.S.B.M.			5.752	63.257	A 57 Elev. 2263.211	

F.B. 2214 T

Job No. _____ Division No. _____ Notes Red _____ Plotted _____ Prefile _____

Survey of _____ Date _____ No. _____

Survey by _____ Notes _____ Notes Chkd. _____ Checked _____ X-Sec. _____

Indexed _____ Date _____ Date _____ Date _____ No. _____

P.B. 802-14

Notes Ck'd by		Survey of Jane Reynolds Park	F.B. 802 Pg. 15
Map No. B-1487		W. O. 5277 Tape No. 68 St'd 24 of	
Office Work N. L. MARTIN		Surveyed by Rosecrans	
Checked R. D. DARLING		Notes P Date 3-28-39	
Date 6-19-39		Indexed 5-10-39	

JANE REYNOLDS PARK.

Location of six elm trees transplanted to Jane Reynold Park

3-28-39

Location of water pipe lines.

1-30-39

Note: Any Additions or Changes on This Sheets Must be Made or Circled in Red Ink With Date and Name of Person Making Change.

Do not extend notes this side of this line

RETURN TO
LOS ANGELES COUNTY SURVEYOR
700 HALL OF RECORDS

FORM 247 5M 10-37

RETURN TO
LOS ANGELES COUNTY SURVEYOR
700 HALL OF RECORDS

Note: Any Additions or Changes on This Sheets Must be Made or Circled in **Red Ink** With Date and Name of Person Making Change.

Do not extend notes this side of this line



F.B. 807 PG. 16

Notes Ck'd by	Survey of Jane Reynolds Park	F.B. 802 Pg. 17
Map No. B-1487	W. O. 5217 Tape No. 071 St'd 84 of	
Office Work H. L. MARTIN	Surveyed by Robecrans	
Checked M. D. DARLING	Notes K Date 4-26-37	
Date JUN 16 1939	Indexed	



Note: Any Additions or Changes on This Sheets Must be Made or Circled in Red Ink With Date and Name of Person Making Change.

Do not extend notes this side of this line

RETURN TO
LOS ANGELES COUNTY SURVEYOR
700 HALL OF RECORDS

FORM 247 5M 10-37

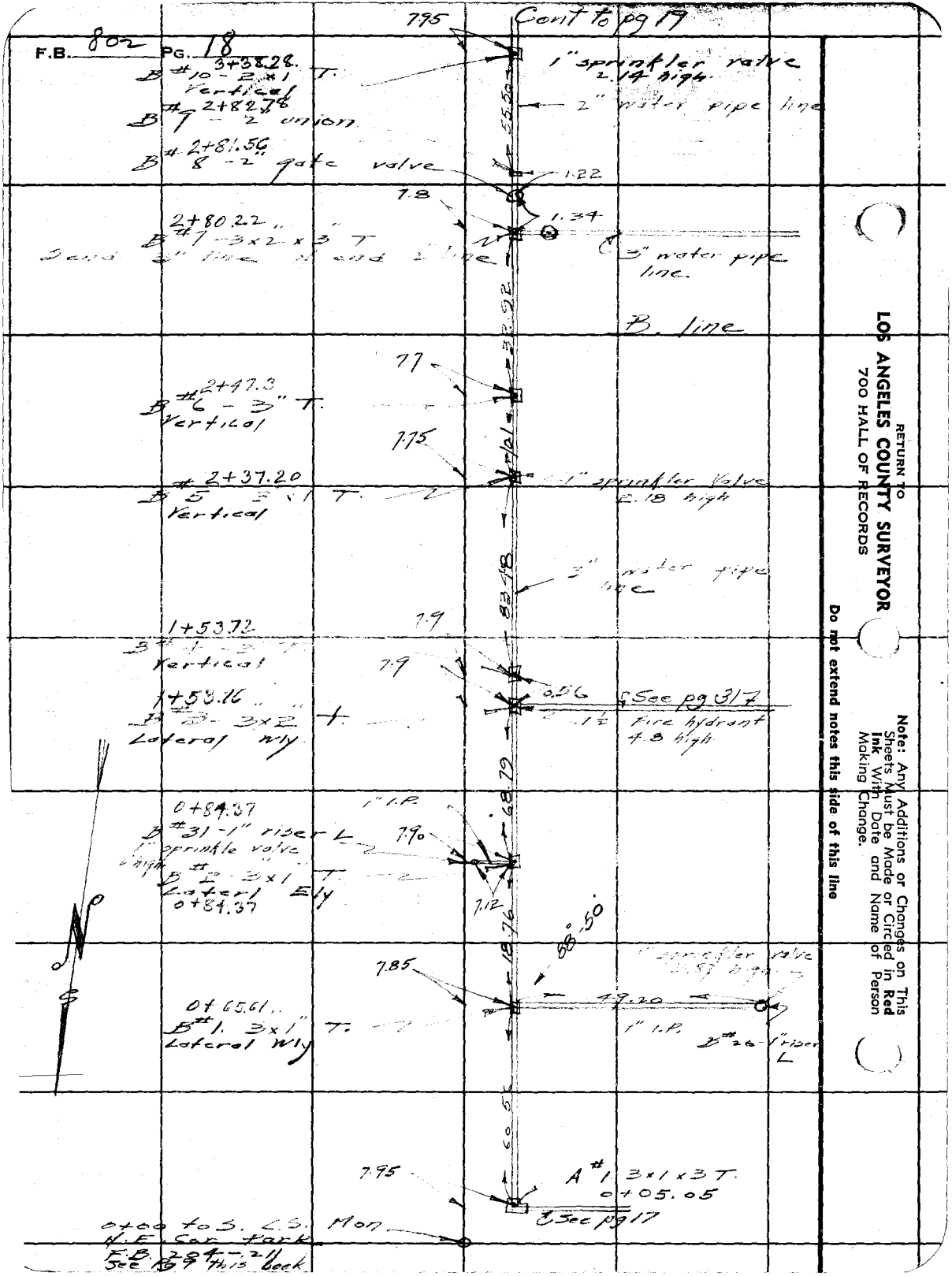
F.B. 802 PG. 18
Cont to pg 19
7.95
3+38.28
B #10 - 2 x 1 T.
Vertical
1" sprinkler valve
2.14 high
2+82.78
B #7 - 2" union
2" water pipe line
2+81.56
B #8 - 2" gate valve
1.22
7.8
1.34
2+80.22
B #7 - 3x2 x 3 T
3" water pipe line
B. line
7.7
2+47.3
B #6 - 3" T.
Vertical
7.75
2+37.20
B #5 - 3 x 1 T.
Vertical
1" sprinkler Valve
2.18 high
3" water pipe line
7.9
1+53.72
Vertical
7.9
0.56
See pg 317
1+53.16
B #3 - 3x2 T.
Lateral wly
1½ Fire hydrant
4.8 high
0+84.37
B #31 - 1" riser L
1" sprinkle valve
B #2 - 3x1 T.
Lateral Ely
0+84.37
1" I.P.
7.90
7.12
88°50'
7.85
49.20
0+65.61
B #1. 3x1" T.
Lateral Wly
1" I.P.
B #26 - 1" riser L
7.95
A #1. 3x1x3 T.
0+05.05
See pg 17
0+00 to S. C.S. Mon
N.E. Cor Park
F.B. 204-211
See pg 9 this book
RETURN TO
LOS ANGELES COUNTY SURVEYOR
700 HALL OF RECORDS
Do not extend notes this side of this line
Note: Any Additions or Changes on This Sheets Must be Made or Circled in Red Ink With Date and Name of Person Making Change.

Notes Ck'd by	Survey of Jane Reynolds Park	F.B. 802 PG. 19
Map No. B-1487	W. O. 5247 Tape No. 071 St'd 24 of	
Office Work H. L. MARTIN	Surveyed by Rosecrans	
Checked M. D. DARLING	Notes R Date 7-26-39	
Date JUN 16 1939	Indexed	



Note: Any Additions or Changes on This Sheets Must be Made or Circled in Red Ink With Date and Name of Person Making Change.

Do not extend notes this side of this line

RETURN TO
LOS ANGELES COUNTY SURVEYOR
700 HALL OF RECORDS

FORM 247 5M 10-37

F.B. 802 PG. 20

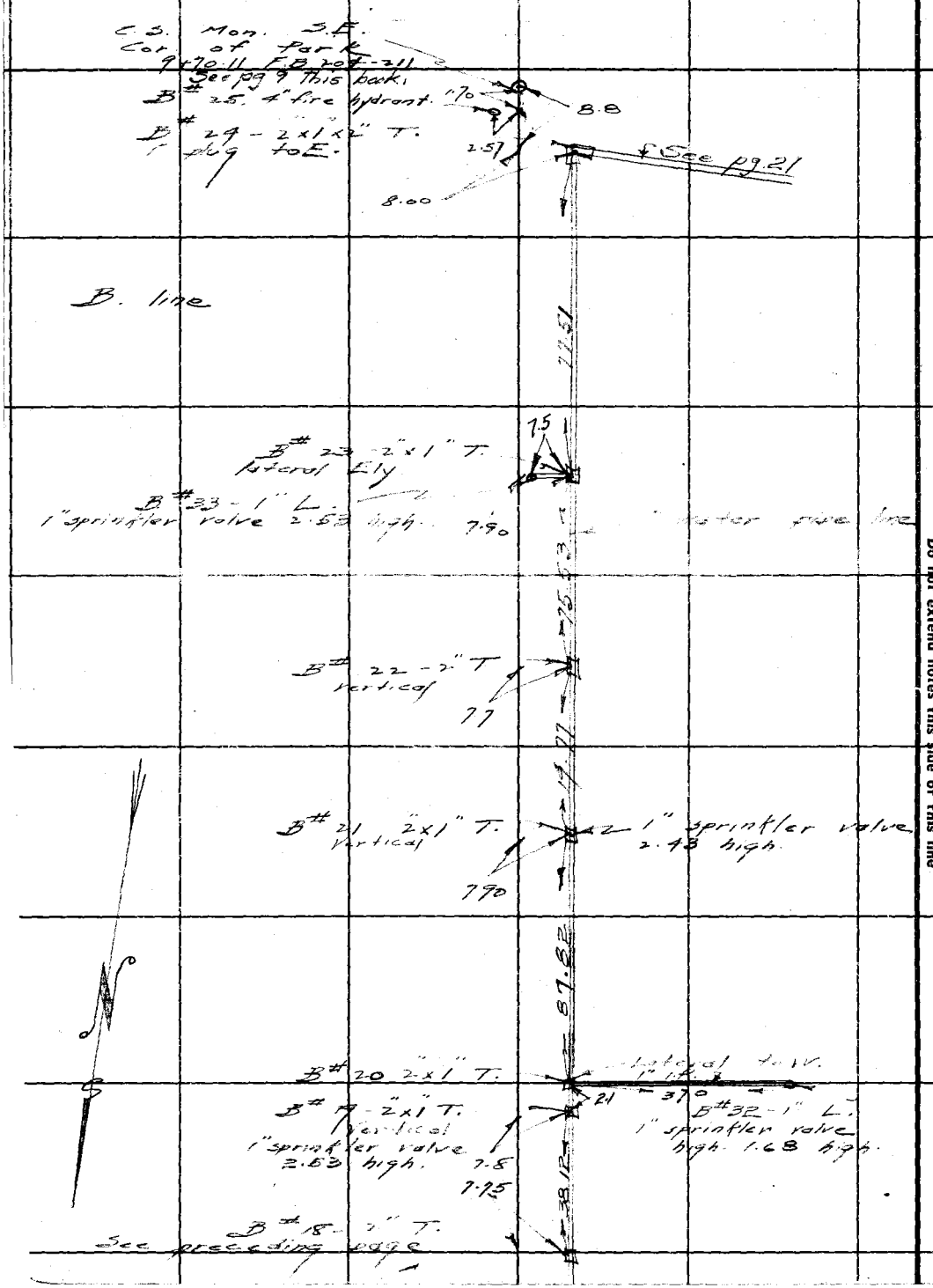

RETURN TO
LOS ANGELES COUNTY SURVEYOR
700 HALL OF RECORDS

Note: Any Additions or Changes on This Sheets Must be Made or Circled in **Red Ink** With Date and Name of Person Making Change.

Do not extend notes this side of this line

Notes Ck'd by	Survey of Dove Reynolds Park	F.B. 802 Pg. 21
Map No. B-1487	W. O. 5217 Tape No. 071 St'd 07 of	
Office Work H. L. MAY	Surveyed by Rosecrans	
Checked M. B. DARLING	Notes	Date 7-26-39
Date JUN	Indexed	

Note: Any Additions or Changes on This Sheets Must be Made or Circled in Red Ink With Date and Name of Person Making Change.

Do not extend notes this side of this line

RETURN TO
LOS ANGELES COUNTY SURVEYOR
700 HALL OF RECORDS

FORM 247 5M 10-37



F.B. 802 PG. 22

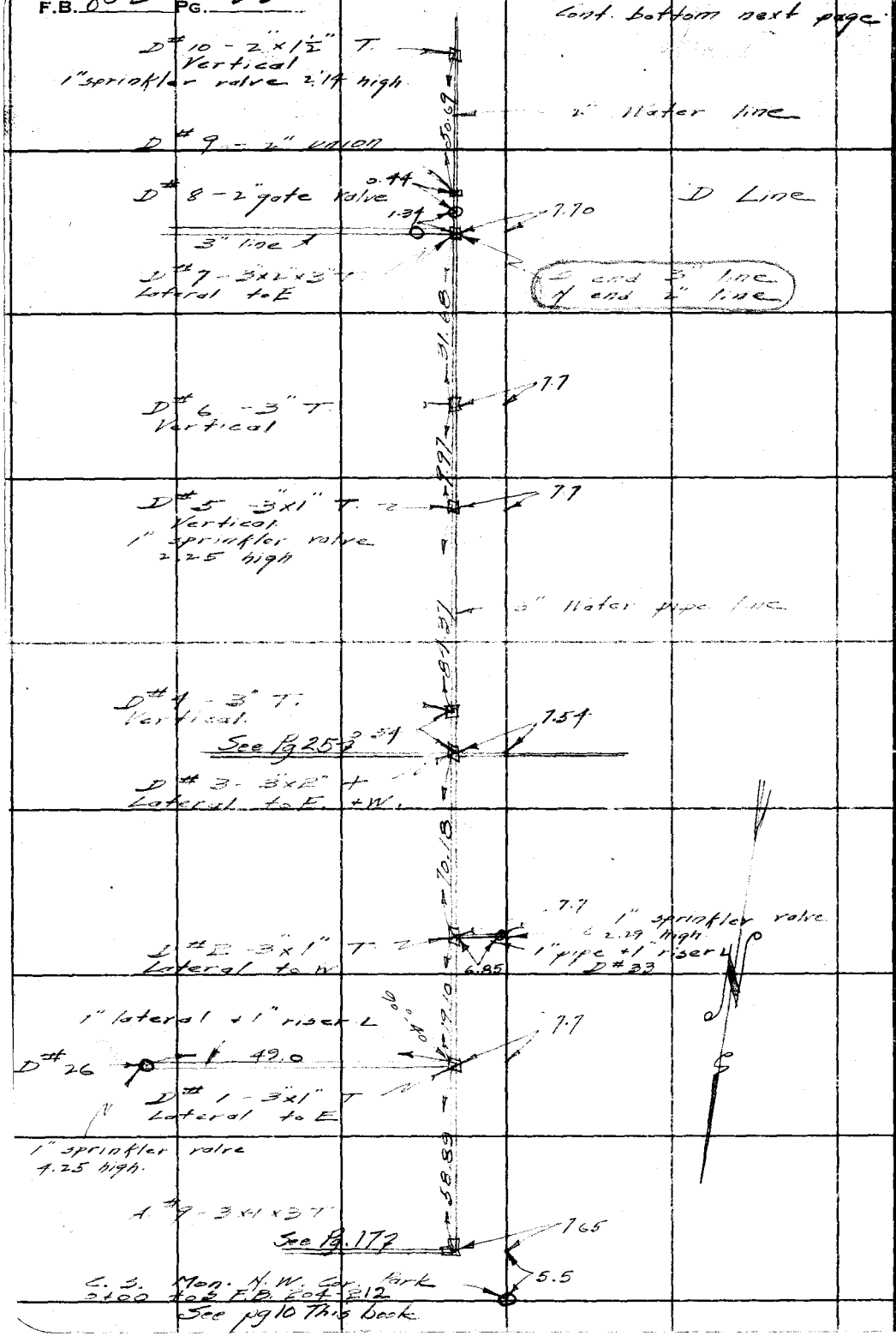

RETURN TO
LOS ANGELES COUNTY SURVEYOR
700 HALL OF RECORDS

Note: Any Additions or Changes on This Sheets Must be Made or Circled in Red Ink With Date and Name of Person Making Change.

Do not extend notes this side of this line

Notes Ck'd by	Survey of Jane Reynolds Park
Map No. B-1487	W. O. 5217 Tape No. 071 St'd 84 °F
Office Work H. L. MARTIN	Surveyed by Rosecrans
Checked M.D. DARLING	Notes R Date 4-26-39
Date JUN 16 1939	Indexed [illegible]

F.B. 802 PG. 23



Cont. bottom next page

Note: Any Additions or Changes on This Sheets Must be Made or Circled in Red Ink With Date and Name of Person Making Change.

Do not extend notes this side of this line

RETURN TO
LOS ANGELES COUNTY SURVEYOR
700 HALL OF RECORDS

FORM 247 5M 10-37

F.B. 802 PG. 74 See Pg 217



RETURN TO
LOS ANGELES COUNTY SURVEYOR
700 HALL OF RECORDS

Note: Any Additions or Changes on This Sheets Must be Made or Circled in **Red Ink** With Date and Name of Person Making Change.

Do not extend notes this side of this line

Notes Ck'd by	Survey of Jane Reynolds Park	F.B. 80-2 Pg. 25
Map No. B-1487	W. O. 5217 Tape No. 071 St'd 84 °F	
Office Work H. L. MARTIN	Surveyed by Rosecrans	
Checked	Notes R Date 4-27-39	
Date JUN 16 1939	Indexed	



Note: Any Additions or Changes on This Sheets Must be Made or Circled in Red Ink With Date and Name of Person Making Change.

Do not extend notes this side of this line

RETURN TO
LOS ANGELES COUNTY SURVEYOR
700 HALL OF RECORDS

FORM 247 5M 10-37

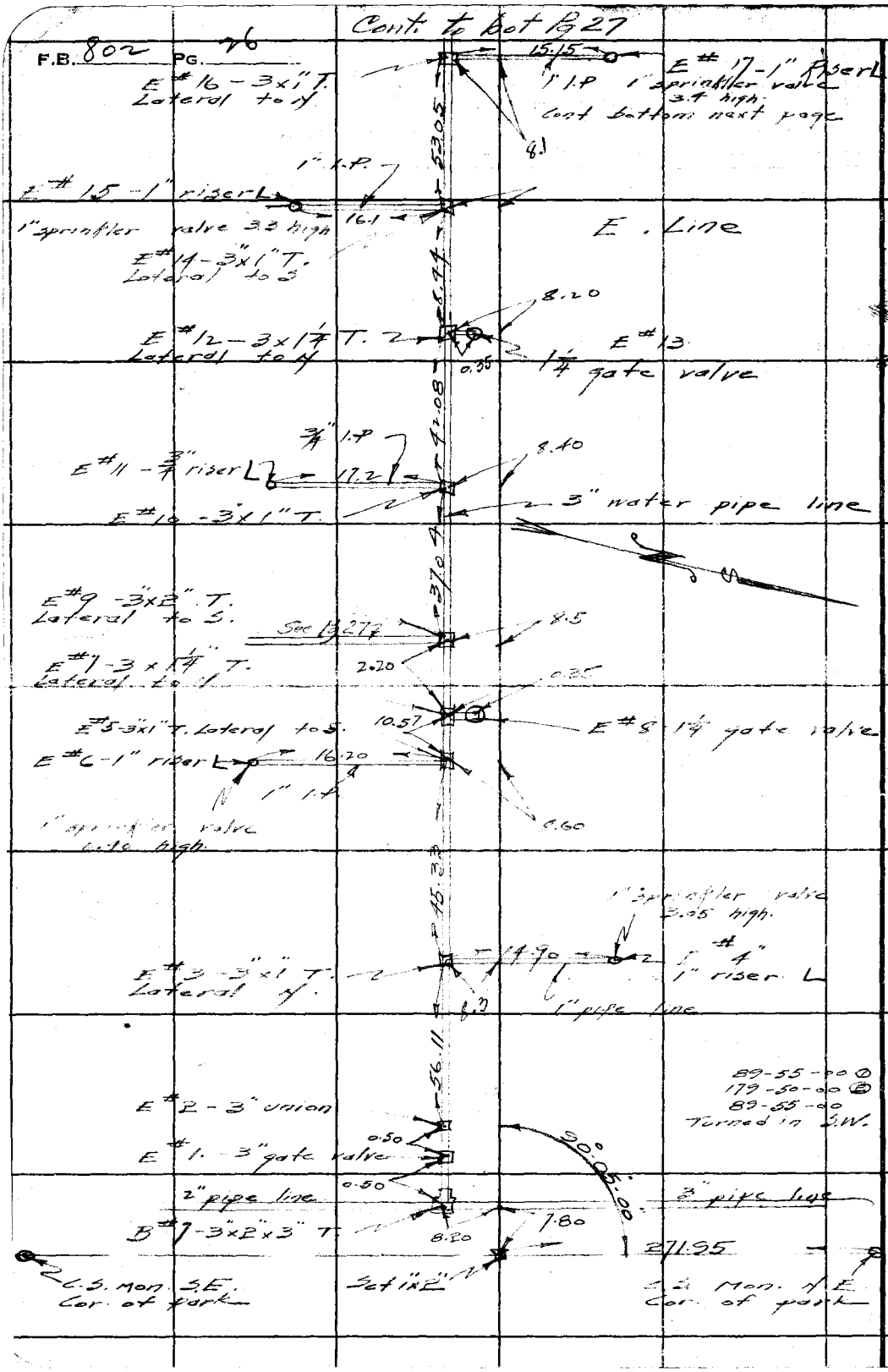

RETURN TO
LOS ANGELES COUNTY SURVEYOR
700 HALL OF RECORDS

Note: Any Additions or Changes on This Sheets Must be Made or Circled in Red Ink With Date and Name of Person Making Change.

Do not extend notes this side of this line

Notes Ck'd by	Survey of Jane Reynolds Park	F.B. 802 Pg. 27
Map No. B-1487	W. O. 5217 Tape No. 071 St'd 84 of	
Office Work H. L. M[illegible]	Surveyed by Rosecrans	
Checked M. D. DARLING	Notes R Date 4-27-39	
Date JUN 16 1939	Indexed [illegible]	

Cont. bottom next page



Cont. from Top Pg 26

Note: Any Additions or Changes on This Sheets Must be Made or Circled in Red Ink With Date and Name of Person Making Change.

Do not extend notes this side of this line

RETURN TO
LOS ANGELES COUNTY SURVEYOR
700 HALL OF RECORDS

FORM 247 5M 10-37

F.B. 802 PG. 78

Cont. bottom next page



RETURN TO
LOS ANGELES COUNTY SURVEYOR
700 HALL OF RECORDS

Do not extend notes this side of this line

Note: Any Additions or Changes on This Sheets Must be Made or Circled in Red Ink With Date and Name of Person Making Change.

Notes Ck'd by	Survey of Jane Reynolds Park	F.B. 802 Pg. 29
Map No. B-1487	W. O. 5217 Tape No. 071 St'd 14 of	
Office Work H. L. MARTIN	Surveyed by Rosecrans	
Checked M. D. DARLING	Notes K Date 5-1-37	
Date JUN 1[illegible]	Indexed [illegible]	



Note: Any Additions or Changes on This Sheets Must be Made or Circled in Red Ink With Date and Name of Person Making Change.

Do not extend notes this side of this line

RETURN TO
LOS ANGELES COUNTY SURVEYOR
700 HALL OF RECORDS

FORM 247 5M 10-37

F.B. 802 PG. 30

RETURN TO
LOS ANGELES COUNTY SURVEYOR
700 HALL OF RECORDS

Note: Any Additions or Changes on This Sheets Must be Made or Circled in **Red Ink** With Date and Name of Person Making Change.

Do not extend notes this side of this line

Notes Ck'd by	Survey of Jane Reynolds Park	F.B. 802 PG. 31
Map No. B-1487	W. O. 5-17 Tape No. 071 St'd 54 °F	
Office Work H. L. MARTIN	Surveyed by Rosecrans	
Checked M. P. DARLING	Notes P Date 4-27-39	
Date JUN 16 1939	Indexed	



Note: Any Additions or Changes on This Sheets Must be Made or Circled in Red Ink With Date and Name of Person Making Change.

Do not extend notes this side of this line

RETURN TO
LOS ANGELES COUNTY SURVEYOR
700 HALL OF RECORDS

FORM 247 5M 10-37

F.B. 802 PG. 32

RETURN TO
LOS ANGELES COUNTY SURVEYOR
700 HALL OF RECORDS

Note: Any Additions or Changes on This Sheets Must be Made or Circled in **Red Ink** With Date and Name of Person Making Change.

Do not extend notes this side of this line

Form 307 5M 10-37

PLEASE RETURN TO
LOS ANGELES COUNTY SURVEYOR
700 HALL OF RECORDS

NOTE: ANY ADDITIONS OR CHANGES ON THIS SHEET MUST BE MADE OR CIRCLED IN RED INK, WITH DATE AND NAME OF PERSON MAKING CHANGE

Do not extend notes this side of this line

STATION	B. S.	H. I.	F. S.	ELEV.		
		Water pipe line levels.				
		Elevations to top of T.				
B.M.	4.51	2374.63		2370.12	C.S. Mon S.W. Cor. Park	F.B. 254-14
C#6			6.50	67.83	2"x1"x2" T	
C#5			6.20	68.43	2" T	
C#4			6.44	68.19	2"x1" T	
C#3			5.67	68.96	2" T	
C#2			5.68	69.03	2"x1" T	
C#1			5.58	69.05	2" T	
B#24			5.25	69.38	2"x1"x2" T	
B.M.	4.35	75.56	3.42	2371.21	C.S. Mon. S.E. Cor. Park	F.B. 209-14
B#23			6.64	68.92	2"x1" T	
B#22			6.62	68.94	2" T	
B#21			6.91	68.65	2"x1" T	
B#20			7.72	67.84	2"x1" T	
B#19			7.62	67.94	2"x1" T	
B#18			7.80	67.76	2" T	
B#17			8.50	67.06	2"x1" T.	
B#16			8.55	66.71	2" T	
T.P.	2.13	70.88	6.81	68.75		

Elev. 2371.201

Profile No. ____ Notes Red. ____ Plotted ____ Job No. 5217 Division No. ____ F.B. 802 PG. 33
X-Sec. No. ____ Date ____ Date ____ Survey of Jane Reynolds
Notes Chk'd. H. L. Martin Checked ____ Survey by Rosecrans Notes R Date 4-26-39
Date ____ Date ____ Map No. ____ Indexed ____ Date 5-10-39

Form 307 5M 10-37

PLEASE RETURN TO
LOS ANGELES COUNTY SURVEYOR
700 HALL OF RECORDS

NOTE: ANY ADDITIONS OR CHANGES ON THIS SHEET MUST BE MADE OR CIRCLED IN RED INK, WITH DATE AND NAME OF PERSON MAKING CHANGE

Do not extend notes this side of this line

STATION	B. S.	H. I.	F. S.	ELEV.		
B#15		2370 58	4.52	2366 36	2"x1" T.	
B#14.			5.29	65 59	2" T	
B#13			5.63	65 25	2"x1" T	
B#12			5.44	65 44	2"x1" T.	
B#11			5.86	65 02	2" T	
B#10			6.09	64 79	2"x1" T	
B#9			6.77	64 11	2" union	
B#8			6.14	64 74	Top 2" gate valve	
"			6.94	63 94	Flow line	
B#7			6.74	64 14	3"x2"x3" T	
B#6			6.83	64 05	3" T.	
B#5			6.87	63 99	3"x1" T	
B#4			6.70	64 18	3"x3" T	
B#3			6.89	63 99	3"x2" +	
B#2			7.54	63 34	3"x1" T	
B#1			7.54	63 34	3"x1" T	
A#1			8.09	62 79	3"x1"x3" T	
B.M.	4.51	2369 13	6.26	2364.62	C.S. Mon. & E. Cor. Park	Elev. 2364.617
A#2			6.85	62 28	3" T.	
A#3			7.09	62 04	3"x1" T	
A#4			7.19	61 94	4"x3" +	

F. B. 802 PG. 34 Job No. 5217 Division No. Notes Red. Plotted Profile
Survey of Jane Reynolds Park Date Date No.
Survey by Rosecrans Notes R Notes Chkd H. L. Martin Checked X-Sec.
Indexed A. C. Johnson Date 4-26-39 Date MAY 31 1939 Date No.

Form 307 5M 10-37

PLEASE RETURN TO
LOS ANGELES COUNTY SURVEYOR
700 HALL OF RECORDS

NOTE: ANY ADDITIONS OR CHANGES ON THIS SHEET MUST BE MADE OR CIRCLED IN RED INK, WITH DATE AND NAME OF PERSON MAKING CHANGE

Do not extend notes this side of this line

STATION	B. S.	H. I.	F. S.	ELEV.		
A #4		2369.13	6.00	2363.13	3" gate on E	(top)
			6.30	62.83	3" " " W	"
			5.96	63.17	4" " " S	"
A #5			6.24	62.89	Water meter	"
A #6			7.29	61.84	3"x1" T.	
A #7			7.49	61.64	5"x1" T.	
A #8			7.48	61.65	3" T.	
A #9			8.60	60.53	3"x1"x3" T.	
B.M.			6.68	2362.45	C.S. Mon. of W. Cor Park	Elev. 2362.437 FB. 204-213
B.M.	2.09	2372.21		2370.12	C.S. " S W "	" FB. 204-214
D #25			4.80	67.41	2"x1" T.	
D #24			5.76	66.45	2" T	
D #23			5.97	66.24	2"x1" T	
D #22			6.45	65.76	2"x1" T	
D #21			6.75	65.46	2" T.	
T.P.	1.19	2368.82	4.58	2367.63		
D #20			3.86	64.96	2"x1" T.	
D #19			3.74	64.88	2"x1½" T	
D #18			4.84	63.98	2"x1" T.	
D #17			4.84	63.98	2" T.	
D #16			4.94	63.88	2"x1½" T	

Profile No. ____ X-Sec. No. ____ Notes Red. ____ Date ____ Notes Chkd. L. MARTIN Date ____ Date ____ Plotted ____ Date ____ Checked ____ Date ____ Job No. 5211 Division No. ____ Survey of Hage Park Notes Park Survey by ____ Notes ____ Map No. ____ Indexed ____ Date ____ Date 4-26-22

F. B. 80 PG. 35

Form 307 5M 10-37

PLEASE RETURN TO
LOS ANGELES COUNTY SURVEYOR
700 HALL OF RECORDS

NOTE: ANY ADDITIONS OR CHANGES ON THIS SHEET MUST BE MADE OR CIRCLED IN RED INK, WITH DATE AND NAME OF PERSON MAKING CHANGE

Do not extend notes this side of this line

STATION	B. S.	H. I.	F. S.	ELEV.		
D# 15		2368.82	5.08	2363.74	2" x 1½" T.	
D# 14			4.94	63.88	2" x 1½" T	
D# 13			5.36	63.46	2" T	
D# 12			5.97	62.85	2" x 1½" T.	
D# 11			6.56	62.26	2" T	
D# 10			6.94	61.88	2" x 1½" T.	
D# 9			7.36	61.46	2" union	
D# 8			6.75	62.07	2" gate valve (top.)	
D# 7			7.38	61.44	3" x 2" x 3" T	
D# 6			7.48	61.34	3" T	
D# 5			7.40	61.42	3" x 1" T.	
T.P.	3.57	2367.62	5.07	2362.75		
D# 4			6.51	61.11	3" T.	
D# 3			6.69	60.93	3" x 2" +	
D# 2			7.02	60.60	3" x 1" T.	
D# 1			7.14	60.48	3" x 1" T.	
D# 26			7.05	60.57	1" riser	
B.M.			5.17	2362.45	C.S. Mon. N.W. Cor. Park FB 209-213	

Elev. 2362.437

F. B 802 PG. 36 Job No. 5217 Division No. Notes Red. Plotted Profile
Survey of Jane Reynolds Park Date Date No.
Survey by Rosecrans Notes R Notes Chkd. H. L. MARTIN Checked X-Sec.
Indexed [illegible] Date 4-27-39 Date MAY 31 1939 Date No.

Form 307 5M 10-37

PLEASE RETURN TO
LOS ANGELES COUNTY SURVEYOR
700 HALL OF RECORDS

NOTE: ANY ADDITIONS OR CHANGES ON THIS SHEET MUST BE MADE OR CIRCLED IN RED INK, WITH DATE AND NAME OF PERSON MAKING CHANGE

Do not extend notes this side of this line

STATION	B. S.	H. I.	F. S.	ELEV.		
B.M.	6.50	2371.12		2364.62	C.S. N.E. Cor. Park	
B#26			9.23	61.89	1" riser	
B#27			6.70	64.42	2" gat valve (top)	
B#28			7.46	63.66	2"x1" +	
B#29			7.54	63.58	1" riser	
B#30			7.53	63.59	1" riser.	
B.M.			6.50	2364.62		
E#12	5.60	2371.12		2365.52	2x2 F.B. 204-213	Elev. 2365.523
E#1			6.11	65.01	3" gate valve (Top)	
E#2			6.98	64.14	3" union.	
E#3			6.99	64.13	3"x1" T.	
E#4			7.91	63.21	1" riser	
E#5			7.09	64.03	3"x1" T	
E#6			7.27	63.85	1" riser	
E#7			7.10	64.02	3"x1¼" T.	
E#8			6.74	64.38	1¼ gate valve (Top.)	
E#9			7.11	64.01	3"x2" T.	
E#10			7.76	63.36	3"x1" T.	
E#11			8.16	62.96	¾" riser	
E#12			8.22	62.90	3"x1¼" T.	

Profile No. ____ Notes Red. ____ Plotted ____ Job No. 5217 Division No. ____ F.B. 80 PG. 37
X-Sec. No. ____ Date ____ Date ____ Survey of Jane Reynolds Park
Notes Chk. H. L. MARTIN Checked ____ Survey by Rosecrans Notes ____ Date 4-27-39
Date MAY 31 1939 Date ____ Map No. ____ Indexed ____ Date ____

Form 307 5M 10-37

PLEASE RETURN TO
LOS ANGELES COUNTY SURVEYOR
700 HALL OF RECORDS

NOTE: ANY ADDITIONS OR CHANGES ON THIS SHEET MUST BE MADE OR CIRCLED IN RED INK, WITH DATE AND NAME OF PERSON MAKING CHANGE

Do not extend notes this side of this line

F. B. 802 PG. 38 | Job No. 5217 Division No. | Notes Red. | Plotted | Profile No.
Survey of Lane Reynolds Park | Date | Date | X-Sec. No.
Survey by Rosecrans Notes R | Notes Chkd. | Checked
Indexed | Date 4-27-39 | Date May 31 1939 | Date

STATION	B. S.	H. I.	F. S.	ELEV.		
E #12		2371.12	7.79	2363.33	1¼" gate valve	
E #14			8.35	62.77	3"x1" T	
E #15			5.11	63.61	1" riser	
E #16			7.12	62.00	3"x1" T.	
E #17			7.25	61.87	1" riser	
E #18			7.45	61.67	3" union	
E #19			8.82	62.30	3" gate valve (Top)	
D #26			10.73	61.39	1" riser	
D #27			10.30	61.87	1" riser	
D #28			10.30	61.82	2"x1"x1½" T	
D #29			10.27	61.85	1" T	
D #30			10.18	61.94	1" T	
D #31			10.11	61.61	1" Riser	
D #32			10.46	[illegible]	1" Riser	
D #33			10.89	61.28	1" Riser	
B #31			7.76	[illegible]	1" Riser	
A #10			7.79	61.38	1" Riser + 1" T.	
A #11			9.63	61.49	¾" Riser	
B.M.			6.59	2364.55	C.S. Mon. N.E. Cor. Park	Elev. 2364.617 FB. 204-213
A #12			9.15	61.97	4"x1½" T	

Form 307 5M 10-37

PLEASE RETURN TO
LOS ANGELES COUNTY SURVEYOR
700 HALL OF RECORDS

NOTE: ANY ADDITIONS OR CHANGES ON THIS SHEET MUST BE MADE OR CIRCLED IN RED INK, WITH DATE AND NAME OF PERSON MAKING CHANGE

Do not extend notes this side of this line

STATION	B. S.	H. I.	F. S.	ELEV.		
P #12	7.18	2372.70'		2365.52 ✓	2x2-¢ Alley	F.B. 204-212
F #1			8.09	64 63	2" gate valve	(top)
F #2			8.67	64 03	2" union	
F #3			8.85	63 85	2x3/4" T.	
F #4			8.69	64 01	2x1 1/2 T	
F #5			8.82	63 88	2x1" T.	
F #6			8.32	64 38	2" L	
F #7			7.86	64 84	2" L	
F #8			8.08	64 62	2x1 T	
F #9			8.25	64 45	2x1-T	
F #10			7.22	65 48	2x1" T.	
F #11			7.08	65 62	2x1 1/4 T.	
F #12			7.00	65 70	2x1 1/4 +	
F #20			6.22	66 48	1 1/4 L	
F #21			7.15	65 55	1 1/4" L	
F #13			6.47	66 23	2"x1 1/4" T.	
F #14			6.12	66 58	2x1 1/4 +	
F #22			6.04	66 66	1 1/4 L plugged	
F #23			6.45	66 25	1 1/4" L "	
F #15			5.63	67 07	2"x1 1/4 vertical	
F #16			3.67	69 03	2" T.	

Profile No. ____ Notes Red. ____ Plotted ____ Job No. 5271 Division No. ____ F. B. 80 PG. 39
X-Sec. No. ____ Date ____ Date ____ Survey of Pope Reynolds Park Date 5-1-29
Notes Chk. L. Martin Checked ____ Survey by Foscrabs Notes R. ____
Date MAY 31 1939 Date ____ Map No. ____ Indexed ____ Date ____

Form 307 5M 10-37

PLEASE RETURN TO
LOS ANGELES COUNTY SURVEYOR
700 HALL OF RECORDS

NOTE: ANY ADDITIONS OR CHANGES ON THIS SHEET MUST BE MADE OR CIRCLED IN RED INK, WITH DATE AND NAME OF PERSON MAKING CHANGE

Do not extend notes this side of this line

STATION	B. S.	H. I.	F. S.	ELEV.		
F #17		2372.70	3.67	2369.03	2" x 1½" T.	
F #18			3.59	69.11	2" x ¾" T	
F #19			3.52	69.18	2" x 1" T.	
F. 24			3.57	69.13	2" union	
F #25			2.94	69.76	2" gate valve	
P #10			2.11	2370.59	S.W. & T. ℄ Alley & Ave J.	
F #26			6.79	65.91	1" L	
F #27			4.47	68.23	1" L	
F #28			5.86	63.84	1" L	
F #29			8.82	63.88	1" L	
B.M.	3.65	74.85		2371.20	C.S. Mon. S.E. Cor Park. F.B. 204-24	
B #33			6.13	68.72	1" L	
B #32			7.73	67.12	1" L	
T.P.	4.73	74.38	4.90	69.95		
B #34			8.24	66.44	1" x ¾" T.	
B #35			5.66	66.02	¾" L	
B #36			8.17	66.51	¾ L	
P #12			9.18	65.50	2" x 2" F.B. 204-213	Elev. 2365.523

F. B. 802 PG. 40 Job No. 5217 Division No. Notes Red. Plotted Profile
Survey of Jane Reynolds Park Date Date No.
Survey by Rosecrans Notes R Notes Chkd. R. L. [illegible] Checked X-Sec.
Indexed [illegible] Date 5-1-39 Date [illegible] 1939 Date No.

Form 307 5M 10-37

PLEASE RETURN TO
LOS ANGELES COUNTY SURVEYOR
700 HALL OF RECORDS

NOTE: ANY ADDITIONS OR CHANGES ON THIS SHEET MUST BE MADE OR CIRCLED IN RED INK, WITH DATE AND NAME OF PERSON MAKING CHANGE

Do not extend notes this side of this line

STATION	B. S.	H. I.	F. S.	ELEV.		
P#12	3.96	69.48		2365.52	P#12 - 2x2	F.B. 204 Pg 213
D#34			5.06	64.42	1" L	
T.P.	5.93	72.66	2.75	66.73		
D#35			7.13	65.53	1" L	
D#36			5.59	67.07	1" L	
B.M.			2.57	70.09	C.S. Mon. S.W.	Cor Park F.B. 204-213

Elev. 2370.120

Profile No. ____ Notes Red. ____ Plotted ____ Job No. 5217 Division No. ____ F.B. 802 Pg. 41

X-Sec. No. ____ Date ____ Date ____ Survey of Vone Reynolds Park

Date MAY 31 1939 Date ____ Chkd. H. L. MARTIN Checked ____ Survey by Fosecrans Notes R Date 5-2-39

Map No. ____ Indexed ____ Date ____

F. B 802 PG. 42 | Job No. _____ Division No. _____ Notes Red. _____ Plotted _____ Profile

Survey of _____ Date _____ Date _____ No. _____

Survey by _____ Notes _____ Notes Chkd. _____ Checked _____ X-Sec.

Indexed _____ Date _____ Date _____ Date _____ No. _____

STATION	B. S.	H. I.	F. S.	ELEV.

Form 307 5M 10-37

PLEASE RETURN TO
LOS ANGELES COUNTY SURVEYOR
700 HALL OF RECORDS

NOTE: ANY ADDITIONS OR CHANGES ON THIS SHEET MUST BE MADE OR CIRCLED IN RED INK, WITH DATE AND NAME OF PERSON MAKING CHANGE

Do not extend notes this side of this line

Notes Ck'd by	Survey of Jane Reynolds Park
Map No. B-1487	W. O. 5217 Tape No. 13 Std. 34-F
Office Work H. L. Martin	Surveyed by Rosecrans
Checked M. D. Darling	Notes R Date 4-6-40
Date Jan., 1941	Indexed A. C. Johnson 6-13-40

F.B. 802 Pg. 43

JANE REYNOLDS PARK

J. N. 5217

Location of new water pipe lines

Party	Rosecrans Cranquist Pierce Morrison

Note: Any Additions or Changes on This Sheet Must be Made or Circled in Red Ink With Date and Name of Person Making Change.

RETURN TO LOS ANGELES COUNTY SURVEYOR 700 HALL OF RECORDS

Do not extend notes this side of this line.

FORM 247 5M 10-39

F.B. 802 PG. 44

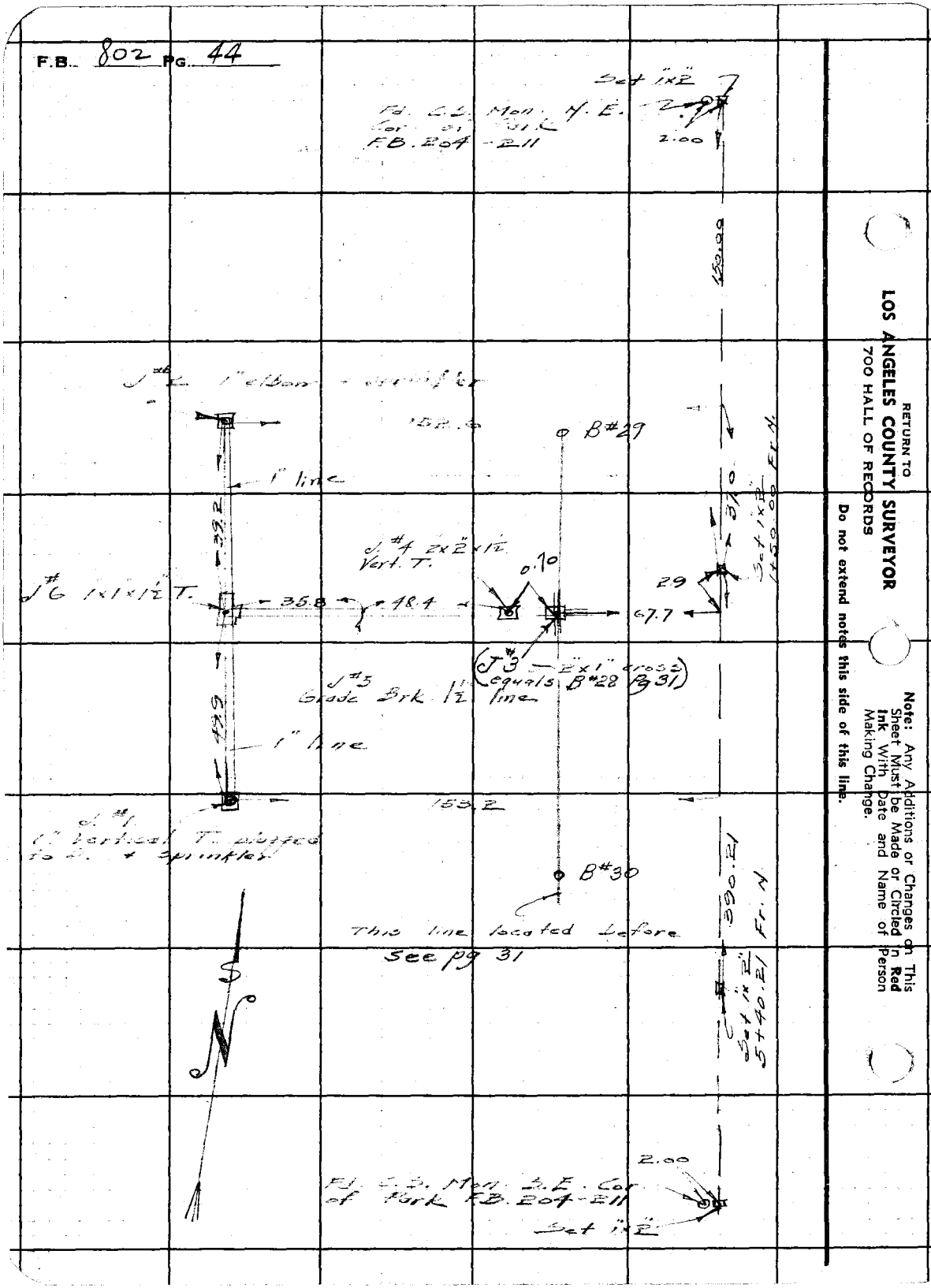

RETURN TO
LOS ANGELES COUNTY SURVEYOR
700 HALL OF RECORDS

Do not extend notes this side of this line.

Note: Any Additions or Changes on This Sheet Must be Made or Circled in **Red Ink** With Date and Name of Person Making Change.

Notes Ck'd by	Survey of Lane Reynolds Park
Map No. B-1487	W. 0.5217 Tape No. 13 Std 84°F
Office Work H.L. Martin	Surveyed by Rosecrans
Checked M.D. Darling	Notes	Date 6-6-40
Date Jan. 1941	Indexed A. C. Johnson

F.B. 802 PG. 45



Note: Any Additions or Changes on This Sheet Must be Made or Circled in Red Ink With Date and Name of Person Making Change.

Do not extend notes this side of this line.

RETURN TO
LOS ANGELES COUNTY SURVEYOR
700 HALL OF RECORDS

FORM 247 5M 10-39

F.B. 802 PG. 46

RETURN TO
LOS ANGELES COUNTY SURVEYOR
700 HALL OF RECORDS

Do not extend notes this side of this line

Note: Any Additions or Changes on This Sheet Must be Made or Circled in Red Ink With Date and Name of Person Making Change.

Form 307-5M 10-37

PLEASE RETURN TO
LOS ANGELES COUNTY SURVEYOR
700 HALL OF RECORDS

NOTE: ANY ADDITIONS OR CHANGES ON THIS SHEET MUST BE MADE OR CIRCLED IN RED INK, WITH DATE AND NAME OF PERSON MAKING CHANGE

Do not extend notes this side of this line

Elevations on new water pipe lines in Jane Reynolds Park See preceding pages for location.

STATION	B. S.	H. I.	F. S.	ELEV.		
B.M.	6.17	2370.77		2364.62	C.S. Mon. N.E. Cor. Park	F.B. 204-213
✓ #3			7.15	63.64	2"×1" cross	
✓ #4			7.00	63.79	Vert T	
✓ #5			8.10	62.69	Brk grade 1½" line	
✓ #6			8.36	62.43	1×1×1½" T	
✓ #2			8.50	62.29	elbow	
"			5.80	64.99	sprinkler	
✓ #1			8.70	62.09	1" T	
"			6.00	64.79	sprinkler	
T.P.	9.94	76.26	4.47	66.32		
✓ #8			8.03	68.23	1½" union	
✓ #7			8.02	68.24	2×2×1½ T	
"			7.36	68.90	1½ elbow	
✓ #22			8.20	68.06	" "	
✓ #17			9.31	66.95	1½×1¼×1" T	
✓ #16			8.31	67.95	1" elbow	
✓ #15			8.44	67.82	1" "	

Profile No. ____ Notes Red. ____ Plotted ____ Job No. 5711 Division No. ____ F.B. 802 PG. 47
X-Sec. No. ____ Date ____ Date ____ Survey of Jane Reynolds Park
Notes Chkd. ____ Checked ____ Survey by Rosecrans Notes ____ Date 6-6-90
Date ____ Date ____ Map No. ____ Indexed ____ Date ____

Form 307 5M 10-37

PLEASE RETURN TO
LOS ANGELES COUNTY SURVEYOR
700 HALL OF RECORDS

NOTE: ANY ADDITIONS OR CHANGES ON THIS SHEET MUST BE MADE OR CIRCLED IN RED INK, WITH DATE AND NAME OF PERSON MAKING CHANGE

Do not extend notes this side of this line

STATION	B. S.	H. I.	F. S.	ELEV.		
✓ #15		76.26	5.02	71.24	hydrant	
✓ #18			9.96	66.30	1¼" elbow	
✓ 19			10.55	65.71	1×1×1¼" T	
✓ #20			10.75	65.51	1" elbow	
"			7.25	69.01	hydrant	
✓ #21			6.95	69.31	1" elbow	
"			4.50	71.76	cap	
T.P	305	72.58	6.73	69.53		
✓ #23			3.85	68.73	3/4 hydrant (top)	
✓ #26			6.60	65.98	1" elbow	
"			3.50	69.08	sprinkler	
✓ #25			8.22	64.36	1" elbow.	
✓ #30			9.30	65.28	2×2×1½" T	
✓ #28			4.81	67.77	1" sprinkler (Top)	
✓ #29			8.20	64.38	1" elbow	
✓ #24			7.65	64.93	1" "	
"			4.42	68.16	top hydrant	
B.M.			7.05	66.53	2×2 [illegible] #12 Elev 65.52	
					F.B. [illegible] ℄ of Alley	
					340' S of ℄ 13th St.	

F. B. 802 PG. 48 Job No. 5217 Division No. Notes Red. Plotted Profile
Survey of Lane Reynolds Park Date Date No.
Survey by Rosecrans Notes R Notes Chkd. Checked X-Sec.
Indexed A. C. Johnson Date 6-6-40 Date Date No.

Notes Ck'd by	Survey of Jane Reynolds Park	F.B. 802 PG. 51
Map No.	W. O. 5217 Tape No. 68 St'd 84 °F	
Office Work	Surveyed by Rosecrans	
Checked	Notes Date 6-2-38	
Date	Indexed A. C. Johnson 12-21-40	

JANE REYNOLDS PARK

J.N. 5217

Sketch showing grid stakes set. For ℄ and boundary points see F.B. 204-210

Party
Rosecrans
Granquist
Schaefer
Pierce
Jungi

Note: Any Additions or Changes on This Sheets Must be Made or Circled in Red Ink With Date and Name of Person Making Change.

Do not extend notes this side of this line

RETURN TO
LOS ANGELES COUNTY SURVEYOR
700 HALL OF RECORDS

FORM 247 5M 10-37

F.B. 802 PG. 52

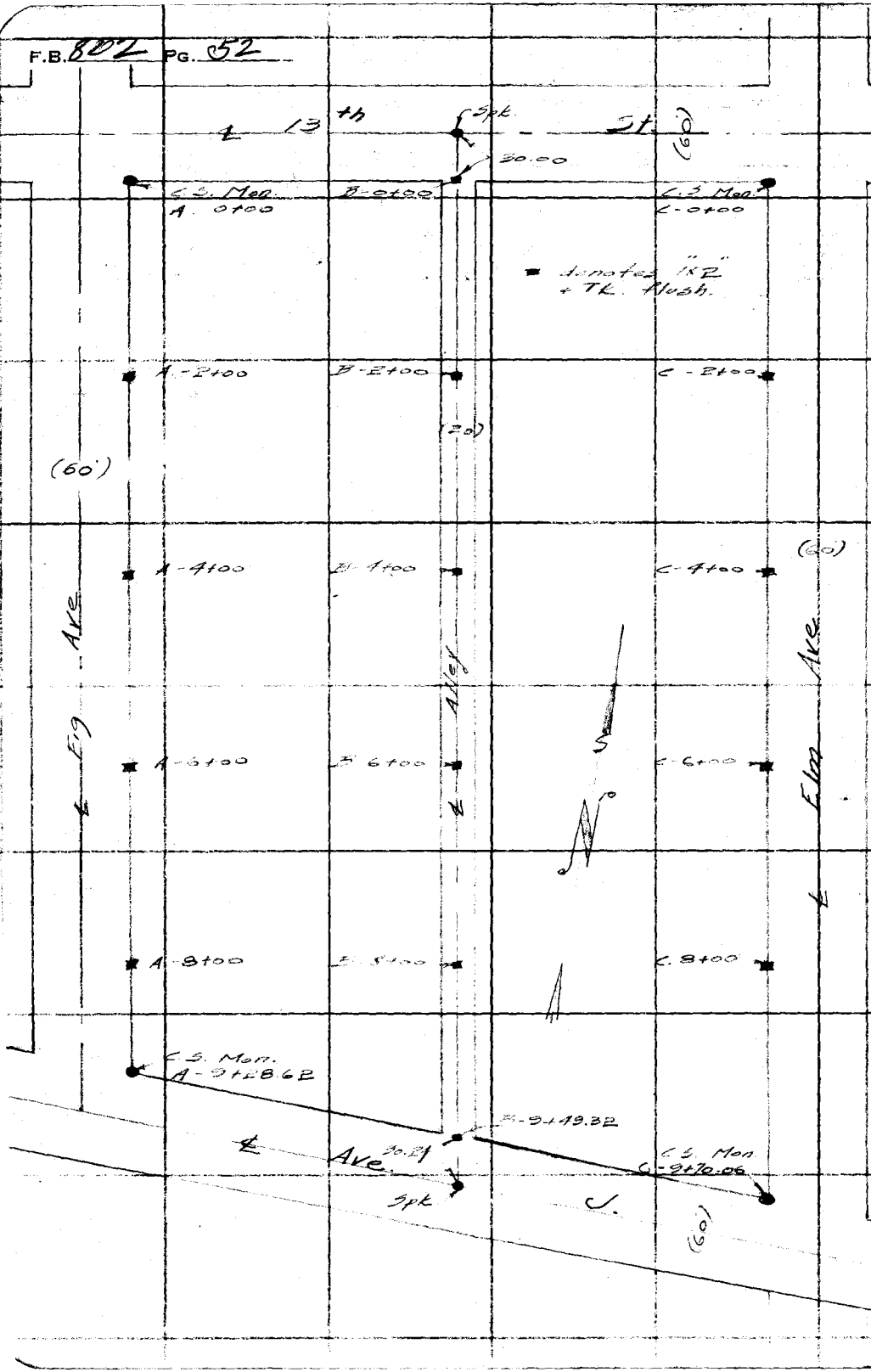

RETURN TO
LOS ANGELES COUNTY SURVEYOR
700 HALL OF RECORDS

Note: Any Additions or Changes on This Sheets Must be Made or Circled in **Red Ink** With Date and Name of Person Making Change.

Do not extend notes this side of this line

Notes Red. _____ Platted _____ Job No. [illegible] Division No. _____ F.B. [illegible]

Date _____ Date _____ Survey of [illegible]

STADIA STAKING NOTES
FOR GRADING OF BALL DIAMOND
AND [illegible] — [illegible]
CONTOURS ARE TO BE LEFT UN-
DISTURBED BEYOND POINTS MARKED
"JOIN" IN NOTES. ALL GRADING IS
DESIGNED TO BLEND INTO EXIST-
ING GROUND WHEREVER POSSIBLE.

NOTES PREPARED BY
J.H. SMITH &
J.A. LYON — 3-6-39.

NOTE: ANY ADDITIONS OR CHANGES ON THIS SHEET MUST BE MADE OR CIRCLED IN RED INK, WITH DATE AND NAME OF PERSON MAKING CHANGE

PLEASE RETURN TO
LOS ANGELES COUNTY SURVEYOR
200 HALL OF RECORDS

Do not extend notes this side of this line

Transit at | Sight on | Stadia Intervals | Stadia Distance | Stadia Rod | Horizontal Angle 1° to 360° Right | Horiz. Distance | + Vertical Angle | Elevation of Point | + Bank Sight | + Difference Elevation | Height of Instrument | + Vertical Distance | [illegible]

Adv'd Inform.

Form 301 3-34

PLEASE RETURN TO
LOS ANGELES COUNTY SURVEYOR
700 HALL OF RECORDS

NOTE: ANY ADDITIONS OR CHANGES ON THIS SHEET MUST BE MADE OR CIRCLED IN RED INK, WITH DATE AND NAME OF PERSON MAKING CHANGE

Do not extend notes this side of this line

Transit at	Sight on	Stadia Intercepts	Stadia Distance	Stadia Rod	Horizontal Angle 0° to 360° Right	Horiz. Distance	+ − Vertical Angle	Elevation of Point	+ Back Sight	+ − Difference Elevation	Height of Instrument	+ − Vertical Distance	REMARKS
Home Plate	1" 11							2370.00	4.09		2374.61		[illegible]
				5.9			Level	2368.85					F.B. 204-10
				9.1	0.00	316		2365.6	2				B.D.
				8.7	0.50	288		66.0	3	2° C			T.S.
				8.2	0.00	272		66.5	4	4° C			S.H.
				6.9	1.20	256		67.8	5	3° C			T. Knoll
				7.2	0.00	243		67.5	6	3° C			
				7.7	0.00	226		66.98	7	2° C			Fl.
				7.7	0.00	201		67.0	8	1° C			"
				7.5	0.00	176		67.21	9	1° C			"
				7.3	0.00	150		67.43	10	2° C			"
				7.0	0.00	126		67.67	11	—			"
				6.7	0.00	100		67.92	12	—			"
				6.5	0.00	75		68.15	13	—			"
				6.2	0.00	50		68.38	14	—			"
				6.1	0.00	25		68.60	15	—			"
				5.5	180.00	25		69.2	16	—			S.W.
				5.0	174.30	50		69.7	17				"
				3.8	179.00	69		70.9	18				Sa.
				4.7	165.30	54		70.0	19				(Join)
				4.7	145.30	66		70.0	20				Sw. (Join)
				3.8	132.30	56		70.9	21				T. Knoll

Form 361 IBM 5-34

PLEASE RETURN TO
LOS ANGELES COUNTY SURVEYOR
700 HALL OF RECORDS

NOTE: ANY ADDITIONS OR CHANGES ON THIS SHEET MUST BE MADE OR CIRCLED IN RED INK, WITH DATE AND NAME OF PERSON MAKING CHANGE

Do not extend notes this side of this line

Transit at	Sight on	Middle Intersection	Middle Distance	Stadia Rod	Horizontal Angle 0° to 360° Right	Horiz. Distance	+ −	Vertical Angle	Elevation of Point	+ Back Sight	+ −	Difference Elevation	Height of Instrument	+ −	Vertical Distance		
Point Plate	P" 11				180 00	109 52			2370 42	4 47			2374 7			P" 10 (Cont)	
			X	4 2	117 00	52	✓		2370 0							"	
			X	5 2	125 00	32	✓		69 40							F1	
			X	5 6	90 00	25	✓		69 06							"	X
			X	5 7	45 00	36	✓		68 81							"	X
			X	6 1	27 30	57	✓		68 58							"	X
			X	6 3	19 00	80	✓		68 35							"	
			X	6 6	14 30	104	✓		68 13							"	
			X	6 8	11 45	129	✓		67 90							"	
			X	7 0	10 00	152	✓		67 68							"	
			X	7 3	8 20	178	✓		67 42			1 8 c				"	X
			X	7 4	7 20	202	✓		67 25			1 8 c				"	
			X	7 4	6 30	228	✓		67 25	✓		2 8 c				"	✓
			X	7 3	6 30	253	✓		67 4			2 0 c				Sa	X
			X	7 2	3 45	264	✓		67 5			2 0 c					
			X	7 2	4 45	280	✓		67 0			2 0 c				Sw	
			X	8 7	2 40	296	✓		66 0			1 8 c				"	
			+	6 7	7 40	292	✓		68 0							S.H. (Cont)	
			+	7 2	9 15	270	✓		67 7			2 8 c				"	
			+	6 7	[illegible]	[illegible]	✓		[illegible]			[illegible]				E. F1	
			+	7 1	[illegible]	[illegible]	✓		[illegible]			[illegible]				F	

Point Rod _____ Plotted _____ Date _____ Job No. 5247 Division No. _____ Survey of T.B.M. 2 Fig. 23

Form 301 [illegible] 3-34

PLEASE RETURN TO
LOS ANGELES COUNTY SURVEYOR
700 HALL OF RECORDS

NOTE: ANY ADDITIONS OR CHANGES ON THIS SHEET MUST BE MADE OR CIRCLED IN RED INK. WITH DATE AND NAME OF PERSON MAKING CHANGE

Do not extend notes this side of this line

Transit at	Sight on	Stadia Intercepts	Stadia Distance	Stadia Rod	Horizontal Angle 0° to 360° Right	Horiz. Distance	+ − Vertical Angle	Elevation of Point	+ Back Sight	+ − Difference Elevation	Height of Instrument	+ − Vertical Distance	REMARKS Left	Right
Home Plate	P#11	×	260	71	14 15	208	✓	2367 55	1	—	2374 7	—	Fl.	
		×	230	70	16 00	184	✓	67 73	2	1°C			" ✓	
		×	199	67	18 45	159	✓	67 96	3	1°C			"	
		×	170	65	22 00	136	✓	68 21	4	—			" ×	
		×	141	63	26 45	113	✓	68 41	5	—			"	
		×	115	61	34 15	92	✓	68 64	6	—			" ×	
		×	90	58	45 00	72	✓	68 86	7	—			"	
		×	71	51	63 45	57	✓	69 10	8	—			"	
		×	65	51	90 00	52	✓	69 6	9 ✓				E. Fl. ✓	
		×	80	47	113 00	64	✓	69 8	10				Sw.	
		×	100	47	122 30	80	✓	70 0	11				"	
		×	99	45	134 45	79	✓	70 2	12				Sa. ×	
		×	113	37	145 00	90	✓	71 0	13 ±				T.S. (Join) ×	
		×	116	45	130 00	93	✓	70 2	14				Sw.	
		×	136	41	135 00	109	✓	70 6	15				" ×	
		×	132	37	126 15	106	✓	71 0	16 ±				T.S. (Join) ×	
		×	111	37	110 30	89	✓	71 0	17 ±				T.S. " ×	
		×	95	37	103 30	76	✓	71 0	18 ±				S.H. "	
		×	80	47	100 00	64	✓	70 0	19 ±				T.S. " ×	
		×	96	44	90 00	77	✓	70 3	20				Sa. ×	
		×	100	41	82 00	80	✓	70 6	21				T. Knoll	

PLEASE RETURN TO
LOS ANGELES COUNTY SURVEYOR
700 HALL OF RECORDS

NOTE: ANY ADDITIONS OR CHANGES ON THIS SHEET MUST BE MADE OR CIRCLED IN RED INK, WITH DATE AND NAME OF PERSON MAKING CHANGE

Do not extend notes this side of this line

Station No.	Shot No.	Station Instrument	Rodman Direction	Rodman Rod	Horizontal Angle 0° to 180° Right	Horiz. Distance	+ −	Vertical Angle	Elevation of Point	+ − Rod Sight	+ − Difference Elevation	Height of Instrument	+ −	Vertical Distance	Notes
Home Plate	P# 11		X	45	82 00	91			2370 3			2374 7			Sw.
			X	50	71 20	80			697						T.S.
			X	54	56 20	92			692						E. Fl.
			X	52	45 00	107			694						Fl.
			X	60	37 00	126			687						"
			X	62	31 00	147			685						"
			X	64	26 40	169			689						"
			X	66	23 20	192			681						"
			X	68	20 40	215			679						"
			X	68	18 30	238			679						E. Fl.
			X	65	17 30	253			682						T.S.
			X	57	14 45	266			690						S.H.
			X	57	11 30	282			690						" (Chain)
			X	37	15 00	296			710						S. Knoll
			X	32	18 30	300			715						T. "
			X	37	17 30	316			710						S. " (Chain)
			X	57	16 10	334			690						S.H. "
			X	72	15 00	348			675						Sw. "
			X	62	18 00	341			[illegible]						"
			X	32	20 15	361			[illegible]						T. Knoll (Chain)
			X	47	21 40	382			[illegible]						S.H.

Plotted _____ Date _____ Job No. 3317 Division No. _____ Sheet No. 1 of 3

Form 5[illegible] 3-34

PLEASE RETURN TO
LOS ANGELES COUNTY SURVEYOR
700 HALL OF RECORDS

NOTE: ANY ADDITIONS OR CHANG[illegible] ON THIS SHEET MUST BE MADE [illegible] CIRCLED IN RED INK, WITH DATE AND NAME OF PERSON MAKING CHANGE

Do not extend notes this side of this line

Transit at	Sight on	Stadia Intercepts	Stadia Distance	Stadia Rod	Horizontal Angle 0° to 360° Right	Horiz. Distance	+ − Vertical Angle	Elevation of Point	+ Back Sight	+ − Difference Elevation	Height of Instrument	+ − Vertical Distance	REMARKS Station	Left	Right
Home Plate	P#11		X	57	23 40	369	✓	2369.0	1		2374.7		S.H		
			X	57	23 30	358	✓	690	2	2°c			T.S.	X	
			X	58	21 00	342	✓	689	3	1°c			Sa.	X	
			X	47	19 50	322	✓	700	4				S.H.		
			X	57	24 30	345	✓	688	5				Fl.		
			X	52	23 40	326	✓	695	6				"		
			X	44	21 50	306	✓	703	7				T.S.	X	
			X	55	26 45	329	✓	692	8				Fl.		
			X	51	25 45	310	✓	696	9				"		
			X	51	29 30	300	✓	696	10				"		
			X	47	24 15	278	✓	698	11				Sa.	X	
			X	48	23 45	294	✓	699	12				T.S.	X	
			X	47	21 20	289	✓	700	13				Knoll	X	
			X	52	20 30	266	✓	695	14				S.Knoll		
			X	50	26 30	264	✓	697	15				" "		
			X	42	30 00	274	✓	705	16				T.Knoll	X	
			X	61	24 00	248	✓	686.8	17 ✓				E. Fl.	✓	
			X	63	26 30	226	✓	683.8	18				Fl.		
			X	62	29 45	203	✓	685.0	19				"		
			X	60	33 40	182	✓	687.1	20	1°c			" X		
			X	58	38 30	162	✓	688.4	21	1°c			"		

Add'l Inform.

PLEASE RETURN TO
LOS ANGELES COUNTY SURVEYOR
700 HALL OF RECORDS

NOTE: ANY ADDITIONS OR CHANGES ON THIS SHEET MUST BE MADE OR CIRCLED IN RED INK, WITH DATE AND NAME OF PERSON MAKING CHANGE

Do not extend notes this side of this line

Notes Red. Date
Platted Date
Job No. 2911 Survey No.
Division No.
F.B. Pg.

Triangle No.	Sheet No.	Station Description	Station Distance	Station No.	Horizontal Angle 0° to 360° Right	Horiz. Distance	+ −	Vertical Angle	Elevation of Point	+ Rock Sight	+ − Difference Elevation	Height of Instrument	+ − Vertical Distance	R.P. Number	R.S. Left	R.S. Right
Home Plate	P#11		X	56	45 00	142			2369 15		1°c	2374.2	Elev.	Fl.		
			X	53	53 00	126			69 40					"		X
			X	47	63 15	113			70 0	405		2374.65	2.10 2376.60	T.S.		X
			X	42	68 00	98			70 0					"		X
			X	34	80 00	108			71 3					Knoll		X
			X	28	90 00	106			70 9					Sa.		
			X	37	95 00	92			71 0					S. Knoll		
			X	27	103 20	98			72 0					"		
			X	22	110 30	104			72 5					T. "		
			X	25	115 00	108			72 2					Sa.		
			X	17	117 00	122			73 0					S.H.		X
			X	34	110 00	124			71 3					Sw.		
			X	38	100 30	124			70 9					"		
			X	37	91 30	126			70 8					"		
			X	41	83 00	138			70 6					"		
			X	28	85 00	121			70 9					Knoll		X
			X	40	76 30	125			70 7					S. Knoll		
			X	43	76 00	139			70 4					Sm.		
			X	46	69 00	136			70 2					"		
			X	47	61 00	136			70 3					T.S.		
			X	38	63 00	158								Knoll		

Form 801 10M 3-34

PLEASE RETURN TO
LOS ANGELES COUNTY SURVEYOR
700 HALL OF RECORDS

NOTE: ANY ADDITIONS OR CHANGES ON THIS SHEET MUST BE MADE OR CIRCLED IN RED INK, WITH DATE AND NAME OF PERSON MAKING CHANGE

Do not extend notes this side of this line

Transit at	Sight on	Stadia Intercept	Stadia Distance	Stadia Rod	Horizontal Angle 0° to 360° Right	Horiz. Distance	+ − Vertical Angle	Elevation of Point	+ Back Sight	+ − Difference Elevation	Height of Instrument	+ − Vertical Distance	REMARKS Station #	
Home Plate	P#11		x	45	57 15	150	✓	2370.2	1		2374.2		T.S.	x
			x	49	51 20	162	✓	698	2				"	x
			x	53	45 ~~35~~ 00	178	✓	694.6	3 ✓				E. Fl. ✓	
			x	55	40 00	197	✓	692.2	4				Fl.	
			x	57	35 30	217	✓	690.7	5				"	
			x	57	31 20	237	✓	690	6				"	
			x	57	28 10	249	✓	690	7 ✓				E. Fl. ✓	
			x	47	31 30	257	✓	700	8				Knoll	x
			x	47	34 15	268	✓	700	9				"	x
			x	49	36 15	246	✓	698	10				Sa.	x
			x	49	39 30	230	✓	698	11					
			x	48	43 15	210	✓	699	12					
			x	45	49 00	194	✓	702	13					
			x	37	52 00	189	✓	710	14				T.S. (Join)	x
			x	37	54 00	174	✓	710	15				" "	x
			x	37	58 00	161	✓	710	16				" "	x
			x	27	55 30	186	✓	720	17				T. Knoll (Hold)	x
			x	34	49 30	178	✓	713	18				Sa.	x
			x	31	63 00	168	✓	716	19				T. Knoll	x
			x	37	70 45	155	✓	708	20					
			x	35	68 00	166	✓	712	21				S. Knoll	

Form 391 10M 3-34

PLEASE RETURN TO
LOS ANGELES COUNTY SURVEYOR
700 HALL OF RECORDS

NOTE: ANY ADDITIONS OR CHANGES ON THIS SHEET MUST BE MADE OR CIRCLED IN RED INK, WITH DATE AND NAME OF PERSON MAKING CHANGE

Do not extend notes this side of this line

Transit at	Sight on	Stadia Intercepts	Stadia Distance	Stadia Rod—	Horizontal Angle 0° to 360° Right	Horiz. Distance	+ − Vertical Angle	Elevation of Point	+ Back Sight	+ − Difference Elevation	Height of Instrument	+ − Vertical Distance	REMARKS Station	Left	Right
Home Plate	P #11		x	4 0	77 00	154	✓	2370 7	1		2374 7				
			x	3 7	85 15	152	✓	71 0	2						x
			x	3 7	94 00	149	✓	71 0	3 ±				(Join)		x
			x	2 7	105 00	135	✓	72 0	4				S. Knoll		
			x	2 9	102 00	154	✓	71 8	5				" "		
			x	1 4	110 30	151	✓	73 3	6				T. "		x
			x	2 0	116 00	142	✓	72 7	7				Sw.		
			x	1 8	114 30	161	✓	72 9	8				Sa.		x
	15		x	1 7	118 00	174	✓	73 0	9 ±				Ridge (Join)		
									10						
									11						
					END OF SET-UP, EASTERLY HALF.				12						
									13						
									14						
									15						
									16						
									17						
									18						
									19						
									20						
									21						

Notes Red. _____ Platted _____ Job No. 5217 Division No. _____ P.B. Pg. 67

Date _____ Date _____ Survey of _____

Form 301 V/A 3-34

PLEASE RETURN TO
LOS ANGELES COUNTY SURVEYOR
700 HALL OF RECORDS

NOTE: ANY ADDITIONS OR CHANGES ON THIS SHEET MUST BE MADE OR CIRCLED IN RED INK, WITH DATE AND NAME OF PERSON MAKING CHANGE

Do not extend notes this side of this line

Transit at	Sight on	Stadia Intercepts	Stadia Distance	Stadia Rod	Horizontal Angle 0° to 360° Right	Horiz. Distance	+ − Vertical Angle	Elevation of Point	+ Back Sight	+ − Difference Elevation	Height of Instrument	+ − Vertical Distance	REMARKS Station	Level
Home Plate	P-11		x	31	190.00	68	✓	2371.6	1		2374		Ridge	x
			x	26	200.00	64	✓	72.1	2				T.R.	x
			x	40	207.00	74	✓	70.7	3				S.R.	
			x	33	208.00	52	✓	71.4	4				T.R.	x
			x	48	193.00	50	✓	69.9	5				T.S.	x
			x	51	205.00	36	✓	69.6	6				T.S.	x
			x	52	184.00	38	✓	69.5	7				Ed. Fl. ✓	
			x	56	236.00	30	✓	69.1	8				" " ✓	
			x	59	270.00	24	✓	68.8	9	2°C			Fl.	x
			x	63	315.00	34	✓	68.45	10	1°C			"	x
			x	65	333.00	55	✓	68.22	11				"	x
			x	67	341.30	78	✓	68.0	12				"	x
			x	75	346.00	103	✓	67.25	13				"	x
			x	72	348.50	128	✓	67.50	14				" ✓	
			x	74	350.30	152	✓	67.28	15	1°C			"	
			x	77	351.50	177	✓	67.05	16	2°C			"	
			x	77	353.00	202	✓	66.82	17	2°C			"	x
			x	81	353.30	227	✓	66.60	18	2°C			"	
			x	77	356.30	238	✓	67.0	19	2°C			T.S.	x
			x	77	357.00	259	✓	67.0	20	2°C			S. Knoll	
			x	82	352.45	[illegible]	✓	[illegible]	[illegible]				Ed. Sw.	

Form 201 1938 3-34

PLEASE RETURN TO
LOS ANGELES COUNTY SURVEYOR
700 HALL OF RECORDS

NOTE: ANY ADDITIONS OR CHANGES ON THIS SHEET MUST BE MADE OR CIRCLED IN RED INK, WITH DATE AND NAME OF PERSON MAKING CHANGE

Do not extend notes this side of this line

Transit at	Sight on	Stadia Intercepts	Stadia Distance	Stadia Rod—	Horizontal Angle 0° to 360° Right	Horiz. Distance	+ − Vertical Angle	Elevation of Point	+ Back Sight	+ − Difference Elevation	Height of Instrument	+ − Vertical Distance	[illegible]
Home Plate	P#11		x	8.7	353.00	273	✓	2365.97	1	3°C	2374.7		Junction Sw's x
			x	8.8	357.00	278	✓	65.85	2	3°C			B. Sw.
			x	9.0	359.10	297	✓	65.72	3				" "
			x	9.3	358.00	336	✓	65.4	4				" "
			x	9.5	356.00	354	✓	65.2	5				" "
			x	9.7	354.30	376	✓	65.0	6				" (Join)
			x	7.7	356.00	322	✓	67.0	7				S.R. "
			x	5.7	353.10	324	✓	69.0	8				" "
			x	4.7	350.30	330	✓	70.0	9				T.R. " x
			x	5.4	351.15	313	✓	69.3	10	1°C			"
			x	6.9	354.00	308	✓	67.8	11				S.R.
			x	6.9	353.00	297	✓	67.8	12	3°C			T.R. x
			x	8.7	357.30	310	✓	66.0	13				T.S. + E. Sw. x
			x	8.6	356.00	294	✓	66.1	14				" " x
			x	8.4	354.15	284	✓	66.3	15				Toe R. + "
			x	5.7	348.00	314	✓	69.0	16				H.Sw.
			x	7.5	349.00	298	✓	67.2	17	4°C			B.Sw.
			x	8.1	350.20	282	✓	66.6	18	2°C			" "
			x	6.4	346.30	[illegible]	✓	[illegible]	19				T. Brk.
			x	8.0	348.[illegible]	[illegible]	✓	[illegible]	20				T.S. + E. Sw. x
			x	8.6	34[illegible]	[illegible]							B.S.

Notes Red. _____ Platted _____ Job No. _____ Division No. _____ F.B. _____ Pg. 68
Date _____ Date _____ Survey of _____ Date _____

Form 301 [illegible]-34

PLEASE RETURN TO
LOS ANGELES COUNTY SURVEYOR
700 HALL OF RECORDS

NOTE: ANY ADDITIONS OR CHANGES ON THIS SHEET MUST BE MADE OR CIRCLED IN RED INK. WITH DATE AND NAME OF PERSON MAKING CHANGE

Do not extend notes this side of this line

Transit at	Sight on	Stadia Intercepts	Stadia Distance	Stadia Rod—	Horizontal Angle 0° to 360° Right	Horiz. Distance	+ — Vertical Angle	Elevation of Point	+ Back Sight	+ — Difference Elevation	Height of Instrument	+ — Vertical Distance	REMARKS Station	Left	Right
Home Plate	P#11		X	8 2	350 00	238		2366 43	1		2374 7		E.Sw.		
			X	8 1	347 00	225		66 5	2				Fl.		
			X	8 0	346 00	206		66 70	3	4° <			"		
			X	7 5	344 00	182		66 91	4	3° <			"		
			X	8 5	341 30	158		67 16	5 5.08		2375.65	2370.40	"		
			X	8 2	338 10	135		67 38	6				"		
			X	8 1	333 20	112		67 62	7				"		
			X	7 8	326 00	90		67 88	8				"		
			X	7 6	314 30	70		68 13	9				"		
			X	6 7	303 00	56		68 8	10				"		
			+	7 2	281 00	57		68 5	11				E.Fl. & B.Sw.		
			X	7 2	289 00	41		68 50	12				Fl.		
			X	6 7	263 00	44		69 0	13				T.S. & Toe R., E.Fl.		
			X	7 4	265 00	66		68 3	14				B.Sw.		
			X	7 2	253 00	70		68 5	15				Junction Sws		
			X	6 2	253 00	56		69 5	16				S.R.		
			X	4 5	241 00	47		71 2	17				T.R.		
			+	6 2	227 00	52		70 5	18				Saddle		
			+	6 1	220 00	66		69 6	19				T.S.		
			+	5 7	220 00	81		68 8	20				H.S.		
			+	6 6	232 00	77		69 1	21				B.Sw.		

Add'l Intercepts

Form 301 10M 3-34

PLEASE RETURN TO
LOS ANGELES COUNTY SURVEYOR
700 HALL OF RECORDS

NOTE: ANY ADDITIONS OR CHANGES ON THIS SHEET MUST BE MADE OR CIRCLED IN RED INK, WITH DATE AND NAME OF PERSON MAKING CHANGE

Do not extend notes this side of this line

Notes Red. Date ____ Platted ____ Job No. ____ Division No. ____

Transit at	Sight on	Stadia Intercepts	Stadia Distance	Stadia Rod—	Horizontal Angle 0° to 360° Right	Horiz. Distance	+ − Vertical Angle	Elevation of Point	+ Back Sight	+ − Difference Elevation	Height of Instrument	+ − Vertical Distance	REMARKS Left	REMARKS Right
Home Plate	P#11		X	6.0	238.00	62	✓	2369.7			2375.7		S.R.	
			X	5.5	228.00	93	✓	70.2					T.S.	X
			+	5.4	237.00	99	✓	70.3					"	X
			X	5.1	244.00	86	✓	70.0					Ridge	X
			+	6.8	242.00	74	✓	68.9					B.D.	X
			+	6.7	254.00	86	✓	69.0					"	X
			+	6.6	263.15	80	✓	69.1					T.S.	X
			X	6.7	277.00	74	✓	69.0					"	X
			+	7.0	288.30	78	✓	68.7					"	X
			X	7.4	302.00	76	✓	68.3					E.Fl.	✓
			X	7.6	305.30	92	✓	68.1					Fl.	
			X	7.8	315.00	106	✓	67.8					"	
			X	8.1	323.00	125	✓	67.5					"	✓
			X	8.4	329.00	146	✓	67.3					"	
			X	8.7	333.30	168	✓	67.0					"	✓
			X	8.9	336.45	190	✓	66.8					"	
			+	9.1	339.30	214	✓	66.6					E.Fl.	✓
			X	9.3	341.50	232	✓	66.4					B.S.	
			+	9.4	346.15	240	✓	66.3		3.0 C.			" "	
			+	9.2	348.00	250	✓	[illegible]	✓				T.Sl. [illegible] Sma	✓
			+	9.1	349.15	258	✓	[illegible]					"	

X22-5
Indexed

Form 391 3-34

PLEASE RETURN TO
LOS ANGELES COUNTY SURVEYOR
700 HALL OF RECORDS

NOTE: ANY ADDITIONS OR CHANGES ON THIS SHEET MUST BE MADE OR CIRCLED IN RED INK, WITH DATE AND NAME OF PERSON MAKING CHANGE

Do not extend notes this side of this line

Transit at	Sight on	Stadia Intercepts	Stadia Distance	Stadia Rod	Horizontal Angle 0° to 360° Right	Horiz. Distance	+ − Vertical Angle	Elevation of Point	+ Back Sight	+ − Difference Elevation	Height of Instrument	+ − Vertical Distance	REMARKS Station	Left
Home Plate	P#11		x	77	345 00	272	✓	2368.0	1		2375.7		T. Brk.	x
			x	74	341 45	274	✓	68.3	2				" "	x
			x	74	343 15	286	✓	68.3	3				Fl.	
			x	74	345 00	302	✓	68.3	4				"	
			x	74	343 50	319	✓	68.3	5				E. Fl. & T. Sl.	
			x	64	346 30	329	✓	69.3	6				S.H.	
			x	57	346 30	342	✓	70.0	7				" (Join)	
			x	47	348 00	352	✓	71.0	8				Top. Hill "	
			x	57	347 00	366	✓	70.0	9				S.H. "	
			x	67	346 10	380	✓	69.0	10				" "	
			x	77	344 40	392	✓	68.0	11				" "	
			x	97	344 00	408	✓	66.0	12				" "	
			x	97	341 30	398	✓	66.0	13				T.S. "	
			x	77	342 00	374	✓	68.0	14				T. Brk.	
			x	91	338 40	380	✓	66.6	15				Fl.	
			x	86	337 20	358	✓	67.1	16				"	
			x	77	340 40	350	✓	68.0	17				T. Brk.	
			x	76	343 10	356	✓	68.1	18				Fl.	
			x	74	346 00	364	✓	68.3	19	2° C			B. Sharp Brk.	
			x	74	345 00	342	✓	68.3	20	1° C			B. Brk.	
			x	76	[illegible]	[illegible]	✓	[illegible]	21				Fl.	

Form 201 [illegible] 3-34

PLEASE RETURN TO
LOS ANGELES COUNTY SURVEYOR
700 HALL OF RECORDS

NOTE: ANY ADDITIONS OR CHANGES ON THIS SHEET MUST BE MADE OR CIRCLED IN RED INK, WITH DATE AND NAME OF PERSON MAKING CHANGE

Do not extend notes this side of this line

Transit at	Sight on	Stadia Intercepts	Stadia Distance	Stadia Rod	Horizontal Angle 0° to 360° Right	Horiz. Distance	+ − Vertical Angle	Elevation of Point	+ Back Sight	+ − Difference Elevation	Height of Instrument	+ − Vertical Distance	Remarks Station	Left	Right
[illegible]	P # 11		X	7 9	338 00	336	✓	2367 8	1		2375 7		Fl.		
			X	8 7	334 30	344	✓	67 0	2				"		
			X	[illegible]	334 30	322	✓	67 9	3				"		
			X	7 5	338 30	315	✓	68 1	4				"		
			X	7 4	341 00	302	✓	68 3	5				"		
			X	6 7	338 00	289	✓	69 0	6 ✓				S. Knoll	✓	
			X	6 8	334 30	299	✓	68 9	7				" "		
			X	8 2	331 15	308	✓	67 5	8				Fl.		
			X	7 0	332 00	286	✓	68 7	9				S. Knoll		
			X	6 2	335 00	281	✓	69 5	10				T. "	X	
			X	7 8	328 30	281	✓	67 9	11				S. "		
			X	6 7	331 30	268	✓	69 0	12				T. "	X	
			X	7 0	335 30	268	✓	68 7	13 ✓				S. "	✓	
			X	7 0	339 00	270	✓	68 7	14				" "		
			X	8 7	337 30	250	✓	67 0	15				T.S. & E. Sw.	X	
			X	8 2	333 15	251	✓	67 5	16				" " "	X	
			X	7 6	328 00	254	✓	68 1	17				S. Knoll		
			X	8 3	323 00	237	✓	67 4	18				Sa.	X	
			X	8 6	328 30	232	✓	67 1	19 ✓				T.St. & E. Fl.		
			X	9 0	336 00	233	✓	[illegible]	20 ✓				" " "		
			X	8 9	[illegible]	[illegible]	✓						Fl.		

Notes Red. ____ Platted ____ Job No. ____ Division No. ____ P.B. [illegible] Pg. [illegible]
Date ____ Date ____ Survey of ____

Form 301 R. 3-84

PLEASE RETURN TO
LOS ANGELES COUNTY SURVEYOR
700 HALL OF RECORDS

NOTE: ANY ADDITIONS OR CHANGES ON THIS SHEET MUST BE MADE OR CIRCLED IN RED INK, WITH DATE AND NAME OF PERSON MAKING CHANGE

Do not extend notes this side of this line

Transit at	Sight on	Stadia Intercepts	Stadia Distance	Stadia Rod	Horizontal Angle 0° to 360° Right	Horiz. Distance	+ Vertical Angle −	Elevation of Point	+ Back Sight	+ Difference Elevation −	Height of Instrument	+ Vertical Distance −	REMARKS Station	Left	Right
Home Plate	P#11		X	8.8	330.15	202	✓	2366.92			2375.7		Fl.		
			X	8.5	324.30	215	✓	67.22					"		
			X	8.1	319.30	225	✓	67.6					"	X	
			X	8.0	316.00	209	✓	67.75					"	X	
			X	8.3	320.30	194	✓	67.42					"		
			X	8.6	326.10	180	✓	67.15	✓				" ✓		
			X	8.3	321.20	160	✓	67.42					"		
			X	8.1	315.30	174	✓	67.65					"		
			X	7.7	310.40	190	✓	68.0					"	X	
			X	7.2	304.50	174	✓	68.5					B. Knoll		X
			X	7.6	309.30	158	✓	68.1					E. Fl. ✓		
			X	8.5	315.00	141	✓	67.25					Fl.		
			X	7.7	306.45	125	✓	68.0	✓				E. Fl. ✓		
			X	6.8	301.00	144	✓	68.9					S. Knoll		
			X	6.9	297.30	160	✓	68.8					" "		
			X	6.7	288.30	155	✓	69.0					" "		
			X	6.3	292.30	137	✓	69.4					T. "	X	
			X	7.0	297.45	125	✓	68.7					T.S.	X	
			X	7.4	298.45	106	✓	68.35					"	X	
			X	7.2	287.30	96	✓	68.5					B.Sw.		
			X	6.6	288.30	124	✓	68.9					Sa.		

Add'n'l Inform.

Topography Description Legend: Hill ... S.H. Bottom Draw B.D. Side of Draw S.D. Bottom Wash B.W. Side of Ridge S.R. Top of Ridge T.R. Head of Draw H.D. Toe of Slope ... T.S.

Indent. of Draw V.D's Shows Slope ... S.S. Top of Cliff ... T.Cl. Bottom of Cliff ... B.Cl. Top of Scar ... T.Sc. Bottom Canyon ... B.Cn.

Side of Canyon S.Cn. Bank ... T.B. Bottom of Bank B.B. Cut ... C. Top of Cut ... T.C. Bottom of Cut ... B.C. Top of Fill ... T.F. Bottom of Fill ... B.F.

Stadia Rods Rate ... R. Pat. ... Pt. Stream ... Str. Trail ... Tr. Pavement ... Pvt. Edge of Road ... E.Rd.

Top of Bank ... T.Bd. Toe ... Tc. Fence ... Fce. Top of Wall ... T.Wl. Bottom of Wall ... B.Wl. Sidewalk ... Sw. Ditch ... Dch. Telephone Pole ... T.P. Power Pole ... P.P. Culvert ... Cvt. Curb ... Crb. Curb Inlet ... C.I. Pit-Pr. Cistern ... Cstn. Cor. Ties ... Ts. Cor. Ref. ... C.R. Eucalyptus ... Euc. Sycamore ... Sy. Pine ... Pn. Other conditions of these and all adjacent lots, see standard abbreviations.

F.B. 502 Pg. 48

PLEASE RETURN TO
LOS ANGELES COUNTY SURVEYOR
700 HALL OF RECORDS

NOTE: ANY ADDITIONS OR CHANGES ON THIS SHEET MUST BE MADE OR CIRCLED IN RED INK, WITH DATE AND NAME OF PERSON MAKING CHANGE

Do not extend notes this side of this line

Transit at	Sight on	Stadia Intercepts	Stadia Distance	Stadia Rod—	Horizontal Angle 0° to 360° Right	Horiz. Distance	+ − Vertical Angle	Elevation of Point	+ Back Sight	+ − Difference Elevation	Height of Instrument	+ − Vertical Distance	REMARKS Station	Left	Right
Home Plate	P #11		X	6 7	281 45	142	✓	2368 8	1		2375 7	Flex			
			X	6 5	274 00	142	✓	69 2	2				Sw.		
			X	5 1	270 00	150	✓	70 0	3				Knoll		X
			X	6 2	269 00	138	✓	69 4	4				B. Sw.		
			X	6 3	276 00	126	✓	69 4	5				Sw.		
			X	6 3	281 30	118	✓	69 7	6 5 48		2376 0	2370 6	Knoll		
			X	6 5	277 00	112	✓	69 5	7				Sa.		
			X	7 2	278 00	97	✓	68 8	8				Sw.		
			X	6 5	278 30	86	✓	69 5	9				Knoll		
			X	6 9	265 00	8 78	✓	69 1	10				S. Knoll		
			X	5 4	269 00	92	✓	70 6	11				T. "		
			X	5 6	268 00	102	✓	70 4	12				Sa.		
			X	4 6	269 30	114	✓	71 4	13				T. Knoll		
			X	5 3	262 30	112	✓	70 7	14				Sa.		
			X	6 4	261 45	130	✓	69 6	15				B. Sw.		
			X	5 5	266 00	152	✓	70 5	16				T. Knoll		
			X	6 2	261 00	148	✓	69 8	17				Sa		
			X	5 4	256 30	146	✓	70 6	18				T. Knoll		
			X	5 8	255 45	139	✓	70 2	19				Sa.		
			X	5 0	250 30	152	✓	71 0	20				T. Knoll		
			X	5 6	248 30	[illegible]	✓	[illegible]	21				Sa.		

Notes Red. ____ Platted ____ Job No. ____ Division No. ____ F.B. [illegible] PG. [illegible]

Form 301 10M 3-34

PLEASE RETURN TO
LOS ANGELES COUNTY SURVEYOR
700 HALL OF RECORDS

NOTE: ANY ADDITIONS OR CHANGES ON THIS SHEET MUST BE MADE OR CIRCLED IN RED INK, WITH DATE AND NAME OF PERSON MAKING CHANGE

Do not extend notes this side of this line

Transit at	Sight on	Stadia Intercepts	Stadia Distance	Stadia Rod	Horizontal Angle 0° to 360° Right	Horiz. Distance	+ − Vertical Angle	Elevation of Point	+ Back Sight	+ − Difference Elevation	Height of Instrument	+ − Vertical Distance	REMARKS Station	Left	Right
Home Plate	P#11		X	5.0	248.30	130	✓	2371.0			2376.0		S.R		
			X	5.0	254.00	129	✓	71.0					"		
			X	5.4	256.00	114	✓	70.6					H.D.		
			X	3.7	248.00	112	✓	72.3					T.R.		
			X	5.7	262.00	98	✓	70.3					Sa.		
			X	5.3	254.00	102	✓	70.7					H.D.		
			X	4.7	245.00	98	✓	71.3					Ridge		
			X	5.0	240.00	113	✓	71.0					T.S.		
	156		X	5.0	244.00	122	✓	71.0					"		

END OF SET-UP WESTERLY HALF.

Add'n't Inform.

Profile No. _____ X-Sec. No. _____

Notes Red. _____ Date _____ Notes Chkd. _____ Date _____

Plotted _____ Date _____ Checked _____ Date _____

Job No. _____ Division No. _____ Survey of _____ Survey by _____ Map No. _____

Notes _____ Date _____ Indexed A. C. Johnson Date _____

F. B. 802 PG. 71

STATION	B. S.	H. I.	F. S.	ELEV.	

Do not extend notes this side of this line

NOTE: ANY ADDITIONS OR CHANGES ON THIS SHEET MUST BE MADE OR CIRCLED IN RED INK, WITH DATE AND NAME OF PERSON MAKING CHANGE

PLEASE RETURN TO
LOS ANGELES COUNTY SURVEYOR
700 HALL OF RECORDS

Form 307 5M 10-37

Form 307 5M 10-37

PLEASE RETURN TO
LOS ANGELES COUNTY SURVEYOR
700 HALL OF RECORDS

NOTE: ANY ADDITIONS OR CHANGES ON THIS SHEET MUST BE MADE OR CIRCLED IN RED INK, WITH DATE AND NAME OF PERSON MAKING CHANGE

Do not extend notes this side of this line

STATION	B. S.	H. I.	F. S.	ELEV.	150' W	125' W.	100' W	75' W.	50' W.	25' W.	℄ Alley	25' E	50' E.	75' E	100' E	125' E	150' E.
14.9' North of P#12 ℄ Alley		Note: These sections			63.70	64.25	65.00	65.50	65.58	65.67	2365.75	65.83	65.92	66.00	66.30	66.40	66.40
39.9' "		Coincide with lines			63.78	64.50	65.17	65.75	66.25	66.25	66.25	66.25	66.25	66.25	66.25	66.25	66.25
64.9' "		joining grade points at 90°			63.72	64.50	65.25	65.79	66.25	66.25	66.25	66.25	66.25	66.22	66.19	66.16	66.13
89.9' "		on curb and property			63.67	64.52	65.28	65.82	66.25	66.25	66.25	66.25	66.25	66.19	66.13	66.07	66.01
114.9' "		lines on Elm and [illegible] Aves.			63.57	64.50	65.25	65.82	66.25	66.25	66.25	66.25	66.25	66.25	66.14	66.03	65.92
139.9' "					63.49	64.43	65.23	65.80	66.25	66.25	66.25	66.25	66.25	66.25	66.10	65.95	65.80
164.9' "		It will not be necessary			63.32	64.33	65.19	65.79	66.25	66.25	66.25	66.25	66.25	66.25	66.07	65.89	65.71
189.9' "		to set 25' grids until			63.22	64.26	65.11	65.78	66.25	66.25	66.25	66.25	66.25	66.25	66.03	65.81	65.59
214.9' "		final shaping of area.			63.09	64.16	65.01	65.74	66.25	66.25	66.25	66.25	66.25	66.15	65.99	65.75	65.51
239.9' "					63.00	64.03	64.91	65.64	66.25	66.25	66.25	66.25	66.25	66.12	65.86	65.64	65.37
264.9' "					62.82	63.82	64.58	65.12	65.57	65.63	65.67	65.68	65.70	65.77	65.55	65.40	65.20
289.9' "					62.66	63.86	63.81	64.17	64.44	64.60	64.65	64.72	64.80	64.87	64.92	64.96	64.99

For Grading Plan from which these grades were taken off, see C.S.B. 1477.

F. B 802 PG. 72 Job No. 5217 Division No. — Notes Red. Plotted Profile
Survey of Vane Reynolds Park Date Date No.
Survey by Notes J. H. Smith Notes Chkd. Checked X-Sec.
Indexed A. C. Johnson Date 4-6-39. Date Date No.

Form 201 1000 3-24

PLEASE RETURN TO
LOS ANGELES COUNTY SURVEYOR
700 HALL OF RECORDS

NOTE: ANY ADDITIONS OR CHANGES ON THIS SHEET MUST BE MADE OR CIRCLED IN RED INK, WITH DATE AND NAME OF PERSON MAKING CHANGE

Do not extend notes this side of this line

Transit at	Sight on	Stadia Intercepts	Stadia Distance	Stadia Rod—	Horizontal Angle 0° to 360° Right	Horiz. Distance	+ − Vertical Angle	Elevation of Point	+ Back Sight	+ − Difference Elevation	Height of Instrument	+ − Vertical Distance	REMARKS Station	Left	Right
					° ′		° ′		1						
					° ′		° ′		2						
					° ′		° ′		3						
					° ′		° ′		4						
					° ′		° ′		5						
					° ′		° ′		6						
					° ′		° ′		7						
					° ′		° ′		8						
					° ′		° ′		9						
					° ′		° ′		10						
					° ′		° ′		11						
					° ′		° ′		12						
					° ′		° ′		13						
					° ′		° ′		14						
					° ′		° ′		15						
					° ′		° ′		16						
					° ′		° ′		17						
					° ′		° ′		18						
					° ′		° ′		19						
					° ′		° ′		20						
					° ′		° ′		21						

Rdw'n'l Inform.

Notes Red. Plotted Job No. Division No.
Date Date Survey of
Date Date

F.B. 882 PG. 73

Form 301 10M 3-34

PLEASE RETURN TO
LOS ANGELES COUNTY SURVEYOR
700 HALL OF RECORDS

NOTE: ANY ADDITIONS OR CHANGES ON THIS SHEET MUST BE MADE OR CIRCLED IN RED INK, WITH DATE AND NAME OF PERSON MAKING CHANGE

Do not extend notes this side of this line

Transit at	Sight on	Stadia Intercepts	Stadia Distance	Stadia Rod—	Horizontal Angle 0° to 360° Right	Horiz. Distance	+ Vertical Angle —	Elevation of Point	+ Back Sight	+ Difference Elevation —	Height of Instrument	+ Vertical Distance —	REMARKS Station	Left Right
P-12	℄ Alley to North				° '		° '	2365.52	1					
					113 00	20		658	2 ✓					
					117 00	42		658.5	3 ✓					
					100 00	60		657.5	4 ✓					
					97 00	82		660	5 ✓				T.S. (Join)	
					95 00	122		669	6 ✓				"	
					96 00	140		667	7 ✓					
					104 00	140		667	8 ✓				(Join)	
					114 00	140		662	9 ✓				Flow Line	
					119 00	160		670	10 ✓				H.Sw. (Join)	
					127 00	138		690	11 ✓				"	
					132 00	136		687	12 ✓				Sa.	
					133 00	117		690	13 ✓				(Join)	
					113 00	116		659	14 ✓				B.Sw.	
					112 00	95		652.5	15 ✓				" "	
					114 00	75		656	16 ✓				" "	
					123 00	89		662	17 ✓				T.S. (Join)	
					136 00	80		659	18 ✓				" "	
					126 00	64		654.5	19 ✓				B.Sw.	
					175 00	16		657.5	20 ✓					
					180 00	36		657.5	21 ✓					

Add'l Intercepts

Topography Description Legend: Side Hill S.H. Side of Draw S.D. Side of Ridge S.R. Head of Draw H.D. Bottom Draw B.D. Bottom Wash B.W. Top of Ridge T.R. Toe of Slope T.S.

Intersection of Draw Break in Steep Slope: Top of Cliff T.Cl. Bottom of Cliff B.Cl. Top of Spur T.Sp. Bottom Canyon B.Cn.

Side of Canyon S.Cn. Top of Bank T.B. Bottom of Bank B.B. Top of Cut T.C. Bottom of Cut B.C. Top of Fill T.F. Bottom of Fill B.F.

Saddle Saddle Sa. Flat Fl. Stream Str. Trail Tr. Pavement Pvt. Edge of Road E.Rd.

Topographic Features: Flume Fl. Tel. Fence V.Fn. Ditch Dt. Telephone Pole T.P. Power Pole P.P. Culvert Cvt.

Vertical Angle: Plus Pl. Cedar Cd. Sycamore Sy. Eucalyptus Eu. Pine combinations of these and all common standard abbreviations.

F.B. 88 Pg 71

Form 301 10M 3-34

PLEASE RETURN TO
LOS ANGELES COUNTY SURVEYOR
700 HALL OF RECORDS

NOTE: ANY ADDITIONS OR CHANGES ON THIS SHEET MUST BE MADE OR CIRCLED IN RED INK, WITH DATE AND NAME OF PERSON MAKING CHANGE

Do not extend notes this side of this line

Transit at	Sight on	Stadia Intercepts	Stadia Distance	Stadia Rod—	Horizontal Angle 0° to 360° Right	Horiz. Distance	+ — Vertical Angle	Elevation of Point	+ Back Sight	+ — Difference Elevation	Height of Instrument	+ — Vertical Distance	REMARKS Station	Left	Right
P-12	℄ Alley to North				167° 00'	46	° '	2365.2	1 ✓				Flow Line		
					146° 00'	38	° '	658	2 ✓						
					146° 00'	56	° '	653	3 ✓				V. of Dr's.		
					149° 00'	76	° '	655	4 ✓				B. Sw.		
					154° 00'	90	° '	657	5 ✓				V. of Drs.		
					166° 00'	102	° '	662	6 ✓				Sa.		
					179° 00'	94	° '	669	7 ✓				S.H.		
					174° 00'	112	° '	657.5	8 ✓				B. Sw.		
					179° 00'	124	° '	651.5	9 ✓				" "		
					169° 00'	135	° '	682	10 ✓				S.H. (Join)		
					177° 00'	140	° '	665	11 ✓				"		
					177° 00'	162	° '	680	12 ✓				T.R. (Join)		
					180° 00'	182	° '	679	13 ✓				" "		
					179° 00'	218	° '	661	14 ✓				T.S. "		
					183° 00'	202	° '	668	15 ✓				S.H. "		
					187° 00'	212	° '	653	16 ✓				B.D.		
					193° 00'	210	° '	690	17 ✓				S.H. (Join)		
					198° 00'	212	° '	700	18 ✓				" "		
					204° 00'	200	° '	688	19 ✓				Sa.		
					199° 00'	196	° '	678	20 ✓				B. Sw.		
					195° 00'	189	° '	665	21 ✓				" "		

Add'l Inform.

Date | Notes Chkd. | Date | Notes Rd. | Date | Platted | Date | Job No. 5217 | Division No. | Date | Checked | Survey of Jane Reynolds Park | Survey No. | Notes | Date | Date | Map No. | Indexed A. C. Johnson | F.B. 802 PG. 75

Form 301 10M 3-34

PLEASE RETURN TO
LOS ANGELES COUNTY SURVEYOR
700 HALL OF RECORDS

NOTE: ANY ADDITIONS OR CHANGES ON THIS SHEET MUST BE MADE OR CIRCLED IN RED INK. WITH DATE AND NAME OF PERSON MAKING CHANGE

Do not extend notes this side of this line

Transit at	Sight on	Stadia Intercepts	Stadia Distance	Stadia Rod—	Horizontal Angle 0° to 360° Right	Horiz. Distance	+ — Vertical Angle	Elevation of Point	+ Back Sight	+ — Difference Elevation	Height of Instrument	+ — Vertical Distance	REMARKS Station	Left	Right
P-12	± Alley to North				189 —	198		2365.2	1				B.Sw.		
					186 —	182		66.2	2				S.H.		
					192 —	180		65.1	3				V. of Sw's.		
					184 —	164		66.4	4				S.H		
					191 —	163		64.95	5				B.Sw		
					197 —	171		67.2	6				S.H		
					202 —	176		70.0	7				T. Knoll		
					209 —	174		70.3	8				" "		
					213 —	164		69.1	9				T.R.		
					207 —	160		68.6	10				H.Sw.		
					200 —	156		68.5	11				T.R.		
					197 —	138		66.5	12				S.H.		
					189 —	146		64.85	13				B.Sw.		
					182 —	148		66.0	14				S.H.		
					188 —	128		64.7	15				V. of Sw's		
					188 —	109		65.5	16				T.S.		
					195 —	119		64.6	17				B.Sw.		
					204 —	120		64.45	18				" "		
					207 —	137		65.4	19				" "		
					213 —	147		67.6	20				S.H.		
					220 —	160		67.1	21				" "		

Add'n'l Inform.

Topography Description Legend:
Side Hill.....S.H. Bottom Draw.B.D.
Side of Draw.S.D. Bottom Wash B.W.
Side of Ridge.S.R. Top of Ridge.T.R.
Head of Draw H.D. Toe of Slope..T.S.

Inters. of Draws V.D's
Break in Slope..Bk.S.
Steep Slope.....S.S.
Top of Cliff.....T.Cl.
Bottom of Cliff..B.Cl.
Top of Spur.....T.Sp.
Bottom Canyon..B.Cn.

Side of Canyon S.Cn.
Top of Bank..T.B.
Bottom of Bank.B.B.
Top of Cut.....T.C.
Bottom of Cut..B.C.
Top of Fill.....T.F.
Bottom of Fill.B.F.

Saddle .....Sa.
Swale .....Sw.
Flat .....Fl.
Stream .....Str.
Trail .....Tr.
Pavement ....Pvt.
Edge of Road E.Rd.

Traveled Rd. Tr.Rd.
Fence .....Fn.
Int. Fences V.Fns.
Ditch .....Di.
Telephone Pole T.P.
Power Pole...P.P.
Culvert .....Cul.

Oak-O. Fir-Fr.
Pine-Pi. Cedar-Ce.
Sycamore .....Sy.
Eucalyptus .....Eu.
Plus combinations of these and all common standard abbreviations.

F.B. 802 PG 76

Form 301 10M 3-34

PLEASE RETURN TO
LOS ANGELES COUNTY SURVEYOR
700 HALL OF RECORDS

NOTE: ANY ADDITIONS OR CHANGES ON THIS SHEET MUST BE MADE OR CIRCLED IN RED INK, WITH DATE AND NAME OF PERSON MAKING CHANGE

Do not extend notes this side of this line

Transit at	Sight on	Stadia Intercepts	Stadia Distance	Stadia Rod—	Horizontal Angle 0° to 360° Right	Horiz. Distance	+ — Vertical Angle	Elevation of Point	+ Back Sight	+ — Difference Elevation	Height of Instrument	+ — Vertical Distance	REMARKS Station Left Right
P-12	≠ Alley to North				220° —	141		23663	1 ✓				S.H
					220° —	127		647	2 ✓				T.S.
					213° —	132		654	3 ✓				"
					209° —	116		644	4 ✓				V. of Sw's
					215° —	112		643	5 ✓				B.Sw.
					209° —	102		650	6 ✓				T.S.
					198° —	102		658	7 ✓				S.H. (Join)
					196° —	84		677	8 ✓				" "
					211° —	84		660	9 ✓				" "
					221° —	94		647	10 ✓				T.S.
					225° —	116		642	11 ✓				B.Sw.
					227° —	142		645	12 ✓				T.S.
					225° —	166		649	13 ✓				"
					221° —	192		646	14 ✓				B.Sw.
					217° —	204		651	15 ✓				H.Sw.
					218° —	232		658	16 ✓				T.S.
					222° —	216		655	17 ✓				
					226° —	202		652	18 ✓				Bk.Sl.
					226° —	186		642	19 ✓				B.Sw
					230° —	190		649	20 ✓				Bk. Sl.
					231 —	175		639	21 ✓				B.Sw

Add'n'l Inform.

Notes Red. ____ Platted ____ Job No. 5217 Division No. ____ F.B. 802 Pg. 77
Date ____ Date ____ Survey of Jane Reynolds Park
Notes Chkd. ____ Checked ____ Survey by ____ Notes ____ Date ____
Date ____ Date ____ Map No. ____ Indexed ____ A. C. Johnson Date ____

Form 301 10M 3-34

PLEASE RETURN TO
LOS ANGELES COUNTY SURVEYOR
700 HALL OF RECORDS

NOTE: ANY ADDITIONS OR CHANGES ON THIS SHEET MUST BE MADE OR CIRCLED IN RED INK, WITH DATE AND NAME OF PERSON MAKING CHANGE

Do not extend notes this side of this line

Transit at	Sight on	Stadia Intercepts	Stadia Distance	Stadia Rod—	Horizontal Angle 0° to 360° Right	Horiz. Distance	+ — Vertical Angle	Elevation of Point	+ Back Sight	+ — Difference Elevation	Height of Instrument	+ — Vertical Distance	REMARKS Station Left Right
P-12	℄ Alley to No.				232 —	156		2364.2	1 ✓				T.S.
					226 —	176		647	2 ✓				Bk. Sl.
					237 —	164		638	3 ✓				B. Sw.
					242 —	165		645	4 ✓				Bk. Sl.
					234 —	132		640	5 ✓				B. Sw.
					236 —	142		639.2	6 ✓				" "
					240 —	152		638	7 ✓				" "
					245 —	158		637	8 ✓				Fl. Line Cal. Inlet
					248 —	157		649	9 ✓				Bk. Sl.
					252 —	161		636	10 ✓				Fl. Line Cal.
					253 —	165		634	11 ✓				" " " Outlet.
					254 —	148		643	12 ✓				
					246 —	137		643	13 ✓				
					242 —	120		643	14 ✓				
					233 —	108		643	15 ✓				
					241 —	96		645	16 ✓				Sa.
					234 —	84		651	17 ✓				
					228 —	70		652	18 ✓				
					213 —	57		666	19 ✓				S.H. (Join)
					184 —	54		670	20 ✓				" "
					196 —	42		650	21 ✓				B. Sw.

Add'n'l Inform.

Topography Description Legend:
Side Hill.....S.H. Bottom Draw.B.D.
Side of Draw.S.D. Bottom Wash B.W.
Side of Ridge.S.R. Top of Ridge.T.R.
Head of Draw H.D. Toe of Slope..T.S.

Inters. of Draws. V.D's
Break in Slope..Bk.S.
Steep Slope.....S.S.
Top of Cliff.....T.Cl.
Bottom of Cliff..B.Cl.
Top of Spur.....T.Sp.
Bottom Canyon..B.Cn.

Side of Canyon S.Cn.
Top of Bank..T.B.
Bottom of Bank..B.B.
Top of Cut.....T.C.
Bottom of Cut..B.C.
Top of Fill.....T.F.
Bottom of Fill..B.F.

Saddle .....Sa.
Swale .....Sw.
Flat .....Fl.
Stream .....Str.
Trail .....Tr.
Pavement ....Pvt.
Edge of Road E.Rd.

Traveled Rd. Tr.Rd.
Fence .....Fn.
Int. Fences.V.Fns.
Ditch .....Di.
Telephone Pole T.P.
Power Pole....P.P.
Culvert .....Cul.

Oak-O. Fir-Fr.
Pine-Pl. Cedar-Ce.
Sycamore ....Sy.
Eucalyptus ....Eu.
Plus combinations of these and all common standard abbreviations.

F.B. 802 PG. 78

Form 301 10M 3-29

PLEASE RETURN TO
LOS ANGELES COUNTY SURVEYOR
700 HALL OF RECORDS

NOTE: ANY ADDITIONS OR CHANGES ON THIS SURVEY MUST BE MADE OR CIRCLED IN RED INK, WITH DATE AND NAME OF PERSON MAKING CHANGE

Do not extend notes this side of this line

Transit at	Sight on	Stadia Intercepts	Stadia Distance	Stadia Rod—	Horizontal Angle 0° to 360° Right	Horiz. Distance	+ −	Vertical Angle	Elevation of Point	+ Back Sight	+ −	Difference Elevation	Height of Instrument	+ −	Vertical Distance		B.M.	B.S.	F.S.
P-12	Alley to No.		4		215 —	38			23657	1 ✓						Bk. Sl.			
					225 —	48			648	2 ✓						B. Sw.			
			2		240 —	62			646	3 ✓						"			
					249 —	80			6445	4 ✓						"	"		
			3		253 —	96			650	5 ✓						Sd. Knol			
			2		249 —	112			648	6 ✓						"	"		
			1		258 —	111			663	7 ✓						T.	"		
			2		254 —	128			650	8 ✓						Sd.	"		
			2		264 —	130			649	9 ✓						"	"		
					262 —	146			643	10 ✓									
			2		269 00	144			641	11 ✓									
					273 00	145			636	12 ✓						B. Sw.			
			1		272 00	126			640	13 ✓						"	"		
					270 —	107			6415	14 ✓						"	"		
					262 —	88			643	15 ✓						"	"		
					270 —	80			651	16 ✓						Bk. Sl.			
					260 —	64			651	17 ✓									
					251 —	44			656	18 ✓						Bk. Sl.			
					240 —	22			657	19 ✓									
										20									
										21									

Notes Red. _____ Platted _____ Date _____ Job No. _____ Division No. _____

F.B. 5002 Pg. 77

Form 301 10M 3-34

PLEASE RETURN TO:
LOS ANGELES COUNTY SURVEYOR
700 HALL OF RECORDS

NOTE: ANY ADDITIONS OR CHANGES ON THIS SHEET MUST BE MADE OR CIRCLED IN RED INK, WITH DATE AND NAME OF PERSON MAKING CHANGE

Do not extend notes this side of this line

Transit at	Sight on	Stadia Intercepts	Stadia Distance	Stadia Red.	Horizontal Angle 0° to 360° Right	Horiz. Distance	+ − Vertical Angle	Elevation of Point	+ Back Sight	+ − Difference Elevation	Height of Instrument	+ − Vertical Distance	REMARKS Station	Left	Right
					° ′		° ′		1						
					° ′		° ′		2						
					° ′		° ′		3						
					° ′		° ′		4						
					° ′		° ′		5						
					° ′		° ′		6						
					° ′		° ′		7						
					° ′		° ′		8						
					° ′		° ′		9						
					° ′		° ′		10						
					° ′		° ′		11						
					° ′		° ′		12						
					° ′		° ′		13						
					° ′		° ′		14						
					° ′		° ′		15						
					° ′		° ′		16						
					° ′		° ′		17						
					° ′		° ′		18						
					° ′		° ′		19						
					° ′		° ′		20						
					° ′		° ′		21						

Add'n'l Intern.

Notes 2-8-18

Form 307 5M 10-37

PLEASE RETURN TO
LOS ANGELES COUNTY SURVEYOR
700 HALL OF RECORDS

NOTE: ANY ADDITIONS OR CHANGES ON THIS SHEET MUST BE MADE OR CIRCLED IN RED INK, WITH DATE AND NAME OF PERSON MAKING CHANGE

Do not extend notes this side of this line

STATION	B. S.	H. I.	F. S.	ELEV.		
	Curb and property line grades of Jane Reynolds Park Pg 83 to 91					
B.M.	5.72	2368.61		2362.89	P#7-3/4" I.P. F.B. 204-213	
			3.86	2364.75	Prop. line 508.68 N. of S.W. Cor. Park	
			4.11	2364.50	curb. " " " " "	
P#15	4.34	75.54		2371.20	C.S. Mon. S.E. Cor. Park F.B. 204-214	
			4.11	2371.43	Prop. Cor. " " "	
			4.36	2371.18	curb return " " "	
P#3	5.75	2371.38		2365.63	[illegible] F.B. 204-213	
			3.63	2367.75	Prop. line 500.11 N. of S.E. Cor. of Park	
			3.88	[illegible]	curb " " " " " "	
P#4	[illegible]	[illegible].79		2370.[illegible]	C.S. Mon. S.W. Cor. Park	
			2.76	2370.03	Prop. Cor. S.W. Cor. Park	
			3.01	2369.78	Curb Ret. " " "	

Profile No. ____ Notes Red. ____ Plotted ____ Job No. 5217 Division No. ____ F. B. 802 PG. 803

X-Sec. No. ____ Date ____ Date ____ Survey of Jane Reynolds Park

Notes Chkd. ____ Checked ____ Survey by Rosecrans Notes R Date 3-10-39

Date ____ Date ____ Map No. ____ Indexed A. C. Johnson Date 12-21-40

F. B 802 PG 84 | Job No. | Division No. | Notes Red. | Plotted | Profile

Survey of | Date | Date | No.

Survey by | Notes | Notes Chkd. | Checked | X-Sec.

Indexed A. C. Johnson | Date | Date | Date | No.

STATION	B. S.	H. I.	F. S.	ELEV.

Form 307 5M 10-37

PLEASE RETURN TO
LOS ANGELES COUNTY SURVEYOR
700 HALL OF RECORDS

Do not extend notes this side of this line

NOTE: ANY ADDITIONS OR CHANGES ON THIS SHEET MUST BE MADE OR CIRCLED IN RED INK, WITH DATE AND NAME OF PERSON MAKING CHANGE

Form 307 5M 10-37

PLEASE RETURN TO
LOS ANGELES COUNTY SURVEYOR
700 HALL OF RECORDS

NOTE: ANY ADDITIONS OR CHANGES ON THIS SHEET MUST BE MADE OR CIRCLED IN RED INK, WITH DATE AND NAME OF PERSON MAKING CHANGE

Do not extend notes this side of this line

Profile No. ____ Notes Red. ____ Plotted ____ Job No. 5217 Division No. ____ F. B. 862 PG. 85
X-Sec. No. ____ Date ____ Date ____ Survey of Jane Reynolds Park
Notes Chkd. ____ Checked ____ Survey by Foscarini Notes R Date 5-12-39
Date ____ Date ____ Map No. ____ Indexed A. C. Johnson Date ____

STATION	B. S.	H. I.	F. S.	ELEV.		
Grade stakes for fence line Jane Reynolds Park						
E. side of Fig. 0+00 to S.-N.W. Cor. Grade						
B.M.	1.69	71.81		70.12	C.S. Mon.	S.W. Cor Park
9+18.68			1.95	69.86	69.86	
8+95			2.30	69.51	69.51	
8+70			2.56	69.25	69.25	
8+41.68			2.84	68.97	68.97	
8+33.68			2.92	68.89	68.89	
8+20			3.06	68.75	68.75	
7+95			3.31	68.50	68.50	
+70			3.56	68.25	68.25	
+45			3.81	68.00	68.00	
7+20			4.06	67.75	67.75	
6+95			4.31	67.50	67.50	
6+70			4.56	67.25	67.25	
6+45			4.81	67.00	67.00	
6+20			5.06	66.75	66.75	
5+93.68			5.32	66.49	66.49	
5+83.68			5.42	66.39	66.39	
5+70			5.56	66.25	66.25	
5+45			5.81	66.00	66.00	

Form 307 5M 10-37

PLEASE RETURN TO
LOS ANGELES COUNTY SURVEYOR
700 HALL OF RECORDS

NOTE: ANY ADDITIONS OR CHANGES ON THIS SHEET MUST BE MADE OR CIRCLED IN RED INK, WITH DATE AND NAME OF PERSON MAKING CHANGE

Do not extend notes this side of this line

STATION	B. S.	H. I.	F. S.	ELEV.	Grade	
5+20		71.810	6.06	[illegible]	65.75	
4+95			6.31	65.50	65.50	
T.P.	1.650	67.165	6.295	65.515		
4+70			1.92	65.25	65.25	
4+45			2.17	65.00	65.00	
4+20			2.42	64.75	64.75	
3+95			2.67	64.50	64.50	
3+70			2.92	64.25	64.25	
3+45			3.16	64.01	64.01	
3+20			3.38	63.79	63.79	
2+90.5			3.62	63.55	63.55	
2+82.5			3.68	63.49	63.49	
2+70			3.77	63.40	63.40	
2+45			3.94	63.23	63.23	
2+20			3.08	64.09	63.09	1.0 C.
1+95			3.21	63.96	62.96	1.0 C
1+70			3.32	63.85	62.85	1.0 C
1+45			3.42	63.75	62.75	
1+20			4.52	62.65	62.65	
0+95			4.62	62.55	62.55	
0+70			4.72	62.45	62.45	

F. B. 812 PG. 86 | Job No. 5217 | Division No. | Notes Red. | Plotted | Profile
Survey of Jane Reynolds Park | Date | Date | No.
Survey by Rosecrans | Notes R | Notes Chkd. | Checked | X-Sec.
Indexed [illegible] | Date 5-12-39 | Date | Date | No.

Form 307 5M 10-37

PLEASE RETURN TO
LOS ANGELES COUNTY SURVEYOR
700 HALL OF RECORDS

NOTE: ANY ADDITIONS OR CHANGES ON THIS SHEET MUST BE MADE OR CIRCLED IN RED INK, WITH DATE AND NAME OF PERSON MAKING CHANGE

Do not extend notes this side of this line

STATION	B. S.	H. I.	F. S.	ELEV.	Grade	
0+45		67.17	4.82	62.35	62.35	
0+20			4.86	62.31	62.31	
0+10			4.84	62.33	62.33	
B.M			4.735	62.430	C.S. Mon N.W. Cor Park.	
S. side 13th St. 0+00 to E. at N.W. Cor Park						
B. M.	7.160	69.600		62.44	C.S. Mon. N.W. Cor. Park	
0+10			6.23	63.37	62.37	c 1.0
0+25			5.96	63.64	62.64	c 1.0
0+50			6.73	62.87	62.87	
0+75			6.52	63.08	63.08	
1+00			6.32	63.28	63.28	
1+25			6.15	63.45	63.45	
1+34			4.96	64.64	63.64	c 1.0
1+66			4.88	64.72	63.72	
2+00			4.65	64.95	63.95	
2+25			4.44	65.11	64.11	c 1.0
2+50			5.32	64.28	64.28	
2+75			5.15	64.45	64.45	

Profile No. ____ Notes Red. ____ Plotted ____ Job No. 524 Division No. ____ F. B. 82 Pg 87
X-Sec. No. ____ Date ____ Date ____ Survey of Jane Reynolds Park
Notes Chkd. ____ Checked ____ Survey by Rosecrans Notes R Date 5-12-39
Date ____ Date ____ Map No. ____ Indexed A. D. John Date ____

Form 307 5M 10-37

PLEASE RETURN TO
LOS ANGELES COUNTY SURVEYOR
700 HALL OF RECORDS

NOTE: ANY ADDITIONS OR CHANGES ON THIS SHEET MUST BE MADE OR CIRCLED IN RED INK, WITH DATE AND NAME OF PERSON MAKING CHANGE

Do not extend notes this side of this line

STATION	B. S.	H. I.	F. S.	ELEV.	Grade	
3+10		69.60	4.87	64.73	64.73	
B.M.			4.98	69.62	C.S. Mon. N.E	Cor Park
W. side of Elm 0+00 to S. Fr. N.E. Cor of Park						
B.M.	3.41	74.61		71.20	C.S. Mon. SE	Cor. Park
9+60			3.21	71.40	71.40	
9+45			3.26	71.35	71.35	
9+20			3.35	71.26	71.26	
8+95			3.43	71.18	71.18	
8+70			3.52	71.09	71.09	
8+42.05			3.63	70.98	70.98	
8+34.05			3.66	70.95	70.95	
8+20.0			3.73	70.88	70.88	
7+95			3.87	70.74	70.74	
7+70			4.02	70.59	70.59	
7+45			4.20	70.41	70.41	
7+20			4.40	70.21	70.21	
6+95			4.62	69.99	69.99	
6+70			4.86	69.75	69.75	

F. B. 802 PG. 88 | Job No. 5217 | Division No. | Notes Red. | Plotted | Profile
Survey of Lane Reynolds Park | Date | Date | No.
Survey by Rosecrans | Notes R. | Notes Chkd. | Checked | X-Sec.
Indexed A. C. Johnson | Date 5-15-39 | Date | Date | No.

Form 307 5M 10-37

PLEASE RETURN TO
LOS ANGELES COUNTY SURVEYOR
700 HALL OF RECORDS

NOTE: ANY ADDITIONS OR CHANGES ON THIS SHEET MUST BE MADE OR CIRCLED IN RED INK, WITH DATE AND NAME OF PERSON MAKING CHANGE

Do not extend notes this side of this line

STATION	B. S.	H. I.	F. S.	ELEV.	Grade	
6+45		74.61	5.11	69.50	69.50	
6+20			5.36	69.25	69.25	
5+95			5.61	69.00	69.00	
5+70			5.86	68.75	68.75	
T.P.	2.10	70.33	6.88	68.23		
5+45			1.83	68.50	68.50	
5+20			2.08	68.25	68.25	
4+95			2.33	68.00	68.00	
4+70			2.58	67.75	67.75	
4+45			2.82	67.51	67.51	
4+20			3.05	67.28	67.28	
3+95			3.26	67.07	67.07	
3+70			3.45	66.88	66.88	
3+45			3.63	66.70	66.70	
3+20			3.80	66.53	66.53	
2+90.5			3.97	66.36	66.36	
2+82.5			4.01	66.32	66.32	
2+70			4.08	66.25	66.25	
2+45			4.20	66.13	66.13	
2+20			4.33	66.00	66.00	
1+95			4.45	65.88	65.88	

Profile No. ____ Notes Red. ____ Plotted ____ Job No. 5E17 Division No. ____ F. B. 802 PG. 89
X-Sec. No. ____ Date ____ Date ____ Survey of Lane Reynolds Park
Notes Chkd. ____ Checked ____ Survey by Rosecrans Notes R Date 5-15-39
Date ____ Date ____ Map No. ____ Indexed A. C. Johnson Date ____

Form 307 5M 10-37

PLEASE RETURN TO
LOS ANGELES COUNTY SURVEYOR
700 HALL OF RECORDS

NOTE: ANY ADDITIONS OR CHANGES ON THIS SHEET MUST BE MADE OR CIRCLED IN RED INK, WITH DATE AND NAME OF PERSON MAKING CHANGE

Do not extend notes this side of this line

STATION	B. S.	H. I.	F. S.	ELEV.	Grade	
1+69.50		70.33	4.58	65.75	65.75	
1+57.50			4.64	65.69	65.69	
1+45			3.70	66.63	65.63	C 1.0
1+20			3.83	66.50	65.50	C 1.0
0+95			3.95	66.38	65.38	C 1.0
0+70			4.08	66.25	65.25	C 1.0
0+45			4.20	66.13	65.13	C 1.0
0+10			5.41	64.92	64.92	
B.M.			5.72	64.61	C.S. Mon N.E. Cor. Park	
N. side Ave J. 0+00 to E from S.W. Cor. of Park						
B.M.	5.40	75.52		70.12	C.S. Mon. S.W. Cor Park	
0+10			5.39	70.13	70.13	
0+31.7			5.16	70.36	70.36	
0+56.7			5.06	70.46	70.46	
0+81.7			4.97	70.55	70.55	
1+06.7			4.88	70.64	70.64	
1+31.7			4.79	70.73	70.73	
1+56.7			4.70	70.82	70.82	
1+81.7			4.60	70.92	70.92	

F. B. 802 PG. 90 Job No. 5217 Division No. Notes Red. Plotted Profile No.
Survey of Jane Reynolds Park Date Date X-Sec.
Survey by Rose Crains Notes R Notes Chkd. Checked No.
Indexed R. C. Johnson Date 5-15-39 Date

Form 307 5M 10-37

PLEASE RETURN TO
LOS ANGELES COUNTY SURVEYOR
700 HALL OF RECORDS

NOTE: ANY ADDITIONS OR CHANGES ON THIS SHEET MUST BE MADE OR CIRCLED IN RED INK, WITH DATE AND NAME OF PERSON MAKING CHANGE

Do not extend notes this side of this line

STATION	B. S.	H. I.	F. S.	ELEV.	Grade	
2+06.7		75.52	4.51	71.01	71.01	
2+31.7			4.42	71.10	71.10	
2+56.7			4.33	71.19	71.19	
2+81.7			4.24	71.28	71.28	
3+12.7			4.13	71.39	71.39	
B.M.			4.31	71.21	C.S. Mon. S.E. Cor. Park	

Profile No. ____ Notes Red. ____ Plotted ____ Job No. 5217 Division No. ____ F. B. 802 PG. 91
X-Sec. No. ____ Date ____ Date ____ Survey of Lane Reynolds Park
Notes Chkd. ____ Checked ____ Survey by Rosecrans Notes R Date 5-15-39
Date ____ Date ____ Map No. ____ Indexed ____ Date ____

Form 307 5M 10-37

PLEASE RETURN TO
LOS ANGELES COUNTY SURVEYOR
700 HALL OF RECORDS

NOTE: ANY ADDITIONS OR CHANGES ON THIS SHEET MUST BE MADE OR CIRCLED IN RED INK, WITH DATE AND NAME OF PERSON MAKING CHANGE

Do not extend notes this side of this line

GRADES for SERVICE YARD

STATION	B. S.	H. I.	F. S.	ELEV.	
	5.23	2367.67		2362.44	C.S. Mon N.W. Cor Park - "P13" - Pg 213
T.B.M.			4.08	2363.59	Top 1½" I.P. in conc Gate Stop - 1st Gate So. of NW Cor.
	5.285	2368.875			
T.B.M.			2.43	2366.445	Top 1½ I.P. in conc Gate stop - 2nd Gate So of NW Cor.
	5.373	2371.818			CS Mon S.W. Cor Park 2370.12 Pg 214
			1.69	2370.128	
TBM	5925	2372.37		2366.445	
			3.87	68.50 (NW)	
			4.07	68.30	
			4.27	68.10 (NE)	
			4.43	67.94	
			4.59	67.78	
			4.73	67.64	
			4.87	67.50 (SE)	
			4.67	67.70	
			4.47	67.90 (SW)	
			4.39	67.98	
			4.26	68.11	
			4.19	68.18	
			4.03	68.34	



Fig. Ave

See pg. 93-94 for Lay out.

F. B. 802 Pg 92

Job No. ____ Division No. ____ Notes Red. ____ Plotted ____ Profile ____

Survey of ____ Date ____ Date ____ No. ____

Survey by ____ Notes ____ Notes Chkd. ____ Checked ____ X-Sec. ____

Indexed ____ Date ____ Date ____ Date ____ No. ____

Notes Ck'd by	Survey of Jane Reynolds Park
Map No.	W. O. 5217 Tape No. 62 St'd 84°F
Office Work	Surveyed by Rosecrans
Checked	Notes R Date 11-26-40
Date	Indexed A. C. Johnson 11-16-50

F.B. 802 PG. 93

JANE REYNOLDS PARK

Sketch showing dimensions on caretakers house and service yard as scaled from Mr. Hales map

J. H. 5217

Note: Any Additions or Changes on This Sheet Must be Made or Circled in Red Ink With Date and Name of Person Making Change.

Do not extend notes this side of this line.

RETURN TO
LOS ANGELES COUNTY SURVEYOR
700 HALL OF RECORDS

FORM 247 5M 10-39

F.B. 802 PG. 94

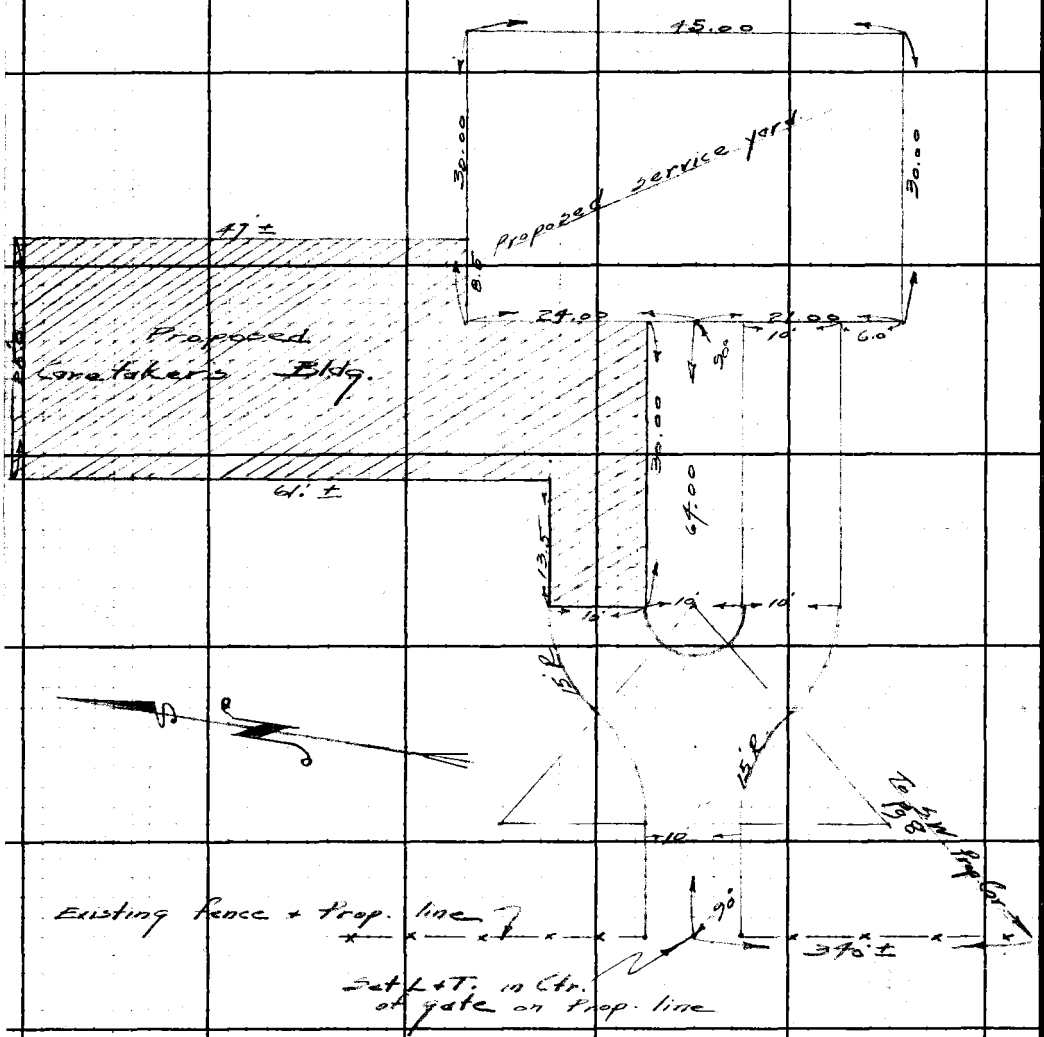

Fig Ave 7

See pg. 8

RETURN TO
LOS ANGELES COUNTY SURVEYOR
700 HALL OF RECORDS

Do not extend notes this side of this line.

Note: Any Additions or Changes on This Sheet Must be Made or Circled in Red Ink With Date and Name of Person Making Change.

Notes Ck'd by	Survey of Jane Reynolds Park	F.B. 802 PG. 95
Map No.	W. O. 5217 Tape No. 64 St'd 39 °F	
Office Work	Surveyed by Rosecrans	
Checked	Notes R Date 5-23-39	
Date	Indexed	

Note: Any Additions or Changes on This Sheets Must be Made in Red Ink With Date and Or Circled in Name of Person Making Change.

Do not extend notes this side of this line

JANE REYNOLDS PARK

Comfort Station

J.N 5217

Party Holmes
Rosecrans
Granquist
Pierce
Gallagher

COMFORT STATION LEVELS

Sta	BS	H.I.	FS	Elev.	Remarks
P12	7.05	72.57		65.52	2X2 F.B. 209-213
			2.07	70.50	Grade - Top of Foundation of Comfort Station.

(See pg. ~~14~~ 96 for Location)

RETURN TO
LOS ANGELES COUNTY SURVEYOR
700 HALL OF RECORDS

FORM 247 5M 10-37

RETURN TO
LOS ANGELES COUNTY SURVEYOR
700 HALL OF RECORDS

Note: Any Additions or Changes on This Sheets Must be Made or Circled in **Red Ink** With Date and Name of Person Making Change.

Do not extend notes this side of this line

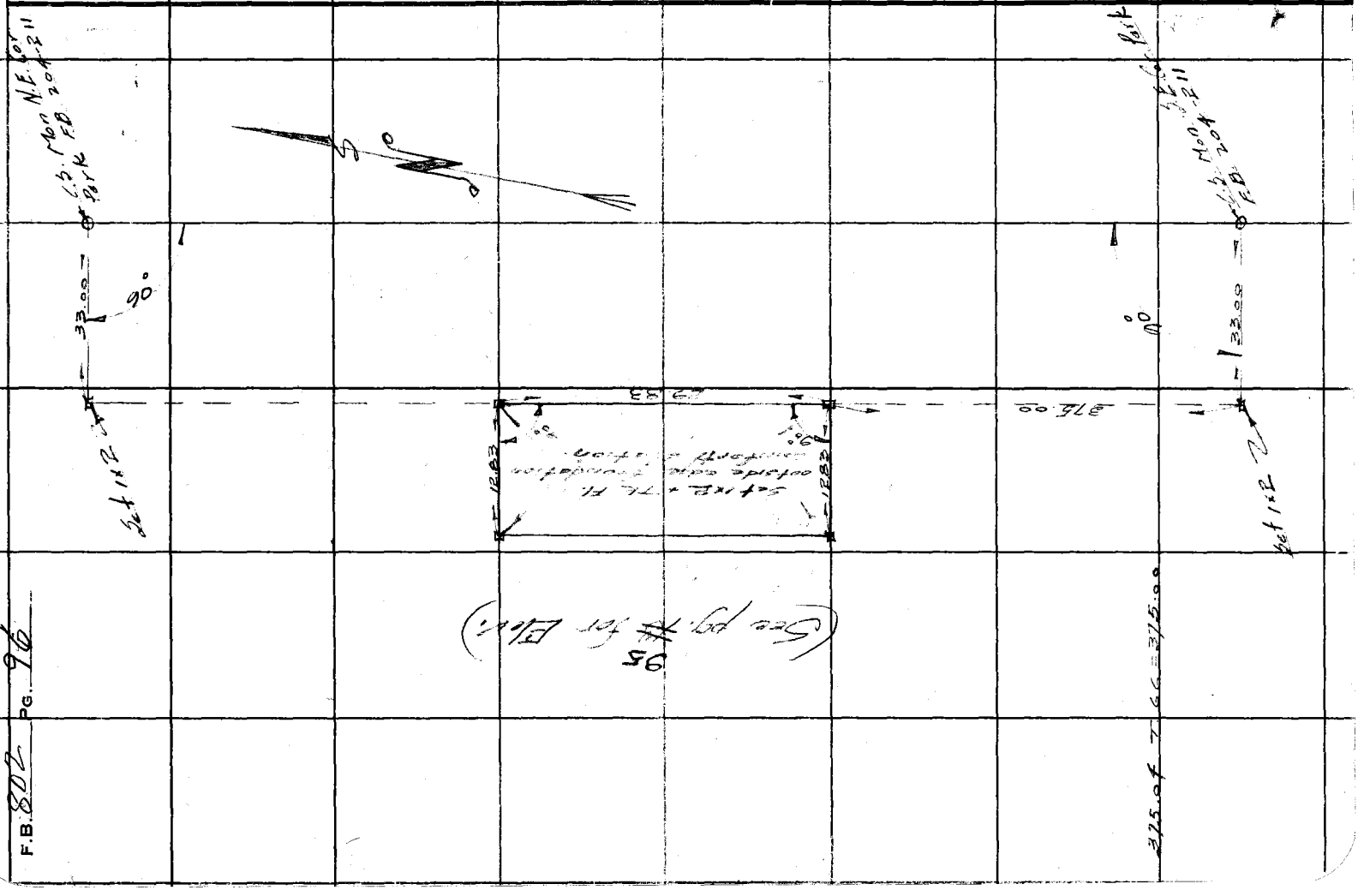

F.B. 802 PG. 96

Notes Ck'd by	Survey of Jane Reynolds Pk	F. B. 80P Pg. 97
Map No.	W. O. 538 Tape No. 85 St'd 84 °F	
Office Work	Surveyed by Rosenski	
Checked	Notes R Date 7-7-49	
Date	Indexed A. C. Johnson 11-16-50	

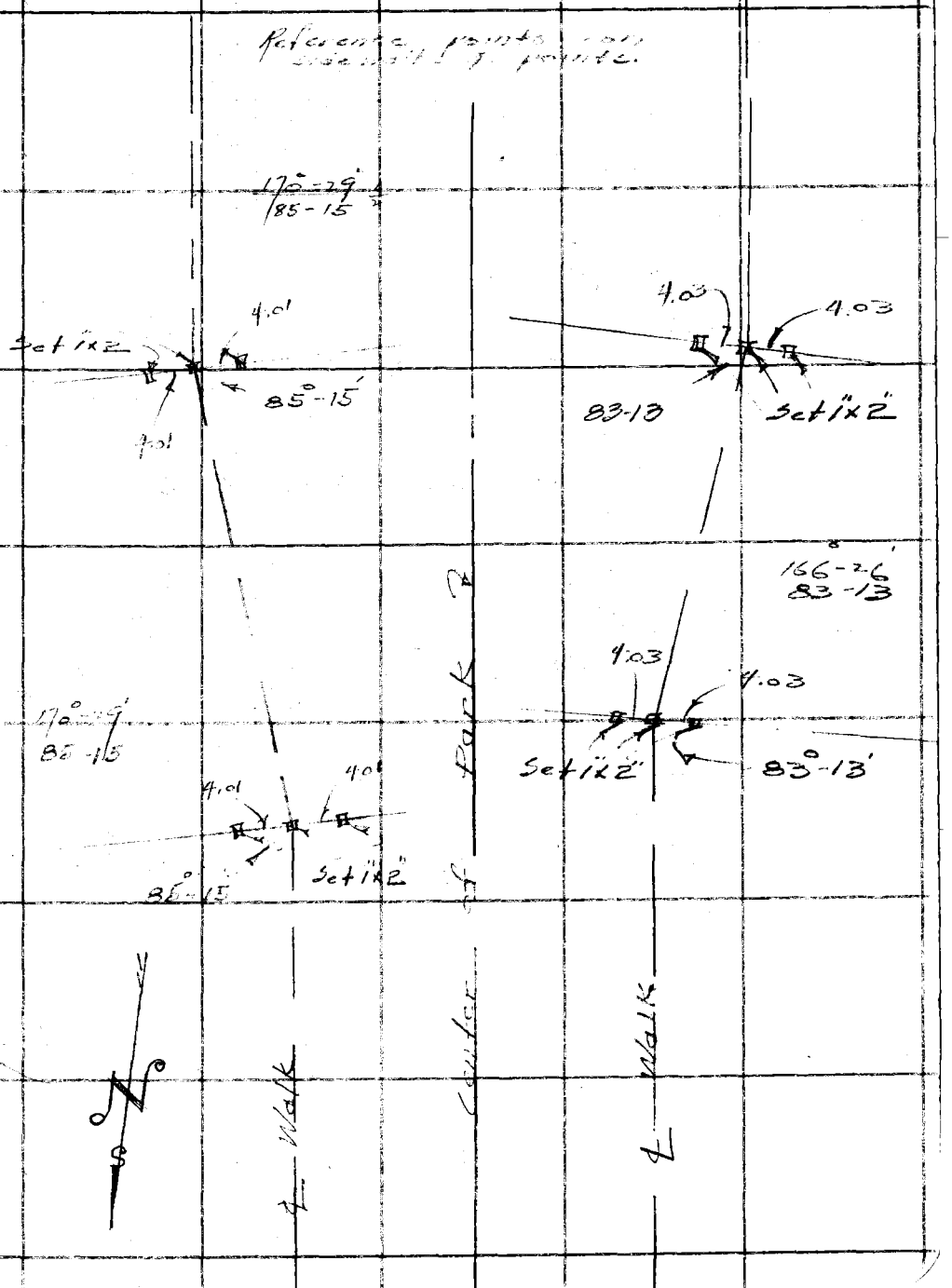

Note: Any Additions or Changes on This Sheet Must be Made or Circled in Red Ink With Date and Name of Person Making Change.

Do not extend notes this side of this line.

RETURN TO
LOS ANGELES COUNTY SURVEYOR
700 HALL OF RECORDS

FORM 247 5M 5-46

F. B. 802 PG. 98



RETURN TO
LOS ANGELES COUNTY SURVEYOR
700 HALL OF RECORDS

Do not extend notes this side of this line.

Note: Any Additions or Changes on This Sheet Must be Made or Circled in Red Ink With Date and Name of Person Making Change.

Notes Ck'd by	Survey of Jane Reynolds Pk
Map No.	W. O. 538 Tape No. 1/95 St'd 84 °F
Office Work	Surveyed by Rosecrans
Checked	Notes R. Date 7-7-49
Date	Indexed R. C. Johnson

F. B. 802 PG. 99

JANE REYNOLDS PARK

Construction stakes.

Note: Any Additions or Changes on This Sheet Must be Made or Circled in Red Ink With Date and Name of Person Making Change.

Do not extend notes this side of this line.

RETURN TO
LOS ANGELES COUNTY SURVEYOR
700 HALL OF RECORDS

FORM 247 5M 5-46

F. B. 202 PG. 100

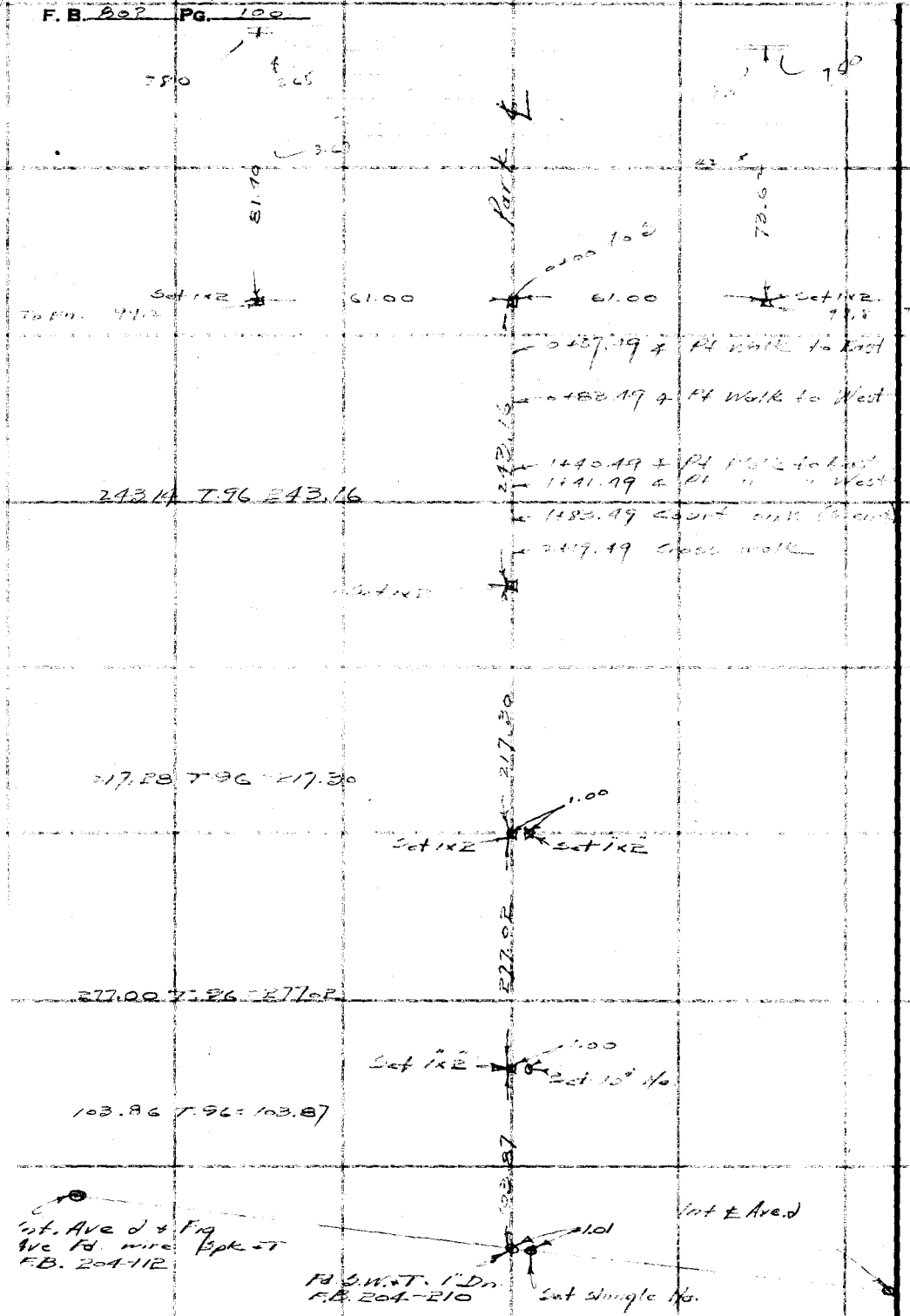

RETURN TO
LOS ANGELES COUNTY SURVEYOR
700 HALL OF RECORDS

Do not extend notes this side of this line.

Note: Any Additions or Changes on This Sheet Must be Made or Circled in Red Ink With Date and Name of Person Making Change.

FORM 307 10M 10-46

PLEASE RETURN TO
LOS ANGELES COUNTY SURVEYOR
700 HALL OF RECORDS

NOTE: ANY ADDITIONS OR CHANGES ON THIS SHEET MUST BE MADE OR CIRCLED IN RED INK, WITH DATE AND NAME OF PERSON MAKING CHANGE.

Do not extend notes this side of this line.

STATION	B. S.	H. I.	F. S.	ELEV.			
ELEVATIONS ON SIDEWALKS, COURTS AND BUILDINGS IN JANE REYNOLDS PARK J.N. 5386							
P #16	3.02	2367.637		2361.61	C.S. Mon. N.E. [illegible]		F.B. 802-13
P #13	5.210	2367.647		2362.42	" " N.W. " "		F.B. 802-13
T.P.	4.770	2369.832	2.585	2365.062			
			4.85	2364.98	Grade		T.C. N end east walk
			4.51	65.[illegible]	65.20	69.93	4 Pt #1 in S.W. east side
			3.65	66.18	65.90		4 Pt #2 " "
T.P.	7.870	73.767	3.935	65.897			
			6.42	67.35	66.85	73.77 / 66.85 / 6.92	B.C. #1 Fr. N.S.W. east side
			8.12	65.65	67.00	73.77 / 67.00 / 6.77	℄ Cross Walk E side stage
			5.19	68.58	67.30	c 1.28	E.C. #1 Fr. N.S.W. east side
			6.67	67.10	67.10		℄ Cross Walk E end
			5.25	68.52	67.80	c 0.72	B.C. #1 Fr. N.S.W. east side
			5.44	68.33	68.30	5.47 G.R.	E.C. #2 " " " " "
			3.95	69.82	69.80	3.97	
			5.18	68.59	68.59	73.77 / 68.59 / 5.18	P.O.T. ℄ walk 20' S of E.C. #2
T.P.	2.71	69.24	7.240	66.527		69.24	
			1.94	67.30		67.30 / 1.94	End walk west side

Profile No. ____ Notes Red ____ Plotted ____ Job No. 3[illegible] Division No. ____ F.B. 802 PG. 101

X-Sec. No. ____ Date ____ Date ____ Survey of [illegible]

Notes Chkd. ____ Checked ____ Survey by [illegible] Date 7-7-49

Date ____ Date ____ Map No. ____ Indexed ____ Notes [illegible] Johnson Date ____

FORM 307 10M 10-46

PLEASE RETURN TO
LOS ANGELES COUNTY SURVEYOR
700 HALL OF RECORDS

NOTE: ANY ADDITIONS OR CHANGES ON THIS SHEET MUST BE MADE OR CIRCLED IN RED INK, WITH DATE AND NAME OF PERSON MAKING CHANGE.

31
47

Do not extend notes this side of this line.

STATION	B. S.	H. I.	F. S.	ELEV.			
		2369.29					
			2.84	66.40	2366.40		E.C. #2 Fr. of S.W. on west
			5.24	64.20	64.20		B.C. #2
			4.55	64.69	63.80	C.0-89	E.C. #1 " " " " "
			4.44	64.80	64.80		B.C. #1 " " " " "
					66.60		℄ Cross [illegible] side stage
			4.70	2364.54	64.10	C.0.44	℄ " " W end
			4.82	2364.42	64.00		℄ " " 31 east of W end
			4.18	65.06	64.00	C.1.06	℄ " " 47 " " "
			4.89	64.35	64.35		S.E. Cor Court
			5.14	64.10	64.10		S.W. Cor "
T.P.	3.95	68.55	4.64	64.50	64.60		4 Pt #2 Fr. of S.W. on W.
			4.08	64.50	64.50		4 Pt #1 Fr. of S.W. on W.
			4.18	64.40	64.40		[illegible] on S side [illegible]
			3.51	65.07	64.35	C.0.72	[illegible] " " " "
			4.18	64.40	64.40		N.E. Cor. Court
			4.48	64.10	64.10		N.W. " "
			4.35	64.[illegible]			N. end walk W. side
P #3			6.15	62.43			

F.B. 802 PG. 108
Job No. 5386 Division No. Notes Red. Plotted Profile
Survey of Lane Reynolds Park Date Date No. X-Sec.
Survey by Rosecrans Notes R Notes Chkd. Checked
Indexed E. C. Johnson Date 7-7-49 Date Date No.

Notes Ck'd by	Survey of Jane Reynolds
Map No.	W. O. 5386 Tape No. 85 St'd 84°F
Office Work	Surveyed by Rosecrans
Checked	Notes R Date 8-22-49
Date	Indexed A. C. Johnson

F. B. 802 PG. 103

JANE REYNOLDS PARK

Ball Field Lighting System

J.N. 5386

[illegible]

[illegible]

H.H. Howard

Note: Any Additions or Changes on This Sheet Must be Made or Circled in Red Ink With Date and Name of Person Making Change.

Do not extend notes this side of this line.

RETURN TO
LOS ANGELES COUNTY SURVEYOR
700 HALL OF RECORDS

FORM 247 5M 5-46

F. B. 802 PG. 104

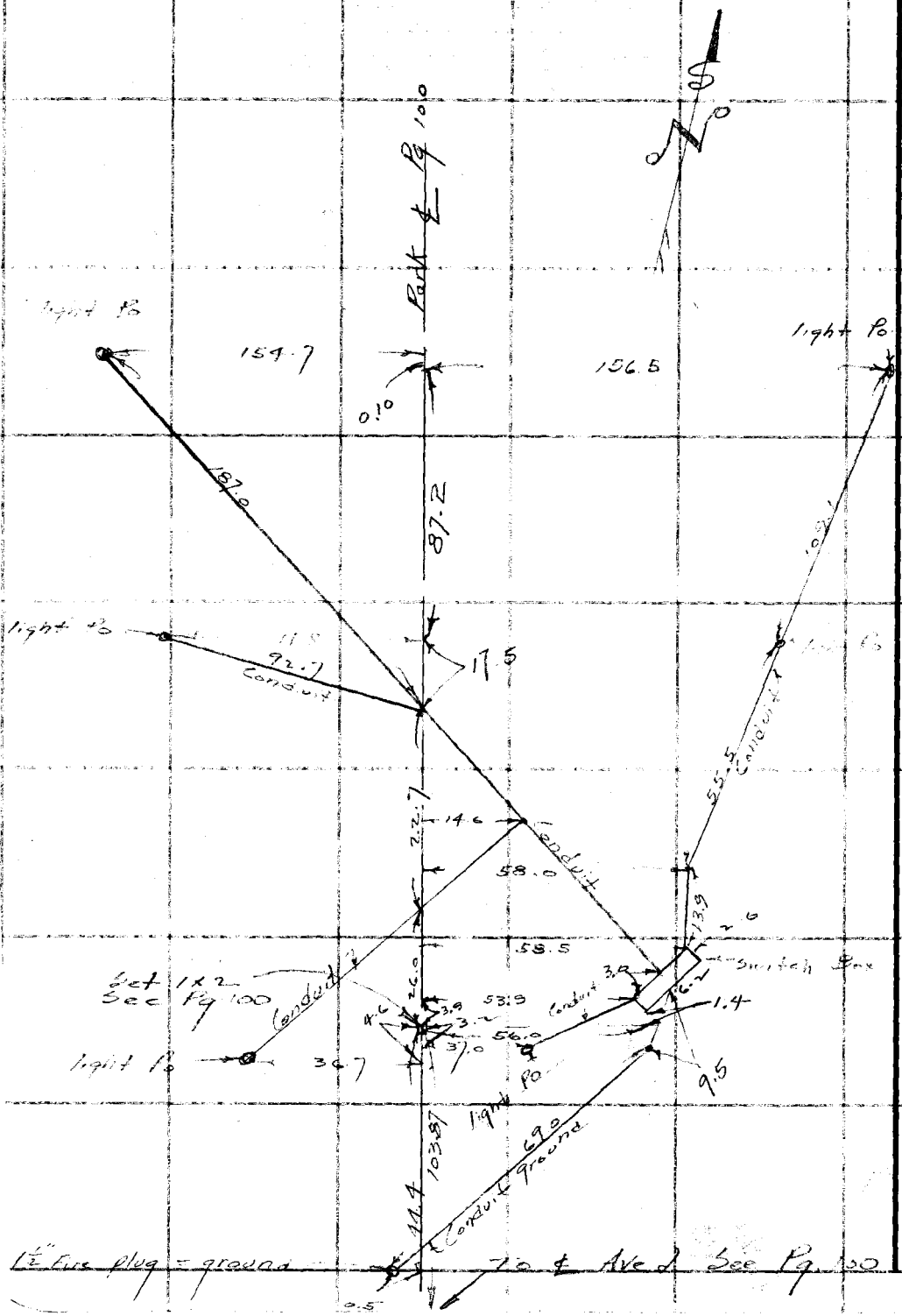

RETURN TO
LOS ANGELES COUNTY SURVEYOR
700 HALL OF RECORDS

Do not extend notes this side of this line.

Note: Any Additions or Changes on This Sheet Must be Made or Circled in Red Ink With Date and Name of Person Making Change.

76L298 307 5-49

PLEASE RETURN TO
LOS ANGELES COUNTY SURVEYOR
726 LOS ANGELES COUNTY ENGINEERING BLDG.

NOTE: ANY ADDITIONS OR CHANGES ON THIS SHEET MUST BE MADE OR CIRCLED IN RED INK, WITH DATE AND NAME OF PERSON MAKING CHANGE.

Do not extend notes this side of this line.

STATION	B. S.	H. I.	F. S.	ELEV.		
Curb grades on No end Jane Reynolds Park						
1st 13	4.94	2367.38		2362.44	C.S. Mon. [illegible] Cor. Park	F.B. 802-13
			5.22	62.16	[illegible] S.E.	Cor. 13th + Fig
			5.22	[illegible]	Ctr " "	"
			[illegible]	[illegible]	P.C. " on Fig "	" "
2nd 16	4.71	67.33		64.62	C.S. Mon. 4 E Cor. Park	F.B. 802-13
			5.49	[illegible]	P.C. - C.R. on 13th S.W.	Cor. 13th + Elm. (46)
			4.82	64.51	" " " "	" " "
			4.75	64.58	Ctr " " "	" "
			4.69	64.64	P.C. " " Elm "	" " "

Profile No. ____ Notes Red. ____ Plotted ____ Job No. 538L Division No. ____ F.B. 802 PG. 105
Date ____ Date ____ Survey of Jane Reynolds Park
X-Sec. No. ____ Notes Chkd. ____ Checked ____ Survey by Rosecrans Notes R Date 4-17-50
Date ____ Date ____ Map No. ____ Indexed C. Johnson Date

F.B. 902 PG. 106

Job No._____ Division No._____ Notes Red._____ Plotted_____ Profile No._____

Survey of_____ Date_____ Date_____

Survey by_____ Notes_____ Notes Chkd._____ Checked_____ X-Sec.

Indexed_____ Date_____ Date_____ Date_____ No._____

STATION	B. S.	H. I.	F. S.	ELEV.

76L298 307 5-49

PLEASE RETURN TO

LOS ANGELES COUNTY SURVEYOR

726 LOS ANGELES COUNTY ENGINEERING BLDG.

Do not extend notes this side of this line.

NOTE: ANY ADDITIONS OR CHANGES ON THIS SHEET MUST BE MADE OR CIRCLED IN RED INK, WITH DATE AND NAME OF PERSON MAKING CHANGE.

Notes Ck'd by	Survey of J.R. PARK SWIMMING POOL
Map No.	JN 8789.06 Tape 121 Std 84 °F
Office Work	Surveyed by MACK
Checked	Notes M. Date 8-18-58
Date	Indexed

F. B. 802 PG. 107

J.N. 8789.06

JANE REYNOLDS PARK SWIMMING POOL

CONST. GRADE STAKES

PARTY:
MACK
HALISCKY
RITTER
H.E. MITCHELL

Note: Any Additions or Changes on This Sheet Must be Made or Circled in Red Ink With Date and Name of Person Making Change.

Do not extend notes this side of this line.

RETURN TO
LOS ANGELES COUNTY ENGINEER
900 LOS ANGELES COUNTY ENGINEERING BLDG.

76F309S CE #247—3-57

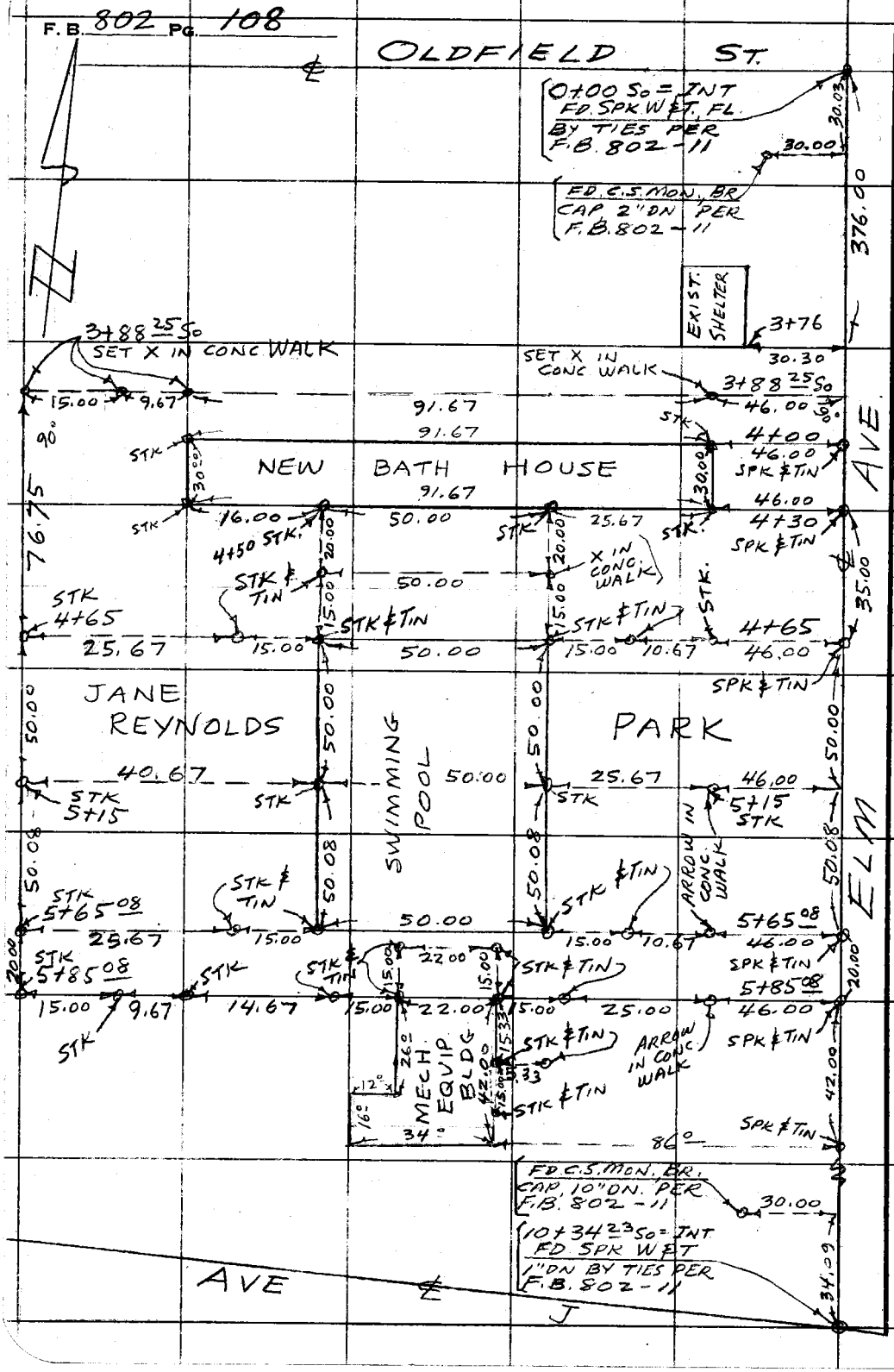

RETURN TO
LOS ANGELES COUNTY ENGINEER
700 LOS ANGELES COUNTY ENGINEERING BLDG.

Do not extend notes this side of this line.

Note: Any Additions or Changes on This Sheet Must be Made or Circled in Red Ink With Date and Name of Person Making Change.

76298 S & E #307—7-55

PLEASE RETURN TO
LOS ANGELES COUNTY ENGINEER
700 LOS ANGELES COUNTY ENGINEERING BLDG.

NOTE: ANY ADDITIONS OR CHANGES ON THIS SHEET MUST BE MADE OR CIRCLED IN RED INK, WITH DATE AND NAME OF PERSON MAKING CHANGE.

Do not extend notes this side of this line.

STATION	B. S.	H. I.	F. S.	ELEV.	JANE REYNOLDS PARK SWIMMING POOL
0+00 So					℄ INT. OLDFIELD ST & ELM AVE
BM (N.E. COR PARK)	586	2370 48		2364 62	BM (N.E. COR PARK) EL=2364.617 (F.B 802-34) OLDFIELD ST. & ELM AVE., S. W. COR C.S. MON. BR CAP AT N.E. COR JANE REYNOLDS PARK
4+65 So	561	2373 24	285	2367 63	SPK & TIN IN PAV. ON ℄ ELM AVE
4+92 So			485	68 39	W. EDGE CONC. WALK IN JANE REYNOLDS PARK (E. SIDE) PLAN ELEV = 68 37
T.B.M. #1	403	2373 29	398	2369 26	CROSS IN WALK @ N.E. COR. CONC. WALK TO LADIES REST ROOM (PLAN ELEV = 69.27 PER SHT. 11, DRAWING A-11)
5+85.08 So	625	2374 94	460	2368 69	SPK & TIN IN PAV ON ℄ ELM AVE
BM (S.E. COR PARK)			371	2371 23	BM (S.E. COR PARK) EL = 2371.201 (F.B 802-33) AVE. J & ELM AVE., N.W. COR. C.S. MON., BR. CAP. 10" DN AT S.E. COR JANE REYNOLDS PARK
T.B.M. #1	522	2374 48		2369 26	CROSS IN WALK @ N.E. COR CONC WALK TO LADIES REST ROOM
T.B.M. #2	458	2374 58	448	2370 00	TOP 2" I.P. 6" UP, AT N.W. COR LADIES REST ROOM
5+85.08 So			590	2368 68	SPK & TIN IN PAV. ON ℄ ELM AVE. (EL=2368.6 SEE ABOVE)
4+65 So	757	2375 20		2367 63	SPK & TIN IN PAV. ON ℄ ELM AVE (EL=2367.63) SEE ABOVE

Profile No. ____ Date ____ Notes Red. ____ Plotted ____ Date ____ Job No. 8789.06 Division No. ____ Survey of JANE REYNOLDS PARK SWIMMING POOL

X-Sec. No. ____ Date ____ Notes Chkd. ____ Checked ____ Date ____ Survey by MACK Notes M Date 8-19-58

Map No. ____ Date ____ Indexed ____ Date ____

F. B. 802 Pg. 109

76298 S & E #307—7-55

PLEASE RETURN TO
LOS ANGELES COUNTY ENGINEER
700 LOS ANGELES COUNTY ENGINEERING BLDG.

NOTE: ANY ADDITIONS OR CHANGES ON THIS SHEET MUST BE MADE OR CIRCLED IN RED INK, WITH DATE AND NAME OF PERSON MAKING CHANGE.

Do not extend notes this side of this line.

STATION	B. S.	H. I.	F. S.	ELEV.	SUB GRADE	CUT / FILL	JANE REYNOLDS PARK SWIMMING POOL
		237520					
4+65			715	2368 05	67 67	C038	STK, 46' W. OF ℄ ELM AVE @ E. EDGE CURVED WALK
5+15			660	68 60	67 67	C093	ARROW → IN CONC, 46 W ℄ " " @ W. EDGE CONC. WALK
5+65 08			612	69 08	67 67	C141	→ " " " " "
5+85 08			596	69 24	67 67	C157	→ " " " "
"			567	69 53	67 67	C186	STK 71' W. " " " "
" " (N.E. COR MECH BLDG)			593	69 27	67 67	C160	" 86 W " " " @ N.E. COR MECH. BLDG
15' N			667	68 53	67 67	C086	STK 15' N OF N.E. COR MEC. BLDG
S.E. COR POOL			438	70 82	67 67	C315	STK
15' E			381	71 39	67 67	C372	"
N.E. COR POOL			574	69 46	67 67	C179	"
50' So			520	70 00	67 67	C233	"
15' E			715	68 05	67 67	C038	"
15' N			748	67 72	67 67	C005	X IN CONC. WALK
35' N			793	67 27	67 67	F040	STK
N.W. COR POOL			736	67 84	67 67	C017	"
50' So			686	68 34	67 67	C067	"
15' W			800	67 20	67 67	F047	"
15' N			786	67 34	67 67	F033	"
35' N			841	66 79	67 67	F088	"
S.W. COR POOL			714	68 06	67 67	C039	"
15' W			709	68 11	67 67	C044	"

F. B. 802 PG. 110

Job No. 8789.06 Division No. ____ Notes Red. ____ Plotted ____ Profile

Survey of JANE REYNOLDS PARK SWIMMING POOL Date ____ Date ____ No. ____

Survey by MACK Notes M. Notes Chkd. ____ Checked ____ X-Sec.

Indexed ____ Date 8-19-58 Date ____ Date ____ No. ____

76298 S & E #307—7-55

PLEASE RETURN TO
LOS ANGELES COUNTY ENGINEER
700 LOS ANGELES COUNTY ENGINEERING BLDG.

NOTE: ANY ADDITIONS OR CHANGES ON THIS SHEET MUST BE MADE OR CIRCLED IN RED INK, WITH DATE AND NAME OF PERSON MAKING CHANGE.

Do not extend notes this side of this line.

STATION	B. S.	H. I.	F. S.	ELEV.	SUB GRADE	CUT / FILL	JANE REYNOLDS PARK SWIMMING POOL
		2375 20					
4+30 So			849	2366 71	67 67	F0 96	STK ON 15 OFFSET W. @ 162.34 W OF ℄ ELM AVE
+65 So			854	66 66	67 67	F1 01	" " "
5+15 So			849	66 71	67 67	F0 9[illegible]	" " "
+65.08 So			867	66 53	67 67	F1 14	
+85.08 So			787	67 33	67 67	F0 34	
T.B.M #1			594	2369 26			T.B.M #1 EL=2369.26 (F.B 802-109) CROSS IN WALK @ N.E. COR CONC. WALK TO LADIES REST. ROOM (JANE REYNOLDS PARK)

(NOTE: SUBGRADE SET 4" = 0.33' BELOW FIN. GRADE OF 2368.00 PER REQUEST OF CONTRACTOR, MELKE CONST. CO.)

STATION	B. S.	H. I.	F. S.	ELEV.	SUB GRADE	CUT / FILL	JANE REYNOLDS PARK SWIMMING POOL
T.B.M #2	1 88	2371 88		2370 00			T.B.M #2 EL= 2370.00 (F.B. 802-109) TOP 2" I.P. 6" UP AT N.W. COR. LADIES REST ROOM IN JANE REYNOLDS PARK
0+00 So			—				℄ INT OLDFIELD ST & ELM AVE
3+88 So			—				℄ ELM AVE
			514	66 74	67 67	F0 93 33.3 W,	SET 1X2 STK. FL
			515	66 73	67 67	F0 94 46.3 W	" " "
			509	66 79	67 67	F0 88 59.3 W	" " "
			502	66 86	67 67	F0 81 72.3 W	" " "

Profile Notes Red. ____ Plotted ____ Job No. 8789.06 Division No. ____ F.B. 802 Pg. 111
No. ____ Date ____ Date ____ Survey of JANE REYNOLDS PARK SWIMMING POOL
X-Sec. Notes Chkd. ____ Checked ____ Survey by MACK Notes M. Date 3-19-58
No. ____ Date ____ Date ____ Map No. ____ Indexed ____ Date ____

76298 S & E #307—7-55

PLEASE RETURN TO
LOS ANGELES COUNTY ENGINEER
700 LOS ANGELES COUNTY ENGINEERING BLDG.

NOTE: ANY ADDITIONS OR CHANGES ON THIS SHEET MUST BE MADE OR CIRCLED IN RED INK, WITH DATE AND NAME OF PERSON MAKING CHANGE.

Do not extend notes this side of this line.

F. B. 802 Pg. 112 | Job No. 8789.06 | Division No. | Notes Red. | Plotted | Profile
Survey of JANE REYNOLDS PARK SWIMMING POOL | Date | No. | X-Sec.
Survey by MACK | Notes M. | Notes Chkd. | Checked
Indexed | Date 9-5-58 | Date | Date | No.

STATION	B. S.	H. I.	F. S.	ELEV.	SUB GRADE	CUT / FILL		
		2371 88						
3+88 So			552	2366 36	6767	F1 31	85 3/4 W.	SET 1X2 STK., FL.
			559	66 29	6767	F1 38	98 3/4 W	" " "
			563	66 25	6767	F1 42	111 3/4 W	" " "
			571	66 17	6767	F1 50	124 3/4 W	" " "
			583	66 05	6767	F1 62	137 3/4 W	" " "
4+10 So			—		—		℄ ELM	AVE
			516	66 72	6767	F0 95	33 3/4 W.	SET 1X1 STK., FL.
			494	66 94	6767	F0 73	59 3/4 W	" " " "
	481	2371 65	504	2366 94	6767	F0 83	85 3/4 W	" " " "
			541	66 24	6767	F1 43	111 3/4 W.	" " " "
			567	65 98	6767	F1 69	137 3/4 W.	" 1X2 " "
4+30 So			—				℄ ELM	AVE
			500	6665	6767	F1 02	33 3/4 W	SET 1X2 STK., FL
			462	6703	6767	F0 64	59 3/4 W	" 1X1 " "
			419	6716	6767	F0 51	85 3/4 W	" " " "
			516	6649	6767	F1 18	111 3/4 W	" " " "
			536	6629	6767	F1 38	137 3/4 W	" 1X2 "
T.B.M #1			241	2369 24				T.B.M #1 EL=2369 26 (F.B. 802-109) CROSS IN WALK @ N.E. COR CONC. WALK TO LADIES REST ROOM AT JANE REYNOLDS PARK

76298 S & E #307—7-55

PLEASE RETURN TO
LOS ANGELES COUNTY ENGINEER
700 LOS ANGELES COUNTY ENGINEERING BLDG.

NOTE: ANY ADDITIONS OR CHANGES ON THIS SHEET MUST BE MADE OR CIRCLED IN RED INK, WITH DATE AND NAME OF PERSON MAKING CHANGE.

Do not extend notes this side of this line.

STATION	B. S.	H. I.	F. S.	ELEV.	% GRADE	CUT/FILL	
T.B.M. # 2	1 97	2371 97		2370 00			T.B.M. #2 EL=2370.00 (F.B 802-109) TOP 2" I.P. 6" UP AT N.W. COR LADIES REST ROOM IN JANE REYNOLDS PARK
0+00 So			—				℄ INT ELM AVE & OLDFIELD ST
4+65 So			—				℄ ELM AVE
SWIMMING POOL (N.E COR)			—				71 67 W., N.E. COR SWIMMING POOL
3' N			4 11	6786	6787	F001	DECK SUB GRADE = 68.20-0.33= 6787
3' E			4 00	6797	6787	C010	" " " " " "
SWIMMING POOL (N. SIDE)			—				96 67 W., ℄ SWIMMING POOL (N. SIDE)
3' N			4 03	6794	6787	C007	DECK SUB GRADE = 68.20-0.33 = 6787
SWIMMING POOL (N.W COR)			—				121 67 W, N.W. COR. SWIMMING POOL
3' N			3 86	6811	6787	C024	DECK SUB GRADE = 68.20-0.33= 6787
3' W			4 18	6779	6787	F008	" " " " " "
3+80 So			—				℄ ELM AVE
			5 24	6673	6690	F017	21' W, 1x2 STK @ 3' W OF T.C. @ N. END
3+96 So			5 28	6669	6705	F036	21' W, " " " " " " @ S. END
5+25 08 So			—				℄ ELM AVE
SWIMMING POOL (E SIDE)			—				71 67 W. SWIMMING POOL (E SIDE)
3' E			4 23	6774	6787	F013	DECK SUB GRADE = 68.20-0.33 = 6787
10 5 E OF ℄ POOL			9 04	6293	6178	C115	POOL BOT SUB GRADE = 62.28-0.50=61.78
℄ OF POOL			9 65	6232	6178	C054	96 67 W, " " " = 62.28-0.50=61.78
10 5 W OF ℄ POOL			9 85	6212	6178	C034	POOL " " " = 62.28-0.50=61.78

Profile Notes Red. ____ Plotted ____ Job No. 8789.06 Division No. ____ F. B. 802 Pg. 113
No. ____ Date ____ Date ____ Survey of JANE REYNOLDS PARK SWIMMING POOL
X-Sec. Notes Chkd. ____ Checked ____ Survey by MACK Notes M Date 9-8-58
No. ____ Date ____ Date ____ Map No. ____ Indexed ____ Date ____

76298 S & E #307—7-55

PLEASE RETURN TO
LOS ANGELES COUNTY ENGINEER
700 LOS ANGELES COUNTY ENGINEERING BLDG.

NOTE: ANY ADDITIONS OR CHANGES ON THIS SHEET MUST BE MADE OR CIRCLED IN RED INK, WITH DATE AND NAME OF PERSON MAKING CHANGE.

Do not extend notes this side of this line.

STATION	B. S.	H. I.	F. S.	ELEV.	%	GRADE	CUT / FILL	
SWIMMING POOL (W SIDE)		2371 97	—					121.67 W SWIMMING POOL (W. SIDE)
3' W			4 54	2367 43		67 87	F044	DECK SUB GRADE = 68.20 - 0.33 = 67.87
5+50.08 So			—					℄ ELM AVE
SWIMMING POOL (E. SIDE)			—					71.67 W, SWIMMING POOL (E. SIDE)
3' E	0 18	2368 05	4 10	2367 87		67 87	GR.	DECK SUB-GRADE = 68.20 - 0.33 = 67.87
T.P.	1 84	2363 97	5 92	2362 13				
10.5 E. OF ℄ POOL			8 55	55 42		54 78	C064	POOL BOT. SUB GRADE = 55.28 - 0.50 = 54.78
℄ OF POOL			8 40	55 57		55 28	C029	96.67 W " " " = 55.78 - 0.50 = 55.28
10.5 W. OF ℄ POOL			8 63	55 34		54 78	C056	POOL BOT " " = 55.28 - 0.50 = 54.78
T.P.	10 38	2372 51	1 84	2362 13				
SWIMMING POOL W. SIDE (3' W)			5 35	67 16		67 87	F071	DECK SUB GRADE = 68.20 - 0.33 = 67.87
5+65.08 So. SWIMMING POOL			—					℄ ELM AVE
(S.E. COR.) 3' E			4 25	68 26		67 87	C039	71.67 W., S.E. COR. SWIMMING POOL DECK SUB GRADE = 68.20 - 0.33 = 67.87
3' So			4 12	68 39		67 87	C052	" " " = 68.20 - 0.33 = 67.87
6+53.08 So			—					℄ ELM AVE
			3 68	68 83		69 29	F046	21' W, 1x2 STK, 3' W OF T.C. @ N. END
6+73.08 So.			3 52	68 99		69 45	F046	21 W " " " " " " " S. END
T.B.M. # 1	3 81	2373 07	3 25	2369 26				T.B.M. # 1 EL = 2369.26 (F.B. 802-109) CROSS IN WALK @ N.E. COR. CONC. WALK TO LADIES REST ROOM AT JANE REYNOLDS PARK
5+65.08 So (S.E. COR) SWIMMING POOL			5 06	68 01		67 87	C014	71.67 W S.E. COR SWIMMING POOL DECK SUB. GR. = 68.20 - 0.33 = 67.87
3' So @ 10.5 E. of ℄ POOL			4 92	68 15		67 87	C028	DECK SUB GR = 68.20 - 0.33 = 67.87
3' So ON ℄ OF POOL			4 93	68 14		67 87	C027	96.67 W " " " " "

F. B. 802 PG. 114 Job No. 8789.06 Division No. Notes Red. Plotted No. Profile
Survey of JANE REYNOLDS PARK SWIMMING POOL Date Date X-Sec.
Survey by MACK Notes M Notes Chkd. Checked No.
Indexed Date 9-8-58 Date Date

76298 S & E #307—7-55

PLEASE RETURN TO
LOS ANGELES COUNTY ENGINEER
700 LOS ANGELES COUNTY ENGINEERING BLDG.

NOTE: ANY ADDITIONS OR CHANGES ON THIS SHEET MUST BE MADE OR CIRCLED IN RED INK, WITH DATE AND NAME OF PERSON MAKING CHANGE.

Do not extend notes this side of this line.

STATION	B. S.	H. I.	F. S.	ELEV.	%	GRADE	CUT / FILL		
		237307							
3' So @ 10⁵ W of ℄ Pool			497	236810		67 87	C023	DECK SUB-GRADE = 68.20 - 0.33 = 67.87	
S.W. COR. SWIMMING POOL			—					S.E. COR SWIMMING POOL	
3' So			528	6769		67 87	C018	DECK SUB GRADE = 68.20 - 0.33 = 67.87	
3' W	5 16	237286	537	236770		67 87	F017	" " " " " " "	
6+71.08 So			—					℄ ELM AVE (SUB GRADES BELOW ARE 7" BELOW FIN. GR.)	
			310	6976	‡	69 09	C067	30' W @ P.L., {1X2 STK., 2° So. OF DRWY SUB GR. = 69.67 - 0.58 = 69.09	
			351	6935		68 53	C082	45 W, 1X2 STK, 2° So OF DRWY	
			356	6930		67 98	C132	60 W " 2° So	
			452	6834	‡	67 42	C092	75 W 2° So	SUB. GRADE = 68.00 - 0.58 = 67.42
			460	6826		67 14	C112	90 W @ B.C., 1X2 STK. 2° So. OF DRWY.	
			495	6791		67 03	C088	1/12 Δ, 1X2 STK., 2° So. OF DRWY.	
			512	6774	‡	66 92	C082	2/12 Δ 2° So	SUB GRADE = 67.50 - 0.58 = 66.92
			498	6788		66 88	C100	3/12 Δ 2° So	
			523	6763		66 84	C079	4/12 Δ 2' So	
			524	6762		66 80	C082	5/12 Δ 2° So	
			537	6749		66 76	C073	6/12 Δ 2° SW	
			545	6741	‡	66 72	C069	7/12 Δ 2° W	SUB GRADE = 67.30 - 0.58 = 66.72
			537	6749	‡	66 67	C082	8/12 Δ 2° W	SUB GRADE = 67.25 - 0.58 = 66.67
			517	6769		66 69	C100	9/12 Δ 2° W	
			575	6711		66 72	C039	10/12 Δ 2° W	

Profile No. ____ Notes Red. ____ Plotted ____ Job No. 8789.06 Division No. ____ F. B. 802 Pg. 115

X-Sec. No. ____ Date ____ Date ____ Survey of JANE REYNOLDS PARK SWIMMING POOL

Notes Chkd. ____ Checked ____ Survey by MACK Notes M Date 9-10-58

Date ____ Date ____ Map No. ____ Indexed ____ Date ____

76298 S & E #307—7-55

PLEASE RETURN TO
LOS ANGELES COUNTY ENGINEER
700 LOS ANGELES COUNTY ENGINEERING BLDG.

NOTE: ANY ADDITIONS OR CHANGES ON THIS SHEET MUST BE MADE OR CIRCLED IN RED INK, WITH DATE AND NAME OF PERSON MAKING CHANGE.

Do not extend notes this side of this line.

STATION	B. S.	H. I.	F. S.	ELEV.	%	GRADE	CUT / FILL		
		237286							
6+71.08 So			5 82	2367 04		6674	C030	11/12 Δ	1X2 STK. 2° W. OF DRWY.
			5 49	6737		6677	C060	E.C.	" " 2° W (SUB GRADE = 67.35-0.58 = 66.77
			5 57	6729		6682	C047	5'N OF E.C.	1X2 STK @ 2° W (SUB GRADE = 67.40-0.58 = 66.82
						6725	—		
			4 80	6806		6715	C091	F.L.#1, FROM 8/12 Δ @ (10.5 W)	1X2 STK FIN. F.L. ELEV.
			[illegible]	6749		6705	C044	F.L.#2	1X2 STK (+9.5) " " "
			5 91	6695		6697	F002	F.L.#3	" " (+8.5)
			5 82	6704		6685	C019	F.L.#4	" " (+11.6)
			6 09	6677		6675	C002	F.L.#5	" " (+10.2)
			6 05	6681	-1.00%	6664	C017	F.L.#6	" " (+10.8)
			6 42	6644		6656	F012	F.L.#7	" " (+8.0)
			6 45	6641		6646	F005	F.L.#8	" " (+10.0)
			6 21	6659		6636	C023	F.L.#9	" " (+10.0)
			6 40	6646		6626	C020	F.L.#10	" " (+9.8)
			6 37	6649		6616	C033	F.L.#11	" " (+9.9)
			6 52	6634		6608	C026	F.L.#12	" " (+8.3)
			—						
								TOTAL = 117', LENGTH OF F.L.	
T.P.	479	237321	444	236842				RAD. PT.	
T.B.M. #2			3 20	2370 01				T.B.M. #2 EL = 2370.00 (F.B. 802-109) TOP 2" I.P., 6" UP AT N.W. COR. LADIES REST ROOM IN JANE REYNOLDS PARK	

F. B. 802 Pg. 116 Job No. 8789.06 Division No. Notes Red. Plotted Profile
Survey of JANE REYNOLDS PARK SWIMMING POOL Date Date No. X-Sec.
Survey by MACK Notes M Notes Chkd. Checked
Indexed Date 9-10-58 Date Date No.

76L-298 S & E #307—1-56

PLEASE RETURN TO
LOS ANGELES COUNTY ENGINEER
700 LOS ANGELES COUNTY ENGINEERING BLDG.

NOTE: ANY ADDITIONS OR CHANGES ON THIS SHEET MUST BE MADE OR CIRCLED IN RED INK, WITH DATE AND NAME OF PERSON MAKING CHANGE.

Do not extend notes this side of this line.

PER → SHT 2, DRAWING A2

CONST. GRADE STAKES FOR 6" CONC. DRAIN FROM FIG AVE (APPROX. MIDWAY BET AVE J & OLDFIELD ST)., ELY. TO N.W. COR. DECK AREA OF JANE REYNOLDS PARK SWIMMING POOL

STATION	B. S.	H. I.	F. S.	ELEV.	%	GRADE	CUT / FILL	
T.B.M #2	146	2371 46		2370 00				T.B.M #2 EL=2370.00 (F.B. 802-109) TOP 2" I.P., 6" UP, AT N.W. COR. OF LADIES REST ROOM IN JANE REYNOLDS PARK
T.P	353	2368 55	644	2365 02				T.P. STK & TIN @ STA 1+00
T.B.M #3	385	2368 54	386	2364 69				T.B.M #3 FIG AVE (E. SIDE) BET AVE J & OLDFIELD ST BT SPK IN W. SIDE P.P. #800142E, ACROSS STREET FROM S.P.L OF HOUSE #44521
0+00 E			464	6390		63 ~~66~~ 49	~~CO 24~~ CO 41	SET STK & TIN, 5' N OF ℄ DRAIN OUTLET ON FIG AVE (W. SIDE) AT 18' E OF ℄ FIG AVE AT CURB LINE
0+00 E (2^S N)			456	6398		64 ~~24~~ 07	~~FO 26~~ FO 09	SET 1X2 STK., 3' E OF TOP OF CURB (N. END)
			442	6412				TOP EXIST CURB @ 18' W OF ℄ FIG AVE
0+00 E (2^S So)			443	6411		64 ~~27~~ 11	~~FO 16~~ GR.	SET 1X2 STK, 3' E OF TOP OF CURB (S END)
			438	6416				TOP EXIST CURB @ 18' W OF ℄ FIG AVE.
T.B.M #4	746	2371 77	423	2364 31	0.50% 0.61%			T.B.M #4 FIG AVE (E. SIDE) BET AVE J & OLDFIELD ST SET X IN S.W COR CONC WALK AT W. ENTR. TO JANE REYNOLDS PARK

Profile No. ____ Notes Red. ____ Plotted ____ Job No. 8789.06 Division No. ____
X-Sec. No. ____ Date ____ Date ____ Survey of REYNOLDS PARK SWIMMING POOL
Notes Chkd. ____ Checked ____ Survey by MACK Notes M Date 12-9-58
Date ____ Date ____ Map No. ____ Indexed ____ Date ____

F. B. 802 Pg. 117

76L-298 S & E #307—1-56

PLEASE RETURN TO
LOS ANGELES COUNTY ENGINEER
700 LOS ANGELES COUNTY ENGINEERING BLDG.

NOTE: ANY ADDITIONS OR CHANGES ON THIS SHEET MUST BE MADE OR CIRCLED IN RED INK, WITH DATE AND NAME OF PERSON MAKING CHANGE.

Do not extend notes this side of this line.

STATION	B. S.	H. I.	F. S.	ELEV.	% GRADE CUT/FILL	
		237177				
0+25			745	236432	0.50% 0.67% 6361C071 ~~6303C049~~	SET STK & TIN, 5'N OF ℄ 6" DRAIN
+50			739	6438	6374C064 ~~6408C028~~	5'N
+65 BK ∡PT			723	6454	6381C073 ~~6410C044~~	5'N
+65 AHD ∡PT			721	6456	6381C075 ~~6410C046~~	5'N
+75			717	6460	6386C074 ~~6419C043~~	5'N
1+00			674	6503	0.50% 0.70% 6399C104 ~~6434C069~~	5'N
+22 BK ∡PT			666	6511	10C101 ~~6450C061~~	5'N
+22 AHD ∡PT			673	6504	10C094 ~~6450C054~~	5'N
+50			584	6513	41C152 ~~6470C123~~	
+75			542	6635	68C167 ~~6471C148~~	
2+00			523	6654	1.09% 6495C159 ~~6503C141~~	
+25 CLEAN OUT			287	6890	6522C368	
+29			636	6541		F.L. EXIST 7" SLEEVE IN WALL FOOTING
T.P.	238	237259	156	237021		T.P.
T.B.M. #1			332	236927		T.B.M. #1 EL= 2369.26 (F.B 802-109) JANE REYNOLDS PARK (E. SIDE) CROSS IN CONC. WALK AT N.E. COR OF WALK TO LADIES REST ROOM

NOTE: ABOVE GRADES RE-COMPUTED TO FIT EXIST. CURB GRADE ON FIG AVE PER RD DEPT PLAN & PROFILE AS REQUESTED BY J.H. OTT ON 12-9-58

F. B. 802 PG. 118

Job No. 8789.06 Division No. Notes Red. Plotted Profile

Survey of REYNOLDS PARK SWIMMING POOL Date No. X-Sec.

Survey by MACK Notes M Notes Chkd. Checked No.

Indexed Date 12-9-58 Date Date

Profile No.	Notes Red.	Plotted	Job No 8789.06	Division No.	F. B. 802	Pg. 119
	Date	Date	Survey of REYNOLDS PARK SWIMMING POOL			
X-Sec. No.	Notes Chkd.	Checked	Survey by MACK	Notes M	Date 12-26-58	
	Date	Date	Map No.	Indexed	Date	

J.N. 8789.06
JANE REYNOLDS PARK SWIMMING POOL
CURB GRADE STAKES
FOR
DRIVEWAY & BATH HOUSE WALK
ON
ELM AVE. (W. SIDE)
BET. AVE J & OLDFIELD ST.

STATION	B. S.	H. I.	F. S.	ELEV.

[1 GRADE SHEET SUPPLIED TO CONST. INSPECTOR ON JOB 12-26-58 w/MACK]

PARTY
MACK
HALISCKY
RITTER
H.E. MITCHELL

NOTE: ANY ADDITIONS OR CHANGES ON THIS SHEET MUST BE MADE OR CIRCLED IN RED INK, WITH DATE AND NAME OF PERSON MAKING CHANGE.

Do not extend notes this side of this line.

PLEASE RETURN TO
LOS ANGELES COUNTY ENGINEER
700 LOS ANGELES COUNTY ENGINEERING BLDG.

76L-298 S & E #307—1-56

76L-298 S & E #307—1-56

PLEASE RETURN TO
LOS ANGELES COUNTY ENGINEER
700 LOS ANGELES COUNTY ENGINEERING BLDG.

NOTE: ANY ADDITIONS OR CHANGES ON THIS SHEET MUST BE MADE OR CIRCLED IN RED INK, WITH DATE AND NAME OF PERSON MAKING CHANGE.

Do not extend notes this side of this line.

STATION	B. S.	H. I.	F. S.	ELEV.	% TOP OF CURB GRADE	CUT / FILL	
T.B.M. #1	3 41	2372 67	-	2369 26			T.B.M. #1 EL=2369.26 (F.B. 802-109) JANE REYNOLDS PARK (E. SIDE) CROSS IN CONC. WALK AT N.E. COR OF WALK TO LADIES REST ROOM
GRADES PER RD. DEPT PLAN & PROFILE MJB 432 (SEE PG. 121)							
0+00 So			—				℄ INT ELM AVE. & OLDFIELD ST.
3+80 So			5 71	66 96			℄ ELM AVE
			5 90	66 77	2366.77	—	18'E, TOP EXIST CURB
			6 01	66 66	66 57	C0 09	15'W, SPK & TIN @ 3'E OF T.C.
			6 08	66 59	66 57	C0 02	18'W, T.C. @ N. SIDE BATH HOUSE WALK
			—		66 57	—	21'W. 1X2 STK @ 3'W OF T.C.
3+88 So			5 6[illegible]	67 00	—	—	℄ ELM AVE
			5 [illegible]	66 85	66 85	—	18'E, TOP EXIST CURB
			5 96	66 71	66 65	C0 06	15'W SPK & TIN @ 3'E OF T.C.
			5 99	66 68	66 65	C0 03	18'W T.C. @ ℄ BATH HOUSE WALK
			—		66 65	—	21'W 1X2 STK. @ 3'W OF T.C.
3+96 So			5 [illegible]	67 07	—	—	℄ ELM AVE
			5 74	66 93	66 93	—	18'E, TOP EXIST CURB
			5 85	66 82	66 73	C0 09	15'W SPK & TIN @ 3'E. OF T.C.
			5 93	66 74	66 73	C0 01	18'W T.C. @ S. SIDE BATH HOUSE WALK
			—		66 73	—	21'W 1X2 STK. @ 3'W OF T.C.
6+53.08 So			3 3[illegible]	69 33	—	—	℄ ELM AVE
			3 49	69 18	69 18	—	18'E TOP EXIST CURB

F. B. 802 PG. 120

Job No. 8789.06 Division No. Notes Red. Plotted Profile

Survey of REYNOLDS PARK SWIMMING POOL Date Date No. X-Sec.

Survey by MACK Notes M Notes Chkd. Checked

Indexed Date 12-26-58 Date Date No.

76L-298 S & E #307—1-56

PLEASE RETURN TO
LOS ANGELES COUNTY ENGINEER
700 LOS ANGELES COUNTY ENGINEERING BLDG.

NOTE: ANY ADDITIONS OR CHANGES ON THIS SHEET MUST BE MADE OR CIRCLED IN RED INK, WITH DATE AND NAME OF PERSON MAKING CHANGE.

Do not extend notes this side of this line.

STATION	B. S.	H. I.	F. S.	ELEV.	%	TOP OF CURB GRADE	CUT / FILL	
		[illegible]						
6+53.08 So			379	236888		236894	F006 15'W	SPK & TIN @ 3'E OF T.C (N. END)
			388	6879		6894	F015 21'W	1X2 STK @ 3'W OF T.C. (N. END)
			327	6940		6910	C030 28.5 W	1X2 STK @ 3W OF APRON (N. END)
6+63.08 So			325	6942		—	—	℄ ELM AVE
			340	6927		6927	— 18'E	TOP EXIST CURB
			405	6862		—	— 18'E	F.L (EXIST) Calc. = 68.62 + 0.67 = 69.29
			[illegible]	6899		6903	F004 15'W	SPK & TIN @ 3'E OF T.C. @ ℄ DRWY
			409	6858		6903	F045 21'W	1X2 STK @ 3'W " " " "
			305	6962		6919	C043 28.5 W	1X2 STK @ 3'W OF APRON " "
6+73.08 So			347	6950		—	—	℄ ELM AVE
			397	6870		—	— 18'E	F.L. (EXIST) AT DRWY
			—			6937	— 18'E	CALC T.C @ EXIST DRWY. 68.70 + 0.67 = 69.37
			36[illegible]	6906		6913	F007 15'W	SPK & TIN @ 3'E OF T.C. (So. END)
			372	6895		6913	F018 21'W	1X2 STK @ 3'W OF T.C (So. END)
			305	6962		6929	C033 28.5 W	1X2 STK @ 3'W OF APRON (So. END)

NOTE
TOP OF CURB AT WALK ENTRANCE (BET 3+80 & 3+96) SET 0.20' BELOW EXIST. E. CURB
TOP OF CURB AT DRWY ENTRANCE (BET 6+53.08 & 6+73.08) SET 0.24' BELOW EXIST. E. CURB
PER RD DEPT PLAN & PROFILE MJB 432, FOR ELM AVE.

TBM #1			341	236926				T.B.M #1 EL=2369.26 (F.B. 802-109) FOR DESC SEE PG 120

Profile Notes Red. Plotted Job No. 8782.06 Division No.
No. Date Date Survey of JANE REYNOLDS PARK SWIMMING
X-Sec. Notes Chkd. Checked Survey by Notes Date
No. Date Date Map No. Indexed Date

F. B. 802 PG. 121

F. B. 802 Pg. 122

Job No. Division No. Notes Red. Plotted Profile

Survey of Date Date No.

Survey by Notes Notes Chkd. Checked X-Sec.

Indexed Date Date Date No.

STATION	B. S.	H. I.	F. S.	ELEV.

Do not extend notes this side of this line.

76L-298 S & E #307—1-56

PLEASE RETURN TO

LOS ANGELES COUNTY ENGINEER

700 LOS ANGELES COUNTY ENGINEERING BLDG.

NOTE: ANY ADDITIONS OR CHANGES ON THIS SHEET MUST BE MADE OR CIRCLED IN RED INK, WITH DATE AND NAME OF PERSON MAKING CHANGE.

F. B. 802 PG. 123

Profile No. ____ Notes Red. ____ Plotted ____ Job No. 878906 Division No. ____
Date ____ Date ____ Survey of JANE REYNOLDS PARK
X-Sec. No. ____ Notes Chkd. ____ Checked ____ Survey by HALISCKY Notes HALISCKY Date 11-1-59
Date ____ Date ____ Map No. ____ Indexed ____ Date ____

J.N 878906

ELEVATIONS FOR JANE REYNOLDS PARK POOL

PARTY
HALISCKY
RITTER
TALBOT
GEMMCHELL
TEMPLETON

STATION	B. S.	H. I.	F. S.	ELEV.

NOTE: ANY ADDITIONS OR CHANGES ON THIS SHEET MUST BE MADE OR CIRCLED IN RED INK, WITH DATE AND NAME OF PERSON MAKING CHANGE.

Do not extend notes this side of this line.

PLEASE RETURN TO
LOS ANGELES COUNTY ENGINEER
700 LOS ANGELES COUNTY ENGINEERING BLDG.

76L-298 S & E #307—1-56

76L-298 S & E #307—1-56

PLEASE RETURN TO
LOS ANGELES COUNTY ENGINEER
700 LOS ANGELES COUNTY ENGINEERING BLDG.

NOTE: ANY ADDITIONS OR CHANGES ON THIS SHEET MUST BE MADE OR CIRCLED IN RED INK, WITH DATE AND NAME OF PERSON MAKING CHANGE.

Do not extend notes this side of this line.

STATION	B. S.	H. I.	F. S.	ELEV.	
TBM #2	3 56	2373 56		2370 00	TBM #2 EL= 2370.00 REF FB802-109 TOP 2" I.P. 6" UP, AT N.W. COR LADIES RESTROOM - JANE REYNOLDS BARK [illegible] NOTE: SUB. 115 FOR RD DEPT. [illegible]
TBM #1			4 31	2369 25	TBM #1 EL 2369.26 REF FB802-109 CROSS IN WALK @ N.E. COR [illegible] [illegible] TO [illegible] RESTROOM
TP	4 07	2371 68	5 95	2367 [illegible]	
STAKE			4 16	2367 52	
TOP Cb.			4 9[illegible]	2366 [illegible]	[illegible]
TOP Cb			4 [illegible]	2366 [illegible]	E. SIDE ELM AVE
TBM #3 X IN WALK	3 98	2371 72	3 94	2367 74	47± W. OF ℄ ELM AVE AT N.E. COR BATH - HOUSE WALK
TP	5 29	2372 [illegible]	4 11	2367 [illegible]	
TBM #1			3 68	2369 [illegible]	SEE TOP OF PG
X IN WALK	4 33	2372 07		2367 74	
TOP Cb			5 49	2366 [illegible]	NO END OF W. Cb.
TOP Cb			5 31	[illegible]	" " " E Cb
			4 33	2367 [illegible]	

F. B. 802 PG. 124

Job No. 87[illegible] Division No. Notes Red. Plotted Profile

Survey of JANE REYNOLDS BARK Date Date No. X-Sec.

Survey by HALISCKY Notes HALISCKY Notes Chkd. Checked

Indexed Date 4-1-59 Date Date No.

Notes Ck'd by	Survey of JANE REYNOLDS PARK
Map No.	JN Tape 144 Std 84 °F
Office Work	Surveyed by HALISCKY
Checked	Notes HALISCKY Date 4-1-59
Date	Indexed

F. B. P02 PG. 125

J.N. 8789.06

TIES
FOR
S.E & S.W. COR.
JANE REYNOLDS PARK

PARTY
HALISCKY
RITTER
TALBOT
H.E. MITCHELL
TEMPLETON

Note: Any Additions or Changes on This Sheet Must be Made or Circled in Red Ink With Date and Name of Person Making Change.

Do not extend notes this side of this line.

RETURN TO
LOS ANGELES COUNTY ENGINEER
700 LOS ANGELES COUNTY ENGINEERING BLDG.

763098 CE #247—7-53

RETURN TO
LOS ANGELES COUNTY ENGINEER
700 LOS ANGELES COUNTY ENGINEERING BLDG.

Note: Any Additions or Changes on This Sheet Must be Made or Circled in Red Ink With Date and Name of Person Making Change.

Do not extend notes this side of this line.

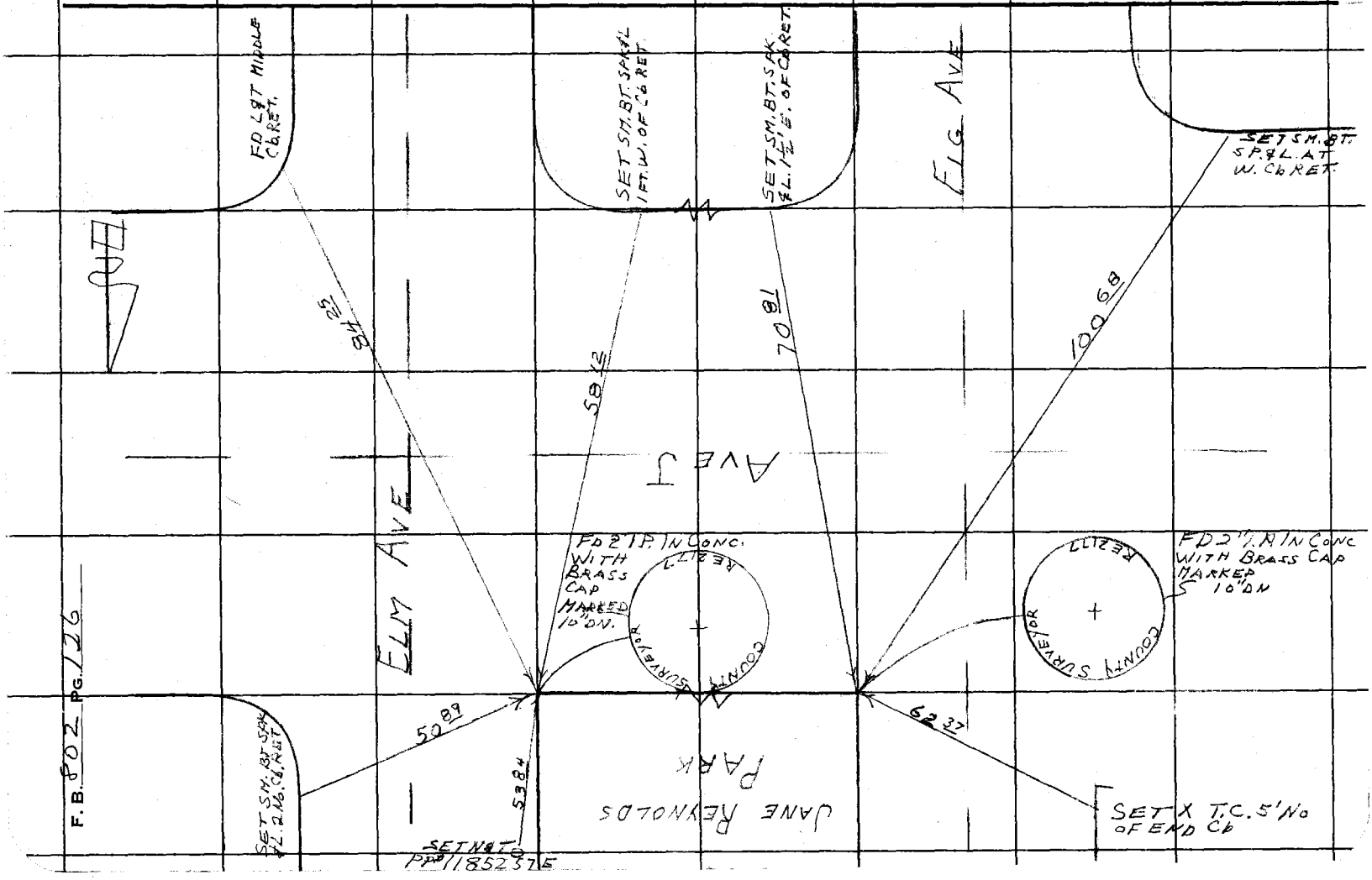

F. B. 802 PG. 127

Profile No.	Notes Red.	Plotted	Job No. 8789 06 Division No.
	Date	Date	Survey of JANE REYNOLDS PARK
X-Sec. No.	Notes Chkd.	Checked	Survey by HALISCKY Notes HALISCKY Date 4-1-59
	Date	Date	Map No. Indexed Date

JN 8789 06

BENCH MARKS
FOR
SW & SE COR'S
FOR
JANE REYNOLDS PARK

PARTY
HALISCKY
RITTER
TALBOT
H.E. MITCHELL
WILSON

STATION	B. S.	H. I.	F. S.	ELEV.

Do not extend notes this side of this line.

NOTE: ANY ADDITIONS OR CHANGES ON THIS SHEET MUST BE MADE OR CIRCLED IN RED INK, WITH DATE AND NAME OF PERSON MAKING CHANGE.

PLEASE RETURN TO
LOS ANGELES COUNTY ENGINEER
700 Los Angeles County Engineering Bldg.

76L-298 S & E #307—1-56

76L-298 S & E #307—1-56

PLEASE RETURN TO
LOS ANGELES COUNTY ENGINEER
700 LOS ANGELES COUNTY ENGINEERING BLDG.

NOTE: ANY ADDITIONS OR CHANGES ON THIS SHEET MUST BE MADE OR CIRCLED IN RED INK, WITH DATE AND NAME OF PERSON MAKING CHANGE.

Do not extend notes this side of this line.

STATION	B. S.	H. I.	F. S.	ELEV.	
BM (S.E. COR PARK)	4 800	2376 000		2371 200	BM (SE COR PARK) EL=2371.201 (FB 802-109) AVE J & ELM AVE N.W. COR; CS, MON. BR CAP. 10" DN. AT S.E. COR. JANE REYNOLDS PARK
BM J-E 1	5 460	2376 905	4 655	2371 345	BM J-E 1 EL = SM. BT. SP & LEAD, 2 FT. NO. OF THE NO. CB RETURN OF TH N.E. COR OF ELM AVE & AVE J
BM J-E 2	5 055	2376 590	5 270	2371 535	BM J-E 2 EL SM. BT. SP. & LEAD, 1 FT. W. OF THE W. CB RET. OF THE S.W. COR OF ELM AVE & AVE J
BM (SE COR PARK)			5 400	2371 190	SEE TOP OF pg
BM (S.W. COR PARK)	4 670	2374 790		2370 120	BM (SW COR PARK) EL=2370.120 (REF FB 802-83) AVE & FIG AVE N.E. COR CS. MON BR. CAP 10" DN AT S.W. COR JANE REYNOLDS PARK
BM J-F 1	4140	2374 755	4175	2370 615	BM J-F 1 EL. = SM. BT. SPK. & LEAD, 1/2 FT. W. OF CURB RET. OF S.W. CURB RET. COR. OF FIG AVE. & AVE. J
B.M. J-F 2	4 295	2374 825	4225	2370 530	B.M. J-F 2 EL. = SM. BT. SPK. & LEAD 1.5 FT. E. CURB RET. OF S.E. CURB RET. COR. OF FIG AVE. & AVE. J
B.M. (S.W. COR PARK)			4 705	2370 120	B.M. (S.W. COR. PARK) EL. = 2370.120 (SEE ABOVE)

F. B. 802 PG. 12H
Job No. 878906 Division No. ____ Notes Red. ____ Plotted ____ Profile ____
Survey of JANE REYNOLDS PARK Date ____ Date ____ No. ____
Survey by HALISCKY Notes HALISCKY Notes Chkd. ____ Checked ____ X-Sec. ____
Indexed ____ Date 4-1-59 Date ____ Date ____ No. ____

F. B. 507 PG. 29

Profile No. ____ Notes Red. ____ Plotted ____ Job No. ____ Division No. ____
Date ____ Date ____ Survey of ____
X-Sec. No. ____ Notes Chkd. ____ Checked ____ Survey by ____ Notes ____ Date ____
Date ____ Date ____ Map No. ____ Indexed ____ Date ____

J.N 8789.06

JANE REYNOLDS PARK SWIMMING POOL
GRADE STAKES
FOR
DRIVEWAY
ELM AVE (W. SIDE)

670'± N. OF OLDFIED ST

PARTY
HALISCKY
TALBOT
RITTER
H.E. MITCHELL
TEMPLETON

STATION	B. S.	H. I.	F. S.	ELEV.

NOTE: ANY ADDITIONS OR CHANGES ON THIS SHEET MUST BE MADE OR CIRCLED IN RED INK, WITH DATE AND NAME OF PERSON MAKING CHANGE.

PLEASE RETURN TO
LOS ANGELES COUNTY ENGINEER
700 LOS ANGELES COUNTY ENGINEERING BLDG.

Do not extend notes this side of this line.

76L-298 S & E #307—1-56

76L-298 S & E #307—1-56

PLEASE RETURN TO
LOS ANGELES COUNTY ENGINEER
700 LOS ANGELES COUNTY ENGINEERING BLDG.

NOTE: ANY ADDITIONS OR CHANGES ON THIS SHEET MUST BE MADE OR CIRCLED IN RED INK, WITH DATE AND NAME OF PERSON MAKING CHANGE.

Do not extend notes this side of this line.

STATION	B. S.	H. I.	F. S.	ELEV.	GRADE	C / F	
	4 10	2373 36		2369 26	TBM #1 EL=2369.26 (F.B. 802-114) CROSS IN WALK AT N.E. CONC WALK TO LADIES REST ROOM (OLD) AT JANE REYNOLDS PARK		
0+00 SO			3 85	2369 51			℄ ST. ON ELM ST. FR. OLDFIELD
6+74 00 N.			4 05	[illegible]			ST. & 5' OFFSET (So.) FR So EDGE DRIVE
0+30 So			3 32	6954	2369 67	FO 13	
0+3 ON			3 91	6945	2369 57	FO 12	1X2 STK 5' So. OF DRIVE WAY
0+40 14 So			3 59	6977	2369 31	CO 46	
0+40 14 N			4 18	6918	2369 21	FO 03	" " " "
0+46 So			3 82	6954	2369 09	CO 45	" " " "
0+46 N			4 21	6915	2369 00	CO 15	" " " "
0+75 93			4 87	6849	2368 00	CO 49	" " " "
0+86 00			5 03	6833	2367 83	CO 50	" " " "
0+90 00 B.C			5 26	6810	2367 72	CO 38	" " " "
1/12 Δ			5 32	6804	6761	CO 43	" " " "
2/12 Δ			5 39	6797	6750	CO 47	" " " "
3/12 Δ			5 19	6817	6746	CO 71	" " " "
4/12 Δ			5 20	6816	6742	CO 74	5' S.W OF DRIVEWAY
5/12 Δ			5 17	6819	6738	CO 81	" " " "
6/12 Δ			5 90	6746	6734	CO 12	" " " "
7/12 Δ			6 00	6736	6730	CO 06	" " " "
8/12 Δ			5 86	2367 50	6725	CO 25	" " " "

F. B. 802 PG. 130

Job No. ____ Division No. ____ Notes Red. ____ Plotted ____ Profile ____
Survey of ____ Date ____ Date ____ No. ____
Survey by ____ Notes ____ Notes Chkd. ____ Checked ____ X-Sec. ____
Indexed ____ Date ____ Date ____ Date ____ No. ____

76L-298 S & E #307—1-56

PLEASE RETURN TO
LOS ANGELES COUNTY ENGINEER
700 LOS ANGELES COUNTY ENGINEERING BLDG.

NOTE: ANY ADDITIONS OR CHANGES ON THIS SHEET MUST BE MADE OR CIRCLED IN RED INK, WITH DATE AND NAME OF PERSON MAKING CHANGE.

Do not extend notes this side of this line.

STATION	B. S.	H. I.	F. S.	ELEV.	GRADE	C / F	
		23 7336					
9/12 Δ			5 93	236743	236727	Co 16	5' W. OF DRIVEWAY
10/12 Δ			5 82	6754	236730	Co 24	" "
11/12 Δ			6 00	6736	236732	Co 04	" "
EC			6 14	6722	236735	Co 13	" "
39' W. OF EC			6 33	6703	236765		
42 W. OF EC			5 75	6761	236780	Fo 19	
B C			4 54	6882	236829	Co 53	
BC			4 60	6876	236815	Co 61	
EC			4 56	6880	236800	Co 80	
BC			5 01	6835	236[illegible]	Co 60	
MC			5 00	6836	236770	Co 66	
EC			5 11	6825	236765	Co 29	
5/12 Δ			5 19	6826	236753	Co 23	
8/12 Δ			5 22	6814	236740	Co 21	
10/12 Δ			5 38	6798	236745	Co 53	
TB [illegible]			4 10	[illegible]			

Profile Notes Red. ____ Plotted ____ Job No. ____ Division No. ____ F. B. [illegible] Pg. 131

No. ____ Date ____ Notes Chkd. ____ Date ____ Checked ____ Date ____ Survey of ____ Survey by ____ Notes ____ Date ____

X-Sec. No. ____ Date ____ Map No. ____ Date ____ Indexed ____ Date ____

F. B. 802 PG. 132

Job No. Division No. Notes Red. Plotted Profile

Survey of Date Date No.

Survey by Notes Notes Chkd. Checked X-Sec.

Indexed Date Date Date No.

STATION	B. S.	H. I.	F. S.	ELEV.	
					GRADE

802

PLEASE RETURN TO
LOS ANGELES COUNTY ENGINEER
700 LOS ANGELES COUNTY ENGINEERING BLDG.

Do not extend notes this side of this line.

NOTE: ANY ADDITIONS OR CHANGES ON THIS SHEET MUST BE MADE OR CIRCLED IN RED INK, WITH DATE AND NAME OF PERSON MAKING CHANGE.

76L-298 S & E #307—1-56