FORM 247 5M 10-37

Card [illegible] to Page 170

LOS AN[illegible]LES [illegible]

70[illegible]

Note: Any Additions [illegible] on This Sheet Must be [illegible] in Red Ink With Date [illegible] of Person Making Change

[illegible]

Date	[illegible]	Subject	Notes	Pages
		DOWNEY GARDENS PRELIMINARY SEWER SURVEYS		
6-28-39	6212	From Lakewood Blvd. on IMPERIAL HWY., BELLDER DR., EVEREST ST., PRICE RD. & ALAMEDA ST. to Lakewood Blvd. Circuit # 1	B.M. Levels	1-6
"	"	From Bellder Dr. on EVEREST ST. & EAST LINE OF TRACT 2723--to Alameda St.-Circuit #2	" " "	7-9
6-29-39	"	From Price Rd. on EVEREST ST., GLYNN AVE. & LINE OF GLYNN AVE.-Prod. & ALAMEDA ST. to Price Rd. Circuit # 3	" " "	11-14
8-14-39	"	From Bellder Dr. on IMPERIAL HWY., DOWNEY AVE. & DONOVAN ST.--to Glynn Av.-Circuit # 4	" " "	15-18
7-29-39	"	IMPERIAL HWY.-North Side-from Lakewood Blvd. to Downey Ave.	℄ & Ties	21-24
			Topog.	25-34
			Profile	35-44
7-28-39	"	BELLDER DR.-from Imperial Hwy. to Everest St.	℄ & Ties	45-46
		Topog. List & Profile		47-50
"	"	EVEREST ST.-from S'Ely. Cor. Tract 2723 to S.W'ly Cor.Tr. 2723	℄	51-52
			Topog.	53-54 & 59-61
			X-Sect's	55-58 & 63-68

Notes Ck'd by ____
Map No. ____
Office Work ____
Checked ____
Date ____

Survey of ____
W. O. ____ Tape No. ____ St'd ____ of
Surveyed by ____
Notes ____ Date ____
Indexed ____

F.B. 804 PG. [illegible]

INDEX TO FIELD BOOK NO. 804 (Continued)

F.B. 804 PG. INDEX

Date	J.N.	Subject	Notes	Pages
8-8-39	6212	TRACT 11462-Street ℄ Survey	℄	69-70
8-7-39	"	TRACT 2723-Street ℄ Survey	℄	71-77
8-9-39	"	EUCALYPTUS ST.-from Price Rd. to E'ly Line of Tract 2723	℄ Topog. X-Sect's	73,74 & 76 79-80 81-85
"	"	EUCALYPTUS ST.-from Price Rd. to W'ly Line of Tract 2723	℄ Topog. X-Sect's	73,74 & 76 87-88 89-93
"	"	DONOVAN ST.- -from Price Rd. to E'ly Line of Tract 2723	℄ Topog. X-Sect's	73,74 & 76 95-96 97-100
"	"	DONOVAN ST.---from Price Rd. to ~~Glynn Ave.~~ Downey Ave	℄ Topog. X-Sect's	70,73 & 76 101-103 105-109 110
8-10-39	"	ORANGE ST.----from Price Rd. to E'ly. Line of Tract 2723	℄ Topog. X-Sect's	75-77 111-112 113-116
"	"	ORANGE ST.----from Price Rd. to Glynn Ave.	℄ Topog. X-Sect's	70,72,77 117-118 119-124

RETURN TO
LOS ANGELES COUNTY SURVEYOR
700 HALL OF RECORDS

Note: Any Additions or Changes on This Sheets Must be Made or Circled in Red Ink With Date and Name of Person Making Change.

Do not extend notes this side of this line

FORM 247 5M 10-37

RETURN TO
LOS ANGELES COUNTY SURVEYOR
700 HALL OF RECORDS

Note: Any Additions or Changes on This Sheets Must be Made or Circled in **Red Ink** With Date and Name of Person Making Change.

Do not extend notes this side of this line

INDEX TO FIELD BOOK NO. 804 (Continued)

Date	J.N.	Subject	Notes	Pages
8-10-39	6212	BOYSON ST.--from Price Rd. to E'ly Line of Tract 2723	℄	75,77
			Topog.	125-126
			X-Sect's	127-130
8-10-39	"	PRICE RD.---from Everest St. to Alameda St.	℄	52,76,77
			Topog,	131-136
			X-Sect's	137-144
8-11-39	"	E'LY. LINE OF TRACT 2723-from Everest St. to Alameda St.	Line	74-75
			Topog.	145-149
			Profile	151-156
"	"	GLYNN AVE.--from Donovan St. to S'ly Line of Tract 11462	℄	70
			Topog.	157-158
			X-Sect's	159-161
"	"	GLYNN AVE.--from Donovan St. to N'ly Line of Tract 11462	℄	70
			Topog.	163-164
			X-Sect's	165-168
8-14-39	"	TRACT 2723--Location of Concrete Irrigation Pipe Crossing Tract	Sketch	169-170

Notes Ck'd by ____
Map No. ____
Office Work
Checked ____
Date ____

Survey of ____
W. O. ____
Surveyed by ____
Notes ____
Indexed ____
Tape No. ____ St'd ____ of
Date ____

F.B. 804
PG. INDEX

(Over)

INDEX TO FIELD BOOK NO. 804 (Continued)

F.B. 804 Pg. INDEX

Date	J.N.	Subject	Notes	Pages
		THORSON AVENUE ET AL-Preliminary Sewer Surveys		
3-12-42	1068	KEY MAP TO SURVEY NOTES		182
3-17-42	"	WHITE AVE.-from Compton Blvd. to Myrrh St.	B.M.Levels	201-202
3-18-42	"	MYRRH ST.-from Pacific Ave. to Butler Ave.	B.M.Levels	203-204
3-18-42	"	ROSE ST. -from Butler Ave. to Locust Ave.	B.M.Levels	203-204
3-18-42	"	MYRRH ST.-from 1st.ALLEY W.of Washington Ave. to Pine Ave.	℄ & Sketch	183-187
			X-Sect's	205-216
3-19-42	"	WHITE AVE.-from Myrrh St. to Compton Blvd.	℄ & Sketch	189-190
			X-Sect's	217-223
"	"	Butler Ave. " " " " " "	℄ & Sketch	191
			X-Sect's	231-234
"	"	PACIFIC AVE. " " " " " "	℄ & Sketch	193-194
			X-Sect's	235-240
"	"	THORSON AVE. " " " " " "	℄ & Sketch	195-196
"	"		X-Sect's	241-246
"	"	LOCUST AVE. " " " " " "	℄ & Sketch	197-198
			X-Sect's	251-256
3-20-42	"	PINE AVE. " " " " " "	℄ & Sketch	199-200
			X-Sect's	257-262
3-19-42	"	COMPTON BLVD.-from White Ave. to Pacific Ave.	℄ & Sketch	190,191,194
			X-Sect's	225-230
"	"	1st. ALLEY S.of Compton Blvd.-from ℄ Pacific Ave. east 129 feet)	Sketch	194 & 196
		-from Pacific Ave. to Thorson Ave.)	X-Sect's	247-249
"	"	Locust Ave.- Myrrh St. to Compton Blvd.	X-Sect.	251-256
"	"	Pine Ave.- " "	"	257-262

Do not extend notes this side of this line

RETURN TO
LOS ANGELES COUNTY SURVEYOR
700 HALL OF RECORDS

Note: Any Additions or Changes on This Sheets Must be Made or Circled in Red Ink With Date and Name of Person Making Change.

NOTES RED. _____ JOB NO. 6212 SURVEY OF Downey Gardens Sewers F. B. 504 PG. 1

DATE _____ SURVEY BY Brunty

NOTES CHKD. _____ NOTES BY " DATE 6-27-39

DATE _____ INDEXED A. C. Johnson DATE 10-2-39

1

DESCRIPTION

DOWNEY GARDENS SEWERS

J.N. 6212

BENCH MARK CIRCUIT 1

IMPERIAL HWY. - From Lakewood Blvd to Bellder Drive

BELLDER DRIVE - From Imperial Hwy. to Everest St.

EVEREST STREET - From Bellder Drive to Price Road

PRICE ROAD - From Everest St. to Alameda St.

ALAMEDA STREET - From Price Rd. to Lakewood Blvd.

ADJ. ELEV.

C.E. Brunty
H.M. Smith

3RD RUN

M.A. VanDeren
N.R. Smith

2ND RUN

RECEIVED W.I.G. - 6-30-39

DIFF.

PROGRESSED C.V.C. 6-30-39

BOOK INDEXED W.I.G. 8 - 39

MAP INDEXED C.V.C. - July '39

1ST RUN

RECORD INDEXED W.I.G. 8 - 39

CARD INDEXED " 9-29-39

REDUCED In Field & Office

B.M.

Prog. C.V.C.
6-28-39

CHECKED C.V.C. - 6-30-39

B. M.s ADJUSTED W.I.G. 7-5-39

B. M.s LISTED E.A. 7- -39

NOTE: ANY ADDITIONS OR CHANGES ON THIS SHEET MUST BE MADE OR CIRCLED IN RED INK, WITH DATE AND NAME OF PERSON MAKING CHANGE

Do not extend notes this side of this line

PLEASE RETURN TO
LOS ANGELES COUNTY SURVEYOR
700 HALL OF RECORDS

FORM 353 1M 8-38

7000

FORM 353 1M 8-38

PLEASE RETURN TO
LOS ANGELES COUNTY SURVEYOR
700 HALL OF RECORDS

NOTE: ANY ADDITIONS OR CHANGES ON THIS SHEET MUST BE MADE OR CIRCLED IN RED INK, WITH DATE AND NAME OF PERSON MAKING CHANGE

Do not extend notes this side of this line

NOTES RED. DATE
NOTES CHKD. C.V.C. DATE 6-30-39

JOB NO. 6212 SURVEY OF Downey Gardens
SURVEY BY Brunty
NOTES BY " DATE 6-27-39
INDEXED DATE

F. B. 504 PG. 2

B.M.	1ST RUN	DIFF.	2ND RUN	3RD RUN	ADJ. ELEV.	DESCRIPTION
"W-26"					96.422	Fd. B.M. "W-26" El. 96.422 F.B. 785 Pg. 18 Imperial Hwy. & Lakewood Blvd. - S.E. Cor. Bt. Spk. in Cb. - 10' S. of S. end C.R.
+	5.029		4.997			
⊼		+0.159	+0.157		+0.158	J.N. 6210
−	4.870		4.840			
"W-27"					96.580	Fd. B.M. "W-27" El. 96.574 F.B. 785 Pg. 18 Imperial Hwy. & Lakewood Blvd. - N.W. Cor. Bt. Spk. in Cb. - 36' N. of N. end C.R.
+	4.281		4.328			
⊼		+0.008	+0.008		+0.008	
−	4.273		4.320			
T.P.					96.588	Spk. S. edge Pvt. 13' W. of R.P.
+	4.998		4.868			
⊼		+0.261	+0.259		+0.260	
−	4.737		4.609			
Set B.M. "W-41"					96.848	Set B.M. "W-41" Imperial Hwy. - 275'± W. & Lakewood Blvd. L.T. - 7' S. of ℄ E.C.
+	4.926		5.029			
⊼		+0.265	+0.269		+0.267	
−	4.661		4.760			
T.P.					97.115	Spk. N. edge Pvt. 32' W. of R.P.
+	5.103		4.918			
⊼		+0.340	0.336		+0.338	
−	4.763		4.582			
Set B.M. "W-42"					97.453	Set B.M. "W-42" Imperial Hwy. - 848'± E. & Bellder Drive. Bt. Spk. 1' S. of N. edge Conc. Pvt. - 36' W. of P.P. # 486670 E
+	5.076		4.923			
⊼		+0.438	+0.437		+0.438	
−	4.638		4.486			
T.P.					97.891	Spk. N. edge Pvt. - 3' W. of Exp. Jt.
+	5.024		4.978			
⊼		+0.213	+0.212		+0.212	
−	4.811		4.766			
T.P.					98.103	Spk. N. edge Pvt. @ P.P. # 526248E

Cont. Pg. 3

FORM 353 1M 8-38

PLEASE RETURN TO
LOS ANGELES COUNTY SURVEYOR

700 HALL OF RECORDS

NOTE: ANY ADDITIONS OR CHANGES ON THIS SHEET MUST BE MADE OR CIRCLED IN RED INK, WITH DATE AND NAME OF PERSON MAKING CHANGE

Do not extend notes this side of this line

B.M.	1ST RUN	DIFF.	2ND RUN	3RD RUN	ADJ. ELEV.	DESCRIPTION
T.P.				6	98.103	See Pg. 2
+	4.981		5.056			
⊼		+0.308	+0.308		+0.308	
−	4.673		4.748			Set B.M. "W-43"
Set B.M. "W-43"				7	98.~~411~~ 02	Imperial Hwy. & Bellder Dr.
+	4.913		4.784			Bt. Spk. 1' W. of S. edge Conc. Pvt. - ℄ Bellder Prod.
⊼		+2.450	+2.452		+2.451	
−	2.463		2.332			
T.P.				8	100.[illegible]	Bt. Spk. top of 4" x 4" Post
+	3.261		3.618			
⊼		-0.952	-0.954		-0.953	
−	4.213		4.572			Set B.M. "W-44"
Set B.M. "W-44"				9	99.~~909~~ .900	Bellder Drive. - 450'± N. ℄ Imperial Hwy.
+	4.332		4.447			Bt. Spk. in Conc. Windmill Base - 160'± E of ℄
⊼		-0.162	-0.161		-0.162	
−	4.494		4.608			
T.P.				10	99.747	1x2 on ℄ W. of 7TH Row from S.
+	4.942		5.184			
⊼		+1.928	+1.929		+1.928	
−	3.014		3.255			
T.P.				11	101.675	Spk. in Pvt.
+	5.135		5.320			
⊼		+3.714	+3.713		+3.714	
−	1.421		1.607			Set B.M. "W-45"
Set B.M. "W-45"				12	105.3~~89~~ 78	Bellder Dr. + Everest St.
+	0.371		0.342	0.325		L & T. top of Conc. St. Pipe - 90'± E + 20'± S of ℄ Int.
⊼		-6.187	6.182	6.186	-6.186	
−	6.558		6.544	6511		Set B.M. "W-46"
Set B.M. "W-46"				13	99.~~203~~ .192	Everest St. + Price Rd. - N.E. Cor.
						P.K. Spk. in Conc. Base (S.W.St.) St. Sign Post

NOTES RED. _____
DATE _____
NOTES CHKD. C.V.C.
DATE 6-30-39

JOB NO. 6212 SURVEY OF Downey Gardens
SURVEY BY Brunty
NOTES BY " DATE 6-27-39
INDEXED A. C. Johnson DATE

F. B. 804 PG. 3

FORM 353 1M 8-38

PLEASE RETURN TO
LOS ANGELES COUNTY SURVEYOR

700 HALL OF RECORDS

NOTE: ANY ADDITIONS OR CHANGES ON THIS SHEET MUST BE MADE OR CIRCLED IN RED INK, WITH DATE AND NAME OF PERSON MAKING CHANGE

Do not extend notes this side of this line

B.M.	1ST RUN	DIFF.	2ND RUN	3RD RUN	ADJ. ELEV.	DESCRIPTION
B.M. "W-46"				13	99.~~203~~ 192	See Pg. 3
+	6.079		6.070			
⊼		+4.599	+4.599		+4.599	
−	1.480		1.471			
set B.M. "W-47"				14	103.~~[illegible]~~ 790	Set B.M. "W-47" Price Rd. + Eucalyptus St. - N.E. Cor. Ct. "+" on top of Fire Hydrant
+	3.034		2.937			
⊼		-1.527	-1.529		-1.528	
−	4.561		4.466			
set B.M. "W-48"				15	[illegible]~~74~~ 62	Set B.M. "W-48" Price Rd. + Donovan St. - S.W. Cor. P.K. Spk. in Conc. Base (S.E. Si.) St. Sign Post
+	6.079		5.838			
⊼		+1.775	+1.771		+1.773	
−	4.304		4.067			
T.P.				16	104.047	Spk. 3' W. of Edge Pvt. + 15' N. of P.P.
+	4.753		4.881			
⊼		-0.966	-0.964		-0.965	
−	5.719		5.845			
set B.M. "W-49"				17	103.0~~82~~ 69	Set B.M. "W-49" Price Rd. + Orange St. - S.E. Cor. PK. Spk. - W. end Bot. Conc. Step (N.W. Cor. Porch)
+	4.741		4.507			
⊼		+0.297	+0.299		+0.298	
−	4.444		4.208			
T.P.				18	103.38[illegible]	Spk. 3' W. of E. edge Pvt. - on P. Line from E.
+	4.685		4.663			
⊼		-0.030	0.028		-0.029	
−	4.715		4.691			
set B.M. "W-50"				19	103.3~~51~~ 37	Set B.M. "W-50" Price Rd. + Boyson St. - N.E. Cor. P.K. Spk. in Conc. Base (N.E. Si.) of St. Sign Post
+	5.184		5.247	5.207		
⊼		+0.149	+0.144	0.144	+0.144	
−	5.035		5.103	5.063		
T.P.				20	103.495	Spk. 2' E. of W. edge Pvt. - on Walnut Tree Line from W.

NOTES RED. DATE
NOTES CHKD. C.V.C. DATE 6-30-39
JOB NO. 6212 SURVEY OF Downey Gardens
SURVEY BY Brunty DATE 6-28-39
NOTES BY " DATE
INDEXED

F.B. 804 PG. 4

FORM 353 1M 8-38

PLEASE RETURN TO
LOS ANGELES COUNTY SURVEYOR

700 HALL OF RECORDS

NOTE: ANY ADDITIONS OR CHANGES ON THIS SHEET MUST BE MADE OR CIRCLED IN RED INK, WITH DATE AND NAME OF PERSON MAKING CHANGE

Do not extend notes this side of this line

NOTES RED. _____ JOB NO. 6212 SURVEY OF Downey Gardens
DATE _____ SURVEY BY Brunty
NOTES CHKD. C.V.C. DATE 6-28-39
DATE 6-30-39 INDEXED A. C. Johnson DATE

F. B. 804 PG. 5

B.M.	1ST RUN	DIFF.	2ND RUN	3RD RUN	ADJ. ELEV.	DESCRIPTION
T.P.				20	103.495	See Pg. 4
+	5.155		5.136			
⊼		+0.604	+0.604		+0.604	
−	4.551		4.532			
Fd. B.M. "D-4"				21	104.0~~99~~ 84	Fd. B.M. "D-4" El. 104.353 L.B. 816 Pg. 5 Alameda St. + Price Rd. - S.E. Cor. Ct. Spk. - N. Si. of P.P. #246685E
+	3.689		3.683			
⊼		-1.264	-1.264		-1.264	
−	4.953		4.947			
T.P.				22	102.835	Spk. 2' W. of S. edge Pvt. - E. Bldg. line of #326
+	5.107		5.127			
⊼		+2.680	+2.682		+2.681	
−	2.427		2.445			
Fd. B.M. "D-5"				23	105.5~~16~~ 00	Fd. B.M. "D-5" El. 105.482 L.B. 816 Pg. 6 Alameda St. + Patton Rd. - N.W. Cor. "+" in letter "R" in word "COREY" top of Fire Hyd.
+	1.847		2.081			
⊼		-3.358	-3.360		-3.359	
−	5.205		5.441			
T.P.				24	102.157	Spk. 2' S. of N. edge Pvt. - 15' E. of W. Bldg. line school
+	4.044		4.099			
⊼		-0.964	-0.964		-0.964	
−	5.008		5.063			
T.P.				25	101.193	Spk. 2' S. of N. edge Pvt. - 40' ± W. of Tel. P.
+	4.819		4.850			
⊼		-0.076	-0.076		-0.076	
−	4.895		4.926			
T.P.				26	101.117	Spk. 3' N. of S. edge Pvt. - 45' W. of Tel. P.
+	4.548		4.557	4.551		
⊼		-0.119	-0.126	-0.122	-0.122	
−	4.667		4.683	4.673		
T.P.				27	100.995	Spk. 2' S. of N. edge of Pvt. - 100' E. of Tel. P.

FORM 353 1M 8-38

PLEASE RETURN TO
LOS ANGELES COUNTY SURVEYOR

700 HALL OF RECORDS

NOTE: ANY ADDITIONS OR CHANGES ON THIS SHEET MUST BE MADE OR CIRCLED IN RED INK, WITH DATE AND NAME OF PERSON MAKING CHANGE

Do not extend notes this side of this line

NOTES RED. DATE
NOTES CHKD. G.V.C. DATE 6-30-39
JOB NO. 6212 SURVEY OF Downey Gardens
SURVEY BY Brunty DATE 6-26-39
NOTES BY " DATE
INDEXED DATE
F.B. 804 PG. 6

B.M.	1ST RUN	DIFF.	2ND RUN	3RD RUN	ADJ. ELEV.	DESCRIPTION
T.P.					27 100.995	See Pg. 5
+	4.909		5.007			
Λ		-0.461	-0.459		-0.460	
—	5.370		5.466			
T.P.					25 100.535	Spk. 4' W. of E. Cb. - N. edge Dr. to Vulte
+	5.326		5.341			
Λ		+0.734	+0.734		+0.734	
—	4.592		4.607		51.	Fd. B.M. "D-6" El. 101.251 F.B. 785 Pg. 19
Fd. B.M. "D-6"					29 101.251	Alameda St. + Lakewood Blvd. - 175' N. of ℄ Int.
+	4.648		4577			Bt. Spk. SW Cor. Beacon Light Base
Λ		-0.091	-0.091		-0.091	J.N. 6210
—	4.739		4.668		57.	Fd. U.S.B.M. - El. 101.157 F.B. 785 Pg. 19
Fd. U.S.B.M.					101.175	Lakewood Blvd. - Alameda St. - 160' N. of ℄ Int.
						Brass Cap in Conc. Mon. - 24' S. of Beacon Light.
						J.N. 6210

F. B 804 Pg. 7

NOTES RED. _____ JOB NO. 6212 SURVEY OF Downey Gardens
DATE _____ SURVEY BY Brunty
NOTES CHKD. _____ NOTES BY " DATE 6-28-39
DATE _____ INDEXED A. C. Johnson DATE 10-2-39

NOTE: ANY ADDITIONS OR CHANGES ON THIS SHEET MUST BE MADE OR CIRCLED IN RED INK, WITH DATE AND NAME OF PERSON MAKING CHANGE

Do not extend notes this side of this line

PLEASE RETURN TO LOS ANGELES COUNTY SURVEYOR 700 HALL OF RECORDS

DESCRIPTION

DOWNEY GARDENS SEWER

J.N. 6212

BENCH MARK CIRCUIT [2]

EVEREST STREET - From Belder Drive to E. line of Tract 2723

E'LY LINE OF TRACT 2723 - From Everest St. to Alameda St.

S E Brunty
H M Smith
M A Van Deron
~~H R Smith~~

ADJ. ELEV.

3RD RUN

2ND RUN

RECEIVED W. I. G. - 6-30-39

DIFF.

PROGRESSED C.V.C. - 6-30-39

BOOK INDEXED W.I.G. 8-39

~~MAP INDEXED C.V.C. July '39~~

1ST RUN

RECORD INDEXED W.I.G. 8-39

CARD INDEXED " 9-29-39

REDUCED In Field & Office

B.M.

Prog. - C.V.C.
6-29-39

CHECKED C.V.C. 6-30-39

B. M.s ADJUSTED W.I.G. 7-5-39

B. M.s LISTED E.A. 7/1/39

FORM 353 1M 8-38

3175

FORM 353 1M 8-38

PLEASE RETURN TO
LOS ANGELES COUNTY SURVEYOR
700 HALL OF RECORDS

NOTE: ANY ADDITIONS OR CHANGES ON THIS SHEET MUST BE MADE OR CIRCLED IN RED INK, WITH DATE AND NAME OF PERSON MAKING CHANGE

2

2

Do not extend notes this side of this line

NOTES RED. DATE
NOTES CHKD. C.V.C. DATE 6-30-39

JOB NO. 6212 SURVEY OF Downey Gardens
SURVEY BY Brunzy
NOTES BY " DATE 6-28-39
INDEXED DATE

F.B. 604 PG. 8

B.M.	1ST RUN	DIFF.	2ND RUN	3RD RUN	ADJ. ELEV.	DESCRIPTION
					192	B.M. "W-46" El. 99.192 Pg. 3
B.M. "W-46"					99.200	Everest St. + Price Rd. - N.E. Cor.
+	6.467		6.492			PK. Spk. Conc. Base (S.W. Si) of St. Sign Post
⊼		+6.186	6.186		+6.186	
—	0.281		0.306		78	B.M. "W-45" El. 105.378 - Pg. 3
B.M. "W-45"					105.389	Bellder Drive + Everest St
+	0.188		0.234			L.+T. top of Conc. St. Pipe - 90' E. + 20' + S. of ℄ Int.
⊼		-6.121	-6.121		-6.121	
—	6.309		6.355		55	Set B.M. "W-51
set B.M. "W-51"					99.234	Everest St. and E'ly line of Tr. 2723
+	4.081		4.138			L+T. in Conc. St. Pipe - 10' E. of S.E. Cor. Tr.
⊼		-0.229	-0.231		-0.230	
—	4.310		4.369			
T.P.					99.055	Conc. St. Pipe on Bk. Lot Line Prod
+	5.261		5.241	5.259		
⊼		+0.236	+0.231	+0.236	+0.236	
—	5.025		5.030	5.023	56	Set B.M. "W-52"
set B.M. "W-52"					99.291	Eucalyptus St. + E'ly line of Tr. 2723
+	4.639		4.216			Bt. Spk. in Conc. St. Pipe - Approx. ℄ Prod. 10' E.
⊼		+0.732	+0.728		+0.730	
—	3.907		3.488			
T.P.					100.021	1x2 - Bk. Lot Line
+	4.849		4.764			
⊼		+0.750	+0.752		+0.751	
—	4.099		4.012		33	Set B.M. "W-53
set B.M. "W-53"					100.755	Donovan St. + E'ly line of Tr. 2723
+	4.535		4.540			P.K. Spk. S. end of E. Conc. Dr. Strip @ Ho # 359
⊼		+0.347	+0.345		+0.346	
—	4.188		4.195			
T.P.					101.101	1x2 - 20' N. of Bk. Lot Line

Cont. Pg. 9

2

FORM 353 1M 8-38

PLEASE RETURN TO
LOS ANGELES COUNTY SURVEYOR

700 HALL OF RECORDS

NOTE: ANY ADDITIONS OR CHANGES ON THIS SHEET MUST BE MADE OR CIRCLED IN RED INK, WITH DATE AND NAME OF PERSON MAKING CHANGE

Do not extend notes this side of this line

[2] [2]

B.M.	1ST RUN	DIFF.	2ND RUN	3RD RUN	ADJ. ELEV.	DESCRIPTION
T.P.				6	101.[illegible]	See Pg. 5
+	3.962		3.906			
⊼		+0.661	+0.659		+0.660	
—	3.301		3.247			
Set B.M. "W-54"				7	101.[illegible]34	Set B.M. "W-54" Orange St. + Ely line of Tr. 2723 L+T. - N.E. Cor. Conc. Porch @ Ho. # 362
+	4.175		4.050	3732		
⊼		-0.346	-0.354	-0.352	-0.353	
—	4.521		4.404	4.084		
T.P.				8	101.408	1x2 - 30' N. of Bk. lot line
+	4.623		4.549	4.569		
⊼		+1.012	+1.006	+1.010	+1.009	
—	3.611		3.543	3.559		
Set B.M. "W-55"				9	102.386	Set B.M. "W-55" Boyson St + Ely line of Tr. 2723 (95' N. and 45' E. of Int) L+T. in N.W. Cor. Conc. Punin Base
+	3.721		3.700			
⊼		-0.537	-0.537		-0.537	
—	4.258		4.237			
T.P.				10	101.88[illegible]	1x2 - 10' S. of Bk. lot line
+	4.450		4.457			
⊼		+3.655	+3.657		+3.656	
—	0.795		0.800			
Fd B.M. "D-5"				11	105.500	Fd. B.M. "D-5" El. 105.500 L.B. 816 Pg. 6 Alameda St. + Patton Rd. - N.W. Cor. "+" in letter "R" in word "COREY" top of Fire Hyd.
+	2.484					
⊼		-2.683			-2.681	See Pg. 5
—	5.167					
T.P.				12	102.855	Spk. 2' N. of S. edge Pvt. - E. Bldg. line of Ho # 326
+	5.048					
⊼		+1.264			+1.264	See Pg. 5
—	3.784					
Fd B.M. "D-4"				13	104.084	Fd. B.M. "D-4" El. 104.084 L.B. 816 Pg. 5 Alameda St. + Price Rd. - S.E. Cor. Ct. Spk. - N. Si. of P.P. 246685E

NOTES RED. _____ DATE _____ NOTES CHKD. C.V.C. DATE 6-30-39

JOB NO. 6212 SURVEY OF Downey Gardens SURVEY BY Brunty NOTES BY " DATE 6-28-39 INDEXED A. C. Johnson DATE

F. B. 804 PG. 9

[2]

F. B. 504 PG. 10

12

JOB NO. 6212 SURVEY OF Downey Gardens

SURVEY BY Brunty

NOTES BY "

DATE

INDEXED

DATE

NOTES RED.

DATE

NOTES CHKD.

DATE

B.M.	1ST RUN	DIFF.	2ND RUN	3RD RUN	ADJ. ELEV.	DESCRIPTION

FORM 353 1M 8-38

12

PLEASE RETURN TO
LOS ANGELES COUNTY SURVEYOR
700 HALL OF RECORDS

Do not extend notes this side of this line

NOTE: ANY ADDITIONS OR CHANGES ON THIS SHEET MUST BE MADE OR CIRCLED IN RED INK, WITH DATE AND NAME OF PERSON MAKING CHANGE

12

F. B. 804 PG. 11

NOTES RED. _____ JOB NO. 6212 SURVEY OF Downey Gardens

DATE _____ SURVEY BY Brunty

NOTES CHKD. _____ NOTES BY " DATE 6-29-39

DATE _____ INDEXED A. C. Johnson DATE 10-2-39

DESCRIPTION

DOWNEY GARDENS SEWERS

J.N. 6212

BENCH MARK CIRCUIT 3

EVEREST STREET - From Price Road to Glynn Ave. Prod.

GLYNN AVE. - From Everest St. to Alameda St.

ALAMEDA ST. - From Glynn Ave. Prod. to Price Road

C E Brunty
W M Smith

ADJ. ELEV.

M A Van Doren
N R Smith

3RD RUN

2ND RUN

DIFF.

1ST RUN

B.M.

Prog. C.V.C.
6-28-39

RECEIVED W.L.G. 6-30-39

PROGRESSED C.V.C. 6-30-39

BOOK INDEXED W.L.G. 8-7-39

MAP INDEXED C.V.C. July 39

RECORD INDEXED W.L.G. 8-7-39

CARD INDEXED W.L.G. 9-29-39

REDUCED In office & Field

CHECKED C.V.C. - 6-30-39

B. M.s ADJUSTED W.L.G. 7-5-39

B. M.s LISTED E.A. July 39

NOTE: ANY ADDITIONS OR CHANGES ON THIS SHEET MUST BE MADE OR CIRCLED IN RED INK, WITH DATE AND NAME OF PERSON MAKING CHANGE

Do not extend notes this side of this line

PLEASE RETURN TO
LOS ANGELES COUNTY SURVEYOR
700 HALL OF RECORDS

FORM 353 1M 8-38

3735-7

FORM 353 1M 8-38

PLEASE RETURN TO
LOS ANGELES COUNTY SURVEYOR

700 HALL OF RECORDS

NOTE: ANY ADDITIONS OR CHANGES ON THIS SHEET MUST BE MADE OR CIRCLED IN RED INK, WITH DATE AND NAME OF PERSON MAKING CHANGE

3

3

Do not extend notes this side of this line

B.M.	1ST RUN	DIFF.	2ND RUN	3RD RUN	ADJ. ELEV.	DESCRIPTION
B.M. "W-45"					105.378	B.M. "W-45" El. 105.378 Pg. 3 Bellder Dr. + Everest St. L+T. top of Conc. St. Pipe - 90'± E + 20'± S. of ℄ Int.
+	0.281		0.306			
⊼		-6.186	-6.186		-6.186	
—	6.467		6.492			
B.M. "W-46"					99.192	B.M. "W-46" El. 99.192 Pg. 3 Everest St. + Price Rd. - N.E. Cor. P.K. Spk. in Conc. Base (S.W.Sl.) St. Sign Post
+	5.244		5.256			
⊼		+0.950	+0.949		+0.950	
—	4.294		4.307			
T.P.				1	100.153	Spk. S. edge Pvt. - Opp. 2[illegible] Orange Row
+	5.093		4.865			
⊼		+2.191	+2.192		+2.191	
—	2.902		2.673			
Set B.M. "W-56"				2	102.34	Set B.M. "W-56" Everest St. (N.Sl.) 560' W. ℄ Price Rd. P.K. Spk. S.W. Cor. Conc. Porch at Ho. # 155
+	3.847		3.782			
⊼		-0.730	-0.730		-0.730	
—	4.577		4.512			
T.P.				3	[illegible].614	1x1 - 8' W. of Clothes Line Post
+	4.172		4.162	4.202		
⊼		+1.250	+1.259	+1.259	+1.259	
—	2.922		2.903	2.943		
Set B.M. "W-57"				4	[illegible]	Set B.M. "W-57" Glynn Ave (E.Sl.) 245'± S. ℄ of Donovan St. L+T. - W end Conc. Step @ Ho. # 1056
+	4.192		4.174			
⊼		-0.252	-0.254		-0.253	
—	4.444		4.428			
Set B.M. "W-58"				5	102.11	Set B.M. "W-58" Glynn Ave + Donovan St. - S.W. Cor. P.K. Spk. in Conc. Base (N.Sl.) of St. Sign Post
+	5.463		5.507			
⊼		+0.679	+0.681		+0.680	
—	4.784		4.826			
Set B.M. "W-59"				6	103.292	Set B.M. "W-59" Orange St. - 140'± E. of ℄ Glynn Ave. P.K. Spk. in Private Curb - 60'± S. of St. ℄

Cont Pg. 13

NOTES RED. ____ DATE ____
NOTES CHKD. C.V.C. DATE 6-30-39
JOB NO. 6212 SURVEY OF Downey Gardens
SURVEY BY Brunty DATE 6-29-39
NOTES BY " DATE ____
INDEXED ____ DATE ____
F.B. 804 PG. 12

3

FORM 353 1M 8-38

PLEASE RETURN TO
LOS ANGELES COUNTY SURVEYOR
700 HALL OF RECORDS

NOTE: ANY ADDITIONS OR CHANGES ON THIS SHEET MUST BE MADE OR CIRCLED IN RED ICK, WITH DATE AND NAME OF PERSON MAKING CHANGE

3

3

Do not extend notes this side of this line

B.M.	1ST RUN	DIFF.	2ND RUN	3RD RUN	ADJ. ELEV.	DESCRIPTION
B.M. "W-59"				6	103.~~30~~ 292	See Pg. 12
+	3.816		3.675			
		-0.611	-0.609		-0.610	
—	4.427		4.284			
T.P.				7	[illegible]	Spk. & St. - 76' N. of Orange St.
+	4.788		4.600			
		+1.849	+1.851		+1.850	
—	2.939		2.749			
Set B.M. "W-60"				8	[illegible] 32	Set B.M. "W-60" Glynn Ave. 350' N. & Orange St. Ct. Spk. 3.E Cor. of 4"x4" Fence Post 7'E. of L
+	4.228		4.207			
		+0.877	+0.879		+0.878	
—	3.351		3.328			
T.P.				9	[illegible]	Bt. Spk. in Fn. Post
+	3.871		3.853			
		-0.718	-0.722		-0.720	
—	4.589		4.575			
T.P.				10	[illegible]	1x1 - 9'S. W. of Palm
+	5.406		5.400			
		+1.429	+1.431		+1.430	
—	3.977		3.969			
TP				11	[illegible]	Bt. Spk. 5. edge Pvt. - E. line Ho.
+	4.609		4.472			
		+2.249	+2.250		+2.250	J.N. 8[illegible]3
—	2.360		2.222			
Fd. B.M. "D-3"				12	[illegible] 2	Fd. B.M. "D-3" El. 108,341 L.B. 316 Pg. 5 Alameda St. 800'E. & Downey Ave Bt. Spk. N.E. Cor. Conc. Weir Box - 5.5' Rd.
+	1.682		1.425			
		-4.408	-4.409		-4.409	
—	6.090		5.834			
T.P.				13	103.96[illegible]	Spk. N. edge Pvt.

Cont Pg. 14

NOTES RED. _____
DATE _____
NOTES CHKD. C.V.C.
DATE 6-30-38

JOB NO. 6212 SURVEY OF Downey Gardens
SURVEY BY Bruntz
NOTES BY "
INDEXED A.C. Jackson
DATE 6-29-38
DATE

F. B. 504 PG. 13

3

FORM 353 1M 8-38

PLEASE RETURN TO
LOS ANGELES COUNTY SURVEYOR

700 HALL OF RECORDS

NOTE: ANY ADDITIONS OR CHANGES ON THIS SHEET MUST BE MADE OR CIRCLED IN RED INK, WITH DATE AND NAME OF PERSON MAKING CHANGE

3

3

Do not extend notes this side of this line

B.M.	1ST RUN	DIFF.	2ND RUN	3RD RUN	ADJ. ELEV.	DESCRIPTION
T.P.				13	[illegible]	See Pg. 13
+	4.291		4.278			
⊼		+0.120	+0.120		+0.120	
—	4.171		4.158		4.	Fd. B.M. "D-4" El. 104.~~353~~ 684 L.B. 816 Pg 5
Fd. B.M. "D-4"				14	104.[illegible]	Alameda St. + Price Rd. - S.E. Cor.
+	4.493					Ct. Spk. in N. Si. of P.P. # 246685E
⊼		-0.602			-0.604	Per Pg. 5
—	5.095					
T.P.					[illegible]	Spk. W. edge Pvt.
+	4.667					
⊼		-0.146			-0.144	Per Pg. 4
—	4.813				37	Fd. B.M. "W-50" El. 103.337 Pg. 4
Fd. B.M. "W-50"					[illegible]	Price Rd. + Boyson St. - N.E. Cor.
						P.K. Spk. in Conc. Base (NE Si.) of St. Sign Post

NOTES RED. ____ DATE ____
NOTES CHKD. ____ DATE ____
JOB NO. 6212 SURVEY OF Downey Gardens
SURVEY BY Brunty
NOTES BY ____ DATE 6-29-39
INDEXED ____ DATE ____
F. B. 804 PG. 14

3

NOTES RED. _____ JOB NO. 6212 SURVEY OF Downey Gardens
DATE _____ SURVEY BY Brunty
NOTES CHKD. _____ NOTES BY " DATE 8-14-39
DATE _____ INDEXED A. O. Johnson DATE 10-2-39

F. B. 804 PG. 15

4

4

DESCRIPTION

DOWNEY GARDENS SEWERS

J.N. 6212

BENCH MARK CIRCUIT

IMPERIAL HWY - FROM BELLDER DRIVE to DOWNEY AVE.

DOWNEY AVE - FROM IMPERIAL HWY. to DONOVAN ST.

DONOVAN ST - FROM DOWNEY AVE. to GLYNN AVE.

C.E. Brunty
H.M. Smith
M.A. Van Deren
J.L. Willey

ADJ. ELEV.

3RD RUN

2ND RUN

DIFF.

1ST RUN

B.M.

Prog. C.V.C.
8-14-39

RECEIVED W.L.G. 8-15-39
PROGRESSED C.V.C.
BOOK INDEXED W.L.G. 9-39
MAP INDEXED C.V.C.
RECORD INDEXED W.L.G. 9-39
CARD INDEXED W.L.G. 9-29-39
REDUCED In Field & Office
CHECKED C.V.C. 8-16-39
B. M.s ADJUSTED C.V.C. & W.L.G.
B. M.s LISTED

NOTE: ANY ADDITIONS OR CHANGES ON THIS SHEET MUST BE MADE OR CIRCLED IN RED INK, WITH DATE AND NAME OF PERSON MAKING CHANGE

Do not extend notes this side of this line

PLEASE RETURN TO
LOS ANGELES COUNTY SURVEYOR
700 HALL OF RECORDS

FORM 353 1M 8-38

FORM 353 1M 8-38

PLEASE RETURN TO
LOS ANGELES COUNTY SURVEYOR

700 HALL OF RECORDS

NOTE: ANY ADDITIONS OR CHANGES ON THIS SHEET MUST BE MADE OR CIRCLED IN RED INK, WITH DATE AND NAME OF PERSON MAKING CHANGE

Do not extend notes this side of this line

4

4

B.M.	1ST RUN	DIFF.	2ND RUN	3RD RUN	ADJ. ELEV.	DESCRIPTION
B.M."W-42"					97.445	B.M."W-42" El. 97.445 F.B. 804 Pg. 2 Imperial Hwy. - 840'± E. & Bellder Dr. Bt. Spk. 1'S. of N. edge Conc. Pvt. - 36' W. of P.P. # 186070E
+	5.009		4.956			
⊼		+0.433	+0.435		+0.434	
−	4.576		4.521			
T.P.					97.879	Spk. N. edge Pvt.
+	4.986		4.764			
⊼		+0.185	+0.189		+0.187	
−	4.801		4.575			
T.P.					98.066	Spk. N. edge Pvt. @ P.P. 526248E
+	5.079		4.461			
⊼		+0.335	+0.332		+0.333	
−	4.744		4.129			
B.M."W-43"					98.~~399~~ 402	B.M."W-43" El. 98.402 F.B. 804 Pg. 3 Imperial Hwy. + Bellder Dr. Bt. Spk. 1'N. of S. edge Conc. Pvt. - Approx. ℄ Bellder Prod.
+	4.937		4.547	4.542		
⊼		+0.249	+0.255	+0.253	+0.254	
−	4.688		4.292	4.289		
T.P.					98.653	Spk. S. edge Pvt. 60'E. of P.P. # 454890E
+	4.721		4.721			
⊼		+0.419	+0.419		+0.419	
−	4.302		4.302			
Set B.M."W-61"					99.072	Set B.M."W-61" Imperial Hwy. - 415'± W. & Bellder Dr. Bt. Spk. 1'N. of S. edge Conc. Pvt. @ Dr. to Ho. # 235
+	4.752		4.739			
⊼		+0.605	+0.609		+0.607	
−	4.147		4.130			
T.P.					99.679	Spk. S. edge Pvt. - 36' W. of Ho. # 454893E
+	4.924		5.165			
⊼		+0.611	+0.609		+0.610	
−	4.313		4.556			
Set B.M."W-62"					100.2~~89~~ 93	Set B.M."W-62" Imperial Hwy. - 605'± E. & Downey Ave. Bt. Spk. 1'N. of S. edge Conc. Pvt. - @ Ho. # ?

NOTES RED. DATE
NOTES CHKD. C.V.C. DATE 8-16-39
JOB NO. 6212 SURVEY OF Downey Gardens
SURVEY BY Brunty DATE 8-14-39
NOTES BY " DATE
INDEXED

F. B. 804 PG. 16

4

FORM 353 1M 8-38

PLEASE RETURN TO
LOS ANGELES COUNTY SURVEYOR

700 HALL OF RECORDS

NOTE: ANY ADDITIONS OR CHANGES ON THIS SHEET MUST BE MADE OR CIRCLED IN RED INK, WITH DATE AND NAME OF PERSON MAKING CHANGE

Do not extend notes this side of this line

4

B.M.	1ST RUN	DIFF.	2ND RUN	3RD RUN	ADJ. ELEV.	DESCRIPTION
B.M. "W-62"					100.~~229~~ 93	See Pg. 16
+	5.207		5.418			
⊼		+0.889	+0.892		+0.891	
−	4.318		4526			
T.P.					101.180	Spk. S. edge Pvt. Opp. sign "SIDE ROAD"
+	5.223		5.373			
⊼		+0.882	+0.885		+0.883	
−	4.341		4.488			
Set B.M. "W-63"					102.06~~3~~ 8	Set B.M. "W-63" Imperial Hwy. + Downey Ave. Bt. Spk. 1' N. of S. edge Conc. Pvt. - ℄ Downey Pkwy.
+	4.958		4.969			
⊼		+0.221	+0.223		+0.222	
−	4.737		4746			
T.P.					102.285	Spk. W. edge Pvt. 100' S. of P.P. # 498060E
+	5.007		5.021			
⊼		+0.308	+0.304		+0.306	
−	4.699		4.717			
T.P.					102.591	Spk. W. edge Pvt. 53' N. of P.P. # 498059E
+	5.143		4.969			
⊼		+0.230	+0.231		+0.231	
−	4.913		4.738			
T.P.					102.822	Spk. W. edge Pvt. 18' S. of P.P. # 250043E
+	4.859		5.070			
⊼		+0.268	+0.268		+0.268	
−	4.621		4.802			
Set B.M. "W-64"					103.09~~0~~ 8	Set B.M. "W-64" Downey Ave. - 940.6' N. ℄ Imperial Hwy. Bt. Spk. 1' E. of W. edge Conc. Pvt. - S'ly. line Tr. # 2723 Prod.
+	5.004		5.104	5.034		
⊼		+0.410	+0.414	+0.412	+0.412	
−	4.594		4.690	4622		
T.P.					103.502	Spk. W. edge Pvt. Opp P.P. # 253199E

4

NOTES RED. _____ JOB NO. 6212 SURVEY OF Downey Gardens
DATE _____ SURVEY BY Brunty
NOTES CHKD. C.V.C. NOTES BY " DATE 8-14-39
DATE 8-16-39 INDEXED A. C. Johnson DATE

F. B. 804 PG. 17

4

FORM 353 1M 8-38

PLEASE RETURN TO
LOS ANGELES COUNTY SURVEYOR
700 HALL OF RECORDS

NOTE: ANY ADDITIONS OR CHANGES ON THIS SHEET MUST BE MADE OR CIRCLED IN RED INK, WITH DATE AND NAME OF PERSON MAKING CHANGE

4

4

Do not extend notes this side of this line

B.M.	1ST RUN	DIFF.	2ND RUN	3RD RUN	ADJ. ELEV.	DESCRIPTION
T.P.					103.502	See Pg. 17
+	4.868		4.858			
⊼		+0.393	+0.393		+0.393	
—	4.475		4.465		904	Set B.M. "W-65"
Set B.M. "W-65"					103.895	Downey Ave. + Donovan St.
+	3.011		3.069			Copper Tack + Disk in lead @ ℄ Int.
⊼		-1.294	-1.296		-1.295	
—	4.305		4.365			B.M. "W-55" El. 102.611 F.B. 804 Pg. 12
B.M. "W-58"					102.611	Glynn Ave. + Donovan St. - S.W. Cor.
+	4.364		4.460			P.K. Spk. in Conc. Base (N.E. Sl.) St. sign post
⊼		+0.252	+0.256		+0.254	
—	4.112		4.204			B.M. "W-57" El. 102.864 F.B. 804 Pg. 12
B.M. "W-57"					102.864	Glynn Ave. (E. Sl.) 245± S. of Donovan St.
						L.+T. in W. end Conc. step @ Ho.# 1056

NOTES RED. DATE
NOTES CHKD. C.W.C. DATE 8-16-39

JOB NO. 6212 SURVEY OF Downey Gardens
SURVEY BY Brunty
NOTES BY " DATE 8-14-39
INDEXED DATE

F.B. 804 PG. 18

4

Notes Ck'd by	Survey of
Map No.	W. O. Tape No. St'd °F.
Office Work	Surveyed by
Checked	Notes Date
Date	Indexed

F.B. 504 Pg. 19

Note: Any Additions or Changes on This Sheet Must be Made or Circled in Red Ink With Date and Name of Person Making Change.

Do not extend notes this side of this line

RECEIVED

RETURN TO
LOS ANGELES COUNTY SURVEYOR
700 HALL OF RECORDS

FORM 247 10M 11-38

F.B. 804 Pg. 20

RETURN TO
LOS ANGELES COUNTY SURVEYOR
700 HALL OF RECORDS

Do not extend notes this side of this line

Note: Any Additions or Changes on This Sheet Must be Made or Circled in Red Ink With Date and Name of Person Making Change.

Notes Ck'd by D. M. Finley	Survey of Downey Gardens	F.B. 564 Pg. 23
Map No.	W. O. 6212 Tape No. 077 St'd E4 of	
Office Work	Surveyed by Brunty	
Checked	Notes " Date 7-26-37	
Date	Indexed A. C. Johnson	

WS. 33-A-3

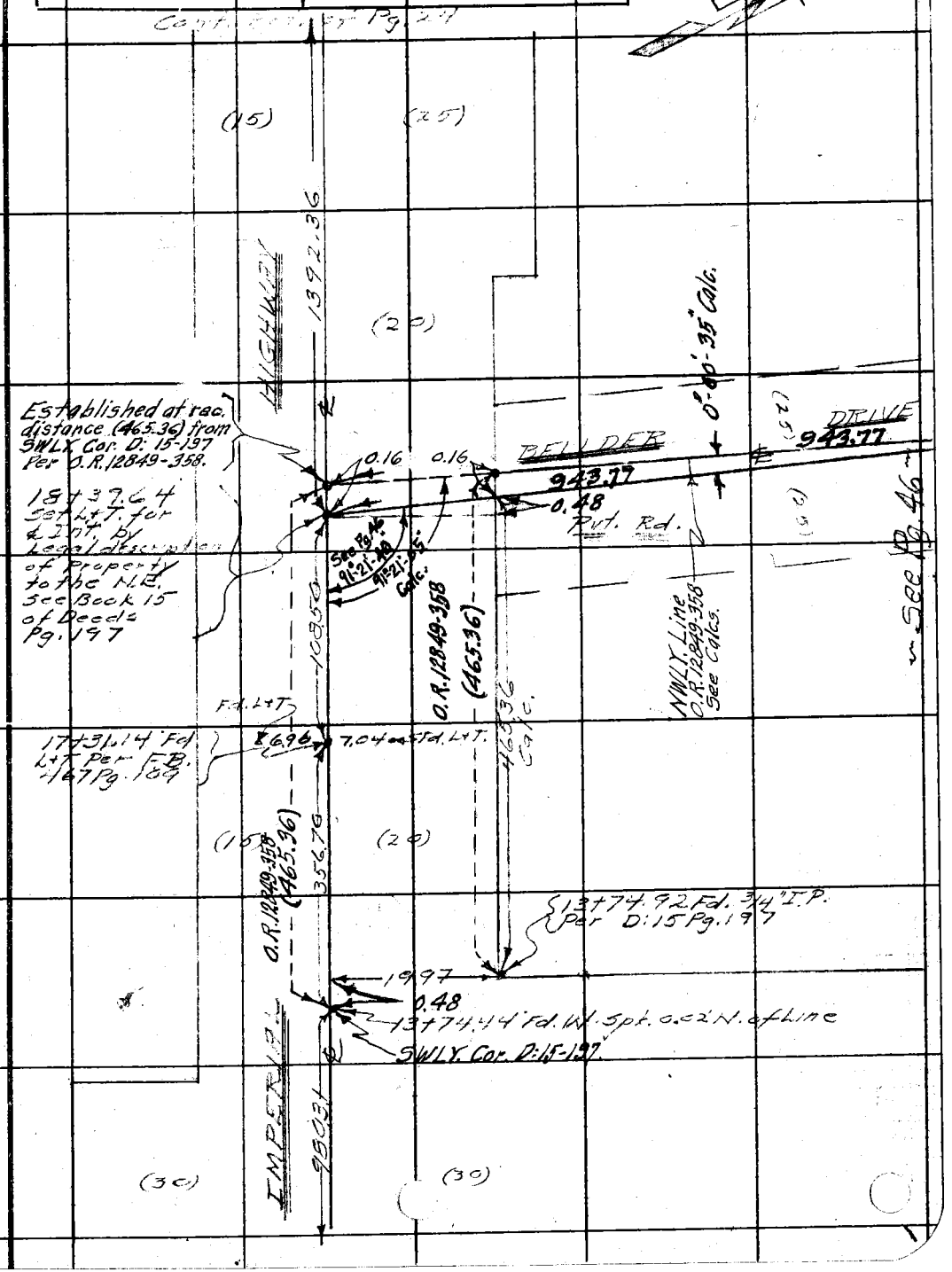

Note: Any Additions or Changes on This Sheets Must be Made or Circled in Red Ink With Date and Name of Person Making Change.

Do not extend notes this side of this line

RETURN TO
LOS ANGELES COUNTY SURVEYOR
700 HALL OF RECORDS

FORM 247 5M 10-37

F.B. 804 PG. 24

W 3.33-A-2+3

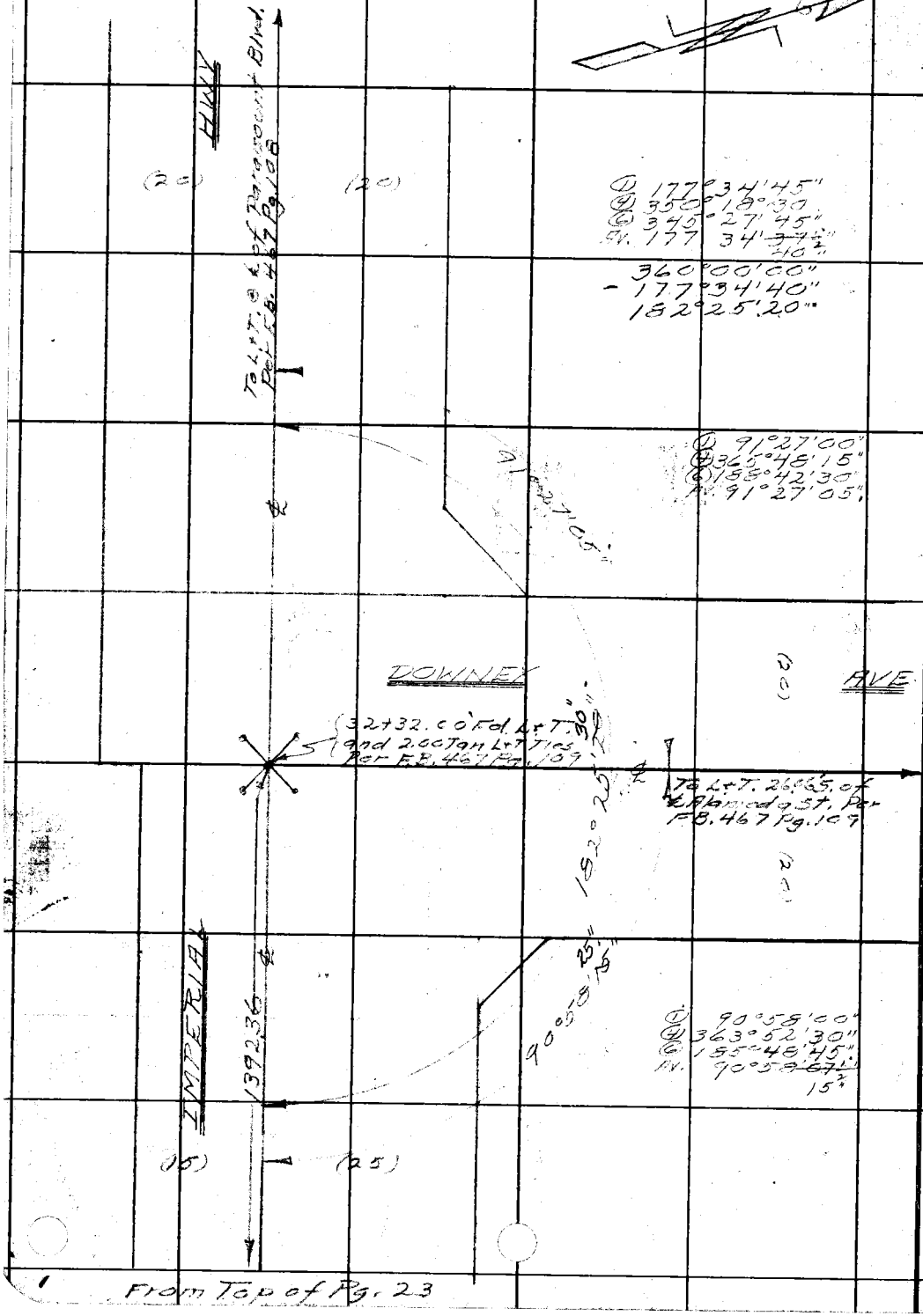

RETURN TO
LOS ANGELES COUNTY SURVEYOR
700 H. OF RECORDS

Do not extend notes this side of this line

Note: Any Additions or Changes on This Sheets Must be Made or Circled in Red Ink With Dc and Name of Person Making Chan.

From Top of Pg. 23

Notes Ck'd by D. M. Finley	Survey of Downey Gardens	F.B. 934 Pg. 21
Map No.	W. O. 6212 Tape No. 977 St'd 54 of	
Office Work	Surveyed by Brunty	
Checked	Notes " Date 7-26-39	
Date	Indexed C. Johnson 10-2-39	

DOWNEY GARDENS SEWERS

J.N. 6212

IMPERIAL HIGHWAY

NORTH SIDE

From LAKEWOOD BLVD to DOWNEY AVE

℄ SURVEY

C.E. Brunty
H.M. Smith
M.A. Van Dorien
J.L. Wiley

NOTE - For Survey from CERRITOS AVE to LAKEWOOD BLVD. - See Imperial Hwy. - Woodruff Ave Sewers Survey in F.B. 785 Pgs. 25 to 90 Incl.

For Topography see Pgs. 25 to 34 Incl.
For Profile see Pgs. 35 to 44 Incl.

RECEIVED W.I.G. 8-15-39
PROGRESSED ✓
BOOK INDEXED W.I.G.
MAP INDEXED W.I.G. 9-29-39
RECORD INDEXED W.I.G. 9-39
CARD INDEXED W.I.G. 9-29-39
~~REDUCED~~
CHECKED

Note: Any Additions or Changes on This Sheets Must be Made or Circled in Red Ink With Date and Name of Person Making Change.

Do not extend notes this side of this line

RETURN TO
LOS ANGELES COUNTY SURVEYOR
700 HALL OF RECORDS

FORM 247 5M 10-37

F.B. 804 PG. 22

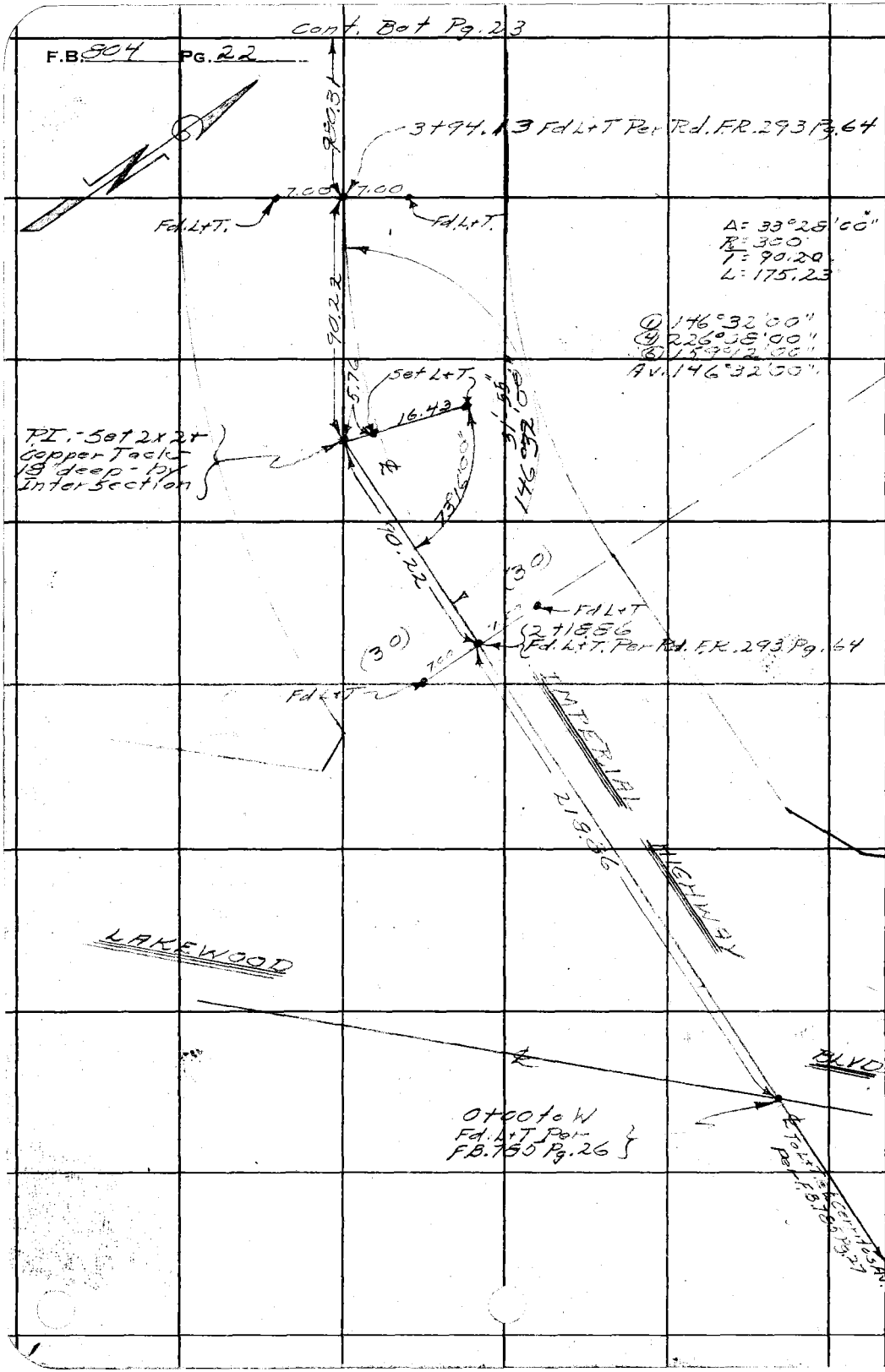

WS 33-A-3

RETURN TO
LOS ANGELES COUNTY SURVEYOR
700 H OF RECORDS

Note: Any Additions or Changes on This Sheets Must be Made or Circled in Red Ink With Dc and Name of Person Making Chan.

Do not extend notes this side of this line

Notes Ck'd by	Survey of Downey Gardens
Map No.	W. O. 6212 Tape No. 077 St'd 54 °F
Office Work	Surveyed by Brunty
Checked	Notes " Date 7-26-39
Date	Indexed [illegible] Johnson 10-2-39

F.B. [illegible] Pg. [illegible]

DOWNEY GARDENS SEWERS

J.N. 6212

IMPERIAL HIGHWAY

NORTH SIDE

From LAKEWOOD BLVD to DOWNEY AVE

TOPOGRAPHY

C.E. Brunty
H.M. Smith
M.A. Van Doren
J.L. Willey

NOTE - For Survey from CERRITOS AVE to LAKEWOOD BLVD. - See Imperial Hwy. Woodruff Ave Sewers Survey in F.B. 785 Pg. 25 to 90 Incl.

For ℄ Survey see Pgs. 21 to 24 Incl.
For Profile see Pgs 35 to 44 Incl.

Checked Topog. N. side &
Took Topog. on S. side
from Lakewood to Bellder Dr.
April, 1946 C.A. Benson

RECEIVED W.I.G. 8-15-39
PROGRESSED ✓
BOOK INDEXED W.I.G.
MAP INDEXED "
RECORD INDEXED "
CARD INDEXED "
~~REDUCED~~
CHECKED

Note: Any Additions or Changes on This Sheets Must be Made or Circled in Red Ink With Date and Name of Person Making Change.

Do not extend notes this side of this line

RETURN TO
LOS ANGELES COUNTY SURVEYOR
700 HALL OF RECORDS

FORM 247 5M 10-37

F.B. 804 PG. 26

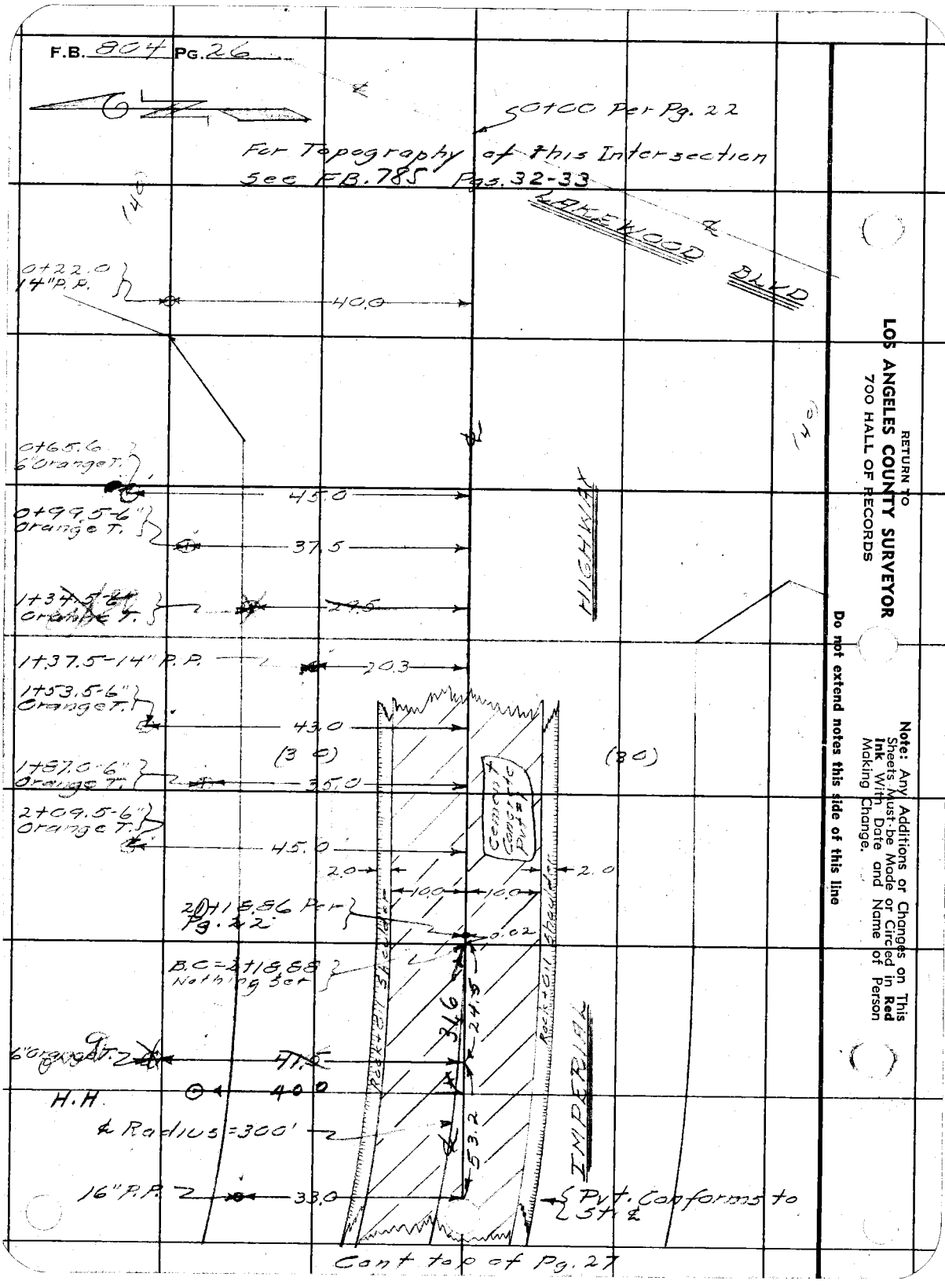

RETURN TO
LOS ANGELES COUNTY SURVEYOR
700 HALL OF RECORDS

Note: Any Additions or Changes on This Sheets Must be Made or Circled in Red Ink With Date and Name of Person Making Change.

Do not extend notes this side of this line

Notes Ck'd by	Survey of Downey Gardens F.B. 8 C 4 Pg. 27
Map No.	W. 06212 Tape No. 077 St'd 54°F
Office Work	Surveyed by Brunty
Checked	Notes Date 7-26-39
Date	Indexed C. Johnson

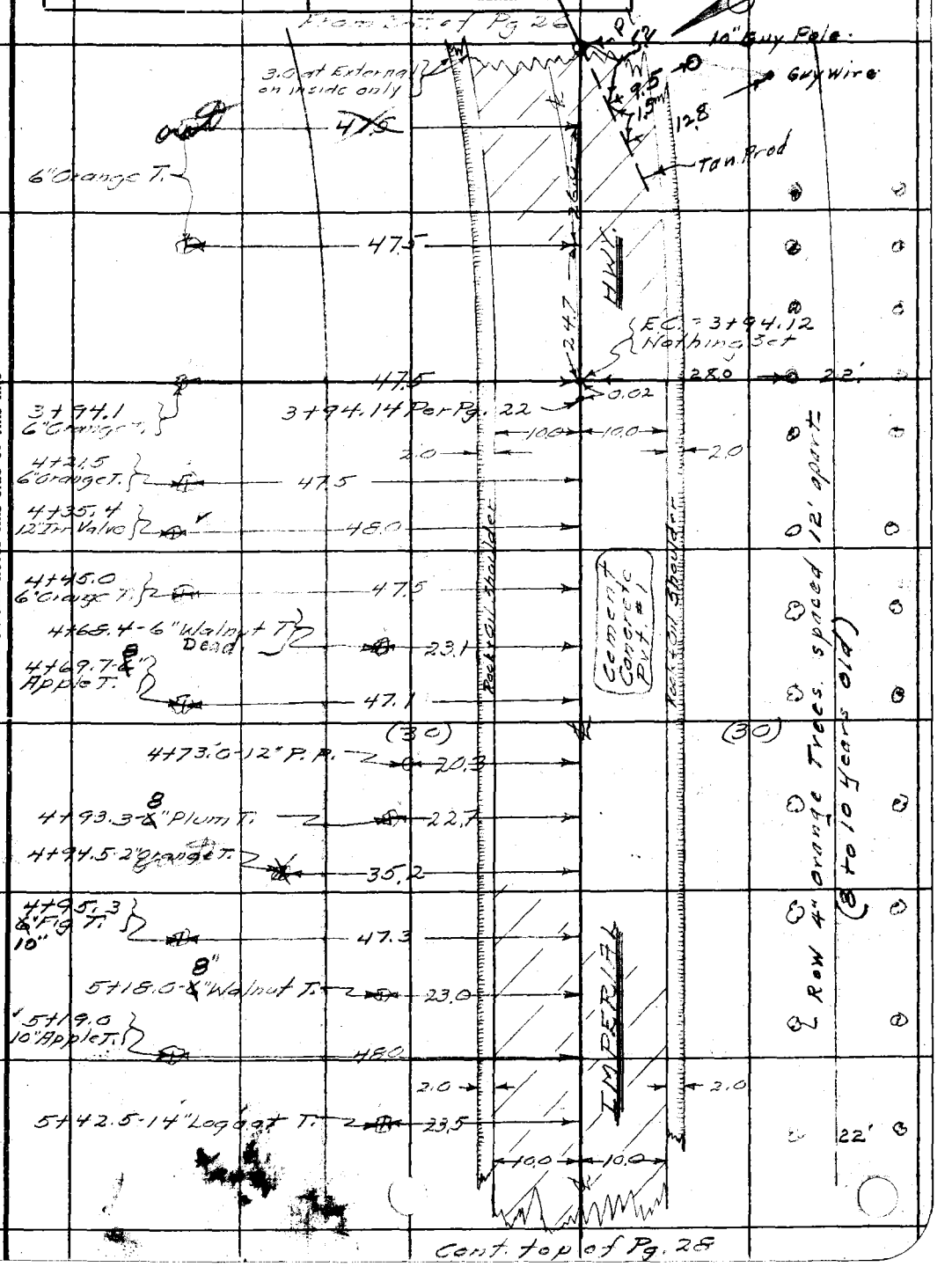

Cont. top of Pg. 28

Note: Any Additions or Changes on This Sheets Must be Made or Circled in Red Ink With Date and Name of Person Making Change.

Do not extend notes this side of this line

RETURN TO
LOS ANGELES COUNTY SURVEYOR
700 HALL OF RECORDS

FORM 247 5M 10-37

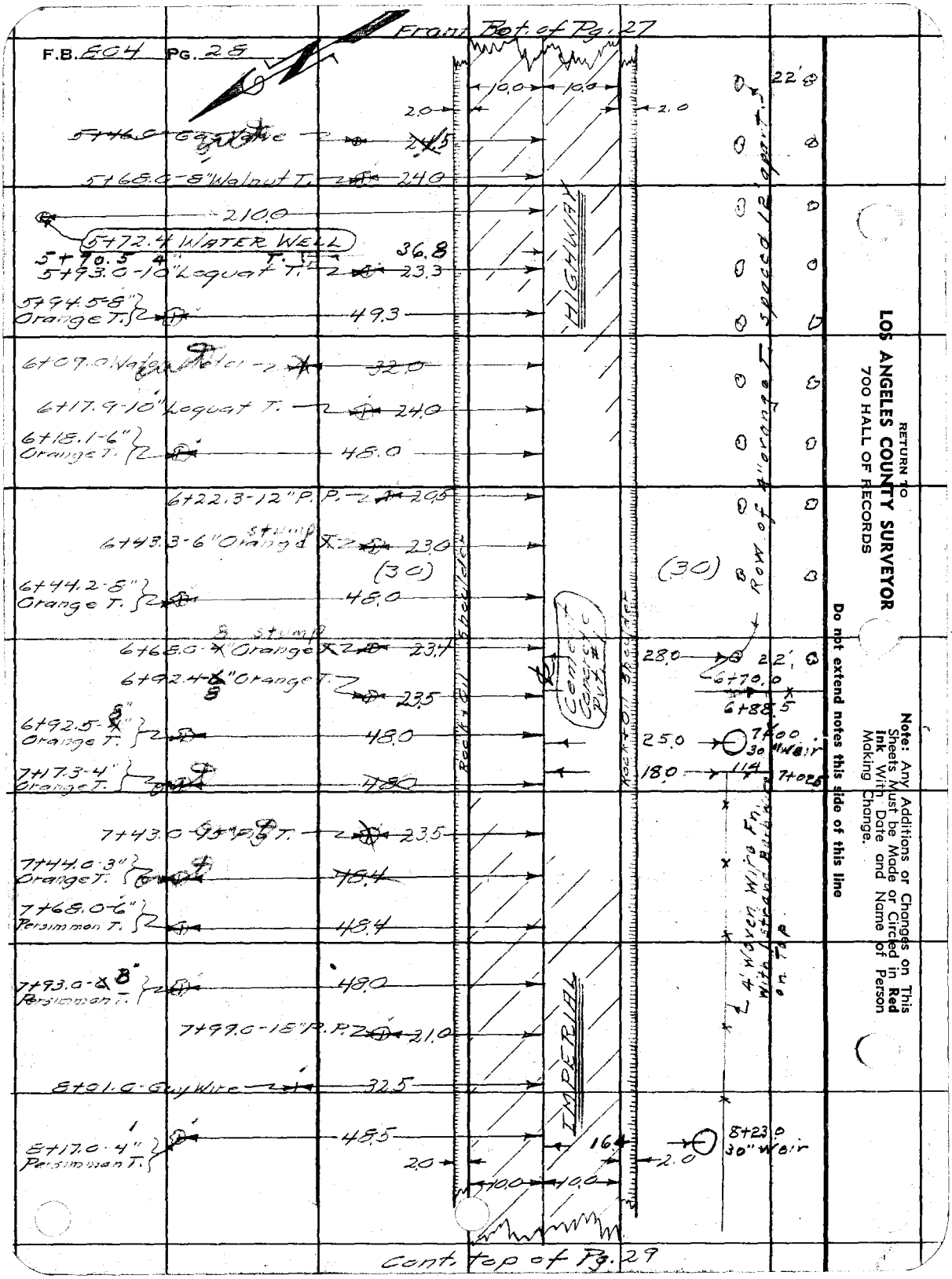

RETURN TO
LOS ANGELES COUNTY SURVEYOR
700 HALL OF RECORDS

Note: Any Additions or Changes on This Sheets Must be Made or Circled in **Red Ink** With Date and Name of Person Making Change.

Do not extend notes this side of this line

Notes Ck'd by	Survey of Downey Gardens
Map No.	W. 06212 Tape No. 077 St'd 84°F
Office Work	Surveyed by Brunty
Checked	Notes " Date 7-27-39
Date	Indexed A. A. Johnson

F.B. 804 Pg. 29

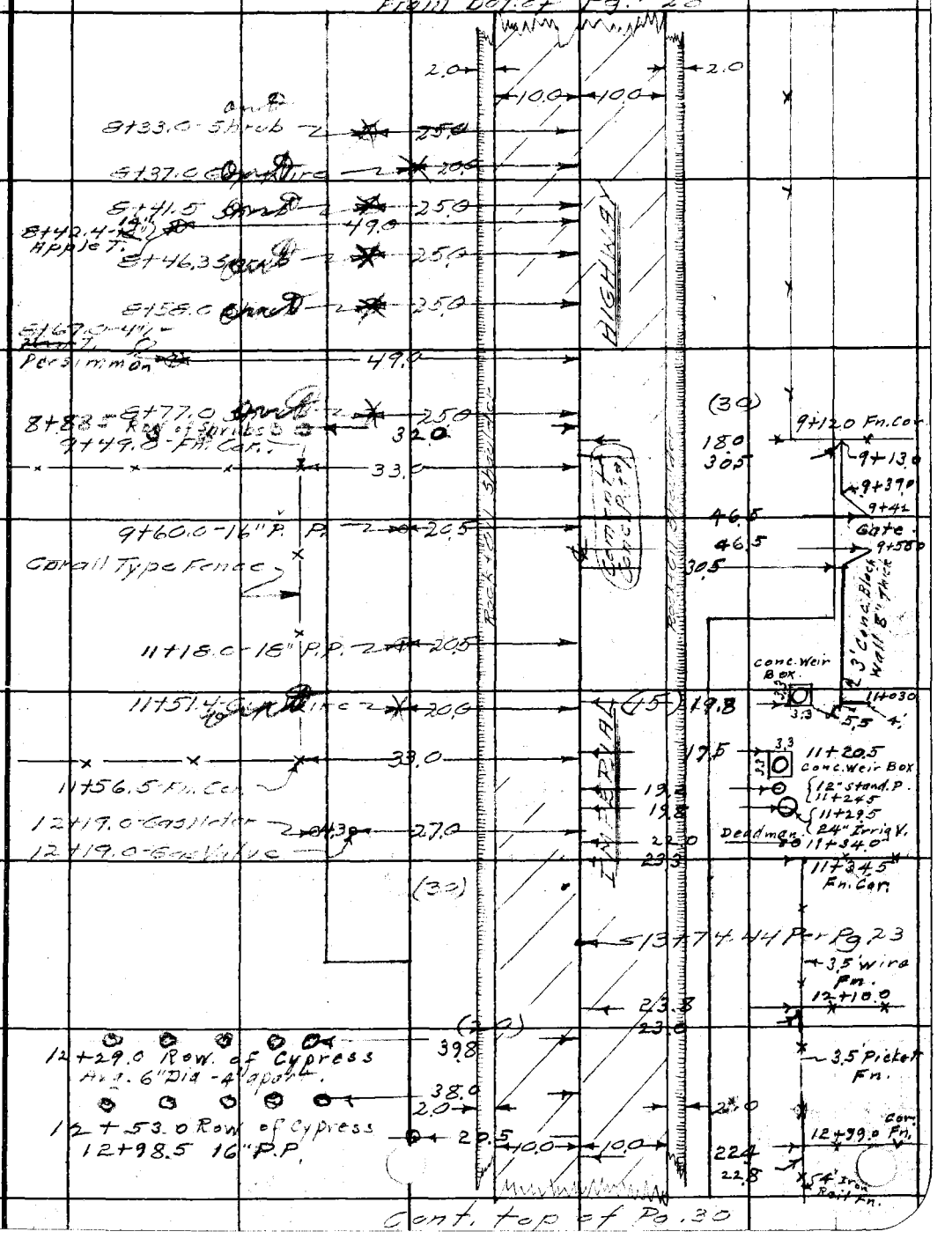

Note: Any Additions or Changes on This Sheets Must be Made or Circled in Red Ink With Date and Name of Person Making Change.

Do not extend notes this side of this line

RETURN TO
LOS ANGELES COUNTY SURVEYOR
700 HALL OF RECORDS

FORM 247 5M 10-37

From Bot. of Pg. 29

14+44.0 15" P.P. 2.0 20.5 31.0 (20)

15+29.5 Privit Hedge

15+44.5 Gas Valve 21.0

15+69.5 Gas Valve 19.2

15+89.5 14" P.P. Sycamore 20.0

Privit Hedge

16+14.0 Deadman 20 9.0 20.0

(16+26.7 - 3" FIRE HYDRANT) 19.6

16+37.0 8" Sycamore 24.5

16+58.0 - 2" Peach T. 45.0

16+57.6 Gas Valve 21.0

OK 16+89.3 Shrub 45.0

16+89.0 - 6" Magnolia T. 24.9

17+14.0 - 6" Magnolia T. 25.0

17+36.0 - 2" Peach T. 45.0

17+43.3 - 6" Magnolia T. 24.6

17+69.0 - 10" Palm T. 24.0

17+80.5 - 2" Persimmon T. 44.5

Same 17+80.5 - 12" Palm T. 24.2

17+99.5 - 2" Orange T. 44.5

18+06.0 Fire Hyd. 38.2

18+13.7 - 16" P.P. 20.0

18+22.7 Gas Valve

18+22.7 - 2" Gas T. 16.5 19.5

18+23.3 - Guy Wire 44.0

18+25.0 - Gas H. Valve 12.0

(25)

Approx. ℄

(25) BELLDER DRIVE

Not a Public Road

(20) (15)

2.0 10.0 10.0 2.0

HIGHWAY

IMPERIAL

Cement Conc. Pipe

Roberts Ditch

13+74.0

13+77.5 Gate

13+88.0

13+90.7

13+92.5

13+93.0

20" Irrig. Valve

Fn. Cor.

14+08.0

20" Irrig. V.

14+09.5

4" Woven Wire Fn.

16+59.5 24" Irrig. Valve

17+31.14 Per Pg. 23

15+39.64 Per Pg. 23

23.0 26.0 10.0 21.8 23.6 23.6 21.8 20.7 21.7

RETURN TO
LOS ANGELES COUNTY SURVEYOR
700 HALL OF RECORDS

Note: Any Additions or Changes on This Sheets Must be Made or Circled in Red Ink With Date and Name of Person Making Change.

Do not extend notes this side of this line

Cont. Top of Pg. 31

Notes Ck'd by	Survey of Downey Gardens F.B. 8C4 Pg. 31
Map No.	W. O. 6216 Tape No. 077 St'd 64 of
Office Work	Surveyed by Brunty
Checked	Notes " Date 7-27-39
Date	Indexed C. Johnson 10-2-39

From Bot. of Pg. 30

10.0 10.0
2.0 2.0
(25) (15)
19+63.0-18" P.P. 20.0
(25)
20+77.0 Guy Wire 20.0
21+14.2-18" P.P. 20.0
21+84.0-S.E. Cor. Grove
+E. end of Row of Ten-4"
Orange Trees 24' Apart 30.0
HIGHWAY
20.0
22+45.5
WATER
WELL
22+65.4-18" P.P. 20.0
Concrete
Conc. Pvt.
Road Surface
Road Surface
24+00.0-S.W. Cor. Grove
+W. end of Row of Ten-4"
Orange Trees-24' Apart 30.0
24+17.5-18" P.P. 20.0
24+24.0-S.E. Cor. Grove
+E. end of Row of Eighteen
9" Orange Trees-24' Apart 30.0
IMPERIAL
(25) (15)
2.0 2.0
10.0 10.0

Cont. Top of Pg. 32

Note: Any Additions or Changes on This Sheets Must be Made or Circled in Red Ink With Date and Name of Person Making Change.

Do not extend notes this side of this line

RETURN TO
LOS ANGELES COUNTY SURVEYOR
700 HALL OF RECORDS

FORM 247 5M 10-37

From Bot. of Pg. 31

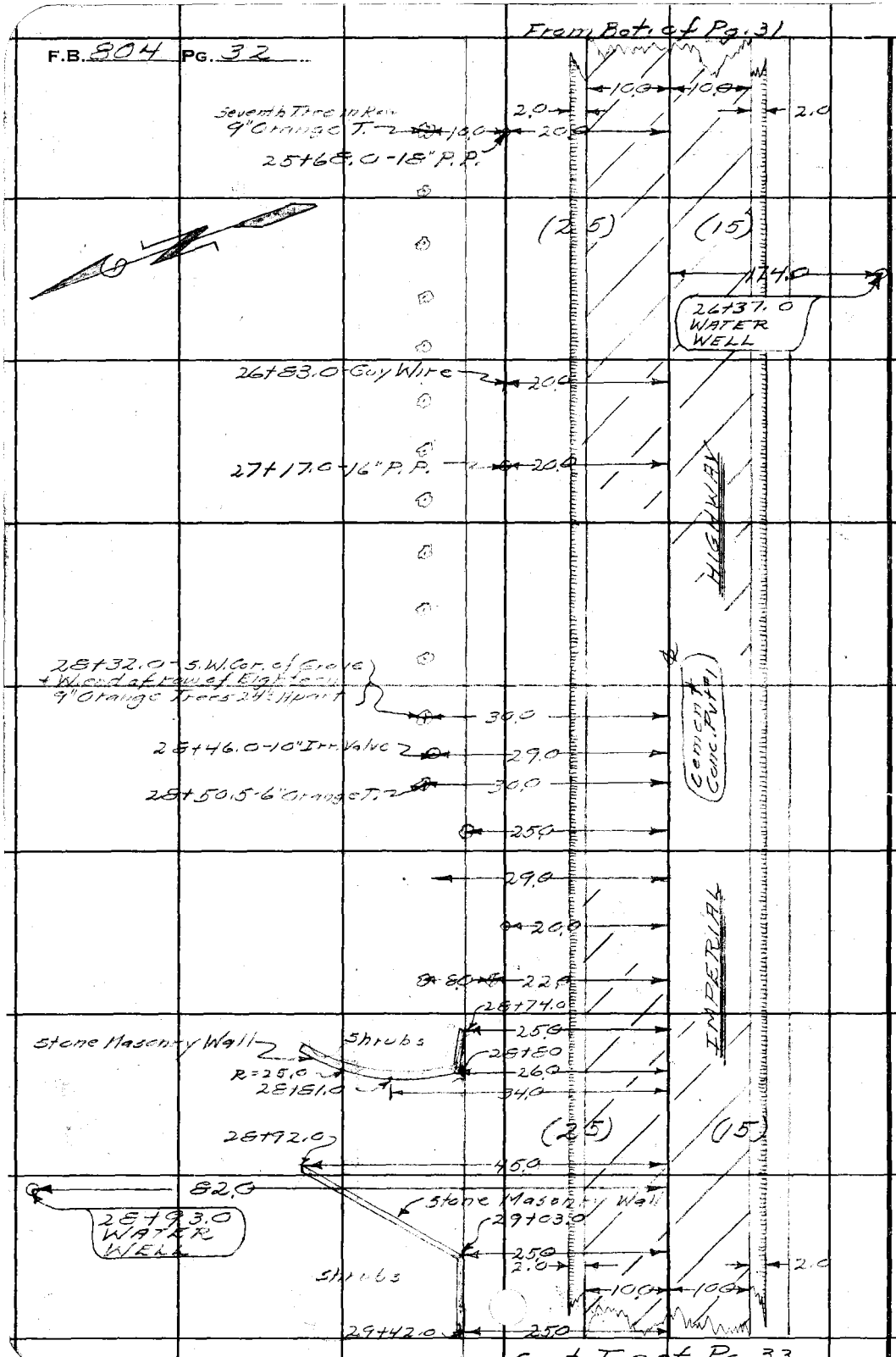

Cont. Top of Pg. 33

RETURN TO
LOS ANGELES COUNTY SURVEYOR
700 HALL OF RECORDS

Do not extend notes this side of this line

Note: Any Additions or Changes on This Sheets Must be Made or Circled in Red Ink With Date and Name of Person Making Change.

Notes Ck'd by	Survey of Downey Gardens
Map No.	W. O. 6212 Tape No. 677 St'd 54 OF
Office Work	Surveyed by Brunty
Checked	Notes " Date 7-27-39
Date	Indexed C. Johnson

F.B. 6-4 Pg. 33

From Bal. of Pg. 32



Cont. Top of Pg. 34

Note: Any Additions or Changes on This Sheets Must be Made or Circled in Red Ink With Date and Name of Person Making Change.

Do not extend notes this side of this line

RETURN TO
LOS ANGELES COUNTY SURVEYOR
700 HALL OF RECORDS

FORM 247 5M 10-37

F.B. 804 PG. 34

From Bot. of Pg. 33

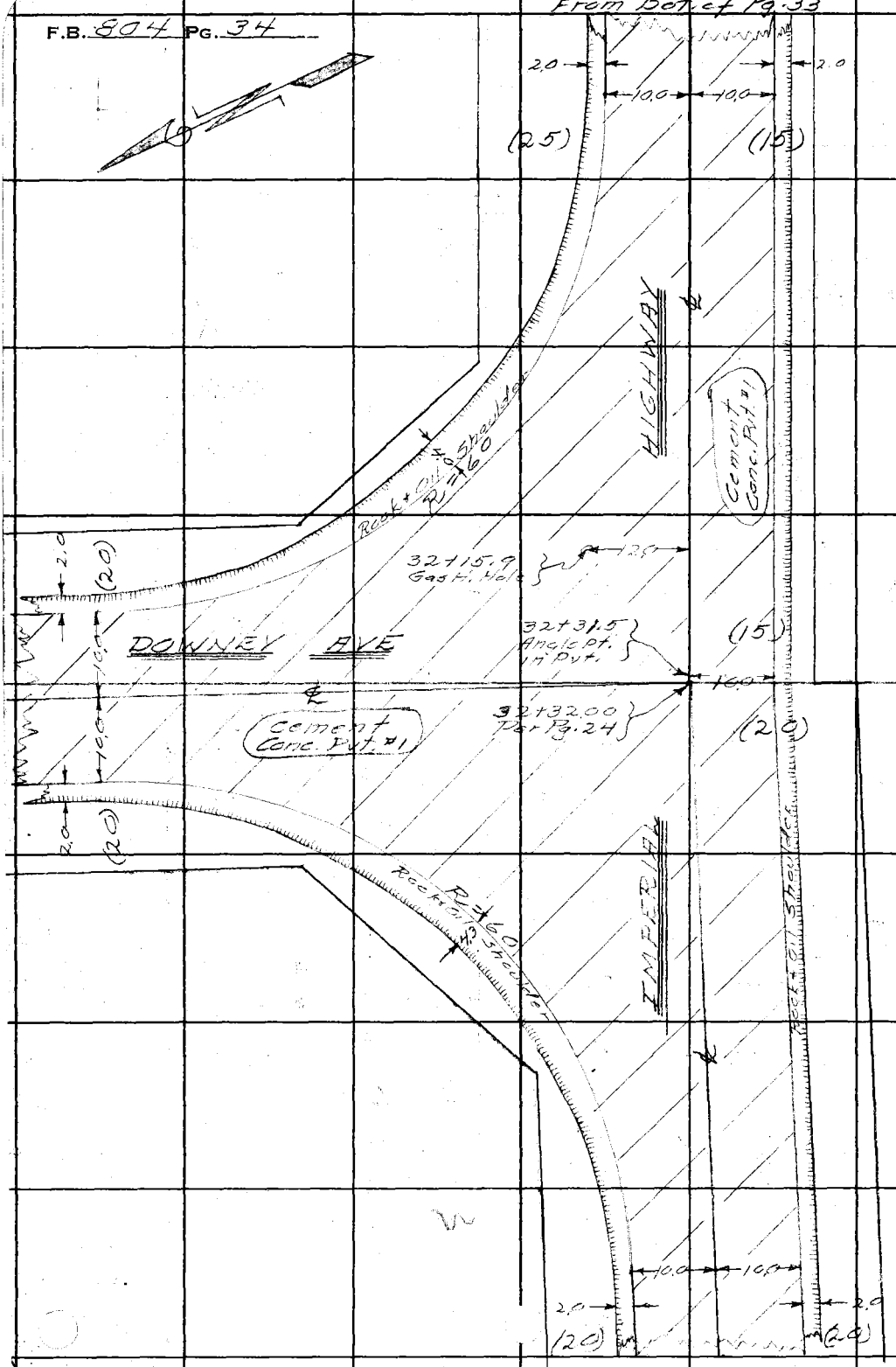

RETURN TO
LOS ANGELES COUNTY SURVEYOR
700 HALL OF RECORDS

Note: Any Additions or Changes on This Sheets Must be Made or Circled in **Red Ink** With Date and Name of Person Making Change.

Do not extend notes this side of this line

Profile	Notes Red.	Plotted	Job No. 6212	Division No.	F. B. 804 Pg. 35
No.	Date	Date	Survey of Downey Gardens		
X-Sec.	Notes Chkd.	Checked	Survey by Brunty	Notes Smith	Date 7-27-39
No.	Date	Date	Map No.	Index [illegible]	Date 10-2-39

DOWNEY GARDENS SEWERS

J.N. 6212

IMPERIAL HWY. — NORTH SIDE

From LAKEWOOD BLVD. — To DOWNEY AVE.

PROFILE

CE Brunty
HM Smith
MA Van Deren
JL Willey

NOTE For Survey from CERRITOS AVE. to LAKEWOOD BLVD. - See F.B. ~~795~~ 785 Pgs 25 to 90 Incl.

For & Survey See Pgs 21 to 24 Incl.

For Topography See Pgs. 25 to 34 Incl.

ELEV.

F. S.

H. I. Prog. C.V.C. (7-27, 28-39)

B. S.

STATION

RECEIVED W.I.G. 8-15-39
PROGRESSED C.V.C.
BOOK INDEXED W.I.G.
MAP INDEXED "
RECORD INDEXED "
CARD INDEXED " 9-29-39
REDUCED In Field
CHECKED C.V.C. - 8-16-39

NOTE: ANY ADDITIONS OR CHANGES ON THIS SHEET MUST BE MADE OR CIRCLED IN RED INK, WITH DATE AND NAME OF PERSON MAKING CHANGE

Do not extend notes this side of this line

PLEASE RETURN TO
LOS ANGELES COUNTY SURVEYOR
700 HALL OF RECORDS

Form 307 5M 10-37

Form 307 5M 10-37

PLEASE RETURN TO
LOS ANGELES COUNTY SURVEYOR
700 HALL OF RECORDS

NOTE: ANY ADDITIONS OR CHANGES ON THIS SHEET MUST BE MADE OR CIRCLED IN RED INK, WITH DATE AND NAME OF PERSON MAKING CHANGE

Do not extend notes this side of this line

Profile No. X-Sec. No.

Job No. Division No. Notes Rcd. Date Plotted Date

Notes Chkd. G.V.C. Date 8-16-39 Checked Date

Notes Date

Survey of Survey by Indexed

F. B. 704 Pg. 36

STATION	B. S.	H. I.	F. S.	ELEV.		
					B.M#W-27 Elev. 96.574 F.B 785 P. 18	
B.M#W-27				96.57	IMPERIAL HWY & LAKEWOOD BLVD N.W. Cor.	
					Bt spk in Cb. 36' N. of N. end. Cb.R.	
T	453.10	10				
0+00			462	96.48	℄ INT. IMP. HWY & LAKEWOOD BLVD.	
"			447	96.63	100' R	℄ " "
"			480	96.30	100' L	" " "
0+27			488	96.22	℄ IMP. HWY	
0+48			548	95.62	" " "	
0+90.			454	96.56	" " "	
"			425	96.85	20' R Tp Cb	
			506	96.04	" R Gut	
0+92.7			454	96.56	℄	
"			412	96.98	20' L Tp Cb	
"			501	96.09	" L Gut.	
1+00			453	96.57	℄	
			450	96.60	10' L S. edge Pav	
			459	96.51	10' R N " "	
			46	96.5	20' R Gut	
			41	97.0	24 R	
			49	96.2	50' R	

Form 307 5M 10-37

PLEASE RETURN TO
LOS ANGELES COUNTY SURVEYOR
700 HALL OF RECORDS

NOTE: ANY ADDITIONS OR CHANGES ON THIS SHEET MUST BE MADE OR CIRCLED IN RED INK, WITH DATE AND NAME OF PERSON MAKING CHANGE

Do not extend notes this side of this line

STATION	B. S.	H. I.	F. S.	ELEV.		
		101 10				
2+00			444	96 66	℄	
2+18.88	B.C		442	96 68	℄	
"			447	96 63	10'R N. edge	Pav.
"			42	96 9	20'R Gut.	
"			45	96 6	30'R	
"			46	96 5	50'R	
3+00			437	96 73	℄	
T.P			439	96 71		
⊼	5 12	101 83				
3+94.11	E.C		495	96 88	℄	
"			502	96 81	10'L S. edge Pav.	
"			498	96 85	10'R N " "	
"			51	96 7	17'R	
"			44	97 4	20'R	
"			50	96 8	50'R	
5+00			479	97 04	℄	
5+72.4			45	97 3	210'R WATER WELL	
6+00			473	97 10	℄	
7+00			462	97 21	℄	
			467	97 14	10'L S. edge Pav	

Profile: Notes Red. ____ Plotted ____ Job No. 1212 Division No. ____ F. B. 804 Pg. 37
No. ____ Date ____ Date ____ Survey of Downey Gardens
X-Sec. Notes Chkd. C.V.C Checked ____ Survey by B Notes 5 Date 7-27-39
No. ____ Date 8-16-39 Date ____ Map No. ____ Indexed ____ C. Job Date

Form 307 5M 10-37

PLEASE RETURN TO
LOS ANGELES COUNTY SURVEYOR
700 HALL OF RECORDS

NOTE: ANY ADDITIONS OR CHANGES ON THIS SHEET MUST BE MADE OR CIRCLED IN RED INK, WITH DATE AND NAME OF PERSON MAKING CHANGE

Do not extend notes this side of this line

97.445

STATION	B. S.	H. I.	F. S.	ELEV.		
		10183				
7+00			469	9714	10'R N. edge	Pav.
"			47	971	18'R	
"			38	980	22 R	
"			45	973	50'R	
8+00			454	9729	℄	
T.P			459	9724		
⊼	488	10212				
9+00			470	9742		
10+00			460	9752	℄	
"			466	9746	10'L S. edge Pav.	
"			467	9745	10'R N " "	
"			48	973	17'R	
"			42	979	19'R	
"			41	980	50'R	
11+00			449	9763	℄	
12+00			441	9771	"	
13+00			423	9789	"	
"			430	9782	10'L S. edge Pav.	
"			431	9781	10'R N "	"
"			45	976	15'R	

F. B. 804 Pg. 38 | Job No. 6212 | Division No. | Notes Red. | Plotted | Profile
Survey of DOWNEY GARDENS. | Date | Date | No.
Survey by B | Notes S | Notes Chkd. C.V.C. | Checked | X-Sec.
Indexed | Date | Date 8-16-39 | Date | No.

Form 307 5M 10-37

PLEASE RETURN TO
LOS ANGELES COUNTY SURVEYOR
700 HALL OF RECORDS

NOTE: ANY ADDITIONS OR CHANGES ON THIS SHEET MUST BE MADE OR CIRCLED IN RED INK, WITH DATE AND NAME OF PERSON MAKING CHANGE

Do not extend notes this side of this line

STATION	B. S.	H. I.	F. S.	ELEV.		
		102 12				
13+00			34	98 7	20R	
"			40	98 1	50'R	
T.P.			433	97 79		
⊼	504	102 83				
14+00			488	97 95	℄	
15+00			473	98 10	℄	
16+00			465	98 18	℄	
"			470	98 13	10'L S. edge Pav	
"			473	98 10	10'R N " "	
"			51	97 7	18'R	
"			44	98 4	20'R	
"			44	98 4	50'R	
17+00			459	98 24	℄	
18+00			445	98 38	"	
					B.M.#W-43 Elev 98.402 F.B ~~785~~ 804-3	
B.M.#W-43			444	98 39	IMP. HWY & BELDER DRIVE	
				98 40	3+ spk 1' N. So. edge Pav. Approx. ℄ BELDER DR	
	469	103 09				

Profile No. ____ Notes Red. ____ Plotted ____ Job No. 6212 Division No. ____ F.B. 804 Pg. 39
Date ____ Date ____ Survey of Downey Gardens
X-Sec. No. ____ Notes Chkd. C.V.C. Checked ____ Survey by B Notes S Date 7-27-39
Date 8-16-39 Date ____ Map No. ____ Indexed C. Job Date ____

Form 307 5M 10-37

PLEASE RETURN TO
LOS ANGELES COUNTY SURVEYOR
700 HALL OF RECORDS

NOTE: ANY ADDITIONS OR CHANGES ON THIS SHEET MUST BE MADE OR CIRCLED IN RED INK, WITH DATE AND NAME OF PERSON MAKING CHANGE

Do not extend notes this side of this line

STATION	B. S.	H. I.	F. S.	ELEV.		
		10309				
18+39.64			468	98 41	℄ INT. BELDER DR	
"			477	98 32	10' R N. edge Pav	
"			52	97 9	17' R ℄ BELDER DR	
"			46	98 5	25' R " " "	
"			48	98 3	100' R " " "	
"			45	98 6	200' R " " "	
19+00			456	98 53	℄	
20+00			444	98 65	"	
21+00			432	98 77	"	
TP			430	98 79		
⊼	485	10364				
22+00			465	98 99	℄	
"			470	98 94	10' L S edge Pav	
"			473	98 91	10' R N " "	
			54	98 2	20' R	
			50	98 6	21 R	
			48	98 8	50' R	
22+			47	98 9	R WATER WELL	
23+00			439	98 25	℄	
24+00			405	99 59	℄	

F. B 804 Pg. 40 Job No. 6212 Division No. Notes Red. Plotted Profile
Survey of TOWNEY GARDENS Date Date No.
Survey by B Notes S. Notes Chkd. C.V.C. Checked X-Sec.
Indexed Date Date 8-16-39 Date No.

Form 3[illegible]

PLEASE RETURN TO
ANGELES COUNTY SURVEYOR
700 HALL OF RECORDS

NOTE: ANY ADDITIONS OR CHANGES ON THIS SHEET MUST BE MADE OR CIRCLED IN RED INK, WITH DATE AND NAME OF PERSON MAKING CHANGE

Do not extend notes this side of this line

STATION	B. S.	H. I.	F. S.	ELEV.		
		103.64				
T.P			405	99.59		
T	525	104[illegible]				
25+00			496	99.88	℄	
"			507	99.77	10' L S. edge Pav.	
"			499	99.85	10' R N " "	
"			51	99.7	20' R	
"			50	99.8	50' R	
26+00			464	100.20	℄	
26+			47	100.1	L	WATER WELL
27+00			436	100.48	℄	
28+00			408	100.76	℄	
"			414	100.70	10' L edge Pav	
"			415	100.69	10' R " "	
"			42	100.6	14' R	
"			35	101.3	16' R	
"			35	101.3	50' R	
T.P			406	100.78		
T	502	105.80				
28+93			29	102.9	152' R	WATER WELL

Profile No. ____ Notes Red. ____ Plotted ____ Job No. 1212 Division No. ____ F.B. 524 PG. 41
X-Sec. No. ____ Date ____ Date ____ Survey of BINNEY GARDENS.
Notes Chkd. C.V.C. Date 8-16-39 Checked ____ Date ____ Survey by B Notes 3 Date 7-27-39
Map No. ____ Indexed ____ Date ____

Form 307 5M 10-37

PLEASE RETURN TO
LOS ANGELES COUNTY SURVEYOR
700 HALL OF RECORDS

NOTE: ANY ADDITIONS OR CHANGES ON THIS SHEET MUST BE MADE OR CIRCLED IN RED INK, WITH DATE AND NAME OF PERSON MAKING CHANGE

Do not extend notes this side of this line

F. B. 8204 PG. 42 | Job No. 6212 Division No. | Notes Red. | Plotted | Profile No.
Survey of DOWNEY GARDENS | Date | Date | X-Sec. No.
Survey by B | Notes 5 | Notes Chkd. G.V.C. | Checked
Indexed | Date | Date 8-16-39 | Date

STATION	B. S.	H. I.	F. S.	ELEV.		
		105.80				
28+			42	101.6	R bot. Rubble WALL	
"			24	103.4	R Top "	"
29+			47	101.1	R bot "	"
"			25	103.3	R Top "	"
29+00			472	101.08		
29+43			458	101.22	℄	
"			45	101.3	18 R	
"			19	103.9	26' R	
29+45			459	101.21	℄	
			45	101.3	16' R	
"			19	103.9	22' R	
"			18	104.0	50' R	
30+00			439	101.41	℄	
T.P			447	101.33		
π	564	106.97				
31+00			526	101.71	℄	
"			531	101.66	10' L Edge Pav.	
"			533	101.64	10' R N " "	
"			55	101.5	16' R	
"			17	105.3	23' R	
"			22	104.8	50' R.	

Form 307 5M 10-37

32-31-96

PLEASE RETURN TO
LOS ANGELES COUNTY SURVEYOR
700 HALL OF RECORDS

NOTE: ANY ADDITIONS OR CHANGES ON THIS SHEET MUST BE MADE OR CIRCLED IN RED INK, WITH DATE AND NAME OF PERSON MAKING CHANGE

Do not extend notes this side of this line

STATION	B. S.	H. I.	F. S.	ELEV.		
		106 97				
31+62			510	101.87	℄	
			516	101.81	10'R. N edge Pav.	
			55	101.5	17'R	
			20	105.0	24'R	
32+00			492	102.05	℄	
			55	101.5	29'R edge Pav.	
			22	104.5	37'R	
32+32.00			486	102.11	℄ INT. DOWNEY RD.	
			491	102.06	10'L S. edge Pav.	
100'W. ℄ INT.			530	101.67	℄ IMP. HWY.	
200' " " "			573	101.24	" " "	
70'N " "			473	102.24	℄ DOWNEY RD.	
"			482	102.15	10'L W. edge Pav.	
"			481	102.16	10'R E " "	
			51	101.9	17'R	
			27	104.3	22'R	
			30	104.0	50 R	
100'N. ℄ INT			475	102.22	℄ DOWNEY RD	
200' " " "			464	102.33	" " "	

Profile No. ____ Notes Red. ____ Plotted ____ Job No. 6212 Division No. ____ F. B. 8-1 PG. 43

X-Sec. No. ____ Date ____ Date ____ Survey of DOWNEY GARDENS

Notes Chkd. C.V.C. Checked ____ Survey by B Notes 5 Date 7-27-39

Date 8-16-39 Date ____ Map No. ____ Indexed ____ Date ____

Form 307 5M 10-37

PLEASE RETURN TO
LOS ANGELES COUNTY SURVEYOR
700 HALL OF RECORDS

NOTE: ANY ADDITIONS OR CHANGES ON THIS SHEET MUST BE MADE OR CIRCLED IN RED INK; WITH DATE AND NAME OF PERSON MAKING CHANGE

Do not extend notes this side of this line

STATION	B. S.	H. I.	F. S.	ELEV.		
		106 97				101.33
℄ INT. DOWNEY RD. & IMP HWY.			486	102 13	L&T ℄ INT	100 78 99 59 98 79
T.P.			564	101 33		
⊼	459	105 92				
T.P.			514	100 78		
⊼	400	104 78				
T.P.			518	99 60		
⊼	427	103 87				
T.P.			508	98 79		
⊼	447	103 26				
		98 40 86				
B.M#W-43			486	98 40	B.M#W-43 Elev. 98.402 F.B ~~785~~ 804-3 IMP. HWY & BELLDER DR. BT. spk 1' N. So. edge Pav. APPROX ℄ BELLDER	

F. B. 804 PG. 44 | Job No. 6212 | Division No. | Notes Red. | Plotted | Profile
Survey of DOWNEY GARDENS | Date | Date | No.
Survey by B | Notes S | Notes Chkd. | Checked | X-Sec.
Indexed | Date | Date | No.

Notes Ck'd by D. M. Finley	Survey of Downey Gardens F.B. 804 Pg. 45
Map No.	W. 06212 Tape No. 677 St'd 54 °F
Office Work	Surveyed by Brunty
Checked	Notes " Date 7-28-39
Date	Indexed [redacted] 10-2-39

DOWNEY GARDENS SEWERS

JM 6212

BELLDER DRIVE

(Not a Public Road)

From IMPERIAL HIGHWAY to EVEREST ST.

& SURVEY

No Topography necessary

For Profile see Pgs. 47 to 50 Incl.

C E Brunty
H M Smith
M A Van Deren
J L Willey

RECEIVED W.L.G. 8-15-39
PROGRESSED ✓
BOOK INDEXED W.L.G.
MAP INDEXED "
RECORD INDEXED "
CARD INDEXED " 9-29-39
~~REDUCED~~
CHECKED

Note: Any Additions or Changes on This Sheets Must be Made or Circled in Red Ink With Date and Name of Person Making Change.

Do not extend notes this side of this line

RETURN TO
LOS ANGELES COUNTY SURVEYOR
700 HALL OF RECORDS

FORM 247 SM 10-37

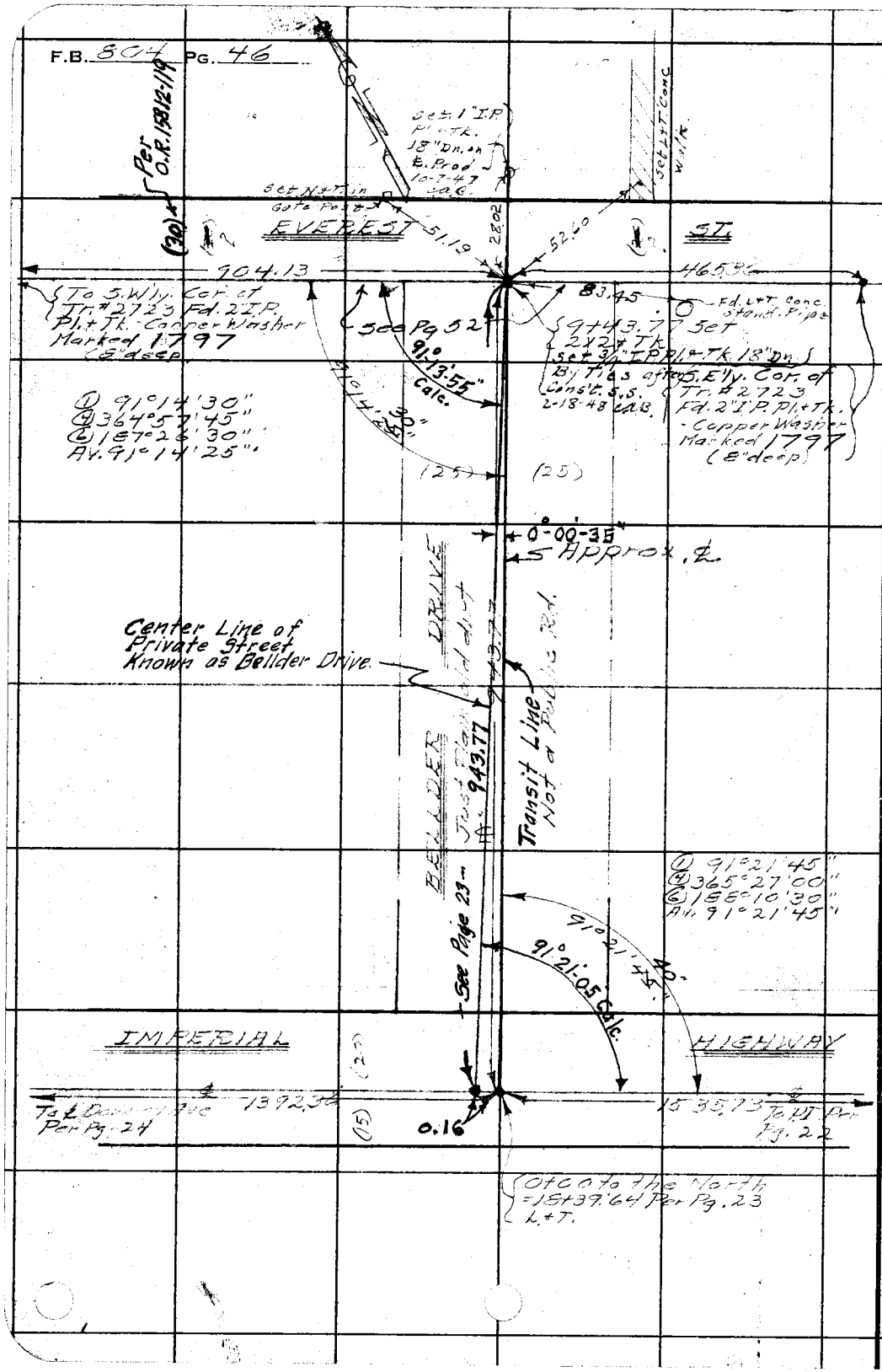

RETURN TO
LOS ANGELES COUNTY SURVEYOR
700 h . OF RECORDS

Note: Any Additions or Changes on This Sheets Must be Made or Circled in Red Ink With Do nd Name of Person Making Chan

Do not extend notes this side of this line

Profile No.	Notes Red.	Plotted	Job No. 6212	Division No.	F. B. 804 Pg. 17
	Date	Date	Survey of DOWNEY GARDENS.		
X-Sec. No.	Notes Chkd.	Checked	Survey by BRUNTY	Notes H.M.S	Date 7-28-39.
	Date	Date	Map No.	Indexed	Date 10-2-39

DOWNEY GARDENS SEWER.

J.N. 6212.

TOPOGRAPHY & PROFILE

BELLDER DRIVE.

FROM IMP. HWY N. & S. LINE TR No 2723

FOR CENTER LINE NOTES SEE PAGES 45-46

C.E. BRUNTY
H.M. SMITH.
M.A. VANDEREN.
J.L. WILLEY

ELEV.

F. S. Prog. C.V.C. 9-28-39

H. I.

B. S.

STATION

RECEIVED W.I.G. 8-15-39
PROGRESSED C.V.C.
BOOK INDEXED W.I.G.
MAP INDEXED "
RECORD INDEXED "
CARD INDEXED "
REDUCED In Field
CHECKED C.V.C. 8-16-39

NOTE: ANY ADDITIONS OR CHANGES ON THIS SHEET MUST BE MADE OR CIRCLED IN RED INK, WITH DATE AND NAME OF PERSON MAKING CHANGE

Do not extend notes this side of this line

PLEASE RETURN TO
LOS ANGELES COUNTY SURVEYOR
700 HALL OF RECORDS

Form 307 5M 10-37

Form 307 5M 10-37

PLEASE RETURN TO
LOS ANGELES COUNTY SURVEYOR
700 HALL OF RECORDS

NOTE: ANY ADDITIONS OR CHANGES ON THIS SHEET MUST BE MADE OR CIRCLED IN RED INK, WITH DATE AND NAME OF PERSON MAKING CHANGE

Do not extend notes this side of this line

STATION	B. S.	H. I.	F. S.	ELEV.	BELLDER DRIVE	
					B.M# W-43 Elev. 98.402	F.B. ~~785~~ 804 - 3
B.M# W-43.				98 40	IMP. HWY & BELLDER DRIVE	
					Bt spk 1' N OF S. edge PAV. APPROX. ℄ BELLDER.	
⊼	4 76	103 16				
0+00			474	98 42	℄ INT. BELLDER DR.	& IMP. HWY
"			462	98 54	100' L	℄ " "
"			52	98 0	" 30' NORTH	
			483	98 33	100' R	" " "
			48	98 4	" 30' "	
0+10			484	98 32	℄ BELLDER DR.	N. edge PAV.
0+			52	98 0	" GUT	
0+30			46	98 6	"	
"			49	98 3	20' L	
"			49	98 3	20' R	
0+12.0			—	—	12' R GAS. H HOLE	
0+19.3			—	—	17' R " Valve.	
0+44			—	—	17' R GUY WIRE.	
0+65			—	—	17' R 12" P. POLE.	
1+00			49	98 3	℄	
2+00			45	98 7		
2+03			—		17' R 12" P.P.	

F. B. 804 PG 48 | Job No 6212 | Division No. | Notes Red. | Plotted | Profile
Survey of DOWNEY GARDENS. | Date | Date | No.
Survey by B | Notes S | Notes Chkd C.V.C. | Checked | X-Sec.
Indexed | Date | Date 8-16-39 | Date | No.

Form 307 5M 10-37

PLEASE RETURN TO
LOS ANGELES COUNTY SURVEYOR
700 HALL OF RECORDS

NOTE: ANY ADDITIONS OR CHANGES ON THIS SHEET MUST BE MADE OR CIRCLED IN RED INK, WITH DATE AND NAME OF PERSON MAKING CHANGE

Do not extend notes this side of this line

STATION	B. S.	H. I.	F. S.	ELEV.	BELLDER DRIVE
		10316			
T.P			445	9871	
⊼	588	10459			
3+00			58	988	℄
"			56	990	20'L
"			60	986	20'R
3+39			—	—	17'R 12" P.P
3+76			—	—	18.5'L 6" COTTONWOOD
4+00			52	994	℄
4+70			52	994	168'R WATER WELL
4+78			—	—	17'R 12" P.P.
4+99			—	—	16'R GUY WIRE.
5+00			50	996	℄
"			48	998	20'L
"			59	987	200'L
"			54	99~~6~~4	20'R
"			54	99~~6~~2	200'R
5+06.5			—	—	17'R 8" CYPRESS TREE.
5+14.5			—	—	20'R " "
5+21.5			—	—	24'R " "
5+39.0			—	—	14.5R 6" GUM TREE

Profile No. ____ Notes Red. ____ Plotted ____ Job No. 3212 Division No. ____ F. B. 804 PG. 49
X-Sec. No. ____ Date ____ Date ____ Survey of Rainey Gardens
Notes Chkd. C.V.C. Checked ____ Survey by B Notes 5 Date 7-28-39
Date 8-16-39 Date ____ Map No. ____ Indexed ____ Date ____

Form 307 5M 10-37

PLEASE RETURN TO
LOS ANGELES COUNTY SURVEYOR
700 HALL OF RECORDS

NOTE: ANY ADDITIONS OR CHANGES ON THIS SHEET MUST BE MADE OR CIRCLED IN RED INK, WITH DATE AND NAME OF PERSON MAKING CHANGE

Do not extend notes this side of this line

STATION	B. S.	H. I.	F. S.	ELEV.	BELLDER DRIVE
		104.59			
5+56.5			———	———	13'R SHRUB
5+65.0			———	———	15'R 2" ACACIA
6+00 T.P.			5.52	99.07	℄ BELLDER DR.
⊼	5.93	105.00			
7+00			5.5	99.5	℄
8+00			5.0	100.0	℄
"			4.9	100.1	20'L
"			4.8	100.2	20'R
9+00			4.2	100.8	℄
9+35			3.4	101.6	℄ edge IRR. DITCH.
9+39			4.6	100.4	" bot "
9+43.77			3.6	101.4	" INT. SO. TR. LINE #2723
"			4.7	100.3	100'L " " " "
"			2.8	102.2	100'R " " " "
			4.1	100.9	170'R " " " " 804
B.M#W.46			5.80	99.20	B.M#W 46 Elev. 99.192 F.B ~~785~~ 3 EVEREST St & PRICE RD N.E. COR. PK. spk in S.W. side Conc. base Sign Post.

F. B. 804 PG. 50 | Job No. 6212 | Division No. | Notes Red. | Plotted | Profile
Survey of DOWNEY GARDENS | Date | Date | No.
Survey by 3 | Notes S. | Notes Chkd. C.V.C. | Checked | X-Sec.
Indexed | Date | Date 8-16-39 | Date | No.

Notes Ck'd by	Survey of Downey Gardens	F.B. 504 Pg. 51
Map No.	W. O. 6212 Tape No. 077 St'd 54 of	
Office Work	Surveyed by Brunty	
Checked	Notes " Date 7-28-39	
Date	Indexed [illegible] 10-2-39	

DOWNEY GARDENS SEWERS

JN6212

EVEREST ST.

From S. E'ly. Cor. of Tr. #2723 to S. W'ly Cor. of Tr. #2723

& SURVEY

For Topography See Pgs. 53+54 and Pgs. 59 to 61
For Profile See Pgs. 55 to 58 Incl. and Pgs. 63 to 68 Incl.

G E Brunty
A M Smith
M A Van Doren
J L Willey

Note: Any Additions or Changes on This Sheets Must be Made Circled in Red Ink With Date and Name of Person Making Change.

Do not extend notes this side of this line

RETURN TO
LOS ANGELES CO[illegible]Y SURVEYOR
700 HALL OF RECORDS

FORM 247 5M 10-37

F.B. 804 PG. 52

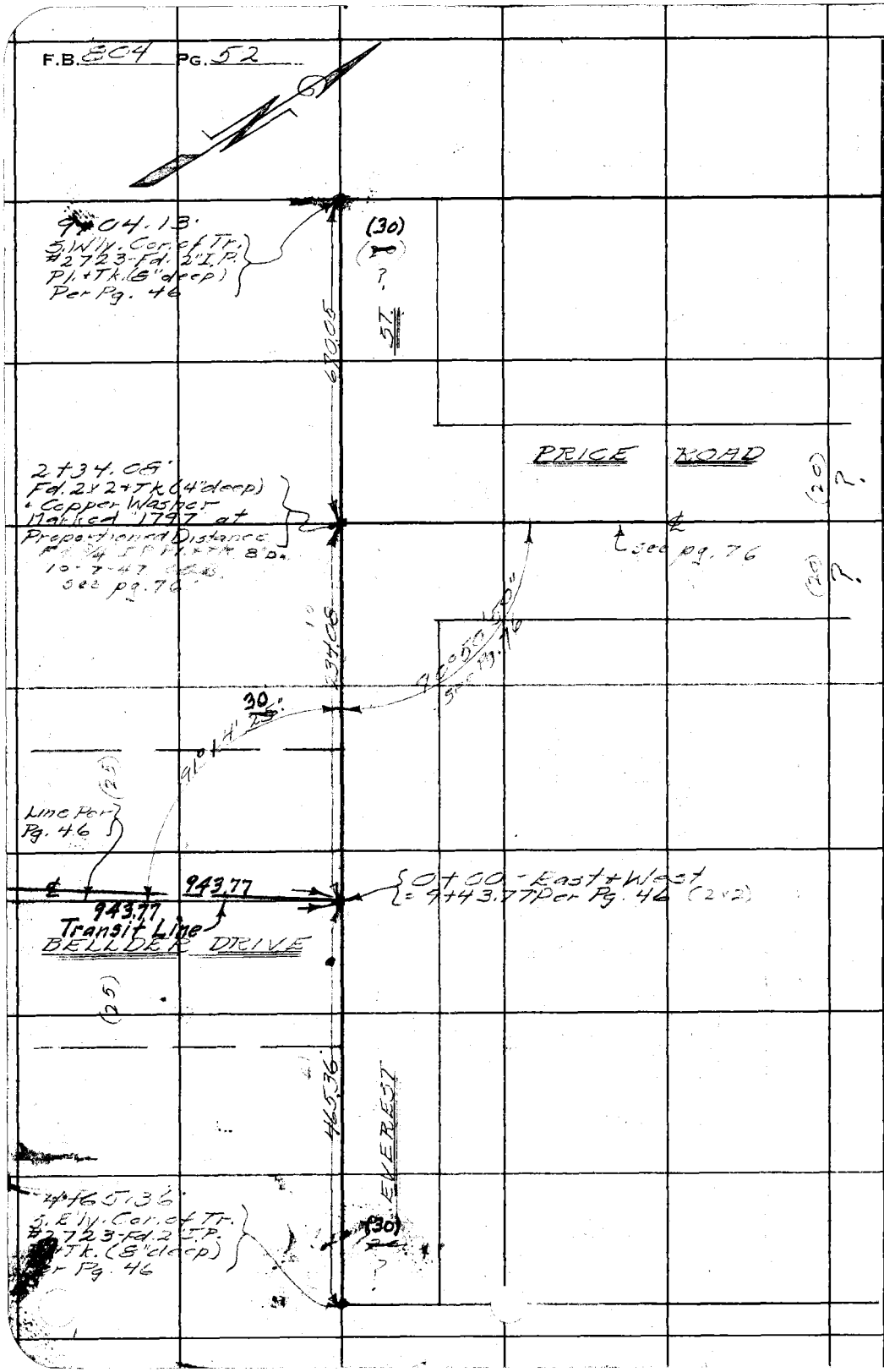

WS 33-A-3

RETURN TO
LOS ANGELES COUNTY SURVEYOR
700 H. . OF RECORDS

Note: Any Additions or Changes on This Sheets Must Be Made or Circled in Red Ink With Date and Name of Person Making Change.

Do not extend notes this side of this line

Notes Ck'd by	Survey of Downey Gardens
Map No.	W. O. 6212 Tape No. 077 St'd 54 of F
Office Work	Surveyed by Brunty
Checked	Notes " Date 7-28-39
Date	Indexed

F.B. [illegible] PG. 53

DOWNEY GARDENS SEWERS

JN6212

EVEREST ST.

From BELLDER DRIVE to Ely. LINE OF TRACT #2723

TOPOGRAPHY

For Survey See Pg. 52
For Profile See Pgs. 55 to 58 Incl.

C.E. Brunty
H.M. Smith
M.A. Van Deren
J.L. Willey

Note: Any Additions or Changes on This Sheets Must be Made or Circled in Red Ink With Date and Name of Person Making Change.

Do not extend notes this side of this line

RETURN TO
LOS ANGELES COUNTY SURVEYOR
700 HALL OF RECORDS

FORM 247 5M 10-37

F.B. 804 PG. 54

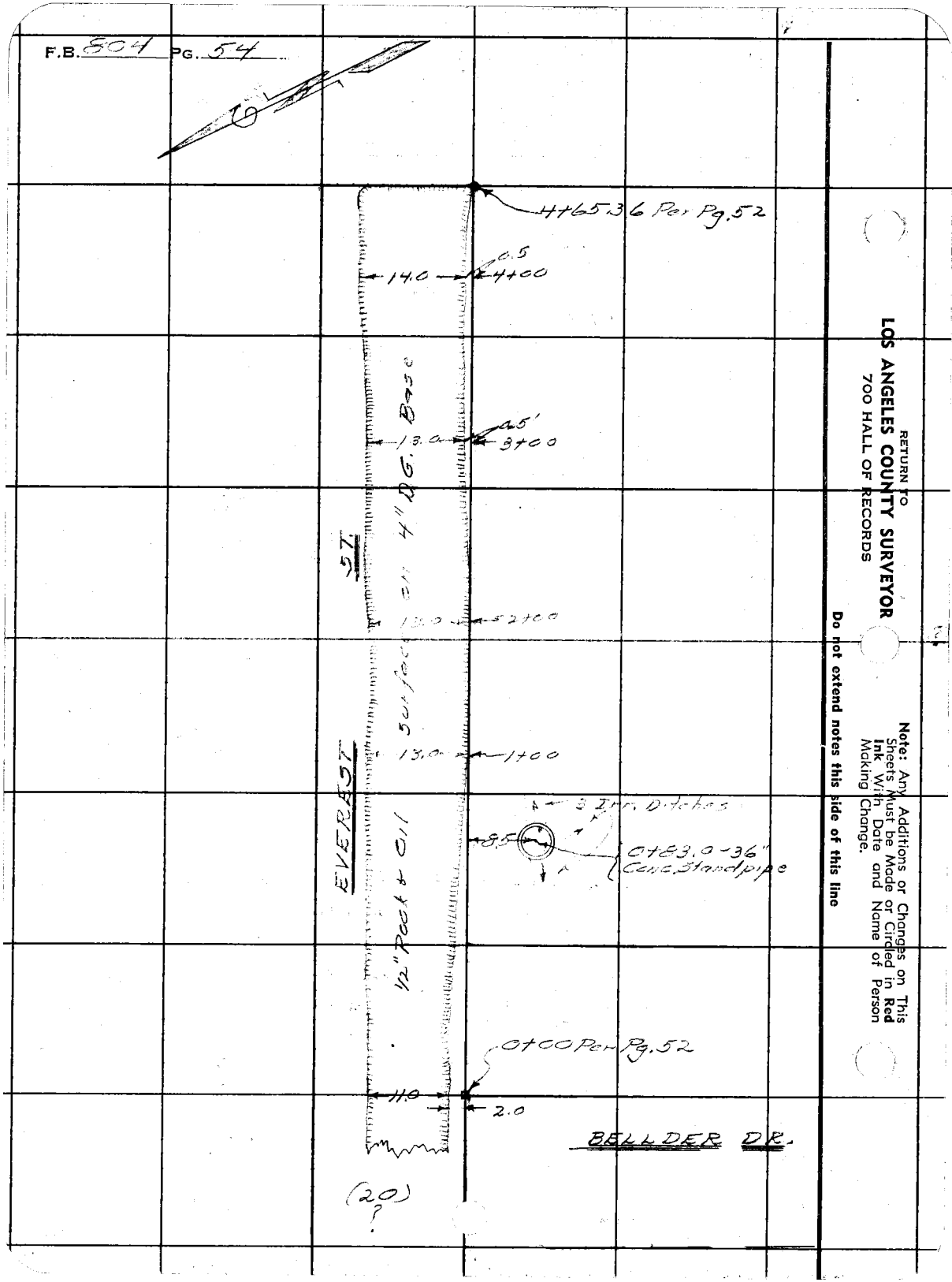

RETURN TO
LOS ANGELES COUNTY SURVEYOR
700 HALL OF RECORDS

Note: Any Additions or Changes on This Sheets Must be Made or Circled in **Red Ink** With Date and Name of Person Making Change.

Do not extend notes this side of this line

Profile No.	Notes Red.	Plotted	Job No. 6212	Division No.	F. B. 804 PG 55
	Date	Date	Survey of DOWNEY GARDENS.		
X-Sec. No.	Notes Chkd.	Checked	Survey by B	Notes 5	Date 7-28-39
	Date	Date	Map No.	Indexed	Date 10-2-39

DOWNEY GARDENS SEWERS

JN 6212

PROFILE

EVEREST STREET
(So. LINE TR # 2723)
FROM BELDER DRIVE EAST TO TRACT LINE

So. Line Tr # 2723

For Notes See Pages 51 To 52 Incl.
For Topography See Pages 53 To 54 "

C.E. BRUNTY
H.M. SMITH.
M.A. VAN DEREN
J.L. WILLEY

ELEV.

F. S.

Prog: C.V.C.
7-28-39

H. I.

B. S.

STATION

RECEIVED W.I.G. 8-15-39
PROGRESSED C.V.C.
BOOK INDEXED W.I.G.
MAP INDEXED "
RECORD INDEXED "
CARD INDEXED "
REDUCED In Field
CHECKED C.V.C. 8-16-39

NOTE: ANY ADDITIONS OR CHANGES ON THIS SHEET MUST BE MADE OR CIRCLED IN RED INK, WITH DATE AND NAME OF PERSON MAKING CHANGE

Do not extend notes this side of this line

PLEASE RETURN TO
LOS ANGELES COUNTY SURVEYOR
700 HALL OF RECORDS

Form 3G7 5M 10-37

Form 307 5M 10-37

PLEASE RETURN TO
LOS ANGELES COUNTY SURVEYOR
700 HALL OF RECORDS

NOTE: ANY ADDITIONS OR CHANGES ON THIS SHEET MUST BE MADE OR CIRCLED IN RED INK, WITH DATE AND NAME OF PERSON MAKING CHANGE

Do not extend notes this side of this line

F. B. 804 PG. 56 | Job No. 6212 | Division No. | Notes Red. | Plotted | Profile No.
Survey of Downey Garden | Notes | Date | Date | X-Sec. No.
Survey by B | Notes Chkd. C.V.C. | Checked
Indexed | Date | Date 8-16-39 | Date

STATION	B. S.	H. I.	F. S.	ELEV.	S. LINE TR # 2743
					BM#W-45 Elev. 105.378 F.B. ~~785~~ 804-3
B.M#W-45				105.38	BELLDER DR. & EVEREST ST.
					L&T Top of Conc. Std. pipe
					90'E. & 20'S. OF ℄ INT.
T.	088	10626			
0+00			50	101.3	℄ BELLDER DR & TRACT LINE 2723.
"			492	101.34	1'L S. edge Pav.
"			525	101.01	15'L N " "
"			55	100.8	16'L
"			50	101.3	20'L
"			50	101.3	100'L
"			59	100.4	3'R bot IRR DITCH
"			46	101.7	6 R Top " "
"			46	101.7	20'R
0+86			42	101.1	℄
1+00			440	101.86	℄ S. edge Pav
"			446	101.80	14'L N " "
"			47	101.6	18'L
"			46	101.7	20'L
"			57	100.6	3'R IRR ditch (BOT)
"			44	101.9	6'R

Form 307 5M 10-37

PLEASE RETURN TO
LOS ANGELES COUNTY SURVEYOR
700 HALL OF RECORDS

NOTE: ANY ADDITIONS OR CHANGES ON THIS SHEET MUST BE MADE OR CIRCLED IN RED INK, WITH DATE AND NAME OF PERSON MAKING CHANGE

Do not extend notes this side of this line

STATION	B. S.	H. I.	F. S.	ELEV.	So. LINE TR #2723
		106 26			
1+00			55	100 8'	20' R
2+00			600	100 26'	℄
"			613	100 13'	14' L N. edge Pav
"			64	99 9'	18' L
"			57	100 6'	20' L
"			56	100 7'	2' R
"			51	101 2'	9' R
"			59	100 4'	12' R
"			55	100 8'	20' R
T.P			600	100 26'	
⊼	4 29	104 55			
3+00			44	100 2'	℄
"			476	99 79'	1' L S. edge Pav
"			506	99 49'	15' L N " "
"			53	99 3'	20' L
"			43	100 3'	25' L
"			38	100 8'	1' R
"			38	100 8'	20' R
4+00			47	99 9'	℄

Profile No. ____ Notes Red. ____ Date ____ Plotted ____ Date ____ Job No. 6212 Division No. ____ F. B. 804 Pg. 57
X-Sec. No. ____ Notes Chkd. C.V.C. Date 8-16-39 Checked ____ Date ____ Survey of DOWNEY GARDENS, Survey by B Notes 5 Date 7-28-39
Map No. ____ Indexed ____ Job Date ____

Form 307 5M 10-37

PLEASE RETURN TO
LOS ANGELES COUNTY SURVEYOR
700 HALL OF RECORDS

NOTE: ANY ADDITIONS OR CHANGES ON THIS SHEET MUST BE MADE OR CIRCLED IN RED INK, WITH DATE AND NAME OF PERSON MAKING CHANGE

Do not extend notes this side of this line

F. B. 804 PG. 58 | Job No. 1212 | Division No. | Notes Red. | Plotted | Profile No.
Survey of DOWNEY GARDENS | Notes | Date | Date | X-Sec. No.
Survey by | Notes Chkd. C.K.C. | Checked
Indexed | Date | Date 8-16-39

STATION	B. S.	H. I.	F. S.	ELEV.	So. LINE TR. # 2723
		104.55			
4+65.37			54	99.2	℄ INT TR. LINE
"			543	99.12	1'L S. edge Pav.
"			555	99.00	14'L N " "
"			50	99.6	20'L
"			52	99.4	100'L
"			49	99.7	20'R
"			48	99.5	100'R
					BM#W-51 Elev. 99.255 F.B. ~~785~~ 804 - B
BM#W-51			529	99.26	EVEREST ST. & E. LINE TR 2723
					L&T in Conc. IRR. VALVE 10' E OF SE COR. TR.

Notes Ck'd by	Survey of Downey Gardens	F.B. 204 Pg. 59
Map No.	W. O 6212 Tape No 277 St'd 54 F	
Office Work	Surveyed by Brunty	
Checked	Notes " Date 7-25-37	
Date	Indexed [redacted] Johnson 10-2-39	

DOWNEY GARDENS SEWERS

JN6212

EVEREST ST.

From BELLDER DRIVE to W'LY. LINE OF TRACT #2723

TOPOGRAPHY

For L Survey See Pg. 52
For Profile See Pgs. 63 to 68 Incl.

C E Brunty
H M Smith
M A Van Deren
J L Willey

Note: Any Additions or Changes on This Sheets Must be Made or Circled in Red Ink With Date and Name of Person Making Change.

Do not extend notes this side of this line

RETURN TO
LOS ANGELES COUNTY SURVEYOR
700 HALL OF RECORDS

FORM 247 5M 10-37

F.B. 804 PG. 60

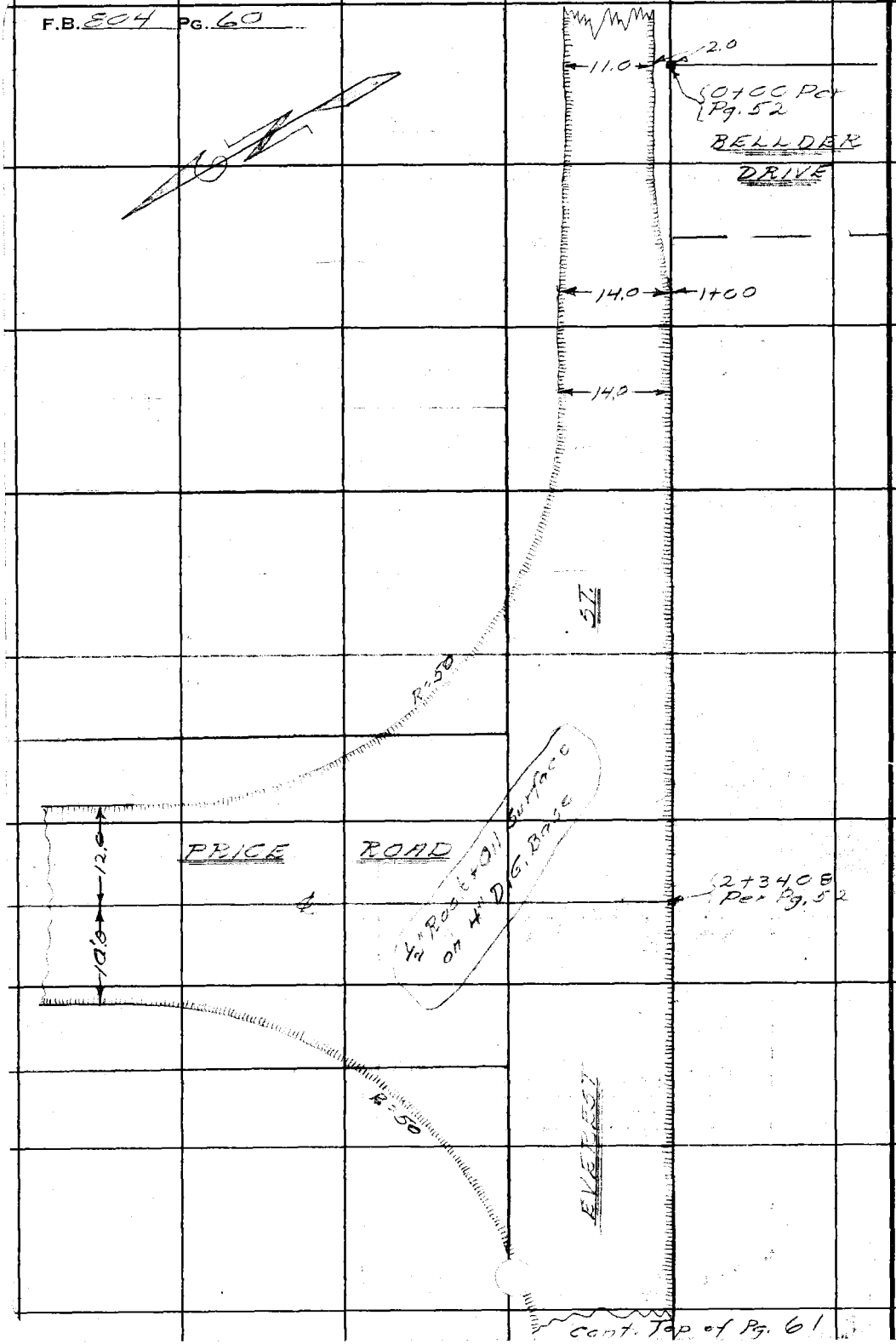

RETURN TO
LOS ANGELES COUNTY SURVEYOR
700 HALL OF RECORDS

Note: Any Additions or Changes on This Sheets Must be Made or Circled in **Red Ink** With Date and Name of Person Making Change.

Do not extend notes this side of this line

Notes Ck'd by	Survey of Downey Gardens
Map No.	W. O. 6212 Tape No. 077 St'd 84 °F
Office Work	Surveyed by Brunty
Checked	Notes " Date 7-28-39
Date	Indexed A. C. Johnson

F.B. 804 Pg. 61

From Bot. of Pg. 60



Note: Any Additions or Changes on This Sheets Must be Made or Circled in Red Ink With Date and Name of Person Making Change.

Do not extend notes this side of this line

RETURN TO
LOS ANGELES COUNTY SURVEYOR
700 HALL OF RECORDS

FORM 247 5M 10-37

RETURN TO
LOS ANGELES COUNTY SURVEYOR
700 HALL OF RECORDS

Note: Any Additions or Changes on This Sheets Must be Made or Circled in **Red Ink** With Date and Name of Person Making Change.

Do not extend notes this side of this line

F.B. 804 PG. 62

Profile No.	Notes Red.	Plotted	Job No. 6212	Division No.	F. B. 804 Pg. 63
	Date	Date	Survey of DOWNEY GARDENS.		
X-Sec. No.	Notes Chkd.	Checked	Survey by B	Notes S	Date 7-28-39
	Date	Date	Map No.	Indexed	Date 10-2-39

DOWNEY GARDENS SEWERS

J.N. 6212

PROFILE

EVEREST STREET.

(SO. LINE TR # 2723

FROM BELLDER DRIVE WEST. TO. TR. LINE.

FOR NOTES SEE PAGE. 52

FOR TOPOGRAPHY SEE PAGES. 59 TO 62 INCL.

C E BRUNTY

H M SMITH.

M A VAN DEREN.

J L WILLEY

STATION	B. S.	H. I.	F. S.	ELEV.	SO LINE TR #2723
		Prog. C.V.C. 7-28-39			

RECEIVED W.I.G. 8-15-39

PROGRESSED C.V.C.

BOOK INDEXED W.I.G.

MAP INDEXED "

RECORD INDEXED "

CARD INDEXED "

REDUCED In Field

CHECKED C.V.C. 8-17-39

NOTE: ANY ADDITIONS OR CHANGES ON THIS SHEET MUST BE MADE OR CIRCLED IN RED INK, WITH DATE AND NAME OF PERSON MAKING CHANGE

Do not extend notes this side of this line

PLEASE RETURN TO LOS ANGELES COUNTY SURVEYOR 700 HALL OF RECORDS

Form 307 5M 10-37

Form 307 5M 10-37

PLEASE RETURN TO
LOS ANGELES COUNTY SURVEYOR
700 HALL OF RECORDS

NOTE: ANY ADDITIONS OR CHANGES ON THIS SHEET MUST BE MADE OR CIRCLED IN RED INK, WITH DATE AND NAME OF PERSON MAKING CHANGE

Do not extend notes this side of this line

F. B. 804 Pg. 64 | Job No. 6212 | Division No. | Notes Red. | Plotted | Profile No.
Survey of DOWNEY GARDENS | Date | Date | X-Sec. No.
Survey by B | Notes S | Notes Chkd. C.V.C. | Checked
Indexed | Date | Date 8-17-39 | Date

STATION	B. S.	H. I.	F. S.	ELEV.	So. LINE TR # 2723
					B.M#W-45 Elev. 105.378 F.B. ~~785~~ 804-3
BM#W-45				105 38	BELLDER DR. & EVEREST ST.
					L&T Top of Conc. STD. PIPE
					90' E & 20' So. & INT
T	125	106 63			
0+00			533	101 30	& INT. BELLDER DR & So. TR. LINE #2723
"			63	100 3	3 L
"			51	101 5	6' L
"			58	100 8	20' L
"			533	101 30	1' R S. edge Pav.
"			553	101 10	14' R N " "
"			58	100 8	18' R
"			54	101 2	20' R
"			53	101 3	100' R
1+00			632	100 31	& TR LINE.
"			54	101 2	5' L
"			68	99 8	9' L
"			53	101 3	13' L
"			64	100 2	17' L
"			64	100 2	20' L
"			640	100 23	14' R N. edge Pav.

Form 307 5M 10-37

PLEASE RETURN TO
LOS ANGELES COUNTY SURVEYOR
700 HALL OF RECORDS

NOTE: ANY ADDITIONS OR CHANGES ON THIS SHEET MUST BE MADE OR CIRCLED IN RED INK, WITH DATE AND NAME OF PERSON MAKING CHANGE

2+34 08.

Do not extend notes this side of this line

STATION	B. S.	H. I.	F. S.	ELEV.	So Line TR	2723
		10663				
1+00			67	999	19'R	
"			60	1006	20'R	
T.P.			638	10025		
⊼	455	10480				
2+00			48	1000	℄	
2+0408			46	1002	℄	
			38	1010	3'L	
			50	998	6'L	
			38	1010	10'L - Irr. ditch	
			47	1001	14'L	
			49	999	20'L	
			512	9968	1'R 5 edge Pav.	
			502	9978	27'R	
			48	1000	30'R	
			45	1003	36'R	
2+3408			52	996	℄ INT. PRICE. RD	
"			475	10005	100'R ℄ " "	
			50	998	" 30' EAST	
			50	998	" 30' WEST	

Profile No. ____ Notes Red. ____ Plotted ____ Job No. 6212 Division No. ____ F. B. 804 PG. 65
X-Sec. No. ____ Date ____ Date ____ Survey of Downey Gardens
Notes Chkd. C.V.C. Date 8-17-39 Checked ____ Date ____ Survey by B Notes S Date 7-28-39
Map No. ____ Indexed ____ Date ____

Form 307 5M 10-37

PLEASE RETURN TO
LOS ANGELES COUNTY SURVEYOR
700 HALL OF RECORDS

NOTE: ANY ADDITIONS OR CHANGES ON THIS SHEET MUST BE MADE OR CIRCLED IN RED INK, WITH DATE AND NAME OF PERSON MAKING CHANGE

Do not extend notes this side of this line

STATION	B. S.	H. I.	F. S.	ELEV.	So. LINE TR# 2723
		10480'			
2+64			46	1002	℄
			520	9960	1'R S. edge Pav.
			503	9977	30'R N " "
			42	1006	40'R
3+00			500	9980	℄ S. edge Pav.
"			40	1008	2'L
"			55	993	6'L bot Irr ditch
"			41	1007	9'L
"			48	1000	15'L
"			48	1000	20'L
"			512	9968	14'R N. edge Pav
"			51	997	20 R
"			44	1004	25 R.
4+00			480	1000	℄ S. edge Pav.
			39	1009	3'L
			56	992	7'L Irr ditch
			44	1004	10'L
			48	1000	20'L
			520	9960	14'R N. edge Pav.
			53	995	20'R

F. B. 804 PG. 66 | Job No. 6212 | Division No. | Notes Red. | Plotted | Profile
Survey of Downey Gardens | Date | Date | No.
Survey by B | Notes S | Notes Chkd. C.V.C. | Checked | X-Sec.
Indexed | Date | Date 8-17-39 | Date | No.

Form 307 5M 10-37

PLEASE RETURN TO
LOS ANGELES COUNTY SURVEYOR
700 HALL OF RECORDS

NOTE: ANY ADDITIONS OR CHANGES ON THIS SHEET MUST BE MADE OR CIRCLED IN RED INK, WITH DATE AND NAME OF PERSON MAKING CHANGE

Do not extend notes this side of this line

STATION	B. S.	H. I.	F. S.	ELEV.	So. LINE TR # 2723
		10480			
4+00			49	99 9	25'R
4+48			479	100 01	℄ S. edge Pav.
"			38	101 0	2'L
"			55	99 3	6'L Irr. ditch (end).
"			44	100 4	9'L
"			49	99 9	20'L
5+00			473	100 07	℄ S edge Pav.
"			40	100 8	2'L
"			52	99 6	6'L
"			49	99 9	20'L
"			496	99 84	14'R N. edge Pav.
"			51	99 7	20'R
"			47	100 1	25'R
T.P.			463	100 17	
π	522	105 39			
6+00			509	100 30	℄ S. edge Pav.
"			52	100 2	6'L
"			52	100 2	20'L
"			543	99 96	14'R N
"			56	99 8	19'R

Profile No. ____ Notes Red. ____ Plotted ____ Job No. 6212 Division No. ____ F.B. 804 Pg. 67
X-Sec. No. ____ Date ____ Date ____ Survey of Downey Gardens
Notes Chkd. C.V.C. Checked ____ Survey by B Notes 5 Date 7-28-39
Date 8-17-39 Date ____ Map No. ____ Indexed ____ Date ____

Form 307 5M 10-37

PLEASE RETURN TO
LOS ANGELES COUNTY SURVEYOR
700 HALL OF RECORDS

NOTE: ANY ADDITIONS OR CHANGES ON THIS SHEET MUST BE MADE OR CIRCLED IN RED INK, WITH DATE AND NAME OF PERSON MAKING CHANGE

Do not extend notes this side of this line

STATION	B. S.	H. I.	F. S.	ELEV.	So. LINE TR # 2723
		10539			
6+00			47	1007	20' R.
7+00			486	10053	℄ S. edge Pav
"			48	1006	20'L
"			529	10010	14'R N " "
"			53	1001	19'R
"			48	1006	22'R
8+00			48	1006	℄ S edge Pav.
"			43	1011	2'L
"			43	1011	20'L
"			495	10044	14'R N. edge Pav
"			51	1003	20'R
"			45	1009	25'R
9+00			42	1012	
9+041			42	1012	℄ So. LINE TR & W. TR. LINE #2743 2K
"			41	1013	20'L
"			41	1013	100'L
"			460	10079	1'R S. edge Pav.
"			466	10073	15'R N " "
"			43	1011	20'R
"			40	1014	100'R
B.M#W.56			306	10233	B.M#W56 Elev 102.334 F.B 804 P12 EVEREST ST. (N. side) 560'W ℄ PRICE RD. PK SpK S.W. COR PORCH Ho # 155

F. B. 804 PG. 68 Job No. 6212 Division No. Notes Red. Plotted Profile
Survey of DOWNEY GARDENS Date Date No.
Survey by B Notes 5 Notes Chkd. Checked X-Sec.
Indexed Date Date No.

Notes Ck'd by D. M. Finley	Survey of Downey Gardens	F.B. 854 Pg. 69
Map No.	W. O. 6212 Tape No. 277 St'd 54 of	
Office Work	Surveyed by Brunty	
Checked	Notes Date 5-8-39	
Date	Indexed [redacted] 10-2-39	

DOWNEY GARDENS SEWERS

JN6212

TRACT #11462

& SURVEY

CE Brunty
HM Smith
MA Van Deren
JL Willey

Note: Any Additions or Changes on This Sheets Must be Made Circled in Red Ink With Date and Name of Person Making Change.

Do not extend notes this side of this line

RETURN TO
LOS ANGELES COUNTY SURVEYOR
700 HALL OF RECORDS

FORM 247 5M 10-37

F.B. 804 PG. 70

W.S. 33-A-2

6+58.74
Fd. 2x2 + Tk. Copper Disk
Marked "RE 1797" (12" deep)
Per Map of Tr. #11462
2x2 in poor condition 2-19-48 C.A.B.

N'ly Line of Tr. #11462

Set R.M. in Cross on N. Rim of M.H. W'ly Line of Tr. #2723 2-19-48 C.A.B.

set L+T Conc. Walk.

AVE

31.263

Set N. + T. Fn. Post.

Ties 10-17-47 C.A.B.

Set 4 Tan. P.M. in Cross set on ℄ of St's on M.H. Rim after Cons't. S.S. 3+46.11 2-19-48 C.A.B.
Set 2x2 + Tk. (14" deep) by Intersection

Set L+T Conc. Dwy

ORANGE ST.

Set L.B. + Spk. on ℄ 50.00

50.00

130.17

(MORY ST.)

2x2 + Tk. (12" deep) Per Pg. 72

Adjusted to fit with Price Rd. survey F.B. 1153-154

646.68

334.15

① 93°05'15"
② 12°21'15"
③ 93°
Av. 93°05'20"

① 89°07'00"
② 35°28'30"
③ 174°42'45"
Av. 89°07'07"
10"

35.
10

89°07'00" Tk

89°10'00" Calc.

GLYNN

① 88°26'00"
② 35°44'15"
③ 170°36'30"
Av. 35°26'05"
Adj. 10"

N 0°02'25" Calc.

DONOVAN 351.85

07+12.06
Set 2x2 + Tk. (12" deep) by Proportion
Ties F.B. 1153-158

0.25

12.06

351.85
F.B. 1153-154, 158.

To L + T on ℄ of Downey Ave. Per Tr. 11462

ST.

2x2 + Tk. 12" deep Per Pg. 73

129.98

(1231)

252.95

D+00.00 N + S
Set 2x2 + Tk. (12" deep) by Intersection
Set L.B. + Spk. 9' W. 12.06 from ℄ point W. after Cons't. S.S. 12+19-48 C.A.B.

Set P.M. in Cross on S. Rim of M.H. after Cons't. S.S. 2-19-48 C.A.B.

Fd. 1½" I.P. Pl. + Tk. Cap Disk "RE 1797" 5" deep.

2+40.89
Fd. 2x2 + Tk. Cap. Disk "RE 1797" 5" deep.

3241

Fd 2" I.P. Pl. + Tk. Copper Disk "RE 1797" 0.025' S. of Line

Fd. 2" I.P. Pl. + Tk. Cap. Disk "RE 1797" On N'ly Line

Fd. 1½" I.P. Pl. + Tk. Copper Disk "RE 1797" Per Tr. 11462

RETURN TO
LOS ANGELES COUNTY SURVEYOR
700 H. OF RECORDS

Do not extend notes this side of this line

Note: Any Additions or Changes on This Sheets Must Be Made or Circled in Red Ink With Date and Name of Person Making Change.

Notes Ck'd by D. M. Finley	Survey of	F.B. [illegible] Pg. 71
Map No.	W. O. 6212 Tape No. 277 St'd 54 of	
Office Work	Surveyed by [illegible]	
Checked	Notes Date 8-8-37	
Date	Indexed [illegible] 10-2-39	

DOWNEY GARDENS SEWERS

J.N. 6212

TRACT #2723

& SURVEY

For S'ly line of Tract #2723 See Pg. 52

C E Brunty
H M Smith
M A Van Doren
J L Willey

Note: Any Additions or Changes on This Sheets Must be Made in Red Ink With Date and Circled in Name of Person Making Change.

Do not extend notes this side of this line

RETURN TO
LOS ANGELES COUNTY SURVEYOR
700 HALL OF RECORDS

FORM 247 5M 10-37

F.B 804 PG. 72

WS.33-A-2

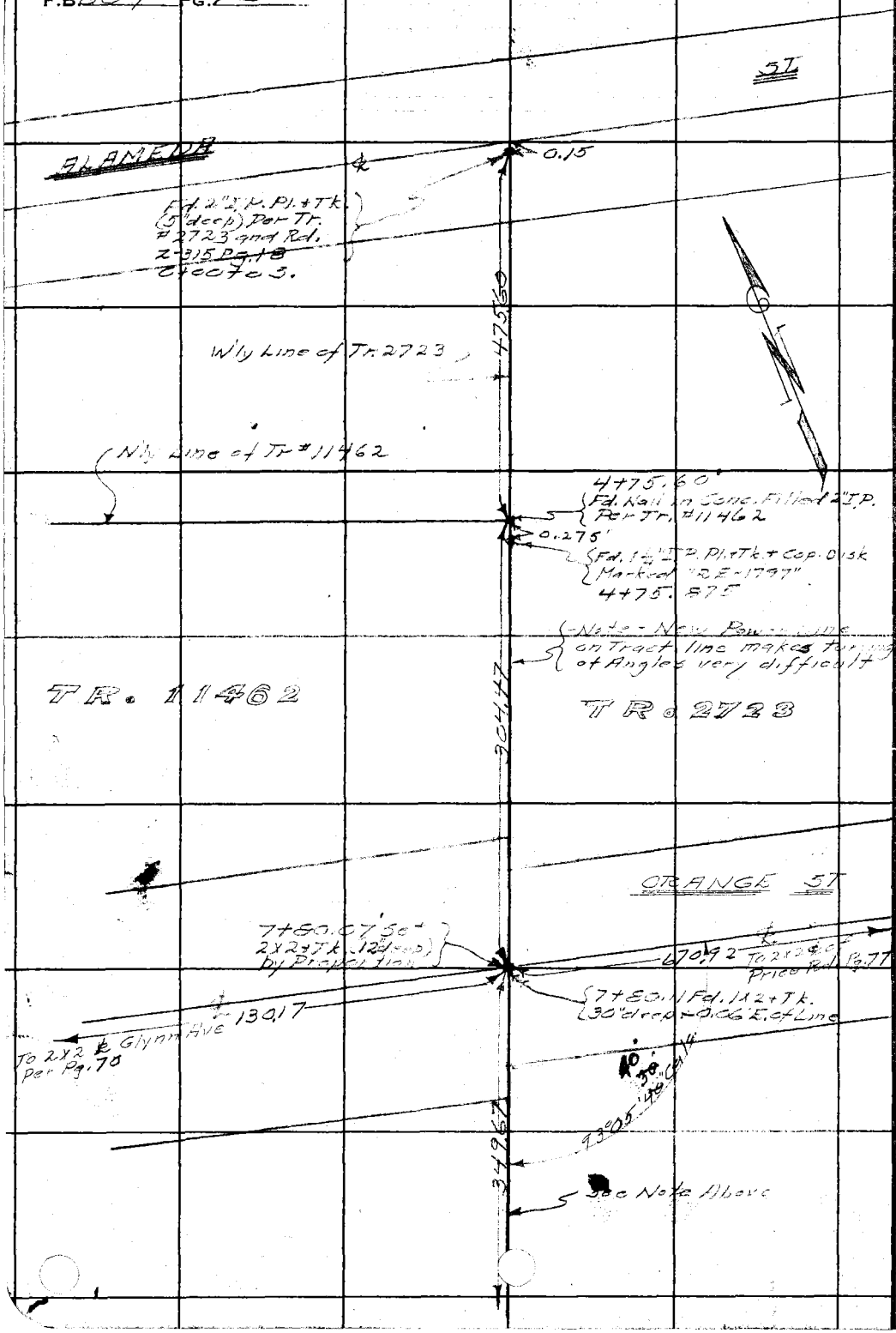

RETURN TO
LOS ANGELES COUNTY SURVEYOR
700 H. _ OF RECORDS

Do not extend notes this side of this line

Note: Any Additions or Changes on This Sheets Must Be Made or Circled in Red Ink With Date and Name of Person Making Change.

Notes Ck'd by D. M. Finley	Survey of Downey Gardens
Map No.	W. O. 6212 Tape No. 077 St'd 84 °F
Office Work	Surveyed by Brunty
Checked	Notes " Date 9-8-39
Date	Indexed [illegible]

F.B. 904 Pg. 73

WS. 33-A-3

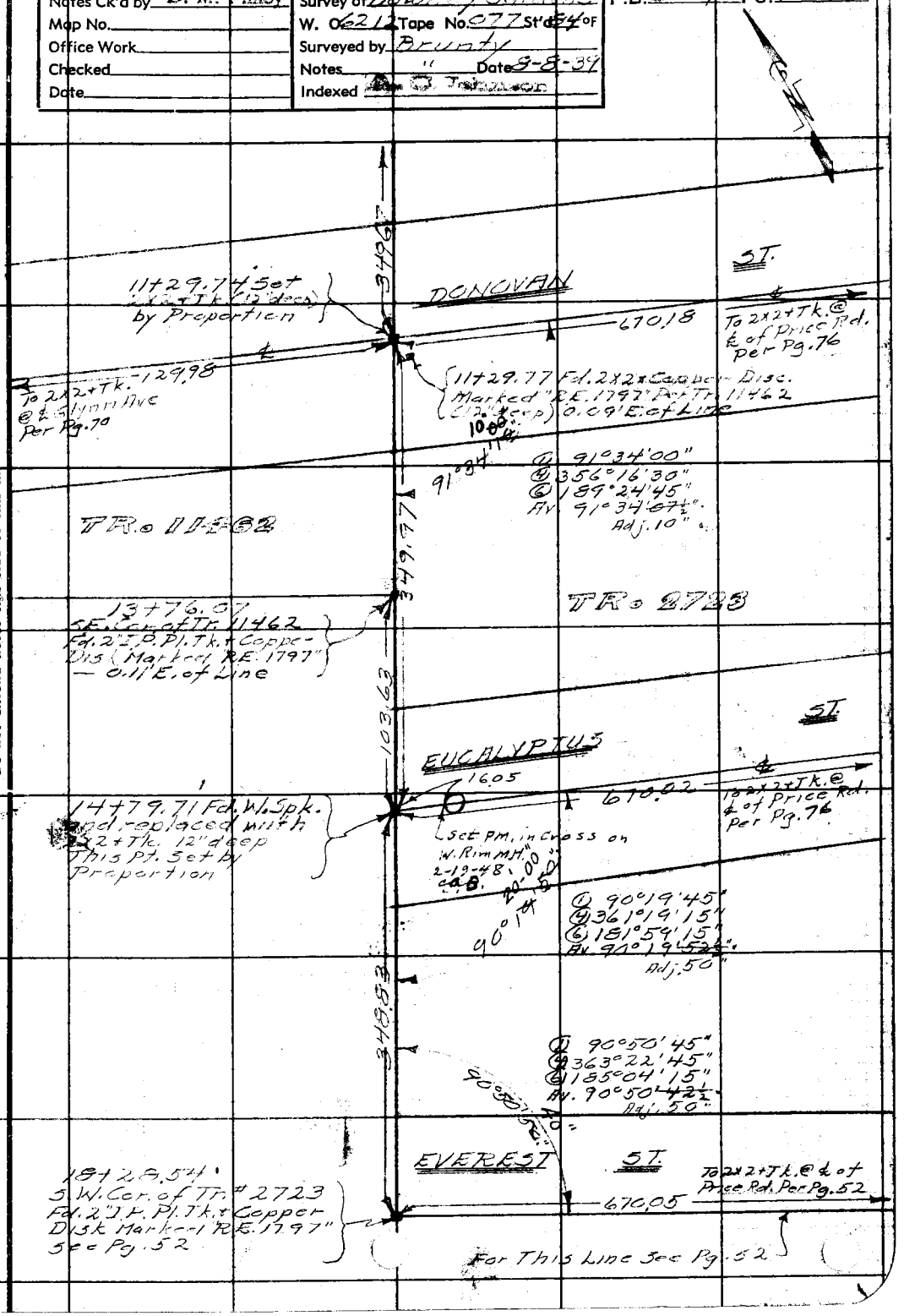

Note: Any Additions or Changes on This Sheets Must be Made — Circled in Red Ink With Date and Name of Person Making Change.

Do not extend notes this side of this line

RETURN TO
LOS ANGELES COUNTY SURVEYOR
700 HALL OF RECORDS

FORM 247 5M 10-37

F.B. 804 PG. 74

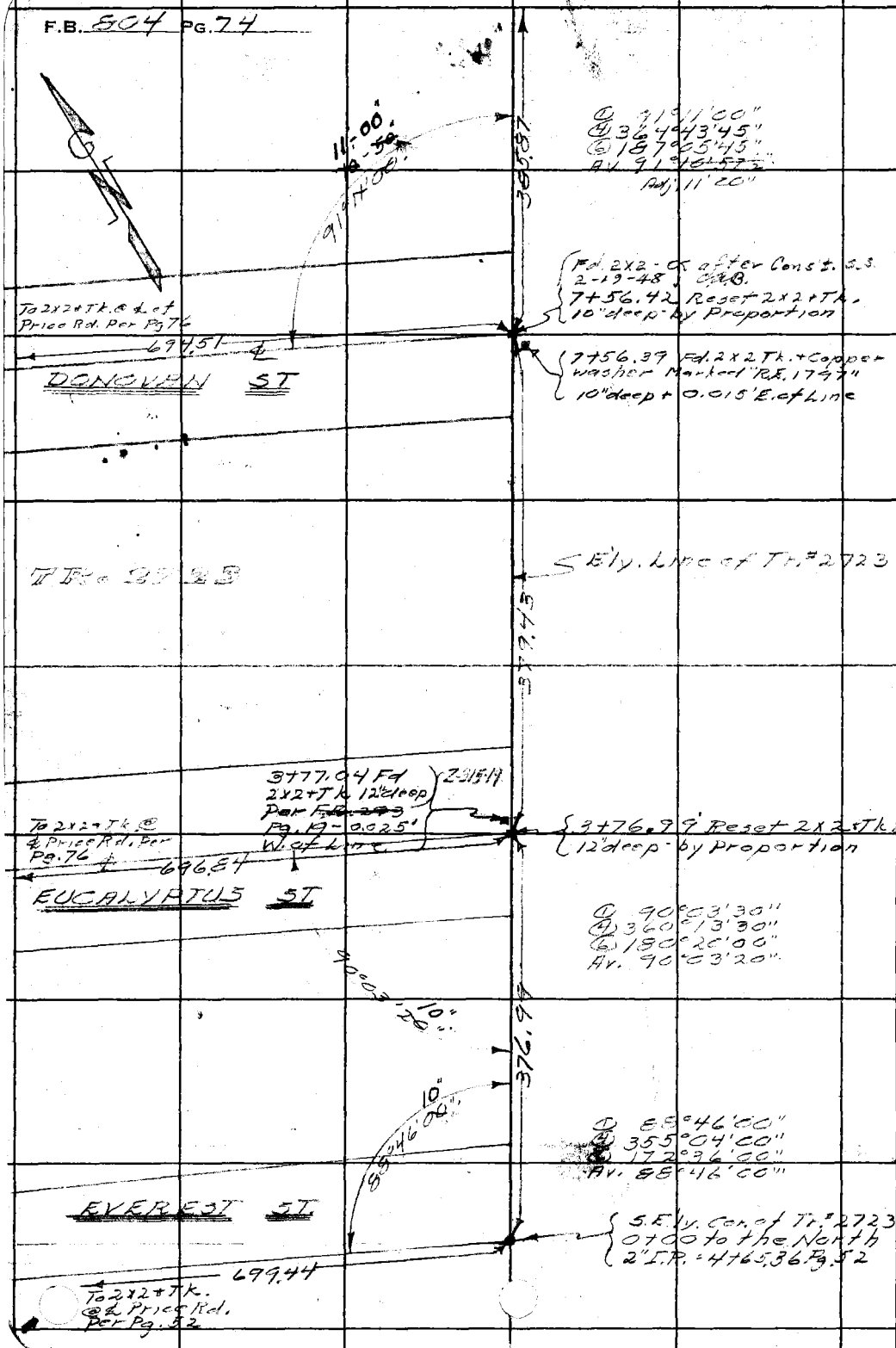

WS 33-A-3

RETURN TO
LOS ANGELES COUNTY SURVEYOR
700 H. OF RECORDS

Note: Any Additions or Changes on This Sheets Must Be Made or Circled in Red Ink With Date and Name of Person Making Change.

Do not extend notes this side of this line

Notes Ck'd by D. M. Finley	Survey of Downey Gardens	F.B. 804 Pg. 75
Map No.	W. 06212 Tape No. 077 St'd 84 °F	
Office Work	Surveyed by Brunty	
Checked	Notes " Date 8-4-39	
Date	Indexed [illegible]	

WS-33-A-2+3

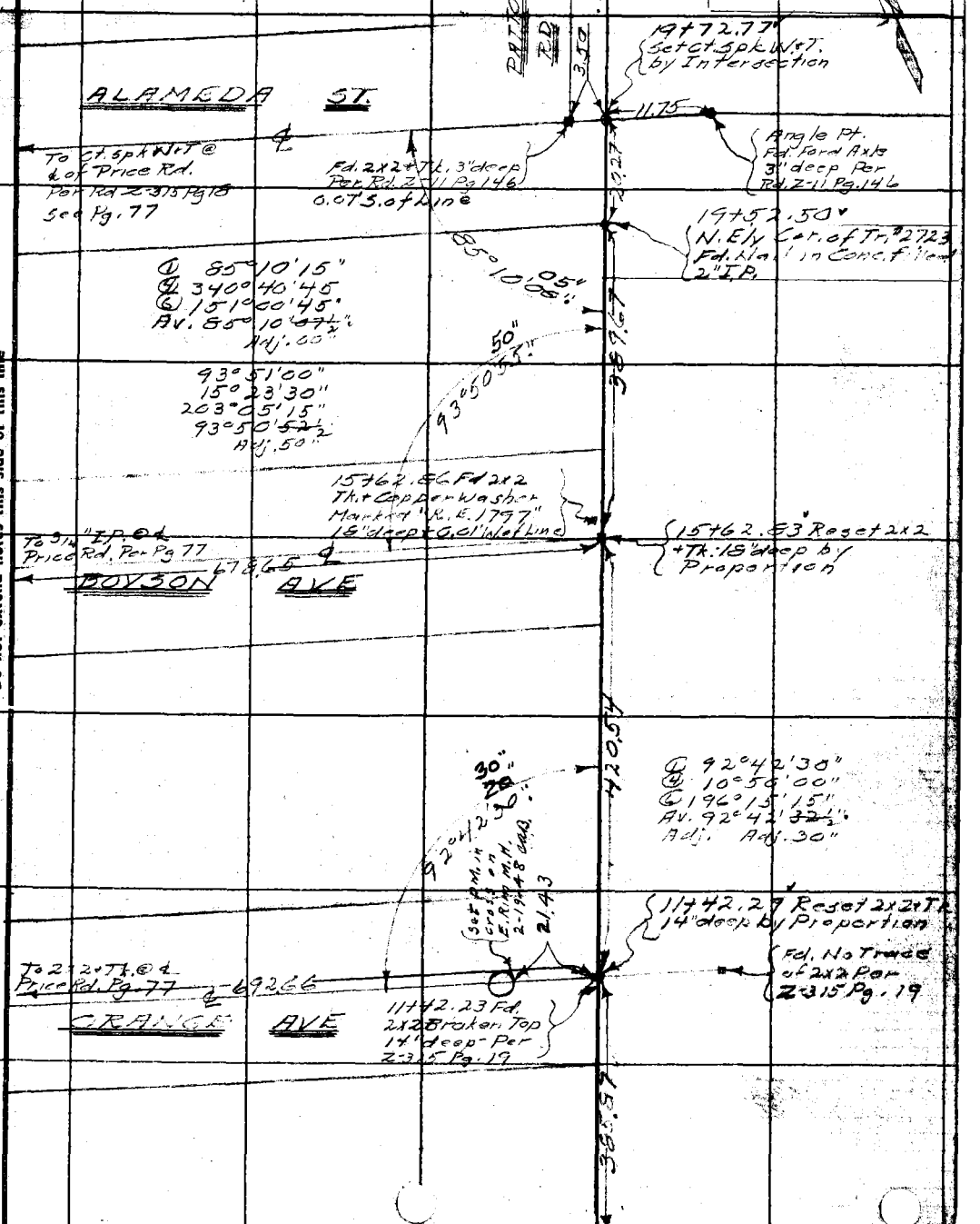

Note: Any Additions or Changes on This Sheets Must be Made Circled in Red Ink With Date and Name of Person Making Change.

Do not extend notes this side of this line

RETURN TO
LOS ANGELES COUNTY SURVEYOR
700 HALL OF RECORDS

FORM 247 5M 10-37

F.B. 604 PG. 76

(Set Ties to ℄ Int 10-8-47 C.A.B.)

W3. 36261
36441
2702
6746
94.42
39-A.3

ROAD

367.46

Set N+T P.P. #538954 E

Set L.Bt. spk. & W By Ties after Const. S.S. 2-19-48 C.A.B.

Set L.Bt. spk. + T.

DONOVAN

7+27.02
Set 2x2-12" deep by Intersections

ST.

694.51

To 2x2 Tk. Per Pg. 74

670.18

To 2x2 Tk. ℄ W'ly line of Tr. #2723 Per Pg. 73

Fd. 2x2 Tk. + Copper Washer Marked R.E. 1797" 12" deep 0.05' S + 0.03' E of Int. - See Tr. 11462 I reset by Int.

Set "+" in st. sign post

Set L.Bt. spk. + T.

364.41

① 91°34'15"
② 366°16'30"
③ 187°25'15"
Av. 91°34'42½"
Adj. 10"

① 90°19'45"
② 361°19'15"
③ 181°59'00"
Av. 90°19'50"

Set N+T P.P. #538956 E.

Set L.Bt. spk. + W.

ST.

Fd. 2x2 Tk. - 16" deep Per R.Z. 315 Pg. 118 0.01 N + 0.08' W of Prop. Pt. - Tremaye

EUCALYPTUS

696.84

To 2x2 Tk. Per Pg. 74

670.00 Rec.
670.02

To 2x2 Tk. Per Pg. 73

3+62.61
Set 2x2 Tk. 10" deep by Proportion E + W.

Set 4 Tack. "+" on ℄ St. in M.H. Rim after Const. S.S. 2-19-48 C.A.B.

Set L.Bt. spk. + W.

Fd. + in st. sign. Post

Fd. 2x2 Tk. 12" deep Per R.Z. 315 Pg. 20 On line

① 89°09'15"
② 356°36'30"
③ 174°54'45"
Av. 89°09'07½"
Adj. 10"

Ties 10-8-47 C.A.B.

Fd. + in st. sign P.

ST.

Set N.P.T. Gate P.

EVEREST

699.47

To 2" I.P. etc. Per Pg. 52

670.05

To 2" I.P. etc. Per Pg. 52

2x2 Tk. Per Pg. 52 Fd. 3/4 I.P. Pl. + Tk. 8" Dn. 10-8-47

Set 3/4 I.P. Pl. + Tk. 20" By Ties after Const. S.S. 2-18-48 C.A.B.

Set 1" I.P. Pl. + Tk. 15" dn. on Tan. Prod.

RETURN TO
LOS ANGELES COUNTY SURVEYOR
700 H. OF RECORDS

Do not extend notes this side of this line

Note: Any Additions or Changes on This Sheets Must be Made or Circled in Red Ink With Date and Name of Person Making Changes.

Notes Ck'd by [illegible]	Survey of Downey Gardens	F.B. 804 Pg. 77
Map No.	W. 06212 Tape No. 077 St'd 84 of	
Office Work	Surveyed by Brunty	
Checked	Notes " Date 5-7-39	
Date	Indexed [illegible]	

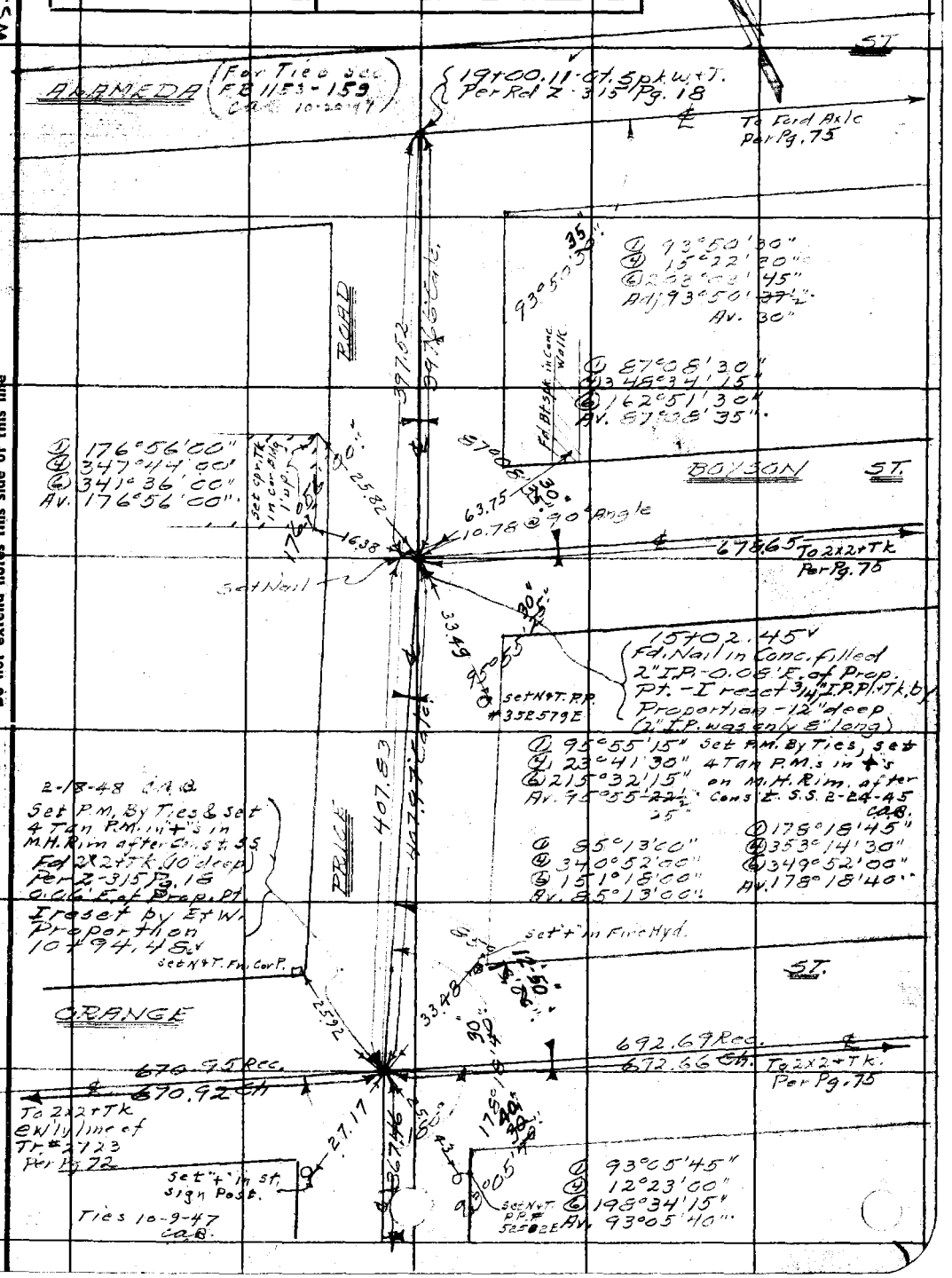

Note: Any Additions or Changes on This Sheets Must be Made or Circled in Red Ink With Date and Name of Person Making Change.

Do not extend notes this side of this line

RETURN TO
LOS ANGELES COUNTY SURVEYOR
700 HALL OF RECORDS

FORM 247 5M 10-37

RETURN TO
LOS ANGELE[illegible] COUNTY SURVEYOR
700 H[illegible] OF RECORDS

Note: Any Additions or Changes on This Sheets Must b[illegible]ade or Circled in **Red Ink** With Da[illegible]nd Name of Person Making Change.

Do not extend notes this side of this line

F.B. 864 PG. 78

Notes Ck'd by	Survey of Downey Gardens	F.B. 804 Pg. 79
Map No.	W. 06212 Tape No. 277 St'd 54	
Office Work	Surveyed by Brunty	
Checked	Notes " Date 8-9-35	
Date	Indexed G. Johnson 10-2-39	

DOWNEY GARDENS SEWERS

JN 6212

EUCALYPTUS ST.

From Price Rd. to Ely. Line of Tract # 2723

TOPOGRAPHY

For L Survey See Pgs. 73, 74 + 76
For Profile See Pgs. 81 to 86 Incl.

C.E. Brunty
H.M. Smith
M.A. Van Deren
J.L. Willey

Note: Any Additions or Changes on This Sheets Must be Made or Circled in Red Ink With Date and Name of Person Making Change.

Do not extend notes this side of this line

RETURN TO
LOS ANGELES COUNTY SURVEYOR
700 HALL OF RECORDS

FORM 247 5M 10-37

F.B. 604 PG. 80

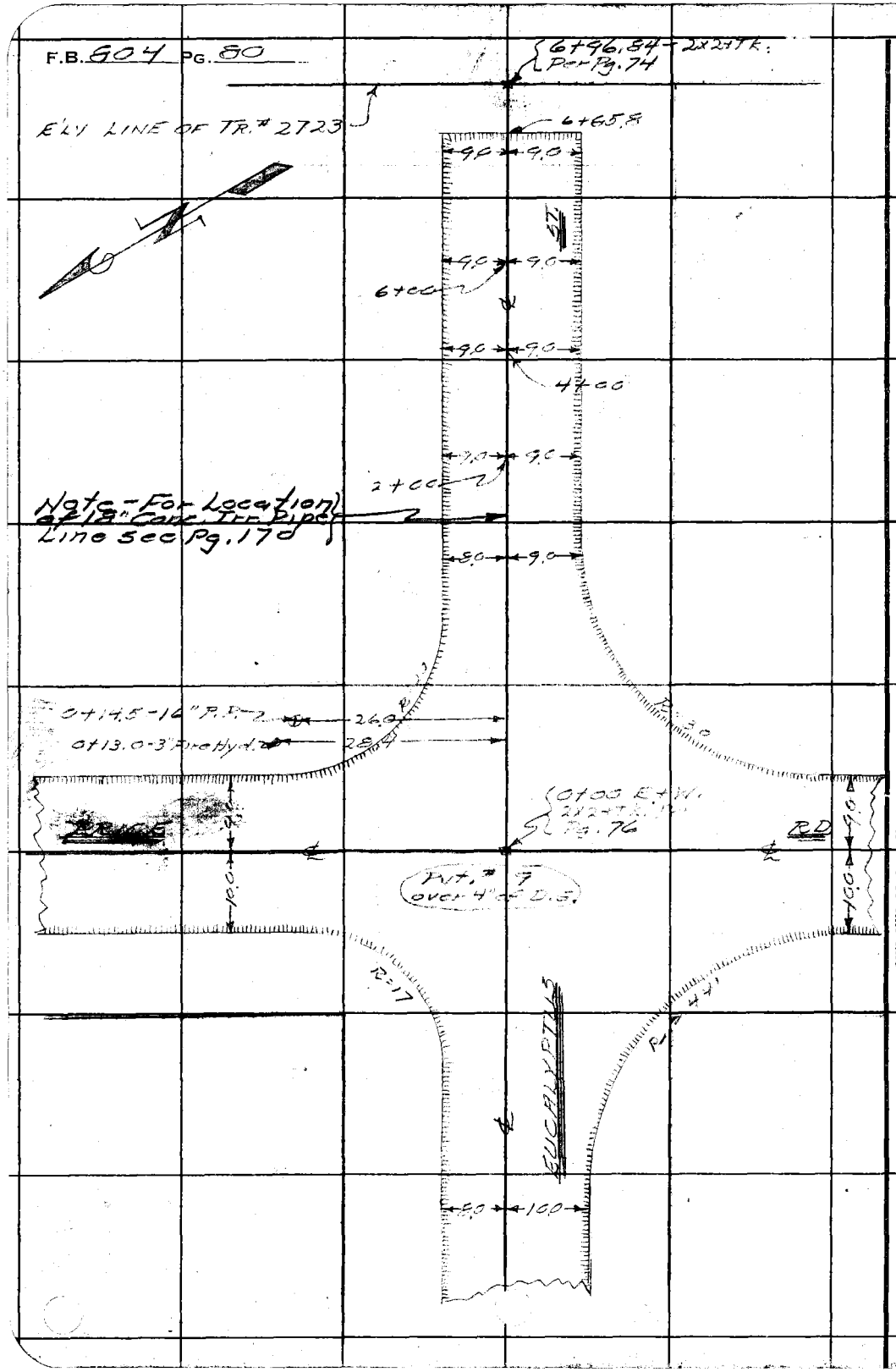

RETURN TO
LOS ANGELES COUNTY SURVEYOR
700 HALL OF RECORDS

Note: Any Additions or Changes on This Sheets Must be Made or Circled in Red Ink With Date and Name of Person Making Change.

Do not extend notes this side of this line

Profile	Notes Red.	Plotted	Job No. 6212	Division No.	F. B. 804 Pg 81
No.	Date	Date	Survey of DOWNEY GARDENS SEW.		
X-Sec.	Notes Chkd.	Checked	Survey by BRUNTY	Notes H.M.S	Date 8-9-39
No.	Date	Date	Map No.	Indexed [illegible]	Date 10-2-39

DOWNEY GARDENS SEWERS

J.N. 6212

CROSS — SECTION.

EUCALYPTUS STREET

FROM PRICE ROAD EAST TO TRACT LINE.

FOR ℄ NOTES. SEE PAGES. 73-74-76

FOR TOPOGRAPHY SEE PAGE. 80

C.E. BRUNTY
H.M. SMITH
M.A. VANDEREN
J.L. WILLEY

ELEV.

F. S.

H. I.

Prog: C.V.C
8-(4,14)-39

B. S.

STATION

RECEIVED W.I.G. 8-15-39
PROGRESSED C.V.C.
BOOK INDEXED W.I.G.
MAP INDEXED "
RECORD INDEXED "
CARD INDEXED "
REDUCED In Field
CHECKED C.V.C. - 8-17-39

NOTE: ANY ADDITIONS OR CHANGES ON THIS SHEET MUST BE MADE OR CIRCLED IN RED INK, WITH DATE AND NAME OF PERSON MAKING CHANGE

Do not extend notes this side of this line

PLEASE RETURN TO
LOS ANGELES COUNTY SURVEYOR
700 HALL OF RECORDS

Form 307 5M 10-37

Form 307 5M 10-37

PLEASE RETURN TO
LOS ANGELES COUNTY SURVEYOR
700 HALL OF RECORDS

NOTE: ANY ADDITIONS OR CHANGES ON THIS SHEET MUST BE MADE OR CIRCLED IN RED INK, WITH DATE AND NAME OF PERSON MAKING CHANGE

Do not extend notes this side of this line

F. B. 804 Pg. 82 | Job No. 6212 | Division No. | Notes Red. | Plotted | Profile No.
Survey of DOWNEY GARDENS SEW. | Date | Date | X-Sec. No.
Survey by | Notes Chkd. C.V.G. | Checked
Indexed | Date 8-17-39 | Date

STATION	B. S.	H. I.	F. S.	ELEV.		
				1	B.M. W-47 Elev. 103.790 F.B. ~~785~~ 804-4	
BM#W-47				10379	PRICE RD. & EUCALYPTUS ST. N.E. COR	
					Ct. cross on top of Fire Hydrant	
T	229	10608				
0400			512	10096	℄ INT EUCALYPTUS ST & E PRICE RD.	
"			443	10165	100'L	" " "
"			520	10088	100'R	" " "
			477	10131	100' WEST ℄ EUCALYPTUS ST.	
			48	10130	N.W. PROP COR	
			49	10120	S. " " "	
			51	10100	S E " "	
			49	10120	N E " "	
1400			462	10146	℄	
"			482	10126	9'L N edge Pav	
"			52	10009	15'L Gut	
"			48	10130	20L	
"			481	10127	9'R S. edge Pav	
"			54	10007	15'R Gut	
"			47	10140	20'R	
1465			404	10204	℄	
"			418	10190	9'L N. edge Pav.	

Form 307 5M 10-37

PLEASE RETURN TO
LOS ANGELES COUNTY SURVEYOR
700 HALL OF RECORDS

NOTE: ANY ADDITIONS OR CHANGES ON THIS SHEET MUST BE MADE OR CIRCLED IN RED INK, WITH DATE AND NAME OF PERSON MAKING CHANGE

Do not extend notes this side of this line

STATION	B. S.	H. I.	F. S.	ELEV.		
		106 08				
1+65			46	101 5'	15'L Gut	
"			49	101 2'	20'L	
"			414	101 94'	9 R S. edge Pav	
"			48	101 3'	15 R Gut	
"			51	101 0'	20'R	
2+39.5			276	103 32'	℄ Top hump	
"			276	103 32'	9'L N. edge Pav.	
"			29	103 2'	17'L	
"			37	102 4'	20'L	
"			45	101 6'	185'L	
"			284	103 24'	10'R S. edge Pav.	
"			26	103 5'	18'R	
"			41	102 0'	30'R	
"			45	101 6'	185'R	
3+00			414	101 94'	℄	
3+60			525	100 83'	℄	
"			530	100 78'	9'L N. edge Pav	
"			56	100 5'	15'L Gut	
"			52	100 9'	20'L	

Profile No. ____ Notes Red. ____ Plotted ____ Job No. [illegible] Division No. ____ F. B. [illegible] Pg. 53
X-Sec. No. ____ Date ____ Date ____ Survey of [illegible]
Notes Chkd. C.V.L. Checked ____ Survey by B Notes S Date 8-9-39
Date 8-17-39 Date ____ Map No. ____ Indexed ____ Date ____

Form 307 5M 10-37

PLEASE RETURN TO
LOS ANGELES COUNTY SURVEYOR
700 HALL OF RECORDS

NOTE: ANY ADDITIONS OR CHANGES ON THIS SHEET MUST BE MADE OR CIRCLED IN RED INK, WITH DATE AND NAME OF PERSON MAKING CHANGE

Do not extend notes this side of this line

STATION	B. S.	H. I.	F. S.	ELEV.	
		106 08			
3+60			536	100 72	9'R S. edge Pav.
"			56	100 5'	15'R Gut
"			50	101 1'	20'R.
T.P.			533	100 75	
$\bar{\pi}$	369	104 44			
4+00			395	100 49	℄
5+00			437	100 07	℄
"			449	99 95	9'L N edge Pav
"			49	99 5	15'L Gut
"			46	99 8'	20'L
"			448	99 96	9'R S. edge Pav.
"			50	99 4	15'R Gut.
"			48	99 6'	20'R
6+00			486	99 58	℄
6+85.8			538	99 06	℄
"			525	99 19	9'L N. edge Pav
"			48	99 6	15'L
"			47	99 7'	20'L
"			535	99 09	9 R S. edge Pav.
"			52	99 2'	15 R Gut

F. B. 804 PG. 84 Job No. 6212 Division No. Notes Red. Plotted Profile
Survey of Downey Gardens Sew. Date Date No.
Survey by B Notes S Notes Chkd. C.V.C. Checked X-Sec.
Indexed Date Date 8-17-39 Date No.

Form 307 5M 10-37

PLEASE RETURN TO
LOS ANGELES COUNTY SURVEYOR
700 HALL OF RECORDS

NOTE: ANY ADDITIONS OR CHANGES ON THIS SHEET MUST BE MADE OR CIRCLED IN RED INK, WITH DATE AND NAME OF PERSON MAKING CHANGE

Do not extend notes this side of this line

STATION	B. S.	H. I.	F. S.	ELEV.	Eucalyptus ST	
		10444				
6+85.8			48	996	20' R	
6+96.8			538	9906	℄ INT. E. LINE	TR # 2723
"			50	994	100' L " "	" "
"			49	995	100' R " "	" "
			56	988	100' E. TR. LINE ℄	EUC. PROD
B.M#W-52			518	9926	B.M#W-52 Elev. 99.256 F.B ~~785~~ 804-8	
					EUCALYPTUS ST. & E. Line TR #2723	
					BT spk in Conc. Irr. Valve. 10' E. TR Line ℄ PROD.	

Profile No. ____ Notes Red. ____ Plotted ____ Job No. [illegible] Division No. ____ F. B. 804 PG. 85
X-Sec. No. ____ Date ____ Date ____ Survey of [illegible]
Notes Chkd. C.V.C. Date 8-17-39 Checked ____ Date ____ Survey by B Notes 5 Date 8-9-39
Map No. ____ Indexed [illegible] Date ____

F. B 804 PG. 86 | Job No. 6212 Division No. _____ Notes Red. _____ Plotted _____ Profile

Survey of DOWNEY GARDENS. Date _____ Date _____ No. _____

Survey by B Notes 5. Notes Chkd. _____ Checked _____ X-Sec.

Indexed _____ Date _____ Date _____ Date _____ No. _____

STATION	B. S.	H. I.	F. S.	ELEV.	
					EUCALYPTUS ST. - CROSS-SECTION

Form 507 5M 10-37

PLEASE RETURN TO
LOS ANGELES COUNTY SURVEYOR
700 HALL OF RECORDS

Do not extend notes this side of this line

NOTE: ANY ADDITIONS OR CHANGES ON THIS SHEET MUST BE MADE OR CIRCLED IN RED INK, WITH DATE AND NAME OF PERSON MAKING CHANGE

Notes Ck'd by	Survey of Downey Gardens	F.B. 804 PG. 87
Map No.	W. 06212 Tape No. 977 St'd 846F	
Office Work	Surveyed by Brunty	
Checked	Notes	Date 5-[illegible]
Date	Indexed [redacted] O. Johnson	10-2-39

DOWNEY GARDENS SEWERS

JN 6212

EUCALYPTUS ST

From PRICE RD. to Wly. LINE OF TRACT # 2723

TOPOGRAPHY

For L. Survey See Pgs. 73, 74 + 76
For Profile See Pgs. 89 to 94 Incl.

CE Brunty
HM Smith
MA Van Deren
JL Willey

Note: Any Additions or Changes on This Sheets Must be Made or Circled in Red Ink With Date and Name of Person Making Change.

Do not extend notes this side of this line

RETURN TO
LOS ANGELES COUNTY SURVEYOR
700 HALL OF RECORDS

FORM 247 5M 10-37

F.B. 804 PG. 89

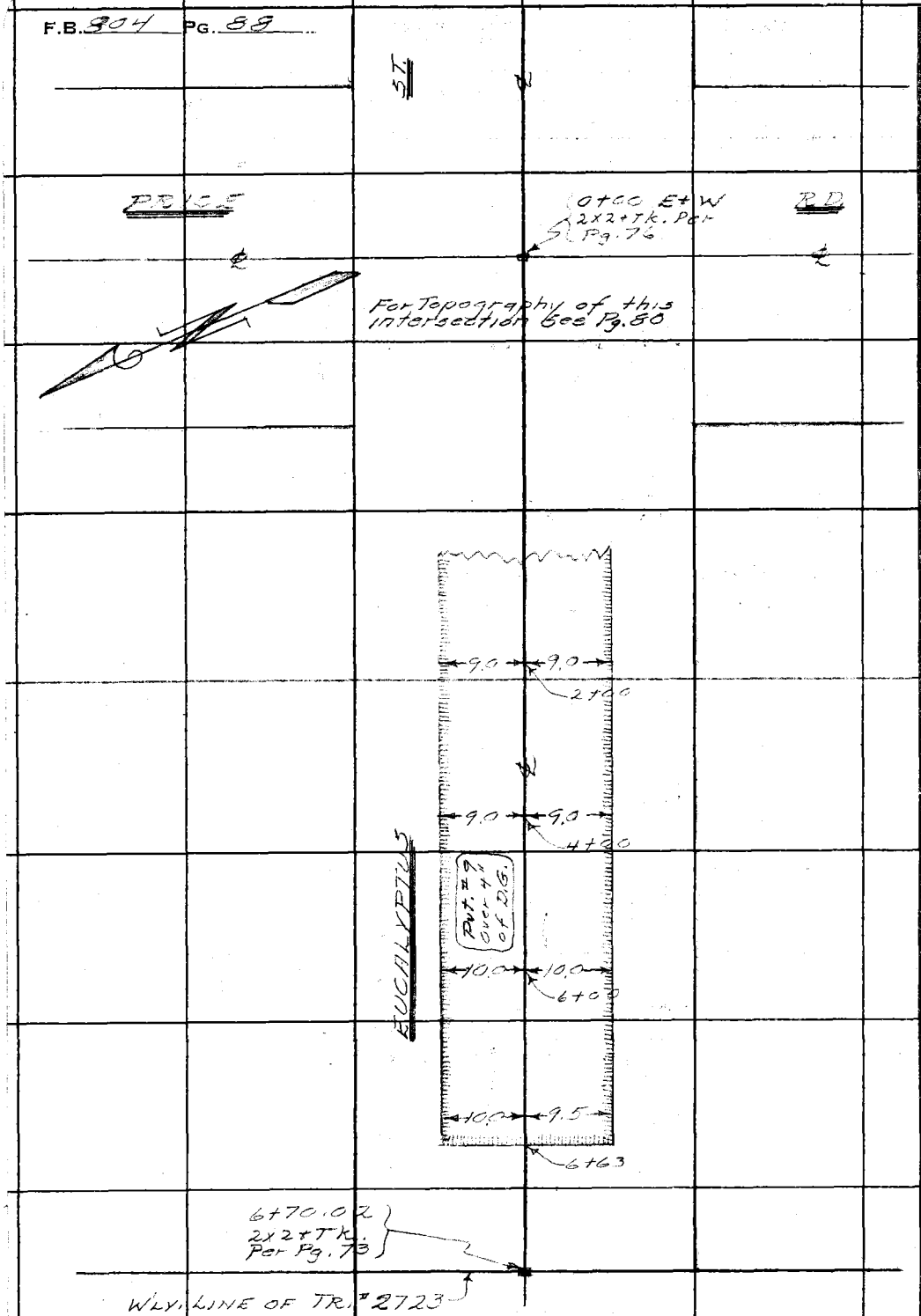

RETURN TO
LOS ANGELES COUNTY SURVEYOR
700 HALL OF RECORDS

Note: Any Additions or Changes on This Sheets Must be Made or Circled in **Red Ink** With Date and Name of Person Making Change.

Do not extend notes this side of this line

Profile No.	Notes Red.	Plotted	Job No. 6212	Division No.	F. B. 304 Pg. 89
	Date	Date	Survey of DOWNEY GARDENS SEWI		
X-Sec. No.	Notes Chkd.	Checked	Survey by C E BRUNTY	Notes H M SMITH	Date 8-9-39
	Date	Date	Map No.	Indexed	Date 10-2-39

DOWNEY GARDENS SEWERS

J. No. 6212

CROSS - SECTION.

EUCALYPTUS STREET

FROM PRICE ROAD WEST TO T/E. LINE #2723

FOR & NOTES SEE PAGES. 73-74-76

FOR TOPOGRAPHY SEE PAGES. 88

C.E. BRUNTY

H.M. SMITH.

M.A. VANDEEEN

J.L. WILLEY.

ELEV.

F. S.

H. I. Prog-C.V.C. 8-4 To 14, -39

B. S.

STATION

RECEIVED W.I.G. 8-15-39

PROGRESSED C.V.C.

BOOK INDEXED W.I.G.

MAP INDEXED "

~~RECORD INDEXED~~ "

CARD INDEXED "

REDUCED In Field

CHECKED C.V.C. - 8-17-39

NOTE: ANY ADDITIONS OR CHANGES ON THIS SHEET MUST BE MADE OR CIRCLED IN RED INK, WITH DATE AND NAME OF PERSON MAKING CHANGE

Do not extend notes this side of this line

PLEASE RETURN TO LOS ANGELES COUNTY SURVEYOR 700 HALL OF RECORDS

Form 307 5M 10-37

Form 307 5M 10-37

PLEASE RETURN TO
LOS ANGELES COUNTY SURVEYOR
700 HALL OF RECORDS

NOTE: ANY ADDITIONS OR CHANGES ON THIS SHEET MUST BE MADE OR CIRCLED IN RED INK, WITH DATE AND NAME OF PERSON MAKING CHANGE

Do not extend notes this side of this line

F. B. 804 Pg. 90 | Job No. 6212 | Division No. | Notes Red. | Plotted | Profile
Survey of DOWNEY GARDENS SEWER | Date | Date | No.
Survey by BRUNTY | Notes HM. SMITH | Notes Chkd. C.V.C. | Checked | X-Sec.
Indexed | Date | Date 8-17-39 | Date | No.

STATION	B. S.	H. I.	F. S.	ELEV.		
					BM#W-47 Elev. 103.790 F.B. ~~785~~ 804-4	
B.M#W-47				103.79	PRICE RD. & EUCALYPTUS ST. N.E. COR.	
					CT CROSS ON TOP OF FIRE HYDRANT.	
T	193	105.72				
0+00			476	100.96	℄ INT. EUC. ST & ℄ PRICE RD	
"			486	100.86	100'L	" " "
"			410	101.62	100'R	" " "
			425	101.44	100' EAST ℄ EUCALYPTUS.	
			45	101.2	N.E. PROP. COR	
			45	101.2	NW " "	
			47	101.0	S.E. " "	
			46	101.1	S.W " "	
1+00			441	101.38	℄	
"			453	101.19	9'L S. edge Pav.	
"			50	100.7	15L GUT	
"			45	101.2	20L	
"			443	101.29	9'R N. edge Pav.	
"			48	100.9	15'R GUT	
"			46	101.1	20'R	
2+00			480	100.92	℄	

Form 307 5M 10-37

PLEASE RETURN TO
LOS ANGELES COUNTY SURVEYOR
700 HALL OF RECORDS

NOTE: ANY ADDITIONS OR CHANGES ON THIS SHEET MUST BE MADE OR CIRCLED IN RED INK, WITH DATE AND NAME OF PERSON MAKING CHANGE

Do not extend notes this side of this line

STATION	B. S.	H. I.	F. S.	ELEV.		
		105 72				
T.P			479	100 93		
⊼	478	105 71				
2+19			486	100 85	℄	
"			497	100 74	9'L S edge Pou	
"			55	100 2	15'L	
"			55	100 2	20'L	
"			496	100 75	9 R N " "	
"			55	100 2	15'R	
"			52	100 5	20'R	
2+60			526	100 45	℄	
"			531	100 40	9'L S. edge Pou	
"			54	100 3	15'L	
"			52	100 5	20'L	
			525	100 46	9'R N edge Pou	
			54	100 3	15'R	
			52	100 5	20'R	
3+00			492	100 79	℄	
"			495	100 73	9'L S. edge Pou	
"			52	100 5	15'L	
"			49	100 8	20'L	

Profile No. ____ Notes Red. ____ Plotted ____ Job No. 6212 Division No. ____ F. B. 864 Pg. 91
X-Sec. No. ____ Date ____ Date ____ Survey of Downey Gardens Park
Notes Chkd. C.V.C. Checked ____ Survey by B Notes 5 Date 8-9-39
Date 8-17-39 Date ____ Map No. ____ Indexed [illegible] Date ____

Form 307 5M 10-37

PLEASE RETURN TO
LOS ANGELES COUNTY SURVEYOR
700 HALL OF RECORDS

NOTE: ANY ADDITIONS OR CHANGES ON THIS SHEET MUST BE MADE OR CIRCLED IN RED INK, WITH DATE AND NAME OF PERSON MAKING CHANGE

Do not extend notes this side of this line

F. B. Pg. 92 | Job No. 6212 Division No. Sew. | Notes Red. | Plotted | Profile No.
Survey of Downey Gardens | Date | Date | X-Sec. No.
Survey by B | Notes 3. | Notes Chkd. C.V.C. | Checked
Indexed | Date | Date 8-17-39 | Date

STATION	B. S.	H. I.	F. S.	ELEV.		
		105 71				
3+00			50	100 2'	15'L	
"			495	100 76	9'R N edge Pav.	
"			53	100 4'	15'R	
"			49	100 8'	20'R	
"			46	101 1'	185'R.	
4+00			464	101 07	℄	
5+00			465	101 06	℄	
"			473	100 98	9'L S edge Pav	
"			51	100 6'	15'L	
"			43	101 4'	20'L	
"			469	101 02	9'R N edge Pav.	
"			49	100 8'	15'R	
"			45	101 2'	20'R	
6+00			465	101 06'		
6+63			408	101 13	℄	
"			440	101 31	9'L S edge Pav	
"			43	101 4	15'L	
"			43	101 4	20'L	
"			451	101 20	9'R N " "	
"			42	101 5	15'R	

Form 307 5M 10-37

PLEASE RETURN TO
LOS ANGELES COUNTY SURVEYOR
700 HALL OF RECORDS

NOTE: ANY ADDITIONS OR CHANGES ON THIS SHEET MUST BE MADE OR CIRCLED IN RED INK, WITH DATE AND NAME OF PERSON MAKING CHANGE

Do not extend notes this side of this line

STATION	B. S.	H. I.	F. S.	ELEV.		
		10571				
6+63			42	1015'	20'R.	
6+70.02			40	1017'	℄ INT W. LINE	TR #2723
"			48	1009'	100'L " "	" "
"			40	1017'	100'R " "	" "
			45	1012'	100' WEST " "	" " ℄ EUC PROD
B.M#W-57			2 86	10285'	B.M#W-57 Elev. 102.864 F.B ~~785~~ 804 12 GLYNN AVE (E. SIDE.) 245'± So. ℄ DONOVAN ST. L&T in W. end Conc. STEP ⊼ Ho.# 1056	

Profile No. ____ Notes Red. ____ Plotted ____ Job No. 6212 Division No. ____ F. B. 864 PG. 93
X-Sec. No. ____ Date ____ Date ____ Survey of DONOVAN SPW
Notes Chkd. C.V.G. Checked ____ Survey by B Notes 5 Date 8-9-39
Date 8-17-39 Date ____ Map No. ____ Indexed ____ Date ____

F. B. 804 Pg. 94 | Job No. 6212 Division No. ______ Notes Red. ______ Plotted ______ Profile

Survey of DOWNEY GARDENS. SEW. Date ______ Date ______ No. ______

Survey by B Notes S Notes Chkd. ______ Checked ______ X-Sec.

Indexed ______ Date ______ Date ______ Date ______ No. ______

STATION

B. S.

H. I.

F. S.

ELEV.

EUCALYPTUS STREET - CROSS SECTION.

Do not extend notes this side of this line

Form 307 5M 10-37

PLEASE RETURN TO
LOS ANGELES COUNTY SURVEYOR
700 HALL OF RECORDS

NOTE: ANY ADDITIONS OR CHANGES ON THIS SHEET MUST BE MADE OR CIRCLED IN RED INK, WITH DATE AND NAME OF PERSON MAKING CHANGE

Notes Ck'd by	Survey of Downey Gardens	F.B. [illegible] Pg. [illegible]
Map No.	W. O. 6212 Tape No. 277 St'd 74 of	
Office Work	Surveyed by Brundy	
Checked	Notes " Date 8-9-39	
Date	Indexed [illegible] 10-2-39	

DOWNEY GARDENS SEWERS

J.H. 6212

DONOVAN ST

From PRICE ROAD to E'LY. LINE OF TRACT #2723

TOPOGRAPHY

For Survey See Pgs. 73, 74 + 76
For Profile See Pgs. 97 to 100 Incl.

C.E. Brundy
H.M. Smith
M.A. Van Deren
J.L. Kelley

Note: Any Additions or Changes on This Sheets Must be Made or Circled in Red Ink With Date and Name of Person Making Change.

Do not extend notes this side of this line

RETURN TO
LOS ANGELES COUNTY SURVEYOR
700 HALL OF RECORDS

FORM 247 5M 10-37

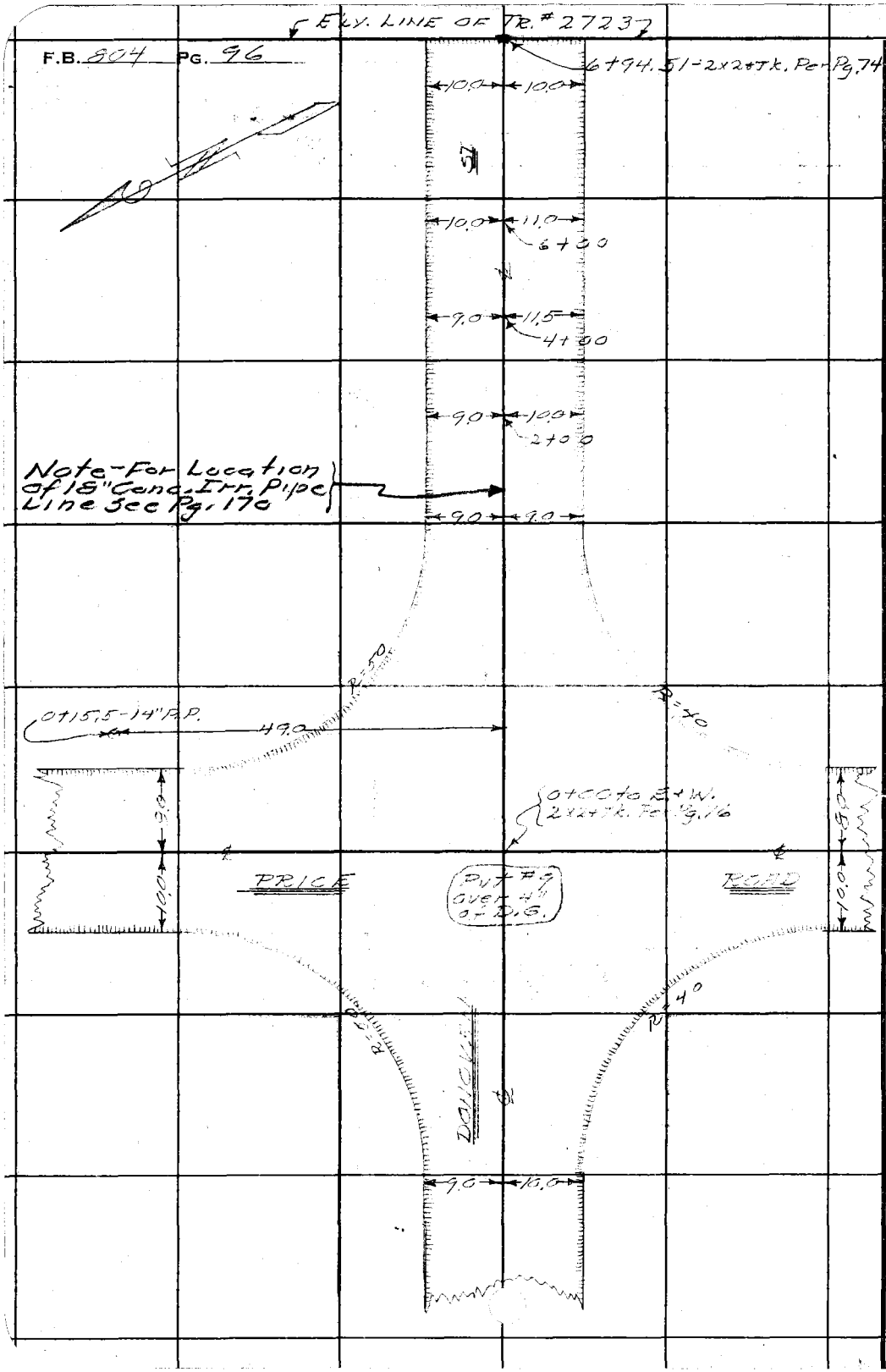

RETURN TO
LOS ANGELES COUNTY SURVEYOR
700 HALL OF RECORDS

Note: Any Additions or Changes on This Sheets Must be Made or Circled in **Red Ink** With Date and Name of Person Making Change.

Do not extend notes this side of this line

Profile	Notes Red.	Plotted	Job No. 6212	Division No.	F. B. 804 PG. 97
No.	Date	Date	Survey of DOWNEY GARDENS SEW.		
X-Sec.	Notes Chkd.	Checked	Survey by B	Notes S	Date 8-9-39.
No.	Date	Date	Map No.	Indexed [illegible]	Date 10-2-39

DOWNEY GARDENS SEWERS

J. No. 6212

CROSS — SECTION

DONOVAN STREET

FROM PRICE ROAD EAST TO TRACT LINE.

FOR ℄ NOTES SEE PAGES. 73-74-76

FOR TOPOGRAPHY SEE PAGES. 96

C.E. BRUNTY

H.M. SMITH

M.A. VAN DEREN

J.L. WILLEY

ELEV.

F. S.

H. I. Prog. C.V.C 8-4 to 14-39

B. S.

STATION

RECEIVED ~~W.I.G. 8-15-39~~

PROGRESSED C.V.C.

BOOK INDEXED W.I.G.

MAP INDEXED "

RECORD INDEXED "

CARD INDEXED "

REDUCED In Field

CHECKED C.V.C. 8-17-39

NOTE: ANY ADDITIONS OR CHANGES ON THIS SHEET MUST BE MADE OR CIRCLED IN RED INK, WITH DATE AND NAME OF PERSON MAKING CHANGE

Do not extend notes this side of this line

PLEASE RETURN TO LOS ANGELES COUNTY SURVEYOR 700 HALL OF RECORDS

Form 307 5M 10-37

Form 307 5M 10-37

PLEASE RETURN TO
LOS ANGELES COUNTY SURVEYOR
700 HALL OF RECORDS

NOTE: ANY ADDITIONS OR CHANGES ON THIS SHEET MUST BE MADE OR CIRCLED IN RED INK, WITH DATE AND NAME OF PERSON MAKING CHANGE

Do not extend notes this side of this line

STATION	B. S.	H. I.	F. S.	ELEV.	Donovan St.
B.M.#W-48				102 26	B.M.#W-48 Elev. 102.262 F.B. ~~785~~ 804 P4 Price Rd & Donovan St. S.W. Cor P.K. Spk in Conc. base. St. Sign Post
⊼	514	107 40			
0+00			490	102 50	℄ Int. Donovan St & ℄ Price Rd.
"			353	103 87	100'L " " "
"			517	102 23	100'R " " "
			502	102 38	10' West ℄ " "
			529	102 11	100' " " " "
			44	103 0	N.E. Prop Cor
			47	102 7	S.E. " "
			48	102 6	N.W. " "
			52	102 2	S.W. " "
0+10			515	102 25	℄
0+70			336	104 04	"
"			342	103 98	9'L N edge Pav
"			35	103 9	15' L
"			40	103 4	20' L
"			48	102 6	30' L
"			336	104 04	9'R S. edge Pav
			36	103 8	20'R

F. B. 804 Pg. 98 Job No. 6212 Division No. Notes Red. Plotted Profile
Survey of Downey Gardens Date Date No.
Survey by B Notes S Notes Chkd. C.V.C. Checked X-Sec.
Indexed Date Date 8-17-37 Date No.

Form 307 5M 10-37

PLEASE RETURN TO
LOS ANGELES COUNTY SURVEYOR
700 HALL OF RECORDS

NOTE: ANY ADDITIONS OR CHANGES ON THIS SHEET MUST BE MADE OR CIRCLED IN RED INK, WITH DATE AND NAME OF PERSON MAKING CHANGE

Do not extend notes this side of this line

STATION	B. S.	H. I.	F. S.	ELEV.	Dorotan St
		107 40			
0+70			45	102 9	40'R
1+00			409	103 31	℄
1+67			540	102 00	℄
"			559	101 81	9'L N edge Pav
"			60	101 4	15'L
"			57	101 7	20'L
"			573	101 67	10'R S " "
"			60	101 4	15'R
"			57	101 7	25'R
2+00			588	101 52	℄
T.P.			621	101 19	
⊼	422	105 41			
3+00			459	100 82	℄
"			476	100 65	9'L N edge Pav
"			51	100 3	15'L
"			47	100 7	20'L
"			42	101 2	185'L
"			496	100 45	10'R S. " "
"			52	100 2	15'R
"			42	101 2	20'R

Profile No. ____ Notes Red. ____ Plotted ____ Job No. 6212 Division No. ____ F. B. 824 Pg. 99
X-Sec. No. ____ Date ____ Date ____ Survey of Downey Sardeis
Notes Chkd. C.V.C. Checked ____ Survey by B Notes S Date 8-9-39
Date 8-17-39 Date ____ Map No. ____ Indexed ____ Date ____

Form 307 5M 10-37

PLEASE RETURN TO
LOS ANGELES COUNTY SURVEYOR
700 HALL OF RECORDS

NOTE: ANY ADDITIONS OR CHANGES ON THIS SHEET MUST BE MADE OR CIRCLED IN RED INK, WITH DATE AND NAME OF PERSON MAKING CHANGE

Do not extend notes this side of this line

STATION	B. S.	H. I.	F. S.	ELEV.	Donovan St	
		10541				
3+00			48	100 6	185'R	
4+00			481	100 60	℄	
5+00			506	100 35	℄	
"			533	100 08	10'L N. edge Pav	
"			55	99 9	15'L	
"			48	100 6	20'L	
"			537	100 04	11'R S. "	"
"			56	99 8	15'R	
"			50	100 4	20'R	
6+00			524	100 17	℄	
6+94.51			582	99 59	" INT. E. LINE	TR #2723
"			598	99 43	10'L N. edge Pav.	
"			59	99 5	18'L	E. Line TR
"			52	100 2	20'L	" " "
"			50	100 4	100'L	" " "
"			594	99 47	10'R S " "	" " "
"			62	99 2	17'R	" " "
"			57	99 7	20'R	" " "
"			54	100 0	100'R	" 504 "
B.M#W 53			468	100 73	B.M#W-53 Elev. 100.733 F.B. ~~785~~ P8 Donovan ST. E. Line TR #2723 PK. Send Con. DR STRIP TO HO #359	

F. B. 804 PG. 100 Job No. 6212 Division No. Notes Red. Plotted Profile
Survey of DOWNEY GARDENS Date Date No.
Survey by B Notes S Notes Chkd. C.V.C. Checked X-Sec.
Indexed Date Date 8-17-39 Date No.

Notes Ck'd by	Survey of Downey Gardens	F.B. 804 Pg. 101
Map No.	W. O 6212 Tape No. 077 St'd 84°F	
Office Work	Surveyed by Brunty	
Checked	Notes " Date 8-9-39	
Date	Indexed [illegible] 10-2-39	

DOWNEY GARDENS SEWERS

J.N. 6212

DONOVAN ST.

From PRICE ROAD to GLYNN AVE.

TOPOGRAPHY

For ℄ Survey see Pgs. 70, 73 + 76
For Profile see Pgs. 105 To 110 Incl.

Note: Any Additions or Changes on This Sheets Must be Made or Circled in Red Ink With Date and Name of Person Making Change.

Do not extend notes this side of this line

RETURN TO
LOS ANGELES COUNTY SURVEYOR
700 HALL OF RECORDS

FORM 247 5M 10-37

F.B. 804 PG. 102

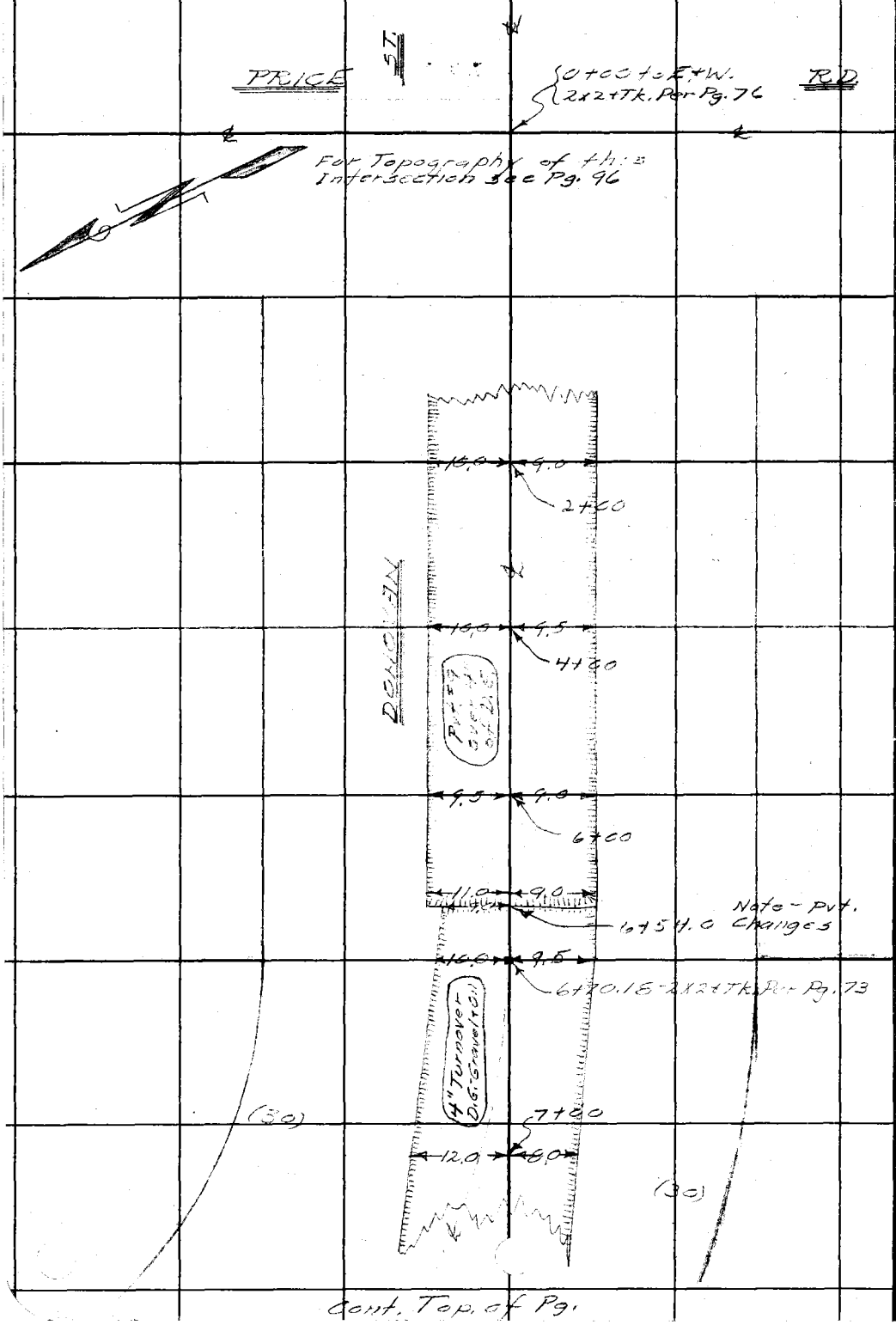

RETURN TO
LOS ANGELES COUNTY SURVEYOR
700 HALL OF RECORDS

Note: Any Additions or Changes on This Sheets Must be Made or Circled in **Red Ink** With Date and Name of Person Making Change.

Do not extend notes this side of this line

Notes Ck'd by	Survey of Downey Gardens	F.B. 8-24 Pg. 103
Map No.	W. O. 6212 Tape No. 077 St'd 84 °F	
Office Work	Surveyed by Brunty	
Checked	Notes " Date 8-7-39	
Date	Indexed A. C. Jo[illegible]	

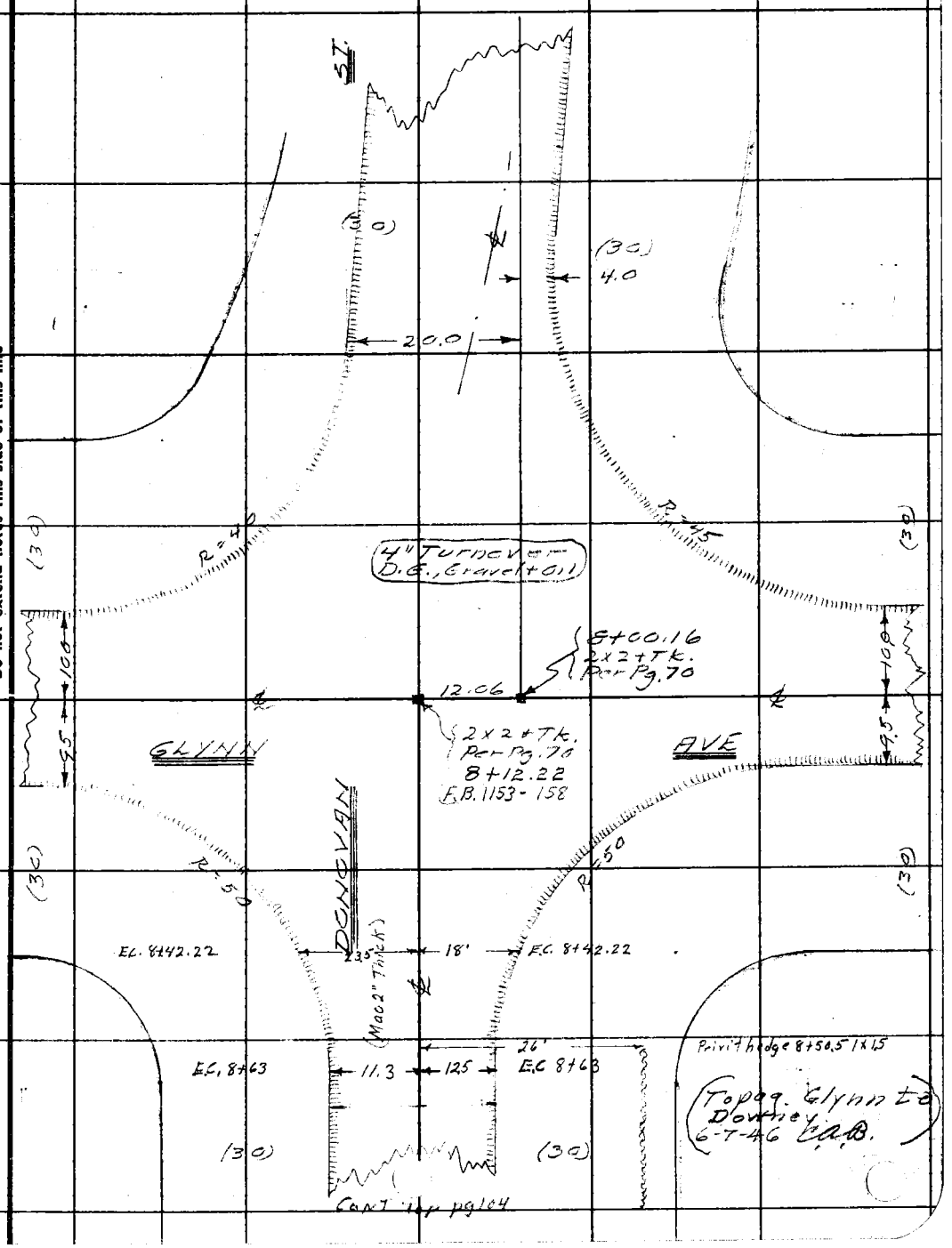

Note: Any Additions or Changes on This Sheets Must be Made or Circled in Red Ink With Date and Name of Person Making Change.

Do not extend notes this side of this line

RETURN TO
LOS ANGELES COUNTY SURVEYOR
700 HALL OF RECORDS

FORM 247 5M 10-37

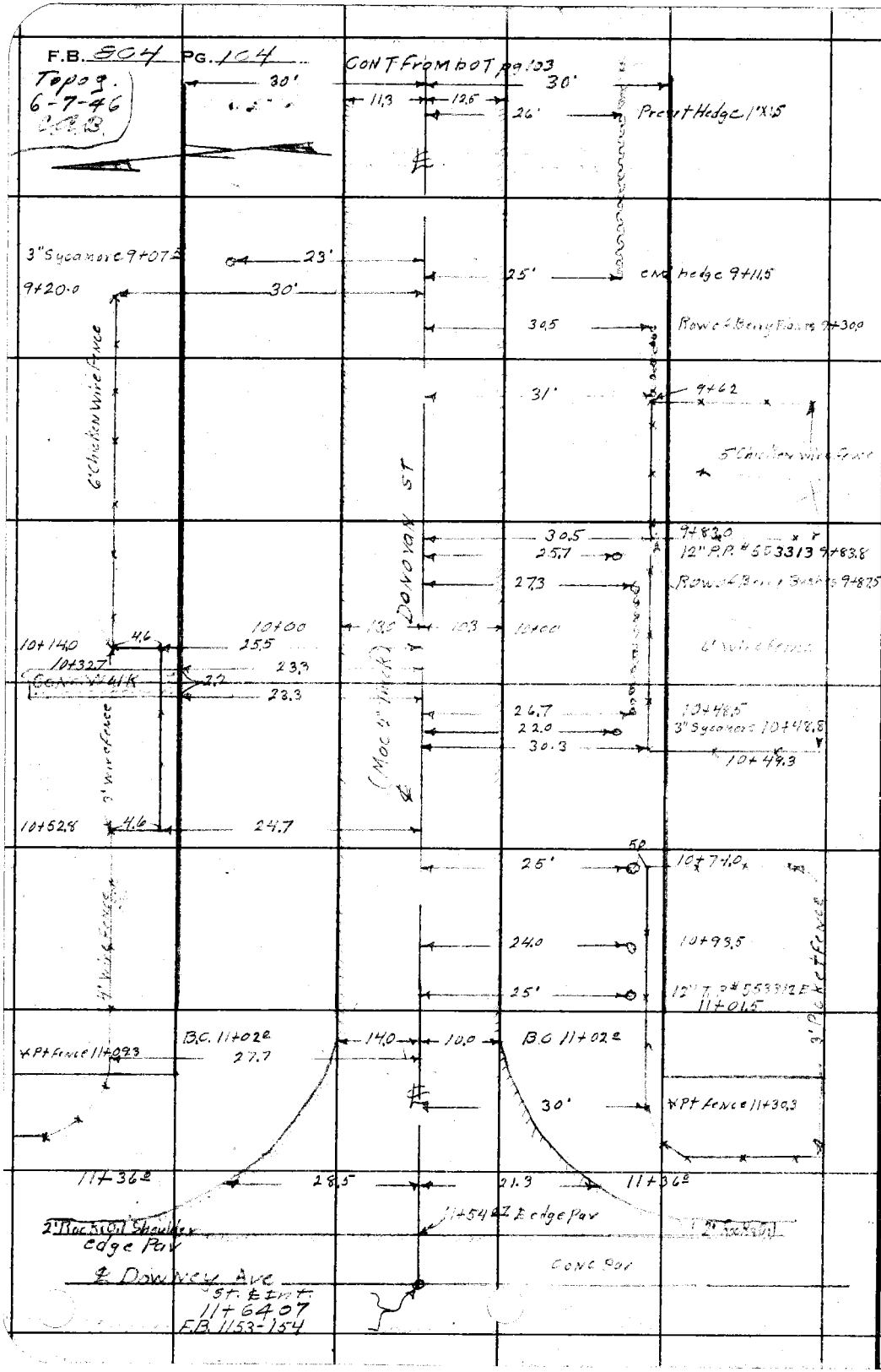

RETURN TO
LOS ANGELES COUNTY SURVEYOR
700 HALL OF RECORDS

Note: Any Additions or Changes on This Sheets Must be Made or Circled in **Red Ink** With Date and Name of Person Making Change.

Do not extend notes this side of this line

Profile No.	Notes Red.	Plotted	Job No. 6212	Division No.	F. B. 804 Pg. 105
	Date	Date	Survey of DOWNEY GARDENS		
X-Sec. No.	Notes Chkd.	Checked	Survey by B	Notes 5	Date 8-9-39
	Date	Date	Map No.	Indexed	Date 10-2-39

DOWNEY GARDENS SEWERS.

J. No. 6212

CROSS - SECTION.

DONOVAN STREET.

FROM PRICE RD WEST TO GLYNN. LINE.

FOR & NOTES SEE PAGES. 70-73-76

FOR TOPOGRAPHY SEE PAGES. 101 TO 104 Incl.

C.E. BEUNTY
H.M. SMITH.
M.A. VANDEREN
J.L. WILLEY.

Donovan St.

STATION	B. S.	H. I.	F. S.	ELEV.
		Prog. C.V.C. 8-4 to 14-39		

RECEIVED W.I.G. 8-15-39
PROGRESSED C.V.G.
BOOK INDEXED W.I.G.
MAP INDEXED "
RECORD INDEXED "
CARD INDEXED "
REDUCED In Field
CHECKED C.V.C. 8-17-39

NOTE: ANY ADDITIONS OR CHANGES ON THIS SHEET MUST BE MADE OR CIRCLED IN RED INK, WITH DATE AND NAME OF PERSON MAKING CHANGE

Do not extend notes this side of this line

PLEASE RETURN TO
LOS ANGELES COUNTY SURVEYOR
700 HALL OF RECORDS

Form 307 5M 10-37

Form 307 5M 10-37

PLEASE RETURN TO
LOS ANGELES COUNTY SURVEYOR
700 HALL OF RECORDS

NOTE: ANY ADDITIONS OR CHANGES ON THIS SHEET MUST BE MADE OR CIRCLED IN RED INK, WITH DATE AND NAME OF PERSON MAKING CHANGE

Do not extend notes this side of this line

STATION	B. S.	H. I.	F. S.	ELEV.	DONOVAN ST.	
B.M#W-48				102 26	B.M#W-48 Elev. 102.262 F.B. ~~785~~ 804-4 PRICE RD & DONOVAN ST. S.W. COR Pk. spk in Conc. base St. sign Post.	
⊼	450	10676				
0+00			426	102 50	℄ INT. DONOVAN St. & PRICE RD.	
"			453	102 23	100'L	℄ " "
"			286	103 90	100'R	" " "
			450	102 26	10' EAST ℄ " "	"
			270	1040~~4~~6	70' " " " "	
			38	103 0	N.E. PROP. COR	
			40	102 8	S.E " "	
			44	102 4	NW " "	
			47	102 1	S.W " "	
0+10			443	102 33	℄	
1+00			463	102 13	℄	
"			474	102 02	9'L S. edge Pav	
"			48	102 0	17 L	
"			44	102 4	20 L	
"			478	101 98	9'R N. " "	
"			51	101 7	17 R	
"			44	102 4	20 R	

F. B. 804 PG. 106 | Job No. 6212 | Division No. | Notes Red. | Plotted | Profile
Survey of DOWNEY GARDENS. | Date | Date | No.
Survey by B | Notes S. | Notes Chkd. C.V.C. | Checked | X-Sec.
Indexed | Date | Date 8-17-39 | Date | No.

Form 307 5M 10-37

PLEASE RETURN TO
LOS ANGELES COUNTY SURVEYOR
700 HALL OF RECORDS

NOTE: ANY ADDITIONS OR CHANGES ON THIS SHEET MUST BE MADE OR CIRCLED IN RED INK, WITH DATE AND NAME OF PERSON MAKING CHANGE

Do not extend notes this side of this line

STATION	B. S.	H. I.	F. S.	ELEV.	Dono Van ST
		10676			
2+00			479	10197	
3+00			474	10202	℄
"			490	10186	9'L S. edge Pav.
"			53	1015	16L
"			51	1017	20L
"			482	10194	9'R N " "
"			51	1017	16R
"			46	1022	20'R
T.P			475	10201	
⊼	481	10682			
4+00			490	10192	℄
"			502	10180	9'L S. edge Pav
"			54	1014	15'L
"			48	1020	20'L
"			57	1011	185'L
"			511	1017	10'R N " "
"			53	1015	18'R
"			43	1025	25R
"			41	1027	185'R

Profile No. ____ Notes Red. ____ Plotted ____ Job No. 6212 Division No. ____ F. B. 804 PG. 107
X-Sec. No. ____ Date ____ Date ____ Survey of Downey [illegible]
Notes Chkd. C.V.C. Checked ____ Survey by B. Notes S Date 8-9-39
Date 8-17-39 Date ____ Map No. ____ Indexed ____ Date ____

Form 307 SM 10-37

PLEASE RETURN TO
LOS ANGELES COUNTY SURVEYOR
700 HALL OF RECORDS

NOTE: ANY ADDITIONS OR CHANGES ON THIS SHEET MUST BE MADE OR CIRCLED IN RED INK, WITH DATE AND NAME OF PERSON MAKING CHANGE

Do not extend notes this side of this line

F. B. 804 PG. 108 | Job No. 6212 | Division No. | Notes Red. | Plotted | Profile No.
Survey of TOBINEY GARDENS. | Date | Date | X-Sec. No.
Survey by B | Notes 5. | Notes Chkd. | Checked
Indexed | Date | Date 8-17-34 | Date

STATION	B. S.	H. I.	F. S.	ELEV.	Donovan St
		106 82			
5+00			4 93	101 89	℄
6+00			510	101 72	℄
6+00			510	101 72	10'L S edge Pav.
"			54	101 4	17'L
"			46	102 2	20'L
"			525	101 57	10'R N " "
"			54	101 4	18 R
"			49	101 9	25 R
6+70.15			515	101 67	℄ INT TR LINE.
7+00			519	101 63	℄
"			545	101 37	6 L S edge Pav
"			59	101 9	17'L
"			44	102 4	23'L
"			552	101 36	12'R N " "
"			60	100 8	21'R
"			45	102 3	25'R
7+82			573	101 09	℄
8+00.16			540	101 42	℄ INT GLYNN ST
"			546	101 36	100'L ℄ " "
"			534	101 48	12'R " " " INT. DONOVAN WEST.
"			500	101 82	100'R " " "

Form 307 5M 10-37

PLEASE RETURN TO
LOS ANGELES COUNTY SURVEYOR
700 HALL OF RECORDS

NOTE: ANY ADDITIONS OR CHANGES ON THIS SHEET MUST BE MADE OR CIRCLED IN RED INK, WITH DATE AND NAME OF PERSON MAKING CHANGE

Do not extend notes this side of this line

STATION	B. S.	H. I.	F. S.	ELEV.	DONOVAN STREET	
		106.82				
			575	101.07	20' WEST INT ℄ DONOVAN ST.	
			480	102.02	100' " " " " "	
			43	102.5	N.E. PROP COR	
			37	103.1	N.W. "	
			41	102.7	S.W. " "	
			38	103.0	S.E. " "	
B.M.#W-58			422	102.60	B.M.#W-58 Elev. 102.611 F.B. ~~785~~ 804-12 GLYNN AVE & Donovan St. S.W. COR	
	409	106.70		102.61	P.K. spk in Conc. base ST. SIGN POST	
8+12.22			5.29	101.41	6-7-46 [illegible]	℄
8+42.22			5.38	101.32		℄
"			5.38	101.32		10.5 R
"			5.54	101.16		23.5 R. edge pav.
"			4.0	102.7		33 R Top bk
"			5.34	101.36	12 L	
"			5.62	101.08	18 L edge pav.	
"			3.7	103.0	32 L Top bk.	
8+67			4.93	101.77		℄
9+00			4.72	101.95		℄
10+00			4.19	102.51		℄

Profile No. ____ Notes Red. ____ Plotted ____ Job No. 6212 Division No. ____ F.B. 804 Pg. 109.
X-Sec. No. ____ Date ____ Date ____ Survey of DOWNEY GARDENS.
Notes Chkd. C.V.C. Checked ____ Survey by B Notes S. Date 8-9-39
Date 8-17-39 Date ____ Map No. ____ Indexed [illegible] Date ____

Form 307 5M 10-37

PLEASE RETURN TO
LOS ANGELES COUNTY SURVEYOR
700 HALL OF RECORDS

NOTE: ANY ADDITIONS OR CHANGES ON THIS SHEET MUST BE MADE OR CIRCLED IN RED INK, WITH DATE AND NAME OF PERSON MAKING CHANGE

10390

Do not extend notes this side of this line

F. B. 804 Pg. 110 | Job No. 1212 | Division No. | Notes Red. | Plotted | Profile No.
Survey of Downey Gardens S. | Date | Date | X-Sec. No.
Survey by B. | Notes Chkd. | Checked
Indexed | Notes | Date | Date

STATION	B. S.	H. I.	F. S.	ELEV.	Donovan St.	Cross SECTION
		106.70				
10+00			4.57	102.13		12 R. edge pav.
"			4.6	102.1		19 R.
"			3.4	103.3		23 R.
"			3.2	103.5		30 R.
"			3.5	103.2		100 R.
"			4.40	102.30	10 L edge Pav.	
"			3.4	103.3	26 L	
"			3.4	103.3	30 L	
"			4.0	102.7	100 L	
11+00.			3.81	102.89		℄
11+24.07.			3.56	103.14		℄.
"			3.65	103.02		14 R
"			3.93	102.77		21 R. edge pav.
"			3.2	103.5		30 R.
"			3.87	102.83	13.5 L edge pav.	
"			3.4	103.3	30 L	
11+54.07.			2.83	103.82		℄ edge Conc. Pav.
11+64.07.			2.80	103.90		℄ Int. Donovan & Downey
B.M. W.65.			2.80	103.90	B.M. W 65. El. 103.90 F.B. 804-18 Downey Ave. & Donovan St. Copper Tk. & Disk in lead @ ℄ Inter.	

Notes Ck'd by	Survey of Downey Gardens	F.B. 604 Pg. 111
Map No.	W. 06212 Tape No. 077 St'd 84°F	
Office Work	Surveyed by Brundy	
Checked	Notes " Date 8-9-39	
Date	Indexed [illegible] 10-2-39	

DOWNEY GARDENS SEWERS

JN 6212

ORANGE ST.

From PRICE ROAD to E'LY. LINE OF TRACT #2723

TOPOGRAPHY

For ℄ Survey See Pgs. 75 + 77
For Profile See Pgs. 113 to 116 Incl.

C E Brundy
H M Smith
M A Van Deren
J L Willey

Note: Any Additions or Changes on This Sheets Must be Made or Circled in Red Ink With Date and Name of Person Making Change.

Do not extend notes this side of this line

RETURN TO
LOS ANGELES COUNTY SURVEYOR
700 HALL OF RECORDS

FORM 247 5M 10-37

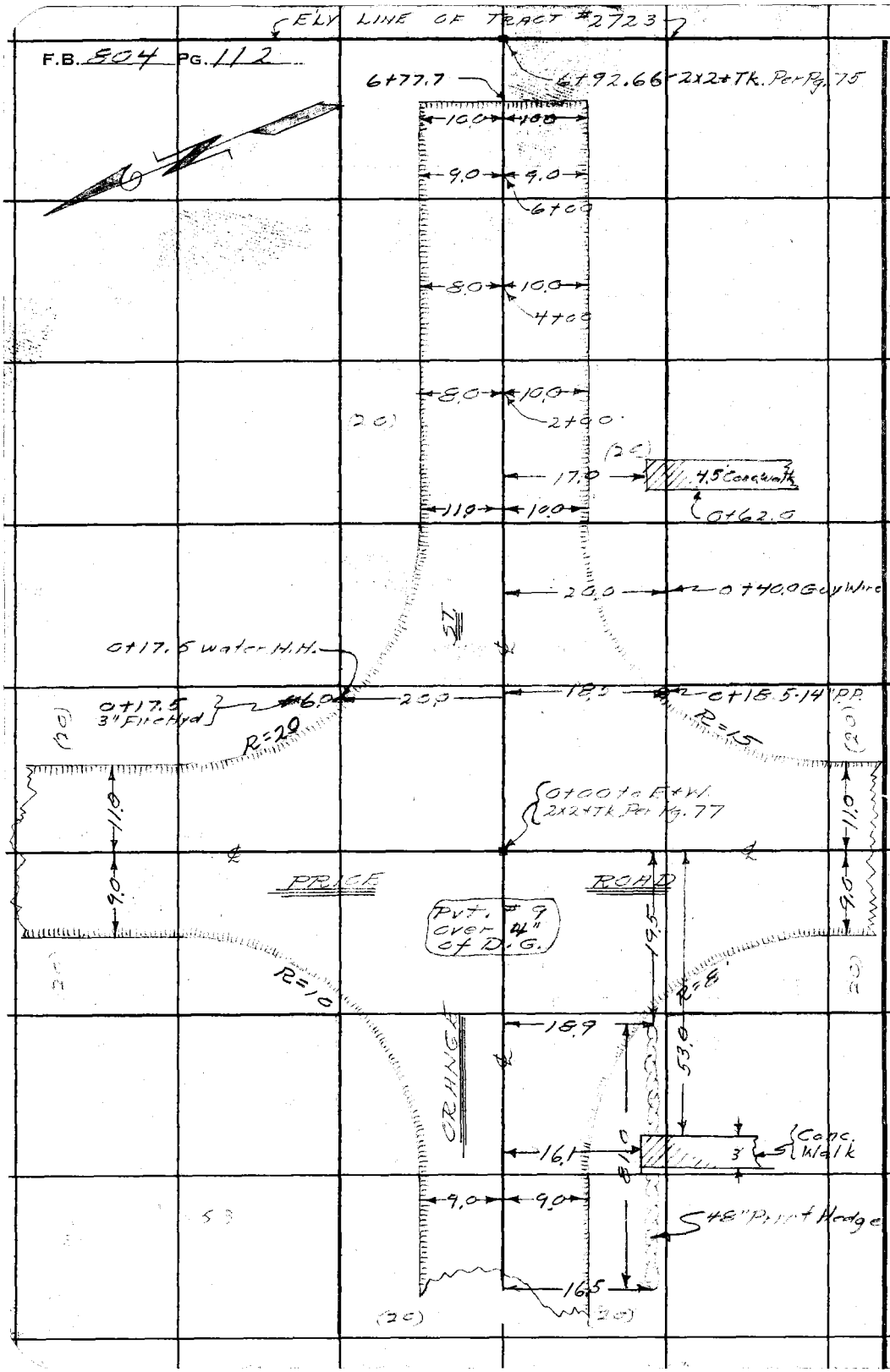

RETURN TO
LOS ANGELES COUNTY SURVEYOR
700 HALL OF RECORDS

Do not extend notes this side of this line

Note: Any Additions or Changes on This Sheets Must be Made or Circled in **Red Ink** With Date and Name of Person Making Change.

Profile No.	Notes Red.	Plotted	Job No. 6212	Division No.	F. B. 804 Pg. 113
	Date	Date	Survey of DOWNEY GARDENS		
X-Sec. No.	Notes Chkd.	Checked	Survey by B	Notes 5	Date 8-10-39
	Date	Date	Map No.	Indexed	Date 10-2-39

DOWNEY GARDENS SEWERS

J.N. 6212

CROSS-SECTION

ORANGE STREET

FROM PRICE ROAD EAST TO TRACT LINE.

FOR NOTES SEE PAGES 75-77

FOR TOPOGRAPHY SEE PAGES. 111-112 INCL.

C.E. BRUNTY

H.M. SMITH

M.A. VANDEREN

J.L. WILLEY

STATION	B. S.	H. I.	F. S.	ELEV.
		Prog. C.V.C. 8-4 to 14-39		

RECEIVED W.I.G. 8-15-39

PROGRESSED C.V.C.

BOOK INDEXED W.I.G.

MAP INDEXED "

RECORD INDEXED "

CARD INDEXED "

REDUCED In Field

CHECKED C.V.C. - 8-17-39

NOTE: ANY ADDITIONS OR CHANGES ON THIS SHEET MUST BE MADE OR CIRCLED IN RED INK, WITH DATE AND NAME OF PERSON MAKING CHANGE

Do not extend notes this side of this line

PLEASE RETURN TO LOS ANGELES COUNTY SURVEYOR 700 HALL OF RECORDS

Form 307 5M 10-37

Form 307 5M 10-37

PLEASE RETURN TO
LOS ANGELES COUNTY SURVEYOR
700 HALL OF RECORDS

NOTE: ANY ADDITIONS OR CHANGES ON THIS SHEET MUST BE MADE OR CIRCLED IN RED INK, WITH DATE AND NAME OF PERSON MAKING CHANGE

Do not extend notes this side of this line

STATION	B. S.	H. I.	F. S.	ELEV.	ORANGE ST.	
B.M#W-49				103 07	B.M#W-49 Elev. 103.069 F.B ~~785~~ 804-4 PRICE RD & ORANGE St. S.E. Cor P.K. spk. in W. end of Bottom Conc. Step N.W. Cor Porch.	
T.	444	107 51				
0+00			439	103 12	℄ INT. ORANGE ST & PRICE. RD	
"			432	103 19	100' L	℄ " "
"			350	104 01	100' R	" " "
			235	105 16	100' WEST ℄ "	"
			39	103 6	N.W. PROP. COR.	
			38	103 7	S.W " "	
			43	103 2	N E " "	
			43	103 2	S. E " "	
1+00			479	102 72	℄	
"			494	102 57	9 L N edge Pav.	
"			453	102 98	15 L	
"			45	103 0	20 L	
"			496	102 55	9' R S. edge	"
"			51	102 4	15' R	
"			46	102 9	20 R.	
2+00			526	102 25	℄	

F. B. 804 Pg. 114 Job No. 6212 Division No. Notes Red. Plotted Profile
Survey of ORANGE St Date Date No.
Survey by B Notes S Notes Chkd. C.V.C. Checked X-Sec.
Indexed Date Date 8-17-39 Date No.

Form 307 5M 10-37

PLEASE RETURN TO
LOS ANGELES COUNTY SURVEYOR
700 HALL OF RECORDS

NOTE: ANY ADDITIONS OR CHANGES ON THIS SHEET MUST BE MADE OR CIRCLED IN RED INK, WITH DATE AND NAME OF PERSON MAKING CHANGE

Do not extend notes this side of this line

STATION	B. S.	H. I.	F. S.	ELEV.	ORANGE ST.	
		107 51				
3+00			554	101 97	℄	
"			567	101 84	8' L N edge Pav	
"			61	101 4	15' L	
"			51	102 4	20' L	
"			53	102 2	185 L	
"			572	101 79	10' R S. "	"
"			60	101 5	15 R	
"			53	102 2	20' R	
"			61	101 4	185 R	
T.P.			566	101 85		
⊼	438	106 23				
4+00			465	101 58	℄	
5+00			505	101 18	℄	
"			523	101 00	9' L N edge Pav.	
"			52	101 0	15' L	
"			48	101 4	20' L	
"			520	101 03	9' R S "	"
"			53	100 9	15' R	
"			45	101 7 8	20' R	
6+00			525	100 98	℄	

Profile No. ____ Notes Red. ____ Plotted ____ Job No. 622 Division No. ____ F. B. 864 PG. 115

X-Sec. No. ____ Date ____ Date ____ Survey of ORANGE ST.

Notes Chkd. C.V.C. Checked ____ Survey by B Notes 5 Date 8-10-39

Date 8-17-39 Date ____ Map No. ____ Indexed ____ Date ____

Form 307 5M 10-37

PLEASE RETURN TO
LOS ANGELES COUNTY SURVEYOR
700 HALL OF RECORDS

NOTE: ANY ADDITIONS OR CHANGES ON THIS SHEET MUST BE MADE OR CIRCLED IN RED INK, WITH DATE AND NAME OF PERSON MAKING CHANGE

Do not extend notes this side of this line

STATION	B. S.	H. I.	F. S.	ELEV.	ORANGE ST	
		106 23				
6+77.7			5 59	100 64	℄	
"			5 38	100 85	9'L N edge Pav	
"					15'L	
"			52	101 0	20'L	
"			5 57	100 66	9'R S. " "	
"					15'R	
"			52	101 0	20'R	
6+92.66			54	100 5	℄ ORANGE ST INT. TR. LINE 2723	
"			55	100 7	100'L " " "	
"			55	100 7	100'R " " "	
			56	100 6	100' WEST OF " " "	
B.M# W-54			4 50	101 73	B.M# W-54 Elev. 101.734 F.B ~~785~~ 804-9 ORANGE ST. & E. LINE TR # 2723 L&T N.E. Cor. Conc. Porch Ho # 362	

F. B. 804 PG. 116 Job No. 6212 Division No. Notes Red. Plotted Profile
Survey of ORANGE ST Date Date No.
Survey by B Notes 5 Notes Chkd. C.V.C. Checked X-Sec.
Indexed Date Date 8-17-39 Date No.

Notes Ck'd by	Survey of Downey Gardens	F.B. 5[illegible] Pg. 117
Map No.	W. O. 6212 Tape No. 077 St'd 54 of	
Office Work	Surveyed by Brunty	
Checked	Notes " Date 5-10-39	
Date	Indexed G. [illegible] 10-2-39	

DOWNEY GARDENS SEWERS

JN6212

ORANGE ST.

From PRICE ROAD to GLYNN AVE.

TOPOGRAPHY

For Survey See Pgs. 70, 72 + 77
For Profile See Pgs 119 to 124 Incl.

C.E. Brunty
H.M. Smith
M.A. Van Deren
J.L. Willey

Note: Any Additions or Changes on This Sheets Must be Made or Circled in Red Ink With Date and Name of Person Making Change

Do not extend notes this side of this line

RETURN TO
LOS ANGELES COUNTY SURVEYOR
700 HALL OF RECORDS

FORM 247 5M 10-37

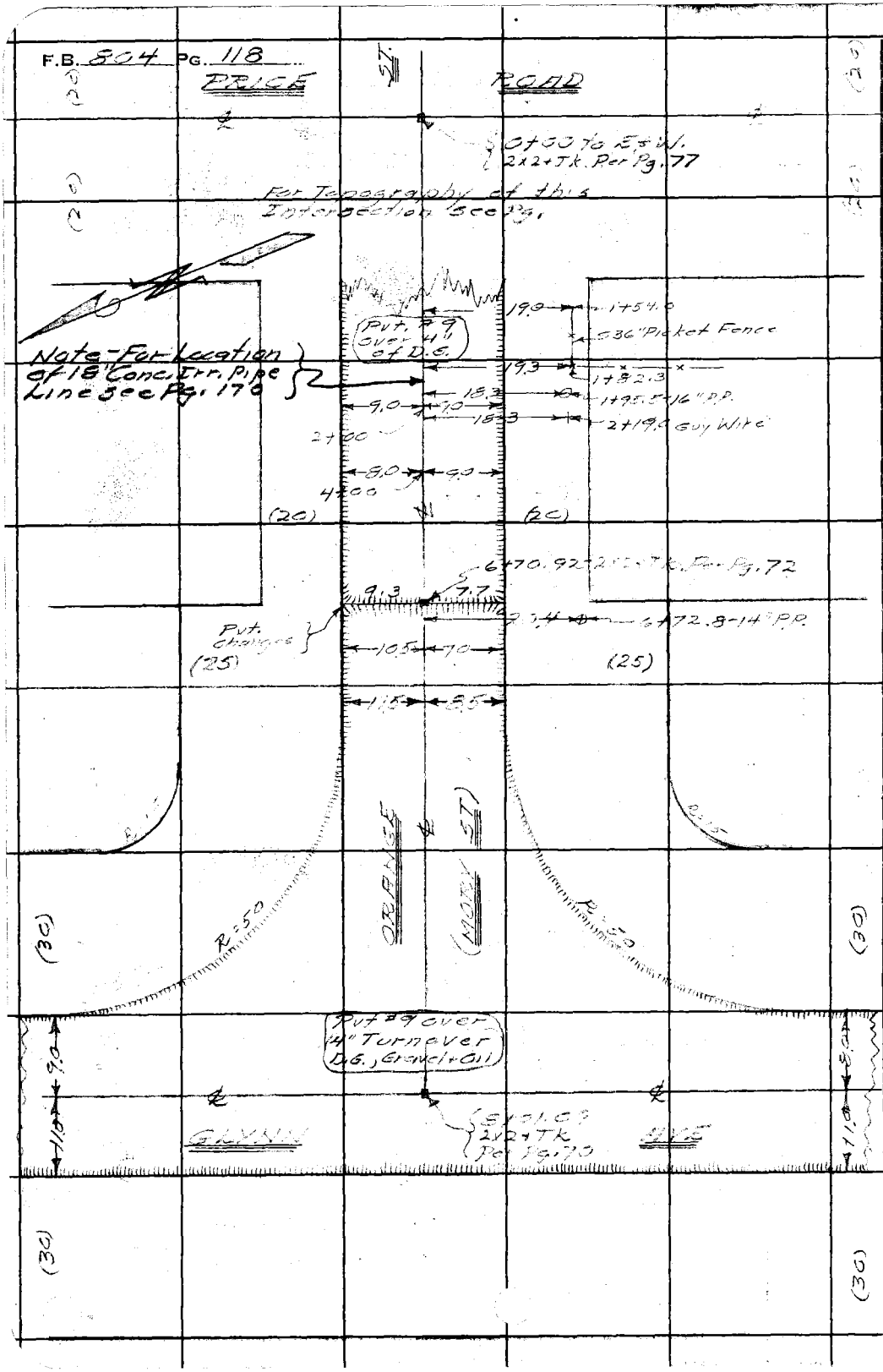

RETURN TO
LOS ANGELES COUNTY SURVEYOR
700 HALL OF RECORDS

Note: Any Additions or Changes on This Sheets Must be Made or Circled in Red Ink With Date and Name of Person Making Change.

Do not extend notes this side of this line

Profile No.	Notes Red.	Plotted	Job No. 6212	Division No.	F. B. 304 PG. 117
	Date	Date	Survey of DOWNEY GARDENS.		
X-Sec. No.	Notes Chkd.	Checked	Survey by B	Notes 5	Date 8-9-39
	Date	Date	Map No.	Indexed	Date 10-2-39

DOWNEY GARDENS SEWERS.

J.No. 6212

CROSS — SECTION

— ORANGE STREET —

FROM PRUE ROAD WEST TO GLYNN AVE.

For Notes See Pages 70-72-77

For Topography See Pages 117-118 Incl.

C.E. BRUNTY
H.M. SMITH
M.A. VANDEREN
J.L. WILLEY

ELEV.

F. S.

H. I.

Progi C.V.C.
8-4 to 14-39

B. S.

STATION

RECEIVED W.I.G. 8-15-39
PROGRESSED C.V.C.
BOOK INDEXED W.I.G.
MAP INDEXED "
RECORD INDEXED "
CARD INDEXED "
REDUCED In Field
CHECKED C.V.C. 8-17-39

NOTE: ANY ADDITIONS OR CHANGES ON THIS SHEET MUST BE MADE OR CIRCLED IN RED INK, WITH DATE AND NAME OF PERSON MAKING CHANGE

Do not extend notes this side of this line

PLEASE RETURN TO
LOS ANGELES COUNTY SURVEYOR
700 HALL OF RECORDS

Form 307 5M 10-37

Form 307 5M 10-37

PLEASE RETURN TO
LOS ANGELES COUNTY SURVEYOR
700 HALL OF RECORDS

NOTE: ANY ADDITIONS OR CHANGES ON THIS SHEET MUST BE MADE OR CIRCLED IN RED INK, WITH DATE AND NAME OF PERSON MAKING CHANGE

Do not extend notes this side of this line

STATION	B. S.	H. I.	F. S.	ELEV.	ORANGE St	
B.M#W-49				103.07	B.M#W-49 Elev. 103.069 F.B ~~785~~ 804-4 Price Rd & Orange St. S.E. Cor Pk spk in W. end Conc. Step N.W. Cor Porch.	
⊼	621	109.28				
0+00			617	103 11	℄ Int Orange St & Price Rd.	
"			525	104 03	100'L	℄ " "
"			612	10~~2~~3 ~~7~~16	100'R	" " "
			657	102 71	100' East ℄ " "	
			60	103 3	N.E. Prop. Cor	
			56	103 7	N.W. " "	
			60	103 3	S.E " "	
			56	103 7	S.W. " "	
1+00			412	105 16	℄	
1+17			404	105 24	℄	
"			412	105 16	9'L S. edge Pav	
"			43	105 0	20'L	
"			51	104 2	30'L	
"			410	105 18	9'R N. edge Pav.	
"			41	105 2	15'R	
"			54	103 9	25'R	

F. B. 804 Pg. 120 | Job No 6212 | Division No. | Notes Red. | Plotted | Profile
Survey of Downey Gardens | Date | Date | No.
Survey by B | Notes S. | Notes Chkd. C.V.C. | Checked | X-Sec.
Indexed | Date | Date 8-17-39 | Date | No.

Form 307 5M 10-37

PLEASE RETURN TO
LOS ANGELES COUNTY SURVEYOR
700 HALL OF RECORDS

NOTE: ANY ADDITIONS OR CHANGES ON THIS SHEET MUST BE MADE OR CIRCLED IN RED INK, WITH DATE AND NAME OF PERSON MAKING CHANGE

Do not extend notes this side of this line

STATION	B. S.	H. I.	F. S.	ELEV.	ORANGE ST
		109 28			
2+00			510	104 18	℄
"			510	104 18	9'L S. edge Pav.
"			55	103 8	20'L
"			490	104 38	9'R N " "
"			51	104 2	15'R
"			51	104 2	20'R
T.P			505	104 23	
⊼	445	108 68			
3+00			481	103 87	℄
4+00			492	103 76	℄
"			506	103 62	9'L S. edge Pav.
"			~~~	~~~	15'L
"			53	103 4	20 L
"			59	102 8	185 L
"			500	103 68	8'R N " "
"			~~~	~~~	R
"			51	103 6	20 R
"			42	104 5	185'R
5+00			517	103 51	℄

Profile No. ____ Notes Red. ____ Plotted ____ Job No. 6214 Division No. ____ F. B. 84 PG. 121
X-Sec. No. ____ Date ____ Date ____ Survey of ORANGE ST
Notes Chkd. C.V.C. Checked ____ Survey by B Notes 5 Date 8-10-39
Date 8-17-39 Date ____ Map No. ____ Indexed ____ Date ____

Form 307 5M 10-37

PLEASE RETURN TO
LOS ANGELES COUNTY SURVEYOR
700 HALL OF RECORDS

NOTE: ANY ADDITIONS OR CHANGES ON THIS SHEET, MUST BE MADE OR CIRCLED IN RED INK, WITH DATE AND NAME OF PERSON MAKING CHANGE

Do not extend notes this side of this line

STATION	B. S.	H. I.	F. S.	ELEV.	ORANGE ST.
		108 68			
6+00			512	103 56	℄
6+53			518	103 50	℄
"			526	103 42	9'L S. edge Pav
"			569	102 99	15'L
"			557	103 11	20'L
"			532	103 36	8'R N " "
"			55	103 2	15'R
"			54	103 3	20'R
T.P			519	103 49	
⊼	428	107 77			
6+70.92			464	103 13	℄ ORANGE
"			471	103 06	8'L S. edge Pav.
"			47	103 1	20'L
"			49	102 9	25'L
"			463	103 14	9'R N " "
"			49	102 9	15'R
"			42	103 6	20'R
"			43	103 5	25'R
7+00			482	102 95	℄

F. B. 804 PG 122 Job No. 6212 Division No. Notes Red. Plotted Profile
Survey of DOWNEY GARDENS. Date Date No.
Survey by B Notes S. Notes Chkd. C.V.C. Checked X-Sec.
Indexed Date Date 8-17-39 Date No.

Form 307 5M 10-37

PLEASE RETURN TO
LOS ANGELES COUNTY SURVEYOR
700 HALL OF RECORDS

NOTE: ANY ADDITIONS OR CHANGES ON THIS SHEET MUST BE MADE OR CIRCLED IN RED INK, WITH DATE AND NAME OF PERSON MAKING CHANGE

Do not extend notes this side of this line

STATION	B. S.	H. I.	F. S.	ELEV.	ORANGE ST
		107 77			
7+46			508	102 69	℄
"			526	102 5'	8'L S. edge Pav.
"			57	102 1'	14'L
"			47	103 1'	17'L
"			39	103 9'	25'L
"			521	102 56	12' R N " "
			56	102 2'	18'R
			44	103 4'	22 R
			45	103 3'	25'R
7+82			588	101 89	℄
8+01.09			527	102 50	℄ INT GLYNN AVE.
"			543	102 34	100'L ℄ " "
"			507	102 70	100' R " " "
"			548	102 29	9' WEST (W. edge Pav.)
			60	101 8'	17' " Gut
"			44	103 4'	22' " Tr bk.
"			43	103 5'	100' "
			(OVER)		

Profile No. ____ Notes Red. ____ Plotted ____ Job No. 1012 Division No. ____ F. B. 804 PG. 123
X-Sec. No. ____ Date ____ Date ____ Survey of DOWNEY GARDENS
Notes Chkd. C.V.C. Checked ____ Survey by B. Notes S Date 8-10-39
Date 8-17-39 Date ____ Map No. ____ Indexed ____ Date ____

Form 307 5M 10-37

PLEASE RETURN TO
LOS ANGELES COUNTY SURVEYOR
700 HALL OF RECORDS

NOTE: ANY ADDITIONS OR CHANGES ON THIS SHEET MUST BE MADE OR CIRCLED IN RED INK, WITH DATE AND NAME OF PERSON MAKING CHANGE

Do not extend notes this side of this line

STATION	B. S.	H. I.	F. S.	ELEV.	ORANGE. ST	
		107 77				
			47	103 1	S.E. PROP. COR	
			46	103 2	N.E. " "	
B.M# W-59			4 46	103 29	B.M# W-59 Elev 103.292 F.B ~~785~~ 804-12 ORANGE ST. 140'± E. ℄ GLYNN ST. PK Spk. in PRIVATE Cb. 60'S. OF ST. ℄	

F. B 804 PG 124 | Job No. 6212 | Division No. | Notes Red. | Plotted | Profile
Survey of POWNEY GARDENS. | Date | Date | No.
Survey by B | Notes S | Notes Chkd. G.V.C. | Checked | X-Sec.
Indexed | Date | Date 8-17-39 | Date | No.

Notes Ck'd by	Survey of Downey Gardens	F.B. 604 Pg. 145
Map No.	W. O. 6212 Tape No. 077 St'd 54 of	
Office Work	Surveyed by Brown	
Checked	Notes " Date 8-10-39	
Date	Indexed [illegible] 10-2-39	

DOWNEY GARDENS SEWERS

JN 6212

BOYSON ST.

From PRICE ROAD to ELY. LINE OF TRACT #2723

TOPOGRAPHY

For L Survey See Pgs. 75 & 77
For Profile See Pgs. 127 to 130 Incl.

C.E. Brown
H.M. Smith
M.A. Van Deren
J.L. Valley

Note: Any Additions or Changes on This Sheets Must be Made or Circled in Red Ink With Date and Name of Person Making Change.

Do not extend notes this side of this line

RETURN TO
LOS ANGELES COUNTY SURVEYOR
700 HALL OF RECORDS

FORM 247 5M 10-37

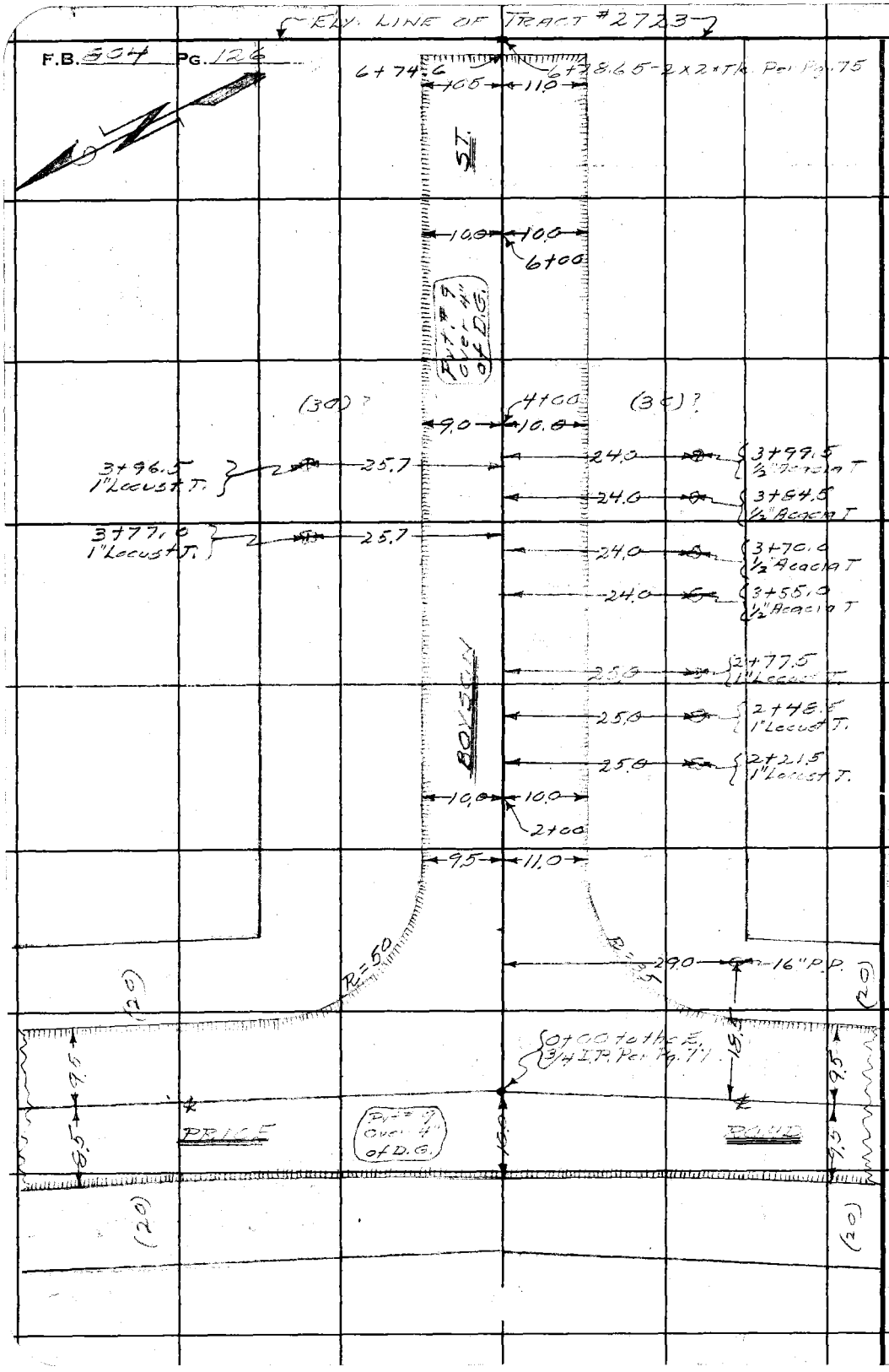

RETURN TO
LOS ANGELES COUNTY SURVEYOR
700 HALL OF RECORDS

Note: Any Additions or Changes on This Sheets Must be Made or Circled in **Red Ink** With Date and Name of Person Making Change.

Do not extend notes this side of this line

Profile No.	Notes Red.	Plotted	Job No. 6212	Division No.	F. B. 804 PG. 125
	Date	Date	Survey of DOWNEY GARDENS		
X-Sec. No.	Notes Chkd.	Checked	Survey by B	Notes S.	Date 8-10-39
	Date	Date	Map No.	Indexed	Date 10-2-39

DOWNEY GARDENS SEWERS.

J.N. 6212

CROSS — SECTION.

BOYSON STREET

FROM PRICE ROAD EAST TO TRACT LINE.

FOR & NOTES SEE PAGES 75-77

FOR TOPOGRAPHY SEE PAGES. 125 & 126 Incl.

C.E. BOUNTY

H. M. SMITH.

M.A. VAN DEREN

J.L. WILLEY

STATION	B. S.	H. I.	F. S.	ELEV.
		Prog. C.V.C. 8-4 To 14-39		

RECEIVED W.L.G. 8-15-39

PROGRESSED C.V.C.

BOOK INDEXED W.L.G.

MAP INDEXED "

RECORD INDEXED "

CARD INDEXED "

REDUCED In Field

CHECKED C.V.C. - 8-17-39

NOTE: ANY ADDITIONS OR CHANGES ON THIS SHEET MUST BE MADE OR CIRCLED IN RED INK, WITH DATE AND NAME OF PERSON MAKING CHANGE

Do not extend notes this side of this line

PLEASE RETURN TO
LOS ANGELES COUNTY SURVEYOR
700 HALL OF RECORDS

Form 307 SM 10-37

Form 307 5M 10-37

PLEASE RETURN TO
LOS ANGELES COUNTY SURVEYOR
700 HALL OF RECORDS

NOTE: ANY ADDITIONS OR CHANGES ON THIS SHEET MUST BE MADE OR CIRCLED IN RED INK, WITH DATE AND NAME OF PERSON MAKING CHANGE

Do not extend notes this side of this line

STATION	B. S.	H. I.	F. S.	ELEV.	BOYSON ST.
B.M#W-50				103 34	B.M#W-50 Elev. 103.337 F.B. ~~785~~ 804-4 PRICE RD & BOYSON ST. N.E. COR. P.K. Spk in Conc. BASE. ST. Sign Post
⊼	484	10818			
0+00			446	10372	℄ INT. BOYSON ST & PRICE RD.
			475	10343	9' WEST W. edge Pav.
			47	1035	20' "
			38	1044	100' "
"			438	10380	100'L ℄ PRICE RD
"			469	103.49	100'R " " "
			47	1035	N.E. PROP. COR
			48	1034	S.E " "
0+10			473	10345	℄
1+00			497	10321	℄
"			518	10300	10' L N. edge Pav
"			52	1030	17' L
"			49	1033	30' L
"			520	10298	10' R S " "
"			51	1031	15' R
"			51	103.1	30 R
2+00			546	10272	
T.P			545	10273	

F. B. 804 PG. 128 Job No. 6212 Division No. Notes Red. Plotted Profile
Survey of DOWNEY GARDENS Date Date No.
Survey by B Notes S Notes Chkd. C.V.C. Checked X-Sec.
Indexed Date Date 8-17-39 Date No.

Form 307 5M 10-37

PLEASE RETURN TO
LOS ANGELES COUNTY SURVEYOR
700 HALL OF RECORDS

NOTE: ANY ADDITIONS OR CHANGES ON THIS SHEET MUST BE MADE OR CIRCLED IN RED INK, WITH DATE AND NAME OF PERSON MAKING CHANGE

Do not extend notes this side of this line

STATION	B. S.	H. I.	F. S.	ELEV.	BOYSON ST.
T.P.	401	106.74		102 73	
3+00			469	102 05	℄
"			493	101 81	10' L N. edge Pav.
"			53	101 4	15 L
"			48	101 9	30 L
			43	102 4	185' L
"			496	101 78	10' R S. " "
"			53	101 4	16' R
"			48	101 9	30' R
			47	102 0	185' R
4+00			520	101 54	℄
5+00			568	101 06	℄
"			595	100 79	10' L S. edge Pav
"			62	101 5	18' L
"			51	101 6	30' L
"			585	100 89	10' R N " "
"			62	100 5	18' R
"			54	101 3	30' R
T.P.			568	101 06	
⊼	487	105 93			

Profile No. ____ Notes Red. ____ Plotted ____ Job No. 1212 Division No. ____ F. B. 884 Pg. 129
X-Sec. No. ____ Date ____ Date ____ Survey of DOWNEY [illegible]
Notes Chkd. C.V.C. Checked ____ Survey by B Notes 5 Date 8-10-39
Date 8-17-39 Date ____ Map No. ____ Indexed ____ Date ____

Form 307 5M 10-37

PLEASE RETURN TO
LOS ANGELES COUNTY SURVEYOR
700 HALL OF RECORDS

NOTE: ANY ADDITIONS OR CHANGES ON THIS SHEET MUST BE MADE OR CIRCLED IN RED INK, WITH DATE AND NAME OF PERSON MAKING CHANGE

Do not extend notes this side of this line

STATION	B. S.	H. I.	F. S.	ELEV.	BOYSON ST.	
		105 93				
6+00		3.54	4 97	100 96	℄	
6+75			5 04	100 89	℄	
"			5 14	100 79	10'L N edge Pav	
"			5 4	100 5	12 L	
"			4 4	101 5	30'L	
"			5 12	100 81	10'R S. "	"
"			5 4	100 5	17'R	
"			4 8	101.1	30'R.	
6+78.65			4 7	101 2	℄ INT ORANGE ST & TR. LINE	
"			4 5	101 4	100'L	" "
"			4 9	101 0	100'R	" "
—			4 7	101 2	100' WEST	OF " "
					BM#W-55 Elev. 102.386 F.B. ~~785~~ 804-9	
B.M#W-55			3 54	102 39	Boyson St & E. Line Tr #2723	
					L&T. in N.W. Cor Conc. Pump base.	
					95'N & 45'E. OF INT.	

F. B. 804 Pg. 130 | Job No. 6212 | Division No. | Notes Red. | Plotted | Profile
Survey of DOWNEY GARDENS | Date | Date | No.
Survey by B | Notes S | Notes Chkd. C.V.C. | Checked | X-Sec.
Indexed | Date | Date 8-17-39 | Date | No.

Notes Ck'd by	Survey of Downey Gardens	F.B. 804 Pg. 131
Map No.	W. O621 Tape No. 077 St'd 84 °F	
Office Work	Surveyed by Brady	
Checked	Notes " Date 8-10-39	
Date	Indexed [illegible] 10-2-39	

DOWNEY GARDENS SEWERS

JN6212

PRICE ROAD

From EVEREST ST. to ALMEDA ST.

TOPOGRAPHY

For ℄ Survey See Pgs. 52, 76 + 77
For Profile See Pgs. 137 to 144 Incl.

C.E. Brady
H.M. Smith
M.A. VanDeren
J.L. Willey

Note: Any Additions or Changes on This Sheets Must be Made or Circled in Red Ink With Date and Name of Person Making Change.

Do not extend notes this side of this line

RETURN TO
LOS ANGELES COUNTY SURVEYOR
700 HALL OF RECORDS

FORM 247 5M 10-37

Cont. Bat. Pg. 133

F.B. 804 PG. 132

(20)

(20)

13.0 — 3+91.0-3" Fire Hyd.

10.0 — 9.0

14.5 — 3+88.6-16" P.P.

(20)

R=17

R=20

(20)

EUCALYPTUS

8.0

3+62.61-2x2+Tk. Per Pg. 76

ST.

8.0

10.0

Pvt. #9 over 4" of D.G.

10.0

(20)

R=44

R=30

(20)

10.0 — 9.0

C+00

10.0 — 8.5

21.0 — 1+86.0 14" P.P.

21.0 — 2.4

1+83.5 Water Valve

2.0

Brick walk

18.0

1+68.5

(30)?

10.0 — 12.0

(30)?

R=50

R=50

(20)?

(20)?

10.1

EVEREST

0+00 to Hearth 2x2+Tk. Per Pg. 52

10.1

ST.

S'LY. LINE OF TRACT #2723

RETURN TO
LOS ANGELES COUNTY SURVEYOR
700 HALL OF RECORDS

Do not extend notes this side of this line

Note: Any Additions or Changes on This Sheets Must be Made or Circled in Red Ink With Date and Name of Person Making Change.

Notes Ck'd by	Survey of Downey Gardens	F.B. 804 Pg. 133
Map No.	W. O. 6212 Tape No. 077 St'd 84 °F	
Office Work	Surveyed by Bromly	
Checked	Notes " Date 8-10-39	
Date	Indexed A. C. Johnson	

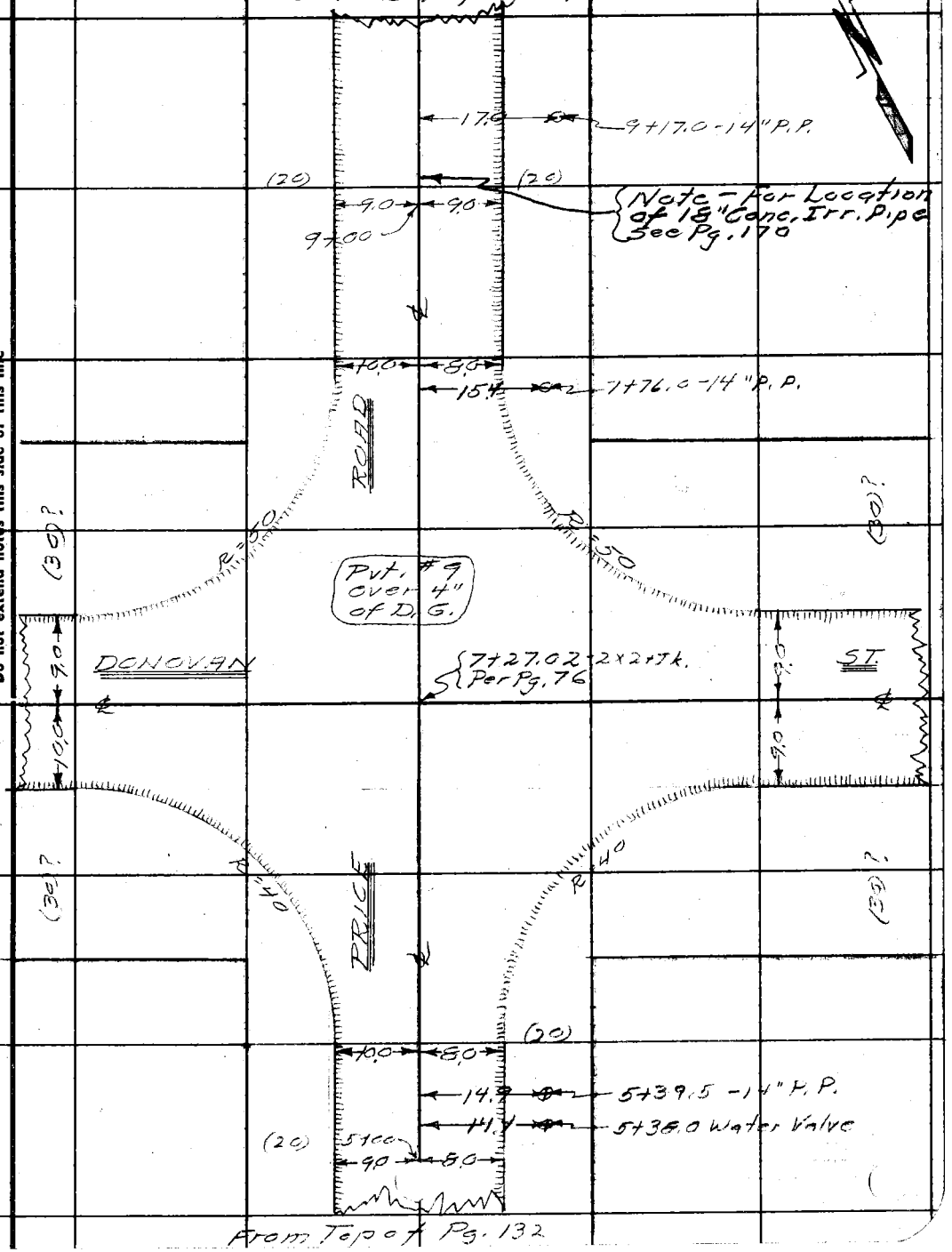

Note: Any Additions or Changes on This Sheets Must be Made or Circled in Red Ink With Date and Name of Person Making Change.

Do not extend notes this side of this line

RETURN TO
LOS ANGELES COUNTY SURVEYOR
700 HALL OF RECORDS

FORM 247 5M 10-37

Cont. Bot. of Pg. 135

F.B. 804 PG. 134

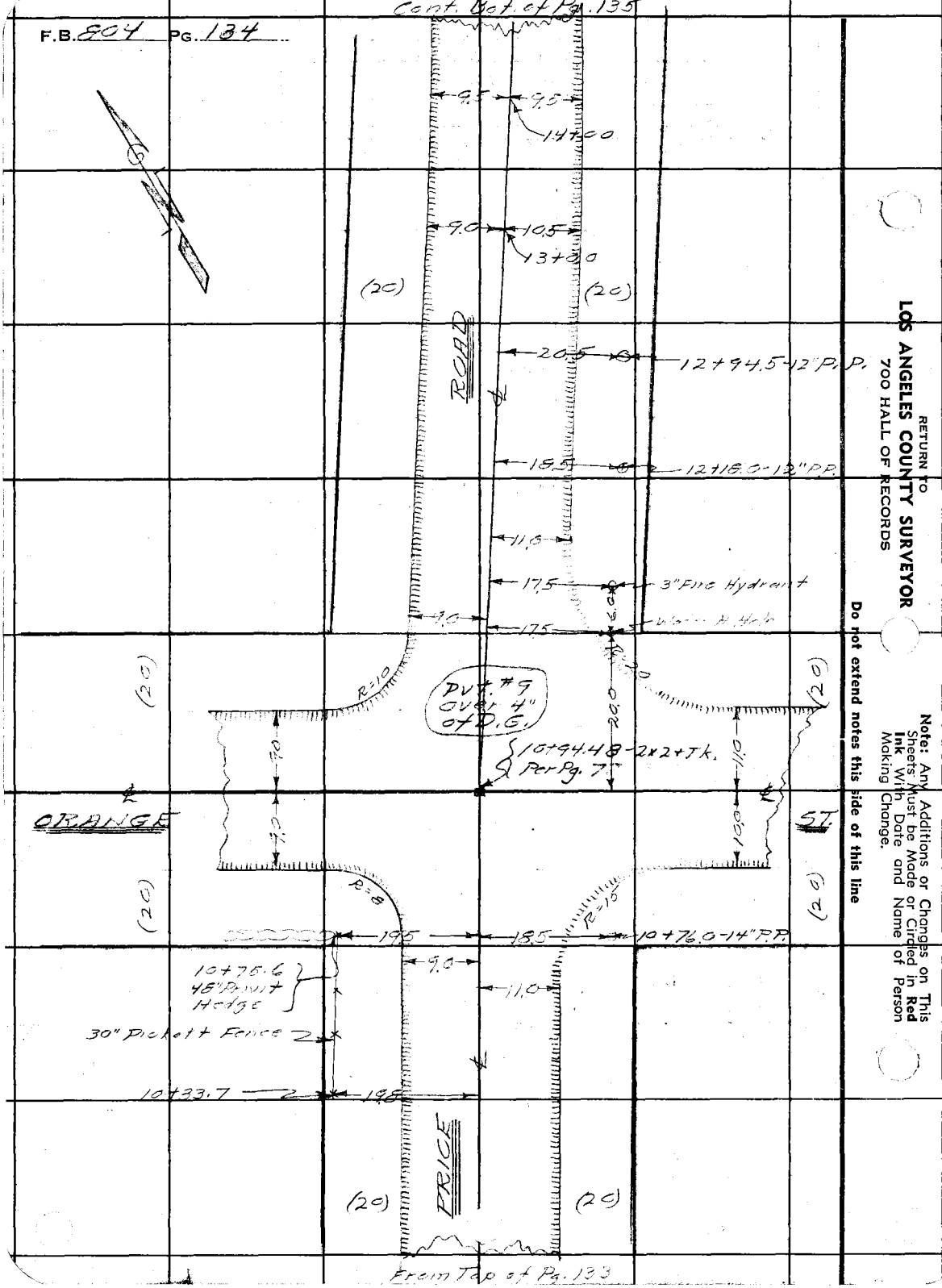

From Top of Pg. 133

RETURN TO
LOS ANGELES COUNTY SURVEYOR
700 HALL OF RECORDS

Do not extend notes this side of this line

Note: Any Additions or Changes on This Sheets Must be Made or Circled in Red Ink With Date and Name of Person Making Change.

Notes Ck'd by	Survey of Downey Gardens	F.B. 804 Pg. 135
Map No.	W. 06212 Tape No. 077 St'd 84 °F	
Office Work	Surveyed by Brunty	
Checked	Notes " Date 9-10-39	
Date	Indexed [illegible]	

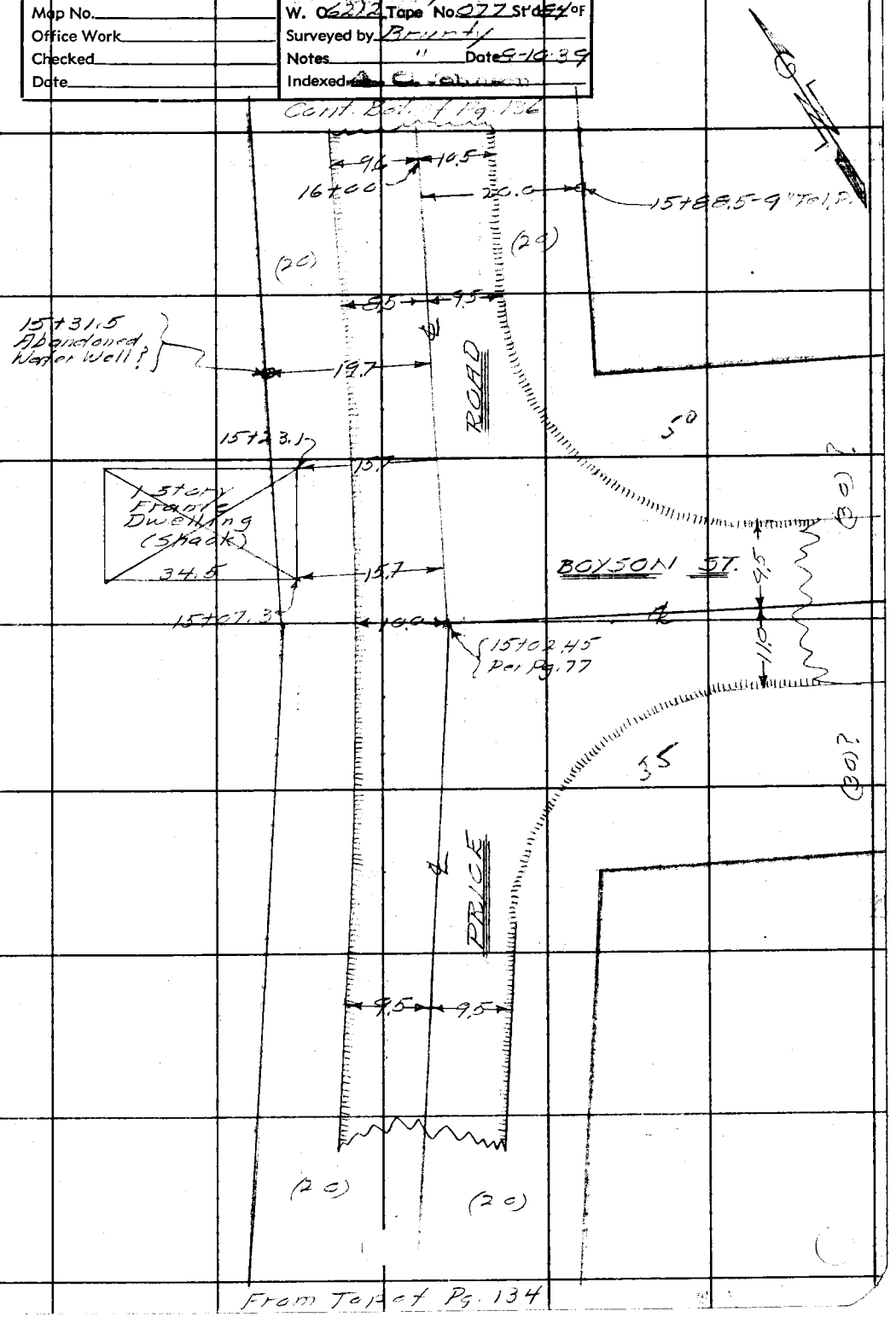

Note: Any Additions or Changes on This Sheets Must be Made or Circled in Red Ink With Date and Name of Person Making Change.

Do not extend notes this side of this line

RETURN TO
LOS ANGELES COUNTY SURVEYOR
700 HALL OF RECORDS

FORM 247 5M 10-37

F.B. 804 PG. 136

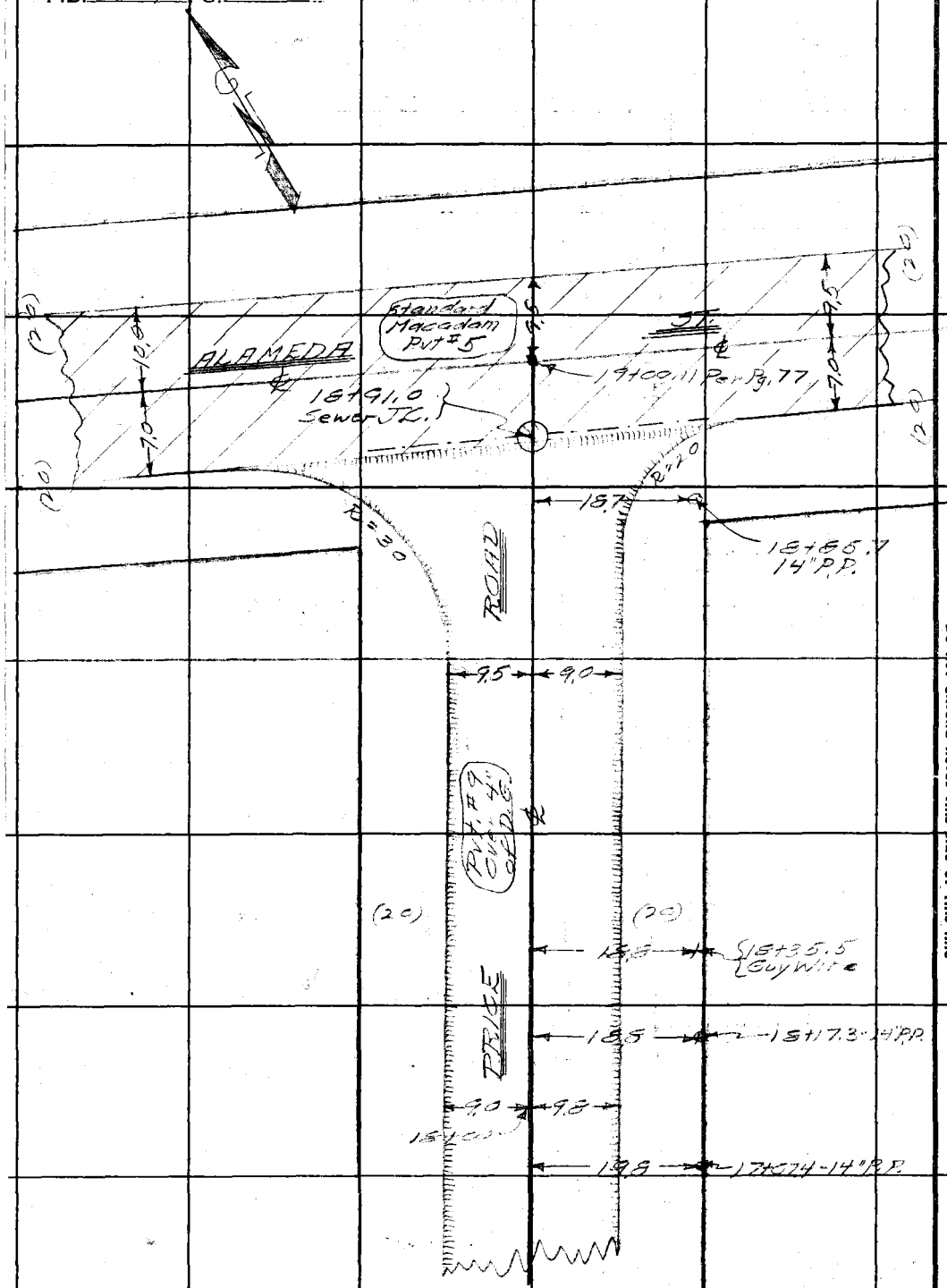

RETURN TO
LOS ANGELES COUNTY SURVEYOR
700 HALL OF RECORDS

Note: Any Additions or Changes on This Sheets Must be Made or Circled in **Red Ink** With Date and Name of Person Making Change.

Do not extend notes this side of this line

Profile No.	Notes Red.	Plotted	Job No. 6212	Division No.	F. B. 804 Pg. 137
	Date	Date	Survey of DOWNEY GAR[illegible]		
X-Sec. No.	Notes Chkd.	Checked	Survey by B	Notes S.	Date 8-10-39
	Date	Date	Map No.	Indexed A. C.	Date 10-2-39

DOWNEY GARDENS SEWERS.

J. No. 6212

CROSS - SECTION

— PRICE ROAD —

FROM - EVEREST ST. NORTH TO ALAMEDA ST.

FOR ℄ NOTES SEE PAGES 52-76-77

FOR TOPOGRAPHY SEE PAGES. 131 & 136 IND.

C E BRUNTY

H M SMITH.

M A VANDEREN

J. L. WILLEY

ELEV.

F. S.

H. I. Prog. C.V.C. 8-4 To 14-39

B. S.

STATION

RECEIVED W.I.G. - 8-15-39

PROGRESSED C.V.C.

BOOK INDEXED W.I.G.

MAP INDEXED "

RECORD INDEXED "

CARD INDEXED "

REDUCED In Field

CHECKED C.V.C. - 8-17-39

NOTE: ANY ADDITIONS OR CHANGES ON THIS SHEET MUST BE MADE OR CIRCLED IN RED INK, WITH DATE AND NAME OF PERSON MAKING CHANGE

Do not extend notes this side of this line

PLEASE RETURN TO LOS ANGELES COUNTY SURVEYOR 700 HALL OF RECORDS

Form 307 5M 10-37

Form 307 5M 10-37

PLEASE RETURN TO
LOS ANGELES COUNTY SURVEYOR
700 HALL OF RECORDS

NOTE: ANY ADDITIONS OR CHANGES ON THIS SHEET MUST BE MADE OR CIRCLED IN RED INK, WITH DATE AND NAME OF PERSON MAKING CHANGE

Do not extend notes this side of this line

STATION	B. S.	H. I.	F. S.	ELEV.	PRICE ROAD
B.M#W-46				99 19	B.M#W-46 Elev. 99.192 F.B. ~~785~~ 804-3 EVEREST ST & PRICE RD N.E. COR PK. spk in Conc. base sign post
⊼	624	105 43			
0+00			578	99 65	℄ INT PRICE RD & EVEREST ST.
"			554	99 89	100'L " "
"			528	100 15	100'R " "
			45	100 9	3' SOUTH
			57	99 7	7' bot. ditch
			45	100 9	11' "
			51	100 3	15 "
			56	99 8	100' "
			50	100 4	N.W. PROP. COR
			50	100 4	NE " "
1+00			537	100 06	℄
2+00			490	100 53	℄
"			515	100 28	10'L W. edge Pav
"			55	99 9	16'L
"			55	99 9	30'L
"			508	100 35	8'R E " "
"			52	100 2	17 R

F. B. 804 PG. 138 | Job No. 6212 | Division No. | Notes Red. | Plotted | Profile
Survey of DOWNEY GARDENS | Date | Date | No.
Survey by B | Notes S | Notes Chkd. C.V.C. | Checked | X-Sec.
Indexed | Date | Date 8-17-39 | Date | No.

Form 307 SM 10-37

PLEASE RETURN TO
LOS ANGELES COUNTY SURVEYOR
700 HALL OF RECORDS

NOTE: ANY ADDITIONS OR CHANGES ON THIS SHEET MUST BE MADE OR CIRCLED IN RED INK, WITH DATE AND NAME OF PERSON MAKING CHANGE

Do not extend notes this side of this line

STATION	B. S.	H. I.	F. S.	ELEV.	PRICE ROAD	
		105 43				
2+00			44	101 0	30'R	
3+00			436	101 07	℄	
3+62.61			449	100 94	℄ INT. PRICE RD	EUCALYPTUS ST
"			411	101 32	100'L	℄ " "
"			399	101 44	100'R	" " "
—			42	101 2	N.E. PROP COR	
—			45	100 9	S.E " "	
—			42	101 2	NW. " "	
—			43	101 1	S W " "	
T.P.			164	103 79		
⊼	307	106 86				
4+00			545	101 41	℄	
5+00			510	101 76		
5+50			496	101 90	℄	
"			512	101 74	9'L W edge Pav.	
"			56	101 3	15'L	
"			47	102 2	17'R	
"			51	101 8	20'R	
"			509	101 77	8'R E "	"
			56	101 3	15'R	

Profile No. ____ Notes Red. ____ Plotted ____ Job No. 6212 Division No. ____ F. B. 84 Pg. 137
X-Sec. No. ____ Date ____ Date ____ Survey of ROWNEY & ARDENS
Notes Chkd. C.V.C. Checked ____ Survey by B Notes S. Date 8-10-39
Date 8-17-39 Date ____ Map No. ____ Indexed ____ Date ____

Form 307 5M 10-37

PLEASE RETURN TO
LOS ANGELES COUNTY SURVEYOR
700 HALL OF RECORDS

NOTE: ANY ADDITIONS OR CHANGES ON THIS SHEET MUST BE MADE OR CIRCLED IN RED INK, WITH DATE AND NAME OF PERSON MAKING CHANGE

Do not extend notes this side of this line

STATION	B. S.	H. I.	F. S.	ELEV.	PRICE ROAD
	[illegible]	106 86			
5+50			50	101 9	18' R
"			50	101 9	20' R
6+00			483	102 53	℄
7+00			452	102 34	℄
7+27.02			435	102 51	℄ INT DONOVAN ST & PRICE RD
"			475	102 11	100' L ℄ " "
"			284	102 02	70' R " " "
—			37	102 2	N.E. PROP COR
—			43	102 6	N.W. PROP COR
—			40	102 9	S.E " "
—			43	102 6	S.W " "
T.P.			448	102 38	
⊼	689	109 27			
8+00			602	103 25	℄
8+67			486	103 41	℄
"			494	104 33	9' L W. edge Pav
"			55	103 8	16' L
"			52	104 1	18' L
"			66	102 7	23' L
"			64	102 9	30' L

F. B. 804 Pg. 140 | Job No. 2212 | Division No. | Notes Red. | Plotted | Profile
Survey of Downey Gardens | Date | Date | No.
Survey by B | Notes S. | Notes Chkd. C.V.C. | Checked | X-Sec.
Indexed | Date | Date 8-17-39 | Date | No.

Form 307 5M 10-37

PLEASE RETURN TO
LOS ANGELES COUNTY SURVEYOR
700 HALL OF RECORDS

NOTE: ANY ADDITIONS OR CHANGES ON THIS SHEET MUST BE MADE OR CIRCLED IN RED INK, WITH DATE AND NAME OF PERSON MAKING CHANGE

Do not extend notes this side of this line

STATION	B. S.	H. I.	F. S.	ELEV.	PRICE ROAD	
		109 27				
8+67			501	104 26	9'R E edge Pav	
"			57	103 6	30'R	
9+00			483	104 44	℄	
9+30			502	104 25	℄	
"			515	104 12	10'L W. edge Pav	
"			57	103 6	25'L	
"			535	103 92	9'R E " "	
"			58	103 5	15'R	
"			60	103 3	25'R	
10+00			525	104 02	℄	
10+65			550	103.77	℄	
T.P			652	102 75		
⊼	554	108 29				
10+48			519	103 10	℄ INT PRICE RD & ORANGE ST	
"			315	105 14	100'L	℄ " "
"			559	102 70	100'R	" " "
—			50	103 3	S.E PROP COR	
—			46	103 7	S.W " "	
—			46	103 7	N.W " "	
—			52	103 1	N.E " "	

Profile No. ____ Notes Red. ____ Plotted ____ Job No. 62.2 Division No. ____ F. B. 804 Pg. 41
X-Sec. No. ____ Date ____ Date ____ Survey of DOWNEY GARDENS
Notes Chkd. C.V.C. Checked ____ Survey by B Notes S Date 8-10-39
Date 8-17-39 Date ____ Map No. ____ Indexed ____ Date ____

Form 307 5M 10-37

PLEASE RETURN TO
LOS ANGELES COUNTY SURVEYOR
700 HALL OF RECORDS

NOTE: ANY ADDITIONS OR CHANGES ON THIS SHEET MUST BE MADE OR CIRCLED IN RED INK, WITH DATE AND NAME OF PERSON MAKING CHANGE

Do not extend notes this side of this line

STATION	B. S.	H. I.	F. S.	ELEV.	PRICE ROAD	
		10829				
11+12			557	10272	℄	
12+00			512	10317	℄	
13+00			488	10341	℄	
"			51	1032	10' L W. edge Pad.	
"			52	1031	13 L	
"			41	1042	16 L	
"			43	1040	20 L	
"			499	10330	10' R E "	
"			52	1031	15' R	
"			45	1038	20' R	
14+00			478	10351	℄	
T.P			497	103.32		
⊼	546	10878				
15+02.45			508	10370	℄ INT. PRICE RD & BOYSON ST	
"			537	10341	10' L	
"			49	1039	20' L	
"			559	10319	100' R	℄ " "
			53	1035	N E PROP. COR	
			53	1035	S E " "	

F. B. 804 PG. 142 | Job No. 6212 | Division No. | Notes Red. | Plotted | Profile
Survey of DOWNEY GARDENS | Date | Date | No.
Survey by B | Notes S. | Notes Chkd. C.V.C. | Checked | X-Sec.
Indexed | Date | Date 8-17-39 | Date | No.

Form 307 5M 10-37

PLEASE RETURN TO
LOS ANGELES COUNTY SURVEYOR
700 HALL OF RECORDS

NOTE: ANY ADDITIONS OR CHANGES ON THIS SHEET MUST BE MADE OR CIRCLED IN RED INK, WITH DATE AND NAME OF PERSON MAKING CHANGE

Do not extend notes this side of this line

STATION	B. S.	H. I.	F. S.	ELEV.	PRICE ROAD	
		108 78				
16+00			4 99	103 79	℄	
17+00			5 13	103 65	℄	
			5 17	103 61	9'L W edge Rd.	
			5 3	103 5	16 L	
			4 9	103 9	20'L	
			5 31	103 47	10'R E "	"
			5 7	103 1	16'R	
			5 5	103 3	20'R	
TIP			5 11	103 67		
⊼	4 78	108 45				
18+00			4 83	103 62		
18+91.0	CHAIN	DIA	ROD		on ℄	M.H.
SEW.	11.25	.67	4.79	16 71	91 74	8" STUB SOUTH (Not to be used
JC.	11.40	1.25	4.77	17 42	91 03	15" OUT EAST on this Job)
	11 39	1.25	4.77	17 41	91 04	15" INLET WEST
19+00.11			4 60	103 85	℄ INT PRICE RD & ALAMEDA ST	
"			4 57	103 88	100'L	℄ " "
"			4 74	103 71	100'R	" " "
				(OVER)		

Profile No. ____ Notes Red. ____ Plotted ____ Job No. 1212 Division No. ____ F. B. 824 Pg. 143
X-Sec. No. ____ Date ____ Date ____ Survey of DOWNEY GARDENS
Notes Chkd. C.V.C. Checked ____ Survey by B Notes 5 Date 8-10-39
Date 8-17-39 Date ____ Map No. ____ Indexed A. [illegible] Date ____

F. B. 804 Pg. 144 | Job No. 1212 | Division No. | Notes Red. | Plotted | Profile
Survey of DOWNEY GARDENS. | Date | Date | No.
Survey by B | Notes S. | Notes Chkd. C.V.C. | Checked | X-Sec.
Indexed | Date | Date 8-17-39 | Date | No.

Form 307 5M 10-37

PLEASE RETURN TO
LOS ANGELES COUNTY SURVEYOR
700 HALL OF RECORDS

NOTE: ANY ADDITIONS OR CHANGES ON THIS SHEET MUST BE MADE OR CIRCLED IN RED INK, WITH DATE AND NAME OF PERSON MAKING CHANGE

Do not extend notes this side of this line

STATION	B. S.	H. I.	F. S.	ELEV.	PRICE ROAD
B.M# D-4		10845			
			4.8	1037	S.E. PROP. COR
			4.5	1040	S.W. " "
			4.37	1040.08	B.M# D-4 Elev. 104.034 F.B. 804-5 ALAMEDA ST & PRICE RD. S.E. COR CL SIDE IN N. SIDE. P.P. #246655 E.

Notes Ck'd by	Survey of Downey Gardens
Map No.	W. O. 6212 Tape No. 077 St'd 54 OF
Office Work	Surveyed by Bruny
Checked	Notes Date 8-11-39
Date	Indexed [redacted] 10-2-39

F.B 804 PG. 145

DOWNEY GARDENS SEWERS

J.N. 6212

E'LY LINE OF TRACT #2723

From EVEREST ST. to ALAMEDA ST.

TOPOGRAPHY

For ℄ Survey See Pgs. 74 + 75
For Profile See Pgs. 151 to 156 Incl.

Butch
Stinky
Dutch
Bunyan

Note: Any Additions or Changes on This Sheets Must be Made or Circled in Red Ink With Date and Name of Person Making Change.

Do not extend notes this side of this line

RETURN TO
LOS ANGELES COUNTY SURVEYOR
700 HALL OF RECORDS

FORM 247 5M 10-37



RETURN TO
LOS ANGELES COUNTY SURVEYOR
700 HALL OF RECORDS

Note: Any Additions or Changes on This Sheets Must be Made or Circled in Red Ink With Date and Name of Person Making Change.

Do not extend notes this side of this line

Notes Ck'd by	Survey of Downey Gardens	F.B. 804 Pg. 147
Map No.	W. O. 6212 Tape No. 077 St'd 84 °F	
Office Work	Surveyed by Brandy	
Checked	Notes Date 8-11-39	
Date	Indexed [illegible]	



Note: Any Additions or Changes on This Sheets Must be Made or Circled in Red Ink With Date and Name of Person Making Change.

Do not extend notes this side of this line

RETURN TO
LOS ANGELES COUNTY SURVEYOR
700 HALL OF RECORDS

FORM 247 5M 10-37

Cont. Bot Pg. 149

F.B. 804 PG. 148



From Top of Pg. 147

RETURN TO
LOS ANGELES COUNTY SURVEYOR
700 HALL OF RECORDS

Do not extend notes this side of this line

Note: Any Additions or Changes on This Sheets Must be Made or Circled in Red Ink With Date and Name of Person Making Change.

Notes Ck'd by	Survey of Downey Gardens	F.B. 804 Pg. 147
Map No.	W. 06212 Tape No. 077 St'd 84 of	
Office Work	Surveyed by B.	
Checked	Notes " Date 8-11-39	
Date	Indexed 10-2-39	



Note: Any Additions or Changes on This Sheets Must be Made or Circled in Red Ink With Date and Name of Person Making Change.

Do not extend notes this side of this line

RETURN TO
LOS ANGELES COUNTY SURVEYOR
700 HALL OF RECORDS

FORM 247 5M 10-37

F.B. 804 PG. 150

RETURN TO
LOS ANGELES COUNTY SURVEYOR
700 HALL OF RECORDS

Note: Any Additions or Changes on This Sheets Must be Made or Circled in **Red Ink** With Date and Name of Person Making Change.

Do not extend notes this side of this line

Profile No.	Notes Red.	Plotted	Job No. 6212	Division No.	F. B. 804 Pg. 151
	Date	Date	Survey of DOWNEY GARDENS		
X-Sec. No.	Notes Chkd.	Checked	Survey by B	Notes S.	Date 8-11-39
	Date	Date	Map No.	Indexed	Date 10-2-39

NOTE: ANY ADDITIONS OR CHANGES ON THIS SHEET MUST BE MADE OR CIRCLED IN RED INK, WITH DATE AND NAME OF PERSON MAKING CHANGE

Do not extend notes this side of this line

DOWNEY GARDENS SEWERS.

J.N. 6212

PROFILE

EAST LINE TRACT No 2723

FROM: EVEREST ST. NORTH & ALAMEDA ST.

FOR & NOTES SEE PAGES.

FOR TOPOGRAPHY SEE PAGES.

J.L. WILLEY

M.A. VAN DEREN

H. M. SMITH.

C.E. BRUNTY

ELEV.

F. S.

H. I. Prog. C.V.C. 8-4 TO 14-39

B. S.

STATION

RECEIVED W.L.G. 8-15-39

PROGRESSED C.V.C.

BOOK INDEXED W.L.G.

MAP INDEXED "

RECORD INDEXED "

CARD INDEXED "

REDUCED In Field

CHECKED C.V.C. 8-17-39

PLEASE RETURN TO LOS ANGELES COUNTY SURVEYOR 700 HALL OF RECORDS

Form 307 5M 10-37

Form 307 SM 10-37

PLEASE RETURN TO
LOS ANGELES COUNTY SURVEYOR
700 HALL OF RECORDS

NOTE: ANY ADDITIONS OR CHANGES ON THIS SHEET MUST BE MADE OR CIRCLED IN RED INK, WITH DATE AND NAME OF PERSON MAKING CHANGE

Do not extend notes this side of this line

STATION	B. S.	H. I.	F. S.	ELEV.	E. LINE TR #2723
B.M#W-51				99.26	B.M#W-51 Elev. 99.255 F.B. ~~785~~ 804 8 EVEREST St. & E. LINE TR # 2723 BT. SPK in Conc. Irr. Valve & Prod 10' E. Tr. Line
⊼	413	103.39			
0+00			41	99.3	℄ INT. TR. LINE & EVEREST ST.
"			37	99.7	100' L " "
"			45	98.9	100' R
1+00			43	99.1	℄
2+00			47	98.7	℄
"			44	99.0	10' L
"			50	98.4	10' R
T.P			447	98.92	
⊼	449	103.41			
3+00			43	99.1	℄
3+57.0			40	99.4	℄ S. P.L.
3+76.99			43	99.1	℄ INT. EUCALYPTUS, ST.
"			385	99.56	100' L ℄ " "
"			46	98.8	100' R
3+97			43	99.1	N.P.L.
5+00			41	99.3	

F. B. 804 Pg. 152 Job No. 6212 Division No. Notes Red. Plotted Profile
Survey of DOWNEY GARDENS Date Date No.
Survey by B Notes S. Notes Chkd. C.V.C. Checked X-Sec.
Indexed Date Date 8-17-39 Date No.

Form 307 5M 10-37

PLEASE RETURN TO
LOS ANGELES COUNTY SURVEYOR
700 HALL OF RECORDS

NOTE: ANY ADDITIONS OR CHANGES ON THIS SHEET MUST BE MADE OR CIRCLED IN RED INK, WITH DATE AND NAME OF PERSON MAKING CHANGE

7+56.42

Do not extend notes this side of this line

STATION	B. S.	H. I.	F. S.	ELEV.	E. LINE TR #2723
		103.41			
5+70			3.5	99.9	℄
"			3.6	99.8	10'L
"			3.9	99.5	10'R
T.P			3.43	99.98	
⊼	4.65	104.63			
6+00			4.8	99.8	℄
7+00			4.7	99.9	℄
7+36.4			4.7	99.9	S.P.L.
7+56.42			5.0	99.6	℄ INT. DONOVAN ST
"			4.44	100.18	100'L ℄ " "
"			4.6	100.0	100'R
7+76.4			4.4	100.2	N.P.L
8+00			4.3	100.3	℄
					B.M #W-53 Elev. 100.733 F.B. ~~785~~ 804-8
BM#W-53			3.89	100.74	DONOVAN ST ℄ E. LINE TR # 2723
				100.73	P.K. SPK. S. end. of E. Conc. DR ⊼ to # 359
⊼	4.61	105.34			
9+00			4.8	100.5	℄
9+50			4.7	100.6	℄
"			4.7	100.6	10'L
"			4.7	100.6	10'R

Profile No. ____ Notes Red. ____ Plotted ____ Job No. 6210 Division No. ____ F.B. 804 Pg. 153
X-Sec. No. ____ Date ____ Date ____ Survey of Downey Gardens
Notes Chkd. C.V.C. Checked ____ Survey by B Notes S. Date 8-11-39
Date 8-17-39 Date ____ Map No. ____ Indexed A.O. Date ____

Form 307 5M 10-37

PLEASE RETURN TO
LOS ANGELES COUNTY SURVEYOR
700 HALL OF RECORDS

NOTE: ANY ADDITIONS OR CHANGES ON THIS SHEET MUST BE MADE OR CIRCLED IN RED INK, WITH DATE AND NAME OF PERSON MAKING CHANGE

15+62.85 [illegible]

Do not extend notes this side of this line

STATION	B. S.	H. I.	F. S.	ELEV.	E. LINE TR # 2723
		105 34			
T.P			426	101 08	
⊼	447	105 55			
10+00			49	100 7	℄
11+00			46	101 0	℄
11+23.0			47	100 9	℄ S.P.L
11+42.99			46	101 0	℄ INT ORANGE ST
"			455	101 00	100'L ℄ " "
"			48	100 8	100'R
11+63.0			48	100 8	℄ N.P.L.
12+00			47	100 9	℄
13+00			47	100 9	℄
13+50			48	[illegible] 5	℄
"			44	10 2	10'L
"			48	100 8	10'R
T.P			418	101 37	
	447	105 84			
14+00			470	101 14	℄
15+00			47	101 1	"
15+42.8			48	101 0	" S.P.L.

F. B. 804 PG. 154 | Job No. 6212 | Division No. | Notes Red. | Plotted | Profile
Survey of Downey Gardens | Date | Date | No.
Survey by B. | Notes S | Notes Chkd. C.V.C. | Checked | X-Sec.
Indexed | Date | Date 8-17-39 | Date | No.

Form 307 5M 10-37

PLEASE RETURN TO
LOS ANGELES COUNTY SURVEYOR
700 HALL OF RECORDS

NOTE: ANY ADDITIONS OR CHANGES ON THIS SHEET MUST BE MADE OR CIRCLED IN RED INK, WITH DATE AND NAME OF PERSON MAKING CHANGE

19+52.5 428 1.75 03

Do not extend notes this side of this line

STATION	B. S.	H. I.	F. S.	ELEV.	E. LINE TR # 2723
		105 84			
15+62.83			47	101 1'	℄ INT BOYSON ST
"			481	101 03'	100'L ℄ " "
"			50	100 8'	100'R
15+82.8			45	101 3'	℄ N.P.L.
16+00			45	101 3'	℄
16+44			603	99 81'	4.2R Top of 16" Conc. Irr. Pipe.
16+60			41	101 7	445R WATER WELL.
17+00			45	101 3'	℄
17+65			46	101 2'	℄
"			46	101 2'	10'L
"			46	101 2'	10'R
T.P			503	100.81'	
⊼	638	107 19			
18+00			60	101 2'	℄
19+00			55	101 7'	℄
19+52.50			48	102 4'	℄ INT. So. P.L. ALAMEDA ST
"			48	102 4'	100'L " " " "
"			44	102 8'	100'R " " " "
19+43.2			683	100 36'	1.3 L ∠ P. 23" Top Conc. Pipe (Irr)
				(OVER)	

Profile No. ____ Notes Red. ____ Plotted ____ Job No. 1210 Division No. ____ F. B. 504 Pg. 155
X-Sec. No. ____ Date ____ Date ____ Survey of Downey Gardens
Notes Chkd. G.V.C. Date 8-17-39 Checked ____ Date ____ Survey by B Notes S Date 8-11-39
Map No. ____ Indexed ____ Date ____

Form 307 5M 10-37

PLEASE RETURN TO
LOS ANGELES COUNTY SURVEYOR
700 HALL OF RECORDS

NOTE: ANY ADDITIONS OR CHANGES ON THIS SHEET MUST BE MADE OR CIRCLED IN RED INK, WITH DATE AND NAME OF PERSON MAKING CHANGE

Do not extend notes this side of this line

STATION	B. S.	H. I.		F. S.	ELEV.	E. LINE TR #2723	
		107 19					
19+64.2	CHAIN	DIA	ROD			6.5' R. TR. LINE	(M.H. Not used on This job.)
SEW			4.60			INLET WEST	
U.C.			4.56			INLET NORTH.	
			4.61			OUTLET EAST	
B.M#D-5				170	105.49	B.M#D-5 Elev. 105.500 F.B. 804-5 ALAMEDA St & PATTON RD. N.W. COR. "+" in LETTER "R" in WORD "COREY" Top of FIRE HYD.	

F.B. 804 PG. 156 | Job No. 6212 | Division No. | Notes Red. | Plotted | Profile
Survey of DOWNEY GARDEN | Date | Date | No.
Survey by B | Notes S | Notes Chkd. C.V.C. | Checked | X-Sec.
Indexed | Date | Date 8-17-39 | Date | No.

Notes Ck'd by	Survey of Downey Gard	F.B. 504 Pg. 157
Map No.	W. O. 6212 Tape No. 077 St'd 54 °F	
Office Work	Surveyed by Brunty	
Checked	Notes " Date 5-11-39	
Date	Indexed A. O. Johnson 10-2-39	

DOWNEY GARDENS SEWERS

J.N. 6212

GLYNN AVE

From DONOVAN ST. to S'LY. LINE OF TR. # 11462

TOPOGRAPHY

For ℄ Survey See Pg. 70
For Profile See Pgs. 159 to 162 Incl.

C L Brunty 92
H M Smith 92
M A Van Doren 92
J L Willey 92

Note: Any Additions or Changes on This Sheets Must be Made or Circled in Red Ink With Date and Name of Person Making Change.

Do not extend notes this side of this line

RETURN TO
LOS ANGELES COUNTY SURVEYOR
700 HALL OF RECORDS

FORM 247 5M 10-37

F.B. 804 PG. 158

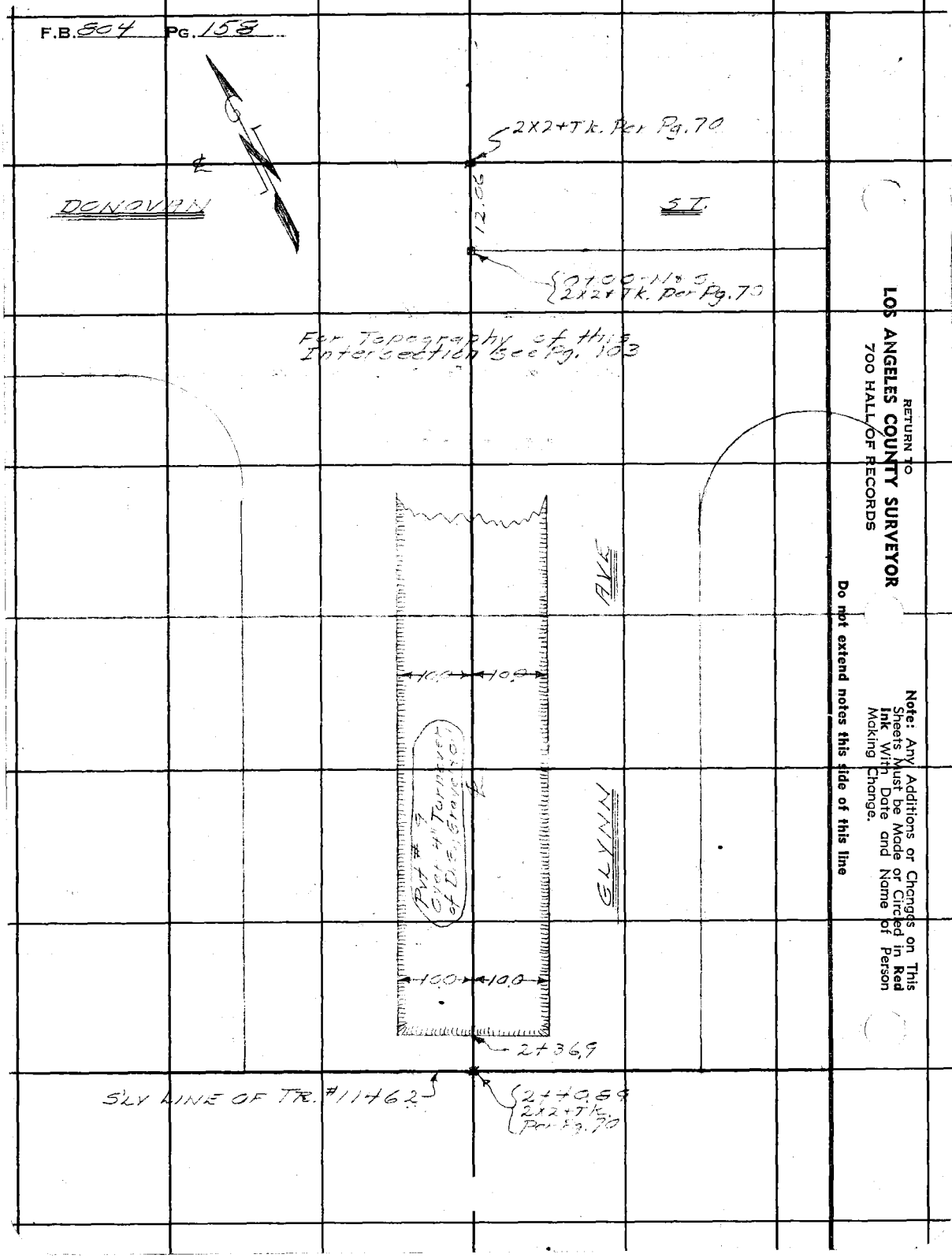

RETURN TO
LOS ANGELES COUNTY SURVEYOR
700 HALL OF RECORDS

Note: Any Additions or Changes on This Sheets Must be Made or Circled in **Red Ink** With Date and Name of Person Making Change.

Do not extend notes this side of this line

Profile	Notes Red.	Plotted	Job No. 1212	Division No.	F. B. 504 Pg. 159
No.	Date	Date	Survey of DOWNEY GARDENS		
X-Sec.	Notes Chkd.	Checked	Survey by B	Notes S.	Date 8-11-39
No.	Date	Date	Map No.	Indexed [illegible]	Date 10-2-39

DOWNEY GARDENS SEWERS

J. No. 6212

CROSS-SECTION

GLYNN AVENUE

FROM: DONOVAN ST. SOUTH 5 TRACT LINE.

FOR 8 NOTES SEE PAGES.
FOR TOPOGRAPY SEE PAGE.

C.E. BRUNTY
[illegible] SMITH
M.A. VAN DEREN
J.L. WILLEY

ELEV.

F. S.

H. I.

Prog. C.V.C.
8-4 TO 14-39

B. S.

STATION

RECEIVED W.I.G. 8-15-39
PROGRESSED C.V.C.
BOOK INDEXED W.I.G.
MAP INDEXED W.I.G.
RECORD INDEXED "
CARD INDEXED "
REDUCED In Field
CHECKED C.V.C. - 8-17-39

NOTE: ANY ADDITIONS OR CHANGES ON THIS SHEET MUST BE MADE OR CIRCLED IN RED INK, WITH DATE AND NAME OF PERSON MAKING CHANGE

Do not extend notes this side of this line

PLEASE RETURN TO
LOS ANGELES COUNTY SURVEYOR
700 HALL OF RECORDS

Form 307 5M 10-37

Form 307 5M 10-37

PLEASE RETURN TO
LOS ANGELES COUNTY SURVEYOR
700 HALL OF RECORDS

NOTE: ANY ADDITIONS OR CHANGES ON THIS SHEET MUST BE MADE OR CIRCLED IN RED INK, WITH DATE AND NAME OF PERSON MAKING CHANGE

Do not extend notes this side of this line

STATION	B. S.	H. I.	F. S.	ELEV.	GLYNN AVE
B.M#W-58				102 61	B.M#W-58 Elev. 102.611 F.B. ~~783~~ 804-12 GLYNN AVE & DONOVAN ST. S.W. COR PK spk in Conc. base St. Sign Post
⊼	347	10608			
0+00			463	101 45	℄ INT. GLYNN St & DONOVAN ST EAST
"			497	101 11	18' L ℄ " " "
"			450	101 58	100' L " " " "
—			504	101 04	12' NORTH. 18' R. " " " WEST
			405	102 03	" 100' R " " " "
			36	102 5	N.E. PROP COR
			31	103 0	S.E " "
			35	102 6	S.W " "
			33	102 8	N W " "
1+00			468	101 40	℄
"			492	101 16	10' L E. edge Pav.
"			53	10~~X~~0 8	18' L
"			37	102 4	20' L
"			468	101 40	10' R W " "
"			490	101 18	18 R
"			40	102 1	20 R.
2+00			484	101 24	℄

F. B. 804 PG. 160 | Job No. 6212 | Division No. | Notes Red. | Plotted | Profile
Survey of Downey Gardens | Date | Date | No.
Survey by B | Notes S | Notes Chkd. C.V.C. | Checked | X-Sec.
Indexed | Date | Date 8-17-39 | Date | No.

Form 307 5M 10-37

PLEASE RETURN TO
LOS ANGELES COUNTY SURVEYOR
700 HALL OF RECORDS

NOTE: ANY ADDITIONS OR CHANGES ON THIS SHEET MUST BE MADE OR CIRCLED IN RED INK, WITH DATE AND NAME OF PERSON MAKING CHANGE

2+40.89 3.9, 100'L

Do not extend notes this side of this line

STATION	B. S.	H. I.	F. S.	ELEV.	GLYNN AVE.
		106 08			
2+36.9			500	101 08	℄
"			500	101 08	10'L E edge Pav
"			43	101 8	22'L
"			510	100 98	10'R W " "
"			42	101 9	20'R
2+40.89			500	101 08	℄ INT TR. LINE
"			39	102 2	100'L
"			42	101 9	100'R
T.P.			390	102 18	
⊼	545	107 63			
B.M#W-60			311	104 52	B.M#W-60 Elev 104.532 FB ~~785~~ 804-13 GLYNN AVE 350'N ℄ ORANGE ST. Ct. sp k S.E.Cor 4"X4" Fence Post 7'E ℄

Profile No. ____ Notes Red. ____ Plotted ____ Job No. 6212 Division No. ____ F. B. 804 Pg. 161
Date ____ Date ____ Survey of Downey Gardens
X-Sec. No. ____ Notes Chkd. C.V.C. Checked ____ Survey by B Notes S. Date 8-11-39
Date 8-17-39 Date ____ Map No. ____ Indexed ____ Date ____

F. B. 804 PG 162 | Job No. 6212 | Division No. | Notes Red. | Plotted | Profile

Survey of LOWNEY GARDENS | Date | Date | No.

Survey by B | Notes S. | Notes Chkd. | Checked | X-Sec.

Indexed | Date | Date | Date | No.

STATION	B. S.	H. I.	F. S.	ELEV.	
					GAYNA AVE.

Form 307 5M 10-37

PLEASE RETURN TO
LOS ANGELES COUNTY SURVEYOR
700 HALL OF RECORDS

Do not extend notes this side of this line

NOTE: ANY ADDITIONS OR CHANGES ON THIS SHEET MUST BE MADE OR CIRCLED IN RED INK, WITH DATE AND NAME OF PERSON MAKING CHANGE

Notes Ck'd by	Survey of Downey Gardens	F.B. 3-7 Pg. 163
Map No.	W. 06212 Tape No. 277 St'd 54 of	
Office Work	Surveyed by Brunty	
Checked	Notes " Date 5-11-39	
Date	Indexed A. G. Johnson 10-2-39	

DOWNEY GARDENS SEWERS

JN 6212

GLENN AVE

From DONOVAN ST. to N'LY. LINE OF TR. # 11462

TOPOGRAPHY

For Survey See Pg. 70
For Profile See Pgs. 165 to 168 Incl.

S.E. Brunty
H.M. Smith
M.A. VanDeren
J.L. Willey

Note: Any Additions or Changes on This Sheets Must be Made or Circled in Red Ink With Date and Name of Person Making Change.

Do not extend notes this side of this line

RETURN TO
LOS ANGELES COUNTY SURVEYOR
700 HALL OF RECORDS

FORM 247 5M 10-37

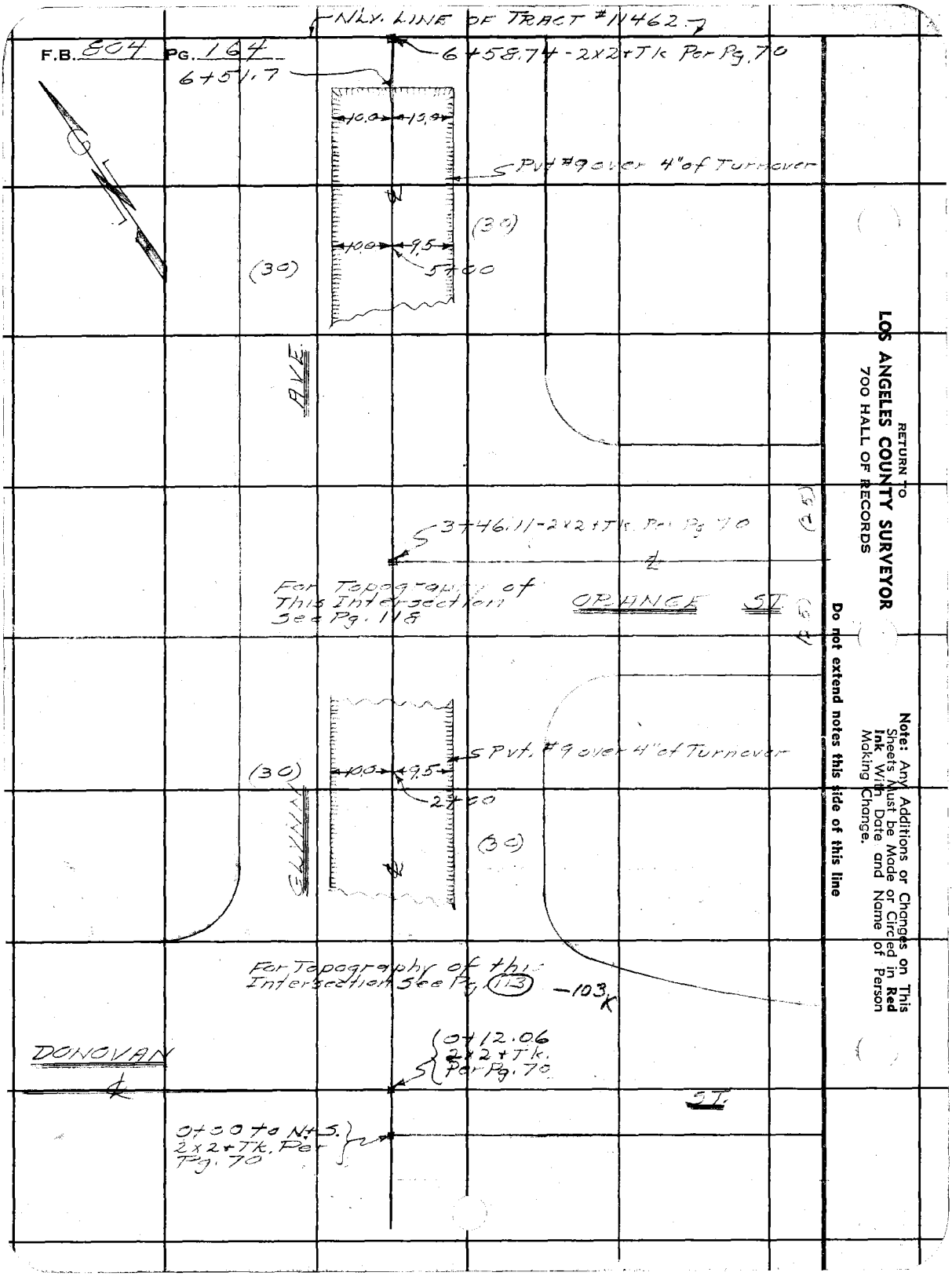

RETURN TO
LOS ANGELES COUNTY SURVEYOR
700 HALL OF RECORDS

Note: Any Additions or Changes on This Sheets Must be Made or Circled in **Red Ink** With Date and Name of Person Making Change.

Do not extend notes this side of this line

Profile No.	Notes Red.	Plotted	Job No. 6212	Division No.	F. B. 304 Pg. 165
	Date	Date	Survey of DOWNEY GARDENS		
X-Sec. No.	Notes Chkd.	Checked	Survey by B	Notes S.	Date 8-11-39
	Date	Date	Map No.	Indexed	Date 10-2-39

DOWNEY GARDENS SECTION.

J.N. 6212.

CROSS - SECTION

GLYNN AVENUE

FROM: DONOVAN ST. NORTH TO TRACT LINE

FOR NOTES SEE PAGES

FOR TOPOGRAPHY SEE PAGES.

C.E. BRONTY
H.M. SMITH.
M A VANDEREN
J.L. WILLEY

STATION	B. S.	H. I.	F. S.	ELEV.
		Prog. C.V.C. 8-14-39		

RECEIVED W.I.G. - 8-15-39
PROGRESSED C.V.C.
BOOK INDEXED W.I.G.
MAP INDEXED "
RECORD INDEXED "
CARD INDEXED "
REDUCED In Field
CHECKED C.V.C. - 8-17-39

NOTE: ANY ADDITIONS OR CHANGES ON THIS SHEET MUST BE MADE OR CIRCLED IN RED INK, WITH DATE AND NAME OF PERSON MAKING CHANGE

Do not extend notes this side of this line

PLEASE RETURN TO
LOS ANGELES COUNTY SURVEYOR
700 HALL OF RECORDS

Form 307 SM 10-37

Form 307 5M 10-37

PLEASE RETURN TO
LOS ANGELES COUNTY SURVEYOR
700 HALL OF RECORDS

NOTE: ANY ADDITIONS OR CHANGES ON THIS SHEET MUST BE MADE OR CIRCLED IN RED INK, WITH DATE AND NAME OF PERSON MAKING CHANGE

Do not extend notes this side of this line

F. B. 804 PG. 146 | Job No. 6212 | Division No. | Notes Red. | Plotted | Profile No.
Survey of DOWNEY GARDENS | Notes Chkd. C.V.C. | Date | Date | X-Sec. No.
Survey by B | Notes S | Checked | Date
Indexed | Date 8-17-39 | Date

STATION	B. S.	H. I.	F. S.	ELEV.		
					B.M#W-58 Elev. 102.611 FB ~~785~~ 804-12	
B.M#W-58				102.611	GLYNN AVE & DONOVAN ST S.W. COR.	
					PK. spk Conc. base St. Sign. Post.	
T	347	106.08				
0+00			463	101.45	℄ INT GLYNN AVE & DONOVAN ST. EAST	
"			497	101.11	18' R	℄ " " "
"			450	101.58	100 R	" " " "
0+12			460	101.48	℄ INT " "	" " " WEST
"			504	101.04	18 L	" " " "
"			405	102.03	100' L	" " " "
			36	102.5	N.E. Prop Cor	
			31	103.0	S.E " "	
			35	102.6	S.W " "	
			33	102.8	V.W. " "	
1+00			428	101.80	℄	
"			446	101.62	9' L W. edge Pad	
"			48	101.3	16 L	
"			34	102.7	25 L	
"			456	101.52	10' R E "	
"			48	101.3	18 R	
"			33	102.8	25 R	

Form 307 5M 10-37

PLEASE RETURN TO
LOS ANGELES COUNTY SURVEYOR
700 HALL OF RECORDS

NOTE: ANY ADDITIONS OR CHANGES ON THIS SHEET MUST BE MADE OR CIRCLED IN RED INK, WITH DATE AND NAME OF PERSON MAKING CHANGE

Do not extend notes this side of this line

STATION	B. S.	H. I.	F. S.	ELEV.	GLYNN AVE.
		106 08			
2+00			390	102 18	℄
"			409	101 99	10' R E. edge Pav.
"			46	101 5	18' R
"			30	103 1	20' R
"			27	103 4	30' R
T.P			390	102 18	
⊼	545	107 63			
3+00			522	102 41	
3+46 11			513	102 50	℄ INT ORANGE ST
"			539	102 24	10 L W. edge Pav.
"			59	101 7	18 L
"			43	103 3	23 L
"			40	103 6	100' L
"			574	101 89	20' R ℄ ORANGE ST.
"			470	102 93	100' R " " "
			44	103 2	N.E. Prop. Cor.
			44	103.2	S.E " "
4+00			505	102 58	℄
			524	102 39	10' R
			58	101 8	18' R

Profile No. ____ Notes Red. ____ Plotted ____ Job No. 6212 Division No. ____ F.B. 804 PG. 167
X-Sec. No. ____ Date ____ Date ____ Survey of Downey Gardens
Notes Chkd. C.V.C. Checked ____ Survey by B Notes S Date 8-11-39
Date 8-17-39 Date ____ Map No. ____ Indexed ____ Date ____

Form 307 5M 10-37

PLEASE RETURN TO
LOS ANGELES COUNTY SURVEYOR
700 HALL OF RECORDS

NOTE: ANY ADDITIONS OR CHANGES ON THIS SHEET MUST BE MADE OR CIRCLED IN RED INK, WITH DATE AND NAME OF PERSON MAKING CHANGE

6+58.74 - 6+51.7

Do not extend notes this side of this line

STATION	B. S.	H. I.	F. S.	ELEV.	GLYNN AVE
		10763			
4+00			46	103 0'	23'R
"			41	103 5'	30'R
5+00			476	102 87	℄
6+00			460	103 03	℄
6+51.7			443	103 20	℄
"			439	103 24	10'L W. edge Pav
"			37	103 9'	30 L
"			435	103 28	10'R E " "
"			40	103 6	30 R
6+58.74			44	103 2	℄ INTTRACT LINE
"			43	103 3	100'L ON " "
"			42	103 4	100'R " "
B.M#W-60			311	104 5'2	B.M#W-60 Elev. 104.532 F.B. ~~286~~ 804-13 GLYNN AVE. 350'N ℄ ORANGE ST. Ct. spk S.E. COR. 4"X4" Fence Post 7'E OF ℄

F. B. 804 PG. 168 | Job No. 6212 | Division No. | Notes Red. | Plotted | Profile
Survey of DOWNEY GARDENS | Date | Date | No.
Survey by B | Notes S | Notes Chkd. | Checked | X-Sec.
Indexed | Date | Date | Date | No.

Notes Ck'd by	Survey of Downey Gardens	F.B. 804	PG. 169
Map No.	W. O. 6212 Tape No. 077 St. 54 of		
Office Work	Surveyed by Brunty		
Checked	Notes " Date 8-14-39		
Date	Indexed G. Johnson 10-2-39		

DOWNEY GARDENS SEWERS

JN6212

LOCATION OF CONCRETE IRRIGATION PIPE LINE IN TRACT #2723

C E Brunty
H M Smith
M A Van Deren
J. L. Willey

Note: Any Additions or Changes on This Sheets Must be Made or Circled in Red Ink With Date and Name of Person Making Change.

Do not extend notes this side of this line

RETURN TO
LOS ANGELES COUNTY SURVEYOR
700 HALL OF RECORDS

FORM 247 5M 10-37

F.B. 804 PG. 170

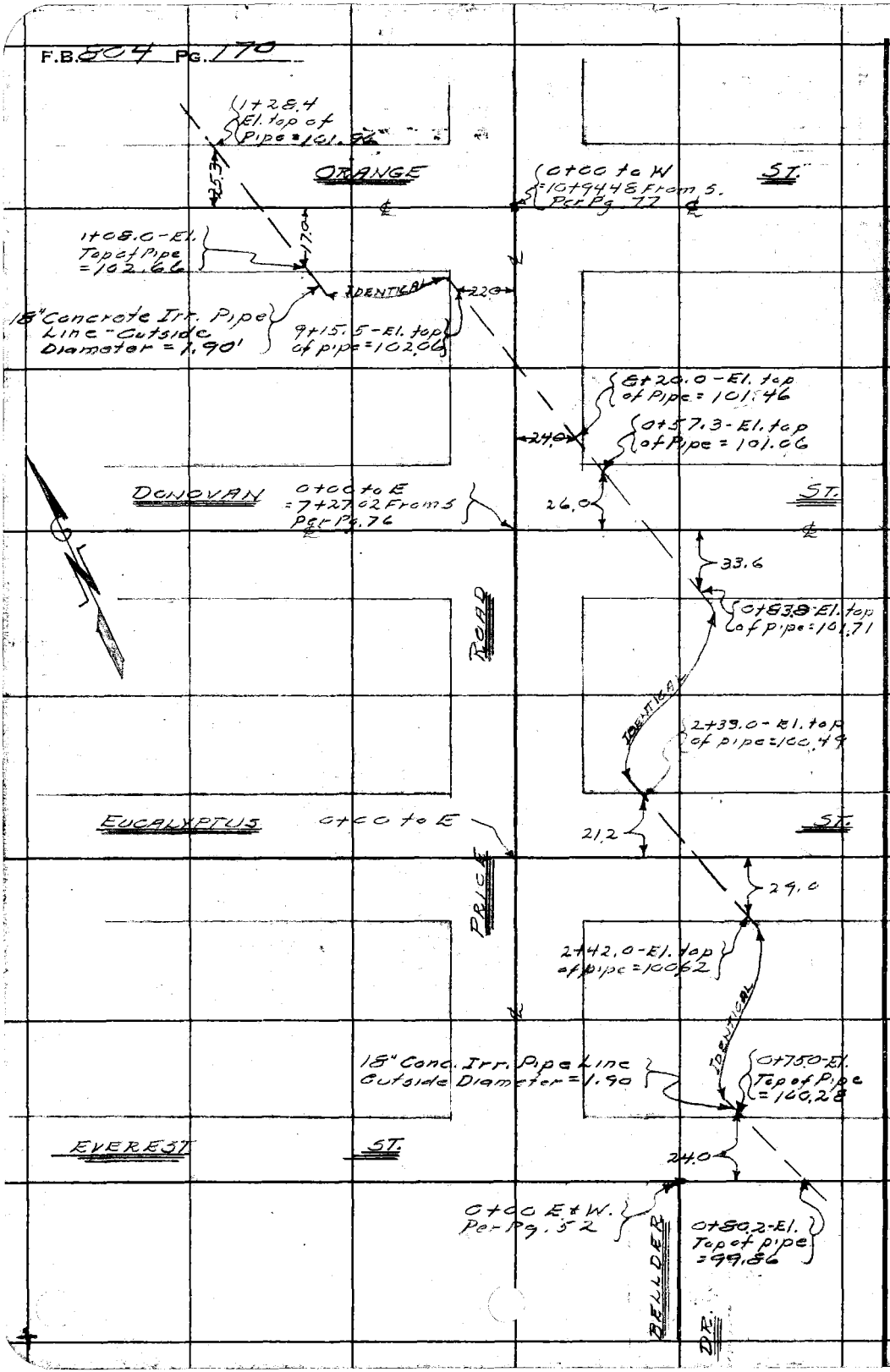

RETURN TO
LOS ANGELES COUNTY SURVEYOR
700 HALL OF RECORDS

Note: Any Additions or Changes on This Sheets Must be Made or Circled in **Red** Ink With Date and Name of Person Making Change.

Do not extend notes this side of this line

Notes Ck'd by		Survey of THORSON AVE ET AL	F.B. 804 Pg. 181
Map No. B-1822		W. O. 1068 Tape No. St'd °F	
Office Work		Surveyed by W.A. Miller	
Checked		Notes Miller Date 3-12-1942	
Date		Indexed A. C. Johnson 5-14-42	

PRELIMINRY SEWER SURVEY
THORSON AVE ET. AL.
JN 1068

Miller
Willey
Waltermire
Lanigan

Note: Any Additions or Changes on This Sheet Must be Made or Circled in Red Ink With Date and Name of Person Making Change.

Do not extend notes this side of this line.

RETURN TO
LOS ANGELES COUNTY SURVEYOR
700 HALL OF RECORDS

FORM 247 BM 11-41

F.B. 804 PG. 182

— KEY MAP —

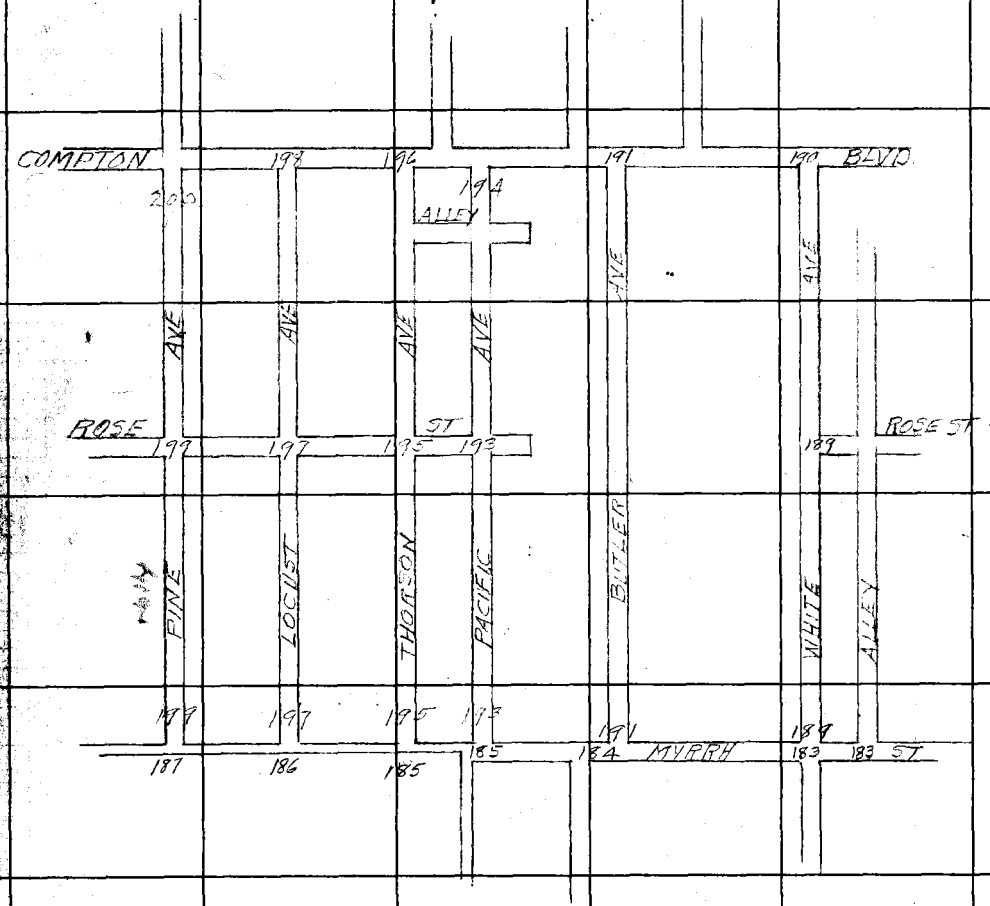

RETURN TO
LOS ANGELES COUNTY SURVEYOR
700 HALL OF RECORDS

Do not extend notes this side of this line.

Note: Any Additions or Changes on This Sheet Must be Made or Circled in Red Ink With Date and Name of Person Making Change.

Notes Ck'd by	Survey of THORSON AVE ET AL
Map No. B-1822	W. O. 1068 Tape No. St'd #F
Office Work	Surveyed by W.A. Miller
Checked	Notes Miller Date 2-12-1942
Date	Indexed A. C. Johnson

F.B. 804 Pg. 183

WS 32-B-1

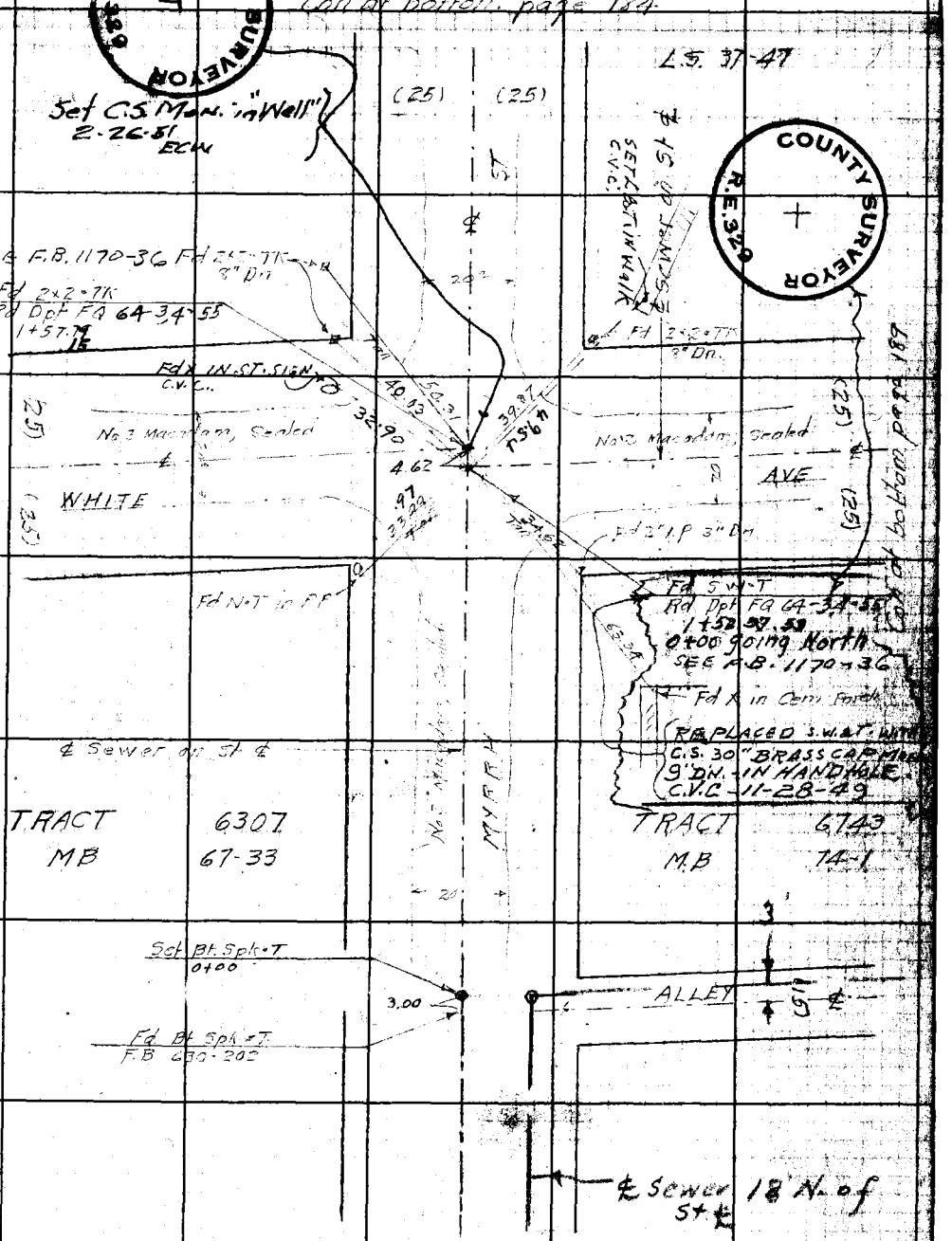

Note: Any Additions or Changes on This Sheet Must be Made Circled in Red Ink With Date and Name of Person Making Change.

Do not extend notes this side of this line.

RETURN TO
LOS ANGELES COUNTY SURVEYOR
700 HALL OF RECORDS

FORM 247 BM 11-41

F.B. 804 Pg. 184

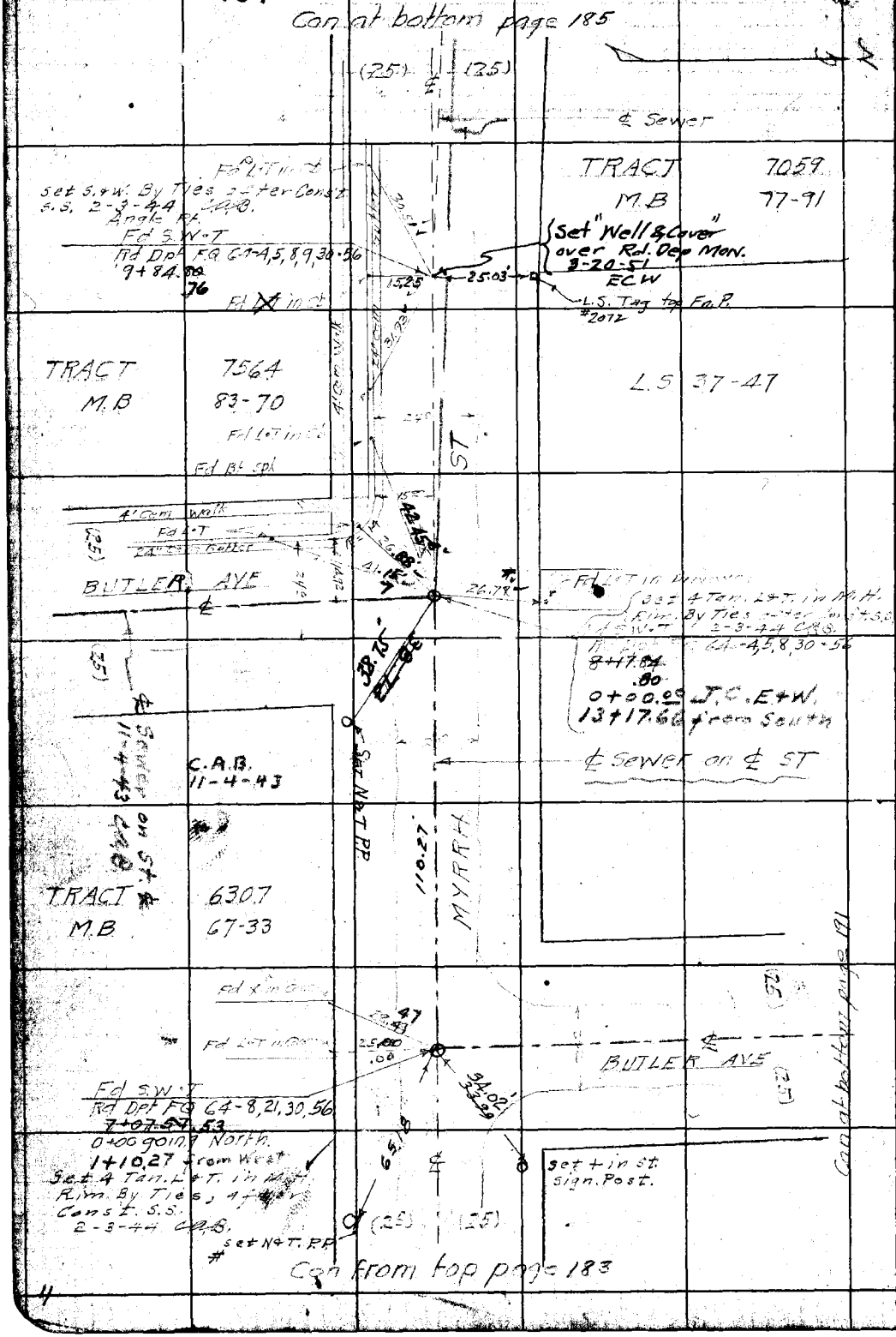

WS.32-B-4

RETURN TO
LOS ANGELES C VTY SURVEYOR
700 HALL C .ECORDS

Do not extend notes this side of this line.

Note: Any Additions or Changes on This Sheet Must be Mad Circled in Red Ink With Date an me of Person Making Change.

Notes Ck'd by	Survey of THORSON AVE ET AL
Map No. B-1322	W. O. 1084 Tape No. ___ St'd ___ of
Office Work 023	Surveyed by W.A.M. 1941
Checked	Notes 17 Line Date 3-12-1942
Date	Indexed C. Johnson

F.B. 804

W5.32 B-7

W.I.G. 7-24-42

Note: Any Additions or Changes on this Sheet Must be Made or Circled in Red Ink With Date and Name of Person Making Change.

Stationing per Rd. F.Q. 64

Do not extend notes this side of this line.

RETURN TO LOS ANGELES COUNTY SURVEYOR 700 HALL OF RECORDS

FORM 247 BM 10-41

Con at bottom page 186

(25)

GONE
Fd L.T. in Horse walk

Set L.T.

Fd N.T. 11 ft. →

Gone
Fd S.T. TK 12" Dn
Rd Dpt FQ 64-9 & 57
13+55.+
17

Set S.W. By T.23 after Cons'T.S.S. 2-3-44 C.A.B.
Surface will not hold SPK
2x2-8" dp.
2-21-51 ECW

Set

Fd A.T. in Horse walk

5+37.51 from East
Set Bt Spk & T
13+55.382
0+00 going north

THORSON AVE

(25)

Set L.T. GONE
Conc. walk

Con at bottom page 193

CAB. -11-4-43

TEMPLE & GIBSON TR
M.R 32-45 & 46

Fd x in Foundation

Fd S.W. after const. S.S. 2-3-44 C.A.B.
Fd S.W.T.
Rd Dpt FQ 64-5, 9, 12, 56
11+49.33.29

SET SW&T
50.00

SET 1x2 & t
50.00

Edge Pav't

PACIFIC AVE

Fd L.T. in cb

Fd S.W.T.
Rd Dpt FQ 64-9-56
11+10.38.34
Set S.W. By T.23 after Cons'T.S.S. 2-3-44 C.A.B.
Fd L.T. in Cb

TRACT 7564
M.B 83-70

(25)

MAY FRFH
Screening

℄ Sewer 22' S. of N.P.L.

TRACT 7059
M.B 77-91

Fd. Conc. Mon. - "□" B.Cap 18" dp
Set Well - with cover over Mon.
Fd Bt Spk T
2-21-51
ECW

RACIFIC AVE

Fd x in walk

Set N.T.
11+10.80.57
0+00 going North
2+92.76 from East

(25)

Con from top page 184

F.B. 804 PG. 186

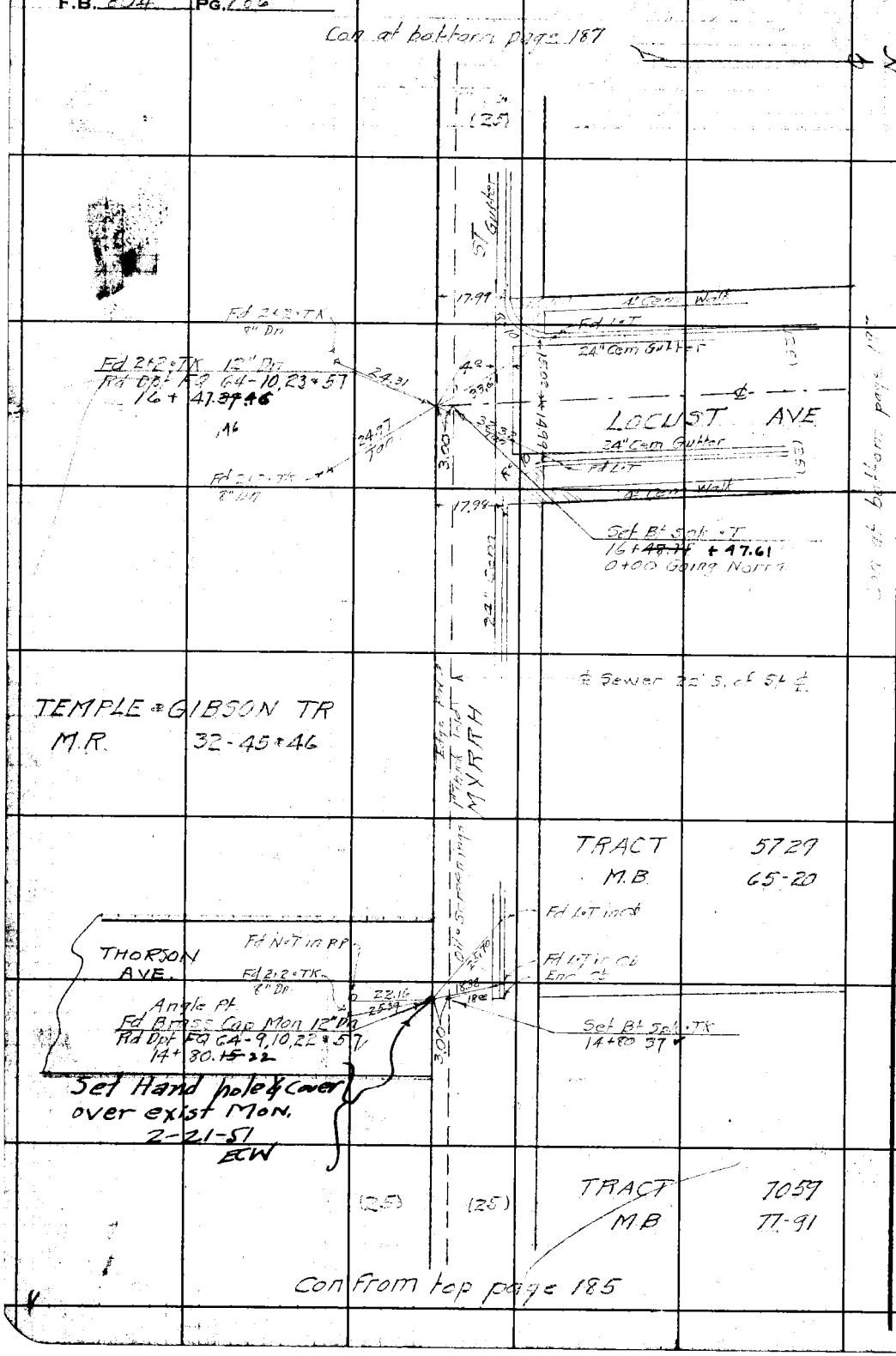

WS. 32-B-4 W.L.G. 3-24-42

RETURN TO
LOS ANGELES COUNTY SURVEYOR
700 HALL OF RECORDS

Do not extend notes this side of this line.

Note: Any Additions or Changes on This Sheet Must be Made or Circled in Red Ink With Date and Name of Person Making Change.

Notes Ck'd by D. M. Bailey	Survey of THORSON AVE ET AL	F.B. 804	Pg. 187
Map No. B-1822	W. O. 1068 Tape No. St'd °F		
Office Work OES	Surveyed by W A Miller		
Checked	Notes Miller Date 3-13-1942		
Date	Indexed A. C. Johnson		

W.S. 32-B-4

Note: Any Additions or Changes on This Sheet Must be Made or Circled in Red Ink With Date and Name of Person Making Change.

Do not extend notes this side of this line.

RETURN TO
LOS ANGELES COUNTY SURVEYOR
700 HALL OF RECORDS

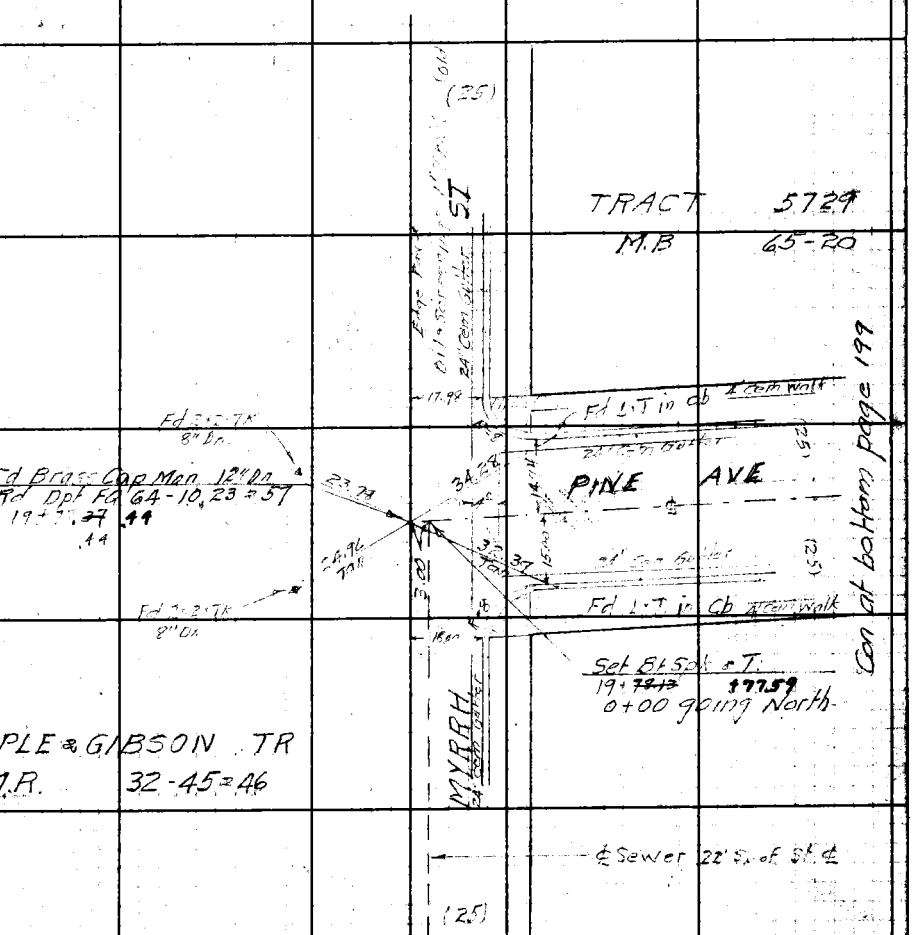

FORM 247 BM 11-41

F.B. 204 PG. 182

RETURN TO
LOS ANGELES COUNTY SURVEYOR
700 HALL OF RECORDS

Do not extend notes this side of this line.

Note: Any Additions or Changes on This Sheet Must be Made or Circled in Red Ink With Date and Name of Person Making Change.

Notes Ck'd by [illegible]	Survey of THORSON AVE ET AL	F.B. 804 PG. 189
Map No. B-1822	W. O. 1068 Tape No. ____ St'd ____ °F	
Office Work	Surveyed by W.A. Miller	
Checked	Notes Miller Date 3-13-1942	
Date	Indexed A. C. Johnson	

WS.32-B-4

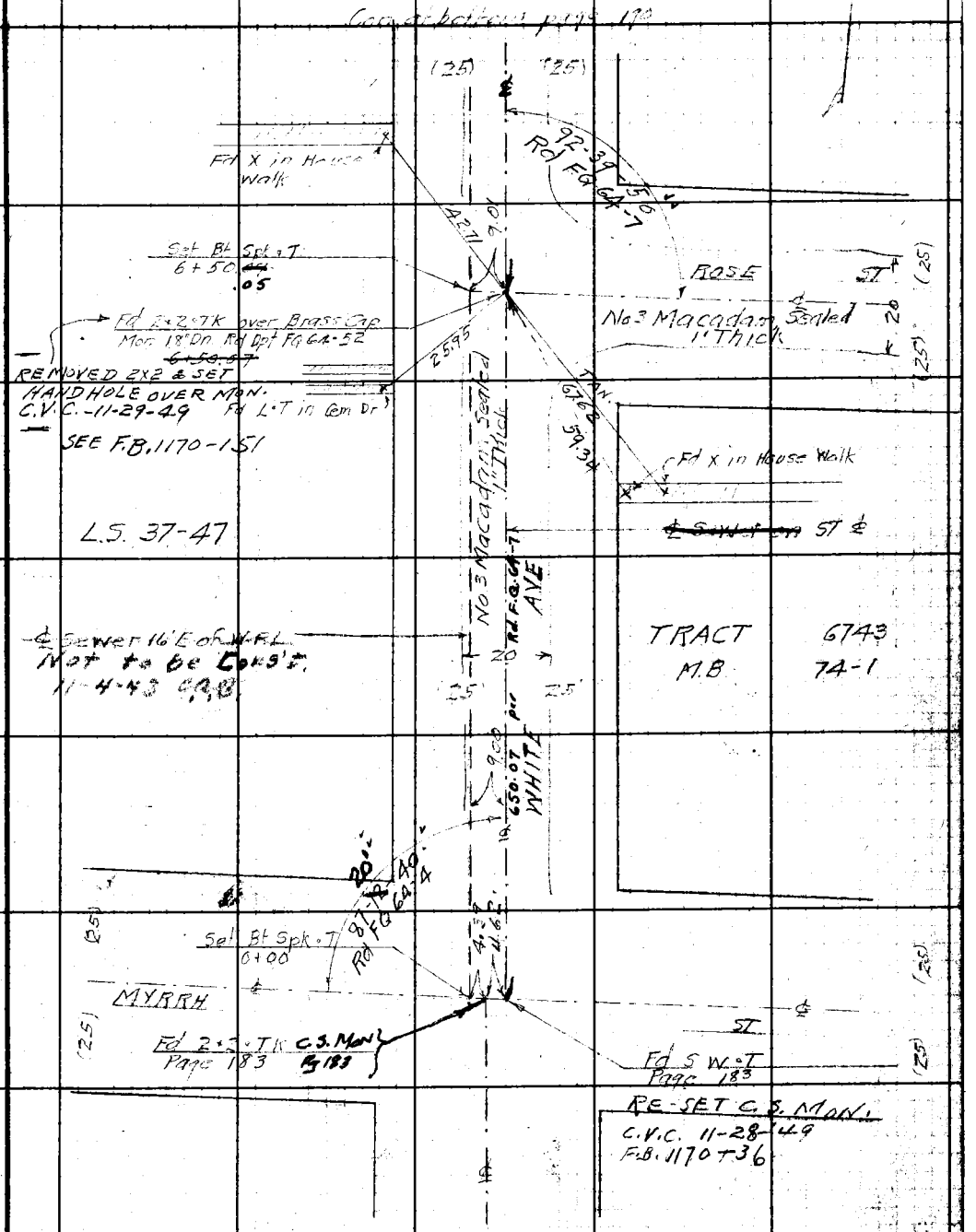

Note: Any Additions or Changes on This Sheet Must be Made Circled in Red Ink With Date and Name of Person Making Change.

Do not extend notes this side of this line.

RETURN TO
LOS ANGELES COUNTY SURVEYOR
700 HALL OF RECORDS

FORM 247 5M 11-41

F.B. 804 PG. 190

13+45.11

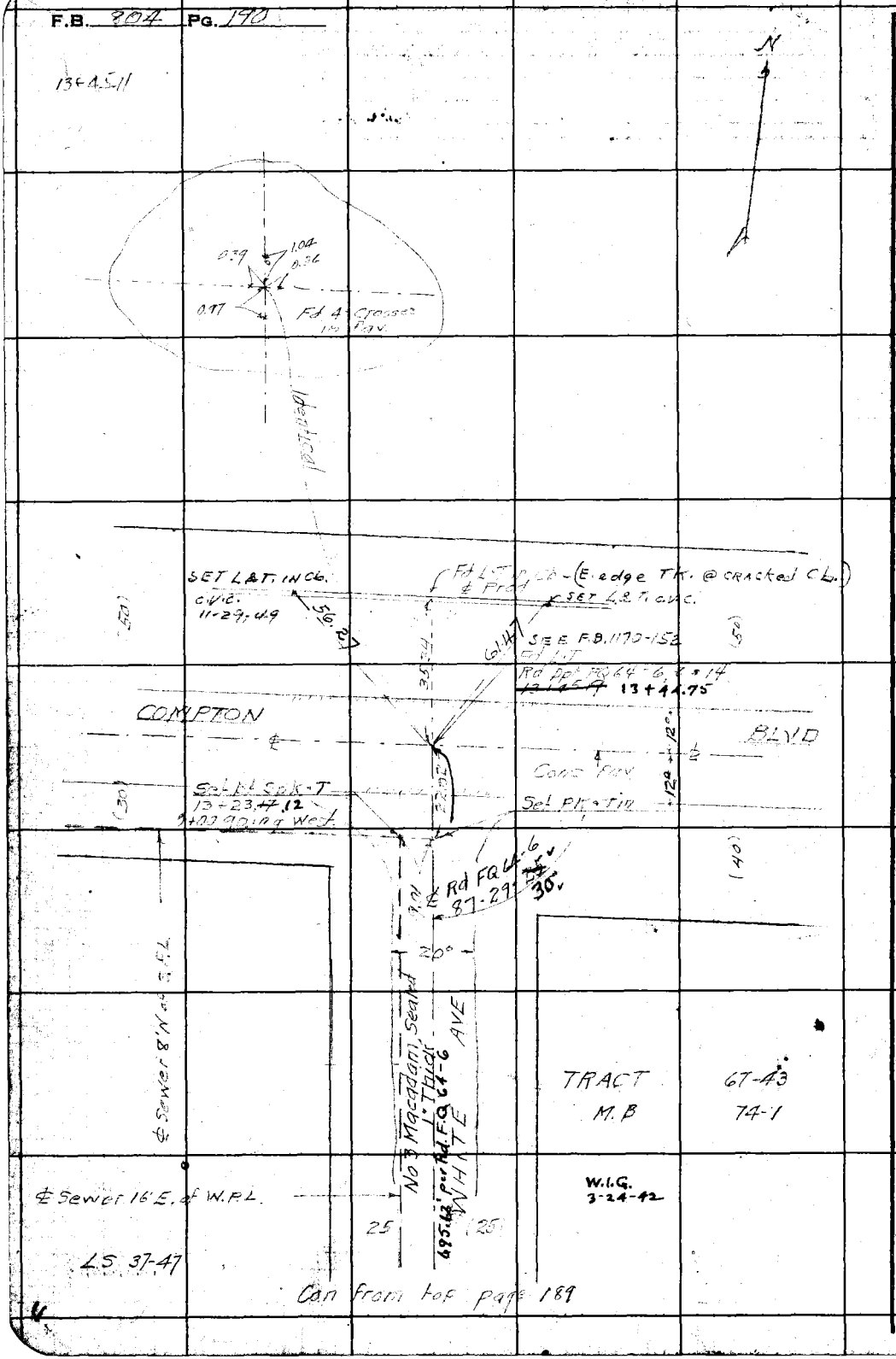

Can from top page 189

WS.32-B-4

RETURN TO
LOS ANGELES C NTY SURVEYOR
700 HALL C ECORDS

Do not extend notes this side of this line.

Note: Any Additions or Changes on This Sheet Must be Mad Circled in Red Ink With Date an ame of Person Making Change.

Notes Ck'd by	Survey of THOPSON AVE ET AL
Map No. B-1822	W. O. 1068 Tape No. St'd of
Office Work	Surveyed by W.A. Miller
Checked	Notes Miller Date 3-13-1942
Date	Indexed A. C. Johnson

F.B. 804 Pg. 191

WS. 32-B-4

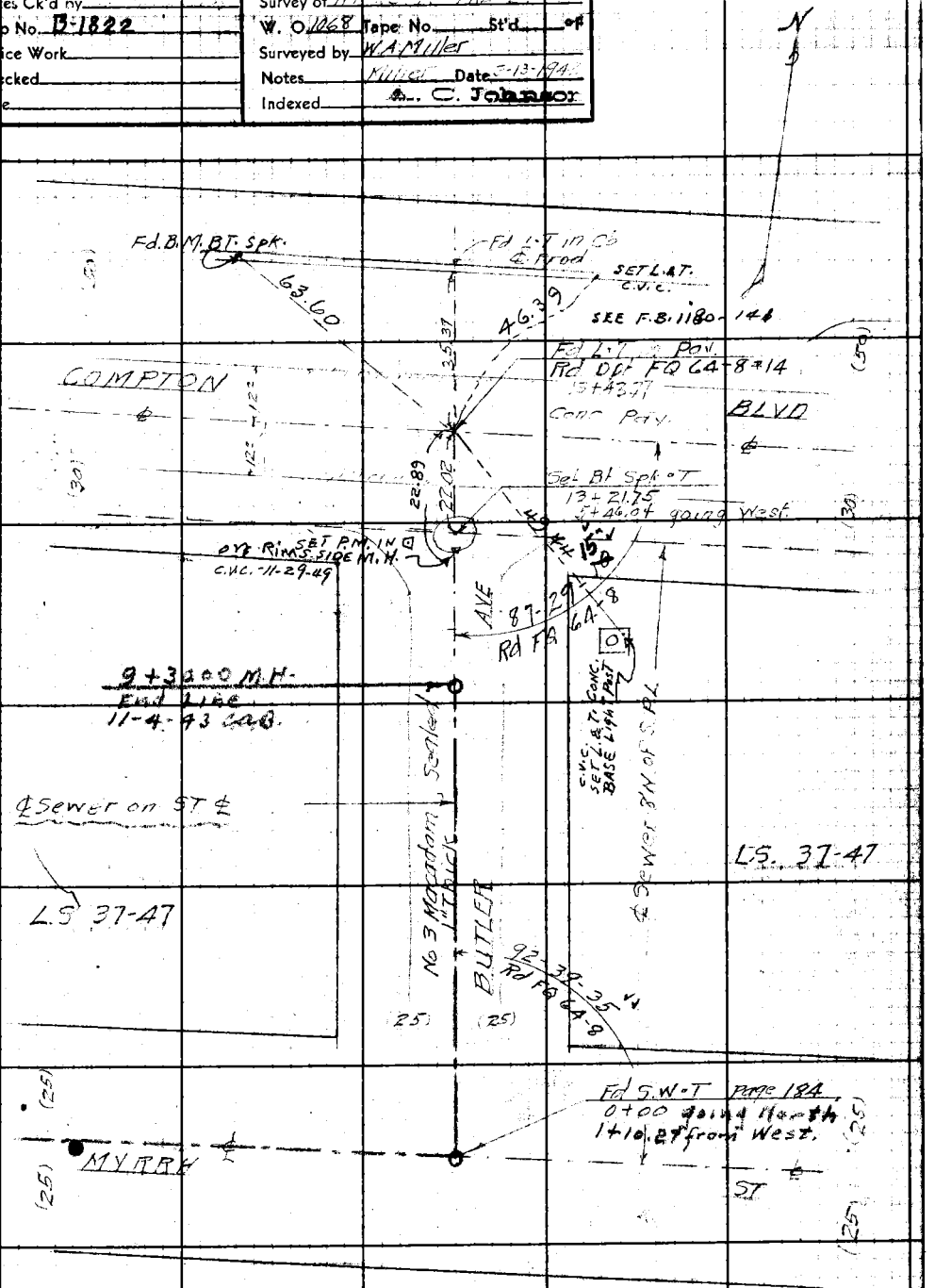

Note: Any Additions or Changes on This Sheet Must be Made or Circled in Red Ink With Date and Name of Person Making Change.

Do not extend notes this side of this line.

RETURN TO
LOS ANGELES COUNTY SURVEYOR
700 HALL OF RECORDS

FORM 247 5M 11-41

F.B. 804 PG. 198

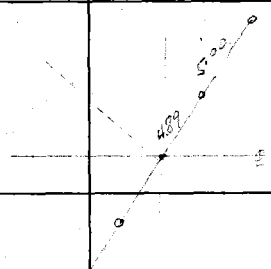

RETURN TO
LOS ANGELES COUNTY SURVEYOR
700 HALL OF RECORDS

Do not extend notes this side of this line.

Note: Any Additions or Changes on This Sheet Must be Made or Circled in Red Ink With Date and Name of Person Making Change.

Notes Ck'd by	Survey of THORSON AVE ET AL
Map No. B-1822	W. O. 1068 Tape No. St'd °F
Office Work OES	Surveyed by W.A. Miller
Checked	Notes Miller Date
Date	Indexed A. C. Johnson

F.B. 804 PG. 193

WS.32-B-4

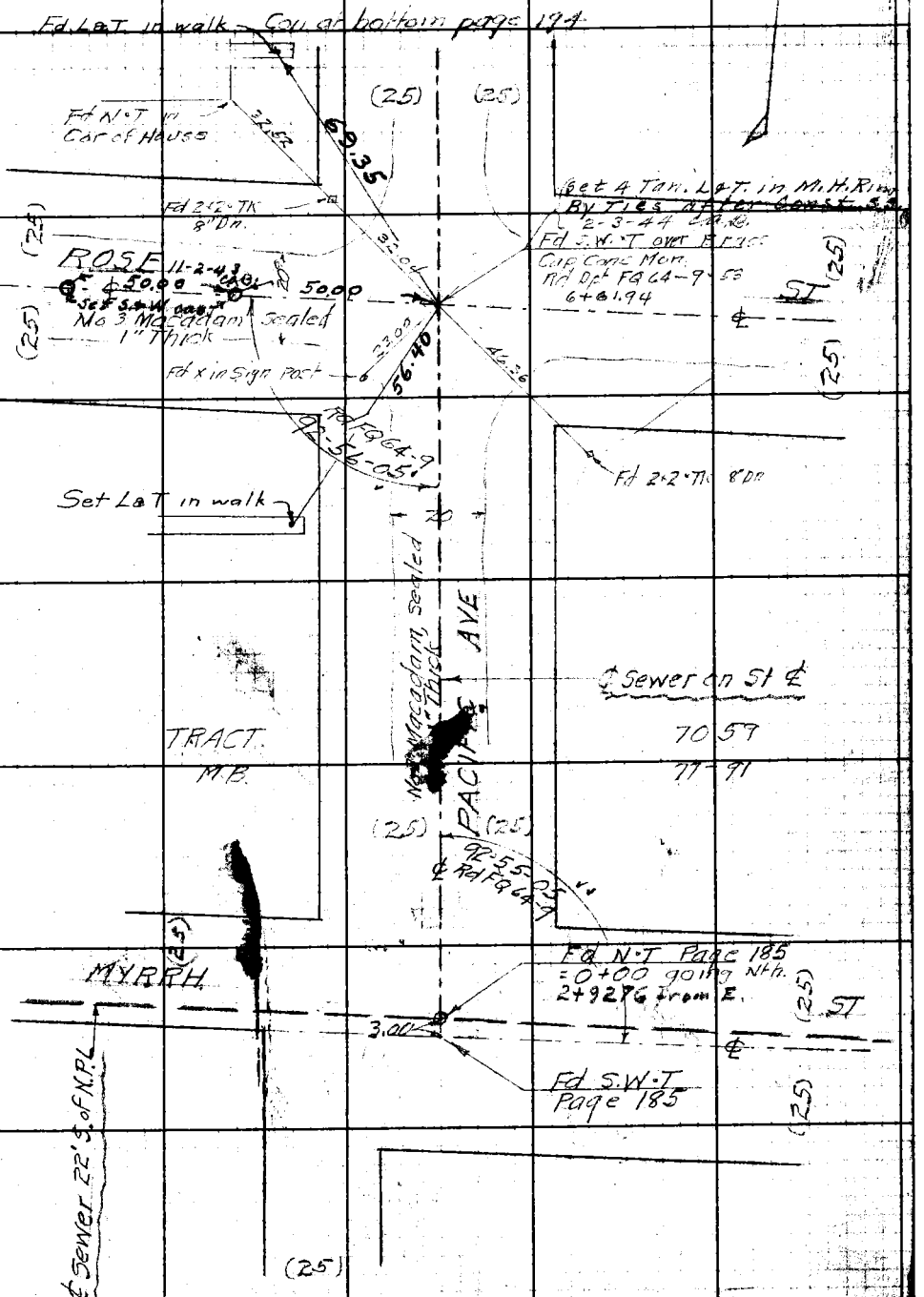

Note: Any Additions or Changes on This Sheet Must be Made or Circled in Red Ink With Date and Name of Person Making Change.

Do not extend notes this side of this line.

RETURN TO
LOS ANGELES COUNTY SURVEYOR
700 HALL OF RECORDS

FORM 247 5M 11-41

F.B. 804 PG. 194

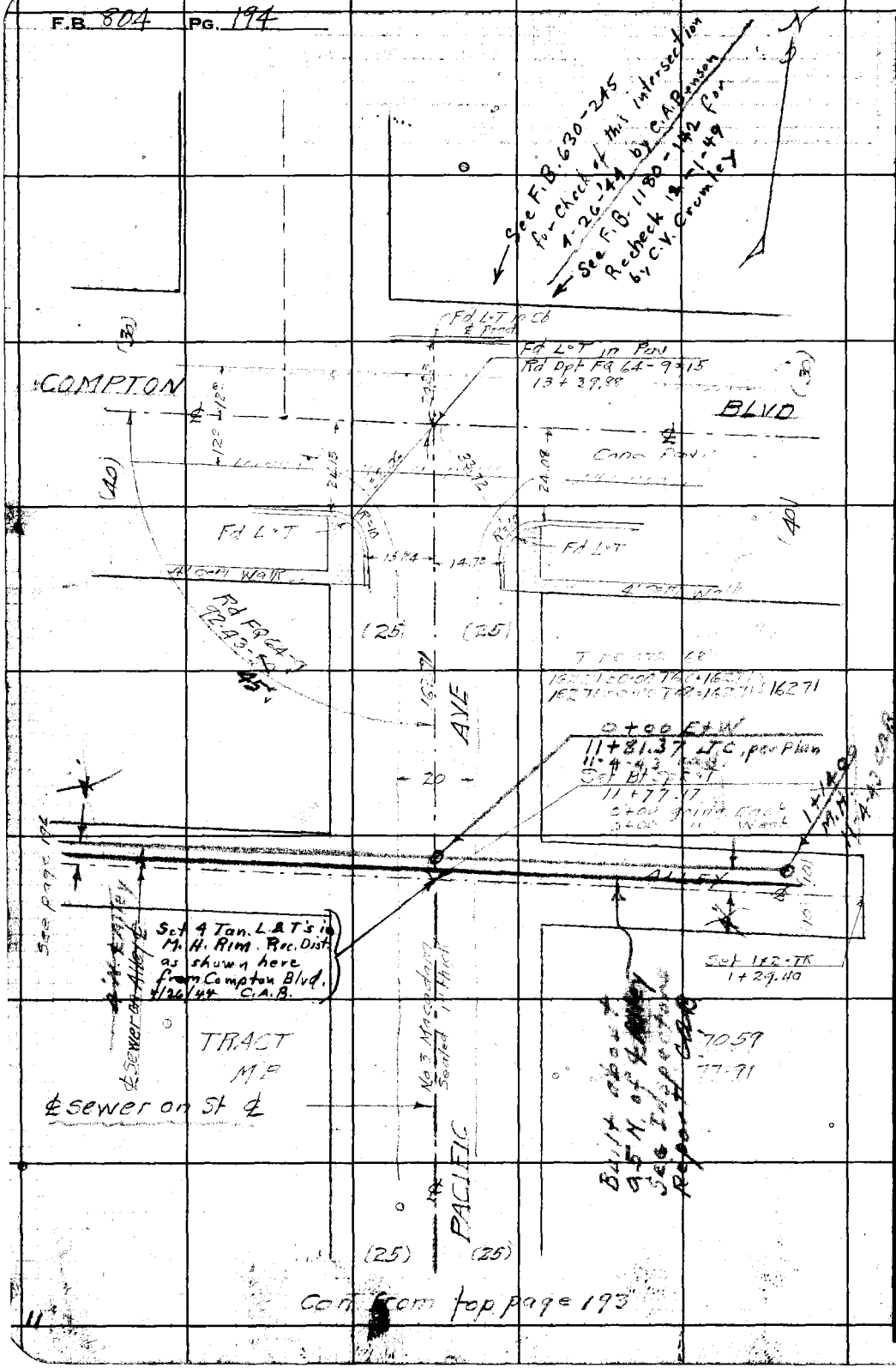

W532-B-4

RETURN TO
LOS ANGELES COUNTY SURVEYOR
700 HALL OF RECORDS

Do not extend notes this side of this line.

Note: Any Additions or Changes on This Sheet Must be Made or Circled in Red Ink With Date and Name of Person Making Change.

W5.32-B-4

Note: Any Additions or Changes on This Sheet Must be Made or Circled in Red Ink With Date and Name of Person Making Change.

Do not extend notes this side of this line.

RETURN TO
LOS ANGELES COUNTY SURVEYOR
700 HALL OF RECORDS

FORM 247 5M 10-41

Notes Ck'd by [illegible]	Survey of THORSON AVE ET AL
Map No. B-1822	W. O. 1068 Tape No. ___ Std ___ °F
Office Work OES	Surveyed by W.A. Miller
Checked	Notes Miller Date
Date	Indexed A. C. Johns

F.B. 804 Pg. 195

Con at bottom page 196

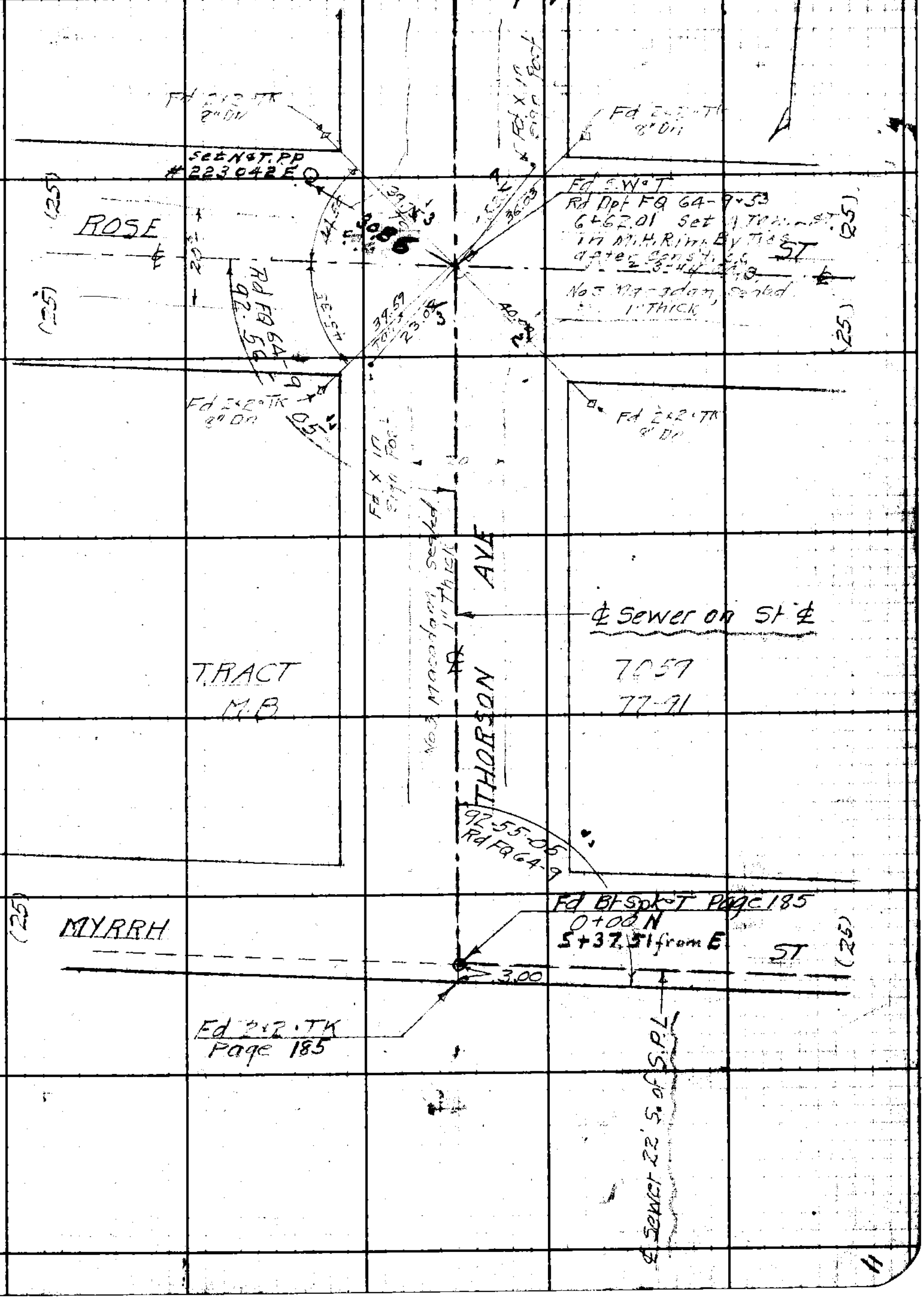

F.B. 804 PG. 196

WS.32-B-4

RETURN TO
LOS ANGELES COUNTY SURVEYOR
700 HALL OF RECORDS
Do not extend notes this side of this line.

Note: Any Additions or Changes on This Sheet Must be Made or Circled in Red Ink With Date and Name of Person Making Change.

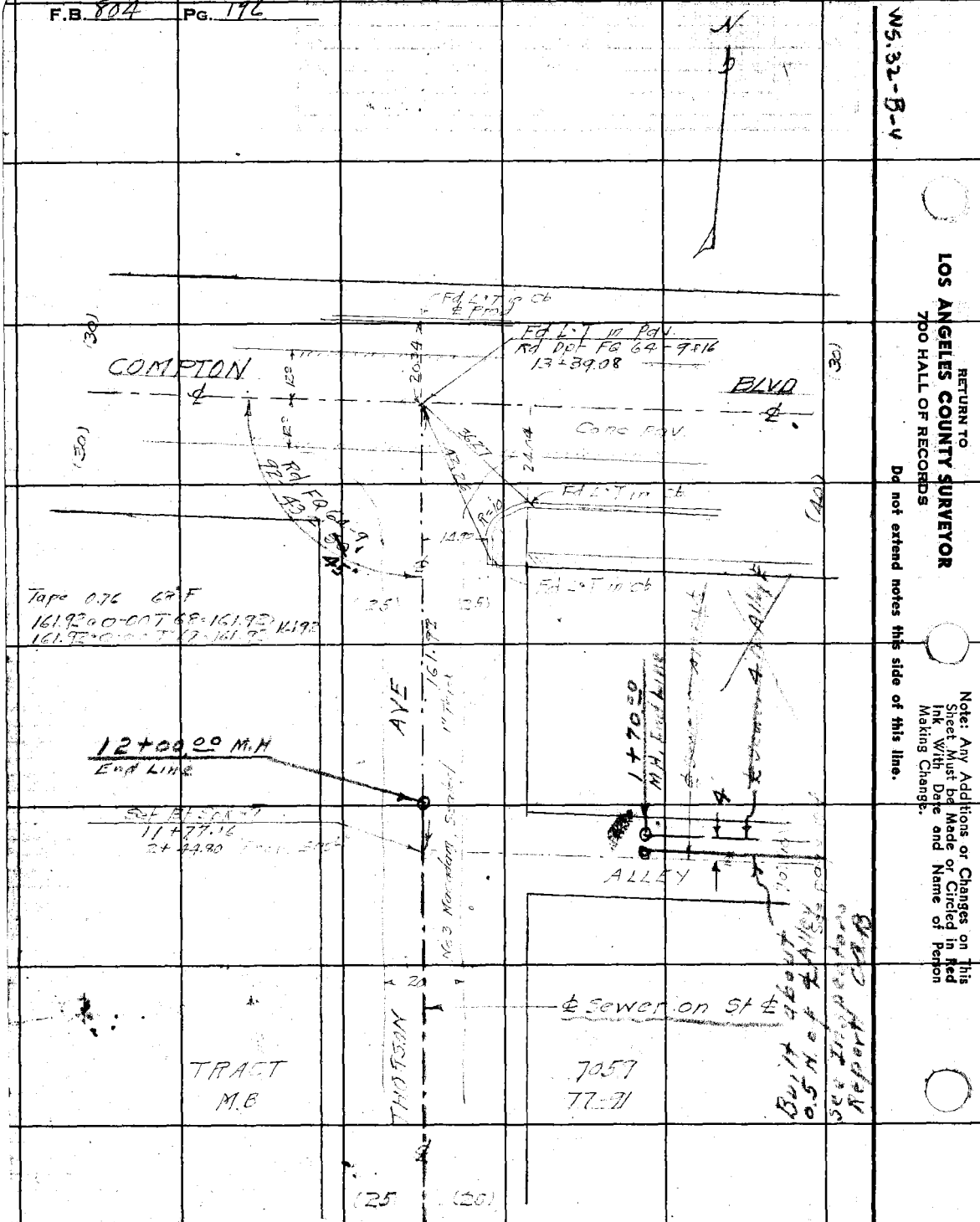

Con from top page 195

Notes Ck'd by D. M. Finley	Survey of THORSON AVE. ET AL
Map No. B-1822	W. O. 1068 Tape No. ____ St'd ____ °F
Office Work O.E.S.	Surveyed by W.A. Miller
Checked	Notes Mila Date Mar 19[illegible]
Date	Indexed A. C. Johnson

F.B. 804 Pg. 197

WS.32-B-4

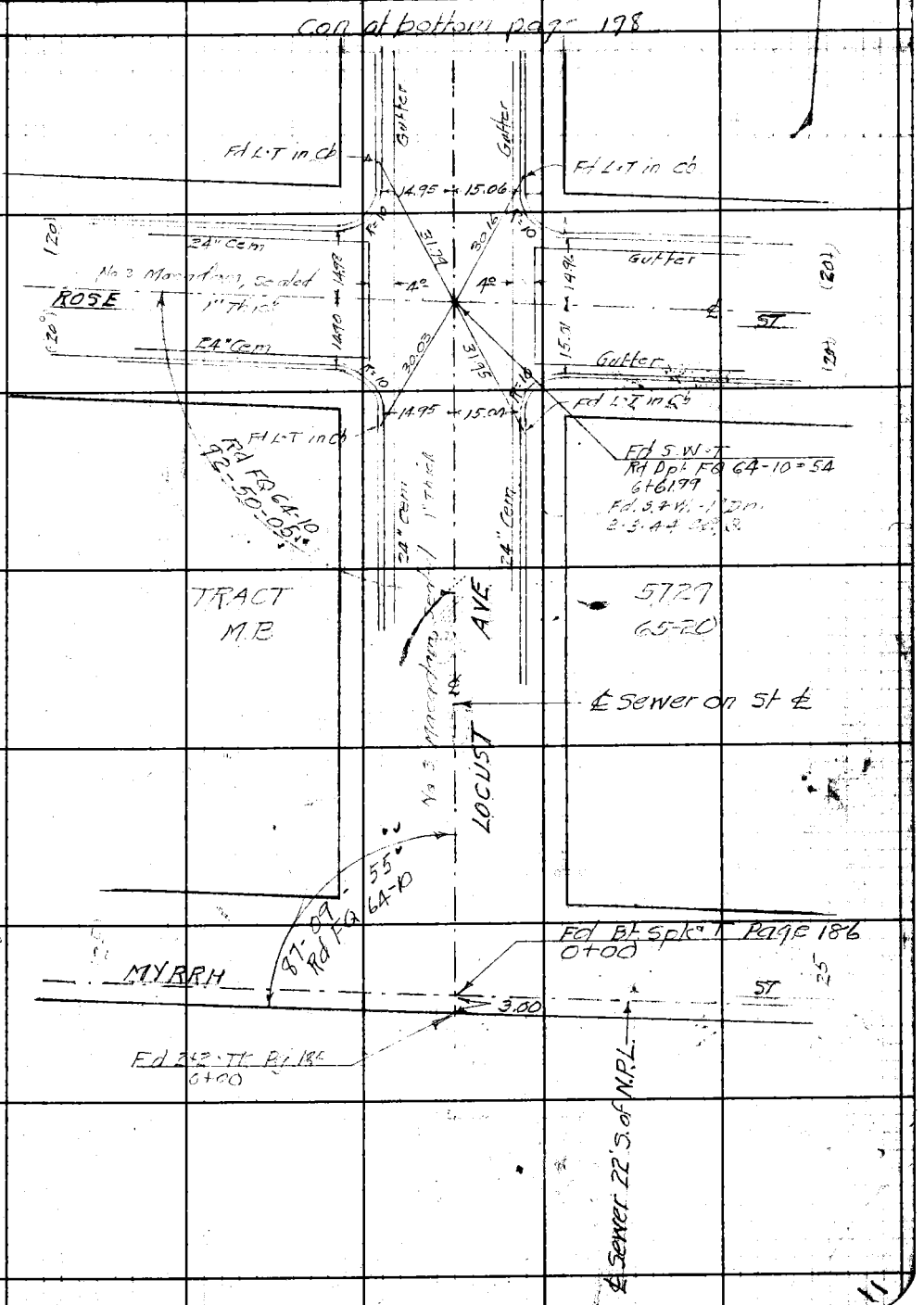

Note: Any Additions or Changes on This Sheet Must be Made or Circled in Red Ink With Date and Name of Person Making Change.

Do not extend notes this side of this line.

RETURN TO
LOS ANGELES COUNTY SURVEYOR
700 HALL OF RECORDS

FORM 247 5M 11-41

F.B. 804 PG. 198

WS 32-B-4

RETURN TO
LOS ANGELES COUNTY SURVEYOR
700 HALL OF RECORDS

Do not extend notes this side of this line.

Note: Any Additions or Changes on This Sheet Must be Made or Circled in Red Ink With Date and Name of Person Making Change.

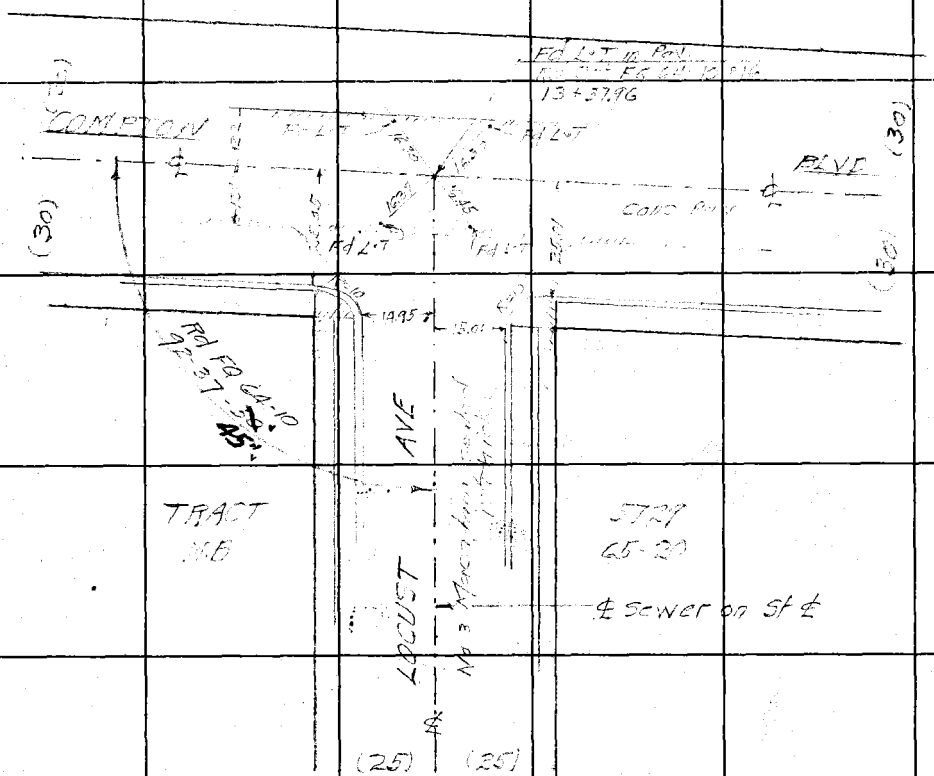

Con from top page 197

Notes Ck'd by	Survey of THORSON AVE ET AL
Map No. B-1822	W. O. 1068 T[redacted] St'd ___ °F
Office Work OES	Surveyed by [redacted]
Checked	Notes Miller Date
Date	Indexed A. C. Johnson

F.B. 804 Pg. 199

W5.32-B-4

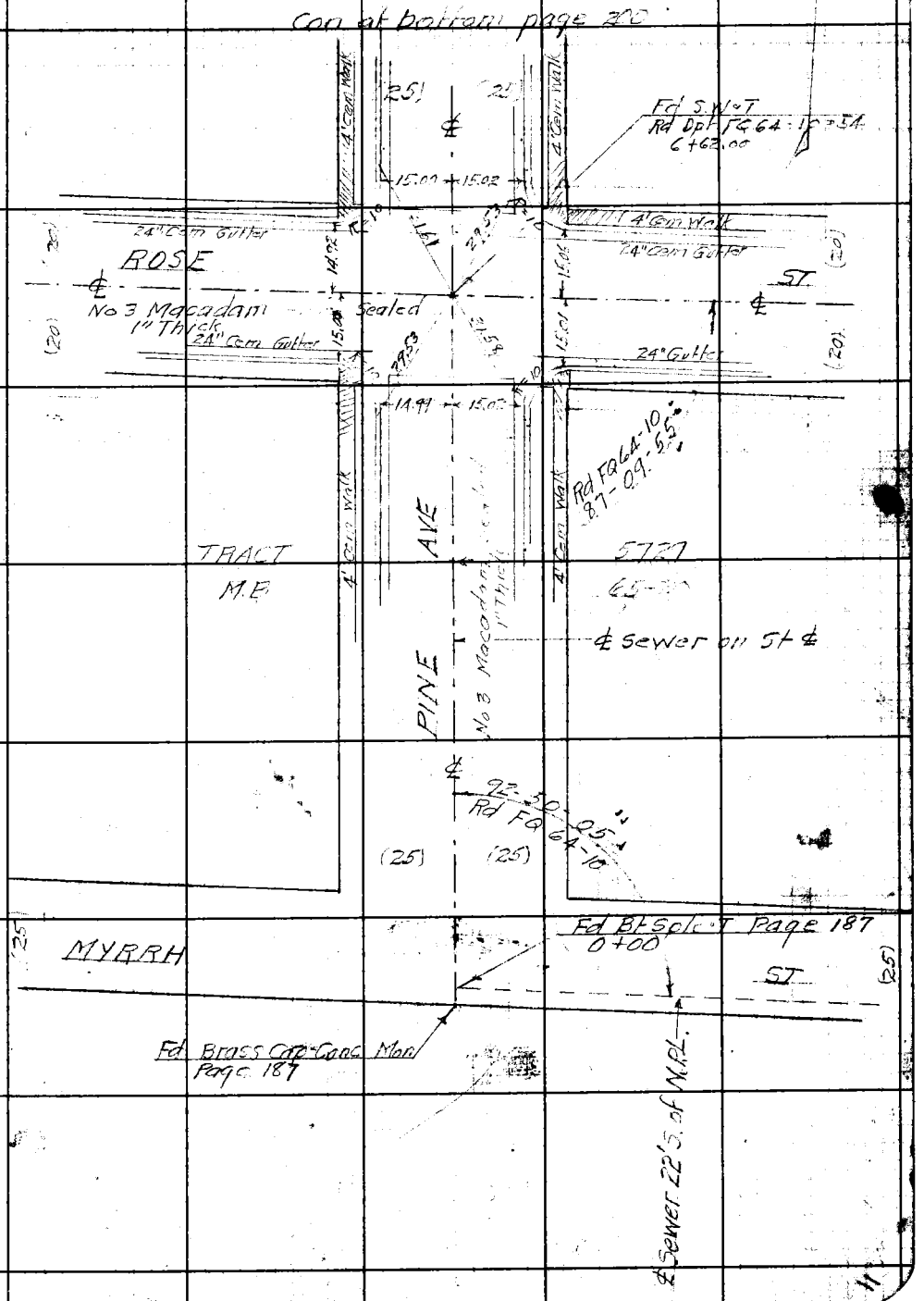

Note: Any Additions or Changes on This Sheet Must be Made or Circled in Red Ink With Date and Name of Person Making Change.

Do not extend notes this side of this line.

RETURN TO
LOS ANGELES COUNTY SURVEYOR
700 HALL OF RECORDS

FORM 247 BM 11-41

F.B. 804 PG. 200

W5.32-B-4

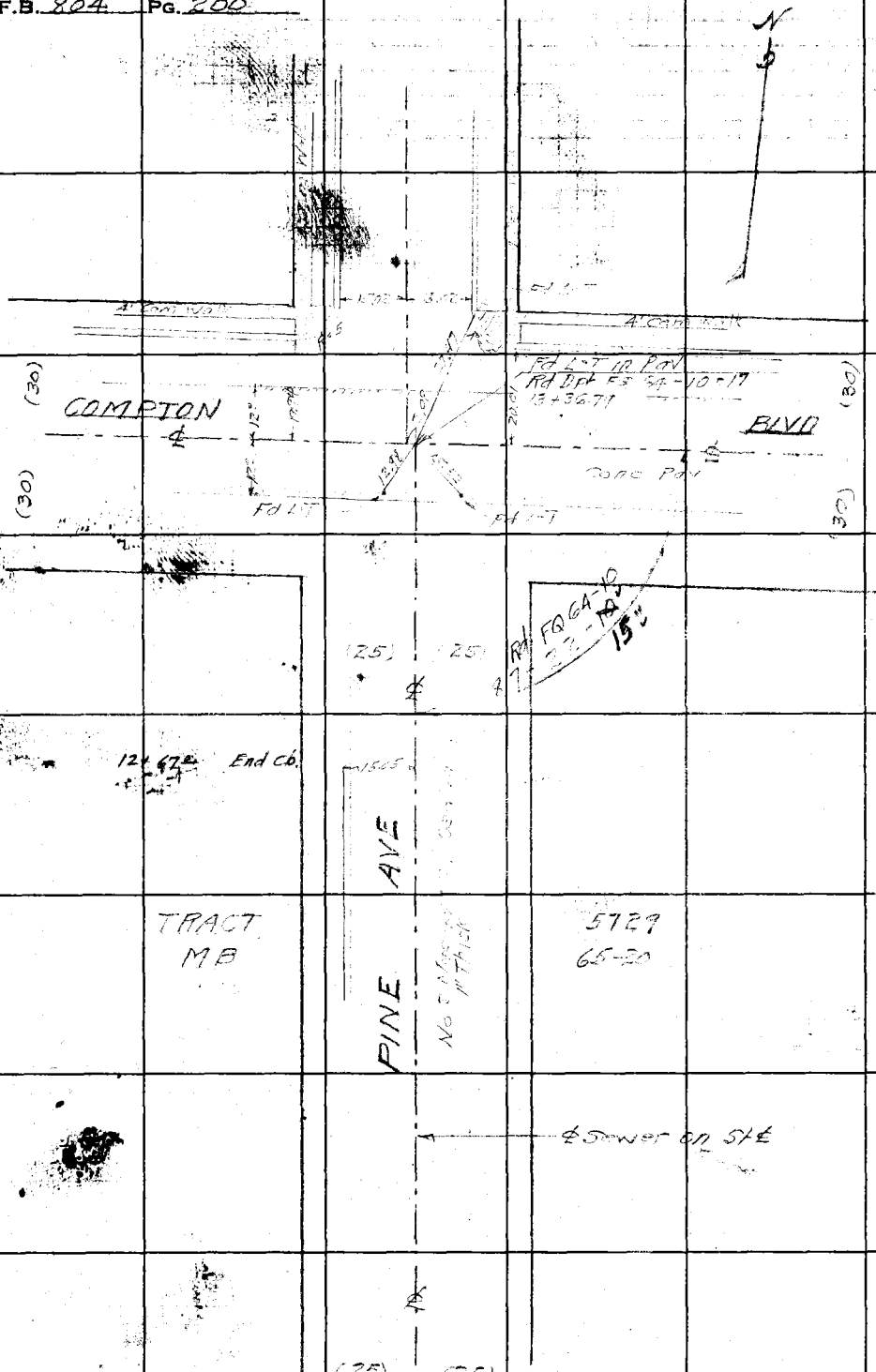

RETURN TO
LOS ANGELES COUNTY SURVEYOR
700 HALL OF RECORDS

Do not extend notes this side of this line.

Notes: Any Additions or Changes on This Sheet Must be Made or Circled in Red Ink With Date and Name of Person Making Change.

Profile	Notes Red.	Plotted	Job No. 1068	Division No.	F B. 804 PG. 201
No.	Date	Date	Survey of THOSSEN AVE ET AL		
X-Sec.	Notes Chkd.	Checked	Survey by W A Miller	Notes Miller	Date 3-17-18-1942
No.	Date	Date	Map No.	Indexed A. C. Johnson	Date 5-14-42

NOTE: ANY ADDITIONS OR CHANGES ON THIS SHEET MUST BE MADE OR CIRCLED IN RED INK, WITH DATE AND NAME OF PERSON MAKING CHANGE

Do not extend notes this side of this line

PLEASE RETURN TO
LOS ANGELES COUNTY SURVEYOR
700 HALL OF RECORDS

Form 307 5M 5-39

STATION	B. S.	H. I.	F. S.	ELEV.

CHECK
BENCH LEVELS
WHITE AVE
JN 1068

From COMPTON BLVD
To MYRRH ST.

Miller
Wiley
Wallerville
Lawyer

Form 307 5M 5-39

PLEASE RETURN TO
LOS ANGELES COUNTY SURVEYOR
700 HALL OF RECORDS

NOTE: ANY ADDITIONS OR CHANGES ON THIS SHEET MUST BE MADE OR CIRCLED IN RED INK, WITH DATE AND NAME OF PERSON MAKING CHANGE

Do not extend notes this side of this line

STATION	B. S.	H. I.	F. S.	ELEV.		
B.M. T 373	4864	73 094		6[illegible]	B.M. T373 El. 68.290 F.B. 708-209 Compton Blvd. approx. at ℄ White Ave prod. Bt Spk N.Cb.	
T.P.	4746	72 605	5335	67 8.59		
B.M. T 372	3681	72 7[illegible]	3.583	6[illegible] .082	B.M. T372 El. 69.082 F.B. 708-[illegible] White Ave 380' N of ℄ [illegible] C.Spk W. side of base [illegible] 18" [illegible] tree 20' E of [illegible]	
T.P.	5171	72 676	5199	67 5.05		
New B.M. T 371	3997	72 226	4447	6[illegible] .217	B.M. T371 White Ave & Rose St. S.E. [illegible] C Spk in base of 16" Pepper tree W. side	
T.P.	4725	71 910	5041	[illegible]	Note - tree has grown over old B.M. T371 New spike set in same tree.	
T.P.	5157	71 6[illegible]	5384	6[illegible]		
T.P.	5110	72 0[illegible]	4[illegible]	[illegible]		
B.M. # T 340			5122	[illegible] .930	B.M. T340 El. 66.930 F.B. [illegible] Myrtle St & [illegible] Ave W.Cor Bt Spk in Cb 11' W. of W. [illegible] CR	

F.B. 804 Pg. 202 Job No. 1067 Division No. Notes Red. Plotted Profile

Survey of THORSON AVE ET AL Date Date No.

Survey by W.A. Miller Notes Miller 5-18-1942 Notes Chkd. W.I.G. Checked X-Sec.

Indexed A. C. Johnson Date Date 3-23-42 Date No.

Profile	Notes Red.	Plotted	Job No. 1068	Division No.	F B. 8011 PG. 203
No.	Date	Date	Survey of [illegible]		
X-Sec.	Notes Chkd.	Checked	Survey by W.A. Miller	Notes [illegible]	Date [illegible]
No.	Date	Date	Map No.	Indexed A. C. Johnson	Date

NOTE: ANY ADDITIONS OR CHANGES ON THIS SHEET MUST BE MADE OR CIRCLED IN RED INK, WITH DATE AND NAME OF PERSON MAKING CHANGE

Do not extend notes this side of this line

PLEASE RETURN TO
LOS ANGELES COUNTY SURVEYOR
700 HALL OF RECORDS

Form 307 5M 5-39

STATION	B. S.	H. I.	F. S.	ELEV.

J.N. 1068

BENCH LEVELS

ROSE ST. - from Butler Ave. to Locust Ave.

PACIFIC AVE. - at Myrrh St.

Miller
Willey
Walter [illegible]
Langer

Form 307 5M 5-39

PLEASE RETURN TO
LOS ANGELES COUNTY SURVEYOR
700 HALL OF RECORDS

NOTE: ANY ADDITIONS OR CHANGES ON THIS SHEET MUST BE MADE OR CIRCLED IN RED INK, WITH DATE AND NAME OF PERSON MAKING CHANGE

Do not extend notes this side of this line

F. B. [illegible] Pg. [illegible] | Job No. [illegible] | Division No. [illegible] | Notes Red. ____ | Plotted ____ | Profile ____

Survey of [illegible] | Date ____ | No. ____

Survey by [illegible] | Notes [illegible] | Notes Chkd. ____ | Checked ____ | X-Sec. ____

Indexed A. C. Johnson | Date ____ | Date ____ | Date ____ | No. ____

STATION	B. S.	H. I.	F. S.	ELEV.		
					Note - Curb to be broken for drive will remove present B.M. T 339	
B.M. T 339 New	4999	71 873		67 124	B.M. T 339 El. 67.124 F.B. 70-172 [illegible] Pacific Ave. S.E. Cor. of Sp. in Cb 2' E. of E end of CR	
B.M. T 339	4999	71 899	4727	67 144	4	B.M. T 339 Myrtle St. & Pacific Ave. S.E. Cor. of Sp. in Cb 26' S. of E end of CR
B.M. T 340	5216	72 156	4796	[illegible]	30	B.M. T 340 El. 66.924 F.B. [illegible] Myrtle St. & Pacific Ave. S.W. Cor. of Sp. in Cb 11' W. of W end of CR
T.P. New	5210	72 [illegible]	5004	67 146		
B.M. K 210	[illegible]	72 343	2721	69 622	17.	B.M. K 210 Butler Ave. W. side on Line of Rec. St. S.E. Cor. of Lot House #227 X in E Bolt of the Flag
T.P. New	4989	73 160	3806	69 477		
B.M. K 211 New	4721	73 425	4002	[illegible]	692.	B.M. K 211 Pacific Ave. & Rec. St. N.W. Cor. L.T. 10 out of walk House #227
B.M. K 212	3632	73 479	3458	[illegible]	53.	B.M. K 212 Thackeray Ave. & Rec. St. N.W. Cor. Sp. in P.P. [illegible]
T.P. New	4999	73 [illegible]	4813	[illegible]		
B.M. K 213	5012	73 [illegible]	5060	[illegible]	07.	B.M. K 213 Lorain Ave. & Rec. St. S.E. Cor. Sp. in Cb 8' S. of E end of CR
T.P.	5665	[illegible]	4942	[illegible]		
B.M. T 346	4406	74 262	4304	[illegible]	34.	B.M. T 346 El. 63.924 F.B. 630-218 Lorain Ave. & Compton Blvd. C.L. Cor. Sp. in Cb 8' W. of E end of CR
B.M. T 345			4400	[illegible]	40.	B.M. T 345 El. 63.884 F.B. 630-218 Compton Blvd. 5' S. of E. Thorn Ave. Pt. Sp. in N. Cb.

Profile	Notes Red.	Plotted	Job No.	Division No.	F B.	Pg.
No.	Date	Date	Survey of			
X-Sec.	Notes Chkd.	Checked	Survey by W A Miller	Notes R.L.W.	Date 3-18-1942	
No.	Date	Date	Map No.	Indexed A. C. Johnson	Date	

NOTE: ANY ADDITIONS OR CHANGES ON THIS SHEET MUST BE MADE OR CIRCLED IN RED INK, WITH DATE AND NAME OF PERSON MAKING CHANGE

Do not extend notes this side of this line

PLEASE RETURN TO
LOS ANGELES COUNTY SURVEYOR
700 HALL OF RECORDS

Form 307 5M 5-39

STATION	B. S.	H. I.	F. S.	ELEV.

PROFILE & CROSS SECTIONS
MYRRH ST
JN 1068

From 1st ALLEY WEST OF WASHINTON AVE
To PINE AVE.

Miller
Willey
Waltermire
Lanigan

Form 307 5M 5-39

PLEASE RETURN TO
LOS ANGELES COUNTY SURVEYOR
700 HALL OF RECORDS

NOTE: ANY ADDITIONS OR CHANGES ON THIS SHEET MUST BE MADE OR CIRCLED IN RED INK, WITH DATE AND NAME OF PERSON MAKING CHANGE

Do not extend notes this side of this line

STATION	B. S.	H. I.	F. S.	ELEV.		
B.M. T341A	3.87	71.20		67.330	BMT341A El. 67.330 F.B 630-205 Myrrh St + Washington Ave N.E. Cor. X in S. end of lower step House #432	J.N. 6332
0+00			4.30	66.90	℄ Street - 3' W. of ℄ 1st Alley W. of Washington Ave. (See page 183)	
10' R.			4.55	66.65	edge pvmt.	
13.5 R			4.9	66.3	Gutter	
25.0 R			4.8	66.4	P.L.	
10 L			4.55	66.65	edge pavement	
16 L			5.0	66.2	Gutter	
25 L			4.8	66.4	P.L.	
0+50			4.25	66.95	℄ street	
1+00			4.36	66.84	℄ street	
1+27.6			4.71	66.49	℄ street	
9' R.			4.80	66.40	edge pvt	
13 R			5.0	66.2	Gutter	
25 R			4.7	66.5	P.L.	
10 L			4.86	66.34	edge pvmt	
15 L			5.1	66.1	Gutter	
25 L			3.3	67.9	P.L	
1+39			4.93	66.27	℄ + cross Gutter	
1+52.6			4.71	66.49	St. int. To N. - White Ave.	
1+57.2			4.76	66.44	St. int " S, White Ave.	

F.B. 800 Pg. 206 Job No. ____ Division No. ____ Notes Red. ____ Plotted ____ Profile ____
Survey of Thornton Ave. Date ____ Date ____ No. ____
Survey by W.A. Miller Notes [illegible] 3-18-1942 Notes Chkd. ____ Checked ____ X-Sec. ____
Indexed C. [illegible] Date ____ Date ____ No. ____

Form 307 5M 5-39

PLEASE RETURN TO
LOS ANGELES COUNTY SURVEYOR
700 HALL OF RECORDS

NOTE: ANY ADDITIONS OR CHANGES ON THIS SHEET MUST BE MADE OR CIRCLED IN RED INK, WITH DATE AND NAME OF PERSON MAKING CHANGE

Do not extend notes this side of this line

STATION	B. S.	H. I.	F. S.	ELEV.		
		71 20				
					S. ON WHITE AVE	
0+50			4.52	66 68	℄ st.	
1+00			4 48	66 72	℄ st.	
1+61.6			4 80	66 40	℄ st	
1+69			5 01	66 19	℄ st cross Gutter	
1+276			4 92	66 28	℄ st	
	10' R		4 96	66 24	edge Pvmt.	
12 [illegible]			5 00	66 20	Gutter	
25 R			4 8	664	PL	
10 L			4 94	6626	edge Pvmt	
14 L			4 80	6640	Gutter	
25 L			3 5	677	PL	
2+00 T.P.	4.86	71.54	4 52	6668	℄ st	
2+50			4 68	6686	℄ st	
3+00			4 62	6692	℄ st.	
3+50			4 56	6698	℄ st.	
4+00			4 46	6708	℄ st	
[illegible]			4 65	6689	edge Pvmt	
	12' R		4 70	6684	Gutter	

Profile No. ____ Notes Red. ____ Plotted ____ Job No. ____ Division No. ____ F.B. ____ Pg. ____

X-Sec. No. ____ Date ____ Notes Chkd. ____ Date ____ Checked ____ Date ____ Survey of [illegible] Survey by [illegible] Map No. ____ Indexed ____ Notes [illegible] Date [illegible]

Form 307 5M 5-39

PLEASE RETURN TO
LOS ANGELES COUNTY SURVEYOR
700 HALL OF RECORDS

NOTE: ANY ADDITIONS OR CHANGES ON THIS SHEET MUST BE MADE OR CIRCLED IN RED INK, WITH DATE AND NAME OF PERSON MAKING CHANGE

Do not extend notes this side of this line

STATION	B. S.	H. I.	F. S.	ELEV.		
4+00 25 R		71 54	43	67.2	PL	
10 L			470	66 84	edge prmt	
16 L			51	66 4	Gutter	
25 L			45	67.0	PL	
4+50			446	67 08	℄ st.	
5+00			446	67 08	℄ st.	
5+50			438	67 16	℄ st.	
6+00			433	67 21	℄ st	
10 R			454	67 00	edge prmt	
14 R			47	66 8	Gutter	
25 R			46	66 9	PL	
9 L			452	67 02	edge prmt	
15 L			49	66.6	Gutter	
25 L			45	67 0	PL	
6+50			439	67 15	℄ st	
6+82.6			444	67 10	℄ st	
10 R			470	66 84	edge prmt	
14 R			50	66 5	Gutter	
25 R			45	67 0	PL	
7+00			448	67 06	℄ st.	
7+27.6			449	67 05	℄ st int Butler Ave. to North	

F. B. 8011 Pg. [illegible]
Job No. 1068 Division No. Notes Red. Plotted Profile
Survey of THORSON AVE ET AL Date Date No.
Survey by W. A. [illegible] Notes Checked X-Sec.
Indexed C. Johnson Date Notes Chkd. Date No.

Form 307 5M 5-39

PLEASE RETURN TO
LOS ANGELES COUNTY SURVEYOR
700 HALL OF RECORDS

NOTE: ANY ADDITIONS OR CHANGES ON THIS SHEET MUST BE MADE OR CIRCLED IN RED INK, WITH DATE AND NAME OF PERSON MAKING CHANGE

Do not extend notes this side of this line

STATION	B. S.	H. I.	F. S.	ELEV.		
7+32.6		71 54	4 56	66 98	℄ St	
16 R			5 03	66 51	edge Pvmt	
19 R			5 1	66 4	Gutter	
25 R			4 8	66 7	PL	
9 L			4 68	66 86	edge Pvmt	
16 L			5 0	66 5	Gutter	
25 L			4 8	66 7	PL	
TP	4 56	71 60	4 50	67 04		
	7+50		4 69	66 91	℄ St	
7+92.8			5 12	66 48	℄ St	
10 R			5 36	66 24	edge Pvmt	
15 R			5 3	66 3	Gutter	
25 R			4 7	66 8	P.L.	
15 L			5 40	66 20	edge Pvmt	
25 L			4 7	66 9	PL	
8+00			5 13	66 47	℄ St.	
8+17.8			5 13	66 47	℄ int - Butler Ave. to South	
					S. ON BUTLER AVE	
0+50			5 11	66 49	℄ St	
1+00			5 14	66 46	℄ St	
	1+50		5 31	66 29		

Profile Notes Red. ____ Plotted ____ Job No. 1057 Division No. ____ F B. 09 PG. 09
No. ____ Date ____ Date ____ Survey of Thurs. ____
X-Sec. Notes Chkd. ____ Checked ____ Survey by [illegible] Notes [illegible] Date 3-18-1942
No. ____ Date ____ Date ____ Map No. ____ Indexed ____ Johnson

Form 307 5M 5-39

PLEASE RETURN TO
LOS ANGELES COUNTY SURVEYOR
700 HALL OF RECORDS

NOTE: ANY ADDITIONS OR CHANGES ON THIS SHEET MUST BE MADE OR CIRCLED IN RED INK, WITH DATE AND NAME OF PERSON MAKING CHANGE

Do not extend notes this side of this line

STATION	B. S.	H. I.	F. S.	ELEV.		
8+42.8		71 60	4 81	66 79	℄ St.	
9 R			4 9	66 7	edge Pvmt.	
16 R			5 2	66 4	Gutter	
25 R			4 9	66 7	P L	
15 L			5 18	66 42	Gutter	
			4 70	66 90	W end S.W. Curb Return	
			4 82	66 78	S " " " " "	
			4 57	67 03	P.L.	
BM.T.340			4 67.5	66.925	BM T340 El 66.930 F.B 708-192 Myrrh St & Ave S.W. Cor Bt Spk in Cb 11' W of W. end C.R	J.N. 1332 Butler Ave
9+00			4 74	66 86	℄ St.	
9+50			4 83	66 77	℄ St.	
9+84.8			4 67	66 93	℄ ∡ pt St.	
10 R			4 75	66 85	edge Pvmt	
14 R			4 9	66 7	Gutter	
25 R			4 3	67 3	P.L	
15 L			5 00	66 60	Gutter	
			4 56	67 04	Top Curb	
25 L			4 40	67 20	P L	
10+00			4 59	67 01	℄ St.	
10+50			4 52	67 08	℄ St.	
BM T339	5 25	72 40	4 45	67.15	BM T339. El 67.14 Page 204 Myrrh St & Ave S.W Cor. Bt Spk in Cb 26' E of E end Cb	Pacific Ave.

F.B. 8[illegible] Pg. [illegible]
Job No. 1068 Division No.
Survey of THORSON AVE ET AL
Survey by W.A. Miller Notes [illegible]
Indexed A.C. Johnson Notes Date
Notes Red. Date
Plotted Date
Checked Date
Profile No.
X-Sec. No.

Form 307 5M 5-39

PLEASE RETURN TO
LOS ANGELES COUNTY SURVEYOR
700 HALL OF RECORDS

NOTE: ANY ADDITIONS OR CHANGES ON THIS SHEET MUST BE MADE OR CIRCLED IN RED INK, WITH DATE AND NAME OF PERSON MAKING CHANGE

Do not extend notes this side of this line

STATION	B. S.	H. I.	F. S.	ELEV.		
10+85.4		72 40	5 23	67 17	℄ St	
11 R			5 31	[illegible]	edge pvmt	
14 R			5 4	67 0	Gutter	
25 R			4 6	[illegible]	PL	
15 L			5 71	[illegible]	Gutter	
15 L			5 27	67 13	curb	
25 L			5 1	67 3	PL	
11+00			5 05	[illegible]	℄ St	
	11+10.6		4 98	[illegible]	℄ St at ℄ Pacific Ave. to North	
11+35.4			4 93	67 47	℄ St.	
14 R			5 23	67 17	edge pvmt	
23 R			5 4	67 0	Gutter	
25 R			5 5	66 4	PL	
			5 72	66 68	E end S.E. curb return Gutter	
			5 24	67 16	" " " " " "	
			5 52	66 [illegible]	S " " " " " Gutter	
			5 02	67 38	" " " " " "	
11+44.1					Pacific South ℄ pvmt.	
10+50			5 33	67 07	℄ pvmt	
1+00			5 22	67 18	℄ pvmt	
	1+50		5 20	67 20	" "	

Profile No. ____ Notes Red. ____ Plotted ____ Job No. 1063 Division No. ____ F B. [illegible] Pg. [illegible]
X-Sec. No. ____ Date ____ Date ____ Survey of [illegible] Ave. [illegible]
Notes Chkd. ____ Checked ____ Survey by W A Miller Notes R L [illegible] Date 2-18-1942
Date ____ Date ____ Map No. ____ Indexed A. C. Johnson

Form 307 5M 5-39

PLEASE RETURN TO
LOS ANGELES COUNTY SURVEYOR
700 HALL OF RECORDS

NOTE: ANY ADDITIONS OR CHANGES ON THIS SHEET MUST BE MADE OR CIRCLED IN RED INK, WITH DATE AND NAME OF PERSON MAKING CHANGE

Do not extend notes this side of this line

STATION	B. S.	H. I.	F. S.	ELEV.		
11+49.29		72 40	5 [illegible]	67 4[illegible]	℄ St. at W.P.L. Pacific Ave. to South	
14 L			5 [illegible]	67 05	edge pvmt	
25 L			5 32	[illegible]	PL	
12+[illegible]			5 33	67 07	P.L. & edge pvmt	
3 R			5 [illegible]	67 17	℄ sewer	
12+50			5 32	[illegible]	PL & edge pvmt	
3 R			5 [illegible]	67 20	℄ sewer	
8 R			5 12	67 28	℄ pvmt	
16 R			5 [illegible]	[illegible]	edge pvmt	
25 R			4 7	[illegible] 7	PL	
4 L			4 7	68 0	Gutter	
25 L			5 [illegible]	67 4		
13+00			5 18	67 22	PL edge pvmt.	
3 R			5 [illegible]	67 32	℄ sewer	
13+30.1			5 21	[illegible] 19	P.L. & edge pvmt	
3 R			5 [illegible]	67 31	℄ sewer	
7 R			5 [illegible]	67 36	℄ pvmt	
15 R			5 17	[illegible] 23	edge pvmt	
25 R			4 3	[illegible] 1	P.L.	
1 L			5 3	[illegible] 1	Gutter	
25 L			4 8	67 6		

F.B. 804 PG. 212 Job No. 1068 Division No. Notes Red. Plotted Profile
Survey of THORSON AVE ET AL Date Date No.
Survey by W. A. Miller Notes P.L.W. 3-18-1942 Notes Chkd. Checked X-Sec.
Indexed A. C. [illegible] Date Date No.

FORM 307 2M 11-41

PLEASE RETURN TO
LOS ANGELES COUNTY SURVEYOR
700 HALL OF RECORDS

NOTE: ANY ADDITIONS OR CHANGES ON THIS SHEET MUST BE MADE OR CIRCLED IN RED INK, WITH DATE AND NAME OF PERSON MAKING CHANGE

Do not extend notes this side of this line

STATION	B. S.	H. I.	F. S.	ELEV.		
13+55.3 X		72 40	5.2	67 2	℄ 1st int. - Thorson Ave. - North	
T.P.	4 02	71 28	5 14	67 26		
13+80.1			4 28	67 00	P.L. ex	
3 R			4 16	67 12	℄ sewer	
8 R			4 10	67 18	℄ pvmt	
16 R			4 29	67 99	N edge pvmt gutter	
25 R			2 4	67 9	PL	
14			4 4	66 9	Gutter	
25 L			2 7	67 4		
14+00			4 40	66 85	PL. S edge pvmt.	
14+50			4 55	66 70	PL S. edge pvmt	
14+80			4 56	66 72	PL S. [illegible]	
3 R			4 44	66 84	℄ sewer	
8 R			4 43	66 85	℄ pvmt	
18 R			2 25	66 43	[illegible]	
18 R			4 15	67 1	end curb	
25 R			4 1	67 2	P.L.	
3 L			4 2	67	Gutter	
25 L			4 2	67 1		
BM I 336			4 14	67.14	BM I 336 El 67.131 FB 7[illegible] 1'E [illegible] of 135' W of ℄ Thorson Ave. El spk in N of 5' W of E cm	
15+00			4 53	66 75	PL Sedge pvmt	

Profile Notes Red. ____ Plotted ____ Job No. 1068 Division No. ____
No. ____ Date ____ Date ____ Survey of THORSON AVE
X-Sec. Notes Chkd. ____ Checked ____ Survey by W.A. MILLER Notes TLW Date 3-18-1942
No. ____ Date ____ Date ____ Map No. ____ Indexed A. C. JOHNSON Date ____

F.B. 214 PG. 213

FORM 307 2M 11-41

PLEASE RETURN TO
LOS ANGELES COUNTY SURVEYOR
700 HALL OF RECORDS

NOTE: ANY ADDITIONS OR CHANGES ON THIS SHEET MUST BE MADE OR CIRCLED IN RED INK, WITH DATE AND NAME OF PERSON MAKING CHANGE

Do not extend notes this side of this line

STATION	B. S.	H. I.	F. S.	ELEV.		
15+00 3 R		71 28	4 46	6[illegible].82	℄ sewer	
15+50			4 7[illegible]	6[illegible].58	PL sledge prmt	
16+00			4 [illegible]	6[illegible].66	PL " " "	
3 R			4 59	[illegible].69	℄ sewer	
16+22.4			4 6[illegible]	6[illegible]	PL sledge prmt	
3 R			4 67	[illegible] 61	℄ sewer	
8 R.			4 70	[illegible]	℄ Pavmt	
18 R			5 13	6[illegible] 15	Gutter [illegible] N. E curb return	
			4 4[illegible]	[illegible]	Curb " " " " "	
25 R			4 3	67 0	P.L.	
[illegible] L			4 8	6[illegible] 5		
6 L			3 [illegible]	67 4		
25 L			4 [illegible]	[illegible]		
16+47.4			4 63	6[illegible]	℄ St [illegible] sledge prm -Locust Ave	
3 R			4 65	6[illegible] 65	℄ sewer	
16+72.4			4 82	6[illegible] 46	PL sledge prmt	
3 R			4 7[illegible]	6[illegible] 61	℄ sewer	
8 R			4 76	6[illegible] 52	℄ prmt	
18 R.			5 17	6[illegible] 11	Gutter W. end N W curb return	
			4 [illegible]	6[illegible] 71	[illegible]	
			5 05	6[illegible] 23	Gutter N. end " " " "	

F B. 804 PG. 214 Job No. 1068 Division No. Notes Red. Plotted Profile
Survey of THORSON AVE ET AL Date Date No.
Survey by W. A. Miller Notes RLW 3-18-1942 Notes Chkd. Checked X-Sec.
Indexed A. G. Johnson Date Date Date No.

FORM 307 2M 11-41

PLEASE RETURN TO
LOS ANGELES COUNTY SURVEYOR
700 HALL OF RECORDS

NOTE: ANY ADDITIONS OR CHANGES ON THIS SHEET MUST BE MADE OR CIRCLED IN RED INK, WITH DATE AND NAME OF PERSON MAKING CHANGE

Do not extend notes this side of this line

STATION	B. S.	H. I.	F. S.	ELEV.		
		71.28	4.39	66.89	Curb N end N.W. curb return	
25 R			4.1	67.2	P.L.	
			5.09	66.19	Gutter N end N E curb return	
			4.41	66.87	Curb	
1 L			4.8	66.5	Gutter	
5 L			3.9	67.4		
25 L			4.7	66.6		
17+00			4.81	66.47	P.L. edge prmt	
3 R			4.75	66.53	℄ Sewer	
BM T337	4.725	71.49	4.51.5	66.76	BM T337 El. 66.753 F.B. 708-191 Myrrh St & Locust Ave N.W. Cor Bt Spk in Cb 20' W of W end C.R.	J.N. 6332
17+50			5.02	66.47	P.L. Sewer prmt	
18+00			4.81	66.68	" " " "	
3 R			4.81	66.68	℄ Sewer	
8 R			4.95	66.54	℄ prmt	
18 R			5.54	65.95	Gutter	
? 8 R			4.88	66.61	curb	
25 R			4.5	67.0	PL	
25 L			4.8	66.7		
18+50			5.13	66.36	PL Sewer prmt	
19+00			5.29	66.20	" " "	
3 R			5.26	66.23	℄ Sewer	

Profile No.____ Notes Red.____ Plotted____ Job No. 1068 Division No.____ F.B. 804 PG. 215
X-Sec. No.____ Date____ Date____ Survey of THORSON AVE ET AL
Notes Chkd.____ Checked____ Survey by W.A. Miller Notes RLW Date 3-18-1942
Date____ Date____ Map No.____ Indexed A. O. Johnson

FORM 307 2M 11-41

PLEASE RETURN TO
LOS ANGELES COUNTY SURVEYOR
700 HALL OF RECORDS

NOTE: ANY ADDITIONS OR CHANGES ON THIS SHEET MUST BE MADE OR CIRCLED IN RED INK, WITH DATE AND NAME OF PERSON MAKING CHANGE

Do not extend notes this side of this line

Profile No. ____ X-Sec. No. ____

Plotted ____ Date ____ Checked ____ Date ____

Notes Red. ____ Date ____ Notes Chkd. ____ Date ____

Division No. ____ Job No. 1068 THORSON AVE ET AL

Notes A.W. 8-15-1946

Date ____

F.B. 804 Pg. 216

Survey of ____

Survey by W.A. MILLER

Indexed A. C. Johnson

STATION	B. S.	H. I.	F. S.	ELEV.		
19+52.4		71 49	5 41	66 08	F.L. [illegible]	
[illegible]			[illegible]	[illegible]	℄ [illegible]	
[illegible]			[illegible]	[illegible]	[illegible]	
18 R			1 84	[illegible]	Gutter E and N.E. cb return	
			5 16	[illegible]	cb. " " " "	
[illegible] R			[illegible]	[illegible] 7	FL.	
			5 76	[illegible] 78	Gutter N and N.E. cb. return	
			5 10	[illegible] 39	cb. " " " " "	
1 L			5 4	60 1	[illegible]	
4 [illegible]			[illegible] 4	61 1		
256			4 1	[illegible]		
19+7[illegible]			5 4[illegible]	[illegible] 9	[illegible] st [illegible] [illegible] Pine Ave. (See Page 187)	
[illegible]			5 30	[illegible] 1	℄ [illegible]	
20+0[illegible]			[illegible]	6[illegible] 07	R[illegible] Pvmt	
8 R			5 41	[illegible] 8	℄ pvmt	
18 R			5 [illegible]	65 54	Gutter W and [illegible]	
			5 30	[illegible]	cb.	
[illegible]			5 [illegible]	6[illegible] 5	FL.	
			5 76	6 71	Gutter N and N.W. cb. return	
			5 18	6[illegible] 21	cb. " " " "	J.N. 6332
BMT 336			5 27	[illegible] 22	BMT 336 El. 66.21' F.B. 708-191 Main St. & Pine Ave. NW Cor. BF Spk in Cb 12' W of W end CR	

Profile No. _____ Notes Red. _____ Plotted _____ Job No. 1068 Division No. _____ F B. 8[illegible] PG. [illegible]7

Date _____ Date _____ Survey of THORSON AVE ET AL

X-Sec. No. _____ Notes Chkd. _____ Checked _____ Survey by W.A. Miller Notes R.L.W. Date 3-18-1942

Date _____ Date _____ Map No. _____ Indexed A. C. Johnson Date _____

NOTE: ANY ADDITIONS OR CHANGES ON THIS SHEET MUST BE MADE OR CIRCLED IN RED INK, WITH DATE AND NAME OF PERSON MAKING CHANGE

Do not extend notes this side of this line

PROFILE & CROSS SECTIONS
WHITE AVE
JN 1068

From MYRRH ST
To COMPTON BLVD.

Miller
Willey
Waltermire
Langan

ELEV.

F. S.

H. I.

B. S.

STATION

PLEASE RETURN TO
LOS ANGELES COUNTY SURVEYOR
700 HALL OF RECORDS

FORM 307 2M 11-41

FORM 307 2M 11-41

PLEASE RETURN TO
LOS ANGELES COUNTY SURVEYOR
700 HALL OF RECORDS

NOTE: ANY ADDITIONS OR CHANGES ON THIS SHEET MUST BE MADE OR CIRCLED IN RED ICE, WITH DATE AND NAME OF PERSON MAKING CHANGE

Do not extend notes this side of this line

F.B. 894 PG. 218
Survey of
Survey by WM MILLER
Indexed C. Johnson

Job No. 1066 Division No. THERSON AVE ST AL
Notes RLW 3-18-1942
Date

Profile No.
X-Sec. No.
Plotted Date
Checked Date
Notes Red. Date
Notes Chkd. Date

STATION	B. S.	H. I.	F. S.	ELEV.		
BM T341A	2 84	71.17'		6 [illegible]	BM T341A El 67.33' [illegible] Myrrh St. - Westwood Ave. Near [illegible]	
0+00			4 21	6 [illegible] 36	℄ sewer = ℄ Myrrh St. at 9' W. of ℄ White Ave to North - See page 189	
0+50			4 47	[illegible] 75	℄ St.	
9' L			[illegible]	[illegible] 55	℄ sewer	
1+00			4 [illegible]	[illegible] 88	℄ St.	
10 R			4 [illegible]	[illegible] 5	[illegible] point	
14 R			4 7	[illegible] 5	[illegible] alley	
18 R			3 7	[illegible] 5		
25 R			3 4	[illegible]	PL	
7 L			4 55	2	℄ sewer [illegible]	
12 L			[illegible]	[illegible]	[illegible]	
[illegible]			3 [illegible]	[illegible]		
[illegible]			[illegible]	77	PL	
1+50			4 14	67 [illegible] 3	℄ St.	
9 L			4 46	6 [illegible] 71	℄ sewer	
2+00			4 01	67 [illegible] 6	℄ St.	
9 L T.P.	4 [illegible]	71.75'	4 33	66 84'	℄ sewer	
2+50			4 47	[illegible] 5	℄ St	
9 [illegible]			4 [illegible]	6 [illegible] 93	℄ sewer [illegible]	
3+00			4 [illegible]	[illegible] 27	℄ St.	
9 R			4 [illegible]	67 [illegible] 6	~~[illegible]~~ [illegible]	

FORM 307 2M 11-41

PLEASE RETURN TO
LOS ANGELES COUNTY SURVEYOR
700 HALL OF RECORDS

NOTE: ANY ADDITIONS OR CHANGES ON THIS SHEET MUST BE MADE OR CIRCLED IN RED INK, WITH DATE AND NAME OF PERSON MAKING CHANGE

Do not extend notes this side of this line

STATION	B. S.	H. I.	F. S.	ELEV.		
14R		71.72'	48	669'		
17R			40	677'		
20R			38	679'	PL	
9L			468	67.04'	℄ sewer edge pavt.	
14L			50	66.7'	Gutter	
25L			38	679'	PL	
3+50			443	6729'	℄ st	
9L			470	6702'	℄ sewer edge pavt.	
4+00			434	6738'	℄ st.	
9L			452	6720'	℄ sewer edge pavt	
4+50			431	6741'	℄ st.	
9L			450	6722'	℄ sewer edge pavt	
5+00			434	6728'	℄ st	
9L			444	6728'	℄ sewer edge pavt	
5+50			413	6759'	℄ st	
9L			439	6733'	℄ sewer edge pavt.	
6+00			433	6769'	℄ st.	
9L			432	6740'	℄ sewer edge pavt	
6+25.1			432	6770'	℄ st.	
9R			423	6749'	edge pavmt	
14R			451	672'	Gutter	

Profile Notes Red.____ Plotted____ Job No. 1166 Division No.____
No.____ Date____ Date____ Survey of [illegible]
X-Sec. Notes Chkd.____ Checked____ Survey by W.A. Miller Notes R.L.V. Date 3-18-1942
No.____ Date____ Date____ Map No.____ Indexed [illegible]

F.B. [illegible] PG. [illegible]

FORM 307 2M 11-41

PLEASE RETURN TO
LOS ANGELES COUNTY SURVEYOR
700 HALL OF RECORDS

NOTE: ANY ADDITIONS OR CHANGES ON THIS SHEET MUST BE MADE OR CIRCLED IN RED INK, WITH DATE AND NAME OF PERSON MAKING CHANGE

Do not extend notes this side of this line

F.B. 804 PG. [illegible] Job No. 1166 Division No. Notes Red. Plotted Profile No.
Survey of THOMSON AVE ET AL Date Date No. X-Sec.
Survey by W A Miller Notes RW 3-18-42 Notes Chkd. Checked
Indexed C. Johnson Date Date Date No.

STATION	B. S.	H. I.	F. S.	ELEV.		
18 R		71.72'	3 7	[illegible]		
25 R			3 4	6 3	PL	
9 L			4 2[illegible]	[illegible] 43	℄ sewer edge	[illegible]
[illegible]			4 7	[illegible]	Gutter	
17 L			3 4	[illegible]		
[illegible]			3 2	[illegible]	PL	
19.63			3 [illegible]	[illegible] 79	℄ st. int. Rose St.	
9 L			4 2	[illegible] 52	℄ sewer edge	[illegible]
[illegible]			3 85	[illegible]	℄ st.	
10 R			4 16	[illegible] 56	[illegible]	
15 R			4 [illegible]	[illegible]	[illegible]	
[illegible]			[illegible]	[illegible]		
[illegible]			3 [illegible]	[illegible] 7	PL	
9 L			4 [illegible]	[illegible] 72	℄ [illegible]	
10 L			4 5	6[illegible] 2	Gutter	
[illegible]			3 4	68 3		
[illegible]			3 4	[illegible] 3	PL	
New BM T371	4 11	72 36'	3 [illegible]	[illegible] 25	BM T371 El 68.217 Pag. 2[illegible] W Rose Ave [illegible] SE Cor Cesk in base of lamp post [illegible]	
					E. on Rose St	
0+50			4 70	67.66	℄ St	
1+00			4 77	67 59	" "	

FORM 307 2M 11-41

PLEASE RETURN TO
LOS ANGELES COUNTY SURVEYOR
700 HALL OF RECORDS

NOTE: ANY ADDITIONS OR CHANGES ON THIS SHEET MUST BE MADE OR CIRCLED IN RED INK, WITH DATE AND NAME OF PERSON MAKING CHANGE

Do not extend notes this side of this line

STATION	B. S.	H. I.	F. S.	ELEV.		
1+50		72 36	4 87	67.49	℄ st	
7+00			4 48	67 88	℄ st	
9L			4 75	67 61	" sewer edge	pvmt
7+50			4 51	67 85	℄ st	
9L			4 76	67 60	" sewer edge	pvmt
8+00			4 47	67.89	" St.	
10R			4 87	67 49	edge pvmt	
15R			5 2	67 2	Gutter	
17R			4 1	68 3		
25R			3.8	68 6	PL.	
9L			4 71	67 65	℄ sewer edge	pvmt
14L			5 1	67 3	Gutter	
17L			3 9	68 5		
25L			3 8	68 6	P.L.	
8+50			4 43	67 93	℄ st	
9L			4 65	67 71	℄ sewer edge	pvmt
9+00			4 36	68 00	" st	
T.P. 9L	5.05	72.81	4 60	67 76	" sewer edge	pvmt
9+50			4 73	68.08	℄ st	
9L			5 0	67.8	" sewer edge	pvmt
	BMT372		3 75	69.06	BMT372 El. 69.082 F.B. 708-208 White Ave 280' N of ℄ Rose St. C.Spk W. side of base of 18" pepper tree	

Profile No. ____ Notes Red. ____ Plotted ____ Job No. [illegible] Division No. ____ F.B. [illegible] Pg. 221

X-Sec. No. ____ Date ____ Date ____ Survey of THORSON AVE [illegible]

Notes Chkd. ____ Checked ____ Survey by W. A. Miller Notes RLW Date 3-19-42

Date ____ Date ____ Map No. ____ Indexed A. C. Johnson

FORM 307 2M 11-41

PLEASE RETURN TO
LOS ANGELES COUNTY SURVEYOR
700 HALL OF RECORDS

NOTE: ANY ADDITIONS OR CHANGES ON THIS SHEET MUST BE MADE OR CIRCLED IN RED INK, WITH DATE AND NAME OF PERSON MAKING CHANGE

Do not extend notes this side of this line

STATION	B. S.	H. I.	F. S.	ELEV.	
10+00		72.81'	4.65	68 16'	℄ st
9L			4 86	67 95'	" sewer edge prmt
10+50			4 61	68 20'	℄ st
9L			4 85	67 96'	" sewer edge prmt
11+00			4 62	68 19'	℄ st
10R			4 93	67 88'	edge prmt
15R			5 20	67 61'	Gutter
18R			4 5	68 3'	
25R			4 3	68 5'	PL
9L			4 88	67 93'	℄ sewer edge prmt
14L			5 3	67 5'	Gutter
17L			4 1	68 7'	
25L			4 4	68 4'	P.L.
11+50 T.P.			4 58	68 23'	℄ st
9L			4 85	67 96'	℄ sewe edge prmt
12+00			4 53	68 28'	" st
T.P. 9L	4 93	72.95'	4 79	68 02'	℄ sewer edge prmt
12+50			4 59	68 36'	℄ st
9L			4 94	68 01'	" sewer edge prmt
13+00			4 34	68 51'	℄ st
9L			4 55	68 40'	" sewer edge prmt

F.B. 801 PG. 222 Job No. 1068 Division No. Notes Red. Plotted Profile
Survey of Thorston Ave ET AL Date Date No.
Survey by W. A. Miller Notes RLW 3-19-42 Notes Chkd. Checked X-Sec.
Indexed A. C. Johnson Date Date No.

FORM 307 2M 11-41

PLEASE RETURN TO
LOS ANGELES COUNTY SURVEYOR
700 HALL OF RECORDS

NOTE: ANY ADDITIONS OR CHANGES ON THIS SHEET MUST BE MADE OR CIRCLED IN RED INK, WITH DATE AND NAME OF PERSON MAKING CHANGE

Do not extend notes this side of this line

STATION	B. S.	H. I.	F. S.	ELEV.		
12+83.2		72.95	4.32	68.63	℄ st	
17 R.			4.46	68.49	edge pvmt	
25 R			4.4	68.6	PL	
12+93.2			4.40	68.55	℄ st.	
10 L			4.54	68.41	edge pvmt	
14 L			4.6	68.4		
25 L			3.9	69.1	P.L.	
13+~~11.2~~ 32.8			4.70	68.25	edge conc. pvmt.	
13 ~~13.17~~ 44.75			4.58	68.37	℄ st int. Compton Blvd.	
BM #T373			4.63	68.32	BM T373 El 68.291 F.B. T08 [illegible] Compton Blvd approx at ℄ White Ave Bend Bt Sph N Ch	

Profile No. ____ Notes Red. ____ Plotted ____ Job No. 1068 Division No. ____ F.B. [illegible] PG. [illegible]3

X-Sec. No. ____ Date ____ Date ____ Survey of [illegible]

Notes Chkd. W.L.G. Date 3-24-42 Checked [illegible] Survey by W.A. Miller Notes RLW Date 3-19-42

Map No. ____ Indexed A. C. Johnson

F B. 802 Pg. 224 | Job No. 1168 | Division No. | Notes Red. | Plotted | Profile

Survey of | Date | Date | No.

Survey by | Notes | Notes Chkd. | Checked | X-Sec.

Indexed | Date | Date | Date | No.

STATION	B. S.	H. I.	F. S.	ELEV.

FORM 307 2M 11-41

PLEASE RETURN TO
LOS ANGELES COUNTY SURVEYOR
700 HALL OF RECORDS

Do not extend notes this side of this line

NOTE: ANY ADDITIONS OR CHANGES ON THIS SHEET MUST BE MADE OR CIRCLED IN RED INK, WITH DATE AND NAME OF PERSON MAKING CHANGE

Profile No. ____ Notes Red. ____ Date ____ Plotted ____ Date ____ Job No. 1068 Division No. ____ Survey of [illegible]

X-Sec. No. ____ Notes Chkd. ____ Date ____ Checked ____ Date ____ Survey by W. A. Miller Notes R.L.W. Date 3-19-42

A. C. Johnson

Map No. ____ Indexed ____ Date ____

FB. [illegible] PG. 5

NOTE: ANY ADDITIONS OR CHANGES ON THIS SHEET MUST BE MADE OR CIRCLED IN RED INK, WITH DATE AND NAME OF PERSON MAKING CHANGE

Do not extend notes this side of this line

PLEASE RETURN TO
LOS ANGELES COUNTY SURVEYOR
700 HALL OF RECORDS

FORM 307 2M 11-41

PROFILE & CROSS SECTION
COMPTON BLVD
JN 1068

From WHITE AVE.
To PACIFIC AVE.

Miller
Wiley
Waterman
Langton

STATION	B. S.	H. I.	F. S.	ELEV.

FORM 307 2M 11-41

PLEASE RETURN TO
LOS ANGELES COUNTY SURVEYOR
700 HALL OF RECORDS

NOTE: ANY ADDITIONS OR CHANGES ON THIS SHEET MUST BE MADE OR CIRCLED IN RED INK, WITH DATE AND NAME OF PERSON MAKING CHANGE

Do not extend notes this side of this line

STATION	B. S.	H. I.	F. S.	ELEV.		
# BMT373	4.67	72.90		68.290	B.M.T.373 El. 68.290' F.B. 708-209 Compton Blvd approx at ℄ White Ave prod. Bt Spk N cb.	
0+00			4 60	68.36	℄ sewer	9' W. of ℄ White Ave
0+50 22L			4 2	68.8	" "	22' S. of ℄ Compton Blvd.
1+00			4 51	68.45	℄ st.	
12L			4 68	68.28	edge pvmt	
19L			5 5	67.5	Gutter	
22L			4 80	68.16	℄ sewer	
30L			4 3	68.7	P.L.	
1+50 22L			4 1	68.9	℄ sewer	
2+00			4 37	68.59	℄ st.	
12L			4 53	68.43	edge pvmt	
18L			5 2	67.8	Gutter	
22L			4 4	68.6	℄ sewer	
30L			4 3	68.7	PL	
2+50 22L			4 1	68.9	℄ sewer	
3+00			4 32	68.64	℄ st	
12L			4 42	68.54	edge pvmt	
9L			5 3	67.7	Gutter	
22L			4 0	69.0	℄ swer	
30L			4 5	68.5	PL	

F.B. 804 Pg. 226 Job No. 1068 Division No. Notes Red. Plotted Profile
Survey of Thornton Ave ET AL Date Date No.
Survey by W. A. Miller Notes RLW 3-19-42 Notes Chkd. Checked X-Sec.
Indexed C. Johnson Date Date No.

Form 307 5M 5-39

PLEASE RETURN TO
LOS ANGELES COUNTY SURVEYOR
700 HALL OF RECORDS

NOTE: ANY ADDITIONS OR CHANGES ON THIS SHEET MUST BE MADE OR CIRCLED IN RED INK, WITH DATE AND NAME OF PERSON MAKING CHANGE

Do not extend notes this side of this line

STATION	B. S.	H. I.	F. S.	ELEV.		
2+50 22L		72.96	3.8	69.2	℄ sewer	
4+00			4.12	68.84	℄ st.	
12L			4.29	68.68	edge print	
19L			5.1	67.9	Gutter	
22L			4.2	68.7	℄ sewer	
30L			4.0	68.8	PL	
4+50 22L			3.9	69.1	℄ sewer	
5+00			4.00	68.96	℄ st	
12L			4.15	68.81	edge print	
19L			4.7	68.3	Gutter	
22L			4.1	68.9	℄ sewer	
30L			4.0	69.0	PL	
5+21			3.98	68.98	℄ st.	
12L			4.15	68.81	edge print	
19L			4.5	68.5	Gutter	
22L			4.2	68.8	℄ sewer	
30L			4.0	69.0	PL	
BM T 393	4.73	73.77	3.92	69.04	BM 7373 El 69.054 F.B. 630-218 Compton Blvd & Butler Ave N.E. Cor. Bl. Sk in Cb 11' E of E end Sk	
5+46.04			4.72	69.05	℄ st	Butler Ave.
12L			4.87	68.90	edge print	
22L			4.90	68.87	℄ sewer	

Profile Notes Red ____ Plotted ____ Job No. 1257 Division No. ____ F.B. 2111 Pg. 37

No. ____ Date ____ No. ____ Date ____ Survey of Butler Ave. Sta. 2+50 to Sta. 5+46.04

X-Sec. Notes Chkd. ____ Checked ____ Survey by W. A. Miller Notes Plan Date 2-10-42

No. ____ Date ____ Date ____ Map No. ____ Indexed A. C. Job Date

Form 307 5M 5-39

PLEASE RETURN TO
LOS ANGELES COUNTY SURVEYOR
700 HALL OF RECORDS

NOTE: ANY ADDITIONS OR CHANGES ON THIS SHEET MUST BE MADE OR CIRCLED IN RED INK, WITH DATE AND NAME OF PERSON MAKING CHANGE

Do not extend notes this side of this line

STATION	B. S.	H. I.	F. S.	ELEV.		
		73.77				
5+71			4 71	69 06	℄ st.	
12 L			4 87	68 90	edge print	
18 L			5 3	68 5	edge print	
22 L			4 9	68 9	℄ sewer	
30 L			4 8	69 0	PL	
6+00 22 L			4 5	69 3	℄ sewer	
6+50 22 L			4 8	69 0	" "	
7+00			4 56	69 21	℄ st.	
12 L			4 74	69 03	edge print	
19 L			5 2	68 6	Gutter	
22 L			4 4	69 4	℄ sewer	
30 L			4 0	69 8	PL	
7+50 22 L			4 0	69 8	℄ sewer	
8+00			4 43	69 34	℄ st.	
12 L			4 60	69 17	edge print	
19 L			5 0	68 8	Gutter	
22 L			4 4	69 4	℄ sewer	
30			4 0	69 8	PL	
8+24 22 L			5 0	68 8	℄ sewer Gutter	
24 L			4 25	69 52	Beginning of Cb	

F.B. 804 PG. 228 Job No. 1068 Division No. Notes Red. Plotted Profile
Survey of Thorston Ave ET Al Date Date No.
Survey by W.B. Miller Notes RLW 3-19-42 Notes Chkd. Checked X-Sec.
Indexed A. C. Johnson Date Date No.

Form 307 5M 5-39

PLEASE RETURN TO
LOS ANGELES COUNTY SURVEYOR
700 HALL OF RECORDS

NOTE: ANY ADDITIONS OR CHANGES ON THIS SHEET MUST BE MADE OR CIRCLED IN RED INK, WITH DATE AND NAME OF PERSON MAKING CHANGE

Do not extend notes this side of this line

STATION	B. S.	H. I.	F. S.	ELEV.		
		73 77				
8+24-40L			38	70 0	PL	
8+50 22L			50	68 8	℄ sewer Gutter	
9+00			430	69 47	℄ st	
12L			444	69 33	edge Pvmt	
22L			53	68 5	℄ sewer Gutter	
24L			431	69 46	curb	
40L			38	70 0	P.L.	
9+282			426	69 51	℄ st	
12L			44	69 33	edge pvmt	
24L			50	68 8	Gutter E end S.E. Cb return	
24L			424	69 53	Cb " " " " "	
40L			38	70 0	PL	
			45	69 3	Gutter S. end S E Cb, return	
			417	69 66	Cb. " " " " " "	
9+53.2			419	69 58	℄ st int Pacific Ave-S.-(9+53.92 ℄ Pacific Ave & Sewer Line)	
			49	68 9	Gutter S. end S.W. Cb, return	
			425	69 52	Cb " " " " " "	
9+782			417	69 63	℄ st	
12L			461	69 46	edge Pvmt	
			49	68 9	Gutter W end S.W. Cb. return	
			433	69 44	Cb. " " " " " "	

Profile No. ____ Notes Red. ____ Plotted ____ Job No. 1068 Division No. ____ F B. 811 Pg. 229
X-Sec. No. ____ Date ____ Date ____ Survey of [illegible] ET AL
Notes Chkd. ____ Checked ____ Survey by W A Miller Notes RBW Date 3-19-42
Date ____ Date ____ Map No. ____ Indexed A. C. Job Date

F.B. 804 Pg. 230 Job No. 1068 Division No. _____ Notes Red. _____ Plotted _____ Profile

Survey of Thorston Ave ET AL Date _____ Date _____ No. _____

Survey by W A Miller Notes RLW 3-19-42 Notes Chkd. _____ Checked _____ X-Sec.

Indexed A. C. Johnson Date _____ Date _____ Date _____ No. _____

Form 307 5M 5-39

PLEASE RETURN TO
LOS ANGELES COUNTY SURVEYOR
700 HALL OF RECORDS

NOTE: ANY ADDITIONS OR CHANGES ON THIS SHEET MUST BE MADE OR CIRCLED IN RED INK, WITH DATE AND NAME OF PERSON MAKING CHANGE

Do not extend notes this side of this line

STATION	B. S.	H. I.	F. S.	ELEV.
9+782-40 L		73 770	3.9	6.9
BM #T 394			4.005	69 765

PL
BM T 394 El 69.772 F.B. 630-772 Compton Blvd & Pacific Ave NE Cor Bt Spk in Cb 15' E of E end Cr

Profile No.	Notes Red.	Plotted	Job No. 1068	Division No.
	Date	Date	Survey of Thurston Ave	
X-Sec. No.	Notes Chkd.	Checked	Survey by W H Miller	Notes RLW Date 3-19-42
	Date	Date	Map No.	Indexed A. C. Johnson

F B. 894 Pg. 221

NOTE: ANY ADDITIONS OR CHANGES ON THIS SHEET MUST BE MADE OR CIRCLED IN RED INK, WITH DATE AND NAME OF PERSON MAKING CHANGE

Do not extend notes this side of this line

PROFILE & CROSS SECTIONS
BUTLER AVE
JN 1068

From MYRRH ST
To COMPTON BLVD.

Mike
Willy
Waltermire
Lanigan

STATION	B. S.	H. I.	F. S.	ELEV.

PLEASE RETURN TO
LOS ANGELES COUNTY SURVEYOR
700 HALL OF RECORDS

Form 307 5M 5-39

Form 307 5M 5-39

PLEASE RETURN TO
LOS ANGELES COUNTY SURVEYOR
700 HALL OF RECORDS

NOTE: ANY ADDITIONS OR CHANGES ON THIS SHEET MUST BE MADE OR CIRCLED IN RED INK, WITH DATE AND NAME OF PERSON MAKING CHANGE

Do not extend notes this side of this line

F.B. 824 Pg. 232 | Job No. 1658 | Division No. | Profile No. | X-Sec. No.

Survey of: Thoroughfare St. Fl.
Survey by: W.A. Miller | Notes: R.W. 3-19-42 | Notes Red. | Plotted
Indexed: | Date | Notes Chkd. | Date | Checked | Date

STATION	B. S.	H. I.	F. S.	ELEV.		
BM T340	4.695	71.625		66.930	BM T343 El. 66.930' FB 708-192 Myrrh St & Butler Ave SW. Cor Bl. Spk in cb 11' W of West C.R	
0+00			4.0	67.02	℄ St. int, ℄ sewer	Myrrh St.
0+50			4.43	67.19	℄ St ℄ sewer	
1+00			4.34	67.28	" " " "	
10 R			4.57	67.05	edge pvmt	
14 R			4.9	66.7	Gutter	
25 R			4.7	67.2	P.L.	
10 L			4.68	66.94	edge pvmt	
14 L			5.0	66.6	Gutter	
25 L			4.7	[illegible]	PL	
1+50			4.35	67.27	℄ St. ℄ Gutter	
2+00			4.35	67.27	℄ " " sewer	
2+50			4.30	67.32	" " " "	
3+00			4.24	67.38	" " " "	
10 R			4.46	67.16	edge pvmt	
14 R			4.6	67.0	Gutter	
25 R			4.5	67.1	PL	
10 L			4.42	67.20	edge pvmt	
14 L			4.8	66.8	Gutter	
25 L			4.[illegible]	67.0	P.L.	
3+50			4.18	67.44	℄ St ℄ sewer	

Form 307 5M 5-39

PLEASE RETURN TO
LOS ANGELES COUNTY SURVEYOR
700 HALL OF RECORDS

NOTE: ANY ADDITIONS OR CHANGES ON THIS SHEET MUST BE MADE OR CIRCLED IN RED INK, WITH DATE AND NAME OF PERSON MAKING CHANGE

Do not extend notes this side of this line

STATION	B. S.	H. I.	F. S.	ELEV.		
		71 625				
4+00	4 72	72 195	4 15	67.475	℄ st ℄ sewer	
4+50			4 76	67 43	℄ " " "	
5+00			4 67	67 52	" " " "	
5+50			4 52	67 67	" " " "	
6+00			4.37	67 82	" " " "	
10 R			4 59	67 65	edge Print	
14 R			4 8	67 4	Gutter	
25 R			4 8	67 "	PL	
10 L			4 65	67 54	edge Print	
14 L			4 8	67 4	Gutter	
25 L			4 5	67 7	PL	
B.M.K210			2 585	69.5[illegible]	B.M. K210 El 67.617 Page 204 Butler Ave W. side of Cor Lot House #227 X in E. bolt of Fire Plug.	
6+50			4.31	67 88	℄ st ℄ sewer	
7+00			4 26	67 93	" " " "	
7+50			4 19	68 00	" " " "	
8+00			4 21	67 98	" " " "	
8+50			4 14	68 05	" " " "	
9+00			4 04	68 15	" " " "	
10 R			4 30	67 89	edge Print	
14 R			4 4	67 8	Gutter	

Profile Notes Rod. Plotted Job No. Division No. F. B. Pg. 33
No. Date Date Survey of
X-Sec. Notes Chkd Checked Survey by Notes Date
No. Date Date Map No. Indexed

Form 307 5M 5-39

PLEASE RETURN TO
LOS ANGELES COUNTY SURVEYOR
700 HALL OF RECORDS

NOTE: ANY ADDITIONS OR CHANGES ON THIS SHEET MUST BE MADE OR CIRCLED IN RED INK, WITH DATE AND NAME OF PERSON MAKING CHANGE

Do not extend notes this side of this line

F.B. 814 Pg. 234 | Job No. 1056 | Division No. | Notes Red. | Plotted | Profile
Survey of Tidewater Ave. et al. | Date | No. | X-Sec.
Survey by W. A. Miller | Notes | Date | Checked
Indexed | Date | Notes Chkd. W.H.G. | Date 3-24-42

STATION	B. S.	H. I.	F. S.	ELEV.		
9+00 25 R		72.195	37	67.5	P.L.	
10 L			43	69.5	edge print	
14 L			45	67.7	Gutter	
25 L			41	68.1	P.L.	
T.P.	504	73.21	4.025	68.170		
9+50			4.94	67.27	℄ St. ℄ Sewer	
10+00			4.76	67.45	" " " "	
10+50			4.67	67.54	" " " "	
11+00			4.51	67.70	" " " "	
11+50			4.33	67.88	" " " "	
12+00			4.32	67.89	" " " "	
10 R			4.24	67.97	edge print	
14 R			4.7	67.5	Gutter	
25 R			4.6	67.6	P.L.	
10 L			4.55	68.66	edge print	
12 L			4.8	68.4	Gutter	
25 L			4.1	69.1	P.L.	
12+50			4.33	68.88	℄ St. ℄ Sewer	
13+00			4.30	68.91	" " " "	
13+31.8			4.29	68.92	edge conc. prmt.	
13+43.8			4.14	69.07	℄ St. Int.	
T.P.	476	73.67	4.30	68.91		
B.M. T 393			4.59	69.08	B.M. T 393 El. 69.054 - F.B. 630 p. 218 J.N. 6332 Compton Blvd. & Butler Ave. - N.E. Cor. Bt. Spk. in Cb. 11' E. of E. end C.R.	

Profile	Notes Red.	Plotted	Job No.	Division No.	F B. Pg. 235
No.	Date	Date	Survey of		
X-Sec.	Notes Chkd.	Checked	Survey by W A Miller	Notes R L W	Date 2-17-19[illegible]
No.	Date	Date	Map No.	Indexed	Date

NOTE: ANY ADDITIONS OR CHANGES ON THIS SHEET MUST BE MADE OR CIRCLED IN RED INK, WITH DATE AND NAME OF PERSON MAKING CHANGE

Do not extend notes this side of this line

PLEASE RETURN TO
LOS ANGELES COUNTY SURVEYOR
700 HALL OF RECORDS

Form 307 5M 5-39

STATION	B. S.	H. I.	F. S.	ELEV.

PROFILE & CROSS SECTIONS
PACIFIC AVE
JN 1058

From MYRRH ST.
To COMPTON BLVD.

Miller
Wiley
Walter[illegible]
[illegible]

Form 307 5M 5-39

PLEASE RETURN TO
LOS ANGELES COUNTY SURVEYOR
700 HALL OF RECORDS

NOTE: ANY ADDITIONS OR CHANGES ON THIS SHEET MUST BE MADE OR CIRCLED IN RED INK, WITH DATE AND NAME OF PERSON MAKING CHANGE

Do not extend notes this side of this line

STATION	B. S.	H. I.	F. S.	ELEV.		
New BMT339	5.06	72,204		67.144	BMT339 El 67.144 Page 304 Myrrh St & Pacific Ave S.E. Cor. Bt Spk in Cb 26' E of E end C.R	
0+00			476	67.45	℄ St ℄ sewer	Myrrh St. See Page 193
0+50			470	67.51	" " " "	
1+00			467	67.54	" " " "	
10 R			4.90	67.31	edge print	
14 R			52	67.0	gutter	
25 R			48	67.6	PL	
10 L			487	67.34	edge print	
14 L			51	67.1	Gutter	
25 L			44	67.8	PL	
1+50			468	67.53	℄ St ℄ sewer	
2+00			457	67.64	" " " "	
2+50			460	67.61	" " " "	
3+00			456	67.65	" " " "	
3+50			450	67.71	" " " "	
T.P. 4+00	486	72.644	442	67.784	" " " "	
10 R			514	67.51	edge print	
14 R			56	67.0	Gutter	
25 R			50	67.6	PL	
10 L			505	67.60	edge print	
15 L			54	67.2	Gutter	

F.B. 804 PG. 236 Job No. 1068 Division No. Notes Red. Plotted Profile No.
Survey of THOMSON AVE ET AL Date Date
Survey by W.A. Mahon Notes R.L.W. 3-19-1942 Notes Chkd. Checked X-Sec. No.
Indexed Johnson Date Date

Form 307 5M 5-39

PLEASE RETURN TO
LOS ANGELES COUNTY SURVEYOR
700 HALL OF RECORDS

NOTE: ANY ADDITIONS OR CHANGES ON THIS SHEET MUST BE MADE OR CIRCLED IN RED INK, WITH DATE AND NAME OF PERSON MAKING CHANGE

Do not extend notes this side of this line

STATION	B. S.	H. I.	F. S.	ELEV.		
		72 644				
4+00 25 L			48	67.8		
4+50			477	67 88	℄ st ℄ sewer	
5+00			470	67 95	" " " "	
5+50			466	67.99	" " " "	
6+00			461	68 04	" " " "	
6+36			452	68 13	℄ " " "	
10 R			465	68 00	edge pvmt	
16 R			52	67 4	Gutter	
17 R			41	68 5		
25 R			45	68 1	PL	
10 L			475	67.90	edge pvmt	
14 L			51	67 5	Gutter	
25 L			44	68 2	PL	
6+61,94			447	68 18	℄ st int. ℄ sewer	Rose St.
6+86,94			440	68 25	" " ℄ sewer	
10 R			467	67 98	edge pvmt	
15 R			51	67 5	Gutter	
17 R			47	67 9		
25 R			45	68 1	PL	
10 L			453	68 12	edge pvmt.	
15 L			48	67 8	gutter	

Profile No. ____ Notes Red. ____ Plotted ____ Job No. 1069 Division No. ____ F B. 801 PG. 237
X-Sec. No. ____ Date ____ Date ____ Survey of Thomas Ave. ET AL
Notes Chkd. ____ Checked ____ Survey by W.A. Miller Notes R.L.W. Date 5-19-1994
Date ____ Date ____ Map No. ____ Indexed ____ Tabulated ____

Form 307 5M 5-39

PLEASE RETURN TO
LOS ANGELES COUNTY SURVEYOR
700 HALL OF RECORDS

NOTE: ANY ADDITIONS OR CHANGES ON THIS SHEET MUST BE MADE OR CIRCLED IN RED INK, WITH DATE AND NAME OF PERSON MAKING CHANGE

Do not extend notes this side of this line

STATION	B. S.	H. I.	F. S.	ELEV.		
6+86.9 25L		72 644	4 2	68 4	PL	
					W. on ℄ Rose	
0+50			4 32	68 33	℄ St.	
1+00			4 27	68 38	" "	
7+00			4 36	68.29	℄ St ℄ sewer	
BM.K211	4 745	73.424	3,955	68.679	BM K211 El 68.692 Bag 204 Pacific Ave & Rose St N.W. Cor L.T. in end of Walk House #227	
7+50			5 05	68 38	℄ St + ℄ sewer	
8+00			4 86	68 57	" " " "	
8+50			4 86	68 57	" " " "	
9+00			4 70	68 73	" " " "	
10 R			5 02	68 41	edge pavmt	
15 R			5 4	68 0	Gutter	
25 R			4 6	68 9	PL	
10 L			4 84	68 59	edge pavmt	
14 L			5 2	68 2	Gutter	
25 L			4 6	68 8	PL	
9+50			4 59	68 84	℄ St ℄ sewer	
10+00			4 52	68 91	" " " "	
10+50			4 48	68 95	" " " "	
11+00			4 27	69 16	" " " "	
11+50			4 05	69 38	" " " "	

F.B. 804 PG. 238 Job No. 1068 Division No. Notes Red. Plotted Profile
Survey of THORSON AVE LT AL Date Date No.
Survey by W. A. [illegible] Notes RLW 3-17-1942 Notes Chkd. Checked X-Sec.
Indexed A. C. Johnson Date Date No.

Form 307 5M 5-39

PLEASE RETURN TO
LOS ANGELES COUNTY SURVEYOR
700 HALL OF RECORDS

NOTE: ANY ADDITIONS OR CHANGES ON THIS SHEET MUST BE MADE OR CIRCLED IN RED INK, WITH DATE AND NAME OF PERSON MAKING CHANGE

Do not extend notes this side of this line

STATION	B. S.	H. I.	F. S.	ELEV.		
		73 424'				
TP	4,365	73.819	3 970	69,454		
11+67.2			4.40	69.42	℄ st ℄ sewer	
10 R			4 60	69 22	edge pvmt	
14 R			51	68 7	Gutter	
25 R			41	69 7	PL	
10 L			450	69 32	edge pvmt	
14 L			470	69 12	Gutter	
25			46	69 2	PL	
11+77.17			4 36	69 46	℄ st. ℄ alley ℄ sewer.	12th Alley S. of Compton Blvd See Page 193
11+87.2			4 35	69 47	℄ st ℄ sewer	
10 R			4 58	69 24	edge pvmt	
13 R			4 8	69.0	Gutter	
25 R			3 8	70.0	PL	
10 L			457	69 25	edge pvmt	
13 L			49	68 9	Gutter	
25 L			39	69 9	P.L.	
12+00			4.32	69 50	℄ St ℄ Gutter	
12+50			4 17	69 65	℄ st.	
12+80			418	69 64	℄ St.	
13+27.88			4 40	69 42	edge conc pvmt ℄ st.	

Profile Notes Red. Plotted Job No. Division No.
No. Date Date Survey of
X-Sec. Notes Chkd. Checked Survey by
No. Date Date Map No. Indexed Notes Date
Date

F. B. Pg. 239

Form 307 5M 5-39

PLEASE RETURN TO
LOS ANGELES COUNTY SURVEYOR
700 HALL OF RECORDS

NOTE: ANY ADDITIONS OR CHANGES ON THIS SHEET MUST BE MADE OR CIRCLED IN RED INK, WITH DATE AND NAME OF PERSON MAKING CHANGE

Do not extend notes this side of this line

STATION	B. S.	H. I.	F. S.	ELEV.		
		73 819				
13+39.88			4 26	69 56	℄ St Int. Compton Blvd. See Pg. 194	
BMT394			4 045	69.774	BMT394 El. 69.772 F.B. 630-218 Compton Blvd. & Pacific Ave N.E.Cor. Bt Spk in Cb 15' E of E end C.K.	

F.B. 814 Pg. 240 Job No. 1068 Division No. Notes Red. Plotted Profile No.
Survey of THORSON AVE ET AL Date Date No. X-Sec.
Survey by W.A. Miller Notes RAN 3-11-1942 Notes Chkd. Checked
Indexed A. C. Johnson Date Date Date No.

Profile	Notes Red.	Plotted	Job No. 1068	Division No.	F B. 801 PG. 241
No.	Date	Date	Survey of THORSON AVE ET AL		
X-Sec.	Notes Chkd.	Checked	Survey by W.A. Miller	Notes R.L.W.	Date 5-11-1942
No.	Date	Date	Map No.	Indexed A. C. Johnson	Date

NOTE: ANY ADDITIONS OR CHANGES ON THIS SHEET MUST BE MADE OR CIRCLED IN RED INK, WITH DATE AND NAME OF PERSON MAKING CHANGE

Do not extend notes this side of this line

PROFILE & CROSS SECTIONS
THORSON AVE
JN 1068

From MYRRH ST.
To COMPTON BLVD

Miller
Willey
Walthamlin
Lannon

STATION	B. S.	H. I.	F. S.	ELEV.

PLEASE RETURN TO
LOS ANGELES COUNTY SURVEYOR
700 HALL OF RECORDS

Form 307 5M 5-39

Form 307 5M 5-39

PLEASE RETURN TO
LOS ANGELES COUNTY SURVEYOR
700 HALL OF RECORDS

NOTE: ANY ADDITIONS OR CHANGES ON THIS SHEET MUST BE MADE OR CIRCLED IN RED INK, WITH DATE AND NAME OF PERSON MAKING CHANGE

Do not extend notes this side of this line

F. B. 804 Pg. 242 | Job No. 1068 | Division No. | Notes Red. | Plotted | Profile
Survey of Thorson Ave ET AL | Date | Date | No.
Survey by W. F. Miller | Notes RLW 3-19-42 | Notes Chkd. | Checked | X-Sec.
Indexed C. Johnson | Date | Date | Date | No.

STATION	B. S.	H. I.	F. S.	ELEV.		
BMT338	5 01	72.14'		67 13'	BMT338 El 67.131' FB 708 192 Myrrh St 13.5' W. of ℄ Thorson Ave Bt Spk in Mcb 5' W of E end.	
0+00			4 90	67 24	℄ sewers · ℄ Thorson Ave - 3' N. of ℄ Myrrh St.	See Page 195
0+50			4 48	67 66	℄ St + ℄ sewer.	
1+00			4 42	67 72	" " " " "	
10 R			4 67	67 47	edge pvmt	
14 R			52	67 9	Gutter	
16 R			4 3	67 8		
25 R			4 0	68 1	PL	
10 L			4 72	68 42	edge pvmt	
15 L			5 1	67 0	Gutter	
25 L			4 4	67.7	PL	
1+50			4 37	67.77	℄ St ℄ sewer	
2+00 T.P.	4 92	72 72	4 34	67.80		
2+50			4 92	67 80	℄ St ℄ sewer	
3+00			4 89	67 83	" " " "	
3+50			4 74	67 98	" " " "	
4+00			4 63	68 09	" " " "	
10 R			4 91	67 81	edge pvmt	
15 R.			4 40	68 32	Gutter	
25 R			43	68 4	PL	
10 L			4 84	67 88	edge pvmt	

Form 307 5M 5-39

PLEASE RETURN TO
LOS ANGELES COUNTY SURVEYOR
700 HALL OF RECORDS

NOTE: ANY ADDITIONS OR CHANGES ON THIS SHEET MUST BE MADE OR CIRCLED IN RED INK, WITH DATE AND NAME OF PERSON MAKING CHANGE

Do not extend notes this side of this line

STATION	B. S.	H. I.	F. S.	ELEV.		
14L		72 72	52	675	Gutter	
25L			47	680	PL	
4+50			459	6813	℄ st ℄ sewer	
5+00			444	6828	" " " "	
5+50			441	6831	" " " "	
6+00TP	496	7330	438	6834	" " " "	
6+37.01			495	6835	℄ st ℄ sewer	
10R			511	6819	edge pvmt	
14R			56	677	Gutter	
16R			46	687		
25R			44	689	PL	
10L			518	6812	edge pvmt	
15L			58	675	Gutter	
18L			45	688		
25L			44	689	PL	
6+62.01			489	6841	℄ st int. ℄ sewer	Rose St.
6+87.01			478	6852	℄ st ℄ sewer	
10R			498	6832	edge pvmt	
15R			55	678	Gutter	
25R			46	687	RL	
10L			512	6818	edge pvmt.	

Profile No. ____ Notes Red. ____ Plotted ____ Job No. ____ Division No. ____
X-Sec. No. ____ Date ____ Date ____ Survey of ____
Notes Chkd. ____ Checked ____ Survey by ____ Notes ____ Date ____
Date ____ Date ____ Map No. ____ Indexed ____

F B. ____ PG. 243

Form 307 5M 5-39

PLEASE RETURN TO
LOS ANGELES COUNTY SURVEYOR
700 HALL OF RECORDS

NOTE: ANY ADDITIONS OR CHANGES ON THIS SHEET MUST BE MADE OR CIRCLED IN RED INK, WITH DATE AND NAME OF PERSON MAKING CHANGE

Do not extend notes this side of this line

STATION	B. S.	H. I.	F. S.	ELEV.		
		73 30				
15L			56	67 7	Gutter	
25L			42	67 1	PL	
					E. on Rose St.	
0+16			530	68 [illegible]	℄ St	
0+50			484	68 46	" "	
1+00			481	68 49	" "	
					W on Rose St	
0+14			517	68 13	℄ St	
0+50			490	68 40	" "	
1+00			484	68 46	" "	
BM K212			385	69.45	BM K212 E169.453 Page 204. Thorson Ave + Rose St N.W. Cor C.Spk in KP 223 012 E	
7+00			472	68 58	℄ St ℄ sewer	
7+50		bldg suite	457	68 73	" " " "	
8+00			442	68 88	" " " "	
8+50			437	68 93	" " " "	
9+00			427	69 03	" " " "	
10 R			436	68 94	edge pvmt	
15 R			50	68 [illegible]	Gutter	
25 R			41	69 [illegible]	PL	
9L			440	68 90	edge pvmt	
14 L			49	68 4	Gutter	

F. B. 844 Pg. 244 Job No. 1068 Division No. Notes Red. Plotted Profile
Survey of THORSON AVE ET AL Date Date No.
Survey by W.A. Miller Notes R.L.W. 3-19-1942 Notes Chkd. Checked X-Sec.
Indexed A. C. Jahnke Date Date No.

Form 307 5M 5-39

PLEASE RETURN TO
LOS ANGELES COUNTY SURVEYOR
700 HALL OF RECORDS

NOTE: ANY ADDITIONS OR CHANGES ON THIS SHEET MUST BE MADE OR CIRCLED IN RED INK, WITH DATE AND NAME OF PERSON MAKING CHANGE

Do not extend notes this side of this line

STATION	B. S.	H. I.	F. S.	ELEV.		
		73 30				
9+00 25L			39	69 4	PL	
TP.	4 99	74 01	4 28	69.02		
9+50			4 73	69 28	℄ St ℄ sewer	
10+00			4 82	69 11	" " " "	
10+50			4 75	69 26	" " " "	
11+00			4 78	69 23	" " " "	
11+50			4 57	69 44	" " " "	
11+67.2			4 50	69 51	" " " "	
10R			4 60	69 41	edge pvmt	
14R			5 2	69 9	Gutter	
25R			4 3	69 7	PL	
10L			4 63	69 38	edge pvmt	
15L			5 2	69 1	Gutter	
[illegible]			4 3	69 7	PL	
11+77.16			4 45	69 56	℄ St ℄ sewer	℄ 1st Alley S. of Compton Blvd
11+87.2			4 44	69 57	" " "	
10R			4 60	69 41	edge pvmt	
14R			4 9	69 1	Gutter	
25R			4 2	69 9	PL	
10L			4 62	69 39	edge pvmt	
14L			4 9	69 1	Gutter	

Profile Notes Red. Plotted Job No. Division No. F B. PG. 45
No. Date Date Survey of
X-Sec. Notes Chkd. Checked Survey by W.A. Miller Notes RLW Date 5-19-1942
No. Date Date Map No. Indexed A. C. Jan Date

Form 307 5M 5-39

PLEASE RETURN TO
LOS ANGELES COUNTY SURVEYOR
700 HALL OF RECORDS

NOTE: ANY ADDITIONS OR CHANGES ON THIS SHEET MUST BE MADE OR CIRCLED IN RED INK, WITH DATE AND NAME OF PERSON MAKING CHANGE

Do not extend notes this side of this line

13.3908

STATION	B. S.	H. I.	F. S.	ELEV.		
		74.01				
11+87.25 L			4.6	69.4'	P.L.	
12+00			4.39	69.62'	℄ St.	
12+50			4.15	69.86'	" "	
13+00			4.13	69.88'	" "	
13+27.08			4.28	69.73'	edge conc print	
13+39.08			4.13	69.88'	℄ St. int. - Compton Blvd.	
B.M.#T395			4.16	69.85	B.M.T395 El 69.846 F.B 630-218 Compton Blvd & 3' E. of ℄ Thorson Ave prod Bk Spk in N Ch.	

F.B. 804 Pg. 246 Job No. 1068 Division No. Notes Red. Plotted Profile
Survey of THORSON AVE ET AL Date Date No. X-Sec.
Survey by W.A. Miller Notes R.L.W. 3-19-1942 Notes Chkd. Checked Date No.
Indexed [illegible] Date Date

Profile	Notes Red.	Plotted	Job No. [illegible]	Division No.	F B. [illegible] Pg. 247
No.	Date	Date	Survey of [illegible]		
X-Sec.	Notes Chkd.	Checked	Survey by W.A. Miller	Notes R.L.W.	Date 3-4-1942
No.	Date	Date	Map No.	Indexed A. C. Johnson	

NOTE: ANY ADDITIONS OR CHANGES ON THIS SHEET MUST BE MADE OR CIRCLED IN RED INK, WITH DATE AND NAME OF PERSON MAKING CHANGE

Do not extend notes this side of this line

PLEASE RETURN TO
LOS ANGELES COUNTY SURVEYOR
700 HALL OF RECORDS

Form 307 5M 5-39

J.N. 1068

PROFILE & CROSS SECTIONS
1ST ALLEY SOUTH OF COMPTON BLVD.

From ℄ Pacific Ave - East 129 Feet
From Pacific Ave. to Thorson Ave.

Miller
Willey
Waltermire
Lanigan

STATION	B. S.	H. I.	F. S.	ELEV.

Form 307 5M 5-39

PLEASE RETURN TO
LOS ANGELES COUNTY SURVEYOR
700 HALL OF RECORDS

NOTE: ANY ADDITIONS OR CHANGES ON THIS SHEET MUST BE MADE OR CIRCLED IN RED INK, WITH DATE AND NAME OF PERSON MAKING CHANGE

Do not extend notes this side of this line

F.B. 804 PG. 248 | Job No. 1064 | Division No. | Notes Red. | Plotted | Profile
Survey of THORNOCK AVE ET AL | Notes RLW 3-H-MAE | Date | Date | No.
Survey by WM A. MILLER | Notes | Date | Checked | X-Sec.
Indexed A. C. JOHNSON | Date | Date | No.

STATION	B. S.	H. I.	F. S.	ELEV.		
BM #T395	4.60	74.44		69.84	BM T395 El 69.84 FB 69 Compton Blvd. 3' E of ℄ Thorson Ave Hrdt ⊥ ⊥ Spk in N. Cl.	
					E. on ℄ ALLEY	
0+00			5.00	6.44	℄ Pacific Ave. ℄ sewer ℄	1st Alley S. of Compton Blvd.
0+10			5.20	6.24	edge pvmt ℄ sewer	"
0+14			5.4	6.0	gutter " "	"
0+16			4.6	6.8	" "	"
0+50			4.8	6.6	" "	"
1+00			4.7	6.7	" "	"
10 R			4.7	6.7	PL	
10 L			4.7		PL	
1+29.4			4.6	69.8	℄ alley ℄ sewer	
					W on ALLEY	
0+10			5.15	69.29	℄ alley edge pvmt ℄ sewer	
0+13			5.20	69.24	Gutter	
0+50			4.8	69.6	℄ alley ℄ sewer	
1+00			5.0	69.4	" " " "	
10 R			5.2	69.2	PL	
10 L			5.3	69.1	PL	
1+50			5.1	69.3	℄ Alley ℄ sewer	
2+00			5.0	69.4	" " " "	
10 R			4.7		PL	
10 L			4.7		PL	

Form 307 5M 5-39

PLEASE RETURN TO
LOS ANGELES COUNTY SURVEYOR
700 HALL OF RECORDS

NOTE: ANY ADDITIONS OR CHANGES ON THIS SHEET MUST BE MADE OR CIRCLED IN RED INK, WITH DATE AND NAME OF PERSON MAKING CHANGE

Do not extend notes this side of this line

STATION	B. S.	H. I.	F. S.	ELEV.		
		74 44				
2+25			49	69.5	℄ alley ℄ sewer	
2+30			54	69.5	Gutter " sewer	
2+35			502	69.42	edge pvmt	
2+44.80			488	69.52	℄ St. ℄ sewer	Thorson Ave.
BM # T394			467	69.77	BM T394 El. 69.772 F.B. [illegible] +218 [illegible] Blvd [illegible] CIR [illegible] Bt Spk in Cb 15'E of [illegible]	

Profile No. ____ Notes Red. ____ Plotted ____ Job No. [illegible] Division No. ____ F B [illegible] PG. 249

X-Sec. No. ____ Date ____ Date ____ Survey of THORSON AVE FT AL

Notes Chkd. W.I.G. Date 3-24-42 Checked ____ Date ____ Survey by WA Miller Notes RLW Date 3-19-1942

Map No. ____ Indexed A. C. Johnson

F.B. 801 Pg. 250 Job No. 1068 Division No. _____ Notes Red. _____ Plotted _____ Profile

Survey of THORSON AVE ET AL Date _____ Date _____ No. _____

Survey by W. A. Miller Notes RLW Notes Chkd. _____ Checked _____ X-Sec.

Indexed A. C. Johnson Date _____ Date _____ Date _____ No. _____

STATION	B. S.	H. I.	F. S.	ELEV.	

Form 307 5M 5-39

PLEASE RETURN TO
LOS ANGELES COUNTY SURVEYOR
700 HALL OF RECORDS

NOTE: ANY ADDITIONS OR CHANGES ON THIS SHEET MUST BE MADE OR CIRCLED IN RED INK, WITH DATE AND NAME OF PERSON MAKING CHANGE

Do not extend notes this side of this line

Profile	Notes Red.	Plotted	Job No.	Division No.	F B.	Pg. 251
No.	Date	Date	Survey of THORSON AVE ET AL			
X-Sec.	Notes Chkd.	Checked	Survey by W.A. Miller	Notes [illegible]	Date 3-19-1942	
No.	Date	Date	Map No.	Indexed A. C. Job	Date	

NOTE: ANY ADDITIONS OR CHANGES ON THIS SHEET MUST BE MADE OR CIRCLED IN RED INK, WITH DATE AND NAME OF PERSON MAKING CHANGE

Do not extend notes this side of this line

PROFILE & CROSS SECTIONS
LOCUST AVE
JN 1068

From Myrrh St.
To Compton Blvd.

Miller
Willey
Waltermire
Lamont

STATION	B. S.	H. I.	F. S.	ELEV.

PLEASE RETURN TO
LOS ANGELES COUNTY SURVEYOR
700 HALL OF RECORDS

Form 307 5M 5-39

Form 307 5M 5-39

PLEASE RETURN TO
LOS ANGELES COUNTY SURVEYOR
700 HALL OF RECORDS

NOTE: ANY ADDITIONS OR CHANGES ON THIS SHEET MUST BE MADE OR CIRCLED IN RED INK, WITH DATE AND NAME OF PERSON MAKING CHANGE

Do not extend notes this side of this line

F.B. 8M Pg. 22 2 | Job No. 1061 | Division No. | Notes Red. | Plotted | Profile
Survey of THIRTIETH AVE ET AL | Notes RLW 24 1942 | Date | Date | No. | X-Sec.
Survey by W. H. Miller | Date | Notes Chkd. | Checked | No.
Indexed C. Johnson | Date | Date | Date

STATION	B. S.	H. I.	F. S.	ELEV.		
BM #T337	5.00	71.75		66.753	BM T337 El 66.753 FB 708 191 Myrtle St & Locust Ave. N.W. Cor. Bf Spk in Cb 20' W of W-E-19 C.R	
0+00			5.13	66.62	℄ Locust Ave - 3' N. of	℄ Myrtle St - Page 197
0+14			5.55	66.20	℄ sewer Gutter	
0+50			5.19	66.56	℄ st ℄ sewer	
1+00			5.21	66.54	" " " "	
15 R			5.32	66.43	Gutter	
15 R			4.65	67.10	Cb.	
25 R			4.4	67.3	PL.	
15 L			5.33	66.42	Gutter	
15 L			4.63	67.12	Cb.	
25 L			4.4	67.3	PL	
1+50			4.80	66.95	℄ st ℄ sewer	
2+00			4.69	67.06	" " " "	
2+50			4.57	67.18	" " " "	
3+00			4.41	67.34	" " " "	
3+50			4.32	67.43	" " " "	
4+00 TP	5.05	72.58	4.22	67.53	" " " "	
15 R			5.46	67.12	Gutter	
15 R			4.84	67.74	Cb	
25 R			4.[illegible]	[illegible]	PL	

Form 307 5M 5-39

PLEASE RETURN TO
LOS ANGELES COUNTY SURVEYOR
700 HALL OF RECORDS

NOTE: ANY ADDITIONS OR CHANGES ON THIS SHEET MUST BE MADE OR CIRCLED IN RED INK, WITH DATE AND NAME OF PERSON MAKING CHANGE

Do not extend notes this side of this line

STATION	B. S.	H. I.	F. S.	ELEV.		
15L		7258	5 50	67 08	Gutter	
25L			4 86	67 72	Cb	
25L			46	67 0	PL	
4+50			4 87	67 71	℄ St ℄ sewer	
5+00			4 89	67 69	" " " "	
5+50			4 80	67 78	" " " "	
6+00			4 65	67 93	" " " "	
BM K213			4 36	68 22	BM K213 El 68.225 Page 204 Lots 1 & 2 Blk 1 SE Cor Bt Spk in Cb 8' S of S. end C.R	
6+37			4 58	68 00	℄ St ℄ sewer	
15R			4 95	67 63	Gutter S. end S.E. Cb. return	
15R			4 35	68 23	Cb " " " " " "	
25R			4 2	68 4	PL	
			4 83	67 75	Gutter N. end S E Cb. return	
			4 23	68 35	Cb " " " " " "	
15L			5 01	67 57	Gutter S. " S W " "	
15L			4 34	68 24	Cb " " " " " "	
25L			4 1	68 5	P.L.	
			4 98	67 60	Gutter W " S W " "	
			4 34	68 24	Cb " " " " " "	
6+61.99			4 48	68 10	℄ St Int. - Rose St. - See Page 197	

Profile Notes Red. Plotted Job No. 1442 Division No.
No. Date Date Survey of TRACT MAP
X-Sec. Notes Chkd. Checked Survey by W.A. Miller Notes F.L.W. Date 3-17-42
No. Date Date Map No. Indexed A. C. Johnson

F.B. 844 Pg. 53

Form 307 5M 5-39

PLEASE RETURN TO
LOS ANGELES COUNTY SURVEYOR
700 HALL OF RECORDS

NOTE: ANY ADDITIONS OR CHANGES ON THIS SHEET MUST BE MADE OR CIRCLED IN RED IK, WITH DATE AND NAME OF PERSON MAKING CHANGE

Do not extend notes this side of this line

F.B. 804 Pg. 254 | Job No. 1068 | Division No. | Notes Red. | Plotted | Profile No.
Survey of THOMPSON AVE ET AL | Date | Date | X-Sec. No.
Survey by W.A. Miller | Notes RLW 3-19-1942 | Notes Chkd. | Checked
Indexed C. Johnson | Date | Date | Date

STATION	B. S.	H. I.	F. S.	ELEV.		
6+87		72.58	4.29	68.29	℄ St ℄ sewer	
15R			4.81	67.77	Gutter N. end N.E. CB, return	
15R			4.19	68.39	CB " " "	" " "
25R			4.2	68.38	PL	
			4.78	67.80	Gutter E " N E	" "
			4.15	68.43	CB " " "	" " "
			4.92	67.66	Gutter N " N W	" "
			4.30	68.28	CB " " "	" " "
25L			4.1	68.48	PL	
			4.87	67.71	Gutter W end N end CB return	
			4.24	68.34	CB " " "	" " "
					E ON ℄ ROSE ST	
0+15			4.76	67.80	Cross Gutter	℄ St
0+50			4.34	68.22	℄ St	
1+00			4.12	68.46	" "	
					W ON ℄ ROSE ST.	
6+15			4.89	67.67	Cross Gutter	
6+50			4.60	67.96	℄ St	
1+00			4.52	68.06	" "	
7+00			4.25	68.33	℄ St ℄ Gutter	
7+50			4.19	68.39	" " "	

Form 307 5M 5-39

PLEASE RETURN TO
LOS ANGELES COUNTY SURVEYOR
700 HALL OF RECORDS

NOTE: ANY ADDITIONS OR CHANGES ON THIS SHEET MUST BE MADE OR CIRCLED IN RED INK, WITH DATE AND NAME OF PERSON MAKING CHANGE

Do not extend notes this side of this line

STATION	B. S.	H. I.	F. S.	ELEV.		
		72 58				
8+00 T.P.	5 12	73 57	4 13	68.45	℄ St ℄ sewer	
8+50			5 00	68 57	" " " "	
9+00			4 79	6878	" " " "	
15 R			5 41	6816	Gutter	
15 R			4 71	6886	Cb	
25 R			4 4	692	PL	
15 L			5 43	6814	Gutter	
15 L			4 80	6877	Cb	
25 L			4 6	690	PL	
9+50			4 73	6884	℄ St ℄ sewer	
10+00			4 62	6895	" " " "	
10+50			4 53	6904	" " " "	
11+00			4 55	6902	" " " "	
11+50			4 45	6912	" " " "	
12+00			4 32	6925	" " " "	
15 R			4 71	6816	Gutter	
15 R			4 05	6952	Cb	
25 R			4 81	688	P.L.	
15 L			4 73	6884	Gutter	
15 L			4 10	6947	Cb.	

Profile Notes Red. Plotted Job No. 1068 Division No. F B 804 Pg 255
No. Date Date Survey of THORSON AVE FT AL
X-Sec. Notes Chkd. Checked Survey by W.A. Miller Notes RLW Date 3-19-1942
No. Date Date Map No. Indexed A. C. Johnson

Form 307 5M 5-39

PLEASE RETURN TO
LOS ANGELES COUNTY SURVEYOR
700 HALL OF RECORDS

NOTE: ANY ADDITIONS OR CHANGES ON THIS SHEET MUST BE MADE OR CIRCLED IN RED INK, WITH DATE AND NAME OF PERSON MAKING CHANGE

Do not extend notes this side of this line

STATION	B. S.	H. I.	F. S.	ELEV.		
12+00-25L		73 57	3 9	69 7		
12+50			4 18	69 39	℄ st.	
13+00			4 01	69 56	" "	
13+25,96			3 85	69 72	edge conc pvmt.	
13+37,96			3 69	69 88	℄ st. int. - Compton Blvd.	
BM #T396			3 72	69,85	BM T396 El 69.834 FB 630-218 Compton Blvd & Locust Ave S.E. Cor. Bt Spk in Cb 16' E of E end C.R.	

F.B. 804 Pg. 256 Job No. 1068 Division No. _____ Notes Red. _____ Plotted _____ Profile _____
Survey of THORSON AVE ET AL Date _____ Date _____ No. _____
Survey by W.A. Miller Notes R.L.W. 3-19-1942 Notes Chkd. _____ Checked _____ X-Sec. _____
Indexed A. C. Johnson Date _____ Date _____ No. _____

Profile	Notes Red.	Plotted	Job No. 1068	Division No.	F B 721 PG 257
No.	Date	Date	Survey of Thurston Ave Et Al		
X-Sec.	Notes Chkd.	Checked	Survey by W A Miller	Notes RLW	Date 3-20-42
No.	Date	Date	Map No.	Indexed A. C. Johnson	Date

NOTE: ANY ADDITIONS OR CHANGES ON THIS SHEET MUST BE MADE OR CIRCLED IN RED INK, WITH DATE AND NAME OF PERSON MAKING CHANGE

Do not extend notes this side of this line

PLEASE RETURN TO
LOS ANGELES COUNTY SURVEYOR
700 HALL OF RECORDS

Form 307 5M 5-39

STATION	B. S.	H. I.	F. S.	ELEV.

PROFILE & CROSS SECTION
PINE AVE
JN 1068.

From MYRRH ST.
To COMPTON BLVD.

Miller
Willey
Wallacomite
Lanigan

Form 307 5M 5-39

PLEASE RETURN TO
LOS ANGELES COUNTY SURVEYOR
700 HALL OF RECORDS

NOTE: ANY ADDITIONS OR CHANGES ON THIS SHEET MUST BE MADE OR CIRCLED IN RED INK, WITH DATE AND NAME OF PERSON MAKING CHANGE

Do not extend notes this side of this line

STATION	B. S.	H. I.	F. S.	ELEV.	
BMT336	5 16	71 37		66 211	BMT 336 El. 66.211 F.B. 708-191 Myrrh St & Pine Ave N.W. Cor Bf Spl in Cb 12' W. of W end C.R J.N 6332
0+00			5 24	66 13	℄ sewer ℄ Pine Ave-3' N. ℄ Myrrh St. See Page 199
0+15			5 63	65 74	Cross Gutter
0+50			5 20	66 77	℄ st ℄ sewer
1+00			5 01	66 36	" " " "
15 R			5 44	65 93	Gutter
15 R			4 82	66 35	Cb.
25 R			4 60	66 77	PL
15 L			5 56	[illegible]	Gutter
15 L			4 86	[illegible]	Cb.
25 L			4 6.	66 8	PL
1+50			4 92	66 45	℄ st ℄ sewer
2+00			4 76	[illegible]	" " " "
2+50			4 66	66 71	" " " "
3+00			4 51	66 86	" " " "
3+50			4 35	67 02	" " " "
4+00 T.P.	5 34	72 53	4 18	67 19	" " " "
15 R			5 91	66 62	Gutter
15 R			5 23	67 30	Cb
25 R			5 0	67 5	PL
15 L			5 91	66 62	Gutter

F B. 804 PG. 258 Job No. 1068 Division No. Notes Red. Plotted Profile
Survey of Thornton Ave ET AL Date Date No.
Survey by W.A. Miller Notes RLW 3-20-42 Notes Chkd. Checked X-Sec.
Indexed A. C. Johnson Date Date No.

Form 307 5M 5-39

PLEASE RETURN TO
LOS ANGELES COUNTY SURVEYOR
700 HALL OF RECORDS

NOTE: ANY ADDITIONS OR CHANGES ON THIS SHEET MUST BE MADE OR CIRCLED IN RED INK, WITH DATE AND NAME OF PERSON MAKING CHANGE

Do not extend notes this side of this line

STATION	B. S.	H. I.	F. S.	ELEV.		
4+00 15 L		72.53	5 24	67 29	Cb	
25 L			5 0	67 5	PL	
4+50			5 21	67 32	℄ st ℄ sewer	
5+00			5 07	67 46	" " " "	
5+50			4 96	67 57	" " " "	
6+00			4 80	67 73	" " " "	
6+37			4 72	67 81	" st " sewer	
15 R			5 36	67 17	Gutter S. end S.E.	curb return
15 R			4 72	67 81	Cb " " " "	" "
25 R			4 52	68 01	PL	
			5 24	67 29	Gutter E " " "	" "
			4 53	68 00	Cb " " " "	" "
15 L			5 31	67 22	Gutter S " S W	" "
15 L			4 62	67 91	Cb S " S W	" "
25 L			4 4	68 1	PL	
			5 26	67 27	Gutter W " S W	" "
			4 55	67 98	Cb " " " "	" "
6+62.00			4 70	67 83	℄ st int. ℄ sewer - Rose St.	
6+87			4 69	67 84	" " ℄ sewer.	
15 R			5 31	67 22	Gutter N end N E	Cb return
15 R			4 56	67 97	Cb. " " " "	" "

Profile No. ____ Notes Red. ____ Plotted ____ Job No. 1068 Division No. ____ F B 8[illegible] PG 259
X-Sec. No. ____ Date ____ Date ____ Survey of [illegible] ST [illegible]
Notes Chkd. ____ Checked ____ Survey by W B Miller Notes RLW Date 3-20-42
Date ____ Date ____ Map No. ____ Indexed A. C. Jeffries

Form 307 5M 5-39

PLEASE RETURN TO
LOS ANGELES COUNTY SURVEYOR
700 HALL OF RECORDS

NOTE: ANY ADDITIONS OR CHANGES ON THIS SHEET MUST BE MADE OR CIRCLED IN RED INK, WITH DATE AND NAME OF PERSON MAKING CHANGE

Do not extend notes this side of this line

STATION	B. S.	H. I.	F. S.	ELEV.		
6+87 25R		72 53	4 35	68 18	PL	
			5 17	67 36	Gutter E. end N	E. cb return
			4 49	68 04	Cb. " " "	" " "
15L			5 16	67 37	Gutter N " N	W " "
15L			4 52	68 01	cb " " "	" " "
25L			4 25	68 28	PL	
			5 13	67 40	Gutter W " "	" " "
			4 45	68 08	cb " " "	" " "
					E. ON ROSE ST.	
0+15			5 20	67 33	℄ st cross gutter	
0+50			4 77	67 76	" "	
1+00			4 66	67 87	" "	
					W ON ROSE ST	
0+15			5 09	67 44	℄ st cross Gutter	
0+50			4 80	67 73	" "	
1+00			4 79	67 74	" "	
1+50			4 75	67 78	" "	
BM#T352			4 72	67 81	BMT 352 El 67.813 FB 639-200 Pine Ave & Rose St SE Cor Bt Spk in Cb 13'5 of S end C.R	
7+00			4 65	6 88	℄ st ℄ sewer	
7+50			4 50	68 03	" " " "	

F.B. 804 PG. 260 Job No. 1068 Division No. _____ Notes Red. _____ Plotted _____ Profile _____
Survey of Thorson Ave El AL Date _____ Date _____ No. _____
Survey by W.A. Miller Notes RLW 3-20-42 Notes Chkd. _____ Checked _____ X-Sec. _____
Indexed A. C. Johnson Date _____ Date _____ No. _____

Form 307 5M 5-39

PLEASE RETURN TO
LOS ANGELES COUNTY SURVEYOR
700 HALL OF RECORDS

NOTE: ANY ADDITIONS OR CHANGES ON THIS SHEET MUST BE MADE OR CIRCLED IN RED INK, WITH DATE AND NAME OF PERSON MAKING CHANGE

Do not extend notes this side of this line

STATION	B. S.	H. I.	F. S.	ELEV.		
8+00		72 53	4 36	68 17	℄ st ℄ sewer	
8+50			4 26	68 27	" " " "	
9+00			4 13	68 40	" " " "	
15R			4 76	67 77	Gutter	
15R			4 06	68 47	cb	
25R			3 8	68 7	PL	
15L			4 63	67 90	Gutter	
15L			4 00	68 53	cb	
	25L		3 7	68 8	PL	
T.P.	5 44	73 84	4 13	68 40		
9+50			5 29	68 55	℄ st ℄ cb	
10+00			5 23	68 61	" " " "	
10+50			5 14	68 70	" " " "	
11+00			4 95	68 89	" " " "	
11+50			4 84	69 00	" " " "	
11+778			4 62	69 22	" " " "	
15R			5 22	68 62	Gutter	
15R			4 78	69 06	cb and cb	
25R			4 5	69 3	PL	
22+00			4 51	69 33	℄ st	
15R			4 7	69 1	Gutter	

Profile Notes Red. ____ Plotted ____ Job No. 1458 Division No. ____ F B 804 PG 264
No. ____ Date ____ Date ____ Survey of Thomson Ave. St.
X-Sec. Notes Chkd. ____ Checked ____ Survey by W R Miller Notes RLW Date 3-20-42
No. ____ Date ____ Date ____ Map No. ____ Indexed C. John

Form 307 5M 5-39

PLEASE RETURN TO
LOS ANGELES COUNTY SURVEYOR
700 HALL OF RECORDS

NOTE: ANY ADDITIONS OR CHANGES ON THIS SHEET MUST BE MADE OR CIRCLED IN RED INK, WITH DATE AND NAME OF PERSON MAKING CHANGE

Do not extend notes this side of this line

STATION	B. S.	H. I.	F. S.	ELEV.		
12+00 25 R		73 84	4 1	69 7	PL	
15 L			5 09	68 75	Gutter	
15 L			4 47	69 37	ck.	
25 L			4 0	68 8	PL	
12+50			4 34	69 50	℄ St	
13+00			4 29	69 55	" "	
13+16			4 92	68 92	" " cross Gutter	
13+24.79			4 55	69 29	℄ St edge conc. pvmt	
13+36.79			4 39	69 45	℄ St int. Compton Blvd.	
T.P.	4 32	73 87	4 29	69 55		
BM # T354			4 29	69 58	BM T354 El 69.554 FB 63.7-201 Compton Blvd. & Holly Ave NW Cor. Bt Spk in Ch. 24' W of W. [illegible] CR	

F. B. 804 Pg. 262 Job No. 1068 Division No. Notes Red. Plotted Profile
Survey of Thornton Ave ET AL Date Date No.
Survey by W.A. Miller Notes BLW 3-20-42 Notes Chkd. Checked X-Sec.
Indexed A. C. Johnson Date Date No.

Notes Ck'd by	Survey of	F.B. PG
Map No.	W. O. Tape No. St'd °F.	
Office Work	Surveyed by	
Checked	Notes Date	
Date	Indexed	

Note: Any Additions or Changes on This Sheet Must be Made or Circled in Red Ink With Date and Name of Person Making Change.

Do not extend notes this side of this line

RETURN TO
LOS ANGELES COUNTY SURVEYOR
700 HALL OF RECORDS

FORM 247 10M 11-35

RETURN TO
LOS ANGELES COUNTY SURVEYOR
700 HALL OF RECORDS

Note: Any Additions or Changes on This Sheet Must be Made or Circled in **Red Ink** With Date and Name of Person Making Change.

Do not extend notes this side of this line

F.B. _____ PG. _____