Notes Ck'd by	Survey of True Ave	F.B. 805 Pg. 5
[illegible]	[illegible]	
Office Work	Surveyed by	
Checked	Notes Moore Date 6-21-39	
Date	Indexed [illegible]	

[illegible] 6-26-39

SURVEY
OF
TRUE AVE
FROM
ANAHEIM - TELEGRAPH ROAD
TO
GALLATIN SCHOOL HOUSE ROAD
Job # 8272

Moore
Fenner
Lawson
Waltermire

805

Note: Any Additions or Changes on This Sheets Must be Made or Circled in Red Ink With Date and Name of Person Making Change.

Do not extend notes this side of this line

LOS ANGELES COUNTY SURVEYOR
700 HALL OF RECORDS

F.B. 805 PG. 6

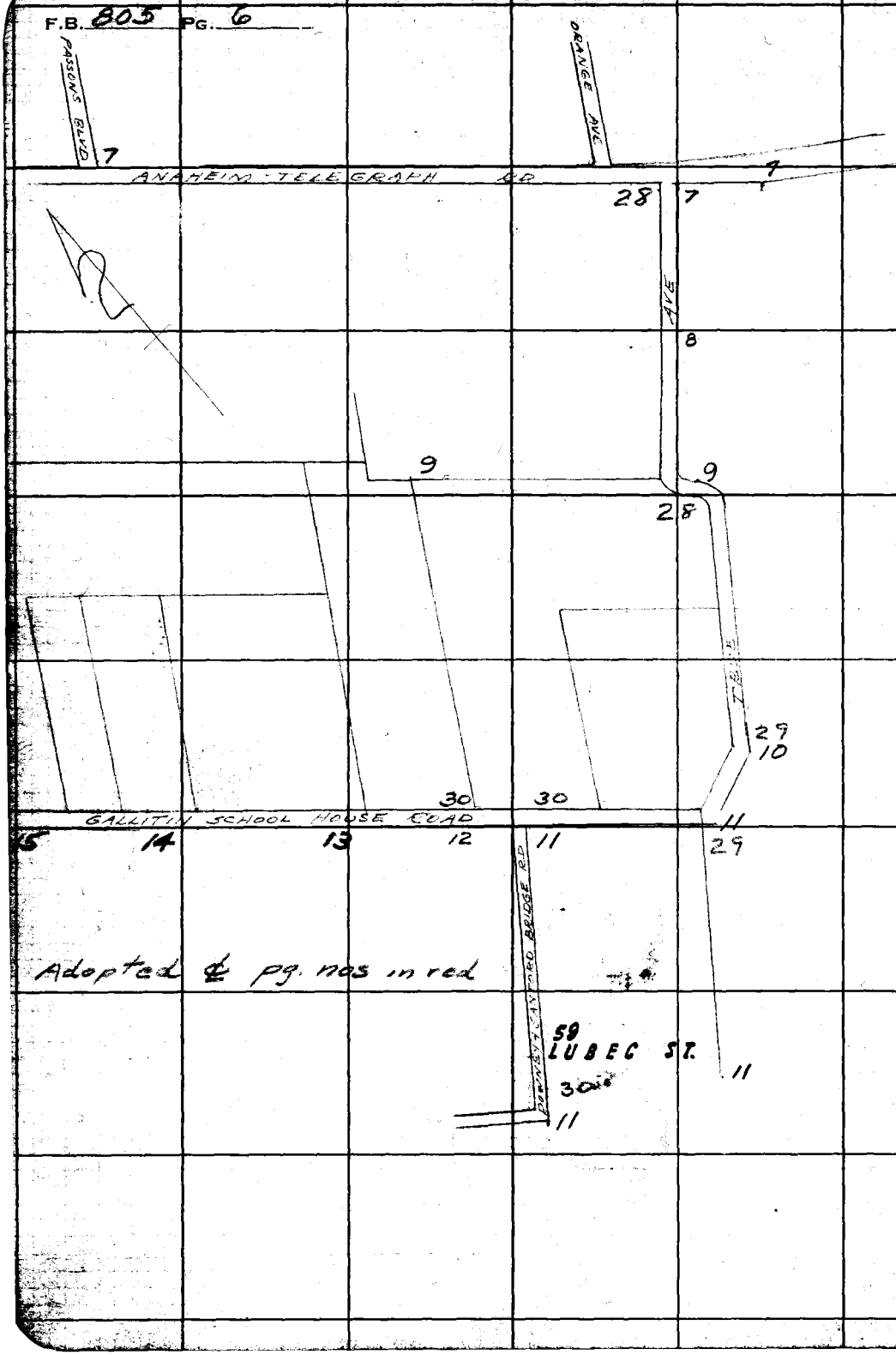

Adopted & pg. nos in red

RETURN TO
LOS ANGELES COUNTY SURVEYOR
700 HALL OF RECORDS

Note: Any Additions or Changes on This Sheets Must be Made or Circled in Red Ink With Date and Name of Person Making Change.

Do not extend notes this side of this line

Notes Ck'd by aak	Survey of True Ave	F.B. 805 Pg. 7
Map No. B-1488	W. O. 8272 Tape No. 063 St'd 76 of	
Office Work Jow	Surveyed by Moore	
Checked aak	Notes Moore Date 6-14-39	
Date July 39	Indexed A. C. Johnson 6-26-39	

W.S. 36-26
W.S. 33-C-1

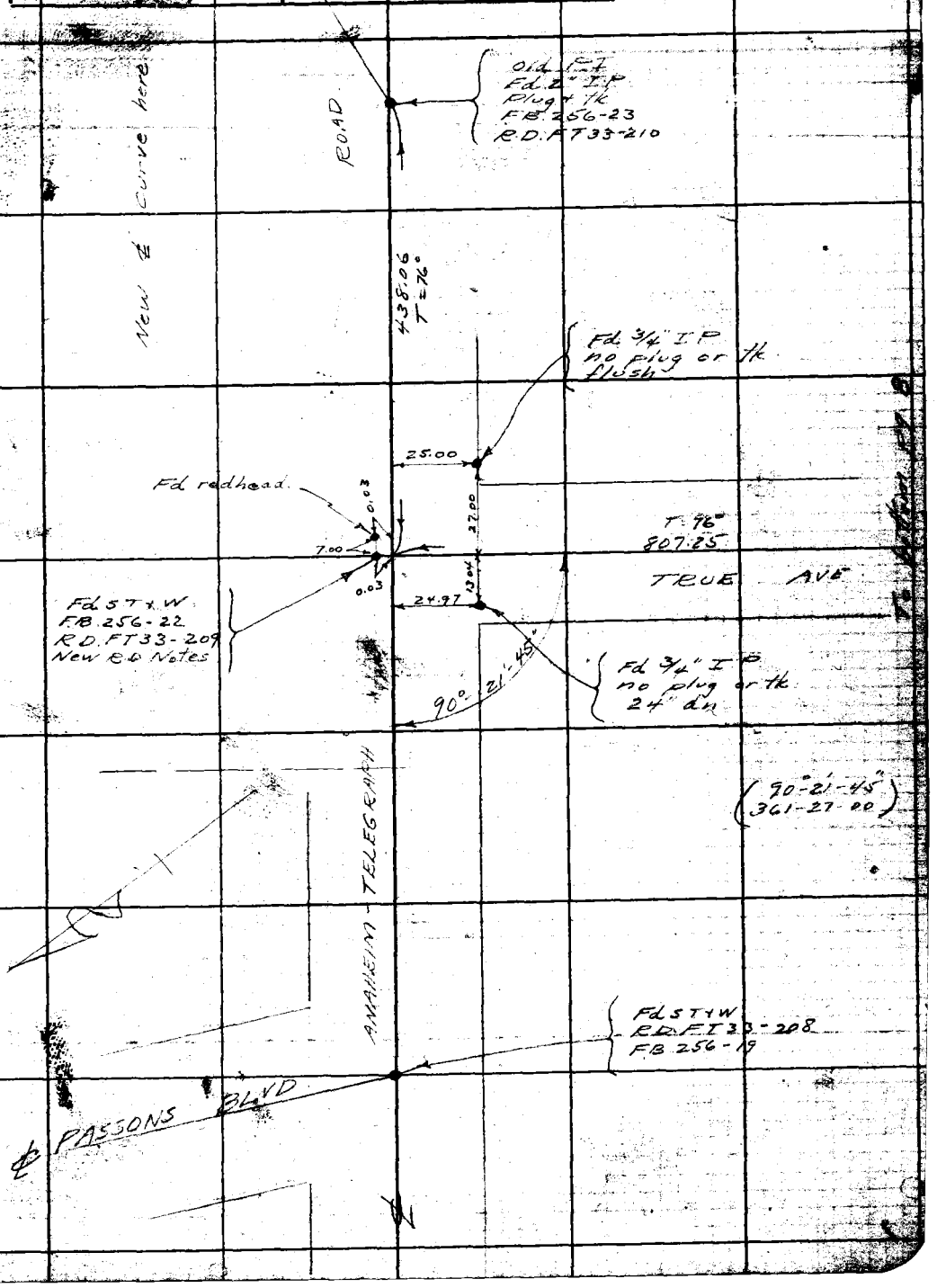

Note: Any Additions or Changes on This Sheets Must be Made or Circled in Red Ink With Date and Name of Person Making Change.

Do not extend notes this side of this line

RETURN TO
LOS ANGELES COUNTY SURVEYOR
700 HALL OF RECORDS

FORM 247 BM 10-37

To left pg 9

F.B. 805 PG. 8

WS. 33-C-1

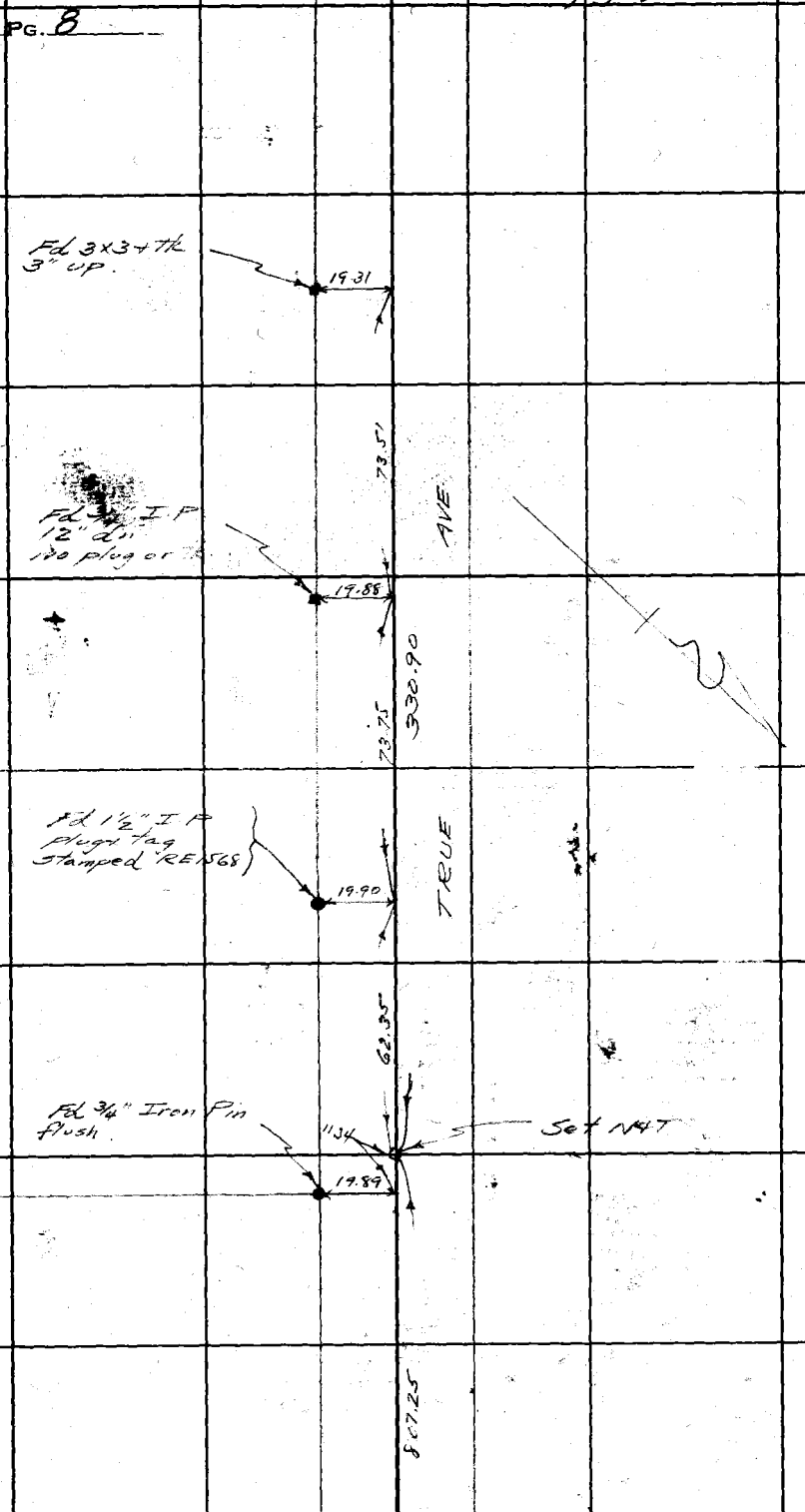

From right pg 7

RETURN TO
LOS ANGELES COUNTY SURVEYOR
700 HALL OF RECORDS

Do not extend notes this side of this line

Note: Any Additions or Changes on This Sheets Must be Made or Circled in Red Ink With Date and Name of Person Making Change.

Notes Ck'd by aak	Survey of True Ave	F.B. 805 Pg. 9
Map No. B-1488	W. O. 8272 Tape No. 063 St'd 76 °F	
Office Work Faw	Surveyed by Moore	
Checked aak	Notes Moore Date 6-16-39	
Date July 39	Indexed [illegible] 6-24-39	

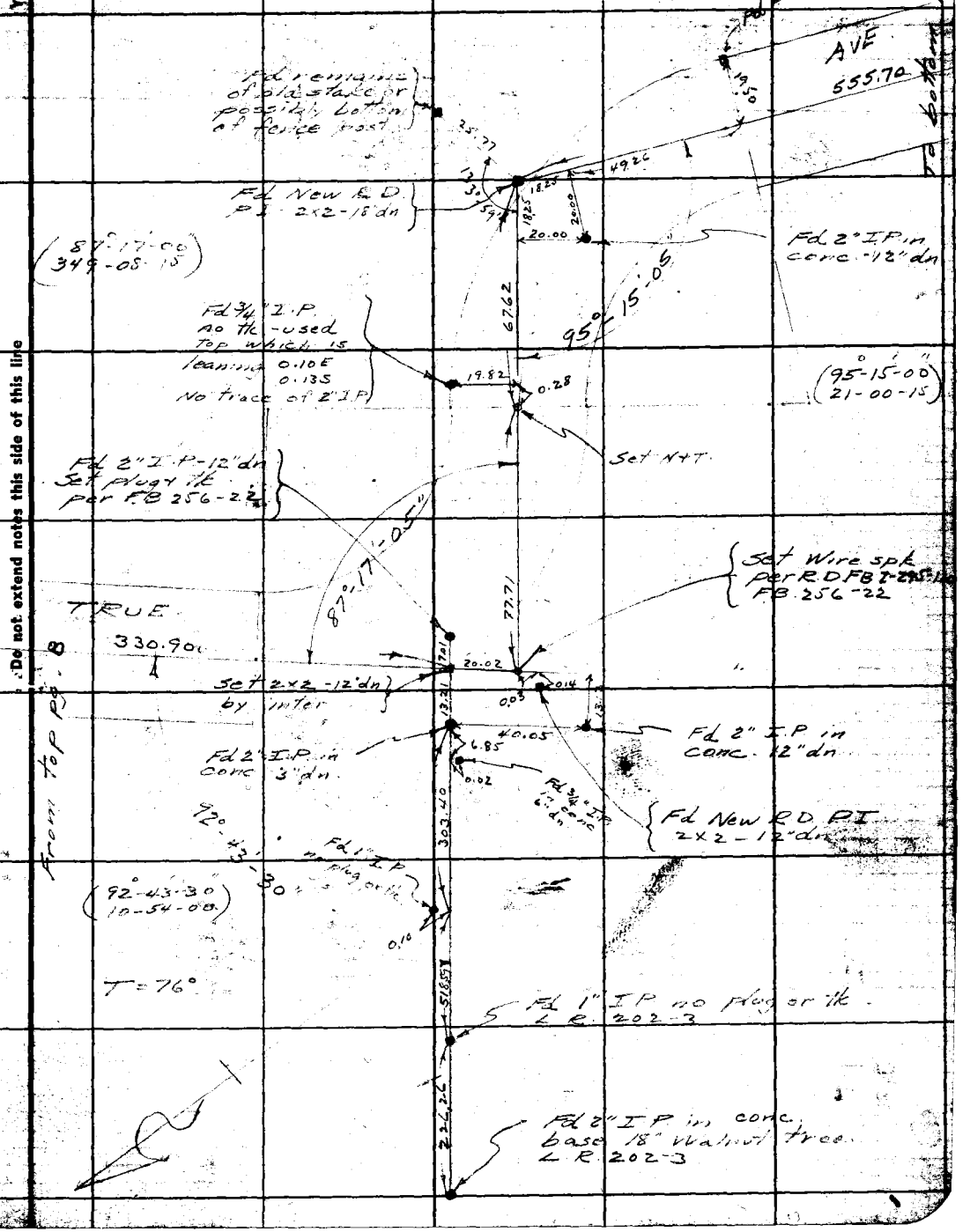

Note: Any Additions or Changes on This Sheets Must be Made or Circled in Red Ink With Date and Name of Person Making Change.

Do not extend notes this side of this line

RETURN TO LOS ANGELES COUNTY SURVEYOR 700 HALL OF RECORDS

FORM 247 BM 10-37

F.B. 805 PG. 10

To lower right pg 11

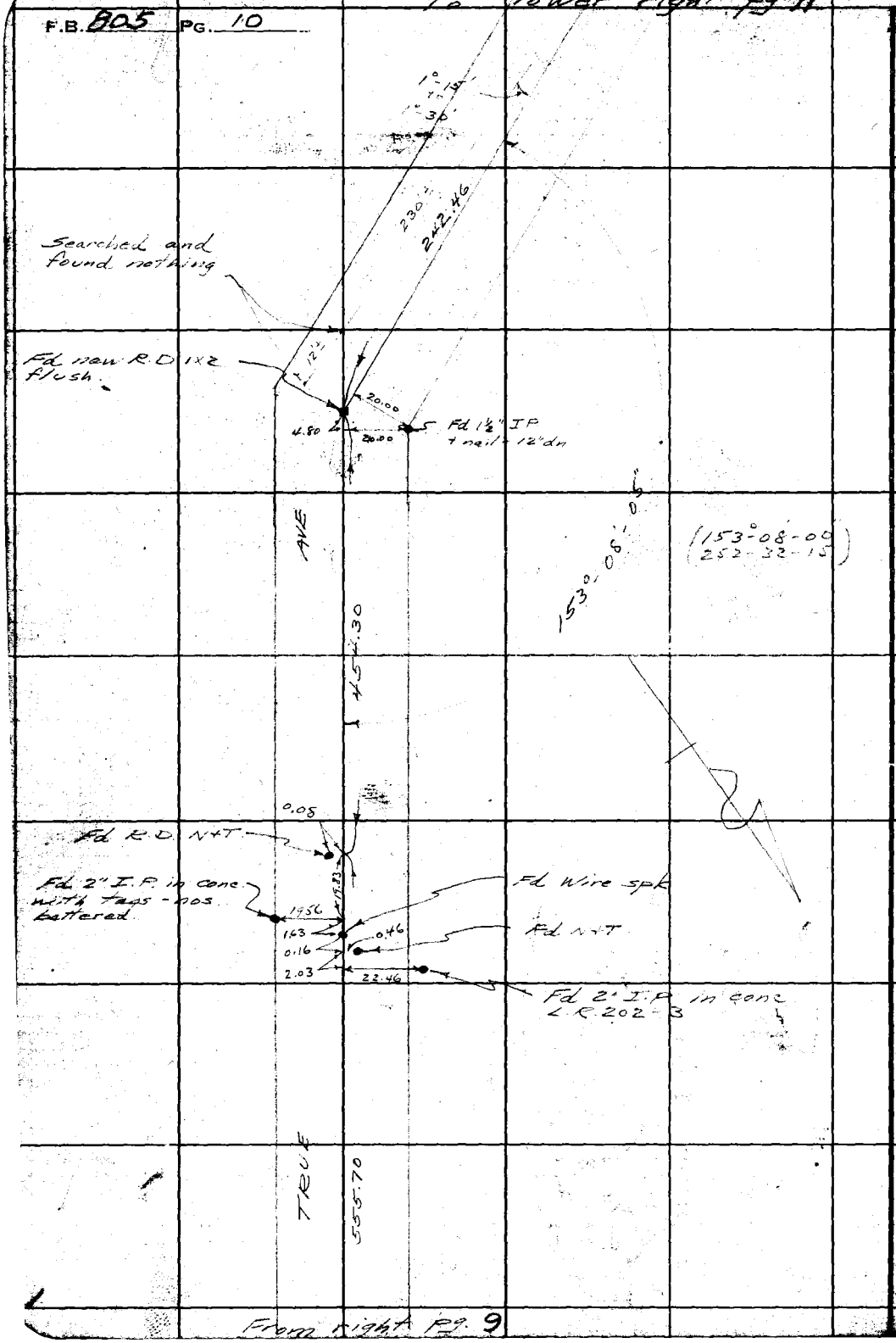

From right pg. 9

WS.33-C-1

RETURN TO
LOS ANGELES COUNTY SURVEYOR
700 HALL OF RECORDS

Note: Any Additions or Changes on This Sheets Must be Made or Circled in Red Ink With Date and Name of Person Making Change.

Do not extend notes this side of this line

Notes Ck'd by LCM
Map No. B-1488
Office Work JOW
Checked GAP
Date July 39

Survey of True Ave
W. O. 8272 Sec. No. 063 St'd 76 of
Surveyed by Moore
Notes Moore Date 6-7
Indexed 6-26-39

F.B. 805 Pg. 11

To bottom pg 12
(97°-02'-00
28-07-30)

Fd old 2x3 no nail 3" dn
Fd R.D. N+T
Fd ½" IP 6" dn R.O-2219-14
Fd New R.D. N+T
Set N+T by inter
Set Wire spk+T by inter
(82°-36'-30
330-26-15)
Fd 2" I.P. in conc 6" dn L.R-202-3 L.S 24-30
Fd R.D. N+T
(110°-07'-00
80-28-15)
Fd R.D. 1x2 Removed
Fd sickle 12" dn no trace of stake
Set N+T flush by inter
(30.23 per L.S 24-30)
TRUE AVE
Set new R.D. 1x2 by inter
(110°-00'-25
80-01-00)
From Top
Fd 2x2 6" dn New R.D.
Fd 2" I.P. in conc 12" dn L.S 24-30
Fd 2" I.P. in conc 12" dn L.S 24-30
(82°-55'-15"
331-41-15)
(82°-48'-30
331-14-00)
T=76°
Fd 2" I.P. in conc 12" dn T.R. 11071
Fd 2" I.P. in conc T.R. 11071
Fd x on well box T.R. 11071
Set N+T
(97°-09'-00
28-36-15)
(97°-16'-00
29-03-30)
Most Sly Cor lot 2 L.S 24-30 Fd + T.R. 11071 well box T.R. 11071
Fd 2" I.P. in conc 12" dn T.R. 11071
Fd new R.D. 1x2 Removed
Set 2x2 4" x 4" inter 16" dn
Set N+T 2x2 by inter
(96°-50'-00
27-20-30)
Fd old 2x3 no nail 3" dn
Fd ½" IP
Fd ½" IP 6" dn R.O-2219-14
Fd N+T
Fd New R.D. N+T
Set N+T by inter
Set Wire spk+T by inter
Fd 2" I.P. in conc 6" dn L.R-202-3 L.S 24-30
Fd R.D. N+T
Fd R.D. 1x2 Removed
Fd sickle 12" dn no trace of stake
Set N+T flush by inter
(30.23 per L.S 24-30)
TRUE AVE
Set new R.D. 1x2 by inter
(110°-00'-25
80-01-00)
From Top
W.S. 33-18

Note: Any Additions or Changes on This Sheets Must be Made or Circled in Red Ink With Date and Name of Person Making Change.

Do not extend notes this side of this line

RETURN TO
LOS ANGELES COUNTY SURVEYOR
700 HALL OF RECORDS

LE 237 BM 10-37

To bottom pg. 11

Property Owner states that ℄ ½ I.Ps were set by Turner Bros-Engrs. in a 1911 Survey

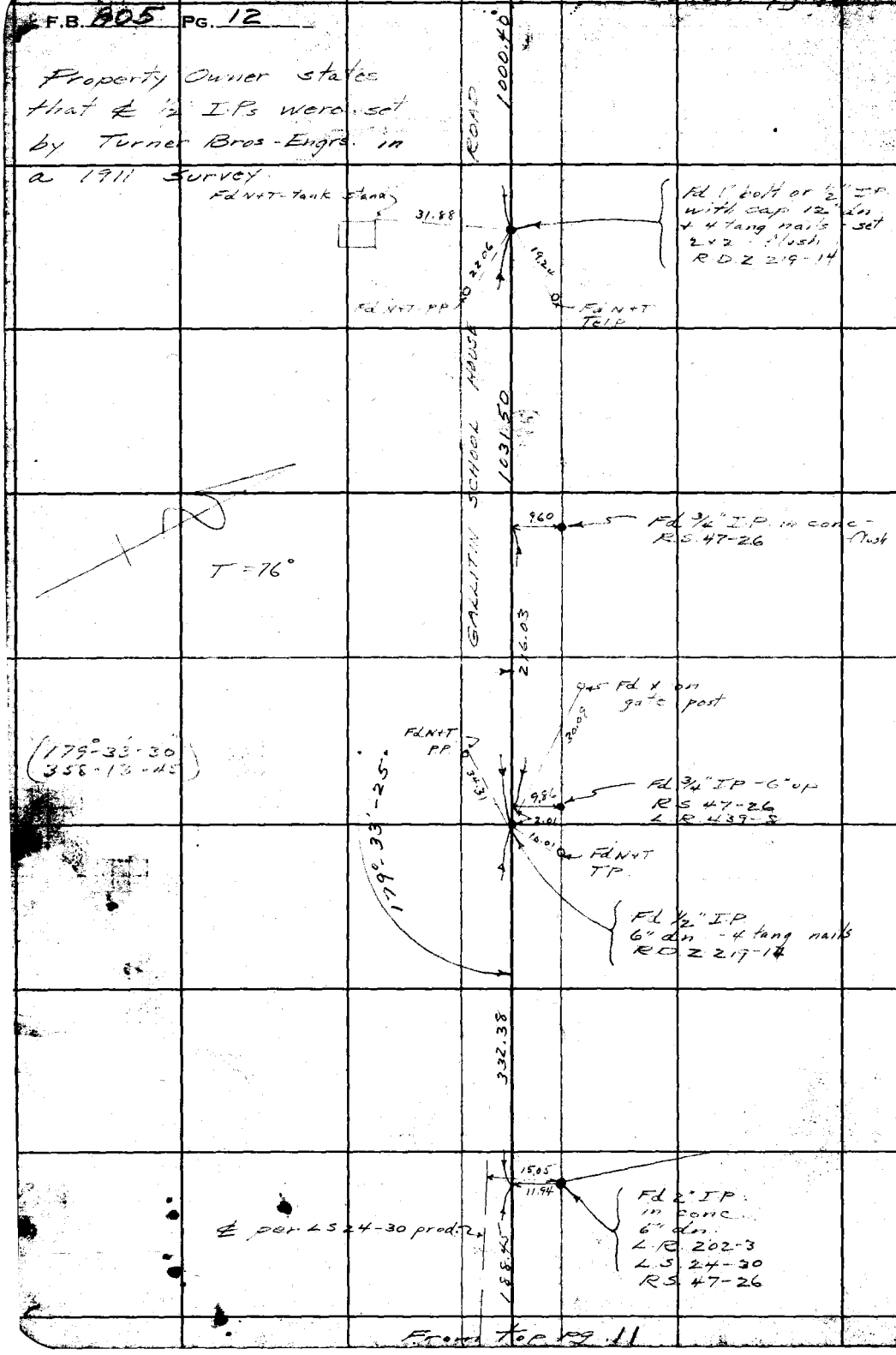

From top pg. 11

RETURN TO
LOS ANGELES COUNTY SURVEYOR
700 HALL OF RECORDS

Do not extend notes this side of this line

Note: Any Additions or Changes on This Sheets Must be Made or Circled in Red Ink With Date and Name of Person Making Change.

Notes Ck'd by aak	Survey of [illegible] Ave		F.B. 805 Pg. 13
Map No. B-1488	W. O. [illegible] No. 063 St'd 76 of		
Office Work Faw	Surveyed by Moore		
Checked aak	[illegible] Moore	Date 6-22-39	
Date July 39	Indexed [illegible] Johnson 6-26-39		

To bottom pg. 14



From top pg. 12 and 30

Note: Any Additions or Changes on This Sheets Must be Made or Circled in Red Ink With Date and Name of Person Making Change.

Do not extend notes this side of this line

RETURN TO
LOS ANGELES COUNTY SURVEYOR
700 HALL OF RECORDS

To bottom Pg 15

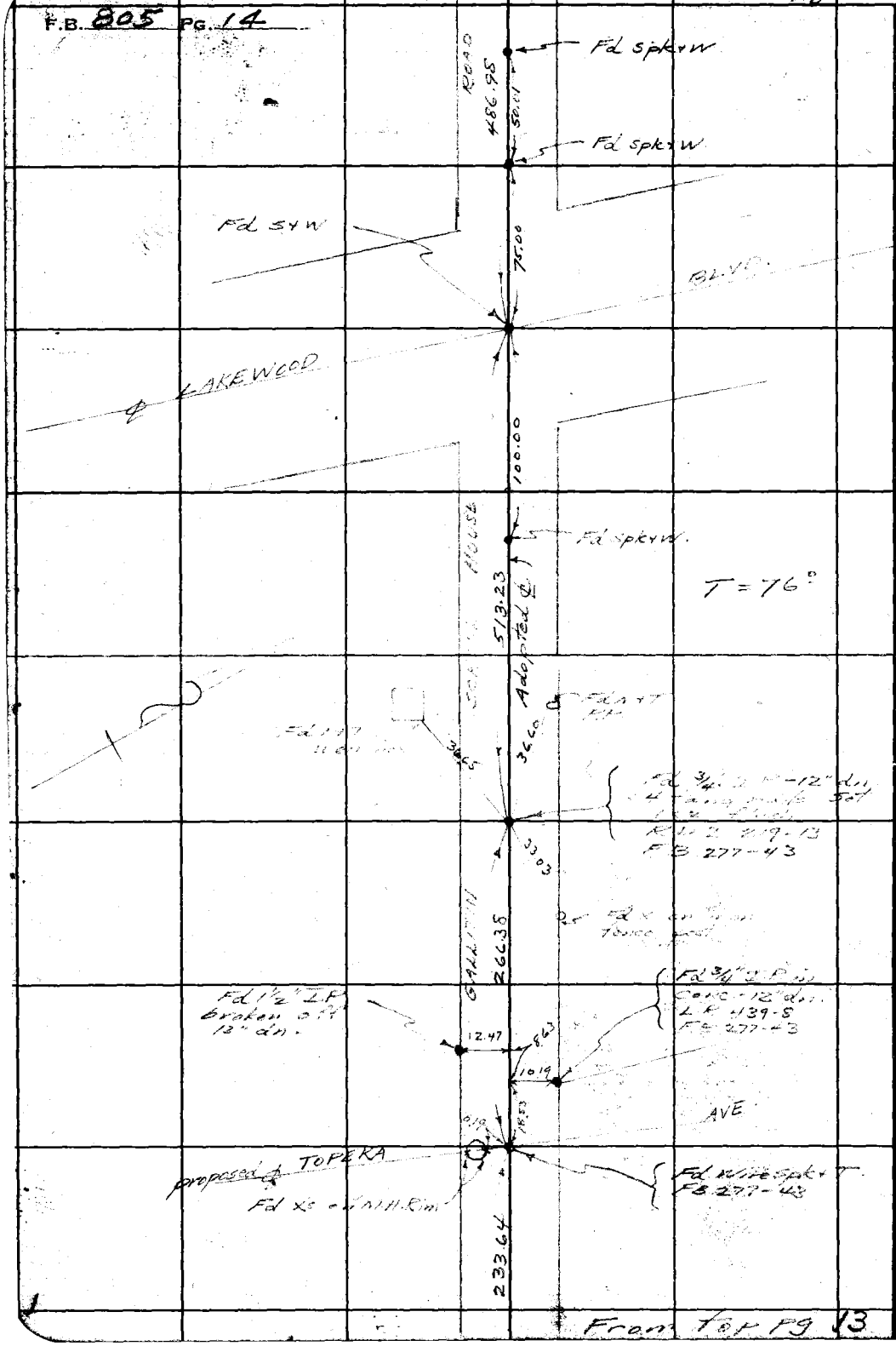

From top Pg 13

WS.33-B-1

RETURN TO
LOS ANGELES COUNTY SURVEYOR
700 HALL OF RECORDS

Note: Any Additions or Changes on This Sheets Must be Made or Circled in Red Ink With Date and Name of Person Making Change.

Do not extend notes this side of this line

Notes Ck'd by Jar	Survey of True Ave.	F.B. 805 Pg. 15
Map No. B-1488	W. O. 8272 Tape No. 063 St'd 76 of	
Office Work Jaw	Surveyed by Moore	
Checked Jar	Notes Moore Date 6-23-39	
Date July 39	Indexed A. C. Johnson 6-26-39	

W.B. 36-C-6

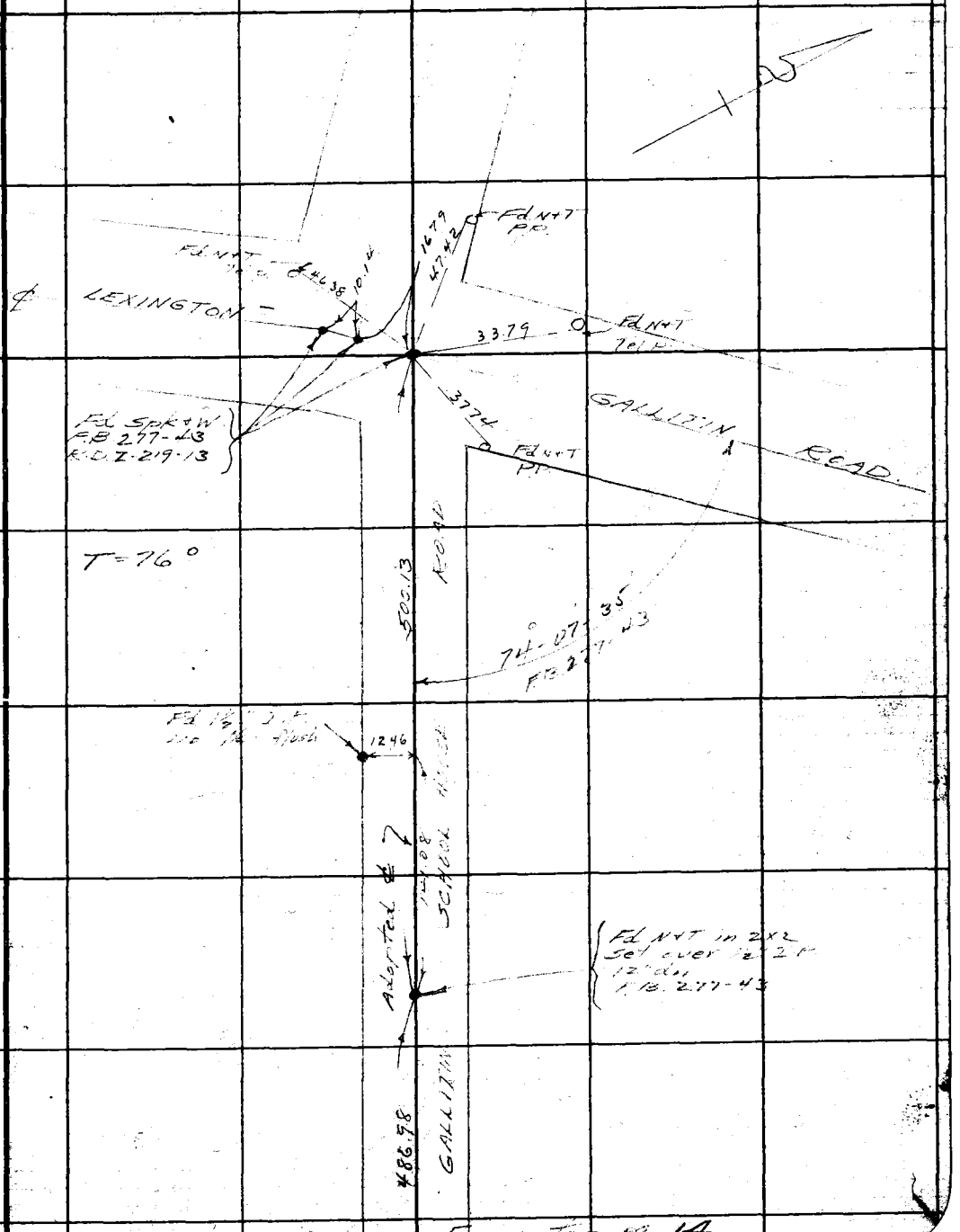

From Top Pg 14

Note: Any Additions or Changes on This Sheets Must be Made or Circled in Red Ink With Date and Name of Person Making Change.

Do not extend notes this side of this line

RETURN TO
LOS ANGELES COUNTY SURVEYOR
700 HALL OF RECORDS

FORM 247 5M 10-37



RETURN TO
LOS ANGELES COUNTY SURVEYOR
700 HALL OF RECORDS

Note: Any Additions or Changes on This Sheets Must be Made or Circled in Red Ink With Date and Name of Person Making Change.

Do not extend notes this side of this line

Notes Ck'd by [illegible]	Survey of True Ave	F.B. 805 Pg. 17
Map No. B-1488	W. O. 8272 Tape No. ____ St'd ____ °F	
Office Work [illegible]	Surveyed by Moore	
Checked [illegible]	Notes Moore Date 6-23-39	
Date July 39	Indexed A. C. Johnson 6-26 39	

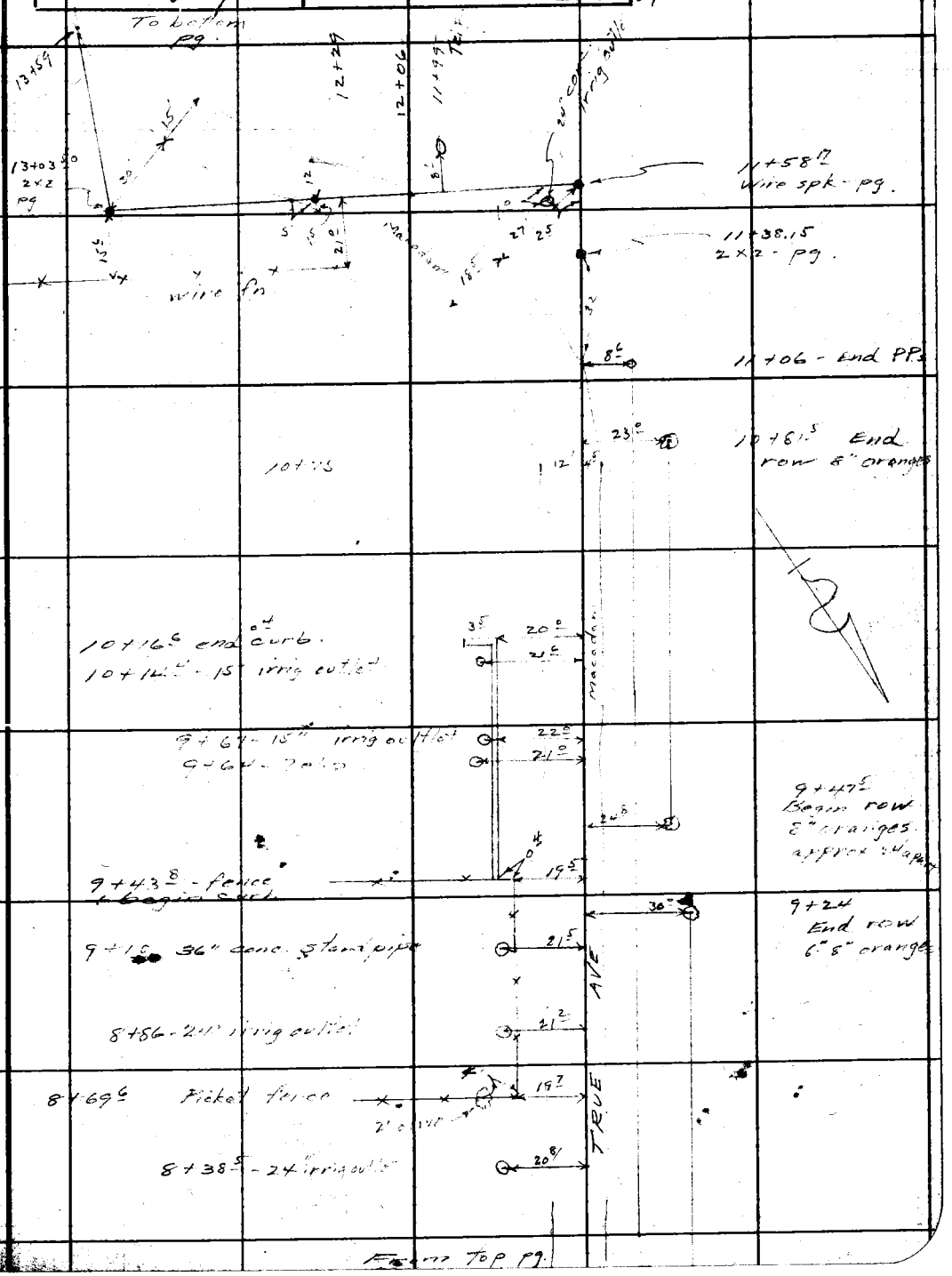

Note: Any Additions or Changes on This Sheets Must be Made or Circled in Red Ink With Date and Name of Person Making Change.

Do not extend notes this side of this line

RETURN TO
LOS ANGELES COUNTY SURVEYOR
700 HALL OF RECORDS

FORM 247 5M 10-37

F.B. 805 PG. 18

To bottom pg.

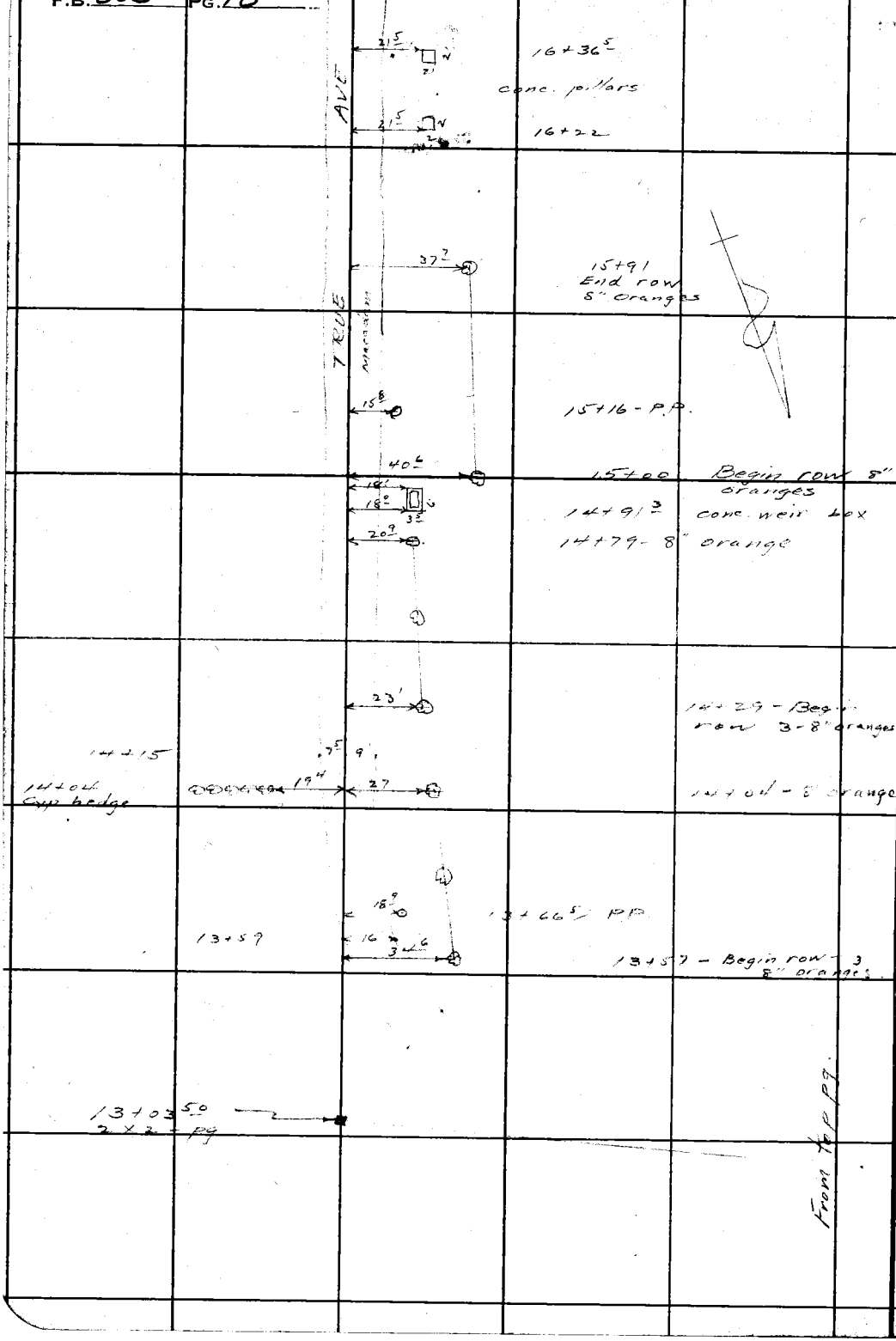

RETURN TO
LOS ANGELES COUNTY SURVEYOR
700 HALL OF RECORDS

Note: Any Additions or Changes on This Sheets Must be Made or Circled in **Red Ink** With Date and Name of Person Making Change.

Do not extend notes this side of this line

Notes Ck'd by	Survey of True Ave	F.B. 805 Pg. 19
Map No. B-1488	W. O. 8272 Tape No. St'd of	
Office Work Jaw	Surveyed by Moore	
Checked [illegible]	Notes Moore Date 6-23-39	
Date July 39	Indexed A. C. Johnson 6-26-39	

To Lo[illegible]

21+64 24.5

22+50 10.5 4.5

21+88 Begin row 2" oranges 50'

21+43 End row 6" Walnuts 23'

AVE

20.6 20+87 - 24" irrig outlet

18+59.20 N+T Pg. 18' 4.5 0.8

33.5 18+47 - Begin row 6" oranges

20.6 18+38 - 24" irrig outlet

TRUE

30.4 18+00 End row 6" oranges

17+82 - Begin row 6" Walnuts 22.9

28.4 17+57 - Begin row 6" oranges.

30.4 17+11 - End row 3" oranges

30.9 16+64 - Begin row 3" oranges

From top pg.

Note: Any Additions or Changes on This Sheets Must be Made or Circled in Red Ink With Date and Name of Person Making Change.

Do not extend notes this side of this line

RETURN TO
LOS ANGELES COUNTY SURVEYOR
700 HALL OF RECORDS

FORM 247 5M 10-37

F.B. 805 PG. 20

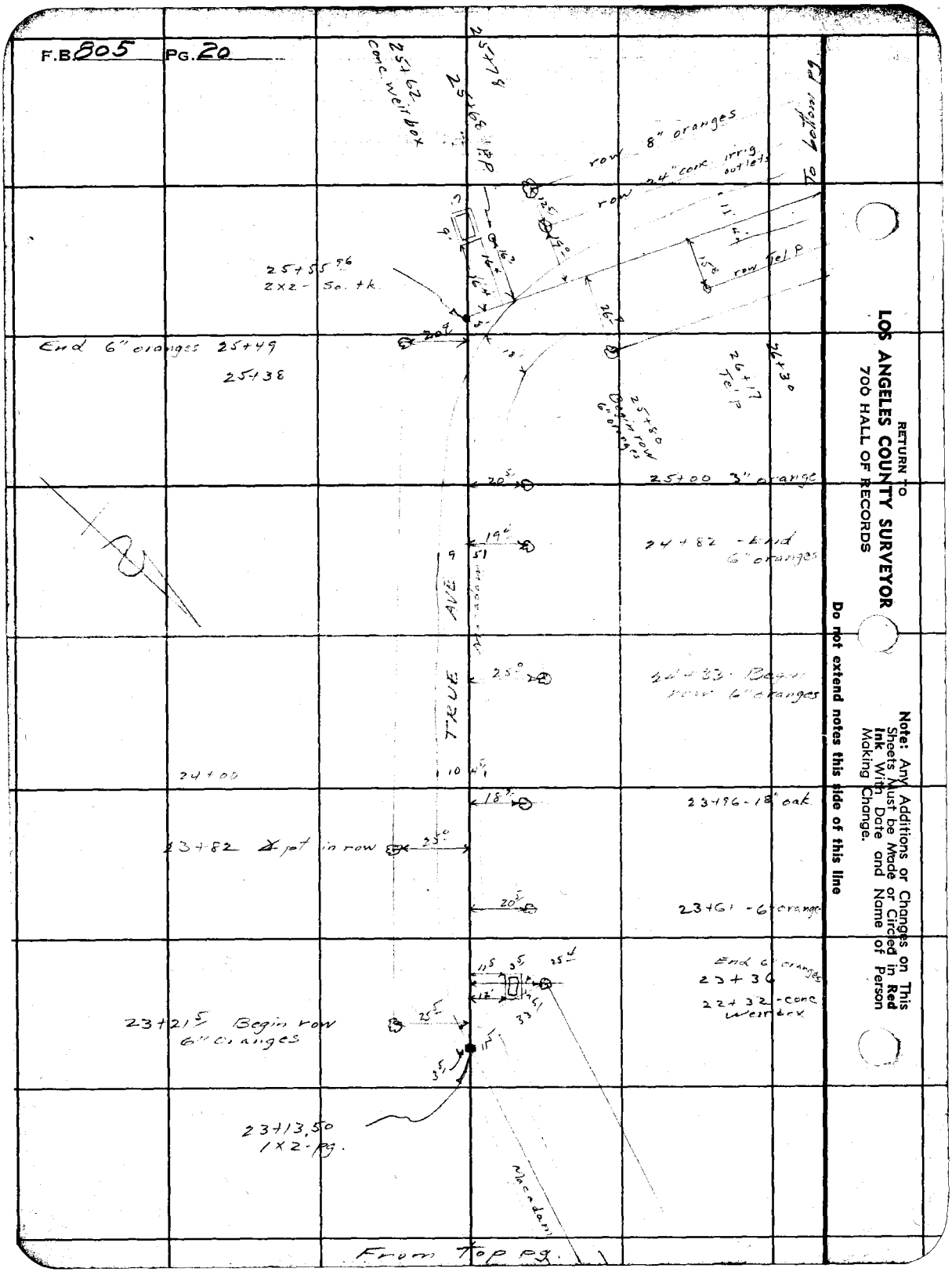

RETURN TO
LOS ANGELES COUNTY SURVEYOR
700 HALL OF RECORDS

Note: Any Additions or Changes on This Sheets Must be Made or Circled in **Red Ink** With Date and Name of Person Making Change.

Do not extend notes this side of this line

Notes Ck'd by	Survey of [illegible]	F.B. 805 PG. 21
Map No. B-1488	W. O. 8272 Tape No. ____ St'd ____ of	
Office Work [illegible]	Surveyed by Moore	
Checked [illegible]	Notes Moore Date 6-23-39	
Date July 29	Indexed A. C. Johnson 6-26-39	



Note: Any Additions or Changes on This Sheets Must be Made or Circled in Red Ink With Date and Name of Person Making Change.

Do not extend notes this side of this line

RETURN TO
LOS ANGELES COUNTY SURVEYOR
700 HALL OF RECORDS

FORM 247 5M 10-37

F.B. 805 PG. 22

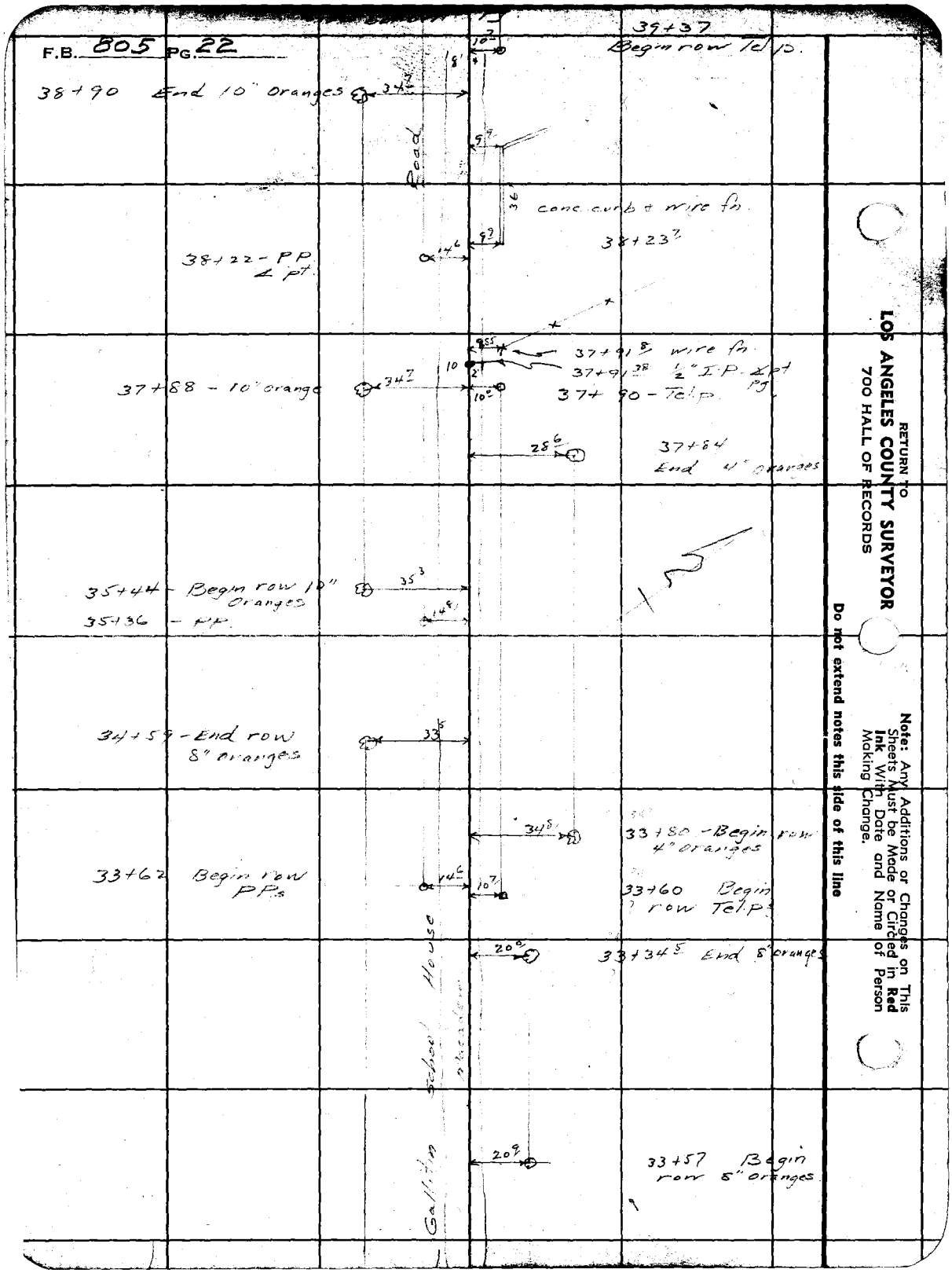

RETURN TO
LOS ANGELES COUNTY SURVEYOR
700 HALL OF RECORDS

Do not extend notes this side of this line

Note: Any Additions or Changes on This Sheets Must be Made or Circled in Red Ink With Date and Name of Person Making Change.

Notes Ck'd by	Survey of True Ave.	F.B. 805 Pg. 23
Map No. B-1488	W. 08272 Tape No. St'd of	
Office Work Jaw	Surveyed by Moore	
Checked aur	Notes Moore Date 6-23-39	
Date July 39	Indexed [redacted] 6-26 39	

To bottom pg

Road

53+73 5/ End row P.Ps 10.6 13 6 6 1 — 53+73 5/ Tel. P

53+31 conc weirbox 3.3 3.5 12.2 12.2

53+22 - end 24" outlets 13.5

51+77 - Begin row 24" conc irrig outlets 13.0

Macadam

49+42 5/ 36" stand pipe 14.8

48+70 - Begin row 24" irrig outlets 14.8

48+22 88 1/2" I.P. Pg.

11.4 7 6 13

26.2 — 48+99 End 3" oranges

Gallitin School House

row Tel. P

row P.P.

26.3 — 40+54 Begin row 3" oranges

From Top Pg.

Note: Any Additions or Changes on This Sheets Must be Made or Circled in Red Ink With Date and Name of Person Making Change.

Do not extend notes this side of this line

RETURN TO
LOS ANGELES COUNTY SURVEYOR
700 HALL OF RECORDS

FORM 247 5M 10-37

F.B. 805 PG. 24

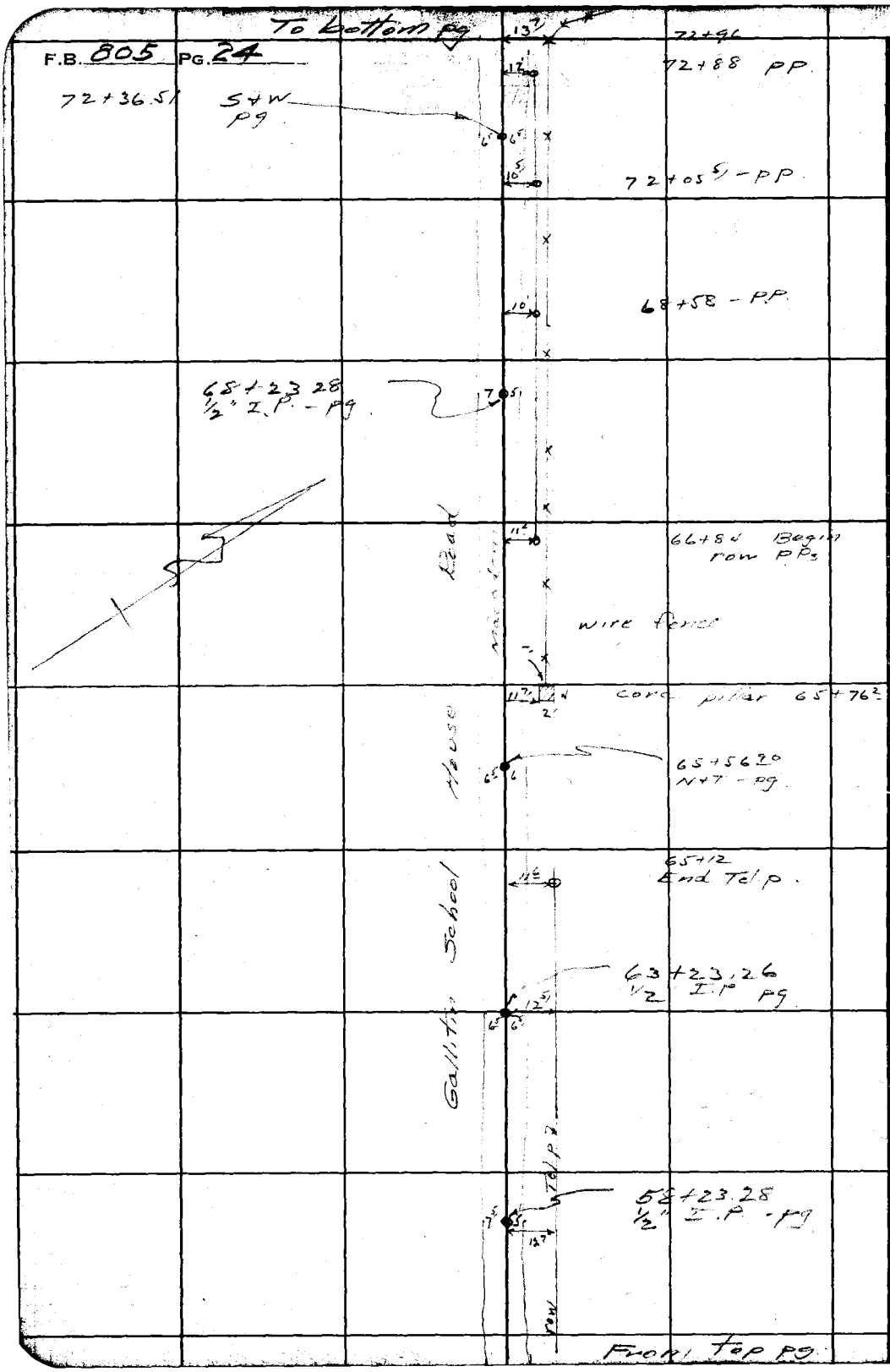

RETURN TO
LOS ANGELES COUNTY SURVEYOR
700 HALL OF RECORDS

Note: Any Additions or Changes on This Sheets Must be Made or Circled in Red Ink With Date and Name of Person Making Change.

Do not extend notes this side of this line

Notes Ck'd by	Survey of True Line	F.B. 805 Pg. 25
Map No. B-1488	W. O. 8272 Tape No. St'd of	
Office Work Jaw	Surveyed by Moore	
Checked [illegible]	Notes Moore Date 6-23-39	
Date July 39	Indexed A. O. Johnson 6-26-39	

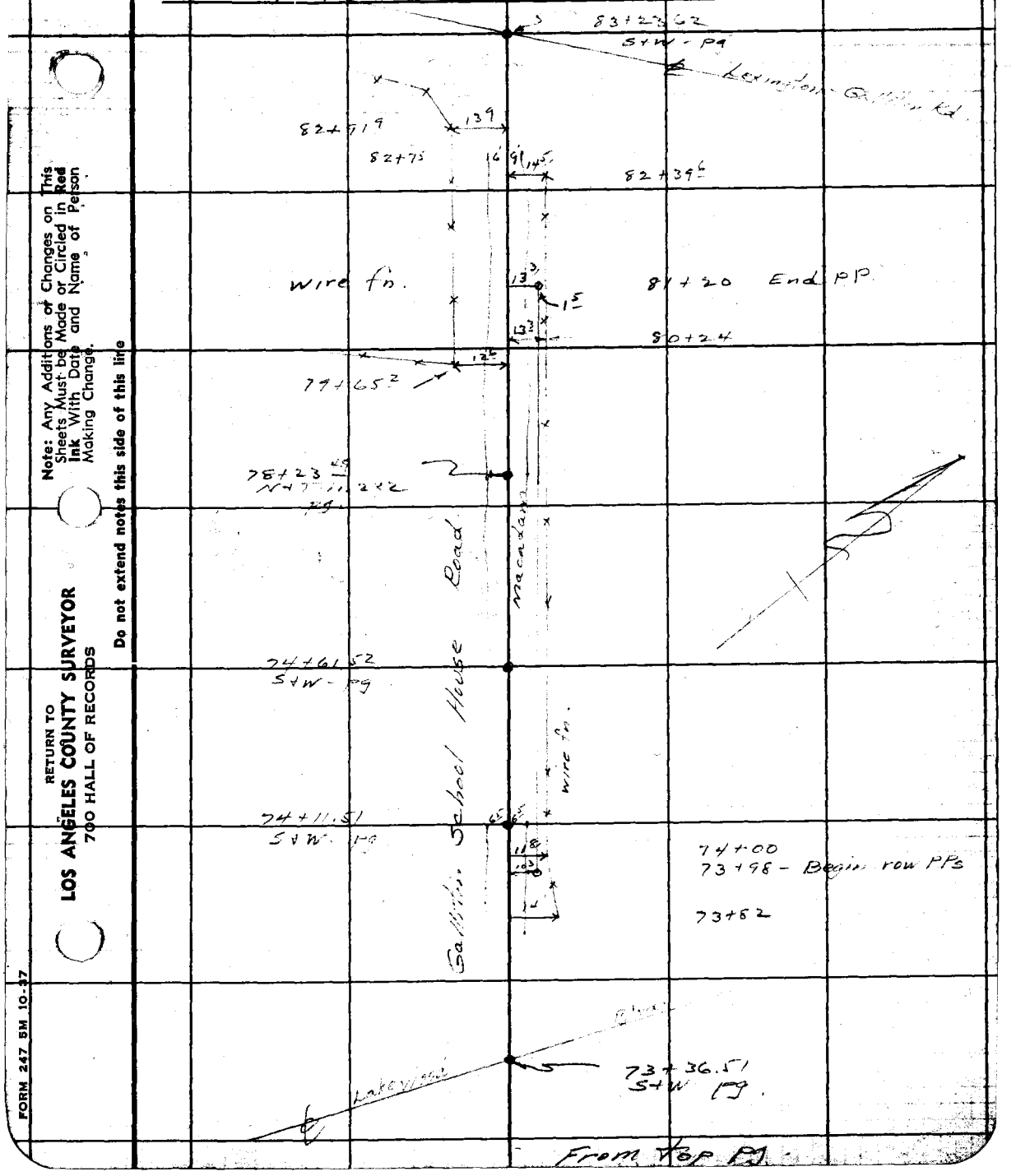

From Top Pg.

Note: Any Additions or Changes on This Sheets Must be Made or Circled in Red Ink With Date and Name of Person Making Change.

Do not extend notes this side of this line

RETURN TO
LOS ANGELES COUNTY SURVEYOR
700 HALL OF RECORDS

FORM 247 5M 10-37

RETURN TO
LOS ANGELES COUNTY SURVEYOR
700 HALL OF RECORDS

Note: Any Additions or Changes on This Sheets Must be Made or Circled in **Red Ink** With Date and Name of Person Making Change.

Do not extend notes this side of this line

Notes Ckd by UAR	Survey of True Ave	F.B. 805 Pg. 27
Map No. B-1488	W. O. 8272 Tape No. 063 Std 74 of	
Office Work Jaw	Surveyed by Moore	
Checked AAR	Notes Moore Date 7-18-39	
Date July 39	Indexed 7-18-39	

ADOPTED CENTER LINE
OF
TRUE AVE
AND
GALLATIN SCHOOL HOUSE ROAD
Job # 8272

Moore
Fenner
Lawson
Waltermire

Note - All C.S Mons are 2" I.P. and Brass Cap in conc stamped as shown

COUNTY SURVEYOR
R.E. 2177

Note: Any Additions or Changes on This Sheets Must be Made or Circled in Red Ink With Date and Name of Person Making Change.

Do not extend notes this side of this line

RETURN TO
LOS ANGELES COUNTY SURVEYOR
700 HALL OF RECORDS

FORM 10-37

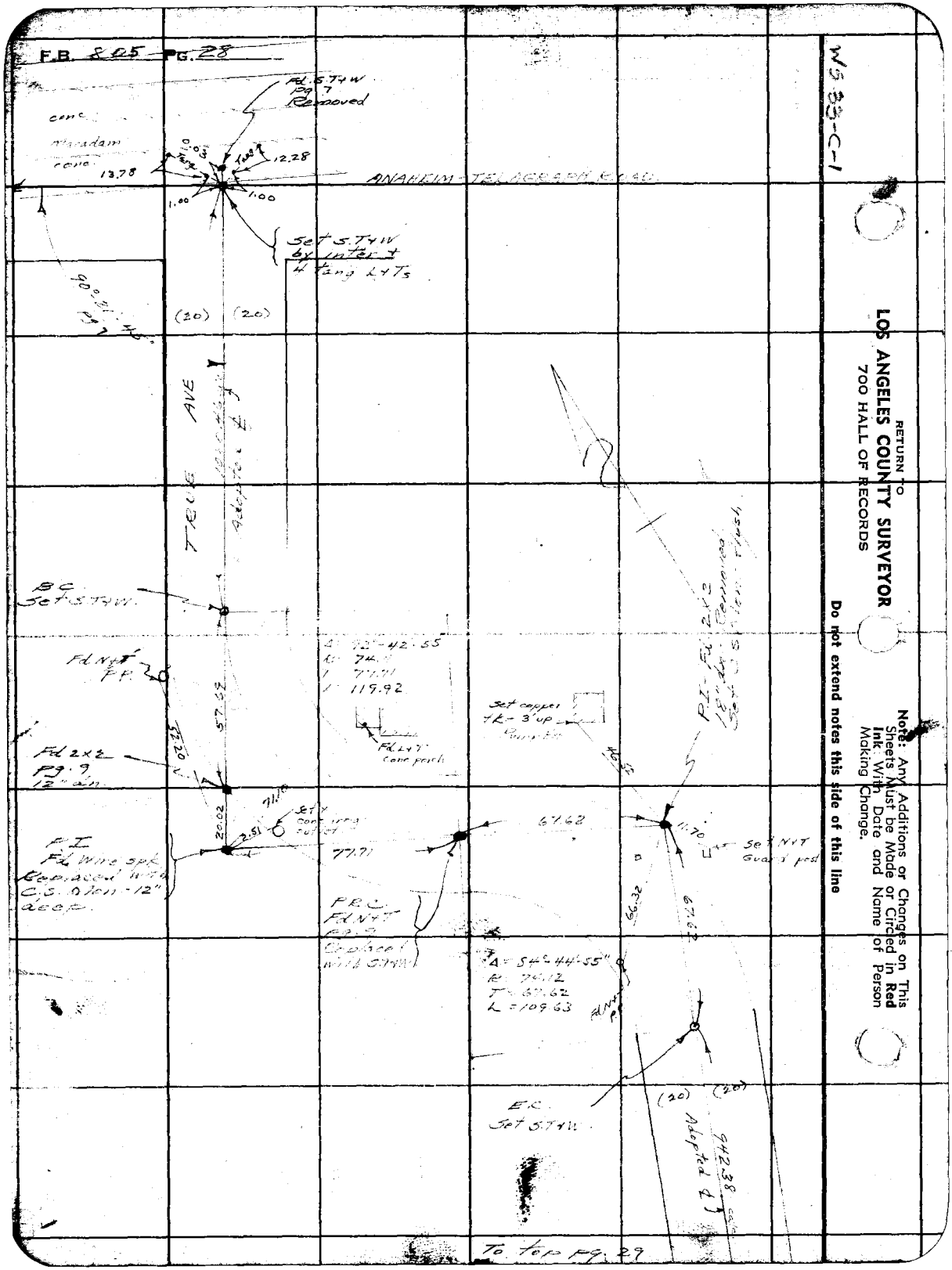

RETURN TO
LOS ANGELES COUNTY SURVEYOR
700 HALL OF RECORDS

Note: Any Additions or Changes on This Sheets Must be Made or Circled in **Red Ink** With Date and Name of Person Making Change.

Do not extend notes this side of this line

Notes Ck'd by CAR	Survey of True Ave	F.B. 805 Pg. 29
Map No. B-1488	W. O. 8272 Tape No. 063 St'd 76 of	
Office Work [illegible]	Surveyed by Moore	
Checked [illegible]	Notes Moore Date 7-18-39	
Date July 29	Indexed	

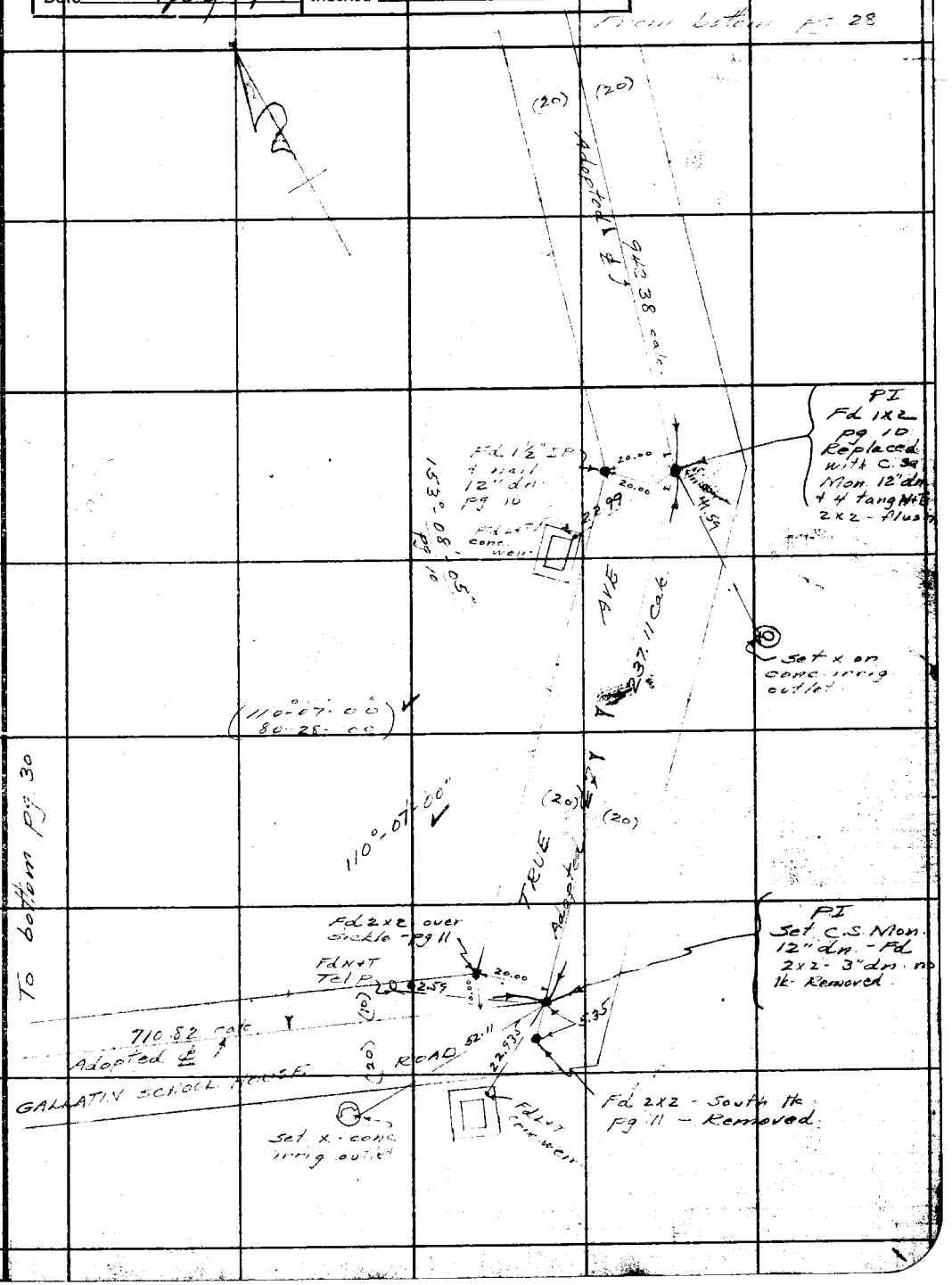

Note: Any Additions or Changes on This Sheets Must be Made or Circled in Red Ink With Date and Name of Person Making Change.

Do not extend notes this side of this line

RETURN TO
LOS ANGELES COUNTY SURVEYOR
700 HALL OF RECORDS

FORM 247 5M 10-37

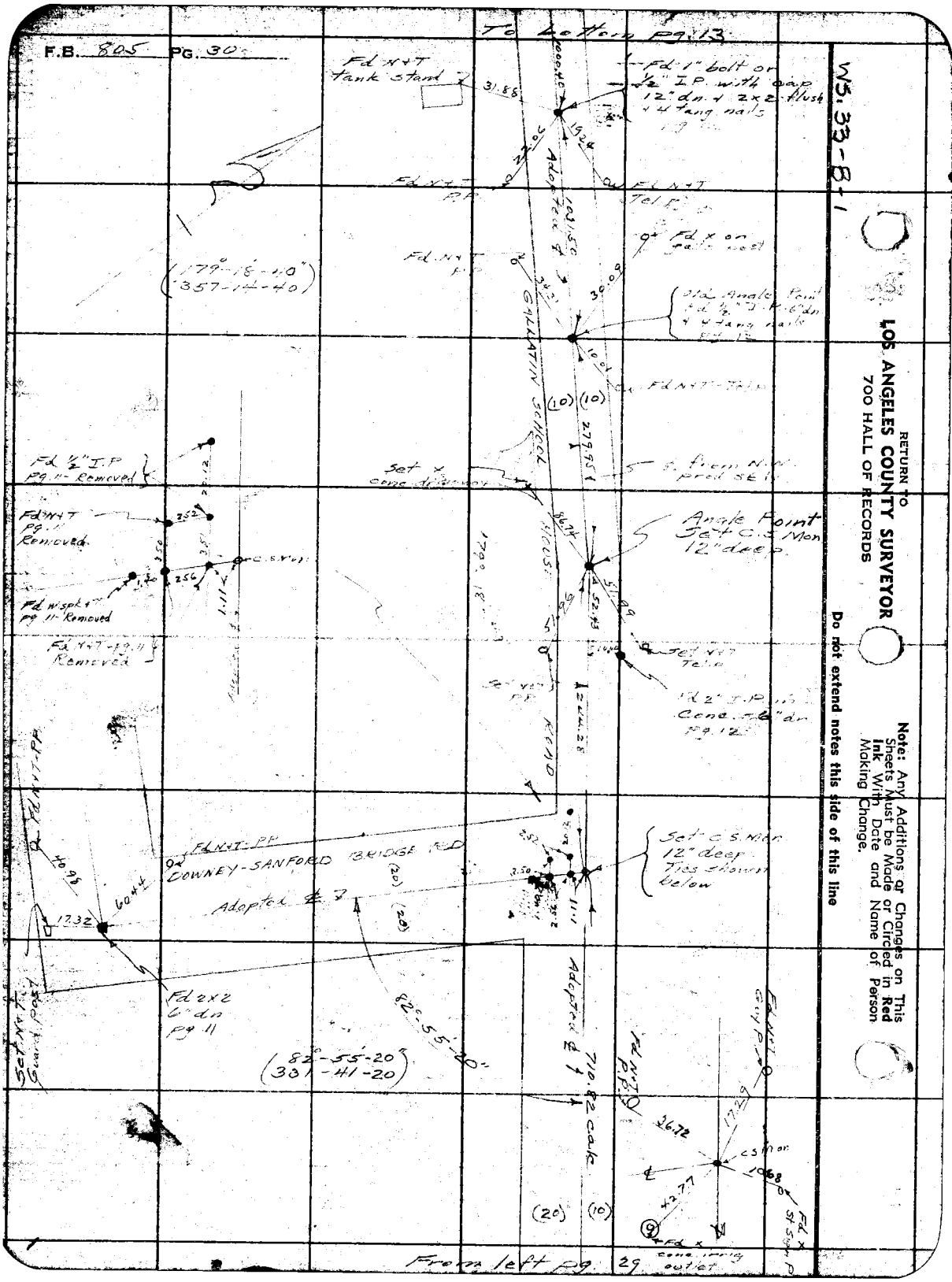
F.B. 805 PG. 30
To bottom pg. 13
WS. 33-B-1
RETURN TO
LOS ANGELES COUNTY SURVEYOR
700 HALL OF RECORDS
Note: Any Additions or Changes on This Sheets Must be Made or Circled in Red Ink With Date and Name of Person Making Change.
Do not extend notes this side of this line
Fd N+T tank stand
Fd 1" bolt or 1/2" I.P. with cap 12" dn. + 2x2 flush + 4 tang nails
Fd N+T P.P.
Fd N+T Tel. P.
Fd x on gate post
Fd N+T P.P.
Old Angle Point Fd 1/2" I.P. 6" dn + 4 tang nails
GALLATIN SCHOOL HOUSE ROAD
Fd N+T Tel. P.
Fd 1/2" I.P. Pg. 11 - Removed
Set x cone drainage
Fd N+T Pg. 11 Removed
Angle Point Set C.S. Mon 12" deep
Fd N+T Pg. 11 Removed
Fd N+T Pg. 11 Removed
Set N+T Tel. P.
Fd 2" I.P. in Cone 6" dn Pg. 12
Fd N+T-PP
DOWNEY-SANFORD BRIDGE RD
Adopted ℄
Set C.S. Mon 12" deep Ties shown below
Fd 2x2 6" dn Pg. 11
Set N+T Guard Post
Adopted ℄
Fd N+T P.P.
Fd N+T Guy P.
Fd x St Sign P.
Fd x cone irrig outlet
From left pg. 29

Notes Ck'd by	Survey of
Map No.	W. O. Tape No. St'd °F
Office Work	Surveyed by
Checked	Notes Date
Date	Indexed

F.B. 805 PG. 37

R S. 1036

(Recorded No. = Rec. Sur. 5131)

Note: Any Additions or Changes on This Sheet Must be Made or Circled in Red Ink With Date and Name of Person Making Change.

Do not extend notes this side of this line.

RETURN TO
LOS ANGELES COUNTY SURVEYOR
700 HALL OF RECORDS

FORM 247 5M 10-39

RETURN TO

LOS ANGELES COUNTY SURVEYOR

700 HALL OF RECORDS

Note: Any Additions or Changes on This Sheet Must be Made or Circled in **Red Ink** With Date and Name of Person Making Change.

Do not extend notes this side of this line.

F.B. 805 PG. 38

Notes Ck'd by DREW	Survey of R.S. 1036	F.B. 805 Pg. 39
Map No.	W. O. 5066 Tape No. 043 St'd 84°F	
Office Work	Surveyed by EVANS	
Checked	Notes FE Date Nov '40	
Date	Indexed 11-28-40	

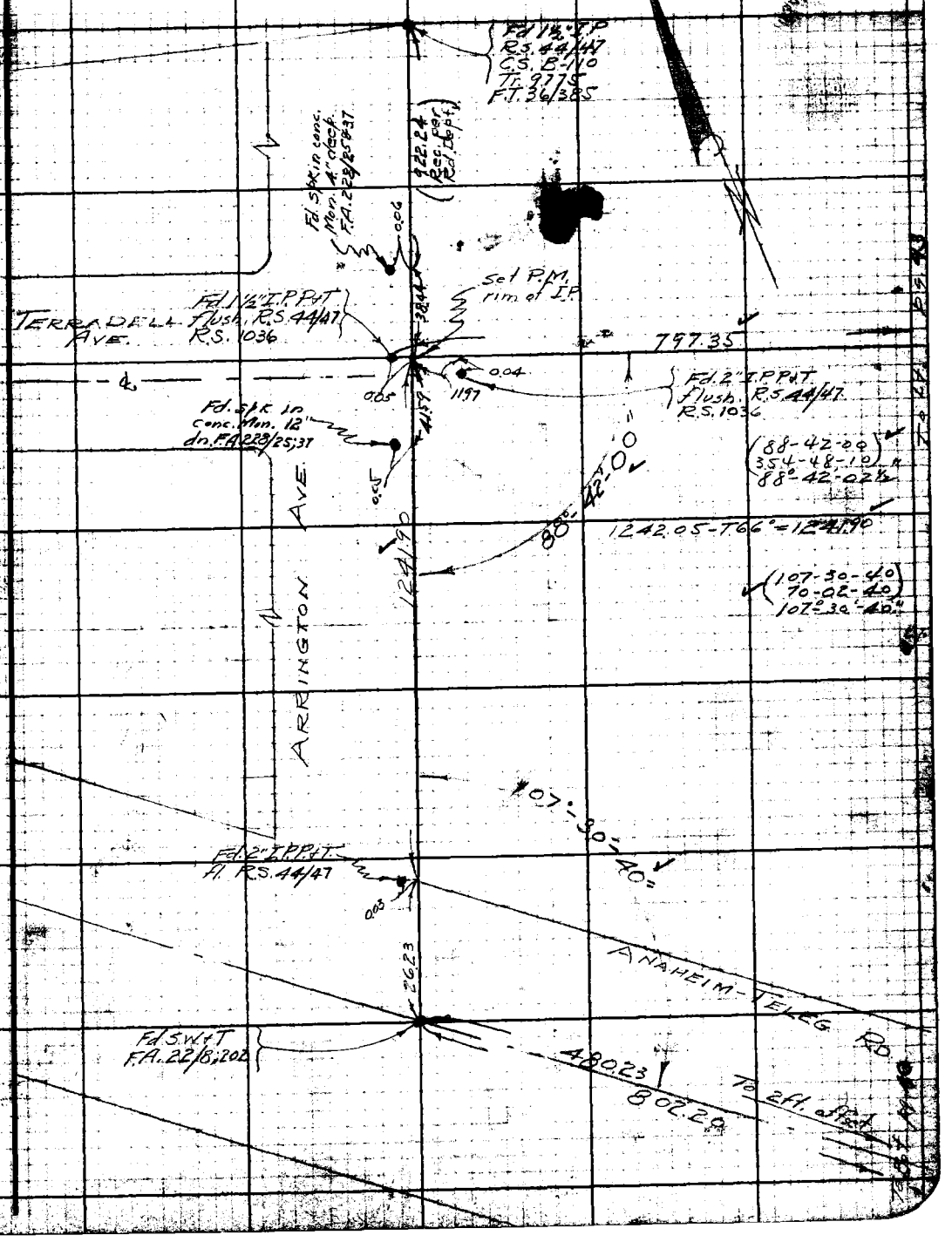

Note: Any Additions or Changes on This Sheet Must be Made or Circled in Red Ink With Date and Name of Person Making Change.

Do not extend notes this side of this line.

RETURN TO
LOS ANGELES COUNTY SURVEYOR
700 HALL OF RECORDS

FORM 247 5M 10-39

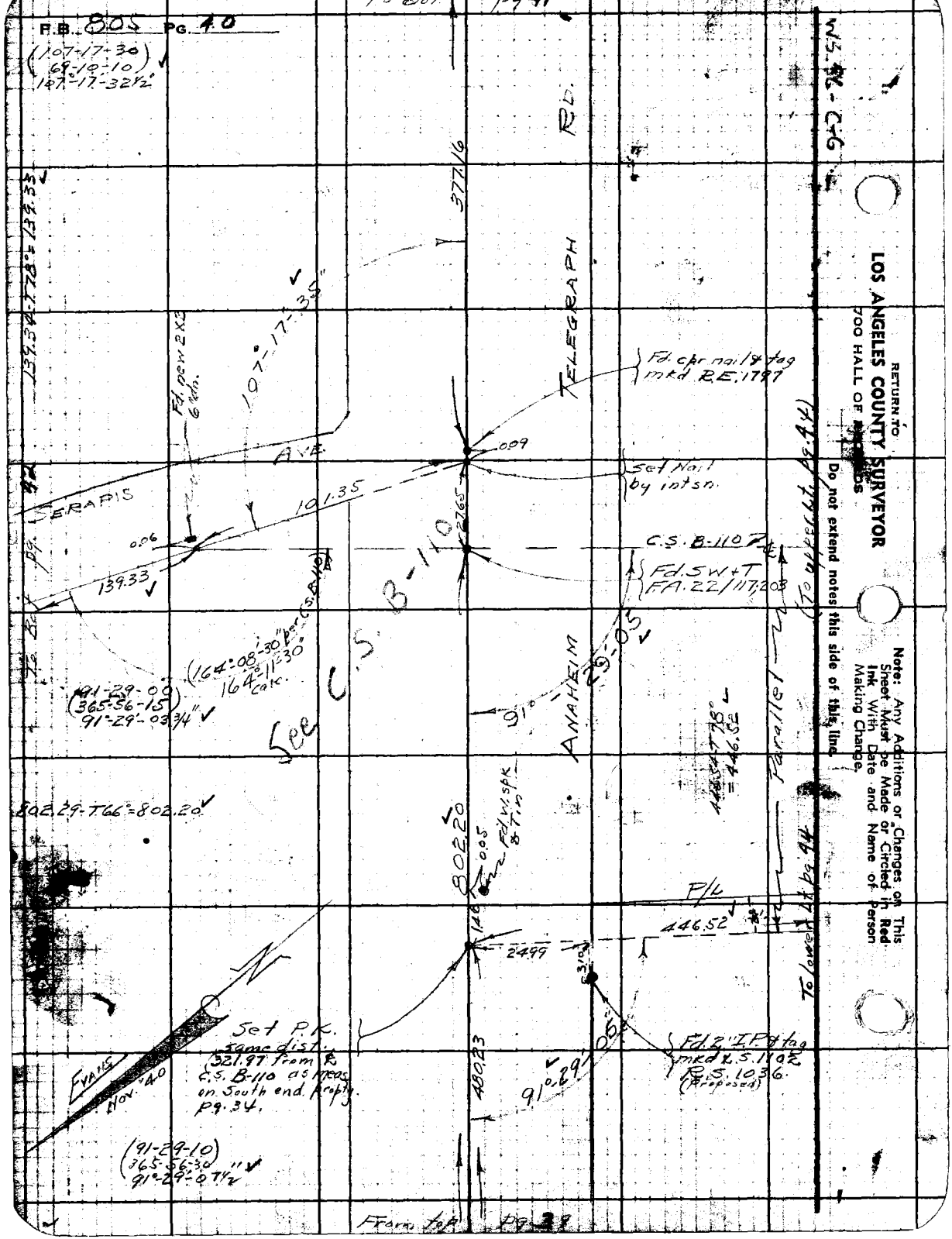

RETURN TO
LOS ANGELES COUNTY SURVEYOR
700 HALL OF RECORDS

Do not extend notes this side of this line.

Note: Any Additions or Changes on This Sheet Must be Made or Circled in Red Ink With Date and Name of Person Making Change.

Notes Ck'd by DREW	Survey of R.S. 1036	F.B. 805 Pg. 41
Map No.	W. O. 5066 Tape No. 043 St'd 84 °F	
Office Work	Surveyed by Evans	
Checked	Notes HE Date Nov. 40	
Date	Indexed A. C. Johnson	

WS 36-D-6



Note: Any Additions or Changes on This Sheet Must be Made or Circled in Red Ink With Date and Name of Person Making Change.

Do not extend notes this side of this line.

RETURN TO
LOS ANGELES COUNTY SURVEYOR
700 HALL OF RECORDS

FORM 247 5M 10-39

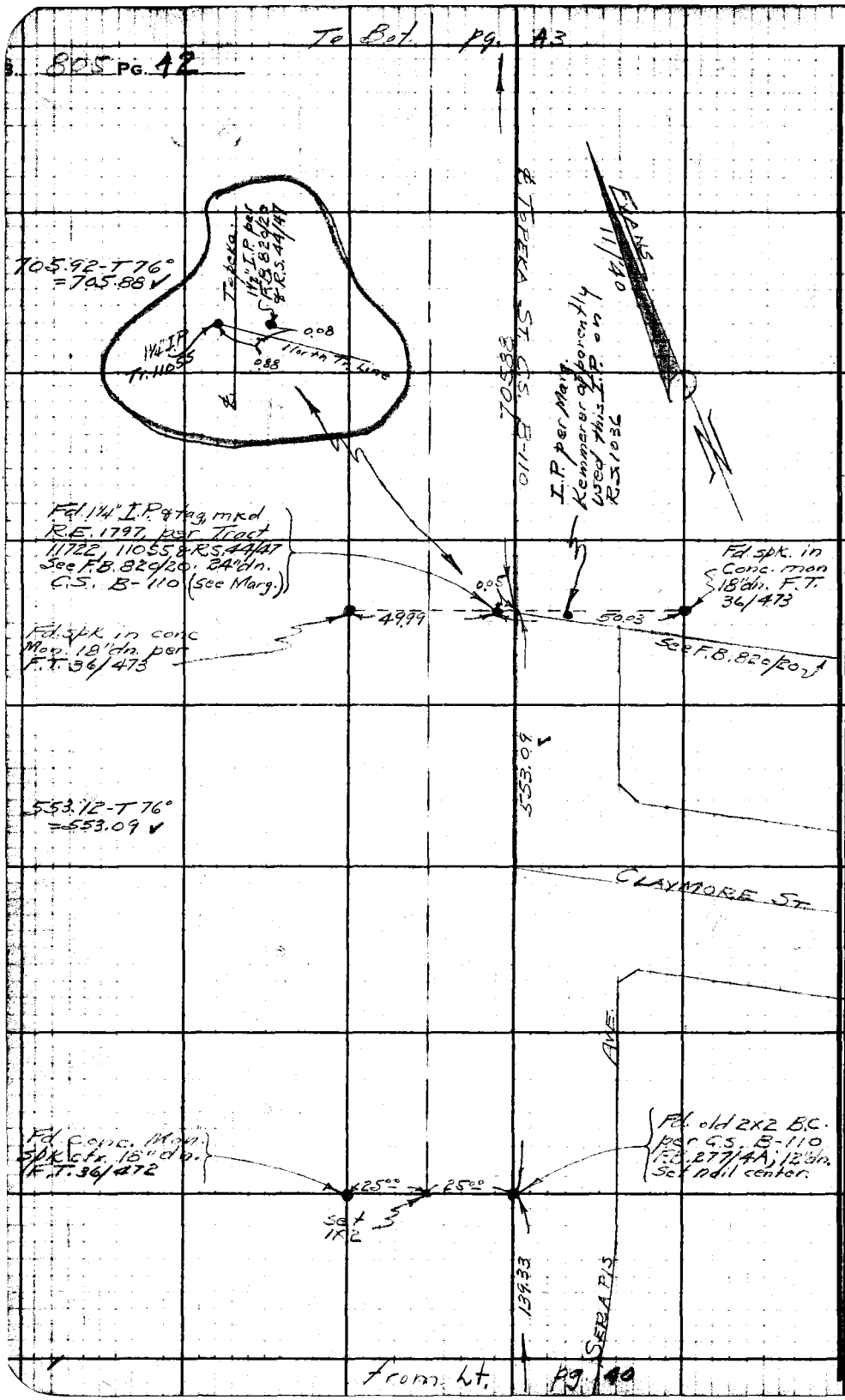

WS.36-D-6

RETURN TO
LOS ANGELES COUNTY SURVEYOR
700 HALL OF RECORDS

Do not extend notes this side of this line.

Note: Any Additions or Changes on This Sheet Must be Made or Circled in Red Ink With Date and Name of Person Making Change.

FORM 247 5M 10-39

Notes Ck'd by DREW	Survey of R.S. 1036	F.B. 805 Pg. 43
Map No.	W. O. 5066 Tape No. 043 St'd 84°F	
Office Work	Surveyed by Evans	
Checked	Notes HE Date Nov. '40	
Date	Indexed	

WS. 36-D-6

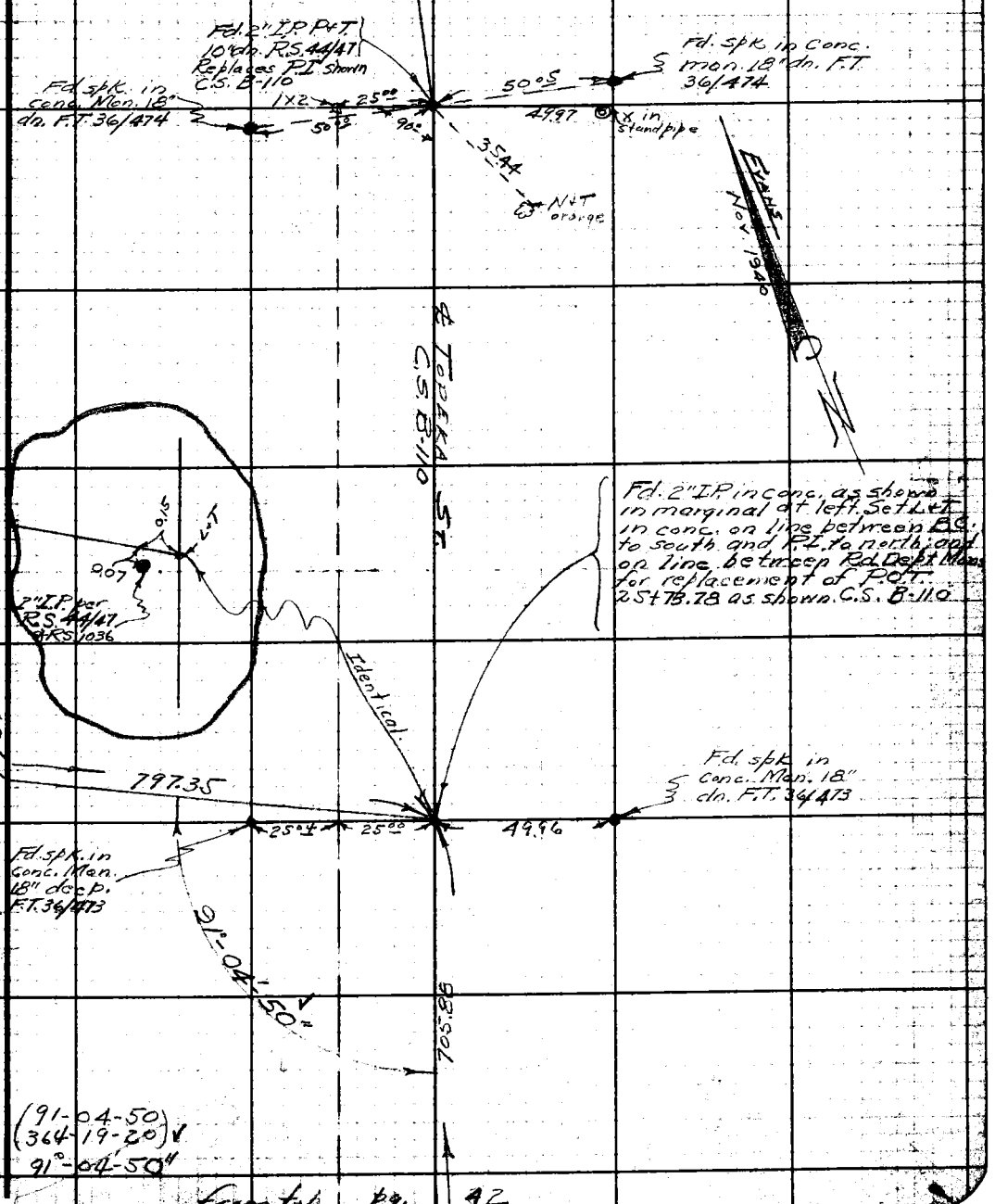

From Rt. pg. 39

From top pg. 42

Note: Any Additions or Changes on This Sheet Must be Made or Circled in Red Ink With Date and Name of Person Making Change.

Do not extend notes this side of this line.

RETURN TO
LOS ANGELES COUNTY SURVEYOR
700 HALL OF RECORDS

FORM 247 5M 10-39

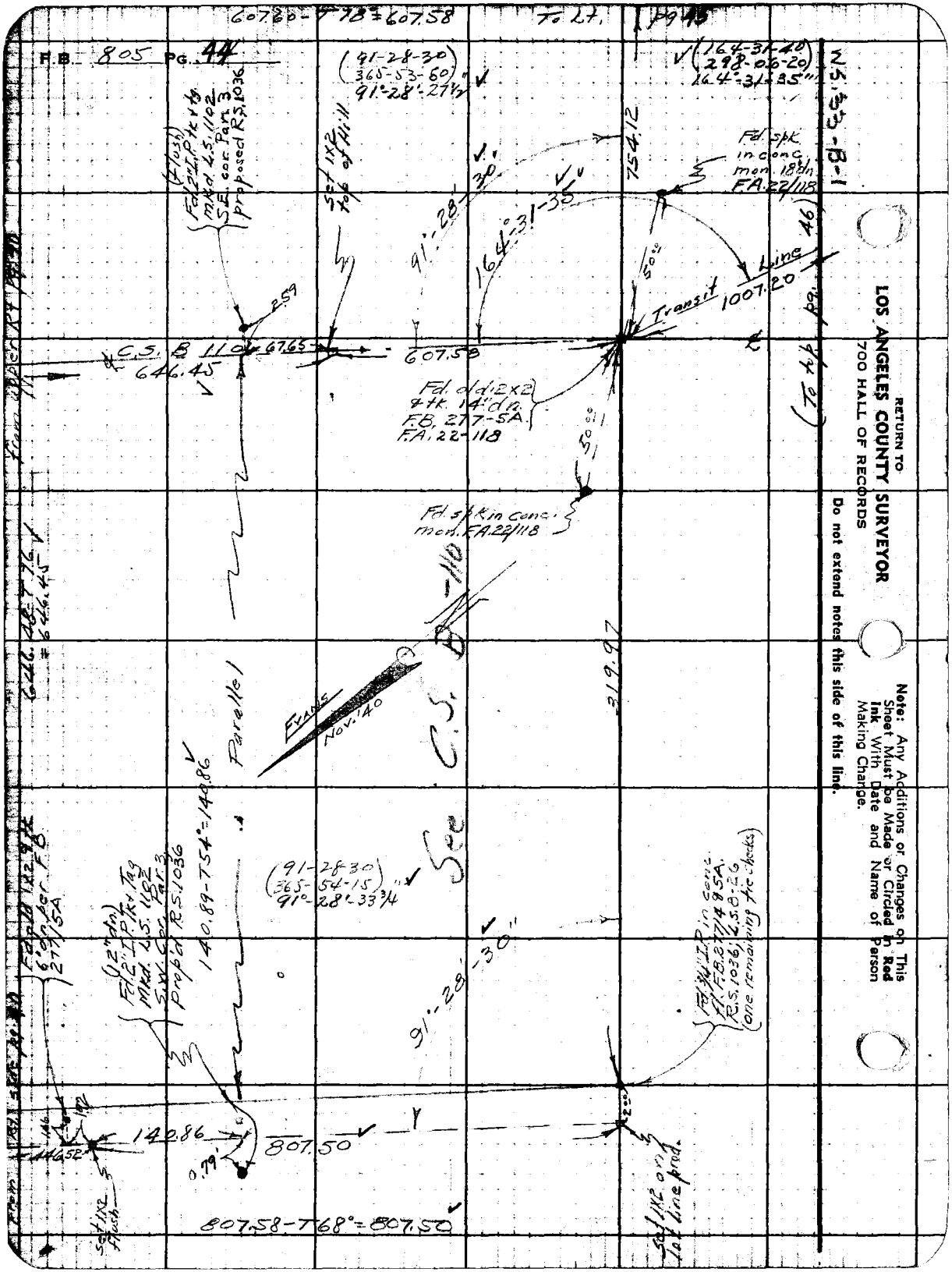

RETURN TO
LOS ANGELES COUNTY SURVEYOR
700 HALL OF RECORDS
Do not extend notes this side of this line.
Note: Any Additions or Changes on This Sheet Must be Made or Circled in Red Ink With Date and Name of Person Making Change.

Notes Ck'd by DREW	Survey of RS 1036
Map No.	W. O. 5066 Tape No. 043 St'd 84°F
Office Work	Surveyed by Evans
Checked	Notes HE Date Nov. 40
Date	Indexed A. C. Johnson

F.B. 805 Pg. 45

WS.33-B-1

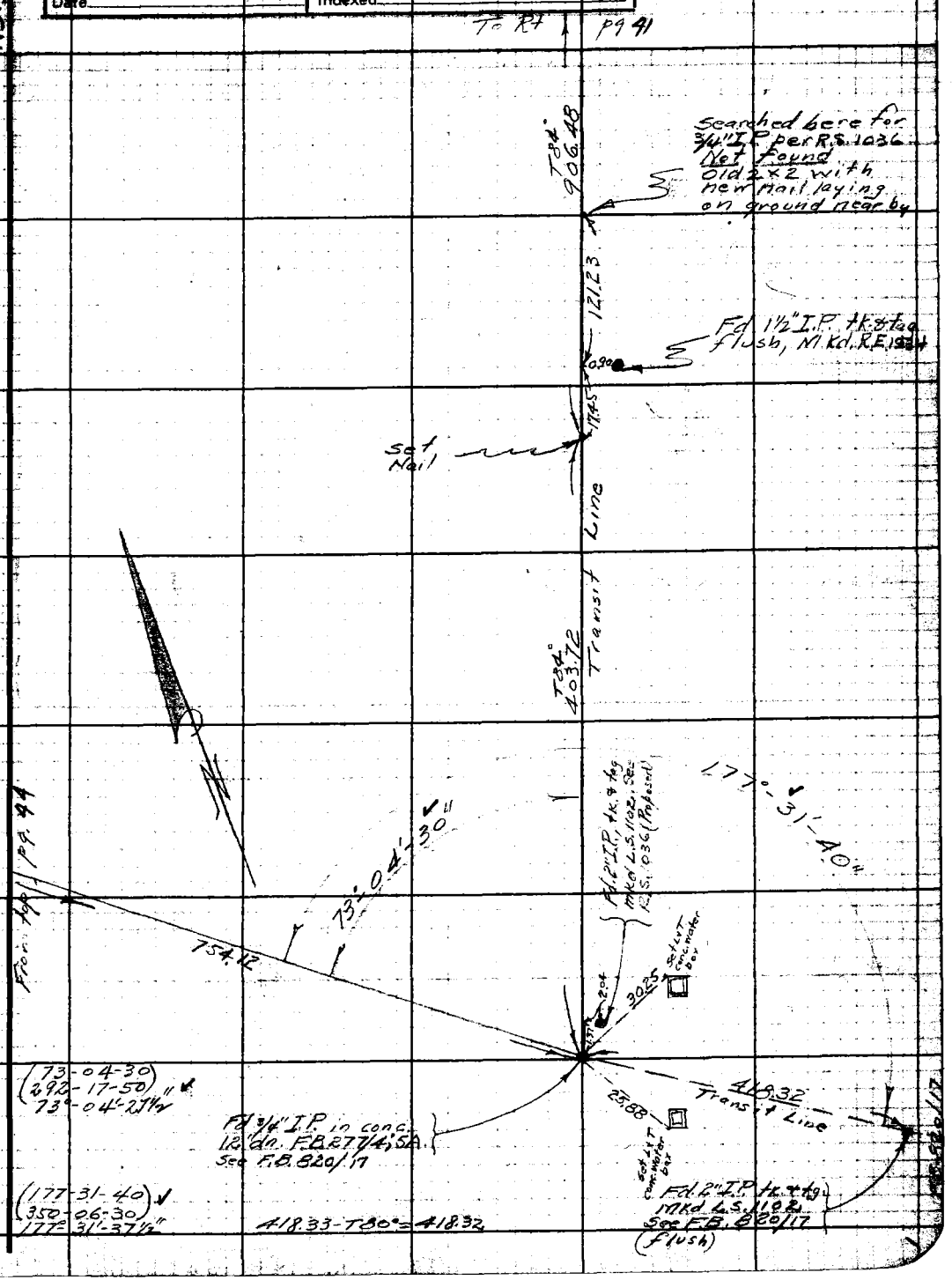

Note: Any Additions or Changes on This Sheet Must be Made or Circled in Red Ink With Date and Name of Person Making Change.

Do not extend notes this side of this line.

RETURN TO
LOS ANGELES COUNTY SURVEYOR
700 HALL OF RECORDS

FORM 247 5M 10-39

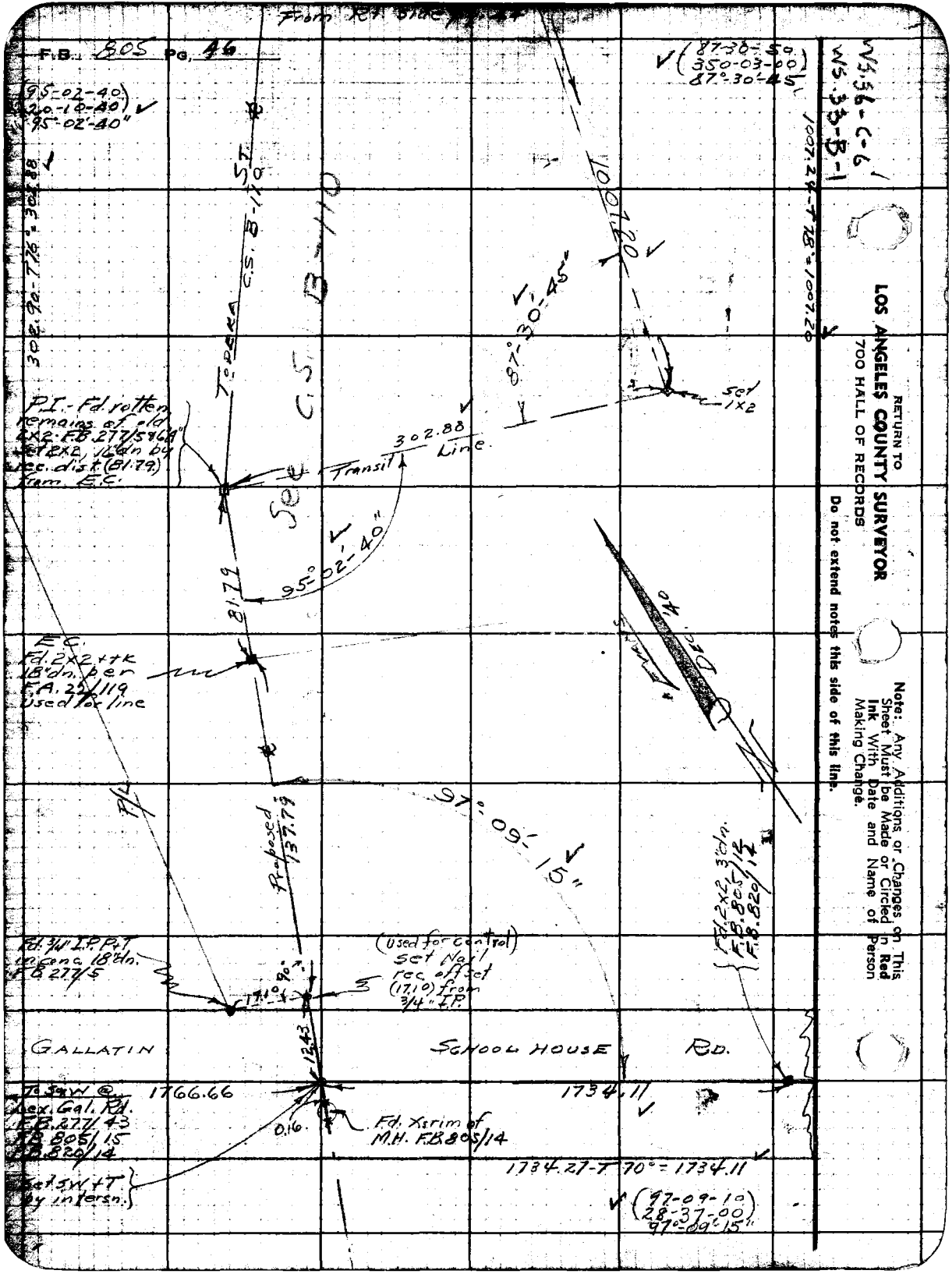

RETURN TO
LOS ANGELES COUNTY SURVEYOR
700 HALL OF RECORDS
Do not extend notes this side of this line.
Note: Any Additions or Changes on This Sheet Must be Made or Circled in Red Ink With Date and Name of Person Making Change.

Notes Ck'd by [illegible]	Survey of Misc. [illegible] (Topeka)
Map No.	W. O. 7000 Tape No. 015 St'd 68 °F
Office Work	Surveyed by Benson
Checked	Notes " Date 9-18-47
Date	Indexed A. C. Johnson 9-22-47

F. B. 805 Pg. 47

TOPOGRAPHY

FOR

TOPEKA ST.

FROM :- Co. Line Tr. No. 13807

TO :- Anaheim-Telegraph Rd.

MISC. SURVEY

I.N. 7000.

9-18-47
C.A. Benson
Jack Gregory
J.S. Coates
H.C. Hand

Note: Any Additions or Changes on This Sheet Must be Made or Circled in Red Ink With Date and Name of Person Making Change.

Do not extend notes this side of this line.

RETURN TO
LOS ANGELES COUNTY SURVEYOR
700 HALL OF RECORDS

FORM 247 BM 11-46

F. B. 905 PG. 48

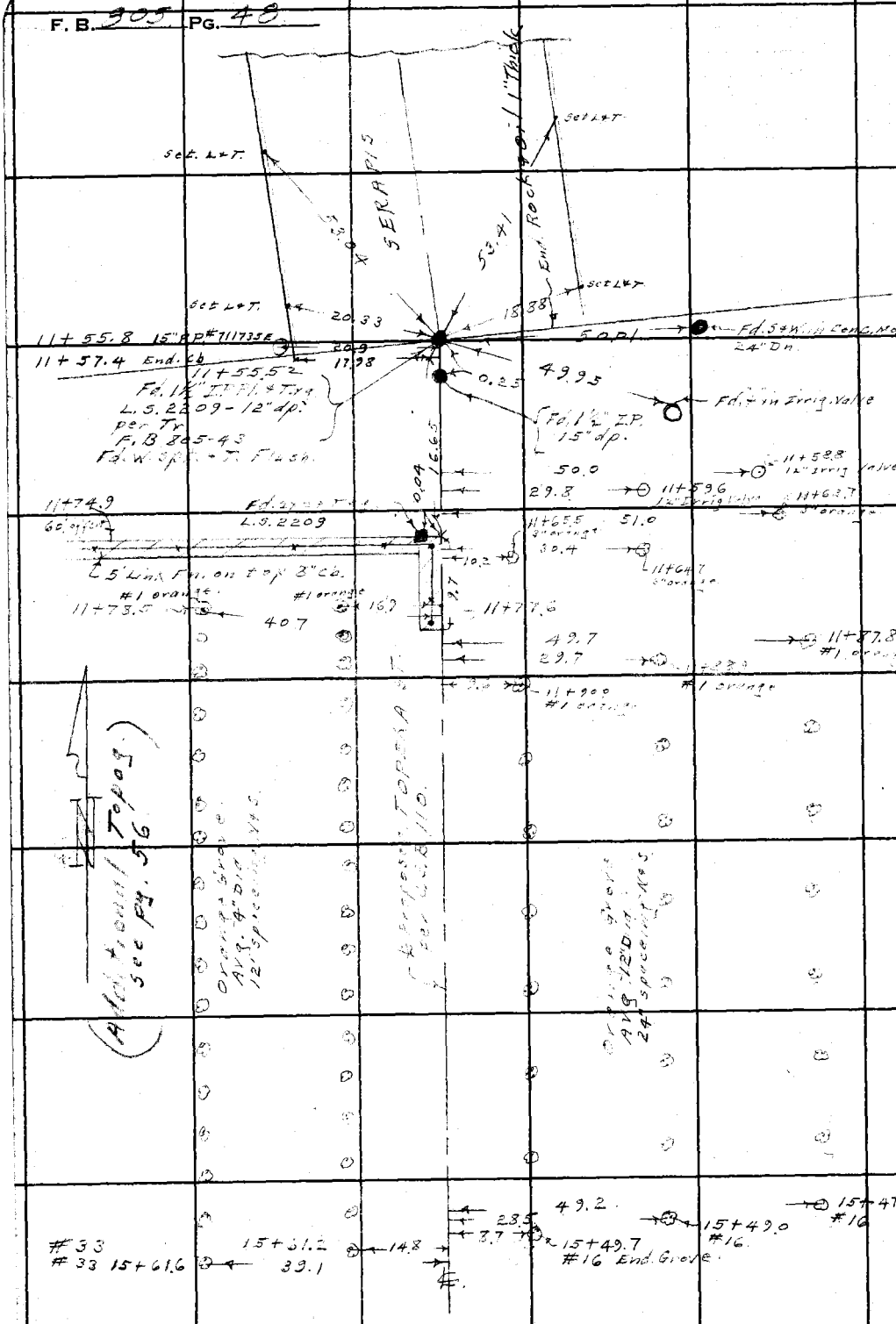

RETURN TO
LOS ANGELES COUNTY SURVEYOR
700 HALL OF RECORDS
Do not extend notes this side of this line.

Note: Any Additions or Changes on This Sheet Must be Made or Circled in Red Ink With Date and Name of Person Making Change.

Notes Ck'd by DKEW	Survey of Misc. Sp. (Topeka St.)	F. B. 305 Pg. 49
Map No.	W. O. 7000 Tape No. St'd 68 °F	
Office Work	Surveyed by Benson	
Checked	Notes " Date 9-18-47	
Date	Indexed A. C. Johnson 9-22-47	

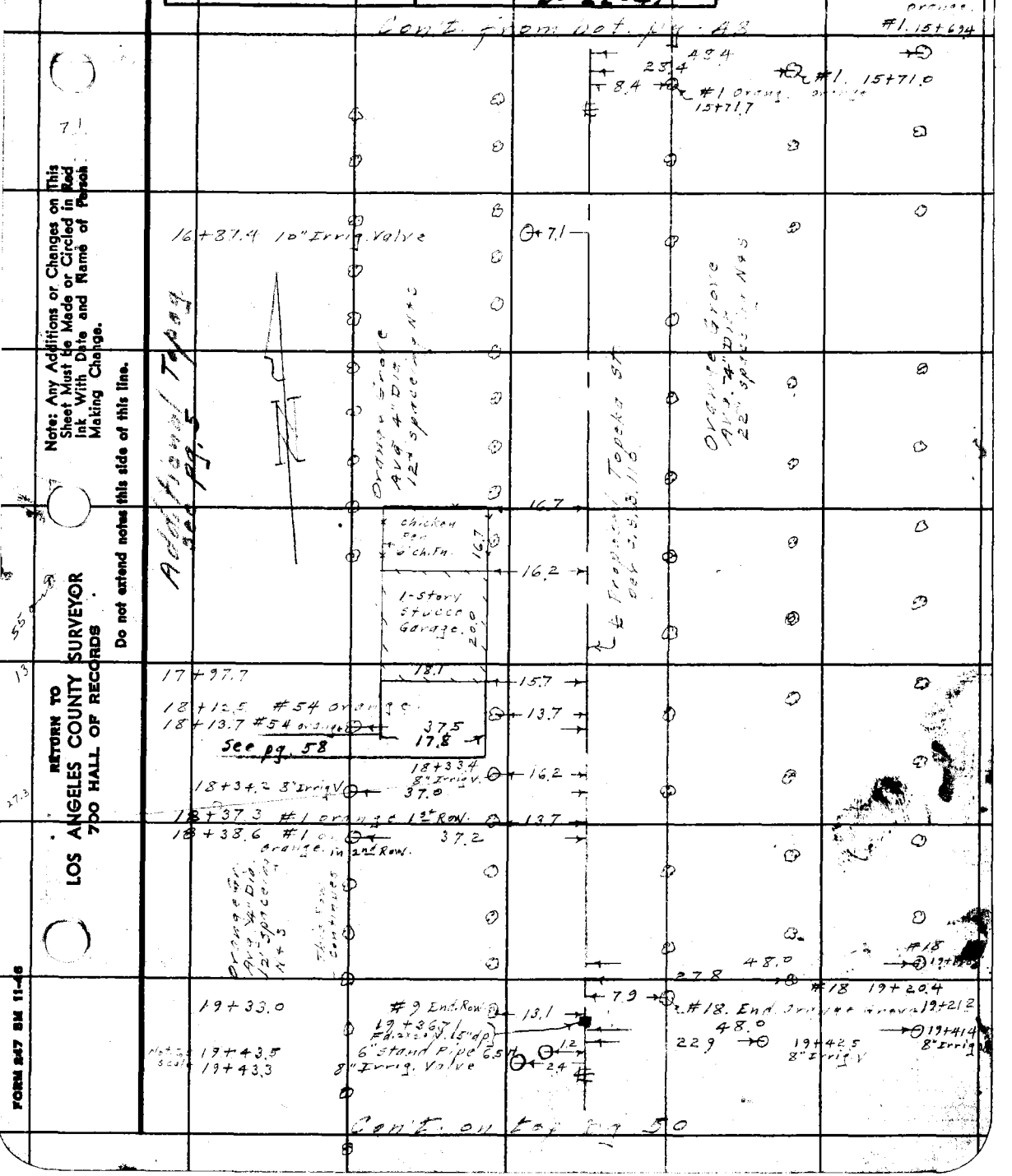

Note: Any Additions or Changes on This Sheet Must be Made or Circled in Red Ink With Date and Name of Person Making Change.

Do not extend notes this side of this line.

RETURN TO
LOS ANGELES COUNTY SURVEYOR
700 HALL OF RECORDS

FORM 247 SM 11-46

F. B. 805 PG. 50 Con't. from Lot. pg. 49.

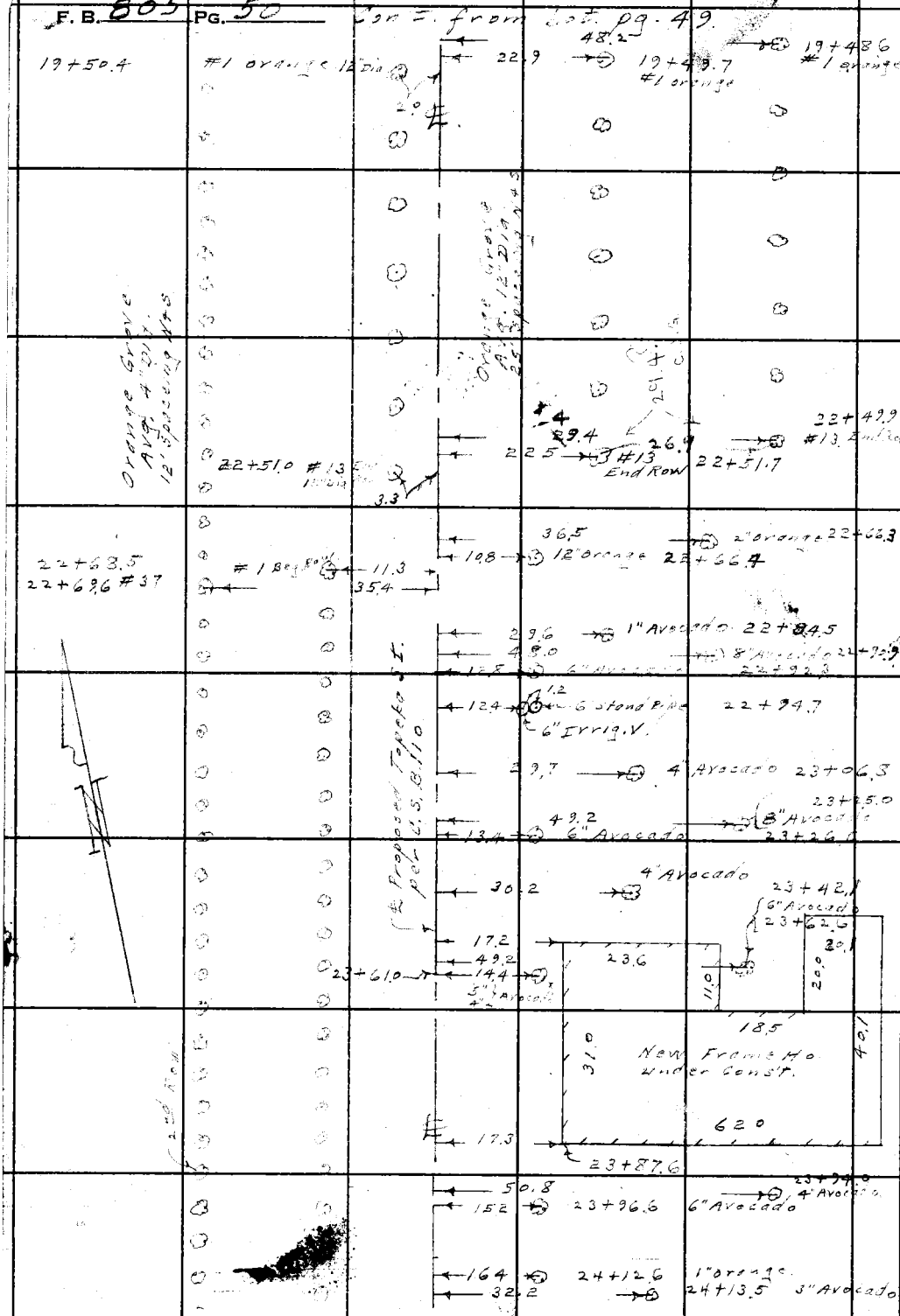

Cont. on top pg. 51.

RETURN TO
LOS ANGELES COUNTY SURVEYOR
700 HALL OF RECORDS
Do not extend notes this side of this line.
Note: Any Additions or Changes on This Sheet Must Be Made or Circled in Red Ink With Date and Name of Person Making Change.
37
24
61

22775

Notes Ck'd by D.L.S.	Survey of Mac Arthur (Topo) 24)
Map No.	W. O. 7000 Tape No. 015 St'd 68 °F
Office Work	Surveyed by Benson
Checked	Notes " Date 9-18-47
Date	Indexed A. C. Johnson

F. B. 805 Pg. 51.

Con't from bot. pg. 50.

6" Avocado.
24+29.2
51.2
16.2
5" Avocado 24+31.2
51.7
24+48.5 1" Avoc.
32.7
24+47.3 3" Avocado
17.2
24+49.0 1" Avocado
52.4
24+63.6 5" Avocado
33.4
24+65.2 1" Avocado
16.9
24+65.9 - 3" Avocado
43.3
24+67.2 12" P.P. # 711676 E.
19.0
24+68.5 Dead man.
50.8
24+73.3
S.T. 2" Premix Pav.
50.8
2" Avocado.
52.8
24+95.4
18.0
2" Avocado 24+96.0
45.5
25+04.6 #1 orange
20.4
#1 orange. 25+03.8
25+73.78 set 1x2 N. between Conc. Mon. per dist. as shown F.B. 805-43. 18" dp.
#24 End Row. 25+43.9
#6 End Row. 25+45.1
34.0
9.6
Fd. spk. in Conc. Mon. 18" dp.
50.04
49.96
Fd. spk. in Conc. Mon. 18" dp.
Fd. 1½" I.P. Conc. M. # Tag. R.E. 1216 Act. in 4" I.P. & Conc. 18" dp.
17
#6 out 1 1/2" Row #15+16-1"
Orange Grove Avg. 12" Dia. 25' Spacing N.S.
Orange Grove Avg. 14" Dia. 12' Spacing N.S.
Row 3 - #1+56 - 1" #34-1" #16 - 1" #1 - 1" Row 4 - #14-15-2 " #13-2"
Fence Topped 5.3.18
Fence Topped 5.3.18
27+88.0
#16. End Row.
43.1
20.9
#16 End Row.
27+86.0 (x.1 scale)

Con't. on top pg. 52

Note: Any Additions or Changes on This Sheet Must be Made or Circled in Red Ink With Date and Name of Person Making Change.

Do not extend notes this side of this line.

RETURN TO
LOS ANGELES COUNTY SURVEYOR
700 HALL OF RECORDS

FORM 247 SM 11-46

F. B. 805 PG. 52 Con't. from bot. pg. 51.

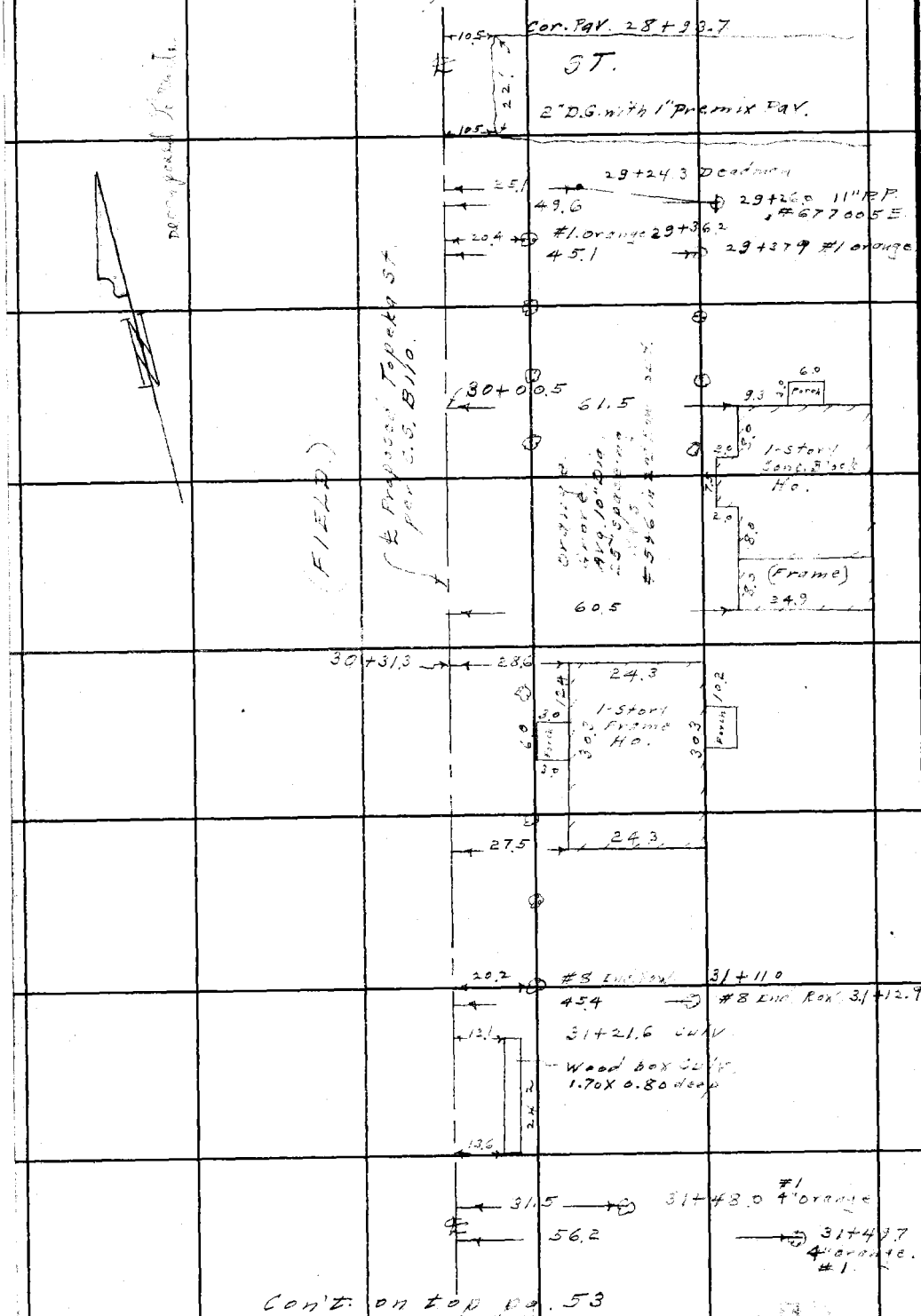

Con't. on top pg. 53

RETURN TO
LOS ANGELES COUNTY SURVEYOR
700 HALL OF RECORDS

Do not extend notes this side of this line.

Note: Any Additions or Changes on This Sheet Must be Made or Circled in Red Ink With Date and Name of Person Making Change.

Notes Ck'd by DC EW	Survey of [illegible]
Map No.	W. O. 7000 Tape No. 215 St'd 68°F
Office Work	Surveyed by Benson
Checked	Notes " Date 9-19-47
Date	Indexed A. C. Johnson

F. B. 805 Pg. 53

Con't. from bot. pg. 52

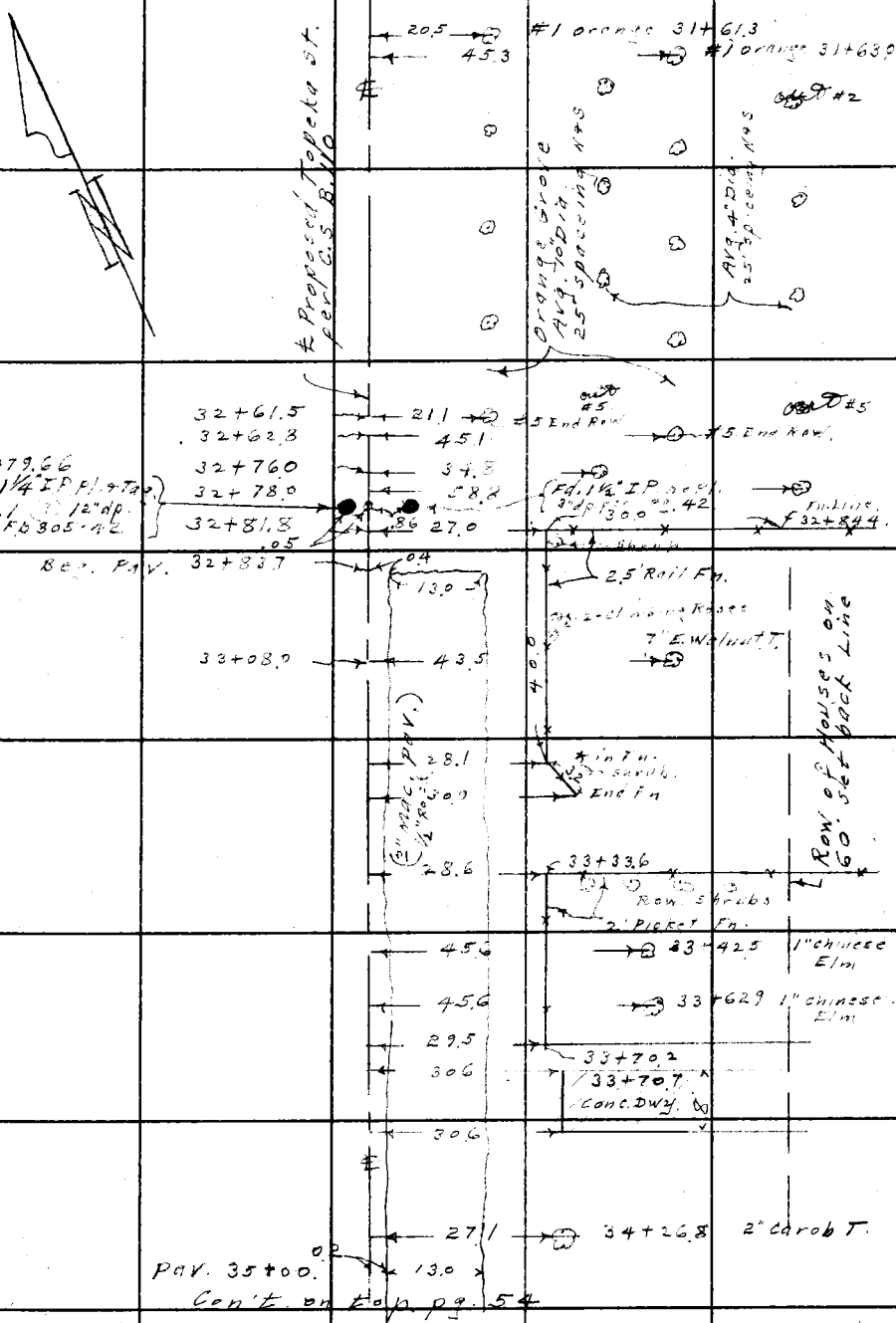

Con't. on top pg. 54

Note: Any Additions or Changes on This Sheet Must Be Made or Circled in Red Ink With Date and Name of Person Making Change.

Do not extend notes this side of this line.

RETURN TO
LOS ANGELES COUNTY SURVEYOR
700 HALL OF RECORDS

FORM 247 SM 11-48

F. B. 805 PG. 54

Con't. from bot. pg. 53.



Con't. on top pg. 55

RETURN TO
LOS ANGELES COUNTY SURVEYOR
700 HALL OF RECORDS
Do not extend notes this side of this line.
Note: Any Additions or Changes on This Sheet Must Be Made or Circled in Red Ink With Date and Name of Person Making Change.

Notes Ck'd by DREW	Survey of Misc. Sur. (Topeka St.) F. B. 805 PG. 53
Map No.	W. O. 7000 Tape No. St'd °F
Office Work	Surveyed by Benson
Checked	Notes " Date 9-19-47
Date	Indexed A. C. Johnson

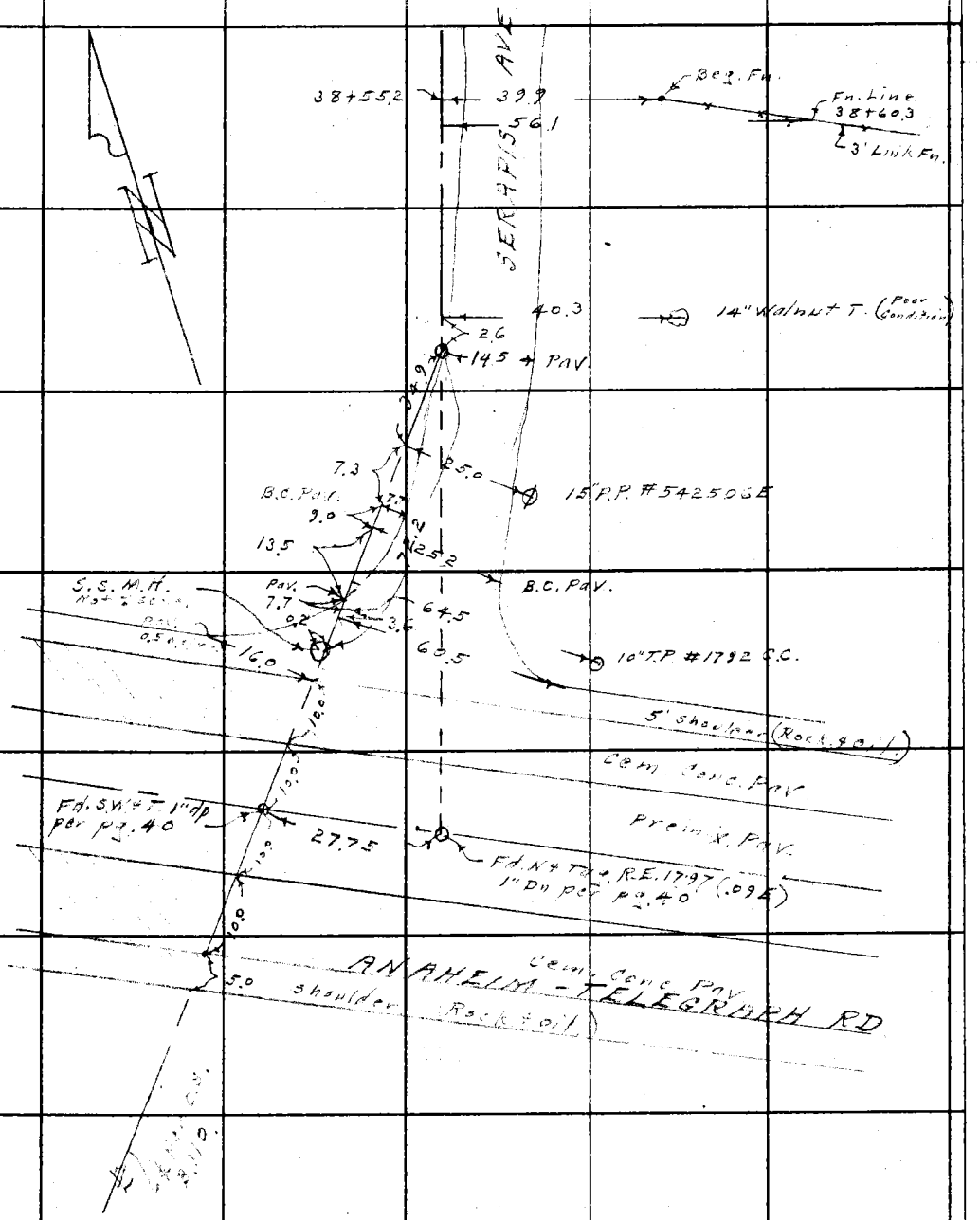

Note: Any Additions or Changes on This Sheet Must be Made or Circled in Red Ink With Date and Name of Person Making Change.

Do not extend notes this side of this line.

RETURN TO
LOS ANGELES COUNTY SURVEYOR
700 HALL OF RECORDS

FORM 247 SM 11-46

F. B. 805 PG. 56

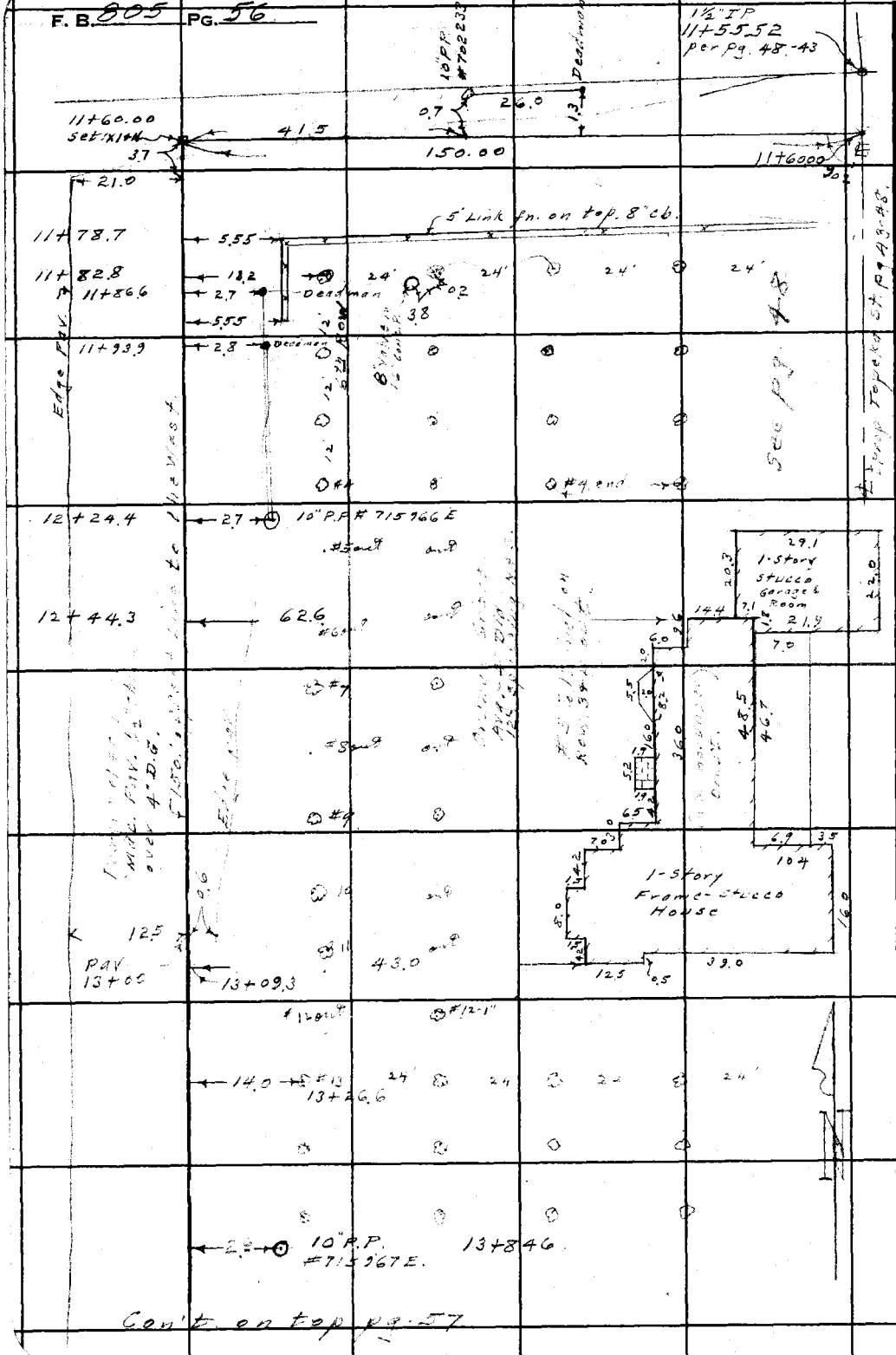

Con't on top pg. 57

RETURN TO
LOS ANGELES COUNTY SURVEYOR
700 HALL OF RECORDS

Do not extend notes this side of this line.

Note: Any Additions or Changes on This Sheet Must Be Made or Circled in Red Ink With Date and Name of Person Making Change.

Notes Ck'd by	Survey of Misc. Sur. (Topeka St.)	F. B. 805 Pg. 57
Map No.	W. O. 7000 Tape No. 093 St'd 68 °F	
Office Work	Surveyed by Benson	
Checked	Notes " Date 12-22-47	
Date	Indexed A. C. Johnson	

Con't. from pet. pg. 56

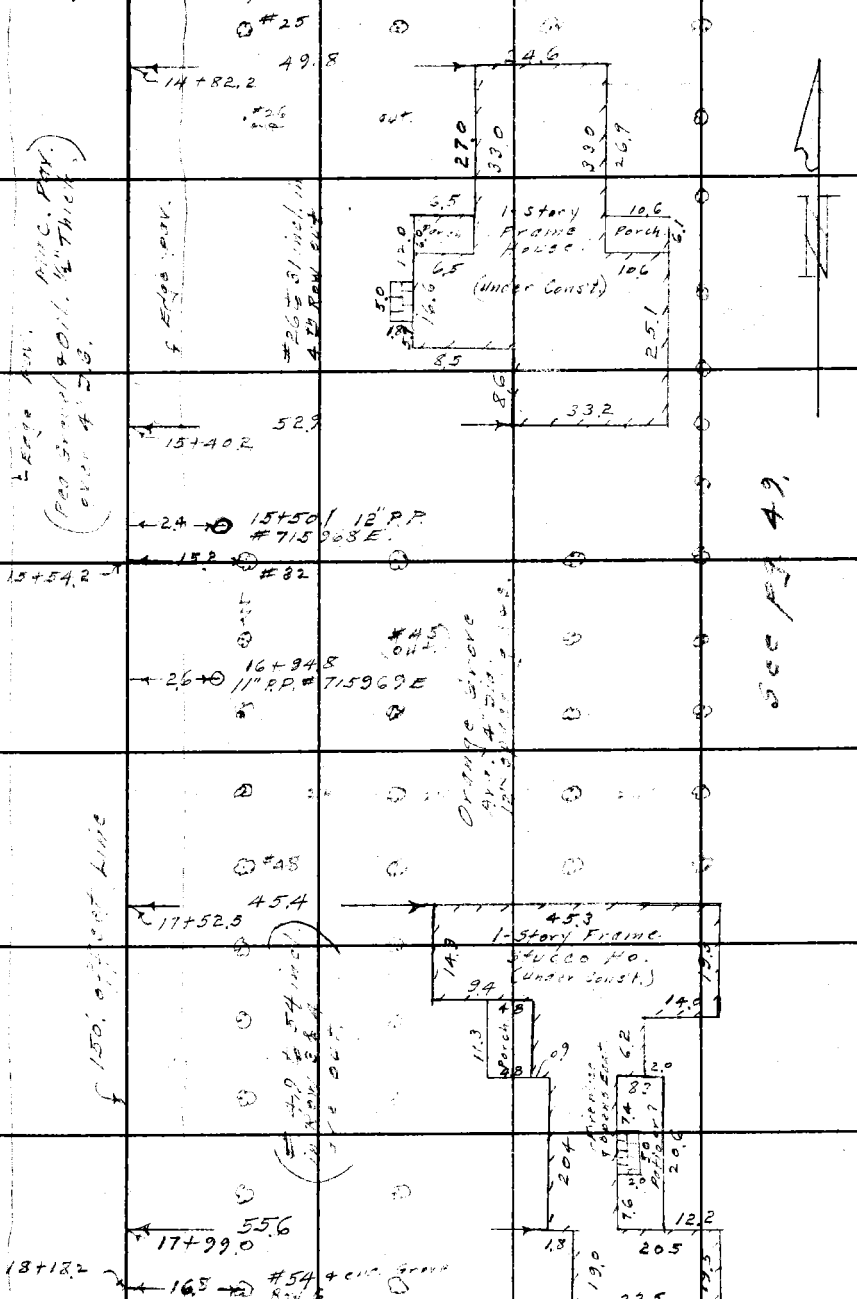

Con't. on top pg. 58

Note: Any Additions or Changes on This Sheet Must be Made or Circled in Red Ink With Date and Name of Person Making Change.

Do not extend notes this side of this line.

RETURN TO
LOS ANGELES COUNTY SURVEYOR
700 HALL OF RECORDS

FORM 247 BM 11-46

F. B. 805 PG. 58

Con't. from bot. pg. 57.

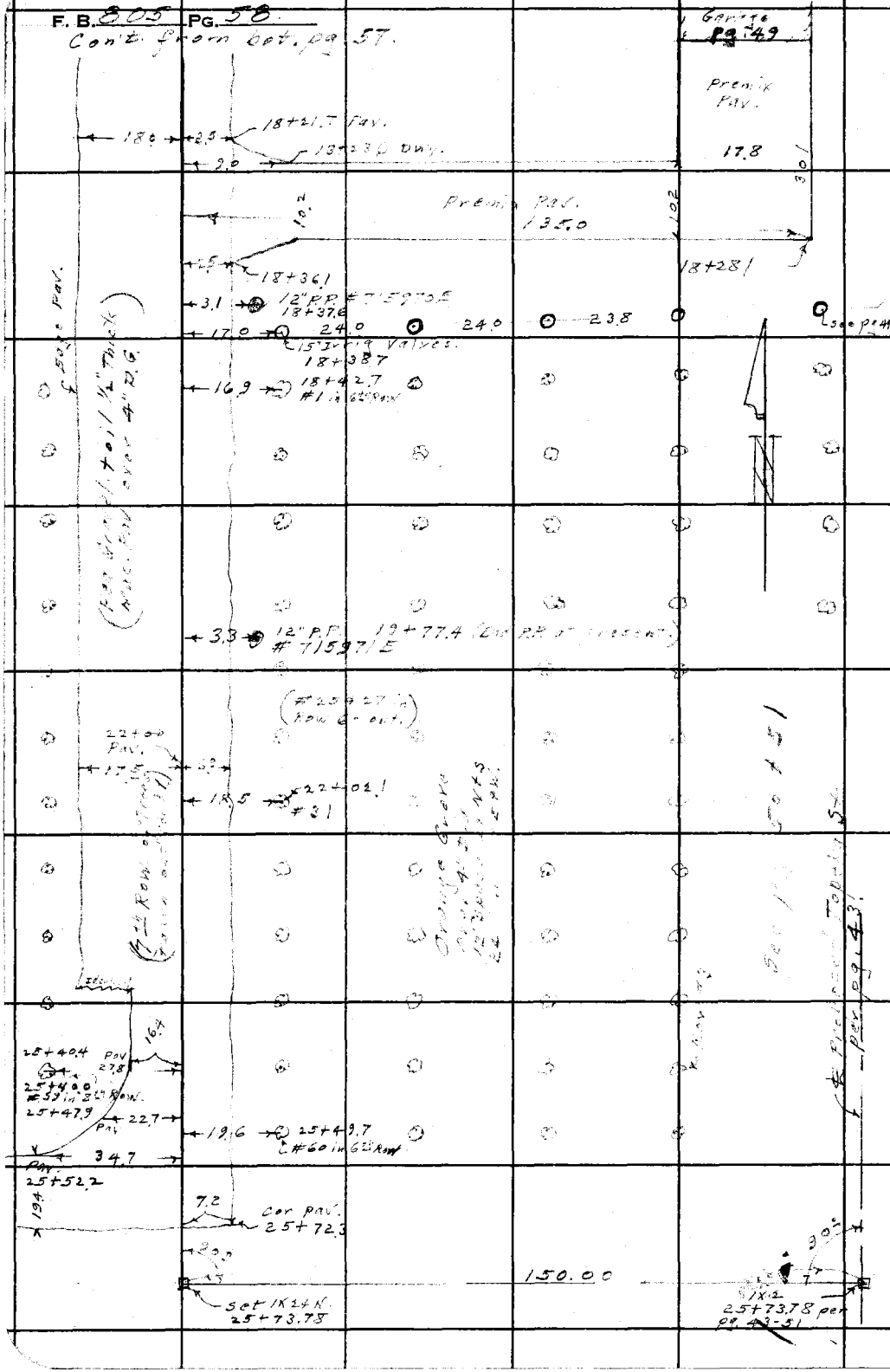

RETURN TO
LOS ANGELES COUNTY SURVEYOR
700 HALL OF RECORDS

Do not extend notes this side of this line.

Note: Any Additions or Changes on This Sheet Must be Made or Circled in Red Ink With Date and Name of Person Making Change.

SURVEY OF LUBEC ST-DOWNEY-SANFORD BRIDGE RD F.B. NO. 805 PAGE 59

SURVEY BY OLSON SURVEYING SERVICE TRACT NO. Indexed 4/15/59 A. O. Johnson

DATE 4-2-58

Note: Ties are to chiseled crosses in curb unless otherwise noted.



DO NOT EXTEND NOTES THIS SIDE OF LINE

SURVEYORS SERVICE COMPANY, LOS ANGELES, STOCK NO. 1411

OLSON SURVEYING SERVICE
LICENSED SURVEYORS
10022 TRISTAN DRIVE
DOWNEY, CALIF.
TOpaz 1-3410

F B NO. 805 PAGE 60

805

SURVEYOR'S SERVICE COMPANY · LOS ANGELES

DO NOT EXTEND NOTES THIS SIDE OF LINE

BOOK NO. 411