FORM 247 5M 10-37

809

LOS AN[illegible]

Note: Any Additions or Changes on This Sheets Must be Made or Circled in Red Ink With Date and Name of Person Making Change.

[illegible] extend notes this side of this line

[illegible] FIELD BOOK NO. 809

Date	J.N.	Subject	Notes	Pages
		WEST HOLLYWOOD DRAINAGE SYSTEM----CONSTRUCTION NOTES		
	6336	SECTION A		
Aug.'38		KINGS ROAD LINE		
May '39		COLGATE AVE., ORLANDO AVE., 3rd.ST., KINGS RD., from La Cienega Blvd. to Rosewood Ave.		
		EXCAVATION & CATCH BASIN GRADES.	Levels	1-30
		SEWER GRADES		
Aug.-Nov.38		COLGATE AVE.-from San Vicente Blvd. to Orlando Ave.	Levels	31-34
Oct.Nov.38		KINGS RD.- between 3rd.St. & Rosewood Ave.	"	35-38, 41-46
Nov.'38		KINGS RD.* frpm 1st.St. to 1st.Alley North-Drain Subgrade set in House Connedtion Ditches	"	39-40
		CURB & WALK GRADES		
Nov.'38		COLGATE AVE.-N.Side-from San Vicente Blvd. to 1st.Alley east	"	47-49
Dec.'38		" " " " -frpm 1st.Alley E.of San Vivente Blvd. to Orlando Ave.-- Sidewalk Grades	"	51-52
Jan.'39		KINGS RD. & 3rd.ST.-N.W.Cor.-Curb Return Grades	"	53-54
Feb.'39		KINGS RD.-E.Side-from Beverly Blvd. to Rosewood Av.-Curb Gr.	"	55-64
		UNDERGROUND		
Oct.Nov.38		THIRD ST. AT ORLANDO AVE. & AT KINGS RD.-Location & Levels of Water, Gas, Telephone & Sewer Lines	Sketches Levels	65-72
May 39		LOCATION OF CATCH BASINS & MANHOLES AFTER CONSTRUCTION	Notes	73-75 & 149-150
	6343	SECTION B		
		KINGS RD. LINE -On KINGS RD.-from Rosewood Ave. to Santa Monica Blvd,		
Dec.38, Apr.'39		EXCAVATION & CATCH BASIN GRADES	Levels	77-94
Dec.'38 Jan.'39		SEWER GRADES	"	119-132
Mar.Apr.'39		CURB GRADES	"	135-142
May.'39		LOCATION OF CATCH BASINS & MANHOLES AFTER CONSTRUCTION	Notes	143-144 & 149-150

Notes Ck'd by
Map No.
Office Work
Checked
Date

Survey of
W. O. Tape No. St'd of
Surveyed by
Notes Date
Indexed

F.B. 809 PG. INDEX

INDEX TO FIELD BOOK NO. 809 (Continued)

F.B. 809 PG. INDEX

Date	J.N.	Subject	Notes	Pages
		WEST HOLLYWOOD DRAINAGE SYSTEM****CONSTRUCTION NOTES		
	6343	SECTION B (Continued)		
		HAYVENHURST DR. BRANCH-On ROMAINE AVE.,SWEETZER AVE. & NORTON AVE.-from Kings Rd. to Hayvenhurst Dr.		
		See Below Also		
May '39		EXCAVATION & CATCH BASIN GRADES SEWER GRADES	Levels	95-108
May '39		SWEETZER AV.-bet. Romaine Av. & Santa Monica Blvd. Levels on House Connections in Storm Drain Trench	"	133-134
May '39		LOCATION OF CATCH BASINS & MANHOLES AFTER CONSTRUCTION	Notes	145-146
		NORTON AVE. LATERAL: On NORTON AVE.-from Hayvenhurst Dr. to Hayworth Ave.		
May '39		EXCAVATION & CATCH BASIN GRADES	Levels	109-117
May '39		LOCATION OF CATCH BASINS & MANHOLES AFTER CONSTRUCTION	Notes	147-148
June '39	6336 & 6343	KINGSROAD LINE:- SEC. " A " & " B " Additional Catch Basins: -Location after construction	"	149-150
		SECTION " C "-- J.N. 6347		
Dec. "	6347	SEWER GRADES- Sheet 10-A & 10-E Flores St.-from Santa Monica Blvd. to Fountain Ave.	Levels.	151-155
Feb. '40	"	De Longpre Ave. north of Fountain Ave.	" "	157-158
Dec.'39	"	KINGS ROAD LINE:- Flores St., from Santa Monica Blvd. to Fountain Ave.-elev. of east curb.	" "	159- 163
		Trunk-from Santa Monica Blvd.,on Flores St.& Fountain Ave. to Olive St. Excavation & Catch Basin Grades.	" "	165-174
Jan.'40	"	SWEETZER AVE. BRANCH:- From Flores St.,on Fountain Ave. & Sweetzer Ave.,to De Longpre Ave. Excavation & Catch Basin Grades.	" "	175-181
Dec.'39	"	KINGS ROAD STUB:- From Fountain Ave.,on De Longpre Ave.±587'north-excavation & catch basin Gr.	" "	183-193
" "	"	DE LONGPRE AVE. STUB.:- West from Sweetzer Ave.±380'-excavation & catch basin grades.	" "	195-197
" " & Feb.'40	"	HAVENHURST DRIVE BRANCH.:- From Norton Ave.,on Havenhurst Dr.,Sunset Blvd.,& Selma Ave.,to Laurel Canyon Blvd.- excavation & catch basin grades.	" "	199-213

(CONTINUED)

Do not extend notes this side of this line.

RETURN TO
LOS ANGELES COUNTY SURVEYOR
700 HALL OF RECORDS

Note: Any Additions or Changes on This Sheets Must be Made or Circled in Red Ink With Date and Name of Person Making Change.

FORM 247 5M 10-39

RETURN TO
LOS ANGELES COUNTY SURVEYOR
700 HALL OF RECORDS

Note: Any Additions or Changes on This Sheet Must be Made or Circled In **Red Ink** With Date and Name of Person Making Change.

Do not extend notes this side of this line.

INDEX TO FIELD BOOK No. 809

DATE.	J.N.	SUBJECT.	NOTES.	PAGES.
		WEST HOLLYWOOD DRAINAGE SYSTEM-----CONSTRUCTION NOTES.		
		SECTION " C " J.N.6347. (Continued.)		
Dec.' 39	6347	FOUNTAIN AVE. LATERAL.:- From Havenhurst Dr. to Laurel Ave.-excavation & catch basin grades.	Levels.	215-219
June ' 40	"	LOCATION OF CATCH BASINS & MANHOLES AFTER CONSTRUCTION	Notes.	221-230
[redacted]				

Notes Ck'd by
Map No.
Office Work
Checked
Date

Survey of
W. O. Tape No. Std. °F
Surveyed by
Notes
Indexed Date

F. B. 809 Pg. INDEX

RETURN TO

LOS ANGELES COUNTY SURVEYOR

700 HALL OF RECORDS

Note: Any Additions or Changes on This Sheet Must be Made or Circled in **Red Ink** With Date and Name of Person Making Change.

Do not extend notes this side of this line.

F.B. _____ PG. _____

Profile No.	Notes Red.	Plotted	Job No. 6336	Division No. Sec. A	F. B. 809 Pg. 1
	Date	Date	Survey of West Hollywood D. S.		
X-Sec. No.	Notes Chkd.	Checked	Survey by Brunty	Notes Brunty	Date 8-2-38
	Date	Date	Map No.	Indexed Johnson	Date MAY 14 '51

EXCAVATION GRADES

WEST HOLLYWOOD DRAINAGE SYSTEM

SEC. "A"

KINGS ROAD LINE

From Sta. 0+98.06 to Sta. 10+54.26

J.N. 6336

C.E. Brunty
H.M. Smith
M.A. Van Dercn
N.R. Smith

For ℄ See FB. 452-63

STATION	B. S.	H. I.	F. S.	ELEV.

NOTE: ANY ADDITIONS OR CHANGES ON THIS SHEET MUST BE MADE OR CIRCLED IN RED INK, WITH DATE AND NAME OF PERSON MAKING CHANGE

Do not extend notes this side of this line

PLEASE RETURN TO
LOS ANGELES COUNTY SURVEYOR
700 HALL OF RECORDS

Form 307 5M 10-37

Form 3[illegible] M 10-37

PLEASE RETURN TO
LOS ANGELES COUNTY SURVEYOR
700 HALL OF RECORDS

NOTE: ANY ADDITIONS OR CHANGES ON THIS SHEET MUST BE MADE OR CIRCLED IN RED INK, WITH DATE AND NAME OF PERSON MAKING CHANGE

Do not extend notes this side of this line

STATION	B. S.	H. I.	F. S.	ELEV.	% Grade	Cut	KINGS RD. LINE
EXCAVATION GRADES							
B.M."D-100"				145.62			B.M."D-100" El. 145.619 F.B. 682 Pg. 76 San Vicente Blvd. + Drexel Ave. - S.E. Cor. W. Spk. in Cb. 3' S. of S. end C.R.
⊼	5.63	151.25					
B.M."D-99"			3.13	148.12			B.M."D-99" El. 148.113 F.B. 682 Pg. 76 San Vicente Blvd. + Colgate Ave. - S.E. Cor. W. Spk. in Cb. ~~5'~~ 2.5' S. of S. end C.R.
				148.11			
⊼	5.50	153.61					
[0+98.06 Kings Rd Line =69+95.37 La Cienega Blvd. Line]							+ in Conc. Pvt. 14.79 Rt.
1+22.18	Angle Rt. Side Spec. Struc. #1		6.15	147.46	137.42	10.04	+ in Conc. Pvt 14.79 Rt
"			5.60	148.01	137.42	10.59	" " " " " Lt.
1+42.18	[End of Spec. Str. #1 Begin Box Sec. I]		6.50	147.11	137.62	9.49	" " " " 10.46 Rt
			5.85	147.76	137.62	10.14	" " " " " Lt
1+50			5.76	147.85	137.65	10.20	Stk + T. in " Rt
1+75			5.62	147.99	137.76	10.23	" " " " "
2+00			6.23	147.38	137.86	9.52	+ in Conc. Pvt. " "
2+09.48	B.C.		6.03	147.58	137.90	9.68	" " " " 10.48 "
2+20.29	[Set + at Radial Pt.]		5.85	147.76	137.95	9.81	" " " " " "
2+31.11			5.80	147.81	137.99	9.82	" " " " " "
2+35.92	E.C.		5.87	147.74	138.01	9.73	" " " " " "

0.42%

F. B. 809 PG. 2 | Job No. 6336 | Division No. Sec A | Notes Red. | Plotted | Profile
Survey of Kings Road Line | Date | Date | No.
Survey by Brunty | Notes Brunty | Notes Chkd. W.G. | Checked | X-Sec.
Indexed R. C. Johnson | Date | Date 8-3-38 | Date | No.

Profile No.	Notes Red.	Plotted	Job No. 6336	Division No. Sec A	F. B. 809 Pg. 3
	Date	Date	Survey of Kings Road Line		
X-Sec. No.	Notes Chkd.	Checked	Survey by Brenty	Notes Brenty	Date 10 31 38
	Date	Date	Map No.	Indexed Johnson	Date

WEST HOLLYWOOD D.S.

SEC. "A."

J.N. 6336

CONSTRUCTION STAKES FOR CATCH BASIN at NE Cor. of COLGATE AVE & SAN VICENTE BLVD.

set Stakes to Grade as shown on next Pg.

C E Brenty
H M Smith
M A VanDeven
J L Willey
N R Smith

STATION	B. S.	H. I.	F. S.	ELEV.
	Prog. C.V.C. 11-10-38			

RECEIVED C.V.C. 11-9-38
REDUCED In Field
CHECKED C.V.C. 11-10-38
GRADE SHEET MADE

NOTE: ANY ADDITIONS OR CHANGES ON THIS SHEET MUST BE MADE OR CIRCLED IN RED INK, WITH DATE AND NAME OF PERSON MAKING CHANGE

Do not extend notes this side of this line

PLEASE RETURN TO
LOS ANGELES COUNTY SURVEYOR
700 HALL OF RECORDS

Form 307 5M 10-37

Form 307 5M 10-37

PLEASE RETURN TO
LOS ANGELES COUNTY SURVEYOR
700 HALL OF RECORDS

NOTE: ANY ADDITIONS OR CHANGES ON THIS SHEET MUST BE MADE OR CIRCLED IN RED INK, WITH DATE AND NAME OF PERSON MAKING CHANGE

Do not extend notes this side of this line

STATION	B. S.	H. I.	F. S.	ELEV.	Grade	KINGS ROAD LINE
B.M."D-99"				148.11		B.M. "D-99" El. 148.113 F.B. 682 Pg. 76 San Vicente Blvd. + Colgate Ave. - SE Cor. W. Spk. in Cb. ~~5.5~~ 2.5'S. of S. end C.R.
⊼	5 13	153.24				
Stk A.			4 64	Grade Taken from Surge Notes on top of Cb. - Curb Now destroyed	148.60	153.24
Stk B.			4 64		148.60	148.60
Stk C.			4 64		148.60	4.64
B.M."D-99"			5 13	148.11		See Above description

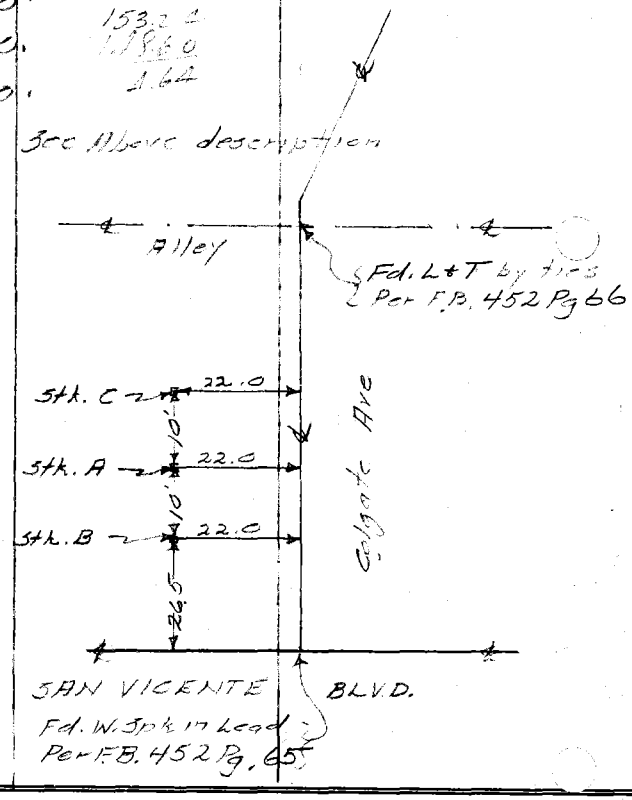

stakes set on an offset of 4.5' to North

F. B. 809 Pg. 4 | Job No. | Division No. | Notes Red. | Plotted | Profile
Survey of | Date | Date | No.
Survey by | Notes | Notes Chkd. C.V.C. | Checked | X-Sec.
Indexed R. C. Johnson | Date | Date 11-10-38 | Date | No.

Form 307 5M 10-37

PLEASE RETURN TO
LOS ANGELES COUNTY SURVEYOR
700 HALL OF RECORDS

NOTE: ANY ADDITIONS OR CHANGES ON THIS SHEET MUST BE MADE OR CIRCLED IN RED INK, WITH DATE AND NAME OF PERSON MAKING CHANGE

Do not extend notes this side of this line

STATION	B. S.	H. I.	F. S.	ELEV.	%	Grade	Cut	KINGS RD. LINE
EXCAVATION GRADES								
		153.61						
2+50			6.43	147.18		138.07	9.11	"+" in Conc. Pvt. 10.46 Rt
2+54.0	End Box Sec. I		5.94	147.67		138.09	9.58	Set Stk. + T. 10.46 + 10.54 Rt.
"	Begin Box Sec. II		5.86	147.75		138.09	9.66	" " " " " " Lt.
2+75			5.81	147.80		138.18	9.62	" " " 10.54 Rt.
3+00			3.98	149.63		138.28	11.35	" " " " "
3+14.0	End Box Sec. II		4.69	148.92		138.34	10.58	"+" in Conc. Cb. 10.46 + 10.54 Rt.
"	Begin Box Sec. III		4.62	148.99		138.34	10.65	Set Stk. + T. 10.46 + 10.54. Lt.
3+25			4.89	148.72		138.39	10.33	Set Spk. + T. 10.46 Rt.
3+37.51	℄ San Vicente Blvd		5.11	148.50		138.~~34~~ 4	10.06	" " " " "
3+41	12" Inlet Lt.		5.19	148.42		143.20	5.22	" " " " "
C.B.-N.E. Cor.			5.02	14~~9~~8.59				Set + on Cb. 14' N. of N.P.L.
3+50			5.57	14~~9~~8.04		138.49	~~10~~ 9.55	Set Spk. + T. 10.46' Rt.
3+61	12" Inlet Rt.		5.46	14~~9~~8.15		143.30	~~5~~ 4.85	" " " " " "
C.B.-S.E. Cor.			5.24	14~~9~~8.37				Set + on Cb. 11.5' E. of E.P.L.
3+72.5 ~~3+75~~	12" Inlet Lt.		5.41	14~~9~~8.20		143.30	~~5~~ 4.90	Set Spk. + T. 10.46' Rt.
C.B.-N.E. Cor.			5.01	14~~9~~8.60				Set + on Cb. 11.5' E. of E.P.L.
3+75			5.39	14~~9~~8.22		138.60	~~10~~ 9.62	Set Spk. + T. 10.46 Rt.
4+00			5.37	14~~9~~8.24		138.70	~~10~~ 9.54	" " " "
4+25			5.30	14~~9~~8.31		138.81	~~10~~ 9.50	" " " "

Profile No. ____ Date ____ Notes Red. ____ Plotted ____ Job No. 6336 Division No. Sec. A F.B. 809 Pg. 5
X-Sec. No. ____ Date ____ Notes Chkd. W.I.C. Checked ____ Survey of Kings Rd. Line
Date 8-3-38 Date ____ Survey by Brunty Notes Brunty Date 8-2-38
Map No. ____ Index J. Johnson Date ____

Form 307-5M 10-37

PLEASE RETURN TO
LOS ANGELES COUNTY SURVEYOR
700 HALL OF RECORDS

NOTE: ANY ADDITIONS OR CHANGES ON THIS SHEET MUST BE MADE OR CIRCLED IN RED INK, WITH DATE AND NAME OF PERSON MAKING CHANGE

Do not extend notes this side of this line

STATION	B. S.	H. I.	F. S.	ELEV.	% Grade	Cut	KINGS RD. LINE
EXCAVATION GRADES							
4+50		153.61	5.26	148.35	138.91	9.44	Set Spk. + T. 10.46 Rt
T.P.			5.25	148.36			
⊼	5.51	153.87					
4+63.66	B.C.		5.47	148.40	138.97	9.43	Set Spk. + T. 10.46 + 10.50 Rt.
"					138.97		Set " " Lt.
4+74.78			5.44	148.43	139.02	9.41	Set Spk + T. 10.50 Rt.
4+85.91			5.39	148.48	139.06	9.42	" " " " "
4+97.03			5.37	148.50	139.11	9.39	" " " " "
5+00.90	E.C.		5.36	148.51	139.13	9.38	Set Spk. + T 10.46 + 10.50 Rt
"					139.13		" " " Lt.
5+25			5.32	148.55	139.23	9.32	Set Spk. + T 10.46 Rt.
+50			5.28	148.59	139.33	9.26	
+75			5.14	148.73	139.44	9.29	
6+00			5.05	148.82	139.54	9.28	
+25			4.95	148.92	139.65	9.27	
+50			4.86	149.01	139.75	9.26	
+75			4.86	149.01	139.86	9.15	
7+00			4.74	149.13	139.96	9.17	
+25			4.69	149.18	140.07	9.11	
+50			4.68	149.19	140.17	9.02	

0.42%

F. B. 809 Pg. 6 Job No. 6336 Division No. Sec A Notes Red. Plotted Profile No.
Survey of Kings Rd. Line Date Date
Survey by Brunty Notes Brunty Notes Chkd. W.I.G. Checked X-Sec. No.
Indexed C. Johnson Date Date 8-3-38 Date

Form 307 5M 10-37

PLEASE RETURN TO
LOS ANGELES COUNTY SURVEYOR
700 HALL OF RECORDS

NOTE: ANY ADDITIONS OR CHANGES ON THIS SHEET MUST BE MADE OR CIRCLED IN RED INK, WITH DATE AND NAME OF PERSON MAKING CHANGE

Do not extend notes this side of this line

Profile No. ____ Notes Red. ____ Plotted ____ Job No. 6336 Division No. ____ F. B. 809 PG. 7
X-Sec. No. ____ Date ____ Date ____ Survey of Kings Road Line
Notes Chkd. W.L.G. Checked ____ Survey by Brunty Notes Brunty Date 8-2-36
Date 8-3-36 Date ____ Map No. ____ Indexed Johnson Date ____

STATION	B. S.	H. I.	F. S.	ELEV.	%	Grade	Cut	KINGS ROAD LINE
EXCAVATION			GRADES					
		153.57						
7+75			4.57	149.30		140.28	9.02	Set Spks. + Tins. 10.46 Rt.
8+00			4.48	149.39		140.38	9.01	
+25			4.39	149.48		140.49	8.99	
+50			4.35	149.52		140.59	8.93	
T.P.			4.26	149.61				
T	5.19	154.80						
8+75			5.19	149.61	0.42%	140.70	8.91	
9 +00			5.08	149.72		140.80	8.92	
+25			5.03	149.77		140.91	8.86	
+50			4.99	149.81		141.01	8.80	
								Note - Change in side of offset
9+60.02	BC.		4.97	149.83		141.06	5.77	Set Spk. + T. 10.46 + 10.50 Rt.
"			4.62	150.18		141.06	9.12	Set Spk. + T. 10.46 + 10.50 Lt.
9+71.14			4.62	150.18		141.10	9.08	" 10.50 Lt.
9+82.27			4.39	150.41		141.15	9.26	Set + in walk "
9+93.39			4.18	150.62		141.20	9.42	Set Spk + T "
9+98	18" Inlet Rt.		4.08	150.72		144.50	6.22	" " " "
C.B. - S.E. Cor.			4.55	150.25				Set + in Cb. 17' E. of E.P.L.
10 +04.51			4.18	150.62		141.24	9.36	Set + in walk 10.50 Lt.

Form 307 5M 10-37

PLEASE RETURN TO
LOS ANGELES COUNTY SURVEYOR
700 HALL OF RECORDS

NOTE: ANY ADDITIONS OR CHANGES ON THIS SHEET MUST BE MADE OR CIRCLED IN RED INK, WITH DATE AND NAME OF PERSON MAKING CHANGE

Do not extend notes this side of this line

STATION	B. S.	H. I.	F. S.	ELEV.	% Grade	Cut	KINGS RD. LINE
EXCAVATION GRADES							
		154.80					
10+10	12" Inlet Lt.		4.12	150.68	145.50	5.18	Set Stk+T. 10.50 Lt
C.B.-N.W. Cor.			4.30	150.50			Set + in Cb. 11.0' N. of N.P.L.
10+15.64			4.27	150.53	141.29	9.24	Set Stk.+T 10.50 Lt.
10+20	M.H. #1		4.58	150.22	141.31	8.91	" Spk+T " "
10+25	15" Inlet Rt.		4.55	150.25	145.50	4.75	" " " " "
C.B.-N.E. Cor.			4.14	150.66			Set + in Cb. 11.0' N. of N.P.L.
C.B.-N.E. Cor.			4.23	150.57			Set + in Cb. 8' E. of E.P.L.
10+26.76			4.44	150.36	141.34	9.02	Set Spk.+T 10.50 Lt.
10+37.59			4.27	150.53	141.38	9.15	" " " " "
10+49.01			4.14	150.66	141.43	9.23	" " " "
10+54.26	EC		4.08	150.72	141.45	9.27	Set Spk.+T. 10.50 + 10.46' Lt.
"			4.04	150.76	141.45	9.31	" " " " " Rt.
12+86.0	Not Set Yet				142.42		(Prog)
B.M. "D-107"			4.13	150.67			B.M. "D-107" El. 150.669 F.B. 682 Pg. 80 Colgate Ave. + Orlando Ave.-N.E. Cor. W. Spk. in Cb. 5' N. of N. end C.R.

0.42%

F.B. 809 Pg. 8 Job No. 6336 Division No. SEC A Notes Red. Plotted Profile
Survey of Kings Road Line Date Date No.
Survey by Brunty Notes Brunty Notes Chkd. W.L.G. Checked X-Sec.
Indexed C. Johnson Date " Date 8-3-38 Date No.

Profile No.	Notes Red.	Plotted	Job No. 6336	Division No. Sec A	F. B. 809 Pg. 9
	Date	Date	Survey of Kings Road Line		
X-Sec. No.	Notes Chkd.	Checked	Survey by Brunty	Notes Brunty	Date 8-9-38
	Date	Date	Map No.	Indexed Johnson	Date

NOTE: ANY ADDITIONS OR CHANGES ON THIS SHEET MUST BE MADE OR CIRCLED IN RED INK, WITH DATE AND NAME OF PERSON MAKING CHANGE

Do not extend notes this side of this line

PLEASE RETURN TO
LOS ANGELES COUNTY SURVEYOR
700 HALL OF RECORDS

Form 307_5M 10-37

EXCAVATION GRADES

WEST HOLLYWOOD DRAINAGE SYSTEM

SECTION "A"

KINGS ROAD LINE

From Sta. 10+54.26 to Sta. 19+76.63

JN 6336

C.E. Brunty
H.M. Smith
M.A. Van Doren
J.L. Willey
N.R. Smith

ELEV.

For ℄ See FB, 452-67

F. S.

RECEIVED W.L.G 8-11-38
REDUCED In Field

H. I.

PM

CHECKED C.V.C. 8-12-38
GRADE SHEET MADE " "
GRD. ~~SHT. CHECKED~~ W.L.G. "
~~4 COPIES SENT OUT BY~~ to M.V. Bell 8-12-38

B. S.

STATION

Form 307 5M 10-37

PLEASE RETURN TO
LOS ANGELES COUNTY SURVEYOR
700 HALL OF RECORDS

NOTE: ANY ADDITIONS OR CHANGES ON THIS SHEET MUST BE MADE OR CIRCLED IN RED INK, WITH DATE AND NAME OF PERSON MAKING CHANGE

Do not extend notes this side of this line

STATION	B. S.	H. I.	F. S.	ELEV.	%	Grade	Cut	KINGS ROAD LINE
B.M. "D-107"				150.67				B.M. "D-107" El. 150.669 F.B. 682 Pg. 80 Colgate Ave. + Orlando Ave - N.E. Cor. W. Spk. in Cb. 5' N. of N. end C.R.
T	5.46	156.13						Box Sec III
E.C. 10+54.26						141.45		
10+75			5.25	150.88	0.42%	141.54	9.34	Set Spk. + T. 10.46 Rt
11+00			5.13	151.00		141.64	9.36	
11+25			5.00	151.13		141.75	9.38	
11+50			4.85	151.28		141.85	9.43	
11+75			4.78	151.35		141.96	9.39	
12+00			4.67	151.46		142.06	9.40	
12+25			4.57	151.56		142.17	9.39	
12+50			4.56	151.57		142.27	9.30	
12+50	15" Inlet Rt.		4.56	151.57		146.40	5.17	Set Spk. + T. 10.46 Rt.
C.B. - S.E. Cor.			4.09	152.04				Set + in Cb. 14' E. of E.P.L.
12+75			4.58	151.55		142.38	9.17	Set Spk. + T. 10.46 Rt.
12+86	Change in Grade		4.50	151.63		142.42	9.21	Gr. Ch.
12+89.18	℄ of Fourth St.		4.52	151.61		142.44	9.17	
13+00			4.41	151.72		142.49	9.23	0.474%
13+18	18" Inlet Rt.		4.17	151.96		146.00	5.96	Set Spk. + T. 10.46 Rt.

F.B. 809 Pg. 10 Job No. 6336 Division No. Sec A Notes Red. Plotted Profile
Survey of Kings Road Line Date Date No.
Survey by Brunty Notes Brunty Notes Chkd. C.V.C. Checked X-Sec.
Indexed R. C. Johnson Date Date 8-11-38 Date No.

Form 307 5M 10-37

PLEASE RETURN TO
LOS ANGELES COUNTY SURVEYOR
700 HALL OF RECORDS

NOTE: ANY ADDITIONS OR CHANGES ON THIS SHEET MUST BE MADE OR CIRCLED IN RED INK, WITH DATE AND NAME OF PERSON MAKING CHANGE

Do not extend notes this side of this line

STATION	B. S.	H. I.	F. S.	ELEV.	% Grade	Cut	KINGS ROAD LINE
⊼		156.13					
C.B.-N.E. Cor.			4.11	152.02			set + in Cb. 11' N. of N.P.L.
C.B.-N.E. Cor.			4.17	151.96			set + in Cb. 13' E. of E.P.L.
13+21	15" Inlet Lt.		4.15	151.98	146.40	5.58	set Spk. + T. 10.46 Rt.
C.B.-N.W. Cor			4.07	152.06			set + in Cb. 11' N. of N.P.L.
B.M. "D-97"			4.39	151.74			B.M. "D-97" El. 151.771 F.B. 682 Pg. 73 Orlando Ave. + Fourth St. - N.W. Cor. Bt. Spk. in Cb. 5' W. of W. end C.R.
⊼	5.73	157.47					
13+25			5.40	152.07	142.61	9.46	set Spk. + T. 10.46 Rt.
+50			5.13	152.34	142.72	9.60	
+75			4.87	152.60	142.84	9.74	
14+00	End Box Sec. III		4.73	152.74	142.96	9.75	set Spk. + T 10.46 Rt
"	Begin Box Sec. I		4.70	152.77	142.96	9.78	" " " 10.46 Lt
14+25			4.51	152.96	143.05	9.85	set Spk. + T 10.46 Rt
+50			4.32	153.15	143.20	9.91	
+75			4.13	153.34	143.32	9.98	
15+00			3.92	153.55	143.44	10.06	
+25			3.81	153.66	143.55	10.05	set Spk. + T. 10.46 Rt

Profile No. ____ Date ____ Notes Red. ____ Plotted ____ Job No. 6336 Division No. 300 A F.B. 809 Pg. 11
X-Sec. No. ____ Date ____ Notes Chkd. ____ Checked ____ Survey of Kings Road Line
Survey by Brunty Notes Brunty Date 8-9-38
Map No. ____ Date ____ Date ____

Form 307 5M 10-37

PLEASE RETURN TO
LOS ANGELES COUNTY SURVEYOR
700 HALL OF RECORDS

NOTE: ANY ADDITIONS OR CHANGES ON THIS SHEET MUST BE MADE OR CIRCLED IN RED INK, WITH DATE AND NAME OF PERSON MAKING CHANGE

Do not extend notes this side of this line

F.B. 809 Pg. 12 | Job No. 6336 Division No. Sec. A | Notes Red. | Plotted | Profile
Survey of Kings Road Line | Date | Date | No. | X-Sec.
Survey by Brunty | Notes Brunty | Notes Chkd. | Checked | No.
Indexed T. C. Johnson | Date | Date | Date

STATION	B. S.	H. I.	F. S.	ELEV.	%	Grade	Cut	KINGS ROAD LINE
T		157.47						
15+50			3.67	153.80		143.74	10.06	Set Spk. + T. 10.46 Rt.
+57	12" Inlet Rt.		3.66	153.81		148.10	5.71	" " " " "
C.B. - S.E. Cor.			3.32	154.15				Set + in Cb. 11' E. of E.P.L.
15+75			3.60	153.97		143.67	10.01	Set Spk. + T. 10.46 Rt.
15+94.19	℄ Blackburn Ave.		3.42	154.05		143.76	10.09	
16+00			3.37	154.10		143.79	10.11	
16+24	12" Inlet Left		3.25	154.22		148.60	5.62	Set Spk. + T. 10.46 Rt.
C.B. - N.W. Cor			2.94	154.53				Set + in Cb. 11' N. of N.P.L.
16+25			3.24	154.23		144.13	10.12	Set Spk. + T. 10.46 Rt.
16+25	18" Inlet Rt.		3.24	154.23		148.10	6.13	" " " " "
C.B. - N.E. Cor.			2.86	154.59				Set + in Cb. 11' N. of N.P.L.
C.B. - N.E. Cor.			3.04	154.43				Set + in Cb. 13' E. of E.P.L.
B.M. "D-96"			2.93	154.54				B.M. "D-96" El. 154.546 F.B. 652 Pg. 73 Orlando Ave. + Blackburn Ave. - N.E. Cor. W. Spk. in Cb. 1' N. of N. end C.R.
T	5.23	159.77						
16+50			5.39	154.38		144.15	10.14	Set Spk. + T. 10.46 Rt.
+75			5.23	154.54		144.32	10.18	" " " " "
17+00			5.00	154.77		144.35	10.28	" " " " "

Form 307 5M 10-37

PLEASE RETURN TO
LOS ANGELES COUNTY SURVEYOR
700 HALL OF RECORDS

NOTE: ANY ADDITIONS OR CHANGES ON THIS SHEET MUST BE MADE OR CIRCLED IN RED INK, WITH DATE AND NAME OF PERSON MAKING CHANGE

Do not extend notes this side of this line

STATION	B. S.	H. I.	F. S.	ELEV.	% Grade	Cut	KINGS ROAD LINE
T		159.77					
	Not?						
17+12.73	~~Lot Alley~~		4.97	154.80	~~144.55~~	~~10.25~~	set Spk. + T. 10.46 Rt.
17+25			4.89	154.88	144.~~61~~ 50	10.~~27~~ 38	
+50			4.72	155.05	144.~~74~~ 62	10.~~31~~ 43	
17+72.73	℄ of Alley		4.51	155.26	144.~~85~~	~~10.41~~	144.73 (Cut 1053)
+75			4.45	155.32	144.~~86~~	~~10.46~~	144.74 (Cut 1058)
18+00	End Box Sec I		4.18	155.59	144.99	~~10.60~~	set Spk. + T. 10.46 Rt
"	Begin Box Sec III		4.10	155.67	144.99	~~10.68~~	" " " Lt.
					144.99		144.86
+25			3.85	155.92	~~145.11~~	10.~~51~~ 94	set Spk + T 10.46 Rt.
+50			3.46	156.31	145.~~24~~ 09	11.~~07~~ 22	set Spk. + T. 10.46 Rt.
18+66.85	B.C.		3.17	156.60	145.~~32~~ 17	11.~~28~~ 43	set Spk. + T. 10.46 + 10.49 Rt.
T.P.			3.11	156.66			
T	6.12	162.75					
18+77.79	[set Bt. Spk. at		6.09	156.69	145.~~38~~ 23	11.~~31~~ 46	set Spk. + T. 10.49 Rt
18+88.74	Radial Pt.]		5.90	156.88	145.~~43~~ 28	11.~~45~~ 60	
18+99.68			5.85	156.93	145.~~49~~ 33	11.~~44~~ 60	
19+10.63			5.82	156.96	145.~~54~~ 38	11.~~42~~ 58	
19+21.57			5.59	157.19	145.~~62~~ 43	11.~~59~~ 76	
19+25	15" Inlet Lt.		5.48	157.30	150.10	7.20	set Spk + T. 10.49 Rt.
C.B. - NE Cor.			3.94	158.84			set "+" in Cb. 12' N. of N.P.L.
C.B - N.W. Cor			4.18	158.60			" " " " 7' N. of N.P.L.
19+32.00	Grade Change		5.34	157.44	145.~~65~~ 48	11.~~79~~ 96	set Spk + T. 10.49 Rt.

Profile No. ____ Date ____ Notes Red. ____ Plotted ____ Date ____ Job No. 6336 Division No. Sec. A F. B. 809 PG. 13

X-Sec. No. ____ Date 10-21-38 Notes Chkd. C.K.K. Checked ____ Date ____ Survey of Kings Road Line Survey by Brunt Notes Brunt Date 8-9-38 Map No. ____ Indexed JOHNSON Date ____

Form 307 5M 10-37

PLEASE RETURN TO
LOS ANGELES COUNTY SURVEYOR
700 HALL OF RECORDS

NOTE: ANY ADDITIONS OR CHANGES ON THIS SHEET MUST BE MADE OR CIRCLED IN RED INK, WITH DATE AND NAME OF PERSON MAKING CHANGE

Do not extend notes this side of this line

F. B. 809 Pg. 14 | Job No. 336 | Division No. Sec A | Notes Red. | Plotted | Profile No.
Survey of Kings Road Line | Date | Date | X-Sec. No.
Survey by Brunty | Notes Brunty | Notes Chkd. | Checked
Indexed E. C. Johnson | Date | Date | Date

STATION	B. S.	H. I.	F. S.	ELEV.	%	Grade	Cut	KINGS ROAD LINE
T		162.75						
19+32.52			5.32	157.46		145.~~65~~ 49	11.~~81~~ 97	Set Spk. + T. 10.49' Rt
19+43.46			5.06	157.72		145.~~72~~ 60	12.~~46~~ 12	" " " " "
19+48.00	12" Inlet Lt		4.97	157.81		150.30	7.51	" " " " "
C.B.-N.E. Cor.			4.19	158.59				Set ½" in Cb. 18' E. of E.P.L.
19+54.41			4.88	157.90		145.~~86~~ 71	12.~~04~~ 19	Set Spk. + T. 10.49 Rt
19+65.35			4.80	157.98		145.~~97~~ 82	12.~~53~~ 16	" " " " "
19+76.30			4.72	158.06		148.~~74~~ 93	12.~~37~~ 33	" " " " "
19+76.63	E.C.		4.73	158.05		148.~~74~~ 93	12.~~37~~ 12	Set Spk. + T. 10.49' + 10.46' Rt.
21+91.92	Not Set					148.10		
B.M. "D-95"			5.49	157.29				B.M. "D-95" El. 157.287 F.B. 682 Pg. 73 Orlando Ave. + Third St. - S.W. Cor. W. Spk. in Cb. 2' S. of S. end C.R.
		Prog.	8-9-38					

Form 307 5M 10-37

PLEASE RETURN TO
LOS ANGELES COUNTY SURVEYOR
700 HALL OF RECORDS

NOTE: ANY ADDITIONS OR CHANGES ON THIS SHEET MUST BE MADE OR CIRCLED IN RED INK, WITH DATE AND NAME OF PERSON MAKING CHANGE

Do not extend notes this side of this line

Profile No. ____ Notes Red. ____ Plotted ____ Job No. 6336 Division No. 5 Sect. 8 F.B. 809 PG. 15
X-Sec. No. ____ Date ____ Date ____ Survey of West Hollywood TD. 5
Notes Chkd. C.V.C. Checked ____ Survey by Brunt & Notes Brunt Date 10-3-38
Date 10-4-38 Date ____ Map No. ____ Theodore J. Jonasch Date ____

STATION	B. S.	H. I.	F. S.	ELEV.	% Grade	Cut	KINGS ROAD LINE
B.M. "D-95"				157.29			B.M. "D-95" El. 157.29 FB. 682 Pg. 73 Orlando Ave. + Third St. - S.W. Cor. W. Spk. in Cb. 2' S. of S. end C.R.
T	4.86	162.15					
19+76.63	E.C.		4.09	158.06		145.93 ~~146.07~~ 12.13 ~~11.99~~	Set Spk. + T. 10.46 Rt.
20+00			4.02	158.13		146.16 ~~146.21~~ 11.97 ~~11.84~~	" " "
+25			3.93	158.22		146.42 ~~146.29~~ 11.80 ~~11.70~~	" " "
+50			3.79	158.36		146.67 ~~146.57~~ 11.69 ~~11.62~~	" " "
20+71.07	B.C.	Note - Change in side of offset	3.71	158.44		146.88 ~~146.76~~ 11.56 ~~11.48~~	" " "
"			3.49	158.66		146.88 ~~146.90~~ 11.78 ~~11.70~~	" " " Left
20+81.37			3.42	158.73	10.0	146.95 ~~146.95~~ 11.75 ~~11.68~~	" " " " "
20+91.68			3.39	158.76		147.09 ~~147.15~~ 11.67 ~~11.61~~	" " " " "
21+01.95			3.39	158.76		147.19 ~~147.25~~ 11.57 ~~11.51~~	" " " " "
21+12.29			3.39	158.76		147.30 ~~147.37~~ 11.46 ~~11.42~~	" " " " "
21+22.59			3.43	158.72		147.40 ~~147.44~~ 11.32 ~~11.28~~	" " " " "
T.P.			3.43	158.72			
T	5.67	164.39					
21+32.90			5.72	158.67		147.50 ~~147.57~~ 11.17 ~~11.10~~	" " " " "
21+43.20			5.75	158.64		147.61 ~~147.67~~ 11.03 ~~10.96~~	" " " " "
21+53.51			5.19	159.20		147.71 ~~147.73~~ 11.49 ~~11.47~~	Stk. + T " "
21+63.51			4.95	159.44		147.82 ~~147.85~~ 11.62 ~~11.59~~	"+" in Conc. " "

EXCAVATION GRADES
Note + Curve #3 Staked on 40 ft. Offset Sides. - Elevations taken

Form 307 5M 10-37

PLEASE RETURN TO
LOS ANGELES COUNTY SURVEYOR
700 HALL OF RECORDS

NOTE: ANY ADDITIONS OR CHANGES ON THIS SHEET MUST BE MADE OR CIRCLED IN RED INK, WITH DATE AND NAME OF PERSON MAKING CHANGE

prog

1.008%

Do not extend notes this side of this line

STATION	B. S.	H. I.	F. S.	ELEV.	% Grade	Cut	KINGS ROAD LINE
21+74.11		164.39	4.83	159.56	147.~~95~~ 92	11.~~63~~ 64	Set. Stk.+T. 10.46 Left
21+84.42			4.46	159.93	148.02	11.91	" Stk+T "
P.C.C. 21+86.79			4.49	159.90	148.~~04~~ 05	11.~~86~~ 85	" Stk.+T " "
21+91.92	End of Sec. III Begin. Trans. Str. #3		4.49	159.90	148.10	11.80	" Stk.+T " "
21+93.02 = 0+88.47 - 3RD St. Lateral			4.47	159.92	148.96	10.96	" Stk.+T 10.35 "
22+01.92	End Trans. Str. #3 Begin. Sec. IV		4.54	159.85	148.79	11.06	" "+" in Conc. 9.44 "
22+07.00	12" Inlet Lt		4.68	159.71	152.80	6.91	" Stk.+T. 9.44 "
C.B.-N.W. Cor.			4.68	159.71			Set + in Cb. 20' N. of N.P.L.
22+12.00	12" Inlet Rt.		4.61	159.78	153.00	6.78	Set Stk.+T. 9.44. Left.
C.B.-N.E. Cor.	(See Page 30 for C.B. 18' E. of E.P.L.)		4.64	159.75			Set + in Cb. 12' N. of N.P.L.
22+12.58			4.74	159.65	148.90	10.75	Set Stk.+T. 9.44 Left.
22+23.25			4.94	159.45	149.01	10.44	Set Spk.+T. 9.44 Left.
22+30.00	M.H. #1		4.81	159.58	149.07	10.51	
22+33.91			4.75	159.64	149.11	10.53	
22+44.58			4.56	159.83	149.22	10.61	
22+55.24			4.44	159.95	149.33	10.62	
22+65.90			4.37	160.02	149.44	10.58	
22+76.57			4.29	160.10	149.54	10.56	
22+76.80 Bk. =	E.C.		4.29	160.10	149.55		B.M. "D-94" El. 159.251 F.B. 682 Pg. 72
22+95.33 Ahead			Cut	10.55			Kings Rd. + Third St. - N.W. Cor.
B.M. "D-94"			5.14	159.25			Rt. Spk. in Cb. 2' W. of W. end C.R.

EXCAVATION GRADES

1.01%

Set Spks. + Tins 9.44 Left

Set Spk+T. 9.42 + 9.44 Lt. at E.C.

F.B. 809 Pg. 16 | Job No. 6836 | Division No. Sec. A | Notes Red. | Plotted | Profile
Survey of West Hollywood D.S. | Date | Date | No.
Survey by Brunty | Notes Brunty | Notes Chkd. CVC | Checked | X-Sec.
Indexed R. C. Johnson | Date | Date 10-3-38 | Date | No.

Profile No.	Notes Red.	Plotted	Job No. 6336	Division No.	F. B. 809 PG. 17
	Date	Date	Survey of W. Hollywood D.S.		
X-Sec. No.	Notes Chkd.	Checked	Survey by Brunty	Notes Brunty	Date 12-14-38
	Date	Date	Map No.	Indexed Johnson	Date

W. HOLLYWOOD D.S. SEC. A.

J.N. 6336

KINGS ROAD LINE

Stakes for Junction Structure #3 at Kings Road and Third St.

C.E. Brunty
H.M. Smith
M.A. Van Doren
J.L. Willey

For ℄ See FB 452-71 A

ELEV.	
F. S.	
H. I.	
B. S.	Prog. C.V.C. 12-14-38
STATION	

RECEIVED C.V.C. 12-16-38
REDUCED In Field
CHECKED C.V.C. 12-19-38
GRADE SHEET
COPIES SENT OUT BY

NOTE: ANY ADDITIONS OR CHANGES ON THIS SHEET MUST BE MADE OR CIRCLED IN RED INK, WITH DATE AND NAME OF PERSON MAKING CHANGE

Do not extend notes this side of this line

PLEASE RETURN TO
LOS ANGELES COUNTY SURVEYOR
700 HALL OF RECORDS

Form 307 5M 10-37

Form 307 5M 10-37

PLEASE RETURN TO
LOS ANGELES COUNTY SURVEYOR
700 HALL OF RECORDS

NOTE: ANY ADDITIONS OR CHANGES ON THIS SHEET MUST BE MADE OR CIRCLED IN RED INK, WITH DATE AND NAME OF PERSON MAKING CHANGE

Do not extend notes this side of this line

STATION	B. S.	H. I.	F. S.	ELEV.	Grade KINGS ROAD LINE
B.M. "D-94A"				158.60	B.M. "D-94 A" El. 158.60 Const. Notes Third St. + Kings Road to N. L.+T. in S.Cb. ℄ Kings Rd. Prod.
⊼	1.92	160.52			
21+93.02 = 0+88.47			12.32	148.20	148.18 set + in floor of Conc. S.D.
Pt. G = 0+96.74			11.47 ~~11.54~~	149.05 ~~148.98~~	9.05 ~~148.98~~ Set Stk. + T. to Grade
B.M. "D-94A"			1.92	158.60	See Above Description

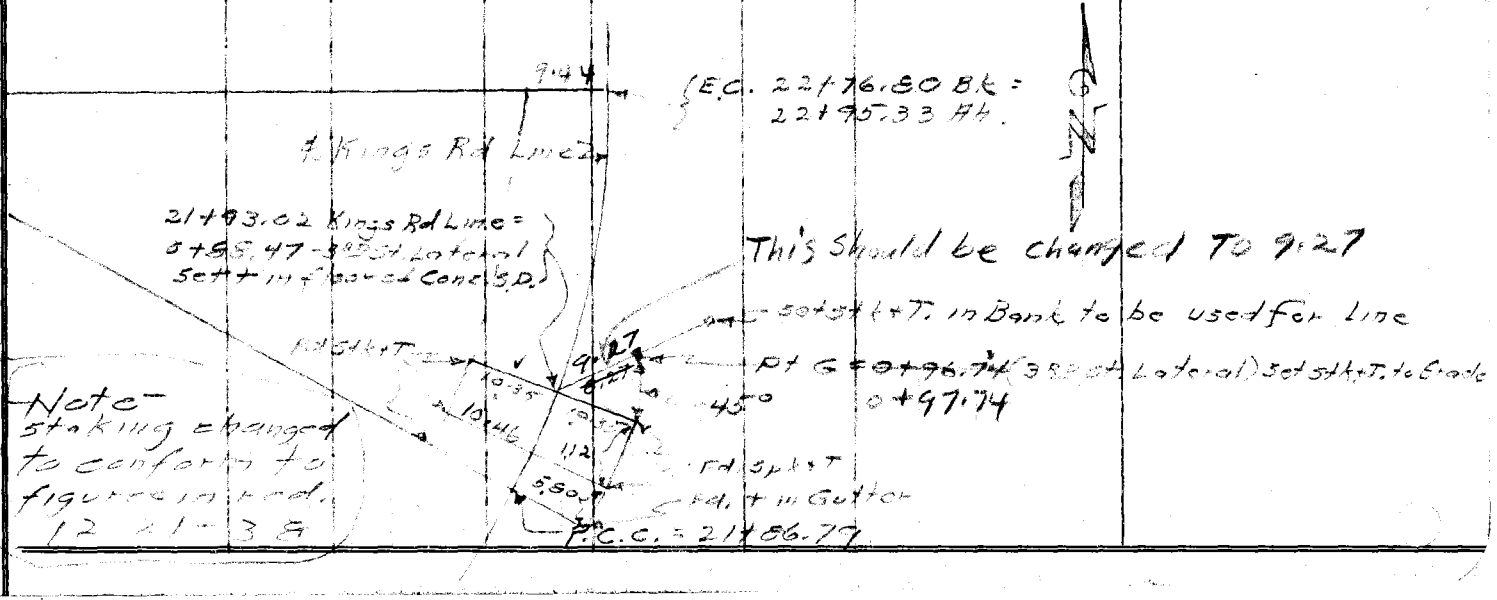

(12-21-38)

9.44

℄ Kings Rd Line

E.C. 22+76.80 Bk = 22+95.33 Ah.

21+93.02 Kings Rd Line = 0+88.47 - 3rd St. Lateral Set + in floored Conc. S.D.

This should be changed to 9.27

Set Stk + T. in Bank to be used for line

Pt G = ~~0+96.74~~ (3rd St. Lateral) Set Stk + T. to Grade 0+97.74

Rd Stk + T

9.27

10.35

10.46

10.37

1.12

5.80

45°

Fd. Spk + T

Fd. + in Gutter

P.C.C. = 21+86.79

Note - staking changed to conform to figures in red. 12-21-38

F. B. 809 PG. 18 | Job No. 6336 | Division No. See A | Notes Red. | Plotted | Profile
Survey of W. Hollywood D. S. | Date | Date | No.
Survey by Brunty | Notes Brunty | Notes Chkd. C.V.C. | Checked | X-Sec.
Indexed E. C. Johnson | Date | Date 12-19-38 | Date | No.

Form 307 5M 10-37

PLEASE RETURN TO
LOS ANGELES COUNTY SURVEYOR
700 HALL OF RECORDS

NOTE: ANY ADDITIONS OR CHANGES ON THIS SHEET MUST BE MADE OR CIRCLED IN RED INK, WITH DATE AND NAME OF PERSON MAKING CHANGE

Do not extend notes this side of this line

STATION	B. S.	H. I.	F. S.	ELEV.	% Grade	Cut	KINGS ROAD LINE
22+65.90	4.38	164.40		160.02			Note - B.M. "D-94" Has been destroyed
22+76.57	4.30	164.40		160.10			since 10-3-38 So I take readings
Equ. EC. 22+76.80 Bk = 22+95.33 Ah.	4.30	164.40		160.10	149.55		on these 3 stations to establish H.I.
Average ⊼		164.40					
							Set B.M. "D-94A" (153.60 cms)
Set B.M. "D-94A" T.P.			5.80	158.60			Kings Rd. + Third St.
⊼	6.23	164.83					Fd. L+T. S Cb. Third St. & Kings Rd. Road.
23+00			4.69	160.14	149.60	10.54	
+25			4.40	160.43	149.85	10.58	
23+40.60	℄ Alley N. of 3RD St		4.24	160.59	150.01	10.58	
23+50			4.21	160.62	150.10	10.52	
+75			4.04	160.79	150.35	10.44	
24+00 T.P.			3.85	160.98	150.61	10.37	
⊼	6.96	167.94					
24+25			6.70	161.24	150.86	10.38	
+50			6.46	161.48	151.11	10.37	
+75			6.22	161.72	151.36	10.36	
25+00			5.98	161.96	151.62	10.34	
+25			5.78	162.16	151.87	10.29	
+50			5.60	162.34	152.12	10.22	
+75			5.33	162.61	152.37	10.24	

1.01%

Set Spks. + Tins 9.42 Left

EXCAVATION GRADES

Profile No. ____ Notes Red. ____ Plotted ____ Job No. 6336 Division No. Sec. A F. B. 809 Pg. 19
X-Sec. No. ____ Date ____ Date ____ Survey of Kings Rd. Line
Notes Chkd. C.V.C. Checked ____ Survey by Brunty Notes Brunty Date 10-17-38
Date 10-21-38 Date ____ Map No. ____ Date ____

Form 307 5M 10-37

PLEASE RETURN TO
LOS ANGELES COUNTY SURVEYOR
700 HALL OF RECORDS

NOTE: ANY ADDITIONS OR CHANGES ON THIS SHEET MUST BE MADE OR CIRCLED IN RED INK, WITH DATE AND NAME OF PERSON MAKING CHANGE

Do not extend notes this side of this line

STATION	B. S.	H. I.	F. S.	ELEV.	% Grade	Cut	KINGS ROAD LINE
26+00		167.94	5.13	162.81	152.63	10.18	
+25			4.88	163.06	152.88	10.18	
+50			4.61	163.33	153.13	10.20	
+75			4.39	163.55	153.38	10.17	
27+00			4.14	163.80	153.64	10.16	
+25			4.00	163.94	153.89	10.05	
27+51.06	℄ 1st St.		3.77	164.17	154.15	10.02	
27+52	12" Inlet Rt.		3.76	164.18	158.4	5.78	
C.B. - N.E. Cor.			3.27	164.67			+ in Cb. 10' E. of E.P.L.
27+75			3.60	164.34	154.39	9.95	Set Spk. + T. 9.42 Left.
27+75.5	12" Inlet Lt.		3.59	164.35	158.80	5.55	" " " " "
C.B. - N.W. Cor			3.15	164.79			+ in Cb. 10.5 N. of N.P.L.
B.M. "D-93"			3.17	164.77			B.M. "D-93" El. 164.769 F.B. 682 Pg. 72 Kings Rd. + 1st St. - N.E. Cor. W. Spk. in Cb. 2' N. of N. end C.R.
T	4.52	169.29					
Set B.M. "D-93A"			4.64	164.65			Set B.M. "D-93A" Kings Rd. + 1st St. - S.W. Cor. Bt. Spk. in Cb. 12' W. of W. end C.R.
T	6.01	170.66					
27+79	12" Inlet Rt.		6.24	164.42	158.80	5.62	Set Spk. + T. 9.42 Left.
C.B. - N.E. Cor.			5.89	164.77			+ in Cb. 7' N. of N.P.L.

1.01%

EXCAVATION GRADES

Profile No. ___ X-Sec. No. ___

Plotted ___ Date ___ Checked ___ Date ___

Notes Red. ___ Date ___ Notes Chkd. C.V.C. Date 10-21-38

Job No. 6336 Division No. Sec. A Notes Bruntz Date ___

Survey of Kings Road Line

Survey by Bruntz Notes ___ Date ___

Indexed R. O. Johnson

F. B. 809 PG. 20

Form 307 5M 10-37

PLEASE RETURN TO
LOS ANGELES COUNTY SURVEYOR
700 HALL OF RECORDS

NOTE: ANY ADDITIONS OR CHANGES ON THIS SHEET MUST BE MADE OR CIRCLED IN RED INK, WITH DATE AND NAME OF PERSON MAKING CHANGE

Do not extend notes this side of this line

STATION	B. S.	H. I.	F. S.	ELEV.	% Grade	Cut	KINGS ROAD LINE
28+00		170.66	6.00	164.66	154.65	10.01	
+25	Not Set				154.90		H.C. ditch
+50			5.61	165.05	155.15	9.90	
+75			5.42	165.24	155.40	9.84	
29+00			5.20	165.46	155.66	9.80	
+25			4.99	165.67	155.91	9.76	
+50			4.78	165.88	156.16	9.72	
+75			4.59	166.07	156.41	9.66	
30+00			4.41	166.25	156.67	9.58	
+25			4.22	166.44	156.92	9.52	
+50	TP.		4.04	166.62	157.17	9.45	
T	6.67	173.29					
30+75			6.41	166.88	157.42	9.46	
31+00			6.22	167.07	157.68	9.39	
+25			6.02	167.27	157.93	9.34	
+50			5.77	167.52	158.18	9.34	
31+61.44	Alley N. of 1st St		5.62	167.67	158.30	9.37	
+75			5.43	167.86	158.43	9.43	
32+00			5.11	168.18	158.69	9.49	
+25			4.83	168.46	158.94	9.52	
32+46.42	Bk-Angle Pt.		4.59	168.70	159.16	9.54	

1.01%

Set 3 pks. + Tins 9.42 Left

EXCAVATION GRADES

Profile No. ____ Notes Red. ____ Plotted ____ Job No. 6336 Division No. Sec A F. B. 809 PG. 5 21
X-Sec. No. ____ Date ____ Date ____ Survey of Kings Road Line
Notes Chkd. C.V.C. Checked ____ Survey by Brunty Notes Brunty Date 10-17-38
Date 10-21-38 Date ____ Map No. ____ Indexed ____ Date ____

Form 307 5M 10-37

PLEASE RETURN TO
LOS ANGELES COUNTY SURVEYOR
700 HALL OF RECORDS

NOTE: ANY ADDITIONS OR CHANGES ON THIS SHEET MUST BE MADE OR CIRCLED IN RED INK, WITH DATE AND NAME OF PERSON MAKING CHANGE

Do not extend notes this side of this line

STATION	B. S.	H. I.	F. S.	ELEV.	%	Grade	Cut	KINGS ROAD LINE
32+46.42	Ah.-Angle Pt.	173.29	4.59	168.70		159.16	9.54	Set Spk.+T. 9.42 Lt.
32+50	Not Set							
32+75			4.45	168.84		159.44	9.40	Set Spk.+T. 9.42 Lt.
32+75	12" Inlet Rt.		4.45	168.84		163.70	5.14	" " " " "
C.B.-S.E. Cor.			4.19	169.10				+ in Cb. 20' E. of E.P.L.
32+80	End Sec IV		4.52	168.77	1.01%	159.50	9.27	Set Spk.+T. 9.42 Lt.
"	Begin Sec V					159.50		" " " " Rt.
33+00			4.64	168.65		159.70	8.95	Set "+" in Conc. 9.42 Lt.
33+20	M.H. #1		3.79	169.50		159.90	9.60	" " " " " "
33+25			3.70	169.59		159.95	9.64	Set + in Conc. 9.42 Lt.
33+31.46 Bk.	Angle Pt at.		3.59	169.70		160.01	9.69	Set + in Conc. 9.42 Lt.
33+31.46 Ah.	& Beverly Blvd.		3.59	169.70		160.01	9.69	" " " " " "
33+40	End Sec. V Begin Junc. Str. #3		3.56	169.73		160.10 ~~160.09~~	9.60	" " " " " "
B.M. "D-89"			3.66	170.23				B.M. "D-89" El. 170.229 F.B. 682 Pg. 69 Beverly Blvd. + Kings Road - N.E. Cor. W. Spk. in Cb. 5' N. of N. end C.R.
	⊼ 5.215	175.445						
Set B.M. "D-89A"			5.135	170.31				Set B.M. "D-89A" Beverly Blvd. + Kings Road - N.E. Cor. Bt. Spk. in Cb. 40' E. of E. end C.R.

Prog - C.V.C. 10-18-38

EXCAVATION GRADES

F. B. 809 Pg. 22 6 | Job No. 6336 | Division No. Sec A | Notes Red. | Plotted | Profile
Survey of Kings Road Line | Date | Date | No.
Survey by Brandy | Notes Brandy | Notes Chkd. C.V.C. | Checked | X-Sec.
Indexed A. C. Johnson | Date | Date 10-21-38 | Date | No.

Form 307 5M 10-37

PLEASE RETURN TO
LOS ANGELES COUNTY SURVEYOR
700 HALL OF RECORDS

NOTE: ANY ADDITIONS OR CHANGES ON THIS SHEET MUST BE MADE OR CIRCLED IN RED INK, WITH DATE AND NAME OF PERSON MAKING CHANGE

Do not extend notes this side of this line

STATION	B. S.	H. I.	F. S.	ELEV.	%	Grade	Cut	KINGS ROAD LINE
								B.M. "D-89" El. 170.229 F.B. 682 Pg. 69
B.M. "D-89"				170.23				Beverly Blvd. + Kings Road - N.E. Cor
π	6 20	176.43						W. Spk. in Cb. 5' N. of N. end C.R.
33+41.46			6 73	169 70		160.11	9.59	← Invert of S.D.
=1+00 Bev. Blvd. Hayworth Ave Lat			6 73	169 70		160.80	8.90	4'x4' Arch Inlet Set "T" in Conc. 9.42 Lt.
33+51.20	End Junc. Str #3A Begin. Sec. V		6 78	169 65		160.23	9.42	Set " " " 9.42 Lt.
33+75			6 80	169 63		160.53	9.10	Set " " " 9.42 Lt.
33+77	12" Inlet Lt.		6 76	169 67		164.80	4.87	Set " " " 9.42 Lt.
C.B. - N.W. Cor.			6 26	170.17				Set "T" in Cb. 9' N. of N.P.L.
33+88.46	12" Opening Rt.		6 22	170 21		165.40	4.81	Set Spk. + T. 9.42 Left
C.B. - N.E. Cor.			6 19	170.24				Set "T" in Cb. 7' N. of N.P.L.
34+00	See Page 3 for C.B. N.E. Cor. - 10' E. of E.P.L.		5 84	170 59	1.27%	160.85	9.74	Set Spk. + T. 9.42 Left.
+25			5 53	170 90		161.17	9.73	
+50			5 40	171 03		161.48	9.55	
+75			5 31	171 12		161.80	9.32	
35+00	Not Set		—	—		—	—	
35+01.53	& Alley		5 21	171 22		162.14	9.08	
35+04	Grade Change		5 21	171 22		162.17	9.05	
π +25			5 16	171 27	0.80%	162.34	8.93	
+50			4 95	171 48		162.54	8.94	
+75			4 73	171 70		162.74	8.96	Set Spk. + T. 9.42 Left

Spikes + Tins 9.42 Lt.

Prog
C.V.C. 11-21-38
RECEIVED W.I.G. 11-18-38
REDUCED In Field
CHECKED C.V.C. 11-21-38
Grade Sheets Rectographed
COPIES SENT OUT BY

EXCAVATION GRADES

Profile No. ____ Notes Red. ____ Date ____ Plotted ____ Date ____ Job No. 6336 Division No. Sec. A F.B. 809 Pg. 23
X-Sec. No. ____ Notes Chkd. C.V.C. Date 11-21-38 Checked ____ Date ____ Survey of W. Hollywood D.S. Survey by Brundy Notes Brundy Date 11-16-38
Map No. ____ Indexed John Bo[illegible] Date ____

Form 307 5M 10-37

PLEASE RETURN TO
LOS ANGELES COUNTY SURVEYOR
700 HALL OF RECORDS

NOTE: ANY ADDITIONS OR CHANGES ON THIS SHEET MUST BE MADE OR CIRCLED IN RED INK, WITH DATE AND NAME OF PERSON MAKING CHANGE

Do not extend notes this side of this line

STATION	B. S.	H. I.	F. S.	ELEV.	%	Grade	Cut	KINGS ROAD LINE
36+00		176.43	4.56	171.87		162.94	8.93	Set Spk. + T. 9.42 Lt.
+25			4.39	172.04		163.14	8.90	
+50			4.17	172.26		163.34	8.92	
+75			3.92	172.5		163.54	8.97	
37+00 T.P.			3.62	172.81		163.74	9.07	
T	6.59	179.40						
37+25			6.40	173.00		163.94	9.06	
+50			6.17	173.23		164.14	9.09	
+75			5.97	173.43		164.34	9.09	
38+00			5.79	173.61	0.80%	164.54	9.07	
+25			5.64	173.76		164.74	9.02	
+50			5.41	173.99		164.94	9.05	
+75			5.18	174.22		165.14	9.08	
39+00			4.97	174.43		165.34	9.09	
+25			4.67	174.73		165.54	9.19	
+50			4.46	174.94		165.74	9.20	
+75			4.27	175.13		165.94	9.19	
40+00			4.03	175.37		166.14	9.23	
+25	No Elev. taken - pts.					166.34		
+50	have been covered					166.54		
+75 T.P.			3.34	176.06		166.74	9.32	Set Spk. + T. 9.42 Lt.

Spikes + Tins 9.42 Left.

EXCAVATION GRADES

F. B. 809 PG. 24 | Job No. 6336 | Division No. Sec A | Notes Red. | Plotted | Profile
Survey of W. Hollywood D. S. | Date | Date | No.
Survey by Brunty | Notes Brunty | Notes Chkd. C.V.C. | Checked | X-Sec.
Indexed B. C. Johnson | Date | Date 11-21-38 | Date | No.

Form 307 5M 10-37

PLEASE RETURN TO
LOS ANGELES COUNTY SURVEYOR
700 HALL OF RECORDS

NOTE: ANY ADDITIONS OR CHANGES ON THIS SHEET MUST BE MADE OR CIRCLED IN RED INK, WITH DATE AND NAME OF PERSON MAKING CHANGE

Do not extend notes this side of this line

STATION	B. S.	H. I.	F. S.	ELEV.	%	Grade	Cut.	KINGS ROAD LINE
⊼	5 24	181 30		176.06				
40+85	M.H. #1		5 20	176.10		166.82	9.28	Set Spk. + T. 9.42 Left
40+91.74	℄ Oakwood Av.		5 14	176.16		166.87	9.29	" " " " "
40+97.0	12" Inlet Rt.		5 11	176.19		171.10	5.09	" " " " "
C.B.-N.E. Cor.			4 86	176.44				Set + in Cb. 7' E. of E.P.L.
41+00			5 09	176.21		166.94	9.27	Set Spk. + T. 9.42 Left
41+08	12" Inlet Lt.		5 02	176.28		171.20	5.08	" " " " "
C.B.-N.W. Cor			5 25	176.05				Set + in Cb. 7' N. of N.P.L.
								B.M. "D-90" El. 176.485 F.B. 682 Pg. 69
B.M. "D-90"			4 84	176.46				Kings Road + Oakwood Ave - N.E. Cor.
				176.48				W. Spk. in Cb. 8' N. of N. end C.R.
⊼	6 36	182 84						
41+24	12" Opening Rt		6 41	176.43		171.80	4.63	Set Spk. + T. 9.42 Lt.
C.B.-N.E. Cor.			6.36	176.48				Set + in Cb. 7' N. of N.P.L.
41+25			6.41	176.43		167.14	9.29	Set Spk. + T 9.42 Lt.
+50			6 27	176.57		167.34	9.23	
+75			6 18	176.66		167.54	9.12	
42+00			6 06	176.78		167.74	9.04	
+25			5 84	177.00		167.94	9.06	
+50			5 62	177.22		168.14	9.08	
+75			5 46	177.38		168.34	9.04	Set Spk. + T 9.42 Lt.

Spks + Tins 9.42 Lt.

EXCAVATION GRADES

Profile No. ____ Notes Red. ____ Date ____ Plotted ____ Date ____ Job No. 6336 Division No. 3 Sec. A F.B. 809 Pg. 25
X-Sec. No. ____ Notes Chkd. C.V.C. Date 11-21-38 Checked ____ Date ____ Survey of W. Hollywood D.S. Survey by Brunty Date 11-16-38 Indexed Johnson Date ____ Map No. ____

Form 307 5M 10-37

PLEASE RETURN TO
LOS ANGELES COUNTY SURVEYOR
700 HALL OF RECORDS

NOTE: ANY ADDITIONS OR CHANGES ON THIS SHEET MUST BE MADE OR CIRCLED IN RED INK, WITH DATE AND NAME OF PERSON MAKING CHANGE

Do not extend notes this side of this line

STATION	B. S.	H. I.	F. S.	ELEV.	%	Grade	Cut	KINGS ROAD LINE
T		182.84						
43+00			525	177.59		168.54	9.05	set Spk. + T. 9.42 Left
+25			501	177.83		168.74	9.09	
+50			489	177.95		168.94	9.01	
+75			471	178.13		169.14	8.99	
44+00			438	178.46		169.34	9.12	
+25			407	178.77		169.54	9.23	
+50			392	178.92		169.74	9.18	
+75			388	178.96	0.80%	169.94	9.02	
45+00			373	179.11		170.14	8.97	
+25			344	179.40		170.34	9.06	
+50 T.P.			310	179.74		170.54	9.20	
T	695	186.69						
45+75			674	179.95		170.74	9.21	
46+00			654	180.15		170.94	9.21	
+25			631	180.38		171.14	9.24	
+50			590	180.79		171.34	9.45	
+75			567	181.02		171.54	9.48	
47+00			546	181.23		171.74	9.49	
+25			516	181.53		171.94	9.59	
+50			487	181.82		172.14	9.68	set Spk. + T. 9.42 Left

Set Spikes + Tins 9.42 Left

EXCAVATION GRADES

F. B. 809 Pg. 26 Job No. 6336 Division No. Sec. A Notes Red. Plotted Profile
Survey of W. Hollywood D. S. Date Date No.
Survey by Brunty Notes Brunty Notes Chkd. C.V.C. Checked X-Sec.
Indexed R. C. Johnson Date Date 11-21-38 Date No.

Form 307 5M 10-37

PLEASE RETURN TO
LOS ANGELES COUNTY SURVEYOR
700 HALL OF RECORDS

NOTE: ANY ADDITIONS OR CHANGES ON THIS SHEET MUST BE MADE OR CIRCLED IN RED INK, WITH DATE AND NAME OF PERSON MAKING CHANGE

Do not extend notes this side of this line

STATION	B. S.	H. I.	F. S.	ELEV.	%	Grade	Cut	KINGS ROAD LINE
T		18669						
47+75			458	182.11	0.80%	172.34	9.77	Set Spk. + T. 9.42 Lt.
47+80	M.H. #1		451	182.18		172.38	9.80	
47+83.04	B.C.		444	182.25		172.40	9.85	Note Grade Change — Spks. + Tins 9.42 Lt.
47+86	End Sec V Begin Junc. Str. #3 A		436	182.33		172.43	9.90	Set Spk. + T 9.42 Lt.
47+88.28	=	S.D. Invert	434	182.35		172.54	9.81	" " " 9.35 Lt.
1+00 Rosewood-Haywarth Ave Lat.		4x4 Arch Inlet	434	182.35	4.67%	173.28	9.07	" " " " "
47+98	End Junc. Str. #3A Begin Sec. VI		405	182.64		172.99	9.65	" " " 9.05 + 9.01 Lt.
48+08.48			377	182.92		173.12	9.80	Set Spk. + T. 9.01 Lt.
48+18.95			360	183.09		173.24	9.85	" " " " "
48+27	12" Inlet Rt.		349	183.20		177.00	6.20	" " " " "
C.B. - N.E. Cor			324	183.45				Set + in Cb. 10' E. of E.P.L.
48+27.94	P.R.C.	See Note at Right	349	183.20		173.35	9.85	Set Spk. + T. 9.01 Lt.
48+38.42	See Page 30 for C.B. - S.E. Cor. 10' E. of E.P.L.		363	183.06	1.21%	173.48	9.58	" " " " "
48+48.89			388	182.81		173.61	9.20	" " " " "
48+59.37			350	183.19		173.73	9.46	" " " " "
48+61	12" Inlet Left.		344	183.25		177.40	5.85	Set Spk. + T. 9.01 Lt.
C.B. - N.W. Cor.			318	183.51				Set + in Cb. 10' N. of N.P.L.
48+69.85			329	183.40		173.86	9.54	Set Spk. + T. 9.01 Lt.
48+72.77	E.C.		324	183.45		173.90	9.55	Set Spk. + T. 9.01 + 9.00 Lt.
48+73	12" Opening Rt.		324	183.45		178.00	5.45	Set Spk. + T 9.00 Lt

EXCAVATION GRADES

Note - I did not change side of offset at P.R.C.

Profile No. ____ Date ____ Notes Red. ____ Plotted ____ Job No. 6336 Division No. Sec A F.B. 809 Pg. 27
X-Sec. No. ____ Date ____ Notes Chkd. C.W.C. Checked ____ Survey of W. Hollywood D.S. Survey by Brunty Date 11-16-38
Date 11-21-38 Date ____ Map No. ____ Indexed ____ Notes Brunty Date ____

Form 307 5M 10-37

PLEASE RETURN TO
LOS ANGELES COUNTY SURVEYOR
700 HALL OF RECORDS

NOTE: ANY ADDITIONS OR CHANGES ON THIS SHEET MUST BE MADE OR CIRCLED IN RED INK, WITH DATE AND NAME OF PERSON MAKING CHANGE

Do not extend notes this side of this line

STATION	B. S.	H. I.	F. S.	ELEV.	%	Grade	Cut	KINGS ROAD LINE
⊼		186.69						
C.B.-N.E.Cor.			3.32	183.37				Set "+" in Cb. 12' N. of N.P.L.
48+75			3.21	183.48	4.21%	173.92	9.56	Set Spk. + T. 9.00 Lt.
49+00			2.84	183.85		174.22	9.63	
+25			2.40	184.29		174.53	9.76	Spks. + Tins 9.00 Lt.
+50			2.12	184.57		174.83	9.74	
+75			1.86	184.83		175.13	9.70	
50+00			1.50 ~~1.60~~	185.19 ~~185.04~~		175.43 ~~175.44~~	9.76 ~~9.66~~	Set Spk + T. 9.00 Lt.
B.M. "D-68"			3.80	182.89				B.M. "D-68" El. 182.923 F.B. 682 Pg. 54 Rosewood Ave. + Kings Road - S.E. Cor. Bt. Spk. in Cb. 5' E. of E. end C.R.
END OF SEC. A								
B.M. "D-90"				176.48				B.M. "D-90" El. 176.485 F.B. 682 Pg. 69 Kings Rd. + Oakwood Ave. - N.E. Cor. W. Spk. in Cb. 8' N. of N. end C.R.
⊼	4.57	181.05						
Set B.M. "D-90A"			5.12	175.93				Set B.M. "D-90A" El. Kings Rd. + Oakwood Ave. - N.W. Cor Bt. Spk. in Cb. 26' W. of W. end C.R.

EXCAVATION GRADES

F.B. 809 PG. 28 | Job No. 6336 | Division No. Sec A | Notes Red. | Plotted | Profile
Survey of W. Hollywood D.S. | Date | Date | No.
Survey by Brunty | Notes Brunty | Notes Chkd. C.V.C. | Checked | X-Sec.
Indexed C. Johnson | Date | Date 11-21-38 | Date | No.

Profile No.	Notes Red.	Plotted	Job No. 6336	Division No.	F. B.	Pg. 1 29
	Date	Date	Survey of W HOLLYWOOD D.S.			
X-Sec. No.	Notes Chkd.	Checked	Survey by B	Notes S.	Date 5-29-39	
	Date	Date	Map No.	Indexed Johnson	Date	

W. HOLLYWOOD D.S. - SEC - A

JN 6336

KINGS ROAD LINE

ADDITIONAL CATCH BASINS

CE Brandy
H.M. Smith
MA Van Deren
JL Willey
NR Smith

ELEV.

F. S.

RECEIVED H.M.S.

REDUCED In Field.

CHECKED H.M.S.

H. I.

GRADE SHEET MADE Rectographed.

GRD. SHT. CHECKED

PROG.

4 COPIES ~~SENT OUT BY~~ To Const. Div. 6/2/39

B. S.

STATION

NOTE: ANY ADDITIONS OR CHANGES ON THIS SHEET MUST BE MADE OR CIRCLED IN RED INK, WITH DATE AND NAME OF PERSON MAKING CHANGE

Do not extend notes this side of this line

PLEASE RETURN TO
LOS ANGELES COUNTY SURVEYOR
700 HALL OF RECORDS

Form 307 5M 10-37

Form 307 5M 10-37

PLEASE RETURN TO
LOS ANGELES COUNTY SURVEYOR
700 HALL OF RECORDS

NOTE: ANY ADDITIONS OR CHANGES ON THIS SHEET MUST BE MADE OR CIRCLED IN RED INK, WITH DATE AND NAME OF PERSON MAKING CHANGE

Do not extend notes this side of this line

STATION	B. S.	H. I.	F. S.	ELEV.	KINGS ROAD LINE
ADDITIONAL CATCH Basins					
B.M. "D-94A"				158.60	B.M. "D-94A" El. 158.60 Const. Notes Kings Rd. + Third St. L+T. in S.Cb. Third St. - ℄ Kings Rd. Prod.
T	5.97	164.57			
Third St. + Kings Rd. C.B. - N.E. Cor.			See Page 16 for other C.B.'s at this intersection.		
			5.09	159.48	Set + in Cb. - 18' E. of E.P.L.
21+93.02 - 15" Inlet Rt			4.99	159.58	Set W. Spk. + T. ℄ of Storm Drain
B.M. "D-94A"			5.97	158.60	See Above Description
B.M. "D-89A"				170.31	B.M. "D-89A" El. 170.31 Const. Notes Kings Rd. + Beverly Blvd. - N.E. Cor. Bt. Spk. in Cb. 40.5' E. of E. end C.R.
T	4.66	174.97			
Kings Rd. + Beverly Blvd C.B. - N.E. Cor.			See Page 23 for other C.B.'s at this intersection.		
			4.72	170.25	Set + in Cb. - 10' E of E.P.L.
B.M. "D-89A"			4.66	170.31	See Above Description
B.M. "D-68"				182.92	B.M. "D-68" El. 182.92 3' F.B. 682 Pg. 54 Kings Rd. + Rosewood Ave. - S.E. Cor. Bt. Spk. in Cb. - 5' E. of E. end C.R.
T	4.53	187.45			
Kings Rd. + Rosewood Ave C.B. - S.E. Cor.			See Pages 27 + 28 for other C.B.'s at this intersection.		
			4.53	182.92	Set "+" in Cb. - 10' E. of E.P.L.
47+88.28 - 15" Inlet Rt.			5.37	182.08	Set Spk. + T. on ℄ of Storm Drain
B.M. "D-68"			4.53	182.92	See Above Description

F.B. 809 PG. 30 Job No. 6336 Division No. Sec A Notes Red. Plotted Profile No.
Survey of W. Hollywood D.S. Date Date X-Sec.
Survey by Brunty Notes Brunty Notes Chkd. Checked No.
Indexed E. C. Johnson Date Date

Profile No.	Notes Red.	Plotted	Job No. 6336 Division No. SEC. A	F. B. 809 PG. 31
	Date	Date	Survey of West Hollywood D.S.	
X-Sec. No.	Notes Chkd.	Checked	Survey by Brunty / Notes Brunty	Date 8-2-38
	Date	Date	Map No. Endorsed C. Johnson	Date

WEST HOLLYWOOD D.S. SEC. A (8) B7

JN 6336

COLGATE AVE

From SAN VICENTE BLVD to ORLANDO AVE.

SEWER GRADES

Set "t's" on Conc Walk 6' Left of ℄ of Sewer to Sta. 1466.55 — Set stakes + Tins 6' Left of ℄ of Sewer from Sta. 1466.55 to Sta 6+35

C.E. Brunty
H.M. Smith
M.A. Van Deren
N.B. Smith

ELEV. Three copies of supplementary Grade sheets made out in ink and distributed in the field. 8-2-38 CEB.

F. S.

H. I. Proj

RECEIVED W.L.G. 8-2-38
REDUCED In Field
CHECKED
GRADE SHEET MADE
GRD. SHT. CHECKED
COPIES SENT OUT BY See Above

B. S.

STATION

NOTE: ANY ADDITIONS OR CHANGES ON THIS SHEET MUST BE MADE OR CIRCLED IN RED INK, WITH DATE AND NAME OF PERSON MAKING CHANGE

Do not extend notes this side of this line

PLEASE RETURN TO LOS ANGELES COUNTY SURVEYOR 700 HALL OF RECORDS

Form 307 5M 10-37

Form 307 5M 10-37

PLEASE RETURN TO
LOS ANGELES COUNTY SURVEYOR
700 HALL OF RECORDS

NOTE: ANY ADDITIONS OR CHANGES ON THIS SHEET MUST BE MADE OR CIRCLED IN RED INK, WITH DATE AND NAME OF PERSON MAKING CHANGE

Do not extend notes this side of this line

F. B. 809 Pg. 32 | Job No. 6336 | Division No. 300A | Notes Red. | Plotted | Profile No.
Survey of Wm. Hollywood DS | Date | Date | X-Sec. No.
Survey by Bounty | Notes Brunty | Notes Chkd. | Checked
Indexed R. C. Johnson | Date | Date | Date

STATION	B. S.	H. I.	F. S.	ELEV.	Grade cut		
					B.M. "D-99" El. 148.113 F.B. 652 Pg. 76		
B.M. "D-99"				148.113	San Vicente Blvd + Colgate Ave S.E. Cor.		
					W. Spk. in C.L. E.S. St. E. end C.R.		
T	5.705	153.82					
	M.H.						
0+00	~~8" Inlet~~					Spk. + T	L.P. + P.P.
0+02	21" Inlet N				136.17		
0+02	21" Outlet S				13[illegible]		
0+02	8" Inlet E		4.92	148.90	137.[illegible]	11.30	Spk. + T
0+04			4.95	148.97	137.6[illegible]	11.26	Spk. + T
+25			5.18	148.79	137.6[illegible]	10.95	+ on walk
+50			5.06	148.76	137.79	10.97	
+75			5.04	148.78	137.87	10.91	
1+00			5.00	148.[illegible]	137.97	10.83	
+25			4.87	148.75	138.0[illegible]	10.86	
+50			5.07	148.75	138.19	10.56	Spk. + T
1+45.58	8" Outlet W		4.83	148.99	138.2[illegible]	10.74	Spk. + T
1+60	± D.M.H.						
1+65.5[illegible]	8" Inlet E		4.61	149.21	141.2[illegible]	7.9[illegible]	Spk. + T
1+75			4.56	149.26	141.29	7.97	+ on walk
2+00			4.43	149.39	141.39	8.00	Spk. + T.

B.M. SEWER GRADES

(3)

Form 307 5M 10-37

PLEASE RETURN TO
LOS ANGELES COUNTY SURVEYOR
700 HALL OF RECORDS

NOTE: ANY ADDITIONS OR CHANGES ON THIS SHEET MUST BE MADE OR CIRCLED IN RED INK, WITH DATE AND NAME OF PERSON MAKING CHANGE

Do not extend notes this side of this line

STATION	B. S.	H. I.	F. S.	ELEV.	Grade Cut	
2+25		153.82	4.44	149.38	141.49	7.89
+50			4.61	149.21	-.59	7.62
+75			4.30	149.52	141.69	7.83
3+00			4.22	149.77	-.79	8.00
+25			4.21	149.61	-.89	7.72
T.P.			4.27	149.55		
π	5.45	155.00				
3+50			5.29	149.71	141.99	7.72
+75			5.35	149.65	142.09	7.56
3+98	5.00	[illegible]	4.91	150.09	142.18	7.91
4+00	[illegible]					
4+02	[illegible]		4.96	150.[illegible]	142.25	7.76
+25			5.01	149.99	142.37	7.62
+50			4.75	150.25	-.47	7.78
+75			4.52	150.48	142.57	7.91
5+00			[illegible]	150.50	142.67	7.83
+25			4.25	150.75	142.71	7.95
[illegible]			4.29	150.[illegible]	142.87	7.84
[illegible]			3.95	151.02	142.[illegible]	8.05
[illegible]			4.06	150.94	143.07	7.87
[illegible]			4.11	150.89	143.17	7.72

STATION [illegible] BELOW SURFACE

Profile Notes Red. _____ Plotted _____ Job No. 3[illegible] Division No. 3[illegible] F. B. 809 Pg. 33
No. _____ Date _____ Date _____ Survey of West Hollywood [illegible]
X-Sec. Notes Chkd. _____ Checked _____ Survey by Bellinger Notes Bellinger Date 5-2-38
No. _____ Date _____ Date _____ Map No. _____ Indexed Job in [illegible] Date _____ Date _____

SENTER GRADES

F. B. 809 Pg. 34 | Job No. 6336 | Division No. 300 A. | Notes Red. | Plotted | Profile

Survey of West Hollywood D.S. | Date | Date | No.

Survey by Brunty | Notes Brunty | Notes Chkd. | Checked | X-Sec.

Indexed A. C. Johnson | Date | Date | Date | No.

(8) B/A SEWER GRADES

Form 307 5M 10-37

PLEASE RETURN TO
LOS ANGELES COUNTY SURVEYOR
700 HALL OF RECORDS

NOTE: ANY ADDITIONS OR CHANGES ON THIS SHEET MUST BE MADE OR CIRCLED IN RED INK, WITH DATE AND NAME OF PERSON MAKING CHANGE

Do not extend notes this side of this line

STATION	B. S.	H. I.	F. S.	ELEV.	% Grade Cut
6433	8" outlet West	155.00	4.06	15 [illegible]	L 43.20 7.74
6435	℄ F.M.H.				
61.47 to ℄ of Orlando Ave					
B.M. "D-107"			4.32	15 [illegible]	

B.M. "D-107" El. 150.669 FB. 682 Pg. 80
Colgate Ave. & Orlando Ave. - N.E. Cor.
W. Spk. in Ch. 5' N. of N. end C.R.

Profile	Notes Red.	Plotted	Job No. 6336	Division No. Sec A	F. B. 809 X PG. 35
No.	Date	Date	Survey of West Hollywood D.S.		
X-Sec.	Notes Chkd.	Checked	Survey by Brunty	Notes Brunty	Date 10-7-38
No.	Date	Date	Map No.	Indexed C. Johnson	Date

WEST HOLLYWOOD D. S. ~~S B~~ C SEC. A

JN6336

KINGS ROAD

From 1st ALLEY N. OF THIRD ST — to FIRST ST.

SEWER GRADES

Set t's in Concrete 9' Right or East of ℄ of Sewer

CE Brunty
HM Smith
MA Van Deren
NR Smith

ELEV.

F. S.

H. I.

B. S.

STATION

Prog. 10-7-38

RECEIVED W.I.G. 10-10-38
REDUCED In Field
CHECKED C.V.C. 10-10-38
GRADE SHEET MADE Rectographed.
COPIES SENT OUT BY

NOTE: ANY ADDITIONS OR CHANGES ON THIS SHEET MUST BE MADE OR CIRCLED IN RED INK, WITH DATE AND NAME OF PERSON MAKING CHANGE

Do not extend notes this side of this line

PLEASE RETURN TO
LOS ANGELES COUNTY SURVEYOR
700 HALL OF RECORDS

Form 307 5M 10-37

Form 307 5M 10-37

PLEASE RETURN TO
LOS ANGELES COUNTY SURVEYOR
700 HALL OF RECORDS

NOTE: ANY ADDITIONS OR CHANGES ON THIS SHEET MUST BE MADE OR CIRCLED IN RED INK, WITH DATE AND NAME OF PERSON MAKING CHANGE

Do not extend notes this side of this line

STATION	B. S.	H. I.	F. S.	ELEV.	% Grade	Cut	KINGS ROAD LINE
							B.M."D-94" El.159.251 F.B.682 Pg.72
B.M."D-94"				159.25			Kings Road & Third St. - N.W.Cor.
⊼	8.43	167.68					Bt. Spk. in Cb. 2' W. of W. end C.R.
0+00 ℄ Offset D.M.H. - 1' East							
0+02	8" Inlet N		7.19	160.49	148.12	12.37	
0+25			6.51	161.17	148.35	12.82	
+50			6.28	161.40	148.60	12.80	
+75			6.00	161.68	148.85	12.83	
1+00			5.78	161.90	149.10	12.80	
+25			5.71	161.97	149.35	12.62	
+50			5.44	162.24	149.60	12.64	
+75			5.20	162.48	149.85	12.63	
2+00			4.93	162.75	150.10	12.65	
+25			4.71	162.97	150.35	12.62	
+50			4.49	163.19	150.60	12.59	
+75			4.29	163.39	150.85	12.54	
3+00			3.99	163.69	151.10	12.59	
+25			3.76	163.92	151.35	12.57	
3+43.00			3.60	164.08	151.53	12.55	
3+45.00 ℄ Offset F.M.H. - 1' East							B.M."D-93" El.164.769 F.B.682 Pg.72
B.M."D-93"			2.91	164.77			Kings Rd. & First St. - N.E.Cor.
							W. Spk. in Cb. 2' N. of N. end C.R.

1.00%

SEWER GRADES

(8 B Sec A)

F.B. 809 PG. 36 | Job No. 6336 | Division No. Sec A | Notes Red. | Plotted | Profile
Survey of Wilhallywood D.S. | Date | Date | No.
Survey by Brunty | Notes Brunty | Notes Chkd. C.W.C. | Checked | X-Sec.
Indexed C. Johnson | Date | Date 10-10-38 | Date | No.

Profile	Notes Red.	Plotted	Job No. 6336	Division No. Sec. A	F. B. 809 PG. 37
No.	Date	Date	Survey of Kings Road Line		
X-Sec.	Notes Chkd.	Checked	Survey by Brunty	Notes Brunty	Date 10-13-38
No.	Date	Date	Map No.	Indexed Johnson	Date

8D

WEST HOLLYWOOD D.S. SECTION A

JN. 6336

KINGS ROAD

EAST SIDE

From 1ST ST. to 1ST ALLEY S. OF BEVERLY BLVD.

GRADES for Reconstructing Existing H. C's.

Set Spikes + Tins on ℄ of Existing Sewer and V's on E. curb

C E Brunty
H M Smith
M A Van Deren
N R Smith

ELEV.

F. S.

H. I.

B. S.

STATION

Prog 10-13-38

RECEIVED W.I.G. 10-14-38
REDUCED In Field
CHECKED C.V.C. 10-14-38
GRADE SHEET MADE Rectographed
COPIES SENT OUT BY

NOTE: ANY ADDITIONS OR CHANGES ON THIS SHEET MUST BE MADE OR CIRCLED IN RED INK, WITH DATE AND NAME OF PERSON MAKING CHANGE

Do not extend notes this side of this line

PLEASE RETURN TO
LOS ANGELES COUNTY SURVEYOR
700 HALL OF RECORDS

Form 307 5M 10-37

Form 307 5M 10-37

PLEASE RETURN TO
LOS ANGELES COUNTY SURVEYOR
700 HALL OF RECORDS

NOTE: ANY ADDITIONS OR CHANGES ON THIS SHEET MUST BE MADE OR CIRCLED IN RED INK, WITH DATE AND NAME OF PERSON MAKING CHANGE

Do not extend notes this side of this line

STATION	B. S.	H. I.	F. S.	ELEV.	% Grade	Cut	KINGS ROAD
							B.M. "D-93" El. 164.769 F.B. 652 Pg. 72
B.M. "D-93"				164.77			Kings Rd. + First St. - N.E. Cor.
	T	6.82	171.59				W. Spk. in Cb. 2' N. of N. end C.R.
4+12.89		℄ First St.					
4+86		Y	6.75	164.84	151.41	13.43	Set Spk. + T
4+86-20' Rt.						10.00	Set "V" on Curb
4+95		Y	6.72	164.87	151.45	13.42	Set Spk. + T
4+96-20' Rt.						10.00	Set "V" on Curb
5+00 -20' Rt.							Set ↓ on Curb
5+54		Y	6.14	165.45	151.76	13.69	Set Spk. + T
5+55-20' Rt.						10.00	Set "V" on Curb
6+00 -20' Rt.							Set ↓ on Curb
6+02		Y	5.75	165.84	151.95	13.89	Set Spk. + T.
6+05-20' Rt.						10.00	Set "V" on Curb
6+59		Y	5.33	166.26	152.18	14.08	Set Spk. + T.
6+59 - 20' Rt.						10.00	Set "V" on Curb
7+00 -20' Rt							Set ↓ on Curb
7+13 -		Y	4.94	166.65	152.39	14.26	Set Spk. + T.
7+13 -20' Rt.						10.00	Set "V" on Curb
H.C. GRADES							
8D Sec A 8+25.54		℄ of Alley					B.M. "D-89" El. 170.229 F.B. 682 Pg. 69
B.M. "D-89"			1.36	170.23			Beverly Blvd. + Kings Rd. - N.E. Cor.
							W. Spk. in Cb. 5' N. of N. end C.R.

F.B. 809 Pg. 38 | Job No. 6336 Division No. Sec A | Notes Red. | Plotted | Profile
Survey of Kings Road Line | Date | Date | No.
Survey by Bryant | Notes Bryant | Notes Chkd. C.V.C. | Checked | X-Sec.
Indexed R. C. Johnson | Date 2 | Date 10-14-38 | Date | No.

Profile No.	Notes Rcd.	Plotted	Job No. 6336	Division No. Sec A	F. B. 809 PG. 39
	Date	Date	Survey of Kings Road Line		
X-Sec. No.	Notes Chkd.	Checked	Survey by Brunty	Notes Brunty	Date 11-2-38
	Date	Date	Map No.	Indexed Johnson	Date

WEST HOLLYWOOD D.S.

SEC. A

STAKES FOR SUBGRADE OF STORM DRAIN IN HOUSE CONNECTION DITCHES

KINGS RD.

Between 1ST St. and Alley N. of 1ST St.

set Pts. as indicated in notes

C E Brunty
H M Smith
M A Van Doren
J L Willey
N R Smith

No Grade Sheets Necessary

STATION	B. S.	H. I.	F. S.	ELEV.

NOTE: ANY ADDITIONS OR CHANGES ON THIS SHEET MUST BE MADE OR CIRCLED IN RED INK, WITH DATE AND NAME OF PERSON MAKING CHANGE

Do not extend notes this side of this line

PLEASE RETURN TO
LOS ANGELES COUNTY SURVEYOR
700 HALL OF RECORDS

Form 3G7 5M 10-37

Form 307 5M 10-37

PLEASE RETURN TO
LOS ANGELES COUNTY SURVEYOR
700 HALL OF RECORDS

NOTE: ANY ADDITIONS OR CHANGES ON THIS SHEET MUST BE MADE OR CIRCLED IN RED INK, WITH DATE AND NAME OF PERSON MAKING CHANGE

Do not extend notes this side of this line

SUBGRADE OF S.D. IN SEWER H.C. TRENCHES

STATION	B. S.	H. I.	F. S.	ELEV.	Sub Grade	Cut	KINGS ROAD LINE
BM. "D-93"				164.77	B.M. "D-93" El. 164.769 F.B. 682 Pg 72 Kings Rd. + 1st St. - N.E. Cor. W. Spk. in Cb. 2' W. of N. end C.R.		
⊼	5.90	170.67					
28+22.7			16.62	154.05	154.05	—	4.92 Lt. - Set Stk. to Grade
28+22.7			11.62	159.05	154.05	5.00	4.92 Rt - Set Stk. + Tin
28+33.7			16.51	154.16	154.16	—	4.92 Lt. - Set Stk. to Grade
28+33.7			11.51	159.16	154.16	5.00	4.92 Rt. - Set Stk. + Tin
28+93.2			15.91	154.76	154.76	—	4.92 Lt. - Set Stk. to Grade
28+93.2			10.91	159.76	154.76	5.00	4.92 Rt - Set Stk. + T.
29+41.5			15.42	155.25	155.25	—	4.92 Lt - Set Stk. to Grade
29+41.5			10.42	160.25	155.25	5.00	4.92 Rt - Set Stk. + T
29+96.6			14.86	155.81	155.80	—	4.92 Lt. - Set Stk. to Grade
29+96.6			9.86	160.81	155.80	5.00	4.92 Rt - Set Stk. + T
30+51.0			14.31	156.36	156.35	—	4.92 Lt. - Set Stk. to Grade
30+51.0			9.31	161.36	156.35	5.00	4.92 Rt. - Set Stk. + T
B.M. "D-93A"			6.02	164.65	B.M. "D-93A" El. 164.65 Const. Notes Kings Road + 1st St. - S.W. Cor. Bt. Spk. in Cb. 12' W. of W. end C.R.		

F. B. 809 Pg. 40 Job No. 6336 Division No. Sec. A Notes Red. Plotted Profile
Survey of Kings Road Line Date Date No.
Survey by Brunty Notes Brunty Notes Chkd. C.V.C. Checked X-Sec.
Indexed A. C. Johnson Date Date 11-3-38 Date No.

NOTES RED. _____ JOB NO 6336 SURVEY OF W. Hollywood D.S. Sec. A. F. B. 809 3 Pg. 41

DATE _____ SURVEY BY Brunty (SE SEC. A)

NOTES CHKD. _____ NOTES BY " DATE 10-13-38

DATE _____ INDEXED A. C. Johnson DATE _____

DESCRIPTION

WEST HOLLYWOOD D.S. — SECTION A.

J.N. 6336

KINGS R.D. — EAST SIDE

From 1ST ALLEY N. OF BEVERLY BLVD. to ROSEWOOD AVE

SEWER GRADES

Set "t's" on sidewalk 8' Rt. or East of ℄ of sewer

Set Stations on Back of E. Walk — No. Profile is necessary as Back of Walk is Approx. 0.35' higher than Curb Grade

ADJ. ELEV.

3RD RUN

3 RD + Orlando
40' line

2ND RUN

DIFF.

1ST RUN

Prog
10-13-38

RECEIVED W.I.G. 10-14-38

REDUCED In Field

CHECKED C.V.C. 10-14-38

GRADE SHEET MADE Rectographed.

B.M.

COPIES SENT OUT BY office

NOTE: ANY ADDITIONS OR CHANGES ON THIS SHEET MUST BE MADE OR CIRCLED IN RED INK, WITH DATE AND NAME OF PERSON MAKING CHANGE

Do not extend notes this side of this line

PLEASE RETURN TO
LOS ANGELES COUNTY SURVEYOR
700 HALL OF RECORDS

FORM 353 1M 8-38

FORM 353 1M 8-38

PLEASE RETURN TO
LOS ANGELES COUNTY SURVEYOR

700 HALL OF RECORDS

NOTE: ANY ADDITIONS OR CHANGES ON THIS SHEET MUST BE MADE OR CIRCLED IN RED INK, WITH DATE AND NAME OF PERSON MAKING CHANGE

Do not extend notes this side of this line

~~B.M.~~ Sta.	~~1ST RUN~~ +	~~DIFF.~~ HI	~~2ND RUN~~ −	~~3RD RUN~~ Elev.	~~ADJ. ELEV.~~ Grade	%	Cut	DESCRIPTION
								B.M. "D-89" El. 170.229 F.B. 682 Pg. 69 Beverly Blvd. + Kings Road - N.E. Cor. W. Spk. in Cb. 5' N. of N. end C.R.
B.M. "D-89	2ND 6.98			170.23				
π	7.04	177.27						
0+00	℄ J.C. - Offset 1' East.							Spk. + T.
0+02	8" Inlet N.		5.92	171.35	161.30		10.05	Spk. + T.
0+25			5.57	171.70	161.42		10.28	Bk. of walk is .35' higher than curb
+50			5.50	171.77	161.55		10.22	
+75			5.16	172.11	161.68		10.43	
1+00			4.91	172.36	161.81		10.55	
+25			4.66	172.61	161.94		10.67	
+50			4.47	172.80	162.07	0.52%	10.73	
+75			4.33	172.94	162.20		10.74	
2+00			4.15	173.12	162.33		10.79	Bk. of walk is 0.39' higher than curb
+25			3.91	173.36	162.46		10.90	
+50			3.70	173.57	162.59		10.98	
+75			3.47	173.80	162.72		11.08	
3+00	T.P.	179.60	3.25	174.02	162.85		11.17	2ND 3.19
π	6.67	180.69						2ND 5.59
+25			6.46	174.23	162.98		11.25	
3+33.00	8" Outlet S.		6.40	174.29	163.02		11.27	
3+35.00	℄ M.H. - Offset 1' East							Grade Change
3+37.00	8" Inlet N.		6.38	174.31	163.12		11.19	
3+50			6.28	174.41	163.22		11.19	
+75			6.06	174.63	163.41		11.22	
4+00			5.84	174.85	163.60		11.25	
+25			5.60	175.09	163.79	0.76%	11.30	Back of walk is 0.35 higher than curb
+50			5.40	175.29	163.98		11.31	
+75			5.15	175.54	164.17		11.37	
5+00			4.98	175.71	164.36		11.35	
+25			4.78	175.91	164.55		11.36	
+50			4.56	176.13	164.74		11.39	

SEWER GRADES

JOB NO. 6336 SURVEY OF W. Hollywood DS Sec A NOTES RED. DATE

SURVEY BY Brunty NOTES CHKD. C.V.C.

NOTES BY " DATE 10-13-38 DATE 10-14-38

INDEXED A. C. Johnson DATE

F.B. 809 PG. 42

8 E. Sec. A

FORM 353 1M 8-38

PLEASE RETURN TO
LOS ANGELES COUNTY SURVEYOR

700 HALL OF RECORDS

NOTE: ANY ADDITIONS OR CHANGES ON THIS SHEET MUST BE MADE OR CIRCLED IN RED INK, WITH DATE AND NAME OF PERSON MAKING CHANGE

Do not extend notes this side of this line

Sta.	[redacted]	H.I.	[redacted]	Elev.	Grade	% Cut	DESCRIPTION
5+75		180.69	4.44	176.25	164.93	11.32	
6+00			4.58	176.11	165.12	10.99	3pk. +T
6+25			3.98	176.71	165.31	11.40	
			2ND 3.14				
B.M."D-90"		T.P.	4.22	176.47			B.M."D-90" El. 176.485 F.B. 682 Pg. 69 Oakwood Ave. + Kings Rd. N.E. Cor. W. Spk. in Cb. 8' N. of N. end C.R.
T	5.73	182.20					2ND 5.39
6+50			5.42	176.78	165.50	11.28	
6+68.00	-8" Outlet S.		5.39	176.81	165.64	11.17	
6+70.00	-℄ M.H. Offset 1' East						
6+72.00	-8" Inlet N.		5.39	176.81	165.74	11.07	
6+75			5.42	176.78	165.76	11.02	
7+00			5.35	176.85	165.95	10.90	
+25			5.28	176.92	166.14	10.78	
+50			4.99	177.21	166.33	10.88	
+75			4.81	177.39	166.52	10.87	
8+00			4.66	177.54	166.71	10.83	
+25			4.59	177.61	166.90	10.71	
+50			4.34	177.86	167.09	10.77	Bk. of walk is .31' higher than curb.
+75			4.04	178.16	167.28	10.88	
9+00			3.76	178.44	167.47	10.97	
+25	T.P.		3.55	178.65	167.66	10.99	2ND 3.24
T	6.44	185.09					2ND 6.44
9+50			6.18	178.91	167.85	11.06	
9+75			5.98	179.11	168.04	11.07	
10+00	Not Set				168.23		
10+03.00	-8" Outlet S		5.74	179.35	168.26	11.09	
10+05.00	-℄ M.H. Offset 1' East						
10+07.00	-8" Inlet N.		5.72	179.37	168.36	11.01	Spk. in Walk.
10+25			5.58	179.51	168.50	11.01	
10+50			5.37	179.72	168.69	11.03	

NOTES RED. _____
DATE _____
NOTES CHKD. C.V.C.
DATE 10-14-3

JOB NO. 6336 SURVEY OF Whitelpwood Dr. Scale
SURVEY BY Brown
NOTES BY A. C. Johnson DATE 10-13-35
INDEXED DATE

F.B. 809 PG. 43

SEWER GRADES

8 E
SEC. A

FORM 353 1M 8-38

PLEASE RETURN TO
LOS ANGELES COUNTY SURVEYOR

700 HALL OF RECORDS

NOTE: ANY ADDITIONS OR CHANGES ON THIS SHEET MUST BE MADE OR CIRCLED IN RED INK, WITH DATE AND NAME OF PERSON MAKING CHANGE

Do not extend notes this side of this line

Sta.	+	H.I.	Elev.	Grade	%	Cut	DESCRIPTION
10+75		185.09	5.19	179.90	168.88	11.02	
11+00			4.93	180.16	169.07	11.09	
+25			4.76	180.33	169.26	11.07	
+50			4.53	180.56	169.45	11.11	Bk. of walk is 0.39 higher than curb
+75			4.22	180.87	169.64	11.23	
12+00			3.92	181.17	169.83	11.34	
+25			3.69	181.40	170.02	11.38	
+50			3.25	181.84	170.21	11.63	Spk. in Walk
+75			2.71	182.38	170.40	11.98	
13+00			2.18	182.91	170.59	12.32	
+25			2.05	183.04	170.78	12.26	Spk. + T
13+36.03	8" Outlet 3		2.03	183.06	170.86	12.20	Spk. + T
13+38.03	℄ D.M.H.						Spk. + T.
0+02	8" Inlet E		1.53	183.56	175.69	7.87	Stk. + T. 8' Lt. + North
0+02	8" Inlet N.W.		1.56	183.53	171.06	12.47	Stk. + T. 8' Rt. + N.E.
			2ND 2.24				
B.M. "D-68"			2.24	182.85			B.M. "D-68" El. 182.923 F.B. 682 Pg. 54 Rosewood Ave. + Kings Rd. S.E. Cor. Bt. Spk. in Cb. 5' E. of E. end C.R.

0.76%

SEWER GRADES

F.B. 809 PG. 44

8E SEC. A

JOB NO. 6336 SURVEY OF Willollywood D.S. Sec. A NOTES RED.

SURVEY BY Brunty DATE

NOTES BY " DATE 10-13-38 NOTES CHKD. C.V.C.

INDEXED DATE DATE 10-14-38

Profile No.	Notes Red.	Plotted	Job No. 6336	Division No. Sec. A	F. B. 809 PG. 45
	Date	Date	Survey of West Hollywood D.S.		
X-Sec. No.	Notes Chkd.	Checked	Survey by Brunty	Notes Brunty	Date 11-25-38
	Date	Date	Map No.	Index Johnson	Date

WEST HOLLYWOOD D.S.-SEC. A

JH 6336

KINGS ROAD LINE

KINGS ROAD

From ROSEWOOD AVE-North to END OF SEC. "A"

SEWER GRADES

Set Pts. as indicated in notes Rt. & E. of & of Sewer

C. E. Brunty
H. M. Smith
M. A. Van Deren
J. L. Willey
N. R. Smith

STATION	B. S.	H. I.	F. S.	ELEV.
	11-25-38	Prog. C.V.C.		

RECEIVED W. I. G. 11-28-38
REDUCED In Field
CHECKED C. V. C. 11-28-38
MADE SHEETS Rectographs
COPIES SENT OUT BY Beth

NOTE: ANY ADDITIONS OR CHANGES ON THIS SHEET MUST BE MADE OR CIRCLED IN RED INK, WITH DATE AND NAME OF PERSON MAKING CHANGE

Do not extend notes this side of this line

PLEASE RETURN TO
LOS ANGELES COUNTY SURVEYOR
700 HALL OF RECORDS

Form 307 5M 10-37

Form 307 5M 10-37

PLEASE RETURN TO
LOS ANGELES COUNTY SURVEYOR
700 HALL OF RECORDS

NOTE: ANY ADDITIONS OR CHANGES ON THIS SHEET MUST BE MADE OR CIRCLED IN RED INK, WITH DATE AND NAME OF PERSON MAKING CHANGE

Do not extend notes this side of this line

F. B. 809 PG. 46 | Job No. 6336 Division No. 500.A Notes Red. ____ Date ____ Notes Chkd. C.W.C. Date 11-2-53 Checked ____ Date ____ Plotted ____ Date ____ Profile ____ No. ____ X-Sec. ____ No. ____

Survey of ____ Notes ____ Date ____

Survey by Bellott Notes Bellott

Indexed E. C. Johnson Date ____

STATION	B. S.	H. I.	F. S.	ELEV.	% Grade	Cut	KINGS ROAD LINE
							B.M. "D-68" El. 182.923 F.B. 682 Pg. 54
B.M. "D-68"				182.92			Rosewood Ave. & Kings Rd. - S.E. Cor.
T	5.22	188.14					Bt. Spk. in Cb. 5' E. of E. end CR.
0+00	& D.M.H.						
0+02	8" Inlet E		4.50	183.64	175.69	7.95	Fd. Stk. + T. 8' N
0+02	8" Outlet S.		5.01	183.13	170.86	12.27	Spk. + T. 8' E
0+02	8" Inlet N.W.		4.53	183.61	171.06	12.55	Stk + T 8' Rt.
0+16			4.40	183.74	171.52	12.22	Set + in walk 8' Rt
0+29.43	8" Cut lt S.E.		4.45	183.69	171.96	11.73	Set + in walk 8' Rt
0+31.43	& M.H. of	Set 1' E					
0+33.43	8" Inlet N.		4.44	183.70	172.06	11.64	Set + in walk 8' Rt.
0+50			4.22	183.92	172.26	11.66	" " " " " "
0+65.66	End of	Sec. A	4.06	184.08	172.45	11.63	" " " " " "
T.P.			4.61	183.53			
T	4.79	188.32					
B.M. "D-68"			5.40	182.92			See Above Description

SEWER GRADES

1.20%

Profile No.	Notes Red.	Plotted	Job No. 6336	Division No. Sec A	F. B. 809 Pg. 47
	Date	Date	Survey of W. Hollywood D.S.		
X-Sec. No.	Notes Chkd.	Checked	Survey by Brunty	Notes Brunty	Date 11-25-38
	Date	Date	Map No.	Indexed Johnson	Date

WEST HOLLYWOOD D.S.-SEC. A

J.N. 6336

KINGS ROAD LINE

Grades for Reconstructing Curb on the North side of Colgate Ave between San Vicente Blvd. + 1ST Alley E. of San Vicente Blvd

Set +'s on Conc. sidewalk 5' Left + North of Curb face. — See Sketch Notes on next Pg.

C.E. Brunty
H.M. Smith
M.A. Van Deren
J.L. Willey
N.R. Smith

ELEV. Note - Cuts marked on walk at stations

F. S.

H. I.

RECEIVED W.I.G. 11-28-38
REDUCED In Field
INDEXED C.V.C. 11-28-38
BLUE SHEET MADE Rectographed
COPIES SENT OUT BY

B. S. Prog.

STATION C.V.C. - 11-25-38

NOTE: ANY ADDITIONS OR CHANGES ON THIS SHEET MUST BE MADE OR CIRCLED IN RED INK, WITH DATE AND NAME OF PERSON MAKING CHANGE

Do not extend notes this side of this line

PLEASE RETURN TO
LOS ANGELES COUNTY SURVEYOR
700 HALL OF RECORDS

Form 307 5M 10-37

F. B. 809 Pg. 48 | Job No. 6336 Division No. Sec A | Notes Red. | Plotted | Profile

Survey of W. Hallyweed D.S. | Date | Date | No.

Survey by Brunty | Notes Brunty | Notes Chkd. | Checked | X-Sec.

Indexed A. C. Johnson Date | Date | Date | No.

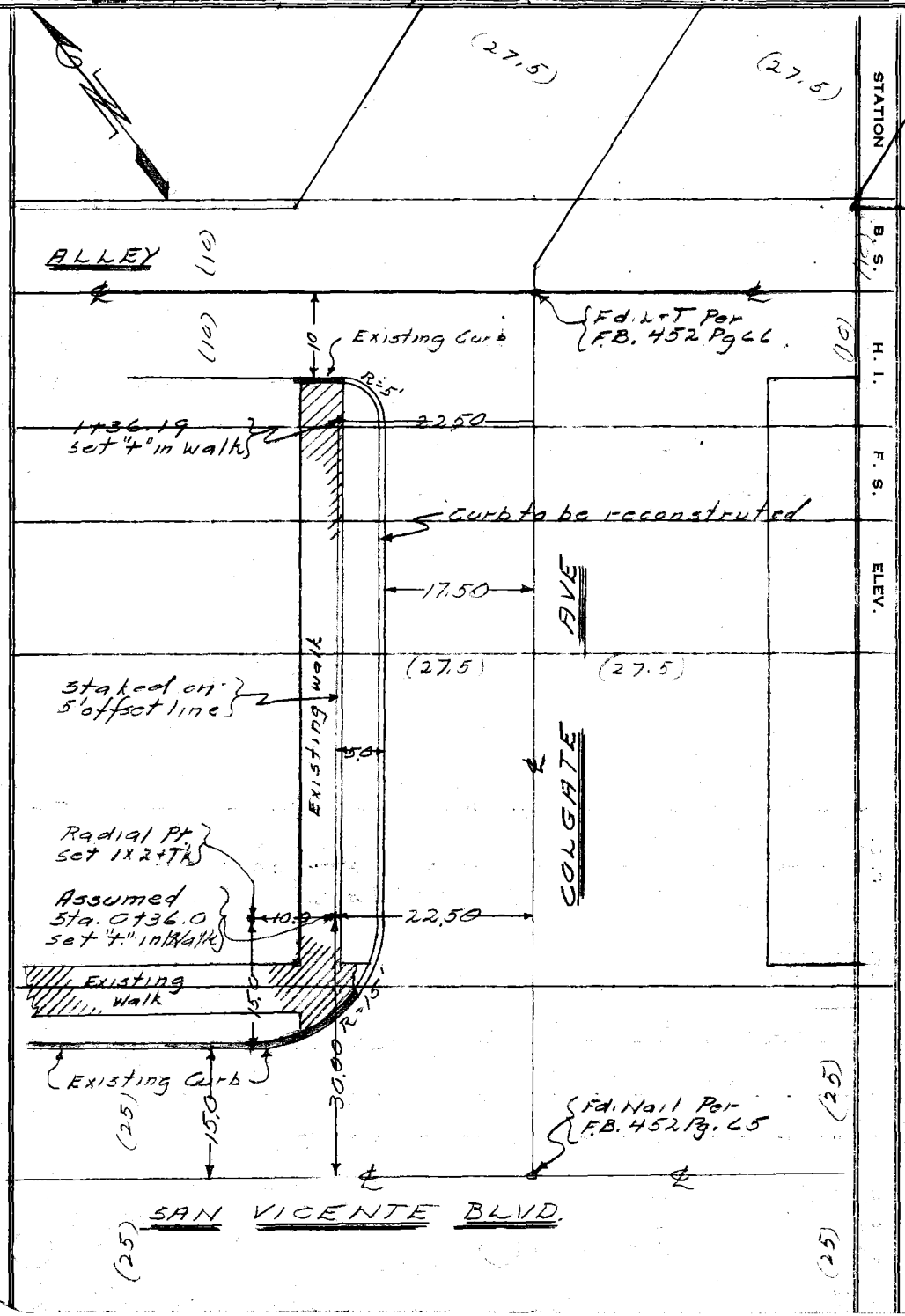

Form 307 5M 10-37

PLEASE RETURN TO
LOS ANGELES COUNTY SURVEYOR
700 HALL OF RECORDS

Do not extend notes this side of this line

NOTE: ANY ADDITIONS OR CHANGES ON THIS SHEET MUST BE MADE OR CIRCLED IN RED INK, WITH DATE AND NAME OF PERSON MAKING CHANGE

Form 307 5M 10-37

PLEASE RETURN TO
LOS ANGELES COUNTY SURVEYOR
700 HALL OF RECORDS

NOTE: ANY ADDITIONS OR CHANGES ON THIS SHEET MUST BE MADE OR CIRCLED IN RED INK, WITH DATE AND NAME OF PERSON MAKING CHANGE

Do not extend notes this side of this line

STATION	B. S.	H. I.	F. S.	ELEV.	Grade	Cut	KINGS ROAD LINE
B.M. "D-99"				148.11			B.M. "D-99" El. 148.113 F.B. 682 Pg. 76 San Vicente Blvd. + Colgate Ave. - S.E. Cor W. Spk. in Cb. ~~5'S.~~ 2.5'S. of S. end C.R.
⊼	522	153.33					
			479	148.54			Existing Curb at N. end C.R. N.E. Cor. Colgate + San Vicente
0+36.00			459	148.74	148.57	0.17	Same Elev. as Sta. 0+32 on Sewer Plan
0+50			468	148.65	148.59	0.06	← Elev. 148.60 at C.B. Per Const. Notes
+75			466	148.67	148.63	0.04	
1+00			461	148.72	148.67	0.05	
+25			453	148.80	148.70	0.10	
1+36.19			447	148.86	148.72	0.14	Same Elev. as Sta. 1+42 on Sewer Plan
			447	148.86			Existing Curb at N. end C.R. N.W. Cor. Alley E. of San Vicente + Colgate Ave
T.P.			486	148.47			
⊼	490	153.37					
B.M. "D-99"			526	148.11			see above description

Profile No. ____ Notes Red. ____ Plotted ____ Job No. 6336 Division No. Sec. A F.B. 809 Pg. 49
X-Sec. No. ____ Date ____ Date ____ Survey of W. Hollywood D.S.
Notes Chkd. ____ Checked ____ Survey by Brunty Notes Brunty Date 11-25-38
Date ____ Date ____ Map No. ____ Indexed Johnson Date ____

F. B. 809 PG. 50 | Job No. 6336 Division No. 3cc A | Notes Red. | Plotted | Profile

Survey of W. Hollywood D.S. | Date | Date | No.

Survey by Brunty | Notes Brunty | Notes Chkd. | Checked | X-Sec.

Indexed | Date | Date | Date | No.

Form 307 5M 10-37

PLEASE RETURN TO
LOS ANGELES COUNTY SURVEYOR
700 HALL OF RECORDS

NOTE: ANY ADDITIONS OR CHANGES ON THIS SHEET MUST BE MADE OR CIRCLED IN RED INK, WITH DATE AND NAME OF PERSON MAKING CHANGE

Do not extend notes this side of this line

STATION	B. S.	H. I.	F. S.	ELEV.

Profile No.	Notes Red.	Plotted	Job No. 6336	Division No. Sec. A	F. B. 809 PG. 51
	Date	Date	Survey of W. Hollywood D.S.		
X-Sec. No.	Notes Chkd.	Checked	Survey by Brunty	Notes Brunty	Date 12-14-38
	Date	Date	Map No.	Indexed A. C. Johnson	Date

W. HOLLYWOOD D.S. SEC. A

JN 6336

KINGS ROAD LINE

Stakes for Sidewalk Reconstruction on COLGATE AVE (H.St.) from 1st Alley East of San Vicente Blvd. to Orlando Ave.

C.E. Brunty
H.M. Smith
M.A. Van Deren
J.L. Willey

STATION	B. S.	H. I.	F. S.	ELEV.
	Prog - C.V.C. 12-14-38			

RECEIVED C.V.C. 12-14-38
REDUCED In Field
CHECKED C.V.C. 12-16-38
GRADE SHEET MADE
COPIES SENT OUT BY

NOTE: ANY ADDITIONS OR CHANGES ON THIS SHEET MUST BE MADE OR CIRCLED IN RED INK, WITH DATE AND NAME OF PERSON MAKING CHANGE

Do not extend notes this side of this line

PLEASE RETURN TO
LOS ANGELES COUNTY SURVEYOR
700 HALL OF RECORDS

Form 307 5M 10-37

Form 307 5M 10-37

PLEASE RETURN TO
LOS ANGELES COUNTY SURVEYOR
700 HALL OF RECORDS

NOTE: ANY ADDITIONS OR CHANGES ON THIS SHEET MUST BE MADE OR CIRCLED IN RED INK, WITH DATE AND NAME OF PERSON MAKING CHANGE

Do not extend notes this side of this line

STATION	B. S.	H. I.	F. S.	ELEV.	Grade	KINGS ROAD LINE
B.M. "D-99"			.	148.11		B.M. "D-99" El. 148.113 F.B. 682 Pg. 76 San Vicente Blvd. + Colgate Ave. - S.E. Cor. W. Spk. in Cb. 2.5' S. of S. end C.R.
⊼	5.54	153.65				
1+65.00			4.83	148.82	148.82	E. end C.R. Per Sewer Plan
"			4.67	148.98	148.98	Set Stk. to Grade ℄ of Walk - 25' N. of St. ℄
Set Staked to Grade Between 1+65.00 + (at Approx 25' Intervals) 6+59.47 on ℄ of walk by "Raking In Method"						
T.P.			4.16	149.49		
⊼	4.91	154.40				
6+59.47			4.32	150.08	150.12	Fill 0.06 Set + on Conc. Lamp Post base - 4'± N.W. of W. end C.R.
"			4.08	150.32	~~150.28~~ 150.32	Set + on ℄ Existing Walk 25' N of St. ℄
B.M. "D-107"			3.74	150.66		B.M. "D-107" El. 150.669 F.B. 682 Pg. 80 Colgate Ave + ~~Kings Rd.~~ Orlando - N.E. Cor. W. Spk. in Cb. 5' N. of N. end C.R.

~~109 - 150.669 F.B. 682 - 86~~

F. B. 809 Pg. 52 | Job No. 6336 | Division No. Sec A | Notes Red. | Plotted | Profile
Survey of W. Hollywood D.S. | Date | Date | No.
Survey by Brunty | Notes Brunty | Notes Clkd. C.V.C. | Checked | X-Sec.
Indexed B. C. Johnson | Date | Date 12-16-38 | Date | No.

Profile No.	Notes Red.	Plotted	Job No. 6336	Division No. 3009	F. B. 809 PG. 53
	Date	Date	Survey of W. Hollywood D.S.		
X-Sec. No.	Notes Chkd.	Checked	Survey by Brunty	Notes Brunty	Date 1-4-39
	Date	Date	Map No.	Indexed Johnson	Date

WEST HOLLYWOOD DRAINAGE SYSTEM - SEC. A

J.N. 6336

GRADES FOR CURB RECONSTRUCTION AT

N.W. COR. OF THIRD ST. + KINGS ROAD

Set shown in sketch - See Below

CE Brunty
HM Smith
MA Van Deren
JL Willey
NR Smith

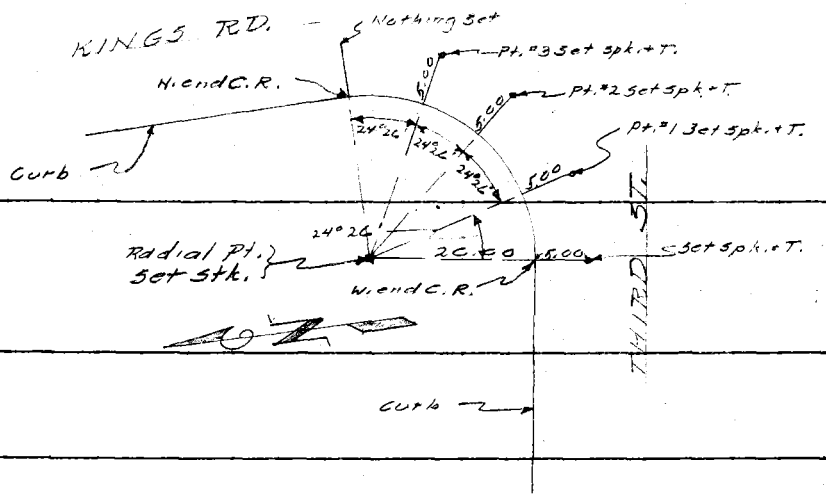

ELEV.

F. S.

H. I.

B. S.

STATION

Prog. C.V.C.
1-4-39

RECEIVED W.I.G. 1-6-39
REDUCED In Field
CHECKED C.V.C. 1-9-39
GRADE SHEET MADE Rectographed
GRADE SHEET CHECKED BY Bell

NOTE: ANY ADDITIONS OR CHANGES ON THIS SHEET MUST BE MADE OR CIRCLED IN RED INK, WITH DATE AND NAME OF PERSON MAKING CHANGE

Do not extend notes this side of this line

PLEASE RETURN TO
LOS ANGELES COUNTY SURVEYOR
700 HALL OF RECORDS

Form 307 5M 10-37

Form 307 5M 10-37

PLEASE RETURN TO
LOS ANGELES COUNTY SURVEYOR
700 HALL OF RECORDS

NOTE: ANY ADDITIONS OR CHANGES ON THIS SHEET MUST BE MADE OR CIRCLED IN RED INK, WITH DATE AND NAME OF PERSON MAKING CHANGE

Do not extend notes this side of this line

STATION	B. S.	H. I.	F. S.	ELEV.		
B.M. "D-94A"				158.60	B.M. "D-94A" El. 158.60' Const. Notes Third St. + Kings Rd. to North L + T. in S. Cb. & Kings Rd. Prod	
$\bar{\wedge}$	5.79	164.39				
			5.85	158.54	E. end Existing C.R. - N.E. Cor. - 3RD St. + Orlando Ave 232.5 W. of W. end C.R. " " + Kings Rd.	
			5.24	159.15	Existing Cb. 25 W. of W. end C.R. " " " " "	
			3.76	160.63	S. end existing C.R. - Kings Rd. + 1st Alley N. of 3RD St. - 95' N. of N. end C.R. at 3RD St. + Kings Rd.	
			4.65	159.74	Existing Cb. 13 N. " " " " " " " "	
Radial Pt.			4.47	159.92	N.W. Cor. 3RD St. + Kings Rd. (R=20) Cut to W. end C.R. = 0.70' Cut to N. end C.R. = 0.32'	El. W. end C.R. = 159.22 El. N. end C.R. = 159.60
W. end C.R.			5.51	158.88	5' offset Pt Fill = 0.34'	Gr. = 159.22
Pt. #1			5.55	158.84	" " " Fill = 0.48'	Gr. = 159.32
Pt. #2			5.58	158.81	" " " Fill = 0.60'	Gr. = 159.41
Pt. #3			5.47	158.92	" " " Fill = 0.59'	Gr. = 159.51
B.M. "D-94A"			5.79	158.60	See Above Description	

F. B. 809 PG. 54 | Job No. 6336 | Division No. Sec. A | Notes Red. | Date | Plotted | Date | No. | Profile
Survey of W. Hollywood D.S. | Notes Brunty 1-4-39 | Date | Checked | Date | No. | X-Sec.
Survey by Brunty | Notes | Date | Date
Indexed E. C. Johnson

Profile No.	Notes Red.	Plotted	Job No. 6336	Division No. Sec A	F. B. 809 PG. 55
	Date	Date	Survey of W. Hollywood D.		
X-Sec. No.	Notes Chkd.	Checked	Survey by Brunty	Notes Brunty	Date 2-7-39
	Date	Date	Map No.	Indexed C. Johnson	Date

W. HOLLYWOOD D.S. - SEC. A

JN 6336

KINGS R.D.

(East Side)

From Beverly Blvd. to 1st Alley N. of Beverly Blvd.

CURB GRADES

Set t's on Conc. walk 11' East or Rt. of Cb. Line or 26' East or Right of St. ℄

C E Brunty
H M Smith
M A Van Doren
J L Willey
N R Smith

ELEV.

F. S.

H. I.

B. S.

Prog. C.V.C.
2-7-39

RECEIVED C.V.C. 2-9-39
REDUCED In Field
CHECKED C.V.C. 2-9-39
GRADE SHEET MADE Rectographed
Bell

STATION

NOTE: ANY ADDITIONS OR CHANGES ON THIS SHEET MUST BE MADE OR CIRCLED IN RED INK, WITH DATE AND NAME OF PERSON MAKING CHANGE

Do not extend notes this side of this line

PLEASE RETURN TO
LOS ANGELES COUNTY SURVEYOR
700 HALL OF RECORDS

Form 307 5M 10-37

Form 307 5M 10-37

PLEASE RETURN TO
LOS ANGELES COUNTY SURVEYOR
700 HALL OF RECORDS

NOTE: ANY ADDITIONS OR CHANGES ON THIS SHEET MUST BE MADE OR CIRCLED IN RED INK, WITH DATE AND NAME OF PERSON MAKING CHANGE

170.20

Do not extend notes this side of this line

STATION	B. S.	H. I.	F. S.	ELEV.	Grade	Cut	Kings Blvd - East Side	From Overhill Blvd to First Alley North
					B.M. "D-89A" El. 170.31 Const. Notes Kings Rd. + Beverly Blvd. - N.E. Cor. Bt. Spk. in Cb. - 40' E. of E. end C.R.			
B.M. "D-89A"				170.31				
T	5.94	176.25						
0+00 - W. end C.R.			5.70	170.55	170.27	0.28	R = 15'	
+25			5.57	170.68	170.47	0.21		
+50			5.46	170.79	170.67	0.12		50 t's on Conc. walk. 11' Rt. + East of Curb line
+75			5.28	170.97	170.87	0.10		
1+00			4.97	171.28	171.07	0.21		
1+05 - E. end C.R.			4.87	171.38	171.10	0.28	R = 5'	
T.P.			4.06	172.19				
T	6.69	175.88						
T.P.			3.80	175.08				
T	6.33	181.41						
					B.M. "D-90A" El. 175.93 Const. Notes Kings Rd. + Oakwood Ave. - N.W. Cor. Bt. Spk. in Cb. 26' W. of W. end C.R.			
B.M. "D-90A"			5.42	175.98				

GRADES FOR CURB RECONSTRUCTION.

+0.79

F. B. 809 PG. 56 | Job No. 6336 | Division No. 3CCA | Notes Red. | Plotted | Profile
Survey of Wilshire Hollywood D.S. | Date | No.
Survey by Brolsky | Notes Rewritten | Notes Chkd. C.W.C. | Checked | X-Sec.
Indexed E. C. Johnson | Date | Date 2-9-39 | Date | No.

Profile No.	Notes Red.	Plotted	Job No. 6336	Division No. Sec A	F. B. 809 PG. 57
	Date	Date	Survey of W. Hollywood D.S.		
X-Sec. No.	Notes Chkd.	Checked	Survey by Brunty	Notes Brunty	Date 2-7-39
	Date	Date	Map No.	Indexed A. C. Johnson	Date

NOTE: ANY ADDITIONS OR CHANGES ON THIS SHEET MUST BE MADE OR CIRCLED IN RED INK, WITH DATE AND NAME OF PERSON MAKING CHANGE

Do not extend notes this side of this line

PLEASE RETURN TO
LOS ANGELES COUNTY SURVEYOR
700 HALL OF RECORDS

Form 307 5M 10-37

W. HOLLYWOOD D.S. - SEC. A

J.N. 6336

KINGS ROAD

From 1st Alley N. of Beverly Blvd to Oakwood Ave

CURB GRADES

Set ½" in Conc. walk 11' Rt. + East of curb line or 26' Rt. + East of St. ℄

CE Brunty
H M Smith
M A Van Deren
J L Willey
N R Smith

STATION	B. S.	H. I.	F. S.	ELEV.
	Prog. C.V.G. 2-7-39			

RECEIVED C.V.G. 2-9-39
REDUCED In Field
CHECKED C.V.G. 2-9-39
GRADE SHEET MADE Rectographed
Bell

Form 307 5M 10-37

PLEASE RETURN TO
LOS ANGELES COUNTY SURVEYOR
700 HALL OF RECORDS

NOTE: ANY ADDITIONS OR CHANGES ON THIS SHEET MUST BE MADE OR CIRCLED IN RED INK, WITH DATE AND NAME OF PERSON MAKING CHANGE

Do not extend notes this side of this line

F. B. 809 PG. 58 | Job No. 6336 | Division No. See A | Notes Red. | Plotted | Profile
Survey of Wt. Hallywood D.S. | Date | Date | No.
Survey by Brunt | Notes Brunt | Notes Chkd. C.K.C. | Checked | X-Sec.
Indexed R. C. Johnson | Date | Date 2-9-39 | Date | No.

STATION	B. S.	H. I.	F. S.	ELEV.	Grade	cut	KINGS RD	From 1st Alley N. of Beverly Blvd. To Cahuenga Ave
					B.M. "D-89A" El. 170.31 Const. Notes			
B.M. "D-89A"				170.31	Kings Rd. + Beverly Blvd. - N.E. Cor.			
T	5.94	176.25			Bt. 3 pk. in Cb. 40' E of E. end C.R.			
0+17.5	N. end CR		4.61	171.64	171.40	0.24	Grade Taken from Sewer Plan	
0+25			4.58	171.67	171.46	0.21		
+50			4.41	171.84	171.67	0.17		
+75			4.17	172.08	171.88	0.20		
T.P.			4.06	172.19				
T	6.69	178.88						
1+00			6.55	172.33	172.09	0.24		
+25			6.30	172.58	172.30	0.28		
+50			6.09	172.79	172.51	0.28		
+75			5.92	172.96	172.72	0.24		
2+00			5.73	173.15	172.93	0.22		
+25			5.51	173.37	173.14	0.23		
+50			5.28	173.60	173.34	0.26		
+75			5.06	173.82	173.55	0.27		
3+00			4.83	174.05	173.76	0.29		
+25			4.64	174.24	173.97	0.27		
+50			4.46	174.42	174.18	0.24		

GRADES FOR CURB RECONSTRUCTION

Form 307 5M 10-37

PLEASE RETURN TO
LOS ANGELES COUNTY SURVEYOR
700 HALL OF RECORDS

NOTE: ANY ADDITIONS OR CHANGES ON THIS SHEET MUST BE MADE OR CIRCLED IN RED INK, WITH DATE AND NAME OF PERSON MAKING CHANGE

Do not extend notes this side of this line

STATION	B. S.	H. I.	F. S.	ELEV.	Grade	Cut	KINGS RD.	From 1st Alley N. of Beverly Blvd To Oakwood Ave
3+75		178.88	4.23	174.65	174.39	0.26		
4+00			4.02	174.86	174.60	0.26		
4+25			3.80	175.08	174.81	0.27		
T.P.			3.80	175.08				
π	6.33	181.41						
+50			6.10	175.31	175.02	0.29		
+75			5.87	175.54	175.23	0.31		
5+00			5.69	175.72	175.44	0.28		
+25			5.48	175.93	175.64	0.29		
+50			5.25	176.16	175.85	0.31		
5+67.50	S. end C.R.		5.05	176.36	176.00	0.36	R=10	Grade taken from Sewer Plan
B.M. "D-90A"			5.43	175.98	B.M. "D-90A" El. 175.93 Const. Notes Kings Rd. + Oakwood Ave. - N.W. Co. Bt. Spk. in Cb. 26' W. of W. end C.R.			

Profile No. ____ Notes Red. ____ Plotted ____ Job No. 6336 Division No. [illegible] F. B. 809 PG. 59
X-Sec. No. ____ Date ____ Date ____ Survey of W. Hollywood D.S.
Notes Chkd. C.V.C. Date 2-9-39 Checked ____ Date ____ Survey by Brunty Date 2-7-39
Map No. ____ Indexed Johnson Date ____ Notes Brunty Date ____

F. B. 809 PG. 60 | Job No. 6336 Division No. 3cc A Notes Red. _____ Plotted _____ Profile

Survey of W. Hollywood D. 5. Date _____ Date _____ No. _____

Survey by _____ Notes _____ Notes Chkd. _____ Checked _____ X-Sec.

Indexed _____ Date _____ Date _____ Date _____ No. _____

STATION	B. S.	H. I.	F. S.	ELEV.

Form 307 5M 10-37

PLEASE RETURN TO
LOS ANGELES COUNTY SURVEYOR
700 HALL OF RECORDS

Do not extend notes this side of this line

NOTE: ANY ADDITIONS OR CHANGES ON THIS SHEET MUST BE MADE OR CIRCLED IN RED INK, WITH DATE AND NAME OF PERSON MAKING CHANGE

Profile No.	Notes Red.	Plotted	Job No 6336	Division No 3 Sec A	F. B. 809 PG. 61
	Date	Date	Survey of W. Hollywood D. S.		
X-Sec. No.	Notes Chkd.	Checked	Survey by Brunty	Notes Brunty	Date 2-16-39
	Date	Date	Map No.	Indexed J. C. Johnson	Date

WEST HOLLYWOOD D.S. - SEC. A

J.N. 6336

New

KINGS ROAD

From Oakwood Ave. to Rosewood Ave

CURB GRADES

(For Reconstruction)

Grade Elevations determined from plotted profile of back of walk elevations, subtracting 0.33' for Elev. of Curb at Stations 6+17.6, 7+00, 12+25 and 12+97.3

C.E. Brunty
H.M. Smith
M.A. VanDeren
J.L. Willey
N.R. Smith

ELEV.

Set "t's" on walk 11' East & Right of East Curb Line

F. S.

Proj

RECEIVED C.V.C. 2-16-39

REDUCED In Field

CHECKED C.V.C. 2-17-39

H. I.

4 GRADE SHEETS ~~MADE~~ Reetographed

GRD. SHT. CHECKED —

3 ~~COPIES SENT OUT BY~~ Bell

B. S.

STATION

NOTE: ANY ADDITIONS OR CHANGES ON THIS SHEET MUST BE MADE OR CIRCLED IN RED INK, WITH DATE AND NAME OF PERSON MAKING CHANGE

Do not extend notes this side of this line

PLEASE RETURN TO
LOS ANGELES COUNTY SURVEYOR
700 HALL OF RECORDS

Form 307 5M 10-37

Form 307 5M 10-37

PLEASE RETURN TO
LOS ANGELES COUNTY SURVEYOR
700 HALL OF RECORDS

NOTE: ANY ADDITIONS OR CHANGES ON THIS SHEET MUST BE MADE OR CIRCLED IN RED INK, WITH DATE AND NAME OF PERSON MAKING CHANGE

Do not extend notes this side of this line

STATION	B. S.	H. I.	F. S.	ELEV.	%	Grade	Cut	KINGS RD From Oakwood Ave To Rosewood Ave
B.M. "D-90A"				175.93		B.M. "D-90A" El. 175.93 Const. Notes Kings Rd. & Oakwood Ave.-N.W. Cor. Bt. Spk. in Cb.-26' W. of W. end C.R.		
⊼	5.85	181.78						
6+17.6			4.91	176.87				Back of Walk
"	N. end C.R. (R-10)		Not set			176.54		under Timber
6+25			4.92	176.86				Back of Walk
"			5.06	176.72	0.08%	176.55	0.17	
6+50			4.94	176.84				Back of Walk
"			5.02	176.76		176.57	0.19	
6+75		Covered				176.59		
7+00			4.84	176.94				Back of Walk
"	Grade Change		4.93	176.85		176.61	0.24	
7+25		Covered				176.83		
7+50			4.54	177.24				Back of Walk
"			4.62	177.16	0.8686%	177.04	0.12	
7+75		Covered				177.26		
8+00			4.14	177.64				Back of Walk
"			4.26	177.52		177.48	0.04	
T.P.			4.26	177.52				
⊼	6.49	184.01						
8+25		Covered				177.70		

CURB GRADES

F. B. 809 PG. 62 | Job No. 6336 | Division No. Sec A | Notes Red. | Plotted | Profile
Survey of W. Hollywood D.S. | Date | Date | No.
Survey by Brunty | Notes Brunty | Notes Chkd. C.V.C. | Checked | X-Sec.
Indexed C. Johnson | Date | Date 2-17-39 | Date | No.

Form 307 5M 10-37

PLEASE RETURN TO
LOS ANGELES COUNTY SURVEYOR
700 HALL OF RECORDS

NOTE: ANY ADDITIONS OR CHANGES ON THIS SHEET MUST BE MADE OR CIRCLED IN RED INK, WITH DATE AND NAME OF PERSON MAKING CHANGE

Do not extend notes this side of this line

STATION	B. S.	H. I.	F. S.	ELEV.	%	Grade	Cut	KINGS RD	From Oakwood Ave To Rosewood Ave
8+50		184.01	6.03	177.98				Back of Walk	
"			6.12	177.89		177.91	F.02		
8+75			5.75	178.26				Back of Walk	
"			5.85	178.16		178.13	0.03		
9+00			5.50	178.51				Back of Walk	
"			5.57	178.44		178.35	0.09		
9+25		Covered				178.56			
9+50			5.04	178.97				Back of Walk	
"			5.08	178.93		178.78	0.15		
9+75			4.85	179.16				Back of Walk	
"			4.89	179.12		179.00	0.12		
10+00			4.62	179.39				Back of Walk	
"			4.68	179.33		179.22	0.11		
10+25		Covered				179.43			
T.P.			3.90	180.11					
π	6.38	186.49							
10+50			6.69	179.80				Back of Walk	
"			6.78	179.71		179.65	0.06		
10+75		Covered				179.87			
11+00			6.16	180.32				Back of Walk	
"			6.28	180.21		180.08	0.13		

0.8686%

Profile
No. _____ Notes Red. _____ Plotted _____ Job No. 6336 Division No. Sec A | F.B. 809 PG. 63
X-Sec. _____ Date _____ Date _____ Survey of W. Hollywood D.S.
No. _____ Notes Chkd. C.V.C. Checked _____ Survey by Brunty Notes Brunty Date 2-16-39
Date 2-17-39 Date _____ Map No. _____ Indexed C. Johnson Date _____

CURB GRADE

Form 307 5M 10-37

PLEASE RETURN TO
LOS ANGELES COUNTY SURVEYOR
700 HALL OF RECORDS

NOTE: ANY ADDITIONS OR CHANGES ON THIS SHEET MUST BE MADE OR CIRCLED IN RED INK, WITH DATE AND NAME OF PERSON MAKING CHANGE

Do not extend notes this side of this line

STATION	B. S.	H. I.	F. S.	ELEV.	%	Grade	Cut	KINGS RD	From Oakwood Ave To Rosewood Ave
11+25		186.49	Covered			180.30			
11+50			5.76	180.73				Back of	Walk
"			5.85	180.64	0.86 %	180.52	0.12		
11+75			5.47	181.02				Back of	Walk
"			5.58	180.91		180.74	0.17		
12+00		Covered				180.95			
12+25			4.99	181.50				Back of	Walk
"	Grade Change		5.06	181.43		181.17	0.26		
12+50		Covered			2.24 %	181.73			
12+75			4.00	182.49				Back of	Walk
"			4.08	182.41		182.29	0.12		
12+97.3			3.37	183.12				Back of	Walk
"		Covered				182.79		Under	Timber
13+00			3.55	182.94		182.85	0.09		
B.M. "D-68"			3.61	182.88					

B.M. "D-68" Elev 182.923 - F.B. 682-54
Rosewood Ave + Kings Rd. S.E. Cor.
Bt. Spk. in Cb. - 5 E. of E. end C.R.

CURB GRADES

F. B. 809 Pg. 64 Job No. 6336 Division No. Sec A Notes Red. Plotted Profile
Survey of W. Hollywood D.S. Date Date No.
Survey by Brunty Notes Brunty Notes Chkd. C.V.C. Checked X-Sec.
Indexed A. C. Johnson Date " Date 2-17-39 Date No.

Profile	Notes Red.	Plotted	Job No. 6336	Division No. Sec. A	F. B. 809 PG. 65
No.	Date	Date	Survey of Kings Road Line		
X-Sec.	Notes Chkd.	Checked	Survey by Brunty	Notes Brunty	Date 10-13-38
No.	Date	Date	Map No.	Indexed Johnson	Date

WEST HOLLYWOOD D.S. SEC. A

JN6336

KINGS ROAD LINE

LOCATION OF 40" WATER MAIN AT THIRD ST + ORLANDO AVE

C.F. Brunty
H.M. Smith
M.A. Van Deren
N.R. Smith

ELEV.

RECEIVED W.I.G. 10-14-38
PROGRESSED " "

F. S.

BOOK INDEXED
MAP INDEXED

H. I.

RECORD INDEXED
CARD INDEXED
REDUCED In Field
CHECKED W.I.G. 10-14-38

B. S.

STATION

NOTE: ANY ADDITIONS OR CHANGES ON THIS SHEET MUST BE MADE OR CIRCLED IN RED INK, WITH DATE AND NAME OF PERSON MAKING CHANGE

Do not extend notes this side of this line

PLEASE RETURN TO
LOS ANGELES COUNTY SURVEYOR
700 HALL OF RECORDS

Form 307 5M 10-37

Form 307 5M 10-37

PLEASE RETURN TO
LOS ANGELES COUNTY SURVEYOR
700 HALL OF RECORDS

NOTE: ANY ADDITIONS OR CHANGES ON THIS SHEET MUST BE MADE OR CIRCLED IN RED INK, WITH DATE AND NAME OF PERSON MAKING CHANGE

Do not extend notes this side of this line

STATION	B. S.	H. I.	F. S.	ELEV.	
B.M."D-95				157.29	B.M."D-95" El. 157.287 F.B. 682 Pg. 73 Orlando Ave. + 3RD St. - S.W. Cor W. Spk. in Cb. 2' S. of S. end C.R.
⊼	5.96	163.25			
Pt. A			10.17	153.08	Bot. of 24" Water Main
Pt. B			10.09	153.16	" " " " "
B.M."D-95			5.96	157.29	See Above Description

Invert El. at 19+32.52 = 145.65
" " at 19+43.46 = 145.76

Invert El. at 19+34 = 145.67 (153.08)
7.41

Top of Deck is 7.64 above Invert

40" Main is 0.23' Too Low



8 7¼
7 19¼
11½
7 - 07¾

7.64

232
6200

F. B. 809 Pg. 66 | Job No. 6336 Division No. See A | Notes Red. | Date | Plotted | Date | Profile | No. | X-Sec. | No.
Survey of Kings Road Line | Survey by Brunty | Notes Brunty | Notes Chkd. | Checked | Date
Indexed A. C. Johnson | Date

Profile	Notes Red.	Plotted	Job No. 6336	Division No. Sec A	F. B. 809 PG. 67
No.	Date	Date	Survey of Kings Rd. Line		
X-Sec.	Notes Chkd.	Checked	Survey by Brunty	Notes Brunty	Date 11-2-38
No.	Date	Date	Map No.	Indexed Johnson	Date

WEST HOLLYWOOD D.S. SEC. A

J.N. 6336

KINGS RD. LINE

LOCATION OF PIPES AT 3RD ST. + ORLANDO AVE.

C.E. Brunty
H.M. Smith
M.A. Van Deren
J.L. Willey
N.R. Smith

NOTE: ANY ADDITIONS OR CHANGES ON THIS SHEET MUST BE MADE OR CIRCLED IN RED INK, WITH DATE AND NAME OF PERSON MAKING CHANGE

Do not extend notes this side of this line

PLEASE RETURN TO
LOS ANGELES COUNTY SURVEYOR
700 HALL OF RECORDS

Form 307 5M 10-37

ELEV.

F. S.

H. I.

B. S.

STATION

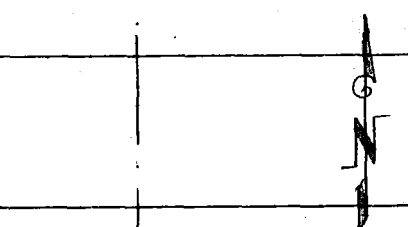

℄ 3RD ST.

STORM ℄ DRAIN

19+23.0
9.5
12.0
6" welded I.P.
9.0
10.3
6" I.P.
8.0
11.0
6" C.I.P.
19+20.2
19+15.3

B.C. = 18+66.95

℄ Orlando

Form 307 5M 10-37

PLEASE RETURN TO
LOS ANGELES COUNTY SURVEYOR
700 HALL OF RECORDS

NOTE: ANY ADDITIONS OR CHANGES ON THIS SHEET MUST BE MADE OR CIRCLED IN RED INK, WITH DATE AND NAME OF PERSON MAKING CHANGE

Do not extend notes this side of this line

STATION	B. S.	H. I.	F. S.	ELEV.	
					B.M. "D-95" El. 157.287 F.B. 682 Pg. 73
B.M. "D-95"				157.29	Orlando Ave. + 3RD St.-S.W. Cor.
π	3.94	161.23			W. Spk. in Cb. 2' S. of S. end C.R.
T.P.			-9.23	152.00	
π	0.63	152.63			
19+15.3				153.04	Top of Roof of S.D.
"			+1.20	153.83	Bot. of 6" C.I.P.
"			+0.99	153.62	" " " " 8.0 Lt.
"			+1.38	154.01	" " " " 11.0 Rt.
19+20.2				153.06	Top of Roof of S.D.
"			+1.40	154.03	Bot. of 6" I.P.
"			+1.38	154.31	" " " " 9.0 Lt
"			+1.49	154.12	" " " " 10.5 Rt
19+23.0				153.08	
"			+1.57	154.20	Bot of 6" I.P. (welded)
"			+1.55	154.18	" " " " 9.5 Lt.
"			+1.64	154.27	" " " " 12.0 Rt.
T.P.			-0.63	152.00	
π	9.08	161.08			
B.M. "D-95"			-3.78	157.30	See Above Description

F. B. 809 Pg. 68 | Job No. 6336 | Division No. Sec A | Notes Red. | Plotted | Profile
Survey of Kings Road Line | Date | Date | No.
Survey by Brunty | Notes Brunty | Notes Chkd. CVC | Checked | X-Sec.
Indexed E. C. Johnson | Date | Date 11-3-38 | Date | No.

Profile No.	Notes Red.	Plotted	Job No. 6336	Division No. Sec A	F. B. 809 PG. 69
	Date	Date	Survey of W. Hollywood D.S.		
X-Sec. No.	Notes Chkd.	Checked	Survey by Brunty	Notes Brunty	Date 11-22-38
	Date	Date	Map No.	Made C. Johnson	Date

WEST HOLLYWOOD D.S.-SEC.A

JN. 6336

KINGS ROAD LINE

Elevations of exposed pipes at Third St. and Kings Road

C E Brunty
H.M Smith
M.A. Van Deren
J.L. Willey
N.R. Smith

STATION	B. S.	H. I.	F. S.	ELEV.

Do not extend notes this side of this line

NOTE: ANY ADDITIONS OR CHANGES ON THIS SHEET MUST BE MADE OR CIRCLED IN RED INK, WITH DATE AND NAME OF PERSON MAKING CHANGE

PLEASE RETURN TO
LOS ANGELES COUNTY SURVEYOR
700 HALL OF RECORDS

Form 307 5M 10-37

Form 307 5M 10-37

PLEASE RETURN TO
LOS ANGELES COUNTY SURVEYOR
700 HALL OF RECORDS

NOTE: ANY ADDITIONS OR CHANGES ON THIS SHEET MUST BE MADE OR CIRCLED IN RED INK, WITH DATE AND NAME OF PERSON MAKING CHANGE

Do not extend notes this side of this line

STATION	B. S.	H. I.	F. S.	ELEV.	Grade		
B.M. "D-94A"				158.60	B.M. "D-94A" El. 158.60 Const. Notes Kings Rd. + Third St.		
⊼	4.57	163.17			L + T. in S. Cb. 3RD St. - ℄ Kings Rd. Prod.		
21+50.7	0.68 Below Top of Box		7.57	155.60	147.68	Bot. of 4" Gas Pipe	
21+70.8	0.40 Below Top of Box		7.09	156.08	147.98	Bot. of 2" Pipe ?	
22+00.2	1.66 Below Top of Box		7.46	155.71	148.77	Bot. of Conc. Conduit Box	
22+22.2	1.02 Below Top of Box		7.40	155.77	149.00	Bot. of 6" C.I.P.	
B.M. "D-94A"					See Above description		

F. B. PG. Job No. 6336 Division No. Sec A Notes Red. Plotted Profile
Survey of W. Hollywood D.S. Date Date No.
Survey by Brunty Notes Brunty Notes Chkd. Checked X-Sec.
Indexed R. C. Johnson Date Date No.

Profile No.	Notes Red.	Plotted	Job No. 6336	Division No. Sec. A	F. B. 809 PG. 71
	Date	Date	Survey of West Hollywood D.S. Sec. A		
X-Sec. No.	Notes Chkd.	Checked	Survey by Brunty	Notes Brunty	Date 11-17-38
	Date	Date	Map No.	Traced	Date

WEST HOLLYWOOD D.S. - SEC. A

J.H. 6336

KINGS ROAD LINE

LEVELS TAKEN ON TOP OF EXISTING SEWER IN ORLANDO AVE AT THIRD ST.

PURPOSE OF SURVEY — To determine depth of existing sewer below "Invert Grade" of Storm Drain under construction. Same could have been determined by using existing "Blue Tops" alongside of sewer.

Readings taken on top of sewer, opposite Storm Drain stations indicated in notes

C.E. Brunty
H.M. Smith
M.A. Van Deren
J.L. Willey
N.R. Smith

STATION	B. S.	H. I.	F. S.	ELEV.
			Proof	

NOTE: ANY ADDITIONS OR CHANGES ON THIS SHEET MUST BE MADE OR CIRCLED IN RED INK, WITH DATE AND NAME OF PERSON MAKING CHANGE

Do not extend notes this side of this line

PLEASE RETURN TO
LOS ANGELES COUNTY SURVEYOR
700 HALL OF RECORDS

Form 307 5M 10-37

Form 307 5M 10-37

PLEASE RETURN TO
LOS ANGELES COUNTY SURVEYOR
700 HALL OF RECORDS

NOTE: ANY ADDITIONS OR CHANGES ON THIS SHEET MUST BE MADE OR CIRCLED IN RED INK, WITH DATE AND NAME OF PERSON MAKING CHANGE

Do not extend notes this side of this line

STATION	B. S.	H. I.	F. S.	ELEV.		
						B.M. "D-95" El. 157.257 F.B. 652 Pg. 73
B.M. "D-95"				157.29		Orlando Ave. + Third St. - S.W. Cor.
						W. Spk. in Cb. 2' S. of S. end C.R.
T	4.24	161.53				
T.P.			8.92	152.61		
T	3.29	155.90				
					Invert Grade	
18+50.			11.98	143.92	145.09	- Top of Sewer Pipe - 1.17 below Invert
18+66.85	B.C.		11.86	144.10	145.17	- " " " " - 1.07 below "
18+27.79			11.76	144.14	145.23	- " " " " - 1.09 below Invert
18+88.74			11.66	144.24	145.28	- " " " " - 1.04 below Invert
18+99.68			10.3	145.6	145.33	- Bot of Ditch - Not Ready for Blue Tops
T.P.			3.295	152.605		
T	8.74	161.345				
B.M. "D-95"			4.05	157.295	B.M. "D-95"	

This Pt. is lowest Pt. in ditch beyond B.C. and would require considerable digging in order to set Blue Tops

F. B. 809 Pg. 72 | Job No. 6336 | Division No. Sec. A | Notes Red. | Plotted | Profile No.
Survey of West Hollywood D.S. | Date | Date | X-Sec. No.
Survey by Brunty | Notes Chkd. | Checked
Indexed A. C. Johnson | Date | Date

Profile No.	Notes Red.	Plotted	Job No. 6336	Division No. Sec A	F. B. 809 PG. 73
	Date	Date	Survey of W. Hollywood D.S.		
X-Sec. No.	Notes Chkd.	Checked	Survey by Brunty	Notes Brunty	Date 5-25-39
	Date	Date	Map No.	Index Johnson	Date

WEST HOLLYWOOD D.S. - SEC. A

J.N. 6336

KINGS ROAD LINE

LOCATING IMPROVEMENTS AFTER CONST.

C.E. Brunty

H.M. Smith

M.A. VanDoren

H.R. Smith

CBCMH's SPOTTED ON OFFICE COPY HMS-6-7-39

STATION	B. S.	H. I.	F. S.	ELEV.

Do not extend notes this side of this line

NOTE: ANY ADDITIONS OR CHANGES ON THIS SHEET MUST BE MADE OR CIRCLED IN RED INK, WITH DATE AND NAME OF PERSON MAKING CHANGE

PLEASE RETURN TO
LOS ANGELES COUNTY SURVEYOR
700 HALL OF RECORDS

Form 307 5M 10-37

Form 307 5M 10-37

PLEASE RETURN TO
LOS ANGELES COUNTY SURVEYOR
700 HALL OF RECORDS

NOTE: ANY ADDITIONS OR CHANGES ON THIS SHEET MUST BE MADE OR CIRCLED IN RED INK, WITH DATE AND NAME OF PERSON MAKING CHANGE

Do not extend notes this side of this line

F. B. 809 PG. 74 | Job No. 6336 Division No. Sec. A Notes Red. Plotted Profile No.
Survey of Whittier Heights Tract D5. Date Date No. X-Sec.
Survey by Brunty Notes Brunty Notes Chkd. Checked
Indexed L. C. Johnson Date Date Date No.

STATION	B. S.	H. I.	F. S.	ELEV.	KINGS ROAD LINE
LOCATING IMPROVEMENTS AFTER CONSTRUCTION					
2+44.7 - M.H. Left					
San Vicente Blvd. + Colgate Ave.				- C.B.	- N.W. Cor. - 14' N. of N.P.L.
" "	"	"	"	- "	- " " - 11.5' E. of E.P.L.
" "	"	"	"	- "	- S.E. Cor. - 11.5' E. of E.P.L.
Colgate Ave. + Orlando Ave.				- C.B.	- S.E. Cor. - 17' E. of E.P.L.
"	"	"	"	- "	- N.W. Cor. - 11' N. of N.P.L.
"	"	"	"	- "	- N.E. Cor. - 8' E. of E.P.L.
"	"	"	"	- "	- " " - 11 N. of N.P.L.
10+15.5 - M.H. Right					
Orlando Ave. + 4TH St.				- C.B.	- S.E. Cor. - 13.0 E. of E.P.L.
"	"	" "	"		N.E. Cor. - 13.0 E. of E.P.L.
"	"	" "	"		" - 8.45 N. of N.P.L.
"	"	" "	"		N.W. Cor. - 10.55 N. of N.P.L.
Orlando Ave. + Blackburn Ave.				- S.E. Cor.	- 11' E. of E.P.L. - C.B. -
"	"	"	"	- N.E. Cor.	- 13' E. of E.P.L. - C.B. -
"	"	"	"	- "	- 11' N. of N.P.L. - C.B. -
"	"	"	"	- N.W. Cor.	- 11' N. of N.P.L. - C.B. -
"	"	+ Third St.	- C.B.	- N.E. Cor.	- 18' E. of E.P.L.
"	"	" "	"	"	- 14.3 N. of N.P.L.
"	"	" "	"	N.W. Cor	- 10.6' N. of N.P.L.
Third St. + Kings Rd.			- C.B.	- N. S.W. Cor.	- 20' N. of N.P.L.

Form 307 5M 10-37

PLEASE RETURN TO
LOS ANGELES COUNTY SURVEYOR
700 HALL OF RECORDS

NOTE: ANY ADDITIONS OR CHANGES ON THIS SHEET MUST BE MADE OR CIRCLED IN RED INK, WITH DATE AND NAME OF PERSON MAKING CHANGE

Do not extend notes this side of this line

STATION	B. S.	H. I.	F. S.	ELEV.	KINGS ROAD LINE
					Third St. + Kings Rd. - C.B. - N.E. Cor. - 12' N. of N.P.L.
22+30 - M.H. Right					
					Kings Road + 1st St. - C.B. - N.E. Cor. - 10' E. of E.P.L.
					" " " " " - " - 5.8' N. of N.P.L.
					" " " " " - N.W. Cor - 10.5' N. of N.P.L.
					" " + Beverly Blvd. - C.B. - S.E. Cor. - 20' E. of E.P.L.
33+19.5 - M.H. Right					
					Kings Road + Beverly Blvd. - C.B. - N.E. Cor. - 6.4' N. of N.P.L.
					" " " " " N.W. Cor. - 9' N. of N.P.L.
40+84.6 - M.H. Right.					
					Kings Road + Oakwood Ave - C.B. - N.E. Cor. - 7' E. of E.P.L.
					" " " " - " - " - 7' N. of N.P.L.
					" " " " - " - N.W. Cor. - 7' N. of N.P.L.
47+80.2' - M.H.					
					Kings Road + Rosewood Ave. - C.B. - N.E. Cor. - 10' E. of E.P.L.
					" " " " " " - 13.9' N. of N.P.L.
					" " " " " N.W. Cor. - 10' N. of N.P.L.

LOCATING IMPROVEMENTS BETER CONSTRUCTION

Profile No. ____ Notes Red. ____ Date ____ Notes Chkd. ____ Date ____ Plotted ____ Date ____ Checked ____ Date ____ Job No. 6-336 Division No. 3 Sec. A Survey of Whitsett Wood Dr. Survey by Brunty Map No. ____ Notes Brunty Date 5-25-39 Checked J. Johnson Date ____ F. B. 3 Pg. 75

X-Sec. ____

F. B. 809 Pg. 76 | Job No. 6336 Division No. Sec A | Notes Red. | Plotted | Profile

Survey of W. Hollywood D.S. | Date | Date | No.

Survey by | Notes | Notes Chkd. | Checked | X-Sec.

Indexed | Date | Date | Date | No.

Form 307 5M 10-37

PLEASE RETURN TO
LOS ANGELES COUNTY SURVEYOR
700 HALL OF RECORDS

NOTE: ANY ADDITIONS OR CHANGES ON THIS SHEET MUST BE MADE OR CIRCLED IN RED INK, WITH DATE AND NAME OF PERSON MAKING CHANGE

Do not extend notes this side of this line

STATION	B. S.	H. I.	F. S.	ELEV.

Profile No.	Notes Red.	Plotted	Job No. 6343	Division No. Sec. B	F.B. 809 PG. 77
	Date	Date	Survey of W. Hollywood D.S.		
X-Sec. No.	Notes Chkd.	Checked	Survey by Brunty	Notes Brunty	Date 12-29-38
	Date	Date	Map No.	Indexed C. Johnson	Date

WEST HOLLYWOOD DRAINAGE SYSTEM

SECTION "B"

J.N. 6343

KINGS ROAD LINE

EXCAVATION GRADES

C E Brunty
H M Smith
M A Van Deren
J L Willey

J.N. 6336
49+00 End Sec. A.&
Beginning of Sec. B
J.N. 6343

STATION	B. S.	H. I.	F. S.	ELEV.
	Prog. C.V.C. 12-29-38			

RECEIVED W.I.C. 1-3-39
REDUCED In Field
CHECKED C.V.C. 1-4-39
GRADE SHEET MADE Rectographed
Bal

NOTE: ANY ADDITIONS OR CHANGES ON THIS SHEET MUST BE MADE OR CIRCLED IN RED INK, WITH DATE AND NAME OF PERSON MAKING CHANGE

Do not extend notes this side of this line

PLEASE RETURN TO
LOS ANGELES COUNTY SURVEYOR
700 HALL OF RECORDS

Form 307 5M 10-37

Form 307 5M 10-37

PLEASE RETURN TO
LOS ANGELES COUNTY SURVEYOR
700 HALL OF RECORDS

NOTE: ANY ADDITIONS OR CHANGES ON THIS SHEET MUST BE MADE OR CIRCLED IN RED INK, WITH DATE AND NAME OF PERSON MAKING CHANGE

Do not extend notes this side of this line

STATION	B. S.	H. I.	F. S.	ELEV.	%	Grade	Cut	KINGS ROAD LINE
								B.M. "D-68" El. 182.923 F.B. 682 Pg. 54
B.M. "D-68"				182.923				Rosewood Ave. + Kings Road - S.E. Cor.
	⊼ 5.015	187.938						Bt. Spk. in Cb. 5' E. of E. end C.R.
Set B.M. "D-68A"			4.679	183.259				B.M. "D-68A" El. 183.26 Rosewood Ave + Kings Road - N.W. Cor. W. Spk. in Cb. 17' W. of W. end C.R.
	⊼ 6.65	189.91						
50+00	End of Section A Begin. of Section B		4.74	185.17		175.~~44~~ 43	9.74	Fd. Spk. 9' Lt.
+25			4.38	185.53		175.74	9.79	
+50			4.09	185.82		176.04	9.78	
+75			3.88	186.03		176.34	9.69	
51+00			3.59	186.32		176.64	9.68	
+25			3.36	186.55		176.95	9.60	
+50			3.05	186.86		177.25	9.61	Set Spikes 9.00' Left
+75			2.73	187.18	1.21%	177.55	9.63	
52+00	T.P.		2.48	187.43		177.85	9.58	
	⊼ 6.82	194.25						
52+25			6.52	187.73		178.16	9.57	
+50			6.21	188.04		178.46	9.58	
+75			5.98	188.27		178.76	9.51	
53+00			5.69	188.56		179.06	9.50	
+25			5.42	188.83		179.37	9.46	

EXCAVATION GRADES

F. B. 809 Pg. 78 | Job No. 6343 | Division No. Sec. B | Notes Red. | Plotted | Profile
Survey of W. Hollywood D.S. | Date | Date | No.
Survey by Brunty | Notes Brunty | Notes Chkd. C.V.C. | Checked | X-Sec.
Indexed R. C. Johnson | Date | Date 1-4-39 | Date | No.

Form 307 5M 10-37

PLEASE RETURN TO
LOS ANGELES COUNTY SURVEYOR
700 HALL OF RECORDS

NOTE: ANY ADDITIONS OR CHANGES ON THIS SHEET MUST BE MADE OR CIRCLED IN RED INK, WITH DATE AND NAME OF PERSON MAKING CHANGE

Do not extend notes this side of this line

STATION	B. S.	H. I.	F. S.	ELEV.	%	Grade	Cut	KINGS ROAD LINE
53+50		194.25	5.10	189.15		179.67	9.48	
+75			4.79	189.46		179.97	9.49	
54+00			4.56	189.69	1.21%	180.27	9.42	
+25			4.29	189.96		180.58	9.38	Set Spks 9.00' Left
+50			4.00	190.25		180.88	9.37	
+75			3.71	190.54		181.18	9.36	
55+00	M.H. #1 and Grade Change		3.50	190.75		181.49	9.26	
55+06.15	℄ Clinton Ave		3.52	190.73		181.57	9.16	
B.M. "D-73"			3.10	191.15				B.M. "D-73" El. 191.149 F.B. 682 Pg. 56 Kings Road + Clinton Ave - N.E. Cor. W. Spk. in Cb. 3' E. of E. end C.R.
				191.~~149~~ 15				
⊼	4.089	195.~~238~~ 24						Set B.M. "D-73A" El. 190.962 Kings Road + Clinton Ave. - N.W. Cor. Bt. Spk. in Cb. 26' W. of W. end C.R.
Set B.M. "D-73A"			4.276	190.~~962~~ 96	1.22%			
⊼	7.09	198.05						
55+10	12" Inlet Rt.		7.25	190.80		185.30	5.50	Set Spk. 9.00' Left
C.B. - N.E. Cor			6.92	191.13				Set + in Cb. 10' E. of E.P.L.
55+25			7.03	191.02		181.80	9.22	Set Spk. 9.00' Left
55+34	12" Inlet Lt.		6.86	191.19		185.60	5.59	" " " "
C.B. - N.W. Cor.			6.69	191.36				Set + in Cb. 10' N. of N.P.L.
55+44	12" Opening Rt.		6.72	191.33		186.20	5.13	Set Spk. 9.00' Left.
C.B. - N.E. Cor			6.76	191.29				Set + in Cb. 7' N. of N.P.L.

EXCAVATION GRADES

Profile No. ____ Notes Red. ____ Plotted ____ Job No. 6343 Division No. Sec. B F.B. 809 Pg. 79 3

X-Sec. No. ____ Date ____ Date ____ Survey of W. Hollywood D.S.

Notes Chkd. C.V.C. Checked ____ Survey by Brunty Notes Brunty Date 12-29-38

Date 1-4-39 Date ____ Map No. ____ Indexed Johnson Date ____

Form 307 5M 10-37

PLEASE RETURN TO
LOS ANGELES COUNTY SURVEYOR
700 HALL OF RECORDS

NOTE: ANY ADDITIONS OR CHANGES ON THIS SHEET MUST BE MADE OR CIRCLED IN RED INK, WITH DATE AND NAME OF PERSON MAKING CHANGE

Do not extend notes this side of this line

F. B. 809 Pg. 80 | Job No. 6343 | Division No. Sec. B | Notes Red. | Plotted | Profile No.
Survey of West Hollywood D.5. | Date | Date | X-Sec. No.
Survey by Brunty | Notes Chkd. C.V.C. | Checked
Indexed A. C. Johnson | Date | Date 1-4-39

STATION	B. S.	H. I.	F. S.	ELEV.	%	Grade	Cut	KINGS ROAD LINE
55+50		198.05	6.64	191.41		182.10	9.31	
+75			6.24	191.81		182.41	9.40	
56+00			5.84	192.21		182.71	9.50	
+25			5.43	192.62		183.02	9.60	
+50			5.04	193.01		183.32	9.69	
+75			4.68	193.37		183.63	9.74	
57+00			4.25	193.80		183.93	9.87	
+25			3.85	194.20		184.24	9.96	
+50			3.49	194.56		184.54	10.02	
+75			3.09	194.96	1.22%	184.85	10.11	set spikes 9.00 Left
58+00	T.P.		2.68	195.37		185.15	10.22	
T	7.88	203.25						
58+25			7.57	195.68		185.46	10.22	
+50			7.10	196.15		185.76	10.39	
+75			6.75	196.50		186.07	10.43	
59+00			6.34	196.91		186.37	10.54	
+25			5.95	197.30		186.68	10.62	
+50			5.56	197.69		186.98	10.71	
+75			5.22	198.03		187.29	10.74	
60+00			4.86	198.39		187.59	10.80	
+25			4.50	198.75		187.90	10.85	
60+29.61	B.C.		4.41	198.84		187.95	10.89	set spk. 9.00'+9.02' Left.

EXCAVATION GRADES

Form 307 5M 10-37

PLEASE RETURN TO
LOS ANGELES COUNTY SURVEYOR
700 HALL OF RECORDS

NOTE: ANY ADDITIONS OR CHANGES ON THIS SHEET MUST BE MADE OR CIRCLED IN RED INK, WITH DATE AND NAME OF PERSON MAKING CHANGE

Do not extend notes this side of this line

STATION	B. S.	H. I.	F. S.	ELEV.	%	Grade Cut KINGS ROAD LINE		
T		203.25						
						B.M. "D-49" El. 199.527 F.B. 682 Pg. 44		
B.M. "D-49"			3.72	199.53		Kings Road + Melrose Ave. - S.E. Cor.		
				199.527		W. Spk. in Cb. 1' E. of E. end C.R.		
T	4.528	204.055				B.M. "D-49A" El. 199.783'		
Set B.M. "D-49A"			4.272	199.783		Kings Road + Melrose Ave. - S.E. Cor.		
T	5.89	205.67				Bt. Spk. in Cb. 48' E. of E. end C.R.		
60+29.61	B.C.		Note - Did not change side of offset					
60+30	Not set					187.96	Grade Change at 60+30	
60 +40.21			6.67	199.00		188.13	10.87	Set Spk. 9.02 Lt.
60+50.82			6.63	199.04		188.31	10.73	Set Spk. 9.02 Lt.
60 +61.42			6.74	198.93		188.49	10.44	Set + in Conc. 9.02 Lt.
60+72.02			6.66	199.01		188.67	10.34	
60+82.63			6.31	199.36		188.85	10.51	
60+93.23			5.92	199.75		189.03	10.72	
61+03.83			5.76	199.91		189.21	10.70	
61+05	End Sec VI Begin Spec. Str. #2		Not set			189.23		Set + in Conc. 9.02' Lt.
61+14.43			5.67	200.00		189.39	10.61	
61+25	End Spec. Str #2 Begin Sec. VI		Not set			189.57		
61+25.04			5.65	200.02		189.57	10.45	
61+35.64			5.66	200.01		189.75	10.26	
61 46.24			5.67	200.00		189.92	10.08	Set + in Conc. 9.02 Lt.

EXCAVATION GRADES

Profile No. ____ X-Sec. No. ____

Notes Red. ____ Date ____ Notes Chkd. C.V.C. Date 1-4-39

Plotted ____ Date ____ Checked ____ Date ____

Job No. 6372 Division No. 3 Sec. B F.B. 809 Pg. 81

Survey of W. Hollywood Survey by Brunty Date 11-29-38 11-27-39

Notes Brunty Notes Tabisch Date ____ Map No. ____

Form 307 5M 10-37

PLEASE RETURN TO
LOS ANGELES COUNTY SURVEYOR
700 HALL OF RECORDS

NOTE: ANY ADDITIONS OR CHANGES ON THIS SHEET MUST BE MADE OR CIRCLED IN RED INK, WITH DATE AND NAME OF PERSON MAKING CHANGE

Do not extend notes this side of this line

STATION	B. S.	H. I.	F. S.	ELEV.	%	Grade	Cut	KINGS ROAD LINE
P.R.C. 61+47.77		205.67	5.68	199.99		189.95	10.04	Set + in Pvt. - 9.02' Lt.
P.R.C. 61+47.77	-Note- Change in side of offset		5.47	200.20		189.95	10.25	Set + in Pvt. - 9.02' Rt.
61+58.37			5.43	200.24		190.13	10.11	
61+68.98			5.32	200.35		190.31	10.04	
61+79.58			5.28	200.39	1.29	190.49	9.90	Set "+'s" in Pvt. 9.02' Rt.
61+90.18			5.34	200.33		190.67	9.66	
61+99	12" Inlet Left		5.53	200.14		194.50	5.64	
61+99			5.53	200.14		190.82	9.32	Set "+" in Pvt. 9.02' Rt.
C.B.-N.W. Cor	(See Page 94 for Additional C.B.'s at this Intersection)		4.78	200.89				Set + in Cb. 10" N. of N.P.L.
62+00.78			5.54	200.13		190.85	9.28	Set + in Pvt. 9.02 Rt.
62+01.00	End Sec VI Begin Junc. Str. #3A		5.53	200.14		190.85	9.29	Grade Change " " " " " "
62+03.42	Kings Rd. Line =		5.48	200.19		191.04	9.15	Set + in Pvt. 8.96 Rt.
1+00 Melrose-Hayworth Ave Int.			5.48	200.19		191.90	8.29	" " " " " "
62+11.00	End Junc. Str. #3A Begin Sec. VII		5.24	200.43		191.62	8.81	Set + in Pvt. 8.77 Rt. Grade Change
62+21.57			4.94	200.73		191.83	8.90	Set Spk 8.77 Rt.
62+32.14			4.75	200.92		192.04	8.88	
62+42.71			4.67	201.00		192.25	8.75	Set Spk's. 8.77' Rt.
62+53.28			4.61	201.06	2.00	192.46	8.60	
62+63.85			4.47	201.20		192.68	8.52	Set Spk. 8.77' Rt
62+65.97	E.C.	Note - Change in side of offset	4.46	201.21		192.72	8.49	Set Spk 8.77 + 8.75 Rt.
62+65.97	E.C.		4.16	201.51		192.72	8.79	" " " " Lt.

EXCAVATION GRADES

Page 72

F. B. 809 PG. 82 Job No. 343 Division No. Sec. B Notes Red. Plotted Profile No.
Survey of West Hollywood D.S. Date Date X-Sec. No.
Survey by Brown & Kinnear Notes Bruntz Notes Chkd. S. V. C. Checked
Indexed Date Date 1-31-39

Form 307 5M 10-37

PLEASE RETURN TO
LOS ANGELES COUNTY SURVEYOR
700 HALL OF RECORDS

NOTE: ANY ADDITIONS OR CHANGES ON THIS SHEET MUST BE MADE OR CIRCLED IN RED INK, WITH DATE AND NAME OF PERSON MAKING CHANGE

Do not extend notes this side of this line

STATION	B. S.	H. I.	F. S.	ELEV.	%	Grade	Cut	KINGS	ROAD LINE
		205.67				2.00%			
62+70	Grade	Change	414	201 53		192.80	8.73	Set Spk.	8.75' Lt.
62+75			409	201 58		192.87	8.71		
63+00	M.H. #1		383	201.84		193.20	8.64		
+25			359	202 08		193.53	8.55		
+50			327	202 40		193.86	8.54		
+75			288	202 79		194.19	8.60		
64+00			264	203 03		194.53	8.50		
+25			240	203 27		194.86	8.41		
+50			209	203 58		195.19	8.39		
T.P.			209	203 58	1.33%				
π	750	211.08						Set Spk's 8.75' Lt.	
64+75			727	203 81		195.52	8.29		
65+00			700	204 08		195.86	8.22		
+25			660	204 48		196.19	8.29		
+50			628	204 80		196.52	8.28		
+75			608	205 00		196.85	8.15		
66+00			570	205 38		197.19	8.19		
+25			538	205 70		197.52	8.18		
+50			505	206 03		197.85	8.18		
+75			470	206 38		198.18	8.20		
67+00			442	206 66		198.52	8.14		
+25			407	207 01		198.85	8.16	Set Spk.	8.75' Lt.

EXCAVATION GRADES

Profile No. ____ Notes Red. ____ Plotted ____ Job No. 6343 Division No. Sec 8 F. B 809 Pg. 83
X-Sec. No. ____ Date ____ Date ____ Survey of W. Hollywood D.S.
Notes Chkd. C.V.C. Checked ____ Survey by Brunty Notes Brunty Date 1-27-39
Date 1-31-39 Date ____ Map No. ____ Indexed C. Johnson Date ____

Form 307 5M 10-37

PLEASE RETURN TO
LOS ANGELES COUNTY SURVEYOR
700 HALL OF RECORDS

NOTE: ANY ADDITIONS OR CHANGES ON THIS SHEET MUST BE MADE OR CIRCLED IN RED INK, WITH DATE AND NAME OF PERSON MAKING CHANGE

Do not extend notes this side of this line

F. B. 809 Pg. 84 | Job No. 6343 Division No. Sec B | Notes Red. | Plotted | Profile No.
Survey of Whittier Blvd. Widening D. 5. | Date | Date | X-Sec. No.
Survey by Brunty | Notes Chkd. | Checked
Indexed E. O. Johnson | Date | Date

STATION	B. S.	H. I.	F. S.	ELEV.	To Grade	CUT	KINGS ROAD LINE
					199.18		
67+50		211.08	386	207.22	1.33%	8.04	Set Spk. 8.75' Lt.
67+67.18	Kings Rd. Line		358	207.50	199.41	8.09	Note Grade Change
= 1+00 Waring Ave Lat.			358	207.50	201.30	6.20	
67+75			343	207.65	199.55	8.10	Set Spks. 8.75' Lt.
68+00			320	207.88	199.99	7.89	"+" IN CONC.
68+04.19 & Waring Ave.			314	207.94	202.06	7.88	" " "
68+08	15" Inlet Rt.		310	207.98	203.10	4.88	" " "
C.B. - N.E. Cor.			243	208.65			Set + on Cb. 10' E. of E. P.L.
68+24	15" Inlet Lt.		291	208.17	203.30	4.87	"+" IN CONC.
C.B. - N.W. Cor.			283	208.25			Set + on Cb. 10' N. of N.P.L
68+25			290	208.18	202.43	7.75	"+" IN CONC.
68+35	15" Inlet Rt.		285	208.23	203.60	4.63	Set Spk. 8.75 Lt.
C.B. - N.E. Cor.			242	208.66			Set + on Cb. 7' N. of N.P.L.
68+50			265	208.42	200.87	7.56	Set Spk. 8.75 Lt
+75			217	208.91	201.31	7.60	Set Spk. 8.75 Lt.
69+00			175	209.33	201.75	7.58	Set Spk. 8.75 Lt.
B.M. "D-32"			273	208.35 208.340			B.M. "D-32" El. 208.340 F.B. 682 Pg. 30 Kings Rd. + Waring Ave. - S.E. Cor. Bt. Spk. in Cb. 9' E. of E. end C.R.
T	4396	212736					
Set B.M. "D-32A"			5402	207.334			Set B.M. "D-32A" Kings Rd. + Waring Ave. - S.W. Cor Bt. Spk. in Cb. 26' W. of W. end C.R.

EXCAVATION GRADES

1.76%

Prog. C.V.C. - 1-26, 27-39 El. 210.33 @ 73+88

Form 307 5M 10-37

PLEASE RETURN TO
LOS ANGELES COUNTY SURVEYOR
700 HALL OF RECORDS

NOTE: ANY ADDITIONS OR CHANGES ON THIS SHEET MUST BE MADE OR CIRCLED IN RED INK, WITH DATE AND NAME OF PERSON MAKING CHANGE

Do not extend notes this side of this line

Profile No. ____ X-Sec. No. ____ Notes Red. ____ Date ____ Notes Chkd. C.V.C. Date 2-20-39 Plotted ____ Date ____ Checked ____ Date ____ Job No. 6345 Division No. 3000 F.B. 8069 Pg. 85 Survey of W. Hollywood D.S. Survey by Brewer & Co. Notes Brewer Date 2-15-39 Map No. ____ Notes C. Johnson Date ____

STATION	B. S.	H. I.	F. S.	ELEV.	%	Grade	Cut	KINGS RD. LINE
								B.M. "D-32A" El. 207.334 Const. Notes
B.M. "D-32A"				207.33				Kings Rd. + Waring Ave. - S.W. Cor.
T	781	215.14						Bt. 3pk. in Cb. 26' W. of W. end C.R.
69+25			5.40	209.74		202.19	7.55	Set 3pk. 8.75' Left.
+50			4.95	210.19		202.63	7.56	
+75			4.45	210.69		203.07	7.62	
70+00			3.99	211.15		203.51	7.64	
+25			3.52	211.62		203.95	7.77	
+50			3.09	212.05	1.78	204.39	7.66	
+75			2.61	212.53		204.83	7.70	
71+00			2.10	213.04		205.27	7.77	
+25			1.58	213.56		205.71	7.85	
+50			1.11	214.03		206.15	7.88	
T.P.			1.11	214.03				
T	780	221.83						
71+75			7.11	214.72		206.59	8.13	Set 5pk. 8.75' Left
72+00			6.51	215.32		207.03	8.29	
+25			6.04	215.79		207.47	8.32	
+50			5.60	216.23		207.91	8.32	
+75			5.12	216.71		208.35	8.36	
73+00			4.64	217.19		208.79	8.40	Set 5pk. 8.75' Left

RECEIVED C.V.C. 2-17-39
REFERENCE In Field
CHECKED C.V.C. 2-20-39
ISSUE SHEET MADE Rectangular
3 PAGES

Proof C.V.C. 2-15-39
Rell

EXCAVATION CURVES

Form 307 5M 10-37

PLEASE RETURN TO
LOS ANGELES COUNTY SURVEYOR
700 HALL OF RECORDS

NOTE: ANY ADDITIONS OR CHANGES ON THIS SHEET MUST BE MADE OR CIRCLED IN RED INK, WITH DATE AND NAME OF PERSON MAKING CHANGE

Do not extend notes this side of this line

STATION	B. S.	H. I.	F. S.	ELEV.	%	Grade	Cut	KINGS ROAD LINE
73+25		221.83	4.25	217.58	1.76%	209.23	8.35	Set Spk. 8.75 Left
+50			3.79	218.04		209.67	8.37	
+75			3.35	218.48		210.11	8.37	" " " " Grade Change
73+88.00	End Sec. VII Begin Junc. Str. No. 3A		3.13	218.70		210.33	8.37	Set Spk. 8.75 Left
73+90.70 Kings Rd. Line			3.08	218.75		210.40	8.35	" " 8.55 "
1+00 Willoughby-Hayworth Av. Lat.			3.08	218.75		210.95	7.80	" " " " Grade Change
73+98.00	End Junc. Str. No. 3A Begin Sec. VIII		2.97	218.86		210.59	8.27	Set Spk. 8.00 Left
74+00			2.93	218.90		210.64	8.26	
74+15.70	℄ Willoughby Ave.		2.68	219.15		210.99	8.16	Set Spks 8.00 Left
74+20	M.H. #1		2.63	219.20		211.09	8.11	
74+25			2.56	219.27		211.21	8.06	
74+29	12" Inlet Left		2.51	219.32	2.28%	214.20	5.12	Set Spk. 8.00 Left
C.B.-N.W. Cor			2.69	219.14				Set "+" on Cb 6' N. of N.P.L. (31' N. of St. ℄)
74+44	15" Inlet Rt.		2.30	219.53		214.40	5.13	Set Spk. 8.00 Left
C.B.-N.E. Cor.	(See Page 94 for Additional C.B.'s at Willoughby Ave.)		2.08	219.75				Set "+" on Cb. 8' N. of N.P.L. (33' N. of St. ℄)
74+50			2.20	219.63		211.78	7.85	Set Spk. 8.00 Left
B.M. "D-33"			2.96	218.87				B.M. "D-33" El. 218.870 F.B. 682 Pg. 31 Willoughby Ave. + Kings Rd. - S.E. Cor. L+T in Cb. 5' S. of S. end C.R.
⊼	4801	223.671						Set B.M. "D-33A"
Set B.M. "D-33A"			4.998	218.673				Willoughby Ave. + Kings Rd. - N.W. Cor. Bt. Spk. in Cb. - 13' W. of W. end C.R.

EXCAVATION GRADES

F. B. 809 Pg. 86 10 | Job No. 6343 | Division No. Sec B | Notes Red. | Plotted | Profile
Survey of Wholly wood D.S. | Date | Date | No.
Survey by Brunty | Notes Brunty | Notes Chkd. C.V.C. | Checked | X-Sec.
Indexed R. C. Johnson | Date | Date 2-20-39 | Date | No.

Form 307 5M 10-37

PLEASE RETURN TO
LOS ANGELES COUNTY SURVEYOR
700 HALL OF RECORDS

NOTE: ANY ADDITIONS OR CHANGES ON THIS SHEET MUST BE MADE OR CIRCLED IN RED INK, WITH DATE AND NAME OF PERSON MAKING CHANGE

Do not extend notes this side of this line

STATION	B. S.	H. I.	F. S.	ELEV.	% Grade	Cut	KINGS	ROAD LINE
B.M. "D-33A"				21867			B.M. "D-33A" See Prec. Pg.	
π	606	22473						
74+75			4.56	22017	212.35	7.82	Set Spk.	8.00' Left
75+00			3.97	22076	212.92	7.84		
75+25			3.39	22134	213.49	7.85		
T.P.			3.39	22134				
π	8.17	22951						
75+50			7.57	221.94	214.06	7.88		
+75			6.94	22257	214.63	7.94		
76+00			6.37	22314	215.20	7.94		
+25			5.73	22378	215.77	8.01		
+50			5.13	22438	216.34	8.04		
+75			4.48	22503	216.91	8.12		
77+00			3.86	22565	217.48	8.17		
+25			3.25	22626	218.05	8.21		
+50			2.65	22686	218.62	8.24		
+75			2.07	22744	219.19	8.25		
78+00			1.45	22806	219.75	8.31		
+25			0.88	22863	220.33	8.30		
T.P.			0.88	22863				
T.	8.78	237.41					Set Spk.	8.00' Left

2.28%

Set Spk's. 8.00' Left

EXCAVATION GRADES

Profile No. ____ Notes Red. ____ Plotted ____ Job No. 6343 Division No. Sec B | F. B. 809 Pg. 87
X-Sec. No. ____ Date ____ Date ____ Survey of W. Hollywood DS.
Notes Chkd. C.V.C. Checked ____ Survey by Brunty Notes Brunty Date 2-15-39
Date 2-20-39 Date ____ Map No. ____ Indexed Johnson Date ____

Form 307 5M 10-37

PLEASE RETURN TO
LOS ANGELES COUNTY SURVEYOR
700 HALL OF RECORDS

NOTE: ANY ADDITIONS OR CHANGES ON THIS SHEET MUST BE MADE OR CIRCLED IN RED INK, WITH DATE AND NAME OF PERSON MAKING CHANGE

Do not extend notes this side of this line

STATION	B. S.	H. I.	F. S.	ELEV.	%	Grade	Cut	KINGS ROAD LINE
78+50		237.41	8.25	229.16		220.90	8.26	Set Spk. 8.00 Left
+75			7.60	229.81		221.47	8.34	
79+00			6.98	230.43		222.04	8.39	
+25			6.36	231.05		222.61	8.44	
+50			5.72	231.69		223.18	8.51	
+75			5.14	232.27		223.75	8.52	
80+00			4.59	232.82		224.32	8.50	
+25			4.06	233.35		224.89	8.46	
+50			3.52	233.89		225.46	8.43	
+46.00 = 1+06.67 Havenhurst Dr. Br.					2.28%			
80+67.53	℄ Romaine St		3.23	234.18		225.86	8.32	
80+70	12" Inlet Rt.		3.17	234.24		228.80	5.44	Set Spk. 8.00 Left
C.B.-N.E. Cor.			2.81	234.60		234.60	Grade	Set Stk. + T. 37'E. + 20'N. of St. ℄'s ℄ C.B.
15'N. + 37'E. of St. ℄ Int.			2.81	234.60		234.60	Grade	Set Stk. + T. 47'E + 20'N of St ℄'s
Staked on 5' offset N.			2.70	234.71		234.60	0.11	Set "+" on Walk 27'E + 20'N. of St. ℄'s
80+75			3.08	234.33		226.03	8.30	Set Spk. 8.00' Left
80+84	15" Inlet Left		2.95	234.46		229.10	5.36	Set Spk. 8.00' Left
C.B.-N.W. Cor.			3.04	234.37				Set "+" on Cb. 8'N. of N.P.L. (33'N. of St. ℄)
80+96	12" Inlet Right		2.76	234.65		229.40	5.25	Set Spk. 8.00' Left
C.B.-N.E. Cor			2.57	234.84				Set "+" on Cb. 8'N. of N.P.L. (33'N. of St. ℄)
81+00	Grade Change		2.69	234.72		226.59	8.13	B.M. "D-34" El. 233.440 F.B. 682 Pg. 31
B.M. "D-34"			3.98	233.43	2.63%			Kings Rd. + Romaine St. - S.W. Cor
								Bt. Spk. in Cb. 6'S. of S. end C.R.

EXCAVATION GRADES

Profile No. X-Sec. No.

Plotted Date Checked Date

Notes Red. Date Notes Chkd. C.V.C. Date 2-20-39

Job No. 6343 Division No. Sec. B

Survey of W. Hollywood Line

Survey by Brunty Notes Brunty

Indexed [illegible] Date "

F. B. 809 PG. 88

Form 307 5M 10-37

PLEASE RETURN TO
LOS ANGELES COUNTY SURVEYOR
700 HALL OF RECORDS

NOTE: ANY ADDITIONS OR CHANGES ON THIS SHEET MUST BE MADE OR CIRCLED IN RED INK, WITH DATE AND NAME OF PERSON MAKING CHANGE

Do not extend notes this side of this line

STATION	B. S.	H. I.	F. S.	ELEV.	% Grade	Cut	KINGS ROAD LINE
B.M. "D-34"				233.44			B.M. "D-34" see Prec. Pg.
T	10.20	243.64					
81+25			8.24	235.40	227.25	8.15	Set Spk. 8.00 Left
+50			7.55	236.09	227.91	8.18	
+75			6.84	236.80	228.56	8.24	
82+00			6.06	237.58	229.22	8.36	
+25			5.25	238.39	229.88	8.51	
+50			4.51	239.13	230.54	8.59	
+75			3.78	239.86	231.19	8.67	
83+00			2.99	240.65	231.85	8.80	
+25			2.16	241.48	232.51	8.97	
+50			1.44	242.20	233.17	9.03	
T.P.			1.44	242.20			
T	10.64	252.84					
83+75			9.89	242.95	233.82	9.13	
84+00			9.16	243.68	234.48	9.20	
+25			8.40	244.44	235.14	9.30	
+50			7.65	245.19	235.80	9.39	
+75			6.90	245.94	236.45	9.49	
85+00			6.12	246.72	237.11	9.61	
+25			5.31	247.53	237.77	9.76	Set Spk. 8.00' Left.

263%

Set Spk's. 8.00 Left

EXCAVATION GRADES

Profile No. ____ Notes Red. ____ Plotted ____ Job No. 6343 Division No. 5CCB F.B. 809 PG. 89
X-Sec. No. ____ Date ____ Date ____ Survey of W. Hollywood D.S.
Notes Chkd. C.V.C. Checked ____ Survey by Brunty Notes Brunty Date 2-15-39
Date 2-20-39 Date ____ Map No. ____ Indexed C. Johnson Date ____

Form 307 5M 10-37

PLEASE RETURN TO
LOS ANGELES COUNTY SURVEYOR
700 HALL OF RECORDS

NOTE: ANY ADDITIONS OR CHANGES ON THIS SHEET MUST BE MADE OR CIRCLED IN RED INK, WITH DATE AND NAME OF PERSON MAKING CHANGE

Do not extend notes this side of this line

STATION	B. S.	H. I.	F. S.	ELEV.	%	Grade	Cut	KINGS ROAD LINE
85+50		252.84	4.50	248.34	2.63%	238.43	9.91	Set Spk. 8.00' Left
+75			3.76	249.08		239.08	10.00	
86+00			2.95	249.89		239.74	10.15	Set Spks. 8.00' Left
+25			2.01	250.83		240.40	10.43	
86+40	End Sec. VIII Begin Trans. Str. #3		1.48	251.36		240.79	10.57	Set Spk. 8.00' Left — Grade Change
see Next Page 86+50	~~End Trans. Str. #3~~ Begin Sec. IX		1.12	251.72		241.08	10.64	Set Spk. 8.25' Left
86+60	~~M.H.~~ Moved to #1 80+98.83		0.78	252.06		241.37	10.69	Set Spk. 8.25' Left
86+75	Not Set					241.81		
86+75.14	B.C.		0.26	252.58		241.81	10.77	Set Spk. 8.25' Left
T.P.			0.26	252.58				
⊼	5.66	258.24						
B.M. "D-16"			2.59	255.65	2.92%	B.M. "D-16" El. 255.664 F.B. 682 Pg. 15 Flores St. + Santa Monica Blvd. - N.E. Cor. Ct. Spk. in Cb. 5' N. of N. end C.R.		
				255.66				
⊼	4.08	259.74						
Set B.M. "D-16A"			5.52	254.22		Set B.M. "D-16A" El. 254.22 Santa Monica Blvd. + Kings Rd. - S.E. Cor. Bt. Spk. in Cb. 25' E. of E. end C.R.		
87+62	Not Set					244.35		

EXCAVATION GRADES

Prog. 2-15-39

F. B. 809 TH PG. 90 | Job No. 6343 | Division No. Sec. B | Notes Red. | Plotted | Profile
Survey of W. Hollywood D.S. | Date | Date | No.
Survey by Brunty | Notes Brunty | Notes Chkd. C.V.C. | Checked | X-Sec.
Indexed E. C. Johnson | Date | Date 2-20-39 | Date | No.

Form 307 5M 10-37

PLEASE RETURN TO
LOS ANGELES COUNTY SURVEYOR
700 HALL OF RECORDS

NOTE: ANY ADDITIONS OR CHANGES ON THIS SHEET MUST BE MADE OR CIRCLED IN RED INK, WITH DATE AND NAME OF PERSON MAKING CHANGE

Do not extend notes this side of this line

STATION	B. S.	H. I.	F. S.	ELEV.	%	Grade	Cut	KINGS ROAD LINE
								B.M. "D-16" El. 255.664 F.B. 682 Pg. 15
B.M. "D-16"				255.664				Flores St. + Santa Monica Blvd. - N.E. Cor.
								Ct. spk. in Cb. - 5' N. of N. end C.R.
	4.075	259.74						
B.C. = 86+75.14		Note Change in side of offset	7.57	252.17		241.81	10.36	Set X 8.00 + 8.01 Rt.
86+85.51			7.25	252.49		242.12	10.37	Set X 8.01 Rt.
86+95.88			6.80	252.94		242.42	10.52	Set 3 spk. - " "
86+96	12" Inlet Rt.		6.28	253.46		245.60	7.86	Set X " "
C.B. - S.E. Cor.			5.85	253.89				Set + in Cb. 10' E. of E.P.L.
87+06.24			6.48	253.26		242.72	10.54	Set X 8.01 Rt.
87+15	End. of Sec. VIII Begin Sec. X		6.02	253.72		242.98	10.74	Set X 8.01 + 8.09 Rt.
87+25.38			5.72	254.02		243.28	10.74	Set spk. 8.09 Rt.
87+35.75			5.61	254.13		243.58	10.55	Set spk. "
87+46.13			5.50	254.24		243.89	10.35	Set spk. "
87+56.51			5.87	253.87		244.19	9.68	Set P.M. on fish plate 8.09 Rt.
87+58.46	P.R.C.	Note Change in side of offset	5.35	254.39		244.25	10.14	Set spk. 8.09 Rt.
"			5.58	254.16		244.25	9.91	Set spk. 8.09 Lt.
87+62	End Sec. X Begin Trans. Str. #10		5.60	254.14		244.35	9.79	Note - Grade Change Set spk. 8.09 Lt.
87+72	End Trans. Str. #10 Begin. 4'6" x 4'6" R.C. Arch		5.83	253.91		245.99	7.92	Set X 7.72 Lt.
~~87+81~~	Subject to Approval of Office 12" Inlet Rt.		~~4.96~~	~~253.78~~		~~246.50~~	~~6.28~~	~~Set X~~
C.B. - N.E. Cor.			4.11	255.63				Set X in Cb. 7' E. of E.P.L.
87+82.33			4.96	254.78		246.57	8.21	Set X 7.72 Lt.
87+90	12" Inlet N.		5.46	254.28		247.00	7.28	Set spk 7.72 Lt.

EXCAVATION GRADES

Profile
No. _____ Notes Red. _____ Plotted _____ Job No. 43-43 Division No. Sec. 8 F.B. 809 Pg. 91
X-Sec. _____ Date _____ Date _____ Survey of Kilbourne & Clark Notes Brown Date 4-16-38
No. _____ Notes Chkd. C.V.C. Checked _____ Survey by Brown Noted Johnson Date _____
Date 4-13-38 Date _____ Map No. _____ Date _____

Form 307 5M 10-37

PLEASE RETURN TO
LOS ANGELES COUNTY SURVEYOR
700 HALL OF RECORDS

NOTE: ANY ADDITIONS OR CHANGES ON THIS SHEET MUST BE MADE OR CIRCLED IN RED INK, WITH DATE AND NAME OF PERSON MAKING CHANGE

Do not extend notes this side of this line

STATION	B. S.	H. I.	F. S.	ELEV.	% Grade	Cut	KINGS ROAD LINE
C.B.-N.W.Cor.		259.74	4.58	255.16			Set + in Cb. 12' N. of N.P.L.
87+92.66		✓	5.34	254.40	5.63% 247.15	7.25	Set. Spk. 7.72 Lt.
88+00-12" Inlet Rt.		-Note- Grade Change	4.94	254.80	247.57	7.23	Set. Spk. 7.72 Lt.
C.B.-N.E.Cor.			3.97	255.77			Set + in Cb. 10' N. of N.P.L.
88+02.98			4.79	254.95	247.67	7.28	Set. X 7.72 Lt.
88+13.31			4.34	255.40	248.01	7.39	Set. Spk. 7.72 Lt.
88+23.64			3.95	255.79	248.35	7.44	Set Spk. 7.72 Lt.
88+33.97			3.59	256.15	248.69	7.46	Set Spk. 7.72 Lt.
88+43.69 E.C.			3.26	256.48	249.01	7.47	Set Spk. 7.72 + 7.71 Lt
End Sec B. Trunk.							
B.M. "D-16A"			5.52	254.22	3.30%		B.M. "D-16A" El. Const. Notes Kings Rd. + Santa Monica Blvd. - S.E. Cor. Bt. Spk. in Cb. 27' E. of E. end C.R.

EXCAVATION GRADES

Prog. C.V.C.
4-18-39

RECEIVED W.I.G. 4-19-39
REDUCED In Field
CHECKED C.V.C. 4-19-39
GRADE SHEET MADE Rectographed
3 COPIES SENT OUT BY Bell

F.B. 809 Pg. 92 16
Job No. 6343 Division No. Sec. B Notes Red. Plotted Profile
Survey of W. Hollywood D.S. Sec. B Date Date No.
Survey by Brunty Notes Brunty Notes Chkd. Checked X-Sec.
Indexed R. C. Johnson Date Date No.

Profile No.	Notes Red.	Plotted	Job No. 6343	Division No. Sec B	F. B. 809 Pg. (X) 93
	Date	Date	Survey of W. Hollywood DS.		
X-Sec. No.	Notes Chkd.	Checked	Survey by Brunty	Notes Brunty	Date 5-29-39
	Date	Date	Map No.	Indexed R. C. Johnson	Date

217 Ft

W. HOLLYWOOD D.S. - SEC. "B"

JN. 6343

KINGS ROAD LINE

ADDITIONAL CATCH BASINS

CE Brunty
HM. Smith
MA Van Deren
J L Willey
N R Smith

ELEV.

PROG.

F. S.

RECEIVED H.M.S.

REDUCED IN FIELD.

H. I.

CHECKED H.M.S.

GRADE SHEET MADE PECTROGRAPHED

GRD. SHT. CHECKED "

B. S.

4 COPIES SENT TO CONSTR DV. 6/2/39.

STATION

NOTE: ANY ADDITIONS OR CHANGES ON THIS SHEET MUST BE MADE OR CIRCLED IN RED INK, WITH DATE AND NAME OF PERSON MAKING CHANGE

Do not extend notes this side of this line

PLEASE RETURN TO
LOS ANGELES COUNTY SURVEYOR
700 HALL OF RECORDS

Form 307 5M 10-37

Form 307 5M 10-37

PLEASE RETURN TO
LOS ANGELES COUNTY SURVEYOR
700 HALL OF RECORDS

NOTE: ANY ADDITIONS OR CHANGES ON THIS SHEET MUST BE MADE OR CIRCLED IN RED INK, WITH DATE AND NAME OF PERSON MAKING CHANGE

Do not extend notes this side of this line

STATION	B. S.	H. I.	F. S.	ELEV.	KINGS ROAD LINE
ADDITIONAL CATCH BASINS					
B.M. "D-49A"				199.78	B.M. "D-49A" El. 199.78 Const Notes Kings Road + Melrose Ave - S.E. Cor. Bt. Spk. in Cb. 48' E. of E. end C.R.
π	4.92	204.70			
60+70					Set Stk. + T. on ℄ of S.D.
Kings Rd. + Melrose Ave C.B. - SE Cor.			5.23	199.47	
			5.14	199.56	Set + in Cb. 11' E. of E.P.L.
62+03.42			4.45	200.25	Set + in Conc. Pvt.
Kings Rd. + Melrose Ave C.B. - N.E. Cor					See page 82 for other C.B. at this intersection.
			3.34	201.36	Set + in Cb. 12' N. of N.P.L.
Kings Rd. + Melrose Ave C.B. - N.E. Cor			3.54	201.16	Set + in Cb. 12' E. of E.P.L.
B.M. "D-49A"			4.92	199.78	See Above Description
B.M. "D-33A"				218.67	B.M. "D-33A" El. 218.67. Const. Notes Willoughby Ave. + Kings Rd. - N.W. Cor. Bt. Spk. in Cb. 13' W. of W. end C.R.
π	5.89	224.56			
73+90.70			5.84	218.72	Set Spk. + T. on ℄ of S.D.
Kings Rd. + Willoughby Ave C.B. - SE Cor.			5.25	219.31	Set + in Cb. 8' E. of E.P.L.
74+17.00			5.37	219.19	Set Spk. + T. on ℄ of S.D.
Kings Rd. + Willoughby Ave C.B. - N.E. Cor			4.69	219.87	Set + in Cb. 10' E. of E.P.L.
See Page 86 for other C.B's at Willoughby Ave.					
B.M. "D-33A"				218.67	See Above Description

F. B. 809 PG. 94 Job No. 6343 Division No. Sec B Notes Red. Plotted Profile
Survey of Wilfall Pinced D.S. Date Date No.
Survey by Brunty Notes Brunty Notes Chkd. Checked X-Sec.
Indexed R. C. Johnson Date Date No.

Profile No.	Notes Red.	Plotted	Job No. 6343	Division No. 3cc. B	F. B 809 PG. 95
	Date	Date	Survey of W. Hollywood D.S.		
X-Sec. No.	Notes Chkd.	Checked	Survey by Brundy	Notes Brundy	Date 5-2-23
	Date	Date	Map No.	Indexed C. Johnson	Date

WEST HOLLYWOOD D.S. SEC. "B"

JN6343

HAYVENHURST DR. BRANCH

EXCAVATION GRADES

For ℄ See FB. 682-223

ELEV.

F. S.

H. I.

B. S.

Prog. C.V.C.
5-2-39

RECEIVED W.I.G. 5-3-39

REDUCED In Field

CHECKED W.I.G. 5-3-39

GRADE SHEET MADE Rectographed

3 COPIES SENT OUT BY Bell

STATION

NOTE: ANY ADDITIONS OR CHANGES ON THIS SHEET MUST BE MADE OR CIRCLED IN RED INK, WITH DATE AND NAME OF PERSON MAKING CHANGE

Do not extend notes this side of this line

PLEASE RETURN TO
LOS ANGELES COUNTY SURVEYOR
700 HALL OF RECORDS

Form 307 5M 10-37

Form 307 5M 10-37

PLEASE RETURN TO
LOS ANGELES COUNTY SURVEYOR
700 HALL OF RECORDS

NOTE: ANY ADDITIONS OR CHANGES ON THIS SHEET MUST BE MADE OR CIRCLED IN RED INK, WITH DATE AND NAME OF PERSON MAKING CHANGE

Do not extend notes this side of this line

STATION	B. S.	H. I.	F. S.	ELEV.	% Grade	Cut	HAYVENHURST DR. BRANCH
B.M."D-34"				233.44			B.M."D-34" El. 233.440 F.B. 682 Pg. 31 Kings Rd. + Romaine St. - S.W. Cor. Bt. Spk. in Cb. 6' S. of S. end C.R.
T	7.45	240.89					
1+~~07.67~~ 06.67 = 80+46.00	Havenhurst Dr. Branch Kings Rd. Line						
1+16.00 ~~1+17.00~~	End Begin 4'6"x4'6" RC Arch				225.66		set 7.76 Left.
1+19.03 ~~1+20.03~~ B.C.			Not Set		225.70		" 7.76 + 7.79 Left
1+29.61			5.57	235.32	225.85	9.47	" Stk. + T. 7.79 Left
1+40.20			6.41	234.48	225.99	8.49	" Spk. + T. " "
1+50.78			5.86	235.03	226.14	8.89	" Spk. + T. " "
1+61.37			5.88	235.01	226.29	8.72	" Stk. + T. " "
1+65.23 ~~1+66.23~~ E.C.			5.49	235.40	226.34	9.06	Set Stk. + T 7.79 + 7.76 Lt.
1+75			Not Set		226.47		set 7.76 Left.
2+00			5.08	235.81	226.82	8.99	" Stk. + T " "
+25			Not Set		227.16		" " "
+50			4.63	236.26	227.50	8.76	" Stk. + T " "
+75			Not Set		227.85		" " "

EXCAVATION GRADES

1.376%

F. B. 809 Pg. 96 | Job No. 6343 | Division No. Sec B | Notes Red. | Date | Plotted | Date | Profile No. | X-Sec. No.

Survey of Willowood D.S. | Survey by Brunty | Notes Brunty | Notes Chkd. | Date | Checked | Date

Indexed R. C. Johnson | Date

Form 307 5M 10-37

PLEASE RETURN TO
LOS ANGELES COUNTY SURVEYOR
700 HALL OF RECORDS

NOTE: ANY ADDITIONS OR CHANGES ON THIS SHEET MUST BE MADE OR CIRCLED IN RED INK, WITH DATE AND NAME OF PERSON MAKING CHANGE

Do not extend notes this side of this line

Profile No. ____ Notes Red. ____ Date ____ Notes Chkd. ____ Date ____

X-Sec. No. ____ Plotted ____ Date ____ Checked ____ Date ____

Job No. 6343 Division No. 5 Sec. B F.B. 809 Pg. 97

Survey of W. Hellwood Dr. Branch

Survey by Brunty Notes Brunty Date 5-2-39

Indexed Johnson Date ____

Map No. ____ Date ____

EXCAVATION GRADES

STATION	B. S.	H. I.	F. S.	ELEV.	% Grade	Cut	HAVENHURST DR BRANCH
3+00		240.89	4.09	236.80	228.19	8.61	3ct 5pk.+T. 7.76 Lt.
+25					228.54		
+50			3.29	237.60	228.88	8.72	3ct 3pk.+T 7.76 Lt.
+75					229.22		
4+00			2.39	238.50	229.57	8.93	3ct 3pk +T 7.76 Lt
T.P.			2.39	238.50			
T	6.03	244.53					
4+25					229.91		
+50			5.09	239.44	230.26	9.18	3ct 3pk+T. 7.76 Lt
+75					230.60		
5+00.31	B.C.	-Note- Change in side of offset	4.43	240.10	230.95	9.15	3ct 3pk.+T 7.76+7.805 Lt
"			4.48	239.55	230.95	8.60	3ct 3pk.+T " " " Rt.
5+11.03			4.79	239.74	231.10	8.64	3ct 3pk.+T 7.805 Rt.
5+21.75			4.27	240.26	231.24	9.02	" 3pk.+T. " "
5+32.48			4.51	240.02	231.39	8.63	" 3pk.+T " "
5+43.20			4.64	239.89	231.54	8.35	" 3pk " "
5+51.00			~~4.10~~	~~240.44~~ 3	231.65	~~8.79~~	" 3pk. " "
~~5+53.92~~	End 4'6" x 4'6" RC Arch						
~~5+55~~	Begin		~~4.05~~	~~240.48~~	~~231.78~~ 231.00	~~8.70~~	" 3pk. " "
~~5+60~~ 56	End Begin 4'6" x 4'3" RC Arch		~~3.66~~	~~240.67~~	~~232.97~~	~~6.90~~	" 3pk. 7.77 "
5+66.72							
~~5+76.72~~			~~3.54~~	~~240.79~~	234.37	~~6.68~~	" " " "
~~5~~ +77.43	-Grade 23465				234.67		
5 +78.07	EC		3.30	241.23	~~234.54~~	6.69	" " 7.77+7.73 Rt.

3.02 1%

Form 307 5M 10-37

PLEASE RETURN TO
LOS ANGELES COUNTY SURVEYOR
700 HALL OF RECORDS

NOTE: ANY ADDITIONS OR CHANGES ON THIS SHEET MUST BE MADE OR CIRCLED IN RED INK, WITH DATE AND NAME OF PERSON MAKING CHANGE

Do not extend notes this side of this line

STATION	B. S.	H. I.	F. S.	ELEV.	%	Grade	Cut	HAYVENHURST DR. BRANCH
6+00		244.53	2.64	241.89		235.33	~~6.67~~	set 5pk 7.73 Rt.
+25			1.87	242.66		236.08	~~6.66~~	" " " "
+50			1.16	243.37		236.84	~~6.58~~	" " " "
+75 T.P.			0.38	244.15	3.02%	237.57	~~6.58~~	" " " "
π	10.08	254.23				Grade Change		
7+00			9.37	244.86		238.35	6.51	" " " "
+25			8.57	245.66		239.13	6.53	" " " "
+50			7.73	246.50		239.92	6.58	" " " "
+75			6.90	247.33	3.13%	240.70	6.63	" " " "
8+00			6.13	248.10		241.48	6.62	" " " "
+25			5.36	248.87		242.26	6.61	" " " " Red Ink shows
+50			4.59	249.64		243.05	6.59	" " " " changes made
+75			3.72	250.51		243.83	6.68	" " " " in grade when
9+00			2.81	251.42		244.61	6.81	" " " " invert was
+25			1.94	252.29		245.39	6.90	" " " " staked. 5/22/39 W.I.G.
+50			1.00	253.23		246.18	7.05	" 246.18 " " " Grade Change
+75 T.P.			0.05	254.18		246.96	7.22	" 247.19 " " "
π	10.12	264.30						
10+00			9.15	255.15		247.74	7.41	" 248.20 " " "
10+20								249.01 4.043%
+25			8.21	256.09		248.52	7.57	" 249.08 " " Grade Change
10+31.11	& Alley (Not	Set)				248.72		
10+40						249.00		Chkd. to here W.I.G. 5/3/39

EXCAVATION GRADES

F. B. 809 PG. 98 | Job No. 6343 | Division No. Sec B | Notes Red. | Date | Plotted | Date | Profile | No. | X-Sec. | No.

Survey of W. Hollywood D.S.

Survey by Brunty | Notes Brunty | Notes Chkd. | Checked | Date

Indexed B. C. Johnson | Date

Form 307 5M 10-37

PLEASE RETURN TO
LOS ANGELES COUNTY SURVEYOR
700 HALL OF RECORDS

NOTE: ANY ADDITIONS OR CHANGES ON THIS SHEET MUST BE MADE OR CIRCLED IN RED INK, WITH DATE AND NAME OF PERSON MAKING CHANGE

Do not extend notes this side of this line

STATION	B. S.	H. I.	F. S.	ELEV.	%	Grade	Cut	HAWTHORNE DR BRANCH.	
⊼		264.30							
10+40	Grade Change		7.59	256.71		249.00	7.71	set Spk. 7.73 Rt.	
10+50			7.24	257.06		249.15	7.91	" 249.44 "	Red Ink shows
+75			6.36	257.94	1.452%	249.51	8.43	" 249.81 "	changed made in
11+00			5.46	258.84		249.87	8.97	" 250.17 "	grade when
+25			4.53	259.77		250.23	9.54	" 250.53 "	invert was staked
11+45.37	B.C.		3.75	260.55		250.53	10.02	" 250.83 " 1.452% 7.73 & 7.75 Rt.	5/22/39 - W.I.G.
						B.M. "P-7" El. 261.32 F.B. 682 Pg. 24			
B.M. "P-7"			3.01	~~261.29~~ 261.32		Sweetzer Ave. & Santa Monica Blvd. N. Kch. Ct. Spk. - M.C.R.			
⊼	5.52	266.84							
B.C. 11+45.37	Note - Change in side of offset		6.59	260.25		250.53	9.72	set Spk. 250.83 7.73 & 7.75 Left	
11+55.00	End 4'6" x 4'3" R.C. Arch Begin. Junc. Str. #6		6.53	260.31		250.67	9.64	set + 250.97 7.75 Left	
11+60								251.04 Grade Change	
11+65.00	End Junc. Str. #6 Begin. Spec. 4'6" x 4'0" R.C. Arch		6.84	260.00		251.20	8.80	set + 7.86 Left	
11+75.60			6.69	260.15	3.20%	251.54	8.61	set + 7.86 Left	3.20%
11+83.56	P.R.C.	Note - Change in side of offset	6.47	260.37		251.79	8.58	set + 7.86 Left	
11+83.56	P.R.C.		5.98	260.86		251.79	9.07	set Spk. 7.86 Right	
11+94.16			6.03	260.81		252.13	8.68	set Spk. 7.86 Right	

EXCAVATION GRADES

Profile No. ____ Notes Red. ____ Plotted ____ Job No. 6343 Division No. 5 Sec. B | F.B. 809 Pg. 99
X-Sec. No. ____ Date ____ Date ____ Survey of W. Hollywood D.S.
Notes Chkd. C.V.C. Date 5-4-39 Checked ____ Date ____ Survey by Brunty Date 5-2-39
Map No. ____ Date ____ Notes Brunty Date ____ Date ____ Index C. Johnson

Form 307 5M 10-37

PLEASE RETURN TO
LOS ANGELES COUNTY SURVEYOR
700 HALL OF RECORDS

NOTE: ANY ADDITIONS OR CHANGES ON THIS SHEET MUST BE MADE OR CIRCLED IN RED INK, WITH DATE AND NAME OF PERSON MAKING CHANGE

Do not extend notes this side of this line

STATION	B. S.	H. I.	F. S.	ELEV.	%	Grade	Cut	HAYVENHURST DR. BRANCH
12+04.77		266.84	6.01	260.83	3.20%	252.47	8.36	set spk. 7.86 Rt.
12+15	End Spec. 4'6"x4'6" R.C. Arch. Begin Standard 4'6"x4'6" R.C. Arch		6.04	260.80		252.80	8.00	set spk. 7.86 + 7.74 Rt.
12+21.77	E.C.		6.20	260.64	7.60%	253.31	7.33	set "T" on M.H. Lid 7.74 + 7.71 Rt.
T.P.			5.33	261.51				
⊼	5.29	266.80						
B.M. "P-7"			5.47	261.33		B.M. "P-7" El. 261.321 F.B. 682 Pg. 24 Sweetzer Ave. + Santa Monica Blvd. N.W. Cor. Ct. Spk. - M.C.R.		
12+40						254.70	Gr. Change	

Prog. C.V.C.
5-3-39

EXCAVATION GRADES

F.B. 809 Pg. 100 | Job No. 6343 | Division No. Sec B | Notes Red. | Date | Plotted | Date | Profile No. | X-Sec. No.
Survey of W. Hollywood D.S. | Survey by Brunty | Notes Brunty 5-3-39 | Notes Chkd. C.V.C. | Checked | Date
Indexed A. C. Johnson | Date | Date 5-4-39

Form 307 5M 10-37

PLEASE RETURN TO
LOS ANGELES COUNTY SURVEYOR
700 HALL OF RECORDS

NOTE: ANY ADDITIONS OR CHANGES ON THIS SHEET MUST BE MADE OR CIRCLED IN RED INK, WITH DATE AND NAME OF PERSON MAKING CHANGE

Do not extend notes this side of this line

STATION	B. S.	H. I.	F. S.	ELEV.	%	Grade	Cut	HAVENHURST DR. BRANCH
B.M."P-7"				261.321		B.M."P-7" El. 261.321		See Prec. Pg.
T	10.276	271.597						
12+40.00	M.H #5 and Grade	Change	10.03	261.57		254.70	6.87	Set Spk. 7.71 Rt.
+50			9.68	261.92		255.07	6.85	
+75			8.79	262.81		256.00	6.81	
13+00			7.86	263.74		256.92	6.82	
+25			6.90	264.70		257.85	6.85	
+50			5.98	265.62		258.77	6.85	
+75			5.07	266.53		259.70	6.83	Set Spikes 7.71 Rt.
14+00			4.20	267.40		260.62	6.78	
+25			3.30	268.30		261.55	6.75	Red Ink Shows Grade Change Made when invert was staked 6/1/39
+50			2.32	269.28		262.47	6.81	
+75			1.38	270.22		263.40	6.82	
15+00	Grade	Change	0.41	271.19		264.32	6.87	264.32 W.J.G.
T.P.			0.410	271.187				Set Spk 7.71 Rt.
T	6.401	277.588						
Set B.M."D-151"			2.996	274.588		Set B.M."D-151" Sweetzer Ave. + Norton Ave L.+T.-W. edge of W. Walk-E. W.E. Norton Prod.		
T	6.670	281.258						
15+14.51	B.C.		9.50	271.76		264.62	7.14	Set Spk. 7.71 + 7.74 Rt. 264.47
15+25.09			9.13	272.13		264.85	7.28	" " 7.74 Rt. 264.57
15 +35.67 +34			8.76	272.50		265.07	7.43	" " " " 264.66
+42								264.74

EXCAVATION GRADES

Profile No. ____ Notes Red. ____ Job No. 6343 Division No. See B. F. B. 809 Pg. 101
X-Sec. No. ____ Date ____ Plotted ____ Date ____ Survey of W. Walkwood D.S.
Notes Chkd. C.W.C. Date 5-9-39 Checked ____ Date ____ Survey by Brunty Notes Brunty Date 5-8-39
Map No. ____ Index No. ____ Date ____

Form 307 5M 10-37

PLEASE RETURN TO
LOS ANGELES COUNTY SURVEYOR
700 HALL OF RECORDS

NOTE: ANY ADDITIONS OR CHANGES ON THIS SHEET MUST BE MADE OR CIRCLED IN RED INK, WITH DATE AND NAME OF PERSON MAKING CHANGE

Do not extend notes this side of this line

STATION	B. S.	H. I.	F. S.	ELEV.	%	Grade	Cut	HAYVENHURST DR BRANCH
15+46.25		281.2~~59~~ 62	8.49	272.77	2.10%	265.29	7.48	Set Spk. 264.78 7.74 Rt. 1.00%
15+56.83			8.42	272.84		265.51	7.33	Set Spk. 264.89 7.74 Rt.
15+65	Grade Change		8.25	273.01		265.69	7.32	Set X 264.97 7.74 Rt. See Note previous Page
15+70 15+67.41			8.05	273.21		265.97	7.24	Set X 265.91 7.74. Rt.
15+75	Grade Change		7.38	273.88		266.85	7.03	Set Spk. 266.85 7.74 Rt.
15+77.99			7.11	274.15		266.95	7.20	Set Spk. 7.74 Rt.
15+88.57			6.40	274.86	3.44%	267.32	7.54	Set Spk. 7.74 Rt.
15+99.16			6.03	275.23		267.68	7.55	Set Spk 7.74 Rt.
16+07.82	EC.		5.75	275.51		267.98	7.53	Set Spk. 7.74 + 7.71 Rt.
16+25			5.19	276.07		268.57	7.50	Set Spk 7.71 Rt.
16+30 M.H.	Grade Change		5.06	276.20		268.74	7.46	
16+50			4.65	276.61		269.10	7.51	
+75			4.25	277.01		269.55	7.46	
17+00			3.71	277.55		270.00	7.55	
+25			3.12	278.14	1.80%	270.45	7.69	Set Spikes 7.71 Rt.
+50			2.64	278.62		270.90	7.72	
+75			2.09	279.17		271.35	7.82	
TP.			2.095	279.16~~4~~ 7				
π	7.334	286.~~498~~ .501						
18+00			6.78	279.72		271.80	7.92	
+25			6.22	280.28		272.25	8.03	Set Spk. 7.71 Rt.

EXCAVATION GRADES

F. B. 809 Pg. 102 | Job No. 6343 | Division No. Sec B | Notes Red. | Plotted | Profile
Survey of W. Hayward D.S. | Date | Date | No.
Survey by Brunty | Notes Brunty 5-8-39 | Notes Chkd. C.V.C. | Checked | X-Sec.
Indexed A. C. Johnson | Date | Date 5-9-39 | Date | No.

Form 307 5M 10-37

PLEASE RETURN TO
LOS ANGELES COUNTY SURVEYOR
700 HALL OF RECORDS

NOTE: ANY ADDITIONS OR CHANGES ON THIS SHEET MUST BE MADE OR CIRCLED IN RED INK, WITH DATE AND NAME OF PERSON MAKING CHANGE

Do not extend notes this side of this line

STATION	B. S.	H. I.	F. S.	ELEV.	%	Grade	Cut	HAYVENHURST DR. BRANCH
18+50		286.~~498~~ .501	5.74	280.76		272.70	8.06	set Spk. 7.71 Right
+75			5.22	281.28		273.15	8.13	" " " "
19+00			4.77	281.73		273.60	8.13	" " " "
set B.M. "D-152"			3.444	283.05~~4~~7				Set B.M. "D-152" 283.057 Const. Notes. Norton Ave. + Harper Ave - S.E. Cor W. Spk. in Cb. S. end C.R.
T	7.470	290.52~~4~~7						
T.P.			2.709	287.81~~5~~8				
T	6.774	294.5~~89~~92						
B.M. "D-25"			4.353	290.23~~6~~9	1.80%			B.M. "D-25" El. 290.224 F.B. 682 Pg. 23 Norton Ave. + Hayvenhurst Dr. - S.E. Cor. W. Spk. in Cb. 1'S. of S. end C.R.
24+15						282.87		

Prog. C.V.C.
5-8-39

EXCAVATION GRADES

Profile No. ____ Notes Red. ____ Plotted ____ Job No. 6343 Division No. Sec B F.B. 809 Pg. 108
X-Sec. No. ____ Date ____ Date ____ Survey of W. Hollywood D.S.
Notes Chkd. C.V.C. Checked ____ Survey by Brunty Notes Brunty Date 5-8-39
Date 5-9-39 Date ____ Map No. ____ Index Johnson Date ____

Form 307 5M 10-37

PLEASE RETURN TO
LOS ANGELES COUNTY SURVEYOR
700 HALL OF RECORDS

NOTE: ANY ADDITIONS OR CHANGES ON THIS SHEET MUST BE MADE OR CIRCLED IN RED INK, WITH DATE AND NAME OF PERSON MAKING CHANGE

Do not extend notes this side of this line

F. B. 809 Pg. 104 | Job No. 6343 | Division No. Sec A | Notes Red. | Plotted | Profile No.
Survey of W. Hollywood D.S. | Date | Date | X-Sec. No.
Survey by Brunty | Notes Brunty | Notes Chkd. C.V.C. | Checked
Indexed R. C. Johnson | Date | Date 5-18-39 | Date

STATION	B. S.	H. I.	F. S.	ELEV.	% Grade	Cut	HARVENHURST DR. BRANCH
B.M. "D-152"				283.06	B.M. "D-152" El. 283.657 See Prec. Pg.		
T	4.97	288.03					
19+25			5.72	282.31	274.05	8.26	Set Spk. 7.71 Rt.
+50			5.23	282.80	274.50	8.30	Set Spk. 7.71 Rt.
19+56	15" Inlet Lt.		5.11	282.92			Set Spk. 7.71 Rt.
C.B. - N.W. Cor.	Harper + Norton.		3.75	284.28	—		Set + in Cb. 9' N. of N.P.L.
19+75			5.35	282.68	274.95	7.73	Set "+" 7.71 Rt.
19+90	15" Inlet Lt.		4.44	283.59			Set Spk. 7.71 Rt.
C.B. - N.E. Cor. -	Harper + Norton		3.45	284.58			Set + in Cb. 7.5' N. of N.P.L.
C.B. - N.E. Cor.	"	"	2.23	285.80			Set + in Cb. 32.5' N. of N.P.L.
20+00			4.38	283.65	275.40	8.25	Set Spk. 7.71 Rt.
+25			4.28	283.75	275.85	7.90	Set Spk. 7.71 Rt.
20+29	15" Inlet Lt.		4.14	283.89			Set Spk. 7.71 Rt.
C.B. - N.E. Cor.	Harper + Norton		3.83	284.20			Set + in Cb. 7.5' E. of E.P.L.
20+50			3.79	284.24	276.30	7.94	Set Spk. 7.71 Rt
+75			3.37	284.66	276.75	7.91	
21+00			2.93	285.10	277.20	7.90	Set Spikes 7.71 Rt.
+25			2.53	285.50	277.65	7.85	
+50	T.P.		2.05	285.98	278.10	7.88	Set Spk. 7.71 Rt
T	8.94	294.92					
21+75			8.50	286.42	278.55	7.87	Set Spk. 7.71 Rt

EXCAVATION GRADES

Form 307 5M 10-37

PLEASE RETURN TO
LOS ANGELES COUNTY SURVEYOR
700 HALL OF RECORDS

NOTE: ANY ADDITIONS OR CHANGES ON THIS SHEET MUST BE MADE OR CIRCLED IN RED INK, WITH DATE AND NAME OF PERSON MAKING CHANGE

Do not extend notes this side of this line

STATION	B. S.	H. I.	F. S.	ELEV.	%	Grade	Cut	HAYVENHURST DRIVE BRANCH
22+00		294.92	8.05	286.87		279.00	7.87	Set Spk. 7.71 Rt.
+25			7.63	287.29		279.45	7.84	
+50			7.19	287.73		279.90	7.83	
+75			6.75	288.17		280.35	7.82	Set Spks. 7.71 Rt.
23+00			6.29	288.63		280.80	7.83	
+25			5.84	289.08		281.25	7.83	
+50			5.43	289.49		281.70	7.79	
+75			5.01	289.91	1.80%	282.15	7.76	Set Spk. 7.71 Rt
23 +91.44	B. C.	Note - Change in side of offset	4.70	290.22		282.45	7.77	Set Spk. 7.71 + 7.75 Rt.
23 + 91.44			4.55	290.37		282.45	7.92	Set Spk. 7.71 + 7.75 Lt.
24+02.15			4.36	290.56		282.64	7.92	Set Spk. 7.75 Lt.
24+12.86			4.34	290.58		282.83	7.75	Set "+". 7.75 Lt.
24+15	End 4'6"x4'0" R.C. Arch Begin. Junct. Str. #6		4.27	290.65		282.87	7.78	Set "+". 7.75 Lt.
24+17.62 Hayvenhurst Dr. Branch			4.19	290.73		282.94	7.79	Set "+". 7.61 Left.
= 0+80.51 Norton Ave Lateral →			36" Inlet →			283.10	7.63	
M. H. #1 and 18" Inlet Left								
C.B. - N.W. Cor - Havenhurst & Norton			3.23	291.69	2.60%			Set "+" in Cb. 7.5' N. of N.P.L.
C.B. - N.W. Cor " "			1.90	293.02				Set "+" in Cb. 32.5' N. of N.P.L.
24+20	Grade Change		4.24	290.68		283.00	7.68	Set "+" 7.48 Lt.
24+26	End Junct. Str. #6 Begin. 3'6"x3'0" R.C. Arch		3.91	291.01		283.62	7.39	Set Spk. 7.15 Lt.
B.M. "D-25"			4.68	290.24		B.M. "D-25" El. 290.224 FB. 682 Pg. 23 Norton Ave + Hayvenhurst Dr. - S.E. Cor W. Spk. in Cb. 1'S. of S. end C.R.		

EXCAVATION GRADES

Profile No. ____ Notes Red. ____ Plotted ____ Job No. 6343 Division No. Sec B F. B. 809 Pg. 105
X-Sec. No. ____ Date ____ Date ____ Survey of W. Hollywood D.S.
Notes Chkd. C.V.C. Checked ____ Survey by Brunty Notes Brunty Date 5-16-39
Date 5-16-39 Date ____ Map No. ____ Indexed Johnson Date ____

F. B. 809 PG. 106 +2

Job No. _____ Division No. _____ Notes Red. _____ Plotted _____ Profile

Survey of _____ Date _____ Date _____ No. _____

Survey by _____ Notes _____ Notes Chkd. _____ Checked _____ X-Sec.

Indexed A. C. Johnson Date _____ Date _____ Date _____ No. _____

STATION	B. S.	H. I.	F. S.	ELEV.

Form 307 5M 10-37

PLEASE RETURN TO
LOS ANGELES COUNTY SURVEYOR
700 HALL OF RECORDS

Do not extend notes this side of this line

NOTE: ANY ADDITIONS OR CHANGES ON THIS SHEET MUST BE MADE OR CIRCLED IN RED INK, WITH DATE AND NAME OF PERSON MAKING CHANGE

RECEIVED W. L. G.

REDUCED LA Field

CHECKED C.V.C. 5-18-39

GRADE SHEET MADE Photographed

3 COPIES SENT OUT BY [illegible]

Profile No.	Notes Red.	Plotted	Job No. 6343	Division No. Sec. B	F. B. 809 + Pg. 107
	Date	Date	Survey of W. Hollywood D.S.		
X-Sec. No.	Notes Chkd.	Checked	Survey by Brunty	Notes Brunty	Date 5-12-39
	Date	Date	Map No.	Indexed A. S. Johnson	Date

WEST HOLLYWOOD D.S. - SEC. B

JN 6343

HAYVENHURST DRIVE BRANCH

ADDITIONAL EXCAVATION GRADES

C.E. Brunty
H.M. Smith
M.A. Van Deren
N.R. Smith

ELEV.	F. S.	H. I.	B. S.	STATION
			Prog. C.V.C. 5-12-39	

RECEIVED W.L.G.
REDUCED In Field
CHECKED C.V.C. 5-15-39
GRADE SHEET MADE Rectographed
3 COPIES SENT OUT BY Bell

Do not extend notes this side of this line

NOTE: ANY ADDITIONS OR CHANGES ON THIS SHEET MUST BE MADE OR CIRCLED IN RED INK, WITH DATE AND NAME OF PERSON MAKING CHANGE

PLEASE RETURN TO
LOS ANGELES COUNTY SURVEYOR
700 HALL OF RECORDS

Form 307 5M 10-37

Form 307 5M 10-37

PLEASE RETURN TO
LOS ANGELES COUNTY SURVEYOR
700 HALL OF RECORDS

NOTE: ANY ADDITIONS OR CHANGES ON THIS SHEET MUST BE MADE OR CIRCLED IN RED INK, WITH DATE AND NAME OF PERSON MAKING CHANGE

Do not extend notes this side of this line

STATION	B. S.	H. I.	F. S.	ELEV.	Grade	Cut	HAYVENHURST DRIVE BRANCH
B.M. "P-7"				261.32			B.M. "P-7" El. 261.321 F.B. [illegible].24 Santa Monica Blvd. + Sweetzer Ave. - N.W. Cor. Ct. Spk. - M.C.R.
⊼	7.69	269.01					
Santa Monica Blvd. + Sweetzer Ave. - C.B. #9 - N.W. Cor			7.16	261.85			Set "+" in Cb. 7.5' N. of N.P.L.
Santa Monica Blvd. + Sweetzer Ave. - C.B. #9 - NE Cor.			7.67	261.34			(Service Sta. Drive) Set "+" in Conc. 7.5' N. of N.P.L.
Santa Monica Blvd. + Sweetzer Ave. - C.B. #2 - N.E. Cor			7.33	261.68			Set "+" in Cb. 9.5' E. of E.P.L.
12+30 M.H. & 18" Inlet Rt	Begin. Junct. Str #6		7.96	261.05	253.94 254.50	7.11	Set Spk. 7.71 Right.
12+42	12" Inlet Left		7.44	261.57			Set Spk. 7.71 Right.
T.P.			1.64	267.37			
⊼	11.01	278.38					
15+34 18" Inlet Lt	Begin. Junct. Str #6		5.95	272.43	265.03 265.50	7.40	Set Spk. 7.74 Right
15+42	End Junct Str #6		5.72	272.66	265.20	7.46	Set Spk 7.74 Right
Sweetzer Ave + Norton Ave	C.B. #9		5.04	273.34			Set "+" in W. Cb. Sweetzer 15' S. & Norton Prod.
" "	C.B. #13		3.89	274.49			Set "+" in W. Cb. Sweetzer 15' N. & Norton Prod.
" "	C.B. #9 - NE Cor		3.12	275.26			Set "+" in Cb. 7.5' N. of N.P.L.
" "	C.B. #13 - N.E. Cor.		2.22	276.16			Set "+" in Cb. 32.5' N. of N.P.L.
" "	C.B. #1 - N.E. Cor.		2.70	275.68			Set "+" in Cb. 7.5 E. of E.P.L.
B.M. "D-151"			3.79	274.59			B.M. "D-151" El. 274.592 Const. Notes Sweetzer Ave. + Norton Ave. L+T = W. edge of [illegible]

ADDITIONAL EXCAVATION GRADES

F. B. 809 Pg. 108 Job No. 2343 Division No. Sec B Notes Red. Plotted Profile
Survey of W. Hollywood D.S. Date Date No.
Survey by Brunty Notes Brunty Notes Chkd. C.V.C. Checked X-Sec.
Indexed R. C. Johnson Date Date 5-15-39 Date No.

Profile No.	Notes Red.	Plotted	Job No 6343	Division No. Sec B	F. B. 809 Pg. 109
	Date	Date	Survey of W. Hollywood D.S.		
X-Sec. No.	Notes Chkd.	Checked	Survey by Brunty	Notes Brunty	Date 5-10-39
	Date	Date	Map No.	Indexed C. Johnson	Date

WEST HOLLYWOOD D.S. - SECTION "B"

J.N. 6343 (4) A

NORTON AVE LATERAL

EXCAVATION GRADES

set spikes 8' Rt. and South of ℄ of Storm Drain

C E Brunty
H M Smith
M A Van Deren
N R Smith

STATION	B. S.	H. I.	F. S.	ELEV.
Prog - C.V.C. 5-10-39				

RECEIVED W.I.G. 5-11-39
REDUCED In Field
CHECKED C.V.C. 5-11-39
GRADE SHEET MADE Rectographed.
3 COPIES SENT OUT BY Bell

NOTE: ANY ADDITIONS OR CHANGES ON THIS SHEET MUST BE MADE OR CIRCLED IN RED INK, WITH DATE AND NAME OF PERSON MAKING CHANGE

Do not extend notes this side of this line

PLEASE RETURN TO
LOS ANGELES COUNTY SURVEYOR
700 HALL OF RECORDS

Form 307 5M 10-37

Form 307 5M 10-37

PLEASE RETURN TO
LOS ANGELES COUNTY SURVEYOR
700 HALL OF RECORDS

NOTE: ANY ADDITIONS OR CHANGES ON THIS SHEET MUST BE MADE OR CIRCLED IN RED INK, WITH DATE AND NAME OF PERSON MAKING CHANGE

Do not extend notes this side of this line

STATION	B. S.	H. I.	F. S.	ELEV.	%	Grade	Cut	NORTON AVE LATERAL
B.M. "D-25"				290.224		B.M. "D-25" El. 290.224 F.B. 682 Pg. 23 Norton Ave. & Hayvenhurst Dr. - S.E. Cor. W. Spk. in Cb. - 1' S. of S. end C.R.		
T	8.01	298.~~235~~ .249		290.239		Const Notes		Havenhurst Dr. Notes
24+17.62 Hayvenhurst Dr. Branch								
= 0+80.~~64~~ 51 Norton Ave Lateral								
0+90.~~40~~ 26	Beg. 36" R.C.P.		7.55	290.68		284.16	6.52	
1+00			7.39	290.84		284.26	6.58	
1+14.~~25~~ 12	Bk.	Angle Pt.	7.52	290.71		284.40	6.31	
1+14.~~25~~ 12	Ah.		7.60	290.63		284.40	6.23	
1+25			7.57	290.66		284.51	6.15	
+50			6.90	291.33		284.76	6.57	
+75			6.57	291.66	1.00%	285.01	6.65	
2+00			6.24	291.99		285.26	6.73	
+25			5.91	292.32		285.51	6.81	
+50			5.51	292.72		285.76	6.96	
+75			5.12	293.11		286.01	7.10	
3+00			4.74	293.49		286.26	7.23	
+25			4.47	293.76		286.51	7.25	
+50			4.13	294.10		286.76	7.34	
+75			3.74	294.49		287.01	7.48	
3+82	End 36" R.C.P. Begin 33" R.C.P.		3.66	294.57		287.08	7.49	36" R.C.P.
						287.21	7.36	33" R.C.P.
					1.00%			

For Catch Basins See Page 116

(4) A EXCAVATION GRADES

F. B. 809 PG. 110 | Job No. 6343 | Division No. Sec. B | Notes Red. | Plotted | Profile
Survey of W. Hollywood D.S. | Date | Date | No.
Survey by Brunty | Notes Brunty | Notes Chkd. C.V.C. | Checked | X-Sec.
Indexed B. C. Johnson | Date | Date 5-11-39 | Date | No.

Form 307 5M 10-37

PLEASE RETURN TO
LOS ANGELES COUNTY SURVEYOR
700 HALL OF RECORDS

NOTE: ANY ADDITIONS OR CHANGES ON THIS SHEET MUST BE MADE OR CIRCLED IN RED INK, WITH DATE AND NAME OF PERSON MAKING CHANGE

Do not extend notes this side of this line

STATION	B. S.	H. I.	F. S.	ELEV.	%	Grade	Cut	NORTON AVE LATERAL
4+00		298.~~235~~ 249	3.51	294.72	1.00%	287.39	7.33	
+25			3.18	295.05		287.64	7.41	
+50			2.91	295.32		287.89	7.43	
+75			2.51	295.72		288.14	7.58	
5+00			2.21	296.02		288.39	7.63	
+25			2.07	296.16		288.64	7.52	
5+51	Grade Change		1.49	296.74		288.90	7.84	
Set B.M."D-153"			2.88	295.~~355~~ 369		Set B.M."D-153" EL. 295.369 Norton Ave. + Crescent Hts. Blvd. - S.W. Cor. W. Spk. in Ob. - 7' S. of S. end C.R.		
⊼	6.265	301.~~62~~ 634						
5+51.23	℄ Crescent Hts. Blvd		4.88	296.74		288.90	7.84	
+75			5.33	296.29		288.99	7.30	
6+00			5.30	296.32	0.36%	289.08	7.24	
+25			5.33	296.29		289.17	7.12	
+50			5.26	296.36		289.26	7.10	
+75			5.27	296.35		289.35	7.00	
7+00			5.14	296.48		289.44	7.04	
+25			4.98	296.64		289.53	7.11	
+50			4.90	296.72		289.62	7.10	
+75			4.93	296.69		289.71	6.98	
8+00			4.90	296.72		289.80	6.92	

EXCAVATION GRADES (4)A

Profile No. ____ Notes Red. ____ Plotted ____ Job No. 6343 Division No. Sec B F.B. 809 Pg. 111 3
X-Sec. No. ____ Date ____ Date ____ Survey of W. Hollywood D.S.
Notes Chkd. C.V.C. Date 5-11-39 Checked ____ Date ____ Survey by Brunty Notes Brunty Date 5-10-39
Map No. ____ Indexed C. Johnson Date ____

Form 307 5M 10-37

PLEASE RETURN TO
LOS ANGELES COUNTY SURVEYOR
700 HALL OF RECORDS

NOTE: ANY ADDITIONS OR CHANGES ON THIS SHEET MUST BE MADE OR CIRCLED IN RED INK, WITH DATE AND NAME OF PERSON MAKING CHANGE

Do not extend notes this side of this line

STATION	B. S.	H. I.	F. S.	ELEV.	%	Grade	Cut	NORTON AVE LATERAL
8+25		301.~~62~~ 634	4.85	296.77		289.89	6.88	
+50			4.75	296.87		289.98	6.89	
+75			4.65	296.97		290.07	6.90	
9+00			4.62	297.00		290.16	6.84	
+25			4.61	297.01		290.25	6.76	
+50			4.66	296.96	0.36%	290.34	6.62	
+75			4.75	296.87		290.43	6.44	
10+00			4.48	297.14		290.52	6.62	
10+02.54 ℄ Laurel Ave			4.46	297.16		290.53	6.63	
Set B.M. "D-154"			5.~~135~~	296.~~[illegible]~~ .499		Set B.M. "D-154" EL. 296.499 Norton Ave + Laurel Ave. S.W. Cor. W. Spk. in Cb. 2' S. of S. end C.R.		
⊼	5.85	302.~~335~~ .349						
10+25			5.65	296.69		290.61	6.08	
10+45	End 33" R.C.P.		5.12	297.22		290.68	6.54	
10+45	Begin 30' R.C.P.		5.12	297.22		290.80	6.42	
+50			5.03	297.31		290.82	6.49	
+75			4.82	297.52		290.91	6.61	
11+00			4.69	297.65	0.36%	291.00	6.65	
+25			4.63	297.71		291.09	6.62	
+50			4.49	297.85		291.18	6.67	
+75			4.44	297.90		291.27	6.63	

For Catch Basins See Pages 116-117

(4) A EXCAVATION GRADES

F. B. 809 PG. 112 | Job No. 6343 | Division No. Sec B | Notes Red. | Plotted | Profile
Survey of W. Hollywood D.S. | Date | Date | No.
Survey by Brunty | Notes Brunty | Notes Chkd. C.V.C. | Checked | X-Sec.
Indexed A. C. Johnson | Date | Date 5-11-39 | Date | No.

Form 307 5M 10-37

PLEASE RETURN TO
LOS ANGELES COUNTY SURVEYOR
700 HALL OF RECORDS

NOTE: ANY ADDITIONS OR CHANGES ON THIS SHEET MUST BE MADE OR CIRCLED IN RED INK, WITH DATE AND NAME OF PERSON MAKING CHANGE

Do not extend notes this side of this line

STATION	B. S.	H. I.	F. S.	ELEV.	%	Grade	Cut	NORTON AVE LATERAL
12+00		302.~~335~~ .349	4.31	298.03	0.36%	291.36	6.67	
+25			4.14	298.20		291.45	6.75	
+50			4.06	298.28		291.54	6.74	
+75			3.92	298.42		291.63	6.79	
13+00			3.84	298.50		291.72	6.78	
+25			3.71	298.63		291.81	6.82	
+50			3.69	298.65		291.90	6.75	
+75			3.66	298.68		291.99	6.69	
14+00			3.66	298.68		292.08	6.60	
+25			4.00	298.34		292.17	6.17	
14+35	End 30" R.C.P.		3.61	298.73		292.20	6.53	
Set B.M. "D-155"			3.12	299.~~215~~ .229		Set B.M. "D-155" EL. 299.229 Norton Ave. + Hayworth Ave - N.W. Cor. W. Spk. in Cb. 9' W. of W. end C.R.		
π	3.215	302.~~43~~ .444						
B.M. "D-154"			5.945	296.~~495~~ .499		B.M. "D-154" See Prec. Pg.		
π	1.18	297.~~665~~ .679						
T.P.			11.11	286.~~555~~ .569				
π	1.965	2~~9~~8.~~53~~ .534						
Fd. BM. "D-36"			6.54	281.~~98~~ .994		B.M. "D-36" El. 282.013 F.B. 682 Pg. 34 Santa Monica Blvd. + Laurel Ave. S.W. Cor. Ct. Spk. in Cb. - 6' W. of W. end C.R.		

EXCAVATION GRADES (4) A

Profile No. ____ Notes Red. ____ Plotted ____ Job No. 6343 Division No. Sec B F.B. 809 Pg. 113
X-Sec. No. ____ Date ____ Date ____ Survey of W. Hollywood D.S.
Notes Chkd. C.V.C. Checked ____ Survey by Brunty Notes Brunty Date 5-10-39
Date 5-11-39 Date ____ Map No. ____ Indexed C. Johnson Date ____

F. B. 809 PG. 114 | Job No. 6343 Division No. 500 B | Notes Rcd. | Plotted | Profile

Survey of W. Hollywood D.S. | Date | Date | No.

Survey by Brunty | Notes Brunty | Notes Chkd. | Checked | X-Sec.

Indexed A. C. Johnson | Date | Date | Date | No.

(4) A EXCAVATION GRADES

NORTON AVE LATERAL

STATION	B. S.	H. I.	F. S.	ELEV.

Form 307 5M 10-37

PLEASE RETURN TO
LOS ANGELES COUNTY SURVEYOR
700 HALL OF RECORDS

Do not extend notes this side of this line

NOTE: ANY ADDITIONS OR CHANGES ON THIS SHEET MUST BE MADE OR CIRCLED IN RED INK, WITH DATE AND NAME OF PERSON MAKING CHANGE

Profile No.	Notes Red.	Plotted	Job No. 6343	Division No. Sec B	F. B. 809 X Pg. 115
	Date	Date	Survey of W. Hollywood D. S.		
X-Sec. No.	Notes Chkd.	Checked	Survey by Brunty	Notes Brunty	Date
	Date	Date	Map No.	Indexed G. Johnson	Date

WEST HOLLYWOOD D.S. - SECTION ~~A~~ B

JN6343

NORTON AVE LATERAL

ADDITIONAL EXCAVATION GRADES

C E Brunty
H.M. Smith
M A Van Deren
N R Smith

Set Spks. 8' Rt. & South of ℄ of Storm Drain

ELEV.

F. S.

H. I.

Prog. C.V.C.

B. S.

5-12-39

RECEIVED W.I.G.

REDUCED In Field

CHECKED C.V.C. 5-18-39

GRADE SHEET MADE Rectographed

3 COPIES SENT OUT BY Bell

STATION

NOTE: ANY ADDITIONS OR CHANGES ON THIS SHEET MUST BE MADE OR CIRCLED IN RED INK, WITH DATE AND NAME OF PERSON MAKING CHANGE

Do not extend notes this side of this line

PLEASE RETURN TO
LOS ANGELES COUNTY SURVEYOR
700 HALL OF RECORDS

Form 307 SM 10-37

Form 307 5M 10-37

PLEASE RETURN TO
LOS ANGELES COUNTY SURVEYOR
700 HALL OF RECORDS

NOTE: ANY ADDITIONS OR CHANGES ON THIS SHEET MUST BE MADE OR CIRCLED IN RED INK, WITH DATE AND NAME OF PERSON MAKING CHANGE

Do not extend notes this side of this line

STATION	B. S.	H. I.	F. S.	ELEV.	Grade	Cut	NORTON AVE LATERAL
B.M."D-25"				290.22	B.M."D-25" El. 290.224 F.B. 682 Pg. 23 Norton Ave. + Hayvenhurst Dr. - S.E. Cor. W. Spk. in Cb. - 1' S. of S. end C.R.		
T	678	297.00					
1+32.00	15" Inlet Lt. (Havenhurst Dr.)		606	290.94	285.45	5.49	
C.B.-N.E. Cor.			5.36	291.64			Set "+" in Cb. 7.5' E. of E.P.L.
C.B.-N.E. Cor.			467	292.33			Set "+" in Cb. 7.5' N. of N.P.L.
T.P.			327	293.73			
T	661	300.34					
4+84.0	15" Inlet Lt. + Junct. Str. #2		445	295.89	289.10 / 288.23	6.79 / 7.66	
C.B.-N.W. Cor.			333	297.01			Set "+" in Cb. 8' N. of N.P.L.
5+67	18" Inlet Lt. + M.H. #2		379	296.55	289.59 / 288.96	6.96 / 7.59	
C.B.-N.E. Cor. (Crescent Hts. Blvd.)			315	297.19			Set "+" in Cb. 7.5' N. of N.P.L.
C.B.-N.E. Cor.			192	298.42			Set "+" in Cb. 32.5' N. of N.P.L.
5+98	12" Inlet Lt.		402	296.32	289.95	6.37	
C.B.-N.E. Cor.			355	296.79			Set "+" in Cb. 7.5' E. of E.P.L.
B.M."D-153"			497	295.37 / 292.03	B.M."D-153" El. 295.369 Const. Notes Norton Ave. + Crescent Hghts. Blvd. - S.W. Cor. W. Spk. in Cb. 7' S. of S. end C.R.		
T	530	300.67					
T.P.			395	296.72			
T	482	301.54					

ADDITIONAL EXCAVATION GRADES

F.B. 809 Pg. 116 Job No. 6343 Division No. Sec B Notes Red. Plotted Profile
Survey of W. Hollywood D.S. Date Date No.
Survey by Brunty Notes Brunty Notes Chkd. C.V.C. Checked X-Sec.
Indexed B. C. Johnson Date Date 5-18-39 Date No.

Form 307 5M 10-37

PLEASE RETURN TO
LOS ANGELES COUNTY SURVEYOR
700 HALL OF RECORDS

NOTE: ANY ADDITIONS OR CHANGES ON THIS SHEET MUST BE MADE OR CIRCLED IN RED INK, WITH DATE AND NAME OF PERSON MAKING CHANGE

Do not extend notes this side of this line

STATION	B. S.	H. I. 301.54	F. S.	ELEV.	Grade	Cut	NORTON AVE LATERAL
9+69	15" Inlet Lt. + Junct. Str. #2 (Laurel Ave)		454	297.05	291.15 / 290.~~53~~ 40	5.85 / 6.60	
C.B.-N.W. Cor			349	298.05			Set "+" in Cb. 7.5' N. of N.P.L.
10+03	15" Inlet Lt. + M.H. #2		431	297.23	291.28 / 290.53	5.95 / 6.70	
C.B.-N.E. Cor.	(Laurel Ave)		352	298.02			Set "+" in Cb. 7.5' N. of N.P.L.
C.B.-N.E. Cor.			221	299.33			Set "+" in Cb. 32.5' N. of N.P.L.
10+35	12" Inlet Lt.		445	297.09	291.52	5.57	
C.B.-N.E. Cor.			388	297.66			Set "+" in Cb. 7.5' E. of E.P.L.
B.M. "D-154			499	296.55 / 296.50	B.M. "D-154" El. 296.499 Const. Notes Norton Ave. + Laurel Ave. - S.W. Cor. W. Spk. in Cb. - 2' S. of S. end C.R.		
T	558	302.08					
T.P.			392	298.16			
T	449	302.65					
13+97	15" Inlet Left. + Junc. Str. #2 (Hayworth Ave)		395	298.70	292.69 / 292.07	6.01 / 6.63	
C.B.-N.W. Cor.			278	299.87			Set "+" in Cb. 10' N. of N.P.L.
14+35	18" ~~[illegible]~~ Inlets. Lt. M.H. #2 12" Inlet Lt.		388	298.77	292.70 / 292.20 / 292.95	6.07 / 6.57 / 5.82	
C.B.-N.E. Cor.	(Hayworth Ave)		274	299.91			Set "+" in Cb. 7.5' N. of N.P.L.
C.B.-N.E. Cor.	"		184	300.81			Set "+" in Cb. 32.5' N. of N.P.L.
C.B.-N.E. Cor.			329	299.36			Set "+" in Cb. 7.5' E. of E.P.L.
B.M. "D-155			340	299.25	B.M. "D-155" El. 299.229 Const. Notes Norton Ave. + Hayworth Ave. - N.W. Cor. W. Spk. in Cb. 9' W. of W. end C.R.		

ADDITIONAL EXCAVATION GRADES

Profile No. ____ Notes Red. ____ Date ____ Plotted ____ Date ____ Job No. 6343 Division No. 300B F.B. 809 Pg. 117
X-Sec. No. ____ Notes Chkd. C.V.C. Date 5-18-39 Checked ____ Date ____ Survey of W. Hollywood D.S. Survey by Brunty Notes Brunty Date ____ Map No. ____ Indexed Johnson Date ____

F. B. 809 PG. 118 | Job No. 6343 Division No. 3cc B Notes Red. _____ Plotted _____ Profile

Survey of W. Hollywood D. S. Date _____ Date _____ No. _____

Survey by _____ Notes _____ Notes Chkd. _____ Checked _____ X-Sec.

Indexed A. C. Johnson Date _____ Date _____ Date _____ No. _____

ADDITIONAL EXCAVATION GRADES

NORTON AVE LATERAL

STATION	B. S.	H. I.	F. S.	ELEV.

Form 307 5M 10-37

PLEASE RETURN TO
LOS ANGELES COUNTY SURVEYOR
700 HALL OF RECORDS

Do not extend notes this side of this line

NOTE: ANY ADDITIONS OR CHANGES ON THIS SHEET MUST BE MADE OR CIRCLED IN RED INK, WITH DATE AND NAME OF PERSON MAKING CHANGE

F. B. 809 PG. 119

NOTES RED. _____ JOB NO 6343 SURVEY BY Brunty
DATE _____ SURVEY OF W. Hollywood D.S. - Sec. B
NOTES CHKD. _____ NOTES BY Brunty DATE 12-28-38
DATE _____ INDEXED A. C. Johnson DATE _____

NOTE: ANY ADDITIONS OR CHANGES ON THIS SHEET MUST BE MADE OR CIRCLED IN RED INK, WITH DATE AND NAME OF PERSON MAKING CHANGE

Do not extend notes this side of this line

PLEASE RETURN TO LOS ANGELES COUNTY SURVEYOR 700 HALL OF RECORDS

DESCRIPTION

WEST HOLLYWOOD DRAINAGE SYSTEM

SECTION "B"

J.N. 6343

KINGS ROAD LINE

Sanitary Sewer in KINGS ROAD
From ROSEWOOD AVE to MELROSE AVE

ADJ. ELEV. — SEWER GRADES

Set "+s" in Conc. walk 8' Rt or East of ℄ of Sewer

3RD RUN — C.E. Brunty
H.M. Smith
M.A. Van Doren
J.L. Whilley

2ND RUN — Note - Stationed Back of E. walk which is 0.33' higher than E. Cb.

DIFF.

1ST RUN — Prog. C.V.C. 12-28-38

B.M.

RECEIVED C.V.C. 12-29-38
REDUCED In Field
CHECKED C.V.C. 12-30-38
GRADE SHEET MADE Rectographed
COPIES SENT TO Bell

FORM 333 1M 8-38

FORM 353 1M 8-38

PLEASE RETURN TO
LOS ANGELES COUNTY SURVEYOR

700 HALL OF RECORDS

NOTE: ANY ADDITIONS OR CHANGES ON THIS SHEET MUST BE MADE OR CIRCLED IN RED INK, WITH DATE AND NAME OF PERSON MAKING CHANGE

Do not extend notes this side of this line

~~B.M.~~ Sta.	~~1st RUN~~ +	~~DIFF.~~ H.I.	~~2nd RUN~~ −	~~3rd RUN~~ Elev	%	~~Bot. ELEV.~~ Grade	Cut	DESCRIPTION
B.M. "D-68"				182.92		B.M. "D-68" El. 182.92 3 F.B. 682 Pg. 54 Rosewood Ave. + Kings Rd. - S.E. Cor. Bt. Spk. in Cb. 5' E. of E. end C.R.		
⊼	6.55	189.47						
0+65.66			5.39	184.08		172.45	11.63	Begin. of Sec. B - End of Sec. H.
0+75			5.25	184.22		172.56	11.66	
1+00			4.93	184.54		172.86	11.68	
+25			4.62	184.85		173.16	11.69	
+50			4.31	185.16		173.46	11.70	
+75			4.01	185.46		173.76	11.70	
2+00			3.67	185.80		174.06	11.74	
+25			3.37	186.10		174.36	11.74	
+50			3.12	186.35		174.66	11.69	
+75			2.87	186.60		174.96	11.64	
3+00	T.P.		2.59	186.88		175.26	11.62	
⊼	7.23	194.11						
3+25			7.15	186.96		175.56	11.40	
+50			6.83	187.28		175.86	11.42	
3+73	8" Outlet S		6.55	187.56		176.13	11.43	
3+75	℄ M.H. - Offset 1' East							
3+77	8" Inlet N		6.50	187.61		176.23	11.38	
4+00			6.03	188.08		176.51	11.57	
+25			5.69	188.42		176.81	11.61	
+50			5.42	188.69		177.11	11.58	
+75			5.17	188.94		177.41	11.53	
5+00			4.86	189.25		177.71	11.54	
+25			4.59	189.52		178.01	11.51	
+50			4.29	189.82		178.31	11.51	
+75			4.03	190.08		178.61	11.47	
6+00			3.74	190.37		178.91	11.46	
+25			3.42	190.69		179.21	11.48	

SEWER GRADES

F.B. 809 PG. 120 & 6343 SURVEY BY W. Hallywood D.S. Sec. B
SURVEY BY Brunty DATE 12-28-38
NOTES BY Brunty DATE
INDEXED A. C. Johnson DATE
NOTES RED. DATE
NOTES CHKD. C.V.C. DATE 12-30-38

FORM 353 1M R-38

PLEASE RETURN TO
LOS ANGELES COUNTY SURVEYOR

700 HALL OF RECORDS

NOTE: ANY ADDITIONS OR CHANGES ON THIS SHEET MUST BE MADE OR CIRCLED IN RED INK, WITH DATE AND NAME OF PERSON MAKING CHANGE

Do not extend notes this side of this line

~~B.M.~~ Sta.	~~1ST RUN~~ +	~~DIFF.~~ ⊼	~~2ND RUN~~ −	~~3RD RUN~~ Elev.	%	~~ADJ. ELEV.~~ Grade	Cut	DESCRIPTION
6+50		194.11	3.32	190.79	1.20%	179.51	11.28	
+75			3.40	190.71		179.81	10.90	Spk. & T.
7+00			2.77	191.34		180.11	11.23	
7+23	8" Outlet S		2.39	191.72		180.38	11.34	
7+25	℄ M.H. - Offset 1' East							
B.M. "D-73"			2.96	191.15				B.M. "D-73" El. 191.149 F.B. 682 Pg. 56 Kings Road + Clinton Ave. - N.E. Cor. W. Spk. in Cb. 3' E. of E. end C.R.
⊼	8.13	199.28						
7+27	8" Inlet N.		7.49	191.79	1.20%	180.48	11.31	
+50			7.06	192.22		180.76	11.46	
+75			6.66	192.62		181.06	11.56	
8+00			6.26	193.02		181.36	11.66	
+25			5.93	193.35		181.66	11.69	
+50			5.54	193.74		181.96	11.78	
+75			5.12	194.16		182.26	11.90	
9+00			4.74	194.54		182.56	11.98	
+25			4.38	194.90		182.86	12.04	
+50			3.98	195.30		183.16	12.14	
+75			3.59	195.69		183.46	12.23	
10+00			3.20	196.08		183.76	12.32	
+25			2.80	196.48		184.06	12.42	
+50			2.49	196.79		184.36	12.43	
10+70.75	8" Outlet S		2.16	197.12		184.61	12.51	
10+72.75	℄ F.M.H. - Offset 1' East.							
T.P.			2.12	197.16				
⊼	7.20	204.36						
B.M. "D-49"			4.82	199.54				B.M. "D-49" El. 199.527 F.B. 682 Pg. 44 Kings Rd. + Melrose Ave. - S.E. Cor. W. Spk. in Cb. 1' E. of E. end C.R.

SEWER GRADES

NOTES RED. _____
DATE _____
NOTES CHKD. C.V.C.
DATE 12-30-38

JOB NO. 6343 SURVEY BY Brunty
SURVEY OF W. Hollywood D.S. Sec. B.
NOTES BY Brunty DATE 12-28-38
INDEXED A. C. Johnson DATE

F.B. 809 PG. 121

F. B. 809 PG. 122 JOB NO. 6343 SURVEY OF _____ NOTES RED. _____

SURVEY BY _____ DATE _____

NOTES BY _____ DATE _____ NOTES CHKD. _____

INDEXED _____ DATE _____ DATE _____

B.M.	1ST RUN	DIFF.	2ND RUN	3RD RUN	ADJ. ELEV.	DESCRIPTION

FORM 353 1M 8-38

PLEASE RETURN TO
LOS ANGELES COUNTY SURVEYOR
700 HALL OF RECORDS

Do not extend notes this side of this line

NOTE: ANY ADDITIONS OR CHANGES ON THIS SHEET MUST BE MADE OR CIRCLED IN RED INK, WITH DATE AND NAME OF PERSON MAKING CHANGE

Profile No.	Notes Red.	Plotted	Job No. 6343	Division No. Sec B	F. B. 809 PG. 123
	Date	Date	Survey of W. Hollywood D.S.		
X-Sec. No.	Notes Chkd.	Checked	Survey by Brunty	Notes Brunty	Date 1-24-39
	Date	Date	Map No.	Indexed J. Johnson	Date

WEST HOLLYWOOD D. S. SECTION B

JN 6343

(9)

KINGS ROAD

From MELROSE AVE to SANTA MONICA BLVD

Not Complete

SEWER GRADES

Set t's in Walk 9' Right + East of ℄ of Sewer

CE Brunty
HM Smith
MA Van Deren
JL Willey
NR Smith

ELEV.

F. S.

H. I.

B. S.

STATION

Prog. C.V.C.
1-24-39

RECEIVED W.I.G. 1-25-39
REDUCED In Field
CHECKED C.V.C. 1-25-39
GRADE SHEET MADE Rectographed
Bell

NOTE: ANY ADDITIONS OR CHANGES ON THIS SHEET MUST BE MADE OR CIRCLED IN RED INK, WITH DATE AND NAME OF PERSON MAKING CHANGE

Do not extend notes this side of this line

PLEASE RETURN TO
LOS ANGELES COUNTY SURVEYOR
700 HALL OF RECORDS

Form 307 5M 10-37

Form 307 5M 10-37

PLEASE RETURN TO
LOS ANGELES COUNTY SURVEYOR
700 HALL OF RECORDS

NOTE: ANY ADDITIONS OR CHANGES ON THIS SHEET MUST BE MADE OR CIRCLED IN RED INK, WITH DATE AND NAME OF PERSON MAKING CHANGE

(9) **Do not extend notes this side of this line** (9)

STATION	B. S.	H. I.	F. S.	ELEV.	%	Grade	Cut	KINGS RD From Melrose Ave To Santa Monica Blvd
						B.M."D-49" El. 199.527 F.B. 682 Pg. 44		
B.M."D-49"				199.53		Kings Road + Melrose Ave. - S.E. Cor.		
⊼	7.92	207.45				W. Spk. in Cb. 1' E. of E. end C.R.		
0+00	℄ Existing D.M.H. at Melrose Ave							
	to be reconstructed into J.C.							
0+02	8" Inlet N		6.88	200.57	1.00%	189.25	11.32	x in Conc. Pvt
+25			7.05	200.40		189.48	10.92	x in Conc. Pvt
+50			5.71	201.74		189.73	12.01	Stk. + Tin
0+62.73	8" outlet S		5.77	201.68		189.86	11.82	
0+64.73	℄ J.C.							
0+02	8" Inlet W.		6.45	201.00		190.06	10.94	Spk. + T. 9' South
*	*		*			*		* * *
℄ of D.M.H. to be constructed on ℄ of Kings Rd. +73.00' N. of ℄ Melrose Ave								
0+02	8" Outlet E		6.32	201.13		190.22	10.91	Spk. + T 9' South
*	*		*			*		* * *
0+66.73	8" Inlet N		5.65	201.80	1.48%	190.06	11.74	
0+75			5.58	201.87		190.18	11.69	
1+00			5.32	202.13		190.55	11.58	
+25			4.98	202.47		190.92	11.55	
+50			4.70	202.75		191.29	11.46	
+75			4.44	203.01		191.66	11.35	

(9) SEWER GRADES

F. B. 809 PG. 124 Job No. 6343 Division No. Sec. B Notes Red. Date Plotted Date No. Profile
Survey of W. Hollywood D.S. Notes Chkd. C.V.C. Checked Date No. X-Sec.
Survey by Brunty Notes Brunty Date 1-25-39
Indexed R. J. Johnson Date

Form 307 5M 10-37

PLEASE RETURN TO
LOS ANGELES COUNTY SURVEYOR
700 HALL OF RECORDS

NOTE: ANY ADDITIONS OR CHANGES ON THIS SHEET MUST BE MADE OR CIRCLED IN RED INK, WITH DATE AND NAME OF PERSON MAKING CHANGE

(9)

Do not extend notes this side of this line

(9)

STATION	B. S.	H. I.	F. S.	ELEV.	%	Grade	Cut	KINGS RD.	From Melrose Ave To Santa Monica Blvd.
2+00		207.45	4.13	203.32		192.03	11.29		
+25			3.82	203.63		192.40	11.23		
+50	T.P.		3.51	203.94		192.77	11.17		
π	6.78	210.72			1.48%				
2+75			6.52	204.20		193.14	11.06		
3+00			6.09	204.63		193.51	11.12		
+25			5.85	204.87		193.88	10.99		
+50			5.55	205.17		194.25	10.92		
3 +73	8" Outlet 3		5.28	205.44		194.59	10.85		
3+75.00	℄ MH - Offset 1' East								
3+77	8" Inlet N		5.24	205.48		194.69	10.79		
4+00			4.98	205.74		195.03	10.71		
+25			4.69	206.03		195.40	10.63		
+50			4.39	206.33		195.77	10.56		
+75			4.06	206.66		196.14	10.52		
5+00			3.75	206.97	1.48%	196.51	10.46		
+25			3.49	207.23		196.88	10.35		
+50			3.14	207.58		197.25	10.33		
+75			2.82	207.90		197.62	10.28		
6+00			2.54	208.18		197.99	10.19		
+25			2.85	207.87		198.36	9.51	3pk. & T	

SEWER GRADES

(9)

Profile No. ____ Notes Red. ____ Plotted ____ Job No. 6343 Division No. Sec B | F. B. 809 Pg. 125
X-Sec. No. ____ Date ____ Date ____ Survey of W. Hollywood D.S.
Notes Chkd. C.V.C. Checked ____ Survey by Brunty Date 1-24-39
Date 1-25-39 Date ____ Map No. ____ Notes Brunty Date 1-24-39
Date ____ Date ____ Notes Johnson Date ____

Form 307 5M 10-37

PLEASE RETURN TO
LOS ANGELES COUNTY SURVEYOR
700 HALL OF RECORDS

NOTE: ANY ADDITIONS OR CHANGES ON THIS SHEET MUST BE MADE OR CIRCLED IN RED INK, WITH DATE AND NAME OF PERSON MAKING CHANGE

(9) **Do not extend notes this side of this line** (9)

STATION	B. S.	H. I.	F. S.	ELEV.	%	Grade	Cut	KINGS RD. From Melrose Ave To Santa Monica Blvd
6+50		210.72	2.04	208.68	1.48%	198.73	9.95	
+75			1.62	209.10		199.10	10.00	
6+96.00	8" Outlet S.		1.26	209.46		199.41	10.05	
6+98.00	℄ M.H. offset 1' East							
B.M. "D-32"			2.37	208.35				B.M. "D-32" El. 208.340 F.B. 682 Pg. 30 Kings Rd. + Waring Ave. - S.E. Cor. Bt. Spk. in Cb. 9' E. of E. end C.R.
				208.34				
⊼	6.57	214.91						
7+00	8" Inlet N.		5.38	209.53	1.76%	199.51	10.02	
+25			4.91	210.00		199.95	10.05	
+50			4.49	210.42		200.39	10.03	
+75			4.04	210.87		200.83	10.04	
8+00			3.60	211.31		201.27	10.04	
+25			3.10	211.81		201.71	10.10	
+50			2.58	212.33		202.15	10.18	
+75			2.16	212.75		202.59	10.16	
9+00			1.66	213.25		203.03	10.22	
+25			1.17	213.74		203.47	10.27	
9+48.00	8" Outlet S		0.74	214.17		203.87	10.30	
9+50.00	℄ M.H. offset 1' East							
T.P.			0.69	214.22				

SEWER GRADES

(9)

F.B. 809 PG. 126 Job No. 6343 Division No. Sec. B Notes Red. Plotted Profile
Survey of W. Hollywood D.S. Date Date No.
Survey by Brunty Notes Brunty Notes Chkd. C.V.C. Checked X-Sec.
Indexed B. C. Johnson Date Date -25-39 Date No.

Form 307 5M 10-37

PLEASE RETURN TO
LOS ANGELES COUNTY SURVEYOR
700 HALL OF RECORDS

NOTE: ANY ADDITIONS OR CHANGES ON THIS SHEET MUST BE MADE OR CIRCLED IN RED INK, WITH DATE AND NAME OF PERSON MAKING CHANGE

(9) Do not extend notes this side of this line (9)

STATION	B. S.	H. I.	F. S.	ELEV.	%	Grade	Cut	KINGS RD. From Melrose Ave To Santa Monica Blvd.
T.P.				214.22				
T	7.50	221.72						
9+52.00 - 8" Inlet N.			7.46	214.26		203.97	10.29	
9+75			7.08	214.64		204.37	10.27	
10+00			6.53	215.19		204.81	10.38	
+25			6.08	215.64		205.25	10.39	
+50			5.55	216.17		205.69	10.48	
+75			5.10	216.62		206.13	10.49	
11+00			4.70	217.02		206.57	10.45	
11+25			4.20	217.52	1.76%	207.01	10.51	
+50			3.79	217.93		207.45	10.48	
+75			3.27	218.45		207.89	10.56	
12+00			2.78	218.94		208.33	10.61	
+25			2.56	219.16		208.77	10.39	
12+38.87 ~~65~~ - 8" Outlet S			2.51	219.21		209.02	10.19	Spk. + T.
12+40.87 Bk. ~~12+40.65~~ & M.H. & Willoughby Ave = 12+40.65 Ah.								
B.M. "D-33"			2.85	218.87				

B.M. "D-33" El. 218.870 F.B. 682 Pg. 31
Kings Rd. + Willoughby Ave - S.E. Cor.
L+T. in Cb. 5' S. of S. end C.R.

Profile No. ____ Notes Red. ____ Plotted ____ Job No. 6343 Division No. Sec. B F.B. 809 Pg. 127
X-Sec. No. ____ Date ____ Date ____ Survey of W. Hollywood U.S.
Notes Chkd. C.V.C. Date 1-25-39 Checked ____ Date ____ Survey by Brunty Notes Brunty Date 1-24-39
Map No. ____ Checked Johnson Date ____

SEWER GRADES

(9)

F. B. 809 PG. 128 | Job No. 6343 Division No. Sec B Notes Red. _____ Plotted _____ Profile

Survey of W. Hollywood D. S. Date _____ Date _____ No. _____

Survey by Brunty Notes _____ Notes Chkd. _____ Checked _____ X-Sec.

Indexed _____ Date _____ Date _____ Date _____ No. _____

(9) SEWER GRADES

STATION	B. S.	H. I.	F. S.	ELEV.	% Grade	Cut	
							KINGS RD. From Melrose Ave To Santa Monica Blvd.

(9)

Form 307 5M 10-37

PLEASE RETURN TO
LOS ANGELES COUNTY SURVEYOR
700 HALL OF RECORDS

Do not extend notes this side of this line

NOTE: ANY ADDITIONS OR CHANGES ON THIS SHEET MUST BE MADE OR CIRCLED IN RED INK, WITH DATE AND NAME OF PERSON MAKING CHANGE

(9)

Form 307 5M 10-37

PLEASE RETURN TO
LOS ANGELES COUNTY SURVEYOR
700 HALL OF RECORDS

NOTE: ANY ADDITIONS OR CHANGES ON THIS SHEET MUST BE MADE OR CIRCLED IN RED INK, WITH DATE AND NAME OF PERSON MAKING CHANGE

(9) **Do not extend notes this side of this line** (9)

STATION	B. S.	H. I.	F. S.	ELEV.	% Grade	Cut	KINGS RD. From Melrose Ave To Santa Monica Blvd.
B.M. "D-33"				218.87			B.M. "D-33" El. 218.870 F.B. 682 Pg. 31 Kings Rd. + Willoughby Ave. - S.E. Cor. L+T in Cb. - 5' S. of S. and C.R.
T	9.24	228.11					
12+42.65	8" Inlet N.		8.89	219.22	209.12	10.10	Spk.+T
+50			8.86	219.25	209.29	9.96	Spk+T
+75			8.06	220.05	209.87	10.18	
13+00			7.56	220.55	210.45	10.10	
+25			7.01	221.10	211.03	10.07	
+50			6.38	221.73	211.61	10.12	
+75			5.76	222.35	212.19	10.16	
14+00			5.09	223.02	212.77	10.25	
+25			4.52	223.59	213.35	10.24	
+50			4.01	224.10	213.93	10.17	
+75			3.33	224.78	214.51	10.27	
15+00			2.74	225.37	215.09	10.28	
+25			2.10	226.01	215.67	10.34	
+50			1.51	226.60	216.25	10.35	
15+58.00 - 8" Outlet S			1.34	226.77	216.44	10.33	
15+60.00 ℄ M.H. offset 1' East							
T.P.			1.26	226.85			
T	8.29	235.14					

2.32%

SEWER GRADES

(9)

Profile No. ____ Notes Red. ____ Plotted ____ Job No. 6343 Division No. Sec B | F.B. 809 Pg. 129
X-Sec. No. ____ Date ____ Date ____ Survey of W. Hollywood D.S.
Notes Chkd. C.V.C. Checked ____ Survey by Brunty Notes Brunty Date 1-26-39
Date 1-27-39 Date ____ Map No. ____ Index Johnson Date ____

Form 307 5M 10-37

PLEASE RETURN TO
LOS ANGELES COUNTY SURVEYOR
700 HALL OF RECORDS

NOTE: ANY ADDITIONS OR CHANGES ON THIS SHEET MUST BE MADE OR CIRCLED IN RED INK, WITH DATE AND NAME OF PERSON MAKING CHANGE

(9) **Do not extend notes this side of this line** (9)

STATION	B. S.	H. I.	F. S.	ELEV.	%	Grade	Cut	KINGS RD. From Melrose Ave To Santa Monica Blvd.
		235.14						
15+62.00	-8" Inlet N.		8.27	226.87		216.54	10.33	
+75			7.96	227.18		216.84	10.34	
16+00			7.39	227.75		217.42	10.33	
+25			6.72	228.42		218.00	10.42	
+50			6.16	228.98		218.58	10.40	
+75			5.56	229.58		219.16	10.42	
17+00			4.95	230.19	2.32%	219.74	10.45	
+25			4.38	230.76		220.32	10.44	
+50			3.72	231.42		220.90	10.52	
+75			3.13	232.01		221.48	10.53	
18+00			2.55	232.59		222.06	10.53	
+25			2.00	233.14		222.64	10.50	
+50			1.33	233.81		223.22	10.59	
+75			0.95	234.19		223.80	10.39	
18+90.39	-8" Outlet S		1.04	234.10		224.16	9.94	Spk+T
18+92.39	℄ M.H. at ℄ Romaine - Offset 1' E.							Spk.+T
						B.M. "D-34" El. 233.440 F.B. 682 Pg. 31		
B.M. "D-34"			1.71	233.43		Kings Road + Romaine Ave. - S.W. Cor.		
				233.44		Bt. Spk. in Cb. 6' S. of S. end C.R.		
T	9.89	243.33						

(9) SEWER GRADES

F. B. 809 & Pg. 130 | Job No. 6343 | Division No. Sec B | Notes Red. | Plotted | Profile
Survey of W. Hollywood D.S. | Date | Date | No.
Survey by Brunty | Notes Brunty | Notes Chkd. C.V.C. | Checked | X-Sec.
Indexed R. C. Johnson | Date | Date 1-27-39 | Date | No.

Form 307 5M 10-37

PLEASE RETURN TO
LOS ANGELES COUNTY SURVEYOR
700 HALL OF RECORDS

NOTE: ANY ADDITIONS OR CHANGES ON THIS SHEET MUST BE MADE OR CIRCLED IN RED INK, WITH DATE AND NAME OF PERSON MAKING CHANGE

(9)

Do not extend notes this side of this line

(9)

STATION	B. S.	H. I.	F. S.	ELEV.	%	Grade	Cut	KINGS RD	From Melrose Ave. To Santa Monica Blvd.
		243.33							
18+94.39	-8" Inlet N.		9.16	234.17		224.26	9.91	Spk. & T	
19+00			9.23	234.10		224.41	9.69	Spk. & T	
+25			8.29	235.04		225.07	9.97		
+50			7.59	235.74		225.73	10.01		
+75			6.76	236.57	2.64%	226.39	10.18		
20+00			6.06	237.27		227.05	10.22		
+25			5.28	238.05		227.71	10.34		
+50			4.50	238.83		228.37	10.46		
+75			3.75	239.58		229.03	10.55		
21+00			2.95	240.38		229.69	10.69		
+25			2.18	241.15		230.35	10.80		
21+48.00	-8" Outlet S.		1.52	241.81		230.96	10.85		
21+50.00	℄ M.H. offset 1' East								
T.P.			1.42	241.91					
π	9.11	251.02							
21+52.00	-8" Inlet N.		9.08	241.94		231.07	10.87		
+75			8.41	242.61		231.68	10.93		
22+00			7.62	243.40	2.64%	232.34	11.06		
+25			6.89	244.13		233.00	11.13		
+50			6.13	244.89		233.66	11.23		
+75			5.35	245.67		234.32	11.35		

Profile No. ____ Notes Red. ____ Plotted ____ Job No. 6343 Division No. Sec. B F.B. 809 PG. 131

X-Sec. No. ____ Date ____ Date ____ Survey of W. Hollywood D.S.

Notes Chkd. C.V.C. Checked ____ Survey by Brunty Notes Brunty Date 1-26-39

Date 1-27-39 Date ____ Map No. ____ Index Johnson Date ____

SEWER GRADES

(9)

Form 307 5M 10-37

PLEASE RETURN TO
LOS ANGELES COUNTY SURVEYOR
700 HALL OF RECORDS

NOTE: ANY ADDITIONS OR CHANGES ON THIS SHEET MUST BE MADE OR CIRCLED IN RED INK, WITH DATE AND NAME OF PERSON MAKING CHANGE

(9) Do not extend notes this side of this line (9)

STATION	B. S.	H. I.	F. S.	ELEV.	%	Grade	Cut	KINGS RD. From Melrose Ave To Santa Monica Blvd.
23+00		251.02	4.57	246.45		234.98	11.47	
+25			3.81	247.21		235.64	11.57	
+50			3.05	247.97	2.64%	236.30	11.67	
+75			2.28	248.74		236.96	11.78	
24+00			1.55	249.47		237.62	11.85	
+25			0.78	250.24		238.28	11.96	
24+33.00	-8" Outlet 3		0.56	250.46		238.49	11.97	(1+3.68)
24+35.00	℄ F.M.H. Offset 1' East					-124.11 to ℄ Santa Monica Blvd.		
T.P.			0.46	250.56				
T	7.50	258.06						
B.M."D-16"			2.41	255.65				

B.M."D-16" El. 255.664 F.B. 682 Pg. 15
Flores St. + Santa Monica Blvd. N.E. Cor.
Ct. Spk. in Cb. 5' N of N. end C.R.

Prog. C.V.C
1-26-39

RECEIVED C.V.C. 1-27-39
REDUCED In Field
CHECKED C.V.C. 1-27-39
GRADE SHEET MADE Rectographed
DRAFTING MEMBER Bell

(9) SEWER GRADES

F.B. 809 Pg. 132 | Job No. 6343 Division No. Sec. B | Notes Red. | Plotted | Profile No.
Survey of W. Hollywood D.S. | Date | Date | X-Sec. No.
Survey by Brunty | Notes Brunty | Notes Chkd. C.V.C. | Checked
Indexed R. C. Johnson | Date | Date 1-27-39 | Date

Profile No.	Notes Red.	Plotted	Job No. 6343	Division No. Sec B	F. B. 809 PG. 133
	Date	Date	Survey of W. Hollywood D.S.		
X-Sec. No.	Notes Chkd.	Checked	Survey by Brunty	Notes Brunty	Date 5-16-39
	Date	Date	Map No.	Indexed C. Johnson	Date

WEST HOLLYWOOD D.S. - SECTION "B"

J.N. 6343

HAYVENHURST DRIVE BRANCH.

LOCATION OF EXPOSED HOUSE CONNECTIONS
5-16-39

Elevations taken on top of sewer pipe

C.E. Brunty
H.M. Smith
M.A. Van Deren
J.L. Willey
N.R. Smith

ELEV.	
F. S.	
H. I.	Prog. C.V.C.
B. S.	5-12, 16, -39
STATION	

NOTE: ANY ADDITIONS OR CHANGES ON THIS SHEET MUST BE MADE OR CIRCLED IN RED INK, WITH DATE AND NAME OF PERSON MAKING CHANGE

Do not extend notes this side of this line

PLEASE RETURN TO
LOS ANGELES COUNTY SURVEYOR
700 HALL OF RECORDS

Form 307 5M 10-37

Form 307 5M 10-37

PLEASE RETURN TO
LOS ANGELES COUNTY SURVEYOR
700 HALL OF RECORDS

NOTE: ANY ADDITIONS OR CHANGES ON THIS SHEET MUST BE MADE OR CIRCLED IN RED INK, WITH DATE AND NAME OF PERSON MAKING CHANGE

Do not extend notes this side of this line

STATION	B. S.	H. I.	F. S.	ELEV.	HAYVENHURST DR. BRANCH.
B.M. "D-34"				233.44	B.M. "D-34" El. 233.44 o F.B. 682 Pg 31 Kings Rd. + Romaine St. - S.W. Cor Bt. Spk. in Cb. - 6' S. of S. end C.R.
⊼	7.32	240.76			
T.P.			8.44	232.32	
⊼	2.53	234.85			
T.P.			1.58	233.27	
⊼	4.18	237.45			
T.P.			0.61	236.84	Blue top at Sta. 6+50
⊼	6.61	243.45			GRADE
5+57.5			9.75	233.70	234.05 Top of Sewer Pipe. (0.35)
6+39.5			7.53	235.92	236.52 " " " " (0.60)
7+05.4			5.46	237.99	238.52 " " " " (0.53)
T.P.			5.08	238.37	
⊼	9.45	247.82			
7+53.3			8.33	239.49	240.02 " " " " (0.51)
8+06.8			6.69	241.13	241.69 " " " " (0.56)
8+55.2			5.02	242.80	243.21 " " " " (0.41)
9+03.9			3.48	244.34	244.73 " " " " (0.39)
9+55.2			1.72	246.10	246.34 " " " " (0.24)
T.P.	12.22	258.42	1.62	246.20	B.M. #P7 Elev. 261.321 F.B. 682 Pg. 24
T.P.	9.23	266.26	1.39	257.03	Sweetzer Ave. & Santa Monica Blvd. N.W. Cor.
B.M. #P7			4.97	261.29	Cut Spike M.C.R.

Storm Drain Plus

F. B. 809 Pg. 134 | Job No. 6343 | Division No. Sec. B | Notes Red. | Plotted | Profile
Survey of W. Hollywood D.S. | Date | Date | No.
Survey by Brunty | Notes H.M. Smith | Notes Chkd. C.V.C. | Checked | X-Sec.
Indexed R. C. Johnson | Date | Date 5-18-39 | Date | No.

Profile No.	Notes Red.	Plotted	Job No. 6343	Division No. Sec. B	F. B. 809 PG. 135
	Date	Date	Survey of West Hollywood D.S.		
X-Sec. No.	Notes Chkd.	Checked	Survey by Brunty	Notes Brunty	Date 3-1-39
	Date	Date	Map No.	Indexed C. Johnson	Date

(8)

WEST HOLLYWOOD D.S. - SECTION B

J.N. 6343

KINGS ROAD

From Rosewood Ave. to Clinton Ave

CURB GRADES

(For Reconstruction)

CE Brunty
HM Smith
MA Van Deren
JL Willey
NR Smith

Set t's" on sidewalk 10.5' Rt. + East of E. Curb Line or 25.5 E. of St. ℄

-Note- Grade Elevations taken from sewer Plans

ELEV.

F. S.

H. I.

B. S.

STATION

Prog. C.V.C.
3-1-39

RECEIVED C.V.C. 3-2-39
REDUCED In Field
CHECKED C.V.C. 3-3-39
GRADE SHEET MADE Rectographed
3 COPIES SENT OUT BY Bell

NOTE: ANY ADDITIONS OR CHANGES ON THIS SHEET MUST BE MADE OR CIRCLED IN RED INK, WITH DATE AND NAME OF PERSON MAKING CHANGE

Do not extend notes this side of this line

PLEASE RETURN TO
LOS ANGELES COUNTY SURVEYOR
700 HALL OF RECORDS

Form 367 5M 10-37

Form 307 5M 10-37

PLEASE RETURN TO
LOS ANGELES COUNTY SURVEYOR
700 HALL OF RECORDS

NOTE: ANY ADDITIONS OR CHANGES ON THIS SHEET MUST BE MADE OR CIRCLED IN RED INK, WITH DATE AND NAME OF PERSON MAKING CHANGE

Do not extend notes this side of this line

STATION	B. S.	H. I.	F. S.	ELEV.	%	Grade	Cut	KINGS RD {From Rosewood Ave To Clinton Ave
B.M."D-68A"				183.26		B.M."D-68A" El. 183.26 Const. Notes Rosewood Ave. + Kings Rd. - N.W. Cor. W. Spk. in Cb. - 17' W. of W. end C.R.		
⊼	7.28	190.54						
0+26.4	N. end C.R.		6.89	183.65		183.28	0.37	Set Nail in Exp. Joint
"			6.77	183.77				Bk. of Walk (Hereafter - "B of W")
0+31.43			6.86	183.68		183.34	0.34	
"			6.73	183.81				B. of W.
0+50			6.63	183.91		183.56	0.35	
"			6.53	184.01				B. of W
0+75			6.34	184.20		183.86	0.34	
"			6.25	184.29				B. of W.
1+00			6.01	184.53		184.16	0.37	
"			5.93	184.61				B. of W.
1+25			5.70	184.84		184.45	0.39	
"			5.58	184.96				B. of W.
1+50		Covered				184.75		
"		Covered						B. of W.
1+75			5.08	185.46		185.05	0.41	
"			4.97	185.57				B. of W.
2+00			4.74	185.80		185.35	0.45	
"			4.63	185.91				B. of W.

CURB GRADES

F. B. 809 & PG. 136 | Job No. 6343 | Division No. 300 B | Notes Red. | Plotted | Profile
Survey of W. Hollywood D.S. | Date | Date | No.
Survey by Brunty | Notes Brunty | Notes Chkd. C.V.C. | Checked | X-Sec.
Indexed R. C. Johnson | Date | Date 3-3-39 | Date | No.

(8)

Form 307 5M 10-37

PLEASE RETURN TO
LOS ANGELES COUNTY SURVEYOR
700 HALL OF RECORDS

NOTE: ANY ADDITIONS OR CHANGES ON THIS SHEET MUST BE MADE OR CIRCLED IN RED INK, WITH DATE AND NAME OF PERSON MAKING CHANGE

Do not extend notes this side of this line

STATION	B. S.	H. I.	F. S.	ELEV.	%	Grade	Cut	KINGS RD {From Rosewood Ave To Clinton Ave
2+25		190.54	4.44	186.10		185.65	0.45	
"			4.42	186.12				B. of W.
T.P.			1.84	188.70				
T	3.88	192.58						
2+50			6.23	186.35		185.94	0.41	
"			6.11	186.47				B. of W
2+75			5.96	186.62		186.24	0.38	
"			5.89	186.69				B. of W.
3+00			5.69	186.89		186.53	0.36	
"			5.59	186.99				B. of W.
3+25			5.42	187.16	1.1882%	186.83	0.33	
"			5.31	187.27				B. of W.
3+50			5.10	187.48		187.13	0.35	
"			5.07	187.51				B. of W.
3+75			4.80	187.78		187.43	0.35	
"			4.73	187.85				B. of W.
4+00			4.50	188.08		187.72	0.36	
"			4.43	188.15				B. of W.
4+25			4.17	188.41		188.02	0.39	
"			4.09	188.49				B of W
4+50			3.89	188.69		188.32	0.37	

Profile No. ____ Notes Red. ____ Plotted ____ Job No. 6343 Division No. 5 Sec B F. B. 809 PG. 137
X-Sec. No. ____ Date ____ Date ____ Survey of West Hollywood D.S.
Notes Chkd. C.V.C. Checked ____ Survey by Brunty Notes Brunty Date 3-1-39
Date 3-3-39 Date ____ Map No. ____ Alex Johnson Date ____

CURB GRADES

Form 307 5M 10-37

PLEASE RETURN TO
LOS ANGELES COUNTY SURVEYOR
700 HALL OF RECORDS

NOTE: ANY ADDITIONS OR CHANGES ON THIS SHEET MUST BE MADE OR CIRCLED IN RED INK, WITH DATE AND NAME OF PERSON MAKING CHANGE

Do not extend notes this side of this line

STATION	B. S.	H. I.	F. S.	ELEV.	%	Grade	Cost	KINGS RD	From Rosewood Ave. To Clinton Ave
4+50		192.58	3.82	188.76				B. of W.	
4+75			3.66	188.92		188.61	0.31		
"			3.55	189.03				B. of W.	
T.P.			3.29	189.29					
π	6.23	195.52							
5+00			6.30	189.22		188.91	0.31		
"			6.20	189.32				B. of W.	
5+25			6.02	189.50		189.21	0.29		
"			5.90	189.62				B. of W.	
5+50			5.71	189.81		189.50	0.31		
"			5.61	189.91				B. of W.	
5+75			5.45	190.07		189.80	0.27		
"			5.35	190.17				B. of W.	
6+00			5.15	190.37		190.10	0.27		
"			5.05	190.47				B. of W.	
6+25			4.84	190.68		190.40	0.28		
"			4.77	190.75				B. of W.	
6+43.3	S. end	C.R.	4.60	190.92		190.61	0.31		
"	Back of Walk		4.54	190.98				B.M. "D-73A - Elev. 190.962 Const. Notes	
B.M. "D-73A			4.56	190.96				Kings Rd. + Clinton Ave. - N.W. Cor. Bt. Spk. in Cb. 26' W. of W. end CR	

(8) CURB GRADES

F. B. 809 PG. 138 Job No. 6343 Division No. Sec B Notes Red. Plotted Profile
Survey of West Hollywood D.S. Date Date No.
Survey by Brunty Notes Brunty Notes Chkd. Checked X-Sec.
Indexed R. C. Johnson Date Date Date No.

Profile No.	Notes Red.	Platted	Job No. 6343	Division No. Sec B	L. B. 809	Pg. 139
	Date	Date	Survey of West Hollywood D. S.			
X-Sec. No.	Notes Chkd.	Checked	Survey by Brunty	Notes Brunty	Date 3-16-39	
	Date	Date	Map No.	Indexed C. Johnson	Date	

(8)

WEST HOLLYWOOD D.S. - SECTION "B"

JH6343

KINGS ROAD

From CLINTON AVE to MELROSE AVE
(Not Complete)

CURB GRADES
(For Reconstruction)

Note - Grades taken from Sewer Plan

C E Brunty
H M Smith
M A Van Doren
J L Willey
N R Smith

ELEV.	Set t's on Walk 10.5' East and Rt. of E. Curb Face
F. S	
H. I.	
B. S.	Prog. C.V.C. 3-16-39
STATION	

RECEIVED C.V.C. 3-16-39
REDUCED In Field
CHECKED C.V.C. 3-17-39
GRADE SHEET MADE Rectographed.
3 COPIES SENT OUT BY Bell

NOTE: ANY ADDITIONS OR CHANGES ON THIS SHEET MUST BE MADE OR CIRCLED IN RED INK, WITH DATE AND NAME OF PERSON MAKING CHANGE

Do not extend notes this side of this line

PLEASE RETURN TO
LOS ANGELES COUNTY SURVEYOR
700 HALL OF RECORDS

Form 307 5M 10-34

Form 307 5M 10-34

PLEASE RETURN TO
LOS ANGELES COUNTY SURVEYOR
700 HALL OF RECORDS

NOTE: ANY ADDITIONS OR CHANGES ON THIS SHEET MUST BE MADE OR CIRCLED IN RED INK, WITH DATE AND NAME OF PERSON MAKING CHANGE

Do not extend notes this side of this line

(8) (8)

STATION	B. S.	H. I.	F. S	ELEV.	%	Grade	Cut	KINGS RD.	From Clinton Ave To Melrose Ave
				1		B.M."D-73A" El. 190.962 Const. Notes			
B.M."D-73A"				190.96		Kings Road + Clinton Ave. - N.W. Cor.			
	5.89	196.85				Bt. Spk. in Cb. - 26' W. of W. end C.R.			
7+03.43	[N. end C.R. - N.E. Cor. Kings Rd. + Clinton Ave]		5.41	191.44		191.18	0.26		
+25			5.08	191.77		191.52	0.25		
+50			4.63	192.22		191.91	0.31		
+75			4.24	192.61		192.30	0.31		
8+00			3.89	192.96		192.70	0.26		
+25			3.53	193.32		193.08	0.24		
+50			3.11	193.74	1.57%	193.48	0.26		
T.P.			2.81	194.04					
	7.56	201.60							
8+75			7.47	194.13		193.87	0.26		
9+00			7.08	194.52		194.27	0.25		
+25			6.73	194.87		194.66	0.21		
+50			6.32	195.28		195.05	0.23		
+75			5.92	195.68		195.44	0.24		
10+00			5.51	196.09		195.84	0.25		
+25			5.13	196.47		196.23	0.24		F.B. 809 Pg. 81 B.M. D49A - El. 199.783 - Const. Notes
+50			4.80	196.80		196.62	0.18		Kings Rd. & Melrose Ave. - S.E. Cor.
+75			4.42	197.18		197.01	0.17		Bt. Spk. in Cb. - 48' E. of Ret.
11+00	Covered - Not Set					197.40			
B.M. D-49A			1.82	199.78					

L.B. 809 P.G. 140 Job. No. 6343 Division No. Sec B Notes Red Plotted Profile
Survey of West Hollywood D.S. Date No.
Survey by Brunty Notes Brunty Date Notes Chkd. C.V.C. Checked X-Sec.
Indexed R. C. Johnson Date 3-10-39 Date No.
CURB GRADES

(8)

Profile No.	Notes Red.	Plotted	Job No. 6343	Division No. Sec. B	F. B. 809 PG. 141
	Date	Date	Survey of West Hollywood D.S.		
X-Sec. No.	Notes Chkd.	Checked	Survey by Brunty	Notes Brunty	Date 4-13-39
	Date	Date	Map No.	Indexed C. Johnson	Date

WEST HOLLYWOOD D. S. SECTION "B"

JN6343

(8)

KINGS ROAD

From 10+75 (Sewer Plan #8) to Melrose Ave

CURB GRADES

(for reconstruction)

C E Brunty
H M Smith
M A Van Deren
J L Willey
N R Smith

Set t's on walk 10.5' East or Right of E. Cb face

Note - No Grade Sheets Necessary

Prog.
4-3-39

STATION	B. S.	H. I.	F. S.	ELEV.

NOTE: ANY ADDITIONS OR CHANGES ON THIS SHEET MUST BE MADE OR CIRCLED IN RED INK, WITH DATE AND NAME OF PERSON MAKING CHANGE

Do not extend notes this side of this line

PLEASE RETURN TO
LOS ANGELES COUNTY SURVEYOR
700 HALL OF RECORDS

Form 307 5M 10-37

Form 307 5M 10-37

PLEASE RETURN TO
LOS ANGELES COUNTY SURVEYOR
700 HALL OF RECORDS

NOTE: ANY ADDITIONS OR CHANGES ON THIS SHEET MUST BE MADE OR CIRCLED IN RED INK, WITH DATE AND NAME OF PERSON MAKING CHANGE

Do not extend notes this side of this line

STATION	B. S.	H. I.	F. S.	ELEV.	%	Grade	Cut	KINGS ROAD LINE
								B.M. "D-49A" El. 199.783 Const. Notes
B.M. "D-49A"				199.78				Kings Rd. + Melrose Ave - S.E. Cor.
π	3.96	203.74						Bt. Spk. in Cb. 48' E. of E. end C.R.
11+00			6.18	197.56	1.53%	197.40	0.16	
+25			5.87	197.87		197.78	0.09	Bt. Spk.
+50			5.42	198.32		198.17	0.15	
+75			4.98	198.76		198.55	0.21	
12+00			4.54	199.20		198.93	0.27	
+25			4.17	199.57		199.31	0.26	
12+25.5 Existing C.R.			4.42	199.32		199.32		B. end C.R. - S.E. Cor. Melrose + Kings
T.P.			2.69	201.05				
π	2.57	203.62						
			3.84	199.78				
B.M. "D-49A"								See Above Description

Prog. C.V.C.
4-3-39

CURB GRADES

(8)

F. B. 809 PG. 142 Job No. 6343 Division No. Sec. B Notes Red. Plotted Profile
Survey of West Hollywood D. S. Date Date No.
Survey by Brunty Notes Brunty Notes Chkd. C.V.C. Checked X-Sec.
Indexed R. C. Johnson Date Date 4-10-39 Date No.

Profile No.	Notes Red.	Plotted	Job No. 6343	Division No. Sec B	F. B. 809 PG. 143
	Date	Date	Survey of W. Hollywood D. S.		
X-Sec. No.	Notes Chkd.	Checked	Survey by Brunty	Notes Brunty	Date 5-25-39
	Date	Date	Map No.	Index H. Johnson	Date

WEST HOLLYWOOD D.S. - SECTION "B"

J.N. 6343

KINGS ROAD LINE

LOCATING IMPROVEMENTS AFTER CONSTRUCTION

C.E. Brunty
H.M. Smith
M.A. Van Deren
N.R. Smith

STATION	B. S.	H. I.	F. S.	ELEV.

NOTE: ANY ADDITIONS OR CHANGES ON THIS SHEET MUST BE MADE OR CIRCLED IN RED INK, WITH DATE AND NAME OF PERSON MAKING CHANGE

Do not extend notes this side of this line

PLEASE RETURN TO
LOS ANGELES COUNTY SURVEYOR
700 HALL OF RECORDS

Form 307 5M 10-37

Form 307 5M 10-37

PLEASE RETURN TO
LOS ANGELES COUNTY SURVEYOR
700 HALL OF RECORDS

NOTE: ANY ADDITIONS OR CHANGES ON THIS SHEET MUST BE MADE OR CIRCLED IN RED INK, WITH DATE AND NAME OF PERSON MAKING CHANGE

Do not extend notes this side of this line

8844
75

LOCATING IMPROVEMENTS AFTER CONSTRUCTION

STATION	B. S.	H. I.	F. S.	ELEV.	KINGS ROAD LINE
55+00 - M.H. Right					
Kings Road + Clinton Ave. - C.B. - N.E. Cor. - 10' E. of E.P.L.					
" " " " " " - 8' N. of N.P.L.					
" " " " " N.W. Cor. - 10' N. of N.P.L.					
" " + Melrose Ave. - C.B. - N.W. Cor. - 10' N. of N.P.L.					
63+00 - M.H. Right					
Kings Road + Waring Ave. - C.B. - N.E. Cor. - 10' E. of E.P.L.					
" " " " " - " - 7' N. of N.P.L.					
" " " " " - N.W. Cor. - 10' N. of N.P.L.					
74+25.5' - M.H. Rt.					
Kings Rd. + Willoughby Ave. - C.B. - N.W. Cor. - 6' N. of N.P.L.					
" " + " " - " - N.E. Cor. - 6.8 N. of N.P.L.					
" " + Romaine St. - C.B. - N.W. Cor. - 5.3' N. of N.P.L.					
" " + " " - C.B. - N.E. Cor. - 8' N. of N.P.L.					
" " + " " - C.B. - N.E. Cor. - 7' E. of E.P.L. - Not Built - No inlet left for this one					
80+95.83 - M.H. Left					
Santa Monica Blvd. + Kings Rd. - C.B. - S.E. Cor. - 10' E. of E.P.L.					
" " " + Flores St. - C.B. - N.W. Cor. - 12' N. of N.P.L.					
" " " + " " - C.B. - N.E. Cor. - 10' N. of N.P.L.					
" " " + " " - C.B. - N.E. Cor. - 7' E. of E.P.L.					

F. B. 809 Pg. 144 | Job No. 6343 | Division No. Sec B | Notes Red. | Plotted | Profile
Survey of W. Hollywood | Date | Date | No.
Survey by Brunty | Notes Brunty | Notes Chkd. | Checked | X-Sec.
Indexed R. C. Johnson | Date | Date | Date | No.

Profile	Notes Red.	Plotted	Job No. 6343	Division No. Sec B	F. B. 809 Pg. 145
No.	Date	Date	Survey of W. Hollywood D. S.		
X-Sec.	Notes Chkd.	Checked	Survey by Brunty	Notes Brunty	Date 6-22-39
No.	Date	Date	Map No.	Indexed C. Johnson	Date

WEST HOLLYWOOD DRAINAGE SYSTEM SEC. "A"

JN 6343

HAYVENHURST DRIVE BRANCH

LOCATING AFTER CONSTRUCTION

C E Brunty
H M Smith
M A Van Deren
J L Willey
N R Smith

STATION	B. S.	H. I.	F. S.	ELEV.

NOTE: ANY ADDITIONS OR CHANGES ON THIS SHEET MUST BE MADE OR CIRCLED IN RED INK, WITH DATE AND NAME OF PERSON MAKING CHANGE

Do not extend notes this side of this line

PLEASE RETURN TO
LOS ANGELES COUNTY SURVEYOR
700 HALL OF RECORDS

Form 307 5M 10-37

Form 307 5M 10-37

PLEASE RETURN TO
LOS ANGELES COUNTY SURVEYOR
700 HALL OF RECORDS

NOTE: ANY ADDITIONS OR CHANGES ON THIS SHEET MUST BE MADE OR CIRCLED IN RED INK, WITH DATE AND NAME OF PERSON MAKING CHANGE

Do not extend notes this side of this line

STATION	B. S.	H. I.	F. S.	ELEV.	HAYVENHURST DRIVE BRANCH
12+34.56 M.H.					
Sweetzer Ave. + Santa Monica Blvd.					- C.B. - N.W. Cor. - 8.6 N. of N.P.L.
"	"	"	"	"	" N.E. Cor. - 7.5 N. of N.P.L.
"	"	"	"	"	" " - 10.2 E. of E.P.L.
"	"	+ Norton Ave.			- C.B. - W.Cb. Sweetzer - 14.7' S. & Norton Prod.
"	"	"	"	"	" " - 15.0' N. & " "
15+72.0 M.H					
Sweetzer Ave + Norton Ave.					- C.B. - N.E. Cor. - 7.2' N. of N.P.L.
"	"	"	"	"	" - 32.5' N. of N.P.L.
"	"	"	"	"	" - 7.5' E. of E.P.L.
Norton Ave. + Harper Ave					- C.B. - N.W. Cor - 9.0' N. of N.P.L.
"	"	"	"	"	- N.E. Cor. - 7.5' N. of N.P.L.
"	"	"	"	"	- " " - 33.2' N. of N.P.L.
"	"	"	"	"	" " - 8.1' E. of E.P.L.
24+16.92 M.H.					
Norton Ave. + Hayvenhurst Drive					- C.B. - N.W. Cor. - 7.5' N. of N.P.L.
"	"	"	"	"	" " - 34.2 N. of N.P.L.

LOCATING AFTER CONSTRUCTION

F. B. 809 2 PG. 146 | Job No. 6343 | Division No. Sec B | Notes Red. | Plotted | Profile
Survey of W. Hollywood D.S. | Date | Date | No.
Survey by Brunty | Notes Brunty | Notes Chkd. | Checked | X-Sec.
Indexed R. C. Johnson | Date | Date | Date | No.

Profile	Notes Red.	Plotted	Job No. 6343 Division No. Seq A	F. B. 809 Pg. 147
No.	Date	Date	Survey of W. Hollywood D.S.	
X-Sec.	Notes Chkd.	Checked	Survey by Brunty Notes Brunty Date 6-22-39	
No.	Date	Date	Map No. Indexed Johnson Date	

WEST HOLLYWOOD D.S. — SECTION ~~"A"~~ B

J.N. 6343

NORTON AVE LATERAL

LOCATING AFTER CONSTRUCTION

C.E. Brunty
H.M. Smith
M.A. VanDeren
J.L. Willey
N.R. Smith

STATION	B. S.	H. I.	F. S.	ELEV.

NOTE: ANY ADDITIONS OR CHANGES ON THIS SHEET MUST BE MADE OR CIRCLED IN RED INK, WITH DATE AND NAME OF PERSON MAKING CHANGE

Do not extend notes this side of this line

PLEASE RETURN TO
LOS ANGELES COUNTY SURVEYOR
700 HALL OF RECORDS

Form 307 5M 10-37

Form 307 5M 10-37

PLEASE RETURN TO
LOS ANGELES COUNTY SURVEYOR
700 HALL OF RECORDS

NOTE: ANY ADDITIONS OR CHANGES ON THIS SHEET MUST BE MADE OR CIRCLED IN RED INK, WITH DATE AND NAME OF PERSON MAKING CHANGE

Do not extend notes this side of this line

STATION	B. S.	H. I.	F. S.	ELEV.	NORTON AVE LATERAL
Norton Ave. + Hayvenhurst Dr. - C.B. - N.E. Cor. - 7.5' N. of N.P.L.					
"	"	"	"	"	- " - 7.5' E. of E.P.L.
"	"	+ Crescent Heights Blvd. - N.W. Cor. - 8.0' N. of N.P.L.			
"	"	"	"	"	- N.E. Cor. - 7.5' N. of N.P.L.
"	"	"	"	"	" - 32.5 N. of N.P.L.
"	"	"	"	"	" - 7.5' E. of E.P.L.
5+65.9 M.H.					
Norton Ave. + Laurel Ave - C.B. - N.W. Cor. - 7.2' N. of N.P.L.					
10+03.25 M.H.					
Norton Ave. + Laurel Ave. - C.B. - N.E. Cor. - 7.5' N. of N.P.L.					
"	"	"	"	"	" - 33.6' N. of N.P.L.
"	"	"	"	"	" - 7.5' E. of E.P.L.
"	"	+ Hayworth Ave - C.B. - N.W. Cor. - 10.3' N. of N.P.L.			
14+35 M.H.					
Norton Ave. + Hayworth Ave. - C.B. - N.E. Cor. - 7.5' N. of N.P.L.					
"	"	"	"	"	" - 32.2' N. of N.P.L.
"	"	"	"	"	" - 7.5' E. of E.P.L.

LOCATION AFTER CONSTRUCTION

F. B. 809 PG. 148 | Job No. 6343 | Division No. Sec B | Notes Red. | Plotted | Profile
Survey of Whitlywood D.S. | Date | Date | No.
Survey by Brunty | Notes Brunty | Notes Chkd. | Checked | X-Sec.
Indexed R. C. Johnson | Date | Date | Date | No.

Profile No.	Notes Red.	Plotted	Job No. 6336 6343	Division No. Sec A + Sec B	F. B. 869 PG. 149
	Date	Date	Survey of W. Hollywood D.S.		
X-Sec. No.	Notes Chkd.	Checked	Survey by Brunty	Notes Brunty	Date
	Date	Date	Map No.	Indexed A. C. Johnson	Date

W. HOLLYWOOD D.S. - SEC. A + SEC. B

J.N. 6336 and J.N. 6343

KINGS ROAD LINE
ADDITIONAL CATCH BASINS

LOCATING AFTER CONSTRUCTION

C. E. Brunty
H. M. Smith
M. A. Van Doren
J. L. Whitley
N. R. Smith

STATION	B. S.	H. I.	F. S.	ELEV.

Do not extend notes this side of this line

NOTE: ANY ADDITIONS OR CHANGES ON THIS SHEET MUST BE MADE OR CIRCLED IN RED INK, WITH DATE AND NAME OF PERSON MAKING CHANGE

PLEASE RETURN TO
LOS ANGELES COUNTY SURVEYOR
700 HALL OF RECORDS

Form 307 SM 10-37

Form 307 5M 10-37

PLEASE RETURN TO
LOS ANGELES COUNTY SURVEYOR
700 HALL OF RECORDS

NOTE: ANY ADDITIONS OR CHANGES ON THIS SHEET MUST BE MADE OR CIRCLED IN RED INK, WITH DATE AND NAME OF PERSON MAKING CHANGE

Do not extend notes this side of this line

STATION	B. S.	H. I.	F. S.	ELEV.	KINGS RD. LINE — ADDITIONAL C.B's
Sec. A Kings	Road	+ Third St.			- C.B. - N.E. Cor. - 17.6' E. of E.P.L.
"	"	+ Beverly Blvd.			- C.B. - N.E. Cor. - 9.5' E. of E.P.L.
Sec. B "	"	+ Rosewood Ave.			- C.B. - S.E. Cor. - 9.8' E. of E.P.L.
"	"	+ Melrose Ave			- C.B. - N.E. Cor. - 8.7' N. of N.P.L.
"	"	+ "		"	- C.B. - N.E. Cor. - 12.0' E. of E.P.L.
"	"	+ "		"	- C.B. - S.E. Cor. - 11.0' E. of E.P.L.
"	"	+ Willoughby Ave.			- C.B. - S.E. Cor. 8.0' E. of E.P.L.
"	"	+ "		"	- " - N.E. Cor. 10.0' E. of E.P.L.

LOCATING AFTER CONSTRUCTION

F.B. 809 Pg. 150 | Job No. 6336+ 6343 | Division No. Sec A+ Sec B | Notes Red. | Plotted | Profile
Survey of Wilhelmwood D.S. | Date | Date | No.
Survey by Brunty | Notes Brunty | Notes Chkd. | Checked | X-Sec.
Indexed R. C. Johnson | Date | Date | Date | No.

Profile	Notes Red.	Plotted	Job No. 6347	Division No. Sec C	F. B809 Pg. 151
No.	Date	Date	Survey of W. Hollywood D.S.		
X-Sec.	Notes Chkd.	Checked	Survey by Brunty	Notes Brunty	Date 12-7-39
No.	Date	Date	Map No.	Indexed Johnson	Date

WEST HOLLYWOOD D.S. - SECTION "C" (10) A

JN 6347

FLORES STREET

From SANTA MONICA BLVD. to FOUNTAIN AVE.

SEWER GRADES

Set Stakes + Tins 6' Right + East of ℄ of Sewer or 19' E. of St. ℄

CE Brunty
HM Smith
MA Van Deren
JL Willey
NR Smith

ELEV.

F. S.

H. I.

Prog. C.V.C.
12-7-39

B. S.

STATION

RECEIVED W.I.G. 12-12-39
REDUCED In Field
CHECKED C.V.C. 12-13-39
GRADE SHEET MADE
~~INS. SHT. CHECKED~~
COPIES SENT OUT BY

NOTE: ANY ADDITIONS OR CHANGES ON THIS SHEET MUST BE MADE OR CIRCLED IN RED INK, WITH DATE AND NAME OF PERSON MAKING CHANGE

Do not extend notes this side of this line

PLEASE RETURN TO
LOS ANGELES COUNTY SURVEYOR
700 HALL OF RECORDS

Form 307 5M 10-37

Form 307 5M 10-37

PLEASE RETURN TO
LOS ANGELES COUNTY SURVEYOR
700 HALL OF RECORDS

NOTE: ANY ADDITIONS OR CHANGES ON THIS SHEET MUST BE MADE OR CIRCLED IN RED INK, WITH DATE AND NAME OF PERSON MAKING CHANGE

Do not extend notes this side of this line

STATION	B. S.	H. I.	F. S.	ELEV.	%	Grade	Cut	FLORES ST } From SANTA MONICA BLVD. To FOUNTAIN AVE
B.M. "D-16A"				254.22				B.M. "D-16A" Elev. 254.22 F.B. 809 Pg. 90 SANTA MONICA BLVD. + KINGS RD.-S.E. COR. Bt. Spk. in Cb. 25' E. of E. end C.R.
⊼	4.93	259.15						
Note-B.M. "D-16" May have been disturbed								
B.M. "D-16"			3.475	255.675				B.M. "D-16" Elev. 255.664 F.B. 682 Pg. 15 FLORES ST. + SANTA MONICA BLVD.-N.E. COR. Ct. Spk. in Cb. 5' N. of N. end C.R.
⊼	6.61	262.28						
0+00 ℄ Existing 10" Sewer								Spk. + T
0+02 - 8" Inlet North			7.67	254.61		245.33	9.28	Spk. + T
0+25			6.22	256.06		246.19	9.87	
+50			5.62	256.66		247.12	9.54	
+75			4.61	257.67		248.05	9.62	
1+00			4.00	258.28	3.72%	248.99	9.30	
+25			3.15	259.13		249.91	9.22	
+50			2.48	259.80		250.84	8.96	
+75			1.84	260.44		251.77	8.67	
T.P.			1.20	261.08				
⊼	9.20	270.28						
2+00			7.92	262.36		252.70	9.66	Spk. + T. in Tree
+25			7.93	262.35		253.63	8.72	
+50			6.93	263.35		254.56	8.79	
+75			6.04	264.24		255.49	8.75	

(10) A SEWER GRADES

F. B809 Pg. 152 2 | Job No. 6347 | Division No. Sec C | Notes Red. | Plotted | Profile
Survey of West Hollywood D.S. | Date | Date | No.
Survey by Brunty | Notes Brunty | Notes Chkd. C.V.C. | Checked | X-Sec.
Indexed R. C. Johnson | Date | Date 12-13-39 | Date | No.

Form 307 5M 10-37

PLEASE RETURN TO
LOS ANGELES COUNTY SURVEYOR
700 HALL OF RECORDS

NOTE: ANY ADDITIONS OR CHANGES ON THIS SHEET MUST BE MADE OR CIRCLED IN RED INK, WITH DATE AND NAME OF PERSON MAKING CHANGE

Do not extend notes this side of this line

STATION	B. S.	H. I.	F. S.	ELEV.	%	Grade	Cut	FLORES ST. } From SANTA MONICA BLVD. To FOUNTAIN AVE
π		270.28			-3.72%			
2+91.00	-8" Outlet S.		5.50	264.78		256.08	8.70	
2+93.00	℄ M.H.							
2+95.00	-8" Inlet N.		5.40	264.88		256.22	8.66	
3+00			5.52	264.76		256.39	8.37	x-in Conc. Dr.
+25			4.33	265.95		257.26	8.69	
+50			3.52	266.76		258.13	8.63	
+75			2.61	267.67	-3.48%	259.00	8.67	
4+00			1.70	268.58		259.87	8.71	
+25			0.98	269.30		260.74	8.56	
T.P.			0.75	269.53				
π	7.90	277.43						
4+50			7.12	270.31		261.61	8.70	
+75			6.14	271.29		262.48	8.81	
5+00			5.28	272.15		263.35	8.80	
+25			4.42	273.01		264.22	8.79	
+50			3.50	273.93		265.09	8.84	
+75			3.05	274.38		265.96	8.42	x-in Conc. Dr.
6+00			1.47	275.96		266.83	9.13	
6+08	-8" Outlet S		1.29	276.14		267.11	9.03	
6+10	℄ M.H.							

SEWER GRADES

(10) A

Profile No. _____ Notes Red. _____ Plotted _____ Job No. 6341 Division No. Sec C F. B. 809 3 PG. 153

X-Sec. No. _____ Date _____ Notes Chkd. C.V.C. Date 12-13-39 Checked _____ Date _____ Survey of Wm. S. Hart Park Survey by Brunk Map No. _____ Notes Brunk Date 12-7-39 Checked J. Johnson Date _____

Form 307 5M 10-37

PLEASE RETURN TO
LOS ANGELES COUNTY SURVEYOR
700 HALL OF RECORDS

NOTE: ANY ADDITIONS OR CHANGES ON THIS SHEET MUST BE MADE OR CIRCLED IN RED INK, WITH DATE AND NAME OF PERSON MAKING CHANGE

Do not extend notes this side of this line

Profile No. ____ X-Sec. No. ____
Plotted ____ Date ____ Checked ____ Date ____
Notes Red. Sec. C Date ____ Notes Chkd. C.V.C. Date 12-13-39
Division No. 5 Job No. 6347 Notes Bunny Date ____
F.B. 8099 PG. 4 154
Survey of West Hollywood Dr. S.
Survey by Bunny
Indexed L. C. Johnson

STATION	B. S.	H. I.	F. S.	ELEV.	% Grade	Cut	FLORES ST. From Santa Monica Blvd. To Fountain Ave
T		277.43					
6+12.00 - 8" Inlet N.			1.16	276.27	267.27	9.00	
6+25			0.35	277.08	267.86	9.22	
T.P.			0.67	276.76	—		
T	7.71	284.47					
6+50			6.66	277.81	268.99	8.82	
+75			6.04	278.43	270.12	8.31	x-in Conc. Dr.
7+00			4.52	279.95	271.25	8.70	
+25			3.35	281.12	272.38	8.74	
+50			2.80	281.67	273.51	8.16	x-in Conc. Dr.
+75			1.23	283.24	274.64	8.60	
8+00			0.10	284.37	275.77	8.60	
B.M. "T-95"			0.39	284.08 .09			B.M. "T-95" Elev. 284.086 F.B. 682 Pg. 14 FLORES ST. - 786' N. of N. PL. SANTA MONICA BLVD. L & T. in E. Cb. N. Bldg. Line Prod. #1236
T	7.15	291.24					
8+25			5.81	285.43	276.90	8.53	
+50			4.60	286.64	278.03	8.61	
+75			3.40	287.84	279.16	8.68	
8+83.00 - 8" Outlets			3.08	288.16	279.52	8.64	
8+85.00 - ℄ M.H.							
8+87.00 - 8" Inlet N.			2.97	288.27	279.74	8.53	

4.52%

6.56%

(0) 14 SEWER GRADES

Form 307 5M 10-37

PLEASE RETURN TO
LOS ANGELES COUNTY SURVEYOR
700 HALL OF RECORDS

NOTE: ANY ADDITIONS OR CHANGES ON THIS SHEET MUST BE MADE OR CIRCLED IN RED INK, WITH DATE AND NAME OF PERSON MAKING CHANGE

Do not extend notes this side of this line

STATION	B. S.	H. I.	F. S.	ELEV.	%	Grade	Cut	FLORES ST. } From SANTA MONICA BLVD. TO FOUNTAIN AVE
9+00		291.24	2.44	288.80		280.59	8.21	
+25			1.26	289.98		282.23	7.75	
+50			0.59	290.65		283.87	6.78	+ - in Conc. Dr.
T.P.			0.40	290.84				
π	7.99	298.83						
9+75			6.50	292.33	65%	285.51	6.82	
10+00			5.01	293.82		287.15	6.67	
+25			3.46	295.37		288.79	6.58	
+50			1.19	297.64		290.43	7.21	
T.P.			0.40	298.43				
π	11.46	309.89						
10+75			9.78	300.11		292.07	8.04	
11+00			7.22	302.67		293.71	8.96	
+25			(Not Set)					
11+27.00 - 8' Outlet South			4.70	305.19		295.48	9.71	+ - in Conc. Dr.
11+29.00 - ℄ F.M.H.								
B.M. "D-15"			1.00	308.89				B.M. "D-15" Elev. 308.893 F.B. 682 Pg. 13 FLORES ST. + FOUNTAIN AVE. - S.E. COR. L+T. in Cb. - 1' E. of E. end CR.

SEWER GRADES

(10) A

Profile No. ____ Notes Red. ____ Plotted ____ Job No. 6347 Division No. Sew. E F. B. 809 Pg. 155 5
X-Sec. No. ____ Date ____ Date ____ Survey of West Hall and D.S.
Notes Chkd. C.V.C. Date 12-13-39 Checked ____ Date ____ Survey by Brunty Notes Brunty Date 12-7-39
Map No. ____ Indexed Johnson Date ____

F. B. 809 6 Pg. 156 | Job No. 6347 Division No. Sec C | Notes Red. | Plotted | Profile

Survey of West Hollywood D.S. | Date | Date | No.

Survey by Brunty | Notes Brunty | Notes Chkd. | Checked | X-Sec.

Indexed | Date | Date | Date | No.

(10) A SEWER GRADES

Form 307 5M 10-37

PLEASE RETURN TO
LOS ANGELES COUNTY SURVEYOR
700 HALL OF RECORDS

NOTE: ANY ADDITIONS OR CHANGES ON THIS SHEET MUST BE MADE OR CIRCLED IN RED INK, WITH DATE AND NAME OF PERSON MAKING CHANGE

Do not extend notes this side of this line

STATION	B. S.	H. I.	F. S.	ELEV.	% Grade	Cut	FLORES ST	From SANTA

Profile No.	Notes Red.	Plotted	Job No. 6347	Division No. C	F B 809 Pg. 157
	Date	Date	Survey of W. Hollywood D.S.		
X-Sec. No.	Notes Chkd.	Checked	Survey by Brunty	Notes Brunty	Date 2-15-40
	Date	Date	Map No.	Indexed G. Johnson	Date

(10) E

WEST HOLLYWOOD D.S. - SECTION "C"

J.N. 6347

SEWER TO BE CONSTRUCTED IN DELONGPRE AVE.

From 0+00 to 0+18.00

(Existing D.M.H. to D.M.H.)

Set Spikes + Tins 6' Left and North of ℄ of Sewer

SEWER GRADES

C E Brunty
H M Smith
M A Van Deren
J L Willey
N R Smith

STATION	B. S.	H. I.	F. S.	ELEV.
	Prog. C.V.C. 2-15-40			

RECEIVED W.I.G. 2-15-40
REDUCED In Field
CHECKED C.V.C. 2-16-40
GRADE SHEET MADE Rectigraphed
GRD. SHT. CHECKED
3 COPIES SENT OUT BY Bell

NOTE: ANY ADDITIONS OR CHANGES ON THIS SHEET MUST BE MADE OR CIRCLED IN RED INK, WITH DATE AND NAME OF PERSON MAKING CHANGE

Do not extend notes this side of this line

PLEASE RETURN TO
LOS ANGELES COUNTY SURVEYOR
700 HALL OF RECORDS

Form 307 5M 5-39

Form 307 5M 5-39

PLEASE RETURN TO
LOS ANGELES COUNTY SURVEYOR
700 HALL OF RECORDS

NOTE: ANY ADDITIONS OR CHANGES ON THIS SHEET MUST BE MADE OR CIRCLED IN RED INK, WITH DATE AND NAME OF PERSON MAKING CHANGE

Do not extend notes this side of this line

STATION	B. S.	H. I.	F. S.	ELEV.	%	Grade	Cut	SEWER IN DE LONGPRE AVE
								B.M. "D-6" Elev. 318.582 F.B. 682 Pg. 10
B.M. "D-6"				318.58				Fountain Ave. + De Longpre Ave - N.W. Cor.
								Bl. Spk. 5' N. of N. end C.R.
T	9.60	328.15						
T.P.			0.63	327.55				
T	11.22	338.77						
0+00	& Existing D.M.H.							
0+02	8" Inlet E		7.66	331.11		323.55	7.56	
0+09			8.14	330.63	+1.0%	323.62	7.01	
0+16	8" Outlet W.		8.78	329.97		323.69	6.30	
0+18	& D.M.H.		8.97	329.80				
0+20	8" Inlet E		9.16	329.61		326.09	3.52	
T.P.			6.49	338.25				
T	11.69	349.97						
B.M. "D-7"			0.35	349.62				
								B.M. "D-7" Elev. 349.625 F.B. 682 Pg. 11
								De Longpre Ave 350' N. of Fountain Ave
								L+T. in W. Cb. - Fr. of No. #8449

(10) E SEWER GRADES

F.B. 809 Pg. 158 Job No. 6347 Division No. Sec. C Notes Red. Plotted Profile No.
Survey of W. Hollywood D.S. Date Date X-Sec. No.
Survey by Brunty Notes Chkd. Checked
Indexed K. C. Johnson Date Date

Profile	Notes Red.	Plotted	Job No. 6347	Division No.	F.B. 809 PG. 159
No.	Date	Date	Survey of W. HOLLYWOOD D.S. SEC. C		
X-Sec.	Notes Chkd.	Checked	Survey by BRUNTY	Notes S.	Date 12-11-39
No.	Date	Date	Map No.	Indexed Johnson	Date

WEST HOLLYWOOD DRAINAGE SYSTEM
SEC "C"

J.N. 6347.

KINGS ROAD LINE
FROM SANTA MONICA BLVD TO FOUNTAIN AVE.
ELEV. OF EAST CURB.

FLORES STREET.

DEC. 11, 1939.

C.E. BRUNTY
H.M. SMITH.
M.A. VAN DEREN
J.L. WILLEY
N.R. SMITH.

STATION	B. S.	H. I.	F. S.	ELEV.

NOTE: ANY ADDITIONS OR CHANGES ON THIS SHEET MUST BE MADE OR CIRCLED IN RED INK, WITH DATE AND NAME OF PERSON MAKING CHANGE

Do not extend notes this side of this line

PLEASE RETURN TO
LOS ANGELES COUNTY SURVEYOR
700 HALL OF RECORDS

Form 307 5M 10-37

Form 307 5M 10-37

PLEASE RETURN TO
LOS ANGELES COUNTY SURVEYOR
700 HALL OF RECORDS

NOTE: ANY ADDITIONS OR CHANGES ON THIS SHEET MUST BE MADE OR CIRCLED IN RED INK, WITH DATE AND NAME OF PERSON MAKING CHANGE

0.13 10

Do not extend notes this side of this line

STATION	B. S.	H. I.	F. S.	ELEV.	KINGS ROAD LINE FLORES ST FROM S.M. BLVD TO FOUNTAIN.
				O.K.	B.M#D-16 Elev 255.664 F.B. 682. Pg 15
BM#D-16				255 67	FLORES ST + SANTA MONICA BLVD - N.E COR
⊼	709	262 76			Ct spk in Cb. - 5' N of N. end Cb. R.
N.E COR			7 32	255 44	Top Cb. E end Cb. R N.E. COR } SANTA MONICA & FLORES ST.
"			7 29	255 47	" " N " " " " " "
88+43.69			5 79	256 97	Top Cb.
88+78			4 71	258.05	" "
89+00			3 87	258 89	"
+30			2 88	259 88	" "
+78			1 12	261 64	" "
T.P.			0 13	262 63	
⊼	955	272 18			
90+00			9 90	262 28	Tp. Cb
+18			9 40	262 78	" "
+50			8 18	264 00	" "
+75			7 36	264 82	" "
91+00			6 51	265 67	" "
+25			5 71	266 47	" "
+53			4 74	267 44	" "
+75			3 97	268 21	" "
92+00			3 09	269 18	" "

ELEV OF EAST CURB

F. B 809 Pg. 160 2 | Job No. 6347 | Division No. | Notes Red. | Date | Plotted | Date | Profile | No. | X-Sec. | No.

Survey of W. HOLLYWOOD D.S. Sec. C. | Survey by C.E. BRUNTY | Notes H.M.S. | Notes Chkd. | Date | Checked | Date

Indexed R. C. Johnson | Date

Form 307 5M 10-37

PLEASE RETURN TO
LOS ANGELES COUNTY SURVEYOR
700 HALL OF RECORDS

NOTE: ANY ADDITIONS OR CHANGES ON THIS SHEET MUST BE MADE OR CIRCLED IN RED INK, WITH DATE AND NAME OF PERSON MAKING CHANGE

Do not extend notes this side of this line

STATION	B. S.	H. I.	F. S.	ELEV.	KINGS ROAD LINE	FLORES ST. S.M. BLVD TO FOUNTAIN
		27218				
92+25			219	26999	Tp Cb	
+50			131	27087	" "	
+75			047	27171	" " (BREAK IN CORB GRADE)	
T.P			102	271.16		
π	1009	28125				
93+00			855	27270	Tp. Cb	
+25			758	27367	" "	
+46			682	27443	" "	
+75			575	27550	" "	
94+00			469	27656	" "	
+25			371	27754	" "	
+46			289	27836	" "	
95+00			060	280,65	" "	
T.P			012	28113		
π	1110	29223				
95+23			1074	28149		
+50			948	28275		
+75			831	28292		
96+00			715	28508		
+25			594			

ELEV OF EAST CORB.

Profile No. ____ Notes Red. ____ Plotted ____ Job No. 6347 Division No. ____ F. B 809 PG. 161
Date ____ Date ____ Survey of W. HOLLYWOOD S.S. Sec. C.
X-Sec. No. ____ Notes Chkd. ____ Checked ____ Survey by C.E. BRUNTY Notes H.M.S. Date 12-11-39.
Date ____ Date ____ Map No. ____ Indexed C. Johnson Date ____

Form 307 5M 10-37

PLEASE RETURN TO
LOS ANGELES COUNTY SURVEYOR
700 HALL OF RECORDS

NOTE: ANY ADDITIONS OR CHANGES ON THIS SHEET MUST BE MADE OR CIRCLED IN RED INK, WITH DATE AND NAME OF PERSON MAKING CHANGE

0.94 0.63

Do not extend notes this side of this line 513

STATION	B. S.	H. I.	F. S.	ELEV.	KINGS ROAD LINE	FLORES ST SANTA MONICA BLVD TO FOUNTAIN AVE
		292 23				
96+50			476	285 47	Tp. Cb.	
96+67			403	288 20	" "	
97+21			157	290 66	" "	(BREAK in Cb. GRADE)
T.P.			094	291 29		
⊼	11 52	302 81				
97+50			1067	292 14	Tp. Cb.	
+75			926	293 55	" "	
+88.0			849	294 32	" "	(BREAK in CURB GRADE)
98+00			772	295 09	" "	
+25			548	295 33	" "	
98+33			473	298 08	" "	(" " " ")
+50			304	299 77	" "	
T.P			063	302 18		
⊼	11 83	314 01				
98+75			1169	302 32	" "	
			591	308 10	" "	5' So. So end Cb. R. (BREAK)
			547	308 54	" "	S end Cb. R. S.E. COR FOUNTAIN AVE + FLORES ST.
			502	308 99	" "	E " " " " " "
			656	307 45	" "	S. " " " S.W. " "
			513	308 88		W " " " " " "

ELEV. OF EAST CURB.

F. B. 809 PG. 162 Job No. 6347 Division No. Notes Red. Plotted Profile
Survey of W. HOLLYWOOD D.S. SEC. C. Date Date No.
Survey by BEUNIT Notes U.M.S. Notes Chkd. Checked X-Sec.
Indexed A. C. Johnson Date Date No.

Form 307 5M 10-37

PLEASE RETURN TO
LOS ANGELES COUNTY SURVEYOR
700 HALL OF RECORDS

NOTE: ANY ADDITIONS OR CHANGES ON THIS SHEET MUST BE MADE OR CIRCLED IN RED INK, WITH DATE AND NAME OF PERSON MAKING CHANGE

Do not extend notes this side of this line

STATION	B. S.	H. I.	F. S.	ELEV.	KINGS ROAD LINE FLORES ST. S. MONICA BLVD TO FOUNTAIN.
		31401			
99+73.4			464	309.37	Tp. Cb. 3.5' E. OF E.C. on So. CB.
98+81.42	B.C.		1074	303.27	" " W. CURB OPP. S.D. B.C.
B.M# D-15			513	308.88	B.M# D-15 Elev. 308.893 FB682 P13 FLORES ST & FOUNTAIN AVE S.E. COR.
				308.893	L&T in Cb. 1' E OF E. end. Cb. R.
	5801	314.694			
			4259	310.435	SET. B.M# D-15 A FLORES ST & FOUNTAIN AVE. N.E. COR. L&T in Cb. R. 4' W. OF E. end. Cb. R.

Elev. of East Curb.

Profile No. ____ Notes Red. ____ Plotted ____ Job No. 6347 Division No. ____ F.B. 809 Pg. 163
Date ____ Date ____ Survey of E. Hollywood D.S. Sec. C.
X-Sec. No. ____ Notes Chkd. ____ Checked ____ Survey by B Notes 5 Date 12-11-39.
Date ____ Date ____ Map No. ____ Indexed C. Johnson Date ____

F. B809 Pg. 164 | Job No. 6347 | Division No. | Notes Red. | Plotted | Profile
Survey of W. HOLLYWOOD DS Sec. C. | Date | Date | No.
Survey by C.E. RRUNTY | Notes S | Notes Chkd. | Checked | X-Sec.
Indexed A. C. Johnson | Date | Date | Date | No.

KINGS ROAD LINE. FLORES STREET.
ELEVATIONS OF EAST CURB
FROM SANTA MONICA BLVD
NORTH TO FOUNTAIN AVE.

STATION	B. S.	H. I.	F. S.	ELEV.

Form 307 5M 10-37

PLEASE RETURN TO
LOS ANGELES COUNTY SURVEYOR
700 HALL OF RECORDS

NOTE: ANY ADDITIONS OR CHANGES ON THIS SHEET MUST BE MADE OR CIRCLED IN RED INK, WITH DATE AND NAME OF PERSON MAKING CHANGE

Do not extend notes this side of this line

Profile No.	Notes Red.	Plotted	Job No. 6347	Division No. Sec C	F. B.	Pg. 165
	Date	Date	Survey of West Hollywood D.S.			
X-Sec. No.	Notes Chkd.	Checked	Survey by Brunty	Notes Brunty	Date 12-11-39	
	Date	Date	Map No.	Index G. Johnson	Date	

WEST HOLLYWOOD D. S. - SECTION "C"

J.N. 6347

KINGS ROAD LINE

EXCAVATION GRADES

Flores ST. - ON Santa Monica Blvd To Fountain Ave, To Olive DR.

C E Brunty
H M Smith
M A Van Doren
J L Willey
N R Smith

STATION	B. S.	H. I.	F. S.	ELEV.
	12-14-39	Prog. C.V.C.		

RECEIVED W.I.G. 12-12-39
REDUCED In Field
CHECKED C.V.C. 12-13-39
GRADE SHEET MADE Rectigrap
GRD. SHT. CHECKED
COPIES SENT OUT BY

NOTE: ANY ADDITIONS OR CHANGES ON THIS SHEET MUST BE MADE OR CIRCLED IN RED INK, WITH DATE AND NAME OF PERSON MAKING CHANGE

Do not extend notes this side of this line

PLEASE RETURN TO
LOS ANGELES COUNTY SURVEYOR
700 HALL OF RECORDS

Form 307 5M 10-37

Form 307 5M 10-37

PLEASE RETURN TO
LOS ANGELES COUNTY SURVEYOR
700 HALL OF RECORDS

NOTE: ANY ADDITIONS OR CHANGES ON THIS SHEET MUST BE MADE OR CIRCLED IN RED INK, WITH DATE AND NAME OF PERSON MAKING CHANGE

Do not extend notes this side of this line

STATION	B. S.	H. I.	F. S.	ELEV.	%	Grade	Cut	KINGS ROAD LINE
B.M. "D-16A"				254.22		B.M. "D-16A" Elev. 254.22 F.B. 809 Pg. 90 SANTA MONICA BLVD. + KINGS RD. - S.E. COR. Bt. Spk. in Cb. - 25' E. of E. end C.R.		
⊼	4.93	259.15						
B.M. "D-16"			3.475	255.675		B.M. "D-16" Elev. 255.664 F.B. 682 Pg. 15 FLORES ST. + SANTA MONICA BLVD. - N.E. COR. Ct. Spk. in Cb. - 5' N. of N. end C.R.		
⊼	7.09	262.76		255.67				
88+00	Grade Change					247.5		
E.C. 88+43.69	Begin Sec. "C"		6.28	256.48		249.01	7.47	Set Spk. 7.71 Left.
+50			6.06	256.70		249.22	7.48	
+75			5.21	257.55		250.05	7.50	
89+00			4.36	258.40	3.30%	250.87	7.53	
+25			3.55	259.21		251.70	7.51	
+50			2.69	260.07		252.52	7.55	
+75			1.78	260.98		253.35	7.63	
90+00			0.98	261.78		254.17	7.61	
+25 T.P.			0.13	262.63		255.00	7.63	
⊼	9.55	272.18						
90+50			8.72	263.46		255.82	7.64	
+75			7.87	264.31		256.65	7.66	x - on M.H. Ring
91+00			7.01	265.17		257.47	7.70	
+25			6.15	266.03		258.30	7.73	Set Spk 7.71 Left

Set Spikes 7.71 Left

EXCAVATION GRADES

F. B809 PG. 166 | Job No. 6347 | Division No. Sec C | Notes Red. | Plotted | Profile
Survey of West Hollywood D.S. | Date | Date | No.
Survey by Brunty | Notes Brunty | Notes Chkd. C.V.C. | Checked | X-Sec.
Indexed C. Johnson | Date | Date 12-13-39 | Date | No.

Form 307 5M 10-37

PLEASE RETURN TO
LOS ANGELES COUNTY SURVEYOR
700 HALL OF RECORDS

NOTE: ANY ADDITIONS OR CHANGES ON THIS SHEET MUST BE MADE OR CIRCLED IN RED INK, WITH DATE AND NAME OF PERSON MAKING CHANGE

Do not extend notes this side of this line

STATION	B. S.	H. I.	F. S.	ELEV.	%	Grade	Cut	KINGS ROAD LINE
91+50		272.18	5.30	266.88		259.12	7.76	Set Spike 7.71 Left.
+75			4.46	267.72		259.95	7.77	
92+00			3.60	268.58		260.77	7.81	
+25			2.79	269.39	3.00%	261.60	7.79	Set Spikes 7.71 Left
+50			1.95	270.23		262.42	7.81	
+75	T.P.		1.02+	271.16		263.25	7.91	
T	10.09	281.25						
93+00			9.10	272.15		264.07	8.08	
+25			8.18	273.07		264.90	8.17	
93+30	End 46"x46" R.C. Arch Begin Trans. Str. #9		7.99	273.26		265.06	8.20	Set Spike 7.71 Left
"	M.H. #1							
"	12" Inlet Rt.							
93+40	C.B.		7.06	274.19				Set + in East Curb
93+30	12" Inlet Lt.							
93+40	C.B.		7.53	273.72				Set + in West Curb
93+35	End Trans. Str. #9 Begin 48"x48" R.C. Arch		7.79	273.46		265.42	8.04	Set Spike 7.45+7.46 Left (Gr. Chang)
+50			7.22	274.03		266.05	7.98	Set Spike 7.45 Left
+75			6.24	275.01	4.00%	267.10	7.91	
94+00			5.23	276.02		268.15	7.87	Set Spikes 7.45 Left
+25			4.27	276.98		269.20	7.78	
+50			3.31	277.94		270.25	7.69	Set Spike 7.45 Left

Excavation Schedule

Profile No. _____ Notes Red. _____ Plotted _____ Job No. 24 Division No. Seal
X-Sec. No. _____ Date _____ Date _____ Survey of West Hollywood Dist.
Notes Chkd. C.V.C. Checked _____ Survey by Private Notes Red Johnson Date 12-13-39
Date 12-13-39 Date _____ Map No. _____ Date _____ Date _____

F. B. 829 PG. 167

Form 307 5M 10-37

PLEASE RETURN TO
LOS ANGELES COUNTY SURVEYOR
700 HALL OF RECORDS

NOTE: ANY ADDITIONS OR CHANGES ON THIS SHEET MUST BE MADE OR CIRCLED IN RED INK, WITH DATE AND NAME OF PERSON MAKING CHANGE

281.13
5.26
285.39
1.00
284.39

Do not extend notes this side of this line

F.B. 809 Pg. 168 | Job No. 4317 Division No. Sec. C | Notes Red. | Plotted | Profile No.
Survey of West Hollywood Dr. S. | Date | Date | X-Sec. No.
Survey by Brunzy | Notes Chkd. S.V.C. | Checked
R. C. Johnson | Date 2-12-39 | Date
Indexed | Date

STATION	B. S.	H. I.	F. S.	ELEV.	%	Grade	Cut	KINGS ROAD LINE
94+75		281.25	2.25	279.00		271.30	7.70	Set Spike 7.45 Left
95+00			1.22	280.03		272.35	7.68	
+25	T.P.		0.12	281.13		273.40	7.73	
T	11.10	292.23						
95+50			9.99	282.24		274.45	7.79	
+75			8.87	283.36		275.50	7.86	
96+00			7.75	284.48	4.20%	276.55	7.93	
+25			6.55	285.68		277.60	8.08	
+50			5.37	286.86		278.65	8.21	
+75			4.19	288.04		279.70	8.34	
97+00			3.00	289.23		280.75	8.48	
+25			1.72	290.51		281.80	8.71	
97+40	Grade	Change	0.88	291.35		282.43	8.92	
+50			0.37	291.87		283.18	8.68	
T.P.			0.94	291.29				
T	11.52	302.81						
97+75			9.50	293.31	7.50%	285.06	8.25	
98+00			7.73	295.08		286.93	8.15	
+25			5.60	297.21		288.81	8.40	Set Spike 7.45 Left
98+45	End 4'0"x4'6" R.C. Arch Begin Trans Str. #9		3.73	299.08		290.30	8.78	Set Spike 7.45+7.5' Left
98+55	End Trans. Str. #9 Begin 4'6"x4'6" R.C. Arch		2.75	300.06		291.15	8.91	Set Spike 7.76 Left.

EXCAVATION STATIONS

11.00%

Form 307 5M 10-37

PLEASE RETURN TO
LOS ANGELES COUNTY SURVEYOR
700 HALL OF RECORDS

NOTE: ANY ADDITIONS OR CHANGES ON THIS SHEET MUST BE MADE OR CIRCLED IN RED INK, WITH DATE AND NAME OF PERSON MAKING CHANGE

Do not extend notes this side of this line

STATION	B. S.	H. I.	F. S.	ELEV.	%	Grade	Cut	KINGS ROAD LINE	
98+75		302.81	0.63	302.18		293.35	8.83	Set Spk.	7.76 Left
T.P.			0.63	302.18					
T	11.83	314.01			11.00%				
98+81.42	B.C.		11.13	302.88		294.06	8.82	Set Spk.	7.76+7.81 Left.
98+92.14			10.13	303.88		295.24	8.64	Set Spk.	7.81 Left
98+97	End 4'6"x4'6" R.C. Arch Begin Junc. Str. #6		9.71	304.30		295.77	8.53	Set Spk.	7.81 Left
99+00.62	KINGS RD. LINE		9.41	304.60		296.09	8.51	Set Spk.	7.73 Left
=1+00.00	SWEETZER AVE BR.		9.41	304.60		296.60	8.00	← Cut to 3'6"x3'6" Arch Inlet Right	
1+10.30	SWEETZER AV. BR.		9.00	305.01		297.18	7.83	Set Spk.	7.17 Right
99+08	End Junc. Str. #6 Begin 4'0"x4'0" RC Arch		8.83	305.18		296.75	8.43	Set Spk.	7.56+7.49 Left.
99+18.65			8.18	305.83		297.39	8.44	Set Spk.	7.49 Left
99+29.30			6.51	307.50		298.03	9.47	Set Stk+T	7.49 Left.
99+39.95			5.69	308.32		298.67	9.65	Set + in Walk	- 7.49 Left
99+43	12" Inlet Left		5.44	308.57				Set + in Walk	- 7.49 Left
C.B. - S.W. Cor.			4.92	309.09				Set + in Cb.	5' W. of W.P.L
99+48	15" Inlet Right		5.09	308.92	6.00%			Set + in Walk	- 7.49 Left
C.B. - N.W. Cor.			3.79	310.31				Set + in Cb.	18' W. of W.P.L.
C.B. - N.W. Cor.			1.66	312.35				Set + in Cb.	18' W. of W.P.L.
99+50.60			4.95	309.06		299.31	9.75	Set + in Cb.	7.49' Left
99+61.25			4.96	309.05		299.95	9.10	Set Spk.	7.49 Left
99+71.90			4.68	309.33		300.58	8.75	" "	" "

EXCAVATION GRADES

Profile No. ____ Notes Red. ____ Plotted ____ Job No. 6347 Division No. Sec. C | F. B. 809 Pg. 169
X-Sec. No. ____ Date ____ Date ____ Survey of West Hollywood D.S.
Notes Chkd. C.V.C. Checked ____ Survey by Brunty Notes Brunty Date 12-11-39
Date 12-13-39 Date ____ Map No. ____ Indexed Johnson Date ____

Form 307 5M 10-37

PLEASE RETURN TO
LOS ANGELES COUNTY SURVEYOR
700 HALL OF RECORDS

NOTE: ANY ADDITIONS OR CHANGES ON THIS SHEET MUST BE MADE OR CIRCLED IN RED INK, WITH DATE AND NAME OF PERSON MAKING CHANGE

Do not extend notes this side of this line

F.B. 809 Pg. 170 | Job No. 6347 | Division No. Sec. C | Notes Red. | Plotted | Profile No.
Survey of West Hollywood D.5. | Date | Date | X-Sec. No.
Survey by Brunty | Notes Brunty | Notes Chkd. C.V.C. | Checked
Indexed E. C. Johnson | Date | Date 12-13-39 | Date

STATION	B. S.	H. I.	F. S.	ELEV.	%	Grade	Cut	KINGS ROAD LINE
99+76.90	E.C.	314.01	4.62	309.39		300.88	8.51	Set Spk. 7.49 + 7.45 Left.
								B.M. "D-15" Elev. 305.893 F.B. 682 Pg. 13
B.M. "D-15"			5.13	~~305.88~~				FLORES ST. + FOUNTAIN AVE. - S.E. COR.
				305.893				L+T. in Cb. - 1' E. of E. end C.R.
T	5.860	314.753						
	5.801	314.694						
			4.317	310.436				Set B.M. "D-15A" Elev. = 310.435
Set B.M. "D-15A"			4.260	310.434				FLORES ST. + FOUNTAIN AVE - N.E. COR.
								L+T. in C.R. - 4' W. of E. end C.R.
*		*		*		*		* * *
								B.M. "T-95" Elev. 284.086 F.B. 682 Pg. 14
B.M. "T-95"				284.086				FLORES ST. 786 N. of N.PL. SANTA MONICA BLVD.
	3.157	287.243						L+T. in E.Cb. - N. Bldg. Line Prod. #1236
T	3.017	287.103						
								Set B.M. "T-95A" Elev. = 283.657
Set B.M. "T-95A"			3.556	283.657				FLORES ST. 788' N. of N.PL. SANTA MONICA BLVD.
			3.446	283.657				Bt. Spk. in W. Cb. Opp Sta. 95+80
*		*	*			*		* * *

EXCAVATION GROUNDS

Form 307 5M 10-37

PLEASE RETURN TO
LOS ANGELES COUNTY SURVEYOR
700 HALL OF RECORDS

NOTE: ANY ADDITIONS OR CHANGES ON THIS SHEET MUST BE MADE OR CIRCLED IN RED INK, WITH DATE AND NAME OF PERSON MAKING CHANGE

Do not extend notes this side of this line

STATION	B. S.	H. I.	F. S.	ELEV.	% Grade	Cut	KINGS ROAD LINE
							B.M. "D-15" Elev. 308.893 F.B. 682 Pg. 13
B.M. "D-15"				308.89			FLORES ST. + FOUNTAIN AVE. - S.E. COR.
T	7.31	316.20					L+T in Cb. - 1' E. of E. end C.R.
99+76.90	E.C.		6.80	309.40	300.88	8.52	Set Spk. 7.49 + 7.45 Left.
99+80	Grade Change		6.76	309.44	301.07	8.37	Set Spk. 7.45 Left
100+00			6.51	309.69	301.39	8.30	
+25			6.29	309.91	301.79	8.12	
+50			6.04	310.16	302.19	7.97	
+75			5.85	310.35	302.59	7.76	
101+00			5.56	310.64	302.99	7.65	
+25			5.37	310.83	303.39	7.44	
+50			5.19	311.01	303.79	7.22	
+75			4.93	311.27	304.19	7.08	
102+00			4.74	311.46	304.59	6.87	
+25			4.49	311.71	304.99	6.72	
+50	T.P.		4.24	311.96	305.39	6.57	
T	7.04	319.00					
+75			6.79	312.21	305.79	6.42	
103+00			6.52	312.48	306.19	6.29	
+25			6.10	312.90	306.57	6.31	
+50			5.76	313.24	306.99	6.25	Set Spk. 7.45 Left

Grade 2.00% — 1.60%

Set Spikes 7.45 Left

EXCAVATION GRADES

Profile No. ____ Notes Red. ____ Plotted ____ Job No. 654 Division No. 5 Sec. ____ F.B. 809 Pg. 171

X-Sec. No. ____ Date ____ Date ____ Survey of Kings Road Line Sta. 99+76.90 to 103+50 R.S.

Notes Chkd. Date 12-21-39 Checked Date ____ Survey by Bounty Notes Bounty Date 12-11-39

Map No. ____ Indexed Johnson Date ____

Form 307 5M 10-37

PLEASE RETURN TO
LOS ANGELES COUNTY SURVEYOR
700 HALL OF RECORDS

NOTE: ANY ADDITIONS OR CHANGES ON THIS SHEET MUST BE MADE OR CIRCLED IN RED INK, WITH DATE AND NAME OF PERSON MAKING CHANGE

Do not extend notes this side of this line

STATION	B. S.	H. I.	F. S.	ELEV.	%	Grade	Cut	KINGS ROAD LINE
103+75		319.00	5.34	313.66	1.60%	307.39	6.27	set Spk. 7.45 Lt.
103+92	End 4'0"x4'0" R.C. Arch Begin. Junc. Str. #6		5.05	313.95		307.66	6.29	set spk. 7.45 Lt.
B.M. "D-6"			0.42	318.58		B.M. "D-6" Elev. 318.582 F.B. 682 Pg. 10 FOUNTAIN AVE. & DE LONEPRE AVE. - N.W. COR. Bt. spk. in Cb. - 5' N. of N. end C.R.		
⊼	4.35	322.93						
103+95.59	Kings Rd Line		8.96	313.97		308.07	5.90	set Spk. 7.37 Left
= 1+00 Kings Rd. Stub						308.90		30" Inlet Rt. - A: 9.50
103+95.59	M.H. #1							
104+03	End Junc. Str. #6 Begin 3'6"x3'0" R.C. Arch		8.84	314.09		308.91	5.18	set Spk. 7.19 + 7.11 Left
+25			8.49	314.44		309.31	5.13	set Spk. 7.11 Left
+50			7.97	314.96		309.76	5.20	
+75			7.58	315.35		310.21	5.14	Bent over Boat spk (HEAD)
104+80	12" Inlet Rt.		7.47	315.46				
C.B. - N.W. Cor.			5.93	317.00	1.80%			set "+" in Cb. 19' W. of W. PL.
105+00			7.14	315.82		310.66	5.16	
+25			6.68	316.25		311.11	5.14	
+50			6.23	316.70		311.56	5.14	
+75			5.83	317.10		312.01	5.09	
106+00			5.51	317.42		312.46	4.96	set Spk. 7.11 Left
106+15.48 - B.C.			5.39	317.54		312.73	4.81	set Spk. 7.11 + 7.14 Lt.
106+15.48 - B.C.			4.26	318.67		312.73	5.94	set Spk. 7.11 + 7.14 Rt.

Set Spikes 7.11 Left

EXCAVATION GRADES

F. B. 809 Pg. 172 Job No. 6347 Division No. Sec. C Notes Red. Plotted Profile
Survey of West Hollywood D.S. Date Date No.
Survey by Brunty Notes Brunty Notes Chkd. C.V.C. Checked X-Sec.
Indexed R. C. Johnson Date Date 12-21-39 Date No.

Form 307 5M 10-37

PLEASE RETURN TO
LOS ANGELES COUNTY SURVEYOR
700 HALL OF RECORDS

NOTE: ANY ADDITIONS OR CHANGES ON THIS SHEET MUST BE MADE OR CIRCLED IN RED INK, WITH DATE AND NAME OF PERSON MAKING CHANGE

Do not extend notes this side of this line

STATION	B. S.	H. I.	F. S.	ELEV.	%	Grade	Cut	KINGS ROAD LINE
T.P.		322.93	4.02	318.91				
T	7.98	326.89						
106+25.95			8.06	318.83	1.80%	312.92	5.91	Set Spk. 7.14 Right
106+36.42			7.87	319.02		313.11	5.91	
106+46.89			7.62	319.27		313.30	5.97	Set Spikes 7.14 Right
106+57.36			7.38	319.51		313.49	6.02	
106+67.83			7.03	319.86		313.68	6.18	
106+75	End 3'6" x 3'0" RC Arch Begin Trans. Str. #9 ~~and M.H. #1~~		6.89	320.00		313.81	6.19	Set Spk. 7.14 Right
106+80	M.H. #1		6.52	320.37		314.62	5.75	Set Spk. 6.83 Right
106+80	12" Inlet Rt.		6.52	320.37		315.70	4.67	Set Spk. 6.83 Right
C.B.-N.E. Cor.			4.31	322.58				Set "+" in Cb. 20' N. of N.P.L.
106+80	12" Inlet Lt.		6.52	320.37		315.70	4.67	Set Spk 6.83 Right
C.B.-N.W. Cor.			5.87	321.02				Existing C.B.
106+84.50	Begin 27" R.C.P.		6.11	320.78		315.35	5.43	Set Spk. 8' Right
106+85	End Trans Str. #9		6.07	320.82		315.40	5.42	Set Spk. 6.51 Right
106+94.51			5.18	321.71	10.20%	316.37	5.34	Set Spk. 8' Right
107+01.28	Begin Junc. Str. #2		4.53	322.36		317.06	5.30	" " " "
107+03.			4.33	322.56		317.24	5.32	" " " "
107+03	15" Inlet Left		4.33	322.56		317.24	5.32	Set Spike 8' Right
C.B.-N.W. Cor.			4.21	322.68				Set "+" in Cb. 14' N. of & Existing C.B.

EXCAVATION GRADES

Profile
No. ____ Notes Red. ____ Plotted ____ Job No. 6[illegible] Division No. Sec. C F. B809 PG 173
X-Sec. Date ____ Date ____ Survey of [illegible] D.S.
No. ____ Notes Chkd. C.V.C. Checked ____ Survey by Brunty Notes Brunty Date 12-20-39
Date 12-21-39 Date ____ Map No. ____ Indexed Johnson Date ____

Form 307 5M 10-37

PLEASE RETURN TO
LOS ANGELES COUNTY SURVEYOR
700 HALL OF RECORDS

NOTE: ANY ADDITIONS OR CHANGES ON THIS SHEET MUST BE MADE OR CIRCLED IN RED INK, WITH DATE AND NAME OF PERSON MAKING CHANGE

Do not extend notes this side of this line

STATION	B. S.	H. I.	F. S.	ELEV.	%	Grade	Cut	KINGS ROAD LINE
		326.89						
107+05.72	End Junc. Str. #2		4.01	322.88		317.51	5.37	Set Spk. 8' Right
107+15.73			2.99	323.90	10.20	318.54	5.36	Set Spikes 8' Right
107+25.74			1.92	324.97		319.56	5.41	
R.C. 107+30.14	Join to Existing 27" R.C.P.		1.45	325.44		320.01	5.43	Set Spk. 8' Right
B.M. "D-5"			9.00	317.89				B.M. "D-5" Elev. 317.889 F.B. 662 Pg. 10 Olive Dr. & Fountain Ave. - S.E. Cor. L.+T. in Cb. 2' E. of E. end C.R.

EXCAVATION GRADES

RECEIVED W.I.G.
REDUCED In Field
CHECKED C.V.C. 12-21-39
GRADE SHEET MADE Rectigraphed
GRD. SHT. CHECKED
3 COPIES SENT OUT BY Bell

Prog. C.V.C.
12-8, 11, 20 - 39

F. B809 Pg. 194 Job No. 6347 Division No. Sec. C Notes Red. Plotted Profile
Survey of West Hollywood D. 5 Date Date No.
Survey by Brunty Notes Brunty Notes Chkd. C.V.C. Checked X-Sec.
Indexed E. C. Johnson Date Date 12-21-39 Date No.

Profile No.	Notes Red.	Plotted	Job No. 6347	Division No. Sec. C	F B809 Pg. 175
	Date	Date	Survey of West Hollywood D.S.		
X-Sec. No.	Notes Chkd.	Checked	Survey by Brunty	Notes Brunty	Date 1-5-40
	Date	Date	Map No.	Indexed C. Johnson	Date

NOTE: ANY ADDITIONS OR CHANGES ON THIS SHEET MUST BE MADE OR CIRCLED IN RED INK, WITH DATE AND NAME OF PERSON MAKING CHANGE

Do not extend notes this side of this line

PLEASE RETURN TO
LOS ANGELES COUNTY SURVEYOR
700 HALL OF RECORDS

Form 307 5M 5-39

STATION	B. S.	H. I.	F. S.	ELEV.	
					WEST HOLLYWOOD D.S. — SECTION "C" JN 6347 SWEETZER AVE. BRANCH EXCAVATION GRADES C.E. Brunty H.M. Smith M.A. Van Deren J.L. Whitley N.R. Smith
		Prog. C.V.C.			RECEIVED W.I.G. 1-11-40 REDUCED In Field
		12-26-39 1-5-40			CHECKED C.V.C. 1-11,12-40 GRADE SHEET MADE Rectigraphed GRD. SHT. CHECKED 3 COPIES SENT OUT BY Bell

Form 307 5M 5-39

PLEASE RETURN TO
LOS ANGELES COUNTY SURVEYOR
700 HALL OF RECORDS

NOTE: ANY ADDITIONS OR CHANGES ON THIS SHEET MUST BE MADE OR CIRCLED IN RED INK, WITH DATE AND NAME OF PERSON MAKING CHANGE

Do not extend notes this side of this line

F.B. 809 Pg. 176 | Job No. 2347 | Division No. Sec. C. | Notes Red. | Plotted | Profile No. | X-Sec. No.
Survey of West Hollywood D.S. | Date | Date | Checked | Date
Survey by Brunty | Notes Brunty 1-5-40 | Notes Chkd. G.W.C. | Date 1-11-40
Indexed E. C. Johnson | Date

STATION	B. S.	H. I.	F. S.	ELEV.	%	Grade	Cut	SWEETZER AVE BRANCH
								B.M. "D-15" Elev. 308.893 F.B. 682 Pg. 13
B.M. "D-15"				308.89				FLORES ST. + FOUNTAIN AVE. - S.E. COR.
T	6.21	315.10						L+T. in Cp. 1' E. of E. end C.R.
99+00.62	Kings Rd. Line					296.09	8.51	set spk. 7.73' West
=1+00 Sweetzer Ave Br.								
1+10.3	Begin 3½"x3½" R.C. Arch		(Not set)			297.18		Falls in Kings Rd. Line Excavation
1+25			7.60	307.50		298.01	9.49	set spk. 7.17' Left
B.C. 1+35.54			6.97	308.13		298.61	9.52	set spk. 7.17+7.19 Left
1+46.02			6.66	308.44		299.20	9.24	set spike 7.19 Left.
1+54	Cut shown to L.R.C. Arch		6.25	308.85		299.65	9.20	set spike 7.19 Left
1+54	12" Inlet Right		6.25	308.85	5.65%			" " " "
C.B.-S.E. Cor.			6.06	309.04		—		Set "+" on Curb 10' E. of E.P.L.
1+56.50			6.05	309.05		299.79	9.26	set spike 7.19 Left
1+66.98			5.48	309.62		300.38	9.24	
1+77.46			5.04	310.06		300.97	9.09	set spikes 7.19 Left
1+80	Cut shown to L.R.C. Arch		5.02	310.08		301.12	8.96	
1+80	15" Inlet Left		5.02	310.08				set spike 7.19 Left
C.B.-N.E. Cor.			4.70	310.40				set "+" on Curb 2' E. of E. end C.R.
C.B.-N.E. Cor.			1.53	313.57		—		set "+" on curb 11' N. of N. end C.R.
E.C. 1+85.37			4.99	310.11		301.42	8.69	

EXCAVATION GRADES

Note - Elevations taken on outside of this curve

Form 307 5M 5-39

PLEASE RETURN TO
LOS ANGELES COUNTY SURVEYOR
700 HALL OF RECORDS

NOTE: ANY ADDITIONS OR CHANGES ON THIS SHEET MUST BE MADE OR CIRCLED IN RED INK, WITH DATE AND NAME OF PERSON MAKING CHANGE

Do not extend notes this side of this line

STATION	B. S.	H. I.	F. S.	ELEV.	%	Grade	Cut	SWEETZER AVE BRANCH
2+00		315.10	4.86	310.24	5.65%	302.25	7.99	Set Spike 7.17 Left
2+20	Grade	Change	4.58	310.52		303.38	7.14	
+25			4.55	310.55		303.46	7.09	
+50			4.08	311.02		303.85	7.17	
+75			3.78	311.32		304.25	7.07	
3+00			3.50	311.60		304.64	6.96	
T.P.			3.50	311.60				
π	6.06	317.66			1.58%			
3+25			5.81	311.85		305.04	6.81	Set Spikes 7.17 Left
+50			5.54	312.12		305.43	6.69	
+75			5.16	312.50		305.83	6.67	
4+00			4.80	312.86		306.22	6.64	
+25			4.36	313.30		306.62	6.68	
+50			3.86	313.80		307.01	6.79	Set Spike 7.17 Left
4+75.78	B.C.		3.33	314.33		307.42	6.91	Set spike 7.17 & 7.19 Left
4+80	Grade	Change	3.26	314.40		307.49	6.91	Set spike 7.19 Left
4+90.48			3.22	314.44	2.34%	307.73	6.71	Set spikes 7.19 Left
5+00	Cd shown to LA Co		3.12	314.54		307.96	6.58	
5+00	12" Inlet Rt.							Set spike 7.19 Left
C.B.-5E	Cor.		2.42	315.24				Set 1" in Cb. 10' E. of E.P.L.
5+00.96			3.14	314.52		307.95	6.54	Set Spike 7.19 Left.

EXCAVATION GRADES

Profile No. ____ Notes Red. ____ Plotted ____ Job No. 6347 Division No. Sec. C F.B. 809 Pg. 177 3

X-Sec. No. ____ Date ____ Date ____ Survey of Walnut Hollow and D.S.

Notes Chkd. G.V.C. Date 1-11-40 Checked ____ Date ____ Survey by Brunty Notes Brunty Date 1-5-40

Map No. ____ Indexed Johnson Date ____

Form 307 5M 5-39

PLEASE RETURN TO
LOS ANGELES COUNTY SURVEYOR
700 HALL OF RECORDS

NOTE: ANY ADDITIONS OR CHANGES ON THIS SHEET MUST BE MADE OR CIRCLED IN RED INK, WITH DATE AND NAME OF PERSON MAKING CHANGE

Do not extend notes this side of this line

STATION	B. S.	H. I.	F. S.	ELEV.	%	Grade	Cut	SWEETZER AVE BRANCH
5+11.44		317.66	2.91	314.75		308.22	6.53	Set spike 7.19 Left
5+21.92			2.43	315.23		308.47	6.76	Set spikes 7.19 Left.
5+26	Cut Shown to ℄ R.C. Arch		2.29	315.37		308.57	6.80	
5+26	12" Inlet Rt.		2.29	315.37				Set spike 7.19 Left
C.B. - N.E. Cor.			1.59	316.07				Set + in Cb. 5' E. of E.P.L.
5+32.40			1.99	315.67	2.34%	308.71	6.96	Set spike 7.19 Left
5+42.88			1.59	316.07		308.96	7.11	Set spikes 7.19 Left
5+48.00	Cut Shown to ℄ R.C. Arch		1.43	316.23		309.08	7.15	
5+48	12" Inlet Lt.		1.43	316.23				Set spike 7.19 Left
C.B. - N.W. Cor.			1.51	316.15				Set "+" in Cb. 24' N. of N.P.L.
5+49.69 E.C.			1.38	316.28		309.12	7.16	Set spike 7.19 + 7.17 Left.
5+60	End 3'6" x 3'6" R.C. Arch Begin Trans Str. #9		0.99	316.67		309.36	7.31	Set spike 7.17 Left.
5+62.5	M.H. #1		0.89	316.77		309.71	7.06	Set spike 7.04 Left
5+62.5	12" Inlet Rt.		0.89	316.77				" " " "
C.B. - N.E.			0.55	317.11				Set "+" in Cb. 25' N. of N.P.L. C.I. #142
Fd. B.M. #P-5	- T.P.		2.42	315.24				Fd. B.M. #P-5 Elev. 315.21 - L.B. 224-65. Fountain Ave. & Sweetzer Ave - N.W. Cor. Ct. Spk. in Lead - M.C.R.
T	7.62	322.86						
5+64.5	Begin 36" R.C.P.		6.02	316.84		309.99	6.85	Set spike 8.00' Left
5+65	End Trans Str #9		5.96	316.90	3.31%	310.00	6.90	Set spike 6.92' Left

EXCAVATION GRADES

F.B. 809 Pg. 178 Job No. 6347 Division No. Sec. C. Notes Red. Plotted Profile No.
Survey of West Hollywood D.S. Date Date No.
Survey by Brunty Notes Brunty 1-5-40 Notes Chkd. C.V.C. Checked X-Sec.
Indexed A. C. Johnson Date Date 1-11-40 Date No.

Form 307 5M 5-39

PLEASE RETURN TO
LOS ANGELES COUNTY SURVEYOR
700 HALL OF RECORDS

NOTE: ANY ADDITIONS OR CHANGES ON THIS SHEET MUST BE MADE OR CIRCLED IN RED INK, WITH DATE AND NAME OF PERSON MAKING CHANGE

Do not extend notes this side of this line

STATION	B. S.	H. I.	F. S.	ELEV.	%	Grades	Cut	SWEETZER AVE BRANCH
5+75		322.86	5.62	317.24	3.13%	310.34	6.90	Set Spike 8' Left
6+00			4.64	318.22		311.17	7.05	
6+10	End 36" R.C.P.		4.20	318.66		311.50	7.16	
	Note-Grade Change							
6+10	Begin 33" R.C.P.		4.20	318.66	4.92%	311.62	7.04	
6+25			3.49	319.37		312.36	7.01	
+50	T.P.		2.33	320.53		313.59	6.94	
π	10.47	331.00						
6+75			9.34	321.66		314.82	6.84	
7+00			8.23	322.77		316.05	6.72	
+25			7.02	323.98		317.28	6.70	
+50			5.86	325.14		318.51	6.63	
+75			4.74	326.26		319.74	6.52	
8+00			3.67	327.33		320.97	6.36	
+25			2.50	328.50		322.20	6.30	
+50			1.48	329.52		323.43	6.09	
π	7.89	337.41						
8+62	Cut Shown to ℄ of S.D.		7.33	330.08		324.02	6.06	
8+62	12" Inlet Rt.		7.33	330.08				Set Spike 8' Left
C.B.-5	E. Cor.		6.40	331.01				Set "+" in Cb. 10' E. of E.P.L.
8+75			6.74	330.67		324.66	6.01	Set Spike 8' Left
8+92	Cut Shown to ℄ of S.D.		5.92	331.49		325.49	6.00	" " " "

Set Spikes 8' Left

EXCAVATION GRADES

Profile No. ____ Notes Red. ____ Plotted ____ Job No. 6347 Division No. Sec. C F B 809 Pg 179
Date ____ Date ____ Survey of West Hollywood D.S.
X-Sec. No. ____ Notes Chkd. C.V.C. Checked ____ Survey by Brunty Notes Brunty Date 1-5-40
Date 1-11-40 Date ____ Map No. ____ Indexed Johnson Date ____

Form 307 5M 5-39

PLEASE RETURN TO
LOS ANGELES COUNTY SURVEYOR
700 HALL OF RECORDS

NOTE: ANY ADDITIONS OR CHANGES ON THIS SHEET MUST BE MADE OR CIRCLED IN RED INK, WITH DATE AND NAME OF PERSON MAKING CHANGE

Do not extend notes this side of this line

STATION	B. S.	H. I.	F. S.	ELEV.	%	Grade	Cut	SWEETZER AVE BRANCH
π		337.41						
8+92	12" Inlet Right		5.92	331.49				Set Spk. 8' Left
C.B.-N.E.Cor.			4.62	332.79				Set "+" in Cb. 10' E. of E.P.L.
9+00			5.54	331.87		325.89	5.98	Set Spk. 8' Left
+25			4.19	333.22		327.12	6.10	
9+37.28	Begin Junc. Str. #2		3.40	334.01	492%	327.72	6.29	Set Spikes 8' Left
9+39	℄ Junc. Str.		3.24	334.17		327.81	6.36	
9+39	15" Inlet Rt.		3.24	334.17				Set Spk. 8' Left
C.B.-N.E.Cor.			3.68	333.73				Set "+" in Cb. 9' N. of N.P.L.
9+41.72	End Junc. Str. #2		3.04	334.37		327.94	6.43	Set Spk. 8' Left
9+50			2.32	335.09		328.35	6.74	
9+58.79	End 33" R.C.P.		1.45	335.96		328.78	7.18	
9+58.79		M.H. #2						
=1+00 De Longpre Ave Stub								
9+58.79	Begin 27" R.C.P.		1.45	335.96		329.25	6.68	
T.P.			1.28	336.13				
π	11.51	347.64						
9+75			10.01	337.63	10.90%	331.05	6.58	Set Spikes 8' Left
10+00			7.46	340.18		333.77	6.41	
10+25			4.67	342.97		336.50	6.47	
10+48.81	B.C.		2.00	345.64		339.09	6.55	Set Spk. 8' Left

EXCAVATION GRADES

F B809 Pg 180 Job No. 6347 Division No. Sec. C. Notes Red. Plotted Profile
Survey of West Hollywood D.S. Date Date No.
Survey by Brunty Notes Brunty 1-5-40 Notes Chkd. C.V.C. Checked X-Sec.
Indexed R. C. Johnson Date Date 1-11-40 Date No.

Form 307 5M 5-39

PLEASE RETURN TO
LOS ANGELES COUNTY SURVEYOR
700 HALL OF RECORDS

NOTE: ANY ADDITIONS OR CHANGES ON THIS SHEET MUST BE MADE OR CIRCLED IN RED INK, WITH DATE AND NAME OF PERSON MAKING CHANGE

Do not extend notes this side of this line

STATION	B. S.	H. I.	F. S.	ELEV.	%	Grade	Cut	SWEETZER AVE BRANCH
10+58.81	T.P.	347.64	0.67	346.97	10.90%	340.18	6.79	Set Spikes 8' Left
⊼	11.49	358.46						
10+68.82			10.21	348.25		341.27	6.98	
10+78.82			8.94	349.52		342.36	7.16	
10+80	Grade Change		8.79	349.67		342.49	7.18	
10+81.34	P.R.C.		8.59	349.87	23.46%	342.81	7.06	
10+91.34			7.41	351.05		345.15	5.90	
11+01.35			5.96	352.50		347.50	5.00	
11+11.35			4.34	354.12		349.85	4.27	
11+13.87	E.C.		3.89	354.57		350.44	4.13	
11+25	Join To Existing 24" R.C.P.		1.75	356.71		353.05	3.66	Set Spikes 8' Left
B.M."D-17"			12.11	346.35				B.M."D-17" Elev. 346.370 F.B. 682 Pg. 16 DE LONGPRE AVE + SWEETZER AVE - N.W. COR. Bt. Spk. in Cb. 2' W. of W. end C.R.
*		*	*	*				
B.M."D-15"				308.893				B.M."D-15" Elev. = 308.893 F.B. 682 Pg. 13 FLORES ST. + FOUNTAIN AVE. - S.E. COR. L+T. in Cb. 1' E. of E. end C.R.
⊼	5.501 5.449	314.394 314.342						
Set B.M."D-15B"			3.572 3.522	310.822 310.820				Set B.M."D-15B" Elev. 310.821 FLORES ST + SWEETZER AVE. - N.W. COR. Bt. Spk. in Cb. 63' W. of W. end C.R.

Note - This Curve Stated on the outside

Set Spikes 8' Left

EXCAVATION GRADES

Profile No. ____ Notes Red. ____ Plotted ____ Job No. 6347 Division No. Sec. C

X-Sec. No. ____ Date ____ Date ____ Survey of West Hollywood D.S.

Notes Chkd. ____ Checked ____ Survey by Brunty Date 1-5-40

Date ____ Date ____ Map No. ____ Indexed Johnson Date ____

F B809 PG 181

F.B. 809 PG 182 | Job No. 6347 | Division No. Sec. C | Notes Red. | Plotted | Profile

Survey of West Hollywood D.S. | Date | Date | No.

Survey by Brunty | Notes Brunty | Notes Chkd. | Checked | X-Sec.

Indexed | Date | Date | Date | No.

EXCAVATION GRADES

STATION	B. S.	H. I.	F. S.	ELEV.	% Grade	Cut

Form 307 5M 5-39

PLEASE RETURN TO
LOS ANGELES COUNTY SURVEYOR
700 HALL OF RECORDS

Do not extend notes this side of this line

NOTE: ANY ADDITIONS OR CHANGES ON THIS SHEET MUST BE MADE OR CIRCLED IN RED INK, WITH DATE AND NAME OF PERSON MAKING CHANGE

Profile No.	Notes Red.	Plotted	Job No. 6347	Division No. Sec C	F B. 809 PG. 183
	Date	Date	Survey of W. Hollywood D. S.		
X-Sec. No.	Notes Chkd.	Checked	Survey by Brunty	Notes Brunty	Date 12-20-39
	Date	Date	Map No.	Indexed J. Johnson	Date

WEST HOLLYWOOD D.S. — SECTION "C"

J.H. 6347

KINGS ROAD STUB

EXCAVATION GRADES

Set Spikes 8' Right of ℄ of Storm Drain

CE Brunty
HM Smith
MA Van Deren
JL Willey
NR Smith

Note:- These Grades are Superseded By Later Run Dated 4-3-40 c/c Change of Plan.

ELEV.

F. S.

H. I.

Prog. C.V.C.
12-20, 21, -39

B. S.

STATION

RECEIVED W.I.G.
REDUCED In Field
CHECKED C.V.C. 12-21-39
GRADE SHEET MADE Rectigraphed
GRD. SHT. CHECKED
3 COPIES SENT OUT BY Bell

NOTE: ANY ADDITIONS OR CHANGES ON THIS SHEET MUST BE MADE OR CIRCLED IN RED INK, WITH DATE AND NAME OF PERSON MAKING CHANGE

Do not extend notes this side of this line

PLEASE RETURN TO
LOS ANGELES COUNTY SURVEYOR
700 HALL OF RECORDS

Form 307 5M 5-39

Form 307 5M 5-39

PLEASE RETURN TO
LOS ANGELES COUNTY SURVEYOR
700 HALL OF RECORDS

NOTE: ANY ADDITIONS OR CHANGES ON THIS SHEET MUST BE MADE OR CIRCLED IN RED INK, WITH DATE AND NAME OF PERSON MAKING CHANGE

Do not extend notes this side of this line

F.B. 809 Pg. 184 | Job No. 6347 | Division No. Sec. C | Notes Red. | Plotted | Profile
Survey of W. Hollywood D.5. | Date | Date | No.
Survey by Brunk | Notes Brunk 12-20-39 | Notes Chkd. G.V.C. | Checked | X-Sec.
Indexed C. Johnson | Date | Date 12-21-39 | Date | No.

STATION	B. S.	H. I.	F. S.	ELEV.	%	Grade	Cut	KINGS ROAD STUB
								B.M. "D-6" Elev. 318.582 F.B. 682 Pg. 10
B.M. "D-6"				315.58				Fountain Ave. & DeLongpre Ave. - N.W. Cor.
T	5.82	324.40						Bt. spk. in Cb. 5' N. of N. end C.R.
103+95.59	Kings Rd Line		10.42	313.98		308.07	5.91	Spk. 7.37 South
= 1+00	Kings Rd Stub							
1+09	Begin 30" R.C.P.		9.42	314.98		309.40	5.58	
1+09.50	End Junc. Str. #6		9.51	314.89		309.43	5.46	Spk. 6.47' Left
"	" " " "		9.40	315.00		309.43	5.57	Spk. 6.47' Right
B.C. 1+14.41			9.42	314.98		309.70	5.28	
1+24.42			9.55	314.85		310.25	4.60	
1+34.43			9.66	314.74		310.80	3.94	+ in Gutter
1+44.44			5.48	315.92		311.35	4.57	+ in walk
1+45.28	Begin Junc. Str. #2		8.22	316.18		311.56	4.62	+ in walk
1+50	℄ Junc. Str. #2		8.05	316.35		311.66	4.69	Stk. + T.
1+50	15" Inlet Left		8.05	316.35				
C.B. - N.W. Cor.			5.62	318.78				Set "+" in Cb. 7' N. of N. end C.R.
1+52.72	End Junc. Str. #2		7.81	316.59		311.80	4.79	Stk. + T.
1+63.28	Begin Junc. Str. #2		7.47	316.93		312.39	4.54	Stk. + T.
1+63.28	End 30" R.C.P.		7.39	317.01		312.41	4.60	Stk. + T
1+65	℄ Junc. Str. #2		7.32	317.08		312.48	4.60	"X" in Curb
1+65	" " " "		7.32	317.08		312.98	4.10	X

EXCAVATION GRADES

5.00%

10.99%

Form 307 5M 5-39

PLEASE RETURN TO
LOS ANGELES COUNTY SURVEYOR
700 HALL OF RECORDS

NOTE: ANY ADDITIONS OR CHANGES ON THIS SHEET MUST BE MADE OR CIRCLED IN RED INK, WITH DATE AND NAME OF PERSON MAKING CHANGE

Do not extend notes this side of this line

Profile No. ____ Notes Red. ____ Plotted ____ Job No. 6347 Division No. 505 C

X-Sec. No. ____ Date ____ Date ____ Survey of W. Hollywood D.S.

Notes Chkd. Date 12-21-39 Checked Date ____ Survey by Brunty Notes Brunty Date 12-20-39

Map No. ____ Revised Date ____ Revised Date ____

F.B. 809 PG 185

STATION	B. S.	H. I.	F. S.	ELEV.	%	Grade	Cut	KINGS ROAD STUB
T		324.40						
1+65	15" Inlet Right		7.32	317.08				
CB. - N.E. COR.			6.87	317.53				Set t" in Cb. 7' N. of N. end C.R.
1+67.22	Begin 24" R.C.P.		7.80	316.60	10.9%	313.22	3.38	t" in Gutter
1+67.72	End Junc Str. #2		7.75	316.65		313.28	3.37	t" in Gutter
1+77.73			6.85	317.55		314.38	3.17	
E.C. 1+81.92			6.52	317.88		314.84	3.04	
2+00			4.72	319.68		316.83	2.85	
+25			2.05	322.35		319.57	2.78	
T.P.			0.64	323.76				
T	11.31	335.07						
2+50			10.06	325.01		322.32	2.69	
+75			7.36	327.71		325.07	2.64	
3+00			4.56	330.51		327.82	2.69	
+25			1.71	333.36		330.56	2.80	
3+40	End 24" R.C.P. Begin 30" R.C.P. & M.H. #1		0.02	335.05	11.4%	332.21	2.84	
T.P.			0.39	334.68				
T	12.00	346.68						
3+50			10.48	336.20		333.35	2.85	
+75			7.54	339.14		336.20	2.94	
B.C. 3+91.09			5.55	341.13		338.04	3.09	t" in Gutter

Set t" in Gutter

EXCAVATION GRADES

Form 307 5M 5-39

PLEASE RETURN TO
LOS ANGELES COUNTY SURVEYOR
700 HALL OF RECORDS

NOTE: ANY ADDITIONS OR CHANGES ON THIS SHEET MUST BE MADE OR CIRCLED IN RED INK, WITH DATE AND NAME OF PERSON MAKING CHANGE

Do not extend notes this side of this line

F.B. 809 Pg. 186 | Job No. 6347 | Division No. Sec. E | Notes Red. | Plotted | Profile
Survey of Widening and improved D.5. | Date | No.
Survey by Brunt | Notes Chkd. C.V.C. | Checked | X-Sec.
Indexed E. C. Johnson | Date 12-21-39 | Date | No.

STATION	B. S.	H. I.	F. S.	ELEV.	%	Grade	Cut	KINGS ROAD Stub
4+01.10		346.68	4.46	342.22	-1.14%	339.18	3.04	"+" in Gutter
4+10	Grade Change		3.37	343.31		340.20	3.11	"+" in Gutter
4+20.01			2.09	344.59		340.64	3.95	"+" in Gutter
4+30.01			0.80	345.88	-4.35%	341.07	4.81	
T.P.			0.22	346.46				
T	11.09	357.55						
4+40.02			10.54	347.01		341.51	5.50	
4+50.03			9.53	348.02		341.94	6.08	
4+60.04			8.78	348.77		342.38	6.39	
4+70	Grade Change		8.13	349.42		342.81	6.61	
4+80.01			7.65	349.90		343.14	6.76	
4+90.01			7.40	350.15		343.47	6.68	
E.C. 4+91.77			7.38	350.17	-3.30%	343.53	6.64	
5+00			7.32	350.23		343.80	6.43	
+25			6.92	350.63		344.63	6.00	
+50			6.79	350.76		345.45	5.31	
+75			6.63	350.92		346.28	4.64	
6+00			6.43	351.12		347.10	4.02	
6+13.24	B.C.		6.30	351.25		347.54	3.71	
6+13.24	B.C.		4.45	353.10	-1.2%	347.54	5.56	set spk. 8' Left
6+23.27			4.33	353.22		348.05	5.17	" " " "

Spikes 8' Right

EXCAVATION GRADES

Form 307 5M 5-39

PLEASE RETURN TO
LOS ANGELES COUNTY SURVEYOR
700 HALL OF RECORDS

NOTE: ANY ADDITIONS OR CHANGES ON THIS SHEET MUST BE MADE OR CIRCLED IN RED INK, WITH DATE AND NAME OF PERSON MAKING CHANGE

Do not extend notes this side of this line

Profile No. ____ X-Sec. No. ____ Notes Red. ____ Date ____ Notes Chkd. C.V.C. Date 12-21-39 Plotted ____ Date ____ Checked ____ Date ____ Job No. 6347 Division No. Sec. C Survey of Wheat Hill Road D.S. Survey by Brunty Notes Brunty Date 12-20-39 Map No. ____ Notes Johnson Date ____

STATION	B. S.	H. I.	F. S.	ELEV.	%	Grade	Cut	KINGS ROAD STUB
6+33.29		357.55	4.09	353.46		348.57	4.89	Spk. 8' Left
6+43.32			4.00	353.55		349.08	4.47	Spk. 8' Left
6+53.34			4.09	353.46	5.12%	349.59	3.87	Spk. 8' Left
6+63.37			4.65	352.90		350.11	2.79	Set X in Gutter 8' Left.
6+73.40			3.60	353.95		350.62	3.33	Set X in Walk 8' Left.
6+77.73	E.C.		3.25	354.30		350.84	3.46	Stk + T. 8' Left.
6+82.5	Begin Trans Str. #1		(Not Set)					
6+83.0	End 30" R.C.P.		1.03	356.52		351.11	5.41	Stk + T. 8' Left
6+87.0	Join to Existing 24" Conc. P.		-0.32	357.87				Stk + T. 8' Left
6+87.5	End Trans Str. #1		(Not Set)					
B.M. "D-7"			7.92	349.63		B.M. "D-7" Elev. 349.628 F.B. 682 Pg. 11 DE LONGPRE AVE. 350' N. of FOUNTAIN AVE. L + T. in W. Cb. front of No. #8449		
*		*		*		*		*
B.M. "D-6"				318.582		B.M. "D-6" Elev. 318.582 F.B. 682 Pg. 10 FOUNTAIN AVE. + DE LONGPRE AVE. - N.W. Cor. Bt. Spk. in Cb. 5' W. of W. end C.R.		
T	3.592 3.562	322.174 322.144						
Set B.M. "D-6A"			4.701 4.673	317.473 317.471		Set B.M. "D-6A" Elev. 317.472 FOUNTAIN AVE. + DE LONGPRE AVE. - N.W. Cor. Bt. Spk. in Cb. 30' W. of W. end C.R.		

EXCAVATION GRADES

F.B. 809 Pg. 187

F B809 Pg 188 | Job No. 6347 | Division No. Sec. C | Notes Red. | Plotted | Profile

Survey of West Hollywood D.S. | Date | Date | No.

Survey by Brunty | Notes Brunty | Notes Chkd. | Checked | X-Sec.

Indexed | Date | Date | Date | No.

EXCAVATION GRADES

STATION	B. S.	H. I.	F. S.	ELEV.	% Grade	Cut
						KINGS ROAD STUB

Form 307 5M 5-39

PLEASE RETURN TO
LOS ANGELES COUNTY SURVEYOR
700 HALL OF RECORDS

Do not extend notes this side of this line

NOTE: ANY ADDITIONS OR CHANGES ON THIS SHEET MUST BE MADE OR CIRCLED IN RED INK, WITH DATE AND NAME OF PERSON MAKING CHANGE

Profile No.	Notes Red.	Plotted	Job No. 6347	Division No. Sec C	F. B. 809 Pg. 189
	Date	Date	Survey of W. Hollywood D.S.		
X-Sec. No.	Notes Chkd.	Checked	Survey by Brunty	Notes Brunty	Date 4-3-40
	Date	Date	Map No.	Indexed A. G. Johnson	Date

WEST HOLLYWOOD D.S. - SECTION "C"

J.N. 6347

KINGS ROAD STUB

EXCAVATION GRADES

REVISED SURVEY

APRIL 3, 1940

Set spikes 8' Right of ℄ of Storm Drain to Sta. 3+40
Set spikes 8' Left of ℄ of Storm Drain from 3+40 to 6+79.04
to avoid confusion with old stakes

C.E. Brunty
H.M. Smith
M.A. VanDeren
N.R. Smith

ELEV.

Note:- These Grades Supersede Previous

F. S.

Grades Dated 12-20-39

H. I.

Prog. C.V.C.
4-3-40

B. S.

STATION

RECEIVED W.I.G. 4-4-40
REDUCED In Field
CHECKED C.V.C. 4-5-40
GRADE SHEET MADE Rectigraphed
GRD. SHT. CHECKED
3 COPIES SENT OUT BY Bell

NOTE: ANY ADDITIONS OR CHANGES ON THIS SHEET MUST BE MADE OR CIRCLED IN RED INK, WITH DATE AND NAME OF PERSON MAKING CHANGE

Do not extend notes this side of this line

PLEASE RETURN TO
LOS ANGELES COUNTY SURVEYOR
700 HALL OF RECORDS

Form 307 5M 10-37

Form 307 5M 10-37

PLEASE RETURN TO
LOS ANGELES COUNTY SURVEYOR
700 HALL OF RECORDS

NOTE: ANY ADDITIONS OR CHANGES ON THIS SHEET MUST BE MADE OR CIRCLED IN RED INK, WITH DATE AND NAME OF PERSON MAKING CHANGE

Do not extend notes this side of this line

EXCAVATION GRADES ~ REVISED SURVEY

STATION	B. S.	H. I.	F. S.	ELEV.	%	Grade	Cut	KINGS ROAD STUB
B.M. "D-6"				318.58		B.M. "D-6" Elev. 318.582 F.B. 682 Pg. 10 FOUNTAIN AVE. + DE LONGPRE AVE. - N.W. Cor. Bt. Spk. in Cb. 5' N. of N. end C.R.		
T	7.46	326.04						
103+95.59 KINGS RD LINE						308.07		
= 1+00 KINGS RD STUB								
1+09	Begin 30" R.C.P.		11.07	314.97		309.40	5.57	
1+09.50	End Junc. Str. #6		11.05	314.99		309.43	5.56	Set Spk. 6.67 Right
1+14.41	B.C.		11.07	314.97		309.70	5.27	
1+24.42			11.19	314.85		310.25	4.60	
1+34.43			11.30	314.74		310.80	3.94	"+" in Gutter
1+44.44			10.11	315.93		311.35	4.58	"+" in Walk
1+48.25	Begin Junc. Str. #2		9.86	316.18	5.50%	311.56	4.62	"+" in Walk
1+50	℄ Junc. Str. #2		9.67	316.37		311.66	4.71	Stk. + T
1+50	15" Inlet Left		9.67	316.37				
C.B. - N.W. Cor.			7.26	318.78				Set X in Cb. 7' N. of N. end C.R.
1+52.72	End Junc. Str. #2		9.44	316.60		311.80	4.80	Stk. + T
1+63.28	Begin Junc. Str. #2		9.10	316.94		312.39	4.55	Stk. + T
1+63.78	End 30" R.C.P.		9.02	317.02		312.41	4.61	Stk. + T
1+65	℄ Junc. Str. #2		8.96	317.08		312.48	4.60	X in Curb
1+65	" " " "		8.96	317.08		312.98	4.10	X in Curb
1+65	15" Inlet Right		8.96	317.08		10.99%		X in Curb

F. B 809 Pg. 190 2

Job No. 6347 Division No. Sec C Notes Red. Plotted Profile

Survey of W. Hollywood D.S. Date Date No.

Survey by Brunty Notes Brunty Notes Chkd. C.V.C. Checked X-Sec.

Indexed R. C. Johnson Date Date 4-5-40 Date No.

Form 307 5M 5-39

PLEASE RETURN TO
LOS ANGELES COUNTY SURVEYOR
700 HALL OF RECORDS

NOTE: ANY ADDITIONS OR CHANGES ON THIS SHEET MUST BE MADE OR CIRCLED IN RED INK, WITH DATE AND NAME OF PERSON MAKING CHANGE

Do not extend notes this side of this line

STATION	B. S.	H. I.	F. S.	ELEV.	%	Grade	Cut	KINGS ROAD STUB
π		326.04						
C.B.-N.E. COR.			8.51	317.53				Set "+" in Cb. 7' N. of N. end C.R.
1+67.22	Begin 24" R.C.P.		9.43	316.61		313.22	3.39	Set "+" in Gutter
1+67.72	End June. Str. #2		9.38	316.66		313.28	3.38	
1+77.73			8.49	317.55		314.38	3.17	
1+81.92	E.C.		8.16	317.88	10.99%	314.84	3.04	
2+00			6.36	319.68		316.83	2.85	
+25			3.70	322.34		319.57	2.77	
T.P.			0.375	325.665				
π	11.05	336.715						
2+50			11.70	325.02		322.32	2.70	
+75			9.01	327.71		325.07	2.64	
3+00			6.21	330.51		327.82	2.69	
+25			3.36	333.36		330.56	2.80	
3+40 Bk. Angle Pt.			1.65	335.07		332.21	2.86	Set "+" in Gutter 8' Right
T.P.			0.52	336.195				
π	10.96	347.155						
3+40 Ah + M.H. #2	Grade Change		10.25	336.91		332.21	4.70	Spk. 8' Left
+50			9.21	337.95	7.95%	333.00	4.95	" " "
+60	Grade Change		8.15	339.01		333.80	5.21	" " "
+75			6.56	340.60	5.18%	334.58	6.02	" " "

Set "+" in Gutter

EXCAVATION GRADES ~ REVISED SURVEY

Profile No. ____ Notes Red. ____ Plotted ____ Job No. 6347 Division No. Sec C F B 809 Pg 3/191
X-Sec. No. ____ Date ____ Date ____ Survey of Whittlewood D.S.
Notes Chkd. C.V.C. Date 4-5-40 Checked ____ Survey by Brunty Notes Brunty Date 4-3-40
Date ____ Date ____ Map No. ____ Indexed Johnson Date ____

Form 307 5M 5-39

PLEASE RETURN TO
LOS ANGELES COUNTY SURVEYOR
700 HALL OF RECORDS

NOTE: ANY ADDITIONS OR CHANGES ON THIS SHEET MUST BE MADE OR CIRCLED IN RED INK, WITH DATE AND NAME OF PERSON MAKING CHANGE

Do not extend notes this side of this line

STATION	B. S.	H. I.	F. S.	ELEV.	%	GRADE	CUT	KINGS ROAD STUB
⊼		347.155			5.18			
3+95	End 30" R.C.P.		4.31	342.85		335.62	7.23	
3+95	Begin 28" R.C.P.		4.31	342.85		335.70	7.15	
3+97.71	B.C.		3.99	343.17		335.84	7.33	
4+07.72			2.67	344.49		336.36	8.13	
4+17.72			1.24	345.92		336.88	9.04	
T.P.			0.50	346.655				
⊼	10.22	356.875						
4+27.73			9.67	347.21		337.40	9.81	
4+37.74			8.50	348.38	5.18%	337.91	10.47	
4+47.74			7.49	349.39		338.43	10.96	
4+57.75			6.61	350.27		338.95	11.32	
4+67.76			5.85	351.03		339.47	11.56	
4+77.76			5.31	351.57		339.99	11.58	
4+87.77			4.88	352.00		340.51	11.49	
4+94.61	E.C.		4.76	352.12		340.86	11.26	
5+00			4.70	352.18		341.14	11.04	
+25			4.40	352.48		342.43	10.05	
+50			4.12	352.76		343.73	9.03	
+75			3.93	352.95		345.02	7.93	
6+00			3.83	353.05		346.32	6.73	

GRADES ~ REVISED SURVEY

F.B. 809 4 PG. 192 Job No. 6347 Division No. SEC. C. Notes Red. Plotted Profile
Survey of W. HOLLYWOOD D.S. Date Date No.
Survey by BRUNTY Notes B Notes Chkd. C.V.C. Checked X-Sec.
Indexed B. C. Johnson Date Date 4-5-40 Date No.

Form 307 5M 5-39

PLEASE RETURN TO
LOS ANGELES COUNTY SURVEYOR
700 HALL OF RECORDS

NOTE: ANY ADDITIONS OR CHANGES ON THIS SHEET MUST BE MADE OR CIRCLED IN RED INK, WITH DATE AND NAME OF PERSON MAKING CHANGE

Do not extend notes this side of this line

STATION	B. S.	H. I.	F. S.	ELEV.	%	GRADE	CUT	KINGS	ROAD	STUB
⊼		356.875			5.18					
B.C. 6+09.28	M.H. #2 and Grade Change		3.78	353.10		346.80	6.30			
T.P.			3.78	353.095						
⊼	5.055	358.15								
6+19.31			4.94	353.21		347.43	5.78			
6+29.33			4.70	353.45	6.28%	348.06	5.39			
6+39.36			4.61	353.54		348.69	4.85			
6+49.38			4.70	353.45		349.32	4.13			
6+59.41			5.26	352.89		349.95	2.94	"+" in Gutter		
6+69.44			4.22	353.93		350.58	3.35	"+" in walk		
6+73.77	E.C.		3.85	354.30		350.85	3.45	Stk. + T.		
6+78.54	Beg. Trans Str #1		(Not Set)							
6+79.04	End 28" R.C.P.		1.66	356.49		351.~~20~~ 18	5.~~24~~ 31	Stk. + T.		
6+83±	Join to Existing 24" Conc. Pipe									
T.P.			5.69	352.46						
⊼	3.98	356.44								
B.M. "D-7"			6.81	349.63						

B.M. "D-7" Elev. 349.628 F.B. 682 Pg. 11
De Longpre Ave. 350' N. of Fountain Ave
L+T. in W. Ch. front of No. #8449

EXCAVATION GRADES REVISED SURVEY

Profile No. ____ Notes Red. ____ Plotted ____ Job No. 6347 Division No. SCSC
X-Sec. No. ____ Date ____ Date ____ Survey of W. Hollywood P.S.
Notes Chkd. C.V.C. Date 4-5-40 Checked ____ Survey by B Notes B Date 4-3-40
Map No. ____ Indexed A. C. Johnson Date ____

F B 809 Pg. 193 5

F.B. 809 Pg. 194 | Job No. 6347 | Division No. | Notes Red. | Plotted | Profile

Survey of: W. HOLLYWOOD D.S. | Date | Date | No.

Survey by: BRUNTY | Notes: BRUNTY | Notes Chkd. | Checked | X-Sec.

Indexed: E. C. Johnson | Date | Date | Date | No.

EXCAVATION GRADES ~ REVISED SURVEY

STATION	B. S.	H. I.	F. S.	ELEV.	% GRADE	CUT.	KINGS ROAD STUB

Form 307 5M 5-39

PLEASE RETURN TO
LOS ANGELES COUNTY SURVEYOR
700 HALL OF RECORDS

Do not extend notes this side of this line

NOTE: ANY ADDITIONS OR CHANGES ON THIS SHEET MUST BE MADE OR CIRCLED IN RED INK, WITH DATE AND NAME OF PERSON MAKING CHANGE

Profile No.	Notes Red.	Plotted	Job No. 6347	Division No. Sec. C	F B. 809 Pg. 195
	Date	Date	Survey of West Hollywood D.S.		
X-Sec. No.	Notes Chkd.	Checked	Survey by Brunty	Notes Brunty	Date 12-21-39
	Date	Date	Map No.	Indexed E. G. Johnson	Date

NOTE: ANY ADDITIONS OR CHANGES ON THIS SHEET MUST BE MADE OR CIRCLED IN RED INK, WITH DATE AND NAME OF PERSON MAKING CHANGE

Do not extend notes this side of this line

PLEASE RETURN TO
LOS ANGELES COUNTY SURVEYOR
700 HALL OF RECORDS

Form 307 5M 5-39

STATION	B. S.	H. I.	F. S.	ELEV.

WEST HOLLYWOOD D.S. - SECTION "C."

J.N. 6347

DE LONGPRE AVE. STUB

EXCAVATION GRADES

Set Spikes 8' Left of ℄ of Storm Drain

C E Brunty
H M Smith
M A Van Deren
J L Willey
N R Smith

Prog. C.V.C.
12-21-39

RECEIVED W. L. G. 1-2-40
REDUCED In Field
CHECKED C.V.C. 1-3-40
GRADE SHEET MADE Rectigraphed
GRD. SHT. CHECKED
3 COPIES SENT OUT BY Bell

Form 307 5M 5-39

PLEASE RETURN TO
LOS ANGELES COUNTY SURVEYOR
700 HALL OF RECORDS

NOTE: ANY ADDITIONS OR CHANGES ON THIS SHEET MUST BE MADE OR CIRCLED IN RED INK, WITH DATE AND NAME OF PERSON MAKING CHANGE

Do not extend notes this side of this line

F.B. 809 Pg. 196 | Job No. 6347 | Division No. Sec C | Notes Red. | Plotted | Profile
Survey of West Hollywood D.S. | Date | Date | No.
Survey by Brunty | Notes Brunty 12-21-39 | Notes Chkd. G.V.C. | Checked | X-Sec.
Indexed R. C. Johnson | Date | Date 1-2-40 | Date | No.

STATION	B. S.	H. I.	F. S.	ELEV.	%	Grade	Cut	DE LONGPRE AVE STUB
						B.M. "D-17" Elev. 346.370 F.B. 682 Pg. 16		
B.M. "D-17"				346.37		DE LONGPRE AVE. + SWEETZER AVE. - N.W. COR.		
T	0.91	347.28				Et. Spk. 2' W. of W. end C.R.		
9+58.79 Sweetzer Ave Branch								
1+00			11.95	335.33		329.50	5.83	
+25			10.53	336.75		332.13	4.62	x in Gutter
+50			7.08	340.20	10.50%	334.75	5.45	x in Walk
B.C. 1+65.20			6.13	341.15		336.35	4.80	
+75.21			5.01	342.27		337.40	4.87	
1+80	Grade Change		4.52	342.76		337.90	4.86	
1+90.01			3.63	343.65		338.30	5.35	
2+00.02			3.09	344.19		338.70	5.49	
2+10	End 21" R.C.P. Begin 24" R.C.P. and M.H. #2		2.89	344.39		339.10	5.29	
2+10	12" Inlet Left		2.89	344.39	4.00%	339.80	4.59	
C.B. - S.W. COR.			3.64	343.64				Set + in Cb 10' W. of W. end C.R.
2+10	12" Inlet Right		2.89	344.39		339.80	4.59	
C.B. - N.W. COR.			1.25	346.03				Set + in Cb 5.55' E. of Sta. 2+79.41 (B.C.)
2+20.01			2.75	344.50		339.54	5.00	
2+30.01			2.33	344.95		339.94	5.05	
E.C. 2+39.82			2.02	345.26		340.29	4.97	
2+50			1.75	345.53		340.70	4.83	

EXCAVATION GRADES

Form 307 5M 5-39

PLEASE RETURN TO
LOS ANGELES COUNTY SURVEYOR
700 HALL OF RECORDS

NOTE: ANY ADDITIONS OR CHANGES ON THIS SHEET MUST BE MADE OR CIRCLED IN RED INK, WITH DATE AND NAME OF PERSON MAKING CHANGE

Do not extend notes this side of this line

STATION	B. S.	H. I.	F. S.	ELEV.	%	Grade	Cut	DE LONGPRE AVE STUB
T		347.28			4.0%			
2+60	Grade Change		1.48	345.80		341.10	4.70	
TP+T	6.22	352.02	1.48	345.80				
2+75			6.04	345.98		341.31	4.67	
B.C. 2+79.41			6.09	345.93	1.37%	341.37	4.56	
2+89.41			5.95	346.07		341.50	4.57	
2+99.41			5.85	346.17		341.64	4.53	
3+09.41			5.74	346.28		341.78	4.50	
+19.41			5.64	346.38		341.91	4.47	
3+29.41			5.51	346.51		342.05	4.46	
3+39.41			5.50	346.52		342.19	4.33	
3+49.41			5.41	346.61		342.32	4.29	
3+59.41			5.34	346.68		342.46	4.22	
3+69.41			5.29	346.73		342.60	4.13	
3+79.41			(Not Set)			342.74		
E.C. 3+80	End 24" R.C.P.		5.23	346.79		342.74	4.05	
3+80	R.M.H. #2							
3+80	Begin 18" R.C.P.		5.23	346.79		343.24	3.55	
C.B. - North Curb			4.88	347.14				Set "+" in N. Cb. Opp. Sta. 3+95
						B.M. "D-8" Elev. 351.194 F.B. 682 Pg. 12		
B.M. "D-8"			0.82	351.20		DE LONGPRE AVE. & FLORES ST. (N. Curb)		
						60'd Spk. in N. Cb. 10' W. of W. Pl. FLORES PROP.		

EXCAVATION GRADES

Profile No. ____ Notes Red. ____ Plotted ____ Job No. 6347 Division No. Sec. C F B 809 Pg. 197
No. ____ Date ____ Date ____ Survey of West Hollywood D.S.
X-Sec. No. ____ Notes Chkd. C.V.C. Date 1-2-40 Checked ____ Date ____ Survey by Brunty Notes Brunty Date 12-21-39
Map No. ____ Indexed Johnson Date ____

F.B. 809 PG. 198 | Job No. 6347 | Division No. 500 C | Notes Red. | Plotted | Profile

Survey of West Hollywood D.S. | Date | Date | No.

Survey by Brunty | Notes Brunty | Notes Chkd. | Checked | X-Sec.

Indexed | Date | Date | Date | No.

EXCAVATION GRADES

STATION	B. S.	H. I.	F. S.	ELEV.	% Grade Cut
					DE LONGPRE AVE STUB

Form 307 5M 5-39

PLEASE RETURN TO
LOS ANGELES COUNTY SURVEYOR
700 HALL OF RECORDS

Do not extend notes this side of this line

NOTE: ANY ADDITIONS OR CHANGES ON THIS SHEET MUST BE MADE OR CIRCLED IN RED INK, WITH DATE AND NAME OF PERSON MAKING CHANGE

Profile No.	Notes Red.	Plotted	Job No. 6347	Division No. Sec C	F. B. 809 PG. 199
	Date	Date	Survey of West Hollywood D.S.		
X-Sec. No.	Notes Chkd.	Checked	Survey by Brunty	Notes Brunty	Date 12-13-39
	Date	Date	Map No.	Indexed R. G. Johnson	Date

WEST HOLLYWOOD D.S. - SECTION "C"

J.N. 6347

HAYVENHURST DRIVE BRANCH

EXCAVATION GRADES

C E Brunty
H M Smith
M.A. Van Deren
J. L. Wiley
N. R. Smith

STATION	B. S.	H. I.	F. S.	ELEV.
	12-12,13-39	Prog. C.V.C.		

RECEIVED W. I. G. 12-14-39
REDUCED In Field
CHECKED C.V.C. 12-15,18-39
GRADE SHEET MADE Rectigraphed.
GRD. SHT. CHECKED
3 COPIES SENT OUT BY Bell

NOTE: ANY ADDITIONS OR CHANGES ON THIS SHEET MUST BE MADE OR CIRCLED IN RED INK, WITH DATE AND NAME OF PERSON MAKING CHANGE

Do not extend notes this side of this line

PLEASE RETURN TO
LOS ANGELES COUNTY SURVEYOR
700 HALL OF RECORDS

Form 307 5M 10-37

Form 307 5M 10-37

PLEASE RETURN TO
LOS ANGELES COUNTY SURVEYOR
700 HALL OF RECORDS

NOTE: ANY ADDITIONS OR CHANGES ON THIS SHEET MUST BE MADE OR CIRCLED IN RED INK, WITH DATE AND NAME OF PERSON MAKING CHANGE

Do not extend notes this side of this line

STATION	B. S.	H. I.	F. S.	ELEV.	%	Grade	Cut	HAYVENHURST DR. BRANCH	
B.M."D-153"				295.37		B.M."D-153" Elev. 295.369 F.B. 809 Pg. 111 NORTON AVE & CRESCENT HGTS. BLVD.-S.W.COR. W. Spk. in Cb. 7' S. of S. end C.R.			
⊼	4.37	299.74							
T.P.			6.91	292.83					
⊼	4.25	297.08				B.M."D-25" Elev. 290.224 F.B. 682 Pg. 23 NORTON AVE. + HAYVENHURST DR.-S.E.COR. W. Spk. in Cb. 1' S. of S. end C.R.			
B.M."D-25"			6.84	~~290.24~~ 290.22					
⊼	9.44	299.66							
24+26	End Junc. Str. #6 Begin 3'6"x3'0" RC Arch		8.62	291.04		283.62	7.42	Set Spk	7.16 Left.
24+36.57			8.13	291.53		284.47	7.06		
24+47.15			7.68	291.98	8.00%	285.31	6.67		Set Spikes 7.16 Left
24+57.72			7.21	292.45		286.16	6.29		
24+68.30			6.74	292.92		287.00	5.92		
24+69.29	Bk	E.C. and				287.08		Set Spk	7.16 Left.
=17+50.03	Ah.	Grade Change	6.68	292.98		287.08	5.90	Set Spk	7.11 Left
+75			5.47	294.19		288.32	5.87		
18+00			4.24	295.42		289.56	5.86		
+25			2.96	296.70	4.96%	290.80	5.90		Set Spikes 7.11 Left
+50			1.70	297.96		292.04	5.92		
+75 T.P.			0.44	299.22		293.28	5.94		
⊼	10.20	309.42							
19+00			8.86	300.56		294.52	6.04	Set Spk	7.11 Left

EXCAVATION GRADES

F. B 809 PG. 200 Job No. 6347 Division No. Sec C Notes Red. Plotted Profile
Survey of West Hollywood D.S. Date Date No.
Survey by Brunty Notes Brunty Notes Chkd. C.V.C. Checked X-Sec.
Indexed R. C. Johnson Date Date 12-15-39 Date No.

Form 307 5M 5-39

PLEASE RETURN TO
LOS ANGELES COUNTY SURVEYOR
700 HALL OF RECORDS

NOTE: ANY ADDITIONS OR CHANGES ON THIS SHEET MUST BE MADE OR CIRCLED IN RED INK, WITH DATE AND NAME OF PERSON MAKING CHANGE

Do not extend notes this side of this line

STATION	B. S.	H. I.	F. S.	ELEV.	%	Grade	Cut	HAYVENHURST DR. BRANCH
19+25		309.42	7.60	301.82		295.76	6.06	Set Spike 7.11 Left
+50			6.42	303.00		297.00	6.00	
+75			5.19	304.23		298.24	5.99	
20+00			3.98	305.44		299.48	5.96	
+25			2.79	306.63		300.72	5.91	
+50			1.56	307.86		301.96	5.90	
+75	T.P.		0.28	309.14		303.20	5.94	
π	11.31	320.45						
21+00			10.13	310.32	496%	304.44 ~~304.45~~	5.88	
+25			8.94	311.51		305.68	5.83	
+50			7.73	312.72		306.92	5.80	
+75			6.56	313.89		308.16	5.73	
22+00			5.38	315.07		309.40	5.67	
+25			4.15	316.30		310.64	5.66	
+50			2.89	317.56		311.88	5.68	
+75			1.65	318.80		313.12	5.68	
23+00	T.P.		0.38	320.07		314.36	5.71	
π	10.68	330.75						
+25			9.45	321.30		315.60	5.70	
+50			8.07	322.68		316.84	5.84	
+75			6.71	324.04		318.08	5.96	Set Spike 7.11 Left

Set Spikes 7.11 Left

EXCAVATION GRADES

Profile No. ____ Date ____ Notes Red. ____ Plotted ____ Date ____ Job No. 6347 Division No. ____ Survey of West Hollywood D.S.

X-Sec. No. ____ Date ____ Notes Chkd. C.V.G. Date 12-13-39 Checked ____ Date ____ Survey by Brunty Date 12-13-39 Notes Brunty Date ____ Map No. ____ Indexed A. C. Johnson Date ____

F B 809 PG. 201

35162

Form 307 5M 5-39

PLEASE RETURN TO
LOS ANGELES COUNTY SURVEYOR
700 HALL OF RECORDS

NOTE: ANY ADDITIONS OR CHANGES ON THIS SHEET MUST BE MADE OR CIRCLED IN RED INK, WITH DATE AND NAME OF PERSON MAKING CHANGE

25+62

Do not extend notes this side of this line

STATION	B. S.	H. I.	F. S.	ELEV.	%	Grade	Cut	HAYVENHURST DR. BRANCH
24+00		330.75	5.39	325.36	4.96%	319.32	6.04	Set Spk. 7.11 Left
+25			4.10	326.65		320.56	6.09	
+50			2.83	327.92		321.80	6.12	
+75			1.53	329.22		323.04	6.18	set Spikes 7.11 Left
25+00	T.P.		0.13	330.62		324.28	6.34	
π	9.16	339.78						
25+25			7.80	331.98		325.52	6.46	
+50			6.52	333.26		326.76	6.50	set Spk. 7.11 Left.
25+62.00	End 3'6" x 3'0" RC Arch Begin Trans Str. #9		5.89	333.89		327.35 ~~327.37~~	6.54	Set Spk. 7.11 + 7.17 Left
25+67.00	End Trans. Str. #9 Begin 3'6" x 3'6" RC Arch		5.61	334.17	5.20%	327.58	6.59	Set Spk 7.17 Left.
+75			5.17	334.61		328.00	6.61	" " " "
26+00			3.83	335.95		329.30	6.65	" " " "
26+22.30	End of 3'6" x 3'6" RC Arch Begin Junc Str. #6		2.91	336.87		330.46	6.41	Set Spk. 7.17 Left
26+25.13			2.79	336.99		330.56	6.43	Set Spk. 7.03 Left
=1+00 Fountain Ave Lateral			"	336.99		330.73	6.26	30" Inlet Rt.
26+25.13	M.H. #1							
1+09.00	Beg. 30" R.C. Pipe Fountain Ave Lat		2.92	336.86		330.86	6.00	Set Spk. 8' Right
1+09.50	End Junc. Str. #6 Fountain Ave Lat.		2.84	336.94		330.87	6.07	Set Spk. 6.67 Rt.
"	"		2.25	337.53		330.87	6.66	" " " Left
26+31.80	Begin 36" R.C.P.		2.57	337.21		330.78	6.43	Set Spk. 8' Left
26+32.30	End Junc. Str. #6		2.51	337.27		330.81	6.46	set 6.67 Left.

6.00%

EXCAVATION GRADES

F B 809 Pg 202 4 Job No. 6347 Division No. Sec. C Notes Red. Plotted Profile
Survey of West Hollywood D.S. Date Date No.
Survey by Brunty Notes Brunty 12-13-39 Notes Chkd. C.V.C. Checked X-Sec.
Indexed R. C. Johnson Date Date 12-15-39 Date No.

Form 307 5M 5-39

PLEASE RETURN TO
LOS ANGELES COUNTY SURVEYOR
700 HALL OF RECORDS

NOTE: ANY ADDITIONS OR CHANGES ON THIS SHEET MUST BE MADE OR CIRCLED IN RED INK, WITH DATE AND NAME OF PERSON MAKING CHANGE

Do not extend notes this side of this line

STATION	B. S.	H. I.	F. S.	ELEV.	%	Grade	Cut	HAYVENHURST DR. BRANCH
π		339.78						B.M. "D-24" Elev.=335.962 F.B. 682 Pg. 21
B.M. "D-24"			3.84	~~335.94~~				Fountain Ave. + Hayvenhurst Dr. - S.W. Cor.
π	10.09	346.05		335.96				Bt. Spk. in Cb. 5' S. of S. end C.R.
26+31.80	Begin 36" R.C.P.		8.82	337.23		330.78	6.45	Set Spk. 8' Left.
26+32.30	End Junc. Str. #6		8.76	337.29		330.81	6.48	Set Spk. 6.67 Lt.
+50			8.29	337.76		331.87	5.89	Set Spk. 8' Left.
26+66.~~49~~ .99	Begin Junc. Str. #2		7.8~~8~~ 7	338.1~~7~~ 8		332.8~~6~~ 9	~~5.37~~ ~~.28~~	5.29
~~26+67.49~~	~~End 36" R.C.P.~~		~~7.87~~	~~338.18~~		~~332.89~~ 92	~~5.29~~ 26	Set Spikes 8' Left
26+69.00	Grade Change		7.82	338.23		333.01	5.22	
26+69.00	21" Inlet Left		"	338.23				Set Spk. 8' Left
C.B.-N.W. Cor.			7.93	338.12				Set + in Cb. 7.5' N. of N.P.L.
C.B.-N.W. Cor.			6.80	339.25				Set + in Cb. 32.5' N. of N.P.L.
~~26+72.01~~	~~Begin 36" R.C.P.~~		~~7.72~~	~~338.33~~		~~333.13~~ 2	~~5.21~~	Set Spk. 8' Left
26+72.~~51~~ .01	End Junc Str. #2		7.7~~1~~ 2	338.3~~4~~ 3		333.1~~6~~ 4	~~5.18~~ ~~.20~~	5.19
+75			7.67	338.38		333.27	5.11	Set Spikes 8' Left
26+78	12" Inlet Rt.		7.57	338.48				Set Spk. 8' Left
C.B.-N.E. Cor.			6.81	339.24				Set + in Cb. 10' N. of N.P.L.
27+00			6.56	339.49		334.37	5.12	Set Spk. 8' Left
+25			5.42	340.63		335.47	5.16	Set Spikes 8' Left
+50			4.20	341.85		336.57	5.28	
+75			2.95	343.10		337.67	5.4~~9~~	Set Spk. 8' Left

EXCAVATION GRADES

Profile No. ____ Date ____ Notes Red. ____ Plotted ____ Job No. 6347 Division No. Sec C

X-Sec. No. ____ Date ____ Notes Chkd. C.V.C. Checked ____ Survey of West Hollywood D.S. Survey by Brunty Date 12-13-39

Map No. ____ Date ____ Indexed Johnson Date ____

F.B. 809 Pg. 203

Form 307 5M 5-39

PLEASE RETURN TO
LOS ANGELES COUNTY SURVEYOR
700 HALL OF RECORDS

NOTE: ANY ADDITIONS OR CHANGES ON THIS SHEET MUST BE MADE OR CIRCLED IN RED INK, WITH DATE AND NAME OF PERSON MAKING CHANGE

Do not extend notes this side of this line

STATION	B. S.	H. I.	F. S.	ELEV.	%	Grade	Cut	HAYVENHURST DR. BRANCH
28+00		346.05	1.65	344.40		338.77	5.63	Set Spike 8' Left
+25	T.P.		0.41	345.64		339.87	5.77	
T	11.06	356.70						
28+50			9.87	346.83		340.97	5.86	
+75			8.63	348.07	4.40%	342.07	6.00	
29+00			7.43	349.27		343.17	6.10	
+25			6.23	350.47		344.27	6.20	
+50			5.04	351.66		345.37	6.29	
+75			3.87	352.83		346.47	6.36	
30+00			2.61	354.09		347.57	6.52	
+25			1.57	355.13		348.67	6.46	
+50	TP		0.50	356.20		349.77	6.43	
T	9.56	365.76						
30+75			8.54	357.22		350.87	6.35	
31+00	End 36" R.C.P.		7.53	358.23		351.97	6.26	
"	M.H. #1		"	358.23				
31+00	Begin 33" R.C.P.		"	358.23		352.22	6.01	
31+25			6.58	359.18	4.83%	353.43	5.75	
+50			5.62	360.14		354.64	5.50	
+75			4.62	361.14		355.84	5.30	
32+00			3.59	362.17		357.05	5.12	Set Spike 8' Left

Set Spikes 8' Left

EXCAVATION GRADES

F.B. 809 Pg 204 Job No. 6347 Division No. Sec. C Notes Red. Plotted Date Profile No.
Survey of West Hollywood D.S. Date Date X-Sec.
Survey by Brunty Notes Brunty 12-13-39 Notes Chkd. C.V.C. Checked
Indexed R. C. Johnson Date 12-15-39 Date No.

Form 307 5M 5-39

PLEASE RETURN TO
LOS ANGELES COUNTY SURVEYOR
700 HALL OF RECORDS

NOTE: ANY ADDITIONS OR CHANGES ON THIS SHEET MUST BE MADE OR CIRCLED IN RED INK, WITH DATE AND NAME OF PERSON MAKING CHANGE

Do not extend notes this side of this line

STATION	B. S.	H. I.	F. S.	ELEV.	%	Grade	Cut	HAWENHURST DR. BRANCH
32+25		365.76	2.59	363.17		358.26	4.91	Set Spike 8' Left
+50			1.45	364.31		359.46	4.85	
+75			0.22	365.54		360.67	4.87	
T.P.			0.30	365.46				
π	11.53	376.99						
33+00			10.29	366.70		361.88	4.82	
+25			8.97	368.02		363.09	4.93	
+50			7.55	369.44		364.29	5.15	
+75			6.29	370.70	4.83%	365.50	5.20	
34+00			5.03	371.96		366.71	5.25	
+25			3.79	373.20		367.92	5.28	
+50			2.53	374.46		369.12	5.34	
+75			1.30	375.69		370.33	5.36	
T.P.			0.49	376.50				
π	11.76	388.26						
35+00			11.28	376.98		371.54	5.44	
+25			10.03	378.23		372.75	5.48	
+50			8.77	379.49		373.95	5.54	
+75			7.52	380.74		375.16	5.58	
36+00			6.22	382.04		376.37	5.67	Set Spike 8' Left

Set Spikes 8' Left

EXCAVATION GRADES

Profile Notes Red. ____ Plotted ____ Job No. 6347 Division No. Sec C. F B 809 PG. 205
No. ____ Date ____ Date ____ Survey of M. Hollywood D.S.
X-Sec. Notes Chkd. C.V.C. Checked ____ Survey by Brunty Notes Brunty Date 12-13-39
No. ____ Date 12-15-39 Date ____ Map No. ____ Indexed C. Johnson Date ____

Form 307 5M 5-39

PLEASE RETURN TO
LOS ANGELES COUNTY SURVEYOR
700 HALL OF RECORDS

NOTE: ANY ADDITIONS OR CHANGES ON THIS SHEET MUST BE MADE OR CIRCLED IN RED INK, WITH DATE AND NAME OF PERSON MAKING CHANGE

Do not extend notes this side of this line

STATION	B. S.	H. I.	F. S.	ELEV.	%	Grade	Cut	HAYVENHURST DR. BRANCH
π		388.26			4.83%			
36+19.5	Begin Trans Str. #1		5.27	382.99		377.31	5.68	Set Spike 8' Left
36+20	End 33" R.C.P.		5.25	383.01		377.34	5.67	
36+24.5	Begin 36" R.C.P.		5.03	383.23		377.54	5.69	
36+25	End Trans Str. #1		5.01	383.25		377.56	5.69	
+50			3.99	384.27	4.85%	378.78	5.49	
+75			2.83	385.43		379.99	5.44	
37+00			1.69	386.57		381.20	5.37	
+25	T.P.		0.55	387.71		382.41	5.30	
π	10.48	398.19						
37+50	Grade Change		9.21	388.98		383.63	5.35	
+75			8.00	390.19		384.40	5.79	
38+00			6.86	391.33		385.17	6.16	
+25			5.77	392.42	3.09%	385.94	6.48	
+50			4.64	393.55		386.72	6.83	
38+74.10	B.C.		3.39	394.80		387.46	7.34	Set Spk. 8' Left
38+74.10			3.13	395.06		387.46	7.60	Set Spk. 8' Right
T.P.			3.13	395.06				
π	7.52	402.58						
B.M. "D-20"			1.39	401.19				

Set Spikes 8' Left

B.M. "D-20" Elev. 401.200 F.B. 682 Pg. 18
Sunset Blvd. + Hayvenhurst Dr. - N. Cb
L+N in Cb. 30' ± W. of W. PL. Hayvenhurst

EXCAVATION GRADES

F B809 Pg 206 Job No. 6347 Division No. Sec C Notes Red. Plotted Profile
Survey of West Hollywood D.S. Date Date No.
Survey by Brunty Notes Brunty 12-13-39 Notes Chkd. C.V.C. Checked X-Sec.
Indexed C. Johnson Date Date 12-15-39 Date No.

Form 307 5M 5-39

PLEASE RETURN TO
LOS ANGELES COUNTY SURVEYOR
700 HALL OF RECORDS

NOTE: ANY ADDITIONS OR CHANGES ON THIS SHEET MUST BE MADE OR CIRCLED IN RED INK, WITH DATE AND NAME OF PERSON MAKING CHANGE

Do not extend notes this side of this line

STATION	B. S.	H. I.	F. S.	ELEV.	%	Grade	Cut	HAYVENHURST DR. BRANCH
B.M. "D-20"				401.20	3.09%			Elev. = 401.20 See Prec Pg.
⊼	6.75	407.95						
38+84.11			12.31	395.64		387.77	7.87	Set Spike 8' Right
38+85	End 36" R.C.P.		12.24	395.71		387.80	7.91	" " " "
"	℄ M.H. #2		"	395.71				" " " "
"	21" Inlet Lt.		"	395.71		388.80	6.91	" " " "
"	Begin 33" R.C.P.		"	395.71		388.05	7.66	" " " "
38+95.01			11.60	396.35		388.37	7.98	" " " "
39+05.02			11.01	396.94		388.70	8.24	Set Spike 8' Right
39+15.03			10.49	397.46		389.02	8.44	Set "+" 8' Right
39+25.05			10.03	397.92		389.35	8.57	Set "+" 8' Right
39+35.06			9.50	398.45		389.67	8.78	Set "+" 8' Right
39+45.07			8.97	398.98	3.24%	390.00	8.98	Set Spike 8' Right
39+55.08			8.57	399.38		390.32	9.06	" " " "
39+65.09			8.25	399.70		390.64	9.06	" " " "
E.C. 39+67.57			8.22	399.73		390.73	9.00	" " " "
39+75			7.98	399.97		390.97	9.00	" " " "
40+00			7.43	400.52		391.78	8.74	" " " "
+25			6.83	401.12		392.59	8.53	" " " "
B.C. 40+48.87			6.25	401.70		393.36	8.34	Set Spk. 8' Right
"			5.13	402.82		393.36	9.46	Set Spk. 8' Left

Profile No. ____ Notes Rod ____ Plotted ____ Job No. 6347 Division No. Sec. C F.B. 809 Pg 207
X-Sec. No. ____ Date ____ Date ____ Survey of West Hollywood D.S.
Notes Chkd. C.V.C. Checked ____ Survey by Brunty Notes Brunty Date 2-5-40
Date 2-9-40 Date ____ Map No. ____ Side Johnson Date ____

EXCAVATION GRADES

Form 307 5M 5-39

PLEASE RETURN TO
LOS ANGELES COUNTY SURVEYOR
700 HALL OF RECORDS

NOTE: ANY ADDITIONS OR CHANGES ON THIS SHEET MUST BE MADE OR CIRCLED IN RED INK, WITH DATE AND NAME OF PERSON MAKING CHANGE

Do not extend notes this side of this line

STATION	B. S.	H. I.	F. S.	ELEV.	%	Grade	Cut	HAWENHURST DRIVE BRANCH
40+58.88		407.95	4.90	403.05		393.68	9.37	Set Spk. 8' Left
40+68.89			4.57	403.38		394.01	9.37	" " " "
40+78.90			4.20	403.75		394.33	9.42	" " " "
40+88.92			3.80	404.15		394.66	9.49	" " " "
40+98.93			3.30	404.65		394.98	9.67	" " " "
41+08.94			2.92	405.03		395.31	9.72	" " " "
41+18.95	T.P.		2.75	405.20	3.24%	395.63	9.57	" " " "
π	9.14	414.34						
41+28			9.18	405.16		395.92	9.24	" " " "
"	12" Inlet Rt.		"	405.16				Set Spk. 8' Left
C.B. - N.E. Cor.			7.74	406.60				Set + in Cb. 13' E. of E. P.L.
41+28.96			9.19	405.15		395.95	9.20	Set Spk. 8' Left
41+35	Grade Change		9.17	405.17		396.15	9.02	" " " "
41+38.97			8.86	405.48		396.38	9.10	" " " "
41+45			8.43	405.91	5.38%	396.74	9.17	" " " "
"	12" Inlet Rt.		"	405.91				Set Spk. 8' Left
C.B. - N.E. Cor.			7.03	407.31				Set "+" in Cb. 10' N. of N.P.L.
41+48.99 E.C.			8.20	406.14		396.97	9.17	Set "+" 8' Left
41+52.18			8.02	406.32		397.16	9.16	Set "+" 8' Left
"			7.44	406.90		397.16	9.74	Set Spk. 8' Right
41+60	End 33" R.C.P.		7.01	407.33		397.62	9.71	Set Spk. 8' Right

EXCAVATION GRADES

F. B809 Pg 208 Job No. 6347 Division No. Sec. C Notes Red. Plotted Profile
Survey of W. Hollywood D.S. Date Date No.
Survey by Brunty Notes Brunty 2-5-40 Notes Chkd. C.V.C. Checked X-Sec.
Indexed R. C. Johnston Date 2-9-40 Date No.

Form 307 5M 10-37

PLEASE RETURN TO
LOS ANGELES COUNTY SURVEYOR
700 HALL OF RECORDS

NOTE: ANY ADDITIONS OR CHANGES ON THIS SHEET MUST BE MADE OR CIRCLED IN RED INK, WITH DATE AND NAME OF PERSON MAKING CHANGE

Do not extend notes this side of this line

STATION	B. S.	H. I.	F. S.	ELEV.	%	Grade	Cut	HAYVENHURST DRIVE BRANCH
T		414.34						
41+60	12" Inlet Lt.		7.01	407.33		399.20	8.13	Set Spk. 8' Right
C.B. - N.W. Cor.			6.72	407.62				Set "+" in Sb 10' N. of E.C. Copper Sta 41+62.15
41+65	P.M.H. #2		7.01	407.33				Set Spike 8' Right
41+60	Begin 27" R.C.P.		7.01	407.33		398.12	9.21	" " " "
41+75			5.87	408.47		399.54	8.93	" " " "
42+00			4.05	410.29		401.92	8.37	" " "
+25			2.23	412.11		404.30	7.81	" " "
+50	T.P.		0.43	413.91		406.67	7.24	Set Spk. 8' Right
T	10.17	424.08						
42+75			8.25	415.83		409.05	6.78	Set Spk. 8' Right
43+00			6.12	417.96		411.42	6.54	" " " "
+25			3.86	420.22		413.80	6.42	" " " "
+50	T.P.		1.44	422.64		416.17	6.47	" " " "
T	10.32	432.96						
B.C. 43+64.24			8.91	424.05		417.52	6.53	" " " "
43+74.26			8.07	424.89		418.47	6.42	" " " "
43+84.27			7.19	425.77		419.43	6.34	" " " "
E.C. 43+91.20			6.60	426.36		420.08	6.28	" " " "
44+00			5.71	427.25		420.92	6.33	" " " "
44+14	Begin Trans. Str. #1		4.40	428.56		422.25	6.31	Set Spike 8' Right

Profile No. ____ Date ____ Notes Red. ____ Plotted ____ Job No. 6374 Division No. See ____ F. B. 809 Pg. 209

X-Sec. No. ____ Date ____ Notes Chkd. C.V.C. Date 2-9-40 Checked ____ Date ____ Survey of West Hollywood D.C. Survey by Brundy Date 2-5-40 Map No. ____ Notes Brundy Date ____ Indexed F. Johnson Date ____

EXCAVATION GRADES

Form 307 5M 10-37

PLEASE RETURN TO
LOS ANGELES COUNTY SURVEYOR
700 HALL OF RECORDS

NOTE: ANY ADDITIONS OR CHANGES ON THIS SHEET MUST BE MADE OR CIRCLED IN RED INK, WITH DATE AND NAME OF PERSON MAKING CHANGE

Do not extend notes this side of this line

STATION	B. S.	H. I.	F. S.	ELEV.	% Grade	Cut	HAYVENHURST DRIVE BRANCH
44+14.5	End 27" R.C.P.	432.96	4.35	428.61	9.50% 422.30	6.31	Set Spk. 8' Right
44+19.0	Begin 33" R.C.P.		3.89	429.07	422.60	6.47	" " "
44+19.5	End Trans Str. #1		3.84	429.12	422.63	6.49	" " "
44+25			3.26	429.70	422.99	6.71	" " "
44+50			0.70	432.26	424.63	7.63	Set Spk. 8' Right
B.M. "D-146"			0.97	431.99	B.M. "D-146" Elev. 431.995 F.B. 682 Pg. 116 SELMA AVE. & MONTEEL RD. - N.W. COR. Bt. Spk. 6' S. of N. end C.R.		
π	10.18	442.17					
44+75			7.18	434.99	426.26	8.73	Set Spk. 8' Right
45+00			4.40	437.77	427.90	9.87	" " " "
+25	T.P.		1.72	440.45	429.53	10.92	" " " "
π	10.43	450.88					
45+50			8.07	442.81	431.17	11.64	" " " "
B.C. 45+60.34			7.10	443.78	431.84	11.94	" " " "
45+68.0	Begin Trans Str. #1		6.53	444.35	432.34	12.01	" " " "
45+68.5	End 33" R.C.P.		6.50	444.38	432.38	12.00	" " " "
45+73.0	Begin 39" R.C.P.		6.20	444.68	432.66	12.02	" " " "
45+73.5	End Trans Str. #1		6.18	444.70	432.69	12.01	" " " "
E.C. 45+80.55			5.76	445.12	433.10	12.02	" " " "
46+00			4.58	446.30	434.23	12.07	" " " "
46+18.5	Begin M.H. #4		3.69	447.19	435.31	11.88	Set Spk. 8' Right

6.54%

5.83%

EXCAVATION GRADES

F. B. 809 Pg. 210 Job No. 6347 Division No. 3 Sec C Notes Red. Plotted Profile
Survey of West Hollywood D.S. Date Date No.
Survey by Brunty Notes Brunty Notes Chkd. C.V.C. Checked X-Sec.
Indexed E. C. Johnson Date Date 2-9-40 Date No.

Form 307 5M 10-37

PLEASE RETURN TO
LOS ANGELES COUNTY SURVEYOR
700 HALL OF RECORDS

NOTE: ANY ADDITIONS OR CHANGES ON THIS SHEET MUST BE MADE OR CIRCLED IN RED INK, WITH DATE AND NAME OF PERSON MAKING CHANGE

Do not extend notes this side of this line

STATION	B. S.	H. I.	F. S.	ELEV.	%	Grade	Cut	HAVENHURST DRIVE BRANCH
T		450.88				5.53%		
46+19.0	End 39" R.C.P.		3.66	447.22		435.34	11.88	Set Spk. 8' Right
46+20	Set with 24" Inlet Lt.		3.61	447.27		435.58	11.69	Set Spk. 8' Right
"	24" Inlet Lt.		3.61	447.27		436.00	11.27	Set Spk. 8' Right.
	T.P.		3.61	447.27				
T	11.87	459.14						
C.B.	West Cor.		3.02	456.12				Set "+" in Cb. 4' W. of W. end C.R.
C.B.	West Cor.		0.17	458.97				Set "+" in Cb. 29' W. of W. end C.R.
46+24	Begin 27" R.C.P.		11.68	447.46		436.54	10.92	Set Spk. 8' Right
46+24.5	End of M.H. #4		11.65	447.49		436.56	10.93	" " " "
46+50	Grade Change		10.76	448.38		437.47	10.91	" " " "
46+52.51	Bk. } Angle Pt.		10.71	448.43		437.48	10.95	" " " "
46+52.51	Ah. }		10.71	448.43		437.48	10.95	" " " "
46+75			10.89	448.25		437.65	10.60	" " " "
47+00	T.P.		11.44	447.70		437.83	9.87	" " " "
T	4.15	421.55						
47+25			5.27	446.58		438.01	8.57	" " " "
47+40	℄ Junc. Str. #2		5.63	446.22		438.12	8.10	" " " "
47+40	12" Inlet Rt.		5.63	446.22		438.12	8.10	Set Spk. 8' Right
C.B.	S.W. Cor.		Set 4"	Back of Curb		2-5-40	F.C.M.	Set "+" in Cb 20' E. of W. end C.R. or P.C.C.
47+50			5.69	446.16		438.19	7.97	Set Spk. 8' Right

EXCAVATION GRADES

Profile No. ____ Notes Red. ____ Plotted ____ Job No. 2-34 Division No. 2 ____ F.B. 800 PG. 211
X-Sec. No. ____ Date ____ Date ____ Survey of ____
Notes Chkd. C.V.C. Date 2-9-40 Checked ____ Date ____ Survey by Brunzy Notes Brunzy Date 2-3-40
Map No. ____ Indexed C. Johnson Date: ____

Form 307 5M 10-37

PLEASE RETURN TO
LOS ANGELES COUNTY SURVEYOR
700 HALL OF RECORDS

NOTE: ANY ADDITIONS OR CHANGES ON THIS SHEET MUST BE MADE OR CIRCLED IN RED INK, WITH DATE AND NAME OF PERSON MAKING CHANGE

1145.973

Do not extend notes this side of this line

STATION	B. S.	H. I.	F. S.	ELEV.	%	Grade	Cut	HAYVENHURST DRIVE BRANCH
47+75		451.85	6.09	445.76		438.37	7.39	Set Spk. 8' Right
48+00			6.32	445.53		438.55	6.98	" " " "
+25			6.37	445.48		438.73	6.75	" " " "
								B.M. "D-145" Elev. 442.090 F.B. 682 Pg. 115
B.M. "D-145"			9.78	442.07				SELMA AVE. & CRESCENT HEIGHTS BLVD. - S.E. COR.
				442.09				W. Spk. - M.C.R.
π	7.56	449.65						
B.C. 48+47.39 ~~48+46.39~~			4.15	445.50	0.72%	438.89	6.61	Set Spk. 8' Right
48+57.41			4.18	445.47		438.97	6.50	" " " "
48+67.42			4.40	445.25		439.04	6.21	" " " "
E.C. 48+67.76 ~~48+66.76~~			4.41	445.24		439.04	6.20	" " " "
48+75			4.67	444.98		439.09	5.89	" " " "
49+00			5.14	444.51		439.27	5.24	" " " "
+25			5.27	444.38		439.45	4.93	" " " "
+50			5.39	444.26		439.63	4.63	" " " "
+75			5.36	444.29		439.81	4.48	" " " "
50+01 ~~50+00~~	℄ Junc. Str. #2		5.46	444.19		440.00	4.19	" " " "
50+01 ~~50+00~~	12" Inlet Lt.		5.46	444.19		440.00	4.19	Set Spk. 8' Right
C.B. - N.W. COR.			4.32	445.33				Set "+" in Cb. 10' W. of W. end C.R.
50+19 ~~50+18~~	End 27" R.C.P.		5.76	443.89		440.13	3.76	Set "+" 8' Right
50+19 ~~50+18~~	℄ M.H. #2		5.76	443.89				" " " "
50+19 50+18	18" Inlet Lt.		5.76	443.89		440.60	3.29	Set "+" 8' Right

EXCAVATION GRADES

F. B809 Pg 212 | Job No. 6347 | Division No. Sec. C | Notes Red. | Plotted | Profile No.
Survey of West Hollywood D.S. | Date | Date | X-Sec. No.
Survey by Brunty | Notes Brunty | Notes Chkd. C.V.C. | Checked
Indexed R. C. Johnson | Date | Date 2-9-40 | Date

Form 307 5M 10-37

PLEASE RETURN TO
LOS ANGELES COUNTY SURVEYOR
700 HALL OF RECORDS

NOTE: ANY ADDITIONS OR CHANGES ON THIS SHEET MUST BE MADE OR CIRCLED IN RED INK, WITH DATE AND NAME OF PERSON MAKING CHANGE

Do not extend notes this side of this line

STATION	B. S.	H. I.	F. S.	ELEV.	% Grade	Cut	HAYVENHURST DRIVE BRANCH
π		449.65					
C.B. - N.W. Cor.			3.23	446.42			Set "+" in Cb. 12' N. of N.P.L. Return
50+19 ~~50+18~~	15" Inlet N.E.		5.76	443.89	440.90	2.99	Set "+" 8' Right
C.B. - N.E. Cor			3.50	446.15			Set "+" in Cb. 10' N. of N.P.L.
50+45.33 ~~50+44.33~~	℄ LAUREL CANYON BLVD - DISTANCE CHECK FOR OFFICE USE ONLY						
B.M. "D-144"			3.68	445.97			B.M. "D-144" Elev. 445.97 B.F.B. 682 Pg. 115 LAUREL CANYON BLVD. + SELMA AVE. - N.W. COR. Bt. Spk. in Cb. 8' N. of N. end C.R.

Prog. C.V.C.
1-16-40 & 2-5, 7-40

RECEIVED W.I.G. 2-8-40
REDUCED In Field
CHECKED C.V.C. 2-9-40
GRADE SHEET MADE Rectigraphed
GRD. SHT. CHECKED

3 COPIES SENT OUT BY Bell

EXCAVATION GRADES

Profile No. ____ Notes Red. ____ Plotted ____ Job No. 6347 Division No. 3 Sec. C F. B 809 Pg. 213
X-Sec. No. ____ Date ____ Date ____ Survey of [illegible] D.S.
Notes Chkd. C.V.C. Checked ____ Survey by Brunty Notes Brunty Date 2-5-40
Date 2-9-40 Date ____ Map No. ____ Indexed C. Johnson Date ____

F. B809 PG 2/4 | Job No. 6347 | Division No. 3cc C | Notes Red. | Plotted | Profile

Survey of West Hollywood D. S. | Date | Date | No.

Survey by Beunty | Notes Beunty | Notes Chkd. | Checked | X-Sec.

Indexed | Date | Date | Date | No.

EXCAVATION GRADES

STATION	B. S.	H. I.	F. S.	ELEV.	% Grade Cut	HAWKENHURST DRIVE BRANCH

Form 307 5M 10-37

PLEASE RETURN TO
LOS ANGELES COUNTY SURVEYOR
700 HALL OF RECORDS

NOTE: ANY ADDITIONS OR CHANGES ON THIS SHEET MUST BE MADE OR CIRCLED IN RED INK, WITH DATE AND NAME OF PERSON MAKING CHANGE

Do not extend notes this side of this line

Profile No.	Notes Red.	Plotted	Job No. 6347	Division No. Sec C	F B 809 PG 215
	Date	Date	Survey of West Hollywood D.S.		
X-Sec. No.	Notes Chkd.	Checked	Survey by Brunty	Notes Brunty	Date 12-20-39
	Date	Date	Map No.	Indexed O. Johnson	Date

WEST HOLLYWOOD D.S. - SECTION "C"

J.N. 6347

FOUNTAIN AVE LATERAL

EXCAVATION GRADES

Set Spikes 8' Rt. x South of ℄ of S.D.

C E Brunty
H M Smith
M A Van Deren
J. L Willey
N. R Smith

STATION	B. S.	H. I.	F. S.	ELEV.
		Prog. C.V.C. 12-13,18,19-39		

RECEIVED W.I.G.
REDUCED In Field
CHECKED C.V.C. 12-21-39
GRADE SHEET MADE Rectigraphed
GRD. SHT. CHECKED
3 COPIES SENT OUT BY Bell

NOTE: ANY ADDITIONS OR CHANGES ON THIS SHEET MUST BE MADE OR CIRCLED IN RED INK, WITH DATE AND NAME OF PERSON MAKING CHANGE

Do not extend notes this side of this line

PLEASE RETURN TO
LOS ANGELES COUNTY SURVEYOR
700 HALL OF RECORDS

Form 307 5M 5-39

Form 307 5M 5-39

PLEASE RETURN TO
LOS ANGELES COUNTY SURVEYOR
700 HALL OF RECORDS

NOTE: ANY ADDITIONS OR CHANGES ON THIS SHEET MUST BE MADE OR CIRCLED IN RED INK, WITH DATE AND NAME OF PERSON MAKING CHANGE

Do not extend notes this side of this line

STATION	B. S.	H. I.	F. S.	ELEV.	%	Grade	Cut	FOUNTAIN AVE LATERAL
						B.M."D-24" El.335.962 F.B.682 Pg. 21		
B.M."D-24"				335.96		FOUNTAIN AVE. & HAYVENHURST DR.-S.W.COR.		
T	8.65	344.61				Bt. Spk. in Cb. 5'S. of S. end C.R.		
1+00 Fountain Ave Lateral								
=26+25.13 Hayvenhurst Dr. Branch			7.59	337.02		330.56	6.46	Set Spk. 7.03 Left.
1+09.00	Begin 30" R.C.P.		7.72	336.89		330.86	6.03	
1+09.50	End of Junc. Str. #6		7.64	336.97		330.87	6.10	Set Spk. 6.67 Right
1+09.50			7.05	337.56		330.87	6.69	Set Spk. 6.67 Left
1+17.00			7.45	337.16		330.97	6.19	
B.C.=1+24.50			7.12	337.49		331.07	6.42	
1+34.51			6.70	337.91		331.20	6.71	
1+44.52			6.40	338.21		331.33	6.88	
1+46	12" Inlet Left		6.37	338.24	1.33%	—		
C.B.-N.E.COR.			6.16	338.45		—		Set + in Curb 12' E. of E.P.L.
1+54.53			6.21	338.40		331.47	6.93	
1+64.55			6.06	338.55		331.60	6.95	
E.C.=1+70.70			5.97	338.64		331.68	6.96	
1+75			5.87	338.74		331.74	7.00	
2+00			5.25	339.36		332.07	7.29	
+25			4.66	339.95		332.40	7.55	
+50			4.07	340.54		332.74	7.80	

EXCAVATION GRADES

F.B. 809 Pg. 216 Job No. 6347 Division No. Sec. C Notes Red. Plotted Profile
Survey of West Hollywood D.S. Date Date No.
Survey by Brunty Notes Brunty Notes Chkd. C.V.C. Checked X-Sec.
Indexed R. C. Johnson Date Date 12-21-39 Date No.

Form 307 5M 10-37

PLEASE RETURN TO
LOS ANGELES COUNTY SURVEYOR
700 HALL OF RECORDS

NOTE: ANY ADDITIONS OR CHANGES ON THIS SHEET MUST BE MADE OR CIRCLED IN RED INK, WITH DATE AND NAME OF PERSON MAKING CHANGE

Do not extend notes this side of this line

STATION	B. S.	H. I.	F. S.	ELEV.	%	Grade	Cut	FOUNTAIN AVE LATERAL
2+75		344.61	3.48	341.13		333.07	8.06	
3+00			3.04	341.57		333.40	8.17	
+25			2.62	341.99		333.73	8.26	
+50	T.P.		2.33	342.28		334.07	8.21	
π	6.20	348.48				—		
3+75			5.89	342.59		334.40	8.19	
4+00			5.63	342.85		334.73	8.12	
+25			5.48	343.00	1.33%	335.07	7.93	
+50			5.30	343.18		335.40	7.78	
+75			4.99	343.49		335.73	7.76	
5+00			4.80	343.68		336.06	7.62	
5+10	12" Inlet Left.		4.73	343.75				
C.B.-N.W. COR.			3.67	344.81				Set "+" in Cb. 10' N. of N.P.L.
5+25			4.76	343.72		336.39	7.33	
+50			3.50	344.98		336.73	8.25	
5+57.01	ANGLE POINT		3.32	345.16		336.82	8.34	
5+74	End 30" R.C.P.		3.63	344.85		337.~~03~~ 04	7.81	
5+74	℄ M.H. #2		3.63	344.85				
5+74	18" Inlet Left		3.63	344.85		337.80	7.05	
C.B.-N.E. COR.			2.70	345.78				Set "+" in Cb. 7.5' N. of N.P.L.
C.B.-N.E. COR.			1.21	347.27				Set "+" in Cb. 31.5' N. of N.P.L.

EXCAVATION GRADES

Profile No. ____ Notes Red. ____ Plotted ____ Job No. 6347 Division No. Sec. C | F. B809 PG. 217
X-Sec. No. ____ Date ____ Date ____ Survey of West Hollywood D.S.
Notes Chkd. C.V.C. Checked ____ Survey by Brunty Notes Brunty Date 12-20-39
Date 12-21-39 Date ____ Map No. ____ Indexed ____ Date ____

Form 307 5M 10-37

PLEASE RETURN TO
LOS ANGELES COUNTY SURVEYOR
700 HALL OF RECORDS

NOTE: ANY ADDITIONS OR CHANGES ON THIS SHEET MUST BE MADE OR CIRCLED IN RED INK, WITH DATE AND NAME OF PERSON MAKING CHANGE

Do not extend notes this side of this line

STATION	B. S.	H. I.	F. S.	ELEV.	%	Grade	Cut	FOUNTAIN AVE LATERAL
T		348.48						
5+74	Begin 27" R.C.P.		3.63	344.85		337.28	7.57	
6+00			4.19	344.29		337.36	6.93	
B.M. "D-23"			3.34	345.14				B.M. "D-23" Elev. 345.140 F.B. 682 Pg. 21 CRESCENT HGTS. BLVD. + FOUNTAIN AVE - N.E. COR. W. Spk. in Cb. 1' E. of E. end C.R.
T	3.874 3.935	349.014 349.078						
Set B.M. "D-23A"			5.724 5.788	343.290 343.290				Set B.M. "D-23A" Elev. 343.290 CRESCENT HGTS. BLVD. + FOUNTAIN AVE. - S.E. COR. Bt. Spk. in Cb. 15' E. of E. end C.R.
T	6.39	349.68			0.30%			
6+25			5.18	344.50		337.43	7.07	
+50			5.13	344.55		337.51	7.04	
+75			5.02	344.66		337.58	7.08	
7+00			4.90	344.78		337.66	7.12	
+25			5.04	344.64		337.73	6.91	
+50			5.13	344.55		337.81	6.74	
+75			5.22	344.46		337.88	6.58	
8+00	T.P.		5.37	344.31		337.96	6.35	
T	4.57	348.88						
8+25			4.61	344.27		338.03	6.24	
+50			4.70	344.18		338.11	6.07	
+75			4.71	344.17		338.18	5.99	

EXCAVATION GRADES

F. B809 Pg. 248 | Job No. 6347 | Division No. Sec. C | Notes Red. | Plotted | Profile
Survey of West Hollywood D.S. | Date | Date | No.
Survey by Brunty | Notes Brunty 12-20-39 | Notes Chkd. C.V.C. | Checked | X-Sec.
Indexed A. C. Johnson | Date | Date 12-21-39 | Date | No.

Form 307 5M 5-39

PLEASE RETURN TO
LOS ANGELES COUNTY SURVEYOR
700 HALL OF RECORDS

NOTE: ANY ADDITIONS OR CHANGES ON THIS SHEET MUST BE MADE OR CIRCLED IN RED INK, WITH DATE AND NAME OF PERSON MAKING CHANGE

Do not extend notes this side of this line

STATION	B. S.	H. I.	F. S.	ELEV.	%	Grade	Cut	FOUNTAIN AVE LATERAL
9+00		348.88	4.81	344.07		338.26	5.81	
+25			4.89	343.99		338.33	5.66	
9+45.25	Begin Junc. Str. #2		4.92	343.96		338.39	5.57	
9+47			4.93	343.95		338.40	5.55	
9+47	15" Inlet Right		4.93	343.95				
C.B. - S.W. Cor.			6.16	342.72				Set "+" in Cb. 8' W. of W. P. L.
9+49.72	End Junc. Str. #2		4.95	343.93	0.30%	338.41	5.52	
9+50			(Not Set)			338.41		
9+63.42	Begin Junc. Str. #2		5.18	343.70		338.45	5.25	
9+65			5.20	343.68		338.45	5.23	
9+65	12" Inlet Left		5.20	343.68				
C.B. - N.W. Cor.			4.64	344.24				Set "+" in Cb. 12' W. of W. P. L.
9+67.58	End Junc. Str. #2		5.24	343.64		338.46	5.18	
9+72	℄ M.H. #2		5.31	343.57		338.47	5.10	
9+72	15" Inlet Left		5.31	343.57		338.70	4.87	
C.B. - N.W. Cor.			3.85	345.03				Set "+" in Cb. 15' N. of N. P. L.
9+72	18" Inlet Left		5.31	343.57		338.55	5.02	
C.B. - N.E. Cor.			3.80	345.08				Set "+" in Cb. 15' N. of N. P. L.
B.M. "D-149"			4.69	344.19		B.M. "D-149" Elev. 344.190 F.B. 697 Pg. 217 LAUREL AVE + FOUNTAIN AVE. - N.E. COR. L+N. in Cb. 2' E. of E. end C.R.		

EXCAVATION GRADES

Profile Notes Red. ____ Plotted ____ Job No. 6347 Division No. Sec. 6 F B 809 Pg. 279
No. ____ Date ____ Date ____ Survey of W. Hollywood D.S.
X-Sec. Notes Chkd. C.V.C. Checked ____ Survey by Brunty Notes Brunty Date ____
No. ____ Date 12-21-39 Date ____ Map No. ____ Date ____
Date Johnson

F. B 809 Pg 220 | Job No. 6347 | Division No. Sec C | Notes Rcd. | Plotted | Profile

Survey of K.L. Hollywood D.S. | Date | Date | No.

Survey by Brunty | Notes Brunty | Notes Chkd. | Checked | X-Sec.

Indexed A. C. Johnson | Date | Date | Date | No.

EXCAVATION GRADES

FOUNTAIN AVE LATERAL

STATION	B. S.	H. I.	F. S.	ELEV.

Form 307 5M 5-39

PLEASE RETURN TO
LOS ANGELES COUNTY SURVEYOR
700 HALL OF RECORDS

Do not extend notes this side of this line

NOTE: ANY ADDITIONS OR CHANGES ON THIS SHEET MUST BE MADE OR CIRCLED IN RED INK, WITH DATE AND NAME OF PERSON MAKING CHANGE

Profile No.	Notes Red.	Plotted	Job No. 6347	Division No. Sec. C	F B 809 PG 221
	Date	Date	Survey of West Hollywood D.S.		
X-Sec. No.	Notes Chkd.	Checked	Survey by Brunty	Notes Brunty	Date 6-19-40
	Date	Date	Map No.	Indexed C. Johnson	Date

WEST HOLLYWOOD D.S. - SEC. C

J.N. 6347

KINGS RD. LINE

CONSTRUCTION CHECK

C E Brunty
H M Smith
M A Van Deren
N R Smith

Do not extend notes this side of this line

STATION	B. S.	H. I.	F. S.	ELEV.

NOTE: ANY ADDITIONS OR CHANGES ON THIS SHEET MUST BE MADE OR CIRCLED IN RED INK, WITH DATE AND NAME OF PERSON MAKING CHANGE

PLEASE RETURN TO
LOS ANGELES COUNTY SURVEYOR
700 HALL OF RECORDS

Form 307 5M 5-39

Form 307 5M 5-39

PLEASE RETURN TO
LOS ANGELES COUNTY SURVEYOR
700 HALL OF RECORDS

NOTE: ANY ADDITIONS OR CHANGES ON THIS SHEET MUST BE MADE OR CIRCLED IN RED INK, WITH DATE AND NAME OF PERSON MAKING CHANGE

Do not extend notes this side of this line

STATION	B. S.	H. I.	F. S.	ELEV.	KINGS ROAD LINE
88+43.69 Begining of Section "C"					
M.H.	Staked 93+30				✓
	Built 0.71 Left of Sta. 93+30.6				✓
C.B.#13	Staked in E. Cb. Opp. Sta. 93+40				✓
	Built " " " " " 93+38.4 - Checked by Measurement				✓
C.B.#13	Staked in W. Cb. Opp. Sta. 93+40				✓
	Built " " " " " " - Checked by "T3" in Cb.				✓
M.H.	Staked				
	Built - 1' Lt. of Sta. 98+99.35 - Checked by Measurement				✓
Flores St. + Fountain Ave	C.B.#1 - S.W. Cor. Built 5' W. of W.P.L.				✓
" " " " "	C.B.#13 - N.W. Cor. Built 20.1 N. of Prop. Line P.I.				✓
" " " " "	C.B.#1 - N.W. Cor. Built 16.7 W. of Prop. Line P.I.				✓
M.H. - Built 0.5' Left of Sta. 103+96.26					✓
Fountain Ave. + De Longpre Ave. - C.B.#1 - N.W. Cor. - Built 19' W. of Prop. Line P.I.					✓
M.H. - Built 106+76.37					✓
Fountain Ave. + Olive Dr. - C.B.#13 - N.E. Cor. - Built 20' N. of Prop. Line P.I.					✓
" " + " " - C.B.#13 - N.W. Cor. - Built 14' N. of Existing C.B.					✓

CONSTRUCTION CHECK

F. B809 PG. 222 Job No. 6347 Division No. Sec C Notes Red. Plotted Profile
Survey of West Hollywood D.S. Date Date No.
Survey by Brunty Notes Brunty Notes Chkd. C.V.C. Checked X-Sec.
Indexed R. C. [illegible] Date Date 6-28-40 Date No.

Profile	Notes Red.	Plotted	Job No. 6347	Division No.	F B809 Pg. 223
No.	Date	Date	Survey of West Hollywood D.S.		
X-Sec.	Notes Chkd.	Checked	Survey by Brunty	Notes Brunty	Date 6-19-40
No.	Date	Date	Map No.	Indexed Johnson	Date

WEST HOLLYWOOD D.S. - SEC. "C"

JH 6347

SWEETZER AVE BRANCH

CONSTRUCTION CHECK

CE Brunty
HM Smith
MA Van Deren
NR Smith

STATION	B. S.	H. I.	F. S.	ELEV.

Do not extend notes this side of this line

NOTE: ANY ADDITIONS OR CHANGES ON THIS SHEET MUST BE MADE OR CIRCLED IN RED INK, WITH DATE AND NAME OF PERSON MAKING CHANGE

PLEASE RETURN TO
LOS ANGELES COUNTY SURVEYOR
700 HALL OF RECORDS

Form 307 5M 5-39

Form 307 5M 5-39

PLEASE RETURN TO
LOS ANGELES COUNTY SURVEYOR
700 HALL OF RECORDS

NOTE: ANY ADDITIONS OR CHANGES ON THIS SHEET MUST BE MADE OR CIRCLED IN RED INK, WITH DATE AND NAME OF PERSON MAKING CHANGE

Do not extend notes this side of this line

STATION	B. S.	H. I.	F. S.	ELEV.	SWEETZER AVE BRANCH
Fountain Ave. + Flores St.					C.B. #1 - S.E. Cor. - Built 10' E. of E.P.L. ✓
"	"	" "			C.B. #1 - N.E. Cor. - Built 2' E. of E. end C.R. ✓
"	"	" "			C.B. #13 - N.E. Cor. - Built 12.8' N. of N. end C.R. ✓ (Plan: 11)
"	" +	Sweetzer Ave.			- C.B. #1 - S.E. Cor. - Built 10' E. of E.P.L. ✓
"	"	"			- C.B. #9 - N.E. Cor. - Built 5' E. of E.P.L. ✓
"	"	"			- C.B. #13 - N.W. Cor. Built 24' N. of Prop. Line P.I. ✓
M.H. - Built		5+62.5			
Fountain Ave. +		Sweetzer Ave.			- C.B. #13 - N.E. Cor. Built 25' N. of N.P.L. ✓
"	" +	DeLongpre Ave to E.			- C.B. #1 - S.E. Cor. Built 10' E. of E.P.L. ✓
"	" +	" "			" to E. - C.B. #1 - N.E. Cor. Built 9.6' E. of E.P.L. ✓
"	" +	" "			" " " - C.B. #13 - N.E. Cor. - Built 9' N. of N.P.L. ✓
M.H. - Built		9+59.79			✓

CONSTRUCTION CHECK

F.B. 809 PG. 224 Job No. 6347 Division No. Sec. C Notes Red. Plotted Profile
Survey of West Hollywood D.S. Date Date No.
Survey by Brunty Notes Brunty Notes Chkd. C.V.C. Checked X-Sec.
Indexed R. C. Johnson Date Date 6-28-40 Date No.

Profile No.	Notes Red.	Plotted	Job No. 6347	Division No. Sec. C	F B809 PG.225
	Date	Date	Survey of West Hollywood D.S.		
X-Sec. No.	Notes Chkd.	Checked	Survey by Brunty	Notes Brunty	Date 6-19-40
	Date	Date	Map No.	Indexed A. C. Johnson	Date

WEST HOLLYWOOD D.S. - SEC. C

JN 6347

DE LONGPRE AVE STUB
and KINGS ROAD STUB
CONSTRUCTION CHECK

CE Brunty
H M Smith
M A Van Deren
N R Smith

STATION	B. S.	H. I.	F. S.	ELEV.

Do not extend notes this side of this line

NOTE: ANY ADDITIONS OR CHANGES ON THIS SHEET MUST BE MADE OR CIRCLED IN RED INK, WITH DATE AND NAME OF PERSON MAKING CHANGE

PLEASE RETURN TO
LOS ANGELES COUNTY SURVEYOR
700 HALL OF RECORDS

Form 307 5M 5-39

Form 307 5M 5-39

PLEASE RETURN TO
LOS ANGELES COUNTY SURVEYOR
700 HALL OF RECORDS

NOTE: ANY ADDITIONS OR CHANGES ON THIS SHEET MUST BE MADE OR CIRCLED IN RED INK, WITH DATE AND NAME OF PERSON MAKING CHANGE

Do not extend notes this side of this line

STATION	B. S.	H. I.	F. S.	ELEV.	DE LONGPRE AVE STUB and KINGS ROAD STUB

DE LONGPRE AVE STUB

M.H. Built 0.35' Lt. of Sta. 2+09.55 – (Plan = 2+10)

De Longpre Ave + Sweetzer Ave – C.B.#1 – S.W. Cor. Built 10.4' W. of W. end C.R. (Plan = 10')

" " " " " – C.B.#1 – N.W. Cor. Built 55' E. of St. ℄ B.C.

M.H. Built 0.45' Rt. of Sta. 3+79.15 – (plan = 3+80)

C.B.#1 – N.Cb. Built Opp. Sta. 3+95

KINGS ROAD STUB

Fountain Ave. + De Longpre Ave. – C.B.#13 – N.W. Cor. – Built 7' N. of N. end C.R.

" " " " " " – C.B.#13 – N.E. Cor. – Built 7' N. of N. end C.R.

M.H. – Built 0.30 Rt. of Sta. 3+40

M.H. – Built 6+06.78

CONSTRUCTION CHECK

F. B809 PG226 Job No. 6347 Division No. Sec. C Notes Red. Date Plotted Date No. Profile

Survey of West Hollywood D.S. Date Date No. X-Sec.

Survey by Brunty Notes Brunty Notes Chkd. Checked

Indexed R. C. Johnson Date Date No.

Profile No.	Notes Red.	Plotted	Job No. 6347	Division No. Sec C	F B809 PG.227
	Date	Date	Survey of West Hollywood D.S.		
X-Sec. No.	Notes Chkd.	Checked	Survey by Brumby	Notes Brumby	Date 6-24-40
	Date	Date	Map No.	Indexed A. C. Johnson	Date

WEST HOLLYWOOD D.S. - SEC. C

J.N. 6347

F.B. 809

HAVENHURST DRIVE BRANCH

CONSTRUCTION CHECK

C.E. Brumby
H.M. Smith
M.A. Van Doren
N.R. Smith

STATION	B. S.	H. I.	F. S.	ELEV.

Do not extend notes this side of this line

NOTE: ANY ADDITIONS OR CHANGES ON THIS SHEET MUST BE MADE OR CIRCLED IN RED INK, WITH DATE AND NAME OF PERSON MAKING CHANGE

PLEASE RETURN TO
LOS ANGELES COUNTY SURVEYOR
700 HALL OF RECORDS

Form 307 5M 5-39

Form 307 5M 5-39

PLEASE RETURN TO
LOS ANGELES COUNTY SURVEYOR
700 HALL OF RECORDS

NOTE: ANY ADDITIONS OR CHANGES ON THIS SHEET MUST BE MADE OR CIRCLED IN RED INK, WITH DATE AND NAME OF PERSON MAKING CHANGE

Do not extend notes this side of this line

F.B. 809 Pg. 228 | Job No. 6347 | Division No. 3 | Sec. C | Notes Red. | Plotted | Profile

Survey of West Hollywood D.S. | Date | No.

Survey by Brunty | Notes Brunty | Date | X-Sec.

Indexed E. C. | Date | Notes Chkd. C.V.C. | Date 6-28-40 | Checked | Date | No.

STATION	B. S.	H. I.	F. S.	ELEV.	HAYVENHURST DRIVE BRANCH
	M.H. #1 Built 0.3' W. of Sta 26+24.8				
	Hayvenhurst Dr. + Fountain Ave - C.B. #9 - N.W. Cor. - Built 7.5' N. of N.P.L.				
	" " " " - C.B. #13 - N.W. Cor. - Built 33.5' N. of N.P.L.				
	" " " " - C.B. #13 - N.E. Cor. - Built 8.5 N. of N.P.L.				
	M.H. #2 Built 30+99.45				
	M.H. #2 Built 0.3' Rt. of Sta. 38+84.05				
	~~Hollywood~~ Sunset Blvd. + Selma Ave. - C.B. #1 - N.E. Cor. - Built 13.3' E. of E.P.L.				
	~~Hollywood~~ Sunset " " " - C.B. #13 - N.E. Cor. - Built 8.6' N. of N.P.L.				
	M.H. #2 Built - 41+59.15				
	~~Hollywood~~ Sunset Blvd. - Selma Ave - C.B. #13 - N.W. Cor. - Built opp. Sta. 41+61.9				
	M.H. #4 Built 46+26.4				
	Selma Ave. + Crescent Hts. Blvd. - C.B. #9 - West Cor. - Built 4' W. of W. end C.R.				
	" " " " " - C.B. #13 " " " 29' " " " " "				
	" " " " " - C.B. #13 - S.W. Cor. - Built 20' E. of W. end C.R.				
	Selma Ave. + Laurel Canyon Blvd. - C.B. #1 - N.W. Cor. - Built 10.3' W. of Prop Line B.C.				
	M.H. #2 - Built 50+18.5				
	Selma Ave. + Laurel Canyon Blvd. - C.B. #13 - N.W. Cor. - Built 11.6' N. of Prop Line E.C.				
	" " " " " - C.B. #9 - N.E. Cor. - Built 10' N. of N.P.L.				

CONSTRUCTION CHECK

Profile No.	Notes Red.	Plotted	Job No. 6347	Division No. Sec C	F B809 PG. 229
	Date	Date	Survey of West Hollywood D.S.		
X-Sec. No.	Notes Chkd.	Checked	Survey by Brunty	Notes Brunty	Date 6-19-40
	Date	Date	Map No.	Indexed C Johnson	Date

WEST HOLLYWOOD D.S. - SEC. C

JN 6347

FOUNTAIN AVE LATERAL

CONSTRUCTION CHECK

C.E. Brunty
H.M. Smith
M.A. VanDeren
N.R. Smith

STATION	B. S.	H. I.	F. S.	ELEV.

Do not extend notes this side of this line

NOTE: ANY ADDITIONS OR CHANGES ON THIS SHEET MUST BE MADE OR CIRCLED IN RED INK, WITH DATE AND NAME OF PERSON MAKING CHANGE

PLEASE RETURN TO
LOS ANGELES COUNTY SURVEYOR
700 HALL OF RECORDS

Form 307 5M 5-39

Form 307 5M 5-39

PLEASE RETURN TO
LOS ANGELES COUNTY SURVEYOR
700 HALL OF RECORDS

NOTE: ANY ADDITIONS OR CHANGES ON THIS SHEET MUST BE MADE OR CIRCLED IN RED INK, WITH DATE AND NAME OF PERSON MAKING CHANGE

Do not extend notes this side of this line

F.B. 809 Pg. 230 | Job No. 6347 | Division No. Sec. C | Notes Red. | Plotted | Profile
Survey of West Hollywood D.5. | Date | Date | No.
Survey by Brunty | Notes Brunty | Notes Chkd. C.V.C. | Checked | X-Sec.
Indexed R. C. Johnson | Date | Date 7-3-40 | Date | No.

CONSTRUCTION CHECK

STATION	B. S.	H. I.	F. S.	ELEV.	FOUNTAIN AVE LATERAL	
Hayvenhurst Dr. + Fountain Ave. - C.B. #1 - N.E. Cor. - Built 12' E. of E.P.L. ✓						
Crescent Heights Blvd. + Fountain Ave. - C.B. #13 - N.W. Cor. Built 10' N. of N.P.L. ✓						
M.H. - Built	5+73.5		—		(Plan = 5+74)	
Crescent Heights Blvd. + Fountain Ave. C.B. #9 - N.E. Cor. - Built 8.4 N. of N.P.L.						(Plan = 7.5')
"	"	"	"	"	C.B. #13 - N.E. Cor. Built + 32.4 N. of N.P.L. ✓	
M.H. - Built	9+77.65		—		(Plan = 9+72)	
Laurel Ave. + Fountain Ave. - C.B. #1 - S.W. Cor. - Built + 25.7' W. of W.P.L.						(Plan = 8 New From 35 old)
"	"	"	"		- C.B. #1 - N.W. Cor. Built + 12.4 W. of W.P.L.	(Plan = 12.0)
"	"	"	"		- C.B. #13 - N.W. Cor. Built 15' N. of N.P.L. ✓	
"	"	"	"		- C.B. #13 - N.E. Cor. Built + 16.6 N. of N.P.L.	(Plan = 15')

Profile No.	Notes Red.	Plotted	Job No. 6381	Division No.	F.B. 809 PG. 231
	Date	Date	Survey of Budlong Ave. - 117th St. S.D.		
X-Sec. No.	Notes Chkd.	Checked	Survey by [illegible]	Notes ECW	Date 1-24-50
	Date	Date	Map No.	Indexed A. C. Johnson	Date

J.N. 6381

BUDLONG AVE. - 117TH ST.

DRAINAGE DIST.

GRADE STKS.

Stk. & Tins set 8' Left ℄ S.D.

ELEV.	1-27-30 [illegible]
F.S.	HDH 1-27-50 " " CHL 1-27-50
H.I.	
B.S.	
STATION	

NOTE: ANY ADDITIONS OR CHANGES ON THIS SHEET MUST BE MADE OR CIRCLED IN RED INK, WITH DATE AND NAME OF PERSON MAKING CHANGE.

PLEASE RETURN TO
LOS ANGELES COUNTY SURVEYOR
726 LOS ANGELES COUNTY ENGINEERING BLDG.

Do not extend notes this side of this line.

76L298 307 5-49

76L298 307 5-49

PLEASE RETURN TO
LOS ANGELES COUNTY SURVEYOR
726 LOS ANGELES COUNTY ENGINEERING BLDG.

NOTE: ANY ADDITIONS OR CHANGES ON THIS SHEET MUST BE MADE OR CIRCLED IN RED INK, WITH DATE AND NAME OF PERSON MAKING CHANGE.

Do not extend notes this side of this line.

F.B. 1224 PG. 22

Profile No. ____ Plotted ____ Date ____
X-Sec. No. ____ Checked ____ Date ____
Notes Red. ____ Date ____
Notes Chkd. ____ Date ____
Division No. ____
Job No. L 381
Notes F.C.N.
Survey of Mt Vista
Survey by A. C. Johnson
Indexed ____ Date ____

STATION	B. S.	H. I.	F. S.	ELEV.			
					B.M. H3 El. 188.17 L.B. 249-127 117th St. & Harlong Ave S.E. Cor "X" M.C.R.		
B.M. H3				188.17			
T.P.				182.78			
T.P.	SELF READING ROD			174.19			
				~~170.3~~	G.R.	CUT	
2+25.0	Beg.			170.33	169.76	0.57	
+50				174.19	170.15	4.04	
+75				176.46	170.54	5.92	
3+00				178.50	170.94	7.56	
+25				181.79	171.33	10.46	
+50				182.47	171.72	10.75	
+75				182.45	172.11	10.34	
3+98.0				182.19	172.47	10.32	
4+00.0 ± P.H.				182.79	172.51	10.28	3.3
4+00.0 ± P.H.				182.79	172.76	10.03	
4+02.0				182.79	172.79	10.00	
4+05.27	B.C.			182.86	172.84	10.02	
+20				183.05	173.07	9.98	
+35				183.10	173.21	9.89	
4+44.76	E.C.			183.22	173.46	9.76	

76L298 307 5-49

PLEASE RETURN TO
LOS ANGELES COUNTY SURVEYOR
726 LOS ANGELES COUNTY ENGINEERING BLDG.

NOTE: ANY ADDITIONS OR CHANGES ON THIS SHEET MUST BE MADE OR CIRCLED IN RED INK, WITH DATE AND NAME OF PERSON MAKING CHANGE.

Do not extend notes this side of this line

STATION	B. S.	H. I.	F. S.	ELEV.			
		Grade for top of cb. of Catch Basin 4+57					
					GR		
				183.42			
				181.87			
				183.54	182.54		
		Top of C.B.		183.10		0.100	
4+00				183.64	173.54	10.10	
				184.14	173.93	10.21	
5+00				184.56	174.32	10.24	
125				185.12	174.72	10.41	
150				185.81	175.11	10.70	
				186.61	175.50	11.11	
6+00				186.94	176.89	10.05	
				187.61	176.28	11.33	
				188.28	176.67	11.61	
				188.42	177.06	11.36	
6+96.38	B.C.			188.27	177.40	10.87	
7+10				188.27	177.61	10.66	
125				188.76	177.85	10.91	
7+35.48	E.C.			188.75	178.02	10.73	

STK. 7+11 8' LT.

S. Dept. B.M. Data
Top of Exist. Catch Basin 18.79
.75
Top of cb. New C.B. 182.74
Rd. Sept 2012
Exist CB. 181.5
New CB. 182.50
Diff. 0.75

Profile No. ____ Notes Red. ____ Plotted ____ Job No. 6381 Division No. ____
X.Sec. No. ____ Date ____ Date ____ Survey of ____
Notes Chkd. ____ Date ____ Checked ____ Survey by Vaillance Notes KCW Date 1-24-50
Date ____ Map No. ____ Date ____ Indexed Johnson Date ____

F.B. 409 PG. 23

76L 308 307 5-49

809

LOS [illegible] SURVEYOR
726 Lo[illegible] Engineering [illegible]

NOTE: ANY ADDITIONS OR CHANGES ON THIS SHEET MUST BE MADE OR CIRCLED IN RED INK, WITH DATE AND NAME OF PERSON MAKING CHANGE.

[illegible] of this line.

STATION	B.S.	H.I.	F.S.	ELEV.			
[illegible] H3				78.8 16	[illegible]		
					GR	CUT	
7+50				18[illegible] 52	178.[illegible]	[illegible]	
+75				18[illegible] 74	178.63	9.11	
8+00				18[illegible] 95	179.02	7.91	
+25				186 14	179.42	6.72	
+50				[illegible]	179.81	5.70	
8+64.75	End of Pipe			[illegible] 20	180.04	5.[illegible]	
8+65.05	End of Pipe 2-16-50 LCW						
T.P.				18[illegible] 50			
B.M. H1				19[illegible]	B.M. H1 El. 195.30 L.B. 237-52		
	GRADE [illegible]						
Back of walk West end C.B.				184 67			
" " East "				[illegible]			
					Grade		
Top Curb West end CB					184.50	1x2" set to Grade	Blue Top
" " East					184 30	" " " "	" "

Stk. T.N. 8 L.T.

F.B. 409 PG. 434 Job No. 6381 Division No. Notes Red. Plotted Profile
Survey of Date Date No.
Survey by Wallace Notes ECW Notes Chkd. Checked X-Sec.
Indexed A. C. Johnson Date Date Date No.