[redacted] Ck'd by
[redacted] ap No.
[redacted] ffice Work
[redacted] lacked
[redacted] ea.

Survey of
W. O. Tape No. St'd °F
Surveyed by
Notes Date
Indexed

F. B.

F. B.

8-11

RETURN TO
LOS ANGELES COUNTY SURVEYOR
720 LOS ANGELES COUNTY
ENGINEERING BLDG.

Note: Any Additions or Changes on This Sheet Must be Made or Circled in Red Ink With Date and Name of Person Making Change.

Do not extend notes this side of this line.

PG.

Notes Ck'd by McPherson	Survey of Tr. # 8845	F.B. 811 Pg. 5
Map No. B-1497	W. O. 5058 Tape No. 64 St'd 84 of	
Office Work	Surveyed by Rosecrans	
Checked McPherson	Notes R Date 7-21-39	
Date Sept. 1939	Indexed C. Johns 8-3-39	

TRACT # 8845

Survey for the purpose of establishing street center lines

J.N. 8274

Rosecrans
Granquist
Pierce
Gallagher

party

C.S. B-1497

Note: Any Additions or Changes on This Sheet Must be Made or Circled in Red Ink. With Date and Name of Person Making Change.

Do not extend notes this side of this line

RETURN TO
LOS ANGELES COUNTY SURVEYOR
700 HALL OF RECORDS

FORM 247 5M 10-37

RETURN TO
LOS ANGELES COUNTY SUR
700 HALL OF RECORDS

Note: Any Additions or Changes on This Sheets Must be Made or Circled in **Red Ink** With Date and Name of Person Making Change.

not extend notes this side of this line

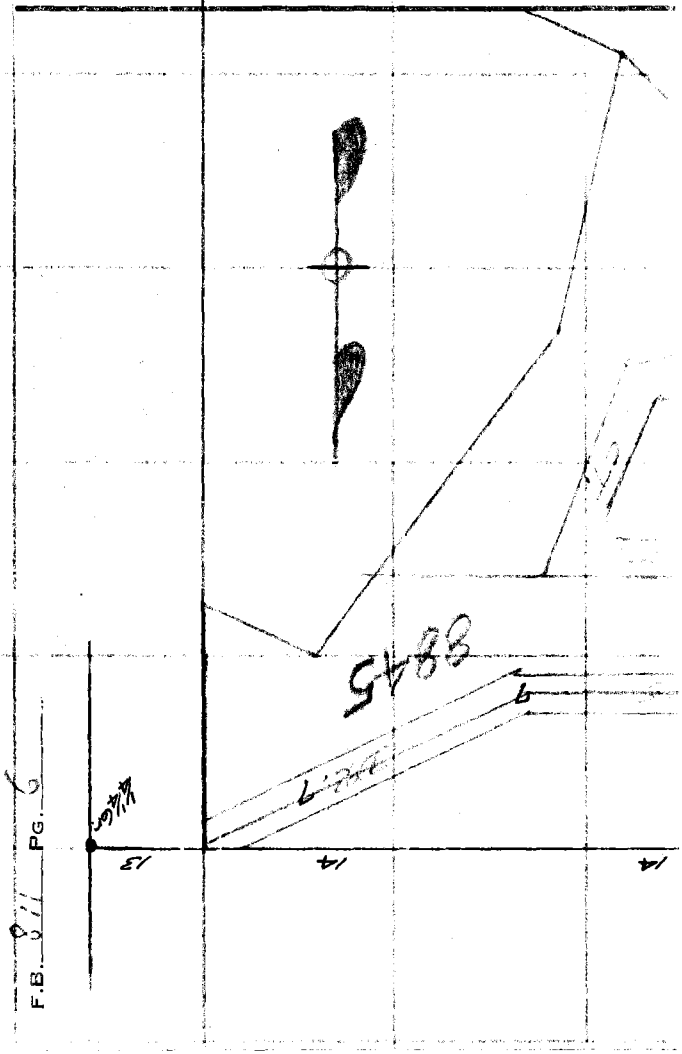

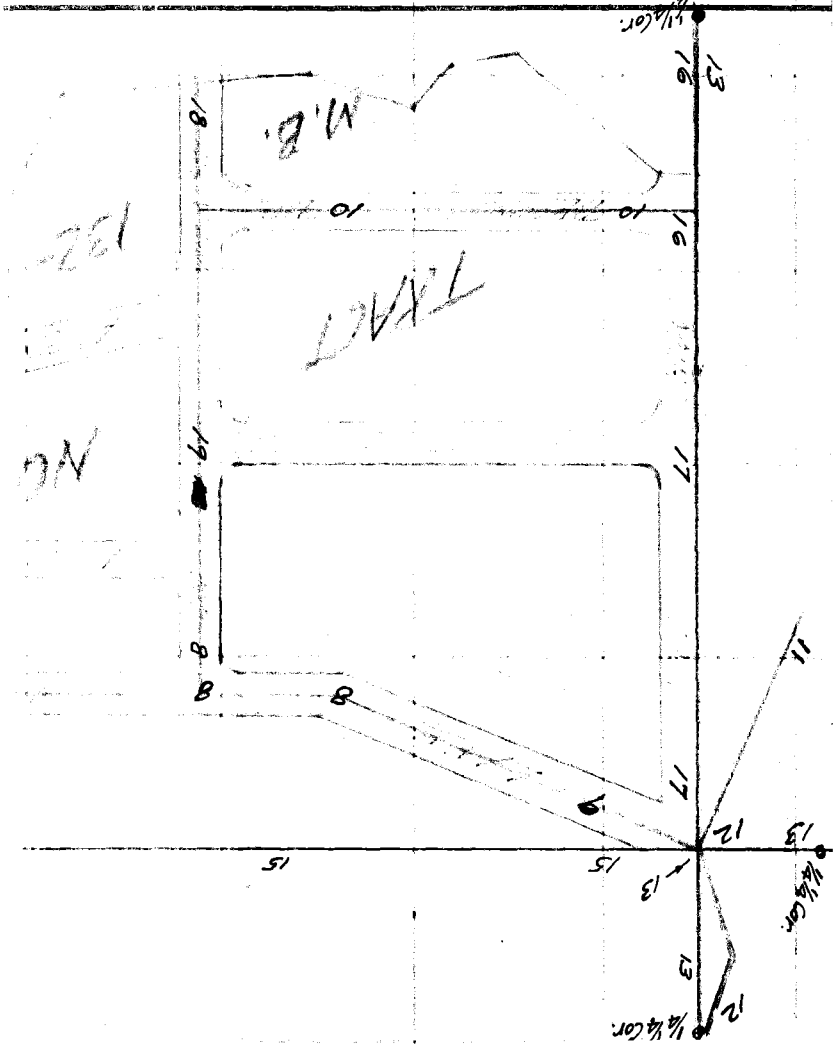

W 5.72 - A5

Notes Ck'd by McPherson	Survey of Tr. #8845	F.B. 811	Pg. 7
Map No. R-1497	W. O. 2058 Tape No. 67 St'd 31 of		
Office Work F. A. W.	Surveyed by Pasecrans		
Checked McPherson	Notes &	Date 4-27	
Date Sept. 1939	Indexed A. C. Johnson		

Note: Any Additions or Changes on Sheets Must be Made or Circled in Red Ink With Date and Name of Person Making Change.

Do not extend notes this side of this line

RETURN TO
LOS ANGELES COUNTY SURVEYOR
700 HALL OF RECORDS

FORM 247 5M 10-37

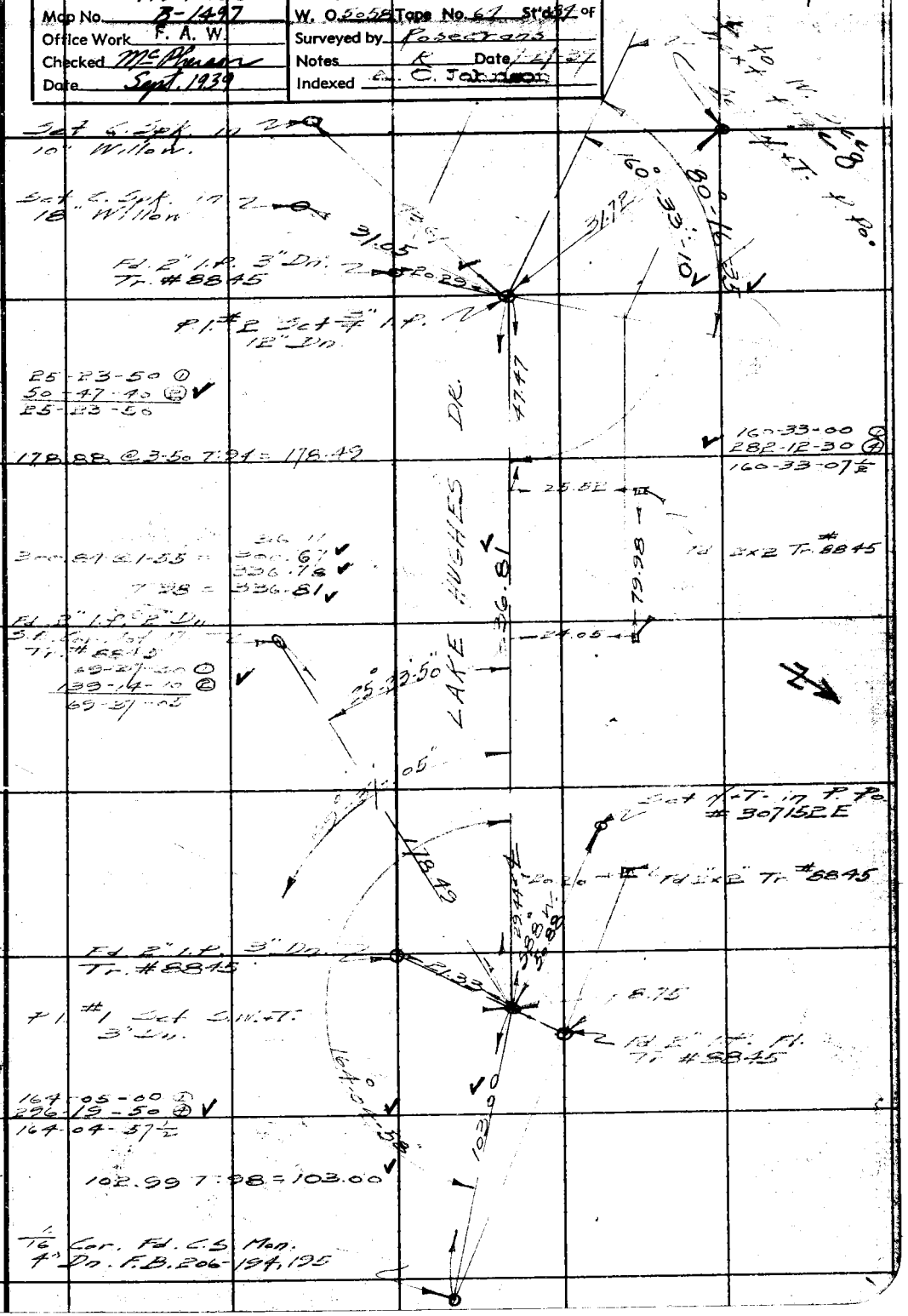

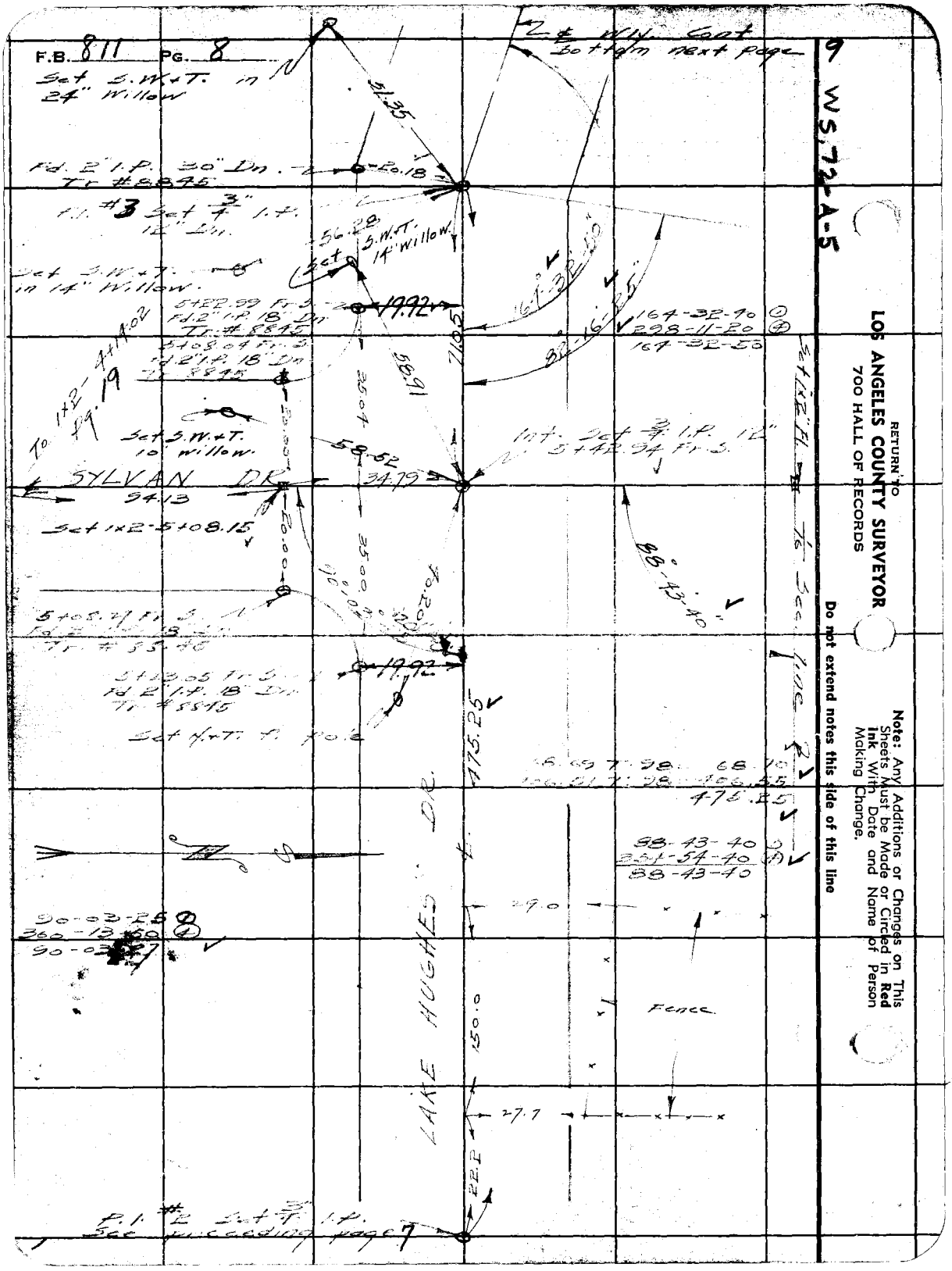
F.B. 811 PG. 8
Set S.W.+T. in 24" Willow
Fd. 2" I.P. 30" Dn. Tr #8845
Fl. #3 Set 3/4" I.P. 12" Dn.
Set S.W.+T. in 14" Willow.
Set S.W.+T. 14" Willow.
5+22.99 Fr. S. Fd. 2" I.P. 18" Dn. Tr. #8845
5+08.04 Fr. S. Fd. 2" I.P. 18" Dn. Tr. #8845
To 1+2-4+14.02 Pg. 19
Set S.W.+T. 10" willow.
SYLVAN DR.
94.13
Set 1x2-5+08.15
5+08.27 Fr. S. Fd. 2" I.P. 18" Dn. Tr. #8845
5+23.05 Fr. S. Fd. 2" I.P. 18" Dn. Tr. #8845
Set N+T. P. Pole
Int. Set 3/4" I.P. 12" 5+42.94 Fr. S.
Set 1x2" Fl. 1/16 Sec. line
164-32-40
298-11-20
164-32-50
88-43-40
88-43-40
354-54-40
88-43-40
90-03-25
360-13-50
90-03-27
LAKE HUGHES DR.
Fence
P.I. #2 Set 3/4" I.P. See preceding page 7
Bottom next page
9
WS.72-A-5
RETURN TO
LOS ANGELES COUNTY SURVEYOR
700 HALL OF RECORDS
Note: Any Additions or Changes on This Sheets Must be Made or Circled in Red Ink With Date and Name of Person Making Change.
Do not extend notes this side of this line

Notes Ck'd by McPherson	Survey of Tr. #8845	F.B. 811	Pg. 9
Map No. B-1497	W. O. 5058 Tape No. 67 St'd 89 °F		
Office Work F. A. W.	Surveyed by Rosecrand		
Checked McPherson	Notes	Date 7-26-39	
Date Sept. 1939	Indexed A. C. Johnson		

W.S. 72-A-5

Note: Any Additions or Changes on This Sheets Must be Made or Circled in Red Ink With Date and Name of Person Making Change.

Do not extend notes this side of this line

RETURN TO
LOS ANGELES COUNTY SURVEYOR
700 HALL OF RECORDS

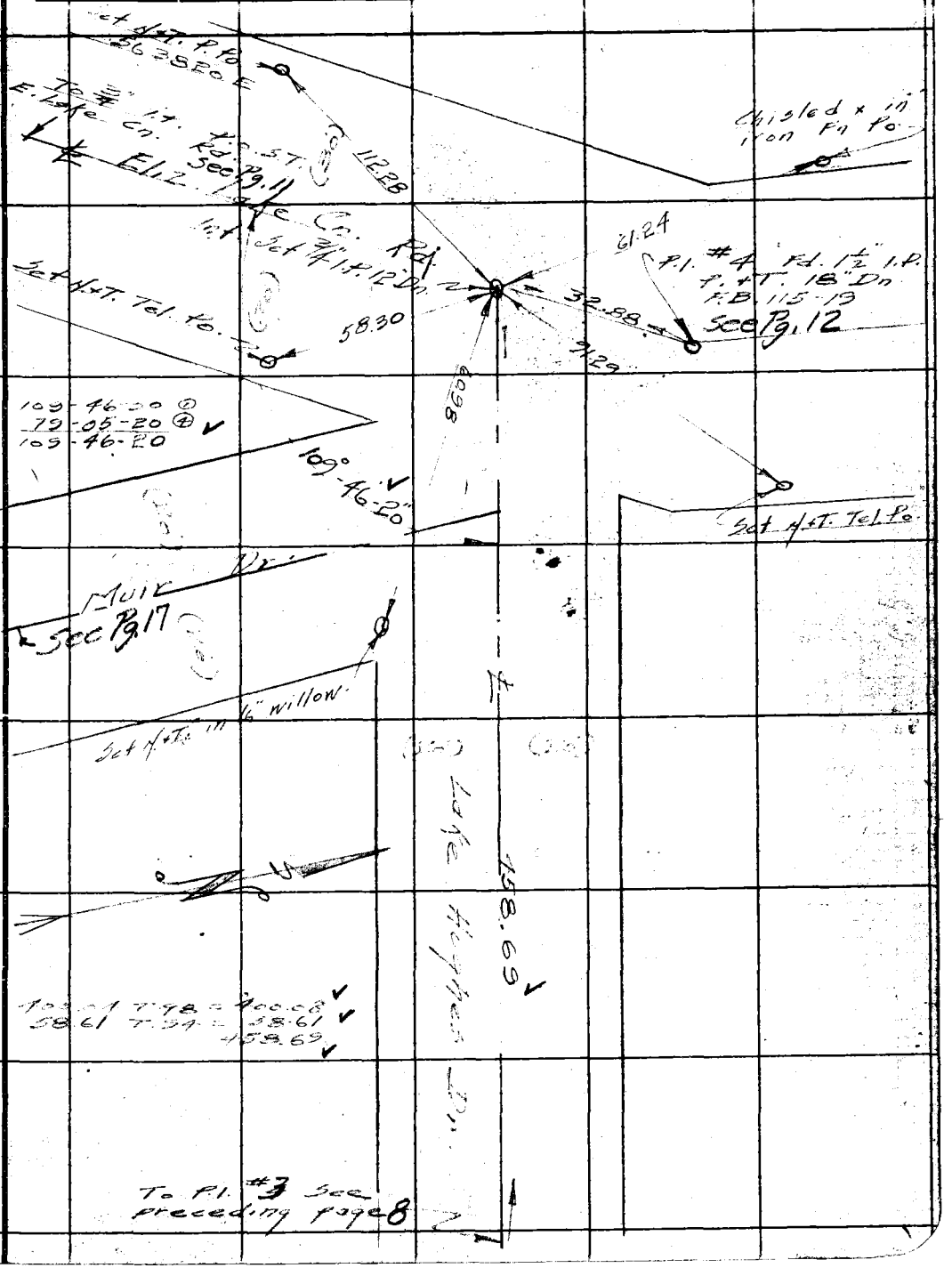

FORM 247 5M 10-37



WS.72-A-5

RETURN TO
LOS ANGELES COUNTY SURVEYOR
700 HALL OF RECORDS

Note: Any Additions or Changes on This Sheets Must be Made or Circled in **Red Ink** With Date and Name of Person Making Change.

Do not extend notes this side of this line

W.S.72-A-5

Notes Ck'd by McPherson	Survey of T.L. #9845	F.B. 811	Pg. 11
Map No. B-1497	W. O. 5688 Tape No. 64 St'd 64 OF		
Office Work F. A. W.	Surveyed by Pasecrons		
Checked McPherson	Notes f Date 7-26-39		
Date Sept. 1939	Indexed A. C. Jabine		

Note: Any Additions or Changes on This Sheets Must be Made or Circled in Red Ink With Date and Name of Person Making Change.

Do not extend notes this side of this line

RETURN TO
LOS ANGELES COUNTY SURVEYOR
700 HALL OF RECORDS

FORM 247 5M 10-37

Cont bottom next page 12

2 Fd 2" I.T. 18" Dp.

0.72.
6.11
29.92
20.40
29.82

2 Fd. 1½" I.T. plug + Tk. 18" Dn. Ctr. S/E. ¼ Sec 23 2P only S.W. of Elec. Lofe Co. Rd. F.B. 115-19

15+96.86

Fd. 2x2" Dn. F.B. 115-19

Fd. ¾" I.P. 6" Dn.

9+63.34
Set 10d Nail Fl.
624.19 T.96 = 624.24
298.76 298.74 T.96 = 298.76
0.20
2 Set 10d ¾. Fl.
30.18
6+64.58

Fd. Pt. of old 2x2" 10" Dn. F.B. 115-21 Reset new 2x2" 8" Dn.

298.77 T.98 = 298.87

Dec. 22
T. 7N. R. 15 W.

Set 10d ¾. Fl.
3+65.78

2992

Fd. old rotted 2x2" 8" Dn. F.B. 115-21 Reset new 2"x2"

254.14 T.98 = 254.16
123-51-00 ⊕
123-51-00 ⊕
123-51-00

111.61 T.98 = 111.62
Set 10d ¾. Fl.
1+11.62

Tel. Po.

H.T.

Fd. old 2x2" 3" Dn. F.B. 115-21

Mon. To Cor. F.B. 115-3

To C.L. 24.15 N.

Tel. Po.

Set H.T.

123.51.00

10.15

129.96

51.72

48.45

57.31

30.44

¼ Cor. Sec. 23 & 24 15 F.B. 115-3 W. Fd. C.L. 3,11 +21

Fd. old 2"x2"-12" Dn. F.B. 115 +21 21

Set ¾" I.P. 10" in to replace 2x2" F.B. 115 +21 21

Set ¾ W.I. in Fn. Po.

R.R.

Chiseled X in iron gate Po.

P.O.S.T.

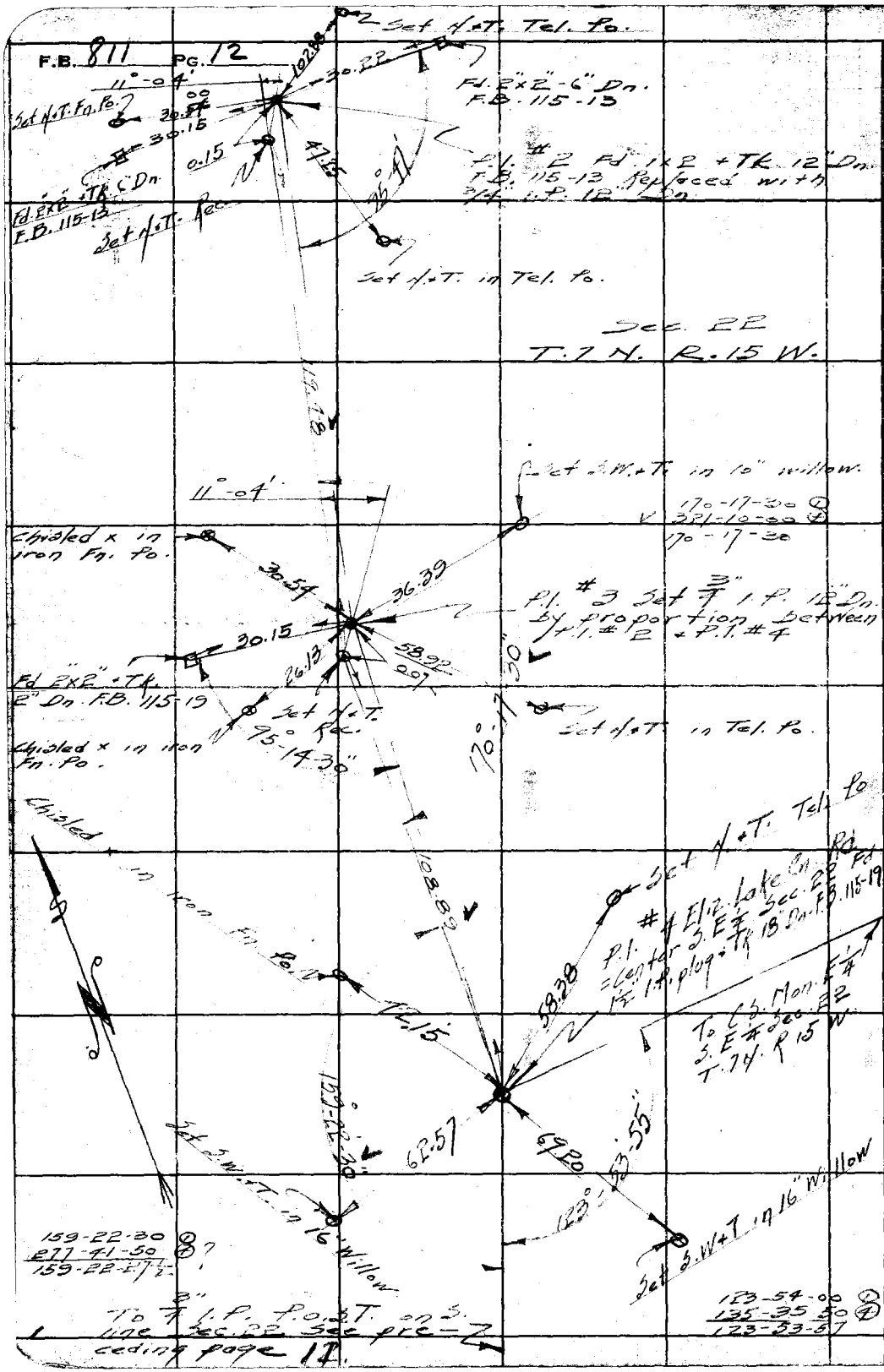

W.S. 72-A-5

RETURN TO
LOS ANGELES COUNTY SURVEYOR
700 HALL OF RECORDS

Note: Any Additions or Changes on This Sheets Must be Made or Circled in Red Ink With Date and Name of Person Making Change.

Do not extend notes this side of this line

W.S.72-A-5

Notes Ck'd by	McPherson	Survey of	T. 7 S. R. 15 W.
Map No.	B-1497	W. O.	5e58 Tape No. 6-7 St'd 1 of
Office Work	F. A. W.	Surveyed by	Rowe-Crane
Checked	McPherson	Notes	Date 7-1934
Date	Sept. 1939	Indexed	E. Johnson

F.B. 811 Pg. 13

Note: Any Additions or Changes on This Sheets Must be Made or Circled in Red Ink With Date and Name of Person Making Change.

Do not extend notes this side of this line

RETURN TO
LOS ANGELES COUNTY SURVEYOR
700 HALL OF RECORDS

FORM 247 BM 10-37



F.B. 811 PG. 14

Cont. bottom next page 15

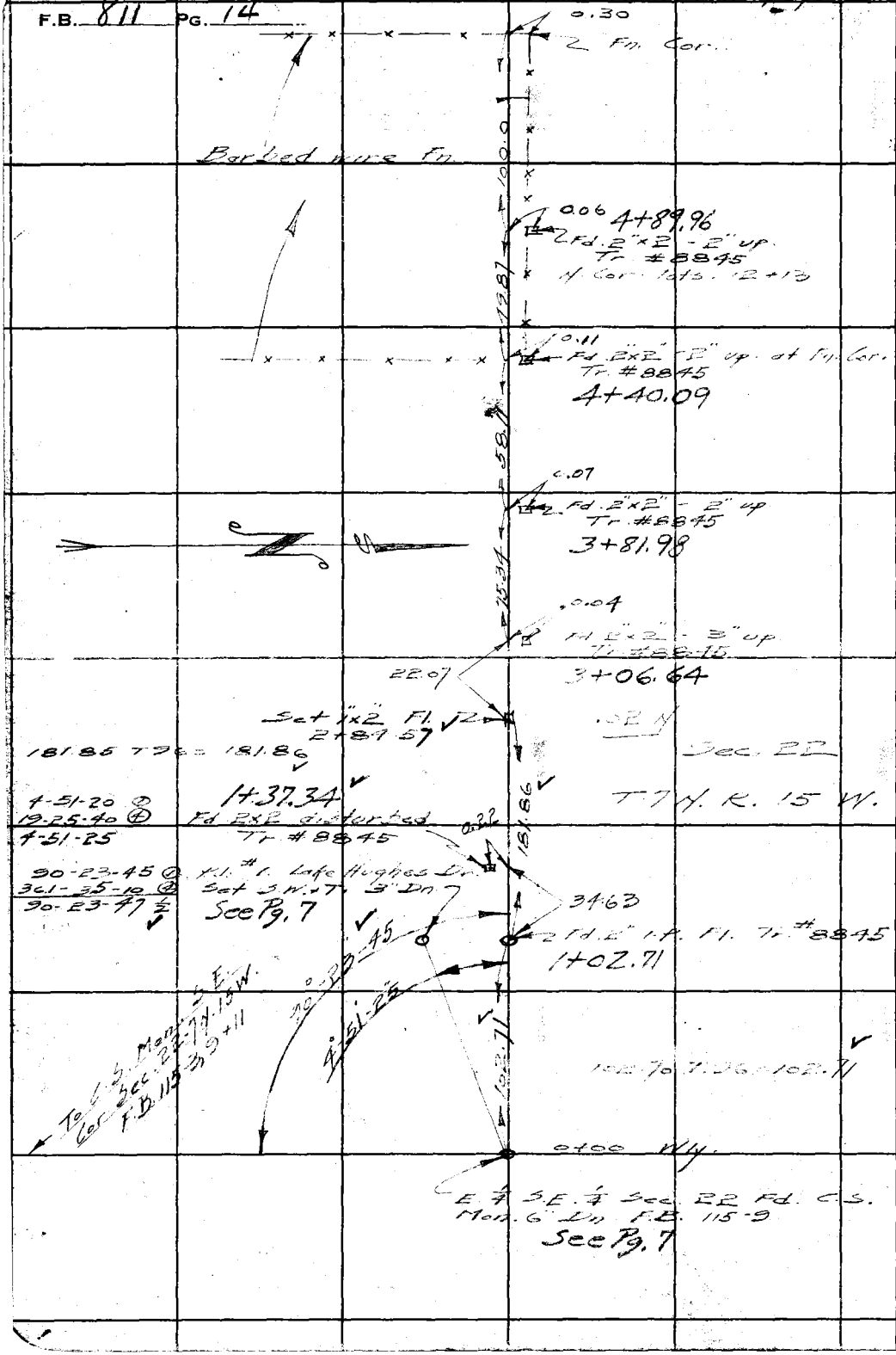

WS.72-A-5

RETURN TO
LOS ANGELES COUNTY SURVEYOR
700 HALL OF RECORDS

Note: Any Additions or Changes on This Sheets Must be Made or Circled in Red Ink With Date and Name of Person Making Change.

Do not extend notes this side of this line

W.S.72-A-5

Notes Ck'd by McPherson	Survey of Tr. # 8845	F.B. 811 Pg. 15
Map No. B-1497	W. O. 5058 Tape No. 64 St'd 34 °F	
Office Work F. A. W.	Surveyed by Rosecrans	
Checked McPherson	Notes R Date 7-21-37	
Date Sept. 1939	Indexed C. Johnson	

Note: Any Additions or Changes on This Sheets Must be Made or Circled in Red Ink With Date and Name of Person Making Change.

Do not extend notes this side of this line

RETURN TO
LOS ANGELES COUNTY SURVEYOR
700 HALL OF RECORDS

FORM 247 5M 10-37



F.B. 811 PG. 16

To 2" I.P. N. ¼ S.E. ¼ Sec. 22 - 7N. 15W F.B. 115-9+10

To ¾" I.P. Set 20.00 E of 1½" I.P. at Ctr. of S.E. ¼ Sec. 22

Cont. bottom next page 17

Set 1"x2" - 9+44.97

Sec. 22
T. 7 N. R. 15 W.

226.99 T. 84

226.99

26.13 Fd. 2" I.P. Fl. Tr #. 8845

35.85

90°

Set 1x2 - 7+17.98

19.98

Set 1x2 Fl.

34.30

34.18

27.14

7.09

Fd. 2" I.P. Fl. Tr. #8845

201.93 T. 96 = 201.95

Slough

10.0

Set 1"x2" - 5+16.03

102.18 @ 20.36 = 95.65
101.99 @ 9-24 = 100.62
196.27
T. 96 = 196.29

Set 1"x2" - 3+19.74

159.49 @ 5-24 = 158.78
55.86 @ 20-34 = 52.30
111.92 @ 13-55 = 108.64
319.72
T 96 = 319.74

319.74

S ¼ Cor. S.E. ¼ Sec. 22
T 7 N. R. 15 W. Fd. C.S.
Mon. F.B. 115-3+9

0+00 to N.

WS 72-A-5

RETURN TO
LOS ANGELES COUNTY SURVEYOR
700 HALL OF RECORDS

Note: Any Additions or Changes on This Sheets Must be Made or Circled in Red Ink With Date and Name of Person Making Change.

Do not extend notes this side of this line

Notes Ck'd by McPherson	Survey of Tr. # 8845	F.B. 811 Pg. 17
Map No. B-1497	W. O. 5058 Tape No. 64 St'd 84 °F	
Office Work F. A. W.	Surveyed by Rosecrans	
Checked McPherson	Notes R Date 7-28-39	
Date Sept. 1939	Indexed A. C. Johnson	

WS.72-A-5

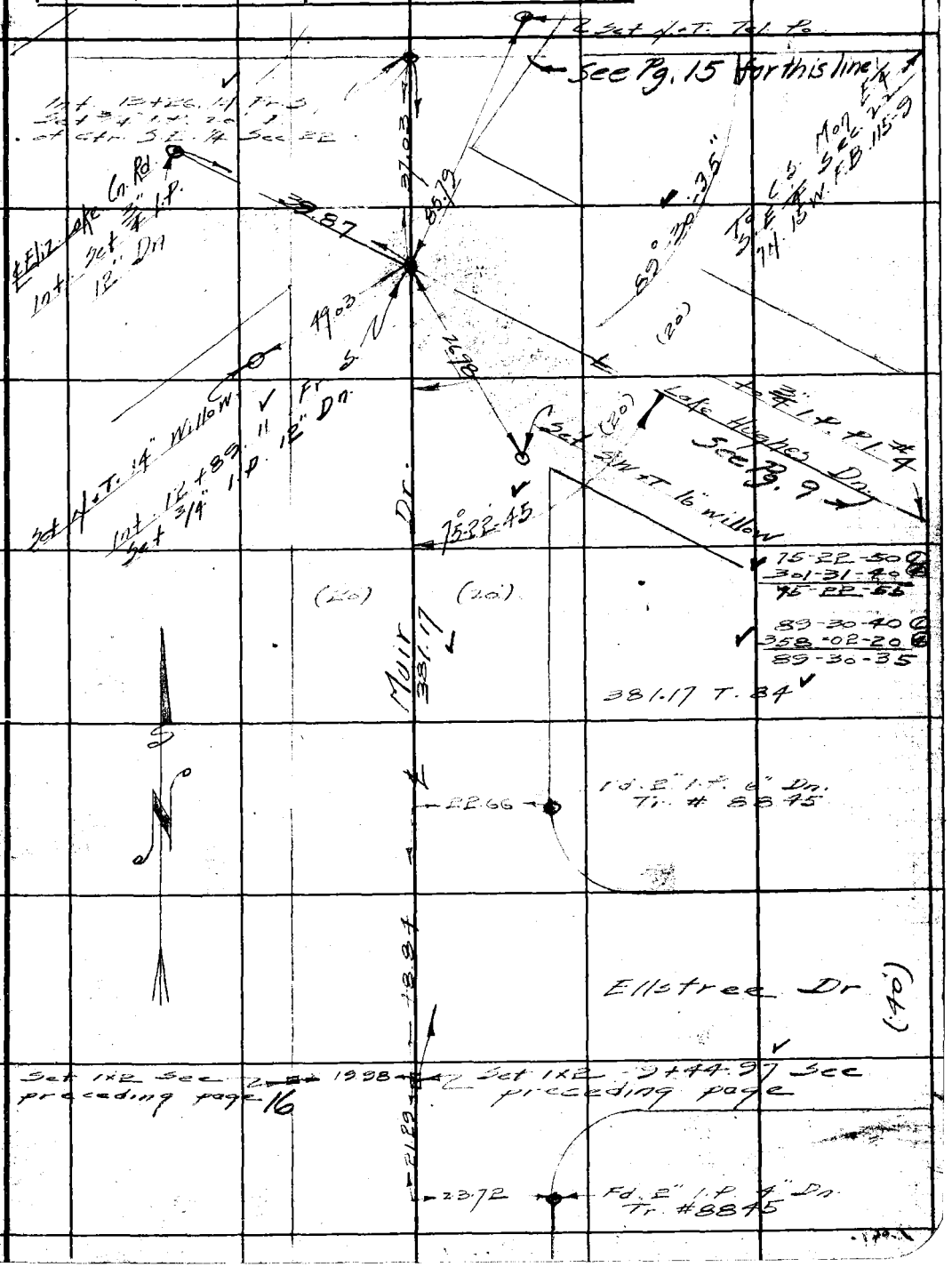

Note: Any Additions or Changes on This Sheets Must be Made or Circled in Red Ink With Date and Name of Person Making Change.

Do not extend notes this side of this line

RETURN TO
LOS ANGELES COUNTY SURVEYOR
700 HALL OF RECORDS

FORM 247 5M 10-37

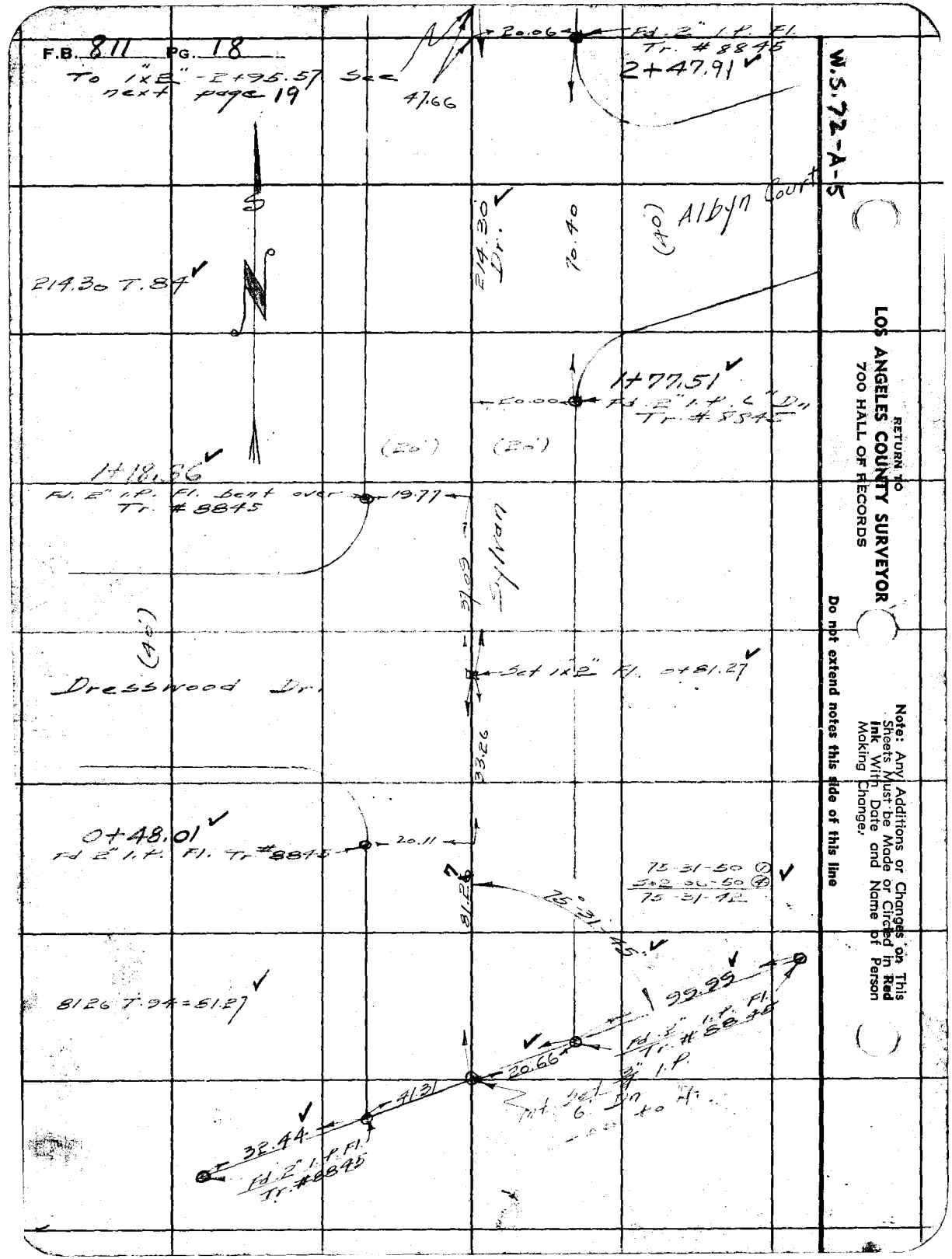
F.B. 811 PG. 18
To 1"x2" - 2+95.57 See next page 19
47.66
20.06
Fd. 2" I.P. Fl. Tr. #8845
2+47.91
W.S. 72-A-5
214.30 Dr.
70.40
(40') Albyn Court
214.30 T.84
1+77.51
20.00
Fd. 2" I.P. 6" Dn Tr. #8845
(20')
(20')
1+18.36
Fd. 2" I.P. Fl. bent over Tr. #8845
19.77
37.09
Sylvan
(40')
Dresswood Dr.
Set 1x2" Fl. 0+81.27
33.26
0+48.01
Fd 2" I.P. Fl. Tr. #8845
20.11
81.27
75-31-50
50-06-50
75-31-42
75°31'45"
81.26 T.94=81.27
99.99
Fd. 2" I.P. Fl. Tr. #8845
20.66
41.31
32.44
Fd. 2" I.P. Fl. Tr. #8845
RETURN TO
LOS ANGELES COUNTY SURVEYOR
700 HALL OF RECORDS
Note: Any Additions or Changes on This Sheets Must be Made or Circled in Red Ink With Date and Name of Person Making Change.
Do not extend notes this side of this line

WS.72-A-5

Notes Ck'd by McPherson	Survey of Tr. #8845	F.B. 811 Pg. 19
Map No. B-1497	W. O. 5058 Tape No. 64 St'd 84 °F	
Office Work F. A. W.	Surveyed by Rosecrans	
Checked McPherson	Notes R Date 7-28-39	
Date Sept. 1939	Indexed A. C. Johnson	



Note: Any Additions or Changes on This Sheets Must be Made or Circled in Red Ink With Date and Name of Person Making Change.

Do not extend notes this side of this line

RETURN TO
LOS ANGELES COUNTY SURVEYOR
700 HALL OF RECORDS

FORM 247-5M-10-37

RETURN TO
LOS ANGELES COUNTY SURVEYOR
700 HALL OF RECORDS

Note: Any Additions or Changes on This Sheets Must be Made or Circled in **Red Ink** With Date and Name of Person Making Change.

Do not extend notes this side of this line

F.B. 811 PG. 70

Notes Ck'd by D.M. Finley
Map No. B-774-2
Office Work
Checked D.M.F.
Date May 1955

Survey of Pine Cn. Rd.
W. O. 5058 Tape No. 1 St'd 64° F
Surveyed by Rosecrans
Notes R. Date 12-3-45
Indexed A. O. Johnson
2-30-56

F.B. 811 PG. 21

PINE CN. ROAD

Notes showing stakes set to flag R/W. from line between Secs. 22 + 23 T. 7N. R. 15 W. to Elizabeth Lake Cn Rd.

J.N. 5058

Party

Rosecrans
Pierce
Snyder
Clark
Gibbons
Folgate

Note: Any Additions or Changes on This Sheet Must be Made or Circled in Red Ink With Date and Name of Person Making Change.

Do not extend notes this side of this line.

RETURN TO
LOS ANGELES COUNTY SURVEYOR
700 HALL OF RECORDS

FORM 247 5M 11-45

F.B. 811 PG. 22

WS 72-A-5

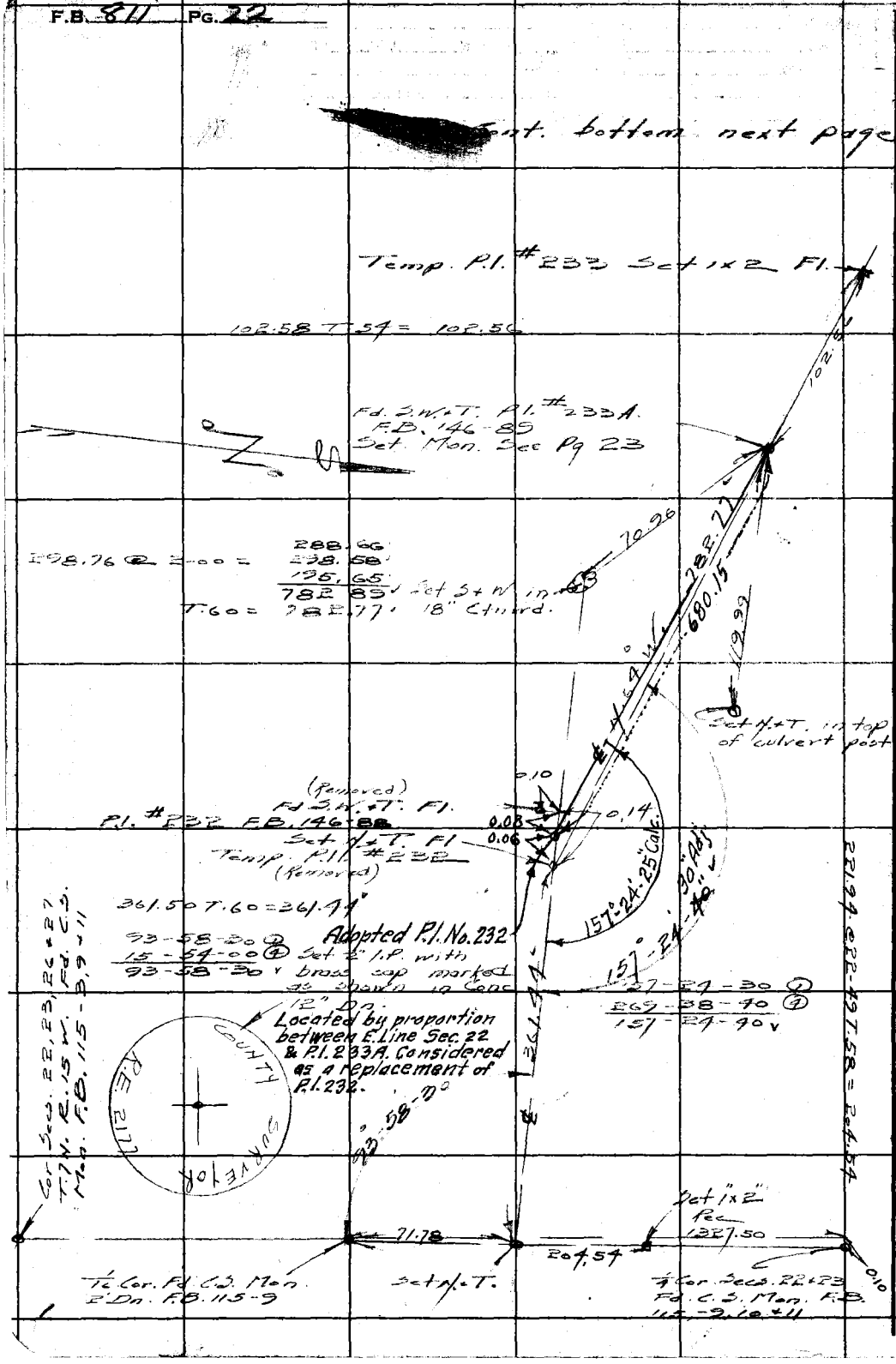

RETURN TO
LOS ANGELES COUNTY SURVEYOR
700 HALL OF RECORDS

Do not extend notes this side of this line.

Note: Any Additions or Changes on This Sheet Must be Made or Circled in Red Ink With Date and Name of Person Making Change.

Notes Ck'd by D.M. Finley	Survey of Pine Cn. Rd.
Map No. B-774-2	W. O. 5058 Tape No. 1 St'd 84 °F
Office Work	Surveyed by Rosecrans
Checked D.M.F.	Notes R Date 12-4-45
Date May 1955	Indexed [illegible]

F.B. 811 Pg. 23

72-A-5

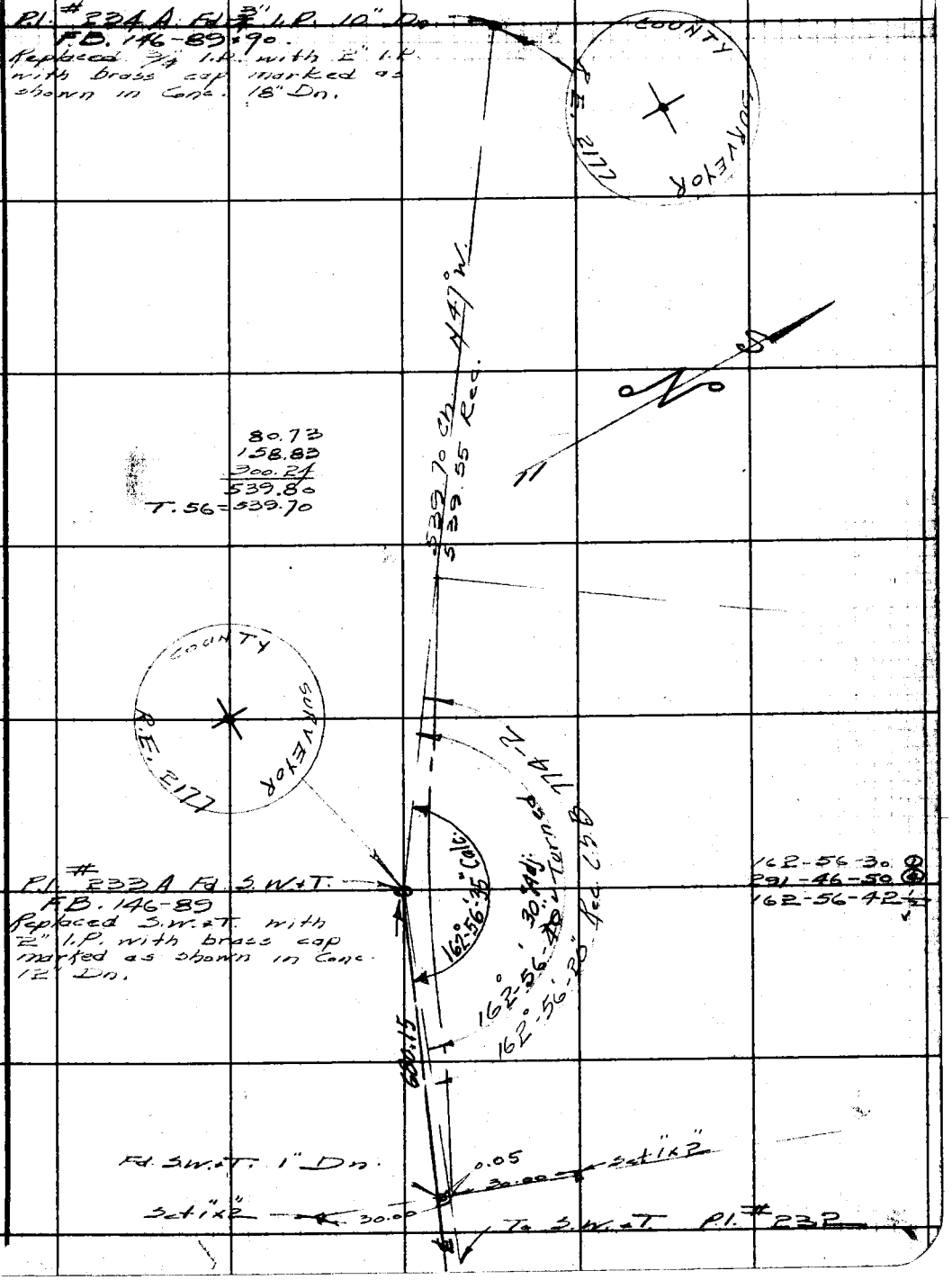

Note: Any Additions or Changes on This Sheet Must be Made or Circled in Red Ink With Date and Name of Person Making Change.

Do not extend notes this side of this line.

RETURN TO
LOS ANGELES COUNTY SURVEYOR
700 HALL OF RECORDS

FORM 247 5M 12-41

F.B. 211 PG. 24

72-A-5

RETURN TO
LOS ANGELES COUNTY SURVEYOR
720 HALL OF RECORDS
Do not extend notes this side of this line.

Note: Any Additions or Changes on This Sheet Must be Made or Circled in Red Ink With Date and Name of Person Making Change.

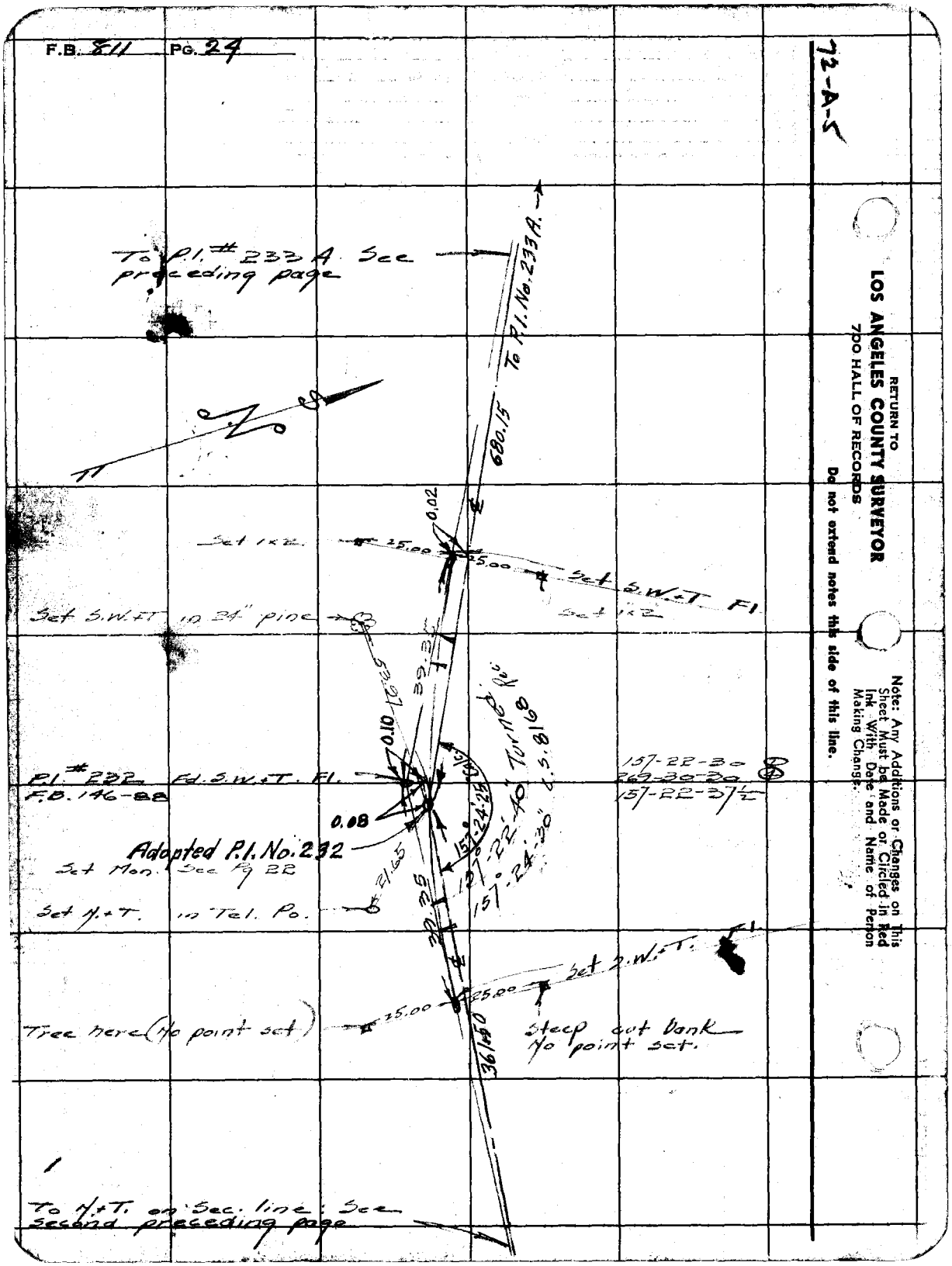

Notes Ck'd by K.R.M.	Survey of Sec. 19 T. 6 N R. 11 W.	F.B. 811 Pg. 25
Map No. B-1595	W. O. 8294 Tape No. 13 St'd 34 of	
Office Work Hall	Surveyed by Rosecrans	
Checked McPherson	Notes R Date 3-25-40	
Date Oct. 1940	Indexed L. C. Johnson 4-4-40	

SECTION 19 T. 6 N R. 11 W.

J. N. 8294

Index to notes

Red = lines surveyed previously

yellow = " " on this survey.



C.S. B-1595

H.C. 27-70

Note: Any Additions or Changes on This Sheets Must be Made or Circled in Red Ink With Date and Name of Person Making Change.

Do not extend notes this side of this line

RETURN TO LOS ANGELES COUNTY SURVEYOR 700 HALL OF RECORDS

FORM 247 5M 10-37

F.B. 811 PG. 26

Cont. bottom next page

WS.65-B-2

RETURN TO
LOS ANGELES COUNTY SURVEYOR
700 HALL OF RECORDS

Note: Any Additions or Changes on This Sheets Must be Made or Circled in **Red Ink** With Date and Name of Person Making Change.

Do not extend notes this side of this line



Notes Ck'd by K.R.M.	Survey of Sec. 19 T.6 N.R.11W.	F.B. 84	Pg. 27
Map No. B-1595	W. O. 8234 Tape No. 13 St'd 34 of		
Office Work Hall	Surveyed by Rosecrans		
Checked McPherson	Notes R Date 3-25-40		
Date Oct. 1940.	Indexed C. Johnson		



Note: Any Additions or Changes on This Sheets Must be Made or Circled in Red Ink With Date and Name of Person Making Change.

Do not extend notes this side of this line

RETURN TO
LOS ANGELES COUNTY SURVEYOR
700 HALL OF RECORDS

FORM 247 5M 10-37

RETURN TO
LOS ANGELES COUNTY SURVEYOR
700 HALL OF RECORDS

Note: Any Additions or Changes on This Sheets Must be Made or Circled in **Red Ink** With Date and Name of Person Making Change.

Do not extend notes this side of this line

WS.65-B-2



Notes Ck'd by K.R.M.	Survey of Sec 19 T 6 N R 11 W	F.B. 811	Pg. 29
Map No. B-1575	W. O. 8294 Tape No. 13 St'd 34 of		
Office Work Hall	Surveyed by Rosecrans		
Checked McPherson	Notes R Date 3-25-40		
Date Oct. 1940	Indexed J. C. Johnson		

WD. 65-B-2

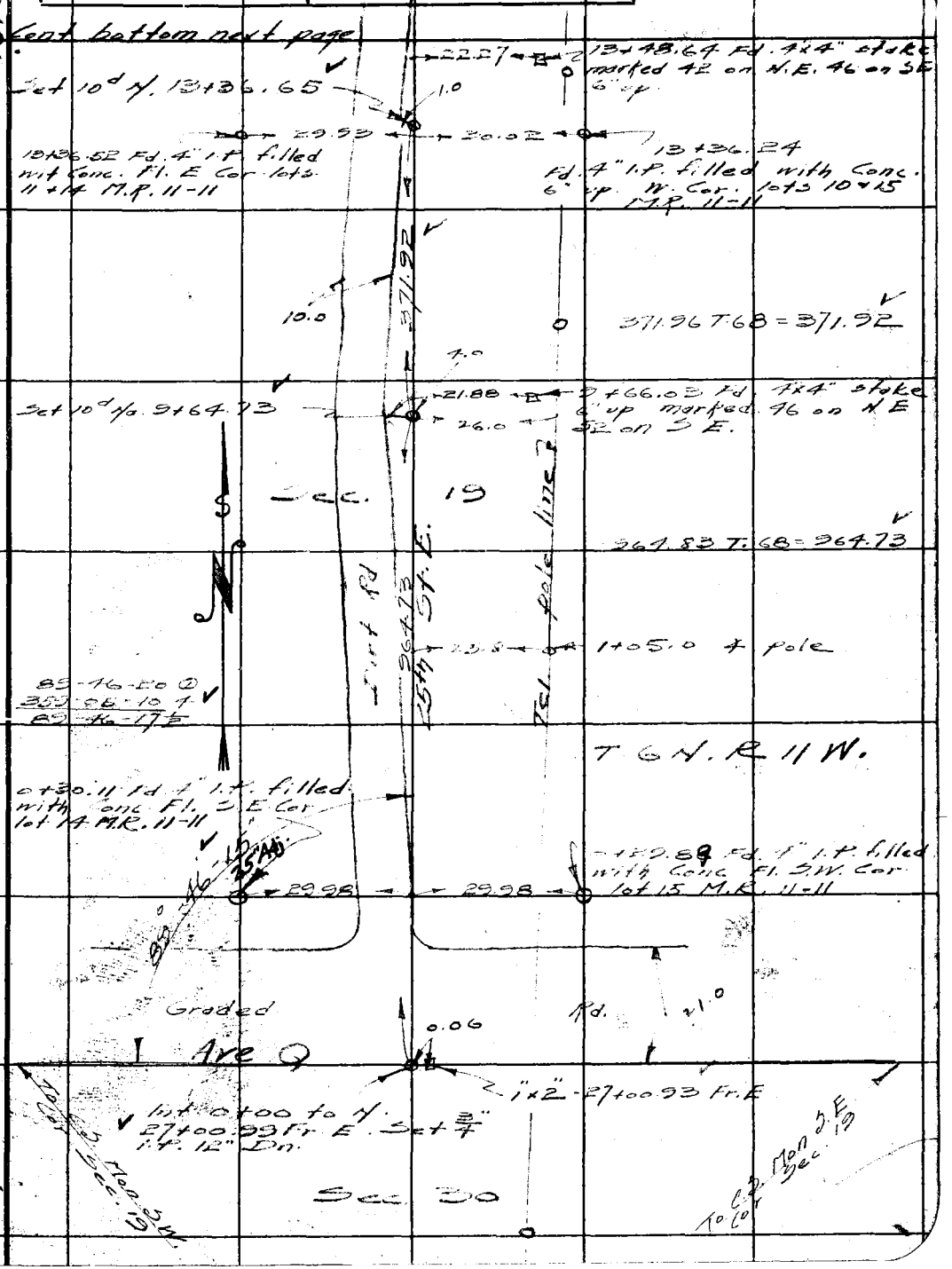

Note: Any Additions or Changes on This Sheets Must be Made or Circled in Red Ink With Date and Name of Person Making Change.

Do not extend notes this side of this line

RETURN TO
LOS ANGELES COUNTY SURVEYOR
700 HALL OF RECORDS

FORM 247 5M 10-37

F.B. 811 PG. 30

To 10d Na. 40+08.99 See next page

342.72 T.60 = 342.67

36+66.61 Fd 4x4 marked 23 on SW. 81 on NW. 6" up.

Set 10d Na. 36+66.32

22.65

342.67

27.41

36+65.91 Fd 4x4 stake marked 23 on SE. 61 on N.E. 6" up.

4.0

4.0

993.08 T.68 = 992.98

26.0

Tel. pole line

Sec 19

992.98

27+23.44 Fd. 4x4" - 6" up marked 23 on N.W. 22 on NE

24.40

23.5

3.5

2.0

3.6

Conc. wier box

5.5

27+18.4

27+02.82 Fd. 4" I.P. filled with Conc. 3" Dia. S.F. Cor. lot 6 M.R. 11-11

30.04

25th St. E.

26+97.3

Dirt Rd.

10.0

T.6 N. R 11 W.

7.0

3.0

Set 1x2 - 26+73.34

24.33

26.0

25.52

Fd. 4x4 top broken off Fl.

26+72.69 Fd. 4"x4" - 6" up with top broken off.

29.92

26+42.42 Fd. 4" I.P. filled with Conc. 3" up N.W. Cor. lot 10 M.R. 11-11

Dirt Rd.

1336.83 T.68 = 1336.69

10d Na. 13+36.65 See preceding page

WS.65-B-2

RETURN TO
LOS ANGELES COUNTY SURVEYOR
700 HALL OF RECORDS

Do not extend notes this side of this line

Note: Any Additions or Changes on This Sheets Must be Made or Circled in Red Ink With Date and Name of Person Making Change.

W.S. 6.5.B-2

Notes Ck'd by R.P.M.	Survey of Sec. 19 T. 6 N. R. 11 W.	F.B. 811	Pg. 31
Map No. 23-1585	W. O. 8222 Topo No. 12 Sht. 22 of		
Office Work Hall	Surveyed by Rosecrans		
Checked McPherson	Notes R Date 3-18-40		
Date Oct. 1940	Indexed A. C. Johnson		

Note: Any Additions or Changes on This Sheets Must be Made or Circled in Red Ink With Date and Name of Person Making Change.

Do not extend notes this side of this line

RETURN TO
LOS ANGELES COUNTY SURVEYOR
700 HALL OF RECORDS

3.46

54+27.34 Fd. 4"x4" 6" up
P.Pa. line
To C.S. Mon. N.W. Cor. Sec. 19 F.B. 106-46
Int 53+97.24 Set 3/4" I.P.
If Pa.
Graded Rd
53+77.86 Fd 4"x4" 6" up marked S on S.W.
53+67.90 Fd 4" I.P. 6" up N.E. Cor. lot 3 M.R. 11-11
49.17
30.00
Set 1/2" I.P. -53+67.20
91°-19'-55" 20.05 Adj. 4.0
91-20-00
365-19-40
91-19-55
Sec. 19
Set 10d N. 44+28.64
T. 6 N. R. 11 W.
25+44 S.E. 538.56
Rd.
110.0 Dist.
40+09.16 Fd. 4" I.P. filled with Conc. Fl. E. Cor. lots 3+6 M.R. 11-11
To 10d Na 36+66.32
See preceding page

54+18.4
21.60
25.80
54+16.4 Second Fd. Set N.T. Pa. Pa.
Ave. P.
#Cor. Sec's. 18+19 Fd C.S. Mon. F.B. 787-214
53+83.2
42.00
53+76.52 Fd. 4"x4" marked 7 on S.E. 6" up
Set N.T. Guy Pa. #538467E
52+66.29 Fd. 4" I.P. filled with Conc. 6" up N.W. Cor. lot 2 M.R. 11-11
30.82
30.00
55.14
53+65.36 Fd 4"x4"-6" up
26.0
53+21.7 and Tel. Pa. line
9589.71 T. 6 N. 538.56
marked 14 on S.E. 7 on N.E.
28.97
Tel. pole line
29.95
30.00
40+08.95 Fd. 4" I.P. filled with Conc. 6" up. W. Cor. lots 2+7 M.R. 11-11

FORM 247 5M 10-37

RETURN TO
LOS ANGELES COUNTY SURVEYOR
700 HALL OF RECORDS

Note: Any Additions or Changes on This Sheets Must be Made or Circled in **Red Ink** With Date and Name of Person Making Change.

W5.65-B-2

Do not extend notes this side of this line

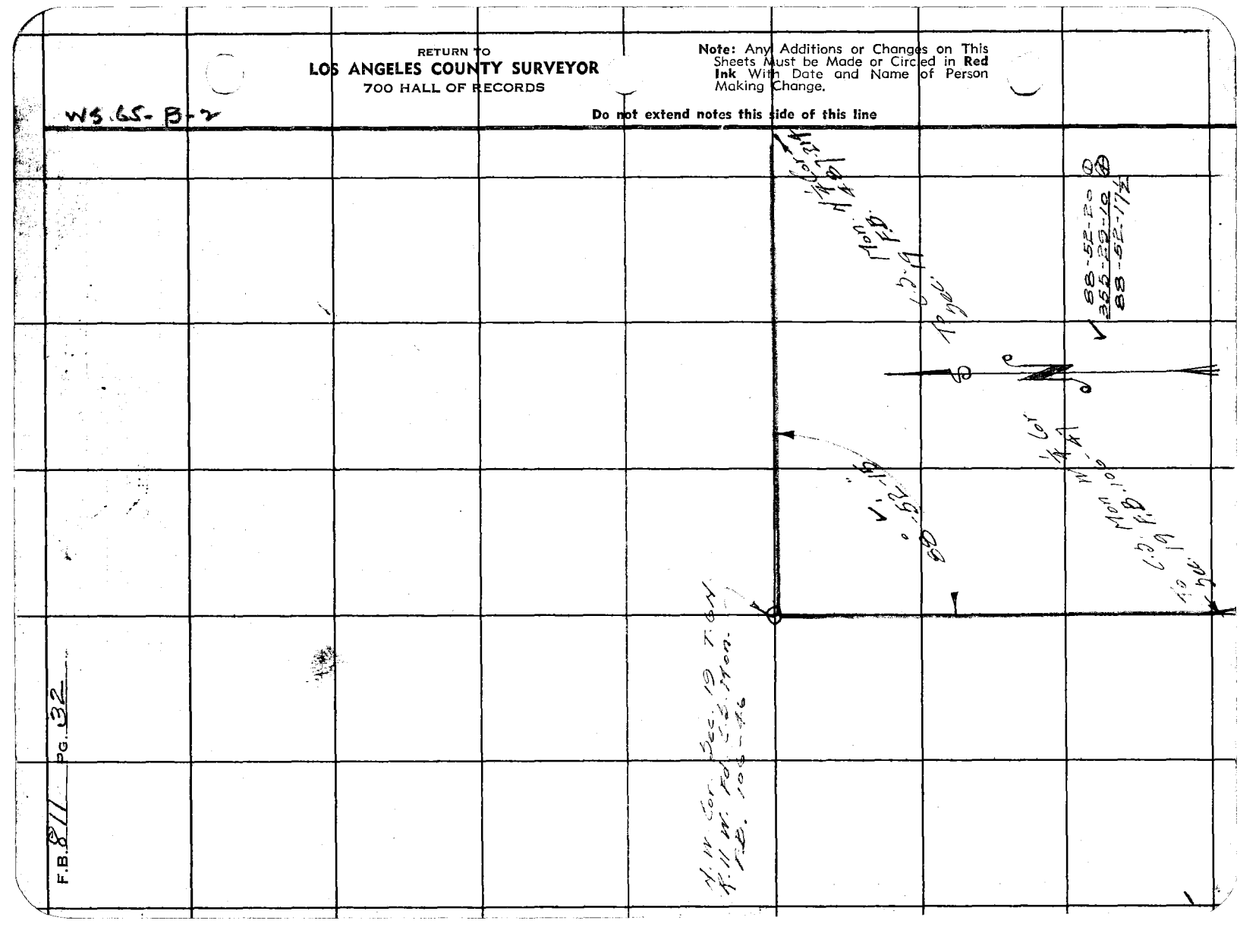

F.B. 811 PG. 32

W3.6S. B-2

Notes Ck'd by K.R.M.	Survey of Sec. 19 T. 6 N. R. 11 W.	F.B. 811	Pg. 33
Map No. B-1595	W. O. 8294 Tape No. 12 St'd 33 ft.		
Office Work Kaiser	Surveyed by Rosecrans		
Checked McPherson	Notes	Date 3-28-40	
Date Oct. 1940	Indexed	L. C. Johnson	

Cont. bottom next page

Note: Any Additions or Changes on This Sheets Must be Made or Circled in Red Ink With Date and Name of Person Making Change.

Do not extend notes this side of this line

RETURN TO
LOS ANGELES COUNTY SURVEYOR
700 HALL OF RECORDS

FORM 247 5M 10-37

3+00.60 Fd. 4"x4" 6' up. marked 30 on S.W. 31 on S.E.

67.86

3+00.01 Fd. 4"x4" -6' up marked 27 on N.W. 26 on N.E.

450.53 T.6 = 450.53

7+50.26 Fd. 4"x4" stake 6' up marked 29 on S.W. 30 on S.E.

12.25

9+49.52 Fd. 4"x4" 6' up marked 28 on N.W. 27 on N.E.

450.45 T.6 = 450.39

Conc. iron Bldg houses well + pumping plant

0+39.95 Fd hole 4" in Drain S.W. Cor. lot 5 M.R. 11-11

2.0 2.5 5.5 Conc. inlet box 3.5 5.5

71.4

0+26.1

F. to. line

Set 1/4" T. in P. Po. # 5495 1/2 E

Girded fd.

Fd. U.S. Mon. 12" Dn W. 1/4 Cor. Sec. 19 T. 6 N. R. 11 W. F.B. 106-47

Set 1/4" T. in P. Po. # 5495 32 E

12 12

Dirt Rd.

Set 1/2" I.P. 2+00.32

1782

450.53

Set 1/2" I.P. 4+50.32

22.20

450.39

F. 8

Ave

T. 6 N. R. 11 W.

89-58-40 E 359-54-10 89-58-32 E

89° 58' 35"

30.12

30.00

0+40.00 Fd 4" I.P. filled with Conc. Fl. N.W. Cor. lot 12 M.R. 11-11

0+22.00

0+13.0

37.23

0+00 to E. Set 3/4" I.P. 12" down.

10 th St E.

51.79

89.42

29.0

0+19.0

Mon. S.W. Cor. 19 T.6 N. R. 11 W. 106-47

0+00 to 0+44.0

F.B. 811 PG. 34

Cont. bottom next page

54.77

Set 10d N/a 22+57.10

[illegible] Fd. 4x4" stake marked 23 on N.E. 24 on N.W.

450.32

450.39 T.62 = 450.32

59.10

Set 10d N/a 18+00.78

18+00.40 Fd. 4x4" top broken off

451.61

451.67 T.62 = 451.61

13+50.58 Fd 4"x4"-6" up. marked 25 on N.E. 26 on N.W.

63.42

30.00

Set 10d N/a 13+49.17

13+50.10 Fd 4" I.P. filled with Conc. Fl. S Cor. lots 5+6 M.R. 11-11 Pipe at N.W. Cor of beef field.

448.25

448.31 T.62 = 448.25

10d N/a 9+00.92

See preceding page

W4.65-B-2

RETURN TO
LOS ANGELES COUNTY SURVEYOR
700 HALL OF RECORDS

Note: Any Additions or Changes on This Sheets Must be Made or Circled in Red Ink With Date and Name of Person Making Change.

Do not extend notes this side of this line

Notes Ck'd by K.R.M.	Survey of Sec. 19 T. 6 N. R. 11 W.	F.B. 811 Pg. 35
Map No. B-1595	W. O. 8294 Tape No. 13 St'd 34 of	
Office Work Hall	Surveyed by Rosecrans	
Checked McPherson	Notes R Date 3-29-40	
Date Oct. 1940	Indexed A. C. Johnson	

W 4.65 - B-2

Cont. bottom next page

Set 10d. Na. 36+01.40

8.43

41.88

36+01.30 Fd. 4"x4" - 18" up marked 37 on S.E. 36 on S.W.

36+00.61 Fd. 4"x4" - 6" up marked 20 on N.E. 21 on N.W.

450.53 Ave. F. 8

Sec. 19 T. 6 N. R. 11 W.

450.59 T. 62 = 450.53

8.0

3.80

end of Rd. 31+60

31+50.87 Fd. 4"x4" - 6" up marked 35 on S.W. 36 on S.E.

22.0

46.21

Set 10d. Na. 31+50.87

31+50.44 Fd. 4"x4" - 6" up marked 21 on N.E. 22 on N.W.

450.34 T. 62 = 450.28

Dirt Rd.

27+30.63 Fd. 4" I.P. filled with Conc. 3" up N.W. Cor. 1 of 10 M.R. 11-11

450.28

30.00

Chisled x in wier box.

N. 27° E. 51.82

10.0

24.0

3.0

25th St. E.

Dirt Rd.

10.0

1"x2" - 26+73.34 Fr. S. See pg. 30

0.69

Int. 27+00.59 Fr. W. 26+72.65 Fr. S. Set 3/4" I.P. 12" Dn.

30.02

90°-13'-45"

See pg 30

90-13-50 ①
360-55-00 ④
90-13-45

26+70.43 Fd. 4" I.P. filled with Conc. 2" Dn. S.E. Cor. 1 of 6 M.R. 11-11

449.49

449.55 T. 62 = 449.49

10d. Na. 22+51.10 See preceding page

Note: Any Additions or Changes on This Sheets Must be Made or Circled in Red Ink With Date and Name of Person Making Change.

Do not extend notes this side of this line

RETURN TO
LOS ANGELES COUNTY SURVEYOR
700 HALL OF RECORDS

FORM 247 5M 10-37

F.B. 811 PG. 36

W.S. 65-B-2

RETURN TO
LOS ANGELES COUNTY SURVEYOR
700 HALL OF RECORDS

Note: Any Additions or Changes on This Sheets Must be Made or Circled in Red Ink With Date and Name of Person Making Change.

Do not extend notes this side of this line

Notes Ck'd by	Survey of Pine Cn Eliz. Lake Rd.	F.B. 811 PG. 37
Map No.	W. O. 5058 Tape No. 13 St'd 34 of	
Office Work	Surveyed by Rosecrans	
Checked	Notes 3-27-90 Date	
Date	Indexed L. C. Johns	

PINE CN. ELIZABETH LAKE RD.

Reestablishment of ℄ and R/W from P.I. #198 to P.I. #200

J.H. 5058

Rosecrans
Granquist
Pierce
Morrison
} Party.

Note: Any Additions or Changes on This Sheets Must be Made or Circled in Red Ink With Date and Name of Person Making Change.

Do not extend notes this side of this line

RETURN TO
LOS ANGELES COUNTY SURVEYOR
700 HALL OF RECORDS

FORM 247 5M 10-37

F.B. 811 PG. 38



(Note this stake is a replacement by Nichols set by 4 + Dist. per a penciled note on my photostatic copies, and may not be good.

WS. 72-B-5

RETURN TO
LOS ANGELES COUNTY SURVEYOR
700 HALL OF RECORDS

Note: Any Additions or Changes on This Sheets Must be Made or Circled in Red Ink With Date and Name of Person Making Change.

Do not extend notes this side of this line

Notes Ck'd by	Survey of Eliz. Lake Pine Cn Rd	F.B. 811 Pg. 39
Map No.	W. O. 5058 Tape No. 13 St'd 34 of	
Office Work	Surveyed by Rosecrans	
Checked	Notes R Date 3-27-40	
Date	Indexed A. C. Johnson	

WS 72-B-5



Note: Any Additions or Changes on This Sheets Must be Made or Circled in Red Ink With Date and Name of Person Making Change.

Do not extend notes this side of this line

RETURN TO
LOS ANGELES COUNTY SURVEYOR
700 HALL OF RECORDS

FORM 247 5M 10-37

RETURN TO
LOS ANGELES COUNTY SURVEYOR
700 HALL OF RECORDS

Note: Any Additions or Changes on This Sheets Must be Made or Circled in **Red Ink** With Date and Name of Person Making Change.

Do not extend notes this side of this line

F.B. 811 PG. 40

Notes Ck'd by K.R.M.	Survey of SUBDIVISION CHECK	F.B. 84	PG. 95
Map No.	W. O. 5066 Tape No. 101 St'd. 84 °F		
Office Work	Surveyed by MACK		
Checked	Notes " Date 1-16-53		
Date	Indexed A. C. Johnson 1-22-53		

Note: Any Additions or Changes on This Sheet Must be Made or Circled in Red Ink With Date and Name of Person Making Change.

Do not extend notes this side of this line.

RETURN TO
LOS ANGELES COUNTY SURVEYOR
726 LOS ANGELES COUNTY
ENGINEERING BLDG.

SUBDIVISION CHECK J.N. 5066

R.S. 67-46
(R.S. 1820)

REMEASURMENT OF WLY. LINE,
NLY. HALF OF ELY. LINE &
WLY. HALF OF SLY. LINE OF
SEC. 22,
T6N, R11W.

76F3095 247 2-51

F. B. 811 PG. 96

300' TAPE #101, STAND. 84°F

1337.92 @ T62° = 1337.73
1337.92 @ T62° = 1337.73 } 1337.73 ✓

1336.02 @ T58° = 1335.79
1336.02 @ T58° = 1335.79 } 1335.79 ✓

2673.52 ✓

2659.62 @ T64° = 2659.27
2659.73 @ T64° = 2659.38 } 2659.32 ✓

2658.69 @ T58° = 2658.24
2658.74 @ T58° = 2658.29 } 2658.26 ✓

2685.40 @ T62 = 2685.02
2685.34 @ T62 = 2684.96 } 2684.99 ✓

N.W. COR. SEC. 22
FD. C.S. MON., 2" I.P.,
BRASS CAP IN CONC.,
12" DN., PER C.S. 8738,
MARKED

COUNTY SURVEYORS T6N R11W 16 | 15 / 21 | 22 MONUMENT

N.E. COR. SEC. 22
FD. C.S. MON. 2" I.P.,
BR. CAP IN CONC., 12" DN.,
PER C.S. 8738,
MARKED

COUNTY SURVEYORS T6N R11W 15 | 14 / 22 | 23 MONUMENT

1335.79

FD. 2x2" STK & NAIL
2" DN., TAGGED
L.S. 2382. NO REF.

2658.26

2673.52

SEC. 22
T. 6N., R. 11W.

1337.73

1/4 SEC. COR.
FD. C.S. MON. 2" I.P.,
BRASS CAP IN CONC.,
12" DN. PER C.S. 8738
MARKED

COUNTY SURVEYORS T6N R11W 21 | 22 1/4 SEC. COR. MONUMENT

1/4 SEC. COR.
FD. C.S. MON. 2" I.P.,
BRASS CAP IN CONC.,
12" DN., MARKED
PER C.S. 8738

COUNTY SURVEYORS T6N R11W 22 | 23 1/4 SEC. COR. MONUMENT

2659.32

1/4 SEC. COR.
FD. C.S. MON. 2" I.P.,
BRASS CAP IN CONC.,
12" DN., PER C.S. 8738,
MARKED

2684.99

S.W. COR. SEC. 22
FD. C.S. MON. 2" I.P.,
BRASS CAP IN CONC.,
12" DN., PER C.S. 8738,
MARKED

COUNTY SURVEYORS T6N R11W 21 | 22 / 28 | 27 MONUMENT

COUNTY SURVEYORS T6N R11W 22 / 27 1/4 SEC. COR. MONUMENT

RETURN TO
LOS ANGELES COUNTY SURVEYOR
726 LOS ANGELES COUNTY
ENGINEERING BLDG.

Do not extend notes this side of this line.

Note: Any Additions or Changes on This Sheet Must be Made or Circled in Red Ink With Date and Name of Person Making Change.

Notes Ck'd by KRM	Survey of SUBDIVISION CHECK
Map No.	W. O. 5066 Tape No. 101 St'd. 84 °F
Office Work	Surveyed by MACK
Checked	Notes " Date 1-8-53
Date	Indexed J. C. Johnson 1-12-53

F. B. 811 PG. 97

SUBDIVISION CHECK, J.N. 5066

R. S. 67-46
(R. S. 1820)

REMEASURMENT OF

NLY. LINE SEC. 22,
T6N, R11W

PARTY:
MACK
WESTHOFF
BEERS
HALISCKY
NEWMAN

Note: Any Additions or Changes on This Sheet Must be Made or Circled in Red Ink With Date and Name of Person Making Change.

Do not extend notes this side of this line.

RETURN TO
LOS ANGELES COUNTY SURVEYOR
726 LOS ANGELES COUNTY
ENGINEERING BLDG.

76F309S 247 2-51

RETURN TO
LOS ANGELES COUNTY SURVEYOR
726 LOS ANGELES COUNTY
ENGINEERING BLDG.

Note: Any Additions or Changes on This Sheet Must be Made or Circled in Red Ink With Date and Name of Person Making Change.

Do not extend notes this side of this line.

300' TAPE #101 STAND @ 84°F
{1500.09 @ T60° = 1499.86
1500.06 @ T60° = 1499.83} 1499.84

{1190.82 @ T64° = 1190.67
1190.82 @ T64° = 1190.67} 1190.67

2690.51

{1607.32 @ T68° = 1607.16
1607.37 @ T68° = 1607.20} 1607.18

{1083.92 @ T68° = 1083.81
1083.95 @ T68° = 1083.84} 1083.82

2691.00

SEC. 15, T6N, R11W

SET 1X2 STK. # NAIL, FLUSH

SET 1X2 STK. # NAIL, FLUSH

SEC. LINE

1499.84 — 1190.67 — 1607.18 — 1083.82

2690.51 — 2691.00

N.W. COR. SEC 22, T6N, R11W
FD. C.S. MON. BRASS CAP IN CONC. 12"DN. PER C.S. 8738, MARKED

COUNTY SURVEYORS T6N R11W 16 15 21 22 MONUMENT

1/4 SEC. COR. FD. C.S. MON. BRASS CAP IN CONC. 12"DN. PER C.S. 8738, MARKED

COUNTY SURVEYORS T6N R11W 15 22 1/4 SEC. COR. MONUMENT

N.E. COR. SEC 22, T6N, R11W
FD. C.S. MON. BRASS CAP 12"DN. PER C.S. 8738, MARKED

COUNTY SURVEYORS T6N R11W 15 14 22 23 MONUMENT

SEC. 22, T6N, R11W

F.B. 811 PG. 98

Notes Ck'd by KLM	Survey of
Map No.	W. O. Tape No. St'd. °F
Office Work	Surveyed by
Checked	Notes Date
Date	Indexed A. C. Johnson 11-10-52

F. B. 811 PG. 99

Check South ℄
East line of
(R.S. 1820)
R. S. 67-46

Note: Any Additions or Changes on This Sheet Must be Made or Circled in Red Ink With Date and Name of Person Making Change.

Do not extend notes this side of this line.

RETURN TO
LOS ANGELES COUNTY SURVEYOR
726 LOS ANGELES COUNTY
ENGINEERING BLDG.

76F309S 247 2-51

F.B. 811 PG. 100

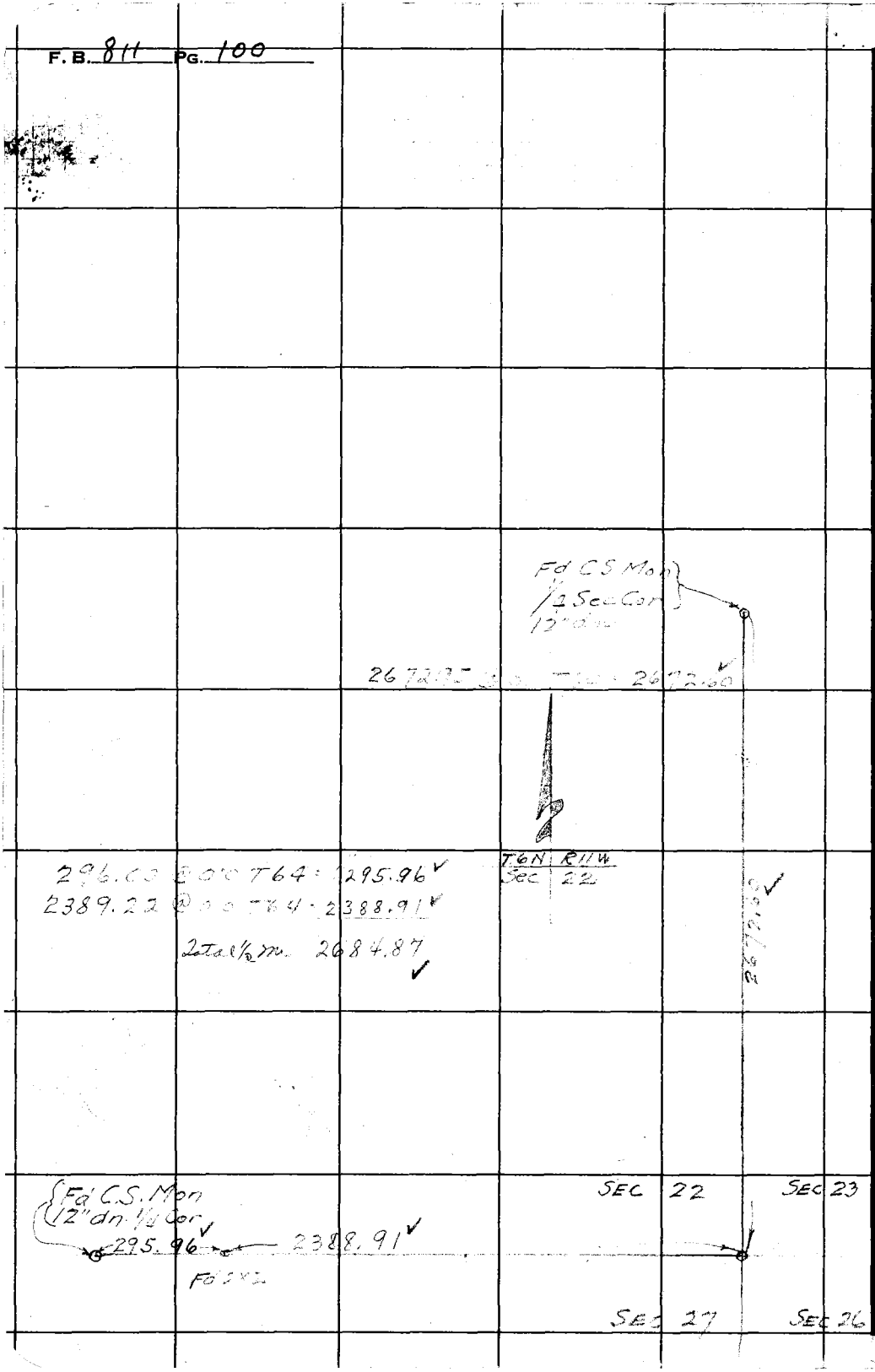

RETURN TO
LOS ANGELES COUNTY SURVEYOR
726 LOS ANGELES COUNTY
ENGINEERING BLDG.

Do not extend notes this side of this line.

Note: Any Additions or Changes on This Sheet Must be Made or Circled in Red Ink With Date and Name of Person Making Change.

Notes Ck'd by R.E.M.	Survey of 40th St E
Map No. B-1710	W. O. 5058 Tape No 64 Std 68 °F
Office Work Timmons	Surveyed by Rosecrans
Checked McGowan	Notes R Date 5-28-41
Date Oct. 1942	Indexed C. C. Johnson 6-28-41

F.B. 811 Pg. 101

40th STREET EAST

FROM AVE. 98 TO AVE. T.

J. N. 5058

Rosecrans
Schaefer
Pierce
Morrison

Party

C.S.B-1710
H.C. 34-44

Note: Any Additions or Changes on This Sheet Must be Made or Circled in Red Ink With Date and Name of Person Making Change

Do not extend notes this side of this line.

RETURN TO
LOS ANGELES COUNTY SURVEYOR
700 HALL OF RECORDS

FORM 247 3M 12-40

RETURN TO
LOS ANGELES COUNTY SURVEYOR
700 HALL OF RECORDS

Do not extend notes this side of this line.

Note: Any Additions or Changes on This Sheet Must be Made or Circled in **Red Ink** With Date and Name of Person Making Change.

Notes Ck'd by KRM.	Survey of 40th St. E
Map No. B-1710	W. O. 5658 Tape No. 64 Std 84 °F
Office Work Timmons	Surveyed by Rosecrans
Checked KRM	Notes R Date 5-28-41
Date Oct. 1942	Indexed A. C. Johnson

F.B. 811 Pg 103

W-65-C-3



Note: Any Additions or Changes on This Sheet Must be Made or Circled in Red Ink With Date and Name of Person Making Change.

Do not extend notes this side of this line.

RETURN TO
LOS ANGELES COUNTY SURVEYOR
700 HALL OF RECORDS

FORM 247 5M 12-40

F.B. 811 PG. 104

RETURN TO
LOS ANGELES COUNTY SURVEYOR
700 HALL OF RECORDS

Do not extend notes this side of this line.

Note: Any Additions or Changes on This Sheet Must be Made or Circled in **Red Ink** With Date and Name of Person Making Change.

Notes Ck'd by R.R.M.	Survey of 40th St. E.
Map No. B-1710	W. O. 5058 Tape No. 64 Std 84°F
Office Work Timmons	Surveyed by Rosecrans
Checked [illegible]	Notes [illegible] Date 5-28-41
Date Oct. [illegible]	Indexed A. C. Johnson

F.B. 811 Pg 105

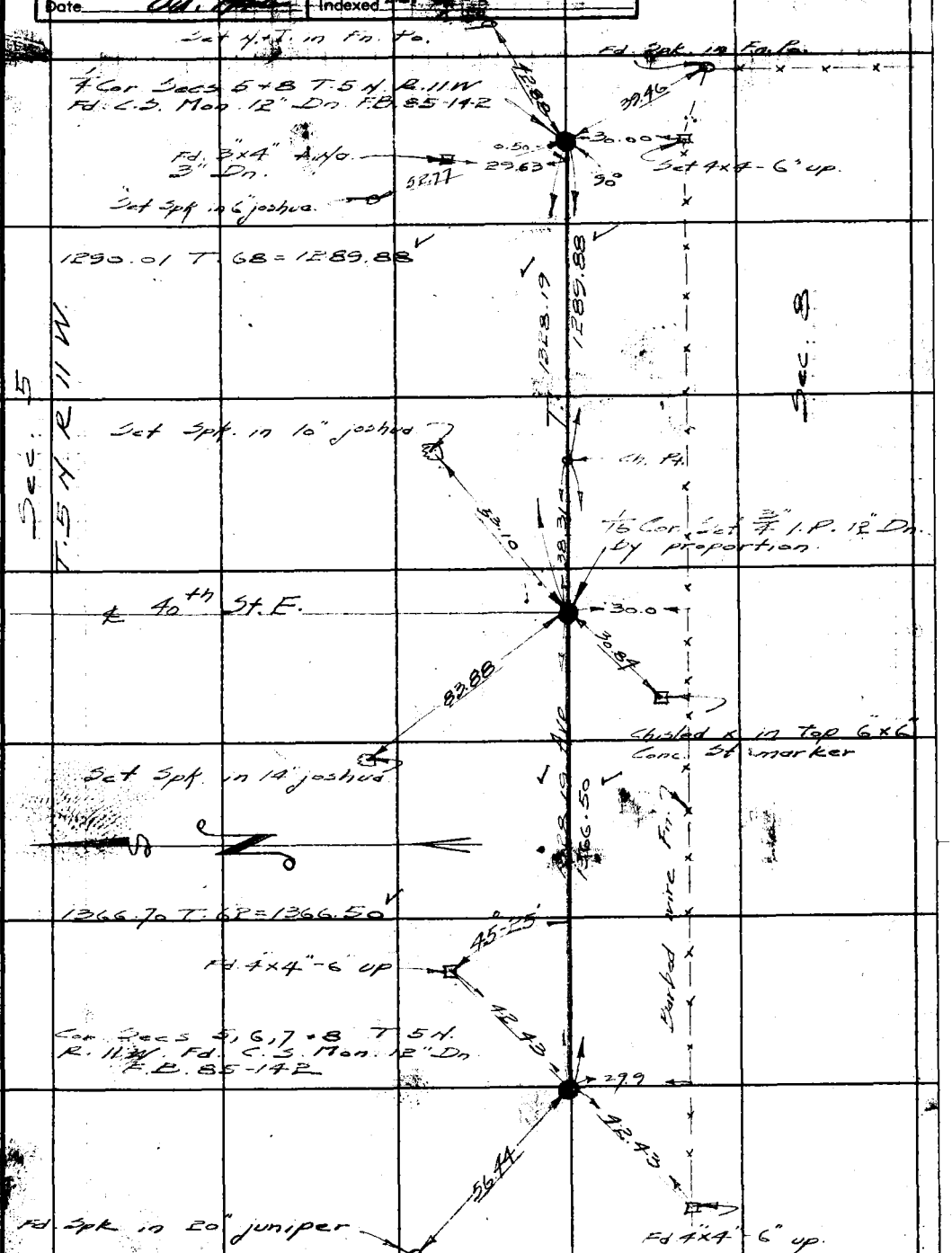

Note: Any Additions or Changes on This Sheet Must be Made or Circled in Red Ink With Date and Name of Person Making Change.

Do not extend notes this side of this line.

RETURN TO
LOS ANGELES COUNTY SURVEYOR
700 HALL OF RECORDS

FORM 247 5M 12-40

F.B. 811 PG. 106

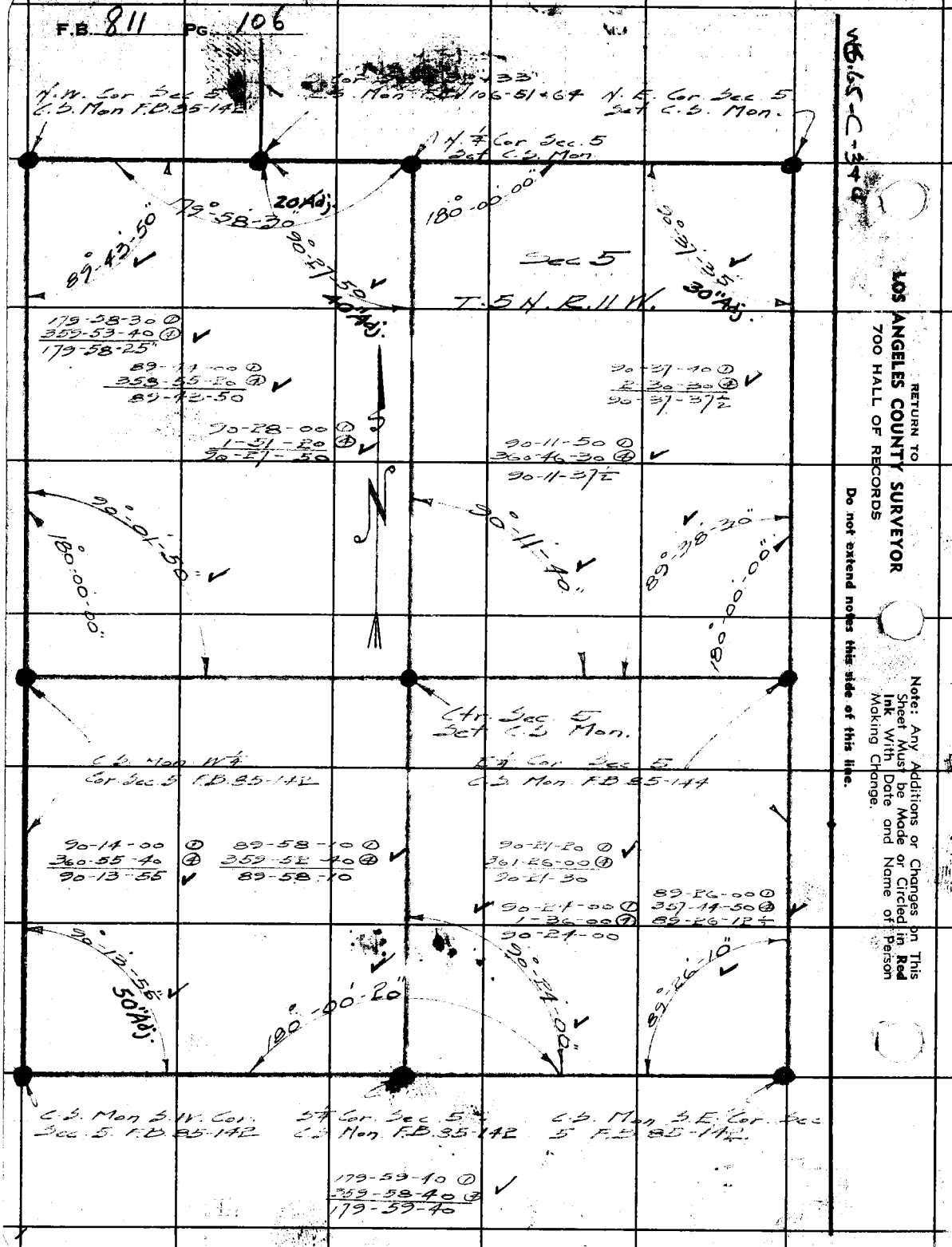

W 65-C-348

RETURN TO
LOS ANGELES COUNTY SURVEYOR
700 HALL OF RECORDS

Do not extend notes this side of this line.

Note: Any Additions or Changes on This Sheet Must be Made or Circled in Red Ink With Date and Name of Person Making Change.

Notes Ck'd by K.R.M.	Survey of 40th St. E
Map No. B-17[illegible]	W. O. 6050 Type No. 64 Std. 84 °F
Office Work Timmons	Surveyed by [illegible]
Checked McKeown	Notes. R Date 5-29-41
Date Oct. 1942	Indexed A. C. Johnson

F.B. 811 PG. 107

WS 65-C-4



Note: Any Additions or Changes on This Sheet Must be Made or Circled in Red Ink With Date and Name of Person Making Change.

Do not extend notes this side of this line.

RETURN TO
LOS ANGELES COUNTY SURVEYOR
700 HALL OF RECORDS

FORM 247 5M 12-40

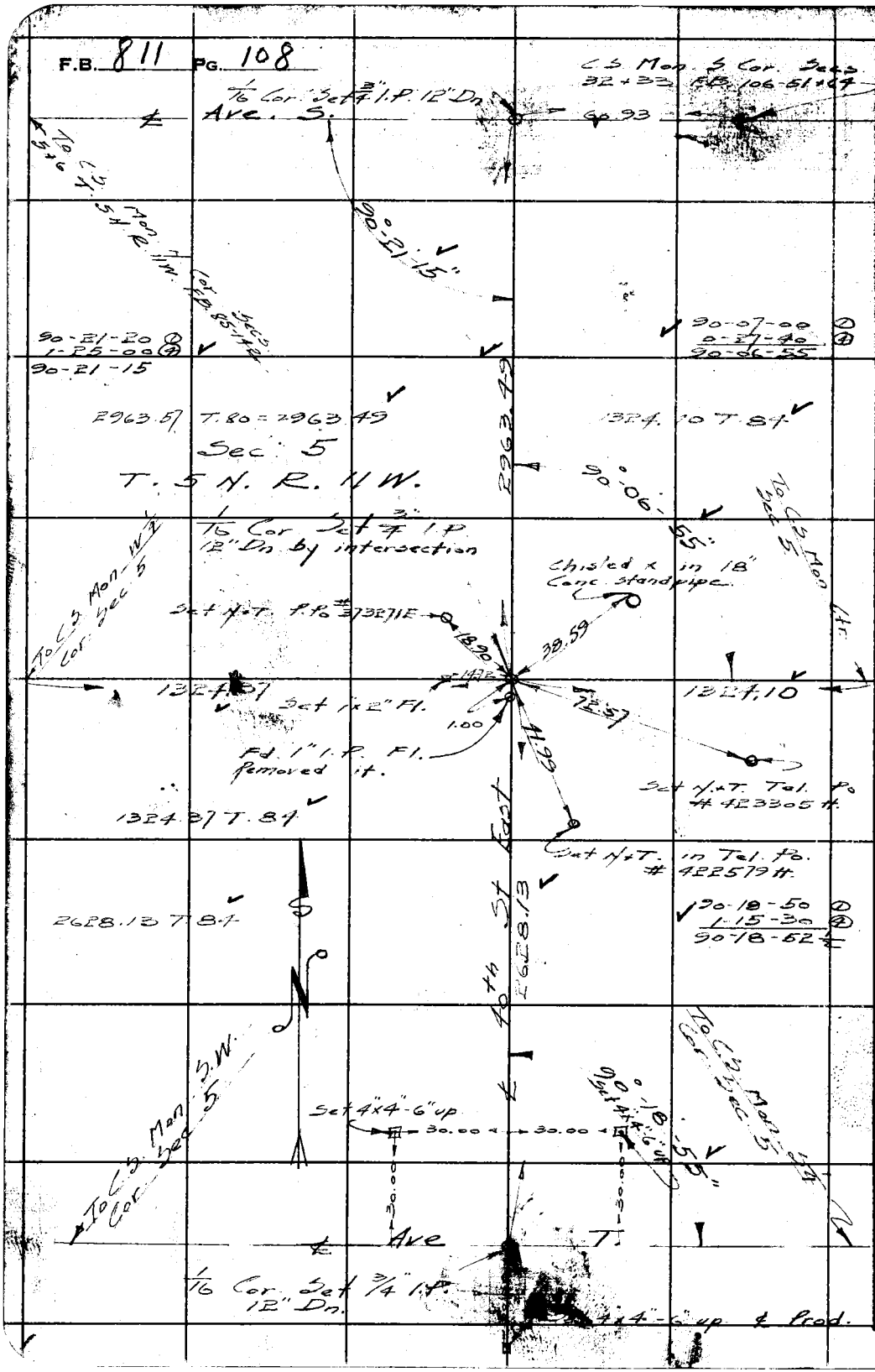

RETURN TO
LOS ANGELES COUNTY SURVEYOR
700 HALL OF RECORDS
Do not extend notes this side of this line.
Note: Any Additions or Changes on This Sheet Must be Made or Circled in Red Ink With Date and Name of Person Making Change.

Notes Ck'd by K.R.M.	Survey of 40th St. E
Map No. B-1710	W. O. 5058 Tape No. 64 Std 84°F
Office Work Timmons	Surveyed by Rosecrans
Checked McPherson	Notes R Date 6-10-41
Date Oct. 1942	Indexed A. C. Johnson

F.B. 811 Pg. 109

W.S. 65-C-3



Note: Any Additions or Changes on This Sheet Must be Made or Circled in Red Ink With Date and Name of Person Making Change.

Do not extend notes this side of this line.

RETURN TO
LOS ANGELES COUNTY SURVEYOR
700 HALL OF RECORDS

FORM 247 5M 12-40

F.B. 811 PG. 110

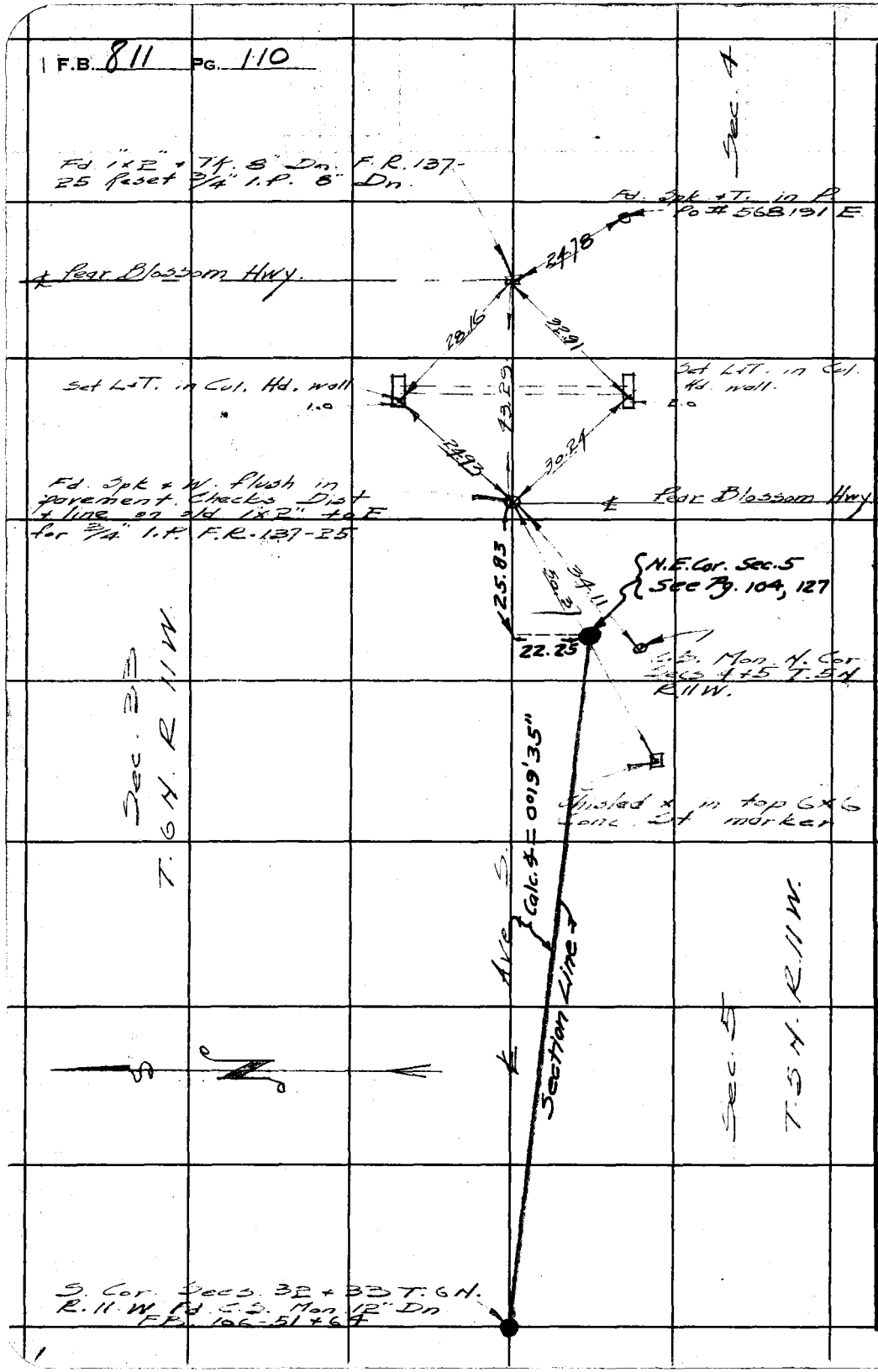

WS.65-C-3

RETURN TO
LOS ANGELES COUNTY SURVEYOR
700 HALL OF RECORDS

Do not extend notes this side of this line.

Note: Any Additions or Changes on This Sheet Must be Made or Circled in Red Ink With Date and Name of Person Making Change.

Notes Ck'd by	Survey of 40th St. E
Map No. [illegible]	W. O. 5058 Tape No. 64 Std 84°F
Office Work Timmons	Surveyed by Rosecrans
Checked McPherson	Notes R Date 6-3-41
Date Oct. 1942	Indexed A. C. Johnson

F.B. 811 Pg. 111

W.S. 65-C-3

Note: Any Additions or Changes on This Sheet Must be Made or Circled in Red Ink With Date and Name of Person Making Change.

Do not extend notes this side of this line.

RETURN TO
LOS ANGELES COUNTY SURVEYOR
700 HALL OF RECORDS

Ties to 1/4 Cor. between Secs. 28 + 29 T. 6 N. R. 11 W.

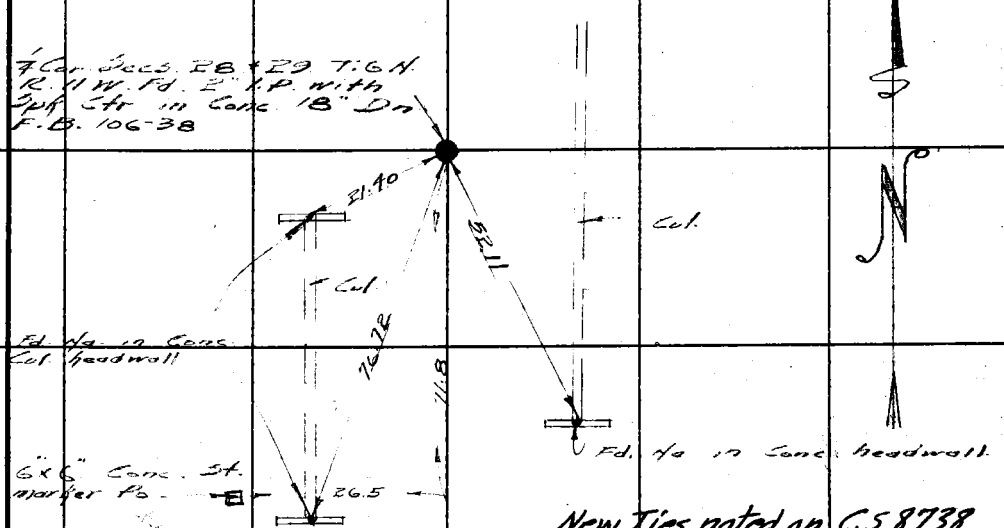

New Ties noted on C.S. 8738

FORM 247 5M 12-40

RETURN TO
LOS ANGELES COUNTY SURVEYOR
700 HALL OF RECORDS

Note: Any Additions or Changes on This Sheet Must be Made or Circled in **Red Ink** With Date and Name of Person Making Change.

Do not extend notes this side of this line.

WS 65-C-4

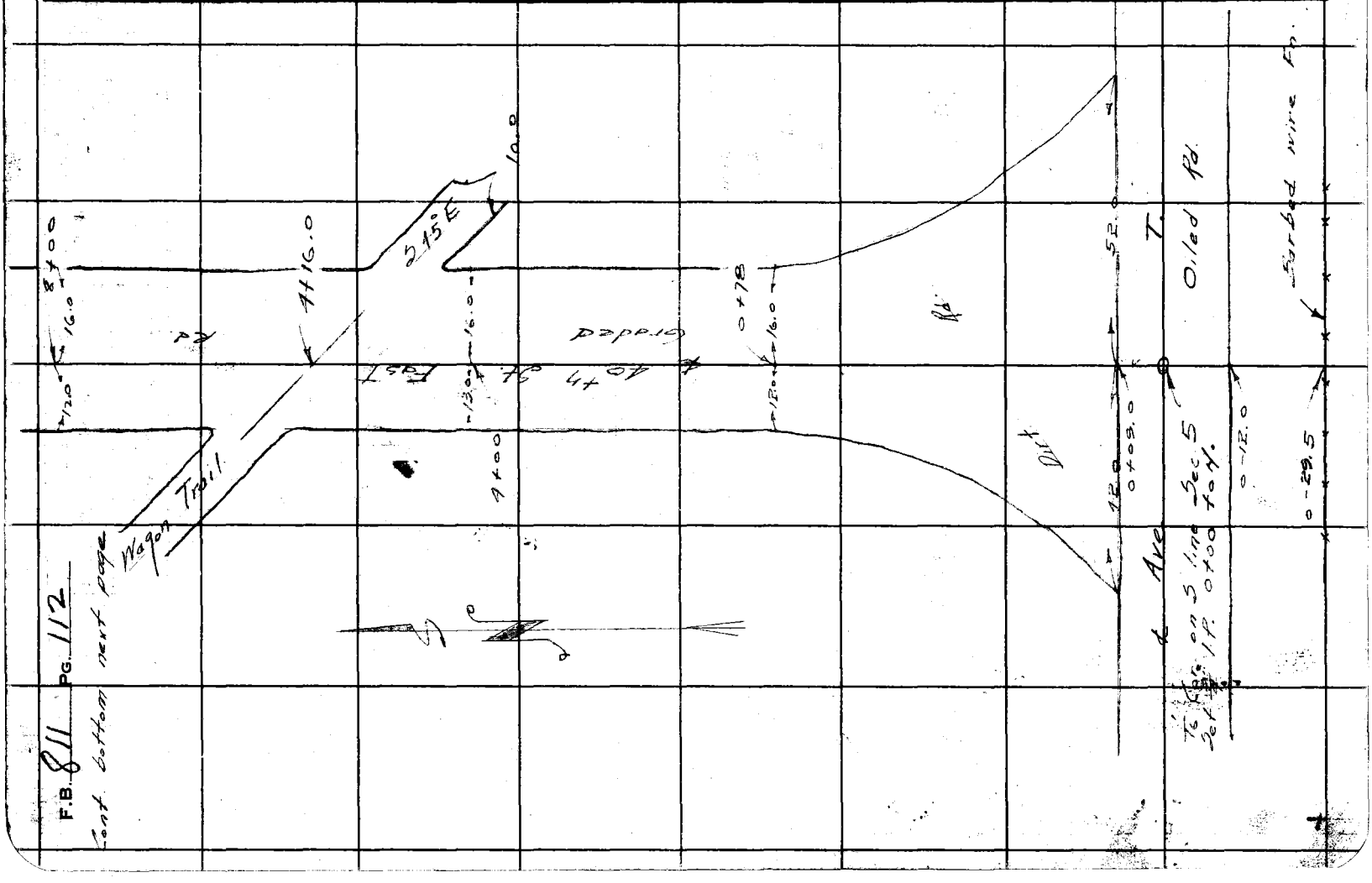

F.B. 811 Pg. 112

Look bottom next page

Notes Ck'd by	Survey of 10th St E
Map No. B-1710	W. O. 5058 Tape No. 64 Std 84°F
Office Work Timmons	Surveyed by Rosecrans
Checked McPherson	Notes R Date 6-3-41
Date Oct. 1942	Indexed R. C. Johnson

F.B. 811 Pg. 113

W.S. 65-C-4

Cont. bottom next page

17.0 25+91.0 Tel. po

25+68

32.0

6.0

13.0 15.0

24+00

Athel Hedge

East Graded Rd.

6.0

13.0 17.0

20+00

31.0

19+77

St

16+00

13.0 16.0

24.3

15+27 10" Conc standpipe

10th

23.7

13+18.0 10" Conc standpipe

12+00

13.0 16.0

Note: Any Additions or Changes on This Sheet Must be Made or Circled in Red Ink With Date and Name of Person Making Change.

Do not extend notes this side of this line.

RETURN TO
LOS ANGELES COUNTY SURVEYOR
700 HALL OF RECORDS

FORM 247 5M 12-40

F.B. 811 PG. 114

Cont. bottom next page



WS 15-C-4

RETURN TO
LOS ANGELES COUNTY SURVEYOR
700 HALL OF RECORDS

Do not extend notes this side of this line.

Note: Any Additions or Changes on This Sheet Must be Made or Circled in Red Ink With Date and Name of Person Making Change.

Notes Ck'd by		Survey of 40th St. E	F.B. 811 PG. 115
Map No. B-1710		W. O. 2038 Tape No. 64 St'd 99°F	
Office Work Timmons		Surveyed by Rosecrans	
Checked McManus		Notes	Date 6-3-41
Date Oct. 1942		Indexed	A. C. Jahn

W.S. 65-C-3

Cont. bottom next page.

Woven wire Fn

34+10.8

34+77.4

5.0 5" Cottonwood trees

34+66.6 Tel. Po

34+69.0

34+62.0

34+58.0

Driveway

34+46.0

34+39.0

6.0

5" cottonwood trees

6.0

33+84.0

33+77

32+72.5

Grape arbor

32+01

32+00 - 18" Conc. Std. pipe

32+91 driveway

14.0

32+80

32+90 P. Po.

14.1

32+89

31.2

Woven wire Fn

6' Steel hedge

31+00

12.0

15.0

4.7

30+09 Tel. Po

30+01

27.4

27+98.0 5" fiber

29+84.5 P. Po

14.2

40th St. East

Oiled Rd.

Note: Any Additions or Changes on This Sheets Must be Made or Circled in Red Ink With Date and Name of Person Making Change

Do not extend notes this side of this line

RETURN TO
LOS ANGELES COUNTY SURVEYOR
700 HALL OF RECORDS

FORM 247 5M 10-37

F.B. 811 PG. 116

Cont. bottom next page

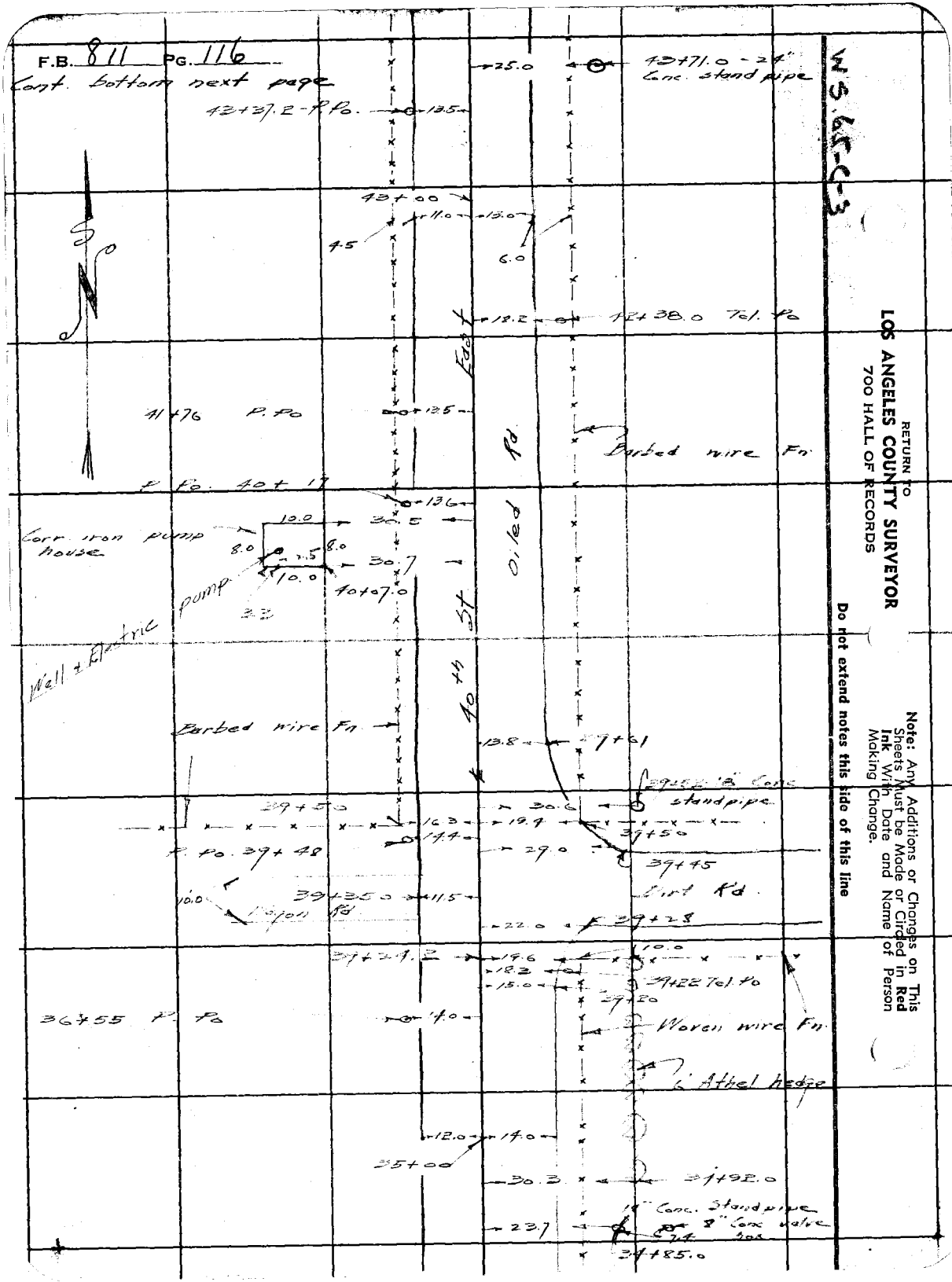

W.S. 65-C-3

RETURN TO
LOS ANGELES COUNTY SURVEYOR
700 HALL OF RECORDS

Note: Any Additions or Changes on This Sheets Must be Made or Circled in Red Ink With Date and Name of Person Making Change.

Do not extend notes this side of this line

Notes Ck'd by	Survey of 40th St E	F.B. 811 PG. 117
Map No. B-1710	W. O. 5058 Tape No. 64 St'd 84 °F	
Office Work Timmons	Surveyed by Rosecrans	
Checked McPherson	Notes R Date 6-4-41	
Date Oct. 1942	Indexed A. C. Johns	

W.S. 65-C-3



Note: Any Additions or Changes on This Sheets Must be Made or Circled in Red Ink With Date and Name of Person Making Change.

Do not extend notes this side of this line

RETURN TO
LOS ANGELES COUNTY SURVEYOR
700 HALL OF RECORDS

FORM 247 5M 10-37

F.B. 811 PG. 118

W5,65-C-3

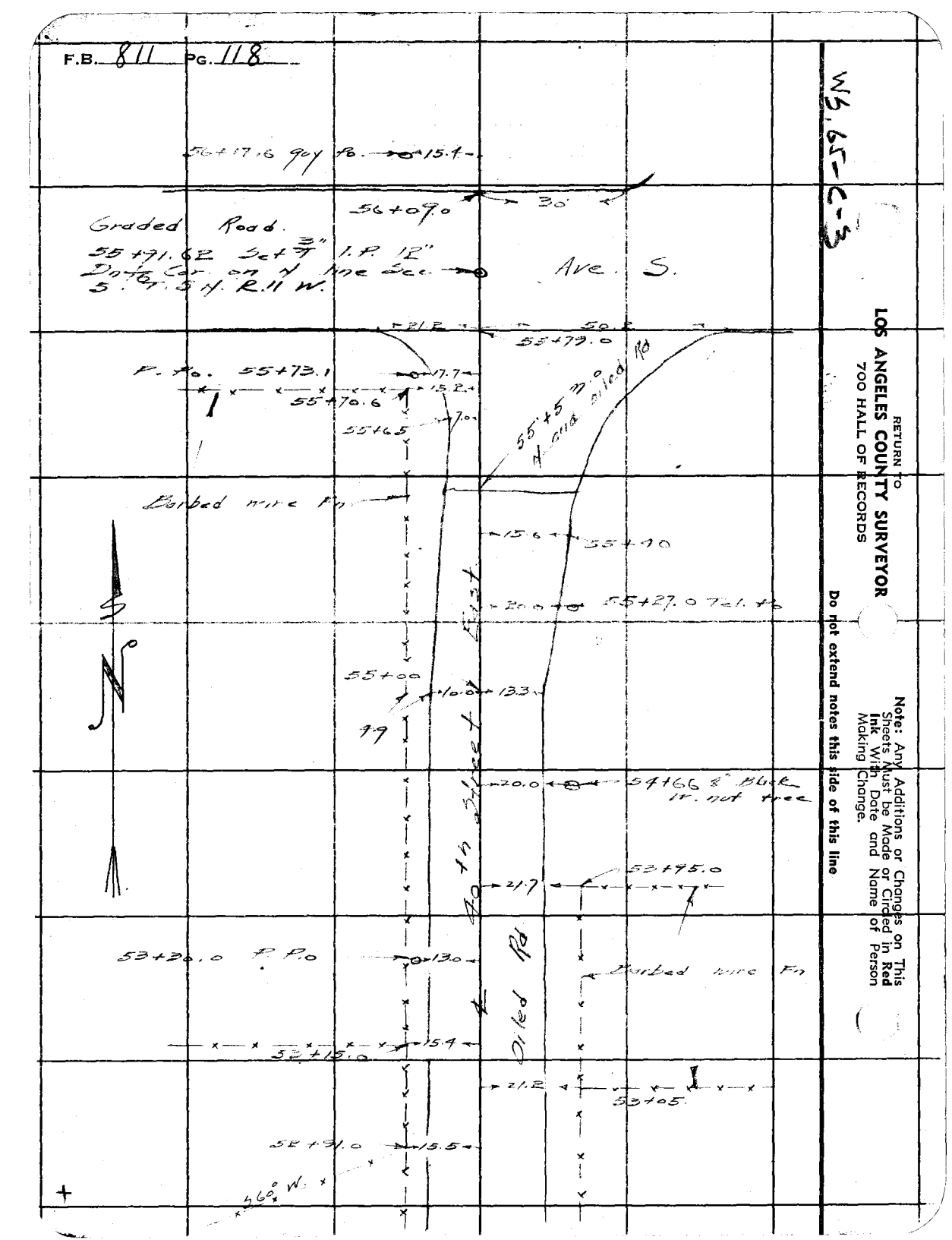

RETURN TO
LOS ANGELES COUNTY SURVEYOR
700 HALL OF RECORDS

Note: Any Additions or Changes on This Sheets Must be Made or Circled in Red Ink With Date and Name of Person Making Change.

Do not extend notes this side of this line

Notes Ck'd by	Survey of 40th St East
Map No. B-1710	W. O. 5058 Tape No. 64 Std 84 °F
Office Work Timmons	Surveyed by Rosecrans
Checked McPherson	Notes R Date 6-11-41
Date Oct. 1942	Indexed A. C. Johnson

F.B. 811 Pg. 119

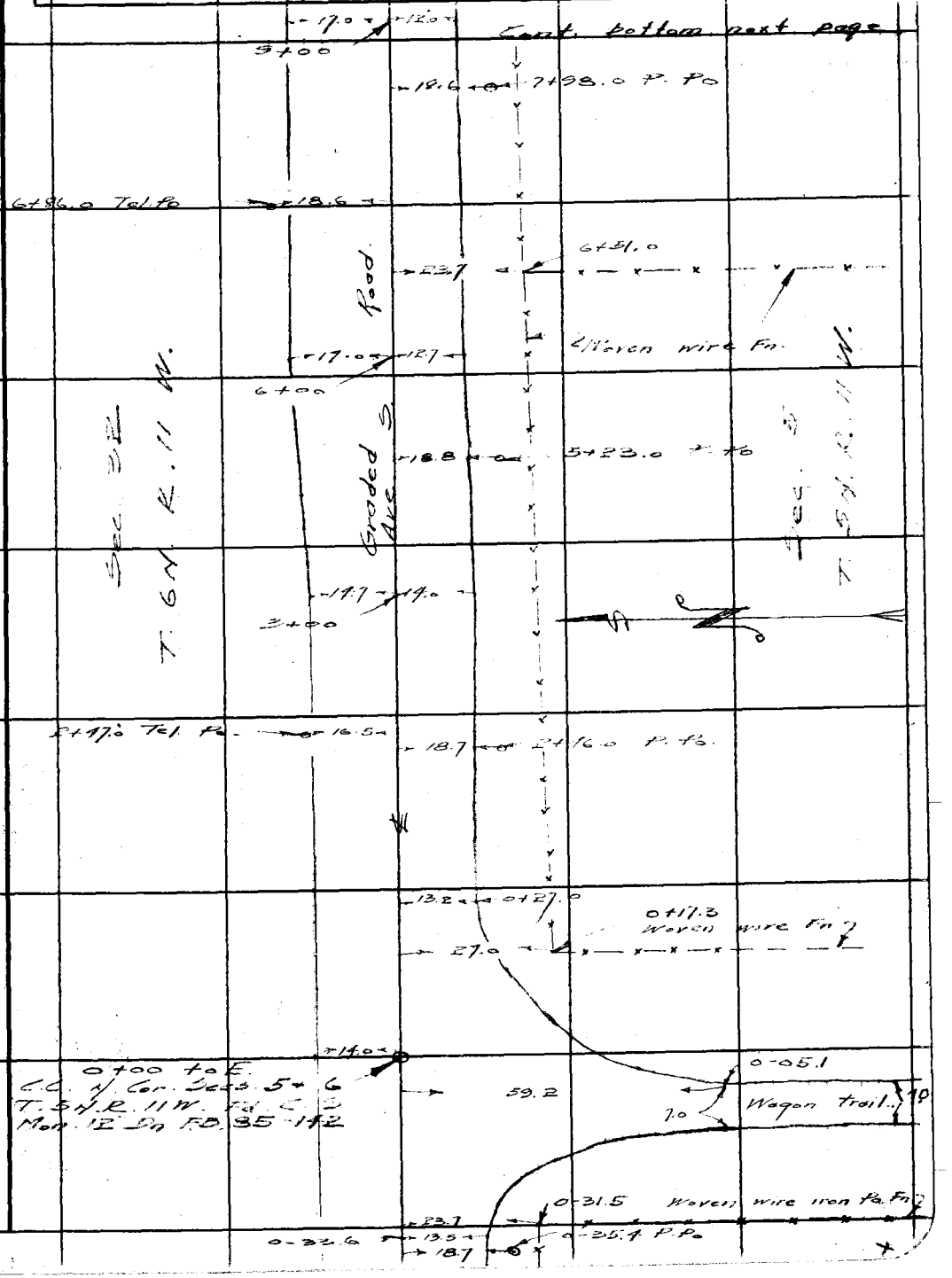

Note: Any Additions or Changes on This Sheet Must be Made or Circled in Red Ink With Date and Name of Person Making Change.

Do not extend notes this side of this line.

RETURN TO
LOS ANGELES COUNTY SURVEYOR
700 HALL OF RECORDS

FORM 247 5M 12-40

F.B. 811 PG. 120

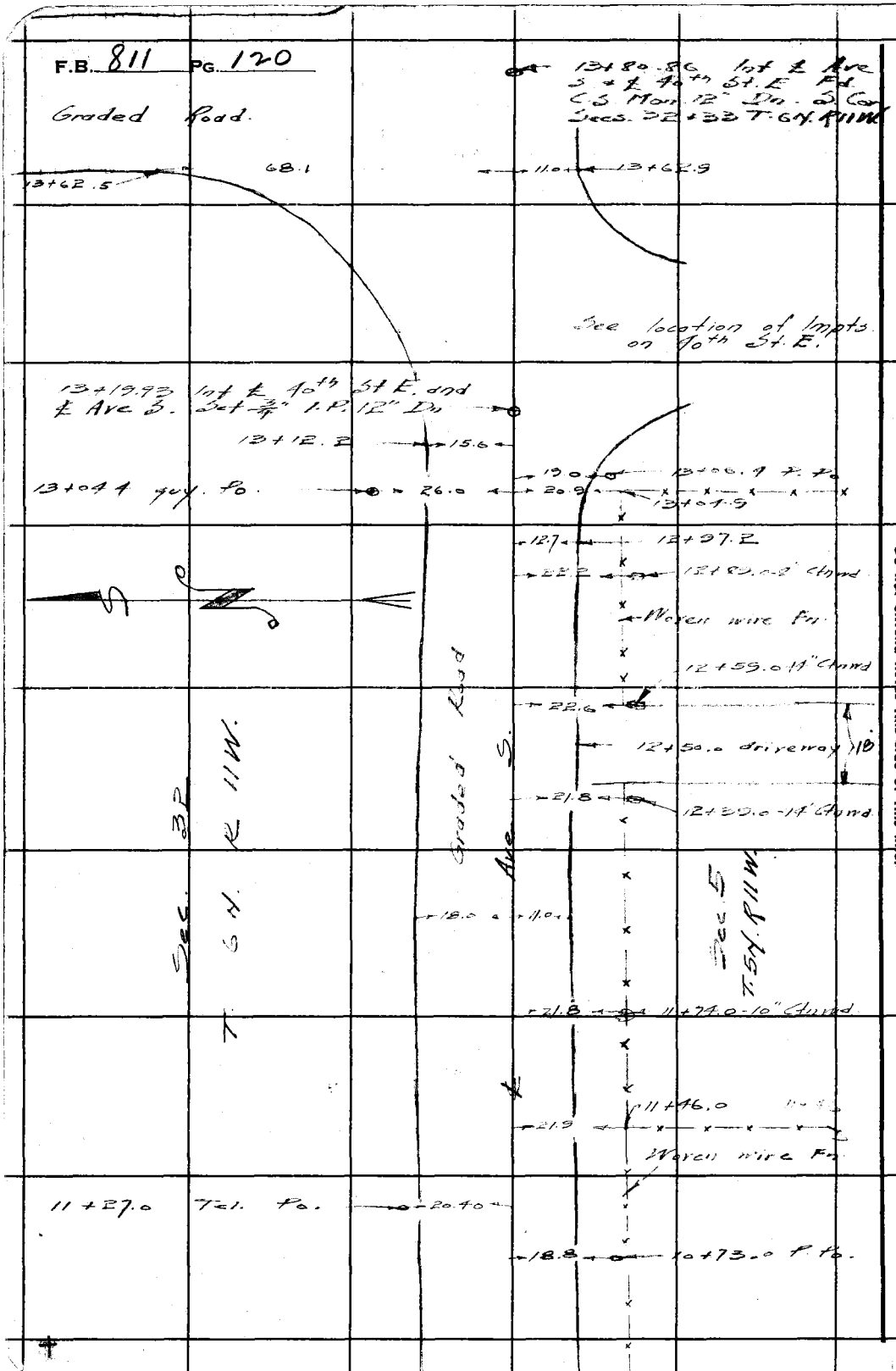

RETURN TO
LOS ANGELES COUNTY SURVEYOR
700 HALL OF RECORDS

Do not extend notes this side of this line.

Note: Any Additions or Changes on This Sheet Must be Made or Circled in Red Ink With Date and Name of Person Making Change.

Notes Ck'd by	Survey of 40th St E
Map No. B-1710	W. O. 5058 Tape No. 64 Std 84 °F
Office Work Timmons	Surveyed by Rosecrans
Checked McAlpin	Notes R Date 6-11-41
Date Oct. 1942	Indexed A. C. Johnson

F.B. 811 Pg. 121

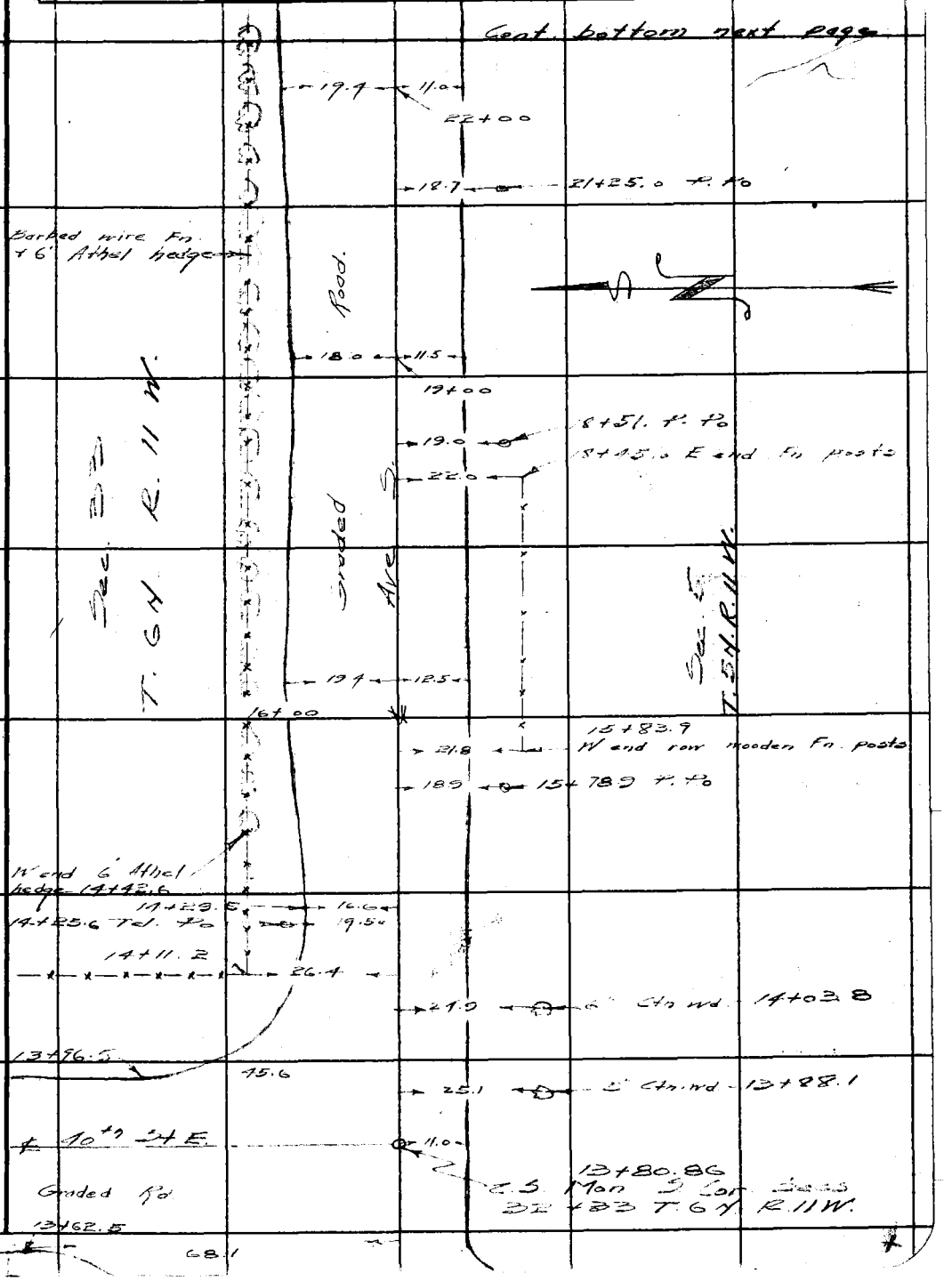

Note: Any Additions or Changes on This Sheet Must be Made or Circled in Red Ink With Date and Name of Person Making Change.

Do not extend notes this side of this line.

RETURN TO
LOS ANGELES COUNTY SURVEYOR
700 HALL OF RECORDS

FORM 247 5M 12-40



RETURN TO
LOS ANGELES COUNTY SURVEYOR
700 HALL OF RECORDS

Do not extend notes this side of this line.

Note: Any Additions or Changes on This Sheet Must be Made or Circled in **Red Ink** With Date and Name of Person Making Change.

Notes Ck'd by	Survey of 40th St. E
Map No. B-1710	W. O. 5058 Tape No. 64 Std. 84°F
Office Work Timmons	Surveyed by Rosecrans
Checked McPherson	Notes R Date 6-11-41
Date Oct. 1942	Indexed A. C. Johnson

F.B. 811 Pg 123

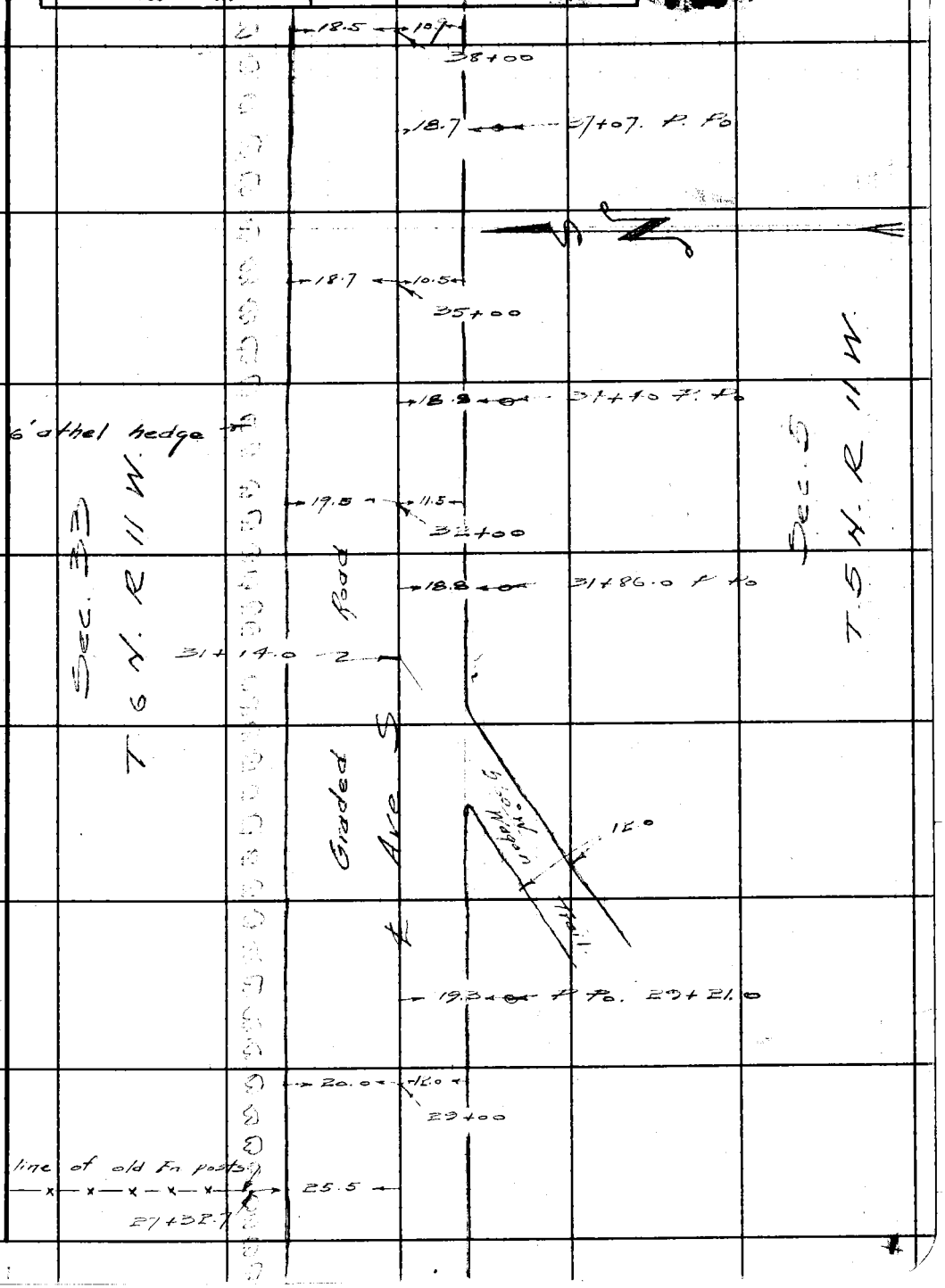

Note: Any Additions or Changes on This Sheet Must be Made or Circled in Red Ink With Date and Name of Person Making Change.

Do not extend notes this side of this line.

RETURN TO
LOS ANGELES COUNTY SURVEYOR
700 HALL OF RECORDS

FORM 247 5M 12-40



RETURN TO
LOS ANGELES COUNTY SURVEYOR
700 HALL OF RECORDS

Do not extend notes this side of this line.

Note: Any Additions or Changes on This Sheet Must be Made or Circled in Red Ink With Date and Name of Person Making Change.

Notes Ck'd by	Survey of 40th St E
Map No. B-1710	W. O. 5058 Tape No. 64 Std. 97 °F
Office Work Timmons	Surveyed by Rosecrans
Checked McPherson	Notes R Date 6-11-41
Date Oct. 1942	Indexed A. C. Johnson

F.B. 811 Pg. 125



Note: Any Additions or Changes on This Sheet Must be Made or Circled in Red Ink With Date and Name of Person Making Change.

Do not extend notes this side of this line.

RETURN TO
LOS ANGELES COUNTY SURVEYOR
700 HALL OF RECORDS

FORM 247 5M 12-40



RETURN TO
LOS ANGELES COUNTY SURVEYOR
700 HALL OF RECORDS
Do not extend notes this side of this line.
Note: Any Additions or Changes on This Sheet Must be Made or Circled in Red Ink With Date and Name of Person Making Change.

Notes Ck'd by	Survey of 40th St. E.
Map No. B-1710	W.O. 5058 Tape No. 64 Std. 84 °F
Office Work Timmons	Surveyed by Rosecrans
Checked McPherson	Notes R Date 6-11-41
Date Oct. 1942.	Indexed A. C. Johnson

F.B. 811 Pg. 127

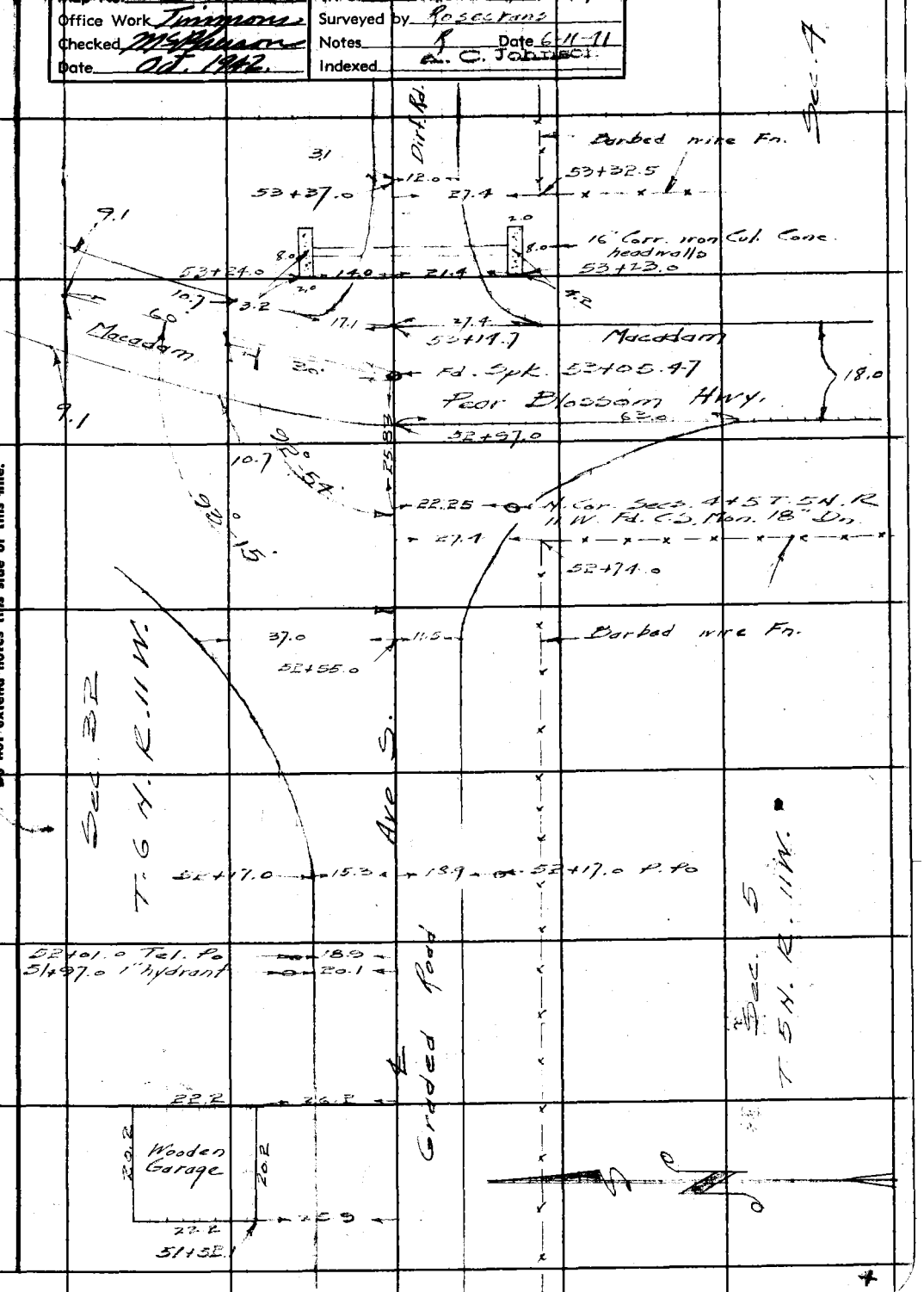

Note: Any Additions or Changes on This Sheet Must be Made or Circled in Red Ink With Date and Name of Person Making Change.

Do not extend notes this side of this line.

RETURN TO
LOS ANGELES COUNTY SURVEYOR
700 HALL OF RECORDS

FORM 247 5M 12-40

RETURN TO
LOS ANGELES COUNTY SURVEYOR
700 HALL OF RECORDS

Note: Any Additions or Changes on This Sheet Must be Made or Circled in **Red Ink** With Date and Name of Person Making Change.

Do not extend notes this side of this line.

F.B. 811 PG. 128

Notes Ck'd by KRM	Survey of 40th St. E - Ave S
Map No. CSB 1710	W. O. 5088 Tape No. St'd °F
Office Work	Surveyed by Rosecrans
Checked	Notes R Date 7-28-47
Date	Indexed A. C. Jenssen 8-3-48

F. B. 811 · PG. 129

Note: Any Additions or Changes on This Sheet Must be Made or Circled in Red Ink With Date and Name of Person Making Change.

Do not extend notes this side of this line.

RETURN TO
LOS ANGELES COUNTY SURVEYOR
700 HALL OF RECORDS

AVE. S AND 40TH STREET EAST

PROPOSED ALIGNMENT

J. N. 6088

E. A. Rosecrans
J. P. Pierce
J. C. Perce
Vega
H. H. Howard

Added as a Marginal
Sketch on C.S. B-1710

FORM 247 SM 5-46

RETURN TO
LOS ANGELES COUNTY SURVEYOR
700 HALL OF RECORDS

Note: Any Additions or Changes on This Sheet Must be Made or Circled in Red Ink With Date and Name of Person Making Change.

WS.65-C-3

Do not extend notes this side of this line.

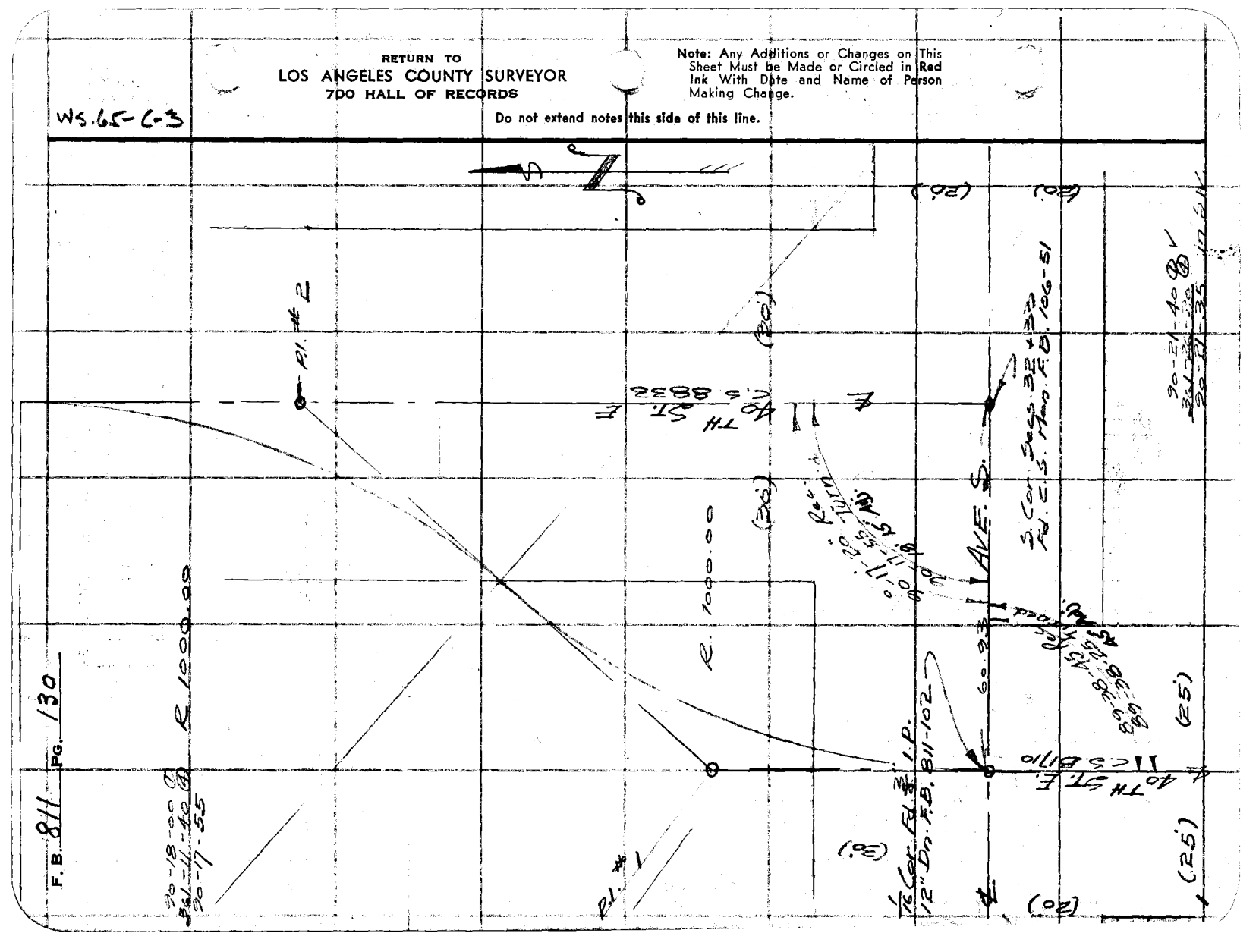

F.B. 811 PG. 130

Notes Ck'd by	Survey of
Map No.	W. O. Tape No. St'd. °F
Office Work	Surveyed by
Checked	Notes Date
Date	Indexed

F. B. 24 PG. 131

Pg. 131 - 140 Blank

Note: Any Additions or Changes on This Sheet Must be Made or Circled in Red Ink With Date and Name of Person Making Change.

Do not extend notes this side of this line.

RETURN TO
LOS ANGELES COUNTY SURVEYOR
726 LOS ANGELES COUNTY
ENGINEERING BLDG.

76F309S 247 2-51

RETURN TO
LOS ANGELES COUNTY SURVEYOR
725 LOS ANGELES COUNTY
ENGINEERING BLDG.

Note: Any Additions or Changes on This Sheet Must be Made or Circled in Red Ink With Date and Name of Person Making Change.

Do not extend notes this side of this line.

F. B. _____ PG. _____

Notes Ck'd by K.R.M.	Survey of Ave E 120th St E	F.B. 811 Pg. 141
Map No. C.S. 8731	W. O. 5058 Tape No. 72 Sec. [illegible]	
Office Work McPherson	Surveyed by Rosecrans	
Checked	Notes R Date 8-26-42	
Date 10-26-43	Indexed A. C. Johnson 10-19-43	

CURVE 150' RADIUS

120th ST. E and AVE. E.

J.N. 5058

Party

Rosecrans
Granquist
Pierce
Snyder

T.8.N. - R-10-W.

Note: Any Additions or Changes on This Sheet Must be Made or Circled in Red Ink With Date and Name of Person Making Change.

Do not extend notes this side of this line.

RETURN TO
LOS ANGELES COUNTY SURVEYOR
700 HALL OF RECORDS

FORM 247 5M 11-41

F.B. 811 PG. 142

Δ 89°-35'-00"
R 150.00
T. 148.91
Lc. 234.53



P.I. = Cor. Secs. 22, 23, 27 & 26
T. 8N R10W Fd C.S. Mon
8" Dn. F.B. 213-15

Station	Defl ∡	Chd.
B.C. 1+00		
1+50	9-32-57	49.77
2+00	19-05-55	"
+50	28-38-52	"
3+00	38-11-50	"
E.C. +34.53	44-47-30	34.45

WS.69-B-2

RETURN TO
LOS ANGELES COUNTY SURVEYOR
700 HALL OF RECORDS
Do not extend notes this side of this line.
Note: Any Additions or Changes on This Sheet Must be Made or Circled in Red Ink With Date and Name of Person Making Change.

Form 307 5M 5-39

PLEASE RETURN TO
LOS ANGELES COUNTY SURVEYOR
700 HALL OF RECORDS

NOTE: ANY ADDITIONS OR CHANGES ON THIS SHEET MUST BE MADE OR CIRCLED IN RED INK, WITH DATE AND NAME OF PERSON MAKING CHANGE

Do not extend notes this side of this line

STATION	B. S.	H. I.	F. S.	ELEV.			
LEVELS ON 150' R CURVE 120th St E + AVE. E							
		100.00			Assumed H.I.		
					Grade	Cut	Fill
0+00			7.49	92.51			
21 R			7.34	92.66	92.28	0.38	
21 L			7.90	92.10	92.10		6
0+50			6.94	93.06			
21 R			7.00	93.00	92.67	0.33	
21 L			8.25	91.75	92.20		0.45
1+00 B.C.			6.51	93.49			
21 R			6.65	93.35	93.84		0.49
21 L			7.16	92.84	92.30	0.54	
+50			6.90	93.10			
21 R			6.33	93.67	95.02		1.35
21 L			7.06	92.94	92.38	0.56	
2+00			7.33	92.67			
21 R			6.55	93.45	95.47		2.02
21 L			7.03	92.97	92.47	0.50	

Profile Notes Red. ____ Plotted ____ Job No. 5058 Division No. ____ F.B. 811 Pg. 1443

No. ____ Date ____ Date ____ Survey of Ave E 120th St E

X-Sec. Notes Chkd. ____ Checked ____ Survey by Rosecrans Notes R Date 8-26-43

No. ____ Date ____ Date ____ Map No. ____ Indexed A. C. Job Date

Form 307 5M 5-39

PLEASE RETURN TO
LOS ANGELES COUNTY SURVEYOR
700 HALL OF RECORDS

NOTE: ANY ADDITIONS OR CHANGES ON THIS SHEET MUST BE MADE OR CIRCLED IN RED INK, WITH DATE AND NAME OF PERSON MAKING CHANGE

Do not extend notes this side of this line

STATION	B. S.	H. I.	F. S.	ELEV.	Grade		
2+50		60.00	8.00	92.00		Cut	Fill
21 R			6.81	93.19	95.50		2.31
21 L			6.90	93.10	92.55	0.55	
2+00			6.64	93.36			
21 R			6.78	93.22	94.94		1.52
21 L			6.98	93.02	92.62	0.40	
E.C. 3+34.53			6.52	93.48			
21 R			8.16	91.84	93.56		1.72
21 L			8.16	91.84	92.70		0.86
3+84.53			7.27	92.73			
21 R			7.55	92.45	92.01	0.44	
21 L			7.25	92.75	92.00	0.75	
4+34.53			7.68	92.32			
21 R			8.31	91.69	91.50	0.19	
21 L			7.82	92.18	91.30	0.88	
U.S.B.M.			3.78	96.22	96.22		

F.B. 811 Pg. 144 Job No. 5038 Division No. ____ Notes Red. ____ Plotted ____ Profile ____
Survey of Ave E 120th St E Date ____ Date ____ No. ____
Survey by Rosecrans Notes R Notes Chkd. ____ Checked ____ X-Sec. ____
Indexed L. C. [illegible] Date 8-26-42 Date ____ Date ____ No. ____

WS.69-B-2

Notes Ck'd by K.R.M.	Survey of 120th St East Ave E to B
Map No. C.S. 8731	W. O. 5058 Tape No. 72 St'd 64 of
Office Work [signature]	Surveyed by Cosecrans
Checked	Notes H.E.G. Date 8-21-42
Date 10/26/43	Indexed [signature] C. Johnson

F.B. 811 Pg. 145

H.E. Granquist
H.C. = J.P. Pierce
R.C. = P.R. Snyder

con't bot. Next Pg.

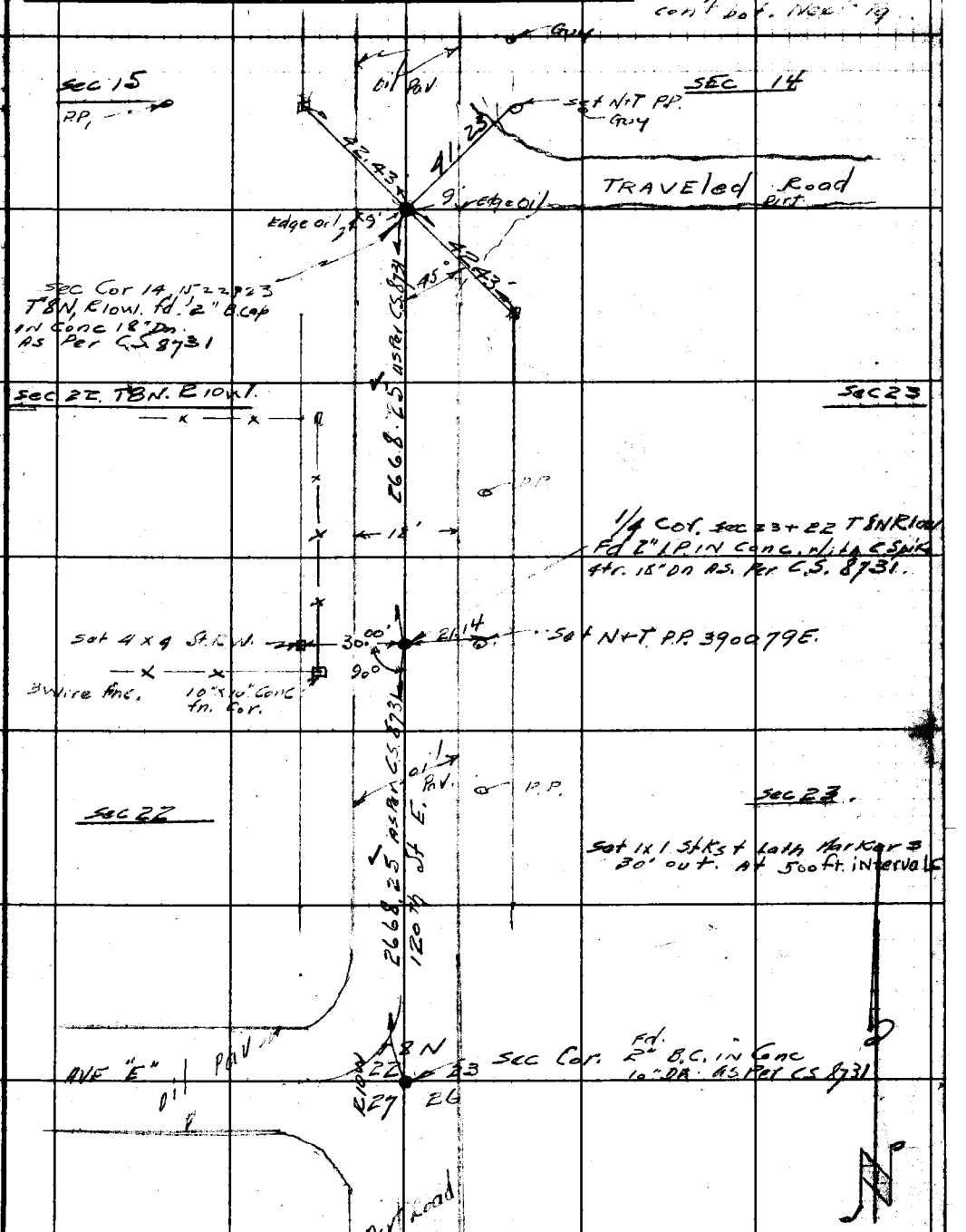

Note: Any Additions or Changes on This Sheet Must be Made or Circled in Red Ink With Date and Name of Person Making Change.

Do not extend notes this side of this line.

RETURN TO
LOS ANGELES COUNTY SURVEYOR
700 HALL OF RECORDS

FORM 247 5M 11-41



E.B. 811 PG. 146
WS. 69-B-1+2
RETURN TO
LOS ANGELES COUNTY SURVEYOR
700 HALL OF RECORDS
Do not extend notes this side of this line.
Note: Any Additions or Changes on This Sheet Must be Made or Circled in Red Ink With Date and Name of Person Making Change.
cont bot next Pg.
Fd 2" B.C. in Conc. 10" Dn. C.S. Mon. Sec Cor. for 19, 15, 10, & 11, T8N, R10W. As Per C.S. Map #8731
Set 4"x4" Stks 6" Up.
42.43
42.43
45
Set 4"x4" Stks 8" Up
SEC 15 T8N. R10W
SEC 14-T8N R10W.
2668.25 As Per C.S. 8731
N-0°-07'-50 E.
R.W.
Set 4"x4" St 6" Up
30'
30'
90°
Set 4"x4" Stks 6" Up R.W.
1/4 Cor. Fd 2" I.P. with cut Spike Ctr. in Conc 12 Dn for Sec 14+15, T8N, R10W.
120 ft
2668.25 As Per C.S. 8731
(N-0°-07'-50 E)
Set 1"x1" Stk 50' out at 500' intervals.
Sec Cor. 14-15-22, #23 T8N, R10W.
cont from top preceding Pg

Notes Ck'd by R.R.M.	Survey of 120th St E + Ave B to Ave E
Map No. C.S. 8731	W. O. 5658 Tape No. 72 Std. 2 of
Office Work McPherson	Surveyed by Rosecrans
Checked	Notes H.E.G. Date 8-24-42
Date 10/26/43	Indexed A. C. Johnson

F.B. 811 Pg. 147

A. H.E. Grannquist
H.C. J.P. Pierce
R.C. P.R. Snyder

WS-69-B-1

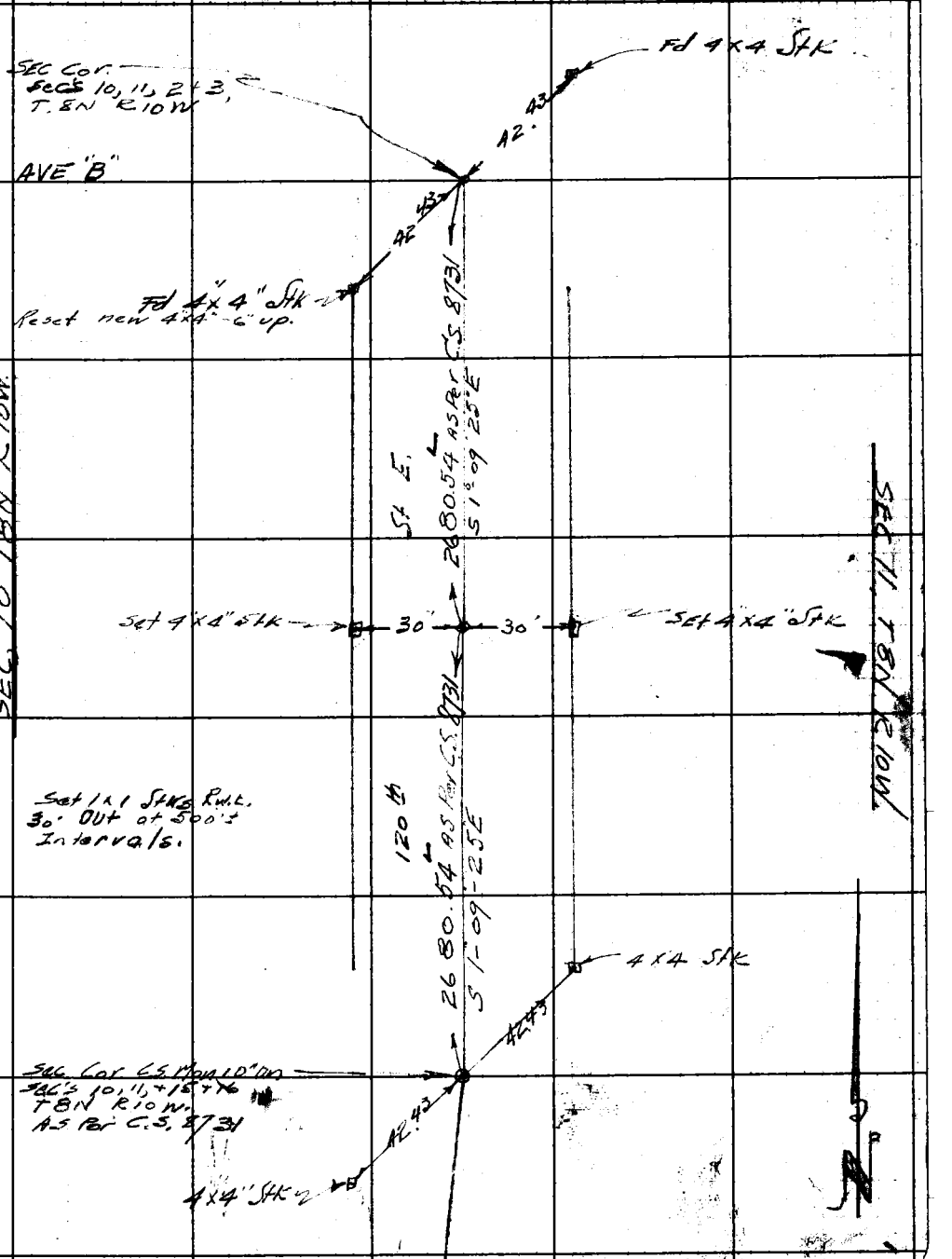

Note: Any Additions or Changes on This Sheet Must be Made or Circled in Red Ink With Date and Name of Person Making Change.

Do not extend notes this side of this line.

RETURN TO
LOS ANGELES COUNTY SURVEYOR
700 HALL OF RECORDS

FORM 247 5M 11-41

RETURN TO
LOS ANGELES COUNTY SURVEYOR
700 HALL OF RECORDS

Note: Any Additions or Changes on This Sheet Must be Made or Circled in Red Ink With Date and Name of Person Making Change.

Do not extend notes this side of this line.

WS.69-B-2

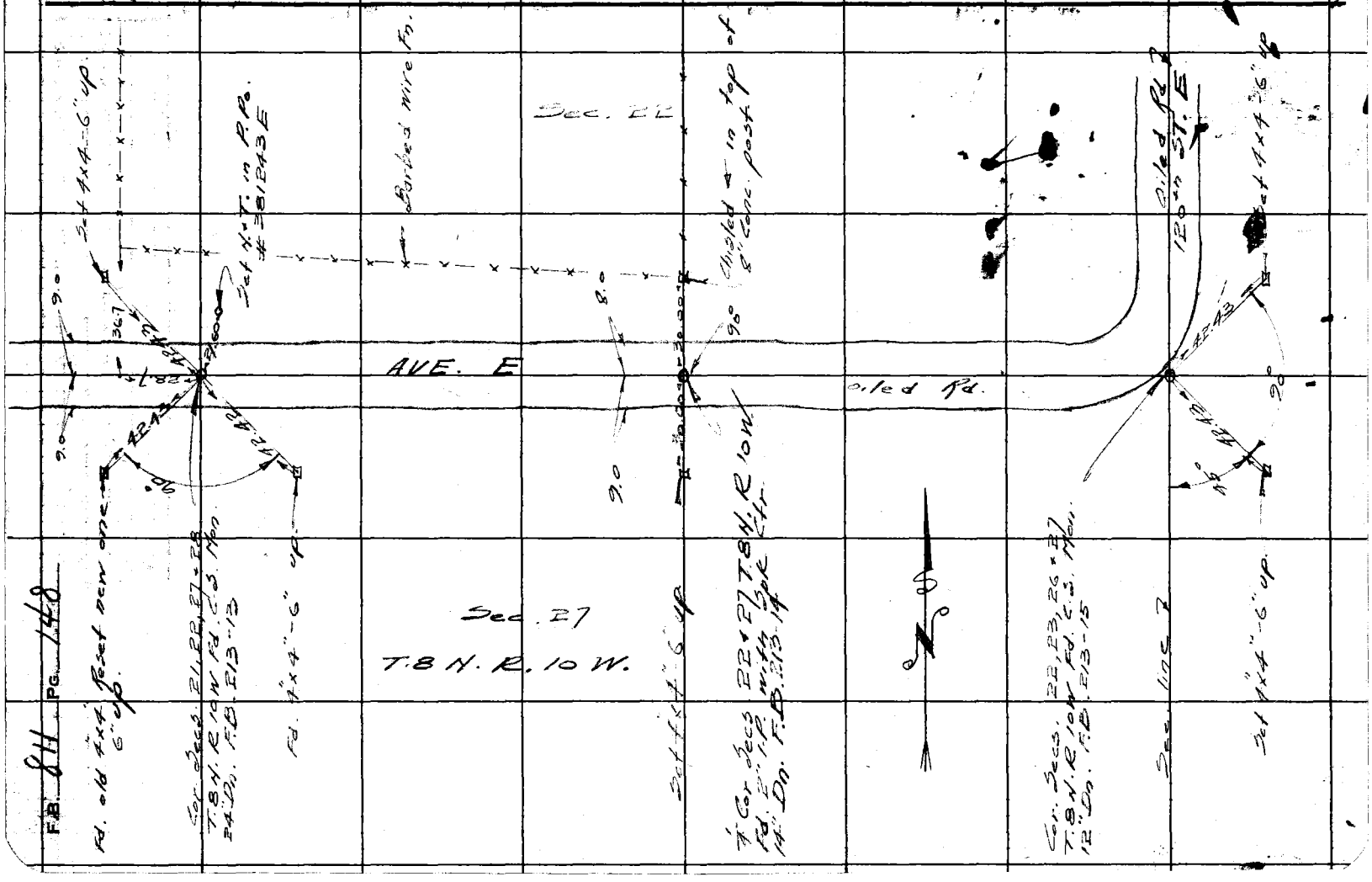

F.B. 811 PG. 148

WS-69-A-2
B-2

Notes Ck'd by R.R.M.	Survey of Ave. E 100th E
Map No. C.S. 8731	W. 0.5058 Tape No. 25 Std. 84°F
Office Work McPherson	Surveyed by Rosecrans
Checked	Notes R Date 9-3-42
Date 10/26/43.	Indexed A. C. Johnson

F.B. 811 PG. 149



Note: Any Additions or Changes on This Sheet Must be Made or Circled in Red Ink With Date and Name of Person Making Change.

Do not extend notes this side of this line.

RETURN TO
LOS ANGELES COUNTY SURVEYOR
700 HALL OF RECORDS

FORM 247 5M 11-41

RETURN TO
LOS ANGELES COUNTY SURVEYOR
700 HALL OF RECORDS

Note: Any Additions or Changes on This Sheet Must be Made or Circled in Red Ink With Date and Name of Person Making Change.

Do not extend notes this side of this line.

F.B. [illegible] PG. 150

Notes Ck'd by K.R.M.	Survey of T.8N. R.10W.	F.B. 811 PG. 157
Map No. S.D. 34-53	W. O. 5058 Tape No. 71 St. 84°F	
Office Work McPherson	Surveyed by Rosecrans	
Checked	Notes R Date 10-17-41	
Date Oct. 1941	Indexed A. C. Jones 10-16-41	

SECTION LINE SURVEY.

SECS. 4 + 5 T. 8N. R. 10 W.

J. N. 5058

Party.

Rosecrans
Granquist
Pierce
Morrison

H.C. 34-53

Note: Any Additions or Changes on This Sheet Must be Made or Circled in Red Ink With Date and Name of Person Making Change.

Do not extend notes this side of this line.

RETURN TO
LOS ANGELES COUNTY SURVEYOR
700 HALL OF RECORDS

FORM 247 5M 10-39

RETURN TO
LOS ANGELES COUNTY SURVEYOR
700 HALL OF RECORDS

Note: Any Additions or Changes on This Sheet Must be Made or Circled in **Red Ink** With Date and Name of Person Making Change.

Do not extend notes this side of this line.

WS.69 - A-1 / B-1

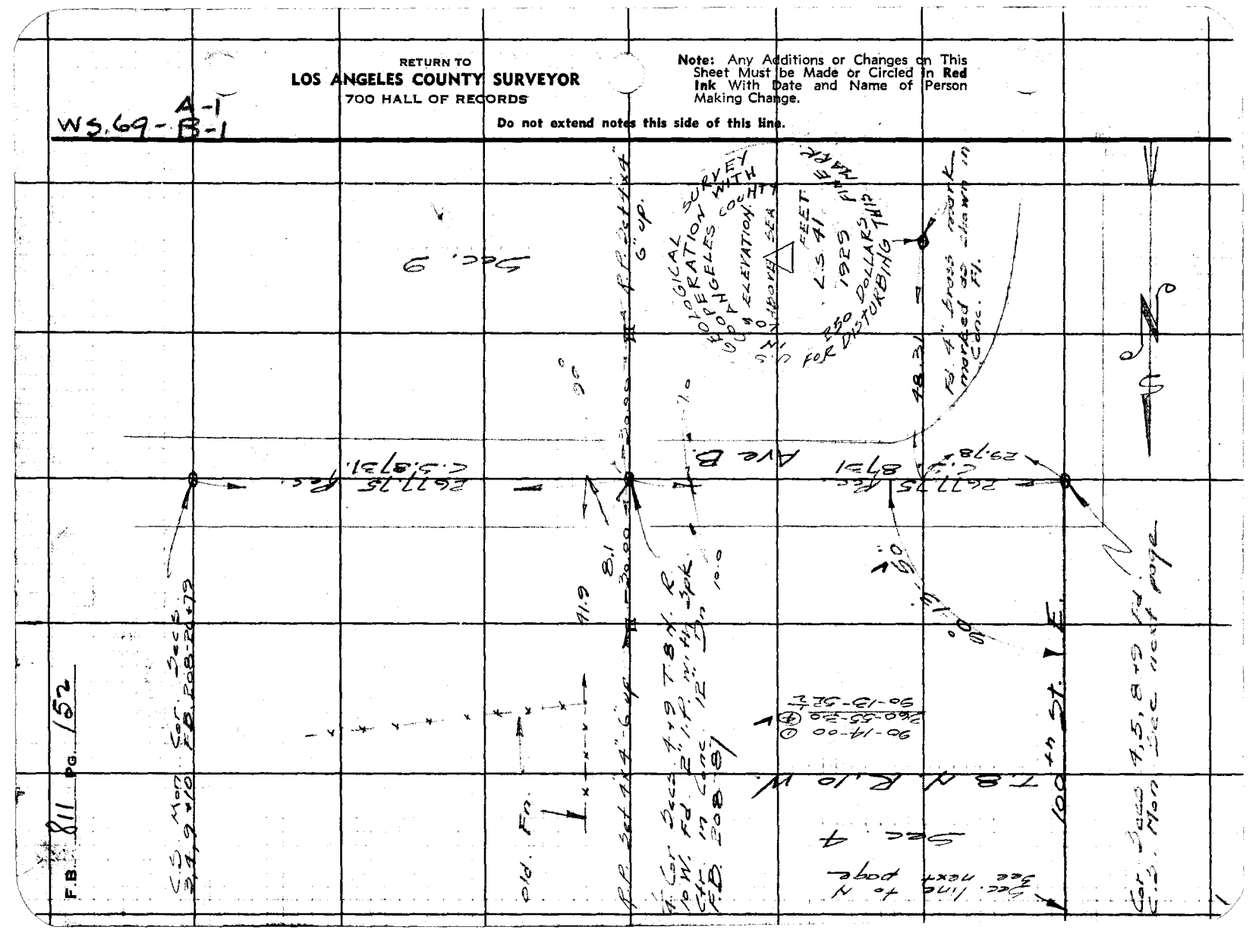

Notes Ck'd by K.R.M.	Survey of 100th St. E.
Map No. 5-D 34-53	W. O. 5-58 Tape No. 71 Std 84°F
Office Work McPherson	Surveyed by Rosecrans
Checked	Notes R Date 10-10-41
Date Oct. 1941	Indexed A. C. Johnson

F.B. 811 Pg. 153

WS.69-A-1

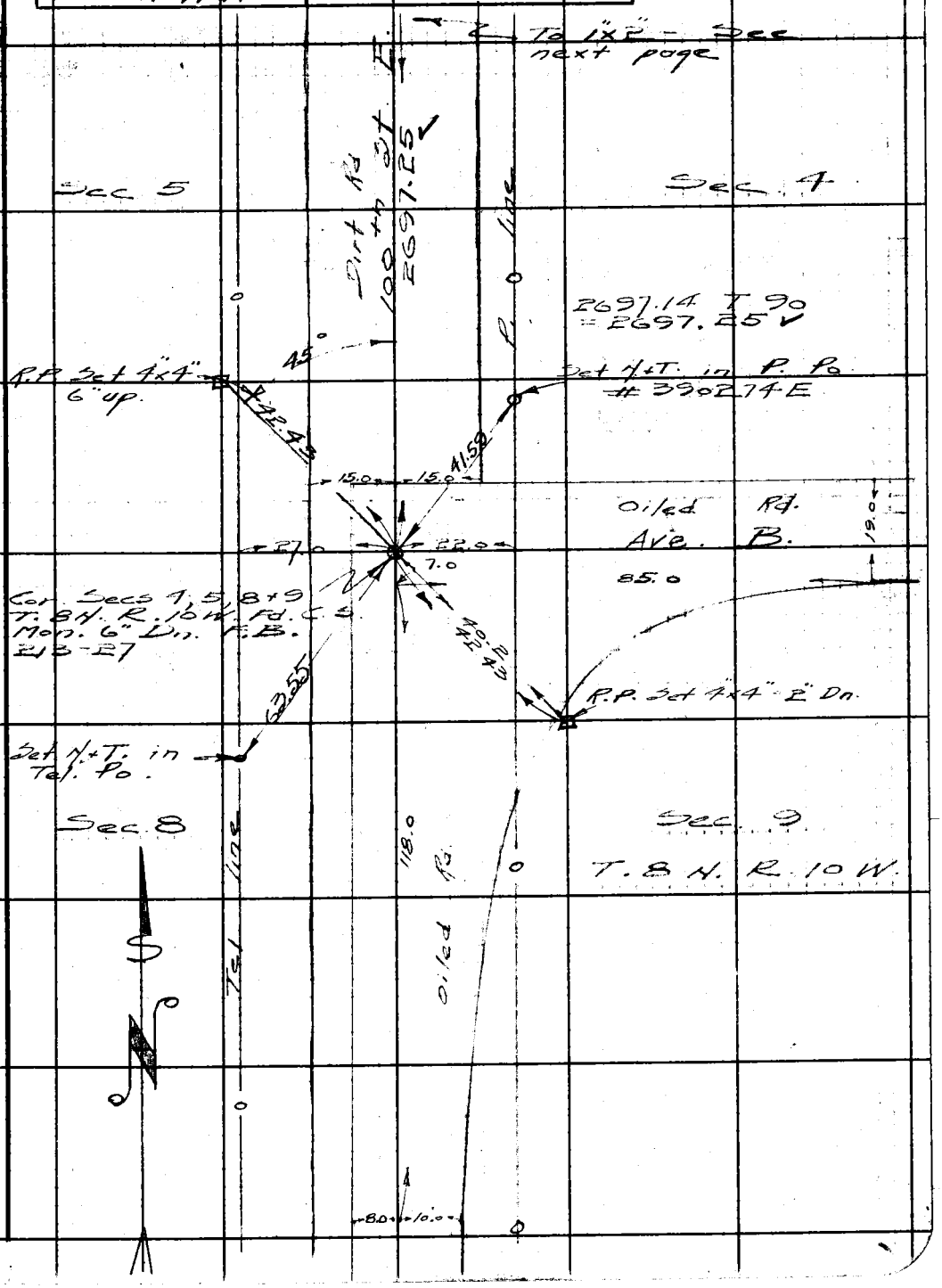

Note: Any Additions or Changes on This Sheet Must be Made or Circled in Red Ink With Date and Name of Person Making Change.

Do not extend notes this side of this line.

RETURN TO
LOS ANGELES COUNTY SURVEYOR
700 HALL OF RECORDS

FORM 247 5M 12-40

RETURN TO
LOS ANGELES COUNTY SURVEYOR
700 HALL OF RECORDS

Note: Any Additions or Changes on This Sheet Must be Made or Circled in **Red Ink** With Date and Name of Person Making Change.

Do not extend notes this side of this line.

W5.69-A-1

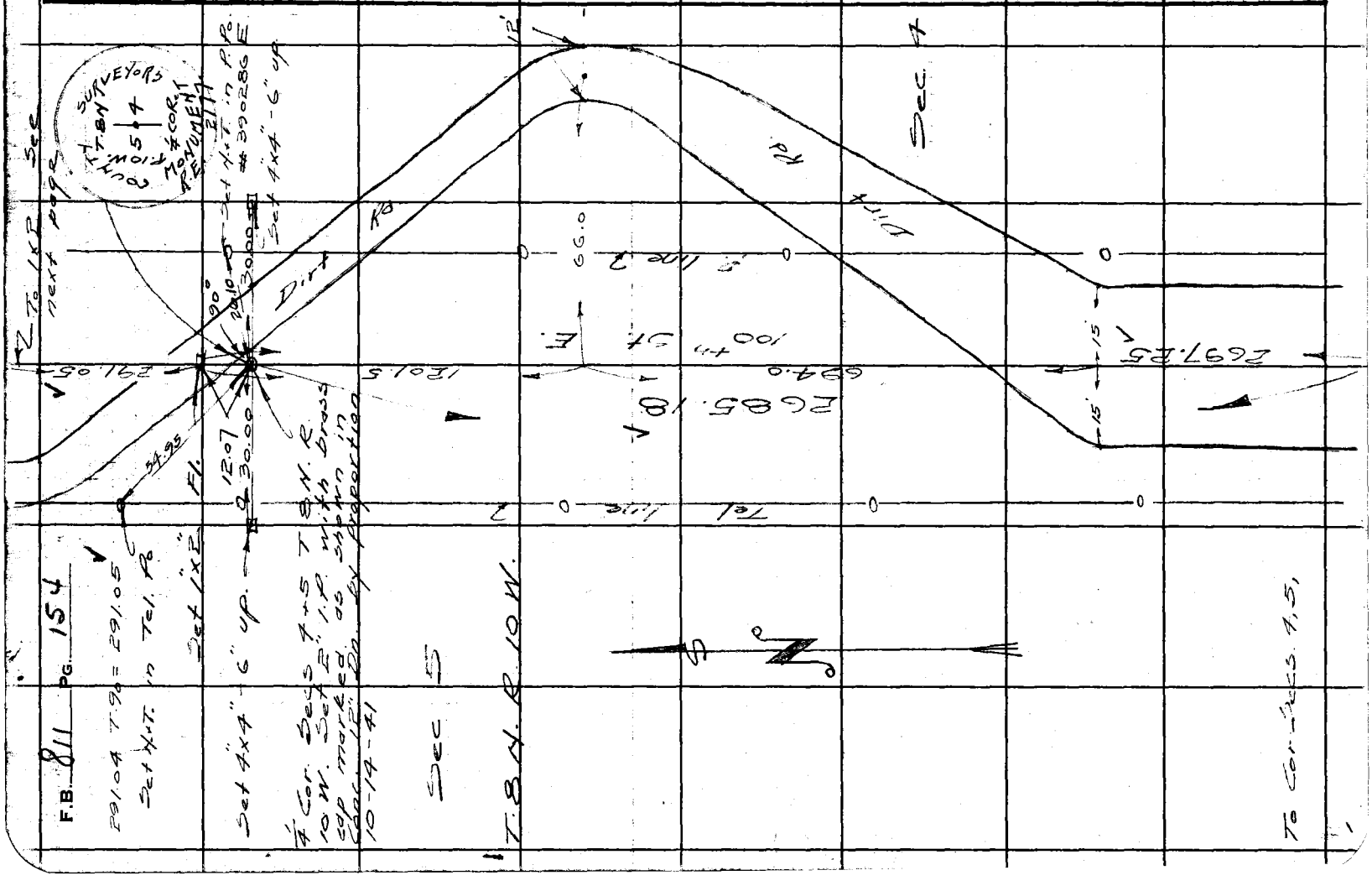

Notes Ck'd by K.R.M.	Survey of 100th St E.	F.B. 811	Pg. 155
Map No. 5D 34-59	W. Or 5-38 Tape No. 71 St'd 22°F		
Office Work [illegible]	Surveyed by Rosecrans		
Checked [illegible]	Notes R Date 10-10-41		
Date Oct. 1941	Indexed A. C. Johnson		

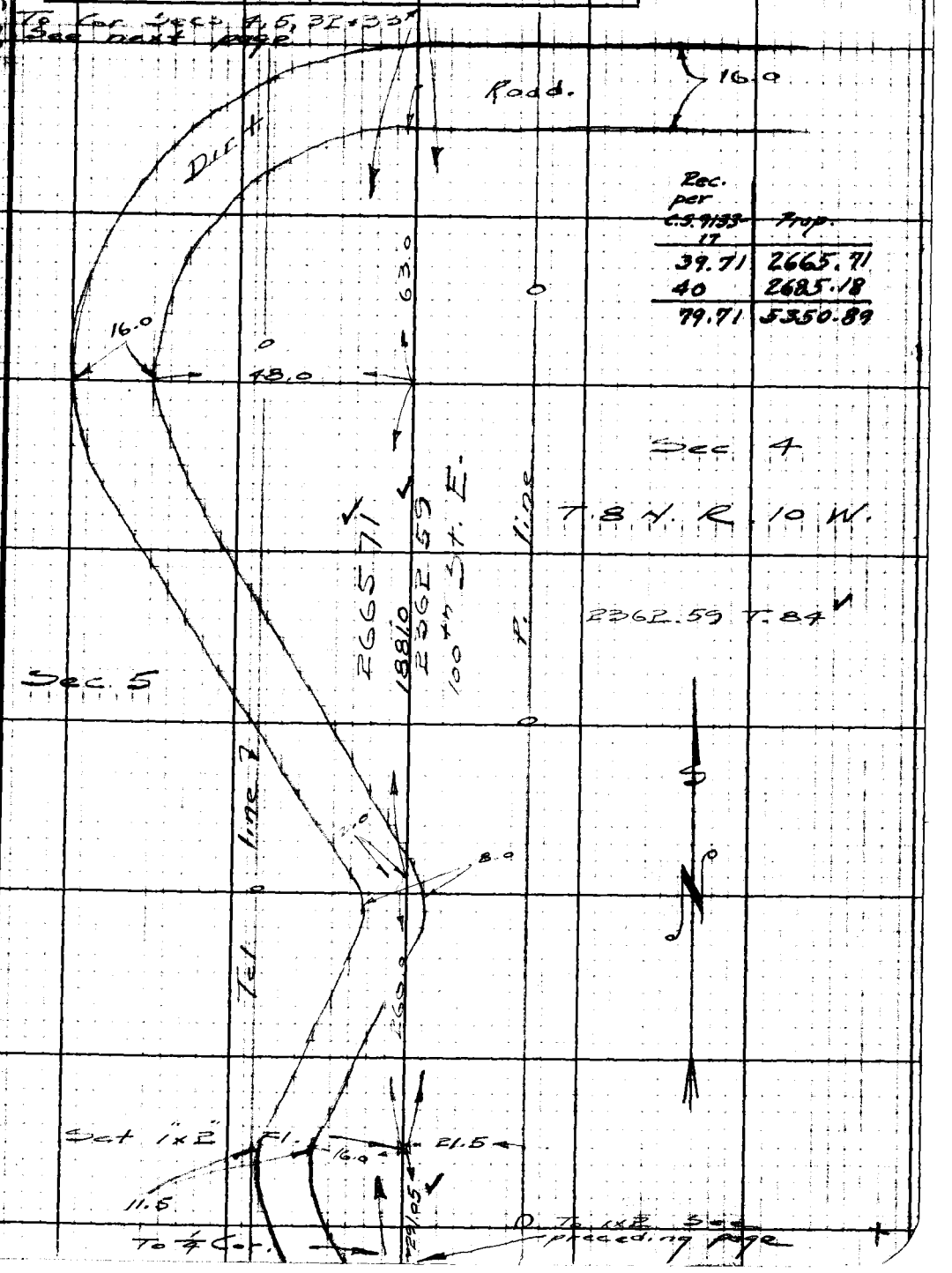

Rec. per C.S. 9133-17	Prop.
39.71	2665.71
40	2685.18
79.71	5350.89

Note: Any Additions or Changes on This Sheet Must be Made or Circled in Red Ink With Date and Name of Person Making Change.

Do not extend notes this side of this line.

RETURN TO
LOS ANGELES COUNTY SURVEYOR
700 HALL OF RECORDS

FORM 247 5M 10-39

RETURN TO
LOS ANGELES COUNTY SURVEYOR
700 HALL OF RECORDS

Note: Any Additions or Changes on This Sheet Must be Made or Circled in Red Ink With Date and Name of Person Making Change.

Do not extend notes this side of this line.

WS. 69 - A1
B-1

Sec. 33
T. 9 N. R 10 W.

Sec. 32

Sec. 5

Sec. 4
T. 8 N. R. 10 W.

KERN COUNTY
LOS ANGELES COUNTY

F.B. 811 Pg. 156

10-10-41

WS.70-A-4

Notes Ck'd by	Survey of 10th St. West	F.B. 811 Pg. 157
Map No.	W. O. 5058 Tape No. 1 St'd 84 °F	
Office Work	Surveyed by Rosecrans	
Checked	Notes R Date 4-4-45	
Date	Indexed A. C. Johnson 6-18-45	

NEW TIES TO SEC. COR. MON.
AT INTERSECTION OF AVE I
AND 10th ST. WEST.
Corner to Secs. 9-10-15 & 16-T 7N-R12W.

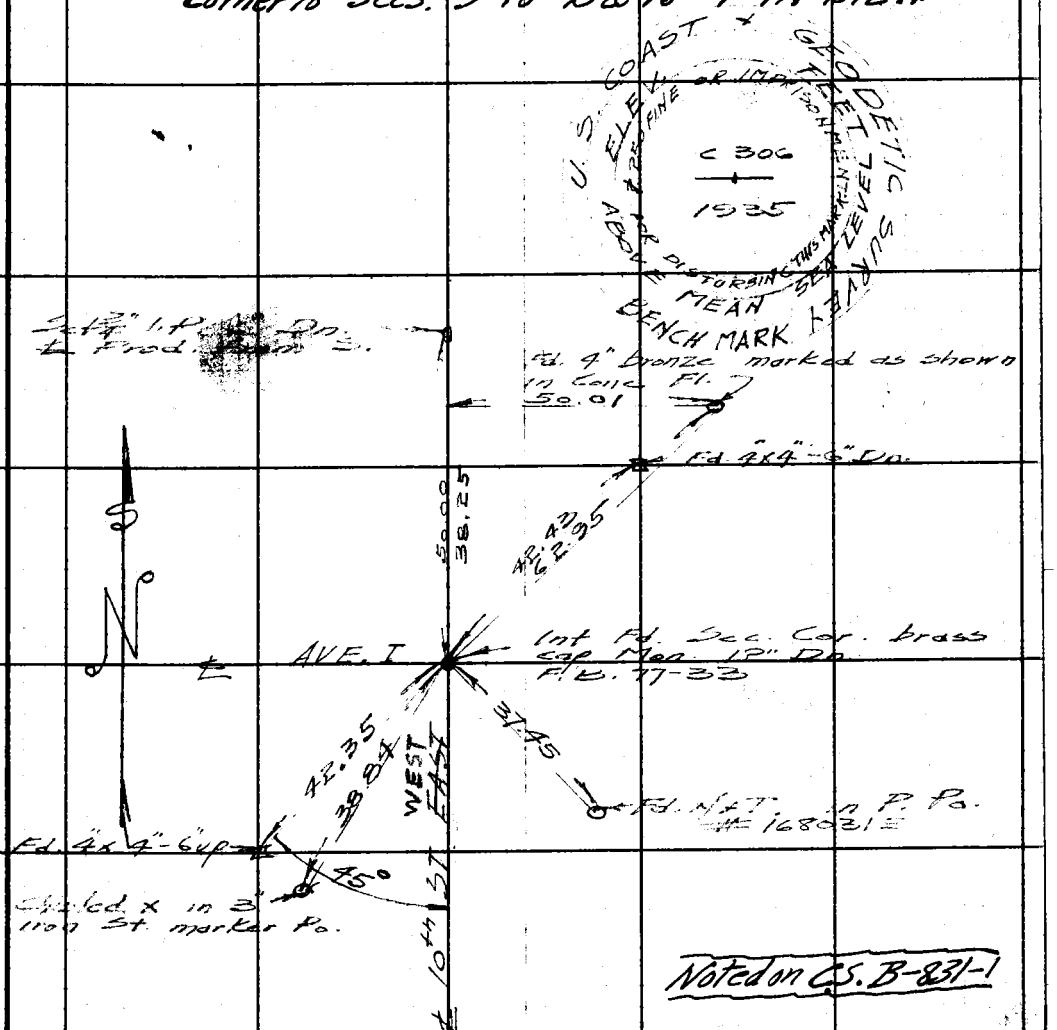

Noted on C.S. B-831-1

Note: Any Additions or Changes on This Sheet Must be Made or Circled in Red Ink With Date and Name of Person Making Change.

Do not extend notes this side of this line.

RETURN TO
LOS ANGELES COUNTY SURVEYOR
700 HALL OF RECORDS

FORM 247 5M 12-40

F.B. 811 PG. 158

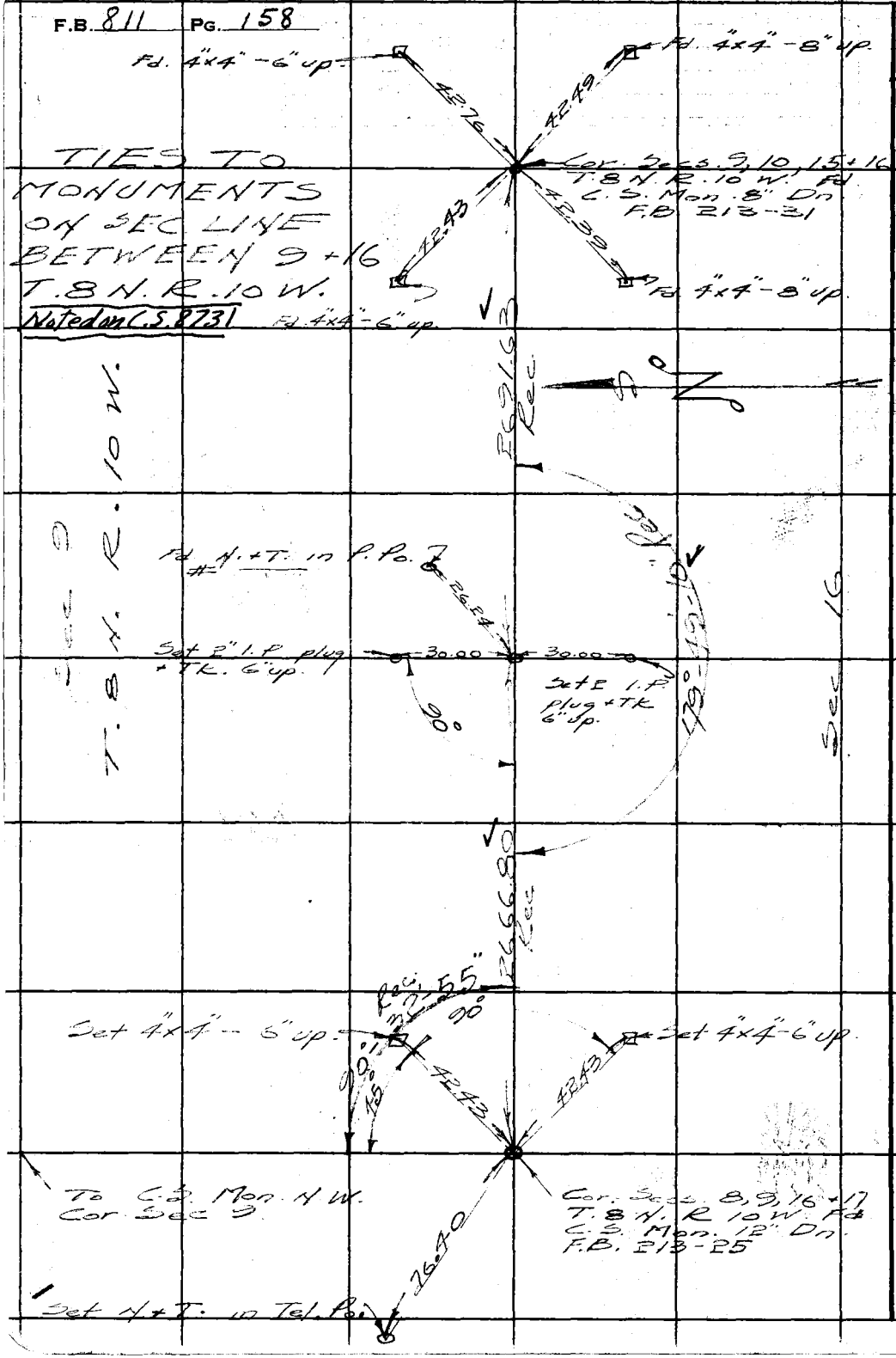

WS, 69-A-1, B-1

RETURN TO
LOS ANGELES COUNTY SURVEYOR
700 HALL OF RECORDS

Do not extend notes this side of this line.

Note: Any Additions or Changes on This Sheet Must be Made or Circled in Red Ink With Date and Name of Person Making Change.

Notes Ck'd by R.R.M.	Survey of T.6+7N R.9 W.
Map No. B-833	W. O. 4999 Tape No. 13 St. 84°F
Office Work McPherson	Surveyed by Rosecrans
Checked	Notes R Date 11-18-41
Date Dec. 1941	Indexed 12-3-41

F.B. 811 PG. 161

SECS. 3 and 34 T6 and 7N.
R.9 W.

Notes showing new monuments and ties on line between Secs. 3 + 34 T.6+7N R.9 W.

J. H. 4999

Party.

Rosecrans
Granquist
Pierce
Morrison

Note: Any Additions or Changes on This Sheet Must be Made or Circled in Red Ink With Date and Name of Person Making Change.

Do not extend notes this side of this line.

RETURN TO
LOS ANGELES COUNTY SURVEYOR
700 HALL OF RECORDS

FORM 247 5M 10-39

F.B. 811 PG. 16

W5.68-A-6

RETURN TO
LOS ANGELES COUNTY SURVEYOR
700 HALL OF RECORDS

Do not extend notes this side of this line.

Note: Any Additions or Changes on This Sheet Must be Made or Circled in Red Ink With Date and Name of Person Making Change.

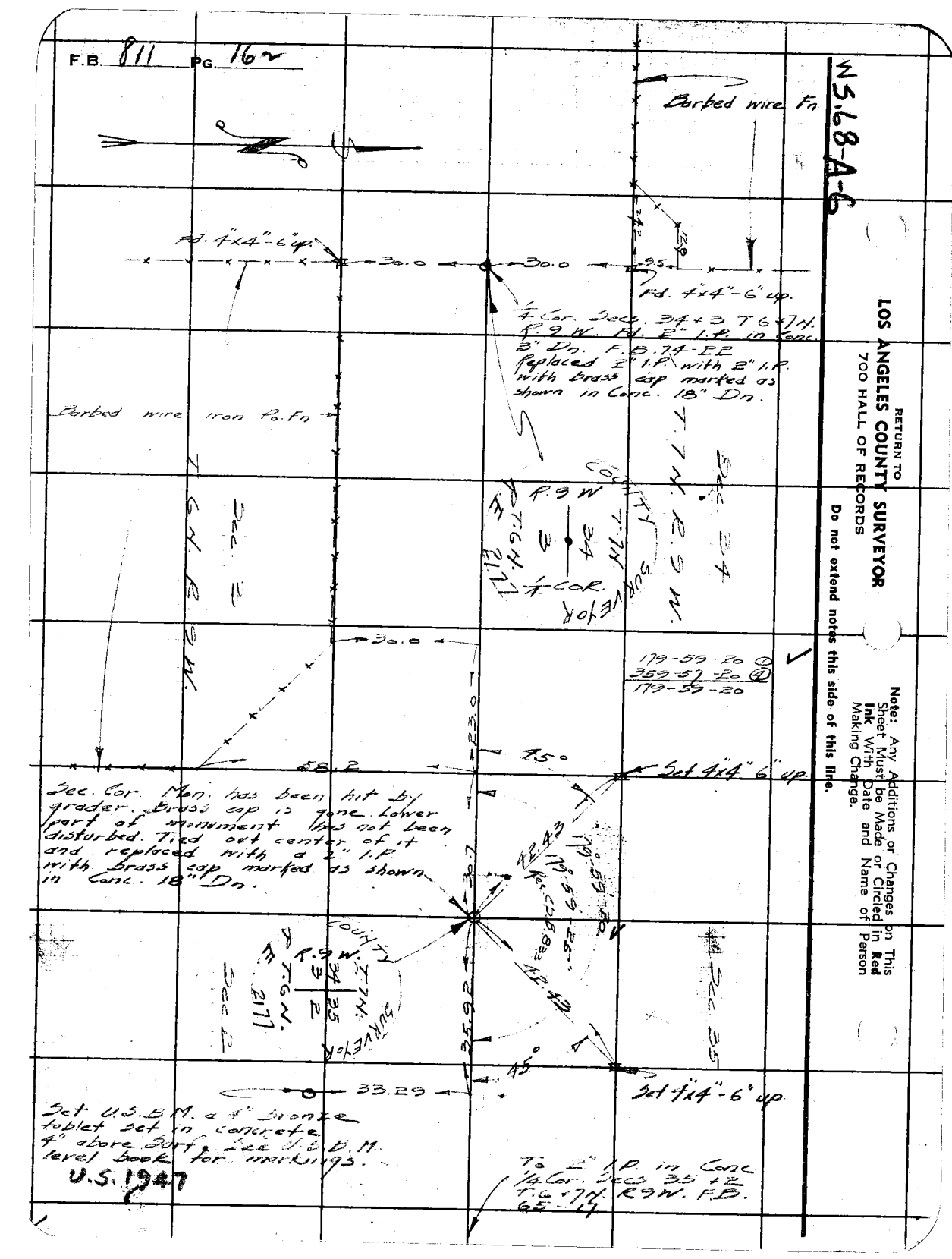

WS.68-A-6

Notes Ck'd by K.R.M.	Survey of T.6+7N. R.9W.
Map No. B-833	W. O. 4999 Tape No. 13 St. 84 F
Office Work [illegible]	Surveyed by Rosecrans
Checked [illegible]	Notes R Date 11-18-41
Date Dec. 1941.	Indexed H. C. Johnson

F.B. 811 Pg. 163



Note: Any Additions or Changes on This Sheet Must be Made or Circled in Red Ink With Date and Name of Person Making Change.

Do not extend notes this side of this line.

RETURN TO
LOS ANGELES COUNTY SURVEYOR
700 HALL OF RECORDS

FORM 247 5M 10-39

RETURN TO
LOS ANGELES COUNTY SURVEYOR
700 HALL OF RECORDS

Note: Any Additions or Changes on This Sheet Must be Made or Circled in **Red Ink** With Date and Name of Person Making Change.

Do not extend notes this side of this line.

F.B. 811 PG. 164

Notes Ck'd by K.R.M.	Survey of T.6N R10W	F.B. 811 Pg. 165
Map No. C.S. 8733	W. O. 5058 Tape No. 72 Std. 84°F	
Office Work McPherson	Surveyed by Rosecrans	
Checked	Notes R Date 1-29-42	
Date Feb. 5, 1942	Indexed A. C. Johnson 2-5-42	

¼ COR. SECS. 3 & 10 T.6N.
R.10W.

Notes showing resetting C.S. Mon. Could not find old Mon. per F.B. 74-145

J.N. 5058

Party Rosecrans
Granquist
Pierce

Note: Any Additions or Changes on This Sheet Must be Made or Circled in Red Ink With Date and Name of Person Making Change.

Do not extend notes this side of this line.

RETURN TO
LOS ANGELES COUNTY SURVEYOR
700 HALL OF RECORDS

FORM 247 5M 10-39

F.B. 811 PG. 166

Cor Secs 3, 4, 9 + 10 T.6N R.10W. Fd. C.S. Mon. & Dn F.B. 74-141 Lowered it to 18" Below Surf.

2637.94 T.58 = 2637.49

2637.01 Rec. C.S. 8733
2637.49 Chained

T.6 N. R.10 W.

Sec. 3

Fd old 3"x3" + Na. Fl.

30.05 30.00

90°

Fd. old 3"x3" + Na. Fl.

1/4 Cor. Set 2" I.P. with brass cap marked as shown in Conc. 18" Dn. by intersection of line between monuments with line between stakes.

COUNTY SURVEYOR
T.6N.
R.10W.
3
10
1/4 COR
F.B. 2177

Sec. 10

Cor Secs 2, 3, 10 + 11 T.6N. R.10W. Fd. C.S. Mon. 6" above Surf. F.B. 77-119

WS.66-B-1

RETURN TO
LOS ANGELES COUNTY SURVEYOR
700 HALL OF RECORDS

Do not extend notes this side of this line.

Note: Any Additions or Changes on This Sheet Must be Made or Circled in Red Ink With Date and Name of Person Making Change.

Notes Ck'd by KRM.	Survey of T. 6 N R 10 W.	F.B. 811 PG. 167
Map No. C.S. 8733	W. O. 4999 Tape No. 66 Std. 84 °F	
Office Work McPherson	Surveyed by Rosecrans	
Checked	Notes R Date 6-28-43	
Date 10-26-43.	Indexed A. C. Johnson 10-19-43	

T. 6 N. R. 10 W.

New ties to 1/4 Cor. between Secs. 25 + 26 and Cor. to Secs. 23, 24, 25 + 26.

J. H. 4999

R. A. Rosecrans
H. E. Granquist
J. P. Pierce
J. C. Pierce

Note: Any Additions or Changes on This Sheet Must be Made or Circled in Red Ink With Date and Name of Person Making Change.

RETURN TO
LOS ANGELES COUNTY SURVEYOR
700 HALL OF RECORDS

Do not extend notes this side of this line.

FORM 247 5M 11-41

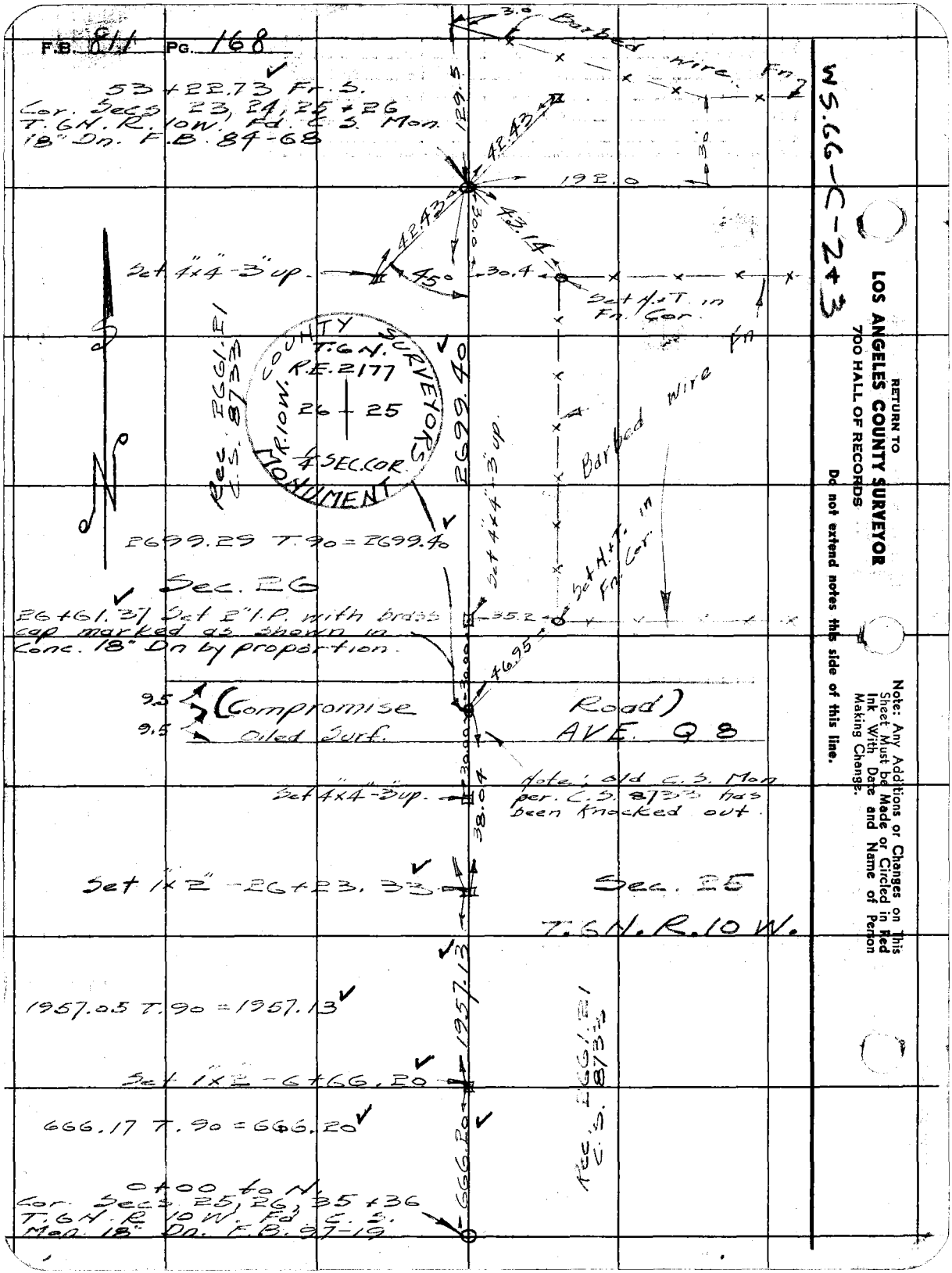
F.B. 811 PG. 168
53+22.73 Fr. S.
Cor. Secs 23, 24, 25 + 26
T.6N. R.10W. Fd. C.S. Mon.
18" Dn. F.B. 84-68
3.0
Barbed wire Fn
129.5
42.43
192.0
30.0
42.43
43.14
Set 4"x4"-3" up.
45°
30.4
Set H.+T. in Fn. Cor.
COUNTY SURVEYORS MONUMENT
T.6N.
R.E. 2177
26 | 25
R.10W.
¼ SEC. COR.
Rec. 2661.21
C.S. 8733
2699.40
Barbed wire Fn
Set 4"x4"-3" up.
Set H.+T. in Fn. Cor.
2699.29 T.90 = 2699.40
Sec. 26
26+61.37 Set 2" I.P. with brass cap marked as shown in Conc. 18" Dn by proportion.
35.2
46.95
9.5
9.5
(Compromise Road)
Oiled Surf.
AVE. Q 8
30.00
Note: old C.S. Mon per. C.S. 8733 has been knocked out.
Set 4"x4"-3" up.
38.04
Set 1"x2" - 26+23.33
Sec. 25
T.6N. R.10W.
1957.05 T.90 = 1957.13
1957.13
Set 1"x2" - 6+66.20
666.17 T.90 = 666.20
666.20
Rec. 2661.21
C.S. 8733
0+00 to N.
Cor. Secs 25, 26, 35 + 36
T.6N. R.10W. Fd. C.S.
Mon. 18" Dn. F.B. 97-19
WS.66-C-2+3
RETURN TO
LOS ANGELES COUNTY SURVEYOR
700 HALL OF RECORDS
Do not extend notes this side of this line.
Note: Any Additions or Changes on This Sheet Must be Made or Circled in Red Ink With Date and Name of Person Making Change.

Notes Ck'd by	Survey of Sec. 30 T.6N. R.11W.
Map No.	W. O. 5058 Tape No. 72 St'd 84 °F
Office Work	Surveyed by Rosecrans
Checked	Notes R Date 6-24-42
Date	Indexed A. C. Johnson 6-30-42

F.B. 811 PG. 169

22nd STREET EAST

AVE. Q to AVE. Q 8

SEC. 30 T. 6 N. R. 11 W.

J. N. 5058

Party Rosecrans Granquist Pierce Snyder

C.S. B-1804

H.C. 31-66

Note: Any Additions or Changes on This Sheet Must be Made or Circled in Red Ink With Date and Name of Person Making Change.

RETURN TO
LOS ANGELES COUNTY SURVEYOR
700 HALL OF RECORDS

Do not extend notes this side of this line.

FORM 247 BM 11-41

F.B. 811 PG. 170



RETURN TO
LOS ANGELES COUNTY SURVEYOR
700 HALL OF RECORDS
Do not extend notes this side of this line.

Note: Any Additions or Changes on This Sheet Must be Made or Circled in Red Ink With Date and Name of Person Making Change.

Notes Ck'd by KRM	Survey of Sec. 30 T. 6N R11W
Map No. B-1814	Tape No. 12 Std.
Office Work Cox	Surveyed by Rosecrans
Checked McRuer	Notes R Date 6-18-42
Date Sept 1942	Indexed A. C. Johnson

F.B. 811 PG. 171

WS.65-B-3

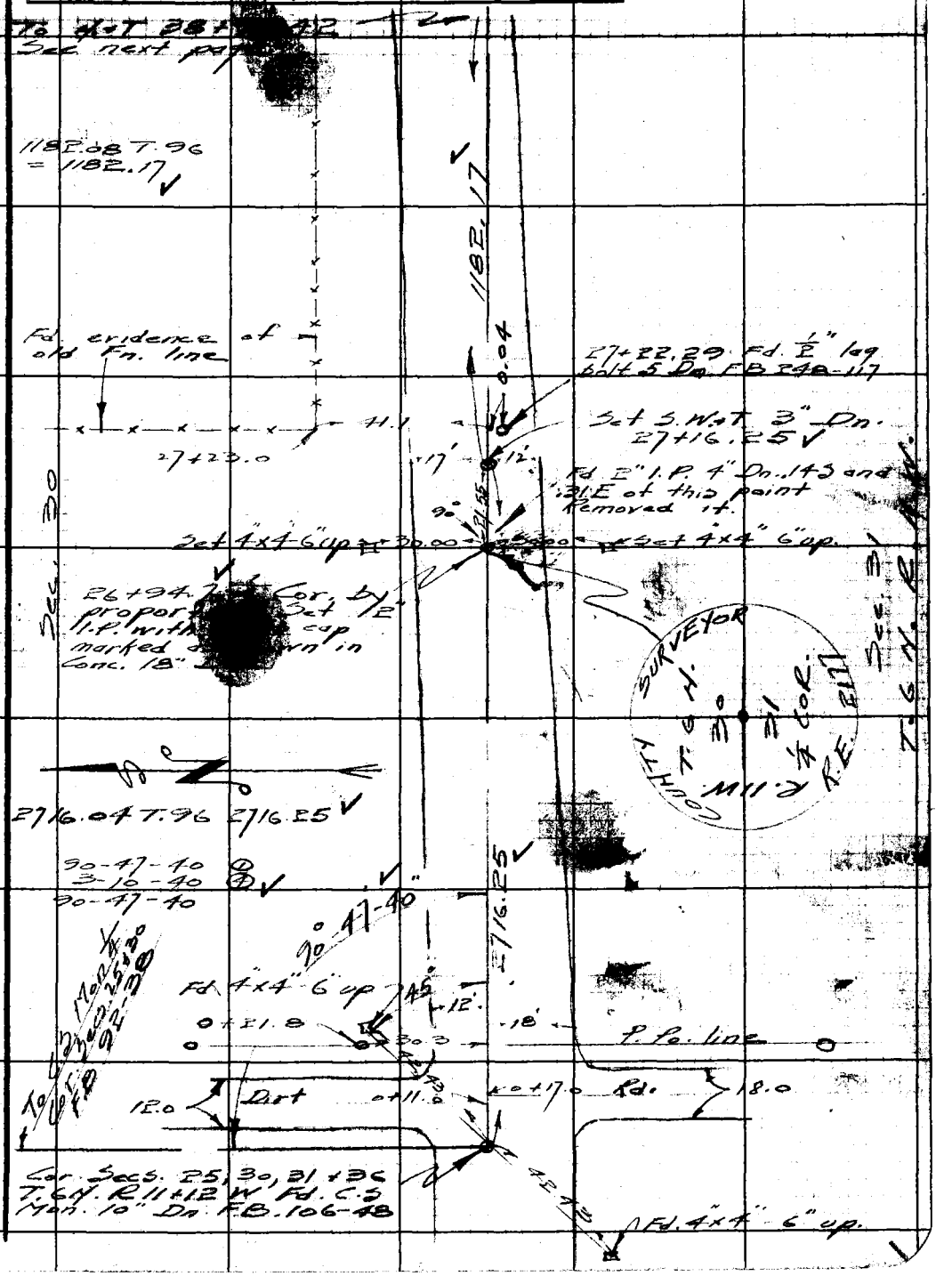

Note: Any Additions or Changes on this Sheet Must be Made or Circled in Red Ink With Date and Name of Person Making Change.

Do not extend notes this side of this line.

RETURN TO
LOS ANGELES COUNTY SURVEYOR
700 HALL OF RECORDS

FORM 247 5M 11-41



RETURN TO
LOS ANGELES COUNTY SURVEYOR
700 HALL OF RECORDS
Do not extend notes this side of this line.
Note: Any Additions or Changes on This Sheet Must be Made or Circled in Red Ink With Date and Name of Person Making Change.

Notes Ck'd by K.R.M.	Survey of T 6 N R 11 W	F.B. 811	Pg. 173
Map No. [illegible]	W. O. [illegible] No. 72 [illegible]		
Office Work Cox	Surveyed by Rosecrans		
Checked McPherson	Notes R Date 6-19-42		
Date Sept 1942	Indexed A. C. Johnson		

W.S. 65-B-3

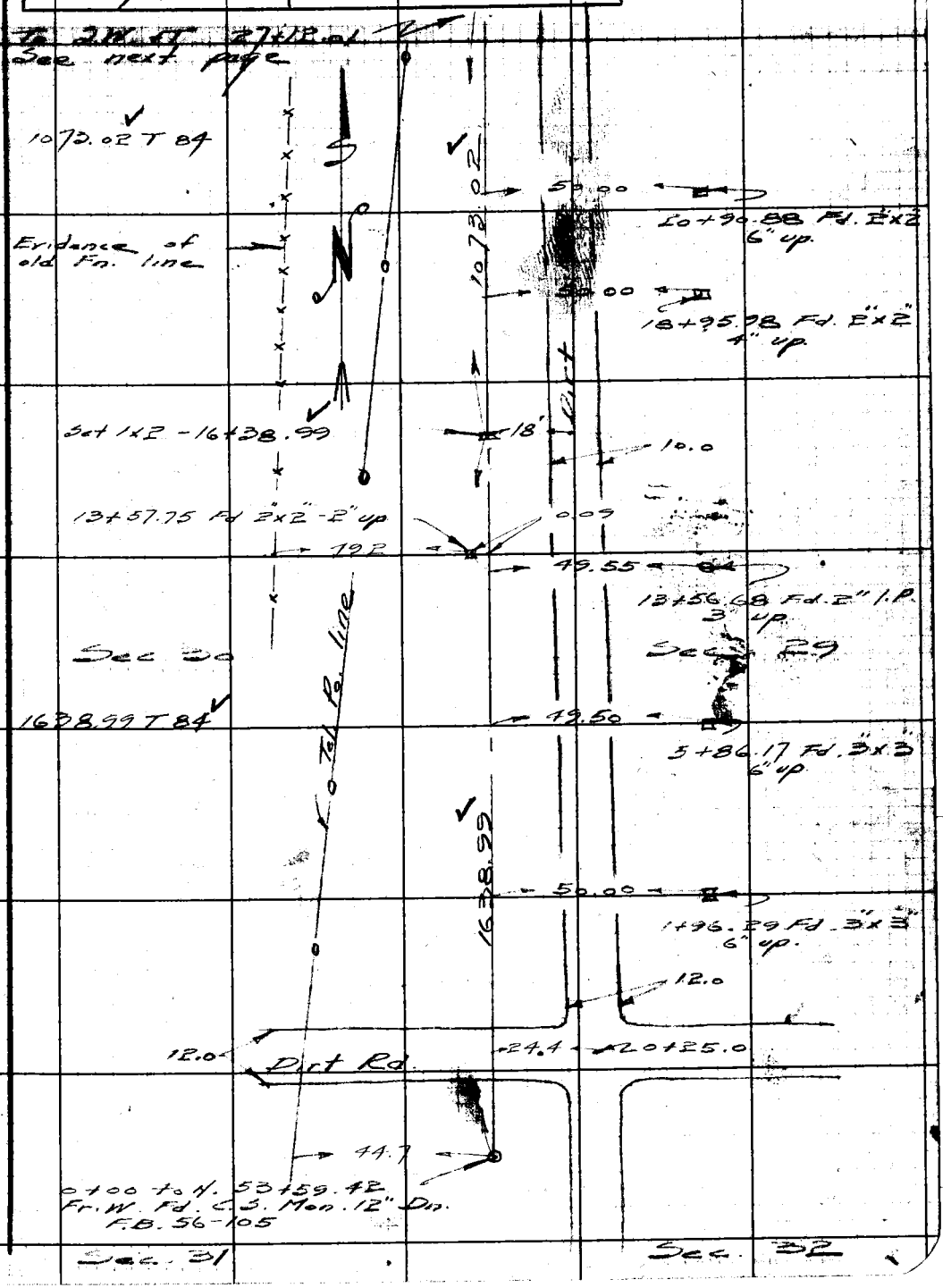

Note: Any Additions or Changes on This Sheet Must be Made or Circled in Red Ink With Date and Name of Person Making Change.

Do not extend notes this side of this line.

RETURN TO
LOS ANGELES COUNTY SURVEYOR
700 HALL OF RECORDS

FORM 247 5M 11-41

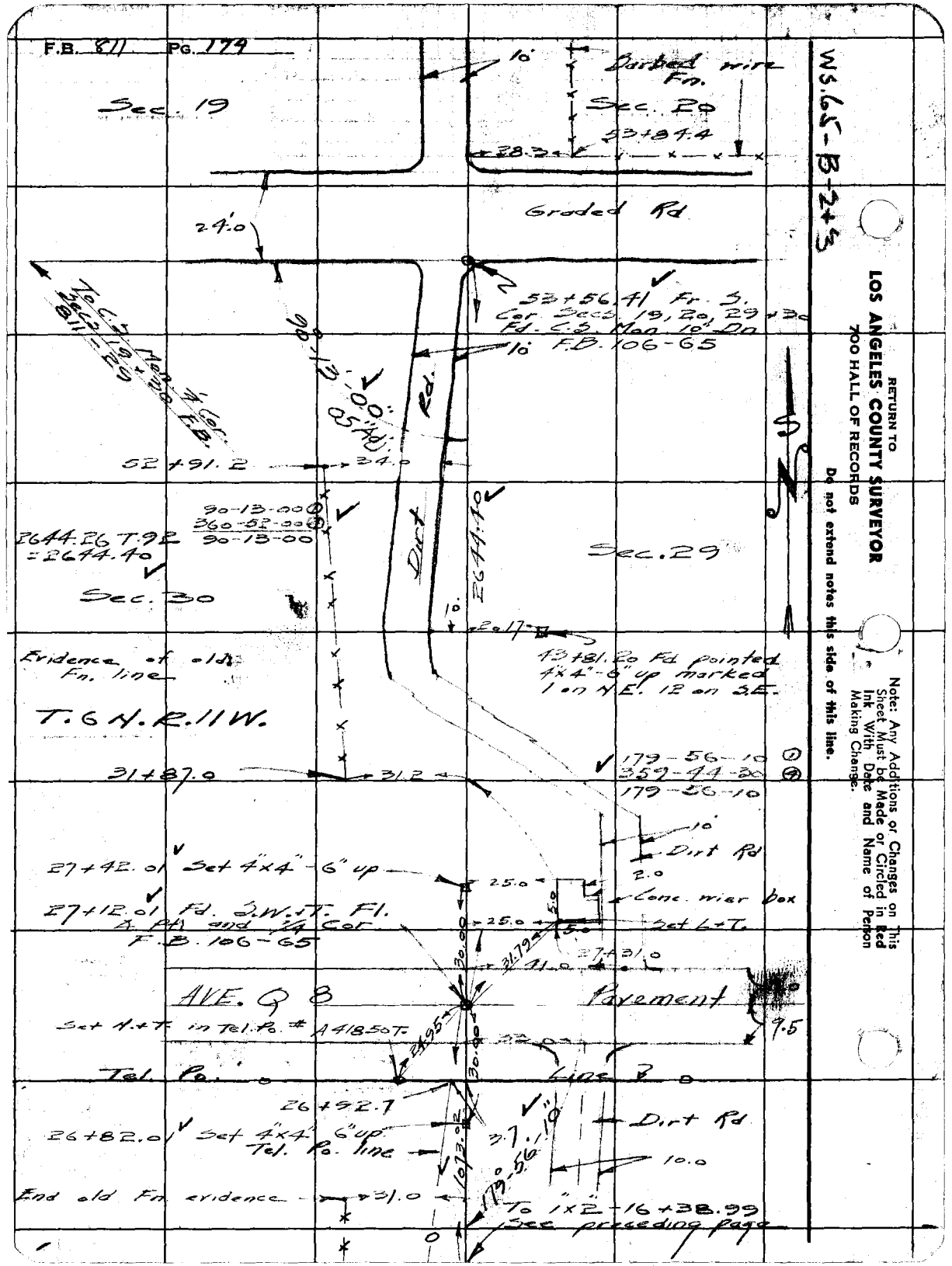

WS.65-B-2+3

RETURN TO
LOS ANGELES COUNTY SURVEYOR
700 HALL OF RECORDS

Do not extend notes this side of this line.

Note: Any Additions or Changes on This Sheet Must be Made or Circled in Red Ink With Date and Name of Person Making Change.

Notes Ck'd by K.R.M.	Survey of T.6N. R.11W.	F.B. 811	Pg. 173
Map No. [illegible]	W. O. [illegible] Tape No. [illegible]		
Office Work Cox	Surveyed by Rosecrans		
Checked McPherson	Notes R Date 6-19-42		
Date Sept. 1942	Indexed A. C. Johnson		

WS. 65-B-3

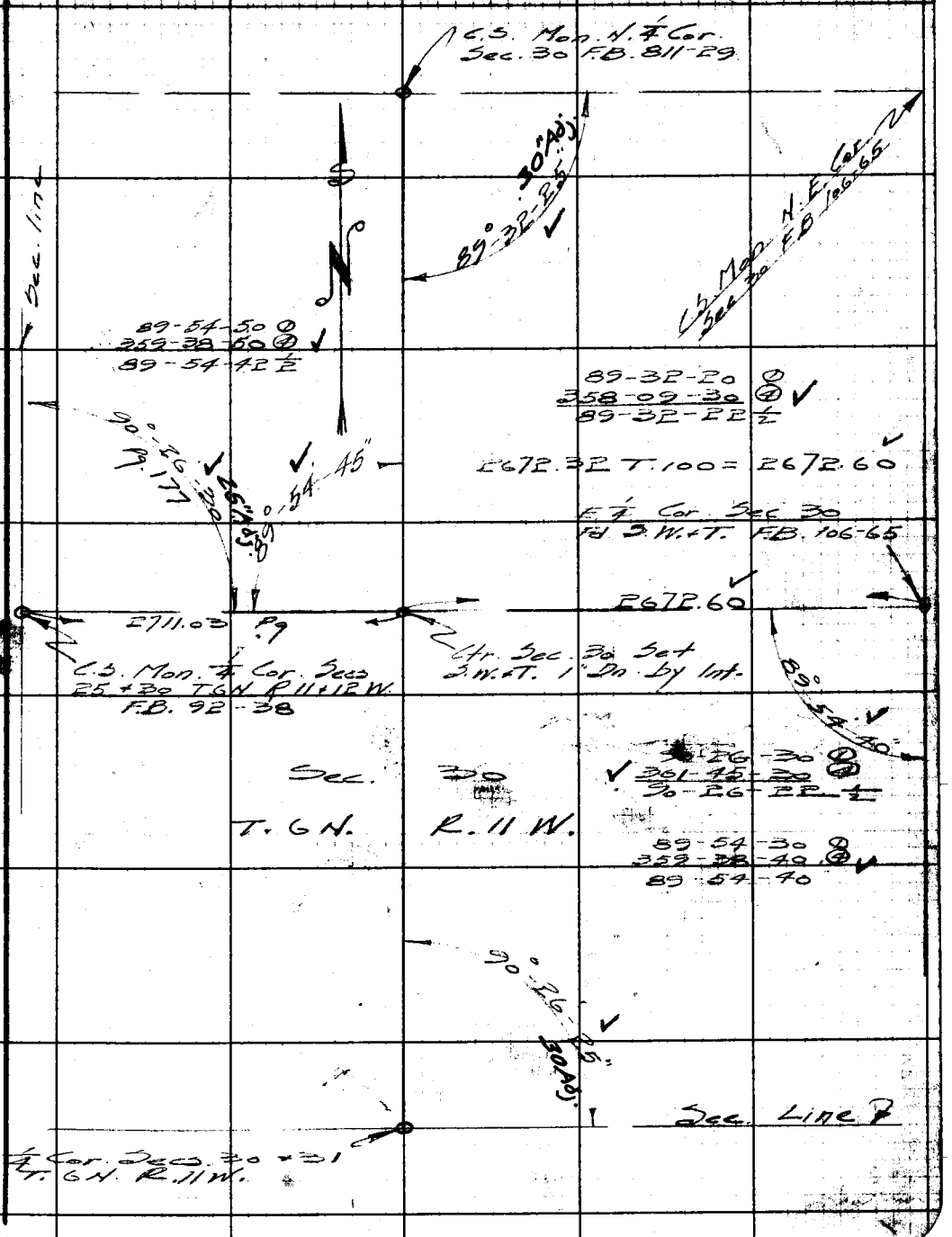

Note: Any Additions or Changes on This Sheet Must be Made or Circled in Red Ink With Date and Name of Person Making Change.

Do not [illegible] notes this side of this line.

RETURN TO
LOS ANGELES COUNTY SURVEYOR
700 HALL OF RECORDS

FORM 247 5M 11-41

F.B. 811 PG. 176

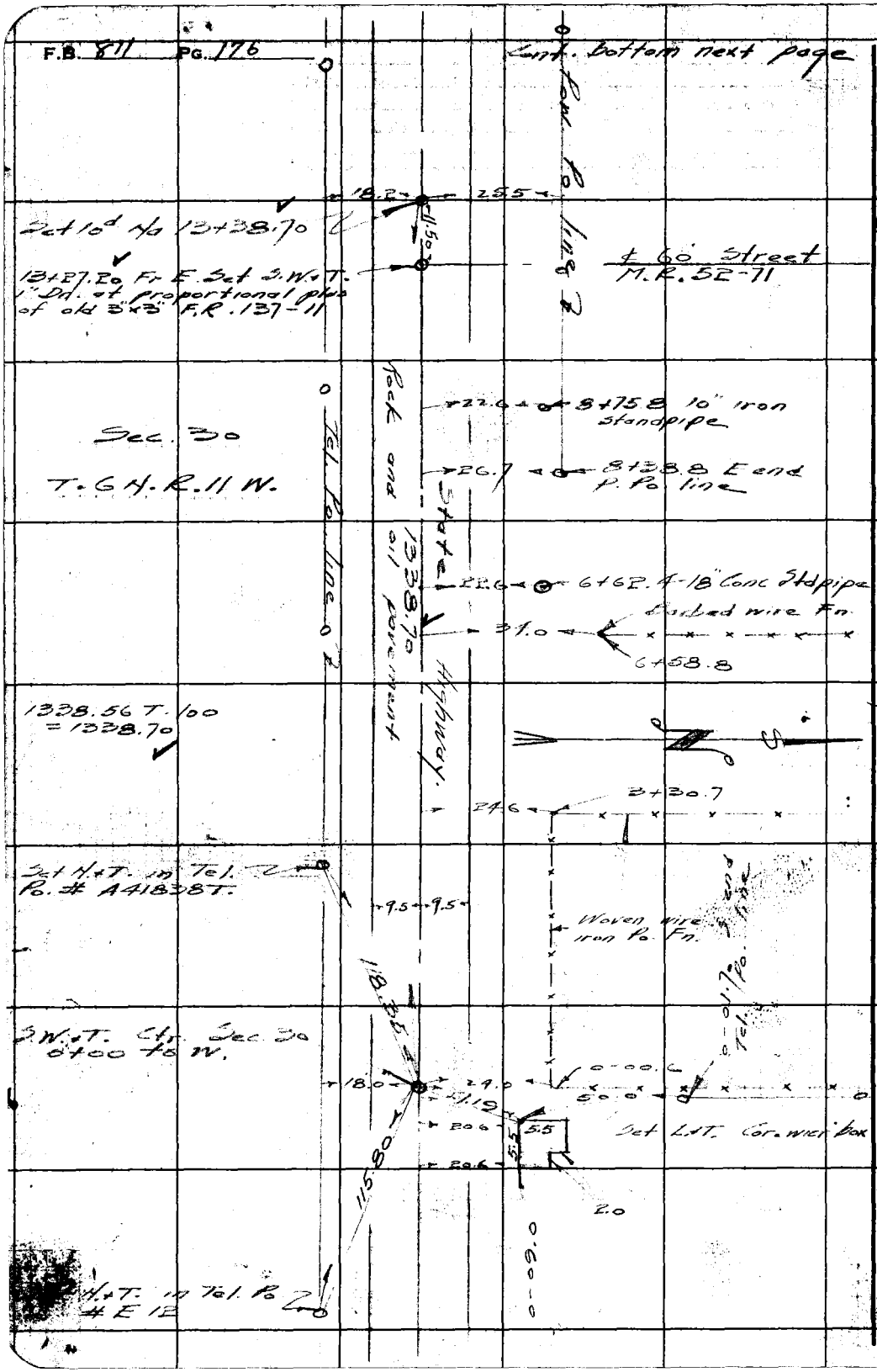

WS.65-B-3

RETURN TO
LOS ANGELES COUNTY SURVEYOR
700 HALL OF RECORDS

Do not extend notes this side of this line.

Note: Any Additions or Changes on This Sheet Must be Made or Circled in Red Ink With Date and Name of Person Making Change.

Notes Ck'd by K.R.M.	Survey of Sec. 30 T.6N.R.11W.
Map No. [illegible]	[illegible] No. 72 Std. [illegible]
Office Work Cox	Surveyed by Rosecrans
Checked McPherson	Notes [illegible] Date 6-22-42
Date Sept. 1942	Indexed A. C. Johnson

F.B. 811 PG. 177

WS 65-B-3

Sec. 25 T. 6 N. R. 12 W.

27+34.0

25.0

15

27+11.03 ¼ Cor. Secs 25+30 T.6N.R.11+12W Fd. C.S. Mon. FB 92-38

30.0

54.8

15

Dirt Rd.

26+90

26.3

21.1

5.5

5.5

Conc. wier box

21.1

2.0

26+81.2

25+58.1 ¼ Pt. Tel. Po. line

33.4

25+35.0

90°-26'-30" 25" Adj. To C.S. Mon. N.W. Cor. Sec. 30

90-26

361-46

90-26

24+27.8 ¼ Pt. Tel. line

20.3

24+27.8 P.C.

9.5

9.5

Sec. 30 T. 6 N. R. 11 W.

1372.19 T. 100 = 1372.33

Tel. Po. line

1372.33

Rock & oil pavement

State Highway

Pow. Po. line

To 10d Hd. 13+38.70 See preceding page

Note: Any Additions or Changes on This Sheet Must be Made or Circled in Red Ink With Date and Name of Person Making Change.

Do not extend notes this side of this line.

RETURN TO
LOS ANGELES COUNTY SURVEYOR
500 HALL OF RECORDS

FORM 247 BM 11-41

F.B. 811 PG. 1[illegible]

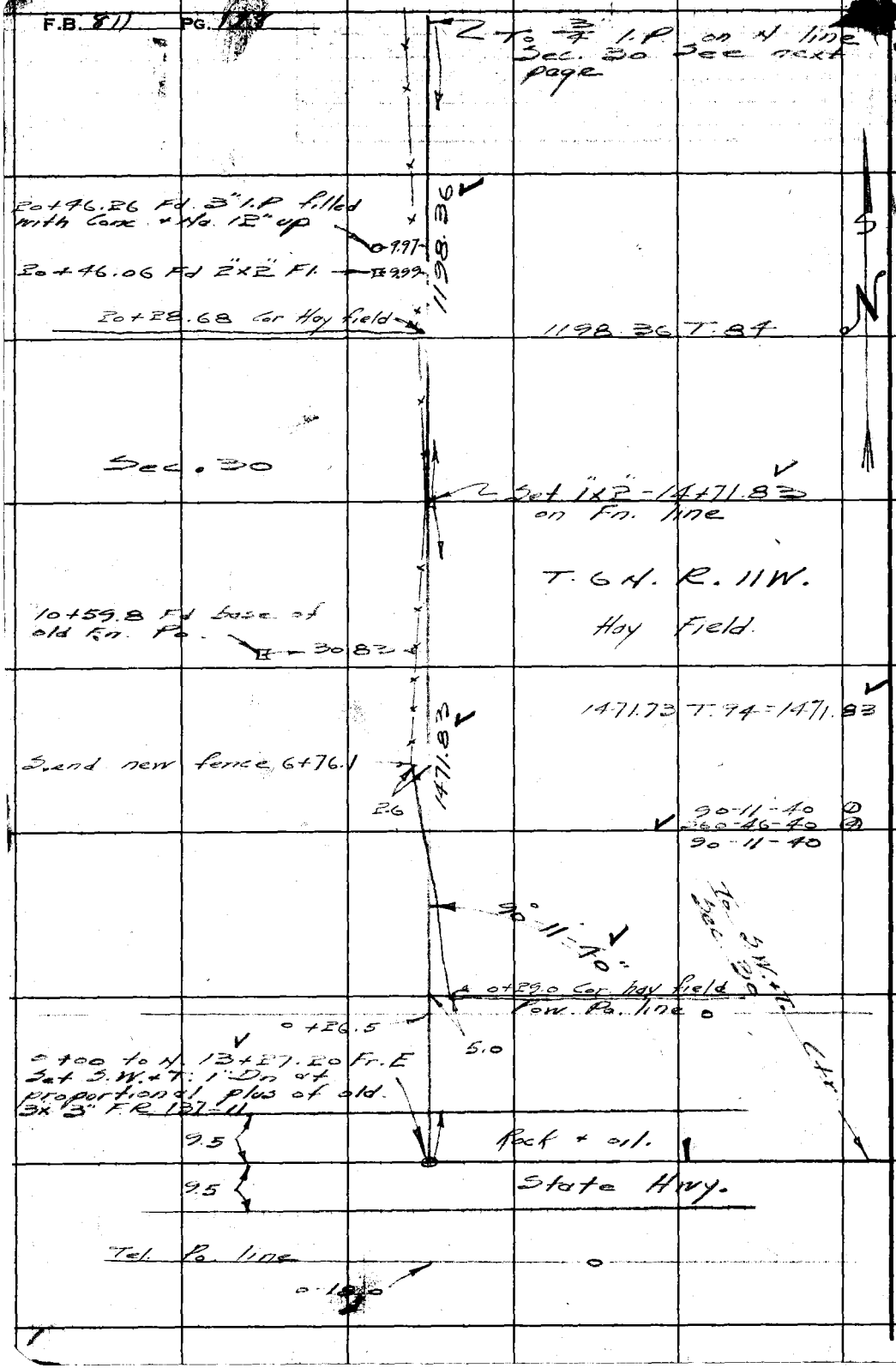

RETURN TO
LOS ANGELES COUNTY SURVEYOR
700 HALL OF RECORDS
Do not extend notes this side of this line.
Note: Any Additions or Changes on This Sheet Must be Made or Circled in Red Ink With Date and Name of Person Making Change.

W.S. 65-B

Notes Ck'd by K.R.M.	Survey of Sec. 30 T. 6 N. R. 11 W.
Map No. [illegible]	W. O. [illegible] Tape No. 22 Std. [illegible] °F
Office Work Coy	Surveyed by Rosecrans
Checked McPherson	Notes [illegible] Date 6-24-42
Date Sept. 1942	Indexed C. Johnson

F.B. 811 PG. 179

Note: Any Additions or Changes on This Sheet Must be Made or Circled in Red Ink With Date and Name of Person Making Change.

Do not extend notes this side of this line.

RETURN TO
LOS ANGELES COUNTY SURVEYOR
700 HALL OF RECORDS

FORM 247 BM 12-41

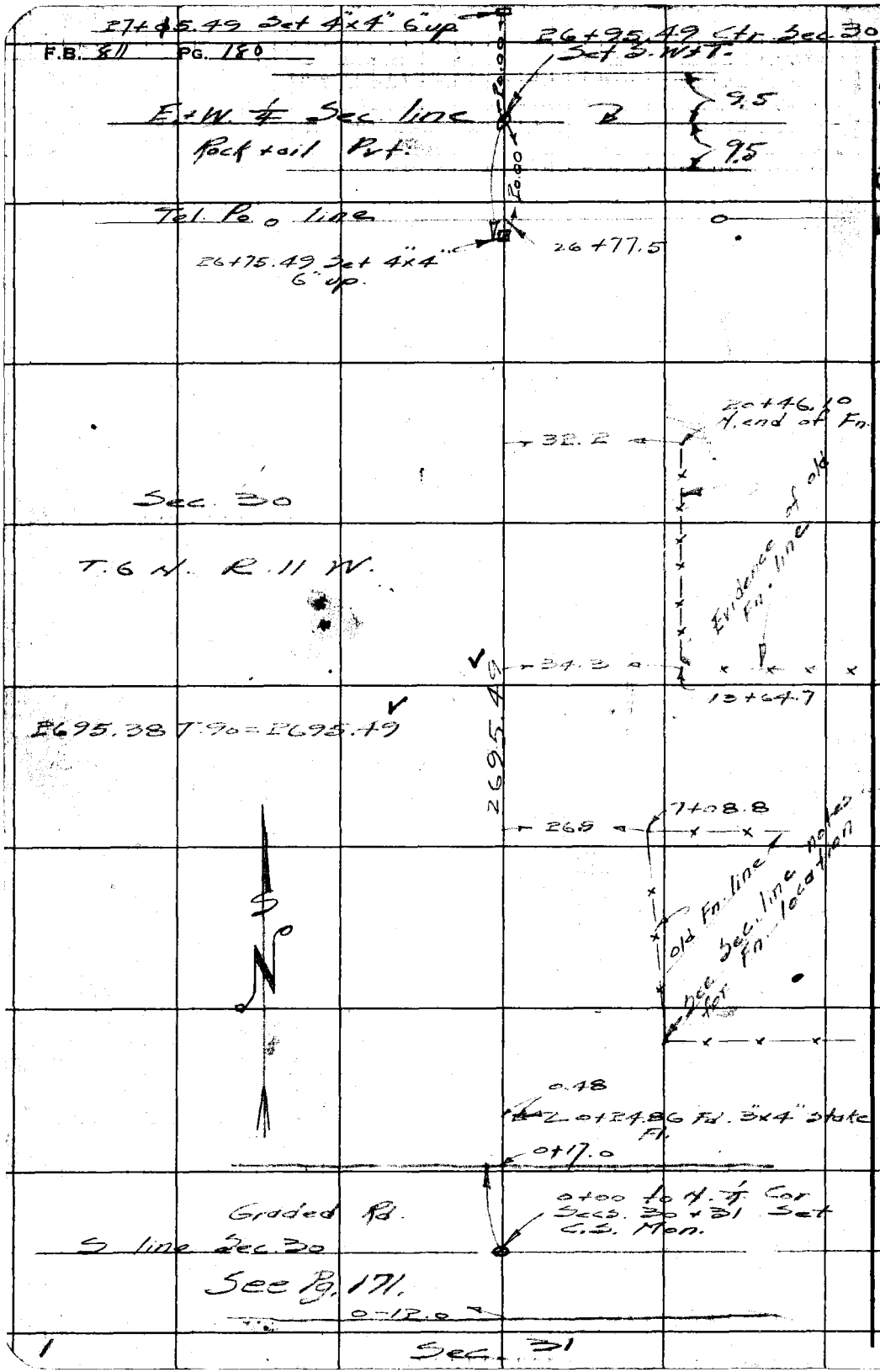

WS.65-B-3

RETURN TO
LOS ANGELES COUNTY SURVEYOR
700 HALL OF RECORDS
Do not extend notes this side of this line.
Note: Any Additions or Changes on This Sheet Must be Made or Circled in Red Ink With Date and Name of Person Making Change.

WS.65-B-2+3

Notes Ck'd by KRM.	Survey of Sec. 30 T.6N. R.11W.
Map No. B-1804	W. O. [illegible] Tape No. 72 Std. [illegible] °F
Office Work Cox	Surveyed by Rosecrans
Checked McPherson	Notes R Date 7-7-42
Date Sept 1942	Indexed A. C. Johnson

F.B. 811 PG. 181

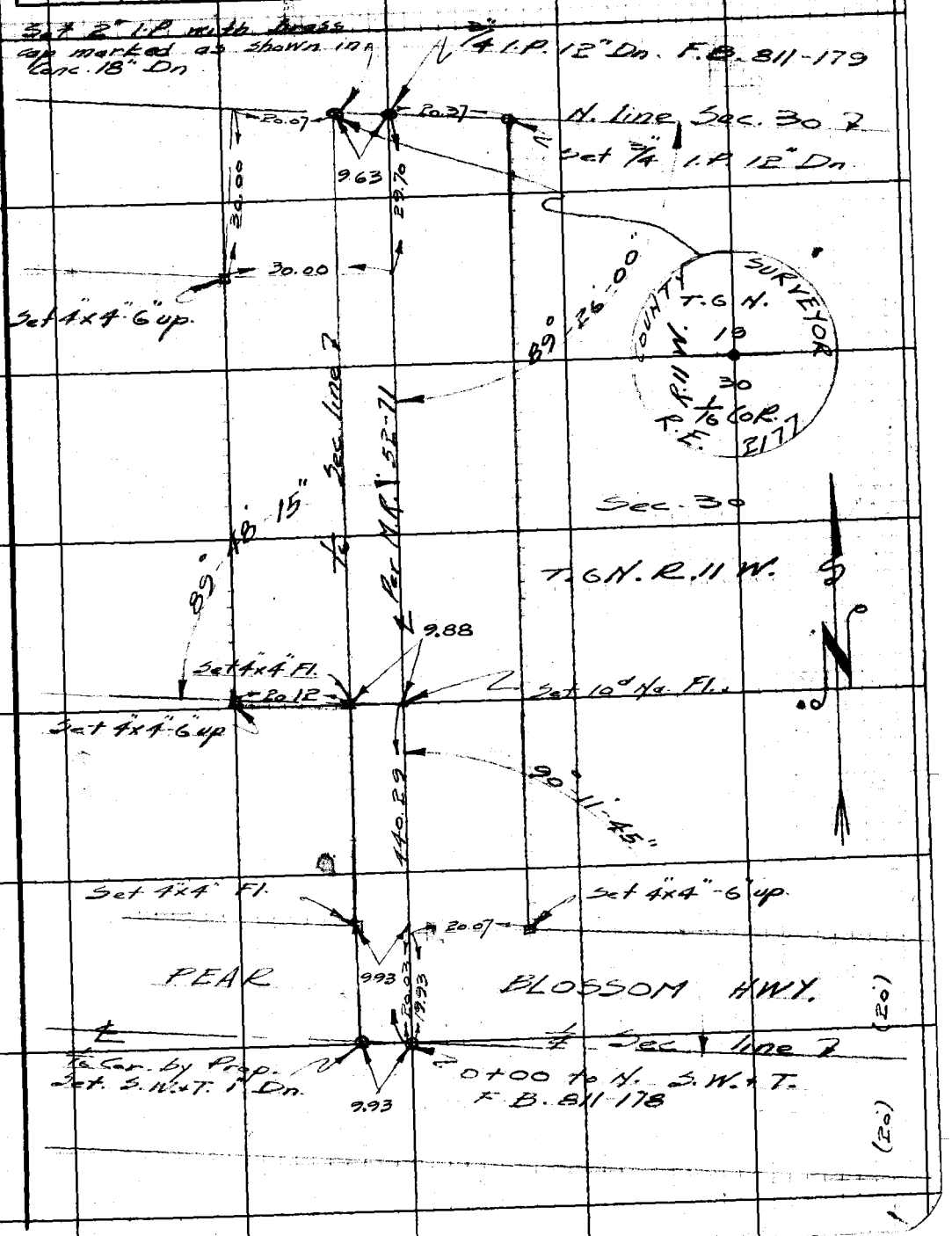

Notes: Any Additions or Changes on This Sheet Must be Made or Circled in Red Ink With Date and Name of Person Making Change.

Do not extend notes this side of this line.

RETURN TO
LOS ANGELES COUNTY SURVEYOR
700 HALL OF RECORDS

FORM 247 5M 11-41

RETURN TO
LOS ANGELES COUNTY SURVEYOR
700 HALL OF RECORDS

Note: Any Additions or Changes on This Sheet Must be Made or Circled in Red Ink With Date and Name of Person Making Change.

Do not extend notes this side of this line.

W565-B-2

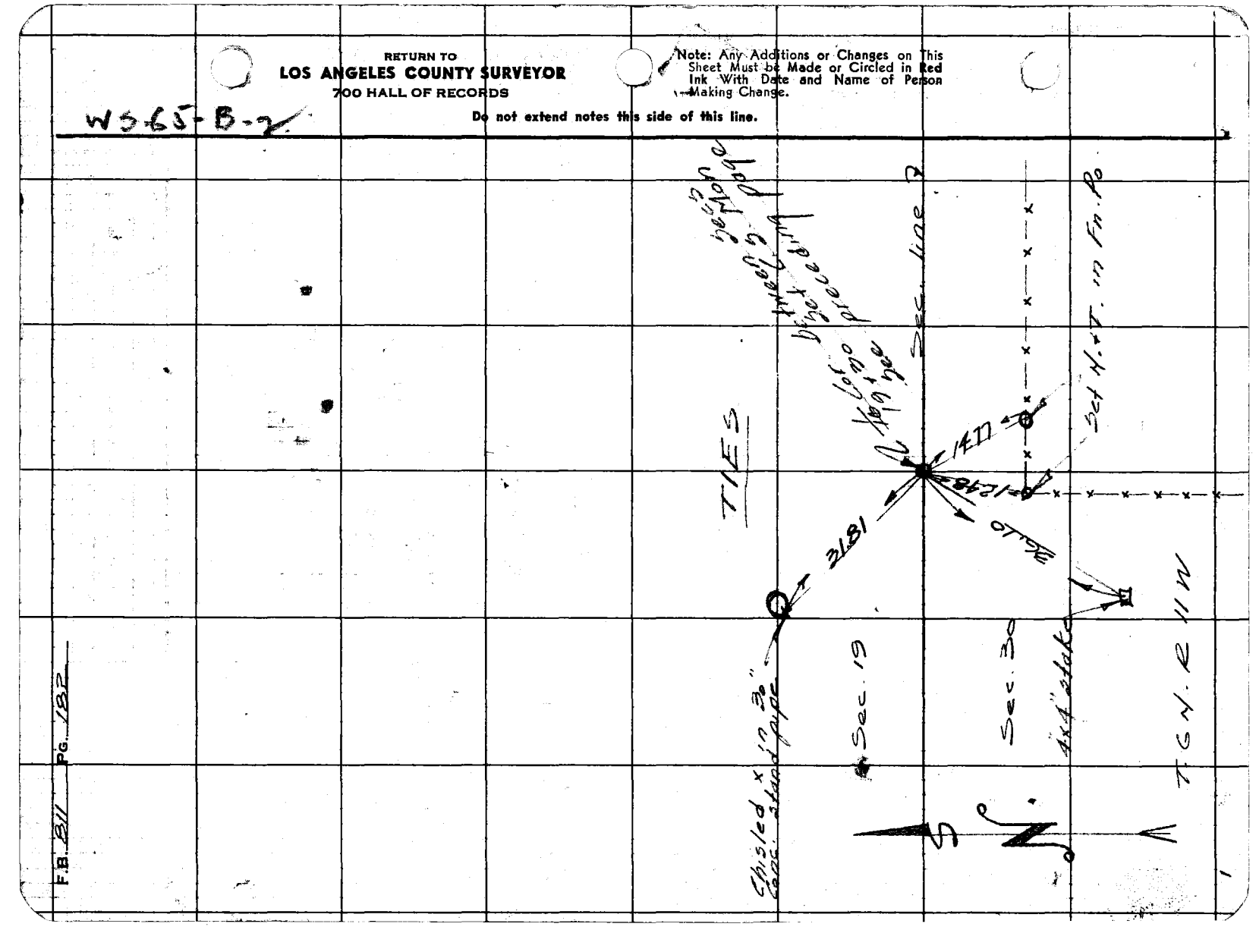

F.B. 811 PG. 182

Notes Ck'd by	Survey of Sec. 33 T.6N. R10W
Map No. 8733	W. O. 5058 Tape No. 1 St'd 84 °F
Office Work McKinson	Surveyed by Rosecrans
Checked	Notes R Date 9-11-44
Date 10/5/44.	Indexed A. C. Johnson 10-4-44

F.B. 811 Pg. 183

SEC. 33 T.6N R.10W.

New ties to Sec. and 1/4 Cor monuments.

J. N. 5058

Party. Rosecrans
Pierce
Metcalfe

Note: Any Additions or Changes on This Sheet Must be Made or Circled in Red Ink With Date and Name of Person Making Change.

Do not extend notes this side of this line.

RETURN TO
LOS ANGELES COUNTY SURVEYOR
700 HALL OF RECORDS

FORM 247 5M 12-40

RETURN TO
LOS ANGELES COUNTY SURVEYOR
700 HALL OF RECORDS

Note: Any Additions or Changes on This Sheet Must be Made or Circled in **Red Ink** With Date and Name of Person Making Change.

WS.66-B-3

Do not extend notes this side of this line.

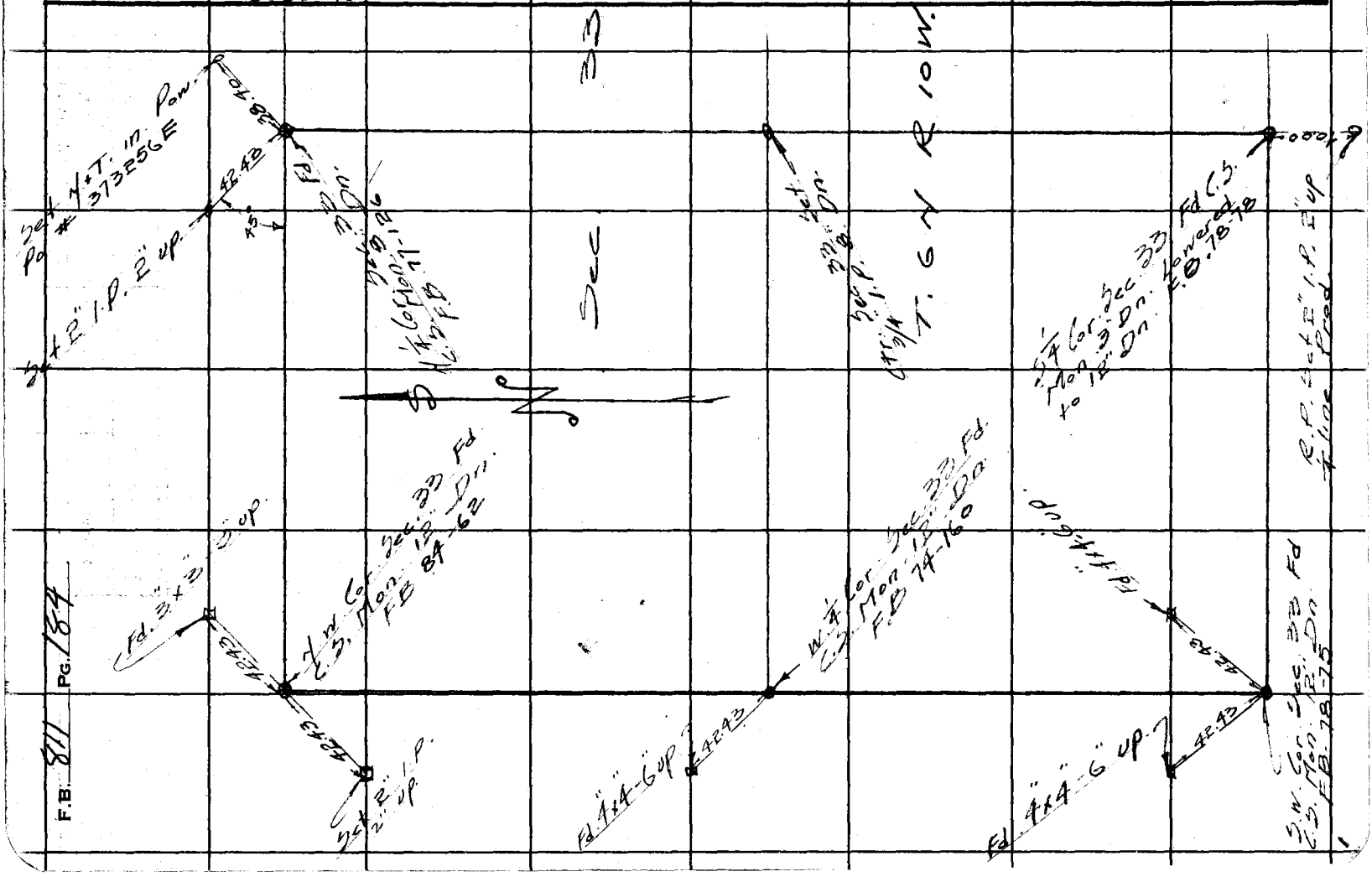

Notes Ck'd by	Survey of Sec 33 T.6N R10W.
Map No. 8733	W. O. 5058 Tape No. 1 St'd 84 °F
Office Work [illegible]	Surveyed by Roseerans
Checked	Notes R Date 9-11-44
Date 10/5/44	Indexed A. C. Johnson

F.B. 811 PG. 185

W.S. 66-B-3

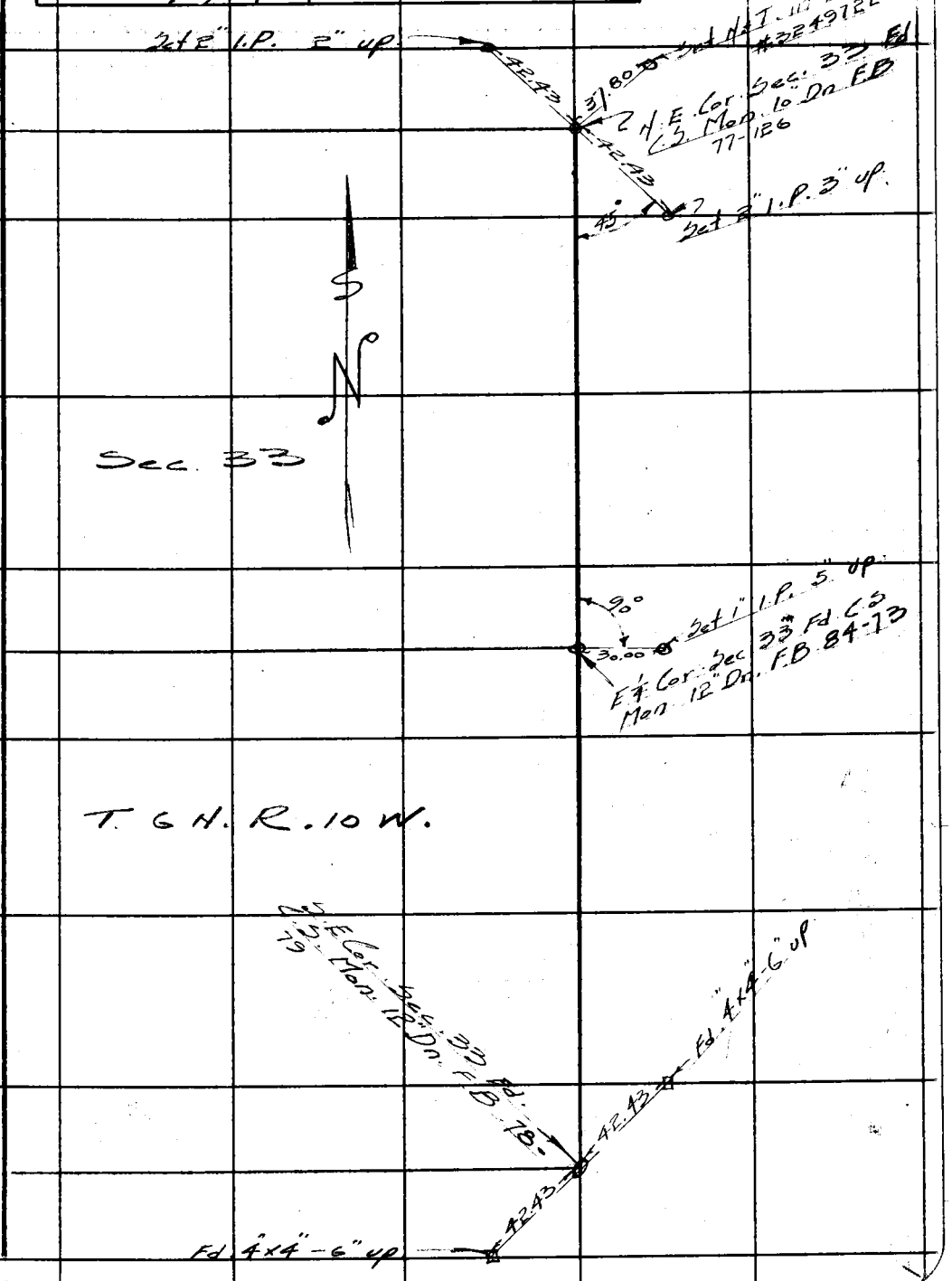

Note: Any Additions or Changes on This Sheet Must be Made or Circled in Red Ink With Date and Name of Person Making Change.

Do not extend notes this side of this line.

RETURN TO
LOS ANGELES COUNTY SURVEYOR
700 HALL OF RECORDS

FORM 247 5M 12-40

RETURN TO
LOS ANGELES COUNTY SURVEYOR
700 HALL OF RECORDS

Note: Any Additions or Changes on This Sheet Must be Made or Circled in **Red Ink** With Date and Name of Person Making Change.

Do not extend notes this side of this line.

F.B. 811 PG. 186

Notes Ck'd by K.R.M.	Survey of 165th St. East	F.B. 811	Pg. 189
Map No. B-1907	W. O. 5058 Tape No. 1 St'd 84 °F		
Office Work KRM-Cox	Surveyed by Rosecrans		
Checked McPherson	Notes R Date 4-25-45		
Date Nov. 1945	Indexed A. C. Johnson 4-27-45		

167th ~~165~~TH STREET EAST

AVE. Q8 TO AVE. S

J.N. 5058

Party

Rosecrans
Pierce
Folgate
Gibbons

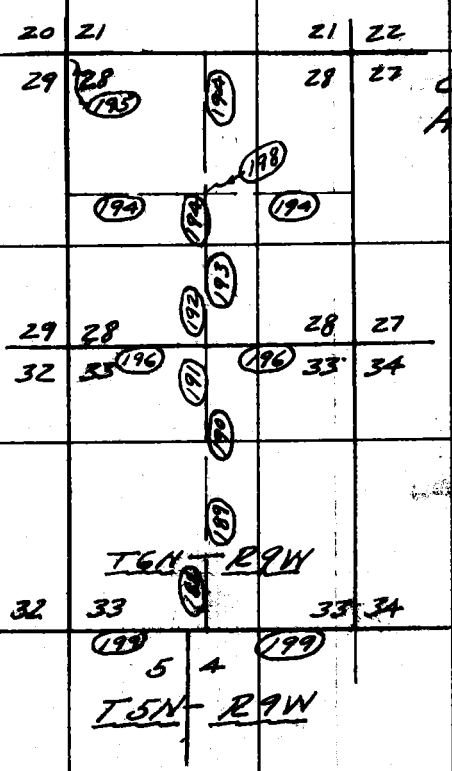

W.S. 66

C.S. B-1907
H.C. 26-74

Detail Map platted by McPherson
" " checked by Drew
Traced by Cox
Tracing checked by McPherson

Note: Any Additions or Changes on This Sheet Must be Made or Circled in Red Ink With Date and Name of Person Making Change.

Do not extend notes this side of this line.

RETURN TO
LOS ANGELES COUNTY SURVEYOR
700 HALL OF RECORDS

FORM 247 5M 12-40


F.B. 811 PG. 188
Cont. bottom next page
35.0
228+37.5
10' Cypress Hedge
P.O.T. Set 3/4" I.P. 12" Dn.
Set 1"x2" 26+76.37
35.0
26.3
20.
26+83.7
6' Cypress hedge
P. Po
26+66.5
49.4
12.6
47.6
29.3
26+63.1
Sec 33
T.6N. R.9W.
2.3
Barbed wire Fn
32.0
26+46.5
P. Po. end of hedge
This line established 30 ft from fence at 0+30.74 and 52+93
Adopted ℄
Barbed wire Fn
32.4
25+34.4
2676.75 T.62 = 2676.37
2676.37
Graded
Pow line
Barbed wire Fn
89-49-00 (1)
359-16-30 (4)
89-49-07 1/2
90°-10'-50"
0.18
Set 2" I.P. plug + TK. 6" up
30.00
2.4
30.0
0+30.74
30.00
Barbed wire Fn.
Set 2" I.P. plug + TK. 6" up.
end of oil 0+18
29.91
2.38
9'
Dirt Rd
71.01
Dirt Rd.
9'
9' 0+00 Set S.W.+T.
25.5
9'
Cor. Secs. 4+5 T.5N. R.9W Fd C.S. Mon. 18" Dn. F.B. 74-106
S1/4 Cor. Sec. 33 T.6N. R.9W. Fd. C.S. Mon. 18" Dn. F.B. 74-92
9'
9'
0-31.93
39.4
Barbed wire Fn.
WS.67-A-3
WS.66-D-3
RETURN TO
LOS ANGELES COUNTY SURVEYOR
700 HALL OF RECORDS
Do not extend notes this side of this line.
Note: Any Additions or Changes on This Sheet Must be Made or Circled in Red Ink With Date and Name of Person Making Change.

Notes Ck'd by K.R. McP.	Survey of 165th St. E	F.B. 811 PG. 189
Map No. B-1947	W. O. 5058 Tape No. 1 St'd 34 of	
Office Work K.R.M.-Cox	Surveyed by Rosecrans	
Checked McPherson	Notes R Date 4-12-45	
Date Nov. 1945	Indexed A. C. Johnson	



Note: Any Additions or Changes on This Sheets Must be Made or Circled in Red Ink With Date and Name of Person Making Change.

Do not extend notes this side of this line

RETURN TO
LOS ANGELES COUNTY SURVEYOR
700 HALL OF RECORDS

FORM 247 5M 10-37

F.B. 811 PG. 190

Cont. bottom next page

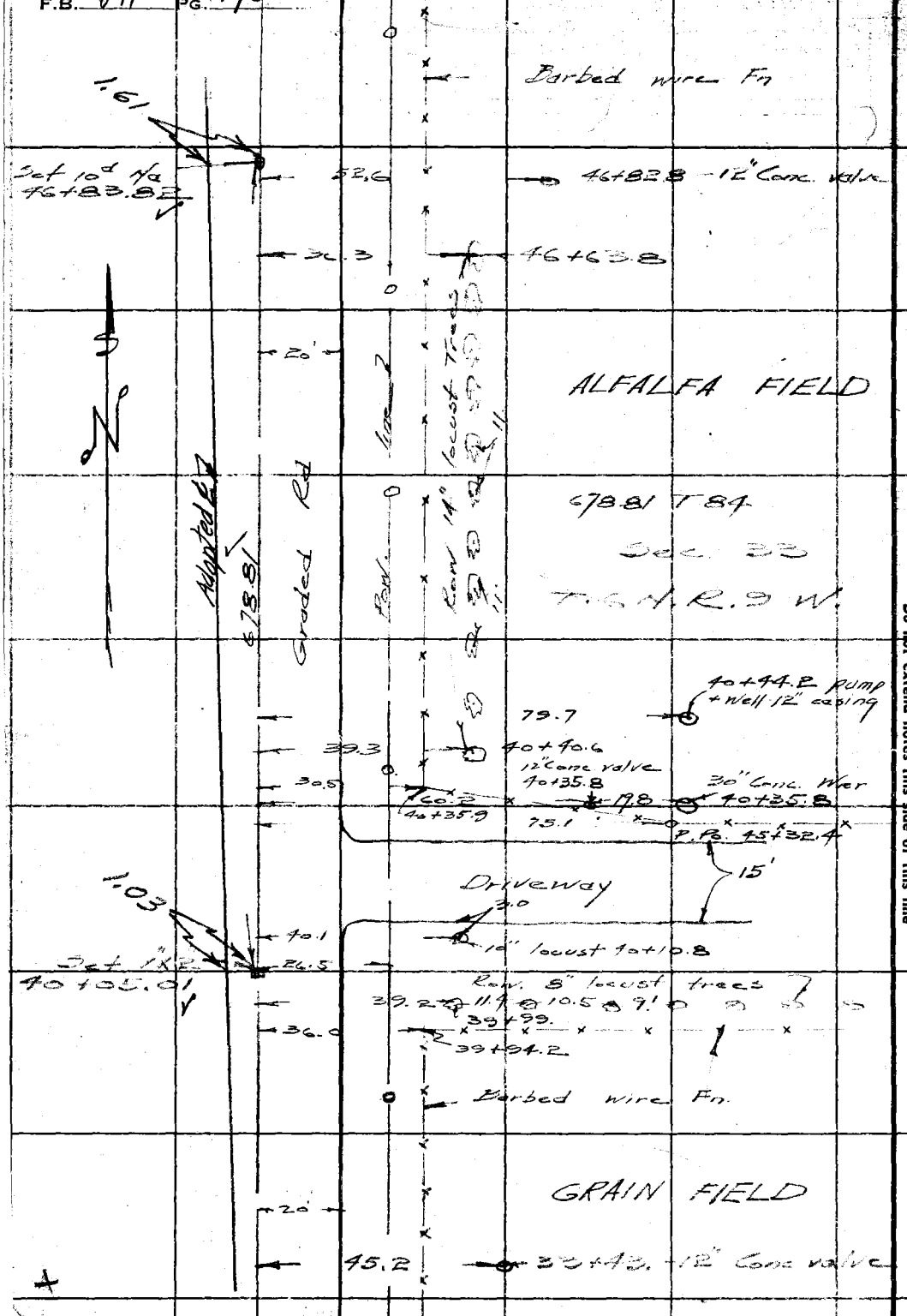

RETURN TO
LOS ANGELES COUNTY SURVEYOR
700 HALL OF RECORDS

Note: Any Additions or Changes on This Sheets Must be Made or Circled in Red Ink With Date and Name of Person Making Change.

Do not extend notes this side of this line

Notes Ck'd by K.R. McP.	Survey of 165th ST EAST	F.B. 811 Pg. 191
Map No. B-1917	W. O. 5-5 Tape No. 1 Stage 4 °F	
Office Work K.R.M.-Cox	Surveyed by Rosecrans	Sec. 28
Checked McPherson	Notes R Date 4-16-45	
Date Nov. 1945	Indexed A. C. Johnson	T. 6 N. R. 9 W.



Note: Any Additions or Changes on This Sheet Must be Made or Circled in Red Ink With Date and Name of Person Making Change.

Do not extend notes this side of this line.

RETURN TO
LOS ANGELES COUNTY SURVEYOR
700 HALL OF RECORDS

FORM 247 5M 12-40



RETURN TO
LOS ANGELES COUNTY SURVEYOR
700 HALL OF RECORDS

Do not extend notes this side of this line.

Note: Any Additions or Changes on This Sheet Must be Made or Circled in **Red Ink** With Date and Name of Person Making Change.

Notes Ck'd by K.R.M.	Survey of 165th St. E
Map No. B-1417	W. O. 5058 Tape No. 1 Std. 84°F
Office Work K.R.M.-Cox	Surveyed by Rosecrans
Checked McPherson	Notes R Date 4-24-45
Date Nov. 1945	Indexed A. C. Johnson

F.B. 811 Pg. 193

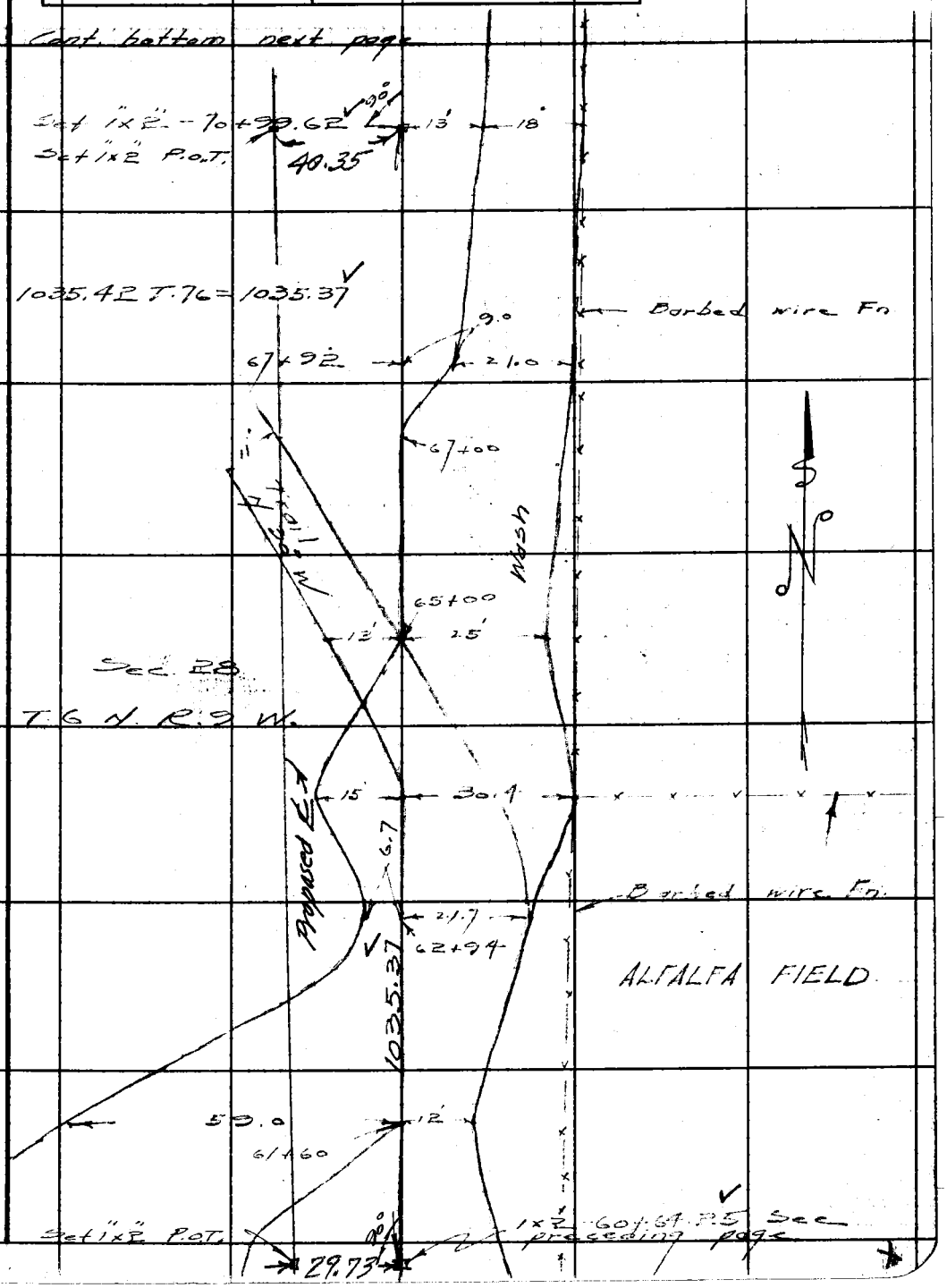

Note: Any Additions or Changes on This Sheet Must be Made or Circled in Red Ink With Date and Name of Person Making Change.

Do not extend notes this side of this line.

RETURN TO
LOS ANGELES COUNTY SURVEYOR
700 HALL OF RECORDS

FORM 247 5M 12-40



WS.66-D-2+3

RETURN TO
LOS ANGELES COUNTY SURVEYOR
700 HALL OF RECORDS

Do not extend notes this side of this line.

Note: Any Additions or Changes on This Sheet Must be Made or Circled in Red Ink With Date and Name of Person Making Change.

Notes Ck'd by K.R.M.	Survey of 165th St. East	F.B. 8N	Pg. 195
Map No. B-1907	W. O. 5058 Tape No. 1	St'd 84°F	
Office Work KRM-Cox	Surveyed by Rosecrans		
Checked McPherson	Notes R	Date 4-25-45	
Date Nov. 1945	Indexed A. C. Johnson		

WS.66-D2

ANGLE CHECK AT N.W. COR
SEC. 28 T.6 N. R 9 W.

Cor Secs. 20, 21, 28 + 29
T.6 N. R 9 W. Fd C.S. Mon.
18" Dn. F.B. 74-49

89°-24'-40" Turned
89°-25'-20" Rec C.S. 8733

To C.S. Mon 1/4 Cor Secs 21 + 28

To C.S. Mon 1/4 Cor Secs. 28 + 29

89-24-30 ①
357-38-30 ④
89-24-37 1/2

Note: Any Additions or Changes on This Sheet Must be Made or Circled in Red Ink With Date and Name of Person Making Change.

Do not extend notes this side of this line.

RETURN TO
LOS ANGELES COUNTY SURVEYOR
700 HALL OF RECORDS

FORM 247 5M 12-40

F.B. 811 PG. 196

Rechain of line between Secs 28 + 33
T.6 N. R. 9 W.

53+38.85 Fr. W.
Cor. Secs. 27, 28, 33 + 34
T.6 N. R. 9 W. Fd. C.S. Mon.
18" Dn. F.B. 74-56.

2717.70 T. 60 = 2717.28

SURVEYORS
T.6 N
28
33
COUNTY
R.9 W.
1/4 COR
MONUMENT
RE. 2177
2717.28

Sec. 28



1/4 Sec Cor. 26+69.42 Set
2" I.P. with brass cap marked
as shown in Conc. 12" Dn
by proportion
Set 2" I.P. 4" up.

30.00
30.00
90°
30.63
36.22
21.50
Set 2" I.P. 4" up.
Iron post Fn

Sec. 33
T.6 N. R. 9 W.

26+48.17 Fd. 4"x6" F.B. 536-251
N. + T. in P. Pole
26+47.92 Fd. 1"x1" F.B. 536-251
0.25

26.35

26+21.57 Fr. W. 2"x2" Int.
53+24.78 Fr. S.

2621.98 T. 60 = 2621.57

2621.57

Cor. Secs. 28, 29, 32 + 33
Fd. C.S. Mon. 12" Dn
F.B. 536-252

WS.67-A-3
WS.66-D-3

RETURN TO
LOS ANGELES COUNTY SURVEYOR
700 HALL OF RECORDS

Do not extend notes this side of this line.

Note: Any Additions or Changes on This Sheet Must be Made or Circled in Red Ink With Date and Name of Person Making Change.

W.S. 67-B-3

Notes Ck'd by	Survey of 165th St East	F.B. 311 Pg. 197
Map No.	W. O. 5058 Tape No. 1 St'd 54 °F	
Office Work	Surveyed by Rosecrans	
Checked	Notes R Date 4-11-45	
Date	Indexed G. C. Johnson 6-14-45	

Note: Any Additions or Changes on This Sheet Must be Made or Circled in Red Ink With Date and Name of Person Making Change.

Do not extend notes this side of this line.

RETURN TO
LOS ANGELES COUNTY SURVEYOR
700 HALL OF RECORDS

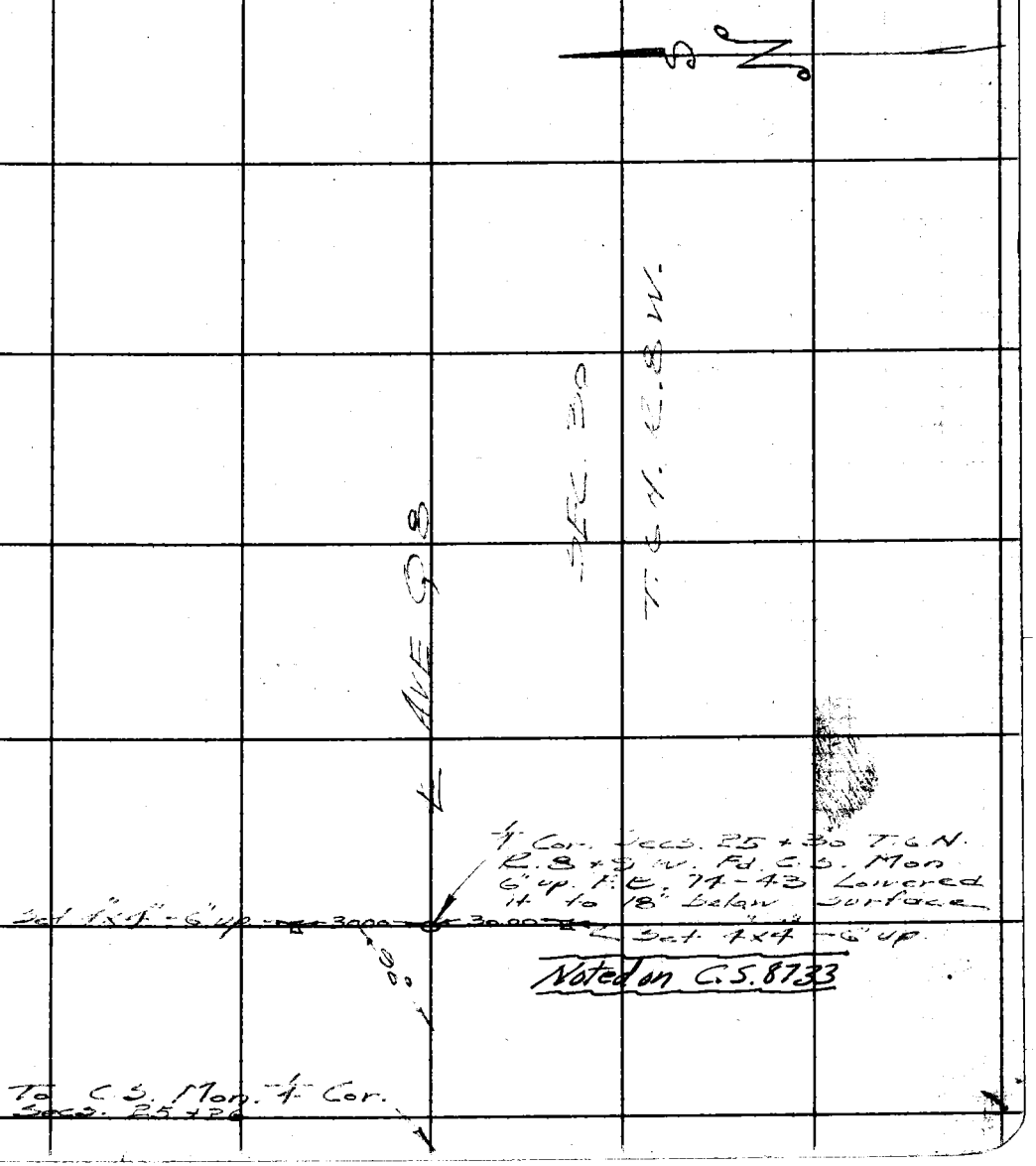

FORM 247 5M 12-40

RETURN TO
LOS ANGELES COUNTY SURVEYOR
700 HALL OF RECORDS

Note: Any Additions or Changes on This Sheet Must be Made or Circled in **Red** Ink With Date and Name of Person Making Change.

Do not extend notes this side of this line.

WS. 66-D-3

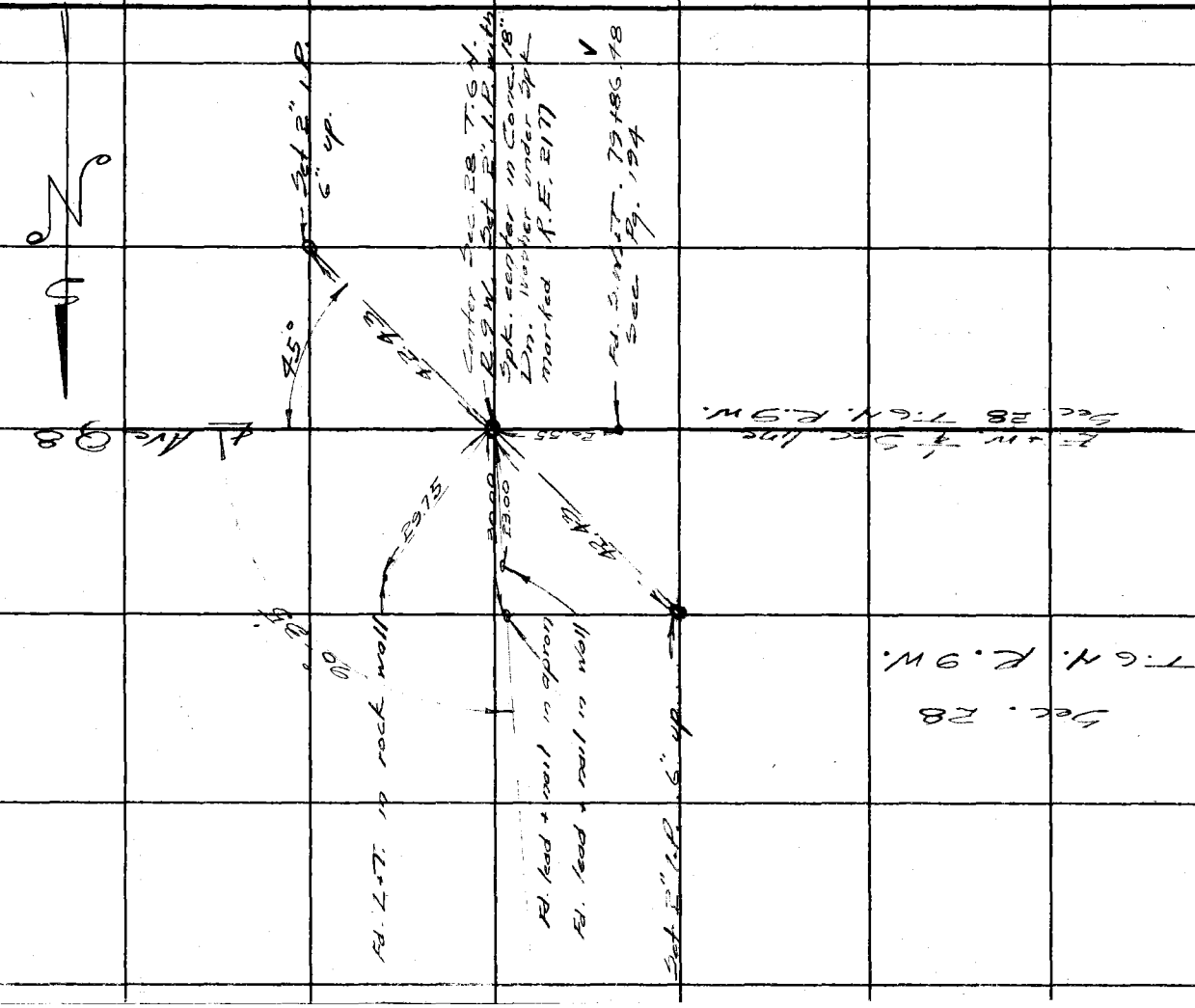

F.B. 311 Pg. 198

Notes Ck'd by K.R.M.	Survey of 165th St. East	F.B. 811	Pg. 199
Map No. B-1907	W. O. 5058 Tape No. 1		
Office Work K.R.M.	Surveyed by Rosecrans		
Checked McPherson	Notes R Date 5-23-45		
Date Nov. 1945	Indexed A. C. Johnson		

WS.66-D-3
WS.67-A-3

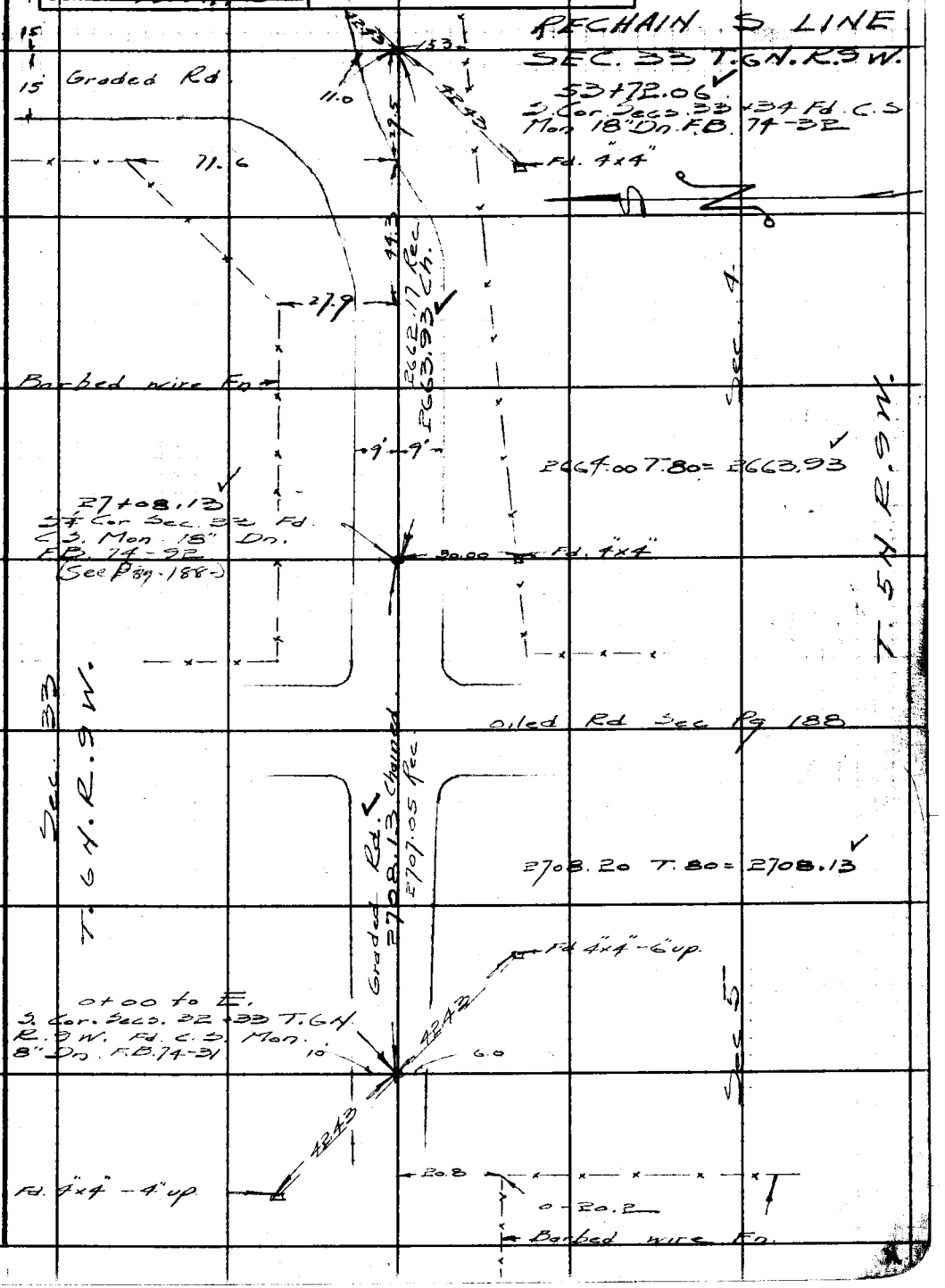

Note: Any Additions or Changes on This Sheet Must be Made or Circled in Red Ink With Date and Name of Person Making Change.

Do not extend notes this side of this line.

RETURN TO
LOS ANGELES COUNTY SURVEYOR
700 HALL OF RECORDS

FORM 247 3M 12-40

RETURN TO
LOS ANGELES COUNTY SURVEYOR
700 HALL OF RECORDS

Note: Any Additions or Changes on This Sheet Must be Made or Circled in **Red Ink** With Date and Name of Person Making Change.

Do not extend notes this side of this line.

F.B. 811 PG. 200

F. B. 811 PG. 201

Notes Ck'd by [illegible]	Survey of Ivanhoe
Map No. C.S. 8733	W. O. 1999 Tape No. 55 St'd. 27 °F
Office Work [illegible]	Surveyed by Rosecrans
Checked [illegible]	Notes R Date 3-3-49
Date Mar 1949	Indexed C. Johnson 3-23-48

LINE BETWEEN SECS 23 + 24

T. 6N. R. 10W.

Party E. A. Rosecrans
J. P. Pierce
J. C. Pierce
L. Vejar
H. H. Howard

Note: Any Additions or Changes on This Sheet Must be Made or Circled in Red Ink With Date and Name of Person Making Change.

Do not extend notes this side of this line.

RETURN TO
LOS ANGELES COUNTY SURVEYOR
700 HALL OF RECORDS

FORM 247 5M 5-46

F. B. 811 PG. 202



WS.66-C-2

RETURN TO
LOS ANGELES COUNTY SURVEYOR
700 HALL OF RECORDS

Do not extend notes this side of this line.

Note: Any Additions or Changes on This Sheet Must be Made or Circled in Red Ink With Date and Name of Person Making Change.

Notes Ck'd by	Survey of T6N [illegible]
Map No.	W. O. [illegible] Tape No. [illegible] St'd. 24 °F
Office Work	Surveyed by J. C. [illegible]
Checked	Notes [illegible] Date [illegible]
Date	Indexed A. C. Johnson 3-30-55

F. B. 871 PG. [illegible]

J.N. 0302.01

REPLACEMENT OF 1/4 SEC COR MONUMENT

ON

110 TH ST EAST & ATE [illegible]

FOR

1/4 COR BETWEEN SECTIONS 3 & 4 T6N R10W

NEW TIES [illegible] COR SEC.4 T.6N. R.10W.

NEW [illegible] N.E. COR. [illegible] T.6N. R.10W.

NEW [illegible] 1/4 [illegible] BETWEEN

SECTIONS 4 & [illegible] T.6N. R.10W.

NEW [illegible] 1/4 COR. [illegible]

SECTIONS 4 & 33 T.6 & 7 N. R.10W.

NEW TIES NW COR SEC. 4 T.6N. R.10W.

[illegible]

ALBERT [illegible]

Note: Any Additions or Changes on This Sheet Must be Made or Circled in Red Ink With Date and Name of Person Making Change.

Do not extend notes this side of this line.

WS66-B-1

RETURN TO
LOS ANGELES COUNTY SURVEYOR
726 LOS ANGELES COUNTY
ENGINEERING BLDG.

76F309S S&E #247. 8-54

RETURN TO
LOS ANGELES COUNTY SURVEYOR
726 LOS ANGELES COUNTY
ENGINEERING BLDG.

Note: Any Additions or Changes on This Sheet Must be Made or Circled in Red Ink With Date and Name of Person Making Change.

Do not extend notes this side of this line.

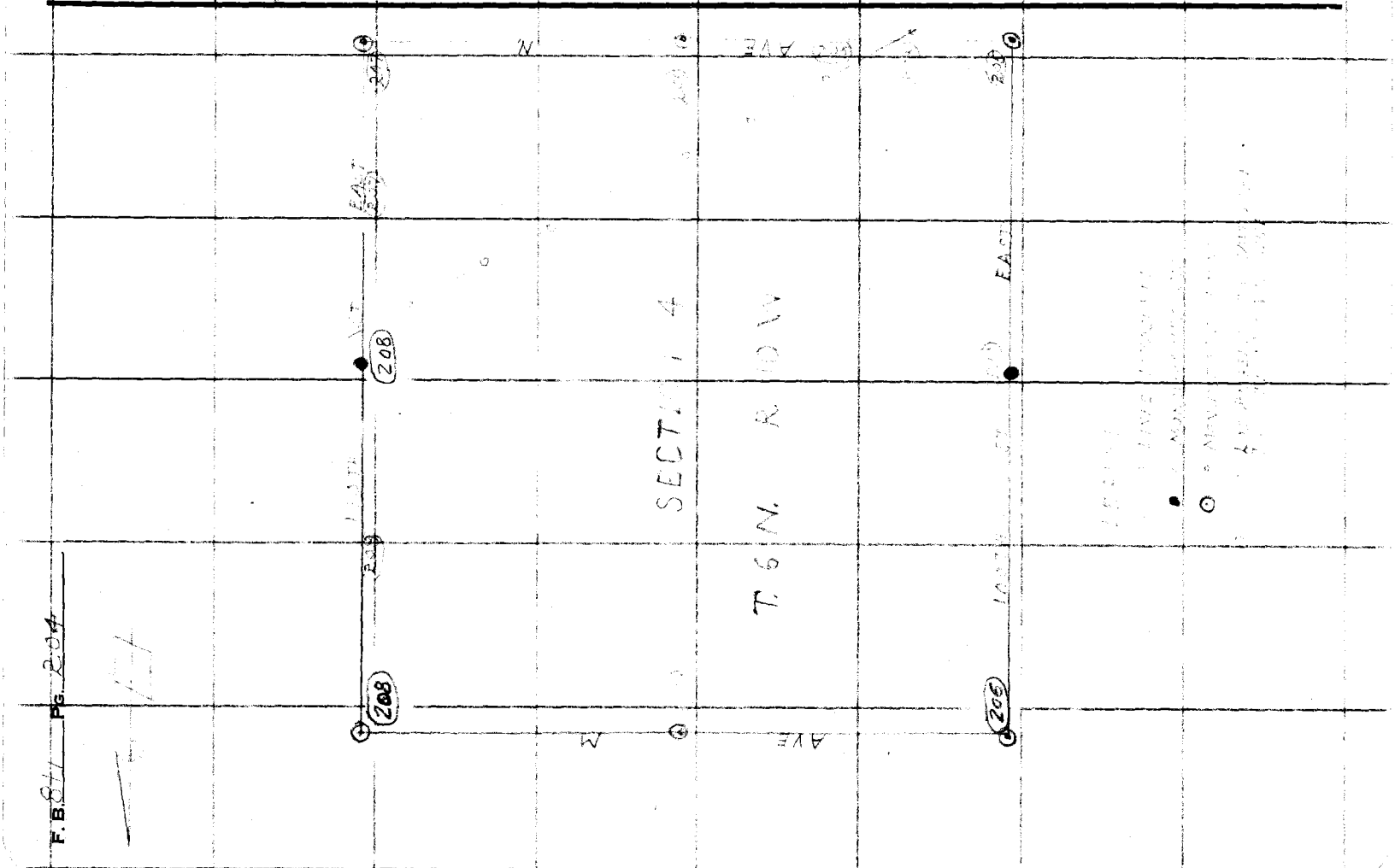

F.B. 84 Pg. 204

Notes Ck'd by	Survey of T6N [illegible]
Map No. C.S. 8733	W. O. [illegible] Tape No. 110 St'd. 84 °F
Office Work	Surveyed by J.C. [illegible]
Checked	Notes [illegible] Date [illegible]
Date Apr '55	Indexed A. C. Johnson

F. B. [illegible] Pg. [illegible]

WS 66-B-1

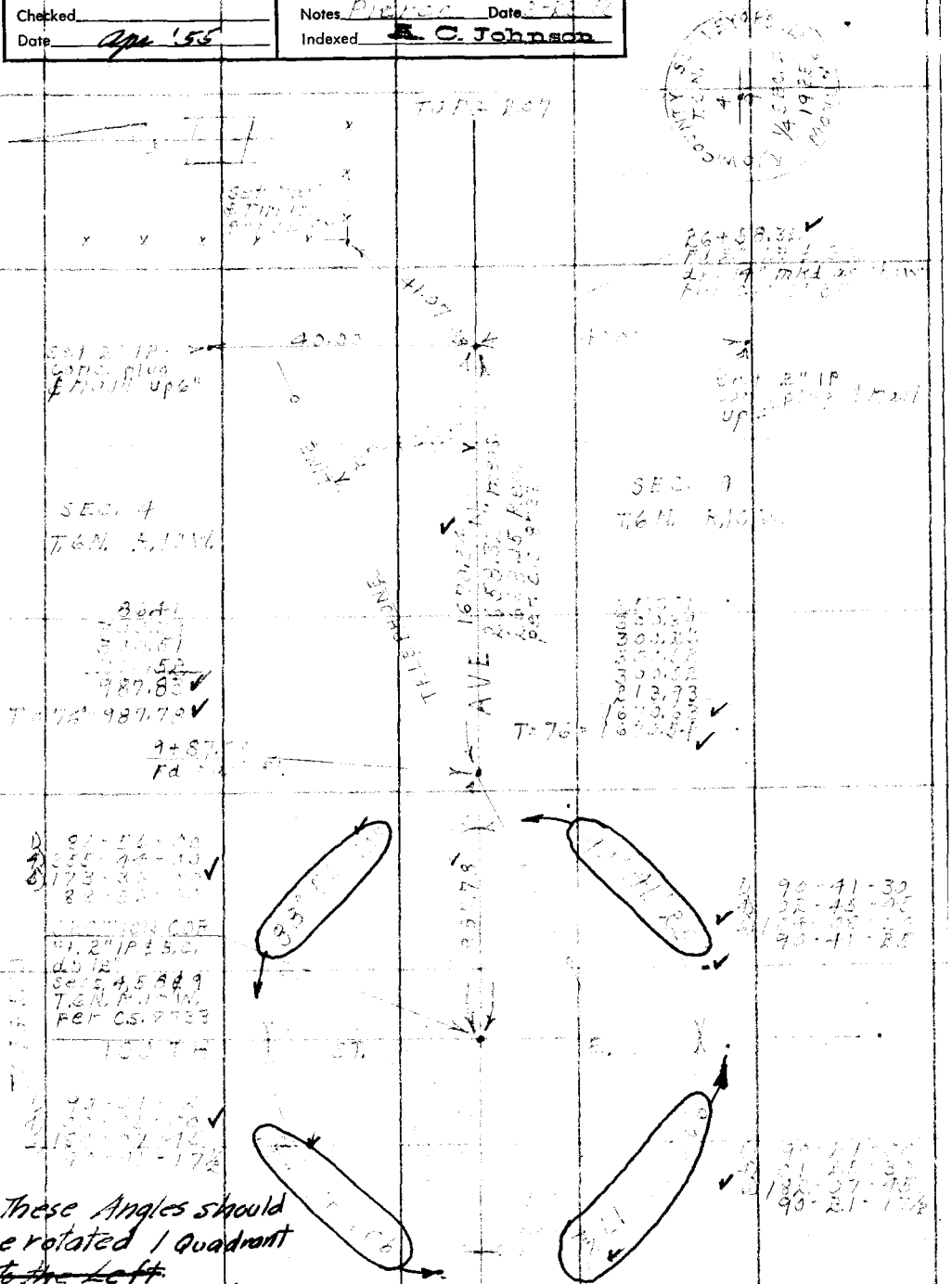

These Angles should be rotated 1 Quadrant ~~to the Left~~ Counter Clock wise.

Note: Any Additions or Changes on This Sheet Must be Made or Circled in Red Ink With Date and Name of Person Making Change.

Do not extend notes this side of this line.

RETURN TO
LOS ANGELES COUNTY SURVEYOR
726 LOS ANGELES COUNTY
ENGINEERING BLDG.

76F309S S&E #247. 8-54

F. B. 811 PG. 2-3

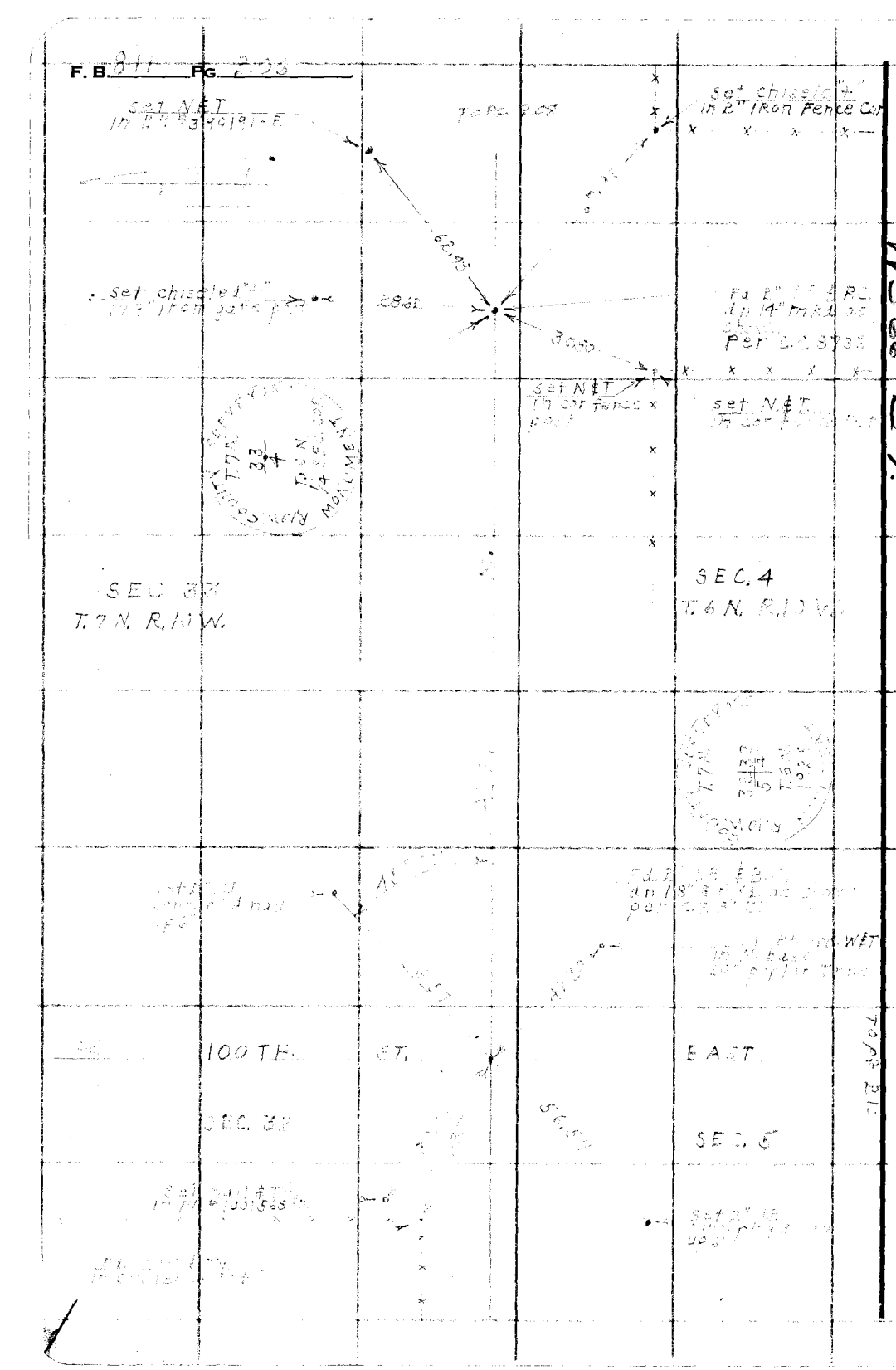

RETURN TO
LOS ANGELES COUNTY SURVEYOR
726 LOS ANGELES COUNTY
ENGINEERING BLDG.

Do not extend notes this side of this line.

Note: Any Additions or Changes on This Sheet Must be Made or Circled in Red Ink With Date and Name of Person Making Change.

W566-B-1.

Notes Ck'd by	Survey of T 6N R 10 W
Map No. C.S. 8733	W. O. 0302.01 Tape No. 110 St'd. 94 °F
Office Work	Surveyed by J.C. Pierce
Checked	Notes Pierce Date 3-11-55
Date April '55	Indexed C. Johnson

F. B. _____ PG. 267

W S 66 - B-1

Note: Any Additions or Changes on This Sheet Must be Made or Circled in Red Ink With Date and Name of Person Making Change.

Do not extend notes this side of this line.

RETURN TO
LOS ANGELES COUNTY SURVEYOR
726 LOS ANGELES COUNTY
ENGINEERING BLDG.



76F309S S&E #247. 8-54

RETURN TO
LOS ANGELES COUNTY SURVEYOR
726 LOS ANGELES COUNTY
ENGINEERING BLDG.

Note: Any Additions or Changes on This Sheet Must be Made or Circled in Red Ink With Date and Name of Person Making Change.

Do not extend notes this side of this line.

W.S. 66 -B-1



Notes Ck'd by	Survey of SEC LINES, T6N, R10W
Map No.	W. O. 0302.01 Tape No. 42 St'd. 84 °F
Office Work	Surveyed by MACK
Checked	Notes M Date 2-24-55
Date	Indexed C. Johnson

F. B. 811 Pg. 209

J.N. 0302.01

REPLACEMENT OF 1/4 SEC. COR. MONUMENT

ON

100th ST. E. AT AVE M-8

FOR

1/4 COR. BET. SECS. 4 & 5, T6N, R10W.

PARTY
MACK
HALISCKY
RITTER

W5 66-E-1.

Note: Any Additions or Changes on This Sheet Must be Made or Circled in Red Ink With Date and Name of Person Making Change.

Do not extend notes this side of this line.

RETURN TO
LOS ANGELES COUNTY SURVEYOR
726 LOS ANGELES COUNTY
ENGINEERING BLDG.

76F309S S&E #247. 8-54

F.B. 811 PG. 210

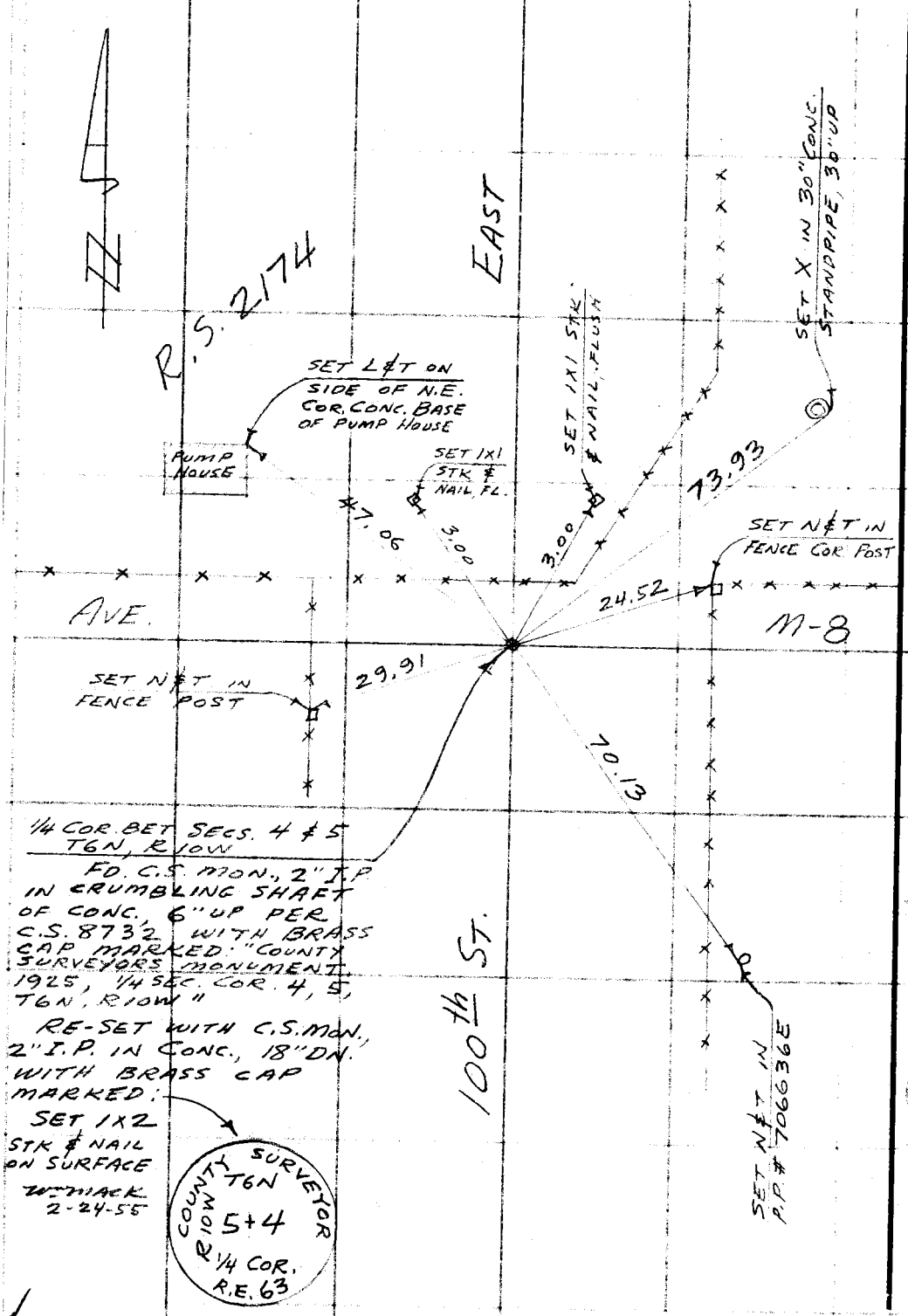

W.S. 66-B-1

RETURN TO
LOS ANGELES COUNTY SURVEYOR
726 LOS ANGELES COUNTY
ENGINEERING BLDG.

Do not extend notes this side of this line.

Note: Any Additions or Changes on This Sheet Must be Made or Circled in Red Ink With Date and Name of Person Making Change.

Notes Ck'd by	Survey of T 6N R 10W
Map No.	W. O. 030P.01 Tape No. 110 St'd. 84 °F
Office Work	Surveyed by J. C. Pierce
Checked	Notes Pierce Date 3-23-56
Date	Indexed A. C. Johnson

F. B. 311 PG. 211

W.S. 66-B-1



Note: Any Additions or Changes on This Sheet Must be Made or Circled in Red Ink With Date and Name of Person Making Change.

Do not extend notes this side of this line.

RETURN TO
LOS ANGELES COUNTY SURVEYOR
726 LOS ANGELES COUNTY
ENGINEERING BLDG.

76F309S S&E #247. 8-54

RETURN TO
LOS ANGELES COUNTY SURVEYOR
726 LOS ANGELES COUNTY
ENGINEERING BLDG.

Note: Any Additions or Changes on This Sheet Must be Made or Circled in Red Ink With Date and Name of Person Making Change.

Do not extend notes this side of this line.

F.B. 211 Pg. 212

Notes Ck'd by	Survey of ELIZ. LAKE PINE CN RD
Map No.	JN 0919.86 Tape 121 Std 84 °F
Office Work	Surveyed by MACK
Checked	Notes M Date 1-9-57
Date	Indexed K. C. Johnson 5-13-57

F. B. 811 PG. 215

F.O. 396N-389

J.N. 0919.86

ELIZABETH LAKE PINE CANYON RD.

FROM: ℄ INT. ELIZ. LAKE CN. RD

TO: 3/4 MI. WLY. THEREOF

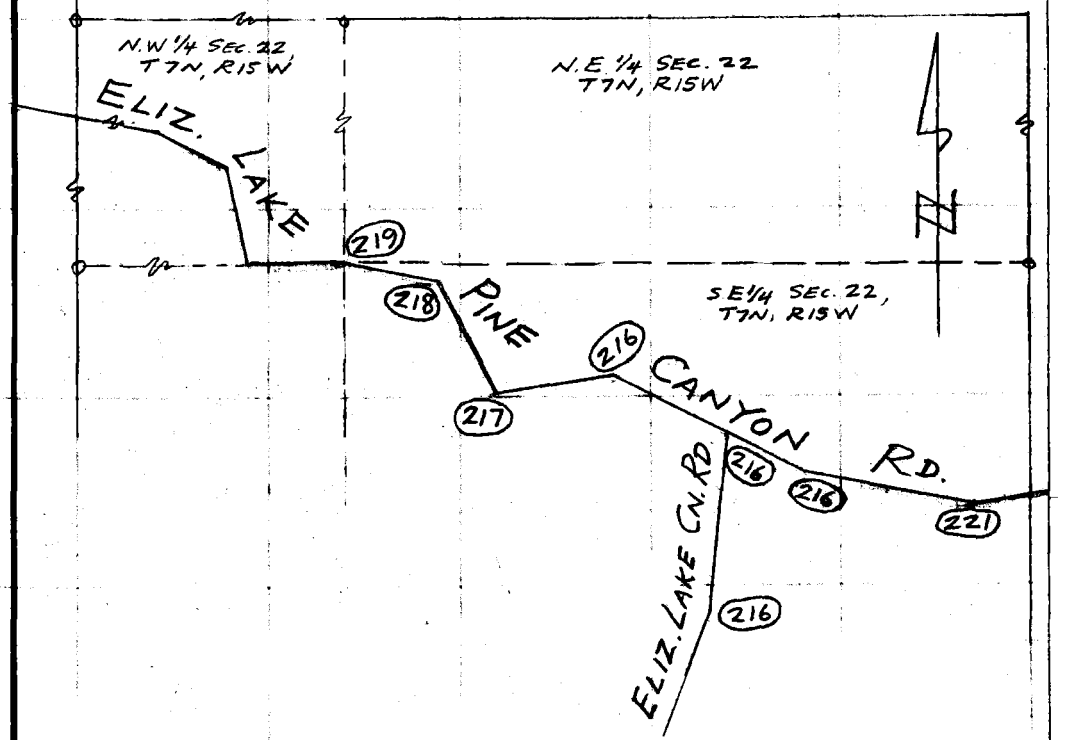

PARTY
MACK
HALISCKY
RITTER
HUBBARD

Note: Any Additions or Changes on This Sheet Must be Made or Circled in Red Ink With Date and Name of Person Making Change.

Do not extend this side of this line.

PLEASE RETURN TO
LOS ANGELES COUNTY ENGINEER
700 LOS ANGELES COUNTY ENGINEERING BLDG.

76F309S S&E #247 1-56

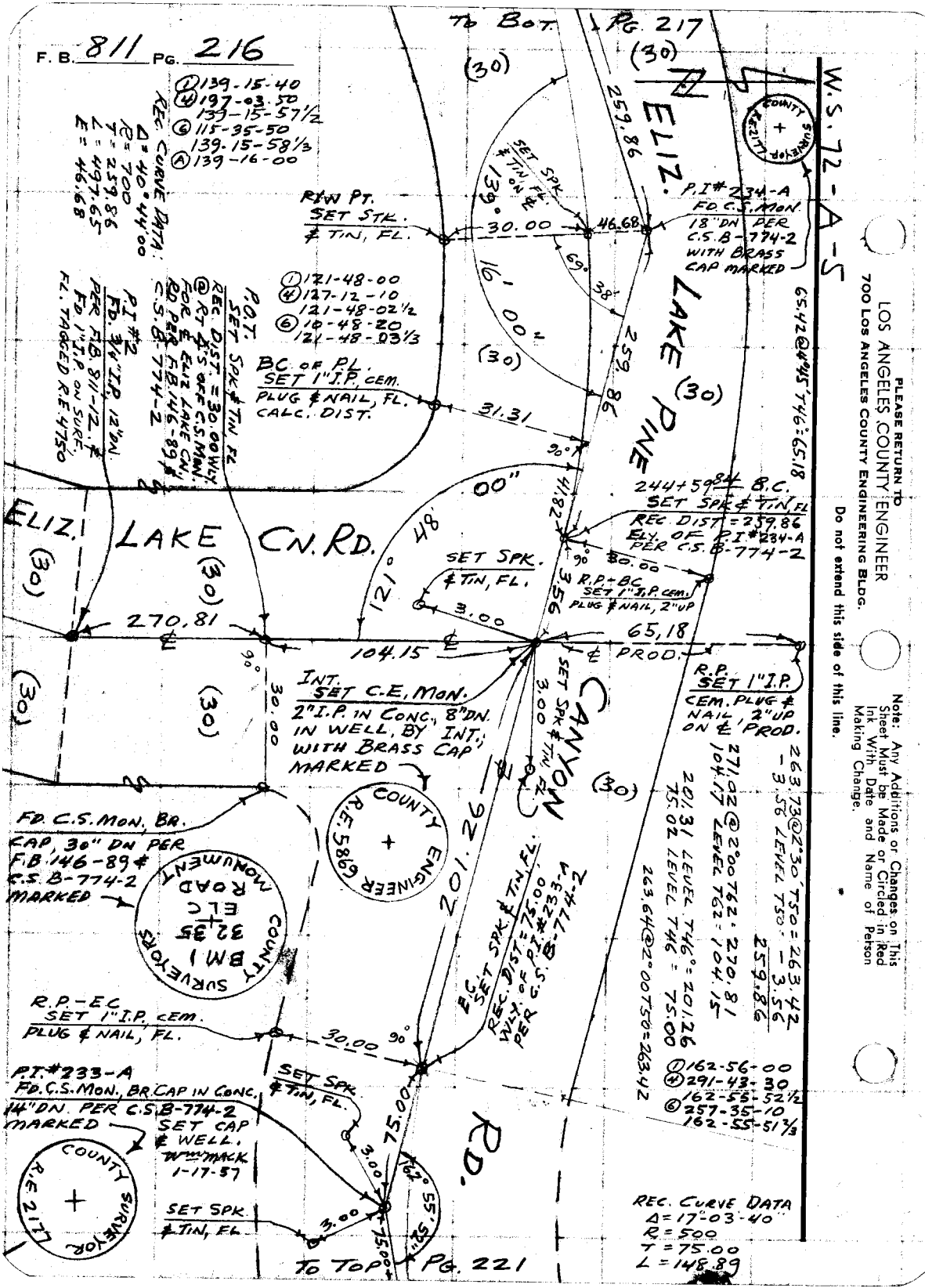
F. B. 811 PG. 216
TO BOT. PG. 217
W.S. 72-A-5
ELIZ. LAKE PINE
ELIZ. LAKE CN. RD.
CANYON RD.
TO TOP PG. 221
REC. CURVE DATA: Δ = 40°44'00" R = 700 T = 259.86 L = 497.65 E = 46.68
① 139-15-40
④ 197-03-50
139-15-57½
⑥ 115-35-50
139-15-58⅓
Ⓐ 139-16-00
RIW PT. SET STK. & TIN, FL.
30.00
46.68
P.I. #234-A FD. C.S. MON. 18" DN PER C.S. B-774-2 WITH BRASS CAP MARKED
SET SPK. & TIN, FL. ON ℄
139°
16' 00"
69°
38'
259.86
65.42 @ 4°45' T46° = 65.18
① 121-48-00
④ 127-12-10
121-48-02½
⑥ 10-48-20
121-48-03⅓
P.O.T. SET SPK. & TIN FL. REC. DIST. = 30.00 WLY. @ RT ∠'S OFF C.S. MON. FOR ℄ ELIZ. LAKE CN. RD. PER F.B. 146-89 & C.S. B-774-2
P.I. #2 FD. 3/4" I.P. 12" DN. PER F.B. 811-12 & FD. 1" I.P. ON SURF. FL. TAGGED R.E. 4750
BC OF P.L. SET 1" I.P. CEM. PLUG & NAIL, FL. CALC. DIST.
31.31
90°
244+59.84 B.C. SET SPK. & TIN, FL. REC. DIST. = 259.86 ELY. OF P.I. #234-A PER C.S. B-774-2
41.82
30.00
R.P.-BC SET 1" I.P. CEM. PLUG & NAIL, 2" UP
3.56
121° 48' 00"
SET SPK. & TIN, FL.
3.00
270.81
104.15
65.18
℄ PROD.
R.P. SET 1" I.P. CEM. PLUG & NAIL, 2" UP ON ℄ PROD.
INT. SET C.E. MON. 2" I.P. IN CONC., 8" DN. IN WELL, BY INT., WITH BRASS CAP MARKED
30.00
SET SPK. & TIN, FL.
3.00
263.73 @ 2°30' T50 = 263.42
-3.56 LEVEL T50 = -3.56
259.86
271.02 @ 2°00 T62 = 270.81
104.17 LEVEL T62 = 104.15
201.31 LEVEL T46° = 201.26
75.02 LEVEL T46 = 75.00
263.64 @ 2°00 T50 = 263.42
COUNTY ENGINEER R.E. 5869
COUNTY SURVEYOR R.E. 2177
FD. C.S. MON. BR. CAP, 30" DN PER F.B. 146-89 & C.S. B-774-2 MARKED
COUNTY SURVEYORS BM 1 32.35 ELC ROAD MONUMENT
201.26
E.C. SET SPK. & TIN, FL. REC. DIST. = 75.00 WLY. OF P.I. #233-A PER C.S. B-774-2
R.P.-EC SET 1" I.P. CEM. PLUG & NAIL, FL.
30.00
90°
P.I. #233-A FD. C.S. MON., BR. CAP IN CONC. 14" DN. PER C.S. B-774-2 MARKED
SET SPK. & TIN, FL.
SET CAP & WELL. Wm MACK 1-17-57
75.00
3.00
162° 55' 52"
SET SPK. & TIN, FL.
3.00
75.00
① 162-56-00
④ 291-43-30
162-55-52½
⑥ 257-35-10
162-55-51⅔
REC. CURVE DATA Δ = 17°-03'-40" R = 500 T = 75.00 L = 148.89
PLEASE RETURN TO LOS ANGELES COUNTY ENGINEER 700 LOS ANGELES COUNTY ENGINEERING BLDG.
Do not extend this side of this line.
Note: Any Additions or Changes on This Sheet Must be Made or Circled in Red Ink With Date and Name of Person Making Change.

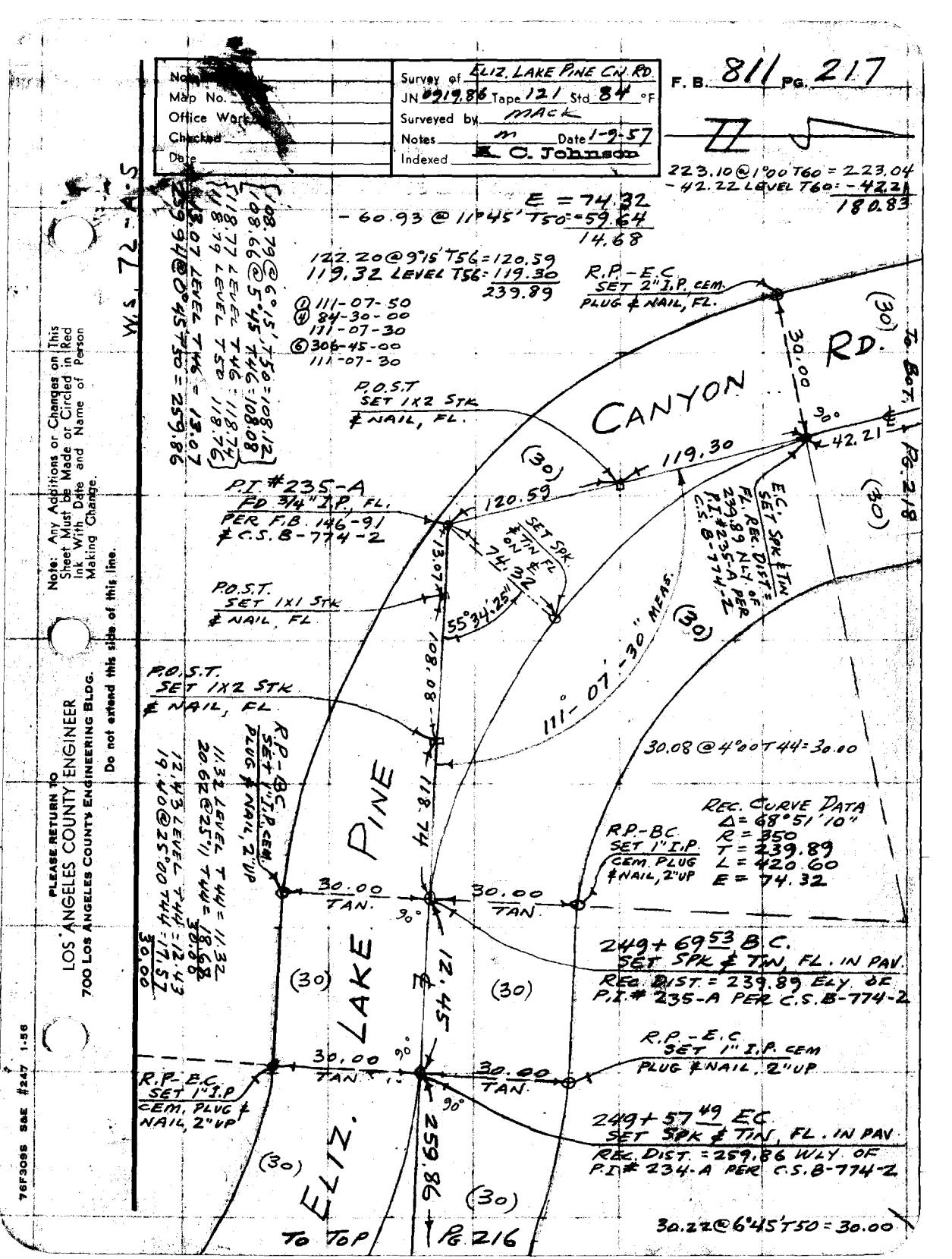

Note	Survey of ELIZ. LAKE PINE CN. RD.
Map No.	JN 0919.86 Tape 121 Std 84 °F
Office Work	Surveyed by MACK
Checked	Notes m Date 1-9-57
Date	Indexed K. C. Johnson

F. B. 811 PG. 217

223.10 @ 1°00' T60 = 223.04
- 42.22 LEVEL T60 = - 42.21
180.83

E = 74.32
- 60.93 @ 11°45' T50 = - 59.64
14.68

122.20 @ 9°15' T56 = 120.59
119.32 LEVEL T56 = 119.30
239.89

① 111-07-50
④ 84-30-00
111-07-30
⑥ 306-45-00
111-07-30

108.79 @ 6°15' T50 = 108.12
108.66 @ 5°45' T46 = 108.08
118.77 LEVEL T46 = 118.74
118.79 LEVEL T50 = 118.76
13.07 LEVEL T46 = 13.07
259.94 @ 0°45' T50 = 259.86

W.S. 72-A-5

R.P.-E.C.
SET 2" I.P. CEM.
PLUG & NAIL, FL.

P.O.S.T.
SET 1X2 STK
& NAIL, FL.

P.I. #235-A
FD 3/4" I.P. FL.
PER F.B. 146-91
& C.S. B-774-2

P.O.S.T.
SET 1X1 STK
& NAIL, FL.

P.O.S.T.
SET 1X2 STK
& NAIL, FL.

R.P.-B.C.
SET 1" I.P. CEM.
PLUG & NAIL, 2" UP

11.32 LEVEL T44 = 11.32
20.62 @ 25°11' T44 = 18.68
30.00
12.43 LEVEL T44 = 12.43
19.40 @ 25°00' T44 = 17.57
30.00

CANYON RD.

(30)

30.00

90°

42.21

To Bot. Pg. 218

119.30

120.59

SET SPK & TIN FL. ON ℄

74.32

13.07

55°34'25"

108.08

118.74

111°-07'-30" MEAS.

E.C. SET SPK & TIN FL. REC. DIST. = 239.89 NLY. OF P.I. #235-A PER C.S. B-774-2

30.08 @ 4°00' T44 = 30.00

REC. CURVE DATA
Δ = 68°51'10"
R = 350
T = 239.89
L = 420.60
E = 74.32

R.P.-B.C.
SET 1" I.P.
CEM. PLUG
& NAIL, 2" UP

30.00 TAN.

30.00 TAN.

90°

249+69.53 B.C.
SET SPK & TIN, FL. IN PAV.
REC. DIST. = 239.89 ELY. OF
P.I. # 235-A PER C.S. B-774-2

ELIZ. LAKE PINE

12.45

(30)

(30)

R.P.-E.C.
SET 1" I.P. CEM
PLUG & NAIL, 2" UP

30.00 TAN.

30.00 TAN.

90°

R.P.-B.C.
SET 1" I.P.
CEM. PLUG &
NAIL, 2" UP

249+57.49 E.C.
SET SPK & TIN, FL. IN PAV.
REC. DIST. = 259.86 WLY. OF
P.I. # 234-A PER C.S. B-774-2

259.86

(30)

(30)

30.22 @ 6°45' T50 = 30.00

To Top Pg. 216

Note: Any Additions or Changes on This Sheet Must be Made or Circled in Red Ink With Date and Name of Person Making Change.

Do not extend this side of this line.

PLEASE RETURN TO
LOS ANGELES COUNTY ENGINEER
700 LOS ANGELES COUNTY ENGINEERING BLDG.

76F3096 S&E #247 1-56

PLEASE RETURN TO
LOS ANGELES COUNTY ENGINEER
700 LOS ANGELES COUNTY ENGINEERING BLDG.

Note: Any Additions or Changes on This Sheet Must be Made or Circled in Red Ink With Date and Name of Person Making Change.

Do not extend this side of this line.

W.S. 72-A-5

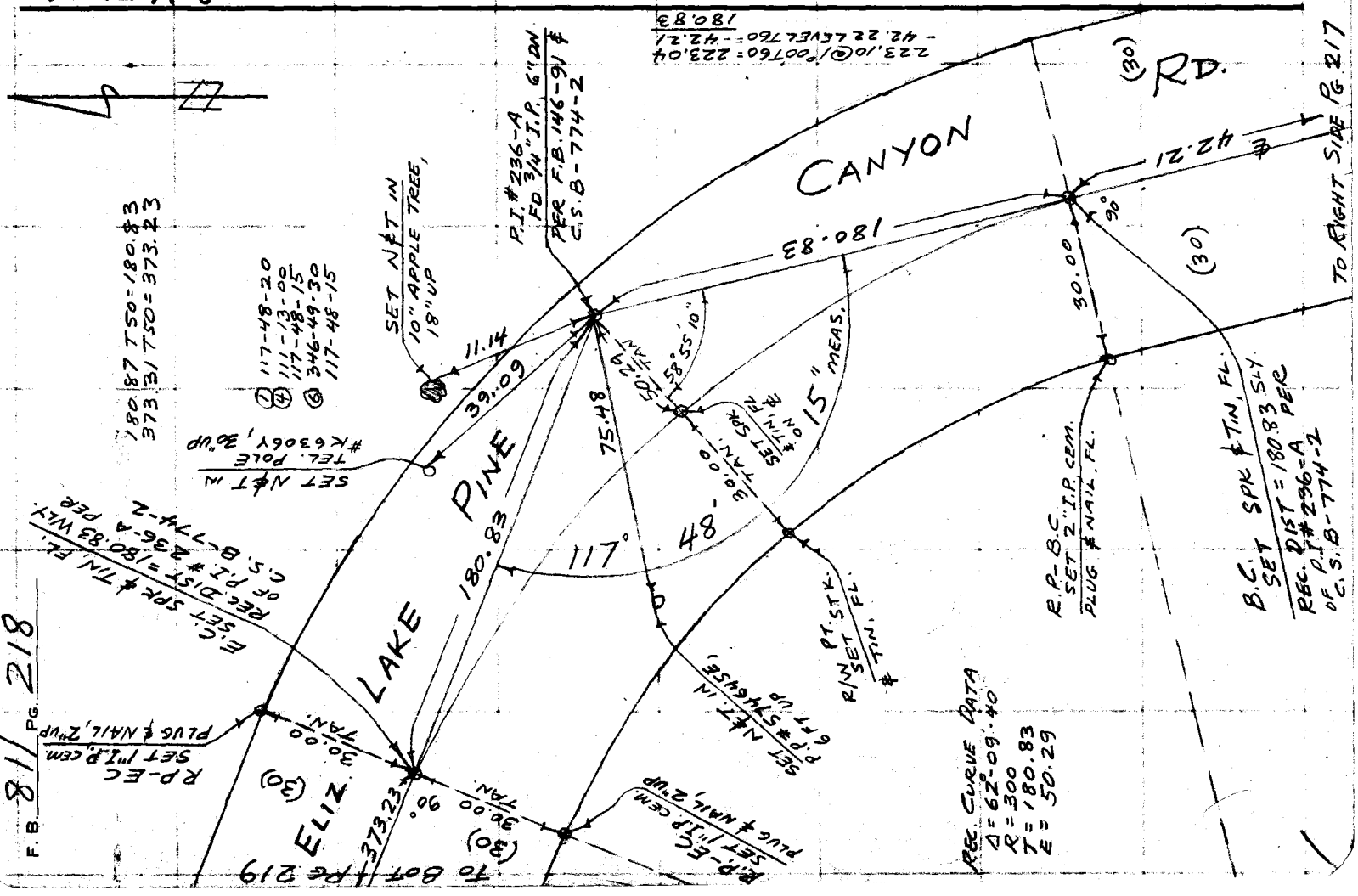

F.B. 811 PG. 218

F.B. 811 Pg. 219

Notes Ck'd by	Survey of ELIZ. LAKE PINE CN. RD
Map No.	W. O. Tape No. 121 St'd. 84 °F
Office Work	Surveyed by MACK
Checked	Notes m Date 1-15-57
Date	Indexed A. C. Johnson

W.S. 72-A-5

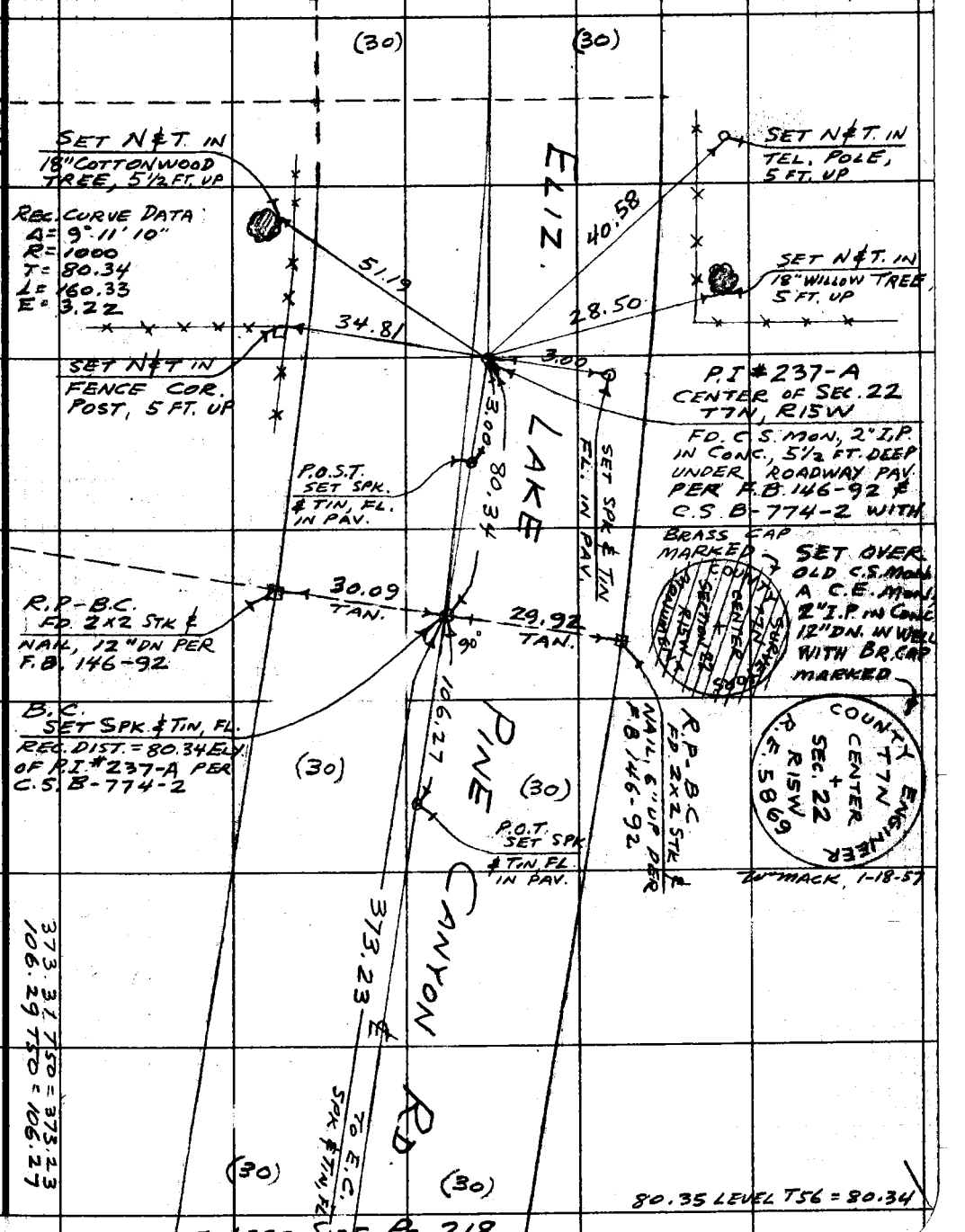

TO LEFT SIDE PG. 218

Note: Any Additions or Changes on This Sheet Must be Made or Circled in Red Ink With Date and Name of Person Making Change.

Do not extend notes this side of this line.

RETURN TO
LOS ANGELES COUNTY SURVEYOR
726 LOS ANGELES COUNTY ENGINEERING BLDG.

76F309S 247 2-51

RETURN TO
LOS ANGELES COUNTY SURVEYOR
725 LOS ANGELES COUNTY
ENGINEERING BLDG.

Note: Any Additions or Changes on This Sheet Must be Made or Circled in Red Ink With Date and Name of Person Making Change.

Do not extend notes this side of this line.

F.B. 811 PG. 220

Notes Ck'd by
Map No.
Office Work
Checked
Date

Survey of ELIZ.-LAKE PINE CN. RD
JN 0919.86 Tape 121 Std 84 °F
Surveyed by MACK
Notes m Date 1-18-57
Indexed A. C. Johnson

F. B. 811 PG. 221

TO BOT. ↓ PG 216

(30)

75.00

(30)

B.C. SET SPK. & TIN FL. IN PAV., REC. DIST. = 75.00 ELY. OF P.I. # 233-A PER C.S. B-774-2

(25)

(25)

RD

(25)

605.03 REC.

PINE CANYON

(25)

P.I. # 232
FD. C.S. MON., 2" I.P. IN CONC., 12" DN PER F.B. 811-22, 24 & C.S. B-774-2 WITH BRASS CAP MARKED → SET CTAP & WELL. MACK 1-18-57

COUNTY SURVEYOR R.E. 2177

SPK & FL. PAV

3.00

3.00

SPK FL. PAV

ELIZ. LAKE

(25)

(25)

REC. CURVE DATA
Δ = 22° 35' 30"
R = 200
T = 39.95
L = 78.86

PLEASE RETURN TO
LOS ANGELES COUNTY ENG
700 LOS ANGELES COUNTY ENGINEER

118

...y Additions or Changes on This
...Must be Made or Circled in Red
...With Date and Name of Person
...Change.

811

F. B. 811 PG. 222