Notes Ck'd by Drew	Survey of Ramona Ave
Map No. B-1570	W. O. 7141 Tape No. St'd °F.
Office Work	Surveyed by
Checked Drew	Notes Date
Date Sep. 41	Indexed 11-27-39

F.B. 813 PG. 1

F.B. 813
INDEX

J.N. 7141
RAMONA AVE

Note: Any Additions or Changes on This Sheet Must be Made or Circled in Red Ink With Date and Name of Person Making Change.

Do not extend notes this side of this line

RETURN TO
LOS ANGELES COUNTY SURVEYOR
700 HALL OF RECORDS

FORM 247 10M 11-35

RETURN TO
LOS ANGELES COUNTY SURVEYOR
700 HALL OF RECORDS

Note: Any Additions or Changes on This Sheet Must be Made or Circled in **Red Ink** With Date and Name of Person Making Change.

Do not extend notes this side of this line



F.B. 213 PG. 52

FORM 247 10M 11-35

RETURN TO
LOS ANGELES COUNTY SURVEYOR
700 HALL OF RECORDS

Note: Any Additions or Changes on This Sheet Must be Made or Circled in **Red Ink** With Date and Name of Person Making Change.

Do not extend notes this side of this line

Notes Ck'd by _____ Survey of _____
Map No. _____ W. O. 7744 Tape No. _____ St'd _____ °F.
Office Work _____ Surveyed by _____
Checked _____ Notes _____
Date Sept. 41 Date _____
Indexed _____

F.B. _____ PG. _____

RETURN TO
LOS ANGELES COUNTY SURVEYOR
700 HALL OF RECORDS

Note: Any Additions or Changes on This Sheet Must be Made or Circled in **Red** Ink With Date and Name of Person Making Change.

Do not extend notes this side of this line

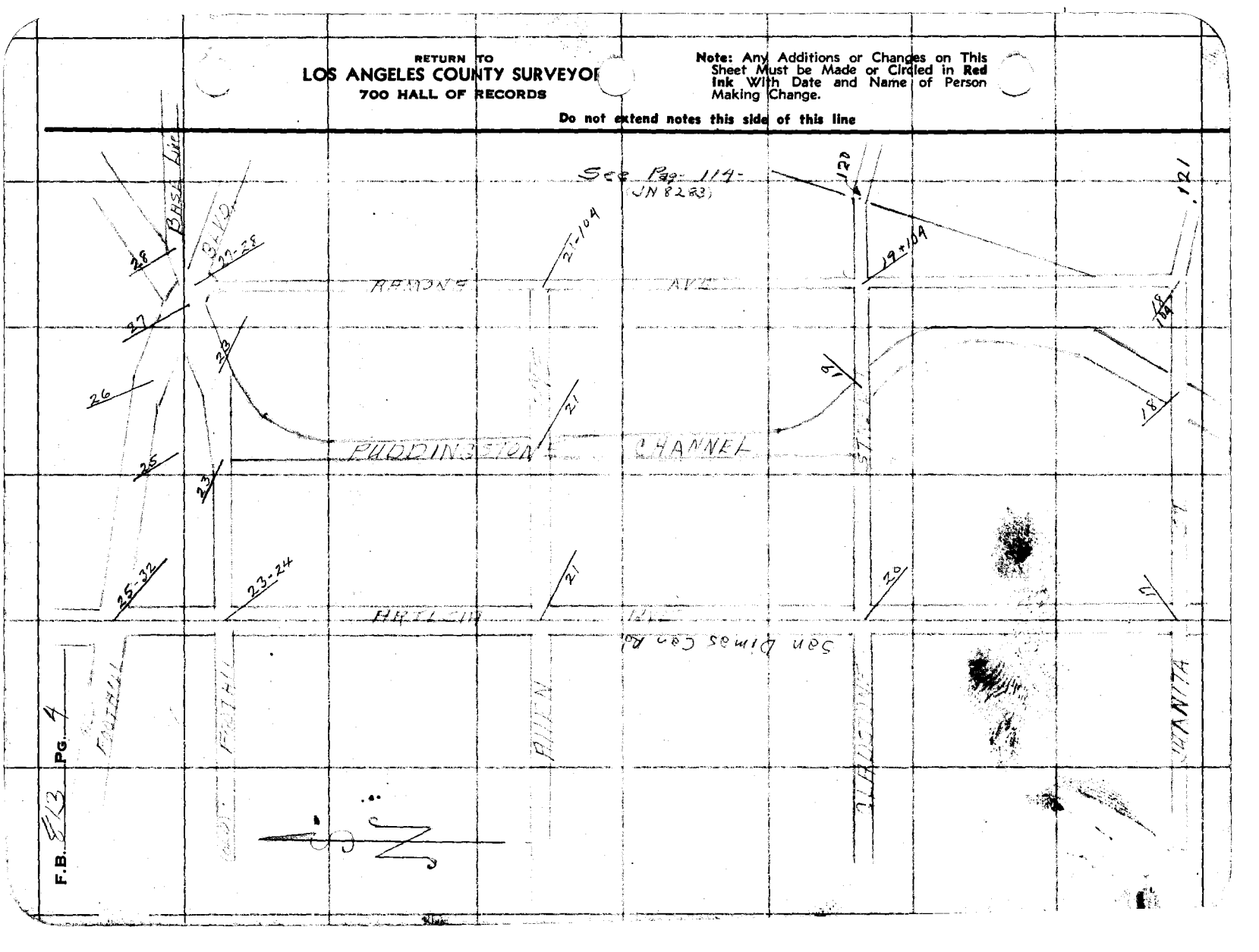

Notes Ck'd by Drew	Survey of RAMONA AVE
Map No.	W. O. 7141 Tape No. St'd °F.
Office Work	Surveyed by
Checked Drew	Notes Date Sept 1959
Date Sep. 41	Indexed

F. [illegible] PG. 5

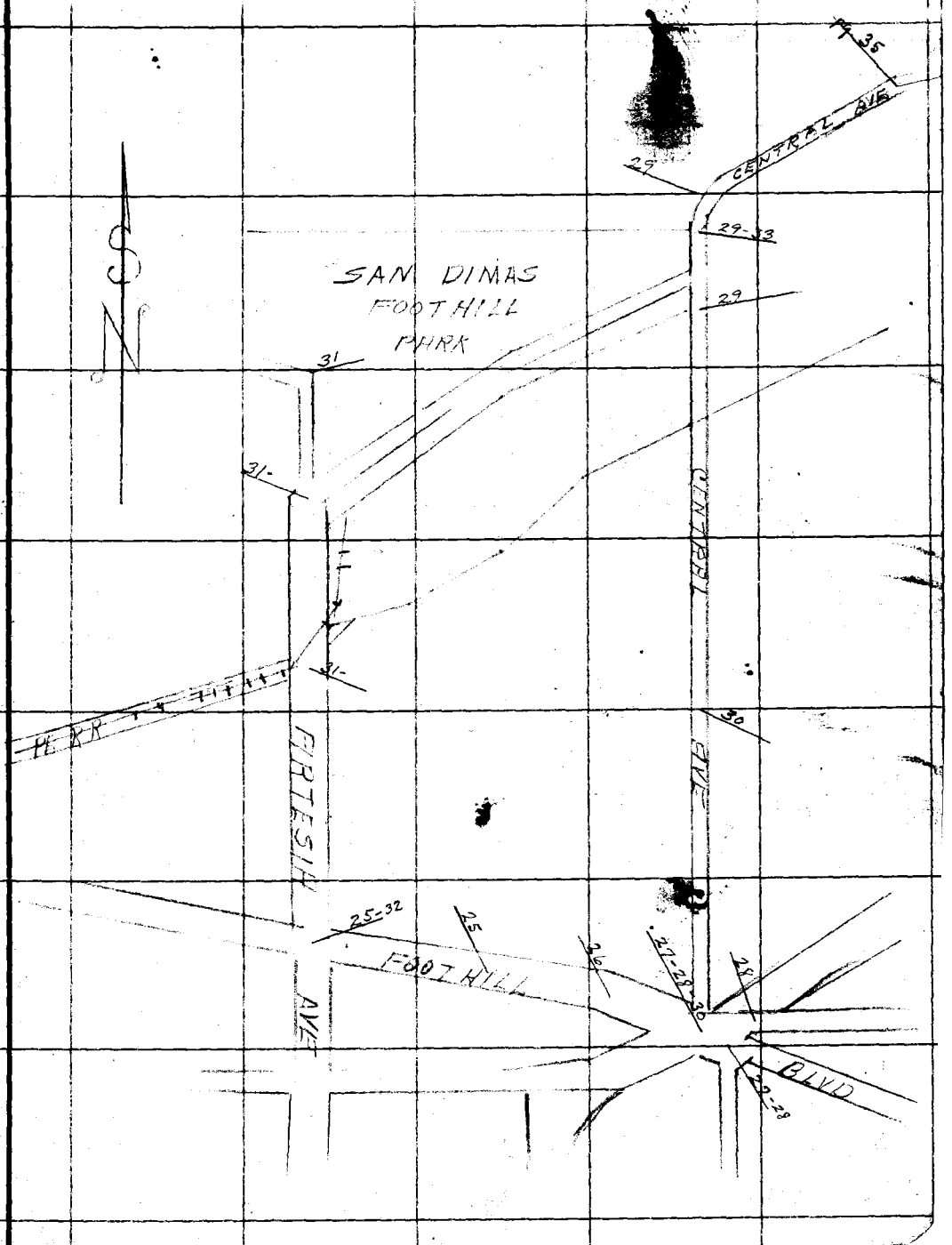

Note: Any Additions or Changes on This Sheet Must be Made or Circled in Red Ink With Date and Name of Person Making Change.

Do not extend notes this side of this line

RETURN TO
LOS ANGELES COUNTY SURVEYOR
700 HALL OF RECORDS

FORM 247 10M 11-35

F.B. 823 Pg. 6

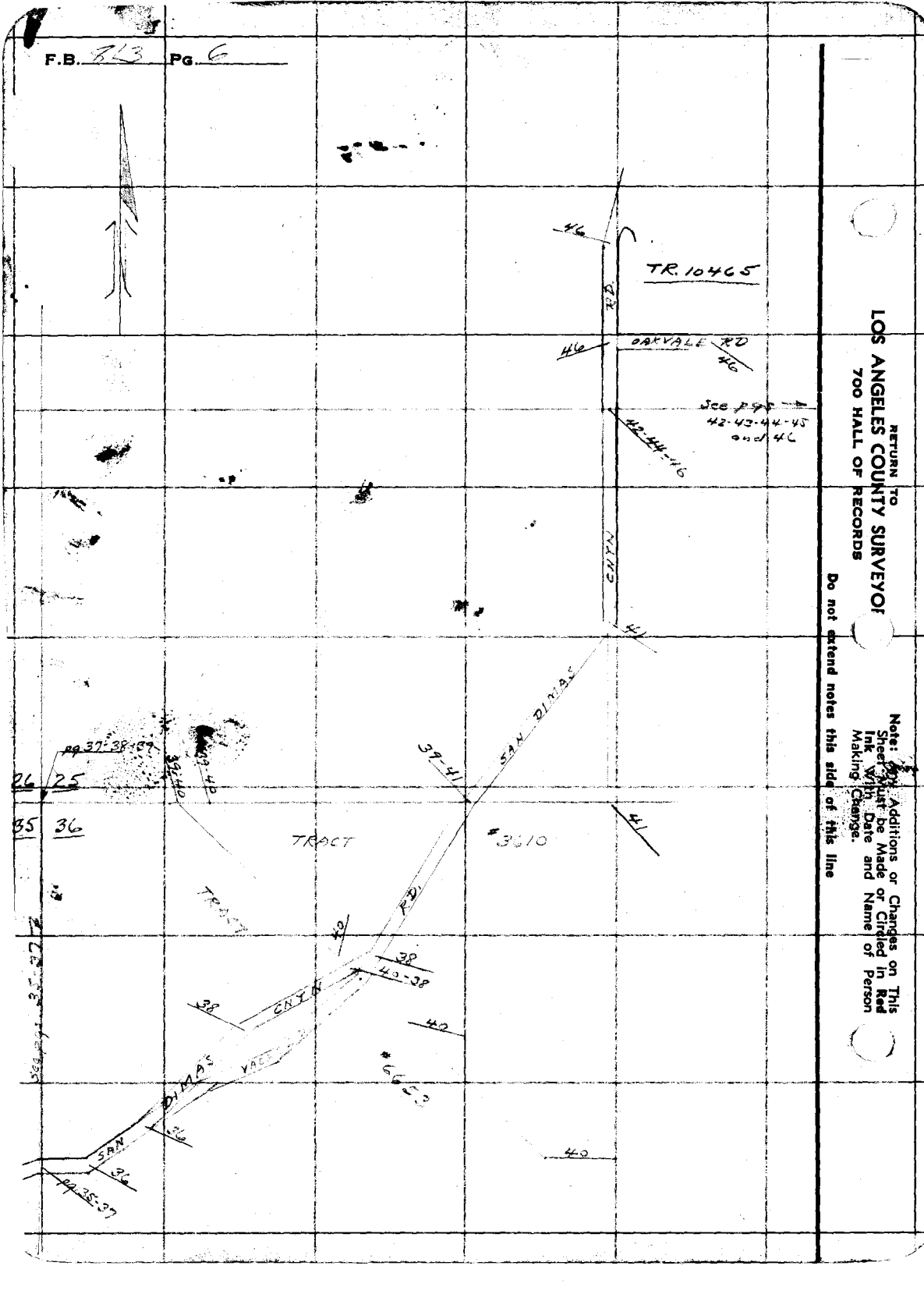

RETURN TO
LOS ANGELES COUNTY SURVEYOR
700 HALL OF RECORDS

Note: Only Additions or Changes on This Sheet Must be Made or Circled in Red Ink With Date and Name of Person Making Change.

Do not extend notes this side of this line

Notes Ck'd by		Survey of	F.B. 813 Pg. 7
Map No.		W. O. 7141	Tape No. 058 St'd 24 of
Office Work		Surveyed by	A. N. HELLSTROM
Checked	Drew	Notes	A.N.H. Date 8-11-38
Date	Sep 41	Indexed	11-21-38

J.M. 7141

RAMONA AVE

From - Angle Point in WALNUT AVE ¼ mile West of Intersection of WALNUT AVE and E ST. near POMONA FAIR GROUNDS - To - Intersection of CENTRAL AVE & MISSION BLVD

Note: Any Additions or Changes on This Sheets Must be Made or Circled in Red Ink With Date and Name of Person Making Change.

Do not extend notes this side of this line

RETURN TO
LOS ANGELES COUNTY SURVEYOR
700 HALL OF RECORDS

FORM 247 5M 10-37

RETURN TO
LOS ANGELES COUNTY SURVEYOR
700 HALL OF RECORDS

Note: Any Additions or Changes on This Sheets Must be Made or Circled in **Red Ink** With Date and Name of Person Making Change.

Do not extend notes this side of this line

WS 49-A-2*3

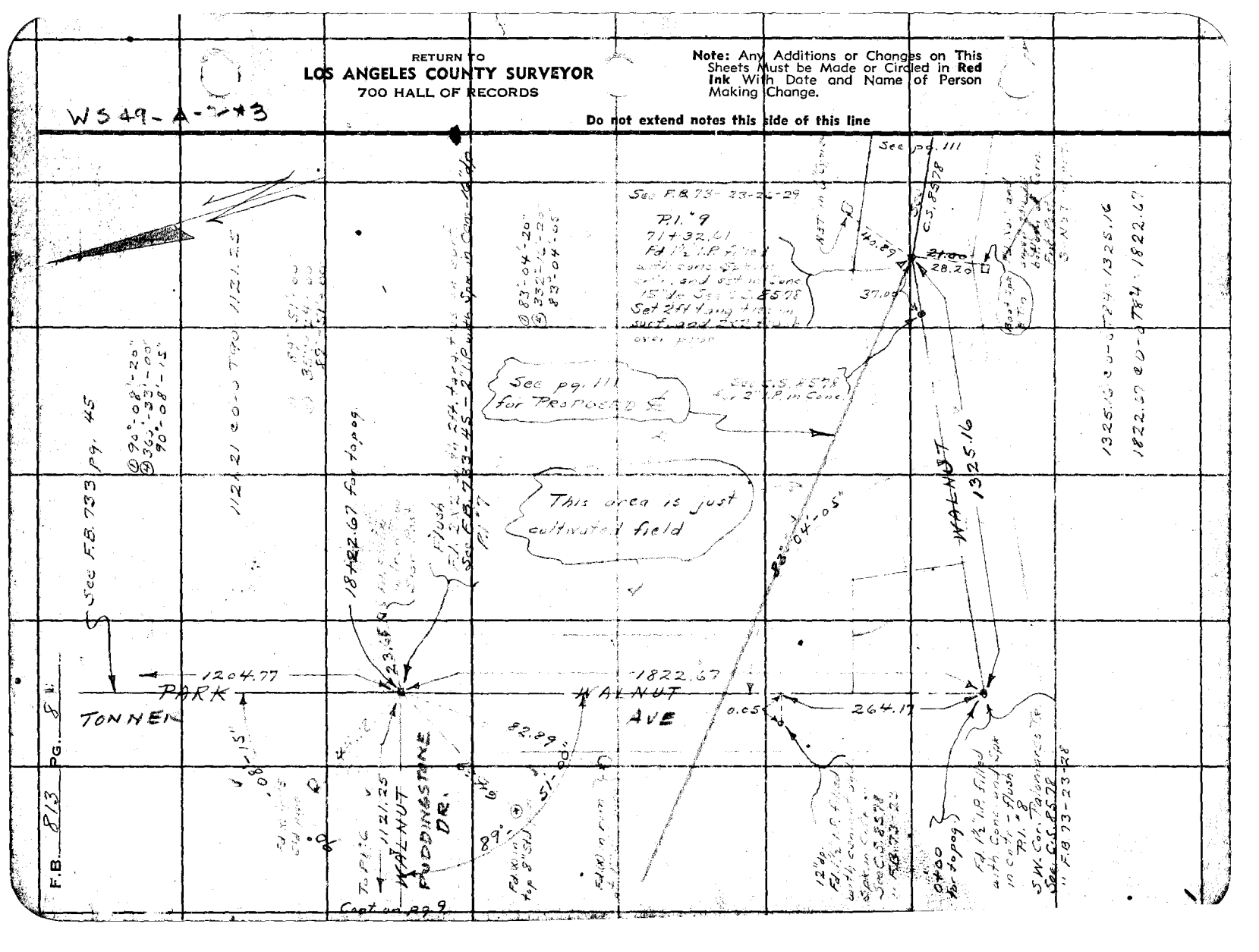

Notes Ck'd by Drew	Survey of RAMONA AVE	F.B. 813	P.
Map No.	W. O. 7141 Tape No. 058 St'd 84 of		
Office Work	Surveyed by A. N. HELLSTROM		
Checked Drew	Notes A.N.H. Date 8-11-41		
Date Sep 41	Indexed		

RETURN TO
LOS ANGELES COUNTY SURVEYOR
700 HALL OF RECORDS

Note: Any Additions or Changes on This Sheets Must be Made or Circled in Red Ink With Date and Name of Person Making Change

Do not extend notes this side of this line

W5.49-A-7
W3.48-D-4

Cont. on Rt Side pg. 10

N 19°-28 E 919.28

158.55
217.84
152.05
189.77
210.02
928.23 e o-o T 88 = 928.25

Fd. 2X2 - 12"dp. on long. prod.

Fd. 2X2 - 12"dp. on long. prod.

Fd. 1X2 Flush

F.B. 432-66
F.C. 148-25-36

Replaced 1X2 with 1" I.P. - 12"dp.

Fd. LGT. in Conc. Cross member

37.79

35.31

48+81.33 for Topog. P.I. Set 1" I.P. - 12"dp. on line to P.C. 148-25

Fd. 2X2's 14" under on long prod

Replaced with 1" I.P. on 12"

Puddingstone Fl. Control Channel

142-17-50
207-11-30
142°-17'-50"

41+13.92 for Topog. Fl. LGT. - 2"dp. on P.C. 148-25

Fd. (X) in top of Conc. tunnel pr. P.C. 148-25

(X): in top of Conc. wall

44.75 e o-o T 64 = 44.75

722.69 e o-o T 76 = 722.66

0+00 Fd. LGT in top of Tunnel - 5FT N. of S. end of Tunnel pr P.C. 148-25

P.I. "6"
Fd. 2" I.P. with Spk in Cem. - 14"dp. 2FT long. - ties on surf

172°-53'-40"
331-34-20"
172°-53'-35"

also Set W.S.T. over pipe on surf. - See F.B. 432-67-84 F.B. 733-48

29+43.92 for Topog.

W. Line Soto Tr. pr F.B. 733-48

94°-53'-30"
19°-33'-40"
94°-53'-25"

Set N&T

779.94

872.86

1169.95 e o-o T 90 = 1170.00

Rerun in field 5-29-41 it checks O.K.
359°-32'-10"
359°-28'-40"
87°-52'-10"

See pg. 112 for Proposed ℄

298.88 e 3.35 T 88 = 298.30
298.85 e 3.27 T " = 298.32
11.98 e o-o T " = 11.98
310.29 Avg.

WALNUT

Cont. from pg. 8

FORM 247 SM 10-37

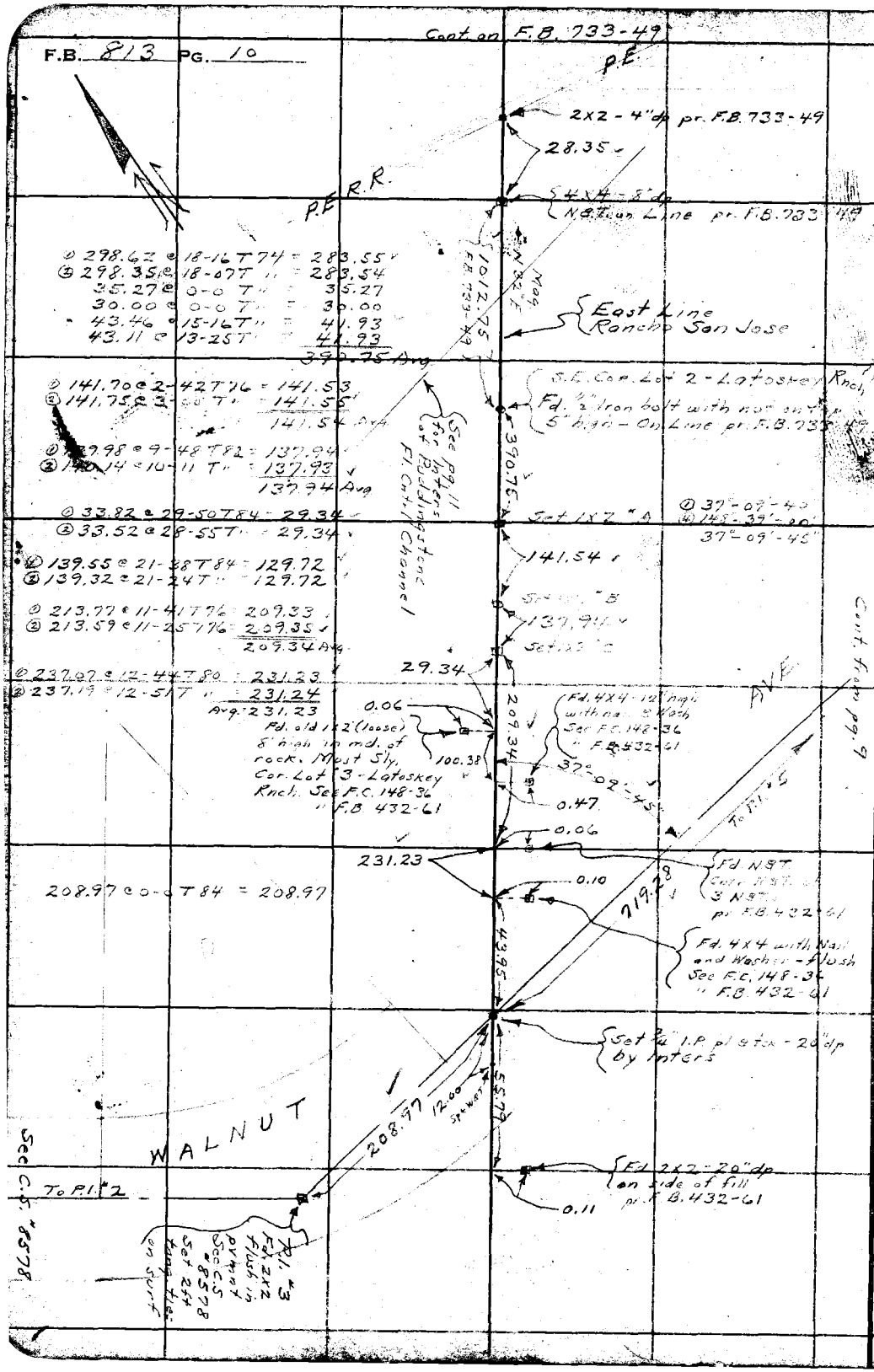

WS.49-D-A
WS.49-A-2

RETURN TO
LOS ANGELES COUNTY SURVEYOR
700 HALL OF RECORDS

Do not extend notes this side of this line

Note: Any Additions or Changes on This Sheets Must be Made or Circled in **Red Ink** With Date and Name of Person Making Change.

Notes Ck'd by Dr	Survey of RAMONA AVE	F.B. 813 PG. 11
Map No.	W. O. 7141 Tape No. 058 St'd 84 °F	
Office Work	Surveyed by A. N. HELLSTROM	
Checked Drew	Notes [illegible] Date [illegible]	
Date Sep 41	Indexed [illegible]	

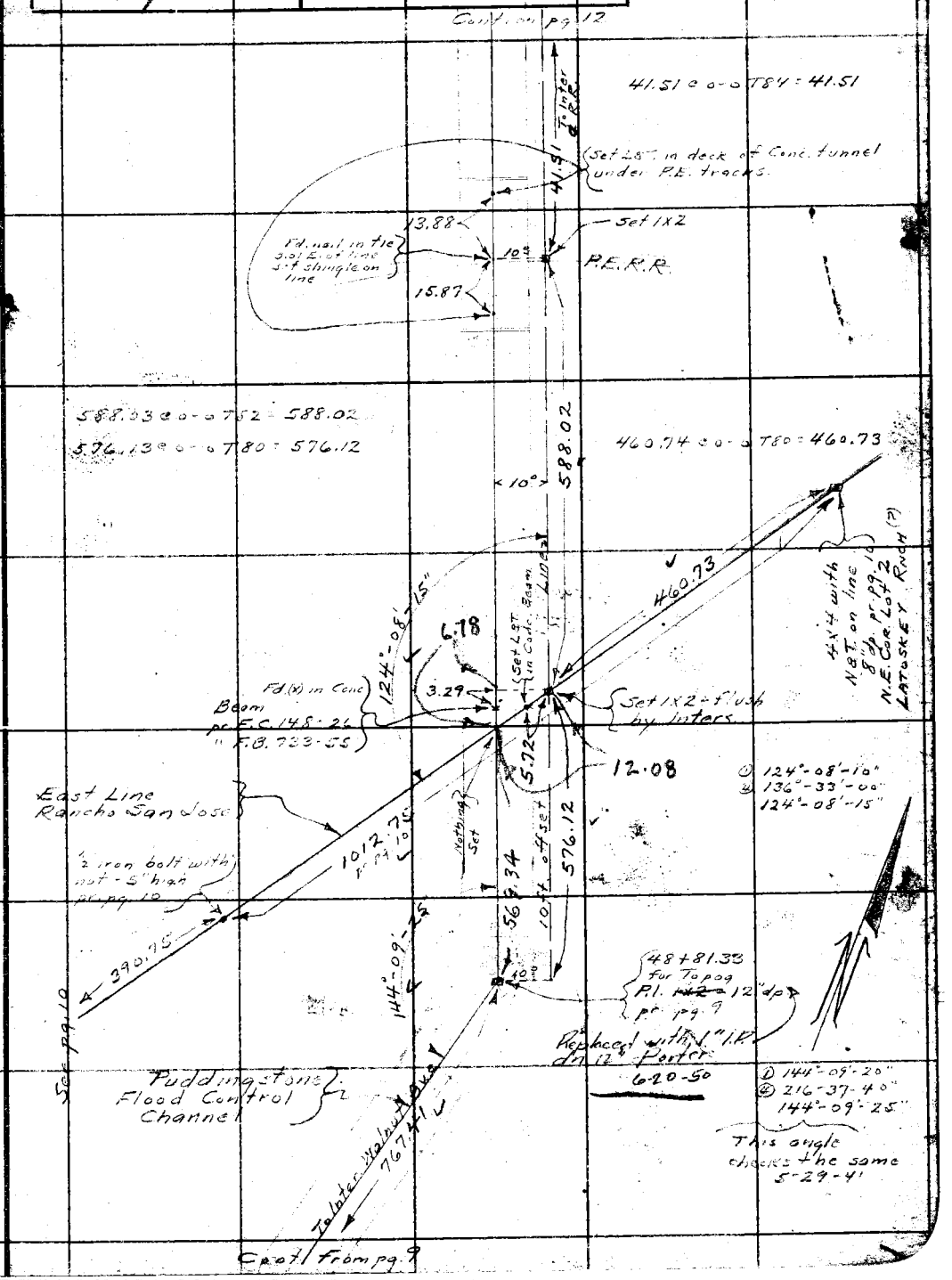

Note: Any Additions or Changes on This Sheets Must be Made or Circled in Red Ink With Date and Name of Person Making Change.

Do not extend notes this side of this line

RETURN TO
LOS ANGELES COUNTY SURVEYOR
700 HALL OF RECORDS

W548-D-3

FORM 247 5M 10-37

RETURN TO
LOS ANGELES COUNTY SURVEYOR
700 HALL OF RECORDS

Note: Any Additions or Changes on This Sheets Must be Made or Circled in **Red Ink** With Date and Name of Person Making Change.

Do not extend notes this side of this line

WS 48-D-3+4

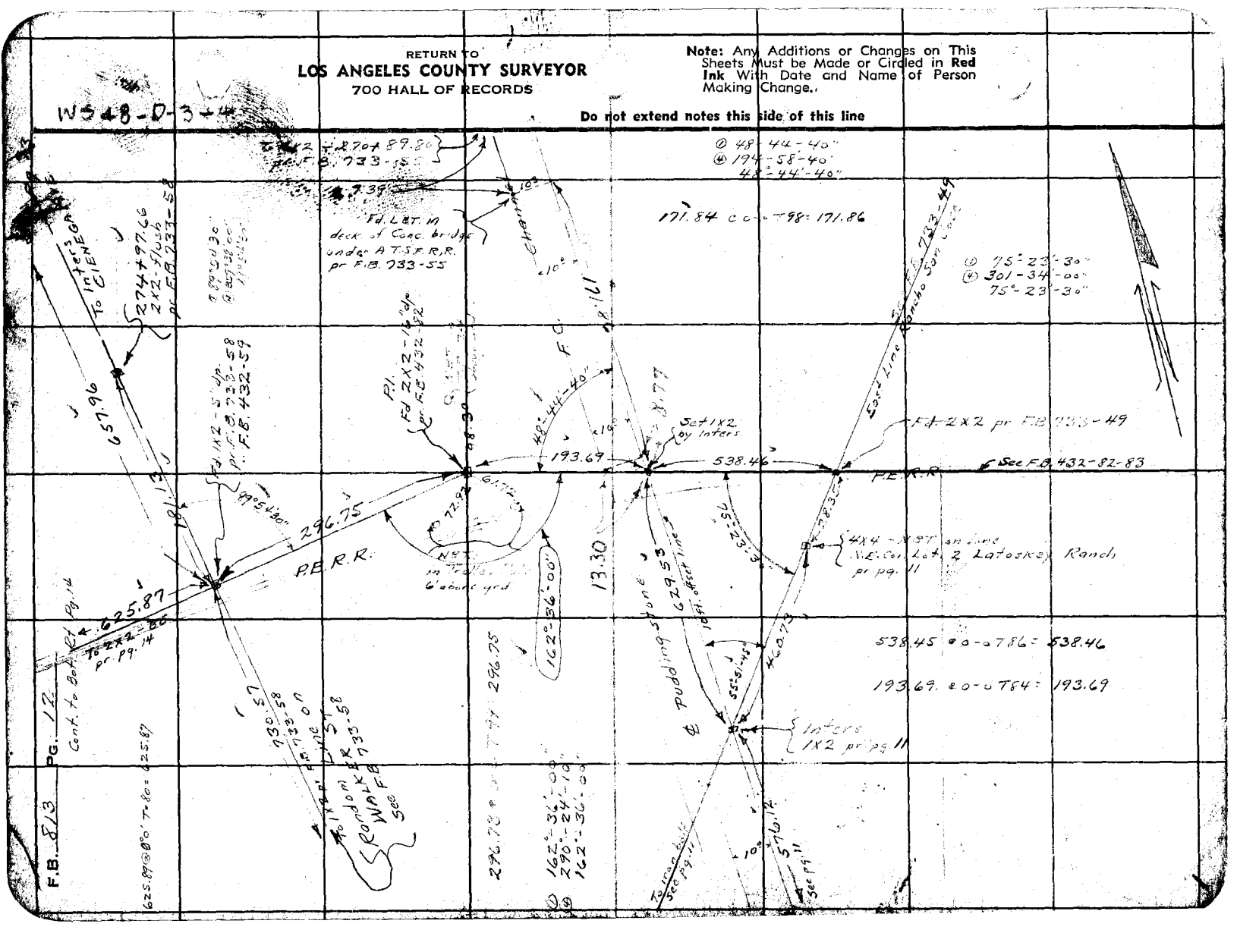

FORM 247 5M 10-37

RETURN TO
LOS ANGELES COUNTY SURVEYOR
700 HALL OF RECORDS

Note: Any Additions or Changes on This Sheets Must be Made or Circled in **Red Ink** With Date and Name of Person Making Change.

Do not extend notes this side of this line

WS.48-D-3+4

Notes Ck'd by
Map No.
Office Work
Checked
Date

Survey of Ramona Ave
W. O. 7141 Tape No. 058 Std 84 of
Surveyed by A. N. HELLSTROM
Notes A.N.H. Date 8-18-39
Indexed

F.B. 813 PG. 13

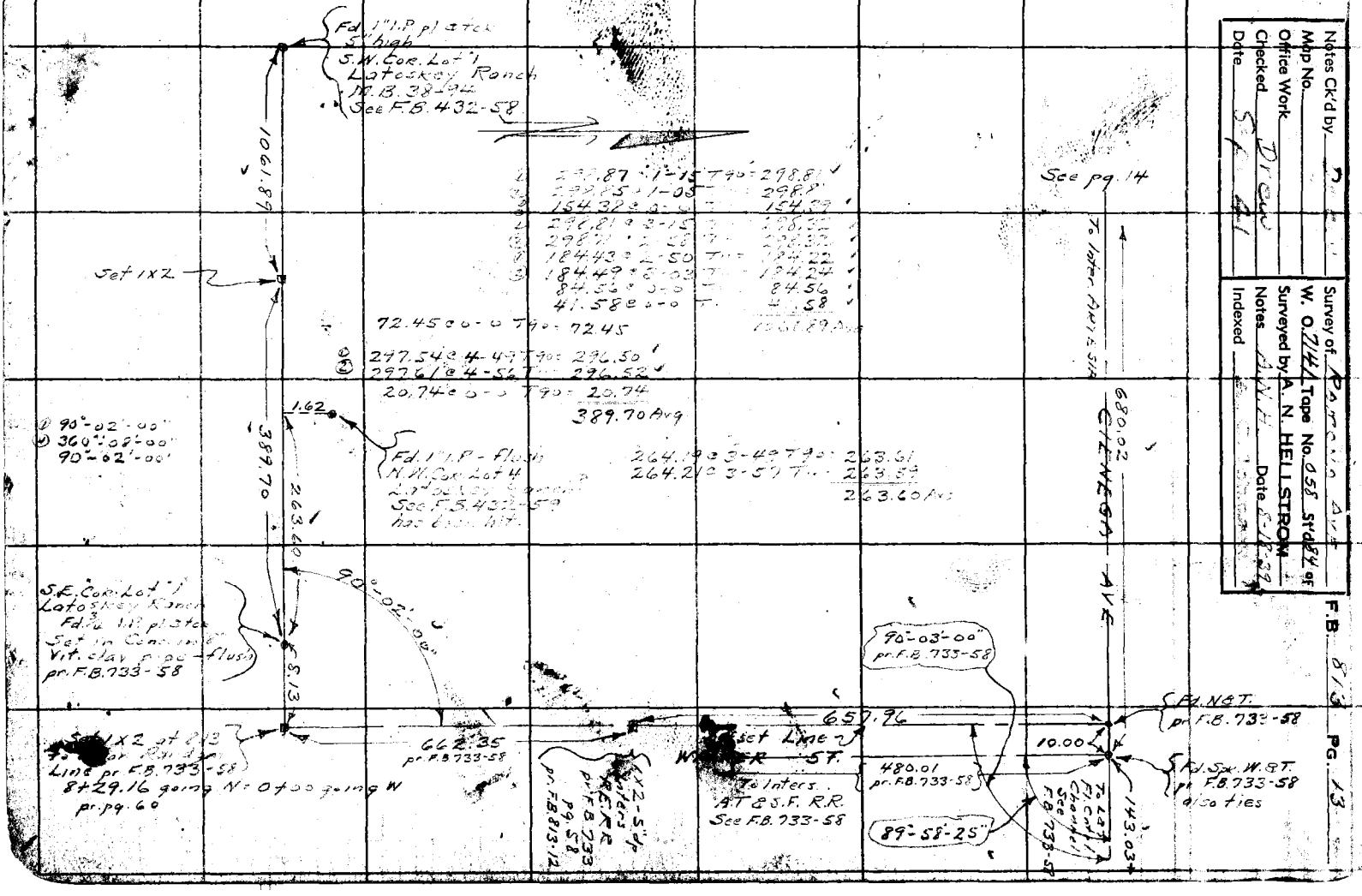

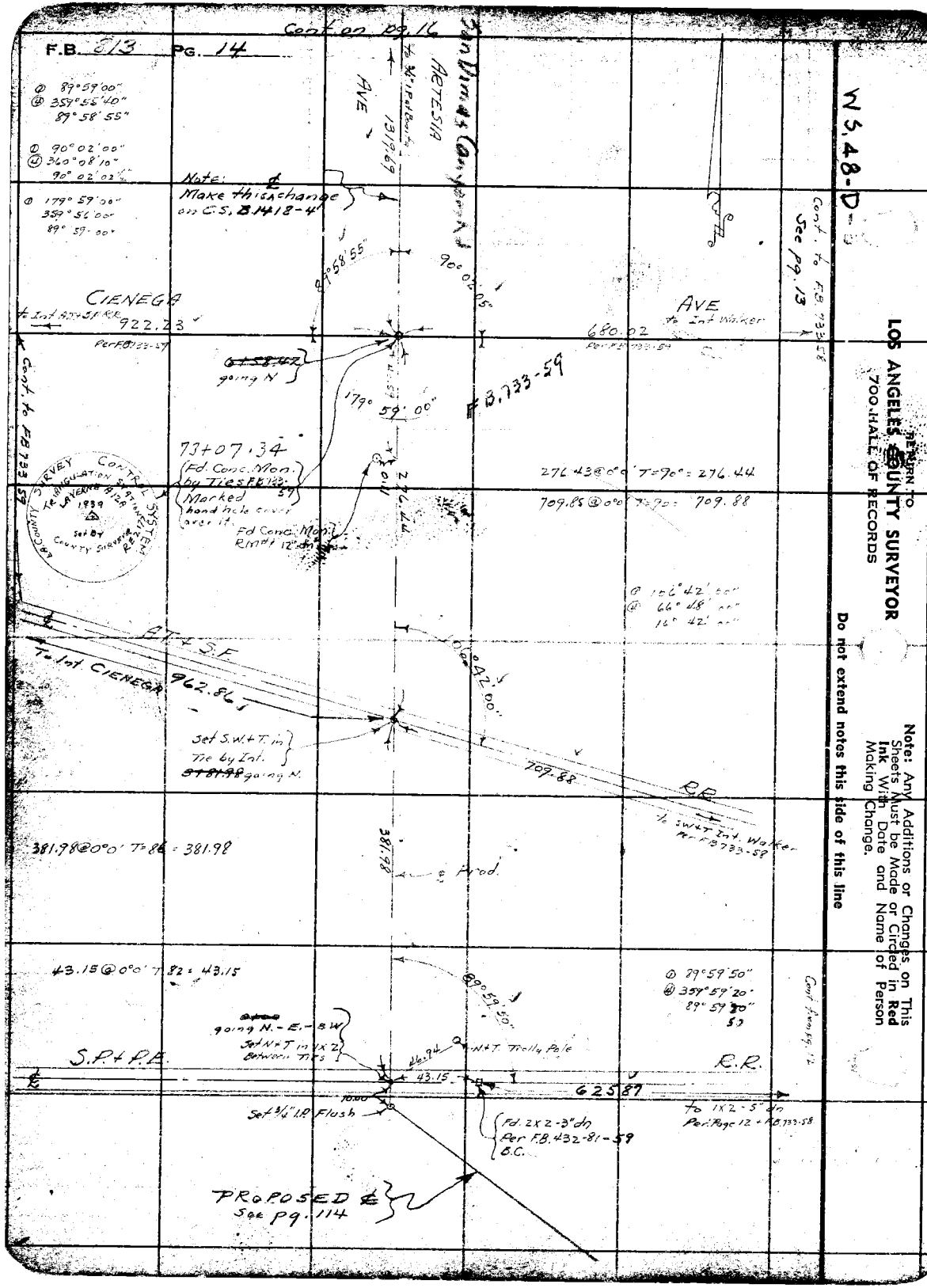

W5.48-D

RETURN TO
LOS ANGELES COUNTY SURVEYOR
700 HALL OF RECORDS

Note: Any Additions or Changes on This Sheets Must be Made or Circled in Red Ink With Date and Name of Person Making Change.

Do not extend notes this side of this line

Notes Ck'd by [illegible]	Survey of RAMONA AVE
Map No.	W. O. 7141 Tape No. 958 St'd 84 of
Office Work	Surveyed by E. S. Tomblesen
Checked [illegible]	Notes E. S. T. Date 2-2-37
Date Sep 41	Indexed

F.B. 813 PG. 15

W.S. 48-D-3

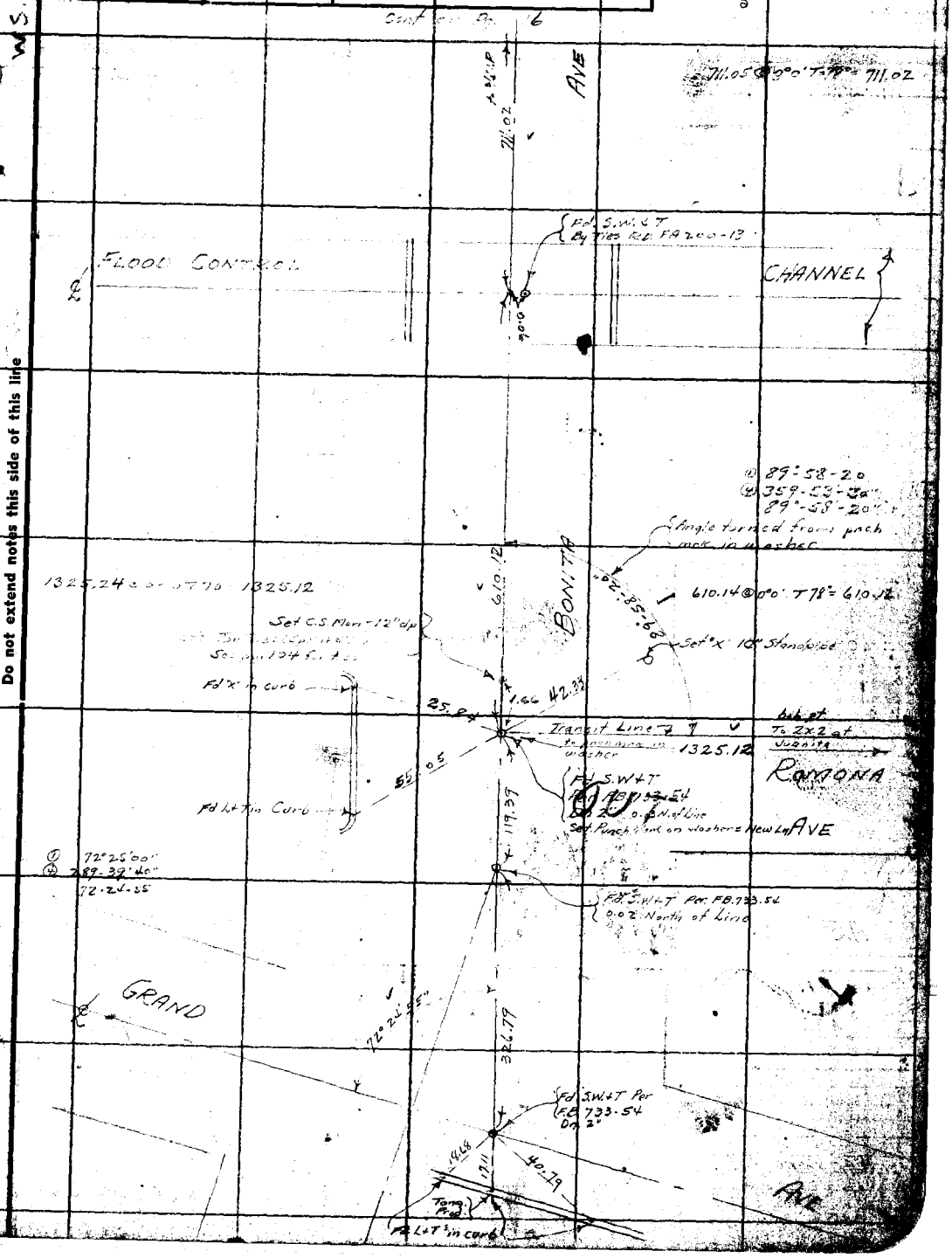

Note: Any Additions or Changes on This Sheets Must be Made or Circled in Red Ink With Date and Name of Person Making Change.

Do not extend notes this side of this line

RETURN TO
LOS ANGELES COUNTY SURVEYOR
700 HALL OF RECORDS

FORM 247 5M 10-37

F.B. 813 PG. 16


WS-48-P-3
RETURN TO
LOS ANGELES COUNTY SURVEYOR
700 HALL OF RECORDS
Do not extend notes this side of this line
Note: Any Additions or Changes on This Sheets Must be Made or Circled in Red Ink With Date and Name of Person Making Change.
Fd L+T in conc. Walk
Fd L+T in Wall
WALNUT
AVE
C.S. Mon. Cen.
F.B. 1236-60
Fd SW+T Per
C.S. Map B 147-4
Rd. FA 200-12
F.B. 733-46
55.30
59.73
57.14
Fd L+T. in Top of Wall
BONITA
1652.21
1652.23 @ 0°0' T-82 = 1652.21
Fd. Con. Mon. 18" dn. per Rd. FA 200-12
49.93
50.02
Fd L+T in Conc. Drive to House # 531
Fd. SW+T Per. - Removed
Rd. FA 200-12 + 12/5/39
C.S. Map B 147-4 R.B.E.
Set P/4 I.P. Flush In Line Between Walnut + Grand
S.E. Cor. Lot "4" Tr 6752 - Fd. 2" I.P. filled with conc. & nail - 8" high
Pipe house tours. So. 1320.15 @ 0°0' T-82 = 1320.12
Sec F.B. 875-51
Replaced 3/4" I.P. with geodetic control mon. in a well with S.L. cover marked County Surv. Mon.
① 90° 00' 00"
② 359°59'45"
89° 59' 55"
12/5/39
50.03
985.86 @ 0°0' T-82 = 985.85
Note: Set this point as inters of Artesia & Bonita as it checks Tr. 6752 and makes better prop. between Walnut and Romana also between Foothill and Cienega also makes better inters. angles 90°
Set P/4 I.P. Flush by Eat.
659.37
AVE
19478.11
Song N.
Fd X on side 12" St. Pipe
89°59'55"
Fd X on side 16" St. Pipe
57.32
ARTESIA
SAN DIMAS CANYON
AVE RD.
1319.69
1320.12
To Inters JUANITA
Cont to Page 17
3.19
50.25
864.03
711.02
Fd SW+T Per Rd FA 200-13 C.S. Map B 147-4 F.B. 733-59
Void - Make basis of this on tracing of C.S. B 140-4
Fd X" on 18" St. Pipe
Fd N+T T.P.
1319.69 @ 0°0' T-82 = 1319.69
Cont from pg. 15

Notes Ck'd by DFC	Survey of Rancho [illegible]	F.B. 813	Pg. 17
Map No.	W. O. 71-84 Tape No. 658 St'd 84 of		
Office Work	Surveyed by E. S. Tompkinson		
Checked Drew	Notes E S T Date 9-N-39		
Date Sep. 41	Indexed		

WS.48-D.3

Note: Any Additions or Changes on This Sheets Must be Made or Circled in Red Ink With Date and Name of Person Making Change.

Do not extend notes this side of this line

RETURN TO
LOS ANGELES COUNTY SURVEYOR
700 HALL OF RECORDS

WALNUT

Fd. Wire Sh'k "No" Ref. Set SW'k T

Set N+T in Guy Pole

2981

AVE

Fd. V+T in Tele. Po.

Set N+T Pow. Pole

1319.33 Decm'T=84°=1319.3°

Flush Fd 2" I.P. Conc. Plug + Tack Beginning E of Ave Reference Mon. Per Tr. 6752

30.16

1319.39

AVE.

SHORT ST.

DELANCY AVE

See Pg. 20

Fd. 2" I.P. filled with Conc & Nail 12" Dn. Per Tr. 6752

0.03

29.98

Fd 3/4" I.P. 3" dn Set Nail in N. edge of Pipe

1319.44 @ 000° T= 84°= 1319.44

Δ 90°01'00"
@ 360°04'00"
90°01'00"

Fd. 2" I.P. Conc. Plug + Nail Flush Per Tr. 6752

29.94

Note: I believe the Streets between Bonita and old Foothill should be at Prop's Dist. Check This

Δ 89°47'00"
Ⓐ 359°08'10"
89°47'02½"

Δ 179°47'58"
Ⓐ 359°11'43"
89°47'55"

Fd. 2x3 no. nail 4" high leans E. pr. TR. 6752

JUANITA

N&T in P. pole

637.53

1319.44

W in sd. of 14" Std. Pipe

R

29.90

ARTESIA

99+47

34.33

31.74

30.13

AVE.

1320.12

1319.20

SAN DIMAS CANYON

RD.

to Gladstone

Cont from 999.16

Fd. 3/4" I.P. Plug & Tack 0.03 E. Set Nail on Line Per F.C. L98-43

32+98.23

Replaced with C.S. Mon 12" dp. - 2 Ft tang. ties N&S

QN not in 36" Euc. Tree

8999.76

To L&T in Fl. Cntrl. Conc Channel

89° 47' W

1319.08 @ 000° T 80 = 1319.06

1319.41 @ 0° + 0 T 80 = 1319.20

Cont. to 19

FORM 247 BM 10-37

RETURN TO
LOS ANGELES COUNTY SURVEYOR
700 HALL OF RECORDS

Note: Any Additions or Changes on This Sheets Must be Made or Circled in **Red Ink** With Date and Name of Person Making Change.

Do not extend notes this side of this line

W 5.48 - D - 3

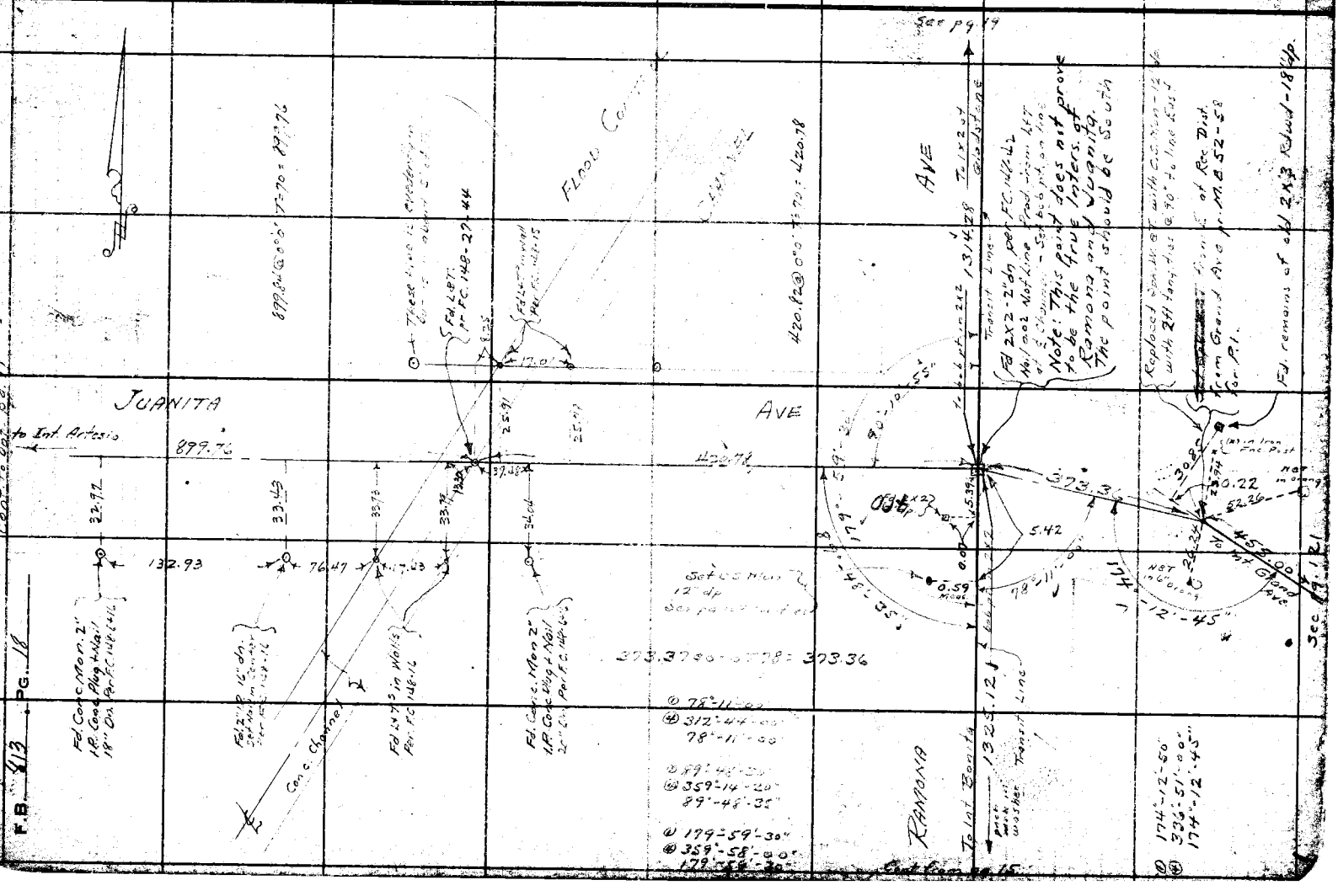

Notes Ck'd by Drew	Survey of Ramona Ave	F.B. 813	Pg. 19
Map No.	W. O. 7141 Tape No. 058 St'd SW of		
Office Work	Surveyed by Tom Gleason		
Checked Drew	Notes E. S. I. Date 9-14-39		
Date Sep. 41	Indexed		

WS 48-D-3

Note: Any Additions or Changes on Sheets Must be Made in Ink and Circled in Red. This With Date and Name of Person Making Change.

Do not extend notes this side of this line

RETURN TO
LOS ANGELES COUNTY SURVEYOR
700 HALL OF RECORDS

897.68 @ 0°0' T = 74° = 897.62

Fd. 2" I.P. - 24" d/p pr. F.C. 148-8-15

Fd. L.S.N. in Conc pr. F.C. 148-15

Fd. 2" I.P. - 12" d/p in ditch Bank pr. F.C. 148-8-15

CONTROL

FLOOD

CHANNEL

GLADYS

Fd. L+T 0.02 N. of Line Per F.C. 148-45

29.96
29.83
39.42
29.98
38.34
29.99
21.05
29.99
38.60
29.92

422.07 @ 0°0' T = 74° = 422.04

1320.36 @ 0°0' T = 74° = 1320.34

(X) in top of masonry bd wall

RAMONA

To back pt in 2"x2" at Juanita

1314.28'

See Pg. 18

Transit Line

Set C.S. Mon 4"d/p See pg 104 " 120

Fd. 1"x2" d/p 1" - Per Rel. Z-307-170 " F.C. 148-2-42

See F.B. 1062-P4 Mendenhall Dist Transit

3/1 2"x2" Tie-check Line To Sat W&T Int ALLEN

AVE

1320.34

See Pg. 21

30.11
0.60 Meas.
31.51
20.17
40.10
179°-55'-35"

1314.30 @ 0°0' T = 74° = 1314.28

345.39 @ 0°0' T = 74° = 345.37

C.S. Mon pr pg 120

Fd. 2"x2" Flush 0.13 N. of Line

0.13

(X) on rock in wall

(X) in top of masonry

Fd. 2" I.P. 0.13 N. & 0.13 E. of Cor.

C.S. Mon 4"x4" Conc. 0.13 N. & 0.13 E. of Cor.

162.25
25.20
345.39
179°-55'-35"

① 179°-55'-35"
② 359°-44'-50"
179°-55'-45"

① 90°-00'-00"
② 359°-32'-20"
90°-03'-05"

See Pg. 120

FORM 247 5M 10-57

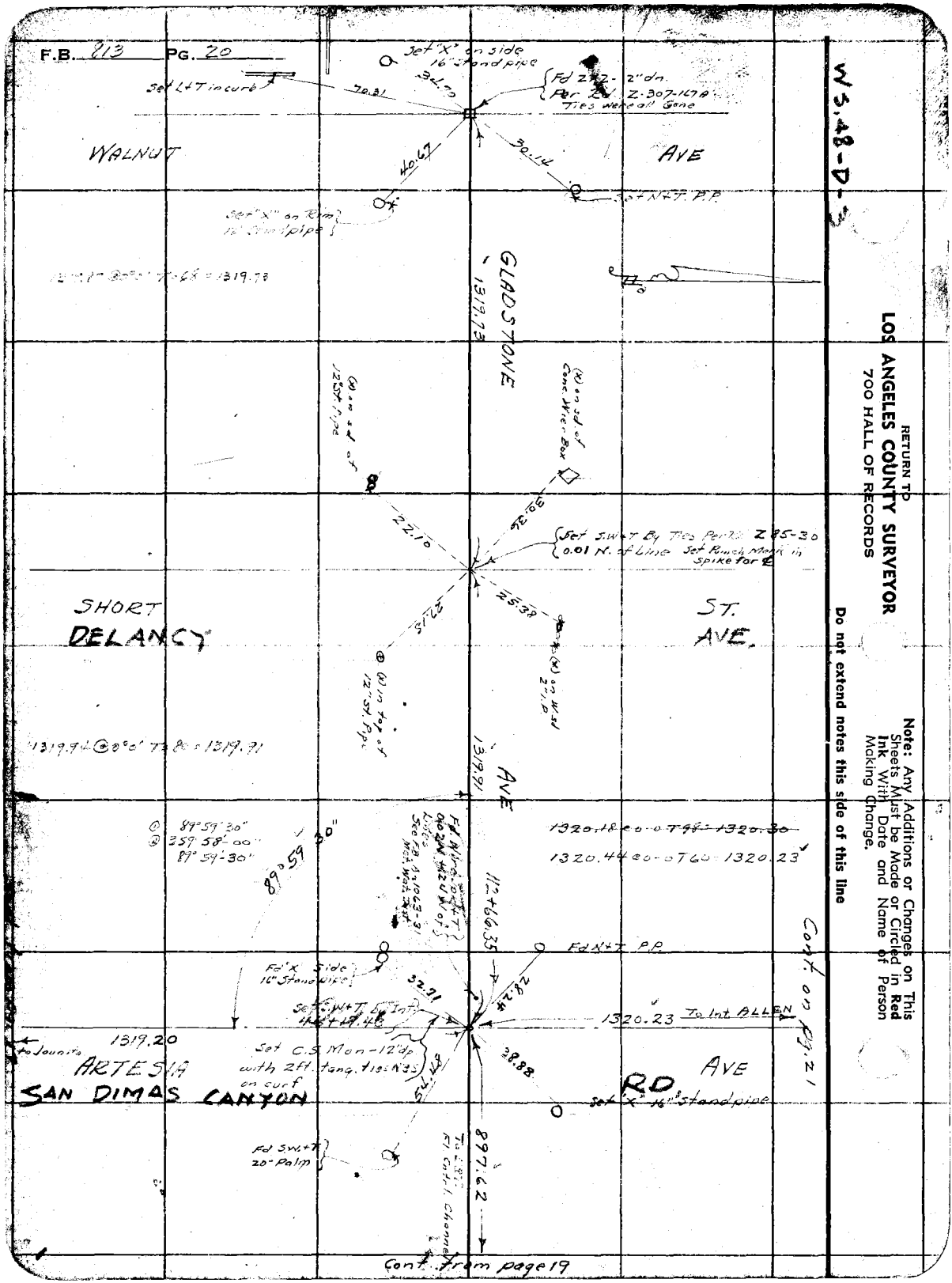
F.B. 813 PG. 20
Set "X" on side 16" Standpipe
Set L+T in curb
70.31
34.70
Fd 2x2 - 2" dn. Per Z-307-167A Ties were all Gone
WALNUT
AVE
40.67
30.14
Set N+T P.P.
Set "X" on Rim 16" Standpipe
GLADSTONE
1319.73
(X) on sd. of 12" St. Pipe
(X) on sd. of Conc. Wier Box
22.10
30.36
Set S.W+T By Ties Per Z 85-30 0.01 N. of Line Set Punch Mark in Spike for ℄
SHORT
DELANCY
ST.
AVE.
27.15
25.38
(X) in top of 12" St. Pipe
(X) on W sd 2" I.P.
1319.94 @ 0°0' T 3.80 = 1319.91
1319.91
AVE
89°59'30"
359°58'00"
89°59'30"
1320.18 @ 0 T 98 = 1320.30
1320.44 @ 0 T 60 = 1320.23
112+66.35
Fd N+T P.P.
Fd "X" Side 16" Standpipe
32.71
28.24
Set S.W+T by Int. 46+19.48
1320.23 To Int. ALLEN
1319.20
to Jounito
ARTESIA
SAN DIMAS CANYON
Set C.S. Mon - 12" dp. with 2 ft. tang. ties N35 on surf
28.88
AVE
RD
Set "X" 16" standpipe
Fd S.W+T 20" Palm
897.62
Cont. from page 19
Cont. on pg. 21
W5.48-D-3
RETURN TO
LOS ANGELES COUNTY SURVEYOR
700 HALL OF RECORDS
Note: Any Additions or Changes on This Sheets Must be Made or Circled in Red Ink With Date and Name of Person Making Change.
Do not extend notes this side of this line

Notes Ck'd by: PC Cox	Survey of: Ramona Ave	F.B. 813	Pg. 21
Map No.	W. O. [illegible] Tape No. 058 St'd 86 OF		
Office Work	Surveyed by: Tomblesson		
Checked: Drew	Notes: E.S.T. Date: 1-15-29		
Date: Sep. 41	Indexed		

W5 48-D-2

Cont. on page 22

1320.15 @ 0°0'72" = 1320.24

1 89°59'20"
2 359°57'20"
89°59'20"

89°59'20"

1320.24

Fd 1" I.P. 0.5' Dp. Per F.C. 148-46

59+37.66 Set 4"x4" Cp. Int. Ft. N47 O.B. West Per Ed. Z 85-29 F.C. 148-46

130 N 20-55 E Spk WGT. 0.11 W of our line 0.08 W. of is pavement

Fd X" in Conc. Weir Box

Set "X" 16" St. Pipe 8" high

ARTESIA AVE.

To Int GLADSTONE 1320.23

660.09 To N&T

Fd 2x2 dn 4" Per F.C. 149-46

433.97

SAN DIMAS CANYON RD.

Cont. on Pg 23

Fd "X" Conc. Weir

Fd N.&T. T.P.

660.02 @ 0°0'T 90" = 660.05

226.12 @ 0-0 T 90 = 226.12

660.09
226.12
433.97

AVE

660.05

Set N&T.

Flood Control Channel

64.89

66.97

Fd 2" I.P. Conc. Dig 4' No. F.C. 148-9

30.12 29.84

Fd 2x2 Per ties F.C. N8-9 dug da's found Nothing Replaced with 2x2-12' dn

660.53 @ 0°0'T 104" = 660.62

89°56'-40"

ALLEN

660.62

Fd 1" I.P. - 6' dp poor shape

26.12

Set SWLT 80' Perm

Fd X" in Tee Wall

Fd 2" I.P. 3" Dp. F.C. 148-46

RAMONA AVE

1320.34

32.70 33.68

Tan. at 4 line Tang. Prod. from Gladstone

1446.79 To Int. State Hwy.

To Int Gladstone = 1X2 Pg 19

Set SWLT by Int. (used 1X2 at Gladstone) and this 2X2

Replaced Spk WGT. with C.S. Mon - 14' dp See pg 104

Fd "X" Rock Wall

Ideation

89°-56'-40"
359°-46'-40"
89°-56'-40"

1446.92 @ 0-0 T 70" = 1446.79

0.33 1.72

Fd 2x2 2' Dp. F.C. 148-46 Pg 21

Ramona

Note: Any Additions or Changes on This Sheets Must be Made or Circled in Red Ink With Date and Name of Person Making Change.

Do not extend notes this side of this line

RETURN TO
LOS ANGELES COUNTY SURVEYOR
700 HALL OF RECORDS

FORM 247 5M 10-37

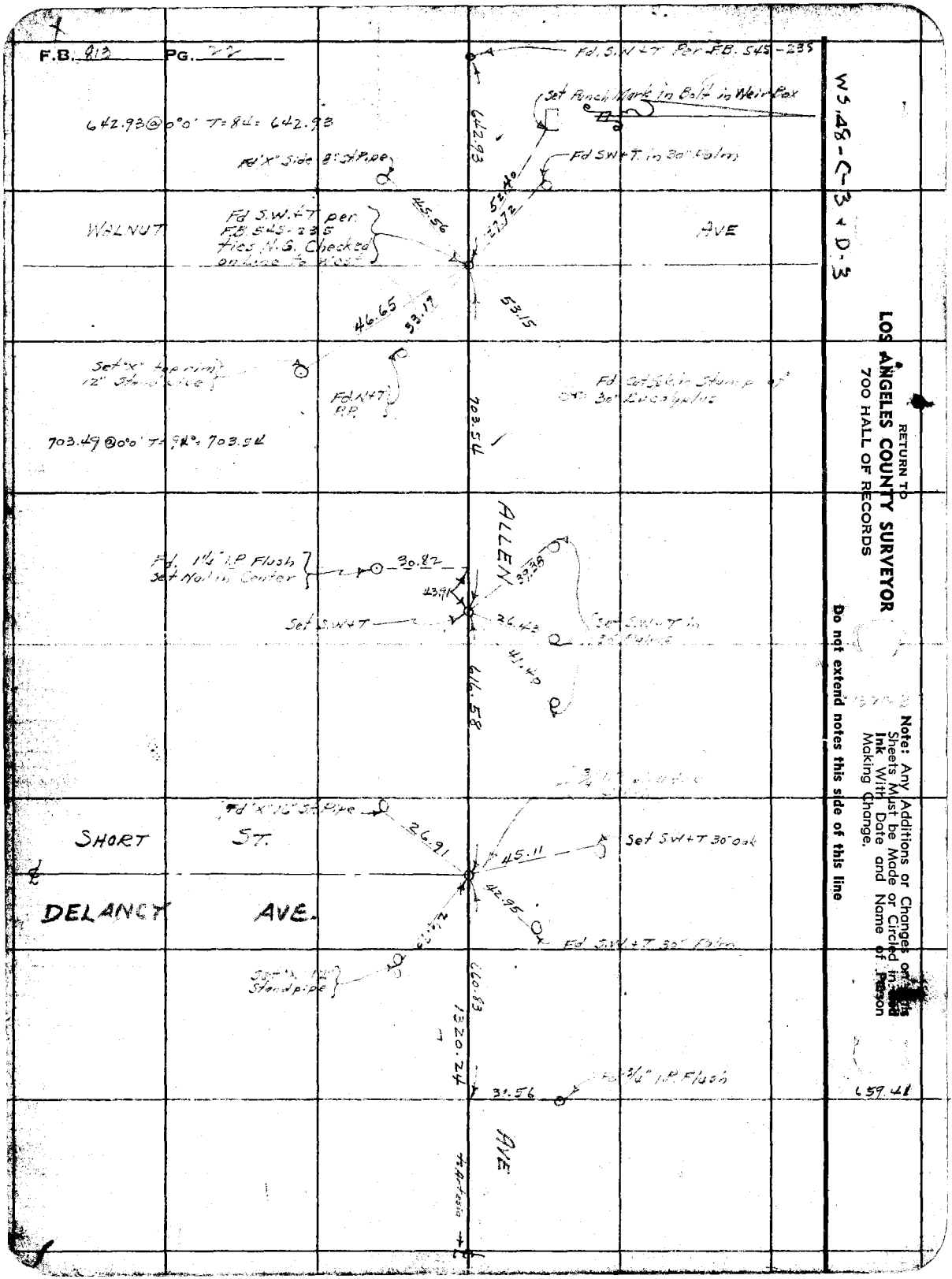
F.B. 813 PG. 22
Fd. S.W.+T Per F.B. 545-235
Set Punch Mark in Bolt in Weir Box
642.93@0°0' T=84=642.93
642.93
Fd "X" Side 8" St Pipe
Fd SW+T in 30" Palm
WALNUT
AVE
Fd S.W.+T per F.B. 545-235 ties N.G. Checked on line to West
45.56
53.40
27.72
46.65
53.17
53.15
Set "X" top rim 12" Standpipe
Fd N+T P.P.
Fd Cut Spk in Stump of 30" Eucalyptus
703.49@0°0' T=94°=703.54
703.54
ALLEN
Fd. 1¼" I.P. Flush Set Nail in Center
30.82
39.38
43.91
Set S.W+T
26.43
Set S.W+T in 30" Palms
41.40
616.58
Fd "X" 16" St Pipe
SHORT
ST.
26.91
45.11
Set S.W+T 30" oak
DELANCY
AVE.
42.95
Fd S.W+T 30" Palm
Set "X" 12" Standpipe
660.83
1320.24
31.56
Fd 3/4" I.P. Flush
659.41
AVE
to Artesia
WS.48-C-3 + D-3
RETURN TO
LOS ANGELES COUNTY SURVEYOR
700 HALL OF RECORDS
Note: Any Additions or Changes on this Sheets Must be Made or Circled in Red Ink With Date and Name of Person Making Change.
Do not extend notes this side of this line

Notes Ck'd by	Dr. Cw.	Survey of	RAMONA AVE F.B. 813 Pg. 23
Map No.		W. O.	7141 Tape No. 058 St'd 84 of
Office Work		Surveyed by	A.N. Hellstrom
Checked	Draw	Notes	B.M. Date 9-21-39
Date	Sep. 41	Indexed	

WS 48 C-2 + D-2

Note: Any Additions or Changes on This Sheets Must be Made or Circled in Red Ink With Date and Name of Person Making Change.

Do not extend notes this side of this line

RETURN TO
LOS ANGELES COUNTY SURVEYOR
700 HALL OF RECORDS

16" Std. Pipe

Fd. Spk. W.S.T. pr. F.B. 545-235-236

WALNUT AVE

753.24 e o - o T84 = 753.24

① 59°-07'-20"
④ 236°-29'-40"
59°-07'-25"

① 30°-53'-30"
④ 123°-34'-00"
30°-53'-30"

① 89°-59'-20"
④ 359°-57'-00"
89°-59'-15"

2640.97 e o - o T104 = 2640.97

Waters 137 + 04.45
Nothing Set
338.20 e o - o T81 = 338.20
393.98 e o - o T24 = 393.98
319.60 e o - o T81 = 319.60

FOOTHILL BLVD. BASE LINE

Set 3" I.P. pat by Inters

202.26 e o - o T88 = 202.27

P.I. 198+67.21
Δ = 17°-39'-56" Lt
Fd. I" I.P. in Conc.
Mon. 18" d/p
See Met. Wat. Dist
F.B. 4-11 pg 63

753.24

659.92 e o - o T102 = 660.00

291.35 e o - o T102 = 291.38

1975+13.99
Fd. L&T in top Conc. Pipe

Inside of Manhole
See Met. Wat. Dist F.B. 4-11 pg. 63

456.99 e o - o T70 = 456.95

MET. WATER LINE

Set Spk. W.S.T. 72459.78
by ties per E-66-50
Z-85-29

Set Spk. W.S.T. 12" d/p

139+06.70
456.95 To Int. State Hwy
tan. prod. from South

Cont. from Pg. 21

To Allen

660.09 — 660.03

ARTESIA SAN DIMAS CANYON RD.

See Met. Wat. F.B. 4-11 pg 61

PT. 196+48.84
Δ = 29°-21-42½"
Fd. I" I.P. in Conc. N'ly 30" d/p.

Fd (K) on Std 15" Std. Pipe

① 148°-41'-15"
④ 234°-41'-40"
148°-41'-10"

Set Spk. W.S.T. by Inter.

Fd. R.R. Spk. pr. F.C. 148-48-49

Fd. N&T pr. F.C. 148-49-48

Fd (K) in Conc. Wall

(K) in Letter Channel pr. F.C. 148-49

To Int. State Hwy

See Pg 27

FORM 247 5M 10-37

F.B. 813 PG. 24

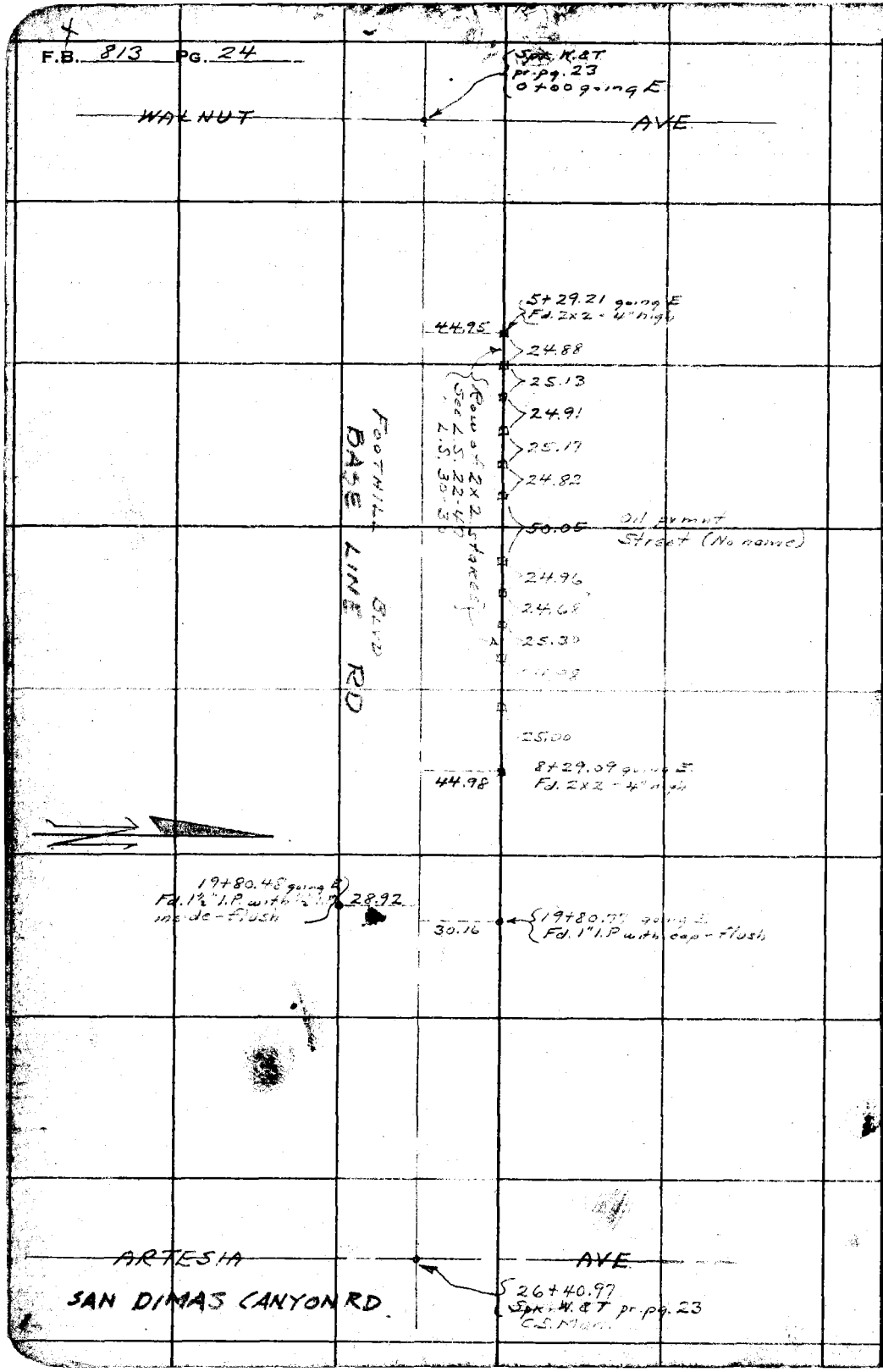

WS.48-C-2 + D-2

RETURN TO
LOS ANGELES COUNTY SURVEYOR
700 HALL OF RECORDS

Note: Any Additions or Changes on This Sheets Must be Made or Circled in **Red Ink** With Date and Name of Person Making Change.

Do not extend notes this side of this line

Notes Ck'd by Drew	Survey of RAMONA AVE	F.B. 813 PG. 25
Map No.	W. O. 7141 Tape No. 258 St'd 84° F	
Office Work	Surveyed by A.N. Hellstrom	
Checked Drew	Notes A.N.H Date 9-22-39	
Date Sep 41	Indexed	

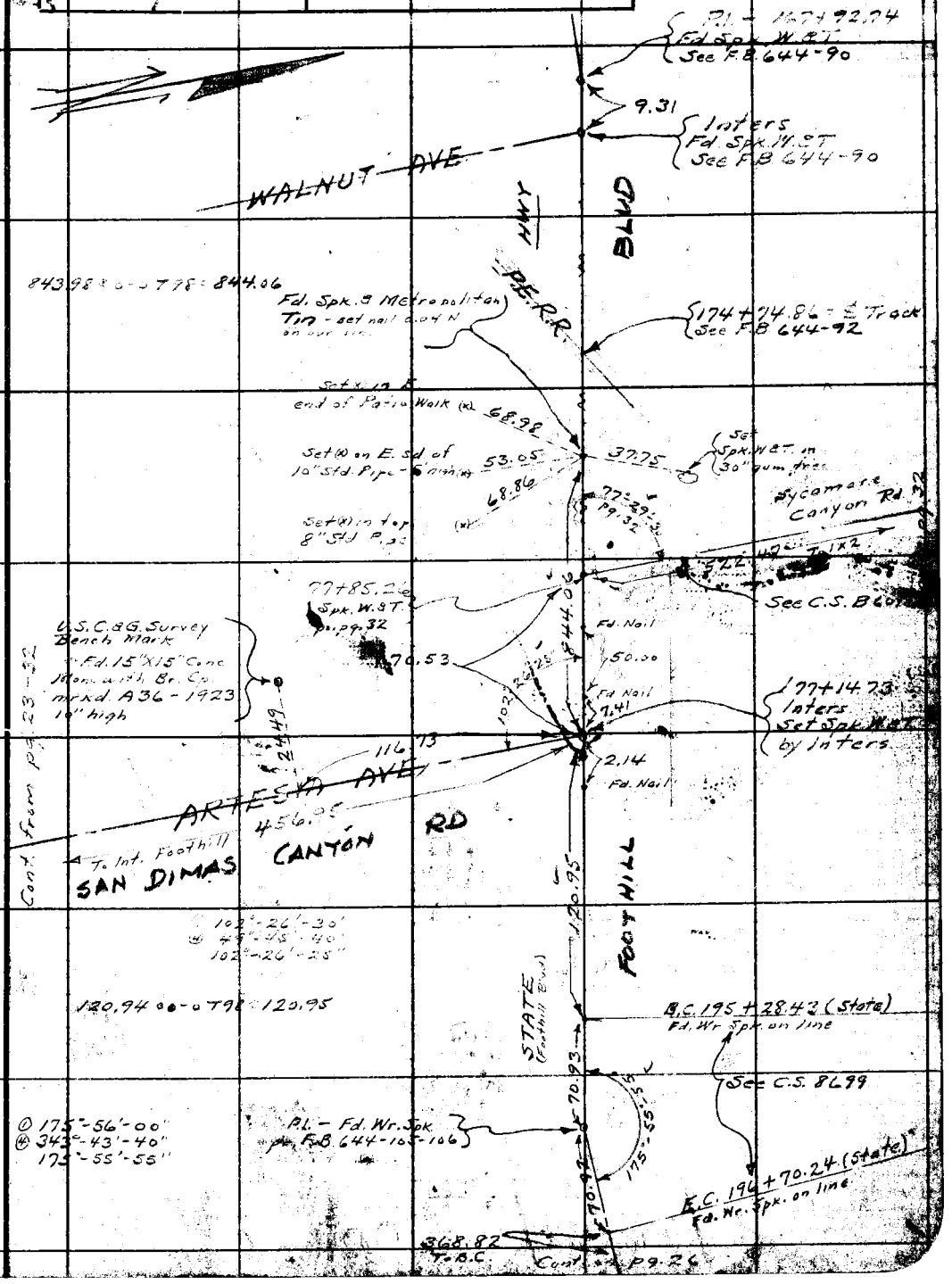

Note: Any Additions or Changes on This Sheets Must be Made or Circled in Red Ink With Date and Name of Person Making Change.

Do not extend notes this side of this line

RETURN TO
LOS ANGELES COUNTY SURVEYOR
700 HALL OF RECORDS

FORM 247 5M 10-37

RETURN TO
LOS ANGELES COUNTY SURVEYOR
700 HALL OF RECORDS

Note: Any Additions or Changes on This Sheets Must be Made or Circled in **Red Ink** With Date and Name of Person Making Change.

WS. 43-D-2

Do not extend notes this side of this line

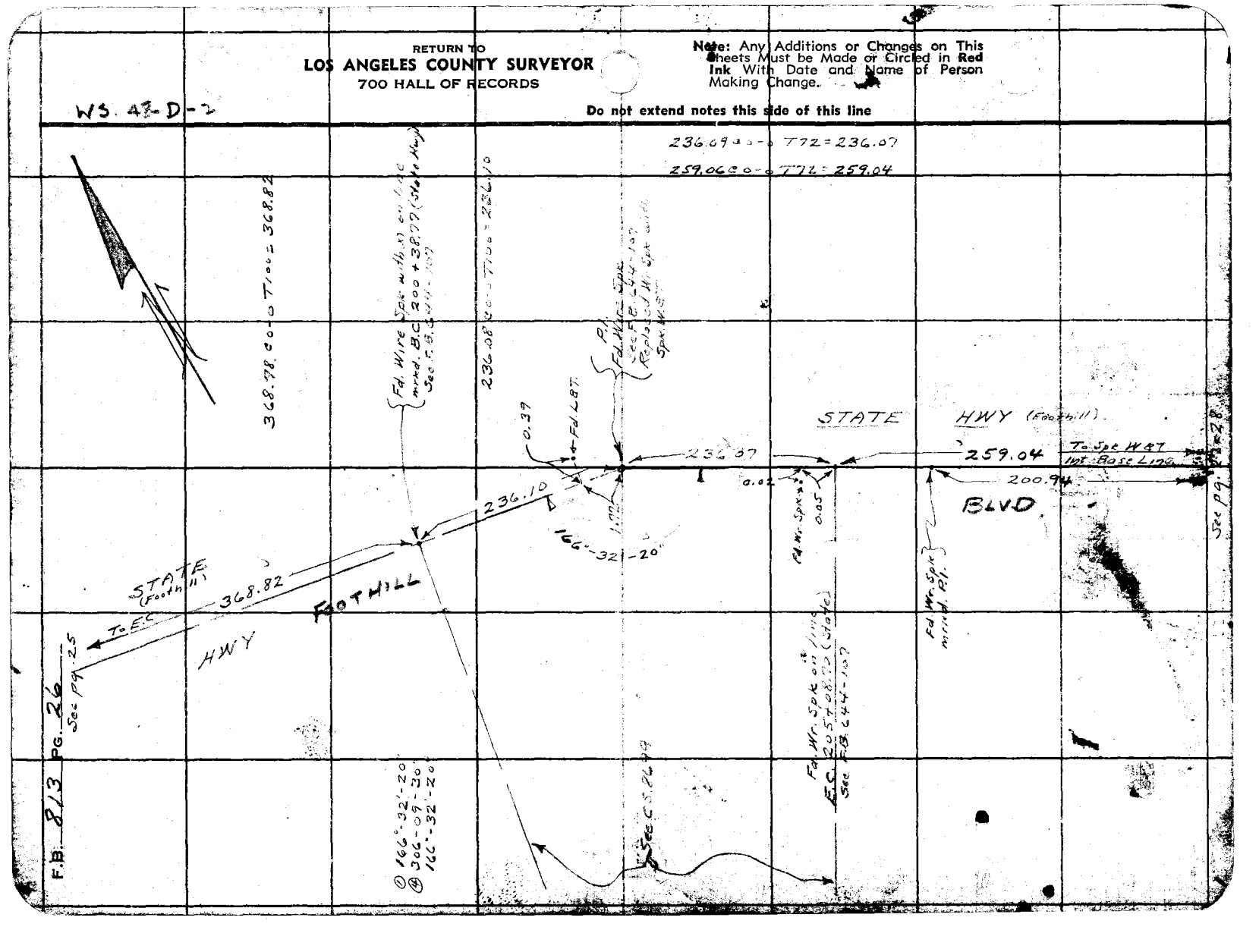

Notes Ck'd by Drew	Survey of RAMONA AVE	F.B. 813	Pg. 27
Map No.	W. O. 7141 Tape No. 058 St'd 84 °F		
Office Work	Surveyed by A.N. Hellstrom		
Checked Drew	Notes A.N.H. Date 9-22-39		
Date Sept 41	Indexed		

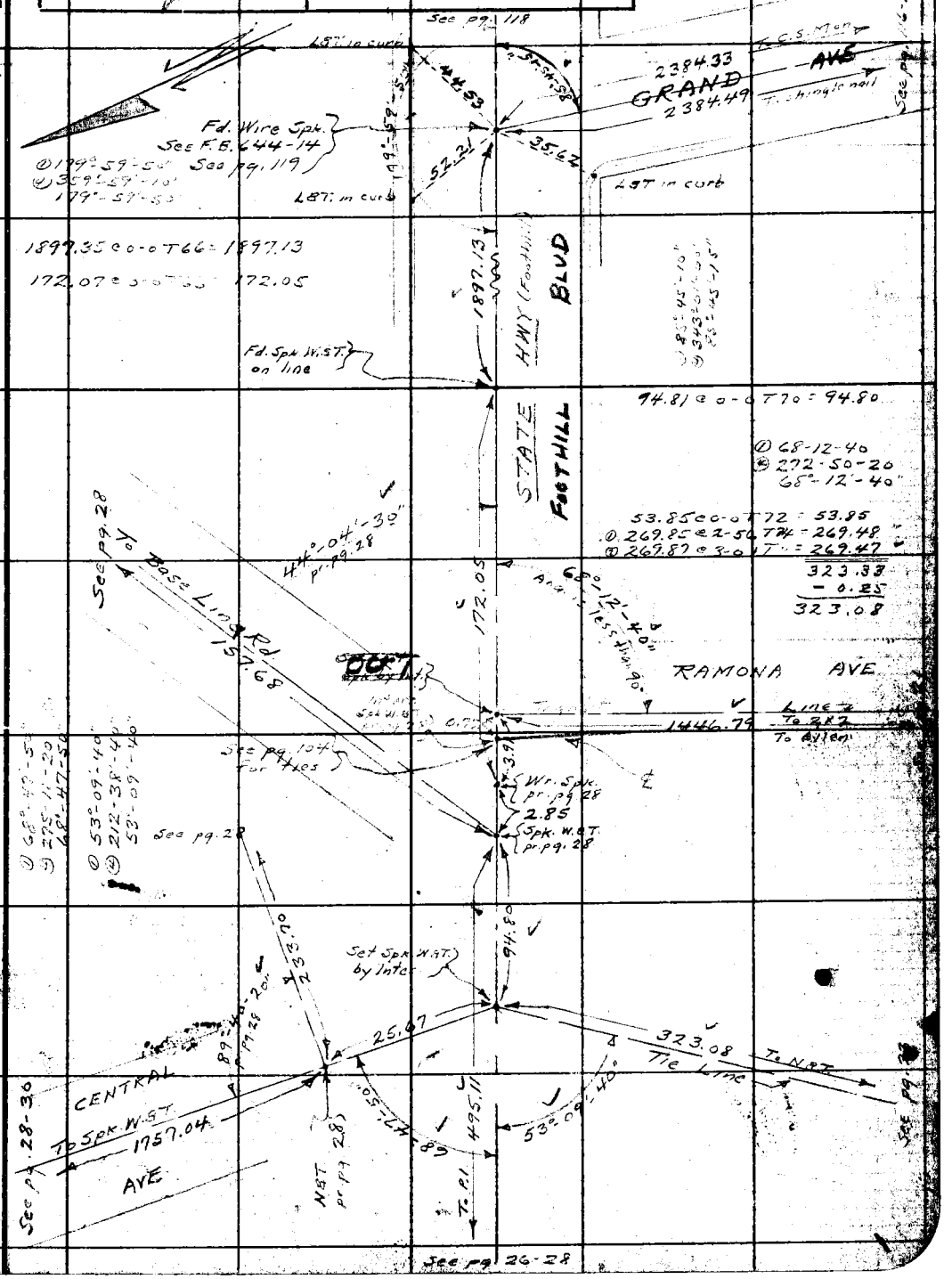

Note: Any Additions or Changes on This Sheets Must be Made or Circled in Red Ink With Date and Name of Person Making Change.

Do not extend notes this side of this line

RETURN TO
LOS ANGELES COUNTY SURVEYOR
700 HALL OF RECORDS

FORM 247 5M 10-37

RETURN TO
LOS ANGELES COUNTY SURVEYOR
700 HALL OF RECORDS

Note: Any Additions or Changes on This Sheets Must be Made or Circled in Red Ink With Date and Name of Person Making Change.

W.S 48-D-2

Do not extend notes this side of this line

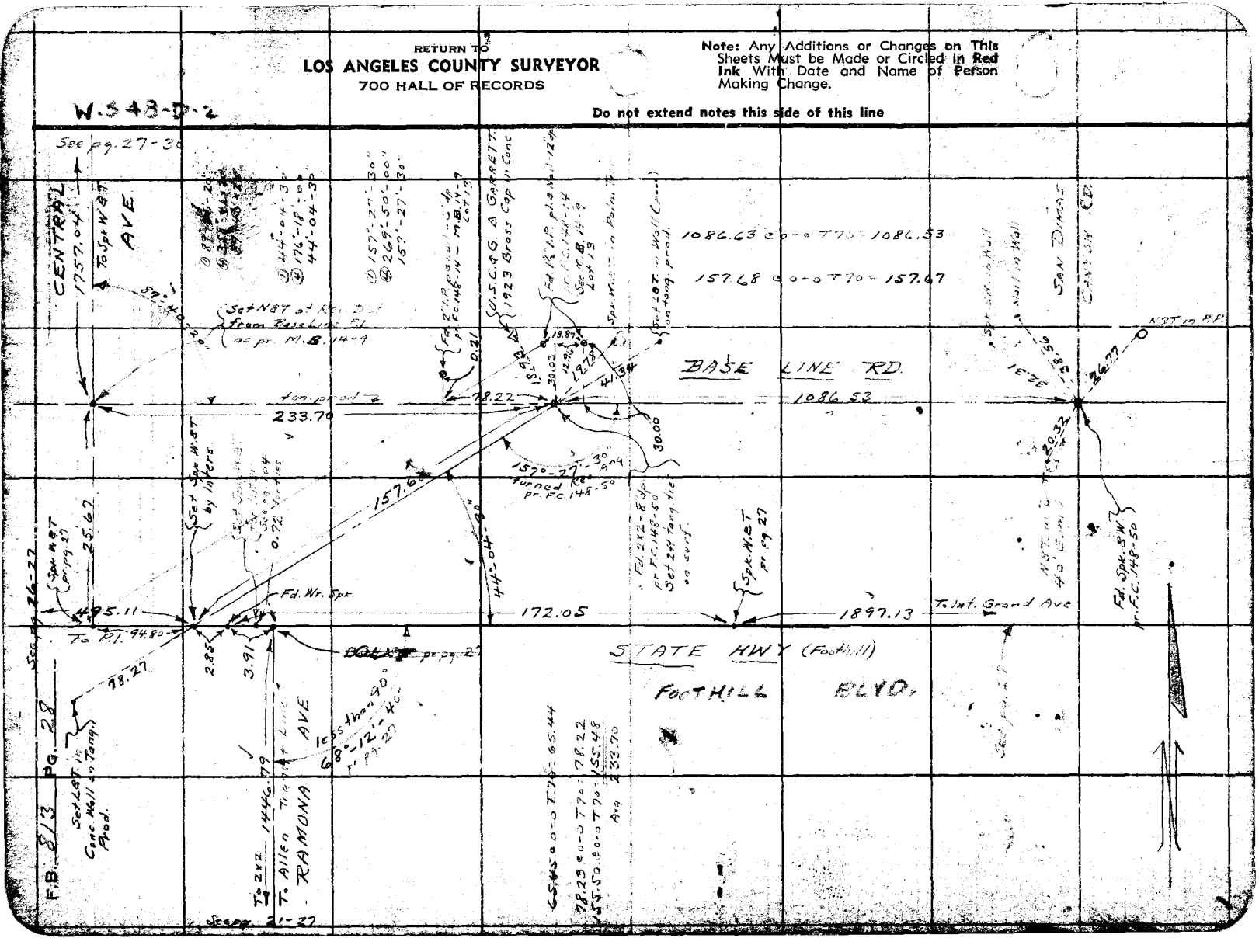

Notes Ck'd by	Survey of RANCHO D.C. F.B. 513 Pg. 39
Map No.	W. 0.714 Tape No. 058 St'd 84 of
Office Work	Surveyed by A.N. HELLSTROM
Checked JR DW	Notes A.N.H. Date 9-27-57
Date 5-9-91	Indexed

1033.99 e o - T 66 = 1033.87

127.02 e o - o T 68 = 127.01

140.73 e o - o T 70 = 140.72

① 120° 01' 20"
④ 120° 05' 20"
120° 01' 20"

111472.51
See F.B. 528-103
Fd 2 x 2 - 4" Sq.
Iggins M. Co. - B.C.
Sec. 2 - 171 - 8E
" Tr. 3232
" F.X. 337-2

Set Spk. W.B.T. in top of 2 prong stump

See file on 5" I.P. in conc. for LADELLE TR. Rec. from S.F.

To N.T. Angle Point

1033.87

E.C. - Fd. N&T on line

29.96
30.54
127.01
44.47
N 0° 01' 20" E

Set S. x W.B.T. in 12" Sycamore

① 191.39 e o - 54 T 70 = 189.78
② 191.32 e o - 44 T 70 = 189.78
2434.96 e o - o T 80 = F 2434.80
2 x 24.18
867.94
1757.04

See pg. 33 for Int. Road Ln.

0.05

AVE. CENTRAL

140.72

0.12

Fd L&T's - See C.S. 8811
See Tr. 3232 " F.X. 337-3
" F.B. 528-103

867.80 e o - o T 74 = 867.74

708.24 e o - o T 70 = 708.18

100.12 e o - o T 74 = 100.11

See pg. 106 for Prop. E

867.74
100.11
F 19.04

0.15
0.15
0.04

Fd. L&T. - See F.B. 70-116

Set small (x) in Conc. pvmnt. 108 + 28.67 going N.

21.96

100 + 92.58 Set Spk. W.B.T. in 10" C.S. Stand. Cover Monument No. 17 See F.B. 70-110 C.S. 8811

447.50 to C.S. Stand. Cover Monument No. 17

108 + 06.71 Fd. C.S. Monument No. 17 Cover Missing 4" Dep. See F.B. 70-110 F.X. 337-3 - C.S. 8811

NBT in both 8" Syc.

36.22

708.18

6 + 41.10

227.73

64° - 41' - 00"
④ 258 - 44 - 00
64° - 41' - 10"

173° - 14' - 48"
④ 332 - 58' - 00"
173 - 14' - 48"

35.69

V&T in 12" Oak

NBT in 15" Oak by 8" Syc. Calc.

S 5° 40' W 68.53

10° 20'

173° - 14' - 40"

8 + 67.14 going S. Set Spk. W.B.T.

See Pg. 31

ROMOLA

1959.04

To N&T

L&T P. Pg. 47

E of P.O.B. of L.T. 47

327.84
-130.11
227.73

See pg. 30

RETURN TO
LOS ANGELES COUNTY SURVEYOR
700 HALL OF RECORDS

Note: Any Additions or Changes on This Sheets Must be Made or Circled in Red Ink With Date and Name of Person Making Change.

Do not extend notes this side of this line.

W.S. - 10-2

FORM 247 5M 10-87

RETURN TO
LOS ANGELES COUNTY SURVEYOR
700 HALL OF RECORDS

Note: Any Additions or Changes on This Sheets Must be Made or Circled in Red Ink With Date and Name of Person Making Change.

Do not extend notes this side of this line

WS. 48-D-2

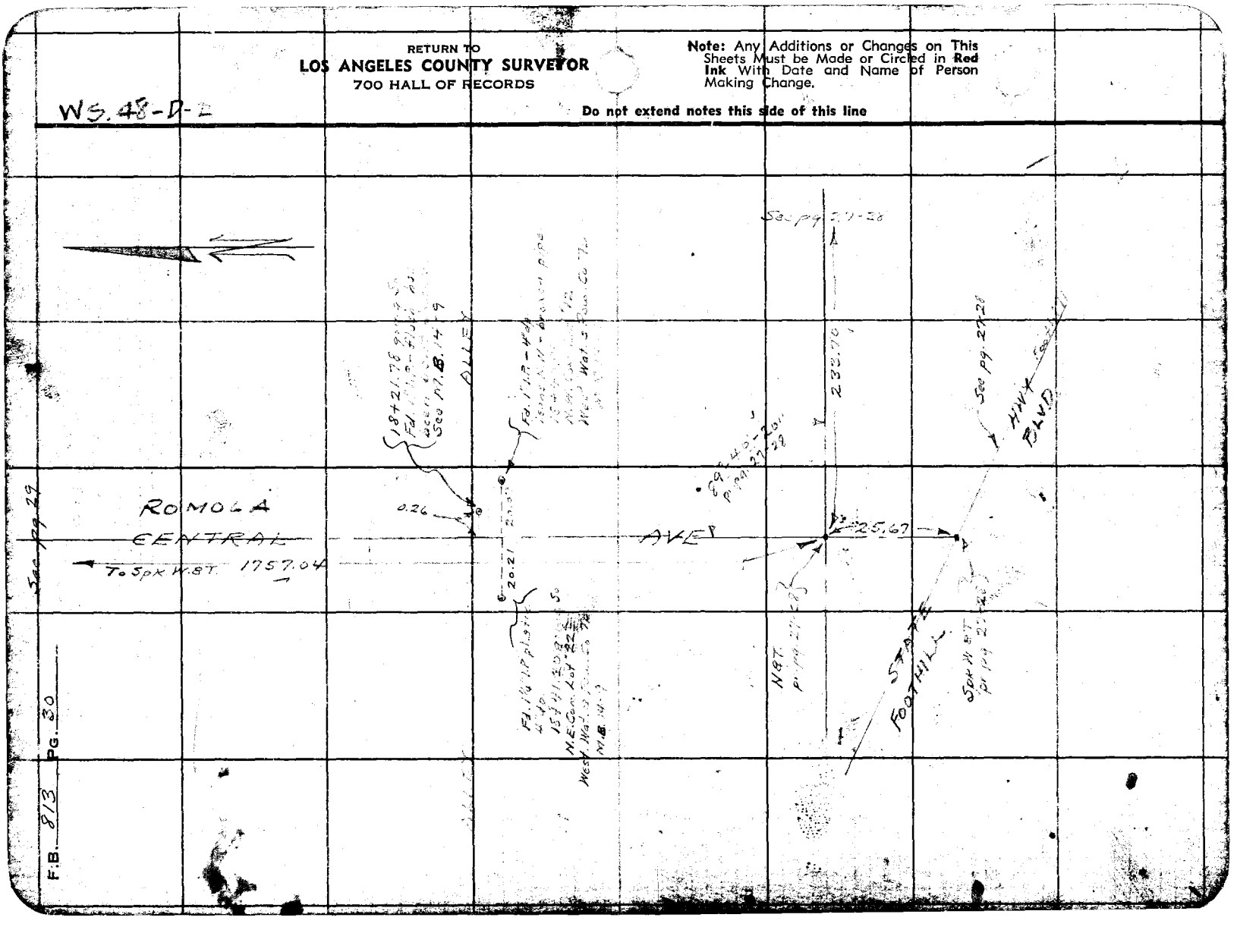

F.B. 813 PG. 30

Notes Ck'd by Drew	Survey of RAMONA AVE	F.B. 715	PG. 51
Map No.	W. O. 7141 Tape No. 858 St'd 14 of		
Office Work	Surveyed by A. N. HELLSTROM		
Checked Drew	Notes A.N.H. Date 9-		
Date Sept. 44	Indexed		

W.S. 48 - D 42

Note: Any Additions or Changes on this Sheets Must be Made or Circled in Red Ink With Date and Name of Person Making Change.

Do not extend notes this side of this line

RETURN TO
LOS ANGELES COUNTY SURVEYOR
700 HALL OF RECORDS

Bld = 290
2 - 55

Fd. C.S. Stand. Conc. Mon. with Br. Cp. mkd. No. 19 - flush. See C.S. B 601-2 & Z 390-80-82

777.07 c o-o T 72 = 777.01

87.60 c o-o T 72 = 87.59

See pg. 106 for Prop. ℄

Fd. 3/4" I.P. plotter 3' under surf. pr. F.B. 288-123 See Z 390-80-82

@ 20.00 72+21.52 gen. to Set Boot Spk. ℄

Fd. Nail

777.01

To C.S. Mon #17

To C.S. Mon #17

488.95 c o-o T 63 = 488.90

① 121°-22'-10"
② 126°-28'-30"
121°-22'-10"

Spk. W.&T. in 24" Syc.

90.00

488.90

121°-22'-10"

Calc.

29.62

20.53

Spk. W.&T. in 12" Syc.

① 107°-42'-20"
② 70°-49'-00"
107°-42'-15"

Spk. W.&T. in 24" Syc.

42.58

SYCAMORE CANYON RD. ℄

325.40

Calc.

0.00 going So. Fd. Stand. C.S. Conc. Mon with Br. Cap marked No. 18 - 5' dr. OK. See C.S. B 601-2 & Z 390-80

This Mon. falls 7.44 N and 38 E of end of Conc. pave

325.43 c o-o T 70 = 325.48

392.52 c o-o T 68 = 392.48

0.85

92+31.52 going North

107°-42'-15"

Fd. 2" I.P. post - 12" lo. Cntr. Tower "234 D3" pr. F.B. 999-43-44 24.44 o.

3+25.40 going So. Fd. 2" I.P. plotter On bank - 18.8 above S.W. Cor. Lot "17" pr. C.S. B 601-2

Fd. 2" I.P. post - 12" lo. pr. F.B. 779-43

Fd. 2" I.P. post - 12" lo. pr. F.B. 999-43

See F.B. 987-100

Meas. 31.24

10.11

Fd. 2" I.P. post - 12" lo. Cntr. Tower "234 D2" pr. F.B. 999-43-44 24.41 o.

24.40 o.

74.46 Meas

Set 1x2 - flush by Inters.

3488.65 going So. Split of rails

32.36

R.R.

7.33 between rails

3492.48 going So. Set Nail on So. rail

P.T.

Fd. 2x2 - flush 232+90 Cntr. Tow "234 D4" pr. F.B. 999-44

Cont. from pg. 32

Fd. 2" I.P. post - 12" lo. pr. F.B. 999-43 Tower "234 D2"

FORM 247 5M 10-37

RETURN TO
LOS ANGELES COUNTY SURVEYOR
700 HALL OF RECORDS

Note: Any Additions or Changes on This Sheets Must be Made or Circled in **Red Ink** With Date and Name of Person Making Change.

W.S. 48-D-1

Do not extend notes this side of this line

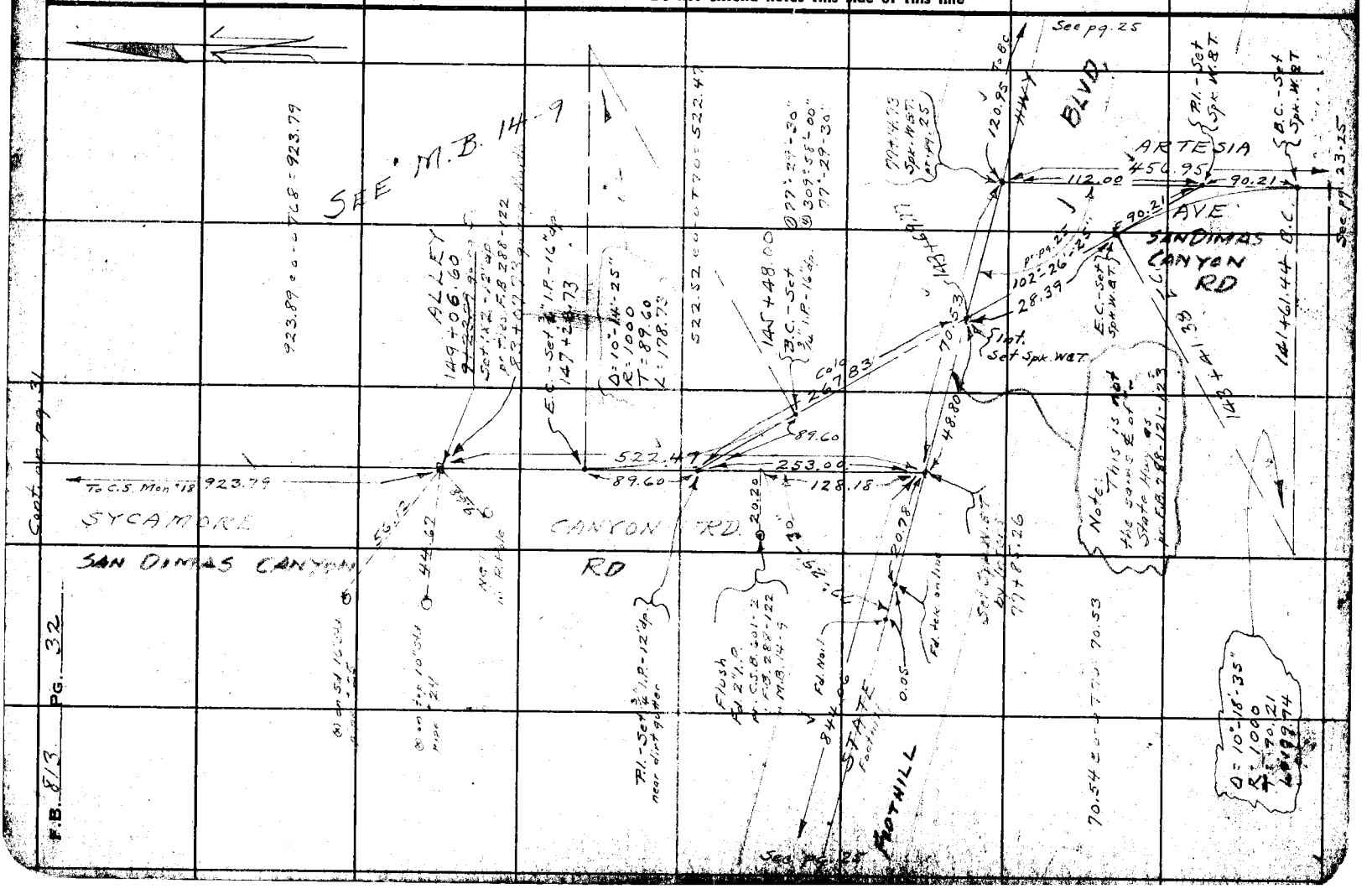

F.B. 813 PG. 32

Notes Ck'd by Drew	Survey of RAMONA AVE	F.B. 813 PG. 33
Map No.	W. O. 7141 Tape No. 058 St'd 84 OF	
Office Work	Surveyed by A. N. HELLSTROM	
Checked Drew	Notes A.N.H. Date 9-27-39	
Date Sep 41	Indexed	

WS.48-D-2

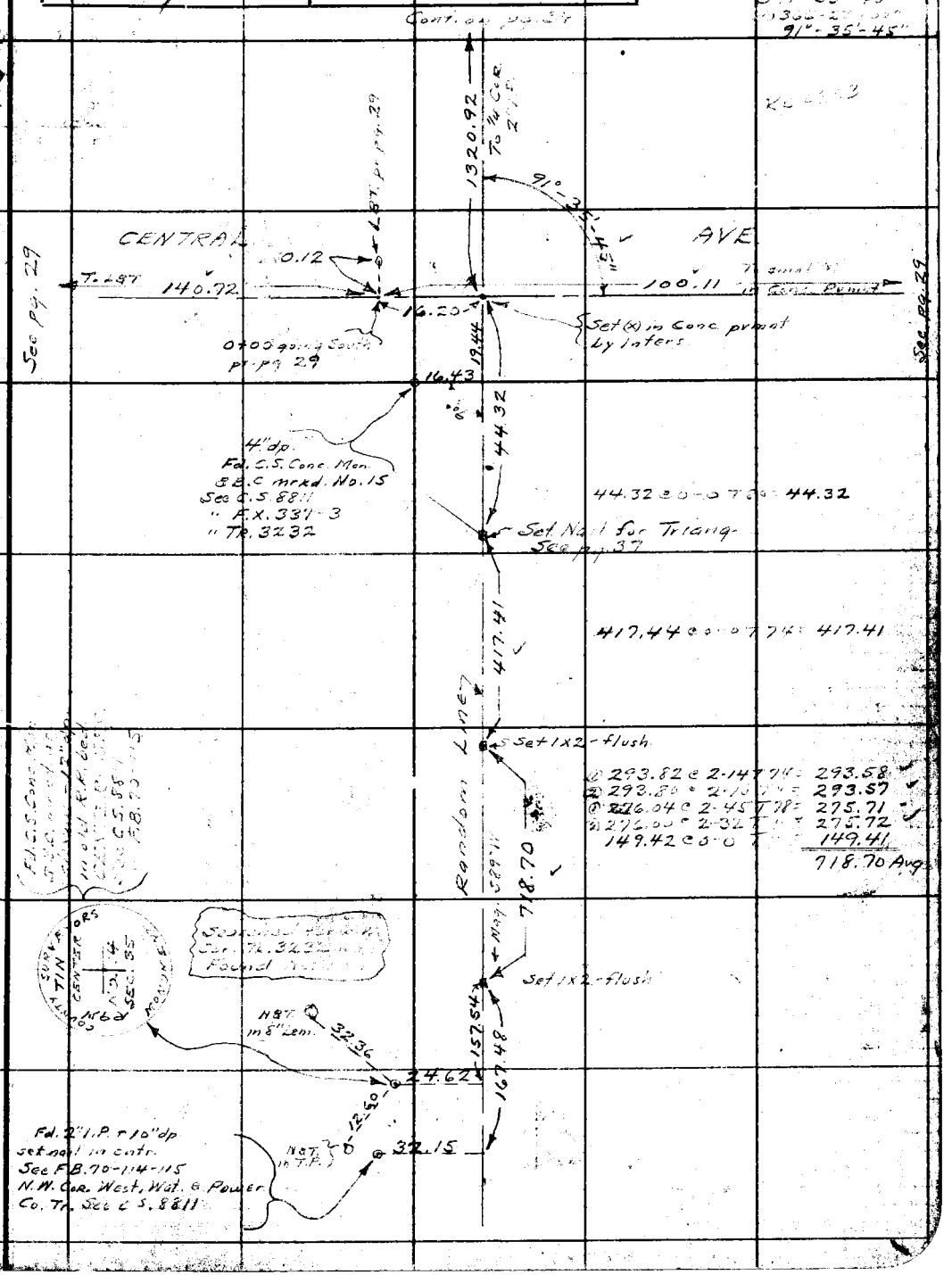

Note: Any Additions or Changes on This Sheets Must be Made or Circled in Red Ink With Date and Name of Person Making Change.

Do not extend notes this side of this line

RETURN TO
LOS ANGELES COUNTY SURVEYOR
700 HALL OF RECORDS

FORM 247 5M 10-37

RETURN TO
LOS ANGELES COUNTY SURVEYOR
700 HALL OF RECORDS

Note: Any Additions or Changes on This Sheets Must be Made or Circled in **Red Ink** With Date and Name of Person Making Change.

WS. 48-D-2

Do not extend notes this side of this line

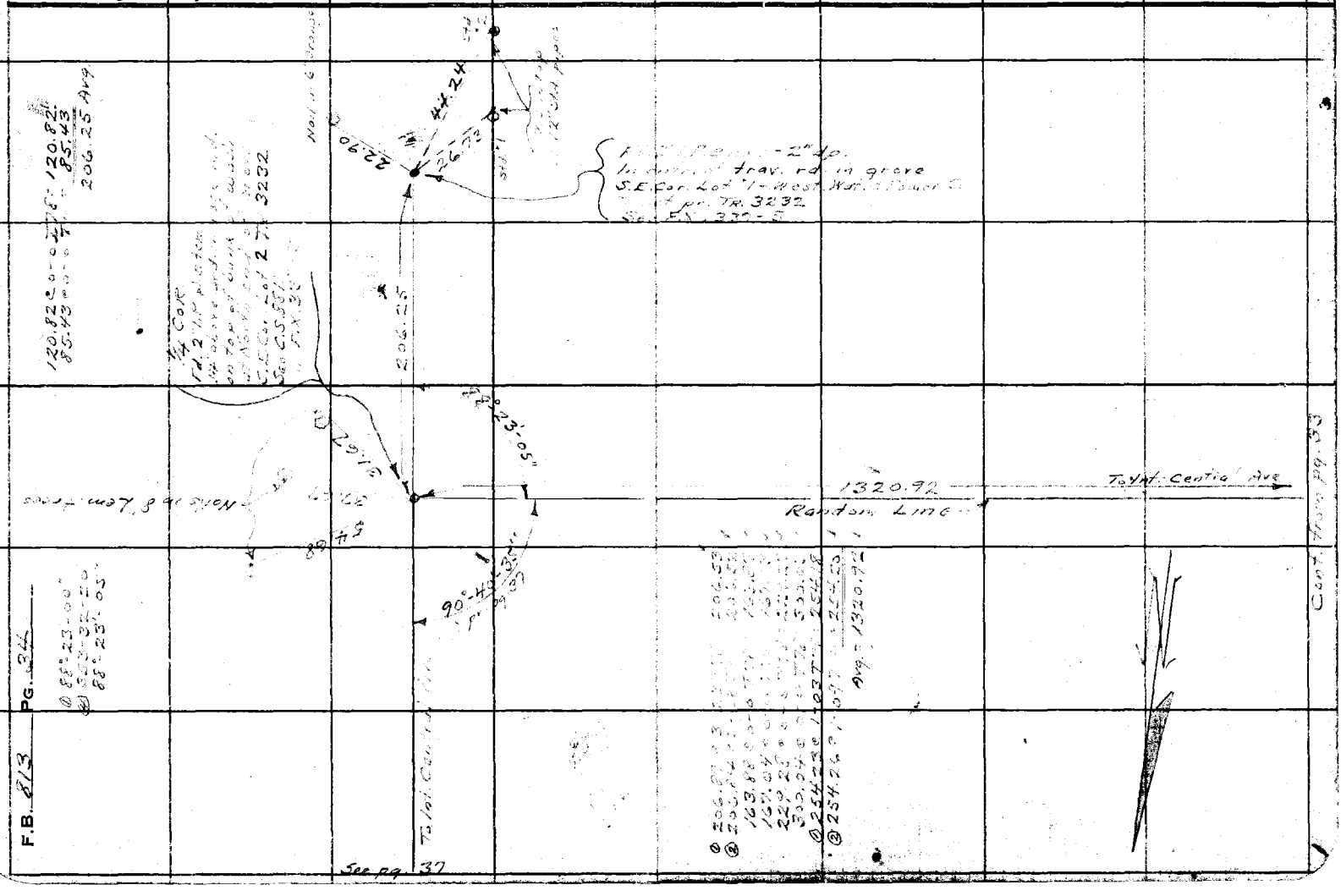

F.B. 813 Pg. 34

Notes Ck'd by Drew	Survey of Ramona Ave	F.B. 813 PG. 35
Map No.	W. O. 7141 Tape No. 058 St'd 84 OF	Cont. on pg. 36
Office Work	Surveyed by A. N. HELLSTROM	
Checked Drew	Notes A.N.H. Date 10-2-37	
Date Sep 41	Indexed	

W.S. 48-D-2

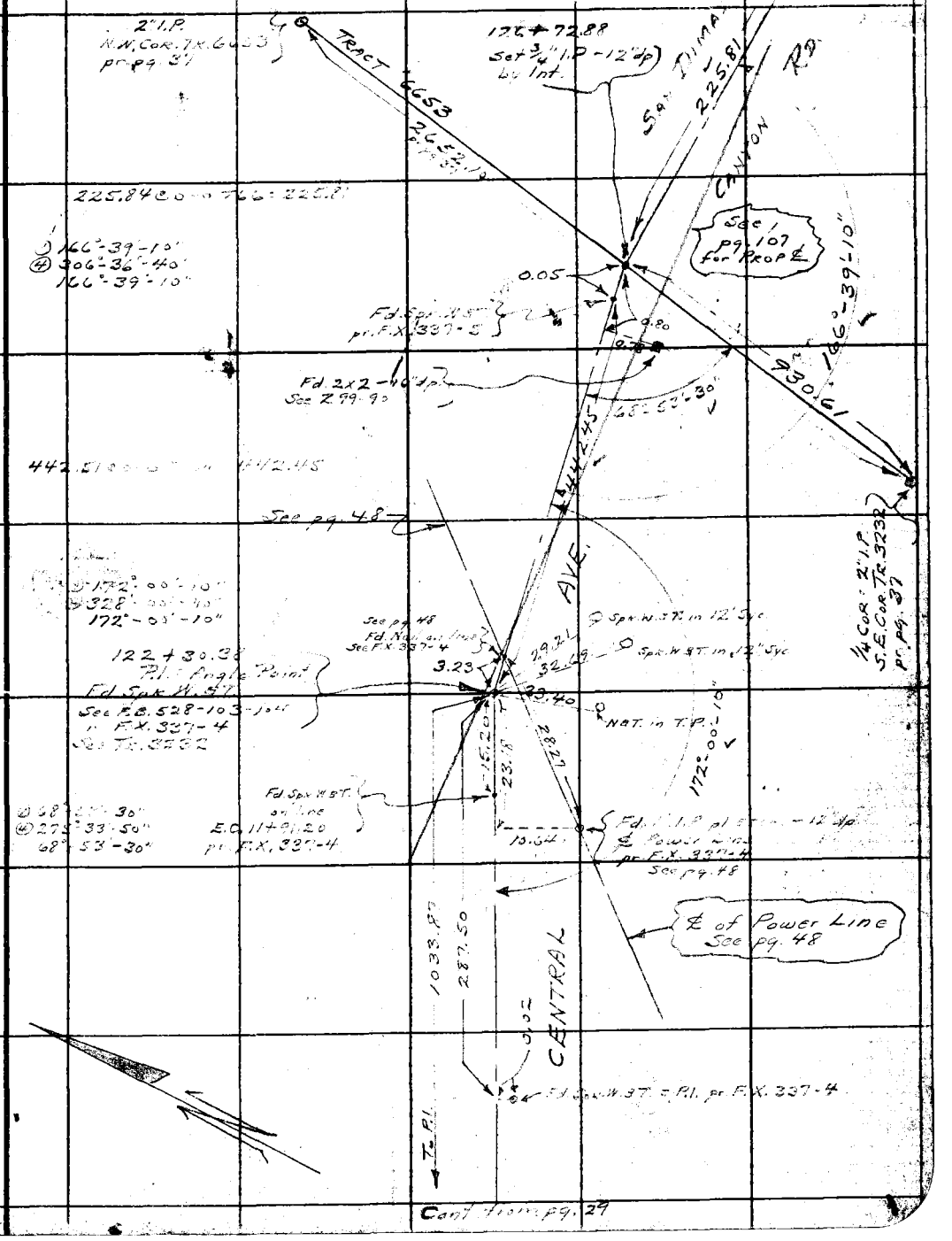

Cont. from pg. 29

Note: Any Additions or Changes on This Sheets Must be Made or Circled in Red Ink With Date and Name of Person Making Change.

Do not extend notes this side of this line

RETURN TO
LOS ANGELES COUNTY SURVEYOR
700 HALL OF RECORDS

FORM 247 5M 10-37

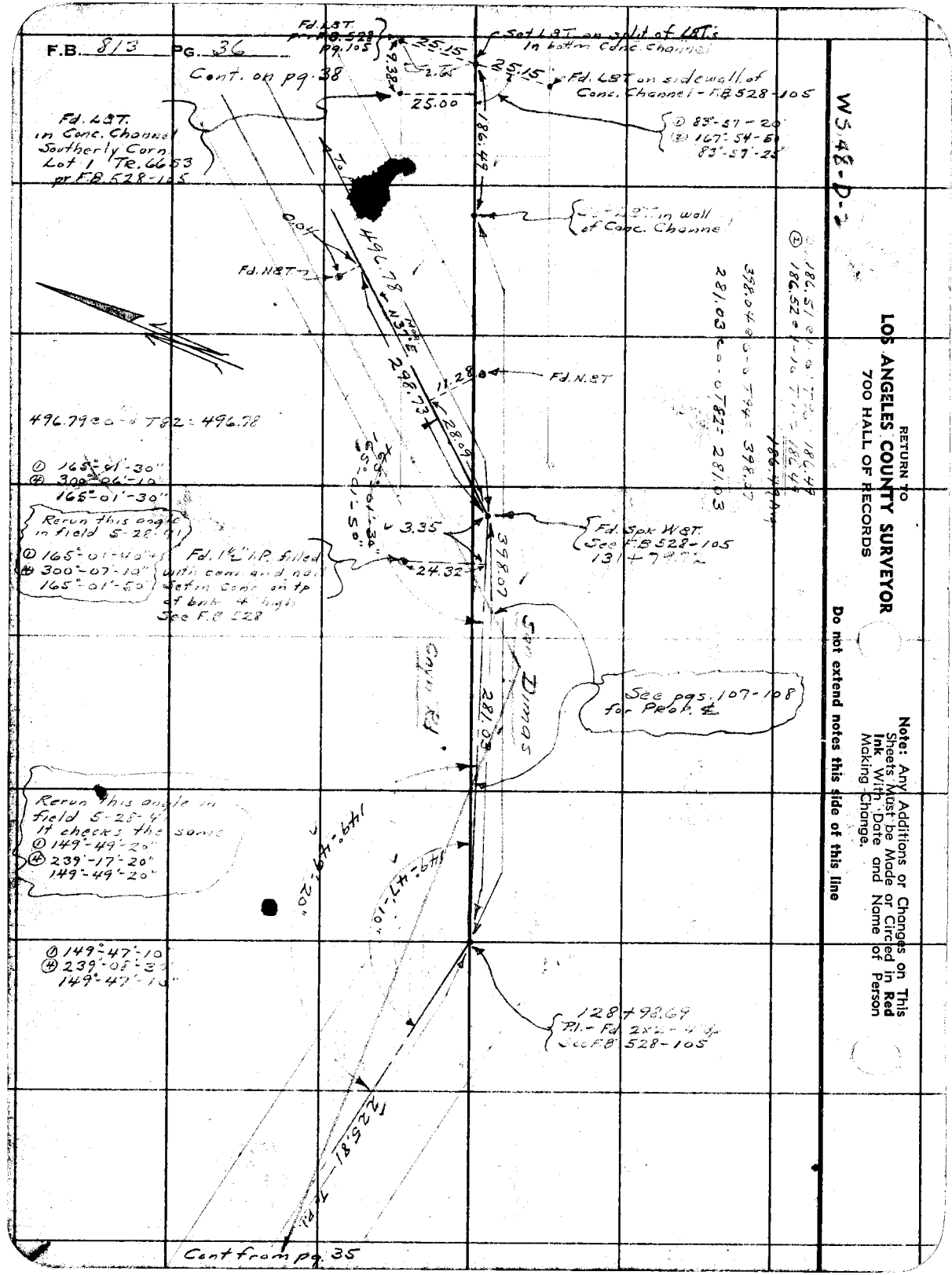
F.B. 813 PG. 36
Cont. on pg. 38
Fd. LBT. pr. F.B. 528 pg. 105
Set LBT. on split of LBT's in bottom Conc. Channel
Fd. LBT on sidewall of Conc. Channel - F.B. 528-105
① 83°-57-20"
② 167°-54-50"
83°-57-25"
Fd. LBT. in Conc. Channel Southerly Corn. Lot 1 TR. 6653 pr. F.B. 528-105
Set LBT. in wall of Conc. Channel
Fd. N&T
496.78
N37°E
298.73
11.28
Fd. N.&T
496.79 @ 0-0 T82 = 496.78
① 165°-01'-30"
④ 300°-06'-10"
165°-01'-30"
Rerun this angle in field 5-28-91
① 165°-01'-40"
④ 300°-07'-10"
165°-01'-50"
Fd. 1½" I.P. filled with cem. and nail set in conc. on tp of bnk 4' high See F.B. 528
3.35
24.32
398.07
Fd. Spk W&T. See F.B. 528-105
131+79.72
See pgs. 107-108 for Prop. ℄
Rerun this angle in field 5-28-91 It checks the same
① 149°-49'-20"
④ 239°-17'-20"
149°-49'-20"
149°-47'-10"
① 149°-47'-10"
④ 239°-08'-30"
149°-47'-10"
128+98.69
P.I. - Fd. 2x2 - 4 ft. See F.B. 528-105
225.81
Cont from pg. 35
W5.48-D-2
RETURN TO
LOS ANGELES COUNTY SURVEYOR
700 HALL OF RECORDS
Note: Any Additions or Changes on This Sheets Must be Made or Circled in Red Ink With Date and Name of Person Making Change.
Do not extend notes this side of this line

Notes Ck'd by [illegible]	Survey of [illegible]	F.B. [illegible] PG. [illegible]
Map No.	W. O. [illegible] Tape No. 058 St'd 84 of	See F.B. 482-82-89
Office Work	Surveyed by A. N. HELLSTROM	[illegible] - Set in cem. rck.
Checked Vreu	Notes A.N.H. Date 10-2-39	md. - 16" above [illegible]
Date Sep 41	Indexed [illegible]	Rock with [illegible]

WS 48-D-2

① 62-13-40 ① 27°-05'-40"
② 248-54-40 ④ 108°-23'-00"
62°-13'-40 27°-05'-45"

① 95°-40'-30"
④ 362°-42'-20"
90°-40'-35"

① 300.23 @ 1-14 T 77 = 300.14
② 300.21 @ 1-11 T " = 300.13
225.18 @ 0-0 T " = 225.16
③ 233.55 @ 2-08 T 68 = 233.37
④ 233.54 @ 2-02 T " = 233.3[illegible]
79.06 @ 0-0 T " = 78.9[illegible]
92.97 @ 0-0 " = 92.9[illegible]
Avg. = 930.61

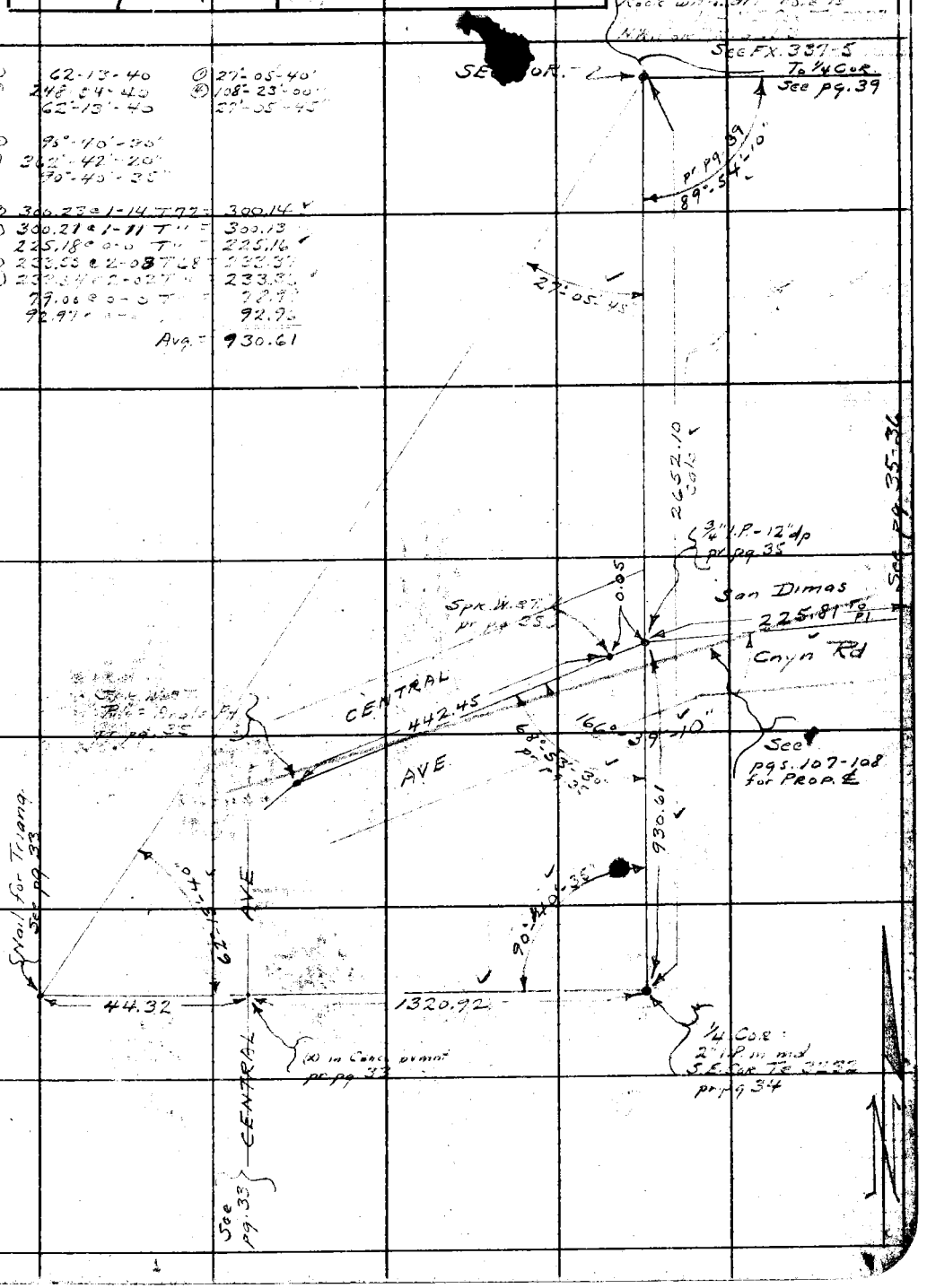

Note: Any Additions or Changes on This Sheets Must be Made or Circled in Red Ink With Date and Name of Person Making Change.

Do not extend notes this side of this line

RETURN TO
LOS ANGELES COUNTY SURVEYOR
700 HALL OF RECORDS

FORM 247 5M 10-37

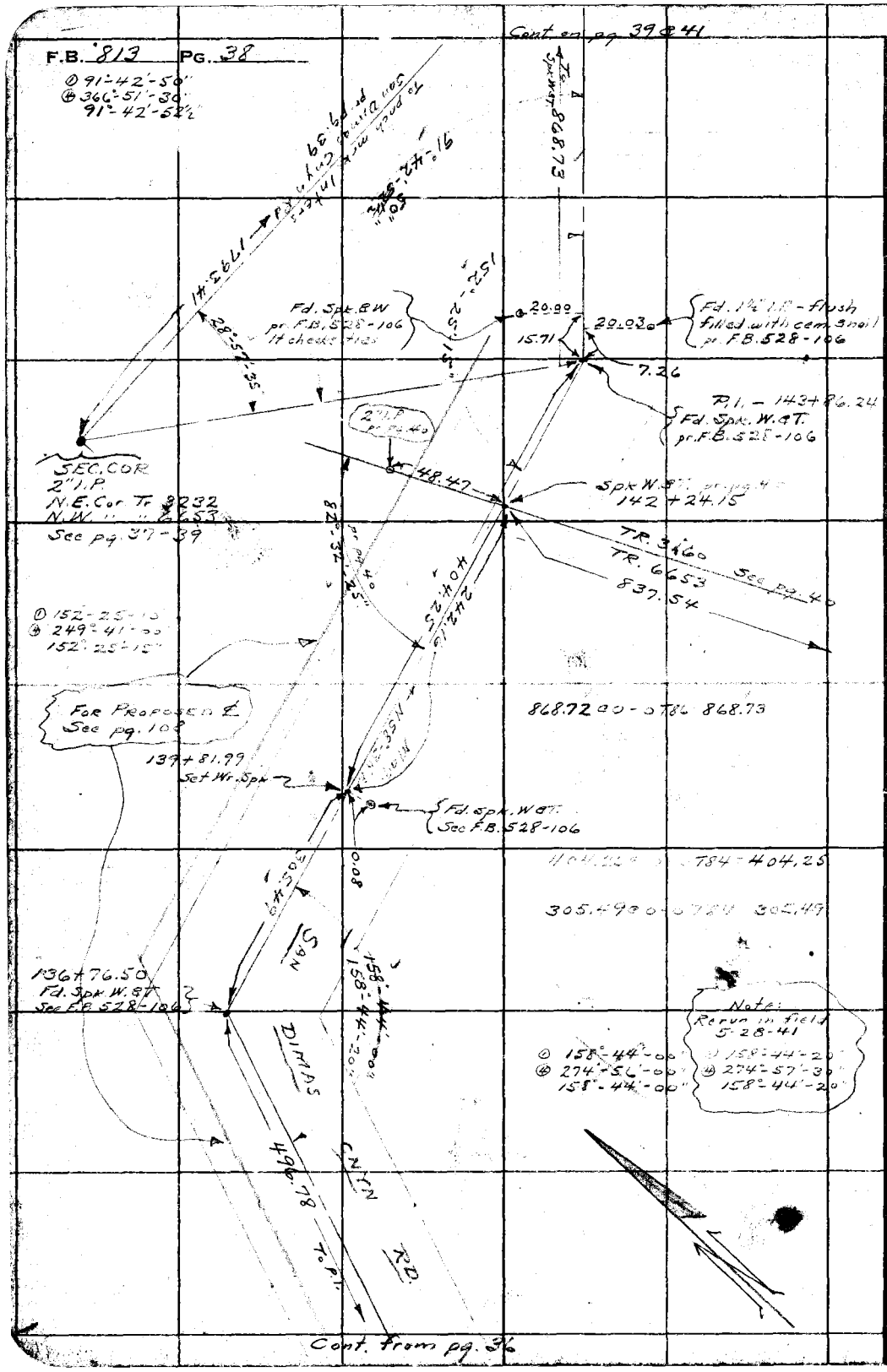

W.S. 48 - D-2

RETURN TO
LOS ANGELES COUNTY SURVEYOR
700 HALL OF RECORDS

Note: Any Additions or Changes on This Sheets Must be Made or Circled in **Red Ink** With Date and Name of Person Making Change.

Do not extend notes this side of this line

Notes Ck'd by Drew	Survey of Ramona Ave
Map No.	W. O. 2141 Tape No. 058 St'd 84 OF
Office Work	Surveyed by A. N. HELLSTROM
Checked DC	Notes A.N.H. Date 10-[illegible]
Date Sept. 41	Indexed

F.B. 813 PG. 39

① 89°-54'-00" +
② 359°-36'-40"
89°-54'-10"

① 28°-57'-30"
② 115°-50'-20"
28°-57'-35"

W 550 - A-5
WS. 48 - D-2

See pg. 37

T. 1/4 COR. - S.E. Cor. Tr. 3232

2652.10

SEC. COR
N.E. Cor. Tr. 3232
W. 6653
See pg. 37-38

Fd. 2" I.P. set in Conc. with nail in cntr with cem. - 4" above surf.
N.W. Cor. of M.L. Tr. 3160
as shown on Tr. 6653

Fd. 2" I.P. set in Conc with nail in cem in cntr. pr. Tr. 6653 4" above surf.

Note: Any Additions or Changes on This Sheets Must be Made or Circled in Red Ink With Date and Name of Person Making Change.

Do not extend notes this side of this line

RETURN TO
LOS ANGELES COUNTY SURVEYOR
700 HALL OF RECORDS

FORM 247 5M 10-37

272.03 e 0-0 T92 = 272.04
26.08 e 0-0 T " = 26.08
298.12

196.80 e 0-0 T86 = 196.80
135.00 e 0-0 T " = 135.00
171.31 e 0-0 T " = 171.31
75.79 e 0-0 T " = 75.79
578.90

257.29 e 19-31 T86 = 282.09
299.09 e 19-2 T " = 282.09
40.00 e 0-0 T " = 40.00
211.28 e 0-0 T " = 211.28

RETURN TO
LOS ANGELES COUNTY SURVEYOR
700 HALL OF RECORDS

Note: Any Additions or Changes on This Sheets Must be Made or Circled in **Red Ink** With Date and Name of Person Making Change.

Do not extend notes this side of this line

WS. 45-D-2

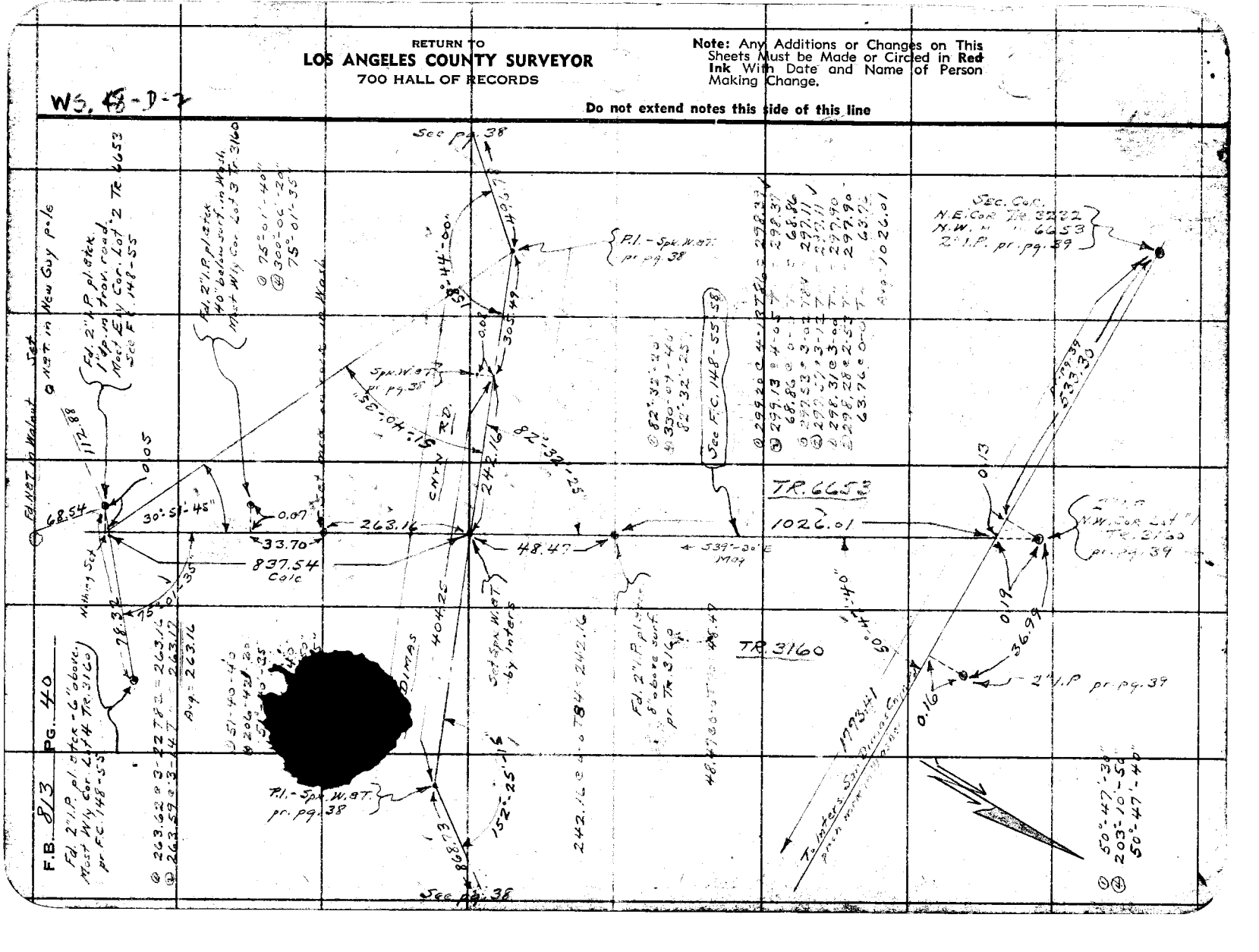

W.S. 48-D-2
W.S. 50-A-5

Notes Ck'd by Drew	Survey of RAMONA AVE	F.B. 813 Pg. 41
Map No.	W. O. 7141 Tape No. 058 St'd 84 of	
Office Work	Surveyed by A. N. HELLSTROM	
Checked Drew	Notes A.N.H. Date 10-17-39	
Date Sep 41	Indexed	

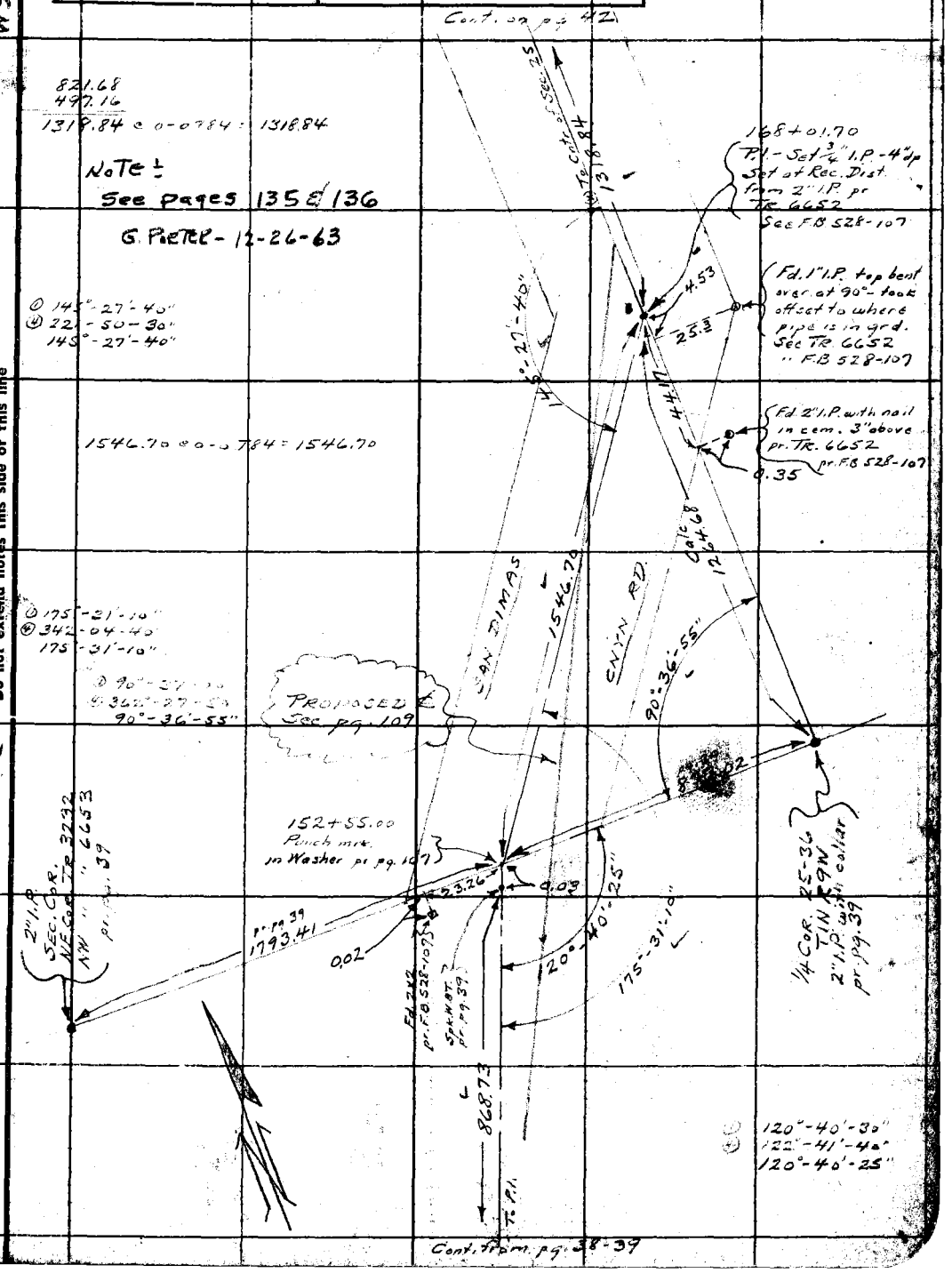

Note: Any Additions or Changes on This Sheets Must be Made or Circled in Red Ink With Date and Name of Person Making Change.

Do not extend notes this side of this line

RETURN TO
LOS ANGELES COUNTY SURVEYOR
700 HALL OF RECORDS

FORM 247 5M 10-37

RETURN TO
LOS ANGELES COUNTY SURVEYOR
700 HALL OF RECORDS

Note: Any Additions or Changes on This Sheets Must be Made or Circled in **Red Ink** With Date and Name of Person Making Change.

WS.50-A-5

Do not extend notes this side of this line

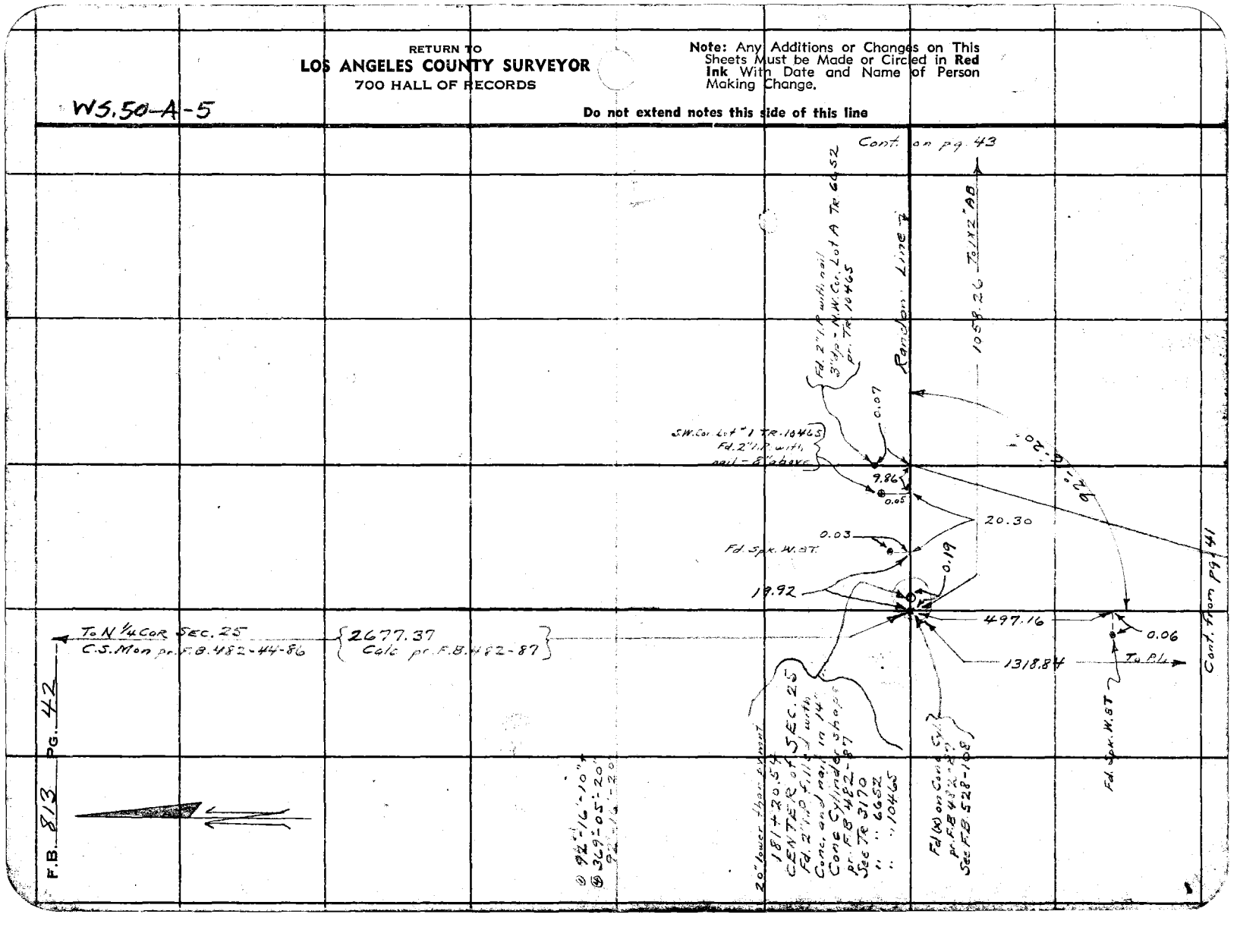

WS 50-A-5

Notes Ck'd by [illegible]	Survey of RAMONA AVE	F.B. 813 PG. 43
Map No.	W. O. 7141 Tape No. 058 St'd 84 OF	
Office Work	Surveyed by A. N. HELLSTROM	
Checked [illegible]	Notes A.N.H. Date 10-18-39	
Date Sep 41	Indexed	

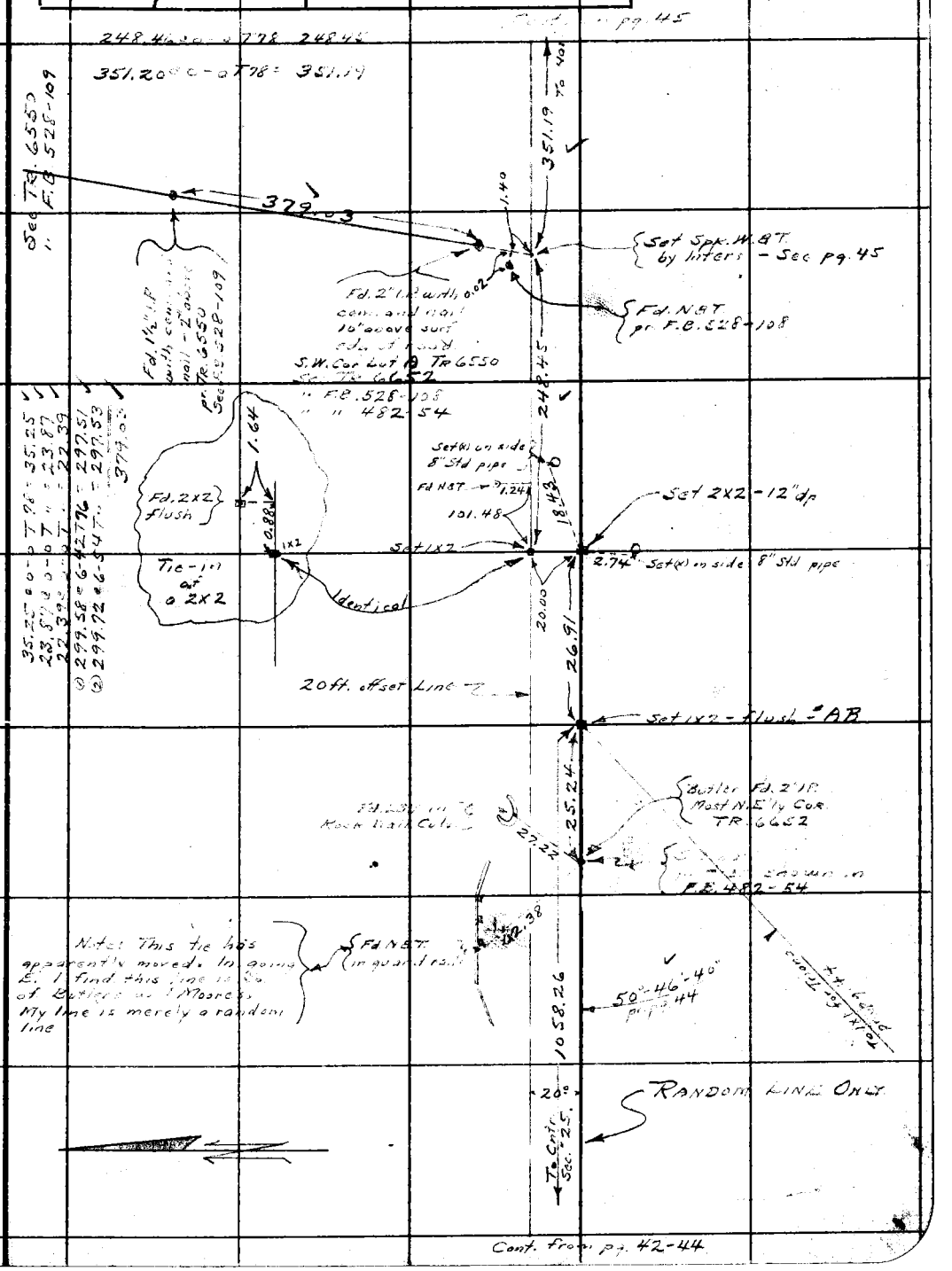

Note: Any Additions or Changes on This Sheets Must be Made or Circled in Red Ink With Date and Name of Person Making Change.

Do not extend notes this side of this line

RETURN TO
LOS ANGELES COUNTY SURVEYOR
700 HALL OF RECORDS

FORM 247 5M 10-37

RETURN TO
LOS ANGELES COUNTY SURVEYOR
700 HALL OF RECORDS

Note: Any Additions or Changes on This Sheets Must be Made or Circled in **Red Ink** With Date and Name of Person Making Change.

Do not extend notes this side of this line

W5.50-A-5

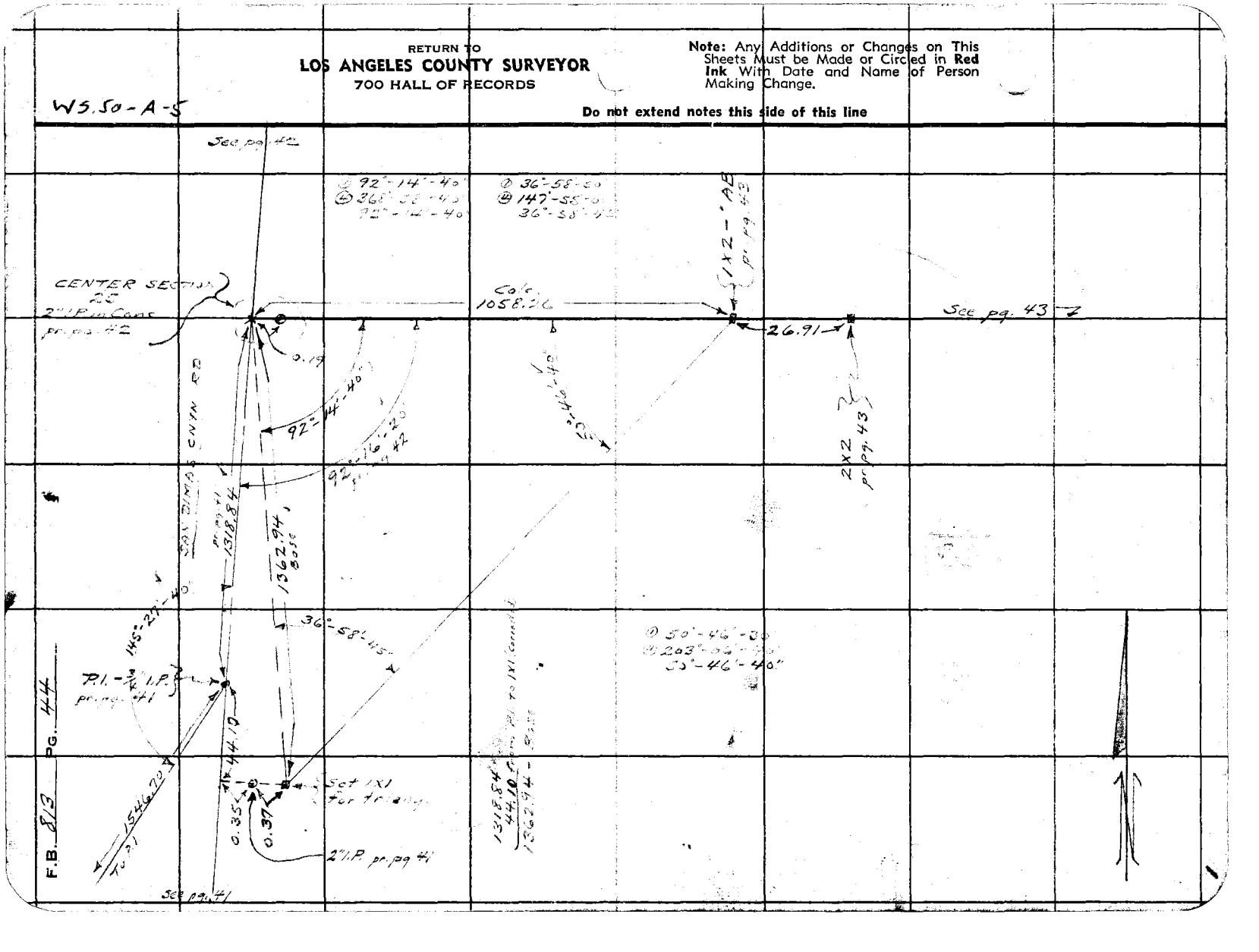

Notes Ck'd by Dr Cow	Survey of Ramona Ave	F.B. 813 Pg. 45
Map No.	W. O. 7141 Tape No. 058 St'd 84 of	
Office Work	Surveyed by A. N. HELLSTROM	
Checked Dr Cow	Notes A.N.H. Date 10-17-37	
Date Sep. 41	Indexed	

W5.48-A-5

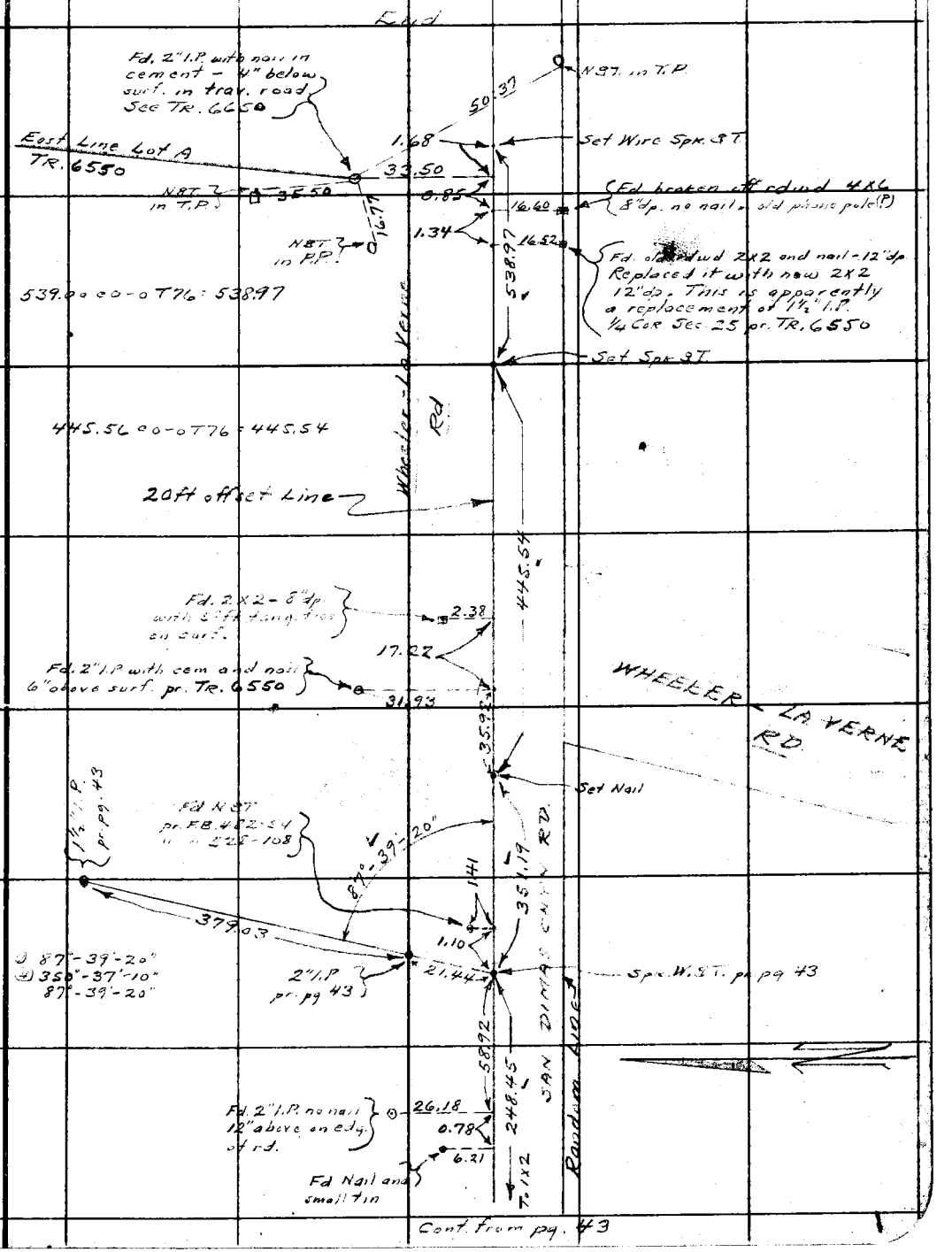

Cont. from pg. 43

Note: Any Additions or Changes on This Sheets Must be Made or Circled in Red Ink With Date and Name of Person Making Change.

Do not extend notes this side of this line

RETURN TO
LOS ANGELES COUNTY SURVEYOR
700 HALL OF RECORDS

FORM 247 5M 10-37

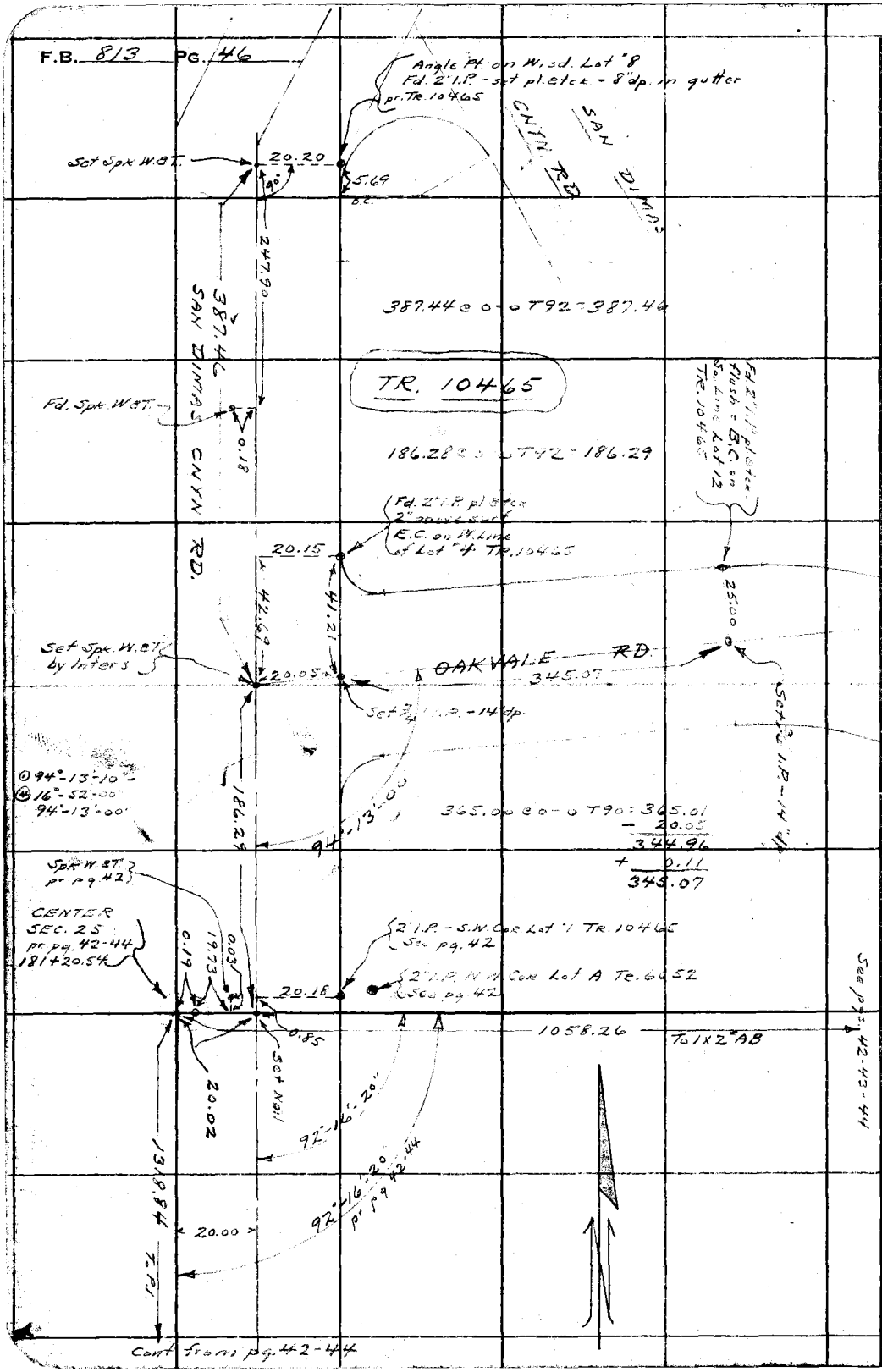

WS 50-A-5

RETURN TO
LOS ANGELES COUNTY SURVEYOR
700 HALL OF RECORDS

Note: Any Additions or Changes on This Sheets Must be Made or Circled in **Red Ink** With Date and Name of Person Making Change.

Do not extend notes this side of this line

Notes Ck'd by [illegible]	Survey of Ramona Ave	F.B. 813 PG. 47
Map No.	W. O. 7141 Tape No. 058 St'd 84 of	
Office Work	Surveyed by A. N. HELLSTROM	
Checked [illegible]	Notes A.N.H. Date 10-19-39	
Date Sep. 41	Indexed	

W.S. 48-D-2

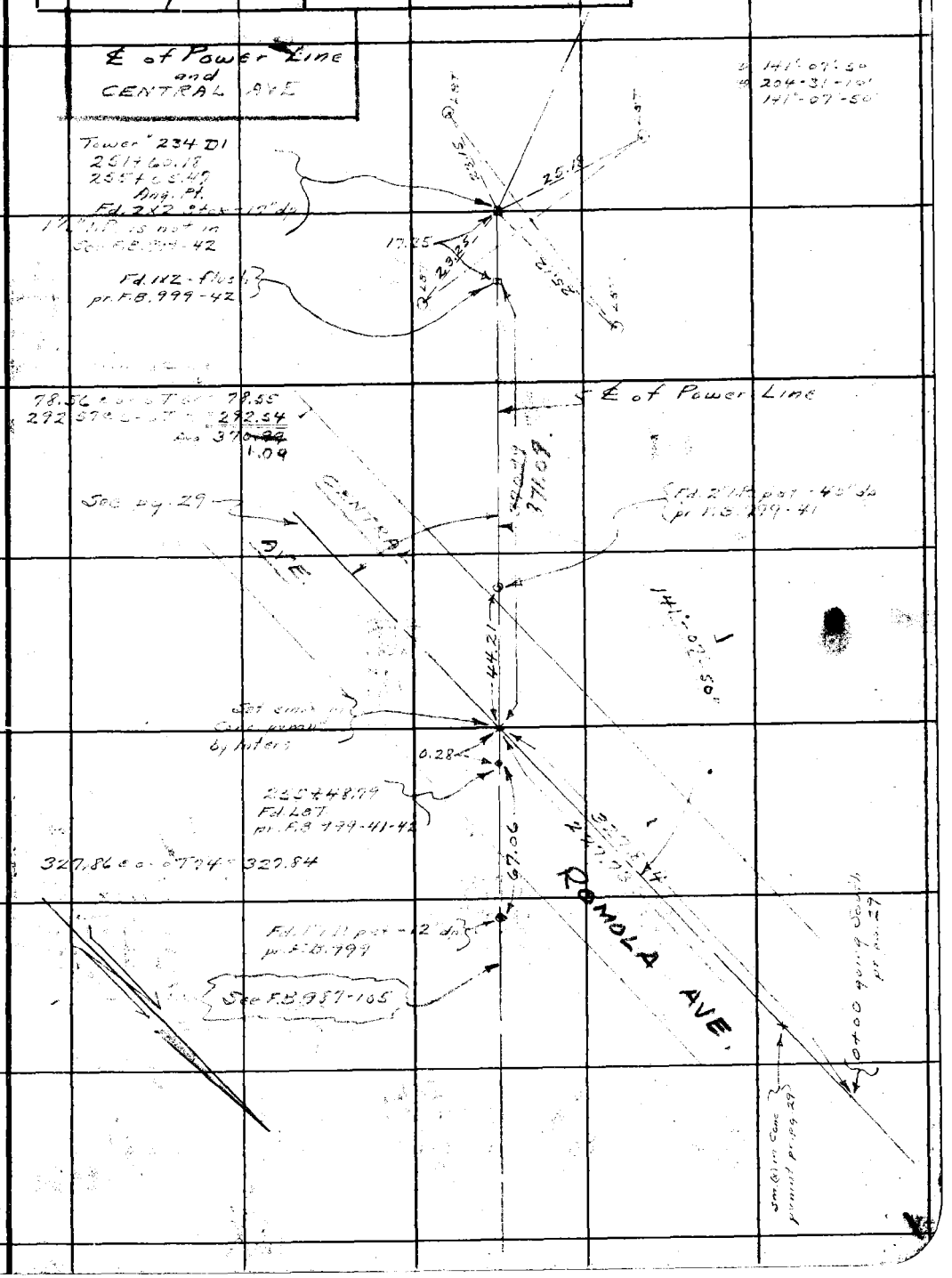

Note: Any Additions or Changes on This Sheets Must be Made or Circled in Red Ink With Date and Name of Person Making Change.

Do not extend notes this side of this line

RETURN TO
LOS ANGELES COUNTY SURVEYOR
700 HALL OF RECORDS

FORM 247 5M 10-37

RETURN TO
LOS ANGELES COUNTY SURVEYOR
700 HALL OF RECORDS

Note: Any Additions or Changes on This Sheets Must be Made or Circled in **Red Ink** With Date and Name of Person Making Change.

Do not extend notes this side of this line

WS. 48-D-2

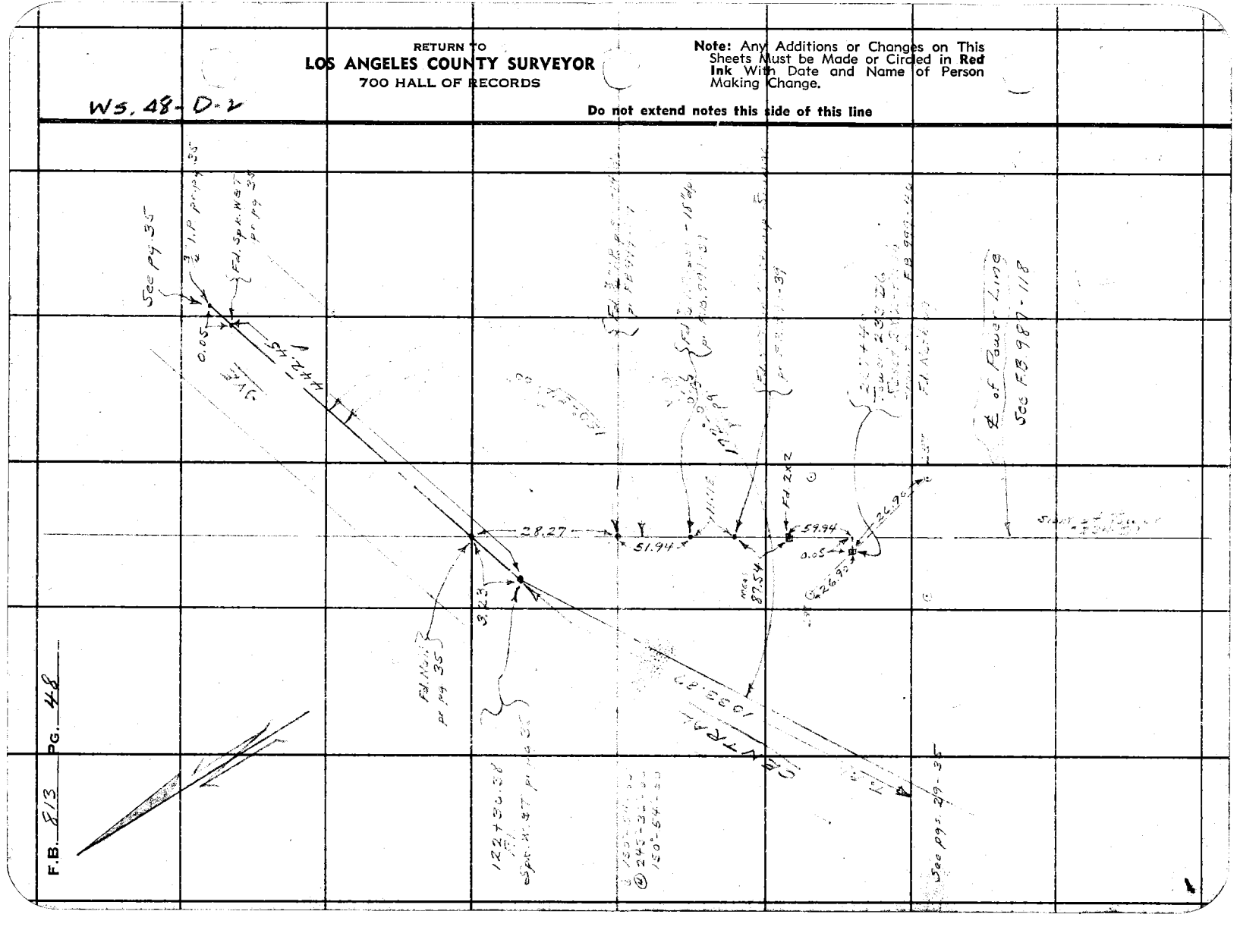

F.B. 813 Pg. 48

FORM 247 5M 10-37

RETURN TO
LOS ANGELES COUNTY SURVEYOR
700 HALL OF RECORDS

Note: Any Additions or Changes on This Sheets Must be Made or Circled in **Red Ink** With Date and Name of Person Making Change.

Do not extend notes this side of this line

W.S. 48-D-2

Notes Ck'd by
Map No.
Office Work
Checked
Date

Survey of
W. O.
Surveyed by
Notes
Indexed
Tape No.
Date

F.B. PG.

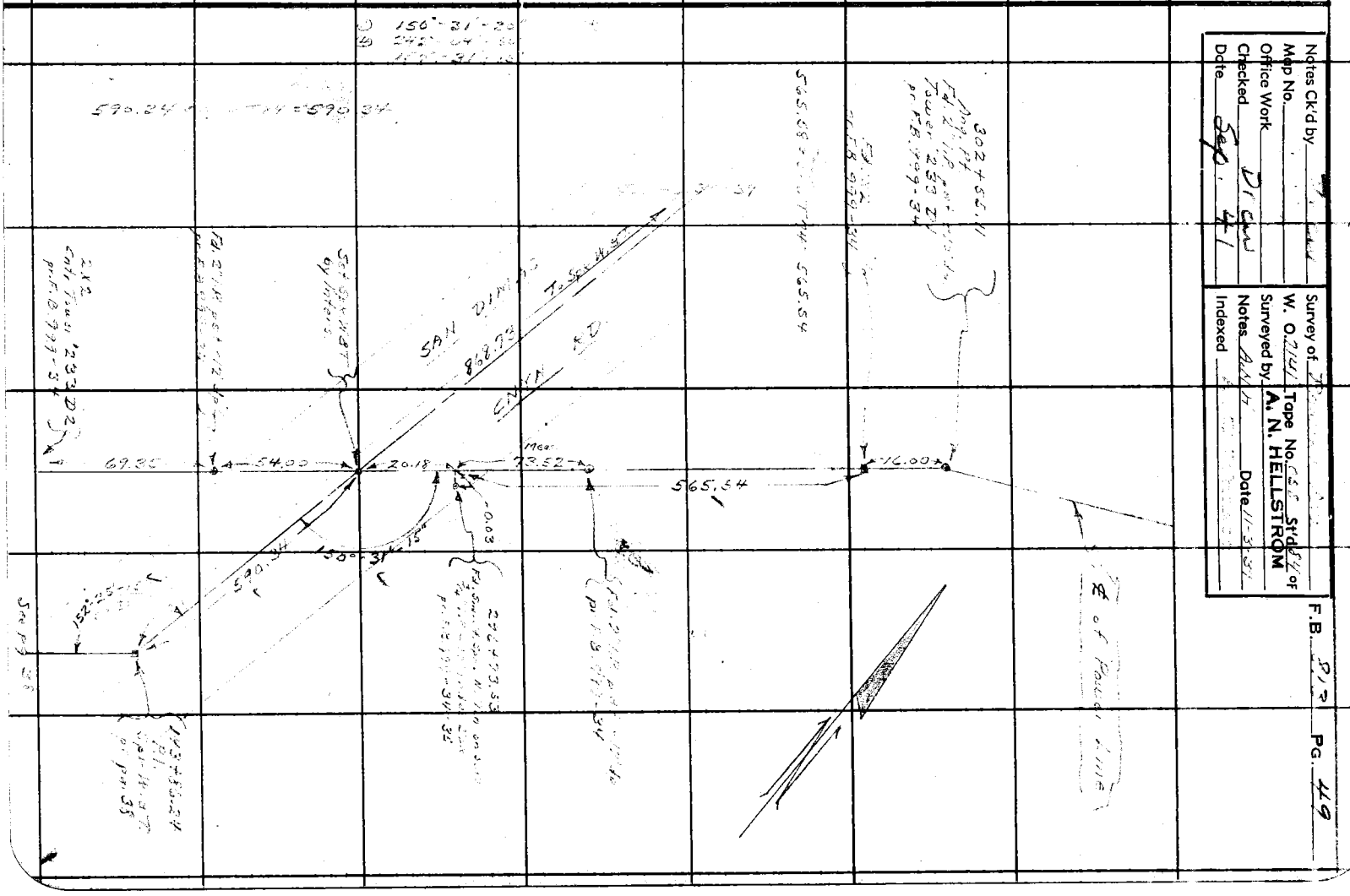

RETURN TO
LOS ANGELES COUNTY SURVEYOR
700 HALL OF RECORDS

Note: Any Additions or Changes on This Sheets Must be Made or Circled in **Red Ink** With Date and Name of Person Making Change.

Do not extend notes this side of this line

F.B. 813 PG. 50

Notes Ck'd by Dr Sw	Survey of RAMONA AVE	F.B. 813	Pg. 51
Map No.	W. O. 7141 Tape No.	St'd	OF
Office Work	Surveyed by A. N. HELLSTROM		
Checked Dr Sw	Notes A.N.H. Date 10-24-37		
Date Sep. 41	Indexed 11-27-39		

J.N. 7141
RAMONA AVE.
(San Dimas Cnyn Rd.)

Location of improvements for a proposed Road beginning at Walnut Ave as shown On page 8 and going Northerly and Westerly.

Note: Any Additions or Changes on This Sheets Must be Made or Circled in Red Ink With Date and Name of Person Making Change.

Do not extend notes this side of this line

RETURN TO
LOS ANGELES COUNTY SURVEYOR
700 HALL OF RECORDS

FORM 247 5M 10-37

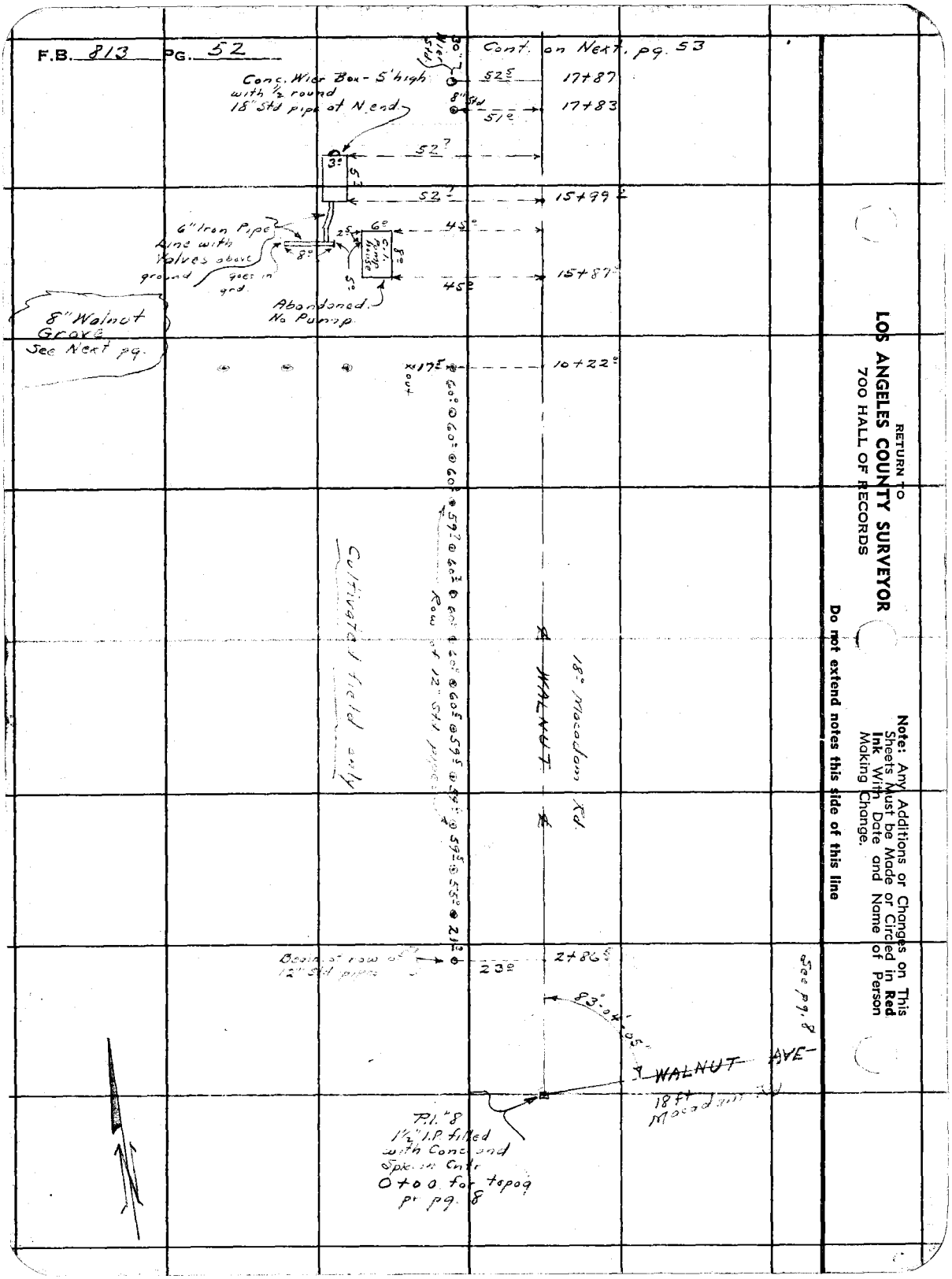
F.B. 813 PG. 52
Cont. on Next. pg. 53
Conc. Wier Box - 5' high with ½ round 18" Std pipe at N end.
17+87
17+83
15+99
15+87
10+22
2+86
6" Iron Pipe Line with Valves above ground goes in grd.
Abandoned. No Pump.
8" Walnut Grove See Next pg.
Cultivated field only
18" Macadam Rd.
WALNUT
Begin of row of 12" Std pipes
83°-04'-05"
WALNUT AVE
18 ft Macadam
See pg. 8
P.I. #8 1½" I.P. filled with Conc and Spk. in Cntr 0+00 for topog pr pg. 8
RETURN TO
LOS ANGELES COUNTY SURVEYOR
700 HALL OF RECORDS
Note: Any Additions or Changes on This Sheets Must be Made or Circled in Red Ink With Date and Name of Person Making Change.
Do not extend notes this side of this line

Notes Ck'd by Draw
Map No.
Office Work
Checked Draw
Date Sept 41

Survey of RAMONA AVE
W. 0.2141 Tape No. St'd OF
Surveyed by A. N. HELLSTROM
Notes A.N.H Date 10-23-39
Indexed

F.B. 813 Pg. 53

Note: Any Additions or Changes on This Sheets Must be Made or Circled in Red Ink With Date and Name of Person Making Change.

Do not extend notes this side of this line

RETURN TO
LOS ANGELES COUNTY SURVEYOR
700 HALL OF RECORDS

FORM 247 SM 10-37

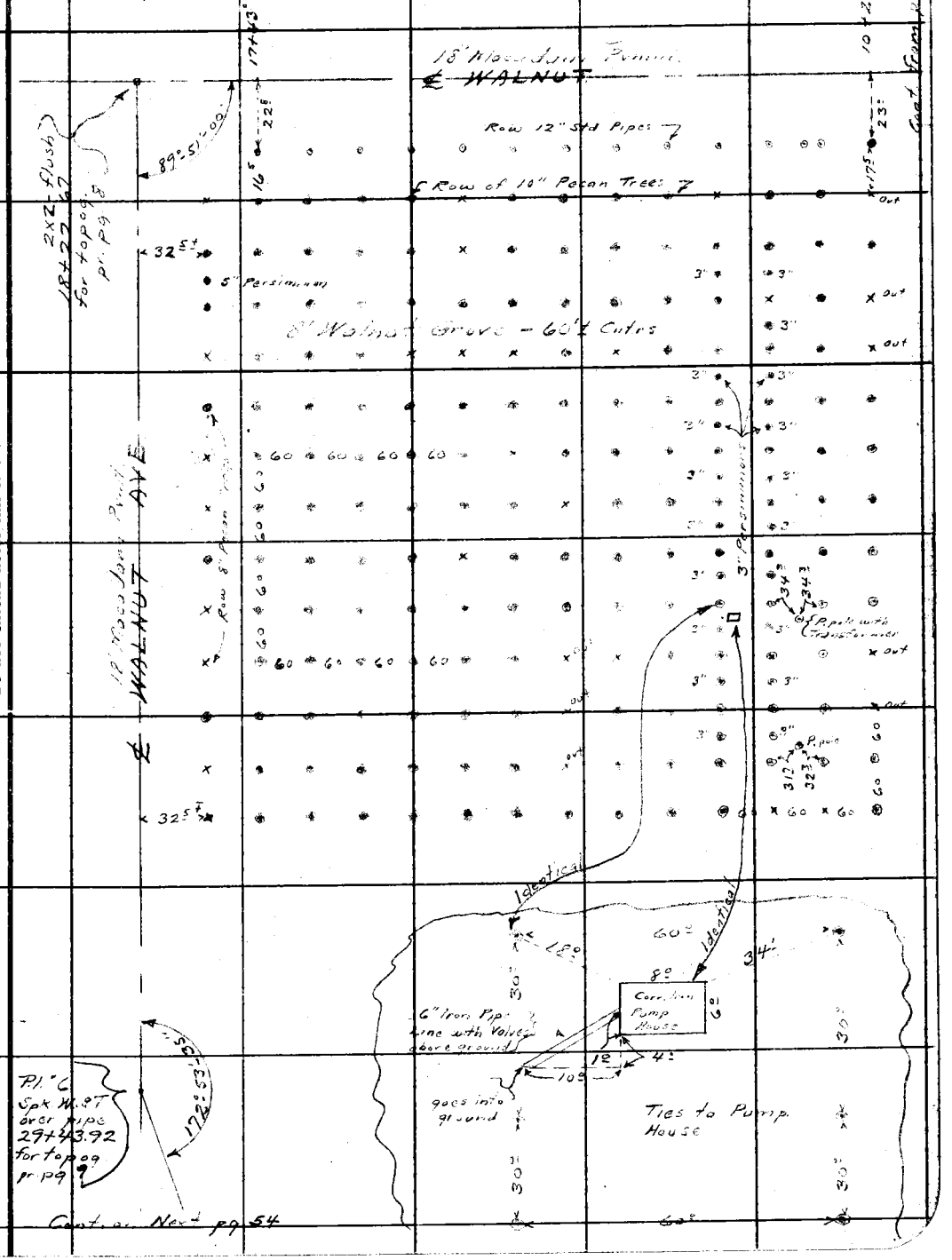

F.B. 813 PG. 54

RETURN TO
LOS ANGELES COUNTY SURVEYOR
700 HALL OF RECORDS

Note: Any Additions or Changes on This Sheets Must be Made or Circled in Red Ink With Date and Name of Person Making Change.

Do not extend notes this side of this line

Notes Ck'd by Drew	Survey of [illegible]	F.B. 813 PG. 55
Map No.	W. O. 7141 Tape No. St'd of	
Office Work	Surveyed by A. N. HELLSTROM	
Checked Drew	Notes A.N.H. Date 10-23-39	
Date Sep 41	Indexed	

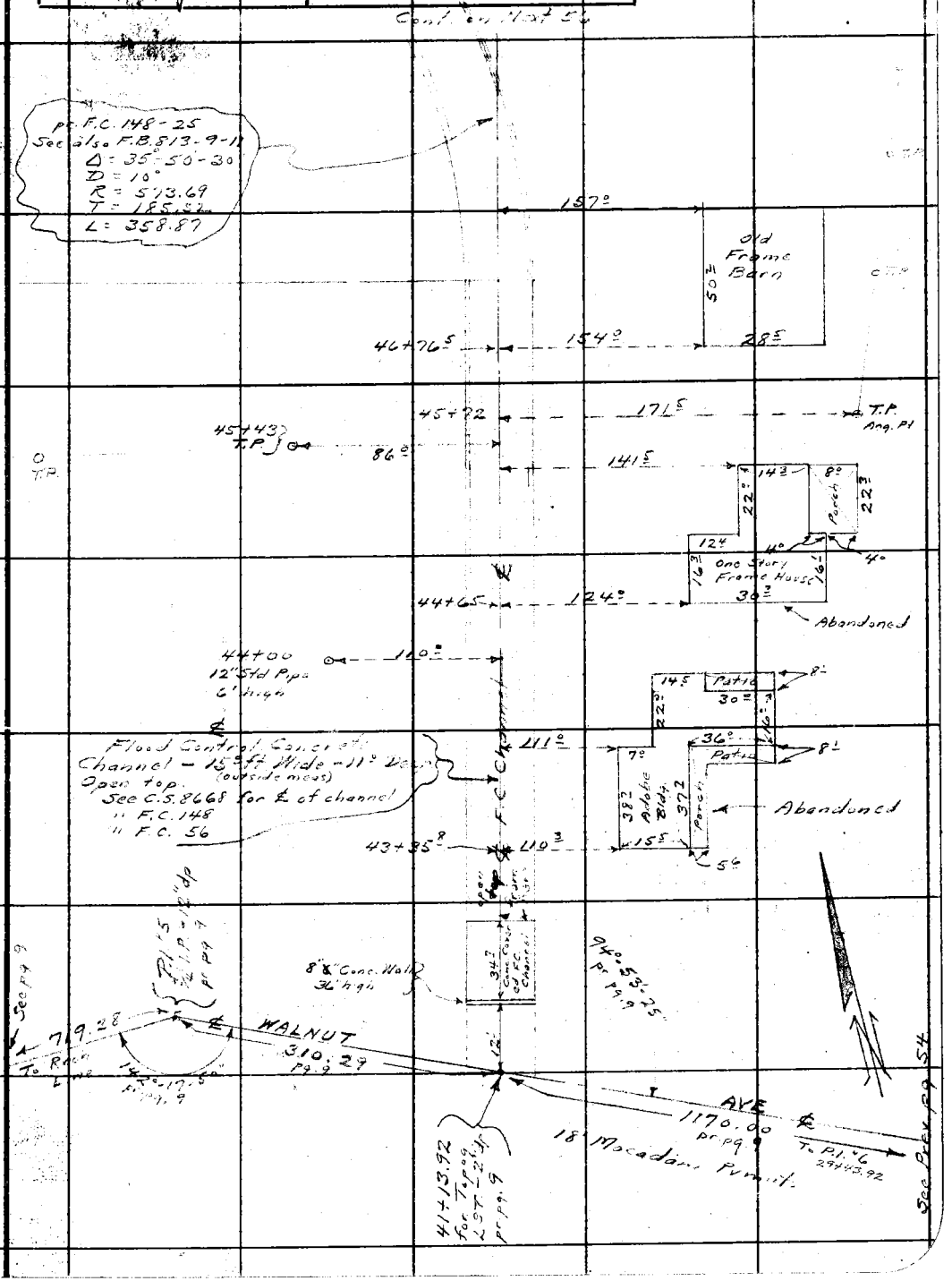

Note: Any Additions or Changes on This Sheets Must be Made or Circled in Red Ink With Date and Name of Person Making Change.

Do not extend notes this side of this line

RETURN TO
LOS ANGELES COUNTY SURVEYOR
700 HALL OF RECORDS

FORM 247 5M 10-37

F.B. 813 PG. 56



Cont. from pg. 55

RETURN TO
LOS ANGELES COUNTY SURVEYOR
700 HALL OF RECORDS

Note: Any Additions or Changes on This Sheets Must be Made or Circled in Red Ink With Date and Name of Person Making Change.

Do not extend notes this side of this line

Notes Ck'd by Drew	Survey of Ramona Ave	F.B. 813 PG. 57
Map No.	W. O. 7141 Tape No. St'd of	
Office Work	Surveyed by A. N. HELLSTROM	
Checked Drew	Notes A.N.H. Date 10-26-37	
Date Sep 41	Indexed	

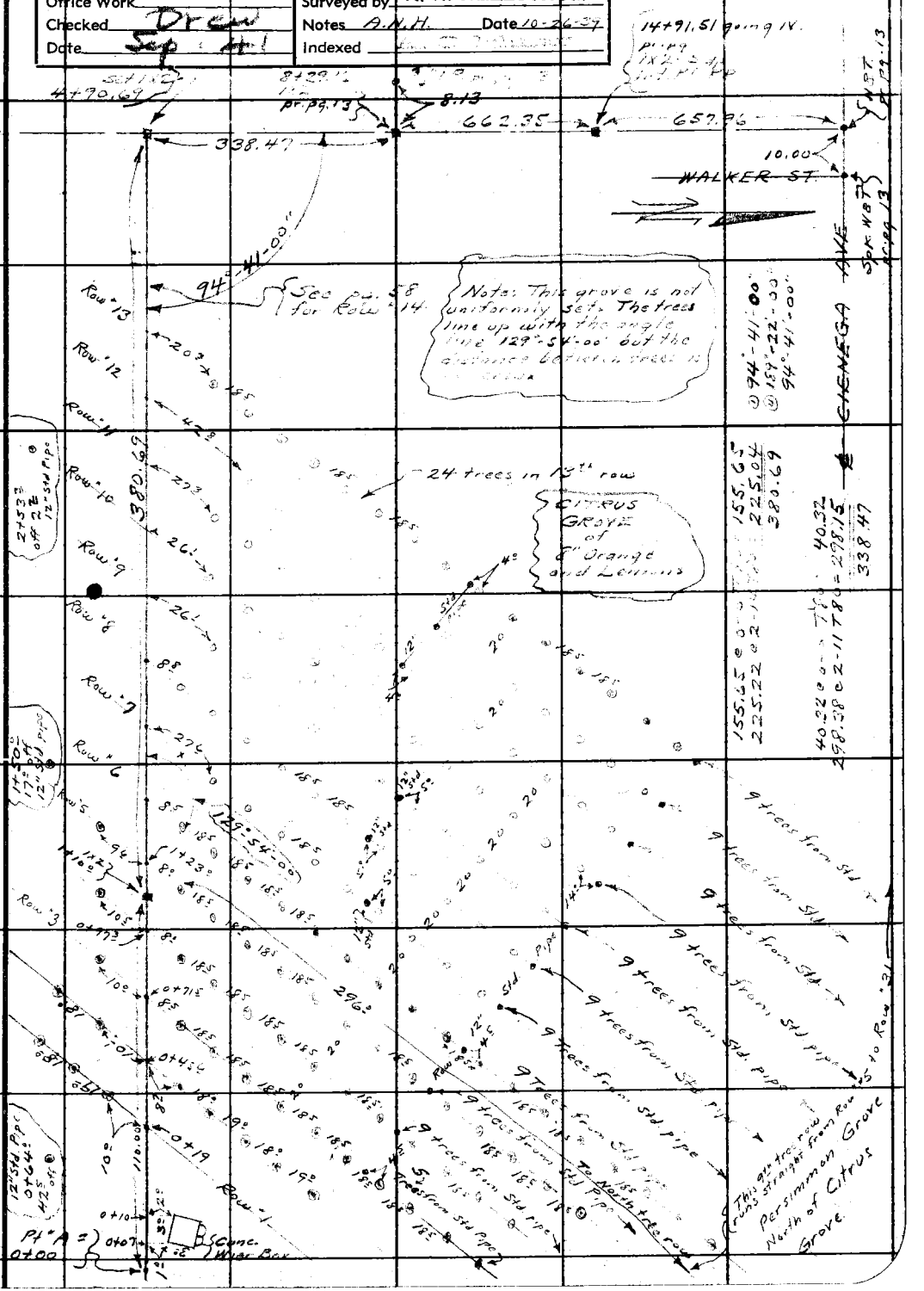

Note: Any Additions or Changes on This Sheets Must be Made or Circled in Red Ink With Date and Name of Person Making Change.

Do not extend notes this side of this line

RETURN TO
LOS ANGELES COUNTY SURVEYOR
700 HALL OF RECORDS

FORM 247 5M 10-37

RETURN TO
LOS ANGELES COUNTY SURVEYOR
700 HALL OF RECORDS

Note: Any Additions or Changes on This Sheets Must be Made or Circled in **Red Ink** With Date and Name of Person Making Change.

Do not extend notes this side of this line



F.B. 813 PG. 58

Notes Ck'd by Drew	Survey of Ramona Ave	F.B. 813 Pg. 59
Map No.	W. O 2141 Tape No. St'd of	
Office Work	Surveyed by A. N. HELLSTROM	
Checked Drew	Notes A.N.H. Date 10-26-37	
Date Sep. 41	Indexed	

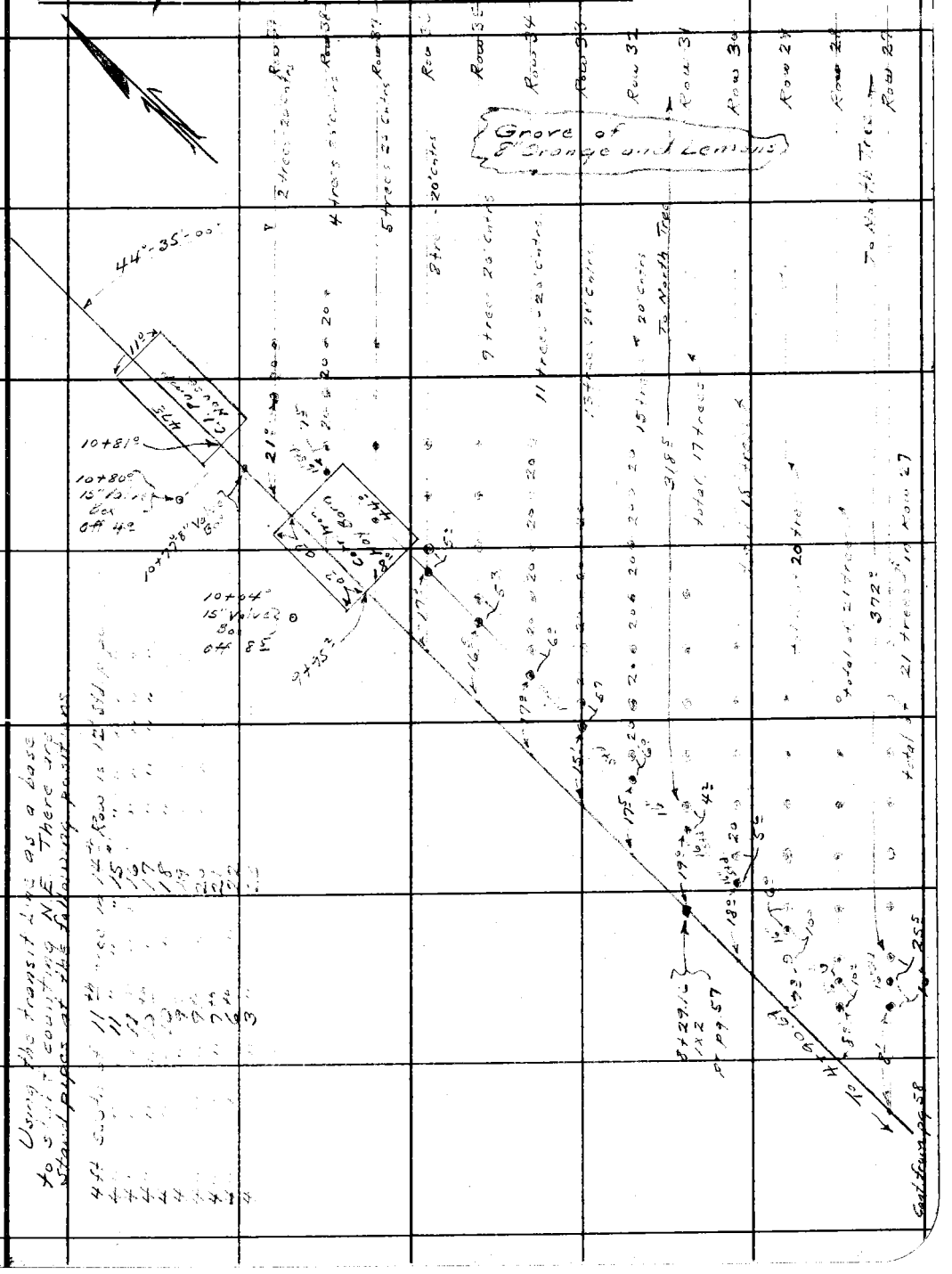

Note: Any Additions or Changes on This Sheets Must be Made or Circled in Red Ink With Date and Name of Person Making Change.

Do not extend notes this side of this line

RETURN TO
LOS ANGELES COUNTY SURVEYOR
700 HALL OF RECORDS

FORM 247 5M 10-37

RETURN TO
LOS ANGELES COUNTY SURVEYOR
700 HALL OF RECORDS

Note: Any Additions or Changes on This Sheets Must be Made or Circled in **Red Ink** With Date and Name of Person Making Change.

Do not extend notes this side of this line



F.B. 813 PG. 60

Notes Ck'd by Drew	Survey of [illegible]	F.B. 813 PG. 61
Map No.	W. O. 7141 Tape No. St'd of	
Office Work	Surveyed by A. N. HELLSTROM	
Checked Drew	Notes A.N.H. Date 10-26-39	
Date Sep. 41	Indexed [illegible]	



Note: Any Additions or Changes on This Sheets Must be Made or Circled in Red Ink With Date and Name of Person Making Change.

Do not extend notes this side of this line

RETURN TO
LOS ANGELES COUNTY SURVEYOR
700 HALL OF RECORDS

FORM 247 5M 10-37

RETURN TO
LOS ANGELES COUNTY SURVEYOR
700 HALL OF RECORDS

Note: Any Additions or Changes on This Sheets Must be Made or Circled in **Red Ink** With Date and Name of Person Making Change.

Do not extend notes this side of this line

F.B. 813 PG. 62

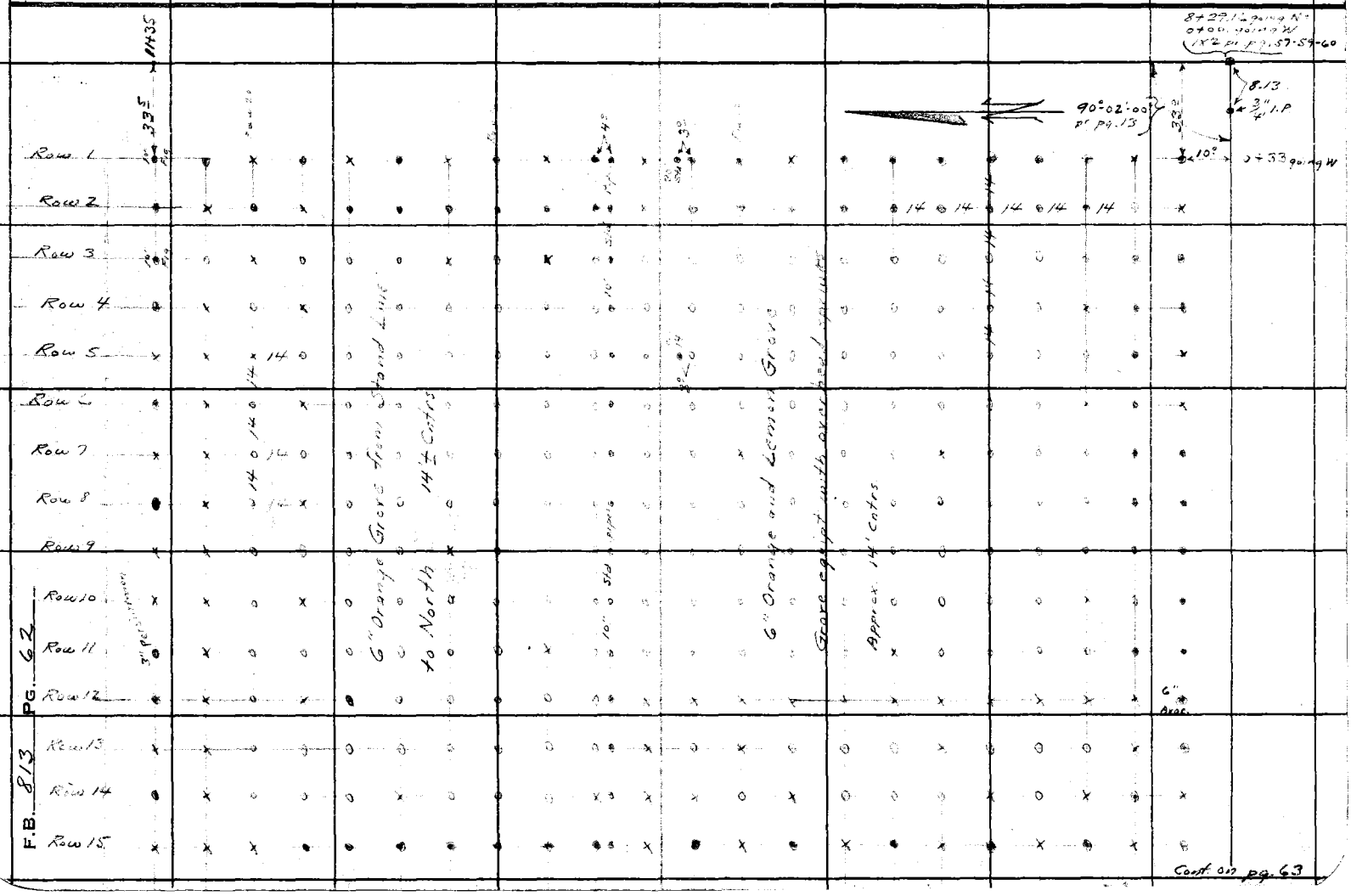

Cont. on pg. 63

Notes Ck'd by Drew	Survey of Ramona Ave	F.B. 813 Pg. 63
Map No.	W. O. 7141 Tape No. St'd of	
Office Work	Surveyed by A. N. HELLSTROM	
Checked Drew	Notes A.N.H Date 10-27-39	
Date Sep. 41	Indexed	



Cont from pg 62

Note: Any Additions or Changes on This Sheets Must be Made or Circled in Red Ink With Date and Name of Person Making Change.

Do not extend notes this side of this line

RETURN TO
LOS ANGELES COUNTY SURVEYOR
700 HALL OF RECORDS

FORM 247 5M 10-37

RETURN TO
LOS ANGELES COUNTY SURVEYOR
700 HALL OF RECORDS

Note: Any Additions or Changes on This Sheets Must be Made or Circled in **Red Ink** With Date and Name of Person Making Change.

Do not extend notes this side of this line

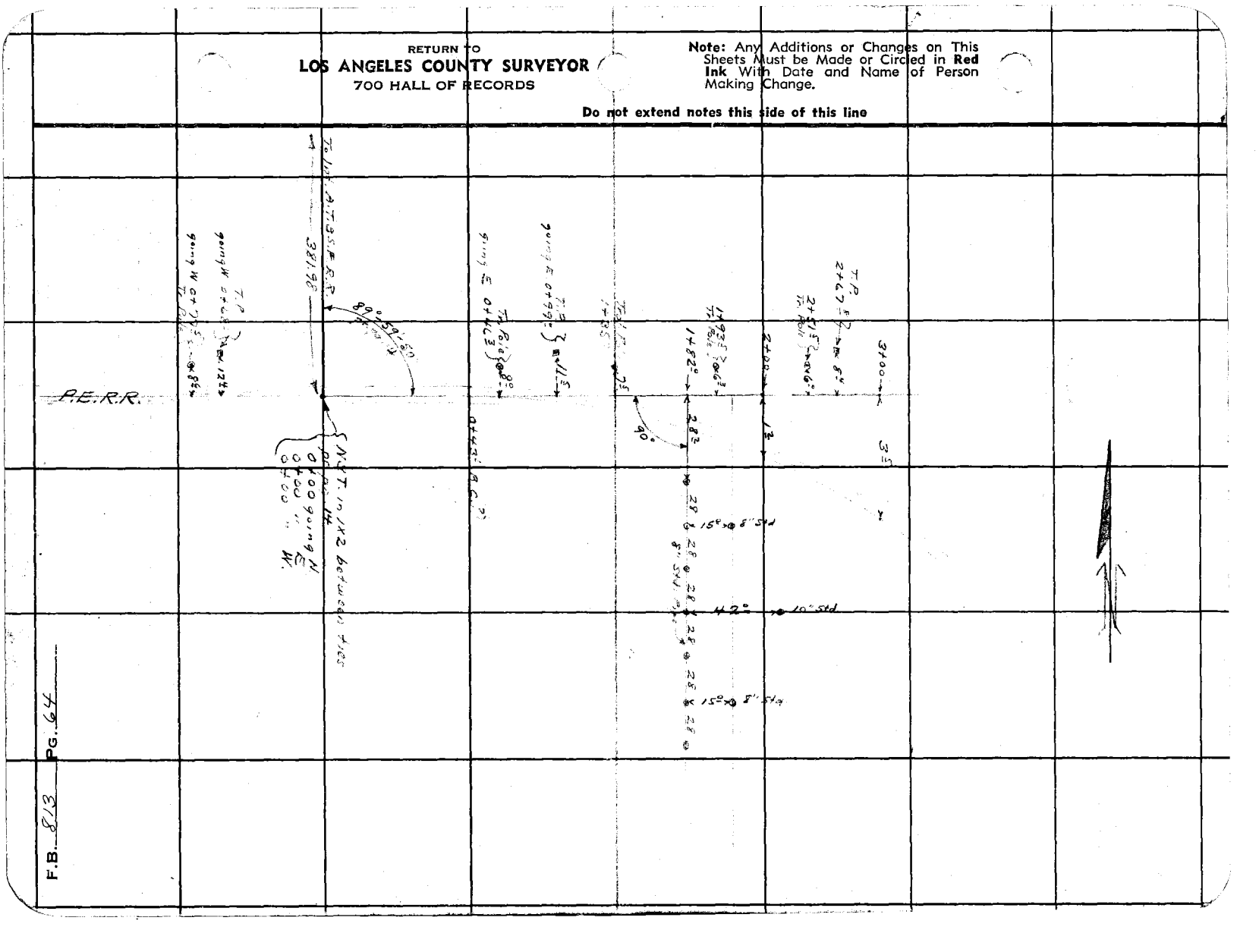

F.B. 813 PG. 64

Notes Ck'd by Drew	Survey of [illegible]	F.B. 813 Pg. 65
Map No.	W. O. 7141 Tape No. St'd °F	
Office Work	Surveyed by A. N. HELLSTROM	
Checked Drew	Notes A.N.H Date 10-25-[illegible]	
Date Sept 41	Indexed [illegible]	

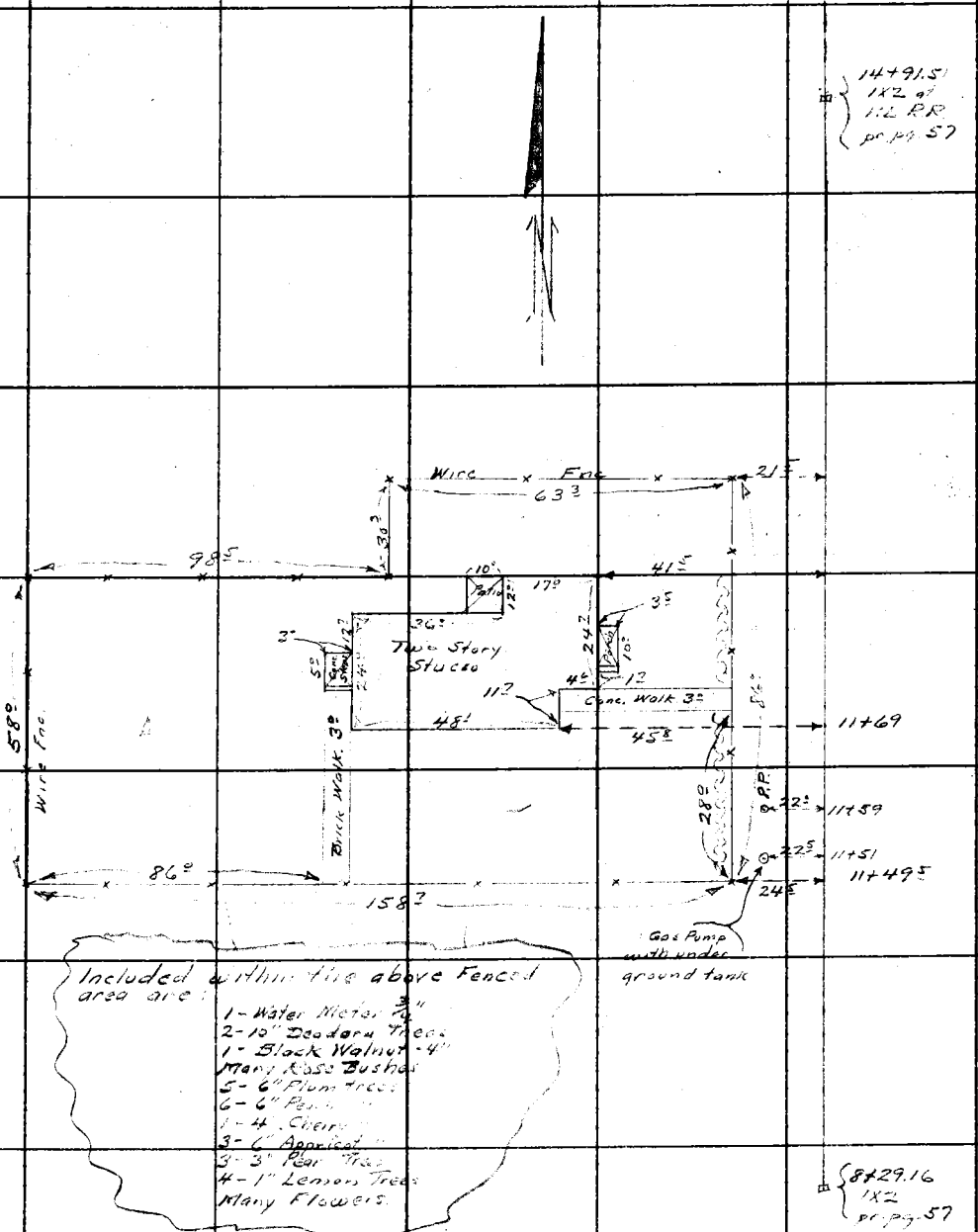

Included within the above Fenced area are:

1 - Water Meter 3/4"
2 - 10" Deodara Trees
1 - Black Walnut - 4"
Many Rose Bushes
5 - 6" Plum Trees
6 - 6" Peach "
1 - 4" Cherry "
3 - 6" Apricot "
3 - 3" Pear Trees
4 - 1" Lemon Trees
Many Flowers.

Note: Any Additions or Changes on This Sheets Must be Made or Circled in Red Ink With Date and Name of Person Making Change.

Do not extend notes this side of this line

RETURN TO
LOS ANGELES COUNTY SURVEYOR
700 HALL OF RECORDS

FORM 247 5M 10-37

RETURN TO
LOS ANGELES COUNTY SURVEYOR
700 HALL OF RECORDS

Note: Any Additions or Changes on This Sheets Must be Made or Circled in **Red Ink** With Date and Name of Person Making Change.

Do not extend notes this side of this line

F.B. 813 Pg. 66

Notes Ck'd by Drew	Survey of	F.B. 813 PG. 67
Map No.	W. O. 7141 Tape No. St'd of	
Office Work	Surveyed by A. N. HELLSTROM	
Checked Drew	Notes E. S. Tompleson Date 10-27-39	
Date Sept. 41	Indexed	



Note: Any Additions or Changes on This Sheets Must be Made or Circled in Red Ink With Date and Name of Person Making Change.

Do not extend notes this side of this line

RETURN TO
LOS ANGELES COUNTY SURVEYOR
700 HALL OF RECORDS

FORM 247 5M 10-37



RETURN TO
LOS ANGELES COUNTY SURVEYOR
700 HALL OF RECORDS

Note: Any Additions or Changes on This Sheets Must be Made or Circled in **Red Ink** With Date and Name of Person Making Change.

Do not extend notes this side of this line

Notes Ck'd by Drew	Survey of	F.B.	Pg. 69
Map No.	W. O. 7142 Tape No.	St'd.	of
Office Work	Surveyed by A. N. HELLSTROM		
Checked Drew	Notes	Date 10-27-37	
Date Sept. 41	Indexed		

Note: Any Additions or Changes on This Sheets Must be Made or Circled in Red Ink With Date and Name of Person Making Change.

Do not extend notes this side of this line

RETURN TO
LOS ANGELES COUNTY SURVEYOR
700 HALL OF RECORDS

FORM 247 5M 10-37

Cont on page 71

F.B. 813 PG. 70

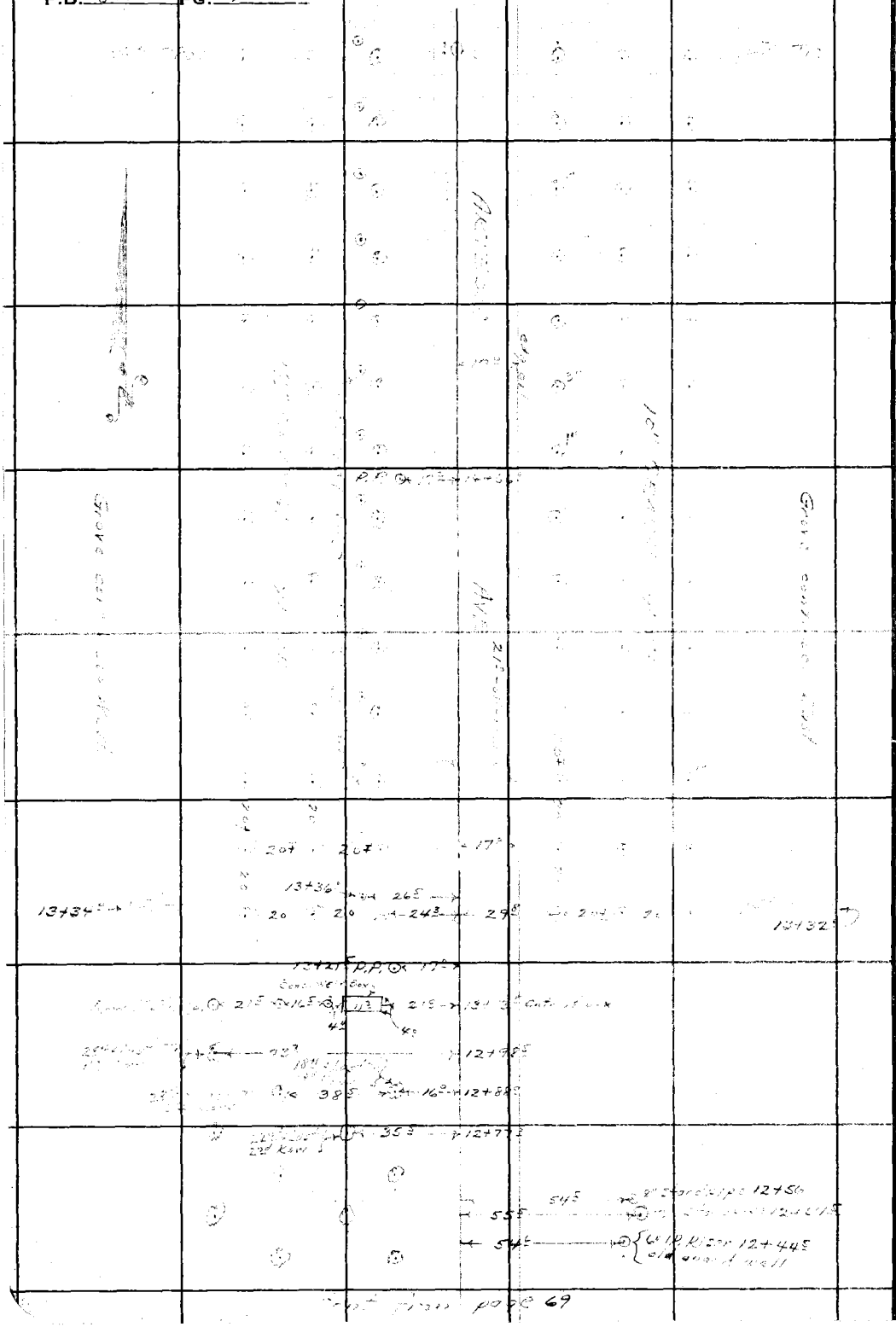

Cont from page 69

RETURN TO
LOS ANGELES COUNTY SURVEYOR
700 HALL OF RECORDS

Note: Any Additions or Changes on This Sheets Must be Made or Circled in Red Ink With Date and Name of Person Making Change.

Do not extend notes this side of this line

FORM 247 5M 10-37

RETURN TO
LOS ANGELES COUNTY SURVEYOR
700 HALL OF RECORDS

Note: Any Additions or Changes on This Sheets Must be Made or Circled in **Red Ink** With Date and Name of Person Making Change.

Do not extend notes this side of this line

Notes Ck'd by
Map No.
Office Work
Checked
Date

Survey of
W. O.
Surveyed by
Notes
Indexed

Tape No. Std'd
A. N. HELLSTROM Date 10-29-52

F.B. PG. 71

Grove continues West

ARTESIA AVE.

Grove continues East

70

72



RETURN TO
LOS ANGELES COUNTY SURVEYOR
700 HALL OF RECORDS

Note: Any Additions or Changes on This Sheets Must be Made or Circled in **Red Ink** With Date and Name of Person Making Change.

Do not extend notes this side of this line

Notes Ck'd by Drew	Survey of [illegible]		F.B. 813 PG. 73
Map No.	W. O. 7141	Tape No. St'd of	
Office Work	Surveyed by A. N. HELLSTROM		
Checked Drew	Notes E.S.T.	Date 10-29-39	
Date Sep. 41	Indexed		

CONT. ON Page 74

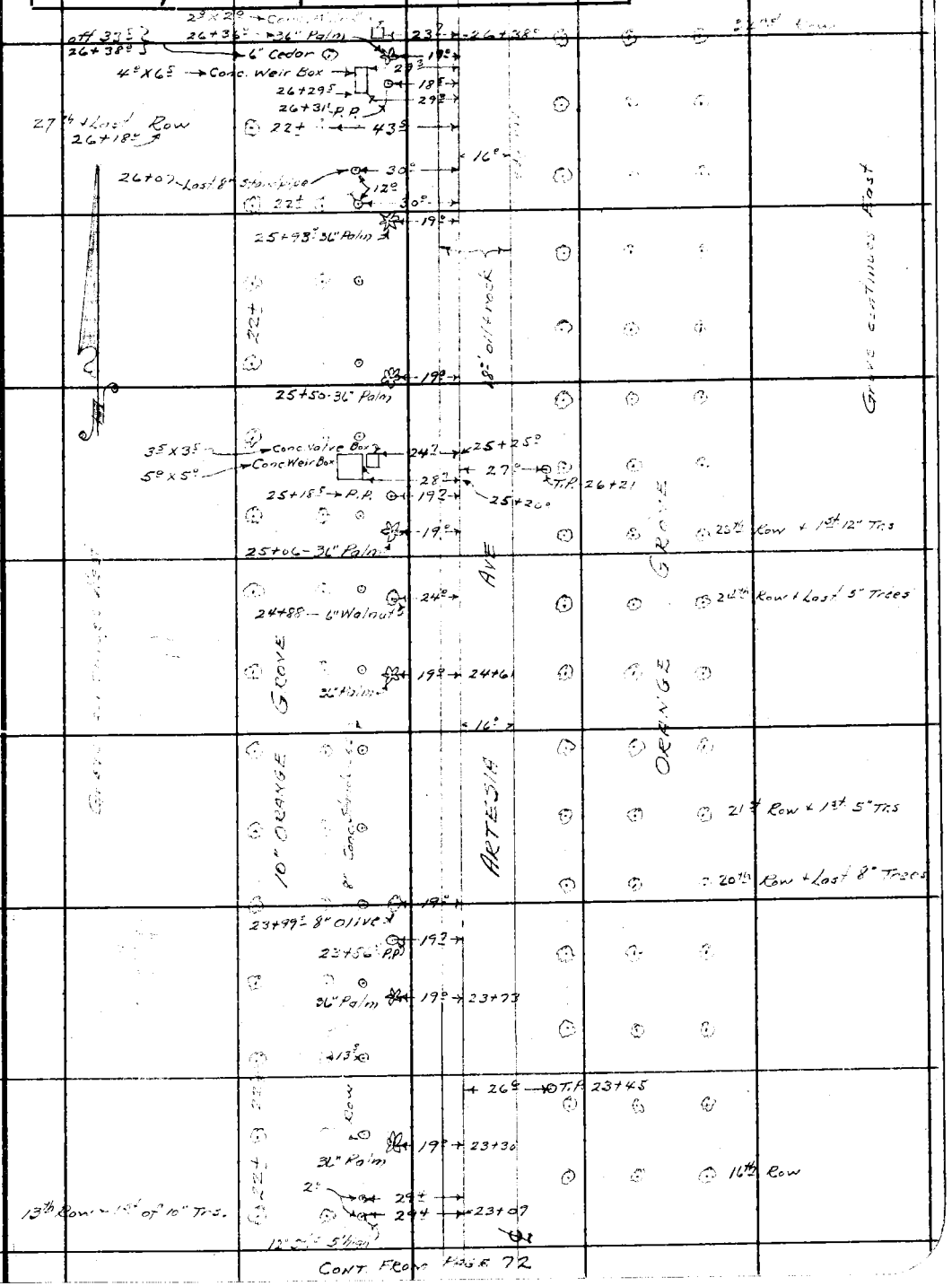

CONT. FROM PAGE 72

Note: Any Additions or Changes on This Sheets Must be Made or Circled in Red Ink With Date and Name of Person Making Change.

Do not extend notes this side of this line

RETURN TO
LOS ANGELES COUNTY SURVEYOR
700 HALL OF RECORDS

FORM 247 5M 10-37

Cont to page 75

F.B. 813 PG. 74

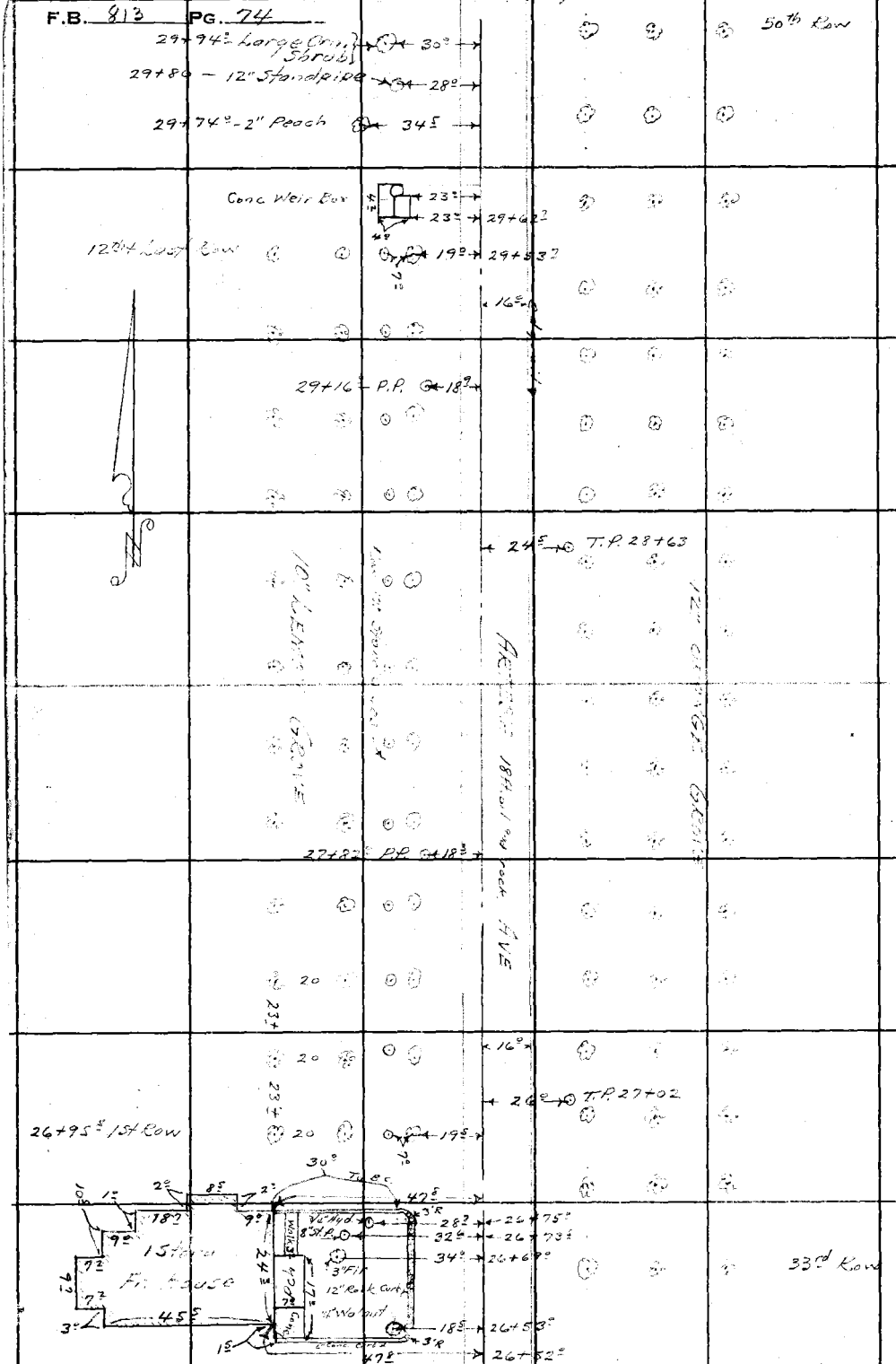

Cont from page 73

RETURN TO
LOS ANGELES COUNTY SURVEYOR
700 HALL OF RECORDS

Note: Any Additions or Changes on This Sheets Must be Made or Circled in **Red Ink** With Date and Name of Person Making Change.

Do not extend notes this side of this line

Notes Ck'd by Drew	Survey of Ramona Ave	F.B. 913 Pg. 75
Map No.	W. O. 7141 Tape No. St'd of	
Office Work	Surveyed by A. N. HELLSTROM	
Checked Drew	Notes L. S. T. Date 10-29-39	
Date Sep. 41	Indexed	

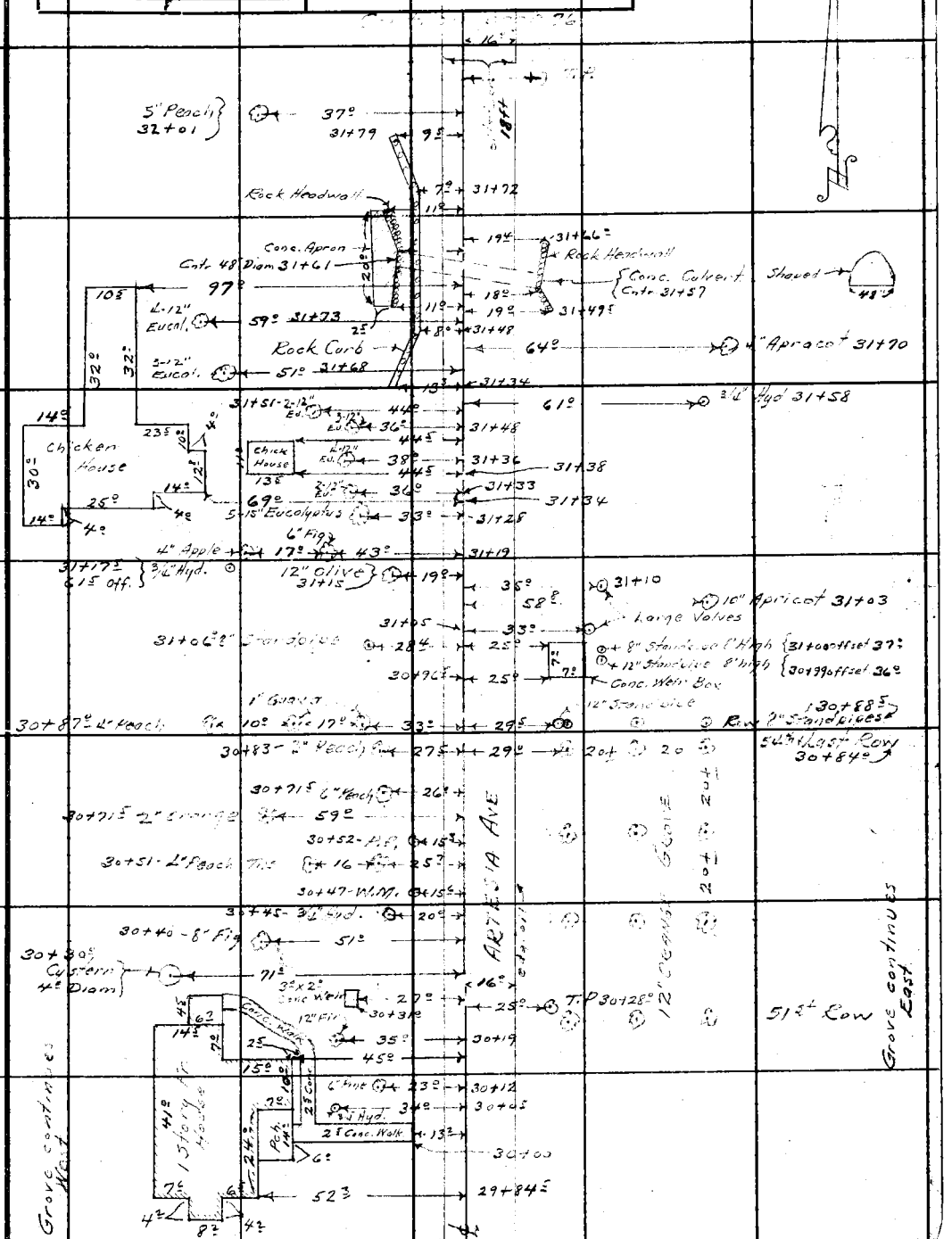

Cont. from page 74

Note: Any Additions or Changes on This Sheets Must be Made or Circled in Red Ink With Date and Name of Person Making Change.

Do not extend notes this side of this line

RETURN TO
LOS ANGELES COUNTY SURVEYOR
700 HALL OF RECORDS

FORM 247 5M 10-37

Cont. on page 77

F.B. 813 Pg. 76

10th Row — 15th Row

13°

34+83 — 20°

8" Orange Grove

Alameda 16 ft oil and rock

Row 2" Trees

8" Orange Grove

T.P. 33+76 — 28°

22 22 22 22

31° — 33+50

19° — 33+38.5

33+27.7
15th Row

30° — 53° — 15th Row 33+28°

33+22° — 19°

14° — Survey 18 ft oil & rock — 14° — 17 ft oil & rock

4"x4" Conc. Mail Box

19° — 49° — 32+78

25° — 32+77.6

32+76°
57.5 off — 8" Stump

32+74.5 T.P.

36° — 12"

22 — 34.5 — 32+48°

21° — 32+62

6" Lemon Grove

16°

21° — 32+39°

22° — 35° — 32+24°

20° — 32+16.5

3/4" I.P. - flush
32+98.23
per pg 17

Right side

3-12" Euc.	31+77	off 39°
2-6" "	31+77	" 43°
1-6" Euc	31+83	" 48°
1-6" "	31+90	" 47°
1-8" "	31+80	" 56°
1-12" "	31+81	" 56°
5-10" "	31+93	" 70°
T.P.	32+11.5	" 26°
1-20" Euc	32+23	" 55°
1-20" "	32+17	" 63°
1-14" "	32+34	" 63°
1-24" "	32+41	" 47°
1-24" "	32+52	" 46°
1-18" "	32+58	" 55°
T.P.	32+76.2	" 50°
2-6" Euc.	32+68	" 63°

16° — 18 ft oil — edge oil

Cont. from page 75

RETURN TO
LOS ANGELES COUNTY SURVEYOR
700 HALL OF RECORDS

Do not extend notes this side of this line

Note: Any Additions or Changes on This Sheets Must be Made or Circled in Red Ink With Date and Name of Person Making Change.

Notes Ck'd by Drew	Survey of [illegible]	F.B. 813 PG. 77
Map No.	W. O. 7141 Tape No. St'd of	
Office Work	Surveyed by A.N. Hallstrom	
Checked Dr [illegible]	Notes [illegible] Date 10-29-39	
Date Sep 41	Indexed	

Cont. from page 78

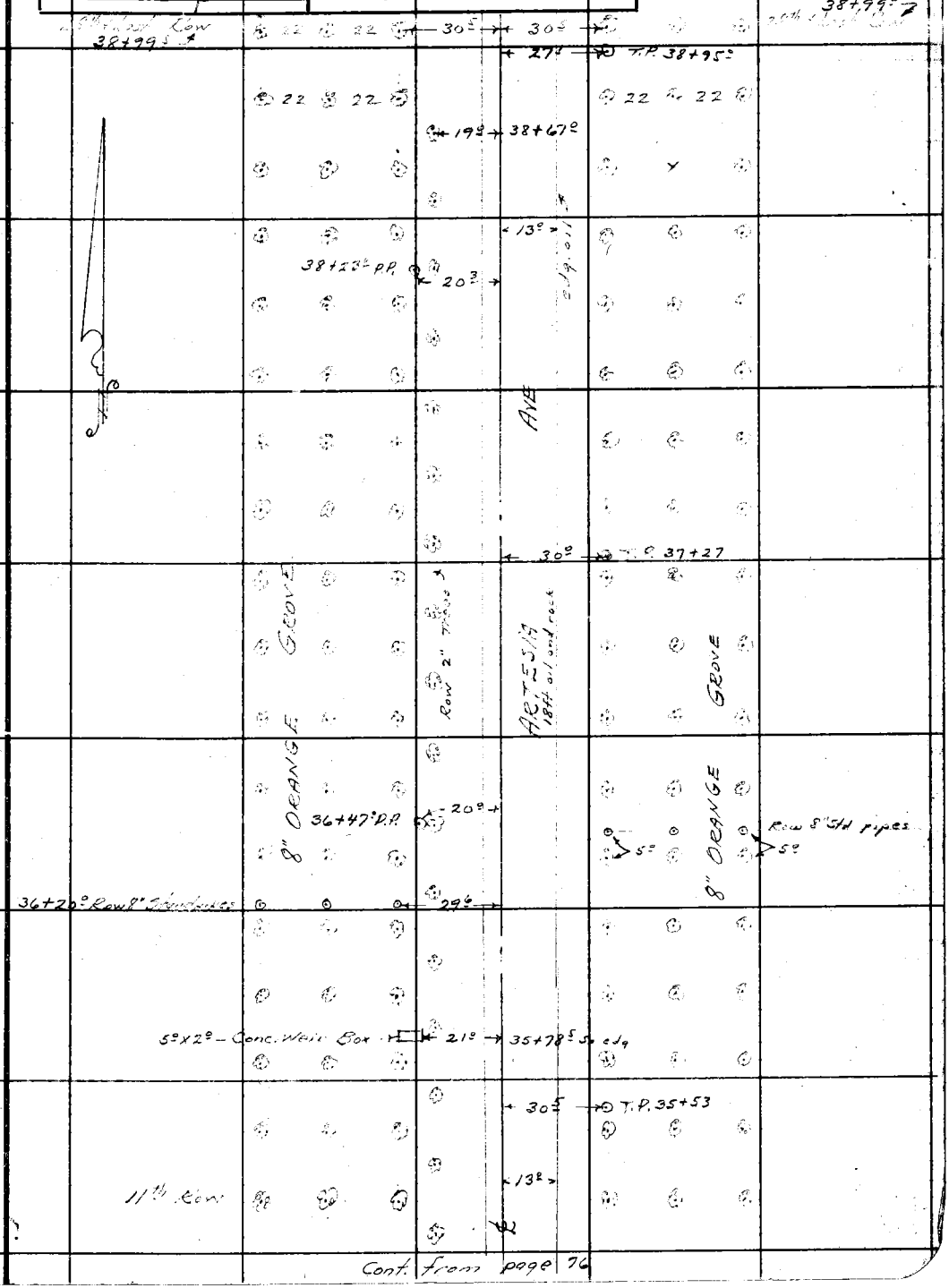

Cont. from page 76

Note: Any Additions or Changes on This Sheets Must be Made or Circled in Red Ink With Date and Name of Person Making Change.

Do not extend notes this side of this line

RETURN TO
LOS ANGELES COUNTY SURVEYOR
700 HALL OF RECORDS

FORM 247 5M 10-37

Cont. on page 79

F.B. 813 PG. 78

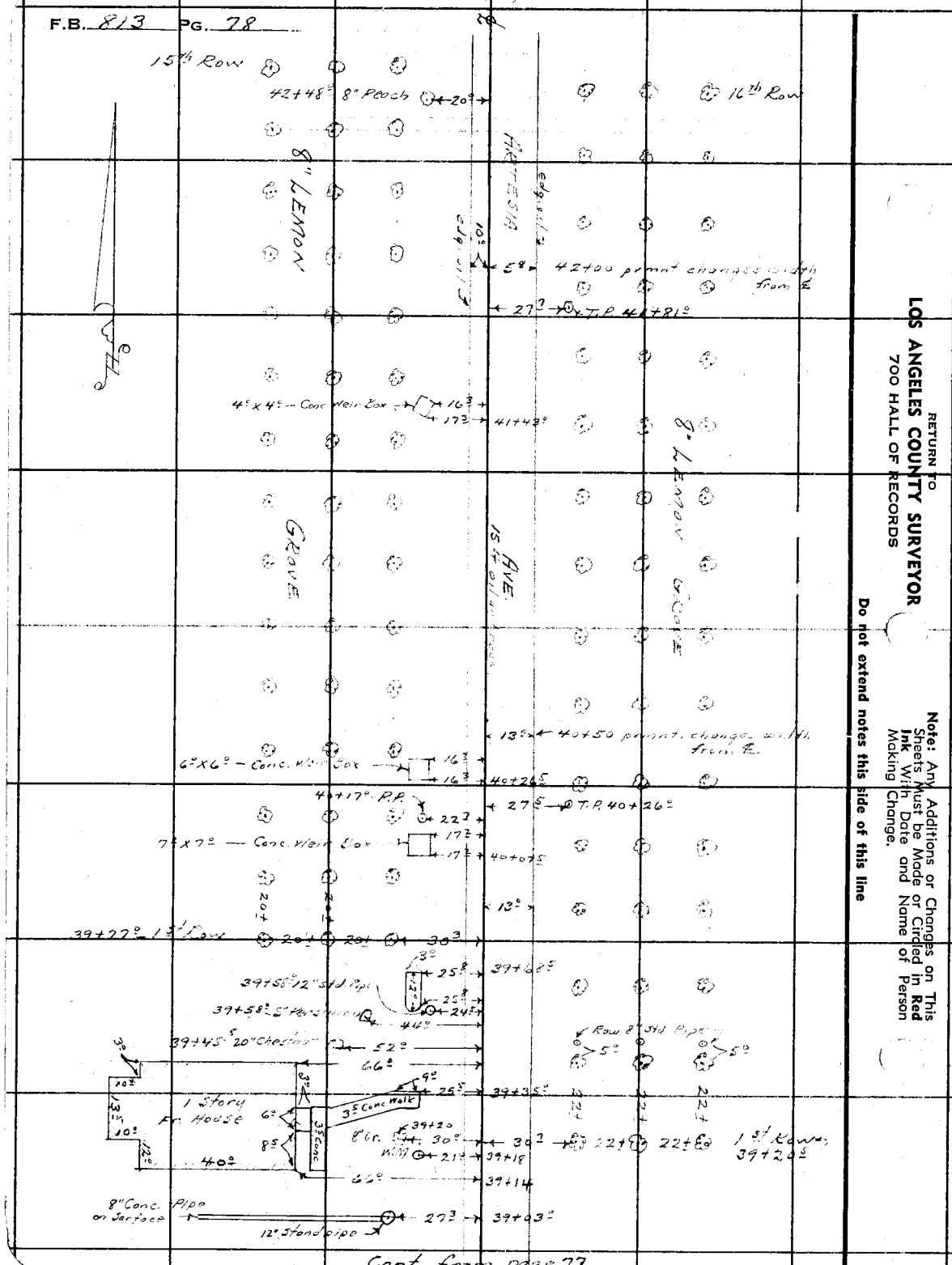

Cont. from page 77

RETURN TO
LOS ANGELES COUNTY SURVEYOR
700 HALL OF RECORDS

Note: Any Additions or Changes on This Sheets Must be Made or Circled in **Red Ink** With Date and Name of Person Making Change.

Do not extend notes this side of this line

Notes Ck'd by Dr [illegible]	Survey of [illegible]	F.B. 813	PG. 79
Map No.	W. O. 7141 Tape No. St'd OF		
Office Work	Surveyed by A. N. Hellstrom		
Checked Dr [illegible]	Notes E. S. T. Date 10-29-39		
Date Sep. 41	Indexed [illegible]		

Cont. on page 80

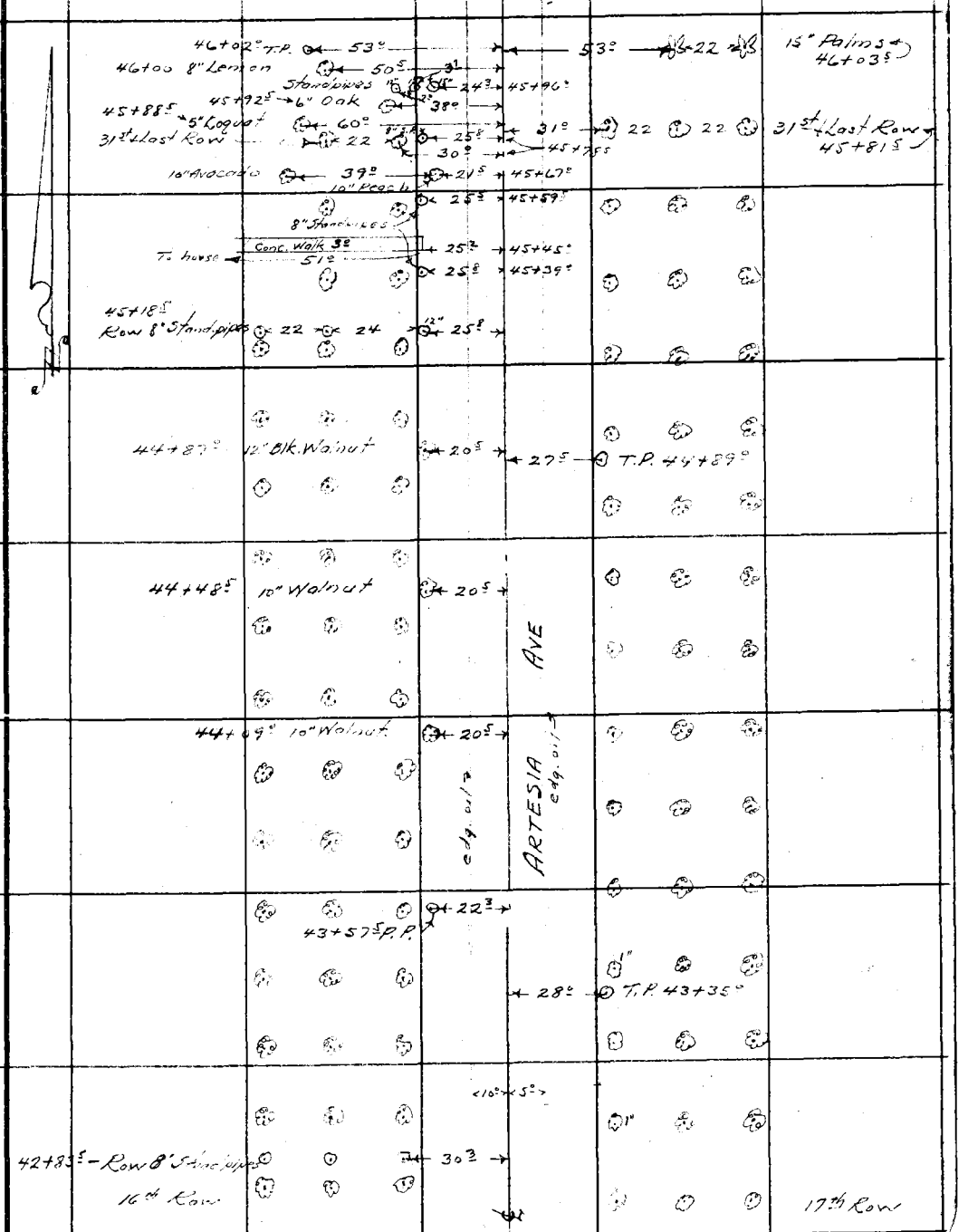

cont from page 78

Note: Any Additions or Changes on This Sheets Must be Made or Circled in Red Ink With Date and Name of Person Making Change.

Do not extend notes this side of this line

RETURN TO
LOS ANGELES COUNTY SURVEYOR
700 HALL OF RECORDS

FORM 247 5M 10-37

Cont. on page 81

F.B. 813 PG. 80



Cont. from page 79

RETURN TO
LOS ANGELES COUNTY SURVEYOR
700 HALL OF RECORDS

Note: Any Additions or Changes on This Sheets Must be Made or Circled in **Red Ink** With Date and Name of Person Making Change.

Do not extend notes this side of this line

Notes Ck'd by Drew	Survey of Pomona Ave	F.B. 813	PG. 81
Map No.	W. O. 7141 Tape No. St'd of		
Office Work	Surveyed by A. N. HELLSTROM		
Checked Drew	Notes E. S. T. Date 10-29-39		
Date Sep. 41	Indexed		

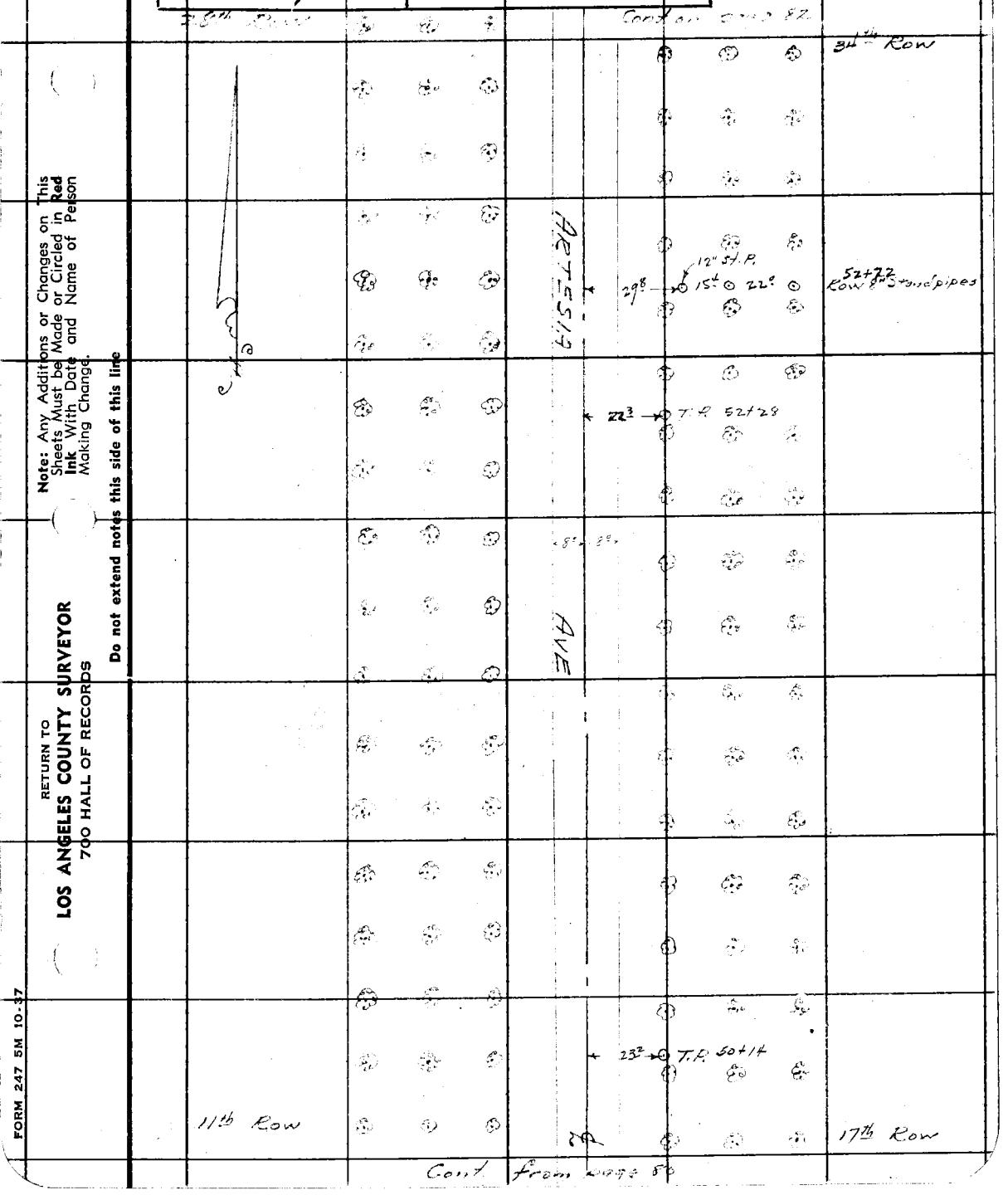

Note: Any Additions or Changes on This Sheets Must be Made or Circled in Red Ink With Date and Name of Person Making Change.

Do not extend notes this side of this line

RETURN TO
LOS ANGELES COUNTY SURVEYOR
700 HALL OF RECORDS

FORM 247 5M 10-37

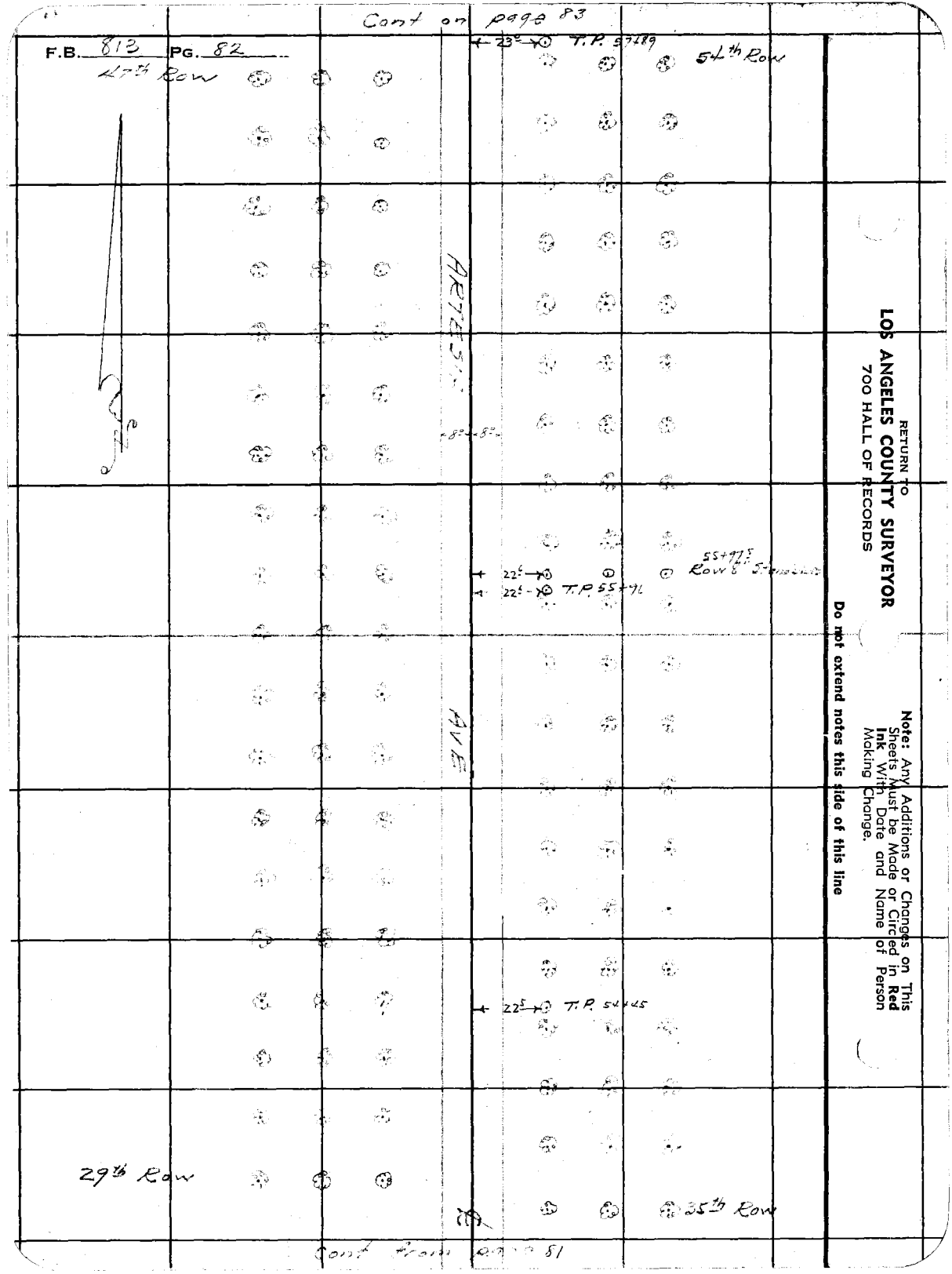
Cont on page 83
F.B. 813 PG. 82
47th Row
23° T.P. 57+89
54th Row
ARTESIA
8° 8°
22° 22° T.P. 55+91
55+97.5 Row 8 Stanchion
AVE
22° T.P. 54+45
29th Row
35th Row
Cont from page 81
RETURN TO
LOS ANGELES COUNTY SURVEYOR
700 HALL OF RECORDS
Note: Any Additions or Changes on This Sheets Must be Made or Circled in Red Ink With Date and Name of Person Making Change.
Do not extend notes this side of this line

Notes Ck'd by Drew	Survey of RAMONA AVE	F.B. 813	Pg. 83
Map No.	W. O. 7144 Tape No.	St'd	of
Office Work	Surveyed by A. N. HELLSTROM		
Checked Drew	Notes E.-S. Z. Date 10-29-37		
Date Sep 41	Indexed		

Note: Any Additions or Changes on This Sheets Must be Made or Circled in Red Ink With Date and Name of Person Making Change.

Do not extend notes this side of this line

RETURN TO
LOS ANGELES COUNTY SURVEYOR
700 HALL OF RECORDS

Cont. on page 84

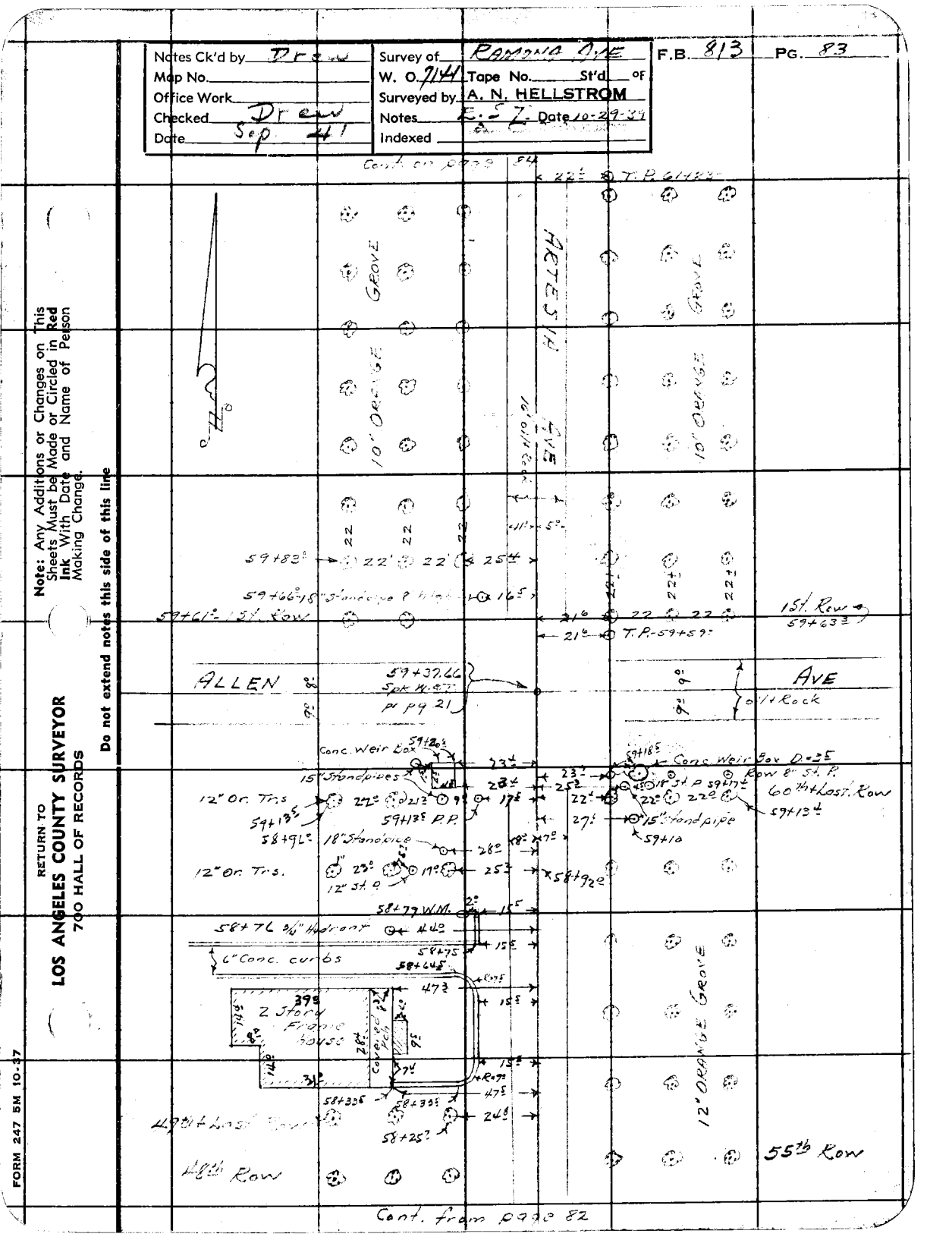

Cont. from page 82

FORM 247 5M 10-37

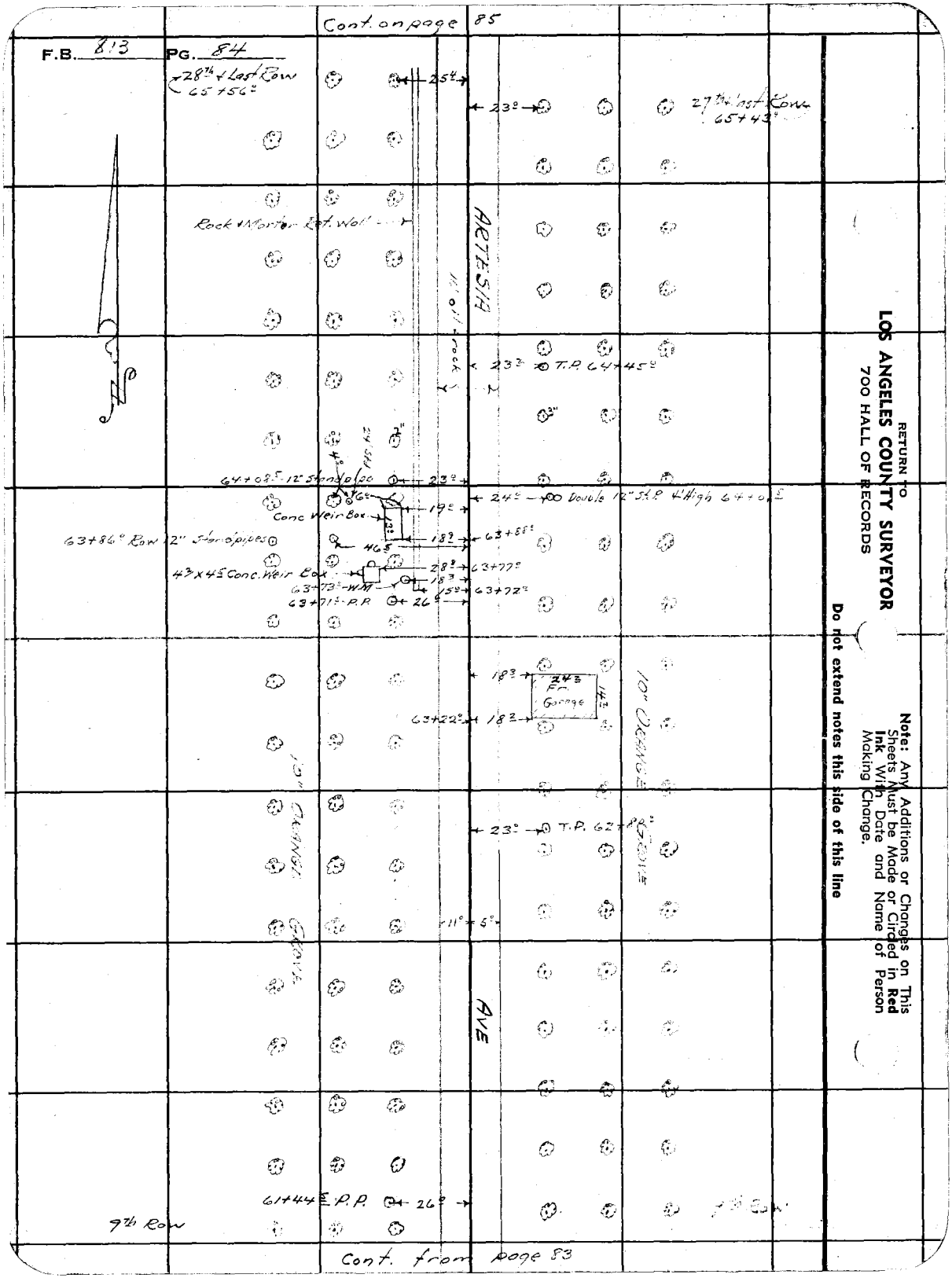

Cont. on page 85
F.B. 813
PG. 84
28th + Last Row 65+56°
25⁴
23°
27th + Last Row 65+43°
Rock + Mortar Ret. Wall
ARTESIA
11' oil rock
23° T.P. 64+45°
3"
24' SH
64+08.5 12" Standpipe
23°
24° Double 12" St.P. 4' High 64+0.5
Conc Weir Box
19°
63+86° Row 12" Standpipes
18°
63+88°
46.5
4³x4⁵ Conc. Weir Box
28°
63+77°
63+73° W.M.
18°
15°
63+72°
63+71° P.P.
26°
18°
24³ Fr. Garage
14³
63+22°
18°
10" Orange Grove
23° T.P. 62+88°
11°
5°
AVE
61+44.5 P.P.
26°
9th Row
Cont. from page 83
RETURN TO
LOS ANGELES COUNTY SURVEYOR
700 HALL OF RECORDS
Note: Any Additions or Changes on This Sheets Must be Made or Circled in Red Ink With Date and Name of Person Making Change.
Do not extend notes this side of this line

Notes Ck'd by Drew	Survey of Ramona Ave	F.B. 813 PG. 85
Map No.	W. O. 7141 Tape No. St'd of	
Office Work	Surveyed by A. N. HELLSTROM	
Checked Drew	Notes E. S. H. Date 10-29-37	
Date Sep 41	Indexed	

Cont. on page 81



Cont. from page 84

Note: Any Additions or Changes on This Sheets Must be Made or Circled in Red Ink With Date and Name of Person Making Change.

Do not extend notes this side of this line

RETURN TO
LOS ANGELES COUNTY SURVEYOR
700 HALL OF RECORDS

FORM 247 5M 10-37



RETURN TO
LOS ANGELES COUNTY SURVEYOR
700 HALL OF RECORDS

Note: Any Additions or Changes on This Sheets Must be Made or Circled in Red Ink With Date and Name of Person Making Change.

Do not extend notes this side of this line

Notes Ck'd by DRaw	Survey of Ramona Ave	F.B. 813	Pg. 87
Map No.	W. O. 7141 Tape No.	St'd.	of
Office Work	Surveyed by A.N. Hellstrom		
Checked DRaw	Notes E. S. T.	Date 11-1-37	
Date Sep 41	Indexed		

Cont on page 88

Note: Any Additions or Changes on This Sheets Must be Made in Red Ink With Date and Name of Person Making Change.

Do not extend notes this side of this line

RETURN TO
LOS ANGELES COUNTY SURVEYOR
700 HALL OF RECORDS

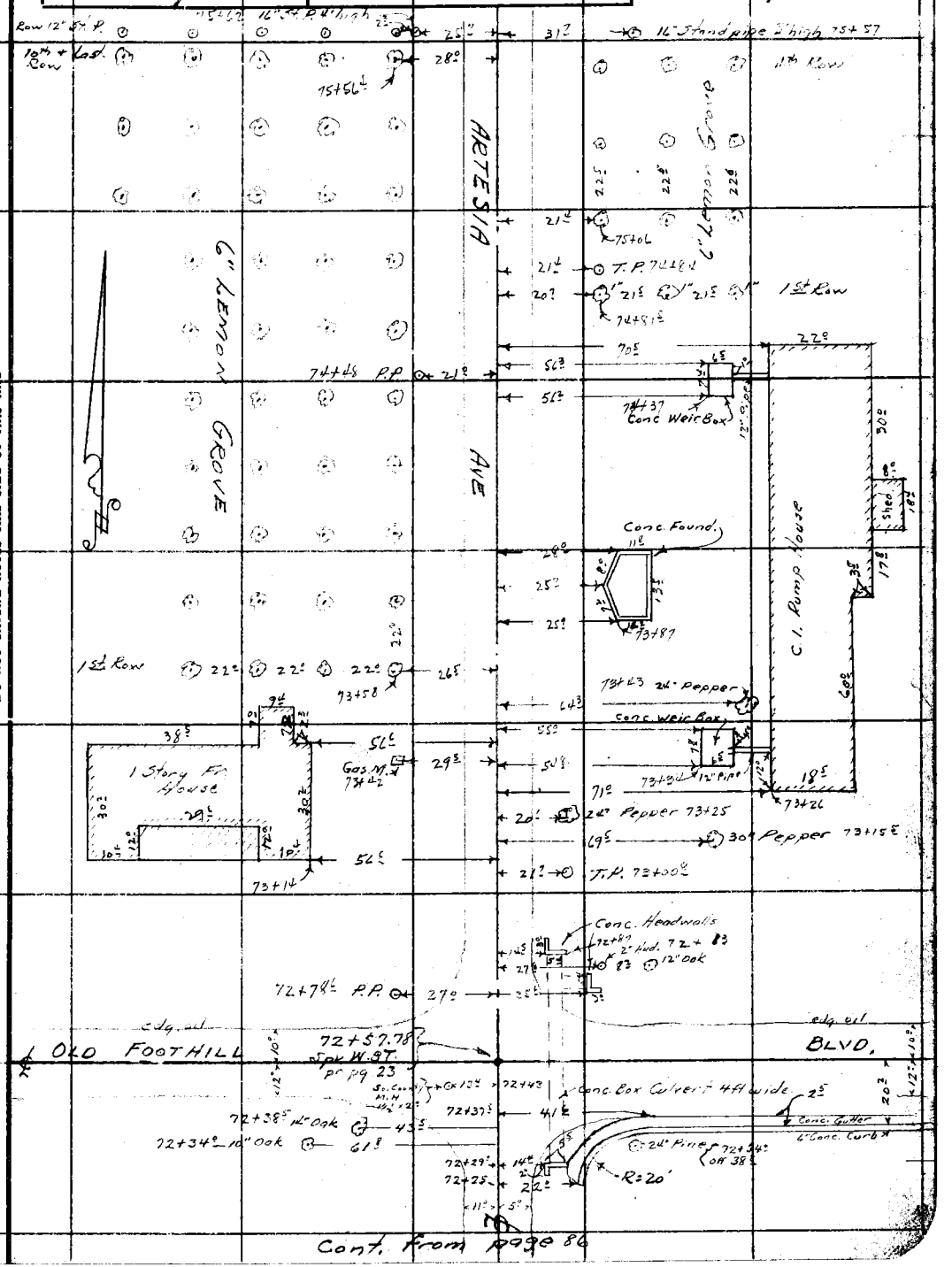

FORM 247 5M 10-37

RETURN TO
LOS ANGELES COUNTY SURVEYOR
700 HALL OF RECORDS

Note: Any Additions or Changes on This Sheets Must be Made or Circled in **Red Ink** With Date and Name of Person Making Change.

Do not extend notes this side of this line

F.B. 813 PG. 88

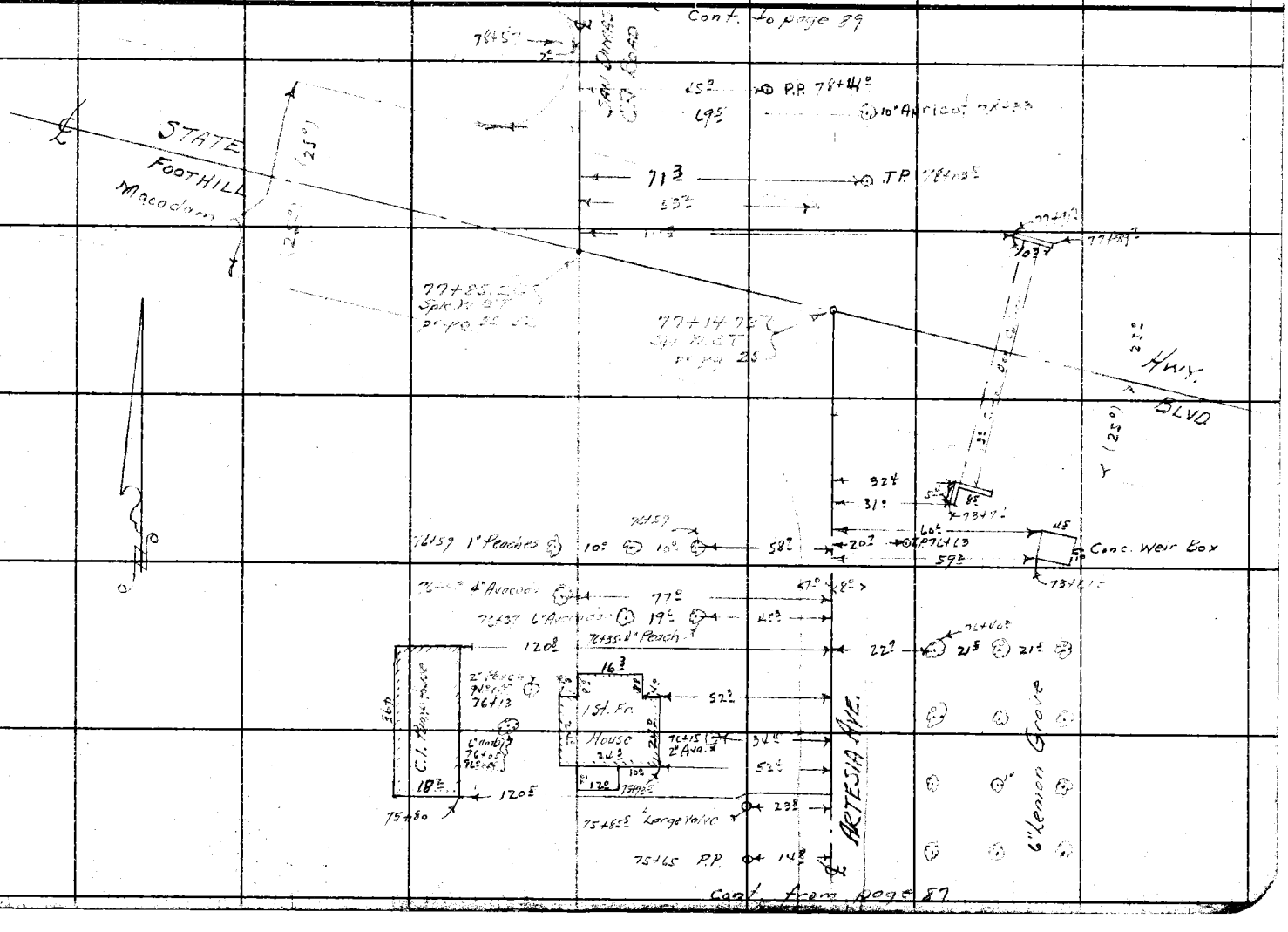

Notes Ck'd by Drew	Survey of RAMONA AVE	F.B. 813 Pg. 89
Map No.	W. O. 7141 Tape No. St'd of	
Office Work	Surveyed by A.N. HELLSTROM	
Checked Drew	Notes E. S. T. Date 11-1-39	
Date Sept. 41	Indexed	

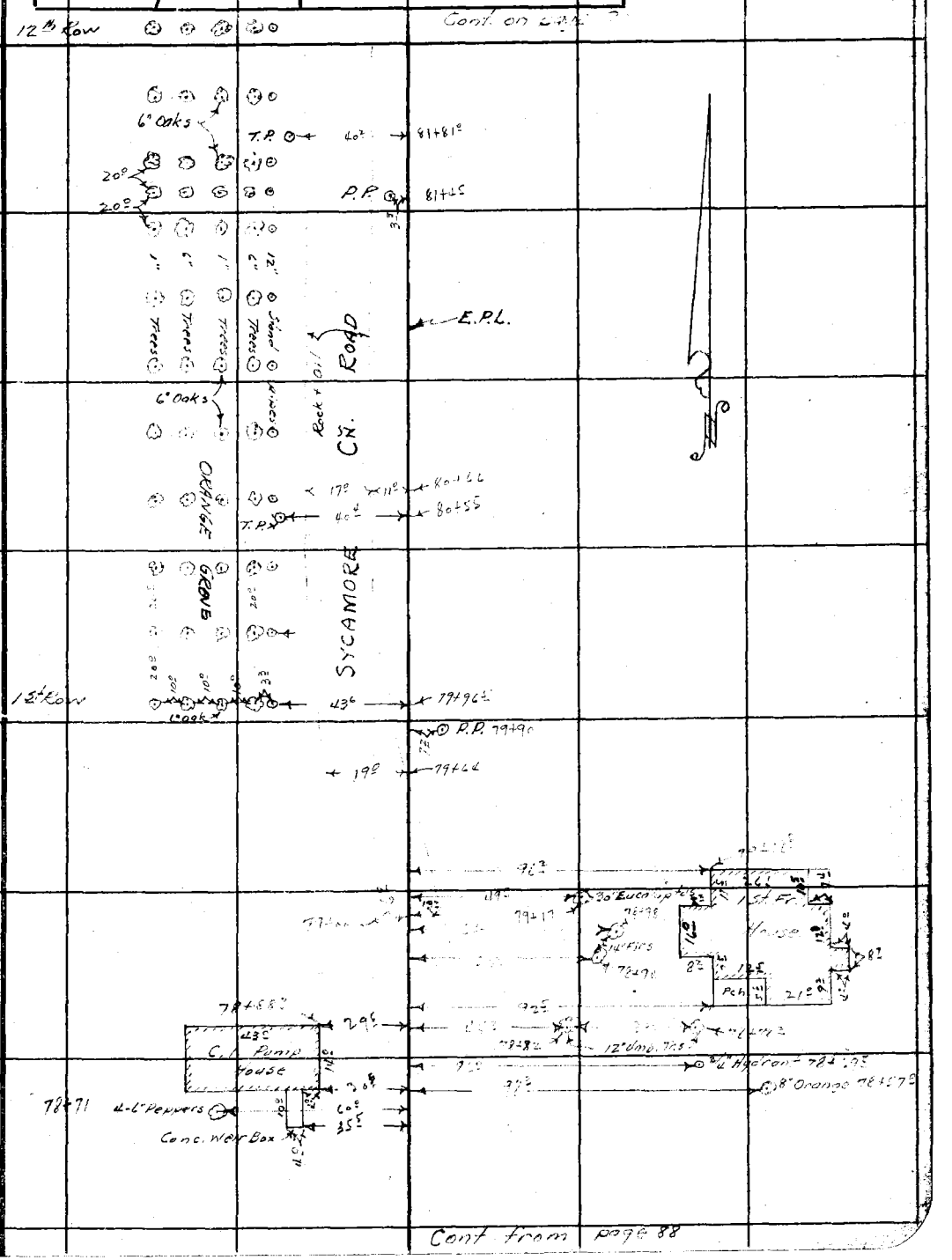

Cont from page 88

Note: Any Additions or Changes on This Sheets Must be Made or Circled in Red Ink With Date and Name of Person Making Change.

Do not extend notes this side of this line

RETURN TO
LOS ANGELES COUNTY SURVEYOR
700 HALL OF RECORDS

FORM 247 5M 10-37

Cont. on page 91

F.B. 813 PG. 90



Cont from page 89

RETURN TO
LOS ANGELES COUNTY SURVEYOR
700 HALL OF RECORDS

Note: Any Additions or Changes on This Sheets Must be Made or Circled in Red Ink With Date and Name of Person Making Change.

Do not extend notes this side of this line

Notes Ck'd by Drew	Survey of RAMONA AVE	F.B. 813 PG. 91
Map No.	W. O. 7141 Tape No. St'd OF	
Office Work	Surveyed by A.N. Hellstrom	
Checked Drew	Notes E.S.T. Date 11-1-39	
Date Sept. 41	Indexed	

Cont. on page 92

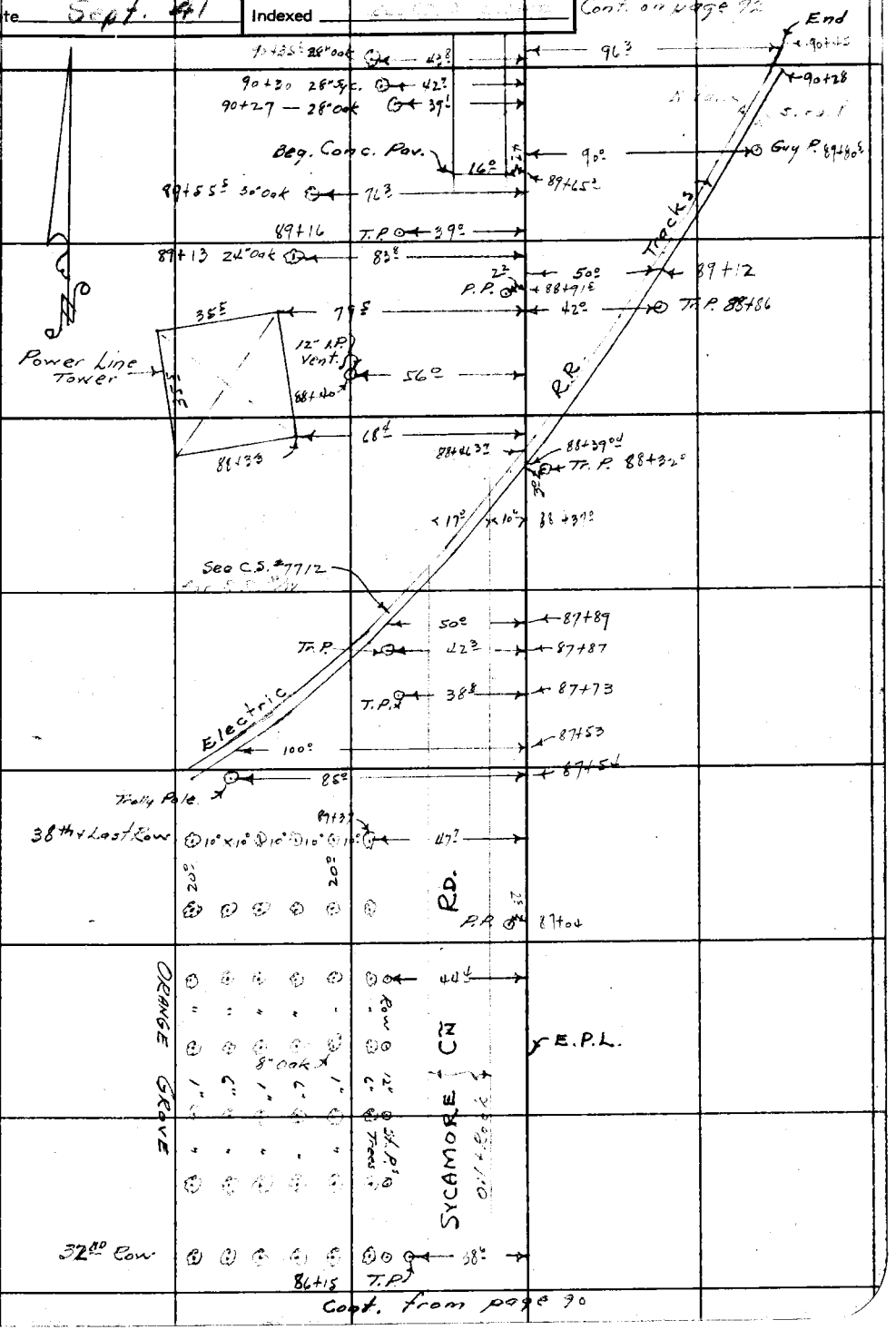

Cont. from page 90

Note: Any Additions or Changes on This Sheets Must be Made or Circled in Red Ink With Date and Name of Person Making Change.

Do not extend notes this side of this line

RETURN TO
LOS ANGELES COUNTY SURVEYOR
700 HALL OF RECORDS

FORM 247 5M 10-37

RETURN TO
LOS ANGELES COUNTY SURVEYOR
700 HALL OF RECORDS

Note: Any Additions or Changes on This Sheets Must be Made or Circled in **Red Ink** With Date and Name of Person Making Change.

Do not extend notes this side of this line

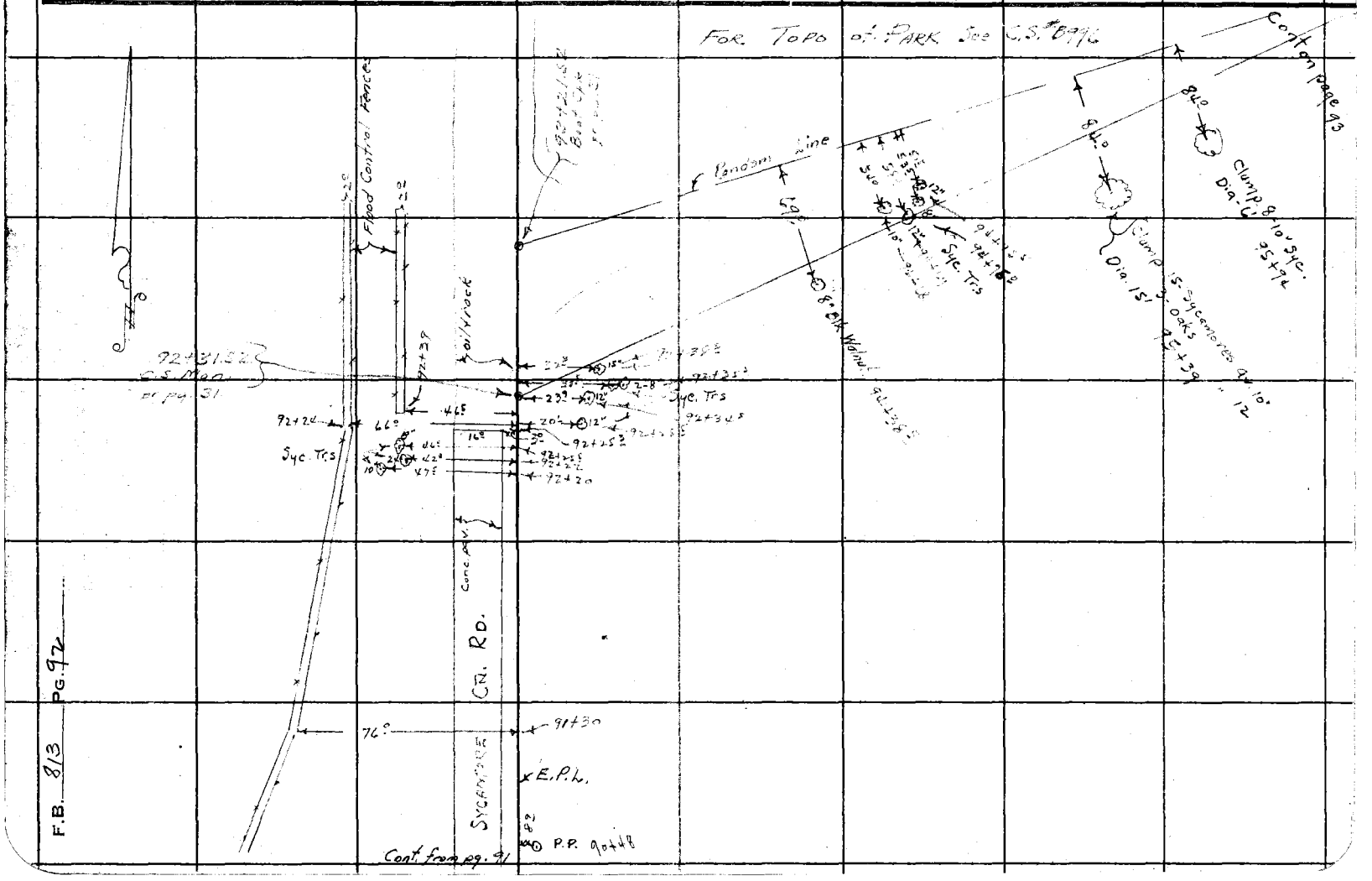

Notes Ck'd by Drew	Survey of RAMONA AVE	F.B. 813 PG. 93
Map No.	W. O. 7141 Tape No. St'd OF	
Office Work	Surveyed by A.N. HELLSTROM	
Checked Drew	Notes E.S.T. Date	
Date Sept 41	Indexed	

Cont. on page 94

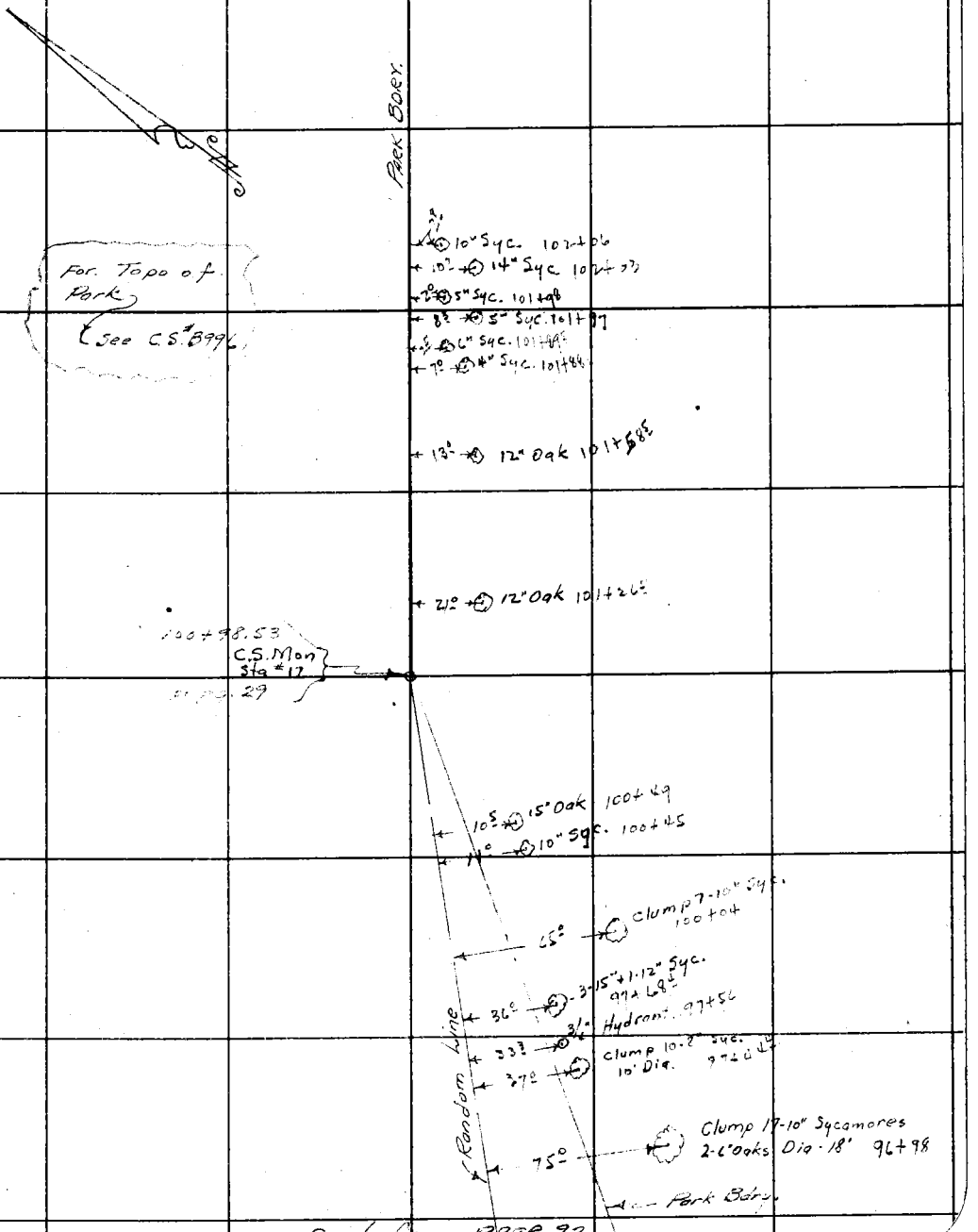

Cont from page 92

Note: Any Additions or Changes on This Sheets Must be Made or Circled in Red Ink With Date and Name of Person Making Change.

Do not extend notes this side of this line

RETURN TO
LOS ANGELES COUNTY SURVEYOR
700 HALL OF RECORDS

FORM 247 5M 10-37

F.B. 813 PG. 94

Cont. on Page 95



RETURN TO
LOS ANGELES COUNTY SURVEYOR
700 HALL OF RECORDS

Note: Any Additions or Changes on This Sheets Must be Made or Circled in **Red** Ink With Date and Name of Person Making Change.

Do not extend notes this side of this line

Notes Ck'd by Drew	Survey of Ramona Ave	F.B. 813	Pg. 95
Map No.	W. O. 7141 Tape No. St'd of		
Office Work	Surveyed by A.N. Hellstrom		
Checked Drew	Notes E.S.T. Date		
Date Sept 41	Indexed		

Cont on Page 96

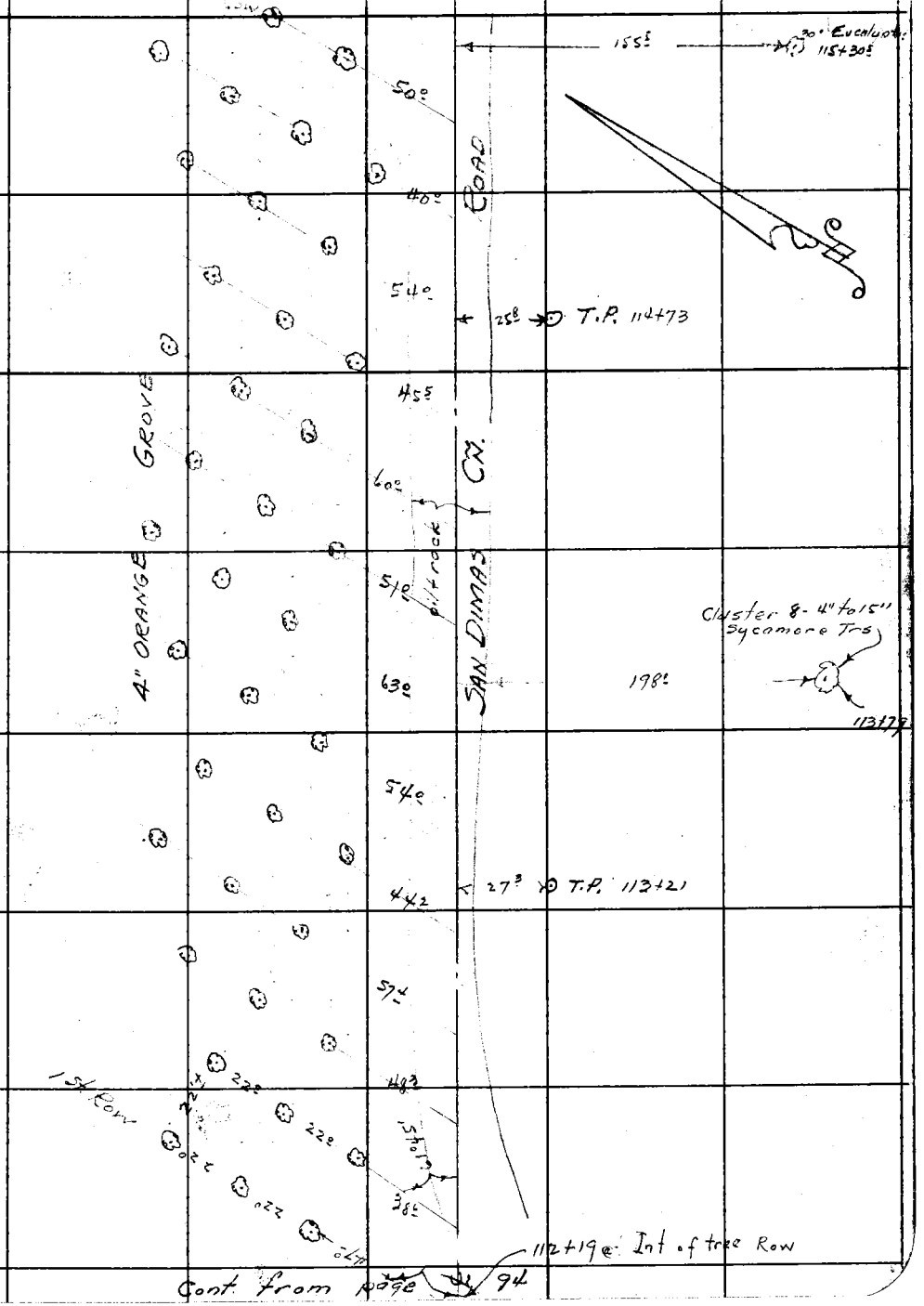

Cont from page 94

Note: Any Additions or Changes on This Sheets Must be Made or Circled in Red Ink With Date and Name of Person Making Change.

Do not extend notes this side of this line

RETURN TO
LOS ANGELES COUNTY SURVEYOR
700 HALL OF RECORDS

FORM 247 5M 10-37

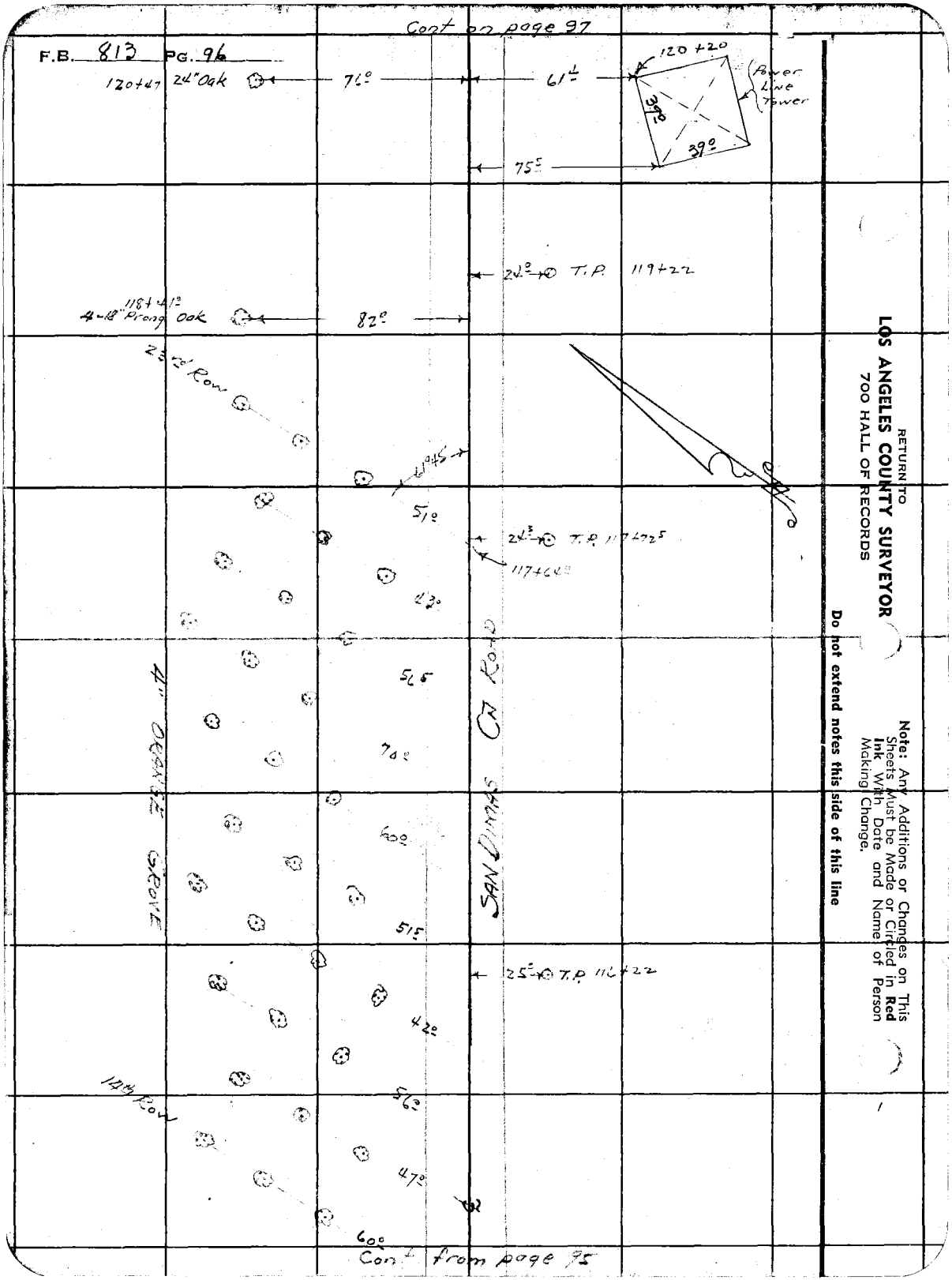
Cont on page 97
F.B. 813 PG. 96
120+47 24" Oak
76°
61±
120+20
Power Line Tower
39°
39°
75±
24° T.P. 119+22
118+41°
4-18" Prong Oak
82°
23rd Row
61°45'
51°
24³ T.P. 117+72⁵
117+64°
43°
56⁵
70°
60°
51⁵
25° T.P. 116+22
42°
56°
47°
60°
4" ORANGE GROVE
SAN DIMAS CN ROAD
14th Row
Cont from page 95
RETURN TO
LOS ANGELES COUNTY SURVEYOR
700 HALL OF RECORDS
Note: Any Additions or Changes on This Sheets Must be Made or Circled in Red Ink With Date and Name of Person Making Change.
Do not extend notes this side of this line

Notes Ck'd by Dr[illegible]	Survey of RAMON AVE	F.B. 813 PG. 97
Map No.	W. O. 7141 Tape No. St'd of	
Office Work	Surveyed by A. N. HELLSTROM	
Checked Dray	Notes E. S. T. Date	
Date [illegible]	Indexed	

Cont. on page 98

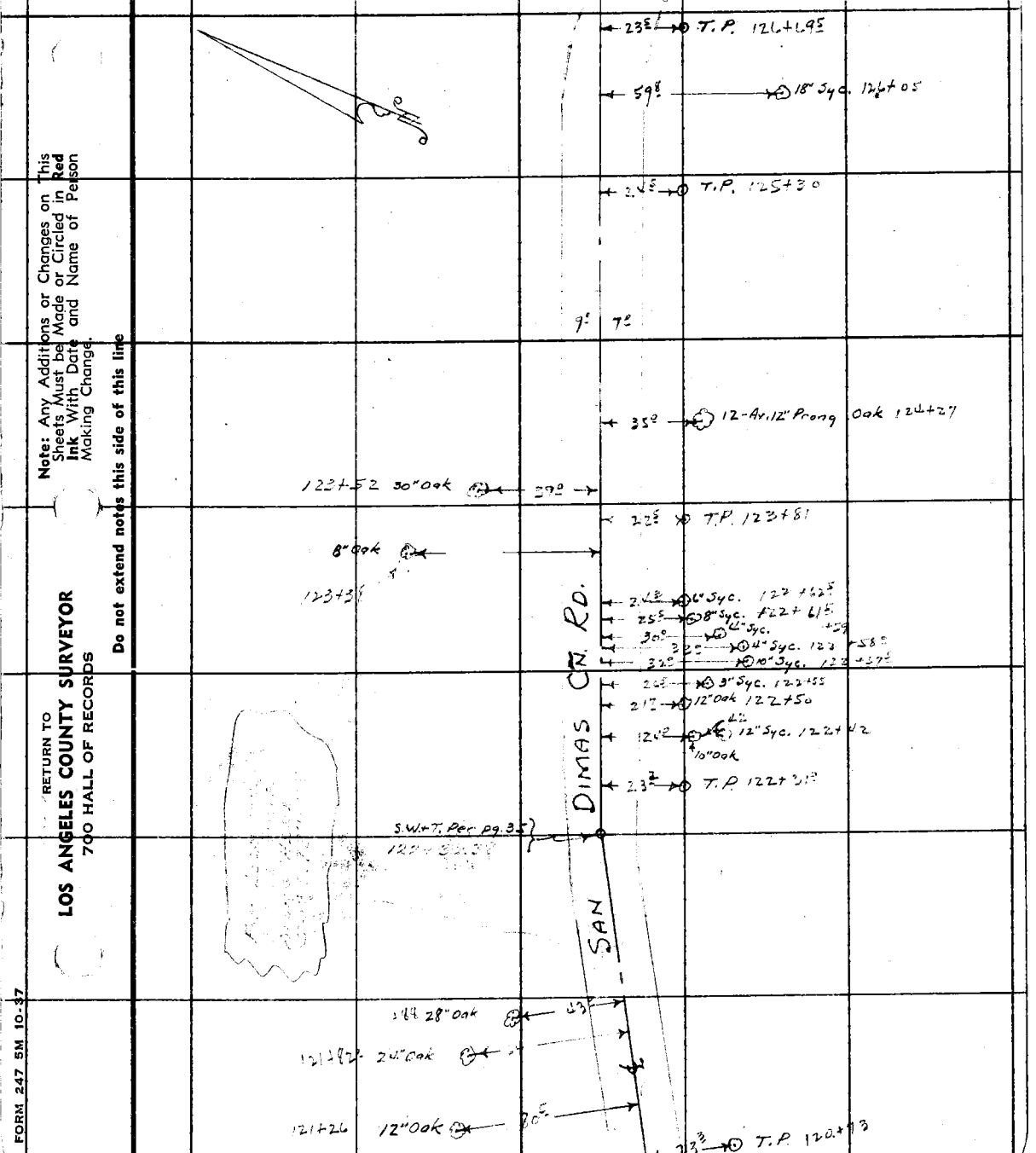

Cont. from page 96

Note: Any Additions or Changes on This Sheets Must be Made or Circled in Red Ink With Date and Name of Person Making Change.

Do not extend notes this side of this line

RETURN TO
LOS ANGELES COUNTY SURVEYOR
700 HALL OF RECORDS

FORM 247 5M 10-37

F.B. 813 PG. 98

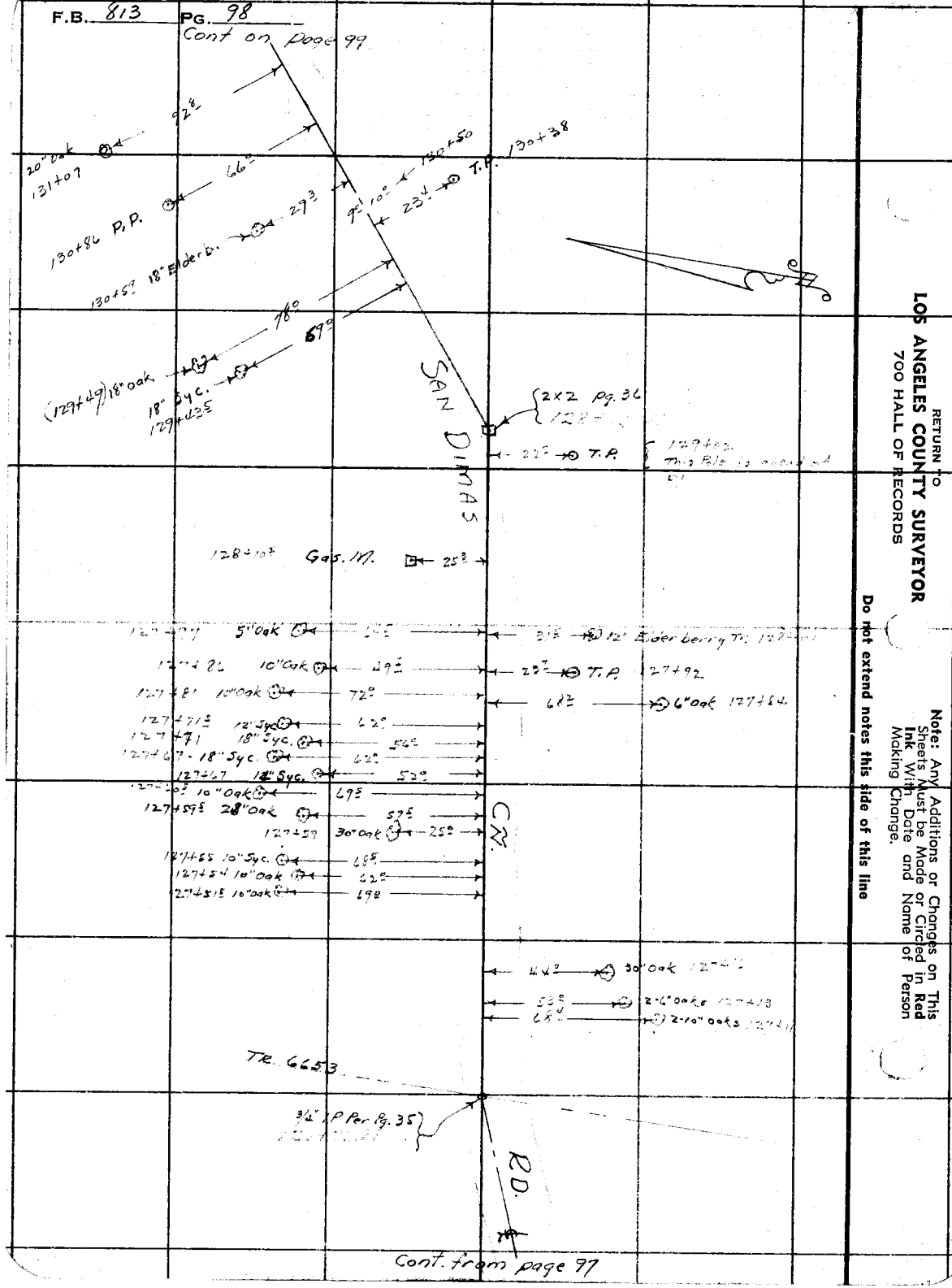

RETURN TO
LOS ANGELES COUNTY SURVEYOR
700 HALL OF RECORDS

Note: Any Additions or Changes on This Sheets Must be Made or Circled in Red Ink With Date and Name of Person Making Change.

Do not extend notes this side of this line

133+17
97³

Notes Ck'd by [illegible]	Survey of RAMONA AVE	F.B. 813	PG. 99
Map No.	W. O. 7141 Tape No. St'd OF		
Office Work	Surveyed by A. N. HELLSTROM		
Checked [illegible]	Notes E.S.T. Date		
Date Sep. 41	Indexed		

Cont. on page 100

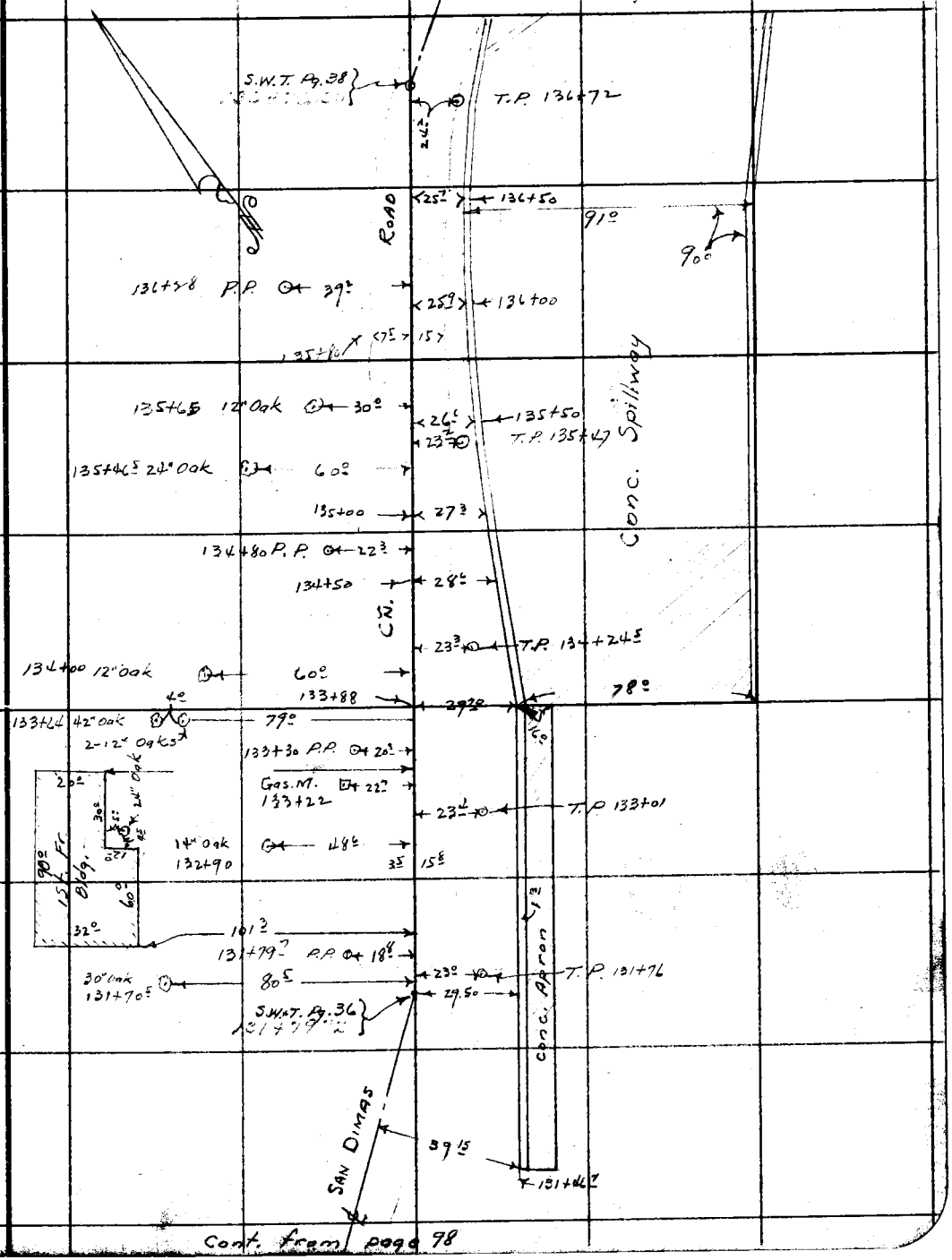

Cont. from page 98

Note: Any Additions or Changes on This Sheets Must be Made or Circled in Red Ink With Date and Name of Person Making Change.

Do not extend notes this side of this line

RETURN TO
LOS ANGELES COUNTY SURVEYOR
700 HALL OF RECORDS

FORM 247 5M 10-37

F.B. 813 PG. 100

Cont. to page 101

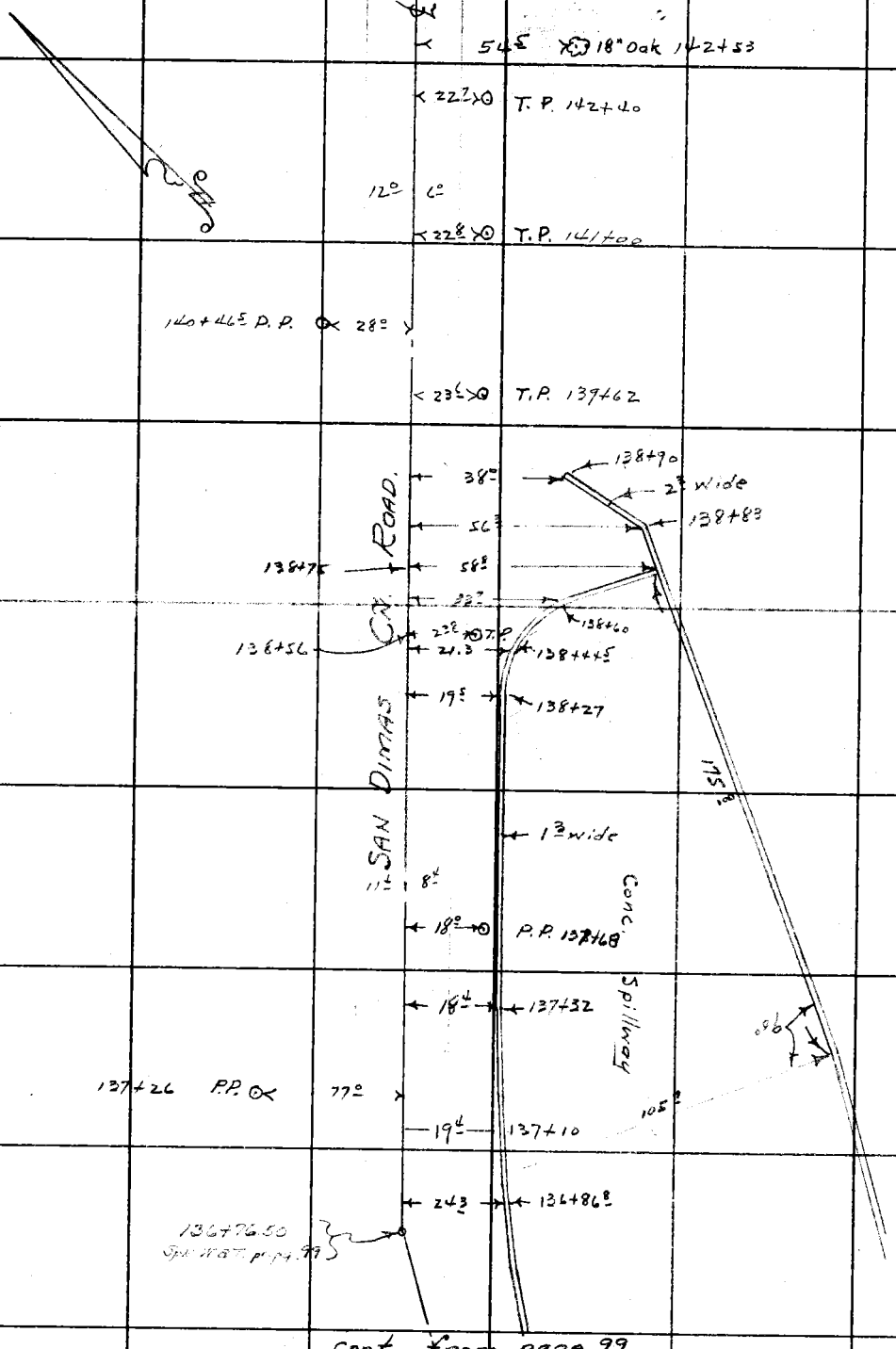

RETURN TO
LOS ANGELES COUNTY SURVEYOR
700 HALL OF RECORDS

Note: Any Additions or Changes on This Sheets Must be Made or Circled in Red Ink With Date and Name of Person Making Change.

Do not extend notes this side of this line

Notes Ck'd by Drew	Survey of RAMONA AVE	F.B. 813 PG. 101
Map No.	W. O. 7141 Tape No. St'd of	
Office Work	Surveyed by A. N. HELLSTROM	
Checked Drew	Notes E. S. T. Date	
Date Sep. 41	Indexed	

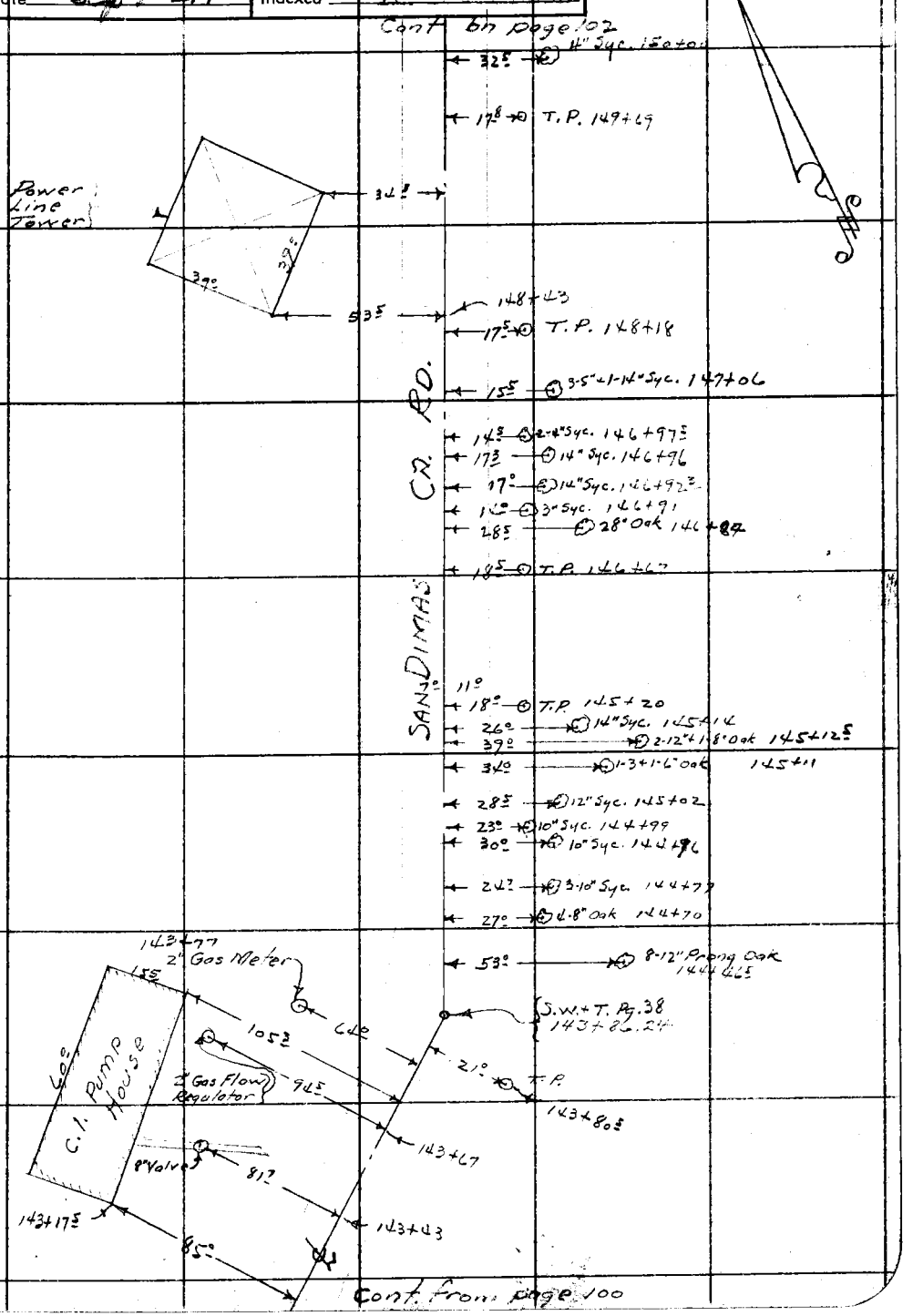

Note: Any Additions or Changes on This Sheets Must be Made or Circled in Red Ink With Date and Name of Person Making Change.

Do not extend notes this side of this line

RETURN TO
LOS ANGELES COUNTY SURVEYOR
700 HALL OF RECORDS

FORM 247 5M 10-37

F.B. 813 PG. 102

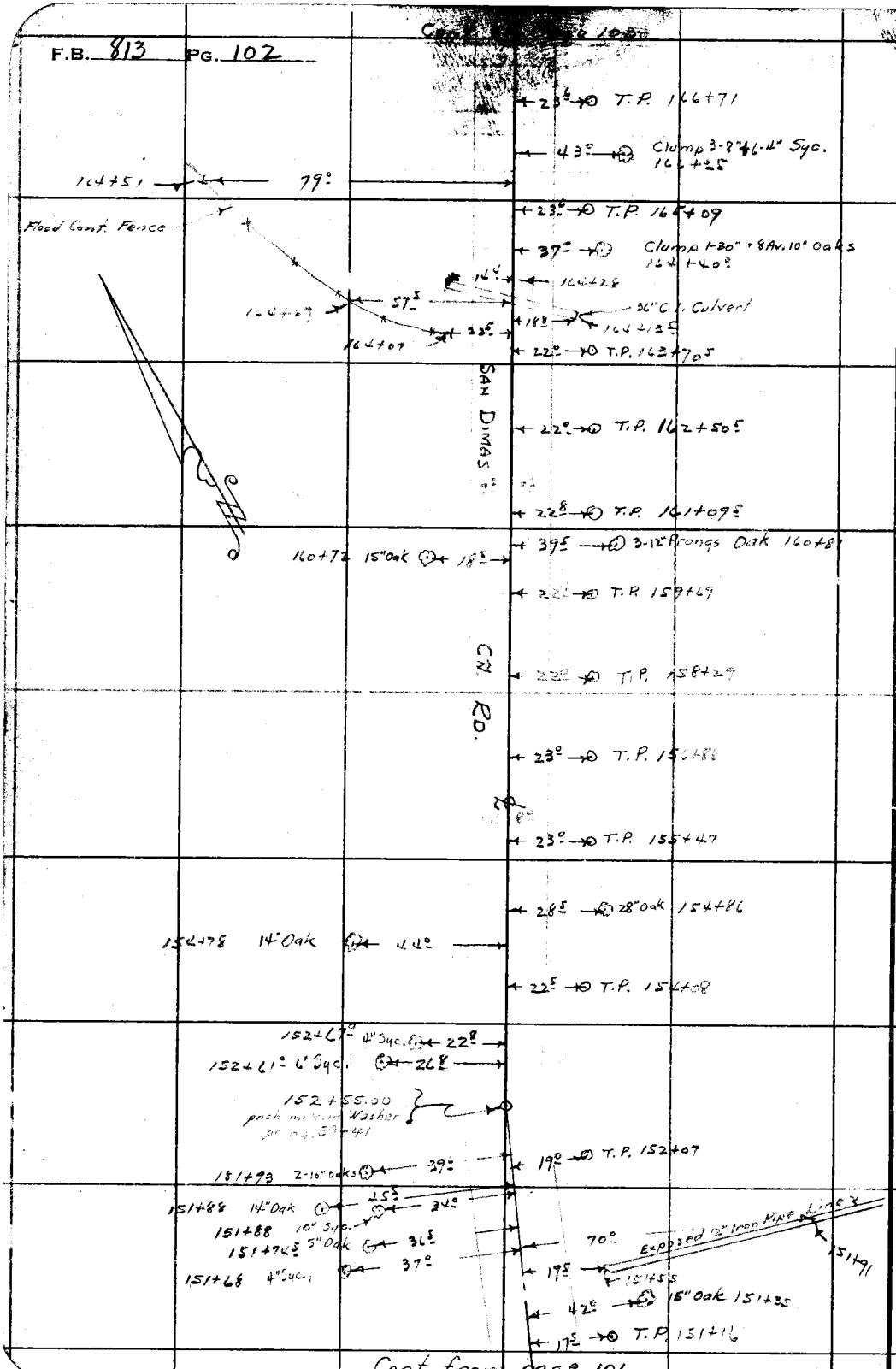

Cont. from page 101

RETURN TO
LOS ANGELES COUNTY SURVEYOR
700 HALL OF RECORDS

Note: Any Additions or Changes on This Sheets Must be Made or Circled in Red Ink With Date and Name of Person Making Change.

Do not extend notes this side of this line

Notes Ck'd by T.	Survey of RAMONA AVE	F.B. 813 PG. 103
Map No.	W. O. 7141 Tape No. St'd of	
Office Work	Surveyed by A. N. HELLSTROM	
Checked Dr [illegible]	Notes E. S. T. Date	
Date Sep. 41	Indexed	

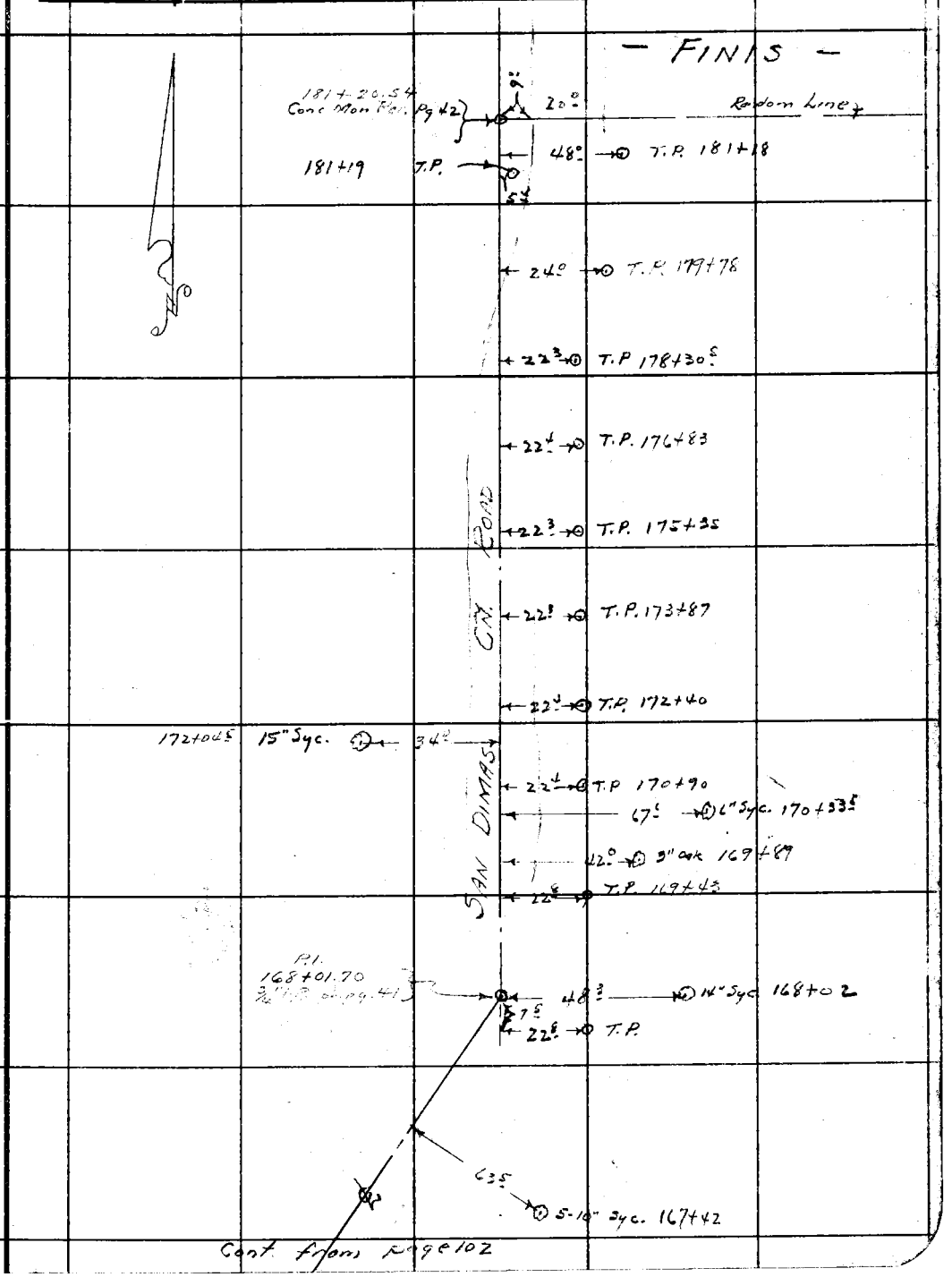

Cont. from page 102

Note: Any Additions or Changes on this Sheets Must be Made or Circled in Red Ink With Date and Name of Person Making Change.

Do not extend notes this side of this line

RETURN TO
LOS ANGELES COUNTY SURVEYOR
700 HALL OF RECORDS

FORM 247 5M 10-37

F.B. 813 PG. 104

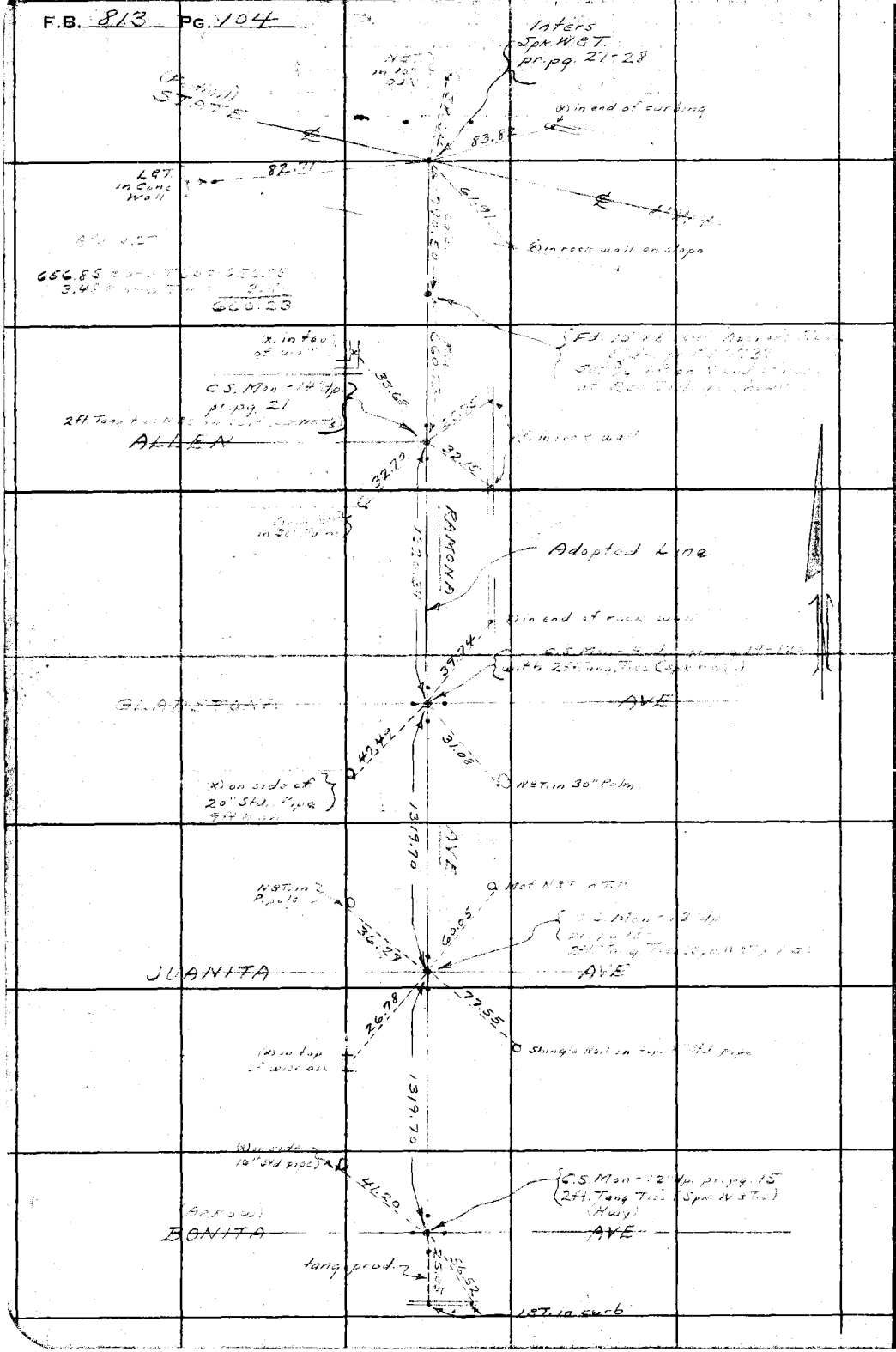

W.S. 48-D-2+3

RETURN TO
LOS ANGELES COUNTY SURVEYOR
700 HALL OF RECORDS

Note: Any Additions or Changes on This Sheets Must be Made or Circled in **Red Ink** With Date and Name of Person Making Change.

Do not extend notes this side of this line

Notes Ck'd by D.	Survey of RAMONA AVE
Map No.	W. O. 7141 Tape No. St'd °F
Office Work	Surveyed by A. N. HELLSTROM
Checked Dr.	Notes A.N.H. Date 3-14-41
Date Sep 41	Indexed 4-22-41

F.B. 813 Pg. 105

ADDITIONAL NOTES
TO
SHOW
A PROPOSED ℄ FROM WALNUT AVE (Pomona)
TO
END OF SAN DIMAS CNYN. RD.
Pages 106-

Note: Any Additions or Changes on This Sheet Must be Made or Circled in Red Ink With Date and Name of Person Making Change.

RETURN TO
LOS ANGELES COUNTY SURVEYOR
700 HALL OF RECORDS

Do not extend notes this side of this line.

FORM 247 5M 10-39

F.B. 813 Pg. 106

W348-D-1

RETURN TO
LOS ANGELES COUNTY SURVEYOR
700 HALL OF RECORDS

Do not extend notes this side of this line.

Note: Any Additions or Changes on This Sheet Must be Made or Circled In Red Ink. With Date and Name of Person Making Change.

Notes Ck'd by	Survey of RAMONA AVE
Map No.	W. O. 7144 Tape No. 079 Std. 84-F
Office Work	Surveyed by A. N. HELLSTROM
Checked	Notes A.N.H. Date 3-14-41
Date	Indexed

F.B. 813 Pg. 107

WS 45-D-2

Cont on pg. 108

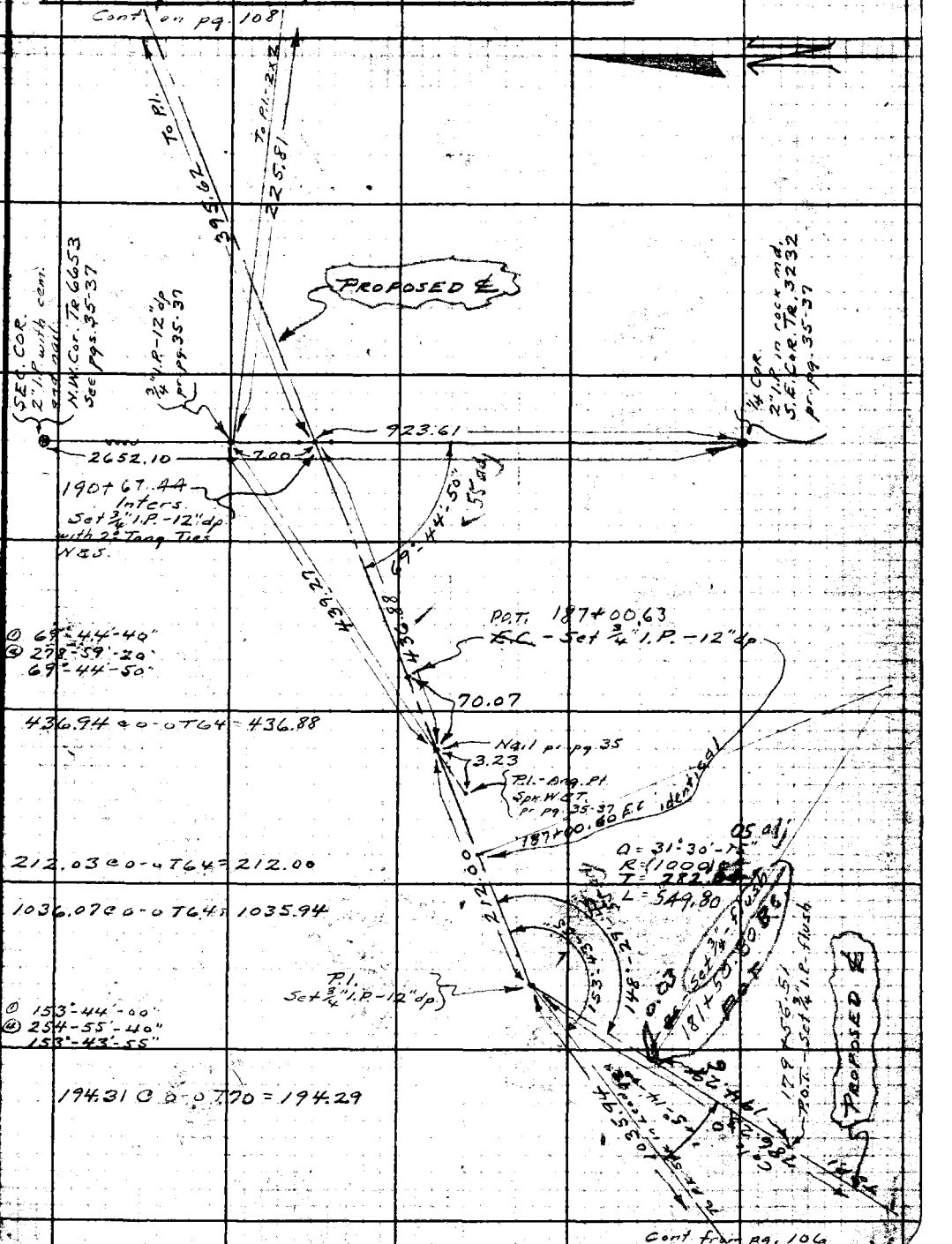

Cont from pg. 106

Note: Any Additions or Changes on This Sheet Must be Made or Circled in Red Ink with Date and Name of Person Making Change

Do not extend notes this side of this line.

RETURN TO
LOS ANGELES COUNTY SURVEYOR
700 HALL OF RECORDS

FORM 247 BM 10-39

F.B. 813 Pg. 108

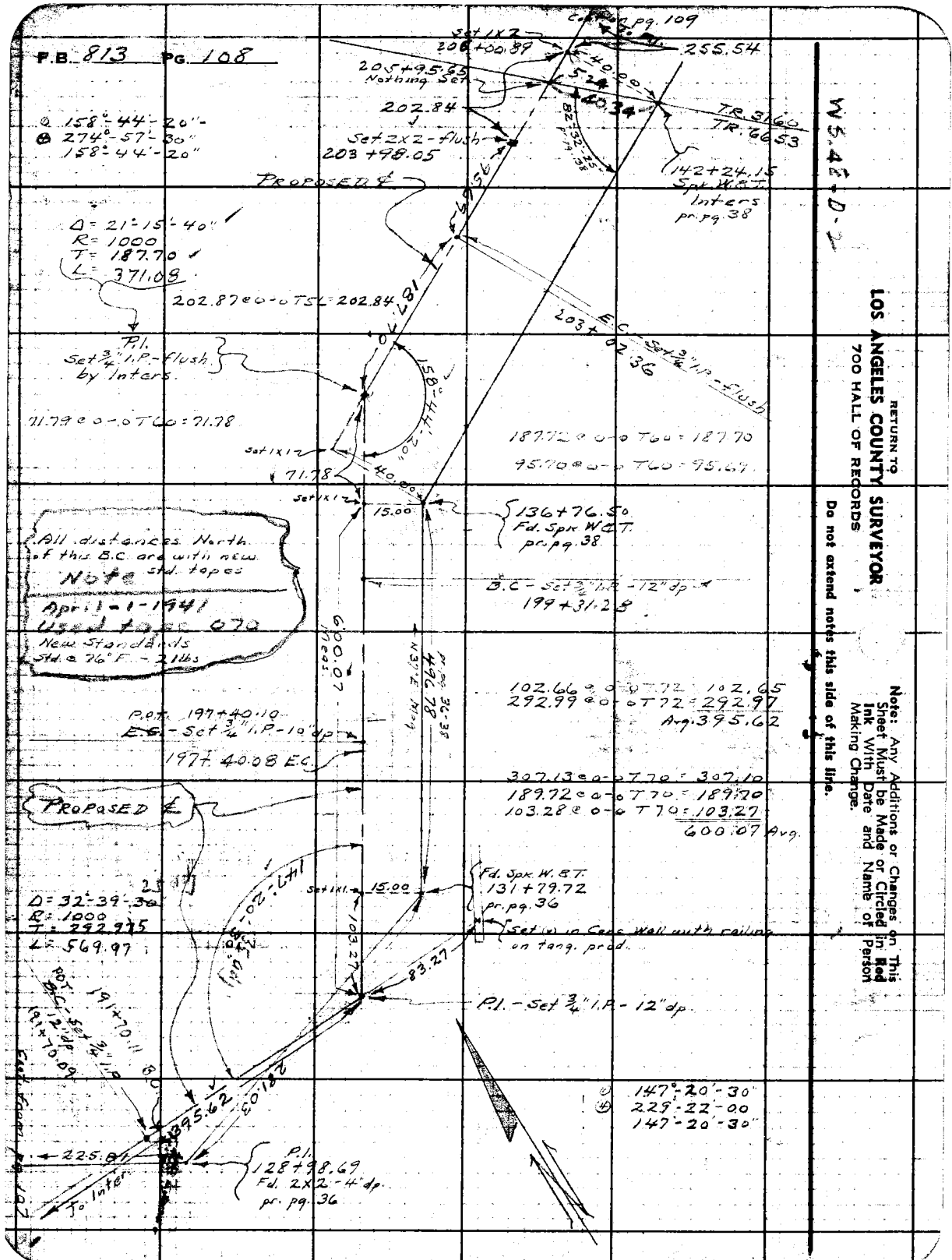
W 5.42 + D - 2
RETURN TO
LOS ANGELES COUNTY SURVEYOR
700 HALL OF RECORDS
Note: Any Additions or Changes on This Sheet Must be Made or Circled in Red Ink With Date and Name of Person Making Change.
Do not extend notes this side of this line.
Set 1X2
206+00.89
205+95.65 Nothing Set
202.84
Set 2X2 - flush
203+78.05
255.54
40.00
524
40.34
TR. 3160
TR. 6653
142+24.15
Spk. W.C.T.
Inters
pr. pg. 38
PROPOSED ℄
Δ = 21°-15'-40"
R = 1000
T = 187.70
L = 371.08
202.87 @ 0-0 T.S. L = 202.84
P.I.
Set 3/4" I.P. - flush
by Inters.
71.79 @ 0-0 T.C. = 71.78
158°-44'-20"
71.78
Set 1X12
40.00
15.00
E.C. - Set 3/4" I.P. - flush
203+02.36
187.72 @ 0-0 T.C. = 187.70
95.70 @ 0-0 T.C. = 95.67
136+76.50
Fd. Spk W.C.T.
pr. pg. 38
All distances North of this B.C. are with new Standards
Note
Apr. 1-1-1941
Used Tapes 070
New Standards
Std. @ 76° F. - 21 lbs
B.C. - Set 3/4" I.P. - 12" dp.
199+31.28
600.07 Meas.
N 3°-E Meas. 596.78
102.66 @ 0-0 T.T. = 102.65
292.99 @ 0-0 T.T. = 292.97
Avg. 395.62
P.O.T. 197+40.10
E.C. - Set 3/4" I.P. - 10" dp
197+40.08 E.C.
307.13 @ 0-0 T.T. = 307.10
189.72 @ 0-0 T.T. = 189.70
103.28 @ 0-0 T.T. = 103.27
600.07 Avg.
PROPOSED ℄
Δ = 32°-39'-36"
R = 1000
T = 292.975
L = 569.97
Set 1X1
15.00
103.27
Fd. Spk W.C.T.
131+79.72
pr. pg. 36
Set (x) in Conc. Wall with railing on tang. prod.
83.27
P.I. - Set 3/4" I.P. - 12" dp.
P.O.T. 191+70.11
B.C. - Set 3/4" I.P.
191+70.09
147°-20'-30"
229°-22'-00"
147°-20'-30"
225.81
P.I.
128+98.69
Fd. 2X2 - 4' dp.
pr. pg. 36
To Inter

Notes Ck'd by Drew	Survey of RAMONA AVE
Map No.	W. O. 7141 Tape No. 070 St'd 76°F
Office Work	Surveyed by A. N. HELLSTROM
Checked Drew	Notes A.N.H. Date 4-2-41
Date Sep. 41	Indexed

F.B. 813 PG. 109

W.S. 48-D-2
W.S. 50-A-5

Used Newly Calibrated Tape "070"

(x) on Conc. Cylin. at Cntr. of Sec. 25 (x) is 0.19 W. of 2" I.P. in Cylin. See pg. 42

① 147°-32'-20"
④ 230°-08'-50"
147°-32'-15"

Δ = 32°-27'-~~46"~~ 35 adj
R = 500
T = 145.56
L = 283.26

E.C. - Set Spk. W.B.T.
233+24.69
PROPOSED ℄

1318.84 pr pg 41-42

147°-32'-15"

P.I. Set 3/4" I.P. 10" dp.

B.C. - Set 3/4" I.P. - 12" dp
230+41.43

30.00

1373.96 @ 0-0 T56 = 1373.78

1373.78

168+01.70
P.I.
Fd. 3/4" I.P. - 4" dp
pr. pg. 41

197.69 @ 0-0 T56 = 197.66

Set 3/4" I.P. - flush for Inters.

218+13.20 POT.
Set 2x2 flush

Δ = 25°-10'-~~55"~~ 45 adj
R = 1000
T = 223.34
L = 439.46

47.73

298.12

152+55.00
Pnch mrk. in Wash.
pr. pg. 39-41

POT
E.C. - Set 3/4" I.P. 210+72.58
flush

197.66

531.17

216+41.89

26.35

216+15.54

266.83

213+48.71

276.13

Set 2x2 flush

pr. pg. 39
1793.41

210+72.55 E.C.

① 123°-04'-40"
④ 132°-18'-20"
123°-04'-35"

266.86 @ 0-0 T56 = 266.83

276.17 @ 0-0 T56 = 276.13

123°-04'-35"

1" I.P. in mid. on W. bk. of Wash. pr. pg. 39

pr. pg. 39
1/4 Cor. Sec. 25-36
2" I.P. with collar

SEC. COR. pr. pg. 39

206+33.09 B.C.
POT.
206+33.06
B.C. - Set 3/4" I.P. 15" dp

154°-49'-05" 15 adj

223.37

① 154°-48'-50"
④ 259°-16'-10"
154°-49'-05"

P.I.
Set 3/4" I.P. - 12" dp. by Inters.

PROPOSED ℄

143+86.24
P.I.
Fd. Spk. W.B.T.
pr. pg. 38

Mag. N 57°-30' E
255.54

To 1x2 opposite 142+24.15 pr. pg. 108

255.57 @ 0-0 T56 = 255.54

223.40 @ 0-0 T56 = 223.37

Cont. from pg. 108

Note: Any Additions or Changes on This Sheet Must be Made or Circled in Red Ink With Date and Name of Person Making Change.

Do not extend notes this side of this line.

RETURN TO
LOS ANGELES COUNTY SURVEYOR
700 HALL OF RECORDS

FORM 247 5M 10-39

RETURN TO
LOS ANGELES COUNTY SURVEYOR
700 HALL OF RECORDS

Note: Any Additions or Changes on This Sheet Must be Made or Circled in **Red Ink** With Date and Name of Person Making Change.

Do not extend notes this side of this line.

F.B. 8/3 PG. 110

Notes Ck'd by Drew	Survey of RAMONA AVE
Map No.	W. O. 7141 Tape No. 079 St. 84 P
Office Work	Surveyed by A. N. HELLSTROM
Checked Drew	Notes A.N.H. Date 3-19-41
Date Sep. 41	Indexed A. C. [illegible]

F.B. 813 PG. 111

W.S. 49-A-2+3

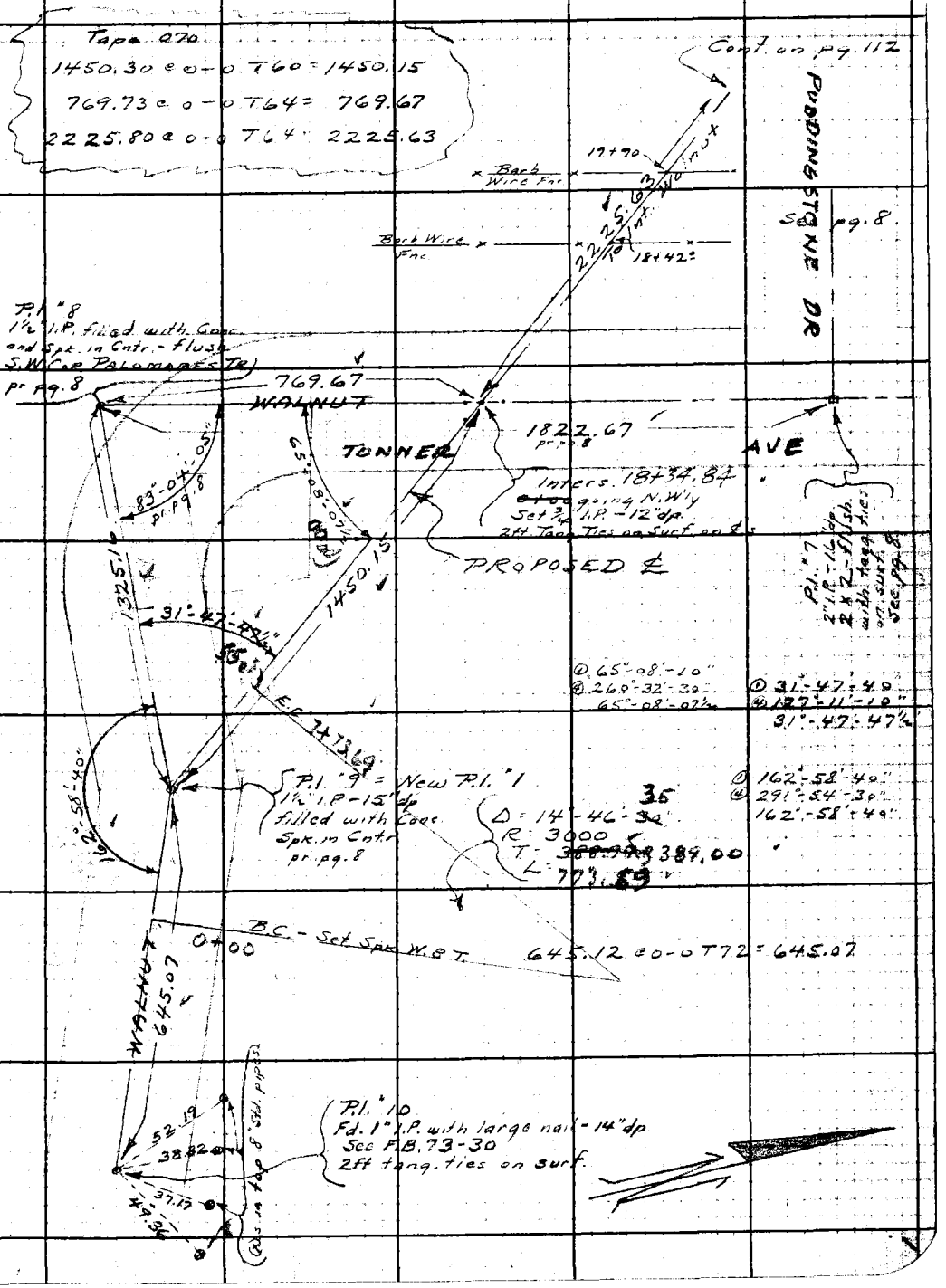

Note: Any Additions or Changes on This Sheet Must be Made or Circled in Red Ink With Date and Name of Person Making Changes.

Do not extend notes this side of this line.

RETURN TO
LOS ANGELES COUNTY SURVEYOR
700 HALL OF RECORDS

FORM 247 5M 10-39

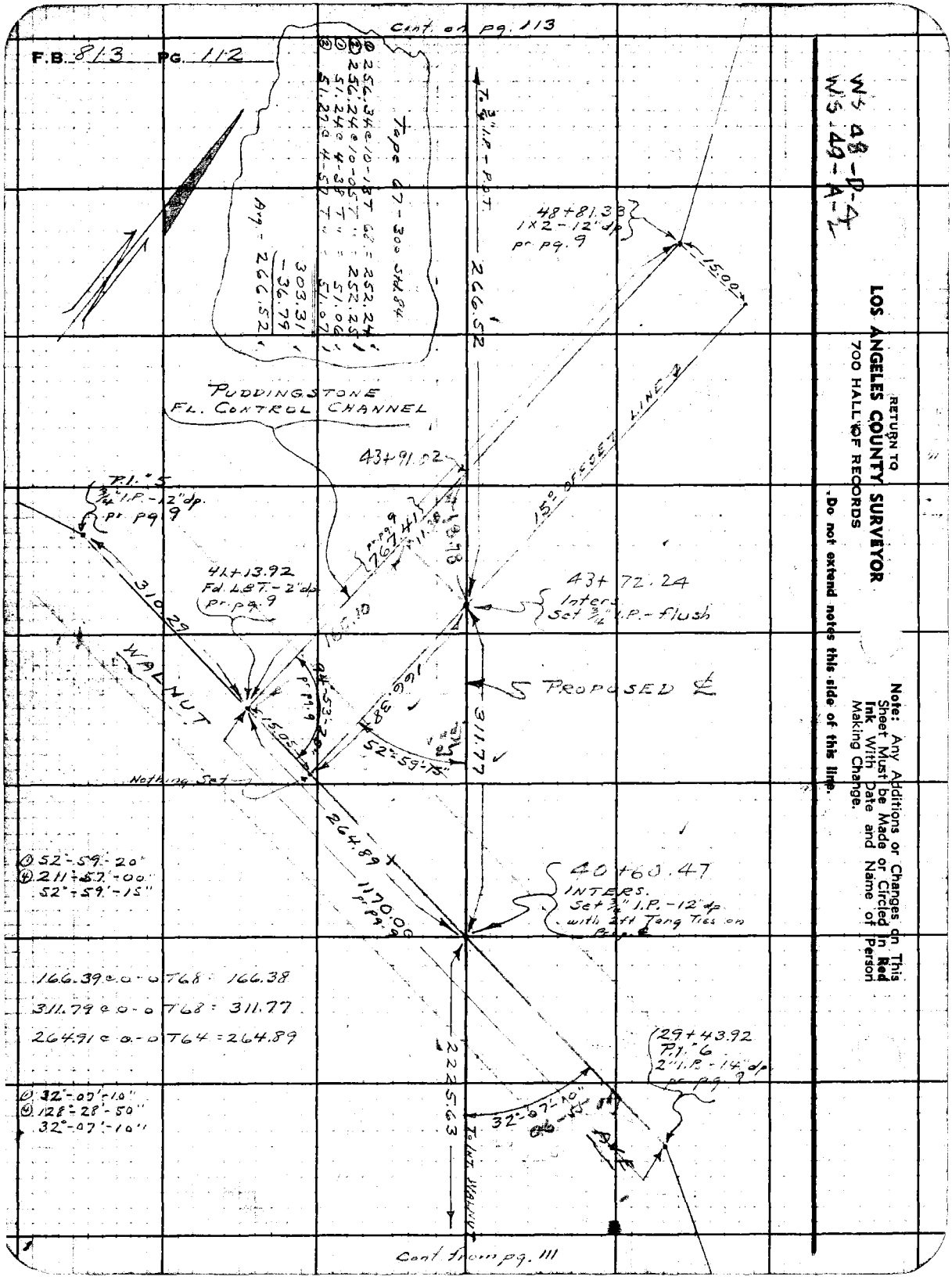

F.B. 813 PG. 112
Cont. on pg. 113
WS 48-D-4
WS 49-A-2
RETURN TO
LOS ANGELES COUNTY SURVEYOR
700 HALL OF RECORDS
Do not extend notes this side of this line.
Note: Any Additions or Changes on This Sheet Must be Made or Circled in Red Ink With Date and Name of Person Making Change.
Tape 67-300 Std. 84
① 256.34 @ 10-18 T 68 = 252.24
② 256.24 @ 10-05 T 68 = 252.25
① 51.24 @ 4-38 T 68 = 51.06
② 51.27 @ 4-57 T 68 = 51.07
303.31
-36.79
Avg. = 266.52
T. 3/4" I.P. - P.O.T.
266.52
48+81.33
1x2 - 12" dp
pr. pg. 9
15.00
PUDDINGSTONE
FL. CONTROL CHANNEL
43+91.02
15° OFFSET LINE
P.I. 5
3/4" I.P. - 12" dp.
pr. pg. 9
767.41
41+13.92
Fd. L&T. - 2" dp
pr. pg. 9
310.29
43+72.24
Inters.
Set 3/4" I.P. - flush
WALNUT
166.38
PROPOSED ℄
311.77
52°-59'-15"
Nothing Set
264.89
1170.00
pr. pg. 9
① 52°-59'-20"
④ 211°-57'-00"
52°-59'-15"
40+60.47
INTERS.
Set 3/4" I.P. - 12" dp
with 2 ft Tang Ties on Prop. ℄
166.39 @ 0-0 T68 = 166.38
311.79 @ 0-0 T68 = 311.77
264.91 @ 0-0 T64 = 264.89
29+43.92
P.I. 6
2" I.P. - 14" dp
pr. pg. 9
2225.63
32°-07'-10"
① 32°-07'-10"
④ 128°-28'-50"
32°-07'-10"
To Int. Walnut
Cont. from pg. 111

Notes Ck'd by Drew	Survey of RAMONA AVE
Map No.	W. O. 2141 Tape No. Std °F
Office Work	Surveyed by A. N. HELLSTROM
Checked Drew	Notes A.N.H. Date 4-18-41
Date Sep. 41	Indexed A. C. Johnson

F.B. 813 PG. 113

W 549-D-4

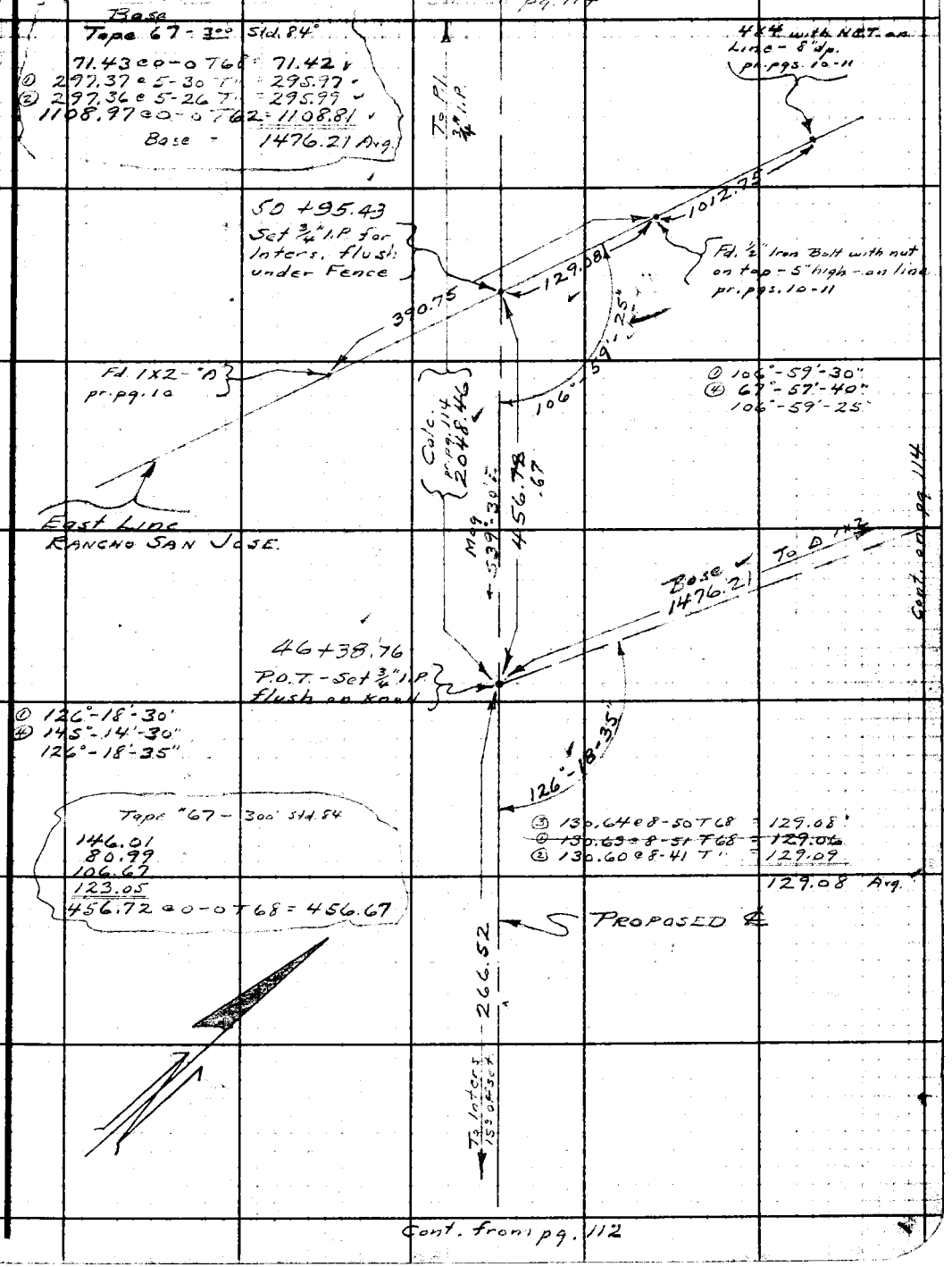

Cont. from pg. 112

Note: Any Additions or Changes on This Sheet Must be Made or Circled in Red Ink With Date and Name of Person Making Change

Do not extend notes this side of this line.

RETURN TO
LOS ANGELES COUNTY SURVEYOR
700 HALL OF RECORDS

FORM 247 5M 10-39

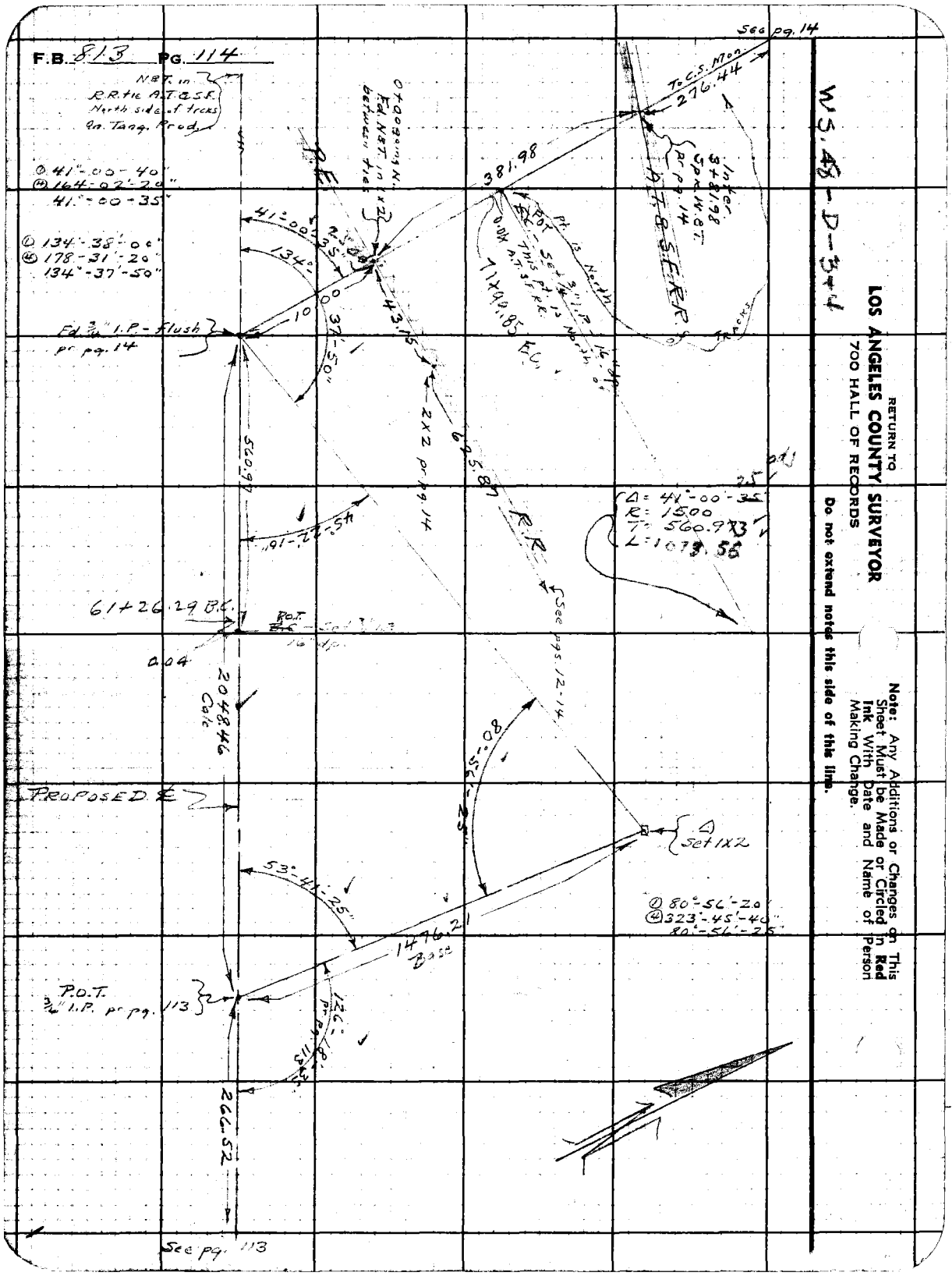
F.B. 813 PG. 114
See pg. 14
To C.S. Mon. 276.44
N.B.T. in R.R. tie A.T.&S.F. North side of tracks on Tang. Prod.
① 41°-00-40"
④ 164-02'-20"
41°-00-35"
① 134°-38'-00"
④ 178-31'-20"
134°-37'-50"
Fd. 3/4" I.P. - flush pr pg. 14
381.98
Inter. 3+81.98 Spk. N.B.T. pr pg. 14
A.T.&S.F.R.R.
Pt. is North of Tracks
Set 3/4" I.P. - 16" dp.
This pt. is North of A.T.&S.F.R.R.
71+99.85 E.C.
0.04
41°-00'-35"
134°
10.00
37'-50"
43.15
2x2 pr pg. 14
625.87
R.R.
560.97
45°-22'-16"
Δ = 41°-00'-35"
R = 1500
T = 560.973
L = 1073.56
61+26.29 B.C.
P.O.T.
0.04
2048.46 Calc
See pgs. 12-14
80°-56'-25"
PROPOSED ℄
Δ Set 1x2
53°-41'-25"
① 80°-56'-20"
④ 323°-45'-40"
80°-56'-25"
1476.21 Base
P.O.T. 3/4" I.P. pr pg. 113
126°-18'-35"
266.52
See pg. 113
WS.48-D-3+4
RETURN TO
LOS ANGELES COUNTY SURVEYOR
700 HALL OF RECORDS
Do not extend notes this side of this line.
Note: Any Additions or Changes on This Sheet Must be Made or Circled in Red Ink With Date and Name of Person Making Change.

Notes Ck'd by	Survey of MORENO AVE
Map No.	W. O. 8283 Tape No. 058 St'd 84 °F.
Office Work	Surveyed by A. N. HELLSTROM
Checked	Notes A.N.H Date 11-14-39
Date	Indexed [illegible]

F.B. 813 PG. 115

J.N. 8283

MORENO AVE.

To Establish ℄ of Streets in Vicinity of Metropolitan W. D. Settling Basins Locations includes

℄ Moreno Ave	—	From State Hwy	to	GLADSTONE
℄ GLADSTONE	—	" MORENO	to	RAMONA
℄ SEDALIA	—	" GLADSTONE	"	BONITA
℄ GRAND	—	" STATE HWY	"	BONITA
℄ JUANITA	—	" SEDALIA	"	RAMONA
℄ BONITA	—	" SEDALIA	"	RAMONA
℄ STATE HWY	—	" FIREY	"	RAMONA
FIREY AVE	—	" STATE HWY	"	FOURTH ST

Note: ANY ADDITIONS OR CHANGES ON THIS SHEET MUST BE MADE OR CIRCLED IN Red Ink. WITH DATE AND NAME OF PERSON MAKING CHANGE.

RETURN TO
LOS ANGELES COUNTY SURVEYOR
700 HALL OF RECORDS

Do not extend notes this side of this line

FORM 247 10M 8-31

RETURN TO

LOS ANGELES COUNTY SURVEYOR

700 HALL OF RECORDS

Note: ANY ADDITIONS OR CHANGES ON THIS SHEET MUST BE MADE OR CIRCLED IN **Red Ink.** WITH DATE AND NAME OF PERSON MAKING CHANGE.

W.S. 48-D-3

Do not extend notes this side of this line

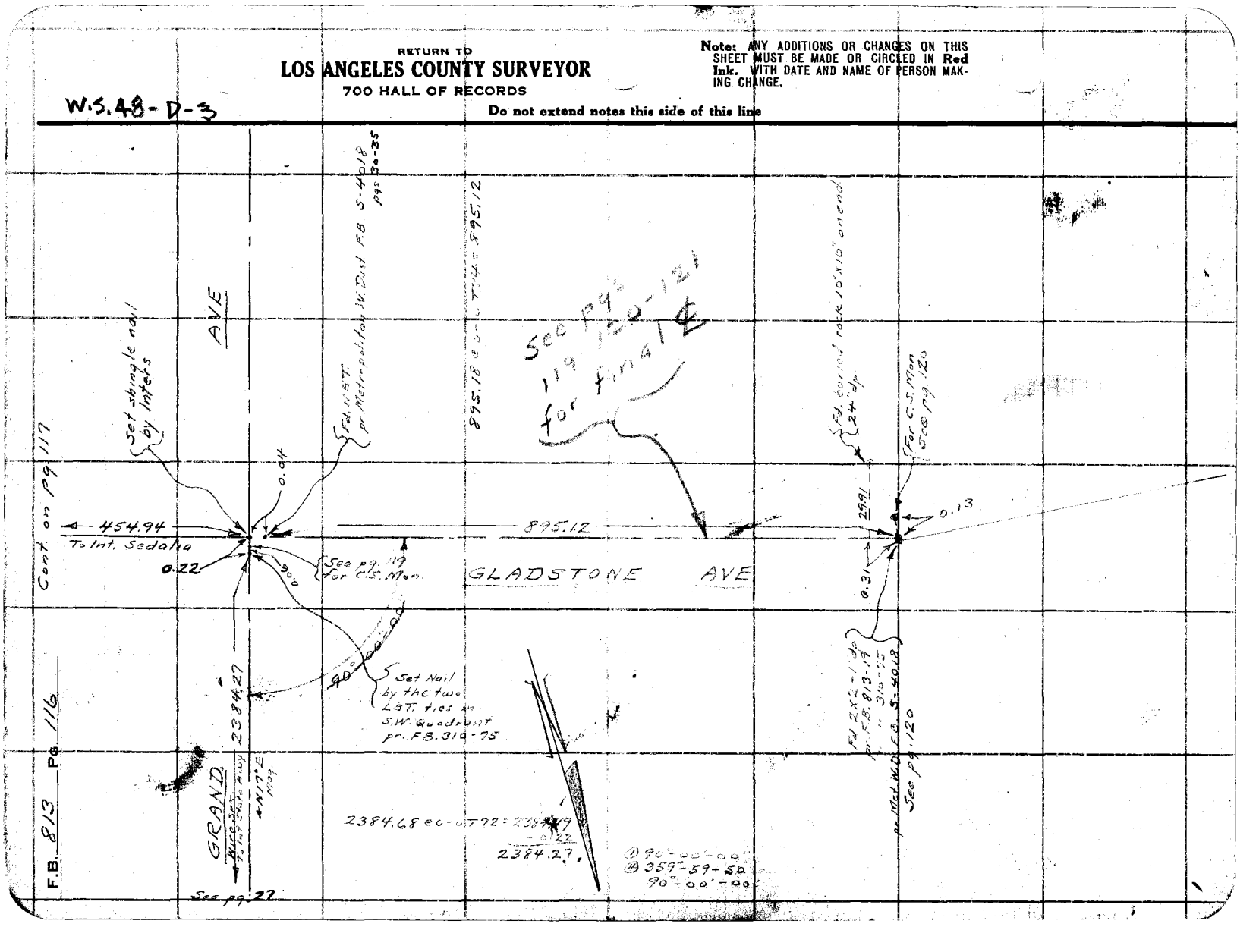

9646

Notes Ck'd by	Survey of MORENO AVE
Map No.	W. O. 8283 Tape No. 058 St'd 84 °F.
Office Work	Surveyed by A. N. HELLSTROM
Checked	Notes A.N.H. Date 11-14-39
Date	Indexed A. C. Johnson

F.B. 813 Pg 117

WS.48-D-3

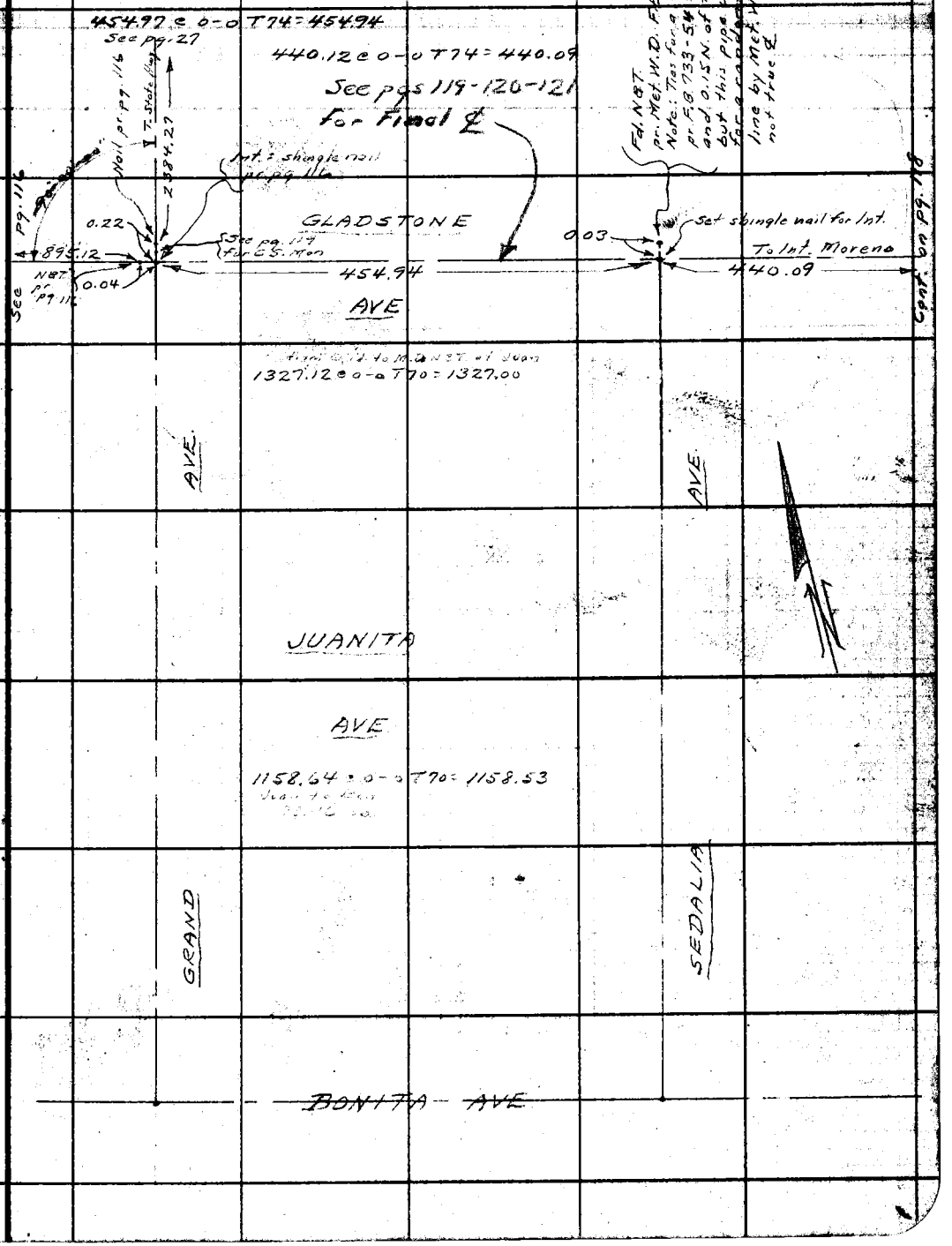

Note: ANY ADDITIONS OR CHANGES ON THIS SHEET MUST BE MADE OR CIRCLED IN Red Ink. WITH DATE AND NAME OF PERSON MAKING CHANGE.

RETURN TO
LOS ANGELES COUNTY SURVEYOR
700 HALL OF RECORDS

Do not extend notes this side of this line

FORM 247 10M 5-31

F.B. 813 PG. 118

W5.48-D-3

RETURN TO
LOS ANGELES COUNTY SURVEYOR
700 HALL OF RECORDS

Do not extend notes this side of this line

Note: ANY ADDITIONS OR CHANGES ON THIS SHEET MUST BE MADE OR CIRCLED IN Red Ink. WITH DATE AND NAME OF PERSON MAKING CHANGE.

859.87 @ o 5' offset 780

FORM 247 IOM 5-31

RETURN TO
LOS ANGELES COUNTY SURVEYOR
700 HALL OF RECORDS

Do not extend notes this side of this line

Note: ANY ADDITIONS OR CHANGES ON THIS SHEET MUST BE MADE OR CIRCLED IN Red Ink. WITH DATE AND NAME OF PERSON MAKING CHANGE.

WS. 48-D-3

Notes Ck'd by _____
Map No. _____
Office Work _____
Checked _____
Date _____

Survey of MORENO AVE.
W. O. 6223 Tape No. 052 3rd PK of
Surveyed by A. N. HELLSTROM
Notes A.N.H. Date 11-14-57
Indexed A. C. Johnson

F.B. 213 Pg. 119

See pg. 27

Set L&T. in curb on tang. prod. - 37.33

37.33

Wire Spk pr. pg 118

179°-59'-27" 30.14

1897.13
To Spk W.&T.

pr. pg. 118
882.33

STATE HWY
(Foothill)

85°-01'-15" L1 N 4°-58'-45" E

Set L&T. in curb on tang. prod.

Intersection = Spk W.&T. pr pg. 118

37.33

15.70

0.09

1183.06
To Intersection Wheeler-La Verne

94-13-50

STATE HWY
pr pg. 118
OUT

See pg. 115-122

(2) 94-13-50
(3) 16-55-30
94-13-50

455.00 ℄ ℄ - TL8 = 454.95

440.00 ℄ ℄ - T66 = 439.95

MORENO AVE

pr pg. 115
2312.73

(2) 89°-58'-50
(3) 359-55-30
89°-58'-55"

GRAND AVE

2354.27
pr pg. 112-117

0°-0'-02"-0 0
(3) 360°-08'-13"
90°-02'-50"

Set C.S. Mon. - 12" dp at Prop. Dist between Grand & Moreno 2 ft. tang. ties on surf.

Set C.S. Conc. Mon. - 12" dp. by Intersection 2 ft tang ties on surf.

89°-58'-55"

L&T in sd of 18 Conc Dill Ch

90°-02'-00"

Nail & tags pr pg. 11-117

GLADSTONE AVE

0.06

0.16

895.09
To P.I. - C.S. Mon.

454.95

439.95

Set Std. C.S. Mon - 24" dp with 3/4" I.P. over Mon at surf. Replacement of 2x2 pr pg 118

Shingle nail pr pg 116-118

Mon. in sd 18" Std. pipe double stand.

℄ SEDALIA AVE

See pg 121

See pg 120

RETURN TO

LOS ANGELES COUNTY SURVEYOR

700 HALL OF RECORDS

WS 48-D-3

Note: ANY ADDITIONS OR CHANGES ON THIS SHEET MUST BE MADE OR CIRCLED IN **Red Ink.** WITH DATE AND NAME OF PERSON MAKING CHANGE.

Do not extend notes this side of this line

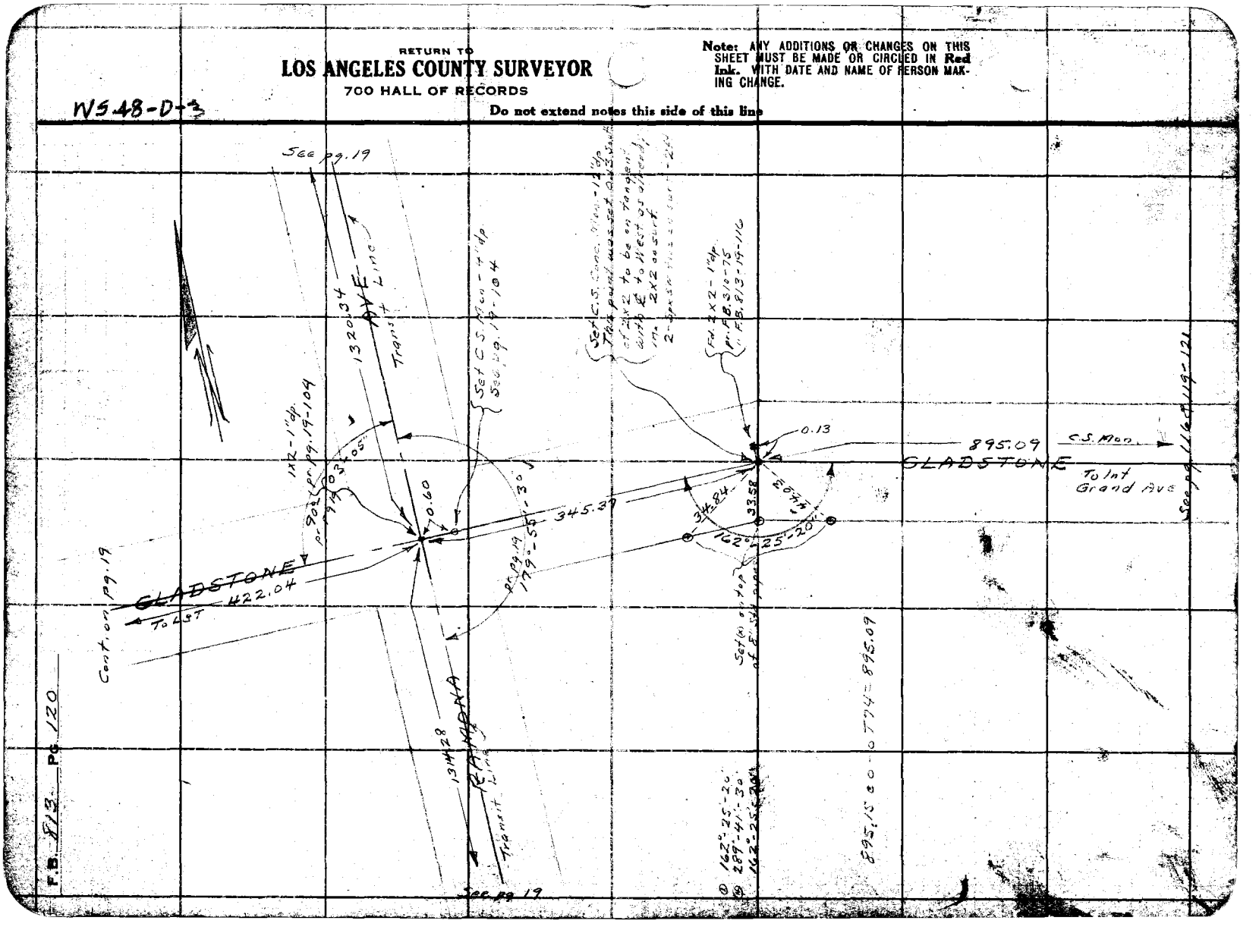

F.B. 813 PG. 120

Notes Ck'd by Dr
Map No.
Office Work
Checked
Date

Survey of MORENO AVE
W. O. 2282 Tape No. 264 3rd 84 of F.
Surveyed by A. N. HELLSTROM
Notes A.N.H. Date 11-4-39
Indexed

F.B. 814 Pg. 121

See pgs 27-116-117-119

Map 48-D-3

Note: ANY ADDITIONS OR CHANGES TO THIS SHEET MUST BE MADE BY CIRCLED Ink. WITH DATE AND NAME OF PERSON MAKING CHANGE.

RETURN TO
LOS ANGELES COUNTY SURVEYOR
700 HALL OF RECORDS
Do not extend notes this side of this line

FORM 247 10M 5-51

@ 89°-59'-10"
Ⓜ 359°-56'-20"
89°-59'-05"

Glad
2584.18 e 0-0 T74 = 2584.01

T. W. of S.P. 12" I.P. 1.2 N. & 0.6 W. of Mon.

C.S. Mon pr pg. 119

Set ⊗ in rock wall

C.S. Mon pr pg. 119

T. W. of State Hwy

2384.33

pr pg. 119

89°-59'-55"

8.70

37.03

0.03

Fd. Spk & W. flush

0.21

30.34

895.09

T. C.S. Mon P.I.

GLADSTONE

454.95

439.95

T. C.S. Mon Int. MORENO

See pg. 119

See pg. 119-120

46.72

LET. in curb

45.00

Set ⊗ in top rim of 15" std. pipe

34.96

Pt. remains of old Rdwd. sub - 12" dp

89°-59'-05"

@ 89°-59'-10"
Ⓜ 359°-56'-40"
89°-59'-10"

1319.39

AVE

13,27.12 e 0-0 T73 = 1327.00
1158.643 e 0-0 T7 = 1158.53
2485.53

1319.66

AVE

@ 90°-00'-40"
Ⓜ 360°-02'-50"
90°-00'-40"

Fd. 1" I.P. with nail - 1" dp.

2485.53

Set C.S. Mon 12" dp - 2H ties N&T

Set Spk. W. & T. by Rdwd. p. N 1.95

N&T. in 30" Rdwd. Tree

90°-00'-40"

Set Spk. W. & T. by Proportion N&T

30.90

39.40

41.66

455.00

To P.I.

454.99

WANITA

Set C.S. Mon 15" dp with tang. ties N&T on surf. ⊗ in 12" std. pipe

⊗ in side of 12" std. pipe

42.94

LET. in curb

N&T. in 10" orange

32.52

455.00 e 0-0 T80 = 454.99

455.01 e 0-0 T80 = 455.00

2584.01

@ 90°-03'-00"
Ⓜ 360°-01'-40"
90°-02'-55"

P.I. - Fd. Spk. W. & T. pr. F.B. 733-54

Fd 2x2 - 3" dp 0.04 W. of this line

@ 89°-57'-00"
Ⓜ 359°-48'-00"
89°-57'-00"

Set Spk. W. & T. pr ties F.B. 733-54

Set Spk. W. & T. pr ties F.B. 733-54 to replace 2x2 12" dp.

GRAND

89°-57'-00"

BONITA

SEDALIA

AVE

90°-02'-55"

326.79

Meas 98.45

455.07

Proposed ℄

458.26 To P.I.

311.50

15.00

Present ℄

455.07

15.00

20.59

Set LET. in curb on tang. prod

See F.B. 733-54

RETURN TO
LOS ANGELES COUNTY SURVEYOR
700 HALL OF RECORDS
Do not extend notes this side of this line
Note: ANY ADDITIONS, OR CHANGES ON THIS SHEET MUST BE MADE OR CIRCLED IN Red Ink. WITH DATE AND NAME OF PERSON MAKING CHANGE.

FORM 247 5M 10-39

RETURN TO
LOS ANGELES COUNTY SURVEYOR
700 HALL OF RECORDS

Note: Any Additions or Changes on This Sheet Must be Made or Circled in **Red Ink** With Date and Name of Person Making Change.

Do not extend notes this side of this line.

Notes Ck'd by
Map No.
Office Work
Checked
Date

Survey of
W. O.
Surveyed by A. N. HELLSTROM
Notes
Indexed

Type No. St'd °F
Date

F. B. 8 23 PG. 123

RETURN TO
LOS ANGELES COUNTY SURVEYOR
700 HALL OF RECORDS

Note: Any Additions or Changes on This Sheet Must be Made or Circled in **Red Ink** With Date and Name of Person Making Change.

Do not extend notes this side of this line.

F.B. 513 PG. 124

Notes Ck'd by Drew	Survey of Ramona Ave
Map No. C.S.B. 1570	W. O. 7141 Tape No. ____ St'd. ____ °F
Office Work R.W.ME	Surveyed by W E Braden
Checked Drew	Notes Braden Date Mar 1943
Date June 43	Indexed A. C. Johnson 3-26-43

F.B. 813 Pg. 125

San Dimas Cñ Rd.
LINE Change

171+56.43. to 186+48.61

March 1943
W E Braden
G G Porter
J J Lanigan
A R Barilotti

Note: Any Additions or Changes on This Sheet Must be Made or Circled in Red Ink With Date and Name of Person Making Change.

Do not extend notes this side of this line.

RETURN TO
LOS ANGELES COUNTY SURVEYOR
700 HALL OF RECORDS

FORM 247 5M 11-41

RETURN TO
LOS ANGELES COUNTY SURVEYOR
700 HALL OF RECORDS

Note: Any Additions or Changes on This Sheet Must be Made or Circled in Red Ink With Date and Name of Person Making Change.

Do not extend notes this side of this line.

WS 48-D-2

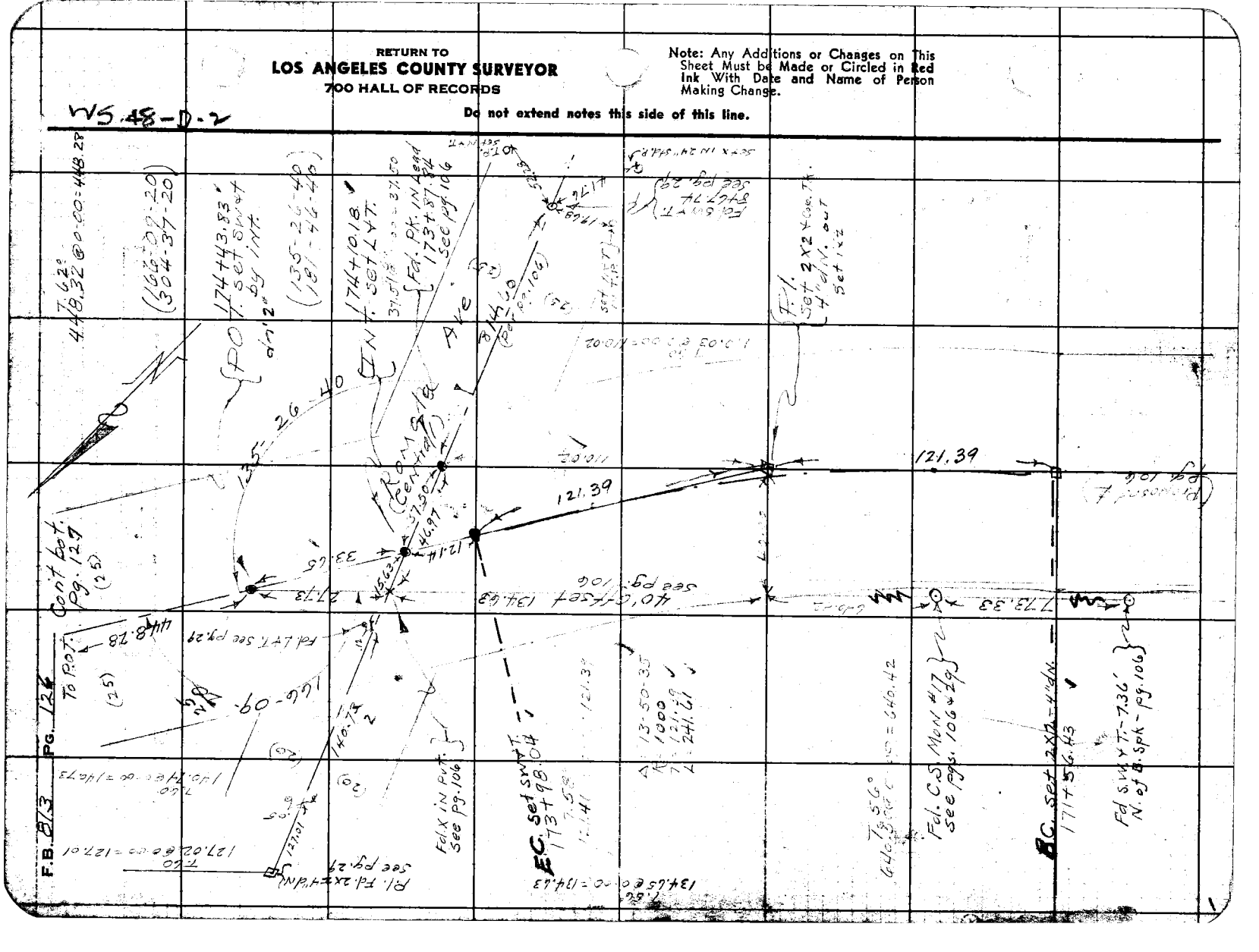

Notes Ck'd by Drew	Survey of Ramona Ave
Map No. CSD-1570	W. O. Tape No. 043 St'd 76° °F
Office Work R.W. McA.	Surveyed by W.E. Braden
Checked Drew	Notes Braden Date 3/17-43
Date June 43	Indexed A. C. Johnson

F.B. 813 PG. 129

Cont on pg. 107

WS-43-D-2

Note: Any Additions or Changes on This Sheet Must be Made or Circled in Red Ink With Date and Name of Person Making Change.

RETURN TO
LOS ANGELES COUNTY SURVEYOR
700 HALL OF RECORDS

Do not extend notes this side of this line.

FORM 247 BM 11-41

P.O.T. - 187+00.63
Fd. 3/4" I.P. 12" dN.
See pg 107

T 66°
43.58 @ 0-00 = 43.58

T 60°
26.49 @ 0-00 = 26.49

P.O.S.T. Fd. Nail
per pg 35

T 60
188.58 = 188.56

P.I. set 2x2 T.
10" dN. by Int.
Fd remains of 2x2
Reset C.S. Mon. dn 14"
By Int Page 133
2-28-55 Porter

R.P. Fd 3/4" I.P.
12" dN. = old R.I.
See pg. 107

COUNTY SURVEYOR P.I. R.E. 63

(25) (25) 26.49 188.56 23.45 155-43-20 35 adj.

E.C. Set 3/4" I.P.
Flush in pvt.
186+48.61
= 186+57.02
Old line. See pg. 107
Going N.E.

(155-43-20)
(262-53-20)

Δ - 24-16-25
R 1000
T - 215.05
L 423.65

Dimas Cr. Rd.

215.05

T 56°
215.08 @ 0-00 = 215.05

Replaced with C.S. Mon.
dn 12" 4' S.W.T. Tag
Page 133 Porter
2-28-55

B.C. Set 2x2 & N. 6" dN.
182+24.96

T 60°
332.88 @ 0-00 = 332.85

COUNTY SURVEYOR B.C. R.E. 63

Page 185

(25) (25) 332.85

P.O.T. Set S.W. & T. in Pvt.
178+92.11

40.50 30" Eu. T.

157.2 157.2

44.4

Clump 10 sys.
in 10" base
177+35.2

San

From top pg. 126

RETURN TO
LOS ANGELES COUNTY SURVEYOR
700 HALL OF RECORDS

Note: Any Additions or Changes on This Sheet Must be Made or Circled in Red Ink With Date and Name of Person Making Change.

Do not extend notes this side of this line.

F.B. 813 PG. 128

Notes Ck'd by	Survey of SAN DIMAS CA RE
Map No.	W. O. 0254.84 Tape No. 0135 St'd. 68 °F
Office Work	Surveyed by PORTER
Checked	Notes PORTER Date 2-24-55
Date	Indexed A. C. Johnson 3-7-55

F. B. 813 Pg. 129

SAN DIMAS CANYON ROAD
LINE CHANGE

156+00 To 174+00 C.S.B. 1570-2

P.I. No 5 & P.I No 6
AT San Dimas Park

2-22-55
Porter & Parks

Ref. EXHIBIT MAP "A" (11)
CSB 1570-2
FB 813-

Note: Any Additions or Changes on This Sheet Must be Made or Circled In Red Ink With Date and Name of Person Making Change.

Do not extend notes this side of this line.

RETURN TO
LOS ANGELES COUNTY SURVEYOR -
726 LOS ANGELES COUNTY
ENGINEERING BLDG.

76F3095 S&E #247. 8-54

RETURN TO
LOS ANGELES COUNTY SURVEYOR
726 LOS ANGELES COUNTY
ENGINEERING BLDG.

Note: Any Additions or Changes on This Sheet Must be Made or Circled In Red Ink With Date and Name of Person Making Change.

Do not extend notes this side of this line.

W.S. 4B, D2.

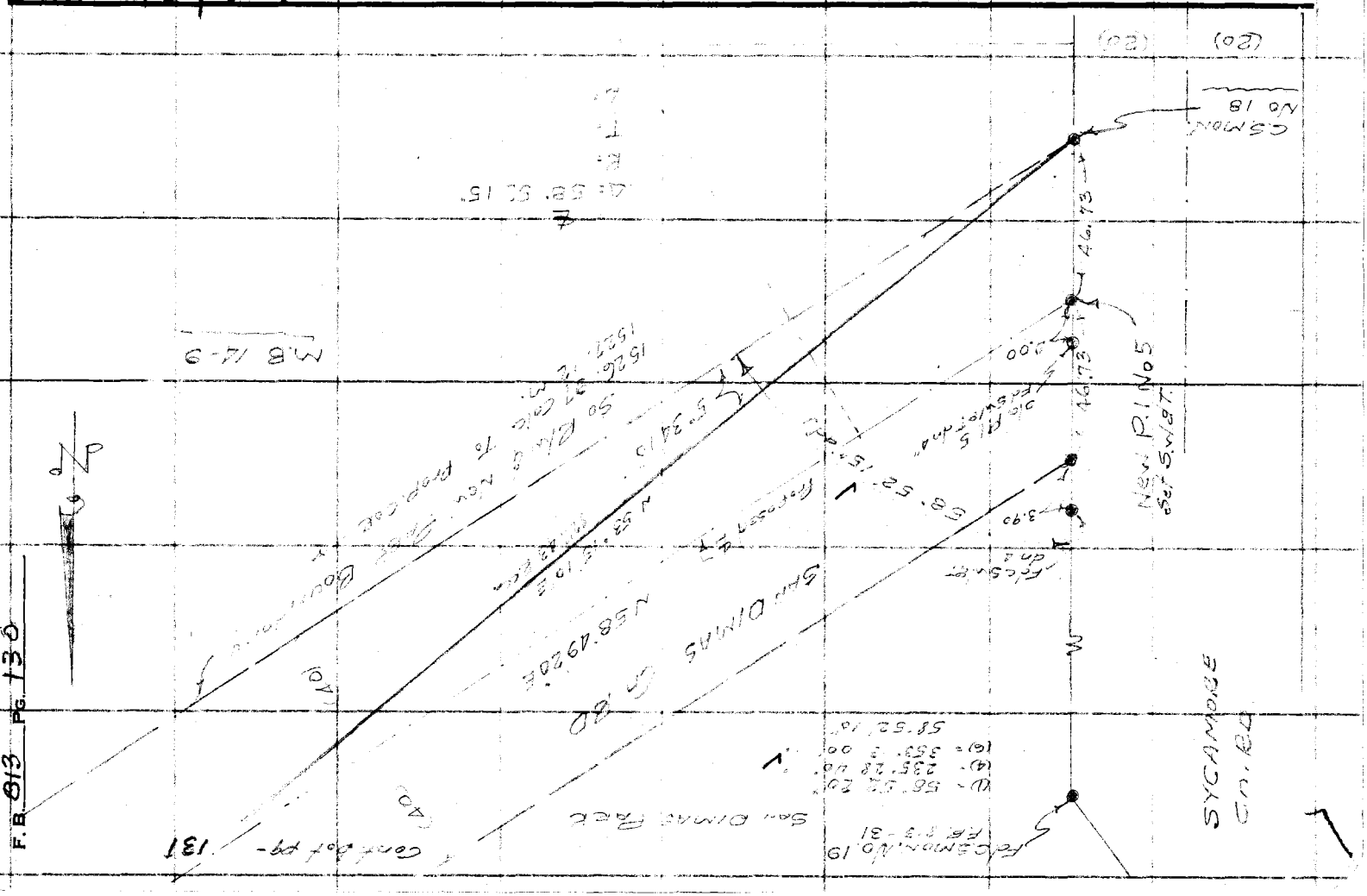

Notes Ck'd by	Survey of [illegible]
Map No.	W. 08.54.84 Tape No. 0135 St'd. 68 °F
Office Work	Surveyed by [illegible]
Checked	Notes [illegible] Date 2-23-55
Date	Indexed A. C. Johnson

F. B. 813 PG. 131

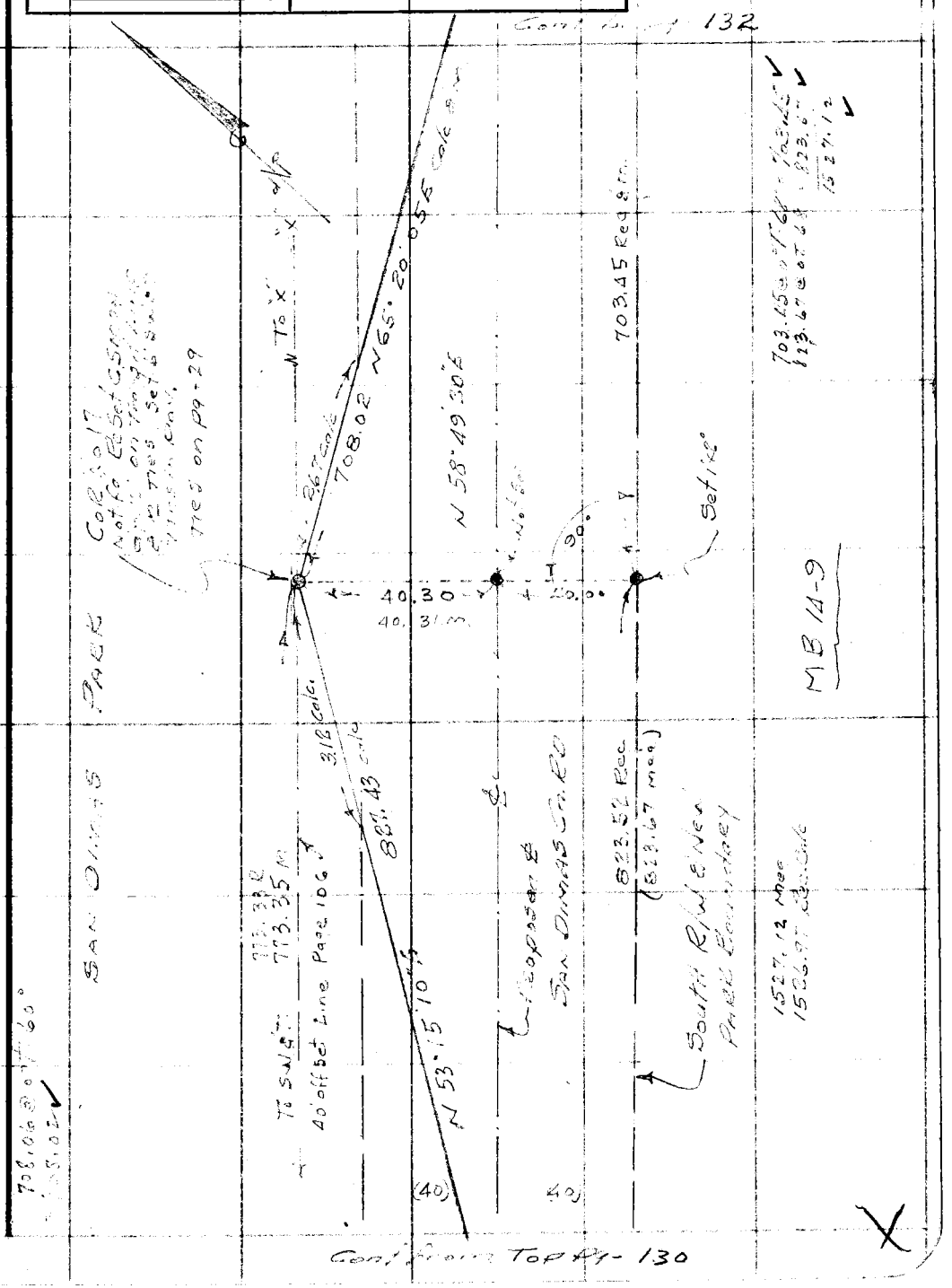

Note: Any Additions or Changes on This Sheet Must be Made or Circled In Red Ink With Date and Name of Person Making Change.

Do not extend notes this side of this line.

RETURN TO
LOS ANGELES COUNTY SURVEYOR
726 LOS ANGELES COUNTY
ENGINEERING BLDG.

76F309S S&E #247. 8-54

F. B. 813 Pg. 132

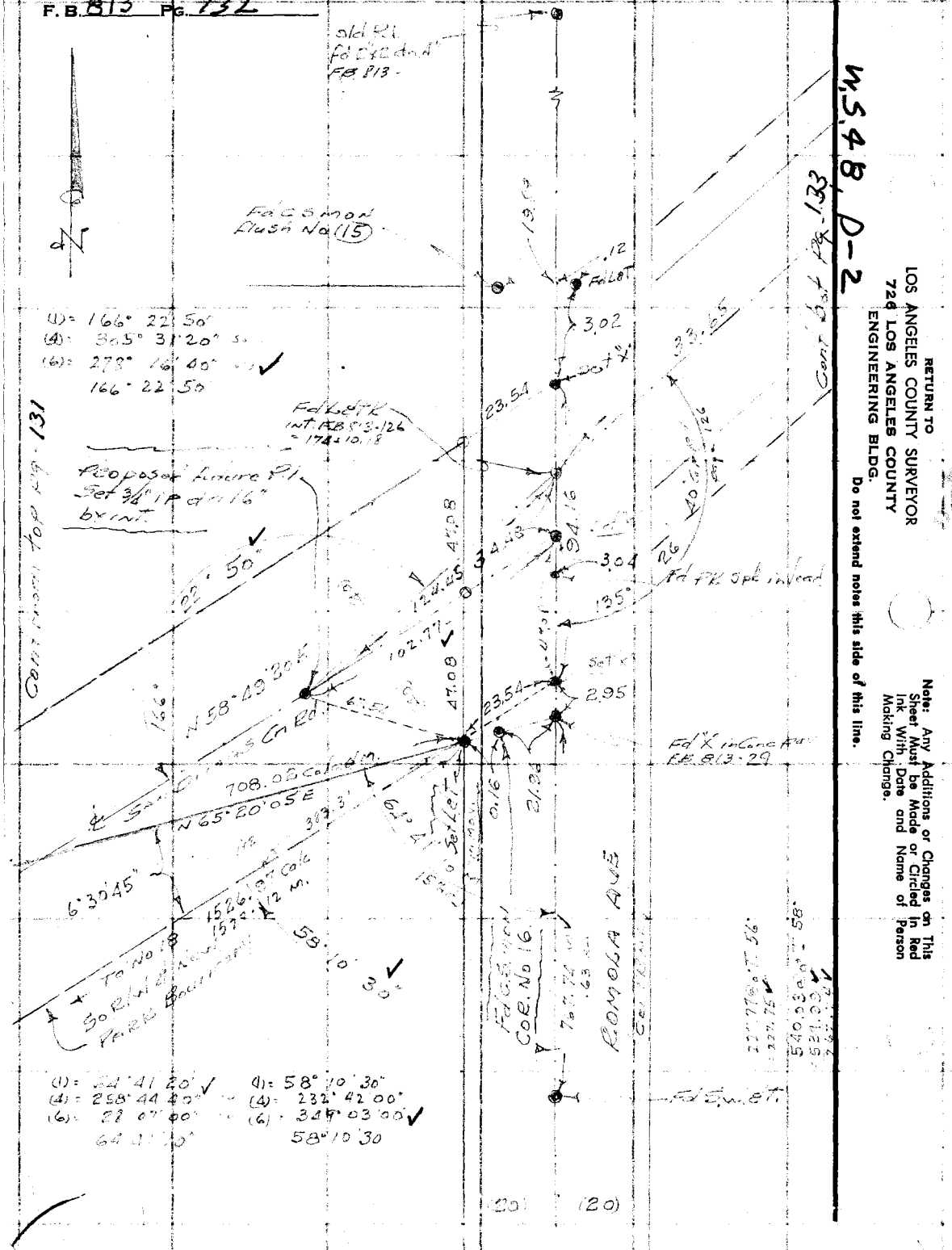

W.S.48, D-2

RETURN TO
LOS ANGELES COUNTY SURVEYOR
726 LOS ANGELES COUNTY
ENGINEERING BLDG.
Do not extend notes this side of this line.

Note: Any Additions or Changes on This Sheet Must be Made or Circled in Red Ink With Date and Name of Person Making Change.

F. B. 813 Pg. 133

Notes Ck'd by	Survey of
Map No.	W. O. 0054.34 Tape No. 6135 St'd. 68 °F
Office Work	Surveyed by
Checked	Notes Porter Date 2-24-55
Date	Indexed

Note: Any Additions or Changes on This Sheet Must be Made or Circled In Red Ink With Date and Name of Person Making Change.

Do not extend notes this side of this line.

RETURN TO
LOS ANGELES COUNTY SURVEYOR
726 LOS ANGELES COUNTY
ENGINEERING BLDG.

76F309S S&E #247. 8-54

Cont from E - Pg - 132

RETURN TO
LOS ANGELES COUNTY SURVEYOR
726 LOS ANGELES COUNTY
ENGINEERING BLDG.

Note: Any Additions or Changes on This Sheet Must be Made or Circled in Red Ink With Date and Name of Person Making Change.

Do not extend notes this side of this line.

F.B. 813 Pg. 134

Notes Ck'd by C. RUBENACKER
Map No. B-1570-2
Office Work T M L
Checked
Date

Survey of SAN DIMAS G.R.D.
JN 03 03 00 Tape 0224 Std 68 °F
Surveyed by G. PORTER
Notes PORTER Date 12-26-63
Indexed R. J. GALLI DEC 30 63

F. B. 813 Pg. 135

℄ SURVEY
CHECK AT P/I #11
EXIST P/I & PROPOSED P/I.
PER Pages 39-41-42 & 109

DEC - 1963

REF. CSB. 1570-2
FC. 2785
TR #27470

Note: Any Additions or Changes on this Sheet Must be Made or Circled in Red Ink With Date and Name of Person Making Change.

Do not extend this side of this line.

PLEASE RETURN TO
LOS ANGELES COUNTY ENGINEER
403 LOS ANGELES COUNTY ENGINEERING BLDG.

16F3095 C.E. #310 6-62

F. B. 813 PG. 136

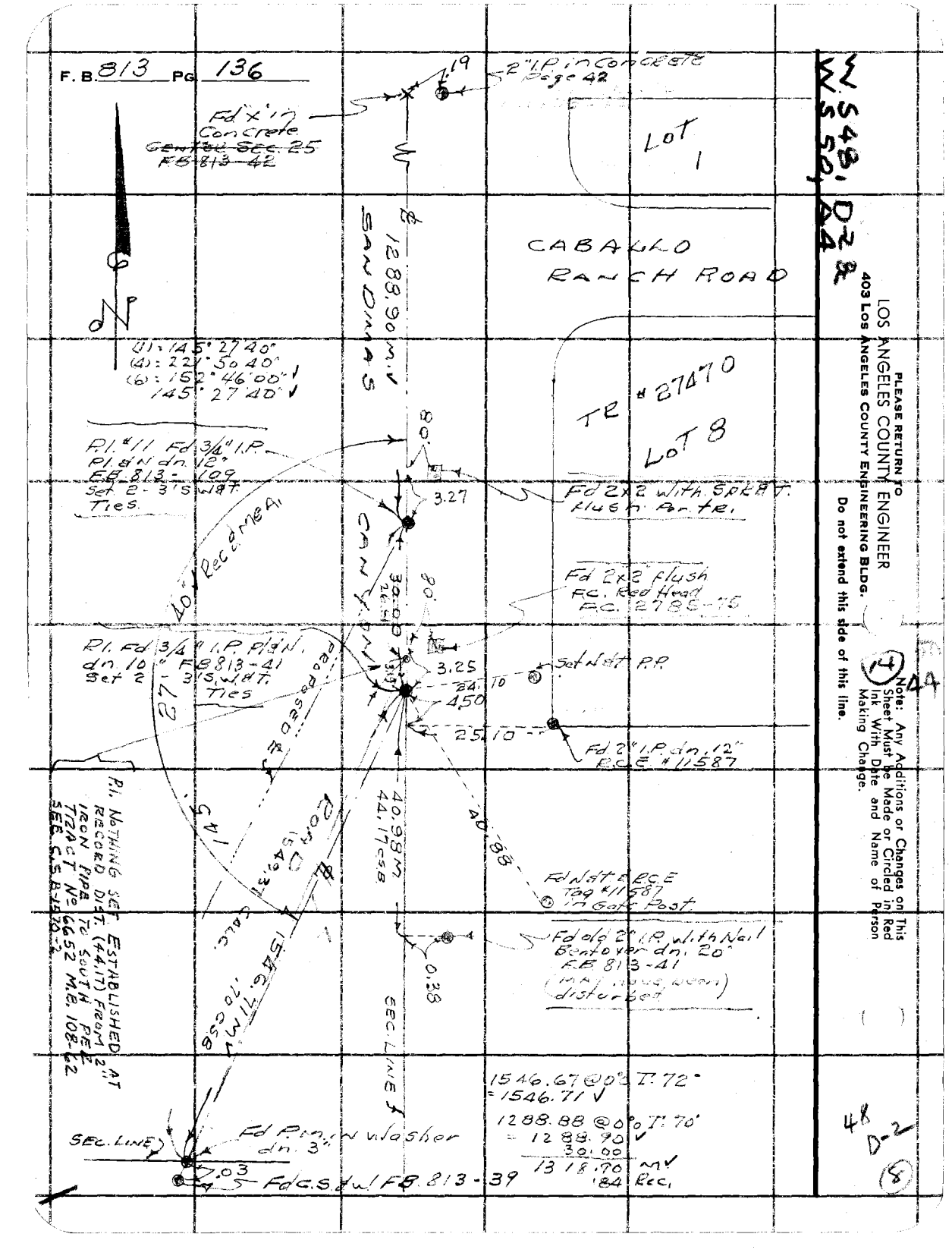

W.S. 48, D-2 & W.S. 52, D-4

LOS ANGELES COUNTY ENGINEER
403 Los Angeles County Engineering Bldg.
PLEASE RETURN TO

Do not extend this side of this line.

Note: Any Additions or Changes on This Sheet Must be Made or Circled in Red Ink With Date and Name of Person Making Change.

(4) 44

Notes Ck'd by Dr[illegible]	Survey of Covina Blvd	F. B. 813 Pg. 151
Map No.	W. O. 8496 Tape No. 81 St'd 84 °F	
Office Work	Surveyed by Porter	
Checked Dr[illegible]	Notes Porter Date 12-12-47	
Date Sept 48	Indexed A. C. Johnson 12-17-47	

Note: Any Additions or Changes on This Sheet Must Be Made or Circled in Red Ink With Date and Name of Person Making Change.

Do not extend notes this side of this line.

RETURN TO
LOS ANGELES COUNTY SURVEYOR
700 HALL OF RECORDS

COVINA BLVD

Proposed [illegible] East of [illegible] Ave

[illegible] Blvd not Const.

Jn. 8496

12-12-47 Porter [illegible] Stock Hand

WALNUT Ave

CIENEGA AVE

N

(152)

"P" Line Pg-152 to 154

See FB 432-567

(152)

COVINA BLVD.

Proposed E pages 161-164

FORM 247 SM 11-46

RETURN TO
LOS ANGELES COUNTY SURVEYOR
700 HALL OF RECORDS

Note: Any Additions or Changes on This Sheet Must Be Made or Circled in Red Ink With Date and Name of Person Making Change.

W5.48, C-4 & C-3

Do not extend notes this side of this line.



Notes Ck'd by Drew	Survey of Covina Blvd
Map No.	W. O. 8496 Tape No. 81 St'd 84 °F
Office Work	Surveyed by Porter
Checked Drew	Notes Porter Date 12-12-47
Date Sept 48	Indexed C. Johnson

F. B. 813 PG. 153

Cont Bot pg. 154

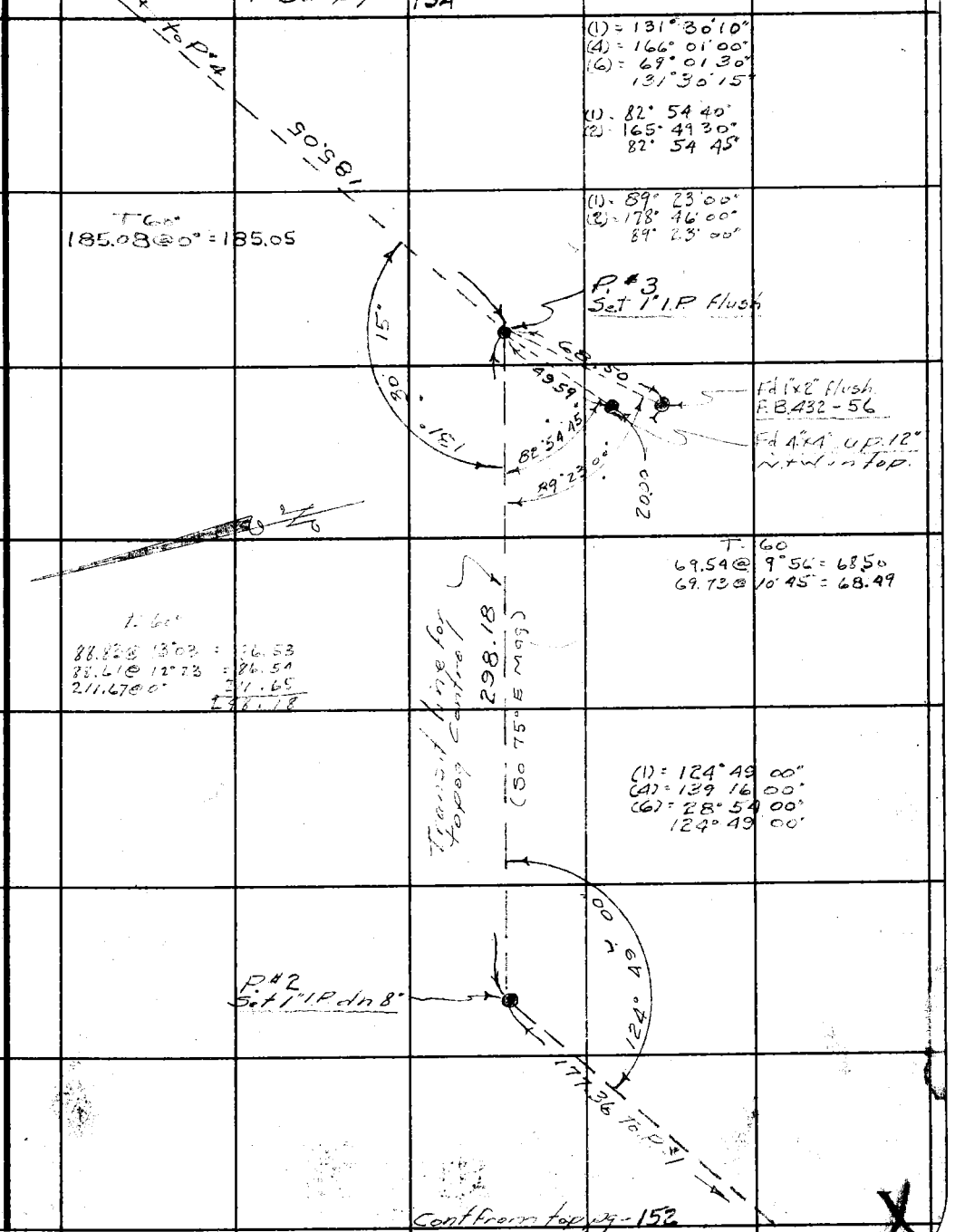

Cont from top pg. 152

Note: Any Additions or Changes on This Sheet Must be Made or Circled in Red Ink With Date and Name of Person Making Change.

Do not extend notes this side of this line.

RETURN TO
LOS ANGELES COUNTY SURVEYOR
700 HALL OF RECORDS

FORM 247 SM 11-46

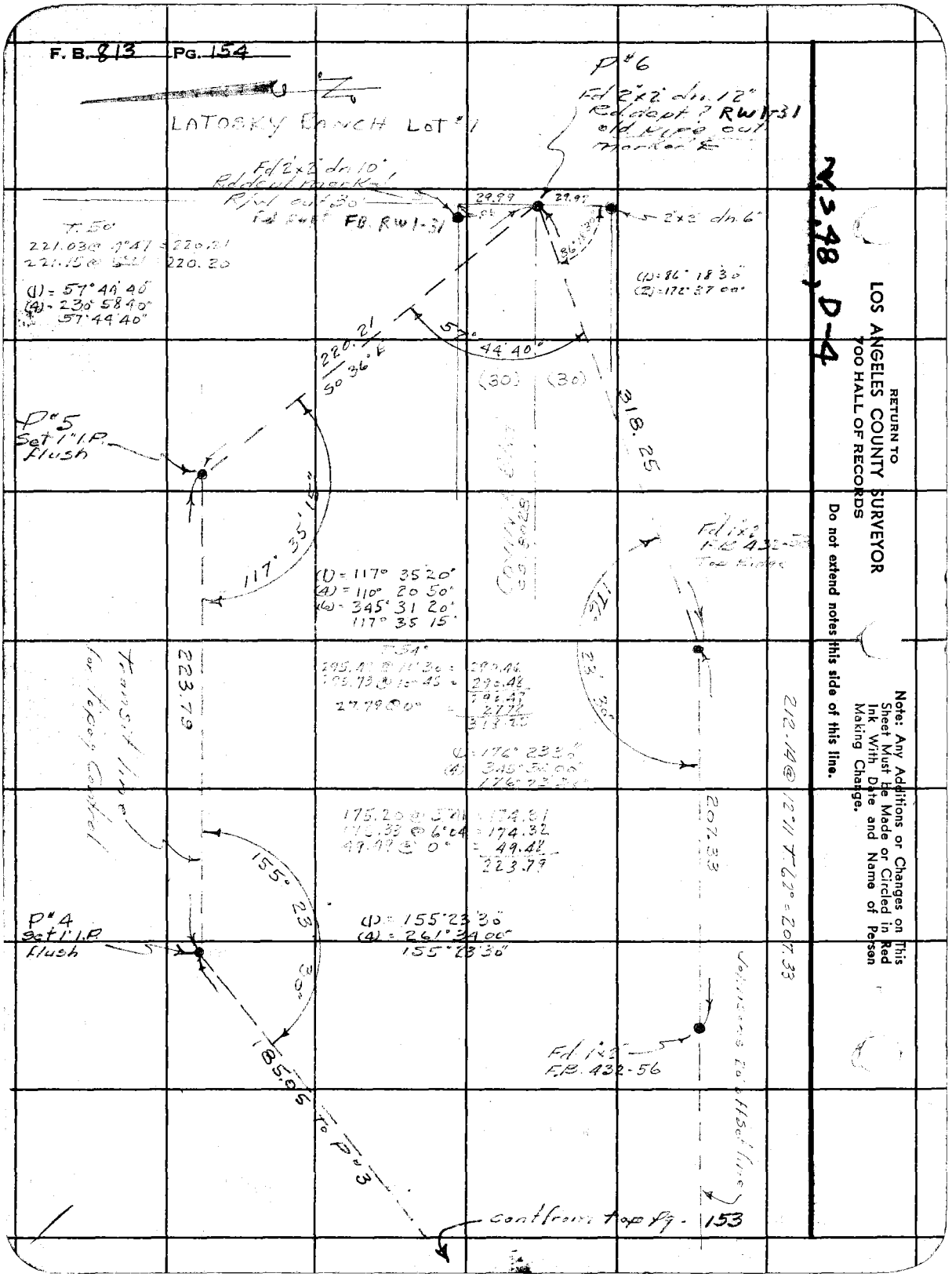

RETURN TO
LOS ANGELES COUNTY SURVEYOR
700 HALL OF RECORDS
Do not extend notes this side of this line.
Note: Any Additions or Changes on This Sheet Must Be Made or Circled in Red Ink With Date and Name of Person Making Change.

N.S. 48, D-4

F.B. 813 Pg. 155

Profile No. _____ Notes Red _____ Plotted _____ Job No. 8496 Division No. _____
Date _____ Date _____ Survey of [illegible]

X-Sec. No. _____ Notes Chkd _____ Checked _____ Survey by Porter Notes Porter Date 12-15-47
Date _____ Date _____ Map No. _____ Indexed A. C. Johnson Date _____

BENCH LEVELS

J.N. 8496

12-15-47
Porter
Snyder
Steck
Hand

Based on USC & G.S.

US #290
" 353
[illegible]
[illegible]

Level Reds. split tube
#[illegible] - 196

STATION	B. S.	H. I.	F. S.	ELEV.

NOTE: ANY ADDITIONS OR CHANGES ON THIS SHEET MUST BE MADE OR CIRCLED IN RED INK, WITH DATE AND NAME OF PERSON MAKING CHANGE.

PLEASE RETURN TO
LOS ANGELES COUNTY SURVEYOR
700 HALL OF RECORDS

Do not extend notes this side of this line.

FORM 307 5M 1-46

FORM 307 5M 1-46

PLEASE RETURN TO
LOS ANGELES COUNTY SURVEYOR
700 HALL OF RECORDS

NOTE: ANY ADDITIONS OR CHANGES ON THIS SHEET MUST BE MADE OR CIRCLED IN RED INK, WITH DATE AND NAME OF PERSON MAKING CHANGE.

Do not extend notes this side of this line.

F.B. 813 PG. 156 | Job No. 8496 | Division No. | Profile No. | X-Sec. No.
Survey of Century Blvd. | Notes Red. | Plotted | Date
Survey by Parker | Notes | Date | Notes Chkd. H.D.H. | Checked | Date 12-17-47
Indexed | Date

STATION	B. S.	H. I.	F. S.	ELEV.		
B.M.#1	2 110	951 197 ✓		949 087	B.M.#1 - San Dimas Rec Park, Unit Boke. (Property) C.S.Mon 40'E of ℄ San Dimas Ave & 50'S. of ℄ A.T.&S.F. R.R. Tracks L.B. 594-15 Elev = 949.087	L.B.594 Ta Valve 12/10/47
T.P.			6 252	944 945 ✓	Conc. & Int. Commercial St & San Dimas Ave	H.D.H.
	1 000	945 945 ✓				
T.P.			11 730	934 215 ✓	Bent Spk.	
	0 747	934 962 ✓				
T.P.			11 [illegible]	923 652 ✓	"	
	0 865	923 917 ✓				
B.M.#6			8 473	915 445 ✓	BM #6 Century Ave & San Dimas Ave Sw Corner Bent Spk Elev = 945.370 at No. angle pt of Conc. Hdwl of Bridge L.B. 594-16 (Note Conc. Bridge BM noted Pier)	
	10 637	926 082 ✓				
T.P.			0 618	925 464 ✓	Bent Spk	
	11 [illegible]	936 884 ✓				
T.P.			0 607	936 277 ✓	"	
	10 241	946 523 ✓				
T.P.			0 654	945 871 ✓	"	
	6621	952 491 ✓				
B.M.#5			1 368	951 123 ✓	BM #5 Century Ave 700' E of ℄ San Dimas Ave No. 5196 - Conc. & Iron Sd. in Conc. Sdwk Adj. E. 3782731 E. L.B. 594-17 Elev = 951.165	
	1 [illegible]	958 481 ✓				
T.P.			1 758	956 723 ✓	Rock	
	7 450	964 173 ✓				
T.B.M.			3 700	960 473 ✓	C.S.Mon. in Hand Hole ℄ Int. of Walnut Ave & Geneco Ave Top of Brass Cap	
	4 205	964 678 ✓				

FORM 307 SM 1-46

PLEASE RETURN TO
LOS ANGELES COUNTY SURVEYOR
700 HALL OF RECORDS

NOTE: ANY ADDITIONS OR CHANGES ON THIS SHEET MUST BE MADE OR CIRCLED IN RED INK, WITH DATE AND NAME OF PERSON MAKING CHANGE.

Do not extend notes this side of this line.

STATION	B. S.	H. I.	F. S.	ELEV.		
		964 678 ✓				
T.P.			6 233	958440 ✓	Bot rock	
	3 845	962 285 ✓				
BM # 1			7 154	955 131 ✓	Set chiseled X in conc. Base of Sig. Mast at SE'ly end of Walnut Ave. Bridge over [illegible]	
	2 828	961 959 ✓				
T.P.			4 865	957 094 ✓	Bot rock	
	4 680	961 774 ✓				
T.P.			9 934	956 100 ✓	"	
	11 060	967 160 ✓				
T.P.			0 635	966 525 ✓	"	
	11 535	977 060 ✓				
BM # 2			0 320	976 740 ✓	Set Bolt in [illegible] at W.L. & S. side walk at A [illegible] W. side of T.K. # 552.39 E [illegible]	
	8 829	977 569 ✓				
T.P.			6 618	970 951 ✓	[illegible]	
	1 967	972 918 ✓				
T.P.			7 940	964 978 ✓		
	9 762	1006 680 ✓				
T.B.M.			1 183	1005 497 ✓	P.O.T. - 1-A 1" I.P. dn 5" Pg - 152	
	11 507	1017 001 ✓				
F.P.			1 055	1015 946 ✓	1 x 2	
	11 904	1027 850 ✓				

Profile
No. X-Sec. No.
Notes Red Date
Notes Chkd H.D.H. Date 12-17-47
Plotted Date
Checked Date
Job No. Division No.
Survey of
Survey by Parker Notes Parker Date 12-15-47
Map No. Indexed J. [illegible] Date

F.B. 813 Pg. 157

FORM 307 5M 1-46

PLEASE RETURN TO
LOS ANGELES COUNTY SURVEYOR
700 HALL OF RECORDS

NOTE: ANY ADDITIONS OR CHANGES ON THIS SHEET MUST BE MADE OR CIRCLED IN RED INK, WITH DATE AND NAME OF PERSON MAKING CHANGE.

Do not extend notes this side of this line.

STATION	B. S.	H. I.	F. S.	ELEV.		
		1027 850 ✓				
P#-1			2 118	1025 732 ✓	P#-1 - 1" I.P. dn. 8" pg - 152	
	2 436	1028 168 ✓				
T.P.			11 102	1017 066 ✓ 1x2'		
	1 522	1012 578 ✓				
P#-2			5 536	1013 652 ✓	P#-2 - 1" I.P. dn 8" pg - 153	
	11 440	1024 492 ✓				
T.P.			0 538	1023 954 ✓ 1x1'		
	10 812	1034 766 ✓				
T.P.			0 573	1034 193 ✓ 1x2'		
	5 122	1039 315 ✓				
P#-3			1 971	1037 344 ✓	P#-3 - 1" I.P. flush pg - 153	
	8 640	1045 984 ✓				
P#-4			3 739	1042 245 ✓	P#-4 - 1" I.P. flush pg - 154	
	8 450	1050 695 ✓				
B.M. #3			1 614	1049 081 ✓	Set Boat Spk W & t in No. side 24" Euc tr. 10' E & 17' So of P#4	
	0 668	1049 749 ✓				
T.P.			11 896	1037 853 ✓ 1x2'		
	1 111	1038 964 ✓				
T.P.			11 797	1027 167 ✓ "		
	1 447	1028 614 ✓				

F.B. 813 PG. 158

Job No. 2496 Division No. ____ Notes Red. ____ Plotted ____ Profile ____

Survey of Covina Blvd Date ____ Date ____ No. ____

Survey by Porter Notes Porter Notes Chkd. H.D.H. Checked ____ X-Sec. ____

Indexed ____ Date ____ Date 12-17-47 Date ____ No. ____

FORM 307 5M 1-46

PLEASE RETURN TO
LOS ANGELES COUNTY SURVEYOR
700 HALL OF RECORDS

NOTE: ANY ADDITIONS OR CHANGES ON THIS SHEET MUST BE MADE OR CIRCLED IN RED INK, WITH DATE AND NAME OF PERSON MAKING CHANGE.

Do not extend notes this side of this line.

STATION	B. S.	H. I.	F. S.	ELEV.		
		1028 614 ✓				
P.# - 5			8 700	1019 914 ✓	P.# "5" = 1" I.P. flush pg -	154
	10 658	1030 572 ✓				
T.P.			0 628	1029 944 ✓	1"x2"	
	9 090	1039 034 ✓				
P.# - 6			2 252	1036 782 ✓	P.# "6" - 2"x2" dn 10" = Pg-154 ℄ Covina Blvd S.W. Cor. Lemon Grove	
	0 844	1037 626 ✓				
T.P.			11 723	1025 903 ✓	1"x2"	
	0 486	1026 389 ✓				
T.P.			11 896	1014 493 ✓	1"x1"	
	0 494	1014 987 ✓				
T.P.			12 005	1002 982 ✓	1"x2"	
	1 115	1004 097 ✓				
T.P.			11 553	992 544 ✓	1"x2"	
	0 105	992 649 ✓				
T.P.			8 778	983 871 ✓	BSP in tie	
	1 715	985 586 ✓				
T.P.			8 005	977 581 ✓	" " "	
	1 922	979 503 ✓				
T.P.			8 985	970 518 ✓	□ sq top conc H.W. E. end No side RR. culvert	
	2 905	973 423 ✓				

Profile
No. ____ Date ____ Notes Red ____ Plotted ____ Job No. 2496 Division No. ____
X-Sec. ____ Date ____ Survey of Covina Blvd
No. ____ Date 12-17-47 Notes Chkd. H.D.H. Checked ____ Survey by Porter Notes Porter Date 12-16-47
Map No. ____ Indexed ____ Date ____

F.B. 813 Pg. 159

FORM 307 5M 1-46

PLEASE RETURN TO
LOS ANGELES COUNTY SURVEYOR
700 HALL OF RECORDS

NOTE: ANY ADDITIONS OR CHANGES ON THIS SHEET MUST BE MADE OR CIRCLED IN RED INK, WITH DATE AND NAME OF PERSON MAKING CHANGE.

Do not extend notes this side of this line.

STATION	B. S.	H. I.	F. S.	ELEV.		
		973 423				
T.P.			7 740	965 683	Bsp in tie	
	1 505	967 188				
T.P.			7 018	960 170	" " "	
	4 885	965 055				
BM #1			9 915	955 140	□ Sq in Base of Wig Wag Signal - Pg-157	Elev: 955.131
	6 320	961 460				
T.P.			3 475	957 985	B spk	
	6 130	964 115				
T.B.M.			3 630	960 485	C.S. Mon. in H.H. ℄ int. of Walnut Ave & Cienega Ave See page - 156	El: 960.473
	7 945	968 430				
T.P.			2 145	966 285	B. spk	
	5 327	971 612				
T.P.			7 018	964 594	" in tie on SF RR	949.099 949.087 .012
	2 130	966 724				
T.P.			6 261	960 463	" " " " "	
	2 685	963 148				
T.P.			6 245	956 903	" " " " "	
	1 438	958 341				
B.M. #1			9 242	949 099	San Dimas Rec Park N.W. Cor. of Property C.S. Mon. 40' E. of ℄ San Dimas Ave & 50' So of ℄ A.T. & S.F. RR Tracks LB-594-15 Elev= 949.087 See Pg. 156	

F.B. 813 Pg. 160 Job No. 8496 Division No. ____ Notes Red. ____ Plotted ____ Profile ____
Survey of Covina Blvd. Date ____ Date ____ No. ____
Survey by Porter Notes Porter Notes Chkd. H.D.H. Checked ____ X-Sec. ____
Indexed ____ Date ____ Date 12-17-47 Date ____ No. ____

Notes Ck'd by DRF W	Survey of Covina Blvd	F. B. 813 Pg. 161
Map No.	W. O. 8496 Tape No. 081 St'd 68 °F	
Office Work	Surveyed by Porter	
Checked	Notes Snyder Date 6-9-48	
Date	Indexed A. C. Johnson 6-16-48	

LINE CHANGE

PROPOSED ℄ COVINA BLVD.
FROM WALNUT AVE. Easterly
1572.82 Ft. to LATOSKY RANCH

J. N. 8496

6-9-1948
PORTER
SNYDER
STOCK
HAND
UHL

Note: Any Additions or Changes on This Sheet Must be Made or Circled in Red Ink With Date and Name of Person Making Change.

Do not extend notes this side of this line.

RETURN TO
LOS ANGELES COUNTY SURVEYOR
700 HALL OF RECORDS

FORM 247 SM 11-46

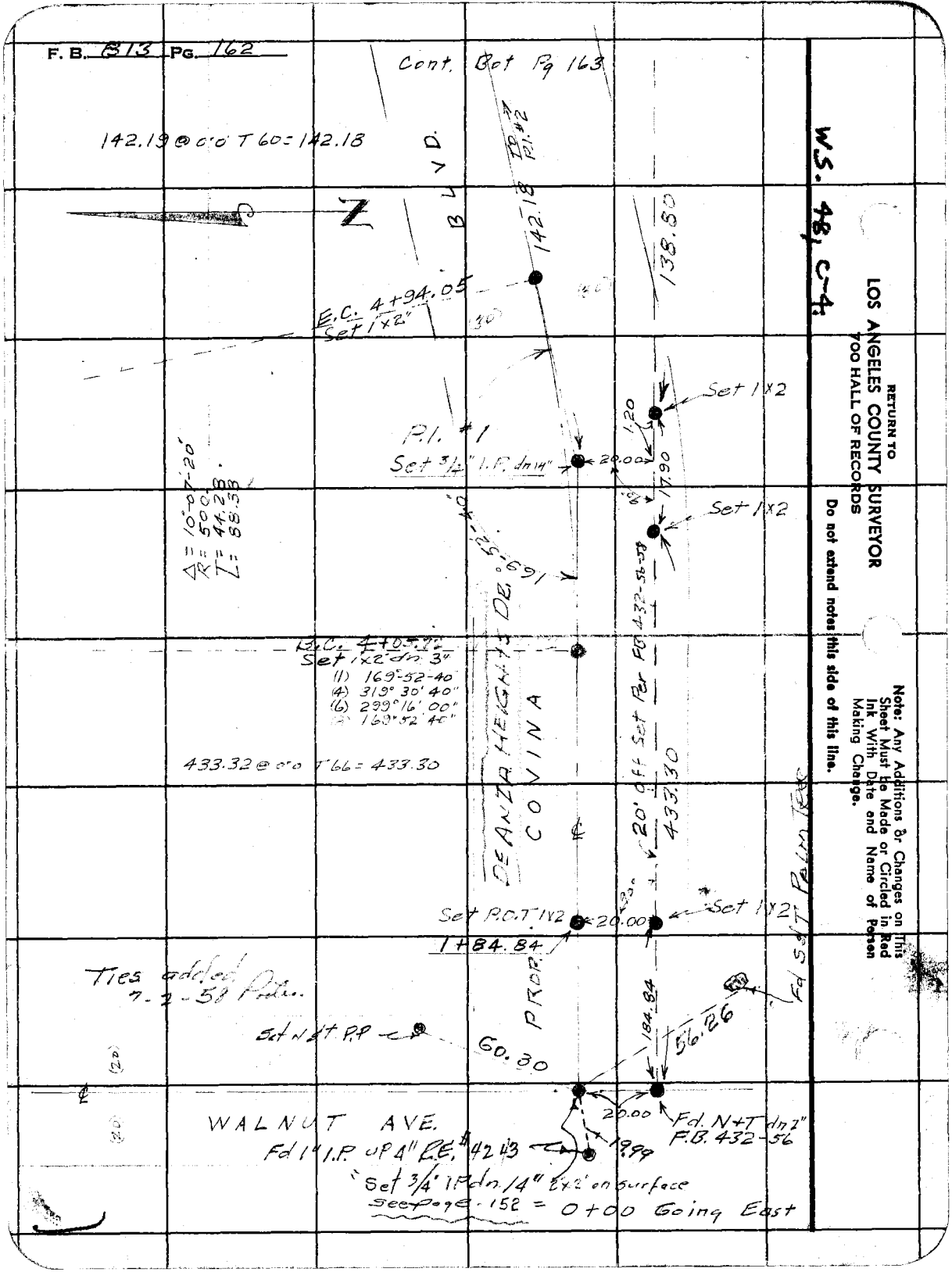
F. B. 813 PG. 162
Cont. Bot Pg 163
142.19 @ 0'0 T 60 = 142.18
BLVD.
142.18
138.80
E.C. 4+94.05
Set 1x2"
Set 1x2
P.I. #1
Set 3/4" I.P. dn 14"
20.00
1.20
17.90
Set 1x2
Δ = 10°-07'-20"
R = 500.
T = 44.28
L = 88.33
169°-52'-40"
B.C. 4+05.92
Set 1x2" dn 3"
(1) 169°-52-40"
(4) 319° 30' 40"
(6) 299°16' 00"
(2) 169°52' 40"
433.32 @ 0'0 T 66 = 433.30
DEANZA HEIGHTS DE.
COVINA
20' off Set Per FB 432-56-58
433.30
Set P.O.T 1x2
20.00
Set 1x2
1+84.84
PROP.
Ties added 7-2-58 Pattn.
Set N&T P.P.
60.30
184.84
56.26
Fd S&T Palm Tree
20.00
Fd. N+T dn 2"
F.B. 432-56
WALNUT AVE.
Fd 1" I.P. up 4" R.E. #4243
19.99
Set 3/4" I.P. dn 14" 2x2" on surface
See page 152 = 0+00 Going East
W.S. 48, C-4.
RETURN TO
LOS ANGELES COUNTY SURVEYOR
700 HALL OF RECORDS
Do not extend notes this side of this line.
Note: Any Additions or Changes on This Sheet Must be Made or Circled in Red Ink With Date and Name of Person Making Change.

Notes Ck'd by DREW	Survey of Covina Blvd	F. B. 813 Pg. 163
Map No.	W. O. 8496 Tape No. 081 St'd 68 °F	
Office Work	Surveyed by PORTER	
Checked	Notes Snyder Date 6-9-48	
Date	Indexed A. C. Johnson	

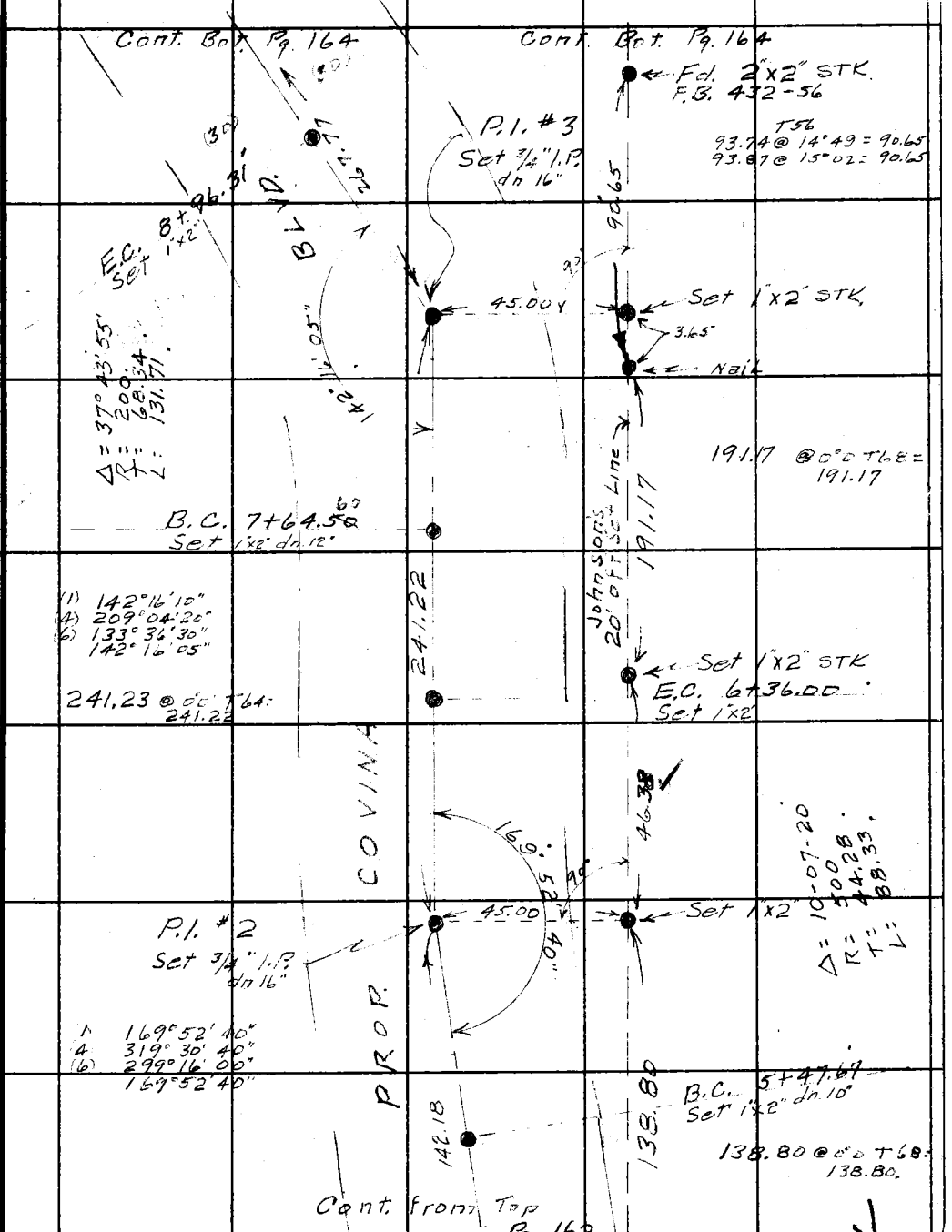

Note: Any Additions or Changes on This Sheet Must be Made or Circled in Red Ink With Date and Name of Person Making Change.

Do not extend notes this side of this line.

RETURN TO
LOS ANGELES COUNTY SURVEYOR
700 HALL OF RECORDS

FORM 247 5M 11-46

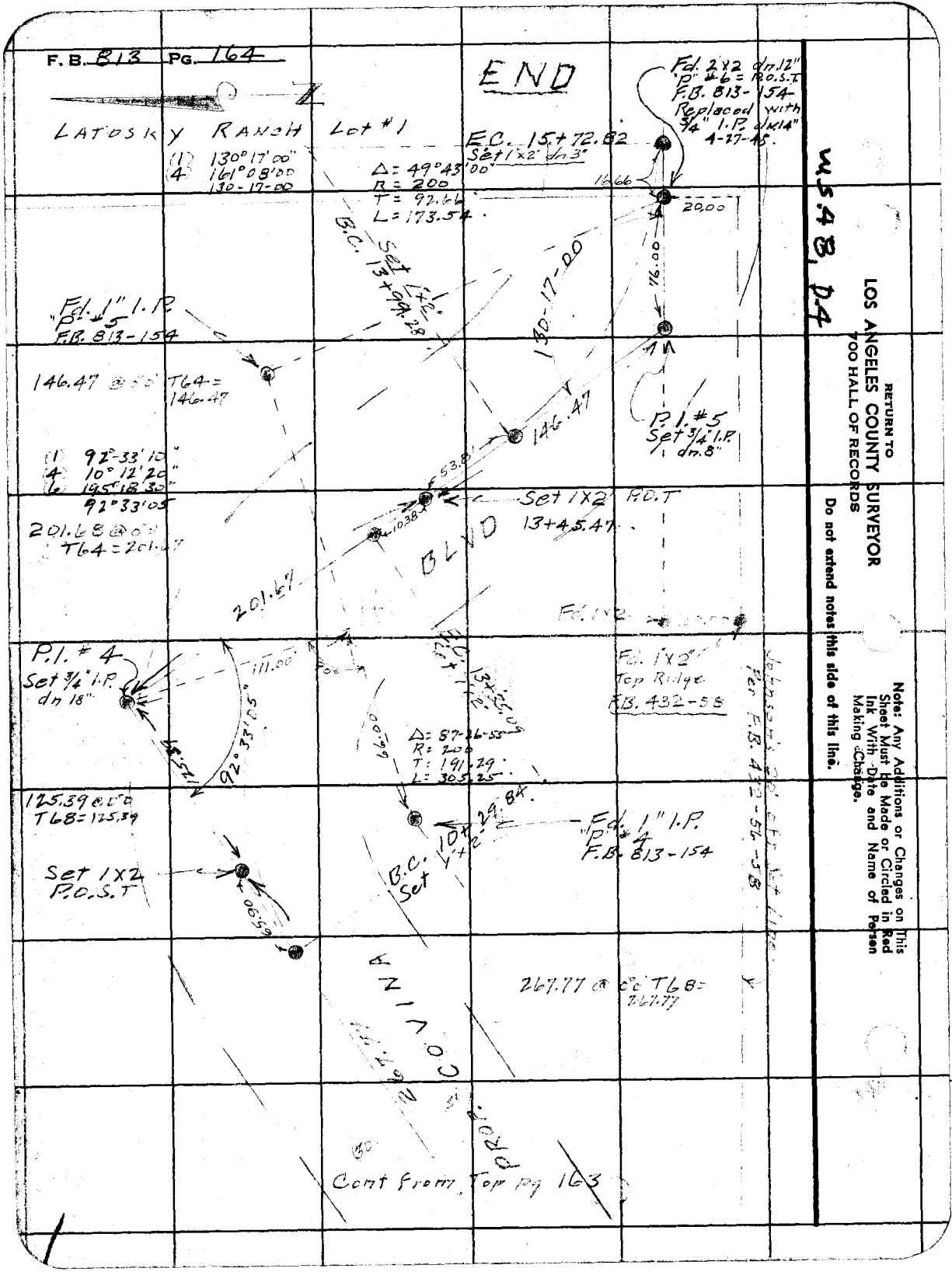
F.B. 813 PG. 164
END
LATOSKY RANCH Lot #1
(1) 130°17'00"
(4) 161°08'00
130-17-00
E.C. 15+72.82
Set 1x2 dn.3"
Δ= 49°43'00"
R= 200
T= 92.66
L= 173.54
Fd. 2x2 dn.12"
"P" #6 = P.O.S.T.
F.B. 813-154
Replaced with
3/4" I.P. dn.14"
4-27-45.
16.66
20.00
76.00
B.C. 13+99.28
Set 1x2
130-17-00
Fd. 1" I.P.
"P" #5
F.B. 813-154
146.47 @ 0° T64=
146.47
146.47
P.I. #5
Set 3/4" I.P.
dn.8"
(1) 92°-33'10"
(4) 10°12'20"
(6) 195°18'30"
92°33'05
53.8
Set 1x2 P.O.T
13+45.47
10.38
201.68 @ 0°
T64=201.67
BLVD
201.67
Fd. 1x2
P.I. #4
Set 3/4" I.P.
dn 18"
111.00
92°33'05"
Fd. 1x2
Top Ridge
F.B. 432-58
Δ= 87-26-55
R= 200
T= 191.29
L= 305.25
125.39 @ 0°
T68=125.39
Fd. 1" I.P.
"P" #4
F.B. 813-154
B.C. 10+29.84
Set 1x2
Set 1x2
P.O.S.T
65.90
267.77 @ 0° T68=
267.77
COVINA
PROP.
Cont from Top pg 163
W.S.48, D.4
RETURN TO
LOS ANGELES COUNTY SURVEYOR
700 HALL OF RECORDS
Do not extend notes this side of this line.
Note: Any Additions or Changes on This Sheet Must be Made or Circled in Red Ink With Date and Name of Person Making Change.

Notes Ck'd by	Survey of Covina Blvd
Map No.	W. O. 8496 Tape No. St'd. °F
Office Work	Surveyed by Porter
Checked	Notes Porter Date 1-10-50
Date	Indexed A. C. Johnson 2-3-50

F. B. 813 Pg. 165

Location "P" Line
Walnut Ave to End East
Covina Blvd

J.N. 8496

Porter
Snyder
Hand
Unit
Sotro

Note: Any Additions or Changes on This Sheet Must be Made or Circled in Red Ink With Date and Name of Person Making Change.

Do not extend notes this side of this line.

RETURN TO
LOS ANGELES COUNTY SURVEYOR
726 LOS ANGELES COUNTY
ENGINEERING BLDG.

76F309S 247 10M 1-49

RETURN TO
LOS ANGELES COUNTY SURVEYOR
726 LOS ANGELES COUNTY
ENGINEERING BLDG.

Note: Any Additions or Changes on This Sheet Must be Made or Circled in Red Ink With Date and Name of Person Making Change.

Do not extend notes this side of this line.

(6)

W.S. 49, A-2

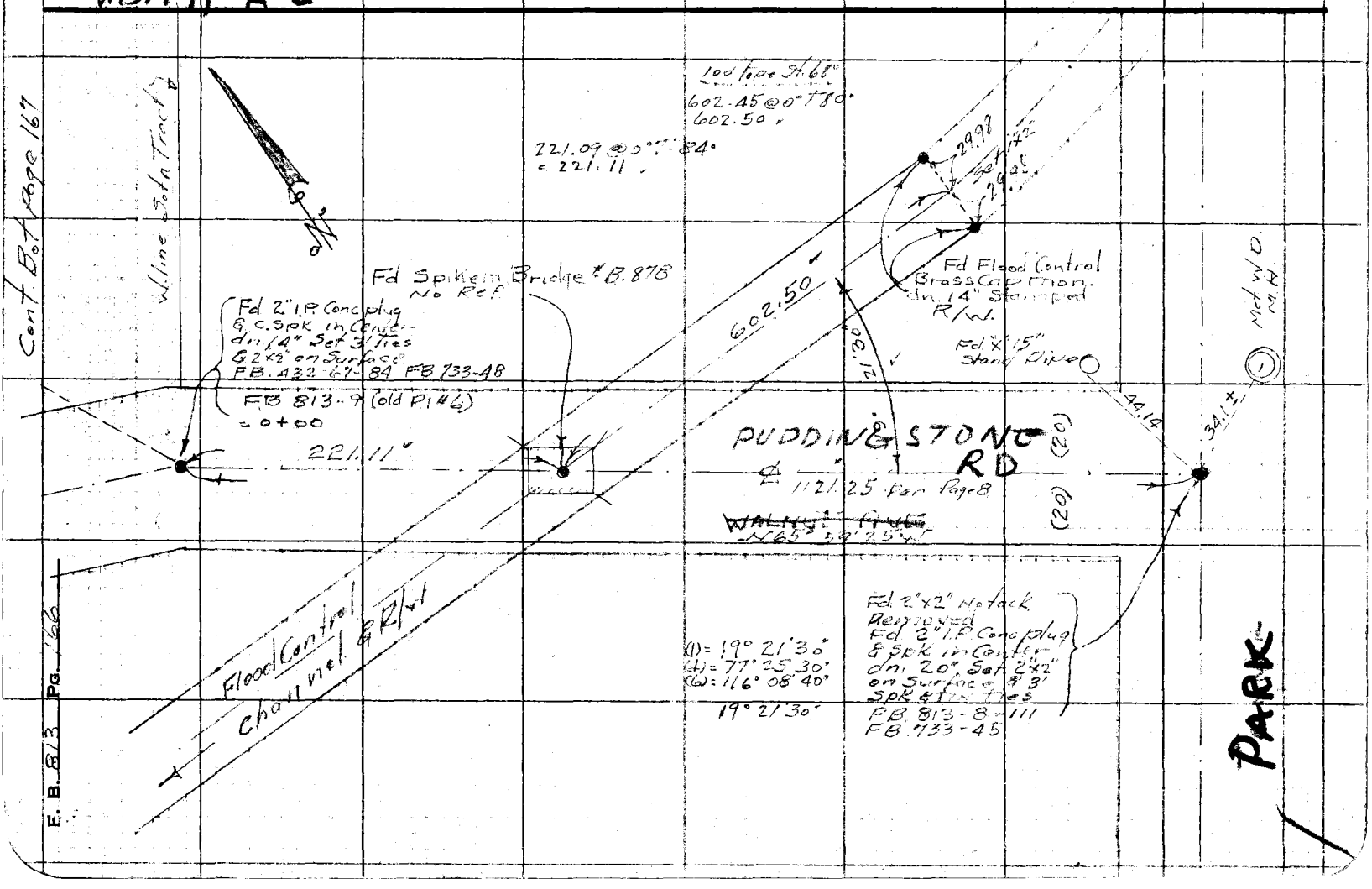

Notes Ck'd by	Survey of Covina Blvd
Map No.	W. O. 8496 Tape No. 39 St'd 84 °F
Office Work	Surveyed by Porter
Checked	Notes Porter Date 7-50
Date	Indexed A. C. Johnson

F. B. 813 PG. 167

Cont. Bot page 168

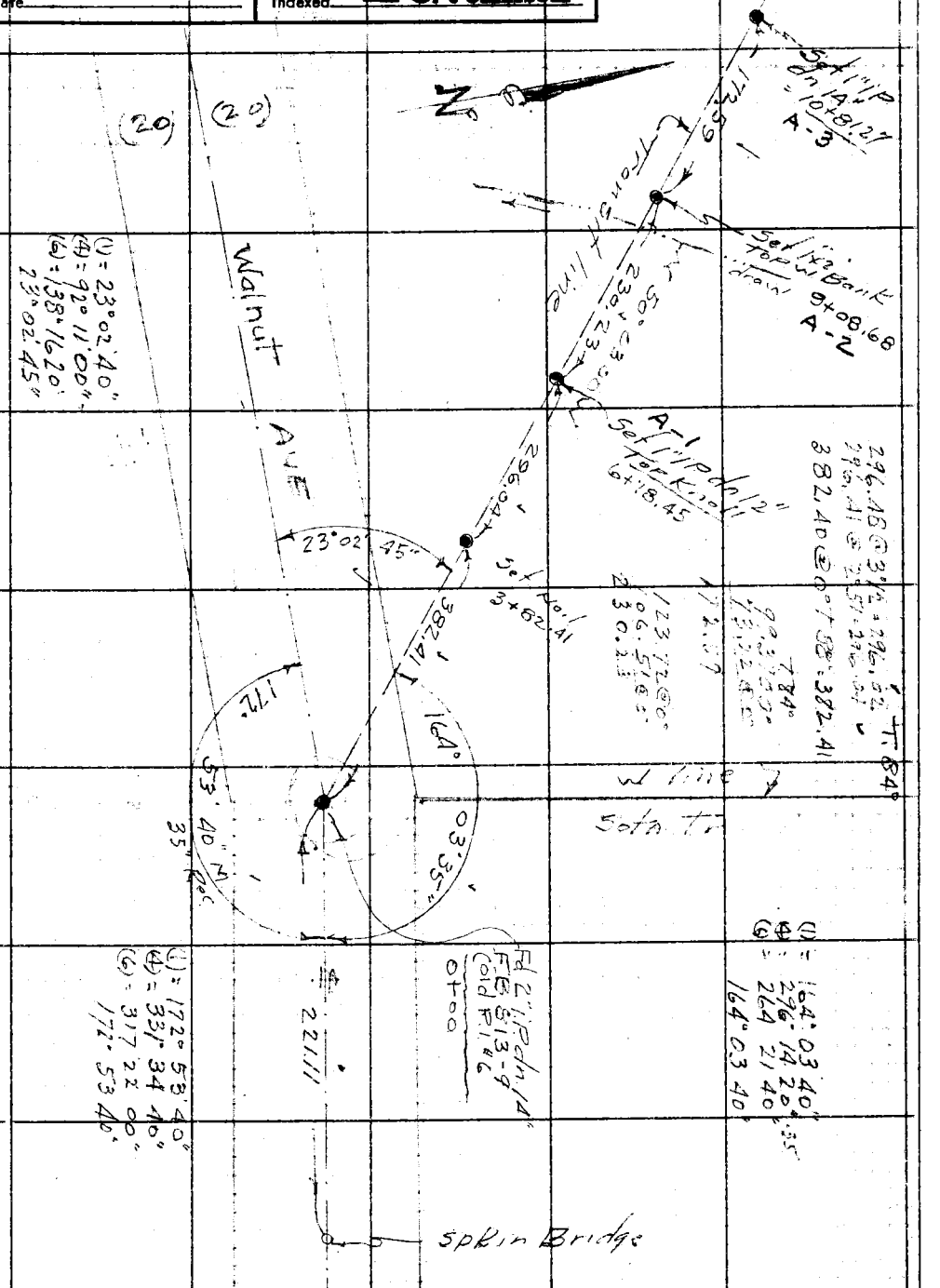

Cont from top Page 166

Note: Any Additions or Changes on This Sheet Must be Made or Circled in Red Ink With Date and Name of Person Making Change.

Do not extend notes this side of this line.

RETURN TO
LOS ANGELES COUNTY SURVEYOR
726 LOS ANGELES COUNTY
ENGINEERING BLDG.

(5)

76F3098 247 10M 1-49

RETURN TO
LOS ANGELES COUNTY SURVEYOR (17)
726 LOS ANGELES COUNTY
ENGINEERING BLDG.

Note: Any Additions or Changes on This Sheet Must be Made or Circled in Red Ink With Date and Name of Person Making Change.

Do not extend notes this side of this line.

48 D-4

W.S. 48, D4

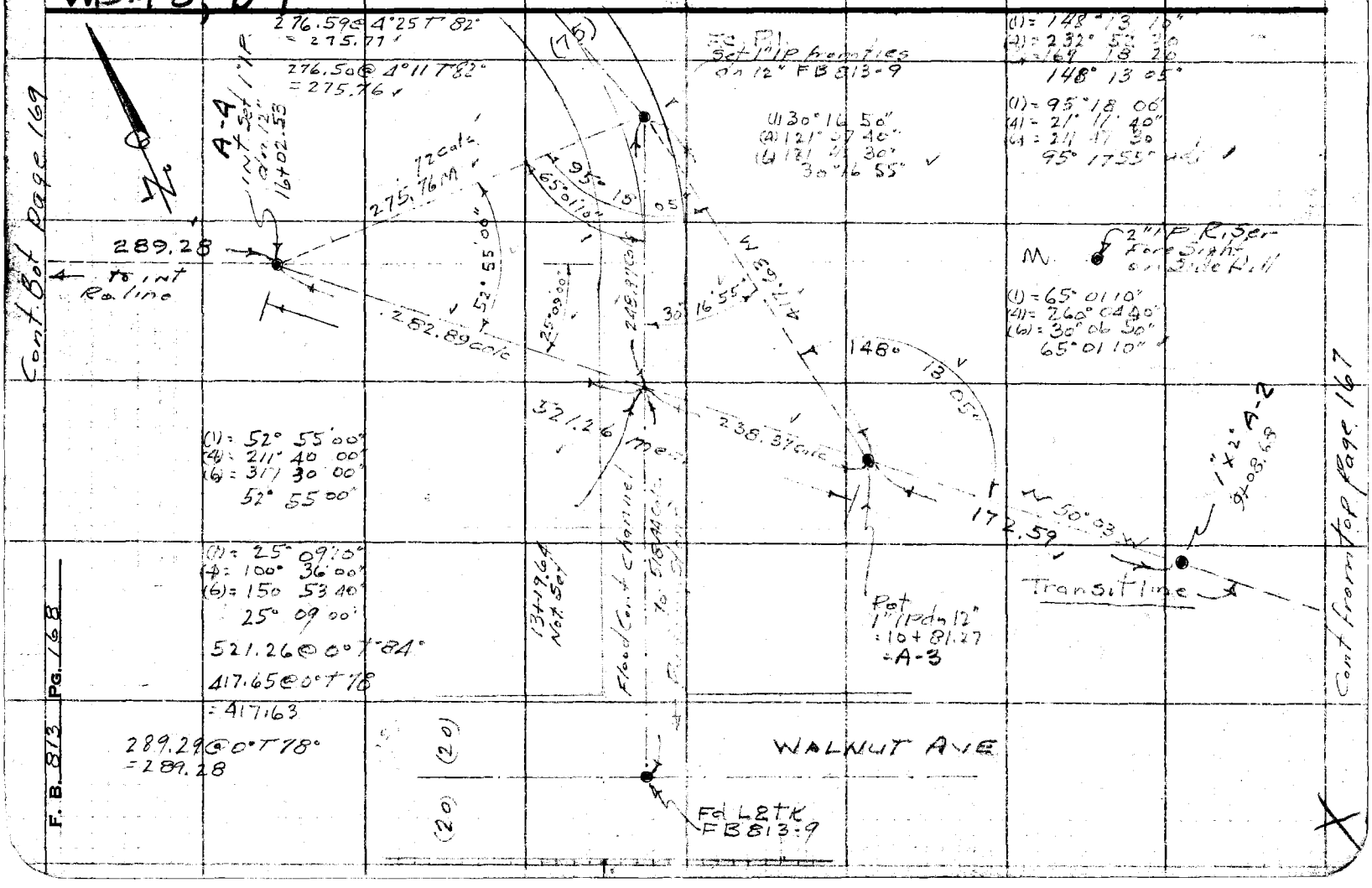

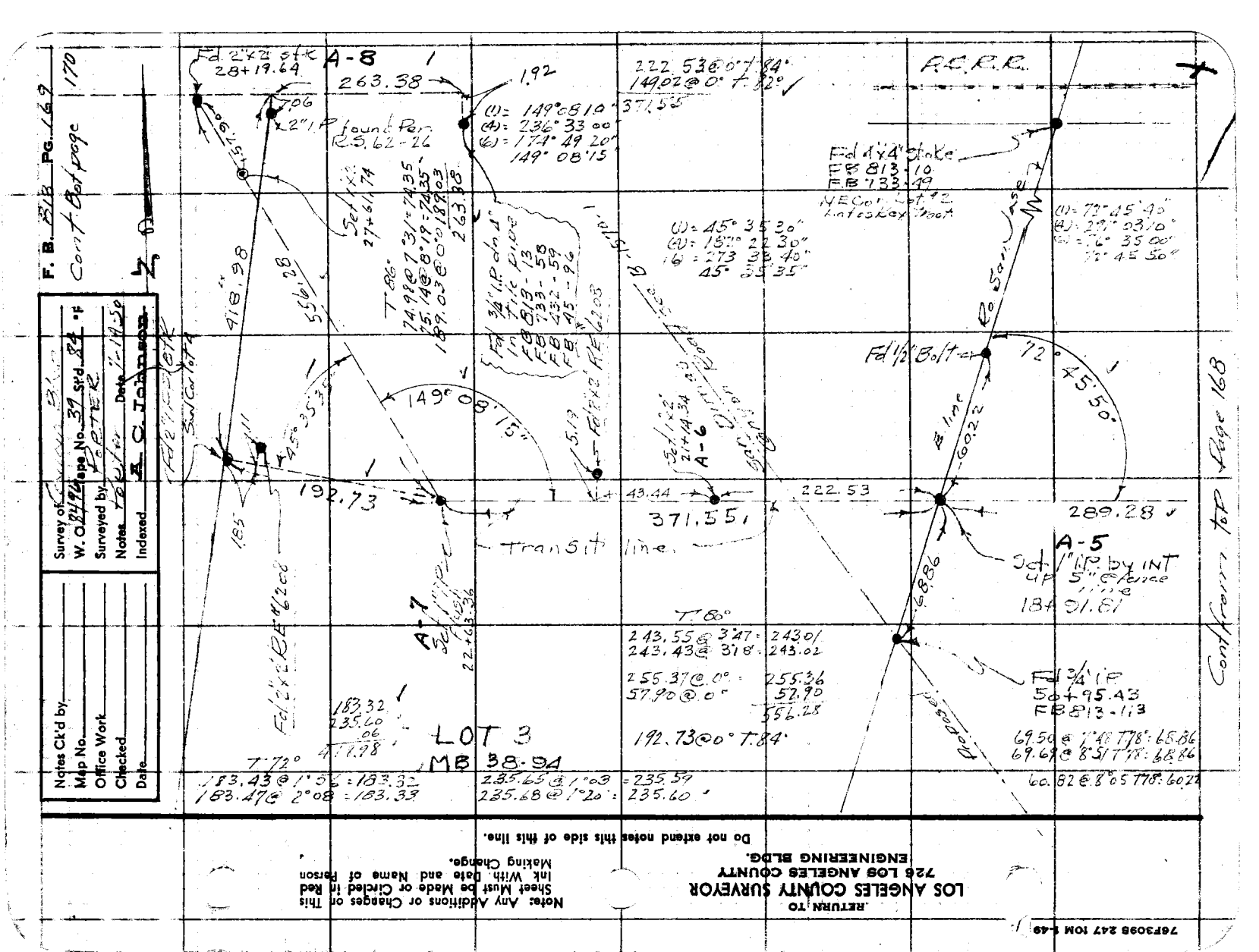
F. B. 818 Pg. 169
County Boundary
Survey of W. O. 2478 Maps No. 39 Sht'd. 21 - 1
Surveyed by Potter
Notes Tie Line Date 11-19-50
Indexed E. C. Johnson
Notes Ck'd by
Map No.
Office Work
Checked
Date
Fd. 2"x2" stk
28+19.64
A-8
263.38
1.92
(1) = 149°08'10" 371.55
(4) = 236° 33' 00"
(6) = 174° 49' 20"
149° 08' 15"
2" I.P. found Pen
R.S. 62-26
Set 1"x4" stk
27+61.74
T 86°
74.98 @ 7° 3'= 74.35
75.14 @ 8° 19' = 74.35
189.03 @ 0° 18' 03" 189.03
263.98
Fd 3/4" I.P. on 3"
Pile
FB 813 - 13
FB 733 - 58
FB 432 - 96
FB 45 - 96
418.98
55.28
Fd 2"x2" stk
Set Cut +
Fd 1/2" I.P.
Set Cut +
45° 35' 35"
149° 08' 15"
192.73
185
Fd 2"x2" stk
#62 cc
A-7
Set 1" I.P.
22+63.36
Fd 2"x2" stk
#62 cc
183.32
235.60
.06
LOT 3
MB 38-94
T 72°
T 86°
183.43 @ 1°56 = 183.32
183.47 @ 2°08 = 183.33
235.65 @ 1°03 = 235.59
235.68 @ 1°20 = 235.60
222.53 @ 0° T 84°
149 @ 0° T 32°
A-6
Set 1"x2"
21+14.34
43.44
371.55
Transit line
222.53
243.55 @ 3°47 = 243.01
243.43 @ 3°18 = 243.02
255.37 @ 0° = 255.36
57.90 @ 0° = 57.90
556.28
192.73 @ 0° T 84°
R.C.R.R.
Fd 1"x4" stake
FB 813 - 10
FB 733 - 49
NE Cor. Lot #2
Interlaken Tract
(1) = 73° 45' 40"
(4) = 29° 03' 10"
(6) = 76° 35' 00"
72° 45' 50"
50.11
Fd 1/2" I.P.
72° 45' 50"
Tie line
60.22
289.28
A-5
Set 1" I.P. by INT
Up 5" Fence
18+91.61
6.886
Fd 3/4" I.P.
50+95.43
FB 813 - 113
69.50 @ 1°48 T 78° 68.86
69.68 @ 8°51 T 78° 68.86
60.82 @ 8°05 T 78° 60.22
Contour top
Page 168
RETURN TO
LOS ANGELES COUNTY SURVEYOR
726 LOS ANGELES COUNTY
ENGINEERING BLDG.
Note: Any Additions or Changes on This Sheet Must be Made or Circled in Red Ink With Date and Name of Person Making Change.
Do not extend notes this side of this line.
76F3098 247 10M 1-49

RETURN TO
LOS ANGELES COUNTY SURVEYOR
726 LOS ANGELES COUNTY
ENGINEERING BLDG.

Note: Any Additions or Changes on This Sheet Must be Made or Circled in Red Ink With Date and Name of Person Making Change.

Do not extend notes this side of this line.

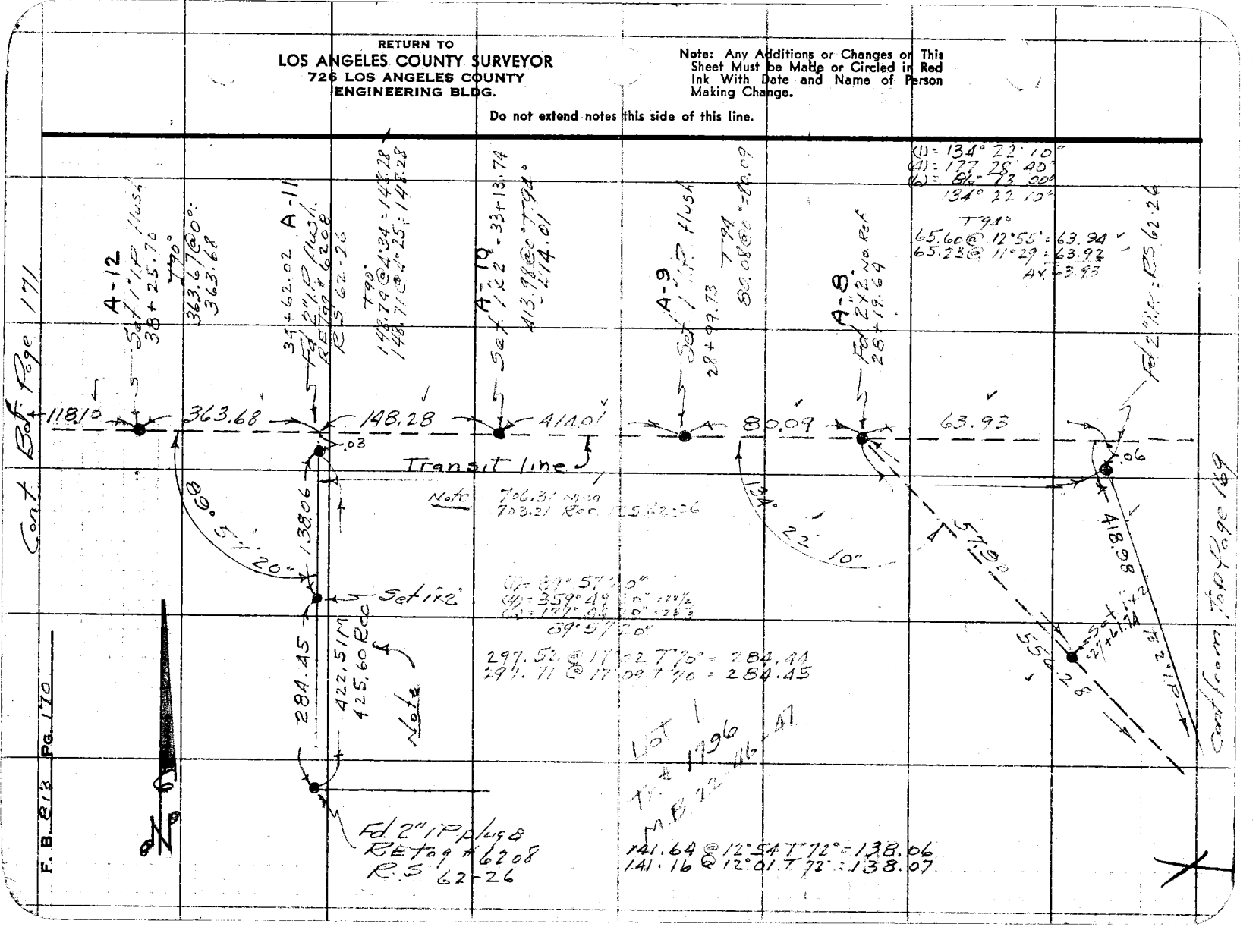

Notes Ck'd by	Survey of Corona Blvd
Map No.	W. O. 8496 Tape No. 39 St'd. 84 °F
Office Work	Surveyed by Porter
Checked	Notes Porter Date 7-14-50
Date	Indexed A. C. Johnson

F. B. 813 PG. 171

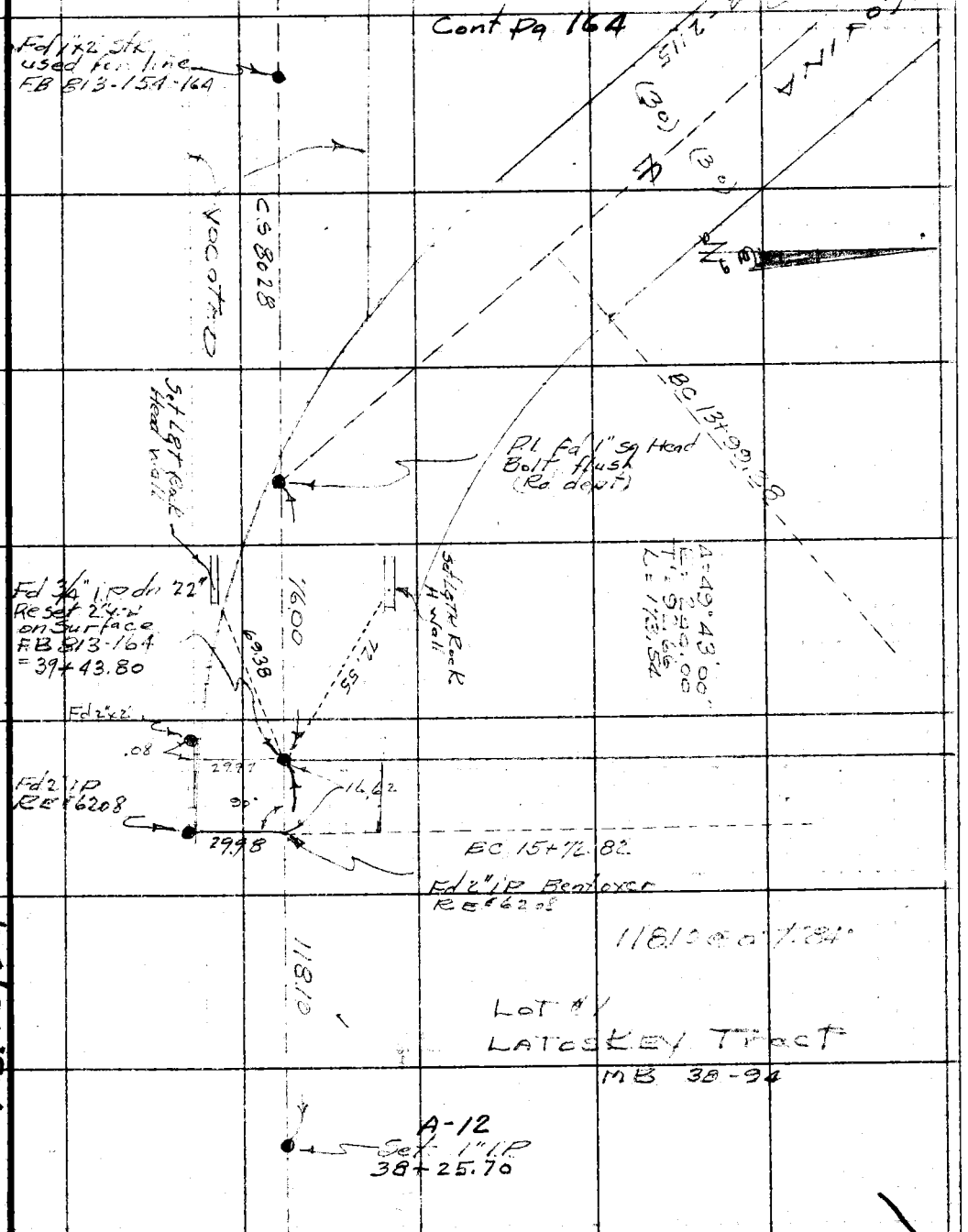

Cont from Top page 170

Note: Any Additions or Changes on This Sheet Must be Made or Circled in Red Ink With Date and Name of Person Making Change.

Do not extend notes this side of this line.

RETURN TO
LOS ANGELES COUNTY SURVEYOR
726 LOS ANGELES COUNTY
ENGINEERING BLDG.

W.S. 48, D.4

76F309S 247 10M 1-49

F. B. 813 PG. 172

RETURN TO
LOS ANGELES COUNTY SURVEYOR
725 LOS ANGELES COUNTY
ENGINEERING BLDG.

Note: Any Additions or Changes on This Sheet Must be Made or Circled in Red Ink With Date and Name of Person Making Change.

Do not extend notes this side of this line.

F.B. 813 Pg. 173

Profile No. ____ Notes Red ____ Plotted ____ Job No. 8496 Division No. V
Date ____ Date ____ Survey of Covina Blvd
X-Sec. No. ____ Notes Chkd. ____ Checked ____ Survey by Porter Notes Porter Date 8-22-50
Date ____ Date ____ Map No. ____ Indexed A. C. Johnson Date 9-25-50

BENCH LEVELS

To Establish Elevs on add.
"P" LINE Walnut Ave Westerly
To Exist Covina Blvd
Shown on pages 165-171

J.N. 8496

Porter
Snyder
Hand
Sotro

Based on U.S.C. & G.S.

ELEV.

F. S.

H. I.

B. S.

STATION

NOTE: ANY ADDITIONS OR CHANGES ON THIS SHEET MUST BE MADE OR CIRCLED IN RED INK, WITH DATE AND NAME OF PERSON MAKING CHANGE.

PLEASE RETURN TO
LOS ANGELES COUNTY SURVEYOR
700 HALL OF RECORDS

Do not extend notes this side of this line.

FORM 307 10M 10-46

FORM 307 10M 10-46

PLEASE RETURN TO
LOS ANGELES COUNTY SURVEYOR
700 HALL OF RECORDS

NOTE: ANY ADDITIONS OR CHANGES ON THIS SHEET MUST BE MADE OR CIRCLED IN RED INK, WITH DATE AND NAME OF PERSON MAKING CHANGE.

Do not extend notes this side of this line.

STATION	B. S.	H. I.	F. S.	ELEV.		
BM #3	0 894	1049 975		1049 081	Fd Boat Spk W&T in No Side 24" Blk. Tree 10 Ft & 17 So of "P-4" See Page 154 - Elev. 1049.081 = Pg-158	
T.P.			11 330	1038 615	1 x 1	
	3 977	1042 622				
T.P.			11 785	1030 837	Nail	
	7 180	1038 017				
T.B.M. #1			2 490	1035 527	Fd L.&T. [illegible] Covina Blvd [illegible] Exist Room 47.5 No of P.I.	
	10 357	1045 884				
A-12			1 885	1043 999	Fd 1" LR - 170	"A-12"
	2 270	1046 269				
T.P.			10 962	1032 307	1 x 1	
	2 4 5	1037 [illegible]				
A-11			[illegible]	[illegible]	Fd [illegible] Page 170 East Edge of Pipe	"A-11"
	11 872	1044 574				
T.P.			0 380	1044 194	Nail	
	5 830	1050 024				
A-10			6 691	1043 333	Fd [illegible] Page 170	"A-10"
	6 672	1050 005				
T.P.			0 983	1049 022	Nail	
	10 475	1059 497				
A-9			5 973	1053 524	Fd 1" LR Page 170	"A-9"
	3 854	1057 378				

F.B. 813 Pg. 174

Job No. 8496 Division No. ____ Notes Red. ____ Plotted ____ Profile ____

Survey of Covina Blvd Date ____ Date ____ No. ____

Survey by Porter Notes 8-22-50 Notes Chkd. ____ Checked ____ X-Sec. ____

Indexed C. Johnson Date ____ Date ____ Date ____ No. ____

FORM 307 10M 10-46

PLEASE RETURN TO
LOS ANGELES COUNTY SURVEYOR
700 HALL OF RECORDS

NOTE: ANY ADDITIONS OR CHANGES ON THIS SHEET MUST BE MADE OR CIRCLED IN RED INK, WITH DATE AND NAME OF PERSON MAKING CHANGE.

Do not extend notes this side of this line.

STATION	B. S.	H. I.	F. S.	ELEV.		
A-8		1051 378	[illegible]	1050 334	Fd 2x2 STK page - 169 170	A-8
	3 169	1053 503				
T.P.			11 [illegible]	1041 753	[illegible]	
	2 560	1043 3[illegible]				
T.B.M. #2			[illegible]	[illegible]	[illegible]	169
	8 557	1050 220				
A-7			5 [illegible]	[illegible]	[illegible] page - 169	A-7
	3 290	1047 780				
A-6			4 606	1043 [illegible]	Fd 1x2 page 169	A-6
	0 629	1043 803				
T.P.			3 [illegible]	1034 305	No	
	0 784	1035 539				
A-5			5 89[illegible]	1029 295	Fd 1" P [illegible] line page - 169	A-5
	0 597	1030 292				
T.P.			11 150	[illegible]		
	1 314	1030 456				
A-4			10 85[illegible]	1009 57[illegible]	Fd 1" P [illegible] Pl page 168	A-4
	1 [illegible]	[illegible] 074				
T.P.			9 140	[illegible]	1x1	
	0 531	1002 [illegible]				

Profile Notes Red. _____ Plotted _____ Job No. 8496 Division No. _____

No. _____ Date _____ Date _____ Survey of [illegible]

X-Sec. Notes Chkd. _____ Checked _____ Survey by Porter Notes [illegible] Date 8.22.50

No. _____ Date _____ Date _____ Map No. _____ Indexed C. Johnson Date _____

F.B. 83 Pg. 175

FORM 307 10M 10-46

PLEASE RETURN TO
LOS ANGELES COUNTY SURVEYOR
700 HALL OF RECORDS

NOTE: ANY ADDITIONS OR CHANGES ON THIS SHEET MUST BE MADE OR CIRCLED IN RED INK, WITH DATE AND NAME OF PERSON / MAKING CHANGE.

Do not extend notes this side of this line.

STATION	B. S.	H. I.	F. S.	ELEV.		
TBM #3		1007 465	9 781	[illegible]	Fd FC Brass Cap [illegible]	
	7 470	1000 [illegible]				
T.P.			4 660	995 [illegible]	1x8	
	5 085	1000 [illegible]				
A-3			6 [illegible]	[illegible]	[illegible] Page 167	"A-3"
	2 [illegible]	996 [illegible]				
A-2			6 [illegible]	990 387	[illegible] Page 167	"A-2"
	1 [illegible]	[illegible]				
T.P.			[illegible]	[illegible]		
	[illegible]	985 695				
BM-94-21			1 025	984 [illegible]	Fd Flood Control Brass Cap [illegible] E. END Channel So. Side of Walnut Ave Bridge & 557	
	0 940	[illegible] 610				FC Elev = 984.540 1934 - adj. USGS
T.P.			7 903	[illegible]		
	4 [illegible]	982 020				
T.P.			2 375	979 [illegible]	1x[illegible]	
	[illegible] 893	991 518				
T.P.			1 892	989 626	1x1	
	5 282	994 908				
A-1			3 224	991 [illegible]	Fd 1" I.P. dn 18" Page	"A-1"
	3 415	995 099				
T.P.			10 988	984 111	1x[illegible]	

F.B. 813 PG. 176

Job No. 8496 Division No. Notes Red. Plotted Date No. Profile

Survey of Covina Blvd Date Notes Chkd. Checked Date No. X-Sec.

Survey by Porter Notes Porter Date

Indexed R. C. Johnson Date

FORM 307 10M 10-46

PLEASE RETURN TO
LOS ANGELES COUNTY SURVEYOR
700 HALL OF RECORDS

NOTE: ANY ADDITIONS OR CHANGES ON THIS SHEET MUST BE MADE OR CIRCLED IN RED IN INK, WITH DATE AND NAME OF PERSON MAKING CHANGE.

Do not extend notes this side of this line.

STATION	B. S.	H. I.	F. S.	ELEV.		
T.P.				984 111		
	1 770	985 881				
T.B.M. 4			3 215	982 666	Set cut spk E. side P. Pole # 6 12 302 E No side of Walnut Ave	
	5 015	987 681				
T P			1 280	986 401	set B.M. spk & tie to top of piling Sa wi Con Bridge & E. 878 FS Channel & Walnut Ave at Brackett Field Air Port	
	5 903	99 2 304				
T.P.			3 477	988 827	Nail	
	6 238	995 065				
T.P.			3 447	991 618	"	
	5 707	997 325				
T.P.			2 655	994 670	Set PK Nail & tin WAL Walnut Ave & Tonner Ave	OUT 1957
	4 640	999 310				
T.P.			3708	995 602	1x1'	
	6 342	1001 964				
T.P.			3 815	998 149		
	5 465	1003 614				
T.P.			2747	1000 867	1x1'	
	5 110	1005 977				
TBM # 5			0898	1005 079	Set ☐ chiseled in top of conc Water Box N w/ Cor. 100'± So of Cast Iron Pump House in Loquat hay field	
	1 123	1006 202				
T.P.			4 430	1001 772	1x1'	

Profile
Notes Red_____ Plotted_____ Job No. 8111 Division No._____
No._____ Date_____ Survey of_____
X-Sec. Notes Chkd_____ Checked_____ Survey by Porter Notes Porter Date 8-22-50
No._____ Date_____ Date_____ Map No._____ Indexed Johnson Date_____

F.B. 813 Pg. 177

FORM 307 10M 10-46

PLEASE RETURN TO
LOS ANGELES COUNTY SURVEYOR
700 HALL OF RECORDS

NOTE: ANY ADDITIONS OR CHANGES ON THIS SHEET MUST BE MADE OR CIRCLED IN RED INK, WITH DATE AND NAME OF PERSON MAKING CHANGE.

Do not extend notes this side of this line.

F.B. 813 PG. 118 | Job No. 8496 Division No. | Notes Red. | Plotted | Profile
Survey of [illegible] | Date | No. | X-Sec.
Survey by Perkins Notes [illegible] | Notes Chkd. | Checked | No.
Indexed R. C. Johnson Date | Date | Date

STATION	B. S.	H. I.	F. S.	ELEV.		
T.P.	6.065	1007.837		1001.772	[illegible]	
T.B.M. #6			2.615	1005.222	Set B. Spot on side of P.L. & U.G. 3825 & Pt. [illegible] Sewer line	
	4.900	1010.212				
T.P.			2.335	1007.877	[illegible]	
	6.330	1011.207				
T.P.			1.900	1005.307	Int. [illegible] Sec. 13, T.1S., R.6E., S.B.B.&M.	
	5.620	1011.860				
T.P.			5.608	1006.252	[illegible]	
	3.195	1009.447				
T.P.			4.200	1005.247	Set B. Spot on top of P.L. & U.G. 6172 Sec. 13, T.1S., R.6E., S.B.B.&M.	
	3.230	1011.287				
T.P.			5.352	1005.935	Set B. Spot on top of P.L. & U.G. 6172 Sec. 13, T.1S., R.6E., S.B.B.&M.	
	3.685	1009.622				
T.P.			7.195	1002.427	Set B. Spot on top of P.L. & U.G. 6172 Sec. 13, T.1S., R.6E., S.B.B.&M.	
	2.923	1005.420				
CSMON #55-D			6.705	998.715	CSMON #55-D	
	5.113	1003.528				
T.P.			4.910	998.418	[illegible]	
	4.175	1003.093				
CSMON #55-C			7.220	995.873	CSMON #55-C 4.9	[illegible]

Plotted ____ Job No. 8496 Division No. ____ F.B. 813 Pg. 179

Date ____ Survey of Covina Blvd.

X-Sec. Notes Chkd. ____ Checked ____ Survey by [illegible] Notes [illegible] Date 8-29-56

No. ____ Date ____ Date ____ Map No. ____ Indexed J. Johnson Date ____

Do not extend notes this side of this line.

STATION	B.S.	H.I.	F.S.	ELEV.		8-29-56
Elev. Check Between CS MON #55-C & CS MON #56-C						
B.M.	3 064	998 937		995 873	CSMON #55-C LB 764-68 Elev: 996-055	
T.P.			8 123	990 814	SPK.	
	1 565	992 379				
T.P.			5 765	986 614	"	
	3 723	990 337				
T.P.			6 098	984 239	"	
	3 645	987 884				
T.B.M.			4 545	983 339	Set C.S. w/ 8 Tin in 14" Eug Tr = 8th free North of CSMON #56-C	
	2 610	985 949				
T.P.			4 850	981 099	SPK	
	4 803	985 902				
T.P.			4 980	980 922	"	
	5 060	985 982				
B.M. #56-C			3 078	982 904	CSMON #56-C LB 764-68 Elev: 98[illegible]	