Notes by _____ Chief Party _____ F.B. _____ PG. _____

Platted by	W. O. No. D. S. O. No.
Date	Location
Map No.	Surveyed by
Platting C'k'd by	Date
Date	Indexed

815

RETURN TO
LOS ANGELES COUNTY SURVEYOR

Note: ANY ADDITIONS OR CHANGES ON THIS SHEET MUST BE MADE OR CIRCLED IN Red. WITH DATE AND NAME OF PERSON MAKING CHANGE.

Do not extend notes this side of this line

F.B. ____ Pg. ____ Chief Party ____ Notes by ____ Date ____

FORM 247 5M 10-37

RETURN TO
LOS ANGELES COUNTY SURVEYOR
700 HALL OF RECORDS

Note: Any Additions or Changes on This Sheets Must be Made or Circled in **Red Ink** With Date and Name of Person Making Change.

Do not extend notes this side of this line

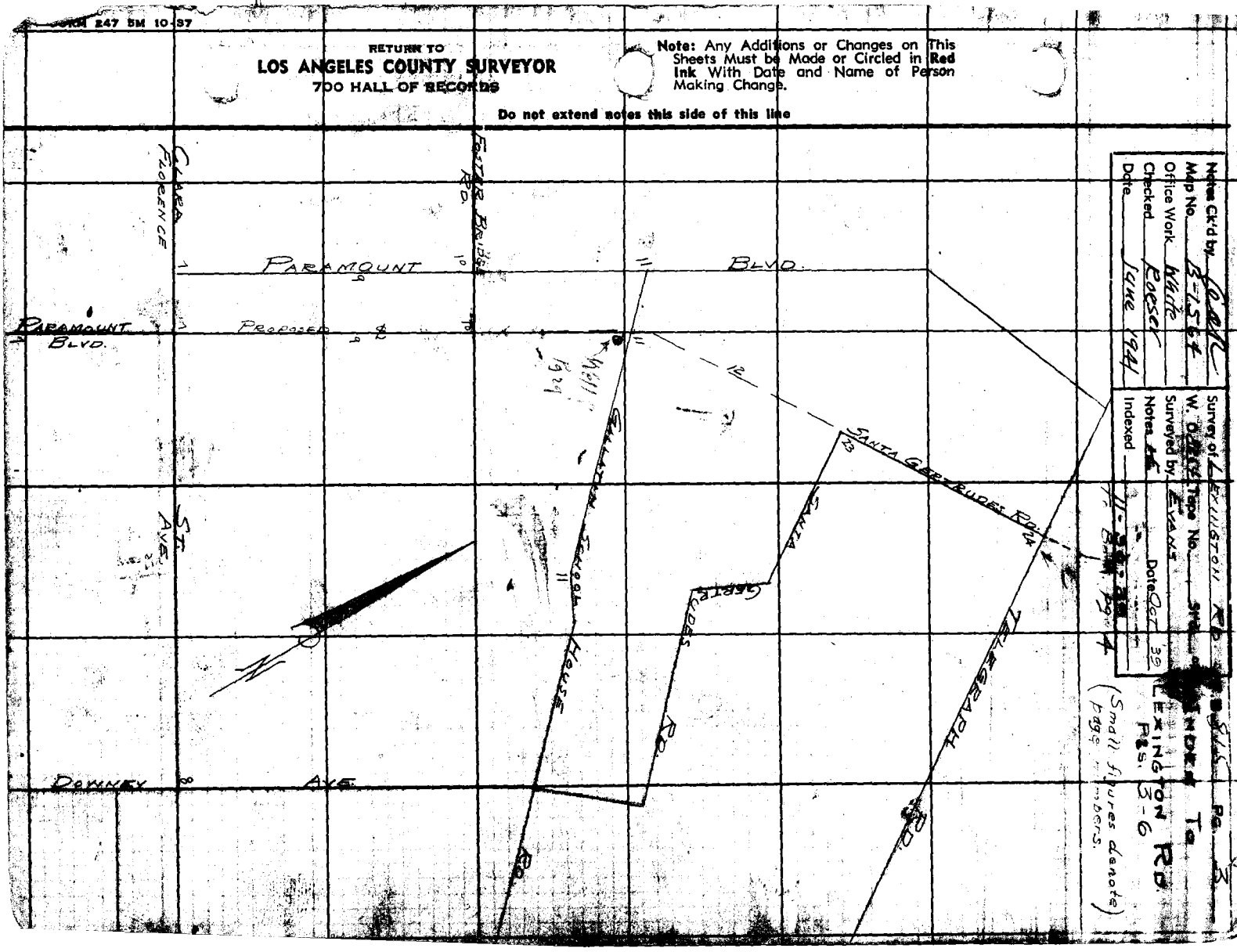

RETURN TO
LOS ANGELES COUNTY SURVEYOR
700 HALL OF RECORDS

Note: Any Additions or Changes on This Sheets Must be Made or Circled in **Red Ink** With Date and Name of Person Making Change.

Do not extend notes this side of this line

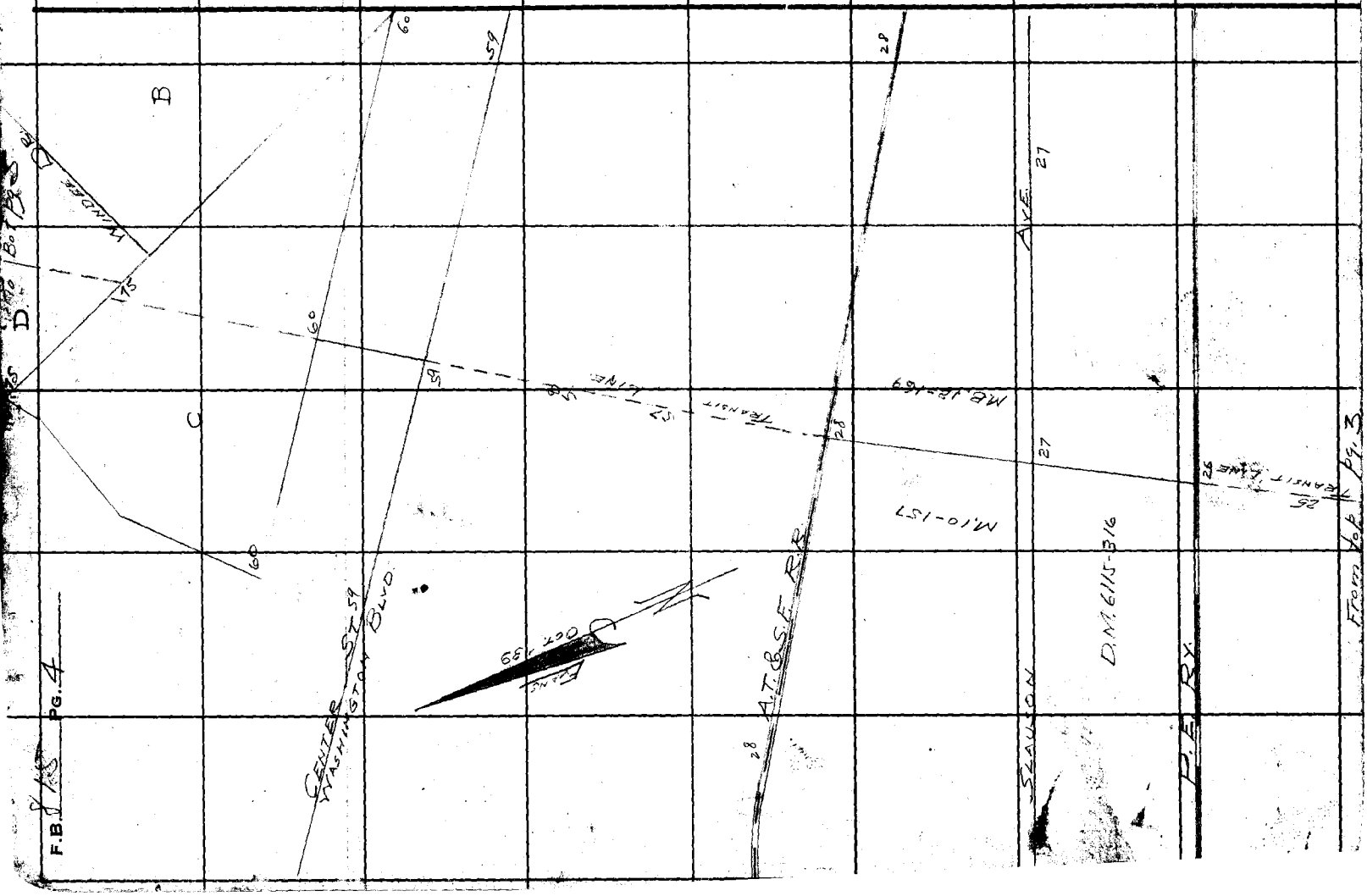

Notes Ck'd by aar	Survey of LEXINGTON RD	F.B. 915	Pg. 5
Map No. B-1564	W. O. 8324 Tape No. St'd °F		
Office Work White	Surveyed by EVANS		
Checked aar	Notes HE Date 10-39		
Date June 1941	Indexed		

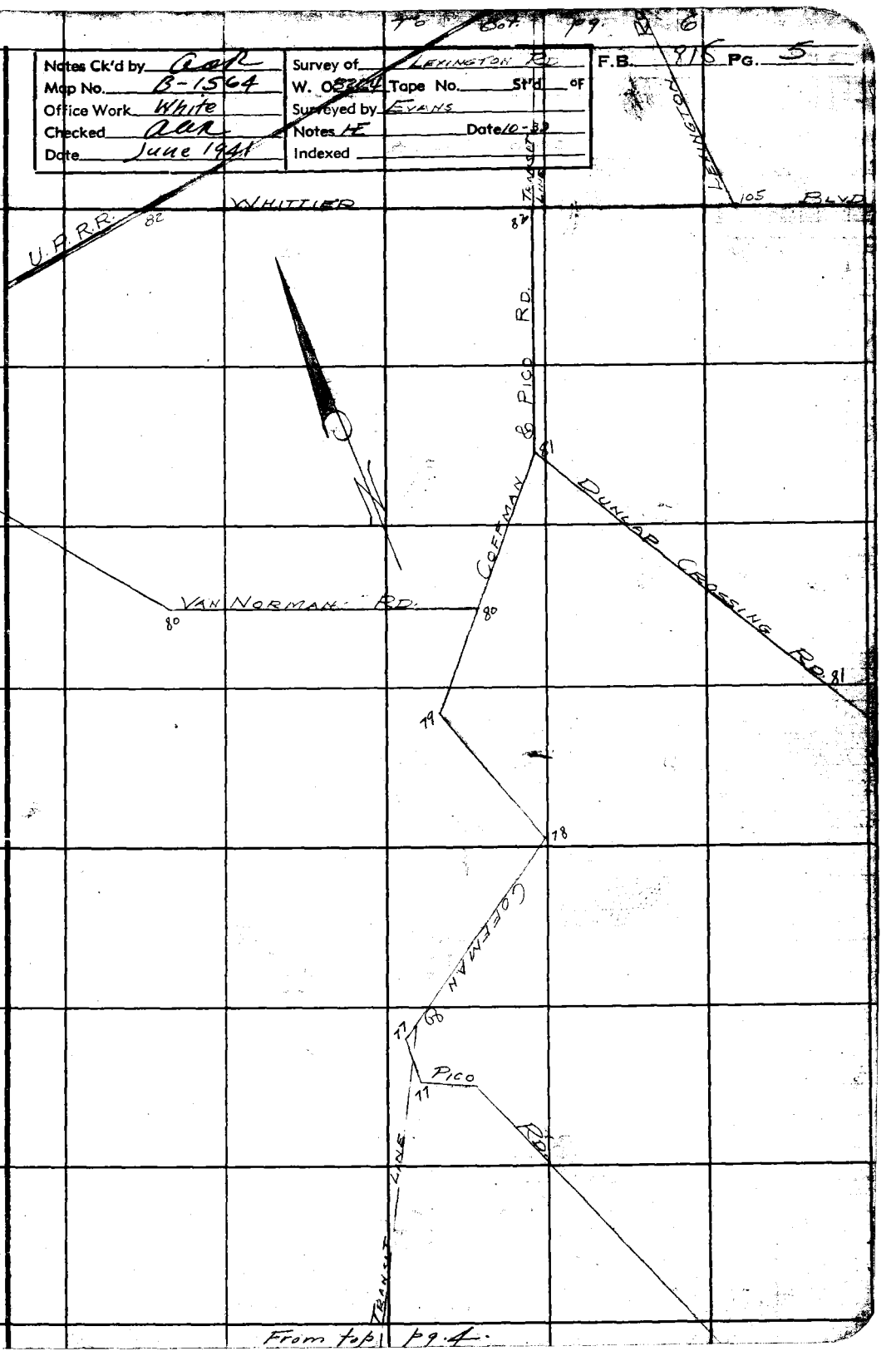

Note: Any Additions or Changes on This Sheets Must be Made or Circled in Red Ink With Date and Name of Person Making Change.

Do not extend notes this side of this line

RETURN TO
LOS ANGELES COUNTY SURVEYOR
700 HALL OF RECORDS

FORM 247 5M 10-37

RETURN TO
LOS ANGELES COUNTY SURVEYOR
700 HALL OF RECORDS

Note: Any Additions or Changes on This Sheets Must be Made or Circled in **Red Ink** With Date and Name of Person Making Change.

Do not extend notes this side of this line

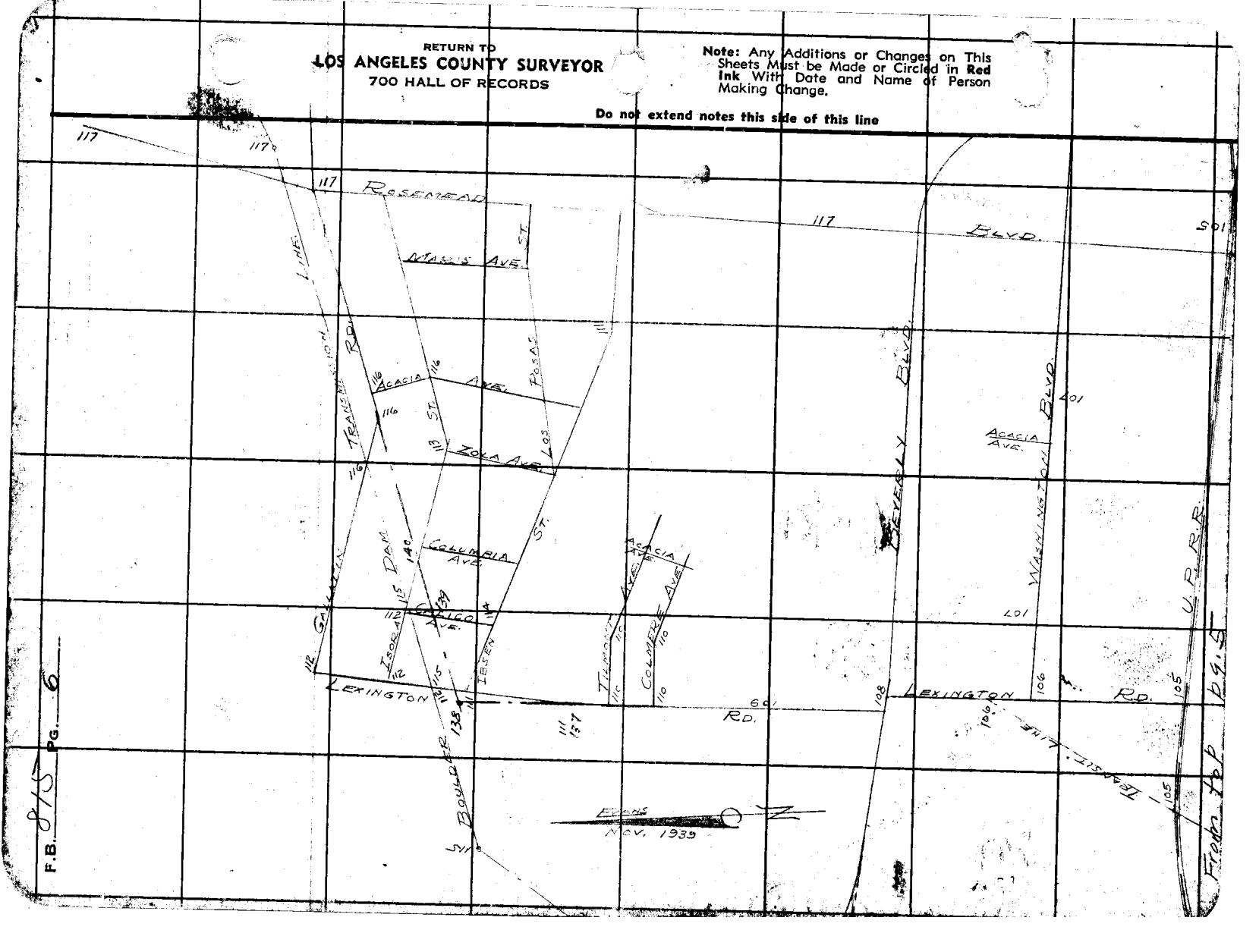

Notes Ck'd by: [illegible]	Survey of: [illegible]	F.B. 815	PG. 7
Map No. B-15 64	W. O.	Tape No.	St'd of
Office Work: White	Surveyed by: Brock		
Checked: Roeser	Notes: Brock	Date: [illegible]	
Date: June 1941	Indexed: 11-30-39		



Note: Any Additions or Changes on This Sheets Must be Made or Circled in Red Ink With Date and Name of Person Making Change.

Do not extend notes this side of this line

RETURN TO
LOS ANGELES COUNTY SURVEYOR
700 HALL OF RECORDS

FORM 247 5M 10-37

RETURN TO
LOS ANGELES COUNTY SURVEYOR
700 HALL OF RECORDS

Note: Any Additions or Changes on This Sheets Must be Made or Circled in **Red Ink** With Date and Name of Person Making Change.

WS 53-1-1

Do not extend notes this side of this line

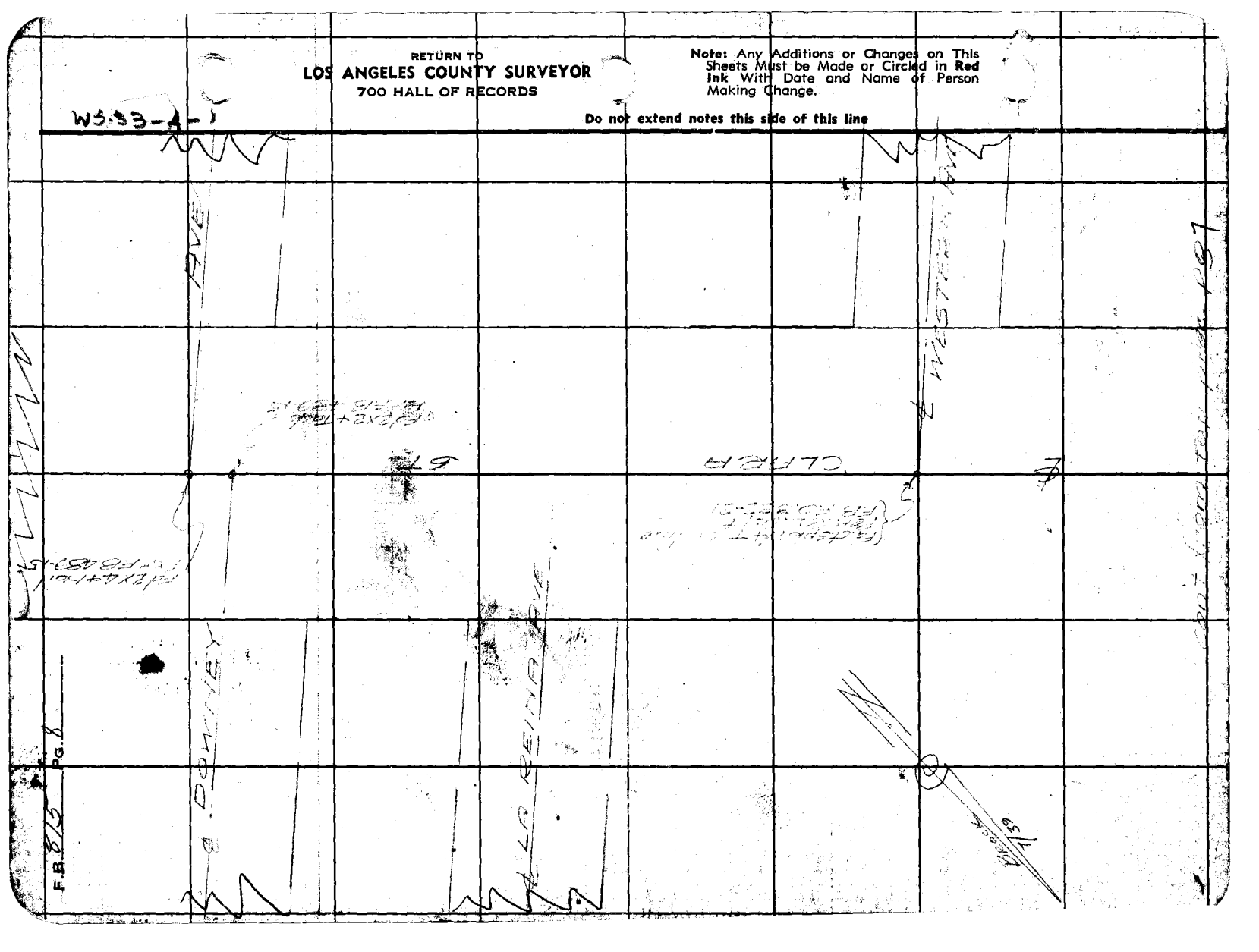

F.B. 815 PG. 8

Notes Ck'd by AMR	Survey of [illegible]	F.B. 815	Pg. 9
Map No. 8-1564	W. O. 8264 Tape No. 263 St'd 84°F		(178-53-00) (355-32-00) 178°-53'-00"
Office Work White	Surveyed by Brock		
Checked Roeser	Notes Brock Date 7-39		
Date June 1941	Indexed		

W5.36-C-6

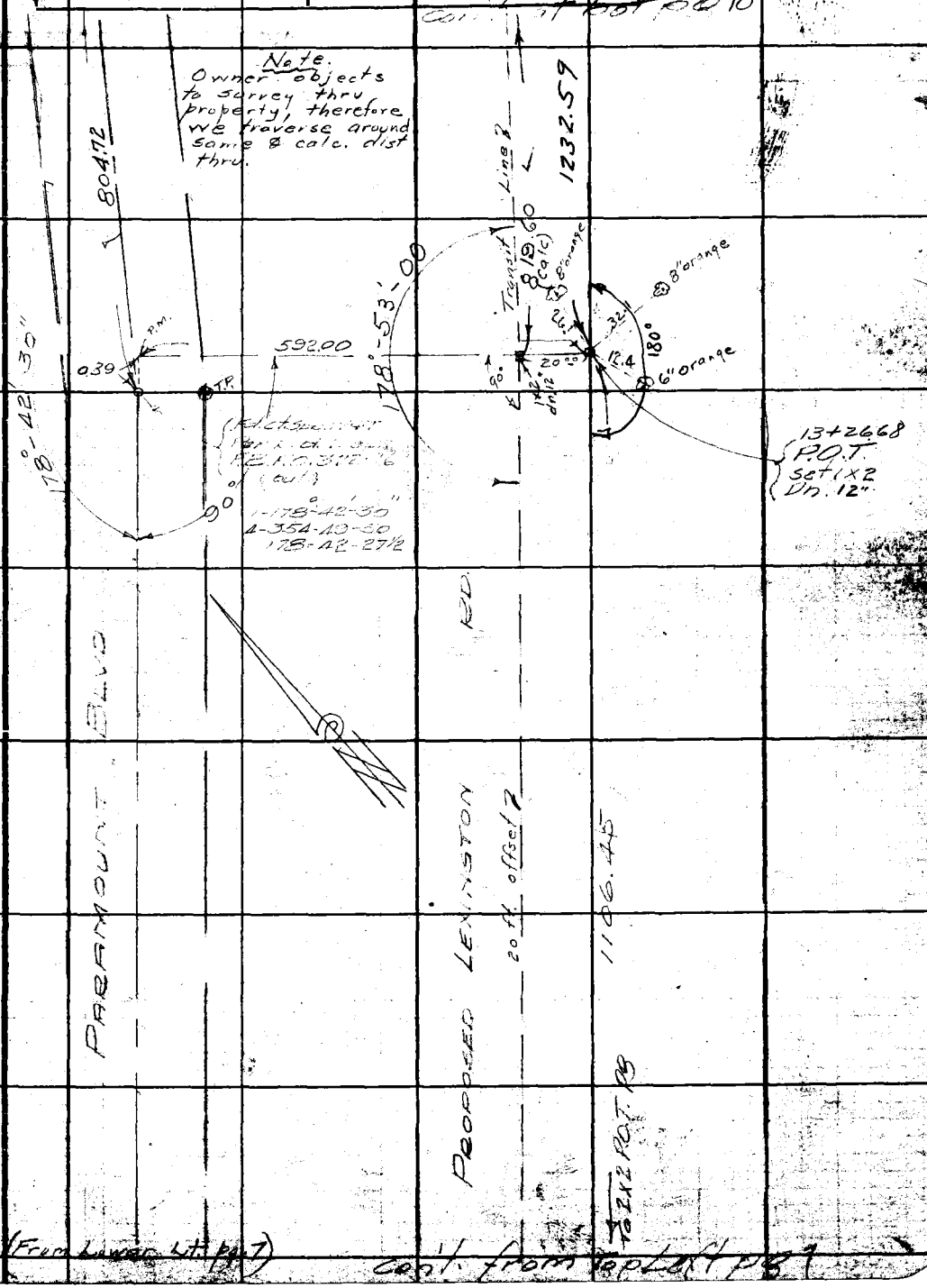

Note: Any Additions or Changes on This Sheets Must be Made or Circled in Red Ink With Date and Name of Person Making Change.

Do not extend notes this side of this line

RETURN TO
LOS ANGELES COUNTY SURVEYOR
700 HALL OF RECORDS

FORM 247 5M 10-37

RETURN TO
LOS ANGELES COUNTY SURVEYOR
700 HALL OF RECORDS

Note: Any Additions or Changes on This Sheets Must be Made or Ch[illegible] in Red Ink With Date and Name of Person Making Change.

Do not extend notes this side of this line

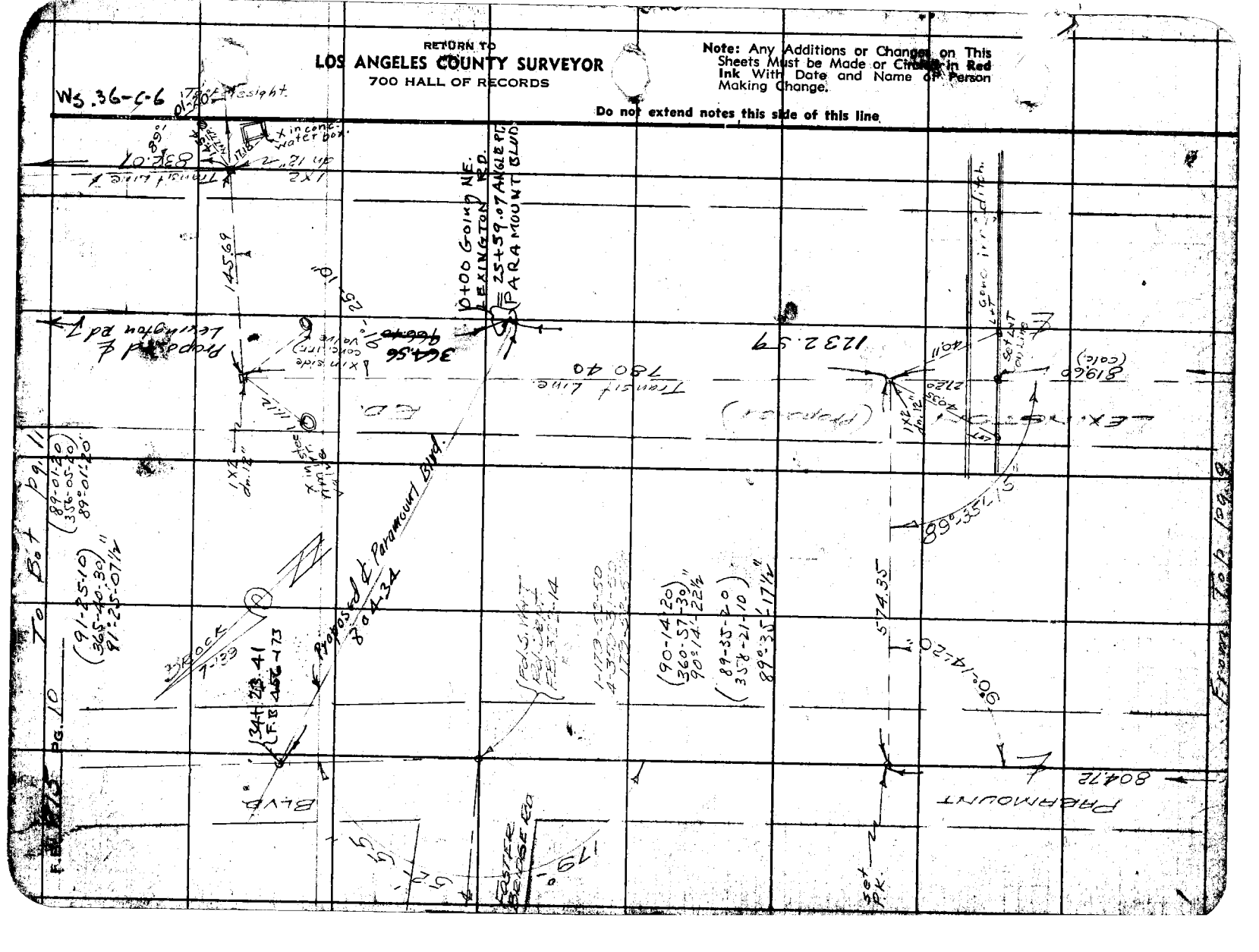

Notes Ck'd by aar	Survey of Lexington Rd	F.B. 815 Pg. 11
Map No. B-1564	W.O. 8264 Tape No. 063 St'd 84 of	(106-43-50) (66-55-20) 106°-43-50"
Office Work White	Surveyed by Evans	
Checked Roeser	Notes FE Date July '39	
Date June 1941	Indexed	

WS 36-C-6

Note: Any Additions or Changes on This Sheets Must be Made or Circled in Red Ink With Date and Name of Person Making Change.

Do not extend notes this side of this line

RETURN TO
LOS ANGELES COUNTY SURVEYOR
700 HALL OF RECORDS

FORM 247 5M 10-37

RETURN TO
LOS ANGELES COUNTY SURVEYOR
700 HALL OF RECORDS

Note: Any Additions or Changes on This Sheets Must be Made or Circled in **Red Ink** With Date and Name of Person Making Change.

Do not extend notes this side of this line

WS 3½-C-6

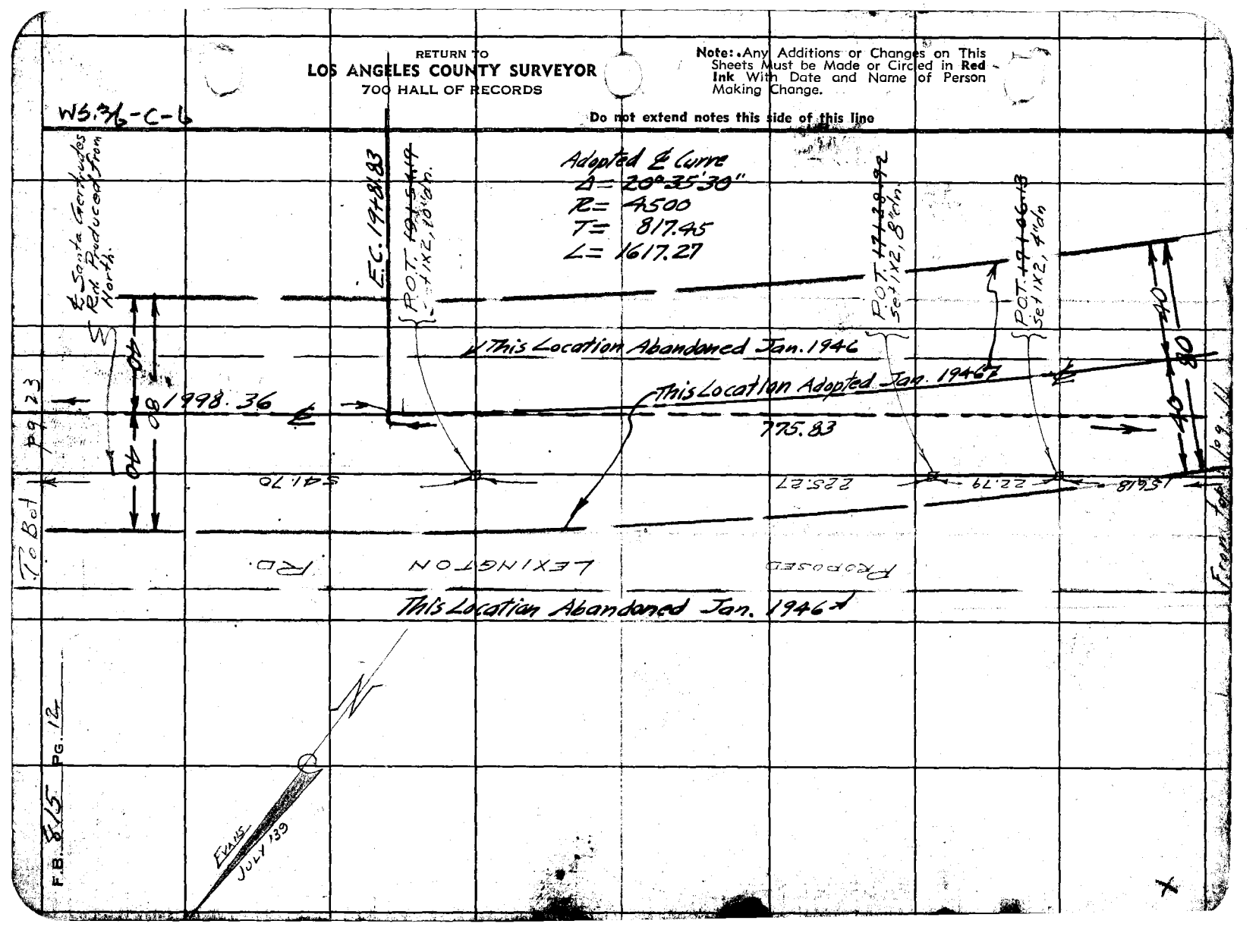

F.B. 815 PG. 12

Notes Ck'd by		Survey of Lexington Rd	F.B. 815 Pg. 13
Map No. B-1564		W. O. 8264 Tape No. St'd of	
Office Work White		Surveyed by Evans	
Checked Roeser		Notes H Date 8-39	
Date June 1941		Indexed 11-30-39	

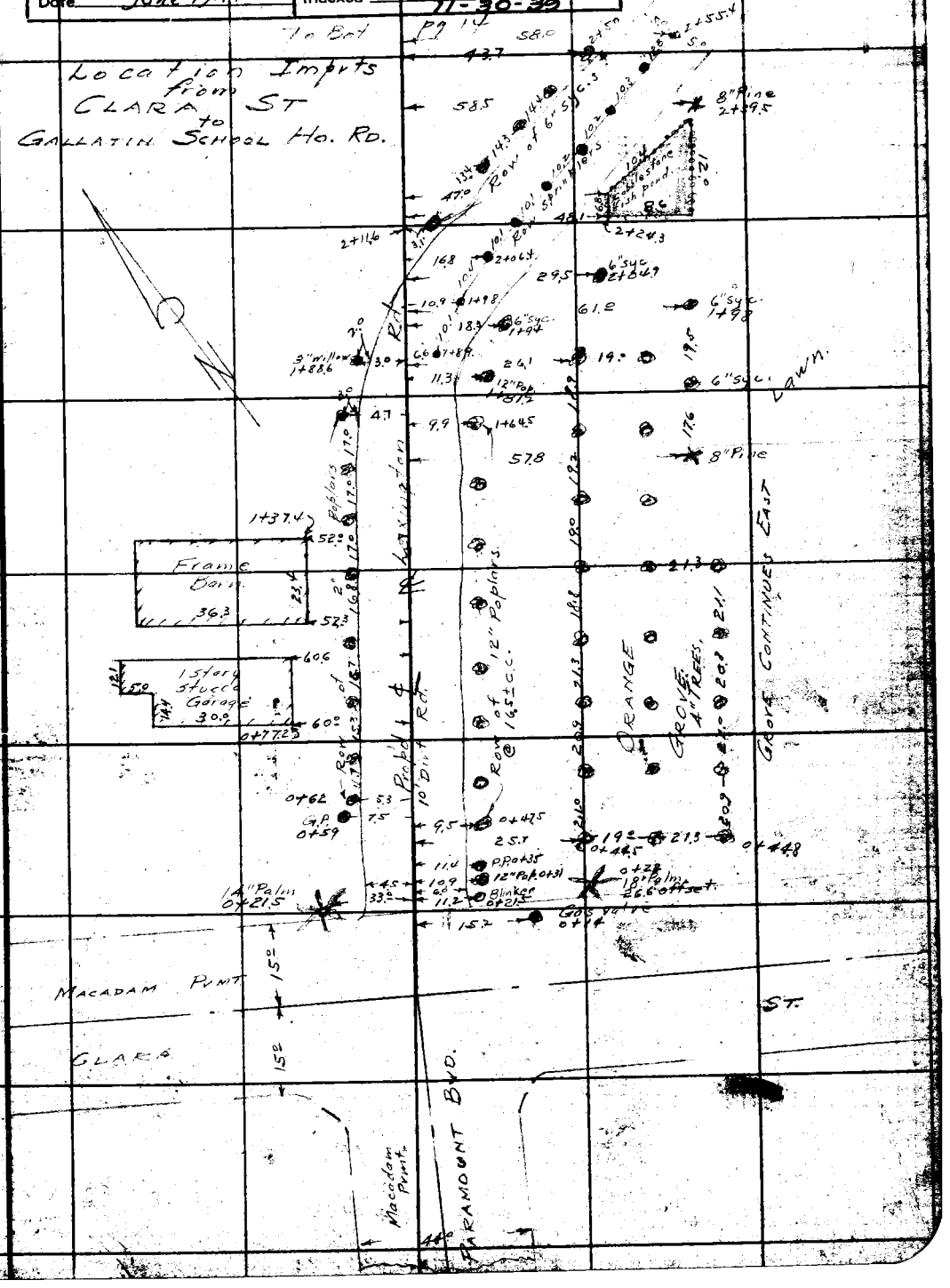

Note: Any Additions or Changes on This Sheets Must be Made or Circled in Red Ink With Date and Name of Person Making Change.

Do not extend notes this side of this line

RETURN TO
LOS ANGELES COUNTY SURVEYOR
700 HALL OF RECORDS

FORM 247 5M 10-37

RETURN TO
LOS ANGELES COUNTY SURVEYOR
700 HALL OF RECORDS

Note: Any Additions or Changes on This Sheets Must be Made or Circled in **Red Ink** With Date and Name of Person Making Change.

Do not extend notes this side of this line

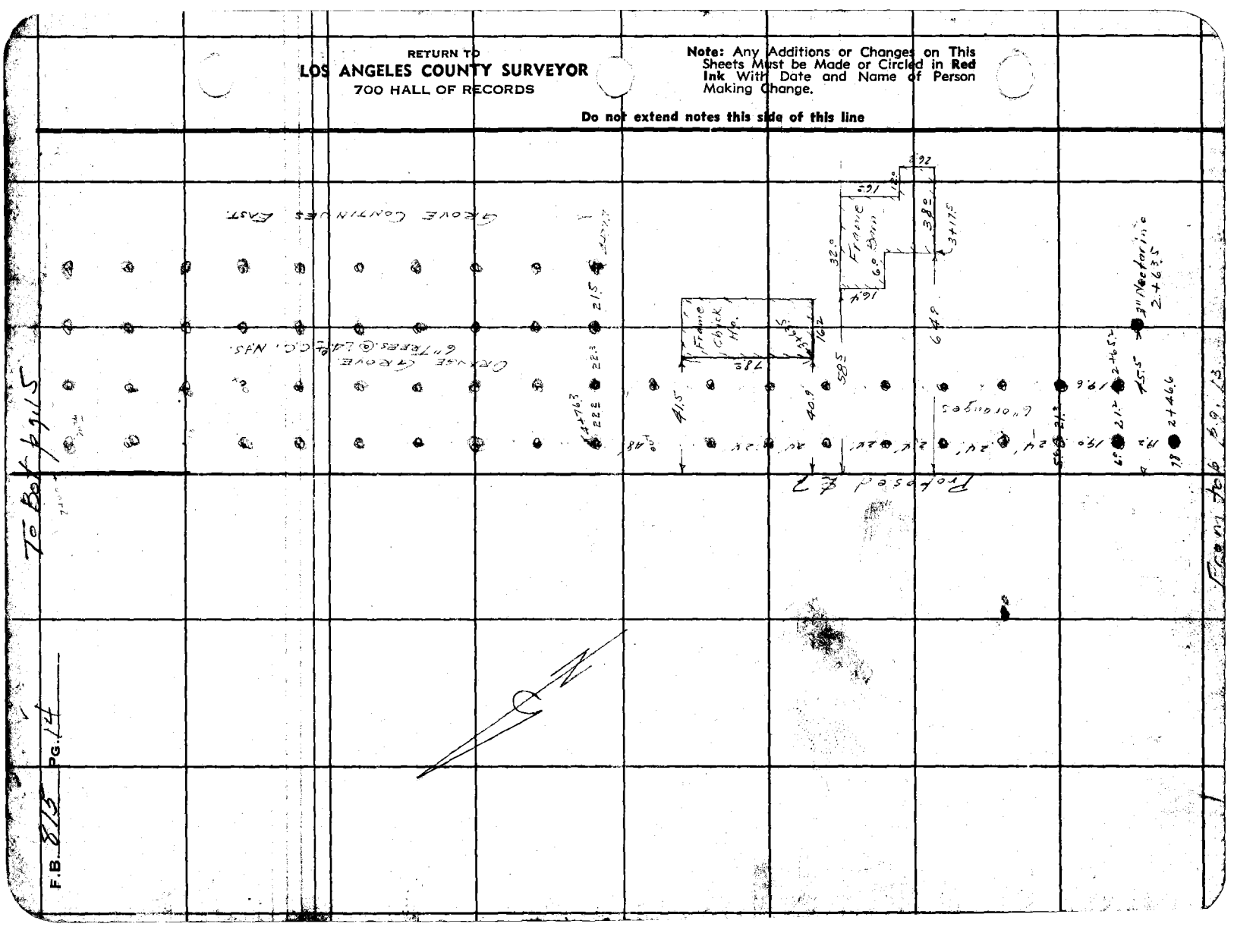

Notes Ck'd by	Survey of LEXINGTON RD	F.B. 813 PG. 15
Map No. B-1564	W. 08264 Tape No. 063 St'd 84 °F	
Office Work Roeser DAW	Surveyed by EVANS	
Checked Roeser	Notes HE Date 8-39	
Date June 1941	Indexed	

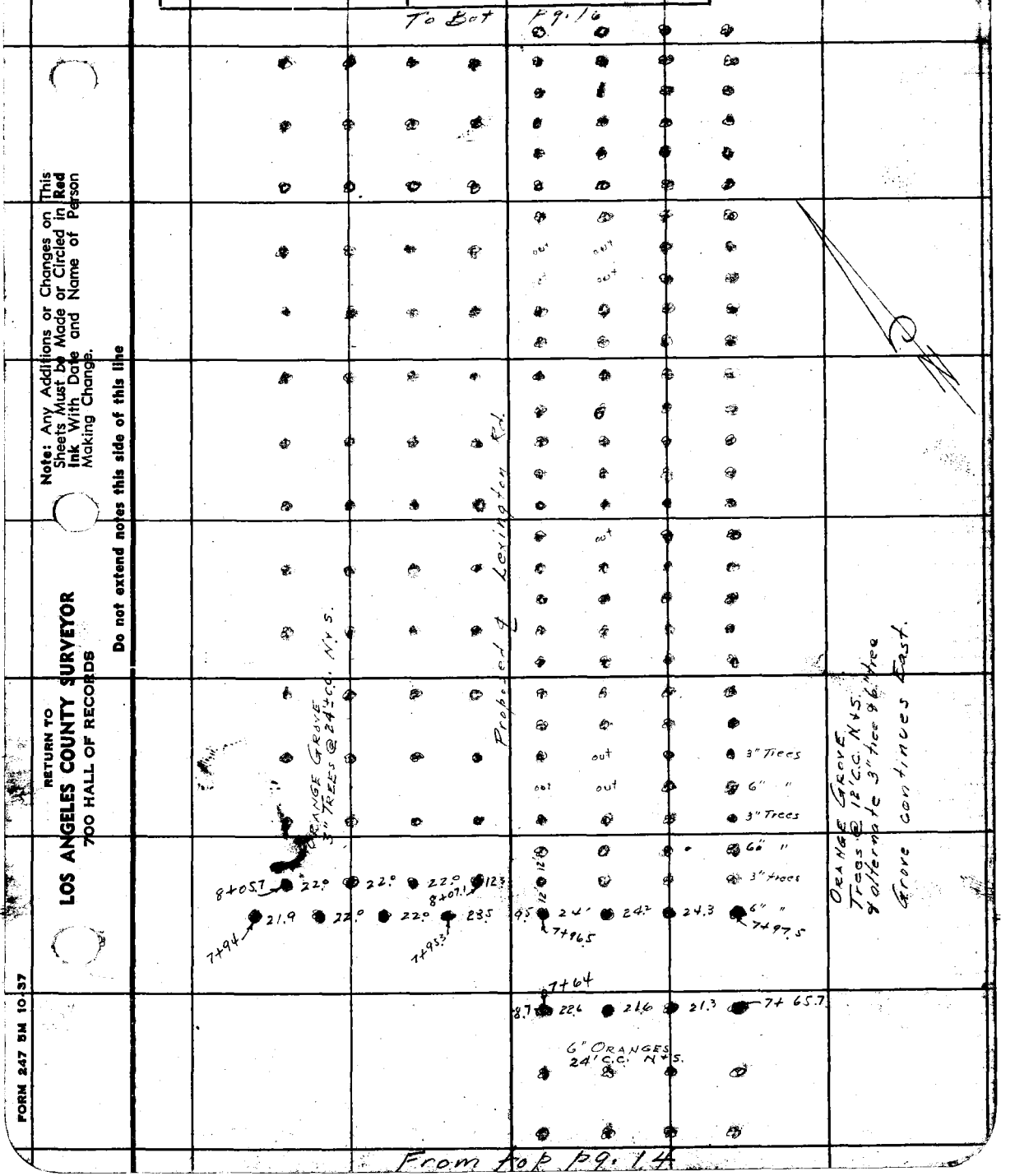

From top pg. 14

RETURN TO
LOS ANGELES COUNTY SURVEYOR
700 HALL OF RECORDS

Note: Any Additions or Changes on This Sheets Must be Made or Circled in Red Ink With Date and Name of Person Making Change.

Do not extend notes this side of this line

FORM 247 5M 10-37

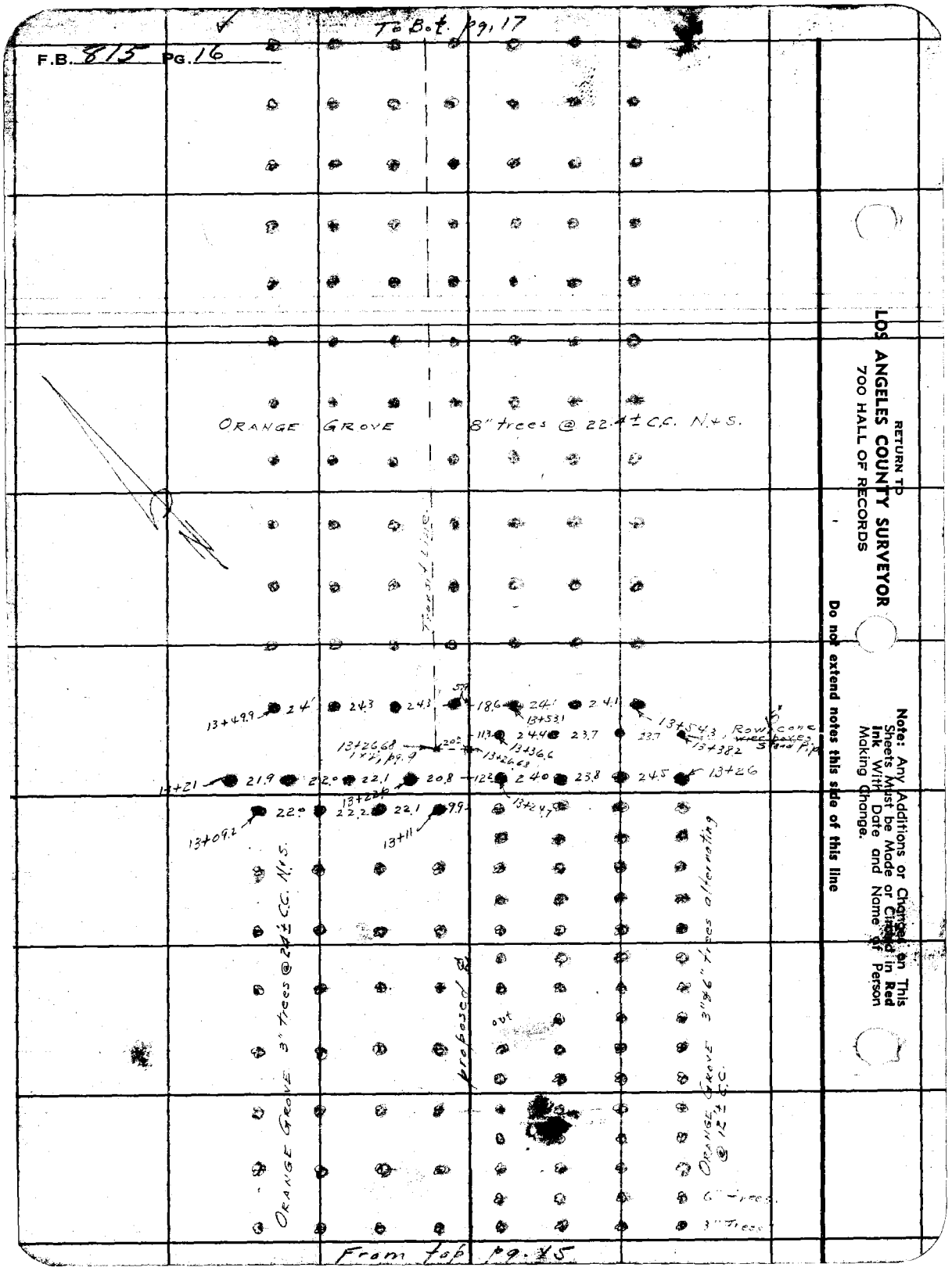
To Bot. pg. 17
F.B. 815 PG. 16
ORANGE GROVE 8" trees @ 22.4± C.C. N.+S.
Transit Line
13+49.9
24'
24.3
24.3
18.6
24.1
24.1
13+53.1
13+54.3, Row 6" cone wire boxes Stand Pipe
13+26.68
1x4, pg. 9
20.2
11.3
24.4
23.7
23.7
13+38.2
13+36.6
13+26.63
13+21
21.9
22.0
22.1
20.8
12.2
24.0
23.8
24.5
13+26
13+22.6
13+24.7
13+09.2
22.0
22.2
22.1
9.9
13+11
ORANGE GROVE 3" trees @ 24'± C.C. N.+S.
proposed ℄
out
ORANGE GROVE 3"&6" trees alternating @ 12'± C.C.
6" trees
3" Trees
From top pg. 45
RETURN TO
LOS ANGELES COUNTY SURVEYOR
700 HALL OF RECORDS
Note: Any Additions or Changes on This Sheets Must be Made or Circled in Red Ink With Date and Name of Person Making Change.
Do not extend notes this side of this line

Notes Ck'd by		Survey of Lexington Rd.		F.B. 815	Pg. 17
Map No. R-1564		W. O. 8264	Tape No. 063	St'd 64 OF	
Office Work White		Surveyed by EVANS			
Checked Raeser		Notes HE	Date 8-39		
Date June 1941		Indexed			

To Bot pg. 18



From Top pg. 16

Note: Any Additions or Changes on This Sheets Must be Made or Circled in Red Ink With Date and Name of Person Making Change.

Do not extend notes this side of this line

RETURN TO
LOS ANGELES COUNTY SURVEYOR
700 HALL OF RECORDS

FORM 247 5M 10-37

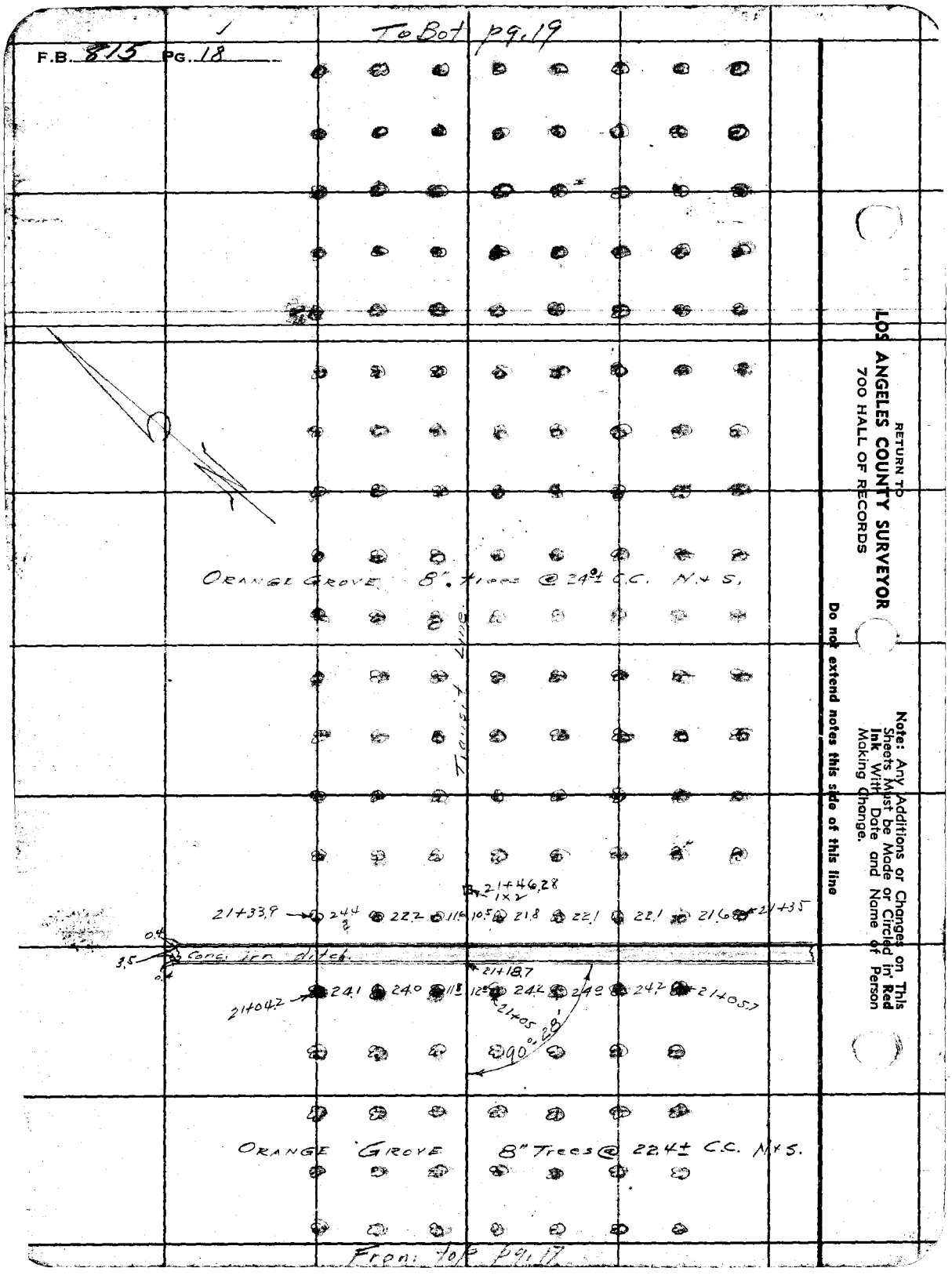

To Bot pg. 19
F.B. 815 PG. 18
ORANGE GROVE 8" trees @ 24.0± C.C. N+S.
Transit Line
21+46.28
1x2
21+33.9
24.4
22.2
11.6
10.5
21.8
22.1
22.1
21.6
21+35
0.4
3.5
Conc. irr. ditch
0.4
21+18.7
21+04.2
24.1
24.0
11.8
12.0
24.2
24.0
24.2
21+05.7
21+05
90°-28'
ORANGE GROVE 8" Trees @ 22.4± C.C. N+S.
From top pg. 17
RETURN TO
LOS ANGELES COUNTY SURVEYOR
700 HALL OF RECORDS
Note: Any Additions or Changes on This Sheets Must be Made or Circled in Red Ink With Date and Name of Person Making Change.
Do not extend notes this side of this line

Notes Ck'd by	Survey of Lexington Rd
Map No. B-1564	W. O. 8264 Tape No. 063 St'd 8 1/4 F.
Office Work White	Surveyed by EVANS
Checked Raeser	Notes HE Date 8-39
Date June 1941	Indexed

F.B. 815 Pg. 19

To Bot Pg. 20

ORANGE GROVE 8" Trees @ 24' C.C. N. + S.

Line of Transit

From Top Pg. 18

Note: Any Additions or Changes on This Sheet Must be Made or Circled in Red Ink With Date and Name of Person Making Change.

Do not extend notes this side of this line

RETURN TO
LOS ANGELES COUNTY SURVEYOR
700 HALL OF RECORDS

FORM 247 10M 11-35

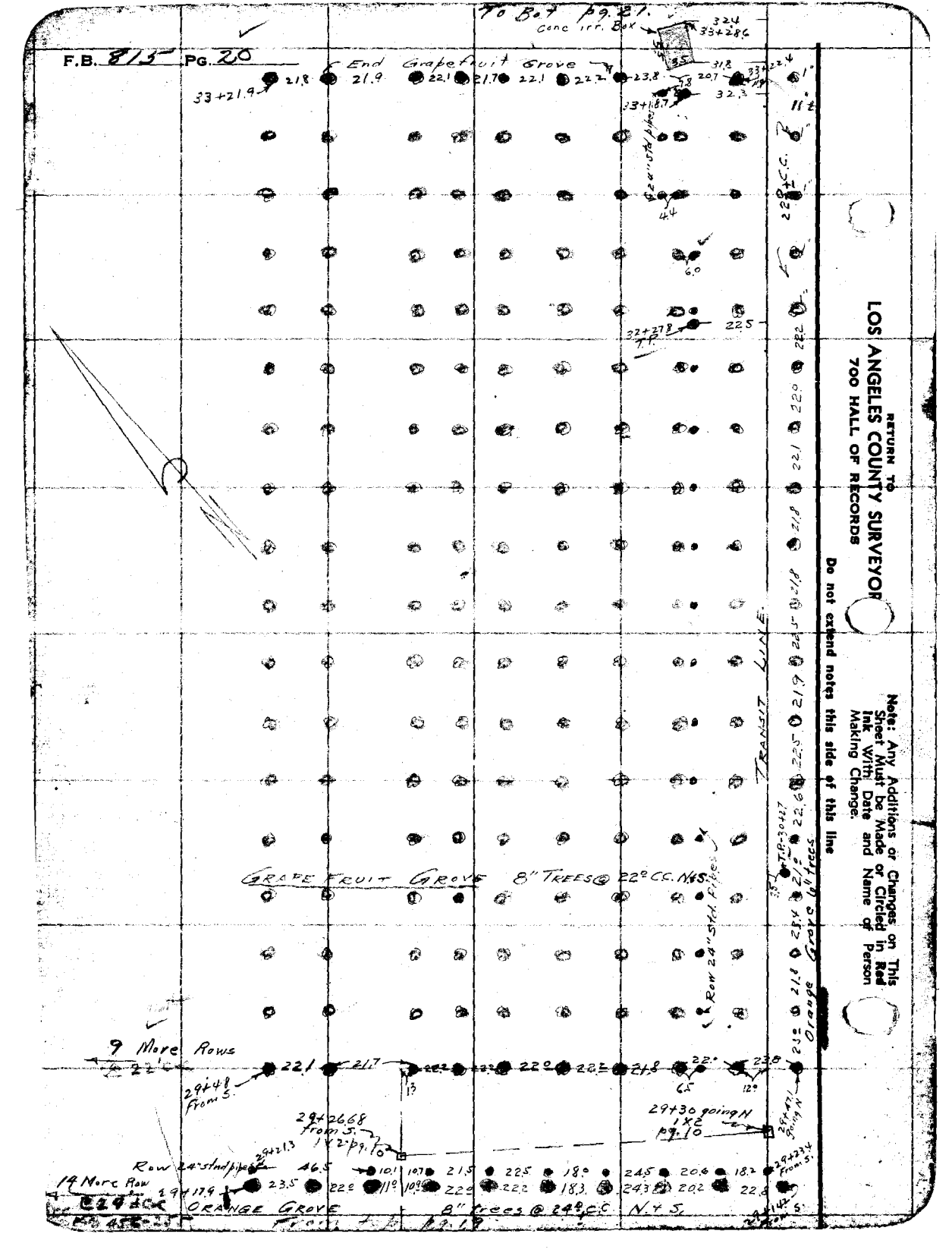
F.B. 815 PG. 20
To Bot pg. 21.
Conc irr. Box
End Grapefruit Grove
33+21.9
21.8
21.9
22.1
21.7
22.1
22.2
23.8
20.7
32.3
33+18.7
33+22.4
11±
22.0 ± C.C.
4.4
6.0
32+27.8 T.P.
22.5
22.2
22.0
22.1
21.8
21.8
22.5
21.9
22.5
22.6
21.0
23.4
21.8
23.0
TRANSIT LINE
GRAPE FRUIT GROVE 8" TREES @ 22° C.C. N.+S.
Row 24" Std. Pipes
Orange Grove 6" trees
9 More Rows
22.1
21.7
22.2
22.2
22.0
22.2
21.8
22.0
23.8
6.5
12.0
29+48 From S.
29+26.68 From S. 1X2 pg. 10
29+30 going N 1X2 pg. 10
29+47.1 going N
29+21.3
Row 24" stnd pipes
46.5
10.1
10.7
21.5
22.5
18.0
24.5
20.6
18.2
29+23.4 From S.
14 More Row
29+17.9
23.5
22.0
11.0
10.9
22.0
22.2
18.3
24.3
20.2
22.8
ORANGE GROVE 8" trees @ 24° C.C. N.+S.
From top pg. 19
RETURN TO
LOS ANGELES COUNTY SURVEYOR
700 HALL OF RECORDS
Do not extend notes this side of this line
Note: Any Additions or Changes on This Sheet Must be Made or Circled in Red Ink With Date and Name of Person Making Change.

Notes Ck'd by	Survey of Lexington Rd
Map No. B-1564	W. O. 8264 Tape No. 063 St'd 24 of
Office Work White	Surveyed by EVANS
Checked Roeser	Notes HE Date 8-39
Date June 1941	Indexed

F.B. 813 PG. 21

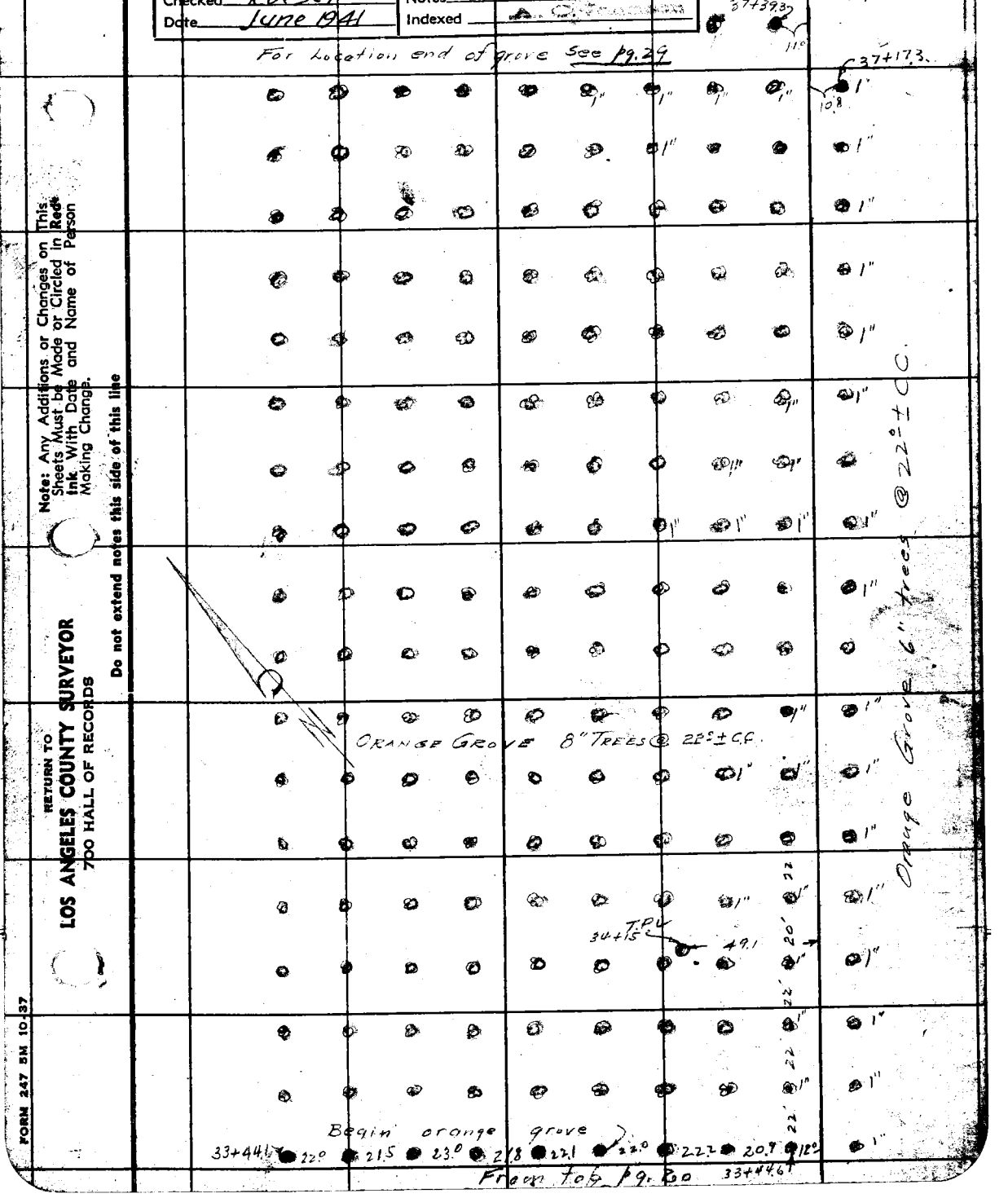

Note: Any Additions or Changes on This Sheets Must be Made or Circled in Red Ink With Date and Name of Person Making Change.

Do not extend notes this side of this line

RETURN TO
LOS ANGELES COUNTY SURVEYOR
700 HALL OF RECORDS

FORM 247 5M 10-37

RETURN TO
LOS ANGELES COUNTY SURVEYOR
700 HALL OF RECORDS

Note: Any Additions or Changes on This Sheets Must be Made or Circled in Red Ink With Date and Name of Person Making Change.

Do not extend notes this side of this line

F.B. 815 PG. 21

Notes Ck'd by aon	Survey of Lexington Rd.	F.B. 815 Pg. 23
Map No. B-1564	W. O. 8264 Tape No. 063 St'd 84 of	
Office Work White	Surveyed by Evans	
Checked Roeser	Notes	Date July '39
Date June 1941	Indexed 11-30-39	

W3.36-C-6

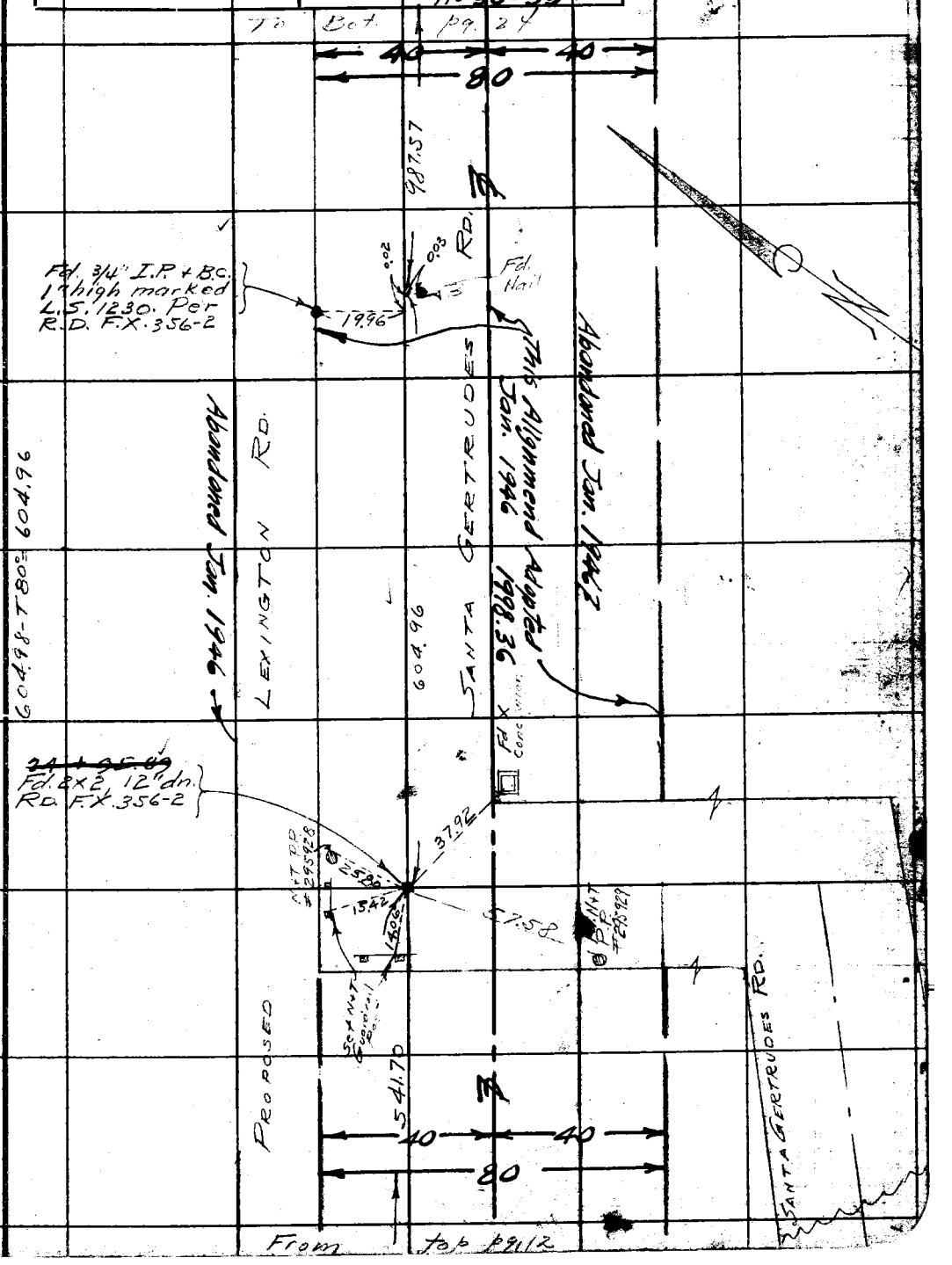

Note: Any Additions or Changes on This Sheets Must be Made or Circled in Red Ink With Date and Name of Person Making Change.

Do not extend notes this side of this line

RETURN TO
LOS ANGELES COUNTY SURVEYOR
700 HALL OF RECORDS

FORM 247 5M 10-37

RETURN TO
LOS ANGELES COUNTY SURVEYOR
700 HALL OF RECORDS

No Erasures, Additions or Changes on This Sheets Must be Made or Circled in **Red Ink** With Date and Name of Person Making Change.

WS. 36-C-5+6

Do not extend notes this side of this line



Notes Ck'd by Cal	Survey of Lexington Rd	F.B. 815	PG. 25
Map No. B-1564	W. O. 826 Tape No. St'd 84 of	(158-45-30) (275-02-10) 158°-45'-32½"	
Office Work White	Surveyed by Evans		
Checked Roeser	Notes H	Date Aug. '39	
Date June 1941	Indexed		

Ns 36-C-5

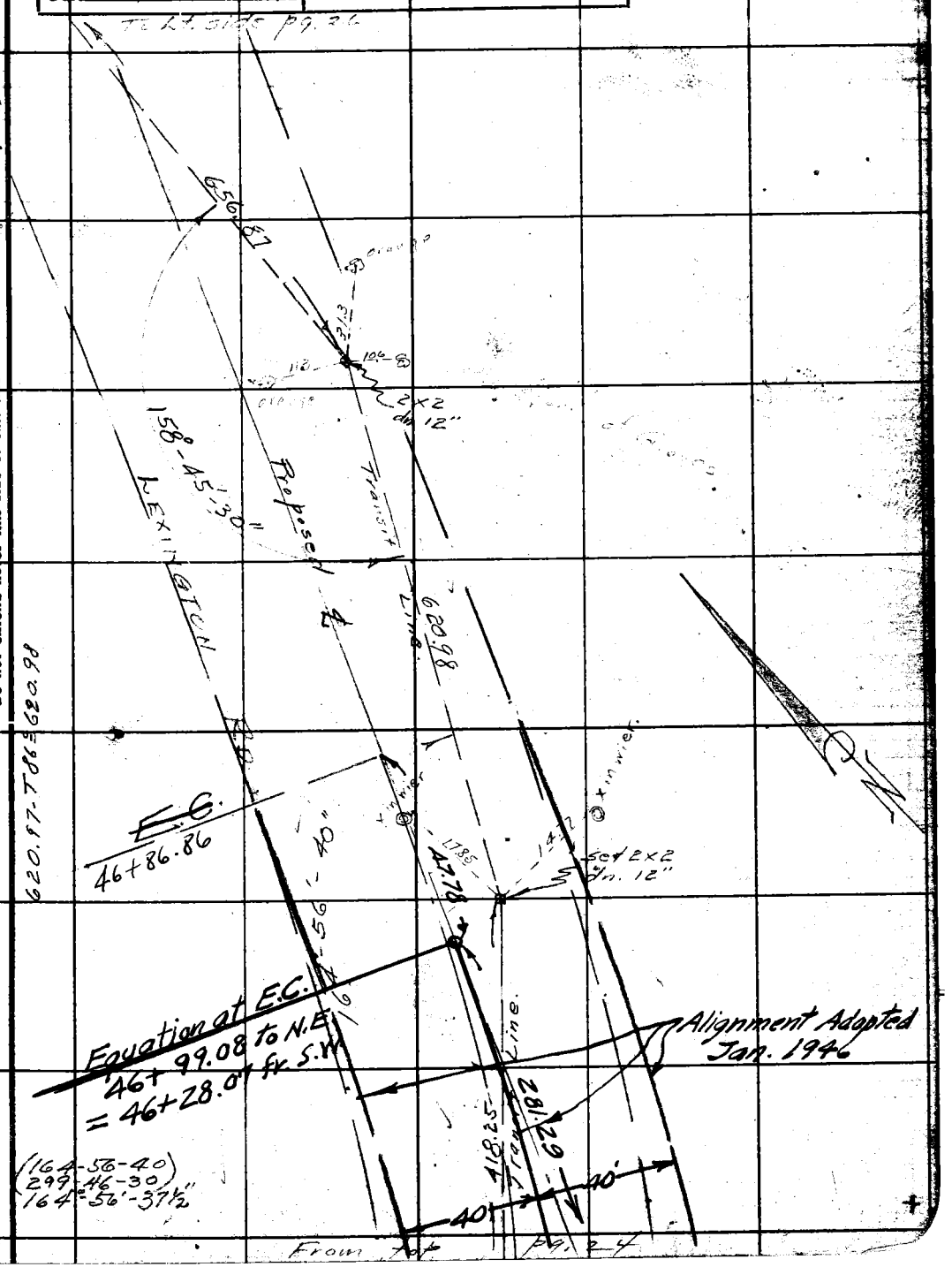

Note: Any Additions or Changes on This Sheets Must be Made or Circled in Red Ink With Date and Name of Person Making Change.

Do not extend notes this side of this line

RETURN TO
LOS ANGELES COUNTY SURVEYOR
700 HALL OF RECORDS

FORM 247 5M 10-37

F.B. 813 PG. 26

WS 36-C-5 D-5

RETURN TO
LOS ANGELES COUNTY SURVEYOR
700 HALL OF RECORDS

Do not extend notes this side of this line

Note: Any Additions or Changes on This Sheets Must be Made or Circled in Red Ink With Date and Name of Person Making Change.

Notes Ck'd by Gar	Survey of Lexington Rd	F.B. 815	Pg. 27
Map No. B-1564	W. O. 8264 Tape No. 063 St'd 84°F	(81-44) (326-56) 81°-44'-00	
Office Work White	Surveyed by Evans		
Checked Roeser	Notes HE Date Aug. '39		
Date June 1941	Indexed	1938.26 - T 72° = 1938.11	

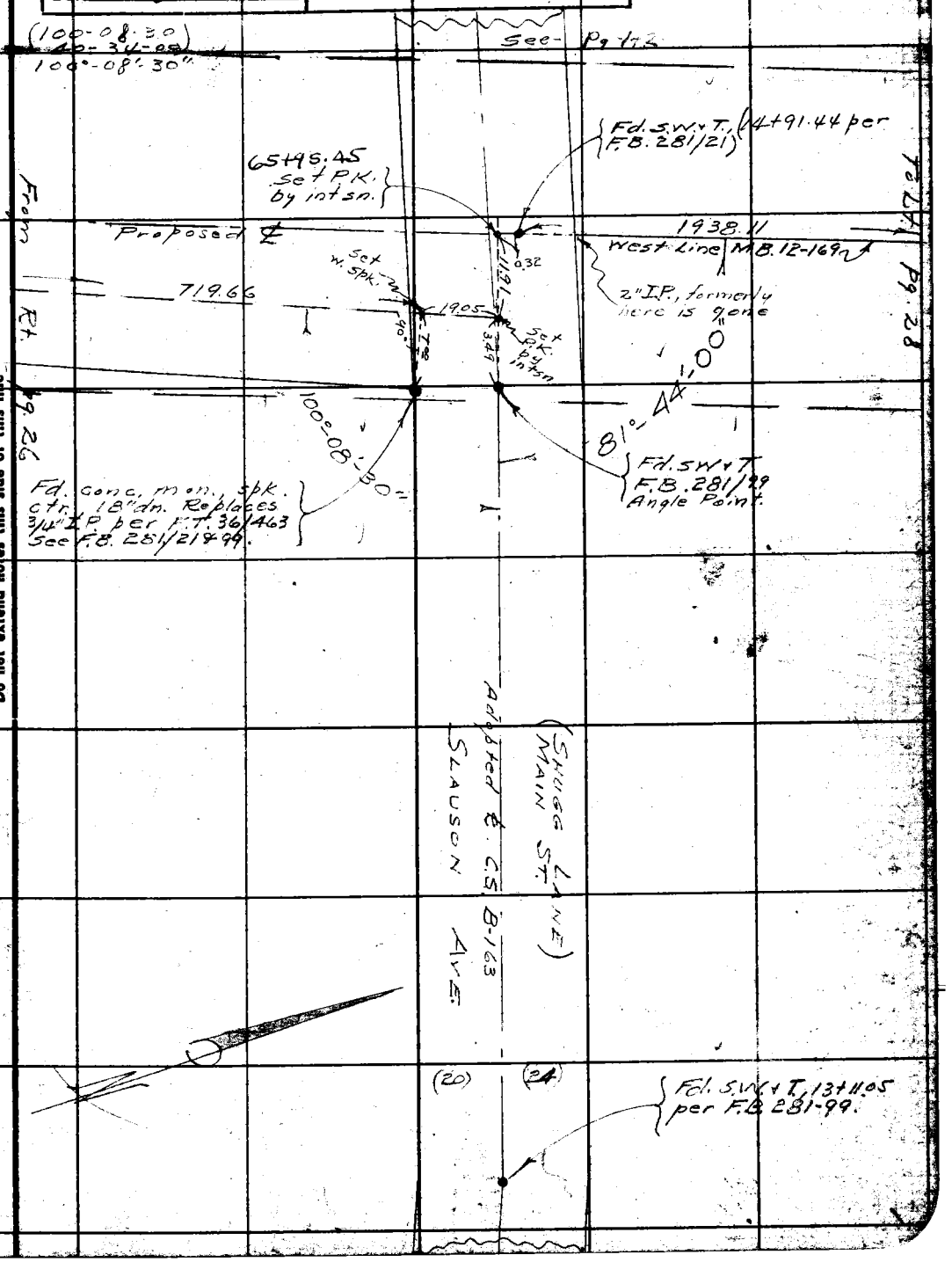

Note: Any Additions or Changes on This Sheets Must be Made or Circled in Red Ink With Date and Name of Person Making Change.

Do not extend notes this side of this line

RETURN TO
LOS ANGELES COUNTY SURVEYOR
700 HALL OF RECORDS

FORM 247 5M 10-37

RETURN TO
LOS ANGELES COUNTY SURVEYOR
700 HALL OF RECORDS

Note: Any Additions or Changes on This Sheets Must be Made or Circled in Red Ink With Date and Name of Person Making Change.

Do not extend notes this side of this line

WS.36- C-5 D-5

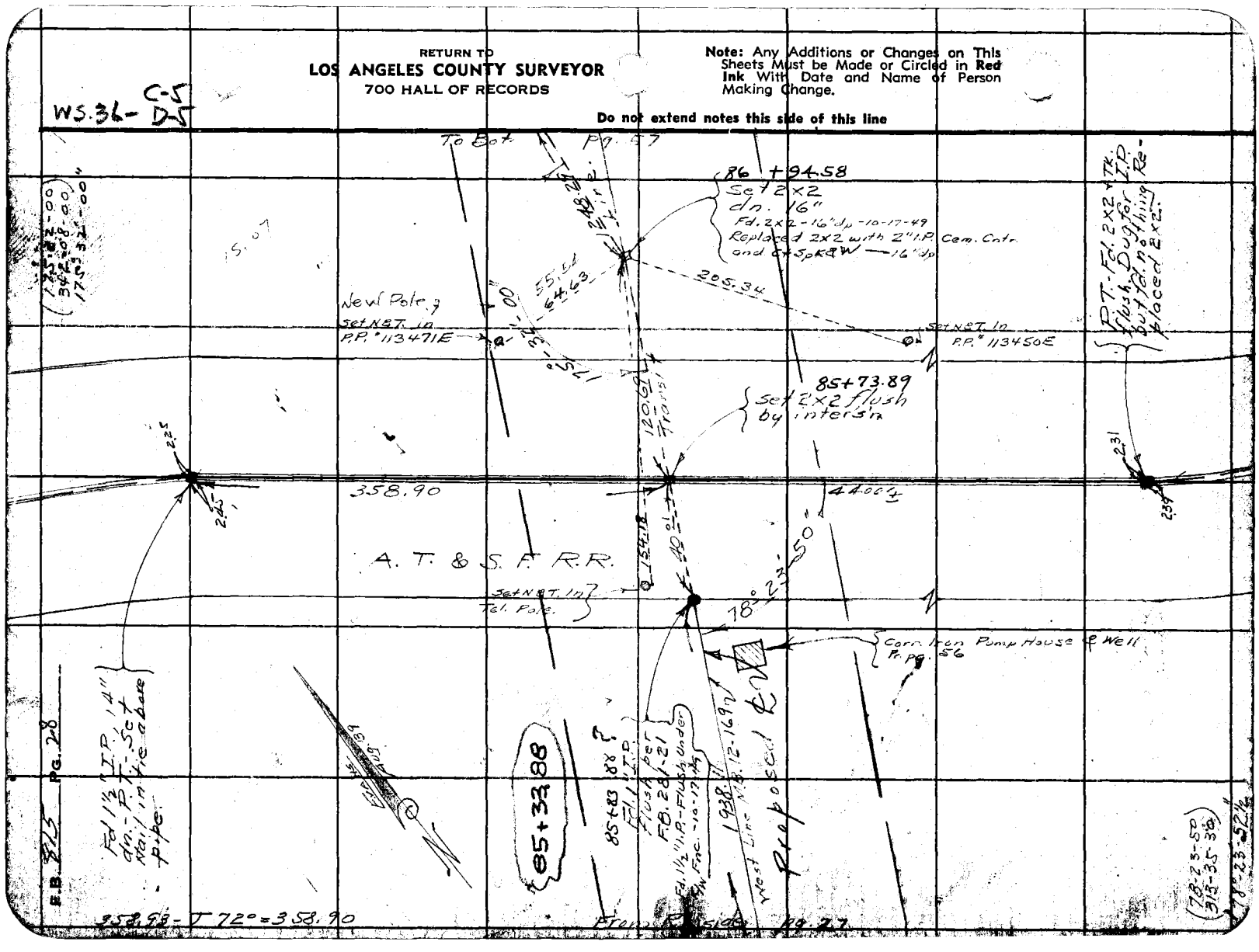

Notes Ck'd by	Survey of Lexington Rd	F.B. 815 Pg. 29
Map No. B-1564	W. O. 8204 Tape No. 063 St'd 84°F	See pg. 31
Office Work White	Surveyed by Evans	
Checked Roeser	Notes Brock Date 7-39	
Date June 1941	Indexed 11-30-39	



Cont. on Tap pg. 30

Note: Any Additions or Changes on This Sheets Must be Made or Circled in Red Ink With Date and Name of Person Making Change.

Do not extend notes this side of this line

RETURN TO
LOS ANGELES COUNTY SURVEYOR
700 HALL OF RECORDS

FORM 247 5M 10-37

RETURN TO
LOS ANGELES COUNTY SURVEYOR
700 HALL OF RECORDS

Note: Any Additions or Changes on This Sheets Must be Made or Circled in **Red Ink** With Date and Name of Person Making Change.

Do not extend notes this side of this line



Notes Ck'd by		Survey of LEXINGTON RD	F.B. 815 PG. 31
Map No. B-1564		W. O. 3264 Tape No.	St'd. of
Office Work ~~Recer~~ DAW		Surveyed by EVANS	
Checked Roeser		Notes	Date
Date June 1941		Indexed	

Note: Any Additions or Changes on This Sheets Must be Made or Circled in Red Ink With Date and Name of Person Making Change.

Do not extend notes this side of this line

RETURN TO
LOS ANGELES COUNTY SURVEYOR
700 HALL OF RECORDS

FORM 247 SM 10-37

F.B. 815 PG. 32

cont. at bot pg. 33

RETURN TO
LOS ANGELES COUNTY SURVEYOR
700 HALL OF RECORDS

Note: Any Additions or Changes on This Sheets Must be Made or Circled in Red Ink With Date and Name of Person Making Change.

Do not extend notes this side of this line

cont from top pg 31

Notes Ck'd by	Survey of LEXINGTON #2
Map No. B-1564	W. O. 3166 Tape No. St'd °F
Office Work White	Surveyed by Evans
Checked Roeser	Notes Date
Date June 1941	Indexed

F.B. 815 Pg. 33

Note: Any Additions or Changes on This Sheets Must Be Made or Circled in Red Ink With Date and Name of Person Making Change.

Do not extend notes this side of this line

RETURN TO
LOS ANGELES COUNTY SURVEYOR
700 HALL OF RECORDS

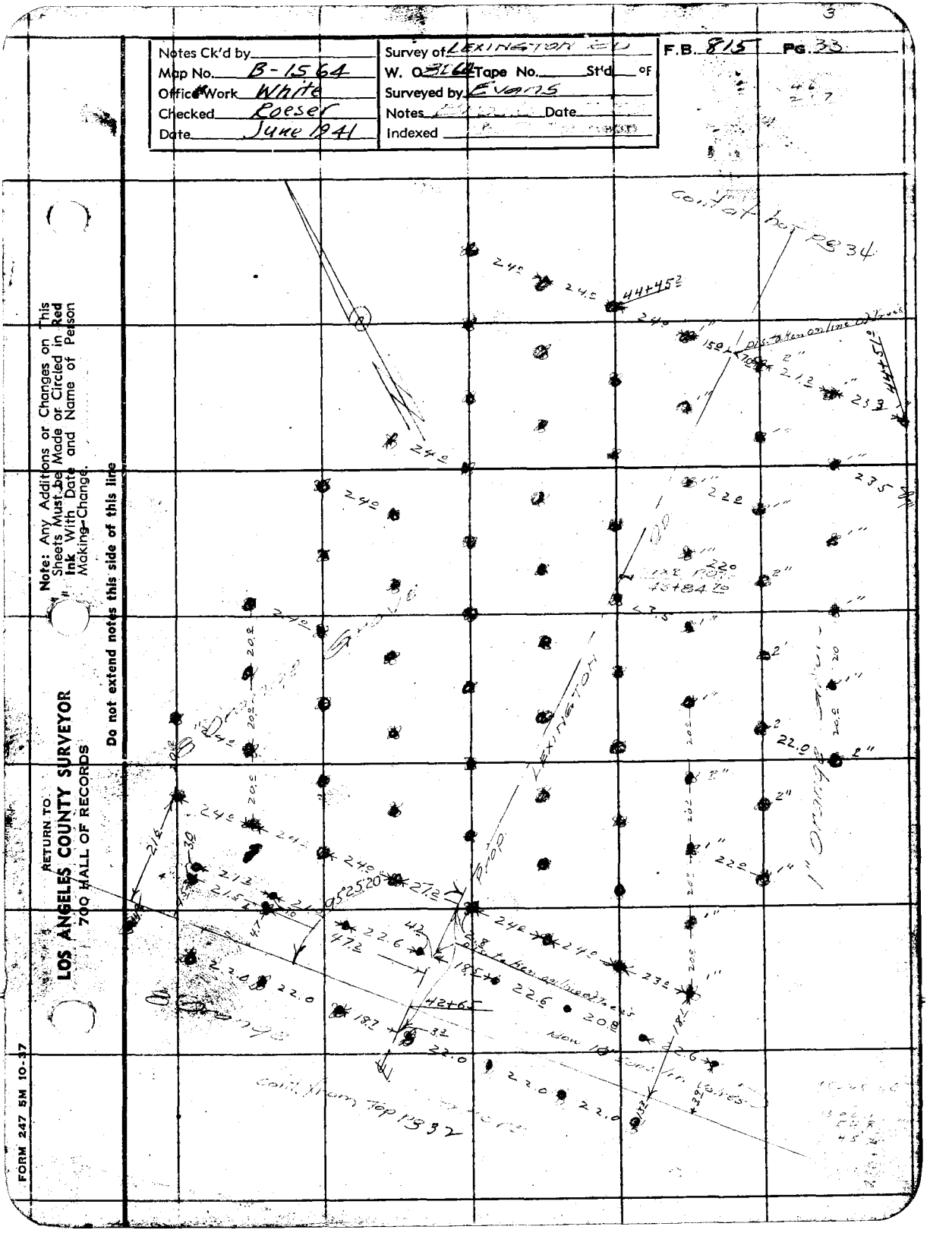

RETURN TO
LOS ANGELES COUNTY SURVEYOR
700 HALL OF RECORDS

Note: Any Additions or Changes on This Sheets Must be Made or Circled in **Red Ink** With Date and Name of Person Making Change.

Do not extend notes this side of this line

Notes Ck'd by		Survey of LEXINGTON RD	F.B. 815 Pg. 35
Map No. B-156		W. O. 826 Tape No.	St'd of
Office Work White		Surveyed by Evans	
Checked Loeser		Notes	Date
Date June 1941		Indexed	



Note: Any Additions to This Sheets Must be Made in Ink With Date and Marking Change.

Do not extend lines this side of this line

RETURN TO
LOS ANGELES COUNTY SURVEYOR
700 HALL OF RECORDS

FORM 247 5M 10-37

F.B. 815 PG. 36

Cont'd from Pg 37

RETURN TO
LOS ANGELES COUNTY SURVEYOR
700 h - OF RECORDS

Note: Any Additions or Changes on This Sheets Must be Made or Circled in Red Ink With Dr and Name of Person Making Chan.

Do not extend notes this side of this line

Cont'd from Top Pg 35

Notes Ck'd by	Survey of [illegible]
Map No. B-1564	W. O. 3864 Tape No. [illegible] St'd [illegible] of
Office Work White	Surveyed by [illegible]
Checked Roeser	Notes [illegible] Date [illegible]
Date June 1941	Indexed [illegible]

F.B. 815 PG. 37

cont. at bot. pg 38

Con't from Top Pg. 36

Note: Any Additions or Changes on This Sheets Must be Made or Circled in Red Ink With Date and Name of Person Making Change.

Do not extend notes this side of this line

RETURN TO
LOS ANGELES COUNTY SURVEYOR
700 HALL OF RECORDS

FORM 247 5M 10-37

F.B. 815 PG. 38

cont. at bot. pg 39

RETURN TO
LOS ANGELES COUNTY SURVEYOR
700 HALL OF RECORDS

Note: Any Additions or Changes on This Sheets Must be Made or Circled in Red Ink With Date and Name of Person Making Change.

Do not extend notes this side of this line

cont. from Top pg 37

Notes Ck'd by		Survey of LEXINGTON RD.	F.B. 815 Pg. 39
Map No. B-1564		W. O. 8264 Tape No.	St'd °F
Office Work White		Surveyed by EVANS	
Checked Roeser		Notes	Date
Date June 1941		Indexed	

RETURN TO
LOS ANGELES COUNTY SURVEYOR
700 HALL OF RECORDS

Note: Any Additions or Changes on This Sheets Must be Made or Circled in Red Ink With Date and Name of Person Making Change.

Do not extend notes this side of this line

FORM 247 SM 10-37

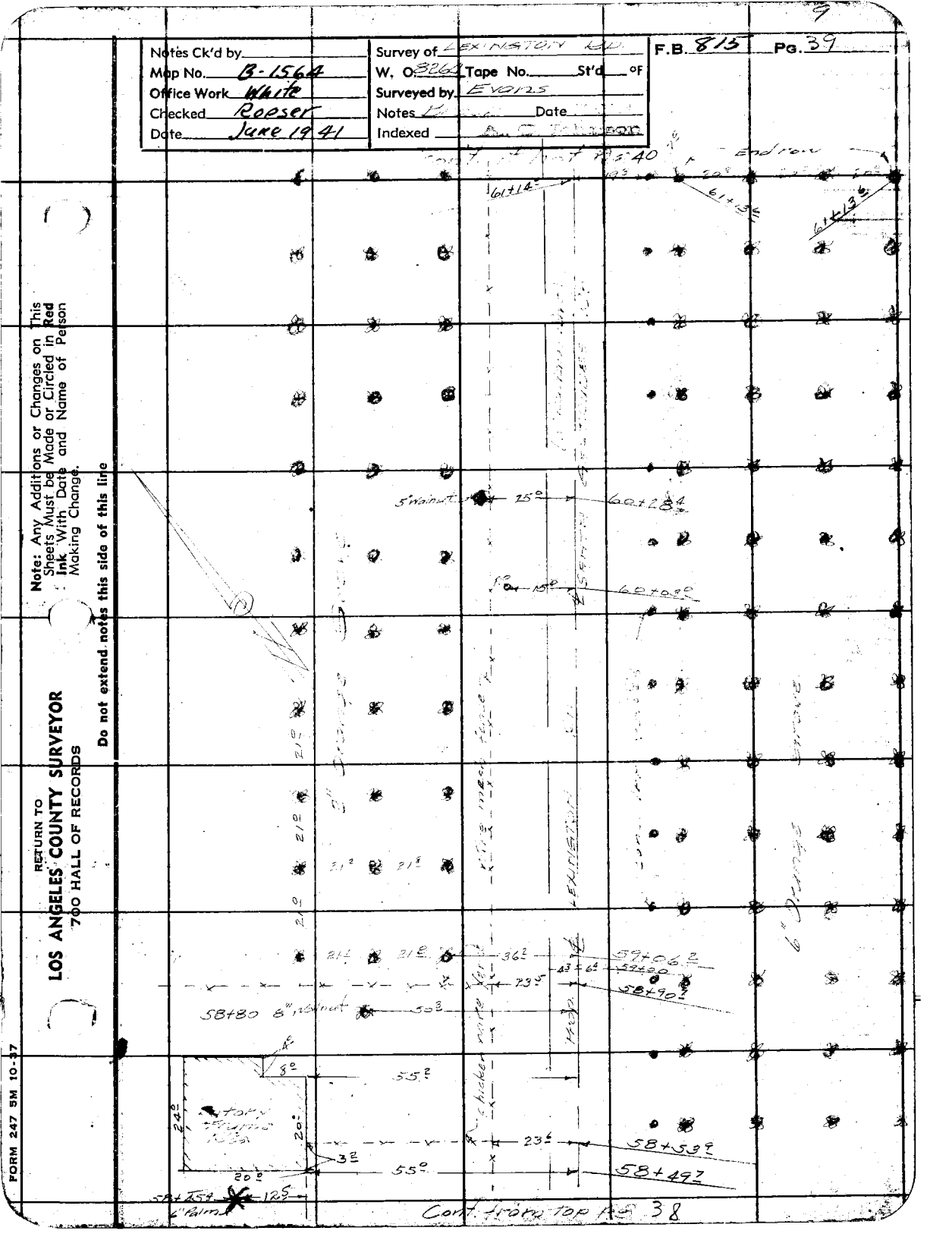

F.B. 815 PG. 40



RETURN TO

LOS ANGELES COUNTY SURVEYOR

700 HALL OF RECORDS

Note: Any Additions or Changes on This Sheets Must be Made or Circled in Red Ink With Date and Name of Person Making Change.

Do not extend notes this side of this line

Notes Ck'd by		Survey of LEXINGTON RD	F.B. 815 PG. 41
Map No. B-1564		W. O. 8264 Tape No. St'd OF	
Office Work White		Surveyed by Evans	
Checked Roeser		Notes [illegible] Date 7-39	
Date June 1941		Indexed [illegible]	

See [illegible] pg 42

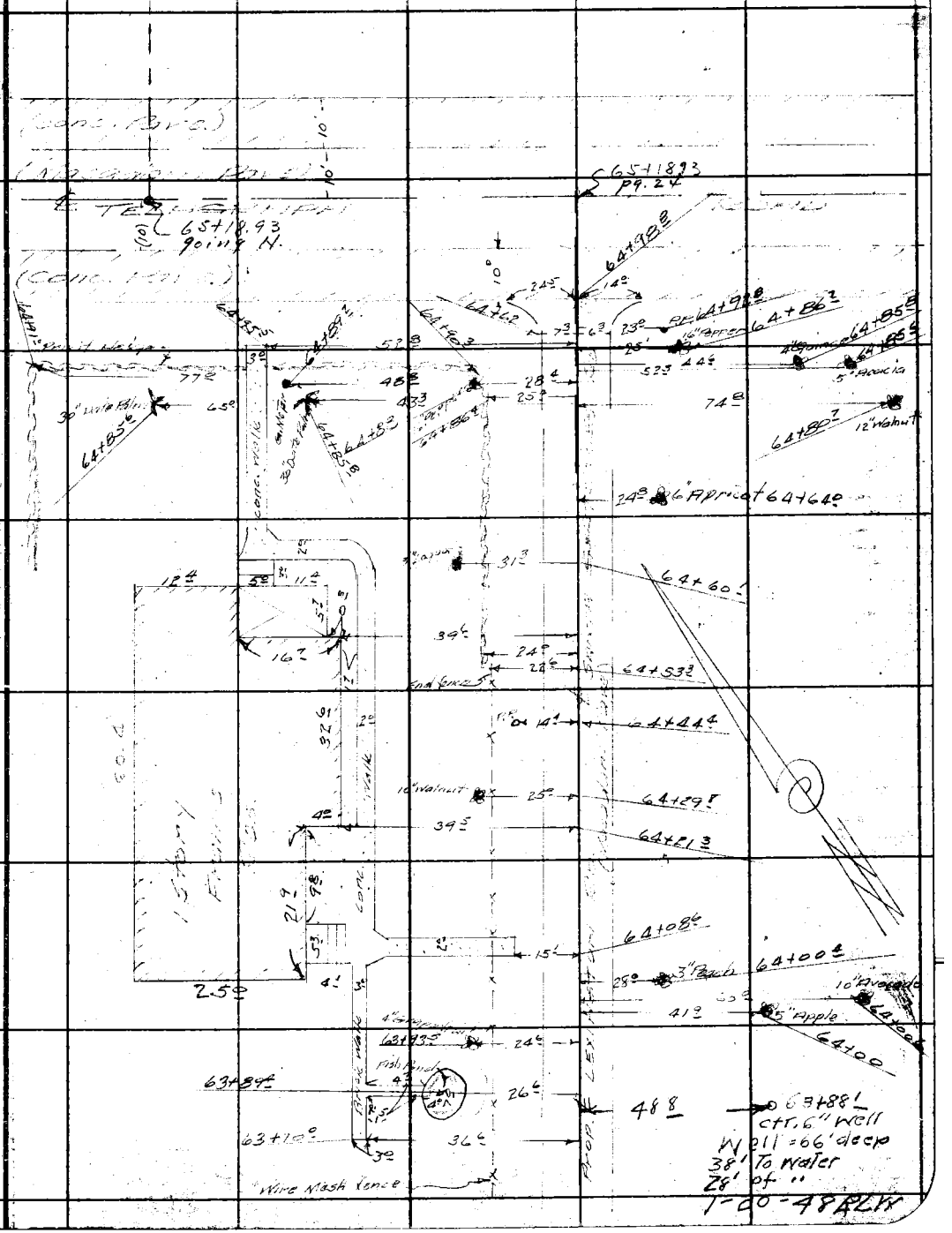

Note: Any Additions or Changes on This Sheets Must be Made or Circled in Red Ink With Date and Name of Person Making Change.

Do not extend notes this side of this line

RETURN TO
LOS ANGELES COUNTY SURVEYOR
700 HALL OF RECORDS

FORM 247 5M 10-37

F.B. 815 PG. 42

Con't at bot pg 43

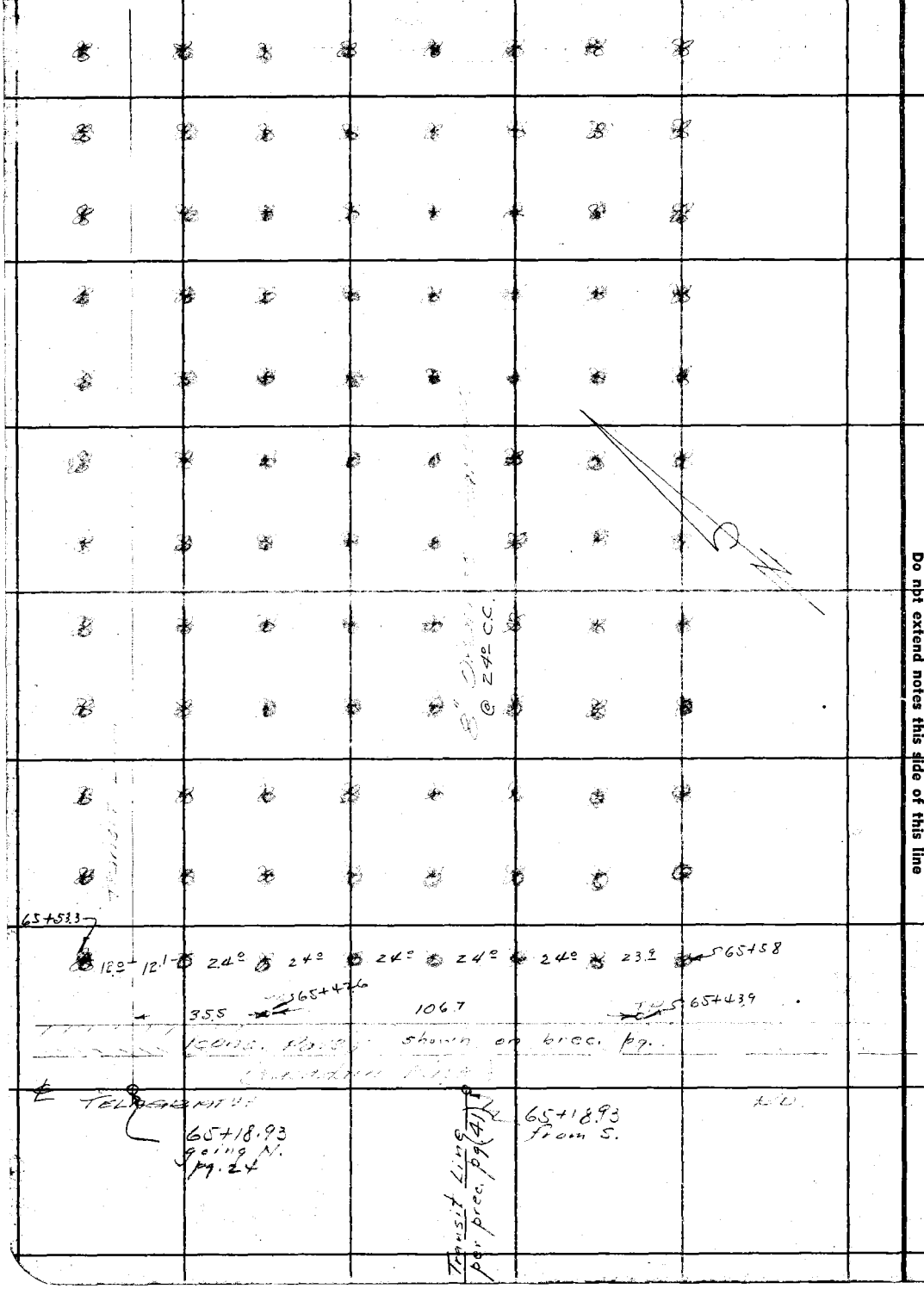

RETURN TO

LOS ANGELES COUNTY SURVEYOR

700 HALL OF RECORDS

Note: Any Additions or Changes on This Sheets Must be Made or Circled in **Red Ink** With Date and Name of Person Making Change.

Do not extend notes this side of this line

Notes Ck'd by		Survey of LEXINGTON RD	F.B. 815 Pg. 43
Map No. B-1564		W. O. 8264 Tape No. 063 St'd 84 of	
Office Work White		Surveyed by EVANS	
Checked Roeser		Notes HE Date 8-39	
Date June 1941		Indexed A. C. [illegible]	

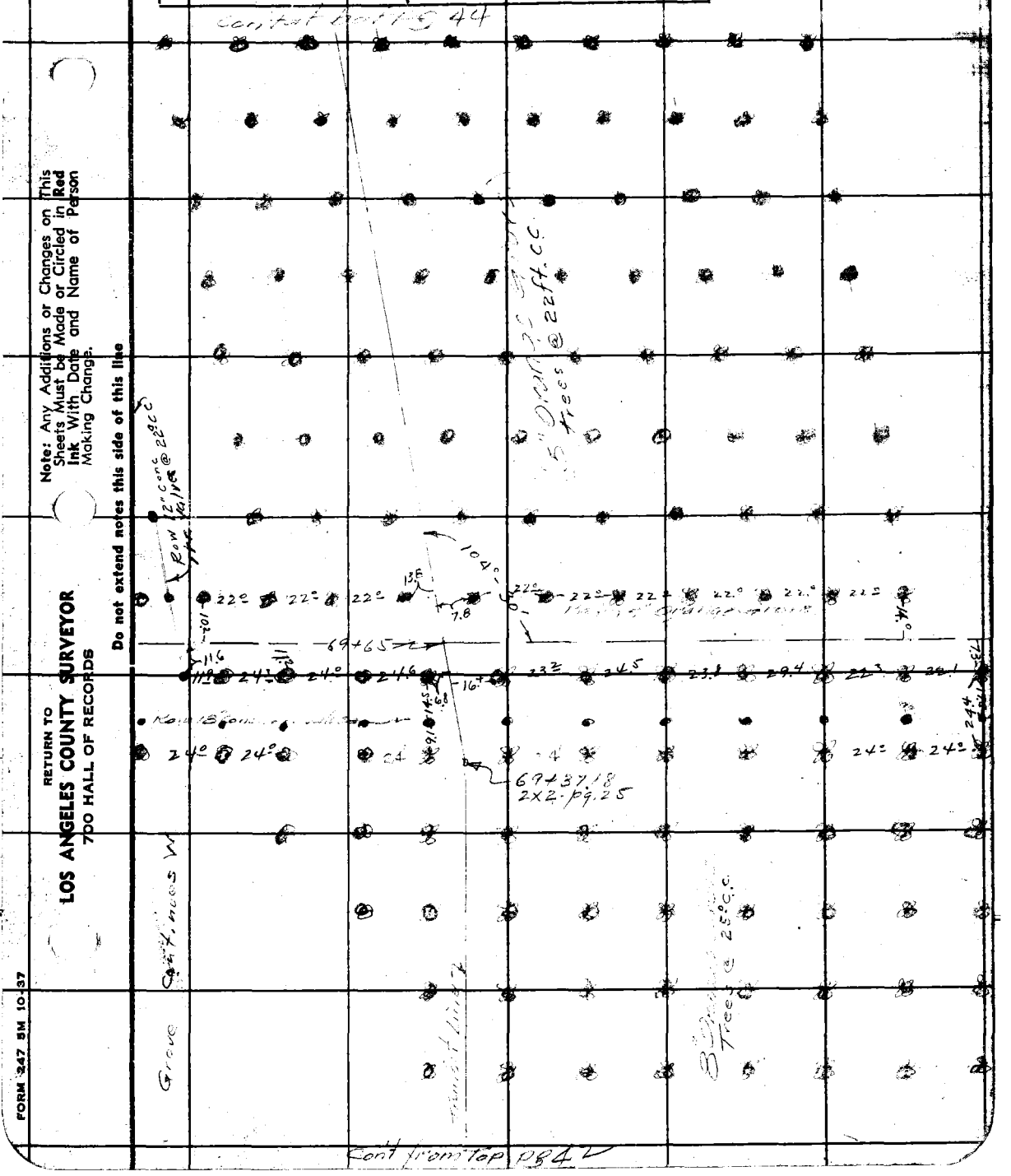

Note: Any Additions or Changes on This Sheets Must be Made or Circled in Red Ink With Date and Name of Person Making Change.

Do not extend notes this side of this line

RETURN TO
LOS ANGELES COUNTY SURVEYOR
700 HALL OF RECORDS

FORM 247 5M 10-37

RETURN TO
LOS ANGELES COUNTY SURVEYOR
700 HALL OF RECORDS

Note: Any Additions or Changes on This Sheets Must be Made or Circled in **Red Ink** With Date and Name of Person Making Change.

Do not extend notes this side of this line

43

45

F.B. 815 PG. 44

Notes Ck'd by		Survey of LEXINGTON RD	F.B. 815 Pg. 45
Map No. B-1564		W. O. 8264 Tape No. 063 St'd 24 OF	
Office Work White		Surveyed by EVANS	
Checked Roeser		Notes HE Date 8-39	
Date June 1941		Indexed	

con't at bot. pg 46

Note: Any Additions or Changes on This Sheets Must be Made or Circled in Red Ink With Date and Name of Person Making Change.

Do not extend notes this side of this line

RETURN TO
LOS ANGELES COUNTY SURVEYOR
700 HALL OF RECORDS

FORM 247 SM 10-57

con't from top pg 44

F.B. 815 PG. 46

To Bot pg. 47

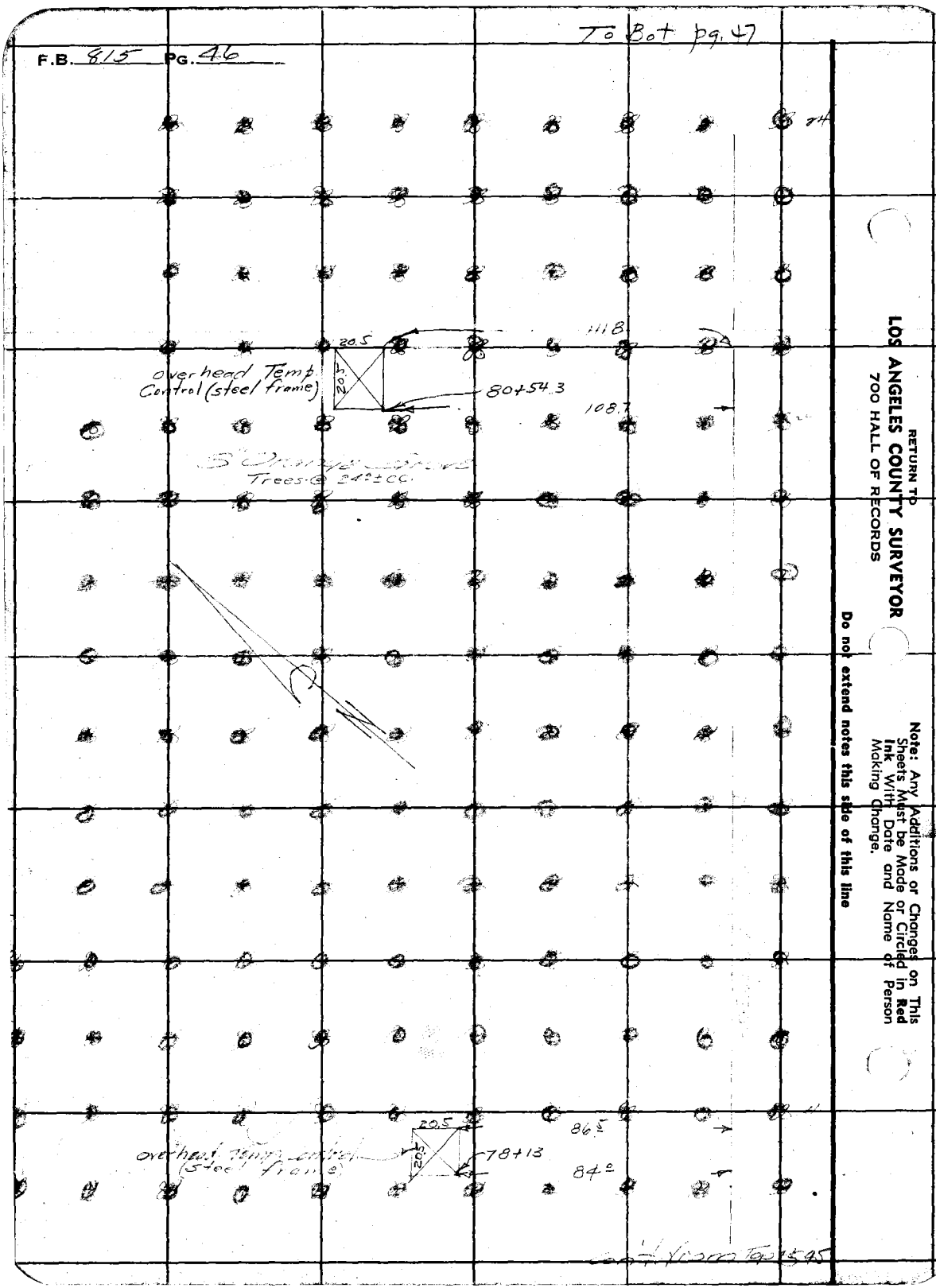

RETURN TO
LOS ANGELES COUNTY SURVEYOR
700 HALL OF RECORDS

Note: Any Additions or Changes on This Sheets Must be Made or Circled in Red Ink With Date and Name of Person Making Change.

Do not extend notes this side of this line

2a

Notes Ck'd by	Survey of Lexington Rd
Map No. B-1564	W. O. 8264 Tape No. 063 St'd 8 of
Office Work White	Surveyed by Evans
Checked Roeser	Notes HE Date 8-39
Date June 1941	Indexed [illegible]

F.B. 815 Pg. 47

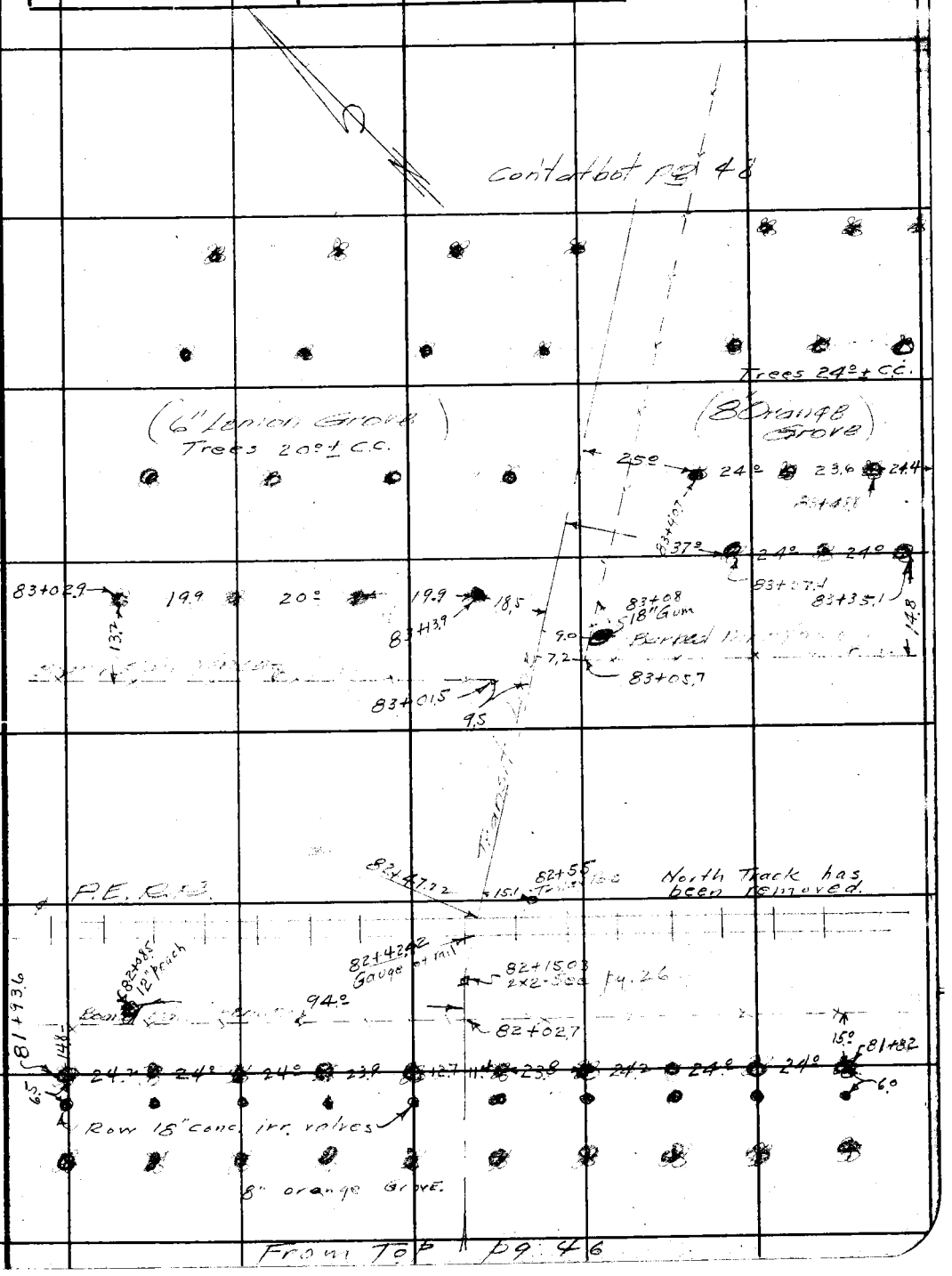

Note: Any Additions or Changes on This Sheets Must be Made or Circled in Red Ink With Date and Name of Person Making Change.

Do not extend notes this side of this line

RETURN TO
LOS ANGELES COUNTY SURVEYOR
700 HALL OF RECORDS

FORM 247 5M 10-37

F.B. 815 PG. 48

Cont at bot pg 49

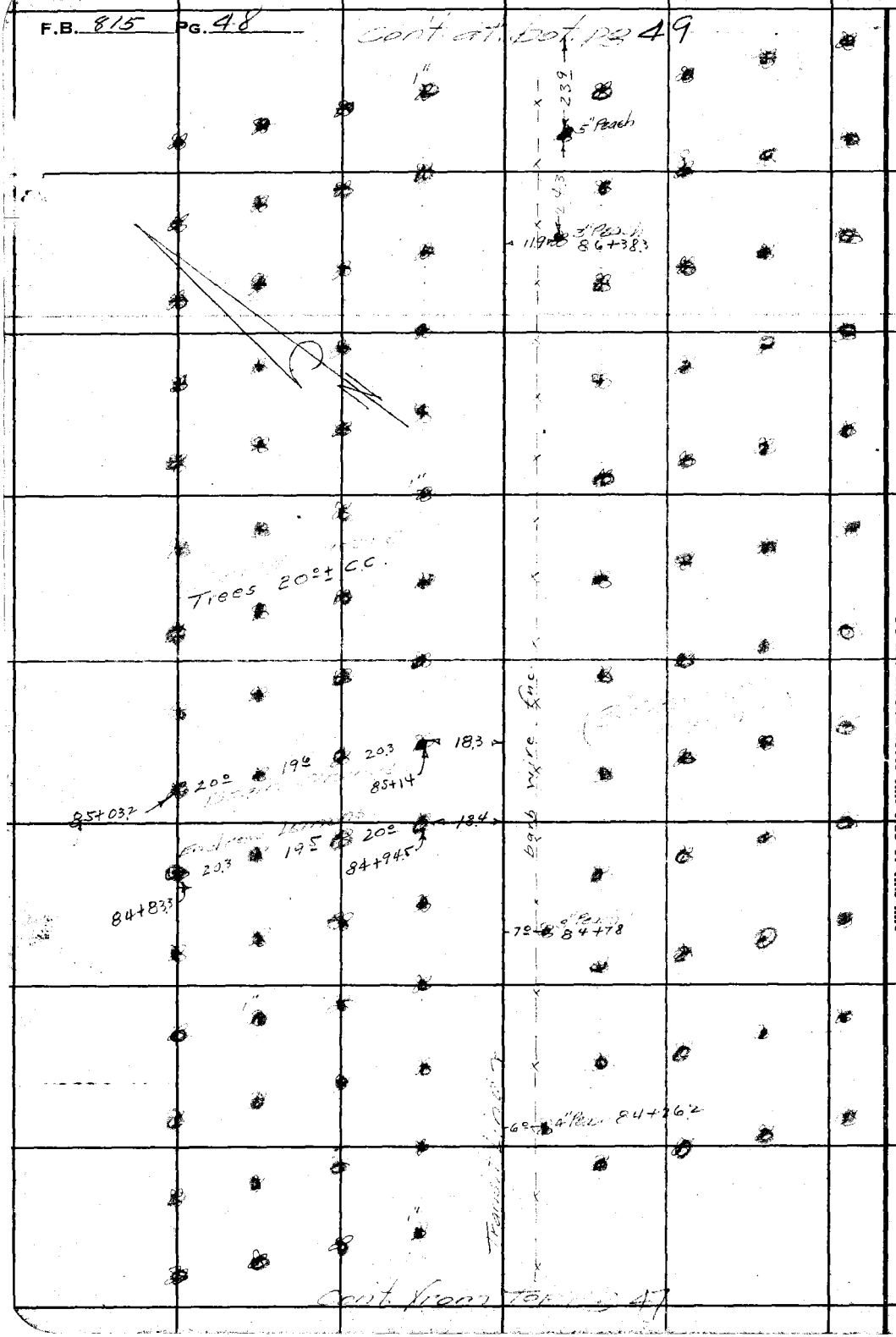

Cont from top pg 47

RETURN TO
LOS ANGELES COUNTY SURVEYOR
700 HALL OF RECORDS

Note: Any Additions or Changes on This Sheets Must be Made or Circled in Red Ink With Date and Name of Person Making Change.

Do not extend notes this side of this line

Notes Ck'd by	Survey of LEXINGTON RD
Map No. B-1564	W. O. 8264 Tape No. 063 St'd 84 of
Office Work White	Surveyed by EVANS
Checked Roeser	Notes [illegible] Date 8-39
Date June 1941	Indexed [illegible]

F.B. 815 Pg. 49



Cont. from top Pg 48

Note: Any Additions or Changes on This Sheets Must be Made or Circled in Red Ink With Date and Name of Person Making Change.

Do not extend notes this side of this line

RETURN TO
LOS ANGELES COUNTY SURVEYOR
700 HALL OF RECORDS

FORM 247 5M 10-37

F.B. 815 PG. 50

Cont at bot pg 51



RETURN TO
LOS ANGELES COUNTY SURVEYOR
700 HALL OF RECORDS

Note: Any Additions or Changes on This Sheets Must be Made or Circled in Red Ink With Date and Name of Person Making Change.

Do not extend notes this side of this line

Notes Ck'd by	Survey of [illegible] Rd	F.B. 815 Pg. 51
Map No. B-1564	W. O 8264 Tape No. 063 St'd 84 of	
Office Work White	Surveyed by Evans	
Checked Roeser	Notes H Date 8-39	
Date June 1941	Indexed	

Note: Any Additions or Changes on This Sheets Must be Made or Circled in Red Ink With Date and Name of Person Making Change.

Do not extend notes this side of this line

RETURN TO
LOS ANGELES COUNTY SURVEYOR
700 HALL OF RECORDS

FORM 247 5M 10-37

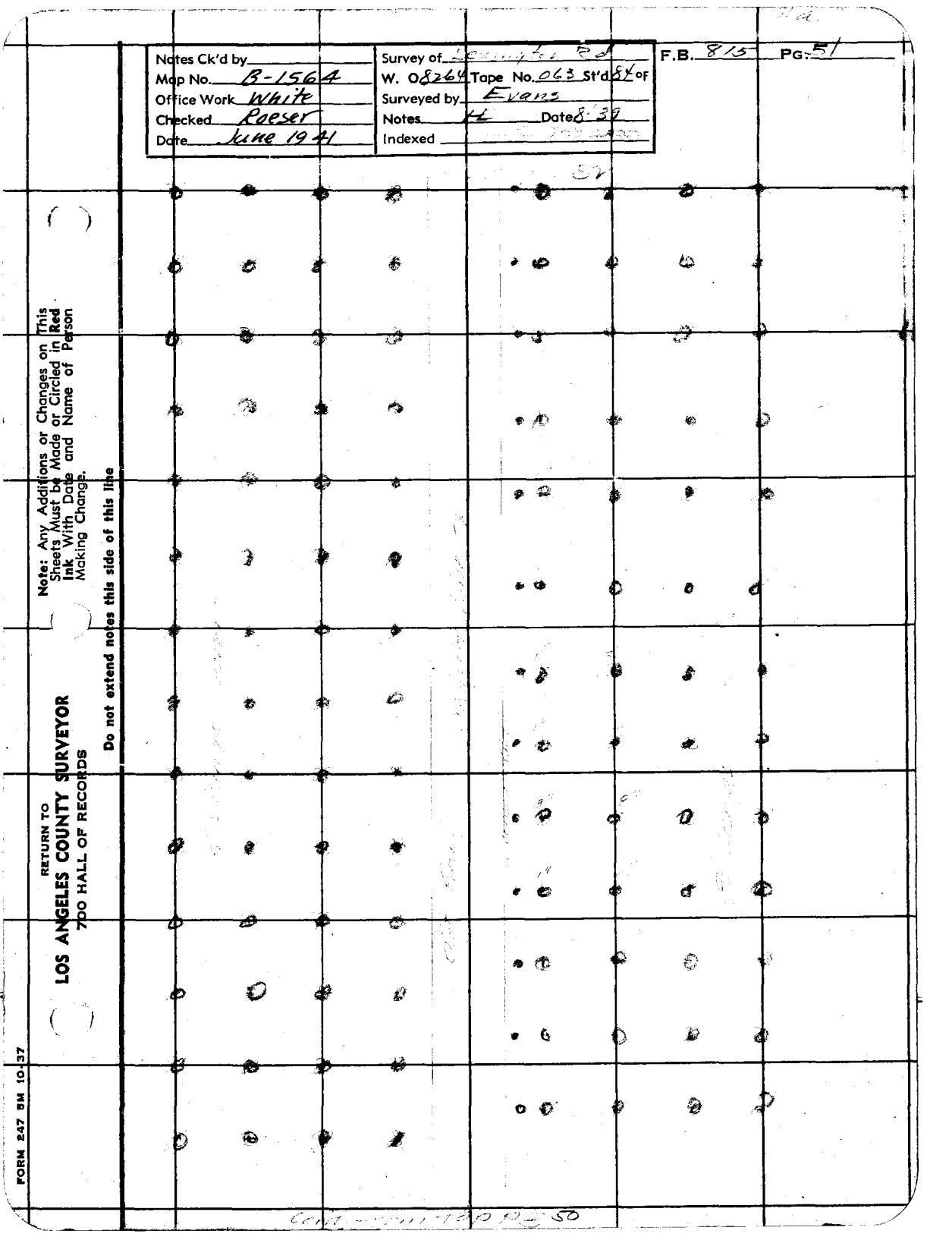

Cont. from top Pg 50

RETURN TO
LOS ANGELES COUNTY SURVEYOR
700 HALL OF RECORDS

Note: Any Additions or Changes on This Sheets Must be Made or Circled in **Red Ink** With Date and Name of Person Making Change.

Do not extend notes this side of this line

53

F.B. 845 Pg. 52

Notes Ck'd by	Survey of
Map No. B-1564	W. O. 8264 Tape No. St'd °F
Office Work White	Surveyed by Evans
Checked Roeser	Notes Date
Date June 1941	Indexed

F.B. 815 PG. 53

54

Note: Any Additions or Changes on This Sheets Must be Made or Circled in Red Ink With Date and Name of Person Making Change.

Do not extend notes this side of this line

RETURN TO
LOS ANGELES COUNTY SURVEYOR
700 HALL OF RECORDS

FORM 247 5M 10-37

Cont. from 52

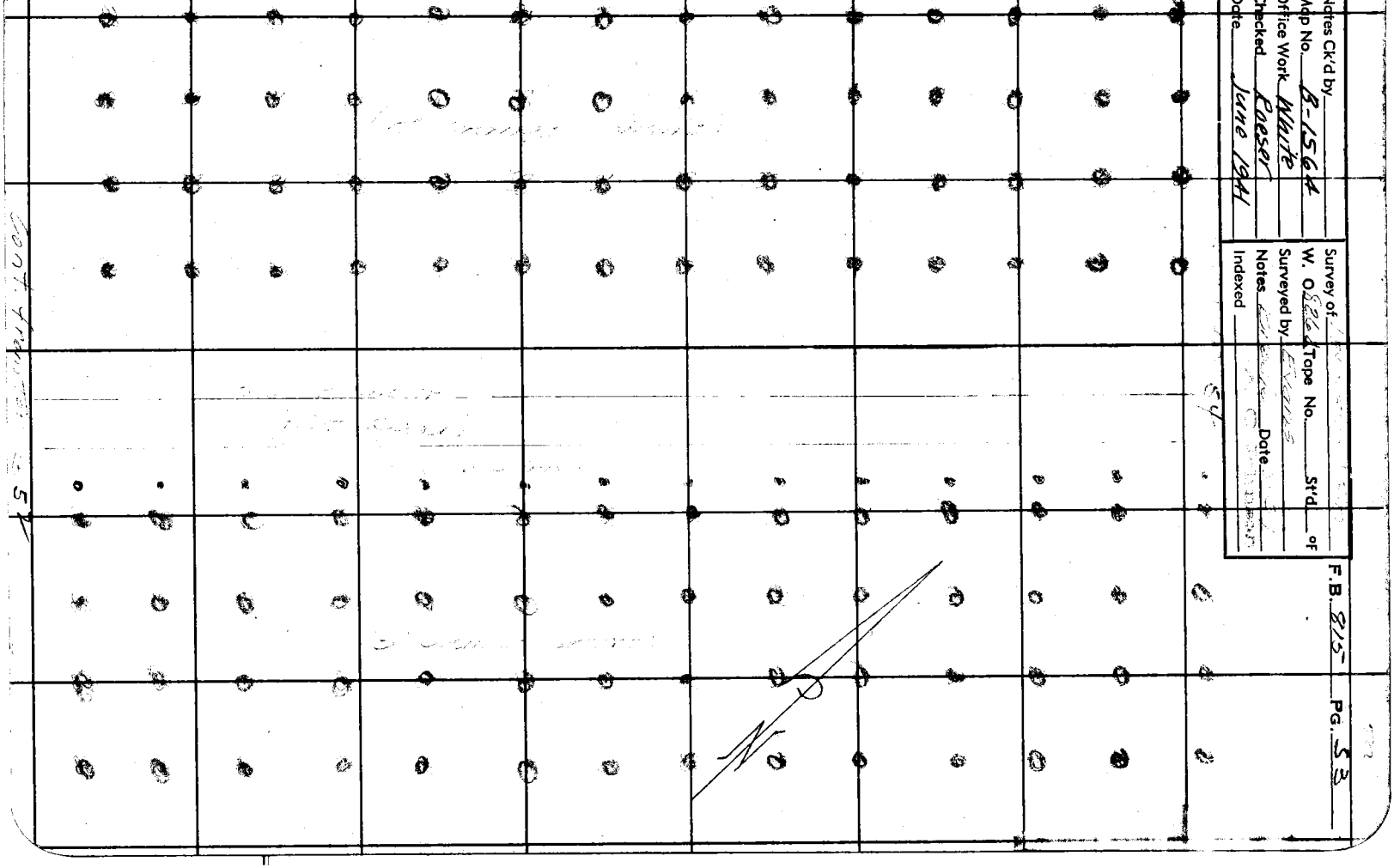

RETURN TO
LOS ANGELES COUNTY SURVEYOR
700 HALL OF RECORDS

Note: Any Additions or Changes on This Sheets Must be Made or Circled in **Red Ink** With Date and Name of Person Making Change.

Do not extend notes this side of this line



F.B. 815 Pg. 54

Notes Ck'd by	Survey of Lexington
Map No. B-1564	W. O. 2864 Tape No. St'd of
Office Work White	Surveyed by
Checked Roeser	Notes Roeser Date
Date June 1941	Indexed

F.B. 813 Pg. 55

contact both pgs 56



Note: Any Additions or Changes on This Sheets Must be Made or Circled in Red Ink With Date and Name of Person Making Change.

Do not extend notes this side of this line

RETURN TO
LOS ANGELES COUNTY SURVEYOR
700 HALL OF RECORDS

FORM 247 5M 10 37

cont. from Tape Pg 54

RETURN TO
LOS ANGELES COUNTY SURVEYOR
700 HALL OF RECORDS

Note: Any Additions or Changes on This Sheets Must be Made or Circled in **Red Ink** With Date and Name of Person Making Change.

Do not extend notes this side of this line

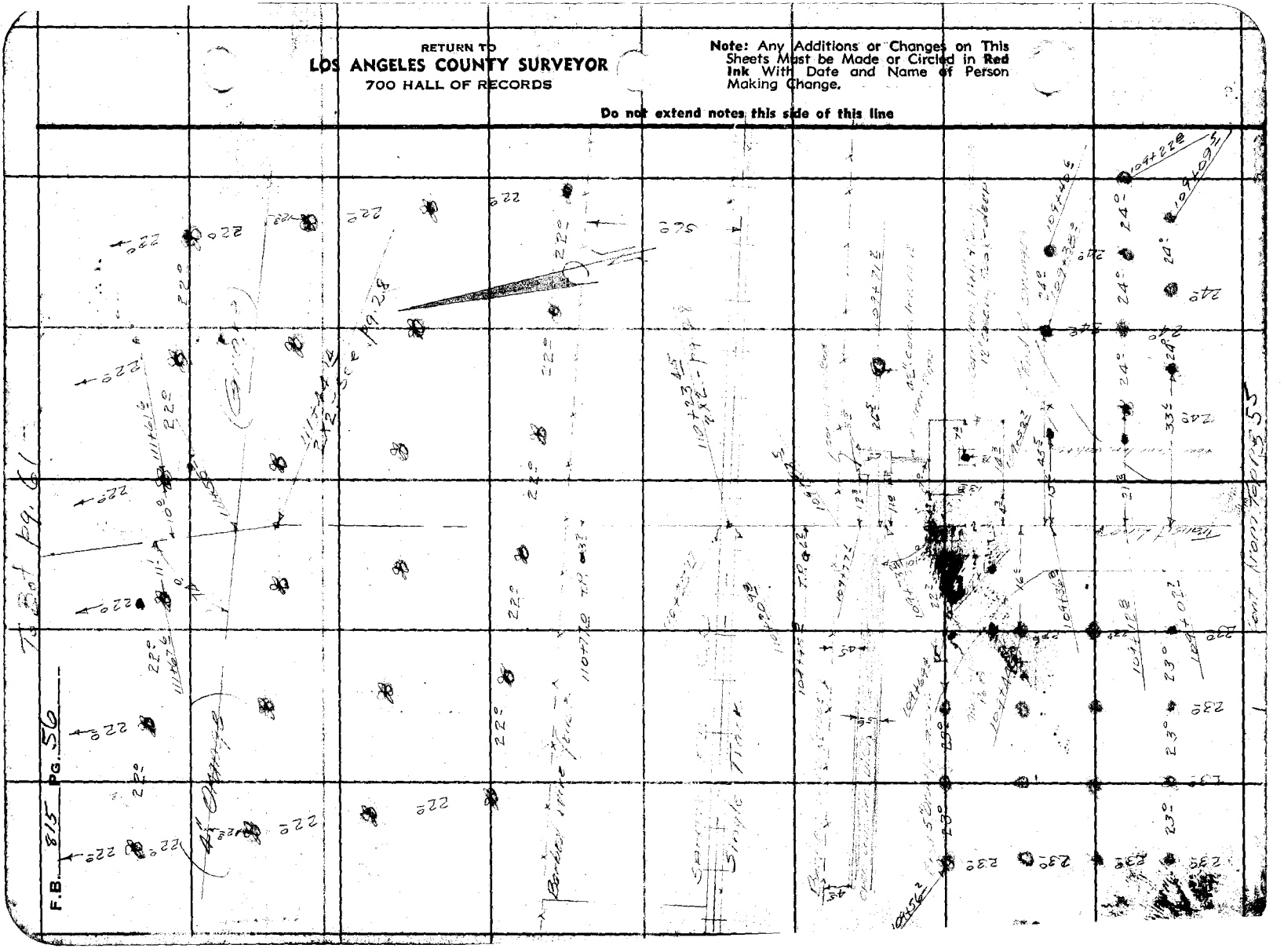

Notes Ck'd by	[illegible]
Map No.	B-1564
Office Work	White
Checked	Roeser
Date	June 1941

Survey of LEXINGTON RD.
W. O. 8264 Tape No. 063 St'd 84°F
Surveyed by EVANS.
Notes HE Date 8-39
Indexed 1-30-39

F.B. 815 PG. 57 To Bot. pg. 58

WS.36-C-5

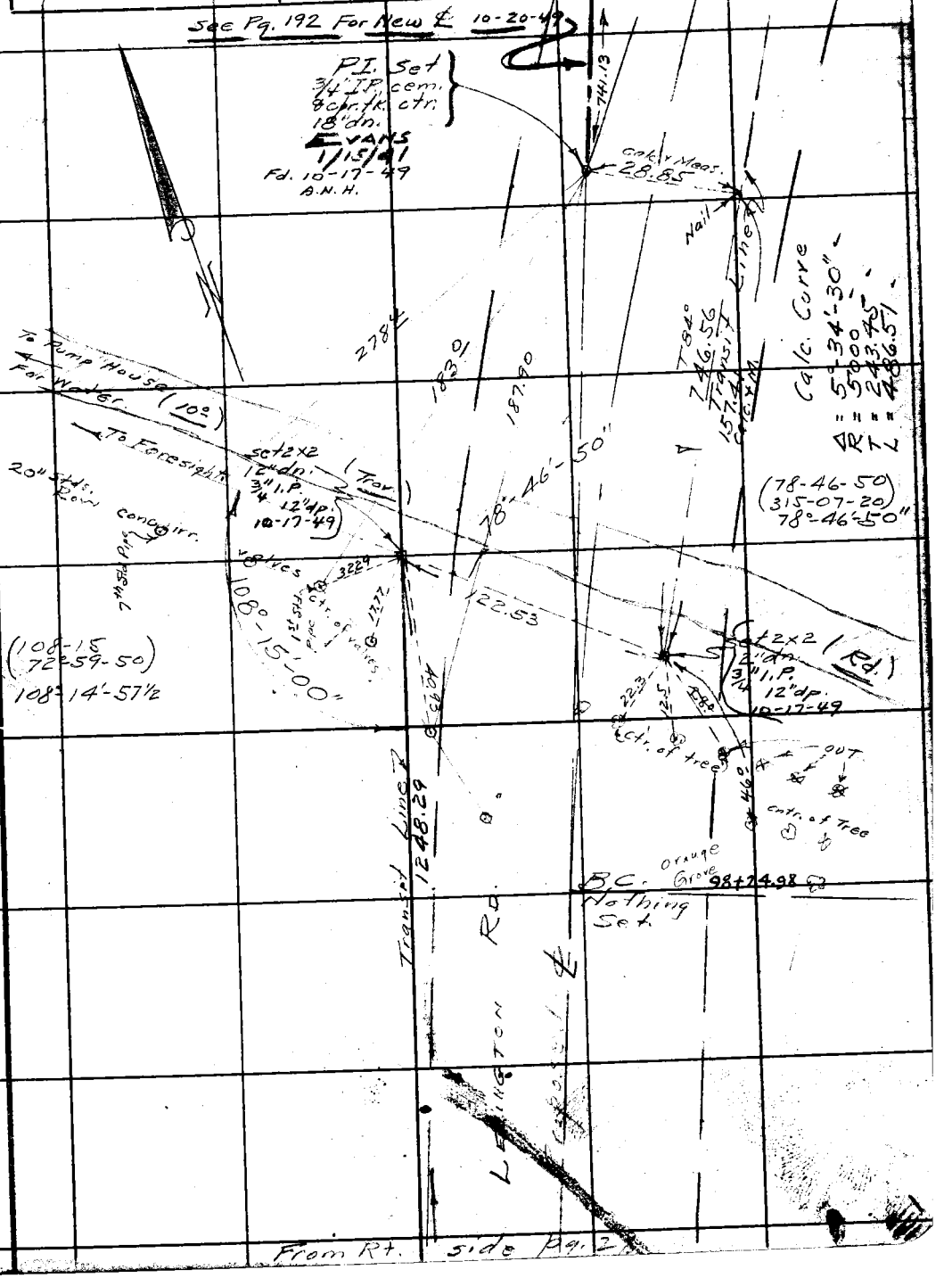

Note: Any Additions or Changes on This Sheets Must be Made or Circled in Red Ink With Date and Name of Person Making Change.

Do not extend notes this side of this line

RETURN TO
LOS ANGELES COUNTY SURVEYOR
700 HALL OF RECORDS

FORM 247 5M 10-37

RETURN TO
LOS ANGELES COUNTY SURVEYOR
700 HALL OF RECORDS

Note: Any Additions or Changes on This Sheets Must be Made or Circled in **Red Ink** With Date and Name of Person Making Change.

Do not extend notes this side of this line

WS. 36-D-5

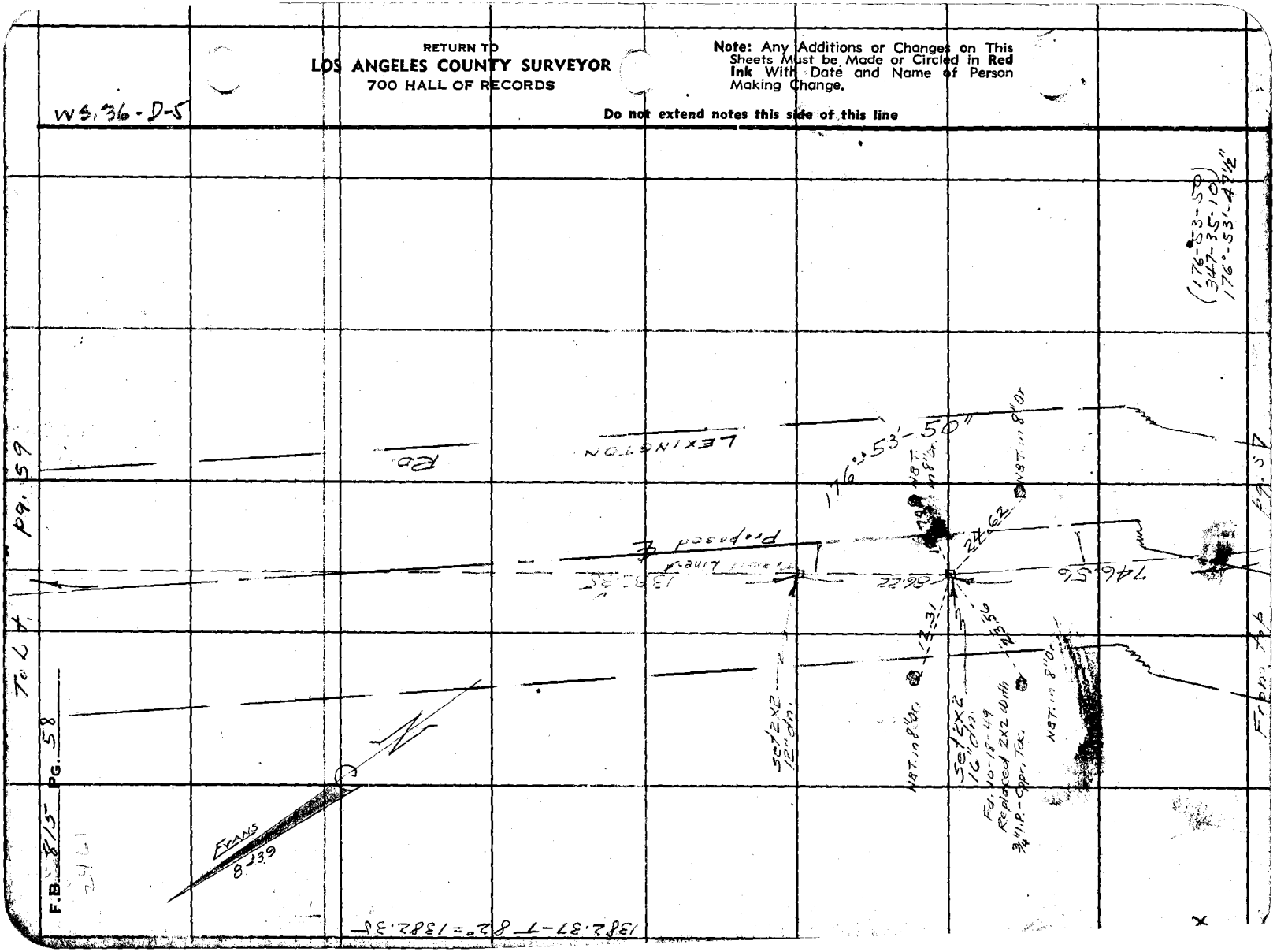

Notes Ck'd by Aan	Survey of LEXINGTON RD.	F.B. 815	PG. 59
Map No. B-1564	W. O. 8264 Tape No. 063 St'd 8¢ of		
Office Work White	Surveyed by EVANS		
Checked Roeser	Notes HE Date 8-39		
Date June 1941	Indexed		

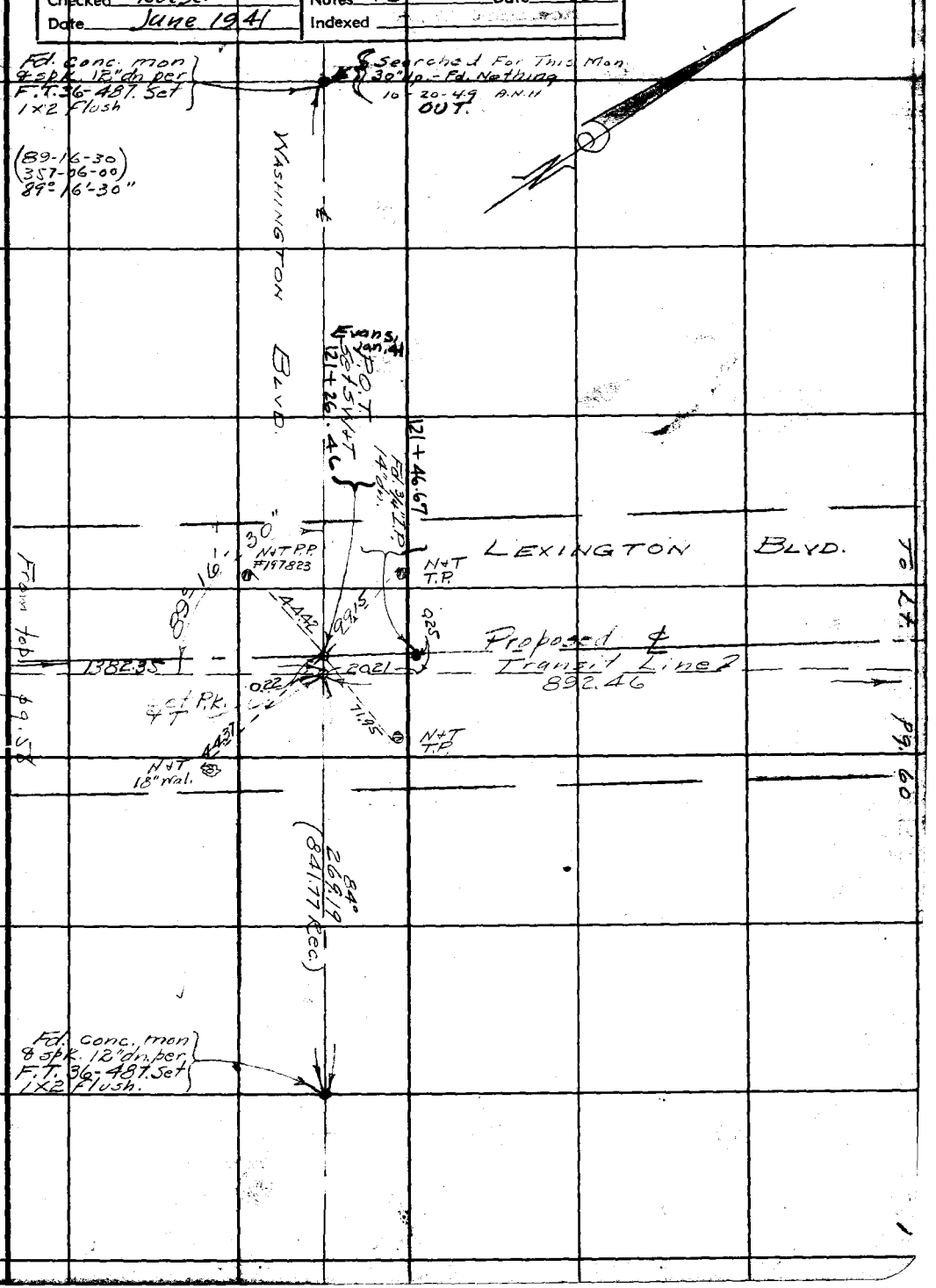

Note: Any Additions or Changes on This Sheets Must be Made or Circled in Red Ink With Date and Name of Person Making Change.

Do not extend notes this side of this line

RETURN TO
LOS ANGELES COUNTY SURVEYOR
700 HALL OF RECORDS

FORM 247 5M 10-37

RETURN TO
LOS ANGELES COUNTY SURVEYOR
700 HALL OF RECORDS

Note: Any Additions or Changes on This Sheets Must be Made or Circled in **Red Ink** With Date and Name of Person Making Change.

WS. 36-D-4

Do not extend notes this side of this line

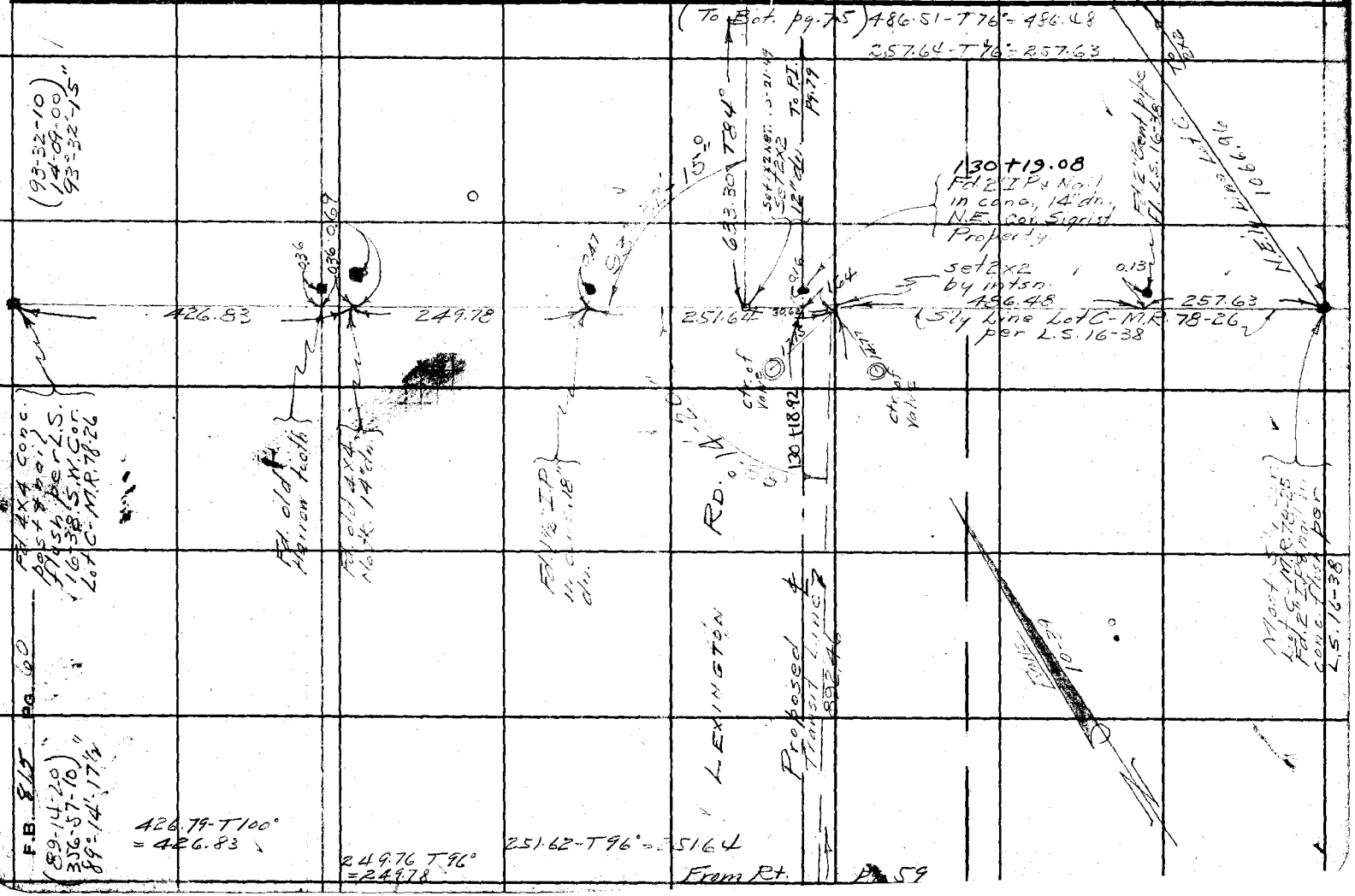

To Bot pg. 62

Notes Ck'd by	Survey of Lexington Rd
Map No. B-1564	W. O. 3264 Tape No. St'd OF
Office Work White	Surveyed by
Checked Roeser	Notes Brock Date 8-39
Date June 1941	Indexed 11-30-39

F.B. 815 PG. 61

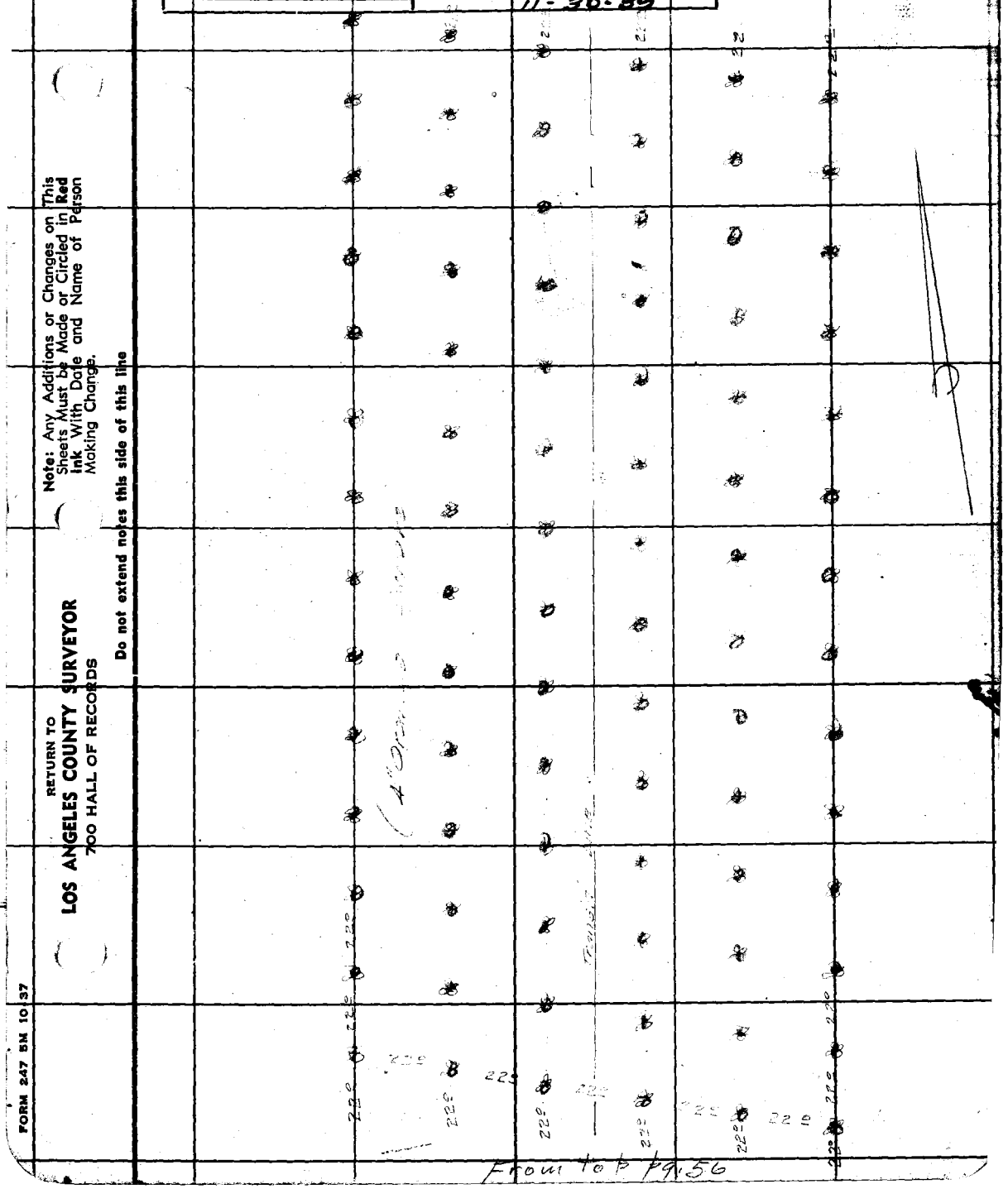

From top pg. 56

Note: Any Additions or Changes on This Sheets Must be Made or Circled in Red Ink With Date and Name of Person Making Change.

Do not extend notes this side of this line

RETURN TO
LOS ANGELES COUNTY SURVEYOR
700 HALL OF RECORDS

FORM 247 5M 10-37

RETURN TO
LOS ANGELES COUNTY SURVEYOR
700 HALL OF RECORDS

Note: Any Additions or Changes on This Sheets Must be Made or Circled in **Red Ink** With Date and Name of Person Making Change.

Do not extend notes this side of this line

F.B. 815 PG. 62

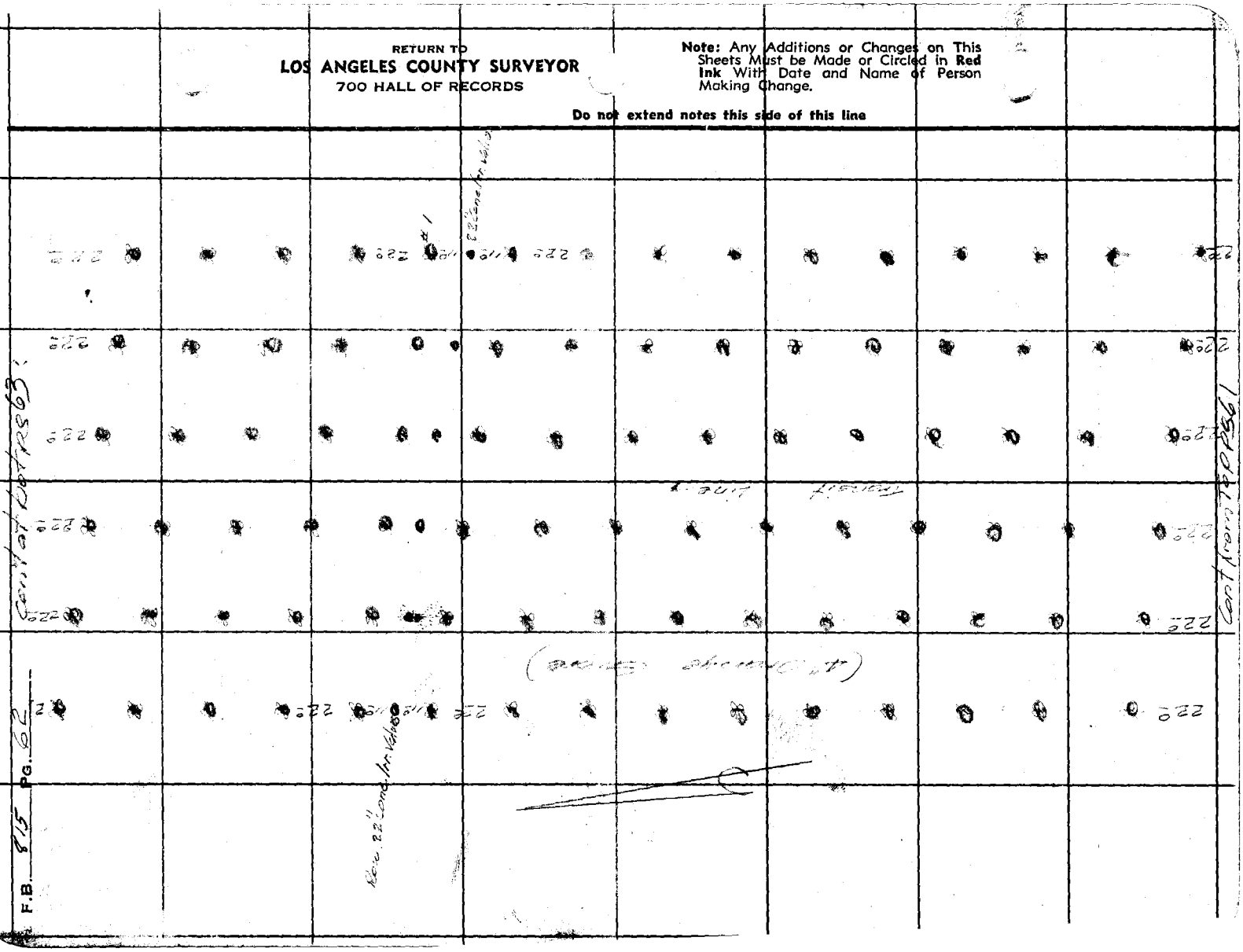

Notes Ck'd by	Survey of Lexington Rd	F.B. 815 PG. 63
Map No. B-1564	W. O. 8264 Tape No. St'd OF	
Office Work White	Surveyed by Evans	
Checked Roeser	Notes Brock Date 8-39	
Date June 1941	Indexed	

Cont at bot 64

22°

(4 Orange Grove)

Transit Line 7

22°

Cont from Top Pg 62

Note: Any Additions or Changes on This Sheets Must be Made or Circled in Red Ink With Date and Name of Person Making Change.

Do not extend notes this side of this line

RETURN TO
LOS ANGELES COUNTY SURVEYOR
700 HALL OF RECORDS

FORM 247 5M 10-37

RETURN TO
LOS ANGELES COUNTY SURVEYOR
700 HALL OF RECORDS

Note: Any Additions or Changes on This Sheets Must be Made or Circled in **Red Ink** With Date and Name of Person Making Change.

Do not extend notes this side of this line

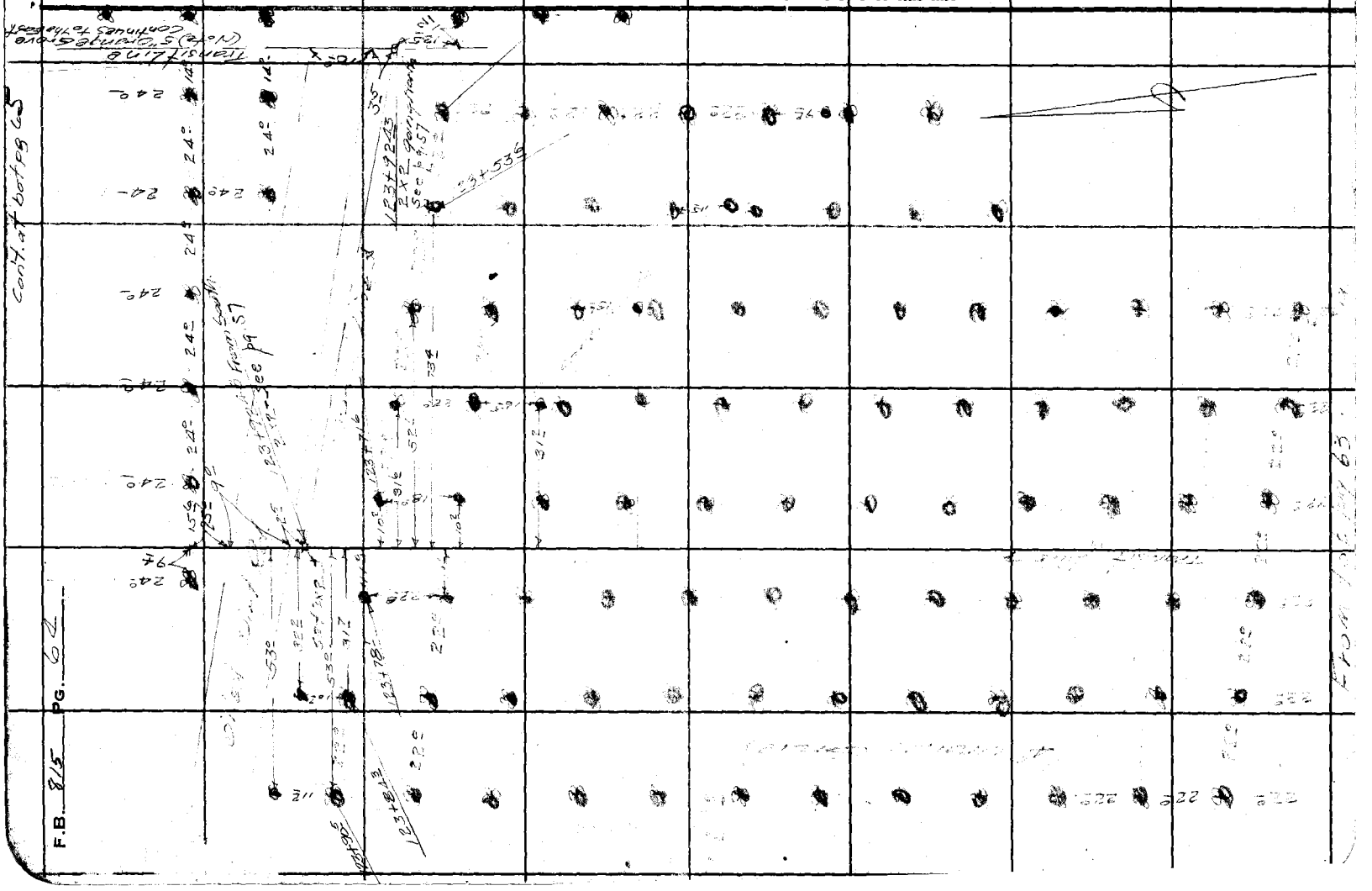

Notes Ck'd by	Survey of Lexington Rd
Map No. B-1564	W. O. 8264 Tape No. St'd of
Office Work White	Surveyed by
Checked Poeser	Notes Date 9-39
Date June 1941	Indexed

F.B. 815 Pg. 65

62

123 92.43
31.8
242

RETURN TO
LOS ANGELES COUNTY SURVEYOR
700 HALL OF RECORDS

Note: Any Additions or Changes on This Sheets Must be Made or Circled in Red Ink With Date and Name of Person Making Change.

Do not extend notes this side of this line

FORM 247 5M 10-37

RETURN TO
LOS ANGELES COUNTY SURVEYOR
700 HALL OF RECORDS

Note: Any Additions or Changes on This Sheets Must be Made or Circled in **Red Ink** With Date and Name of Person Making Change.

Do not extend notes this side of this line

F.B. 815 PG. 20

Notes Ck'd by		Survey of [illegible]	F.B. 815 PG. 67
Map No. B-1564		W. O. 3264 Tape No. St'd of	
Office Work White		Surveyed by [illegible]	
Checked Roeser		Notes [illegible] Date [illegible]	
Date June 1941		Indexed	

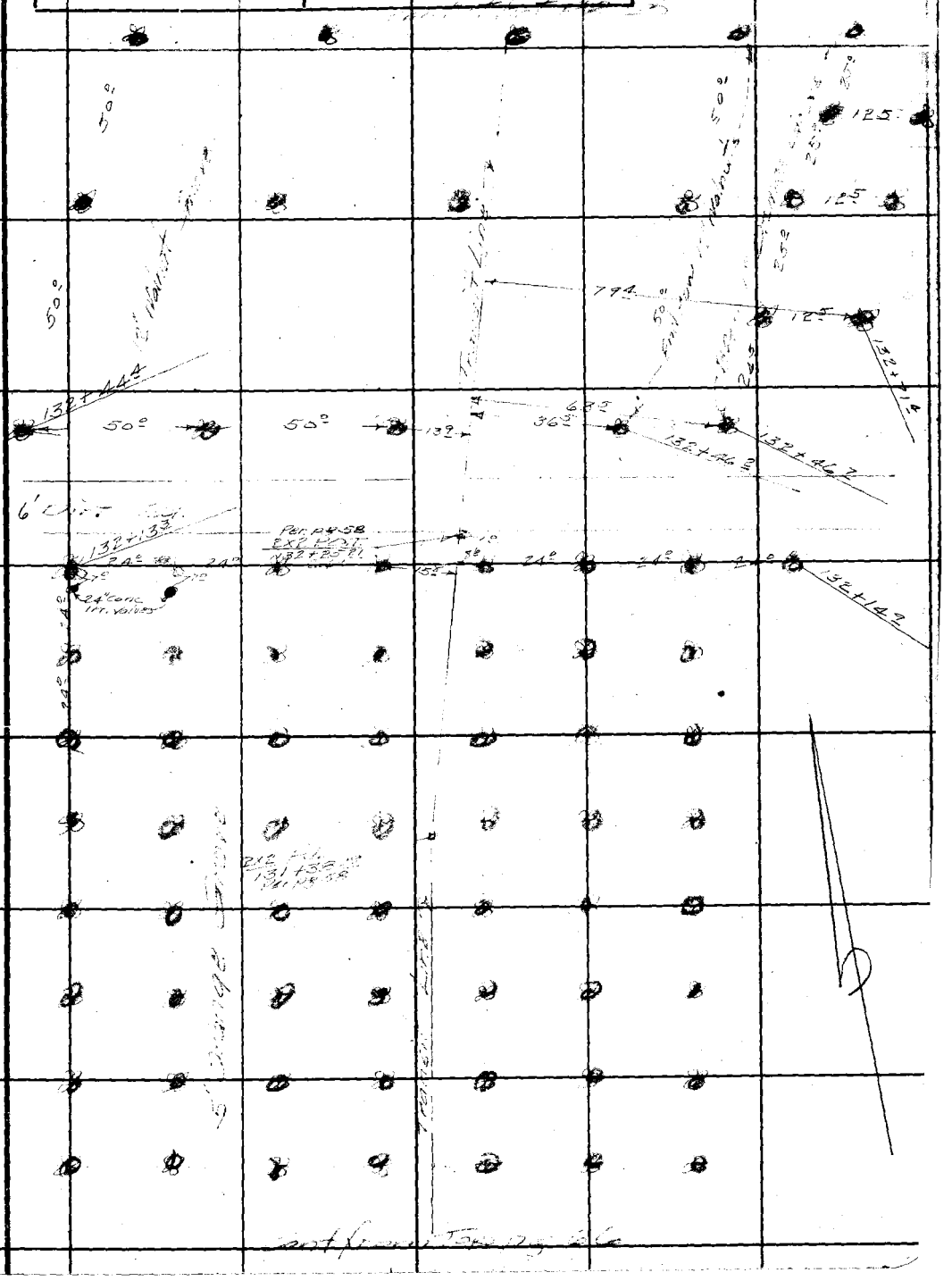

Note: Any Additions or Changes on This Sheets Must be Made or Circled in Red Ink With Date and Name of Person Making Change.

Do not extend notes this side of this line

RETURN TO
LOS ANGELES COUNTY SURVEYOR
700 HALL OF RECORDS

FORM 247 5M 10-37

F.B. 815 PG. 68

Cont at bot pg 69

50°

50°

50°

50°

50°

50°

27°

50°

50°

50°

50°

50°

50°

Cont. from top pg 67

RETURN TO

LOS ANGELES COUNTY SURVEYOR

700 HALL OF RECORDS

Note: Any Additions or Changes on This Sheets Must be Made or Circled in **Red Ink** With Date and Name of Person Making Change.

Do not extend notes this side of this line

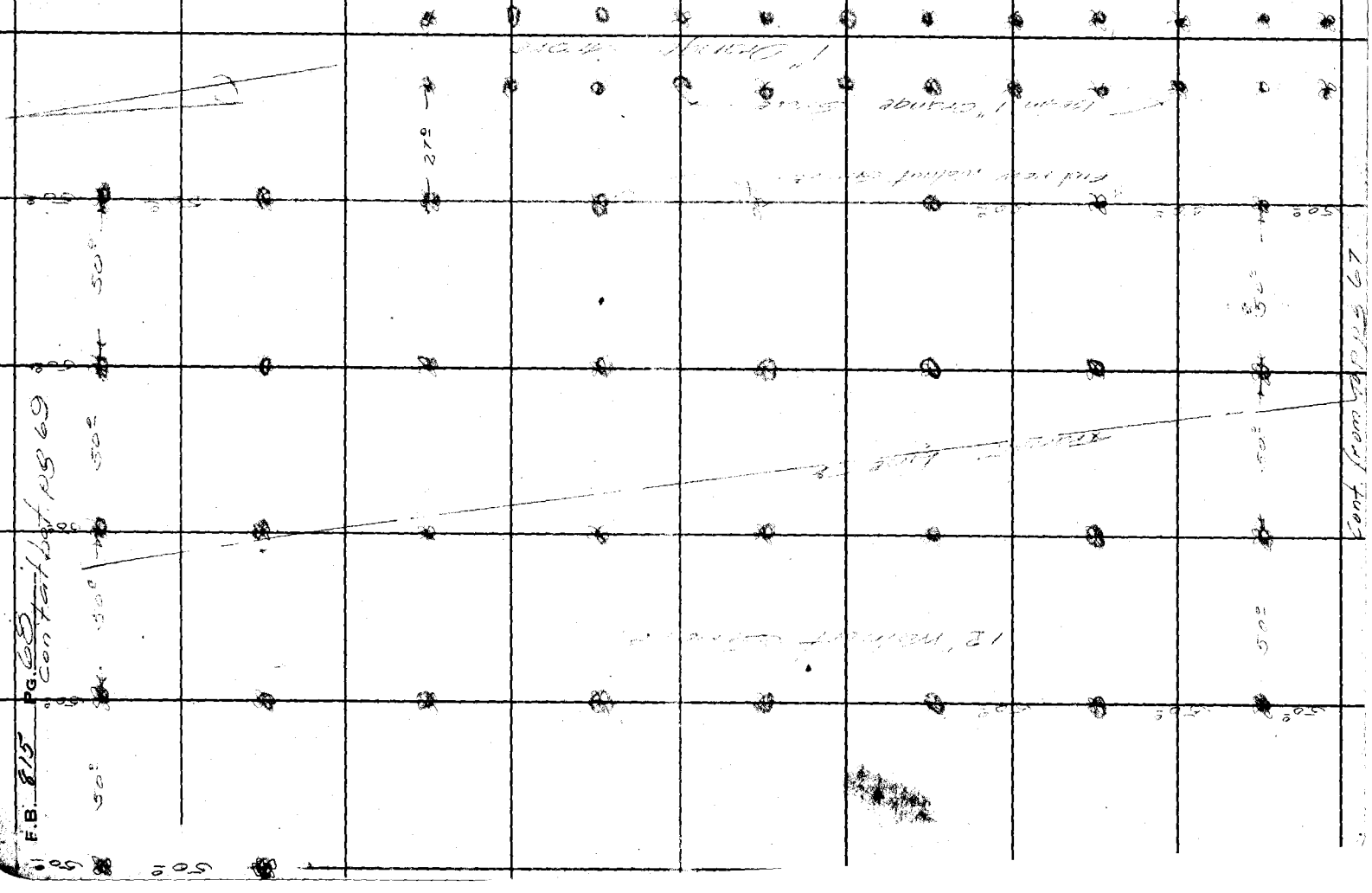

Notes Ck'd by	Survey of Lexington RLD
Map No. B-1564	W. 0826A Tape No. St'd °F
Office Work White	Surveyed by Evans
Checked Roeser	Notes Brock Date [illegible]
Date June 1941	Indexed [illegible]

F.B. 815 PG. 63

Cont. at bot pg 70

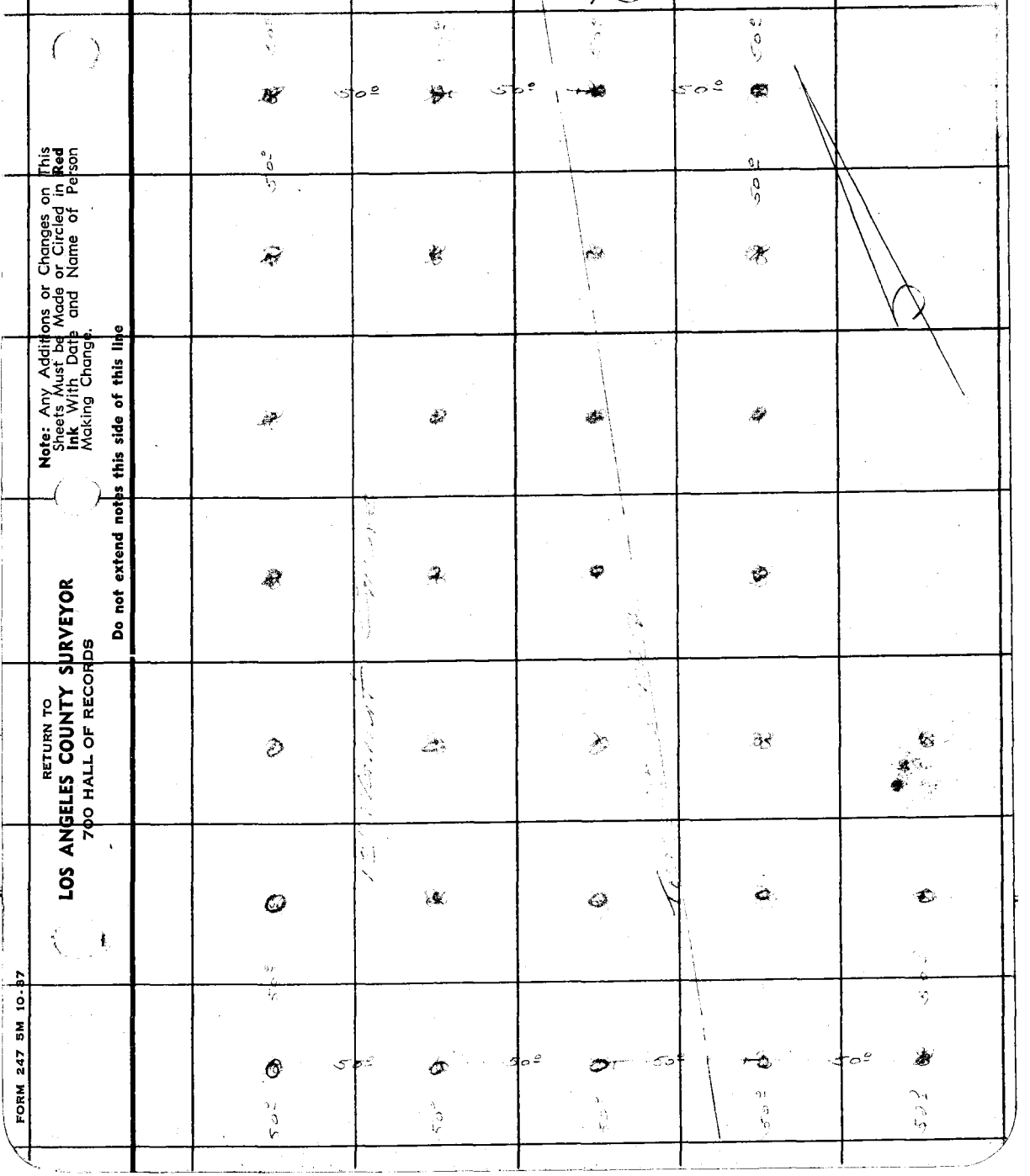

Note: Any Additions or Changes on This Sheets Must be Made or Circled in Red Ink With Date and Name of Person Making Change.

Do not extend notes this side of this line

RETURN TO
LOS ANGELES COUNTY SURVEYOR
700 HALL OF RECORDS

FORM 247 5M 10-37

F.B. 815 PG. 70

con't at bot pg 71

Pk. 146+07.56
Per PS 59.

146+07.56
279
837

End Row of Walnuts

Row 12½" Conc. Irr. Valves

145+47.5

145+76.5

145+30.5

50°

33.3

21.6

27.1

12" Walnut Trees

Transit Line

Con't. from T.B. PS 63

RETURN TO
LOS ANGELES COUNTY SURVEYOR
700 HALL OF RECORDS

Note: Any Additions or Changes on This Sheets Must be Made or Circled in **Red Ink** With Date and Name of Person Making Change.

Do not extend notes this side of this line

Notes Ck'd by		Survey of Lexington Rd.		F.B. 813	Pg. 71
Map No. B-1564		W. O. 8264	Tape No.	St'd.	of
Office Work White		Surveyed by C. Voris			
Checked Roeser		Notes	Date 12-30		
Date June 1941		Indexed			

Note: Any Additions or Changes on This Sheets Must be Made or Circled in Red Ink With Date and Name of Person Making Change.

Do not extend notes this side of this line

RETURN TO
LOS ANGELES COUNTY SURVEYOR
700 HALL OF RECORDS

FORM 247 SM 10-37

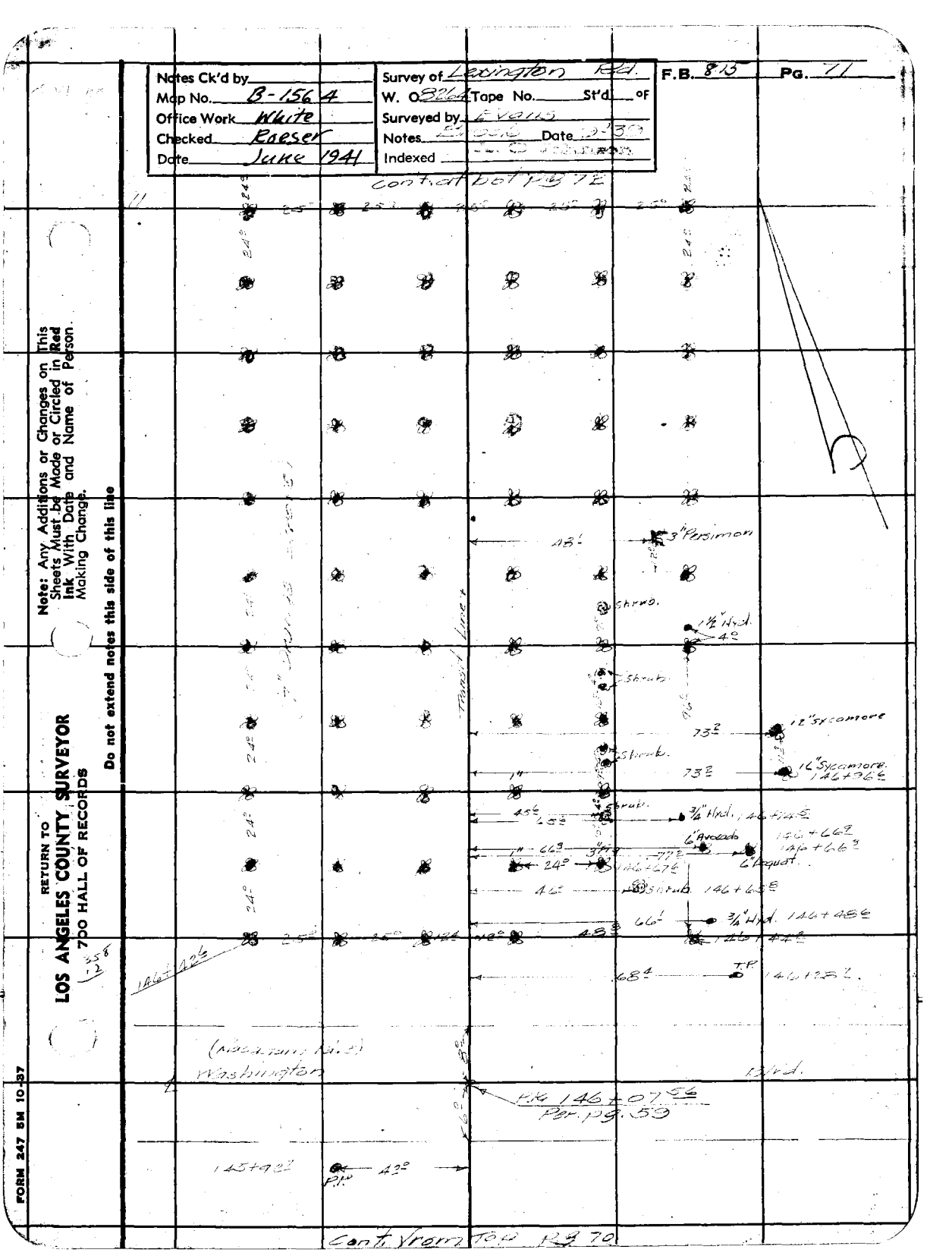

RETURN TO
LOS ANGELES COUNTY SURVEYOR
700 HALL OF RECORDS

Note: Any Additions or Changes on This Sheets Must be Made or Circled in **Red Ink** With Date and Name of Person Making Change.

Do not extend notes this side of this line

F.B. 815 PG. 12

Notes Ck'd by	Survey of Leuningtom Rd	F.B. 815 Pg. 73
Map No. B-1564	W. O. 8764 Tape No. St'd of	
Office Work White	Surveyed by	
Checked Roeser	Notes Date 9-39	
Date June 1941	Indexed	



From top P9.72

Note: Any Additions or Changes on This Sheets Must be Made or Circled in Red Ink With Date and Name of Person Making Change.

Do not extend notes this side of this line

RETURN TO
LOS ANGELES COUNTY SURVEYOR
700 HALL OF RECORDS

FORM 247 5M 10-37

RETURN TO
LOS ANGELES COUNTY SURVEYOR
700 HALL OF RECORDS

Note: Any Additions or Changes on This Sheets Must be Made or Circled in **Red Ink** With Date and Name of Person Making Change.

Do not extend notes this side of this line

F.B. 815 PG. 74

Notes Ck'd by	[illegible]	Survey of	[illegible]
Map No.	B-1564	W. O. 7054 Tape No. 052	St'd 84°F
Office Work	White	Surveyed by	Evans
Checked	Roeser	Notes	HE Date 10-39
Date	June 1941	Indexed	11-30-39

F.B. 815 Pg. 75

(136-27-40)
(185-50-50)
136°-27'-42½"

WS 36-D-4

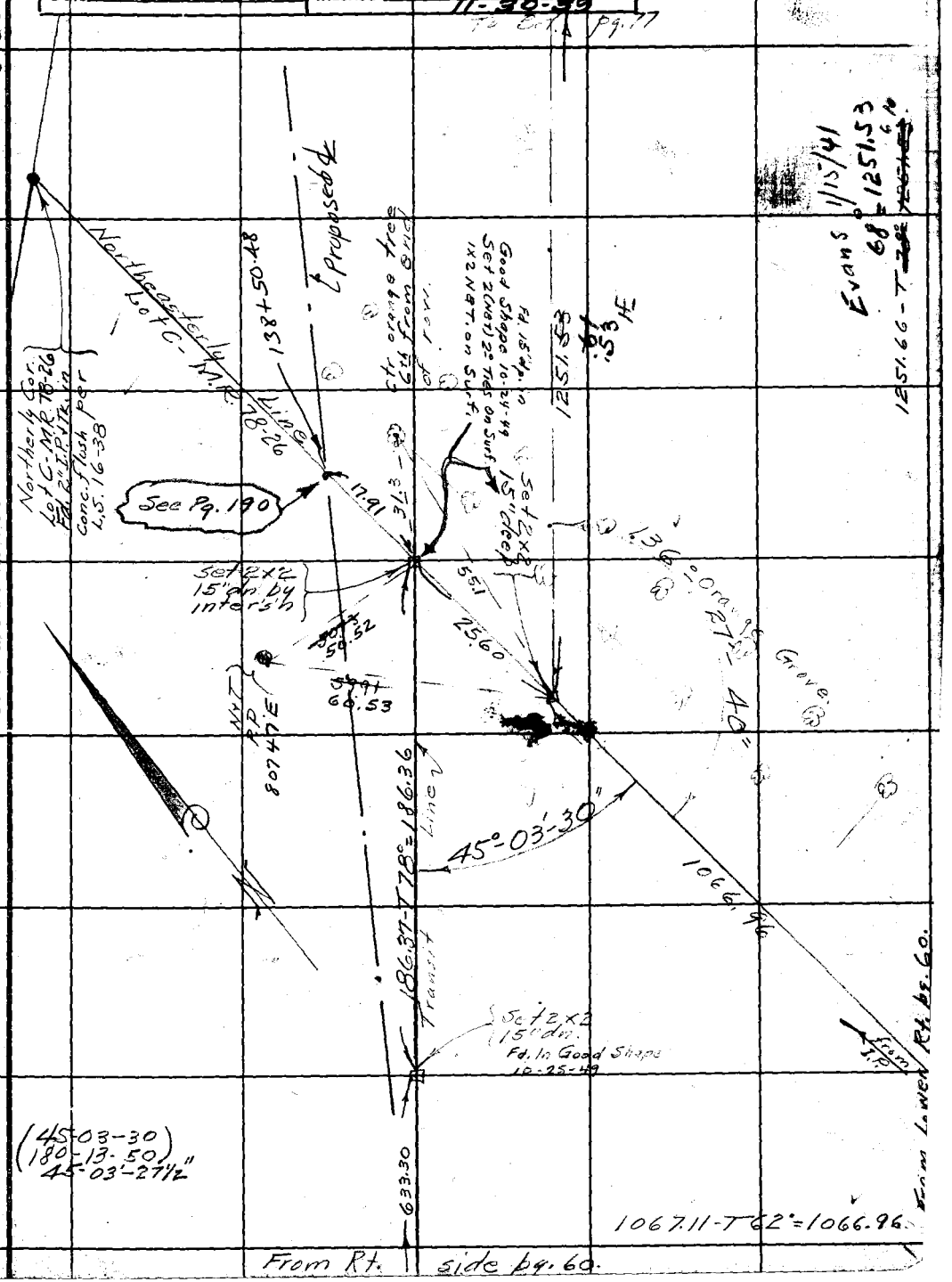

Note: Any Additions or Changes on This Sheets Must be Made or Circled in Red Ink With Date and Name of Person Making Change.

Do not extend notes this side of this line

RETURN TO
LOS ANGELES COUNTY SURVEYOR
700 HALL OF RECORDS

FORM 247 5M 10-37

RETURN TO
LOS ANGELES COUNTY SURVEYOR
700 HALL OF RECORDS

Note: Any Additions or Changes on This Sheets Must be Made or Circled in **Red Ink** With Date and Name of Person Making Change.

Do not extend notes this side of this line

F.B. 615 PG. 70

Notes Ck'd by Aan	Survey of Lexington Rd	F.B. 815 Pg. 77
Map No. B-1564	W. O. 8264 Tape No. 052 St'd 84 °F	(148-55-00) (235-40-00) 148°-55'-00"
Office Work White	Surveyed by Evans	
Checked Roeser	Notes HE Date Sept '39	
Date June 1941	Indexed	

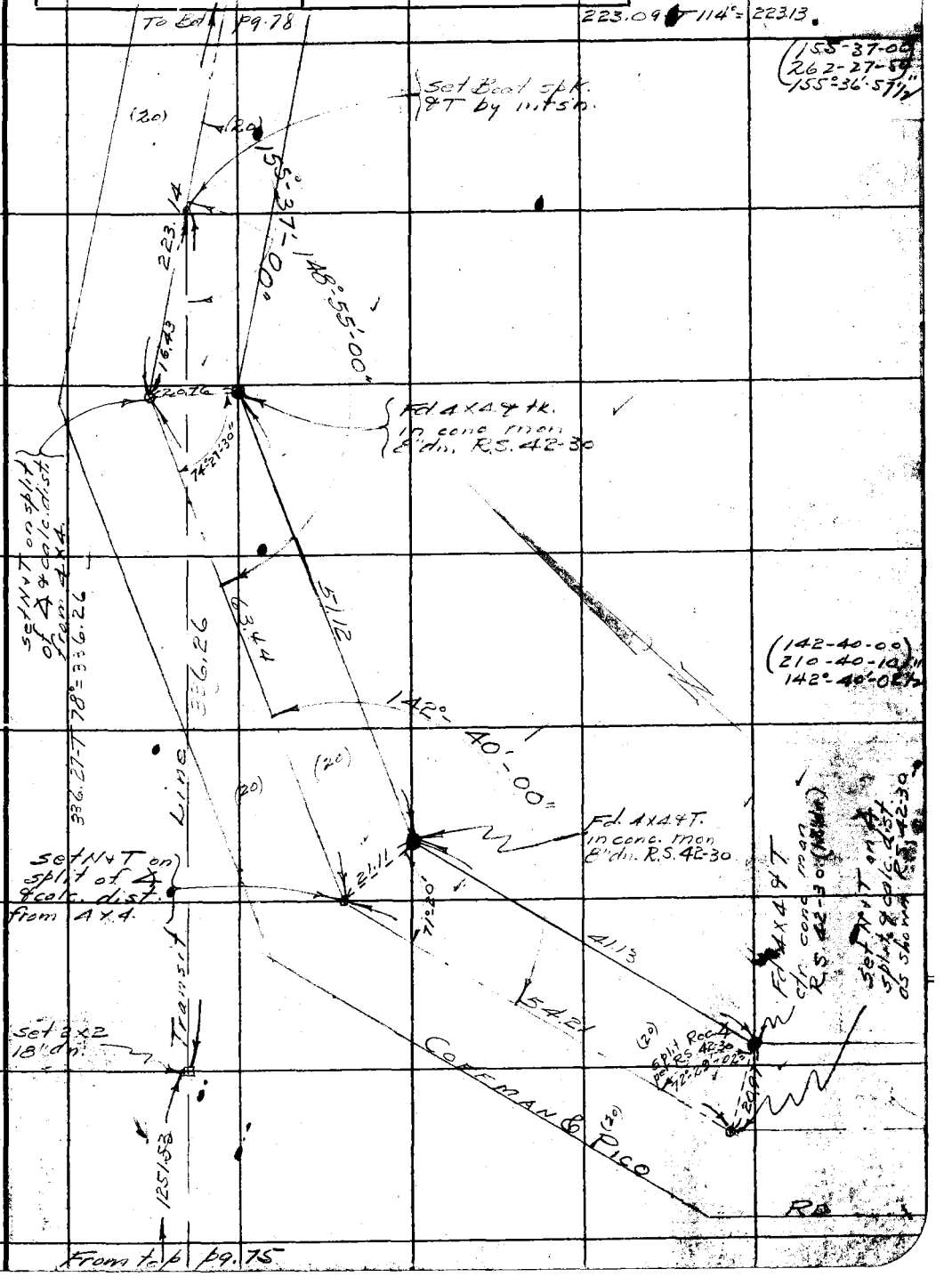

WS. 36-D-4

Note: Any Additions or Changes on This Sheets Must be Made or Circled in Red Ink With Date and Name of Person Making Change.

Do not extend notes this side of this line

RETURN TO
LOS ANGELES COUNTY SURVEYOR
700 HALL OF RECORDS

FORM 247 5M 10-37

RETURN TO
LOS ANGELES COUNTY SURVEYOR
700 HALL OF RECORDS

Note: Any Additions or Changes on This Sheets Must be Made or Circled in **Red Ink** With Date and Name of Person Making Change.

WS 36-D-4

Do not extend notes this side of this line

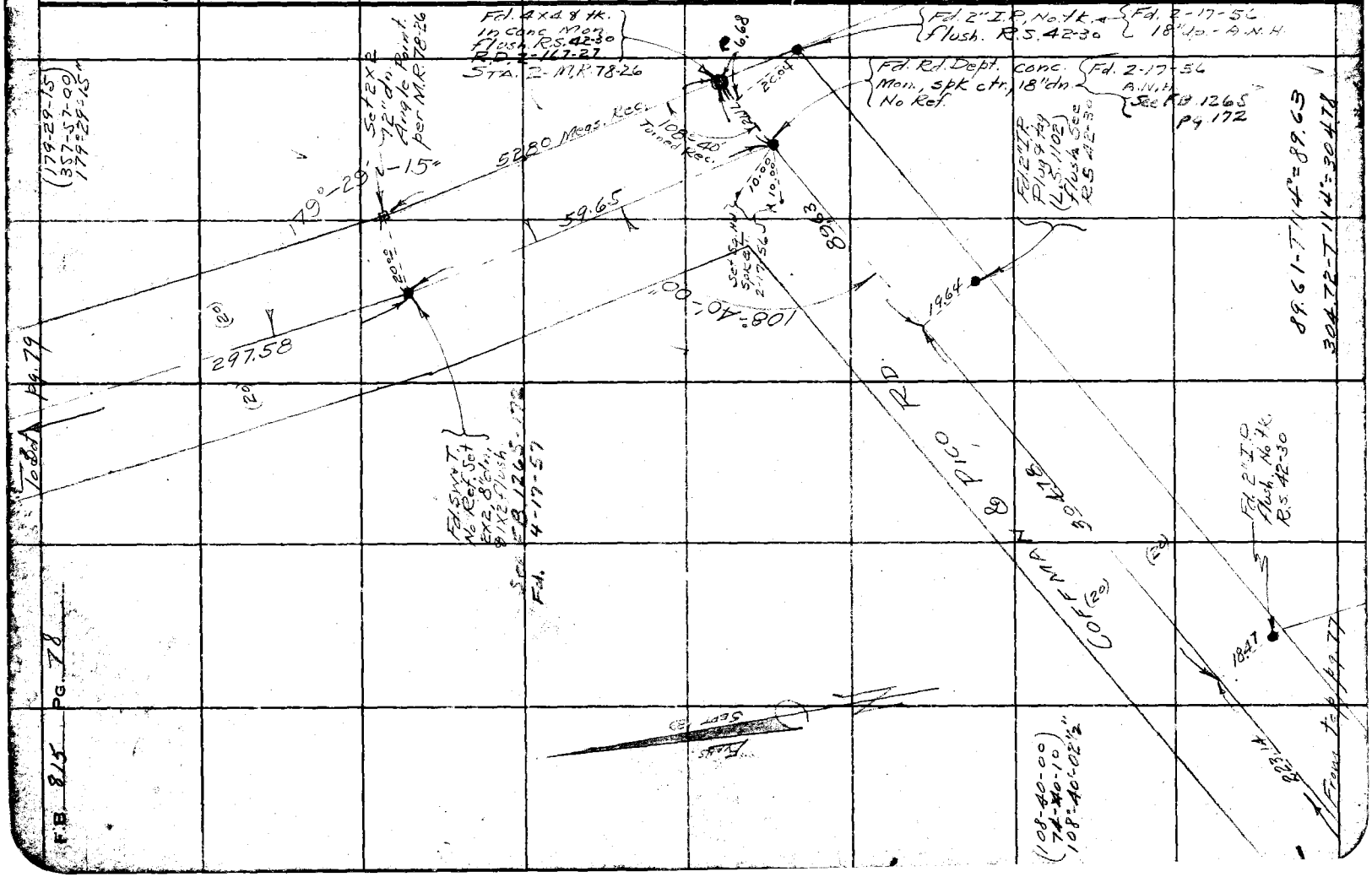

Notes Ck'd by [illegible]	Survey of LEXINGTON RD.	F.B. 815 Pg. 79
Map No. B-1564	W. O. 8264 Tape No. 052 St'd 84 of	
Office Work White	Surveyed by EVANS	
Checked Roeser	Notes HE Date 9/39	
Date June 1941	Indexed	

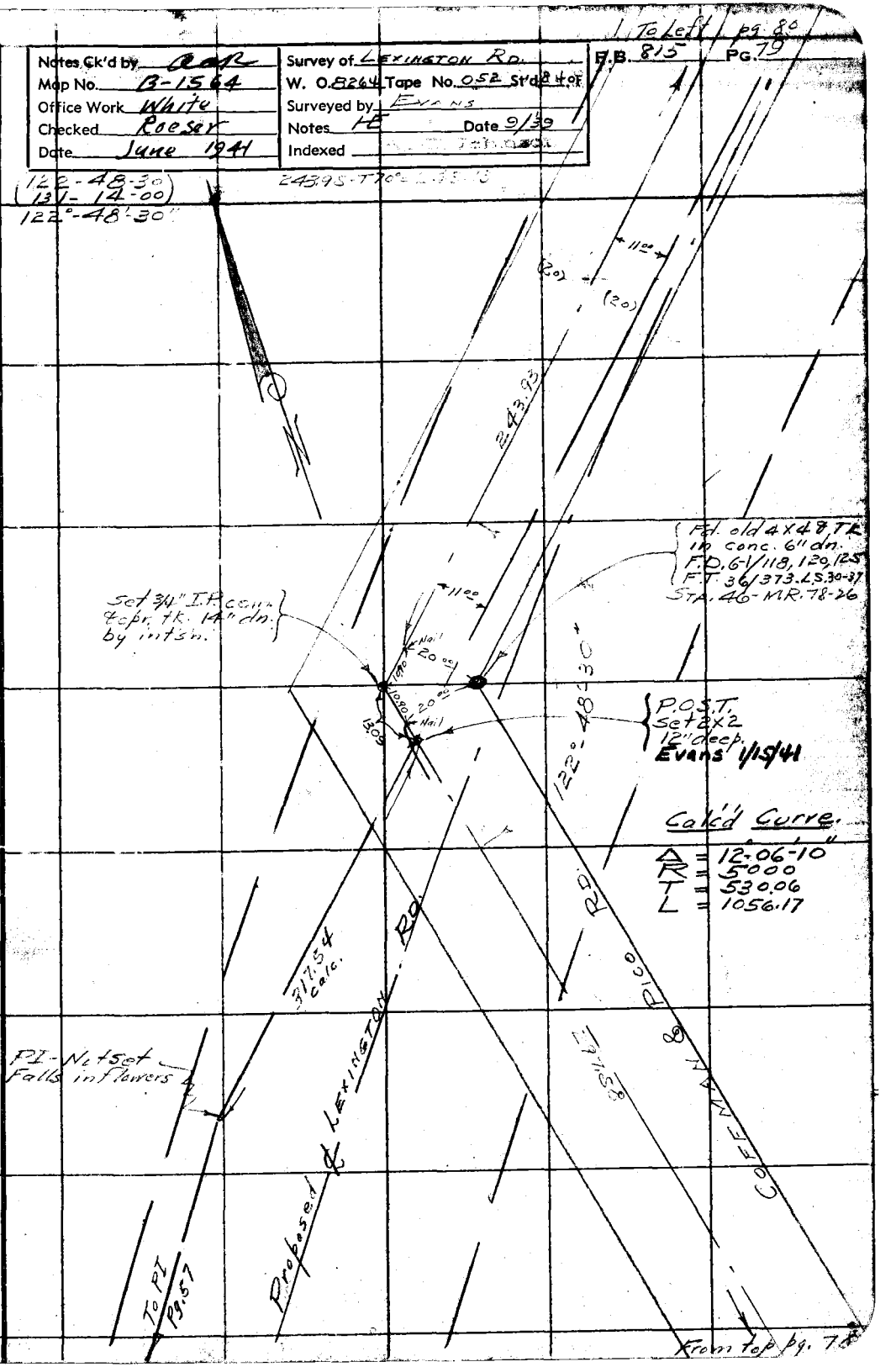

Note: Any Additions or Changes on This Sheets Must be Made or Circled in Red Ink With Date and Name of Person Making Change.

Do not extend notes this side of this line

RETURN TO
LOS ANGELES COUNTY SURVEYOR
700 HALL OF RECORDS

FORM 247 5M 10-37

F.B. 815 PG. 80

RETURN TO
LOS ANGELES COUNTY SURVEYOR
700 HALL OF RECORDS

Note: Any Additions or Changes on This Sheets Must be Made or Circled in **Red** Ink With Date and Name of Person Making Change.

Do not extend notes this side of this line

Notes Ck'd by aaR	Survey of Lexington Rd.
Map No. B-1564	W. O. 8264 Tape No. 052 St'd 84°F
Office Work White	Surveyed by Evans
Checked Raeser	Notes HE Date Sept '39
Date June 1941	Indexed

F.B. 815 Pg. 81

(124-19-50)
(137-19-10)
124°-19-47½"

Note: Any Additions or Changes on This Sheets Must be Made or Circled in Red Ink With Date and Name of Person Making Change.

Do not extend notes this side of this line

RETURN TO
LOS ANGELES COUNTY SURVEYOR
700 HALL OF RECORDS

FORM 247 5M 10-37

RETURN TO
LOS ANGELES COUNTY SURVEYOR
700 HALL OF RECORDS

Note: Any Additions or Changes on This Sheets Must be Made or Circled in **Red Ink** With Date and Name of Person Making Change.

WS 36-D-4

Do not extend notes this side of this line

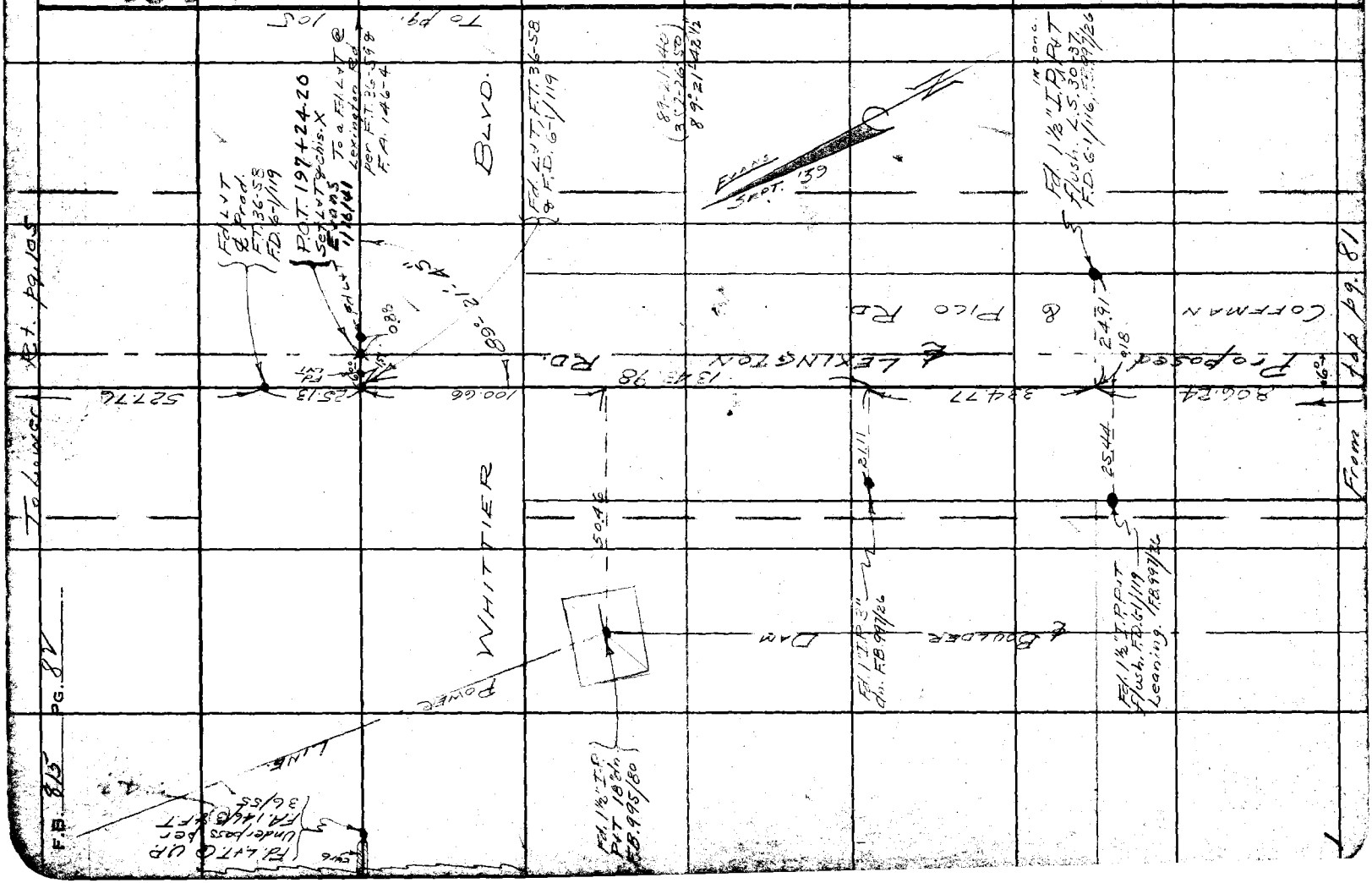

Notes Ck'd by	Survey of Lexington Rd
Map No. B-1564	W. O. 8264 Tape No. St'd 8 of
Office Work White	Surveyed by Evans
Checked Roeser	Notes Brock Date Oct 39
Date June 1941	Indexed 11-30-39

F.B. 815 PG. 83



Note: Any Additions or Changes on This Sheets Must be Made or Circled in Red Ink With Date and Name of Person Making Change.

Do not extend notes this side of this line

RETURN TO
LOS ANGELES COUNTY SURVEYOR
700 HALL OF RECORDS

FORM 247 5M 10-37

RETURN TO
LOS ANGELES COUNTY SURVEYOR
700 HALL OF RECORDS

Note: Any Additions or Changes on This Sheets Must be Made or Circled in **Red Ink** With Date and Name of Person Making Change.

Do not extend notes this side of this line

F.B. 815 PG.

Notes Ck'd by	Survey of LEXINGTON RD
Map No. B-1564	W. O. 8264 Tape No. St'd OF
Office Work White	Surveyed by EVANS
Checked Roeser	Notes HE Date 10-39
Date June 1941	Indexed [illegible]

F.B. 873 PG. [illegible]

Cont at [illegible]

Note: Any Additions or Changes on This Sheets Must be Made or Circled in Red Ink With Date and Name of Person Making Change.

Do not extend notes this side of this line

RETURN TO
LOS ANGELES COUNTY SURVEYOR
700 HALL OF RECORDS

FORM 247 5M 10-37

Cont from [illegible]

RETURN TO
LOS ANGELES COUNTY SURVEYOR
700 HALL OF RECORDS

Note: Any Additions or Changes on This Sheets Must be Made or Circled in **Red Ink** With Date and Name of Person Making Change.

Do not extend notes this side of this line

F.B. 815 Pg. ____

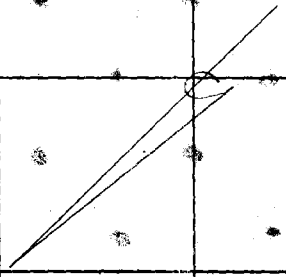

Notes Ck'd by	Survey of LEXINGTON RD
Map No. B-1564	W. O. 8264 Tape No. St'd OF
Office Work White	Surveyed by EVANS
Checked Roeser	Notes 12 Date 10-39
Date July 1941	Indexed

F.B. 815 Pg. 87

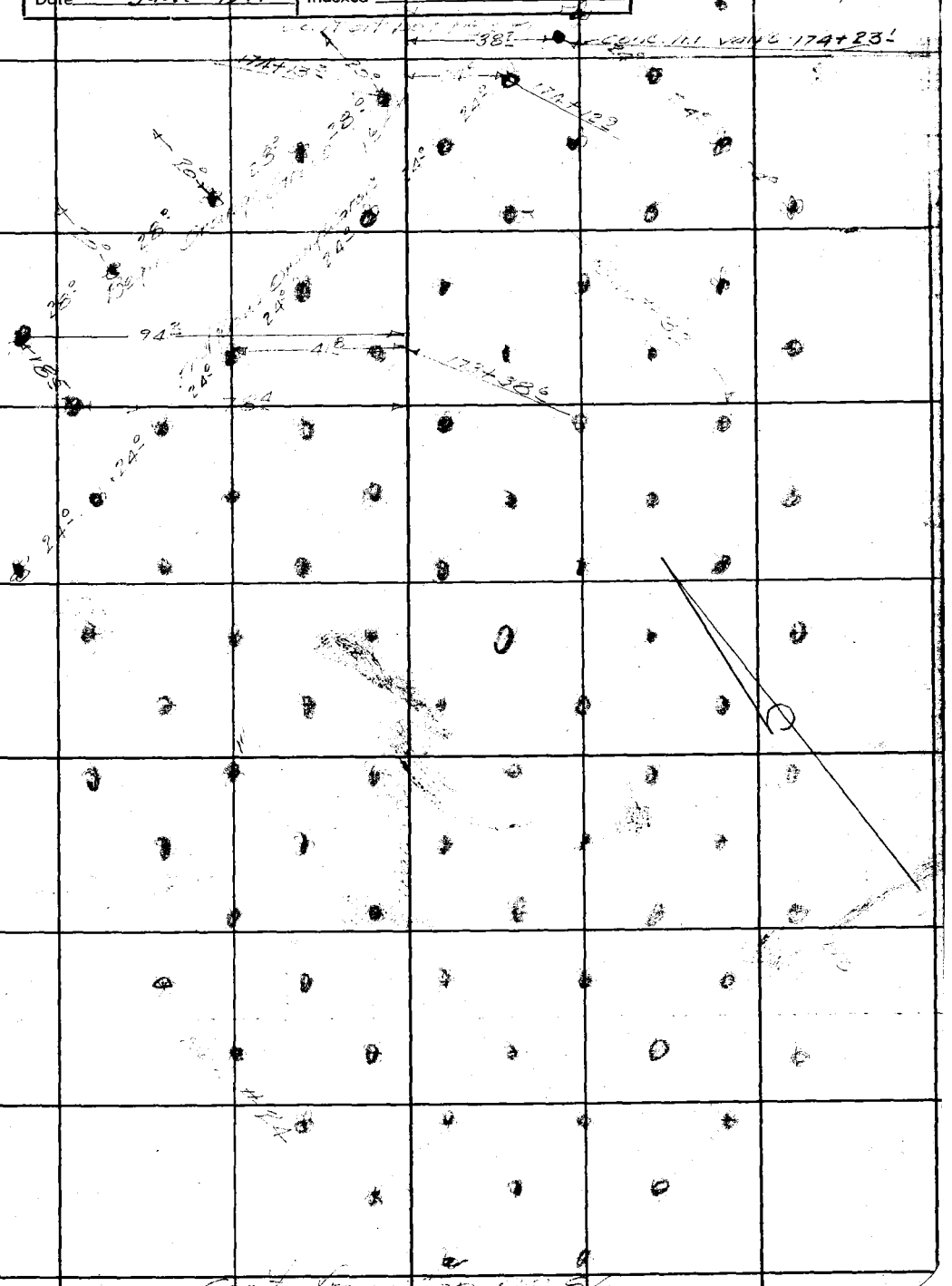

Note: Any Additions or Changes on This Sheets Must be Made or Circled in Red Ink With Date and Name of Person Making Change.

Do not extend notes this side of this line

RETURN TO
LOS ANGELES COUNTY SURVEYOR
700 HALL OF RECORDS

FORM 247 5M 10 37

RETURN TO
LOS ANGELES COUNTY SURVEYOR
700 HALL OF RECORDS

Note: Any Additions or Changes on This Sheets Must be Made or Circled in **Red Ink** With Date and Name of Person Making Change.

Do not extend notes this side of this line

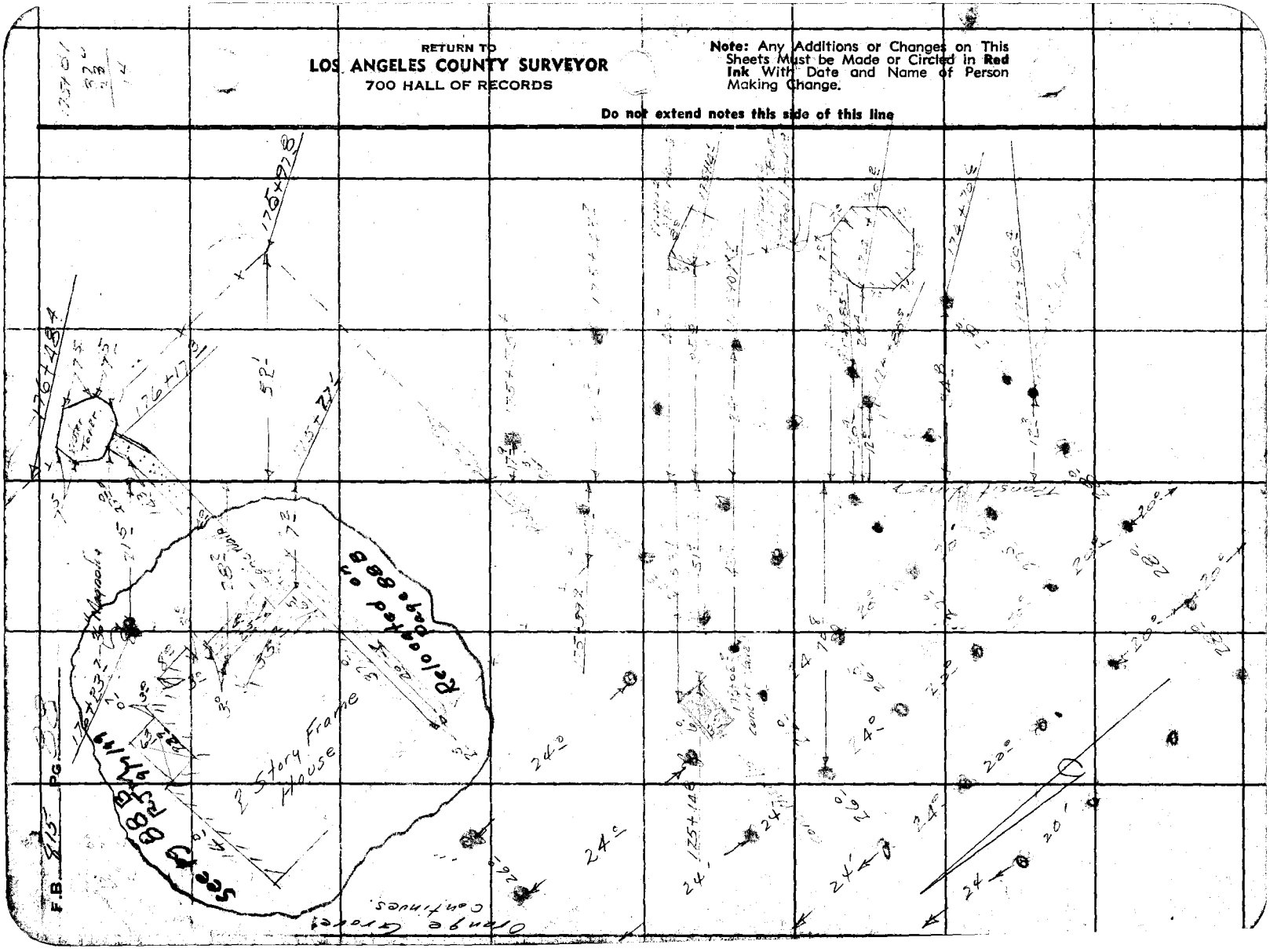

Notes Ck'd by	Survey of Lexington Rd
Map No.	W. O. 8264 Tape No. 74 St'd 84°F
Office Work	Surveyed by R.J. Mitchell
Checked	Notes RJM Date 9/49
Date	Indexed C. Johnson 9-7-49

F. B. 815 PG. 88 A

AUXILARY TRAVERSE
to show
TOPOGRAPHY ON PAGE 88B

Fd 2x2 dn set in conc. block (4x4 hole) dn 4" ~ FB 815-78

Fd Ct. Spk, W, & T dn 18" ~ FB 815 pg 78

Fd 2" I.P. pl, tg & tk fl. mkd LS 1102

2)	293	28	40
4)	226	57	50
Av)	146	44	27½
2)	233	02	00
4)	106	04	00
Av)	116	31	00
2)	235	29	30
4)	110	59	00
Av)	117	44	45
2)	4	18	00
4)	8	36	10
Av)	2	09	02½
2)	106	10	10
4)	212	20	30
Av)	53	05	07
2)	295	26	50
4)	230	53	40
Av)	147	43	25

All charming Level

296.84 @ T=96 = 296.86

160.16 @ T=96 = 160.17

92.12 @ T=96 = 92.13

317.01 @ T=96 = 317.03

139.52 @ T=96 = 139.53

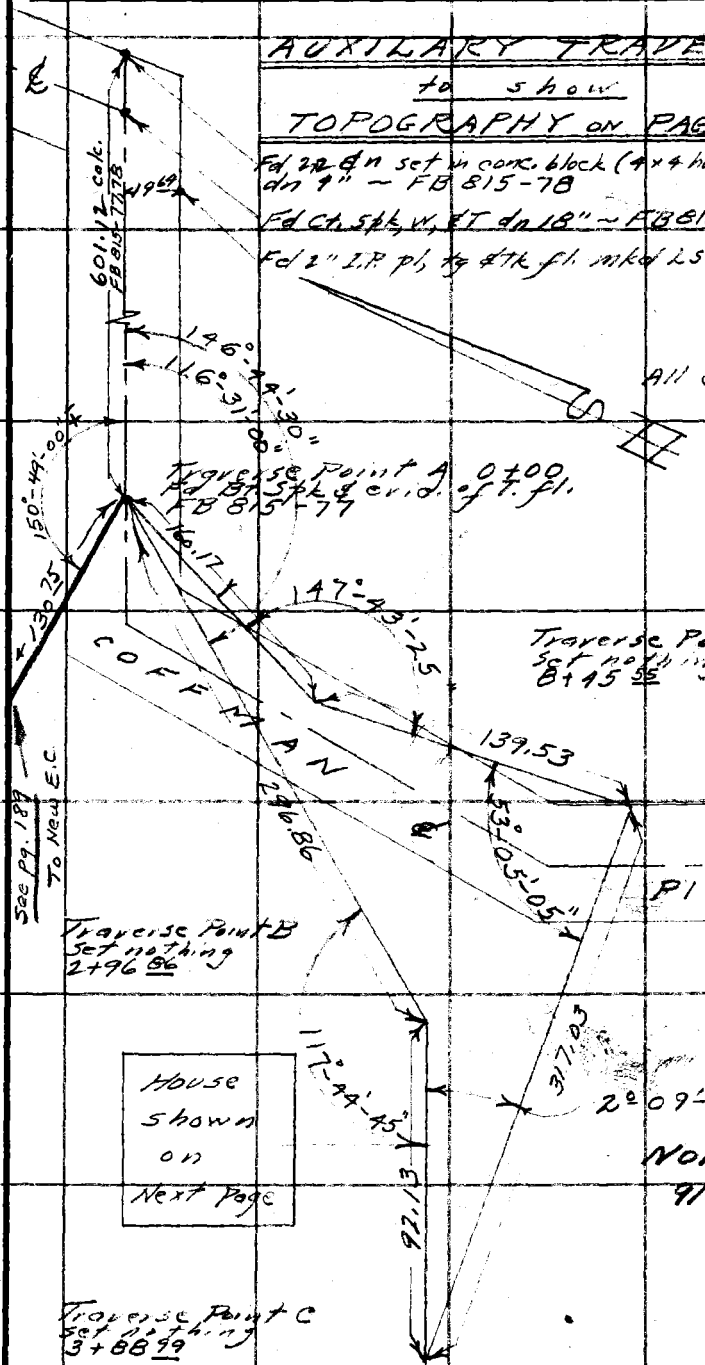

House shown on Next Page

Note: This pg. added 9/7/49 by R.J.M.

Note: Any Additions or Changes on This Sheet Must be Made or Circled in Red Ink With Date and Name of Person Making Change.

Do not extend notes this side of this line.

RETURN TO
LOS ANGELES COUNTY SURVEYOR
700 HALL OF RECORDS

FORM 247 5M 5-48

F. B. 815 PG. 88 B

RETURN TO
LOS ANGELES COUNTY SURVEYOR
700 HALL OF RECORDS
Do not extend notes this side of this line.
Note: Any Additions or Changes on This Sheet Must Be Made or Circled in Red Ink With Date and Name of Person Making Change.

Note: This pg. added 9/1/49
by R.J.M.

Notes Ck'd by	Survey of
Map No. B-1564	W. O. Tape No. St'd °F
Office Work White	Surveyed by
Checked Raeser	Notes Date
Date June 1941	Indexed

F.B. 815 PG. 89

Note: Any Additions or Changes on This Sheets Must be Made in Red Ink With Date and Name of Person Making Change.

Do not extend notes this side of this line

RETURN TO
LOS ANGELES COUNTY SURVEYOR
700 HALL OF RECORDS

FORM 257 SM 10-37

F.B. 815 PG 90

RETURN TO
LOS ANGELES COUNTY SURVEYOR
700 HALL OF RECORDS

Note: Any Additions or Changes on This Sheets Must be Made or Circled in Red Ink With Date and Name of Person Making Change.

Do not extend notes this side of this line

Notes Ck'd by	Survey of [illegible]	F.B. 815 Pg. 91
Map No. B-156 4	W. O. Tape No. St'd °F	
Office Work White	Surveyed by	
Checked Roeser	Notes Date	
Date June 1941	Indexed	

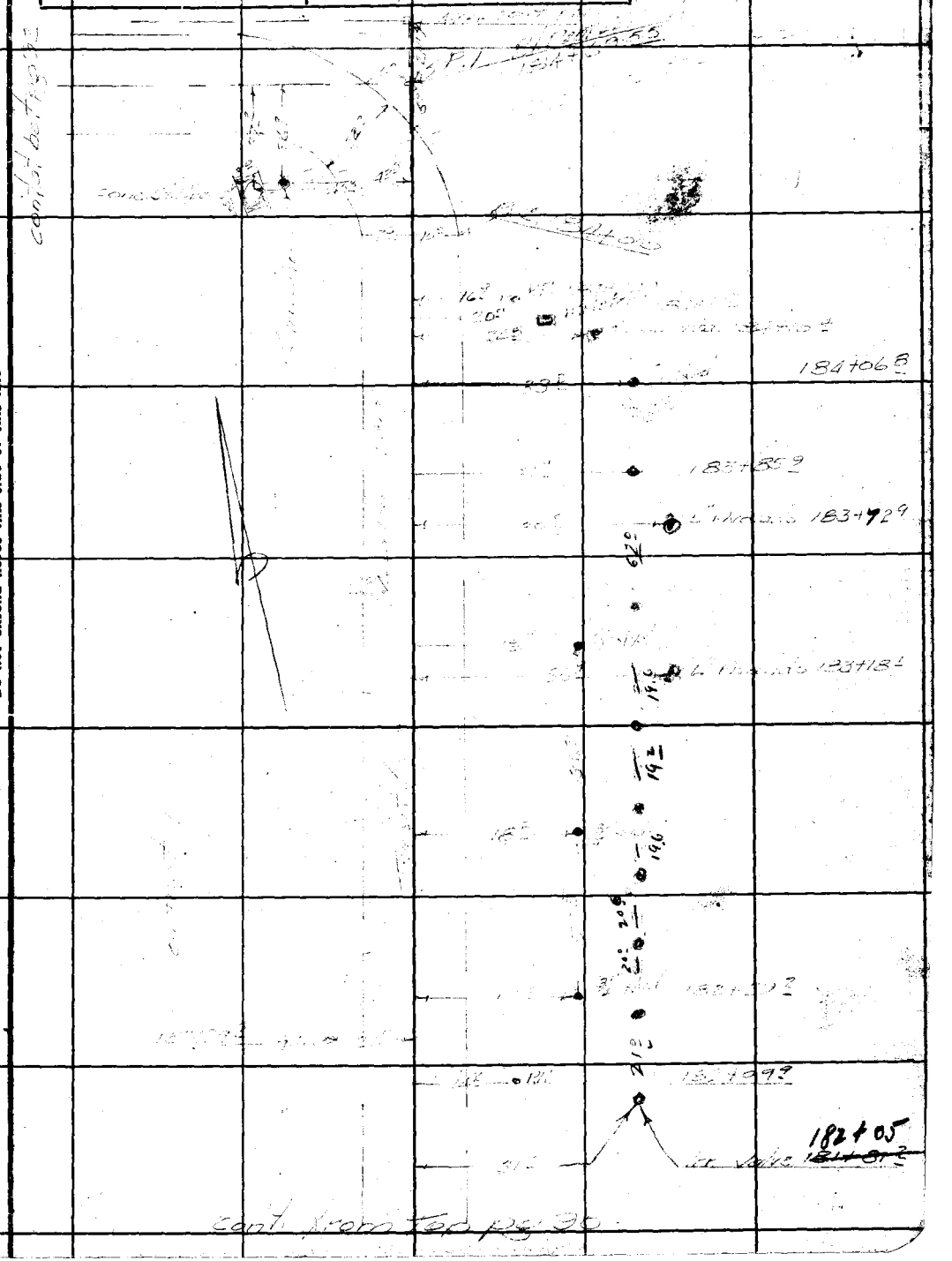

cont. from top pg 90

Note: Any Additions or Changes on This Sheets Must be Made or Circled in Red Ink With Date and Name of Person Making Change.

Do not extend notes this side of this line

RETURN TO
LOS ANGELES COUNTY SURVEYOR
700 HALL OF RECORDS

FORM 247 5M 10-37

RETURN TO
LOS ANGELES COUNTY SURVEYOR
700 HALL OF RECORDS

Note: Any Additions or Changes on This Sheets Must be Made or Circled in **Red Ink** With Date and Name of Person Making Change.

Do not extend notes this side of this line

F.B. 815 PG.



Notes Ck'd by		Survey of	F.B. 815 Pg. 97
Map No.	B-1564	W. O.	Tape No. St'd. of F
Office Work	White	Surveyed by	
Checked	Roeser	Notes	Date
Date	June 1941	Indexed	

Note: Any Additions or Changes on This Sheets Must be Made or Circled in Red Ink With Date and Name of Person Making Change.

Do not extend notes this side of this line

RETURN TO
LOS ANGELES COUNTY SURVEYOR
700 HALL OF RECORDS

FORM 247 5M 10-37

RETURN TO
LOS ANGELES COUNTY SURVEYOR
700 HALL OF RECORDS

Note: Any Additions or Changes on This Sheets Must be Made or Circled in **Red Ink** With Date and Name of Person Making Change.

Do not extend notes this side of this line

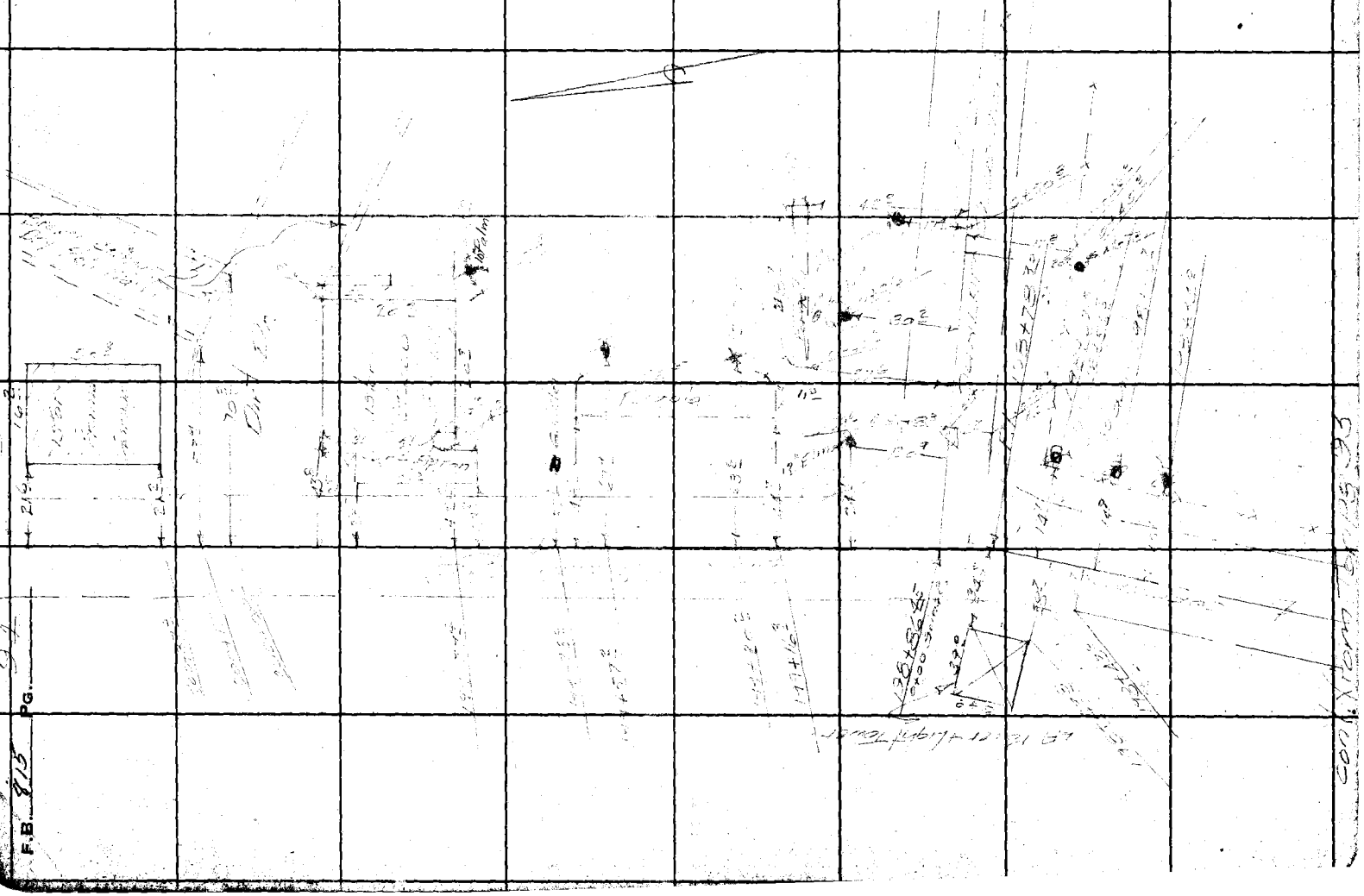

F.B. 815 PG.

Notes Ck'd by	Survey of LEXINGTON RD	F.B. 815	PG. 95
Map No. B-1564	W. O.	Tape No.	St'd OF
Office Work White	Surveyed by		
Checked Roeser	Notes	Date	
Date June 1941	Indexed		

Cont at bot PG 96

Note: Any Additions or Changes on This Sheets Must be Made or Circled in Red Ink With Date and Name of Person Making Change.

Do not extend notes this side of this line

RETURN TO
LOS ANGELES COUNTY SURVEYOR
700 HALL OF RECORDS

FORM 247 5M 10-37

35 201+29

54 201+44

201+00 76 201+57

88

21.5

Cont. from top PG 94

RETURN TO
LOS ANGELES COUNTY SURVEYOR
700 HALL OF RECORDS

Note: Any Additions or Changes on This Sheets Must be Made or Circled in **Red Ink** With Date and Name of Person Making Change.

Do not extend notes this side of this line

F.B. 8/15 PG.

Notes Ck'd by		Survey of	F.B. 815 Pg. 32
Map No. B-1564		W. O.	Tape No. St'd OF
Office Work White		Surveyed by	
Checked Roeser		Notes	Date
Date June 1941		Indexed	

Note: Any Additions or Changes on This Sheets Must be Made or Circled in Red Ink With Date and Name of Person Making Change.

Do not extend notes this side of this line

RETURN TO
LOS ANGELES COUNTY SURVEYOR
700 HALL OF RECORDS

FORM 247 5M 10-37

RETURN TO
LOS ANGELES COUNTY SURVEYOR
700 HALL OF RECORDS

Note: Any Additions or Changes on This Sheets Must be Made or Circled in **Red Ink** With Date and Name of Person Making Change.

Do not extend notes this side of this line



F.B. 813 PG.

Notes Ck'd by	Survey of LEXINGTON RD
Map No. B-1564	W. O. Tape No. St'd of
Office Work White	Surveyed by
Checked Roeser	Notes Date
Date June 1941	Indexed

F.B. 815 Pg. 99

Note: Any Additions or Changes on This Sheets Must be Made or Circled in **Red Ink** With Date and Name of Person Making Change.

Do not extend notes this side of this line

RETURN TO
LOS ANGELES COUNTY SURVEYOR
700 HALL OF RECORDS

FORM 247 5M 10-37

RETURN TO
LOS ANGELES COUNTY SURVEYOR
700 HALL OF RECORDS

Note: Any Additions or Changes on This Sheets Must be Made or Circled in **Red Ink** With Date and Name of Person Making Change.

Do not extend notes this side of this line

F.B. 8/5 PG.

Notes Ck'd by		Survey of		F.B. 815	Pg.
Map No. B-1564		W. O.	Tape No.	St'd	°F
Office Work White		Surveyed by			
Checked Roeser		Notes	Date		
Date June 1941		Indexed			

Note: Any Additions or Changes on This Sheets Must be Made or Circled in Red Ink With Date and Name of Person Making Change.

Do not extend notes this side of this line

RETURN TO
LOS ANGELES COUNTY SURVEYOR
700 HALL OF RECORDS

FORM 247 5M 10-37

F.B. 815 PG. 102

RETURN TO
LOS ANGELES COUNTY SURVEYOR
700 HALL OF RECORDS

Note: Any Additions or Changes on This Sheets Must be Made or Circled in Red Ink With Date and Name of Person Making Change.

Do not extend notes this side of this line.

Notes Ck'd by		Survey of Lexington R.C.	F.B. 815 Pg. 103
Map No. B-1564		W. O.	Tape No. St'd of
Office Work White		Surveyed by	
Checked Roeser		Notes	Date
Date June 1941		Indexed	

To Bot Pg. 10d

Note: Any Additions or Changes on This Sheets Must be Made or Circled in Red Ink With Date and Name of Person Making Change.

Do not extend notes this side of this line

RETURN TO
LOS ANGELES COUNTY SURVEYOR
700 HALL OF RECORDS

FORM 247 5M 10-37

From Top Pg. 10c

F.B. 815 PG. 104

Cont. at bot. pg 119

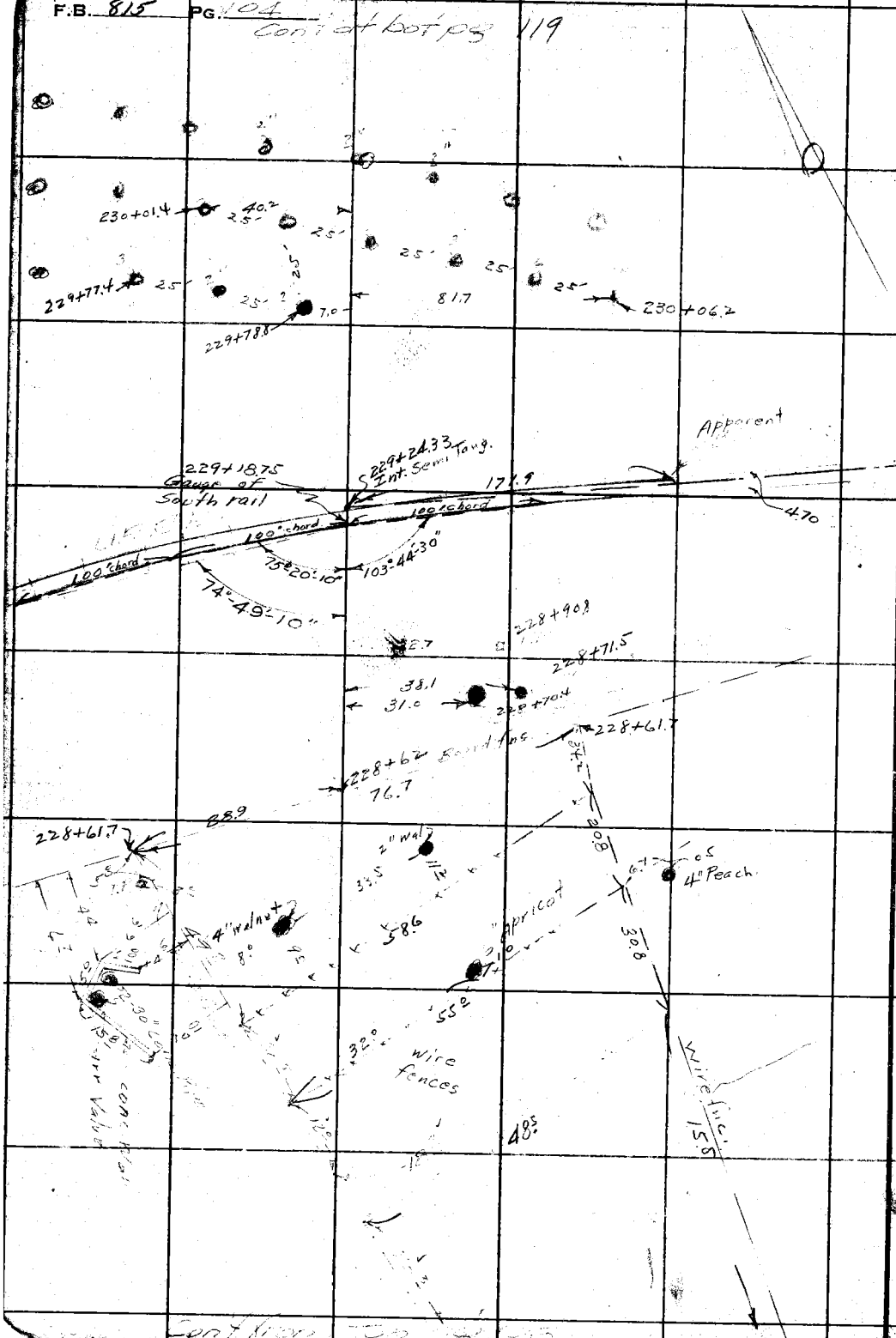

RETURN TO
LOS ANGELES COUNTY SURVEYOR
700 HALL OF RECORDS

Note: Any Additions or Changes on This Sheets Must be Made or Circled in **Red Ink** With Date and Name of Person Making Change.

Do not extend notes this side of this line

Notes Ck'd by [signature]	Survey of LEXINGTON RD.	F.B. 815	PG. 105
Map No. 8-15 64	W. O. 8264 Tape No. 052 St'd 84 of		
Office Work White	Surveyed by EVANS		
Checked Roeser	Notes HE Date 10-39		
Date June 1941	Indexed 11-30-39		

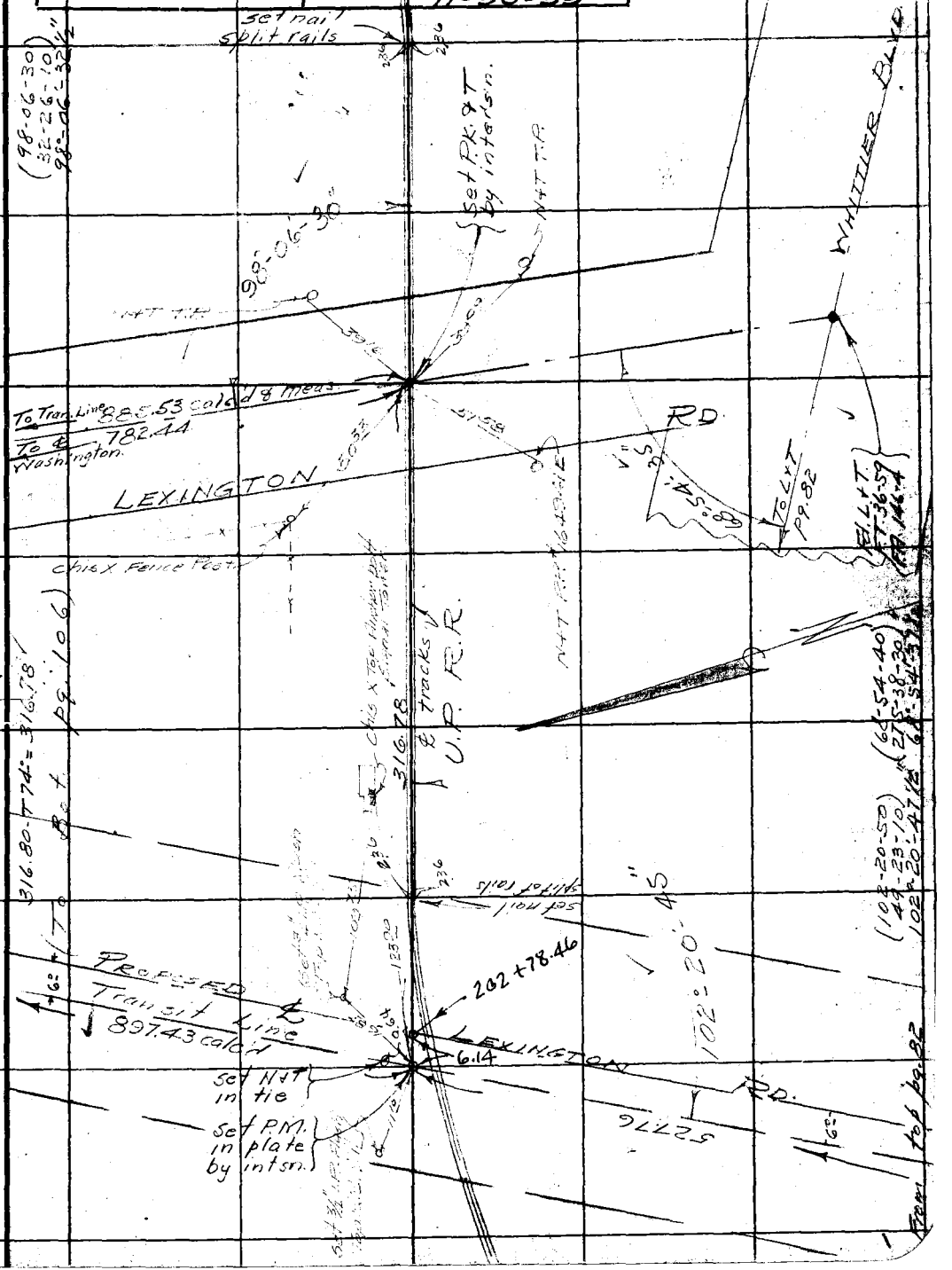

Note: Any Additions or Changes on This Sheets Must be Made or Circled in Red Ink With Date and Name of Person Making Change.

Do not extend notes this side of this line

RETURN TO
LOS ANGELES COUNTY SURVEYOR
700 HALL OF RECORDS

FORM 247 5M 10-37

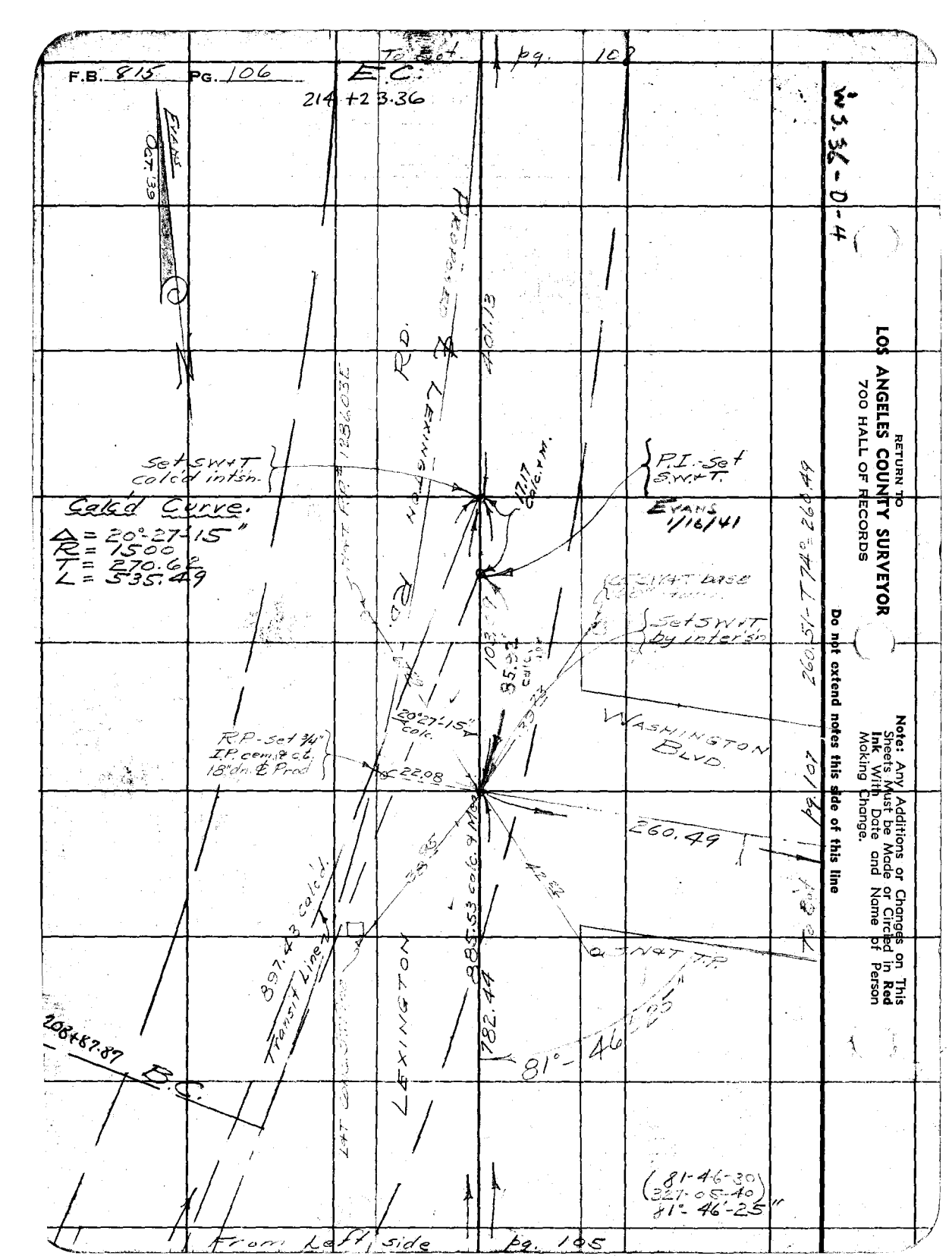
F.B. 815 PG. 106
To Bot. pg. 102
E.C.
214+23.36
EVANS OCT. '39
PROPOSED LEXINGTON RD.
401.13
Set SW+T calc'd intsn.
P.I.-Set S.W.+T.
EVANS 1/16/41
17.17 calc.+M.
Calc'd Curve.
Δ = 20°-27'-15"
R = 1500
T = 270.62
L = 535.49
Set SW+T by inter'sn
260.51-T 74° = 260.49
WASHINGTON BLVD.
20°27'-15" calc.
R.P.-Set 3/4" I.P. cem. & c.t. 18" dn. ℄ Prod
22.08
260.49
To Bot. pg. 107
897.43 calc'd.
Transit Line
885.53 calc. & Meas.
782.44
LEXINGTON
208+87.87 B.C.
81°-46'-25"
(81-46-30)
(327-05-40)
81°-46'-25"
From Left side pg. 105
W3.36-D-4
RETURN TO
LOS ANGELES COUNTY SURVEYOR
700 HALL OF RECORDS
Note: Any Additions or Changes on This Sheets Must be Made or Circled in Red Ink With Date and Name of Person Making Change.
Do not extend notes this side of this line

Notes Ck'd by Ack	Survey of LEXINGTON RD.	F.B. 815	Pg. 107
Map No. B-1564	W. OE264 Tape No. 052 St'd 84 of		
Office Work White	Surveyed by EVANS		
Checked Roeser	Notes HE Date OCT. '39		
Date June 1941	Indexed		

W5.36-D.4

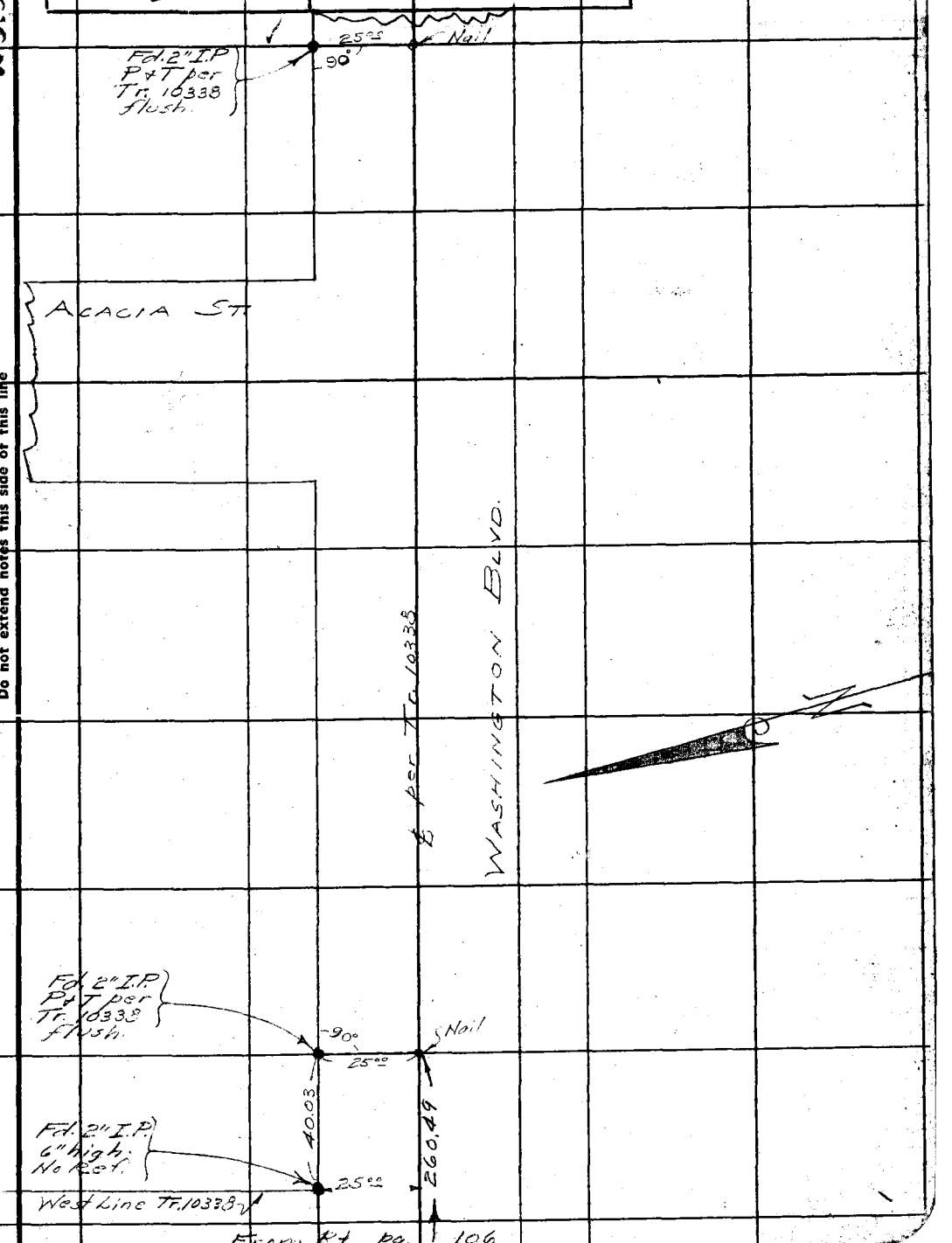

Note: Any Additions or Changes on This Sheets Must be Made or Circled in Red Ink With Date and Name of Person Making Change.

Do not extend notes this side of this line

RETURN TO
LOS ANGELES COUNTY SURVEYOR
700 HALL OF RECORDS

FORM 247 5M 10-37

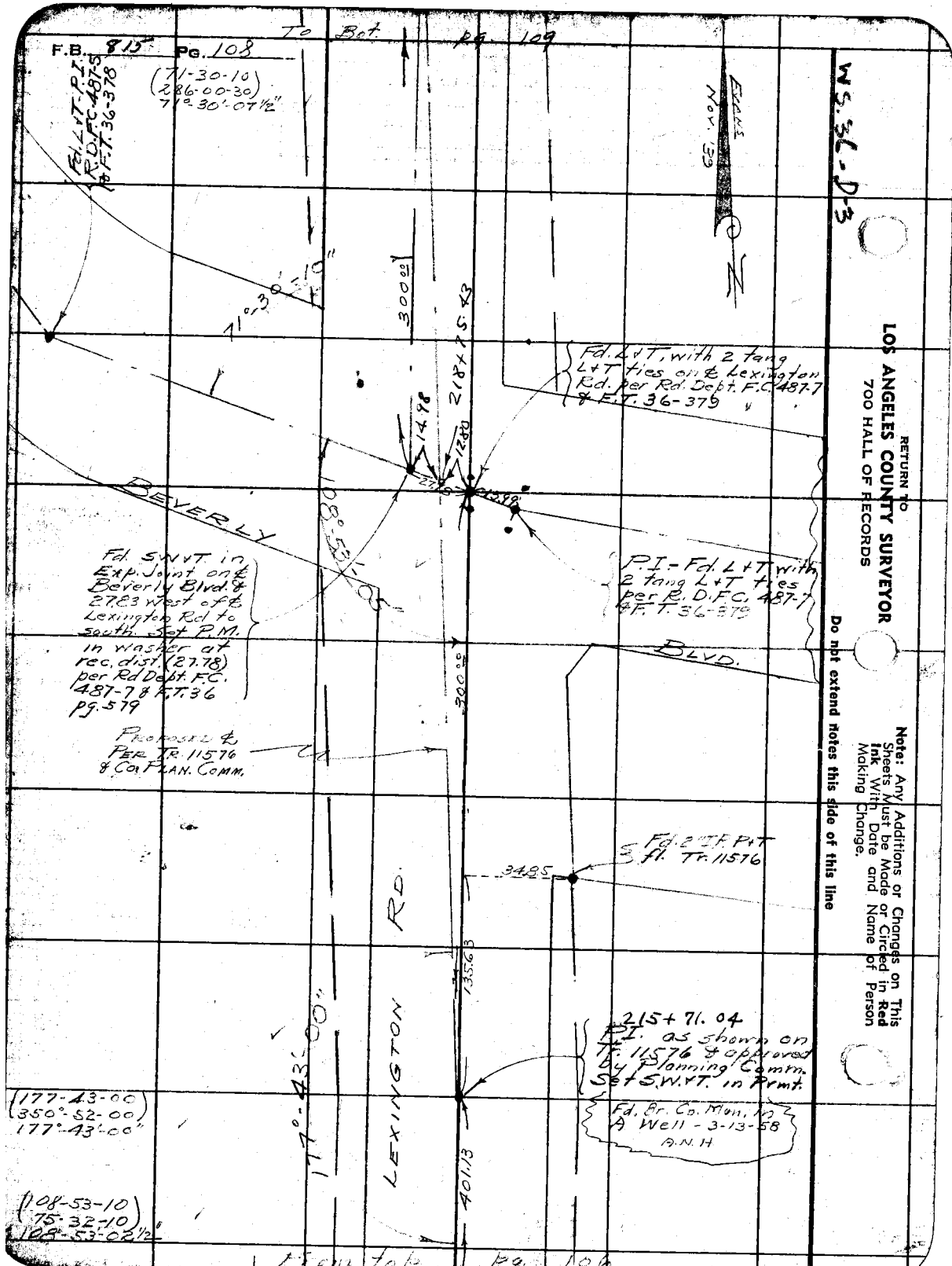

RETURN TO
LOS ANGELES COUNTY SURVEYOR
700 HALL OF RECORDS

Note: Any Additions or Changes on This Sheets Must be Made or Circled in Red Ink With Date and Name of Person Making Change.

Do not extend notes this side of this line

Notes Ck'd by	OOR	Survey of	Lexington Rd
Map No.	B-1564	W. O.	8264 Tape No. 052 St'd 84 °F
Office Work	White	Surveyed by	EVANS
Checked	Roeser	Notes	HE Date Nov. 39
Date	June 1941	Indexed	

F.B. 815 PG. 109

W.B. 36-D-3

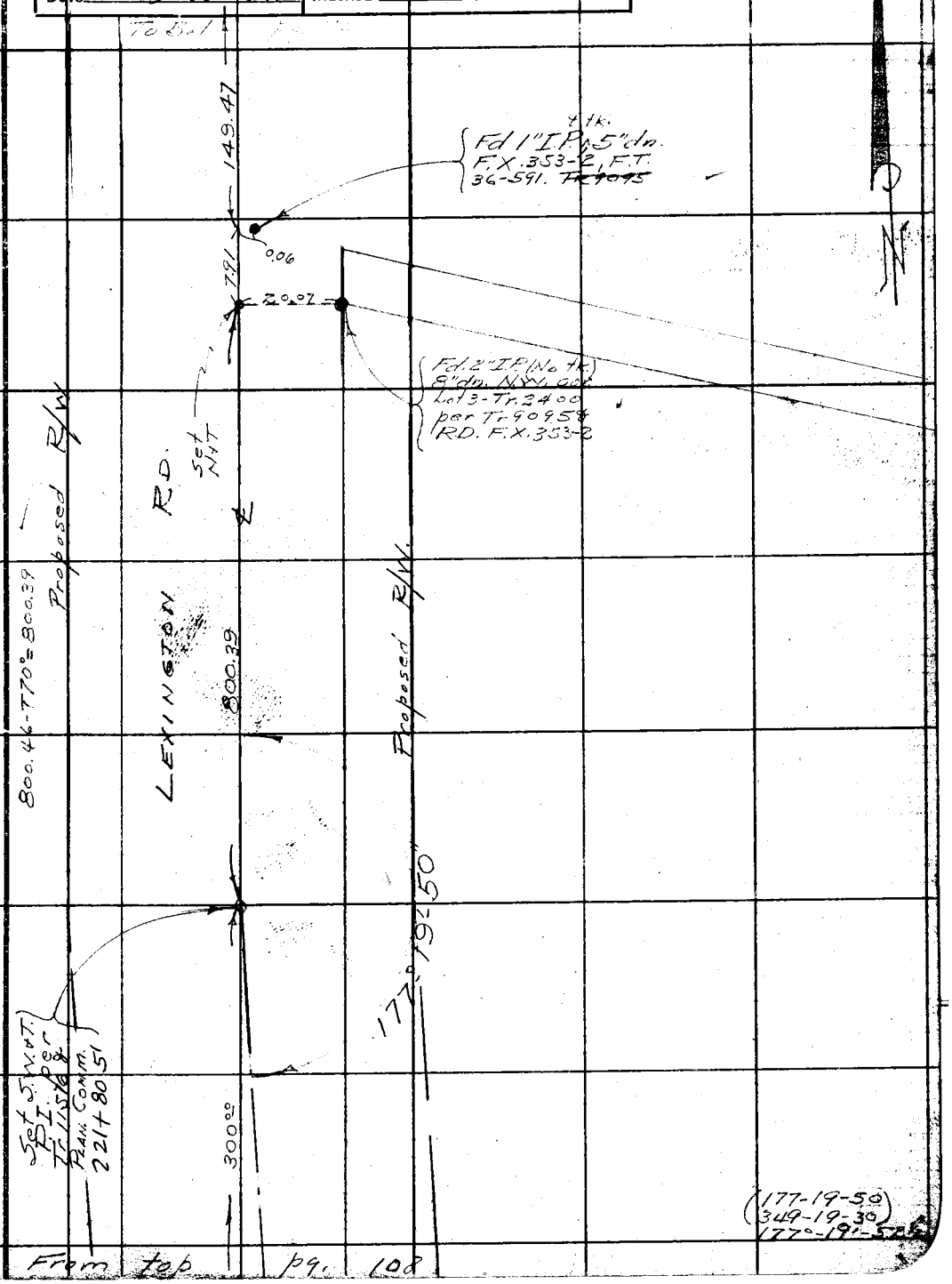

From top pg. 108

Note: Any Additions or Changes on This Sheets Must be Made or Circled in Red Ink With Date and Name of Person Making Change.

Do not extend notes this side of this line

RETURN TO
LOS ANGELES COUNTY SURVEYOR
700 HALL OF RECORDS

FORM 247 5M 10-37

RETURN TO
LOS ANGELES COUNTY SURVEYOR
700 HALL OF RECORDS

Note: Any Additions or Changes on This Sheet Must be Made or Circled in **Red** Ink With Date and Name of Person Making Change.

WS 36-D-3

Do not extend notes this side of this line

Notes Ck'd by Aar	Survey of LEXINGTON RD	F.B. 815	PG. 111
Map No. B-1564	W. O.	Tape No. 052 St'd 84° F	(110-59-20 / 83-57-30) 110°-59'-22½"
Office Work White	Surveyed by EVANS		
Checked Roeser	Notes	Date 11-37	
Date June 1941	Indexed		

WS. 36 D-3 E-3

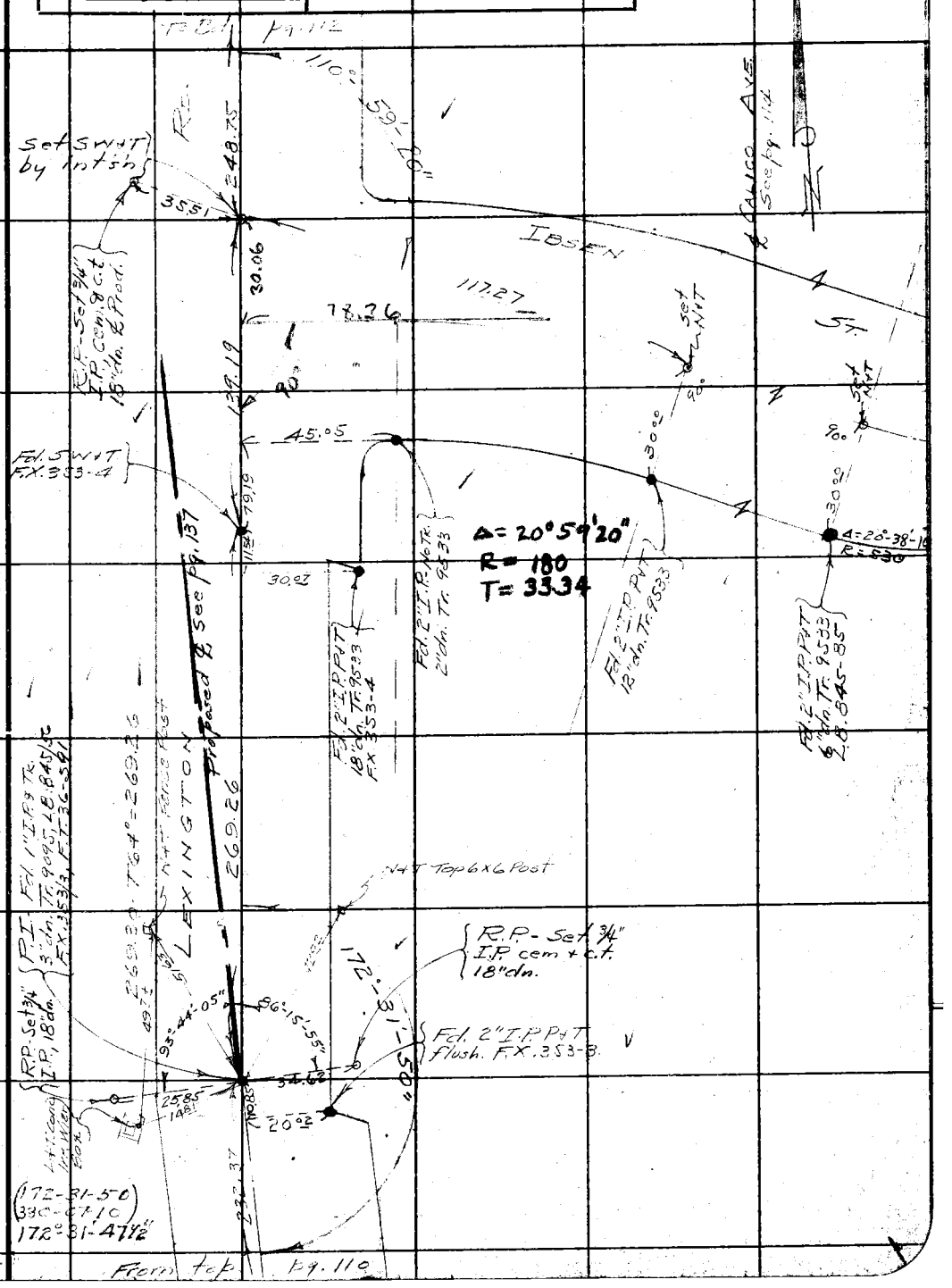

Note: Any Additions or Changes on This Sheets Must be Made or Circled in Red Ink With Date and Name of Person Making Change.

Do not extend notes this side of this line

RETURN TO
LOS ANGELES COUNTY SURVEYOR
700 HALL OF RECORDS

FORM 247 5M 10-37

F.B. 815 Pg. 112
713.21 - T 78° = 713.18
GALLATIN RD.
713.18
LEXINGTON RD
274.43
87°10'-25"
241.65
31.18
ISORA
87°11'-10"
20A
178.47
BOULDER DAM POWER LINE
See pg. 115
AVE. 87°33'-50"
CALICO
35A
(120-23-30)
(121-34-10)
120°23'-32½"
(87-11-10)
(348-44-50)
87°-11'-12½
(87-33-50)
(350-15-20)
87°-33'-50"
(33-12-10)
(132-48-40)
(87-10-20)
(348-41-30)
87°10'-22½"
Set R.M. in tin by intsn.
Set 5WT by intsn.
Set P.M. in con. 2x2 by intsn.
From top pg. 111
From top pg. 114
To Bot. pg. 116
To Bot. pg. 113
RETURN TO
LOS ANGELES COUNTY SURVEYOR
700 HALL OF RECORDS
Do not extend notes this side of this line
Note: Any Additions or Changes on This Sheets Must be Made or Circled in Red Ink. With Date and Name of Person Making Change.
WS 36-D-3

Notes Ck'd by Oak	Survey of [illegible]	F.B. 815 Pg. 113
Map No. B-1564	W. O. 8264 Tape No. 052 St'd 84 of	
Office Work White	Surveyed by EVANS	
Checked Roeser	Notes	Date Nov [illegible]
Date June 1941	Indexed	

W.S. 36-D-3

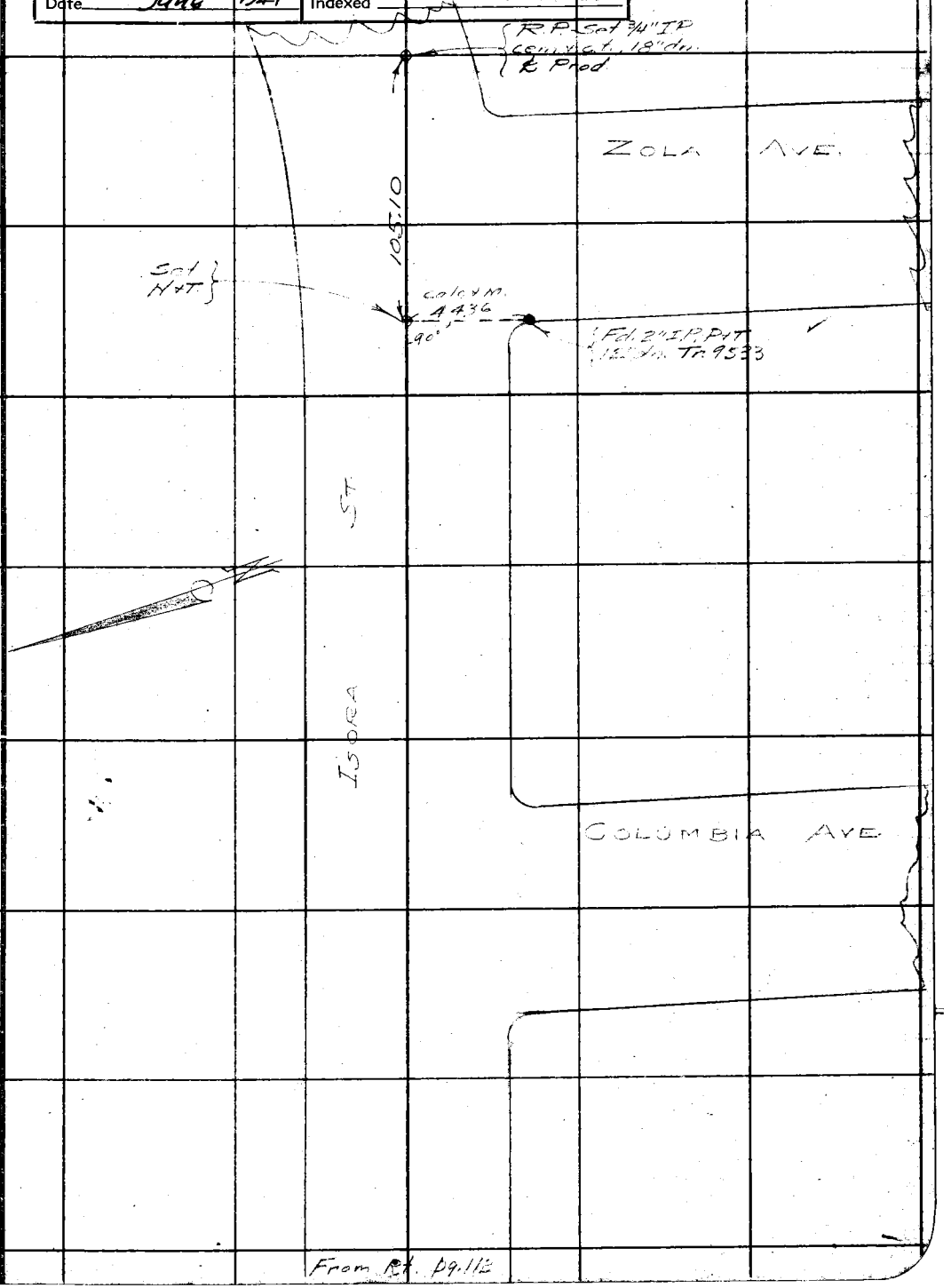

From Rt. pg. 112

Note: Any Additions or Changes on This Sheets Must be Made or Circled in Red Ink With Date and Name of Person Making Change.

Do not extend notes this side of this line

RETURN TO
LOS ANGELES COUNTY SURVEYOR
700 HALL OF RECORDS

FORM 247 5M 10-37

RETURN TO
LOS ANGELES COUNTY SURVEYOR
700 HALL OF RECORDS

Note: Any Additions or Changes on This Sheets Must be Made or Circled in **Red Ink** With Date and Name of Person Making Change.

WS. 36-D-3

Do not extend notes this side of this line

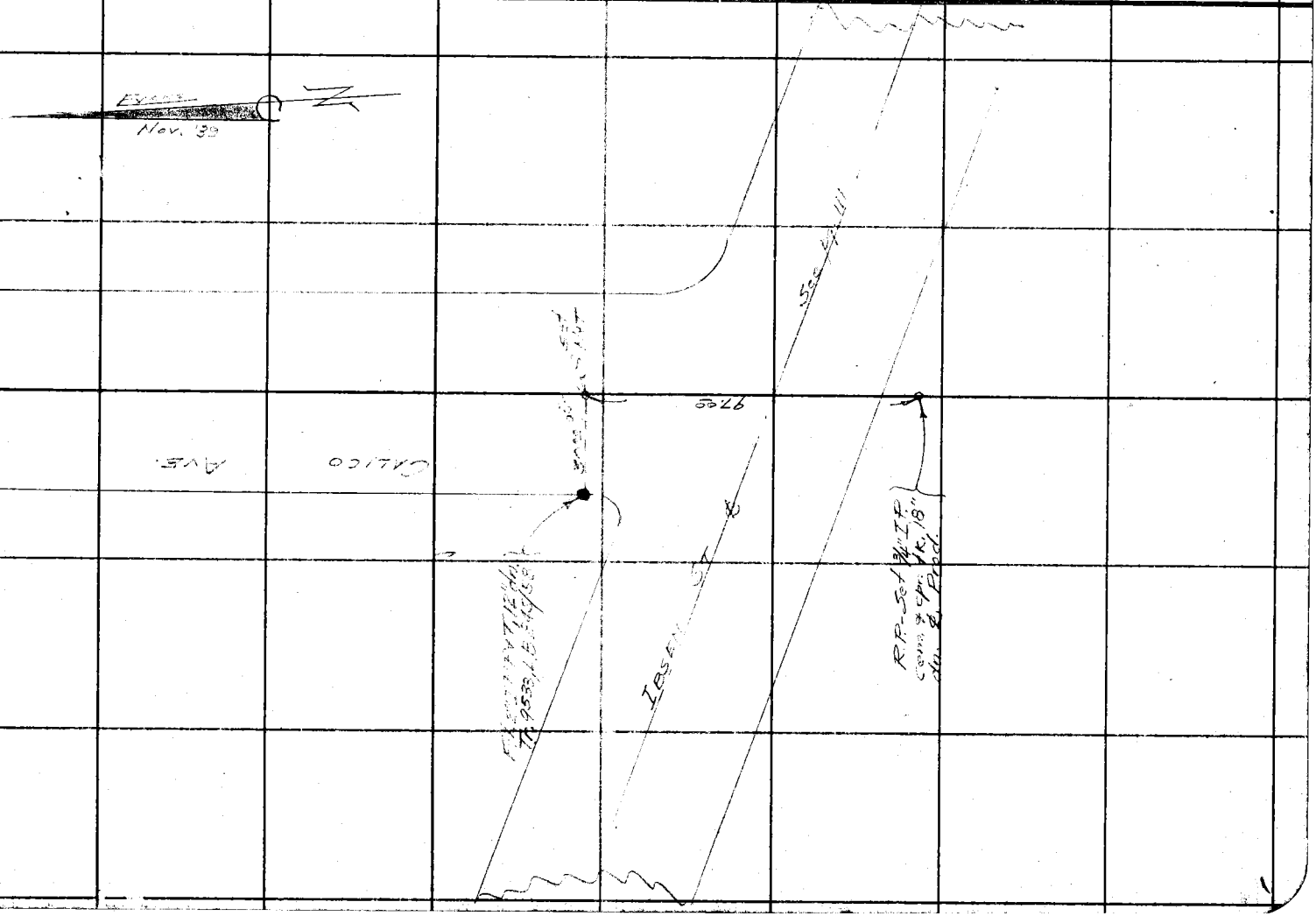

Notes Ck'd by Aar	Survey of [illegible]	F.B. 815	Pg. 115
Map No. B-15 64	W. O 8264 Tape No. 052 St'd 84 of		
Office Work White	Surveyed by Evans		
Checked Roeser	Notes [illegible] Date 11-33		
Date June 1941	Indexed [illegible]		

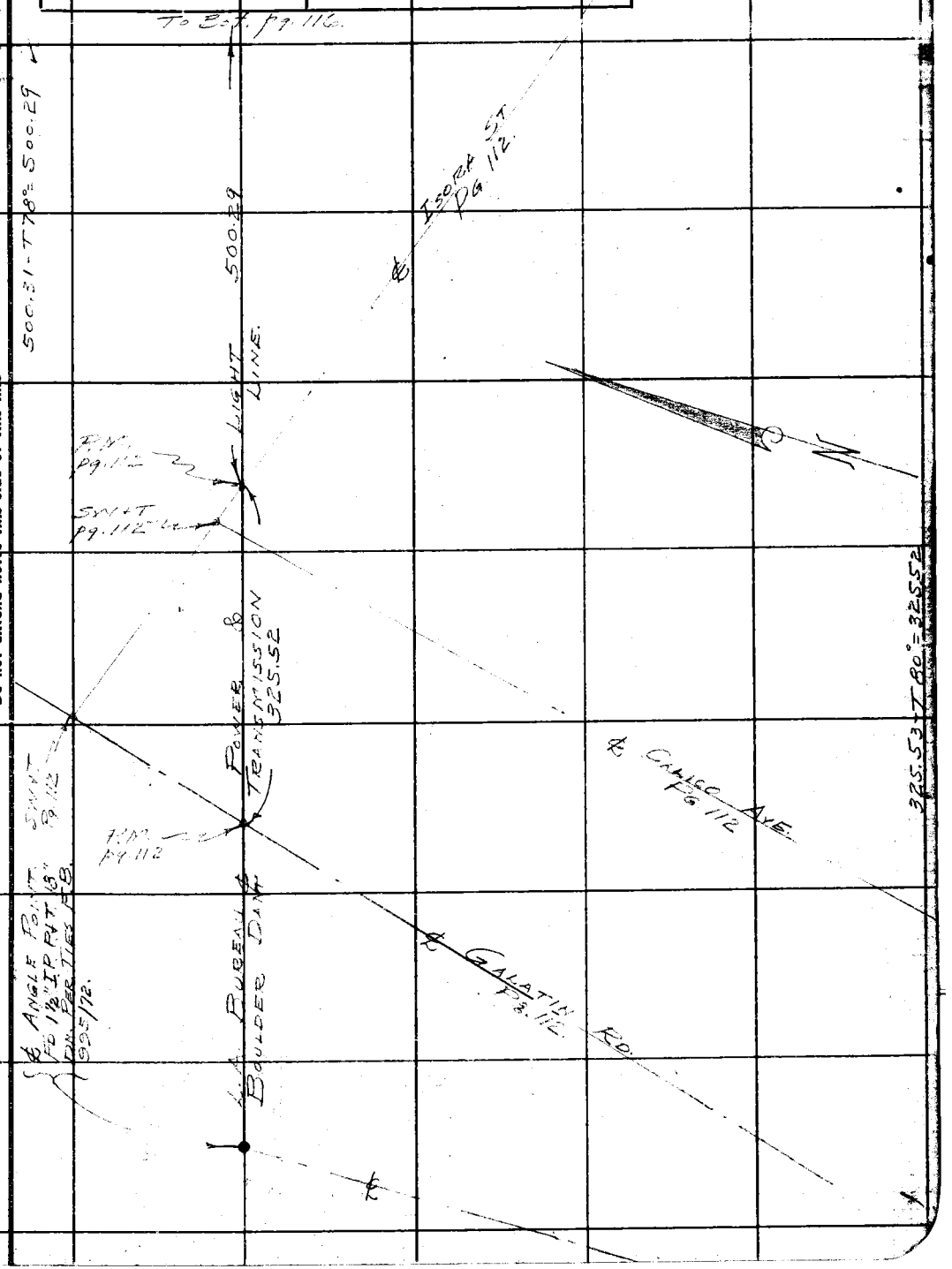

Note: Any Additions or Changes on This Sheets Must be Made or Circled in Red Ink With Date and Name of Person Making Change.

Do not extend notes this side of this line

RETURN TO
LOS ANGELES COUNTY SURVEYOR
700 HALL OF RECORDS

FORM 247 5M 10-37

RETURN TO
LOS ANGELES COUNTY SURVEYOR
700 HALL OF RECORDS

Note: Any Additions or Changes on This Sheets Must be Made or Circled in Red Ink With Date and Name of Person Making Change.

Do not extend notes this side of this line

D-3
42.36 - E-3

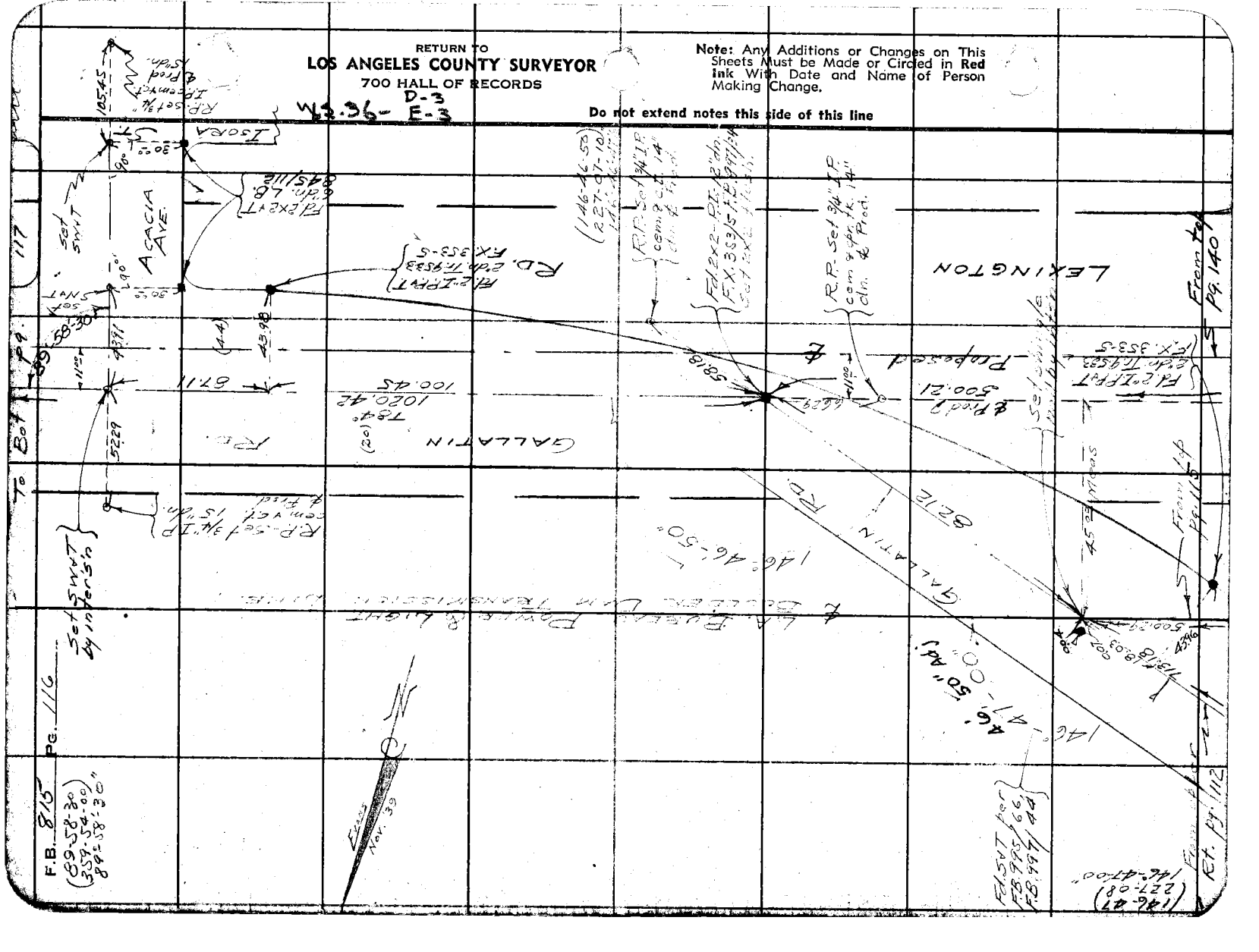

Notes Ck'd by	aur	Survey of	LEXINGTON RD
Map No.	B-1564	W. O.	8264 Tape No. 052 St'd 84 of
Office Work	White	Surveyed by	EVANS
Checked	Roeser	Notes	Date
Date	June 1941	Indexed	

F.B. 815 PG. 117

WS 36 E-3
WS 37-A-3

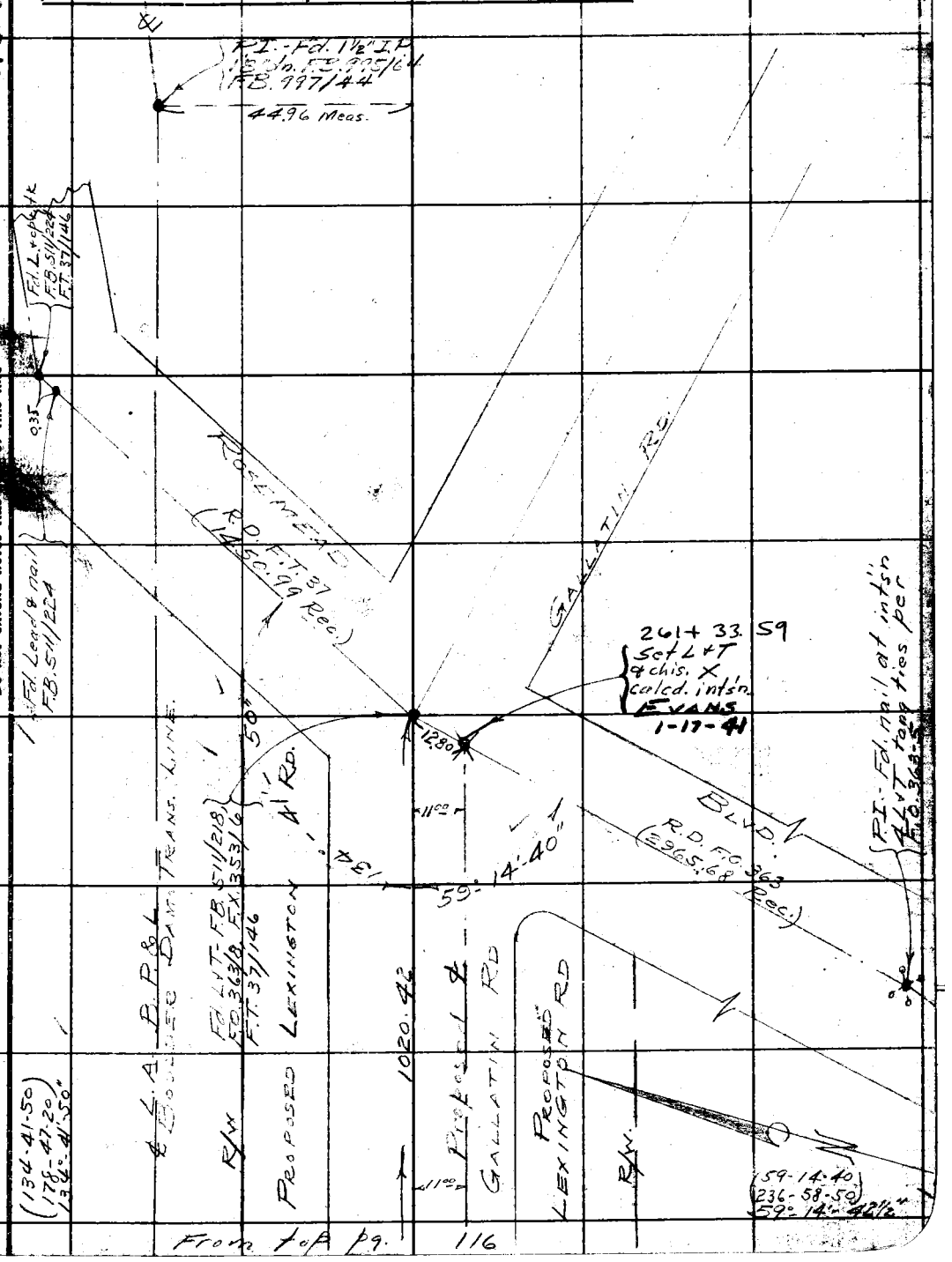

From top pg. 116

Note: Any Additions or Changes on This Sheets Must be Made or Circled in Red Ink With Date and Name of Person Making Change.

Do not extend notes this side of this line

RETURN TO
LOS ANGELES COUNTY SURVEYOR
700 HALL OF RECORDS

FORM 247 5M 10-37

RETURN TO
LOS ANGELES COUNTY SURVEYOR
700 HALL OF RECORDS

Note: Any Additions or Changes on This Sheets Must be Made or Circled in **Red Ink** With Date and Name of Person Making Change.

Do not extend notes this side of this line

F.B. 815 PG. 118

Notes Ck'd by		Survey of L.C. [illegible]	F.B. 815 PG. 119
Map No. B-1564		W. O. 8864 Tape No. 057 St'd 84 OF	
Office Work White		Surveyed by EVANS	
Checked Roeser		Notes Bk. [illegible] Date 10-39	
Date June 1941		Indexed 11-30-39	

Note: Any Additions or Changes on This Sheets Must be Made or Circled in Red Ink With Date and Name of Person Making Change.

Do not extend notes this side of this line

RETURN TO
LOS ANGELES COUNTY SURVEYOR
700 HALL OF RECORDS

FORM 247 5M 10-37

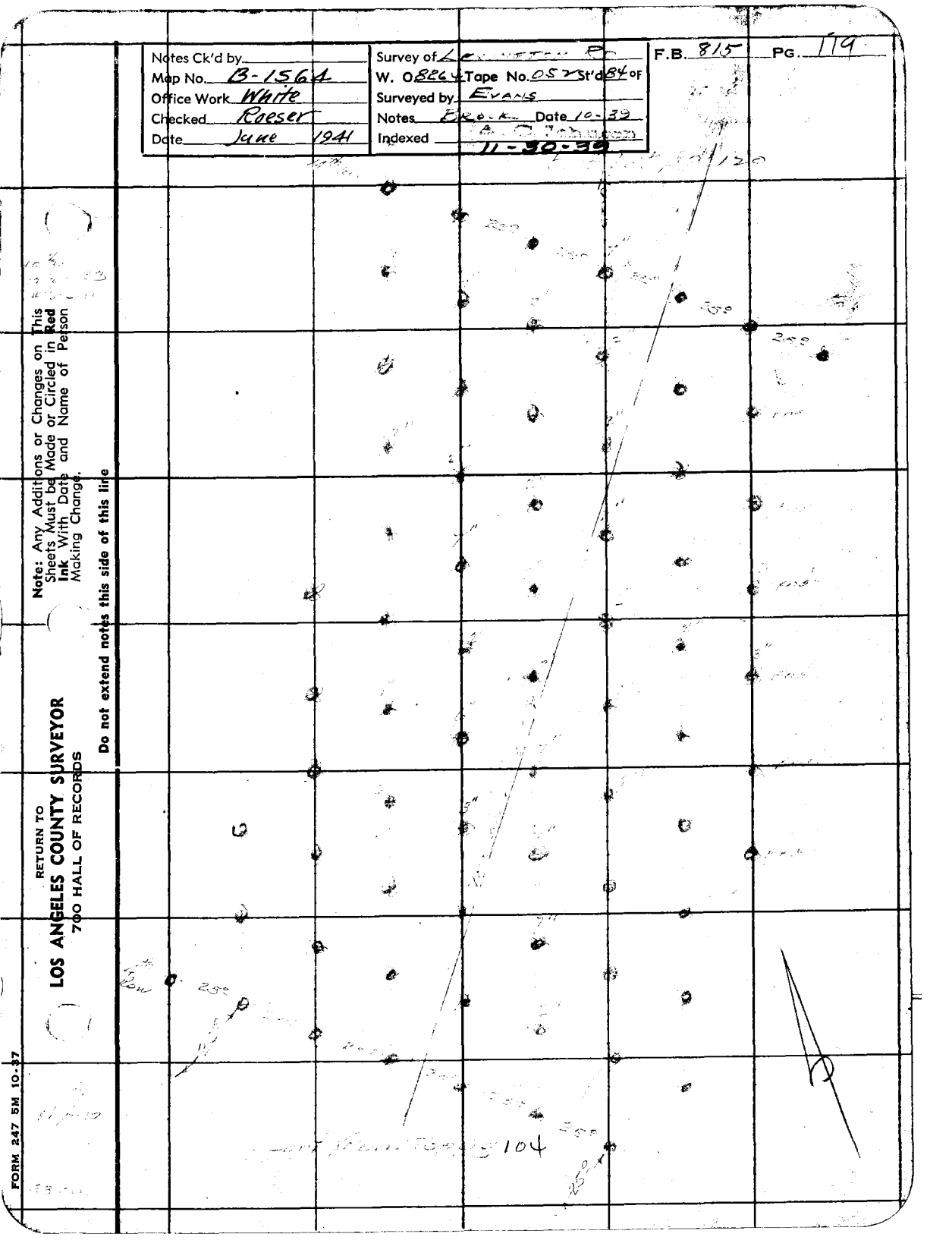

F.B. 815 PG. 120

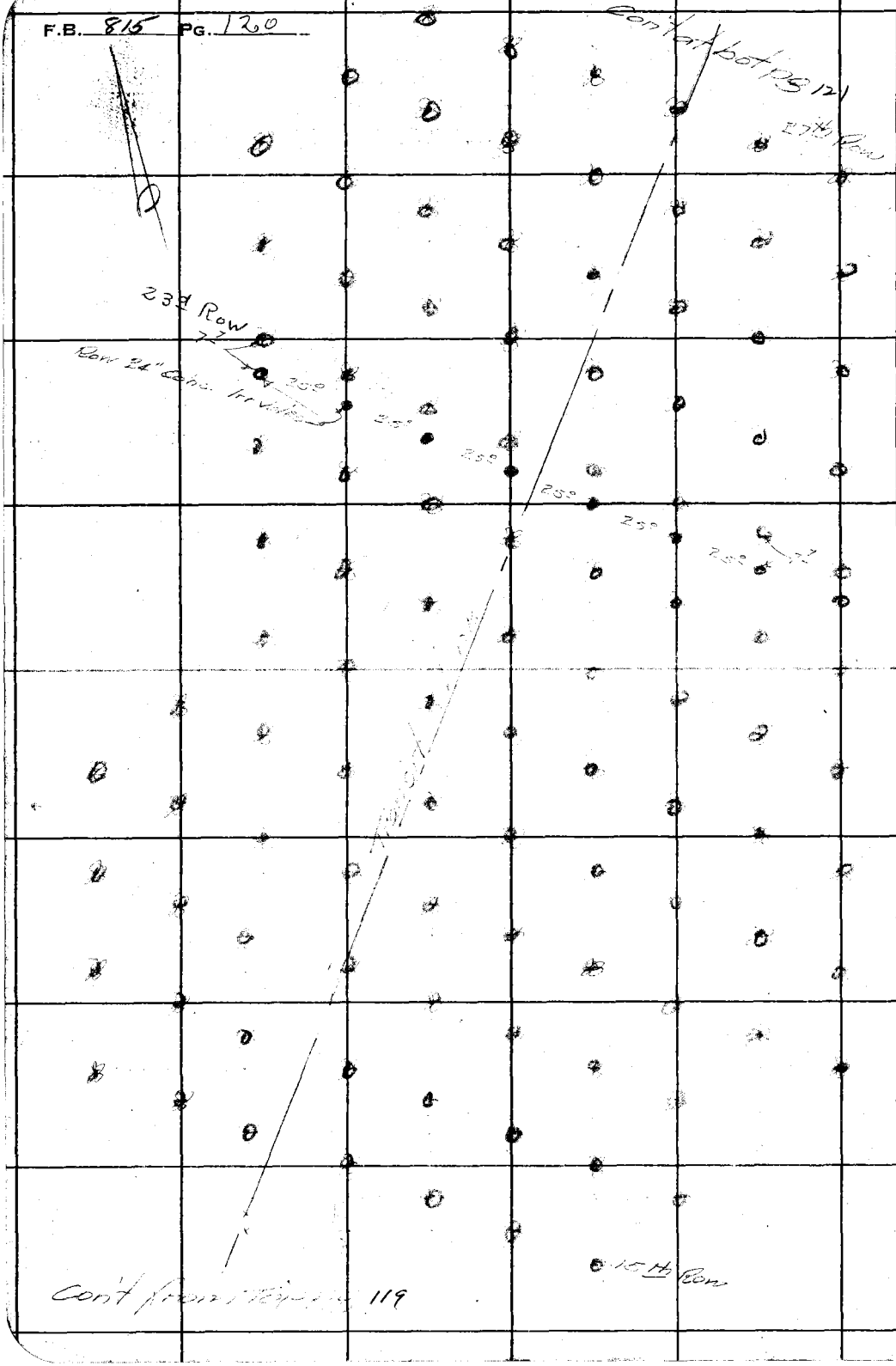

Con't from Top pg 119

RETURN TO
LOS ANGELES COUNTY SURVEYOR
700 HALL OF RECORDS

Note: Any Additions or Changes on This Sheets Must be Made or Circled in **Red Ink** With Date and Name of Person Making Change.

Do not extend notes this side of this line

To Bot pg. 122

Notes Ck'd by	Survey of	F.B. 815 Pg. 121
Map No. B-15 64	W. O. Tape No. St'd °F	
Office Work White	Surveyed by	
Checked Roeser	Notes Date 10-39	
Date June 1941	Indexed Cont at bot pg	



Note: Any Additions or Changes on This Sheets Must be Made or Circled in Red Ink With Date and Name of Person Making Change.

Do not extend notes this side of this line

RETURN TO
LOS ANGELES COUNTY SURVEYOR
700 HALL OF RECORDS

FORM 247 5M 10-37

F.B. 815 PG. 122

To Bk # pg. 123



From Bk # pg. 121

RETURN TO
LOS ANGELES COUNTY SURVEYOR
700 HALL OF RECORDS

Note: Any Additions or Changes on This Sheets Must be Made or Circled in **Red Ink** With Date and Name of Person Making Change.

Do not extend notes this side of this line

Notes Ck'd by		Survey of		F.B. 815 Pg.
Map No. B-1564		W. O.	Tape No.	St'd of
Office Work Warte		Surveyed by		
Checked Roeser		Notes	Date 11-27	
Date June 1941		Indexed		

To [illegible] pg. 124

Note: Any Additions or Changes on This Sheets Must be Made or Circled in Red Ink With Date and Name of Person Making Change.

Do not extend notes this side of this line

RETURN TO
LOS ANGELES COUNTY SURVEYOR
700 HALL OF RECORDS

FORM 247 5M 10-37

From [illegible] & pg. 122

cont of bot. pg 125

F.B. 815 PG. 124



RETURN TO
LOS ANGELES COUNTY SURVEYOR
700 HALL OF RECORDS

Note: Any Additions or Changes on This Sheets Must be Made or Circled in Red Ink With Date and Name of Person Making Change.

Do not extend notes this side of this line

Notes Ck'd by	Survey of LEXINGTON RD	F.B. 815 PG. 125
Map No. B-1564	W. O. 8264 Tape No. St'd °F	
Office Work White	Surveyed by EVANS	
Checked Roeser	Notes BROCK Date Nov. '39	
Date June 1941	Indexed	



Note: Any Additions or Changes on This Sheets Must be Made or Circled in Red Ink With Date and Name of Person Making Change.

Do not extend notes this side of this line

RETURN TO
LOS ANGELES COUNTY SURVEYOR
700 HALL OF RECORDS

FORM 247 5M 10-37

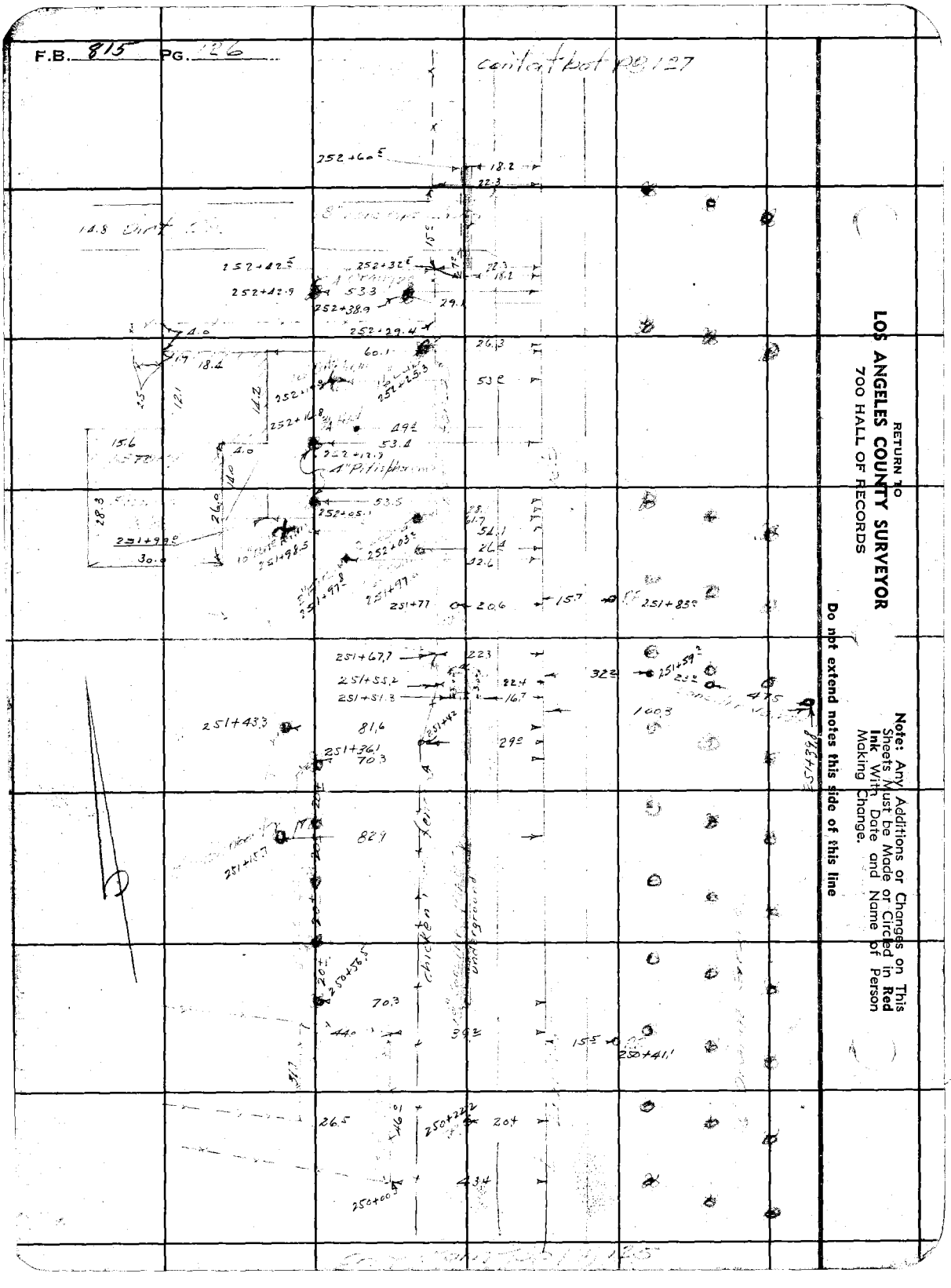
F.B. 815 PG. 126
centerline POB 127
RETURN TO
LOS ANGELES COUNTY SURVEYOR
700 HALL OF RECORDS
Note: Any Additions or Changes on This Sheets Must be Made or Circled in Red Ink With Date and Name of Person Making Change.
Do not extend notes this side of this line

Notes Ck'd by	Survey of	F.B. 815 Pg. 127
Map No. B-1564	W. O. [illegible] Tape No. St'd of	
Office Work White	Surveyed by Evans	
Checked Roeser	Notes [illegible] Date 11-[illegible]	
Date June 1941	Indexed	

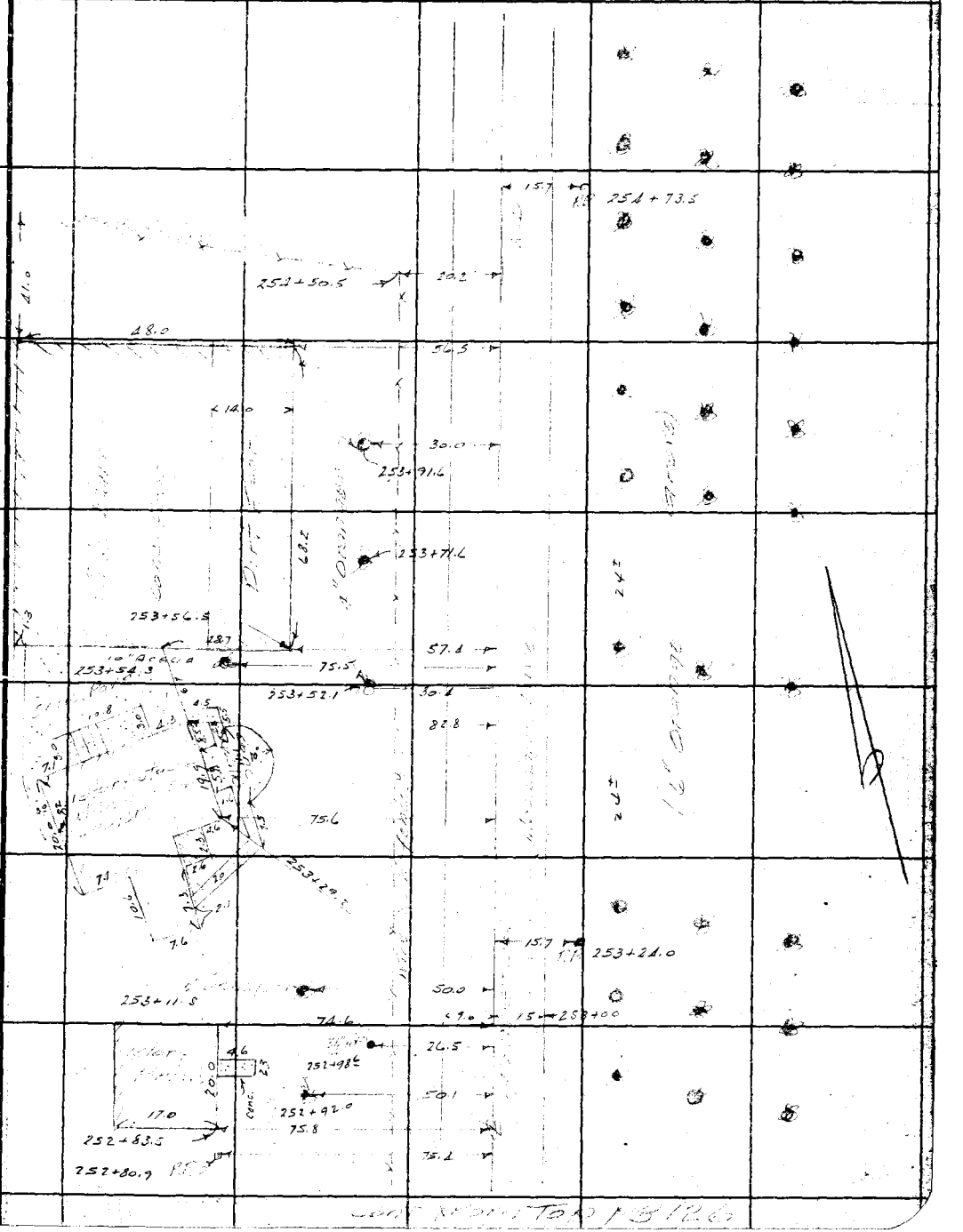

Note: Any Additions or Changes on This Sheets Must be Made or Circled in Red Ink With Date and Name of Person Making Change.

Do not extend notes this side of this line

RETURN TO
LOS ANGELES COUNTY SURVEYOR
700 HALL OF RECORDS

FORM 247 5M 10-37

F.B. 815 PG. 128

RETURN TO
LOS ANGELES COUNTY SURVEYOR
700 HALL OF RECORDS

Note: Any Additions or Changes on This Sheets Must be Made or Circled in **Red Ink** With Date and Name of Person Making Change.

Do not extend notes this side of this line

Notes Ck'd by		Survey of	F.B. 813 Pg. 23
Map No. B-156 4		W. O. 5964 Tape No.	St'd OF
Office Work White		Surveyed by	
Checked Roeser		Notes	Date
Date June 1941		Indexed	

Note: Any Additions or Changes on This Sheets Must be Made or Circled in Red Ink With Date and Name of Person Making Change.

Do not extend notes this side of this line

RETURN TO
LOS ANGELES COUNTY SURVEYOR
700 HALL OF RECORDS

FORM 247 5M 10-37

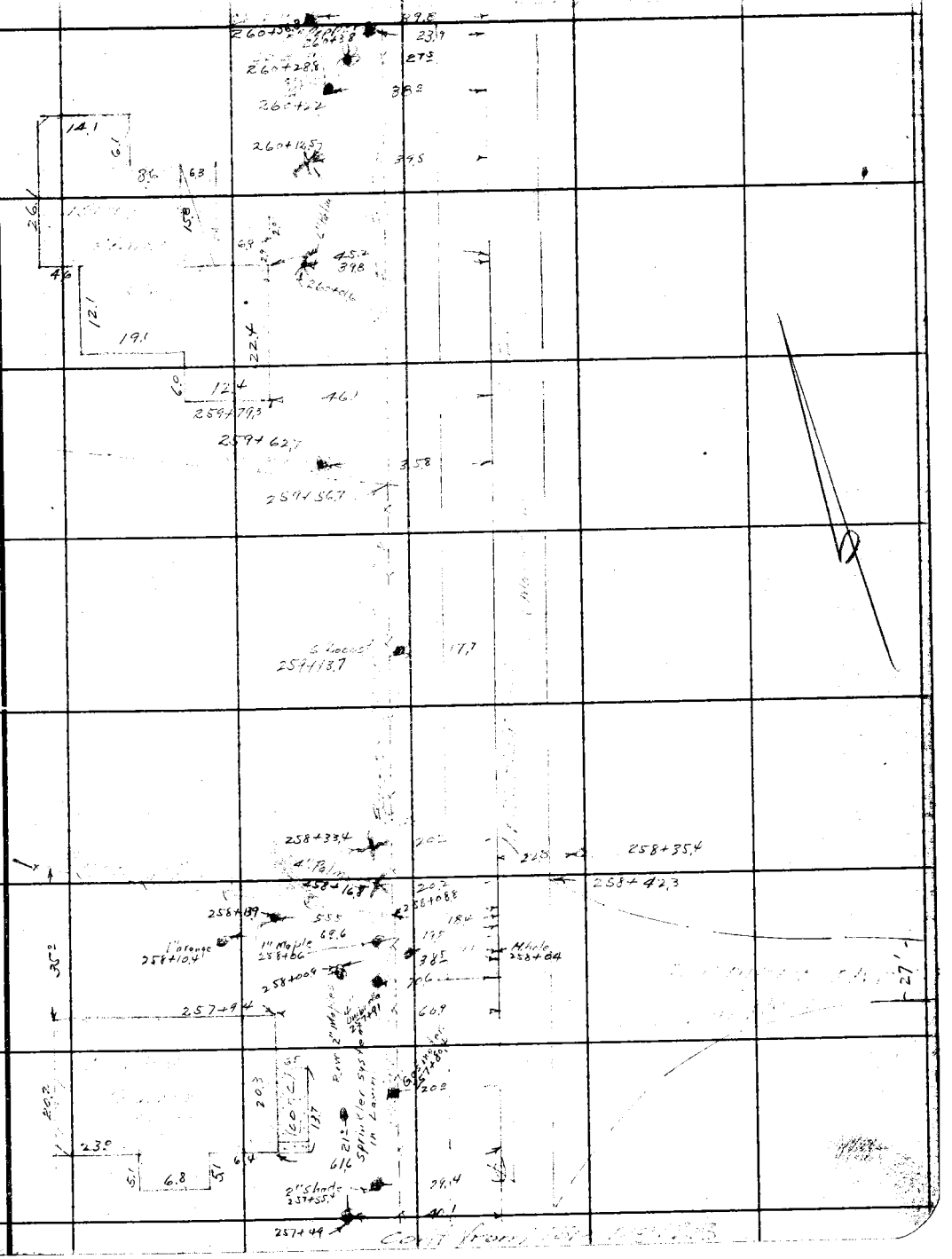

To Bot pg. 131

F.B. 815 PG 130

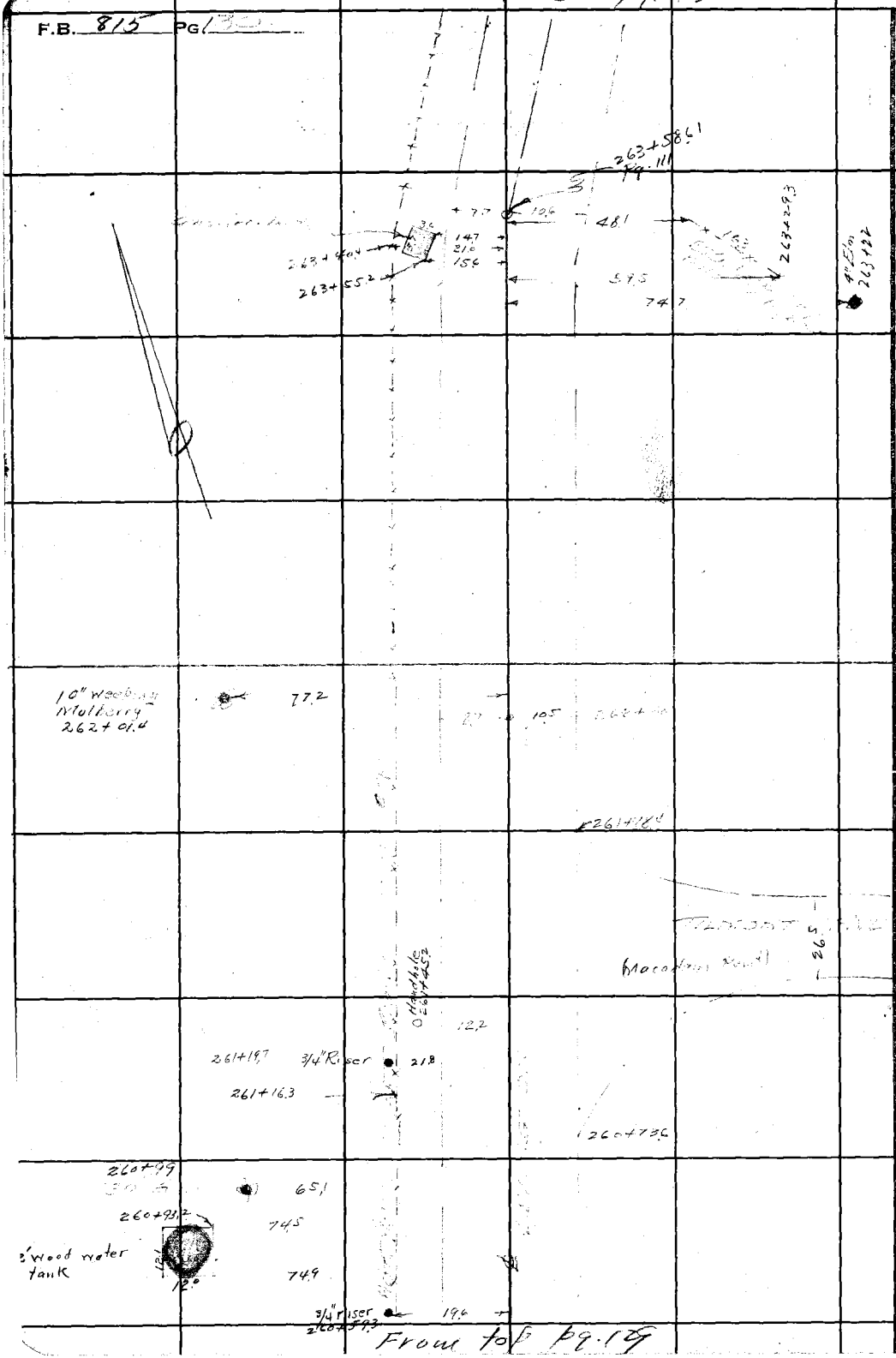

From top pg. 129

RETURN TO
LOS ANGELES COUNTY SURVEYOR
700 HALL OF RECORDS

Note: Any Additions or Changes on This Sheets Must be Made or Circled in **Red Ink** With Date and Name of Person Making Change.

Do not extend notes this side of this line

Notes Ck'd by	
Map No.	B-1564
Office Work	White
Checked	Roeser
Date	June 1941

Survey of	
W. O.	8264
Tape No.	
St'd	
of	
Surveyed by	
Notes	
Date	11-39
Indexed	

F.B. 815 PG.

Note: Any Additions or Changes on This Sheets Must be Made or Circled in Red Ink With Date and Name of Person Making Change.

Do not extend notes this side of this line

RETURN TO
LOS ANGELES COUNTY SURVEYOR
700 HALL OF RECORDS

FORM 247 5M 10-37

Cont from P8130

RETURN TO
LOS ANGELES COUNTY SURVEYOR
700 HALL OF RECORDS

Note: Any Additions or Changes on This Sheets Must be Made or Circled in **Red Ink** With Date and Name of Person Making Change.

Do not extend notes this side of this line

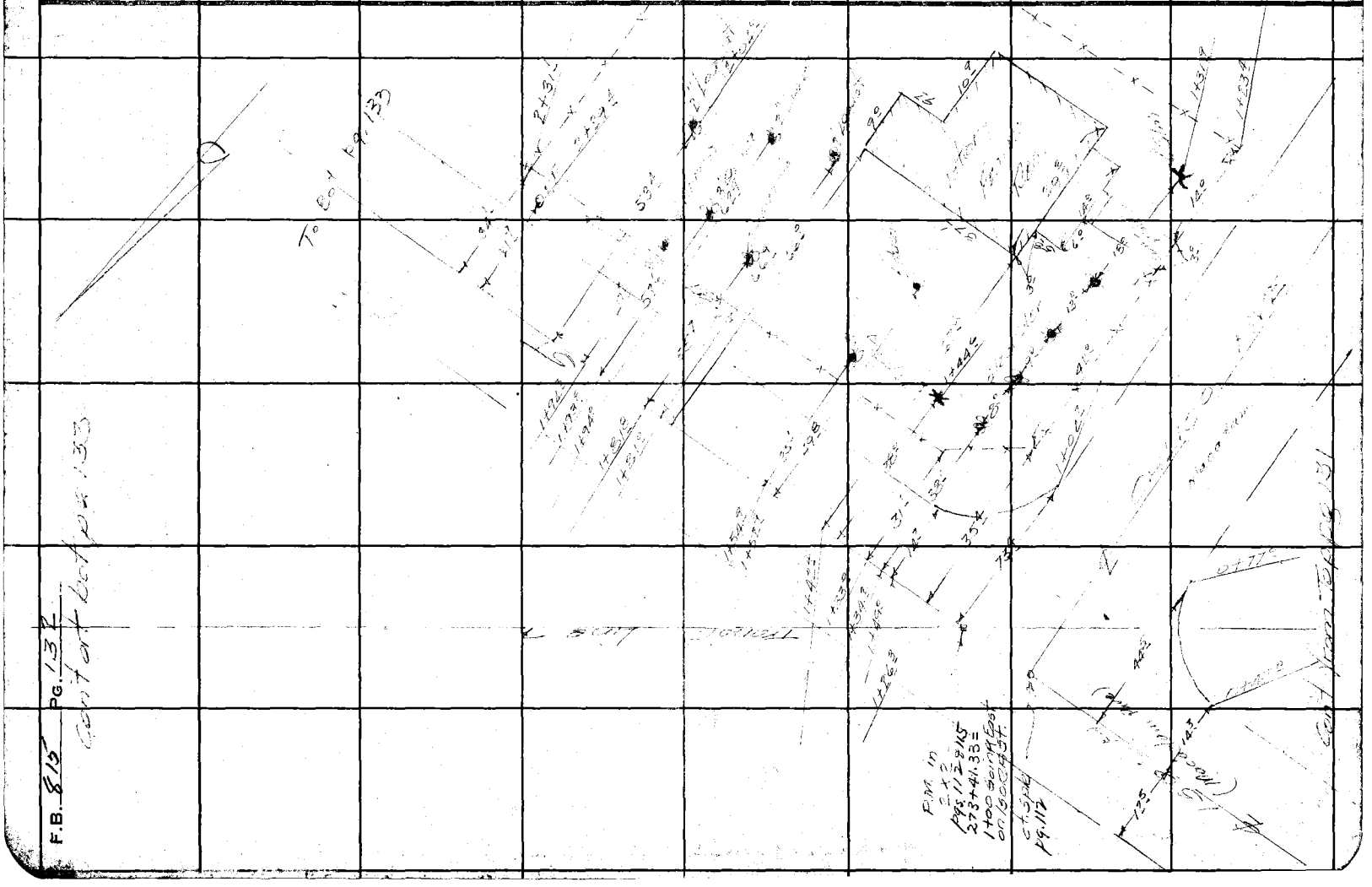

Notes Ck'd by		Survey of	F.B. 813 Pg. 127
Map No. B-1564		W. O.	Tape No. St'd. of
Office Work White		Surveyed by	
Checked Roeser		Notes	Date
Date June 1941		Indexed	

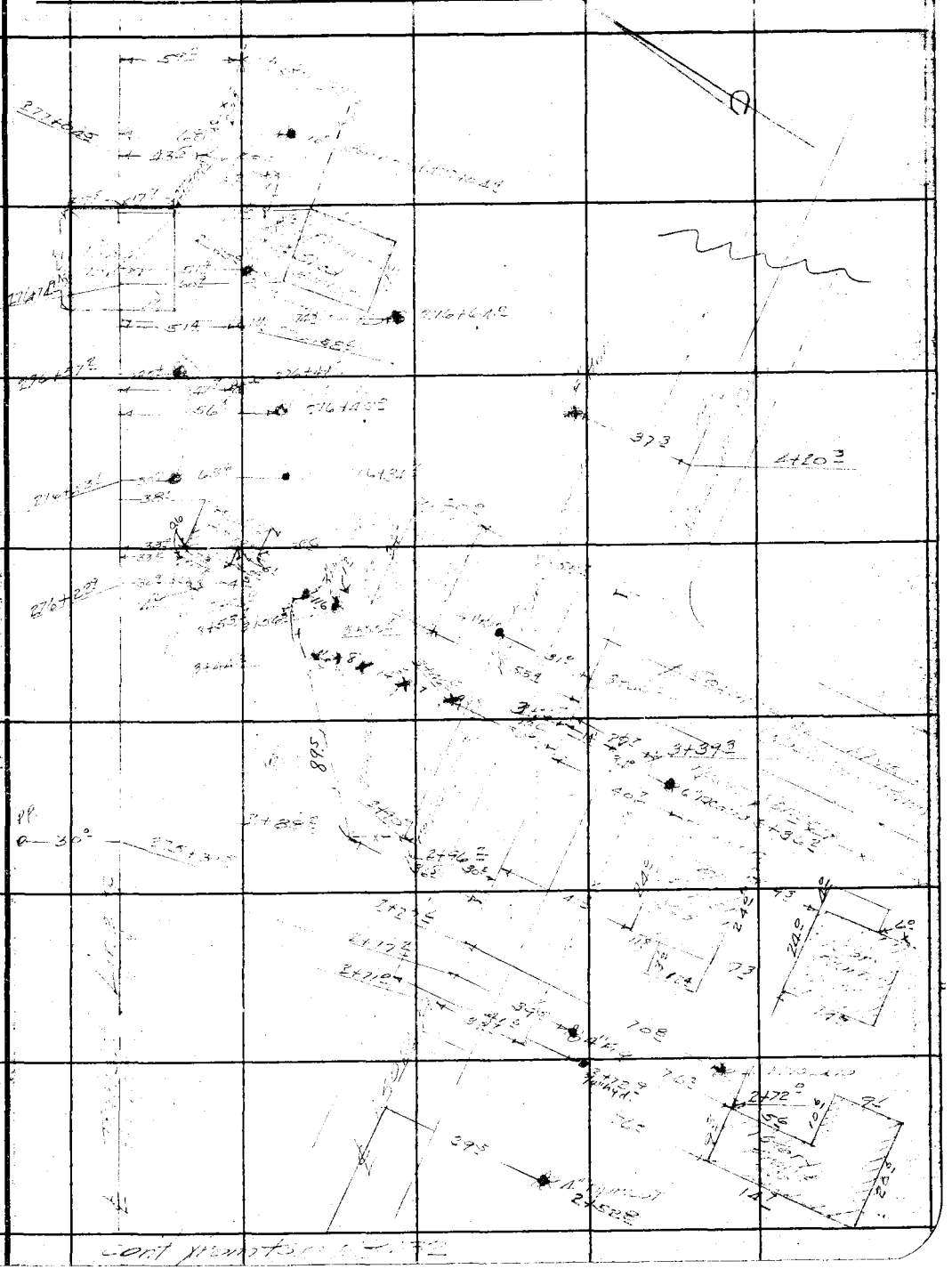

Note: Any Additions or Changes on This Sheets Must be Made or Circled in Red Ink With Date and Name of Person Making Change.

Do not extend notes this side of this line

RETURN TO
LOS ANGELES COUNTY SURVEYOR
700 HALL OF RECORDS

FORM 247 5M 10-37

F.B. 815 PG. 134

RETURN TO
LOS ANGELES COUNTY SURVEYOR
700 HALL OF RECORDS

Note: Any Additions or Changes on This Sheets Must be Made or Circled in Red Ink With Date and Name of Person Making Change.

Do not extend notes this side of this line

From top pg. 133

Notes Ck'd by	Survey of	F.B. 815 PG.
Map No. B-1564	W. O. [illegible] Tape No. St'd OF	
Office Work White	Surveyed by	
Checked Raeser	Notes Date	
Date June 1941	Indexed	



Note: Any Additions or Changes on This Sheets Must be Made or Circled in Red Ink With Date and Name of Person Making Change.

Do not extend notes this side of this line

RETURN TO
LOS ANGELES COUNTY SURVEYOR
700 HALL OF RECORDS

FORM 247 5M 10-37

Cont from Top PG 134

RETURN TO
LOS ANGELES COUNTY SURVEYOR
700 HALL OF RECORDS

Note: Any Additions or Changes on This Sheets Must be Made or Circled in **Red Ink** With Date and Name of Person Making Change.

Do not extend notes this side of this line

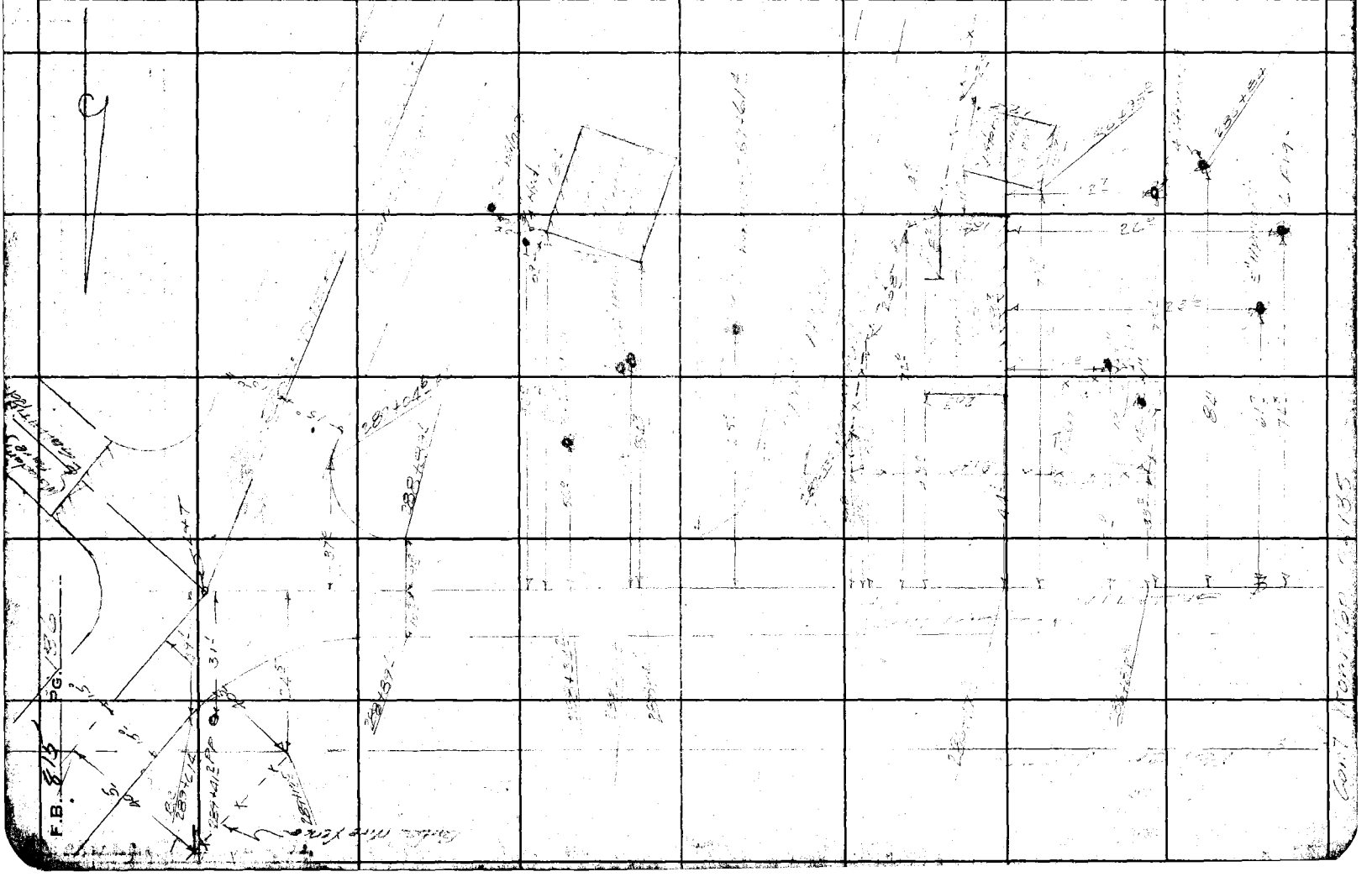

Notes Ck'd by: Auk.	Survey of: LEXINGTON RD
Map No.: B-1564	W. O. 8264 Tape No. 043 St'd 84°F
Office Work: White	Surveyed by: EVANS
Checked: Roeser	Notes: AE Date: JAN. '41
Date: June 1941	Indexed: A. P. Johnson 1-23-41

F.B. 815 Pg. 137

WS. 36-D-3

To Bot. pg. 138

Note: Any Additions or Changes on This Sheet Must be Made or Circled in Red Ink With Date and Name of Person Making Change

Do not extend notes this side of this line.

RETURN TO
LOS ANGELES COUNTY SURVEYOR
700 HALL OF RECORDS

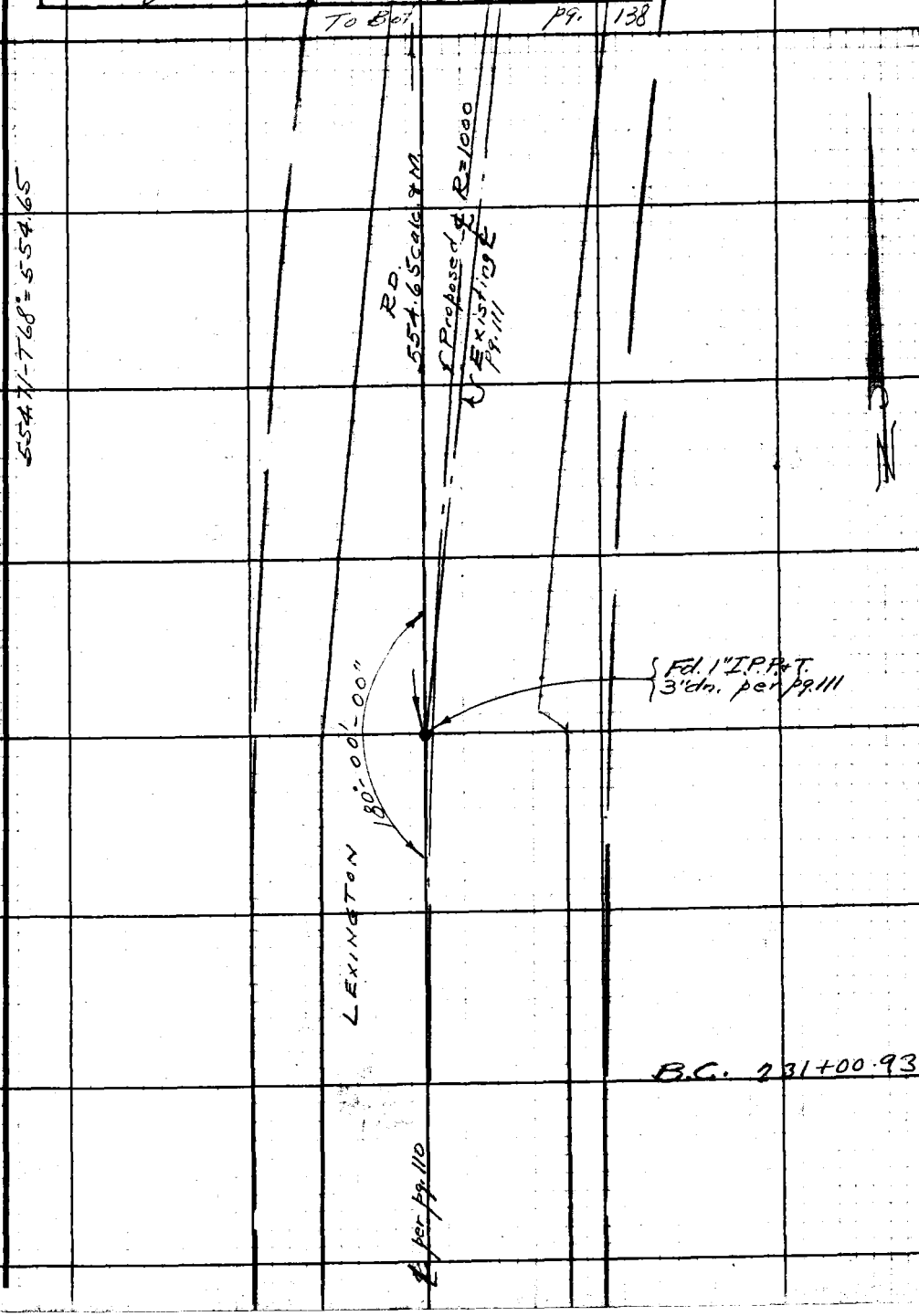

FORM 247 5M 10-39

F.B. 815 Pg. 138

RETURN TO
LOS ANGELES COUNTY SURVEYOR
700 HALL OF RECORDS

Do not extend notes this side of this line.

Note: Any Additions or Changes on This Sheet Must be Made or Circled in **Red Ink** With Date and Name of Person Making Change.

(To Bot Pg. 140)

Notes Ck'd by aaR	Survey of LEXINGTON RD.
Map No. B-1564	W. O. 8264 Tape No. 043 St'd 84°F
Office Work White	Surveyed by EVANS
Checked Roeser	Notes HE Date JAN. '41
Date June 1941	Indexed A. C. Johns

F.B. 815 PG. 139

(120-46-10)
(123-04-30)
120°-46'-07½"

WS. 36-D3

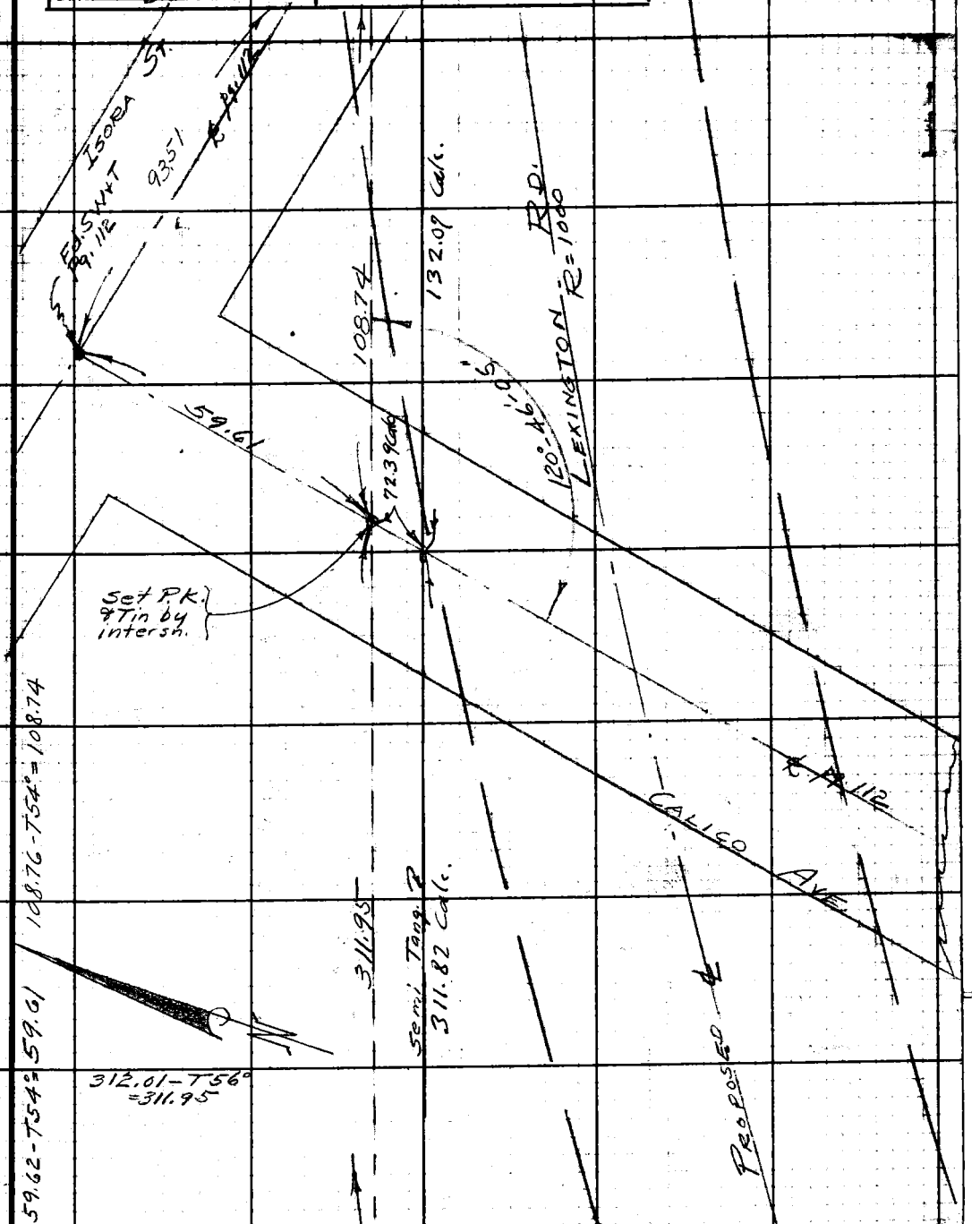

(From Top Pg. 138)

Note: Any Additions or Changes on This Sheet Must be Made or Circled in Red Ink With Date and Name of Person Making Change.

Do not extend notes this side of this line.

RETURN TO
LOS ANGELES COUNTY SURVEYOR
700 HALL OF RECORDS

FORM 247 5M 10-39

F.B. 815 Pg 140

To Bot. pg. 116
(33-12-20)
(132-49-00)
33°-12'-15"
To P.I. Gallatin Rd Pg. 116
11°°
℄
500.21
Gallatin Rd Produced
E.C. 247+71.63
Calc
500.29-T60°= 500.21
500.21
℄ Gallatin Rd
500.23
℄ per pgs. 112-113
ISORA ST.
33° 12' 15"
Set P.K. & t.in by int.
20.86 Calc.
93.53-T54°= 93.51
108.74
93.51
Semi Tang. 132.09 Calc.
℄ RD.
Produced
LEXINGTON
From ℄ Calico
From intsn. Calico
(From top Pg. 139)
EVANS 11/17/41
N
WS 36-D-3
RETURN TO
LOS ANGELES COUNTY SURVEYOR
700 HALL OF RECORDS
Do not extend notes this side of this line.
Note: Any Additions or Changes on This Sheet Must be Made or Circled in Red Ink With Date and Name of Person Making Change.

Notes Ck'd by D.M. Finley	Survey of Slauson Ave
Map No. B-163 & B-1736	W. O. ____ Tape No. ____ Std ____ °F
Office Work J. D. Price	Surveyed by W.E. Braden
Checked D. M. Finley	Notes Braden Date 7/21/43
Date Oct. 1943.	Indexed [illegible] 7-27-43

F.B. 815 Pg. 141

Tie to
Proposed ℄

SLAUSON AVE

RETRACING ℄ SLAUSON AVE
FROM LEXINGTON RD. WEST

July 1943
W.E. Braden
H.E. Ott
A.R. Barilotti
J.F. Bonnet

Note: Any Additions or Changes on This Sheet Must be Made or Circled in Red Ink With Date and Name of Person Making Change.

Do not extend notes this side of this line.

RETURN TO
LOS ANGELES COUNTY SURVEYOR
700 HALL OF RECORDS

FORM 247 3M 12-40

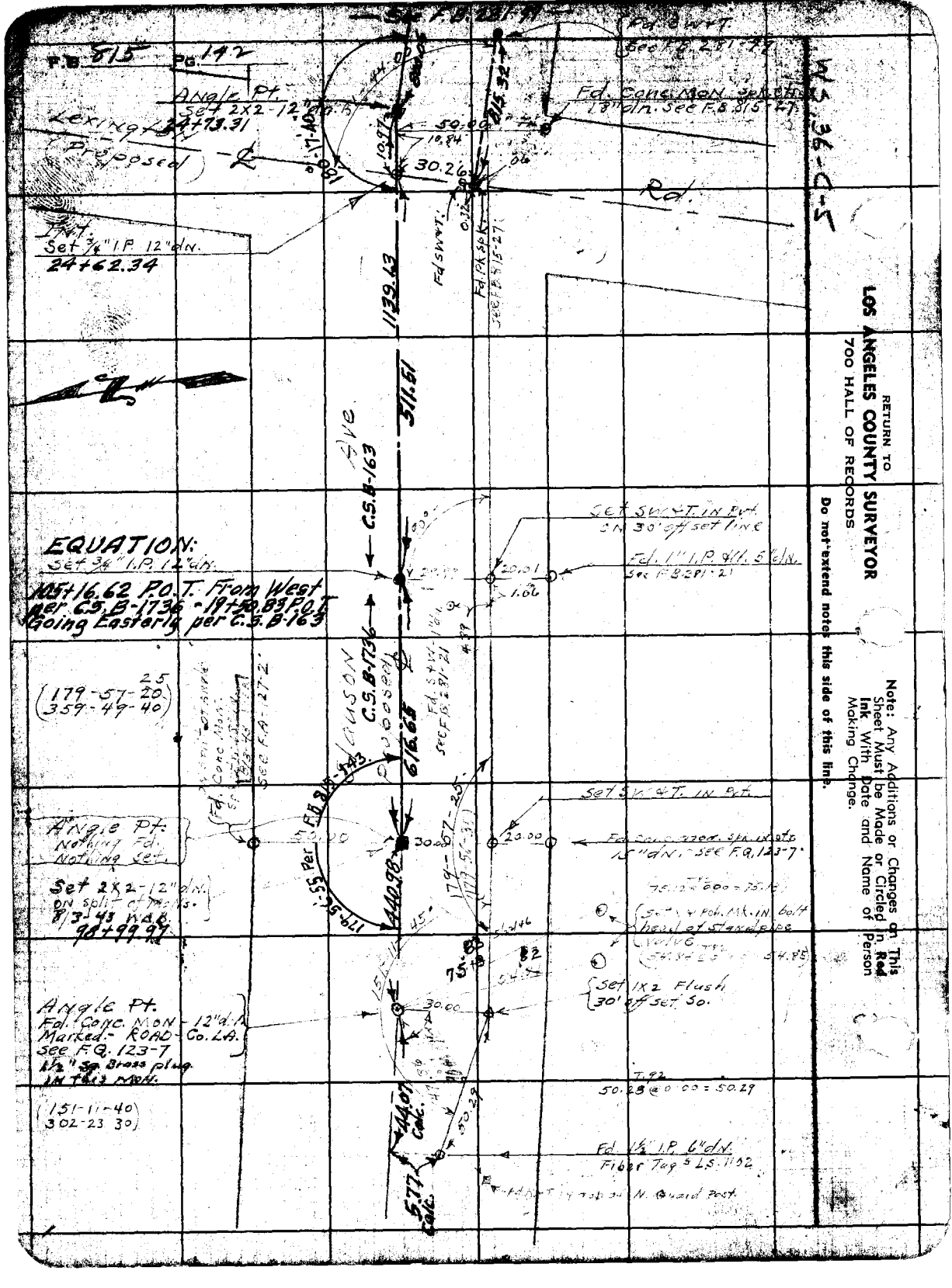

RETURN TO
LOS ANGELES COUNTY SURVEYOR
700 HALL OF RECORDS

Do not extend notes this side of this link.

Note: Any Additions or Changes on This Sheet Must be Made or Circled in Red Ink With Date and Name of Person Making Change.

Notes Ck'd by D.M. Finley	Survey of Slauson Ave.		F.B. 815 Pg. 143
Map No. B-163 & B-1736	W.O.	Tape No. 39	Std 84°F
Office Work J.D. Price	Surveyed by W.E. Braden		
Checked D.M. Finley	Notes Braden	Date 8/5-43	
Date Oct. 1943.	Indexed [illegible]		

W.B. 36-C-5

Note: Any Additions or Changes on This Sheet Must be Made or Circled in Red Ink With Date and Name of Person Making Change.

Do not extend notes this side of this line.

RETURN TO
LOS ANGELES COUNTY SURVEYOR
700 HALL OF RECORDS

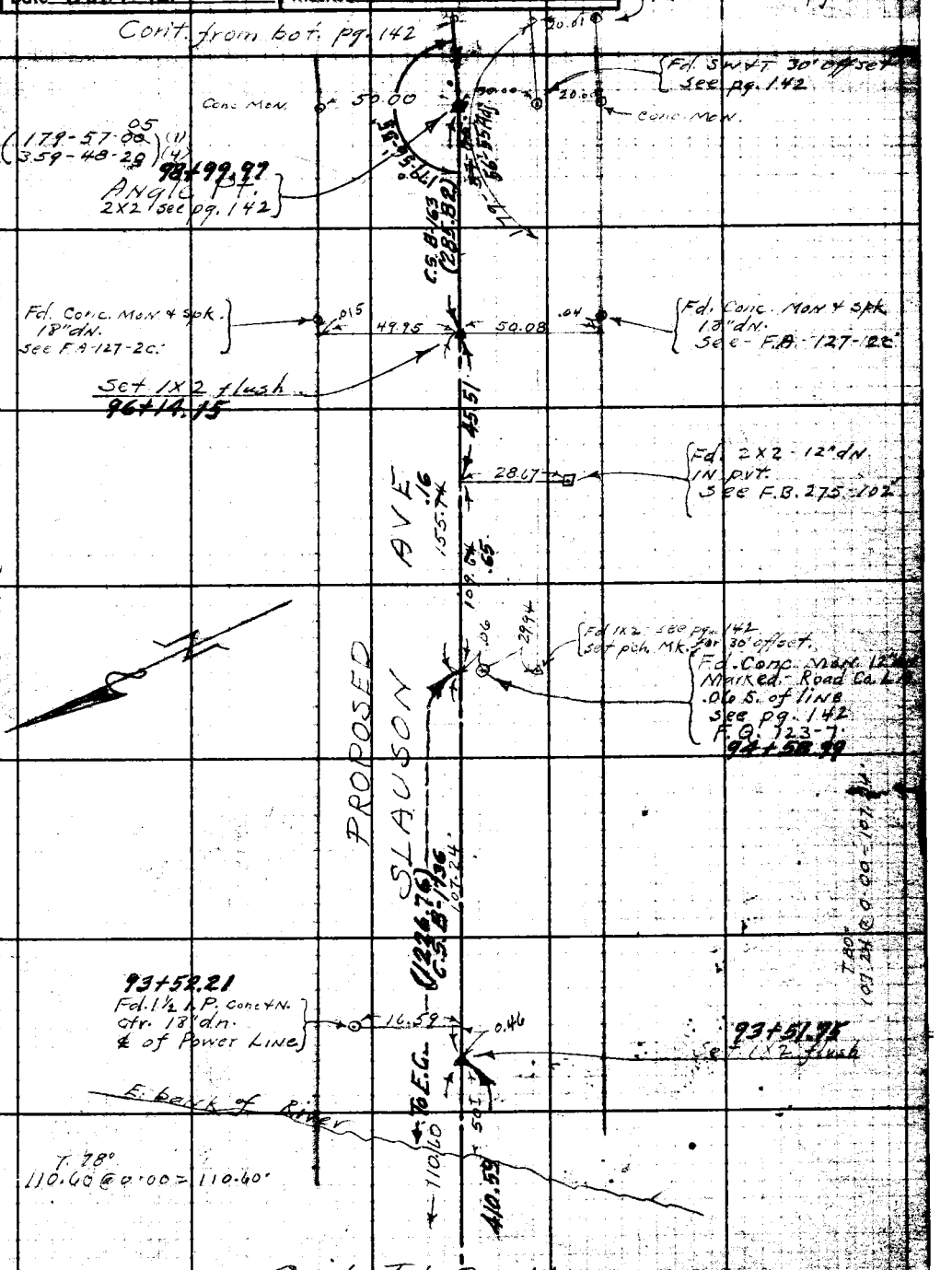

Cont Top Pg. 144

FORM 247 5M 12-40

Con't from bot Pg. 143

FB 815 PG. 144

RETURN TO
LOS ANGELES COUNTY SURVEYOR
700 HALL OF RECORDS

Do not extend notes this side of this line.

Note: Any Additions or Changes on This Sheet Must be Made or Circled in Red Ink With Date and Name of Person Making Change.

Notes Ck'd by	Survey of BLUFF Rd
Map No. M-1901	W. O. 7000 Tape No. 051 St'd 68 °F
Office Work	Surveyed by PORTER
Checked	Notes PORTER Date 12-28-44
Date	Indexed [illegible]

F.B. 815 Pg. 145

BLUFF ROAD

A.T. & S.F. RY So. to ANAHEIM

TELEGRAPH ROAD - C.F. #988

12-26-44

Porter
Brock
Bariloth
Davis

Note: Any Additions or Changes on This Sheet Must be Made or Circled in Red Ink With Date and Name of Person Making Change.

Do not extend notes this side of this line.

RETURN TO
LOS ANGELES COUNTY SURVEYOR
700 HALL OF RECORDS

FORM 247 5M 12-40

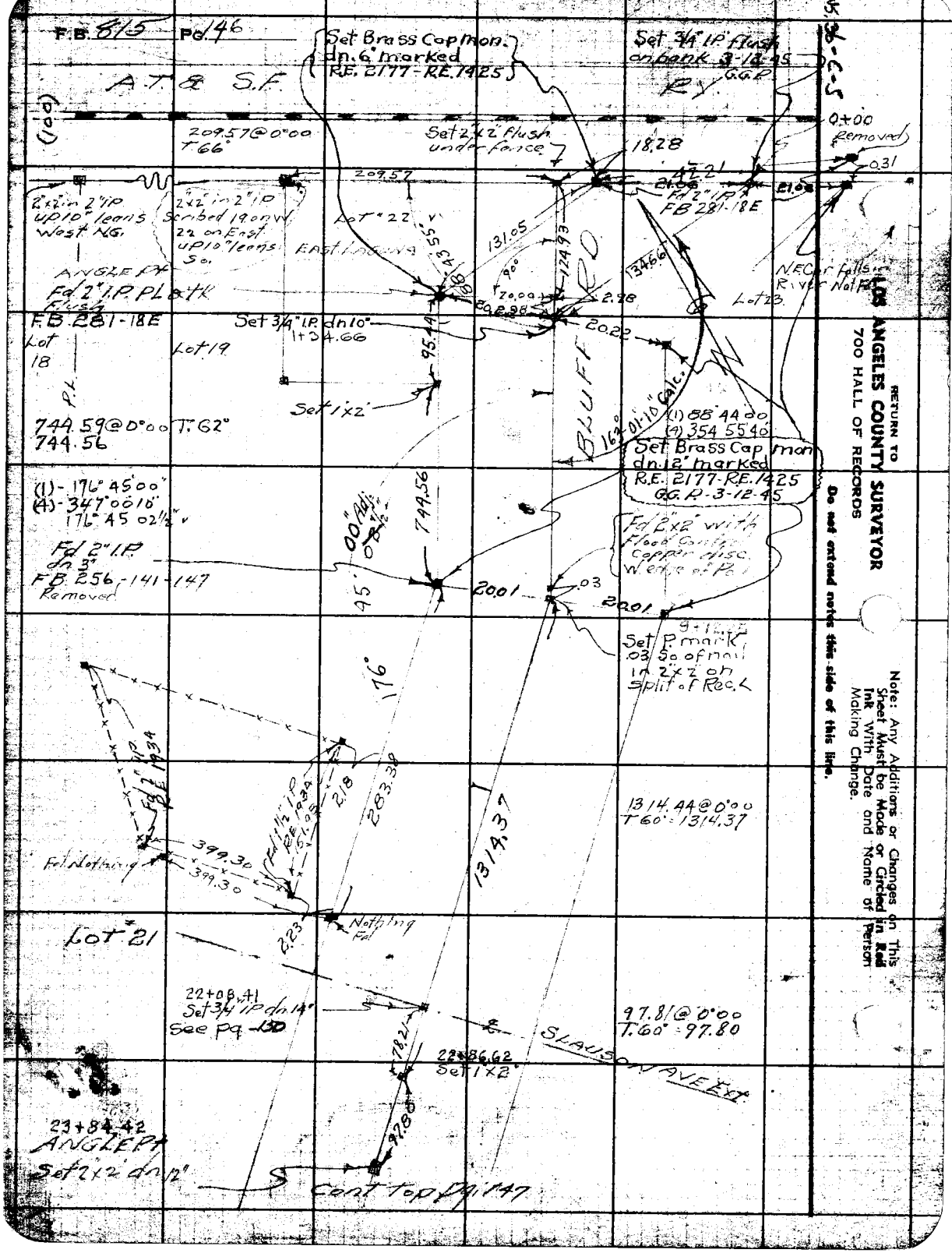

RETURN TO
LOS ANGELES COUNTY SURVEYOR
700 HALL OF RECORDS

Do not extend notes this side of this line.

Note: Any Additions or Changes on This Sheet Must be Made or Circled in Red Ink With Date and Name of Person Making Change.

Notes Ck'd by	Survey of Bluff Rd
Map No. B-1901	W. O. 7000 Tape No. 051 St'd 68 °F
Office Work	Surveyed by Porter
Checked	Notes Porter Date 12-29-44
Date	Indexed A. C. Johnson

F.B. 815 Pg. 147

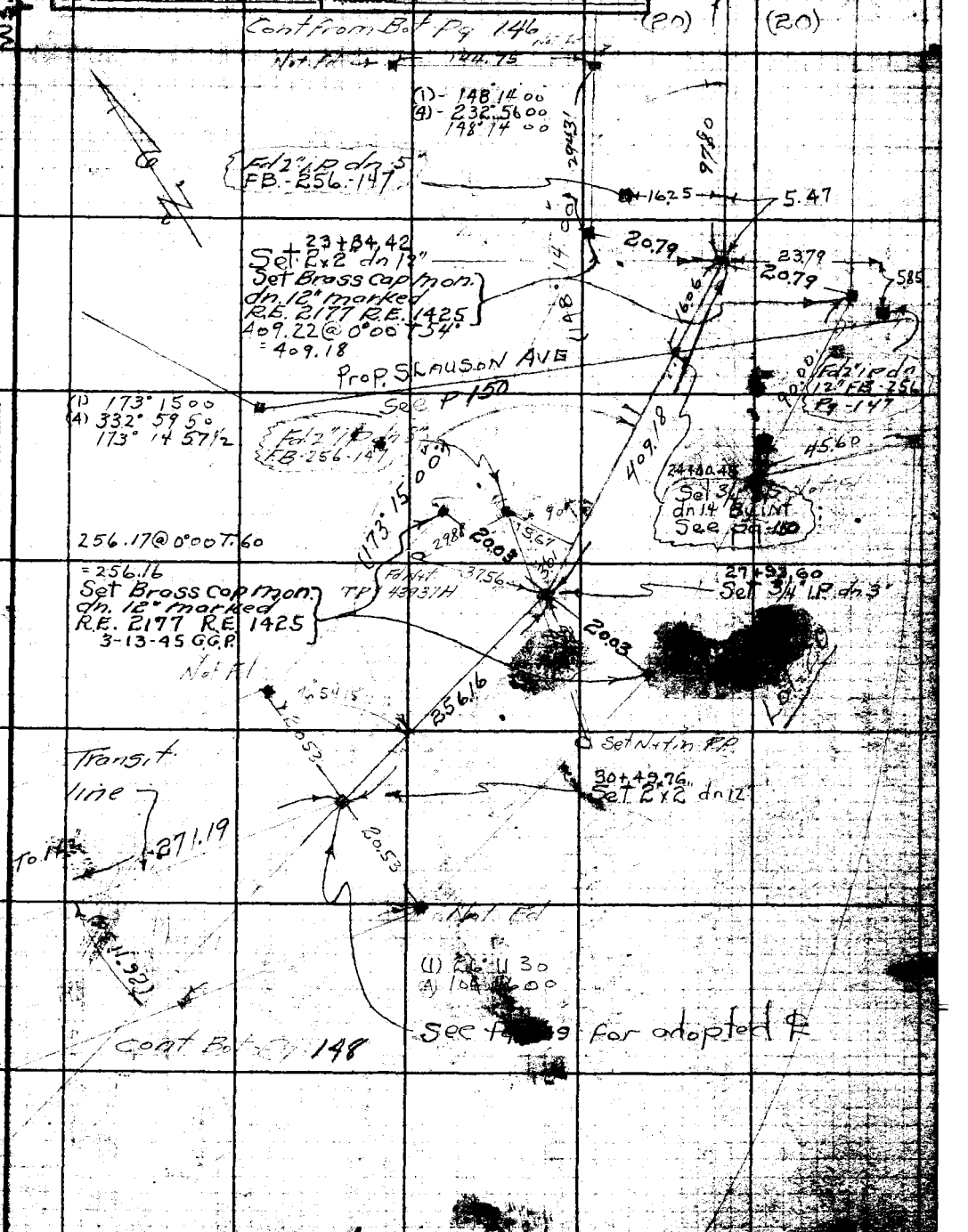

Note: Any Additions or Changes on This Sheet Must be Made or Circled in Red Ink With Date and Name of Person Making Change.

Do not extend notes this side of this line.

RETURN TO
LOS ANGELES COUNTY SURVEYOR
700 HALL OF RECORDS

FORM 247 5M 12-40

RETURN TO
LOS ANGELES COUNTY SURVEYOR
700 HALL OF RECORDS

Note: Any Additions or Changes on This Sheet Must be Made or Circled in Red Ink With Date and Name of Person Making Change.

Do not extend notes this side of this line.



FORM 247 5M 12-10

RETURN TO
LOS ANGELES COUNTY SURVEYOR
700 HALL OF RECORDS

Note: Any Additions or Changes on This Sheet Must be Made or Circled In Red Ink With Date and Name of Person Making Change.

Do not extend notes this side of this line.

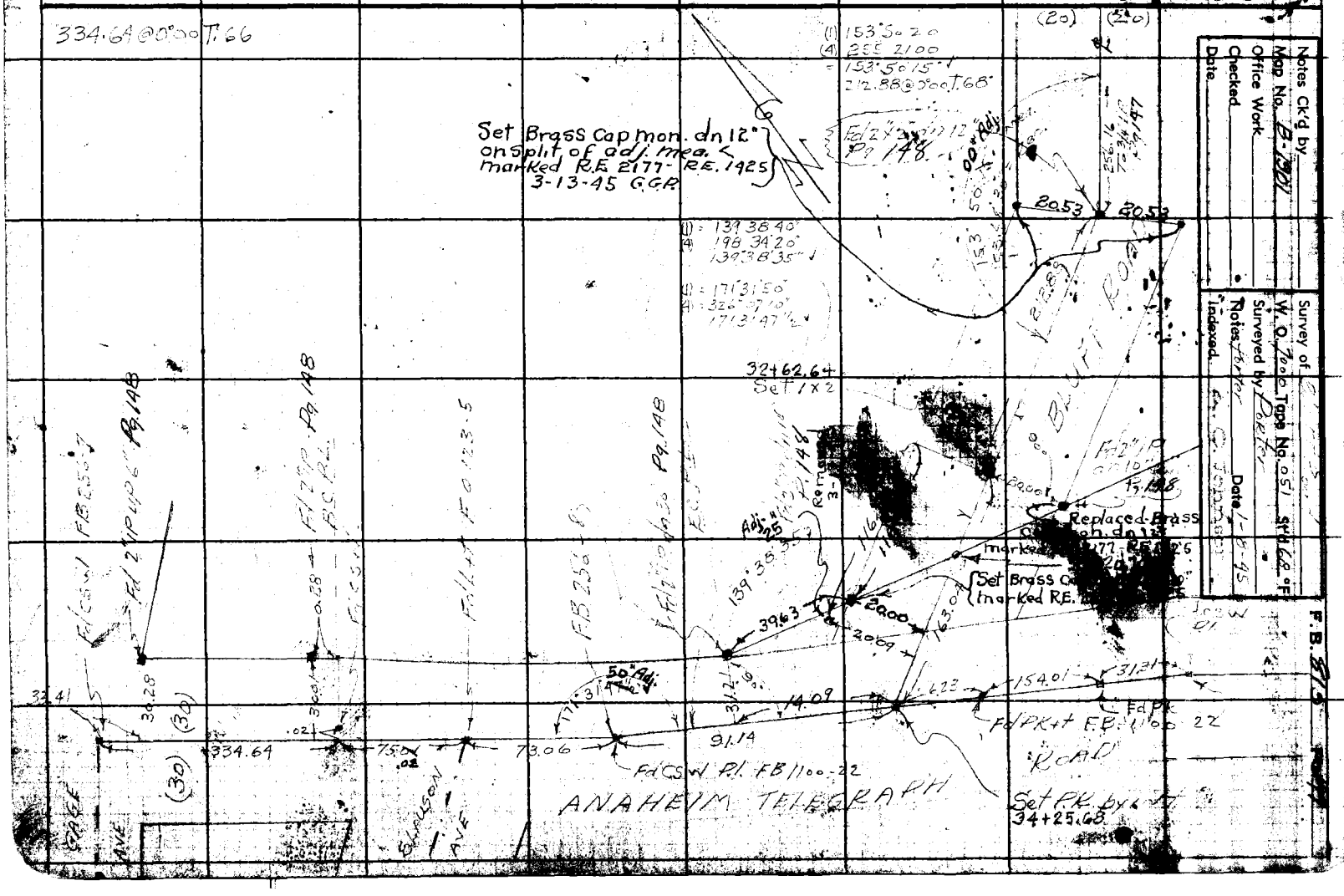

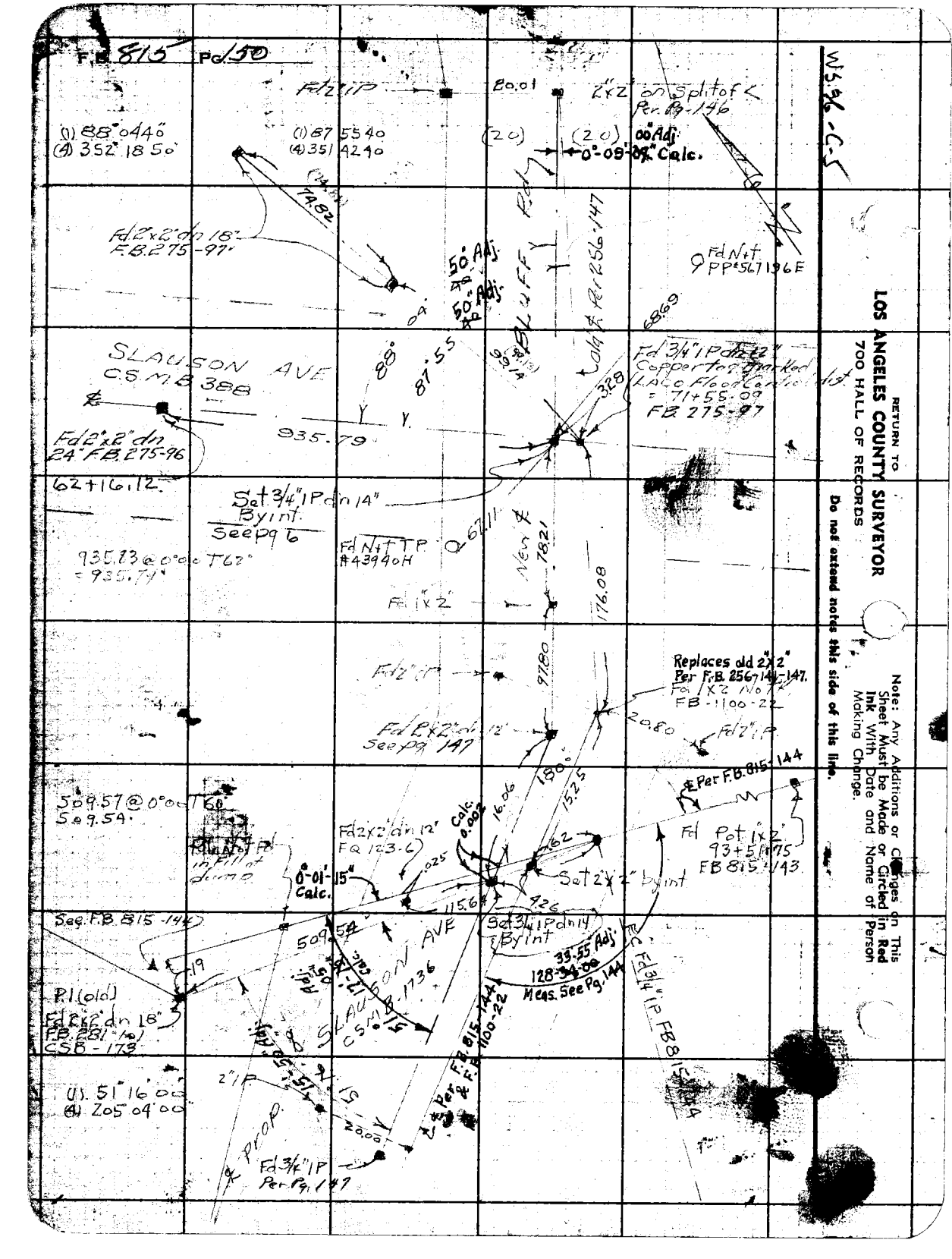
F.B. 815 Pg 50
W 5 5/8 - C-5
Fd 2" IP
80.01
2"x2" on Split of <
Per 89-146
(1) 88° 04' 46"
(4) 352° 18' 50"
(1) 87° 55' 40"
(4) 351° 42' 40"
(2.0)
(2.0)
00° Adj.
0°-09'-09" Calc.
Fd 2"x2" on 18"
F.B. 275-97
74.82
50' Adj.
50' Adj.
Fd Nail
PP #567196E
Per 256-147
6869
SLAUSON AVE
C.S.M.B. 388
Fd 2"x2" dn
24" F.B. 275-96
935.79
Fd 3/4" IP on 22"
Copper Tag Marked
L.A.C. Flood Control
= 71+55.09
F.B. 275-97
62+16.12
Set 3/4" IP dn 14"
By Int.
See Pg 6
935.83 @ 0°00' T 62'
= 935.79'
Fd Nail TP
#439401
Fd 1"x2"
Fd 2"x2" dn 12"
See Pg 147
176.08
Replaces old 2"x2"
Per F.B. 256-147
Fd 1"x2" No Tag
F.B. 1100-22
2.80
Fd 2" IP
509.57 @ 0°00' T 60'
509.54'
Fd Nail & Tag
in Fill of
Dome
0°-01'-15"
Calc.
Fd 2"x2" dn 12"
F.Q. 123-6
.025
Calc. 0.002
16.06
15.25
150°
162
115.64
426
Set 2"x2" By Int.
Per F.B. 815-144
Fd Pot 1"x2"
93+51.75
F.B. 815-143
See F.B. 815-144
509.54
.19
.782
.750
.21
8.1736
P.I. (old)
Fd 2"x2" dn 18"
F.B. 281-100
C.S.B. 179
SLAUSON AVE
C.S.M. 14
Set 3/4" IP dn 14"
(By Int.)
33-55 Adj.
128-34-00
Meas. See Pg. 144
Fd 3/4" IP F.B. 815-144
(1) 51° 16' 00"
(4) 205° 04' 00"
2" IP
Prop.
Fd 3/4" IP
Per Pg. 147
Per F.B. 815-144 & F.B. 1100-22
RETURN TO
LOS ANGELES COUNTY SURVEYOR
700 HALL OF RECORDS
Do not extend notes this side of this line.
Note: Any Additions or Changes on This Sheet Must be Made or Circled in Red Ink With Date and Name of Person Making Change.

Notes Ck'd by	Survey of BLUFF ROAD
Map No. B-1901	W. O. 7000 Tape No. St'd
Office Work	Surveyed by Porter
Checked	Notes Brock Date 8-14-45
Date	Indexed A. C. Johnson 8-15-45

F.B. 815 Pg 151

LOCATION OF PAVEMENT

BLUFF ROAD

J.N. 7000

Porter
Brock
Barilotti

Note: Any Additions or Changes on This Sheet Must be Made or Circled in Red Ink With Date and Name of Person Making Change.

Do not extend notes this side of this line.

RETURN TO
LOS ANGELES COUNTY SURVEYOR
700 HALL OF RECORDS

FORM 247 5M 12-40

RETURN TO
LOS ANGELES COUNTY SURVEYOR
700 HALL OF RECORDS

Note: Any Additions or Changes on This Sheet Must be Made or Circled in **Red Ink** With Date and Name of Person Making Change.

Do not extend notes this side of this line.

Notes Ck'd by	Survey of
Map No. B-1901	W. O. Tape No. Std °F
Office Work	Surveyed by
Checked	Notes Date
Date	Indexed C. Johnson

F.B. Pg.

Note: Any Additions or Changes on This Sheet Must be Made or Circled in Red Ink With Date and Name of Person Making Change.

Do not extend notes this side of this line.

RETURN TO
LOS ANGELES COUNTY SURVEYOR
700 HALL OF RECORDS

FORM 247 3M 12-70

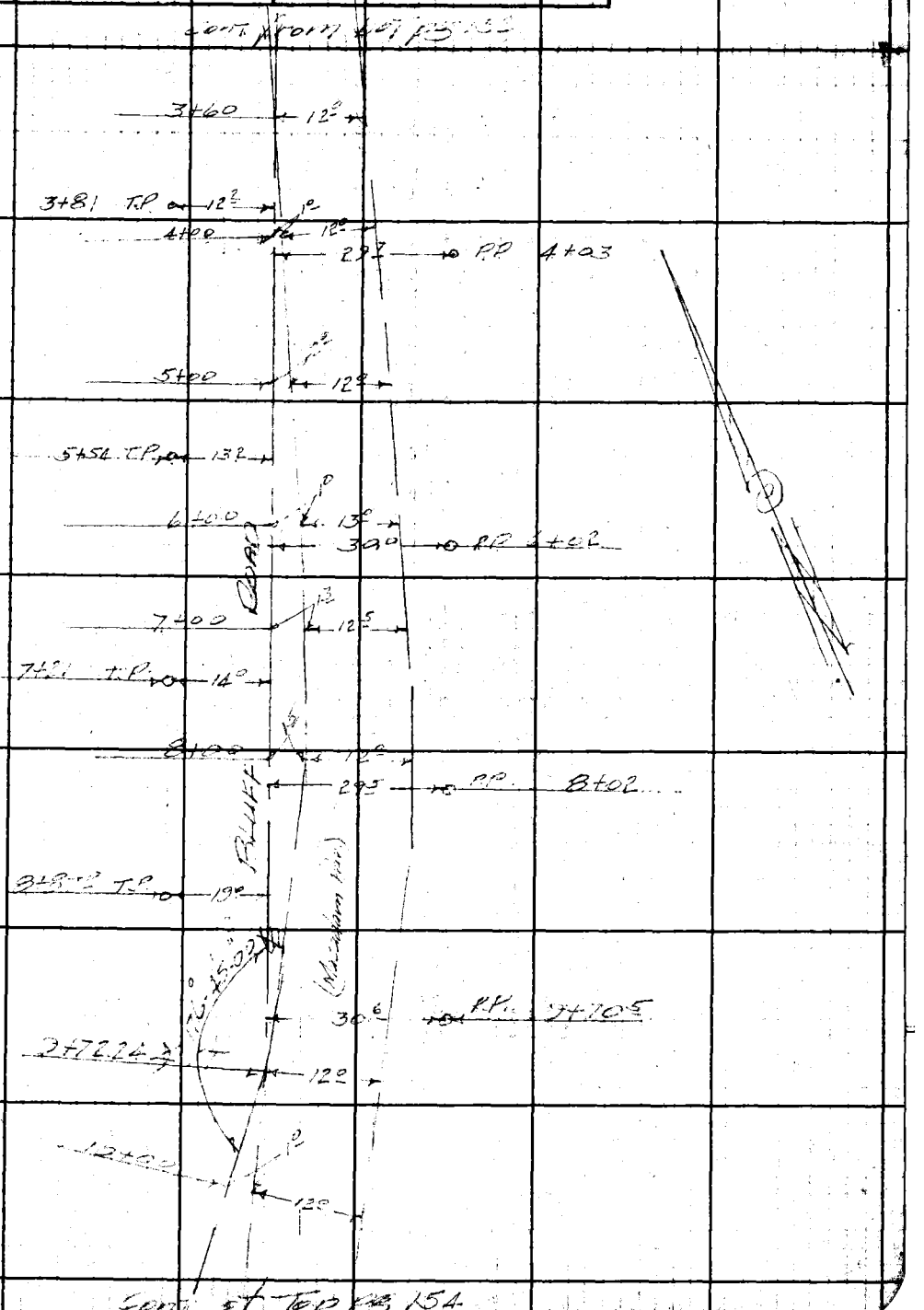

F.B. 815 PG. 154

Cont. from bot pg 153

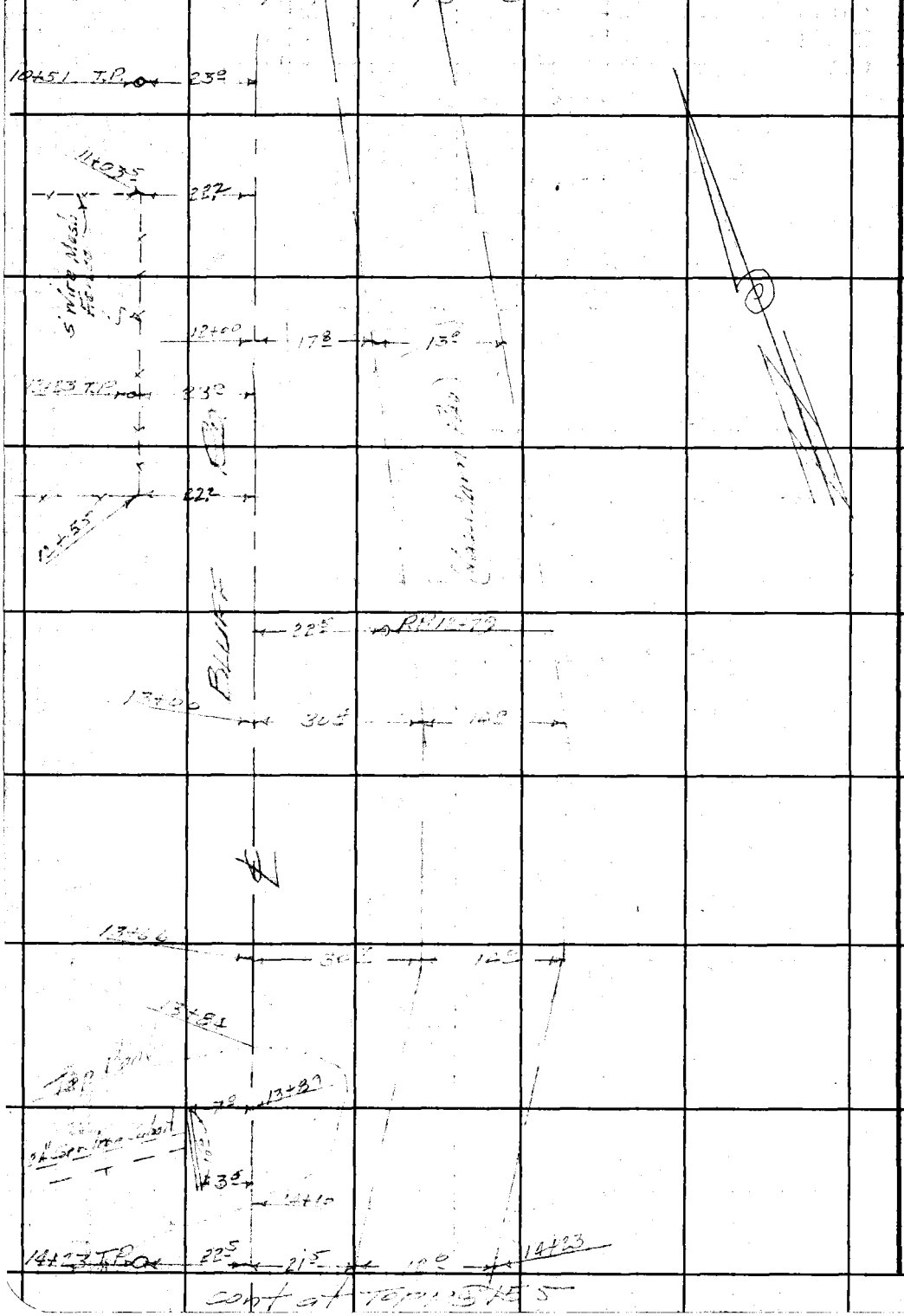

Cont at Top pg 155

RETURN TO
LOS ANGELES COUNTY SURVEYOR
700 HALL OF RECORDS

Do not extend notes this side of this line.

Note: Any Additions or Changes on This Sheet Must be Made or Circled in Red Ink With Date and Name of Person Making Change.

Notes Ck'd by	Survey of Blair Road
Map No. B-1901	W. O. 7200 Tape No. 1 St'd °F
Office Work	Surveyed by [illegible]
Checked	Notes Brock Date 7-14-45
Date	Indexed A. C. Johnson

F.B. 815 Pg. 155

Cont from bot pg 154

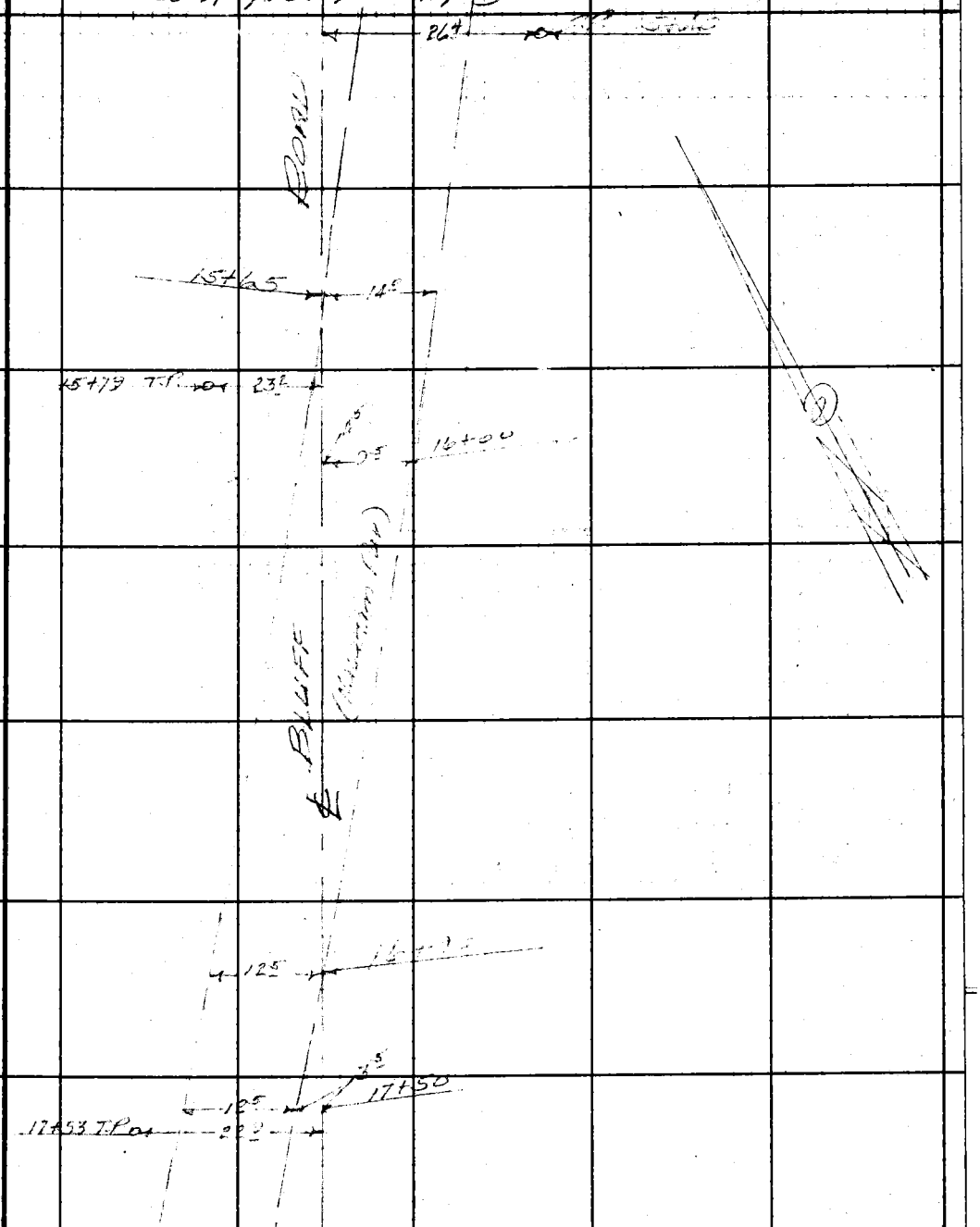

cont at bot pg 156

Note: Any Additions or Changes on This Sheet Must be Made or Circled in Red Ink With Date and Name of Person Making Change.

Do not extend notes this side of this line.

RETURN TO
LOS ANGELES COUNTY SURVEYOR
700 HALL OF RECORDS

FORM 247 5M 12-40

F.B. 815 PG. 156

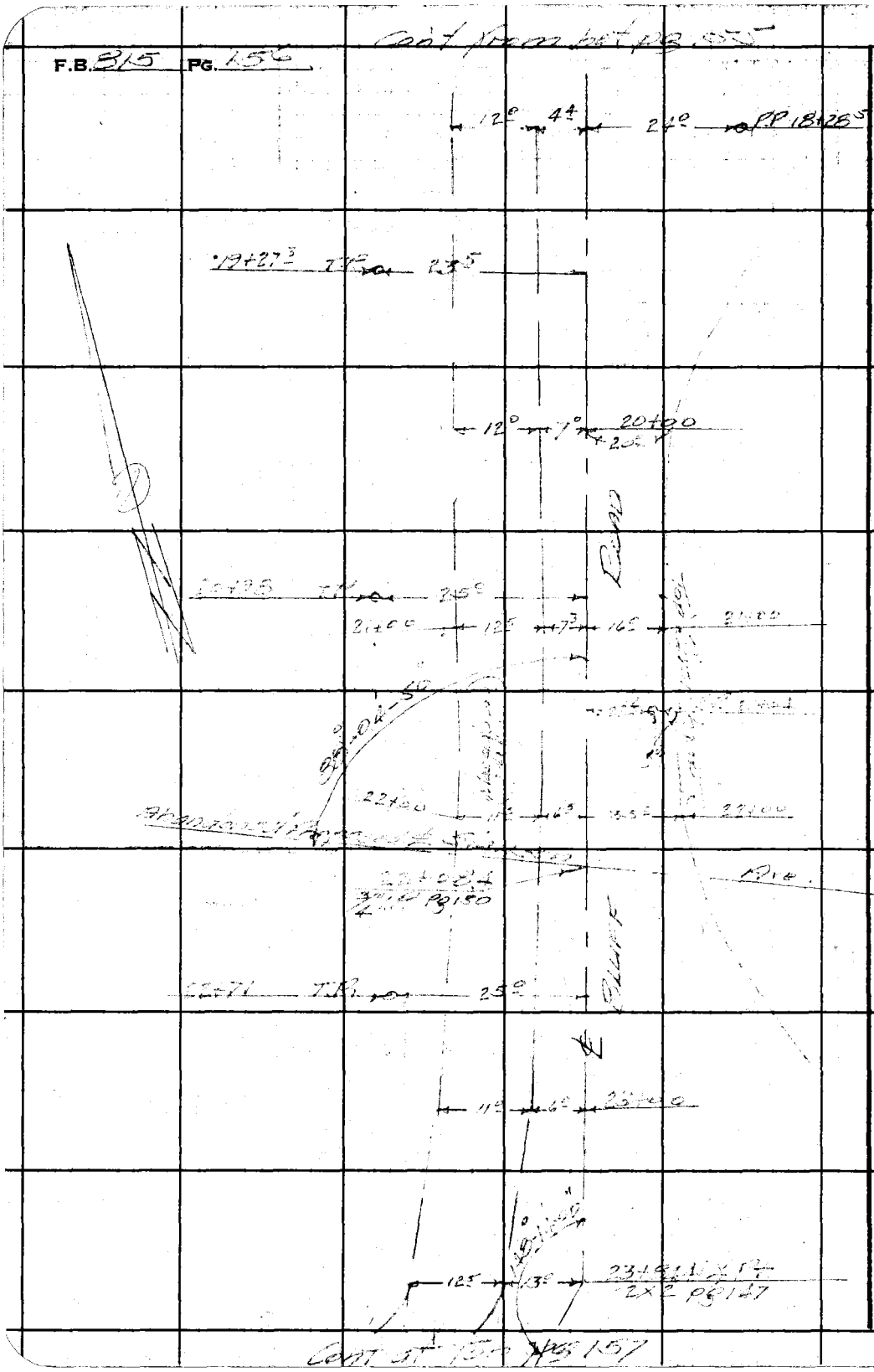

RETURN TO
LOS ANGELES COUNTY SURVEYOR
700 HALL OF RECORDS

Do not extend notes this side of this line.

Note: Any Additions or Changes on This Sheet Must be Made or Circled in **Red Ink** With Date and Name of Person Making Change.

Notes Ck'd by	Survey of [illegible]	F.B. 815 Pg. 157
Map No. B-1901	W. O. [illegible] Tape No. ___ Std ___ °F	
Office Work	Surveyed by [illegible]	
Checked	Notes [illegible] Date 7-14-45	
Date	Indexed A. C. Johnson	

Cont from pt pg 156

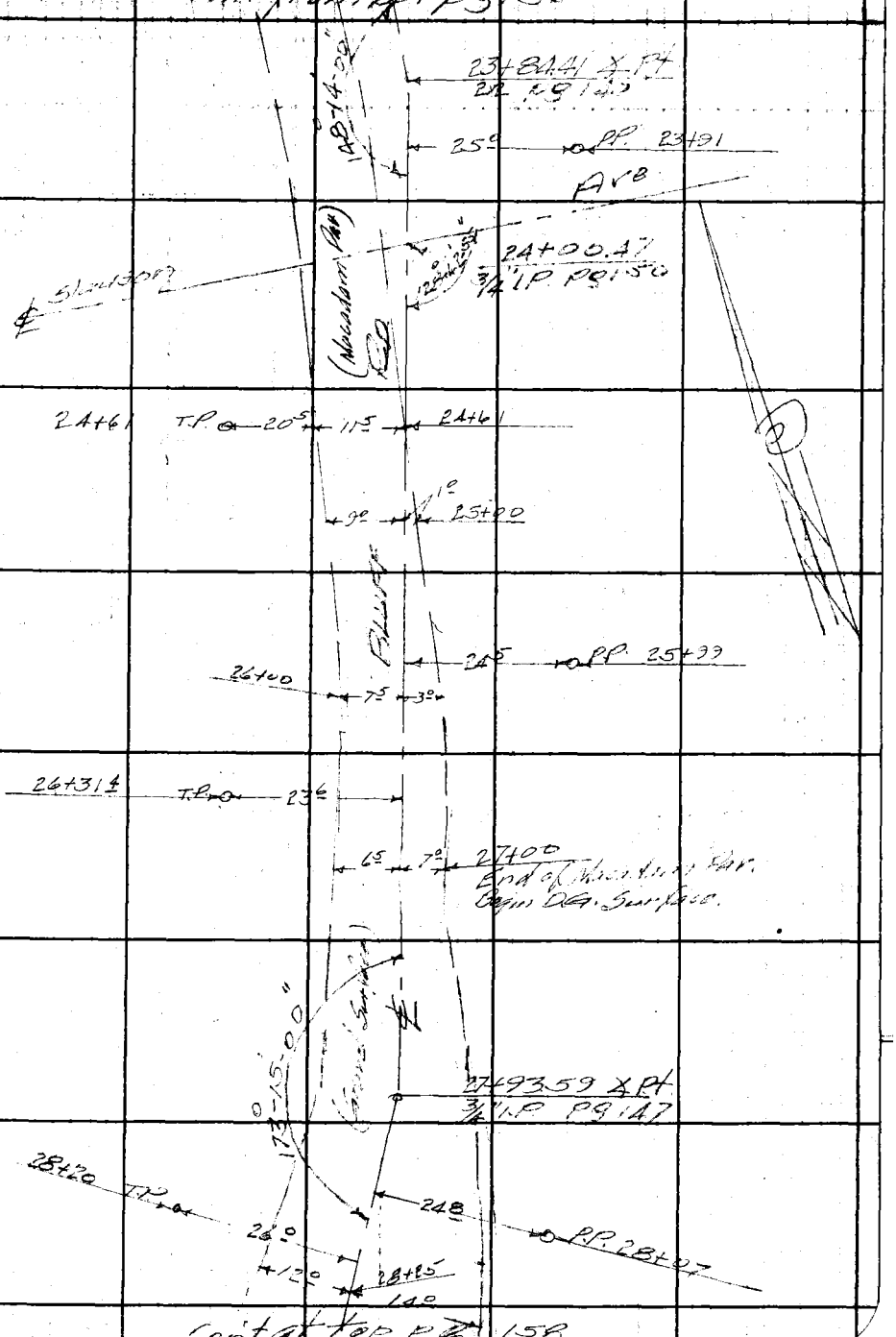

Cont at top pg 158

Note: Any Additions or Changes on This Sheet Must be Made or Circled in Red Ink With Date and Name of Person Making Change.

Do not extend notes this side of this line.

RETURN TO
LOS ANGELES COUNTY SURVEYOR
700 HALL OF RECORDS

FORM 247 5M 12-50

F.B. 315 Pg. 158

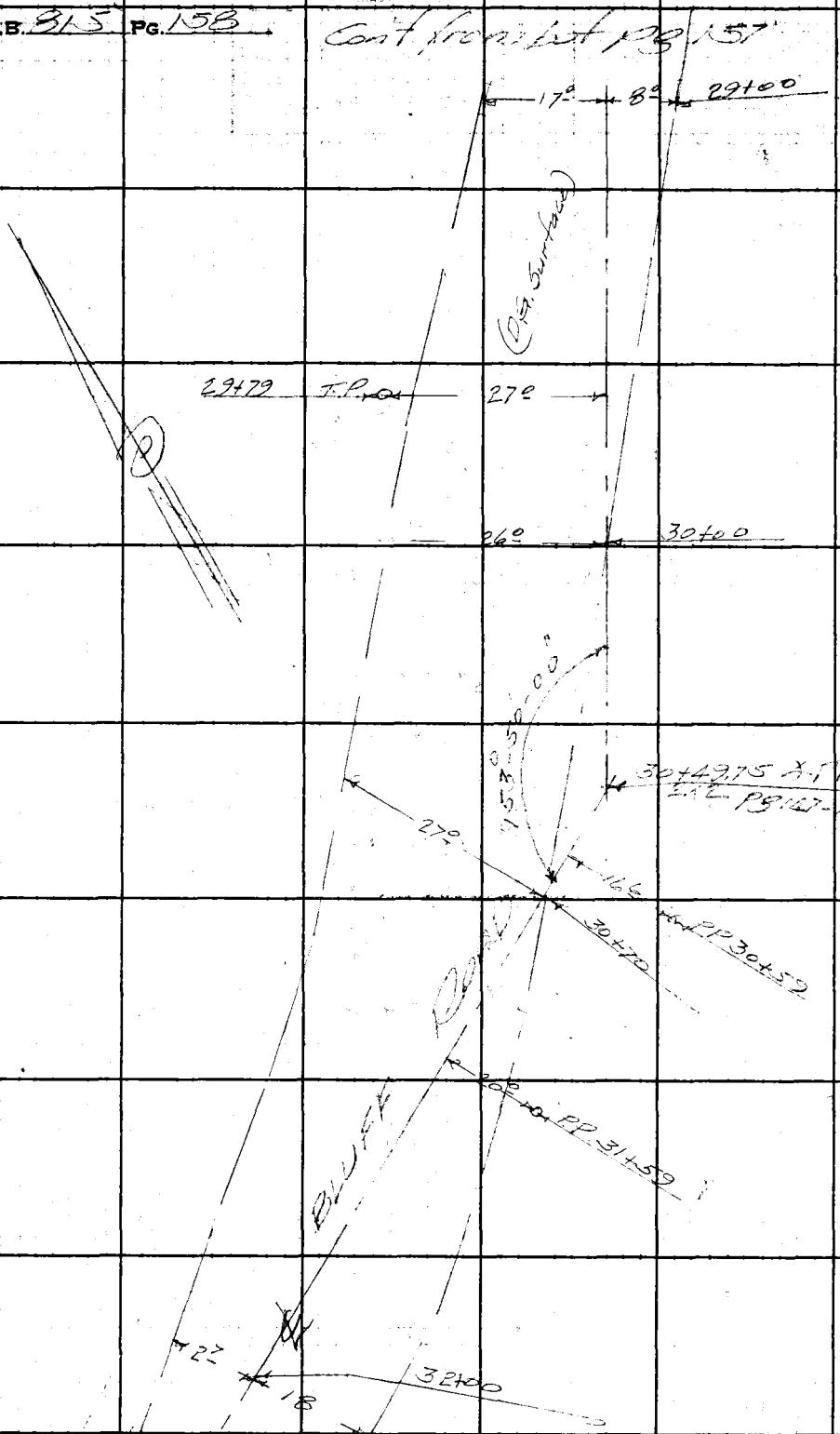

Cont at Top Pg 159

RETURN TO
LOS ANGELES COUNTY SURVEYOR
700 HALL OF RECORDS

Do not extend notes this side of this line.

Note: Any Additions or Changes on This Sheet Must be Made or Circled in Red Ink With Date and Name of Person Making Change.

Notes Ck'd by	Survey of Bluff Road	F.B. 815 Pg. 159
Map No. B-1901	W. O. 7000 Tape No. Std °F	
Office Work	Surveyed by Porter	
Checked	Notes Brooks Date 2-14-45	
Date	Indexed A. C. Johnson	

Cont from bot pg 156

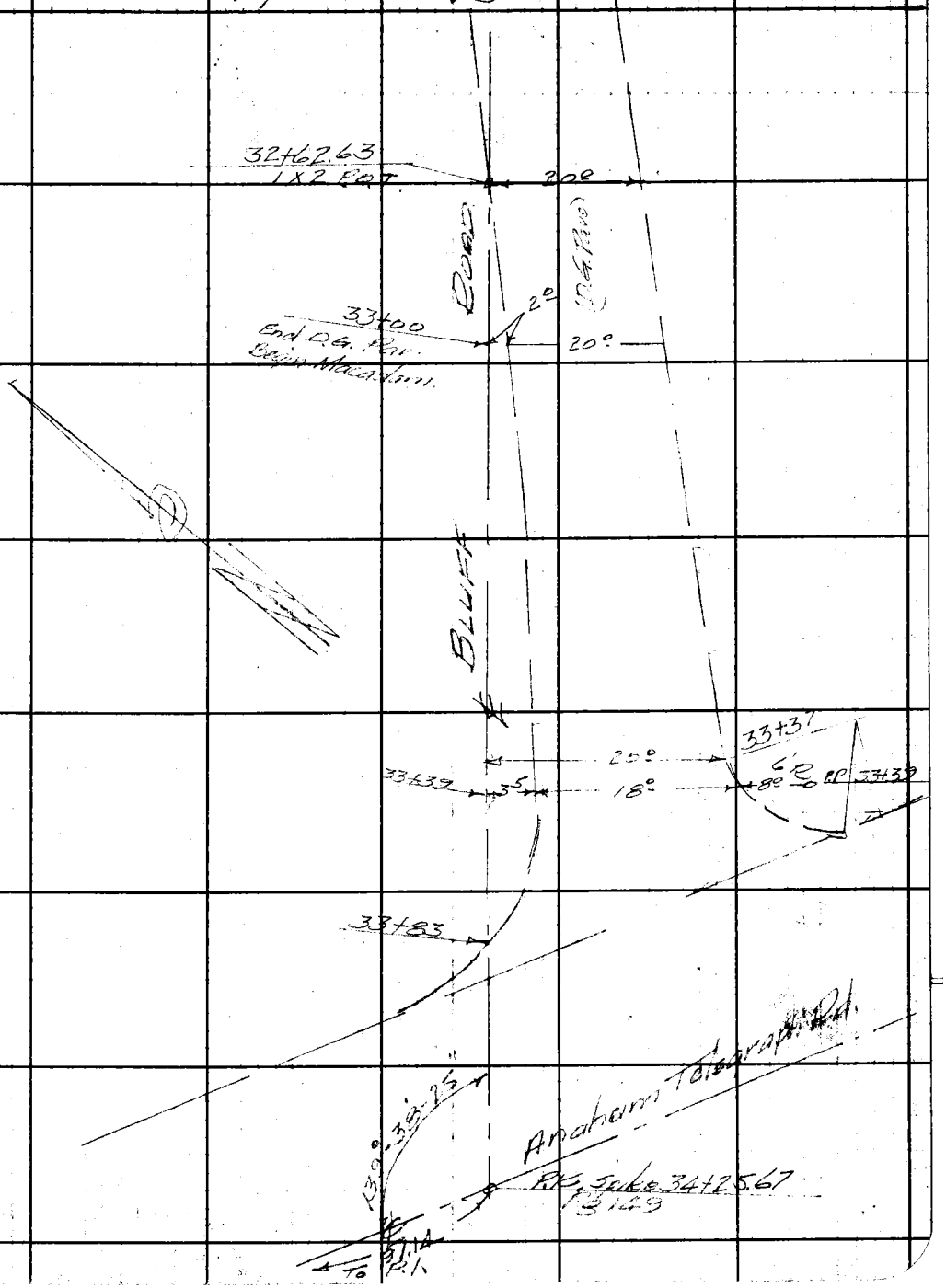

Note: Any Additions or Changes on This Sheet Must be Made or Circled in Red Ink With Date and Name of Person Making Change.

Do not extend notes this side of this line.

RETURN TO
LOS ANGELES COUNTY SURVEYOR
700 HALL OF RECORDS

FORM 247 5M 12-40

RETURN TO
LOS ANGELES COUNTY SURVEYOR
700 HALL OF RECORDS

Note: Any Additions or Changes on This Sheet Must be Made or Circled in **Red Ink** With Date and Name of Person Making Change.

Do not extend notes this side of this line.

F.B. 815 Pd. 160

Notes Ck'd by	Survey of SLAUSON AVE (APPR)
Map No.	W. O. 4434 Tape No. 047 Std 68 °F
Office Work	Surveyed by GRANQUIST
Checked	Notes G Date 5/22/46
Date	Indexed 5-31-46

F.B. 815 Pg. 165

J.N. 4434

SLAUSON AVE. (Appraisal)

℄ RETRACING + Ties
of
SLAUSON AVE. + TOPOGRAPHY check.

FROM: ANAHEIM TELEGRAPH Rd.
TO. ROSEMEAD BLVD.

FB 815 Pg 165 to

Party:
GRANQUIST
Westerland A
T. Peterson H.C.
D.H. BEER RC

Note: Any Additions or Changes on This Sheet Must be Made or Circled in Red Ink With Date and Name of Person Making Change.

Do not extend notes this side of this line.

RETURN TO
LOS ANGELES COUNTY SURVEYOR
700 HALL OF RECORDS

FORM 247 3M 12-40

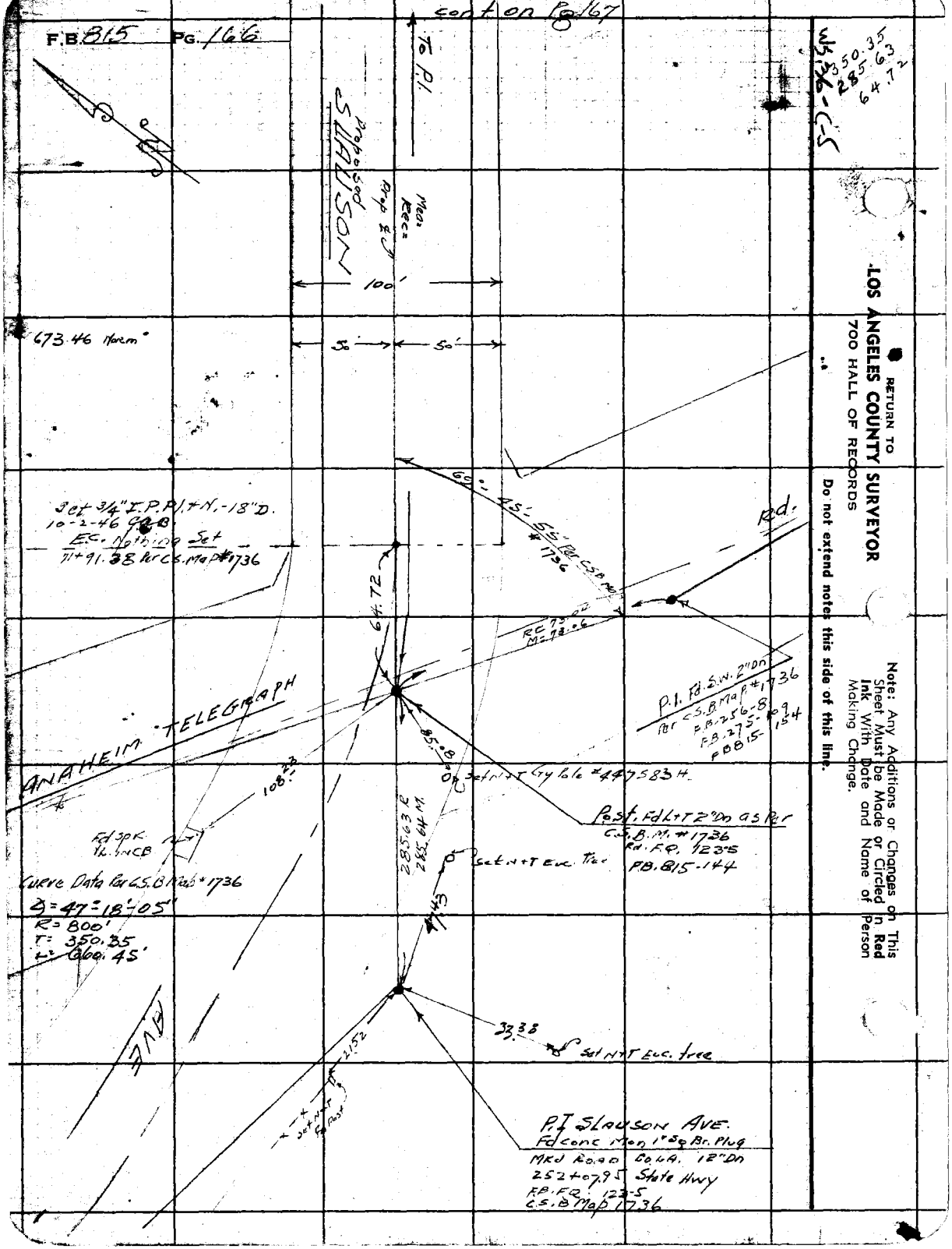

RETURN TO
LOS ANGELES COUNTY SURVEYOR
700 HALL OF RECORDS
Do not extend notes this side of this line.
Note: Any Additions or Changes on This Sheet Must be Made or Circled in Red Ink With Date and Name of Person Making Change.

Notes Ck'd by	Survey of Shauson Ave. (Appr)
Map No.	W. O. 4434 Tape No. St'd °F
Office Work	Surveyed by
Checked	Notes Date
Date	Indexed A. C. Johnson

F.B. 815 Pg. 169

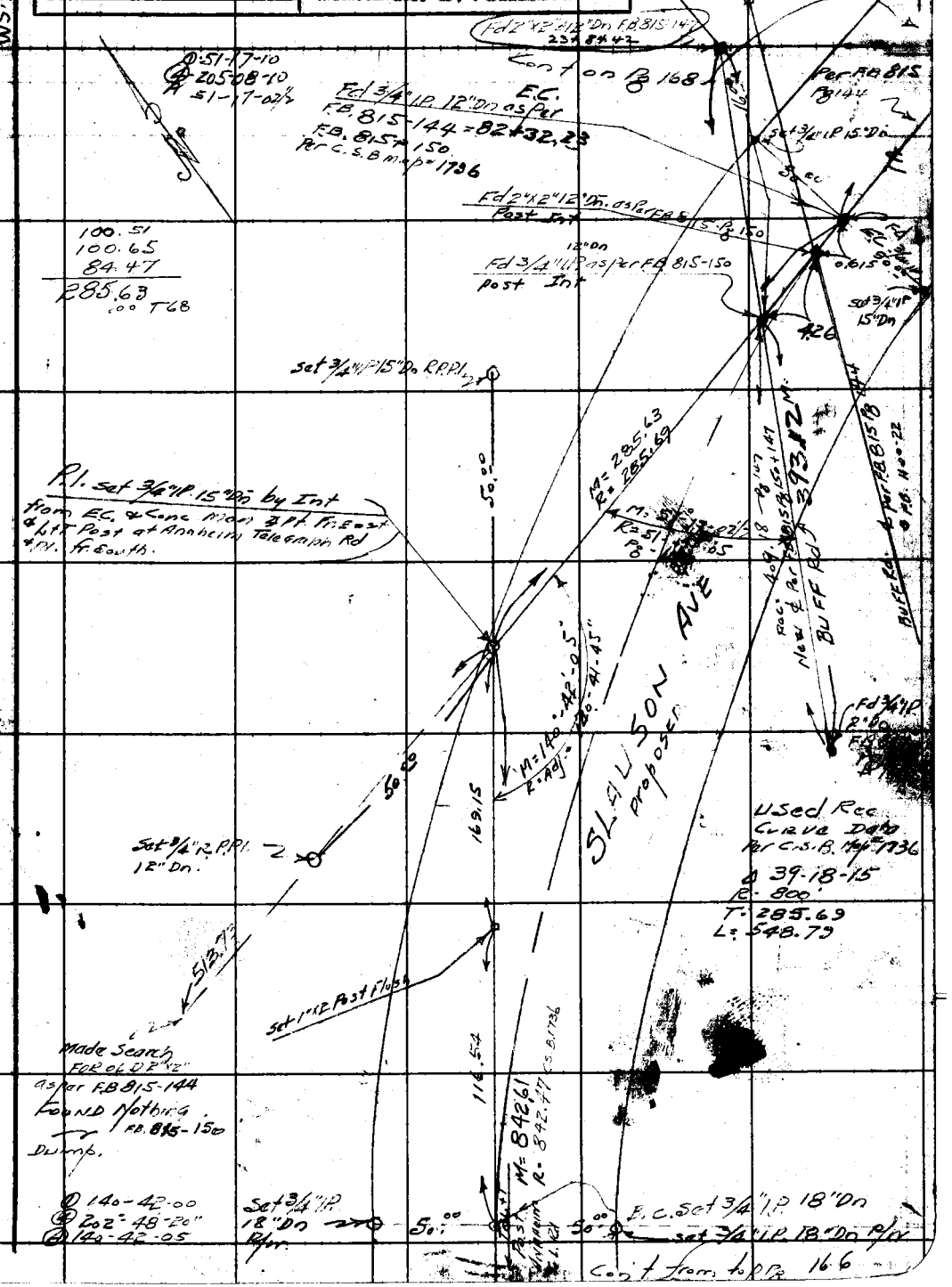

Note: Any Additions or Changes on This Sheet Must be Made or Circled in Red Ink With Date and Name of Person Making Change.

Do not extend notes this side of this line.

RETURN TO
LOS ANGELES COUNTY SURVEYOR
700 HALL OF RECORDS

FORM 247 5M 11-41

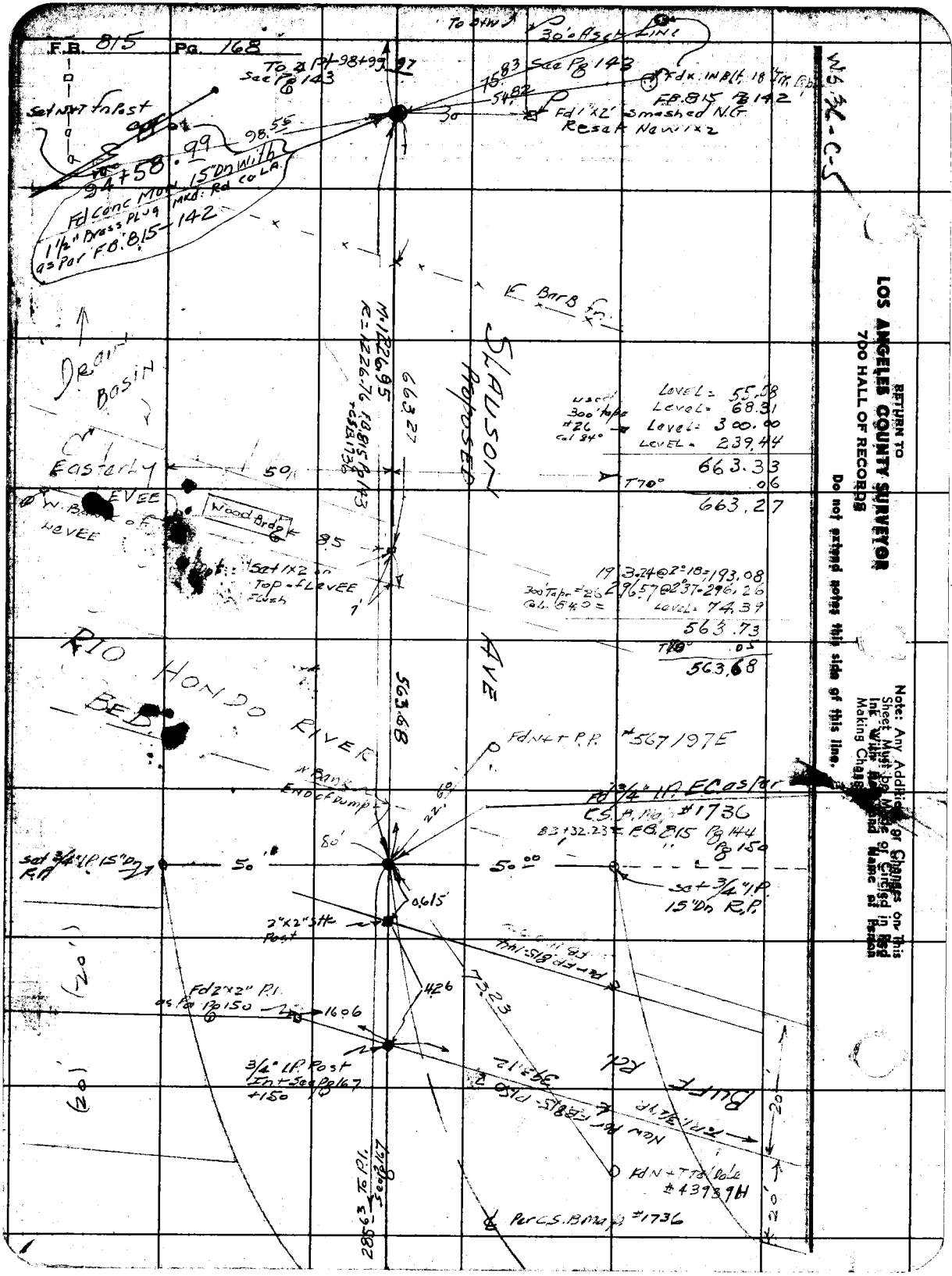
F.B. 815 Pg. 168
To Stw
30' Asch Line
To ⊥ Pt 98+99.97 See Pg 143
75.83 See Pg 143
54.82
Fdx. in Blt. 18" Tr. Pipe
F.B. 815 Pg 142
Fd 1"x2' Smashed N.G.
Reset New 1x2
Set N+T fn Post
98.55
94+58.99
Fd Conc Mon. 15" Dn with 1½" Brass Plug Mkd: Rd Co LA as Per F.B. 815-142
E Barb Fn.
Drain Basin
Easterly Levee
W. Bank of Levee
Wood Brdg
Set 1x2 on Top of Levee Flush
SLAUSON AVE
Proposed
663.27
Level = 55.58
Level = 68.31
Level = 300.00
Level = 239.44
663.33
T70° .06
663.27
193.24 @ 2°18' = 193.08
296.57 @ 2°37' = 296.26
Level = 74.39
563.73
T70° .05
563.68
RIO HONDO RIVER BED
563.68
Fd N+T P.P. #567197E
W. Bank End of Dump
Fd ¾" I.P. E.C. as Per C.S.B. Map #1736
83+32.23 = F.B. 815 Pg 144 Pg 150
Set ¾" I.P. 15" Dn R.P.
Set ¾" I.P. 15" Dn R.P.
2"x2" Stk Post
Per F.B. 815-144
Fd 2"x2" P.I. as Per Pg 150
1606
426
73.23
3/4" I.P. Post In + See Pg 167 +150
BUFF Rd
New Per F.B. 815-150
Fd N+T Tel Pole #43939H
Per C.S.B. Map #1736
285.63 To P.I. See Pg 167
(20')
(20')
20'
20'
WS 36-C-5
RETURN TO
LOS ANGELES COUNTY SURVEYOR
700 HALL OF RECORDS
Do not extend notes this side of this line.
Note: Any Additions or Changes on This Sheet Must be Made or Circled in Red Ink With Reason and Name of Person Making Change

Notes Ck'd by	Survey of SLAUSON AVE
Map No.	W. O. 4434 Tape No. 267 Std. 68 °F
Office Work	Surveyed by GRANQUIST
Checked	Notes G Date 5/24/41
Date	Indexed by C. Johnson

F.B. 815 Pg. 169

J.N. 4434

SLAUSON AVE.

TOPOGRAPHY.

FOR APPRAISAL.

F.B. 815 & 169 to 174

FROM: 94+58.99 (F.B. 815 Pg 143) E. of RIO HONDO RIVER

Est'ly to ROSEMEAD BLVD.

FOR & Notes See F.B. 815 & 141 to 144
& F.B. 281 & 98 to 103
& C.S.B. Map #163

Note: Any Additions or Changes on This Sheet Must be Made in Red Ink With Date and Name of Person Making Change.

Do not extend notes this side of this line.

RETURN TO
LOS ANGELES COUNTY SURVEYOR
700 HALL OF RECORDS

FORM 247 SM 12-40

F.B. 815 PG. 170

cont'd on Bk of Pg 171

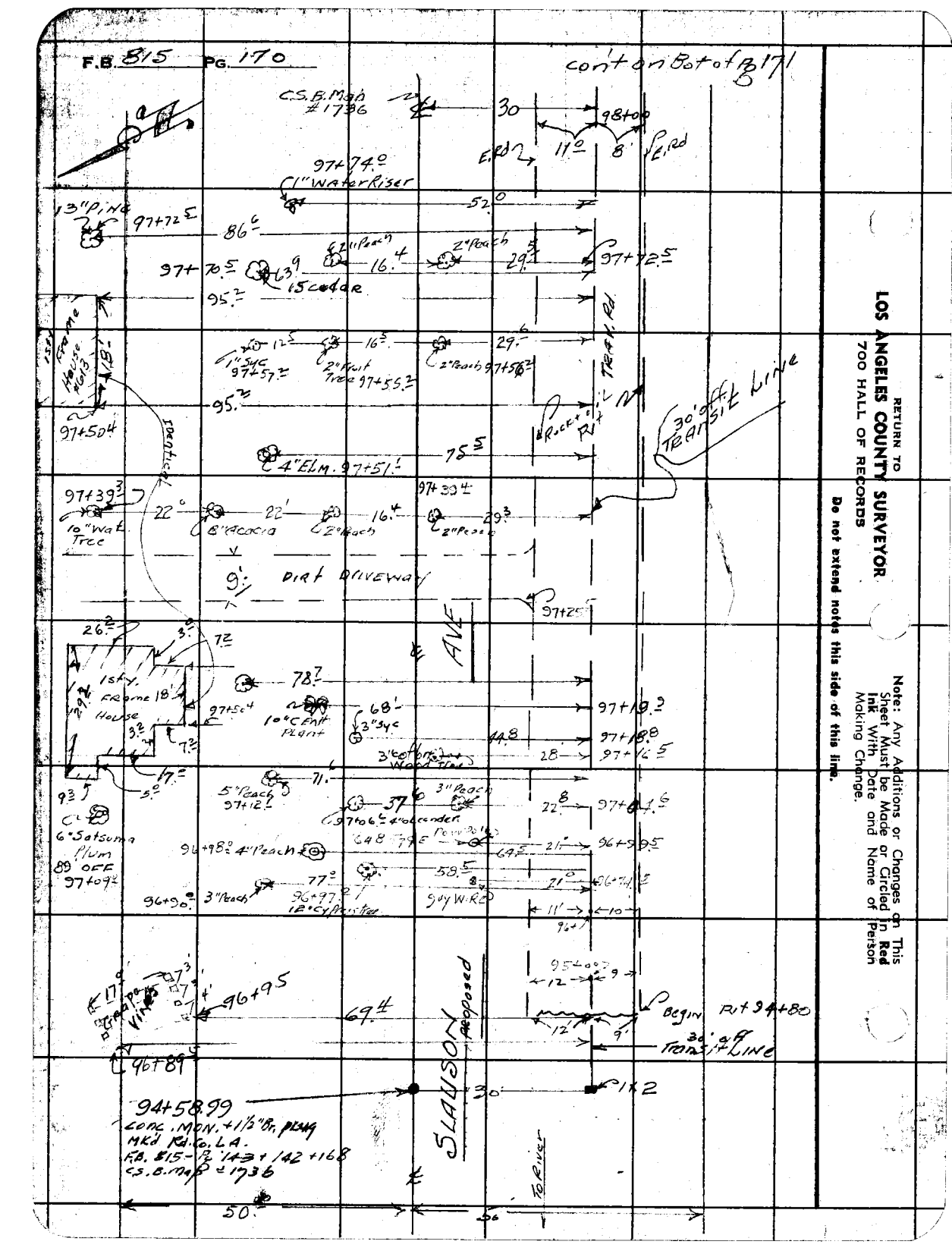

RETURN TO
LOS ANGELES COUNTY SURVEYOR
700 HALL OF RECORDS

Do not extend notes this side of this line.

Note: Any Additions or Changes on This Sheet Must be Made or Circled in Red Ink With Date and Name of Person Making Change.

Notes Ck'd by	Survey of SLAUSON AVE. APPR
Map No.	W. O. 4934 Tape No. 047 Std. 68 °F
Office Work	Surveyed by GRANQUIST
Checked	Notes G Date 5/24/46
Date	Indexed A. C. Johnson

F.B. 815 Pg. 171



Note: Any Additions or Changes on This Sheet Must be Made or Circled in Red Ink With Date and Name of Person Making Change.

Do not extend notes this side of this line.

RETURN TO
LOS ANGELES COUNTY SURVEYOR
700 HALL OF RECORDS

FORM 247 SM 12-40

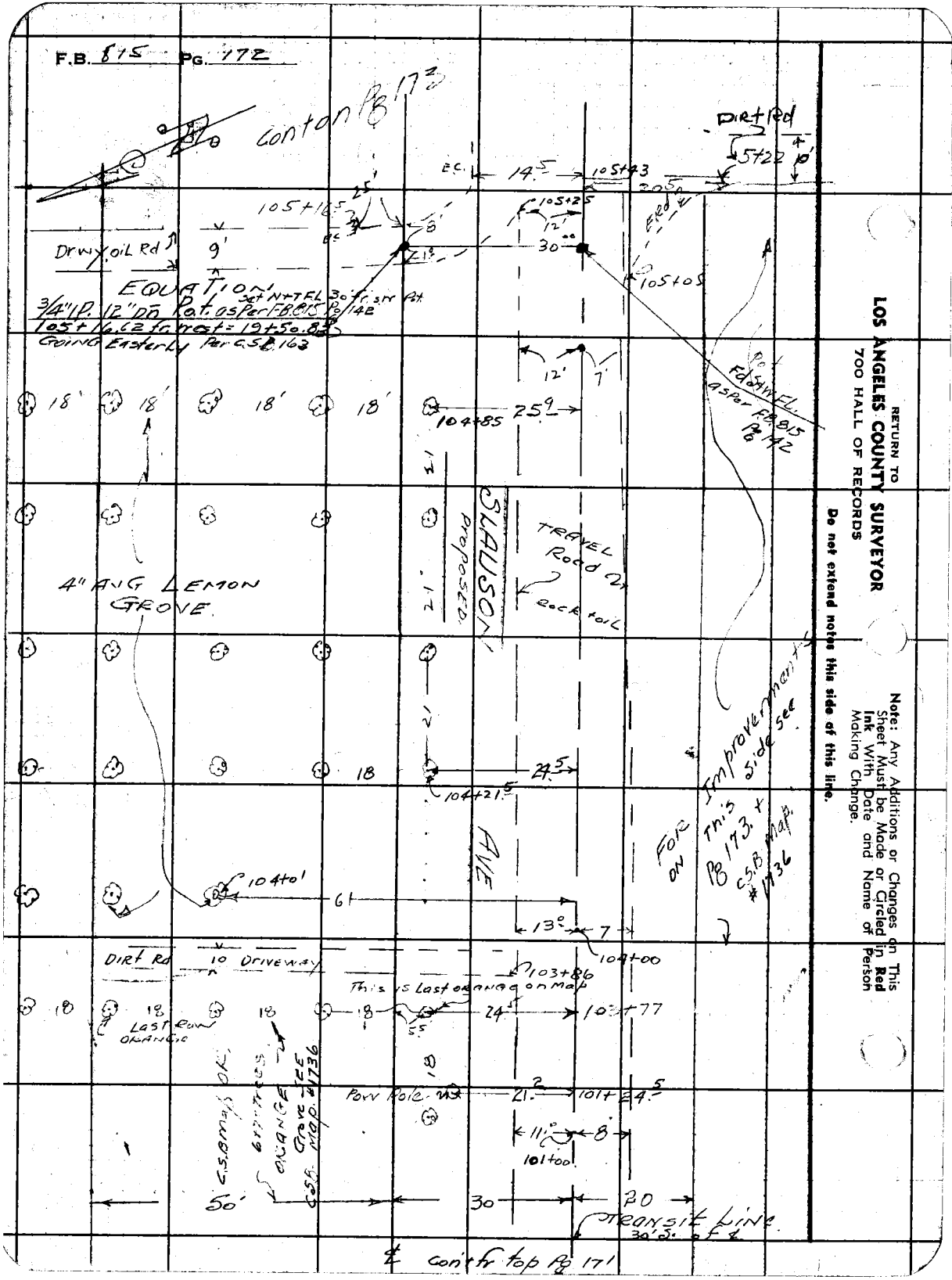

RETURN TO
LOS ANGELES COUNTY SURVEYOR
700 HALL OF RECORDS
Do not extend notes this side of this line.

Note: Any Additions or Changes on This Sheet Must be Made or Circled in Red Ink With Date and Name of Person Making Change.

Notes Ck'd by	Survey of SLAUSON AVE. Appr.
Map No.	W. O. 4434 Tape No. 047 Std. 68°F
Office Work	Surveyed by GRANQUIST
Checked	Notes G. Date 5/24/46
Date	Indexed A. C. Johnson

F.B. 815 Pg. 173

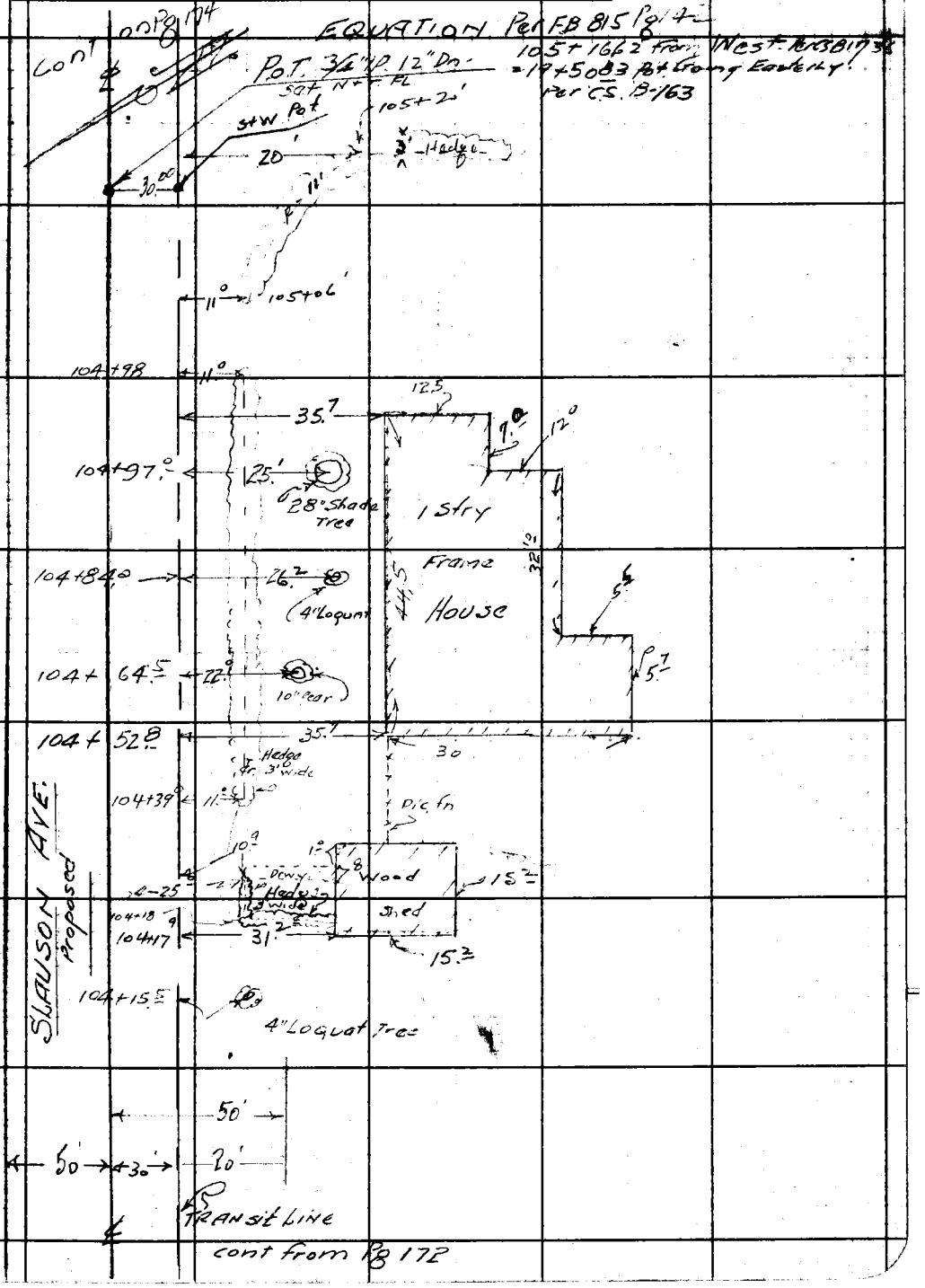

Note: Any Additions or Changes on This Sheet Must be Made or Circled in Red Ink With Date and Name of Person Making Change.

Do not extend notes this side of this line.

RETURN TO
LOS ANGELES COUNTY SURVEYOR
700 HALL OF RECORDS

FORM 247 5M 12-40



RETURN TO
LOS ANGELES COUNTY SURVEYOR
700 HALL OF RECORDS

Do not extend notes this side of this line.

Note: Any Additions or Changes on This Sheet Must be Made or Circled in **Red Ink** With Date and Name of Person Making Change.

Notes Ck'd by	Survey of SLAUSON AVE
Map No.	W. O. 4434 Tape No. 047 Std 68°F
Office Work	Surveyed by GRANQUIST
Checked	Notes G Date 5/27/46
Date	Indexed A. C. Johnson

F.B. 815 Pg. 175

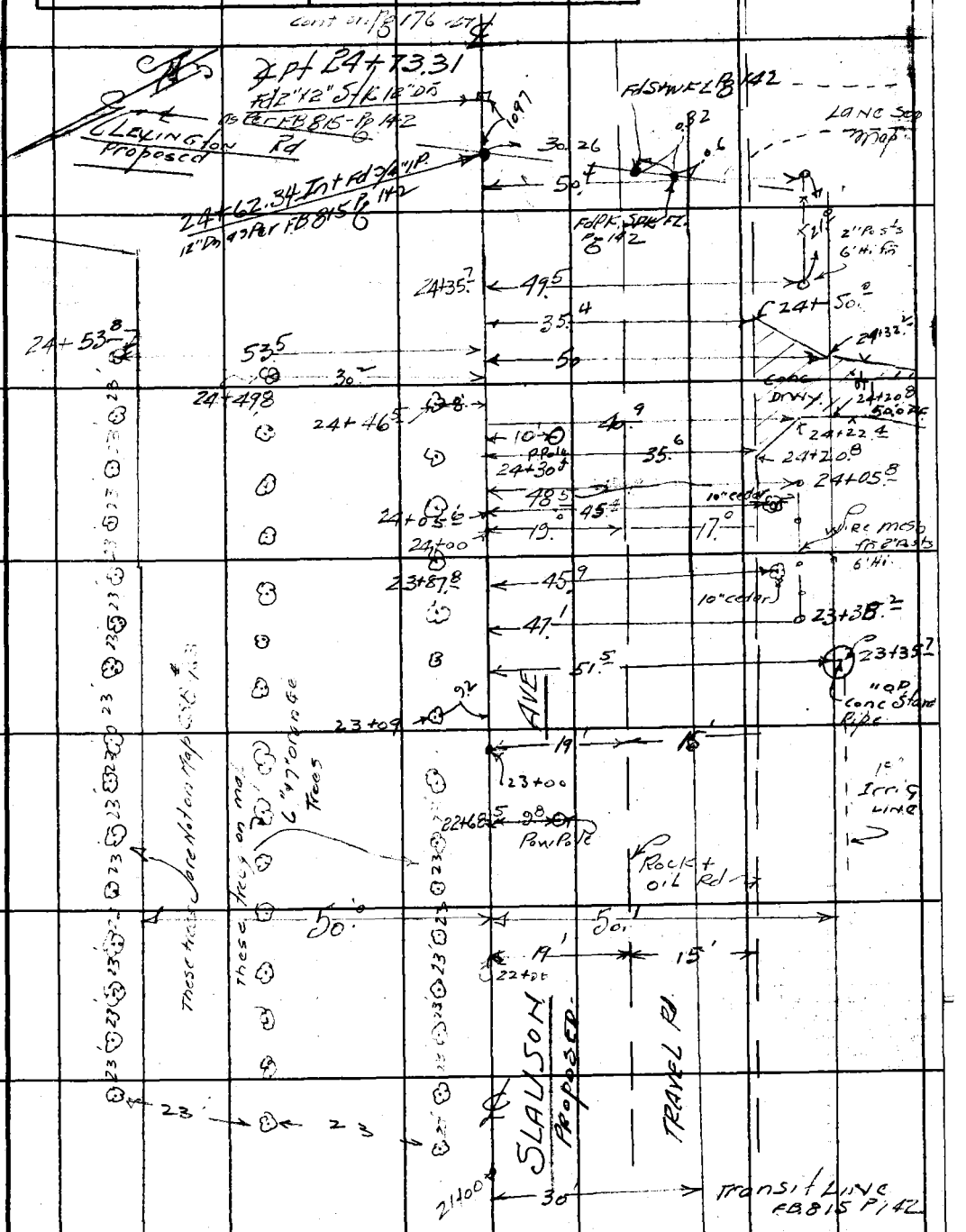

(cont fr Pg 174 ℄ Per C.S. B 163

Note: Any Additions or Changes on This Sheet Must be Made or Circled in Red Ink With Date and Name of Person Making Change.

Do not extend notes this side of this line.

RETURN TO
LOS ANGELES COUNTY SURVEYOR
700 HALL OF RECORDS

FORM 247 5M 12-40

F.B. 815 PG. 176

RETURN TO
LOS ANGELES COUNTY SURVEYOR
700 HALL OF RECORDS
Do not extend notes this side of this line.
Note: Any Additions or Changes on This Sheet Must be Made or Circled in Red Ink With Date and Name of Person Making Change.

Notes Ck'd by	Survey of Slauson Ave.
Map No.	W. O. 4434 Tape No. 04 Std 68 °F
Office Work	Surveyed by Granquist
Checked	Notes G Date 5/28/46
Date	Indexed A. C. Johnson

F.B. 815 Pg. 177

Cont on Bot. of Pg 168



Cont from top Pg 166 -17

FB. 281-199

Note: Any Additions or Changes on This Sheet Must be Made or Circled in Red Ink With Date and Name of Person Making Change.

Do not extend notes this side of this line.

RETURN TO
LOS ANGELES COUNTY SURVEYOR
700 HALL OF RECORDS

FORM 247 5M 12-40

F.B. 815 PG. 178

cont on PB 179

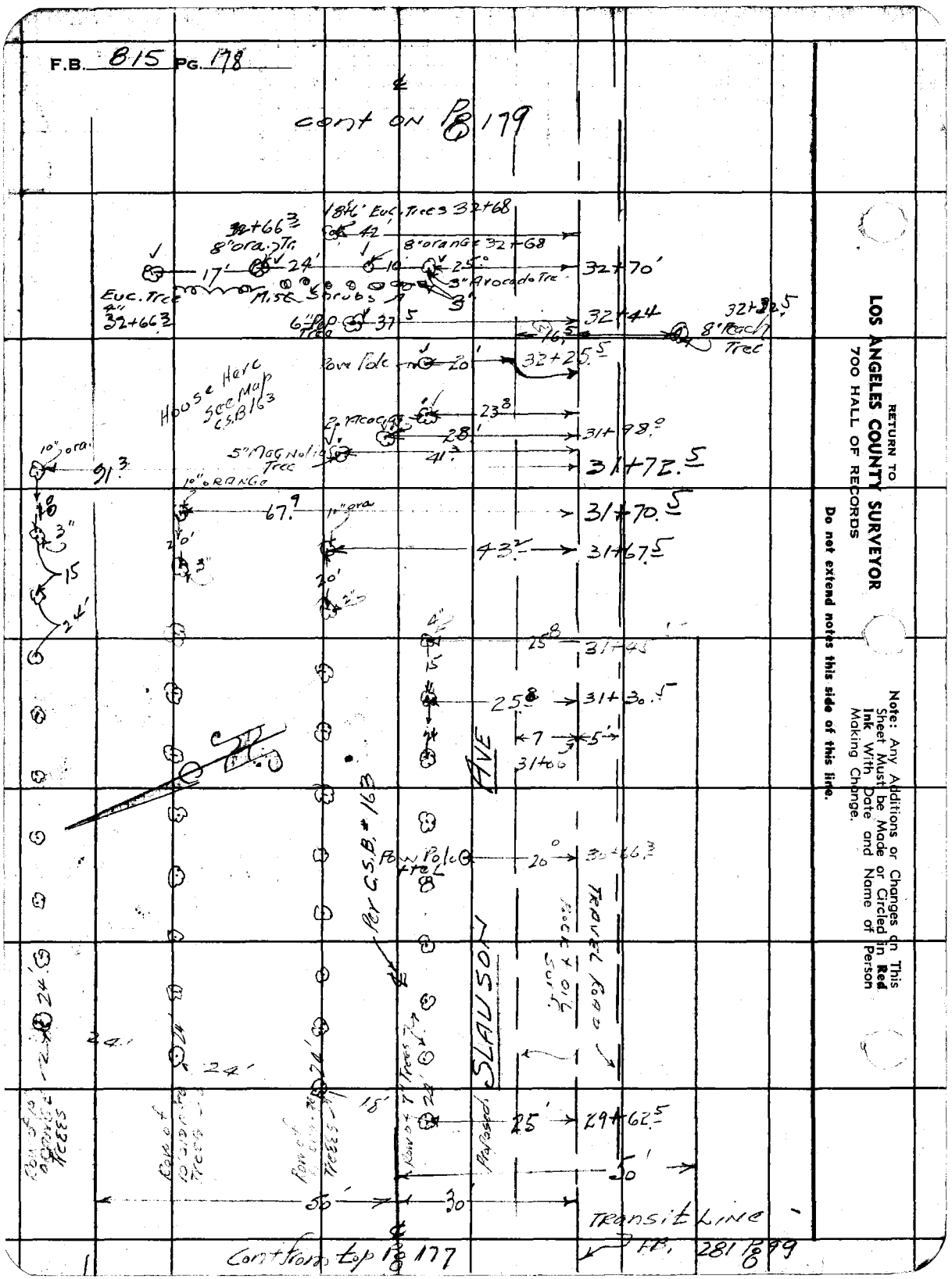

RETURN TO
LOS ANGELES COUNTY SURVEYOR
700 HALL OF RECORDS

Do not extend notes this side of this line.

Note: Any Additions or Changes on This Sheet Must be Made or Circled in Red Ink With Date and Name of Person Making Change.

Notes Ck'd by	Survey of SLAUSON AVE. Apt.
Map No.	W. O. 4434 Tape No. 047 Std. 68 °F
Office Work	Surveyed by GRANQUIST
Checked	Notes G Date 5/28/46
Date	Indexed A. C. JOHNSON

F.B. 815 Pg. 179

Note: Any Additions or Changes on This Sheet Must be Made in Ink With Date or Circled in Red and Name of Person Making Change

Do not extend notes this side of this line.

RETURN TO
LOS ANGELES COUNTY SURVEYOR
700 HALL OF RECORDS

FORM 247 3M 12-40

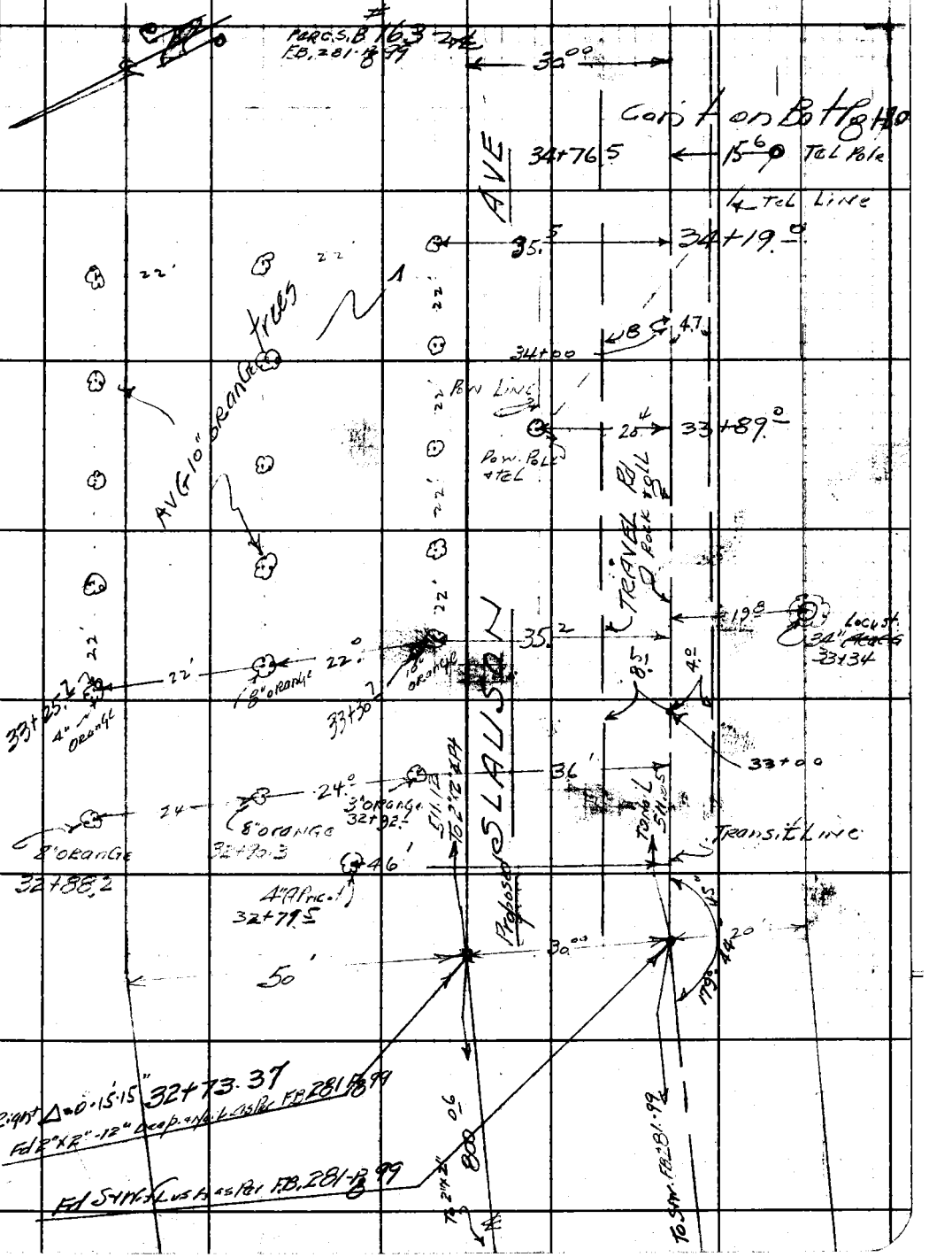

RETURN TO
LOS ANGELES COUNTY SURVEYOR
700 HALL OF RECORDS

Note: Any Additions or Changes on This Sheet Must be Made or Circled in **Red Ink** With Date and Name of Person Making Change.

Do not extend notes this side of this line.

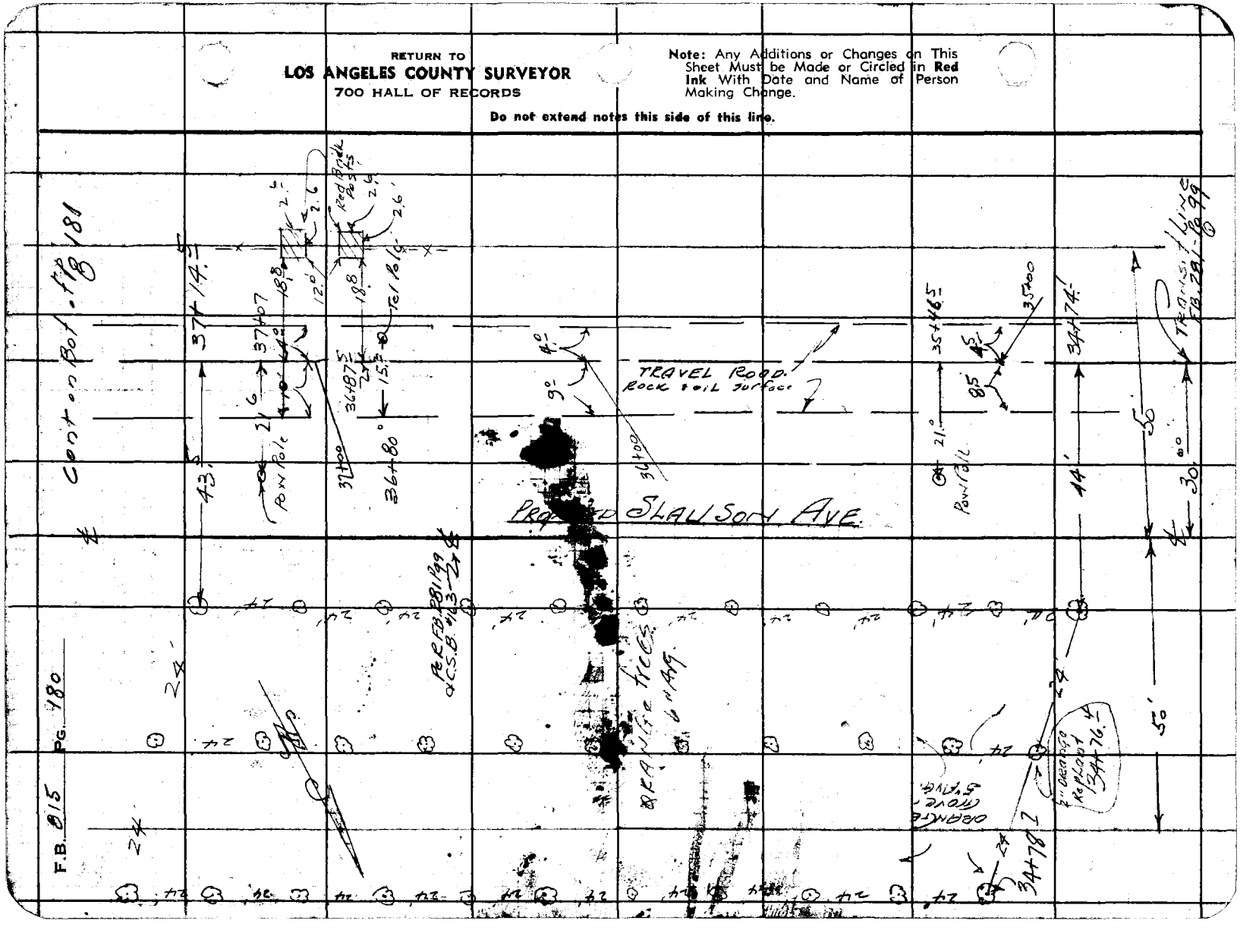

Notes Ck'd by	Survey of SLAUSON AVE. APPR
Map No.	W. O. 4434 Tape No. 047 Std. 68°F
Office Work	Surveyed by GRANQUIST
Checked	Notes G. Date 5/29/46
Date	Indexed A. C. Johnson

F.B. 815 Pg. 181



Note: Any Additions or Changes on This Sheet Must be Made or Circled in Red Ink With Date and Name of Person Making Change.

Do not extend notes this side of this line.

RETURN TO
LOS ANGELES COUNTY SURVEYOR
700 HALL OF RECORDS

FORM 247 5M 12-40

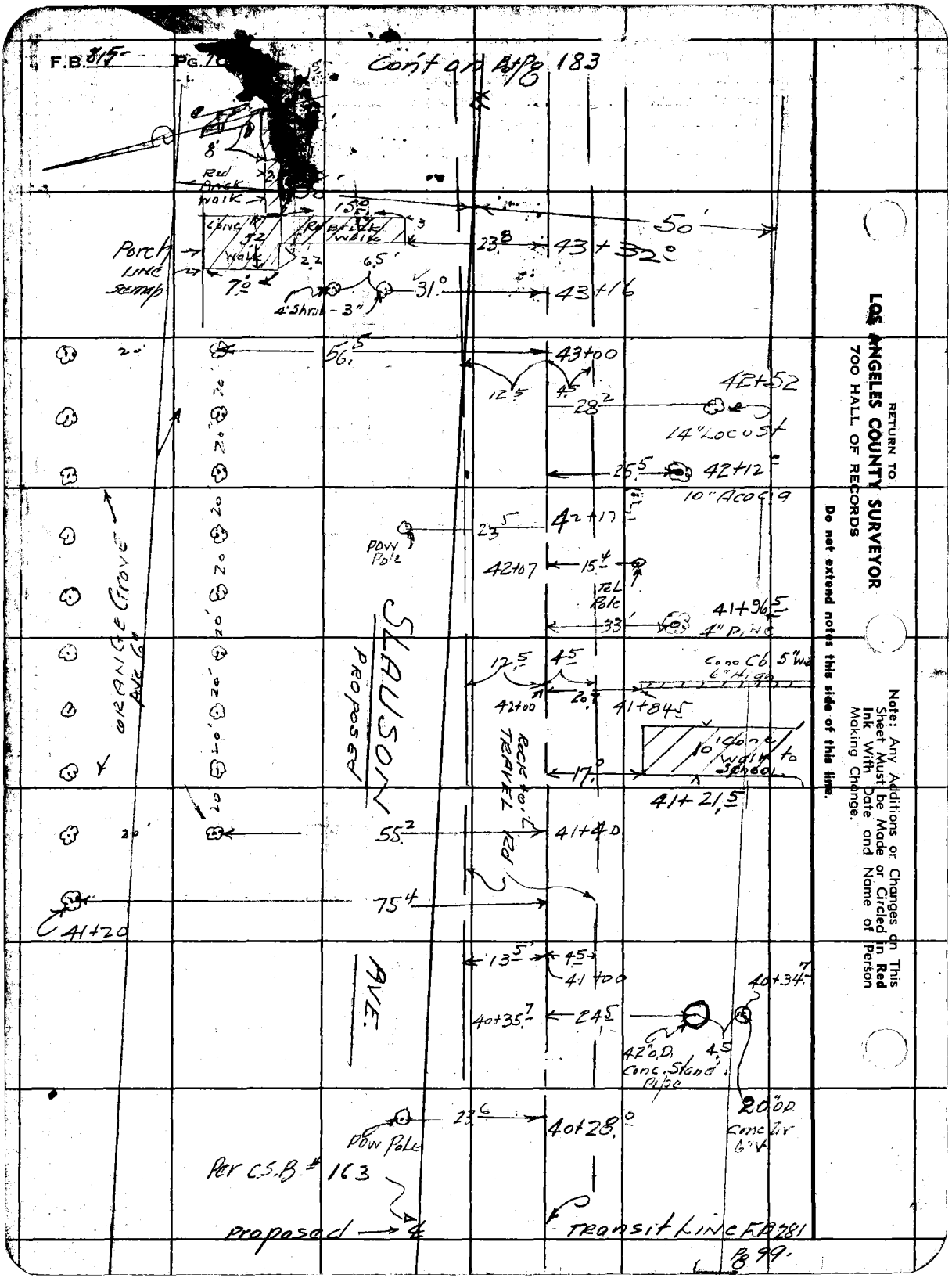
F.B. 815
Pg. 70
Con't on Bt Pg 183
Red Brick walk
Conc walk
Porch Line Scamp
4" Shrub - 3"
50'
23.8
43+32.0
31.0
43+16
56.5
43+00
42+52
14" Locust
42+12
10" Acacia
42+17
Pow Pole
42+07
Tel Pole
41+96.5
4" Pine
Conc Cb 5" Wd 6" High
42+00
41+84.5
10' Conc walk to School
41+21.5
Rock to Travel Rd
41+40
41+20
75.4
41+00
40+34.7
40+35.7
42" O.D. Conc. Stand Pipe
20" O.D. Conc Tr 6" V
40+28.0
Pow Pole
Per C.S.B. # 163
Proposed
Transit Line F.B. 281 Pg 99.
SLAUSON AVE.
Orange Grove Ave 6"
Note: Any Additions or Changes on This Sheet Must be Made or Circled in Red Ink With Date and Name of Person Making Change.
Do not extend notes this side of this line.
RETURN TO
LOS ANGELES COUNTY SURVEYOR
700 HALL OF RECORDS

Notes Ck'd by	Survey of SLAUSON AVE. ATMO.
Map No.	W. O. 4434 Tape No. 47 Std 68 °F
Office Work	Surveyed by GRANQUIST
Checked	Notes G. Date 5/29/45
Date	Indexed A. C. Johnson

F.B. 815 Pg. 183

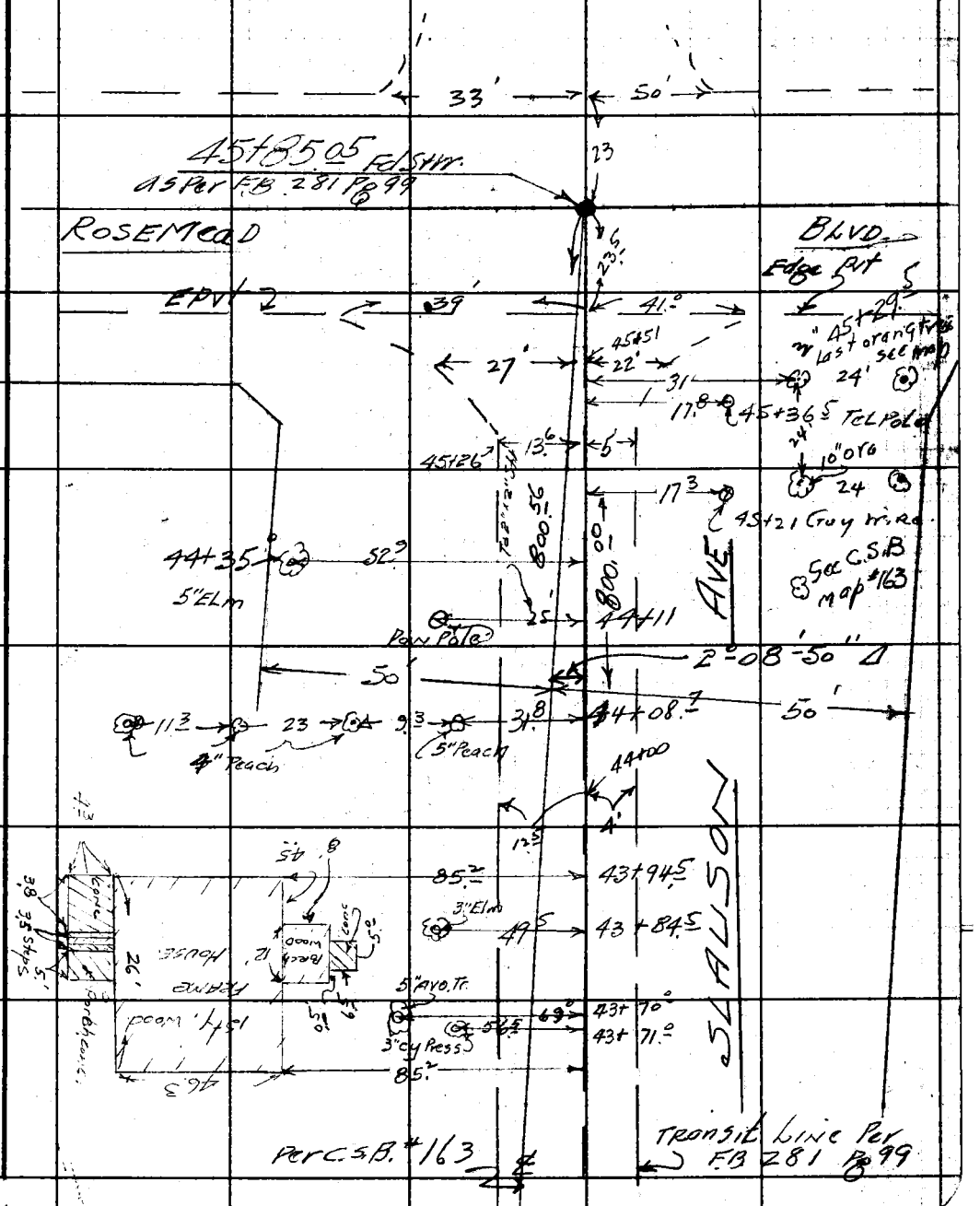

Note: Any Additions or Changes on This Sheet Must be Made or Circled in Red Ink With Date and Name of Person Making Change.

Do not extend notes this side of this line.

RETURN TO
LOS ANGELES COUNTY SURVEYOR
700 HALL OF RECORDS

FORM 247 5M 12-40

F.B. 815 PG. 184

Topog.
10-2-46 CAB.



RETURN TO
LOS ANGELES COUNTY SURVEYOR
700 HALL OF RECORDS

Do not extend notes this side of this line.

Note: Any Additions or Changes on This Sheet Must be Made or Circled in **Red Ink** With Date and Name of Person Making Change.

76F309S 247 10M 1-49

RETURN TO
LOS ANGELES COUNTY SURVEYOR
726 LOS ANGELES COUNTY
ENGINEERING BLDG.

Note: Any Additions or Changes on This Sheet Must be Made or Circled in Red Ink With Date and Name of Person Making Change.

Do not extend notes this side of this line.

Notes Ck'd by
Map No.
Office Work
Checked
Date

Survey of
W. O. Tape No. St'd. °F
Surveyed by
Notes
Indexed Date

F. B. 773 Pg. 183

RETURN TO
LOS ANGELES COUNTY SURVEYOR
725 LOS ANGELES COUNTY
ENGINEERING BLDG.

Note: Any Additions or Changes on This Sheet Must be Made or Circled in Red Ink With Date and Name of Person Making Change.

Do not extend notes this side of this line.

F. B. 815 PG. 186

Notes Ck'd by	Survey of PARAMOUNT BLVD
Map No.	W. O. 8264 Tape No. St'd. °F
Office Work	Surveyed by Hellstrom
Checked	Notes A.N.H. Date 10-19-49
Date	Indexed K. O. Johnson 10-26-49

F. B. 815 PG. 187

100' Tape = 0.23 Std. @ 68

J.N. 8264

PARAMOUNT BLVD.

FORMERLY

~~LEXINGTON ROAD~~

PROPOSED NEW ℄ FROM
VAN NORMAN ROAD SOUTHERLY
TO
ANAHEIM TELEGRAPH RD.

SEE F.B. - 815 and C.S. Map B-1564-2

Note: Any Additions or Changes of This Sheet Must be Made or Circled in Red Ink With Date and Name of Person Making Change.

Do not extend notes this side of this line.

RETURN TO
LOS ANGELES COUNTY SURVEYOR
726 LOS ANGELES COUNTY
ENGINEERING BLDG.

76F3093 247 10M 5-49

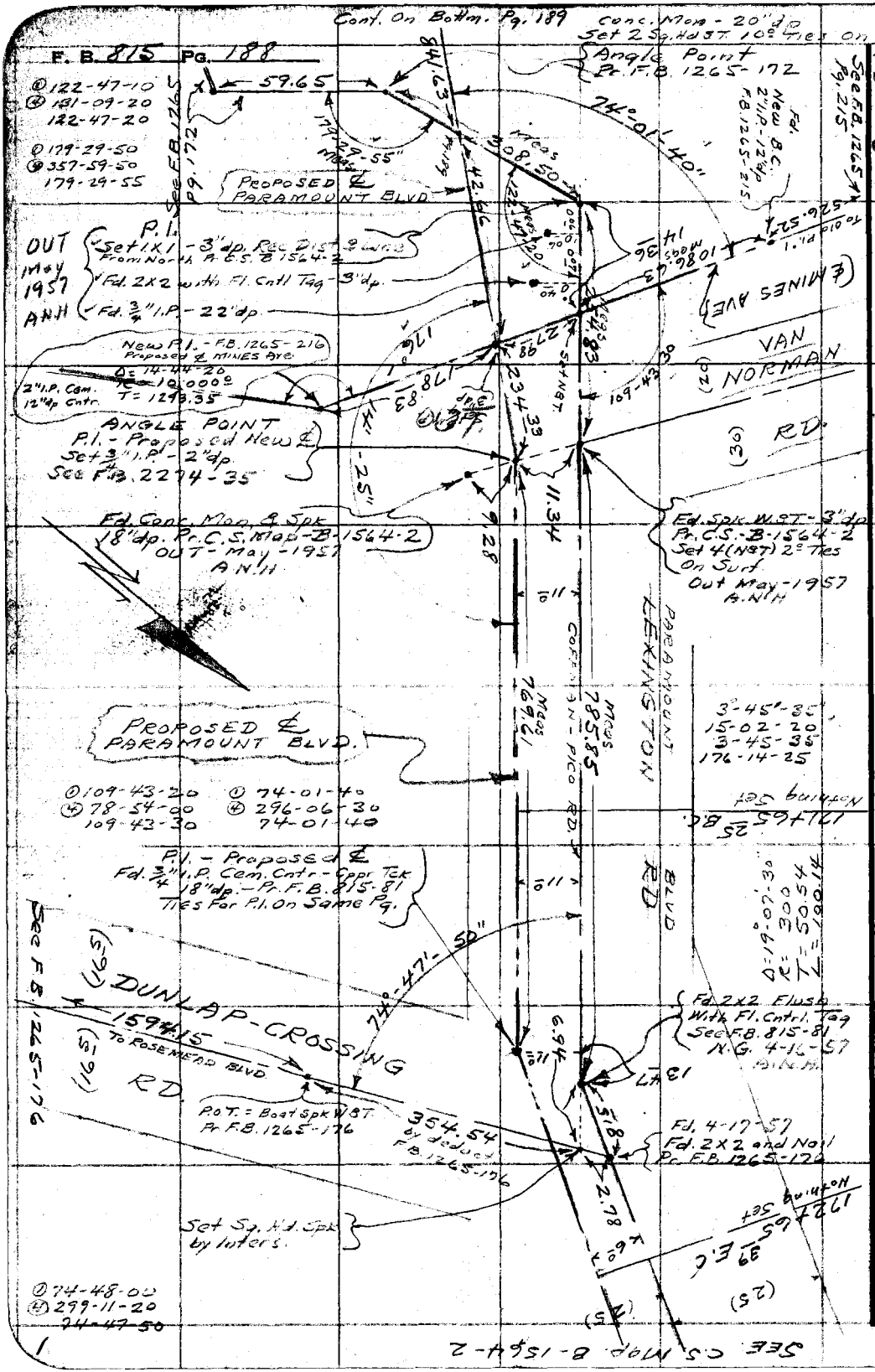

RETURN TO
LOS ANGELES COUNTY SURVEYOR
726 LOS ANGELES COUNTY
ENGINEERING BLDG.

Do not extend notes this side of this line.

Note: Any Additions or Changes on This Sheet Must be Made or Circled in Red Ink With Date and Name of Person Making Change.

Notes Ck'd by	Survey of PARAMOUNT BLVD.
Map No.	W. O. 8264 Tape No. St'd. °F
Office Work	Surveyed by Hellstrom
Checked	Notes A.N.H. Date 10-13-49
Date	Indexed A. C. Johnson

F. B. 815 PG. 189

① 53-27-20
② 213-49-40
53-27-25

WS.36-D-4

Cont. on Bottm. Pg. 190

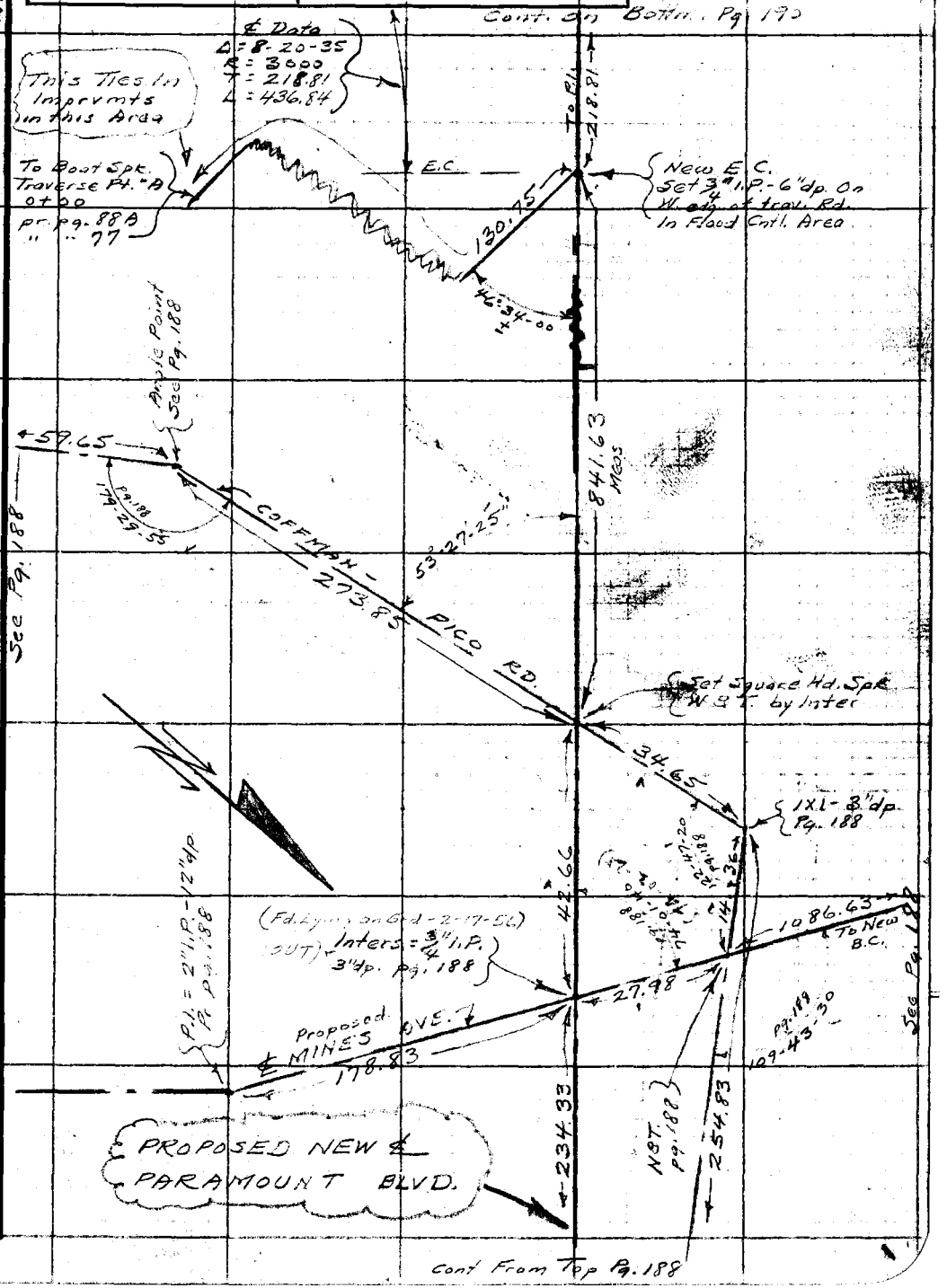

Cont From Top Pg. 188

Note: Any Additions or Changes on This Sheet Must be Made or Circled in Red Ink With Date and Name of Person Making Change.

Do not extend notes this side of this line.

RETURN TO
LOS ANGELES COUNTY SURVEYOR
726 LOS ANGELES COUNTY
ENGINEERING BLDG.

76F309S 247 10M 1-49

RETURN TO
LOS ANGELES COUNTY SURVEYOR
726 LOS ANGELES COUNTY
ENGINEERING BLDG.

Note: Any Additions or Changes on This Sheet Must be Made or Circled in Red Ink With Date and Name of Person Making Change.

Do not extend notes this side of this line.

WS 36-D-4

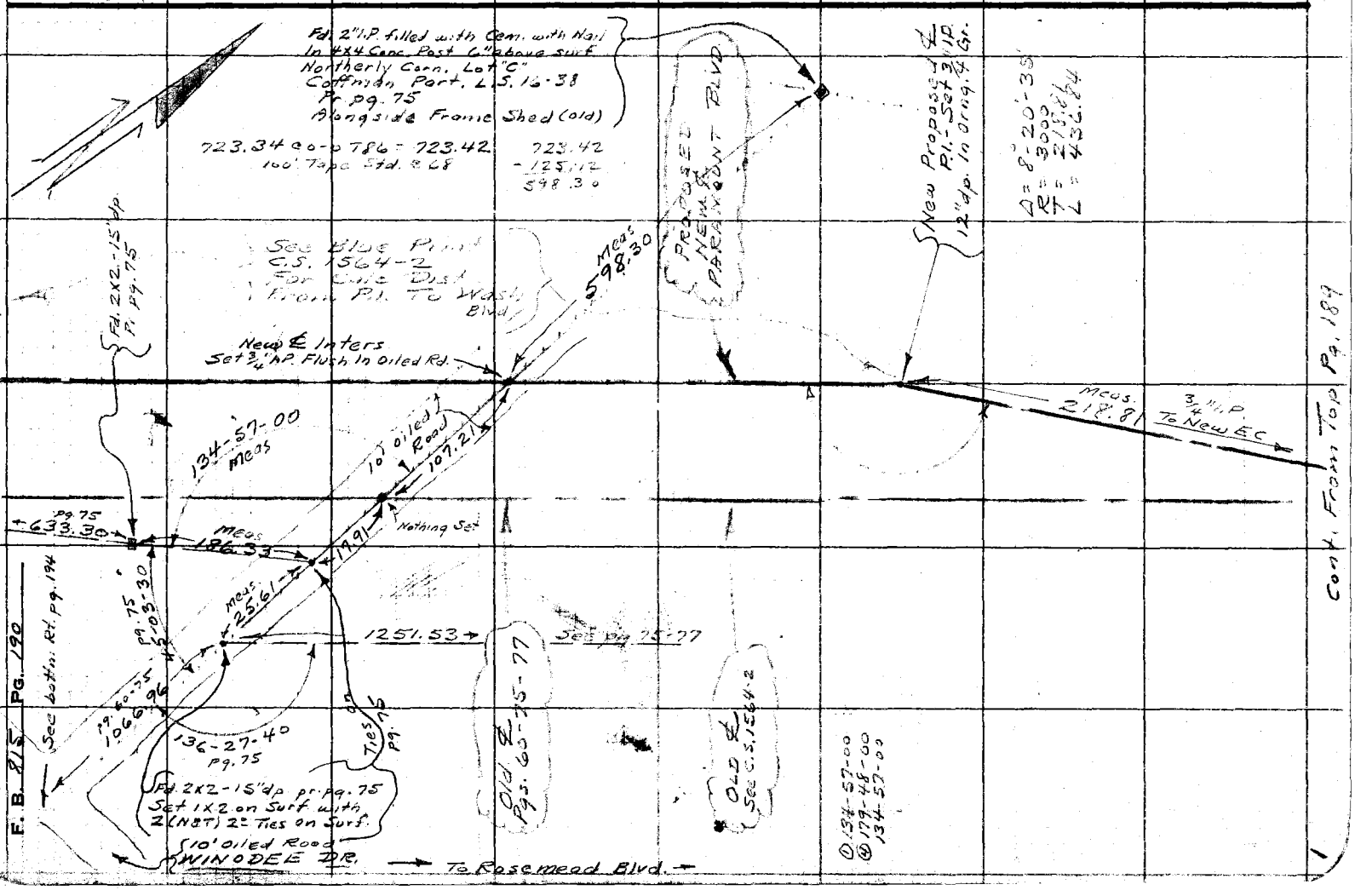

Notes Ck'd by	Survey of PARAMOUNT BLVD
Map No.	W. O. 8264 Tape No. St'd. °F
Office Work	Surveyed by Hellstrom
Checked	Notes B.N.11 Date 10-18-49
Date	Indexed C. Johnson

F. B. 815 Pg. 191

J.N. 8264

PROPOSED NEW ℄ OF PARAMOUNT BLVD.
FROM A.T.&S.F. R.R. NORTHERLY
ACROSS WASHINGTON BLVD.
TO WHITTIER BLVD.

See CS. Map B 1564-1-2

Note: Any Additions or Changes of This Sheet Must Be Made or Circled in Red Ink With Date and Name of Person Making Change.

Do not extend notes this side of this line.

RETURN TO
LOS ANGELES COUNTY SURVEYOR
726 LOS ANGELES COUNTY
ENGINEERING BLDG.

76F309S 247 10M 1-49

RETURN TO
LOS ANGELES COUNTY SURVEYOR
725 LOS ANGELES COUNTY
ENGINEERING BLDG.

Note: Any Additions or Changes on This Sheet Must be Made or Circled in Red Ink With Date and Name of Person Making Change.

Do not extend notes this side of this line.

WS 36-C-5.D-5

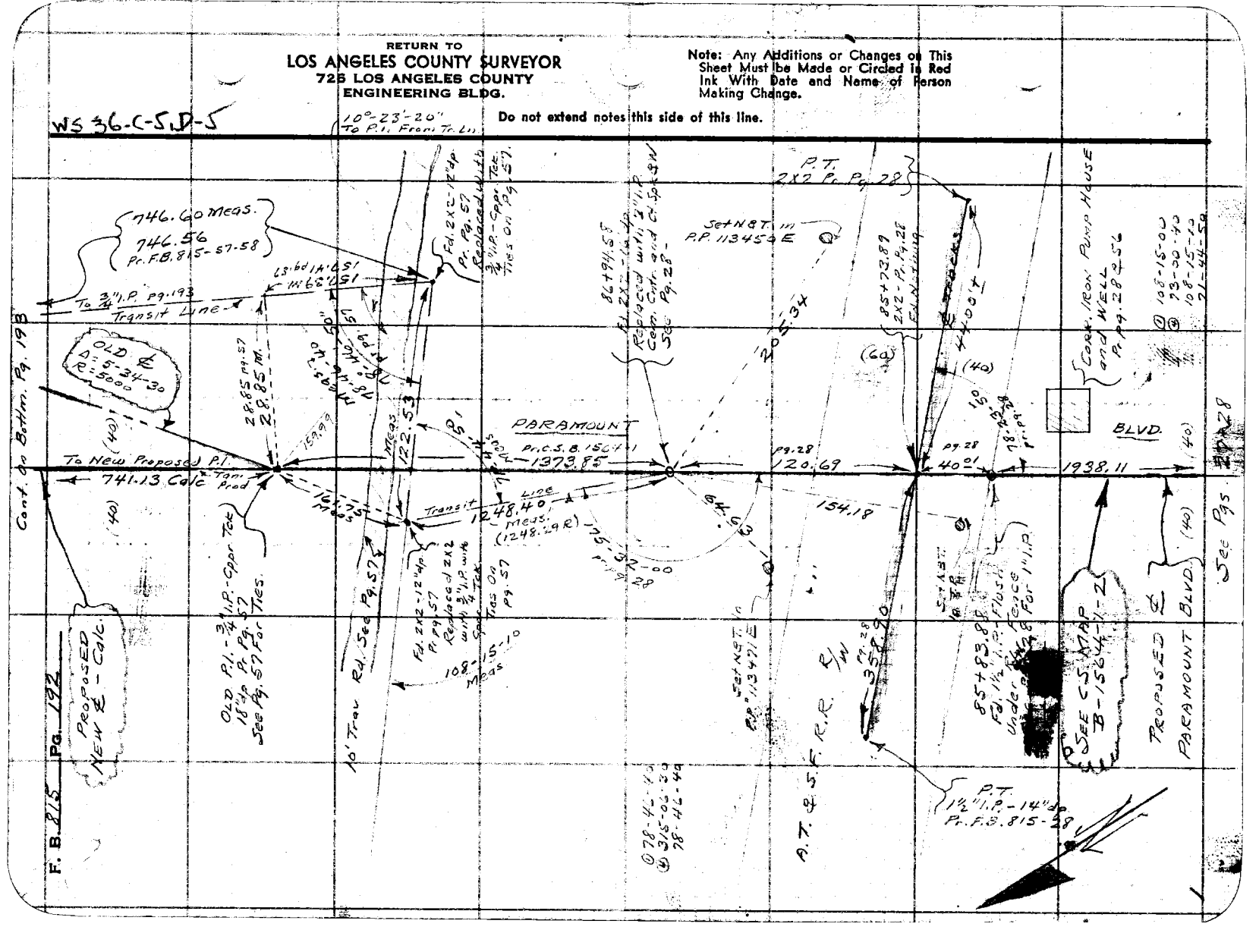

W 5.36-GMD-5

Notes Ck'd by	Survey of PARAMOUNT BLVD.
Map No.	W. O. 8264 Tape No. St'd. °F
Office Work	Surveyed by Hellstrom
Checked	Notes A.W.H Date 10-18-49
Date	Indexed C. Johnson

F. B. 813 Pg. 173

Cont. On Middle Left Side Pg 194

(72°) New ℄

Searched 36" Up For Cont. Mon. Pr. Pg. 59 Found Nothing (N&T) on Surf. near this point

89-22-55

1214+46.67 Fd ¾" I.P. - 8" dp Pr. pg. 59 Set 2 (N&T) 1" Ties on Surf.

72.00 + 71.71 = 0.07

Set Sq. Hd. Spk & Tin

(50)

Meas 1320.00

Fd. N&T.

(72°)

Proposed New ℄ P.I. Set ¾" I.P. - Cem. Cntr. with Copr Tck - 20" dp 1x2 N&T. on Surf.

10' Trav Rd

Rem 24" ⊙ 6 Hd 12" dp

Fd. 2x2 12" dp Pr. Pg. 58 Replaced With ¾" I.P. and Copr. Tck 1x2 N&T. on Surf.

New ℄ Proposed Paramount Blvd.

Δ = 5-34-30
R = 5000
T = 243.45
L = 486.51

Fd. 2x2 - 4" dp Pr. Pg. 58 Replaced 2x2 With ¾" I.P. - Copr. Tck. See Pg. 58 For Ties 1x2 N&T. On Surf.

Old P.I. ¾" I.P. - Copr Tck 18" dp Pg. 192

Identical

Transit Line

Cont. From Top Pg. 192

Meas 746.60 Calc. 746.13

Pr. Pg. 57-58

Meas 86.22

Old P.I. Pr. C.S. B-1564-1-2 F.B. 813 Pg. 58-59-60

Meas 872.18 (872.25' Pr. Pg. 59-60)

To Intersect

Transit Line 892.46 Pg. 60

89-22-55 Meas. 90.00

WASHINGTON BLVD. (Formerly) ST.

(50)

To ROSEMEAD BLVD.

269.65 Meas. 269.41 Pg. 59

Set Boat Spk & T. at Rec. Dist. From ¾" I.P. Pg. 59. Searched For Old Spk. W.B.T. Fd. Nothing 12" dp

This Point Checks 0.02' South of Line To Pg. 59 Hd. Spk. at Approx. Ends of Radius at ROSEMEAD BLVD. From Boat Pr. 37 on Proposed Bromwich

Fd. Conc. Mon. with Spk. 1" dp Pr. Pg. 59 Set C+ Spk. W & T. on Surf. Mon. ⊕ (Spk & T.) 2" Tang Tacs On Surf.

(72°) 48°43'-35" 1382.35 Pg. 58

110°±

Trav. Rd

10' Trav. Rd

Meas 1382.35

Fd. Old P.I. 3/4" I.P. Cem. Cntr.

Meas 86.22

Old ℄ Pr. C.S. B-1564-1-2 F.B. 813 Pg. 58-59-60

① 48-43-30
② 194-54-20
48-43-35

Δ = 5-34-30
R = 5000

① 176-53-40
② 347-35-00
176-53-45

Old P.I. ¾" I.P. - Copr Tck 18" dp Pg. 192

① 89-22-00
④ 357-31-40
89-22-55

① 131-21-50
④ 165-27-20
131-21-50

Note: Any Additions or Changes of This Sheet Must be Made or Circled in Red Ink With Date and Name of Person Making Change.

Do not extend notes this side of this line.

RETURN TO
LOS ANGELES COUNTY SURVEYOR
726 LOS ANGELES COUNTY ENGINEERING BLDG.

7-F3095 247 10M 1-49

RETURN TO
LOS ANGELES COUNTY SURVEYOR
725 LOS ANGELES COUNTY
ENGINEERING BLDG.

Note: Any Additions or Changes on This Sheet Must be Made or Circled in Red Ink With Date and Name of Person Making Change.

Do not extend notes this side of this line.

WS 36-D-4

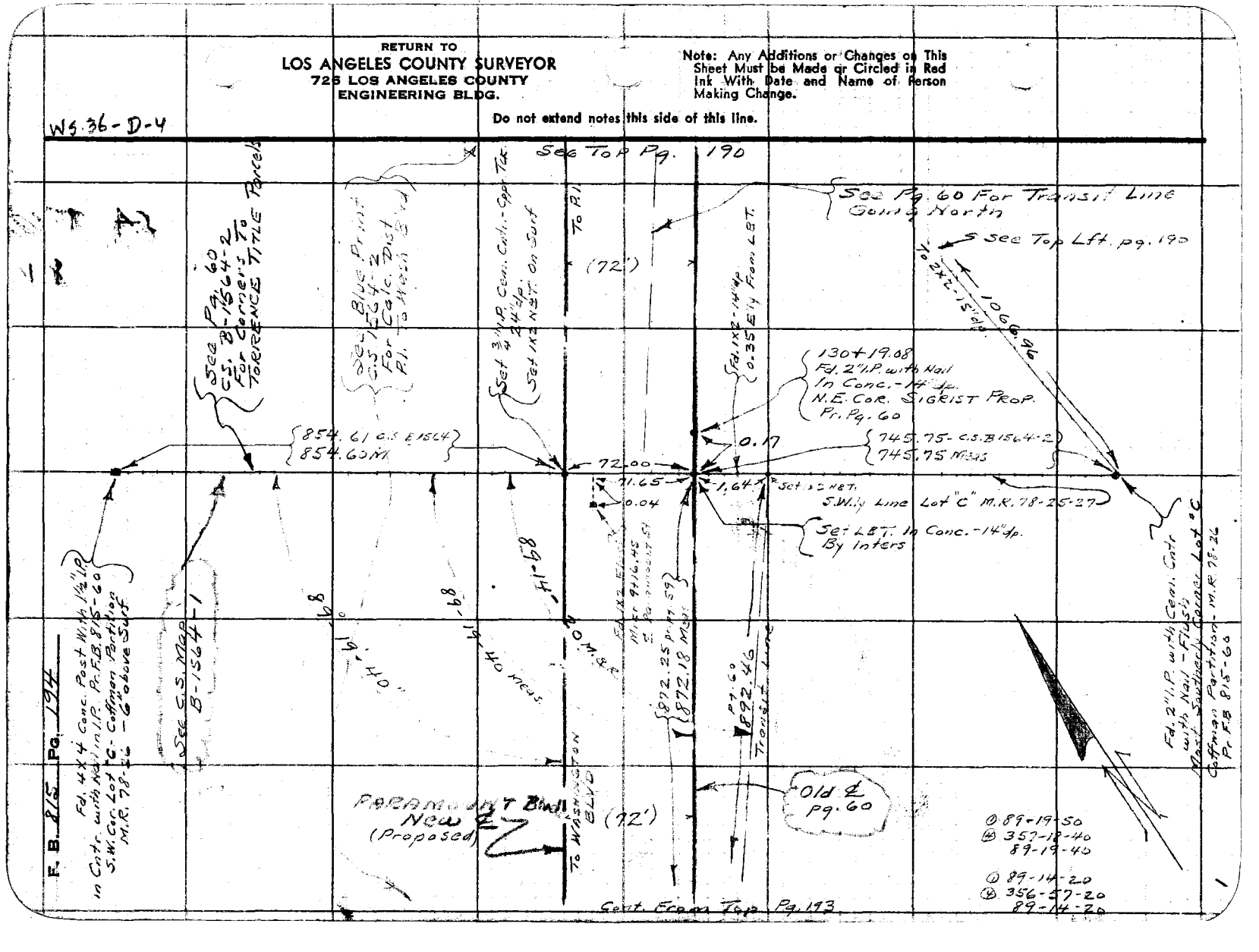

Notes Ck'd by	Survey of PARAMOUNT BLVD
Map No.	W. 0075.06 Tape No. Str'd. °F
Office Work CED	Surveyed by G. [illegible]
Checked	Notes PORTER Date 7-19-55
Date	Indexed A. C. Johnson 7-19-55

F. B. 815 Pa[illegible]

SURVEY OF
PARAMOUNT BLVD.
LINE CHANGE

LOCATION TRANSCON. Bldg. West
Side PARAMOUNT BLVD. So. of Santa Fe R.R.

7-19-55
[illegible]

Ref CSB 8 1564
FB 815

Note: Any Additions or Changes on This Sheet Must be Made or Circled in Red Ink With Date and Name of Person Making Change.

Do not extend notes this side of this line.

RETURN TO
LOS ANGELES COUNTY SURVEYOR
726 LOS ANGELES COUNTY
ENGINEERING BLDG.

76F3095 247 4-53

F.B. PG. 196

RETURN TO
LOS ANGELES COUNTY SURVEYOR
726 LOS ANGELES COUNTY
ENGINEERING BLDG.

Do not extend notes this side of this line.

Note: Any Additions or Changes on This Sheet Must be Made or Circled in Red Ink With Date and Name of Person Making Change.

Notes Ck'd by
Map No.
Office Work CED
Checked
Date

Survey of Paramount Blvd
W. O. 2075.06 Tape No. St'd. °F
Surveyed by
Notes Tower Date 7-19-55
Indexed C. Johnson

F. B. 915 Pg. 197

Note: Any Additions or Changes on This Sheet Must be Made or Circled in Red Ink With Date and Name of Person Making Change.

Do not extend notes this side of this line.

RETURN TO
LOS ANGELES COUNTY SURVEYOR
726 LOS ANGELES COUNTY
ENGINEERING BLDG.

76F3095 247 4-53

RETURN TO
LOS ANGELES COUNTY SURVEYOR
726 LOS ANGELES COUNTY
ENGINEERING BLDG.

Note: Any Additions or Changes on This Sheet Must be Made or Circled in Red Ink With Date and Name of Person Making Change.

Do not extend notes this side of this line.

F.B. 845 PG. 198

F.B. 815-199

Notes Ck'd by Miller	Survey of Riding & Hiking Trails
Map No.	W. O. 8433 Tape No. OWL St'd L 8 °F
Office Work	Surveyed by D.E. Holmes
Checked	Notes D.E.H. Date 5-10-50
Date	Indexed A. C. Johnson 6-5-50

F. B. 8135 Pg. 201

J.N. 8433

RIDING & HIKING TRAILS

SURVEY for LOCATION of RECREATION AREA.

EAST of BLUFF Rd & NORTH of A.T.& S.F. R.R.

(RIO HONDO RIVER)

Holmes
Barilotti
Westhoff
Petri.

W.S. 36

Note: Any Additions or Changes of This Sheet Must be Made or Circled in Red Ink With Date and Name of Person Making Change.

Do not extend notes this side of this line.

RETURN TO
LOS ANGELES COUNTY SURVEYOR
726 LOS ANGELES COUNTY
ENGINEERING BLDG.

76F3088 247 10M 1-49

RETURN TO
LOS ANGELES COUNTY SURVEYOR
726 LOS ANGELES COUNTY
ENGINEERING BLDG.

Note: Any Additions or Changes on This Sheet Must be Made or Circled in Red Ink With Date and Name of Person Making Change.

Do not extend notes this side of this line.

WS,36-C-5

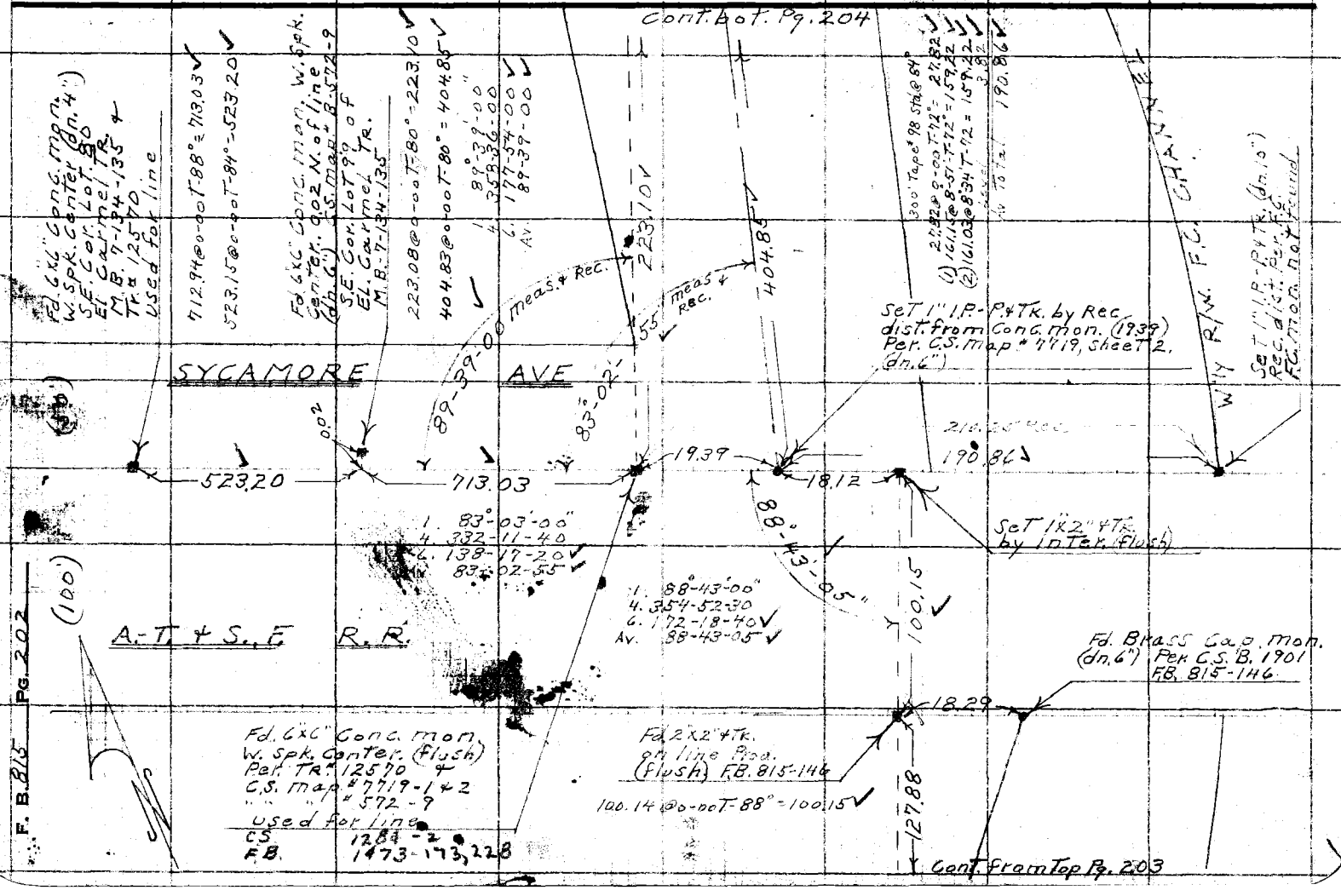

WS.36-C-5

Notes Ck'd by Miller	Survey of Riding & Hiking Trails
Map No.	W. 08433 Tape No. 0111 St'd. 68 °F
Office Work	Surveyed by D.E. Holmes
Checked	Notes D.E.H. Date 5-10-50
Date	Indexed A. C. Johnson

F. B. 815 Pg. 203

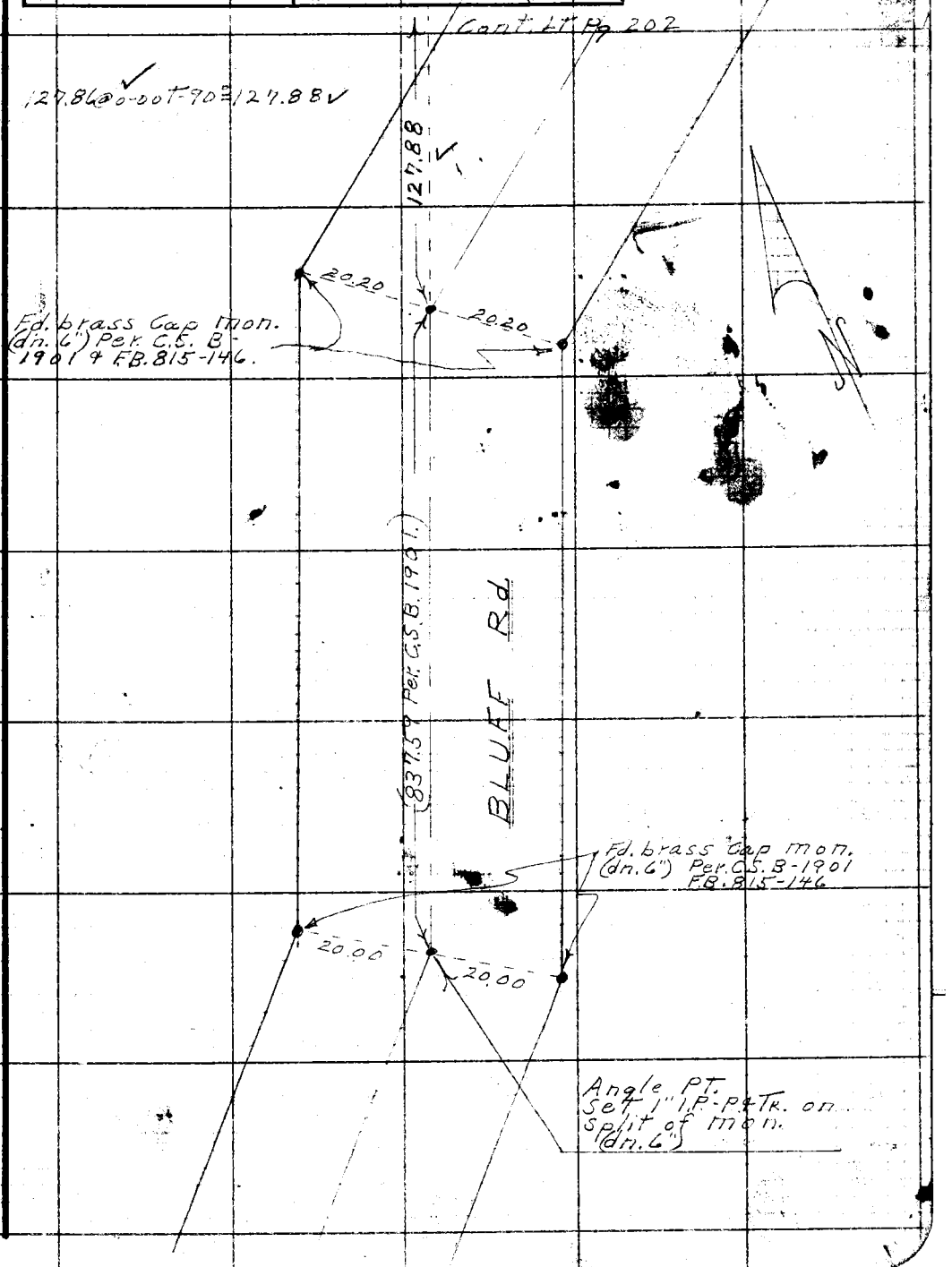

Note: Any Additions or Changes on This Sheet Must be Made or Circled in Red Ink With Date and Name of Person Making Change.

Do not extend notes this side of this line.

RETURN TO
LOS ANGELES COUNTY SURVEYOR
726 LOS ANGELES COUNTY
ENGINEERING BLDG.

76F309B 247 10M 1-49

RETURN TO
LOS ANGELES COUNTY SURVEYOR
726 LOS ANGELES COUNTY
ENGINEERING BLDG.

Note: Any Additions or Changes on This Sheet Must be Made or Circled in Red Ink With Date and Name of Person Making Change.

Do not extend notes this side of this line.

WS 36-C-5



Notes Ck'd by Miller	Survey of Riding & Hiking Trails
Map No.	W. O. 8433 Tape No. 0111 St'd. 68 °F
Office Work	Surveyed by DEHolmes
Checked	Notes DEH. Date 5-12-50
Date	Indexed A. C. Johnson

F. B. 815 Pg. 205

WS.36-C-5

Note: Any Additions or Changes on This Sheet Must be Made or Circled in Red Ink With Date and Name of Person Making Change.

Do not extend notes this side of this line.

RETURN TO
LOS ANGELES COUNTY SURVEYOR
726 LOS ANGELES COUNTY
ENGINEERING BLDG.

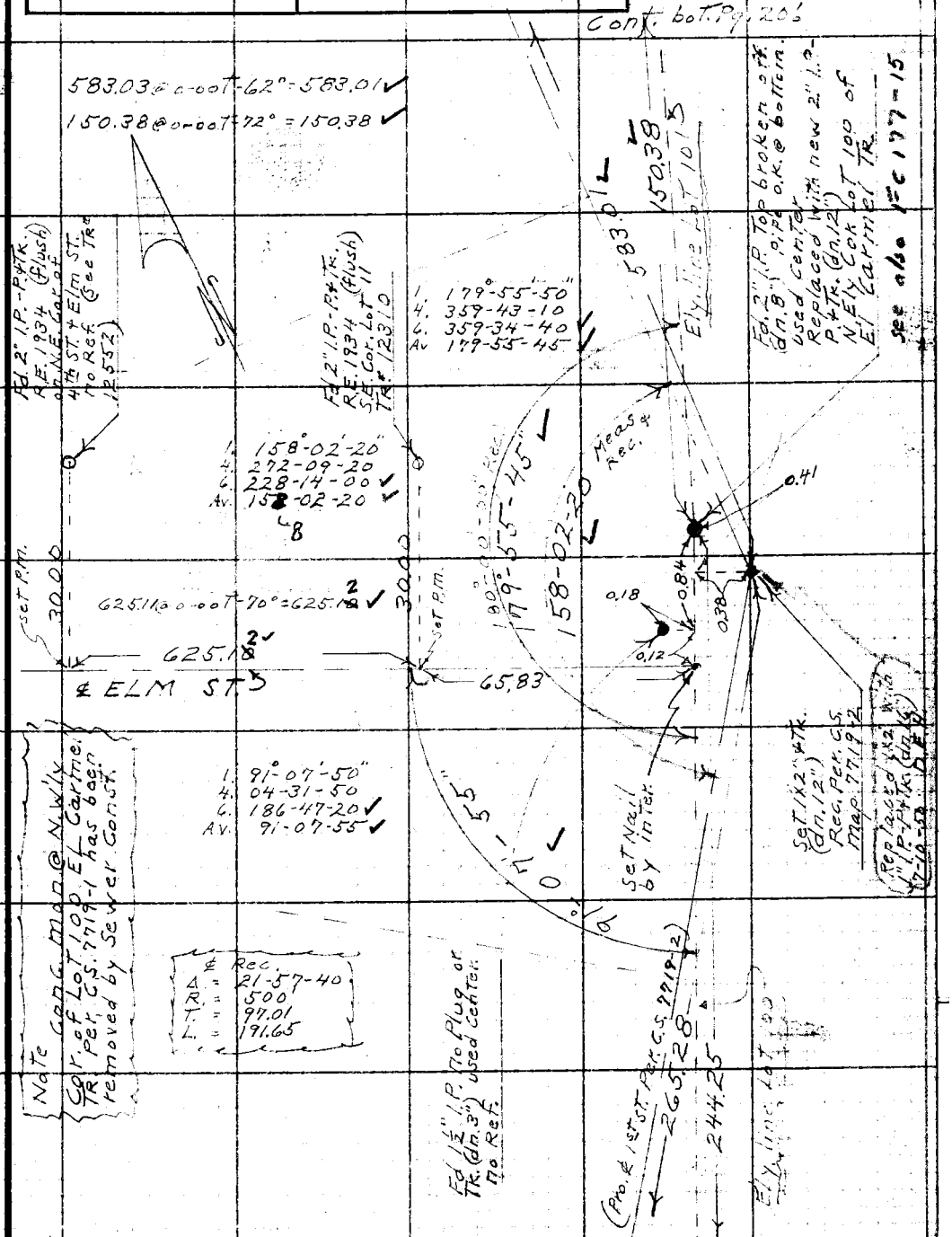

76F309S 247 10M 1-49

F. B. 815 Pg. 206

Cont. RT. Pg. 207.

WS.36-C-5

1. 220.00 @ 8°25' T-64° = 217.60
2. 220.12 @ 8°35' T-64° = 217.62
Av. = 217.63

1. 170°-43'-50"
4. 322-56-30
6. 304-23-20
Av. 170-43-55

319.79 @ 0-00 T-62° = 319.78

Set 1" I.P.-P & Tk. (dn. 16") Per. Rec. Angle & dist. of C.S. Map 7719-2
Set 8° S W & Tin Ties in Pvt.

Δ. = 5°21'55"
R. = 500'
T. = 23.43
L. = 46.82

1. 174°-38'-00"
4. 338-32-20
6. 327-48-30
Av. 174-38-05

300' Tape # 98 Std. @ 84°

1. 158.96 @ 7°-09' T-60° = 157.70
2. 158.87 @ 6°-54' T-60° = 157.69
143.81 @ 0-00 T-60° = 143.79
301.48

226.53 @ 0-00 T-77° = 226.52

1. 160°-47'-30"
4. 283-10-00
6. 244-45-10
Av. 160-47-30

Set 1x2" & Tk. (dn. 6") for Angle Pt. of Ely line Lot 101 El Carmel Tr. by Calc. Angle & Rec. dist. from So.

P.O.T. Set 1x2" & Tk. (on side of bluff) by Calc. Angle

Fd 2" I.P.-P & Tk. (6° E. of Top of bluff. dn. 6" ±) Angle Pt. in Ely. Line of Lot 101 of El Carmel Tr. Per. C.F. Map. #880.



Cont. from Top Pg. 205

RETURN TO
LOS ANGELES COUNTY SURVEYOR
726 LOS ANGELES COUNTY
ENGINEERING BLDG.

Do not extend notes this side of this line.

Note: Any Additions or Changes on This Sheet Must be Made or Circled in Red Ink With Date and Name of Person Making Change.

W5.36-C-5

Notes Ck'd by Miller	Survey of Riding & Hiking Trails
Map No.	W. O. 8433 Tape No. 01115 Std. 68 °F
Office Work	Surveyed by D.E. Holmes
Checked	Notes D.E.H. Date 6-1-50
Date	Indexed A. C. Johnson

F. B. 815 Pg. 207

1.	172°-23'-10"
4.	329-32-20
6.	314-18-30 ✓
Av.	172-23-05 ✓

Fd 2" I.P no Plug or Tk. (dn 10") Looks new Used Center. See 4150 Fc 177-14 ✓

Fd. old ¾" I.P. no Plug or Tk. (dn 14") Looks o.k. for Angle Pt. of Ely line of Lot 97 of El. Cal. St. Tr. Per. C.F. Map 380. Used Center.

300' Tape @ 93 Std. 84°
190.24 @ 0-00 T-66° = 190.22 ✓

Cont. Lot 1 Pg. 208

394.02 ✓

173°-05'-50" Calc. 190.22 ✓

0.23

0.19

(406.93 Calc.) (Ely line Lot 101?)

1.	173°-05'-50"
4.	332-28-20
6.	318-35-00 ✓
Av.	173-05-50 ✓

172°-23'-05" ✓

211.67 ✓

Cont. from Top Pg. 206

394.01 @ 0-00 T-70° = 394.02 ✓

119°-38'-55" ✓

1.	119°-38'-50"
4.	116-35-50
6.	357-53-40 ✓
Av.	119-38-55 ✓

Fd. 1½" I.P. no Plug or Tk. (up 12") No Ref. Used Center

(Prop. 1st St. per C.S. 7119-2)

463

319.78

63.34 ✓

1.	115-42-30
4.	102-50-20
6.	334-15-40 ✓
Av.	115-42-35 ✓

115°-42'-35" ✓

Set Spk. & Tin by Inter.

Fd. Bt. Spk. & Tin (no Ref.)

491.0

035

63.34 @ 0-00 T-64° = 63.34 ✓

Cont. Lot 1 Pg. 208

OAKWOOD ST

443.05 ✓

443.01 @ 0-00 T-62° = 443.05 ✓

Fd. 2" I.P. - P.K. Tk. (Flush) R.E. 1934 (No Ref.)

4th ST.

30.00

Set Nail

Note: Any Additions or Changes on This Sheet Must be Made or Circled in Red Ink With Date and Name of Person Making Change.

Do not extend notes this side of this line.

RETURN TO
LOS ANGELES COUNTY SURVEYOR
726 LOS ANGELES COUNTY
ENGINEERING BLDG.

76F3098 247 10M 1-49

F. B. 815 Pg. 208

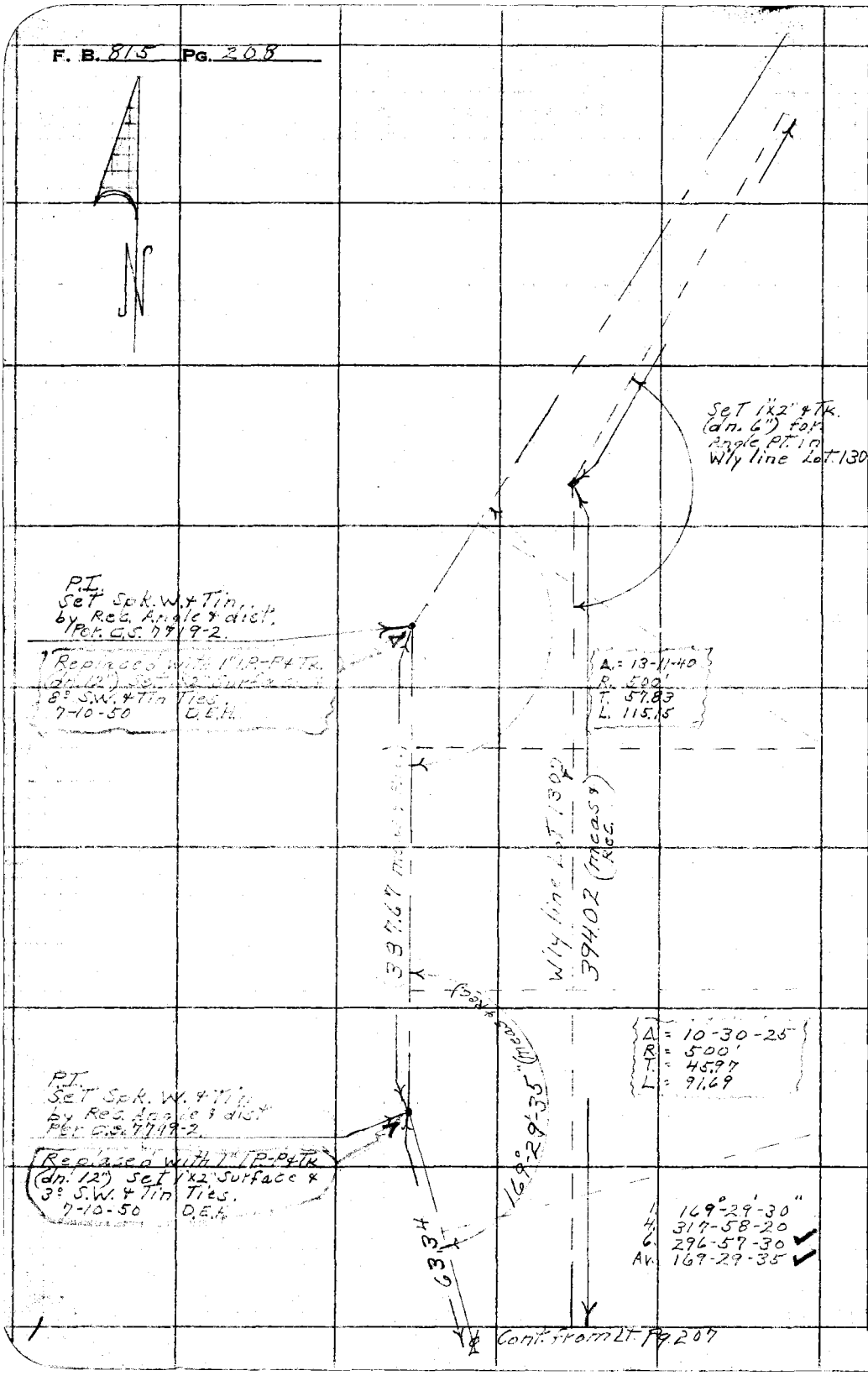

WS. 36-C-4+5

RETURN TO
LOS ANGELES COUNTY SURVEYOR
726 LOS ANGELES COUNTY
ENGINEERING BLDG.

Do not extend notes this side of this line.

Note: Any Additions or Changes on This Sheet Must be Made or Circled in Red Ink With Date and Name of Person Making Change.

Notes Ck'd by Miller	Survey of Riding & Hiking Trails
Map No.	W. O. Tape No. 911 Std. 68 °F
Office Work	Surveyed by D.E. Holmes
Checked	Notes D.E.H. Date 7-3-50
Date	Indexed A. C. Johnson 7-11-50

F. B. 813 Pg. 209

J.N. 8433

RIDING & HIKING TRAILS

MONUMENTING of

RECREATION PARK.

(East of Bluff Rd. Rio Hondo River.)

Holmes
Barilotti
Westhoff
Petri.

Note: Any Additions or Changes on This Sheet Must be Made or Circled in Red Ink With Date and Name of Person Making Change.

Do not extend notes this side of this line.

RETURN TO
LOS ANGELES COUNTY SURVEYOR
726 LOS ANGELES COUNTY
ENGINEERING BLDG.

76F3098 247 10M 1-49

F. B. 815 Pg. 210

Note: For relative elevations of C.S. Mons. shown on this page see F.B. 1473-235

℄ Per C.S. B-7719
Δ = 21-57-40
R. 500.00
T. 97.01
L. 191.65

Fd. 1x2" Pg 205

Set 1x2"

B.C. Set 1x2"

8.00 99.93

100.00

100.00

8.00

17.79

300' Tape #98 Std. @ 84°
(1) 105.37 @ 18-22 T-88° = 100.00
(2) 105.27 @ 18-12 T-88° = 100.00

(265.28 Pg 204)
113.14

E'ly LINE of MONTEBELLO CITY Bdry

℄ Per C.S. 7719

E.C. Set 1x2"
180.00

1" I.P. P.T. Fd. S.W.P.T. Pg 204

(1) 103.01 @ 12-55 T-88° = 100.00
(2) 102.75 @ 13-17 T-88° = 100.00

Δ. 12-35-00
R. 500.00
T. 55.13
L. 109.81

B.C. Set S.W.P.T.

100.00

(1) 102.59 @ 12-54 T-88° = 100.00
(2) 102.67 @ 13-06 T-88° = 100.00
300' Tape, Std. @ 84°

(404.85 Pg 204)

1" I.P. Pg. 202

1x2" Pg 202

(82.62 meas.)
(100.74 Calc.)

1812

1939

6"x6" Conc. Mon Pg. 202

These C.S. Mons. Reviewed in accordance with Sect. 8771 per C.S. F.B. 1473-235 for Revised Location of these points as Right of Way was established

Revised Location of these points as Right of Way was established

B.C. of R.C. R/W. Set C.S. Mon. (in 12")

10' Easement for Riding & Hiking TRAIL

32.10
33.21

2 1/2"
3.94

12.28

10°

Set 1x2"

PARK AREA

Wly R/W

Ely PARK Bdry

COUNTY SURVEYOR
R.E. 329

Set C.S. Mon. Marked as Shown Per Staking Plan

Reset C.S. Mon.

10.04 meas.
10.08 Calc.

1" I.P. Pg. 202
Reset 1" I.P.

(80.08 Calc. & meas.)
80.01

(Flush)

Removed C.S. Mon.
Reset same 0.07' Wly along line shown per office Instr.

80.01 ℄ 0-00 T-84° = 80.08

11/24/51 - RTM

1 86.10 @ 16-22 T-82° = 82.62
2 85.85 @ 15-48 T-82° = 82.62

N 5.39 - C.S.

RETURN TO
LOS ANGELES COUNTY SURVEYOR
72B LOS ANGELES COUNTY
ENGINEERING BLDG.

Do not extend notes this side of this line.

Note: Any Additions or Changes on This Sheet Must be Made or Circled in Red Ink With Date and Name of Person Making Change.

Notes Ck'd by KRm	Survey of PARAMOUNT BLVD
Map No.	W. O. 87506 Tape No. 0135 St'd. 68 °F
Office Work	Surveyed by F. PORTER
Checked	Notes Porter Date 7-27-55
Date	Indexed A. C. Johnson 8-5-55

F. B. 815 Pg. 215

PROPOSED & CHANGE
PARAMOUNT BLVD.

FROM
WASHINGTON BLVD SOUTH
TO
GLADSTONE AVE

Porter & Party
Aug. 1955

Note: Any Additions or Changes on This Sheet Must be Made or Circled in Red Ink With Date and Name of Person Making Change.

Do not extend notes this side of this line.

RETURN TO
LOS ANGELES COUNTY SURVEYOR
726 LOS ANGELES COUNTY
ENGINEERING BLDG.

76F3098 247 4-53

F. B. 815 · Pg. 218

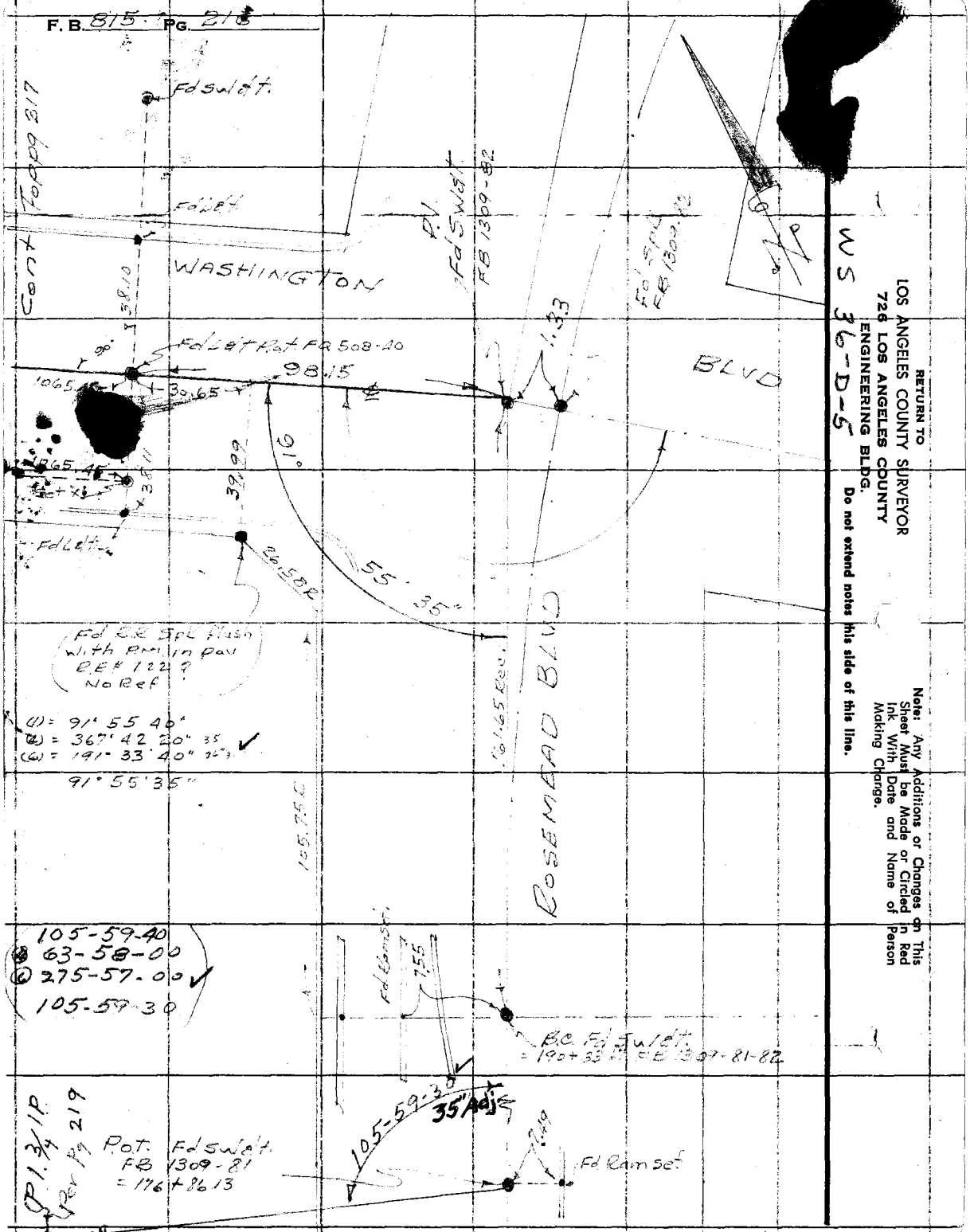

RETURN TO
LOS ANGELES COUNTY SURVEYOR
726 LOS ANGELES COUNTY
ENGINEERING BLDG.

Do not extend notes this side of this line.

Note: Any Additions or Changes on This Sheet Must be Made or Circled in Red Ink With Date and Name of Person Making Change.

WS 36-D-5

Notes Ck'd by [illegible]
Map No.
Office Work
Checked
Date

Survey of Paramount Blvd
W. O. 0875.06 Tape No. 0135 St'd. 68° °F
Surveyed by G. Porter
Notes Porter Date 7-28-55
Indexed C. Johnson

F. B. 815 PG. 817

Cont from Left Pg 2

W/S 36-D-5

(40) (40)

WASHINGTON BLVD

1065.45 to Lot
1065.45 to "X"

1065.31 @ 0° T 70°
= 1065.45

Fd CS Wat dn 2" .02 Nail line FQ 508

Set Nail

(30)

35.02

CROSSWAY DR

(30)

1336.72

Set 1x2"

Fd CS Sok in Conc Mon. dn 18" FQ 508-17

1336.70 @ 0° T 70°
= 1336.72

402.35 @ 0° T 70°
= 402.37

Rd Bolt Brass Cap Mon.

15.02

402.37

Cont Top Pg - 218

Note: Any Additions or Changes on This Sheet Must be Made or Circled in Red Ink With Date and Name of Person Making Change.

Do not extend notes this side of this line.

RETURN TO
LOS ANGELES COUNTY SURVEYOR
726 LOS ANGELES COUNTY
ENGINEERING BLDG.

76F3095 247 4-55

RETURN TO
LOS ANGELES COUNTY SURVEYOR
726 LOS ANGELES COUNTY
ENGINEERING BLDG.

Note: Any Additions or Changes on This Sheet Must Be Made or Circled in Red Ink With Date and Name of Person Making Change.

Do not extend notes this side of this line.

WS 36-D-5



Notes Ck'd by KRM	Survey of Paramount Blvd
Map No.	W. O. 0075.06 Tape No. 0135 St'd. 68 °F
Office Work	Surveyed by G Porter
Checked	Notes Porter Date 8-1-55
Date	Indexed C. Johnson

F.B. 815 Pg. 219

WS 36-D-5

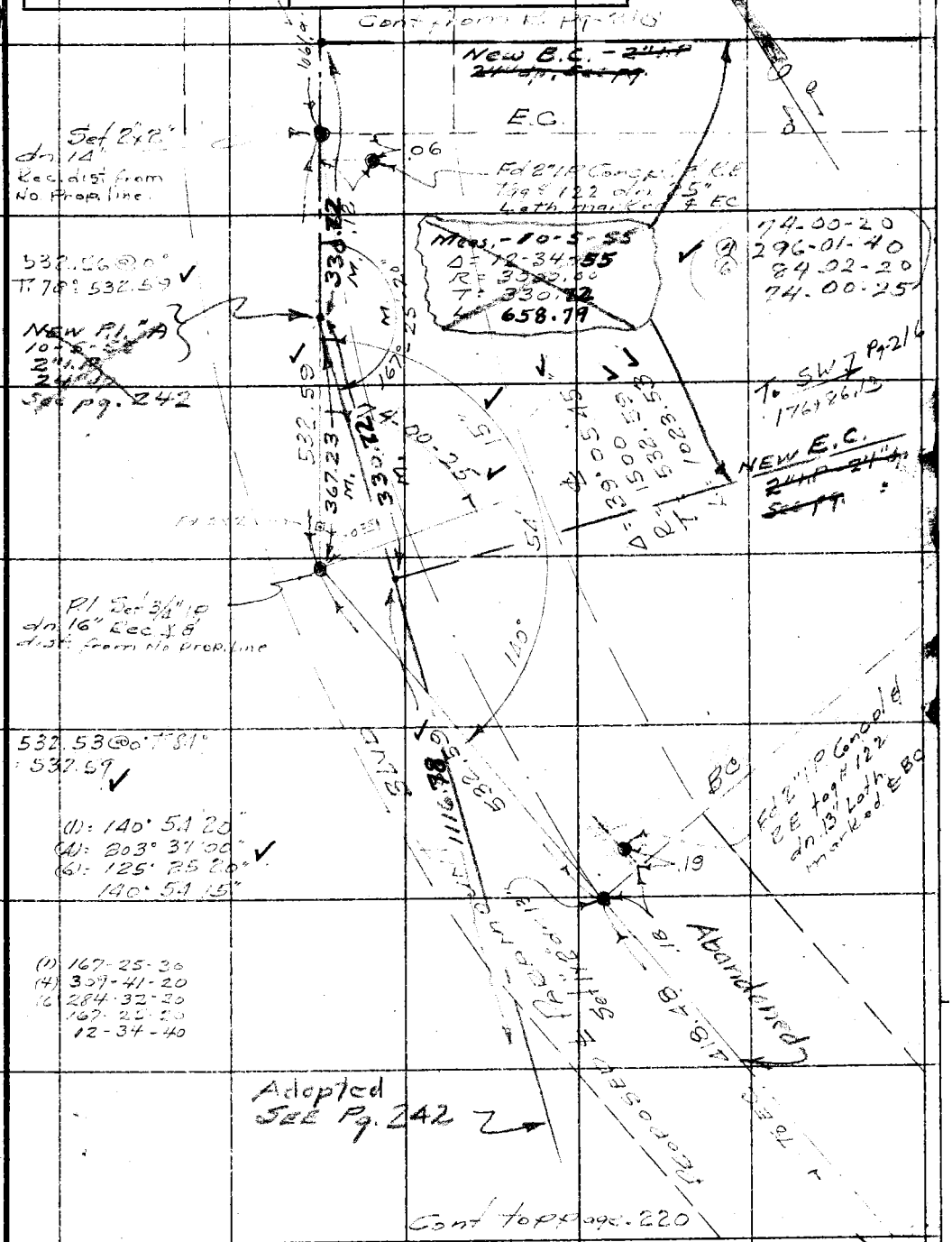

Note: Any Additions or Changes on This Sheet Must be Made or Circled in Red Ink With Date and Name of Person Making Change.

Do not extend notes this side of this line.

RETURN TO
LOS ANGELES COUNTY SURVEYOR
726 LOS ANGELES COUNTY
ENGINEERING BLDG.

76F3098 247 4-53

F.B. 815 Pg. 220

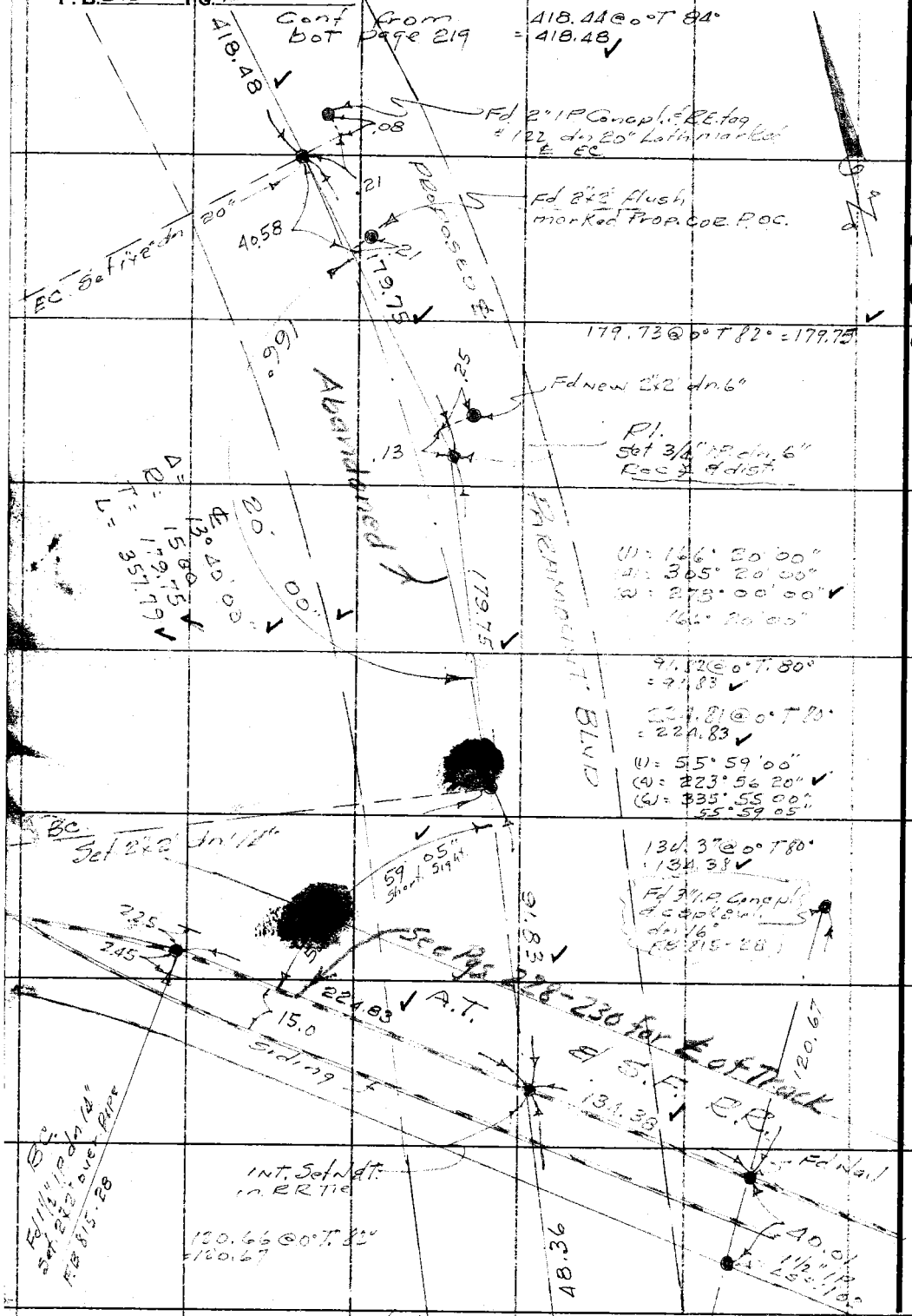

RETURN TO
LOS ANGELES COUNTY SURVEYOR
726 LOS ANGELES COUNTY
ENGINEERING BLDG.
Do not extend notes this side of this line.

Note: Any Additions or Changes on This Sheet Must be Made or Circled in Red Ink With Date and Name of Person Making Change.

W.S. 36-C-5

Notes Ck'd by KRM	Survey of Paramount Blvd
Map No.	W. 0075.06 Tape No. 0135 St'd. 68 °F
Office Work	Surveyed by G. Porter
Checked	Notes Porter Date 8-2-55
Date	Indexed A. C. Johnson

F. B. 815 Pg. 221

WS 36-C-5

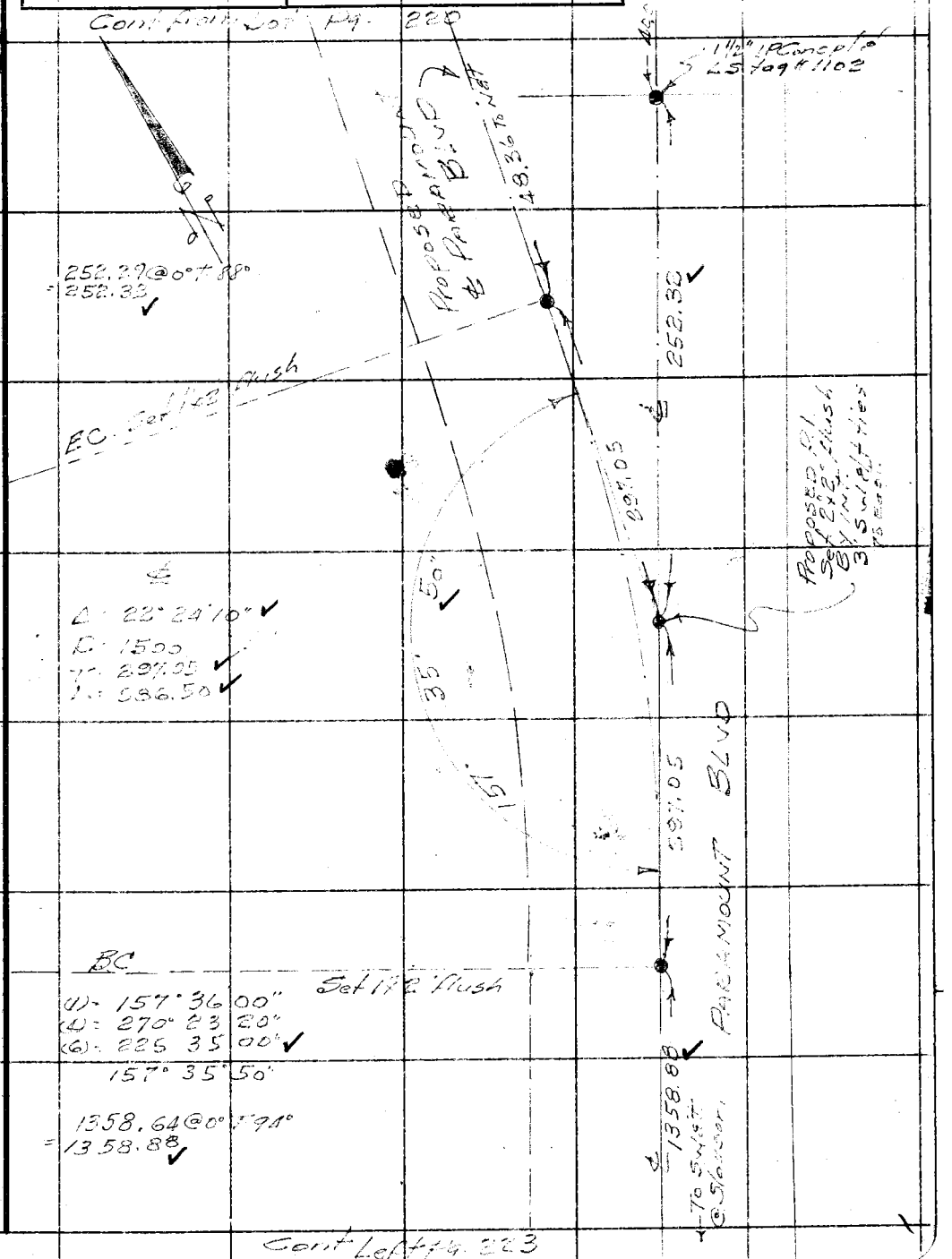

Note: Any Additions or Changes on This Sheet Must be Made or Circled in Red Ink With Date and Name of Person Making Change.

Do not extend notes this side of this line.

RETURN TO
LOS ANGELES COUNTY SURVEYOR
726 LOS ANGELES COUNTY
ENGINEERING BLDG.

76F3098 247 4-53

RETURN TO
LOS ANGELES COUNTY SURVEYOR
726 LOS ANGELES COUNTY
ENGINEERING BLDG.

Note: Any Additions or Changes on This Sheet Must be Made or Circled in Red Ink With Date and Name of Person Making Change.

Do not extend notes this side of this line.

F. B. 815 PG. 223

Notes Ck'd by KRM	Survey of Paramount Blvd
Map No.	W. O. 0075.06 Tape No. 0135 St'd. 68 °F
Office Work	Surveyed by G. Porter
Checked	Notes Porter Date 7-20-55
Date	Indexed C. Johnson

F. B. 815 PG. 223

WS 36-C-5

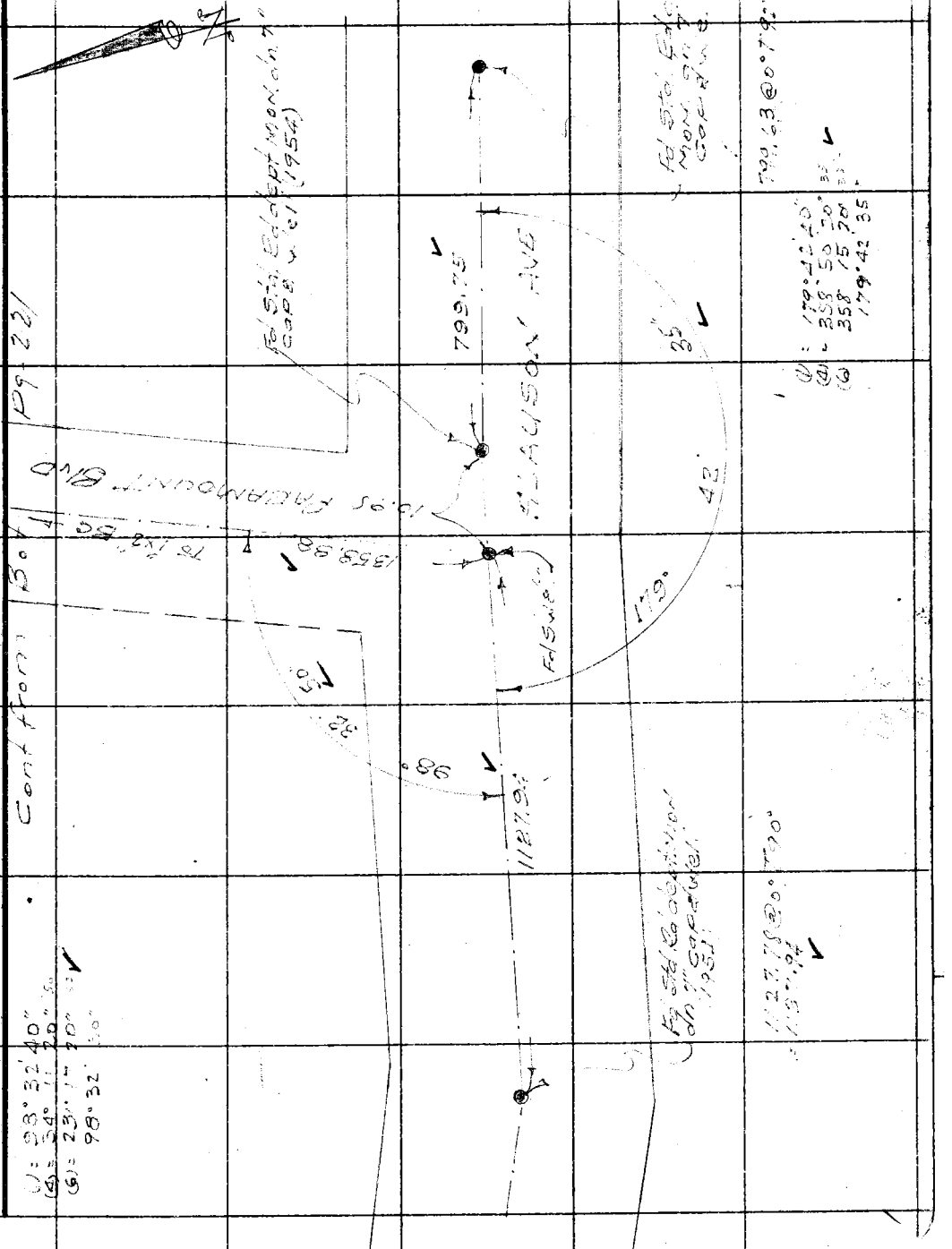

Note: Any Additions or Changes on This Sheet Must be Made or Circled in Red Ink With Date and Name of Person Making Change.

Do not extend notes this side of this line.

RETURN TO
LOS ANGELES COUNTY SURVEYOR
726 LOS ANGELES COUNTY
ENGINEERING BLDG.

76F3095 247 4-53

RETURN TO
LOS ANGELES COUNTY SURVEYOR
726 LOS ANGELES COUNTY
ENGINEERING BLDG.

Note: Any Additions or Changes on This Sheet Must be Made or Circled in Red Ink With Date and Name of Person Making Change.

Do not extend notes this side of this line.

F.B. 815 PG. 224

Notes Ck'd by [illegible]	Survey of [illegible]
Map No. B-1564-1	W. O. [illegible] Tape No. ____ St'd. ____ °F.
Office Work Ichien	Surveyed by [illegible]
Checked McPherson	Notes [illegible] Date Sept '55
Date Nov. '55	Indexed A. C. Johnson 9-29-55

F. B. 615 Pg. [illegible]

A. N. HELLSTROM
[illegible]
[illegible]
[illegible]
F. E. [illegible]

J. N. [illegible]

[illegible] BLVD.

SURVEY TO TIE IN PROPERTY LINES AND
AT [illegible] R.R. FOR STUDY FOR NEW ℄
FOR [illegible] BLVD
BETWEEN GLADSON AVE. [illegible]
SEPT. 1955

Note: Any Additions or Changes on This Sheet Must be Made or Circled in Red Ink With Date and Name of Person Making Change.

Do not extend notes this side of this line.

RETURN TO
LOS ANGELES COUNTY SURVEYOR
726 LOS ANGELES COUNTY
ENGINEERING BLDG.

76F309S S&E #247. 8-54

RETURN TO
LOS ANGELES COUNTY SURVEYOR
726 LOS ANGELES COUNTY
ENGINEERING BLDG.

Note: Any Additions or Changes on This Sheet Must be Made or Circled in Red Ink With Date and Name of Person Making Change.

Do not extend notes this side of this line.

WS 36-C-5



F. B. 815 PG. 226
Cont. Bottom Right Pg. 232

Notes Ck'd by [illegible]	Survey of [illegible]
Map No. B-1564-1	W. O. 0075.06 Tape No. ____ St'd. ____ °F
Office Work Ichien	Surveyed by [illegible]
Checked McPherson	Notes [illegible] Date Sept [illegible]
Date Nov. '55	Indexed A. C. Johnson

F. B. [illegible] PG. [illegible]

WS 36-C-5(2)

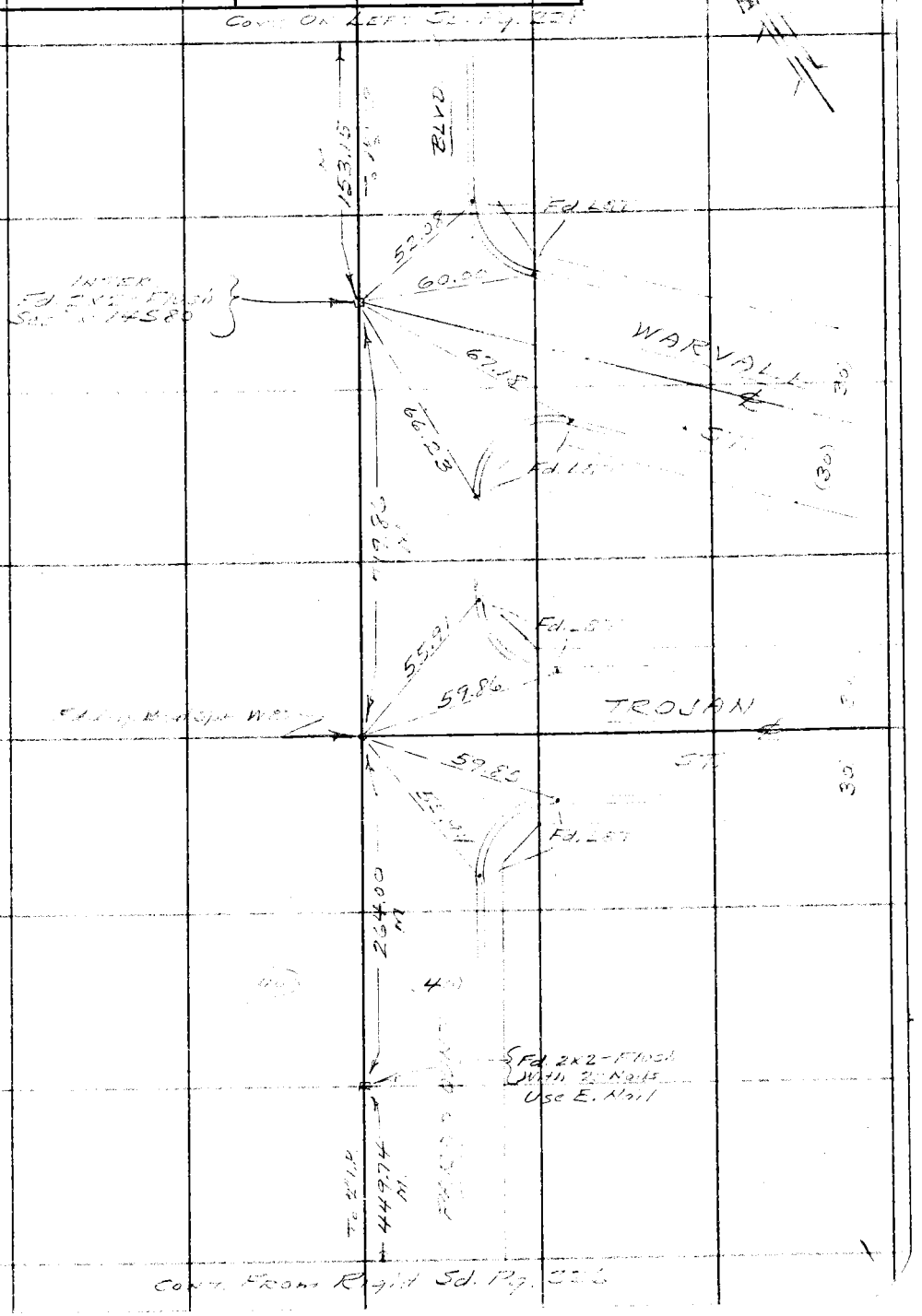

Note: Any Additions or Changes on This Sheet Must be Made or Circled in Red Ink With Date and Name of Person Making Change.

Do not extend notes this side of this line.

RETURN TO
LOS ANGELES COUNTY SURVEYOR
726 LOS ANGELES COUNTY
ENGINEERING BLDG.

76F309S S&E #247. 8-54

RETURN TO
LOS ANGELES COUNTY SURVEYOR
726 LOS ANGELES COUNTY
ENGINEERING BLDG.

Note: Any Additions or Changes on This Sheet Must be Made or Circled in Red Ink With Date and Name of Person Making Change.

Do not extend notes this side of this line.

W 5 36-C-5

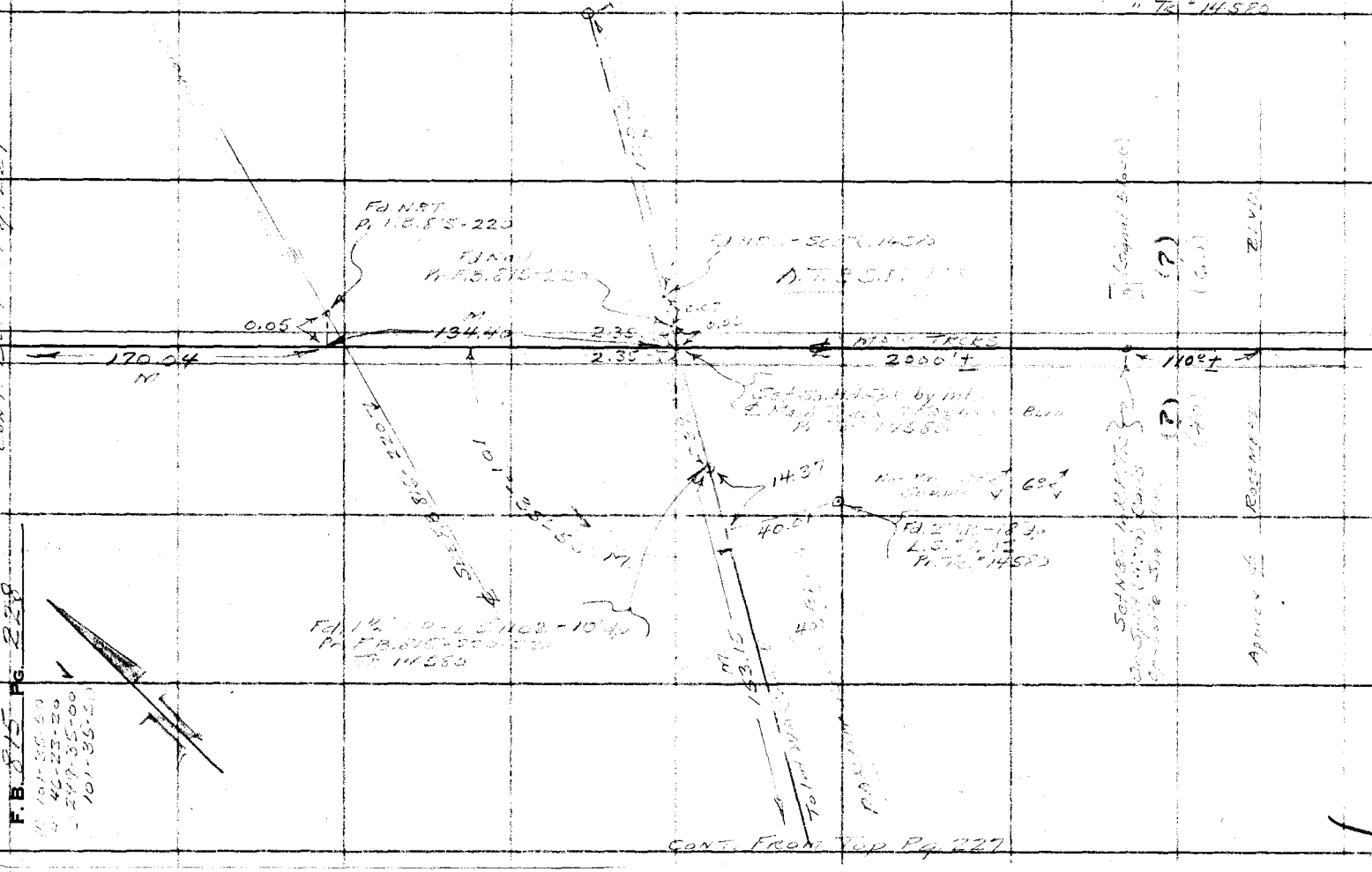

Notes Ck'd by	Survey of
Map No. B-1564-1	W. O. 0075-06 Tape No. St'd. eF
Office Work Ichien	Surveyed by
Checked McPherson	Notes A.N.H. Date Sept 55
Date Nov. '55	Indexed A. C. Johnson

F. B. 815 Pg. 729

WS 36-C-5

Note: Any Additions or Changes on This Sheet Must be Made or Circled in Red Ink With Date and Name of Person Making Change.

Do not extend notes this side of this line.

RETURN TO
LOS ANGELES COUNTY SURVEYOR
726 LOS ANGELES COUNTY
ENGINEERING BLDG.

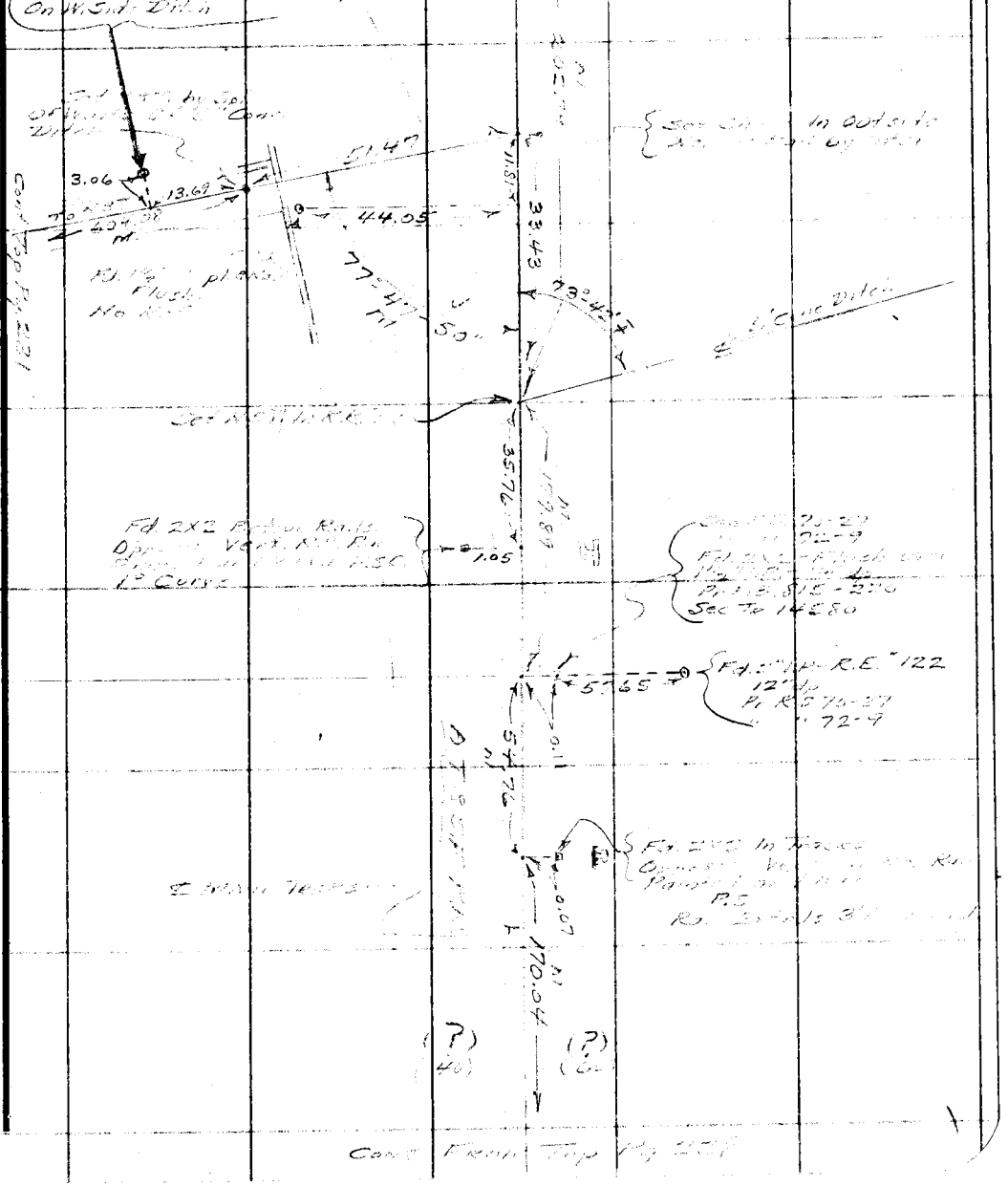

76F3095 S&E #247. 8-54

RETURN TO
LOS ANGELES COUNTY SURVEYOR
726 LOS ANGELES COUNTY
ENGINEERING BLDG.

Note: Any Additions or Changes on This Sheet Must be Made or Circled in Red Ink With Date and Name of Person Making Change.

Do not extend notes this side of this line.

WS 36-C-5



Notes Ck'd by [illegible]	Survey of [illegible]
Map No. B-1564-1	W. O. 0075.06 Tape No. ____ St'd. ____ °F
Office Work Ichien	Surveyed by [illegible]
Checked McPherson	Notes [illegible] Date Sept '55
Date Nov. '55	Indexed A. C. Johnson

F. B. 815 PG. 231

WS 36-C-5

Cont. Left [illegible]



Cont. From Top Pg. 231

Note: Any Additions or Changes on This Sheet Must be Made or Circled in Red Ink With Date and Name of Person Making Change.

Do not extend notes this side of this line.

RETURN TO
LOS ANGELES COUNTY SURVEYOR
726 LOS ANGELES COUNTY
ENGINEERING BLDG.

76F309S S&E #247. 8-54

RETURN TO
LOS ANGELES COUNTY SURVEYOR
726 LOS ANGELES COUNTY
ENGINEERING BLDG.

Note: Any Additions or Changes on This Sheet Must be Made or Circled in Red Ink With Date and Name of Person Making Change.

Do not extend notes this side of this line.

F. B. 815 PG. 23

Notes Ck'd by	Survey of
Map No. B-1564-1	W. O. 0075.06 Tape No. 928 St'd. 68 °F
Office Work Union	Surveyed by
Checked McPherson	Notes Date
Date Nov. '55	Indexed A. C. Johnson

F. B. 875 Pg. 2

WS 36-C-5

Note: Any Additions or Changes on This Sheet Must be Made or Circled In Red Ink With Date and Name of Person Making Change.

Do not extend notes this side of this line.

RETURN TO
LOS ANGELES COUNTY SURVEYOR
726 LOS ANGELES COUNTY
ENGINEERING BLDG.

76F309S S&E #247. 8.54

RETURN TO
LOS ANGELES COUNTY SURVEYOR
726 LOS ANGELES COUNTY
ENGINEERING BLDG.

Note: Any Additions or Changes on This Sheet Must be Made or Circled in Red Ink With Date and Name of Person Making Change.

Do not extend notes this side of this line.

WS 36-C-5

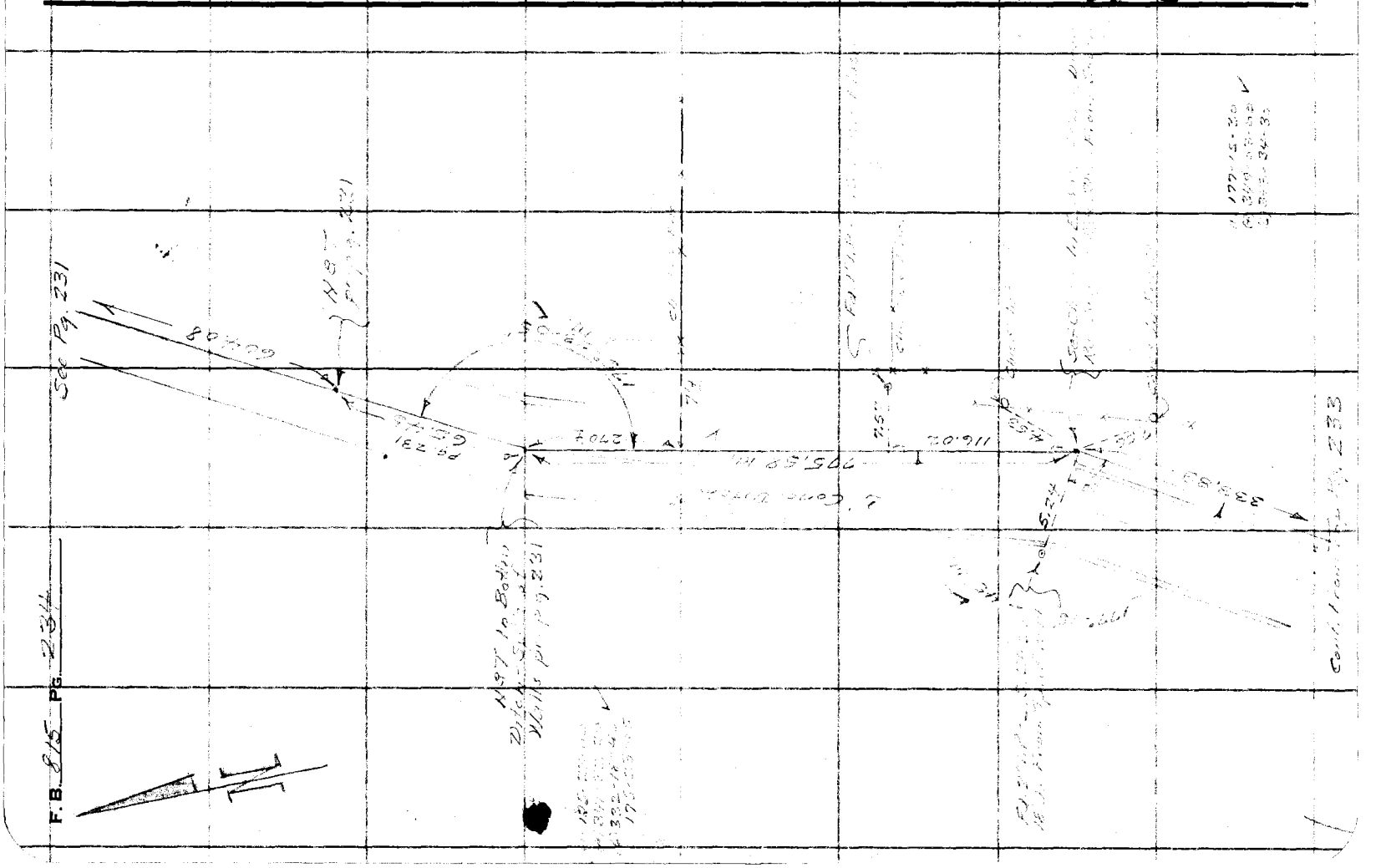

Notes Ck'd by	Survey of PARAMOUNT BLVD
Map No.	W. O. 0075.06 Tape No. 0158 St'd. 68 °F
Office Work	Surveyed by A.N. HELLSTROM
Checked	Notes A.N.H. Date 10-10-55
Date	Indexed A. C. Johnson 10-11-55

F. B. 815 PG. 235

A.N. HELLSTROM
M.A. WALSH [illegible]
[illegible]
A.W. [illegible]

J.N. 0075.06

PARAMOUNT BLVD

OCT. - 1955

PROPOSED ℄ FROM ANAHEIM-TEL. RD.
TO WASHINGTON BLVD.

FROM [illegible] TO SLAUSON AVE - A TRENCH
LINE TO TIE [illegible] ℄; AND FROM
SLAUSON AVE. TO WASHINGTON BLVD - A FINAL ℄

PAGES 235-242

Note: Any Additions or Changes on This Sheet Must be Made or Circled in Red Ink With Date and Name of Person Making Change.

Do not extend notes this side of this line.

RETURN TO
LOS ANGELES COUNTY SURVEYOR
726 LOS ANGELES COUNTY
ENGINEERING BLDG.

76F309S S&E #247. 8-54

RETURN TO
LOS ANGELES COUNTY SURVEYOR
726 LOS ANGELES COUNTY
ENGINEERING BLDG.

Note: Any Additions or Changes on This Sheet Must be Made or Circled in Red Ink With Date and Name of Person Making Change.

Do not extend notes this side of this line.

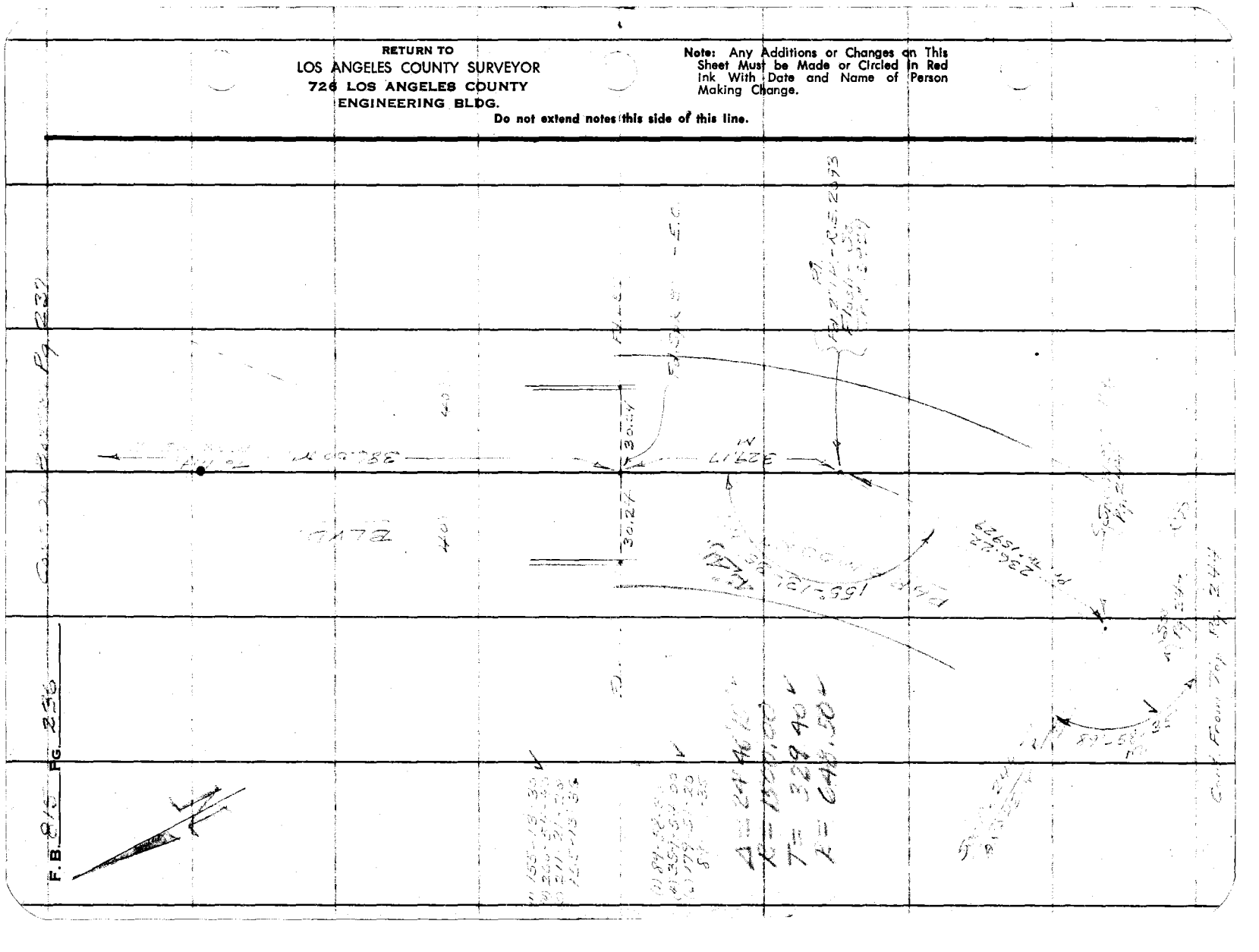

F. B. 815 PG. 234

Notes Ck'd by
Map No.
Office Work
Checked
Date

Survey of
W. O. 007506 Tape No. 0158 St'd. 68 °F
Surveyed by
Notes
Date 10-10-55
Indexed A. C. Johnson

WS 36-C-5(2)

Note: Any Additions or Changes on This Sheet Must be Made, or Circled in Red Ink With Date and Name of Person Making Change.

Do not extend notes this side of this line.

RETURN TO
LOS ANGELES COUNTY SURVEYOR
726 LOS ANGELES COUNTY
ENGINEERING BLDG.

76F309S S&E #247. 8-54

RETURN TO
LOS ANGELES COUNTY SURVEYOR
726 LOS ANGELES COUNTY
ENGINEERING BLDG.

Note: Any Additions or Changes on This Sheet Must be Made or Circled in Red Ink With Date and Name of Person Making Change.

Do not extend notes this side of this line.

WO 36-C-5

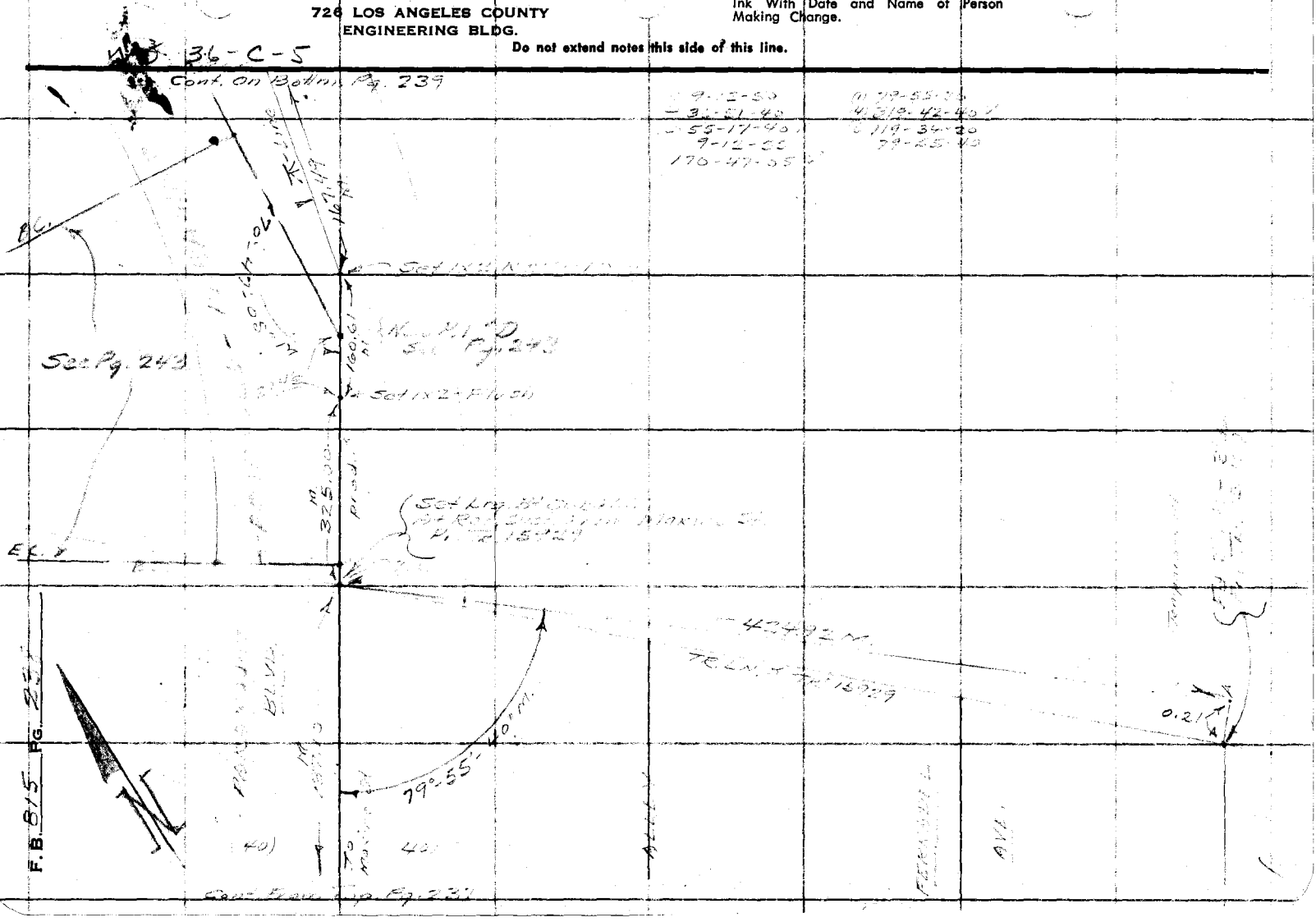

Notes Ck'd by Lam	Survey of [illegible]
Map No. B-1564-1	W. O. [illegible] Tape No. 0.58 St'd. 68 °F
Office Work Ichien	Surveyed by [illegible]
Checked McPherson	Notes A.N.H. Date 10-6-56
Date Nov. '55	Indexed A. C. Johnson

F. B. 815 Pg. [illegible]

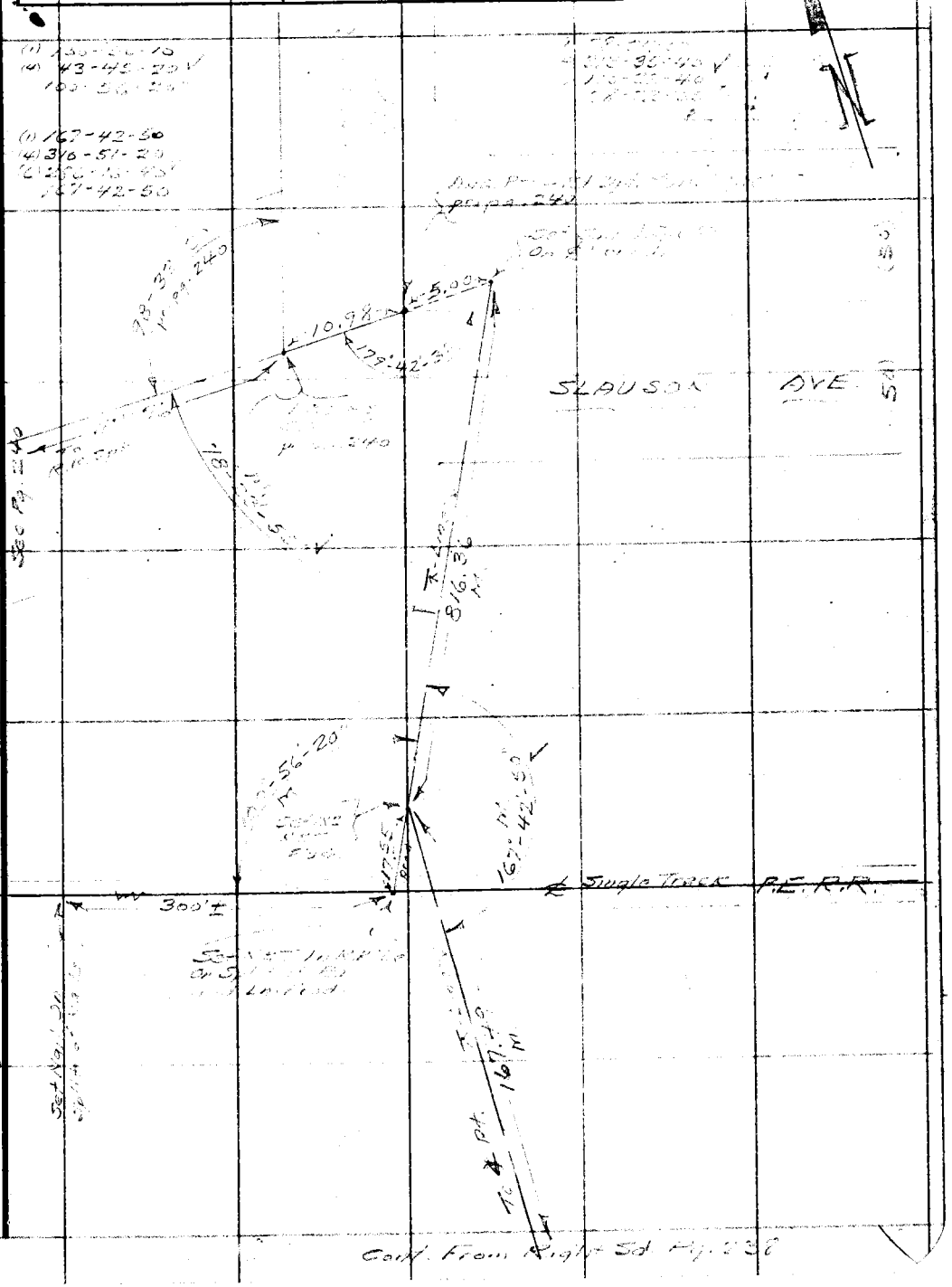

Note: Any Additions or Changes on This Sheet Must be Made or Circled in Red Ink With Date and Name of Person Making Change.

Do not extend notes this side of this line.

RETURN TO
LOS ANGELES COUNTY SURVEYOR
726 LOS ANGELES COUNTY
ENGINEERING BLDG.

WS 36-C-5

76F309S S&E #247. 8-54

RETURN TO
LOS ANGELES COUNTY SURVEYOR
726 LOS ANGELES COUNTY
ENGINEERING BLDG.

Note: Any Additions or Changes on This Sheet Must be Made or Circled in Red Ink With Date and Name of Person Making Change.

Do not extend notes this side of this line.

WS 36-C-5

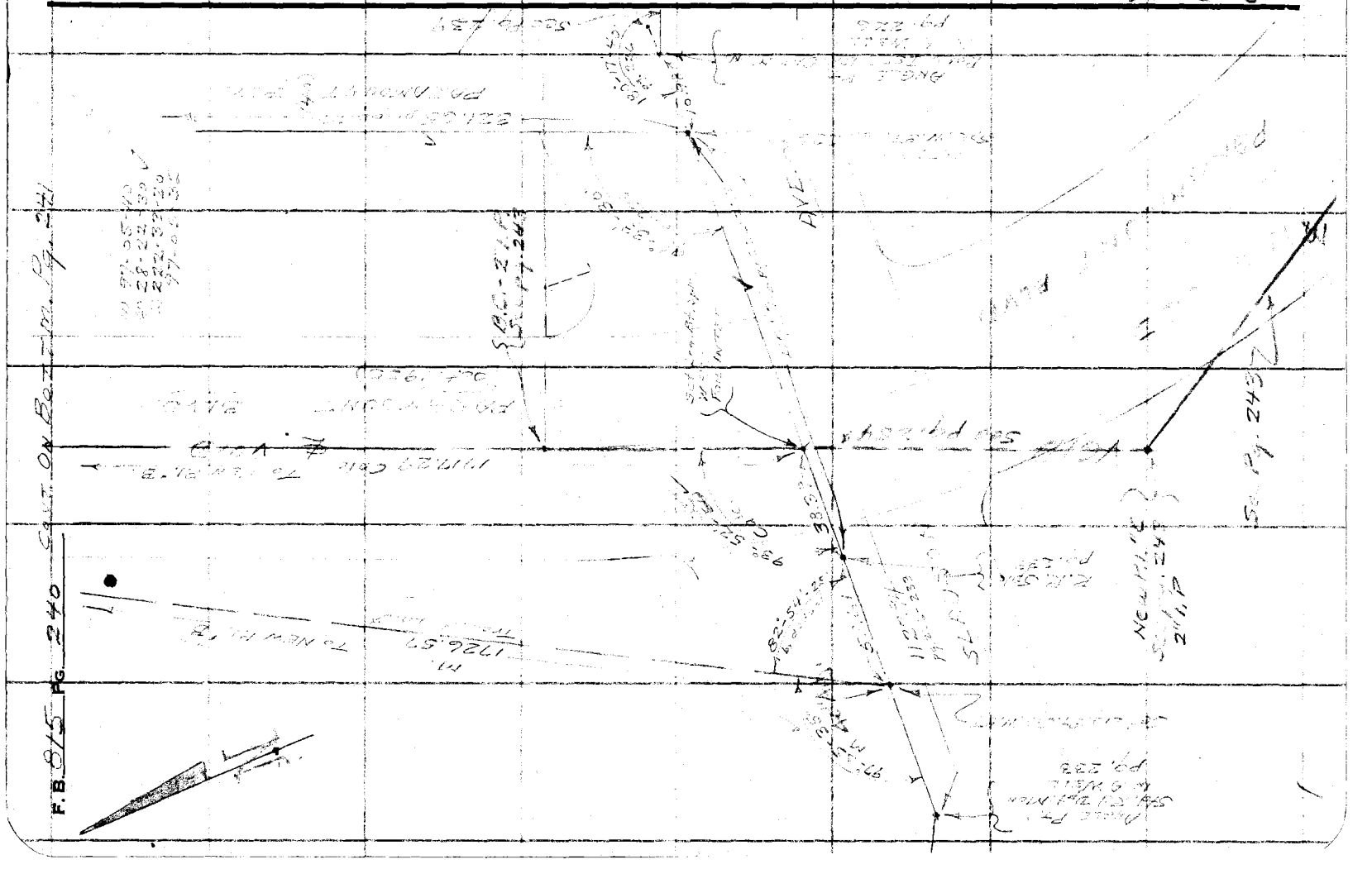

Notes Ck'd by KRM	Survey of [illegible]
Map No. B-1564-1	W. O. 0075.02 Tape No. 0128 St'd. 65 °F
Office Work Ichien	Surveyed by [illegible]
Checked McPherson	Notes A.N.H. Date 10-5-55
Date Nov. '55	Indexed C. Johnson

F. B. 815 Pg. 241

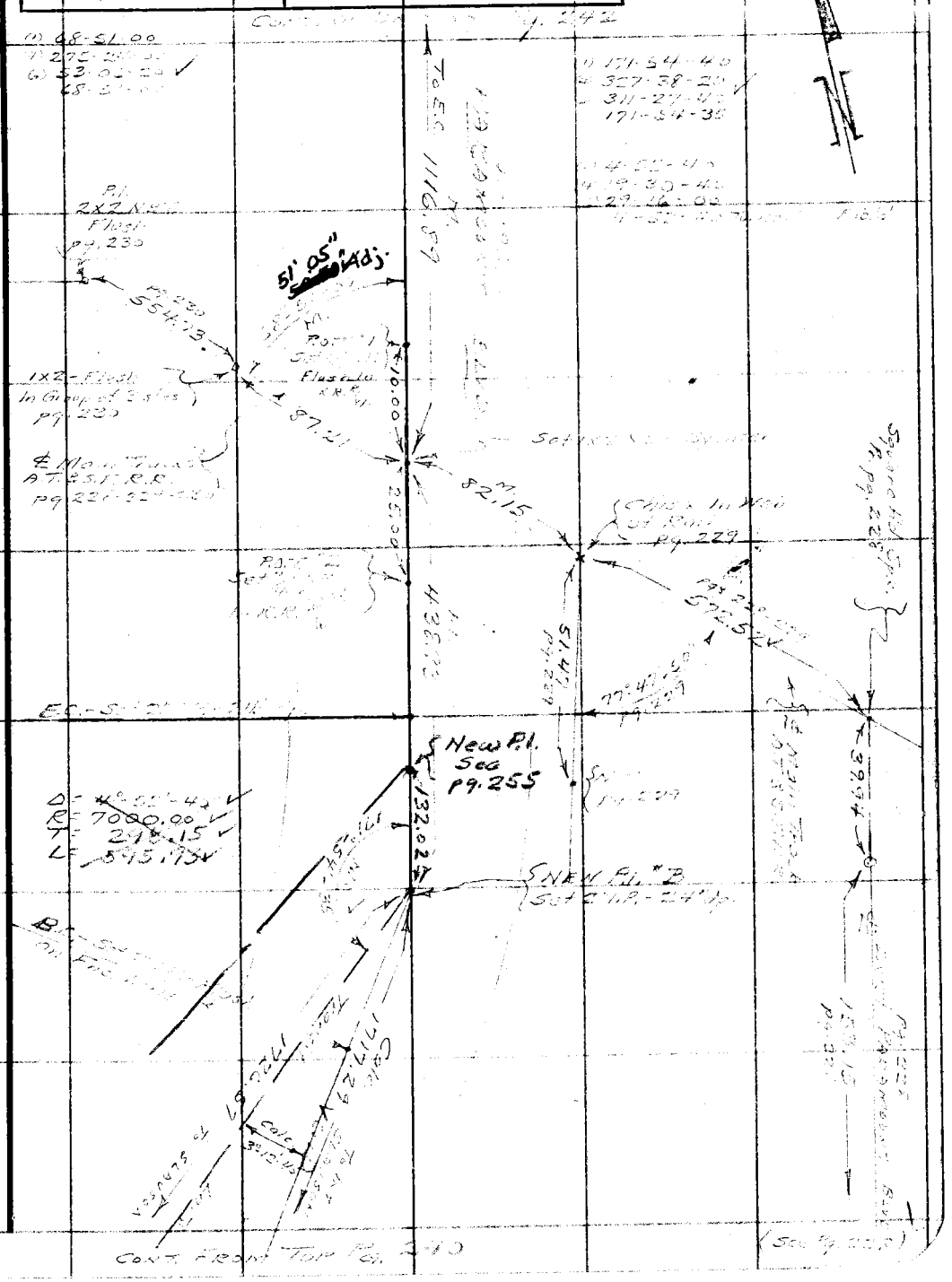

Note: Any Additions or Changes on This Sheet Must be Made or Circled In Red Ink With Date and Name of Person Making Change.

Do not extend notes this side of this line.

RETURN TO
LOS ANGELES COUNTY SURVEYOR
726 LOS ANGELES COUNTY
ENGINEERING BLDG.

76F309S S&E #247. 8

RETURN TO
LOS ANGELES COUNTY SURVEYOR
726 LOS ANGELES COUNTY
ENGINEERING BLDG.

Note: Any Additions or Changes on This Sheet Must be Made or Circled in Red Ink With Date and Name of Person Making Change.

Do not extend notes this side of this line.

WS 36-D-5

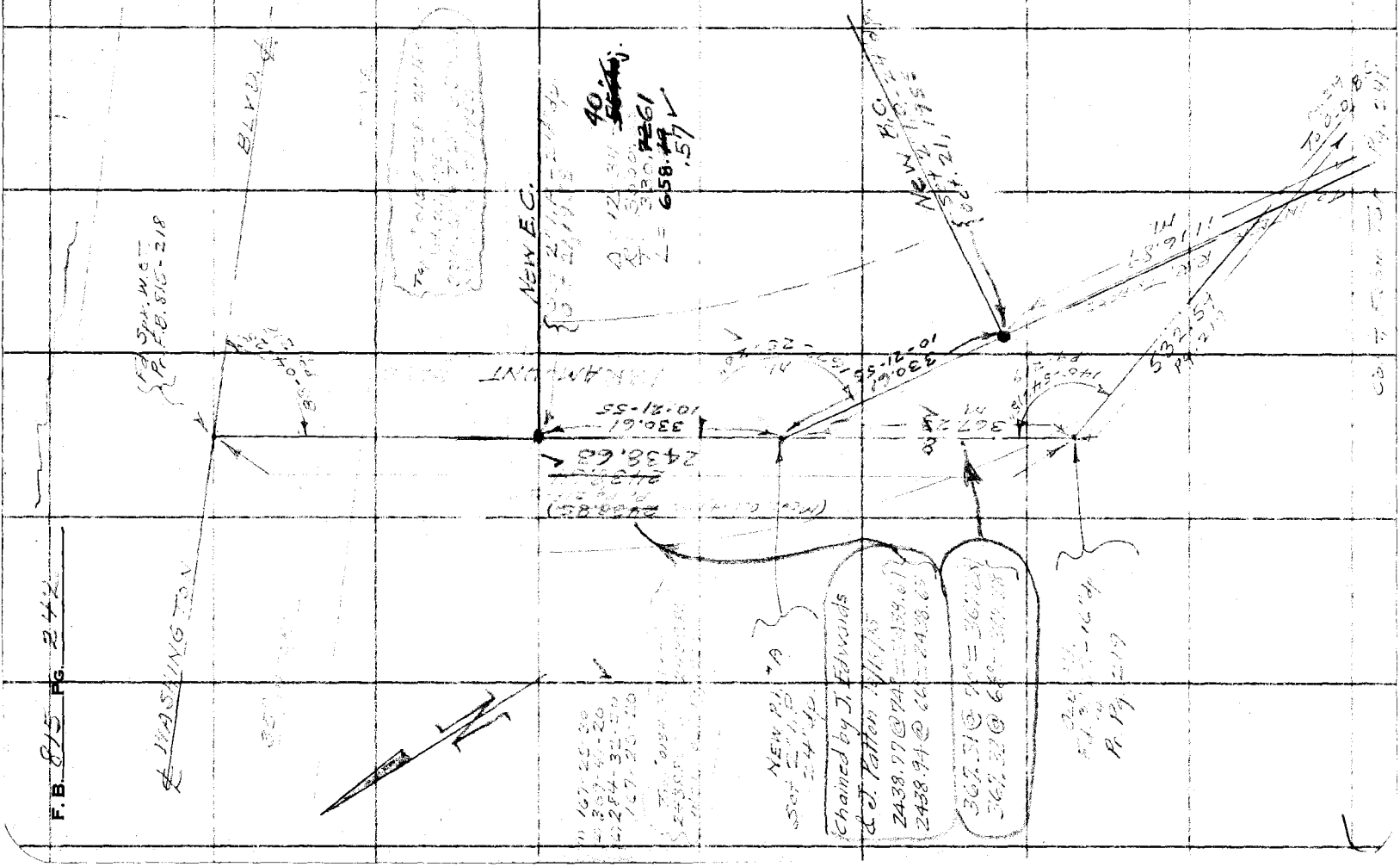

Notes Ck'd by KRM	Survey of Paramount Blvd
Map No. B-1564-1	W. O. 0075.0 Tape No. 0134 St'd. 68 °F
Office Work Ichien	Surveyed by A. N. HELLSTROM
Checked McPherson	Notes A.N.H. Date Oct. 1955
Date Nov. '55	Indexed C. Johnson

F. B. 815 Pg. 243

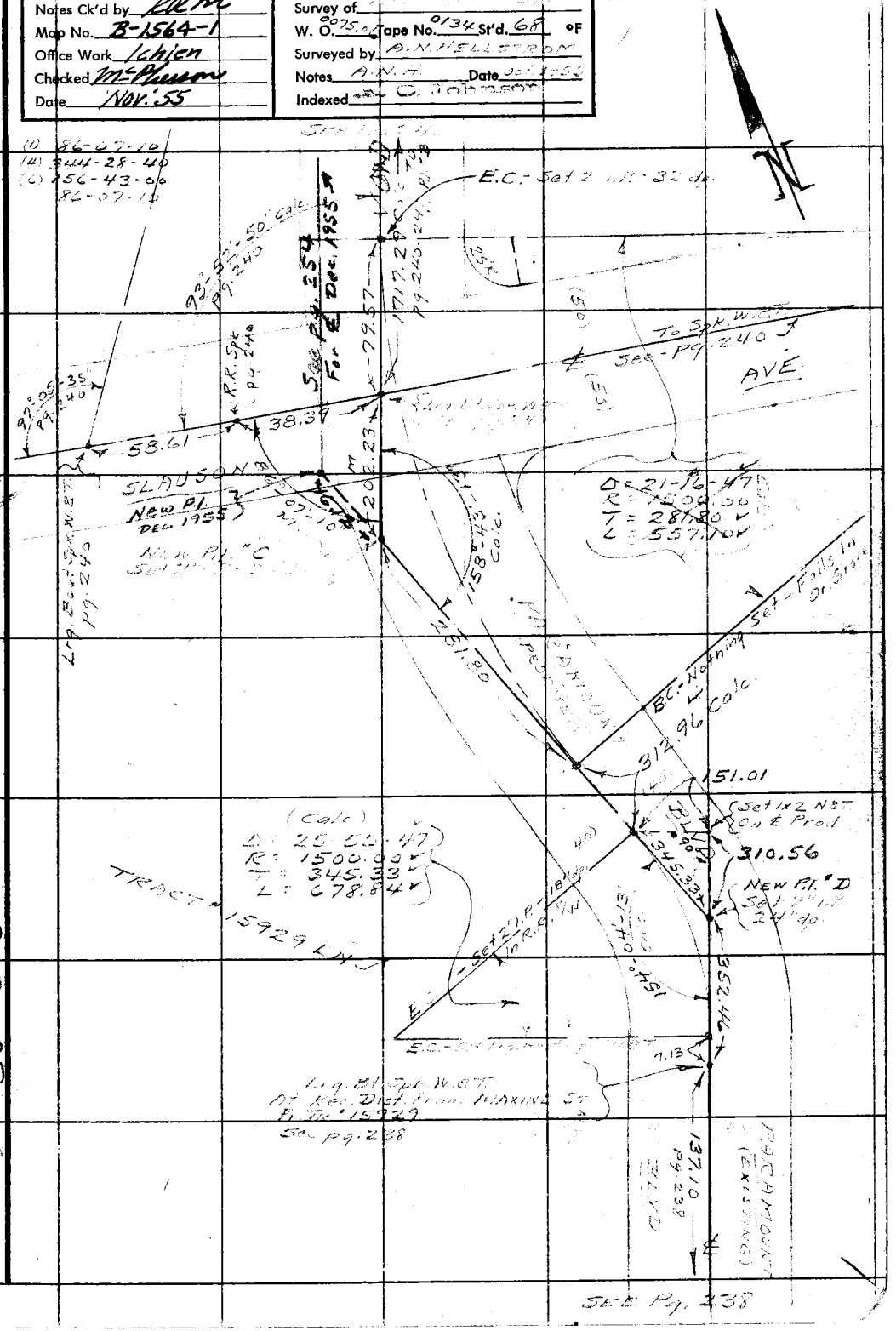

Note: Any Additions or Changes on This Sheet Must be Made or Circled in Red Ink With Date and Name of Person Making Change.

Do not extend notes this side of this line.

RETURN TO
LOS ANGELES COUNTY SURVEYOR
726 LOS ANGELES COUNTY
ENGINEERING BLDG.

W5 36-C-5

76F3095 247 4-53

F.B. 815 PG. 244 Cont. In Bottom Pg. 236



RETURN TO
LOS ANGELES COUNTY SURVEYOR
726 LOS ANGELES COUNTY
ENGINEERING BLDG.

Do not extend notes this side of this line.

Note: Any Additions or Changes on This Sheet Must be Made or Circled in Red Ink With Date and Name of Person Making Change.

WS 36-C-6

LOS ANGELES COUNTY ROAD DEPARTMENT
1003 COUNTY ENGINEERING BUILDING
LOS ANGELES

DATE 11-1-55
DATE
DATE
SURVEY BY Tuppell
CHECKED BY

F.B. 815-246

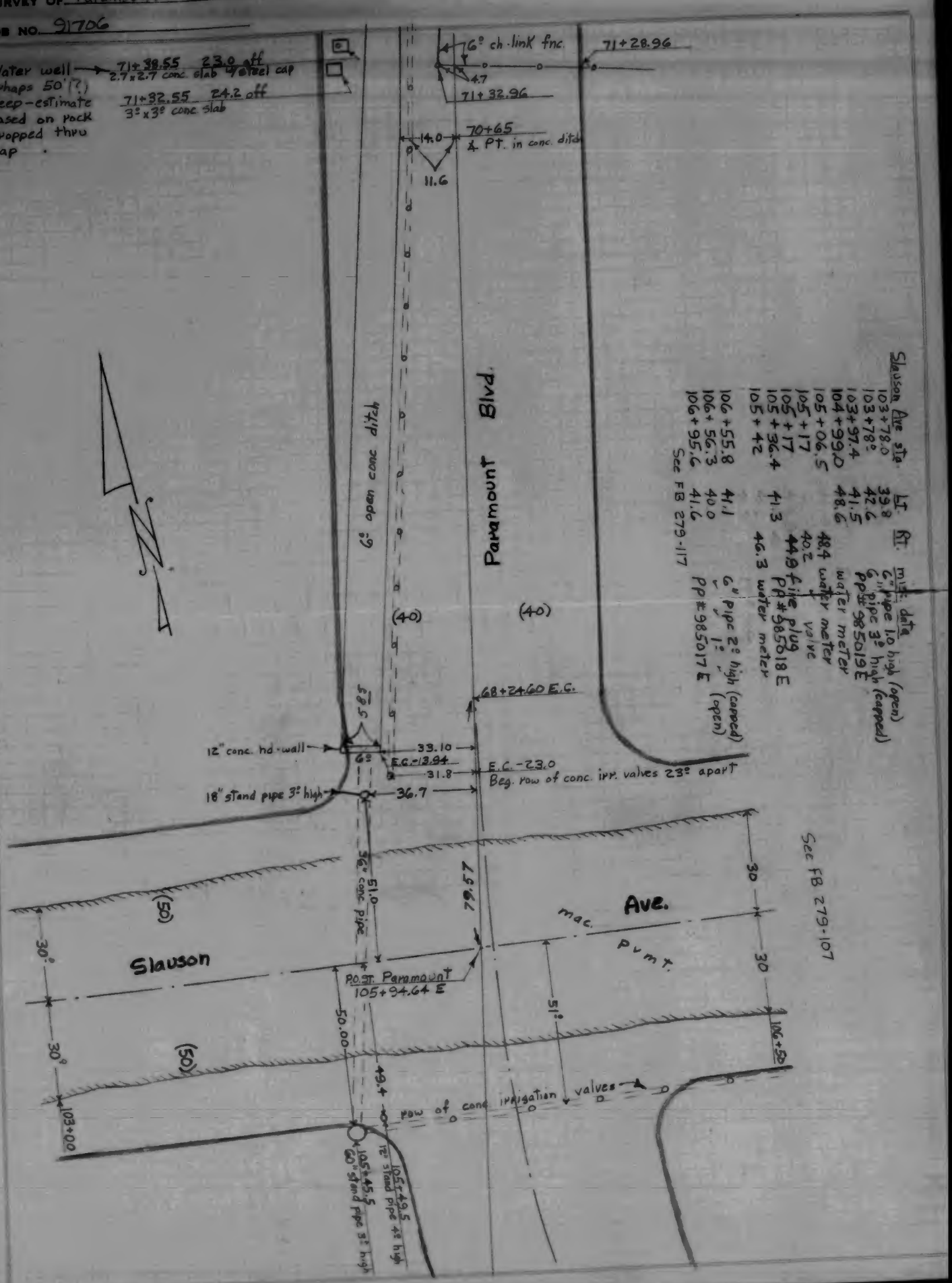

F.B. 815-246

LOS ANGELES COUNTY ROAD DEPARTMENT
1003 COUNTY ENGINEERING BUILDING
LOS ANGELES

SURVEY BY Tippell DATE 11-3-55

CHECKED BY DATE

F.B. 815-251

F.B. 815-252

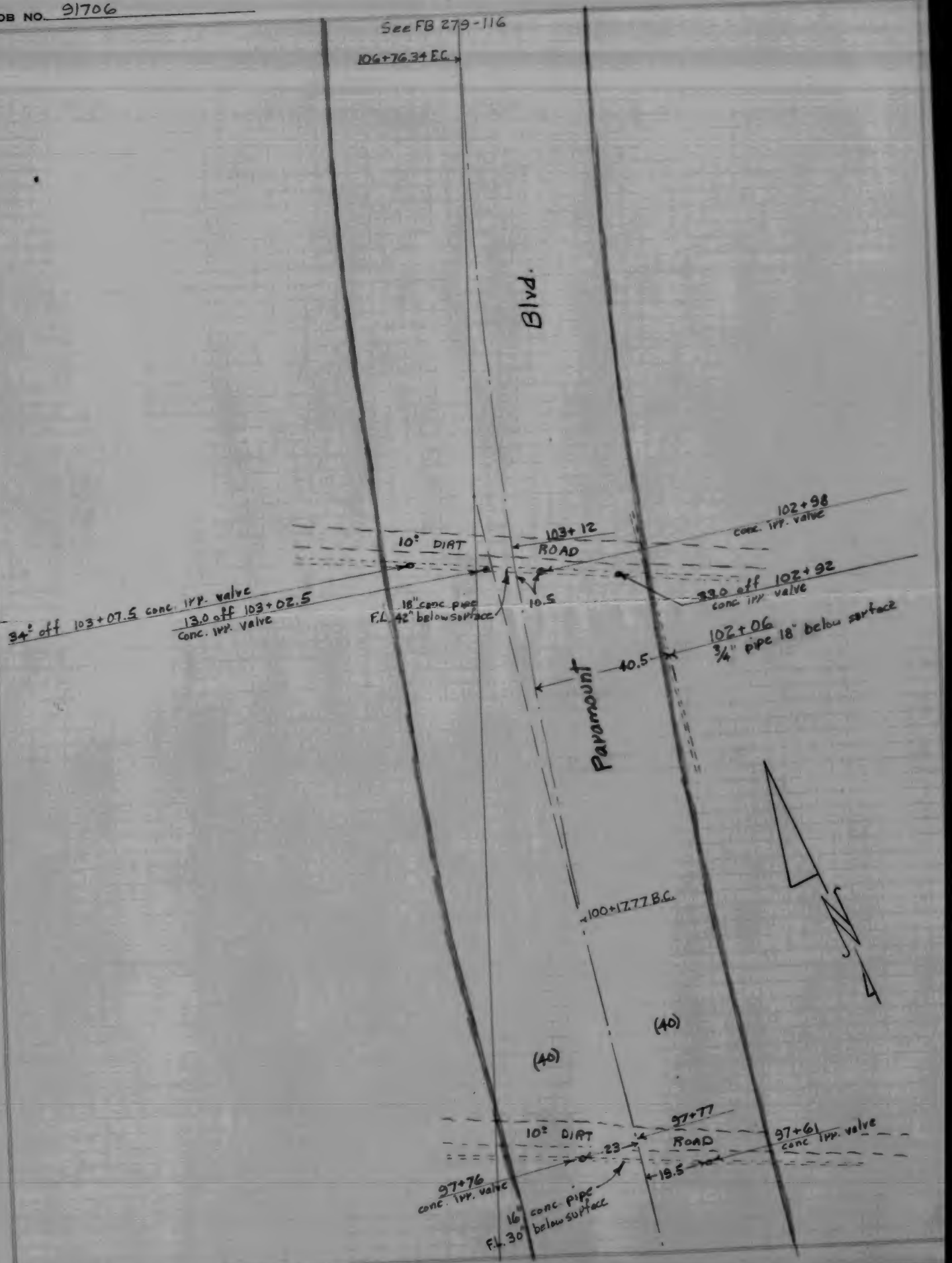

76891OR 141-B 3-54

SURVEY OF Paramount Blvd. (Topog) INDEX FB 279 PAGE 127

JOB NO. 91706

F.B. 815-243

LOS ANGELES COUNTY ROAD DEPARTMENT
1003 COUNTY ENGINEERING BUILDING
LOS ANGELES

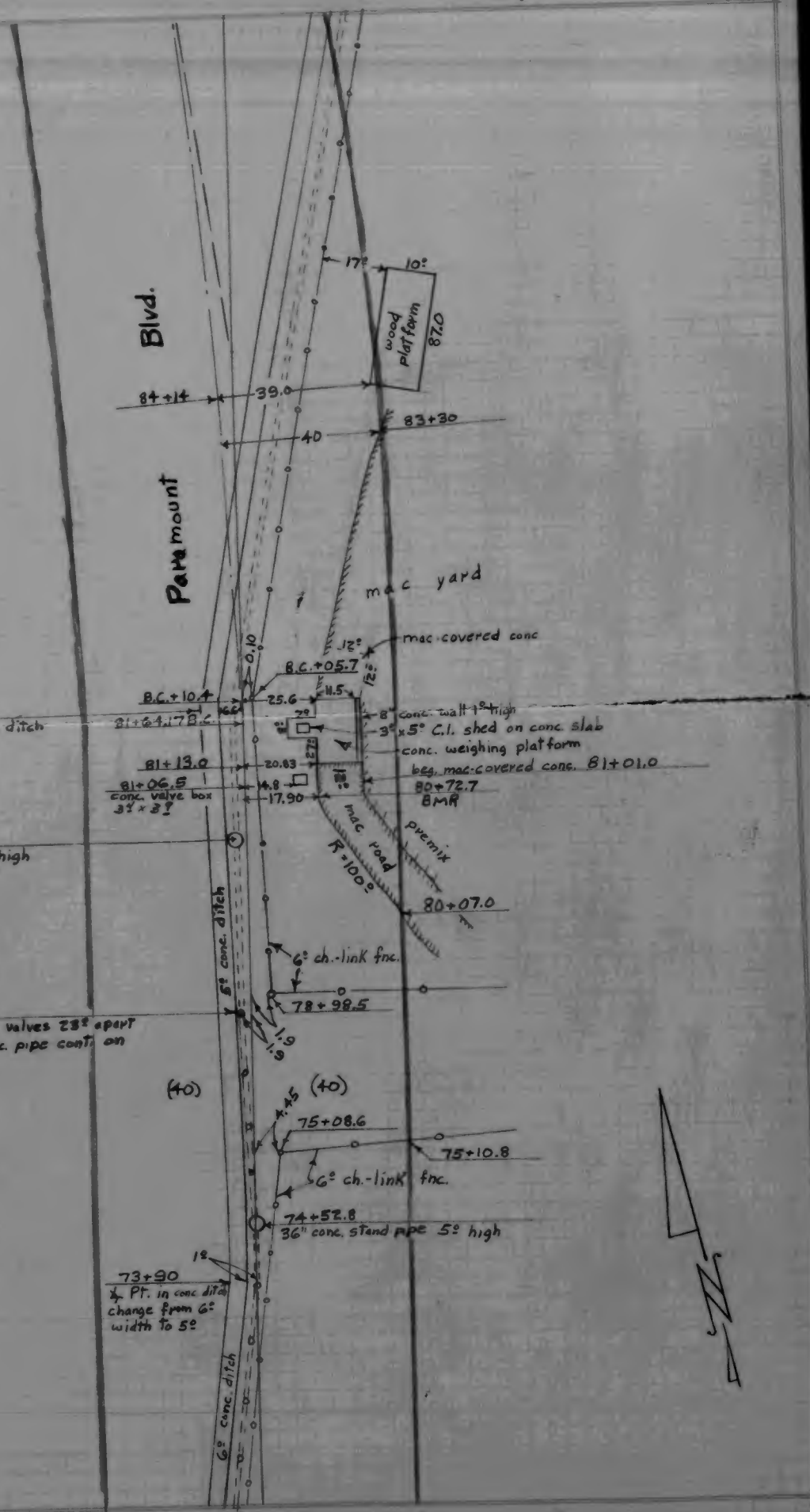

SURVEY BY Turrill DATE 11-1-55

CHECKED BY DATE

F.B. 815-247

765910R 141-B 8-54

SURVEY OF Paramount Blvd (Topog) INDEX FB 279 PAGE 128

JOB NO. 91706

LOS ANGELES COUNTY ROAD DEPARTMENT
1003 COUNTY ENGINEERING BUILDING
LOS ANGELES

SURVEY BY Tuppill DATE 11-3-55

CHECKED BY DATE

F.B. 815-249

F.B. 815-250

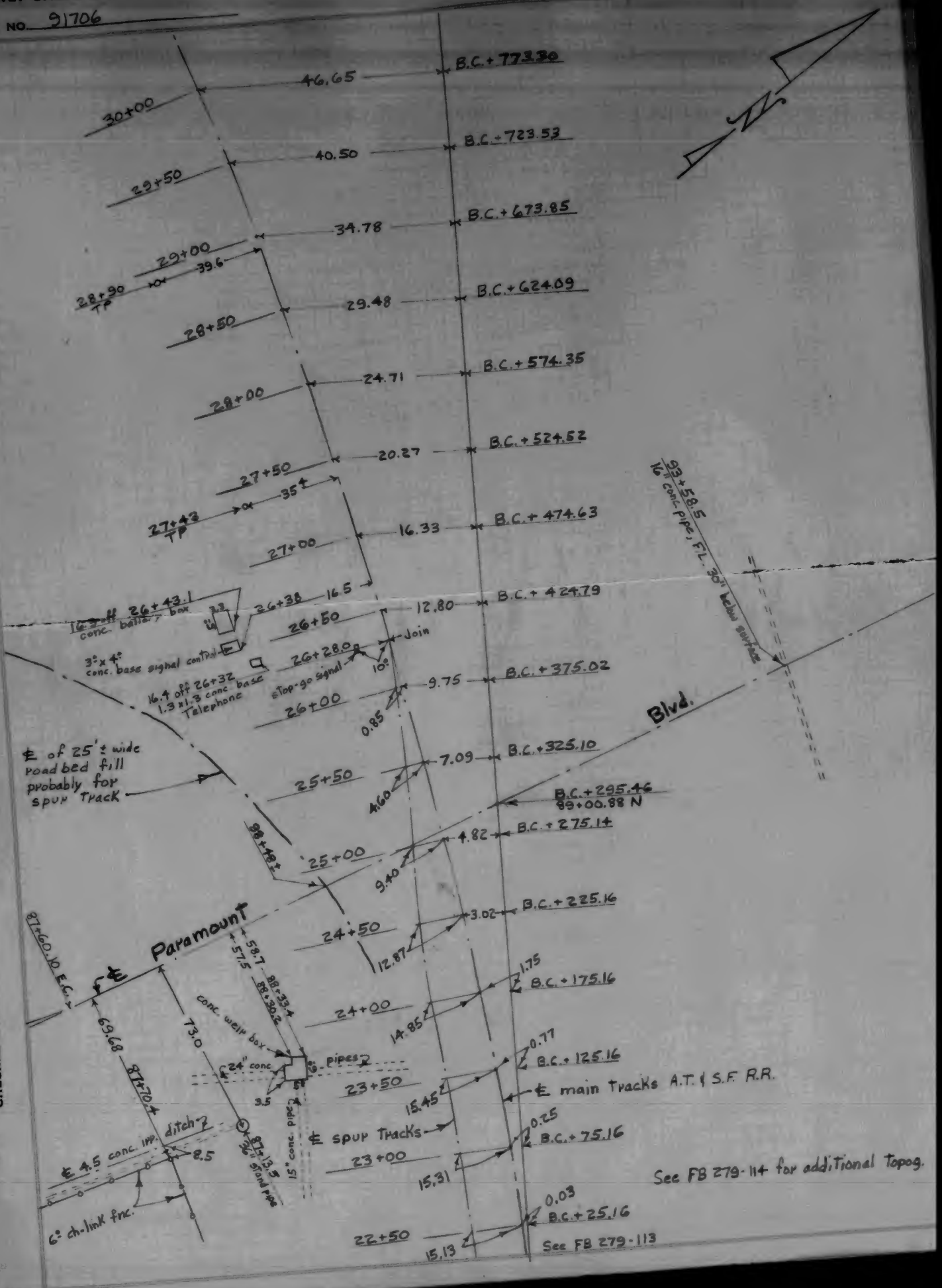

Notes Ck'd by [illegible]	Survey of [illegible]
Map No. B-1564-3	W. O. 0075.06 Tape No. [illegible] St'd. 68 °F
Office Work Bailey	Surveyed by [illegible]
Checked McPherson	Notes A.N.H. Date 12-27-55
Date Mar. '56	Indexed E. C. Johnson 12-29-55

F. B. [illegible] PG. [illegible]

A. N. HELLSTROM
[illegible]
G. L. [illegible]

J.N. #0075.06

PARAMOUNT BLVD.

NEW ℄ OF [illegible] BLVD.
[illegible] AVE. TO [illegible]

AS OF DEC. [illegible]

[illegible] Pages [illegible] 255

Note: Any Additions or Changes on This Sheet Must be Made or Circled in Red Ink With Date and Name of Person Making Change.

Do not extend notes this side of this line.

RETURN TO
LOS ANGELES COUNTY SURVEYOR
726 LOS ANGELES COUNTY
ENGINEERING BLDG.

76F3095 S&E #247. 8-54

RETURN TO
LOS ANGELES COUNTY SURVEYOR
726 LOS ANGELES COUNTY
ENGINEERING BLDG.

Note: Any Additions or Changes on This Sheet Must be Made or Circled in Red Ink With Date and Name of Person Making Change.

Do not extend notes this side of this line.

WS 36-C-5

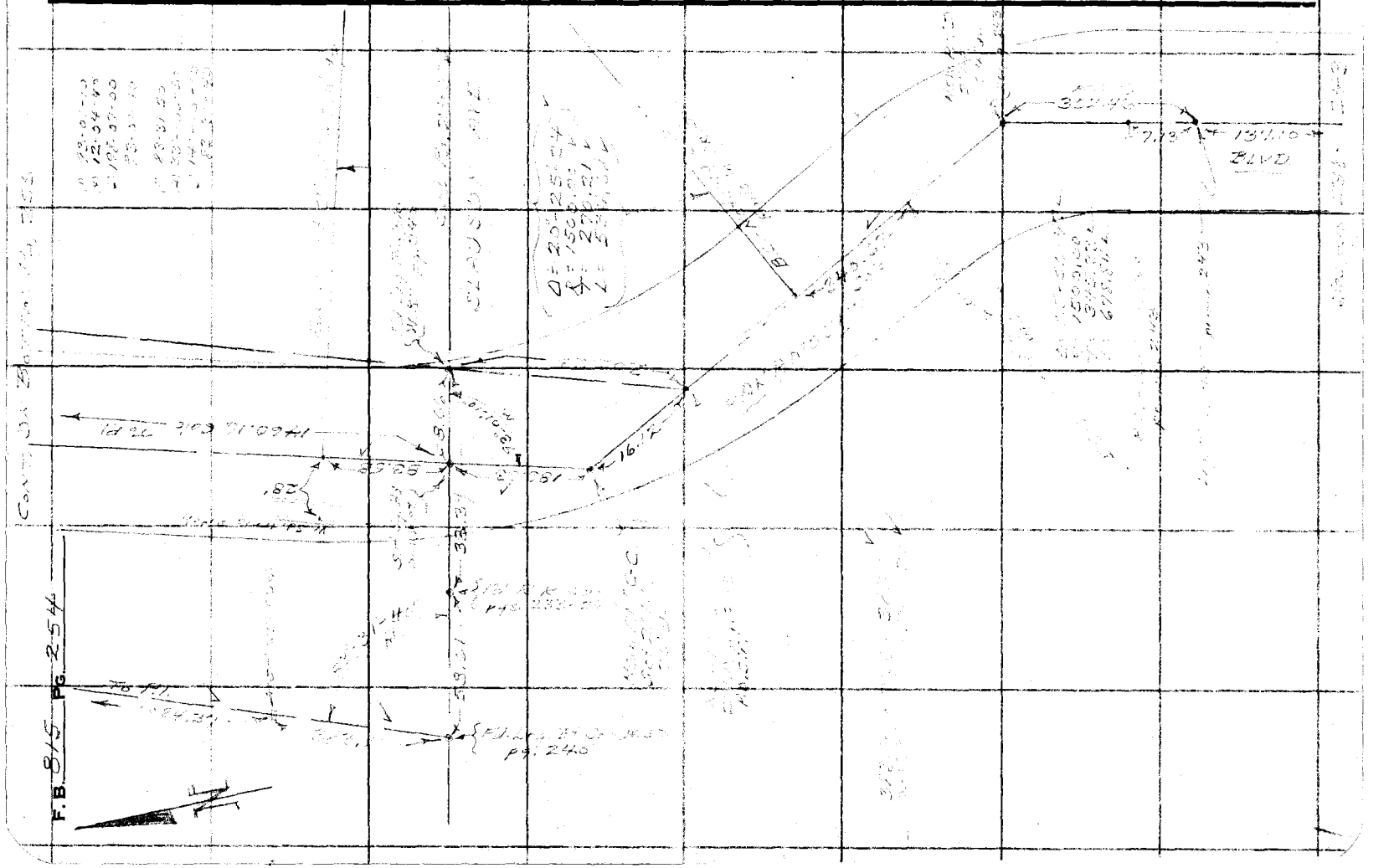

W5 36-C-5

Notes Ck'd by	Survey of
Map No. B-1564-3	W. O. 0075.06 Tape No. 0158 St'd. 68 °F
Office Work Bailey	Surveyed by A. N. HELLSTROM
Checked McPherson	Notes A. N. H. Date 12-22-55
Date Mar. '56.	Indexed A. C. Johnson

F. B. 819 PG. 255

Cont From Top Pg. 264

Note: Any Additions or Changes on This Sheet Must be Made or Circled in Red Ink With Date and Name of Person Making Change.

Do not extend notes this side of this line.

RETURN TO
LOS ANGELES COUNTY SURVEYOR
726 LOS ANGELES COUNTY ENGINEERING BLDG.

76F309S 247 4-59

F. B. 815 PG. 256

RETURN TO
LOS ANGELES COUNTY SURVEYOR
726 LOS ANGELES COUNTY
ENGINEERING BLDG.

Note: Any Additions or Changes on This Sheet Must be Made or Circled in Red Ink With Date and Name of Person Making Change.

Do not extend notes this side of this line.

Notes Ck'd by KRM	Survey of
Map No. B-1564-2	W. O. 0075.06 Tape No. 0138 St'd. 68 °F
Office Work Bailey	Surveyed by
Checked McPherson	Notes A.N.J. Date 1-14-56
Date Mar. '56	Indexed E. C. Johnson 2-7-36

F. B. 215 Pg. 254

Note: Any Additions or Changes or This Sheet Must be Made or Circled in Red Ink With Date and Name of Person Making Change.

Do not extend notes this side of this line.

RETURN TO
LOS ANGELES COUNTY SURVEYOR
726 LOS ANGELES COUNTY
ENGINEERING BLDG.

76F3095 S&E #247. 8-54

RETURN TO
LOS ANGELES COUNTY SURVEYOR
726 LOS ANGELES COUNTY
ENGINEERING BLDG.

Note: Any Additions or Changes on This Sheet Must be Made or Circled In Red Ink With Date and Name of Person Making Change.

Do not extend notes this side of this line.

WS 36-D-5



Notes Ck'd by KRM	Survey of
Map No. B-1564-2	W. O. 0075.06 Tape No. 8130 St'd. 68 °F
Office Work Bailey	Surveyed by
Checked McPherson	Notes A.R.H. Date 1-24-56
Date Mar. '56	Indexed A. C. Johnson

F. B. 815 Pg. 259

WS 36-D-5

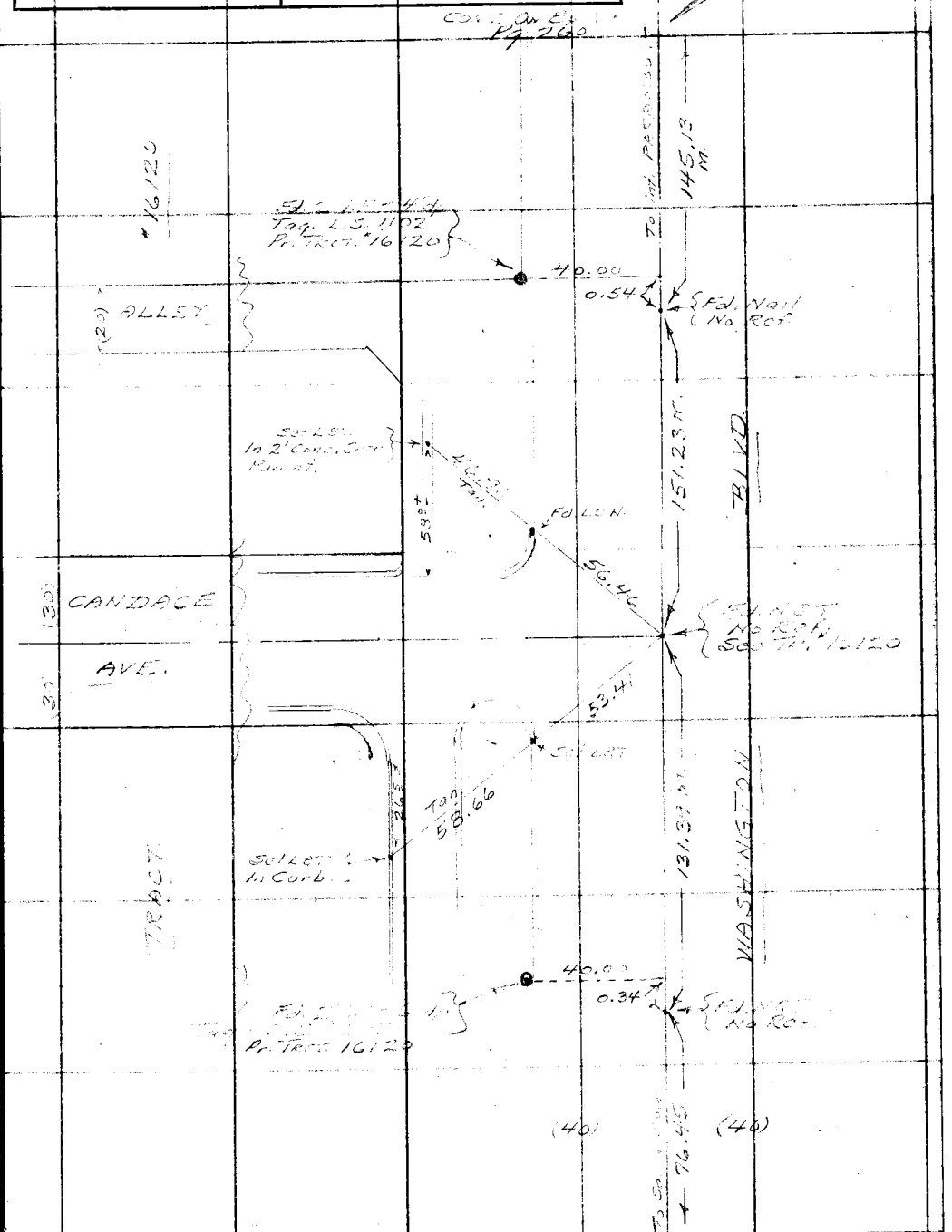

Note: Any Additions or Changes on This Sheet Must be Made or Circled In Red Ink With Date and Name of Person Making Change.

Do not extend notes this side of this line.

RETURN TO
LOS ANGELES COUNTY SURVEYOR
726 LOS ANGELES COUNTY
ENGINEERING BLDG.

76F309S S&E #247. 8-54

RETURN TO
LOS ANGELES COUNTY SURVEYOR
726 LOS ANGELES COUNTY
ENGINEERING BLDG.

Note: Any Additions or Changes on This Sheet Must be Made or Circled in Red Ink With Date and Name of Person Making Change.

Do not extend notes this side of this line.

WS 36-D-5

F.B. 815 Pg. 260



Notes Ck'd by KRM	Survey of PARAMOUNT BLVD
Map No. B-1564-2	W. O. 0075.06 Tape No. 0138 St'd. 68 °F
Office Work Bailey	Surveyed by A.N. HELLSTROM
Checked McPherson	Notes A.N.H. Date 1-30-56
Date Mar. '56	Indexed R. C. Johnson

F. B. 815 Pg. 261

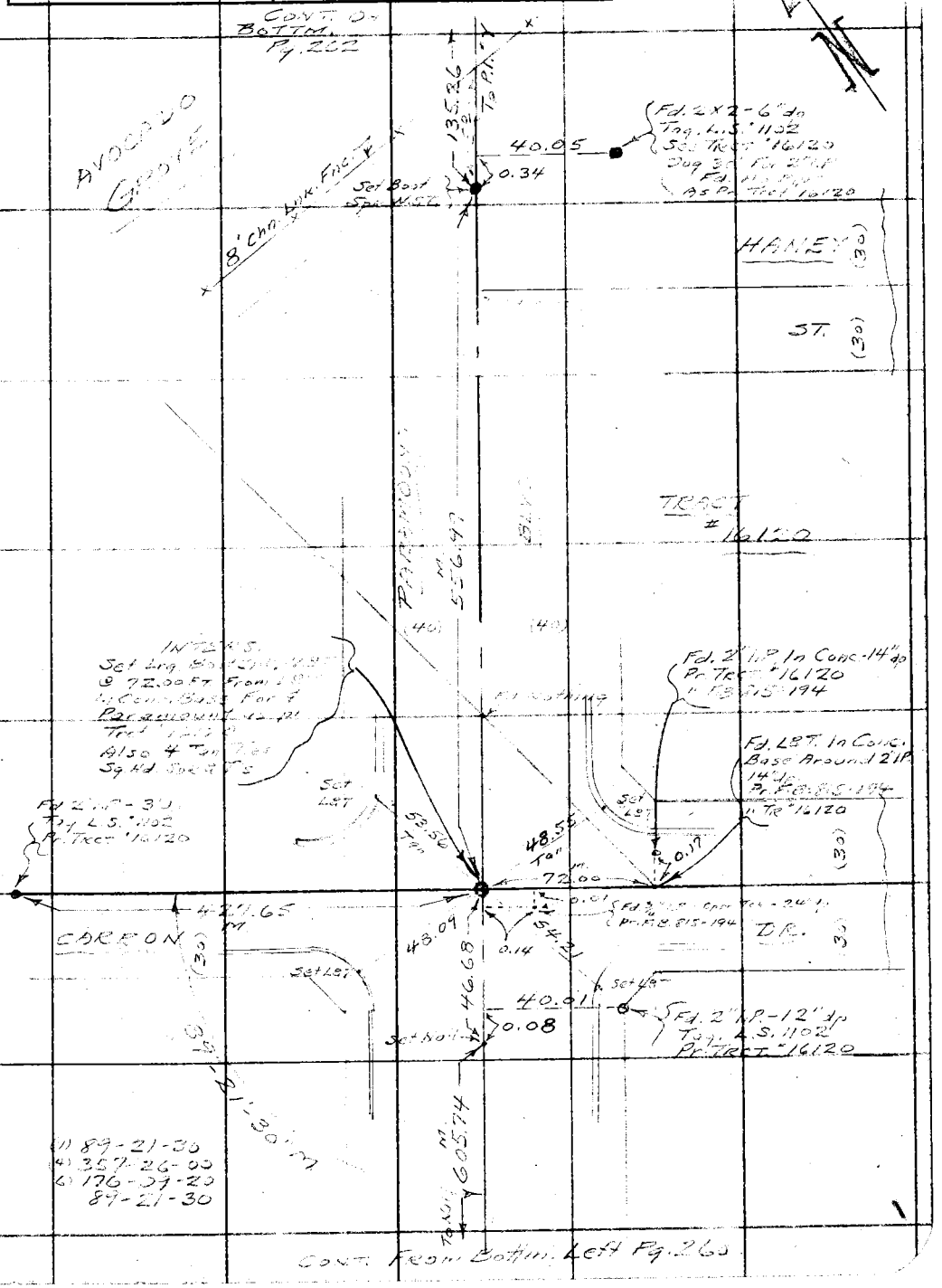

W S 36-D-4

Note: Any Additions or Changes on This Sheet Must be Made or Circled in Red Ink With Date and Name of Person Making Change.

Do not extend notes this side of this line.

RETURN TO
LOS ANGELES COUNTY SURVEYOR
726 LOS ANGELES COUNTY
ENGINEERING BLDG.

76F309S S&E #247. 8-54

RETURN TO
LOS ANGELES COUNTY SURVEYOR
726 LOS ANGELES COUNTY
ENGINEERING BLDG.

Note: Any Additions or Changes on This Sheet Must be Made or Circled in Red Ink With Date and Name of Person Making Change.

Do not extend notes this side of this line.

WS 36-D-4

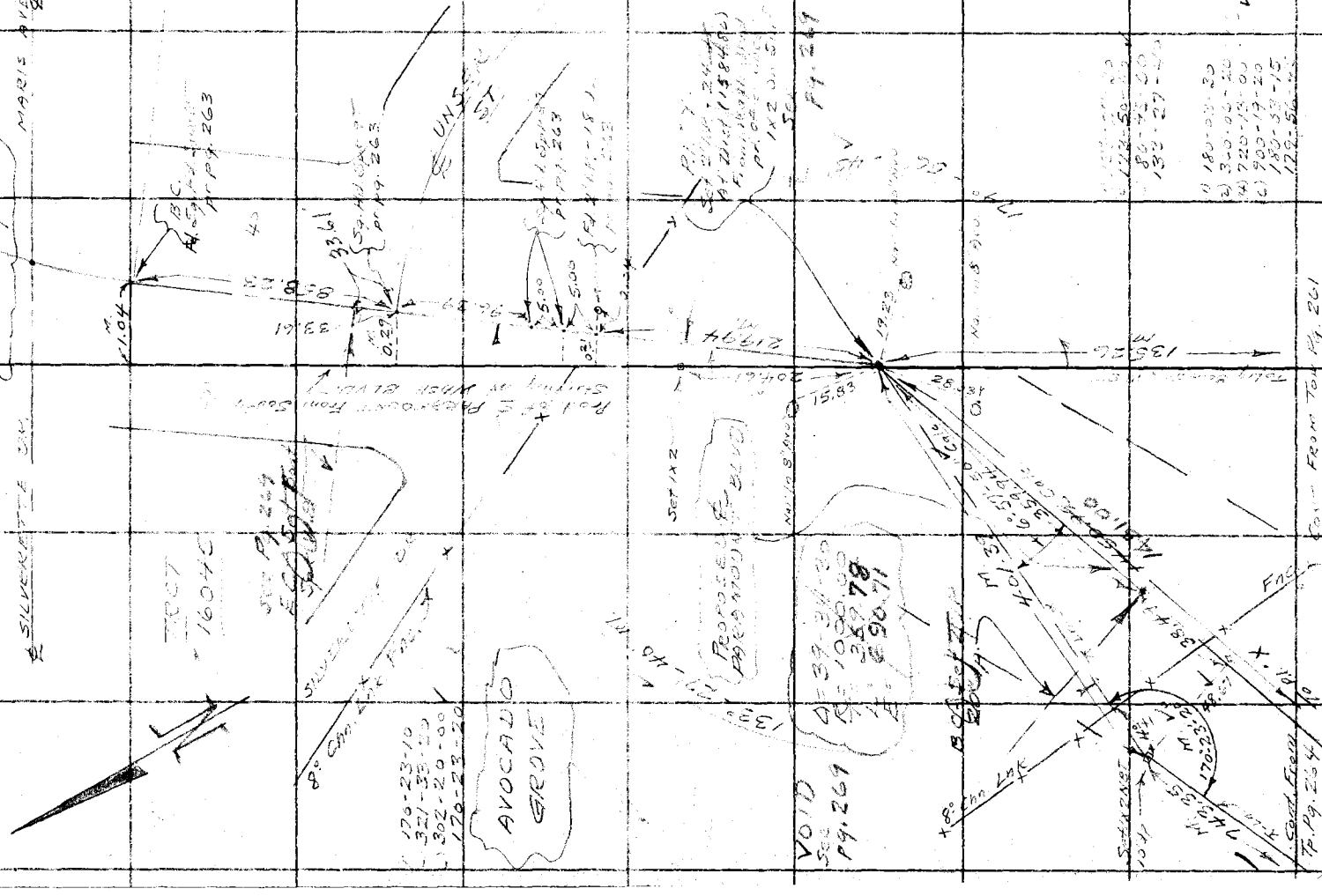

Notes Ck'd by KRM	Survey of PARAMOUNT BLVD
Map No. B-1564-2	W. O. 0075.06 Tape No. 0138 St'd. 68 °F
Office Work Bailey	Surveyed by [illegible]
Checked McPherson	Notes A.M.H. Date 2-1-56
Date Mar. '56	Indexed A. C. Johnson

F. B. 815 PG. 263

WS 36-D-4

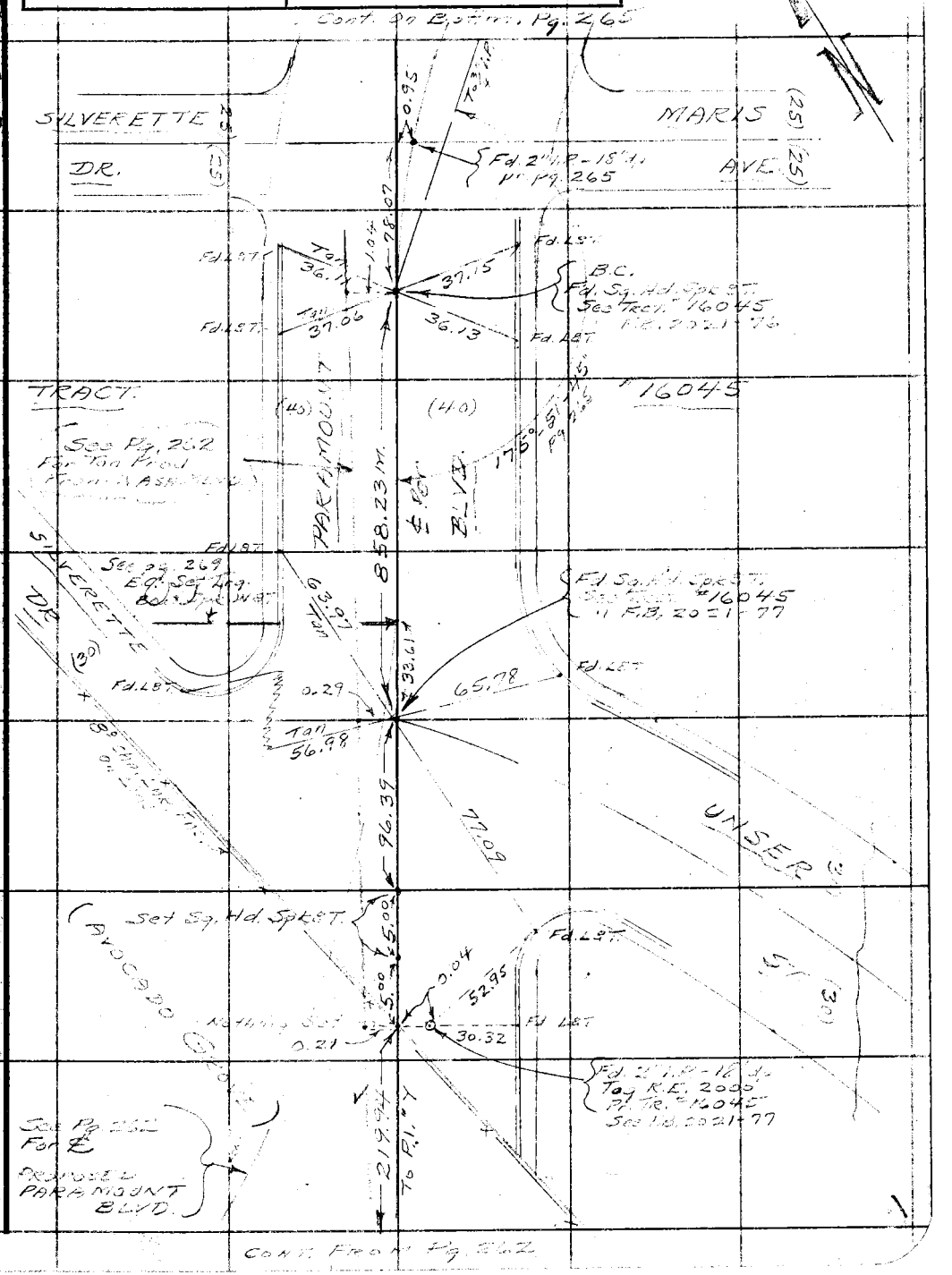

Note: Any Additions or Changes on This Sheet Must be Made or Circled in Red Ink With Date and Name of Person Making Change.

Do not extend notes this side of this line.

RETURN TO
LOS ANGELES COUNTY SURVEYOR
726 LOS ANGELES COUNTY
ENGINEERING BLDG.

76F3098 247 4-53

F. B. 815 Pg. 264

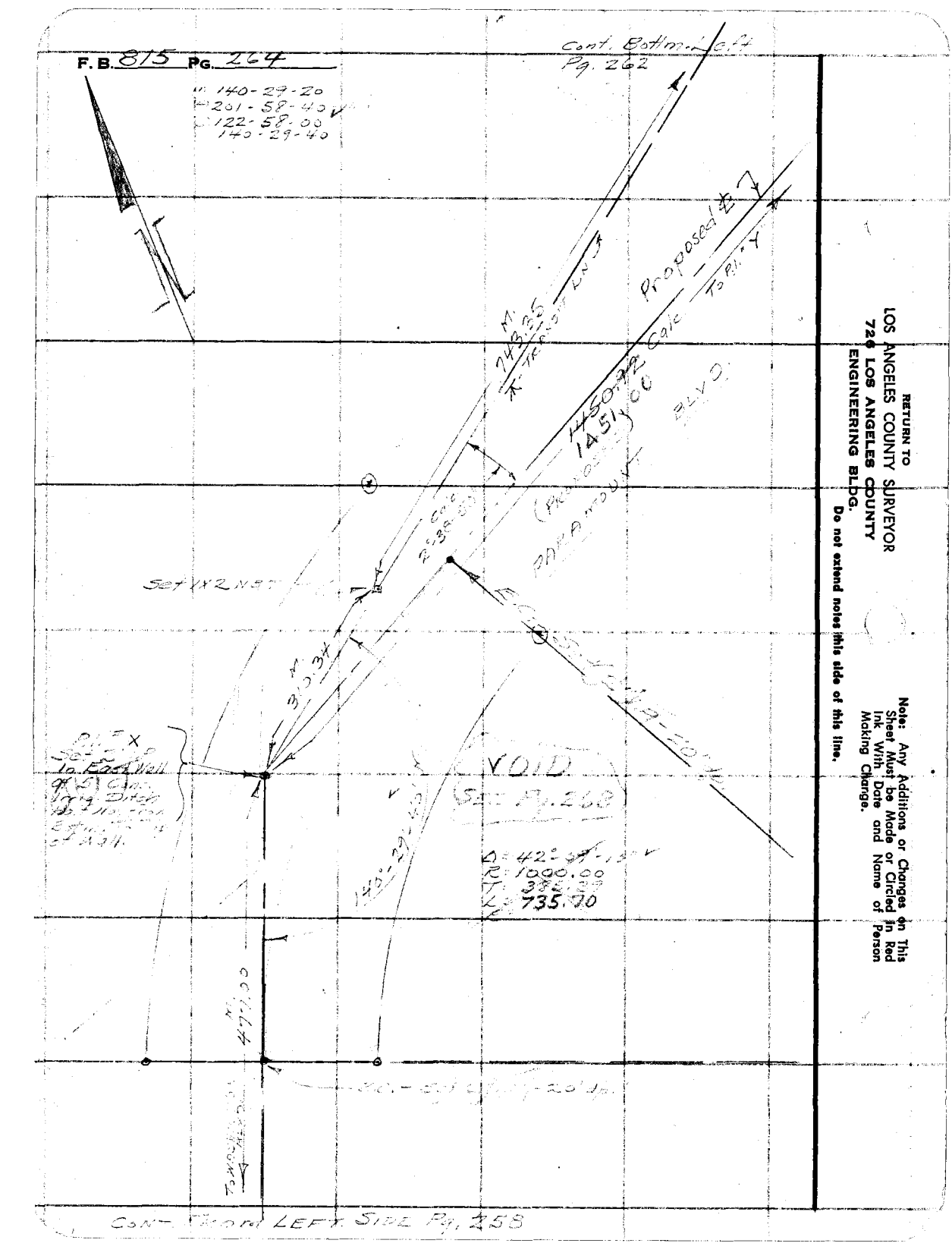

RETURN TO
LOS ANGELES COUNTY SURVEYOR
720 LOS ANGELES COUNTY
ENGINEERING BLDG.

Do not extend notes this side of this line.

Note: Any Additions or Changes on This Sheet Must be Made or Circled in Red Ink With Date and Name of Person Making Change.

Notes Ck'd by KRM	Survey of PARAMOUNT BLVD.
Map No. B-1564-2	W. O. 0275.06 Tape No. 0138 St'd. 68 °F
Office Work Bailey	Surveyed by A. N. [illegible]
Checked McPherson	Notes A.N.H. Date 2-21-56
Date Mar. 6 56	Indexed A. C. Johnson

F. B. 815 PG. [illegible]

W5 36-D-4

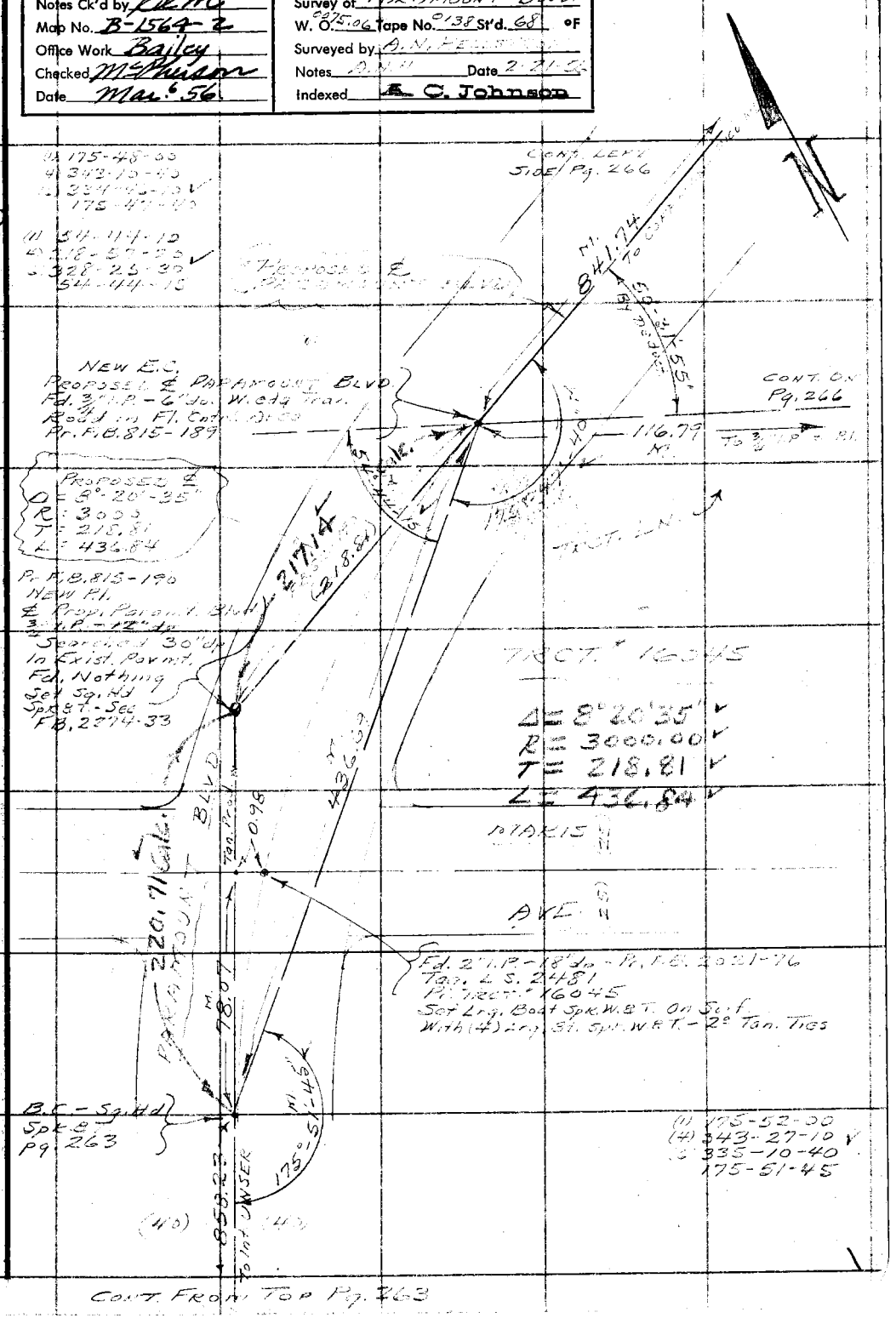

Note: Any Additions or Changes on This Sheet Must be Made or Circled in Red Ink With Date and Name of Person Making Change.

Do not extend notes this side of this line.

RETURN TO
LOS ANGELES COUNTY SURVEYOR
726 LOS ANGELES COUNTY
ENGINEERING BLDG.

76F3098 247 4-53

RETURN TO
LOS ANGELES COUNTY SURVEYOR
726 LOS ANGELES COUNTY
ENGINEERING BLDG.

Note: Any Additions or Changes on This Sheet Must be Made or Circled in Red Ink With Date and Name of Person Making Change.

Do not extend notes this side of this line.

WS 36-D-4

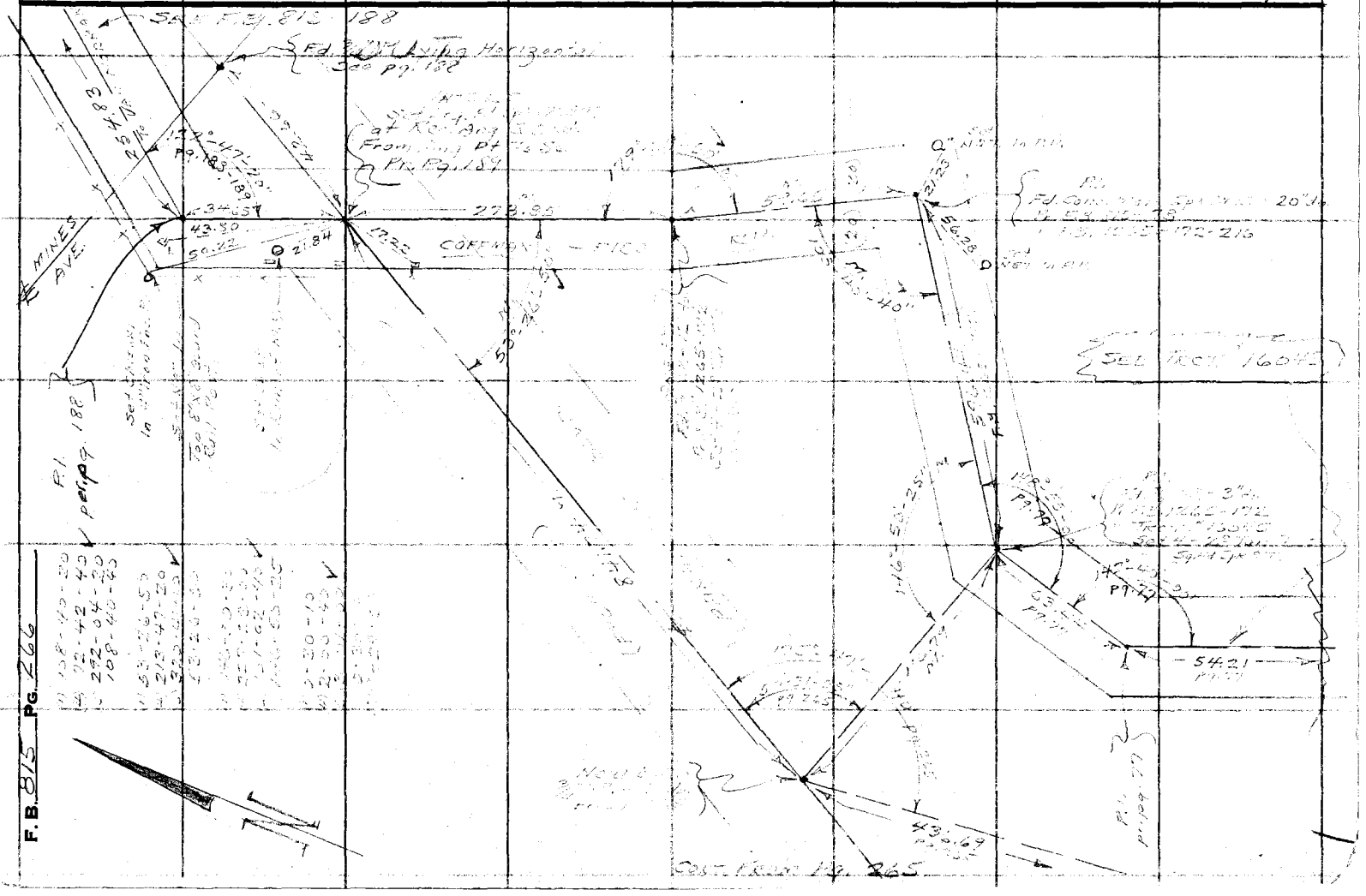

Notes Ck'd by	Survey of PARAMOUNT BLVD.
Map No. B-1564-2	W. O. 0075.06 Tape No. 113 St'd. 84 °F
Office Work	Surveyed by A.N. HELLSTROM
Checked	Notes A.N.H. Date 5-4-56
Date	Indexed A. C. Johnson

F. B. 815 PG. 257

MAY 6 '56

J.N. #0075.06
PARAMOUNT BLVD.

LINE CHANGE OF PARAMOUNT BLVD.
FROM WASHINGTON BLVD, NORTHERLY 9th EASTERLY.
MAY - 1956. ALSO C.S. MONSTRUCT.

A.N. HELLSTROM
J.M. MALDONADO
G.L. MATTHIESEN
C.W. ADAMS.

Note: Any Additions or Changes on This Sheet Must be Made or Circled in Red Ink With Date and Name of Person Making Change.

Do not extend notes this side of this line.

RETURN TO
LOS ANGELES COUNTY SURVEYOR
726 LOS ANGELES COUNTY
ENGINEERING BLDG.

76F309S S&E #247. 6-54

F.B. 815 Pg. 268

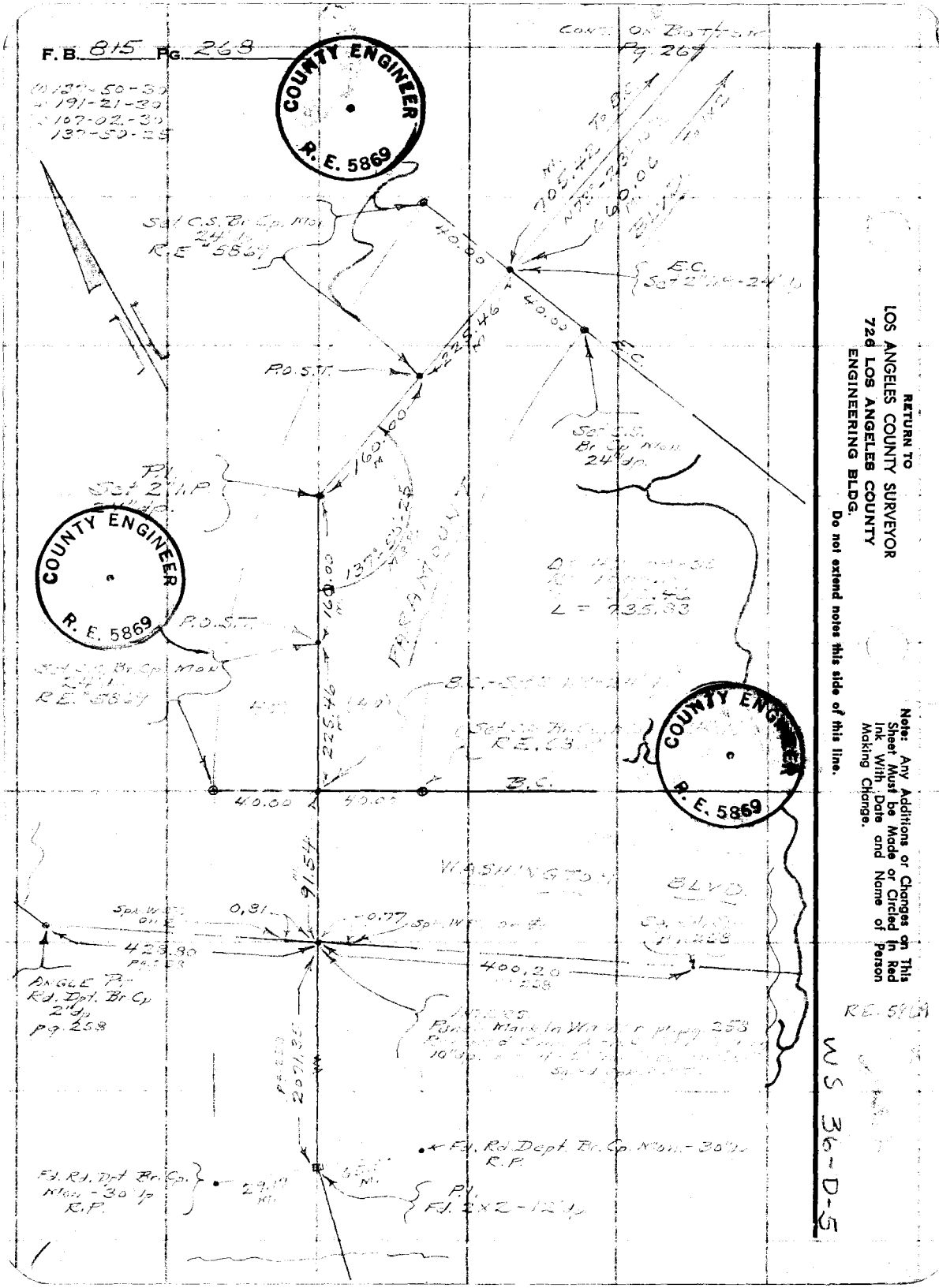

RETURN TO
LOS ANGELES COUNTY SURVEYOR
726 LOS ANGELES COUNTY
ENGINEERING BLDG.

Do not extend notes this side of this line.

Note: Any Additions or Changes on This Sheet Must be Made or Circled in Red Ink With Date and Name of Person Making Change.

WS 36-D-5

Notes Ck'd by B-1564-2	Survey of PARAMOUNT BLVD.
Map No.	W. O. 06/15/66 Tape No. St'd. °F
Office Work	Surveyed by [illegible]
Checked	Notes A.N. [illegible] Date 5-4-56
Date	Indexed

F. B. 815 PG. 269

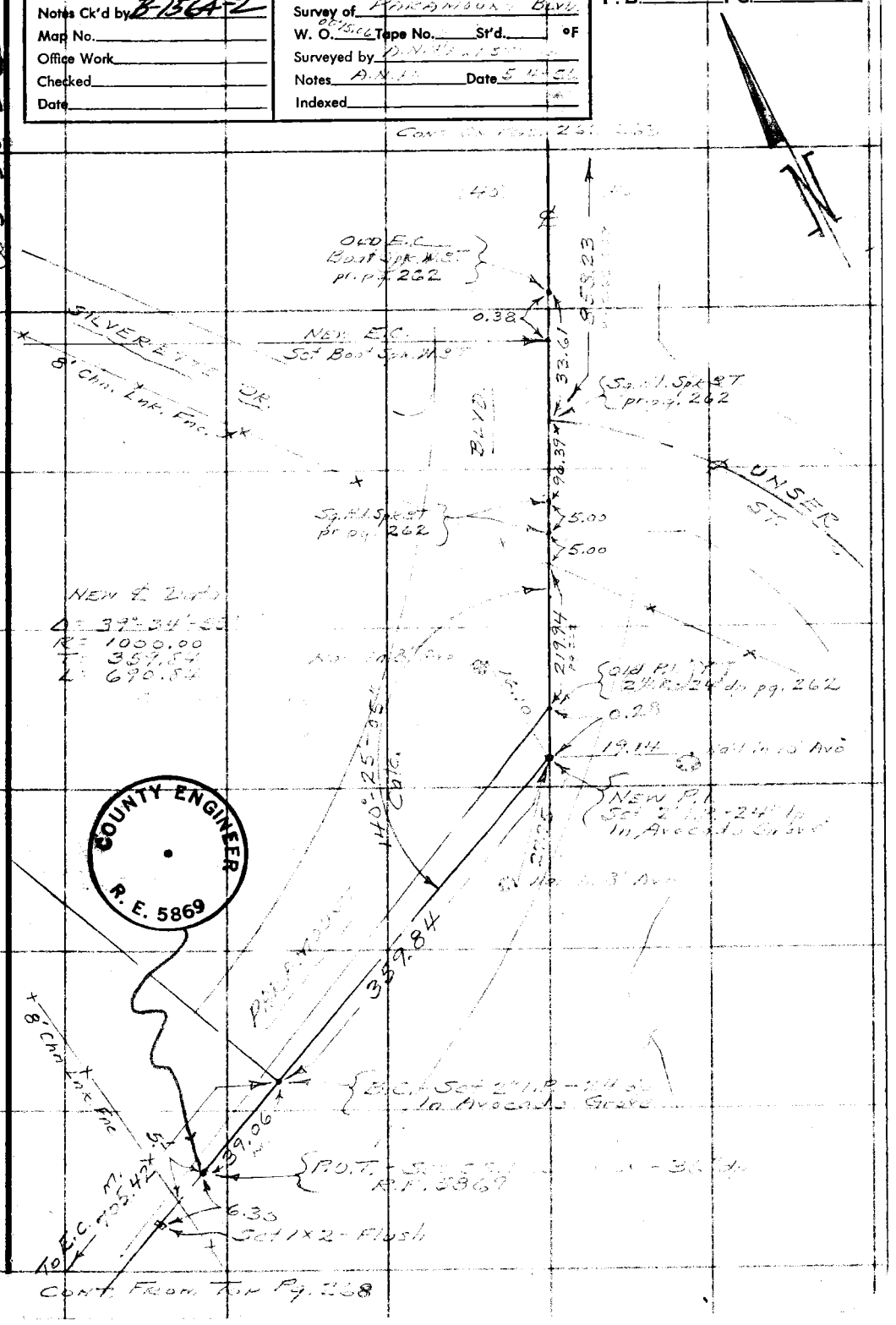

Note: Any Additions or Changes on This Sheet Must be Made or Circled in Red Ink With Date and Name of Person Making Change.

Do not extend notes this side of this line.

RETURN TO
LOS ANGELES COUNTY SURVEYOR
726 LOS ANGELES COUNTY
ENGINEERING BLDG.

76F309S S&E #247. 8-54

RETURN TO
LOS ANGELES COUNTY SURVEYOR
726 LOS ANGELES COUNTY
ENGINEERING BLDG.

Note: Any Additions or Changes on This Sheet Must be Made or Circled in Red Ink With Date and Name of Person Making Change.

Do not extend notes this side of this line.

F.B. 815 PG. 270

247 4-53

RETURN TO
LOS ANGELES COUNTY SURVEYOR
726 LOS ANGELES COUNTY
ENGINEERING BLDG.

Note: Any Additions or Changes on This Sheet Must be Made or Circled In Red Ink With Date and Name of Person Making Change.

Do not extend notes this side of this line.

Notes Ck'd by____
Map No.____
Office Work
Checked____
Date____

Survey of____
W. O.____ Tape No.____ St'd.____ °F
Surveyed by____
Notes____ Date____
Indexed____

F. B.____ Pg.____

RETURN TO
LOS ANGELES COUNTY SURVEYOR
[illegible] LOS ANGELES COUNTY
[illegible] BLDG.

Note: Any Additions or Changes on This Sheet Must be Made or Circled in Red Ink With Date and Name of Person Making Change.

815

F. B. _____ PG. _____