Notes Ck'd by
Office Work
Checked

Survey of
W. O. Tape No. St'd °F
Surveyed by
Notes Date
Indexed

F. B. PG.

LOS ANG
72

This
ged in Red
of Person

816

76F3G9S 247 10M 1-49

RETURN TO
LOS ANGELES COUNTY SURVEYOR
726 LOS ANGELES COUNTY
ENGINEERING BLDG.

Note: Any Additions or Changes on This Sheet Must be Made or Circled in Red Ink With Date and Name of Person Making Change.

Do not extend notes this side of this line.

F. B. _____ PG. _____

Notes Ck'd by D. M. Finley	Survey of CHESTNUT AVE	F.B. 516 PG. 1
Map No. B-1648	W. O. 7107 Tape No. St'd OF	
Office Work	Surveyed by W.A. Mitch	
Checked	Notes Date	
Date	Indexed A. C. Johnson 3-7-40	

KEY MAP

Note: Any Additions or Changes on This Sheets Must be Made or Circled in Red Ink With Date and Name of Person Making Change.

Do not extend notes this side of this line

RETURN TO
LOS ANGELES COUNTY SURVEYOR
700 HALL OF RECORDS

FORM 247 5M 10-37

F.B. [illegible] Pg. 2

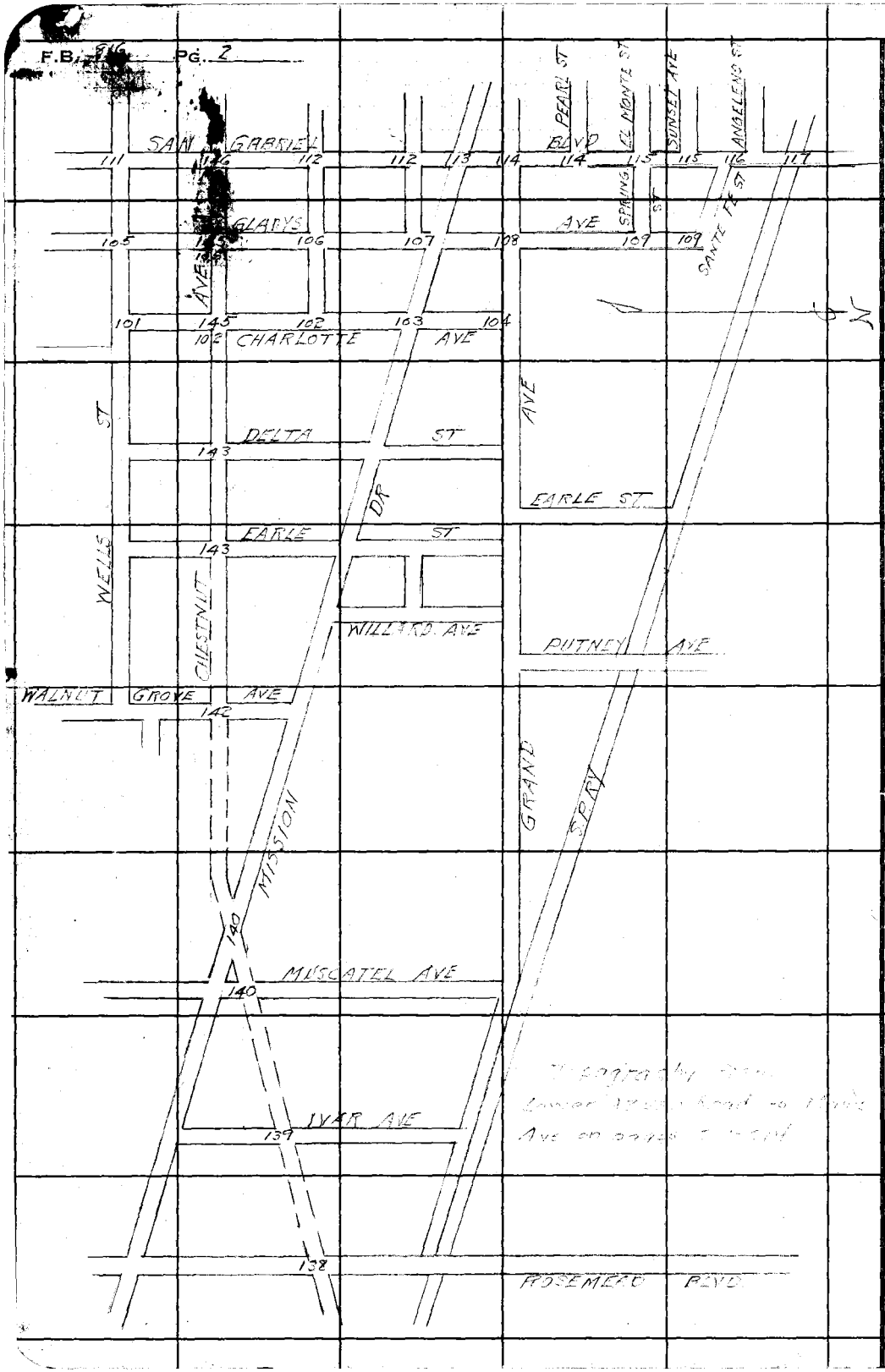

RETURN TO
LOS ANGELES COUNTY SURVEYOR
700 HALL OF RECORDS

Note: Any Additions or Changes on This Sheets Must be Made or Circled in **Red Ink** With Date and Name of Person Making Change.

Do not extend notes this side of this line

Notes Ck'd by W. M. Finley	Survey of CHESTNUT AVE	F.B. 816 Pg. 3
Map No. B-1648	W. O. 7107 Tape No. ____ St'd ____ of	
Office Work ____	Surveyed by W. A. Miller	
Checked ____	Notes Miller Date 1939	
Date ____	Indexed A. C. Johnson	

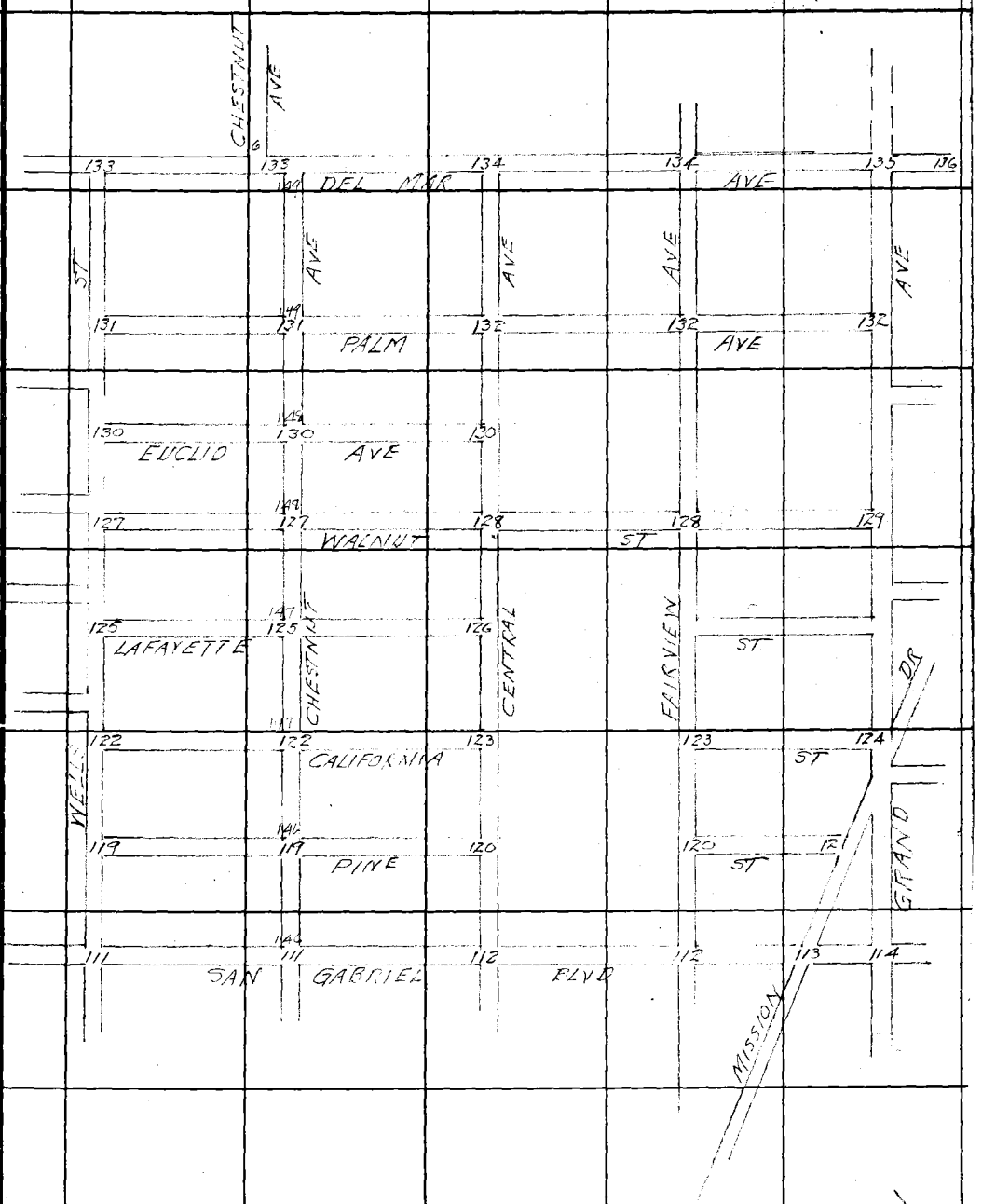

Note: Any Additions or Changes on This Sheets Must be Made or Circled in Red Ink With Date and Name of Person Making Change.

Do not extend notes this side of this line

RETURN TO
LOS ANGELES COUNTY SURVEYOR
700 HALL OF RECORDS

FORM 247 5M 10-37

F.B. 816 PG. 4

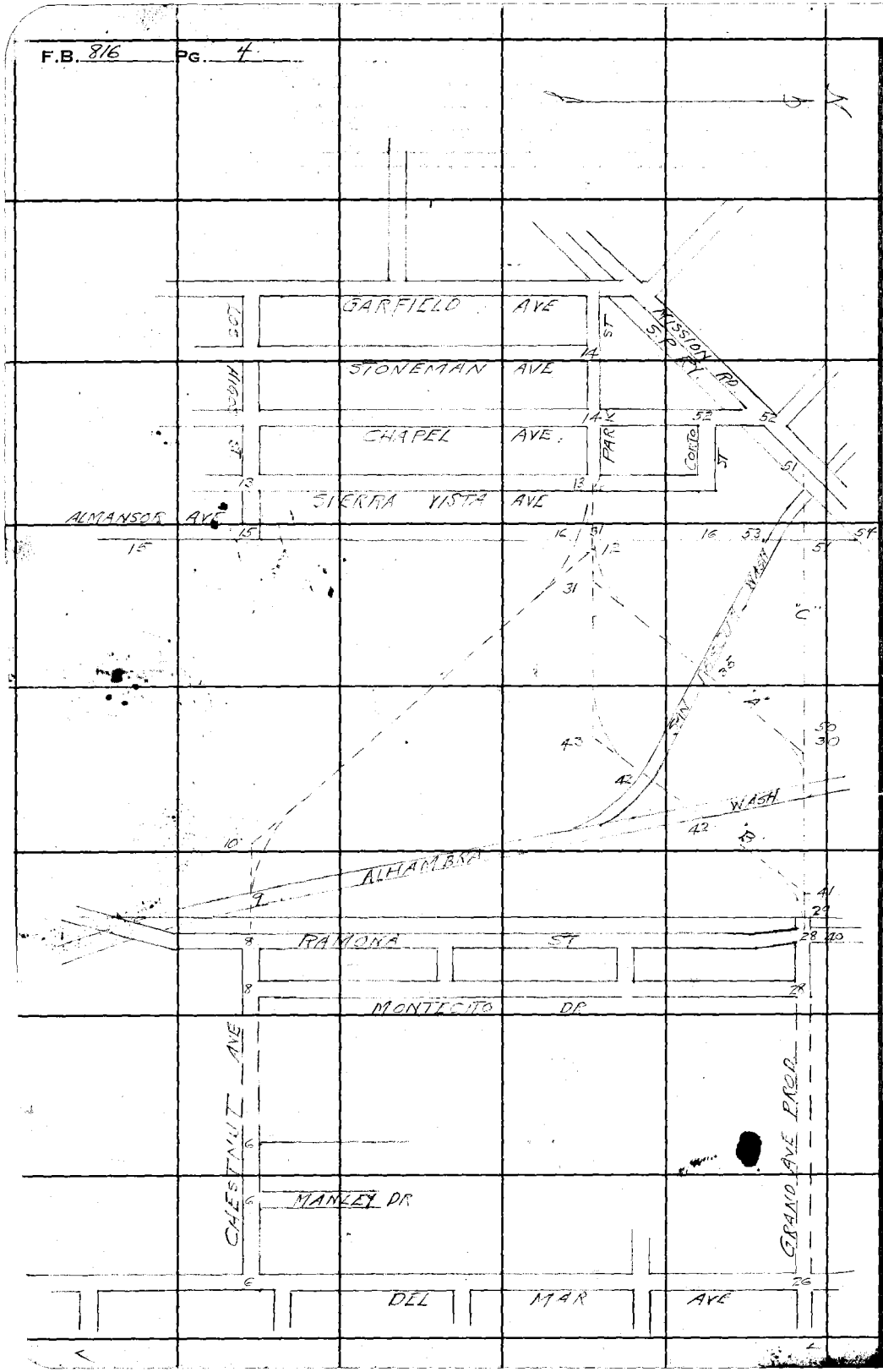

RETURN TO
LOS ANGELES COUNTY SURVEYOR
700 HALL OF RECORDS

Note: Any Additions or Changes on This Sheets Must be Made or Circled in **Red Ink** With Date and Name of Person Making Change.

Do not extend notes this side of this line

Notes Ck'd by [illegible]	Survey of CHESTNUT AVE	F.B. 816	PG. 2
Map No. B-1648	W. O. 7107 Tape No. 047 St'd 84 of		
Office Work	Surveyed by W.A. Miller		
Checked	Notes Miller Date 8-31-1939		
Date	Indexed A. C. Johnson 10-4-39		

CHESTNUT AVE LINE
J.N. 7107
Topography Page 17

Miller
Livingston
Bake
Clinite

Note: Any Additions or Changes on This Sheets Must be Made or Circled in Red Ink With Date and Name of Person Making Change.

Do not extend notes this side of this line

RETURN TO
LOS ANGELES COUNTY SURVEYOR
700 HALL OF RECORDS

FORM 247 5M 10-37

F.B. 816 PG. 6

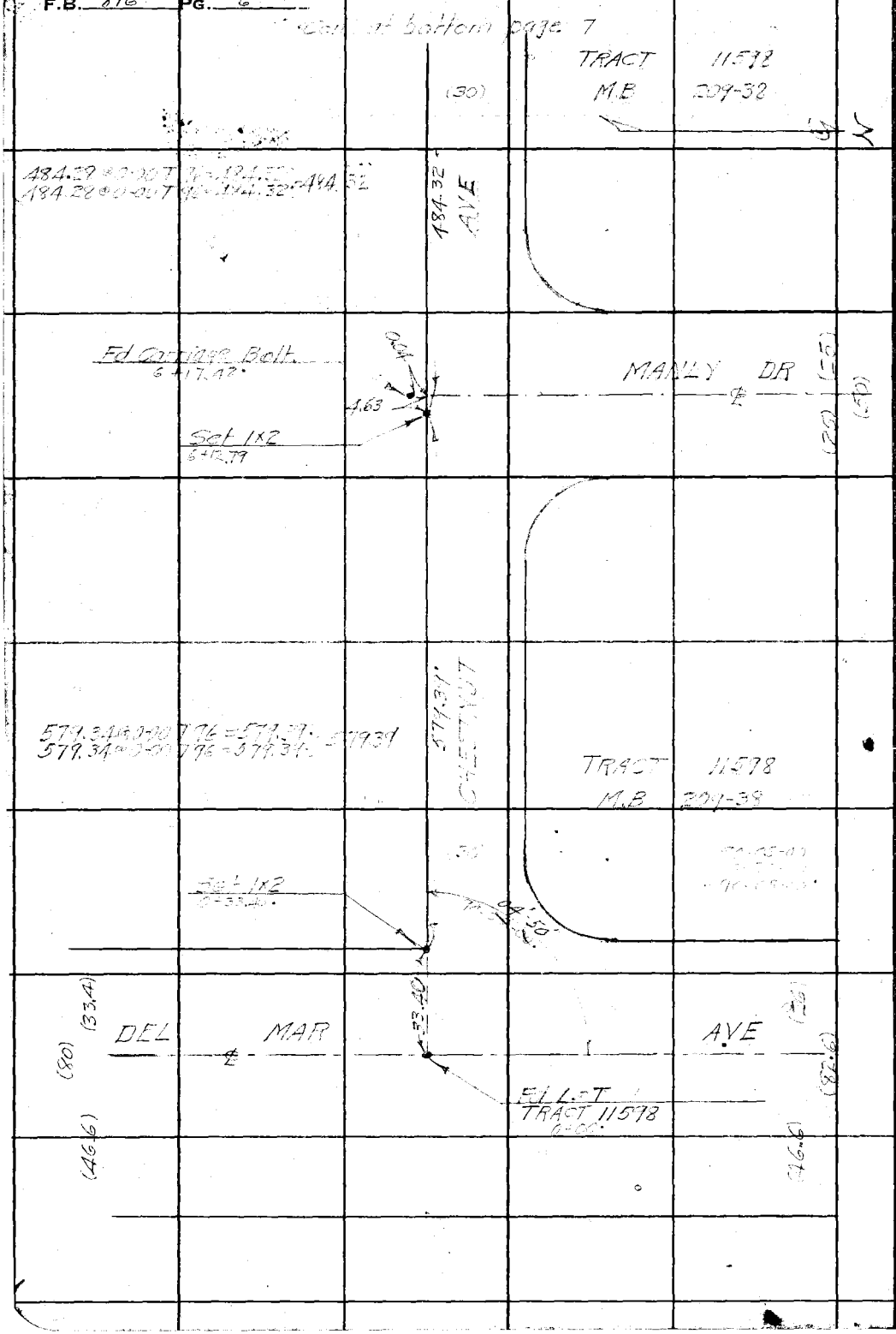

W3.44-B-5

RETURN TO
LOS ANGELES COUNTY SURVEYOR
700 HALL OF RECORDS

Note: Any Additions or Changes on This Sheets Must be Made or Circled in Red Ink With Date and Name of Person Making Change.

Do not extend notes this side of this line

Notes Ck'd by D. M. Finley	Survey of CHESTNUT AVE.	M.B. 816	PG. 7
Map No. B-1648	W. O. 7107 Tape No. 047 St'd 84 of		
Office Work	Surveyed by W.A. Miller		
Checked	Notes Miller Date 2-31-1939		
Date	Indexed A. C. Johnson		

WS 44-B-5

Can at bottom page 8

502.67@0-00T78 = 502.71
502.66@0-00T98 = 502.70 } 502.71'

Set 60d W.Spk-T
16+43.59

Set 1x1
16+43.59

502.71'

5.00

TRACT
M.B.

8023
140-67&8

546.52@0-00T76 = 546.56
546.56@0-00T76 = 546.60 } 546.58'

546.58'

Fd Carriage Bolt
16+97.11

0.05

484.32'

CHESTNUT AVE

TRACT
MB

11578
209-38

Can from top page 8

Note: Any Additions or Changes on This Sheets Must be Made or Circled in Red Ink With Date and Name of Person Making Change.

Do not extend notes this side of this line

RETURN TO
LOS ANGELES COUNTY SURVEYOR
700 HALL OF RECORDS

FORM 247 5M 10-37

F.B. 816 PG. 8

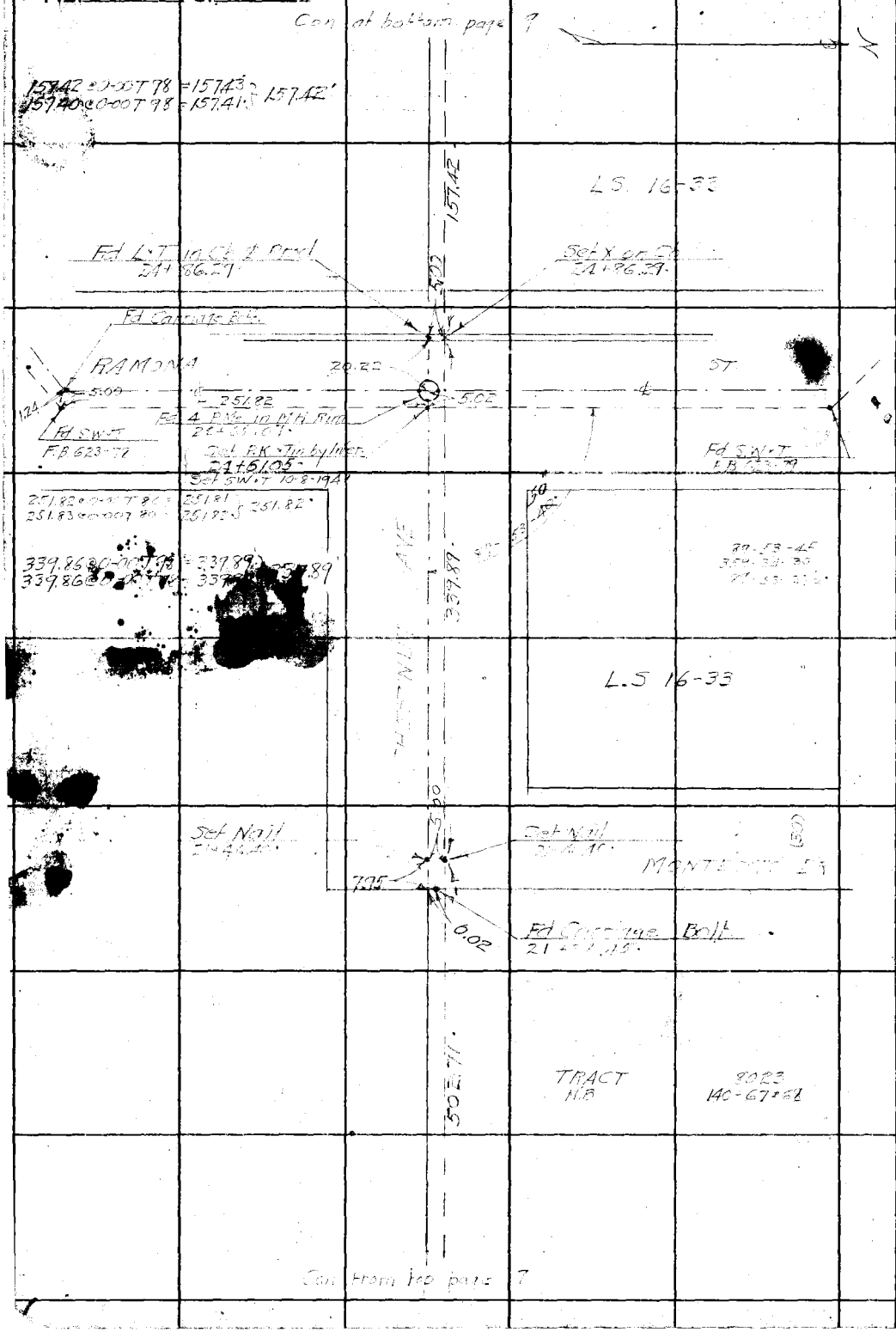

WS.44-A-5-18-5

RETURN TO
LOS ANGELES COUNTY SURVEYOR
700 HALL OF RECORDS

Note: Any Additions or Changes on This Sheets must be Made or Circled in Red Ink With Date and Name of Person Making Change.

Do not extend notes this side of this line

Notes Ck'd by D. M. [illegible]	Survey of CHESTNUT AVE	F.B. 816 PG. 9
Map No. B-1648	W. O. 7107 Tape No. 047 St'd 84 of	
Office Work	Surveyed by [illegible]	
Checked	Notes Miller Date 8-31-1939	
Date	Indexed A. C. Johnson	

WS 44-A-5

Con at bottom page 10

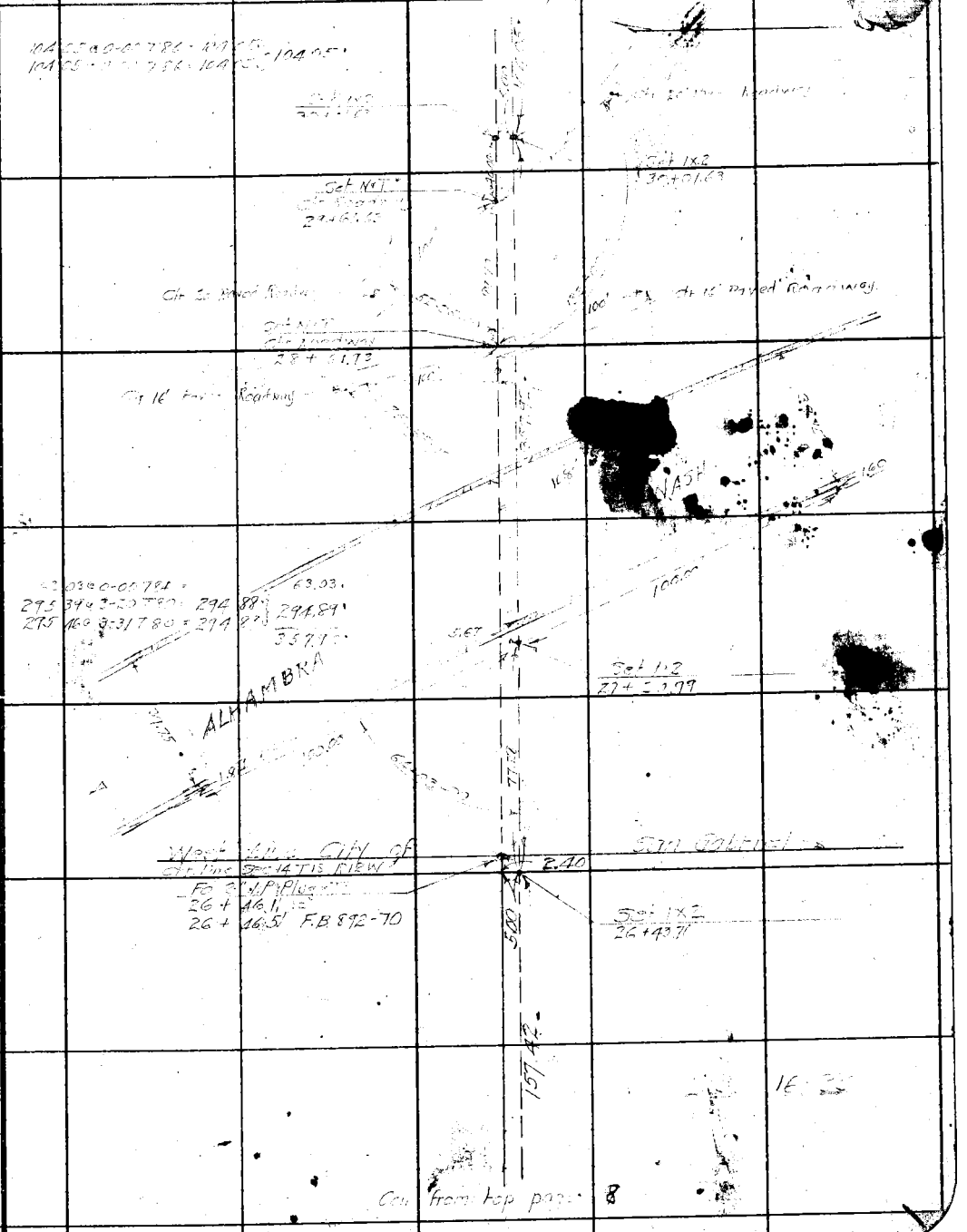

Con from top page 8

Note: Any Additions or Changes on This Sheets Must be Made or Circled in Red Ink With Date and Name of Person Making Change.

Do not extend notes this side of this line

RETURN TO
LOS ANGELES COUNTY SURVEYOR
700 HALL OF RECORDS

FORM 247 5M 10-37

F.B. 816 PG. 10

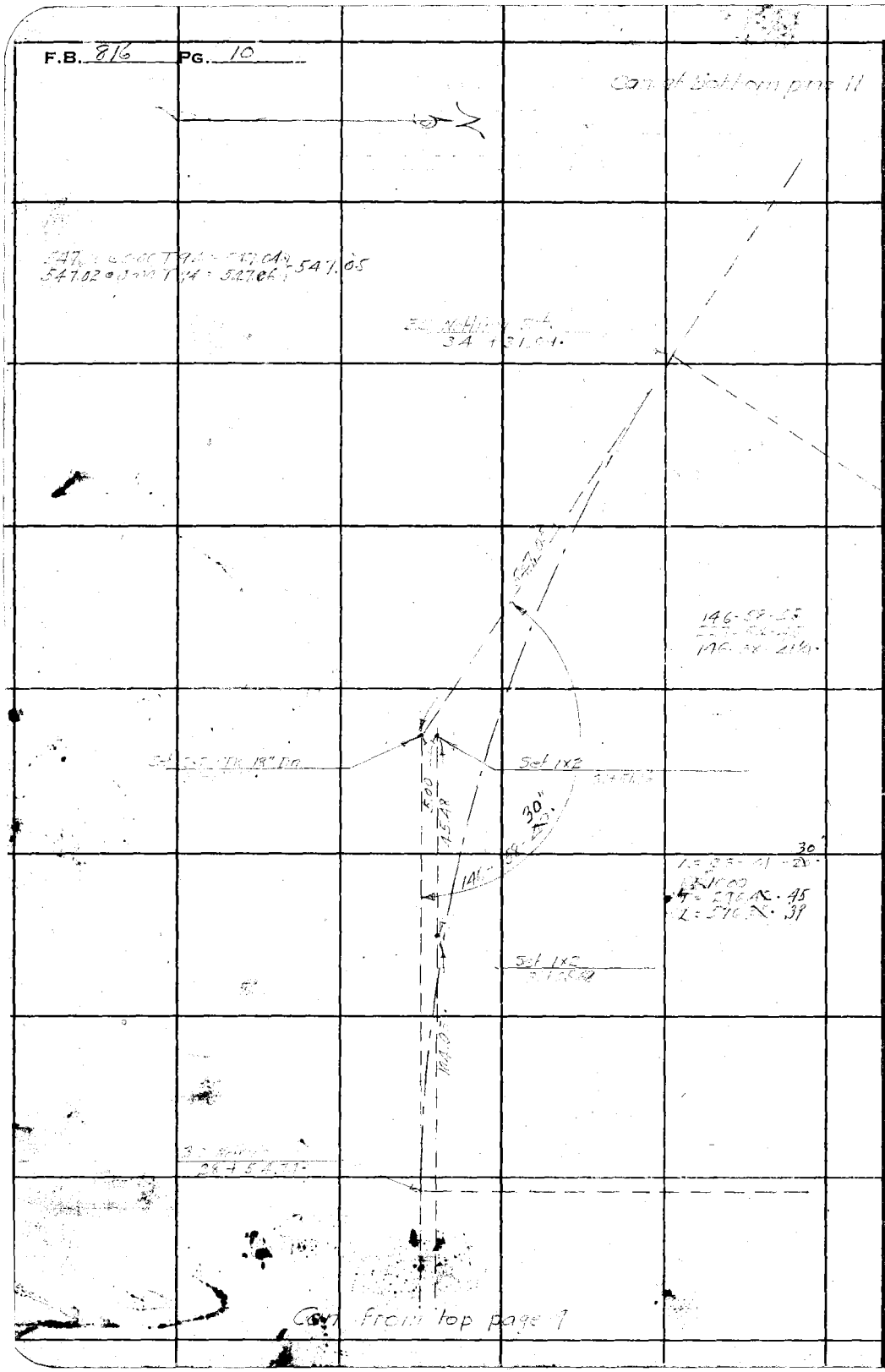

WS.44-A-5

RETURN TO
LOS ANGELES COUNTY SURVEYOR
700 HALL OF RECORDS

Note: Any Additions or Changes on This Sheets Must be Made or Circled in **Red Ink** With Date and Name of Person Making Change.

Do not extend notes this side of this line

Notes Ck'd by D. M. Finley	Survey of CHESTNUT AVE	F.B. 816 PG. 11
Map No. B-1648	W. O. 7107 Tape No. 047 St'd 84 of	
Office Work	Surveyed by W.A. Miller	
Checked	Notes Miller Date 9-1-1939	
Date	Indexed A. C. Johnson	

WS 44-A-5

Con at bottom page 12

1238.34 @ 0-00 T 90 = 1238.37
1238.32 @ 0-00 T 90 = 1238.37 } 1238.38

1238.38

Set 1x2
36 +77.99

691.21 @ 0-00 T 92 = 691.24
691.25 @ 0-00 T 92 = 691.28 } 691.26

691.26

Set 1x2
36 +81.72

547.05

Con from top page 12

Note: Any Additions or Changes on This Sheets Must be Made or Circled in Red Ink With Date and Name of Person Making Change.

Do not extend notes this side of this line

RETURN TO
LOS ANGELES COUNTY SURVEYOR
700 HALL OF RECORDS

FORM 247-5M 10-37

F.B. 816 Pg. 12

WS 44-4

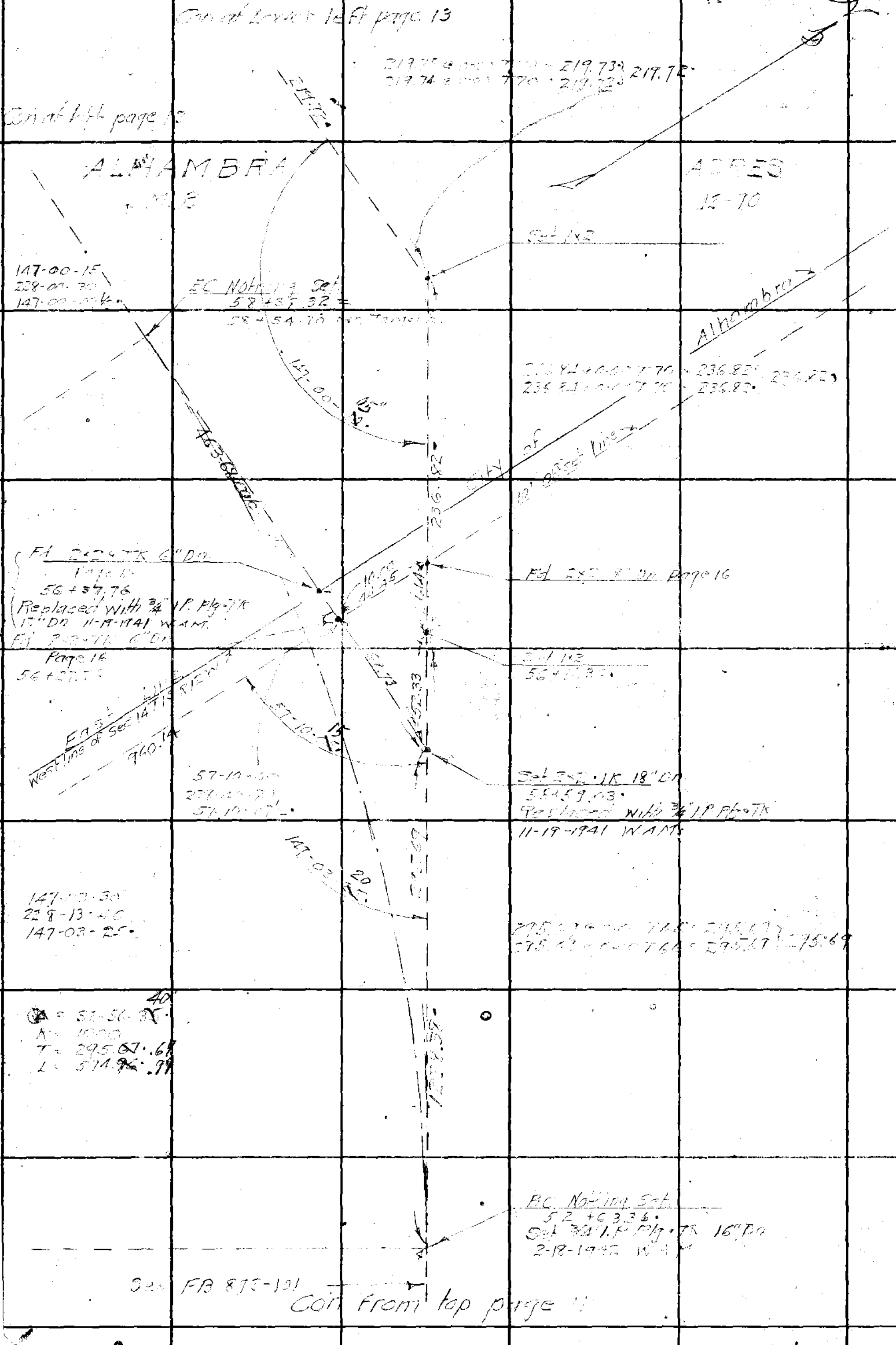

RETURN TO
LOS ANGELES COUNTY SURVEYOR
700 HALL OF RECORDS

Note: Any Additions or Changes on This Sheets Must be Made or Circled in Red Ink With Date and Name of Person Making Change.

Do not extend notes this side of this line

Notes Ck'd by D. M. Finley	Survey of CHESTNUT AVE	F.B. 816	PG. 13
Map No. B-1648	W. O. 7107 Tape No. 047 St'd 84 OF		
Office Work	Surveyed by		
Checked	Notes	Date 9-5-1939	
Date	Indexed A. C. Johnson		

W5.44-A5

Note: Any Additions or Changes on This Sheets Must be Made or Circled in Red Ink With Date and Name of Person Making Change.

Do not extend notes this side of this line

RETURN TO
LOS ANGELES COUNTY SURVEYOR
700 HALL OF RECORDS

FORM 247 5M 10-37

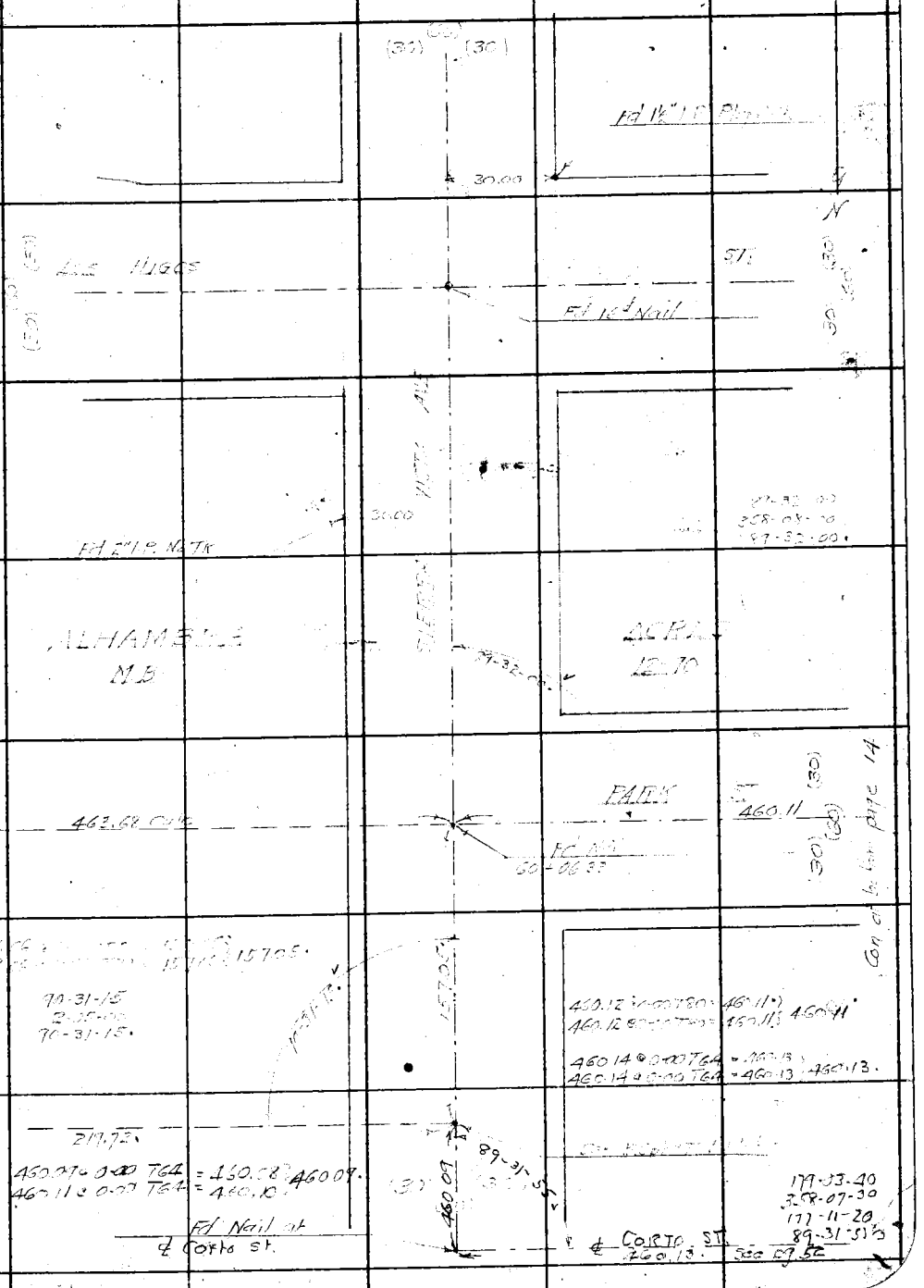

F.B. 816 PG. 14

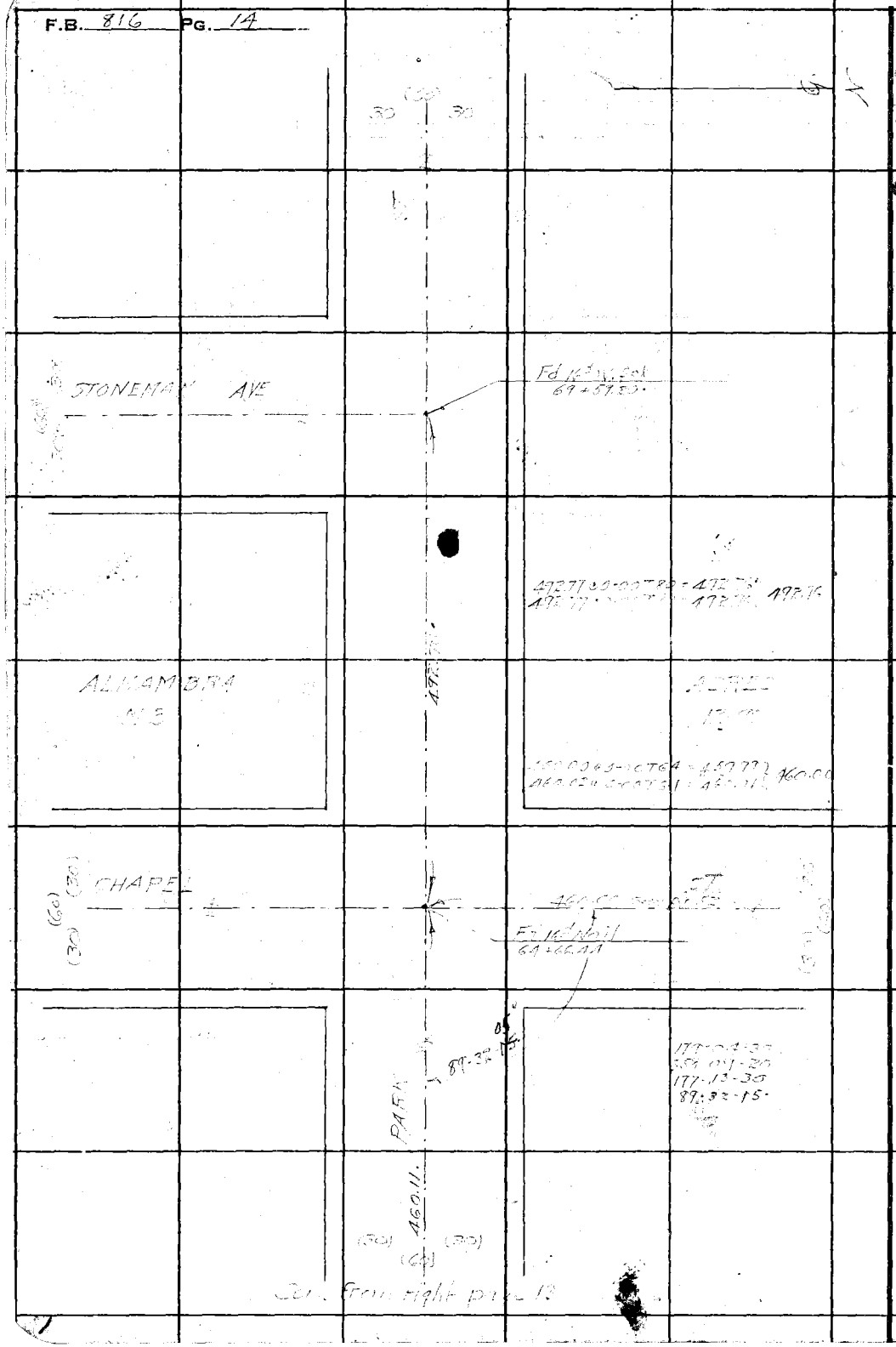

W544-A-5

RETURN TO
LOS ANGELES COUNTY SURVEYOR
700 HALL OF RECORDS

Do not extend notes this side of this line

Note: Any Additions or Changes on This Sheets Must be Made or Circled in Red Ink With Date and Name of Person Making Change.

Notes Ck'd by D. M. Finley	Survey of CHESTNUT AVE	F.B. 816 PG. 15
Map No. B-1648	W. O. 7107 Tape No. 047 St'd 84 OF	
Office Work	Surveyed by [illegible]	
Checked	Notes Miller Date [illegible]	
Date	Indexed A. C. Johnson	

WS44-A-5

N

Con at bottom page 16

175.79 [illegible] 175.79 } 195.79

ALHAMBRA

M.B.

Fd [illegible]

39.81 0.65

Set 1x2

LOS 1119.[illegible]

614.77

Alhambra

10' offset line

[illegible] 614.77

614.77

[illegible]

M.B.

Fd [illegible]

40.00 5.48

Set 1x2

Fd [illegible] Cap in Conc block [illegible] Marker

CITY OF ALHAMBRA
1/4 SEC CAP
15 14
15 14
T1S R12W
ALE 987

Note: Any Additions or Changes on This Sheets Must be Made or Circled in Red Ink With Date and Name of Person Making Change.

Do not extend notes this side of this line

RETURN TO
LOS ANGELES COUNTY SURVEYOR
700 HALL OF RECORDS

FORM 247 5M 10-37

F.B. 816 PG. 16 Con at bottom page 53

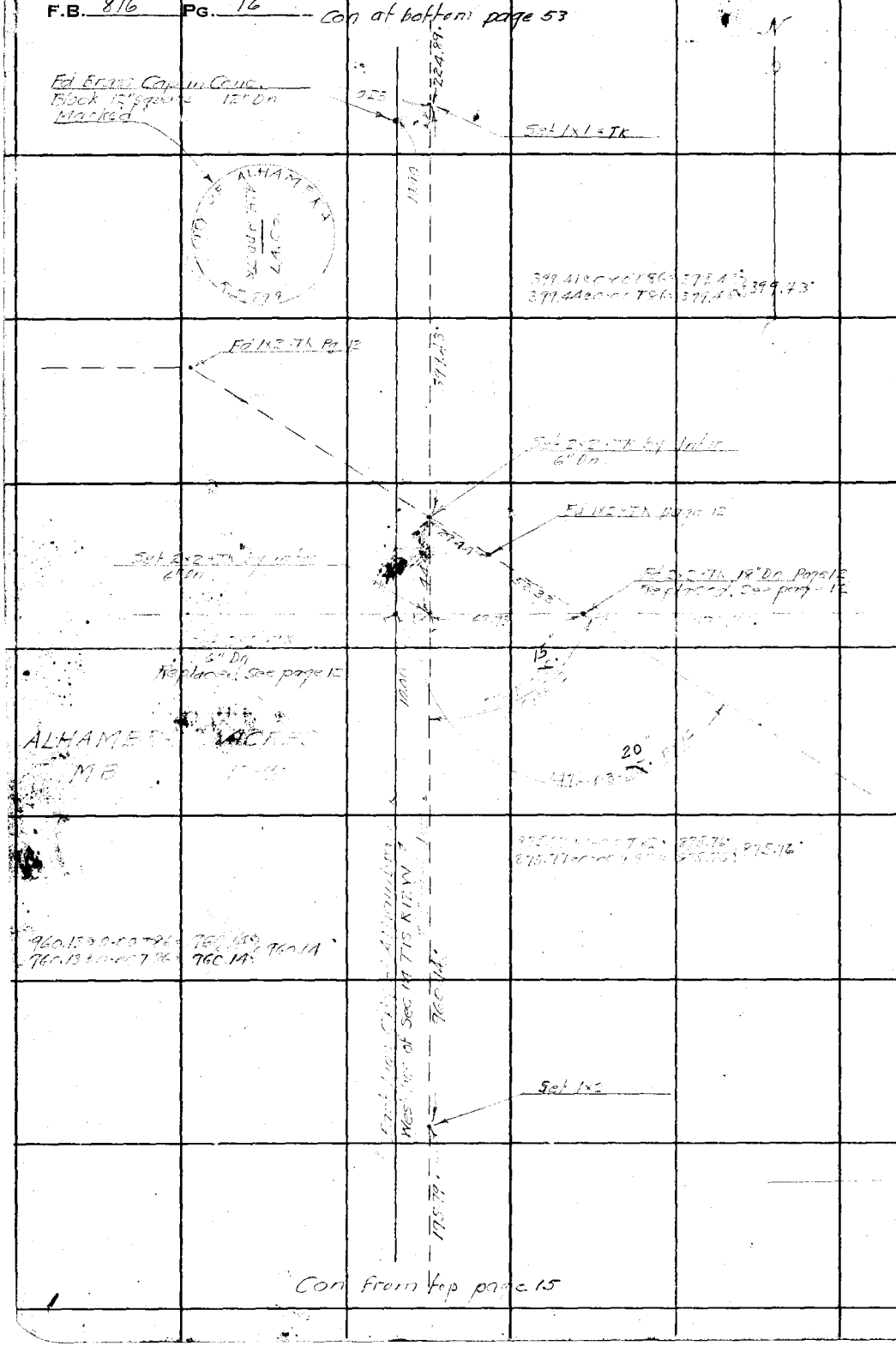

Con from top page 15

WS.44-A-5

RETURN TO
LOS ANGELES COUNTY SURVEYOR
700 HALL OF RECORDS

Note: Any Additions or Changes on This Sheets Must be Made or Circled in **Red Ink** With Date and Name of Person Making Change.

Do not extend notes this side of this line

Notes Ck'd by D. M. Finley	Survey of CHESTNUT [illegible]	F.B. 816 Pg. 17
Map No. B-1648	W. O. 7107 Tape No. St'd	
Office Work	Surveyed by [illegible]	
Checked	Notes Miller Date [illegible]	
Date	Indexed A. C. Johnson 10-4-39	

TOPOGRAPHY
CHESNUT AVE [illegible]
J.N. 7107

Miller
Livingston
Baker
Clinite

Note: Any Additions or Changes on This Sheets Must be Made or Circled in Red Ink With Date and Name of Person Making Change.

Do not extend notes this side of this line

RETURN TO
LOS ANGELES COUNTY SURVEYOR
700 HALL OF RECORDS

FORM 247 5M 10-37

F.B. 816 PG. 18

RETURN TO
LOS ANGELES COUNTY SURVEYOR
700 HALL OF RECORDS

Note: Any Additions or Changes on This Sheets Must be Made or Circled in **Red Ink** With Date and Name of Person Making Change.

Do not extend notes this side of this line

Notes Ck'd by D. M. Finley	Survey of CHESTNUT AVE	F.B. 816 PG. 19
Map No. B-1648	W. O. 7107 Tape No. ____ St'd ____ °F	
Office Work ____	Surveyed by [illegible]	
Checked ____	Notes Miller Date 7-3-1934	
Date ____	Indexed [illegible]	

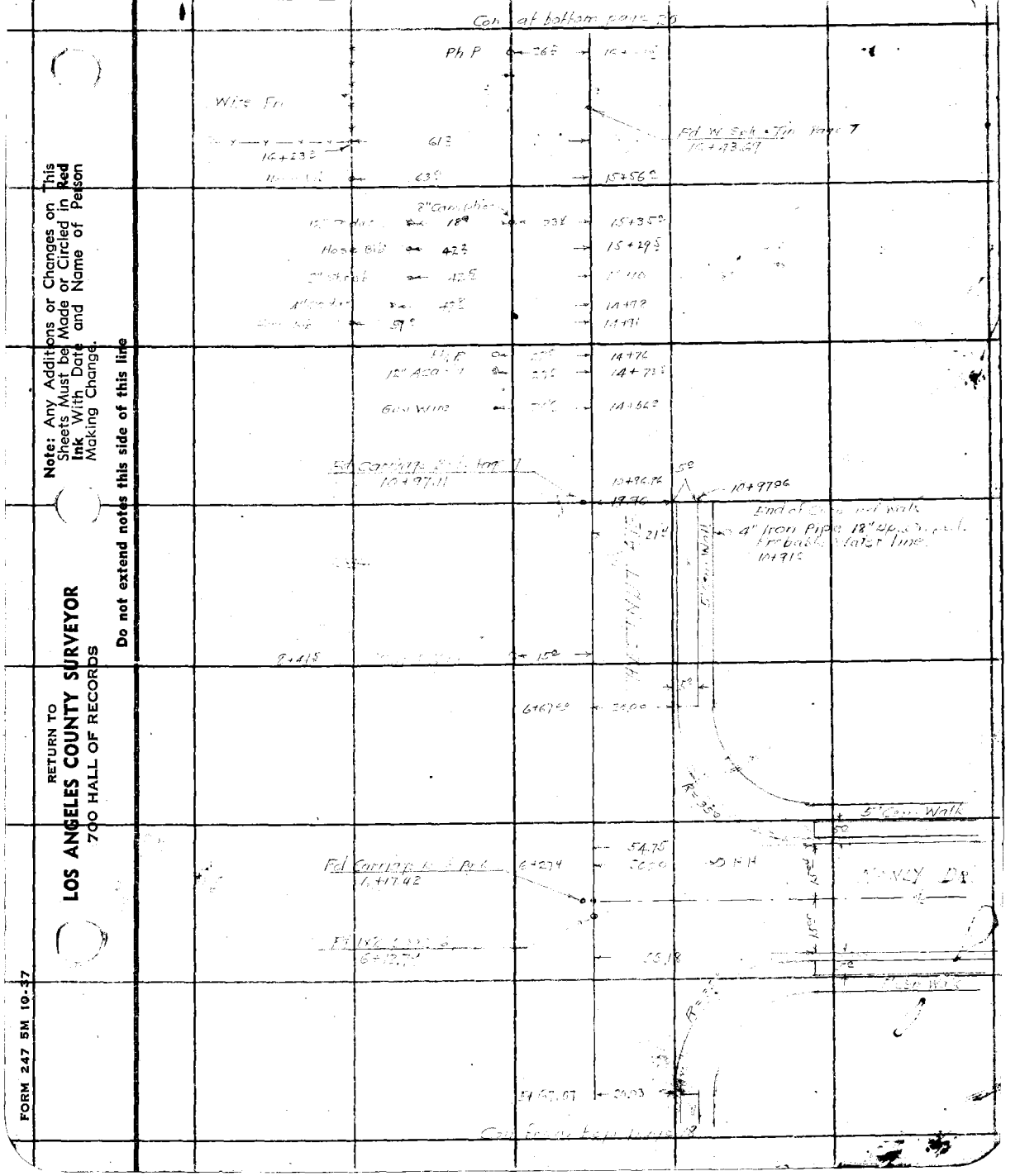

Note: Any Additions or Changes on This Sheets Must be Made or Circled in Red Ink With Date and Name of Person Making Change.

Do not extend notes this side of this line

RETURN TO
LOS ANGELES COUNTY SURVEYOR
700 HALL OF RECORDS

FORM 247 5M 10-37

F.B. 816 PG. 20

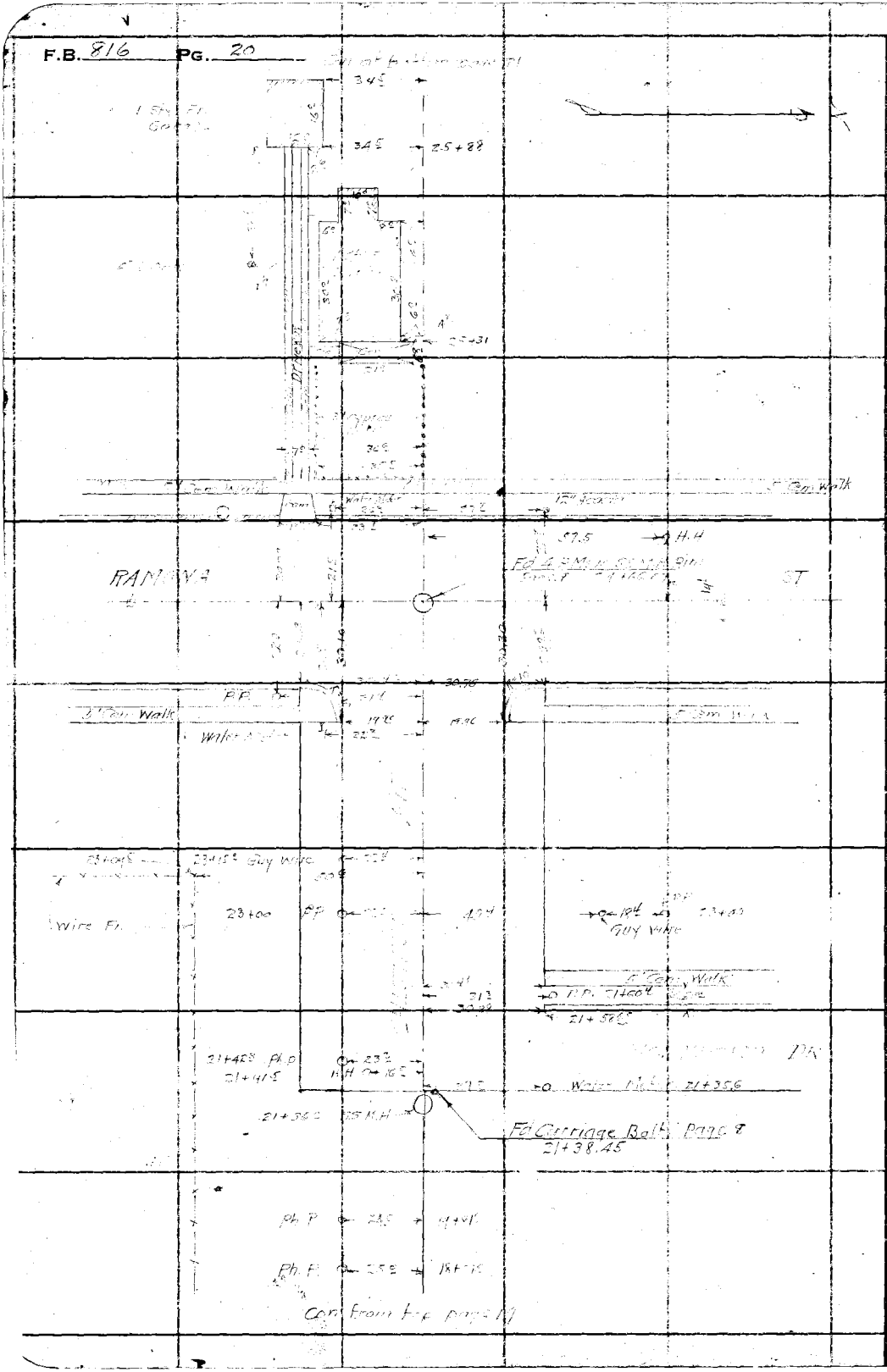

RETURN TO
LOS ANGELES COUNTY SURVEYOR
700 HALL OF RECORDS

Do not extend notes this side of this line

Note: Any Additions or Changes on This Sheets Must be Made or Circled in Red Ink With Date and Name of Person Making Change.

Notes Ck'd by D. M. Finley	Survey of CHESTNUT AVE	F.B. 816 PG. 21
Map No. B-1648	W. O. 7107 Tape No. ____ St'd ____ of	
Office Work	Surveyed by W. A. Miller	
Checked	Notes Miller Date 7-11-1939	
Date	Indexed A. C. Johnson	



Note: Any Additions or Changes on This Sheets Must be Made or Circled in Red Ink With Date and Name of Person Making Change.

Do not extend notes this side of this line

RETURN TO
LOS ANGELES COUNTY SURVEYOR
700 HALL OF RECORDS

FORM 247 5M 10-37

F.B. 816 Pg. 22



RETURN TO
LOS ANGELES COUNTY SURVEYOR
700 HALL OF RECORDS

Note: Any Additions or Changes on This Sheets Must be Made or Circled in Red Ink With Date and Name of Person Making Change.

Do not extend notes this side of this line

Notes Ck'd by D. M. Finley	Survey of CHESTNUT AVE	F.B. 816 PG. 23
Map No. B-1648	W. O. 7107 Tape No. ____ St'd ____ OF	
Office Work	Surveyed by W. A. Miller	
Checked	Notes Miller Date Sept 1939	
Date	Indexed A. C. Johnson	

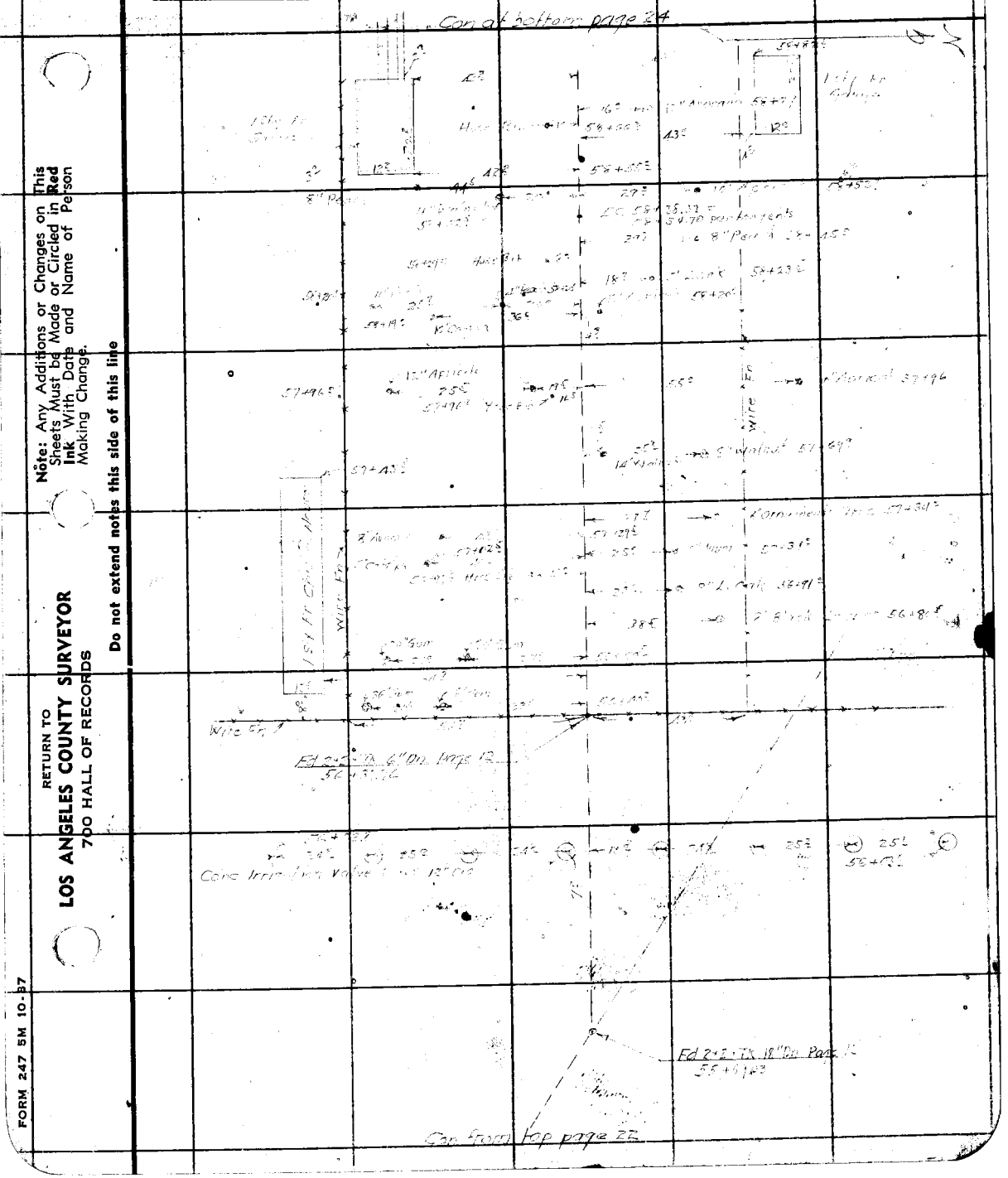

Note: Any Additions or Changes on This Sheets Must be Made or Circled in Red Ink With Date and Name of Person Making Change.

Do not extend notes this side of this line

RETURN TO
LOS ANGELES COUNTY SURVEYOR
700 HALL OF RECORDS

FORM 247 5M 10-37

F.B. 816 PG. 24

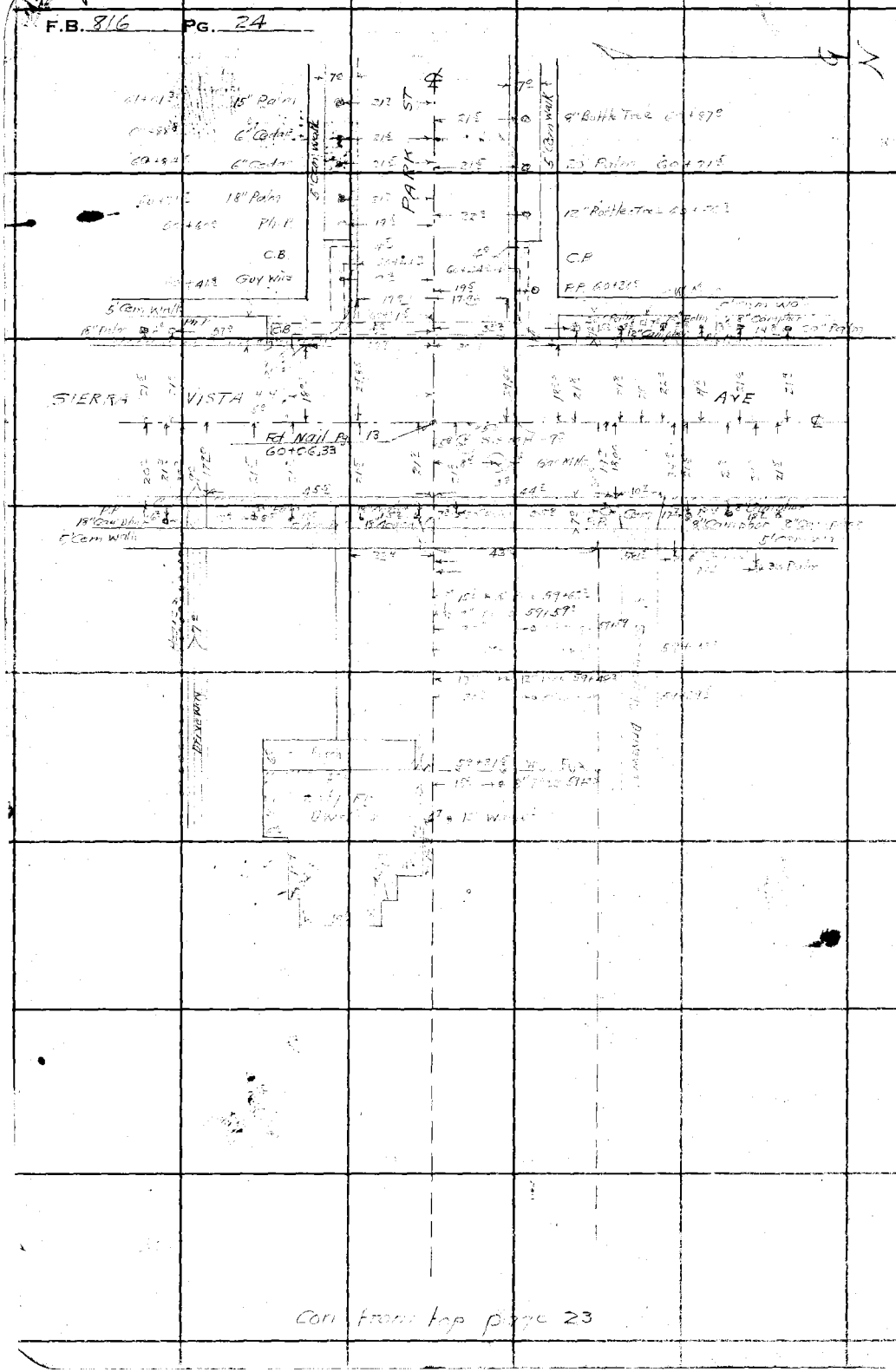

RETURN TO
LOS ANGELES COUNTY SURVEYOR
700 HALL OF RECORDS

Note: Any Additions or Changes on This Sheets Must be Made or Circled in **Red Ink** With Date and Name of Person Making Change.

Do not extend notes this side of this line

Notes Ck'd by D. M. Finley	Survey of CHESTNUT AVE	F.B. 816	PG. 25
Map No. B-1648	W. O. 7107 Tape No. 047 St'd 84 of		
Office Work	Surveyed by [illegible]		
Checked	Notes Miller Date Sept 1939		
Date	Indexed A. C. Johnson 10-4-39		

LINE "A"
GRAND AVE LINE
J.N. 7107
Topography Page 33

Miller
Livingston
Baker,
Clinite

Miller
Livingston
Gunderson

Note: Any Additions or Changes on This Sheets Must be Made or Circled in Red Ink With Date and Name of Person Making Change.

Do not extend notes this side of this line

RETURN TO
LOS ANGELES COUNTY SURVEYOR
700 HALL OF RECORDS

FORM 247 5M 10-37

F.B. 816 PG. 26

Con at bottom page 27

503.33 @ 0-00 T84 = 503.33
503.36 @ 0-00 T84 = 503.36 } 503.34

TRACT
M.B.

8023
140-67 & 68

Set 1x2 & TK
6+04.67

604.67 @ 0-00 T84 = 604.67
604.67 @ 0-00 T84 = 604.67 } 604.67

M.B.

90-05-00
0-19-30
90-04-52½

40

90-07-50

DEL MAR AVE

Fd L & T at ℄
Mission Dr.

GRAND AVE

90-10-00
0-41-30
90-10-07½

89-46-30
359-06-00
89-46-30

RETURN TO
LOS ANGELES COUNTY SURVEYOR
700 HALL OF RECORDS

Note: Any Additions or Changes on This Sheets Must be Made or Circled in **Red Ink** With Date and Name of Person Making Change.

Do not extend notes this side of this line

W544-B.S

WS 44-B-5

Notes Ck'd by D. M. Finley	Survey of [illegible]	F.B. 816	PG. [illegible]
Map No. B-1648	W. O. 7107 Tape No. 047 St'd 84 of		
Office Work	Surveyed by W. C. Miller		
Checked	Notes Miller Date 9-7-1939		
Date	Indexed A. C. Johnson		

6+03.34
11+08.01
6+03.33

Con't at bottom page 28

435.09

435.06 @ 0-00 T 90 = 435.08
435.08 @ 0-00 T 90 = 435.10 = 435.09

Set 1x2 @ TK
17+11.34

TRACT
M.B.

8023
140 - 673.38

603.33 @ 0-00 T 84 = 603.33
603.33 @ 0-00 T 84 = 603.33 = 603.33

603.33

Set [illegible]
11+08.01

See [illegible] page [illegible]

X

Note: Any Additions or Changes on This Sheets Must be Made or Circled in Red Ink With Date and Name of Person Making Change.

Do not extend notes this side of this line

RETURN TO
LOS ANGELES COUNTY SURVEYOR
700 HALL OF RECORDS

FORM 247 5M 10-37

F.B. 816 PG. 28

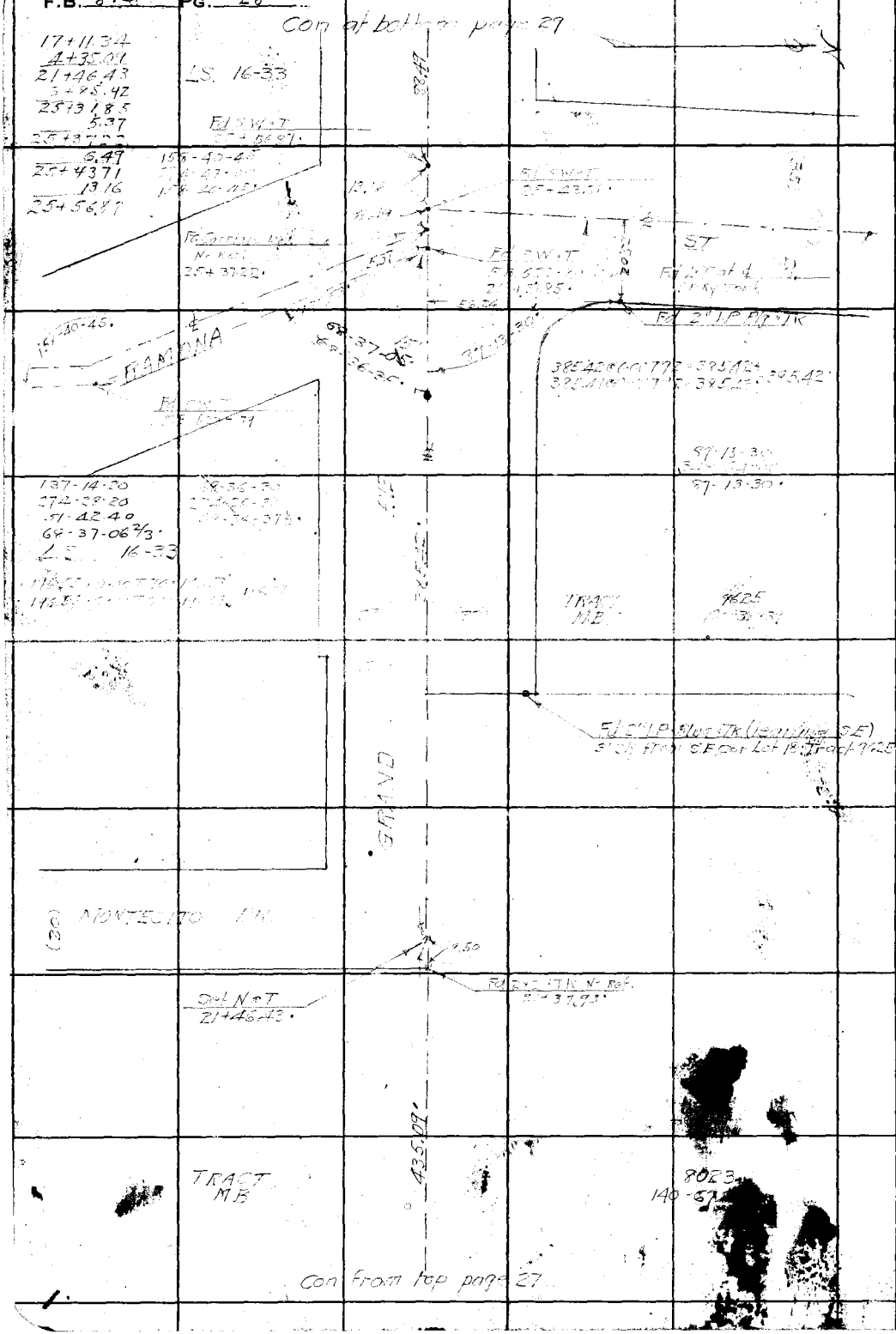

WS 4A-A-5 + 13-5

RETURN TO
LOS ANGELES COUNTY SURVEYOR
700 HALL OF RECORDS

Note: Any Additions or Changes on This Sheets Must be Made or Circled in Red Ink With Date and Name of Person Making Change.

Do not extend notes this side of this line

Notes Ck'd by D. M. Finley	Survey of CHESTNUT AVE	F.B. 816	PG. 21
Map No. B-1648	W. O. 7107 Tape No. C47 St'd 84 of		
Office Work	Surveyed by [illegible]		
Checked	Notes Miller Date 9-8-1939		
Date	Indexed A. C. Johnson		

WS.44-A-5

Con at bottom page 30

810.39 [illegible] 70 = 810.31 + 810.32'
810.40 [illegible] 70 = 810.33 + 810.32'

810.33

Sht [illegible] = TK
[illegible] 62.73'

517.52 [illegible] 70 = 517.56' + 517.57'
517.55 [illegible] 70 = 517.59'

517.57

Fd 4" I.P. filled with Conc. & TK
N 1/4 Cor T1S R12W.
L.S. 16-33 Tract 8023
Tract 9625 F.B. 623-80
26+45.36'

X Ctr. line Sec. 14 T1S R12W
West line City of San Gabriel

88.49

GRAND AVE

(33) (33)

Con from top page 28

Note: Any Additions or Changes on This Sheets Must be Made or Circled in Red Ink With Date and Name of Person Making Change.

Do not extend notes this side of this line

RETURN TO
LOS ANGELES COUNTY SURVEYOR
700 HALL OF RECORDS

FORM 247 5M 10-37

F.B. 816 PG. 30

WS 44-A-5

RETURN TO
LOS ANGELES COUNTY SURVEYOR
700 HALL OF RECORDS

Do not extend notes this side of this line

Note: Any Additions or Changes on This Sheets Must be Made or Circled in **Red Ink** With Date and Name of Person Making Change.

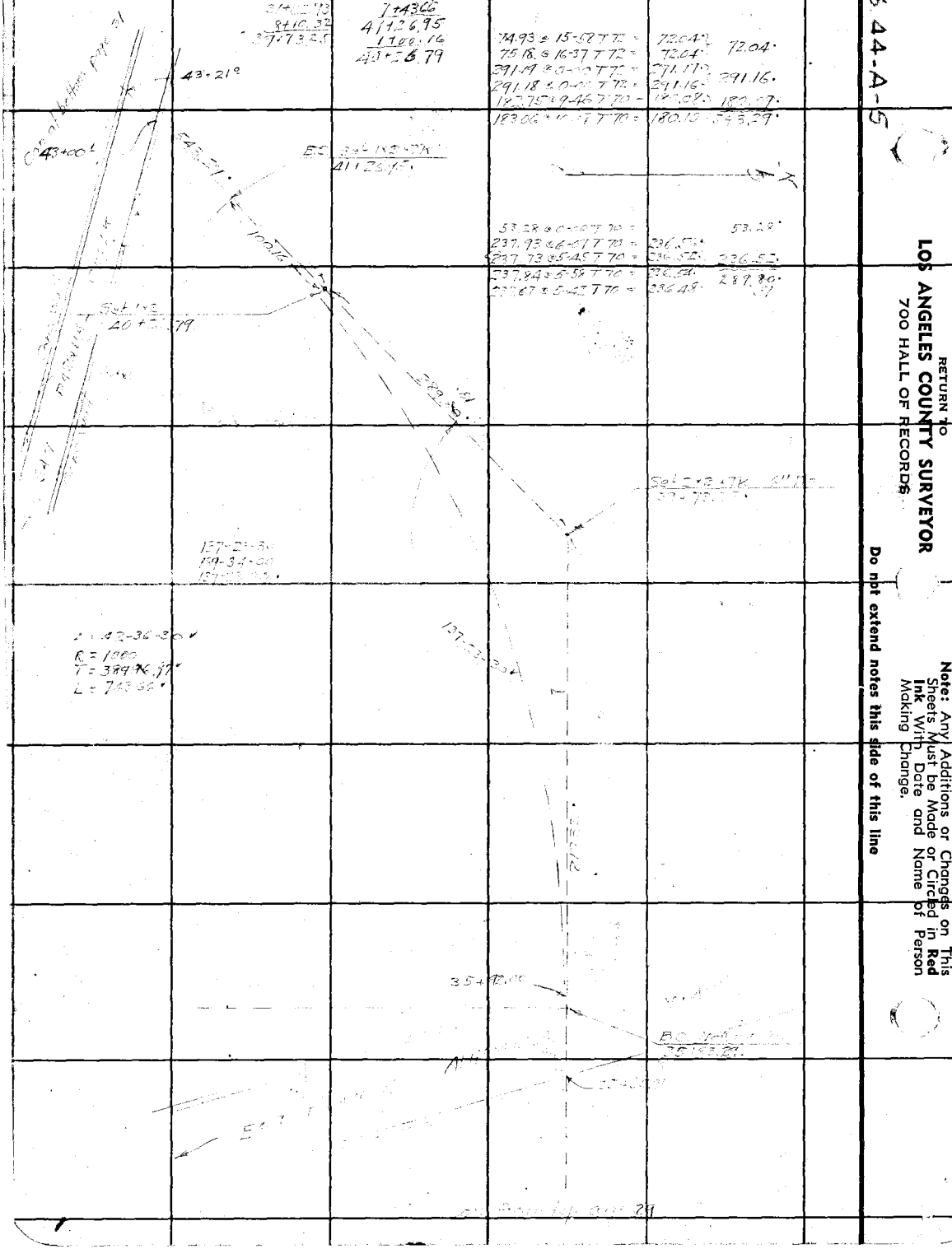

Notes Ck'd by D. M. Finley	Survey of CHESTNUT AVE	F.B. 816	PG. 31
Map No. B-1648	W. O. 7107 Tape No. 047 St'd 84 OF		
Office Work	Surveyed by W.A.		
Checked	Notes Miller Date 9-12-1939		
Date	Indexed A. C. Johnson		

WS 44-A-5

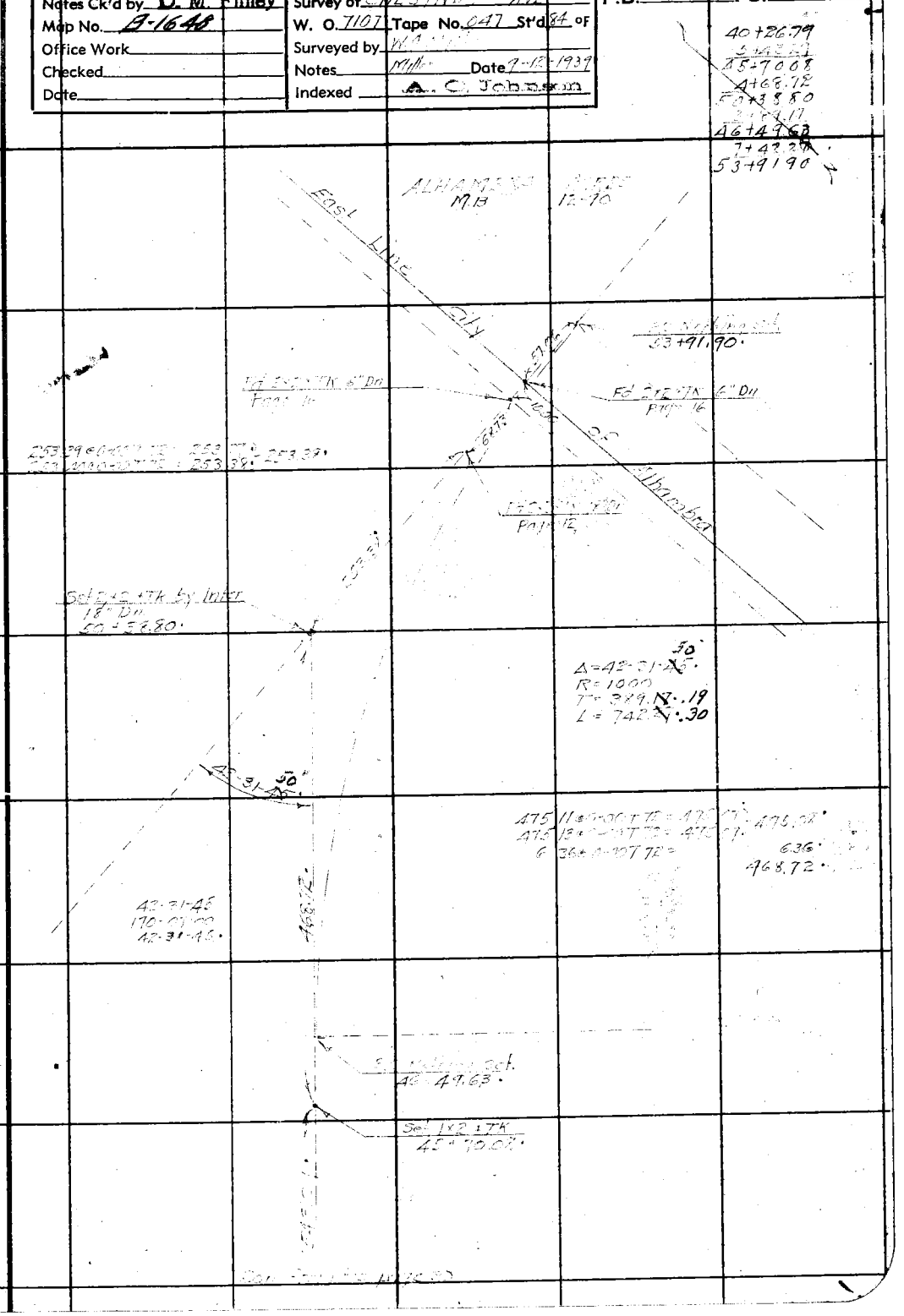

Note: Any Additions or Changes on This Sheets Must be Made or Circled in Red Ink With Date and Name of Person Making Change.

Do not extend notes this side of this line

RETURN TO
LOS ANGELES COUNTY SURVEYOR
700 HALL OF RECORDS

FORM 247 5M 10-37

RETURN TO
LOS ANGELES COUNTY SURVEYOR
700 HALL OF RECORDS

Note: Any Additions or Changes on This Sheets Must be Made or Circled in **Red Ink** With Date and Name of Person Making Change.

Do not extend notes this side of this line

F.B. 816 PG. 32

Notes Ck'd by D. M. Finley	Survey of CHESTNUT AVE	F.B. 816	PG. 33
Map No. B-1648	W. O. ____ Tape No. ____ St'd ____ of		
Office Work ____	Surveyed by W. A. M[illegible]		
Checked ____	Notes Miller Date Sept 1937		
Date ____	Indexed A. C. Johnson		

TOPOGRAPHY
LINE "A"
[illegible]

Miller
[illegible]
Gunderson

Note: Any Additions or Changes on This Sheets Must be Made or Circled in Red Ink With Date and Name of Person Making Change.

Do not extend notes this side of this line

RETURN TO
LOS ANGELES COUNTY SURVEYOR
700 HALL OF RECORDS

FORM 247 5M 10-37

F.B. 816 PG. 34 Con at bottom page 35



RETURN TO
LOS ANGELES COUNTY SURVEYOR
700 HALL OF RECORDS

Note: Any Additions or Changes on This Sheets Must be Made or Circled in **Red Ink** With Date and Name of Person Making Change.

Do not extend notes this side of this line

Notes Ck'd by D. M. Finley	Survey of [illegible]	F.B. 616 Pg. 35
Map No. B-1648	W. O. 7107 Tape No. ____ St'd ____ of	
Office Work ____	Surveyed by [illegible]	
Checked ____	Notes M.H. Date Sept 1939	
Date ____	Indexed A. C. Johnson	

Note: Any Additions or Changes on This Sheets Must be Made or Circled in Red Ink With Date and Name of Person Making Change.

Do not extend notes this side of this line

RETURN TO
LOS ANGELES COUNTY SURVEYOR
700 HALL OF RECORDS

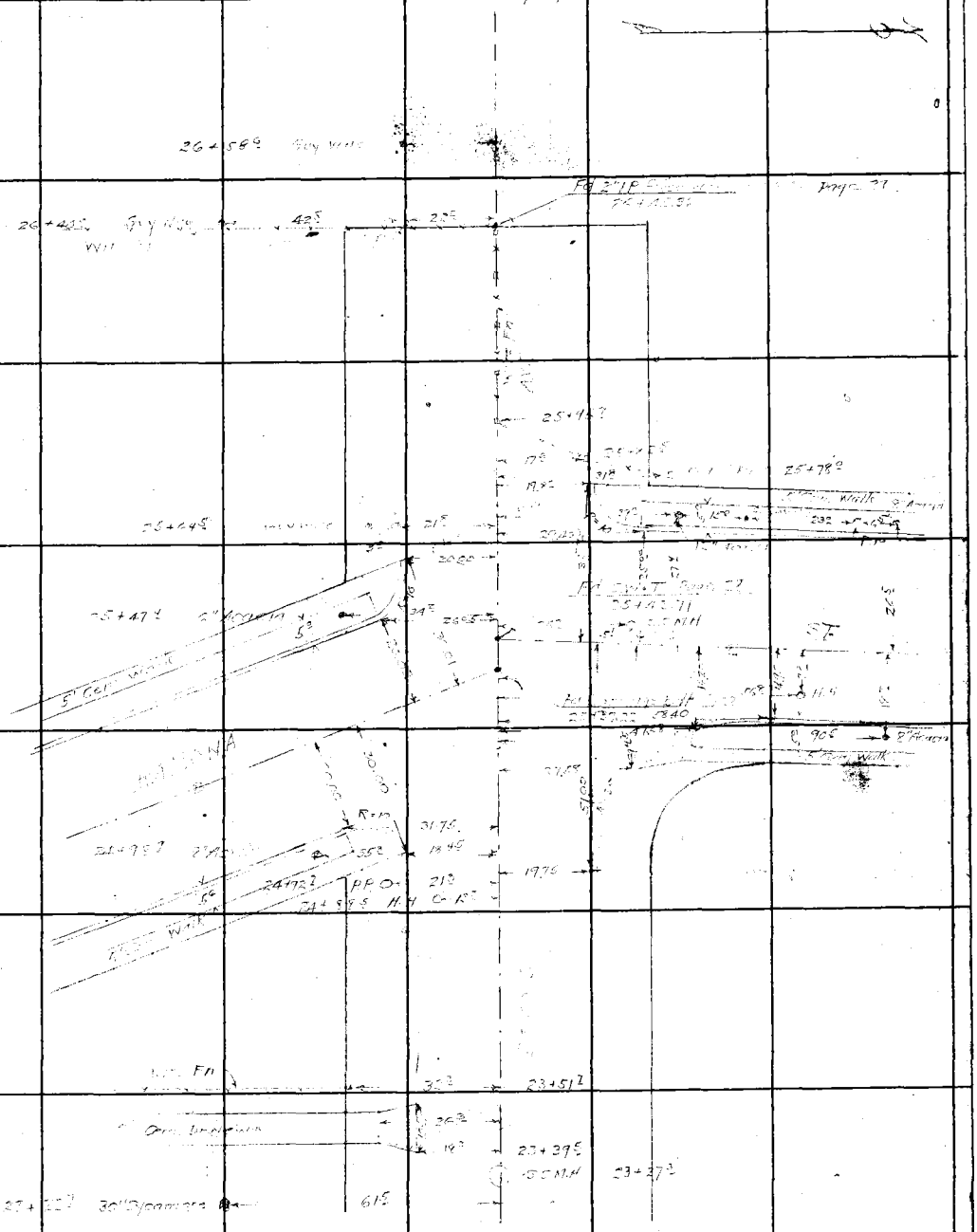

FORM 247 5M 10-37

F.B. 816 PG. 36

Cont bottom page 37

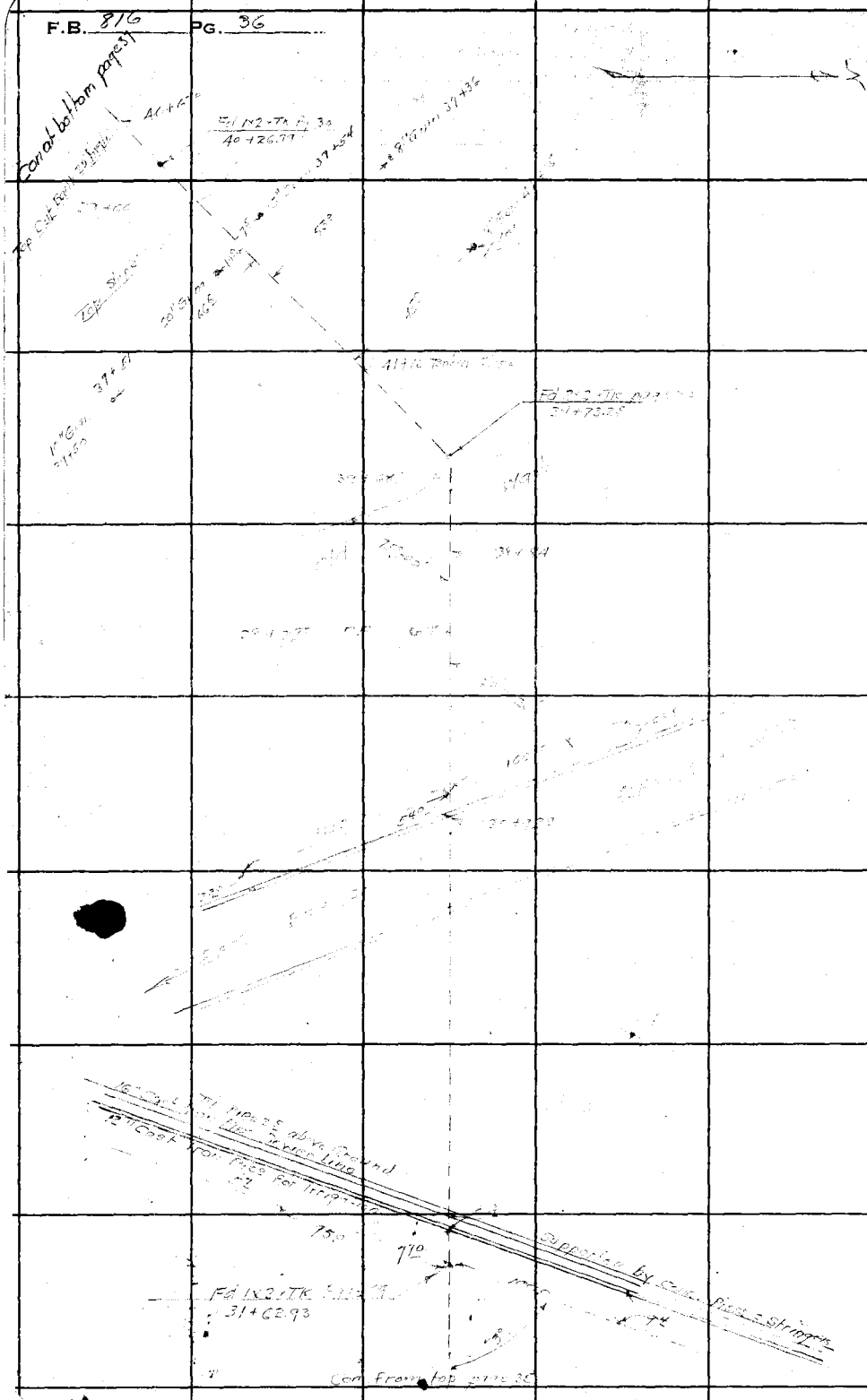

RETURN TO
LOS ANGELES COUNTY SURVEYOR
700 HALL OF RECORDS

Do not extend notes this side of this line

Note: Any Additions or Changes on This Sheets Must be Made or Circled in **Red Ink** With Date and Name of Person Making Change.

Notes Ck'd by D. M. Finley	Survey of CHESTNUT AVE	F.B. 816 PG. 3[illegible]
Map No. B-1648	W. O. 7107 Tape No. ____ St'd ____ of	
Office Work ____	Surveyed by W. A. [illegible]	
Checked ____	Notes Miller Date 9-14-1937	
Date ____	Indexed A. C. Johnson	

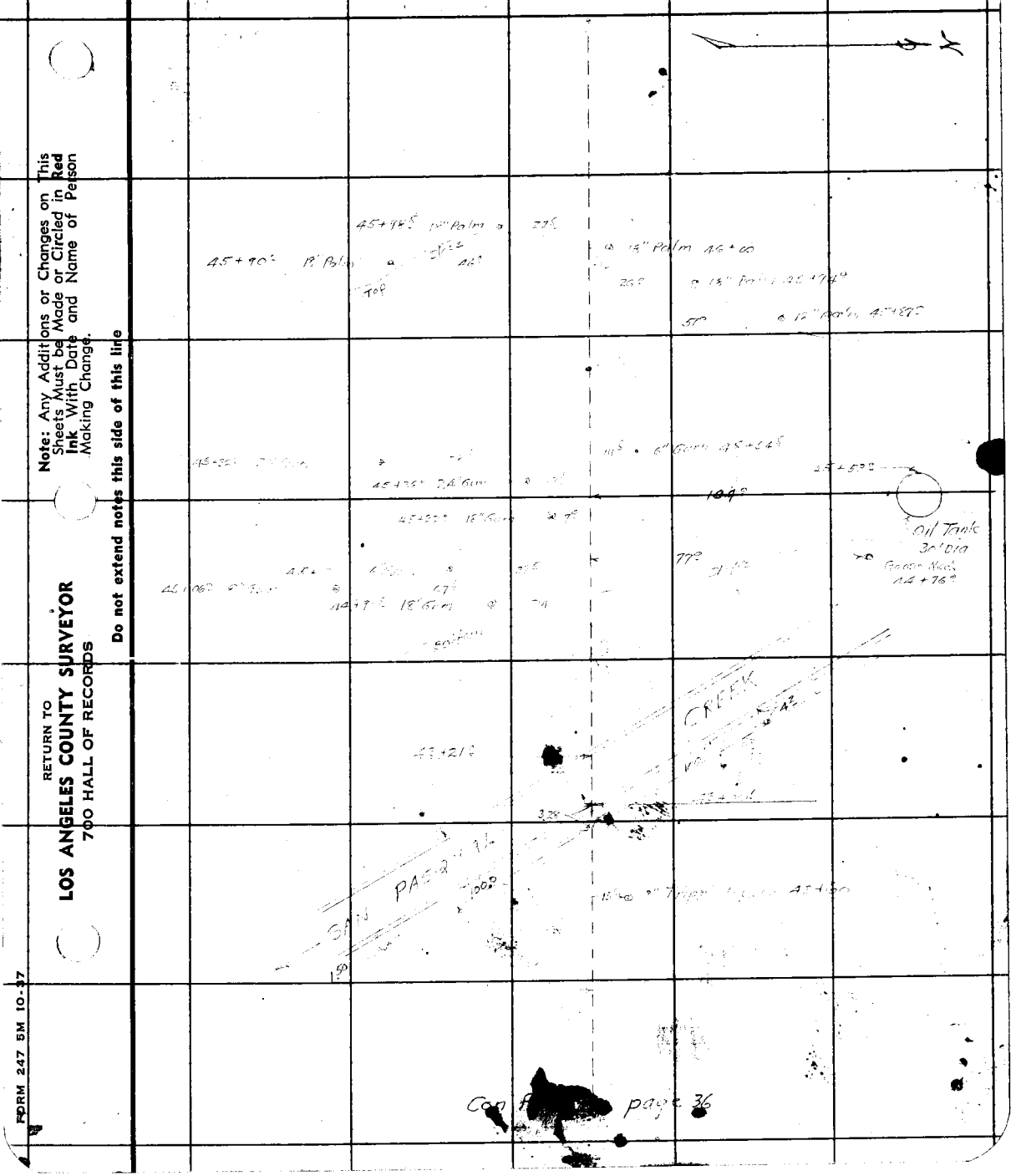

Note: Any Additions or Changes on This Sheets Must be Made or Circled in Red Ink With Date and Name of Person Making Change.

Do not extend notes this side of this line

RETURN TO
LOS ANGELES COUNTY SURVEYOR
700 HALL OF RECORDS

FORM 247 5M 10-37

RETURN TO
LOS ANGELES COUNTY SURVEYOR
700 HALL OF RECORDS

Note: Any Additions or Changes on This Sheets Must be Made or Circled in **Red Ink** With Date and Name of Person Making Change.

Do not extend notes this side of this line

F.B. 816 PG. 38

Notes Ck'd by D. M. Finley	Survey of CHESTNUT AVE	F.B. 816	PG. 51
Map No. B-1648	W. O. 7107 Tape No. 047 St'd 84 of		
Office Work	Surveyed by W.A. Miller		
Checked	Notes Miller Date Sept 1939		
Date	Indexed A. C. Johnson		

LINE "B"
GRAND AVE LINE
JN 7107
Topography Page 45

Miller
Livingston
Gunderson
Clinite

Note: Any Additions or Changes on This Sheets Must be Made or Circled in Red Ink With Date and Name of Person Making Change.

Do not extend notes this side of this line

RETURN TO
LOS ANGELES COUNTY SURVEYOR
700 HALL OF RECORDS

FORM 247 5M 10-37

F.B. 816 PG. 40

Con at bottom page 41

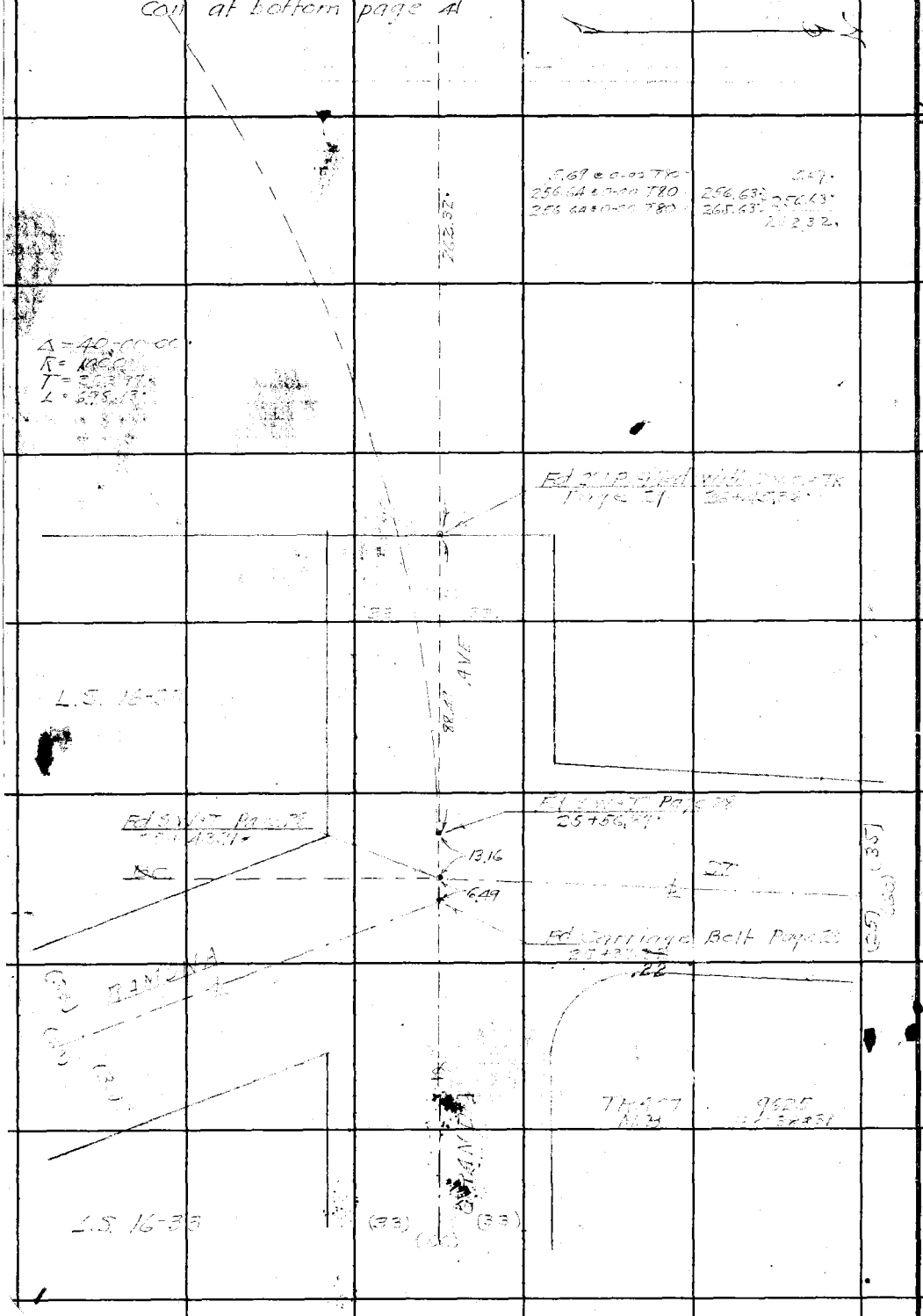

WS.44-A-5

RETURN TO
LOS ANGELES COUNTY SURVEYOR
700 HALL OF RECORDS

Note: Any Additions or Changes on This Sheets Must be Made or Circled in **Red Ink** With Date and Name of Person Making Change.

Do not extend notes this side of this line

Notes Ck'd by D. M. Finley	Survey of CHESTNUT AVE	F.B. 6/0 PG. 41
Map No. B-1648.	W. O. 7107 Tape No. 047 St'd 84 of	
Office Work	Surveyed by [illegible]	
Checked	Notes [illegible] Date 9-13-1937	
Date	Indexed A. C. Johnson	

WS.44-A-5

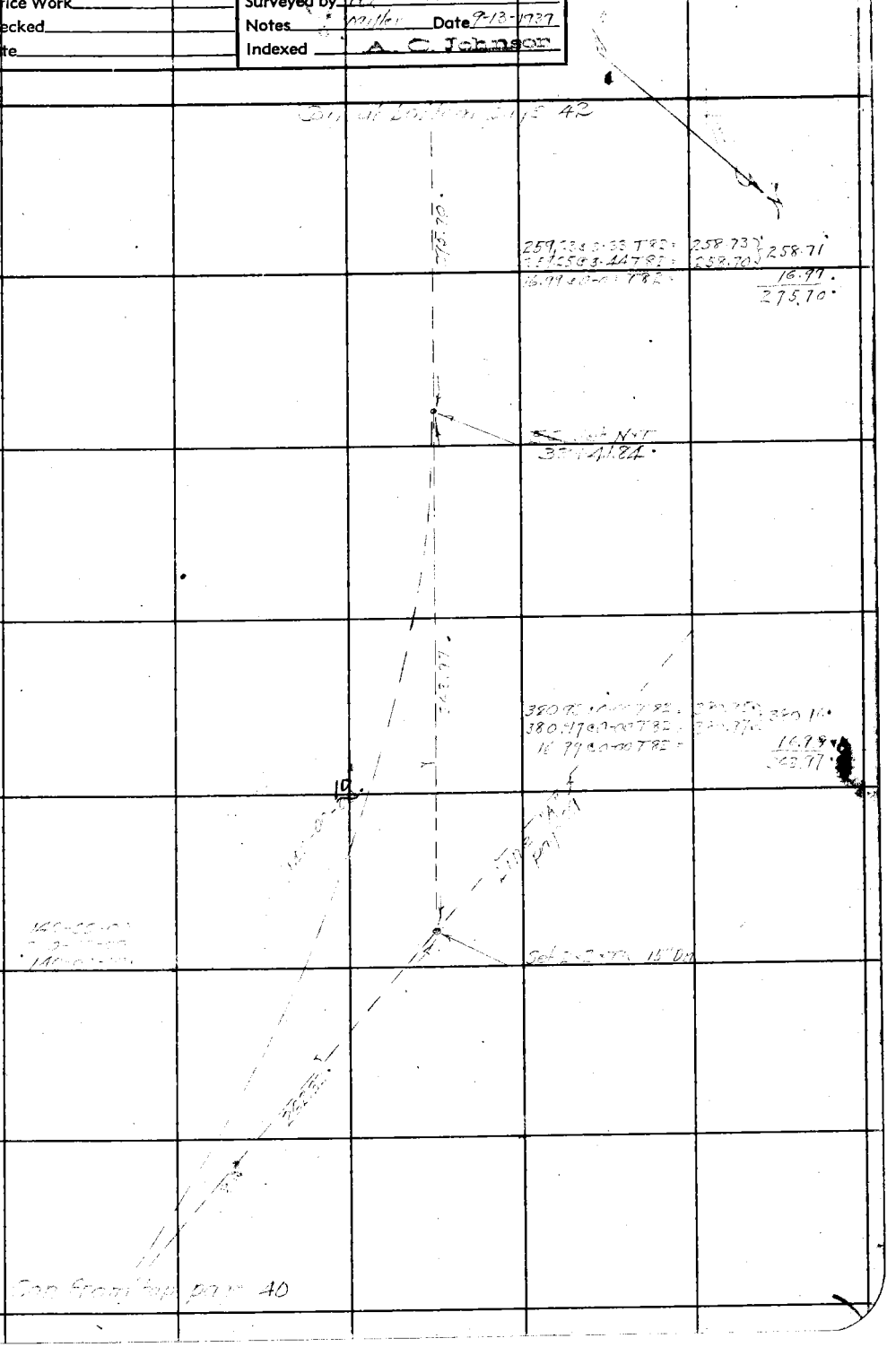

Note: Any Additions or Changes on This Sheets Must be Made or Circled in Red Ink With Date and Name of Person Making Change.

Do not extend notes this side of this line

RETURN TO
LOS ANGELES COUNTY SURVEYOR
700 HALL OF RECORDS

FORM 247 5M 10-37

WS.44-A-5

F.B. 816 PG. 42

Con at bottom page 43

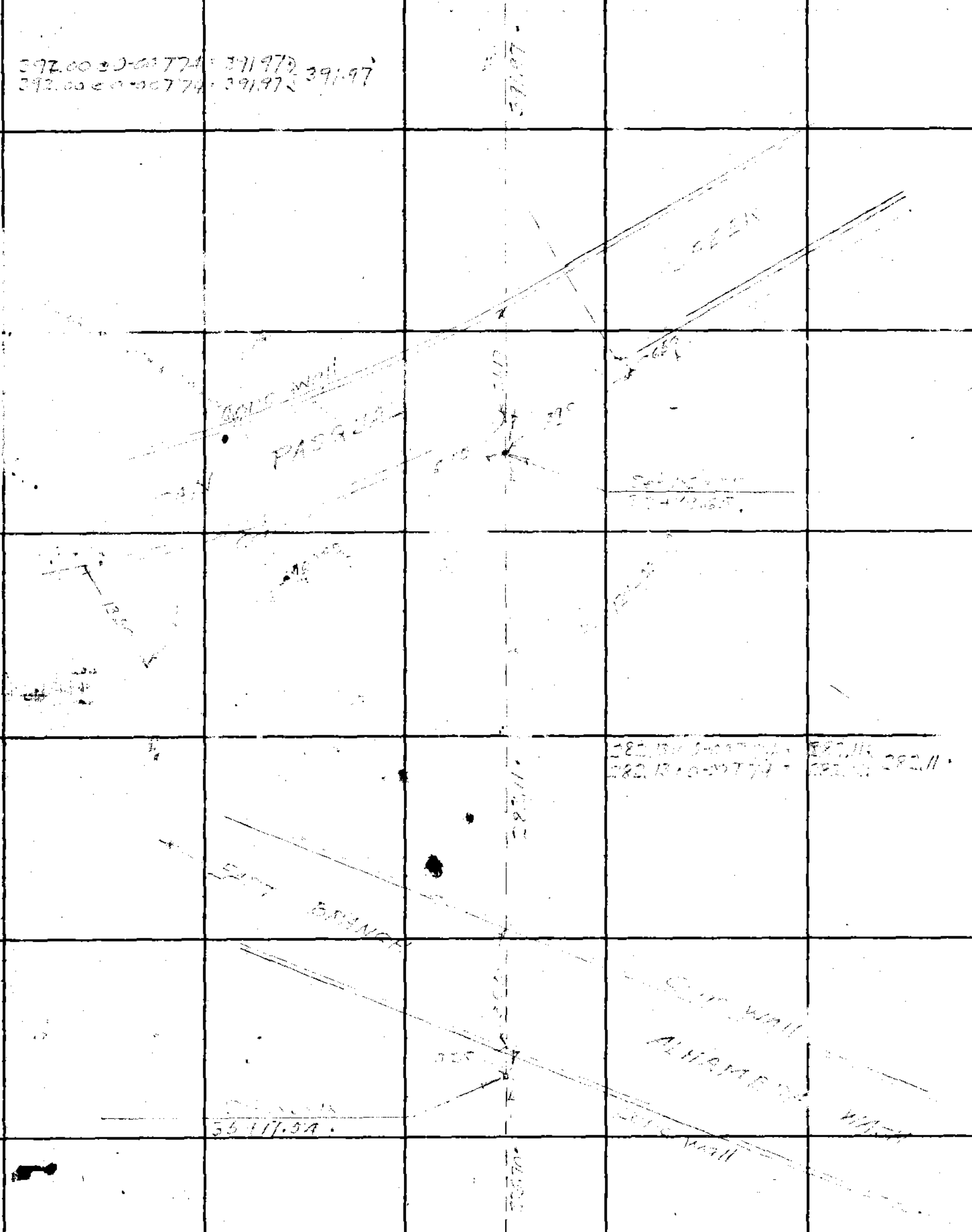

... top page 41

W.S. 44-4-5

RETURN TO
LOS ANGELES COUNTY SURVEYOR
700 HALL OF RECORDS

Note: Any Additions or Changes on This Sheets Must be Made or Circled in Red Ink With Date and Name of Person Making Change.

Do not extend notes this side of this line

WS. 44-A-5

Notes Ck'd by D. M. Finley	Survey of CHESTNUT AVE	F.B. 816 Pg. 43
Map No. B-1648	W. O. 7107 Tape No. 047 St'd 34 of	
Office Work	Surveyed by [illegible]	
Checked	Notes [illegible] Date 7-14-1933	
Date	Indexed A. C. Johnson	

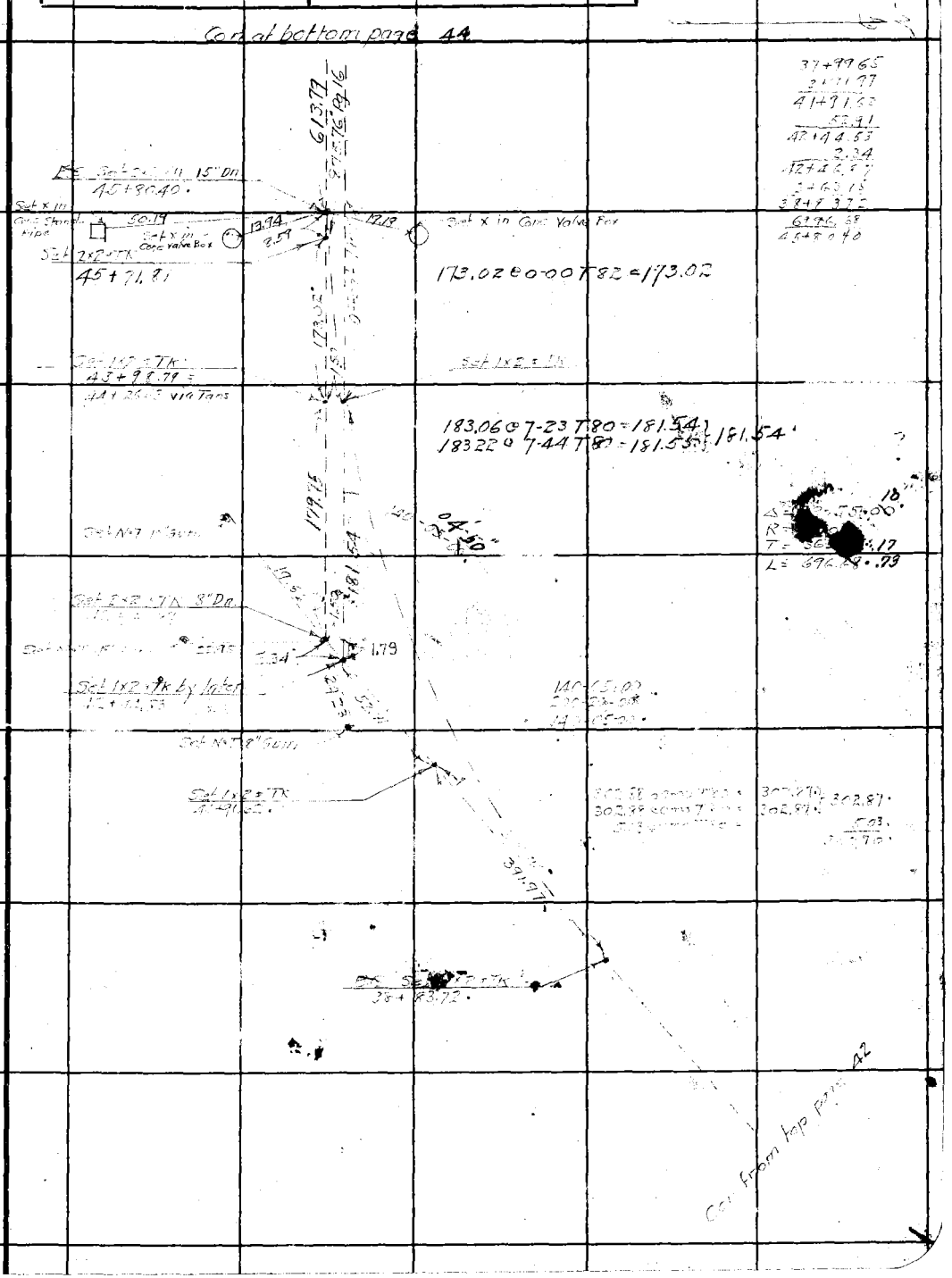

Note: Any Additions or Changes on This Sheets Must be Made or Circled in Red Ink With Date and Name of Person Making Change.

Do not extend notes this side of this line

RETURN TO
LOS ANGELES COUNTY SURVEYOR
700 HALL OF RECORDS

FORM 247 5M 10-37

F.B. 816 PG. 44



Sort from top page 43

WS,44-A-5

RETURN TO
LOS ANGELES COUNTY SURVEYOR
700 HALL OF RECORDS

Note: Any Additions or Changes on This Sheets Must be Made or Circled in **Red Ink** With Date and Name of Person Making Change.

Do not extend notes this side of this line

Notes Ck'd by D. M. Finley	Survey of CHESTNUT AVE	F.B. 816 PG. 40
Map No. B-1648	W. O. 7107 Tape No. St'd of	
Office Work	Surveyed by W.A. Miller	
Checked	Notes Miller Date 9-15-1939	
Date	Indexed A. C. Johnson	

TOPOGRAPHY
LINE B
GRAND AVE LINE
J.N. 7107

Miller
Livingston
Gunderson
Clinic

Note: Any Additions or Changes on This Sheets Must be Made or Circled in Red Ink With Date and Name of Person Making Change.

Do not extend notes this side of this line

RETURN TO
LOS ANGELES COUNTY SURVEYOR
700 HALL OF RECORDS

FORM 247 5M 10-37

F.B. 816 PG. 46

Con at bottom page 47

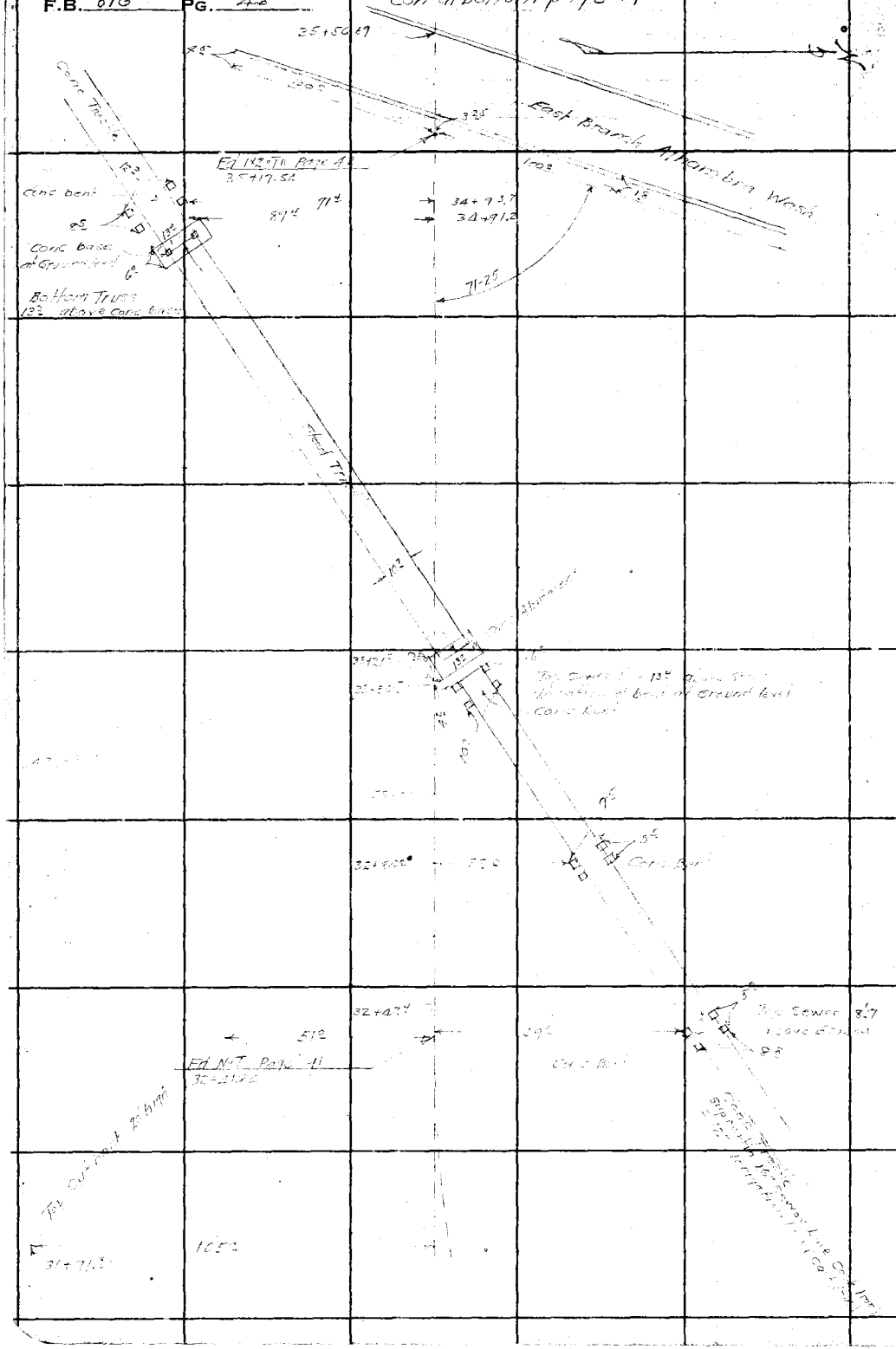

RETURN TO
LOS ANGELES COUNTY SURVEYOR
700 HALL OF RECORDS

Do not extend notes this side of this line

Note: Any Additions or Changes on This Sheets Must be Made or Circled in **Red Ink** With Date and Name of Person Making Change.

Notes Ck'd by D. M. Finley	Survey of CHESTNUT AVE	F.B. 816	PG. 47
Map No. B-1648	W. O. 7107 Tape No. St'd OF		
Office Work	Surveyed by W.A. Miller		
Checked	Notes Miller Date 9-15-1939		
Date	Indexed A. C. Johnson		

Note: Any Additions or Changes on This Sheets Must be Made or Circled in Red Ink With Date and Name of Person Making Change.

Do not extend notes this side of this line

RETURN TO
LOS ANGELES COUNTY SURVEYOR
700 HALL OF RECORDS



FORM 247 5M 10-37

F.B. 816 PG. 48



RETURN TO
LOS ANGELES COUNTY SURVEYOR
700 HALL OF RECORDS

Do not extend notes this side of this line

Note: Any Additions or Changes on This Sheets Must be Made or Circled in **Red Ink** With Date and Name of Person Making Change.

Notes Ck'd by D. M. Finley	Survey of CHESTNUT AVE	F.B. 816 Pg. 49
Map No. B-1648	W. O. 7107 Tape No. 047 St'd 84 of	
Office Work	Surveyed by W.A. Miller	
Checked	Notes Miller Date Sept 1937	
Date	Indexed A. C. Johnson	

LINE 'C'
GRAND AVE LINE
J.N. 7107

Miller
Livingston
Clinite
Gunderson

Note: Any Additions or Changes on This Sheets Must be Made or Circled in Red Ink With Date and Name of Person Making Change.

Do not extend notes this side of this line

RETURN TO
LOS ANGELES COUNTY SURVEYOR
700 HALL OF RECORDS

FORM 247 5M 10-37

F.B. 816 PG. 50

Con at bottom page 51

39+73.25
3+02.02
42+75.27
8+10.18
50+85.45

320.16 @ 0-00 T92 = 320.18
320.17 @ 0-00 T92 = 320.19 } 320.18

Set 2x2 @ TK
50+85.45

Top Cut Bank 20' high

810.09 @ 0-00 T94 = 810.14
810.17 @ 0-00 T94 = 810.18 } 810.18

811.41 @ 0-00 T94 = 811.32
811.41 @ 0-00 T94 = 811.32 } 811.32

Set 1x2 @ TK
42+75.27

28.83 @ 0-00 T96 = 28.83
274.92 @ 6-27-30 T96 = 273.19
274.79 @ 6-13-30 T96 = 273.19 } 273.19
302.02

Page 30

289.80

302.02

Wash

Fd 2x2 @ TK 6" Dn Page 30
39+73.25

Page 30 810.32

Old

RETURN TO
LOS ANGELES COUNTY SURVEYOR
700 HALL OF RECORDS

Note: Any Additions or Changes on This Sheets Must be Made or Circled in **Red Ink** With Date and Name of Person Making Change.

Do not extend notes this side of this line

Notes Ck'd by D. M. Finley	Survey of CHESTNUT AVE	F.B. 816 PG. 51
Map No. B-1648	W. O. 7107 Tape No. 047 St'd 84 of	
Office Work	Surveyed by W.A. Miller	
Checked	Notes Miller Date	
Date	Indexed A. C. Johnson	

W.S. 44-A-5

50+85.45
3+20.18
54+05.63
1+62.04
55+67.67
55+92.71

Con at bottom page 52

54+05.63
1+53.52
52+52.11

(100) (50) (50)

572.33 = 0.00 T 106 = 572.41
572.35 = 0.00 T 106 = 572.43 } 572.42

153-08-00
252-32-30
153-08-07½

Set 1×1 ⊗ TK on ℄ SP Ry Track
55+92.71

Set 2×2 TK
55+67.67

153-08-10 20"

164.14 = 9-13-30 T 106 = 162.04
164.02 = 8-57-30 T 106 = 162.04 } 162.04

162.04

50

50 100

CREEK

SAN PASQUAL

Set X in Conc cover San Pasqual Creek Drain
54+05.63

153.52
352.18

East Line

City of Alhambra

10' Offset Line Page 54
213.02

Fd 2×2 TK Page 54
52+52.11

Con from top page 50

Note: Any Additions or Changes on This Sheets Must be Made or Circled in Red Ink With Date and Name of Person Making Change.

Do not extend notes this side of this line

RETURN TO
LOS ANGELES COUNTY SURVEYOR
700 HALL OF RECORDS

FORM 247 5M 10-37

F.B. 816 PG. 52

55+92.71
54+72.42
61+65.13

W5.44-A-5

RETURN TO
LOS ANGELES COUNTY SURVEYOR
700 HALL OF RECORDS

Note: Any Additions or Changes on This Sheets Must be Made or Circled in **Red Ink** With Date and Name of Person Making Change.

Do not extend notes this side of this line

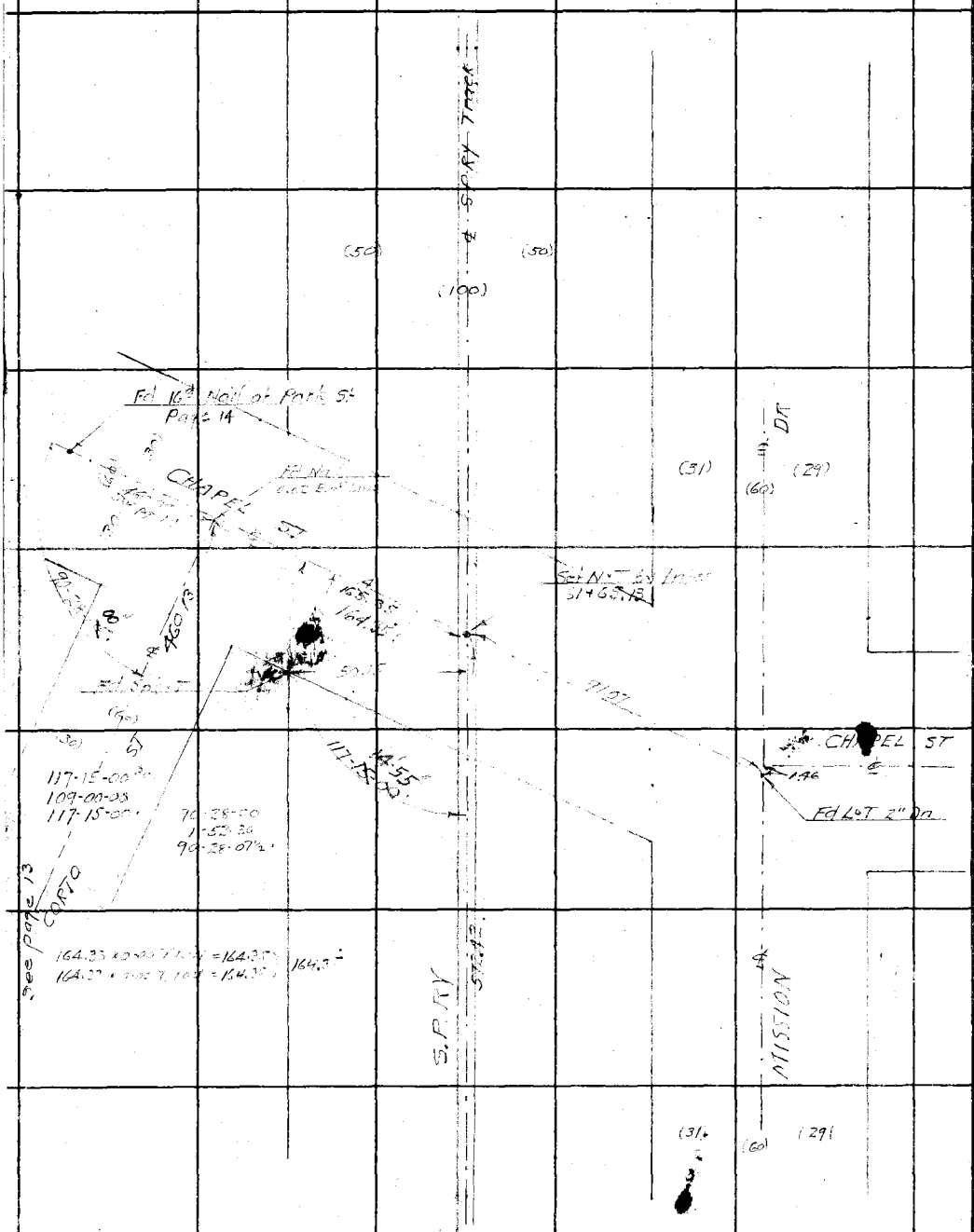

W 344-A-5

Notes Ck'd by D. M. Finley	Survey of CHESTNUT AVE	F.B. 816 Pg. 53
Map No. B-1648	W. O. 7107 Tape No. 047 St'd 84 of	
Office Work	Surveyed by W.A. Miller	
Checked	Notes Miller Date 9-18-1939	
Date	Indexed A. C. Johnson	

Con at bottom page 54

31.06 @ 0-00 T107 = 31.06
289.80 @ 4-11-30 T107 = 289.06 } 289.06
289.75 @ 4-03-30 T107 = 289.06 } 320.12

2.26 @ 0-00 T106 = 2.26
215.54 @ 12-18 T106 = 210.76 } 210.76
215.69 @ 12-19 T106 = 210.76 } 213.02

320.12
213.02
East Line City of Alhambra
224.89

Set 1x2 + TK

224.85 @ 0-00 T102 = 224.88 } 224.89
224.87 @ 0-00 T102 = 224.90 }

0.23
10.00

Fd Brass in Conc Block page 16

Fd 1x1 + TK page 16

Con from top page 16

Note: Any Additions or Changes on This Sheets Must be Made or Circled in Red Ink With Date and Name of Person Making Change.

Do not extend notes this side of this line

RETURN TO
LOS ANGELES COUNTY SURVEYOR
700 HALL OF RECORDS.

FORM 247 5M 10-37

WS.44-A-5

RETURN TO
LOS ANGELES COUNTY SURVEYOR
700 HALL OF RECORDS

Note: Any Additions or Changes on This Sheets Must be Made or Circled in Red Ink With Date and Name of Person Making Change.

Do not extend notes this side of this line

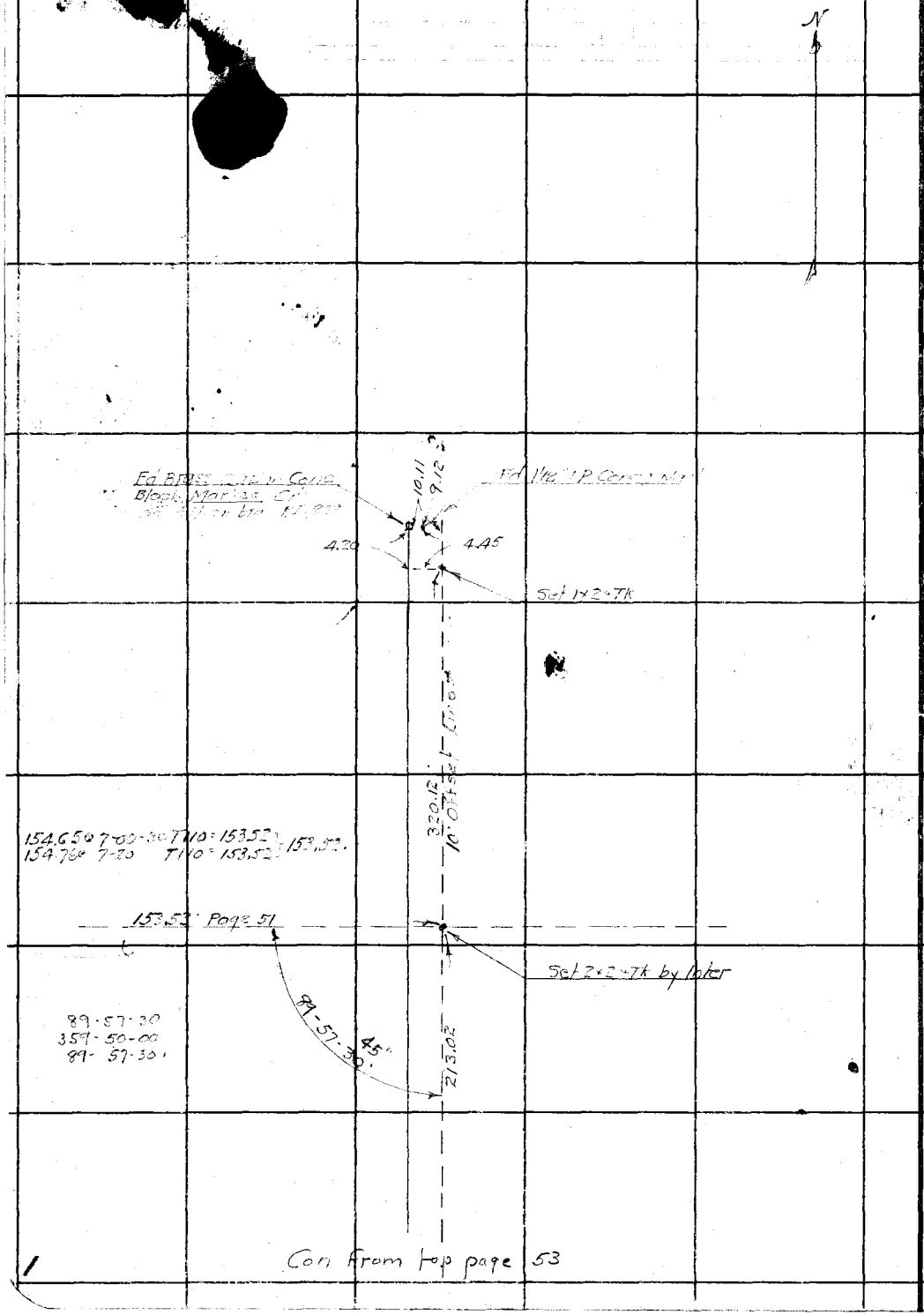

Notes Ck'd by D. M. Finley	Survey of CHESTNUT AVE	F. 216	Pg.
Map No. B-1648	W. O. 7107 Tape No. St'd. of		
Office Work	Surveyed by W.A. Miller		
Checked	Notes Miller Date 9-18-1939		
Date	Indexed A. C. Johnson		

TOPOGRAPHY
LINE C
GRAND AVE LINE
J.N 7107

Note: Any Additions or Changes on This Sheets Must be Made or Circled in Red Ink With Date and Name of Person Making Change.

Do not extend notes this side of this line

RETURN TO
LOS ANGELES COUNTY SURVEYOR
700 HALL OF RECORDS

FORM 247 5M 10-37

F.B. 816 PG. 56

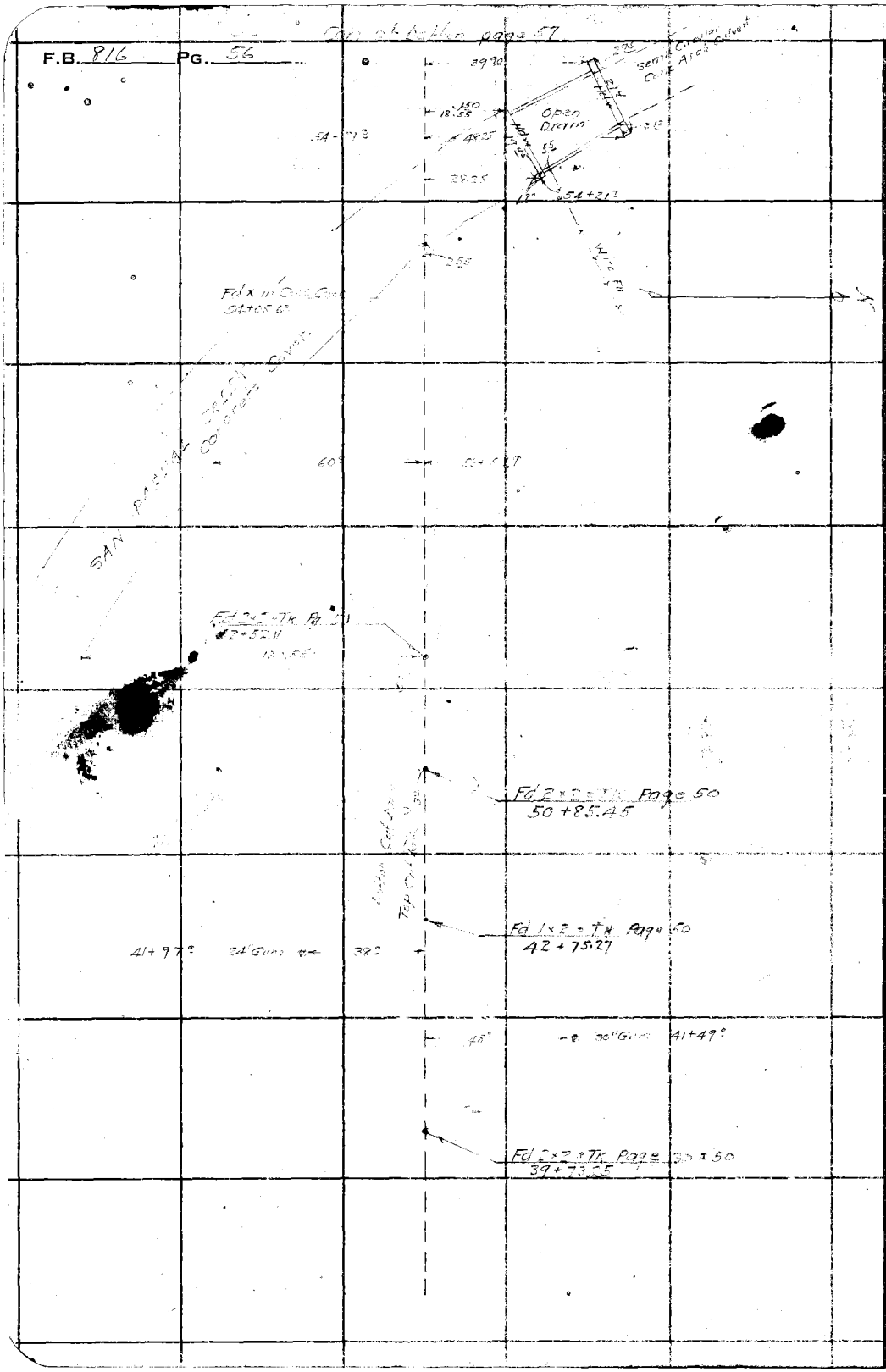

RETURN TO
LOS ANGELES COUNTY SURVEYOR
700 HALL OF RECORDS

Note: Any Additions or Changes on This Sheets Must be Made or Circled in **Red Ink** With Date and Name of Person Making Change.

Do not extend notes this side of this line

Notes Ck'd by D. M. Finley	Survey of CHESTNUT AVE
Map No. B-1648	W. O. 7107 Tape No. St'd OF
Office Work	Surveyed by W. A. Miller
Checked	Notes Miller Date
Date	Indexed A. C. Johnson

F.B. 616 PG. 57

Con of bottom page 58

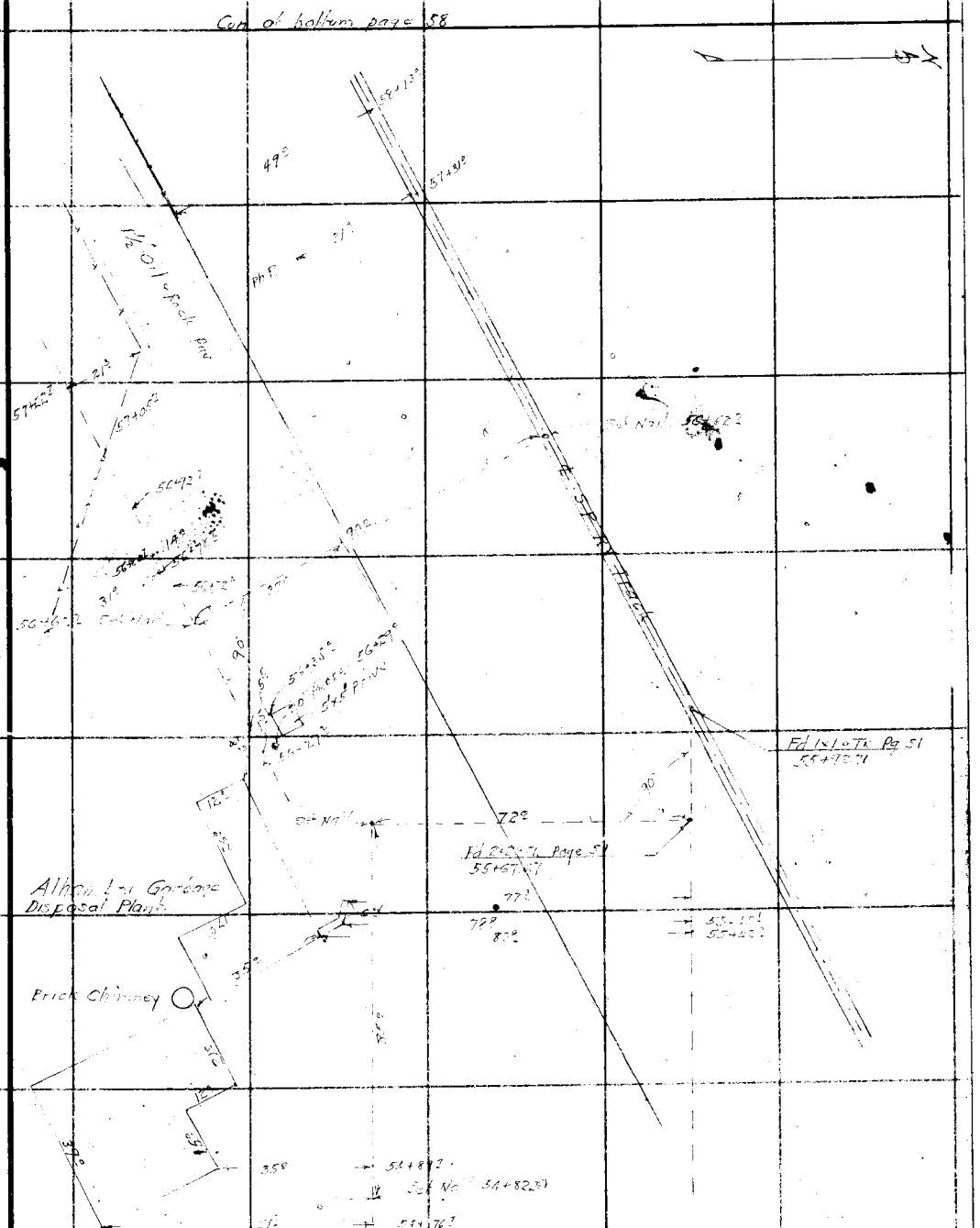

Note: Any Additions or Changes on This Sheets Must be Made or Circled in Red Ink With Date and Name of Person Making Change.

Do not extend notes this side of this line

RETURN TO
LOS ANGELES COUNTY SURVEYOR
700 HALL OF RECORDS

FORM 247 5M 10-37

F.B. 816 PG. 58

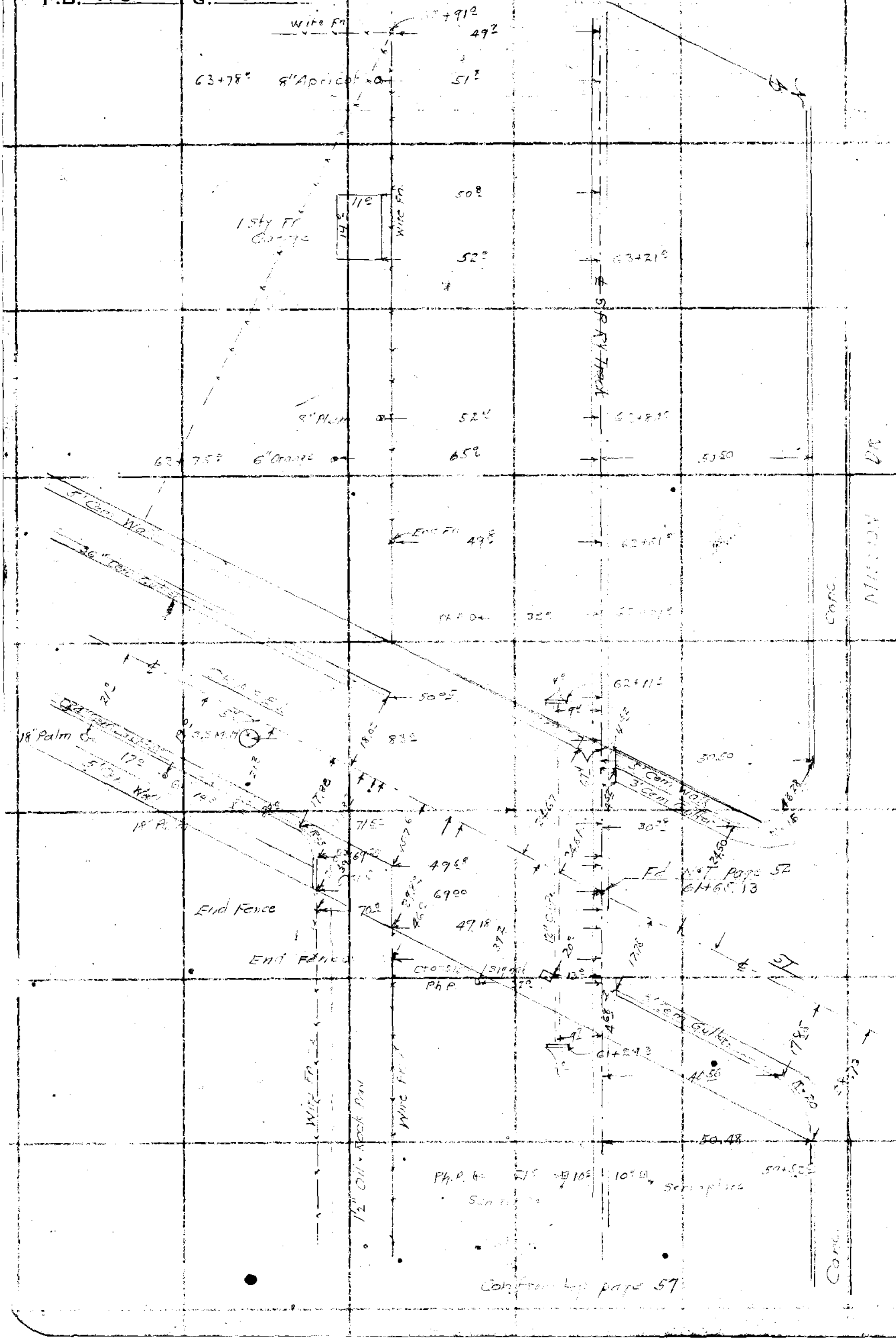

Continued on page 57

RETURN TO
LOS ANGELES COUNTY SURVEYOR
700 HALL OF RECORDS

Note: Any Additions or Changes on This Sheets Must be Made or Circled in **Red Ink** With Date and Name of Person Making Change.

Do not extend notes this side of this line

Notes Ck'd by D. M. Finley	Survey of CHESTNUT AVE	F.B. 816 PG. 57
Map No. B-1648	W. O. 7107 Tape No. 047 St'd 84 of	
Office Work	Surveyed by W.A. Miller	
Checked	Notes Miller Date 7-19-1939	
Date	Indexed A. C. Johnson	

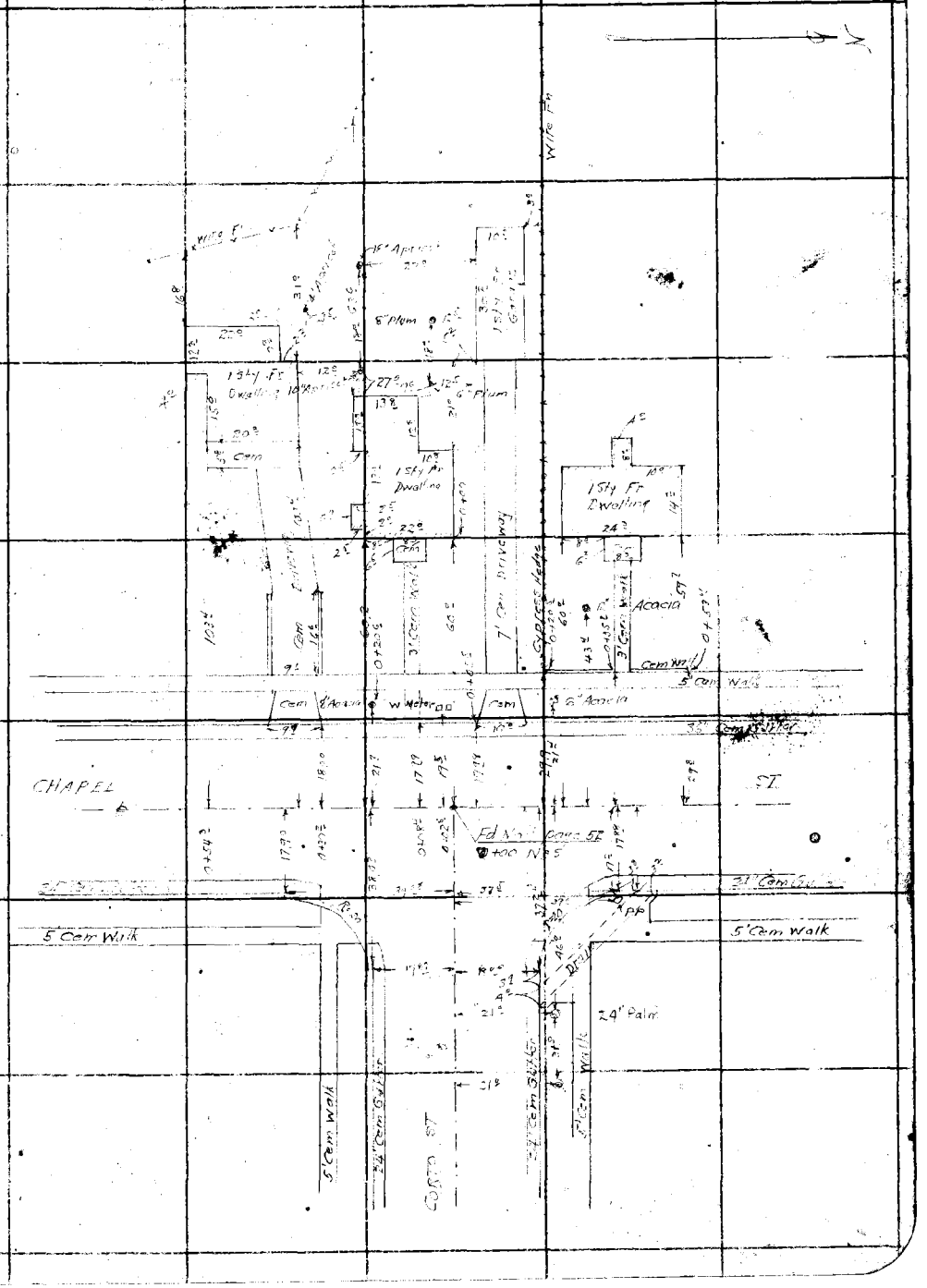

Note: Any Additions or Changes on This Sheets Must be Made or Circled in Red Ink With Date and Name of Person Making Change.

Do not extend notes this side of this line

RETURN TO
LOS ANGELES COUNTY SURVEYOR
700 HALL OF RECORDS

FORM 247 5M 10-37

RETURN TO
LOS ANGELES COUNTY SURVEYOR
700 HALL OF RECORDS

Note: Any Additions or Changes on This Sheets Must be Made or Circled in **Red Ink** With Date and Name of Person Making Change.

Do not extend notes this side of this line

F.B. 816 PG. 60

Notes Ck'd by D. M. Finley	Survey of [illegible]	F.B. 816	Pg. 61
Map No. B-1648	W. O.	Tape No. 419 St'd 26 of	1
Office Work	Surveyed by [illegible]		
Checked	Notes [illegible]	Date 12-6-1939	
Date	Indexed 12-13-39		

Note: Any Additions or Changes on This Sheets Must be Made or Circled in Red Ink With Date and Name of Person Making Change.

Do not extend notes this side of this line

[illegible] 12006

RETURN TO
LOS ANGELES COUNTY SURVEYOR
700 HALL OF RECORDS

FORM 247 5M 10-37

RETURN TO
LOS ANGELES COUNTY SURVEYOR
700 HALL OF RECORDS

Note: Any Additions or Changes on This Sheets Must be Made or Circled in **Red Ink** With Date and Name of Person Making Change.

W.S.A.-1-B-5

Do not extend notes this side of this line

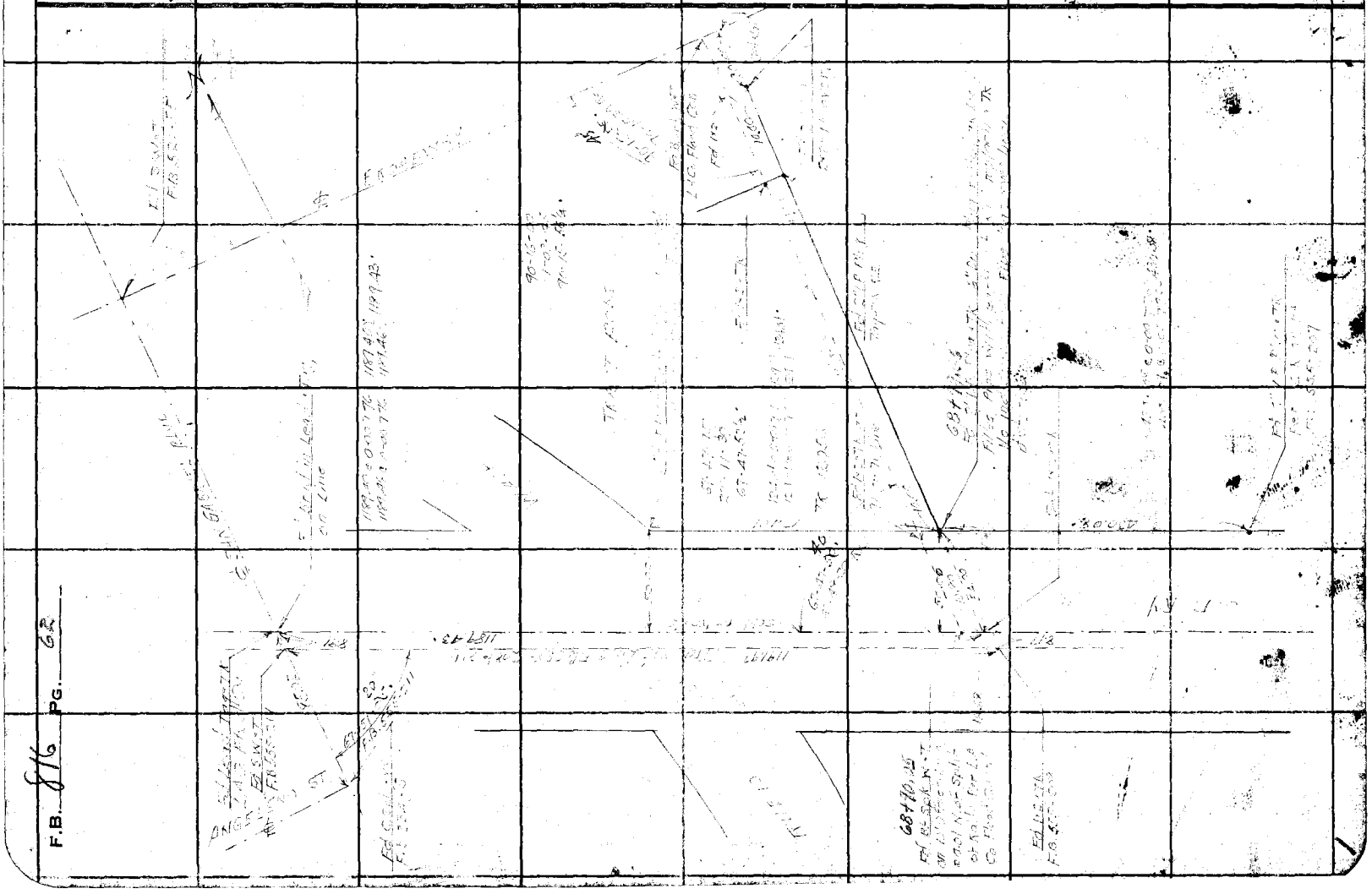

F.B. 616 PG. 62

76F309S 247 10M 1-49

RETURN TO
LOS ANGELES COUNTY SURVEYOR
726 LOS ANGELES COUNTY
ENGINEERING BLDG.

Note: Any Additions or Changes on This Sheet Must be Made or Circled in Red Ink With Date and Name of Person Making Change.

Do not extend notes this side of this line.

Notes Ck'd by
Map No.
Office Work
Checked
Date

Survey of
W. O. Tape No. Std. °F
Surveyed by
Notes Date
Indexed

F. B. PG.

RETURN TO
LOS ANGELES COUNTY SURVEYOR
726 LOS ANGELES COUNTY
ENGINEERING BLDG.

Note: Any Additions or Changes on This Sheet Must be Made or Circled in Red Ink With Date and Name of Person Making Change.

Do not extend notes this side of this line.

F. B. 016 PG. 100

Notes Ck'd by D. M. Finley	Survey of CHESTNUT AVE	F.B. 816	PG. 101
Map No. B-164A	W. O. 7107 Tape No. 019 St'd 75°F		
Office Work	Surveyed by W. A. Miller		
Checked	Notes Miller Date 11-21-1939		
Date	Indexed A. C. Johnson 3-7-40		

W344-B-5

2+63.56
1+00.18
3+63.74
1+19.24
4+82.98

Con at bottom page 102

30.07

Fd 2x2 TK Flush

155.77 @ 0-00 T76 = 155.77 } 155.77'
155.77 @ 0-00 T76 = 155.77 }

AVE 155.77

60.02

Fd 2x2 TK Flush

30.05
7.11

Set N.T
4+82.78

119.24 @ 0-00 T76 = 119.24 } 119.24'
119.24 @ 0-00 T76 = 119.24 }

119.24

Fd 2x2 TK Flush

30.04
6.45

Set N.T
3+63.74

TRACT
M.F.B.

100.18 @ 0-00 T76 = 100.18

100.18

6261
109-22 = 23

Fd 2x2 TK Flush

30.03
6.62

90-06-30
0-26-15
90-06-33½

Set N.T
2+63.56

CHARLOTTE

263.56 @ 0-00 T76 = 263.56 } 263.56'
263.56 @ 0-00 T76 = 263.56 }

90-06-30

263.56

(30) (30)

Fd Tag & Tk in 2x2 Flush
L.A. Co. Flood Control

0.05
0.04

345.57

WELLS

ST

(40) (10) (30)

Fd C.S. Mon 2x2 Tk over
F.B. 555-224
0+00

Note: Any Additions or Changes on This Sheet Must be Made or Circled in Red Ink With Date and Name of Person Making Change.

Do not extend notes this side of this line.

RETURN TO
LOS ANGELES COUNTY SURVEYOR
700 HALL OF RECORDS

FORM 247 5M 10-39

F.B. 816 PG. 102

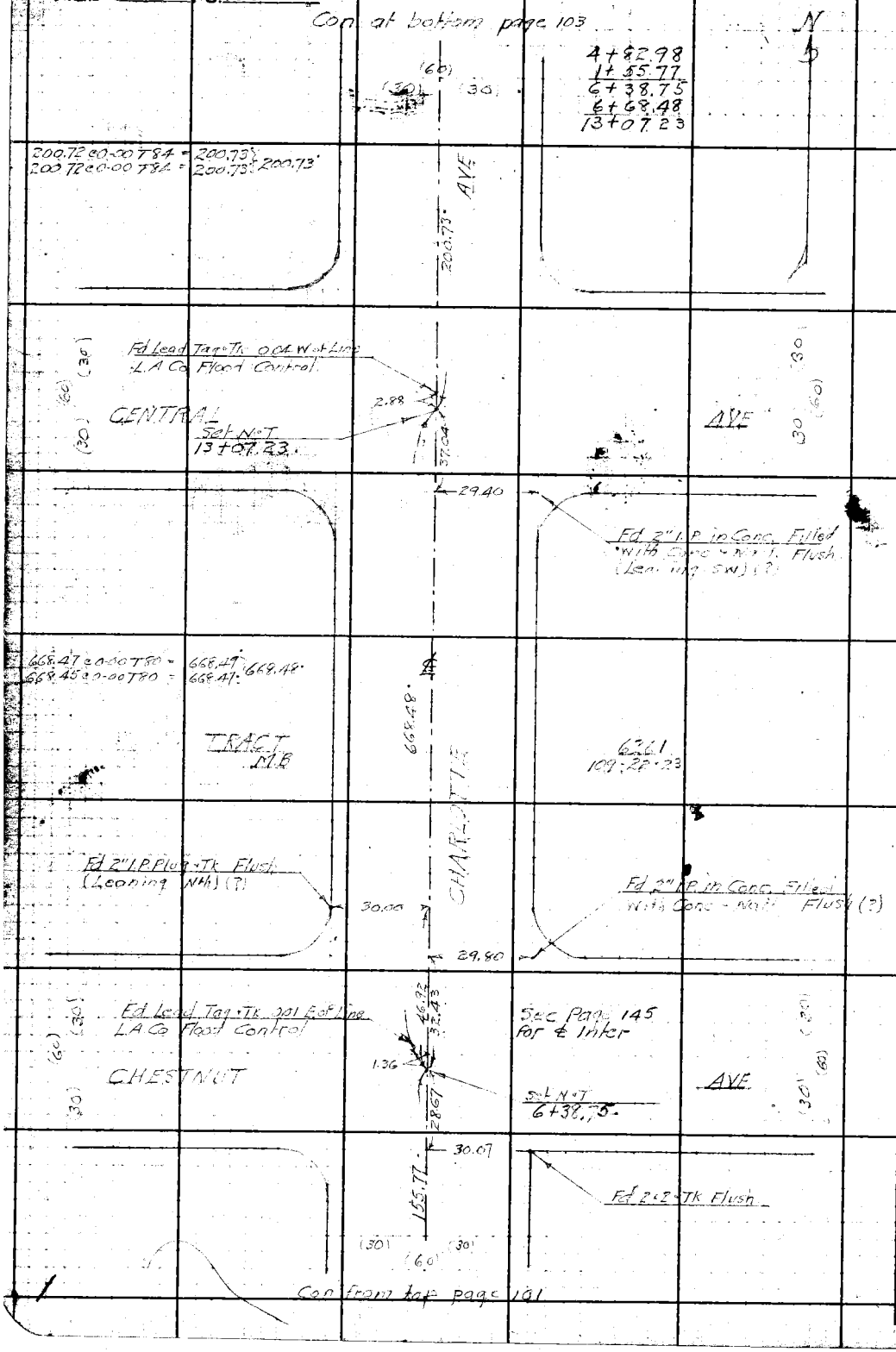

WS.44-B.5

RETURN TO
LOS ANGELES COUNTY SURVEYOR
700 HALL OF RECORDS

Do not extend notes this side of this line.

Note: Any Additions or Changes on This Sheet Must be Made or Circled in Red Ink With Date and Name of Person Making Change.

Date _____ Notes by _____ Chief Party _____ F.B. 816 PG. 103

Platted by _____	W. O. No. _____ D. S. O. No. _____
Date _____	Location _____
Map No. _____	Surveyed by _____
Platting C'k'd by _____	Date _____
Date _____	Indexed _____

Sent for 2

FB. 816 - 103 & 104

[illegible] 5-26-41

Note: ANY ADDITIONS OR CHANGES ON THIS SHEET MUST BE MADE OR CIRCLED IN Red. WITH DATE AND NAME OF PERSON MAKING CHANGE.

Do not extend notes this side of this line

RETURN TO

LOS ANGELES COUNTY SURVEYOR

F.B. 816 Pg. 10 Chief Party Notes by Date

RETURN TO
LOS ANGELES COUNTY SURVEYOR

Do not extend notes this side of this line

Note: ANY ADDITIONS OR CHANGES ON THIS SHEET MUST BE MADE OR CIRCLED IN Red. WITH DATE AND NAME OF PERSON MAKING CHANGE.

Notes Ck'd by D. M. Finley	Survey of CHESTNUT AVE	F.B. 816	Pg. 105
Map No. B-1648	W. O. 7107 Tape No. 017 St'd 72 °F		
Office Work	Surveyed by W. A. Miller		
Checked	Notes Miller Date 11-24-1939		
Date	Indexed A. C. Johnson		

WS 44-B-5

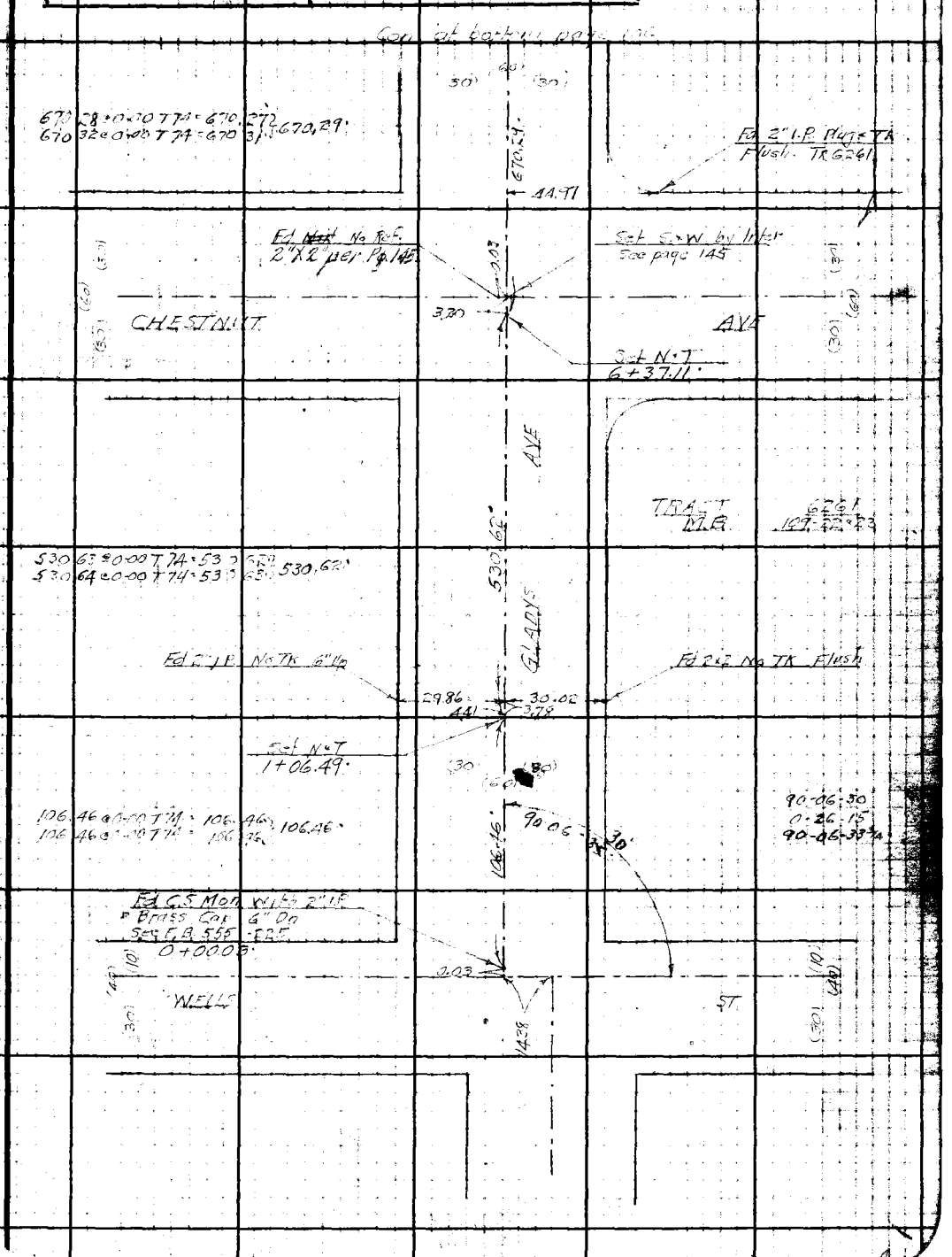

Note: Any Additions or Changes on This Sheet Must be Made or Circled in Red Ink With Date and Name of Person Making Change.

Do not extend notes this side of this line.

RETURN TO
LOS ANGELES COUNTY SURVEYOR
700 HALL OF RECORDS

FORM 247 5M 10-39

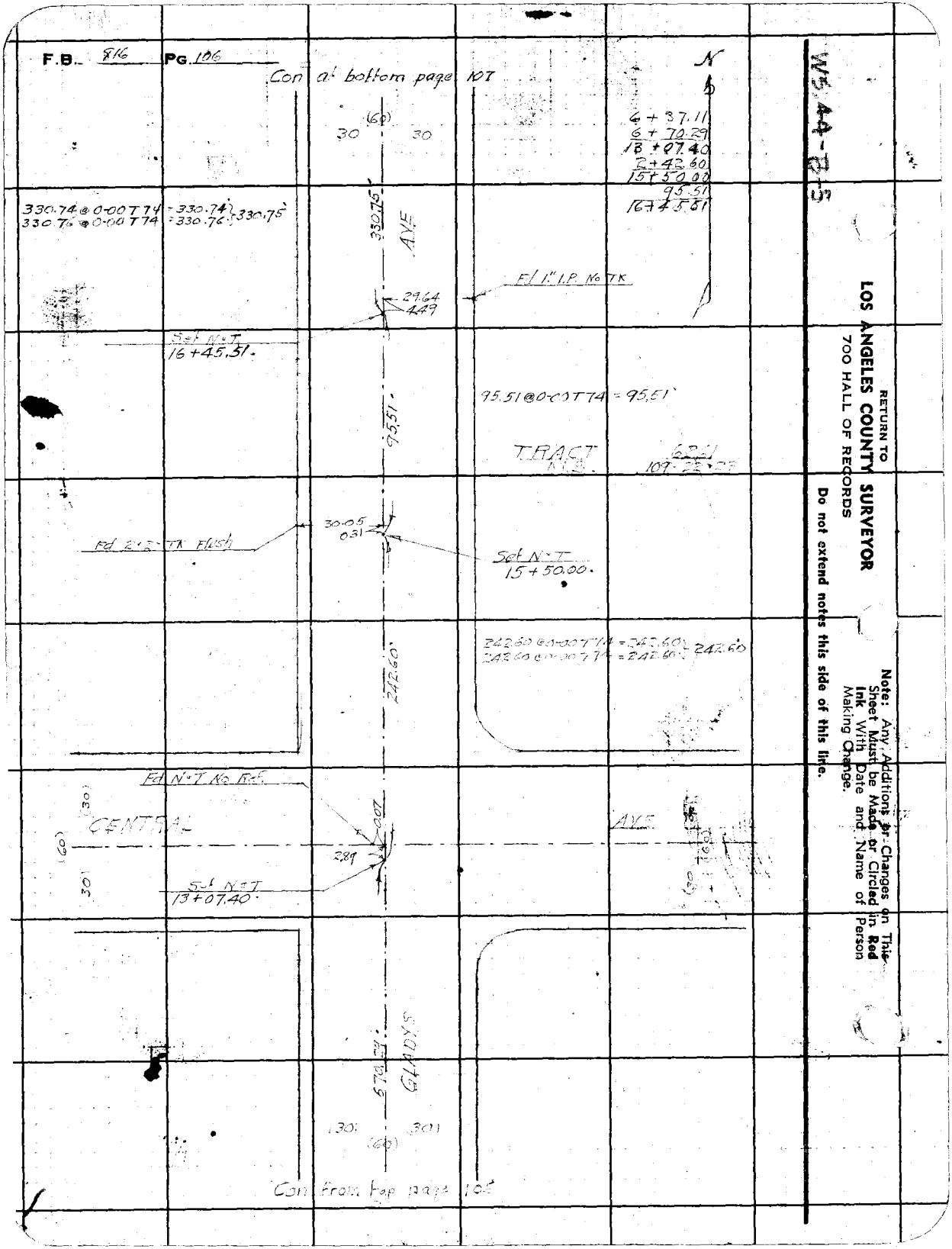

RETURN TO
LOS ANGELES COUNTY SURVEYOR
700 HALL OF RECORDS

Note: Any Additions or Changes on This Sheet Must be Made or Circled in Red Ink With Date and Name of Person Making Change.

Do not extend notes this side of this line.

Notes Ck'd by D. M. Finley	Survey of [illegible] AVE	F.B. 816 Pg. 107
Map No. B-1649	W. O. 7107 Tape No. 019 St'd 76 °F	
Office Work	Surveyed by W A Miller	
Checked	Notes Miller Date 11-24-1939	
Date	Indexed [illegible]	

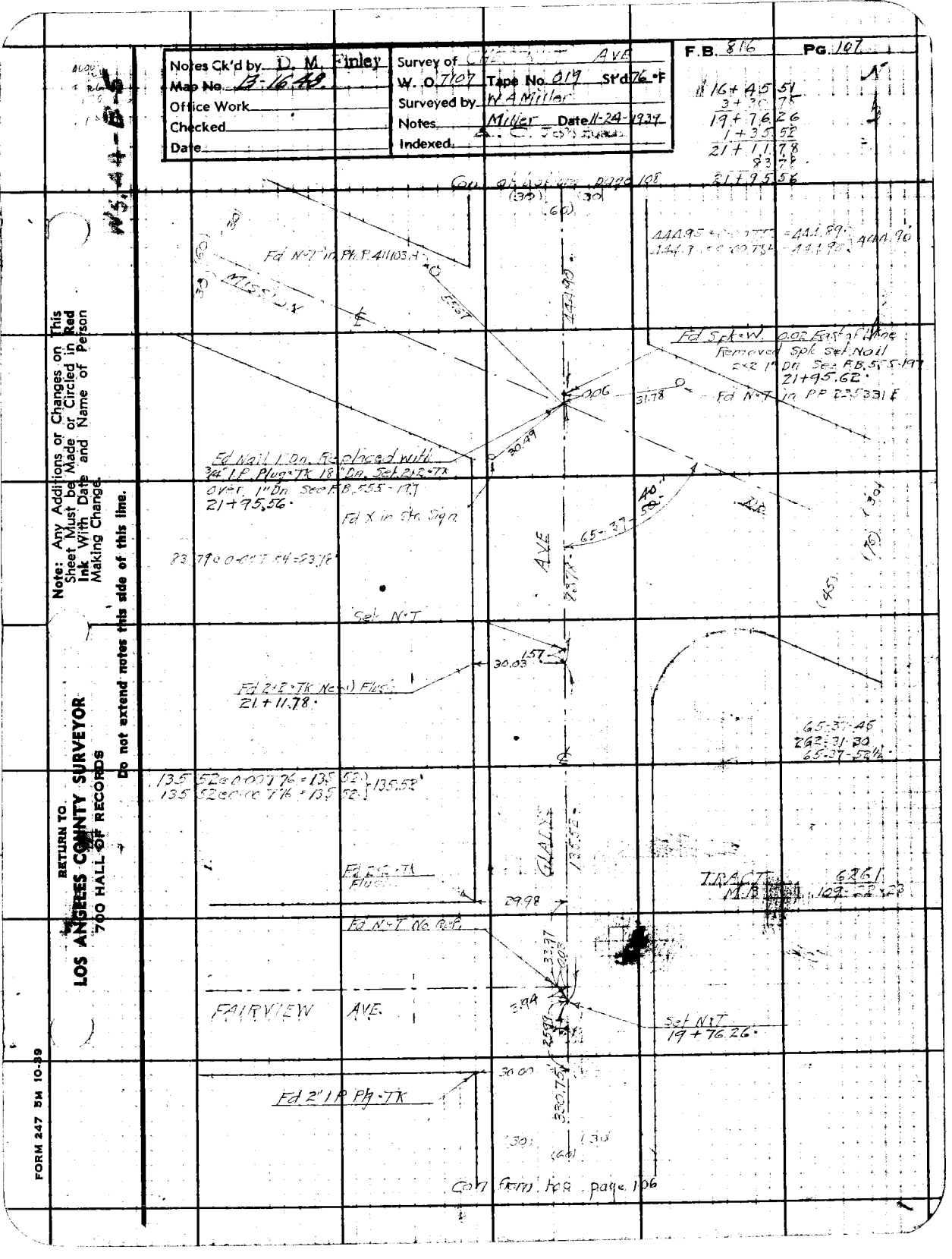

Note: Any Additions or Changes on This Sheet Must be Made or Circled in Red Ink With Date and Name of Person Making Change.

Do not extend notes this side of this line.

RETURN TO
LOS ANGELES COUNTY SURVEYOR
700 HALL OF RECORDS

FORM 247 5M 10-39

F.B. 816 PG. 108

Con at bottom page 109

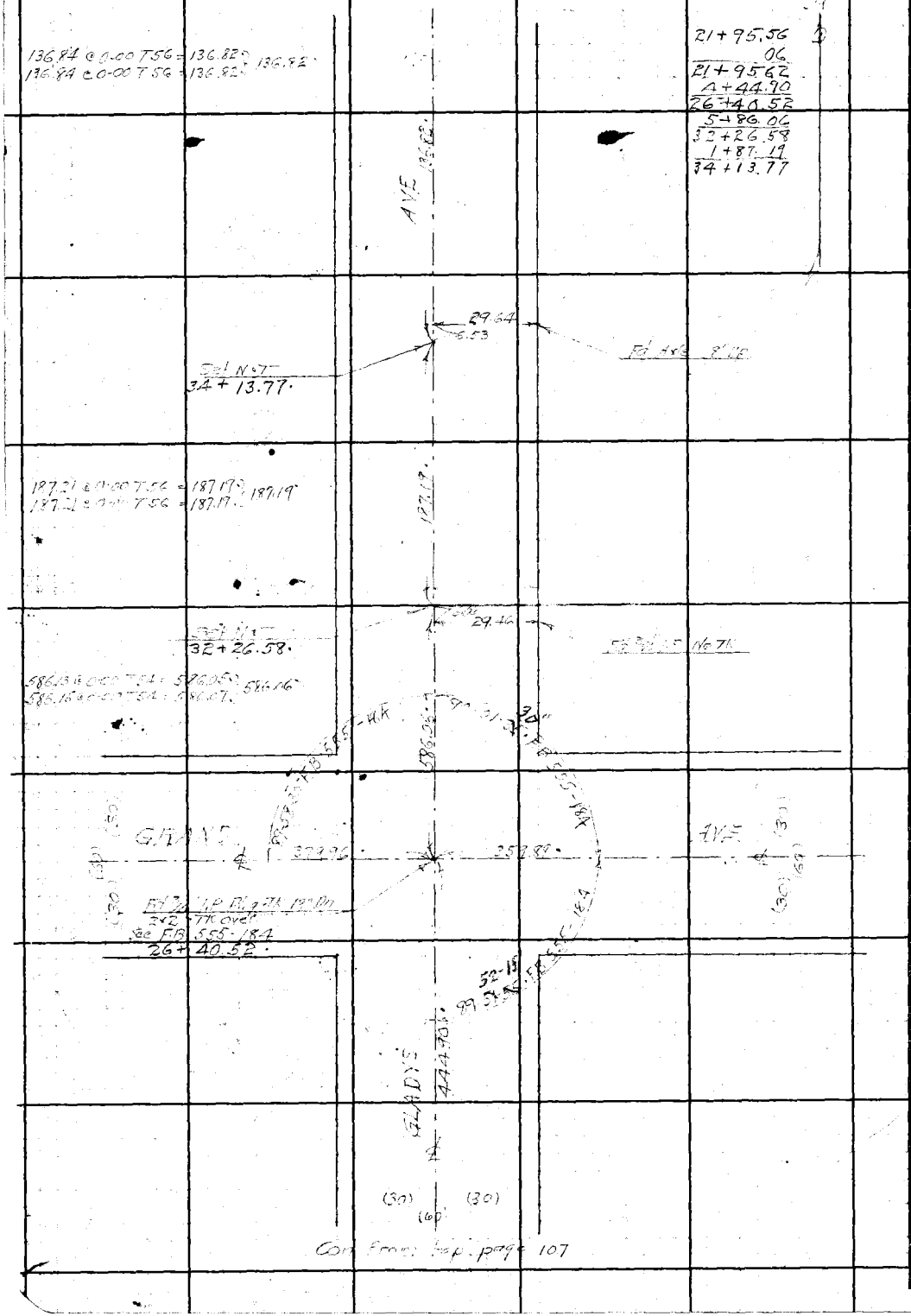

Con from top page 107

RETURN TO
LOS ANGELES COUNTY SURVEYOR
700 HALL OF RECORDS

Note: Any Additions or Changes on This Sheet Must be Made or Circled in Red Ink With Date and Name of Person Making Change.

Do not extend notes this side of this line.

Notes Ck'd by D. M. Finley	Survey of [illegible]	F.B. 816 PG. 109
Map No. B-1648	W. O. 7107 Tape No. 019 St'd 76°F	
Office Work	Surveyed by [illegible]	
Checked	Notes M-[illegible] Date 11-27-1939	
Date	Indexed A. C. Johnson	

W.S. 44-B-5

N

34 + 13.77
1 + 36.82
35 + 50.59
3 + 76.23
39 + 26.82

194.53 @ 0-00 T 60 = 194.51
114.54 @ 0-00 T 60 = 194.52 = 194.52

Fd 2 2 TK R.E. 470
See Page 210
F.B. 555

P.E. RY. R/W

See page 116

SANTA FE AVE

410.19

Fd Carriage Bolt 1" Dn
39 + 26.82

20.15

29.93

Fd 1½" I.P. Plug TK Flush

112-08-15
88-33-00
112-08-15

376.27 @ 0-00 T 60 = 376.23
376.27 @ 0-00 T 60 = 376.23 = 376.23

112-08-15 20' AVE

Fd SW T
35 + 50.59

SPRING

29.52

Fd ¾" I.P. Plug No. TK

Con. from top page 108

Note: Any Additions or Changes on This Sheet Must be Made or Circled in Red Ink With Date and Name of Person Making Change.

Do not extend notes this side of this line.

RETURN TO
LOS ANGELES COUNTY SURVEYOR
700 HALL OF RECORDS

FORM 247 5M 10-39

F.B. 816 PG. 110

90-06-15
0-28-00

RETURN TO
LOS ANGELES COUNTY SURVEYOR
700 HALL OF RECORDS

Note: Any Additions or Changes on This Sheet Must be Made or Circled in **Red Ink** With Date and Name of Person Making Change.

Do not extend notes this side of this line.

Notes Ck'd by D. M. Finley	Survey of CHESTNUT AVE	F.B. 816 PG. 111
Map No. B-1648	W. 0710 Tape No. 019 St'd 76°F	
Office Work	Surveyed by W. A. Miller	
Checked	Notes Miller Date 11-27-1939	
Date	Indexed L. C. Johnson	

W.S. A4-B5+1

Can at bottom page 112

669.74 @ 0-00 T68 = 669.70 669.72
669.76 @ 0-00 T68 = 669.72

(50) (100) (50)

Fd 2x2 TK 3" Dn

49.95

Set Copper TK by Inter
See page 146

Fd Carriage Belt
City of San Gabriel
6+40.66

30.97 0.09 1.13 28.98

CHESTNUT AVE

Set Copper TK
6+39.53

49.77

Fd 3/4" I.P. No TK
4" Dn

639.54 @ 0-00 T72 = 639.52 639.53
639.56 @ 0-00 T72 = 639.54

REPLAT OF PART OF THE
TOWN OF EAST SAN GABRIEL
M.R. 83-36

80-06-30
0-25-30
90-06-22½

639.53

(50) (100) (50)

Chr. Sec 13 T1S R12W
Fd 1½" I.P. Flag TK 10" Dn
2x2 Tag TK at Surface
Marked L.A.Co. Flood Control
See F.B. 555-226
WELLS

Set Mark in W edge of Lead
0+00

Tan Thru

Fd 1 Copper TK Page 226

Tan 13.01 0.04

90-06-15

90-06-15
0-25-00
90-06-15

SAN GABRIEL

Fd C.S. Mon at Dewey Ave 6" Dn
Sth ¼ Cor Sec 13 T1S R12W

Note: Any Additions or Changes on This Sheet Must be Made or Circled in Red Ink With Date and Name of Person Making Change.

Do not extend notes this side of this line.

RETURN TO
LOS ANGELES COUNTY SURVEYOR
700 HALL OF RECORDS

FORM 247 5M 10-39

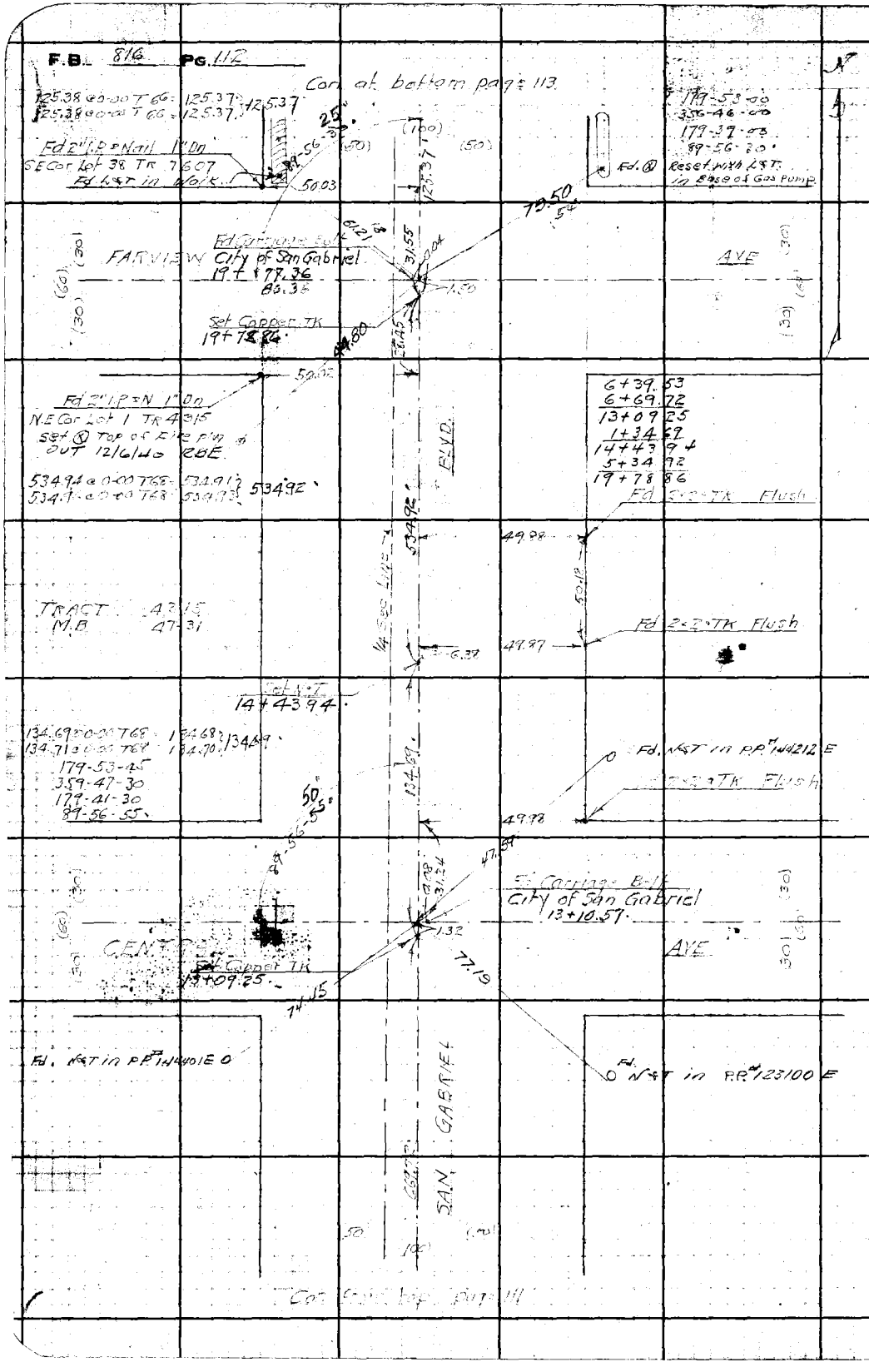

WS A4-B-5

RETURN TO
LOS ANGELES COUNTY SURVEYOR
700 HALL OF RECORDS

Do not extend notes this side of this line.

Note: Any Additions or Changes on This Sheet Must be Made or Circled in Red Ink With Date and Name of Person Making Change.

Notes Ck'd by D. M. Finley	Survey of CHESTNUT AVE	F.B. 816	Pg. 113
Map No. B-1648	W. O. 7107 Tape No. 019 St'd 76 °F		
Office Work	Surveyed by W. A. Miller		
Checked	Notes Miller Date 11-28-1947		
Date	Indexed L. C. Johnson		

WS 44-B-5

Note: Any Additions or Changes on This Sheet Must be Made or Circled in Red Ink With Date and Name of Person Making Change.

Do not extend notes this side of this line.

RETURN TO
LOS ANGELES COUNTY SURVEYOR
700 HALL OF RECORDS

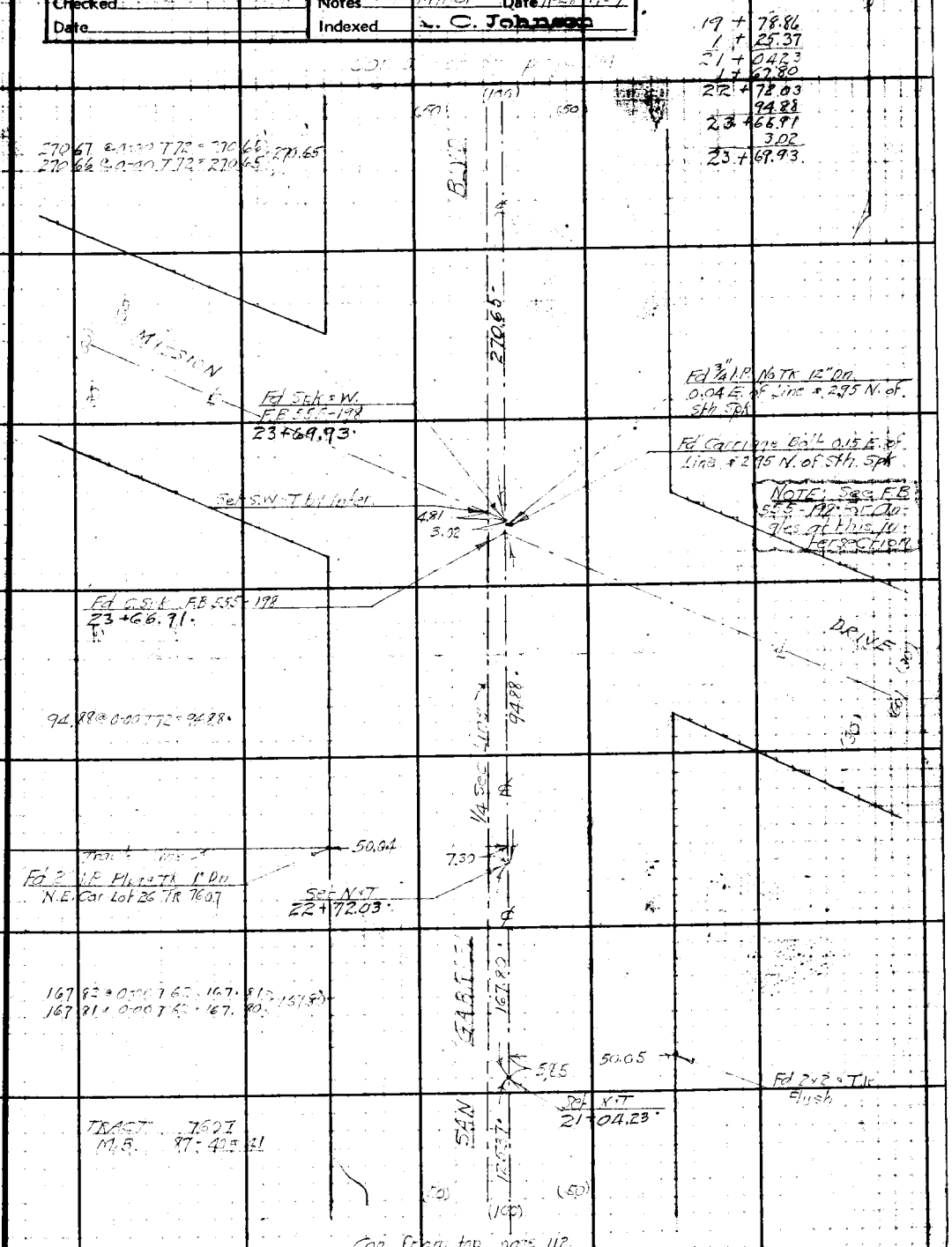

Con. from top page 112.

FORM 247 5M 10-39

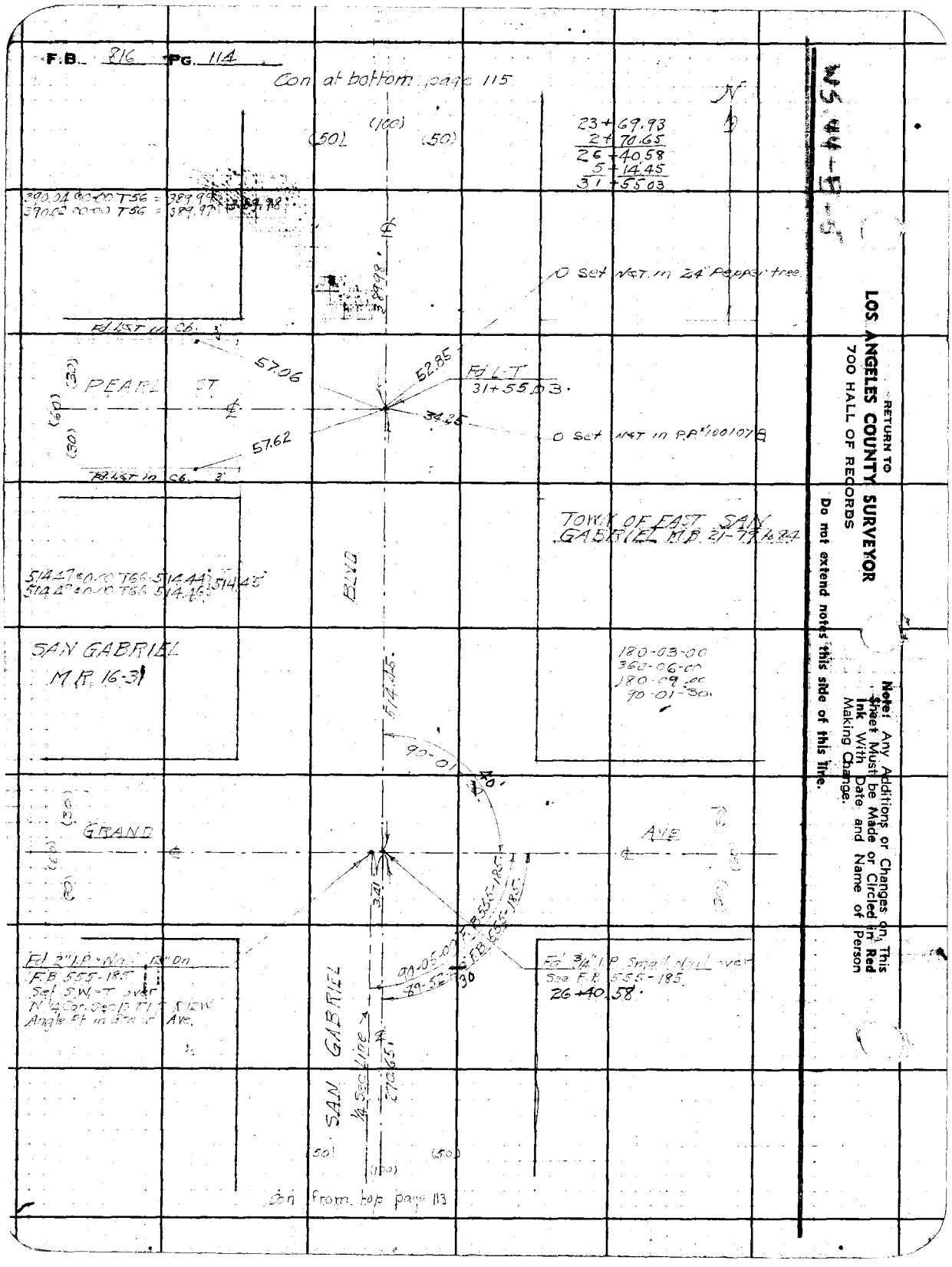
F.B. 816 PG. 114
Con at bottom page 115
(100)
(50)
(50)
23+69.93
2+70.65
26+40.58
5+14.45
31+55.03
390.04 00-00 T56 = 389.99
390.02 00-00 T56 = 389.97
389.98
O set N&T in 24" Pepper tree
Fd L&T in Cb. 3'
57.06
52.85
Fd L-T
31+55.03
PEARL ST
34.25
O set N&T in P.P. 1001078
57.62
Fd L&T in Cb. 3'
TOWN OF EAST SAN GABRIEL M.B. 21-79 to 84
514.47 00-00 T66 514.44
514.47 00-00 T66 514.46
514.45
BLVD
SAN GABRIEL
M.R. 16-31
180-03-00
360-06-00
180-09-00
90-01-30
514.45
90-01-30
GRAND
AVE
3.41
F.B. 555-185
F.B. 555-185
90-05-00
89-52-30
Fd 2" I.P. Nail 12" Dn
F.B. 555-185
Set S.W.T. over
N 1/4 Cor. Sec 13 T1 S R12W
Angle Pt in Grand Ave.
Fd 3/4" I.P. Small Nail over
See F.B. 555-185
26+40.58
SAN GABRIEL
1/4 Sec Line
270.65
(50)
(50)
(100)
Con from top page 113
RETURN TO
LOS ANGELES COUNTY SURVEYOR
700 HALL OF RECORDS
Do not extend notes this side of this line.
Note: Any Additions or Changes on This Sheet Must be Made or Circled in Red Ink With Date and Name of Person Making Change.

Notes Ck'd by D. M. Finley	Survey of [illegible]	F.B. 816 Pg. 115
Map No. B-1648	W. O. 7107 Tape No. 019 St'd 76°F	
Office Work	Surveyed by W. A. Miller	
Checked	Notes Miller Date 11-29 1939	
Date	Indexed L. C. Johnson	

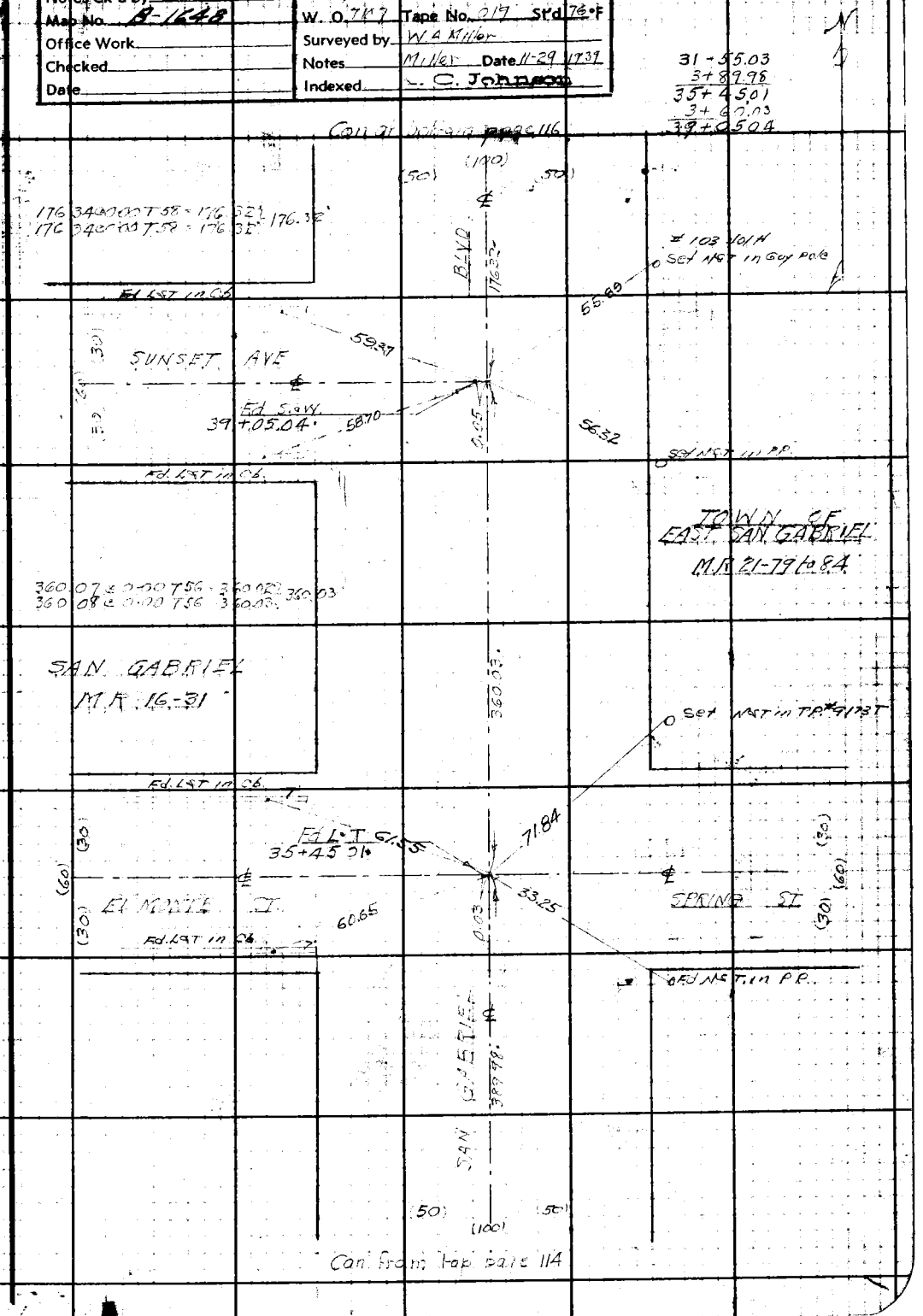

Note: Any Additions or Changes on This Sheet Must be Made or Circled in Red Ink With Date and Name of Person Making Change.

Do not extend notes this side of this line.

RETURN TO
LOS ANGELES COUNTY SURVEYOR
700 HALL OF RECORDS

FORM 247 5M 10-39

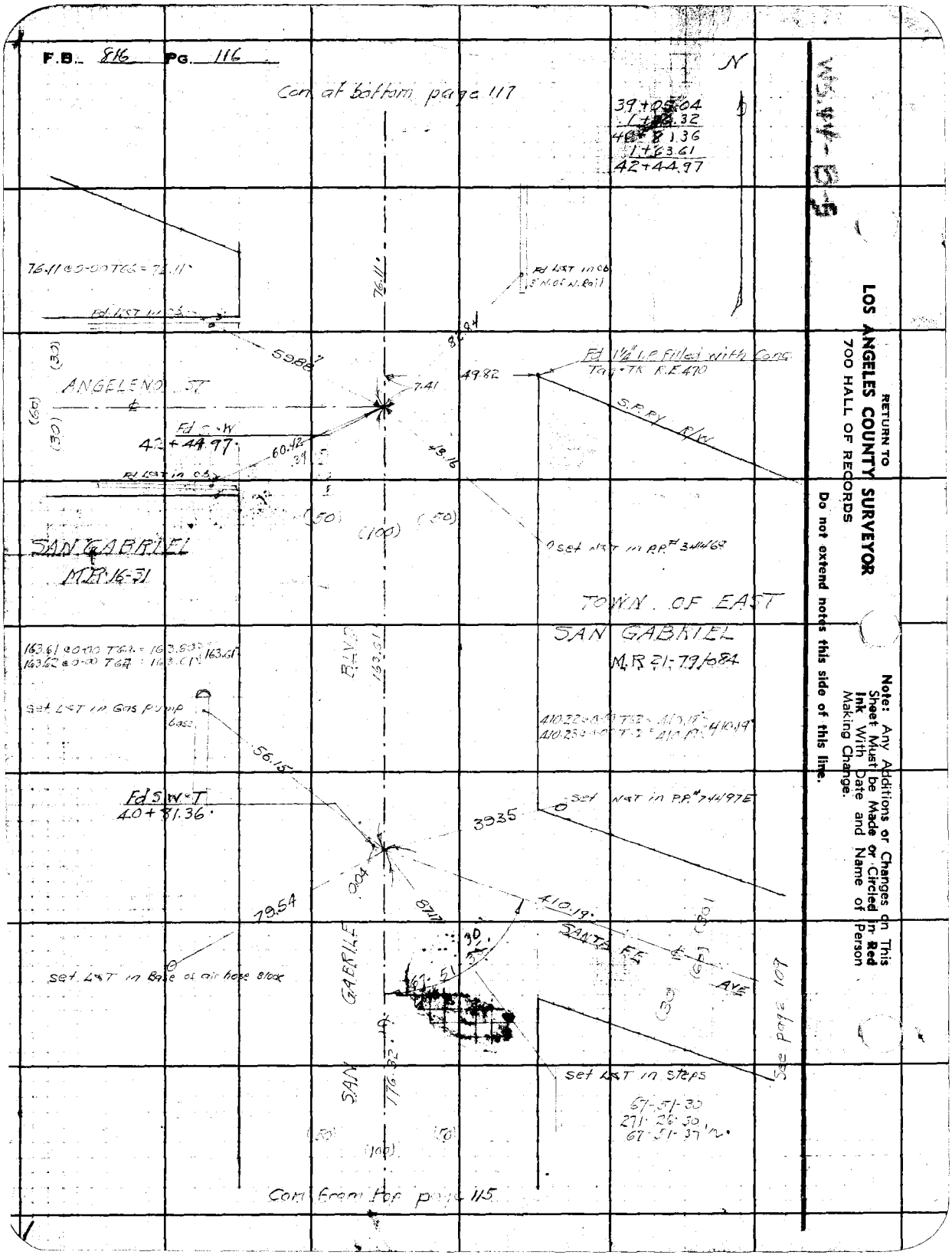
F.B. 816 PG. 116
Con at bottom page 117
N
39+05.04
1+[illegible].32
40+81.36
1+63.61
42+44.97
76.11 @ 0-00 T66 = 76.11
Fd L&T in Ob
Fd L&T in Ob 3' N of N. Rail
76.11
82.94
59.88
Fd 1½" I.P. Filled with Conc. Tag - TK R.E. 470
49.82
7.41
ANGELENO ST
(30)
(60)
(30)
Fd S.W.
42+44.97
60.42
.39
48.16
S.P. RY R/W
Fd L&T in Ob
(50)
(100)
(50)
SAN GABRIEL
M.R. 16-31
set N&T in P.P. # 344468
TOWN OF EAST
SAN GABRIEL
M.R. 21-79/084
163.61 @ 0-00 T64 = 163.50
163.62 @ 0-00 T64 = 163.61
163.61
BLVD
163.61
set L&T in Gas pump base
410.22 @ 0-00 T62 = 410.19
410.23 @ 0-00 T62 = 410.19
410.19
56.15
Fd S.W.T.
40+81.36
set N&T in P.P. # 744497E
39.35
0.04
87.17
79.54
410.19
SANTA FE
AVE
(30)
(60)
(30)
set L&T in Base of air hose block
SAN GABRIEL
67-51-30
176.32
See page 109
set L&T in steps
67-51-30
271-26-30
67-51-37 1/2
(50)
(100)
(50)
Con from top page 115
WS 44-B-5
RETURN TO
LOS ANGELES COUNTY SURVEYOR
700 HALL OF RECORDS
Do not extend notes this side of this line.
Note: Any Additions or Changes on This Sheet Must be Made or Circled in Red Ink With Date and Name of Person Making Change.

Notes Ck'd by D. M. Finley	Survey of CHESTNUT AVE	F.B. 816 PG. 117
Map No. B-1648	W. O. 7107 Tape No. 019 St'd 76°F	
Office Work	Surveyed by W.A. Miller	
Checked	Notes Miller Date 11-27-1939	
Date	Indexed C. Johnson	

W.S. 4-B-5

Note: Any Additions or Changes on This Sheet Must be Made or Circled in Red Ink With Date and Name of Person Making Change.

Do not extend notes this side of this line.

RETURN TO
LOS ANGELES COUNTY SURVEYOR
700 HALL OF RECORDS

FORM 247 5M 10-39

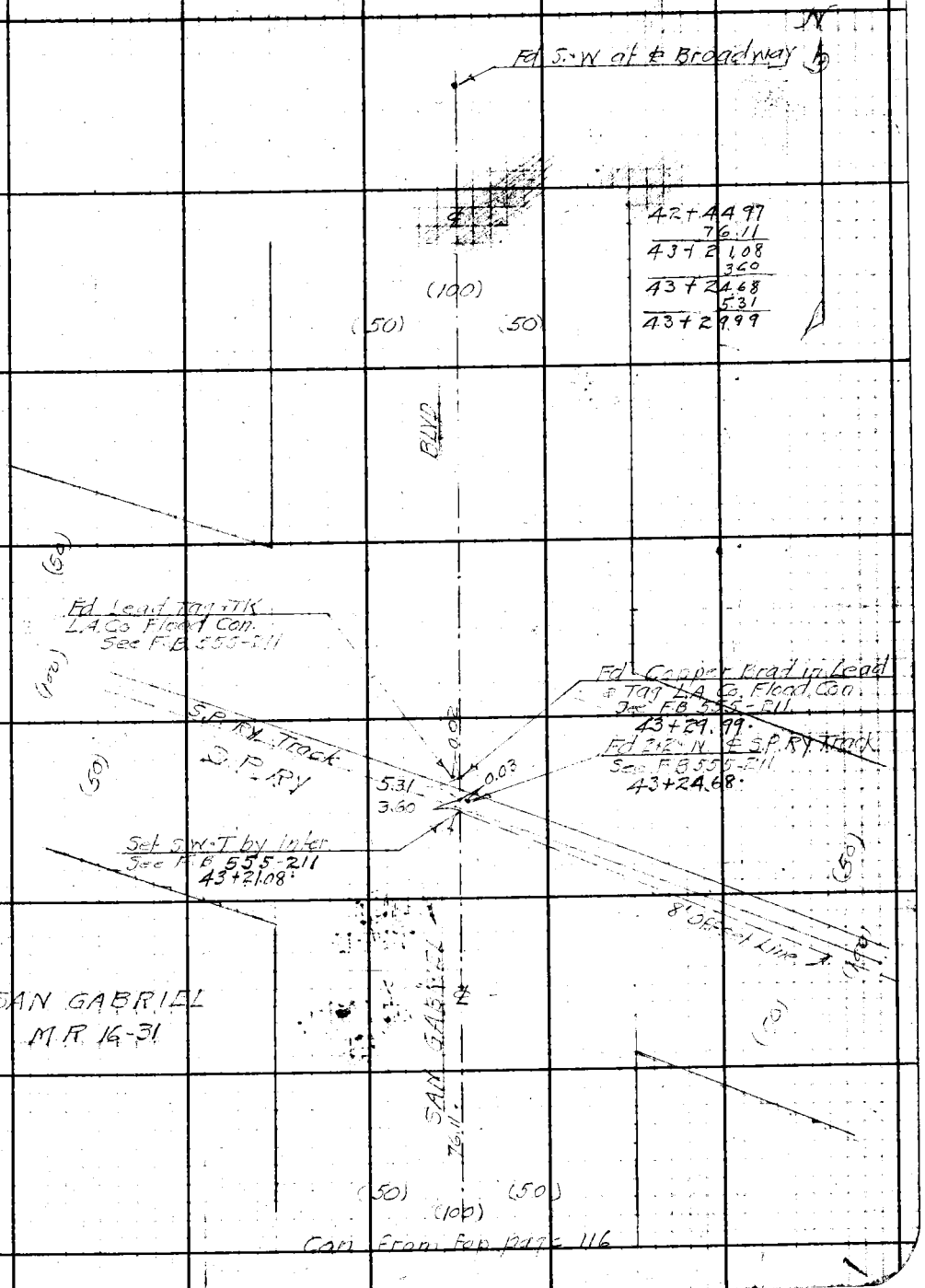

RETURN TO
LOS ANGELES COUNTY SURVEYOR
700 HALL OF RECORDS

Note: Any Additions or Changes on This Sheet Must be Made or Circled in **Red Ink** With Date and Name of Person Making Change.

Do not extend notes this side of this line.

F.B. 816 Pg. 118

Notes Ck'd by D. M. Finley	Survey of CHESTNUT AVE	F.B. 81[illegible]	PG. 119
Map No. B-1648	W. O. 7107 Tape No. 219 St'd 76°F		
Office Work	Surveyed by W.A. Miller		
Checked	Notes Miller Date 11-29-1939		
Date	Indexed C. Johnson		

Con at bottom page 120

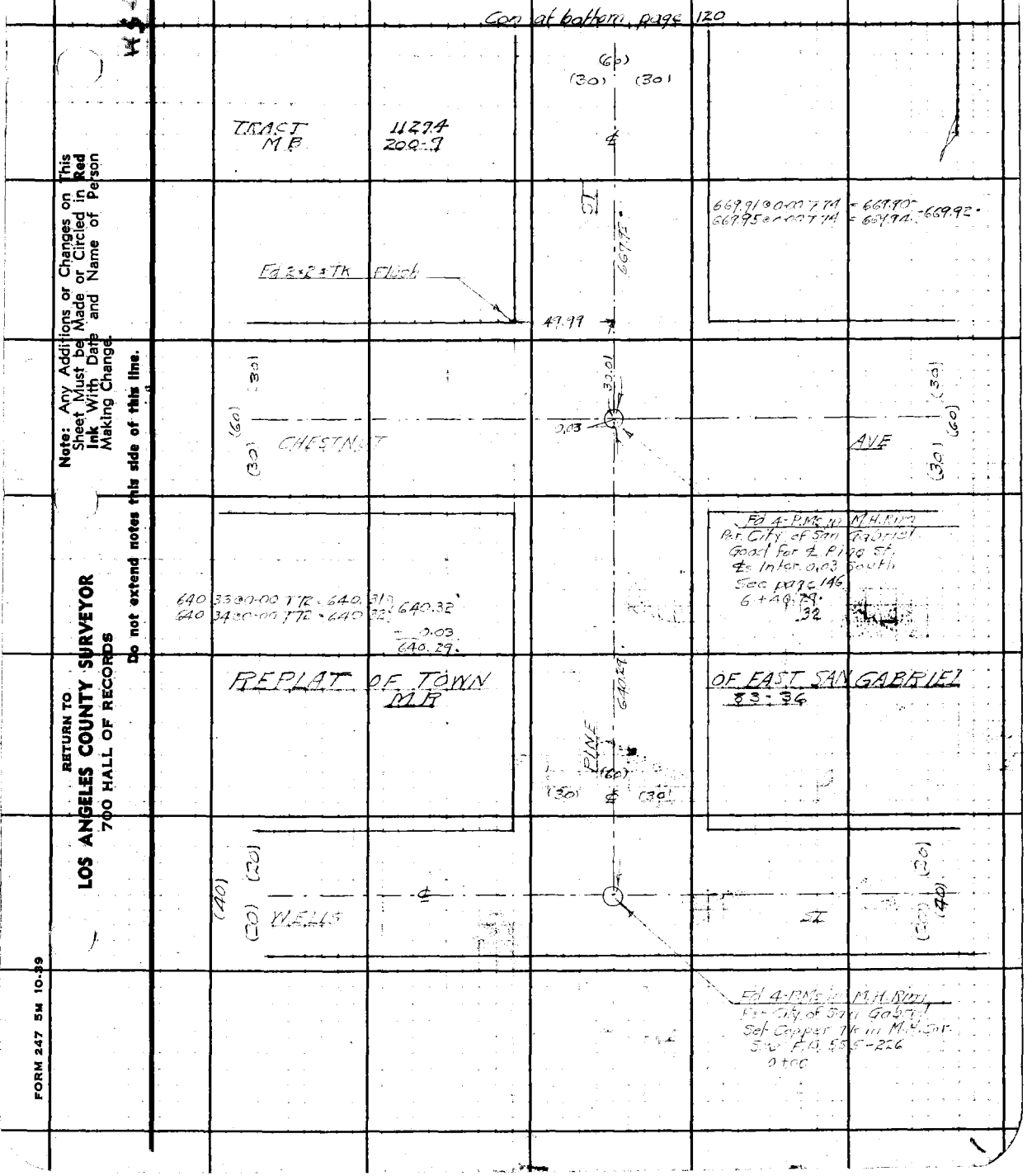

Note: Any Additions or Changes on This Sheet Must be Made or Circled in Red Ink With Date and Name of Person Making Change.

Do not extend notes this side of this line.

RETURN TO
LOS ANGELES COUNTY SURVEYOR
700 HALL OF RECORDS

FORM 247 5M 10-39

F.B. 816 PG. 120

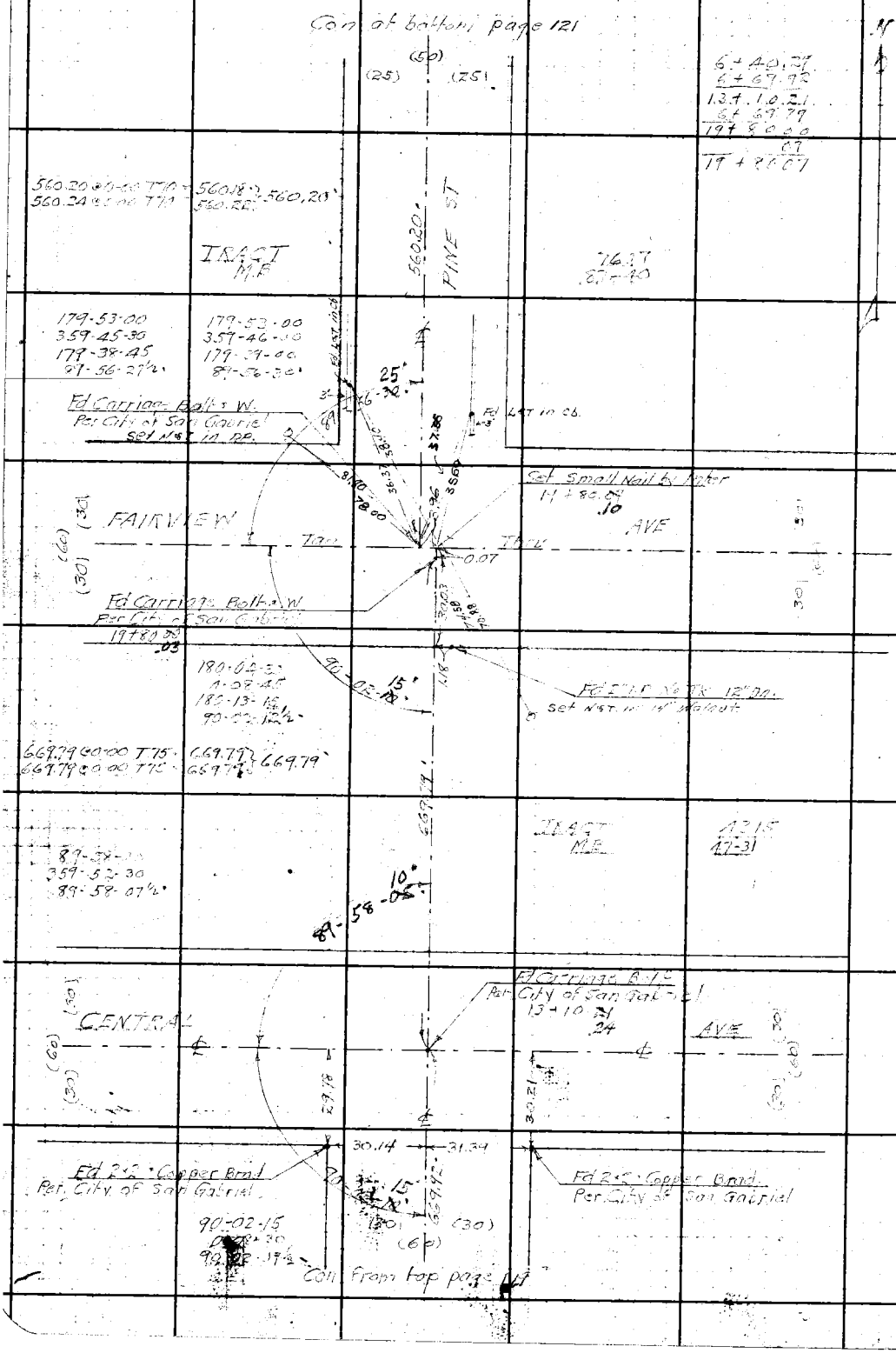

W544-B-5

RETURN TO
LOS ANGELES COUNTY SURVEYOR
700 HALL OF RECORDS

Do not extend notes this side of this line.

Note: Any Additions or Changes on This Sheet Must be Made or Circled in Red Ink With Date and Name of Person Making Change.

FORM 247 5M 10-37

RETURN TO
LOS ANGELES COUNTY SURVEYOR
700 HALL OF RECORDS

Note: Any Additions or Changes on This Sheets Must be Made or Circled in **Red Ink** With Date and Name of Person Making Change.

Do not extend notes this side of this line

W 44-D

Notes Ck'd by D. M. Finley
Map No. B-1648
Office Work
Checked
Date

Survey of
W. O. 7107 Tape No. 017 St'd 76 of
Surveyed by
Notes Date
Indexed A. C. Johnson

F.B. 516 PG. 121

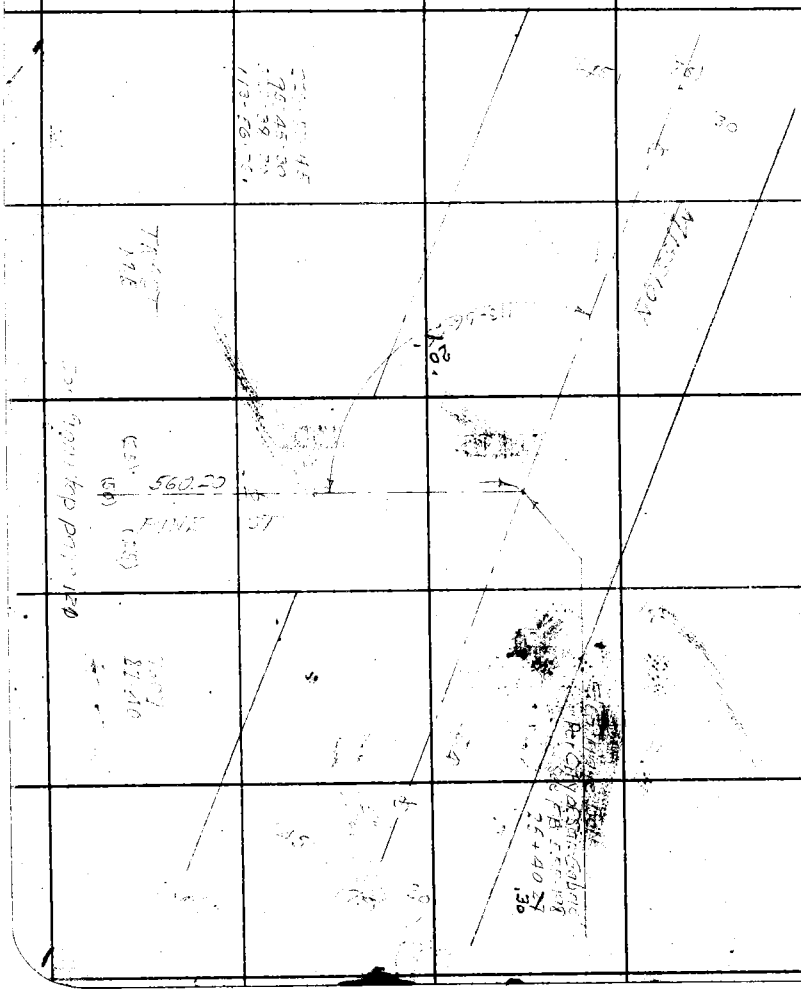

F.B. 816 PG. 122



RETURN TO
LOS ANGELES COUNTY SURVEYOR
700 HALL OF RECORDS

Note: Any Additions or Changes on This Sheets Must be Made or Circled in **Red Ink** With Date and Name of Person Making Change.

Do not extend notes this side of this line

Notes Ck'd by D. M. Finley	Survey of CHESTNUT AVE	F.B. 216	PG. 123
Map No. B-1648	W. O. 7107 Tape No. 019 St'd 76 °F		
Office Work	Surveyed by W. A. Miller		
Checked	Notes Miller Date 11-30-1939		
Date	Indexed A. C. Johnson		

WS 44-B-5

Con at bottom page 124

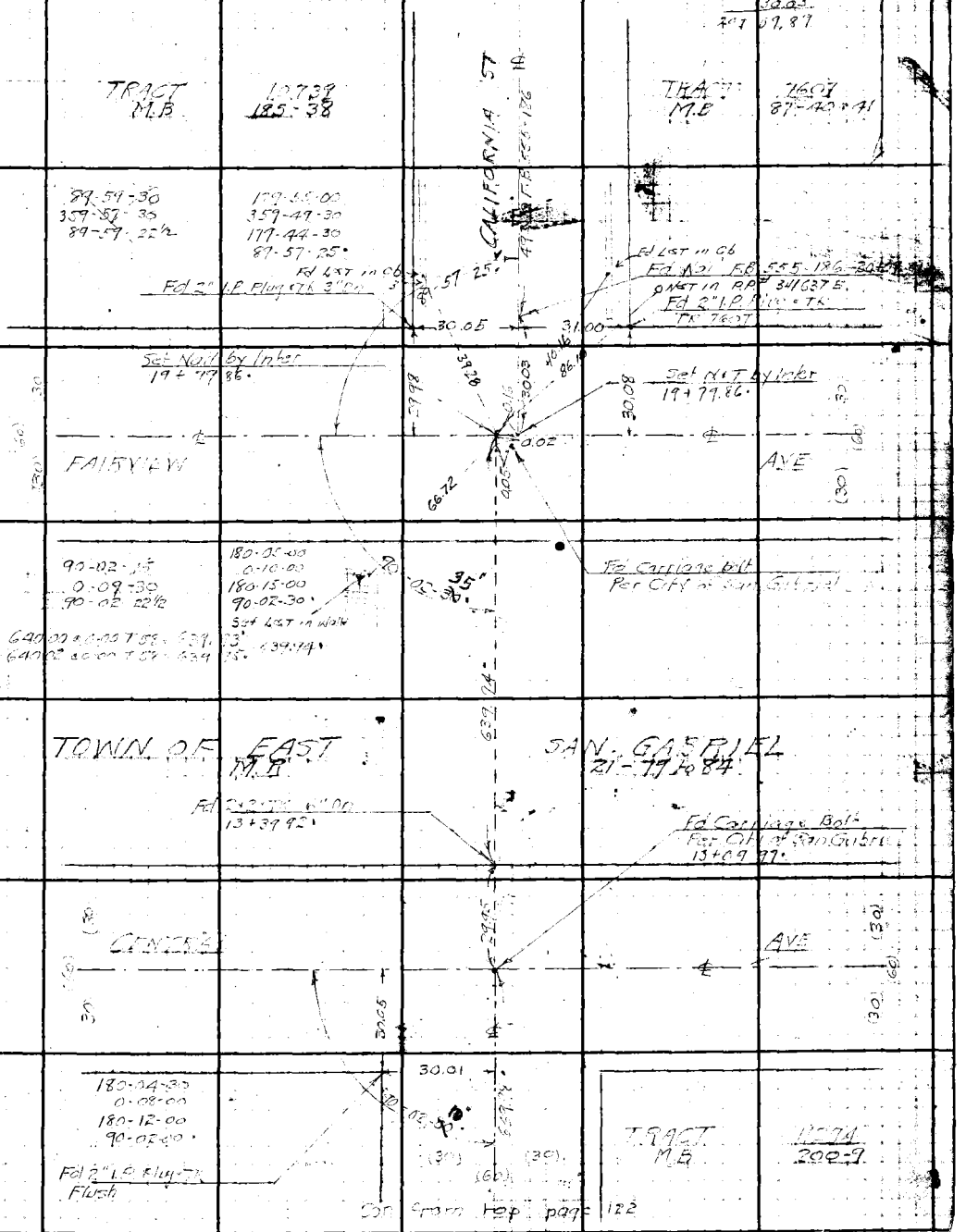

Con from top page 122

Note: Any Additions or Changes on This Sheet Must be Made or Circled in Red Ink With Date and Name of Person Making Change.

Do not extend notes this side of this line.

RETURN TO
LOS ANGELES COUNTY SURVEYOR
700 HALL OF RECORDS

FORM 247 5M 10-39

RETURN TO
LOS ANGELES COUNTY SURVEYOR
700 HALL OF RECORDS

Note: Any Additions or Changes on This Sheet Must be Made or Circled in **Red Ink** With Date and Name of Person Making Change.

WS.44-B-5

Do not extend notes this side of this line.

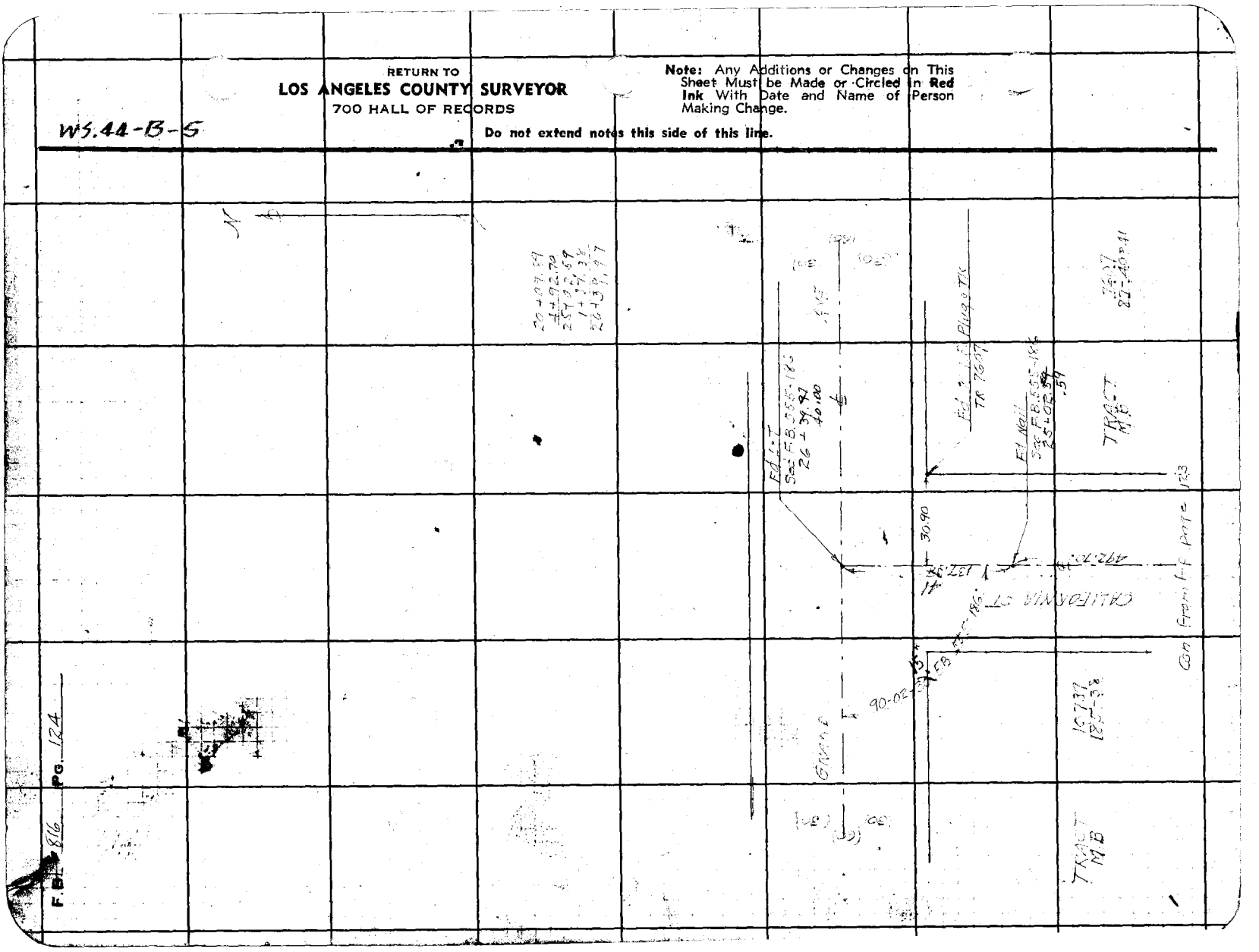

F.B. 816 PG. 124

WS. 44-B-5

Notes Ck'd by D. M. Finley	Survey of CHESTNUT	F.B. 912	PG. 125
Map No. B-1648	W. O. 7107 Tape No. 019 St'd 76 of		
Office Work	Surveyed by W.A. Miller		
Checked	Notes Miller Date 11-30-1937		
Date	Indexed A. C. Johnson		

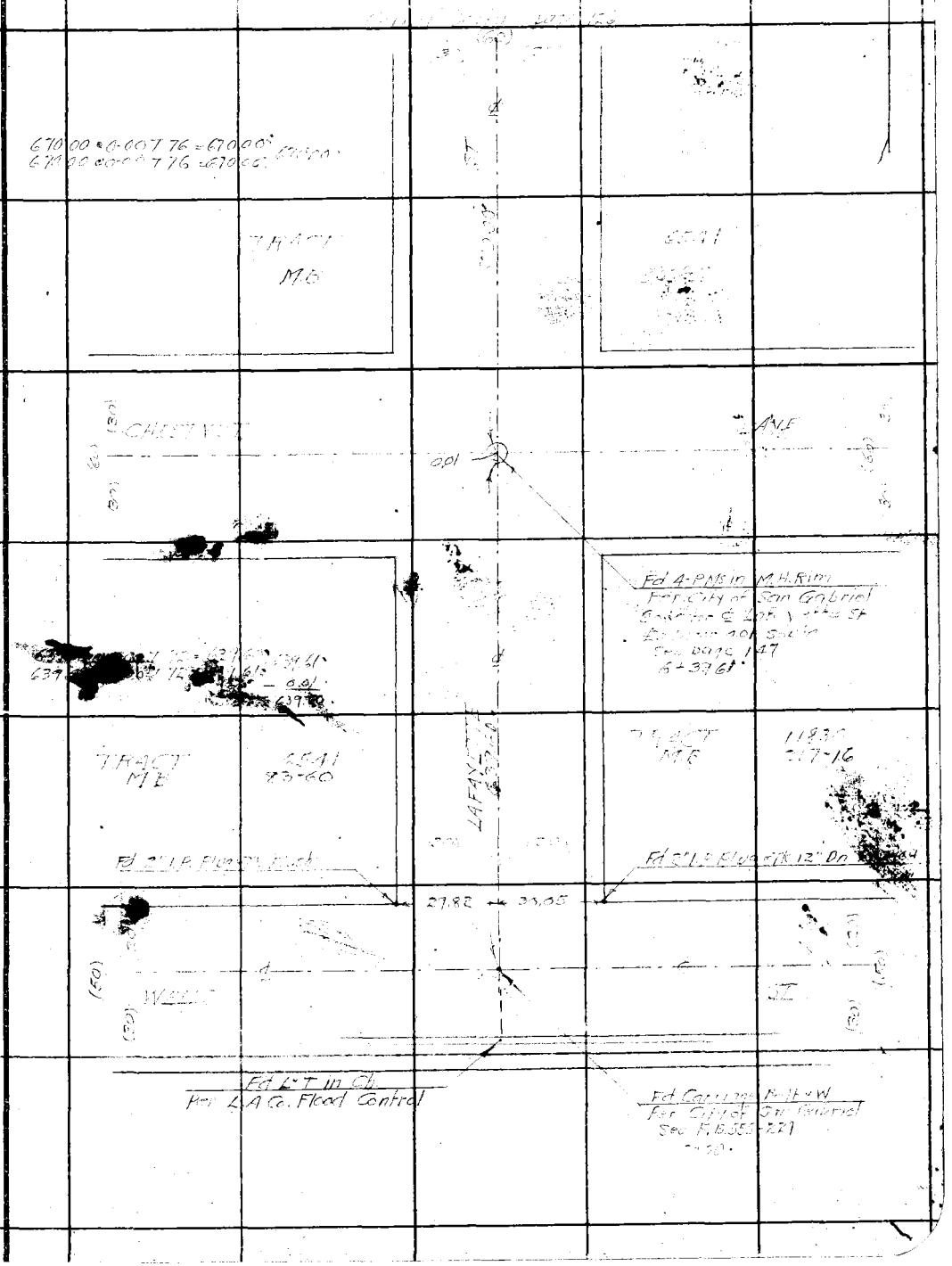

Note: Any Additions or Changes on This Sheets Must be Made or Circled in Red Ink With Date and Name of Person Making Change.

Do not extend notes this side of this line

RETURN TO
LOS ANGELES COUNTY SURVEYOR
700 HALL OF RECORDS

FORM 247 5M 10-37

RETURN TO
LOS ANGELES COUNTY SURVEYOR
700 HALL OF RECORDS

Note: Any Additions or Changes on This Sheets Must be Made or Circled in **Red Ink** With Date and Name of Person Making Change.

WS. 44-B-5

Do not extend notes this side of this line



F.B. 816 PG. 126

WS 44-B5

Notes Ck'd by D. M. Finley	Survey of CHESTNUT AVE
Map No. B-1648	W. O. 7107 Tape No. 019 St'd 76 °F
Office Work	Surveyed by W A Miller
Checked	Notes Miller Date 11-30-1937
Date	Indexed A. C. Johnson

F.B. 216 Pg. 127

Note: Any Additions or Changes on This Sheet Must be Made or Circled in Red Ink With Date and Name of Person Making Change.

Do not extend notes this side of this line.

RETURN TO:
LOS ANGELES COUNTY SURVEYOR
700 HALL OF RECORDS

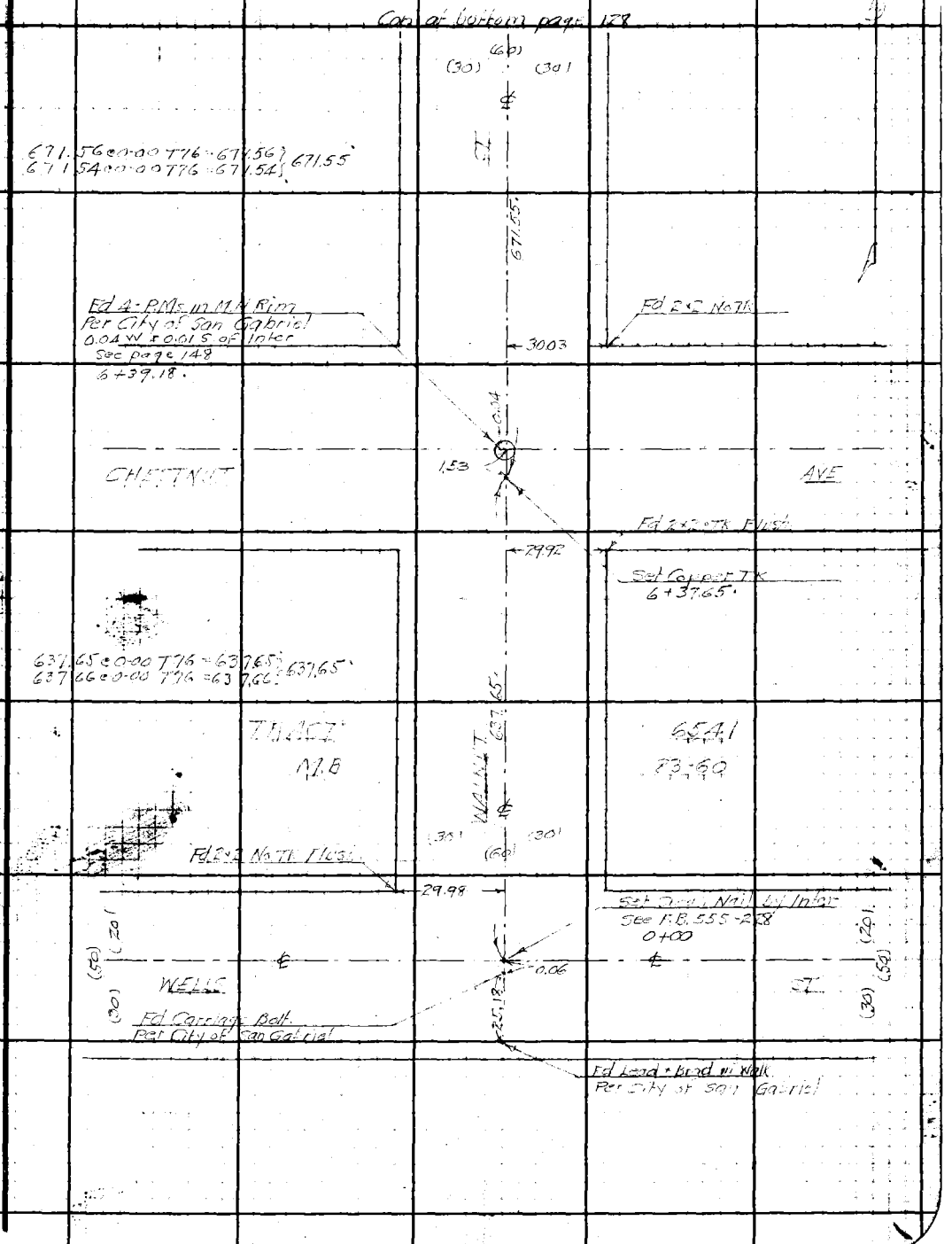

FORM 247 5M 10-39

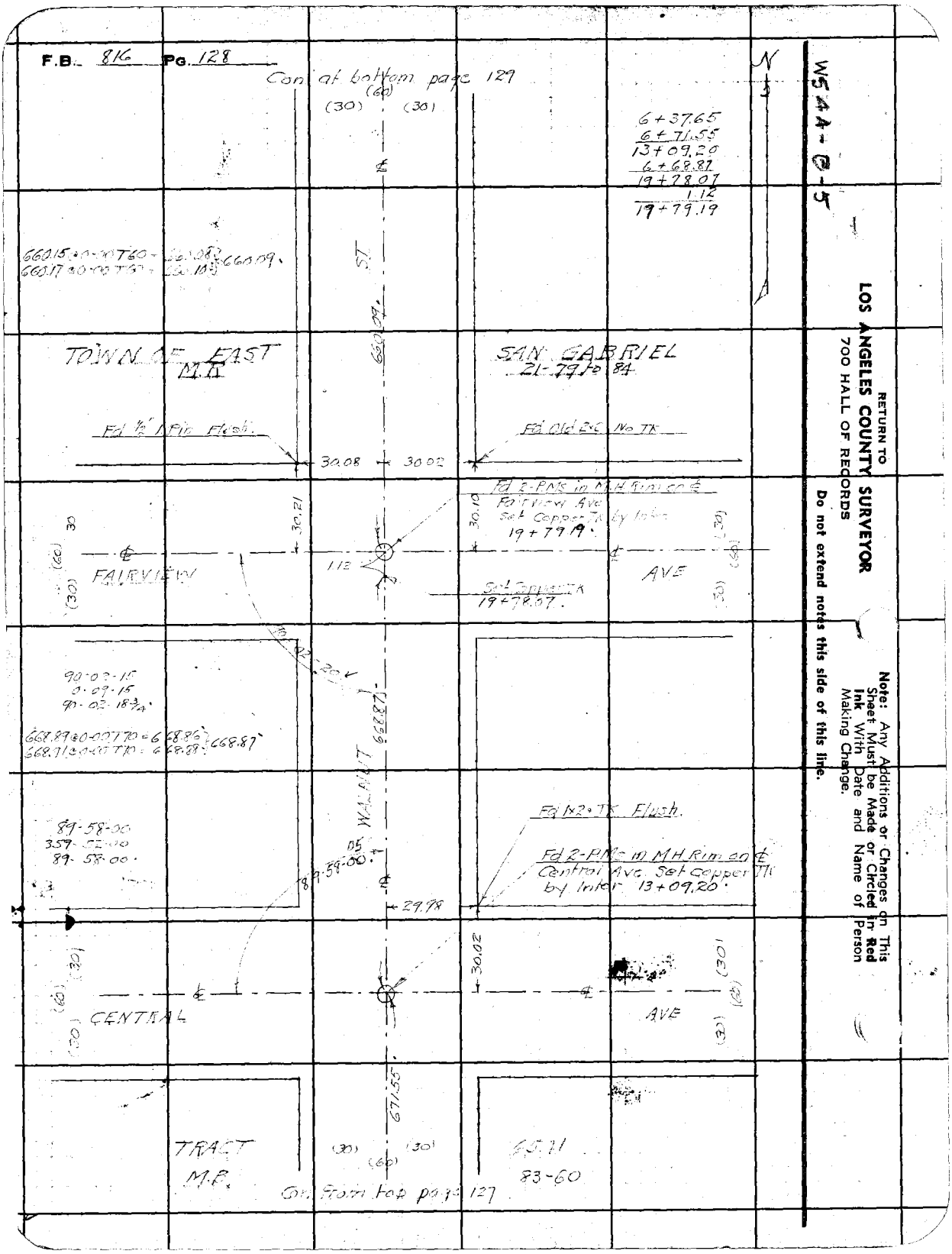
F.B. 816 PG. 128
Con at bottom page 129
(60)
(30) (30)
6+37.65
6+71.55
13+09.20
6+68.87
19+78.07
1.12
19+79.19
660.15@0-00T60 = 660.08
660.17@0-00T60 = 660.10
660.09
ST
660.09
TOWN OF EAST
M.R.
SAN GABRIEL
21-79 to 84
Fd ½" I Pin Flush.
Fd Old 2x6 No TK
30.08
30.02
Fd 2-PMs in M.H. Rim on ℄
Fairview Ave
Set Copper TK by Inter
19+79.19
30.21
30.10
FAIRVIEW
AVE
1.12
Set Copper TK
19+78.07
90-02-15
0-09-15
90-02-18¾
668.89@0-00T70 = 668.86
668.91@0-00T70 = 668.88
668.87
668.87
WALNUT
Fd 1x2 TK Flush.
89-58-00
359-52-00
89-58-00
89-58-00
Fd 2-PMs in M.H. Rim on ℄
Central Ave. Set Copper TK
by Inter 13+09.20
29.98
30.02
CENTRAL
AVE
671.55
TRACT
M.R.
(30) (30)
(60)
65.71
83-60
Con from top page 127
N
W54A-B-5
RETURN TO
LOS ANGELES COUNTY SURVEYOR
700 HALL OF RECORDS
Do not extend notes this side of this line.
Note: Any Additions or Changes on This Sheet Must be Made or Circled in Red Ink With Date and Name of Person Making Change.

Notes Ck'd by D. M. Finley	Survey of [illegible]	F.B. [illegible] Pg. [illegible]
Map No. B-1648	W. O. 7107 Tape No. 019 St'd 76 of	
Office Work	Surveyed by [illegible]	
Checked	Notes Miller Date 12-1-1937	
Date	Indexed A. C. Johnson	

W3.44-B-5

Note: Any Additions or Changes on This Sheets Must be Made or Circled in Red Ink With Date and Name of Person Making Change.

Do not extend notes this side of this line

RETURN TO
LOS ANGELES COUNTY SURVEYOR
700 HALL OF RECORDS

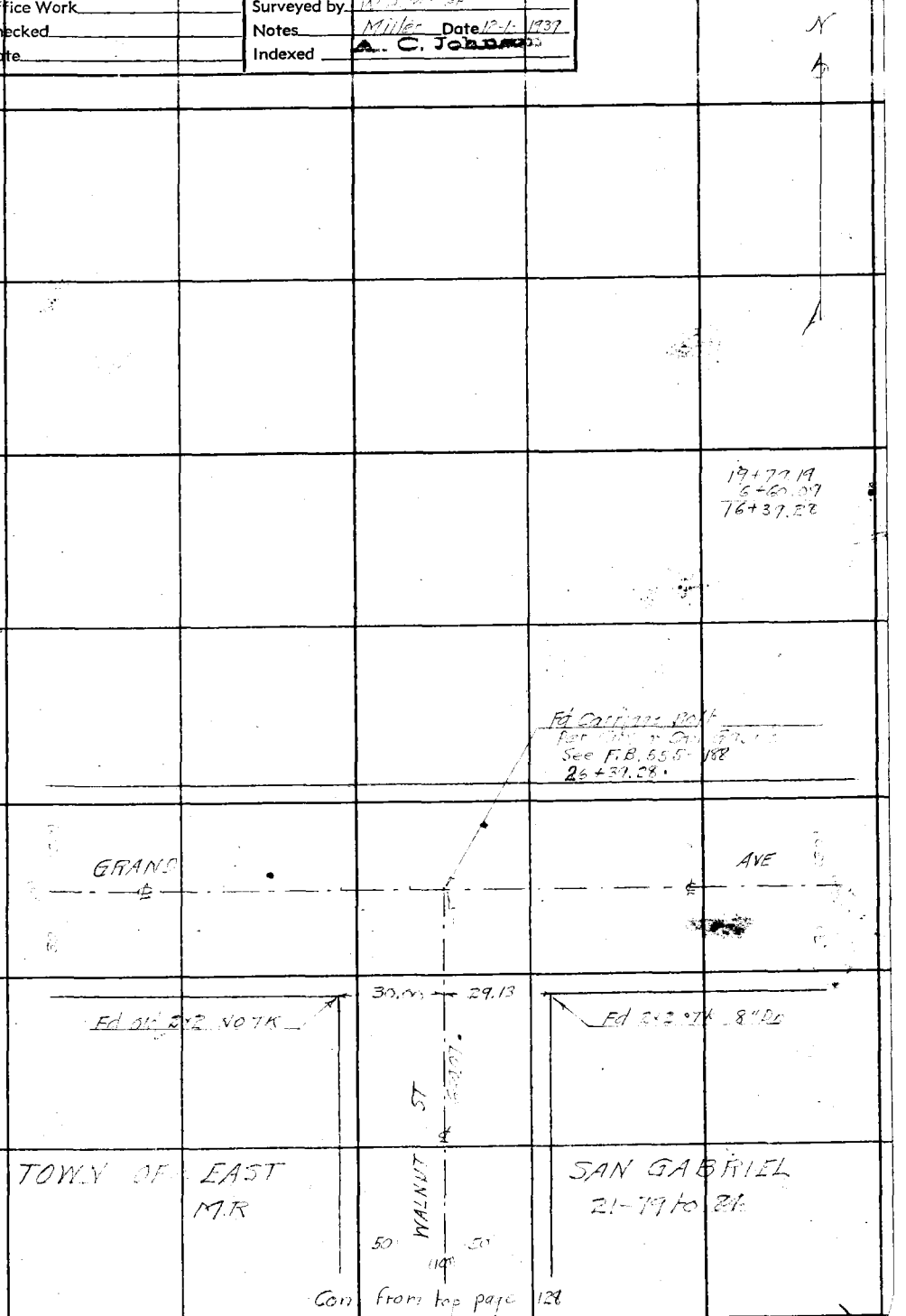

FORM 247 5M 10-37

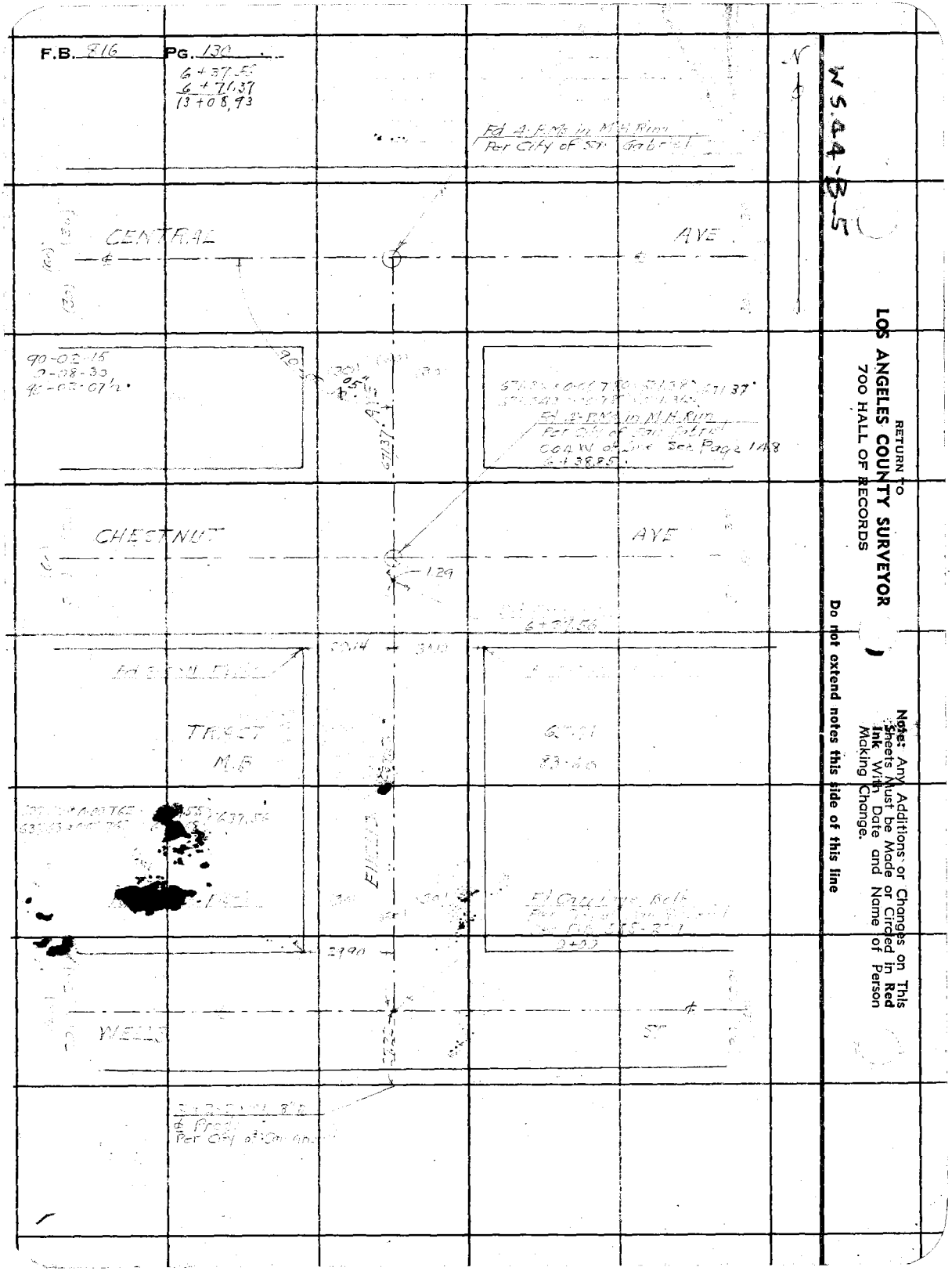
F.B. 816 PG. 130
6+37.56
6+71.37
13+08.93
Fd 4-P.Ms in M.H. Rim
Per City of San Gabriel
CENTRAL
AVE
90-02-15
0-08-30
90-02-07½
Fd 4-P.Ms in M.H. Rim
Per City of San Gabriel
CO4 W of Line See Page 148
6+38.85
CHESTNUT
AVE
1.29
6+37.56
TRACT
M.B
83-60
Fd Cat Line Bolt
2+00
2990
WELLS
ST
Per City of San Gab
N
W.S.44-B-5
RETURN TO
LOS ANGELES COUNTY SURVEYOR
700 HALL OF RECORDS
Note: Any Additions or Changes on This Sheets Must be Made or Circled in Red Ink With Date and Name of Person Making Change.
Do not extend notes this side of this line

Notes Ck'd by D. M. Ripley	Survey of [illegible]	F.B. 816 Pg. 151
Map No. B-1648	W. O. 7107 Tape No. 017 St'd 76 °F	
Office Work	Surveyed by W.A. Miller	
Checked	Notes Miller Date 12-1-1939	
Date	Indexed A. C. Johnson	

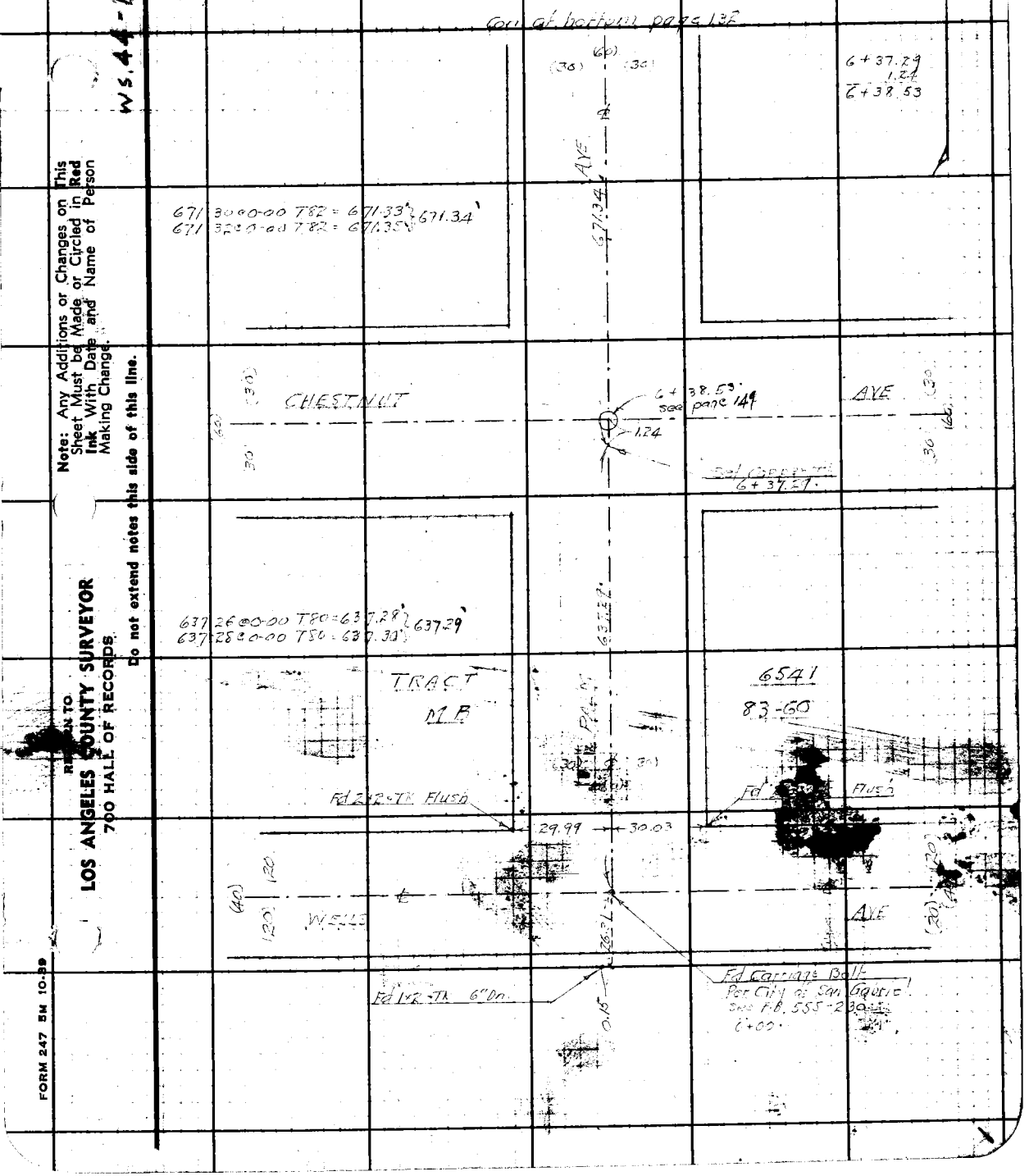

WS.44-B-5

Note: Any Additions or Changes on This Sheet Must be Made or Circled in Red Ink With Date and Name of Person Making Change.

Do not extend notes this side of this line.

RETURN TO
LOS ANGELES COUNTY SURVEYOR
700 HALL OF RECORDS

FORM 247 5M 10-39

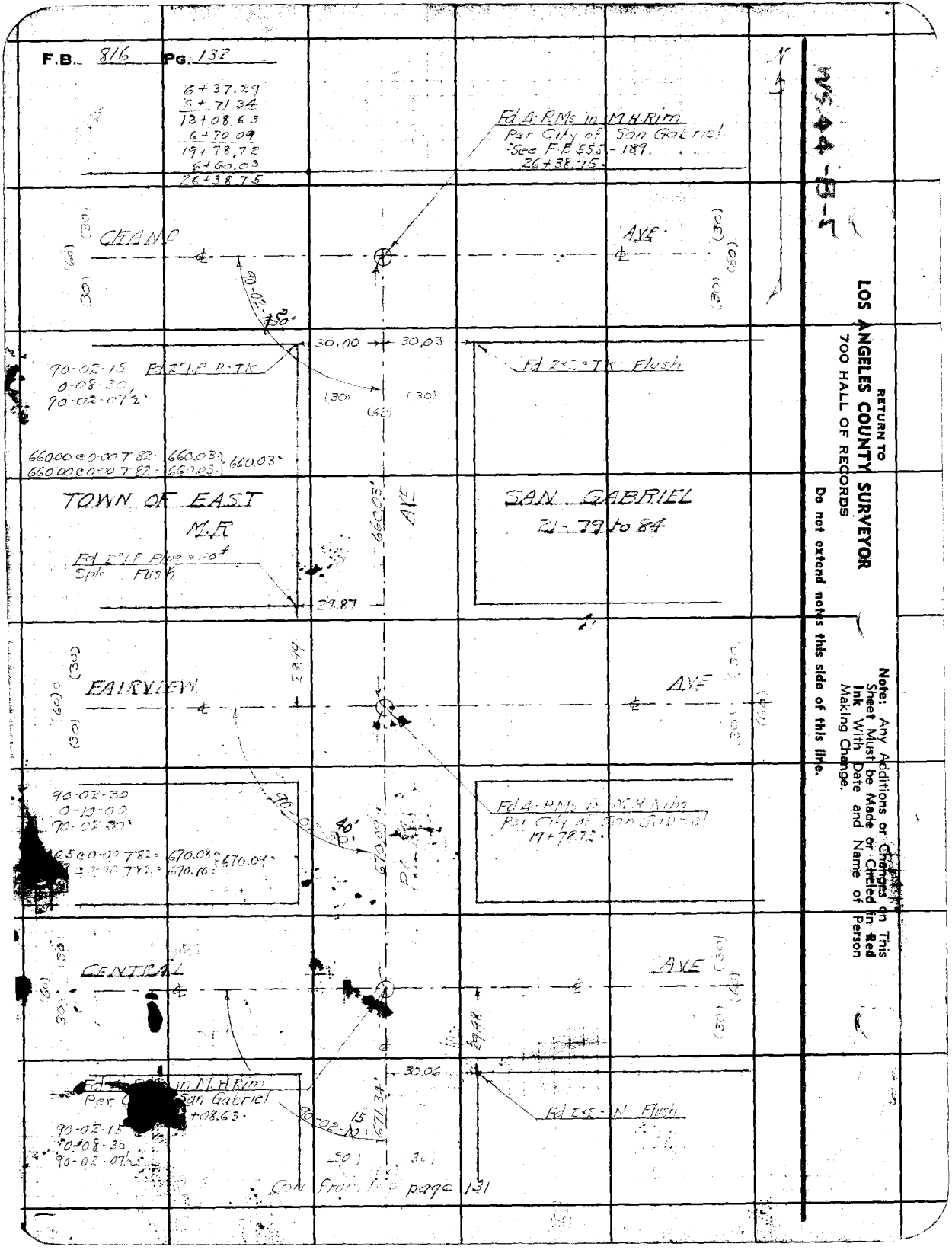
F.B. 816 PG. 132
6+37.29
6+71.34
13+08.63
6+70.09
19+78.72
6+60.03
26+38.75
Fd 4 P.Ms in M.H.Rim
Per City of San Gabriel
See F.B. 555-189.
26+38.75
GRAND
AVE
90-02-15
0-08-30
90-02-07½
Fd 2" I.P. P-TK
30.00
30.03
Fd 2x2 TK Flush
660.00 @ 0-00 T 82 = 660.03
660.00 @ 0-00 T 82 = 660.03
660.03
TOWN OF EAST
M.R.
SAN GABRIEL
21-79 to 84
660.03'
AVE
Fd 2" I.P. Plug & 60# Spk Flush
29.87
FAIRVIEW
AVE
90-02-30
0-10-00
90-02-30
Fd 4 P.Ms in M.H.Rim
Per City of San Gabriel
19+78.72
CENTRAL
AVE
30.06
Fd 2x2 N Flush
90-02-15
0-08-30
90-02-07½
Con from page 131
RETURN TO
LOS ANGELES COUNTY SURVEYOR
700 HALL OF RECORDS
Do not extend notes this side of this line.
Note: Any Additions or Changes on This Sheet Must be Made or Circled in Red Ink With Date and Name of Person Making Change.

Notes Ck'd by [illegible]	Survey of CHESTNUT AVE	F.B. 716 PG. 127
Map No. [illegible]	W. O. 7107 Tape No. 217 St'd 76 OF	
Office Work	Surveyed by W. A. Miller	
Checked	Notes Miller Date 12-1-1939	
Date	Indexed A. C. Johnson	

W 44-B 5

Note: Any Additions or Changes on This Sheets Must be Made or Circled in Red Ink With Date and Name of Person Making Change.

Do not extend notes this side of this line

RETURN TO
LOS ANGELES COUNTY SURVEYOR
700 HALL OF RECORDS

FORM 247 5M 10-37



F.B. 816 PG. 134



RETURN TO
LOS ANGELES COUNTY SURVEYOR
700 HALL OF RECORDS

Note: Any Additions or Changes on This Sheets Must be Made or Circled in Red Ink With Date and Name of Person Making Change.

Do not extend notes this side of this line

Notes Ck'd by D. M. Finley	Survey of CHESTNUT AVE.	F.B. 816	PG. 135
Map No. B-1648	W. O. 7107 Tape No. 019 St'd 7 F		
Office Work	Surveyed by W. A. [illegible]		
Checked	Notes Mil Date		
Date	Indexed A. C. Johnson		

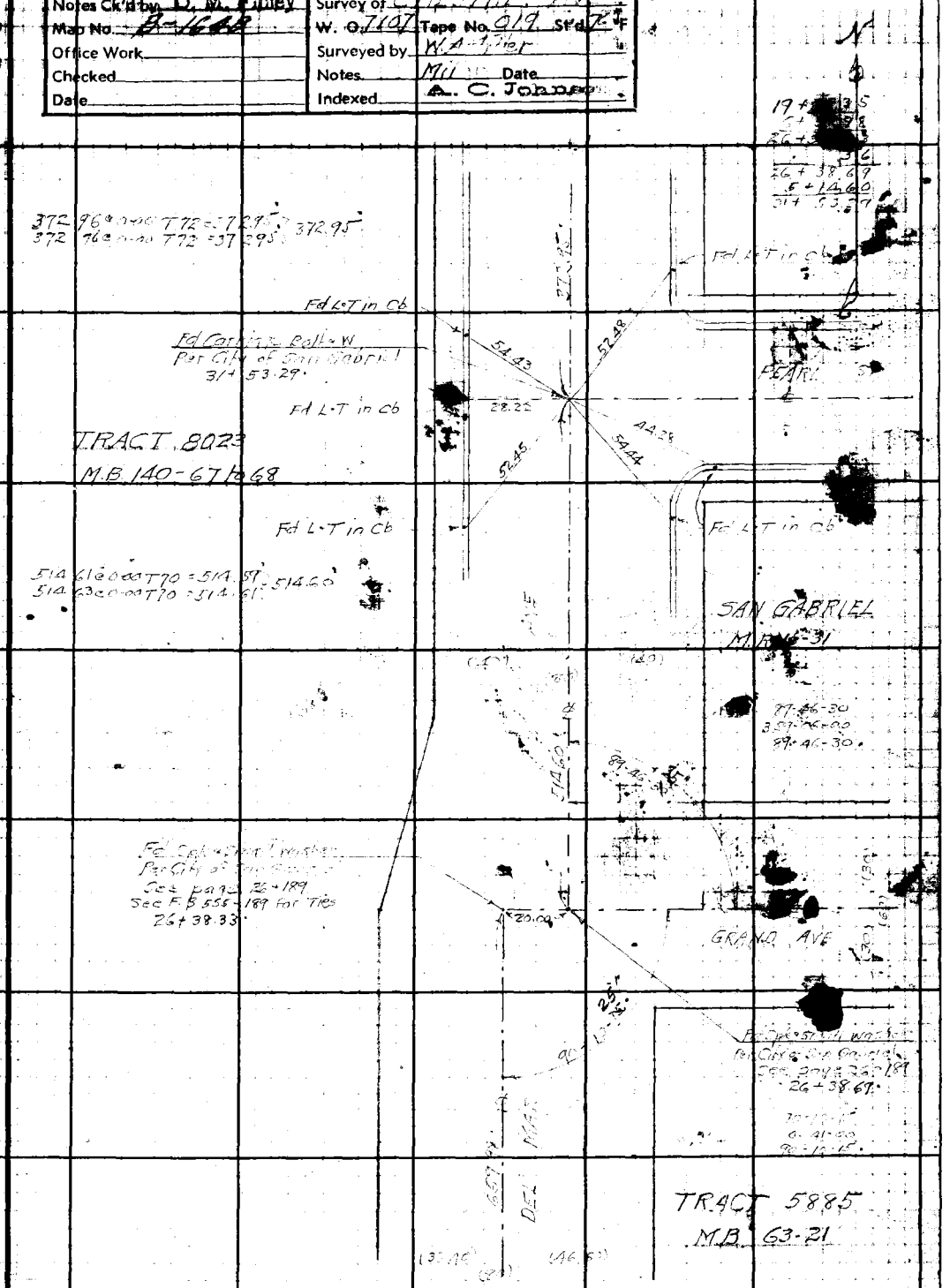

Con from top page 133

Note: Any Additions or Changes on This Sheet Must be Made or Circled in Red Ink With Date and Name of Person Making Change.

Do not extend notes this side of this line.

RETURN TO
LOS ANGELES COUNTY SURVEYOR
700 HALL OF RECORDS

FORM 247 5M 10-39

RETURN TO
LOS ANGELES COUNTY SURVEYOR
700 HALL OF RECORDS

Note: Any Additions or Changes on This Sheet Must be Made or Circled in **Red Ink** With Date and Name of Person Making Change.

Do not extend notes this side of this line.

WS.44-B-5

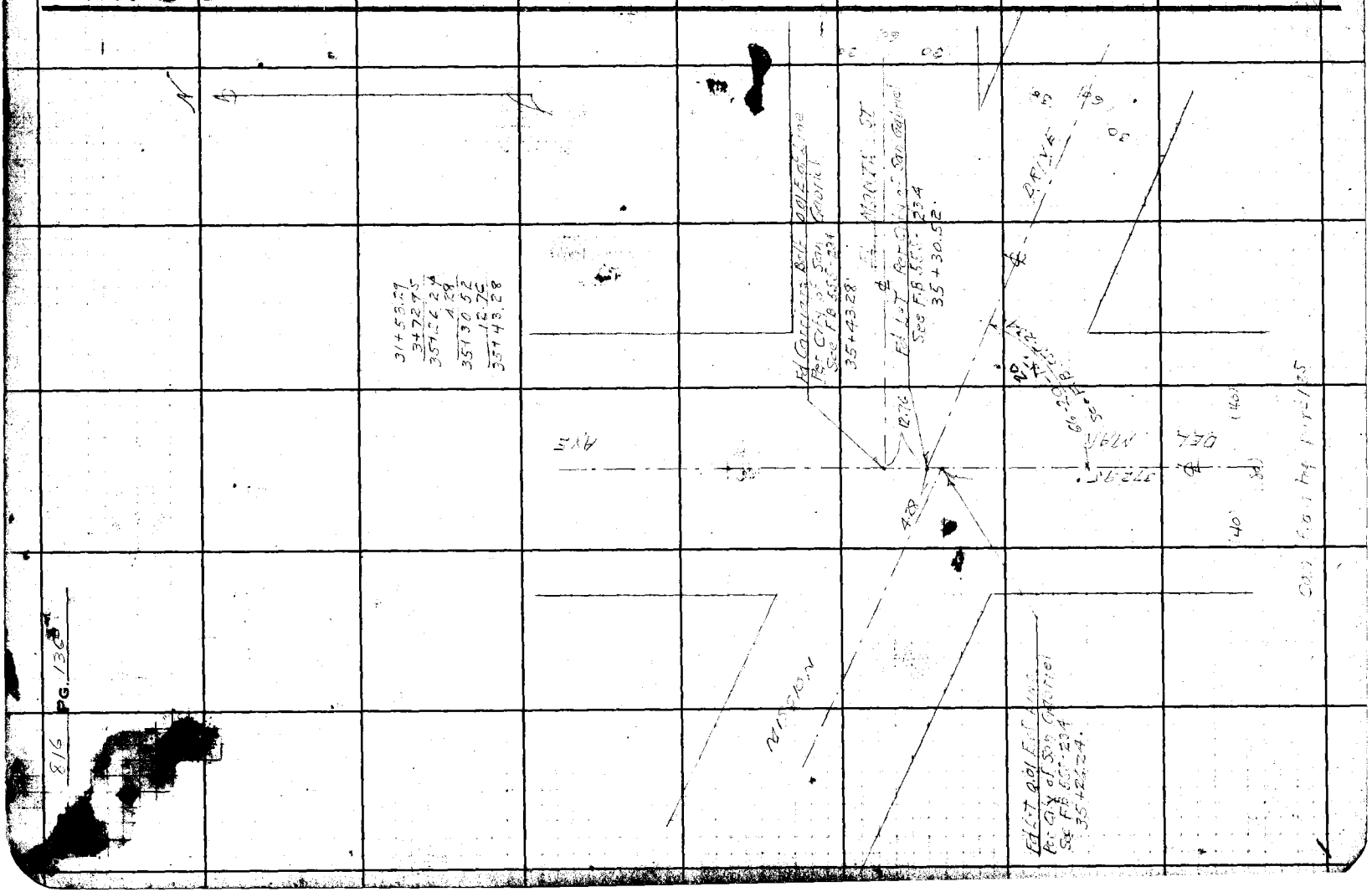

816 PG. 136

Notes Ck'd by D. M. Finley	Survey of [illegible] B. [illegible] Pg. 137
Map No. B-1648	W. O. 7107 Tape No. 017 [illegible]
Office Work	Surveyed by [illegible]
Checked	Notes Miller Date 12-7-1937
Date	Indexed A. C. Johnson

CHESTNUT AVE [illegible]

[illegible]

[illegible] AVE

[illegible] 151

Miller
Livingston
[illegible]
[illegible]

Note: Any Additions or Changes on This Sheets Must be Made or Circled in Red Ink With Date and Name of Person Making Change.

Do not extend notes this side of this line

RETURN TO
LOS ANGELES COUNTY SURVEYOR
700 HALL OF RECORDS

FORM 247 5M 10-37

F.B. 816 PG. 138

Con at bottom page 139

780+60.55
1+63.28
182+23.83

280.57 @ 0-00 770 = 280.16
280.19 @ 0-00 770 = 280.18
0.52 @ 0-00 770 = 0.52
280.67

ALLEYNE

M.B.

ACRES

37-41-42

328-59-15
297-58-30
266-58-00
164-29-40

2-18-1941
328-59-00
297-57-40
266-56-40
164-29-26 2/3

182+23.83

163.28 @ 0-00 770 = 163.28
163.30 @ 0-00 770 = 163.28

180+60.55

180+40.31

RETURN TO
LOS ANGELES COUNTY SURVEYOR
700 HALL OF RECORDS

Note: Any Additions or Changes on This Sheets Must be Made or Circled in **Red Ink** With Date and Name of Person Making Change.

Do not extend notes this side of this line

Notes Ck'd by D. M. Finley	Survey of CHESTNUT AVE	F.B. 816 PG. 137
Map No. B-1648	W. O. 7107 Tape No. 019 St'd 76 of	
Office Work	Surveyed by W.A. Miller	
Checked	Notes Miller Date 12-9-1939	
Date	Indexed A. C. Johnson	

W544-45

Con at bottom page 140

182+23.83
2+82.18
185+06.01

ROSEMEAD
M.B 12-194

637.87 @ 0-00 T74 = 637.86'
637.92 @ 0-00 T74 = 637.87' 637.86'

29-28-30
58-57-00
88-25-30
14-44-15

Set 1x2-TX

258.12 @ 0-00 T74 = 258.92'
258.91 @ 0-00 T74 = 258.91' 258.91'

FRO CHESTNUT AVE
890.99 Calc

Set 1x2 in walk

88-14-30

Set N&T
See F.B. 555-213

Set S&W
See F.B. 555-213
185+06.01

Set N&T
by Inter.
See F.B. 555-213

Set 1x2 in walk

ALLEYNE ACRES
M.B. 37-41 & 42

166-43-30
333-26-30
140-10-00
83-21-40

166-43-00 +
333-26-20
140-09-20
83-21-33½

Con from bottom page 138

Note: Any Additions or Changes on This Sheets Must be Made or Circled in Red Ink With Date and Name of Person Making Change.

Do not extend notes this side of this line

RN TO
LOS ANGELES COUNTY SURVEYOR
700 HALL OF RECORDS

FORM 247 5M 10-37

F.B. 816 PG. 140

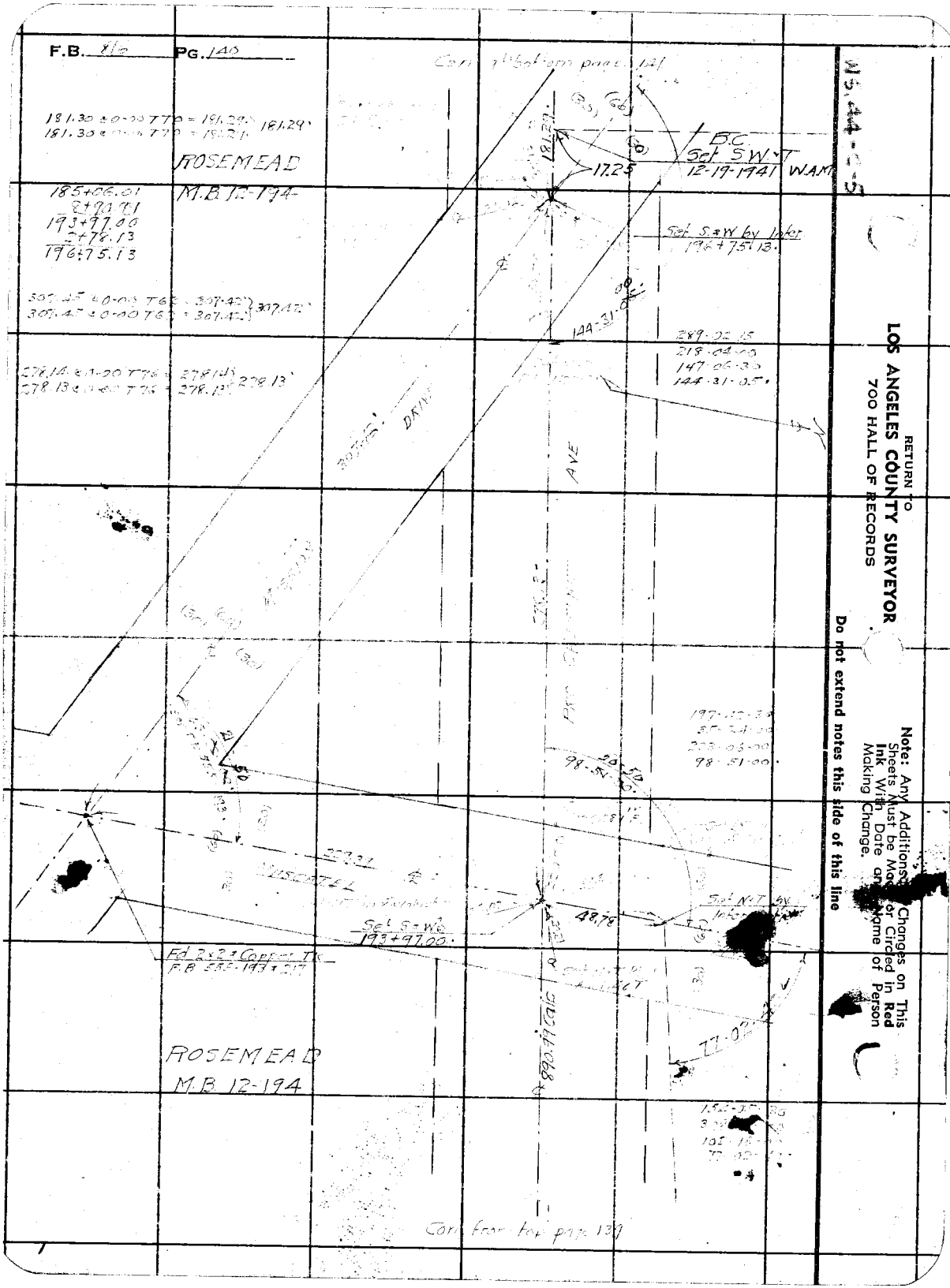

RETURN TO
LOS ANGELES COUNTY SURVEYOR
700 HALL OF RECORDS

Note: Any Additions or Changes on This Sheets Must be Made or Circled in **Red Ink** With Date and Name of Person Making Change.

Do not extend notes this side of this line

Notes Ck'd by D. M. Finley	Survey of CHESTNUT AVE	F.B. 216 PG. 141
Map No. B-1648	W. O. 7107 Tape No. 019 St'd 76 OF	
Office Work	Surveyed by W A Miller	
Checked	Notes Miller Date 12-11-1939	
Date	Indexed A. C. Johnson	

W544-C-5

Con. at bottom page 142

196+75.13
1+81.29
198+56.42
2+01.06
200+57.48

ROSEMEAD
M.B. 12-194

661 50 @ 0-00 T 70 = 661.47
661 50 @ 0-00 T 70 = 661.47 } 661.47

65' Offset Line 661.47

90-00-00

60.00

Set 1x
200+57.48

Set 1x2 Tk
200+57.48

E.C.
Set 3/4" I.P. Plg. Tk 14" Dn.
12-19-1941 W.A.M.

201.07 @ 0-00 T 70 = 201.06
201.08 @ 0-00 T 70 = 201.07 } 201.06

Std 68"
164.02 @ 0-00 T 82 = 164.03
164.04 @ 0-00 T 82 = 164.05 } 164.04
12-19-1941 W.A.M.

341-14-30
322-28-30
303-43-15
170-37-12½

Δ = 9-22-40
R = 2000
T = 164.04
L = 327.35

Set 3/4 I.P. Plug
18" Dn.
198+56.42
Replaced with CS Mon.
12" Dn. 12-19-1941 W.A.M.

Office Data

181.29

ROSEMEAD
M.B. 12-194

Con. from Sheet page 140

Note: Any Additions or Changes on This Sheets Must be Made or Circled in Red Ink With Date and Name of Person Making Change.

Do not extend notes this side of this line

RETURN TO
LOS ANGELES COUNTY SURVEYOR
700 HALL OF RECORDS

FORM 247 5M 10-37

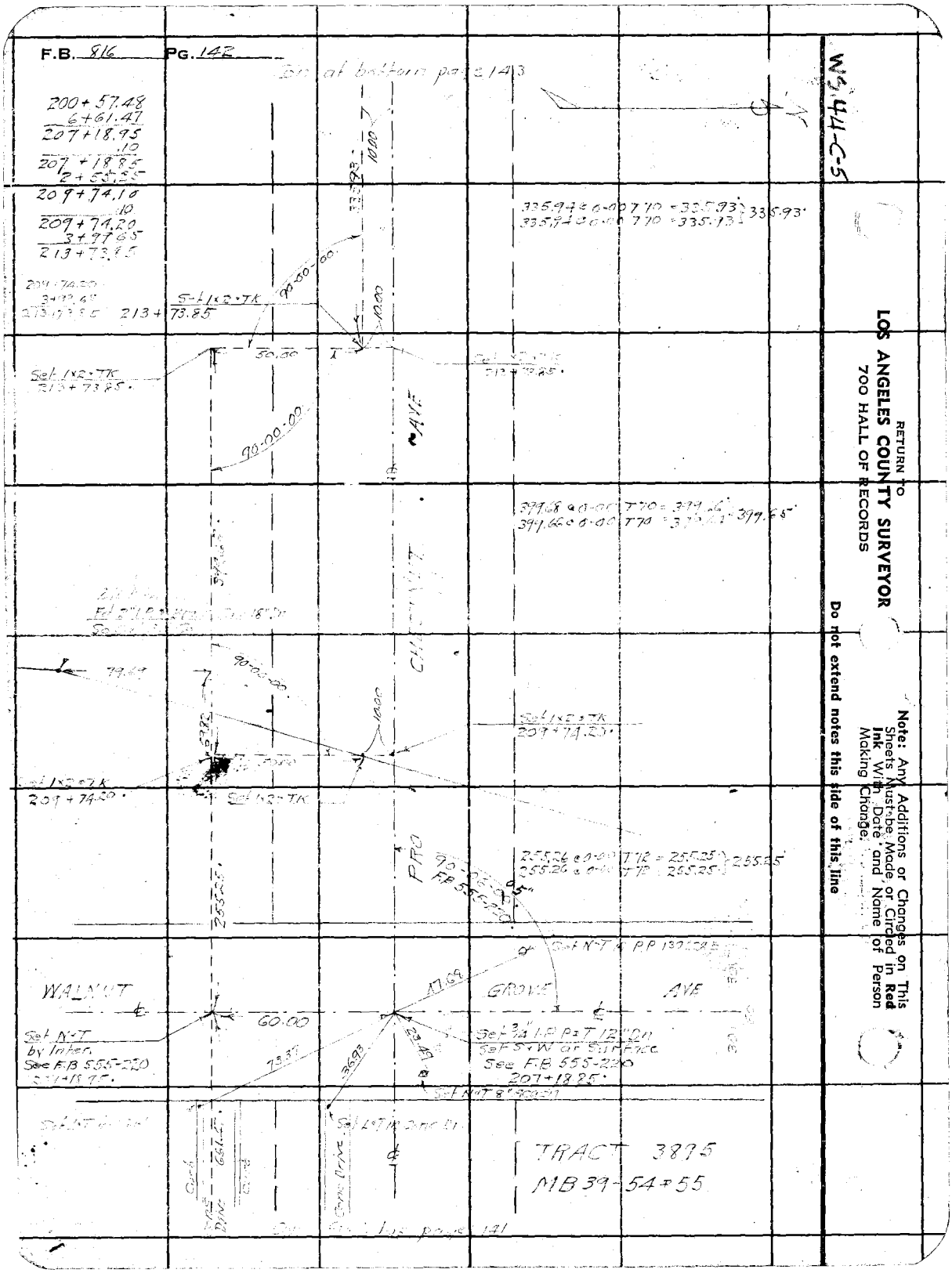

W.O. 44-C-5

RETURN TO
LOS ANGELES COUNTY SURVEYOR
700 HALL OF RECORDS

Note: Any Additions or Changes on This Sheets Must be Made or Circled in Red Ink With Date and Name of Person Making Change.

Do not extend notes this side of this line

Notes Ck'd by D. M. Finley	Survey of CHESTNUT AVE	F.B. 216	PG. 142
Map No. B-1648	W. O. 7107 Tape No. 019 St'd 76 OF		
Office Work	Surveyed by K. E. [illegible]		
Checked	Notes Miller Date 12-12-1939		
Date	Indexed A. C. Johnson		

W5,44-B-5

Note: Any Additions or Changes on This Sheets Must be Made or Circled in Red Ink With Date and Name of Person Making Change.

extend notes this side of this line

RETURN TO
LOS ANGELES COUNTY SURVEYOR
700 HALL OF RECORDS

FORM 247 5M 10-37

Con of Cobbom [illegible] 144

713 + 73.95
[illegible]
717 + 69.77
3 + 60.96
[illegible]

50.41 @ 15.89 T60 = 49.46 } 49.46'
50.00 @ 17.31 T60 = 49.46
201.02 @ 0.00 T60 = 201.00 } 201.00'
201.02 @ 0.00 T60 = 201.00
249.46'

TRACT 6261
M.B 109-22-23

REPLAT OF PART OF THE
TOWN OF EAST SAN GABRIEL
M.R 83-36

AVE

249.46'

30.21

180-10-45
360-21-15
181-31-15
90-05-12½'

Fd 2"LP Plug TK Flush
TK 6261

Set 8" [illegible]

[illegible] 8
Set 1 Tag
L.A. Co. Flood Control
See F.B. 555-241

0.97

30.

ST

Fd 3/4" I.P. Plug TK 18" Below Surface
See F.B. 555-241
Sta + 76.73'

DELTA

[illegible] 342.50 E.

N.S.T. [illegible]

TRACT 5808
M.B 64-94

146.67 @ 0.00 T70 = 146.67 } 146.67'
146.66 @ 0.00 T70 = 146.67
76.50 @ 4.10 T70 = 76.30 } 76.30'
76.23 @ 5.15 T70 = 76.31
100.43 @ 3.59 T70 = 100.18 } 100.18'
100.51 @ 4.39 T70 = 100.18
37.81 @ 0.00 T70 =
37.81'
360.96'

PRO

Set L.T. in Ch

Set L.T. in Ch

Set S N.T. by [illegible]
717 + 09.77

59.57 Tag

62.94

59.31

Fd N.T.
F.B. 555-237

EARLE

ST

62.99 T70

0.64

Set L.T. in Ch

Set L.T. in Ch

89-54-38

335.93'

TRACT 5808
M.B 64-94.

179-49-00
359-38-00
179-27-00
64.30'

Con Frame [illegible] page 142

F.B. 816 PG. 144

Cont of bottom page 145

W.544-B-5

AVE

CHANNEL

RUBIO

CHESTNUT

Cont from top page 143

RETURN TO
LOS ANGELES COUNTY SURVEYOR
700 HALL OF RECORDS

Note: Any Additions or Changes on This Sheets Must be Made or Circled in Red Ink With Date and Name of Person Making Change.

Do not extend notes this side of this line

WS.44-B-5

Notes Ck'd by D. M. Finley	Survey of CHESTNUT AVE	F.B. 416 Pg. 145
Map No. B-1648	W. O. 7107 Tape No. 019 St'd 76 of	
Office Work	Surveyed by W.A.	
Checked	Notes Miller Date 12-12-1932	
Date	Indexed A. C. Johnson	

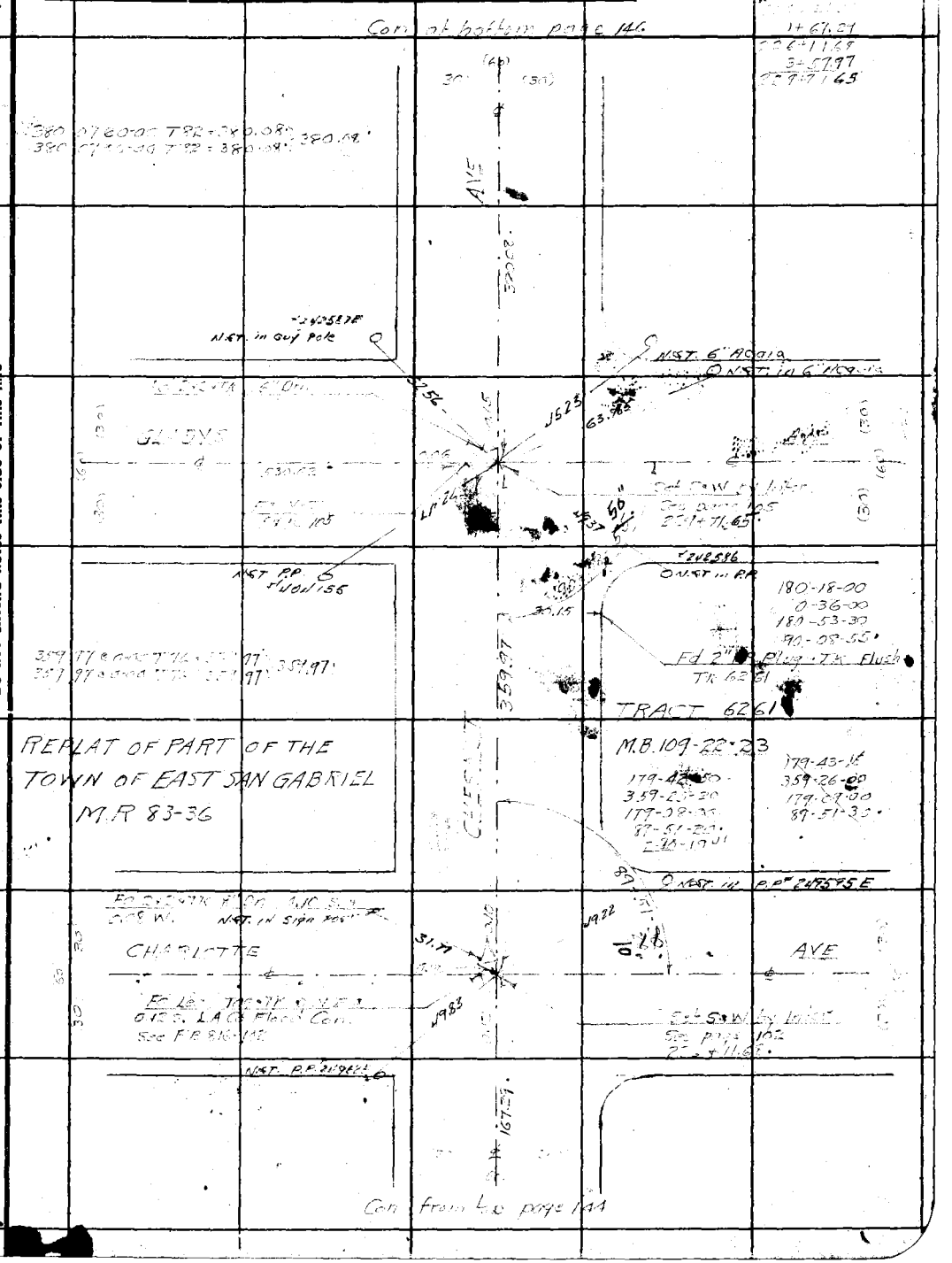

Note: Any Additions or Changes on This Sheets Must be Made or Circled in Red Ink With Date and Name of Person Making Change.

Do not extend notes this side of this line

RETURN TO
LOS ANGELES COUNTY SURVEYOR
700 HALL OF RECORDS

FORM 247 5M 10-37

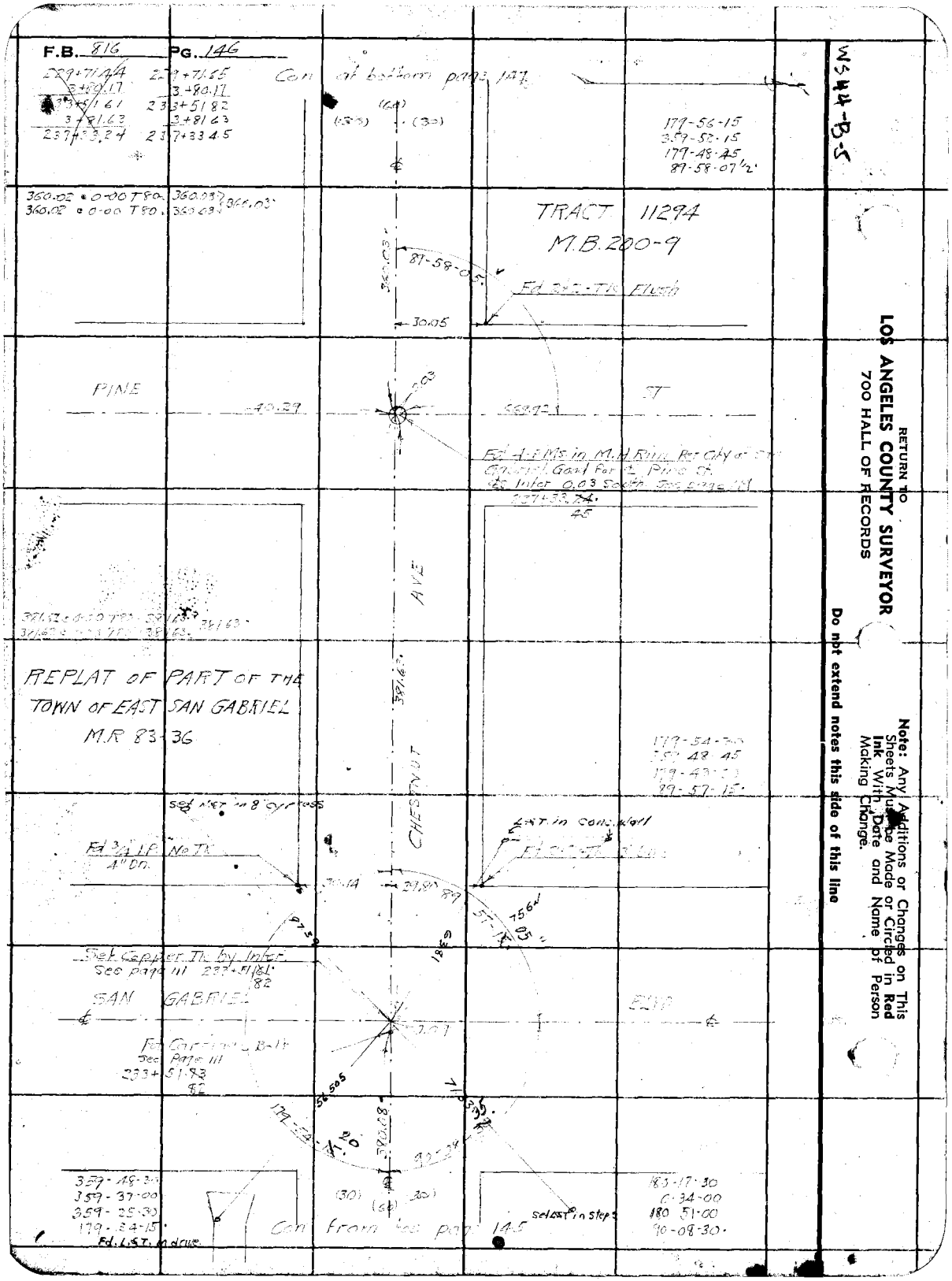
F.B. 816 PG. 146
Con at bottom page 147
TRACT 11294
M.B. 200-9
PINE
ST
AVE
CHESTNUT
REPLAT OF PART OF THE
TOWN OF EAST SAN GABRIEL
M.R 83-36
SAN GABRIEL
Con from top page 145
RETURN TO
LOS ANGELES COUNTY SURVEYOR
700 HALL OF RECORDS
Do not extend notes this side of this line
Note: Any Additions or Changes on This Sheets Must be Made or Circled in Red Ink With Date and Name of Person Making Change.

Notes Ck'd by D. M. Finley	Survey of CHESTNUT AVE	F.B. 816	Pg. 147
Map No. B-1648	W. O. 7107 Tape No. 019 St'd 76 °F		
Office Work	Surveyed by W. A. Miller		
Checked	Notes M. Nel Date 12-12-1937		
Date	Indexed A. C. Johnson		

W.S. 44-B-5

Note: Any Additions or Changes on This Sheet Must be Made or Circled in Red Ink With Date and Name of Person Making Change.

Do not extend notes this side of this line.

RETURN TO: LOS ANGELES COUNTY SURVEYOR 700 HALL OF RECORDS

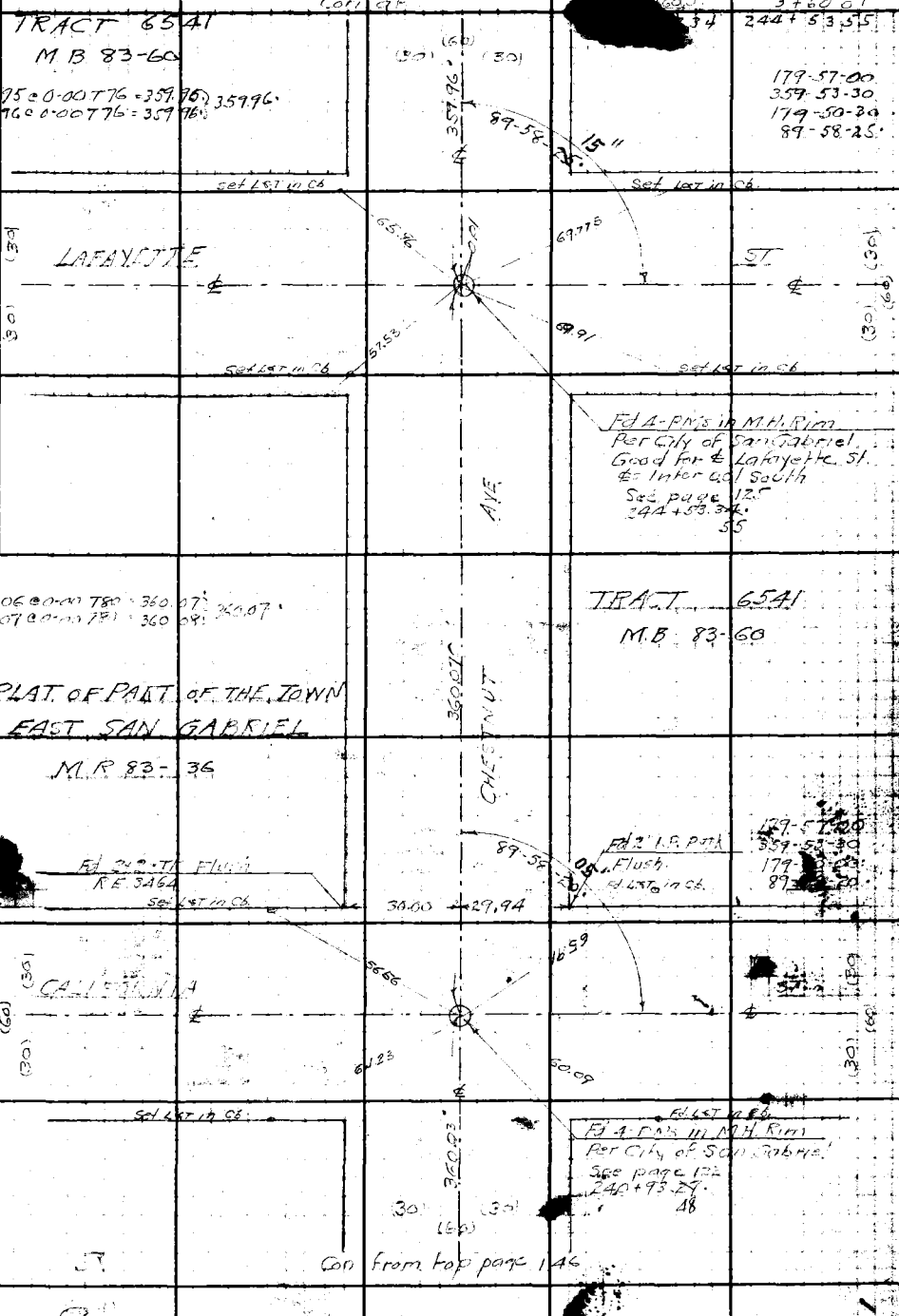

FORM 247 5M 10-59

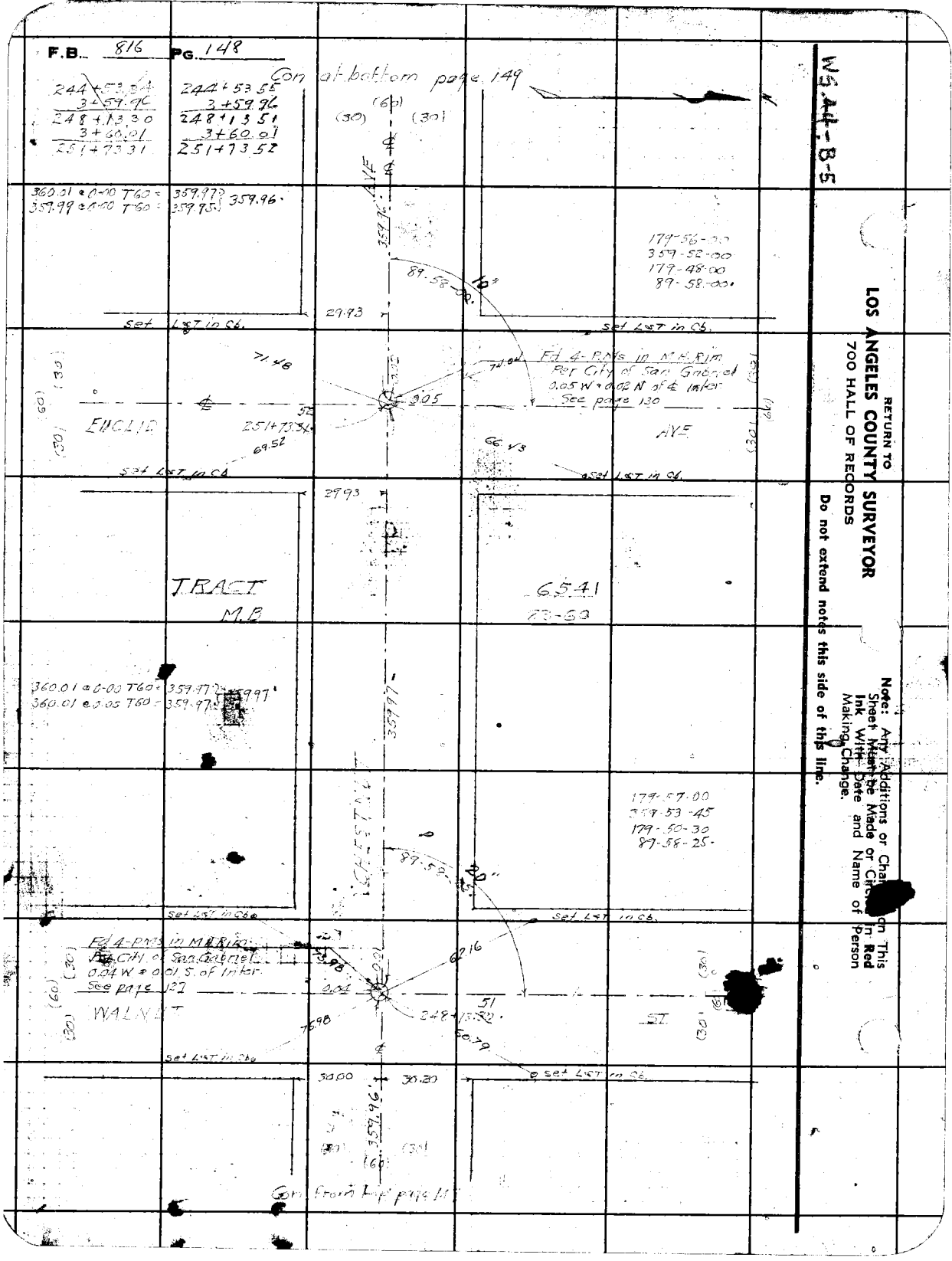
F.B. 816 PG. 148
Con at bottom page 149
244+53.84
3+59.96
248+13.30
3+60.01
251+73.31
244+53.55
3+59.96
248+13.51
3+60.01
251+73.52
360.01 @ 0-00 T60 = 359.97
359.99 @ 0-00 T60 = 359.95
359.96
AVE
179-56-00
359-52-00
179-48-00
89-58-00
89-58-00
29.93
set L&T in Cb.
Fd 4-PNs in M.H. Rim
Per City of San Gabriel
0.05 W & 0.02 N of ℄ Inter.
See page 130
71.48
0.05
EUCLID
251+73.31
69.52
66.43
AVE
29.93
TRACT
M.B.
6541
73-60
360.01 @ 0-00 T60 = 359.97
360.01 @ 0.05 T60 = 359.97
359.97
179-57-00
359-53-45
179-50-30
89-58-25
89-58-25
Fd 4-PNs in M.H. Rim
Per City of San Gabriel
0.04 W & 0.01 S. of Inter.
See page 127
62.16
0.04
WALNUT
248+13.30
75.98
60.79
ST
30.00
30.20
359.96
Con from top page 147
RETURN TO
LOS ANGELES COUNTY SURVEYOR
700 HALL OF RECORDS
Do not extend notes this side of this line.
Note: Any Additions or Changes on This Sheet Must be Made or Circled in Red Ink With Date and Name of Person Making Change.

Notes Ck'd by D. M. Finley	Survey of CHESTNUT AVE	F.B. 816	Pg. 149
Map No. B-1648	W. O. 7107 Tape No. 219 St'd 76°F		
Office Work	Surveyed by W. A. Miller		
Checked	Notes Miller Date 12-13-1939		
Date	Indexed A. C. Johnson		

251+73.52
3+60.01
255+33.53
4+74.35
260+07.88

WS 44-B-5

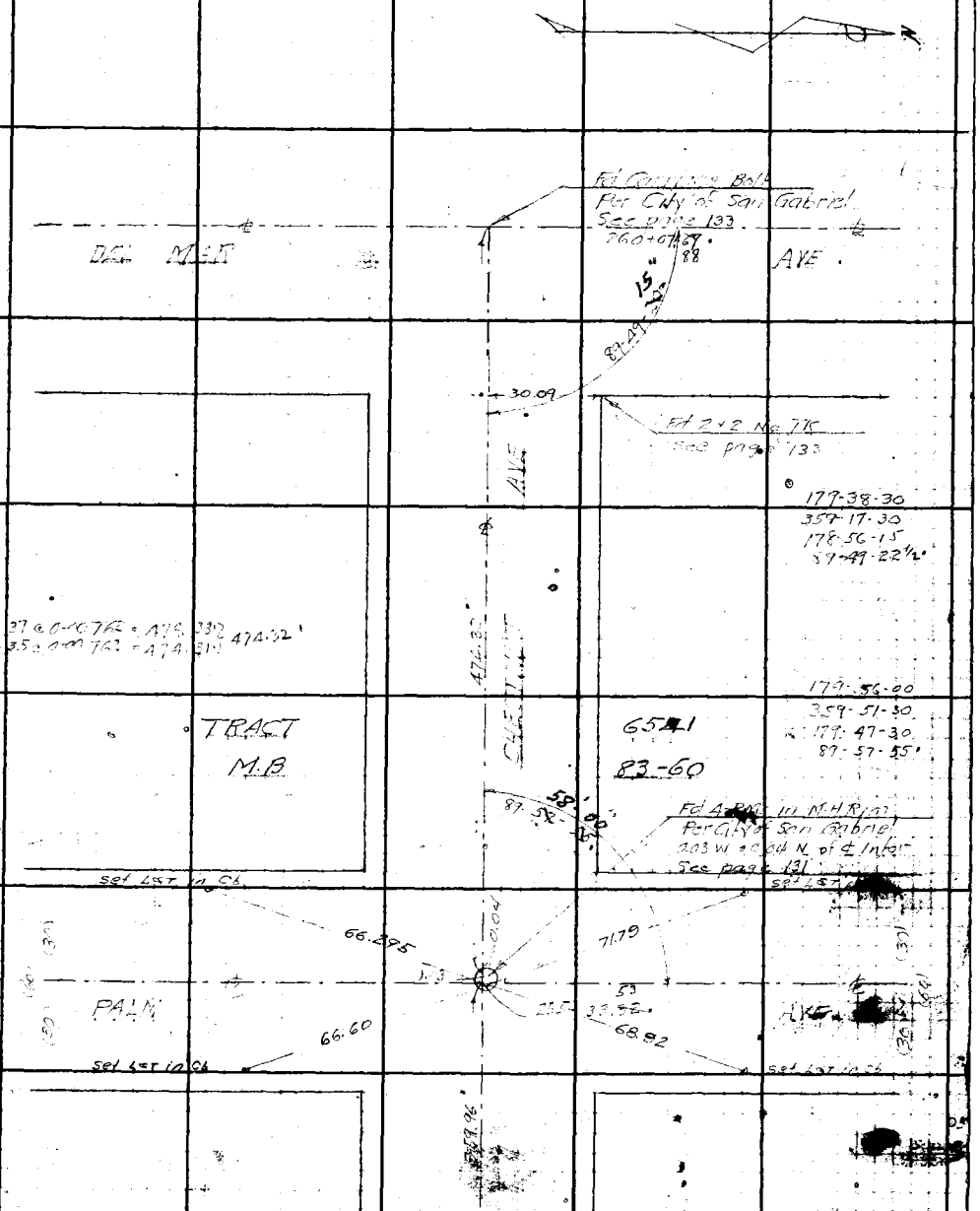

Note: Any Additions or Changes on This Sheet Must be Made or Circled in Red Ink With Date and Name of Person Making Change.

Do not extend notes this side of this line.

RETURN TO
LOS ANGELES COUNTY SURVEYOR
700 HALL OF RECORDS

FORM 247 5M 10-39

RETURN TO
LOS ANGELES COUNTY SURVEYOR
700 HALL OF RECORDS

Note: Any Additions or Changes on This Sheet Must be Made or Circled in **Red Ink** With Date and Name of Person Making Change.

Do not extend notes this side of this line.

F.B. 816 PG. 150

Notes Ck'd by D. M. Finley	Survey of [illegible] AVE	F.B. 916 PG. 151
Map No. B-1648	W. O. 7167 Tape No. St'd °F	
Office Work	Surveyed by W A Miller	
Checked	Notes Miller Date 12-15-1939	
Date	Indexed A. C. Johnson 3-2540	

TOPOGRAPHY

CHESTNUT AVE LINE

Miller
Livingston
Gunderson
Porter
Harris

Note: Any Additions or Changes on This Sheet Must be Made or Circled in Red Ink With Date and Name of Person Making Change.

Do not extend notes this side of this line.

RETURN TO
LOS ANGELES COUNTY SURVEYOR
700 HALL OF RECORDS

FORM 247 5M 10-39

F.B. 816 Pg. 152

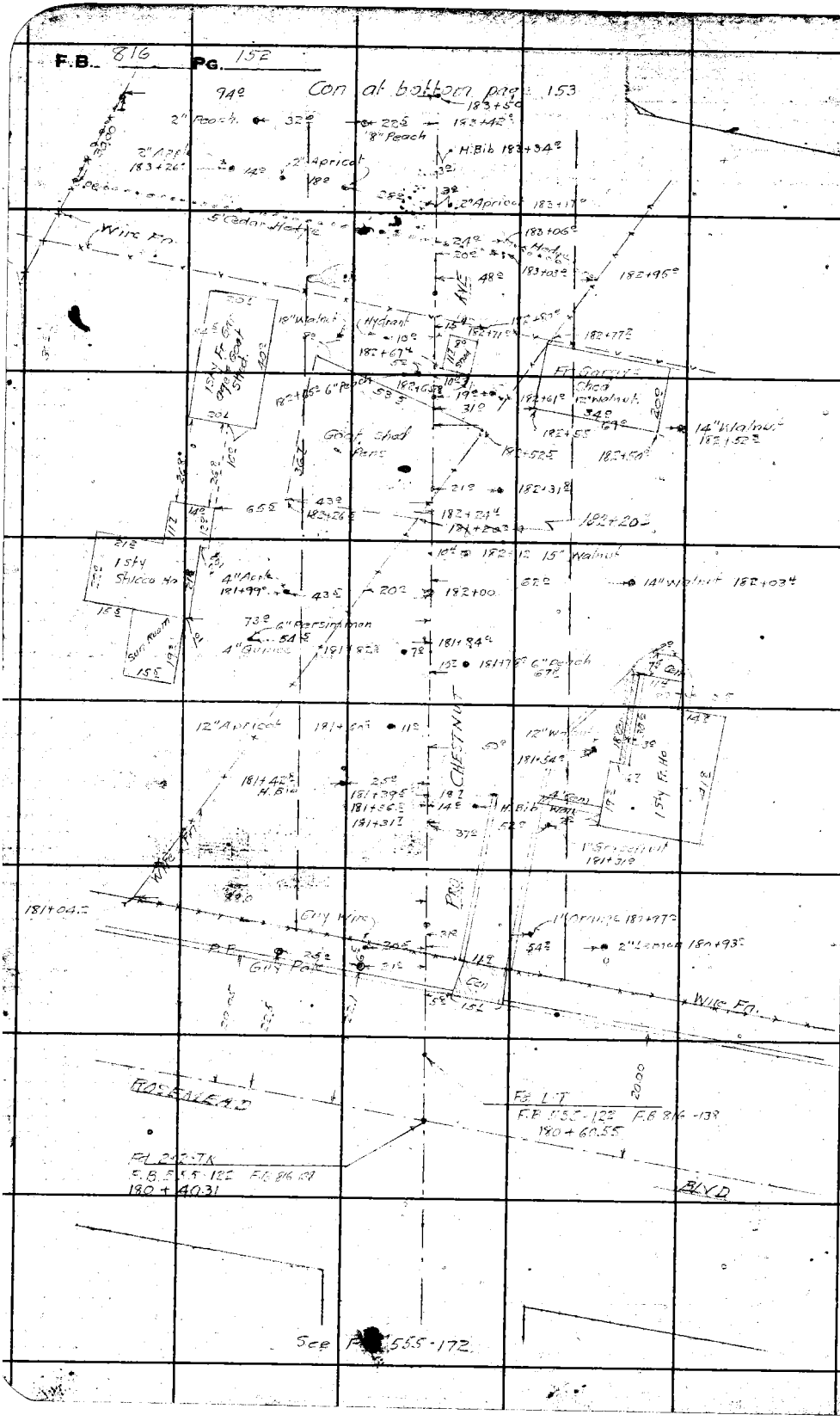

RETURN TO
LOS ANGELES COUNTY SURVEYOR
700 HALL OF RECORDS

Do not extend notes this side of this line.

Note: Any Additions or Changes on This Sheet Must be Made in Red Ink With Date and Name of Person Making Change.

Notes Ck'd by D. M. Finley	Survey of CHESTNUT AVE
Map No. B-1648	W. O. 7107 Tape No. St'd °F
Office Work	Surveyed by W.A. Miller
Checked	Notes Miller Date 12-16-1937
Date	Indexed A. C. Johnson

F.B. 846 Pg. 153

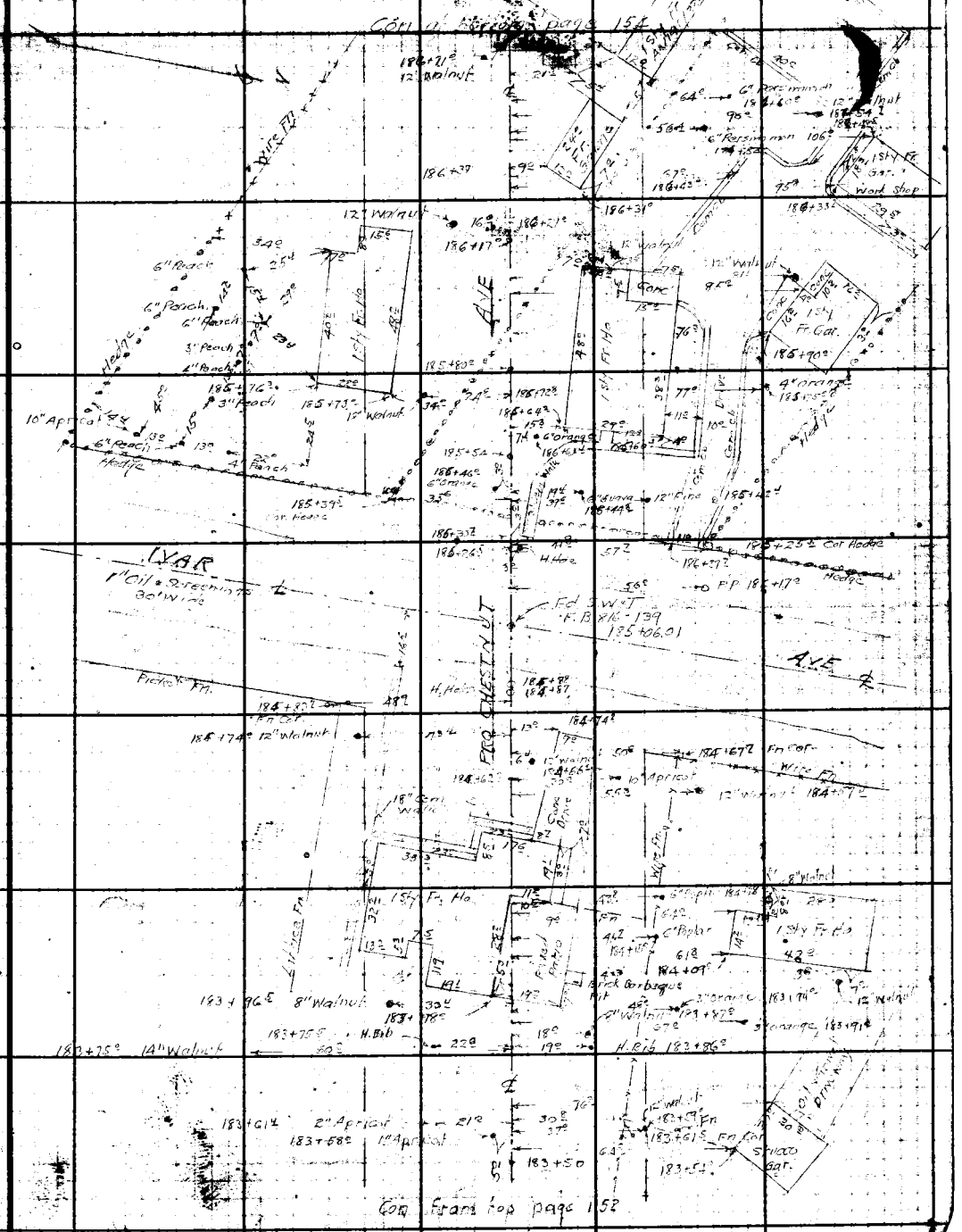

Note: Any Additions or Changes on This Sheet Must be Made or Circled in Ink With Date and Name of Person Making Change.

Do not extend notes this side of this line.

RETURN TO
LOS ANGELES COUNTY SURVEYOR
700 HALL OF RECORDS

FORM 247 5M 10-39

F.B. 87 Pg. 154

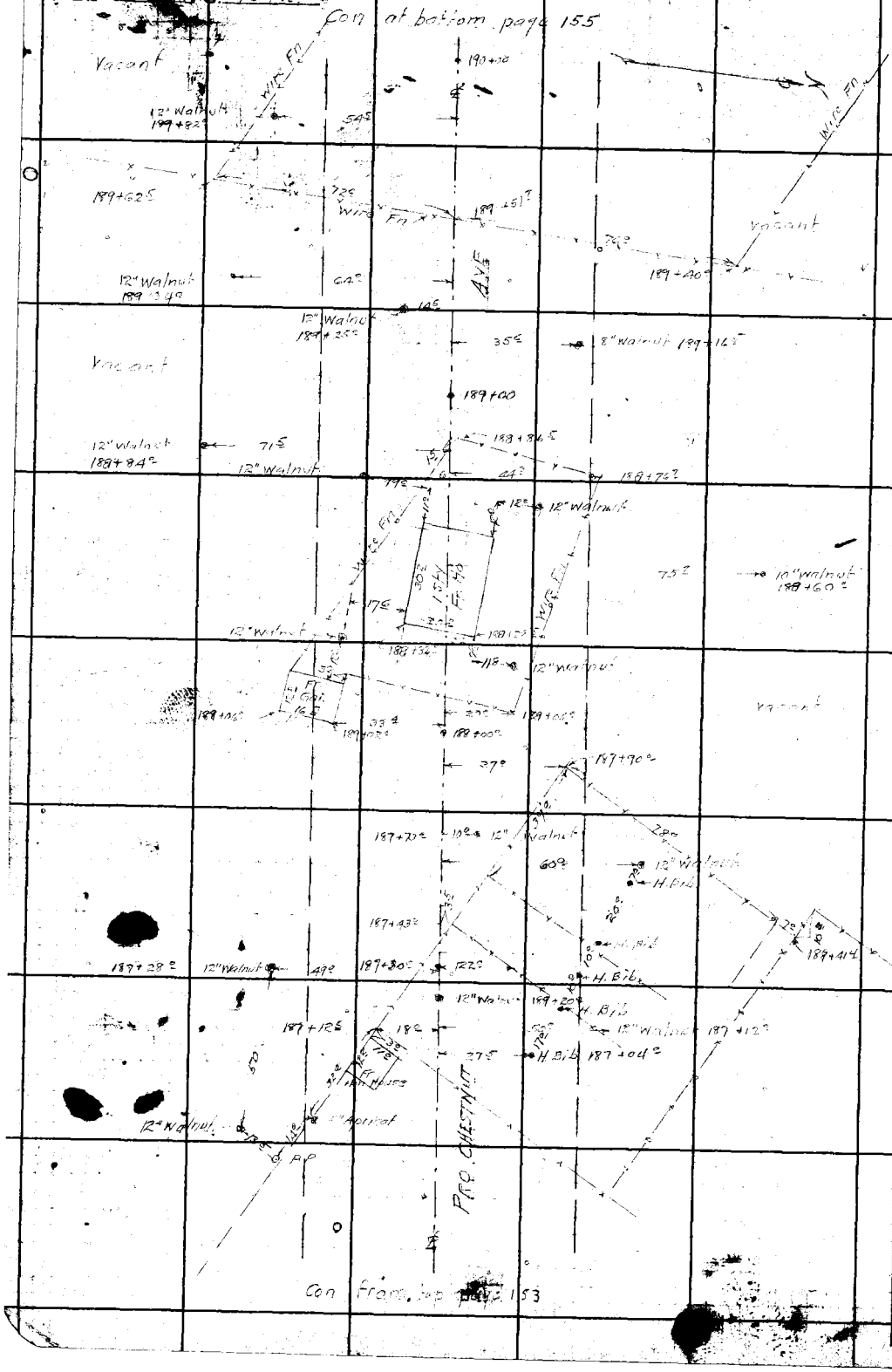

RETURN TO
LOS ANGELES COUNTY SURVEYOR
700 HALL OF RECORDS

Note: Any Additions or Changes on This Sheet Must be Made or Circled in **Red Ink** With Date and Name of Person Making Change.

Do not extend notes this side of this line.

Notes Ck'd by D. M. Finley	Survey of CHESTNUT AVE	F.B. 816 Pg. 155
Map No. A-1648	W. O. 7107 Tape No. St'd °F	
Office Work	Surveyed by W.A. Miller	
Checked	Notes MILL Date 12-17-1937	
Date	Indexed A. C. Johnson	

Note: Any Additions or Changes on this Sheet Must be Made or Circled in Red Ink With Date and Name of Person Making Change.

Do not enter notes this side of this line.

RETURN TO
LOS ANGELES COUNTY SURVEYOR
700 HALL OF RECORDS

FORM 247 5M 10-39

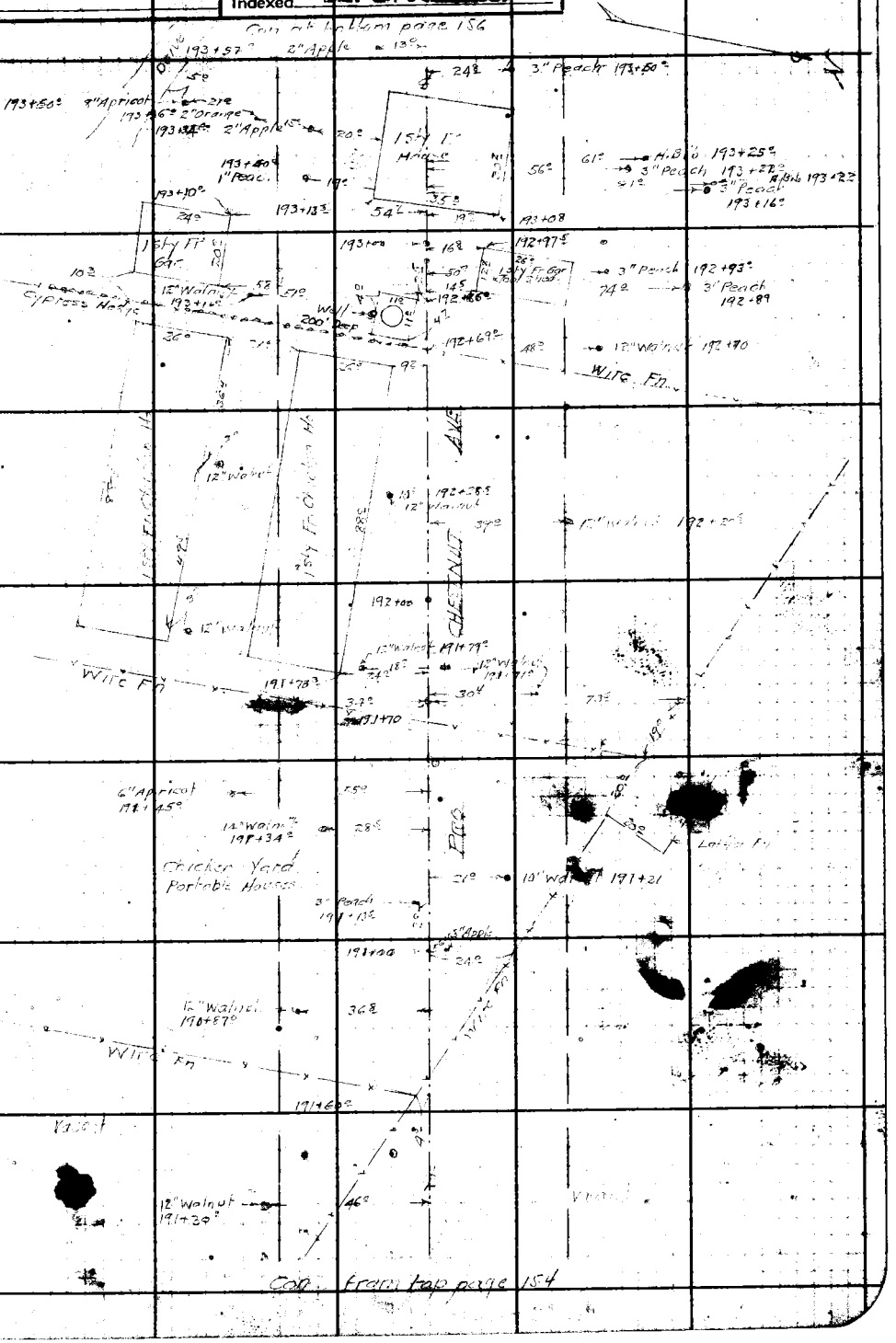

F.B. 816 Pg. 156

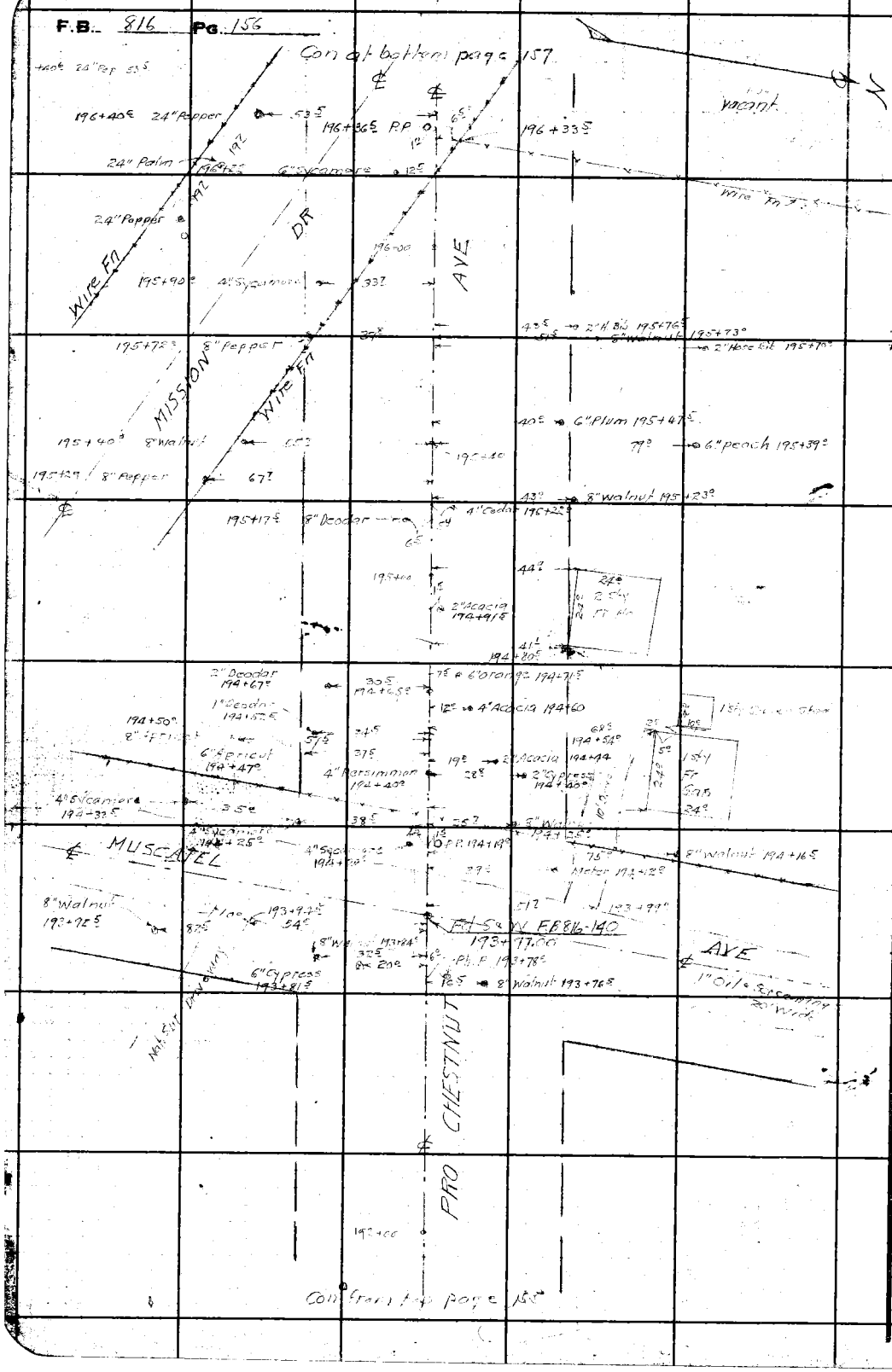

RETURN TO
LOS ANGELES COUNTY SURVEYOR
700 HALL OF RECORDS

Do not extend notes this side of this line.

Note: Any Additions or Changes on This Sheet Must be Made or Circled in **Red Ink** With Date and Name of Person Making Change.

Notes Ck'd by D. M. Finley	Survey of CHESTNUT AVE	F.B. 816 Pg. 157
Map No. B-1648	W. O. 7107 Tape No. ____ St'd ____ of	
Office Work	Surveyed by W. A. Miller	
Checked	Notes Miller Date 12-20-1939	
Date	Indexed A. C. Johnson	

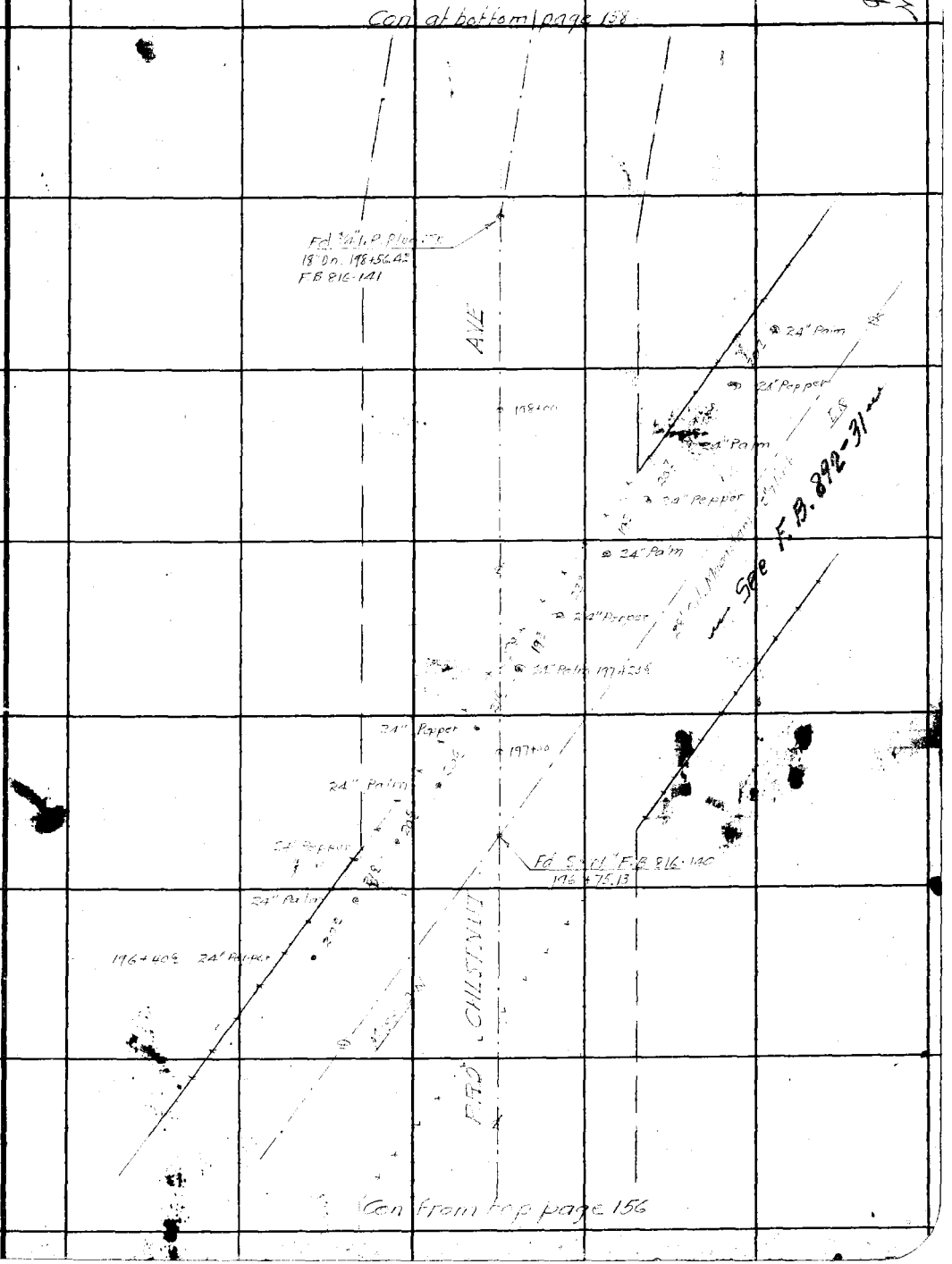

Note: Any Additions or Changes on This Sheets Must be Made or Circled in Red Ink With Date and Name of Person Making Change.

Do not extend notes this side of this line

RETURN TO
LOS ANGELES COUNTY SURVEYOR
700 HALL OF RECORDS

FORM 247 5M 10-37

F.B. 816 PG. 158

Con at bottom page 159



Con from top page 157

RETURN TO
LOS ANGELES COUNTY SURVEYOR
700 HALL OF RECORDS

Note: Any Additions or Changes on This Sheets Must be Made or Circled in **Red Ink** With Date and Name of Person Making Change.

Do not extend notes this side of this line

Notes Ck'd by D. M. Finley	Survey of CHESTNUT AVE	F.B. 816 PG. 159
Map No. B-1649	W. O. 7107 Tape No. St'd °F	
Office Work	Surveyed by W.A. Miller	
Checked	Notes Miller Date 12-20-1939	
Date	Indexed A. C. Johnson	

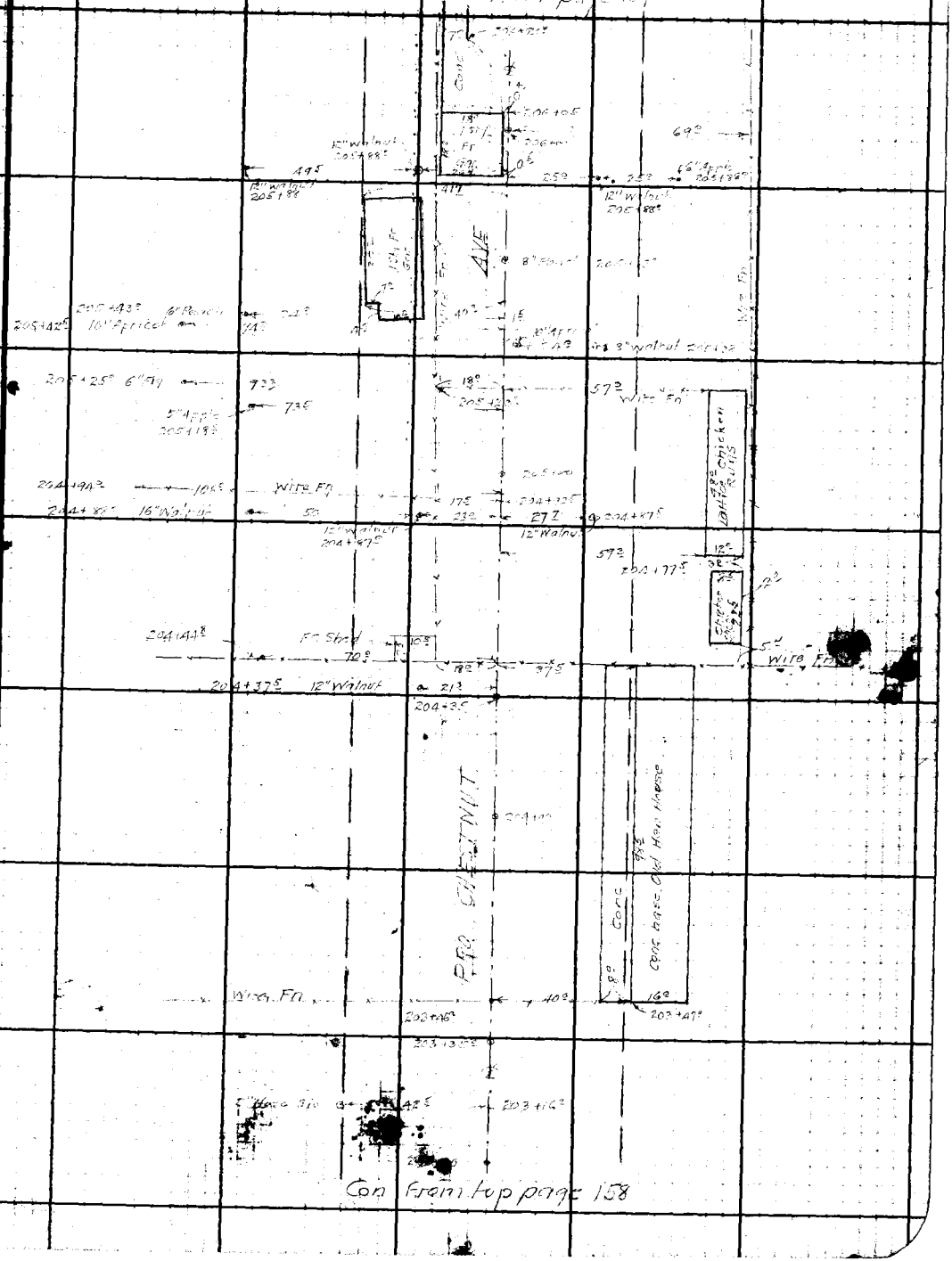

Note: Any Additions or Changes on This Sheet Must be Made or Circled in Red Ink With Date and Name of Person Making Change.

Do not extend notes this side of this line.

RETURN TO
LOS ANGELES COUNTY SURVEYOR
700 HALL OF RECORDS

FORM 247 5M 10-39

F.B. 816 PG. 160

Con at bottom page 161

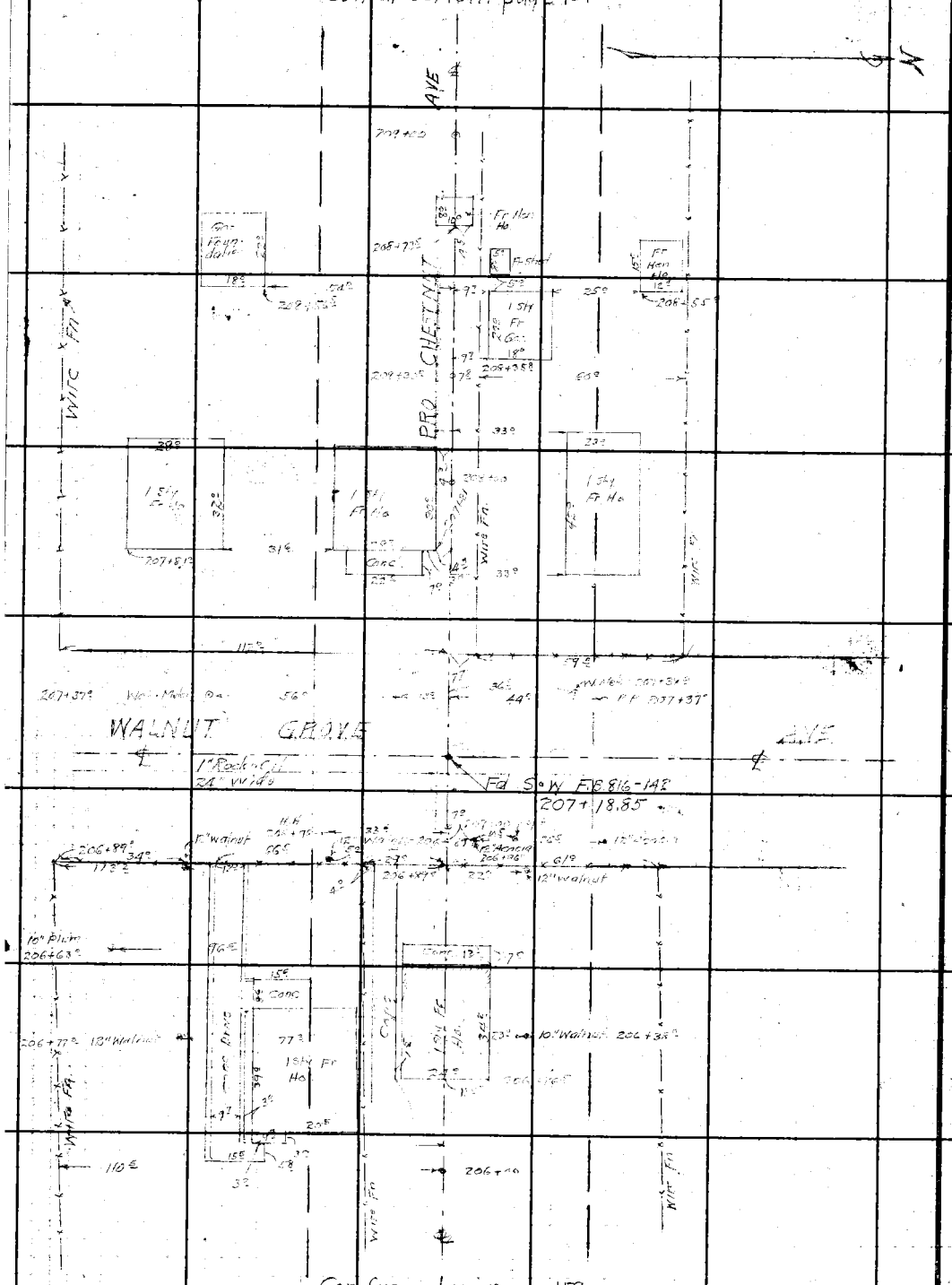

RETURN TO
LOS ANGELES COUNTY SURVEYOR
700 HALL OF RECORDS

Do not extend notes this side of this line.

Note: Any Additions or Changes on This Sheet Must be Made or Circled in Red Ink With Date and Name of Person Making Change.

Notes Ck'd by D. M. Finley	Survey of CHESTNUT AVE	F.B. 916 Pg. 161
Map No. B-1648	W. O. 7107 Tape No. St'd °F	
Office Work	Surveyed by W. A. Miller	
Checked	Notes Miller Date 12-21-1939	
Date	Indexed C. Johnson	

Con at bottom page 162

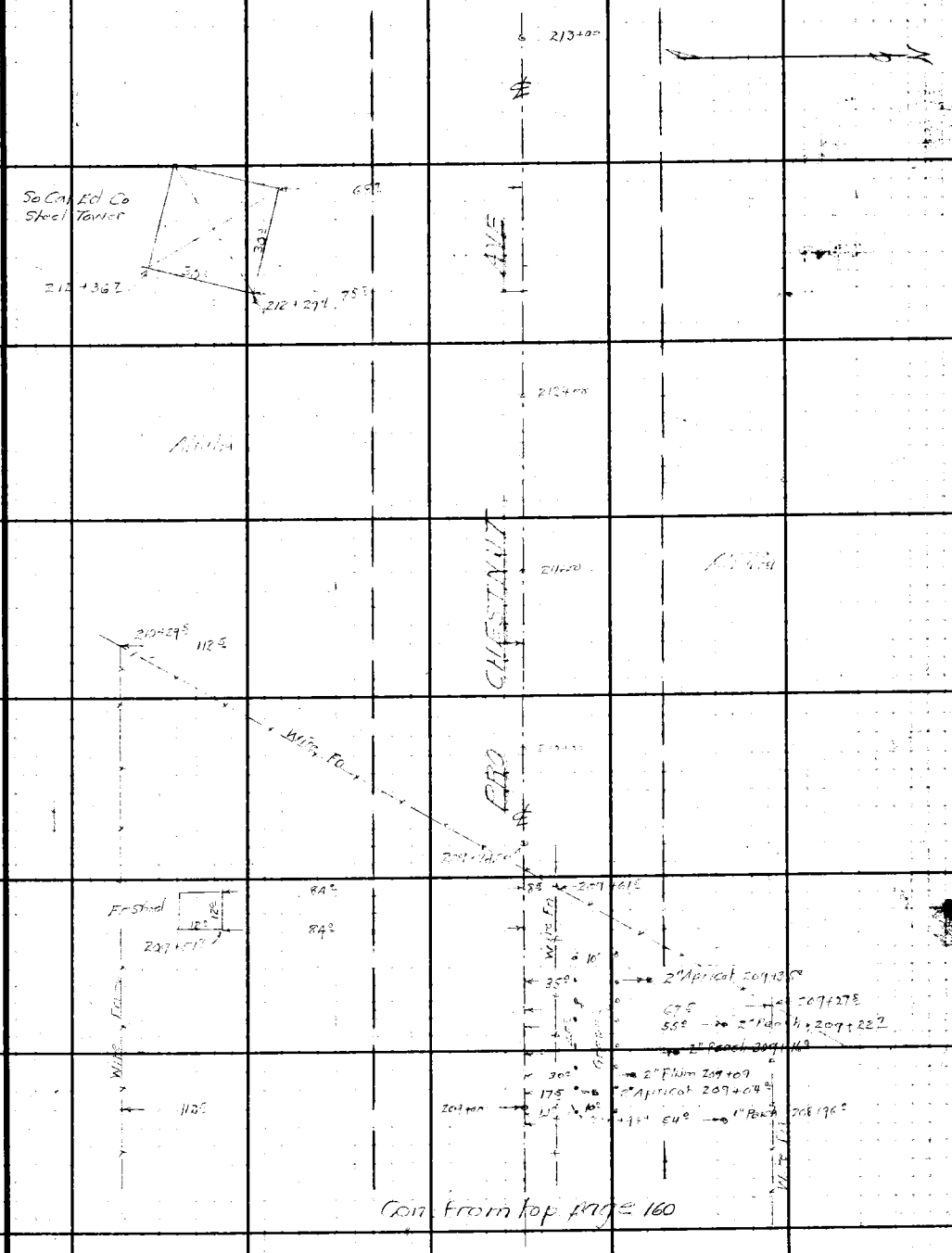

Con from top page 160

Note: Any Additions or Changes on This Sheet Must be Made or Circled in Red Ink With Date and Name of Person Making Change.

Do not extend notes this side of this line.

RETURN TO
LOS ANGELES COUNTY SURVEYOR
700 HALL OF RECORDS

FORM 247 5M 10-39

F.B. 216 Pg. 162

Con. at bottom page 163

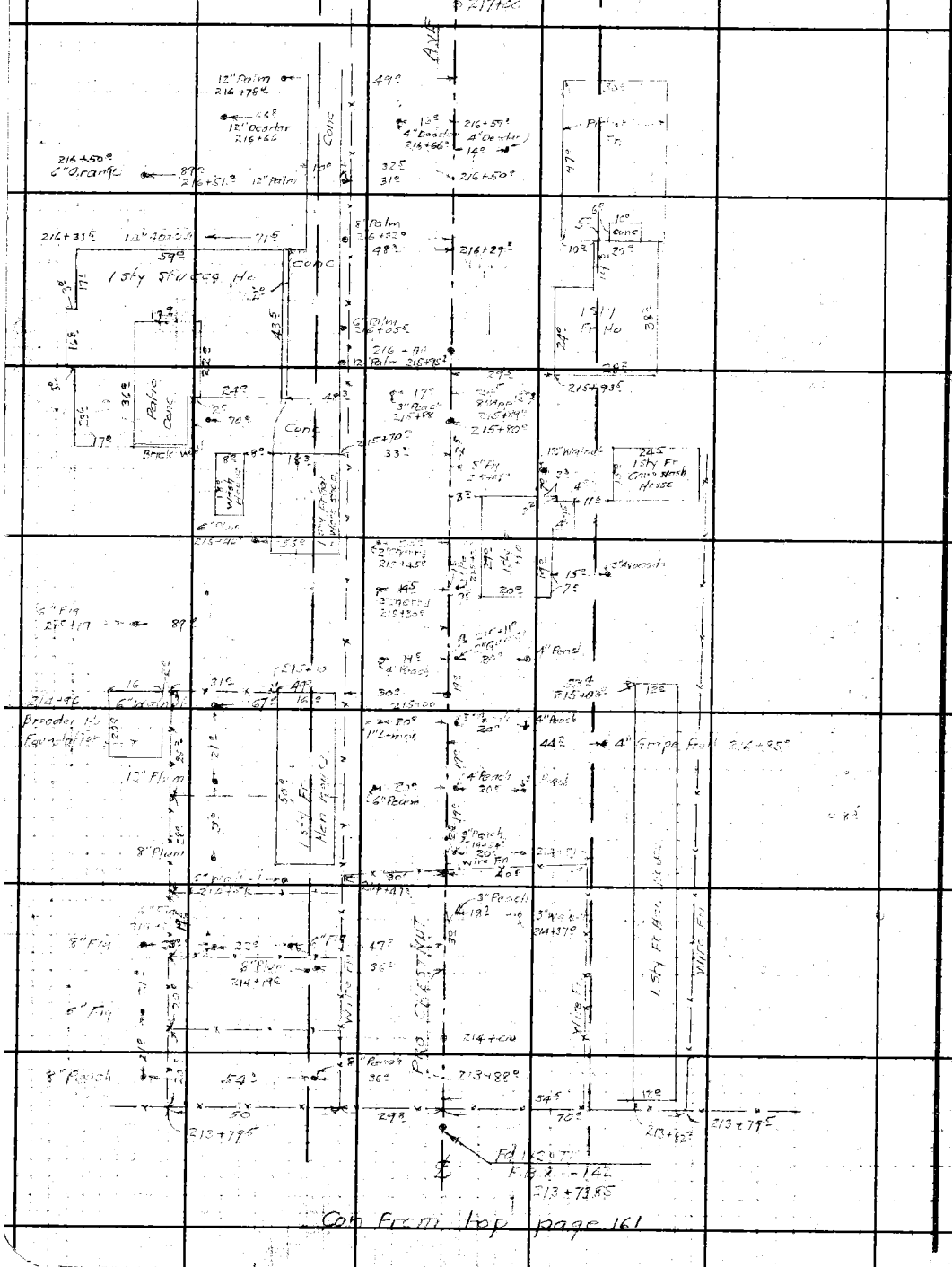

Con From top page 161

RETURN TO
LOS ANGELES COUNTY SURVEYOR
700 HALL OF RECORDS

Do not extend notes this side of this line.

Note: Any Additions or Changes on This Sheet Must be Made or Circled in **Red Ink** With Date and Name of Person Making Change.

Notes Ck'd by D. M. Finley	Survey of	F.B. 816 Pg. 163
Map No. B-1648	W. O. 7107 Tape No. St'd °F	
Office Work	Surveyed by W.A. Miller	
Checked	Notes Miller Date	
Date	Indexed C. Johnson	

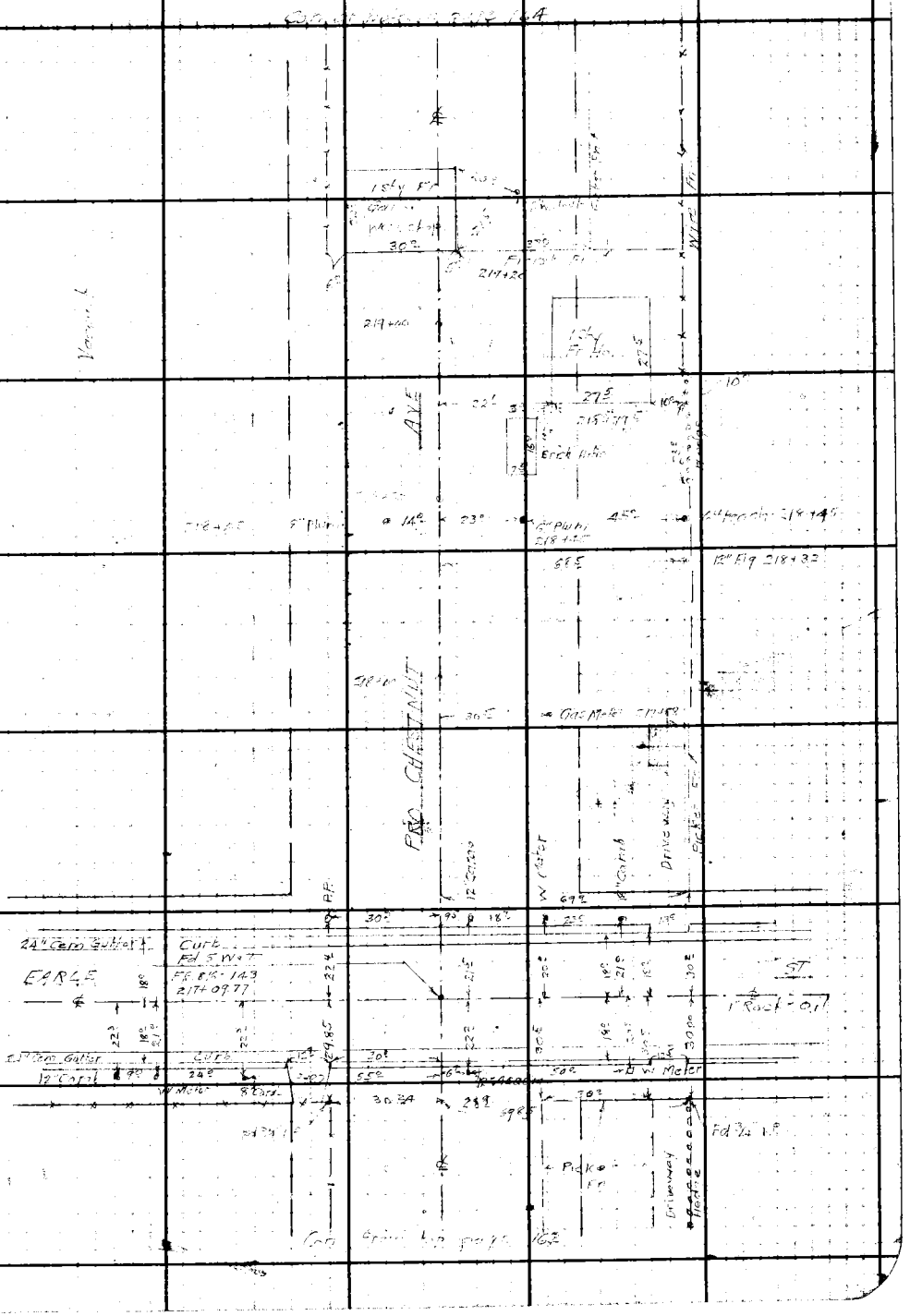

Note: Any Additions or Changes on This Sheet Must be Made or Circled in Red Ink With Date and Name of Person Making Change.

Do not extend notes this side of this line.

RETURN TO
LOS ANGELES COUNTY SURVEYOR
700 HALL OF RECORDS

FORM 247 5M 10-39

F.B. 816 PG. 164

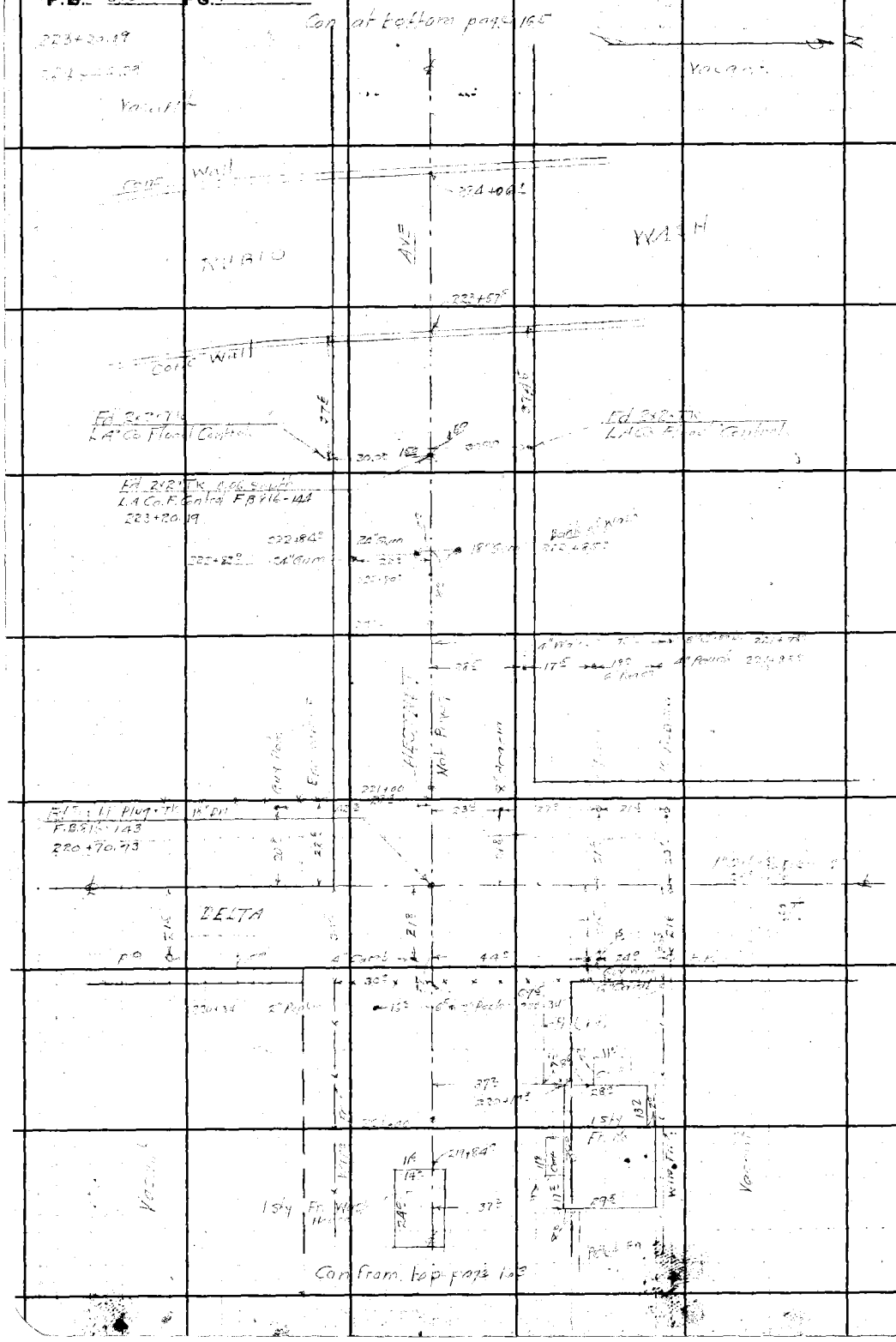

RETURN TO
LOS ANGELES COUNTY SURVEYOR
700 HALL OF RECORDS

Note: Any Additions or Changes on This Sheet Must be Made or Circled in Red Ink With Date and Name of Person Making Change.

Do not extend notes this side of this line.

Notes Ck'd by D. M. Finley	Survey of [illegible]
Map No. B-1648	W. O. 7107 Tape No. St'd °F
Office Work	Surveyed by [illegible]
Checked	Notes [illegible] Date 12-26-1929
Date	Indexed A. C. Johnson

F.B. [illegible] PG. [illegible]

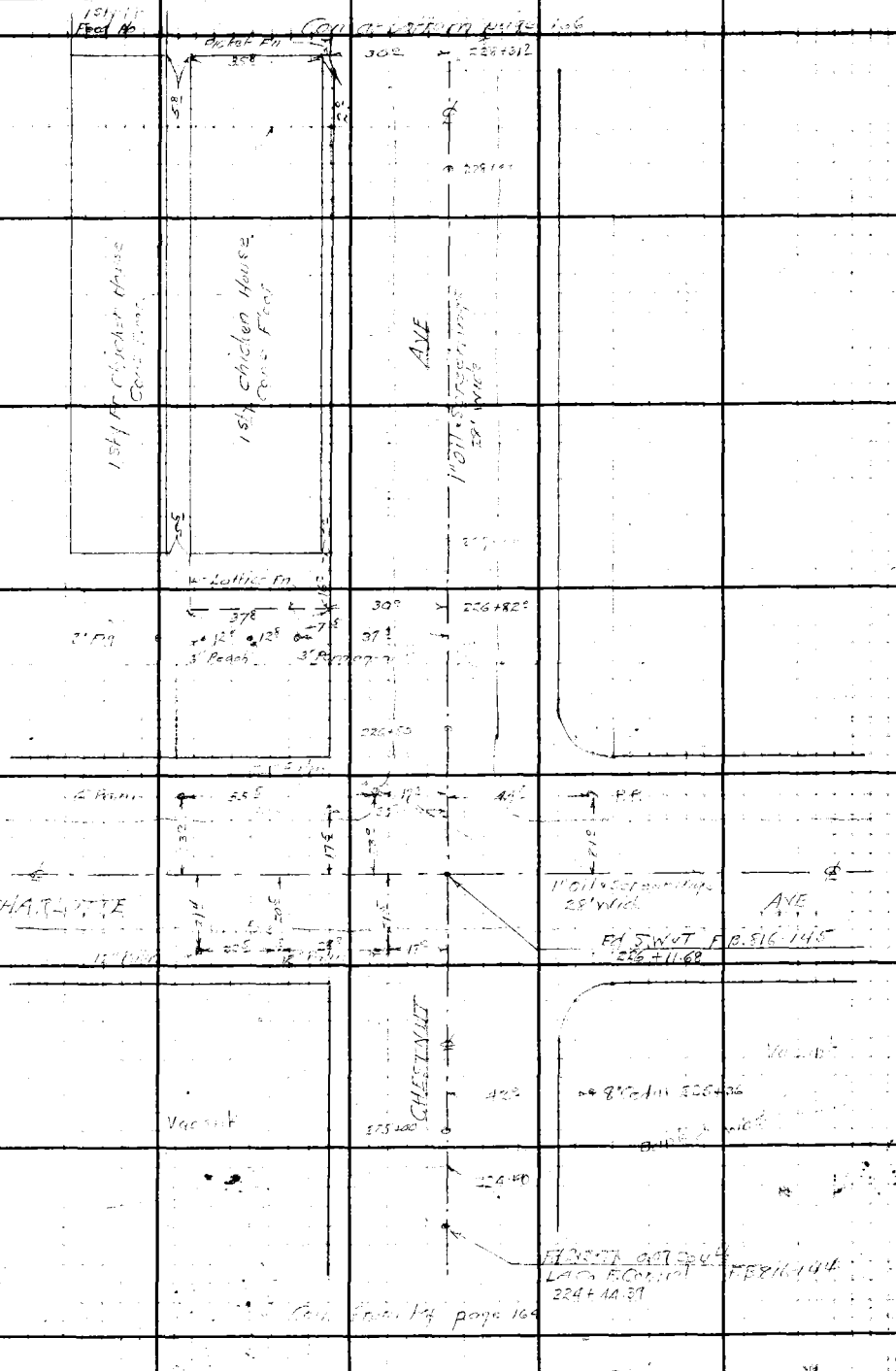

Note: Any Additions or Changes on This Sheet Must be Made or Circled in Red Ink With Date and Name of Person Making Change

Do not extend notes this side of this line.

RETURN TO
LOS ANGELES COUNTY SURVEYOR
700 HALL OF RECORDS

FORM 247 5M 10-59

F.B. 816 PG. 166

Con of bottom page 167

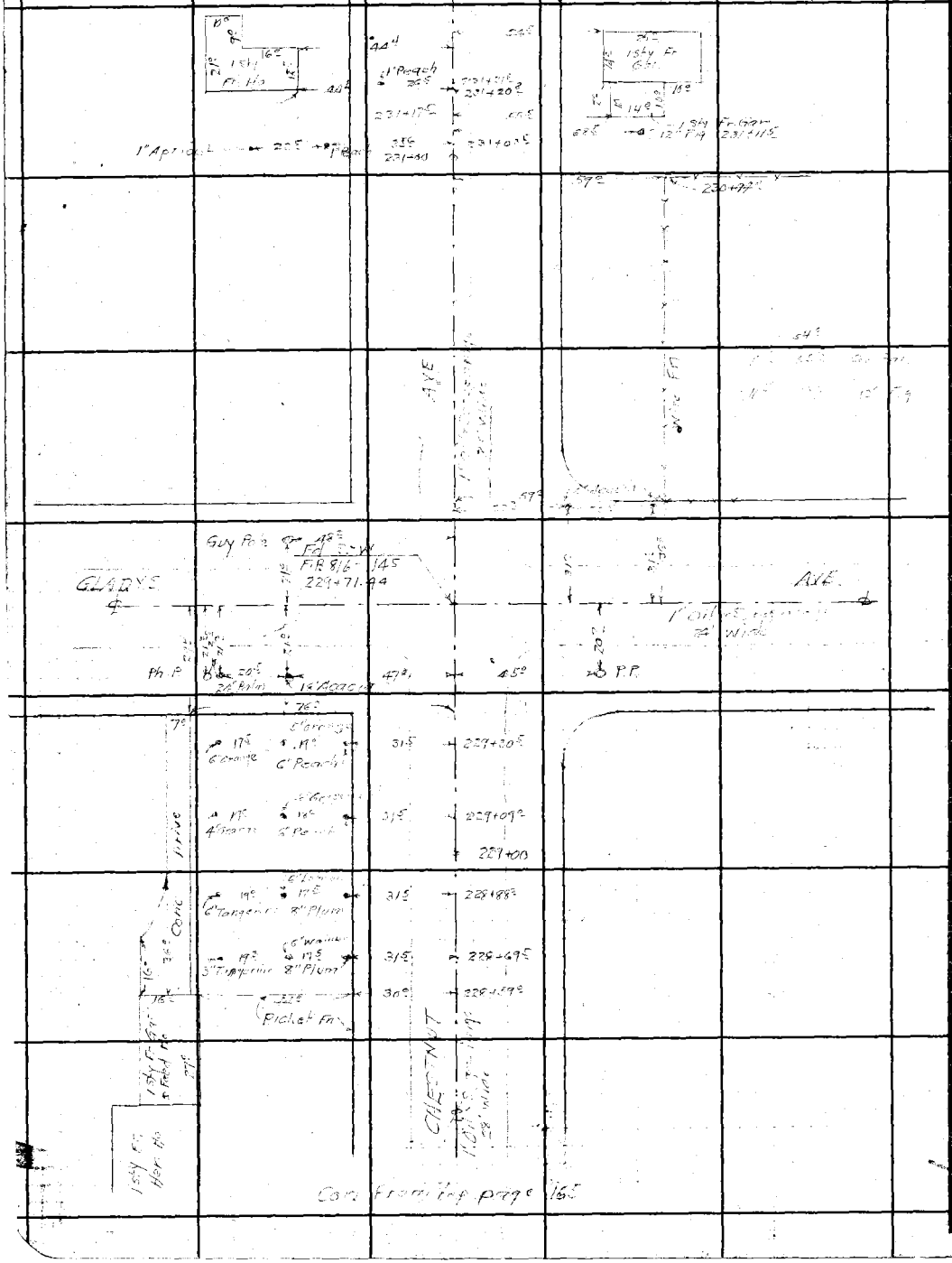

Con from top page 165

RETURN TO
LOS ANGELES COUNTY SURVEYOR
700 HALL OF RECORDS

Do not extend notes this side of this line.

Note: Any Additions or Changes on This Sheet Must be Made or Circled in **Red Ink** With Date and Name of Person Making Change.

Notes Ck'd by D. M. Ripley	Survey of
Map No. B-1648	W. O. 7107 Tape No. St'd °F
Office Work	Surveyed by
Checked	Notes Miller Date
Date	Indexed A. C. Johnson

F.B. 816 Pg. 167

Con'd below page 168

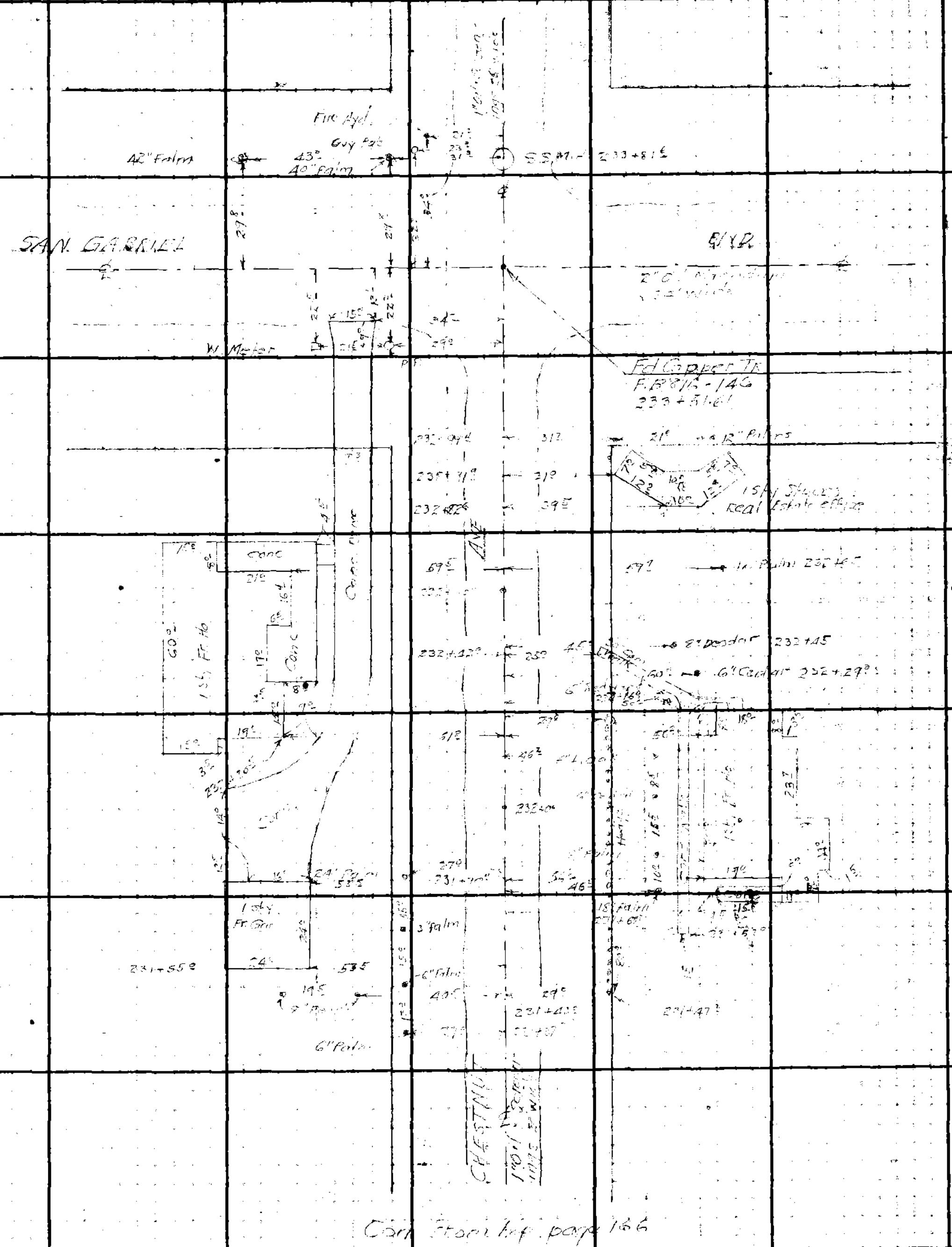

Con't from top page 166

Note: Any Additions or Changes on This Sheet Must be Made or Circled in Red Ink With Date and Name of Person Making Change.

Do not extend notes this side of this line.

RETURN TO
LOS ANGELES COUNTY SURVEYOR
700 HALL OF RECORDS

FORM 247 5M 10-39

F.B. 816 Pg. 168

Con. at bottom page 169

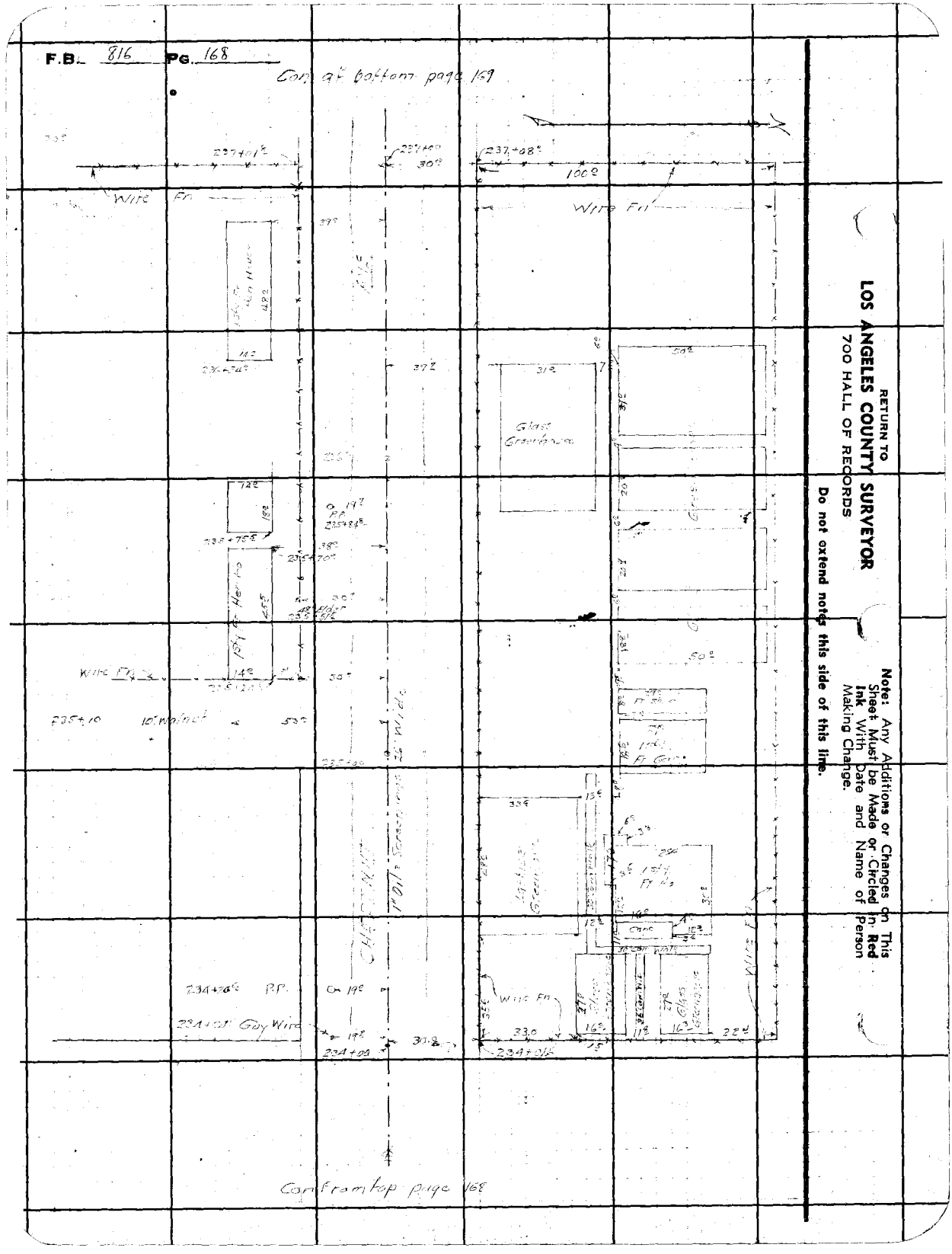

Con from top page 168

RETURN TO
LOS ANGELES COUNTY SURVEYOR
700 HALL OF RECORDS
Do not extend notes this side of this line.
Note: Any Additions or Changes on This Sheet Must be Made or Circled in Red Ink With Date and Name of Person Making Change.

Notes Ck'd by D. M. Finley	Survey of [illegible] Ave	F.B. 816	Pg. [illegible]
Map No. B-1648	W. O. 7107 Tape No. ____ St'd ____ °F		
Office Work	Surveyed by W.A. Miller		
Checked	Notes Miller Date 12-2 [illegible]		
Date	Indexed A. C. Johnson		

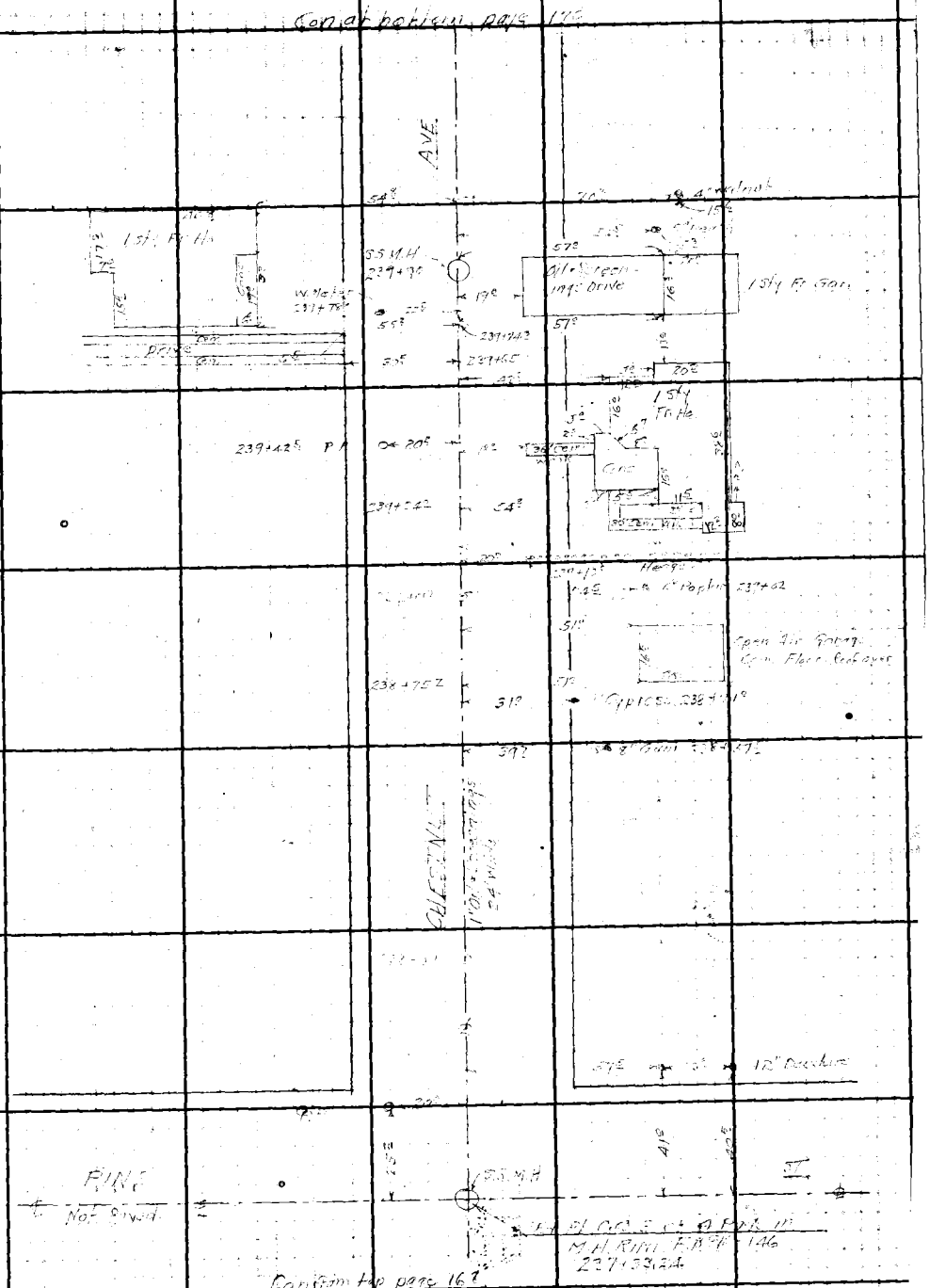

Note: Any Additions or Changes on This Sheet Must be Made or Circled in Red Ink With Date and Name of Person Making Change.

Do not extend notes this side of this line.

RETURN TO
LOS ANGELES COUNTY SURVEYOR
700 HALL OF RECORDS

FORM 247 5M 10-39

F.B. 816 PG. 170

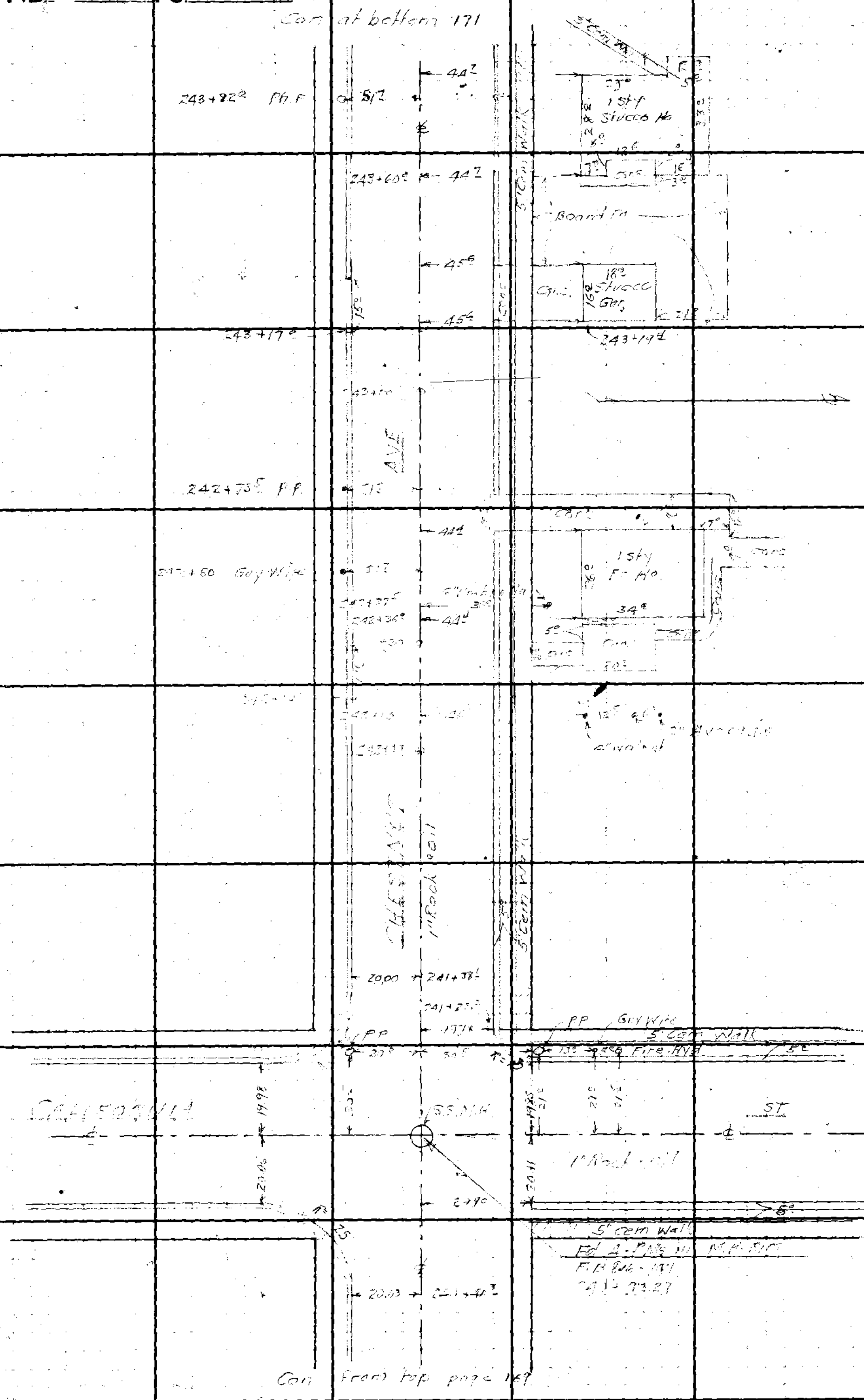

RETURN TO
LOS ANGELES COUNTY SURVEYOR
700 HALL OF RECORDS

Do not extend notes this side of this line.

Note: Any Additions or Changes on This Sheet Must be Made or Circled in **Red Ink** With Date and Name of Person Making Change.

Notes Ck'd by D. M. Finley
Map No. B-1648
Office Work
Checked
Date

Survey of
W. O. 1167 Tape No. St'd °F
Surveyed by W. A. Miller
Notes Miller Date 5-26-1932
Indexed A. C. Johnson

F.B. 816 Pg. 111

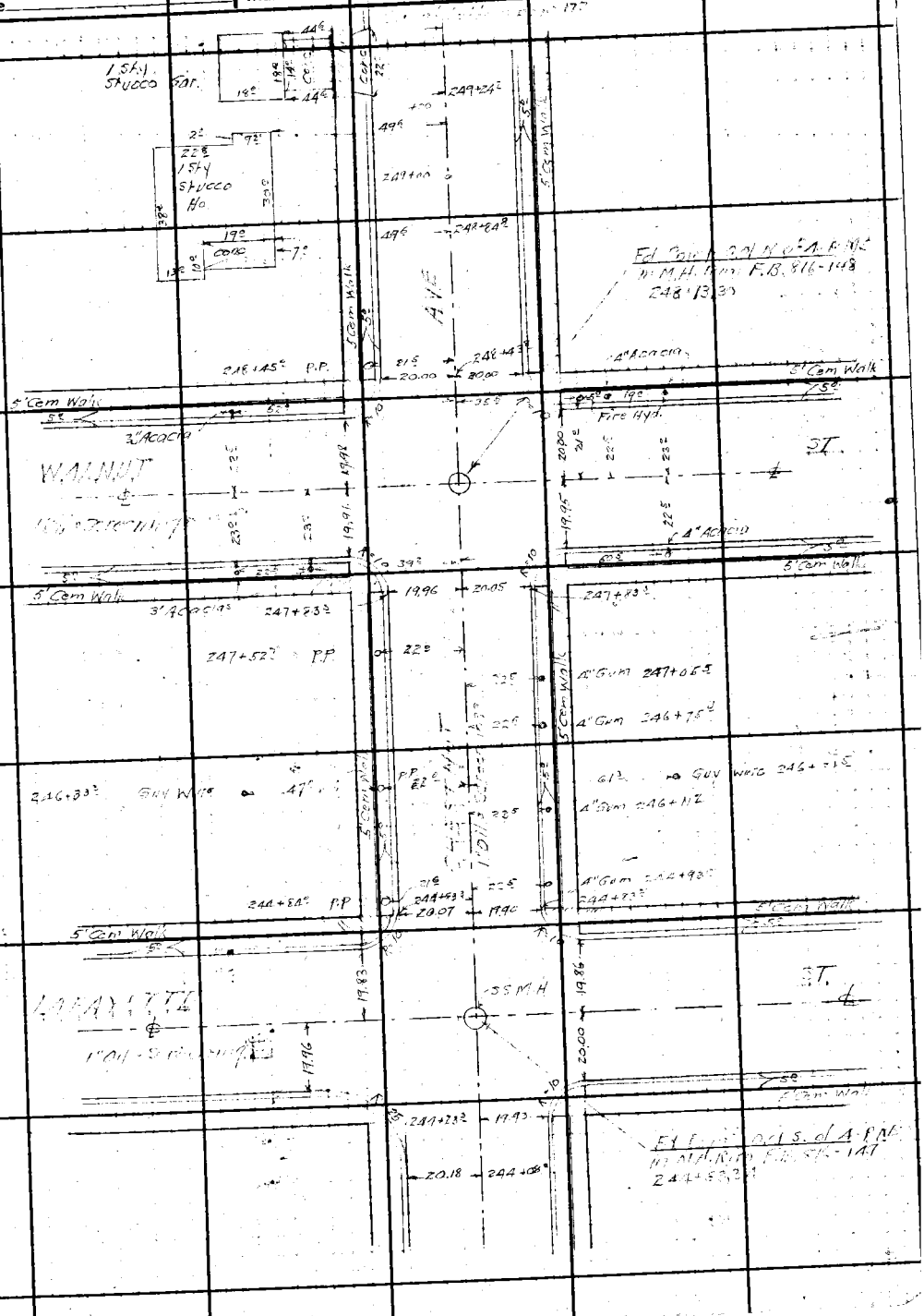

Note: Any Additions or Changes on This Sheet Must be Made or Circled in Red Ink With Date and Name of Person Making Change.

Do not extend notes this side of this line.

RETURN TO
LOS ANGELES COUNTY SURVEYOR
700 HALL OF RECORDS

FORM 247 5M 10-39

F.B. 816 PG. 172

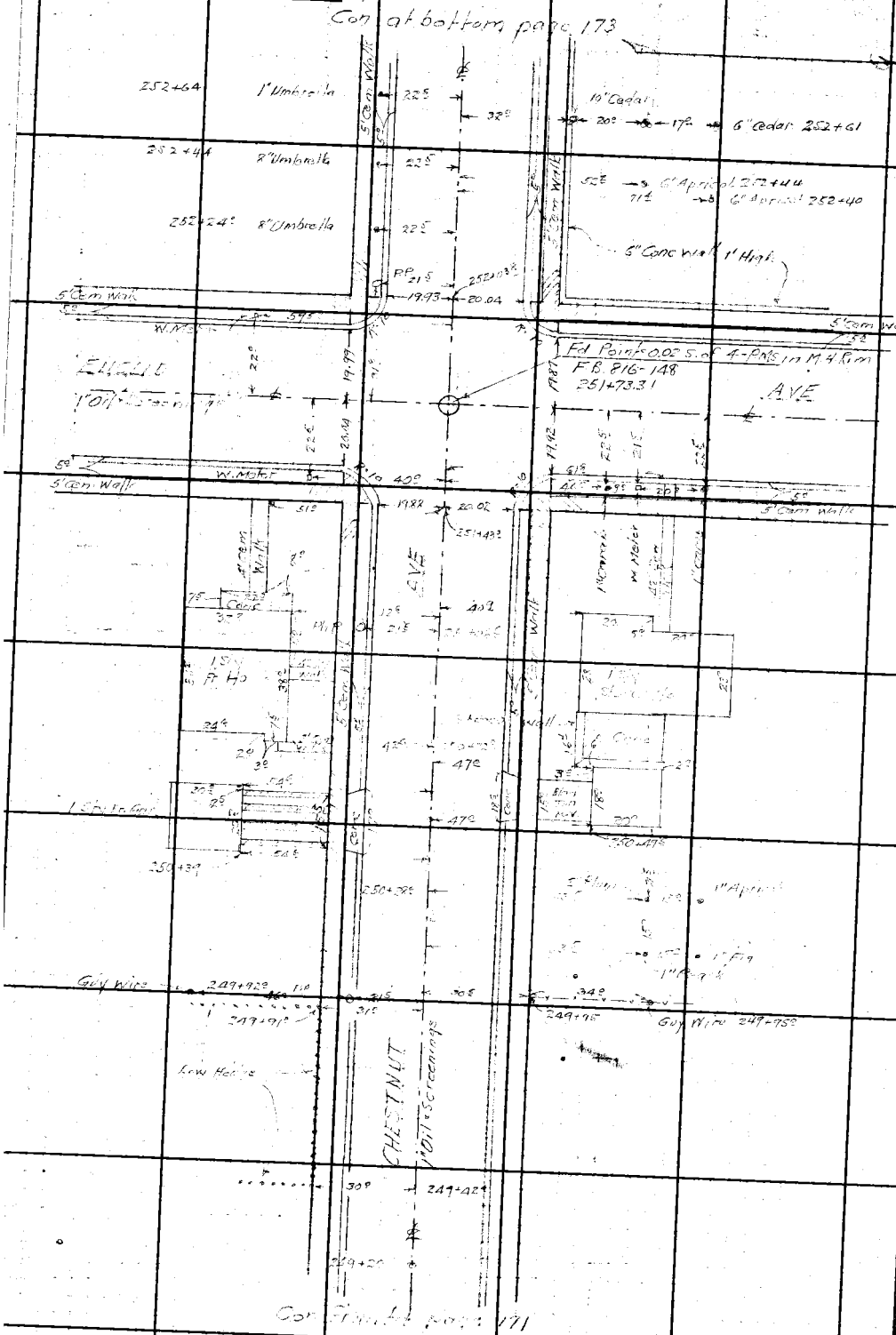

RETURN TO
LOS ANGELES COUNTY SURVEYOR
700 HALL OF RECORDS

Do not extend notes this side of this line.

Note: Any Additions or Changes on This Sheet Must be Made or Circled in Red Ink With Date and Name of Person Making Change.

Notes Ck'd by D. M. Finley	Survey of CHESTNUT AVE	F.B. 816 Pg. 173
Map No. B-1648	W. O. 7107 Tape No. ____ St'd ____ °F	
Office Work	Surveyed by W. A. Miller	
Checked	Notes Miller Date 12-28 1939	
Date	Indexed A. C. Johnson	

Con. at bottom page 174

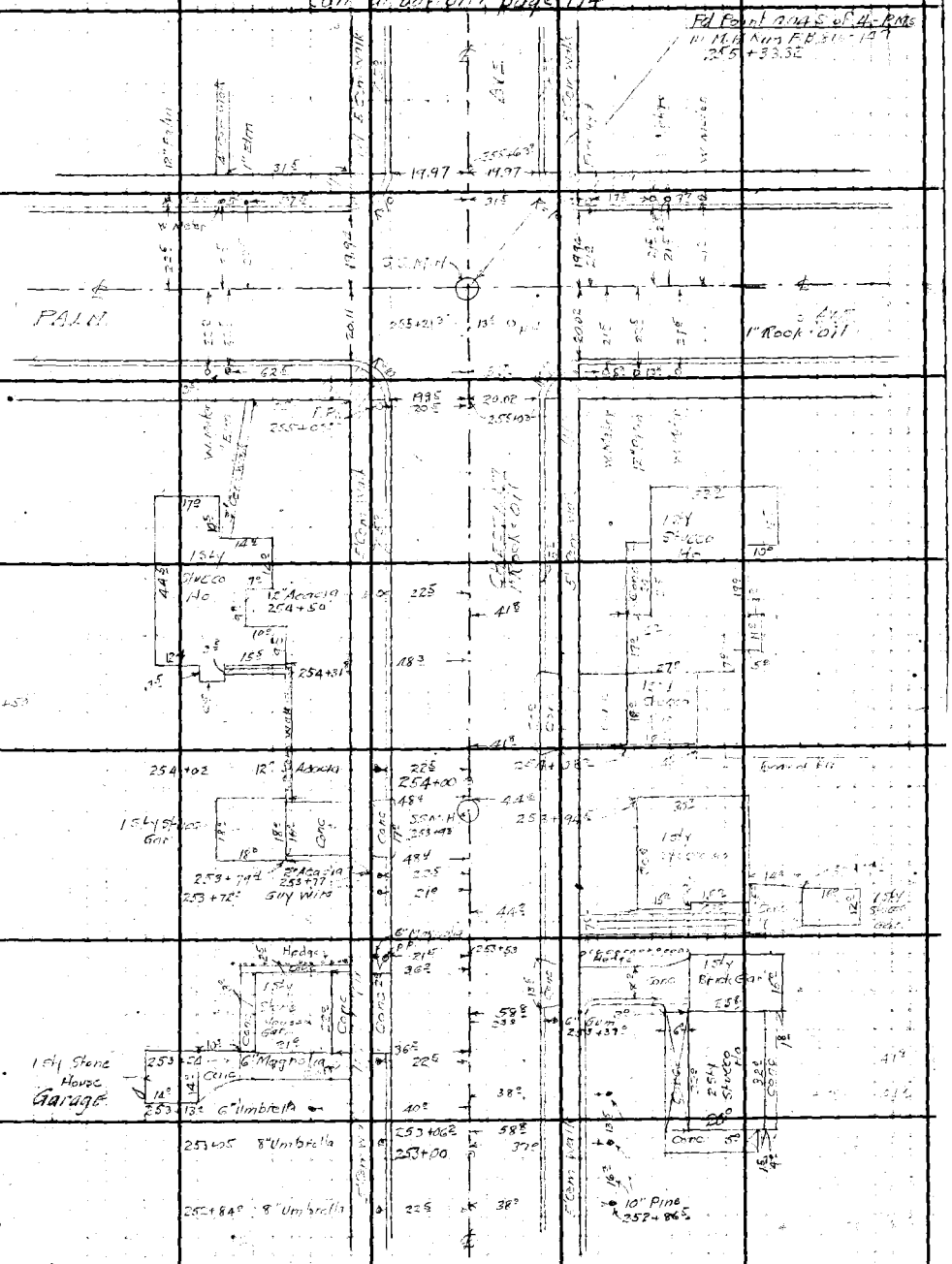

Con. from top page 172

Note: Any Additions or Changes on This Sheet Must be Made or Circled in Red Ink With Date and Name of Person Making Change.

Do not extend notes this side of this line.

RETURN TO
LOS ANGELES COUNTY SURVEYOR
700 HALL OF RECORDS

FORM 247 5M 10-39

F.B. 816 PG. 174

Con at right page 175

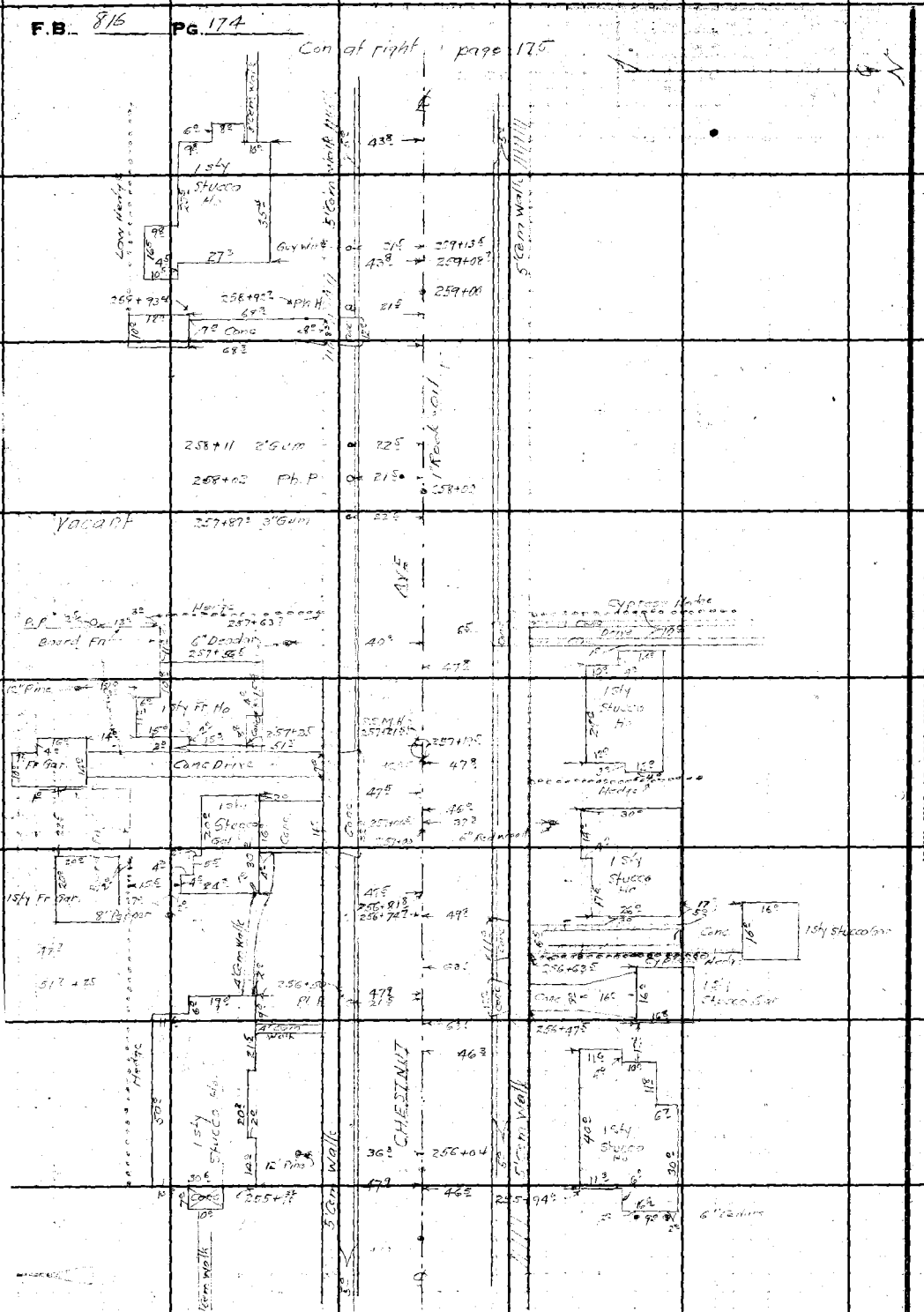

Con from top page 173

RETURN TO
LOS ANGELES COUNTY SURVEYOR
700 HALL OF RECORDS

Note: Any Additions or Changes on This Sheet Must be Made or Circled in Red Ink With Date and Name of Person Making Change.

Do not extend notes this side of this line.

Notes Ck'd by D. M. Finley	Survey of CHESTNUT AVE	F.B. 912 Pg. 175
Map No. B-1648	W. O. 7107 Tape No. St'd °F	
Office Work	Surveyed by [illegible]	
Checked	Notes [illegible] Date 12-27-1937	
Date	Indexed [illegible] C. Johnson	

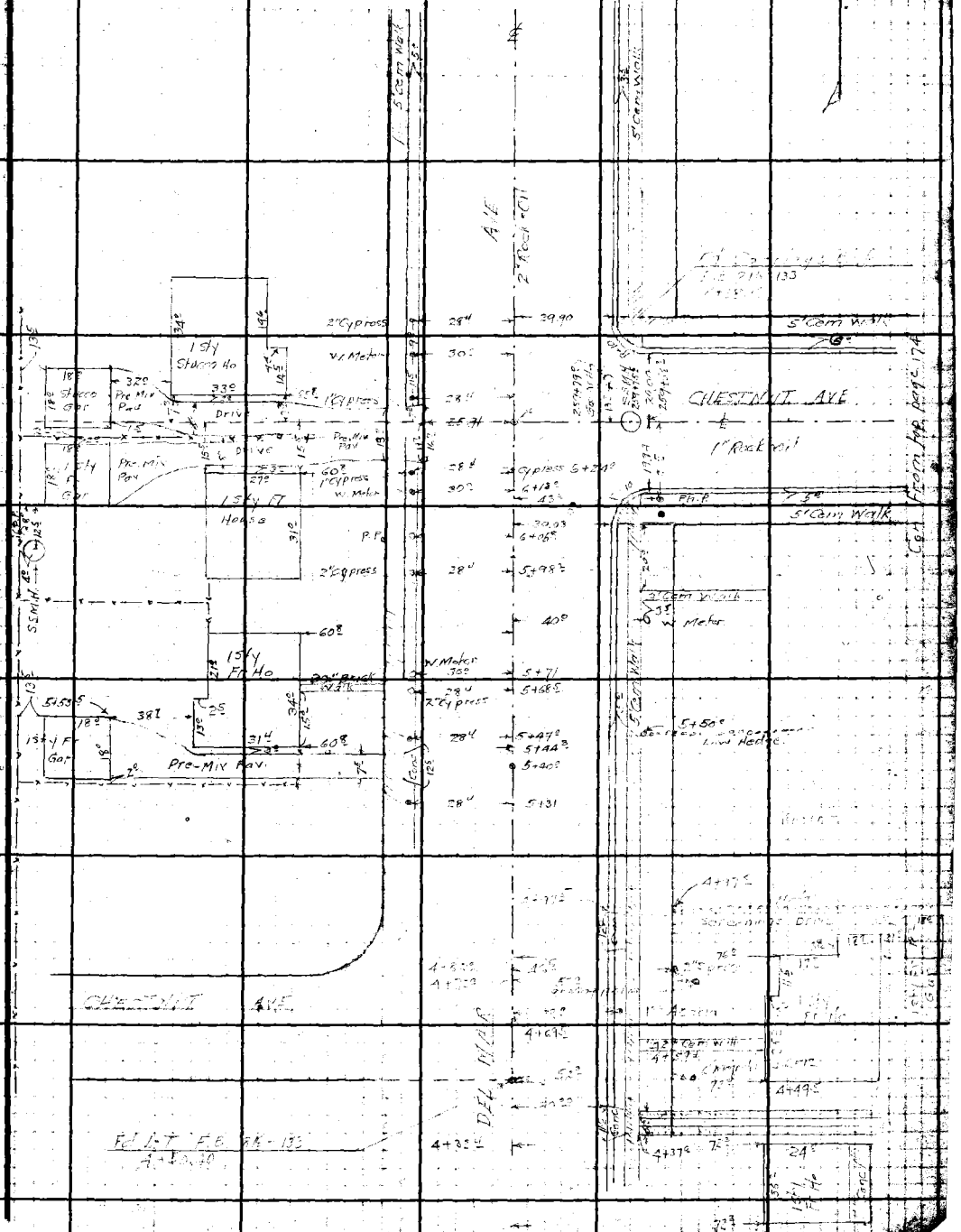

Note: Any Additions or Changes on This Sheet Must be Made or Circled in Red Ink With Date and Name of Person Making Change.

Do not extend notes this side of this line.

RETURN TO
LOS ANGELES COUNTY SURVEYOR
700 HALL OF RECORDS

FORM 247 5M 10-39

RETURN TO
LOS ANGELES COUNTY SURVEYOR
700 HALL OF RECORDS

Note: Any Additions or Changes on This Sheet Must be Made or Circled in **Red Ink** With Date and Name of Person Making Change.

Do not extend notes this side of this line.

F.B. 816 PG. 176

Notes Ck'd by D. M. Finley	Survey of CHESTNUT AVE	F.B. 816	Pg. 177
Map No. B-1648	W. O. 7107 Tape No. St'd OF		
Office Work	Surveyed by W. [illegible]		
Checked	Notes [illegible] Date 1-2-1940		
Date	Indexed A. C. Johnson		

Con at bottom page 178

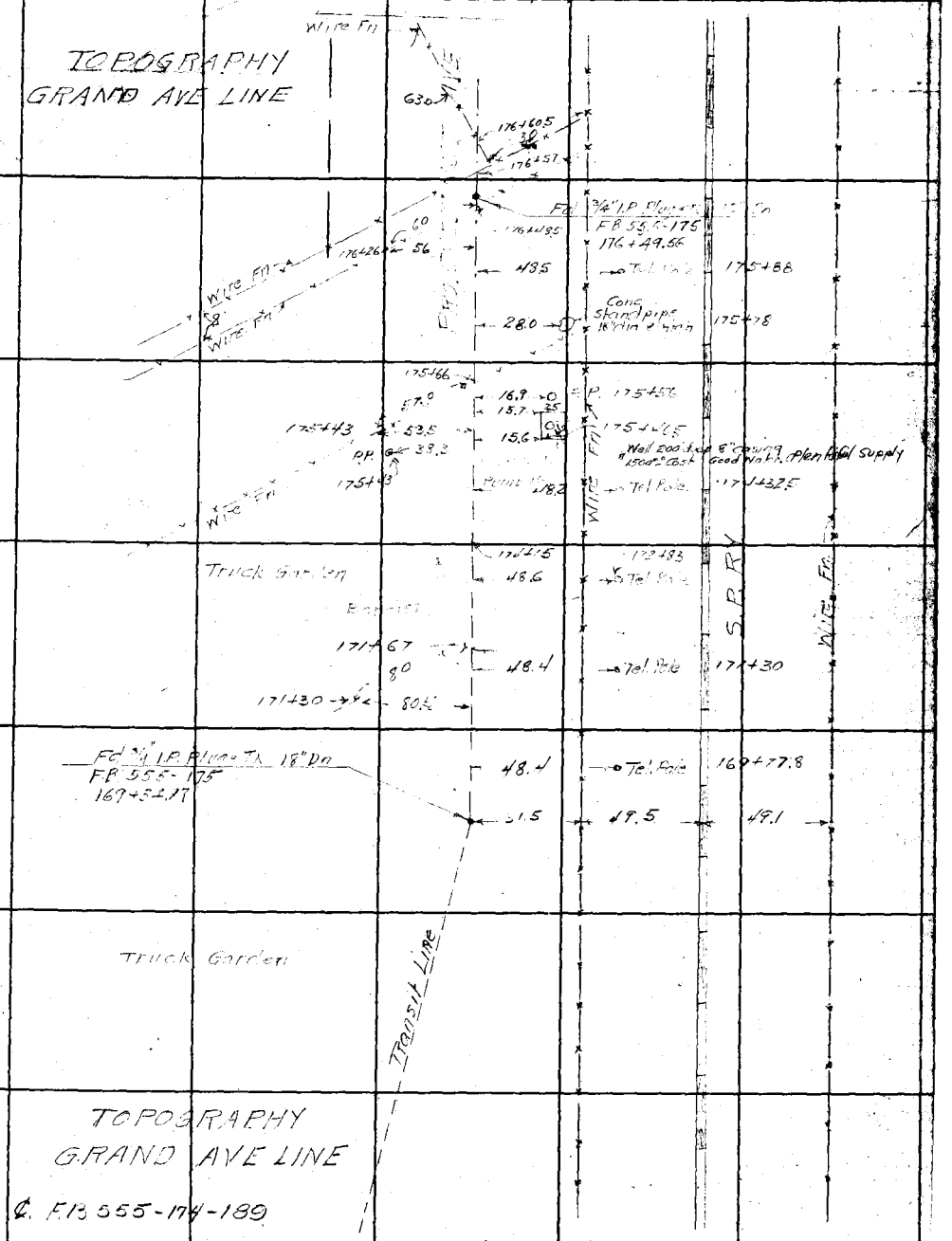

Note: Any Additions or Changes on This Sheets Must be Made or Circled in Red Ink With Date and Name of Person Making Change.

Do not extend notes this side of this line

RETURN TO
LOS ANGELES COUNTY SURVEYOR
700 HALL OF RECORDS

FORM 247 5M 10-37

F.B. 816 PG. 178

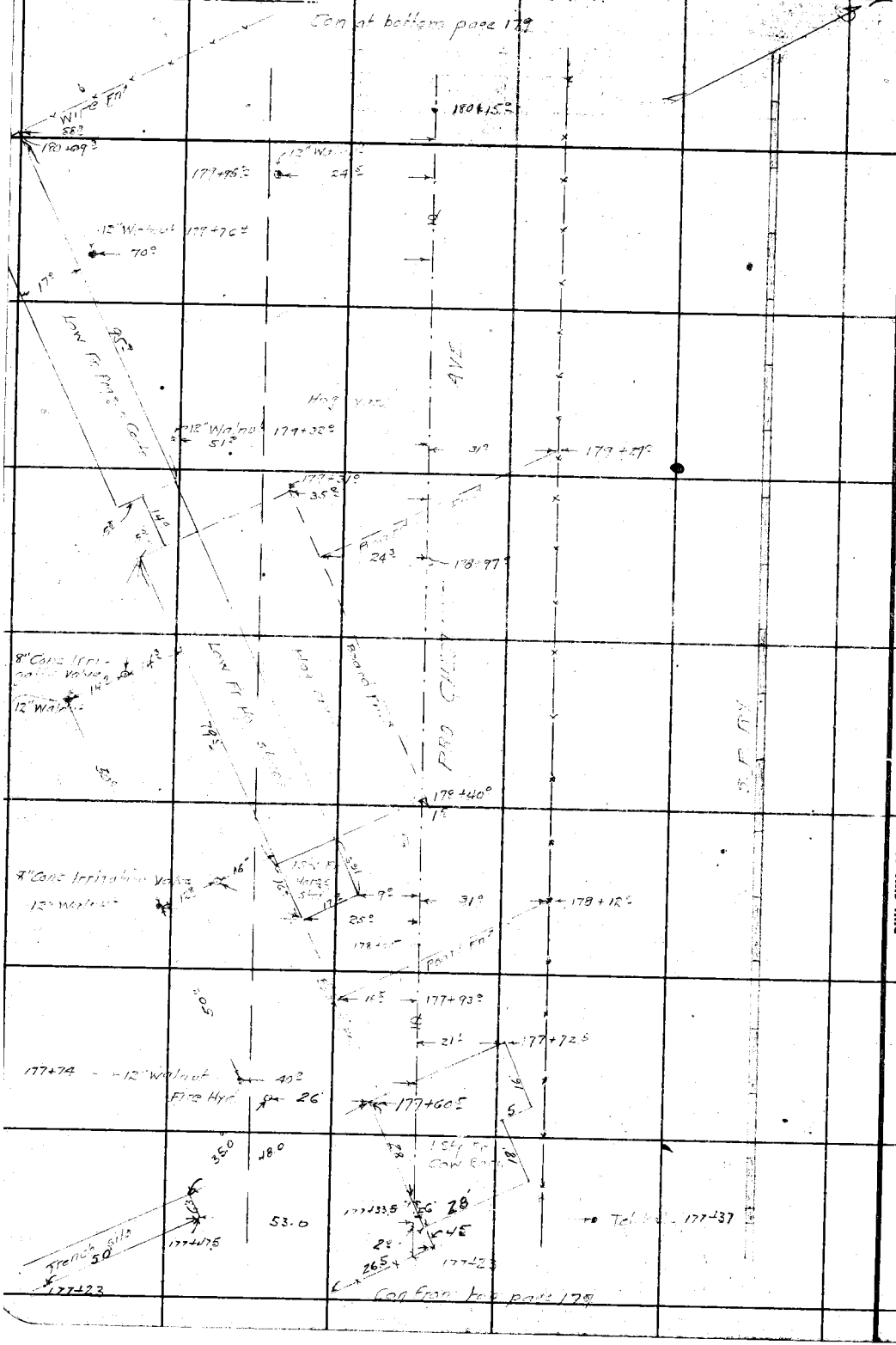

RETURN TO
LOS ANGELES COUNTY SURVEYOR
700 HALL OF RECORDS

Note: Any Additions or Changes on This Sheets Must be Made or Circled in **Red Ink** With Date and Name of Person Making Change.

Do not extend notes this side of this line

Notes Ck'd by D. M. Finley	Survey of CHESTNUT AVE
Map No. B-1648	W. O. 7107 Tape No. ____ St'd ____ of
Office Work	Surveyed by W.A. Miller
Checked	Notes Miller Date 1-
Date	Indexed A. C. Johnson

F.B. 816 PG. 179

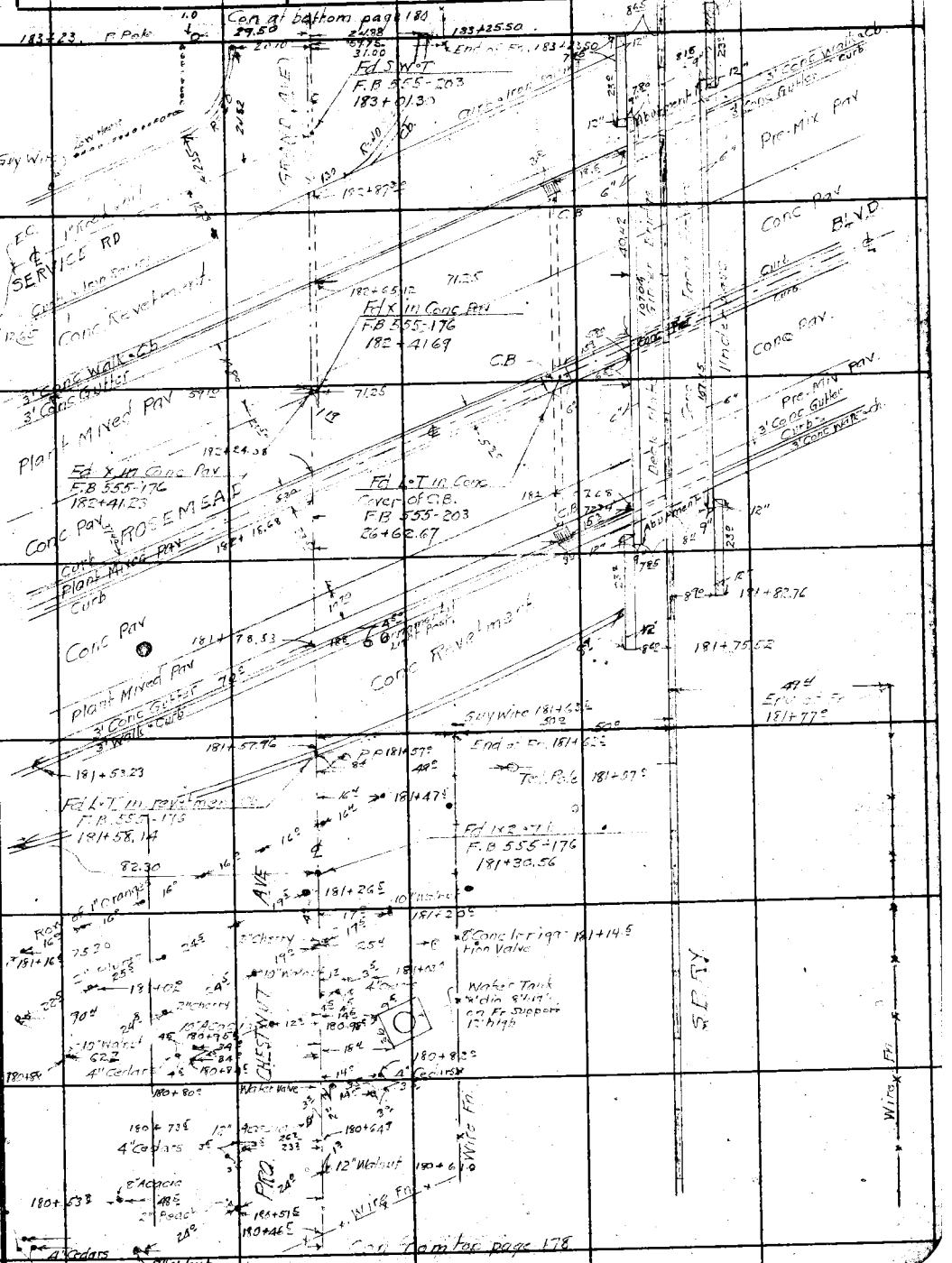

Note: Any Additions or Changes on This Sheets Must be Made or Circled in Red Ink With Date and Name of Person Making Change.

Do not extend notes this side of this line

RETURN TO
LOS ANGELES COUNTY SURVEYOR
700 HALL OF RECORDS

FORM 247 5M 10-37

F.B. 816 PG. 180

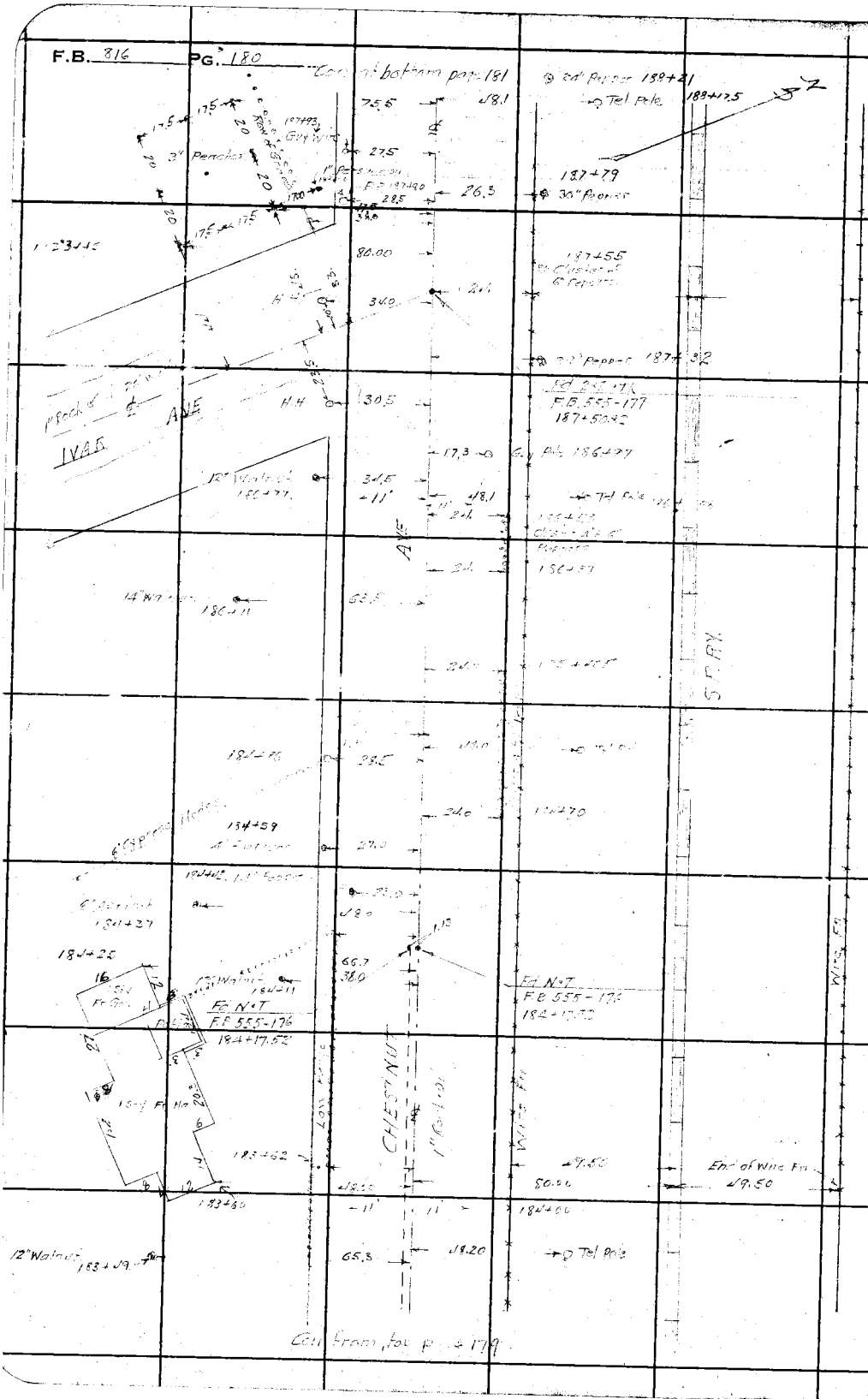

RETURN TO
LOS ANGELES COUNTY SURVEYOR
700 HALL OF RECORDS

Note: Any Additions or Changes on This Sheets Must be Made or Circled in **Red Ink** With Date and Name of Person Making Change.

Do not extend notes this side of this line

Notes Ck'd by D. M. Finley	Survey of CHESTNUT AVE	F.B. [illegible] PG. 181
Map No. B-1649	W. O. 7107 Tape No. ____ St'd ____ OF	
Office Work	Surveyed by [illegible]	
Checked	Notes [illegible] Date	
Date	Indexed A. C. Johnson	

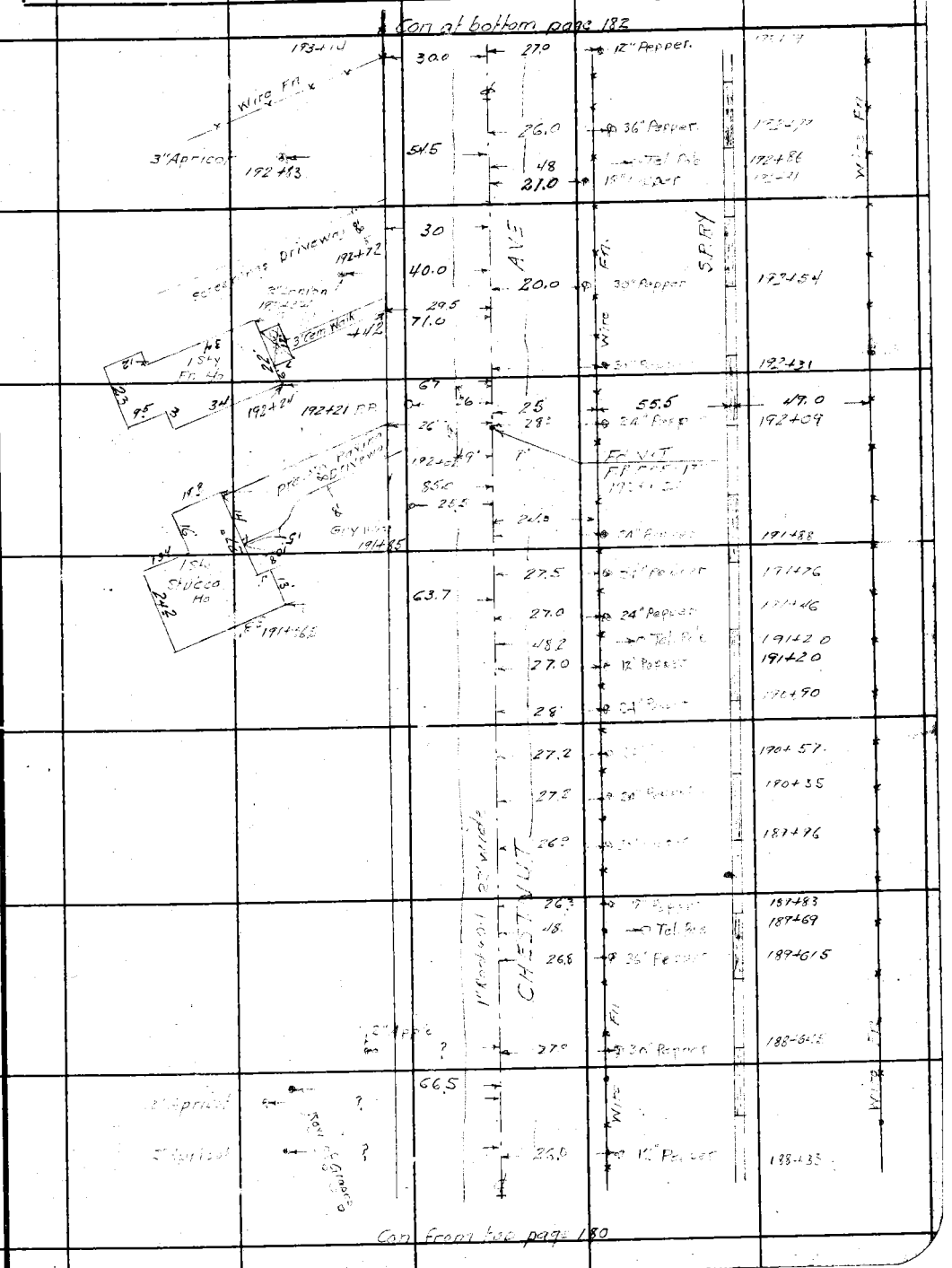

Note: Any Additions or Changes on This Sheets Must be Made or Circled in Red Ink With Date and Name of Person Making Change.

Do not extend notes this side of this line

RETURN TO
LOS ANGELES COUNTY SURVEYOR
700 HALL OF RECORDS

FORM 247 5M 10-37

F.B. 816 PG. 182

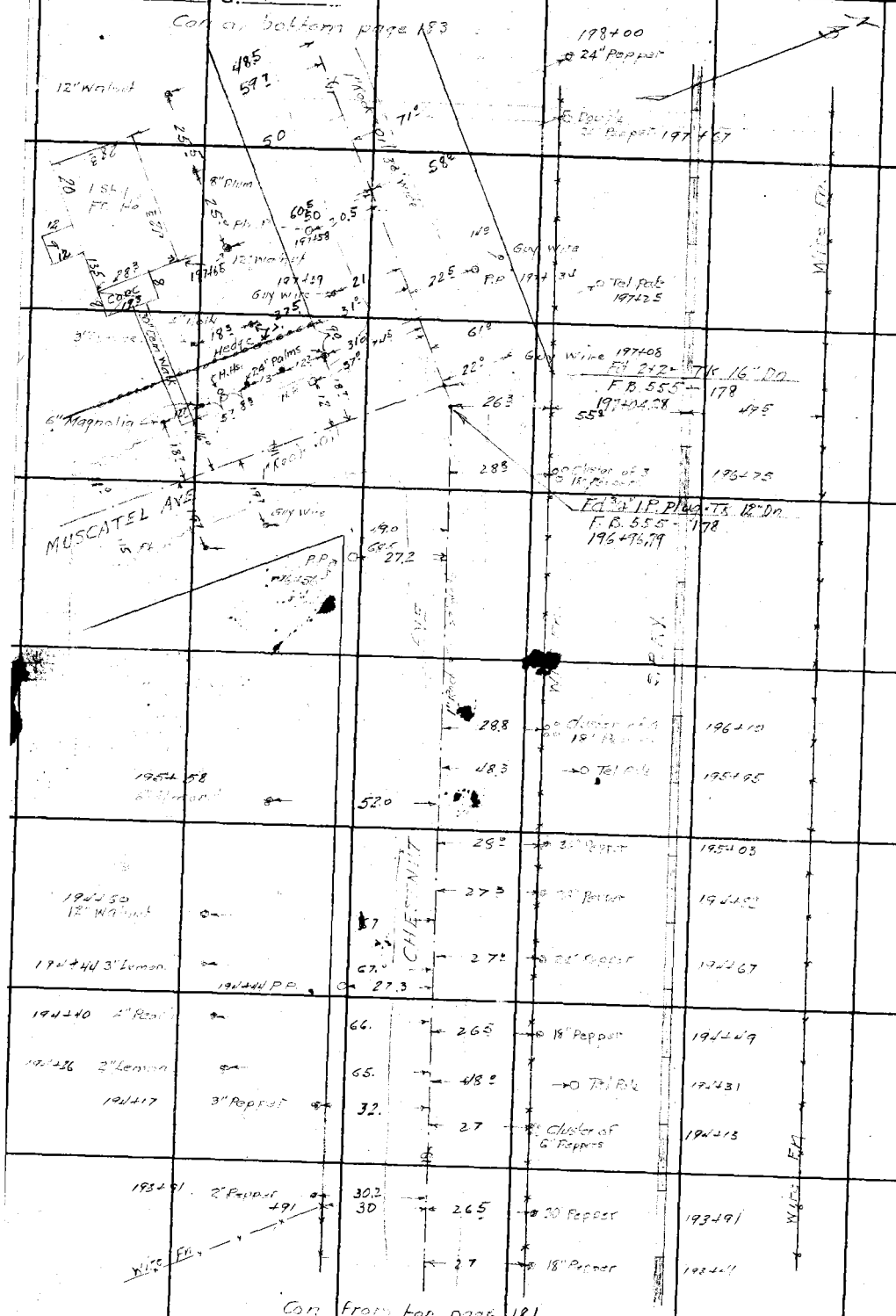

RETURN TO
LOS ANGELES COUNTY SURVEYOR
700 HALL OF RECORDS

Note: Any Additions or Changes on This Sheets Must be Made or Circled in **Red Ink** With Date and Name of Person Making Change.

Do not extend notes this side of this line

Notes Ck'd by D. M. Finley	Survey of CHESTNUT AVE	F.B. 816 Pg. 183
Map No. B-1648	W. O. 7107 Tape No. ____ St'd ____ of	
Office Work ____	Surveyed by W. A. Miller	
Checked ____	Notes W.A.M. F.S.L. Date ____	
Date ____	Indexed A. C. Johnson	

Con at bottom page 184

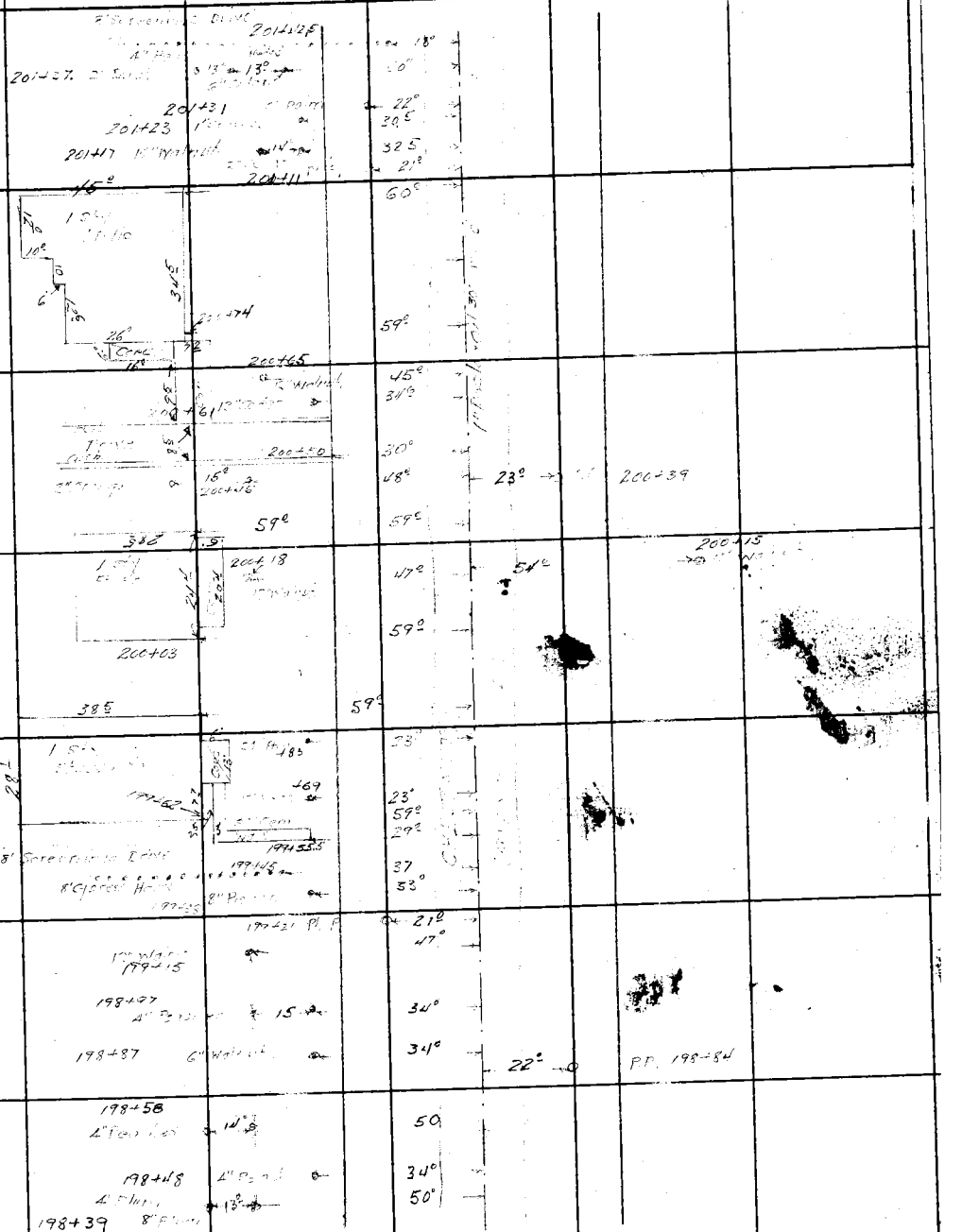

Con from top page 182

Note: Any Additions or Changes on This Sheets Must be Made or Circled in Red Ink With Date and Name of Person Making Change.

Do not extend notes this side of this line

RETURN TO
LOS ANGELES COUNTY SURVEYOR
700 HALL OF RECORDS

FORM 247 5M 10-37

F.B. 816 PG. 114

RETURN to
LOS ANGELES COUNTY SURVEYOR
700 HALL OF RECORDS

Note: Any Additions or Changes on This Sheets Must be Made or Circled in **Red Ink** With Date and Name of Person Making Change.

Do not extend notes this side of this line

Notes Ck'd by D. M. Finley	Survey of CHESTNUT AVE	F. [illegible]16 PG. 18[illegible]
Map No. B-1648	W. O. 7107 Tape No. ____ St'd ____ of	
Office Work ____	Surveyed by ____	
Checked ____	Notes ____ Date ____	
Date ____	Indexed A. C. Johnson	

Con at bottom page 186



Note: Any Additions or Changes on This Sheets Must be Made or Circled in Red Ink With Date and Name of Person Making Change.

Do not extend notes this side of this line

RETURN TO
LOS ANGELES COUNTY SURVEYOR
700 HALL OF RECORDS

FORM 247 5M 10-37

F.B. 816 PG. 186



RETURN TO
LOS ANGELES COUNTY SURVEYOR
700 HALL OF RECORDS

Note: Any Additions or Changes on This Sheets Must be Made or Circled in **Red Ink** With Date and Name of Person Making Change.

Do not extend notes this side of this line

Notes Ck'd by D. M. Finley
Map No. B-1648
Office Work
Checked
Date

Survey of CHESTNUT AVE
W. O. 7107 Topo. No. St'd of
Surveyed by
Notes
Date
Indexed A. C. Johnson

F.B. PG.

Con at bottom page 188

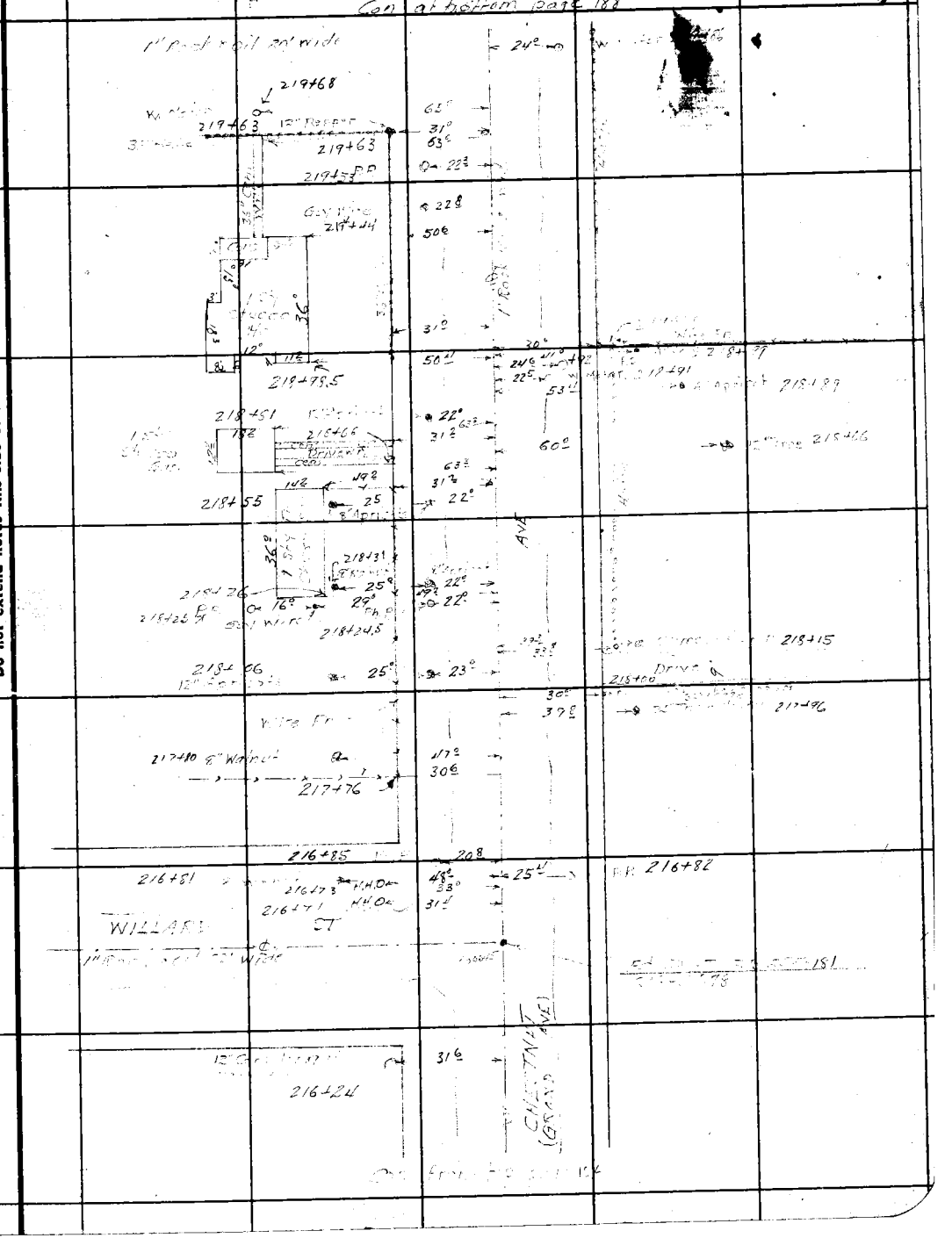

Note: Any Additions or Changes on This Sheets Must be Made or Circled in Red Ink With Date and Name of Person Making Change.

Do not extend notes this side of this line

RETURN TO
LOS ANGELES COUNTY SURVEYOR
700 HALL OF RECORDS

FORM 247 5M 10-37

F.B. 86 PG. 188



RETURN TO
LOS ANGELES COUNTY SURVEYOR
700 HALL OF RECORDS

Do not extend notes this side of this line

Note: Any Additions or Changes on This Sheets Must be Made or Circled in **Red Ink** With Date and Name of Person Making Change.

Notes Ck'd by D. M. Finley	Survey of [illegible]	F.B. [illegible] PG.
Map No. B-1648	W. O. 7107 Tape No. St'd of	
Office Work	Surveyed by [illegible]	
Checked	Notes [illegible] Date	
Date	Indexed A. C. Johnson	

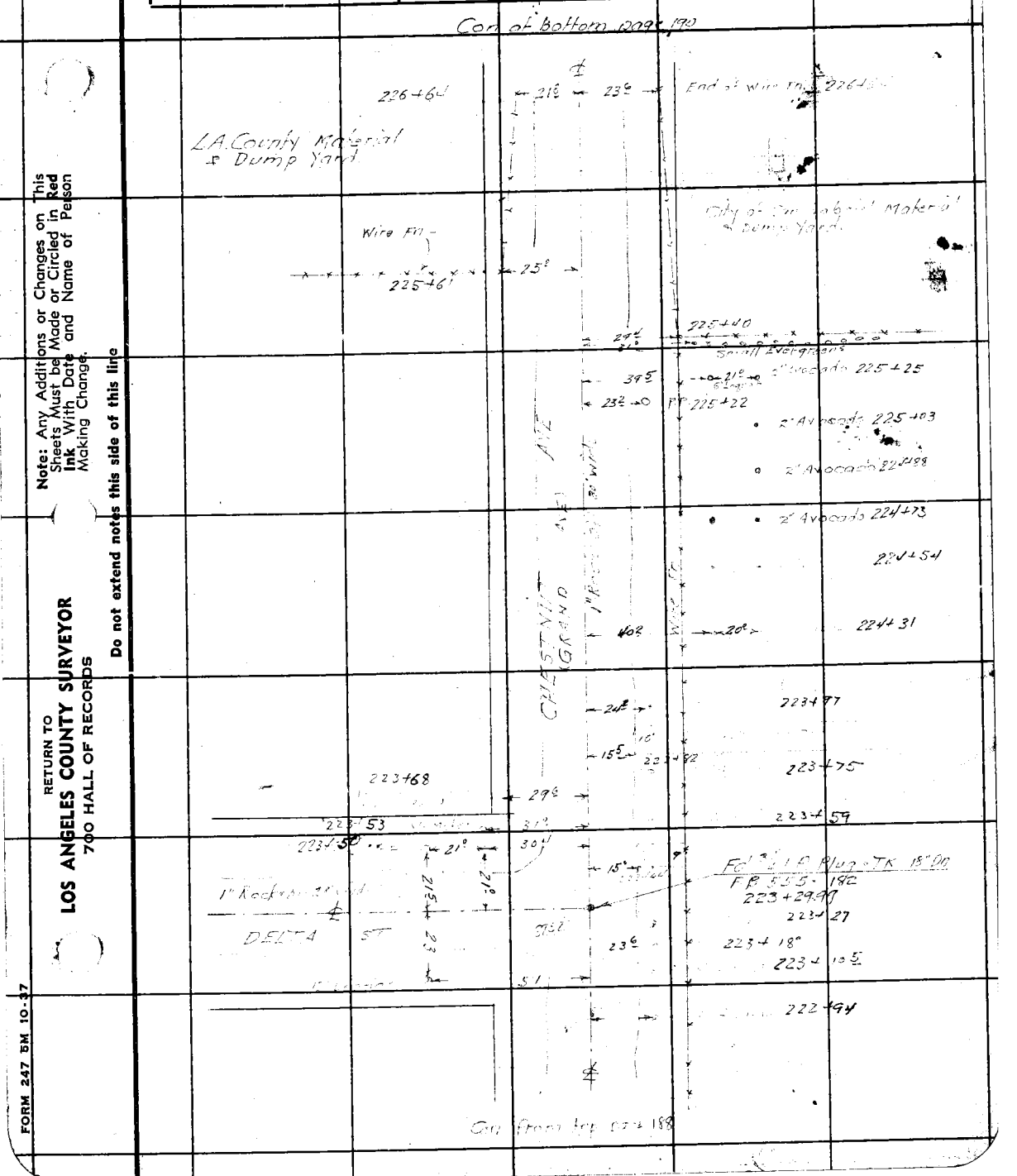

Note: Any Additions or Changes on This Sheets Must be Made or Circled in Red Ink With Date and Name of Person Making Change.

Do not extend notes this side of this line

RETURN TO
LOS ANGELES COUNTY SURVEYOR
700 HALL OF RECORDS

FORM 247 5M 10-37

F.B. 896 PG. 190



RETURN TO
LOS ANGELES COUNTY SURVEYOR
700 HALL OF RECORDS

Note: Any Additions or Changes on This Sheets Must be Made or Circled in **Red Ink** With Date and Name of Person Making Change.

Do not extend notes this side of this line

Notes Ck'd by D. M. Finley	Survey of CHESTNUT AVE	F.B. 816 PG. 17
Map No. A-1640	W. O. 7107 Tape No. ____ St'd ____ OF	
Office Work ____	Surveyed by W.A.M.	
Checked ____	Notes W.A.M. & F.S.L. Date ____	
Date ____	Indexed A. C. Johnson	

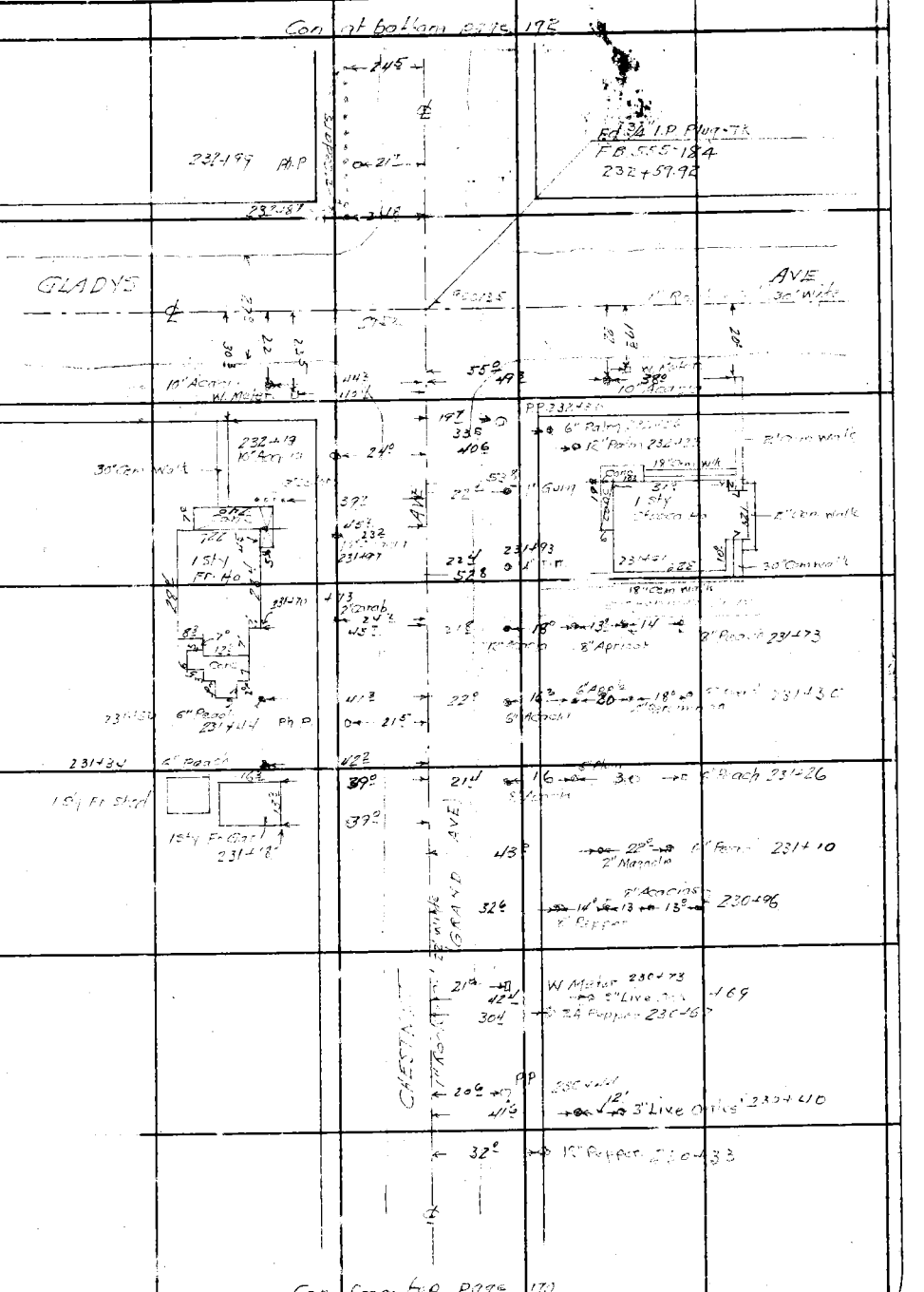

Note: Any Additions or Changes on This Sheets Must be Made or Circled in Red Ink With Date and Name of Person Making Change.

Do not extend notes this side of this line

RETURN TO
LOS ANGELES COUNTY SURVEYOR
700 HALL OF RECORDS

FORM 247 5M 10-37

F.B. 816 PG. 192

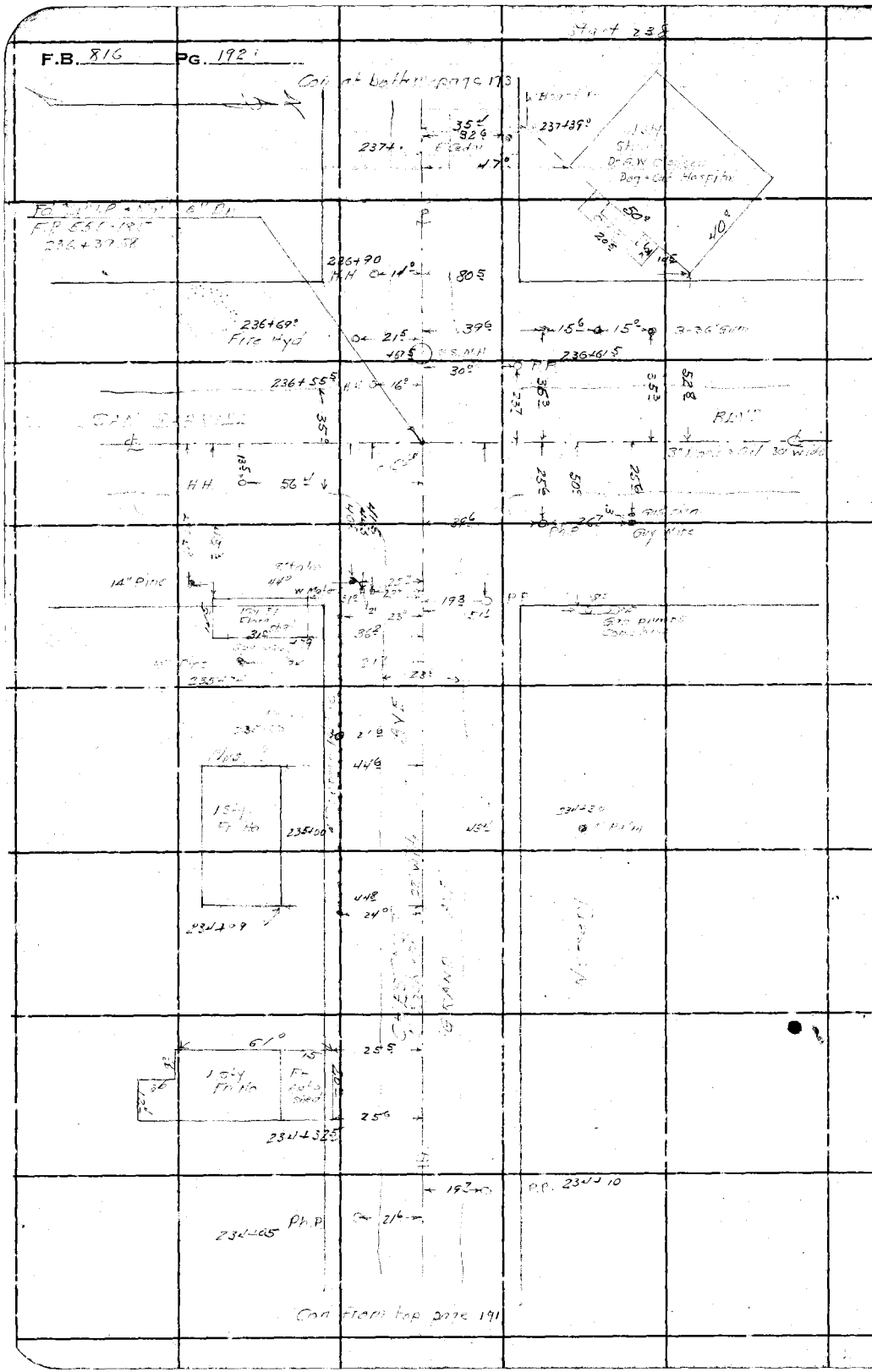

RETURN TO
LOS ANGELES COUNTY SURVEYOR
700 HALL OF RECORDS

Note: Any Additions or Changes on This Sheets Must be Made or Circled in **Red Ink** With Date and Name of Person Making Change.

Do not extend notes this side of this line

Notes Ck'd by D. M. Finley	Survey of [illegible] AVE	F.B. [illegible] PG. [illegible]
Map No. B-1648	W. O. 7107 Tape No. ____ St'd ____ of	
Office Work ____	Surveyed by ____	
Checked ____	Notes ____ Date ____	
Date ____	Indexed A. C. Johnson	



Note: Any Additions or Changes on This Sheets Must be Made or Circled in Red Ink With Date and Name of Person Making Change.

Do not extend notes this side of this line

RETURN TO
LOS ANGELES COUNTY SURVEYOR
700 HALL OF RECORDS

FORM 247 5M 10-37

F.B. 816 PG. 194

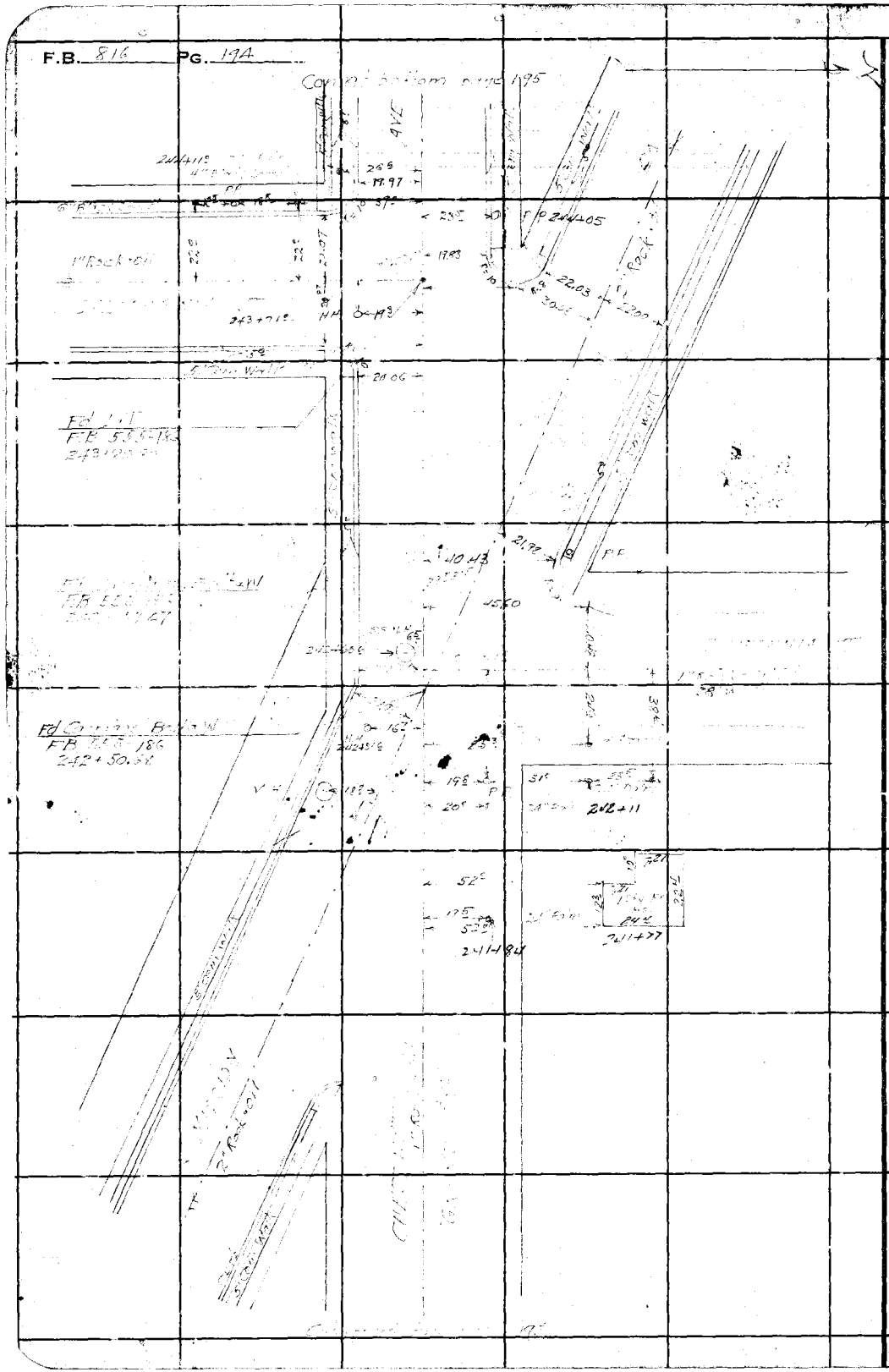

RETURN TO
LOS ANGELES COUNTY SURVEYOR
700 HALL OF RECORDS

Note: Any Additions or Changes on This Sheets Must be Made or Circled in **Red Ink** With Date and Name of Person Making Change.

Do not extend notes this side of this line

Notes Ck'd by D. M. Finley	Survey of CHESTNUT AVE	F.B. 816 Pg. 175
Map No. 9-1648	W. O. 707 Tape No. St'd of	
Office Work	Surveyed by W.A.M.	
Checked	Notes W.A.M. Date	
Date	Indexed A. C. Johnson	



Notes: Any Additions or Changes on This Sheets Must be Made or Circled in Red Ink With Date and Name of Person Making Change.

Do not extend notes this side of this line

RETURN TO
LOS ANGELES COUNTY SURVEYOR
700 HALL OF RECORDS

FORM 247-5M 10-37

F.B. 816 PG. 196

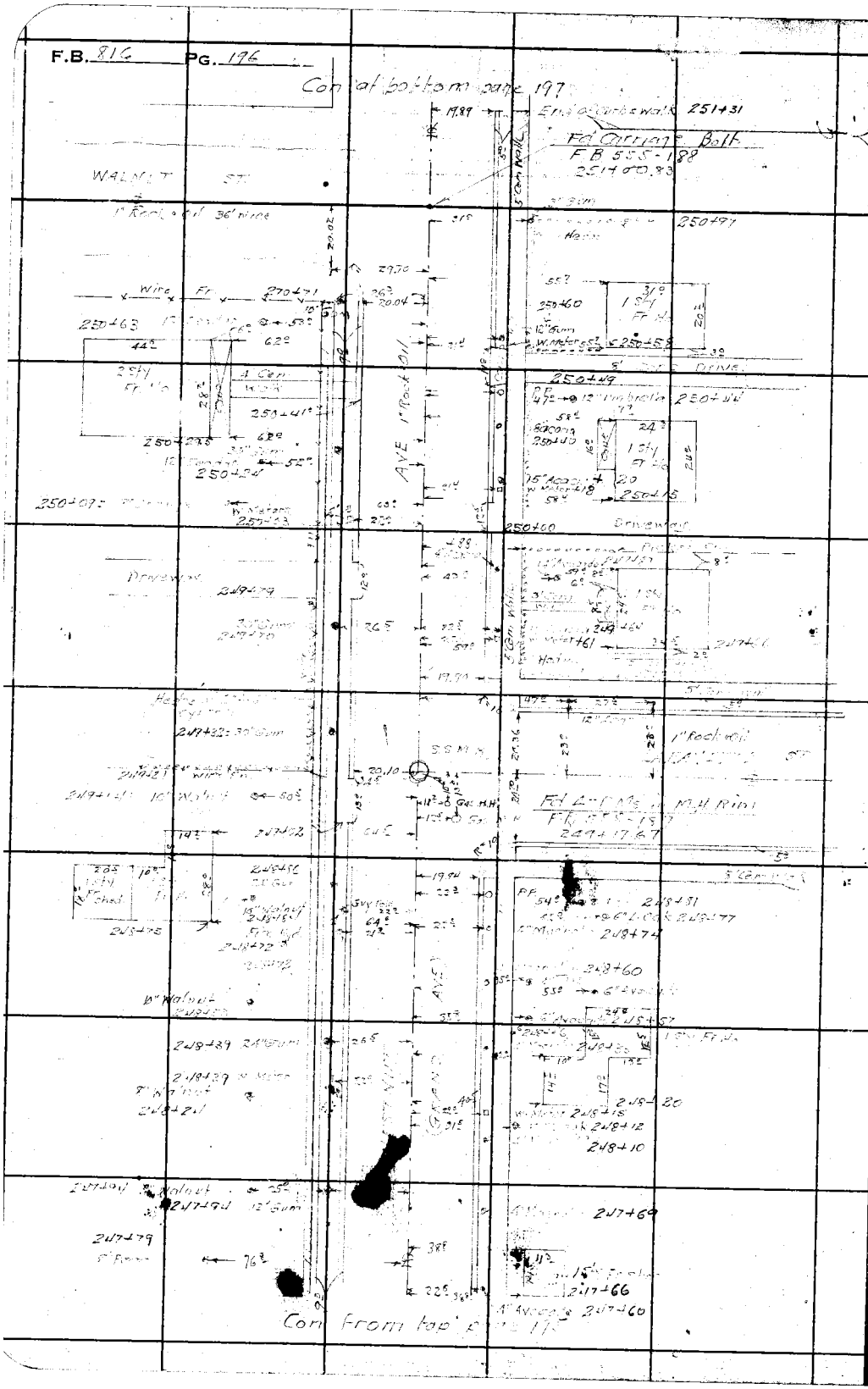

RETURN TO
LOS ANGELES COUNTY SURVEYOR
700 HALL OF RECORDS

Note: Any Additions or Changes on This Sheets Must be Made or Circled in **Red Ink** With Date and Name of Person Making Change.

Do not extend notes this side of this line

Notes Ck'd by D. M. Finley	Survey of CHESTNUT AVE	F.B. 616 PG. 197
Map No. B-1648	W. O. 7107 Tape No. St'd OF	
Office Work	Surveyed by [illegible]	
Checked	Notes W.A.M. Date	
Date	Indexed A. C. Johnson	

Con at bottom page 198



Con from top page 196

Note: Any Additions or Changes on This Sheets Must be Made or Circled in Red Ink With Date and Name of Person Making Change.

Do not extend notes this side of this line

RETURN TO
LOS ANGELES COUNTY SURVEYOR
700 HALL OF RECORDS

FORM 247 5M 10-37

F.B. 816 PG. 198

Con at bottom page 199

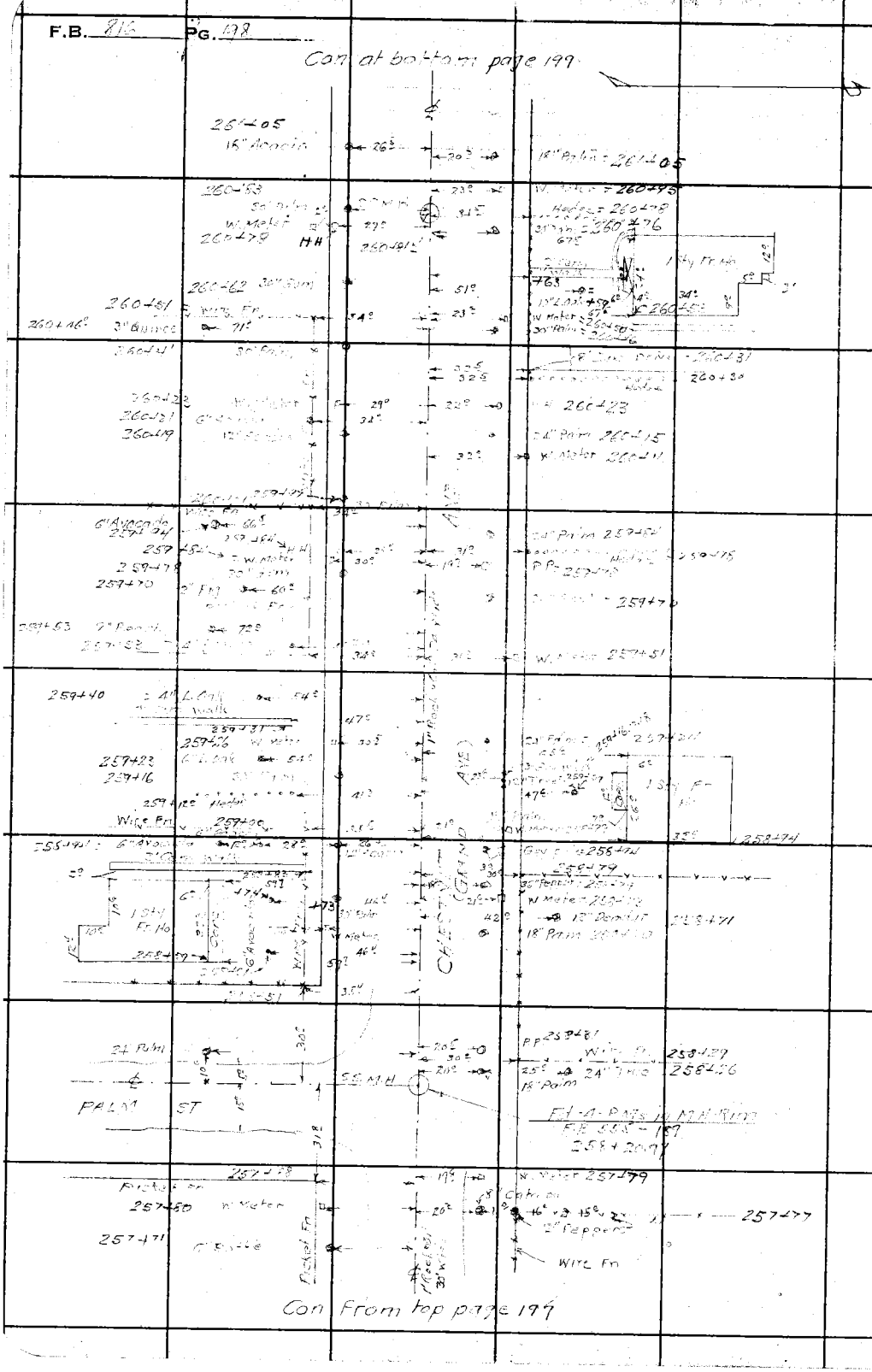

RETURN TO
LOS ANGELES COUNTY SURVEYOR
700 HALL OF RECORDS

Do not extend notes this side of this line

Note: Any Additions or Changes on This Sheets Must be Made or Circled in **Red Ink** With Date and Name of Person Making Change.

Notes Ck'd by D. M. Finley	Survey of CHESTNUT AVE	F.B. 816 PG. 199
Map No. B-1648	W. O. 7107 Tape No. St'd of	
Office Work	Surveyed by W.A. Miller	
Checked	Notes Date	
Date	Indexed L. C. Johnson	

Note: Any Additions or Changes on This Sheets Must be Made or Circled in Red Ink With Date and Name of Person Making Change.

Do not extend notes this side of this line

RETURN TO
LOS ANGELES COUNTY SURVEYOR
700 HALL OF RECORDS

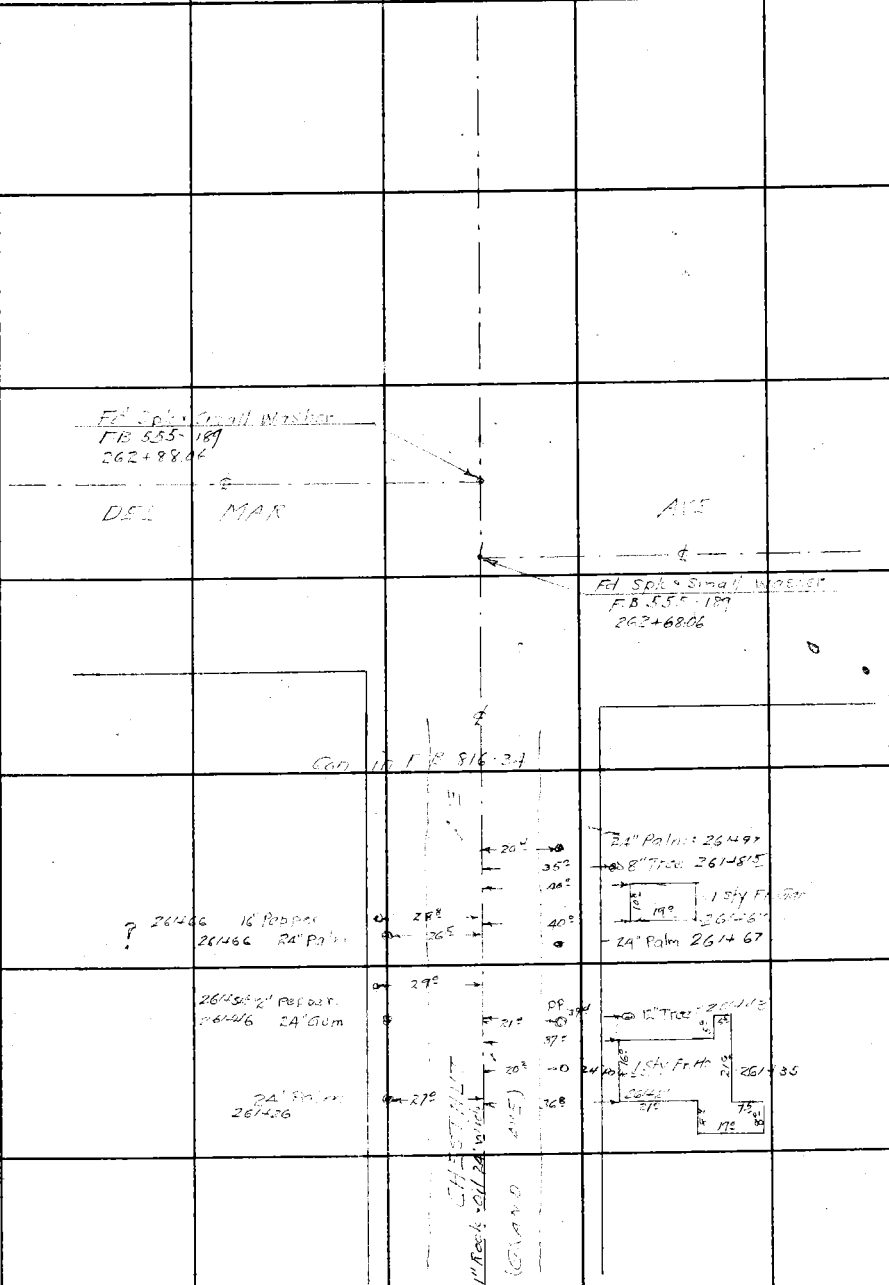

FORM 247 5M 10-37

RETURN TO
LOS ANGELES COUNTY SURVEYOR
700 HALL OF RECORDS

Note: Any Additions or Changes on This Sheets Must be Made or Circled in **Red Ink** With Date and Name of Person Making Change.

Do not extend notes this side of this line

N

99-01-30

F.B. 816 PG. 200

Notes Ck'd by D. M. Finley	Survey of CHESTNUT AVE
Map No. B-1648-1	W. O. 7107 Tape No. ____ St'd ____ °F
Office Work	Surveyed by W A Miller
Checked	Notes Miller Date Feb 1941
Date	Indexed A. C. Johnson 3-6-41

F.B. 81 Pg. [illegible]

ADDITIONAL TOPOGRAPHY
CHESTNUT AVE
LOWER AZUSA RD. TO MAINE AVE

Miller
Livingston
Gunderson
Harris

Note: Any Additions or Changes on This Sheet Must be Made or Circled in Red Ink With Date and Name of Person Making Change.

Do not extend notes this side of this line.

RETURN TO
LOS ANGELES COUNTY SURVEYOR
700 HALL OF RECORDS

FORM 247 5M 10-39

RETURN TO
LOS ANGELES COUNTY SURVEYOR
700 HALL OF RECORDS

Note: Any Additions or Changes on This Sheet Must be Made or Circled in Red Ink With Date and Name of Person Making Change.

Do not extend notes this side of this line.

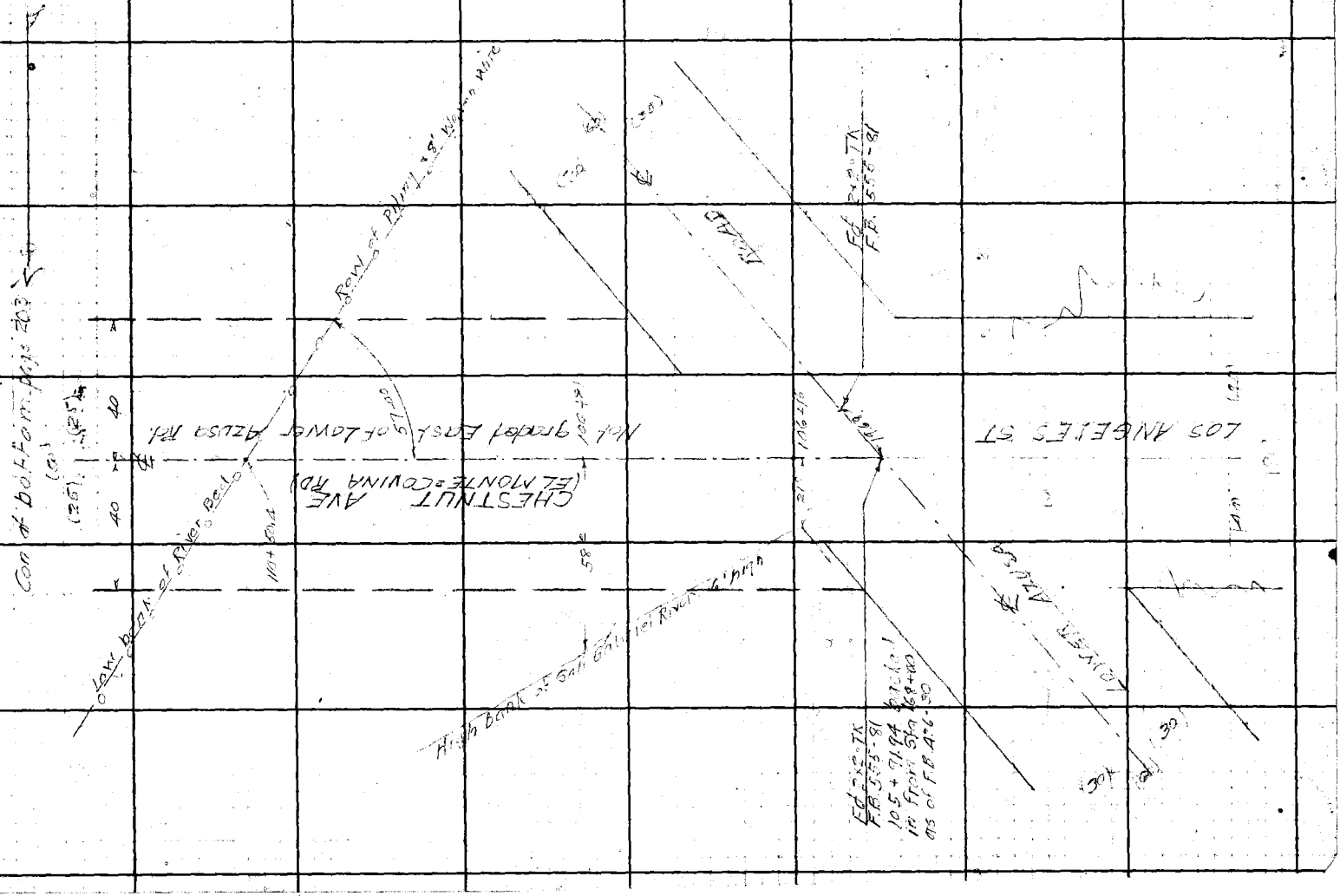

F.B. 816 Pg. 102

Notes Ck'd by D. M. Finley	Survey of CHESTNUT AVE	F.B. [illegible]	PG. [illegible]
Map No. B-1648-1	W. O. 7107 Tape No. ____ St'd ____ °F		
Office Work	Surveyed by W. A. Miller		
Checked	Notes Miller Date 2-26-1941		
Date	Indexed A. C. Johnson		

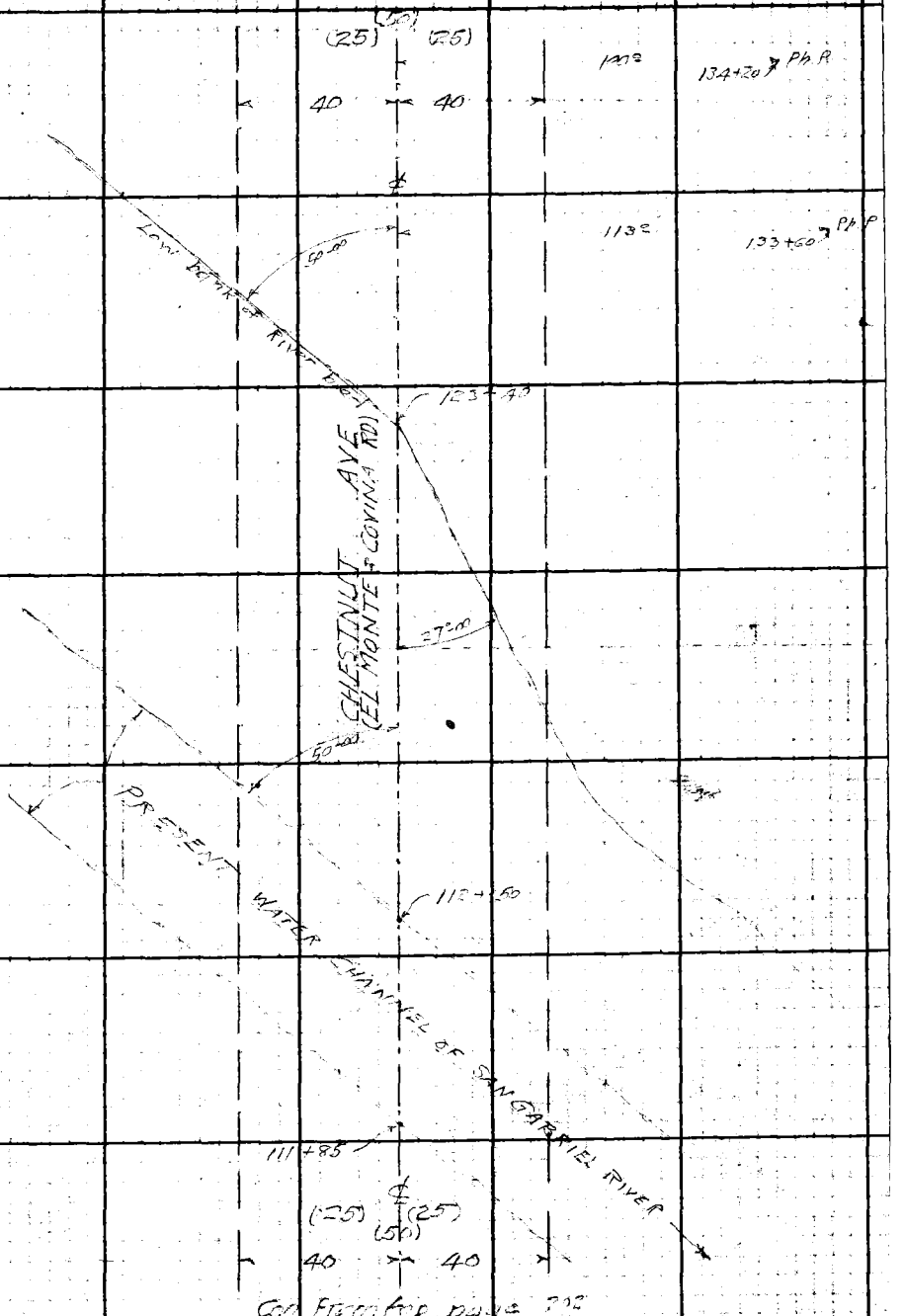

Note: Any Additions or Changes on This Sheet Must be Made or Circled in Red Ink With Date and Name of Person Making Change.

Do not extend notes this side of this line.

RETURN TO
LOS ANGELES COUNTY SURVEYOR
700 HALL OF RECORDS

FORM 247 5M 10-39

F.B. 816 PG. 204 Con at bottom page 205

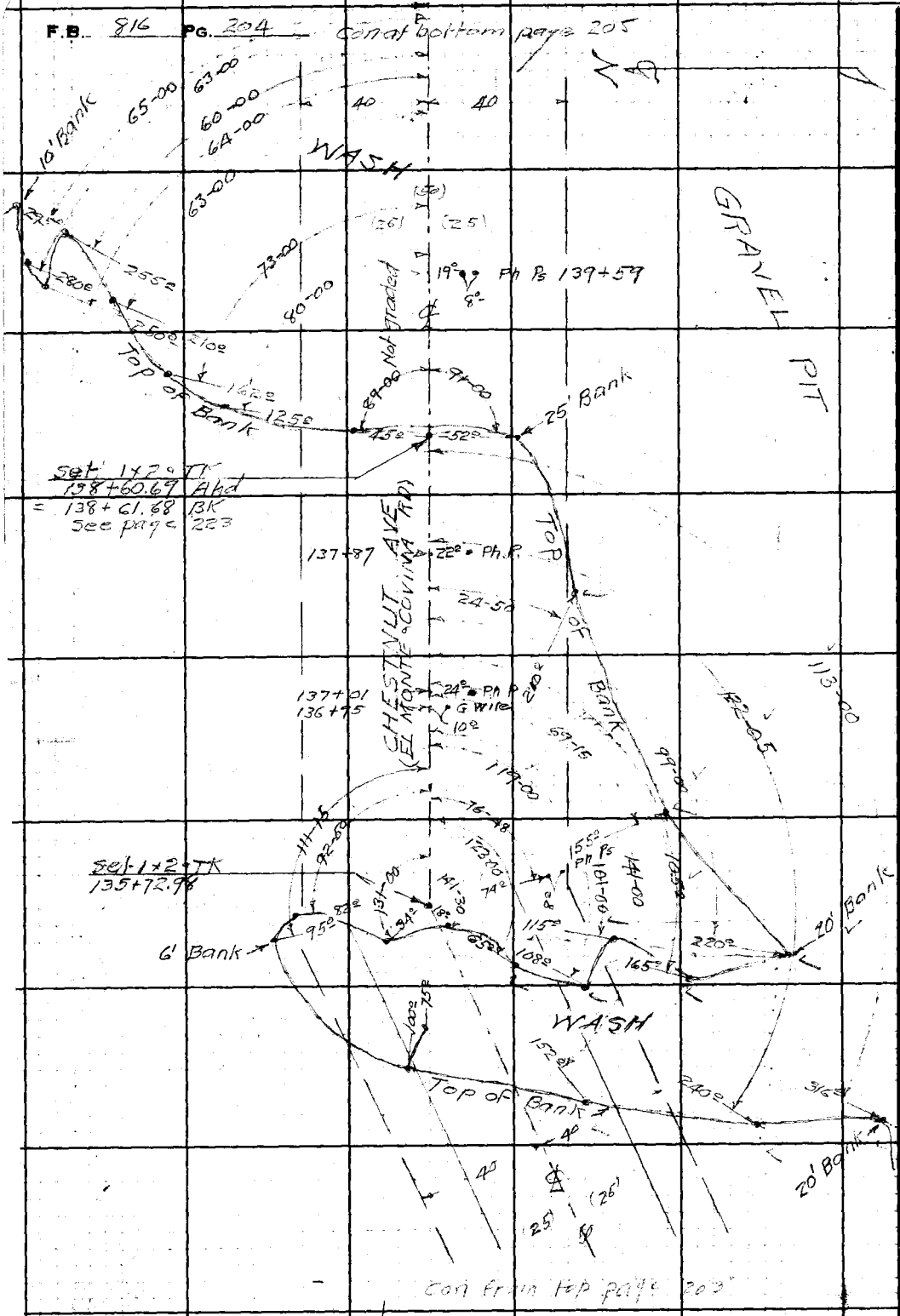

RETURN TO
LOS ANGELES COUNTY SURVEYOR
700 HALL OF RECORDS

Do not extend notes this side of this line.

Note: Any Additions or Changes on This Sheet Must be Made or Circled in Red Ink With Date and Name of Person Making Change.

Notes Ck'd by D. M. Fipley	Survey of CHESTNUT AVE	F.B. [illegible] Pg. [illegible]
Map No. B-1648-1	W. 07107 Tape No. St'd °F	
Office Work	Surveyed by W.A. Miller	
Checked	Notes Miller Date 2-26-1991	
Date	Indexed A. C. Johnson	

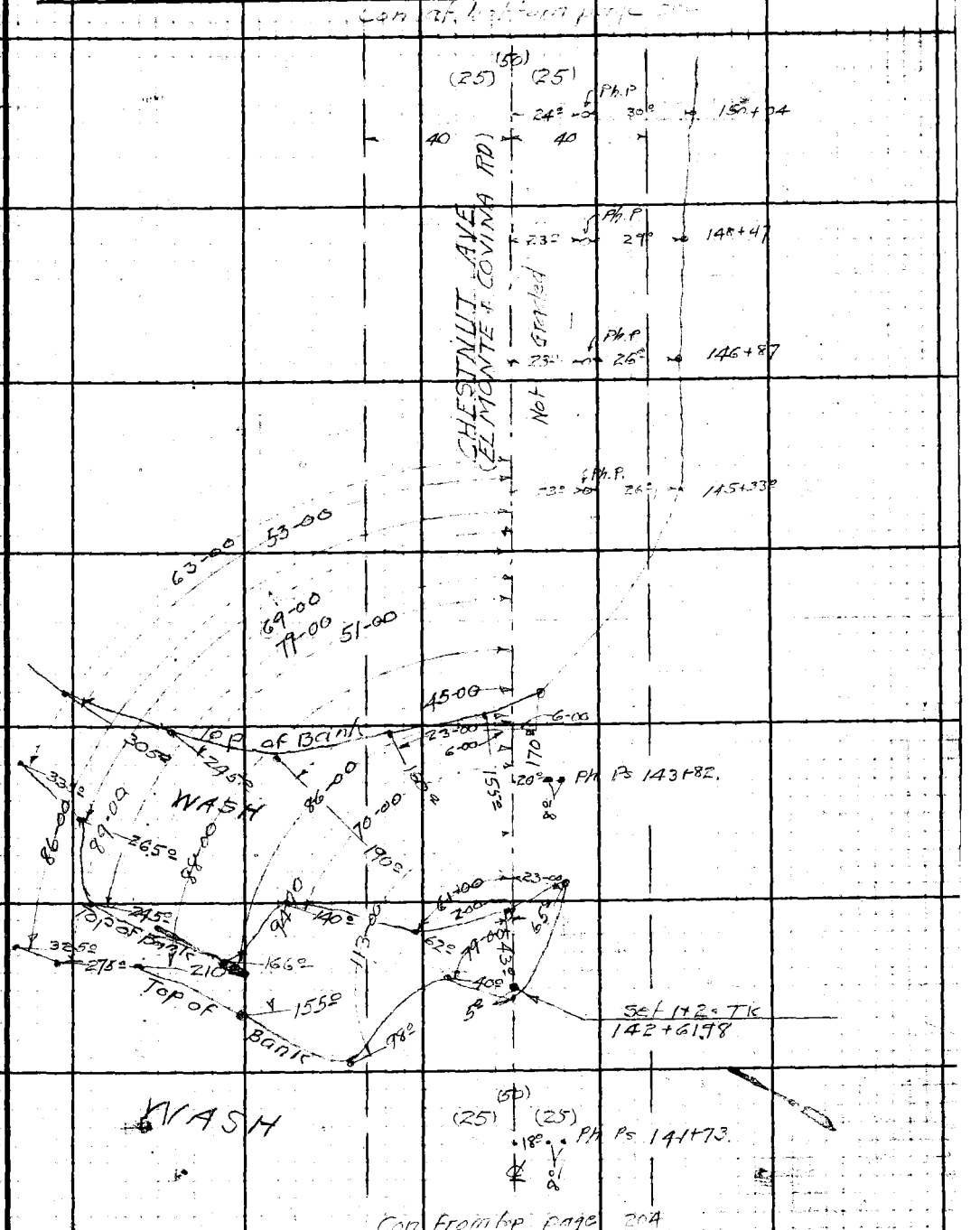

Note: Any Additions or Changes on This Sheet Must be Made or Circled in Red Ink With Date and Name of Person Making Change.

Do not extend notes this side of this line.

RETURN TO
LOS ANGELES COUNTY SURVEYOR
700 HALL OF RECORDS

FORM 247 5M 10-39

P.B. 816 PG. 206 Con at bottom page 207

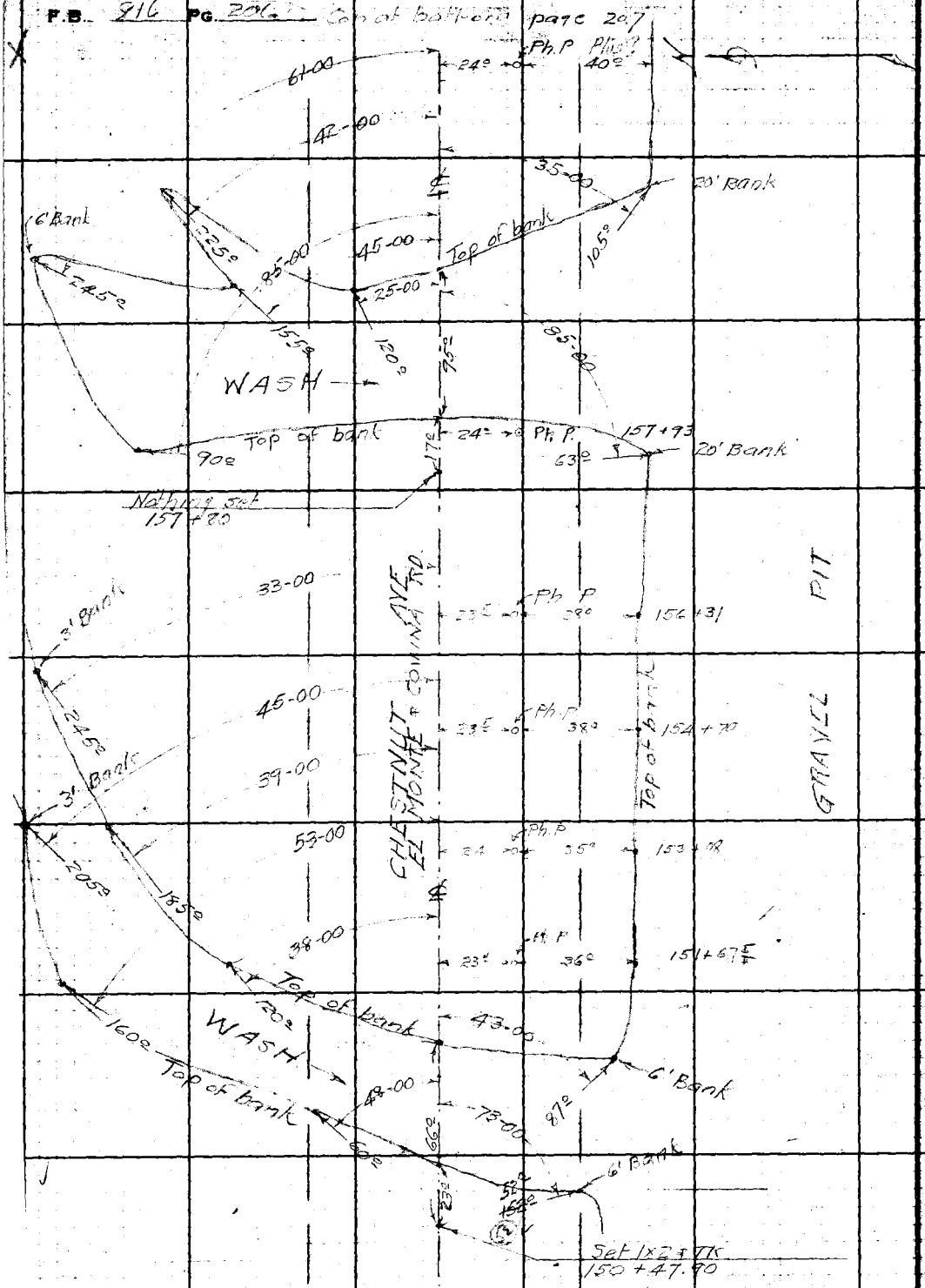

Con from top page 205

RETURN TO
LOS ANGELES COUNTY SURVEYOR
700 HALL OF RECORDS

Do not extend notes this side of this line.

Note: Any Additions or Changes on This Sheet Must be Made or Circled in Red Ink With Date and Name of Person Making Change.

Notes Ck'd by D. M. Finley	Survey of CHESTNUT AVE	F.B. 816 PG. 204
Map No. B-1648-1	W. O. 7107 Tape No. St'd. °F	
Office Work	Surveyed by W. A. Miller	
Checked	Notes Miller Date 3-3-1941	
Date	Indexed A. C. Johnson	

Con at bottom page 208

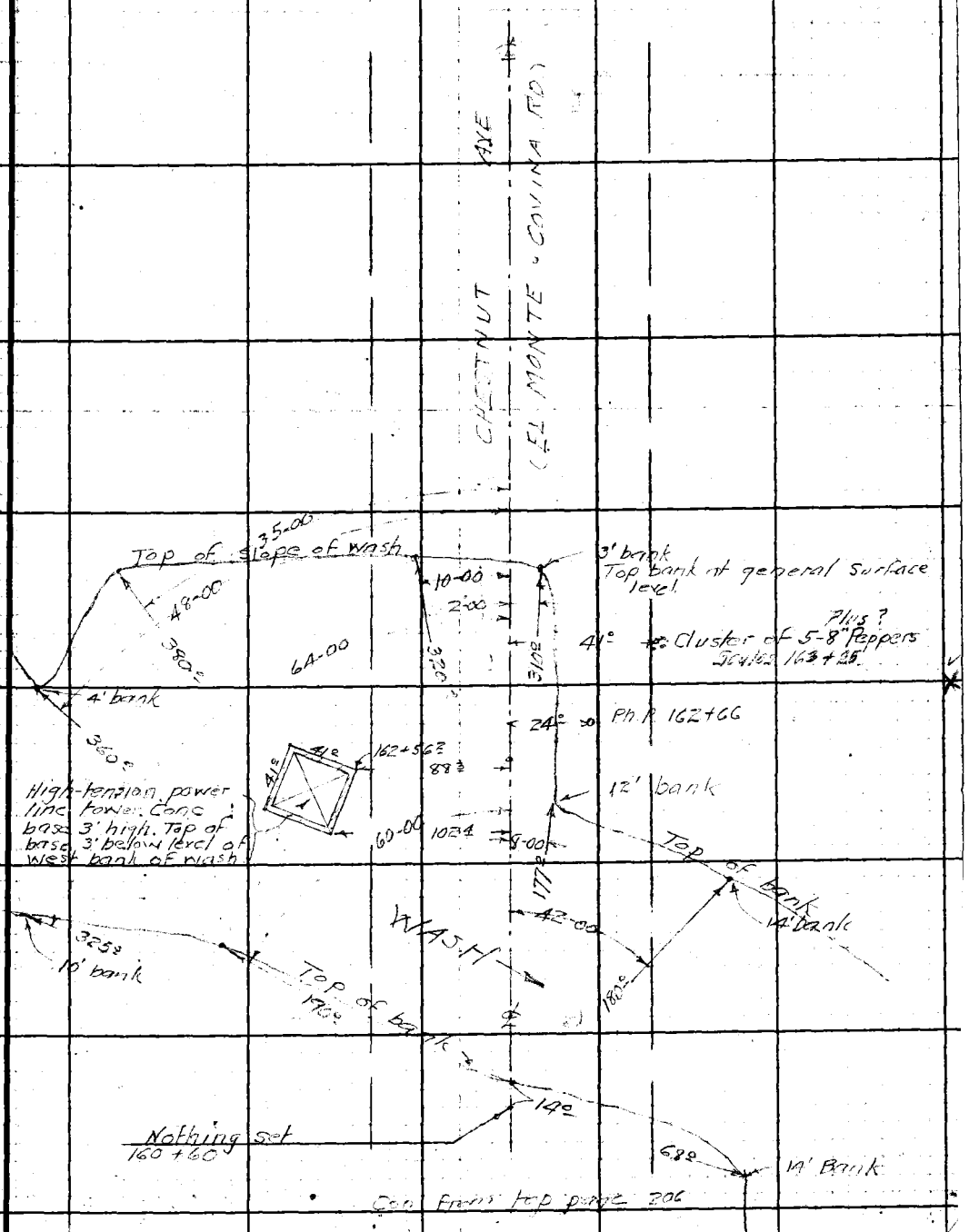

Con from top page 206

Note: Any Additions or Changes on This Sheet Must be Made or Circled in Red Ink With Date and Name of Person Making Change

Do not extend notes this side of this line.

RETURN TO
LOS ANGELES COUNTY SURVEYOR
700 HALL OF RECORDS

FORM 247 5M 10-39

F.B. 816 PG. 208 Con at bottom page 209



Con From top page 207

RETURN TO
LOS ANGELES COUNTY SURVEYOR
700 HALL OF RECORDS

Do not extend notes this side of this line.

Note: Any Additions or Changes on This Sheet Must be Made or Circled in **Red Ink** With Date and Name of Person Making Change.

Notes Ck'd by D. M. Finley	Survey of CHESTNUT AVE	F.B. 816	Pg. 209
Map No. B-1648-1	W. O. 7107 Tape No. St'd °F		
Office Work	Surveyed by W A Miller		
Checked	Notes Miller Date 3-3-1941		
Date	Indexed A. C. Johnson		



Note: Any Additions or Changes on This Sheet Must be Made or Circled in Red Ink With Date and Name of Person Making Change.

Do not extend notes this side of this line.

RETURN TO
LOS ANGELES COUNTY SURVEYOR
700 HALL OF RECORDS

FORM 247 5M 10-39

F.B. 816 PG. 210

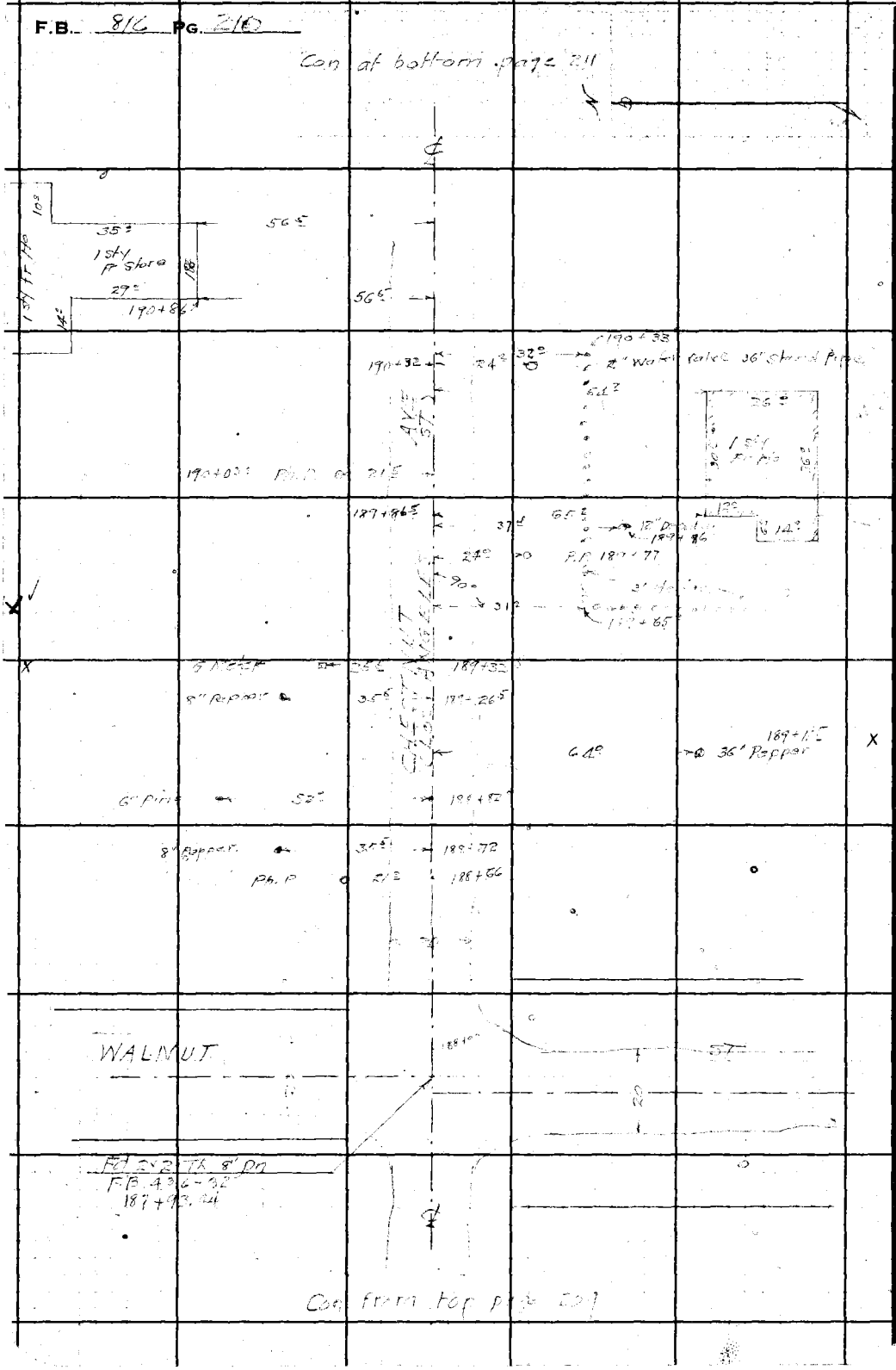

RETURN TO
LOS ANGELES COUNTY SURVEYOR
700 HALL OF RECORDS

Do not extend notes this side of this line.

Note: Any Additions or Changes on This Sheet Must be Made or Circled in Red Ink With Date and Name of Person Making Change.

Notes Ck'd by D. M. Finley	Survey of [illegible]	F.B. 216	Pg. 211
Map No. B-1648-1	W. O. 7107 Tape No. ____ St'd ____ °F		
Office Work	Surveyed by W A Miller		
Checked	Notes Miller Date 3-3-1941		
Date	Indexed A. C. Jo[illegible]		

Con at bottom page 212

10" Jacaranda 35° 199+24

14" Pepper 27° 7° 48° 199+07 20°

18" Gums

55.2

1 Sty Stucco 22° 18°

55.2 198+62

CHESTNUT AVE

LOS ANGELES ST

194+70 G. Wire

25° 34° 20° 9 Ph P. 194+69°

20°

MERCED ST

Fd 2+2 TK 8" Dn
F.B. 436-33
194+49.14

30° 191+46

12" Pepper 33° 191+57

4' Cypress Hdgs

G. Meter 27° 191+31

6' Trees Tree 48° 191+28

30° 191+25

G. Meter 30° 191+21

191

Con from top page 210

Note: Any Additions or Changes on This Sheet Must be Made or Circled in Red Ink With Date and Name of Person Making Change.

Do not extend notes this side of this line.

RETURN TO
LOS ANGELES COUNTY SURVEYOR
700 HALL OF RECORDS

FORM 247 5M 10-39

F.B. 816 PG. 212

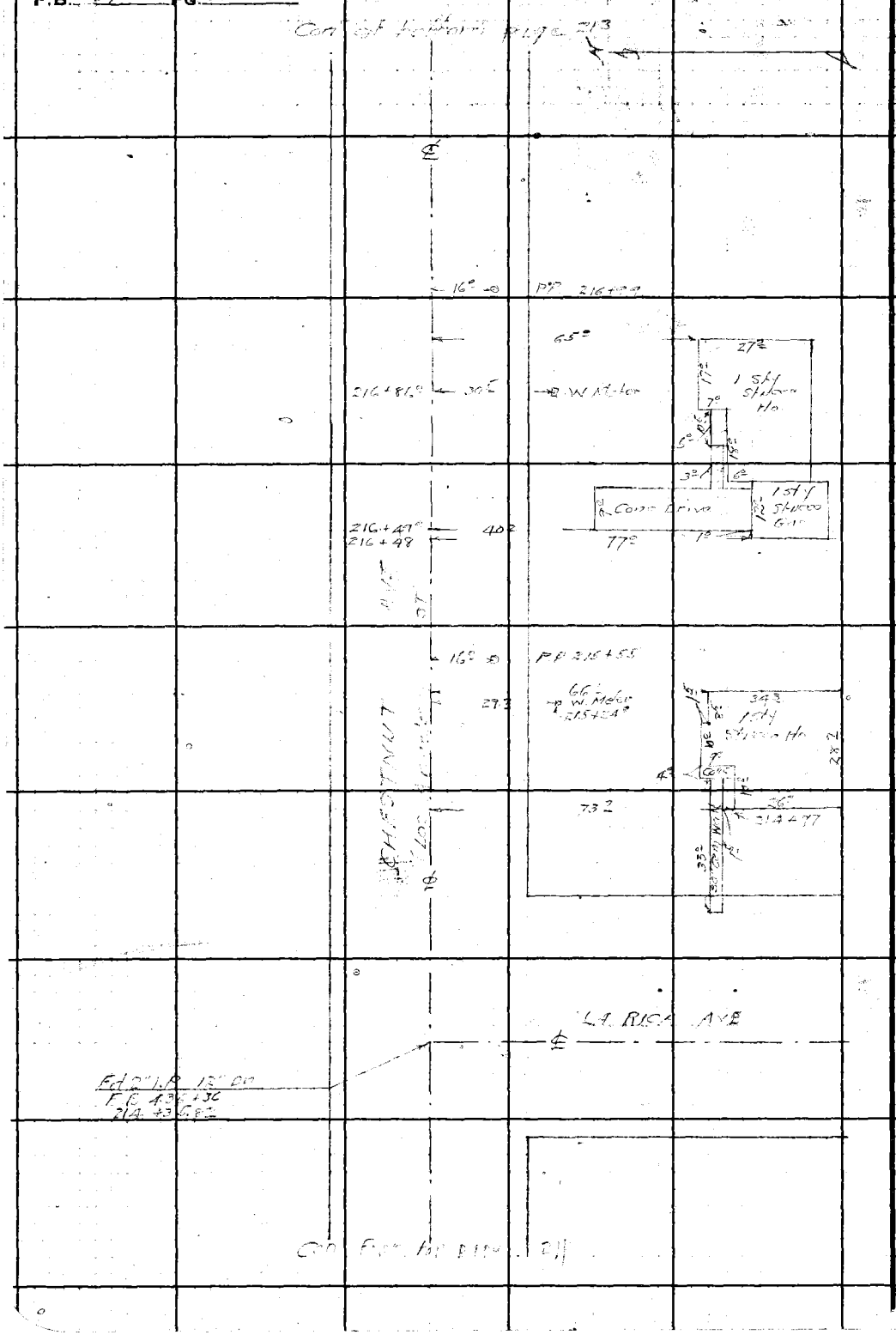

RETURN TO
LOS ANGELES COUNTY SURVEYOR
700 HALL OF RECORDS

Do not extend notes this side of this line.

Note: Any Additions or Changes on This Sheet Must be Made or Circled in **Red Ink** With Date and Name of Person Making Change.

Notes Ck'd by D. M. Finley	Survey of Chestnut Ave	F.B. 916	Pg. 213
Map No. B-1642-1	W. O. 7107 Tape No. St'd °F		
Office Work	Surveyed by W. A. Miller		
Checked	Notes Miller Date 3-3-1941		
Date	Indexed A. C. Johnson		

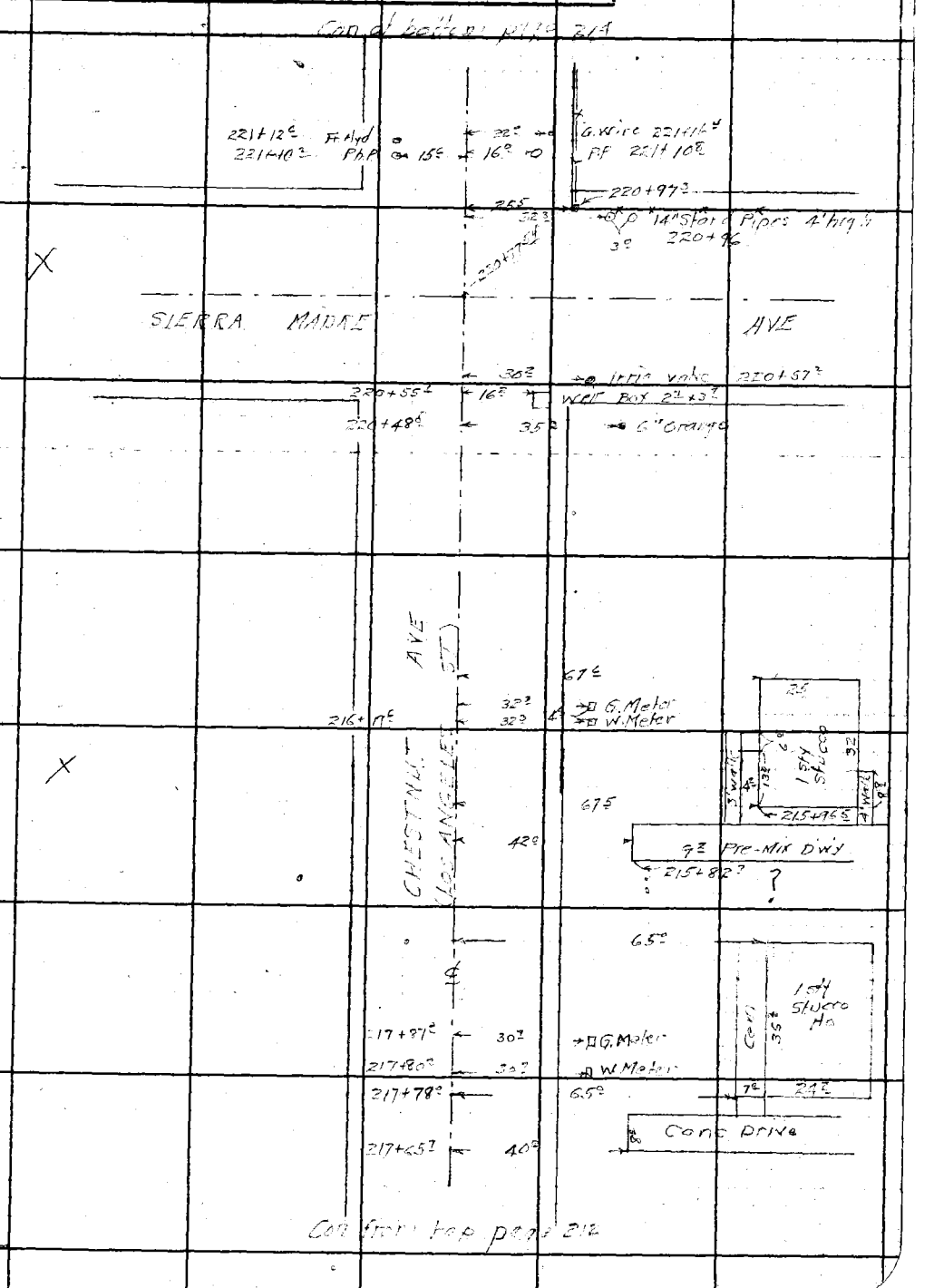

Note: Any Additions or Changes on This Sheet Must be Made or Circled in Red Ink With Date and Name of Person Making Change.

Do not extend notes this side of this line.

RETURN TO
LOS ANGELES COUNTY SURVEYOR
700 HALL OF RECORDS

FORM 247 5M 10-30

F.B. 816 PG. 214

Con at bottom page 215

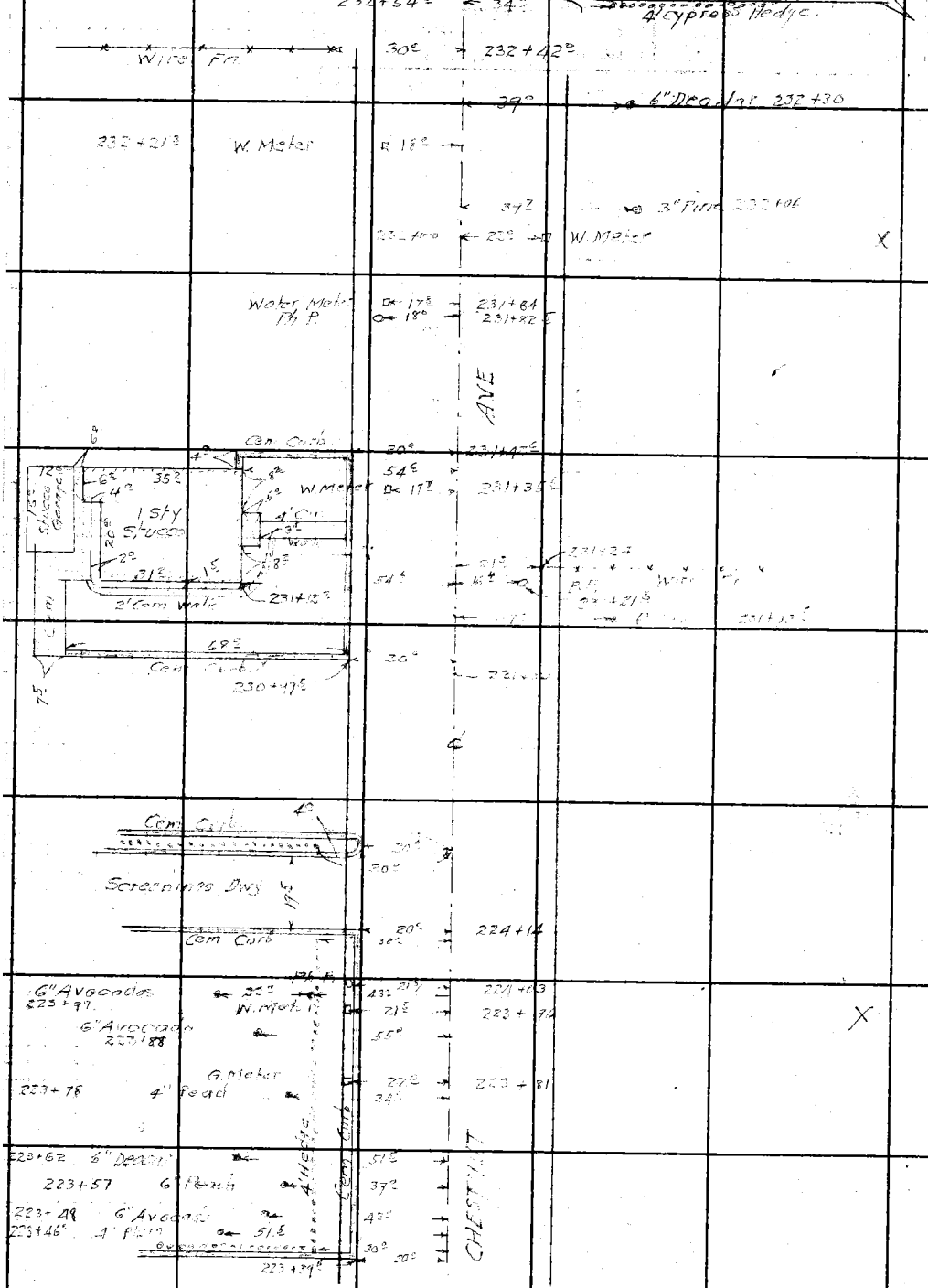

RETURN TO
LOS ANGELES COUNTY SURVEYOR
700 HALL OF RECORDS

Do not extend notes this side of this line.

Note: Any Additions or Changes on This Sheet Must be Made or Circled in **Red Ink** With Date and Name of Person Making Change.

Notes Ck'd by D.M. Finley	Survey of CHESTNUT AVE	F.B. [illegible] PG. [illegible]
Map No. B-1648-1	W. O. 7107 Tape No. ____ St'd ____ °F	
Office Work H.U.M.H.	Surveyed by W.A.M.	
Checked	Notes Miller Date 7-17-1941	
Date	Indexed A. C. Johnson 7-29-41	

Note: Any Additions or Changes on This Sheet Must be Made or Circled in Red Ink With Date and Name of Person Making Change.

Do not extend notes this side of this line.

RETURN TO
LOS ANGELES COUNTY SURVEYOR
700 HALL OF RECORDS

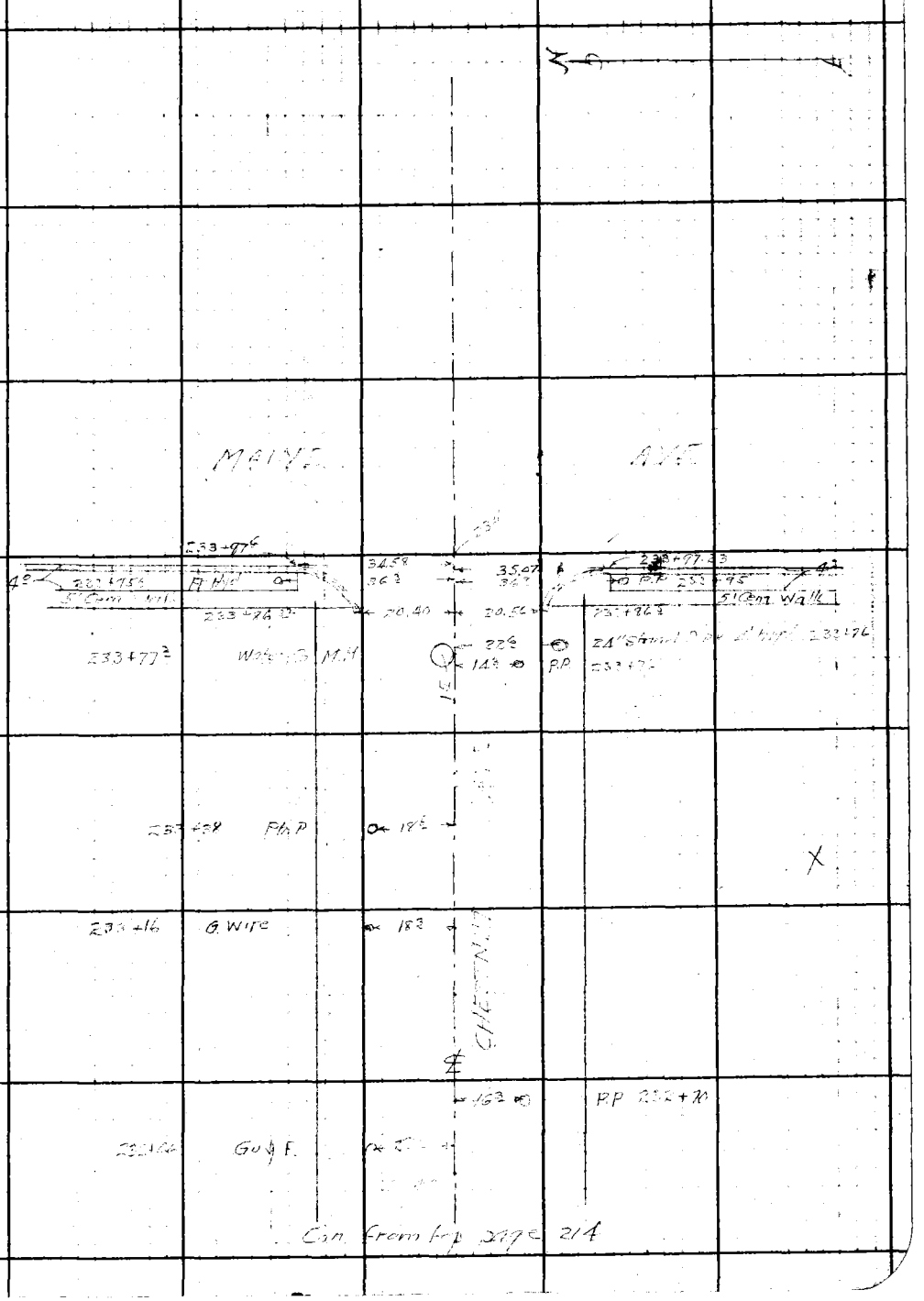

Con. from top page 214

FORM 247 5M 10-39

F.B. 816 PG. 216

RETURN TO
LOS ANGELES COUNTY SURVEYOR
700 HALL OF RECORDS

Do not extend notes this side of this line.

Note: Any Additions or Changes on This Sheet Must Be Made or Circled in Red Ink With Date and Name of Person Making Change.

Notes Ck'd by	Survey of CHESTNUT AVE
Map No. B-1648-1	W.O. 7107 Tape No. St'd °F
Office Work	Surveyed by W.A. Miller
Checked	Notes Miller Date 7-24-1941
Date	Indexed A. C. Johnson

F.B. 217 PG. 217

Con. at bottom page 218

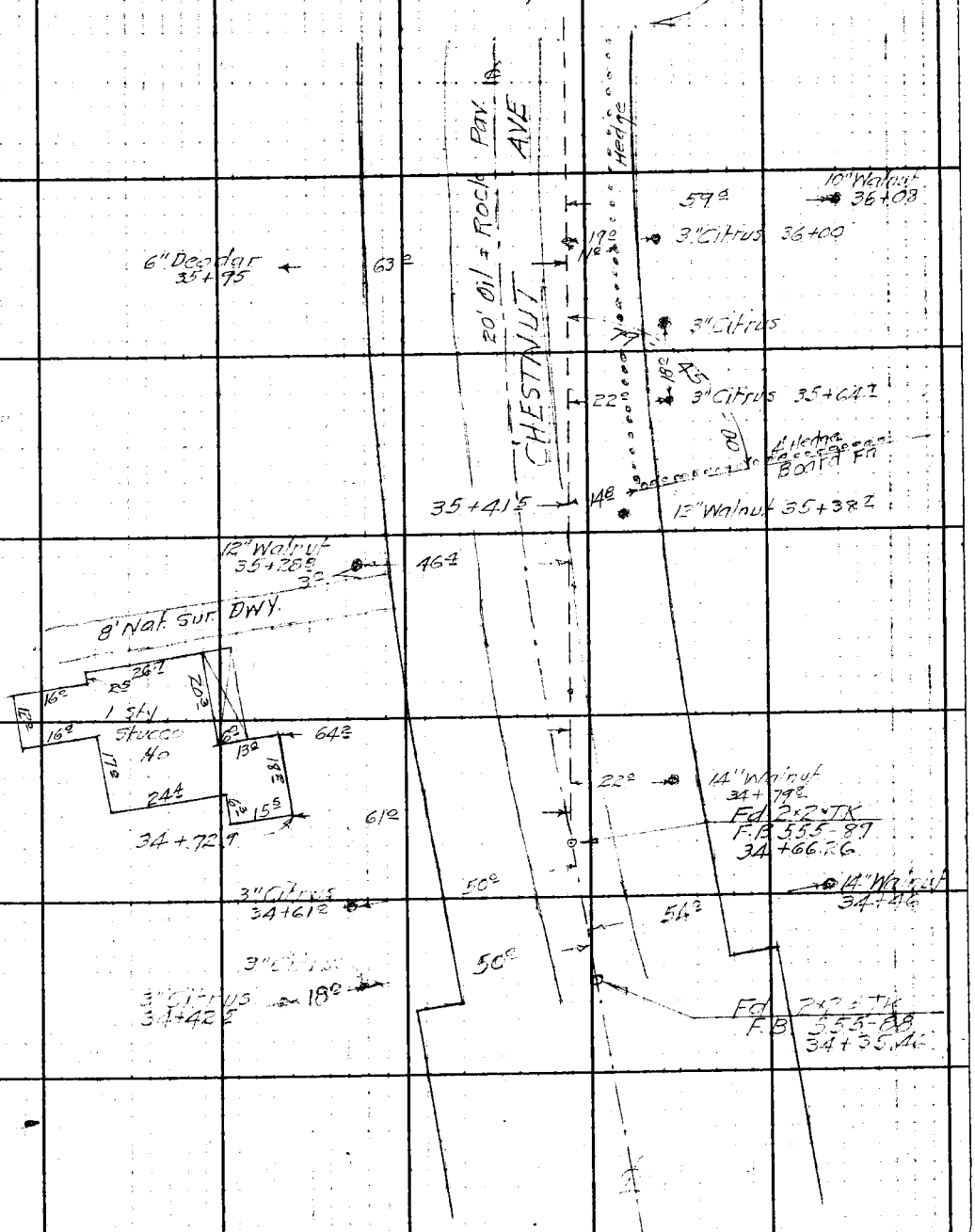

Note: Any Additions or Changes on This Sheet Must be Made or Circled in Red Ink With Date and Name of Person Making Change.

Do not extend notes this side of this line.

RETURN TO
LOS ANGELES COUNTY SURVEYOR
700 HALL OF RECORDS

FORM 247 5M 10-39

F.B. 816 PG. 218

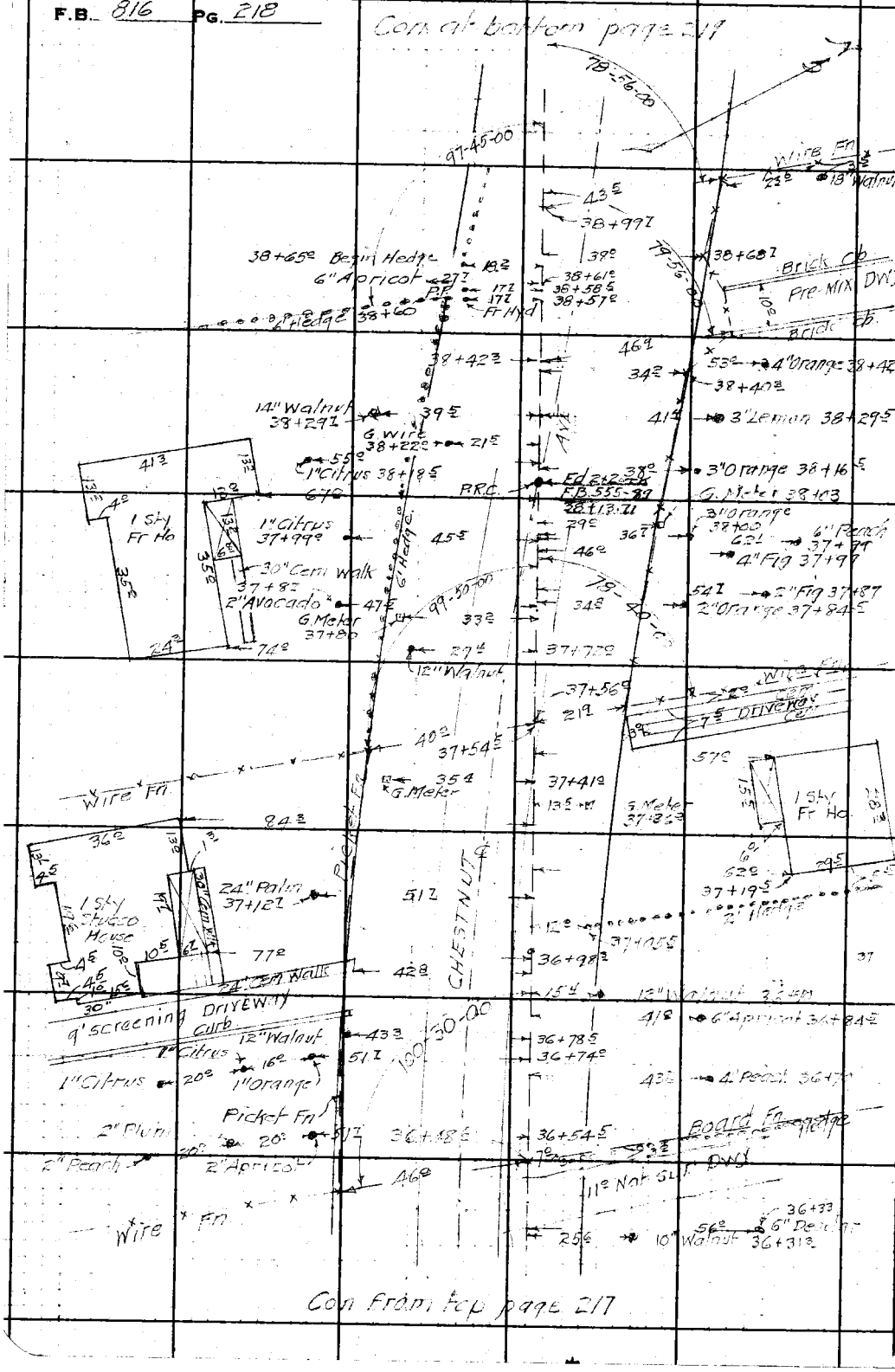

RETURN TO
LOS ANGELES COUNTY SURVEYOR
700 HALL OF RECORDS

Do not extend notes this side of this line.

Note: Any Additions or Changes on This Sheet Must be Made or Circled in Red Ink With Date and Name of Person Making Change.

Notes Ck'd by
Map No. B-1648-1
Office Work
Checked
Date

Survey of CHESTNUT AVE
W.O. 7107 Tape No. St'd °F.
Surveyed by W.A. Miller
Notes Miller Date 7-24-41
Indexed A. C. Johnson

F.B. 516 Pg. 213

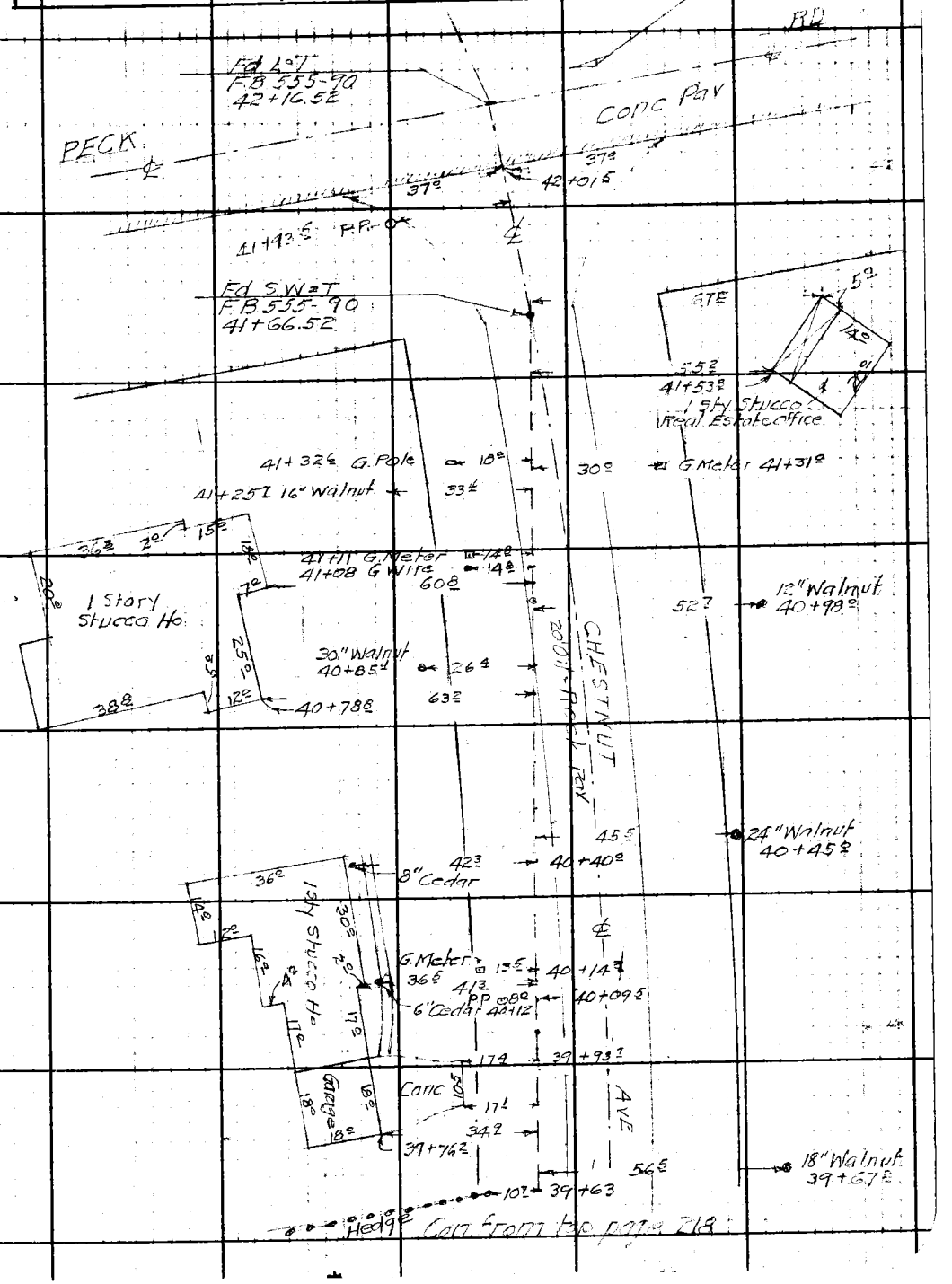

Note: Any Additions or Changes on This Sheet Must be Made or Circled in Red Ink With Date and Name of Person Making Change.

Do not extend notes this side of this line.

RETURN TO
LOS ANGELES COUNTY SURVEYOR
700 HALL OF RECORDS

FORM 247 5M 10-39

F.B. 816 PG. 220

RETURN TO
LOS ANGELES COUNTY SURVEYOR
700 HALL OF RECORDS

Do not extend notes this side of this line.

Note: Any Additions or Changes on This Sheet Must Be Made or Circled **in Red Ink** With Date and Name of Person Making Change.

Notes Ck'd by	Survey of CHESTNUT AVE
Map No.	W. O. 7107 Tape No. 019 Std 68 °F
Office Work	Surveyed by W A Miller
Checked	Notes Miller Date Dec 1941
Date	Indexed A. C. Johnson 2.3.42

F.B. 816 PG. 271

MONUMENTS
SET PER OFFICE DATA

Miller
Willey R.L.
Waltermire
Lanigan

Note: Any Additions or Changes on This Sheet Must be Made or Circled In Red Ink With Date and Name of Person Making Change.

Do not extend notes this side of this line.

RETURN TO
LOS ANGELES COUNTY SURVEYOR
700 HALL OF RECORDS

FORM 247 5M 10-39

F.B. 816 PG. 222

Con at bottom page 223

WS. 46-C-4

401.34'
187.07'

Std 84°
189.77 @ 8-02 T 68 = 187.87
189.67 @ 7-50 T 68 = 187.78 } 187.88'
0.79 @ 0-00 T 68 = 0.79
187.07'

Fd 1x2 TK
71 + 59.40

Page 225

AVE

757.04'

Std 84°
757.04 @ 0-00 T 74 = 757.04
757.03 @ 0-00 T 74 = 757.03 } 757.04'

Set 2x2 TK
12" Dn

40.00

40.00

Set 2x2 TK
12" Dn

Set CS Brass Cap Mon.
Flush. 84 + 02.36

28.94'

Fd 1x2 TK
Page 206

CHESTNUT

RETURN TO
LOS ANGELES COUNTY SURVEYOR
700 HALL OF RECORDS

Do not extend notes this side of this line.

Note: Any Additions or Changes on This Sheet Must Be Made or Circled in Red Ink With Date and Name of Person Making Change.

Note [redacted]	Survey of CHESTNUT AVE	F.B. 816 Pg. 223
[redacted]	W. O. 7107 Tape No. 019 Std 68°F	
[redacted]	Surveyed by W.A. Miller	
Check [redacted]	Notes Miller Date 11-27-1941	
Date	Indexed A. C. Johnson 2-3-42	

WS. 46-C-4

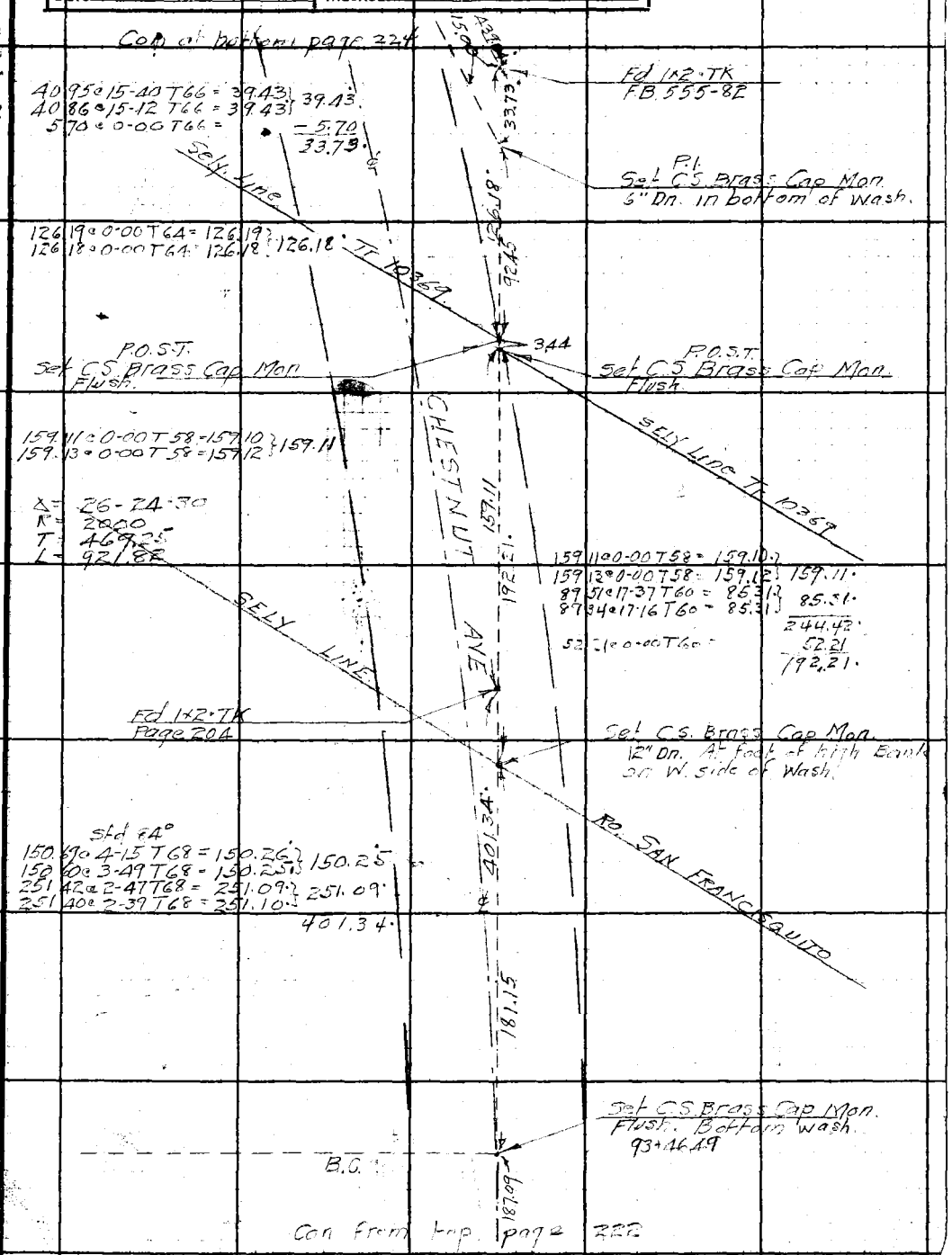

Note: Any Additions or Changes on This Sheet Must be Made or Circled in Red Ink With Date and Name of Person Making Change.

Do not extend notes this side of this line.

RETURN TO
LOS ANGELES COUNTY SURVEYOR
700 HALL OF RECORDS

FORM 247 5M 10-39

F.B. 816 PG. 224

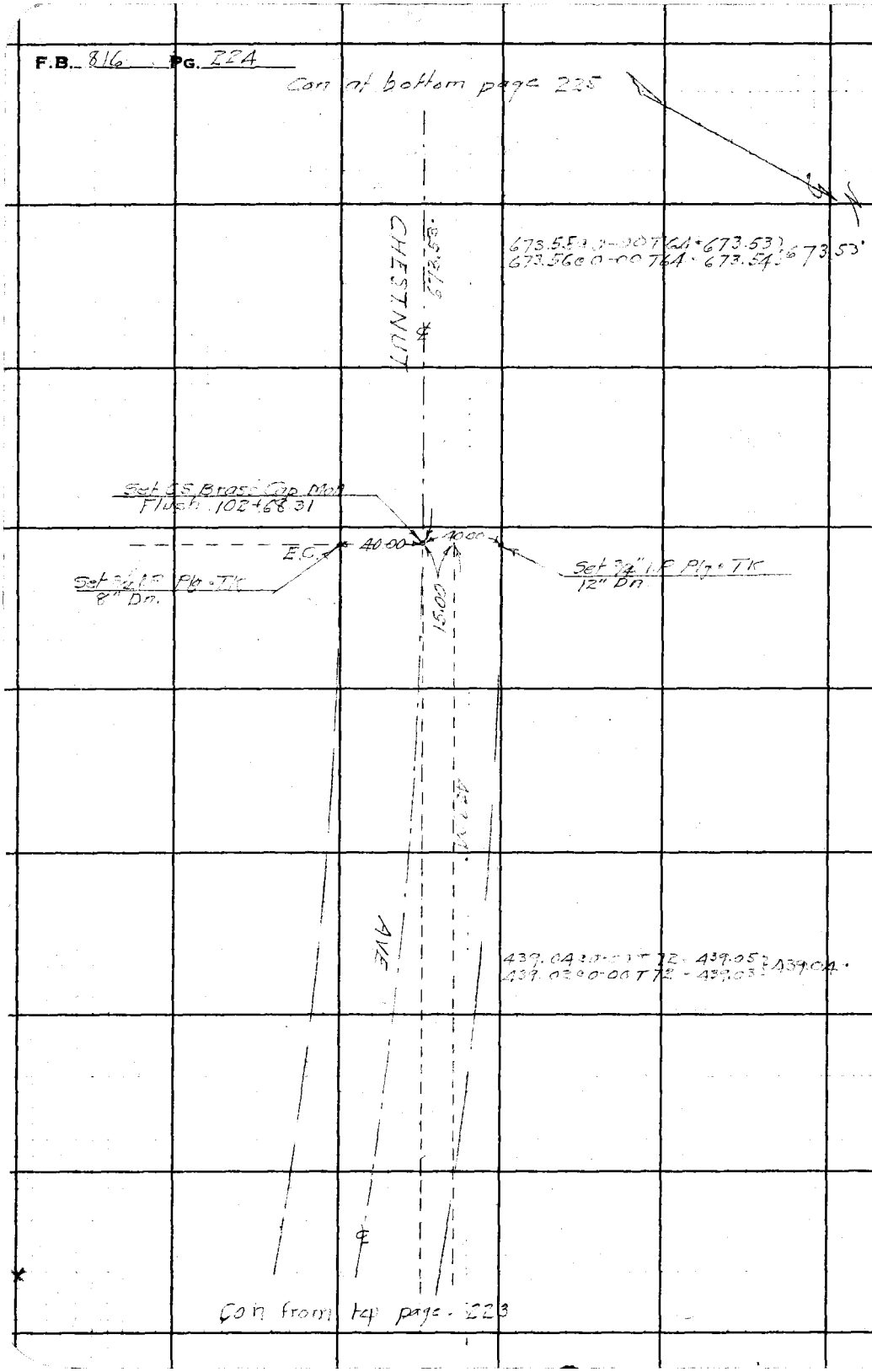

WS 46-C-4

RETURN TO
LOS ANGELES COUNTY SURVEYOR
700 HALL OF RECORDS

Do not extend notes this side of this line.

Note: Any Additions or Changes on This Sheet Must be Made or Circled in **Red Ink** With Date and Name of Person Making Change.

Notes Ck'd by	Survey of CHESTNUT AVE
Map No. B-164B-1	W. O. 7107 Tape No. 079 Std 68°F
Office Work	Surveyed by W.A. Miller
Checked	Notes Miller Date 12-17-1941
Date	Indexed [illegible] 2-3-42

F.B. [illegible] PG. [illegible]

NS, 46-B-4



Can from top page 224

Note: Any Additions or Changes on This Sheet Must be Made or Circled in Red Ink With Date and Name of Person Making Change.

Do not extend notes this side of this line.

RETURN TO
LOS ANGELES COUNTY SURVEYOR
700 HALL OF RECORDS

FORM 247 5M 10-39

RETURN TO
LOS ANGELES COUNTY SURVEYOR
700 HALL OF RECORDS

Note: Any Additions or Changes on This Sheet Must be Made or Circled in **Red Ink** With Date and Name of Person Making Change.

Do not extend notes this side of this line.

F.B. 816 PG. 226

Notes Ck'd by Aja	Survey of Lower AZUSA Rd.
Map No. B-1648-3	W. O. 7107 Tape No. ____ St'd. ____ °F
Office Work BAILEY	Surveyed by Holmes
Checked ____	Notes Holmes Date 12/53
Date ____	Indexed J. C. Johnson 1-18-54

F. B. 816 Pg. 27

J.N. 7107
LOWER AZUSA RD.
LOCATION of IMPROVEMENTS from
ROSEMEAD BLVD TO MISSION DR.

Note: Any Additions or Changes on This Sheet Must be Made or Circled in Red Ink With Date and Name of Person Making Change.

Do not extend notes this side of this line.

RETURN TO
LOS ANGELES COUNTY SURVEYOR
726 LOS ANGELES COUNTY
ENGINEERING BLDG.

76F3098 247 4-53

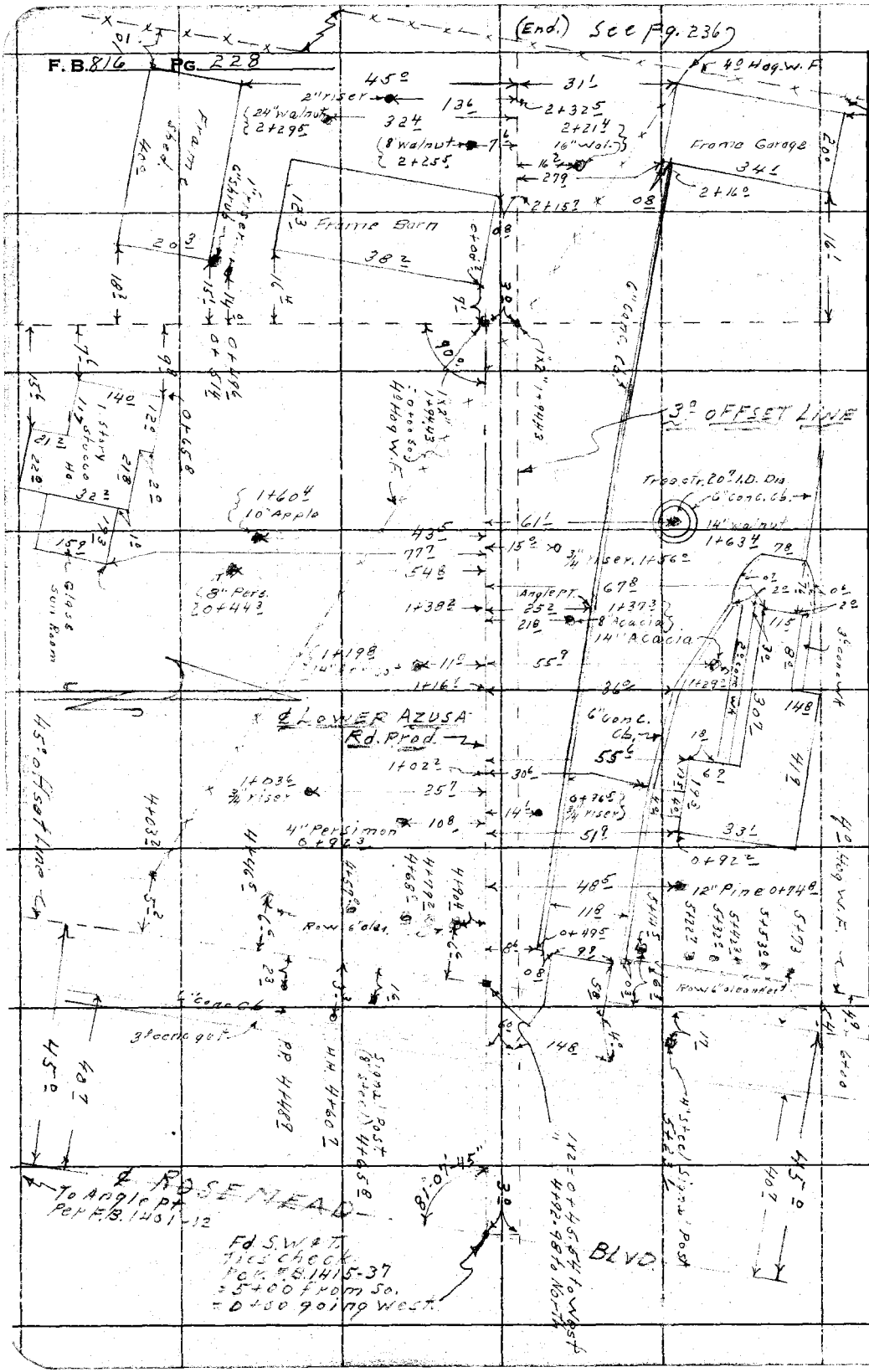

RETURN TO
LOS ANGELES COUNTY SURVEYOR
726 LOS ANGELES COUNTY
ENGINEERING BLDG.
Do not extend notes this side of this line.

Note: Any Additions or Changes on This Sheet Must be Made or Circled in Red Ink With Date and Name of Person Making Change.

Notes Ck'd by RJM	Survey of Lomar Azusa Rd
Map No. B-1648-7	W. O. 7107 Tape No. St'd. °F
Office Work	Surveyed by Holmes
Checked	Notes 0-15-4 Date 12/53
Date	Indexed E. C. Johnson

F. B. 816 PG. 229

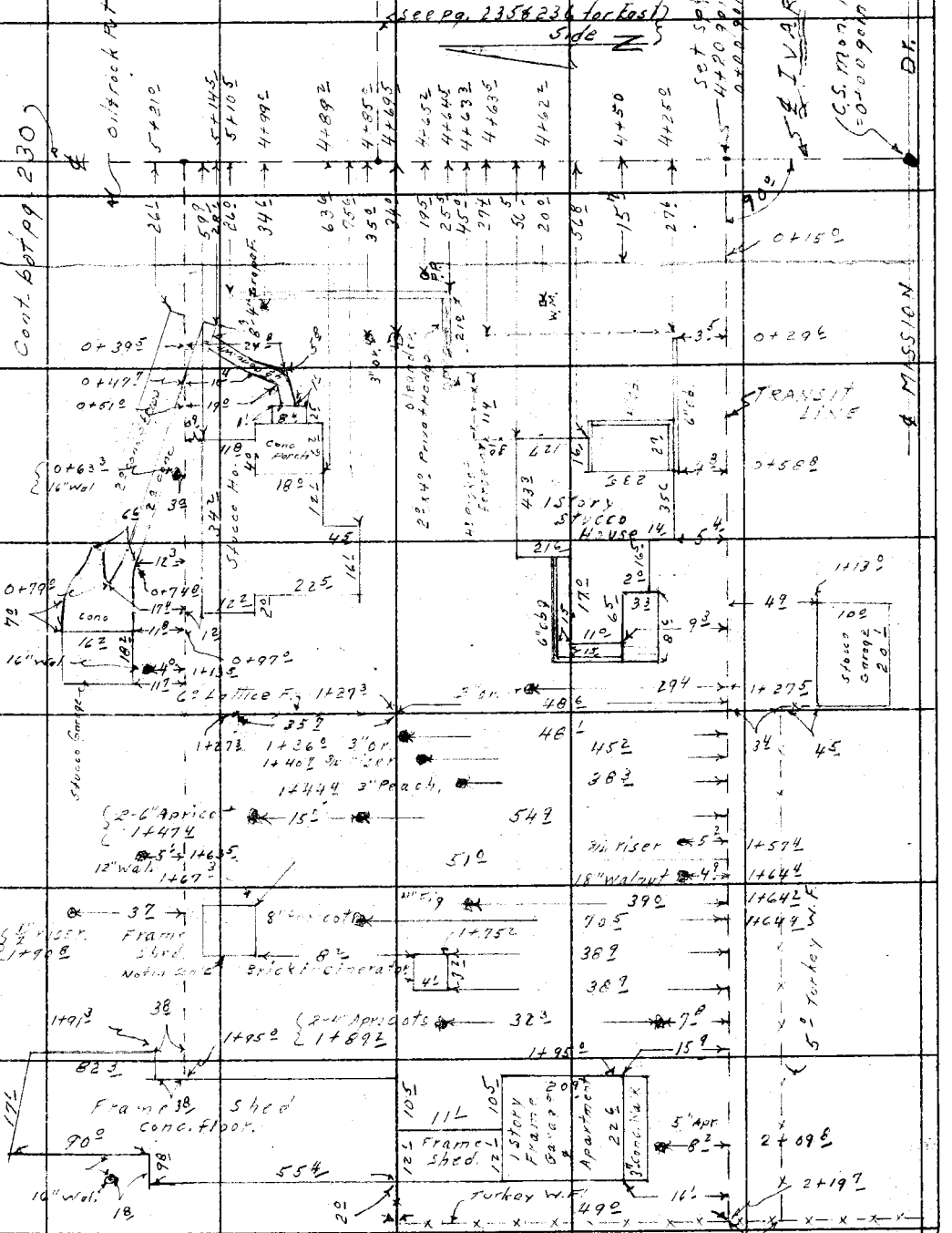

Note: Any Additions or Changes on This Sheet Must be Made or Circled in Red Ink With Date and Name of Person Making Change.

Do not extend notes this side of this line.

RETURN TO
LOS ANGELES COUNTY SURVEYOR
726 LOS ANGELES COUNTY
ENGINEERING BLDG.

76F3095 247 4-53

F. B. 816 PG. 230

Cont bot of pg 232

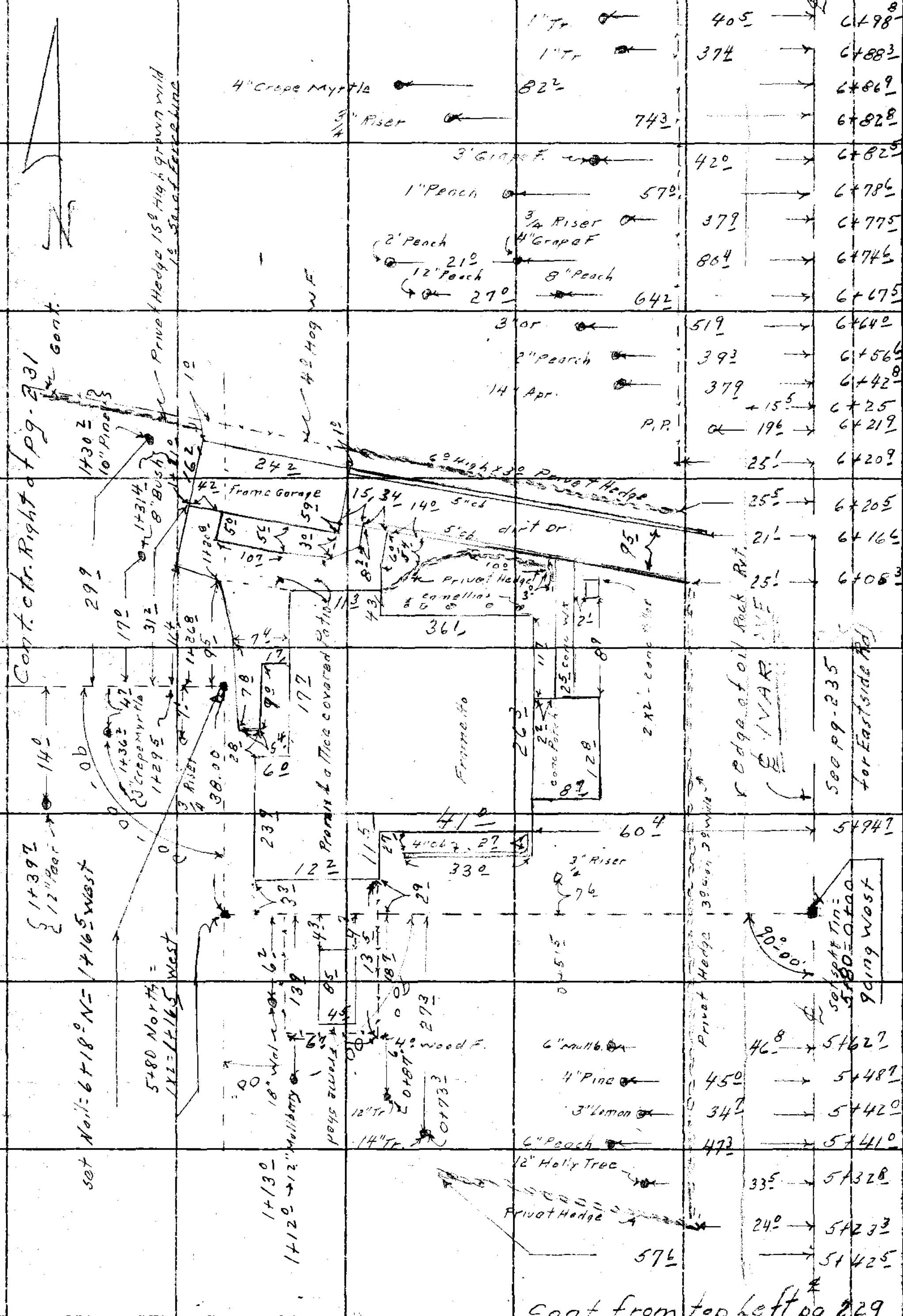

Cont from top Left pg 229

RETURN TO
LOS ANGELES COUNTY SURVEYOR
726 LOS ANGELES COUNTY
ENGINEERING BLDG.

Do not extend notes this side of this line.

Note: Any Additions or Changes on This Sheet Must be Made or Circled in Red Ink With Date and Name of Person Making Change.

Notes Ck'd by Aja	Survey of Lower Azusa Rd
Map No. B-1648-3	W. O. 7107 Tape No. ____ St'd. ____ °F
Office Work Bailey	Surveyed by D. E. Holmes
Checked ____	Notes A.R. Bartlett Date 12/53
Date ____	Indexed A. C. Johnson

F. B. 816 PG. 231

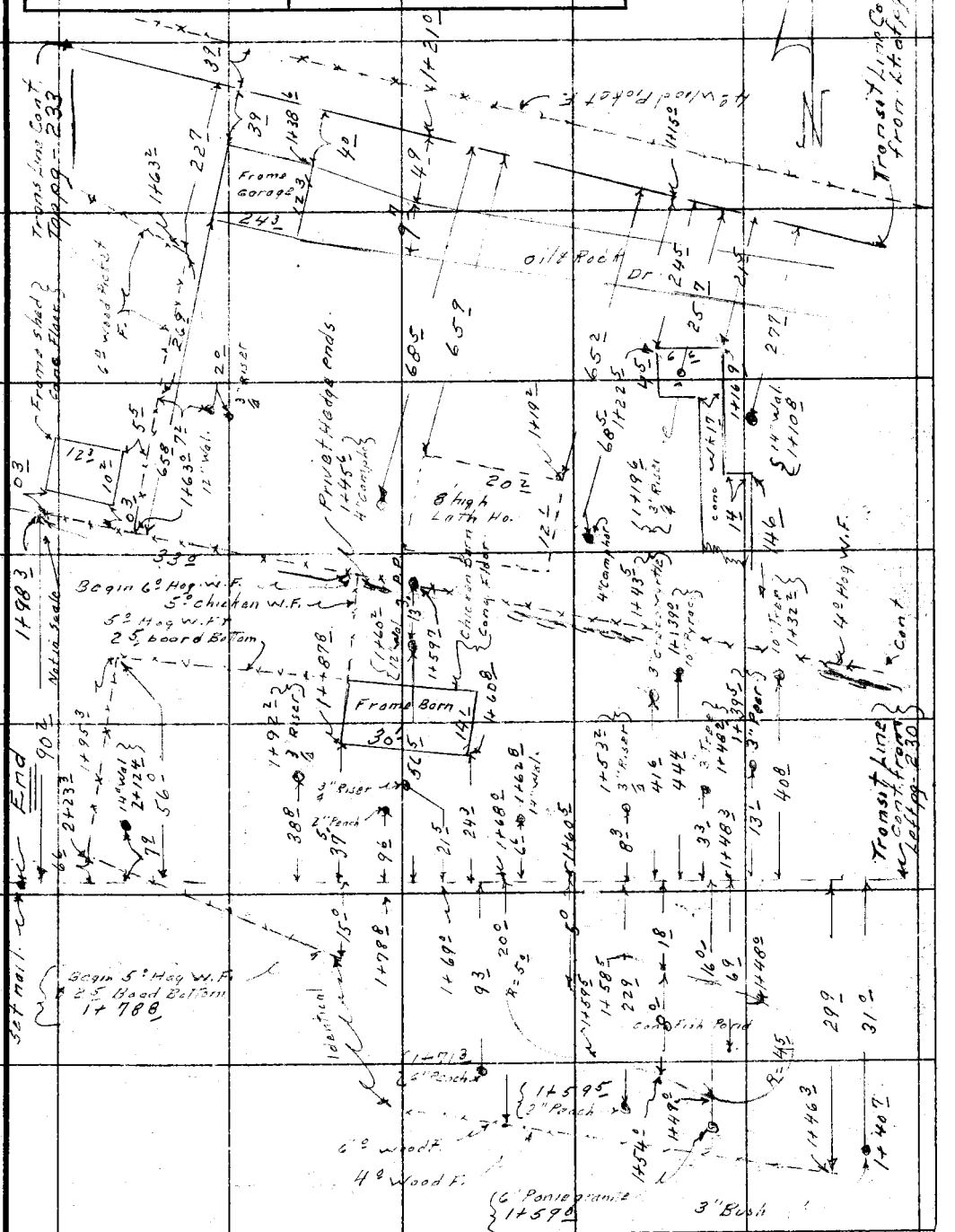

Note: Any Additions or Changes on This Sheet Must be Made or Circled in Red Ink With Date and Name of Person Making Change.

Do not extend notes this side of this line.

RETURN TO
LOS ANGELES COUNTY SURVEYOR
726 LOS ANGELES COUNTY
ENGINEERING BLDG.

76F3098 247 4-53

F.B. 816 Pg. 232

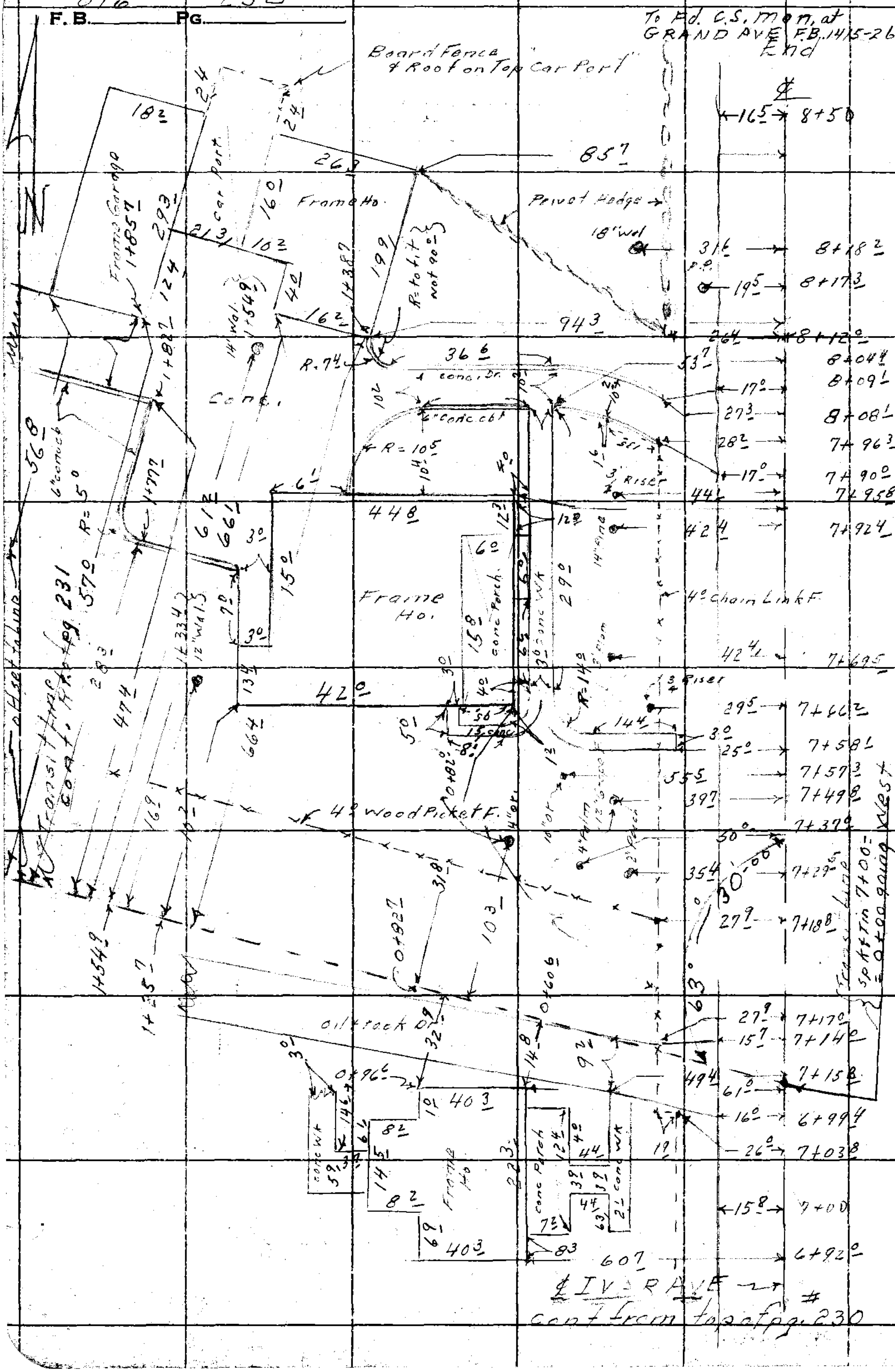

RETURN TO
LOS ANGELES COUNTY SURVEYOR
726 LOS ANGELES COUNTY
ENGINEERING BLDG.

Do not extend notes this side of this line.

Note: Any Additions or Changes on This Sheet Must be Made or Circled in Red Ink With Date and Name of Person Making Change.

Notes Ck'd by Aja	Survey of LOWER AZUSA Rd
Map No. B-1648-3	W. O. 7107 Tape No. St'd. °F
Office Work BAILEY	Surveyed by Holmes
Checked	Notes A.R.B. Date 12-53
Date	Indexed A. C. Johnson

F. B. 816 PG. 233

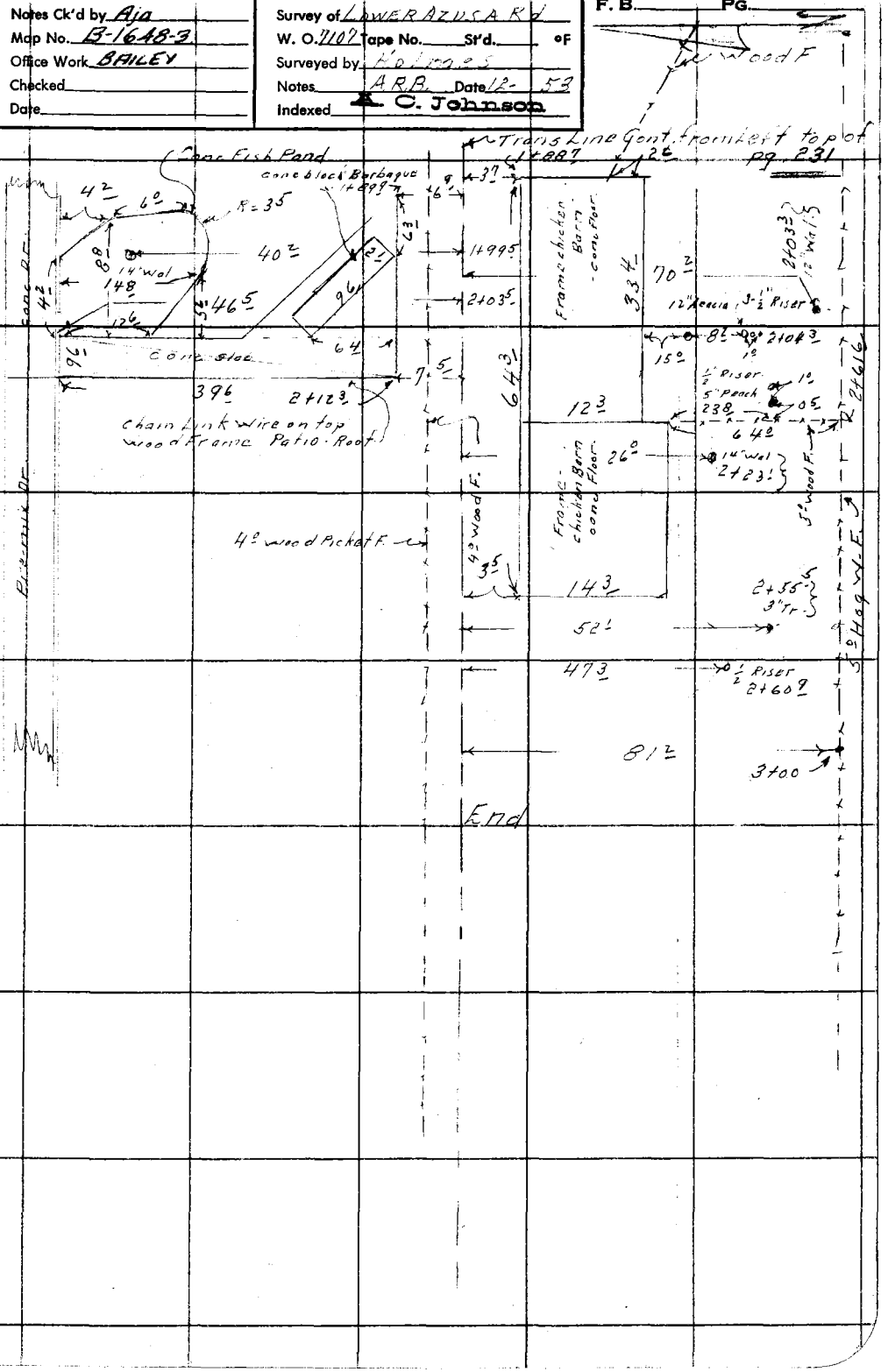

Note: Any Additions or Changes on This Sheet Must be Made or Circled in Red Ink With Date and Name of Person Making Change.

Do not extend notes this side of this line.

RETURN TO
LOS ANGELES COUNTY SURVEYOR
726 LOS ANGELES COUNTY
ENGINEERING BLDG.

76F3098 247 4-53

RETURN TO
LOS ANGELES COUNTY SURVEYOR
726 LOS ANGELES COUNTY
ENGINEERING BLDG.

Note: Any Additions or Changes on This Sheet Must be Made or Circled In Red Ink With Date and Name of Person Making Change.

Do not extend notes this side of this line.

F. B. 816 PG. 224

Notes Ck'd by Aja.	Survey of Lower Azusa Rd
Map No. B-1648-3	W. O. 7107 Tape No. ____ St'd. ____ °F
Office Work BAILEY	Surveyed by Holmes
Checked ____	Notes Holmes Date 12-
Date ____	Indexed C. Johnson

F. B. 816 PG. 235

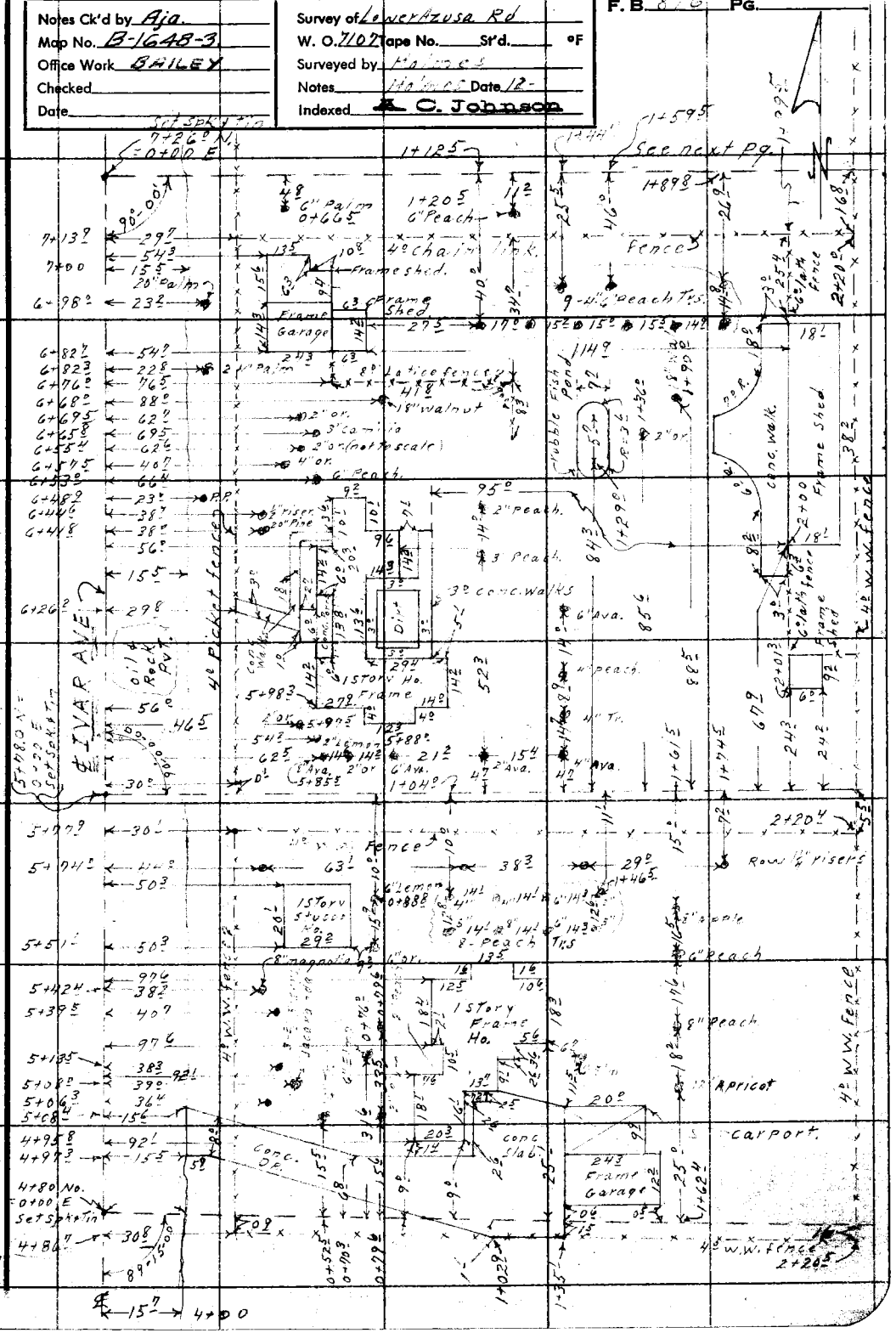

Note: Any Additions or Changes on This Sheet Must be Made or Circled in Red Ink With Date and Name of Person Making Change.

Do not extend notes this side of this line.

RETURN TO
LOS ANGELES COUNTY SURVEYOR
726 LOS ANGELES COUNTY
ENGINEERING BLDG.

767S09S 247 4-53

F.B. 816 Pg. 236

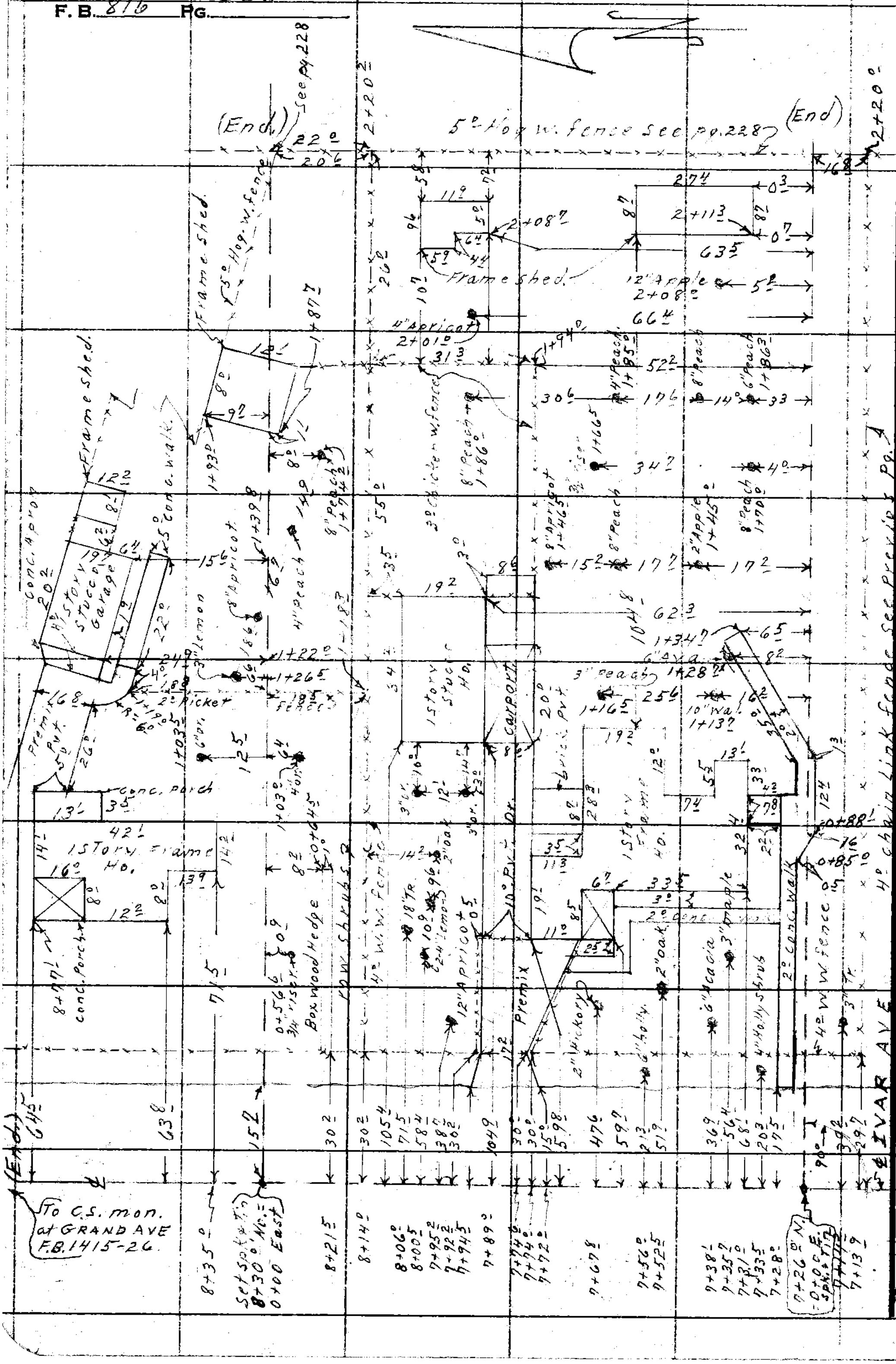

RETURN TO
LOS ANGELES COUNTY SURVEYOR
726 LOS ANGELES COUNTY
ENGINEERING BLDG.

Do not extend notes this side of this line.

Note: Any Additions or Changes on This Sheet Must be Made or Circled in Red Ink With Date and Name of Person Making Change.

Notes Ck'd by Aja	Survey of Lower Azusa Rd.	F. B. 816 Pg. 239
Map No. B-1648-3.	W. O. 7107 Tape No. ____ St'd. ____ °F	
Office Work BAILEY	Surveyed by Holmes	
Checked ____	Notes Holmes Date 12-23-53	
Date ____	Indexed A. C. Johnson	

Contd. Lt. Pg. 238

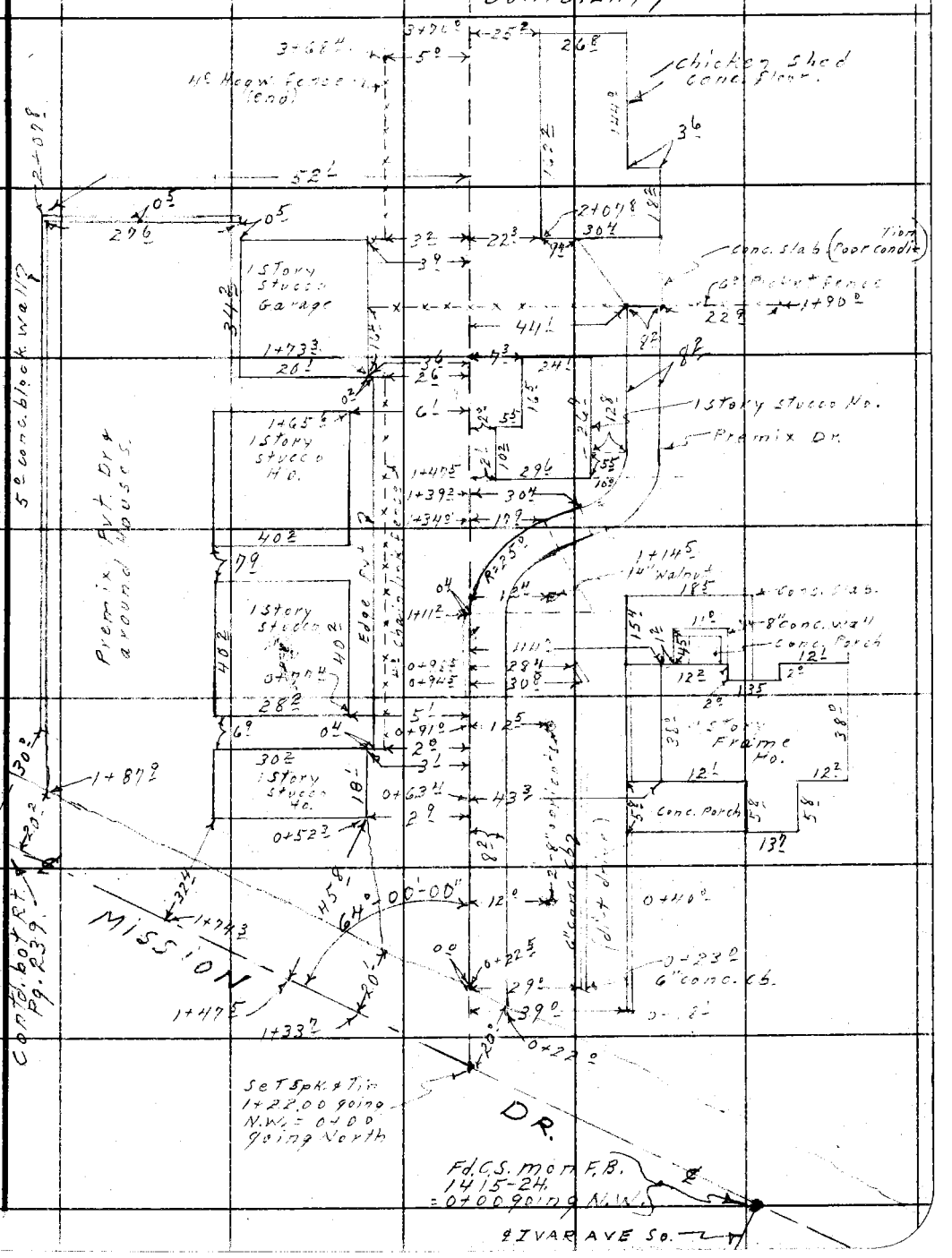

Note: Any Additions or Changes on This Sheet Must be Made or Circled in Red Ink With Date and Name of Person Making Change.

Do not extend notes this side of this line.

RETURN TO
LOS ANGELES COUNTY SURVEYOR
726 LOS ANGELES COUNTY
ENGINEERING BLDG.

76F3096 247 4-53

RETURN TO
LOS ANGELES COUNTY SURVEYOR
726 LOS ANGELES COUNTY
ENGINEERING BLDG.

Note: Any Additions or Changes on This Sheet Must be Made or Circled in Red Ink With Date and Name of Person Making Change.

Do not extend notes this side of this line.

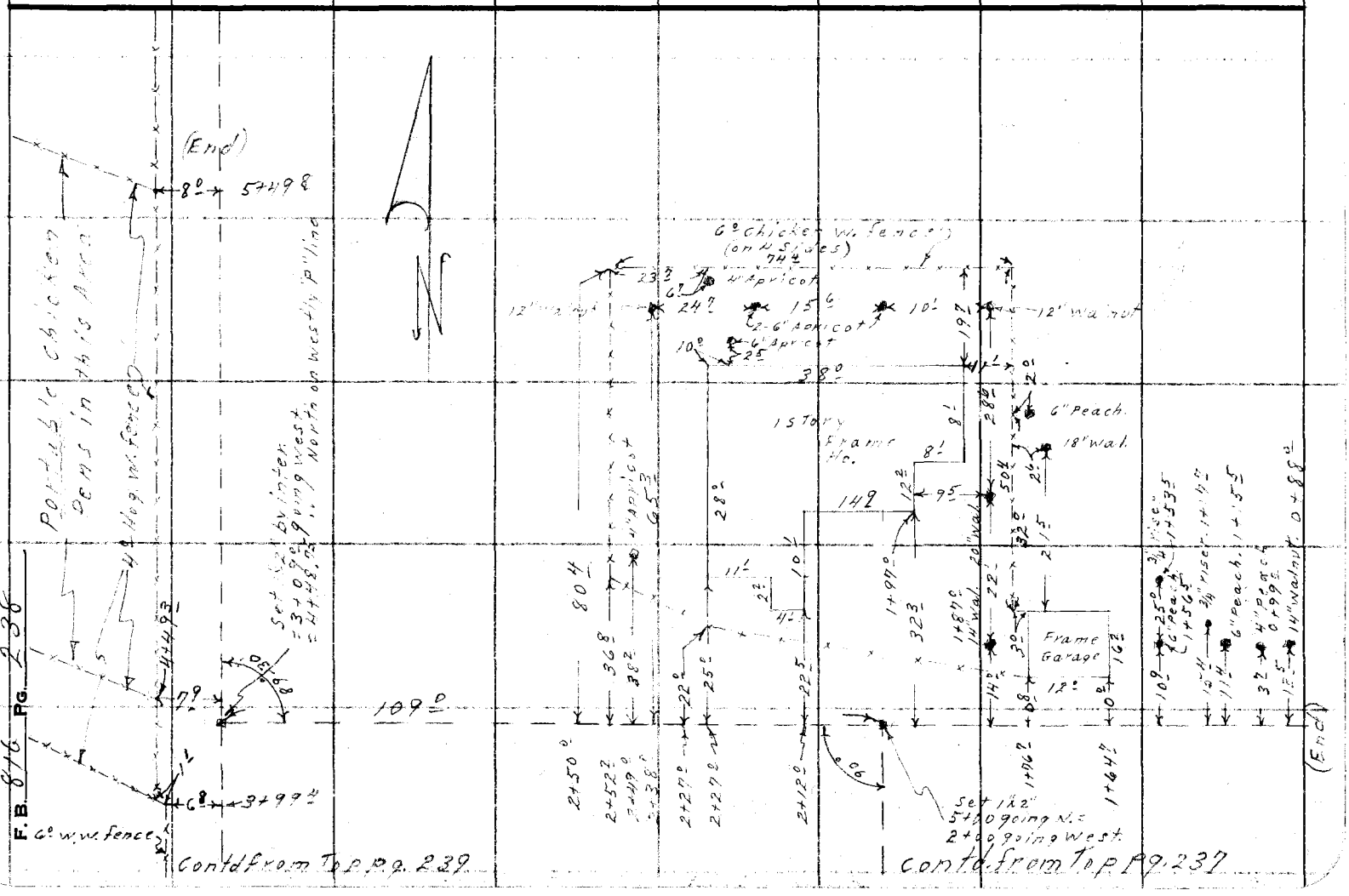

F.B. 816 PG. 236

Notes Ck'd by Aja	Survey of Lower Azusa Rd
Map No. B-1648-3	W. O. 2107 Tape No. St'd. °F
Office Work BAILEY	Surveyed by Holmes
Checked	Notes A.R.B. Date 12-23-53
Date	Indexed C. Johnson

F. B. 576 Pg. 239

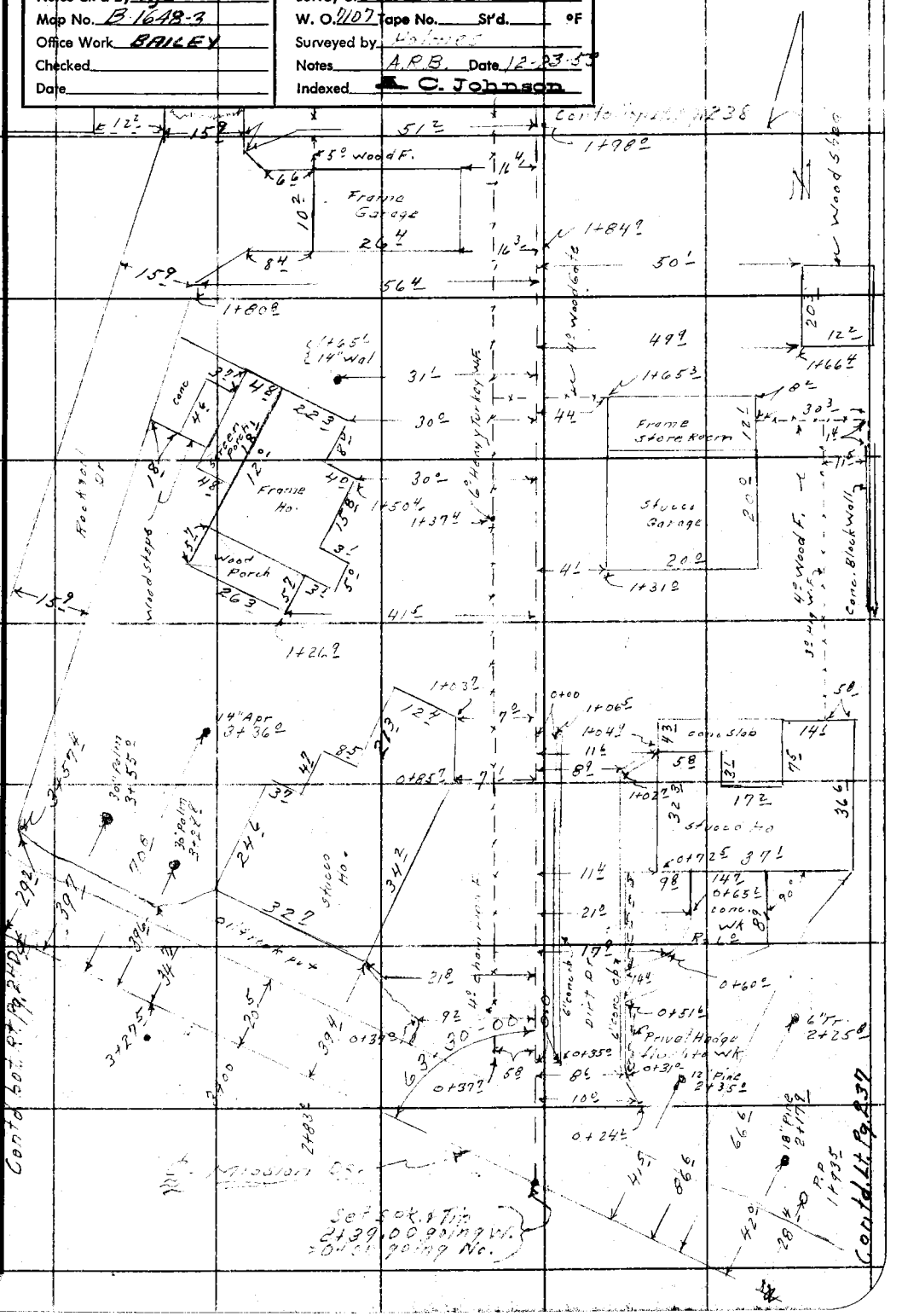

Note: Any Additions or Changes on This Sheet Must be Made or Circled in Red Ink With Date and Name of Person Making Change.

Do not extend notes this side of this line.

RETURN TO
LOS ANGELES COUNTY SURVEYOR
726 LOS ANGELES COUNTY
ENGINEERING BLDG.

76F3098 247 4-53

RETURN TO
LOS ANGELES COUNTY SURVEYOR
726 LOS ANGELES COUNTY
ENGINEERING BLDG.

Note: Any Additions or Changes on This Sheet Must be Made or Circled in Red Ink With Date and Name of Person Making Change.

Do not extend notes this side of this line.

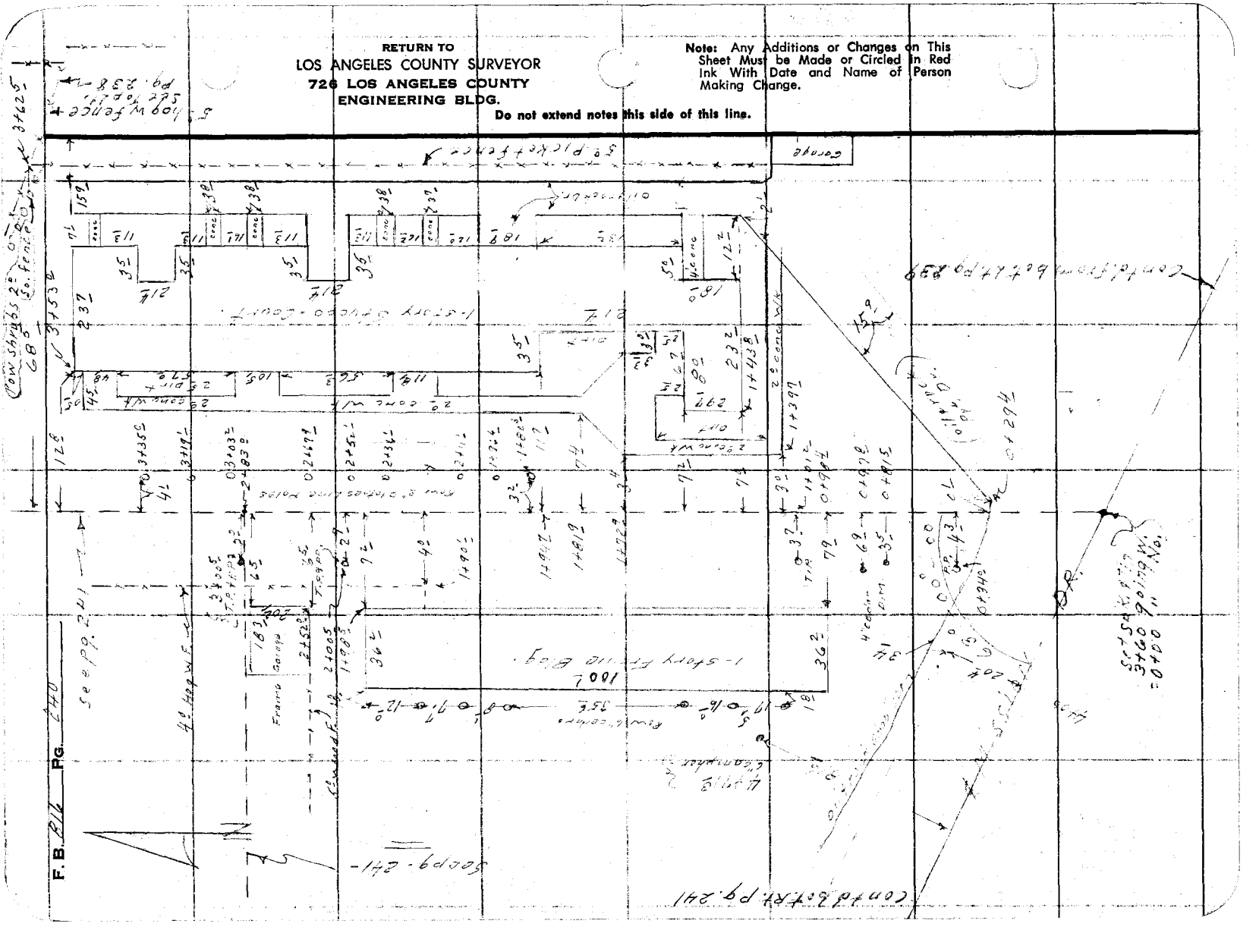

Notes Ck'd by Aja	Survey of LOWER AZUSA Rd
Map No. B-1648-3	W. O. 7107 Tape No. ____ St'd. ____ °F
Office Work BAILEY	Surveyed by Holmes
Checked	Notes A.R.B. Date 12-28-53
Date	Indexed C. Johnson

F. B. 816 PG. 241

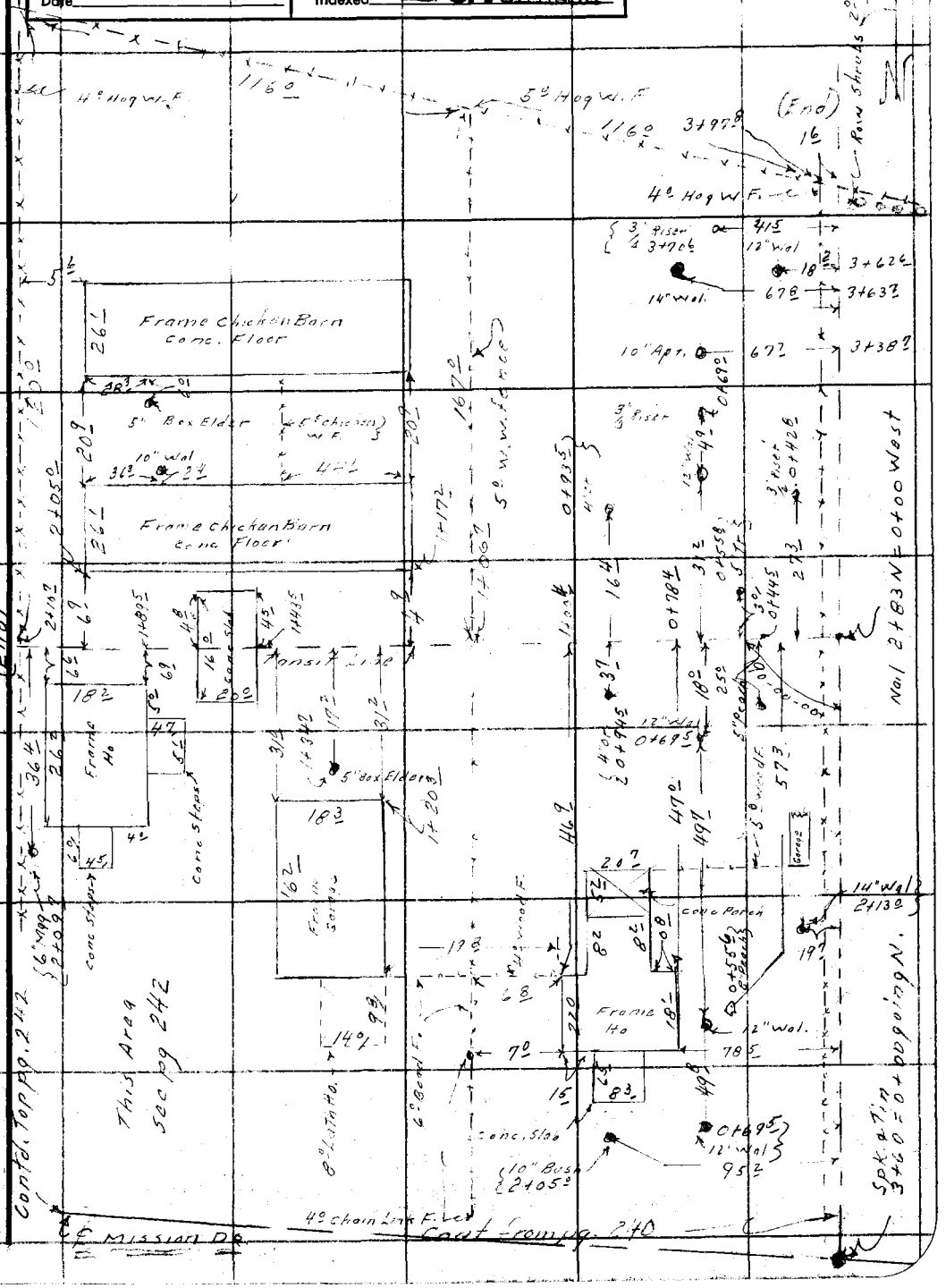

Note: Any Additions or Changes on This Sheet Must be Made or Circled in Red Ink With Date and Name of Person Making Change.

Do not extend notes this side of this line.

RETURN TO
LOS ANGELES COUNTY SURVEYOR
726 LOS ANGELES COUNTY
ENGINEERING BLDG.

76F3098 247 4-53

F.B. 816 PG. 242

Cont. from bot. left pg 241

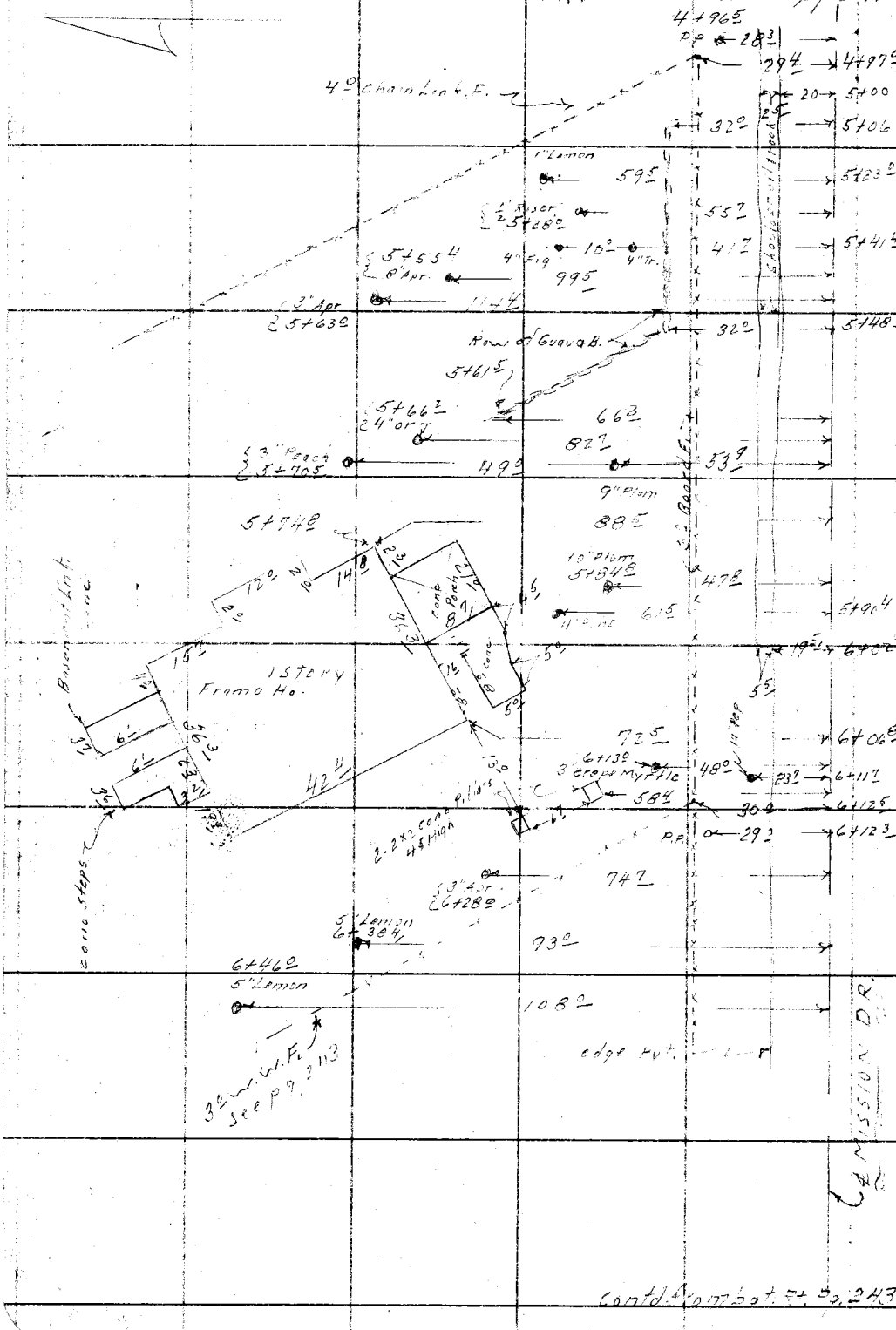

RETURN TO
LOS ANGELES COUNTY SURVEYOR
726 LOS ANGELES COUNTY
ENGINEERING BLDG.

Do not extend notes this side of this line.

Note: Any Additions or Changes on This Sheet Must be Made or Circled in Red Ink With Date and Name of Person Making Change.

27.96

Notes Ck'd by Aja	Survey of LOWER AZUSA Rd.
Map No. B-1648-3	W. O. 7107 Tape No. ____ St'd. ____ °F
Office Work BAILEY	Surveyed by [illegible]
Checked ____	Notes [illegible] Date 12-28-53
Date ____	Indexed C. Johnson

F. B. 816 Pg. 243



Note: Any Additions or Changes on This Sheet Must be Made or Circled in Red Ink With Date and Name of Person Making Change.

Do not extend notes this side of this line.

RETURN TO
LOS ANGELES COUNTY SURVEYOR
726 LOS ANGELES COUNTY
ENGINEERING BLDG.

76F3098 247 4-53

F.B. 816 PG. 244

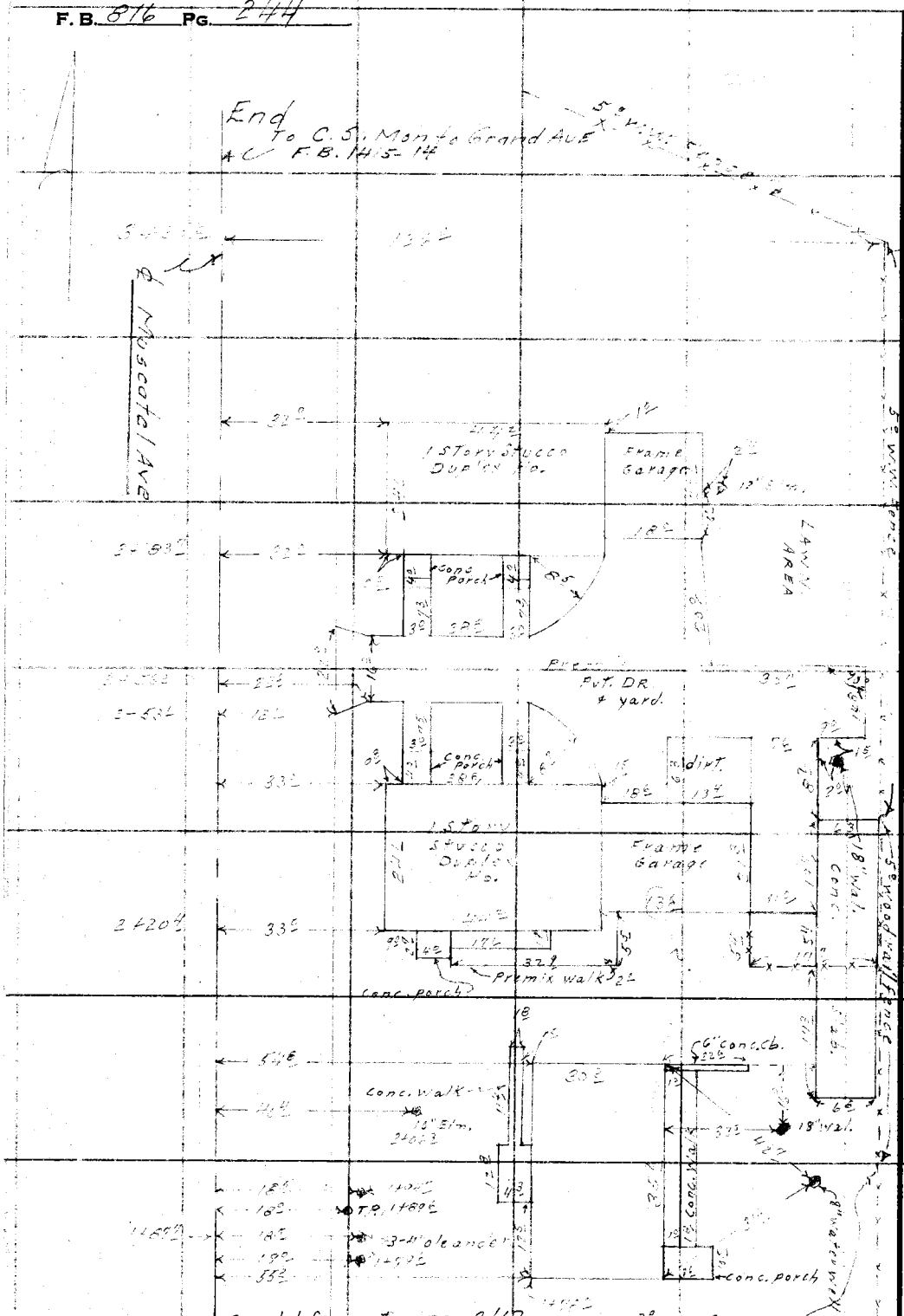

RETURN TO
LOS ANGELES COUNTY SURVEYOR
726 LOS ANGELES COUNTY
ENGINEERING BLDG.
Do not extend notes this side of this line.

Note: Any Additions or Changes on This Sheet Must be Made or Circled in Red Ink With Date and Name of Person Making Change.

Notes Ck'd by Aja	Survey of LOWER AZUSA Rd.
Map No. B-1648-3	W. O. 7107 Tape No. ____ St'd. ____ °F
Office Work BAILEY	Surveyed by D.E. Holmes
Checked ____	Notes Holmes Date 1-6-54
Date ____	Indexed A. C. Johnson

F. B. 816 Pg. 245

(End.)

(To C.S. Mon. at GRAND AVE. F.B. 1415-14

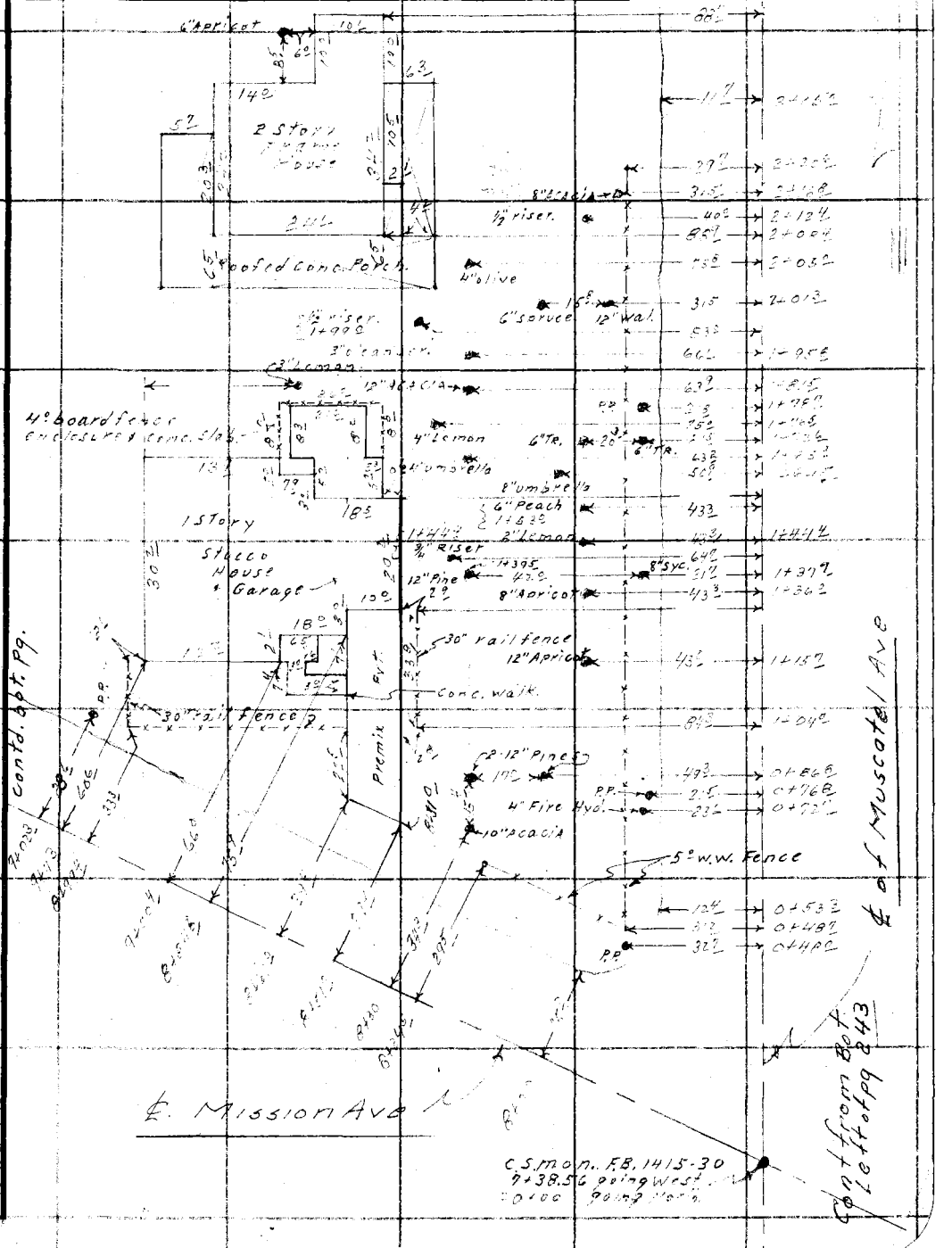

Note: Any Additions or Changes on This Sheet Must be Made or Circled in Red Ink With Date and Name of Person Making Change.

Do not extend notes this side of this line.

RETURN TO
LOS ANGELES COUNTY SURVEYOR
726 LOS ANGELES COUNTY
ENGINEERING BLDG.

76F3099 247 4-53

(End)
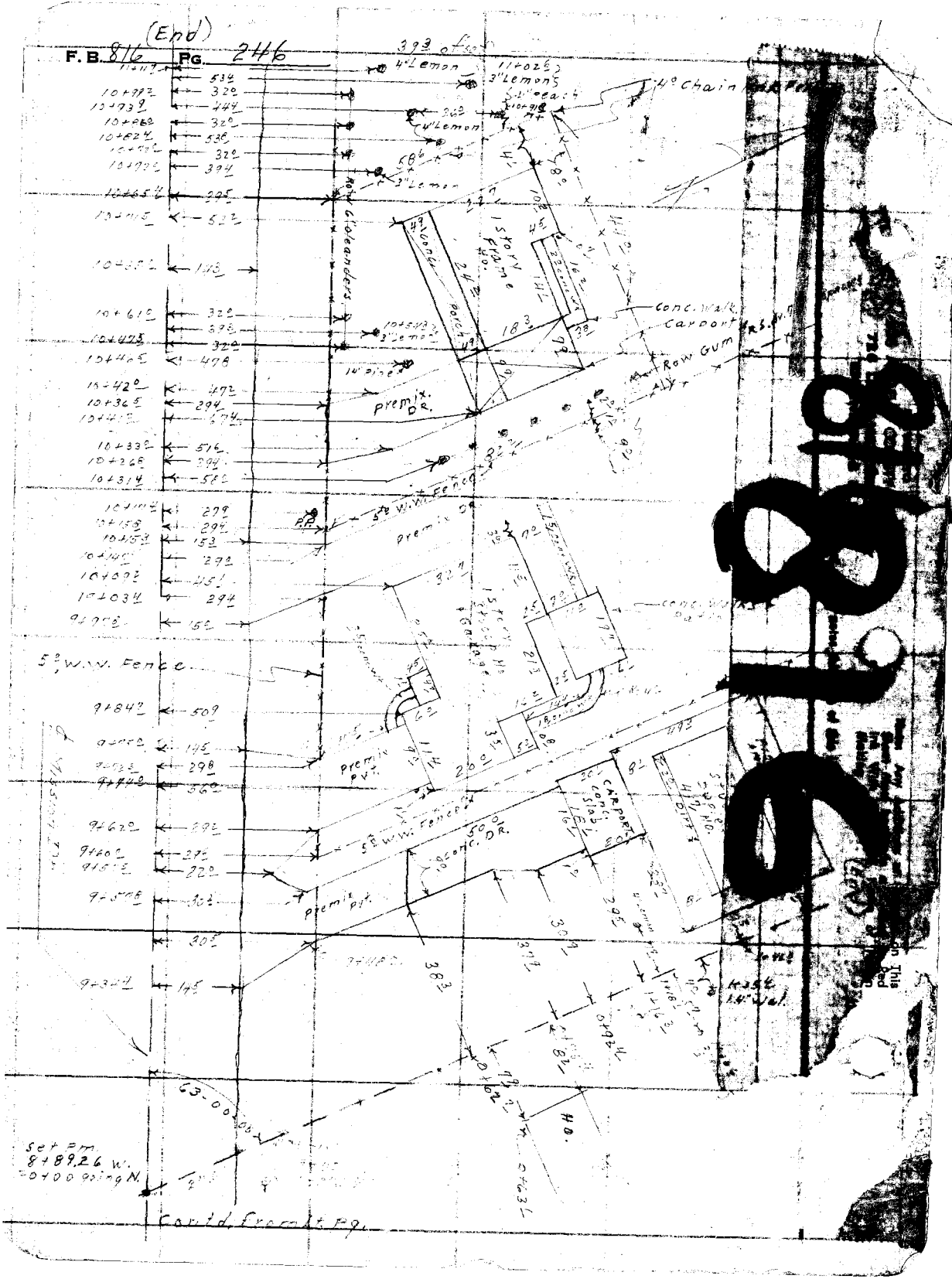
F. B. 816 PG. 246