FORM 247 5M 10-37

RETURN TO
LOS ANGELES COUNTY SURVEYOR
700 HALL OF RECORDS

Note: Any Additions or Changes on This Sheets Must be Made or Circled in **Red Ink** With Date and Name of Person Making Change.

Do not extend notes this side of this line

INDEX TO FIELD BOOK NO. 817

Date	J.N.	Subject	Notes	Pages
		EAST ALTADENA DRAINAGE SYSTEM*DESIGN SURVEYS**		
Sept.'39	6348	**ALAMEDA ST. BRANCH**	℄ & Ties	1-3
			Topog.	5-12
		ALAMEDA ST.-from El Molino Ave. to Santa Rosa Ave.	X-Sect's	13-34
Oct.'39	"	**CALAVERAS ST. BRANCH**	℄ & Ties	35-40
			Topog.	41-44
		CALAVERAS ST.-from Lake Ave. to El Molino Ave.	X-Sect's	45-57
		Pages 59-64 Not Used		
Oct.'39	6348	**MARIPOSA ST. LATERAL**	℄ & Ties	65-70
			Topog.	71-80
		MARIPOSA ST.-from Lake Ave. to Culvert west of Catherine Rd.	X-Sect's	81-102
Oct.'39	6348	**BENCH MARK COMPARISON-STORM DRAIN & ROAD DEPARTMENT**	B.M. Levels & List	103-112 D
		El.Molino Ave., Lake Ave. & Mendocino St., Concha St.; Santa Anita Ave. Etc.		
		CROSS SECTIONS		
Oct.'39	6348	ALAMEDA ST.-from El Molino ave. to Crawford Ave.	X-Sect's	113-121
" "	"	MARIPOSA ST.-from Maiden Lane to 150'E. of ℄ Mar Vista Ave.	" "	123-135
Nov.'39	"	MAIDEN LANE-from Beverly Way to Marcheta St.	" "	137-146
" "	"	LAKE AVE.-from Pine St. to Palm Ave.(to east)	" "	147-161
Jan.'40	"	**WOODBURY ROAD*CALAVERAS ST. LINE** In R/W east of Santa Rosa Ave. & In	℄ & Ties	163-168
			Topog.	169-182
		Calaveras St.-from Woodbury Rd. to Santa Rosa Ave.	X-Sect's.	183-205

Notes Ck'd by
Map No.
Office Work
Checked
Date

Survey of
W. O. Tape No. St'd of
Surveyed by
Notes Date
Indexed A. C. Jordan

F.B. 817 PG. Index

F.B. _____ PG. _____

INDEX TO FIELD BOOK NO. 817

Date	J.N.	Subject	Notes	Pages
Mar.'44	8293 6353	PALM AVENUE LINE On Palm Ave., Mt. Curve Ave. & Poppy Fields Dr.-from Rubio Wash to Lake Ave.	℄ & Ties Topog. X-Sect's	207-216 217-230 231-265

RETURN TO
LOS ANGELES COUNTY SURVEYOR
700 HALL OF RECORDS

Note: Any Additions or Changes on This Sheets Must be Made or Circled in **Red Ink** With Date and Name of Person Making Change.

Do not extend notes this side of this line

Notes Ck'd by D M Finley	Survey of E. Altadena DS Sec A	F.B. 817 Pg. 1
Map No. B-1577	W. O. 6348 Tape No. 077 St'd 84 °F	
Office Work	Surveyed by Brunty	
Checked	Notes Date 9-25-39	
Date	Indexed A. C. Johnson	

EAST ALTADENA DRAINAGE SYSTEM SECTION "A"

J.N. 6348

ALAMEDA ST. BRANCH

From EL MOLINO AVE. to SANTA ROSA AVE.

℄ SURVEY

For Topography See Pgs. 5 to 12 Incl.

For X Sections See Pgs. 13 To 34 Incl.

J. E. Brunty
H. M. Smith
N. A. Van [illegible]
J. L. Willey
N. R. Smith

RECEIVED W.I.G. 10-2-39
PROGRESSED C.V.C. 9-25, 26, -39
BOOK INDEXED
MAP INDEXED
RECORD INDEXED
CARD INDEXED A.E.T. 4-12-40
REDUCED
CHECKED
B. M.s ADJUSTED
B. M.s LISTED

Note: Any Additions or Changes on This Sheets Must be Made or Circled in Red Ink With Date and Name of Person Making Change.

Do not extend notes this side of this line

RETURN TO
LOS ANGELES COUNTY SURVEYOR
700 HALL OF RECORDS

FORM 247 5M 10-37

F.B. 817 PG. 2

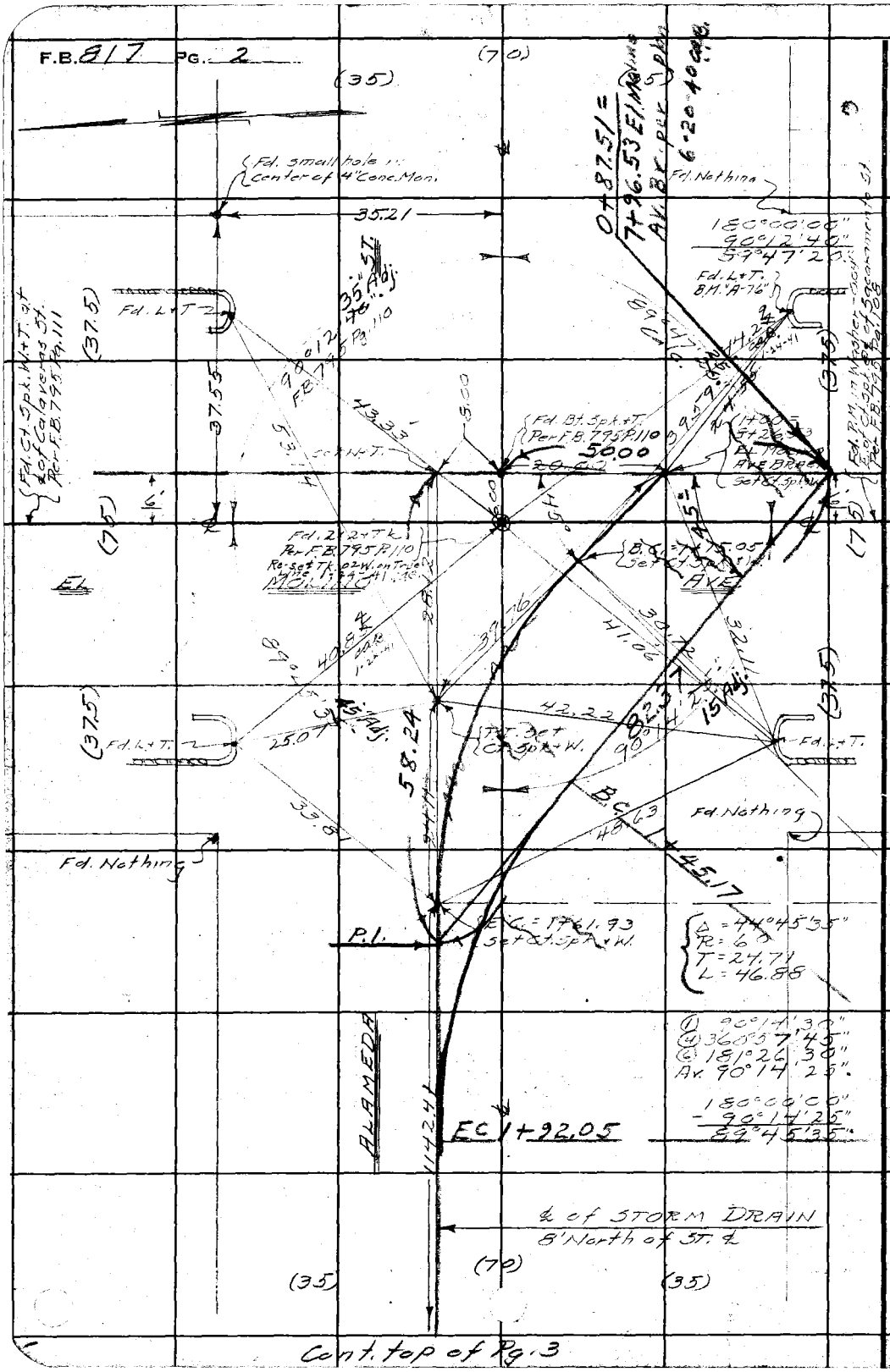

Cont. top of Pg. 3

RETURN TO
LOS ANGELES COUNTY SURVEYOR
700 HALL OF RECORDS

Do not extend notes this side of this line

Note: Any Additions or Changes on This Sheets Must be Made or Circled in Red Ink With Date and Name of Person Making Change.

Notes Ck'd by D. M. Finley	Survey of E. Altadena D.S. Sec A	F.B. 847 Pg. 3
Map B-1677	W. O. 6342 Tape No. 077 Std. 54 of	
Office Work	Surveyed by Brunty	
Checked	Notes Date 7-2-47	
Date	Indexed A. C. Johnson	

From Bot. of Pg. 2

S.D. Ends At Sta. 5+94 Per Plans 6-27-40

(35) (70) (35)

℄ of Storm Drain 8' North of St. ℄

① 70°10'15"
④ 360°41'20"
⑥ 181°01'30"
Av. 90°10'45" 10"

① 89°50'00"
④ 359°19'45"
⑥ 178°57'45"
Av. 89°49'57½" 50"

Fd. Bt. 3pk. in Ch. B.M. "A 70"

Fd. W. 3pk. in Conc. Gutter

Fd. Nail and Copper Plate Marked R.E. 1265" in Conc. filled 2" I.P.

35.10 35.03

Fd. L+T. in Ch.

Set L+T.

15 Adj.

114.24

89°49'45" Adj.

Fd. Ch. Spk. W. at ℄ of Calaveras St. Per F.B. 795 Pg. 141 + F.B. 873 Pg. 23

Fd. 2½ + Tk. at ℄ of Sacramento St. Per F.B. 795 Pg. 139

(37.5) (37.5) (37.5) (37.5)

37.50 37.50

Set Ch. Spk. W. ℄

13+04.34

8.00

Fd. 1x2 + Nail Per F.B. 795 Pg. 140 Replaced 1x2 W. + ¾" I.P. P/L + Tk. Flush 3-5-41 J.A.B.

SANTA ROSA AVE

(7.5) (7.5)

(37.5) (37.5)

37.48 37.57

33.5 37.64 45.60 48.20 45.80 52.97

00" Adj.

Fd. L+T.

Fd. Nail in Conc. Filled 3½" Casing

Fd. L+T.

Fd. L+T. on Flashing

35.05 35.08

54°00'00" Adj.

Fd. Nail in Conc. Filled 3½" Casing

① 89°54'00"
④ 359°25'45"
⑥ 179°23'30"
Av. 89°53'55"

① 90°06'00"
④ 360°24'00"
⑥ 180°36'15"
Av. 90°06'02½" 61

ALAMEDA

(35) (35)

(70)

Fd. Ch. Spk. W. + T. @ ℄ of Santa Anita Ave Per Pg. 75

77

Note: Any Additions or Changes on This Sheets Must be Made or Circled in Red Ink With Date and Name of Person Making Change.

Do not extend notes this side of this line

RETURN TO
LOS ANGELES COUNTY SURVEYOR
700 HALL OF RECORDS

FORM 247 5M 10-37

RETURN TO
LOS ANGELES COUNTY SURVEYOR
700 HALL OF RECORDS

Note: Any Additions or Changes on This Sheets Must be Made or Circled in **Red Ink** With Date and Name of Person Making Change.

Do not extend notes this side of this line

F.B. 817 PG. 4

Notes Ck'd by	Survey of E. Altadena D.3.5--A	F.B. K1-1 Pg. 5
Map No.	W. O. 6348 Tape No. 077 St'd 54 of	
Office Work	Surveyed by Brunty	
Checked	Notes " Date 9-26-39	
Date	Indexed A. C. Johnson	

EAST ALTADENA DRAINAGE SYSTEM SECTION "A"

JN 6348

ALAMEDA ST. BRANCH

From EL MOLINO AVE to SANTA ROSA AVE

TOPOGRAPHY

For ℄ Survey See Pgs. 1 to 4 Incl.
For X-Sections See Pgs. 10 to 34 Incl.

C.E. Brunty
H.M. Smith
M.A. Van Deren
J.L. Willey
N.R. Smith

RECEIVED W.I.G. 10-2-39
PROGRESSED C.V.C. - 9-26, 27
BOOK INDEXED
MAP INDEXED
RECORD INDEXED
CARD INDEXED A.E.T. 4-12-40
REDUCED
CHECKED
B. M.s ADJUSTED
B. M.s LISTED

Note: Any Additions or Changes on This Sheets Must be Made or Circled in Red Ink With Date and Name of Person Making Change.

Do not extend notes this side of this line

RETURN TO
LOS ANGELES COUNTY SURVEYOR
700 HALL OF RECORDS

FORM 247 5M 10-37

F.B. 817 PG. 6

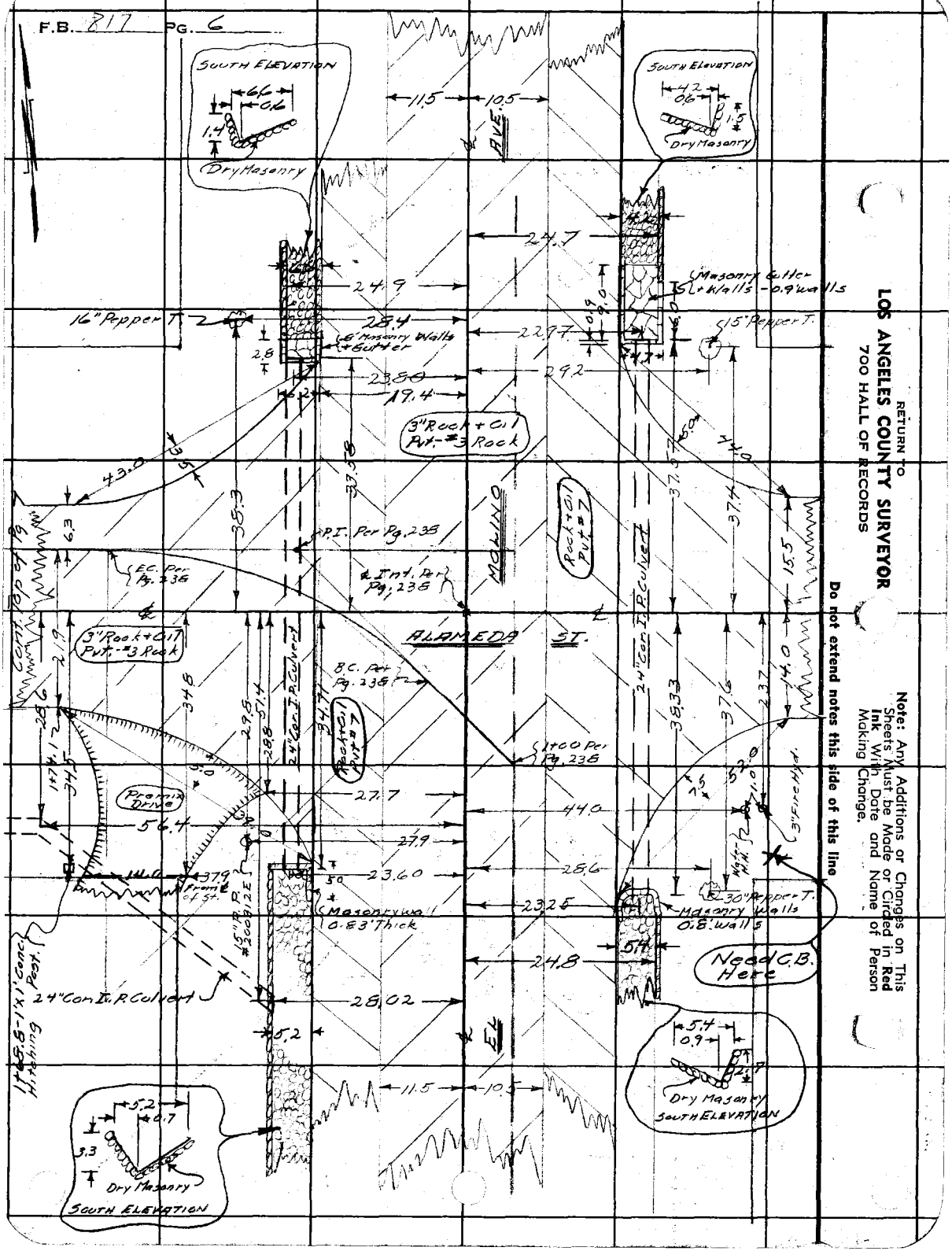

RETURN TO
LOS ANGELES COUNTY SURVEYOR
700 HALL OF RECORDS

Note: Any Additions or Changes on This Sheets Must be Made or Circled in **Red Ink** With Date and Name of Person Making Change.

Do not extend notes this side of this line

Notes Ck'd by	Survey of E. Altadena D.S. Sec A	F.B. 611 Pg. 7
Map No.	W. 06345 Tape No. 077 St'd 64 °F	
Office Work	Surveyed by Brunty	
Checked	Notes " Date 9-27-37	
Date	Indexed [redacted]	

From Pg. 6 Left

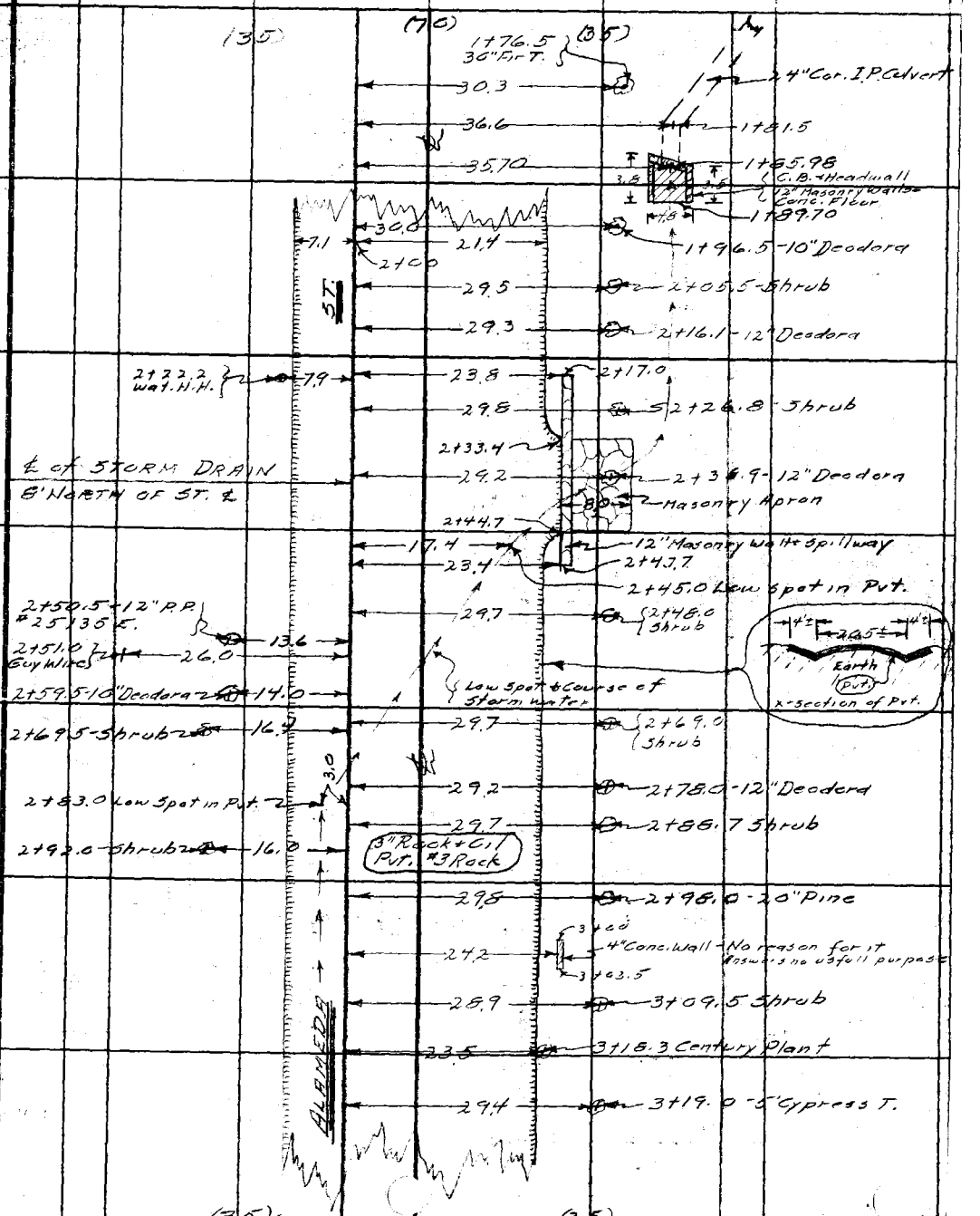

Cont. Top of Pg 8

Note: Any Additions or Changes on This Sheets Must be Made or Circled in Red Ink With Date and Name of Person Making Change.

Do not extend notes this side of this line

RETURN TO
LOS ANGELES COUNTY SURVEYOR
700 HALL OF RECORDS

FORM 247 5M 10-37

From Bot of Pg. 7

F.B. 817 PG. 8

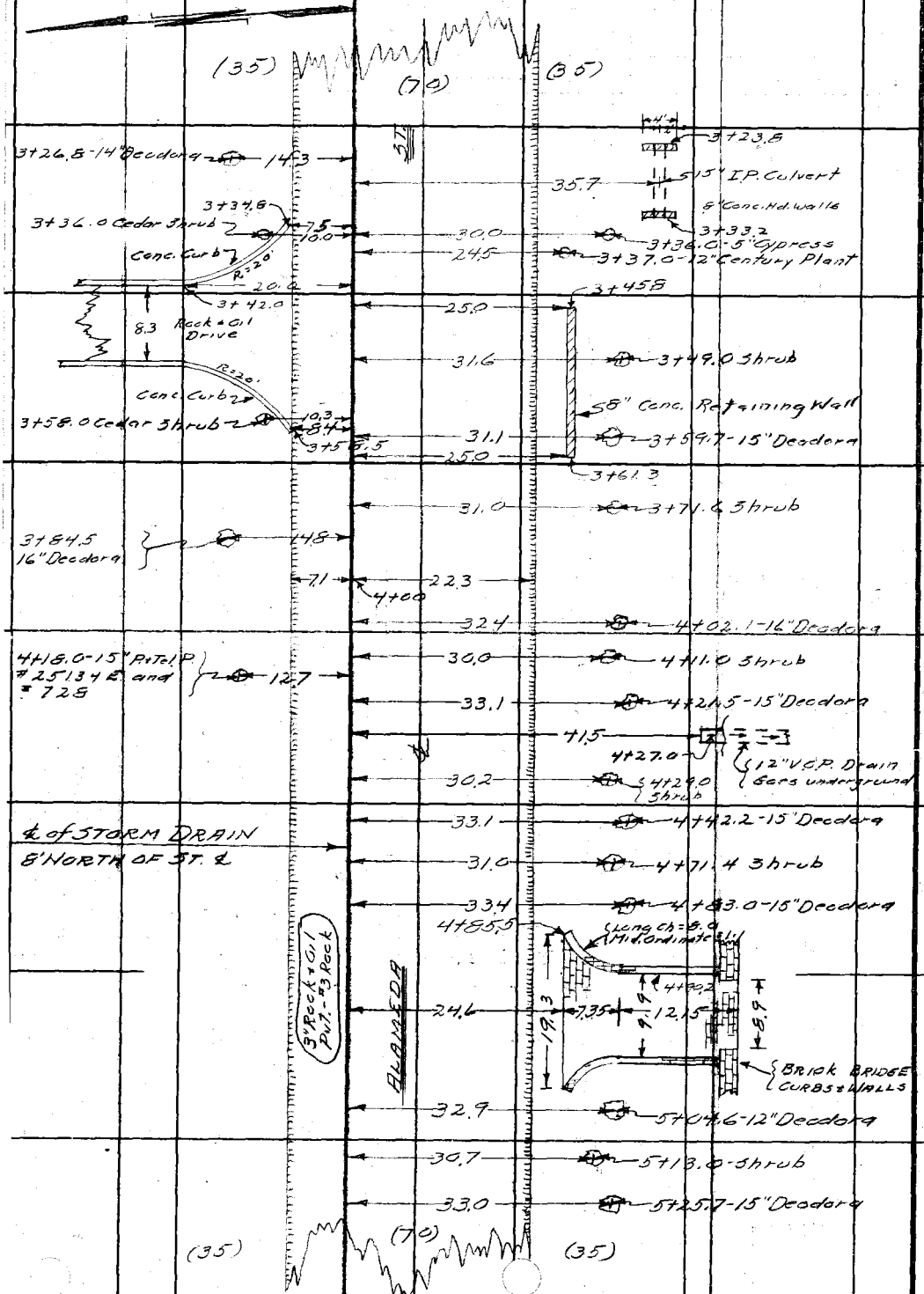

Cont. top of Pg. 9

RETURN TO
LOS ANGELES COUNTY SURVEYOR
700 HALL OF RECORDS

Do not extend notes this side of this line

Note: Any Additions or Changes on This Sheets Must be Made or Circled in Red Ink With Date and Name of Person Making Change.

Notes Ck'd by	Survey of E. Altadena DSSc-A	F.B. 517 Pg. 9
Map No.	W. O. 6348 Tape No. 077 St'd 54 of	
Office Work	Surveyed by Brunty	
Checked	Notes " Date 9-27-39	
Date	Indexed A. C. Johnson	

From Bot. of Pg. 8



Cont. top of Pg. 10

Note: Any Additions or Changes on This Sheets Must be Made or Circled in Red Ink With Date and Name of Person Making Change.

Do not extend notes this side of this line

RETURN TO
LOS ANGELES COUNTY SURVEYOR
700 HALL OF RECORDS

FORM 247 5M 10-37

From Bot. of Pg. 9

F.B. 817 PG. 10

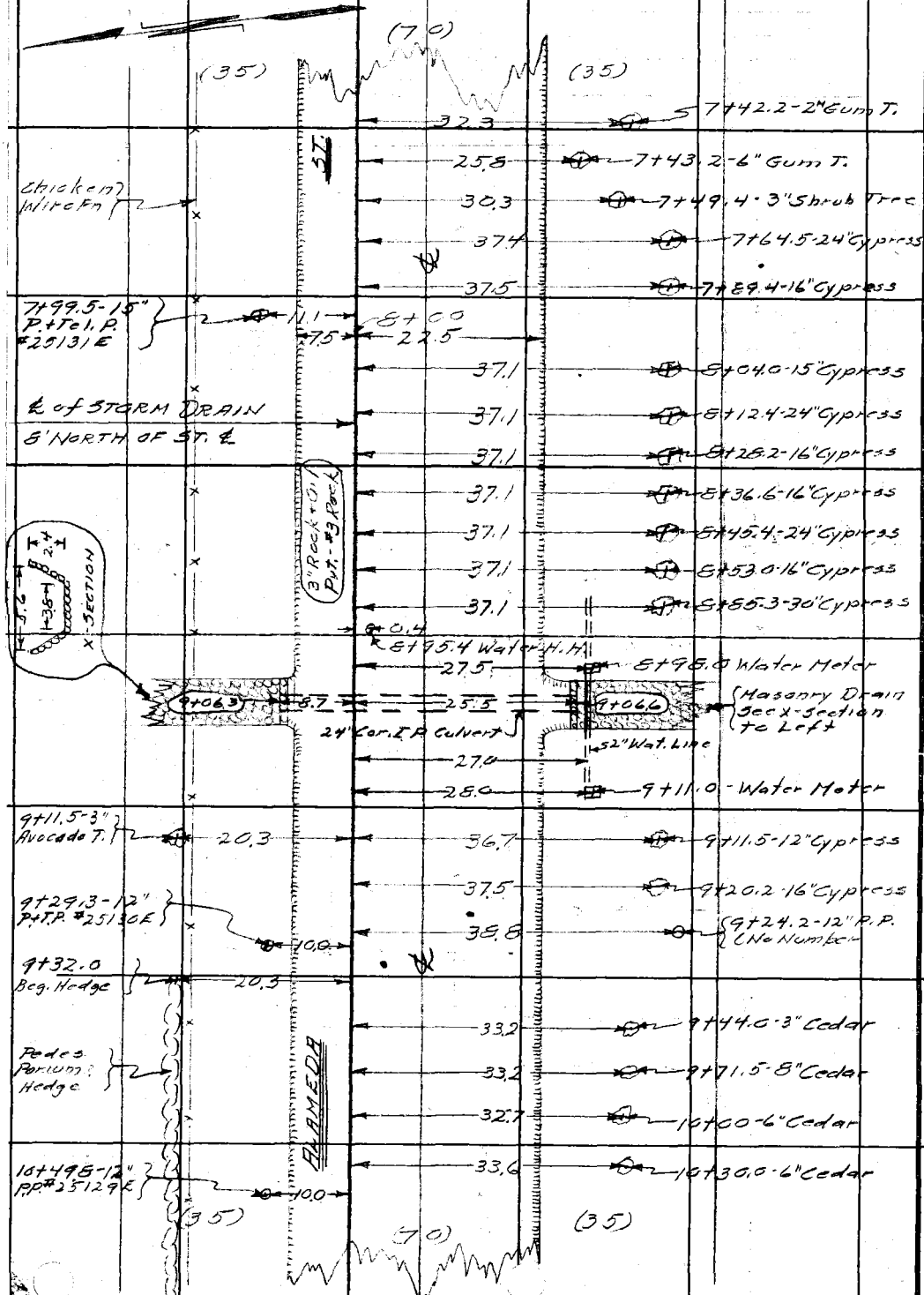

Cont. Top of Pg. 11

RETURN TO
LOS ANGELES COUNTY SURVEYOR
700 HALL OF RECORDS

Do not extend notes this side of this line

Note: Any Additions or Changes on This Sheets Must be Made or Circled in Red Ink With Date and Name of Person Making Change.

Notes Ck'd by	Survey of E. Altadena D.C. Sec. A	F.B. 817 Pg. 11
Map No.	W. O. 6348 Tape No. 077 St'd 54 °F	
Office Work	Surveyed by Brunty	
Checked	Notes " Date 9-29-37	
Date	Indexed A. C. Johnson	

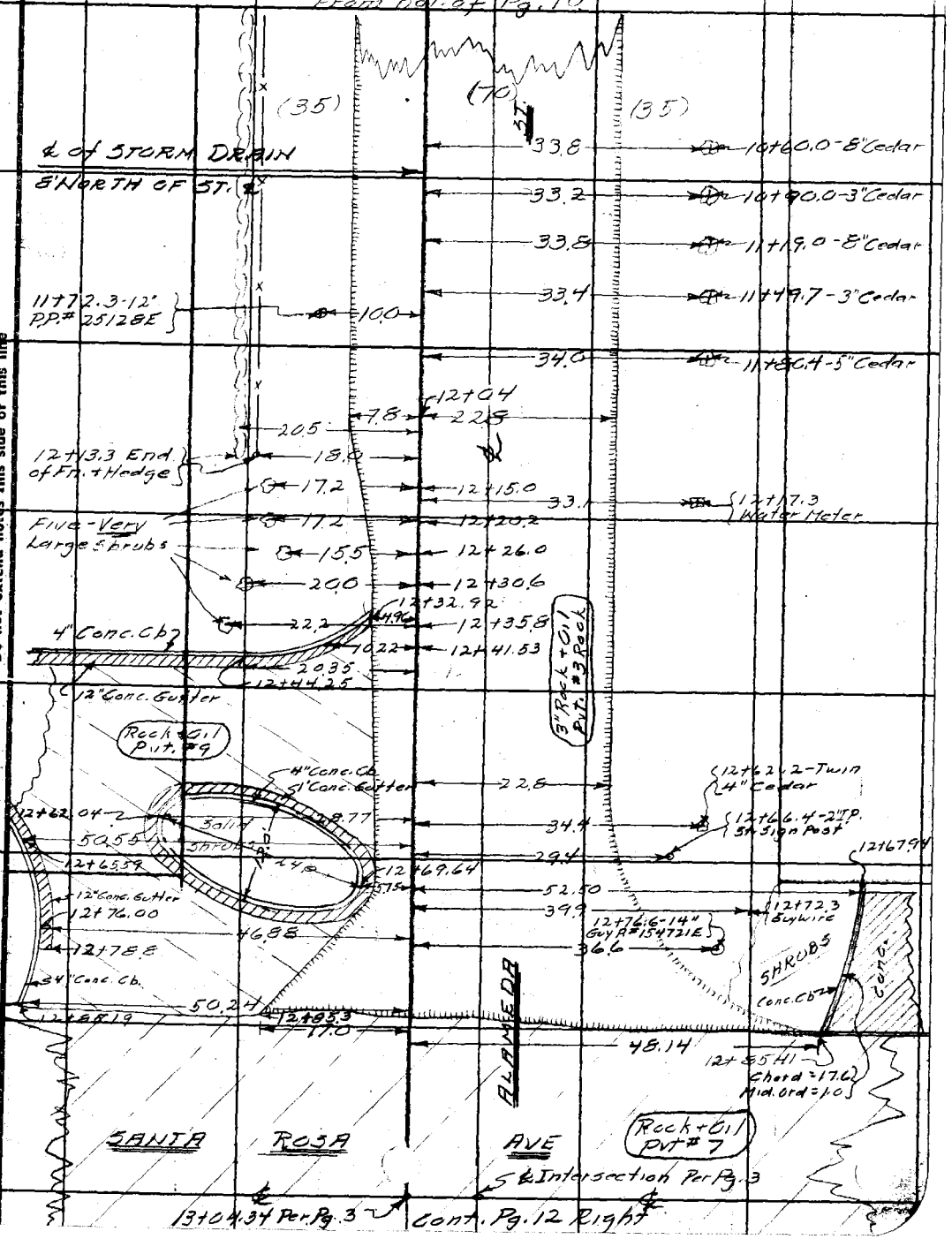

Note: Any Additions or Changes on This Sheets Must be Made or Circled in Red Ink With Date and Name of Person Making Change.

Do not extend notes this side of this line

RETURN TO
LOS ANGELES COUNTY SURVEYOR
700 HALL OF RECORDS

FORM 247 5M 10-37

F.B. 817 PG. 12

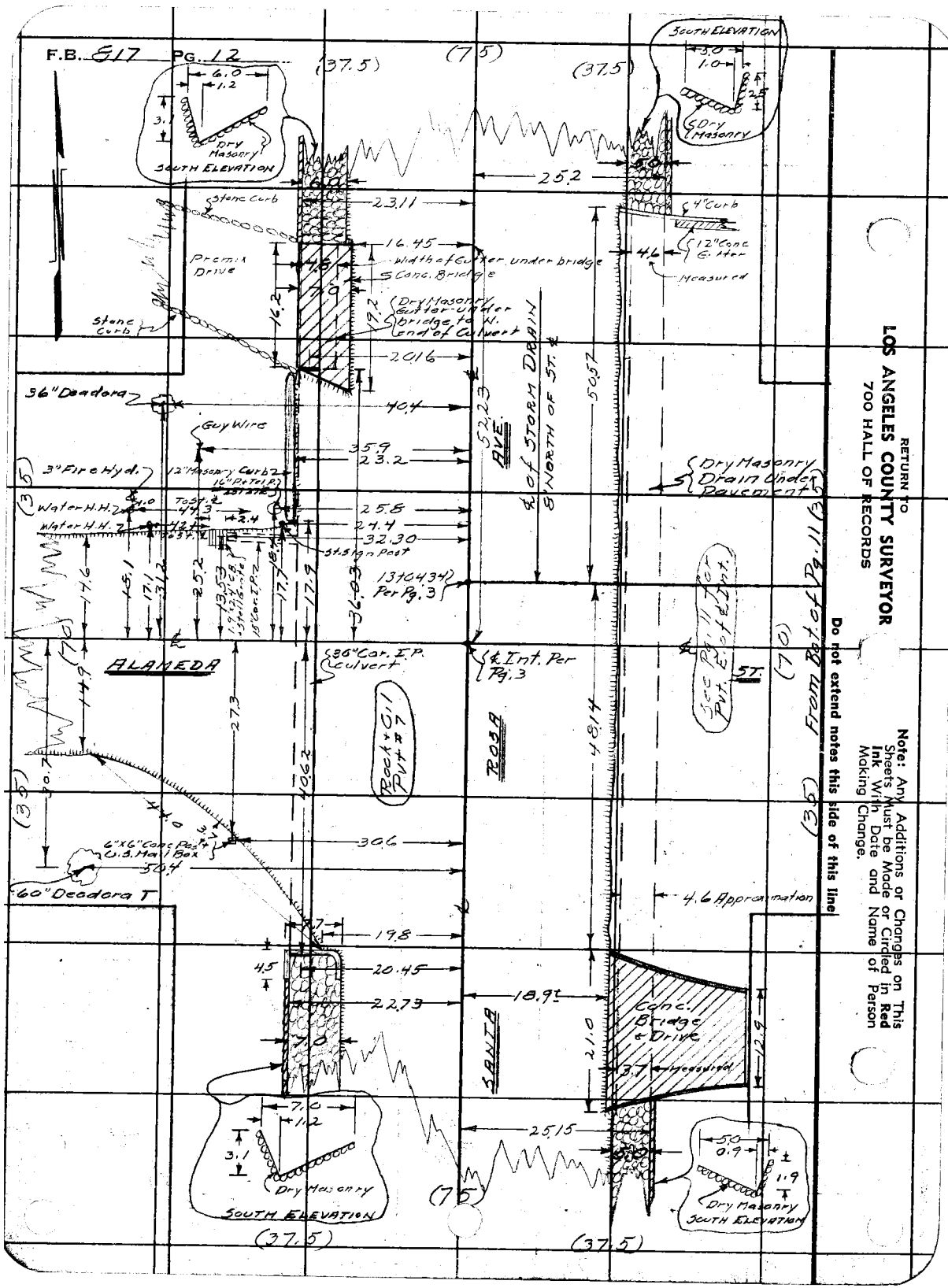

RETURN TO
LOS ANGELES COUNTY SURVEYOR
700 HALL OF RECORDS

Do not extend notes this side of this line

Note: Any Additions or Changes on This Sheets Must be Made or Circled in **Red Ink** With Date and Name of Person Making Change.

Profile No.	Notes Red.	Plotted	Job No.	Division No.	F B. 711 PG. 13
	Date	Date	Survey of		
X-Sec. No.	Notes Chkd.	Checked	Survey by B	Notes S.	Date 7-21-39
	Date	Date	Map No.	Indexed	Date

J.N. 6343

CROSS SECTION

[illegible] STREET BRANCH

FROM EL MONTE AVE WEST TO SANTA ANITA AVE.

FOR 4 NOTES SEE PAGES 1 TO 4 INCL.

FOR TOPOGRAPHY SEE PAGES 5 TO 12 INCL.

[illegible]

RECEIVED

PROGRESSED

BOOK INDEXED

MAP INDEXED

RECORD INDEXED

CARD INDEXED A.F.T. 4-12-40

REDUCED

CHECKED

B. M.s ADJUSTED

B. M.s LISTED

RECEIVED W.I.G. 10-2-39

REDUCED In Field

CHECKED C.V.C. 10-2,3,-39

STATION	B. S.	H. I.	F. S.	ELEV.
	Prog. C.V.C. 9-29-39			

NOTE: ANY ADDITIONS OR CHANGES ON THIS SHEET MUST BE MADE OR CIRCLED IN RED INK, WITH DATE AND NAME OF PERSON MAKING CHANGE

Do not extend notes this side of this line

PLEASE RETURN TO LOS ANGELES COUNTY SURVEYOR 700 HALL OF RECORDS

Form 307 5M 5-39

Form 307 5M 5-39

PLEASE RETURN TO
LOS ANGELES COUNTY SURVEYOR
700 HALL OF RECORDS

NOTE: ANY ADDITIONS OR CHANGES ON THIS SHEET MUST BE MADE OR CIRCLED IN RED INK, WITH DATE AND NAME OF PERSON MAKING CHANGE

Do not extend notes this side of this line

STATION	B. S.	H. I.	F. S.	ELEV.	ALAMEDA STREET
B.M.#A-76				1159.85	B.M.#A-76 Elev 1159.850 L.B. 778-P4 El. Molino Ave & Alameda St. S.E. Cor. L&N in Culv. H.W.
⊼	771	1167.56			
℄ INT.			648	116[illegible]	INT EL MOLINO AVE & ALAMEDA ST.
37.5' E ℄ INT.			608	[illegible]	℄ " "
"			521	116[illegible]	9' NORTH.
"			531	[illegible]	21' " N. edge Pav.
"			23	116[illegible] 3	30' "
"			20	1165 6	30' " Pr. Cor.
"			634	[illegible]	10' SOUTH
"			700	1160 [illegible]	21' " edge Pav.
"			[illegible]	116[illegible] 1	24' "
"			7[illegible]	115[illegible] 7	28' " bot ditch
"			[illegible]	116[illegible]	35' " Prop. Cor.
87.5' EAST ℄ INT.			531	[illegible] 25	℄ ALAMEDA
"			51[illegible]	116[illegible] 37	8' NORTH
"			525	[illegible]	15' " edge Pav.
"			31	1164 [illegible]	22' "
"			25	1165 1	35' "
"			538	1162 [illegible]	7' SOUTH.

F.B. 217 PG. 14 Job No. 6348 Division No. Notes Red. Plotted Profile
Survey of ALAMEDA D.S. Sec. A Date Date No.
Survey by S. Notes S. Notes Chkd. C.V.C. Checked X-Sec.
Indexed Date Date 10-2-39 Date No.

Form 307 5M 5-39

PLEASE RETURN TO
LOS ANGELES COUNTY SURVEYOR
700 HALL OF RECORDS

NOTE: ANY ADDITIONS OR CHANGES ON THIS SHEET MUST BE MADE OR CIRCLED IN RED INK, WITH DATE AND NAME OF PERSON MAKING CHANGE

Do not extend notes this side of this line

STATION	B. S.	H. I.	F. S.	ELEV.	ALAMEDA STREET	
		1167.56				
87.5 E	℄ INT		5 40	1162 12	4' SOUTH	
			5 4	1162 9	8' "	
			6 4	1161 2	22' "	
			7 2	1160 4	25 "	bot ditch
	"		[illegible]	1162 1	[illegible]	
	"		5 8	1161 8	[illegible] "	[illegible]
287.5 E	℄ INT		[illegible]	1162 72	℄ ALAMEDA ST.	
			[illegible]	1162 7[illegible]	[illegible]	
			4 93	1162 63	16' "	[illegible]
			[illegible]	[illegible]	22 "	
	"		2 3	1165 [illegible]	35' "	P.L.
			[illegible]	1162 70	7' SOUTH	
			[illegible]	1162 [illegible]	[illegible] "	[illegible]
			3 7	1161 9	20' "	
			[illegible]	[illegible]	22' "	bot ditch
			[illegible]	1163 3	29' "	
			4 3	1163 3	[illegible] "	P.L.
[illegible]	℄ INT		7 59	1158 97	℄ [illegible] AVE.	
	"		8 76	1158 80	10' WEST	
	"		8 88	58 68	20' "	

Profile No. ____ Notes Red. ____ Plotted ____ Job No. 1916 Division No. ____ F B. [illegible] PG. [illegible]

X-Sec. No. ____ Date ____ Date ____ Survey of [illegible] SEC A.

Notes Chkd. CVC Checked ____ Survey by B Notes S Date 9-27-39

Date 10-2-39 Date ____ Map No. ____ Indexed C. Johnson Date ____

Form 307 5M 5-39

PLEASE RETURN TO
LOS ANGELES COUNTY SURVEYOR
700 HALL OF RECORDS

NOTE: ANY ADDITIONS OR CHANGES ON THIS SHEET MUST BE MADE OR CIRCLED IN RED INK, WITH DATE AND NAME OF PERSON MAKING CHANGE

Do not extend notes this side of this line

F.B. 211 Pg. 16 | Job No. 6345 | Division No. | Notes Red. | Plotted | Profile No.
Survey of PASADENA DS Sec. 4 | Date | Date | X-Sec. No.
Survey by B | Notes S. | Notes Chkd. C.V.C. | Checked
Indexed | Date | Date 10-2-39 | Date

STATION	B. S.	H. I.	F. S.	ELEV.	ALAMEDA STREET	
		1161.56				
35'50 E	TWT		8.41	[illegible]	2 S. WEST	edge pav.
"			8.77	1158.79	37½ "	Prop. C.S.
"			[illegible]	1152.[illegible]	7' FIRST	
"			5.23	115[illegible].83	12' "	edge pav.
"			6.[illegible]	[illegible]	39' "	
85'50 "	TWT		[illegible]	1155.13	16 E. [illegible]	
"			11.62	1155.74	16' WEST	
"			12.48	115[illegible]	20' "	edge pavt
"			13.10	1155.86	22.81 "	Left "
"			[illegible]	1155.79	35.[illegible] "	Top wall
"			11.77	1155.[illegible]	10' WEST	
"			11.20	1155.76	4' "	Top (edge pav)
"			12.91	1152.65	24' "	Bot. Left
"			12.81	[illegible]	22' "	Top wall
23.[illegible] E	8.33.36		10.76	[illegible]	Pl. mt. 24" Cor. I.H. (S.E. Cor)	
23.60 WEST	32.71 "	"	11.31	[illegible]	" " " "	" (S.W. Cor)
28.02 "	51.4 "	"	[illegible]	[illegible]	" " " "	"
[illegible]			7.77	[illegible]	Top H.W.	
S.W "			5.36	[illegible]	" "	

Form 307 5M 5-39

PLEASE RETURN TO
LOS ANGELES COUNTY SURVEYOR
700 HALL OF RECORDS

NOTE: ANY ADDITIONS OR CHANGES ON THIS SHEET MUST BE MADE OR CIRCLED IN RED INK, WITH DATE AND NAME OF PERSON MAKING CHANGE

Do not extend notes this side of this line

STATION	B. S.	H. I.	F. S.	ELEV.	ALAMEDA [illegible]
[illegible]		[illegible]	[illegible]	1163 27	[illegible]
"			[illegible]	[illegible]	10' EAST
"			[illegible]	1163 [illegible]	[illegible] edge [illegible]
"			[illegible]	[illegible]	[illegible]
"			[illegible]	[illegible] 24	[illegible] WEST
"			[illegible]	1163 [illegible]	19' "
"			47	[illegible]	35' " [illegible]
23.80 W ℄	33.58 N ℄		[illegible]	[illegible]	F.L. [illegible] 24" [illegible]
22.97 E ℄	37.57 " "		[illegible]	[illegible]	" " " " " [illegible]
N.W. [illegible]			448	[illegible]	Top [illegible]
[illegible]			331	1164 [illegible]	" "
38.8 N ℄			646	[illegible]	24.6 WEST ℄ [illegible]
47.0 N ℄			456	1163 00	24.0' EAST " " " " "
85' N ℄ [illegible]			[illegible]	1166 28	℄
"			[illegible]	1166 11	10' WEST
"			206	[illegible]	18' " edge gut
"			[illegible]	[illegible]	25' " pot "
"			[illegible]	[illegible]	26' " Tp. wall
"			140	[illegible]	10' EAST
"			140	1166 [illegible]	20' " edge Gut

Profile Notes Red. ____ Plotted ____ Job No. [illegible] Division No. ____ F.B. ____ PG. ____

No. ____ Date ____ Date ____ Survey of [illegible] Notes 5 Date 9-27-39

X-Sec. Notes Chkd. C.V.C. Checked ____ Survey by [illegible] Indexed C. Johnson Date ____

No. ____ Date 10-2-39 Date ____ Map No. ____

Form 307 5M 5-39

PLEASE RETURN TO
LOS ANGELES COUNTY SURVEYOR
700 HALL OF RECORDS

NOTE: ANY ADDITIONS OR CHANGES ON THIS SHEET MUST BE MADE OR CIRCLED IN RED INK, WITH DATE AND NAME OF PERSON MAKING CHANGE

Do not extend notes this side of this line

STATION	B. S.	H. I.	F. S.	ELEV.	ALAMEDA STREET
		1167 [illegible]			
[illegible]5' N.E. INT.			2.37	[illegible]	24' EAST bot Gut
"			0.75	[illegible]	25' " Top wall
T.P.			1.53	1161.53	
⊼	1012	1177 [illegible]			
185' N.E. INT.			4.57	[illegible]	℄ [illegible]
			[illegible]	1171.55	9' EAST
"			5.24	1171.[illegible]	19' " edge Gut
"			6.59	1170.[illegible]	23' " bot "
"			5.26	1171.[illegible]	24' " Top wall
			[illegible]	[illegible].36	10' WEST
			[illegible]	[illegible].87	18' " edge Pav
			7.24	[illegible]	21' " " Gut
			8.60	1167.[illegible]	25.5' " bot "
"			[illegible]	1170.17	26' " Top wall
T.P.			10.10	1167.03	
⊼	0.22	1167.25			
37½' W. ℄ INT.			6.[illegible]	[illegible]	℄ ALAMEDA ST.
"			6.33	1160.92	11' NORTH.
"			5.49	1161.[illegible]	21' "
"			7.11	1160.14	10' SOUTH.

F.B. [illegible] PG. 18 Job No. 6348 Division No. ____ Notes Red. ____ Plotted ____ Profile ____
Survey of E. ALTADENA 0.5 Sec. 4. Date ____ Date ____ No. ____
Survey by B. Notes S. Notes Chkd. C.V.C. Checked ____ X-Sec. ____
Indexed ____ Date ____ Date 10-2-39 Date ____ No. ____

Form 307 5M 5-39

PLEASE RETURN TO
LOS ANGELES COUNTY SURVEYOR
700 HALL OF RECORDS

NOTE: ANY ADDITIONS OR CHANGES ON THIS SHEET MUST BE MADE OR CIRCLED IN RED INK, WITH DATE AND NAME OF PERSON MAKING CHANGE

Do not extend notes this side of this line

STATION	B. S.	H. I.	F. S.	ELEV.	ALAMEDA STREET	
		1157.25				
37' W.E.	[illegible]		[illegible]	1159.77	[illegible]	
1+00 (PER [illegible])			7.45	[illegible]	[illegible]	
1+[illegible] B.C.			[illegible]	1160.[illegible]	" [illegible]	
1+61.95 E.C.			2.61	[illegible]	" [illegible]	
T.P.			3.61	1160.64		
A	4.0	1165.13				
1+85.98			9.33	[illegible]	35.96 L & S.O. FA[illegible] [illegible] 24" [illegible]	
2+00			[illegible]	[illegible]	& S.O.	
"			[illegible]	[illegible]	2' R	
"			4.05	1160.[illegible]	[illegible] R	
"			[illegible]	1161.[illegible]	10' R	
"			[illegible]	1161.3	27' R	
2+13.0			5.76	[illegible]	& S.O.	
"			6.92	[illegible]	8' L & ALAMEDA.	
"			3.57	1158.58	18' L [illegible]	
"			5.75	[illegible]	[illegible] L [illegible] Pav	
"			5.95	1159.33	24' L top. HWS. E end.	
"			6.8	1158.4	29' L T.P. BK.	
"			1.0	1156.2	32.8' L bot [illegible]	
"			1.5	1157.7	37.0' L TOP BK.	

Profile No.____ Notes Red.____ Plotted____ Job No.____ Division No.____ F.B.____ PG.____

X-Sec. No.____ Date____ Notes Chkd. C.V.C. Date 10-2-39 Checked____ Date____ Survey of____ Survey by____ Map No.____ Notes____ Indexed C. Johnson Date____ Date 9-27-39

Form 307 5M 5-39

PLEASE RETURN TO
LOS ANGELES COUNTY SURVEYOR
700 HALL OF RECORDS

NOTE: ANY ADDITIONS OR CHANGES ON THIS SHEET MUST BE MADE OR CIRCLED IN RED INK, WITH DATE AND NAME OF PERSON MAKING CHANGE

Do not extend notes this side of this line

STATION	B. S.	H. I.	F. S.	ELEV.	ALAMEDA STREET
		1165.15			
2+27.0			[illegible]	[illegible]	℄ S.D.
"			[illegible]	[illegible]	[illegible] ℄ ALAMEDA.
"			[illegible]	[illegible]	[illegible] L
"			6.06	[illegible]	[illegible] L edge Pav.
"			6.04	[illegible]	[illegible]
"			7.3	[illegible]	25' [illegible]
"			9.1	[illegible]	33 L bot ditch (3' wide)
"			7.7	[illegible]	37' L Tp bk
2+36.0			6.23	[illegible]	℄ S.D.
"			6.45	[illegible]	[illegible] ℄ ALAMEDA.
"			6.84	[illegible]	16' L
"			7.48	[illegible]	24 L Top H.W. edge Pav
"			9.1	[illegible]	32' L bot ditch (3' wide)
"			7.7	[illegible]	37' L Top bk.
2+[illegible]			6.39	[illegible]	℄ S.D.
"			6.56	1158.5	[illegible] L
"			7.02	[illegible]	16 L
"			7.66	[illegible]	24 L Top H.W.
"			9.3	[illegible]	32' L bot ditch (3' WIDE)
			7.8	1157.4	37 L Top bk.

F.B. [illegible] Pg. 20 Job No. 2348 Division No. Notes Red. Plotted Profile
Survey of E. ALTADENA D.S. Sec. A. Date Date No.
Survey by B Notes Notes Chkd. C.V.C. Checked X-Sec.
Indexed Date Date 10-2-39 Date No.

Form 307 5M 5-39

PLEASE RETURN TO
LOS ANGELES COUNTY SURVEYOR
700 HALL OF RECORDS

NOTE: ANY ADDITIONS OR CHANGES ON THIS SHEET MUST BE MADE OR CIRCLED IN RED INK, WITH DATE AND NAME OF PERSON MAKING CHANGE

Do not extend notes this side of this line

STATION	B. S.	H. I.	F. S.	ELEV.	[illegible]
		1165.15'			
2+45.0			644	1158.71	℄ S.D.
"			662	1158.53	8'L ℄ [illegible]
"			728	1157.87	20 L Gut
"			681	1158.3[illegible]	24'L Top H.W.
"			93	1155.9[illegible]	32 L bot [illegible]
"			75	1157.1[illegible]	31 L Top Lk
2+47.7			649	1158.[illegible]	℄ S.D
"			666	1158.4[illegible]	8'L ℄ [illegible]
"			708	1158.0[illegible]	18'L Gut
"			639	1158.76	22'L edge Pav.
"			670	1158.[illegible]	24'L Top H.W. ([illegible])
"			[illegible]4	1157.8	28'L Top Lk
"			90	1156.2	33'L bot [illegible] (3' wide)
"			75	1157.1	38'L [illegible]
T.P.			683	1158.32	BT spk at [illegible]
⊼	489	1163.21			
2+83.0			490	1158.3[illegible]	3'R [illegible]
3+00			489	1158.32	℄ S.D
			487	1158.3[illegible]	3 R
			432	1158.39	7 R edge Pav

Profile No. ____ Notes Red. ____ Plotted ____ Job No. [illegible] Division No. ____ F B. [illegible] Pg. [illegible]

X-Sec. No. ____ Date ____ Date ____ Survey of [illegible]

Notes Chkd. C.V.C. Checked ____ Survey by B Notes 5 Date 9-27-39

Date 10-2-39 Date ____ Map No. ____ Indexed C. Johnson Date ____

Form 307 5M 5-39

PLEASE RETURN TO
LOS ANGELES COUNTY SURVEYOR
700 HALL OF RECORDS

NOTE: ANY ADDITIONS OR CHANGES ON THIS SHEET MUST BE MADE OR CIRCLED IN RED INK, WITH DATE AND NAME OF PERSON MAKING CHANGE

Do not extend notes this side of this line

STATION	B. S.	H. I.	F. S.	ELEV.	ALAMEDA STREET
		1163 21			
3+00			36	[illegible]	1' R
			28	[illegible]	27 R
"			489	[illegible]	8' L ℄ ALAMEDA
"			[illegible]	[illegible]	18' L
"			45	[illegible]	22' L edge Pav
"			44	[illegible]	24' L Tp bk
"			70	[illegible]	33' L [illegible]
"			48	[illegible]	37' L Tp. bk.
3+23.8			726	[illegible]	35.7' R F.L OUTLET 15" I.P. [illegible]
3+32.2			735	[illegible]	" " INLET " "
3+34.8			400	[illegible]	7.5 R end Conc. Curb } 4" High
3+58.5			409	[illegible]	8.4 R " " " } Curb.
4+00			433	[illegible]	℄
"			467	[illegible]	8' L ℄ ALAMEDA
"			488	[illegible]	18.5 L
"			439	[illegible]	22' L edge Pav.
"			42	[illegible]	24' L
"			69	[illegible]	30' L bot ditch
"			71	[illegible]	36' L " "
"			53	1151 9.	39' L Tp bk.

F B 87 Pg 22 Job No. 6348 Division No. Notes Red. Plotted Profile
Survey of E. ALTADENA O.S. Sec. A. Date Date No.
Survey by B Notes S. Notes Chkd. C.V.C. Checked X-Sec.
Indexed Date Date 10-2-39 Date No.

Form 307 5M 5-39

PLEASE RETURN TO
LOS ANGELES COUNTY SURVEYOR
700 HALL OF RECORDS

NOTE: ANY ADDITIONS OR CHANGES ON THIS SHEET MUST BE MADE OR CIRCLED IN RED INK, WITH DATE AND NAME OF PERSON MAKING CHANGE

Do not extend notes this side of this line

STATION	B. S.	H. I.	F. S.	ELEV.	ALAMEDA STREET
		1163.[illegible]			
4+00			4[illegible]9	1158[illegible]	3' R
"			4[illegible]34	1158[illegible]	7.5' R edge [illegible]
"			3[illegible]	1159[illegible]	22' R
"			[illegible]	1162.3	27' R
T.P			4[illegible]	1158.[illegible]	
T	4[illegible]	1163.[illegible]			
5+00			4[illegible]	1158.[illegible]	℄
			4[illegible]2	1157[illegible]	8' L ℄ ALAMEDA
"			50[illegible]	1158[illegible]	11.8 L
"			458	1158[illegible]	22' L
"			65	1159[illegible]	29' L
"			52	1159[illegible]	39' L
"			496	1158[illegible]	3' R
"			442	1159[illegible]	7.5 R edge [illegible]
"			33	[illegible]	21' R
"			02	1163[illegible]	27' R
T.P			401	1159.[illegible]	
T.	4.14	1163.[illegible]			
5+99.0			476	1158.90	7.3' R ℄ SPILLWAY

Profile No. ____ Date ____ Notes Red. ____ Plotted ____ Job No. [illegible] Division No. ____ F B. [illegible] PG. [illegible]

X-Sec. No. ____ Date ____ Notes Chkd. C.V.C. Date 10-2-39 Checked ____ Date ____ Survey of E. Ambrose [illegible] Survey by B Notes [illegible] Date 9-29-39

Map No. ____ Indexed C Johnson Date ____

Form 307 5M 5-39

PLEASE RETURN TO
LOS ANGELES COUNTY SURVEYOR
700 HALL OF RECORDS

NOTE: ANY ADDITIONS OR CHANGES ON THIS SHEET MUST BE MADE OR CIRCLED IN RED INK, WITH DATE AND NAME OF PERSON MAKING CHANGE

Do not extend notes this side of this line

STATION	B. S.	H. I.	F. S.	ELEV.	[illegible]	
		[illegible]				
6+[illegible]			496	[illegible]	[illegible]	
"			480	[illegible]	8'L ℄ ALAMEDA	
			49[illegible]	[illegible]	13'L	
"			[illegible]	[illegible]	9'L	
"			[illegible]	[illegible]	257 L edge [illegible]	
"			56	[illegible]	28' L	
"			41	[illegible]	3[illegible] L	
"			45	[illegible]	43'L	
"			[illegible]	[illegible]	3'L	
"			467	[illegible]	[illegible] L edge [illegible]	edge [illegible]
"			[illegible]	[illegible]	[illegible]	"
"			407	[illegible]	13'R	" "
"			32	[illegible]	24'R	
"			24	[illegible]	27'R	
6+07.8			404	[illegible]	2.58R [illegible]	[illegible] Ditch
"			304	[illegible]	47 R	" Conc. ditch
T.P.			[illegible]	[illegible]		
⊼	463	[illegible]				
7+00			[illegible]	[illegible]	℄ S.D.	
"			[illegible]	[illegible]	[illegible] ℄ ALAMEDA	

F.B. 817 PG. 24 Job No. 6348 Division No. Notes Red. Plotted Profile
Survey of E. ALTADENA S.S. SECA Date Date No.
Survey by B Notes Notes Chkd. C.V.C. Checked X-Sec.
Indexed A. C. Johnson Date Date 10-2-39 Date No.

Form 307 5M 5-39

PLEASE RETURN TO
LOS ANGELES COUNTY SURVEYOR
700 HALL OF RECORDS

NOTE: ANY ADDITIONS OR CHANGES ON THIS SHEET MUST BE MADE OR CIRCLED IN RED INK, WITH DATE AND NAME OF PERSON MAKING CHANGE

Do not extend notes this side of this line

STATION	B. S.	H. I.	F. S.	ELEV.	ALAMEDA STREET	
		1164.[illegible]				
[illegible]			555	[illegible]	1[illegible]' L	
			504	[illegible]	22[illegible]' L	edge [illegible]
			49	1159.[illegible]	32' L	[illegible]
			60	[illegible]	43' L	"
"			558	[illegible]	3' R	
"			[illegible]	[illegible]	[illegible] R	edge Pav.
"			2[illegible]	[illegible]	[illegible]' R	
7+11.6			497	[illegible]	23.[illegible] L	Top Cb } 4" [illegible]
7+31.6			501	1159.[illegible]	"	" " } [illegible]
TP	509	1165.63	423	1160.54		
8+00			517	[illegible]	℄ S.D.	
"			504	[illegible]	8' L	℄ ALAMEDA AVE.
"			539	[illegible]	18' L	
"			[illegible]	[illegible]	[illegible] L	edge Pav.
"			50	[illegible]	25½' L	
"			67	[illegible]	43' L	
"			519	1160.[illegible]	3' R	
"			464	1160.[illegible]	7.5' R	edge Pav.
"			34	[illegible]	12' R	
"			26	[illegible]	27' R.	

Profile No. ____ Notes Red. ____ Plotted ____ Job No. ____ Division No. ____ F B. ____ PG. ____

X-Sec. No. ____ Date ____ Notes Chkd. C.V.C. Date 10-3-39 Checked ____ Date ____ Survey of ____ Survey by B Date 1-29-39 Notes 5 Date ____

Map No. ____ Indexed C. Johnson Date ____

Form 307 5M 5-39

PLEASE RETURN TO
LOS ANGELES COUNTY SURVEYOR
700 HALL OF RECORDS

NOTE: ANY ADDITIONS OR CHANGES ON THIS SHEET MUST BE MADE OR CIRCLED IN RED INK, WITH DATE AND NAME OF PERSON MAKING CHANGE

Do not extend notes this side of this line

STATION	B. S.	H. I.	F. S.	ELEV.	ALAMEDA STREET
		1165.63			
T.P			415	1161.48	
π	529	1166.77			
9+00			466	1161.11	℄ S.D
"			455	[illegible]	8'L ℄ ALAMEDA
"			472	[illegible]	13'L
"			474	[illegible]	18'L
"			443	[illegible]	22'L edge Pav
"			58	[illegible]	28 L
"			67	[illegible]	43 L
"			481	[illegible]	3 R
"			403	[illegible]	9'R edge Pav.
"			27	[illegible]	27'R.
9+06.3			669	[illegible]	87'R. F.L 24" COR. I.P.
"			34	[illegible]	59'R. bot. ditch
9+06.6			829	[illegible]	25'5'L F.L. 24" COR. I.P.
"			571	[illegible]	" Top H.W. (also spillway)
			1121	[illegible]	76' L bot DITCH.
9+15.0			431	[illegible]	℄ S.D
"			422	[illegible]	8'L ℄ ALAMEDA
"			457	[illegible]	18 L

F.B. 817 PG. 26 Job No. 6348 Division No. Notes Red. Plotted Profile
Survey of E. Alameda Vista Date Date No.
Survey by B Notes S Notes Chkd. C.V.C. Checked X-Sec.
Indexed Date Date 10-3-39 Date No.

Form 307 5M 5-39

PLEASE RETURN TO
LOS ANGELES COUNTY SURVEYOR
700 HALL OF RECORDS

NOTE: ANY ADDITIONS OR CHANGES ON THIS SHEET MUST BE MADE OR CIRCLED IN RED INK, WITH DATE AND NAME OF PERSON MAKING CHANGE

Do not extend notes this side of this line

STATION	B. S.	H. I.	F. S.	ELEV.	ALAMEDA STREET
		1166.77			
9+15.0			430	[illegible]	22'L edge Pav
"			5[illegible]	[illegible]	43'L
"			[illegible]	[illegible]	3'R
"			[illegible]	[illegible]	R edge [illegible]
"			22	[illegible]	[illegible] R [illegible]
T.P			[illegible]	1164.[illegible]	
⊼	655	1170.71			
10+00			[illegible]27	[illegible]4	R.S.D
"			[illegible]	1164.61	5'L ℄ ALAMEDA
			632	[illegible]37	18'L
			582	1164.79	22'L edge Pav
			58	[illegible]	29'L
			77	[illegible]	43'L
			630	[illegible]	3'R
			563	[illegible]	7'R edge Pav.
"			46	[illegible]	23'R
11+00			395	[illegible]	R.S.D
"			339	[illegible]72	8'L ℄ ALAMEDA
"			414	[illegible]57	18'L
"			343	[illegible]	22'L edge Pav

Profile No. ____ Notes Red. ____ Plotted ____ Job No. 318 Division No. ____ F.B. 7 Pg. 27

X-Sec. No. ____ Date ____ Date ____ Survey of ____

Notes Chkd C.V.C. Date 10-3-39 Checked ____ Date ____ Survey by B. Notes S. Date 9-29-39

Map No. ____ Indexed C. Johnson Date ____

Form 307 5M 5-39

PLEASE RETURN TO
LOS ANGELES COUNTY SURVEYOR
700 HALL OF RECORDS

NOTE: ANY ADDITIONS OR CHANGES ON THIS SHEET MUST BE MADE OR CIRCLED IN RED INK, WITH DATE AND NAME OF PERSON MAKING CHANGE

Do not extend notes this side of this line

STATION	B. S.	H. I.	F. S.	ELEV.	ALAMEDA STREET
		1170.71			
11+00			4[illegible]	[illegible]	30' L
"			[illegible]	[illegible]	4[illegible]' L
			399	[illegible]	3' L
			[illegible]	[illegible]	7' R edge [illegible]
			2[illegible]	116[illegible]	4' R
			16	116[illegible]	27' R
[illegible]			[illegible]	[illegible]	
[illegible]	6[illegible]5	117506			
12+30			673	116[illegible]	L S.D
"			677	116[illegible]	8' L & ALAMEDA
"			704	116[illegible]	13' L
"			731	[illegible]	18 L
"			706	116[illegible]	22' L edge Pav (Bek in Space Pav. So. Side)
"			84	[illegible]	33' L
"			84	[illegible]	43 L
"			680	[illegible]	3' R
"			610	116[illegible]	7' R edge Pav.
"			55	[illegible]	10' R
"			45	117[illegible]	27' R

F.B. 817 PG 28 Job No. 6348 Division No. [illegible] Notes Red. Plotted Profile
Survey of E. Altadena [illegible] Date Date No.
Survey by S. Notes Notes Chkd. C.V.C. Checked X-Sec.
Indexed Date Date 10-3-39 Date No.

Form 307 5M 5-39

PLEASE RETURN TO
LOS ANGELES COUNTY SURVEYOR
700 HALL OF RECORDS

NOTE: ANY ADDITIONS OR CHANGES ON THIS SHEET MUST BE MADE OR CIRCLED IN RED INK, WITH DATE AND NAME OF PERSON MAKING CHANGE

Do not extend notes this side of this line

STATION	B. S.	H. I.	F. S.	ELEV.	[illegible]	
		1175.06				
12+32.92			634	[illegible]	R. Tp. Cb. E end. Cb. R of Drive.	
"			679	[illegible]	R Gut "	
12+44.25			531	[illegible]	R Tp Cb N " " " "	
"			585	[illegible]	R Gut " " " " "	
86 N. N end Cb. R (E. side of Drive)			026	[illegible]	Tp. Cb } E. Curb of Drive.	
"			082	[illegible]	Gut }	
12+58.0			513	[illegible]	17.7 R Tp. Cb E side of Circular [illegible]	
"			622	[illegible]	" Gut " " " " "	
12+62.04			458	[illegible]	28.77 R Tp. Cb. N " " " " "	
			512	[illegible]	" R Gut " " " " "	
12+69.64			590	[illegible]	5.75' R Tp Cb So. Side "	
"			643	[illegible]	" R Gut " " " "	
12+73.3			562	[illegible]	10.7' R Tp Cb W. " " " "	
"			612	[illegible]	" R Gut " " " " "	
12+85.19			360	[illegible]	50.24 R Tp. Cb. W. end Cb. R. N. E Cor.	
"			391	[illegible]	" Gut	
12+76.00			350	[illegible]	46.88 R Tp Cb S. Side Cb. R } ± M.C.R.	
"			398	[illegible]	" Gut " " " }	
12+69±			279	[illegible]	65± R Tp. Cb N. end Cb. R W. side Drive	
"			297	[illegible]	" Gut " " " " " "	

Profile No. ____ Notes Red. ____ Plotted ____ Job No. ____ Division No. ____ F B. ____ PG. ____

X-Sec. No. ____ Date ____ Date ____ Survey of ____ Notes 5 Date 9.29.39

Notes Chkd. C.V.C. Date 10-3-39 Checked ____ Date ____ Survey by B Map No. ____ Indexed C. Johnson Date ____

Form 307 5M 5-39

PLEASE RETURN TO
LOS ANGELES COUNTY SURVEYOR
700 HALL OF RECORDS

NOTE: ANY ADDITIONS OR CHANGES ON THIS SHEET MUST BE MADE OR CIRCLED IN RED INK, WITH DATE AND NAME OF PERSON MAKING CHANGE

Do not extend notes this side of this line

STATION	B. S.	H. I.	F. S.	ELEV.	ALAMEDA STREET
		1175.06			
41' N of N end Cork		(W SIDE	040	[illegible]	TP Ch W. SIDE DRIVEWAY
	"	(OF DRIVE)	100	[illegible]	GUT " " "
13+0434			693	[illegible]	℄ S.D [illegible] AVE.
27' N ℄ S.D			532	[illegible]	℄ SANTA ROSA AVE.
"			549	[illegible]	10' WEST.
"			543	[illegible]	23' " Top wall } N end.
"			572	[illegible]	" " GUT }
			526	[illegible]	10' EAST.
"			515	[illegible]	20' "
"			513	[illegible]	30' "
——— N.E COR			619	[illegible]	FL INLET CULVERT N. E. COR
——— N.W "			735	[illegible]	" " " NW. "
T.P			301	[illegible]	
⊼ 875 1180 30					
77' N ℄ S.D (56' N.N.P.L)			777	[illegible]	℄ SANTA ROSA.
	"		808	[illegible]	9' WEST.
	"		872	[illegible]	16' " edge Pav & GUT
	"		1104	[illegible]	22' " GUT
	"		843	[illegible]	23' " Tp. wall.
	"		822	[illegible]	10' EAST.

F.B. 817 PG. 30 Job No. 1848 Division No. Notes Red. Plotted Profile
Survey of [illegible] Date No.
Survey by B Notes 5 Notes Chkd. C.V.C. Checked X-Sec.
Indexed Date Date 10-3-39 Date No.

Form 307 5M 5-39

PLEASE RETURN TO
LOS ANGELES COUNTY SURVEYOR
700 HALL OF RECORDS

NOTE: ANY ADDITIONS OR CHANGES ON THIS SHEET MUST BE MADE OR CIRCLED IN RED INK, WITH DATE AND NAME OF PERSON MAKING CHANGE

Do not extend notes this side of this line

STATION	B. S.	H. I.	F. S.	ELEV.	ALAMEDA STREET	
		1180 [illegible]				
77' N.L.S.D.			[illegible]	1171 86	20' EAST	Edge Gut
			[illegible]	[illegible]	24' "	Bot "
			[illegible]	1172 [illegible]	25' "	Tp. wall
177' N.L.S.D. (150' N.W. PL)			137	1177 [illegible]	℄ SANTA ROSA AVE	
	"		1[illegible]	[illegible]	8' WEST	
	"		246	[illegible]	17' "	Edge Gut
	"		460	1176 20	22' "	bot "
	"		18[illegible]	[illegible]	23' "	Tp. wall
	"		1[illegible]1	1177 [illegible]	10' EAST	
			[illegible]	[illegible]	18' "	Edge Gut
	"		414	1176 [illegible]	23' "	bot "
	"		[illegible]	1177 [illegible]	24' "	Tp. wall
T.P.			[illegible]15	1172 05		
T	0 19	1172 24				
℄ INT.			452	[illegible]	℄ INT. SANTA ROSA & ℄ ALAMEDA.	
13.5	WEST.		484	[illegible]	℄ ALAMEDA	
37½'	"		420	1167 [illegible]	" "	
"	"		42[illegible]	1167 [illegible]	6' SOUTH.	
"	"		446	[illegible]	13' "	
"	"		502	[illegible]	22' "	

Profile Notes Red. Plotted Job No. [illegible] Division No. F B. PG.
No. Date Date Survey of
X-Sec. Notes Chkd. C.V.C. Checked Survey by B Notes S. Date 9-29-39
No. Date 10-3-39 Date Map No. Indexed C. Johnson Date

Form 307 5M 5-39

PLEASE RETURN TO
LOS ANGELES COUNTY SURVEYOR
700 HALL OF RECORDS

NOTE: ANY ADDITIONS OR CHANGES ON THIS SHEET MUST BE MADE OR CIRCLED IN RED INK, WITH DATE AND NAME OF PERSON MAKING CHANGE

Do not extend notes this side of this line

STATION	B. S.	H. I.	F. S.	ELEV.	SIMPLE
		1172 24			
37½' W ℄ INT.			67	[illegible]	35' SO.
" "			421	[illegible] 03	6' NORTH.
" "			450	[illegible] 74	14' " edge Pav.
" "			33	[illegible]	16' "
" "			23	[illegible]	
32.30 W ℄ SANTA ROSA			46[illegible]	[illegible]	13.55 N ℄ ALAMEDA Top. GRATE N.W. COR [illegible]
" " " " "			654	[illegible]	" F.L. INLET. [illegible] box [illegible]
			598	[illegible]	bot hex. W. end.
87½' W ℄ INT.			388	1168 36	℄ ALAMEDA. ST.
"			397	[illegible]	16' SOUTH
"			[illegible]	1168 24	11' "
"			374	[illegible] 50	15' " edge Pav.
"			63	[illegible] 9'	26' "
"			73	[illegible] 9'	35' "
"			388	1168 [illegible]	6' NORTH
"			418	1168 16	13' " edge Pav.
"			24	1169 8'	24' "
"			20	1170 2'	35' "
157½' W ℄ INT			306	1169 15	℄ ALAMEDA ST
"			306	1169 [illegible]	6 SOUTH.

F.B. 317 PG. 32 Job No. 6348 Division No. Notes Red. Plotted Profile
Survey of E. ALTA PENA DS. SEC. A Date Date No.
Survey by Notes Notes Chkd. C.V.C. Checked X-Sec.
Indexed Date Date 10-3-39 Date No.

Form 307 5M 5-39

PLEASE RETURN TO
LOS ANGELES COUNTY SURVEYOR
700 HALL OF RECORDS

NOTE: ANY ADDITIONS OR CHANGES ON THIS SHEET MUST BE MADE OR CIRCLED IN RED INK, WITH DATE AND NAME OF PERSON MAKING CHANGE

Do not extend notes this side of this line

STATION	B. S.	H. I.	F. S.	ELEV.	ALAMEDA STREET
		1172.24			
187½' W. ℄ INT.			315	1169.09	15' SOUTH edge Pav.
"			41	1163.1	26' "
"			26	[illegible]	35' "
"			311	[illegible]	6' NORTH
"			334	[illegible]	13' " edge Pav.
"			11	[illegible]	25' "
"			01	[illegible]	35' "
35' SOUTH ℄ INT.			642	1165.[illegible]	℄ SANTA ROSA.
"			666	[illegible]	8' WEST.
"			690	1165.34	19' "
"			655	1165.6[illegible]	23' " edge Pav.
"			661	1165.63	10' EAST.
"			679	1165.45	17.5' "
"			637	1165.[illegible]7	22.5' " edge Pav.
"			57	1166.5	37½' " S.E. Prop Cor.
			663	1165.6[illegible]	W. end Cb. S.E. Cor. N. SIDE DRIVE } 6" [illegible]
			775	1164.49	" " " " " S. " " }
[illegible] Cor.			994	1162.30	F.L. OUTLET 30" COR. I.P. S.W. COR
"			613	1166.11	TOP H.W. " " "
S.E. Cor.			1022	1162.02	F.L. OUT CULVERT S.E. COR.

Profile No. ____ Notes Red. ____ Plotted ____ Job No. 6348 Division No. ____ F B. [illegible] PG. [illegible]

X-Sec. No. ____ Date ____ Date ____ Survey of [illegible]

Notes Chkd. C.V.C. Date 10-3-39 Checked ____ Date ____ Survey by B Notes S Date 9-29-39

Map No. ____ Indexed A. C. Johnson Date ____

Form 307 5M 5-39

PLEASE RETURN TO
LOS ANGELES COUNTY SURVEYOR
700 HALL OF RECORDS

NOTE: ANY ADDITIONS OR CHANGES ON THIS SHEET MUST BE MADE OR CIRCLED IN RED INK, WITH DATE AND NAME OF PERSON MAKING CHANGE

Do not extend notes this side of this line

STATION	B. S.	H. I.	F. S.	ELEV.	[illegible]
		1172.24			
85' So. ℄	INT.	[illegible]	9.22	11[illegible].02	℄ SANTA ROSA
"			9.43	1162.[illegible]	8' WEST.
"			10.4[illegible]	11[illegible].84	16' " edge Gut
"			12.80	1159.44	21' " bot "
"			9.50	116[illegible].74	23' Top wall.
"			9.61	1162.63	10' EAST.
"			10.45	116[illegible]	19.5 " edge Gut
"			7.78	[illegible].4[illegible]	24' " bot "
"			10.28	1161.[illegible]	25' " Tp wall.
B.M. #A-70			3.32	1168.92	B.M. A70 Elev. 1168.929 L.B768 Pg 110 SANTA ROSA AVE. & ALAMEDA ST. N.E. COR. Bt spk 5' WEST OF E. end. Ch.R.

[illegible] STREET
[illegible] SECTION

See Page 113

F.B. 817 Pg. 34 Job No. 6348 Division No. Notes Red. Plotted Profile
Survey of E. ALTADENA D.S. Sec. A. Date Date No.
Survey by BRUNTY Notes H.M. SMITH Notes Chkd. C.V.C. Checked X-Sec.
Indexed Date Date 10-3-39 Date No.

Notes Ck'd by D. M. Finley	Survey of E. Altadena D.S. Sec A	F.B. 017 PG. 35
Map No. B-1577	W. O. 6348 Tape No. 277 St'd 54 of	
Office Work	Surveyed by BRUNITY	
Checked	Notes " Date 10-27-39	
Date	Indexed A. C. Johnson	

EAST ALTADENA D.S. - SECTION "A"

JN6348

CALAVERAS ST BRANCH

From LAKE AVE. to EL MOLINO AVE.

& SURVEY

For Topography See Pgs 41 to 44 Incl.
For X-Sections See Pgs 45 to 57 Incl.

CE BRUNITY
HM SMITH
MA VAN DEREN
JL WILLEY
NR SMITH

RECEIVED.....
PROGRESSED.....
BOOK INDEXED.....
MAP INDEXED.....
RECORD INDEXED.....
CARD INDEXED A.E.T. 4-12-40.
REDUCED.....
CHECKED.....
B. M.s ADJUSTED.....
B. M.s LISTED.....

Note: Any Additions or Changes on This Sheets Must be Made or Circled in Red Ink With Date and Name of Person Making Change.

Do not extend notes this side of this line

RETURN TO
LOS ANGELES COUNTY SURVEYOR
700 HALL OF RECORDS

FORM 247 5M 10-37

F.B. 817 PG. 36

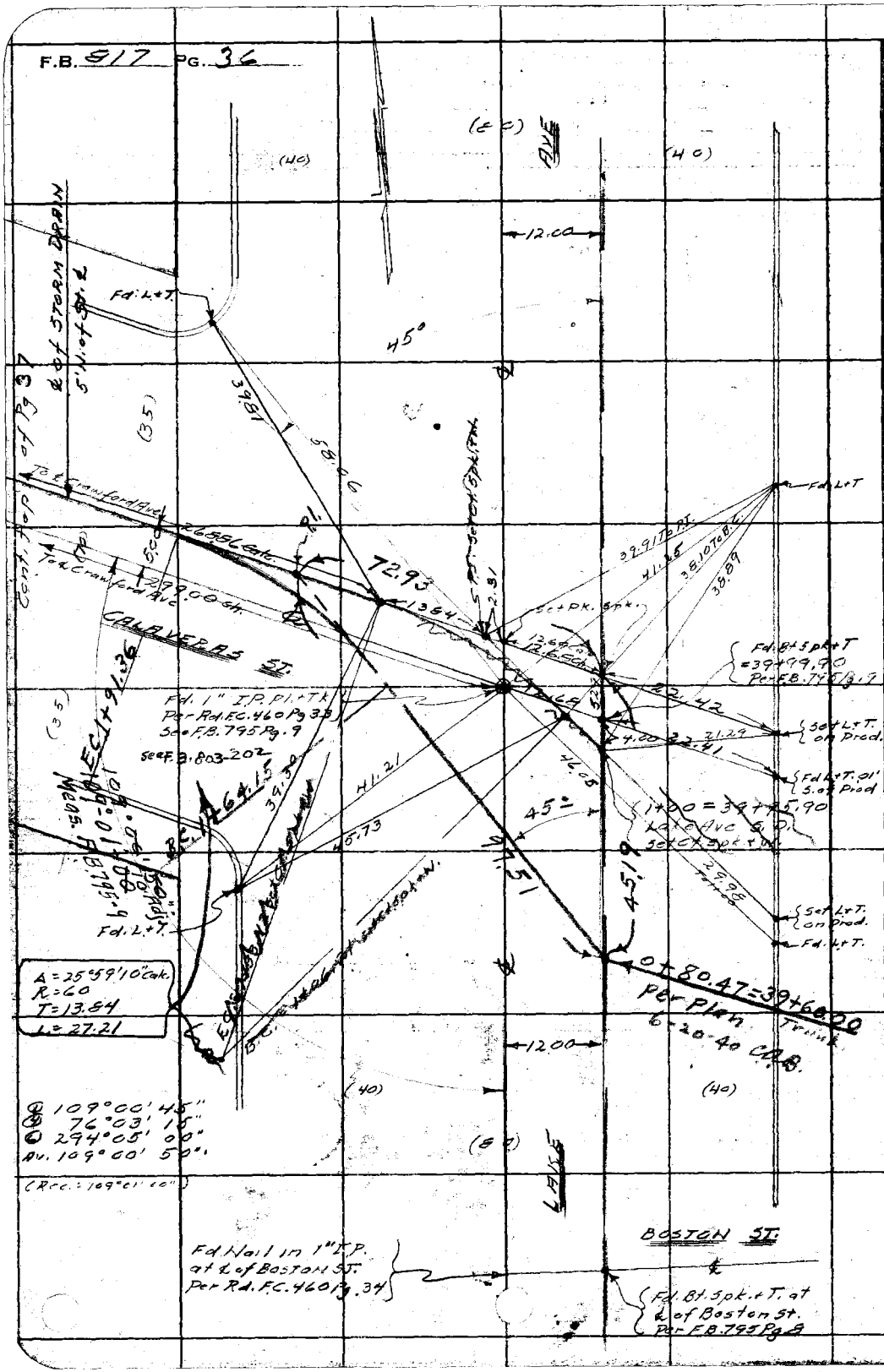

RETURN TO
LOS ANGELES COUNTY SURVEYOR
700 HALL OF RECORDS

Note: Any Additions or Changes on This Sheets Must be Made or Circled in Red Ink With Date and Name of Person Making Change.

Do not extend notes this side of this line

Notes Ck'd by D. M. Finley	Survey of E. Altadena D.S. Sec A	F.B. 817 Pg. 37
Map No. B-1577	W. O. 6348 Tape No. 077 St'd 84 °F	
Office Work	Surveyed by BRUNTY	
Checked	Notes " Date 10-27-37	
Date	Indexed A. C. Johnson	

Cont. from Pg. 36 Left

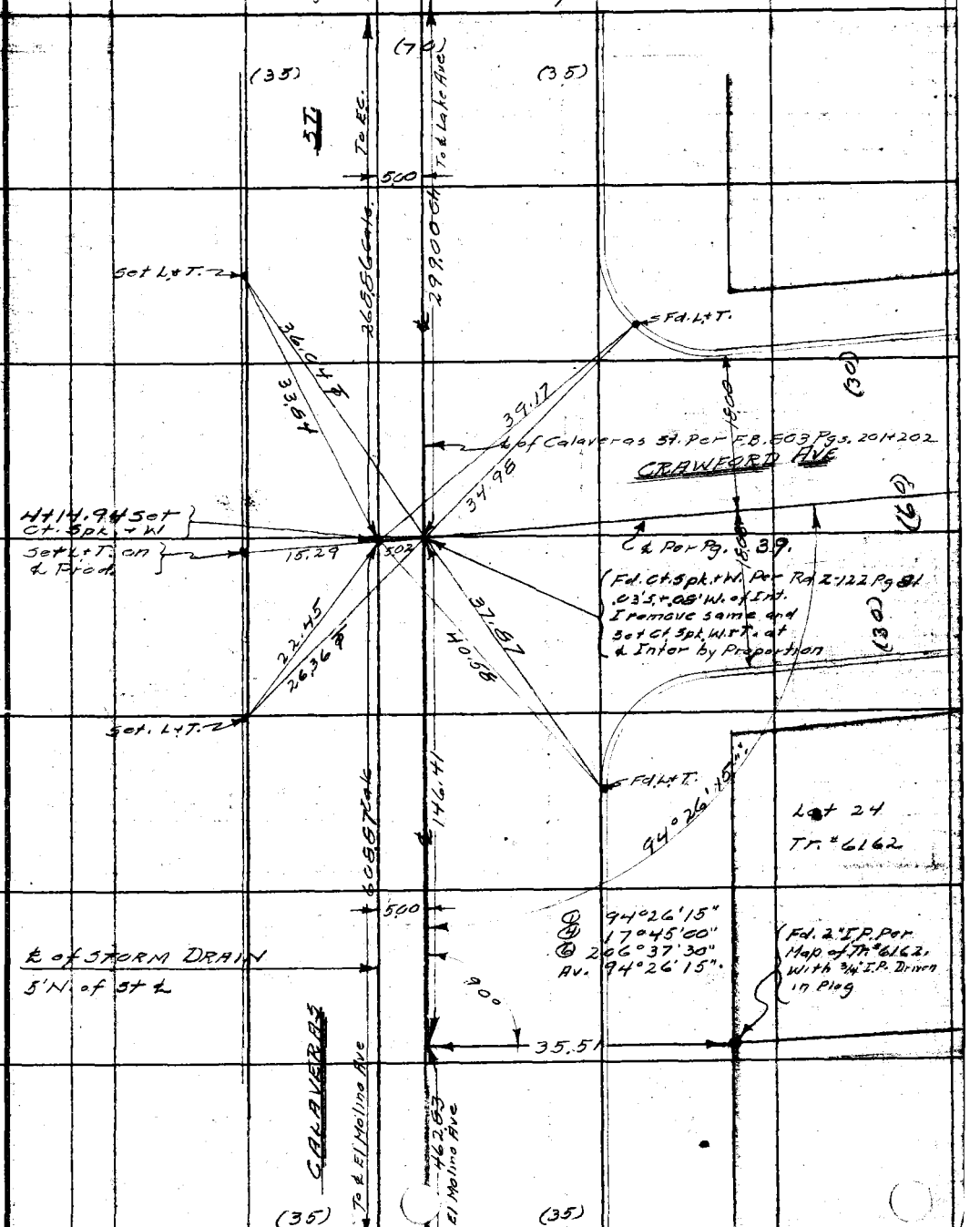

Cont. top of Pg 38

Note: Any Additions or Changes on This Sheets Must be Made or Circled in Red Ink With Date and Name of Person Making Change.

Do not extend notes this side of this line

RETURN TO
LOS ANGELES COUNTY SURVEYOR
700 HALL OF RECORDS

FORM 247 5M 10-37

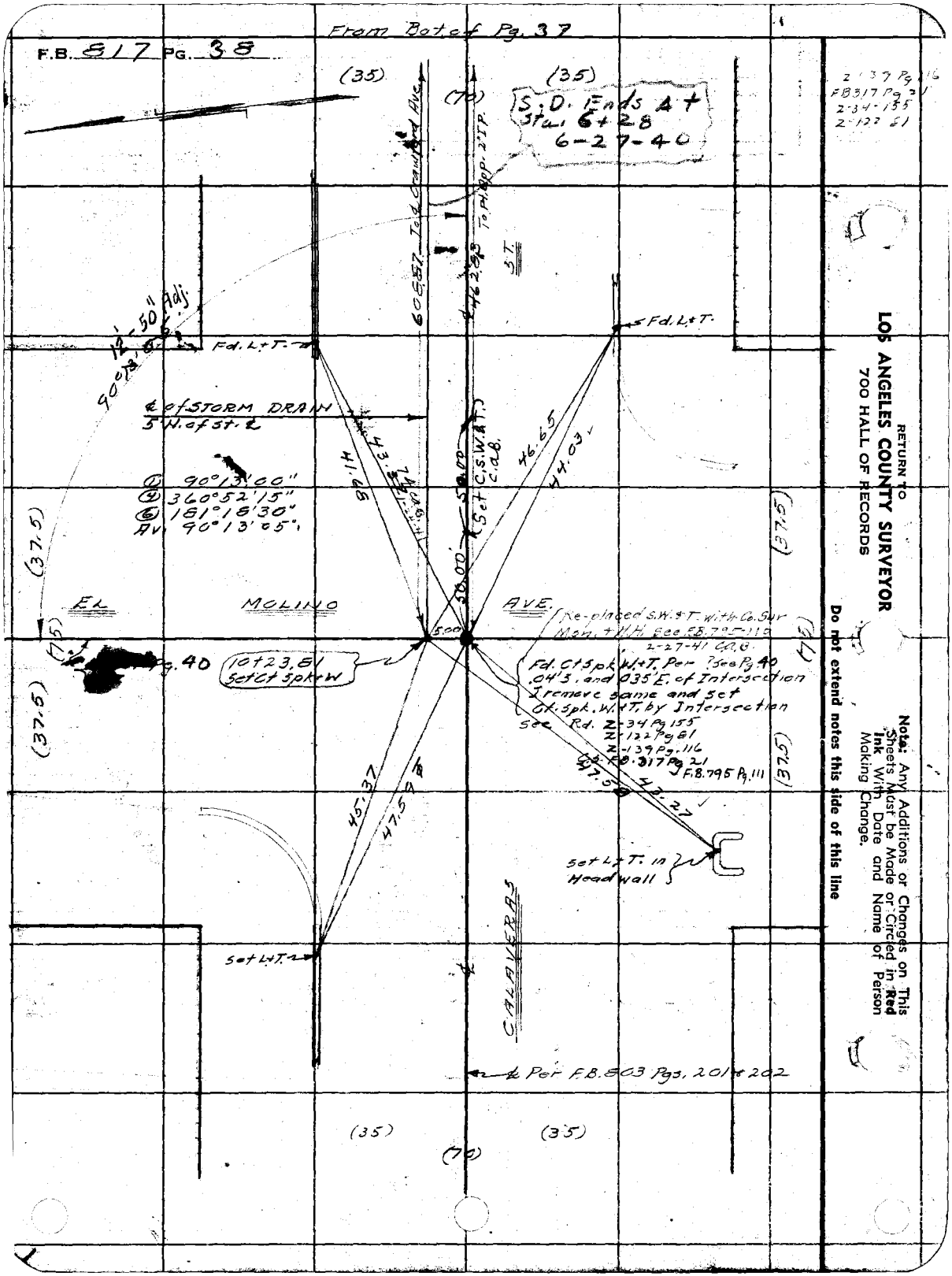
From Bot. of Pg. 37
F.B. 817 Pg. 38
(35)
(70)
(35)
S.D. Ends At Sta. 6+28 6-27-40
2-139 Pg 116
FB317 Pg 21
2-34-155
2-122 81
To ℄ Crawford Ave.
To Pt. Opp. 2" I.P.
60.87
46.28
3 T.
12'-50" Adj.
90°13'05"
Fd. L+T.
Fd. L+T.
℄ of STORM DRAIN
5' N. of St. ℄
43.74
41.68
50.00
(Set C.S.W.&T.) C.A.B.
46.65
44.03
① 90°13'00"
④ 360°52'15"
⑥ 181°18'30"
Av. 90°13'05"
(37.5)
(37.5)
EL
MOLINO
AVE.
Re-placed S.W.&T. with Co. Sur Mon. + H.H. See F.B. 795-110
2-27-41 C.A.B.
5.00
(75)
(75)
Pg. 40
10+23.81 Set Ct Spk+W
Fd. Ct Spk W.+T. Per ? See Pg. 40
.04'S. and .035' E. of Intersection
I remove same and set
Ct. Spk. W.+T. by Intersection
See Rd. Z-34 Pg 155
Z-122 Pg 81
Z-139 Pg. 116
Co. F.B. 317 Pg 21
F.B. 795 Pg. 111
(37.5)
(37.5)
45.37
47.59
47.58
43.27
Set L+T. in Head wall
Set L+T.
CALAVERAS
℄ Per F.B. 803 Pgs. 201 & 202
(35)
(35)
(70)
RETURN TO
LOS ANGELES COUNTY SURVEYOR
700 HALL OF RECORDS
Note: Any Additions or Changes on This Sheets Must be Made or Circled in Red Ink With Date and Name of Person Making Change.
Do not extend notes this side of this line

Notes Ck'd by D. M. Finley	Survey of E. Altadena D.S. Sta. A	F.B. 817 PG. 39
Map No. B-1577	W. 0.6348 Tape No. 077 St'd 84 of	
Office Work	Surveyed by BRUNTY	
Checked	Notes " Date 10-26-39	
Date	Indexed C. JOHNSON	

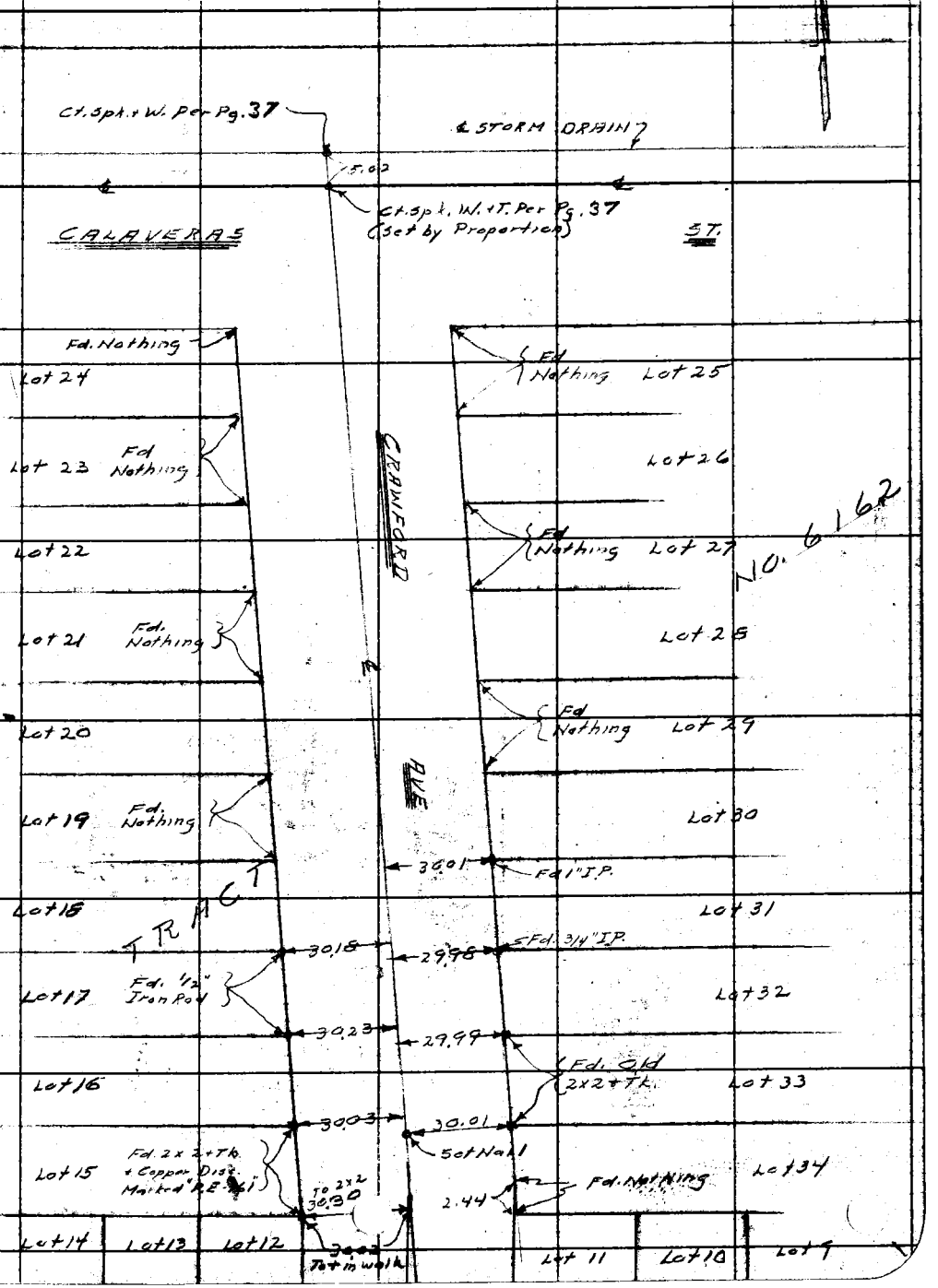

Note: Any Additions or Changes on This Sheets Must be Made or Circled in Red Ink With Date and Name of Person Making Change.

Do not extend notes this side of this line

RETURN TO
LOS ANGELES COUNTY SURVEYOR
700 HALL OF RECORDS

FORM 247 5M 10-37

F.B. 817 PG. 40

℄ FOOTHILL BLVD.

Fd Ct. Spk. W.+T.
Per Rd. Z-34 Pg. 146
F.B. 803-14

℄ S.D.

Fd Bt. Spk. T. Per F.B. 817 Pg. 65
.01' E of Line I reset on line

℄ MARIPOSA ST.

25.00

Fd. Ct. Spk. W.+T.
Per Rd. Z-34 Pg. 147
.01 E. of line
I reset on line
℄ Rd. F.X. 248-16

℄ MARCHETA ST.

Fd. Ct. Spk. W.+T. Per F.B. 803 Pg. 16
on line (Wedge P.M. on Line 1-24-41) C.A.B.

DEODORA DR

Fd. N. W.+Tie on Line.
No Ref. 1-14-41 C.A.B.

Fd. N. .01 E. of Line
Per F.B. 803-12
C.A.B. 1-14-41

MENDOCINO

MENDOCINO

℄ OF EL MOLINO AVE

.03

Fd. W. Spk. +T.
No Ref. C.A.B.
1-14-41

℄ CALAVERAS ST.

Line Per F.B. 808 Pgs. 201+202

Fd. Ct. Spk. W.+T. Per? See Pg 38
.04' S. + .035' E. of Int.
I reset by Intersection
See Pg. 38
Fd. Pt. on Line 1-24-41
C.A.B.

℄ ALAMEDA ST.

Re-set P.M. .02 W. on True Line C.A.B.
Fd. Ct. Spk. W.+T. .015 E. of line
See F.B. 795 Pg. 109

Fd 2x2 + Tk. - on line
Per F.B. 317 Pg. 21
See F.B. 795 p. 110
Re-set Tk. .02 W. on True Line 1-24-41 C.A.B.

10'±

Fd. Ct. Spk. W.+T. (.015' E of line)
Per F.B. 317 Pg. 17
See F.B. 795 Pg. 109

℄ MORADA PL.

Re-placed S.W.+T. .02 W. on True line
1-14-41 C.A.B.

℄ SACRAMENTO ST.

Fd. Ct. Spk. W.+T. (on line)
See F.B. 317 Pg. 23
F.B. 531 Pg. 47
Rd. Z-34 Pg. 156
See F.B. 795 Pg. 4
Re-set P.M. in S.W.+T. .02 E. of old P.M.
on True Line 1-14-41 C.A.B.

Fd. Ct. Spk. W.+T. - on line
Per Rd. F.C. 494 Pg. 1
See F.B. 795 Pg. 4
Re-set S.W.+T. .05 W. on
True Line 1-14-41 C.A.B.

℄ NEW YORK AVE

Fd. Ct. Spk. W.+T.
Per F.B. 493 Pg. 131
F.B. 795 - Pg. 3

℄

.537

℄ WOODBURY ROAD

℄

RETURN TO
LOS ANGELES COUNTY SURVEYOR
700 HALL OF RECORDS

Do not extend notes this side of this line

Note: Any Additions or Changes on This Sheets Must be Made or Circled in Red Ink With Date and Name of Person Making Change.

Notes Ck'd by	Survey of EAltadena DS Sec A	F.B. 817 PG. 41
Map No.	W. O 6348 Tape No. 077 St'd 4 of	
Office Work	Surveyed by BRUNITY	
Checked	Notes Date 10-27-39	
Date	Indexed A. C. Johnson	

EAST ALTADENA D.S. - SECTION "A"

J.N. 6348

CALAVERAS ST. BRANCH

FROM LAKE AVE to EL MOLINO AVE

TOPOGRAPHY

For L Survey See Pgs 35 to 40 Incl.
For X-Sections See Pgs 45 to 57 Incl.

CE BRUNITY
H M SMITH
M A VAN DEREN
J.L WILLEY
H R SMITH

RECEIVED
PROGRESSED
BOOK INDEXED
MAP INDEXED
RECORD INDEXED
CARD INDEXED A.E.T. 4-12-40
REDUCED
CHECKED
B. M.s ADJUSTED
B. M.s LISTED

Note: Any Additions or Changes on This Sheets Must be Made or Circled in Red Ink With Date and Name of Person Making Change.

Do not extend notes this side of this line

RETURN TO
LOS ANGELES COUNTY SURVEYOR
700 HALL OF RECORDS

FORM 247 5M 10-37

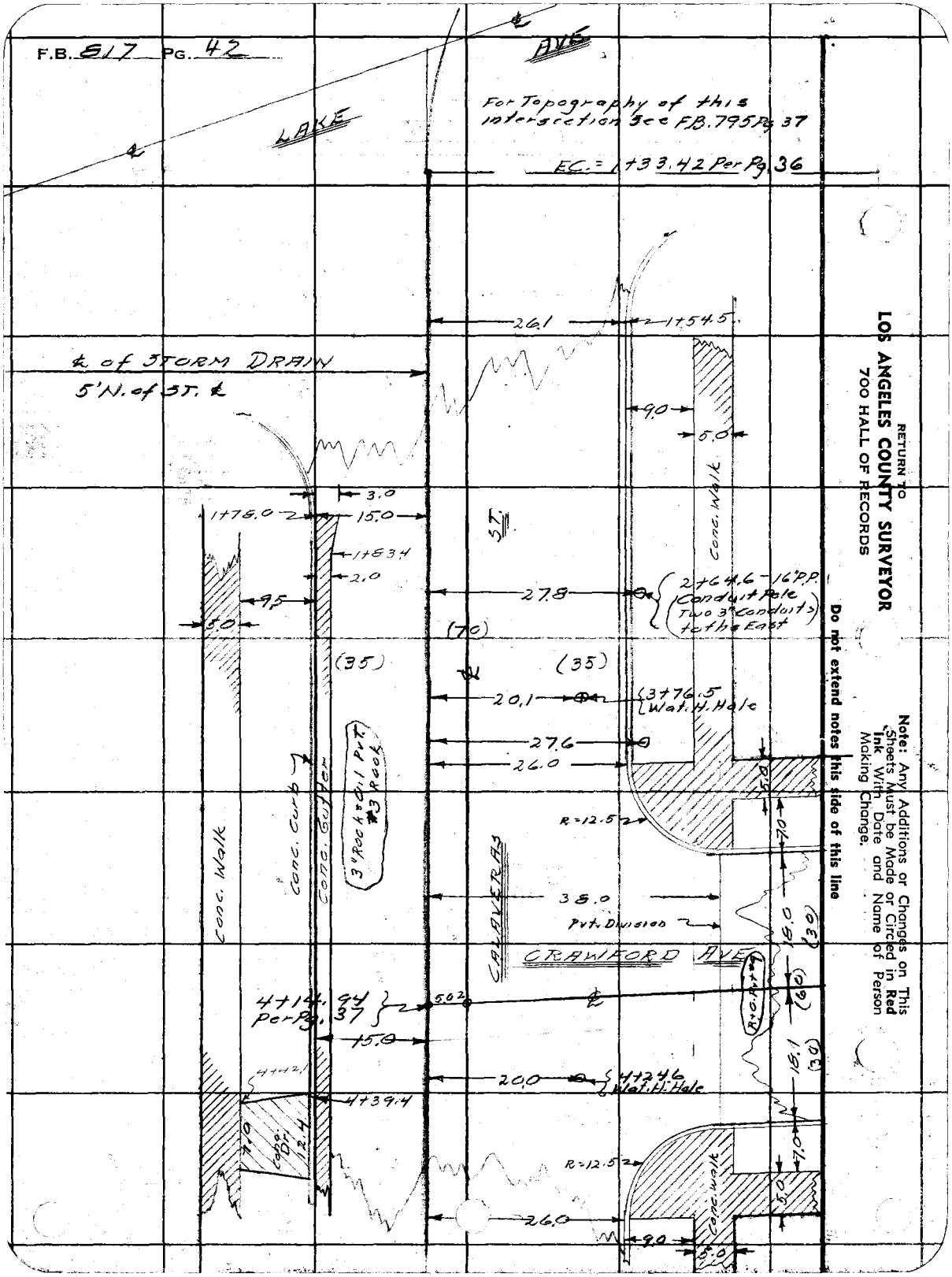
F.B. 817 PG. 42
LAKE AVE
For Topography of this intersection See F.B. 795 Pg 37
E.C. = 1+33.42 Per Pg. 36
26.1
1+54.5
℄ of STORM DRAIN
5' N. of ST. ℄
9.0
5.0
Conc. Walk
3.0
1+78.0
15.0
1+83.4
2.0
9.5
5.0
ST.
27.8
2+64.6 - 16" P.P. Conduit Pole (Two 3" Conduits to the East)
(70)
(35)
(35)
20.1
3+76.5 Wat. H. Hole
27.6
26.0
3" Rock & Oil Pvt. #3 Rock
Conc. Curb
Conc. Gutter
Conc. Walk
R=12.5
7.0
38.0
Pvt. Division
CALAVERAS
CRAWFORD AVE
18.0
(30)
(60)
4+14.94 Per Pg. 37
5.02
15.0
4+42.1
4+39.4
20.0
4+24.6 Wat. H. Hole
18.1
(30)
7.0
Conc. Dr.
12.4
R=12.5
7.0
5.0
Conc. walk
26.0
9.0
5.0
RETURN TO
LOS ANGELES COUNTY SURVEYOR
700 HALL OF RECORDS
Do not extend notes this side of this line
Note: Any Additions or Changes on This Sheets Must be Made or Circled in Red Ink With Date and Name of Person Making Change.

Notes Ck'd by
Map No.
Office Work
Checked
Date

Survey of E. Altadena D.S. Sec A
W. O. 6348 Tape No. 077 St'd 54 of
Surveyed by BRUNTY
Notes " Date 10-27-39
Indexed A. C. Johnson

F.B. 517 Pg. 43

From Bot. of Pg. 42

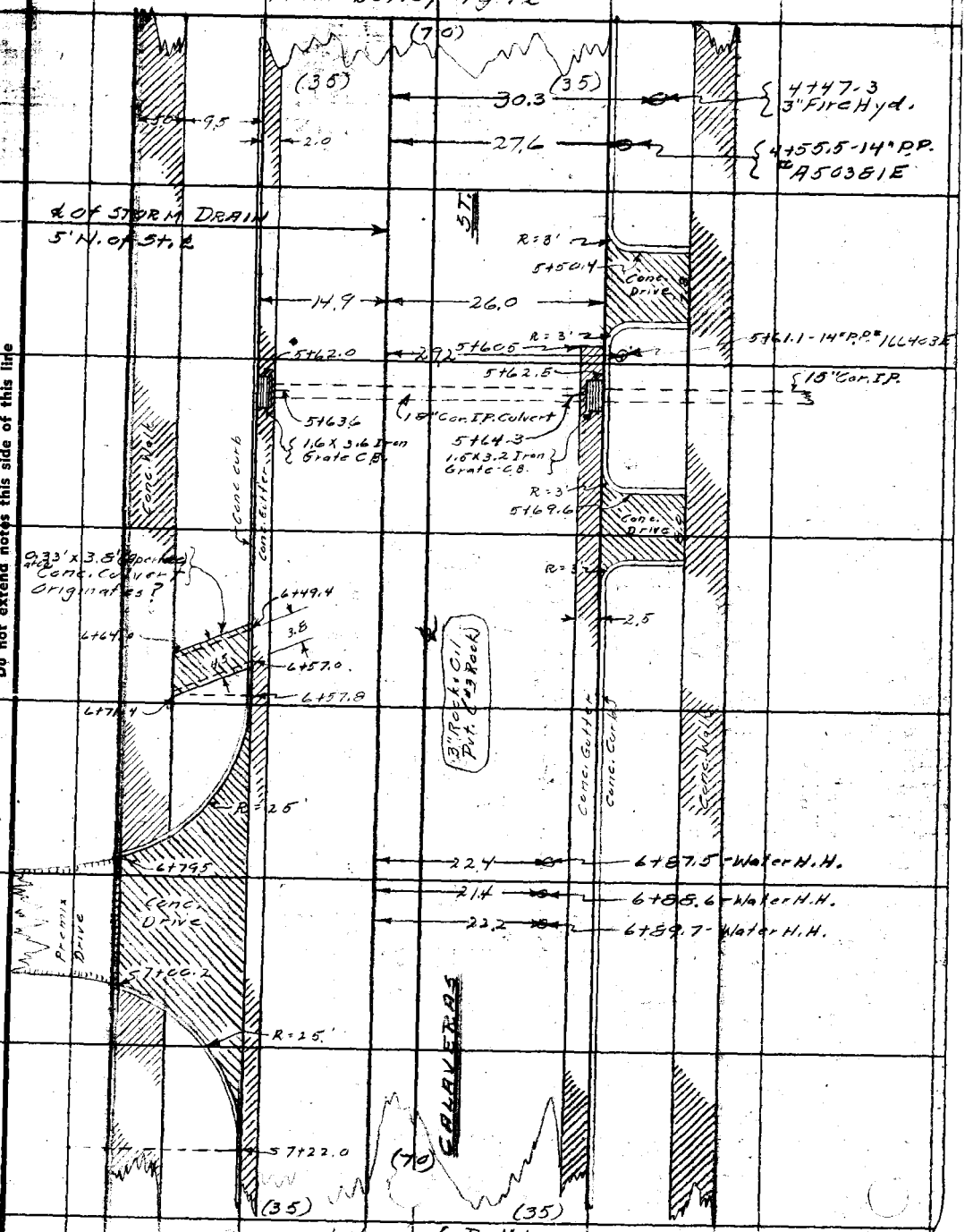

Cont. top of Pg. 44

Note: Any Additions or Changes on This Sheets Must be Made or Circled in Red Ink With Date and Name of Person Making Change.

Do not extend notes this side of this line

RETURN TO
LOS ANGELES COUNTY SURVEYOR
700 HALL OF RECORDS

FORM 247 BM 10-37

From Bot of Pg. 43

F.B. 817 PG. 44

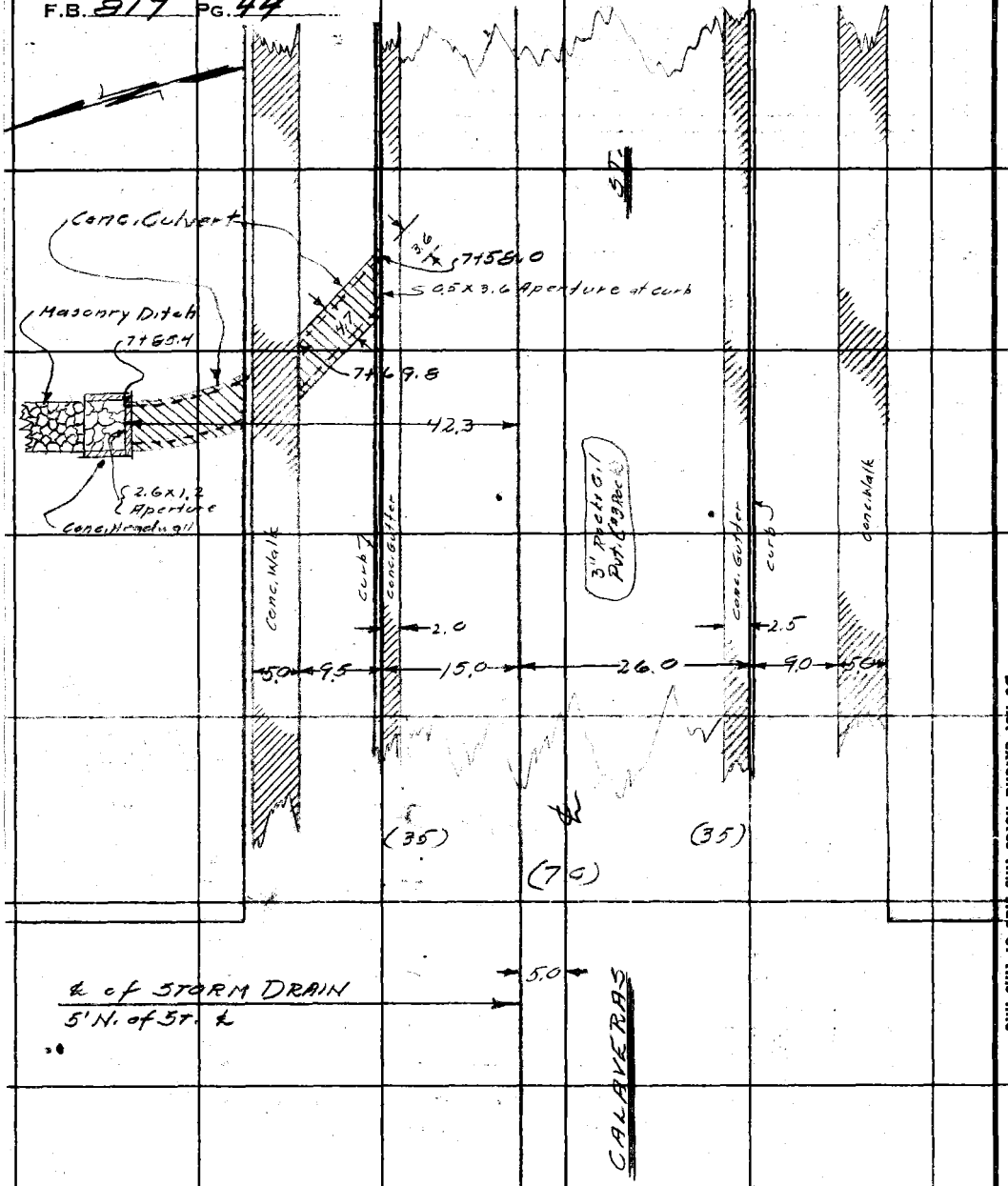

RETURN TO
LOS ANGELES COUNTY SURVEYOR
700 HALL OF RECORDS

Note: Any Additions or Changes on This Sheets Must be Made or Circled in Red Ink With Date and Name of Person Making Change.

Do not extend notes this side of this line

Profile No.	Notes Red.	Plotted	Job No. 6348	Division No.	F. B. 917 PG. 45
	Date	Date	Survey of E. ALTADENA D.S. SEC. A		
X-Sec. No.	Notes Chkd.	Checked	Survey by 'B	Notes S	Date 10-27-39.
	Date	Date	Map No.	Indexed A. C. Johnson	Date

EAST ALTADENA DRAINAGE SYSTEM SEC. A.

J.N. 6348

CROSS-SECTION.

CALAVERAS STREET

FROM LAKE AVE WEST TO EL MOLINO AVE.

FOR ℄ SURVEY SEE PAGES 35 TO 40 INCL.

FOR TOPOGRAPHY SEE PAGES 41 TO 44 INCL.

C.E. BRUNTY

H.M. SMITH.

M.A. VANDEBEN.

J.L. WILLEY

N.E.

RECEIVED

PROGRESSED

BOOK INDEXED

MAP INDEXED

RECORD INDEXED

CARD INDEXED A.E.T. 4-12-40

REDUCED

CHECKED

B. M.s ADJUSTED

B. M.s LISTED

RECEIVED W.I.G. 10-30-39

REDUCED W.I.G. 10-31-39

CHECKED C.V.C. 10-31-39

ELEV. | F. S. | H. I. | B. S. | STATION

NOTE: ANY ADDITIONS OR CHANGES ON THIS SHEET MUST BE MADE OR CIRCLED IN RED INK, WITH DATE AND NAME OF PERSON MAKING CHANGE

Do not extend notes this side of this line

PLEASE RETURN TO LOS ANGELES COUNTY SURVEYOR 700 HALL OF RECORDS

Form 307 5M 10-37

Form 307 5M 10-37

PLEASE RETURN TO
LOS ANGELES COUNTY SURVEYOR
700 HALL OF RECORDS

NOTE: ANY ADDITIONS OR CHANGES ON THIS SHEET MUST BE MADE OR CIRCLED IN RED INK, WITH DATE AND NAME OF PERSON MAKING CHANGE

Do not extend notes this side of this line

STATION	B. S.	H. I.	F. S.	ELEV.	CROSS-SECTION	CALAVERAS ST.
B.M#5				120365	B.M#5 Elev. 1203.650 B.C. 460-2 LAKE AVE & CALAVERAS ST. S.W.COR. L&Nail 10' W. OF W. PL.	
⊼	471	120836				
1+00			476	120360	℄ S.D INT LAKE AVE LINE	
1+06.21			556	120280	" B.C	
1+33.42			310	120526	" E.C.	
1+54			449	120387	"	
"			460	120376	5'L ℄ CALAVERAS.	
"			480	120356	15'L	
"			514	120322	26'L GUT	
"			480	120356	" L Tp Cb. W.end Cb.R. S.W.COR.	
1+79			376	120460	℄ S.D.	
"			346	120490	7'R	
"			326	120510	12.5R edge Gut	
"			353	120483	15'R GUT	
"			310	120526	" R Tp Cb. W.end. Cb.R N.W.COR.	
"			433	120403	5'L ℄ CALAVERAS	
"			470	120366	15'L	
"			533	120303	21'L Gut	
"			490	120346	" Tp Cb	

F. B. 517 PG. 46 Job No. 6348 Division No. Notes Red. Plotted Profile
Survey of E. ALTADENA D.S. Sec. A Date Date No.
Survey by S Notes S Notes Chkd. C.V.C Checked X-Sec.
Indexed Date Date 10-31-39 Date No.

Form 307 5M 10-37

PLEASE RETURN TO
LOS ANGELES COUNTY SURVEYOR
700 HALL OF RECORDS

NOTE: ANY ADDITIONS OR CHANGES ON THIS SHEET MUST BE MADE OR CIRCLED IN RED INK, WITH DATE AND NAME OF PERSON MAKING CHANGE

Do not extend notes this side of this line

STATION	B. S.	H. I.	F. S.	ELEV.	CROSS-SECTION	CALAVERAS ST.
		120836				
2+00			417	120419	℄ S.D	
2+29			438	120398	" "	
"			451	120385	5'L ℄ CALAVERAS	
"			492	120344	15'L	
"			541	120295	26'L Gut	
"			496	120340	" Tp Cb	
"			430	120406	7'R	
"			424	120412	12.5'R edge Gut	
"			436	120400	15'R Gut	
"			373	120463	" Tp. Cb	
3+00			463	120373	℄ S.D.	
3+29 (100'W Cb.R)			462	120374	"	
"			469	120367	5'L ℄ Calaveras.	
"			501	120335	15'L	
"			592	120244	26'L Gut	
"			534	120302	" Tp Cb	
"			473	120363	7'R	
"			488	120348	12.5'R edge Gut	
"			502	120334	15'R "	
"			438	120398	" Tp. Cb	

Profile No. ____ Notes Red. ____ Plotted ____ Job No. 1348 Division No. ____ F. B. 817 Pg. 47
Date ____ Date ____ Survey of [illegible] DS Sec 4
X-Sec. No. ____ Notes Chkd. C.V.C. Checked ____ Survey by B Notes 5 Date 10-27-39.
Date 10-31-39 Date ____ Map No. ____ Indexed ____ Date ____

Form 307 5M 10-37

PLEASE RETURN TO
LOS ANGELES COUNTY SURVEYOR
700 HALL OF RECORDS

NOTE: ANY ADDITIONS OR CHANGES ON THIS SHEET MUST BE MADE OR CIRCLED IN RED INK, WITH DATE AND NAME OF PERSON MAKING CHANGE

Do not extend notes this side of this line

STATION	B. S.	H. I.	F. S.	ELEV.	CALAVERAS ST.	CROSS-SECTION.
		120836'				
3+84			471	120365	℄. S.D.	
"			480	120356	5'L ℄ Calaveras.	
"			513	1203.23	15'L	
"			605	1202.31	26'L Gut	
"			505	1203.31	" Tp Cb. (E end Cb. R S.E. Cor)	
"			479	1203.57	7'R	
"			499	1203.37	12'5'R edge Gut	
"			512	1203.24	15'R "	
			450	1203.86	" Tp Cb.	
4+00			472	1203.64	℄. S.D	
4+14.94	INT		481	1203.55	" " INT. ℄	CRAWFORD AVE.
"			488	1203.48	5'L ℄ " CAL. ℄	" "
"			616	1202.20	39'L	℄ " "
"			622	1202.14	9' EAST	
"			657	1201.79	18' " Gut	
"			603	1202.33	" " Tp Cb. (S. end Cb. R S.E. Cor)	
"			638	1201.98	9' WEST	
"			676	1201.60	18 " Gut	
"			627	1202.09	" " Tp. Cb (S. end Cb. R S.W Cor)	

F. B 817 Pg 48 Job No 6348 Division No. Notes Red. Plotted Profile
Survey of E ALTADENA DS Sec. A. Date Date No.
Survey by B Notes S. Notes Chkd. C.V.C. Checked X-Sec.
Indexed Date Date 10-31-39 Date No.

Form 307 5M 10-37

PLEASE RETURN TO
LOS ANGELES COUNTY SURVEYOR
700 HALL OF RECORDS

NOTE: ANY ADDITIONS OR CHANGES ON THIS SHEET MUST BE MADE OR CIRCLED IN RED INK, WITH DATE AND NAME OF PERSON MAKING CHANGE

Do not extend notes this side of this line

STATION	B. S.	H. I.	F. S.	ELEV.	CROSS SECTION	CALAVERAS ST.
		120836				
4+45			500	1203.36	℄ S.D	
"			505	1203.31	5'L ℄ Calav.	
"			543	1202.93	15'L	
"			623	1202.13	26'L Gut	
"			553	1202.83	" Tp. Cb	W. end Cb. R. S.W. Cor
"			508	1203.28	7.5'R	
"			529	1203.07	12.5'R edge Gut	
"			540	1202.96	15'R	"
"			478	1203.58	" Tp. Cb.	
5+00			537	1202.99	℄ S.D	
5+14 (50'E Catch Basins)			539	1202.97	" "	
"			540	1202.96	5'L ℄ CALAV.	
"			585	1202.51	15'L	
"			662	1201.74	26'L Gut	
"			588	1202.48	" Tp. Cb	
"			546	1202.90	7.5'R	
"			547	1202.89	12.5'R edge Gut	
"			562	1202.74	15'R	"
"			496	1203.40	" Tp. Cb.	

Profile No. ____ Notes Red. ____ Plotted ____ Job No. 1848 Division No. ____ F. B. 817 Pg. 49
Date ____ Date ____ Survey of E. ALTADENA D.S. Sec. A
X-Sec. No. ____ Notes Chkd. C.V.C. Date 10-31-39 Checked ____ Date ____ Survey by B Notes S Date 10-27-39
Map No. ____ Indexed C. Johnson Date ____

Form 307 5M 10-37

PLEASE RETURN TO
LOS ANGELES COUNTY SURVEYOR
700 HALL OF RECORDS

NOTE: ANY ADDITIONS OR CHANGES ON THIS SHEET MUST BE MADE OR CIRCLED IN RED INK, WITH DATE AND NAME OF PERSON MAKING CHANGE

Do not extend notes this side of this line

STATION	B. S.	H. I.	F. S.	ELEV.	CROSS-SECTION	CALAVERAS ST.
		1208 36'				
5+54	(10'E	Catch Basins)	549	1202.87	℄ S.D	
"			548	1202.88	5'L ℄ CALAVERAS.	
"			577	1202.59	15'L	
"			674	1201.62	26'L Gut	
"			611	1202.25	" Tp Cb.	
"			549	1202.87	7.5'R	
"			560	1202.76	12.5'R edge Gut	
"			571	1202.65	15'R "	
"			506	1203.30	" Tp. Cb.	
5+64			745	1200.91	12.5R F.L. 18" CORR. I.P. INLET.	
5+64			858	1199.78	23.5L " " " " OUTLET.	
"			926	1199.10	26'L " 15" " " INLET	
5+74 (10'W.C. Basins)			541	1202.95	℄ S.D.	
"			552	1202.84	5'L ℄ Calav	
"			582	1202.54	15'L	
"			665	1201.71	23.5'L edge Gut	
"			676	1201.60	26'L Gut	
"			612	1202.24	" L Tp. Cb	
"			547	1202.89	7.5'R	
"			580	1202.56	12.5'R edge Gut.	

F. B 817 PG. 50 Job No 6348 Division No. ALTADENA D.S. Sec. A Notes Red. Plotted Profile
Survey of Survey by B Notes S. Date Date Checked No. X-Sec.
Indexed Date Notes Chkd. C.V.C. Date 10-31-39 Date No.

Form 307 5M 10-37

PLEASE RETURN TO
LOS ANGELES COUNTY SURVEYOR
700 HALL OF RECORDS

NOTE: ANY ADDITIONS OR CHANGES ON THIS SHEET MUST BE MADE OR CIRCLED IN RED INK, WITH DATE AND NAME OF PERSON MAKING CHANGE

Do not extend notes this side of this line

STATION	B. S.	H. I.	F. S.	ELEV.	CROSS-SECTION	CALAVERAS ST.
		120836				
5+74			590	1202.46	15'R Gut	
"			508	1203.28	" Tp. Cb	
T.P.			552	120284		
T	583	120867				
6+00			578	1202.89	℄ S.D.	
6+1.4 (50' W.C. Basins)			578	1202.89	℄ S.D	
"			582	1202.85	5'L ℄ CALAV.	
"			610	1202.57	15'L	
"			684	1201.83	23.5'L edge Gut	
"			696	1201.71	26'L "	
"			634	1202.33	" Tp. Cb.	
"			583	1202.84	7.5'R	
"			587	1202.80	12.5'R edge Gut	
"			602	1202.65	15'R "	
"			535	1203.32	" Tp. Cb.	
6+53.0			588	1202.79	15'R Out. Drain	
6+57.8			585	1202.82	15'R Gut }	E end Cb.R at
"			521	1203.46	" Tp. Cb. }	DRIVE.
7+00			554	1203.13	℄ S.D.	

Profile No. ____ Notes Red. ____ Plotted ____ Job No. 6348 Division No. ____ F. B. 817 PG. 51
X-Sec. No. ____ Date ____ Date ____ Survey of E. ALTADENA S.S. SEC. A
Notes Chkd. C.V.C. Checked ____ Survey by B Notes S. Date 10-27-39
Date 10-31-39 Date ____ Map No. ____ Indexed C. Johnson Date ____

Form 307 5M 10-37

PLEASE RETURN TO
LOS ANGELES COUNTY SURVEYOR
700 HALL OF RECORDS

NOTE: ANY ADDITIONS OR CHANGES ON THIS SHEET MUST BE MADE OR CIRCLED IN RED INK, WITH DATE AND NAME OF PERSON MAKING CHANGE

Do not extend notes this side of this line

STATION	B. S.	H. I.	F. S.	ELEV.	CROSS-SECTION CALAVERAS ST.
		1208.67			
7+22.			535	1203.32	℄ ℄ S.D.
"			543	1203.24	5'L ℄ Calav.
"			579	1202.88	15'L
"			638	1202.29	23.5'L edge Gut
"			651	1202.16	26'L "
"			586	1202.81	" Tp. Cb.
"			525	1203.42	1.5'R
"			536	1203.31	12.5'R edge Gut
"			546	1203.21	15'R Gut. } W. end Cb
"			479	1203.88	" Tp. Cb. } Ret. at DRIVE.
7+61			500	1203.67	15'R Gut at outlet Drain.
7+85.4			396	1204.71	42.3'R. F.L. INLET DRAIN
8+00			416	1204.51	℄ S.D.
8+94			278	1205.89	" "
"			319	1205.48	15'R Gut } BREAK in CURB
"			254	1206.13	" TpCb } GRADE.
9+00			268	1205.99	℄ S.D.
9+86			126	1207.41	" "
"			097	1207.70	7.5'R
"			080	1207.87	12.5'R edge Gut.

F. B. 517 PG. 52 | Job No. 6348 | Division No. | Notes Red. | Plotted | Profile
Survey of E. ALTADENA D.S. Sec. A | Date | Date | No.
Survey by BRUNTY | Notes H.M.S | Notes Chkd. C.V.C. | Checked | X-Sec.
Indexed | Date | Date 10-31-39 | Date | No.

Form 307 5M 10-37

PLEASE RETURN TO
LOS ANGELES COUNTY SURVEYOR
700 HALL OF RECORDS

NOTE: ANY ADDITIONS OR CHANGES ON THIS SHEET MUST BE MADE OR CIRCLED IN RED INK, WITH DATE AND NAME OF PERSON MAKING CHANGE

Do not extend notes this side of this line

STATION	B. S.	H. I.	F. S.	ELEV.	CROSS SECTION	CALAVERAS ST.
		120867				
9+86			089	120778	15'R Gut	
			032	120835	" Tp. Cb. (w. end.)	
9+96			124	120743	℄ S.D	
"			150	120717	5'L ℄ CALAVERAS	
"			208	120659	15'L	
"			286	1205.81	23.5'L edge Gut	
"			296	1205.71	26' L Gut	
"			223	1206.44	" Tp. Cb.	
10+00			122	1207.45	℄ S.D.	
T.P			247	120620		
T	826	121446				
10+23.81			675	1207.71	℄ S.D INT. ℄ EL MOLINO.	
"			704	1207.42	5'L ℄ " " " " ℄ CALAVERAS.	
"			923	1205.23	43'L	
			945	1205.03	11' WEST.	
			990	1204.56	20' " edge Gut	
			1140	1203.06	23.5' " F.L. OUTLET. 21" Cor. I.P.	
			928	1205.18	25' " Top. wall.	
			9.64	1204.82	50'L ℄ EL MOLINO	
			9.91	1204.55	10' EAST	

Profile No. _____ Notes Red. _____ Plotted _____ Job No. 3-15 Division No. _____ F. B. 517 Pg. 53

X-Sec. No. _____ Date _____ Date _____ Survey of F. A. 1 Sec. 4 Sec. 4

Notes Chkd. C.V.C. Checked _____ Survey by B. Notes S. Date 10-27-39

Date 10-31-39 Date _____ Map No. _____ Indexed C. Johnson Date _____

Form 307 5M 10-37

PLEASE RETURN TO
LOS ANGELES COUNTY SURVEYOR
700 HALL OF RECORDS

NOTE: ANY ADDITIONS OR CHANGES ON THIS SHEET MUST BE MADE OR CIRCLED IN RED INK, WITH DATE AND NAME OF PERSON MAKING CHANGE

Do not extend notes this side of this line

STATION	B. S.	H. I.	F. S.	ELEV.	CROSS SECTION - CALAVERAS ST.
		121446			
50' SO. ℄ Calav.			10 25	1204.21	19.5' EAST ℄ El. Molino. edge Gut.
"			1202	1202.44	23.5' " F.L. 24" Cor I. Pipe. OUTLET
"			929	1205.17	26' " Top. wall.
38' WEST ℄ ST. INT.			663	1207.83	℄ Calaveras
"			649	1207.97	10' NORTH.
"			668	1207.78	20' " edge Gut
"			672	1207.74	22.5 " "
"			610	1208.36	" " Tp Cb. (w. end Cb. R N.W. COR
"			708	1207.38	11' SOUTH.
"			814	1206.32	20' " edge Pav.
"			81	1206.4	22.' "
"			86	1205.9	33' "
			824	1206.22	F.L. INLET. 12" Cor. I. P. INLET. (NW Cor.
48' W. ST. INT.			678	1207.68	℄ El Molino.
"			665	1207.81	10' NORTH.
"			683	1207.63	20' " edge Gut
"			692	1207.54	22.5' " Gut
"			611	1208.35	" " Tp. Cb.

F. B. 517 Pg. 54 | Job No. 6348 | Division No. | Notes Red. | Plotted | Profile
Survey of E. ALTADENA D.S. Sec. 4 | Date | Date | No.
Survey by B | Notes S | Notes Chkd. C.V.C. | Checked | X-Sec.
Indexed | Date | Date 10-31-39 | Date | No.

Form 307 5M 10-37

PLEASE RETURN TO
LOS ANGELES COUNTY SURVEYOR
700 HALL OF RECORDS

NOTE: ANY ADDITIONS OR CHANGES ON THIS SHEET MUST BE MADE OR CIRCLED IN RED INK, WITH DATE AND NAME OF PERSON MAKING CHANGE

Do not extend notes this side of this line

STATION	B. S.	H. I.	F. S.	ELEV.	CROSS-SECTION	CALAVERAS ST.
		121446				
88' W. ℄ ST. INT.			694	1207.52	℄ Calaveras	
"			733	1207.13	10' South	
"			771	1206.75	21.3 " edge Pav.	
"			75	1207.0	23' "	
"			80	1206.5	29' "	
"			78	1206.7	35' "	
			646	1208.00	10' North	
"			660	1207.86	20' " edge Gut	
"			668	1207.78	22.5 " "	
"			605	1208.41	" Tp. Cb.	
188' W ℄ ST. INT.			652	1207.94	℄ Calaveras	
"			675	1207.71	10' South	
"			725	1207.21	22' " edge Pav.	
"			706	1207.40	23' "	
"			75	1207.0	35' "	
"			642	1208.04	10' North.	
"			648	1207.98	20' " edge Gut	
"			654	1207.92	22.5' " Gut	
"			595	1208.51	" Tp. Cb.	

Profile No. ____ Notes Red. ____ Plotted ____ Job No. 6348 Division No. ____ F. B. 517 Pg. 55
X-Sec. No. ____ Date ____ Date ____ Survey of [illegible]
Notes Chkd. C.V.C. Checked ____ Survey by B Notes 5 Date 10-27-39.
Date 10-31-39 Date ____ Map No. ____ Indexed C. Johnson Date ____

Form 307 5M 10-37

PLEASE RETURN TO
LOS ANGELES COUNTY SURVEYOR
700 HALL OF RECORDS

NOTE: ANY ADDITIONS OR CHANGES ON THIS SHEET MUST BE MADE OR CIRCLED IN RED INK, WITH DATE AND NAME OF PERSON MAKING CHANGE

Do not extend notes this side of this line

STATION	B. S.	H. I.	F. S.	ELEV.	CROSS-SECTION CALAVERAS ST.
		1214.46			
36.5' N.℄ ST. INT			500	1209.46	℄ EL MOLINO.
	"		509	1209.37	10' EAST
	"		530	1209.16	20' " edge Gut
	"		795	1206.51	24' " F.L. 24" COR. I. P. INLET
	"		495	1209.51	25.5' " Top. wall.
38' N.℄ ST INT			494	1209.52	10' WEST.
	"		520	1209.26	20' "
	"		743	1207.03	24.2 " F.L. 21" COR. I. PIPE.
	"		512	1209.34	26.0. "
40.5' N.℄ ST.			481	1209.65	℄ EL MOLINO.
"			680	1207.66	25' EAST. Gut
42' N.℄ "			455	1209.91	℄ EL MOLINO
"			661	1207.85	25' WEST. Gut
92' N.℄ ST. INT			186	1212.60	℄ EL MOLINO
"			185	1212.61	10' WEST
"			208	1212.38	19.5' " edge Gut
"			369	1210.77	24.5' " Gut
"			228	1212.18	25.5' " Tp. wall.
"			205	1212.41	10' EAST
"			201	1212.45	20' " edge Gut.

F. B. 817 PG 56 | Job No. 6348 | Division No. | Notes Red. | Plotted | Profile
Survey of E. ALTADENA D.S. Sec. A | Date | Date | No.
Survey by B | Notes S. | Notes Chkd. C.V.C. | Checked | X-Sec.
Indexed | Date | Date 10-31-39 | Date | No.

Form 307 5M 10-37

PLEASE RETURN TO
LOS ANGELES COUNTY SURVEYOR
700 HALL OF RECORDS

NOTE: ANY ADDITIONS OR CHANGES ON THIS SHEET MUST BE MADE OR CIRCLED IN RED INK, WITH DATE AND NAME OF PERSON MAKING CHANGE

Do not extend notes this side of this line

STATION	B. S.	H. I.	F. S.	ELEV.	CROSS-SECTION CALAVERAS ST
92' N. ST. INT.		121446			
	"		368	1210.78	25' EAST Gut
	"		187	1212.59	" Tp. wall
T.P			110	1213.36	
⊼	802	122138			
197' N. ST. INT.			227	1219.11	℄ CALAVERAS.
"			228	1219.10	10 WEST
"			226	1219.12	19' " edge gut
"			394	1217.44	25' " "
"			251	1218.87	26' " Top wall.
"			251	1218.87	10' EAST
"			269	1218.69	20' " edge gut
"			417	1217.21	25' " Gut
			252	1218.86	26' " Tp. wall.
T.P			802	1213.36	
⊼	311	121647			
B.M# A-18			778	120869	B.M# A-18 Elev. 1208.69 ✓ L.B. 768 P 10 El. Molino Ave & Calaveras St. N.W. Co R BT. spk M.C.R.

Profile No. ____ Notes Red. ____ Plotted ____ Job No. 6348 Division No. ____ F. B. 517 PG. 57
X-Sec. No. ____ Date ____ Date ____ Survey of Eighteenth Ave. Sec. A
Notes Chkd. C.V.C. Checked ____ Survey by B Notes 5 Date 10-27-39.
Date 10-31-39 Date ____ Map No. ____ Indexed C. Johnson Date ____

F. B 517 PG. 58 | Job No. 6348 | Division No. | Notes Red. | Plotted | Profile

Survey of E. ALTADENA D.S Sec. A. | Date | Date | No.

Survey by BRUNTY | Notes SMITH. | Notes Chkd. | Checked | X-Sec.

Indexed | Date | Date | Date | No.

Form 307 5M 10-37

PLEASE RETURN TO
LOS ANGELES COUNTY SURVEYOR
700 HALL OF RECORDS

NOTE: ANY ADDITIONS OR CHANGES ON THIS SHEET MUST BE MADE OR CIRCLED IN RED INK, WITH DATE AND NAME OF PERSON MAKING CHANGE

Do not extend notes this side of this line

STATION	B. S.	H. I.	F. S.	ELEV.

CROSS-SECTION
CALAVERAS STREET

Note- Pages 59 to 64 incl.
Not used

Notes Ck'd by D. M. Finley	Survey of E. Altadena D.S. Sec. A
Map No. B-1577	W. O. 6348 Tape No. 077 St'd 54 of
Office Work	Surveyed by Brunty
Checked	Notes " Date 10-2-39
Date	Indexed C. Johnson

F.B. 317 PG. 65

J.N. 6348

EAST ALTADENA DRAINAGE SYSTEM - SECTION "A"

MARIPOSA ST. LATERAL

From Lake Ave to Culvert West of Catherine Road.

℄ SURVEY

For Topog See Pages 75 to 80 Incl.
For X-Sect's See Pages 81 to 102 Incl.

Miller
Tomblesson
Baker
Clinite

Brunty
Smith, H.M.
Van Deren
Willey, J.L.
Smith, M.R.

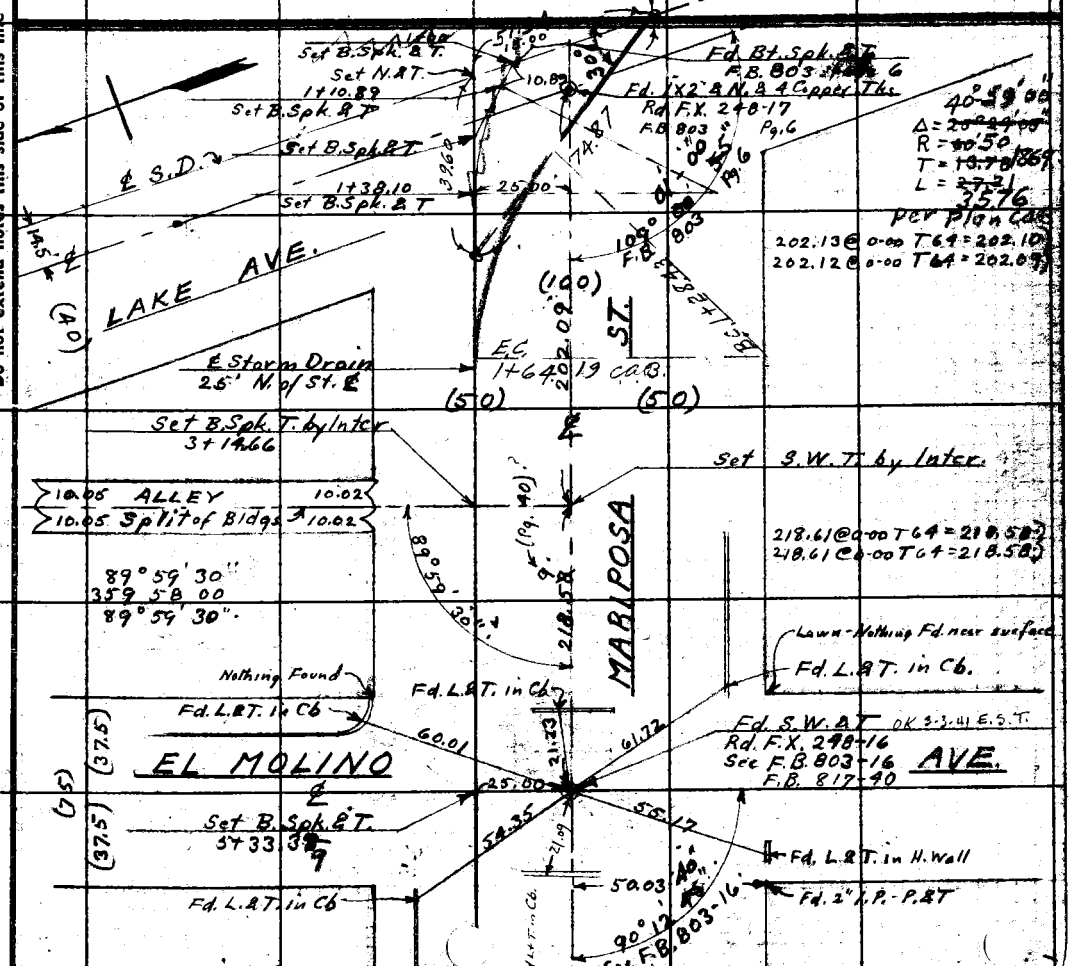

This page copied from Notes by W.A. Miller W.I.G. 10-31-39

Con't. Top Page 66

Note: Any Additions or Changes on This Sheets Must be Made or Circled in Red Ink With Date and Name of Person Making Change.

Do not extend notes this side of this line

RETURN TO
LOS ANGELES COUNTY SURVEYOR
700 HALL OF RECORDS

FORM 247 5M 10-37

From Bottom Page 65

F.B. 817 PG. 66

(50) (100) (50)

395.27 To B.C.

ST

(37.5) (75) (37.5)

Cor Ties See Pg. 65
Fd. Ct. Spk. W+T.
(Rd Z-34/12,147)
(Rd F.X. 248 Pg. 16)

B. Spk. & T.
5+33.38

25.00

EL MOLINO AVE

89° 47' 15"
359° 09' 00
89° 47' 15"
178° 43' 30"
89° 47' 15".

Fd. Ct. Spk. W+T.
at ℄ of Foothill Blvd.
Per Rd. Z-34/Pg. 146

89° 47' 20" 25"

89.50

89° 47' 55" 28.05"

89° 48' 00"
359° 12' 00"
89° 48' 00"
178° 48' 30
29° 48' 05".

Fd. Ct. Spk. W+T.
at ℄ of Foothill Blvd.
Per Rd. Z-34/Pg. 146

(2x2+Tk.
12" deep
Rd. F.X
248-14.

52.43

Fd. L+T. in Cb.
R=25

9.69

See F.B. 803 Pg. 20

CATHERINE ROAD

Fd. L+T. in Cb.

29.62

45.31

Fd. L+T. in Cb.

11.16

25.00

10.00

12+23.18 Set Ct. Spk+W.

Set Ct. Spk+W. on St. ℄

Fd. Ct. Spk+W. on St. ℄

25.16

42.62

51.54

Rd F.X. 248-14

Fd. L+T. in Cb.

℄ of STOR[illegible]
25' NORTH of [illegible]

127.93

P.L. Rad. = 25'

Set L+T. in Cb.

(50) (50)
(100)

19.72

Set L+T. in Cb.
@ 90° to Sta.
13+51.11

11.15

5+13+51.11 Set Ct. Spk. W+T.

22.22

Set L+T. in Cb.

90° 12' 05" 28.48

90° 12' 05"

370.43

MARIPOSA

Fd. Ct. Spk. W+T
at ℄ of Foothill Blvd.
Per F.B. 130 Pg. 39

Fd. Ct. Spk. W+T
at ℄ of Calaveras St.
Per Rd. Z-11/Pg. 145

90° 12' 00"
360° 48' 15" 3/4
90° 12' 03" 3/4
181° 12' 30"
90° 12' 05.

Ct. Spk. W+T Per Pg. 68
(Rd. F.X. 248 Pg. 12

25.00

Set W. Spk. + T.

SANTA ROSA AVE

(45) (50)

See Page 68

RETURN TO
LOS ANGELES COUNTY SURVEYOR
700 HALL OF RECORDS

Do not extend notes this side of this line

Note: Any Additions or Changes on This Sheets Must be Made or Circled in Red Ink With Date and Name of Person Making Change.

817 67

Notes Ck'd by D. M. Finley	Survey of [illegible]
Map No. B-1577.	W. O. 6348 Tape No. 023 St'd 84 of F
Office Work	Surveyed by Benson
Checked	Notes 63 Date 3-16-39
Date	Indexed A. C. Johnson

F.B. ~~803~~ Pg. ~~98~~

See F.B. 803 Pg. 81

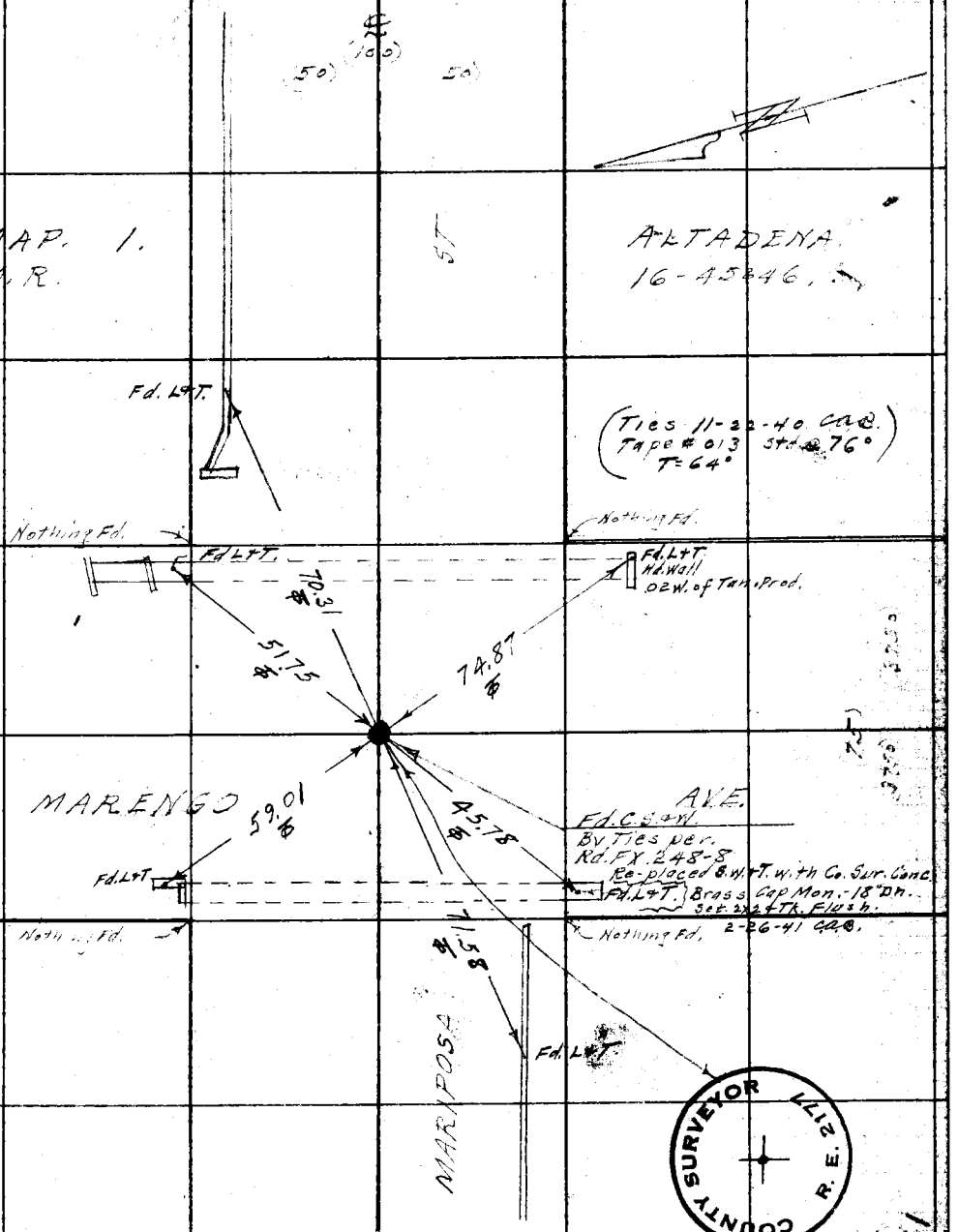

Note: Any Additions or Changes on This Sheets Must be Made or Circled in Red Ink With Date and Name of Person Making Change.

Do not extend notes this side of this line

RETURN TO
LOS ANGELES COUNTY SURVEYOR
700 HALL OF RECORDS

FORM 247 5M 10-37

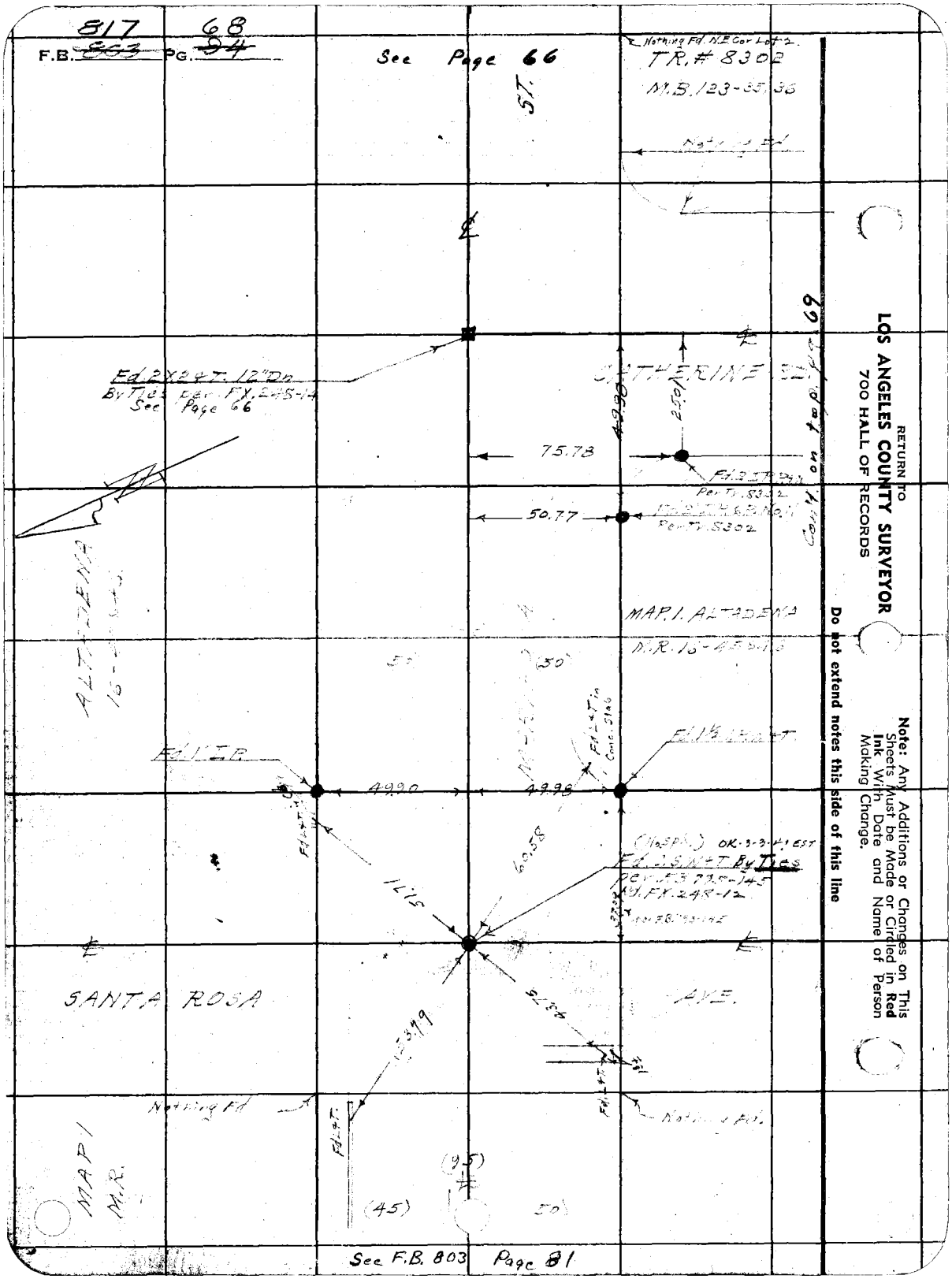

RETURN TO
LOS ANGELES COUNTY SURVEYOR
700 HALL OF RECORDS

Note: Any Additions or Changes on This Sheets Must be Made or Circled in **Red Ink** With Date and Name of Person Making Change.

Do not extend notes this side of this line

Notes Ck'd by D. M. Finley	Survey of [illegible]
Map No. B-1577.	W. O. 6348 Tape No. 233 St'd 84 °F
Office Work	Surveyed by Benson
Checked	Notes W.E.B. Date 8-17-[illegible]
Date	Indexed A. C. Johnson

F.B. ~~803~~ 817 Pg. ~~97~~ 69

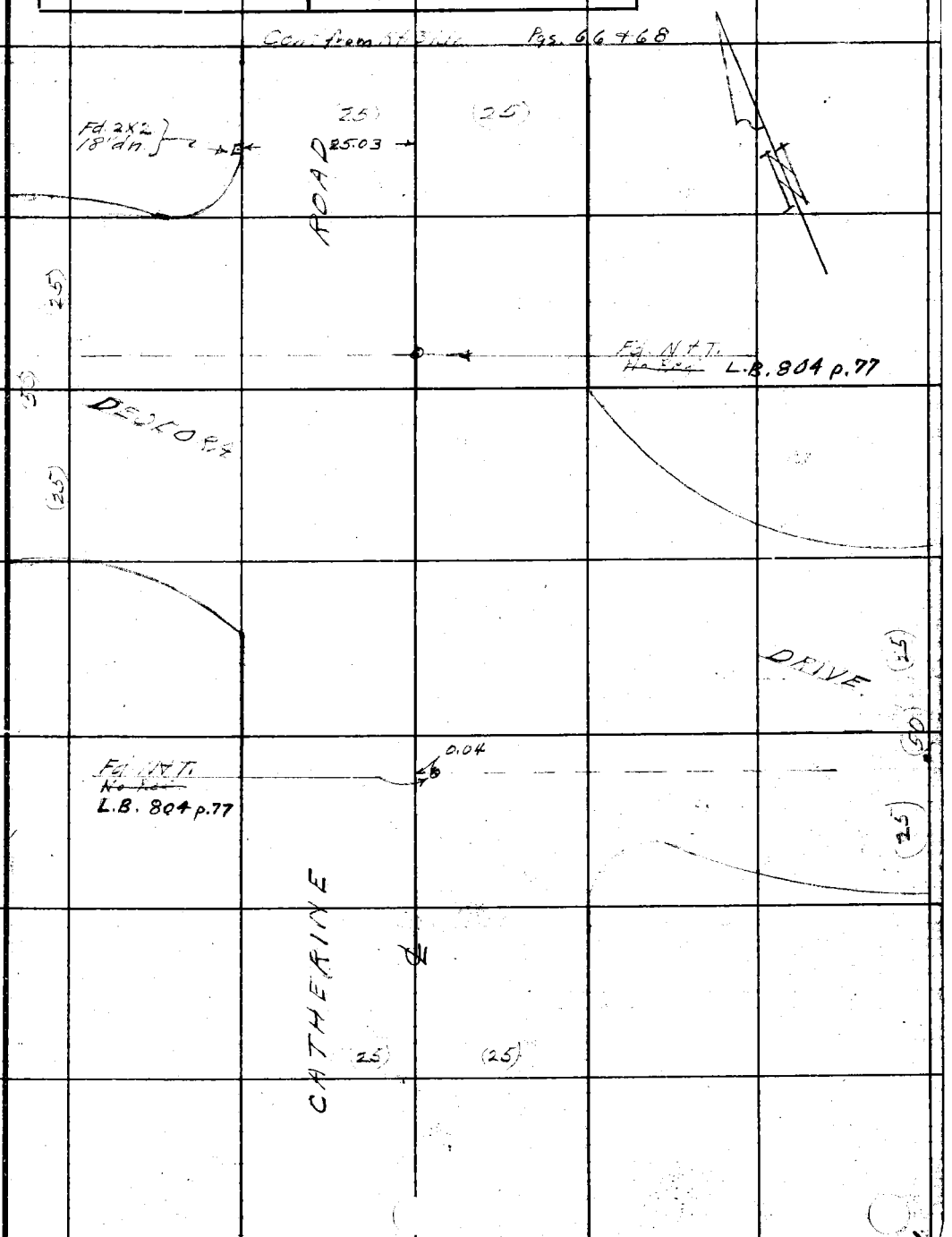

Cont'd at top of Page 70

Note: Any Additions or Changes on This Sheets Must be Made or Circled in Red Ink With Date and Name of Person Making Change.

Do not extend notes this side of this line

RETURN TO
LOS ANGELES COUNTY SURVEYOR
700 HALL OF RECORDS

FORM 247 5M 10-37

F.B. 817 PG. 70

Cont'd. from Bottom of Pg. 69

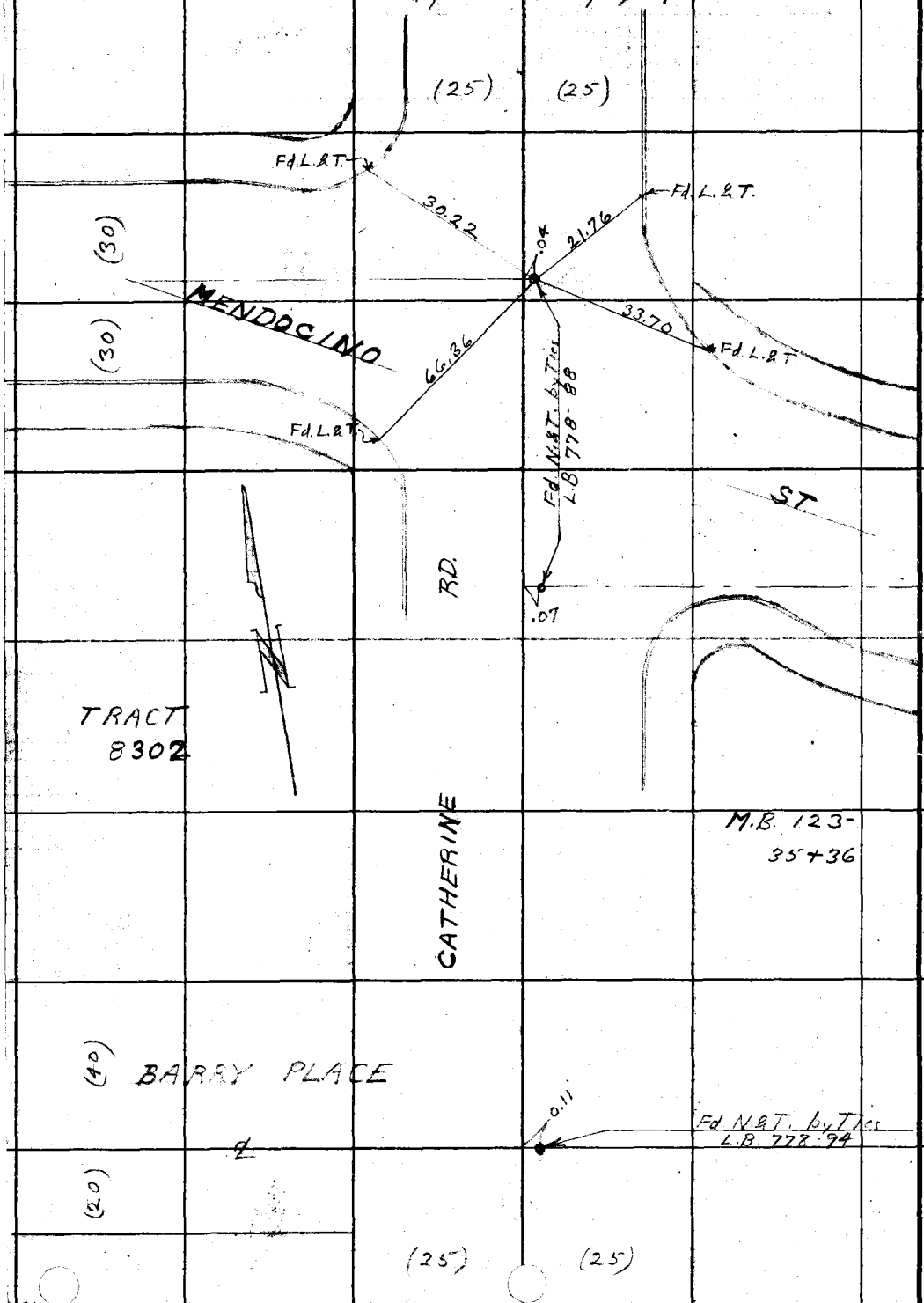

Cont. - Bottom - Left - F.B. 803 Pg. 201

RETURN TO
LOS ANGELES COUNTY SURVEYOR
700 HALL OF RECORDS

Note: Any Additions or Changes on This Sheets Must be Made or Circled in Red Ink With Date and Name of Person Making Change.

Do not extend notes this side of this line

Notes Ck'd by	Survey of [illegible]	F.B. 817 Pg. 71
Map No.	W. O. 6317 Tape No. St'd of	
Office Work	Surveyed by W A Miller	
Checked	Notes [illegible] Date [illegible]	
Date	Indexed A. C. Johnson	

[illegible]

[illegible]

MARIPOSA ST. LATERAL

For L Survey See Pages 65 to 70 incl.
For Cross Sections See Pages 81 to 102 incl.

RECEIVED
PROGRESSED
BOOK INDEXED
MAP INDEXED
RECORD INDEXED
CARD INDEXED A.E.T. 4-12-40
REDUCED
CHECKED
B. M.s ADJUSTED
B. M.s LISTED

Note: Any Additions or Changes on This Sheets Must be Made or Circled in Red Ink With Date and Name of Person Making Change.

Do not extend notes this side of this line

RETURN TO
LOS ANGELES COUNTY SURVEYOR
700 HALL OF RECORDS

FORM 247 5M 10-37

F.B. 817 PG. 72

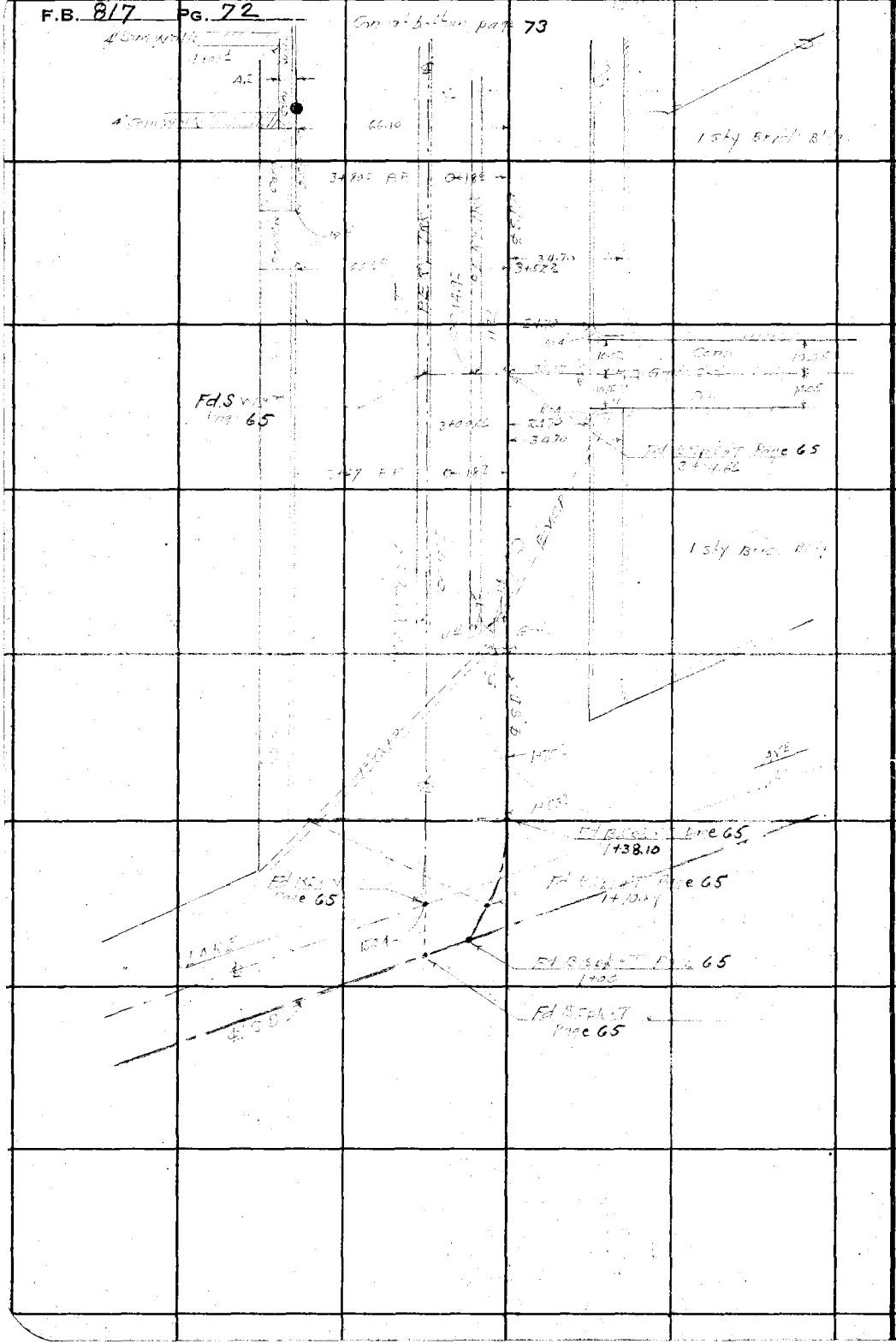

RETURN TO
LOS ANGELES COUNTY SURVEYOR
700 HALL OF RECORDS

Note: Any Additions or Changes on This Sheets Must be Made or Circled in **Red Ink** With Date and Name of Person Making Change.

Do not extend notes this side of this line

Notes Ck'd by	Survey of
Map No.	W. O. Tape No. St'd of
Office Work	Surveyed by
Checked	Notes Date 7-6-193
Date	Indexed A. C. Johnson

F.B. 817 PG. 73

Cont'd at Top of Page 76



Note: Any Additions or Changes on This Sheets Must be Made or Circled in **Red Ink** With Date and Name of Person Making Change.

Do not extend notes this side of this line

RETURN TO
LOS ANGELES COUNTY SURVEYOR
700 HALL OF RECORDS

FORM 247 5M 10-37

F.B. 817 PG. 74

RETURN TO
LOS ANGELES COUNTY SURVEYOR
700 HALL OF RECORDS

Note: Any Additions or Changes on This Sheets Must be Made or Circled in **Red Ink** With Date and Name of Person Making Change.

Do not extend notes this side of this line

Notes Ck'd by	Survey of E. Altadena D.S. Sec. A
Map No.	W. O. 6348 Tape No. 077 St'd 84 of
Office Work	Surveyed by Brunty
Checked	Notes Brunty Date 10-2-39
Date	Indexed A. C. Johnson

F.B. 817 PG. 75

EAST ALTADENA DRAINAGE SYSTEM - SECTION "A"

J.N. 6348

MARIPOSA ST LATERAL

TOPOGRAPHY

For ℄ Survey See Pgs. 65 to 70 Incl.

For X-Sections See Pgs. 81 to 102 Incl.

C.E. Brunty
H.M. Smith
M.A. Van Doren
J.L. Witter
N.R. Smith

Note: Any Additions or Changes on This Sheets Must be Made or Circled in Red Ink With Date and Name of Person Making Change.

Do not extend notes this side of this line

RETURN TO
LOS ANGELES COUNTY SURVEYOR
700 HALL OF RECORDS

RECEIVED
PROGRESSED
BOOK INDEXED
MAP INDEXED
RECORD INDEXED
CARD INDEXED A.E.T. 4-12-40
REDUCED
CHECKED
B. M.s ADJUSTED
B. M.s LISTED

FORM 247 5M 10-37

Cont from Page 73 (Note change in North Point)

F.B. 517 PG. 76

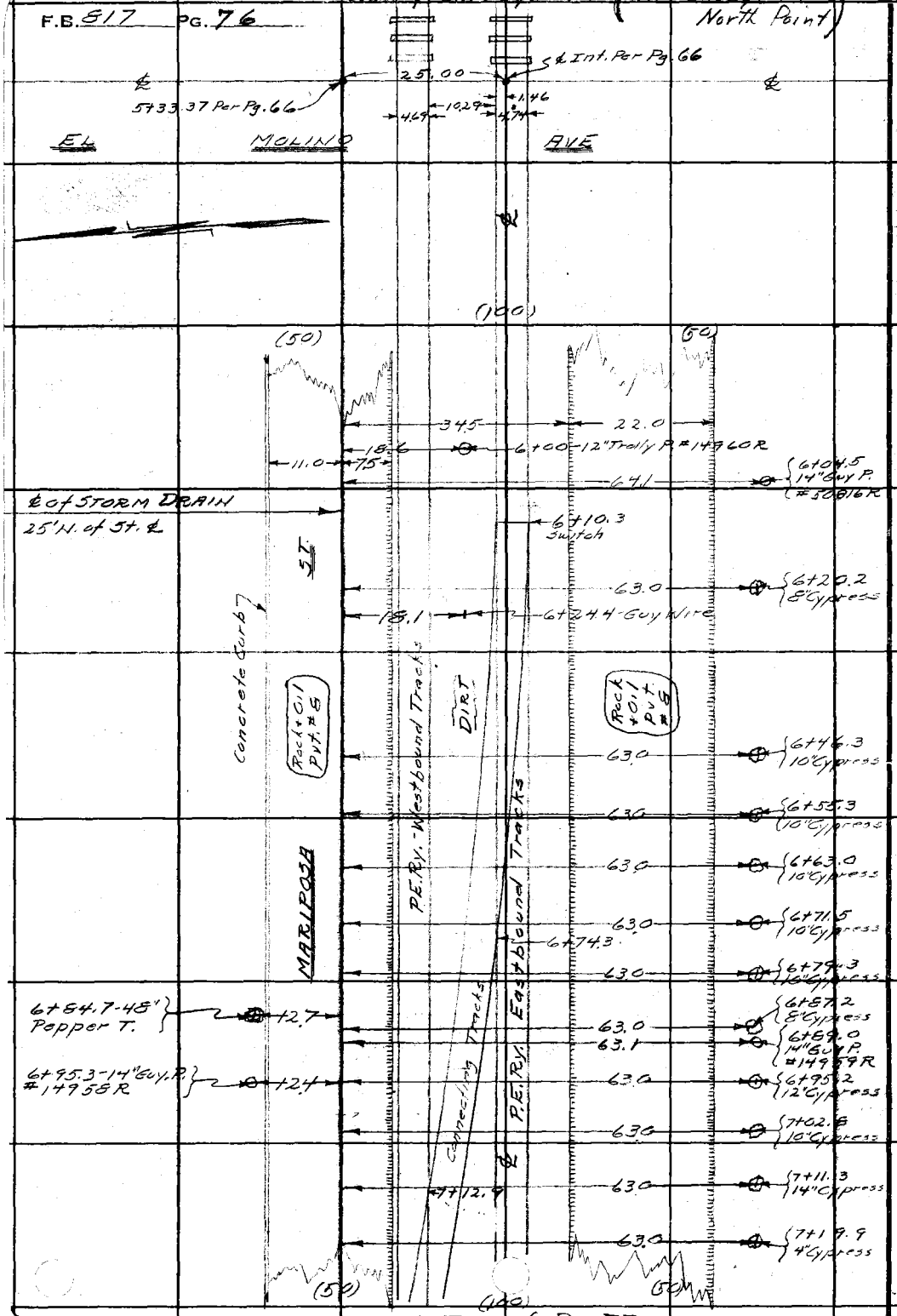

Cont. Top of Pg. 77

RETURN TO
LOS ANGELES COUNTY SURVEYOR
700 HALL OF RECORDS

Note: Any Additions or Changes on This Sheets Must be Made or Circled in Red Ink With Date and Name of Person Making Change.

Do not extend notes this side of this line

Notes Ck'd by	Survey of E. Altadena DS Sec A
Map No.	W. 06348 Tape No. 077 St'd E 4 °F
Office Work	Surveyed by BRUNTY
Checked	Notes " Date 10-25-39
Date	Indexed A. C. Johnson

F.B. 817 PG. 77



Note: Any Additions or Changes on This Sheets Must be Made or Circled in Red Ink With Date and Name of Person Making Change.

Do not extend notes this side of this line

RETURN TO
LOS ANGELES COUNTY SURVEYOR
700 HALL OF RECORDS

FORM 247 5M 10-37

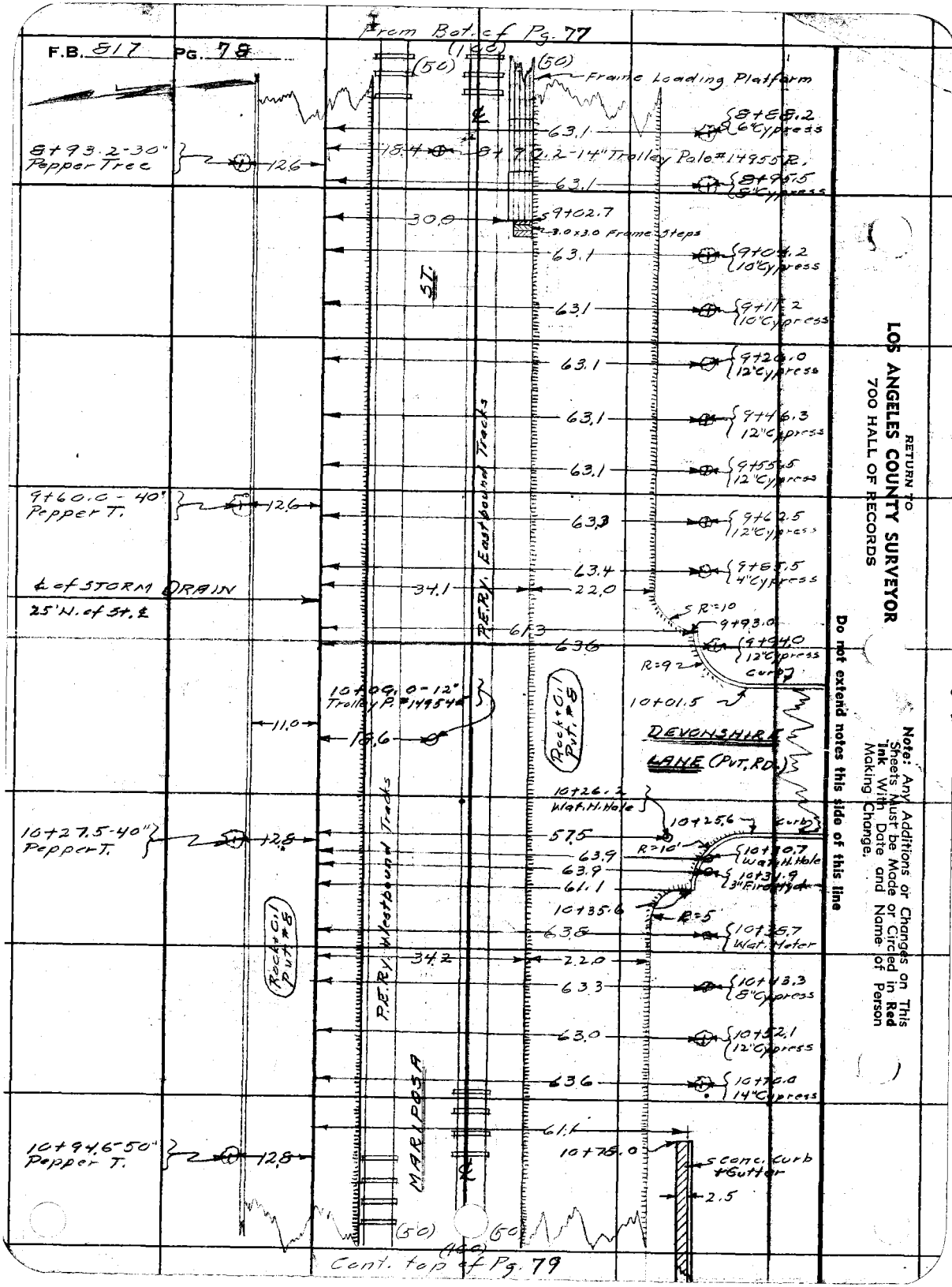

RETURN TO
LOS ANGELES COUNTY SURVEYOR
700 HALL OF RECORDS

Note: Any Additions or Changes on This Sheets Must be Made or Circled in **Red Ink** With Date and Name of Person Making Change.

Do not extend notes this side of this line

Notes Ck'd by
Map No.
Office Work
Checked
Date

Survey of E. Altadena Sec A
W. O. 6348 Tape No. 077 St'd 54 of
Surveyed by BRUNTY
Notes " Date 10-27-37
Indexed C. Johnson

F.B. 817 Pg. 79

From Bot. of Pg. 78

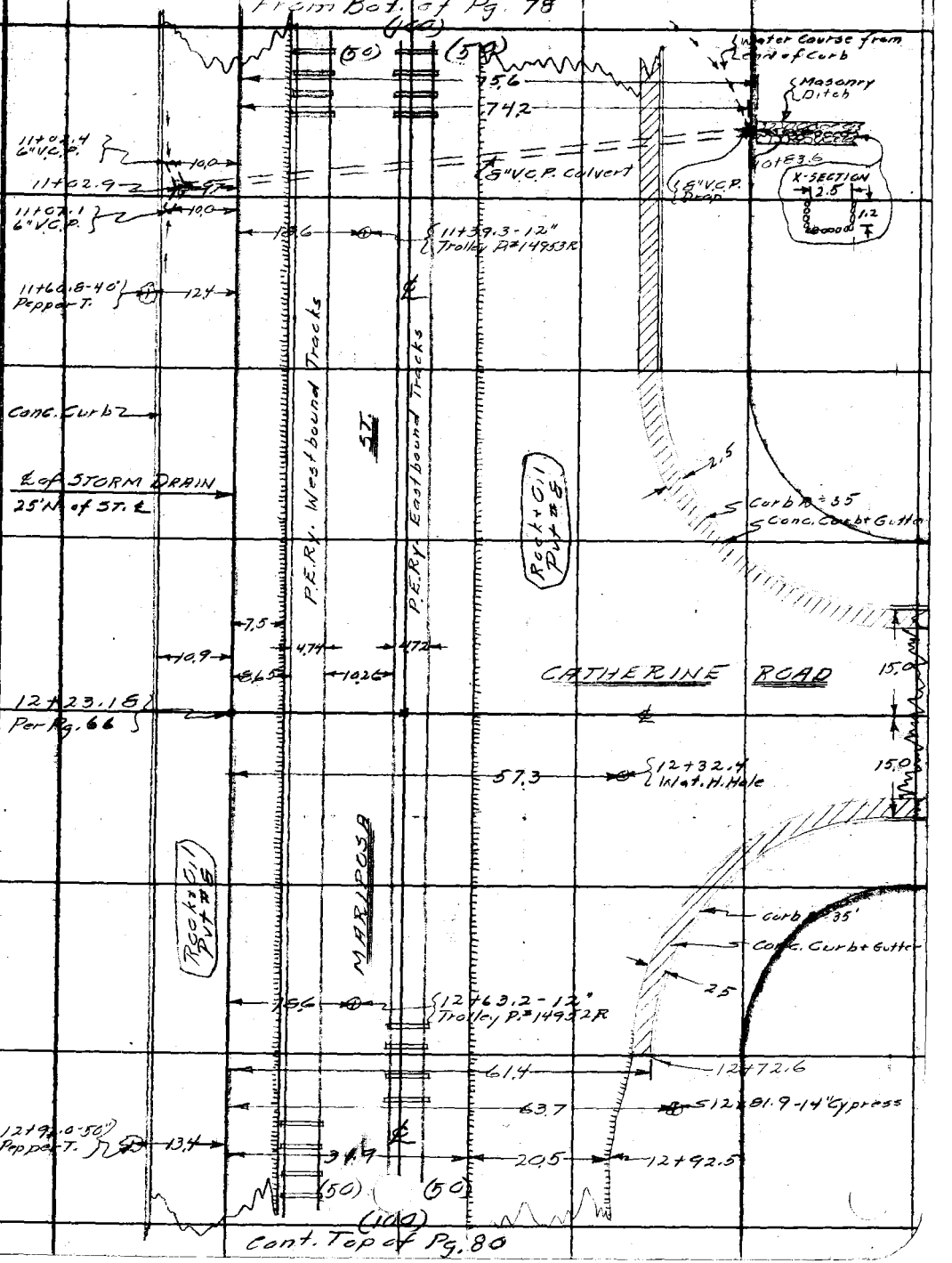

Cont. Top of Pg. 80

Note: Any Additions or Changes on This Sheets Must be Made or Circled in Red Ink With Date and Name of Person Making Change.

Do not extend notes this side of this line

RETURN TO
LOS ANGELES COUNTY SURVEYOR
700 HALL OF RECORDS

FORM 247 5M 10-37

From Bot of Pg. 79

F.B. 817 PG. 80

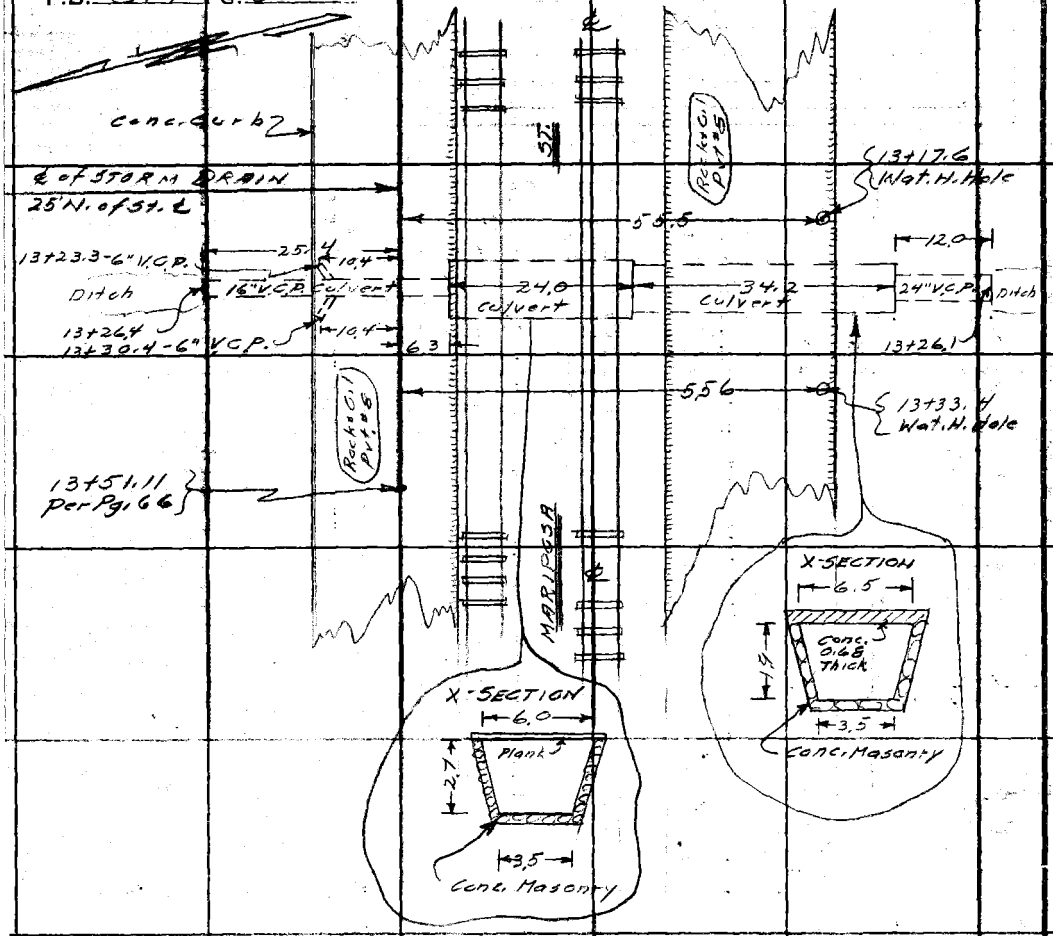

RETURN TO
LOS ANGELES COUNTY SURVEYOR
700 HALL OF RECORDS

Note: Any Additions or Changes on This Sheets Must be Made or Circled in Red Ink With Date and Name of Person Making Change.

Do not extend notes this side of this line

Profile No.	Notes Red.	Plotted	Job No.	Division No.	F. B. 817 PG. 81
	Date	Date	Survey of		
X-Sec. No.	Notes Chkd.	Checked	Survey by	Notes	Date
	Date	Date	Map No.	Indexed	Date

NOTE: ANY ADDITIONS OR CHANGES ON THIS SHEET MUST BE MADE OR CIRCLED IN RED INK, WITH DATE AND NAME OF PERSON MAKING CHANGE

Do not extend notes this side of this line

PLEASE RETURN TO
LOS ANGELES COUNTY SURVEYOR
700 HALL OF RECORDS

Form 367 5M 10-37

MARIPOSA ST. LATERAL

Pages 65-70 Incl.
Pages 71-80 Incl.

RECEIVED
PROGRESSED
BOOK INDEXED
MAP INDEXED
RECORD INDEXED
CARD INDEXED A.E.T. 4-12-40
REDUCED
CHECKED
B. M.s ADJUSTED
B. M.s LISTED

ELEV.
F. S.
H. I.
B. S.
STATION

Prog. C.V.C. 7-5-39

RECEIVED W.I.G. 7-6-39
REDUCED In Field
CHECKED C.V.C. - 7-7-39

Form 307 5M 10-37

PLEASE RETURN TO
LOS ANGELES COUNTY SURVEYOR
700 HALL OF RECORDS

NOTE: ANY ADDITIONS OR CHANGES ON THIS SHEET MUST BE MADE OR CIRCLED IN RED INK, WITH DATE AND NAME OF PERSON MAKING CHANGE

Do not extend notes this side of this line

STATION	B. S.	H. I.	F. S.	ELEV.		
B.M. #22	1.910	1303 067		[illegible]	B.M. #22 El. 1303.357 LB. [illegible] Lorraine + Mariposa St NW Cor. L+T Center CR.	
1400			6 83	[illegible]	℄ S.D.	
1408			6 04	[illegible]	E. Rail of E Track	
BC. 1410.89			5 92	[illegible]		
[illegible]			5 67	[illegible]	[illegible] Rail of E Track	
[illegible]			[illegible]	[illegible]		
[illegible]			5 00	[illegible]	E. Rail of W Track	
[illegible]			[illegible]	[illegible]	[illegible]	
BC. [illegible]			[illegible]	[illegible]		
[illegible]			[illegible]	[illegible]	S Rail of S Track	
[illegible]			[illegible]	[illegible]	N " " S "	
[illegible]			[illegible]	[illegible]	S " " N "	
[illegible]			[illegible]	[illegible]	N " " " "	
2400			4 50	[illegible]	℄ S.D.	
"			[illegible]	[illegible]	[illegible]	
"			[illegible]	[illegible]	[illegible]	
"			1 34	[illegible]	[illegible] Walk	
"			4 75	[illegible]	N Rail of N Track	
"			4 61	[illegible]	S " " " "	
"			5 41	[illegible]	N " " S "	
"			5 28	[illegible]	℄ Mariposa	

Profile No. ____ Plotted ____ Date ____ Notes Red. ____ Date ____ Division No. ____ Job No. [illegible]

X-Sec. No. ____ Checked ____ Date ____ Notes Chkd. C.V.C. Date 7-7-39 Notes ____ Date ____

F. B. 817 PG. 82

Survey of ____ Survey by W.A. [illegible] Indexed ____

Form 307 5M 10-37

PLEASE RETURN TO
LOS ANGELES COUNTY SURVEYOR
700 HALL OF RECORDS

NOTE: ANY ADDITIONS OR CHANGES ON THIS SHEET MUST BE MADE OR CIRCLED IN RED INK, WITH DATE AND NAME OF PERSON MAKING CHANGE

Do not extend notes this side of this line

STATION	B. S.	H. I.	F. S.	ELEV.		
		1305 067				
2+00			5 25	[illegible] 82		S. Rail of S. [illegible]
"			9 14	[illegible] 95		S. Gutter
			8 60	[illegible]		S. Curb
			8 29	[illegible] 78		S. Back of [illegible]
2+16			4 91	1300 16	4.3 L	Top of Grate Center C.B.
"			6 71	[illegible]		E.L. " "
3+00			4 35	[illegible]		℄ S.O.
			4 56	1300 53	4.5 L	
			4 28	[illegible] 71		N. Rail of N. Tr.
			4 27	[illegible] 80		S " " " "
			4 50	[illegible] 57		N " " S. "
			[illegible]	[illegible] 62		℄ [illegible]
			2 25	[illegible] 62		S. Rail of [illegible]
			8 45	[illegible] 42		S. Gutter
			7 80	[illegible]		S. Curb
			7 67	[illegible] 40		S. Back of [illegible]
T.P.	5 172	1305 952	4 283	1300 750		
					MARIPOSA ST	ALLEY
			2 63	[illegible] 33	Curb E. end C.B. N.E. Cor	
			3 63	[illegible] 32	Gutter "	

Profile No. ____ Notes Red. ____ Plotted ____ Job No. ____ Division No. ____ F.B. ____ PG. 83
Date ____ Date ____ Survey of ____
X-Sec. No. ____ Notes Chkd. C.V.C. Date 7-7-39 Checked ____ Date ____ Survey by ____ Date ____
Map No. ____ Notes Indexed Johnson Date ____

Form 307 5M 10-37

PLEASE RETURN TO
LOS ANGELES COUNTY SURVEYOR
700 HALL OF RECORDS

NOTE: ANY ADDITIONS OR CHANGES ON THIS SHEET MUST BE MADE OR CIRCLED IN RED INK, WITH DATE AND NAME OF PERSON MAKING CHANGE

Do not extend notes this side of this line

STATION	B. S.	H. I.	F. S.	ELEV.		
		1305 956			Mariposa [illegible]	
			2 55	1303 [illegible]	Curb N. end CR N E Cor	
			3 39	1303 [illegible]	Gutter " " " "	"
			2 25	1303 [illegible]	Curb N end Curb "	"
			2 94	1303 [illegible]	Gutter " " " "	"
			2 26	1303 [illegible]	Curb " " " NW.	"
			2 98	1303 [illegible]	Gutter " " " "	"
			3 32	1303 [illegible]	Curb " " CR "	"
			3 24	1303 [illegible]	Gutter " " " "	"
			2 39	1303 [illegible]	Curb W " " "	"
			3 32	1303 [illegible]	Gutter " " " "	"
3+14.66			5 08	[illegible]	℄ SD + ℄ Alley	
			3 47	[illegible]	24' N " " "	
			3 21	[illegible]	37 N " " "	top: Grill Center CB
			4 85	[illegible]	37 N " " "	F.L. C.B.
			2 82	[illegible]	100' N " " "	
			2 52	1303 [illegible]	" E. Side Alley	
			2 50	1303 [illegible]	" W " "	
			5 20	1300 [illegible]	Int ℄ Alley + ℄ Mariposa	
4+00			4 44	[illegible]	℄ SD	
"			2 15	1303 [illegible]	N Gutter	

F. B. 817 PG. 84 | Job No. 6317 | Division No. | Notes Red. | Plotted | Profile No.
Survey of [illegible] | Notes | Date | Date | X-Sec. No.
Survey by [illegible] | Notes Chkd. C.V.C. | Checked
Indexed | Date 7-7-39 | Date

Form 307 5M 10-37

PLEASE RETURN TO
LOS ANGELES COUNTY SURVEYOR
700 HALL OF RECORDS

NOTE: ANY ADDITIONS OR CHANGES ON THIS SHEET MUST BE MADE OR CIRCLED IN RED INK, WITH DATE AND NAME OF PERSON MAKING CHANGE

Do not extend notes this side of this line

STATION	B. S.	H. I.	F. S.	ELEV.		
		1305 956'				
			130	1304 66'	N. Curb	
			099	1304 97'	N Back of Walk	
			464	1301 32'	3'4	
			450	1301 46'	N. Rail of N Tracks	
			455	1301 [illegible]'	S " " "	"
			442	1301 [illegible]'	N " " S	"
			439	1301 57'	℄ Mariposa	
			443	1301 53'	S. Rail of S Tracks	
			856	1297 [illegible]'	S Gutter	
			790	1298 [illegible]'	S. Curb	
			92	1296 [illegible]'	S.P.L.	
Stoo			281	1305 12'	℄ S.D.	
T.P.	9760	1311 511'	4205	1301 751'		
					MARIPOSA ST. & ELMOLINO AVE	
			560	1305 91'	Curb E. end CC	NE Cor.
			646	1305 05'	Gutter " " " "	"
			520	1306 3[illegible]'	Curb N. " " "	"
			587	1305 64'	Gutter " " " "	"
			496	1306 55'	Int Back of Walls	"
			592	1305 59'	Gutter [illegible] of C.B.	"

Profile No. ____ Notes Red. ____ Plotted ____ Job No. ____ Division No. ____ F.B. 817 PG. 85
X-Sec. No. ____ Date ____ Date ____ Survey of ____
Notes Chkd. C.V.C. Date 7-7-39 Checked ____ Date ____ Survey by ____ Notes C. Johnson Date 7-6-39
Map No. ____ Indexed ____ Date ____

Form 307 5M 10-37

PLEASE RETURN TO
LOS ANGELES COUNTY SURVEYOR
700 HALL OF RECORDS

NOTE: ANY ADDITIONS OR CHANGES ON THIS SHEET MUST BE MADE OR CIRCLED IN RED INK, WITH DATE AND NAME OF PERSON MAKING CHANGE

Do not extend notes this side of this line

STATION	B. S.	H. I.	F. S.	ELEV.		
		1311 51'			MARIPOSA ST @ EL MOLINO AVE	
			6 43	1305 08'	F.L. at S. end C.B.	N.E. Cor.
			5 14	1306 37'	top N. Headwall	N.W. Cor.
			7 55	1305 96'	invert of N.C.B.	"
			5 90	1305 [illegible]'	8' W. of N. Headwall in W. Gutter	
			5 66	1305 82'	Wedge of [illegible]	N.W. Cor.
			7 36	1304 15'	Curb E. end of Curb	" "
			8 26	1303 25'	Gutter " " " "	" "
			7 03	1304 [illegible]'	top of W. Headwall	" "
			7 55	1303 [illegible]'	invert of W.C.B.	" "
5+57			9 78	1302 [illegible]'	6' L. Bot. Ditch	
"			7 42	1304 [illegible]'	" top Box (Wood)	
"			7 65	1303 [illegible]'	30' L " " "	
"			8 59	1302 92'	31' L " Conc. Box	
5+10			8 62	1302 [illegible]'	8' L top wooden Box	
"			8 54	1302 [illegible]'	30.5' L " " "	
5+33 [illegible]			7 67	1303 [illegible]'	℄ S.D. + ℄ El Molino	
			0 00	1311 [illegible]'	100' N " "	
			0 76	1310 [illegible]'	" E. Gutter	
			0 [illegible]	1311 [illegible]'	" E. Curb	
			[illegible]	1311 [illegible]'	" 21' W. of ℄ El Molino	W. edge pav.

F. B. 817 Pg. 86

Job No. ____ Division No. ____ Notes Red. ____ Plotted ____ Profile ____

Survey of ____ Date ____ Date ____ No. ____

Survey by ____ Notes ____ Notes Chkd. C.V.C. Checked ____ X-Sec. ____

Indexed ____ Date ____ Date 7-7-39 Date ____ No. ____

Form 307 5M 10-37

PLEASE RETURN TO
LOS ANGELES COUNTY SURVEYOR
700 HALL OF RECORDS

NOTE: ANY ADDITIONS OR CHANGES ON THIS SHEET MUST BE MADE OR CIRCLED IN RED INK, WITH DATE AND NAME OF PERSON MAKING CHANGE

Do not extend notes this side of this line

STATION	B. S.	H. I.	F. S.	ELEV.		
		1311 511				
			[illegible]	1310 6	100 N	West Gutter
			+0.2	[illegible]	" "	" top Wall
			812	1303 37		℄ Int Mariposa + El Molino
			686	1304 [illegible]	100' W	of ℄ "
			657	1304 [illegible]	" "	" " " N. Rail of S Track
			636	1305 [illegible]	" "	" " " S. " " N "
			635	1305 [illegible]	" "	" " " N " " "
			631	1305 [illegible]	" "	24' N of ℄ Mariposa
			683	1304 [illegible]	" "	N. Gutter
			590	1305 [illegible]	" "	" Curb
			665	1304 [illegible]	" "	of ℄ El Molino S. Rail of S Track
			840	1303 [illegible]	" "	" " " 8' S ℄ Mariposa N edge [illegible]
			970	1301 81	" "	" " " 31' " " " " "
TP	2 548	1302 649	11 410	1300 101		
			370	1298 [illegible]	curb E. end CR.	S.E. Cor.
			465	1297 [illegible]	" " " "	" "
			461	1298 [illegible]	Walk at curb " "	" "
			51	1297 5	"	Int PL " "
			545	1297 [illegible]	curb S. end Curb.	" "
			573	1296 [illegible]	Gutter " " "	" "

Profile No. ____ Notes Red. ____ Plotted ____ Job No. ____ Division No. ____ F. B. 817 PG. 87

X-Sec. No. ____ Date ____ Date ____ Survey of ____

Notes Chkd. C.V.C. Date 7-7-39 Checked ____ Date ____ Survey by [illegible] Date ____

Map No. ____ Indexed ____ Notes C. Johnson Date ____

Form 307 5M 10-37

PLEASE RETURN TO
LOS ANGELES COUNTY SURVEYOR
700 HALL OF RECORDS

NOTE: ANY ADDITIONS OR CHANGES ON THIS SHEET MUST BE MADE OR CIRCLED IN RED INK, WITH DATE AND NAME OF PERSON MAKING CHANGE

Do not extend notes this side of this line

STATION	B. S.	H. I.	F. S.	ELEV.		
		1302 649				
			597	1296 68	top Headwall	S.E. Cor
			865	1294 00	F.L. 16" C.I. Pipe	" "
			385	1298 80	top Headwall	S.W. Cor
			450	1298 15	W. edge of pav. at Headwall	S.W. Cor.
			630	1296 55	F.L. of Drain	" "
			48	1297 8	top rock wall at Headwall	" "
			44	1298 2	Int. [illegible]	" "
			144	1301 21	52' S. + ℄ of El Molino	
			678	1295 87	100' S " " " "	
			722	1295 43	" " 21' W. of " " "	W. edge pav
			828	1294 37	" " 25' " " " "	W. Gutter
			705	1295 60	" " 25' " " " "	Top wall
			712	1295 53	" " 11' E " " " "	
			822	1294 43	" " 20' E " " " "	E. edge pav.
			934	1293 31	" " 25' E " " " "	E. Gutter
			838	1294 [illegible]	" " 25' E " " " "	E. Top wall
B.M. #A-83			3838	1298 841	B.M. #A-83 El. 1298.788 LB 778-78 S.W. Cor. L+T. Top Headwall	El Molino + Mariposa St.

F. B. 817 PG. 88

Job No. ____ Division No. ____ Notes Red. ____ Plotted ____ Profile ____

Survey of ____ Date ____ Date ____ No. ____

Survey by ____ Notes ____ Notes Chkd. C.V.C. Checked ____ X-Sec. ____

Indexed ____ Date ____ Date 7-7-39 Date ____ No. ____

Profile No.	Notes Red.	Plotted	Job No. 6345	Division No.	F B. 817 PG. 89
	Date	Date	Survey of East Altadena D.S. Sec. A		
X-Sec. No.	Notes Chkd.	Checked	Survey by BRUNTY	Notes BRUNTY	Date 10-23-39
	Date	Date	Map No.	Indexed C. Johnson	Date

EAST ALTADENA D.S. - SEC. "A"

JN6348

MARIPOSA ST LATERAL

From EL MOLINO AVE. to CULVERT W. of CATHERINE RD.

CROSS SECTIONS

For L Survey See Pgs. 65 to 70 Incl.

For Topography See Pgs. 71 to 80 Incl.

C.E. BRUNTY
H.M. SMITH
M.A. VAN DERLIN
J.L. WILLEY
N.R. SMITH

RECEIVED
PROGRESSED
BOOK INDEXED
MAP INDEXED
RECORD INDEXED
CARD INDEXED A.E.T. 4-12-40
REDUCED
CHECKED
B. M.s ADJUSTED
B. M.s LISTED

ELEV.
F. S.
H. I.
B. S.
STATION

Prog. C.V.C.
10-23, 25-39

RECEIVED W.I.G. 10-30-39
REDUCED In Field
CHECKED C.V.C. 10-31-39

NOTE: ANY ADDITIONS OR CHANGES ON THIS SHEET MUST BE MADE OR CIRCLED IN RED INK, WITH DATE AND NAME OF PERSON MAKING CHANGE

Do not extend notes this side of this line

PLEASE RETURN TO
LOS ANGELES COUNTY SURVEYOR
700 HALL OF RECORDS

Form 307 5M 5-39

Form 307 5M 5-39

PLEASE RETURN TO
LOS ANGELES COUNTY SURVEYOR
700 HALL OF RECORDS

NOTE: ANY ADDITIONS OR CHANGES ON THIS SHEET MUST BE MADE OR CIRCLED IN RED INK, WITH DATE AND NAME OF PERSON MAKING CHANGE

Do not extend notes this side of this line

STATION	B. S.	H. I.	F. S.	ELEV.	CROSS-SECTION – MARIPOSA ST.
				1	B.M. "A-83" Elev. - 1298.788 L.B. 778 Pg. 78
B.M. "A-83"				1298.79	MARIPOSA ST. & EL MOLINO AVE - S.W. Cor.
T	10.44	1309.23			L.+T. on top of Headwall
6+00			4.55	1304.68	℄ S.D.
"			4.76	1304.47	7.5 Lt. - edge Pvt
"			4.60	1304.63	8.5 Lt. - Top Rail
"			4.67	1304.56	13.2 Lt. - " "
"			4.81	1304.42	23.7 Lt. - " " 4" Rails
"			4.89	1304.34	28.4 Lt. - " "
"			5.1	1304.2	29.8 Lt. -
"			6.63	1302.60	34.6 Lt. - Bot. Ballast & Edge Pvt
"			6.87	1302.32	44.7 Lt.
"			7.44	1301.79	56' Lt - S. edge Pvt.
"			8.8	1300.4	60' Lt.
"			8.7	1300.5	63.5 Lt.
"			9.3	1299.9	67.5 Lt.
"			9.8	1299.4	75' Lt.
"			5.35	1303.88	10.5 Rt. Gutter
"			4.45	1304.78	11.0' Rt. Top Curb
7+00			2.98	1306.25	℄ S.D.
"			3.13	1306.10	7.5 Lt. - edge Pvt

F.B. 817 Pg. 90 Job No. 6348 Division No. Notes Red. Plotted Profile
Survey of E. ALTADENA D.S. Sec. A. Date Date No.
Survey by B Notes B Notes Chkd. C.V.C. Checked X-Sec.
Indexed Date Date 10-31-39 Date No.

Form 307 5M 5-39

PLEASE RETURN TO
LOS ANGELES COUNTY SURVEYOR
700 HALL OF RECORDS

NOTE: ANY ADDITIONS OR CHANGES ON THIS SHEET MUST BE MADE OR CIRCLED IN RED INK, WITH DATE AND NAME OF PERSON MAKING CHANGE

Do not extend notes this side of this line

STATION	B. S.	H. I.	F. S.	ELEV.	CROSS-SECTION - MARIPOSA ST.	
7+00		1309.23	3.00	1306.23	8.5 Lt. - Top Rail	4" Rails
"			3.04	1306.19	13.2 Lt. " "	
"			3.49	1305.74	23.4 Lt. Bot. "	
"			3.52	1305.71	28.1 Lt. " "	
"			3.5	1305.7	30' Lt. -	
"			5.34	1303.89	34.4' Lt. - Bot. Ballast + edge Pvt.	
"			5.56	1303.67	45.5 Lt.	
"			6.45	1302.75	56.0 Lt. - edge Pvt.	
"			6.7	1302.5	60.4' Lt.	
"			6.7	1302.5	62.0' Lt.	
"			7.9	1301.3	75' Lt.	
"			4.61	1304.62	10.5 Rt - Gutter	
"			2.65	1306.58	11.0 Rt. - Top Curb	
T.P.			3.02	1306.21		
T	7.29	1313.50				
8+00			5.39	1308.11	℄ S.D	
"			5.52	1307.98	7.5 Lt. - edge Pvt.	
"			5.49	1308.01	8.5 Lt. - Top. Rail	4" Rails
"			5.49	1308.01	13.2 Lt. - " "	
"			5.51	1307.99	23.4 Lt. - " "	
"			5.54	1307.96	28.1 Lt. - " "	

Profile No.____ Notes Red.____ Plotted____ Job No. 6345 Division No.____ F B 817 Pg. 91

X-Sec. No.____ Date____ Notes Chkd. Date 10-31-39 Checked____ Date____ Survey of S. BRUNTY & SEC. R. Survey by BRUNTY Notes BRUNTY Date 10-23-39 Map No.____ Indexed C. Johnson Date____

Form 307 5M 5-39

PLEASE RETURN TO
LOS ANGELES COUNTY SURVEYOR
700 HALL OF RECORDS

NOTE: ANY ADDITIONS OR CHANGES ON THIS SHEET MUST BE MADE OR CIRCLED IN RED INK, WITH DATE AND NAME OF PERSON MAKING CHANGE

Do not extend notes this side of this line

STATION	B. S.	H. I.	F. S.	ELEV.	CROSS-SECTION - MARIPOSA ST.	
8+00		1313.50	5.9	1307 6	29.4' Lt.	
"			8.48	1305 02	35.0' Lt. - Bot. Ballast & edge Pvt	
"			8.63	1304 87	44.6 Lt.	
"			9.3	1304 2	56.3 Lt. - edge Pvt.	
"			9.4	1304 1	59.0 Lt. - Bot. Bank	
"			7.8	1305 7	60.5 Lt. - Top Bank.	
"			8.4	1305 1	75' Lt.	
"			5.65	1307 85	10.5 Rt. - Gutter	
"			5.08	1308 42	11.0 Rt. - Top Curb	
8+18.0			4.90	1308 60	℄ S.D.	
"			5.04	1308 46	10.5 Rt. - Gutter	
"			4.62	1308 88	11.0 Rt. - Top Curb	
8+32.4			4.54	1308 96	℄	
"			3.72	1309 78	12.0 Rt. - Gutter	W. end Curb
"			2.39	1311 11	12.3 Rt. - Top Curb	
8+58.9			4.36	1309 [illegible]	℄ S.D.	
"			3.66	1309 [illegible]	12.7 Rt. - Gutter	E. end Curb
"			3.31	1310 19	13.0 Rt. - Top Curb	
8+68.8			4.23	1309 27	℄ S.D.	
"			4.35	1309 15	10.5' Rt. - Gutter	
"			3.67	1309 83	11. Rt. - Top Curb	
8+82.0			4.28	1309 22	℄ S.D.	

F.B. 817 PG. 92 Job No. 6348 Division No. Notes Red. Plotted Profile
Survey of E. ALTADENA D.S. Sec. A Date Date No.
Survey by B Notes B. Notes Chkd. C.V.C. Checked X-Sec.
Indexed Date Date 10-31-39 Date No.

Form 307 5M 5-39

PLEASE RETURN TO
LOS ANGELES COUNTY SURVEYOR
700 HALL OF RECORDS

NOTE: ANY ADDITIONS OR CHANGES ON THIS SHEET MUST BE MADE OR CIRCLED IN RED INK, WITH DATE AND NAME OF PERSON MAKING CHANGE

Do not extend notes this side of this line

STATION	B. S.	H. I.	F. S.	ELEV.	CROSS-SECTION - MARIPOSA ST.
8+82.0		1313.50	4.55	1308 95	10.5 Rt. - Gutter
"			4.28	1309 22	11.0 Rt. - Top Cb.
9+00			4.28	1309 22	℄ S.D.
"			4.40	1309 10	7.5 Lt. - edge Pvt.
"			4.31	1309 19	8.5 Lt. - Top Rail
"			4.33	1309 17	13.2 Lt. - " "
"			4.43	1309 07	23.4 Lt. - " "
"			4.42	1309 08	28.1 Lt. - " "
"			4.6	1308 9	30' Lt.
"			7.31	1306 19	34.5 Lt. - Bot. Ballast + edge Pvt.
"			7.76	1305 74	46.4 Lt.
"			8.29	1305 21	56.5 Lt. - edge Pvt.
"			8.3	1305 2	60.0' Lt. - Bot Bank
"			6.5	1306 7	61.5' Lt. - Top Bank.
"			7.5	1306 0	75' Lt.
"			4.79	1308 71	10.5 Rt. - Gutter
"			4.32	1309 18	11.0' Rt. - Top Curb
9+93.0			4.54	1308 96	℄ S.D.
"			4.65	1308 85	7.5 Lt.
"			4.50	1309 ~~5~~0	8.5 Lt. - Top Rail } 4" Rails
"			4.51	1308 ~~4~~9	13.2 Lt. - " " } 4" Rails

Profile No. ____ Notes Red. ____ Plotted ____ Job No. 1545 Division No. ____ F B. 817 PG. 93
X-Sec. No. ____ Date ____ Date ____ Survey of E. Artesia Ave. Sec. A
Notes Chkd. C.V.C. Checked ____ Survey by B Notes B Date 10-23-39
Date 10-31-39 Date ____ Map No. ____ Indexed Johnson Date ____

Form 307 5M 5-39

PLEASE RETURN TO
LOS ANGELES COUNTY SURVEYOR
700 HALL OF RECORDS

NOTE: ANY ADDITIONS OR CHANGES ON THIS SHEET MUST BE MADE OR CIRCLED IN RED INK, WITH DATE AND NAME OF PERSON MAKING CHANGE

Do not extend notes this side of this line

STATION	B. S.	H. I.	F. S.	ELEV.	CROSS SECTION MARIPOSA ST.	
9+93.0		1313.50	4.95	1308 55	23.4 Lt. - Bot. Rail	
"			4.97	1308 53	28.1 Lt. - " "	
"			5.2	1308 3	30' Lt.	
"			7.02	1306 48	35.5 Lt. - Bot. Bal	
"			7.02	1306 48	45.5 Lt.	
"			7.73	1305 77	56.5 Lt.	
"			8.09	1305 41	61.3 Lt. - Gutter	@ E. end of C.R. Devonshire
"			7.80	1305 70	61.3 Lt. - Top Curb	
"			5.10	1308 40	10.5 Rt. - Gutter	
"			4.22	1309 28	11.0 Rt. - Top Curb	
10+02.0			9.27	1304 23	70.3 Lt. - Gutter	@ S. end C.R. Devonshire Lane
"			8.86	1304 64	70.3 Lt. - Curb	
10+13.5			4.59	1308 91	℄ S.D.	
10+14.0			9.18	1304 32	71.3 Lt. - ℄ Devonshire Lane	
10+26.1			9.30	1304 20	71.3 Lt. - Gutter	@ S. end C.R Devonshire Lane
"			8.98	1304 52	71.3 Lt. - Curb	
10+35.1			4.63	1308 87	℄ S.D.	
"			4.79	1308 71	7.5 Lt. - edge Pvt.	
"			4.55	1308 95	8.5 Lt. - Top Rail	4' Rails.
"			4.55	1308 95	13.2 Lt. " "	
"			4.68	1308 82	23.4 Lt. " "	

F. B 817 PG. 94

Job No. 1348 Division No. Notes Red. Plotted Profile

Survey of E. ALTADENA D.S. Sec. 4 Date Date No.

Survey by B. Notes B. Notes Chkd. C.V.C. Checked X-Sec.

Indexed Date Date 10-31-39 Date No.

Form 307 5M 5-39

PLEASE RETURN TO
LOS ANGELES COUNTY SURVEYOR
700 HALL OF RECORDS

NOTE: ANY ADDITIONS OR CHANGES ON THIS SHEET MUST BE MADE OR CIRCLED IN RED INK, WITH DATE AND NAME OF PERSON MAKING CHANGE

Do not extend notes this side of this line

STATION	B. S.	H. I.	F. S.	ELEV.	CROSS-SECTION- MARIPOSA STREET.
10+35.1		1313.50	4.72	1308 78	28.1' Lt. - Top Rail
"			5.3	1308 2	30.6' Lt. -
"			6.62	1306 88	34.5 Lt. - Bot Ballast - edge Pvt.
"			6.81	1306 69	45.5' Lt. -
"			7.23	1306 27	53.5' Lt.
"			8.30	1305 20	61.1' Lt. - Gutter
"			7.58	1305 92	61.1' Lt. - Top Curb
"			5.10	1308 40	10.5' Rt. - Gutter
"			4.17	1309 33	11.0' Rt. - Top Curb
B.M. "A-86"			4.18	1309.32	B.M. "A-86" Elev. 1309.331 L.B. 778 Pg. 81. Mariposa St. + Devonshire Lane L+T. in N. Ch. Mariposa - ℄ Prod Devonshire
⊼	335	1312 67			
10+78.0			3 83	1308 84	℄ S.D.
"			3 92	1308 75	7.5' L edge Pav.
"			3 73	1308 94	8.5 L Top Rail
"			3 73	1308 94	13.2' L " "
"			3 87	1308 80	23.4' L " "
"			3 89	1308 78	28.4' L " "
"			4-4	1308 3	29.8' L
"			5 43	1307 24	33.0' L edge Pav

Profile No. ____ Notes Red. ____ Plotted ____ Job No. 6348 Division No. ____ F B. 817 Pg. 95
X-Sec. No. ____ Date ____ Date ____ Survey of E. ALTADENA DS. Sec. 4
Notes Chkd. C.V.C. Date 10-31-39 Checked ____ Survey by B Notes 5 Date 10-25-39
Date ____ Date ____ Map No. ____ Indexed C. Johnson Date ____

Form 307 5M 5-39

PLEASE RETURN TO
LOS ANGELES COUNTY SURVEYOR
700 HALL OF RECORDS

NOTE: ANY ADDITIONS OR CHANGES ON THIS SHEET MUST BE MADE OR CIRCLED IN RED INK, WITH DATE AND NAME OF PERSON MAKING CHANGE

Do not extend notes this side of this line

STATION	B. S.	H. I.	F. S.	ELEV.	CROSS-SECTION- MARIPOSA STREET
		1312 67			
10+ 78.0			578	1306 89	45.5 L
"			663	1306 04	58.5 L edge Gut
"			681	1305 86	60.7' L Gut
"			617	1306 50	" Tp. Cb.
10+ 83.6			1088	1301 79	75.6 L F.L. 8" V.C.P.
"			1134	1301 33	" L bot Masonry ditch
11+00			370	1308 97	℄ S.D.
"			403	1308 64	11' R Gut
"			320	1309 47	" Tp. Cb.
11+02			491	1307 76	10' R F.L. INLET 6" V.C.P
11+07			494	1307 73	" R " " " "
11+ 73.2			331	1309 36	℄ S.D.
"			358	1309 09	7.5' L edge Pav
"			351	1309 16	8.5' L Top. Rail
"			359	1309 08	13.2 L " "
"			358	1309 09	23.4 L " "
"			390	1308 77	28.5' L bot "
"			41	1308 6	30.2 L
"			490	1307 77	32.8 L edge Pav.
"			499	1307 68	46.0 L

F.B. 817 Pg. 96 Job No. 6348 Division No. Notes Red. Plotted Profile
Survey of E. ALTADENA D.S. Sec. A. Date Date No.
Survey by B Notes 5. Notes Chkd. C.V.C. Checked X-Sec.
Indexed Date Date 10-31-39 Date No.

Form 307 5M 5-39

PLEASE RETURN TO
LOS ANGELES COUNTY SURVEYOR
700 HALL OF RECORDS

NOTE: ANY ADDITIONS OR CHANGES ON THIS SHEET MUST BE MADE OR CIRCLED IN RED INK, WITH DATE AND NAME OF PERSON MAKING CHANGE

Do not extend notes this side of this line

STATION	B. S.	H. I.	F. S.	ELEV.	CROSS SECTION - MARIPOSA STREET
		131267			
11+73.2			579	1306 88	59' L edge Gut
"			601	1306 66	61' " " } E end Cb.R.
"			536	1307 31	" Tp Cb } S.E Cor
"			395	1308 72	10.5 R Gut
"			307	1309 60	11.' R TpCb.
12+00			325	1309 42	℄ S.D
12+23.18			304	1309 63	℄ S.D INT ℄ CATHERINE Rd
"			325	1309 42	7.5 L edge Pav
"			326	1309 41	8.5 L Top Rail
"			330	1309 37	13.3 L " "
"			324	1309 43	23.7' L " "
"			356	1309 11	29' L bot "
"			37	1309 0	30.4 L
"			439	1308 28	33.0 L edge Pav
"			468	1307 99	46.0 L
"			492	1307 75	52.0 L
"			559	1307 08	61.0' L ℄ CATHERINE RD
"			900	1303 67	95.5 L " " "
			918	1303 49	7' EAST
			931	1303 36	12'5' " edge Gut

Profile No. ____ Notes Red. ____ Plotted ____ Job No. 6348 Division No. ____ F B 817 PG. 97
X-Sec. No. ____ Date ____ Date ____ Survey of E ALTADENA DS Sec A
Date 10-31-39 Notes Chkd. C.V.C. Checked ____ Survey by B Notes 5 Date 10-25-39
Date ____ Date ____ Map No. ____ Indexed C. Johnson Date ____

Form 307 5M 5-39

PLEASE RETURN TO
LOS ANGELES COUNTY SURVEYOR
700 HALL OF RECORDS

NOTE: ANY ADDITIONS OR CHANGES ON THIS SHEET MUST BE MADE OR CIRCLED IN RED INK, WITH DATE AND NAME OF PERSON MAKING CHANGE

Do not extend notes this side of this line

STATION	B. S.	H. I.	F. S.	ELEV.	CROSS-SECTION MARIPOSA ST.
12+23.18		1312.67			
			940	1303 27	95.5'L 15' EAST Gut
			876	1303 91	" " Tp. Cb
			916	1303 51	7' WEST
			922	1303 45	12.5 " edge Gut
			1036	1302 31	15' " Gut
			875	1303 92	" " Tp. Cb.
"			355	1309 12	11' R Gut
"			284	1309 83	" Tp. Cb.
12+72.6			273	1309 94	℄ S.D.
"			287	1309 80	7.5'L edge Pav
"			282	1309 85	8.5'L Top. Rail
"			291	1309 76	13.6 L "
"			286	1309 81	23.7 L " "
"			319	1309 48	29.0 L bot "
"			34	1309 3	30' L
"			409	1308 58	33.4 L edge Pav
"			431	1308 36	44.5 L
"			539	1307 28	58.6'L " Gut
"			549	1307 18	61.0 L Gut } W. end Cb.
"			485	1307 82	" L Tp. Cb } S.W. Cor.

F.B 817 PG. 98 Job No. 6348 Division No. Notes Red. Plotted Profile
Survey of E. ALTADENA D.S. Sec. A Date Date No.
Survey by B Notes S. Notes Chkd. C.V.C. Checked X-Sec.
Indexed Date Date 10-31-39 Date No.

Form 307 5M 5-39

PLEASE RETURN TO
LOS ANGELES COUNTY SURVEYOR
700 HALL OF RECORDS

NOTE: ANY ADDITIONS OR CHANGES ON THIS SHEET MUST BE MADE OR CIRCLED IN RED INK, WITH DATE AND NAME OF PERSON MAKING CHANGE

Do not extend notes this side of this line

STATION	B. S.	H. I.	F. S.	ELEV.	CROSS-SECTION MARIPOSA STREET.
		1312 67			
12+72.6			332	1309 35	11' R GUT
"			255	1310 12	" Tp. Cb.
13+00			265	1310 02	℄ S.D.
13+26.4			223	1310 44	"
			239	1310 28	7.5 L edge Pav.
"			486	1307 81	6.3'L S. end 24" V.C.P. Culvert.
"			620	1306 47	30.3'L F.L. CULVERT.
"			606	1306 61	64.5'L Top of Conc. box CULVERT.
13+26.1			1001	1302 66	76.5'L F.L. OUT. 24" V.C.P.
T.P			248	1310 19	
⊼	483	1315 02			
13+23.0			576	1309 26	10.5'R F.L. INLET 6" V.C.P.
13+30.4			555	1309 47	10.4 " " " "
13+26.4			529	1309 73	25.4'R. INLET N. end F.L. 16" V.C.P.
13+13.3			482	1310 20	℄ S.D. - 10' EAST 6" PIPE INLET.
"			493	1310 09	7.5'L edge Pav.
"			484	1310 18	8.5'L Top. Rail
"			537	1309 65	10.5'R GUT
"			441	1310 61	" Tp. Cb.

Profile Notes Red. Plotted Job No. 6348 Division No. F B 817 PG. 99
No. Date Date Survey of E. ALTADENA D.S. Sec. A.
X-Sec. Notes Chkd. C.V.C. Checked Survey by B Notes S Date 10-25-39
No. Date 10-31-39 Date Map No. Indexed C Johnson Date

Form 307 5M 5-39

PLEASE RETURN TO
LOS ANGELES COUNTY SURVEYOR
700 HALL OF RECORDS

NOTE: ANY ADDITIONS OR CHANGES ON THIS SHEET MUST BE MADE OR CIRCLED IN RED INK, WITH DATE AND NAME OF PERSON MAKING CHANGE

Do not extend notes this side of this line

F.B. 817 Pg. 100 | Job No. 6348 | Division No. | Notes Red. | Plotted | Profile
Survey of E. ALTADENA D.S. Sec. 4 | Date | Date | No.
Survey by B | Notes 5 | Notes Chkd. C.V.C. | Checked | X-Sec.
Indexed | Date | Date 10-31-39 | Date | No.

STATION	B. S.	H. I.	F. S.	ELEV.	CROSS SECTION	MARIPOSA STREET
		1315 02				
13+22.6	(50' W. end Cb. R) S.W. cor		466	1310 36	℄ S.D.	
"			479	1310 23	8.5' L Top Rail	
"			488	1310 14	13.3' L " "	
"			518	1309 84	23.5' L Bot. "	
"			515	1309 87	28.3' L " "	
"			54	1309 6	30' L	
"			608	1308 94	32.3 L edge Pav	
"			626	1308 76	43' L	
"			673	1308 29	52' L "	"
"			78	1307 2	62' L	
"			92	1305 8	68' L	
"			92	1305 8	75' L	
13+40.4			448	1310 54	℄ S.D. 10' WEST	
"			473	1310 29	7.5' L edge Pav	
"			471	1310 31	8.5' L Top Rail	
"			475	1310 27	13.3 L " "	
"			536	1309 66	10.5' R Gut	
"			426	1310 76	" Tp. Cb.	
13+90.4			407	1310 95	℄ S.D. -	
"			435	1310 67	7.5' L edge Pav.	

Form 307 5M 5-39

PLEASE RETURN TO
LOS ANGELES COUNTY SURVEYOR
700 HALL OF RECORDS

NOTE: ANY ADDITIONS OR CHANGES ON THIS SHEET MUST BE MADE OR CIRCLED IN RED INK, WITH DATE AND NAME OF PERSON MAKING CHANGE

Do not extend notes this side of this line

STATION	B. S.	H. I.	F. S.	ELEV.	CROSS-SECTION MARIPOSA STREET	
		1315 02				
13+90.4			429	1310 73	8.5' L Top Rail	
"			429	1310 73	13.3' L " "	
"			434	1310 68	23.5 L " "	
"			467	1310 35	28.2 L bot Rail	
"			48	1310 2	30.[illegible] L	
"			565	1309 37	33.3 L edge Pav	
"			601	1309 01	44.0' L	
"			650	1308 52	53.0 L " "	
"			70	1308 0	57' L	
"			82	1306 8	65' L	
"			84	1306 6	75' L	
"			472	1310 30	105 R Gut	
"			394	1311 08	11' R Top. Cb.	
14+90.4			355	1311 47	℄ S.D	
"			357	1311 45	7.5' L edge Pav	
"			350	1311 52	8.5 L Top Rail	
"			352	1311 50	13.3 L " "	
"			397	1311 05	23.5 L bot "	
"			401	1311 01	28.1 L " "	
"			42	1310 8	30.0 L	

Profile Notes Red. Plotted Job No. 6348 Division No. F B. 817 PG. 101
No. Date Date Survey of E. ALTADENA PS. Sec. A
X-Sec. Notes Chkd. C.V.C. Checked Survey by B Notes S Date 10-25-39
No. Date 10-31-39 Date Map No. Indexed F. Johnson Date

Form 307 5M 5-39

PLEASE RETURN TO
LOS ANGELES COUNTY SURVEYOR
700 HALL OF RECORDS

NOTE: ANY ADDITIONS OR CHANGES ON THIS SHEET MUST BE MADE OR CIRCLED IN RED INK, WITH DATE AND NAME OF PERSON MAKING CHANGE

Do not extend notes this side of this line

STATION	B. S.	H. I.	F. S.	ELEV.	CROSS-SECTION — MARIPOSA STREET
		1315 02			
14+90 4			5 03	1309 99	32.7L edge Pav.
"			5 36	1309 66	43.4L
"			5 93	1309 09	52.6L " "
"			67	1308 3	55.0L
"			85	1306 5	75.0'L
"			423	1310 79	10.5R Gut
"			314	1311 88	11' R Top. Cb.
B.M# A-84			775	1307 27	B.M# A-84 Elev. 1307.274 L.B. 778. Pg 82 MARIPOSA ST & CATHERINE. RD. S.E. COR. BT. spk in Cb. 7'E OF B.C.R.

CROSS-SECTIONS
MARIPOSA STREET.

See Page 123

F.B. 817 PG. 102 Job No. 6348 Division No. Notes Red. Plotted Profile
Survey of E. ALTADENA D.S. Sec. A Date Date No.
Survey by B Notes 5 Notes Chkd C.V.C. Checked X-Sec.
Indexed Date Date 10-31-39 Date No.

F. B. 817 PG. 103

NOTES RED. _____ JOB NO. 6348 SURVEY OF E. ALTADENA D.S. SEC. A

DATE _____ SURVEY BY C.E. BRUNTY

NOTES CHKD. _____ NOTES BY H.M. SMITH DATE 10-30-39

DATE _____ INDEXED A.C. Johnson DATE _____

DESCRIPTION	ADJ. ELEV.	3RD RUN	2ND RUN	DIFF.	1ST RUN	B.M.
EAST ALTADENA DRAINAGE SYSTEM SEC. A J.N 6348						
ADDITIONAL B.M. CHECK.						
Note: Numbers of Road Dept. B.M.'s checked indicate only places on list furnished by Rd. Dept.						
See List page 112 A						
C.E. BRUNTY H.M. SMITH M.A. VAN DEBEN J.L. WILLEY N.R. SMITH.						

NOTE: ANY ADDITIONS OR CHANGES ON THIS SHEET MUST BE MADE OR CIRCLED IN RED INK, WITH DATE AND NAME OF PERSON MAKING CHANGE

Do not extend notes this side of this line

PLEASE RETURN TO
LOS ANGELES COUNTY SURVEYOR
700 HALL OF RECORDS

FORM 353 1M 8-38

FORM 353 1M 8-38

PLEASE RETURN TO
LOS ANGELES COUNTY SURVEYOR

700 HALL OF RECORDS

NOTE: ANY ADDITIONS OR CHANGES ON THIS SHEET MUST BE MADE OR CIRCLED IN RED INK, WITH DATE AND NAME OF PERSON MAKING CHANGE

Do not extend notes this side of this line

B.M.	1ST RUN	DIFF.	2ND RUN	3RD RUN	ADJ. ELEV.	DESCRIPTION
						BM# A-75 Elev. 1141.558' L.B. 778-P4
B.M.#A75					1141.558'	El Molino Ave & Morada Pl. N.E. Cor.
+	1.180		1.552			L & N.S.I. in Culvert Headwall
⊼		-8.480	8.482		-8.481'	
−	9.660		10.034			
T.P.					1133.077'	Bt spk. 10' E. & Street N. Line Dr.
+	1.109		0.370			
⊼		-8.643	8.642		-8.642'	
−	9.752		9.012			
T.P.					1124.435'	Bt spk. in Pav. N. side Drive Ho#2160
+	2.210		2.568			
⊼		-5.100	5.102		-5.101'	
−	7.310		7.670			BM# A 63 Elev. 1119.339' L.B. 768 P 71
B.M.#A63					1119.334'	El Molino Ave. & Sacremento St. S.W. Cor.
+	6.20+		6.130	5.988		ST spk. in Cb. 6' W. of W. PL
⊼		+2.638	2.644	2.641	+2.641'	
−	3.566		3.486	3.347		BM# 7 Elev. 1121.76 Z-33-24
B.M.# 7					1121.975'	"X" in Conc. Headwall. N.E. Cor.
+	2.241		2.192	2.240		22' E. & El Molino Ave. 30' N. & Sacremento St.
⊼		-5.814	5.809	5.812	-5.812'	
−	8.055		8.001	8.052		
T.P.					1116.163'	Bt. spk. 12' W. & St. So. Side Dr. #0.2033.
+	1.051		~~1.322~~	1.173		Same as #7-L.B. 768 P.4 - 1108.922'
⊼		-7.236	~~7.245~~	7.237	-7.237'	
−	8.287		~~8.367~~	8.410		BM#6 Elev. 1108.63 L.C. 494-10
B.M.#6					1108.926'	18' N. So. Side Driveway
						W. side of Ditch in El Molino 30' N. N.Y. Ave.

NOTES RED. _____ DATE _____ NOTES CHKD. _____ DATE _____

JOB NO. 6348 SURVEY OF Pasadena D.S. Sec. A.
SURVEY BY C.E. Brunty
NOTES BY H.M. Smith DATE 12-30-39
INDEXED _____ DATE _____

F.B. 817 PG. 104

FORM 353 1M 8-38

PLEASE RETURN TO
LOS ANGELES COUNTY SURVEYOR

700 HALL OF RECORDS

NOTE: ANY ADDITIONS OR CHANGES ON THIS SHEET MUST BE MADE OR CIRCLED IN RED INK, WITH DATE AND NAME OF PERSON MAKING CHANGE

Do not extend notes this side of this line

B.M.	1ST RUN	DIFF.	2ND RUN	3RD RUN	ADJ. ELEV.	DESCRIPTION
B.M#6					1108.926	SEE PRECEDING PAGE.
+	4.398		4.554			
⊼		-1.851	1.851		-1.851	
−	6.249		6.405			B.M#8 Elev. 1106.86 Z-33-27
B.M#8					1107.075	El. Molino Ave & New York St S.E Cor
						L&T in. Ctr. Curb Return.
B.M#A18					1208.691	B.M#A18 Elev. 1208.691 L.B768 Pg 10
+	3.649		3.571			El. Molino Ave & Calaveras St N.W Cor
⊼		-0.356	0.357		-0.356	Bt. spk. M.C.R
−	4.005		3.928			B.M#A18B Elev. 1208.335 L.B768 P10
B.M#A18B					1208.335	El. Molino Ave & Calaveras St N.E Cor
+	4.005		3.928			L&T 1' E. of end. Cb.
⊼		+3.738	3.739		+3.738	
−	0.267		0.189			B.M#3 Elev. 1211.89 Z-33-14
B.M#3					1212.073	El. Molino Ave & Calaveras St N.E Cor.
						"X" in. Conc. Pillar 39'E & 50'N. & Int.
B.M#A91					1265.631	B.M#A91 Elev. 1265.631 L.B778-120
+	0.670		0.852			El. Molino St & Deodora Dr. N.W. Cor.
⊼		-8.839	8.838		-8.839	Bt. spk N. Cb. 9' W. of West end.
−	9.509		9.690			
T.P.					1256.792	Bt. spk. 7'E & 30'So. Drive Hot
+	1.742		1.999			
⊼		-3.280	3.279		-3.280	
−	5.022		5.278			B.M#A90 Elev. 1253.522 L.B778
B.M#A90					1253.512	Mendocino St & El. Molino Ave. N.E. Cor.
						Ct spk in. Per tree 39'N & 27.5 E. & Int.

NOTES RED. _____ JOB NO. 1349 SURVEY OF E. Altadena DS Sec A
DATE _____ SURVEY BY C.E. Brunty
NOTES CHKD. _____ NOTES BY H.M. Smith DATE 10-30-39
DATE _____ INDEXED A. C. Johnson DATE _____

F.B. 817 Pg. 105

FORM 353 1M 8-38

PLEASE RETURN TO
LOS ANGELES COUNTY SURVEYOR

700 HALL OF RECORDS

NOTE: ANY ADDITIONS OR CHANGES ON THIS SHEET MUST BE MADE OR CIRCLED IN RED INK, WITH DATE AND NAME OF PERSON MAKING CHANGE

Do not extend notes this side of this line

B.M.	1ST RUN	DIFF.	2ND RUN	3RD RUN	ADJ. ELEV.	DESCRIPTION
B.M#A90					1253.512	SEE PRECEDING PAGE.
+	2.815		2.857			
Π		-1.709	1.705		-1.707	
−	4.524		4.562			B.M#2 Elev. 1251.62' Z-33-10
B.M# 2					1251.805	El Molino Ave & Mendocino St. & Prod "X" in Coping 37.5'W & 1'So. & Int.
						B.M#486 Elev. 1309.331' L.B 778 Pg. 81
B.M#A86					1309.331	Mariposa St & Devonshire Lane
+	4.723		4.670			L&T N Cob Mariposa & Devonshire Prod
Π		-4.347	4.349		-4.348	
−	9.070		9.019			
T.P.					1304.983	BT. Spk 2'So. N. edge Pav 17'W. Tr. Pole 14956 R.
+	3.143		3.219			
Π		-6.189	6.190		-6.189	
−	9.332		9.409			B.M#483 Elev 1298.788' L.B 778 Pg. 78
B.M#483					1298.794	Mariposa St & El Molino Ave. S.W. Cor
+	9.675		9.620			L&T on Top of Headwall.
Π		+7.190	7.191		+7.190	
−	2.485		2.429			B.M#1 Elev. 1305.77' Z-33-6
B.M#1					1305.984	Mariposa St & El Molino Ave. N.W. Cor. "X" in Cobb M.C.R.
						B.M#A29 Elev. 1431.263' L.B 768, P26
B.M#A29	1431.263				1431.263	Lake Ave & Palm Ave S.E. Cor.
+	4.451					L&T in Cb. 6± So. of Culvert.
Π	1435.714	-1.414				
−	5.865					B.M#14 Elev. 1429.13' Z 323-122
B.M# 14	1429.849					Lake Ave & Palm Ave N.W. Cor. L&T in Headwall

JOB NO. 6348 SURVEY OF E. ALTADENA DS. SEC. A
SURVEY BY C.E. BRUNT
NOTES BY H.M. SMITH DATE 10-30-39
INDEXED DATE
NOTES RED.
DATE
NOTES CHKD.
DATE

F.B. 817 PG. 106

FORM 353 1M 8-38

PLEASE RETURN TO
LOS ANGELES COUNTY SURVEYOR

700 HALL OF RECORDS

NOTE: ANY ADDITIONS OR CHANGES ON THIS SHEET MUST BE MADE OR CIRCLED IN RED INK, WITH DATE AND NAME OF PERSON MAKING CHANGE

Do not extend notes this side of this line

B.M.	1ST RUN	DIFF.	2ND RUN	3RD RUN	ADJ. ELEV.	DESCRIPTION
B.M#14	1429.849					SEE PRECEDING PAGE.
+	0.471					
⊼	1430.320	-10.618				
−	11.089					
T.P	1419.231					bt spk.
+	0.405					
⊼	1419.636	-10.950				
−	11.355					
T.P	1408.281					Bt spk.
+	0.725					
⊼	1409.006	-11.047				
−	11.772					
T.P	1397.234					Pk. spk.
+	0.698					
⊼	1397.932	-11.193				
−	11.891					B.M#15 Elev. 1386.17 Z323-122
B.M#15	1386.041					LAKE AVE & PINE ST. S.W. COR.
+	4.064					Ct. spk P.P#156143E 70' W & LAKE.
⊼	1390.105	-1.352				
−	5416					B.M#A28 Elev. 1384.689 L.B.768-25
BM#A28	1384.689					LAKE AVE & PINE ST. S.W. COR.
						Ct. spk in P.P#456342 E
B.M#15						L.B. 769 p 13
					1278.175	B.M#15 Elev. 1278.175 B.W. 6249 Pg 6
						MENDOCINO ST & GANESHA AVE. N.E. COR
⊼	2.373	1280.548				L&T in CURB 10' N. OF N. end. Cb. R.
				3.42	1277.13	GANESHA AVE & MENDOCINO AVE.
						Tp Cb. N. end Cb. R. N.W. COR

NOTES RED. ____ JOB NO. 6348 SURVEY OF E. ALTADENA PS. Sec. A
DATE ____ SURVEY BY C. E. BRUNTY
NOTES CHKD. ____ NOTES BY H. M. SMITH DATE 10-30-39.
DATE ____ INDEXED A. C. Johnson DATE ____

F.B. 817 Pg. 107

FORM 353 1M 8-38

PLEASE RETURN TO
LOS ANGELES COUNTY SURVEYOR

700 HALL OF RECORDS

NOTE: ANY ADDITIONS OR CHANGES ON THIS SHEET MUST BE MADE OR CIRCLED IN RED INK, WITH DATE AND NAME OF PERSON MAKING CHANGE

Do not extend notes this side of this line

B.M.	~~1ST RUN~~	~~DIFF.~~ Δ	~~2ND RUN~~	~~3RD RUN~~ ROD	ADJ. ELEV.	DESCRIPTION	
		1280.548					
				3.51	1277.04	W. end Cb. R N. W. Cor.	
				2.89	1277.66	N " " " N. E "	
				3.16	1277.39	E " " " " " "	
				3.84	1276.71	℄ Int Ganesha & Mendocino.	
				2.867	1277.681	B.M. #16 Elev. 1277.695 B.W. 6249. Pg 6 Mendocino St & Genesha Ave N.W. Cor L&T in Cb. 10' N. of N. end. Cb. R.	L.B. 769-13
	B.M. # 10 Per Z 282-58 Gone.						
B.M. #3.B					1239.825	B.M. #3B Elev. 1239.825 BC 460 Pg 3 Lake Ave & Mendocina S.W. Cor. L&T in Cb. 1' E. of W. end. Cb. R.	L.B. 768-15
	8.590	1248.415					
				3.21	1245.21	℄ Int Mendocino East & Lake Ave	
				6.55	1241.87	" " " West " " "	
				1.88	1246.54	N. end Cb. R N. E. Cor	
				2.49	1245.93	E " " " " " "	
				4.14	1244.28	S " " " S. E "	
				3.01	1245.41	E " " " " " "	
				5.04	1243.38	N " " " N. W. "	
				5.50	1242.92	W " " " " " "	
				9.32	1239.10	S. " " " S. W. "	
				8.55	1239.87	W " " " " " "	
				5.05	1243.365	B.M. #22 Elev. 1243.365 BW 6249 Pg 10 Mendocino St & Lake Ave N.W. Cor L&T in Cb 1' So N. end. Cb. R.	← only

F.B. 817 Pg. 108

JOB NO. 6348 SURVEY OF E. Altadena D.S. Sec. A

SURVEY BY C.E. Brunty

NOTES BY H.M. Smith DATE 10-30-39

INDEXED DATE

NOTES RED. DATE

NOTES CHKD. DATE

FORM 353 1M 8-38

PLEASE RETURN TO
LOS ANGELES COUNTY SURVEYOR

700 HALL OF RECORDS

NOTE: ANY ADDITIONS OR CHANGES ON THIS SHEET MUST BE MADE OR CIRCLED IN RED INK, WITH DATE AND NAME OF PERSON MAKING CHANGE

Do not extend notes this side of this line

B.M.	~~1ST RUN~~	~~DIFF.~~	~~2ND RUN~~	~~3RD RUN~~	~~ADJ. ELEV.~~	DESCRIPTION
				ROD		B.M.#A76-Elev 1159.850'-L.B.778 p.4 (J.N.6201)
					1159.85'	El Molino Ave. & Alameda St.-S.E. Cor.
	7.163	1167.01'				L.&N. in Culvert H.W.
						B.M.#13-Elev. 1160.00 · PER Z48-69
SPIKE HAS BEEN DRIVEN IN				6.80	1160.21'	El Molino Ave. & Alameda St.-S.W. Cor.
						Ct. Spk. in P.P. #200312E
				5.87	1161.14'	℄ Int. El Molino Ave. & Alameda St.
				7.81	1159.20'	Top Conc. H.W.-S.W. Cor.
				2.77	1164.24'	" " " " -N.E. "
				3.89	1163.12'	" " " " N.W. "
				7.16	1159.85	" " " " S.E. "
				7.163	1159.85'	B.M.#A76 (See description above)

NOTES RED. _____ JOB NO. 1049 SURVEY OF E. ALTADENA DS.
DATE _____ SURVEY BY C.E. Brunty
NOTES CHKD. _____ NOTES BY H.M. Smith DATE 10-30-39
DATE _____ INDEXED A.C. Johnson DATE _____

F.B. 817 PG. 109

(This page copied from original by W.I.G. 1-26-40)

FORM 353 1M 8-38

PLEASE RETURN TO
LOS ANGELES COUNTY SURVEYOR

700 HALL OF RECORDS

NOTE: ANY ADDITIONS OR CHANGES ON THIS SHEET MUST BE MADE OR CIRCLED IN RED INK, WITH DATE AND NAME OF PERSON MAKING CHANGE

Do not extend notes this side of this line

B.M.	1ST RUN	DIFF.	2ND RUN	3RD RUN	ADJ. ELEV.	DESCRIPTION
B.M.#A-43	1630.796				1630.796'	BM.#A-43 Elev. 1630.796' LB.768-38-J.N.6201
+	3.204		3.280			Concha St. + Santa Anita Ave S.W. Cor.
Hl	1634.000	+ 0.903'	+ 0.903'		+0.903'	Bt. spk. in cb. 10' W. of W End C.R.
—	2.301		2.377			
B.M.#18	1631.699				1631.699	BM.#18 - Elev. 1631.48 - Ref. LX 146-2
						Ct. spk. in E.C.R. S.E. Cor.
						Santa Anita Ave + Concha St.
		See List Page 112C				
BM#A-42	1649.021				1649.021	BM.#A-42 Elev. 1649.021' - LB.768-37
+	3.592		3.523			Lake Ave + Concha St. NE Cor.
Hl	1652.613	- 0.137'	- 0.137'		-0.137'	Bt. spk. in cb. 6 E. of E. End C.R.
—	3.729		3.660			
B.M.#19	1648.884				1648.884'	B.M.#19 Elev. 1648.66 - LX 146-2
						L+T. in B.C.R. N.E. Cor.
						Concha St. + Lake Ave
B.M.#A-98	1599.662				1599.662'	B.M.#A-98 Elev. 1599.662' F.B. 779-145
+	2.057		2.091			Santa Anita Ave. + Attica St. NE Cor.
Hl.	1601.719	- 3.575'	3.576'		-3.575'	Bt. spk. in cb. 11' N. of N end C.R.
—	5.632		5.667			
B.M.#20	1596.087				1596.087'	B.M.#20 - Elev. 1596.10 - Z-391-81
						L+T. in W. cb. Santa Anita Ave
						℄ Attica Ave. Pl.
B.M.#A-95	1535.813				1535.813'	B.M.#A-95 Elev. 1535.813' F.B. 778-144
+	3.830		3.744			Santa Anita Ave + Punahou St. SW Cor.
Hl.	1539.643	- 0.287'	- 0.288'		-0.287'	Bt. spk. in cb. 20' W of E end.
—	4.117		4.032			
B.M.#21	1535.526				1535.526'	B.M.#21 Elev. 1535.51 - Z-357-113
						X in cb. S. side Punahou St. 27' W ℄
						Santa Anita Ave.

NOTES RED. ____ DATE ____
NOTES CHKD. ____ DATE ____
JOB NO. 6353 SURVEY OF E. ALTADENA DS. Sec. B
SURVEY BY C.A. Benson DATE 4/23-40
NOTES BY W.E.B. DATE ____
INDEXED ____

F.B. 817 PG. 110
C.A. Benson
W.E. Braden
H.F. Naumann
J.T. Maxwell

BENCH MARKS - EAST ALTADENA STORM DRAIN

Sht. 2

BM No	Elev.	Ref.	Description	Location
	1631.70			
18	1631.48	LX-146-2	Ct. Spk. in E.C.R.	S.E. Cor. Santa Anita Ave & Concha St.
	1648.88			
19	1648.66	LX-146-2	L&T. in B.C.R.	N.E. Cor Concha St & Lake Ave
	1596.09			
20	1596.10	Z391-81	L&T. in W. curb	Santa Anita Ave - ℄ Attica Ave prod.
	1535.59			S. side - Punahou St.
21	1535.51	Z-357-113	X in Curb	27' W. ℄ Santa Anita Ave
	1511.83			Santa Rosa Ave 25' N.
22	1511.87	Z-312-14	X in E. Curb	℄ Los Flores Dr.
	1471.62		L&T. over center culvert	N.E. Cor. Poppy St.
23	1471.67	Z-312-47	on top conc. headwall	and Santa Rosa Ave.
	Gone			S.E. Cor Poppy St. and
24	1468.99	L.C.346-25	Ct. Spk. in top culv. headwall	Santa Rosa Ave.
	1421.75			N.E. Cor Maiden Lane
25	1421.74	Z-317-89	L&T in center Curb Pet.	and Rubio St.

County Surveyor Elevations

4/23/40 C.A.B. - W.E.G.

BENCH MARKS
EAST ALTADENA STORM DRAIN

BM No.	Elev.	Ref.	Description	Location
1	1305.77	Z33-6	X in curb	Ctr. return N.E. Cor. Mariposa St. & El Molino Ave.
2	1251.62	Z33-10	X in coping	37.5' W. of ℄ El Molino Ave & 1' S. ℄ Mendocino St. prod.
3	1211.89	Z33-14	X in ctr. of conc. pillar	39' E. and 50' N. of int. of El Molino Ave. & Calaveras
4	1208.13	Z33-19	L&T. in curb	N.W. Cor. Calaveras St. & El Molino Ave.
5	1111.72	LC494-10	X in S.W Cor. of 1st step	House of #2008 El Molino Ave.
6	1108.63	LC.494-10	L&N in S. side driveway	W. side of ditch in El Molino 50' N. of ℄ New York Ave.
7	1121.76	Z33-24	X in conc. headwall	22' E of ℄ El Molino Ave & 30' N. of ℄ Sacramento St.
8	1106.86	Z33-27	L&T. in ctr. return	S.E. Cor New York Ave. & El Molino Ave.
9	1107.37	LC.494-10	L&T in N. curb of drive	W. side of ditch on W. side of El Molino Ave. on ℄ New York Ave prod.
10	893.70	Z282-58	Cut Spk. in Tel. Pole	E. side of Lake Ave. 50' S. of ℄ E. Mendocino Ave.
11	930.43	Z282-68	Cut Spk in Tel. Pole #15637R	20' S. ℄ Mendocino St. and 1868' E. of ℄ Lake Ave.
12	1208.09	Z48-69	L&T in curb	N.W. Cor. El Molino Ave. and Calaveras St.
13	1160.00	Z48-69	Cut Spk. in P.P. #200312E	S.W. Cor. El Molino Ave. and Alameda St.
14	1429.13	Z323-122	L&T. in head wall	N.W. Cor Palm St. and Lake Ave.
15	1386.17	Z323-122	C.Spk PP. #156143E	S. side Pine St. 70' west of ℄ Lake Ave
16	1251.72	LW6249-22	L&T. 1' from end of curb	W. curb - S.W. Cor. Norwic Pl. & Mendocino St.
17	1239.83	LW6249-13	L&T in south curb of Mendocino St.	At E.C.R. - S.W. Cor. Lake Ave. & Mendocino St.

FORM 353 1M 8-38

PLEASE RETURN TO
LOS ANGELES COUNTY SURVEYOR

700 HALL OF RECORDS

NOTE: ANY ADDITIONS OR CHANGES ON THIS SHEET MUST BE MADE OR CIRCLED IN RED INK, WITH DATE AND NAME OF PERSON MAKING CHANGE

Do not extend notes this side of this line

B.M.	1ST RUN	DIFF.	2ND RUN	3RD RUN	ADJ. ELEV.	DESCRIPTION
B.M.#A-33	1511.385				1511.385'	B.M.#A-33 Elev. 1511.385' F.B. 768-29 Los Flores Dr. [illegible] Ave. NW Cor. [illegible]
+	[illegible]		5.246			
Hl.	1516.654	+0.446'	+0.446'		+0.446'	
−	4.823		4.800			
B.M.#22	1511.831				1511.831'	B.M.#22 Elev. 1511.87 Z-312-14 [illegible] in E. Cb. [illegible] Ave. [illegible] Los Flores Dr.
B.M.#A-87	1467.652				1467.652'	B.M.#A-87 - Elev. 1467.652' - F.B. 779 - [illegible] Pepper St. & Santa Rosa Ave. S.E. Cor. Bt. spk. in cb. 20 E of W end
+	6.027		5.918			
Hl.	1473.679	+3.966'	3.966'		+3.966'	
−	2.061		1.952			
B.M.#23	1471.618				1471.618'	B.M.#23 Elev. 1471.67' Z-312-47 L&T. over center culvert on top cone Adm. N.E. Cor. Pepper St. & Santa Rosa Ave.
B.M.#B-39	1421.328				1421.328'	B.M.#B-39 - Elev. 1421.328' - L.B. 769-36 Maiden Lane & Rubio St. NE Cor. Bt. spk. Middle of C.R.
+	4.791		4.820			
Hl.	1426.119	+0.419'	+0.420'		+0.420'	
−	4.372		4.400			
B.M.#25	1421.747				1421.748'	B.M.#25 - Elev. 1421.74 Z 317.89 - L&T in center cb. Rt. N.E. Cor. Maiden Lane & Rubio St.

NOTES RED. _____ JOB NO. [illegible] SURVEY OF [illegible]
DATE _____ SURVEY BY [illegible]
NOTES CHKD. _____ NOTES BY W.E.B. DATE 4/23/40
DATE _____ INDEXED A. C. Johnson DATE _____

F. B. 817 PG. 111

3

F. B. 817 PG. 112

JOB NO. _____ SURVEY OF _____ NOTES RED. _____

SURVEY BY _____ DATE _____

NOTES BY _____ DATE _____ NOTES CHKD. _____

INDEXED _____ DATE _____ DATE _____

FORM 353 1M 8-38

PLEASE RETURN TO
LOS ANGELES COUNTY SURVEYOR
700 HALL OF RECORDS

Do not extend notes this side of this line

NOTE: ANY ADDITIONS OR CHANGES ON THIS SHEET MUST BE MADE OR CIRCLED IN RED INK, WITH DATE AND NAME OF PERSON MAKING CHANGE

B.M.	1ST RUN	DIFF.	2ND RUN	3RD RUN	ADJ. ELEV.	DESCRIPTION

Profile No.	Notes Red.	Plotted	Job No. 6348	Division No.	F B. 817 PG. 113
	Date	Date	Survey of E. ALTADENA D.S. SEC. A		
X-Sec. No.	Notes Chkd.	Checked	Survey by BRUNTY	Notes BRUNTY	Date 10-20-39
	Date	Date	Map No.	Indexed C. Johnson	Date

NOTE: ANY ADDITIONS OR CHANGES ON THIS SHEET MUST BE MADE OR CIRCLED IN RED INK, WITH DATE AND NAME OF PERSON MAKING CHANGE

Do not extend notes this side of this line

PLEASE RETURN TO LOS ANGELES COUNTY SURVEYOR 700 HALL OF RECORDS

Form 307 5M 5-39

EAST ALTADENA D.S. - SECTION "A"

JH. 6348

ALAMEDA ST.

FROM EL MOLINO AVE to CRAWFORD AVE

X - SECTIONS

℄ EL MOLINO AVE = 0+00

℄ CRAWFORD AVE = 6+48.7

C.E. BRUNTY
H.M. SMITH
M.A. VAN DEREN
J.L. WILLEY

RECEIVED
PROGRESSED

ELEV.

BOOK INDEXED
MAP INDEXED
RECORD INDEXED
CARD INDEXED A.E.T. 4-12-40

F. S.

REDUCED
CHECKED
B. M.s ADJUSTED

H. I.

B. M.s LISTED

B. S.

RECEIVED W.L.G. 10-25-39
REDUCED In Field
CHECKED C.V.C. 10-25-39

STATION

Form 307 5M 5-39

PLEASE RETURN TO
LOS ANGELES COUNTY SURVEYOR
700 HALL OF RECORDS

NOTE: ANY ADDITIONS OR CHANGES ON THIS SHEET MUST BE MADE OR CIRCLED IN RED INK, WITH DATE AND NAME OF PERSON MAKING CHANGE

Do not extend notes this side of this line

F.B. 817 Pg. 114 | Job No. 6348 | Division No. 5cc A | Notes Red. | Plotted | Profile No.
Survey of EAST ALTADENA D.S. | Date | X-Sec. No.
Survey by BRUNTY | Notes BRUNTY | Notes Chkd. G.V.G. | Checked
Indexed | Date | Date 10-23-39 | Date

STATION	B. S.	H. I.	F. S.	ELEV.		
					B.M. "A-76" Elev. 1159.850 L.B. 775 Pg. 4	
B.M. "A-76"				1159.85	EL MOLINO AVE. + ALAMEDA ST. - S.E. Cor.	
T	7.53	1167.38			L.+T. in culvert Headwall	
X-SECTIONS						
1+00			5.00	1162.38	℄ Alameda St.	
"			4.94	1162.44	8' Lt. -	
"			4.97	1162.41	16' Lt. - edge Pvt	
"			3.33	1164.05	21' Lt.	
"			2.5	1164.9	32' Lt.	
"			1.1	1166.3	37.5' Lt	
"			5.02	1162.36	8' Rt.	
"			5.02	1162.36	15' Rt. - edge Pvt.	
"			5.1	1162.3	18.2' Rt.	
"			6.0	1161.4	22.3' Rt. -	
"			6.9	1160.5	24.7 Rt. - Bot. Ditch	
"			5.5	1161.9	28' Rt.	
"			5.6	1161.8	35' Rt.	
ALAMEDA ST.						
2+00			4.55	1162.83	℄	
"			4.50	1162.88	8' Lt	
"			4.66	1162.72	16.3' Lt. - edge Pvt	
"			2.5	1164.9	22.3 Lt.	
"			2.0	1165.4	32.0 Lt.	

Form 307 5M 5-39

PLEASE RETURN TO
LOS ANGELES COUNTY SURVEYOR
700 HALL OF RECORDS

NOTE: ANY ADDITIONS OR CHANGES ON THIS SHEET MUST BE MADE OR CIRCLED IN RED INK, WITH DATE AND NAME OF PERSON MAKING CHANGE

Do not extend notes this side of this line

STATION	B. S.	H. I.	F. S.	ELEV.		
2+00		1167.38	0.6	1166.8	37.5 Lt.	
"			4.63	1162.75	7' Rt.	
"			4.76	1162.62	14.3 Rt. - edge Pvt.	
"			5.5	1161.9	20' Rt.	
"			6.2	1161.2	22' Rt. - Bot. Ditch	
"			3.9	1163.5	30' Rt.	
"			4.5	1162.9	35' Rt.	
T.P.			4.38	1163.00		
T	5.20	1168.20				
3+00			5.30	1162.90	℄	
"			5.20	1163.00	8.5' Lt.	
"			5.31	1162.89	17' Lt. - edge Pvt.	
"			3.3	1164.9	22' Lt.	
"					Lt.	
"			2.6	1165.6	37.5 Lt.	
"			5.36	1162.84	6.5 Rt.	
"			5.54	1162.66	13' Rt. - edge Pvt.	
"			5.7	1162.5	16' Rt.	
"			6.2	1162.0	17.5' Rt. - Bot Ditch	
"			4.8	1163.4	22' Rt.	
"			7.8	1160.4	35' Rt.	

Profile No. ____ Notes Red. ____ Plotted ____ Job No. 6348 Division No. 500A F B. 817 PG. 115
X-Sec. No. ____ Date ____ Date ____ Survey of EAST ALTADENA D.S.
Notes Chkd. C.V.C. Checked ____ Survey by BRUNTY Notes BRUNTY Date 10-20-39
Date 10-25-39 Date ____ Map No. ____ Indexed C. Johnson Date ____

ALAMEDA ST.

X-SECTIONS

Form 307 5M 5-39

PLEASE RETURN TO
LOS ANGELES COUNTY SURVEYOR
700 HALL OF RECORDS

NOTE: ANY ADDITIONS OR CHANGES ON THIS SHEET MUST BE MADE OR CIRCLED IN RED INK, WITH DATE AND NAME OF PERSON MAKING CHANGE

Do not extend notes this side of this line

F.B. 812 Pg. 116 | Job No. 6348 | Division No. | Notes Red. | Plotted | Profile
Survey of EAST ALTADENA D.5. | Date | No. | X-Sec.
Survey by BRUNTY | Notes Chkd. G.V.G. | Checked
Indexed | Date 10-25-39 | Date | No.

STATION	B. S.	H. I.	F. S.	ELEV.		
3+58		1168.20	5.04	1163.16	℄	
"			5.04	1163.16	8.5' Lt	
"			5.09	1163.11	17' Lt.-edge Pvt	
"			3.6	1164.6	23' Lt.	
"			2.9	1165.3	31' Lt.	
"			1.0	1167.2	37.5' Lt.	
"			5.04	1163.16	6.5 Rt.	
"			5.15	1163.05	13' Rt.-edge Pvt.	
"			5.4	1162.8	18' Rt.	
"			4.2	1164.0	21' Rt.	
"			7.3	1160.9	35' Rt.	
4+00			4.15	1164.05	℄	
"			4.10	1164.10	8.5' Lt.	
"			4.24	1163.96	19' Lt.-edge Pvt	
"			2.9	1165.3	23.4' Lt.	
"			2.5	1165.7	30' Lt.	
"			+0.4	1168.6	37.5 Lt.	
"			4.10	1164.10	6.5 Rt.	
"			4.32	1163.88	13' Rt.-edge Pvt.	
"			5.2	1163.0	16.4' Rt.	
"			4.2	1164.0	21.4' Rt.	

X-SECTIONS

ALAMEDA ST

Form 307 5M 5-39

PLEASE RETURN TO
LOS ANGELES COUNTY SURVEYOR
700 HALL OF RECORDS

NOTE: ANY ADDITIONS OR CHANGES ON THIS SHEET MUST BE MADE OR CIRCLED IN RED INK, WITH DATE AND NAME OF PERSON MAKING CHANGE

Do not extend notes this side of this line

STATION	B. S.	H. I.	F. S.	ELEV.		
4+00		1168.20	6.5	1161.7	28.7 Rt.	
"			6.8	1161.4	35' Rt.	
4+77.9			1.15	1167.05	℄	
"			1.10	1167.10	10' Lt	
"			1.52	1166.68	20' Lt. - Gutter	E. end C.R.
"			1.02	1167.18	20' Lt. - Top Curb	
"			1.42	1166.78	7.5' Rt	
"			1.80	1166.40	15' Rt. - edge Pvt.	
"			1.5	1166.7	17' Rt.	
"			1.8	1166.4	25.5 Rt.	
"			3.2	1165.0	35' Rt.	
T.P.			1.01	1167.19		
π	9.38	1176.57				
5+00			8.50	1168.07	℄	
"			8.50	1168.07	10' Lt	
"			8.79	1167.78	20' Lt. - Gutter	
"			8.36	1168.21	20' Lt. - Top Curb	
"			8.70	1167.87	7.5' Rt.	
"			9.03	1167.54	15' Rt. - edge Pvt.	
"			8.62	1167.95	17' Rt.	
"			9.1	1167.5	28' Rt.	

ALAMEDA ST.

X - SECTIONS

Profile No. ____ Notes Red. ____ Plotted ____ Job No. 6348 Division No. Sec. A F.B. 817 Pg. 117
X-Sec. No. ____ Date ____ Date ____ Survey of EAST ALTADENA D.S.
Notes Chkd. C.V.C. Date 10-25-39 Checked ____ Survey by BRUNTY Notes BRUNTY Date 10-20-39
Date ____ Date ____ Map No. ____ Indexed C. Johnson Date ____

Form 307 5M 5-39

PLEASE RETURN TO
LOS ANGELES COUNTY SURVEYOR
700 HALL OF RECORDS

NOTE: ANY ADDITIONS OR CHANGES ON THIS SHEET MUST BE MADE OR CIRCLED IN RED INK, WITH DATE AND NAME OF PERSON MAKING CHANGE

Do not extend notes this side of this line

F.B. 817 Pg. 118 | Job No. 6345 | Division No. Sec. A | Notes Red. | Plotted | Profile No.

Survey of EAST ALTADENA D.S. | Date | Date | X-Sec. No.

Survey by BRUNTY | Notes BRUNTY | Notes Chkd. C.V.C. | Checked

Indexed | Date | Date 10-25-39 | Date

STATION	B. S.	H. I.	F. S.	ELEV.		
5+00		1176.57	10.1	1166.5	35' Rt.	
5+50			6.42	1170.15	℄	
"			6.45	1170.12	10' Lt	
"			6.79	1169.78	20' Lt - Gutter	
"			6.25	1170.32	20' Lt. - Top Curb	
"			6.49	1170.08	7.5 Rt.	
"			6.68	1169.89	15' Rt. - edge Pvt	
"			5.9	1170.7	18.5 Rt.	
"			6.2	1170.4	30' Rt.	
"			6.6	1170.0	35' Rt.	
6+00			5.09	1171.48	℄	
6+18.7			4.75	1171.82	℄	
"			4.70	1171.87	10' Lt	
"			5.00	1171.57	20' Lt. - Gutter	W. end C.R.
"			4.50	1172.07	20' Lt. - Top Curb	W. end C.R.
"			4.82	1171.75	7.5 Rt.	
"			5.04	1171.53	15' Rt.	
"			4.6	1172.0	18.3 Rt.	
"			5.2	1171.4	35' Rt.	
6+48.7			4.30	1172.27	℄ Inter. - Alameda St. + Crawford Ave	

X-SECTIONS

ALAMEDA ST.

Form 307 5M 5-39

PLEASE RETURN TO
LOS ANGELES COUNTY SURVEYOR
700 HALL OF RECORDS

NOTE: ANY ADDITIONS OR CHANGES ON THIS SHEET MUST BE MADE OR CIRCLED IN RED INK, WITH DATE AND NAME OF PERSON MAKING CHANGE

Do not extend notes this side of this line

STATION	B. S.	H. I.	F. S.	ELEV.		
6+78.7		1176.57	3.74	1172.83	℄ Alameda St.	
"			3.82	1172.75	10' Lt.	
"			3.98	1172.59	20' Lt. - Gutter	E. end C.R.
"			3.46	1173.11	20' Lt. - Top Curb	
"			3.79	1172.78	6.5' Rt.	
"			3.92	1172.65	13' Rt. - edge Pvt.	
"			3.5	1173.1	16' Rt.	
"			4.2	1172.4	35' Rt.	
7+28.7			3.36	1173.21	℄ Alameda St.	
"			3.40	1173.17	10' Lt.	
"			3.64	1172.93	20' Lt. - Gutter	
"			3.16	1173.41	20' Lt. - Top Curb	
"			3.47	1173.10	6.5' Rt.	
"			3.60	1172.97	13' Rt. - edge Pvt	
"			3.1	1173.5	16.5' Rt.	
"			3.7	1172.9	35' Rt.	
8+19.0			2.85	1173.72	℄ Alameda St.	
"			2.92	1173.65	10' Lt	
"			2.63	1173.94	20' Lt - Gutter	
"			3.10	1173.47	20' Lt. - Top Curb	
"			2.82	1173.75	6.5' Rt.	

ALAMEDA ST.

X-SECTIONS

Profile No. ____ Notes Red. ____ Plotted ____ Job No. 6348 Division No. Sec. A F.B. 817 Pg. 119
X-Sec. No. ____ Date ____ Date ____ Survey of EAST ALTADENA D.S.
Notes Chkd. C.V.C. Checked ____ Survey by BRUNTY Notes BRUNTY Date 10-20-39
Date 10-25-39 Date ____ Map No. ____ Indexed A.C. Johnson Date ____

Form 307 5M 5-39

PLEASE RETURN TO
LOS ANGELES COUNTY SURVEYOR
700 HALL OF RECORDS

NOTE: ANY ADDITIONS OR CHANGES ON THIS SHEET MUST BE MADE OR CIRCLED IN RED INK, WITH DATE AND NAME OF PERSON MAKING CHANGE

Do not extend notes this side of this line

F.B. 817 Pg. 120 | Job No. 6345 | Division No. SEC. A | Notes Red. | Plotted | Profile No.
Survey of EAST ALTADENA D.S. | Date | Date | X-Sec. No.
Survey by BRUNTY | Notes BRUNTY | Notes Chkd. G.V.G. | Checked
Indexed | Date | Date 10-25-39 | Date

STATION	B. S.	H. I.	F. S.	ELEV.			
5+19.0		1176.57	3.00	1173.57	13' Rt. edge Pvt.		
"			3.6	1173.0	17.2 Rt.		
"			4.0	1172.6	35' Rt.		
6+48.7			4.28	1172.29	20.7 Lt.		
"			3.14	1173.43	(35.0 N.)	& Crawford Ave	
"			3.47	1173.10	" 9' W. of	" "	
"			4.08	1172.49	" 18' W. of	" "	Gutter at N. end C.R.
"			3.64	1172.93	" 18' W. of	" "	Top Curb at N. end C.R.
"			3.16	1173.41	" 9' E. of	" "	
"			3.44	1173.13	" 18' E. of	" "	Gutter at N. end C.R.
"			3.18	1173.39	" 18' E. of	" "	Top Curb at N. end C.R.
T.P.			1.57	1175.00			
π	6.22	1181.22					
6+48.7			5.69	1175.53	(55.0 N.)	& Crawford Ave	
"			6.00	1175.22	" 9' W. of	" "	
"			6.64	1174.58	" 18' W. of	" "	Gutter
"			6.15	1175.07	" 18' W. of	" "	Top Curb
"			5.78	1175.44	" 9' E. of	" "	
"			6.14	1175.08	" 18' E. of	" "	Gutter
"			5.71	1175.51	" 18' E. of	" "	Top Curb

X-SECTIONS

ALAMEDA ST.

Form 307 5M 5-39

PLEASE RETURN TO
LOS ANGELES COUNTY SURVEYOR
700 HALL OF RECORDS

NOTE: ANY ADDITIONS OR CHANGES ON THIS SHEET MUST BE MADE OR CIRCLED IN RED INK, WITH DATE AND NAME OF PERSON MAKING CHANGE

Do not extend notes this side of this line

STATION	B. S.	H. I.	F. S.	ELEV.		
6+48.7		1181.22	2.25	1178.97	(165.0 N.) ℄	Crawford Ave (Approx Angle Pt.)
"			2.36	1178.86	" 9' W. of ℄	" "
"			2.90	1178.32	" 18' W. of "	" " Gutter
"			2.55	1178.67	" 18' W. of "	" " TopCurb
"			2.42	1178.80	" 9' E. of "	" "
"			2.87	1178.35	" 18' E of "	" " Gutter
"			2.30	1178.92	" 18' E of "	" " TopCurb
B.M. "A-77			8.08	1173.14	B.M. "A-77" Elev. 1173.155 L.B. 778 Pg. 7 ALAMEDA ST. + CRAWFORD AVE - N.E. Cor. Bt. Spk. in Cb. - 6' E. of E. end C.R.	

ALAMEDA ST.

X - SECTIONS

Profile No. ____ Date ____ Notes Red. ____ Plotted ____ Job No. 6348 Division No. ____ F B. 817 Pg. 121

X-Sec. No. ____ Date ____ Notes Chkd. C.V.C. Date 10-25-39 Checked ____ Date ____ Survey of EAST ALTADENA D.S. Survey by BRUNTY Notes BRUNTY Date 10-20-39 Map No. ____ Indexed C. Johnson Date ____

F.B. 817 Pg. 122 | Job No. 6348 | Division No. | Notes Red. | Plotted | Profile

Survey of EAST ALTADENA D.S. | Date | Date | No.

Survey by BRUNTY | Notes BRUNTY | Notes Chkd. | Checked | X-Sec.

Indexed | Date | Date | Date | No.

ALAMEDA ST. X-SECTIONS

STATION	B. S.	H. I.	F. S.	ELEV.

Form 307 5M 5-39

PLEASE RETURN TO
LOS ANGELES COUNTY SURVEYOR
700 HALL OF RECORDS

Do not extend notes this side of this line

NOTE: ANY ADDITIONS OR CHANGES ON THIS SHEET MUST BE MADE OR CIRCLED IN RED INK, WITH DATE AND NAME OF PERSON MAKING CHANGE

Profile No.	Notes Red.	Plotted	Job No. 6345	Division No.	F.B. 817 Pg. 123
	Date	Date	Survey of E. ALTADENA D.S. SEC. A		
X-Sec. No.	Notes Chkd.	Checked	Survey by BRUNTY	Notes BRUNTY	Date 10-26-39
	Date	Date	Map No.	Indexed C. Johnson	Date

E. ALTADENA D.S. SECTION "A"

J.N. 6345

MARIPOSA ST.

From MAIDEN LANE to 100' W. & MAR VISTA AVE
& MAIDEN LANE = 2+00 to the East

X - SECTIONS

C E BRUNITY
H M SMITH
M A VAN DEREN
J L WILLEY

Additional X-Sec. To 150' E. & Mar Vista Ave

RECEIVED
PROGRESSED
BOOK INDEXED
MAP INDEXED
RECORD INDEXED
CARD INDEXED A. E. T. 4-12-40
REDUCED
CHECKED
B. M.s ADJUSTED
B. M.s LISTED

RECEIVED W.L.G. 10-25-39
REDUCED In Field
CHECKED C.V.C. 10-25-39

STATION	B. S.	H. I.	F. S.	ELEV.

Do not extend notes this side of this line

NOTE: ANY ADDITIONS OR CHANGES ON THIS SHEET MUST BE MADE OR CIRCLED IN RED INK, WITH DATE AND NAME OF PERSON MAKING CHANGE

PLEASE RETURN TO
LOS ANGELES COUNTY SURVEYOR
700 HALL OF RECORDS

Form 307 5M 5-39

Form 307 5M 5-39

PLEASE RETURN TO
LOS ANGELES COUNTY SURVEYOR
700 HALL OF RECORDS

NOTE: ANY ADDITIONS OR CHANGES ON THIS SHEET MUST BE MADE OR CIRCLED IN RED INK, WITH DATE AND NAME OF PERSON MAKING CHANGE

Do not extend notes this side of this line

F.B. 817 Pg 124 | Job No. 6345 | Division No. D.5. SEC. A | Notes Red. | Plotted | Profile
Survey of E. ALTADENA | Date | Date | No.
Survey by BRUNTY | Notes BRUNTY | Notes Chkd. G.V.C. | Checked | X-Sec.
Indexed | Date | Date 10-23-39 | Date | No.

STATION	B. S.	H. I.	F. S.	ELEV.		
					B.M. #5A Elev. 1324.152	B.C. 570 Pg 3
B.M. #5A				1324.15	MAIDEN LANE & MARIPOSA ST. - S.W. Cor.	
π	6.85	1331.00			L.N. in Conc. Headwall of culvert	
X-SECTIONS						
MARIPOSA ST						
0+24.5			5.50	1325.50	℄ Mariposa St.	
"			5.45	1325.55	10' Lt.	
"			4.91	1326.09	20' Lt. - Top Curb	
"			5.66	1325.34	" Lt. - Gutter	
"			6.10	1324.90	10' Rt.	
"			6.13	1324.87	20' Rt. - Top Curb	
"			6.89	1324.11	" Rt. - Gutter	
0+52.5			5.32	1325.68	℄ Mariposa St.	
"			5.16	1325.84	10' Lt.	
"			4.70	1326.30	20' Lt. - Top Curb	
"			5.44	1325.56	" Lt. - Gutter	
0+74.4			5.09	1325.91	℄ Mariposa St.	
"			5.79	1325.21	10' Rt	
"			5.64	1325.36	20' Rt - Top Curb	
"			6.50	1324.50	20' Rt - Gutter	
0+75.5			5.10	1325.90	℄	
"			4.85	1326.15	10' Lt.	
"			3.95	1327.05	20' Lt. - Top Curb	

Form 307 5M 5-39

PLEASE RETURN TO
LOS ANGELES COUNTY SURVEYOR
700 HALL OF RECORDS

NOTE: ANY ADDITIONS OR CHANGES ON THIS SHEET MUST BE MADE OR CIRCLED IN RED INK, WITH DATE AND NAME OF PERSON MAKING CHANGE

Do not extend notes this side of this line

STATION	B. S.	H. I.	F. S.	ELEV.		
0+75.5		1331.00	4.98	1326.02	20' Lt. - Gutter	
0+90.5			4.95	1326.05	℄	
"			4.72	1326.28	10' Lt	
"			4.20	1326.80	20' Lt. - Top Curb	
"			4.80	1326.20	20' Lt. - Gutter	
1+24.5			4.62	1326.38	℄	
"			4.19	1326.81	10' Lt	
"			3.62	1327.38	20' Lt - Top Curb	
"			4.28	1326.72	20' Lt. - Gutter	
"			5.50	1325.50	10' Rt.	
"			5.80	1325.20	20' Rt. - Top Curb	
"			6.37	1324.63	20' Rt. - Gutter	
1+60.0			4.20	1326.80	℄	
"			5.10	1325.90	10' Rt	
"			6.50	1324.50	20' Rt - Gutter	
"			5.57	1325.43	28' Rt. - N. edge Walk	
1+70.0			4.06	1326.94	℄	
"			5.10	1325.90	10' Rt	
"			6.85	1324.15	19.5' Rt. - Gutter. - W. end 8" Cor. I. P. Culvert	
"			5.65	1325.35	20' Rt. - Top Curb	
1+74.5			4.10	1326.90	℄	

MERIPOSA ST

X-SECTIONS

Profile No. ____ Date ____ Notes Red. ____ Plotted ____ Job No. 6348 Division No. SEC. A F.B. 817 PG. 125

X-Sec. No. ____ Date ____ Notes Chkd. C.V.C. Date 10-25-39 Checked ____ Date ____ Survey of EAST ALTADENA D.S. Survey by BRUNTY Notes BRUNTY Date 10-20-39

Map No. ____ Indexed ____ Date ____

F.B. 817 Pg. 126 | Job No. 6348 | Division No. SEC. A | Notes Red. | Plotted | Profile

Survey of EAST ALTADENA D.5. | Date | Notes Chkd. C.V.C. | Date 10-25-39 | Checked | Date | No. | X-Sec. No.

Survey by BRUNITY | Notes | Indexed | Date

Form 307 5M 5-39

PLEASE RETURN TO
LOS ANGELES COUNTY SURVEYOR
700 HALL OF RECORDS

NOTE: ANY ADDITIONS OR CHANGES ON THIS SHEET MUST BE MADE OR CIRCLED IN RED INK, WITH DATE AND NAME OF PERSON MAKING CHANGE

Do not extend notes this side of this line

STATION	B. S.	H. I.	F. S.	ELEV.		
1+74.5		1331.00	3.58	1327.42	10' Lt.	
"			2.81	1328.19	20' Lt. - Top Cb. W. end C.R.	
"			3.35	1327.65	20' Lt. - Gutter	
"			5.08	1325.92	10' Rt.	
"			5.65	1325.35	20' Rt. - Top Cb.	
"			5.73	1325.27	20' Rt. - Gutter	
X-SECTIONS 2+00			4.12	1326.88	℄ Inter. - Mariposa St. + Maiden Lane	
"			6.60	1324.40	(33' S) ℄ Maiden Lane	
"			6.76	1324.24	" 8' E. of ℄ "	"
"			7.23	1323.77	" 16' E. of ℄ "	" - Edge Put + Edge Gutter (S. end Culvert)
"			9.39	1321.61	" 20' E. of ℄ "	" - Fl. Line 24" Cor. I.P.
"			6.06	1324.94	" 21' E. of ℄ "	" - Top of wall
"			6.66	1324.34	(34' S) ℄ Maiden Lane	
"			6.95	1324.05	" 8' W. of " "	"
"			7.30	1323.70	" 15' W. " " "	" edge Put. edge Gut (S. end Culvert)
"			9.34	1321.66	" 19' W. " " "	" - Fl. Line 18" Cor. I.P.
"			6.23	1324.77	" 20.5' W. " " "	" - Curb.
"			7.09	1323.91	(35.5') 20.5' W. " " "	" - N. end of Wall
MARIPOSA ST. 2+30			4.22	1326.78	℄	
"			3.78	1327.22	10' Lt.	
"			3.70	1327.30	17' Lt. - edge Gutter	

Form 307 5M 5-39

PLEASE RETURN TO
LOS ANGELES COUNTY SURVEYOR
700 HALL OF RECORDS

NOTE: ANY ADDITIONS OR CHANGES ON THIS SHEET MUST BE MADE OR CIRCLED IN RED INK, WITH DATE AND NAME OF PERSON MAKING CHANGE

Do not extend notes this side of this line

STATION	B. S.	H. I.	F. S.	ELEV.		
2+30		1331.00	3.96	1327.04	19.5 Lt. - Gutter	- W. end Gutter
"			3.50	1327.50	20' Lt. - Top Curb.	- " " Curb
"			4.93	1326.07	10' Rt	
"			5.75	1325.25	18' Rt. - Edge Gutter	
"			6.12	1324.88	19.8 Rt. - Gutter	- W. end Gutter
"			5.92	1325.08	20' Rt. - Top Curb	- W. end Curb
2+80			5.04	1325.96	℄ Mariposa St.	
"			5.01	1325.99	10' Lt.	
"			5.41	1325.59	17' Lt. - Edge Gutter	
"			5.77	1325.23	19.5 - Gutter	
"			5.07	1325.93	20' Lt - Top Curb	
"			5.73	1325.27	10' Rt.	
"			6.77	1324.23	18' Rt. - Edge Gutter	
"			7.03	1323.97	19.7 Rt. - Gutter	
"			6.42	1324.58	20' Rt. - Top Curb	
3+00			5.47	1325.53	℄	
3+50			6.16	1324.84	℄	
4+00			6.60	1324.40	℄	
"			6.68	1324.32	10' Lt.	
"			7.15	1323.85	17' Lt. - Edge Gutter	
"			7.48	1323.52	19.5 Lt. - Gutter	
"			6.80	1324.20	20' Lt - Top Curb	
"			7.09	1323.91	10' Rt.	

MARIPOSA ST.

X-SECTION

Profile No. ____ Notes Red. ____ Plotted ____ Job No. 6345 Division No. SEC. A | F B 817 PG. 127

X-Sec. No. ____ Date ____ Date ____ Survey of EAST ALTADENA D.S.

Notes Chkd. C.V.C. Date 10-25-39 Checked ____ Date ____ Survey by BRUNTY Date 10-20-39

Map No. ____ Notes BRUNTY Index C. Johnson Date ____

Form 307 5M 5-39

PLEASE RETURN TO
LOS ANGELES COUNTY SURVEYOR
700 HALL OF RECORDS

NOTE: ANY ADDITIONS OR CHANGES ON THIS SHEET MUST BE MADE OR CIRCLED IN RED INK, WITH DATE AND NAME OF PERSON MAKING CHANGE

Do not extend notes this side of this line

F.B. 817 Pg. 128 | Job No. 6348 | Division No. Sec. A | Notes Red. | Plotted | Profile
Survey of EAST ALTADENA D. 5. | Date | Date | No.
Survey by BRUNTY | Notes BRUNTY | Notes Chkd. C.W.H. | Checked | X-Sec.
Indexed | Date | Date 10-25-39 | Date | No.

STATION	B. S.	H. I.	F. S.	ELEV.		
4+00		1331.00	8.09	1322.91	18' Rt. edge Gutter	
"			8.35	1322.65	19.5 Rt. - Gut.	
"			7.69	1323.31	20' Rt. - Top Curb	
X-SECTIONS 4+84.9			7.63	1323.37	℄	
"			7.60	1323.40	10' Lt	
"			8.10	1322.90	17' Lt. - edge Gut.	
"			8.48	1322.52	19.5 Lt. - Gutter	
"			7.80	1323.20	20' Lt. - Top Curb	
"			8.10	1322.90	10' Rt	
"			8.95	1322.05	17.6 Rt. - Edge Gutter	
"			9.23	1321.77	19.7' Rt. - Gutter	
"			8.58	1322.42	20' Rt. - Top Curb	
2+00			2.30	1328.70	(24.5' N)	℄ Maiden Lane
"			2.46	1328.54	" 10' W. of " "	"
"			2.76	1328.24	" 20.5' W. " " "	" Gutter
"			2.47	1328.53	" 20.5' W. " " "	" - Top Curb
"			1.57	1329.43	(34.5' N.)	℄ Maiden Lane
"			4.08	1326.92	" 19.5 W. of ℄ "	" Fl. Line @ N. end of 18" Cor. I.P. Culvert
"			1.73	1329.27	" 21.0 W. " " "	" Top Wall
"			4.82	1326.18	" 19.5 E. " " "	" Fl. Line @ N. end of 24" Cor. I.P. Culvert
"			2.06	1328.94	" 20.6 E. " " "	" Top Wall

MARIPOSA ST.

Form 307 5M 5-39

PLEASE RETURN TO
LOS ANGELES COUNTY SURVEYOR
700 HALL OF RECORDS

NOTE: ANY ADDITIONS OR CHANGES ON THIS SHEET MUST BE MADE OR CIRCLED IN RED INK, WITH DATE AND NAME OF PERSON MAKING CHANGE

Do not extend notes this side of this line

STATION	B. S.	H. I.	F. S.	ELEV.					
2+00		1331.00	1.39	1329.61	(36.0'N)		℄ Maiden Lane		MARIPOSA ST
"			1.40	1329.60	"	8' E. of	"	" "	
"			1.99	1329.01	"	15.7 E. of	"	" "	Edge Gutter
"			3.77	1327.23	"	20' E of	"	" "	Gutter
"			1.92	1329.08	"	21' E. of	"	" "	Top Wall
"			1.19	1329.81	(39.5 N)				
"			1.40	1329.60	"	8' W. of	"	" "	
"			2.10	1328.90	"	16.5' W. of	"	" "	Edge Gutter
"			3.32	1327.68	"	20.6' W. of	"	" "	Gutter
"			1.32	1329.68	"	21.0 W. of	"	" "	Top Wall
T.P.			1.54	1329.46					
π	11.97	1341.43							
2+00			7.73	1333.70	(89.5 N.)		℄ Maiden Lane		X-SECTIONS
"			8.06	1333.37	"	8' W. of	"	" "	
"			8.81	1332.62	"	16.5 W. of	"	" "	edge Gut.
"			10.00	1331.43	"	20.2 W. of	"	" "	Gut
"			8.15	1333.28	"	21.0 W. of	"	" "	Top Wall
"			7.91	1333.52	"	8' E. of	"	" "	
"			8.64	1332.79	"	16' E of	"	" "	edge Gut.
"			9.95	1331.48	"	19.3' E of	"	" "	Gutter
"			8.30	1333.13	"	20' E. of	"	" "	Top wall

Profile No. ____ Notes Red. ____ Date ____ Plotted ____ Date ____ Job No. 6345 Division No. SECA

X-Sec. No. ____ Notes Chkd. C.V.C. Date 10-25-39 Checked ____ Date ____ Survey of EAST ALTADENA D.S. Survey by BRUNITY Date 10-20-39

Map No. ____ Notes BRUNITY Date ____ Indexed C. Johnson Date ____

F.B. 817 PG. 129

Form 307 5M 5-39

PLEASE RETURN TO
LOS ANGELES COUNTY SURVEYOR
700 HALL OF RECORDS

NOTE: ANY ADDITIONS OR CHANGES ON THIS SHEET MUST BE MADE OR CIRCLED IN RED INK, WITH DATE AND NAME OF PERSON MAKING CHANGE

Do not extend notes this side of this line

F.B. 817 Pg. 130 | Job No. 63468 | Division No. Sec. A | Notes Red. | Plotted | Profile
Survey of EAST ALTADENA D.S. | Date | No. | X-Sec.
Survey by BRUNTY | Notes BRUNTY | Notes Chkd. C.V.C. | Checked
Indexed | Date | Date 10-23-39 | Date | No.

STATION	B. S.	H. I.	F. S.	ELEV.		
2+00		1341.43	0.64	1340.79	(189.5 N.)	& Maiden Lane
"			0.99	1340.44	" 8' W. of "	" "
"			1.50	1339.93	" 16.6' W. of "	" " - edge Gut.
"			2.82	1338.61	" 20.2' W. of "	" " - Gut.
"			0.92	1340.51	" 21.0 W. of "	" " - Top Wall
"			0.87	1340.56	" 8' E. of "	" "
"			1.55	1339.88	" 16' E. of "	" " - edge Gut.
"			3.00	1338.43	" 18.9' E. of "	" " - Gut.
"			1.60	1339.83	" 20.5' E. of "	" " - Top Wall
T.P.			11.97	1329.46		
T	1.59	1331.05			B.M. #5A Elev. 1324.152 B.C. 570 Pg. 3	
B.M. #5A			6.89	1324.16	MAIDEN LANE & MARIPOSA ST. - S.W. Cor. L.H. in Conc. Headwall of Culvert	

X-SECTIONS

MARIPOSA ST.

Form 307 5M 10-37

PLEASE RETURN TO
LOS ANGELES COUNTY SURVEYOR
700 HALL OF RECORDS

NOTE: ANY ADDITIONS OR CHANGES ON THIS SHEET MUST BE MADE OR CIRCLED IN RED INK, WITH DATE AND NAME OF PERSON MAKING CHANGE

Do not extend notes this side of this line

STATION	B. S.	H. I.	F. S.	ELEV.		
		[illegible]			[illegible]	
		(Using 2 Mar Vista [illegible]			[illegible] 0+00 [illegible])	
					B.M. 5-A [illegible] 1324.152 B.C. 570-	
B.M. #5-A				1324.152	[illegible]	
[illegible]	4.452	1328.63[illegible]				
[illegible]			[illegible]	[illegible]	[illegible]	
			[illegible]	1322.[illegible]	[illegible]	
			[illegible]	1321.[illegible]	17.2 [illegible]	
			[illegible]	1321.9[illegible]	[illegible]	
			[illegible]	[illegible]	24' [illegible]	
			12.01	[illegible]	[illegible]	
			[illegible]	1322.78	[illegible]	
			6.3[illegible]	1322.2[illegible]	17' [illegible]	
			7.[illegible]	1321.25	[illegible]	
			5.9[illegible]	1322.65	20' [illegible]	
-0+02'			7.50	1321.[illegible]	19' Lt. Bo[illegible] Gutter @ Inlet. 2' W of Last [illegible]	
T.P.			5.715	1322.919	[illegible]	
[illegible]	5.860	1328.77[illegible]				
-0+09			5.92	1322.8[illegible]	St. ℄	
			6.35	1322.43	10' S.	
			7.43	1321.35	17.3' S. [illegible] Pvt & Gutter	

Profile No. ____ Notes Red. [illegible] Plotted ____ Job No. [illegible] Division No. ____ F. B. 817 Pg. 131

X-Sec. No. ____ Date [illegible] Date ____ Survey of [illegible]

Notes Chkd. ____ Date ____ Checked ____ Date ____ Survey by [illegible] Notes [illegible] Date 11/8-39

Map No. ____ Date ____ Indexed [illegible] Johnson Date ____

Form 307 5M 10-37

PLEASE RETURN TO
LOS ANGELES COUNTY SURVEYOR
700 HALL OF RECORDS

NOTE: ANY ADDITIONS OR CHANGES ON THIS SHEET MUST BE MADE OR CIRCLED IN RED INK, WITH DATE AND NAME OF PERSON MAKING CHANGE

Do not extend notes this side of this line

STATION	B. S.	H. I.	F. S.	ELEV.		
		1328.[illegible]				
-0+09			8.29	1321.49	18.8-S. Flow line Gut. & 12" Inlet.	
✓			7.03	1321.75	20' S. Top Cb.	
✓			6.05	1322.73	10' N.	
✓			6.47	1322.31	17.5' N edg. Pvt. & Gut.	
✓			6.72	1322.06	20' N. Bot. Gut. Dr. Way	
-0+25			5.81	1323.[illegible]	℄ St.	
✓			6.32	1323.46	10' S.	
✓			7.32	1321.46	17.7' S. edg. Pvt. & Gut.	
✓			7.58	1321.20	19.3 S. Gutter	
✓			6.96	1321.82	20' S. Top. Cb.	
✓			6.02	1322.76	10' N.	
✓			6.42	1322.36	17.2' N edg. Pvt. & Gut.	
✓			6.74	1322.04	19.2 N. Gutt	
✓			6.07	1322.71	20' N. T. Cb.	
-0+50			5.66	1323.12	℄ St.	
✓			6.15	1322.63	10' S.	
✓			7.12	1321.66	17.7 S edg. Pvt. Gut.	
✓			7.36	1321.42	19.2 S. Gut.	
✓			6.74	1322.04	20' S. T. Cb.	
			5.73	1323.00	10 N.	

F. B. 817 Pg. 132 (10)
Job No. [illegible] Division No. [illegible]
Survey of [illegible]
Survey by [illegible] Notes [illegible] Date [illegible]
Indexed
Notes Red. Date
Notes Chkd. Date
Plotted Date
Checked Date
Profile No.
X-Sec. No.

Form 307 5M 10-37

PLEASE RETURN TO
LOS ANGELES COUNTY SURVEYOR
700 HALL OF RECORDS

NOTE: ANY ADDITIONS OR CHANGES ON THIS SHEET MUST BE MADE OR CIRCLED IN RED INK, WITH DATE AND NAME OF PERSON MAKING CHANGE

Do not extend notes this side of this line

STATION	B. S.	H. I.	F. S.	ELEV.		
		1322.779				
3+50			6.3	322.4	17.2' N edge Gut.	
			6.4	322.4	19.5' N Gutter	
			5.92	322.84	20' N p. cb.	
3+27.5'			5.58	322.2	℄ St.	
			6.[illegible]	322.[illegible]	10' Rt. or S.	
			7.13	321.65	17' " edge Gut.	
			5.[illegible]	322.58	19' " Gutter Rt. 12' [illegible]	
			5.[illegible]	322.23	[illegible]	
			6.50	322.75	20' " p. cb.	
			5.54	323.2[illegible]	10' Lt. or N.	
			6.00	322.78	17.2' " edge Gut.	
			6.24	322.54	19' " Gutter	
			5.80	322.98	20' " p. cb.	
3+32			7.38	321.40	19' Rt. Gutter	
3+50			6.32	323.46	℄ St.	
			5.89	322.50	10' Rt.	
			6.25	322.13	17.2' " edge Gut.	
			7.13	321.65	19.5' " Gutter	
			6.54	322.22	20' Rt. p. cb.	
			5.35	323.43	10' Lt.	

Profile No. ____ X-Sec. No. ____

Notes Rcd. ____ Date ____ Notes Chkd. ____ Date ____

Plotted ____ Date ____ Checked ____ Date ____

Job No. 1325 Division No. ____ Survey of Earth Fissure Survey Notes KNES Date 1-8-39

Survey by CA Ellensohn Map No. ____ Indexed J. Johnson Date ____

F. B. 817 PG. 11 / 133

Form 307 5M 10-37

PLEASE RETURN TO
LOS ANGELES COUNTY SURVEYOR
700 HALL OF RECORDS

NOTE: ANY ADDITIONS OR CHANGES ON THIS SHEET MUST BE MADE OR CIRCLED IN RED INK, WITH DATE AND NAME OF PERSON MAKING CHANGE

Do not extend notes this side of this line

STATION	B. S.	H. I.	F. S.	ELEV.		
		1328.779				
0+50			5.36	1323.22	13.8' Lt. Con. Slab over Drain	
✓			5.[illegible]	1323.14	20 " T. Cb.	
0+59			5.17	1323.61	℄ St.	
✓			5.47	1323.31	14.7' Lt. or N. edg. drain & E. end slab.	
✓			7.95	1323.83	17.6' Flooding drain	
✓			5.49	1323.29	17.6 Top slab.	
✓			5.49	1323.29	20' T. Cb.	
1+00			4.07	1324.[illegible]	℄ St.	
✓			4.64	1324.14	10' Rt.	
✓			5.50	1323.25	17.2' " edge Gut	
✓			6.08	1322.70	19.5' " Gut.	
✓			5.50	1323.28	20' " T. Cb.	
✓			4.30	1324.48	10' Lt.	
✓			4.60	1324.18	14.4' " edge Drain	
✓			6.24	1322.54	17.8 " Bot. Drain	
✓			4.62	1324.16	20' " T. Cb.	
1+50			3.48	1325.30	℄ St.	
✓			3.03	1325.75	10' Rt.	
✓			3.97	1324.81	17.2 " edge Gut	
✓			4.53	1324.25	19.5 " Gut.	

F. B. 817 (12) PG. 134 | Job No. 6248 | Division No. | Notes Red. | Date | Plotted | Date | Profile No. | X-Sec. No.
Survey of E. ALTADENA DS. Sec. A | Notes Chkd. | Date | Checked | Date
Survey by [illegible] | Notes [illegible] | Date [illegible]
Indexed

Form 307 5M 10-37

PLEASE RETURN TO
LOS ANGELES COUNTY SURVEYOR
700 HALL OF RECORDS

NOTE: ANY ADDITIONS OR CHANGES ON THIS SHEET MUST BE MADE OR CIRCLED IN RED INK, WITH DATE AND NAME OF PERSON MAKING CHANGE

Do not extend notes this side of this line

STATION	B. S.	H. I.	F. S.	ELEV.		
		1328.779				
1+50			3.9[illegible]	1324.87	20' [illegible]	
"			2.78	1325.[illegible]	10' [illegible]	
"			3.04	1325.7[illegible]	14.4' " [illegible]	
"			4.5[illegible]	1324.2[illegible]	17.8' " [illegible]	
"			3.04	1325.7[illegible]	20' " [illegible]	
T.P.			0.232	1328.547		
[illegible]	[illegible]	1339.[illegible]5				
[illegible]			[illegible]	1337.[illegible]	[illegible] B-5[illegible] 1337.[illegible] - L.B. 779-13[illegible] Ganesha Ave [illegible] St. [illegible] Ganesha [illegible]	

Profile
No. ____ Notes Red. ____ Plotted ____ Job No. ____ Division No. ____
Date ____ Date ____ Survey of ____
X-Sec. Notes Chkd. ____ Checked ____ Survey by [illegible] Notes [illegible] Date [illegible]
No. ____ Date ____ Date ____ Map No. ____ Indexed A. C. Johnson Date ____

F. B. 817 PG. 135 (13)

F. B. 817 PG. 136 | Job No. _____ Division No. _____ Notes Red. _____ Plotted _____ Profile

Survey of _____ Date _____ Date _____ No. _____

Survey by _____ Notes _____ Notes Chkd. _____ Checked _____ X-Sec.

Indexed _____ Date _____ Date _____ Date _____ No. _____

STATION	B. S.	H. I.	F. S.	ELEV.

Form 307 5M 10-37

PLEASE RETURN TO
LOS ANGELES COUNTY SURVEYOR
700 HALL OF RECORDS

Do not extend notes this side of this line

NOTE: ANY ADDITIONS OR CHANGES ON THIS SHEET MUST BE MADE OR CIRCLED IN RED INK, WITH DATE AND NAME OF PERSON MAKING CHANGE

Profile No.	Notes Red.	Plotted	Job No. 6346	Division No.	F B. 817 Pg. 137
	Date	Date	Survey of E. ALTHUENA D.S. SECTION A		
X-Sec. No.	Notes Chkd.	Checked	Survey by BRUNTY	Notes BRUNTY	Date 10-20-39
	Date	Date	Map No.	Indexed A. S. Johnson	Date

EAST ALTHUENA D S

SECTION A

JN 6346

MAIDEN LANE

From BEVERLY WAY to MARCHETA ST.

X - SECTIONS

℄ Intersection MAIDEN LANE and BEVERLY WAY = 0+00

Approx. ℄ Intersection MAIDEN LANE and MARCHETA ST. = 2+89.2

C.E. Brunty
H.M. Smith
M.A. Van Deren
J.L. Willey

RECEIVED
PROGRESSED
BOOK INDEXED
MAP INDEXED
RECORD INDEXED
CARD INDEXED A.E.T. 4-12-40
REDUCED
CHECKED
B. M.s ADJUSTED
B. M.s LISTED

RECEIVED W.I.G. 10-25-39
REDUCED In Field
CHECKED C.V.C. 10-25-39

ELEV.	F. S.	H. I.	B. S.	STATION

NOTE: ANY ADDITIONS OR CHANGES ON THIS SHEET MUST BE MADE OR CIRCLED IN RED INK, WITH DATE AND NAME OF PERSON MAKING CHANGE

Do not extend notes this side of this line

PLEASE RETURN TO
LOS ANGELES COUNTY SURVEYOR
700 HALL OF RECORDS

Form 307 5M 5-39

Form 307 5M 5-39

PLEASE RETURN TO
LOS ANGELES COUNTY SURVEYOR
700 HALL OF RECORDS

NOTE: ANY ADDITIONS OR CHANGES ON THIS SHEET MUST BE MADE OR CIRCLED IN RED INK, WITH DATE AND NAME OF PERSON MAKING CHANGE

Do not extend notes this side of this line

F.B. 817 Pg. 138 | Job No. 6345 Division No. ____ Notes Red. ____ Plotted ____ Profile No. ____
Survey of E. ALTADENA D.S. SEC. A Date ____ Date ____ X-Sec. No. ____
Survey by BRUNTY Notes BRUNTY Notes Chkd. C.V.B. Checked ____
Indexed ____ Date ____ Date 10-25-39 Date ____

MAIDEN LANE - X SECTIONS

STATION	B. S.	H. I.	F. S.	ELEV.	
					B.M. #6 A Elev. 1277.798 B.C. 570 Pg. 3
B.M. #6 A				1277.80	MAIDEN LANE + BEVERLY WAY - N.E. Cor.
T	11.56	1289.36			L+N. in L.C.B. BEVERLY WAY on E. PL. MAIDEN LANE
1+00			5.70	1283.66	℄ Maiden Lane
"			6.19	1283.17	8' Lt.
"			7.25	1282.11	16' Lt. edge Pvt. + Edge Gut.
"			8.54	1280.82	19.5' Lt. Gutter
"			6.50	1282.86	20' Lt. Top Ch.
"			6.8	1282.6	30' Lt.
"			5.93	1283.43	8' Rt.
"			6.95	1282.41	16' Rt. - edge Pvt. + edge Gut.
"			8.32	1281.04	20.4' Rt - Gutter
"			6.50	1282.86	20.8' Rt. - Top wall
"			5.5	1283.9	24' Rt.
"			5.8	1283.6	30' Rt.
T.P.			0.59	1288.77	
T	11.75	1300.52			
2+00			9.76	1290.76	℄
"			11.26	1289.26	16' Lt. - edge Pvt. + edge Gut.
"			12.62	1287.90	19.5' Lt. - Gut.
"			10.62	1289.90	20'. Lt. - Top Wall

Form 307 5M 5-39

PLEASE RETURN TO
LOS ANGELES COUNTY SURVEYOR
700 HALL OF RECORDS

NOTE: ANY ADDITIONS OR CHANGES ON THIS SHEET MUST BE MADE OR CIRCLED IN RED INK, WITH DATE AND NAME OF PERSON MAKING CHANGE

Do not extend notes this side of this line

STATION	B. S.	H. I.	F. S.	ELEV.		
2+00		1300.52	10.6	1289.9	30' Lt.	
"			10.96	1289.56	17.5' Rt. - edge Pvt	edge Gut.
"			12.25	1288.27	20.5' Rt. - Gut	
"			10.16	1290.36	21.0' Rt. - Top Wall	
"			9.8	1290.7	30' Rt.	
2+54.0			5.32	1295.20	℄	
"			5.85	1294.67	8' Lt	
"			6.57	1293.95	16' Lt. edge Pvt. edge Gut.	
"			8.82	1291.70	20' Lt. Bot. 24" Cor I.P. - S. end. Culvert	
"			6.18	1294.34	21.4' Lt. Top of Wall	
"			5.3	1295.2	30' Lt.	
"			5.59	1294.93	8' Rt	
"			6.55	1293.97	16.5' Rt. edge Pvt. + edge Gutter	
"			7.72	1292.80	19.5 Rt. - Gutter	
"			6.82	1293.70	20' Rt - Top Wall	
"			5.7	1294.8	30' Rt.	
2+89.2			2.49	1298.03	℄ Inter. - Maiden Lane + Marcheta St.	
"			3.14	1297.38	13' Lt.	
"			3.42	1297.10	30' Lt. - ℄ Marcheta St.	
"			4.05	1296.47	30' Lt. 7.5 S. ℄ Marcheta St.	
			4.01	1296.51	" 15' S. " " "	Top Curb

MAIDEN LANE X SECTIONS

Profile No. ____ Notes Red. ____ Plotted ____ Job No. ____ Division No. 6348 F B 817 PG 139
X-Sec. No. ____ Date ____ Date ____ Survey of E. ALTADENA D.S. SEC. A
Notes Chkd. C.V.C. Checked ____ Survey by BRUNTY Notes BRUNTY Date 10-20-39
Date 10-25-39 Date ____ Map No. ____ Indexed C. Johnson Date ____

Form 307 5M 5-39

PLEASE RETURN TO
LOS ANGELES COUNTY SURVEYOR
700 HALL OF RECORDS

NOTE: ANY ADDITIONS OR CHANGES ON THIS SHEET MUST BE MADE OR CIRCLED IN RED INK, WITH DATE AND NAME OF PERSON MAKING CHANGE

Do not extend notes this side of this line

F.B. 817 Pg. 140 | Job No. 6348 | Division No. | Notes Red. | Plotted | Profile No.
Survey of E. PASADENA D.S. SEC. A | Date | Date | X-Sec. No.
Survey by BRUNTY | Notes BRUNTY | Notes Chkd. C.V.G. | Checked
Indexed | Date | Date 10-25-39 | Date

STATION	B. S.	H. I.	F. S.	ELEV.				
2+89.2		1300.52	4.70	1295.82	(30' Lt)	- 15' S. & Marchetta St.		- Gutter
"			3.00	1297.52	"	- 7.5' N "	"	"
"			1.65	1298.87	"	15' N "	"	" - Top Curb
"			2.56	1297.96				- Gutter
"			4.12	1296.40	(80' Lt.)	& Marchetta St.		
"			4.71	1295.81	"	7.5' S "	"	"
"			4.73	1295.79	"	15' S "	"	" Top Curb
"			5.28	1295.24	"	15' S "	"	" Gutter
"			3.82	1296.70	"	7.5' N "	"	"
"			2.96	1297.56	"	15' N "	"	" Top Curb
"			3.65	1296.87	"	15' N "	"	" Gutter
"			5.25	1295.27	(180' Lt)	℄ "	"	"
"			5.68	1294.84		7.5' S. "	"	"
"			5.68	1294.84		15' S. "	"	" Top Curb
"			6.15	1294.37		15' S. "	"	" Gutter
"			5.17	1295.35		7.5' N. "	"	"
"			4.70	1295.82		15' N. "	"	" Top Curb
"			5.33	1295.19		15' N. "	"	" Gutter
3+14.2			0.33	1300.19	℄			
"			3.88	1296.64	18.5 Lt. - Bot. 24" Cor. I.P. - N. end Culvert			
"			0.81	1299.71	20.0 Lt. - S. end wall			

X - SECTIONS

MALDEN LANE

Form 307 5M 5-39

PLEASE RETURN TO
LOS ANGELES COUNTY SURVEYOR
700 HALL OF RECORDS

NOTE: ANY ADDITIONS OR CHANGES ON THIS SHEET MUST BE MADE OR CIRCLED IN RED INK, WITH DATE AND NAME OF PERSON MAKING CHANGE

Do not extend notes this side of this line

STATION	B. S.	H. I.	F. S.	ELEV.		
3+18.2		1300.52	0.02	1300.50	℄	
"			0.48	1300.04	8' Lt. -	
"			1.04	1299.48	16' Lt. - edge Pvt + edge Gut.	
"			2.46	1298.06	20' Lt. - Gutter	
"			0.44	1300.08	20.6' Lt. - Top Wall	
"			0.5	1300.0	30' Lt	
"			0.25	1300.27	8' Rt.	
"			1.16	1299.36	16.5 Rt. - edge Pvt. edge Gutter	
"			2.54	1297.98	20' Rt. - Gut.	
"			0.68	1299.84	20.5 Rt. - Top Wall	
"			0.7	1299.8	30' Rt.	
T.P.			0.69	1299.83		
⊼	11.31	1311.14				
3+68.2			6.76	1304.38	℄	
"			7.04	1304.10	8' - Lt	
"			7.66	1303.48	16' Lt. - edge Pvt. + edge Gutter	
"			9.00	1302.14	20' Lt. - Gutter	
"			6.97	1304.17	20.5' Lt. Top Wall	
"			7.2	1303.9	30' Lt.	
"			7.03	1304.11	8' Rt.	
"			7.80	1303.34	16' Rt. - edge Pvt. + edge Gut	

MAIDEN LANE X-SECTIONS

Profile Notes Red. Plotted Job No. 6345 Division No. F B. 817 Pg. 141
No. Date Date Survey of E. ALTADENA D.S. SEC. A
X-Sec. Notes Chkd C.V.G. Checked Survey by BRUNTY Notes BRUNTY Date 10-20-39
No. Date 10-25-39 Date Map No. Indexed C. Johnson Date

Form 307 5M 5-39

PLEASE RETURN TO
LOS ANGELES COUNTY SURVEYOR
700 HALL OF RECORDS

NOTE: ANY ADDITIONS OR CHANGES ON THIS SHEET MUST BE MADE OR CIRCLED IN RED INK, WITH DATE AND NAME OF PERSON MAKING CHANGE

Do not extend notes this side of this line

F.B. 817 Pg. 142 | Job No. 6348 | Division No. | Notes Red. | Plotted | Profile No.
Survey of E. ALTADENA D.S. SEC. A | Date | Date | X-Sec. No.
Survey by BRUNTY | Notes BRUNTY | Notes Chkd. C.W.C. | Checked
Indexed | Date | Date 10-25-39 | Date

STATION	B. S.	H. I.	F. S.	ELEV.		
3+68.2		1311.14	9.27	1301.87	20' Rt. - Gut	
"			7.37	1303.77	20.5' Rt. - Top Wall	
"			7.9	1303.2	30' Rt.	
T.P.			2.14	1309.00		
T	9.59	1318.59				
4+68.2			6.06	1312.53	℄	
"			6.20	1312.39	8' Lt.	
"			6.92	1311.67	16' Lt. - edge Pvt. + edge Gut.	
"			8.46	1310.13	19.5' Lt. - Gutter	
"			6.36	1312.23	20' Lt. - Top Wall	
"			6.5	1312.1	30' Lt. -	
"			6.30	1312.29	8' Rt.	
"			6.54	1311.75	16' Rt. - edge Pvt. + edge Gut	
"			8.33	1310.26	20' Rt. - Gutter	
"			6.37	1312.22	24.5' Rt. - Top Wall	
"			6.6	1312.0	30' Rt.	
T.P.			0.56	1318.03		
T	9.43	1327.46				
B.M. #5A			3.30	1324.16	B.M. #5A Elev. - 1324.15 B.C. 570 Pg. 3 MAIDEN LANE + MARIPOSA ST. - S.W. Cor. L + H. in Conc. Headwall of Culvert	

MAIDEN LANE X-SECTIONS

Form 307 5M 10-37

PLEASE RETURN TO
LOS ANGELES COUNTY SURVEYOR
700 HALL OF RECORDS

NOTE: ANY ADDITIONS OR CHANGES ON THIS SHEET MUST BE MADE OR CIRCLED IN RED INK, WITH DATE AND NAME OF PERSON MAKING CHANGE

Do not extend notes this side of this line

STATION	B. S.	H. I.	F. S.	ELEV.		
		[illegible]	[illegible]	362. [illegible]	[illegible]	[illegible]
BM. #5A				1277.798	BM. #5A El. 1277.798 - [illegible] 93 [illegible] & Sepulveda Blvd. N.E. Cor. L.A.N.W.S.B. [illegible] on [illegible]	
T	5.106	1282.904				
0+00			5.59	1277.31	[illegible]	
0+30 N.			3.85	1279.05	[illegible]	
			4.45	1275.45	15.6' Rt. edge [illegible]	
			6.09	1276.81	20.5' [illegible]	
			4.37	1278.53	21' [illegible]	
			4.41	1278.49	16.2' Lt. edge [illegible]	
			4.93	1275.97	19.2 [illegible]	
			4.10	1275.80	Top Rd. W.	
			3.85	1279.05	19.2 [illegible]	
			4.27	1279.03	20.2 [illegible]	
0+50 N			2.56	1280.34	[illegible]	
			3.62	1279.28	15.6' Rt. edge [illegible]	
			5.02	1277.88	20' [illegible]	
			3.05	1279.85	20.5' Top W.	
			3.73	1279.17	16' Lt. edge [illegible]	
			5.45	1277.72	20' Out.	
			3.23	1279.67	20.5' Top Rd. W.	

Profile
No. ____ Notes Red. ____ Plotted ____ Job No. [illegible] Division No. ____
X-Sec. ____ Date ____ Date ____ Survey of [illegible]
No. ____ Notes Chkd. ____ Checked ____ Survey by [illegible] Notes [illegible] Date [illegible] Date 11-8-39
Date ____ Date ____ Map No. ____ Indexed [illegible] Date ____

F. B. 817 Pg. 143

Form 307 5M 10-37

PLEASE RETURN TO
LOS ANGELES COUNTY SURVEYOR
700 HALL OF RECORDS

NOTE: ANY ADDITIONS OR CHANGES ON THIS SHEET MUST BE MADE OR CIRCLED IN RED INK, WITH DATE AND NAME OF PERSON MAKING CHANGE

Do not extend notes this side of this line

STATION	B. S.	H. I.	F. S.	ELEV.		
		1282.[illegible]				
C+29.5 W			6.08	1276.82	℄ Beverly Way	
"			7.81	1275.09	20' Lt. [illegible]	
"			7.50	1275.40	" " T. Cb.	
"			5.[illegible]	1276.99	20' Rt [illegible]	
"			5.62	1277.28	" " T. Cb.	
C+30.5			7.40	1275.50	℄ Maiden Lane	
"			7.45	1275.45	14' Lt. [illegible]	
"			7.20	1275.70	" " Top [illegible]	
"			10.70	1272.20	15.0' " " [illegible]	
"			11.23	1271.67	18' " " "	
"			10.[illegible]	127[illegible].03	20.2' " " "	
"			7.37	1275.53	21.2' " [illegible]	
"			7.76	1275.14	21.4' " T. [illegible]	
"			[illegible]	1275.21	12.6' Rt. [illegible]	
"			[illegible]	1272.43	18.6' " Flo line [illegible]	
"			7.[illegible]	1275.70	" " Top [illegible]	
"			7.43	1275.47	20.7 " " " " "	
C+28 E			5.52	1277.38	℄ Beverly Way	
"			5.44	1277.46	15.2' Lt edg. Pvt.	
"			6.56	1276.34	18' " Flo line 2.5 X 0.5 Inlet	

F. B 817 Pg 144 | Job No. 1345 | Division No. | Notes Red. | Plotted | Profile
Survey of | Date | Date | No.
Survey by | Notes | Notes Chkd. | Checked | X-Sec.
Indexed | Date | Date | Date | No.

Form 307 5M 10-37

PLEASE RETURN TO
LOS ANGELES COUNTY SURVEYOR
700 HALL OF RECORDS

NOTE: ANY ADDITIONS OR CHANGES ON THIS SHEET MUST BE MADE OR CIRCLED IN RED INK, WITH DATE AND NAME OF PERSON MAKING CHANGE

Do not extend notes this side of this line

STATION	B. S.	H. I.	F. S.	ELEV.		
		[illegible]				
0+25 E			3.45	1277.45	15' Lt. T. Cb.	
✓			5.45	1277.45	17' Lt. T. [illegible]	
✓			[illegible]	1276.35	14.8' Rt. edg. Pvt.	
✓			[illegible]	1275.42	18' Rt. [illegible]	2.5' x 0.5' Inlet.
✓			6.60	1276.30	15 ✓ T. Cb.	
✓			[illegible].60	1276.30	17 ✓ T. C.B.	
0+50 E			5.30	1277.[illegible]	[illegible]	
			5.70	1277.20	15.2' Lt. edg. Pvt.	
			5.93	1276.97	18' ✓ Gut	
			5.32	1277.58	18' ✓ T. Cb.	
✓			[illegible].61	1276.29	15.5' Rt. edg. Pvt.	
✓			6.54	1276.06	5 Rt. Gut	
✓			[illegible]	1276.57	✓ ✓ T. Cb.	
0+00 E			[illegible]	1278.[illegible]	[illegible]	
✓			4.51	1278.39	15.5' Lt. edg. Pvt.	
✓			4.74	1278.1[illegible]	18' ✓ Gut	
✓			4.21	1278.[illegible]	✓ ✓ T. Cb.	
✓			5.31	1277.59	15.5' Rt. edg. Pvt.	
✓			5.53	1277.37	18 ✓ Gut	
✓			5.01	1277.89	✓ ✓ T. Cb.	

Profile No. ____ Notes Red. ____ Plotted ____ Job No. ____ Division No. ____ F. B. 817 Pg. 145
X-Sec. No. ____ Date ____ Date ____ Survey of ____
Notes Chkd. ____ Checked ____ Survey by ____ Notes ____ Date ____
Date ____ Date ____ Map No. ____ Indexed ____ Date ____

A. C. Johnson

F. B. 817 Pg. 146 | Job No. [illegible] | Division No. | Notes Red. | Plotted | Profile

Survey of [illegible] | Date | Date | No.

Survey by [illegible] | Notes [illegible] | Notes Chkd. | Checked | X-Sec.

Indexed | Date [illegible] | Date | Date | No.

Form 307 5M 10-37

PLEASE RETURN TO
LOS ANGELES COUNTY SURVEYOR
700 HALL OF RECORDS

NOTE: ANY ADDITIONS OR CHANGES ON THIS SHEET MUST BE MADE OR CIRCLED IN RED INK, WITH DATE AND NAME OF PERSON MAKING CHANGE

Do not extend notes this side of this line

STATION	B. S.	H. I.	F. S.	ELEV.
		[illegible]		

Profile No.	Notes Red.	Plotted	Job No. 6348	Division No. Sec A	F B. 817 PG 147
	Date	Date	Survey of E. Althadena D. S. - A		
X-Sec. No.	Notes Chkd.	Checked	Survey by BRUITY	Notes BRUITY	Date 10-23-39
	Date	Date	Map No.	Indexed C. Johnson	Date

EAST ALTHADENA D.S. - SECTION "A"

J.N. 6348

LAKE AVE

FROM PINE ST. to PALM AVE (EAST)

X - SECTIONS

C.E. BRUITY
H.M. SMITH
M.A. VAN DEREN
J.L. WILLEY
N.R. SMITH

℄ Intersection LAKE AVE and PINE ST. = 1+00
" " " " and PALM ST. (West) = 6+07.3
" " " " " " (EAST) = 7+60.3

RECEIVED
PROGRESSED
BOOK INDEXED
MAP INDEXED
RECORD INDEXED
CARD INDEXED A.E.T. 4-12-40
REDUCED
CHECKED
B. M.s ADJUSTED
B. M.s LISTED

RECEIVED W.L.G. 10-25-39
REDUCED In Field
CHECKED C.V.C. 10-25-39

ELEV. | F. S. | H. I. | B. S. | STATION

Do not extend notes this side of this line

NOTE: ANY ADDITIONS OR CHANGES ON THIS SHEET MUST BE MADE OR CIRCLED IN RED INK, WITH DATE AND NAME OF PERSON MAKING CHANGE

PLEASE RETURN TO
LOS ANGELES COUNTY SURVEYOR
700 HALL OF RECORDS

Form 307 5M 5-39

Form 307 5M 5-39

PLEASE RETURN TO
LOS ANGELES COUNTY SURVEYOR
700 HALL OF RECORDS

NOTE: ANY ADDITIONS OR CHANGES ON THIS SHEET MUST BE MADE OR CIRCLED IN RED INK, WITH DATE AND NAME OF PERSON MAKING CHANGE

Do not extend notes this side of this line

F.B. 817 Pg. 148 | Job No. 6348 | Division No. | Notes Red. | Plotted | Profile
Survey of E. Altadena D.S. Sec. 9 | Date | Date | No.
Survey by Brunty | Notes Chkd. C.V.L. | Checked | X-Sec.
Indexed | Date 10-25-39 | Date | No.

STATION	B. S.	H. I.	F. S.	ELEV.		
					B.M. "A-28" Elev. 1384.689 L.B. 768 Pg. 25	
B.M. A-28				1384.69	LAKE AVE. + PINE ST. - S.W. Cor.	
T	8.13	1392.82			Ct. Spk. in R.R.# 456342 E.	
0+60			10.94	1381.88	℄ LAKE AVE.	
"			10.94	1381.88	4.5' Rt. - Top of Rail	
"			10.87	1381.93	9.3' Rt. - " " "	
"			11.50	1381.32	25' Rt. - Edge Pvt. - edge Gutter	
"			13.44	1379.38	29.8 Rt. - Fl. Line - N. end Culvert	
"			11.09	1381.73	31' Rt. - Top of Wall (S. end)	
0+83.5			8.86	1383.96	℄	
"			8.98	1383.84	5.6 Lt. - Top of Rail	
"			8.95	1383.87	10.4 Lt. - " " "	
"			9.38	1383.44	30' Lt. - Gutter	S. end of C.R. (Masonry Curb
"			8.30	1384.52	30' Lt. - Top of Cb.	
1+00			7.52	1385.30	℄ Intersection - Pine St.	
"			7.04	1385.78	31' Lt. - ℄ Pine St.	
"			6.72	1386.10	50' Lt. - ℄ Pine St.	
"			7.52	1385.30	(50' Lt.) 8' S. of ℄ Pine St.	
"			7.34	1385.48	" 16' S. of ℄ Pine St. - Top of Cb. (W. end C.B.)	
"			8.34	1384.48	" 16' S " " " - Gutter	
"			6.63	1386.19	(60' Lt.) ℄ Pine St.	

X-SECTIONS

LAKE AVE

Form 307 5M 5-39

PLEASE RETURN TO
LOS ANGELES COUNTY SURVEYOR
700 HALL OF RECORDS

NOTE: ANY ADDITIONS OR CHANGES ON THIS SHEET MUST BE MADE OR CIRCLED IN RED INK, WITH DATE AND NAME OF PERSON MAKING CHANGE

Do not extend notes this side of this line

STATION	B. S.	H. I.	F. S.	ELEV.		
1+00		1392.82	7.44	1385.38	(60' Lt.)	8' S. of ℄ Pine St.
"			8.09	1384.73	"	14' " " " " " -S. edge Pvt.
"			7.00	1385.82	"	16' " " " " "
"			7.2	1385.6	"	25' " " " " "
"			8.4	1384.4	"	27' " " " " "
"			9.8	1383.0	"	39' " " " " "
"			6.53	1386.29	(63' Lt)	℄ Pine St.
"			5.98	1386.84	"	7' N. " " " "
"			5.52	1387.30	"	14' N. of " " " Gutter } W. end C.R.
"			4.75	1388.07	"	14' N. " " " " Top Curb } Masonry Curb
"			4.5	1388.0	"	23' N. " " " "
"			2.9	1389.9	"	41' N " " " "
"			6.35	1386.47	(113' Lt.)	℄ Pine St.
"			6.82	1386.00	"	7' S. of ℄ Pine St.
"			7.39	1385.43	"	15' S. " " " " -S. edge Pvt.
"			6.71	1386.11	"	17' S. " " " "
"			7.0	1385.8	"	20' S. " " " "
"			9.0	1383.8	"	24' S. " " " "
"			9.7	1383.1	"	34' S. " " " "
"			6.00	1386.82	"	7' N. " " " "
"			5.84	1386.98	"	13' N. " " " " -N. edge Pvt.

LAKE AVE

X-SECTIONS

Profile
No.
X-Sec.
No.
Notes Red.
Date
Notes Chkd. C.V.C.
Date 10-25-39
Plotted
Date
Checked
Date
Job No. 6375 Division No.
Survey of L. Whitburn et al
Survey by BEUNTK
Map No.
Indexed
Notes J. Johnson
Date 12-23-39
Date
F B. 817 Pg. 142

Form 307 5M 5-39

PLEASE RETURN TO
LOS ANGELES COUNTY SURVEYOR
700 HALL OF RECORDS

NOTE: ANY ADDITIONS OR CHANGES ON THIS SHEET MUST BE MADE OR CIRCLED IN RED INK, WITH DATE AND NAME OF PERSON MAKING CHANGE

Do not extend notes this side of this line

F.B. 817 PG. 150 | Job No. 6348 | Division No. | Notes Red. | Plotted | Profile No.
Survey of E. ALTADENA D.S. Sec. 4. | Date | X-Sec. No.
Survey by B | Notes B | Notes Ckd. G.V.G. | Checked
Indexed | Date | Date 10-25-39 | Date

STATION	B. S.	H. I.	F. S.	ELEV.		
1+00		1392.82	5.4	1387.4	(113' Lt.) 14' N. of ℄ Pine St.	
"			3.4	1389.4	" 37' N. " " " "	
"			6.09	1386.73	(159' Lt.) ℄ Pine St.	
"			6.53	1386.29	" 7' S. of " " "	
"			7.00	1385.82	" 15' S. " " " " Gutter	E. end of cb.
"			6.73	1386.09	" 15' S. " " " " Top Curb	
"			5.83	1386.99	(213' Lt.) ℄ Pine St.	
"			6.15	1386.67	" 7' S. of " " "	
"			6.57	1386.25	" 15' S. " " " " Gutter	
"			6.68	1386.14	" 15' S. " " " " Top Curb	
"			5.59	1387.23	" 7' N. " " " "	
"			5.54	1387.28	" 14' N. " " " " N. edge Pvt.	
"			4.2	1388.6	" 16' N. " " " "	
"			3.1	1389.7	" 37' N. " " " "	
1+47.0			3.62	1389.20	℄ Lake Ave	
"			3.56	1389.26	5.6 Lt. Top Rail	
"			3.58	1389.24	10.4 Lt. " "	
"			3.67	1389.15	15' Lt.	
"			3.96	1388.86	25' Lt. - Gutter	N. end C.R. Masonry Cb
"			2.90	1389.92	25' Lt. - Top Cb.	
"			3.56	1389.26	45' Rt. - Top Rail	

X-SECTIONS

LAKE AVE

Form 307 5M 5-39

PLEASE RETURN TO
LOS ANGELES COUNTY SURVEYOR
700 HALL OF RECORDS

NOTE: ANY ADDITIONS OR CHANGES ON THIS SHEET MUST BE MADE OR CIRCLED IN RED INK, WITH DATE AND NAME OF PERSON MAKING CHANGE

Do not extend notes this side of this line

STATION	B. S.	H. I.	F. S.	ELEV.		
1+47.0		1392.82	3.54	1389.28	9.3 Rt. - Top Rail	
"			3.59	1389.23	12.5' Rt.	
"			3.88	1388.94	24' Rt. - edge Pvt. edge Gutter	
"			5.68	1387.14	29' Rt. - Gutter	
"			3.50	1389.32	30' Rt. - Top Wall	
1+62.0			2.35	1390.47	℄ Lake Ave	
"			5.69	1387.13	28.8 Lt. - Fl. Line - N. end 24" Cor. I.P. Culvert	
"			1.57	1391.25	30.5 Lt. - Top Wall	
1+72.0			1.44	1391.38	℄ Lake Ave	
"			1.50	1391.32	5.6 Lt. - Top Rail	
"			1.45	1391.37	10.4 Lt. Top Rail	
"			1.49	1391.33	14' Lt.	
"			2.07	1390.75	27' Lt. - edge Pvt. edge Gutter	
"			2.66	1390.16	29.8 Lt. - Gutter	
"			1.00	1391.82	30.6 Lt. - Top of Wall	
T.P.			0.69	1392.13		
$\bar{\pi}$	11.96	1404.09				
1+97.0			10.58	1393.51	℄ Lake Ave	
"			10.72	1393.37	5.6 Lt. - Top Rail	
"			10.65	1393.44	10.4 Lt. - Top Rail	
"			10.65	1393.44	14.0 Lt.	

LAKE AVE

X-SECTIONS

Profile No. ____ Notes Red. ____ Plotted ____ Job No. 6348 Division No. ____ F B. 817 Pg. 151

X-Sec. No. ____ Date ____ Date ____ Survey of E. ALTADENA U.S. Soc. Date 10-23-39

Notes Chkd. C.V.C. Checked ____ Survey by BRUNTY Notes B Date ____

Date 10-25-39 Date ____ Map No. ____ Indexed A. C. Johnson Date ____

Form 307 5M 5-39

PLEASE RETURN TO
LOS ANGELES COUNTY SURVEYOR
700 HALL OF RECORDS

NOTE: ANY ADDITIONS OR CHANGES ON THIS SHEET MUST BE MADE OR CIRCLED IN RED INK, WITH DATE AND NAME OF PERSON MAKING CHANGE

Do not extend notes this side of this line

STATION	B. S.	H. I.	F. S.	ELEV.		
1+97.0		1404.09	11.06	1393 03	28' Lt. - edge Pvt. edge Gutter	
"			11.72	1392 37	30' Lt. - Gutter	
"			10.02	1394 07	31' Lt. - Top Wall	
"			10.57	1393 52	4.5' Rt. - Top Rail	
"			10.53	1393 56	9.3' Rt. - Top Rail	2.45
"			10.58	1393 51	12.5' Rt. -	
"			11.06	1393 03	23' Rt. - edge Pvt + Edge Gutter	
"			13.09	1391 00	28' Rt. - Gutter	
"			10.64	1393 45	29' Rt. - Top Wall	
2+97.0			2.10	1401 99	℄ Lake Ave	
"			2.31	1401 78	5.6 Lt. - Top Rail	
"			2.28	1401 81	10.4 Lt. - " "	
"			2.34	1401 73	14' Lt.	
"			2.97	1401 12	28' Lt. edge Pvt. + edge Gutter	
"			3.66	1400 43	30' Lt. - Gutter	
"			2.02	1402 07	31' Lt. - Top Wall	
"			2.11	1401 98	4.5 Rt. - Top Rail	
"			2.05	1402 04	9.3 Rt. " "	
"			2.24	1401 85	12' Rt.	
"			2.47	1401 62	24' Rt. - edge Pvt + edge Gutter	
"			4.49	1399 60	28' Rt. - Gutter	

LAKE AVE X-SECTIONS

F.B. 817 Pg. 152 Job No. 6348 Division No. Notes Red. Platted Profile
Survey of E. ALTADENA D.S. Sec. A. Date Date No.
Survey by BRUNTY Notes 8. Notes Chkd. C.V.C. Checked X-Sec.
Indexed Date Date 10-25-39 Date No.

Form 307 5M 5-39

PLEASE RETURN TO
LOS ANGELES COUNTY SURVEYOR
700 HALL OF RECORDS

NOTE: ANY ADDITIONS OR CHANGES ON THIS SHEET MUST BE MADE OR CIRCLED IN RED INK, WITH DATE AND NAME OF PERSON MAKING CHANGE

Do not extend notes this side of this line

STATION	B. S.	H. I.	F. S.	ELEV.		
2+97.0		1404.09	2.21	1401.88	29' Rt. - Top of Wall	
T.P.			0.32	1403.77		
T	11.86	1415.63				
4+00			5.13	1410.50	℄ Lake Ave	
"			5.89	1409.74	26' Lt. - edge Pvt. + edge Gutter	
"			7.73	1407.90	30' Lt. - Gutter	
"			5.75	1409.88	31' Lt. - Top Wall	
"			5.68	1409.95	24' Rt. - edge Pvt. + edge Gutter	
"			7.52	1408.11	29' Rt. - Gutter	
"			5.23	1410.40	30' Rt. - Top of Wall	
T.P.			0.23	1415.40		
T	11.76	1427.16				
5+00			8.66	1418.50	℄ Lake Ave	
"			9.73	1417.43	25' Lt. - edge Pvt. + edge Gutter	
"			11.88	1415.28	29.5' Lt. - Gutter	
"			9.90	1417.36	31' Lt. - Top of Wall	
"			9.15	1418.01	25' Rt. - edge Pvt. + edge Gutter	
"			10.82	1416.34	29' Rt. - Gutter	
"			8.56	1418.60	30' Rt. - Top of Wall	
5+87.2			1.70	1425.46	℄ Lake Ave	
"			1.89	1425.27	5.6 Lt. - Top of Rail	

Profile No. ____ Notes Red. ____ Plotted ____ Job No. 6274 Division No. 3rd A

X-Sec. No. ____ Date ____ Notes Chkd. C.W.C. Date ____ Checked ____ Date ____ Survey of Lake Altadena D.S. Tract A

Date 10-25-39 Date ____ Survey by BRUNITY Notes BRUNITY Date 10-23-39

Map No. ____ Indexed C. Johnson Date ____

F.B. 817 PG. 153

Lake Ave

X-SECTIONS

Form 307 5M 5-39

PLEASE RETURN TO
LOS ANGELES COUNTY SURVEYOR
700 HALL OF RECORDS

NOTE: ANY ADDITIONS OR CHANGES ON THIS SHEET MUST BE MADE OR CIRCLED IN RED INK, WITH DATE AND NAME OF PERSON MAKING CHANGE

Do not extend notes this side of this line

F.B. 817 Pg. 154 | Job No. 6375 | Division No. Sec A | Notes Red. | Plotted | Profile No.
Survey of E. Altadena D. 5, Sec A | Date | Date | X-Sec. No.
Survey by BRUNTY | Notes BRUNTY | Notes Chkd. G.V.C. | Checked
Indexed | Date | Date 10-23-39 | Date

STATION	B. S.	H. I.	F. S.	ELEV.		
5+87.2		1427.16	1.88	1425.28	10.4 Lt. - Top Rail	
"			1.94	1425.22	13' Lt. -	
"			2.74	1422.42	25' Lt. - edge Pvt. & edge Gutter	
"			4.37	1422.79	26.5' Lt. -	
"			4.57	1422.59	29' Lt. - Gutter	
"			2.79	1424.37	30' Lt. - Top of Wall	
"			1.71	1425.45	4.5 Rt. - Top Rail	
"			1.72	1425.44	9.3 Rt. - Top Rail	
"			1.76	1425.40	12' Rt.	
"			2.14	1425.02	24.5 Rt. - edge Pvt. & edge Gutter	
"			3.49	1423.67	29' Rt. - Gutter	
"			1.63	1425.53	30 Rt. - Top of Wall	
5+91.2			4.64	1422.52	28.5 Lt. - Fl. Line. S. end	24" Cor. I.P. Culvert.
"			2.31	1424.85	30.5 Lt. - Top of Wall - N. end Wall	
T.P.			0.05	1427.11		
π	4.49	1431.60				
6+07.3			4.49	1427.11	℄ Intersection - (Palm St. - West)	
"			4.51	1427.09	24' Lt. - ℄ Palm St.	
"			4.50	1427.10	(35.5' Lt.) - ℄ Palm St.	
"			5.16	1426.44	" - 10' S. of ℄ Palm St	
"			5.40	1426.20	" - 15.5' " " " "	" -

X - SECTIONS

LAKE AVE

Form 307 5M 5-39

PLEASE RETURN TO
LOS ANGELES COUNTY SURVEYOR
700 HALL OF RECORDS

NOTE: ANY ADDITIONS OR CHANGES ON THIS SHEET MUST BE MADE OR CIRCLED IN RED INK, WITH DATE AND NAME OF PERSON MAKING CHANGE

Do not extend notes this side of this line

STATION	B. S.	H. I.	F. S.	ELEV.		
6+07.3		1431.60	4.52	1427 08	(38.5 Lt.)	20' S. of ℄ Palm St. - edge Pvt.
"			5.17	1426 43	"	20' S. " " " " (W. end of C. P. Masonry)
"			4.51	1427 09	(49.0 Lt.)	℄ Palm St.
"			4.27	1427 33	"	7.5' N. of " " "
"			4.00	1427 60	"	15' N. " " " " - Gutter
"			3.08	1428 52	"	15' N. " " " " - Top Curb
"			4.52	1427 08	(99.0' Lt.)	℄ Palm St.
"			4.66	1426 94	"	10' S. of ℄
"			4.74	1426 86	"	14' S. " " " "
"			4.61	1426 99	"	20' S. " " " " S. edge Pvt.
"			5.1	1426 5	"	24' S. " " " "
"			6.8	1424 8	"	28' S. " " " "
"			8.7	1422 9	"	42' S. " " " "
"			4.51	1427 09	"	7' N. " " " "
"			4.52	1427 08	"	14' N. " " " " N. edge Pvt.
"			2.8	1428 8	"	19' N. " " " "
"			2.6	1429 0	"	26' N. " " " "
"			1.0	1430 6	"	31' N. " " " "
"			4.24	1427 36	(199.0' Lt.)	℄ Palm St.
"			4.17	1427 43	"	8' S. of ℄ Palm St.
"			4.05	1427 55	"	16' S. " " " " - S. edge Pvt.

LAKE AVE

X-SECTIONS

Profile No. ____ Notes Red. ____ Plotted ____ Job No. 6349 Division No. ____ F B 817 Pg. 155

X-Sec. No. ____ Date ____ Date ____ Survey of [illegible] U.S. Sec. A

Notes Chkd. C.V.C. Date 10-25-39 Checked ____ Date ____ Survey by BRUNTY Notes B Date 10-23-39

Map No. ____ Indexed C. Johnson Date ____

Form 307 5M 5-39

PLEASE RETURN TO
LOS ANGELES COUNTY SURVEYOR
700 HALL OF RECORDS

NOTE: ANY ADDITIONS OR CHANGES ON THIS SHEET MUST BE MADE OR CIRCLED IN RED INK, WITH DATE AND NAME OF PERSON MAKING CHANGE

Do not extend notes this side of this line

F.B. 817 Pg. 156 | Job No. 6348 | Division No. | Notes Red. | Plotted | Profile No.
Survey of E. ANTADENA D.S. Sec. 4 | Date | Date | X-Sec. No.
Survey by BRUNTY | Notes | Notes Chkd. C. V.C. | Checked
Indexed | Date | Date 10-23-39 | Date

STATION	B. S.	H. I.	F. S.	ELEV.		
6+07.3		1431.60	4.4	142[illegible]2	(199.0' Lt.) 26' S. of ℄ Palm St.	
"			5.5	142[illegible]1	" 32' S. " " " "	
"			4.22	142[illegible]38	" 7' N. " " " "	
"			4.30	142[illegible]36	" 14' N. " " " " - N. edge Pvt.	
"			2.2	142[illegible]4	" 20' N. " " " "	
"			0.3	143[illegible]3	" 34' N. " " " "	
6+46.0			1.44	143[illegible]16	℄ Lake Ave	
"			5.00	142[illegible]60	28.6 Lt. - Fl. Line N. end 24" Cor. I.P. Culvert	
"			1.72	142[illegible]88	30.4 Lt - Top Wall S. end	
6+50.0			1.08	143[illegible]52	℄ Lake Ave	
"			1.26	143[illegible]34	Lt. - Top Rail	
"			1.24	143[illegible]36	Lt. " "	
"			1.21	143[illegible]39	15' Lt.	
"			2.07	142[illegible]53	26.7 Lt. - edge Pvt. + edge Gutter	
"			3.30	142[illegible]30	30' Lt. - Gutter	
"			1.69	142[illegible]91	31' Lt. - Top Wall	
6+59.3			0.39	143[illegible]2	℄ Lake Ave	
"			0.40	143[illegible]20	Rt - Top Rail	
"			0.39	143[illegible]21	Rt. " "	
"			0.40	143[illegible]20	12.5' Rt.	
"			0.65	143[illegible]75	25' Rt. - edge Pvt. + edge Gutter @ S. end C.R.	

X-SECTIONS

LAKE AVE

Form 307 5M 5-39

PLEASE RETURN TO
LOS ANGELES COUNTY SURVEYOR
700 HALL OF RECORDS

NOTE: ANY ADDITIONS OR CHANGES ON THIS SHEET MUST BE MADE OR CIRCLED IN RED INK, WITH DATE AND NAME OF PERSON MAKING CHANGE

Do not extend notes this side of this line

STATION	B. S.	H. I.	F. S.	ELEV.		
6+59.3		1431.60	1.26	1430 34	30' Rt. - Gutter at S. end C.R.	LAKE AVE
"			0.39	1431 21	30' Rt. - Top Curb at " " "	
T.P.			0.34	1431.26		
π	11.74	1443.00				
7+60.3			3.71	1439 29	℄ Intersection - Palm St. (East) + Lake Ave	
"			3.86	1439 14	5.1 Lt. @ 90° - Top Rail	
"			3.85	1439 15	9.8 Lt. @ 90° - " " "	
"			3.96	1439 04	14' Lt. " " -	
			4.60	1438 40	25.4 Lt. " " - Edge Pvt + edge Gutter	"X" SECTIONS
			5.54	1437 46	29.2 Lt. " " - Gutter	
"			4.12	1438 88	29.8 Lt. " " - Top Wall	
"			3.76	1439 24	5.0' Rt. - ℄ Palm St. - Top Rail	
"			3.77	1439 23	9.7' Rt. - ℄ Palm St. " "	
"			3.82	1439 18	14' Rt. - ℄ Palm St.	
"			3.34	1439 66	31' Rt. - " " "	
"			5.18	1437 82	102.0' Rt. - 21.5' N. of ℄ Palm St. - Fl. Line N. end 30" Co. T.P. Culvert.	
"			8.45	1434 55	65'± Rt. - 38'± S. of " " " - Fl. " S " " " "	
"			1.54	1441 46	120.4 Rt. - ℄ Palm St.	
"			1.43	1441 57	" - 8' N. of ℄ Palm St.	
"			1.79	1441 21	" -15' " " " " " - edge Pvt. + edge Gutter	

Profile No. ____ Notes Red. ____ Plotted ____ Job No. 6348 Division No. ____ F B 817 Pg. 157

X-Sec. No. ____ Date ____ Date ____ Survey of E. ALTADENA D.S. Sec. A.

Notes Chkd. C.V.C. Checked ____ Survey by B Notes B Date 10-23-39

Date 10-26-39 Date ____ Map No. ____ Indexed C. Johnson Date ____

Form 307 5M 5-39

PLEASE RETURN TO
LOS ANGELES COUNTY SURVEYOR
700 HALL OF RECORDS

NOTE: ANY ADDITIONS OR CHANGES ON THIS SHEET MUST BE MADE OR CIRCLED IN RED INK, WITH DATE AND NAME OF PERSON MAKING CHANGE

Do not extend notes this side of this line

STATION	B. S.	H. I.	F. S.	ELEV.		
7+60.3		1443.00	2.06	1440 94	(120.4 Rt.)	18' N. of ℄ Palm St. - Gutter } @ E. end of C.R.
"			1.26	[illegible]	"	18' " " " " - Top Curb }
"			1.90	[illegible]	"	8' S. " " " "
"			2.42	1440 58	"	15' S. " " " " - edge Pvt. + edge Gutter
"			2.57	[illegible]	"	18' S. " " " " - Gutter } @ E. end of C.R.
"			1.79	[illegible] 21	"	18' S. " " " " - Top Curb }
T.P.			1.54	1441.46		
T	6.05	1447.51				
7+60.3			4.78	1442 73	(170.4 Rt.)	℄ Palm St.
"			4.65	1442 86	"	8' N. ℄ of Palm St.
"			4.81	1442 70	"	15' N. " " " " - edge Pvt. edge Gut.
"			5.01	1442 50	"	18' N " " " " - Gutter
"			4.21	1443 30	"	18' N " " " " - Top Curb
"			5.12	1442 39	"	8' S. " " " "
"			5.55	1441 96	"	15' S. " " " " - edge Gut.
"			5.74	1441 77	"	18' S. " " " " - Gutter
"			4.95	1442 56	"	18' S. " " " " - Top Curb
"			1.92	1445 59	(264.4 Rt)	℄ of Palm St.
"			1.79	1445 72	"	8' N. " " " "
"			2.04	1445 47	"	15' N. " " " " - edge Gut
"			2.17	1445 34	"	18' N. " " " Gutter

"X" SECTIONS

LAKE AVE

F. B 817 PG. 158 Job No. 6348 Division No. Notes Red. Plotted Profile No.
Survey of E ALTADENA DS Sec. A. Date Date X-Sec.
Survey by BRUNTY Notes B. Notes Chkd. C.V.C. Checked No.
Indexed Date Date 10-26-39 Date

Form 307 5M 5-39

PLEASE RETURN TO
LOS ANGELES COUNTY SURVEYOR
700 HALL OF RECORDS

NOTE: ANY ADDITIONS OR CHANGES ON THIS SHEET MUST BE MADE OR CIRCLED IN RED INK, WITH DATE AND NAME OF PERSON MAKING CHANGE

Do not extend notes this side of this line

STATION	B. S.	H. I.	F. S.	ELEV.		
7+66.3		1447.51	1.36	1446.15	(264.4 Rt.) - 18' N. of ℄ Palm St. - Top Curb	
"			2.18	1445.33	" 8' S " " " "	
"			2.68	1444.83	" 15' S " " " " - edge Gut	
"			2.89	1444.62	" 18' S " " " " - Gutter	
"			2.11	1445.40	" 18' S " " " " - Top Curb	
T.P.			1.48	1446.03		
T	11.68	1457.71				
8+71.8			9.51	1448.20	℄ Lake Ave	
"			9.55	1448.16	5.1 Lt. - Top Rail	
"			9.54	1448.17	9.8 Lt. - " "	5.7
"			9.62	1448.09	13' Lt. -	
"			10.01	1447.70	26' Lt. - edge Pvt. edge Gut.	
"			11.00	1446.71	29.5' Lt. - Gutter	
"			9.27	1448.44	30.4 Lt. - Top Wall	
"			9.67	1448.04	5' Rt. - Top Rail	
"			9.63	1448.08	9.7' Rt. - Top Rail	
"			9.66	1448.05	14' Rt.	
"			10.25	1447.46	27.5' Rt. - edge Pvt. + edge - Gutter	
"			10.60	1447.11	30' Rt. - Gutter } @ N. end C.R.	
"			9.60	1448.11	30' Rt. - Top Curb }	

LAKE AVE.

CROSS SECTION

Profile Notes Red. Plotted Job No. 6348 Division No. F.B. 817 Pg. 159
No. Date Date Survey of E. ALTADENA D.S. SEC. 4
X-Sec. Notes Chkd. C.V.C. Checked Survey by B. Notes B Date 10-23-39
No. Date 10-26-39 Date Map No. Indexed C. Johnson Date

Form 307 5M 5-39

PLEASE RETURN TO
LOS ANGELES COUNTY SURVEYOR
700 HALL OF RECORDS

NOTE: ANY ADDITIONS OR CHANGES ON THIS SHEET MUST BE MADE OR CIRCLED IN RED INK, WITH DATE AND NAME OF PERSON MAKING CHANGE

Do not extend notes this side of this line

F.B. 817 PG 160 Job No. 6348 Division No. Notes Red. Plotted Profile
Survey of E. ALTADENA D.S. Sec. A. Date Date No.
Survey by BRUNTY Notes BRUNTY Notes Chkd. C.V.C. Checked X-Sec.
Indexed Date Date 10-26-39 Date No.

"X" SECTION

STATION	B. S.	H. I.	F. S.	ELEV.	
9+21.8		1457.71	5.51	1452 20	℄ Lake Ave
"			5.52	1452 19	5.1 Lt.-Top Rail
"			5.48	1452 23	9.8 Lt. - " "
"			5.56	1452 15	13' Lt.
"			5.93	1451 78	26" Lt.-edge Gutter
"			6.88	1450 83	29.4' Lt.-Gutter
"			5.13	1452 58	30.2' Lt.-Top Wall
"			5.62	1452 09	5.0 Rt.-Top Rail
"			5.63	1452 08	9.7 Rt.- " "
"			5.72	1451 99	14' Rt.-
"			6.14	1451 57	27' Rt.-edge Gut.
"			6.38	1451 33	30' Rt.-Gutter
"			5.60	1452 11	30' Rt.-Top Curb
T.P.			1.57	1456 14	
T	7.34	1463.48			
10+21.8			3.22	1460 26	℄ Lake Ave
"			3.31	1460 17	5.1 Lt.-Top Rail
"			3.37	1460 11	9.8 Lt. " "
"			3.47	1460 01	14' Lt.
"			4.00	1459 48	26' Lt.-edge Gutter
"			4.73	1458 75	29.6 Lt.-Gutter

LAKE AVE

Form 307 5M 5-39

PLEASE RETURN TO
LOS ANGELES COUNTY SURVEYOR
700 HALL OF RECORDS

NOTE: ANY ADDITIONS OR CHANGES ON THIS SHEET MUST BE MADE OR CIRCLED IN RED INK, WITH DATE AND NAME OF PERSON MAKING CHANGE

Do not extend notes this side of this line

STATION	B. S.	H. I.	F. S.	ELEV.		
10+21.8		1463.48	3.05	1460.43	30.6' Lt. - Top Wall	
"			3.37	1460.11	5.0' Rt. - Top Rail	
"			3.39	1460.09	9.7' Rt. - Top Rail	
"			3.46	1460.02	13' Rt.	
			3.83	1459.65	27' Rt. - edge Gutter	
"			4.09	1459.39	30' Rt. - Gutter	
"			3.32	1460.16	30' Rt. - Top Curb	
T.P.			12.06	1451.42		
⊼	0.37	1451.79				
T.P.			10.99	1440.80		
⊼	0.87	1441.67			B.M. "A-29" Elev. 1431.26	3 L.B. 768 Pg. 26
B.M. "A-29"			10.42	1431.25	LAKE AVE. + PALM AVE - S.E. Cor.	
					L+T. in Cb. - 6" ± S. Culvert	

LAKE AVE

X-SECTIONS

Profile No. ____ Notes Red. ____ Plotted ____ Job No. 6348 Division No. ____ F B 817 Pg 161

X-Sec. No. ____ Date ____ Date ____ Survey of E. Altadena D.S. Sec. A

Notes Chkd. C.V.C. Checked ____ Survey by BRUNTY Notes BRUNTY Date 10-23-39

Date 10-26-39 Date ____ Map No. ____ Indexed A. C. Johnson Date ____

F.B. 817 PG. 162 | Job No. 6349 | Division No. | Notes Red. | Plotted | Profile

Survey of E. Altadena D.S. Sec A | Date | Date | No.

Survey by BRUNTY | Notes BRUNTY | Notes Chkd. | Checked | X-Sec.

Indexed | Date | Date | Date | No.

LAKE AVE

X-SECTION

STATION	B. S.	H. I.	F. S.	ELEV.

Form 307 5M 5-39

PLEASE RETURN TO
LOS ANGELES COUNTY SURVEYOR
700 HALL OF RECORDS

Do not extend notes this side of this line

NOTE: ANY ADDITIONS OR CHANGES ON THIS SHEET MUST BE MADE OR CIRCLED IN RED INK, WITH DATE AND NAME OF PERSON MAKING CHANGE

Notes Ck'd by D. M. Finley	Survey of	F.B. PG. 165
Map No. B-1577	W. O. Tape No. St'd OF	
Office Work	Surveyed by	
Checked	Notes Date	
Date	Indexed A. C. Johnson	

WOODBURY RD-CALAVERAS ST. LINE

169 to 182
183 to 206

Note: Any Additions or Changes on This Sheets Must be Made or Circled in Red Ink With Date and Name of Person Making Change.

Do not extend notes this side of this line

RETURN TO
LOS ANGELES COUNTY SURVEYOR
700 HALL OF RECORDS

RECEIVED W.I.G. 1-25-40
PROGRESSED C.V.C. 1-5,9,10,12,15,-40
BOOK INDEXED W.I.G. 1-30-40
MAP INDEXED " "
RECORD INDEXED " "
CARD INDEXED A.E.T. 4-12-40
~~REDUCED~~
~~CHECKED~~
~~B. M.: ADJUSTED~~
~~B. M.: LISTED~~

Prog. C.V.C.

FORM 247 5M 10-37

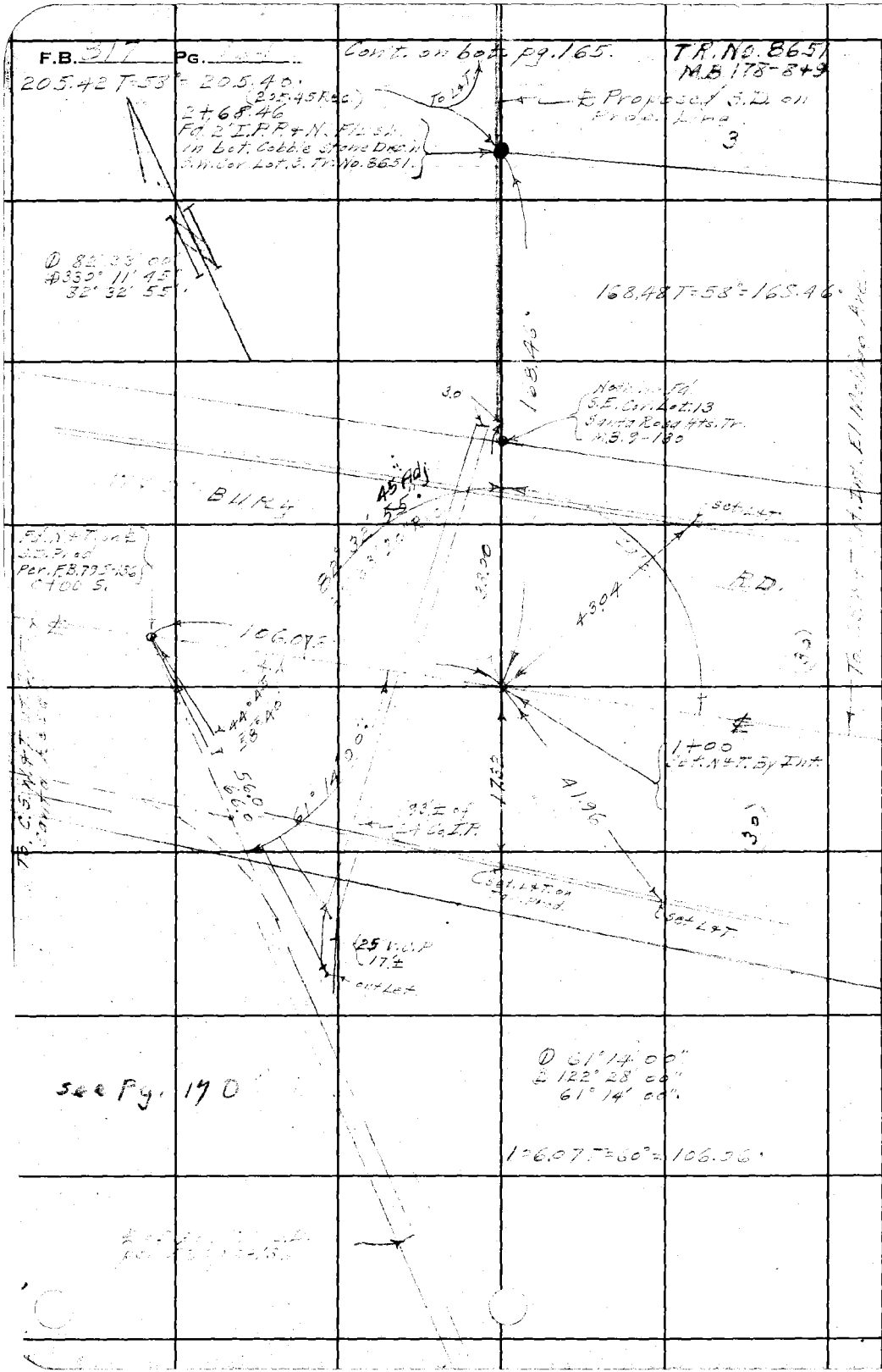

RETURN TO
LOS ANGELES COUNTY SURVEYOR
700 HALL OF RECORDS

Note: Any Additions or Changes on This Sheets Must be Made or Circled in **Red Ink** With Date and Name of Person Making Change.

Do not extend notes this side of this line

Notes Ck'd by D. M. Finley	Survey of [illegible]	F.B. [illegible] Pg. 165
Map No. B-1577	W. O. [illegible] Tape No. [illegible] St'd [illegible] °F	
Office Work	Surveyed by [illegible]	
Checked	Notes [illegible] Date [illegible]	
Date	Indexed A. C. Johnson	

Con't. on bot. pg. 166

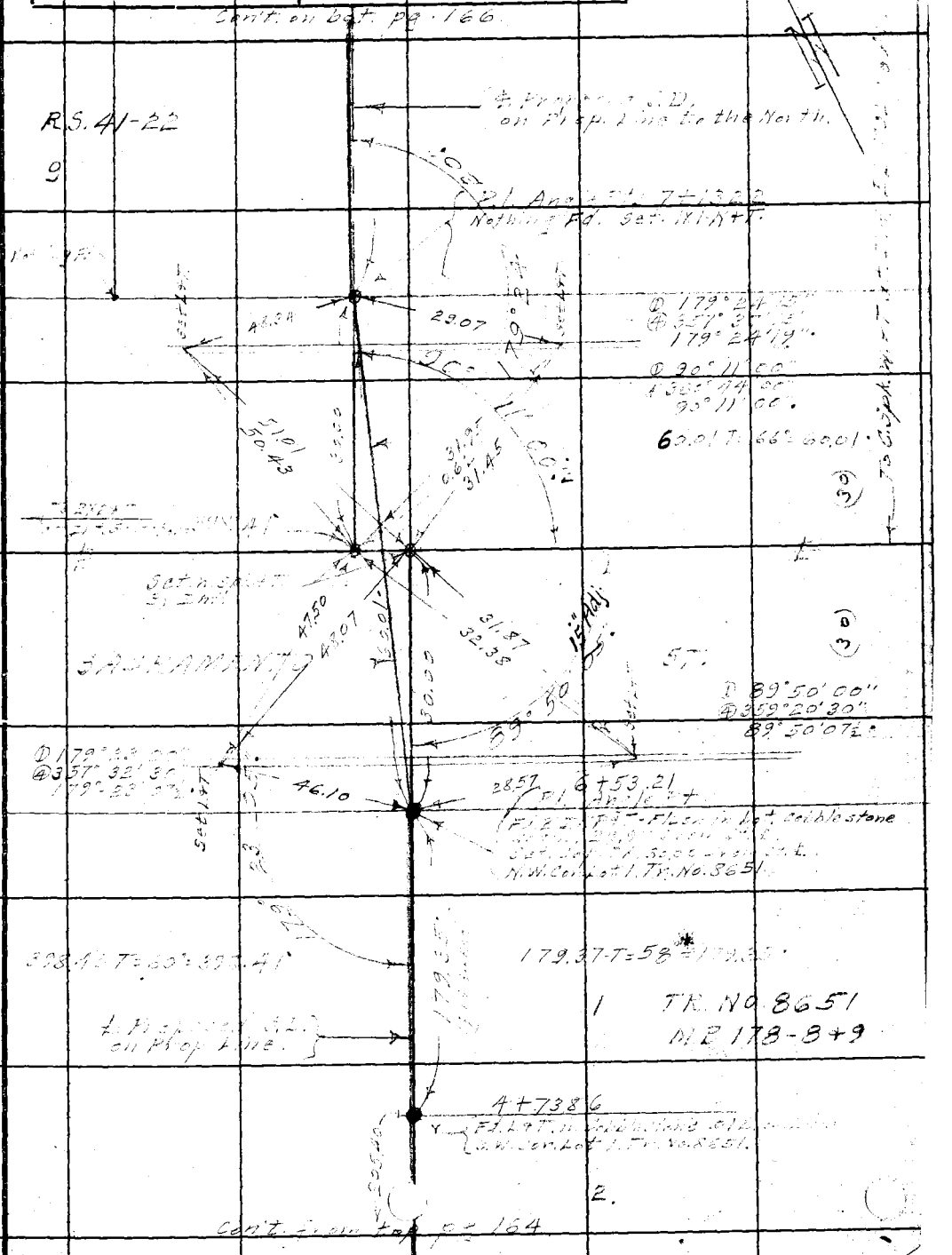

Con't. from top pg. 164

Note: Any Additions or Changes on This Sheets Must be Made or Circled in Red Ink With Date and Name of Person Making Change.

Do not extend notes this side of this line

RETURN TO
LOS ANGELES COUNTY SURVEYOR
700 HALL OF RECORDS

FORM 247 5M 10-37

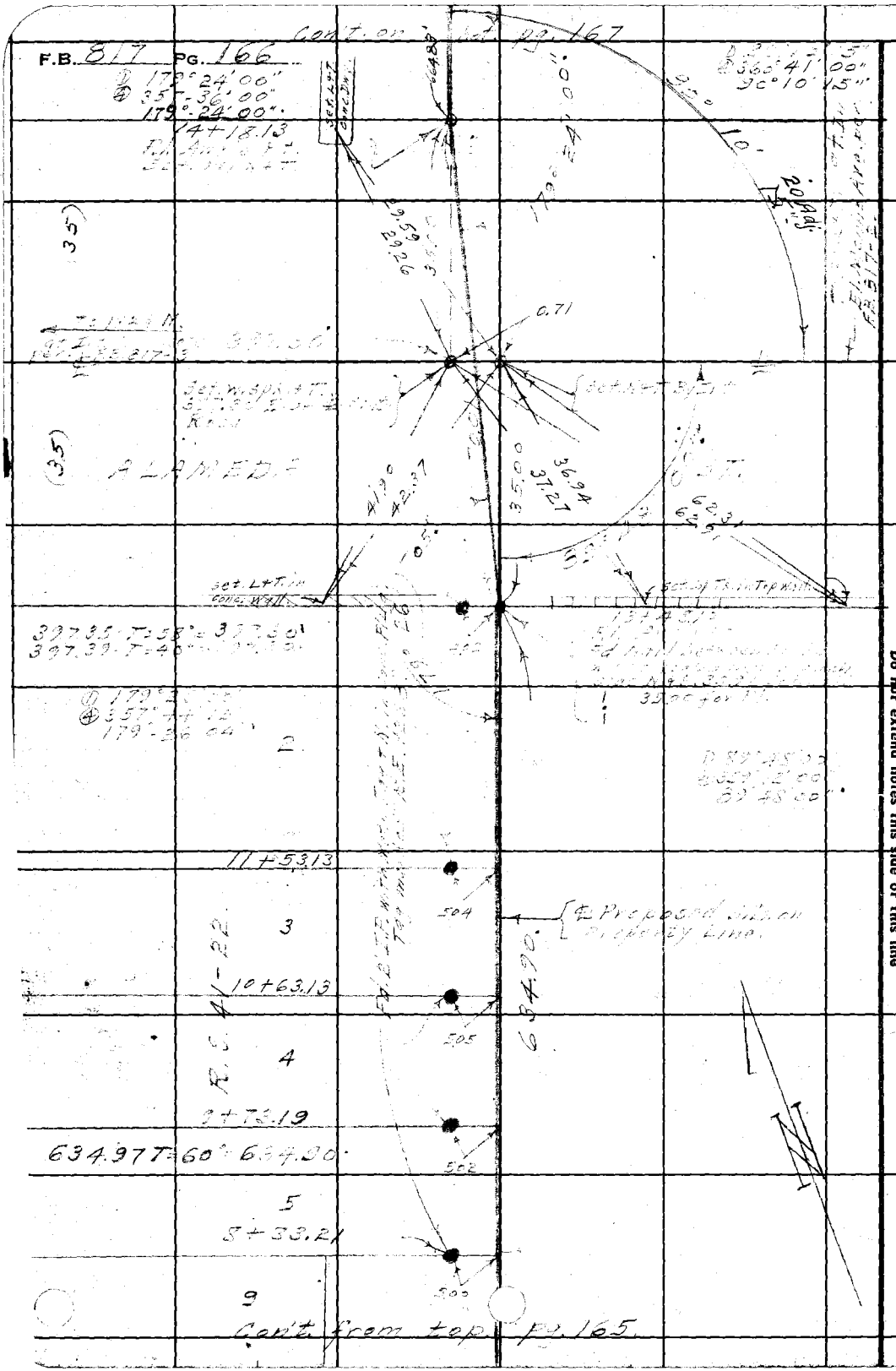

RETURN TO
LOS ANGELES COUNTY SURVEYOR
700 HALL OF RECORDS

Note: Any Additions or Changes on This Sheets Must be Made or Circled in **Red Ink** With Date and Name of Person Making Change.

Do not extend notes this side of this line

Notes Ck'd by D. M. Finley	Survey of E. Altgelt P.S.	F.B. 817 PG. 167
Map No. B-1577	W. O. Tape No. St'd of	
Office Work	Surveyed by Benson	
Checked	Notes Date 1-10-40	
Date	Indexed A. C. Johnson	

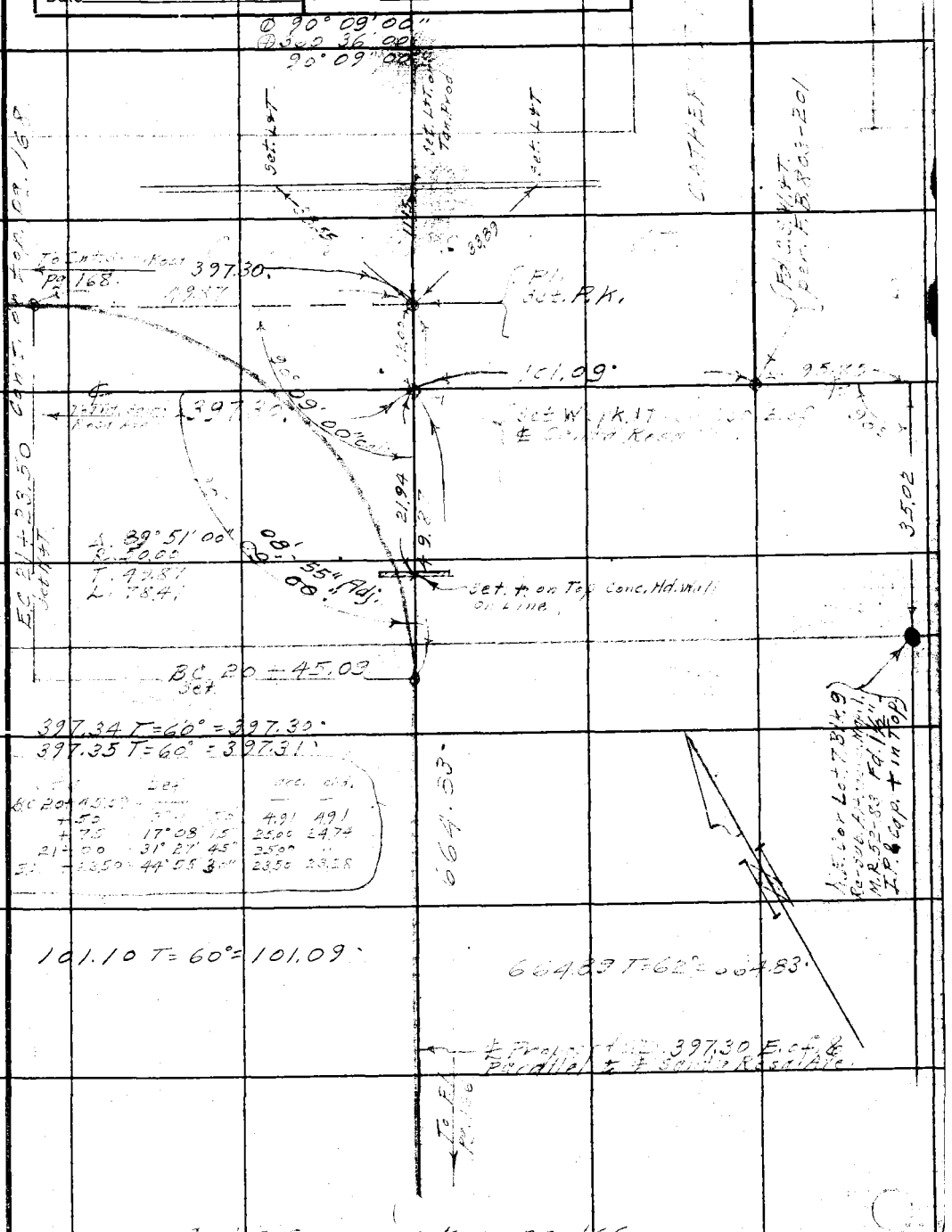

Note: Any Additions or Changes on This Sheets Must be Made or Circled in Red Ink With Date and Name of Person Making Change.

Do not extend notes this side of this line

RETURN TO
LOS ANGELES COUNTY SURVEYOR
700 HALL OF RECORDS

FORM 247 5M 10-37

F.B. 817 PG. 168

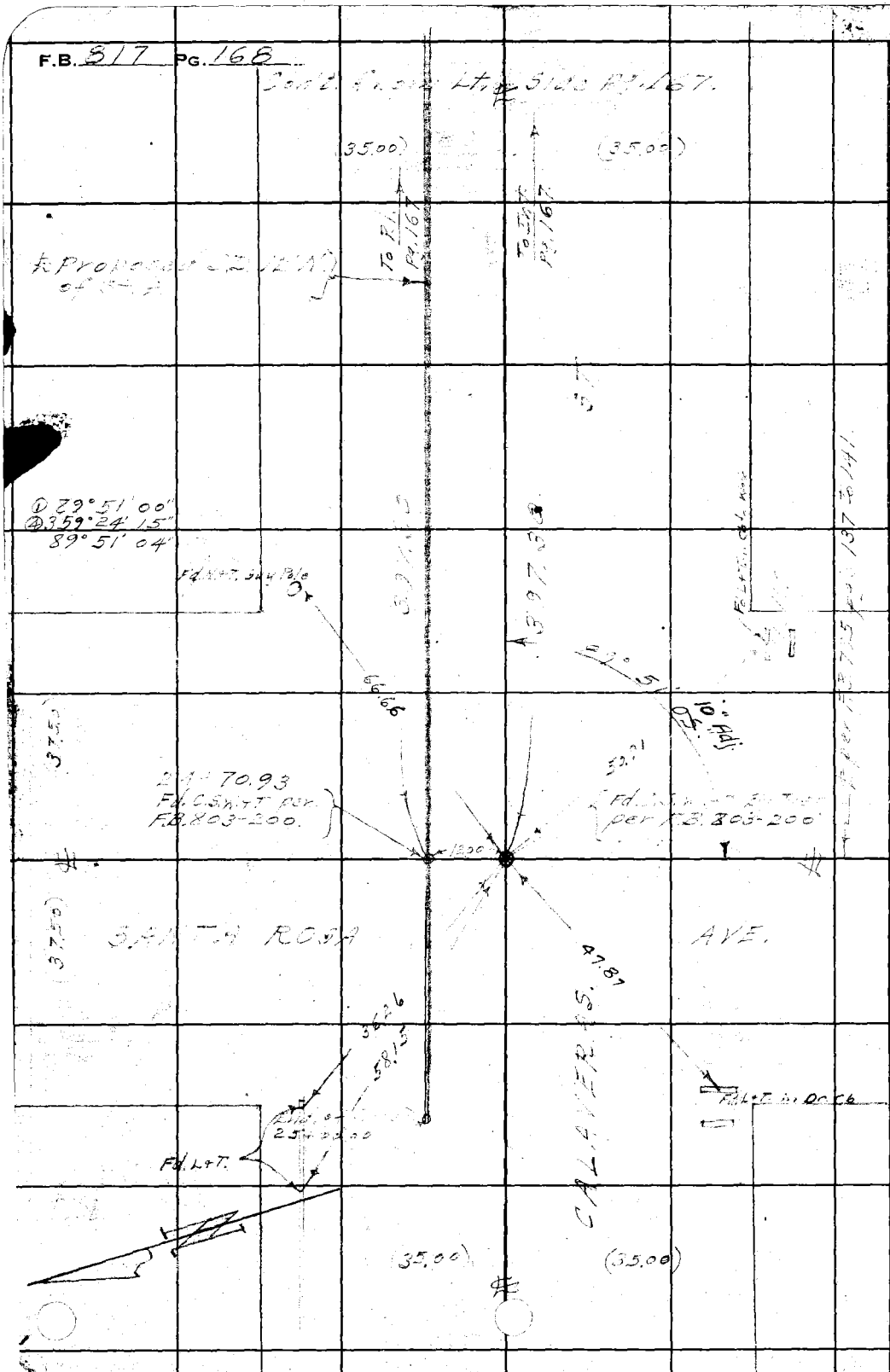

RETURN TO
LOS ANGELES COUNTY SURVEYOR
700 HALL OF RECORDS

Note: Any Additions or Changes on This Sheets Must be Made or Circled in **Red Ink** With Date and Name of Person Making Change.

Do not extend notes this side of this line

Notes Ck'd by	Survey of [illegible]	F.B. 817 Pg. ~~195~~ 169
Map No.	W. O. 6348 Tape No. St'd OF	
Office Work	Surveyed by C. A. Brown	
Checked	Notes Date	
Date	Indexed A. C. Johnson	

EAST ALTADENA D.S. Sec. A.

J.N. 6348.

DITCH LINE E. OF SANTA ROSA AVE.

From WOODBURY RD. To CALAVERAS & SANTA ROSA

TOPOGRAPHY

* Survey on pgs. 163 to 168

Cross-Section Profile on pgs. 183 to 206

Note: Any Additions or Changes on This Sheets Must be Made or Circled in Red Ink With Date and Name of Person Making Change.

Do not extend notes this side of this line

RETURN TO
LOS ANGELES COUNTY SURVEYOR
700 HALL OF RECORDS

RECEIVED W.I.G. 1-25-40

PROGRESSED C.V.C. 1-25-40

BOOK INDEXED W.I.G. 1-30-40

MAP INDEXED " "

RECORD INDEXED " "

CARD INDEXED A.E.T. 4-12-40

~~REDUCED~~

~~CHECKED~~

~~B. M.s ADJUSTED~~

~~B. M.s LISTED~~

Prog. C.V.C.
1-19, 22, 23, 24-40

FORM 247 5M 10-37

F.B. 817 PG. ~~176~~ 170

Cont. bot Pg ~~197~~ 171

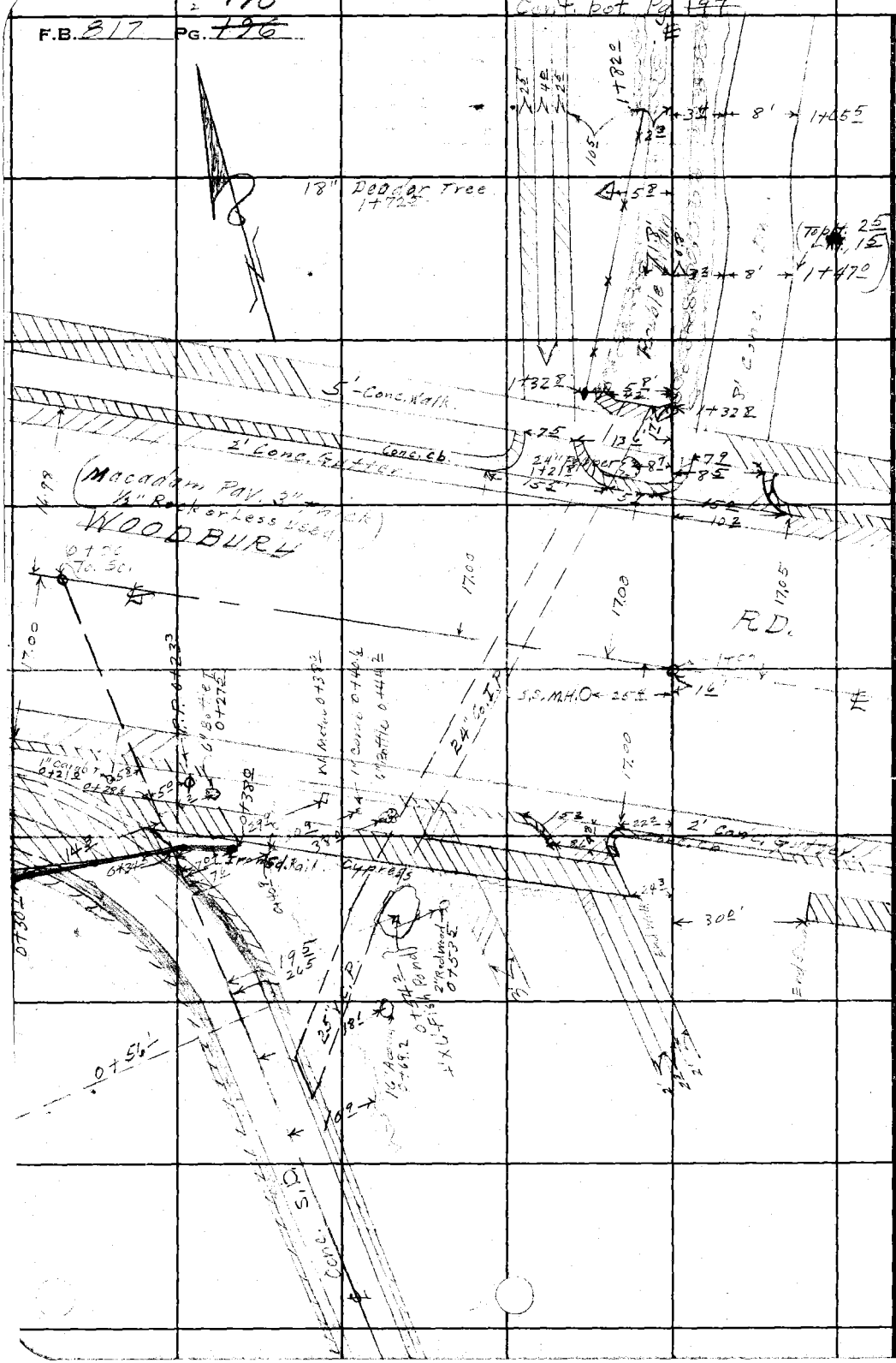

RETURN TO
LOS ANGELES COUNTY SURVEYOR
700 HALL OF RECORDS

Note: Any Additions or Changes on This Sheets Must be Made or Circled in **Red Ink** With Date and Name of Person Making Change.

Do not extend notes this side of this line

171

Notes Ck'd by	Survey of	F.B. Pg. ~~197~~
Map No.	W. O. 6343 Tape No. 076 St'd 76 of	
Office Work	Surveyed by C. A. Johnson	
Checked	Notes	Date
Date	Indexed A. C. Johnson	

Conc. strip Dwy

Conc. Dwy



Note: Any Additions or Changes on This Sheets Must be Made or Circled in Red Ink With Date and Name of Person Making Change.

Do not extend notes this side of this line

RETURN TO
LOS ANGELES COUNTY SURVEYOR
700 HALL OF RECORDS

FORM 247 5M 10-37

Conc. Dwy

Conc. Dwy

Hedge

Top Lt. 0.4'
Rt. 2.9'

Conf. from Pg. ~~196~~ 172

F.B. 317 PG. ~~198~~

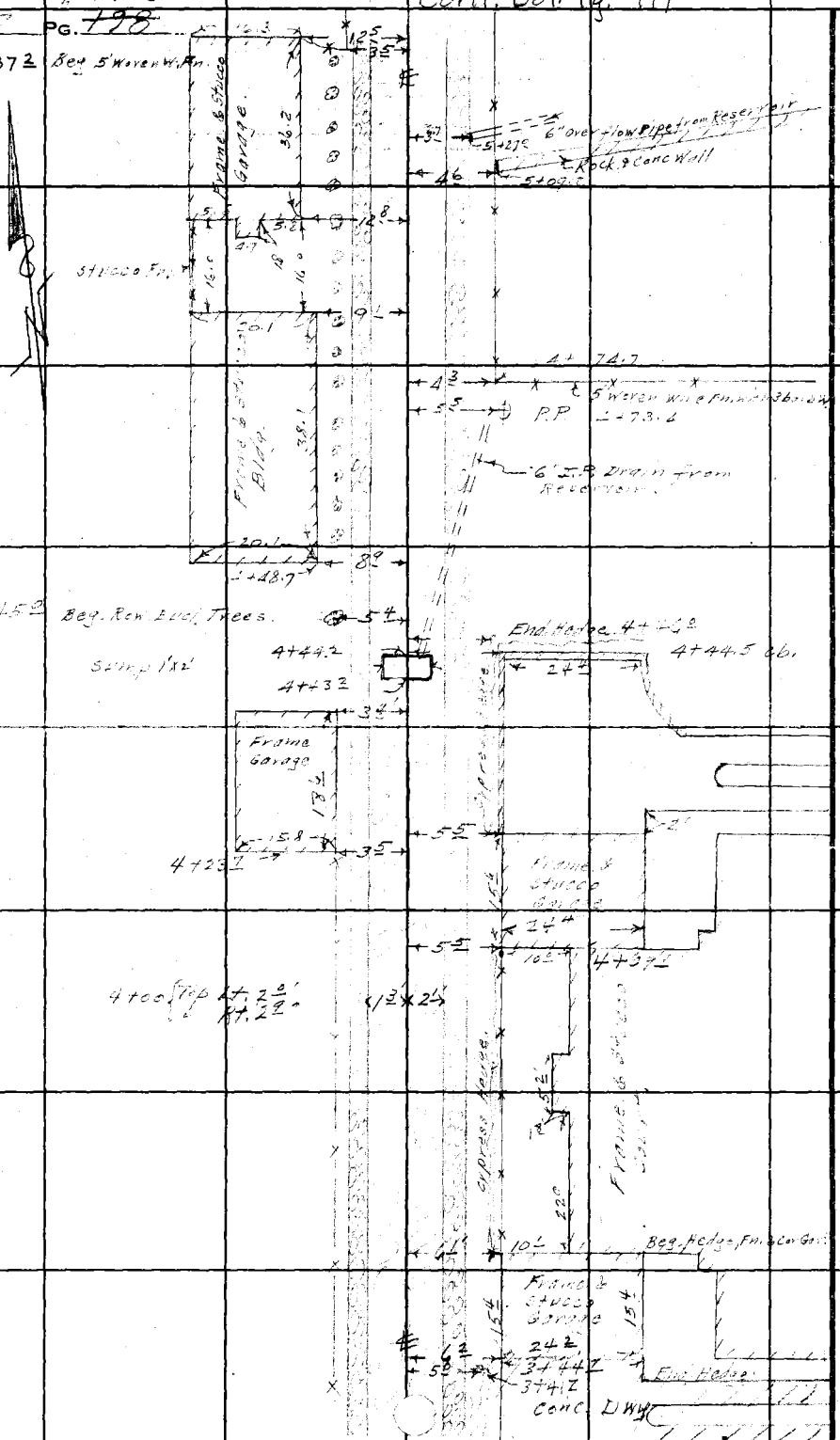

RETURN TO
LOS ANGELES COUNTY SURVEYOR
700 HALL OF RECORDS

Note: Any Additions or Changes on This Sheets Must be Made or Circled in Red Ink With Date and Name of Person Making Change.

Do not extend notes this side of this line

Notes Ck'd by	Survey of [illegible]	F.B. 817 Pg. ~~199~~ 173
Map No.	W. O. 6348 Tape No. 076 St'd 76 of	
Office Work	Surveyed by Benson	
Checked	Notes [illegible] & W.E.B. Date 1-17-40	
Date	Indexed A. C. Johnson	

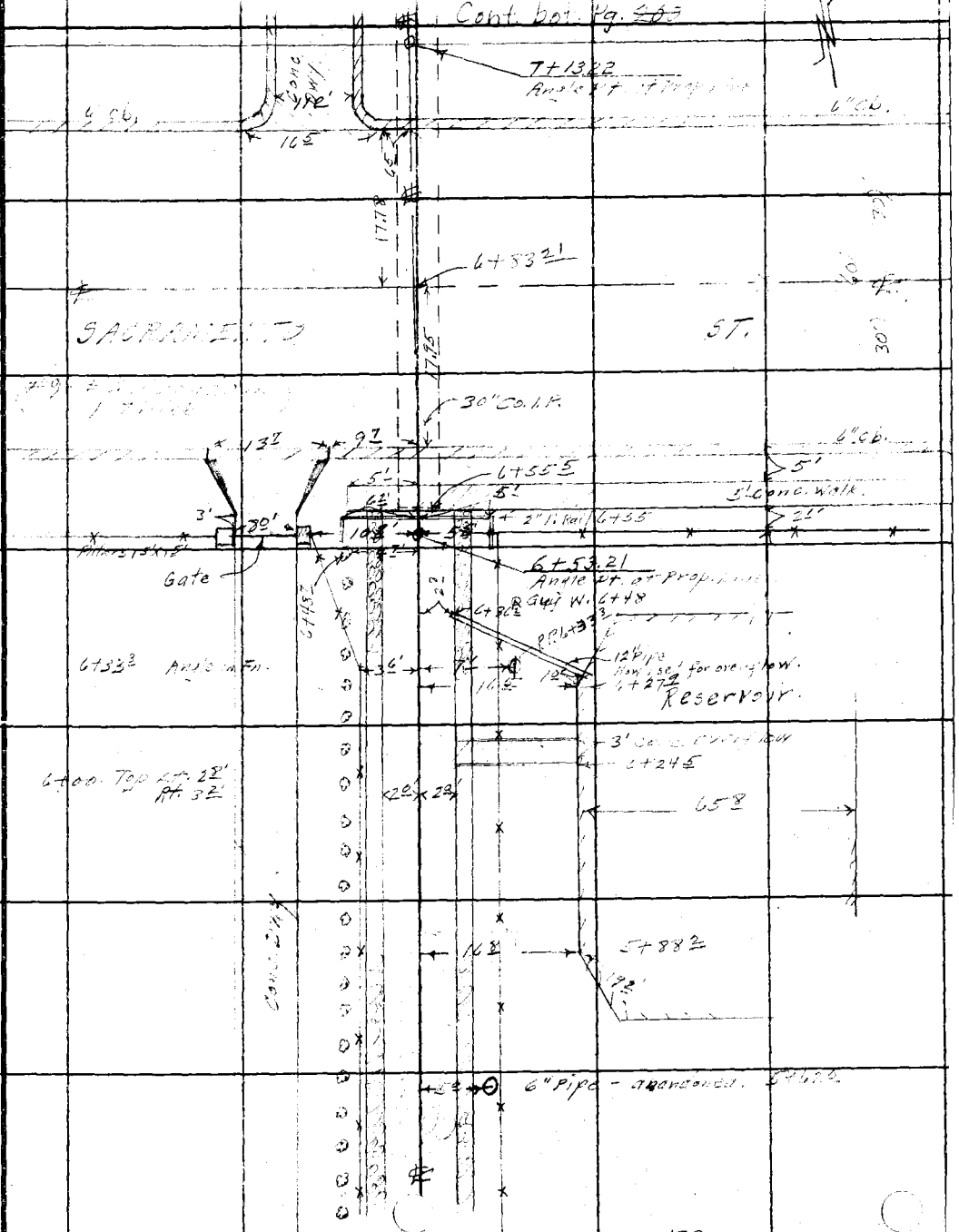

Note: Any Additions or Changes on This Sheets Must be Made or Circled in Red Ink With Date and Name of Person Making Change.

Do not extend notes this side of this line

RETURN TO
LOS ANGELES COUNTY SURVEYOR
700 HALL OF RECORDS

FORM 247 5M 10-37

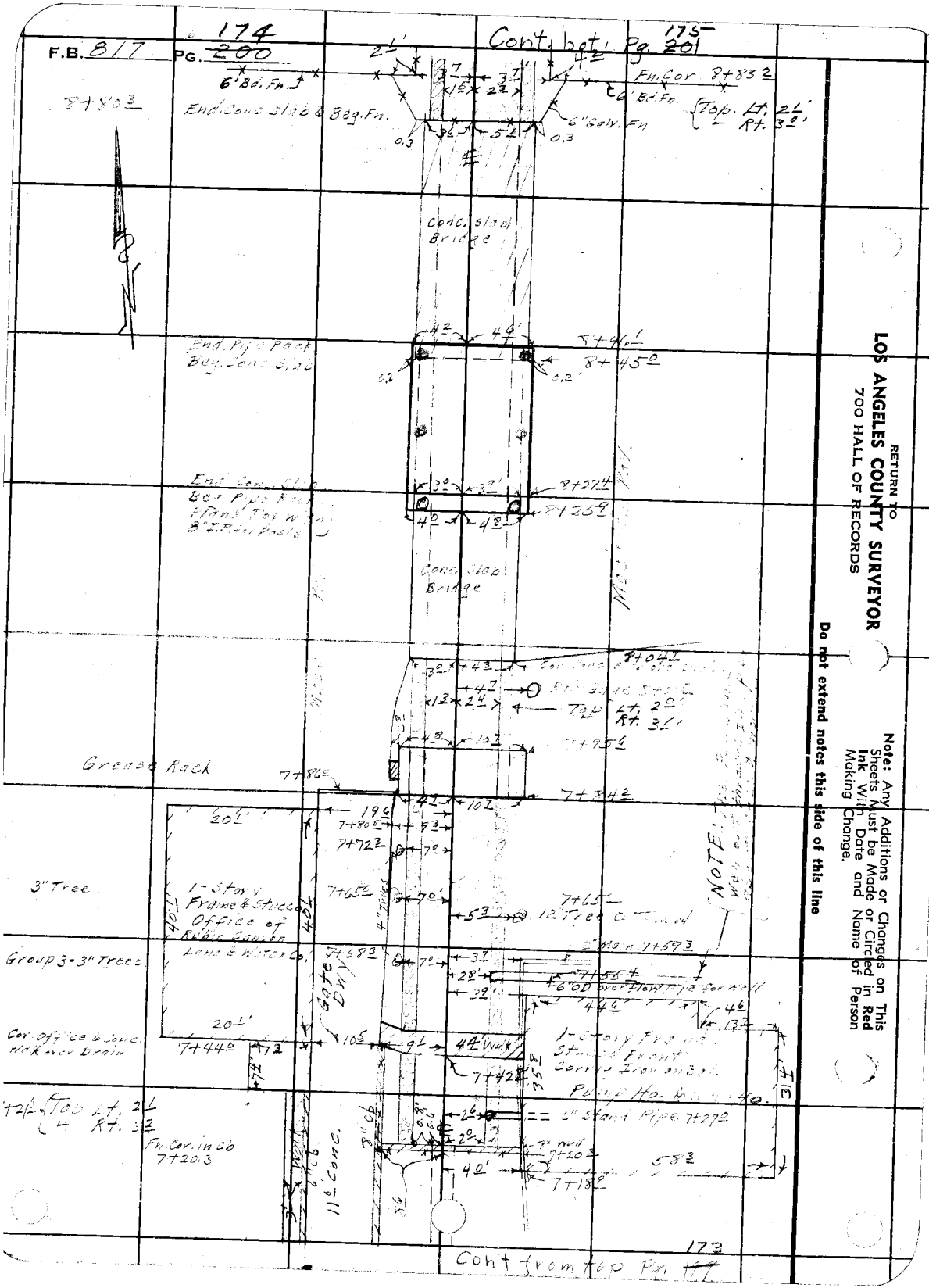

RETURN TO
LOS ANGELES COUNTY SURVEYOR
700 HALL OF RECORDS

Note: Any Additions or Changes on This Sheets Must be Made or Circled in **Red Ink** With Date and Name of Person Making Change.

Do not extend notes this side of this line

175

Notes Ck'd by	Survey of	F.B. 317 Pg. 201
Map No.	W. O. 6344 Tape No. 076 St'd 76 of	
Office Work	Surveyed by	
Checked	Notes B. & W.E.B. Date 1-17-40	
Date	Indexed A. C. Johnson	

Note: Any Additions or Changes on This Sheets Must be Made or Circled in Red Ink With Date and Name of Person Making Change.

Do not extend notes this side of this line

RETURN TO
LOS ANGELES COUNTY SURVEYOR
700 HALL OF RECORDS



FORM 247 5M 10-37

F.B. 817 PG. ~~202~~ 176

Con't. on bot. pg. ~~203~~ 177

13+51.2 Angle in 1½" w... 3/4" main along side

Tan. Prod. 28" Cypress T. 13+54.1

Cor. Conc. Tile wall 13+50.6

Pt 13+45.2

Top Ditch L. 2.6 R. 2.0 H. 2.2

13+40.1 4" Sewer outlet from H.O.

18" Pepper T. 13+32.6

6" Acacia T. 13+14.5

13+03.3

Top Double ... 0.7' thick

12+91.0 24" Cypress T.

12+84.5 Angle in 1½" water main

12" Acacia 12+81.3

Beg. 5" Conc. Tile wall 5' H. 12+77.7

12+76.5

Gate

Gate

Conc. Wall

End Wire Fn. & Cable Log 12+73.3

Int. Plan. Foot bridge 12+72.5

12+71.8

12+43.9 24" Palm T.

12" Redwood T. 12+47.2

26" Deodor T. 12+32.2

12+12.0 30" Deodor T.

12+22.1

11+83.0 Conc. Walk

11+76.2 End Chain ... Beg. Wave Wall

11+69.2 Beg. Conc. Sidewalk

11+58.2 2" I.P.T.P.

8" Oval T. 11+60.4

Con't. from top pg. ~~201~~ 175

RETURN TO
LOS ANGELES COUNTY SURVEYOR
700 HALL OF RECORDS

Note: Any Additions or Changes on This Sheets Must be Made or Circled in **Red Ink** With Date and Name of Person Making Change.

Do not extend notes this side of this line

177

Notes Ck'd by	Survey of	F.B. 317 Pg. 203
Map No.	W. O. 6344 Tape No. 276 St'd 76 °F	
Office Work	Surveyed by Benson	
Checked	Notes	Date 1-22-40
Date	Indexed A. C. Johnson	

Cont. on bot. pg 178



Note: Any Additions or Changes on This Sheets Must be Made or Circled in Red Ink With Date and Name of Person Making Change.

Do not extend notes this side of this line

RETURN TO
LOS ANGELES COUNTY SURVEYOR
700 HALL OF RECORDS

FORM 247 5M 10-37

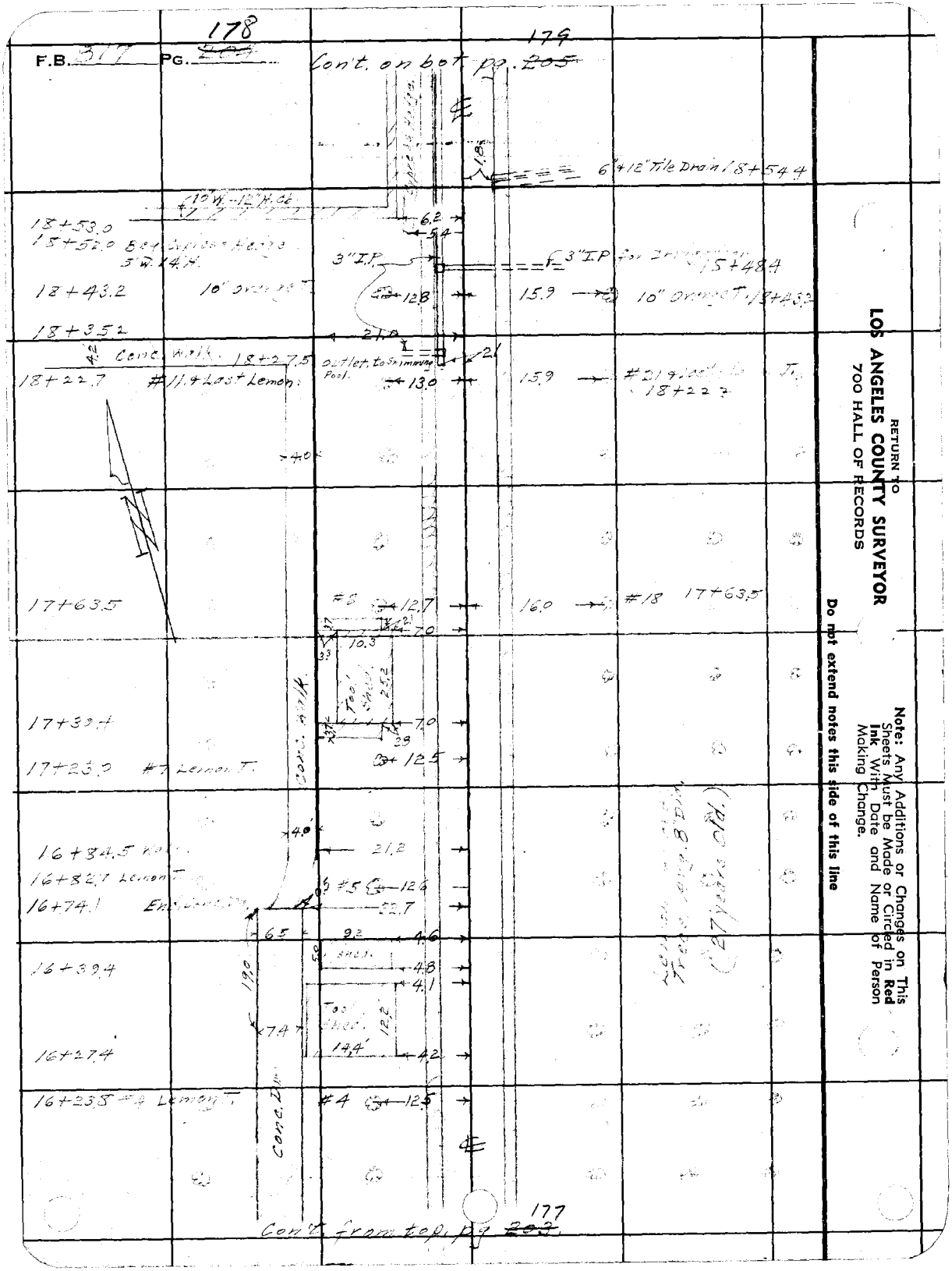

RETURN TO
LOS ANGELES COUNTY SURVEYOR
700 HALL OF RECORDS

Note: Any Additions or Changes on This Sheets Must be Made or Circled in **Red Ink** With Date and Name of Person Making Change.

Do not extend notes this side of this line

Notes Ck'd by	Survey of [illegible]
Map No.	W. O. 6346 Tape No. 076 St'd 76°F
Office Work	Surveyed by Benson
Checked	Notes [illegible] Date 1-20-40
Date	Indexed A. C. Johnson

F.B. 817 Pg. ~~203~~

Cont. on bot. pg. ~~206~~ 186



Con't. from top. pg. ~~204~~ 178

Note: Any Additions or Changes on This Sheets Must be Made or Circled in Red Ink With Date and Name of Person Making Change.

Do not extend notes this side of this line

RETURN TO
LOS ANGELES COUNTY SURVEYOR
700 HALL OF RECORDS

FORM 247 5M 10-37

F.B. 817 PG. ~~206~~ 180

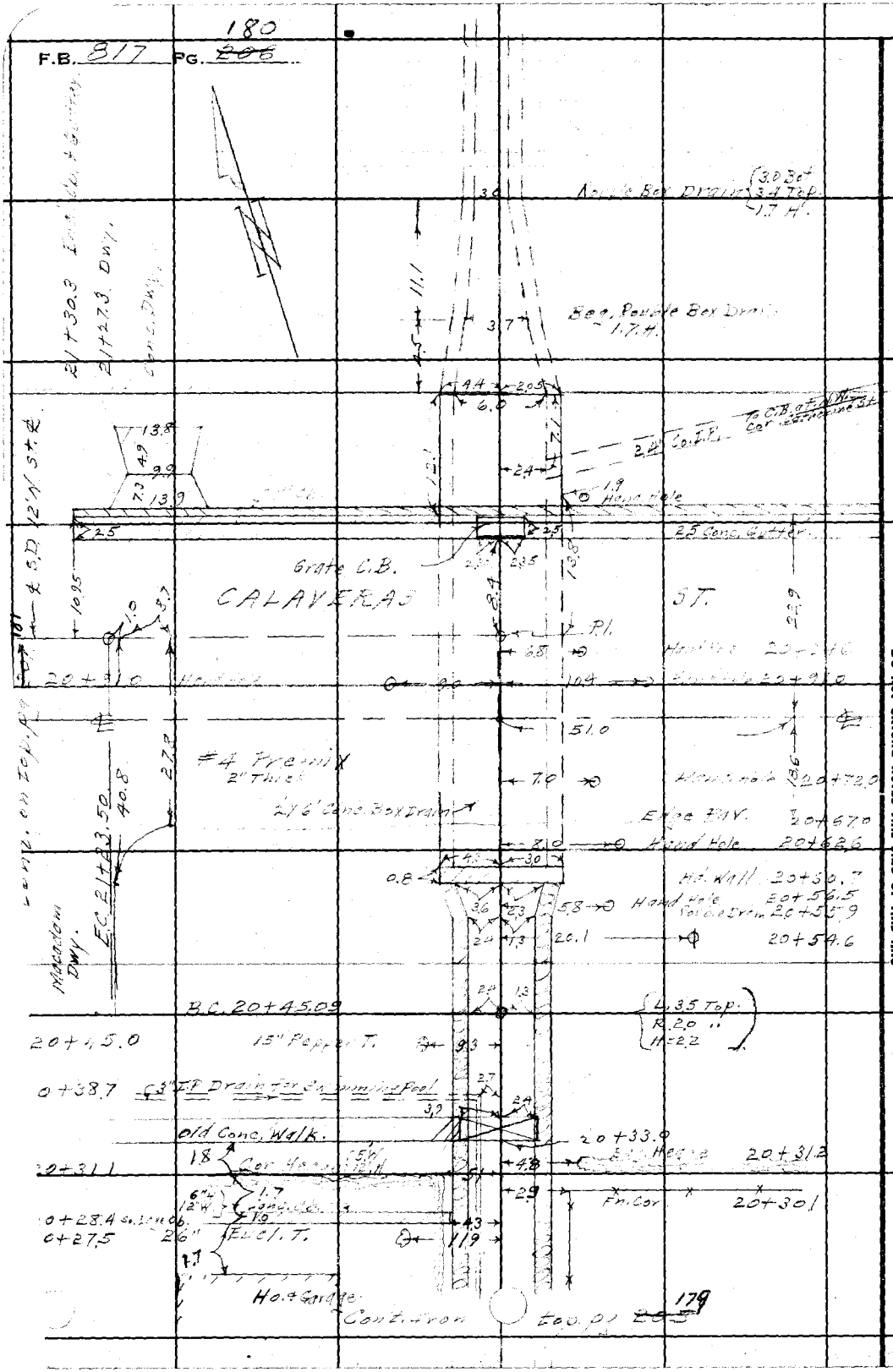

RETURN TO
LOS ANGELES COUNTY SURVEYOR
700 HALL OF RECORDS

Note: Any Additions or Changes on This Sheets Must be Made or Circled in Red Ink With Date and Name of Person Making Change.

Do not extend notes this side of this line

Notes Ck'd by	Survey of	F.B. 817 Pg. ~~201~~ 181
Map No.	W. O. 6348 Tape No. St'd of	
Office Work	Surveyed by Ronson	
Checked	Notes [illegible] Date 1-22-40	
Date	Indexed A. C. Johnson	

Con't from Lt. side pg. ~~200~~ 185

E.C. 21+23.50

S.D. 12' N. of St. ℄

17.0

Macadam Dwy

43.1 — 14.2 — 21+70.6

40.8 — P.P. 7.0 — Deadman — 21+73.1

21+83.4 - 5" Pepper T. — 21.0 — 26.6 — Pav. — 21+83.3

22+11.6 5" Pepper — 21.3

26.1 — Pav — 22+58.4

43.6 — 13.5 — 22+70.0 Dwy.

Macadam Dwy

43.7 — 22+97.6

40.0 — P.P. 23+00.5

27.2 — 23+12.7

5' Conc. Walk

40.3 — P.P. 24+31.2

26.7 — 24+37.2

24+37.4 Pav.
24+37.6 Hand Hole — 10.5 — 4.7

56.9 — 24+51.7

Cont. on Rt. side Pg. ~~208~~ 182

Note: Any Additions or Changes on This Sheets Must be Made or Circled in Red Ink With Date and Name of Person Making Change.

Do not extend notes this side of this line

RETURN TO
LOS ANGELES COUNTY SURVEYOR
700 HALL OF RECORDS

FORM 247 5M 10-37

F.B. 817 PG. 182 ~~208~~

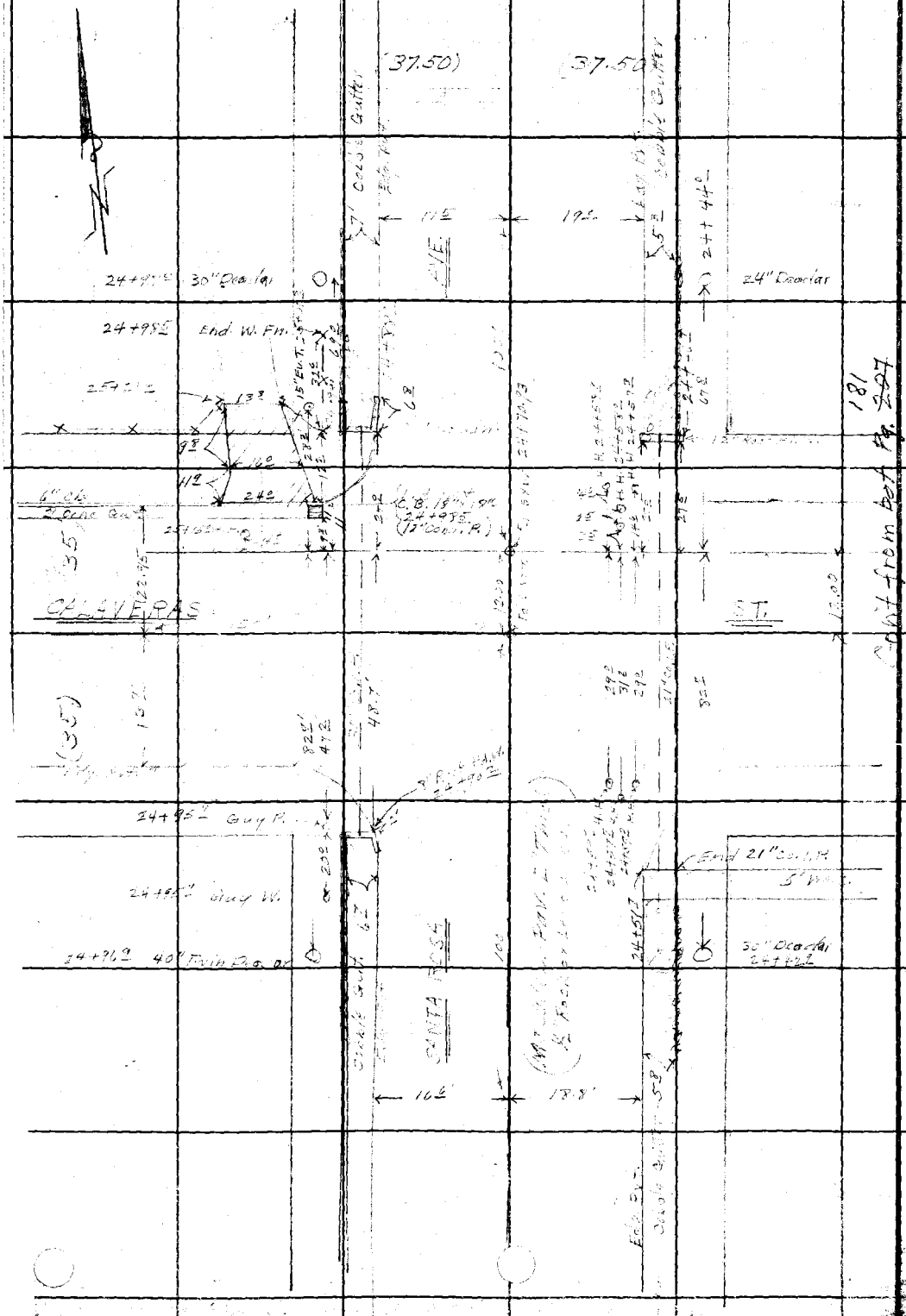

RETURN TO
LOS ANGELES COUNTY SURVEYOR
700 HALL OF RECORDS

Do not extend notes this side of this line

Note: Any Additions or Changes on This Sheet's Must be Made or Circled in **Red Ink** With Date and Name of Person Making Change.

Profile	Notes Red.	Plotted	Job No.	Division No.	F.B. 517 Pg. 193
No.	Date	Date	Survey of	EAST ALTADENA D.S. Sec. A	
X-Sec.	Notes Chkd.	Checked	Survey by	C.A. Benson Notes	Date 1/15-40
No.	Date	Date	Map No.	Indexed C. Johnson	Date

EAST ALTADENA D.S. SEC. A
J.N. 6348

CENTER LINE PROFILE & X SEC.
of
DITCH LINE EAST of SANTA ROSA AVE

From [illegible] to [illegible] & SANTA ROSA AVE.

[illegible] pgs. [illegible] to 168
Topography pgs. 169 to 202

[illegible] 1940
C.A. Benson
[illegible]

ELEV.

F. S.

H. I.

B. S.

STATION

Prog. C.V.C.
1-15,16,-40

RECEIVED W.I.G. 1-25-40
PROGRESSED C.V.C. 1-15,16,-40
BOOK INDEXED W.I.G. 1-30-40
MAP INDEXED " "
RECORD INDEXED " "
CARD INDEXED A.E.T. 4-12-40
REDUCED In Field
CHECKED C.V.C. 1-29-40
~~B.M.s ADJUSTED~~
~~B.M.s LISTED~~

NOTE: ANY ADDITIONS OR CHANGES ON THIS SHEET MUST BE MADE OR CIRCLED IN RED INK, WITH DATE AND NAME OF PERSON MAKING CHANGE

Do not extend notes this side of this line

PLEASE RETURN TO
LOS ANGELES COUNTY SURVEYOR
700 HALL OF RECORDS

Form 307 5M 5-39

Form 307 5M 5-39

PLEASE RETURN TO
LOS ANGELES COUNTY SURVEYOR
700 HALL OF RECORDS

NOTE: ANY ADDITIONS OR CHANGES ON THIS SHEET MUST BE MADE OR CIRCLED IN RED INK, WITH DATE AND NAME OF PERSON MAKING CHANGE

Do not extend notes this side of this line

STATION	B. S.	H. I.	F. S.	ELEV.	✓	✓ WDW
					B.M. [illegible] 1102.194 - L.B. 263-4	
B.M. A 2	2.275	1104.379		1102.104	[illegible]	
					Bar [illegible] 38' of B.S.K.	So. Co. Wood [illegible]
T.P.	3.935	1099.524	[illegible]	1095.589	[illegible] N. Edg. [illegible]	
4.5 x 5.5' S.D.						
[illegible] 35 [illegible]			14.07	[illegible]	[illegible]	S.D.
Cut [illegible]			11.36	1098.44	[illegible]	
4.5 x 5' S.D. A						
2' S. of S.R.L. of [illegible]			12.42	[illegible]	[illegible]	
Top. E. Wall S.P.			8.50	[illegible]	4.0 x 5' S.P. over 35" K.I.C.	
A Pt. in 25" K.I.C.			5.14	[illegible]	Ground Sh. [illegible]	
Top. in Wlg. [illegible]						
1+00			3.57	[illegible]	L. [illegible] Rd.	
" "			3.12	[illegible]	N. Curb	
" "			3.95	[illegible]	Gutter	
"			3.99	[illegible]	S. Curb	
" "			4.48	1095.34	Gutter	
1+00			5.84	1093.95	L. [illegible] Rd.	
"			6.11	1093.7[illegible]	S. Curb	
"			6.75	1093.07	Gutter	
"			9.43	1094.39	N. Curb [illegible] shot)	
"			8.28	1093.54	Gutter	
100' Est'y of [illegible]						
1+00			7.59	1092.23	L. [illegible] Rd.	
"			8.65	1091.77	S. Curb	
"			9.68	1091.74	Gutter	
"			7.5[illegible]	1092.26	N. Curb	

F.B. 317 Pg. 44 | Job No. 2348 | Division No. [illegible] | Notes Red. | Plotted | Profile

Survey of [illegible] | Date | No. | X-Sec.

Survey by [illegible] | Notes | Date | Notes Chkd. [illegible] | Checked | Date | No.

Indexed | Date 1-29-40

Form 307 5M 10-37

PLEASE RETURN TO
LOS ANGELES COUNTY SURVEYOR
700 HALL OF RECORDS

NOTE: ANY ADDITIONS OR CHANGES ON THIS SHEET MUST BE MADE OR CIRCLED IN RED INK, WITH DATE AND NAME OF PERSON MAKING CHANGE

Do not extend notes this side of this line

STATION	B. S.	H. I.	F. S.	ELEV.		✓ W.D.W.
		1099.524				
[illegible]						
1100			8.35	1091.47	M. [illegible]	
1+17			6.21	1093.61	M. [illegible]	
+23			5.30	1094.52	[illegible]	
+25.5			5.14	1094.69	[illegible]	
+31.2			5.11	1094.71	[illegible]	
+34.[illegible]			3.97	1095.85	Top E. Rock Wall	S.D.
+37.6			8.30	1091.52	Bot. S.D. Edg. 3'x45'	[illegible] S.D.
3' Lt.			8.25	1091.57	[illegible]	
4' "			3.94	1095.88	Top of W. Wall	
10' "			3.94	1095.88	Ground	
8.5 Rt.			3.93	1095.89	Top of E. Wall	
10'			4.32	1095.50	E. Edg. [illegible] Dr.	
Inlet 24" Corr.			9.41	1090.41	Flo. Line 3' Lt. 1+33	
[illegible]			5.94	1093.88		
T.P.			6.945	1092.879	on RR.	
	9.320	1102.199				
1+52			[illegible]	1092.89	℄ of 3'x45' [illegible]	[illegible]
1.2 Lt.			8.30	1092.90	Bot. S.D.	
2' "			5.60	1096.60	Top W. Wall	
10' "			4.80	1097.40	Ground Shot.	

Profile No. ____ Notes Red. ____ Date ____ Plotted ____ Date ____ Job No. [illegible] Division No. ____ F.B. [illegible] PG. 185

X-Sec. No. ____ Notes Chkd. C.V.C. Date 1-29-40 Checked ____ Date ____ Survey of [illegible] Survey by [illegible] Map No. ____ Notes WEB Date 1/15-40 Date ____ Notes Checker G. Johnson Date ____

Form 307 5M 10-37

PLEASE RETURN TO
LOS ANGELES COUNTY SURVEYOR
700 HALL OF RECORDS

NOTE: ANY ADDITIONS OR CHANGES ON THIS SHEET MUST BE MADE OR CIRCLED IN RED INK, WITH DATE AND NAME OF PERSON MAKING CHANGE

Do not extend notes this side of this line

F.B. 817 Pg. ~~72~~ 186 | Job No. 6348 Division No. Notes Red. Plotted Profile No.
Survey of EAGLE ROCK Notes Chkd. Date X-Sec. No.
Survey by CA BERGER Notes WE3 Checked
Indexed Date 1/15/40 Date 1-29-40 Date

STATION	B. S.	H. I.	F. S.	ELEV.		
		22.1 1102.199				
1.2 Rt.			9.30	109[illegible]	Bot. S.D.	
1.8 "			5.40	1096.60'	[illegible]	
3.8 "			5.30	1096.90'	[illegible]	
10' "			5.30	1096.90'	[illegible]	
2+00			6.21	1095.99'	℄ W[illegible] S.D. Bot	
2.5' "			4.33	1097.37'	Top W[illegible]	
3.5' "			2.90	1099.40'	[illegible] Bot.	
10' "			2.80	1099.40'		
2.5 Rt.			4.33	1097.37'	[illegible] S.D.	
[illegible]			3.88	1098.52	[illegible] ℄ Wood	
10' "			3.1	1099.1'	[illegible]	
2+00.[illegible]			5.32	1096.33'	[illegible] ℄ Wing S.D.	
2+04			5.28	1096.92'	℄ Bed [illegible] S.D.	
1' Lt.			5.38	1096.92'	Bot. S.D.	
1.5' "			2.72	1098.28'	Top [illegible]	
3.4' "			2.7	1098.5'	[illegible]	
[illegible] Rt.			5.28	1096.92'	Bot. S.D.	
[illegible] "			3.32	1098.88'	Top [illegible]	
10' "			3.18	1098.[illegible]	[illegible]	
2+00			2.20	1100.00'	℄ Bot S.D.	

Form 307 5M 10-37

PLEASE RETURN TO
LOS ANGELES COUNTY SURVEYOR
700 HALL OF RECORDS

NOTE: ANY ADDITIONS OR CHANGES ON THIS SHEET MUST BE MADE OR CIRCLED IN RED INK, WITH DATE AND NAME OF PERSON MAKING CHANGE

Do not extend notes this side of this line

STATION	B. S.	H. I.	F. S.	ELEV.		
		22.199				
[illegible] Lt.			2.20	1100.00	[illegible] Bot. [illegible]	
3' "			+0.8	1103.0	[illegible] bank 18" [illegible]	
40'			+0.2	1103.4	Gr. [illegible]	
2.2' Rt.			2.20	1100.00	[illegible] Bot. S.D.	
2.8' "			0.4	1101.8	[illegible] of [illegible]	
4' "			+0.6	1102.3	Gr. [illegible]	
20' "			+0.6	1102.8	" "	
" T.P.			0.170	1102.025	[illegible]	
	[illegible]	28.687				
4+00			[illegible]	1104.25	[illegible]	
1.3 Lt.			[illegible]	1104.25	[illegible]	
2.9 "			[illegible]	1106.42	[illegible]	
3.2 "			0.6	1108.1	[illegible]	
40' "			[illegible]	1108.1		
2.1 Rt			[illegible]	1104.25	[illegible]	
2.9 "			2.[illegible]	1106.33	[illegible]	
5.6 "			1.4	1107.3	[illegible]	
10' "			1.2	1107.5	[illegible]	
4+44.2			[illegible]	1106.79	[illegible]	
[illegible] "			4.06	1104.63	Invert [illegible] in sump. [illegible]	

Profile
No. _____ Notes Red. _____ Plotted _____ Job No. _____ Division No. _____
Date _____ Date _____ Survey of [illegible]
X-Sec. Notes Chkd. C.V.C. Checked _____ Survey by [illegible] Notes [illegible] Date 1/15-40
No. _____ Date 1-29-40 Date _____ Map No. _____ Indexed C. Johnson Date _____

F. B. [illegible] PG. 187

Form 307 5M 10-37

PLEASE RETURN TO
LOS ANGELES COUNTY SURVEYOR
700 HALL OF RECORDS

NOTE: ANY ADDITIONS OR CHANGES ON THIS SHEET MUST BE MADE OR CIRCLED IN RED INK, WITH DATE AND NAME OF PERSON MAKING CHANGE

Do not extend notes this side of this line

STATION	B. S.	H. I.	F. S.	ELEV.		
T.P.	[illegible]	1108.689 1116.594	0.260	[illegible]		
5+00			7.54	1109.05'	℄ = ℄ S.D.	
2' Lt.			7.53	1109.06'	[illegible]	
2.5' "			5.36	1111.23'	[illegible]	
6' "			3.3	1113.3'	[illegible]	
10' "			3.1	1113.5'	Gr.	
2' Rt.			7.34	1109.05'	[illegible]	
3.1' "			5.41	1111.[illegible]	[illegible]	
4.7 "			4.3	1112.3'	[illegible] bank	
40' "			6.0	1110.6'	Gr.	
[illegible]			0.248	[illegible]	[illegible]	
	9.035	1125.[illegible]				
6+00			11.38	1114.01'	℄ + ℄ S.D.	
2' Rt.			11.[illegible]	1114.01'	[illegible]	
3.2' "			8.77	1116.62'	[illegible]	
5' "			7.3	1118.1'	Break	
10' "			[illegible]	1119.3'	[illegible]	
2' Lt.			11.38	1114.01'	Bot. S.D.	
2.8' "			8.00	1117.39'	[illegible]	
10' "			8.0	1117.39'	[illegible]	

F. B. 817 Pg. 188 Job No. 6348 Division No. Notes Red. Plotted Profile
Survey of E. ALTADENA D.S. Sec. A Date No.
Survey by C.A. Benson Notes WEB Notes Chkd. C.V.C. Checked X-Sec.
Indexed Date Date 1-29-40 Date No.

Form 307 5M 10-37

PLEASE RETURN TO
LOS ANGELES COUNTY SURVEYOR
700 HALL OF RECORDS

NOTE: ANY ADDITIONS OR CHANGES ON THIS SHEET MUST BE MADE OR CIRCLED IN RED INK, WITH DATE AND NAME OF PERSON MAKING CHANGE

Do not extend notes this side of this line

STATION	B. S.	H. I.	F. S.	ELEV.		
		11-[illegible]				
[illegible]			1.[illegible]	[illegible] 36	Int. [illegible] S. [illegible]	
2' Lt			[illegible]	[illegible]	[illegible]	
2.4' "			[illegible]	1[illegible]8 43	[illegible]	
4.3 "			[illegible]	1120 [illegible]	[illegible]	
[illegible]			4.5	1120 [illegible]	[illegible]	
[illegible]			[illegible]	1120 29	[illegible]	
20.4 "			5.0[illegible]	1120 33	W. [illegible]	
40' "			5.8	1121 5[illegible]	[illegible]	
2' Rt.			[illegible]	1116 3[illegible]	[illegible]	
[illegible]			[illegible]	1115 5[illegible]	[illegible]	
3.5' "			4.7	1120 [illegible]	[illegible]	
40' "			[illegible]	1120 59	[illegible]	
6+55.5			[illegible]	1117 06	Invert [illegible] 30" [illegible]	
[illegible]			3.[illegible]	1121 4[illegible]	S. [illegible]	
[illegible]			4.29	1121 10	℄ [illegible]	
[illegible]			[illegible]	1120 51	[illegible]	
[illegible]			3.[illegible]	1121 55	[illegible] St.	
100' Lt.			1.72	1123 [illegible]	℄	
[illegible]			2.11	[illegible] 28	[illegible] S. Cb.	
			2.[illegible]	1122 49	[illegible]	

Profile
No. _____ Notes Red. [illegible] Plotted _____ Job No. [illegible] Division No. _____ F. B. [illegible] PG. 189
X-Sec. _____ Date _____ Date _____ Survey of [illegible]
No. _____ Notes Chkd. C.V.C. Checked _____ Survey by [illegible] Notes [illegible] Date 1/15-40
Date 1-29-40 Date _____ Map No. _____ Indexed [illegible] Johnson Date _____

Form 307 5M 10-37

PLEASE RETURN TO
LOS ANGELES COUNTY SURVEYOR
700 HALL OF RECORDS

NOTE: ANY ADDITIONS OR CHANGES ON THIS SHEET MUST BE MADE OR CIRCLED IN RED INK, WITH DATE AND NAME OF PERSON MAKING CHANGE

Do not extend notes this side of this line

STATION	B. S.	H. I.	F. S.	ELEV.		
		1125 [illegible]				
[illegible]			2.2	1123 19	[illegible]	
"			0.46	1124 93	N. Cb.	
"			1.23	1124 16	[illegible]	
"			+0.6	1126.0 [illegible]	[illegible]	
100 Rt.			[illegible]	1117 49	[illegible]	
" "			[illegible].77	1118 [illegible]	[illegible]	
			[illegible]	11[illegible] 30	[illegible]	
			[illegible]	1120 72	[illegible] N. Cb.	
" "			[illegible]	1120 03	[illegible]	
" "			5.33	1120 06	[illegible] L.	
7+01.0			2.24	[illegible] 19	℄ + Top N.	
7+00.9			3.20	[illegible]	[illegible]	
[illegible]3.22			[illegible].48	1123 91	℄ + N. [illegible]	[illegible]
+21.0			[illegible].44	[illegible] 95	Top Nd Wall	
+21.5			5.14	1120 25	Invert Inlet 30" [illegible] + bot 3.5' X 2.5'	
1.4' Lt.			5.10	1120 29	Bot. [illegible] D.	
2.1' "			1.80	1123 59	Top W Wall	
8.5' "			1.46	1123 93	[illegible]	
8.6' "			0.60	1124 79	E. [illegible]	
2.0' Rt.			[illegible]	1120 29	[illegible]	

F. B. 817 Pg. 190 ~~[illegible]~~ Job No. [illegible] Division No. [illegible] Notes Red. [illegible] Plotted [illegible] Profile
Survey of [illegible] Date [illegible] Date [illegible] No. [illegible]
Survey by [illegible] Notes [illegible] Notes Chkd. C.V.C. Checked [illegible] X-Sec.
Indexed [illegible] Date [illegible] Date 1-29-40 Date [illegible] No. [illegible]

Form 307 5M 10-37

PLEASE RETURN TO
LOS ANGELES COUNTY SURVEYOR
700 HALL OF RECORDS

NOTE: ANY ADDITIONS OR CHANGES ON THIS SHEET MUST BE MADE OR CIRCLED IN RED INK, WITH DATE AND NAME OF PERSON MAKING CHANGE

Do not extend notes this side of this line

STATION	B. S.	H. I.	F. S.	ELEV.		
		[illegible]				
[illegible]			[illegible]	1122.64	[illegible]	
[illegible]			5.735	1119.45	[illegible]	[illegible]
		23.527		1119.537		
[illegible]			[illegible]		[illegible]	
[illegible]			[illegible]	1126.51	[illegible]	
[illegible]			[illegible]	1125.42	[illegible]	
[illegible]			[illegible]	[illegible] 43		
[illegible]			[illegible]	[illegible] 25		
[illegible]			[illegible]	1128.27	[illegible]	
[illegible]			[illegible]	[illegible] 93		
[illegible]				[illegible] 48	[illegible]	
[illegible]			7.30	[illegible] 43	[illegible]	
53 [illegible]			[illegible]	[illegible] 81	[illegible]	
[illegible]			[illegible]	[illegible] 73	[illegible]	
40 [illegible]			[illegible]	[illegible] 43	[illegible]	
[illegible]			[illegible]	1125.72	[illegible]	
			[illegible]	[illegible] 54	[illegible]	
[illegible]			[illegible]	[illegible] 58	[illegible]	
			[illegible]	[illegible] 15	[illegible]	

Profile No. ____ Notes Red. ____ Plotted ____ Job No. ____ Division No. ____ F. B. ____ PG. 191

X-Sec. No. ____ Date ____ Date ____ Survey of ____

Notes Chkd. C. V. C. Date 1-29-40 Checked ____ Date ____ Survey by ____ Notes ____ Date ____ Map No. ____ Indexed G. Johnson Date ____

F. B. 517 PG. 192 ~~148~~ | Job No. 348 Division No. ______ Notes Red. ______ Plotted ______ Profile

Survey of ______ Date ______ Date ______ No. ______

Survey by ______ Notes ______ Notes Chkd. C.V.C. Checked ______ X-Sec.

Indexed ______ Date 1/15-40 Date 1-29-40 Date ______ No. ______

STATION	B. S.	H. I.	F. S.	ELEV.	

Form 307 5M 10-37

PLEASE RETURN TO
LOS ANGELES COUNTY SURVEYOR
700 HALL OF RECORDS

NOTE: ANY ADDITIONS OR CHANGES ON THIS SHEET MUST BE MADE OR CIRCLED IN RED INK, WITH DATE AND NAME OF PERSON MAKING CHANGE

Do not extend notes this side of this line

Form 307 5M 10-37

PLEASE RETURN TO
LOS ANGELES COUNTY SURVEYOR
700 HALL OF RECORDS

NOTE: ANY ADDITIONS OR CHANGES ON THIS SHEET MUST BE MADE OR CIRCLED IN RED INK, WITH DATE AND NAME OF PERSON MAKING CHANGE

Do not extend notes this side of this line

STATION	B. S.	H. I.	F. S.	ELEV.		
		1136.[illegible]				
[illegible]			[illegible]	1136.[illegible]	[illegible]	
		[illegible]				
[illegible]			[illegible]	1137 5[illegible]	[illegible]	
[illegible] Lt.			9.[illegible]	1137 5[illegible]	[illegible]	
[illegible]			[illegible].44	1139 5[illegible]	[illegible]	
[illegible]			[illegible]	[illegible]	[illegible]	
45[illegible]			[illegible].2	1140 [illegible]6	[illegible]	
[illegible] Rt.			9.[illegible]	1137 [illegible]	[illegible]	
3[illegible]			7.3[illegible]	[illegible]	[illegible]	
[illegible]			7.0	1139 96	[illegible] Line	
[illegible]			3.8[illegible]	[illegible]	[illegible]	
[illegible] Lt.			[illegible]	[illegible]	[illegible]	
[illegible]			1.[illegible]3	1145 33	[illegible]	
[illegible]			[illegible]	1146 3[illegible]	[illegible]	
[illegible] Rt.			[illegible]	[illegible]	[illegible]	
[illegible]			1.[illegible]	1145 3[illegible]	[illegible]	
[illegible]			1.9	1145 [illegible]6	[illegible]	
[illegible]	10.175	1156.712	[illegible]	1144 537	[illegible]	
12+00			7.77	114[illegible] 94	℄ Bot. S.D.	
15			7.77	[illegible] 94	[illegible]	

Profile No. ____ Notes Red. JTM Plotted ____ Job No. ____ Division No. ____ F. B. [illegible] PG. 193

X-Sec. No. ____ Date ____ Date ____ Survey of ____ Notes [illegible] Date [illegible]

Notes Chkd. C.V.C. Checked ____ Survey by [illegible] Date 1-29-40

Date ____ Date ____ Map No. ____ Indexed A. C. Johnson Date ____

Form 307 5M 10-37

PLEASE RETURN TO
LOS ANGELES COUNTY SURVEYOR
700 HALL OF RECORDS

NOTE: ANY ADDITIONS OR CHANGES ON THIS SHEET MUST BE MADE OR CIRCLED IN RED INK, WITH DATE AND NAME OF PERSON MAKING CHANGE

Do not extend notes this side of this line

STATION	B. S.	H. I.	F. S.	ELEV.		
		1156.72				
35' Lt.			5.0[illegible]	1151 71		Top [illegible] + Fm. Line
10' "			4.5	1151 91		Ground
23 Rt			[illegible]	1149 44		[illegible]
29 Rt			5.46	1151 [illegible]		Top [illegible] + Fm. Line
10' "			5.7	115[illegible] 01		Ground
13+[illegible]			2.14	1154 59	L	[illegible]
18' Lt.			[illegible]	1[illegible] 57		
23' "			+0.10	115[illegible] 81		[illegible]
46 "			+0.5	1159 2[illegible]		Fm. Line
10 "			+0.7	1159 41		Ground
23 Rt.			2.14	1154 59		[illegible]
30 "			[illegible]	115[illegible] 71		Top [illegible]
38 "			0.00	1156 71		[illegible]
T.P.			[illegible]35	115[illegible].677		[illegible]
	[illegible]	1167.327				
13+52[illegible]			[illegible]	1151.59	L	[illegible]
16' Lt.			[illegible]	1159 59		" "
24 "			[illegible]	1159 6[illegible]		[illegible]
53 "			6.6	1160 73		[illegible]
35 "			6.[illegible]	1161 33		[illegible]

F. B. 817 PG. 194 Job No. 6348 Division No. [illegible] Notes Red. Plotted Profile No.
Survey of [illegible] Date Date X-Sec.
Survey by [illegible] Notes Chkd. C.V.C. Checked No.
Indexed Date [illegible] Date 1-29-40 Date

Form 307 5M 10-37

PLEASE RETURN TO
LOS ANGELES COUNTY SURVEYOR
700 HALL OF RECORDS

NOTE: ANY ADDITIONS OR CHANGES ON THIS SHEET MUST BE MADE OR CIRCLED IN RED INK, WITH DATE AND NAME OF PERSON MAKING CHANGE

Do not extend notes this side of this line

STATION	B. S.	H. I.	F. S.	ELEV.		
		[illegible]				
2[illegible]			[illegible]	1157 5[illegible]	[illegible]	
3[illegible]			[illegible]	[illegible]	[illegible]	
[illegible]			4.5	[illegible]	[illegible]	
[illegible]			4.7	1160 13	[illegible]	
[illegible]			[illegible]	1168 5[illegible]	[illegible]	
			[illegible]	1160 78	[illegible]	
134+72			[illegible]	1161 94	Z. [illegible] line Pvt.	
3+88 12			[illegible]	1162 36	[illegible]	
10' Lt.			4.72	1162 61	Z St.	
1[illegible] S.			5.65	1162 29	S. [illegible] line	
14' S			4.[illegible]	1162 73	[illegible]	
11' N.			[illegible]	1162 43	N. [illegible] line	
10' [illegible]			4.27	1163 [illegible]	[illegible]	
25' [illegible]			2.[illegible]	1164 35	[illegible]	
105' Lt.			2.53	1164 8[illegible]	Z St.	
[illegible]			2.74	1164 54	S. [illegible] line	
[illegible]			2.25	1165 0[illegible]	[illegible]	
2[illegible]			2.5	1164 8[illegible]	[illegible]	
2[illegible]			3.7	1163 63	[illegible]	
135' [illegible]			4.[illegible]	1163 23	S. Prop line	

Profile No. ____ X-Sec. No. ____

Notes Red. [illegible] Plotted ____ Job No. [illegible] Division No. ____ F. B. 311 PG. 125

Date ____ Date ____ Survey of ____

Notes Chkd. [illegible] Checked ____ Survey by [illegible] Notes ____ Date ____

Date 1-27-40 Date ____ Map No. ____ Index No. ____ Date ____

E. Johnson

Form 307 5M 10-37

PLEASE RETURN TO
LOS ANGELES COUNTY SURVEYOR
700 HALL OF RECORDS

NOTE: ANY ADDITIONS OR CHANGES ON THIS SHEET MUST BE MADE OR CIRCLED IN RED INK, WITH DATE AND NAME OF PERSON MAKING CHANGE

Do not extend notes this side of this line

STATION	B. S.	H. I.	F. S.	ELEV.		
		1167 327				
11' N.			2.[illegible]	1164 65	N. [illegible]	
15.5 "			2.[illegible]	1165 23	N. [illegible] Pvt.	
23 "			1.6	1165 73	[illegible]	
35' "			1.1	1166 23	N. [illegible]	
[illegible] Rt.			[illegible]	[illegible] 13	℄ St.	
[illegible] S			5.52	1161 81	S. Gutter	
[illegible]			[illegible]	1162 34	" Edg. Pvt.	
[illegible] N			5.37	1161 76	N. Gutter	
15.5 "			4.32	[illegible] 01	[illegible] Pvt.	
100' Rt.			[illegible]	[illegible]	℄ St.	
10' S			[illegible]	1157 27	S. [illegible]	
15.5 "			6.42	1160 91	" [illegible]	
[illegible]			[illegible]	1160 73	[illegible]	
[illegible]			7.3	[illegible]	" "	
33' "			8.3	1159 03	[illegible]	
11' N.			6.83	1160 50	N. Gutter	
[illegible] "			[illegible]	1160 09	" Edg. Pvt.	
30.5 "			5.0	1162 33	[illegible]	
35			4.5	1162 83	N. [illegible]	
13+99.7			[illegible]	1161 87	[illegible]	[illegible]

F. B. 817 PG. 196

Job No. [illegible] Division No. [illegible] Notes Red. J.T.M. Plotted _____ Profile _____

Survey of [illegible] Date _____ Date _____ No. _____

Survey by [illegible] Notes _____ Notes Chkd. C.V.C. Checked _____ X-Sec. _____

Indexed _____ Date [illegible] Date [illegible] Date _____ No. _____

Form 307 5M 10-37

PLEASE RETURN TO
LOS ANGELES COUNTY SURVEYOR
700 HALL OF RECORDS

NOTE: ANY ADDITIONS OR CHANGES ON THIS SHEET MUST BE MADE OR CIRCLED IN RED INK, WITH DATE AND NAME OF PERSON MAKING CHANGE

Do not extend notes this side of this line

STATION	B. S.	H. I.	F. S.	ELEV.		
		[illegible]				
[illegible]			7.23	1160 10	[illegible]	
14-18'			6.10	1161 23	℄ [illegible]	
[illegible]			[illegible]	1161 23	Bot. S.D.	
2 "			4.00	1163 33	[illegible]	
4' "			2.5	1162 8	[illegible]	
[illegible] "			2.4	1162 9	[illegible]	
[illegible] Rt.			[illegible]	1161 23	Bot. S.D.	
3' "			3.75	1163 58	[illegible]	
[illegible] "			3.0	1164 3	[illegible]	
T.P.	[illegible]	1178.04±		[illegible]		
15+00			11.[illegible]	1166 93	℄ Bot. S.D.	
12' Lt.			11.11	1166 93	" "	
23' "			5.57	1169 17	Top [illegible]	
[illegible] "			7.8	1170 2	" [illegible]	
40' "			7.8	1170 2	[illegible]	
2[illegible] Rt			11.11	1166 93	[illegible]	
33' "			5.81	1169 23	Top E. Wall [illegible]	
40' "			8.3	1169 7	[illegible]	
[illegible]			3.72	1174 32	℄ Bot. S.D.	
15 Lt.			3.72	1174 32	" "	

Profile No. ____ Notes Red. ____ Plotted ____ Job No. [illegible] Division No. ____ F. B. [illegible] PG. 197

X-Sec. No. ____ Date ____ Date ____ Survey of [illegible] Date [illegible]

Notes Chkd. C.V.C. Checked ____ Survey by [illegible] Notes [illegible] Date [illegible]

Date 1-29-40 Date ____ Map No. ____ Indexed A. C. Johnson Date ____

Form 307 5M 10-37

PLEASE RETURN TO
LOS ANGELES COUNTY SURVEYOR
700 HALL OF RECORDS

NOTE: ANY ADDITIONS OR CHANGES ON THIS SHEET MUST BE MADE OR CIRCLED IN RED INK, WITH DATE AND NAME OF PERSON MAKING CHANGE

Do not extend notes this side of this line

STATION	B. S.	H. I.	F. S.	ELEV.		
		1178.[illegible]				
23 Lt.			2.02	1176.02		[illegible]
10' "			1.3	1176.7		[illegible]
40' "			1.1	1176.9		
22' Rt.			3.72	1174.32		Bot. S.D.
30' "			1.49	1176.55		[illegible]
50' "			0.9	1177.1		[illegible]
40' "			0.[illegible]	1177.1		"
T.P.	11.580	1189.527	0.095	1177.947		
17+00			7.94	11[illegible]	℄	Bot. S.D.
19 Lt.			7.94	11[illegible]		" "
27 "			5.97	11[illegible]		[illegible]
10 "			5.4	11[illegible]		Ground
40'			5.4	11[illegible]		"
23 Rt.			7.94	11[illegible]		[illegible] S.D.
30 "			5.58	11[illegible]		[illegible]
45 "			5.5	11[illegible]		[illegible]
40' "			5.5	11[illegible]		[illegible]
T.P.	11.090	1199.507	1.110	1188.417		
18+00			11.10	11[illegible]	℄	Bot. S.D.
18 Lt.			11.10	11[illegible]		" "

F. B. 817 PG. 198 | Job No. 6345 | Division No. | Notes Red. | Plotted | Profile
Survey of [illegible] | Date | Date | No.
Survey by [illegible] | Notes [illegible] | Notes Chkd. C.V.C. | Checked | X-Sec.
Indexed | Date 1/16-40 | Date 1-29-40 | Date | No.

Form 307 5M 10-37

PLEASE RETURN TO
LOS ANGELES COUNTY SURVEYOR
700 HALL OF RECORDS

NOTE: ANY ADDITIONS OR CHANGES ON THIS SHEET MUST BE MADE OR CIRCLED IN RED INK, WITH DATE AND NAME OF PERSON MAKING CHANGE

Do not extend notes this side of this line

STATION	B. S.	H. I.	F. S.	ELEV.		
		5' 99.507				
23' Lt			9.04	1190 47	Top [illegible]	
10' "			[illegible]	1190 9	[illegible]	
40' "			[illegible]	1190 7	—	
1[illegible] Rt			[illegible]	1188 41	[illegible] S.D.	
2[illegible] "			9.03	1190 48	[illegible]	
3[illegible] "			8.7	1190 8	— [illegible]	
40' "			8.7	1190 8	[illegible]	
18+[illegible]			7.50	1193 0	℄ Bot. S.D.	
2' Rt. 18+35			6.48	1193 03	Invert outlet 12" [illegible]	
2' Rt.			6.44	1193 07	" " 6" " "	
19+[illegible]			[illegible]	1195 15	℄ Bot. S.D.	
2' Lt.			4.35	1195 15	"	
[illegible] "			2.27	1197 22	[illegible]	
[illegible] "			1.4	1198 1	[illegible]	
14' Lt			[illegible]	1195 15	Bot. S.D.	
23' "			2.14	1197 37	[illegible]	
10' "			[illegible]	1198 37	[illegible]	
[illegible]			1.4	1198 1	—	
T.P.	1.445	1210.232	0.720	1195.7	[illegible]	
120+[illegible]			3.40	1201 83	℄ Bot. S.D.	

Profile No. ____ Notes Red. ____ Plotted ____ Job No. ____ Division No. ____ F. B. [illegible] PG. 199

X-Sec. No. ____ Date ____ Date ____ Survey of [illegible] Notes [illegible] Date [illegible]

Notes Chkd. C.V.C. Date 1-29-40 Checked ____ Date ____ Survey by [illegible] Map No. ____ Indexed A. C. Johnson Date ____

Form 307 5M 10-37

PLEASE RETURN TO
LOS ANGELES COUNTY SURVEYOR
700 HALL OF RECORDS

NOTE: ANY ADDITIONS OR CHANGES ON THIS SHEET MUST BE MADE OR CIRCLED IN RED INK, WITH DATE AND NAME OF PERSON MAKING CHANGE

Do not extend notes this side of this line

STATION	B. S.	H. I.	F. S.	ELEV.		
		1210 232 23				
2 2 Lt.			8.40	1201 83		[illegible] S.D.
3 3 "			6.19	1204 04		Top [illegible]
10 "			5.7	1204 5		Ground
1 2 Rt.			8.40	1201 83		Bot. S.D.
2 3 "			6.35	1203 88		[illegible]
3 2 "			5.7	1204 5		[illegible]
4 3 "			5.7	1204 5		[illegible]
20+38 S			5.71	1204 52	℄	[illegible]
2 8 Lt.			4.27	1205 96		Top of [illegible] 3" [illegible] pool
20+45 [illegible] B.C.			5.44	1204 79	℄	[illegible] S.D.
[illegible] Lt.			5.44	1204 79		"
" "			3.33	1207 00		[illegible]
[illegible]			3.[illegible]	1207 2		[illegible]
1 2 Rt.			5.44	1204 79		[illegible]
2 2 "			3.33	1206 90		Top [illegible]
5 4 "			2.8	1207 4		[illegible]
40 "			3.4	1206 8		Ground
20+50			4.92	1205 31	℄	[illegible] S.D.
+60 S			4.33	1205 93		Flow [illegible] Outlet 2'x6 [illegible] culvert
+60 S			0.54	1209 69		[illegible]

F. B. 817 PG. 200 ~~[illegible]~~ Job No. 6348 Division No. Notes Red. Plotted Profile
Survey of E. ALTADENA BS. Sec. Date Date No.
Survey by C. A. Benson Notes WEB Notes Chkd. C.V.C. Checked X-Sec.
Indexed Date 1/16-40 Date 1-29-40 Date No.

Form 307 5M 5-39

PLEASE RETURN TO
LOS ANGELES COUNTY SURVEYOR
700 HALL OF RECORDS

NOTE: ANY ADDITIONS OR CHANGES ON THIS SHEET MUST BE MADE OR CIRCLED IN RED INK, WITH DATE AND NAME OF PERSON MAKING CHANGE

Do not extend notes this side of this line

STATION	B. S.	H. I.	F. S.	ELEV.		
		1210.232				
B.M. # [illegible]			0.570	209.662		(B.M. # [illegible] - Elev. 1209.662 - [illegible] 748-9 Intersection St. [illegible] Altrine Ra. N.E. [illegible] Elev. [illegible] 1962.)
	6.462	1216.144		1209.682		
20+[illegible]			6.82	1209.32		S. edge Pvt. over Culvert Prod.
+94.97			5.54	1210.60		Inv. W.T.K. Catalina St.
21+17.8			4.71	1211.43		N. Curb.
–			5.17	1210.97		Gutter + Drop Catch Basin over Culvert
+52.8			4.33	1211.81		N. Prop. Line on Prod.
20+14.97 100' Rt.			7.34	1208.80		℄ of Catalina St.
22.7 N.			7.01	1209.13		N. Curb.
35' –			6.03	1210.11		N. Prop. Line on Pvt.
19.4 S			8.91	1207.23		S. edge Pvt.
35' –			9.8	1206.3		S. Prop. Line
20+61.5			10.19	1205.95	℄	W. side Bot. S.D.
–			6.40	1209.74	℄	Top [illegible] Rd. [illegible]
20+75			6.03	1210.11	℄	on Pvt.
–1[illegible]			5.15	1210.99	℄	– –
+23.50 E.C.			4.[illegible]	1211.20	℄	– –
12° Lt.			5.29	1210.85		℄ St.
27° –			6.78	1209.36		S. edge Pvt.
47' –			8.8	1207.3		S. Prop. Line

Profile Notes Red. ____ Plotted ____ Job No. 6348 Division No. ____ F.B. 217 PG. 44-47

No. ____ Date ____ Date ____ Survey of E. ALHAMBRA, [illegible]

X-Sec. Notes Chkd. C.V.C. Date 1-24-40 Checked ____ Date ____ Survey by C.A. Bonzon Notes WEB Date 1/16-40

No. ____ Map No. ____ Indexed C. Johnson Date ____

Form 307 5M 5-39

PLEASE RETURN TO
LOS ANGELES COUNTY SURVEYOR
700 HALL OF RECORDS

NOTE: ANY ADDITIONS OR CHANGES ON THIS SHEET MUST BE MADE OR CIRCLED IN RED INK, WITH DATE AND NAME OF PERSON MAKING CHANGE

Do not extend notes this side of this line

STATION	B. S.	H. I.	F. S.	ELEV.			
		1216.144					
10 7' Rt			5.03	1211 11		N. Gutter at Dr.	
23' —			4.08	1212 06		N. Prop line	
21+29 9			4.99	1211 15	℄	[illegible]	
10 7 Rt.			4.36	1211 78		end N. cb.	
10 7 Rt			5.01	1211 13		N. Gutter	
23' Rt.			3.5	1212 6		N. Prop line	
22+00			4.80	1211 34	℄	[illegible] Pvt	
12' Lt.			4.91	1211 23		St. ℄	
26 5 "			5.90	1210 24		S. edg pvt.	
47' "			7.9	1208 2		S. Prop line	
10 7 Rt.			4.90	1211 24		N. edg pvt	
15 5' "			4.1	1212 0		[illegible]	
23' "			3.5	1212 6		N. Prop line	
23+00			4.12	1211 98	℄	[illegible] Pvt	
12' Lt.			4.37	1211 87		St. ℄	
27 1 "			5.22	1211 12		S. edg pvt.	
47' "			7.2	1208 9		S. Prop line	
10' "			4.29	1211 85		N. edg pvt.	
23' "			2.3	1212 8		N. Prop Line	
[illegible]	6.100	1213.459	3.[illegible]	1212.279			

F. B. 817 PG. 202 188 Job No. 6348 Division No. Profile
Survey of E. ALTADENA DS. Sec A Notes Red. Plotted No.
Survey by C.A. Benson Notes W.F.B. Date Date X-Sec.
Indexed Date 1/16-40 Notes Chkd. C.V.C. Checked No.
Date 1-29-40 Date

Form 307 5M 5-39

PLEASE RETURN TO
LOS ANGELES COUNTY SURVEYOR
700 HALL OF RECORDS

NOTE: ANY ADDITIONS OR CHANGES ON THIS SHEET MUST BE MADE OR CIRCLED IN RED INK, WITH DATE AND NAME OF PERSON MAKING CHANGE

Do not extend notes this side of this line

STATION	B. S.	H. I.	F. S.	ELEV.		
		1218.459				
24+00			5.94	1212.50	±	on Pvt
12' Lt.			6.16	1212.30		at ℄
26' "			6.91	1211.55		S. edge Pvt.
47' "			9.2	1209.3		S. Prop line
105 "			6.12	1212.34		N. edge Pvt.
23' "			4.5	1214.0		N. Prop line
24+48.0			5.71	1212.75	±	on Pvt.
12' Lt.			6.05	1212.41		at ℄
40' "			8.35	1210.11		S. edge Pvt
62' "			9.61	1208.85		S. edge Sid[illegible]
62' "			12.10	1206.36		Flo line out[illegible] of Culvert & G.[illegible]
16' Rt			5.26	1213.20		N. edge Pvt.
27' "			3.8[illegible]	1214.6[illegible]		Top Hawaii
27' "			6.33	1212.13		Invert [illegible] Inlet 21" S.I.P. + Gutter
24+71.5			5.64	1212.82	±	Inlet [illegible] Pass Ave.
100' Rt.			12.22	1206.28		± South Road
175 E.			12.3	1206.2		[illegible] ± Driveway
233 E.			12.5	1206.0		on conc. Driveway
375 E			12.9	1205.6		E. Prop line
18.W.			13.1	1205.4		W. edge Pvt.

Profile No. ____ X-Sec. No. ____

Notes Red. ____ Date ____ Notes Chkd. C.V.C. Date 1-29-40

Plotted ____ Date ____ Checked ____ Date ____

Job No. [illegible] Division No. ____ Survey of [illegible] Survey by [illegible] Notes [illegible] Date 1/16/40

Map No. ____ Indexed C. Johnson Date ____

F.B. [illegible] Pg. [illegible]

203

Form 307 5M 5-39

PLEASE RETURN TO
LOS ANGELES COUNTY SURVEYOR
700 HALL OF RECORDS

NOTE: ANY ADDITIONS OR CHANGES ON THIS SHEET MUST BE MADE OR CIRCLED IN RED INK, WITH DATE AND NAME OF PERSON MAKING CHANGE

Do not extend notes this side of this line

STATION	B. S.	H. I.	F. S.	ELEV.		
		1218 459				
23.8' W.			15.3	1203 2		W. Gutter line
25' W.			12.9	1205 6		Top. W. Wall
37.5			12.5	1206 0		W. Prop line
100' Rt.			+1.4	1219 9		℄ Santa Rosa Ave
18.6' E.			+0.4	1218 9		E. edg. Pvt
23.2 ✓			1.2	1217 3		Gutter
23.8 ✓			+0.5	1219 0		Top E. Wall
26.2 ✓			+1.6	1220 1		[illegible]
37.5 ✓			+1.3	1219 8		E. Prop line
17.3 W			0.25	1218 21		W. edg. Pvt.
22.8 ✓			2.35	1216 11		Gutter
24' ✓			[illegible]	1218 46		[illegible] W. Wall
29' ✓			+1.0	1219 5		Ground
37.5' ✓			+0.8	1219.3		W. Prop line
24+94.0			5.88	1212 58	℄	[illegible] Pvt.
12' Lt.			6.22	1212 24		St. ℄
35.5 ✓			8.26	1210 20		S. edg. Pvt.
48.2 ✓			8.84	1209 65		Top Hd. Wall
✓ ✓			12.04	1206 42		Invert outlet 30" Col. P. & Cut
15.2 Rt.			5.43	1213 03		N. edg. Pvt.

F.B. 817 Pg. 204 ~~190~~ Job No. 6348 Division No. ____ Notes Red. ____ Plotted ____ Profile ____
Survey of E. ALTADENA D.S. Sec A. Date ____ Date ____ No. ____
Survey by C.A. Benson Notes W.E.B. Notes Chkd. C.V.C. Checked ____ X-Sec. ____
Indexed ____ Date 1-29-40 Date ____ Date ____ No. ____

Form 307 5M 5-39

PLEASE RETURN TO
LOS ANGELES COUNTY SURVEYOR
700 HALL OF RECORDS

NOTE: ANY ADDITIONS OR CHANGES ON THIS SHEET MUST BE MADE OR CIRCLED IN RED INK, WITH DATE AND NAME OF PERSON MAKING CHANGE

Do not extend notes this side of this line

STATION	B. S.	H. I.	F. S.	ELEV.		
		1218 459				
24.9' Rt.			4.80	1213 66	Top Hd Wall	
✓ ✓			8.74	1209 72	Invert. Inlet 30" Col.P.	
32.0' ✓			6.60	1211 86	Gutter	
25+00			5.92	1212 54	℄ end of line	
12' Lt.			6.17	1212 29	St. ℄	
32' ✓			7.84	1210 60	Sedg. Pvt.	
11' Rt.			6.08	1212 38	Top Curb.	
✓ ✓			6.60	1211 86	Prop. C.B. & Gutter	
10' Rt.			8.40	1210 06	12" Col.P. C.B. Outlet	
B.M. A-16			6.065	1212 394	BM #A-16 El. 1212.376 L.B. 768/9 (Calabasas St. & [illegible] Lt. 0.5' W. of E. end N. cb	

Profile Notes Red. ____ Plotted ____ Job No. 6348 Division No. ____ F B. 11 PG. 205

No. ____ Date ____ Date ____ Survey of [illegible] Notes [illegible] Date 1/16-40

X-Sec. Notes Chkd. C.V.C. Checked ____ Survey by [illegible] Date ____

No. ____ Date 1-29-40 Date ____ Map No. ____ Indexed A. G. Johnson Date ____

F.B. 817 Pg. 206 ~~192~~ Job No. _____ Division No. _____ Notes Red. _____ Plotted _____ Profile

Survey of _____ Date _____ Date _____ No. _____

Survey by _____ Notes _____ Notes Chkd. _____ Checked _____ X-Sec.

Indexed _____ Date _____ Date _____ Date _____ No. _____

Form 307 5M 5-39

PLEASE RETURN TO
LOS ANGELES COUNTY SURVEYOR
700 HALL OF RECORDS

NOTE: ANY ADDITIONS OR CHANGES ON THIS SHEET MUST BE MADE OR CIRCLED IN RED INK, WITH DATE AND NAME OF PERSON MAKING CHANGE

Do not extend notes this side of this line

STATION	B. S.	H. I.	F. S.	ELEV.

Notes Ck'd by	Survey of E. Altadena D.S.
Map No.	W. O. 8293 Tape No. 016 Std. 68 °F
Office Work	Surveyed by Benson
Checked	Notes " Date 3-22-44
Date	Indexed A. O. Johnson 10-20-45

F.B. 317 PG. 207

PRELIMINARY SURVEY
OF
PROPOSED STORM DRAIN
ON
PALM AVE., MT. CURVE AVE. & POPPY FIELDS DR.
FROM: - RUBIO WASH
TO: - LAKE AVE.
EAST ALTADENA D. S. SEC. B.
J.N. 6353.

March, 1944
C.A. Benson
G.F. Brock
H.D. Heber
C.L. Carter

Note: Any Additions or Changes on This Sheet Must be Made or Circled in Red Ink With Date and Name of Person Making Change.

Do not extend notes this side of this line.

RETURN TO
LOS ANGELES COUNTY SURVEYOR
700 HALL OF RECORDS

FORM 247 3M 12-50

F.B. 817 PG. 208

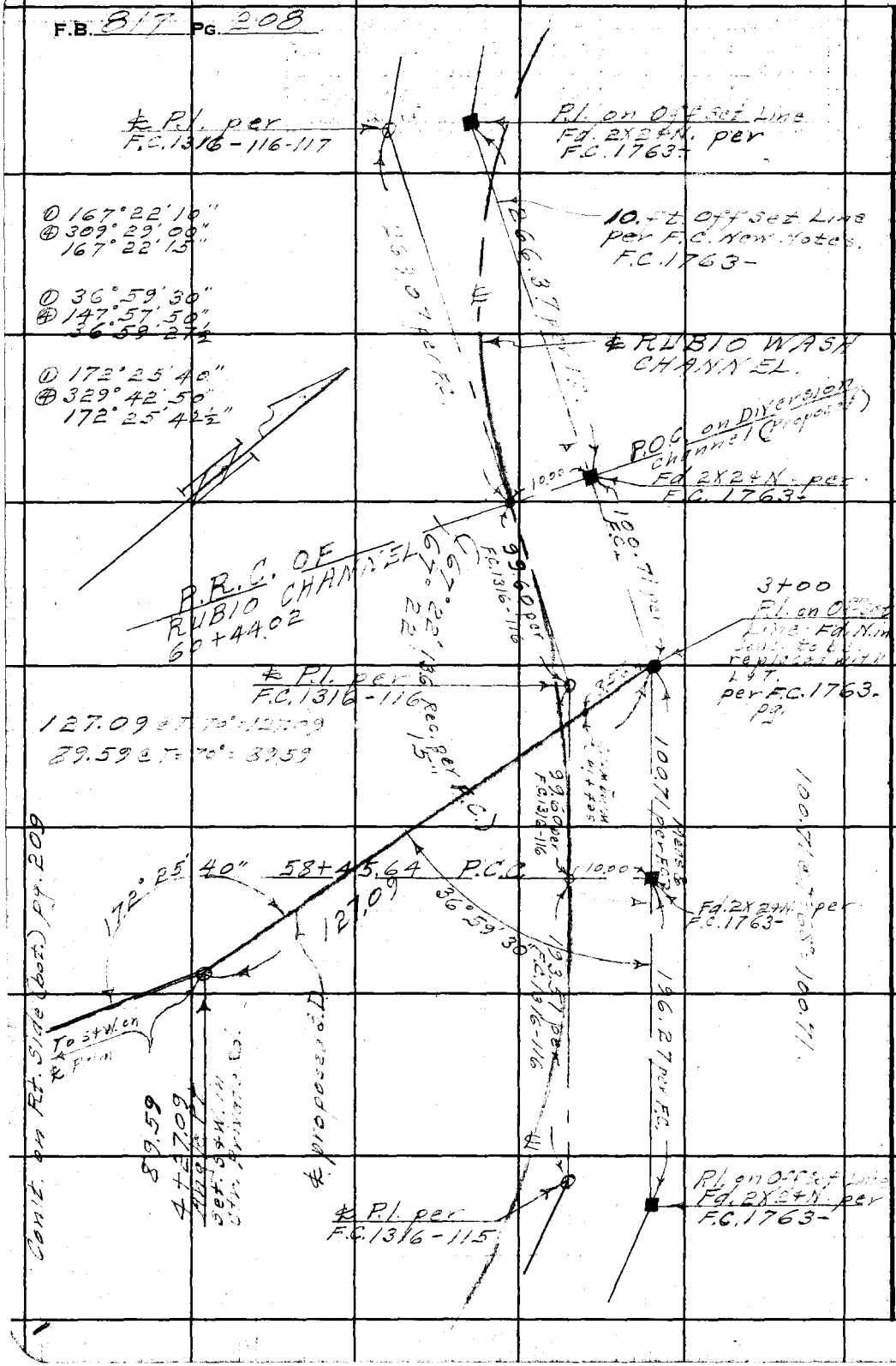

WS 50-C-1

RETURN TO
LOS ANGELES COUNTY SURVEYOR
700 HALL OF RECORDS

Do not extend notes this side of this line.

Note: Any Additions or Changes on This Sheet Must be Made or Circled in **Red Ink** With Date and Name of Person Making Change.

Notes Ck'd by	Survey of E. Altadena & Survey
Map No.	W. O. 8293 Tape No. 016 Std 68°F
Office Work	Surveyed by Benson
Checked	Notes " Date 3-20-44
Date	Indexed A. C. Johnson

F.B. 817 Pg. 209

WS 50 C-1

Con't on Rt. side pg. 210

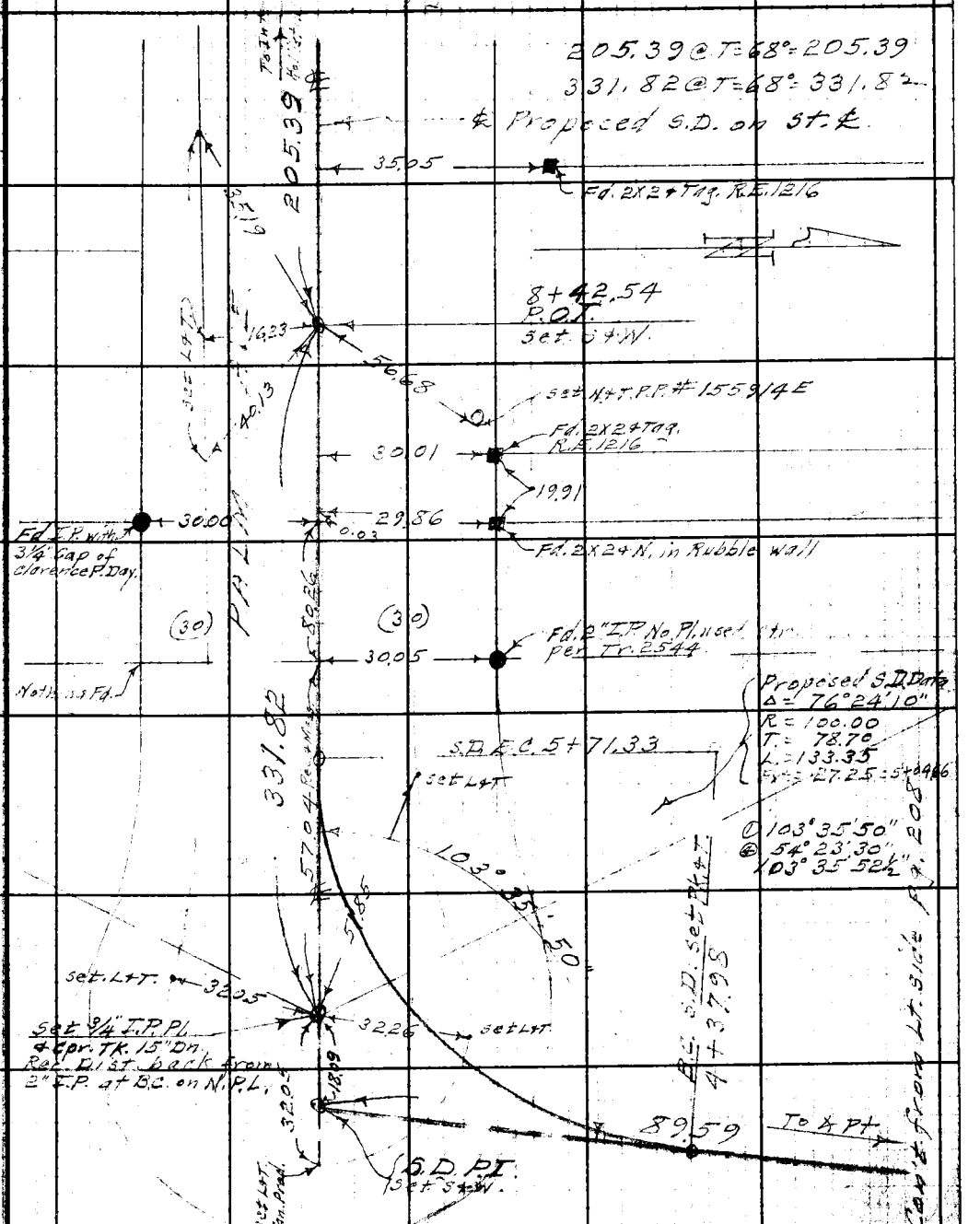

Note: Any Additions or Changes on This Sheet Must be Made or Circled in Red Ink With Date and Name of Person Making Change.

Do not extend notes this side of this line.

RETURN TO
LOS ANGELES COUNTY SURVEYOR
700 HALL OF RECORDS

FORM 247 5M 12-40

F.B. 817 PG. 210

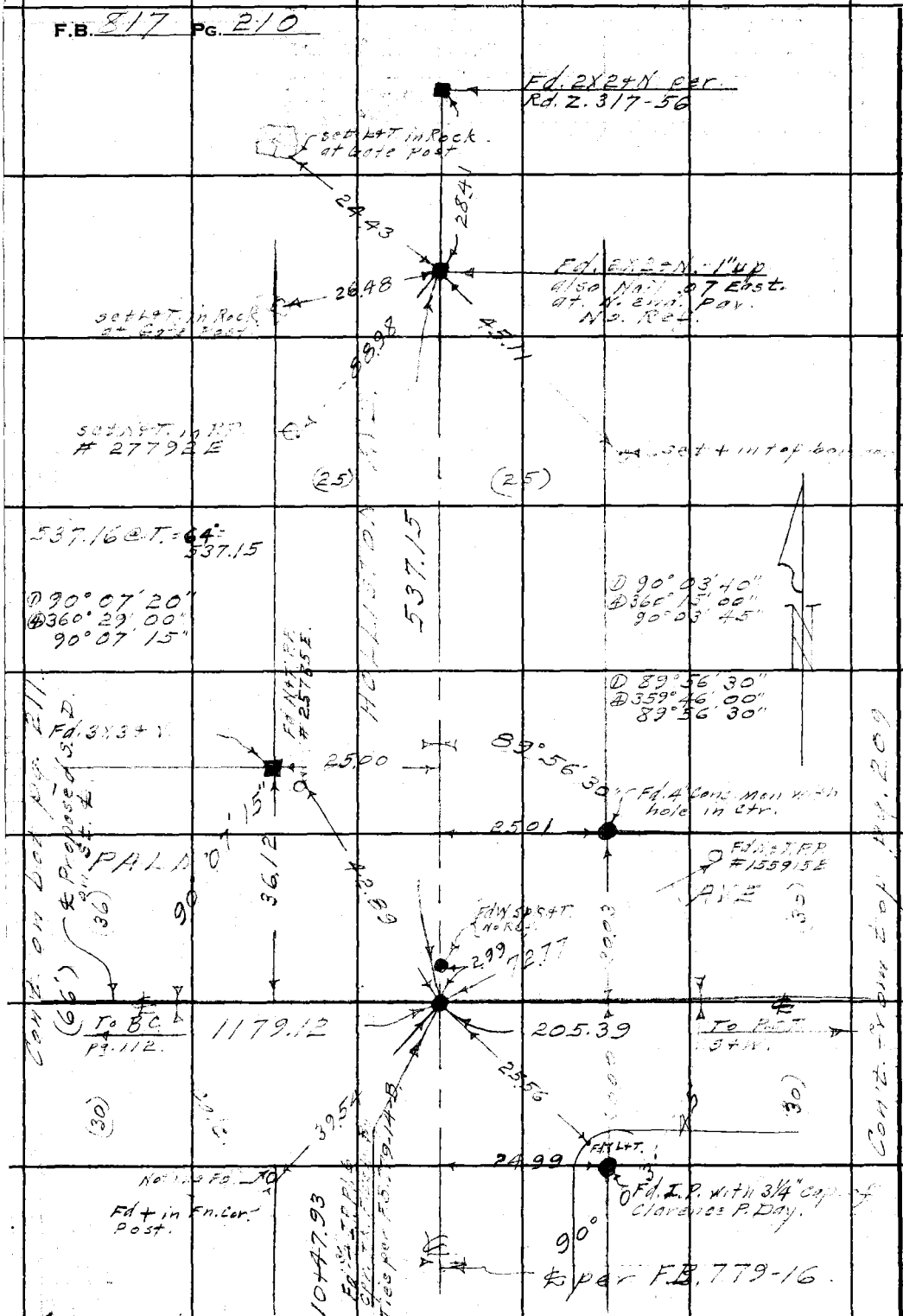

RETURN TO
LOS ANGELES COUNTY SURVEYOR
700 HALL OF RECORDS

Do not extend notes this side of this line.

Note: Any Additions or Changes on This Sheet Must be Made or Circled in **Red Ink** With Date and Name of Person Making Change.

Notes Ck'd by	Survey of E. Altadena & Sur.
Map No.	W. O. 8293 Tape No. 016 Std 68°F
Office Work	Surveyed by Berson
Checked	Notes " Date 3-22-44
Date	Indexed A. C. Johnson

F.B. 817 Pg. 211

WS.50-C-1

Con't on bot. pg. 212

E. Line Tr #6954

(30) (30)

T.B.C.

26.20 meas.

(26.53 calc. Rec.)

Nothing Fd near Surface.

30.12
1816

Fd. 2X3 + N. Leaning So.

22+00.85
Set S. & W.
By Int.

To B.C. pg. 212

Fd. L.T. in Lb.

9.99

LEDSH LANE

25

5.00

Transit Line

35.84

① 50°13'10"
④ 200°52'30"
50°13'07½

(50°13'30" Rec)
50°13'10"

30.00

Fd. 4" Conc. Mon with Hole in Ctr.
20+19.64

Fd. I.P. with 3½" Cap. "Clarence P. Day"

E. Line Tr. #6954

Con't on bot. pg. 213

1179.12

AVE.

1179.10 @ T.70°: 1179.12

(30) (36)

PALM

℄ Proposed S.D. on St. ℄

30.08

Fd. 2X2 & N. - (Poor Cond.)
12+12.09

To Int. Hollister Ave.

36.01

Fd. 2" I.P. Conc. Pl. & Tag.
11+79.92

Con't. from Lt. side pg. 210.

Note: Any Additions or Changes on This Sheet Must be Made or Circled in Red Ink With Date and Name of Person Making Change.

Do not extend notes this side of this line.

RETURN TO
LOS ANGELES COUNTY SURVEYOR
700 HALL OF RECORDS

FORM 247 5M 12-10

F.B. 817 PG. 212

Con't. on bot. pg. 214.

WS50-C-1

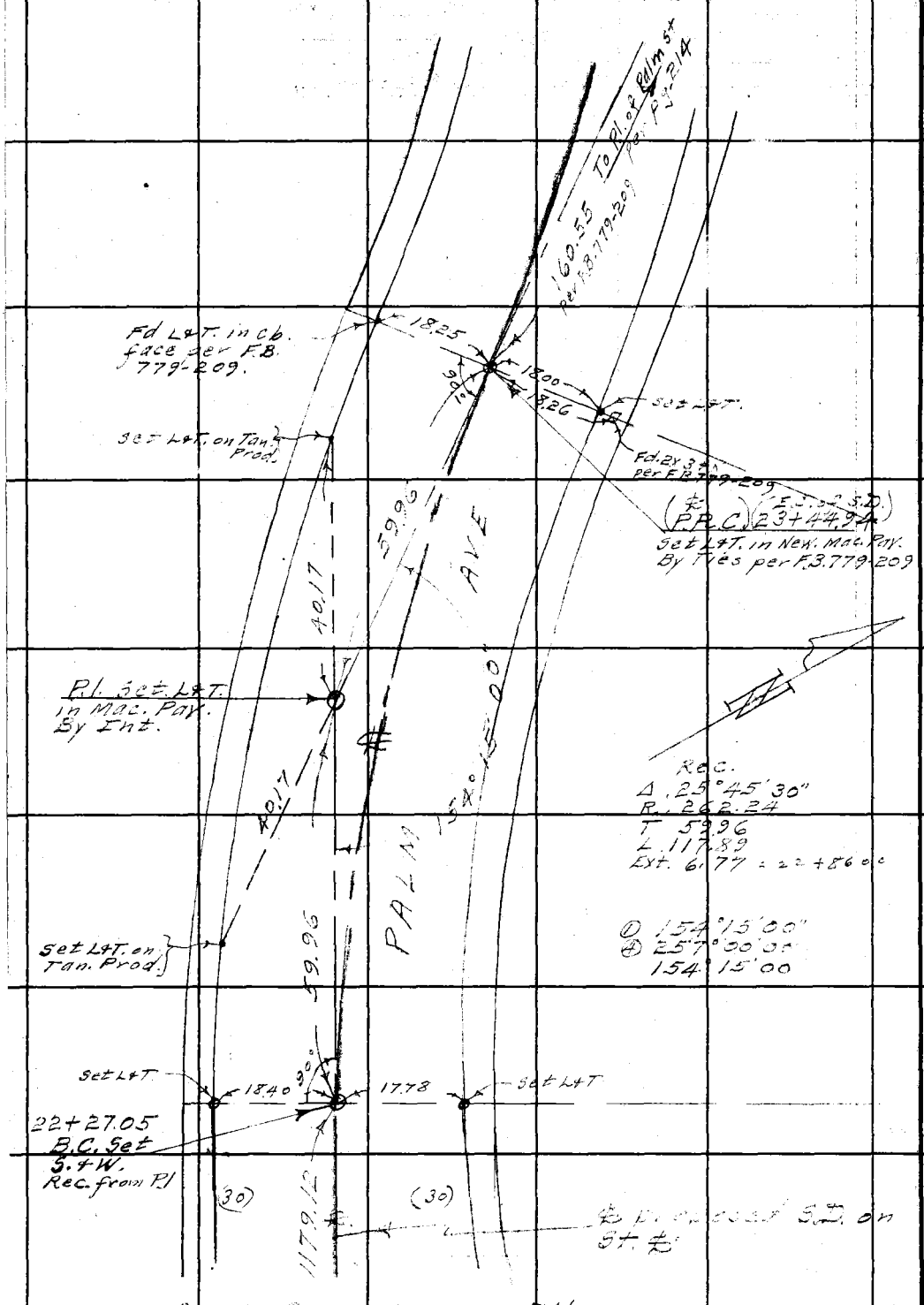

Con't. from top pg. 211

RETURN TO
LOS ANGELES COUNTY SURVEYOR
700 HALL OF RECORDS

Do not extend notes this side of this line.

Note: Any Additions or Changes on This Sheet Must be Made or Circled in **Red Ink** With Date and Name of Person Making Change.

Notes Ck'd by	Survey of [illegible]
Map No.	W. O. 8293 Tape No. 016 Std 68°F
Office Work	Surveyed by Benson
Checked	Notes " Date 3-22-44
Date	Indexed A. C. Johnson

F.B. 817 Pg. 213

WS 50-C-1

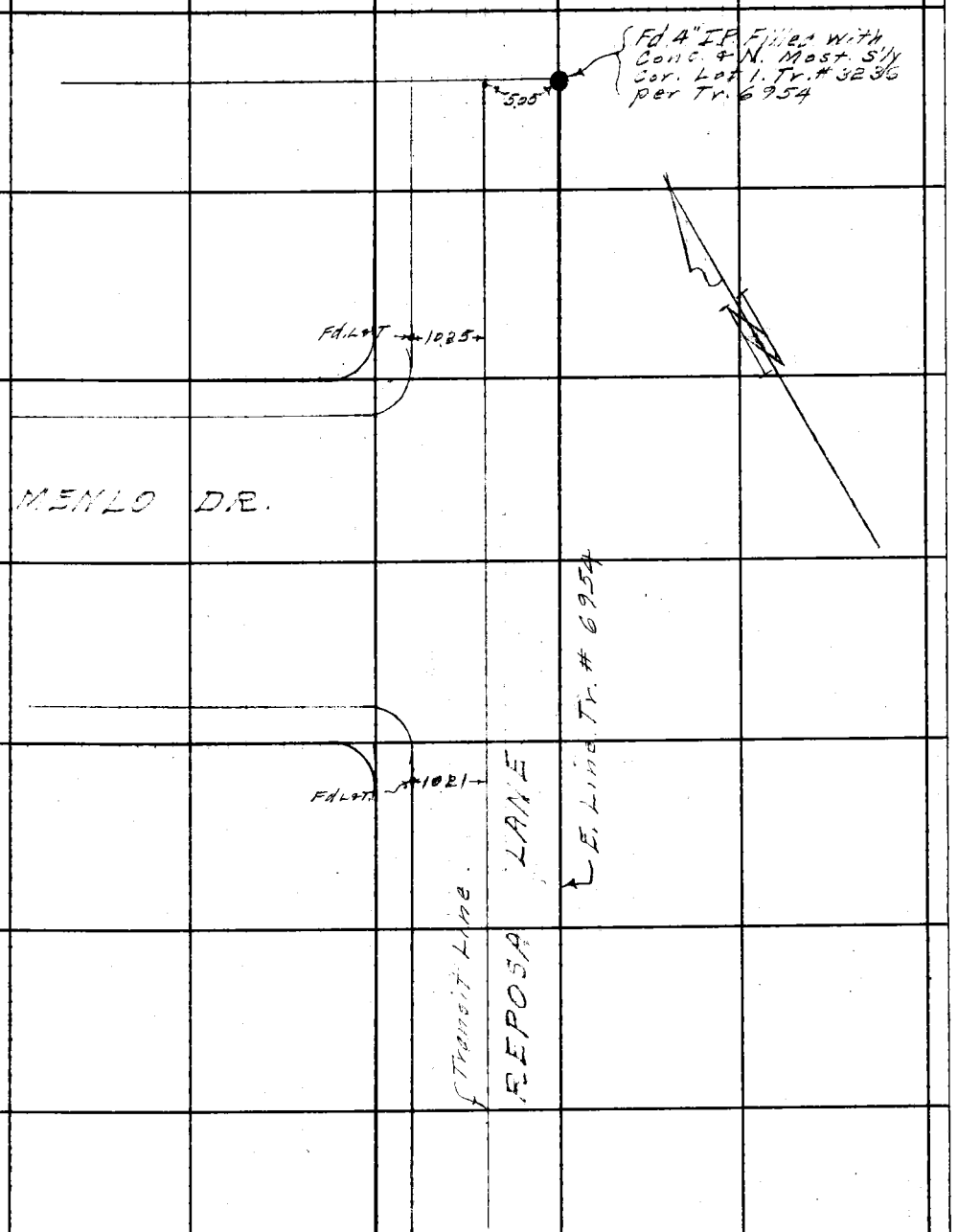

Cont. from Rt. side pg. 211.

Note: Any Additions or Changes on This Sheet Must be Made or Circled in Red Ink With Date and Name of Person Making Change.

Do not extend notes this side of this line.

RETURN TO
LOS ANGELES COUNTY SURVEYOR
700 HALL OF RECORDS

FORM 247 5M 12-40

F.B. 817 PG. 214

Con't. on bot. pg. 215

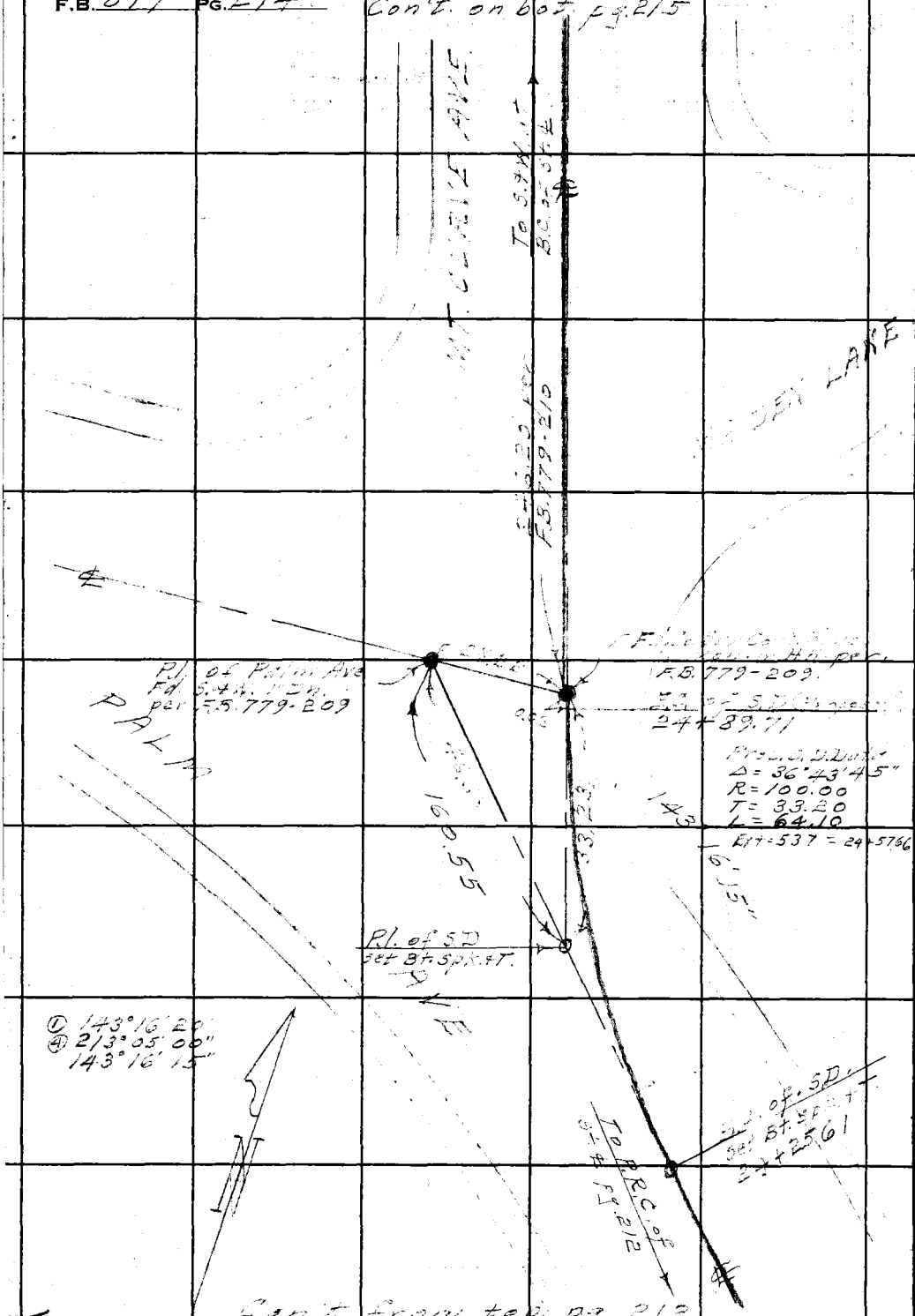

Con't. from top pg. 212.

RETURN TO
LOS ANGELES COUNTY SURVEYOR
700 HALL OF RECORDS

Do not extend notes this side of this line.

Note: Any Additions or Changes on This Sheet Must be Made or Circled in **Red Ink** With Date and Name of Person Making Change.

Notes Ck'd by		Survey of	
Map No.		W. O.	Tape No. 016 Std. 68 °F
Office Work		Surveyed by	Brown
Checked		Notes	" Date 3-23-44
Date		Indexed	A. C. Johnson

F.B. 817 PG. 215

W.S.T.O.-C-1

Note: Any Additions or Changes on This Sheet Must be Made or Circled in Red Ink With Date and Name of Person Making Change.

Do not extend notes this side of this line.

RETURN TO
LOS ANGELES COUNTY SURVEYOR
700 HALL OF RECORDS

FORM 247 3M 12-40

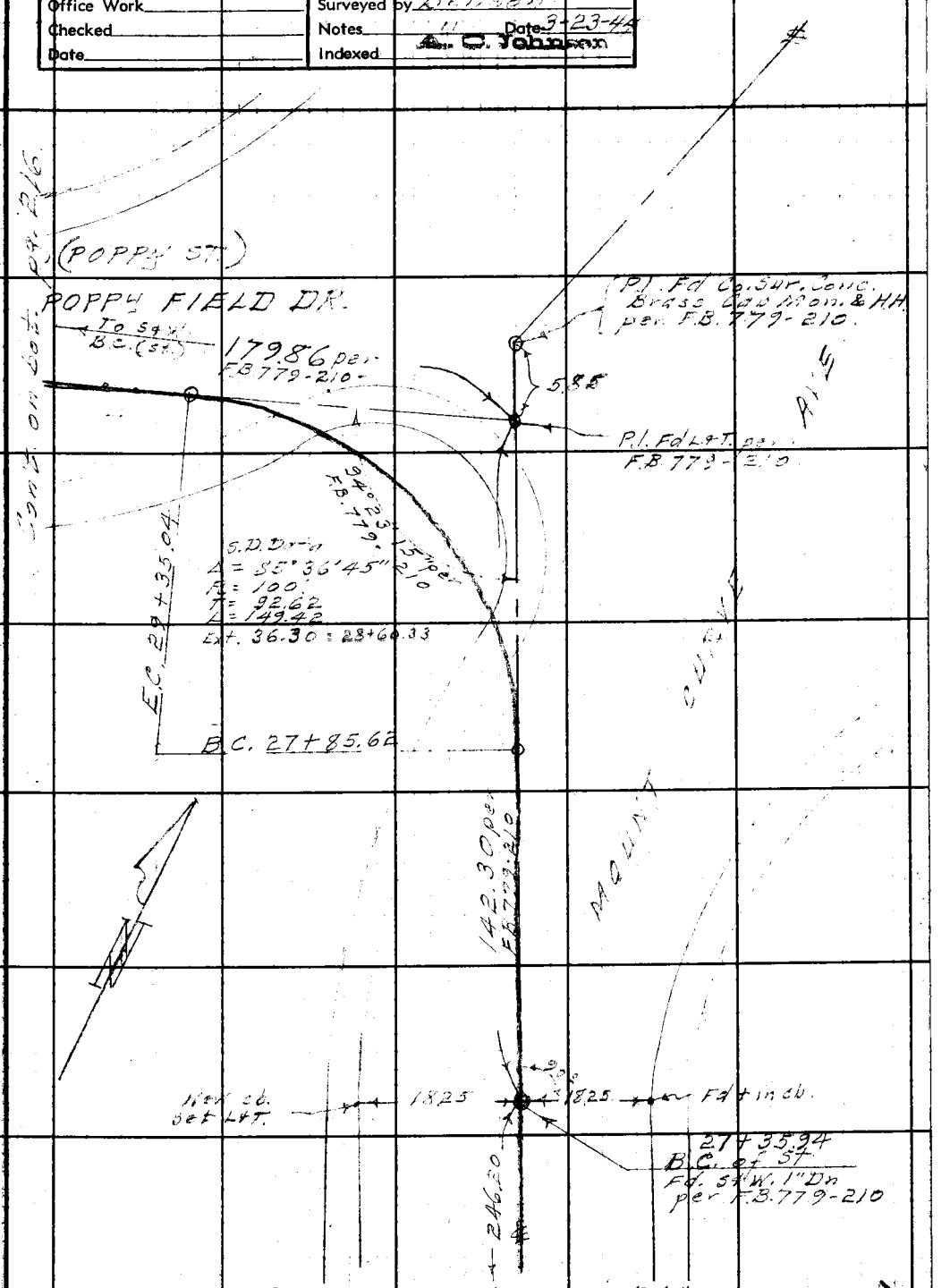

Con't. from top pg. 214.

F.B. 817 PG. 216

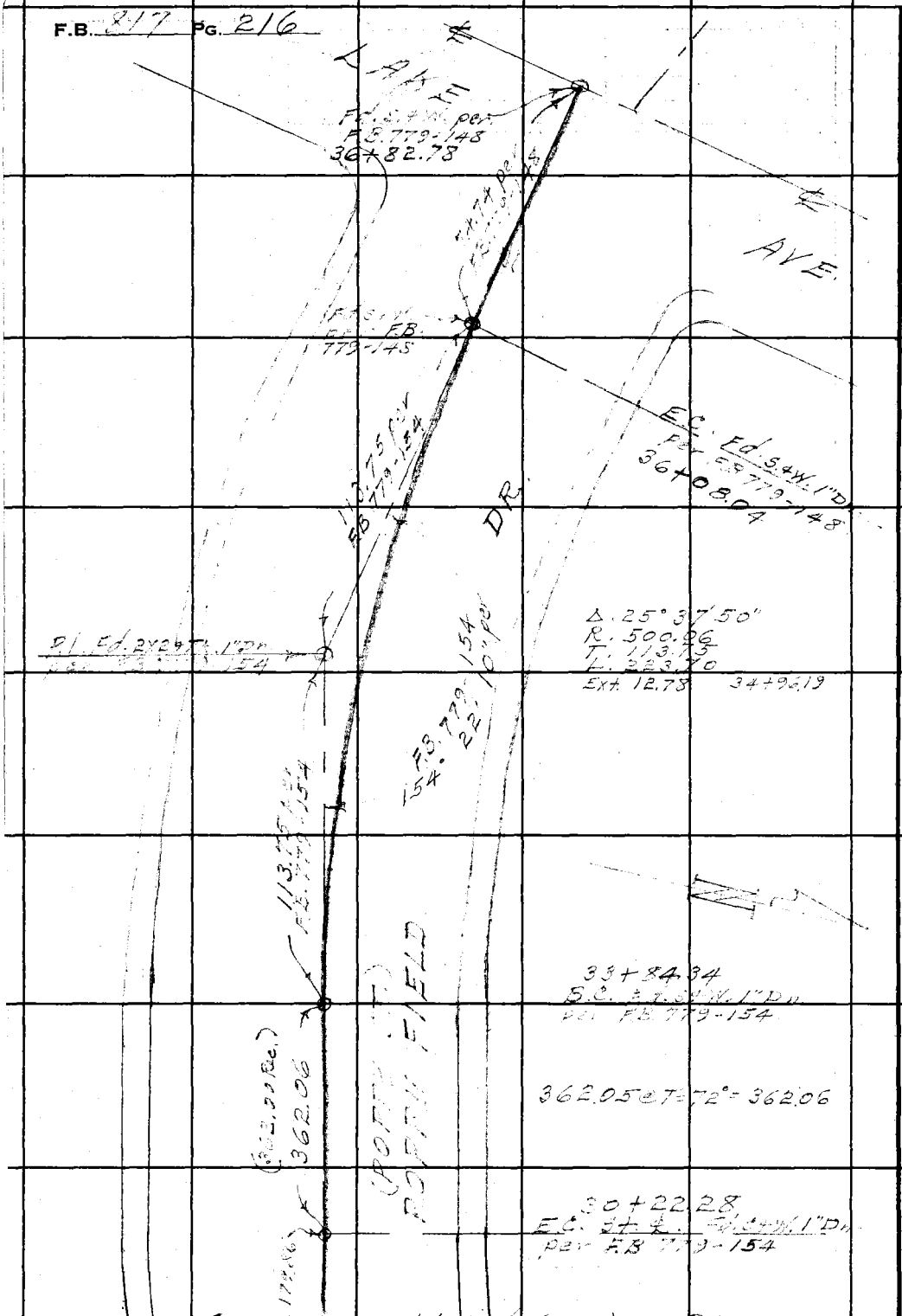

Con't. from Lt. side (top.) pg. 215.

WS50-C-1

RETURN TO
LOS ANGELES COUNTY SURVEYOR
700 HALL OF RECORDS

Do not extend notes this side of this line.

Note: Any Additions or Changes on This Sheet Must be Made or Circled in **Red Ink** With Date and Name of Person Making Change.

Notes Ck'd by	Survey of E. Altadena D.S. Sec. B
Map No.	W. O. 6353 Tape No. 016 St'd 68°F
Office Work	Surveyed by Benson
Checked	Notes " Date 3-44
Date	Indexed A. C. Johnson 10-29-45

F.B. 817 Pg. 217

TOPOGRAPHY

FOR

PROPOSED STORM DRAIN

ON

PALM AVE - POPPY ST. LINE

FROM: RUBIO WASH

TO: LAKE AVE.

EAST ALTADENA D.S. SEC. B.

J.N. 6353.

March 1944.

C.A. Benson

G.F. Brock

H.D. Acker

C.L. Carter

Note: Any Additions or Changes on This Sheet Must be Made or Circled in Red Ink With Date and Name of Person Making Change.

Do not extend notes this side of this line.

RETURN TO
LOS ANGELES COUNTY SURVEYOR
700 HALL OF RECORDS

FORM 247 5M 12-40

RETURN TO
LOS ANGELES COUNTY SURVEYOR
700 HALL OF RECORDS

Note: Any Additions or Changes on This Sheet Must be Made or Circled in **Red Ink** With Date and Name of Person Making Change.

Do not extend notes this side of this line.

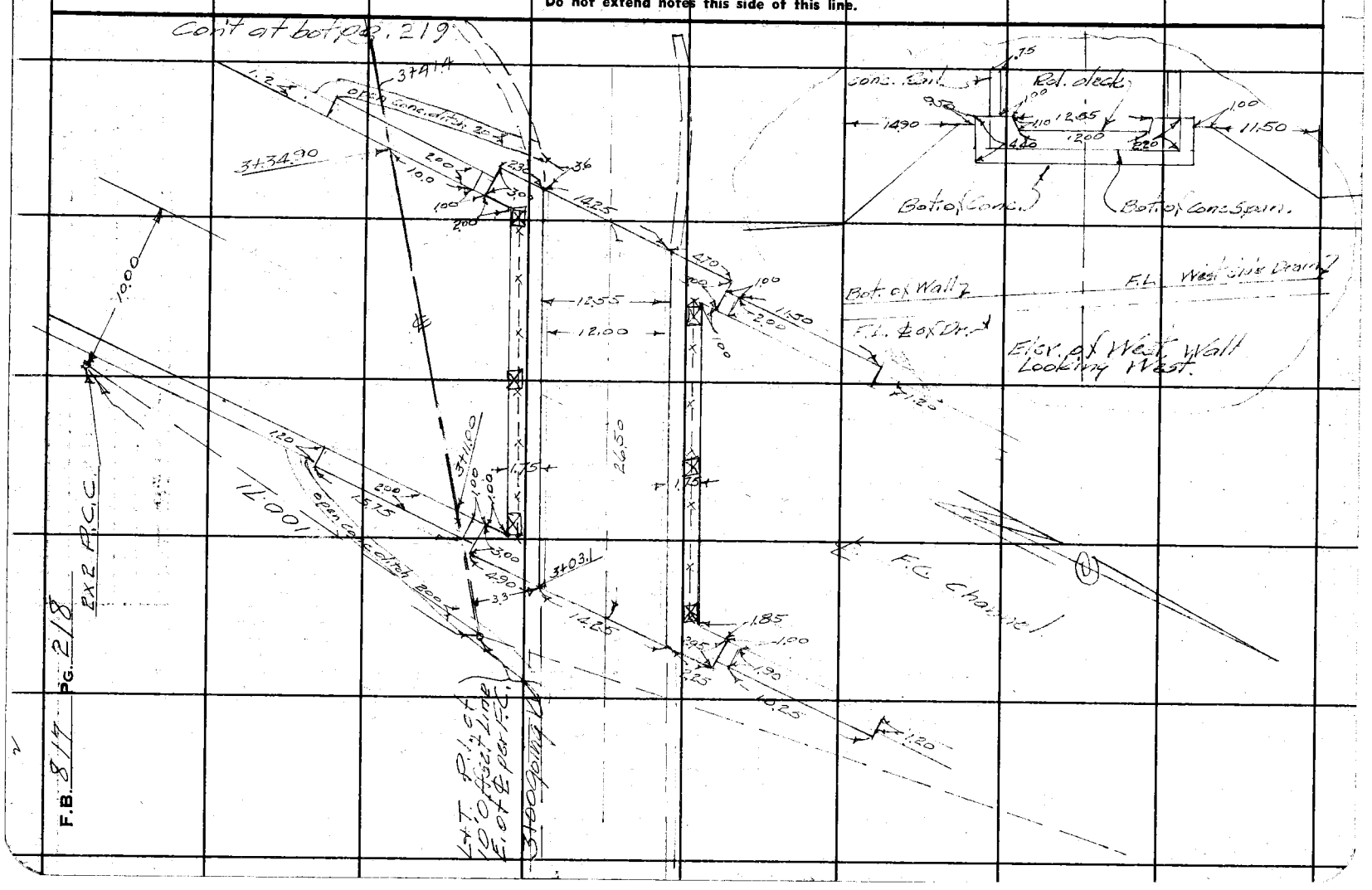

F.B. 814 PG. 218

Notes Ck'd by	Survey of E. Altadena DS. Sec. B
Map No.	W. O. 6353 Tape No. 016 Std 68 °F
Office Work	Surveyed by Benson
Checked	Notes G.F.B. & [illegible] Date 3-23-44
Date	Indexed A. O. Johnson

F.B. 811 Pg. 219

Cont. at bot pg. 220

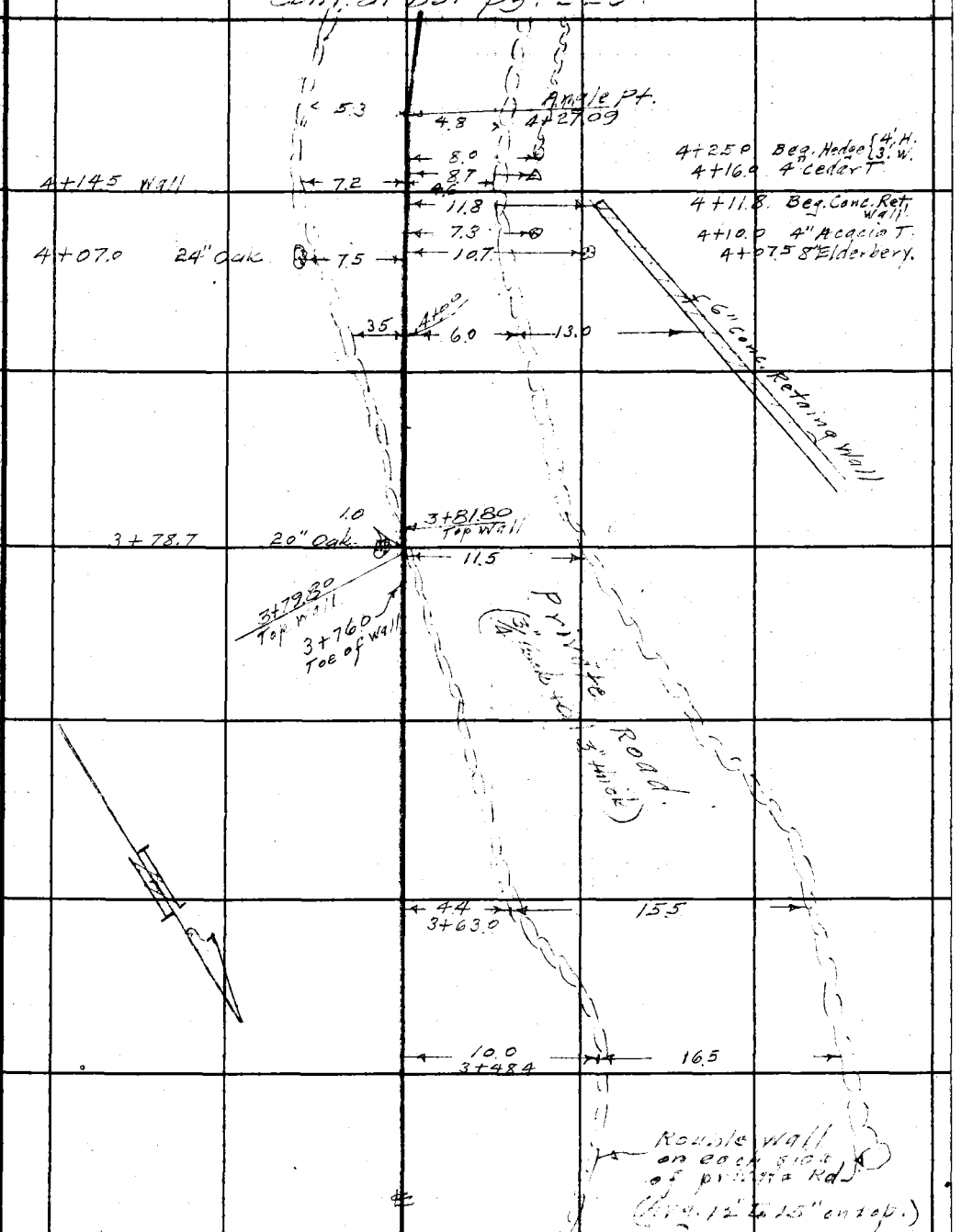

Cont from Top Rt. pg. 218

Note: Any Additions or Changes on This Sheet Must be Made or Circled in Red Ink With Date and Name of Person Making Change.

Do not extend notes this side of this line.

RETURN TO
LOS ANGELES COUNTY SURVEYOR
700 HALL OF RECORDS

FORM 247 5M 12-10

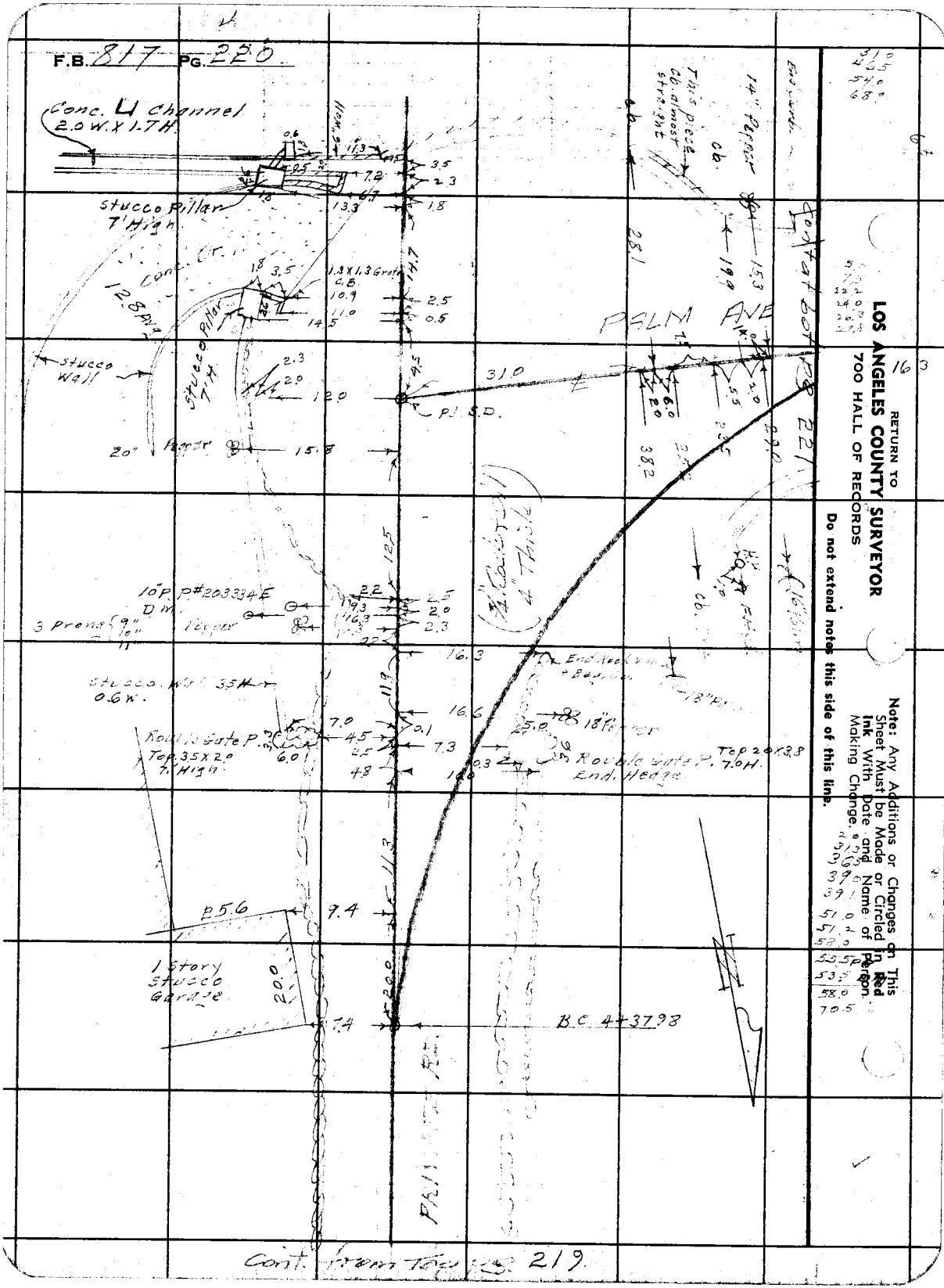
F.B. 817 PG. 220
Conc. U Channel 2.0 W. X 1.7 H.
Stucco Pillar 7' High
Conc. Cr.
128 Ave
Stucco Pillar 7' H.
Stucco Wall
20" Pepper
1.3 X 1.3 Grate C.B.
PALM AVE
31.0
Pl. S.D.
10" P. P#203334E D.M.
3 Prong 9" 10" 11"
Pepper
Stucco Wall 3.5 H 0.6 W.
Rouble Gate P. Top 3.5 X 2.0 7' High
End Neck
18" Pepper
Rouble Gate P. Top 2.0 X 3.8 7.0 H.
End. Hedge
1 Story Stucco Garage
B.C. 4+37.98
Contact bot pg 221
This piece Cb. almost straight
14" Pepper
Cb.
Cont. from Top pg 219
RETURN TO
LOS ANGELES COUNTY SURVEYOR
700 HALL OF RECORDS
Do not extend notes this side of this line.
Note: Any Additions or Changes on This Sheet Must be Made or Circled in Red Ink With Date and Name of Person Making Change.

Notes Ck'd by	Survey of E. Altadena D.S. Sec. B
Map No.	W. 06353 Tape No. Std °F
Office Work	Surveyed by Benson
Checked	Notes G.F.B. & [illegible] Date 3-24-44
Date	Indexed A. C. Johnson

F.B. 817 Pg. 221

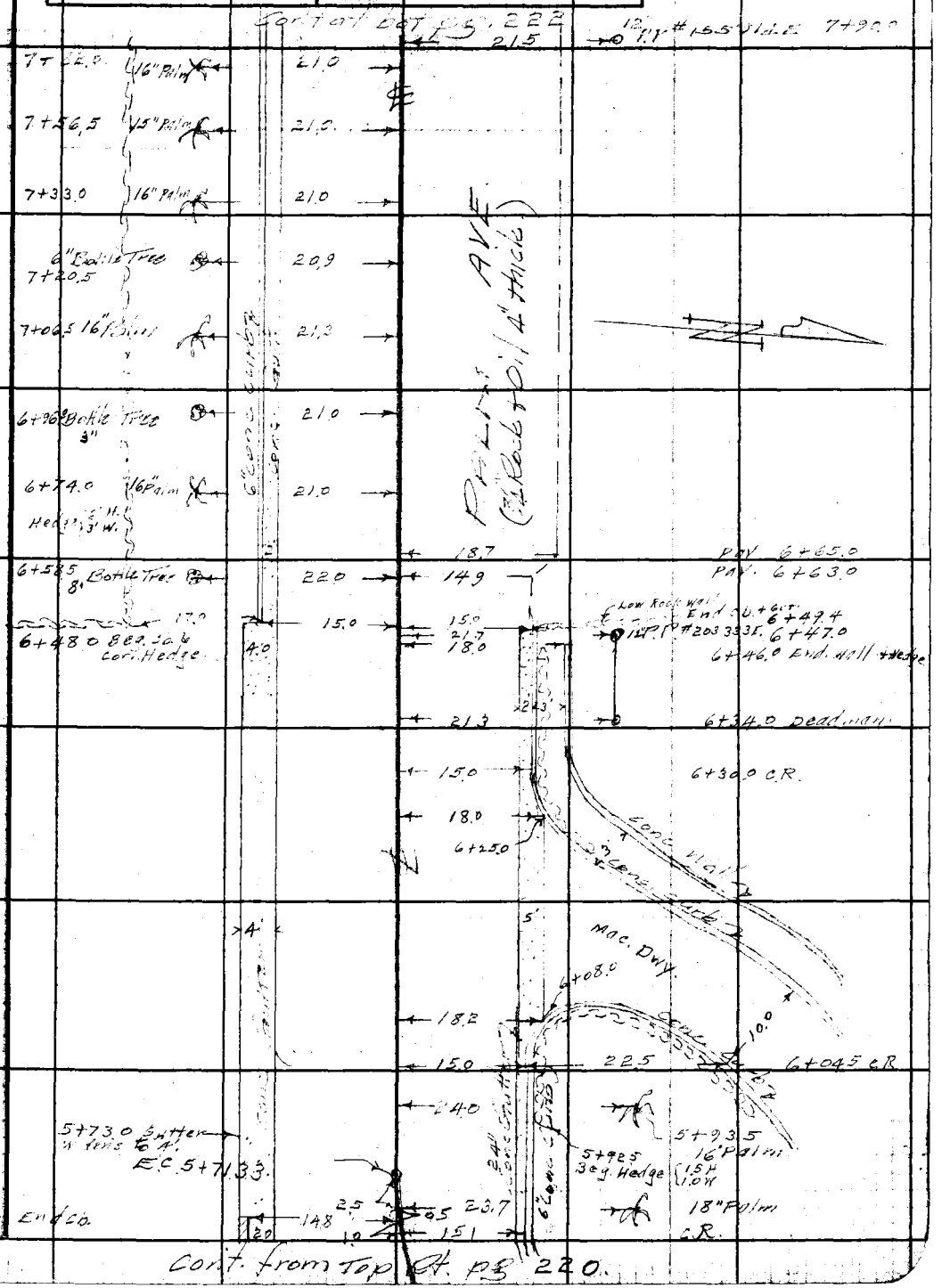

Note: Any Additions or Changes on This Sheet Must be Made or Circled in Red Ink With Date and Name of Person Making Change.

Do not extend notes this side of this line.

RETURN TO
LOS ANGELES COUNTY SURVEYOR
700 HALL OF RECORDS

FORM 247 5M 12-40

F.B. 817 PG. 222 Con't. on Bot pg 223.

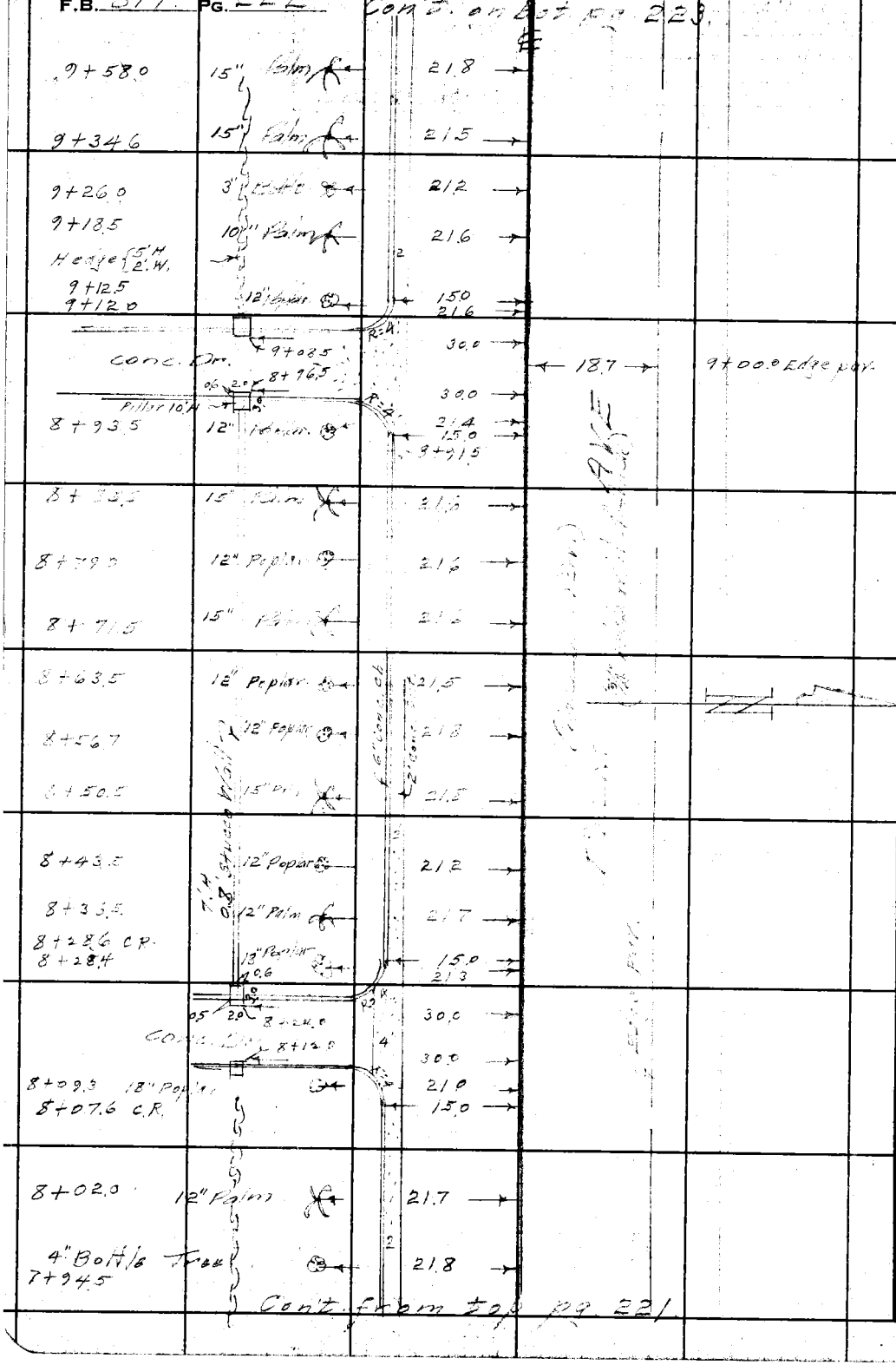

Con't. from top pg 221

RETURN TO
LOS ANGELES COUNTY SURVEYOR
700 HALL OF RECORDS

Do not extend notes this side of this line.

Note: Any Additions or Changes on This Sheet Must be Made or Circled in **Red Ink** With Date and Name of Person Making Change.

Notes Ck'd by	Survey of E. Magena D.S. Sec. E
Map No.	W. O. 6353 Tape No. Std. °F
Office Work	Surveyed by Benson
Checked	Notes G.F.B. & (4) Date 3-24-44
Date	Indexed A. C. Johnson

F.B. 817 Pg. 223

Con't on bot pg 224



Con't from top pg 222

Note: Any Additions or Changes on This Sheet Must be Made or Circled in Red Ink With Date and Name of Person Making Change.

Do not extend notes this side of this line.

RETURN TO
LOS ANGELES COUNTY SURVEYOR
700 HALL OF RECORDS

FORM 247 5M 12-40

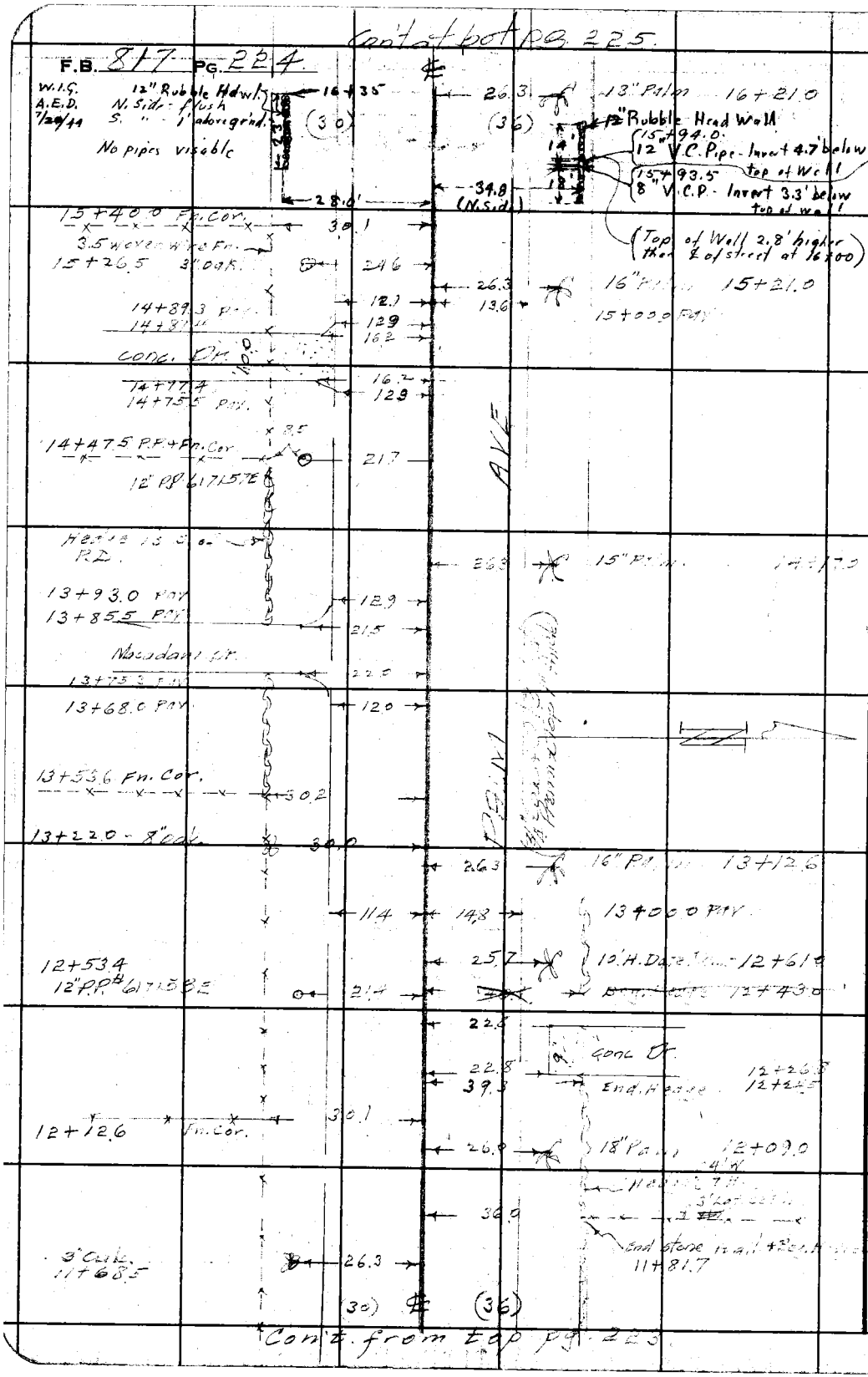

RETURN TO
LOS ANGELES COUNTY SURVEYOR
700 HALL OF RECORDS

Do not extend notes this side of this line.

Note: Any Additions or Changes on This Sheet Must be Made or Circled in Red Ink With Date and Name of Person Making Change.

Notes Ck'd by	Survey of E. Alagena Sec. B
Map No.	W. O. 6353 Tape No. Std. °F
Office Work	Surveyed by Benson
Checked	Notes G.F.B. & Date 3-24-44
Date	Indexed C. Johnson

F.B. 817 Pg. 225

Note: Any Additions or Changes on This Sheet Must be Made or Circled in Red Ink With Date and Name of Person Making Change.

Do not extend notes this side of this line.

RETURN TO
LOS ANGELES COUNTY SURVEYOR
700 HALL OF RECORDS

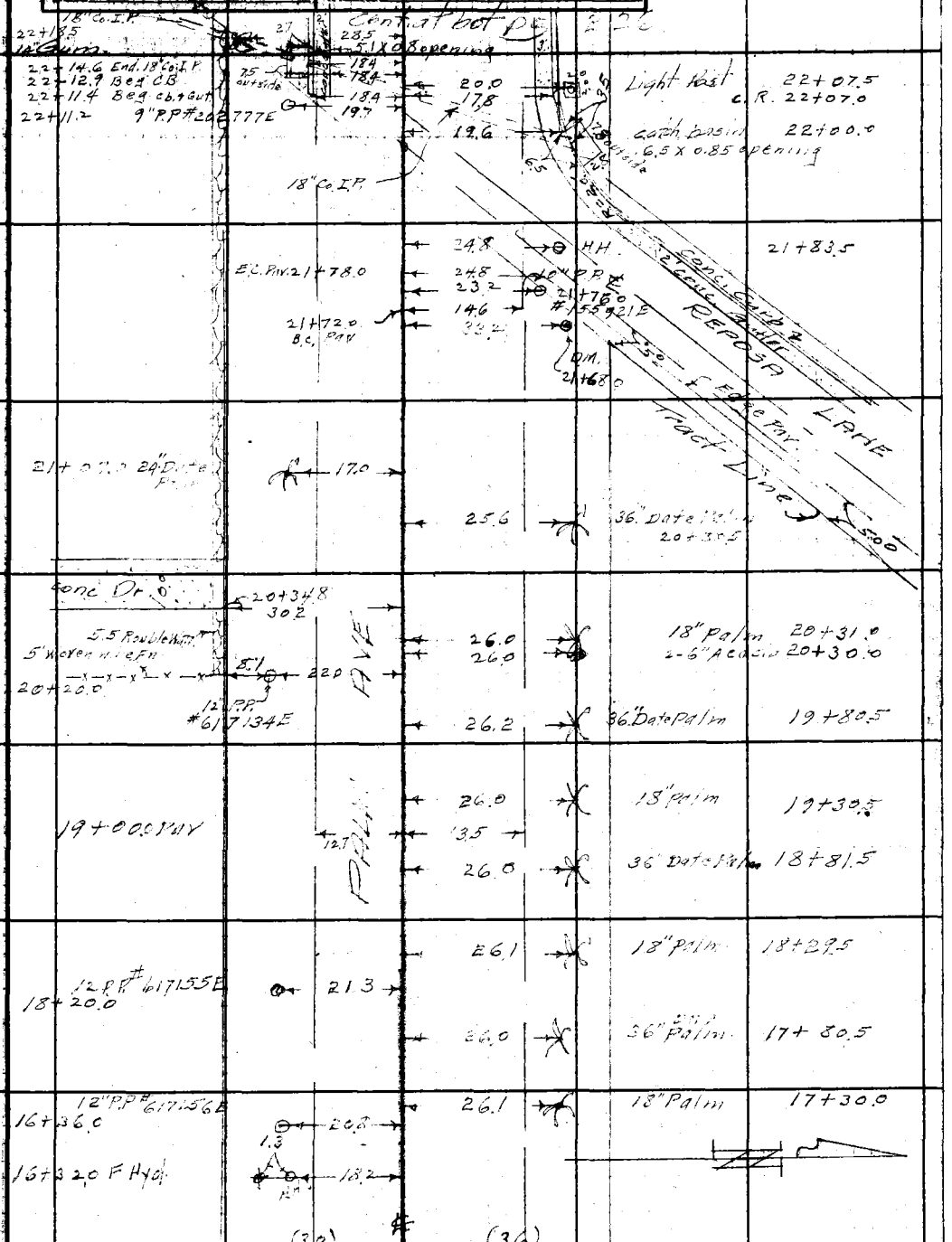

Cont. from top pg. 224.

FORM 247 3M 12-40

F.B. 817 PG. 226

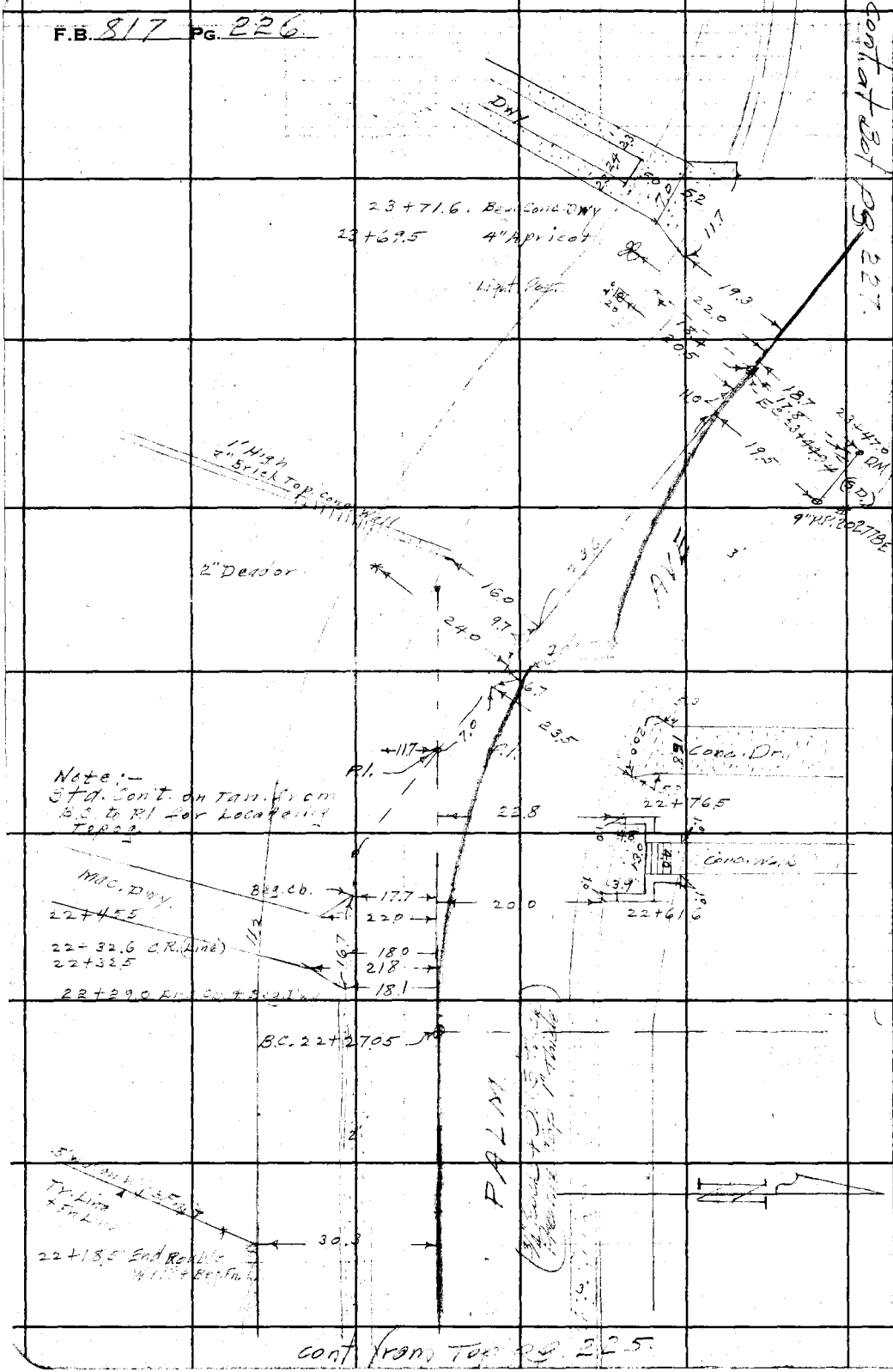

RETURN TO
LOS ANGELES COUNTY SURVEYOR
700 HALL OF RECORDS

Do not extend notes this side of this line.

Note: Any Additions or Changes on This Sheet Must be Made or Circled in **Red Ink** With Date and Name of Person Making Change.

Notes Ck'd by	Survey of [illegible]
Map No.	W. O. 6353 Tape No. Std °F
Office Work	Surveyed by Benson
Checked	Notes G.F.B. & " Date 3-27-44
Date	Indexed A. C. Johnson

F.B. 817 PG. 227

Cont. at Lot pg 228

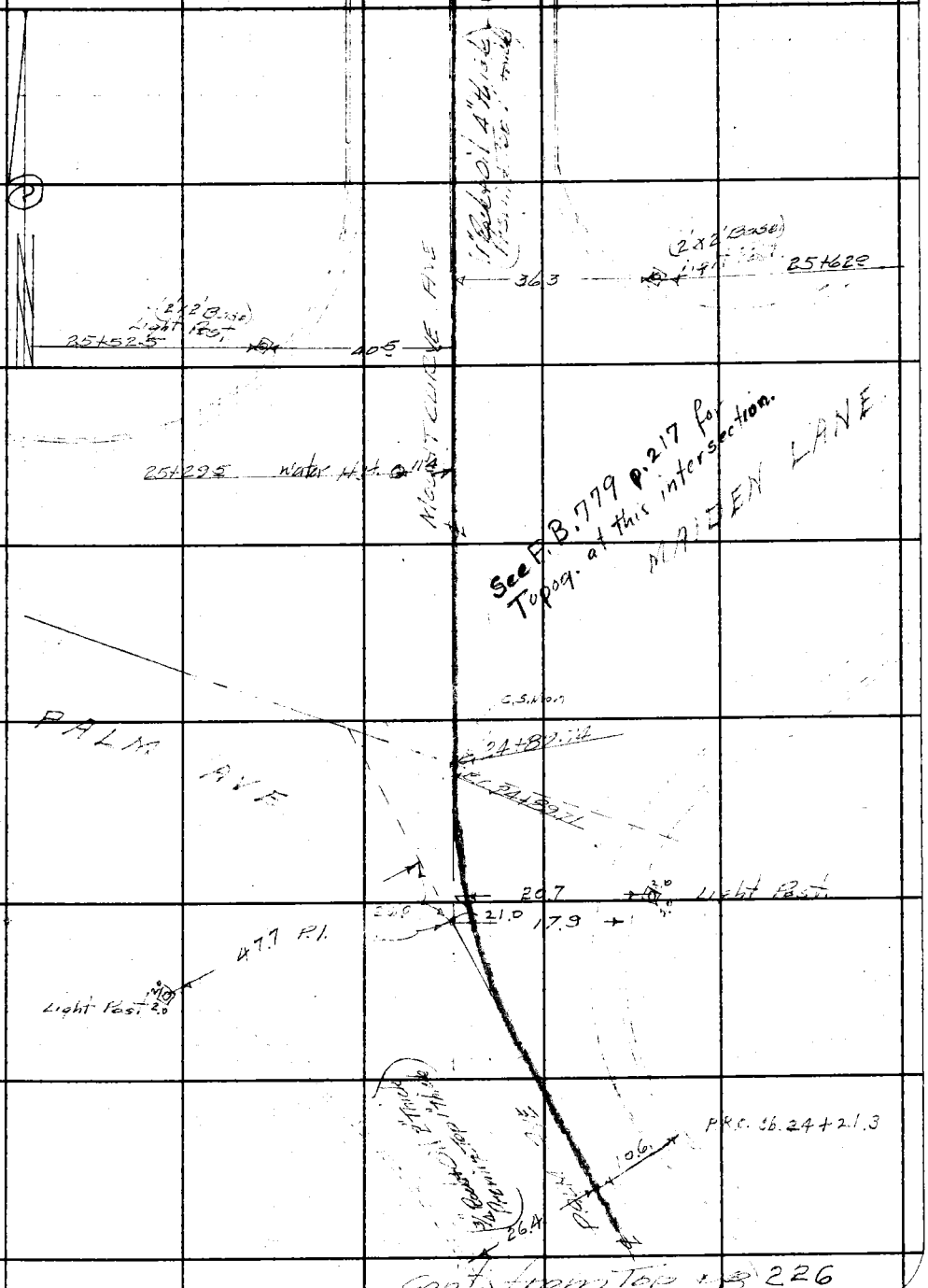

Cont. from Top pg 226

Note: Any Additions or Changes on This Sheet Must be Made or Circled in Red Ink With Date and Name of Person Making Change.

Do not extend notes this side of this line.

RETURN TO
LOS ANGELES COUNTY SURVEYOR
700 HALL OF RECORDS

FORM 247 5M 12-40

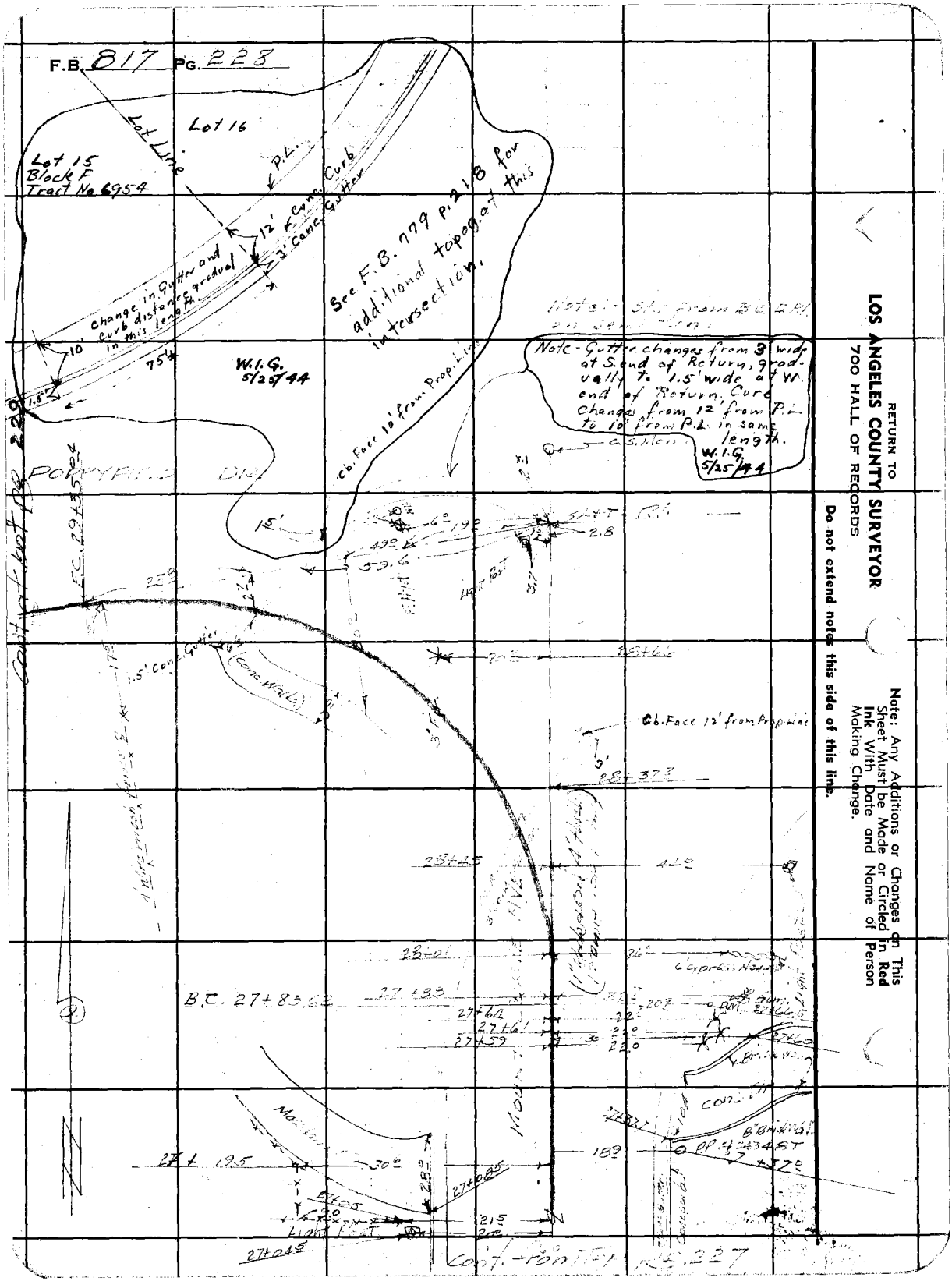
F.B. 817 PG. 228
Lot 16
Lot Line
Lot 15
Block F
Tract No. 6954
P.L.
12' Conc. Curb
3' Conc. Gutter
See F.B. 779 p. 218 for additional topog. at this intersection.
change in Gutter and curb distance gradual in this length.
10'
75'
1.5'
W.I.G.
5/25/44
Cb. Face 10' from Prop. Line
Note - Gutter changes from 3' wide at S. end of Return, gradually to 1.5' wide at W. end of Return. Curb changes from 12' from P.L. to 10' from P.L. in same length.
W.I.G.
5/25/44
POPPYFIELD DR.
15'
2.8
59.6
1.5' Conc. Gutter
(Conc. Walls)
Cb. Face 12' from Prop. Line
28+37
28+45
28+01
B.C. 27+85.62
27+33
27+64
27+61
27+59
27+19.5
27+08.5
27+04.5
Light Post
Cont. - Cont. Rs. 227
RETURN TO
LOS ANGELES COUNTY SURVEYOR
700 HALL OF RECORDS
Do not extend notes this side of this line.
Note: Any Additions or Changes on This Sheet Must be Made or Circled in Red Ink With Date and Name of Person Making Change.

13

Notes Ck'd by	Survey of [illegible]
Map No.	W. O. 6353 Tape No. Std °F
Office Work	Surveyed by Benson
Checked	Notes G.F.B. Date 3-27-44
Date	Indexed A. C. Johnson

F.B. 817 Pg. 229

Cont. at [illegible] pg 230.

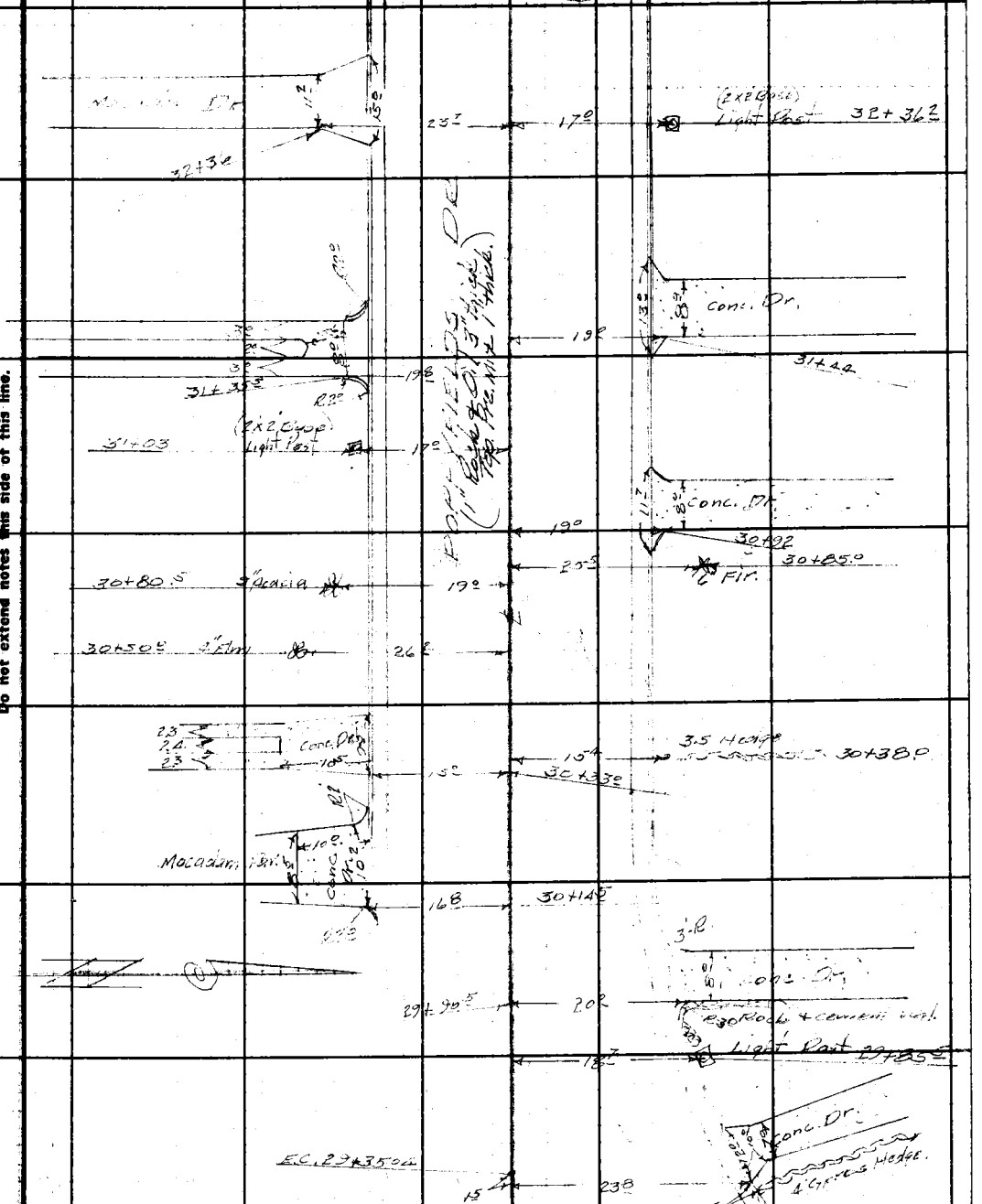

Cont from Top pg 228

Note: Any Additions or Changes on This Sheet Must be Made or Circled in Red Ink With Date and Name of Person Making Change.

Do not extend notes this side of this line.

RETURN TO
LOS ANGELES COUNTY SURVEYOR
700 HALL OF RECORDS

FORM 247 5M 12-40

F.B. 817 PG. 230

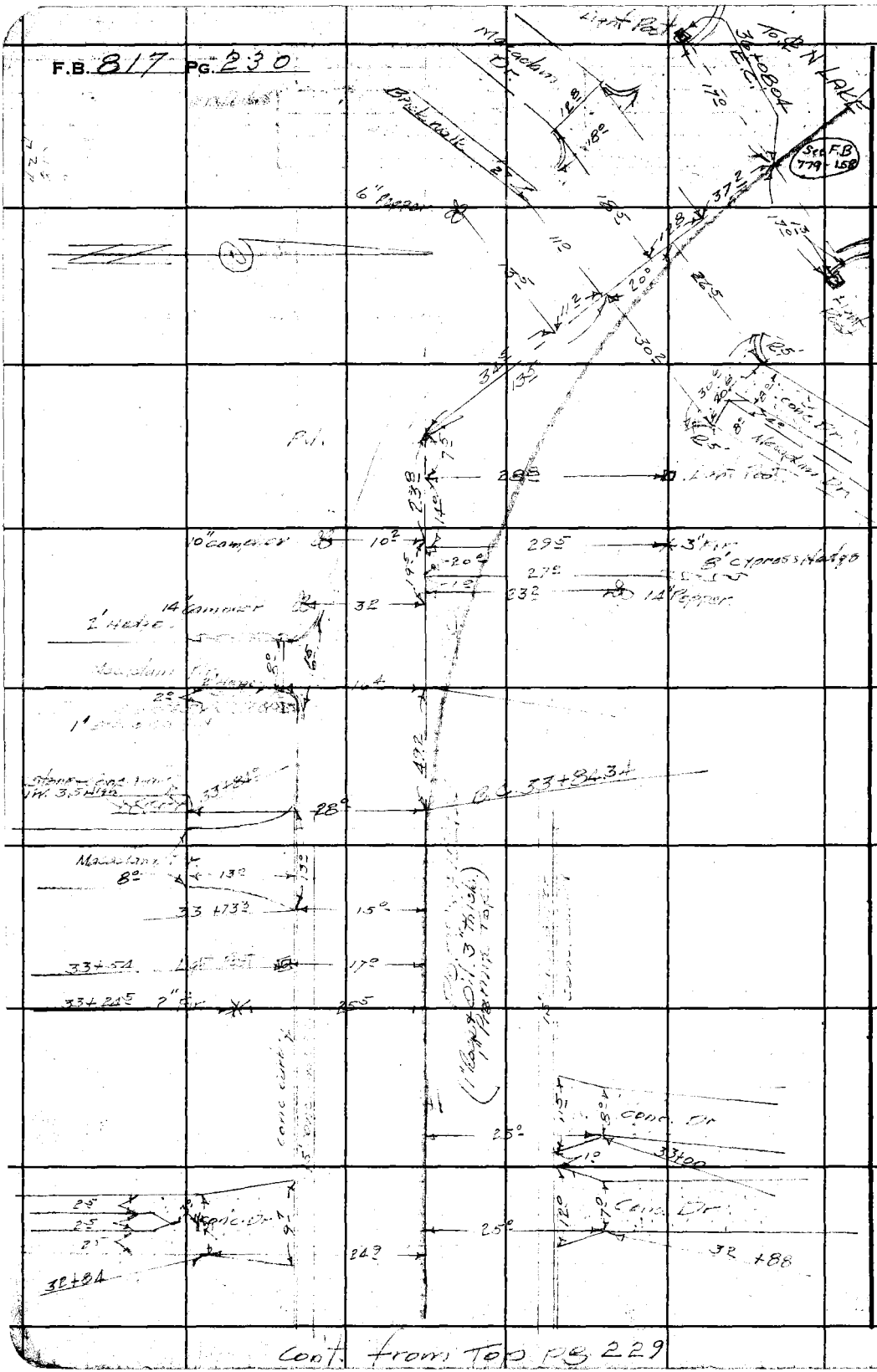

RETURN TO
LOS ANGELES COUNTY SURVEYOR
700 HALL OF RECORDS

Do not extend notes this side of this line.

Note: Any Additions or Changes on This Sheet Must be Made or Circled in **Red Ink** With Date and Name of Person Making Change.

Profile No.	Notes Red.	Plotted	Job No. [illegible] Division No.	F.B. 917 Pg. 231
	Date	Date	Survey of [illegible]	
X-Sec. No.	Notes Chkd.	Checked	Survey by Benson Notes [illegible]	Date 3-27-44
	Date	Date	Map No. Indexed A.O. Johnson	Date 10-29-45

PROFILE
&
CROSS-SECTIONS
FOR
PROPOSED STORM DRAIN
ON
[illegible] ST. LINE
FROM [illegible]
TO [illegible]
EAST [illegible] SEC-B.

STATION	B. S.	H. I.	F. S.	ELEV.
				[illegible]
				[illegible]
				[illegible]
				[illegible]
				[illegible]

NOTE: ANY ADDITIONS OR CHANGES ON THIS SHEET MUST BE MADE OR CIRCLED IN RED INK, WITH DATE AND NAME OF PERSON MAKING CHANGE

Do not extend notes this side of this line

PLEASE RETURN TO
LOS ANGELES COUNTY SURVEYOR
700 HALL OF RECORDS

FORM 307 5M 7-43

FORM 307 5M 7-43

PLEASE RETURN TO
LOS ANGELES COUNTY SURVEYOR
700 HALL OF RECORDS

NOTE: ANY ADDITIONS OR CHANGES ON THIS SHEET MUST BE MADE OR CIRCLED IN RED INK. WITH DATE AND NAME OF PERSON MAKING CHANGE

Do not extend notes this side of this line

F.B. 517 PG. 232 | Job No. 6353 | Division No. D.3 | Profile No. | X-Sec. No.
Survey of E. Altadena | Notes Red. | Plotted | Checked
Survey by Bauson | Notes Chkd. | Date | Date
Indexed | Date 3-27-44 | Date 4-7-44

STATION	B. S.	H. I.	F. S.	ELEV.		
					B.M. B61. El. 1441.773 LB.306-6. (J.N. 6201)	
BM.B.61	4.298	1446.076		1441.778	Pulin Ave - 560'± E of Hollister Ave.	
T.P.	3.127	1443.268	7.935	1438.141	T.P.	
T.B.M.	11.505	1443.117	6.956	1431.312	T.B.M.	
T.P.	10.658	1453.512	3.257	1442.860	T.P.	
T.P. 135-25	2.615	1453.529	2.608	1450.904	(F.C.B.M. 135-25 - 110'± N. Rubio Wash 300'± N.W. from Hollister Bridge. Bronze cap. Concr. on W. side of Rock Underpass.	
T.P.	0.355	1443.248	10.646	1442.583	T.P.	
T.B.M.			11.942	1431.306	T.B.M. on bridge	
"	0.672	1431.984		1431.312	"	
3+00.			1.98	1430.00	℄ S.D.	
"			0.75	1431.23	2.3 R. [illegible]	
"			1.74	1430.21	2.7 R. E. [illegible]	
"			1.77	1430.21	15.1 R. W. [illegible]	
"			0.68	1431.30	15.5 R. [illegible]	
"			1.34	1430.62	1.9 L	
"			3.4	1429.6	17 L	
"			4.7	1428.3	31 L	
"			5.3	1427.3	45 L	
"			4.0	1428.0	58 L	
3+01			1.25	1430.75	℄ S.D.	
3+02.5			1.8	1430.2	"	
3+07			2.6	1429.4	"	

FORM 307 5M 7-43

PLEASE RETURN TO
LOS ANGELES COUNTY SURVEYOR
700 HALL OF RECORDS

NOTE: ANY ADDITIONS OR CHANGES ON THIS SHEET MUST BE MADE OR CIRCLED IN RED INK. WITH DATE AND NAME OF PERSON MAKING CHANGE

Do not extend notes this side of this line

STATION	B. S.	H. I.	F. S.	ELEV.		
		143,934				
3+08.0			1.34	143064	℄ S.D. on [illegible]	
3+11.2			2.62	142936	" " " "	
3+23.2 ?			16.27	141572	" Toe wall	
3+23.2			17.10	141488	" ℄ F.L. Rubio [illegible]	
3+34.0			17.27	141472	" Toe wall	
3+[illegible]			8.17	142381	" on [illegible] wall	
3+37.[illegible]			9.73	142225	" on " "	
[illegible]			10.75	142123	" ℄ Conc. [illegible]	
3+[illegible].3			10.32	142166	"	
3+50			10.1	14219	"	
"			12.49	141942	12.5 Lt Top wall	
"			18.49	141349	12.5 Lt Toe [illegible]	
"			19.39	141259	22.7 Lt ℄ [illegible]	
"			19.24	141274	33.0 Lt Toe of channel wall	
"			13.31	14187	47 Lt Top [illegible]	
"			9.2	[illegible]	47 Lt [illegible]	
"			3.7	14233	78 Lt "	
"			10.4	14216	110 Lt "	
3+[illegible].0			12.1	14199	30 Lt "	
"			13.1	14189	62 Lt "	

Profile No. ____ Notes Red. ____ Plotted ____ Job No. 353 Division No. ____ F.B. 817 PG. 233
X-Sec. No. ____ Date ____ Date ____ Survey of F. Diagonal D.S. Sec. 3
Notes Chkd. WLG Checked ____ Survey by Bennett Notes 65 Date 3-26-44
Date 4-7-44 Date ____ Map No. ____ Index [illegible] Date ____

FORM 307 5M 7-43

PLEASE RETURN TO
LOS ANGELES COUNTY SURVEYOR
700 HALL OF RECORDS

NOTE: ANY ADDITIONS OR CHANGES ON THIS SHEET MUST BE MADE OR CIRCLED IN RED INK, WITH DATE AND NAME OF PERSON MAKING CHANGE

Do not extend notes this side of this line

STATION	B. S.	H. I.	F. S.	ELEV.		
		[illegible]				
3+76.0			15.18	141680	53.3 Lt. Top [illegible]	
"			21.15	141080	53.8 Lt. Toe of [illegible]	
"			21.30	141068	43.2 Lt. [illegible]	
"			[illegible]	141144	[illegible]	
"			14.54	141744	34 Lt. [illegible]	
"			[illegible]	14~~20~~19 3	[illegible] Lt. Toe [illegible]	
"			[illegible]	142874	[illegible]	
T.P.			[illegible]	143.731	on top [illegible]	

Balance of Sections are omitted due to being ordered off of Private Road By Man who said He was The Owner.

3-28-44 C.A.B

F.B. 317 Pg. 234 Job No. [illegible] Division No. [illegible] Notes Red. [illegible] Plotted [illegible] Profile
Survey of [illegible] Date [illegible] Date [illegible] No. [illegible]
Survey by [illegible] Notes [illegible] Notes Chkd. W.L.G. Checked [illegible] X-Sec.
Indexed A. C. Johnson Date [illegible] Date 4-7-44 Date [illegible] No. [illegible]

FORM 307 5M 7-43

PLEASE RETURN TO
LOS ANGELES COUNTY SURVEYOR
700 HALL OF RECORDS

NOTE: ANY ADDITIONS OR CHANGES ON THIS SHEET MUST BE MADE OR CIRCLED IN RED INK. WITH DATE AND NAME OF PERSON MAKING CHANGE

Do not extend notes this side of this line

STATION	B. S.	H. I.	F. S.	ELEV.		
					BM. B-61 Elev. 1441.778 L3806-6 (J.N. 620)	
BM. B-61	3.23	1445.01		1441.778	Palm Ave. 560' ± E. of ℄ Hollister Ave. Chis. E in R. cpp on circle 15 W. of Prin. Rd. to Hse. #1425.	
4+75			3.85	1441.16	± S.D. on entrance to [illegible] (Vacant)	
"			2.2	1442.58X	8' Rt	
"			1.4	1443.6X	32' Rt	
"			0.0	1445.0X	50' Rt	
"			3.82	1441.09	11' Lft edge of [illegible]	
"			4.5	1440.5X	14' Lft. base of [illegible] W side	
"			4.9	1440.1X	15' Lft " " " E side	
"			5.75	1439.26	24 Lft. Top of [illegible]	
"			13.45	1431.56	24 Lft. base of [illegible] (conc. [illegible])	
5+00			4.7	1440.3X	± S.D. on Sa.	
"			3.3	1441.19	7 Rt. [illegible]	
"			[illegible]	1441.08	25 Rt. [illegible]	
"			[illegible]	1441.61	[illegible]	
"			1.8	1443.2X	30 Rt.	
"			0.0	1445.0X	44 Rt	
"			5.2	1439.3X	31 Lt	
"			6.00	1438.99	36 Lt edge [illegible]	
"			6.25	1438.76	33 Lt [illegible]	

Profile No. ____ Notes Red. ____ Plotted ____ Job No. ____ Division No. ____
X-Sec. No. ____ Date ____ Date ____ Date ____ Survey of ____
Notes Chkd. ____ Checked ____ Survey by ____
Date ____ Date ____ Map No. ____ Notes ____
Inked ____ Date ____ Date ____
F.B. ____ PG. ____

FORM 307 5M 7-43

PLEASE RETURN TO
LOS ANGELES COUNTY SURVEYOR
700 HALL OF RECORDS

NOTE: ANY ADDITIONS OR CHANGES ON THIS SHEET MUST BE MADE OR CIRCLED IN RED INK, WITH DATE AND NAME OF PERSON MAKING CHANGE

Do not extend notes this side of this line

STATION	B. S.	H. I.	F. S.	ELEV.		
		1445.01				
5+[illegible]			5.72	1439.29	38 Lt. Top [illegible]	
5+25			4.17	1440.84	℄ S.D.	
"			3.38	1441.63	10 Rt. edge [illegible]	
"			3.[illegible]	1441.49	12 Rt. [illegible]	
"			3.02	1441.99	12 Rt. top [illegible]	
"			1.6	1443.4X	24 Rt. [illegible]	
"			0.0	1445.0X	37 [illegible]	
"			4.95	1440.06	25 Lt. [illegible]	
"			5.84	1439.17	50 [illegible] Gut	
"			[illegible]	1438.94	52 Lt. [illegible]	
"			5.60	1439.41	5[illegible] Top [illegible]	
5+50			[illegible]	1441.56	℄ S.D.	
"			2.7[illegible]	1442.23	10[illegible] Rt.	
"			2.92	1442.09	12[illegible] Rt. [illegible]	
"			2.43	1442.58	12[illegible] Top [illegible]	
"			0.7	1444.3X	21 Rt.	
"			+2.4	1447.4	48 Rt.	
"			4.27	1440.74	20 Lt.	
"			4.05	1440.96	29 Lt. edge Gut	
"			4.27	1440.74	32[illegible] Lt. Gut	

F.B. 817 PG. 236 Job No. 6353 Division No. _____ Notes Red. _____ Plotted _____ Profile _____
Survey of [illegible] Date _____ Date _____ No. _____
Survey by [illegible] Notes _____ Notes Chkd. W.L.G. Checked _____ X-Sec. _____
Indexed A. C. Johnson Date [illegible] Date 4-7-44 Date _____ No. _____

FORM 307 5M 7-43

PLEASE RETURN TO
LOS ANGELES COUNTY SURVEYOR
700 HALL OF RECORDS

NOTE: ANY ADDITIONS OR CHANGES ON THIS SHEET MUST BE MADE OR CIRCLED IN RED INK. WITH DATE AND NAME OF PERSON MAKING CHANGE

Do not extend notes this side of this line

STATION	B. S.	H. I.	F. S.	ELEV.		
		1445.01				
5+50			3.83	1441.18	32 F Lt top	
"			[illegible]	1440.8	41 Lt Ground	
"			[illegible]	1437.9	60 Lt "	
T.P.	10.01	1452.95	2.07	1442.94	T.P.	
5+71.33 E.C.			10.01	1442.94	℄ S.D.	
"			10.05	1442.90	13 Rt edge gut	
"			10.30	1442.65	15 R Gut	
"			9.79	1443.16	15 R top L.	
"			8.07	1444.88	23 R. Ground	
"			6.1	1446.~~85~~ 9	45 R "	
"			10.[illegible]	1442.53	13 L edge gut	
"			10.59	1442.36	15 L ℄ "	
"			10.31	1442.64	17 L edge "	
"			9.7	1443.~~25~~ 3	20 L ground	
"			11.1	1441.~~85~~ 9	50 L "	
6+00			7.63	1445.27	℄ S.D.	
"			7.77	1445.18	13 Rt edge gut	
"			5.00	1444.95	15 Rt gut	
"			7.53	1445.42	15 Rt top ℄	
"			[illegible]	1447.~~85~~ 1	21 Rt ground	

Profile No. ____ Notes Red. H.D.H. Plotted ____ Date 7-19-44 Date ____
X-Sec. No. ____ Notes Chkd. W.H.G. Checked ____ Date 4-7-44 Date ____
Job No. [illegible] Division No. ____ Survey of [illegible] Survey by [illegible] Notes [illegible] Date [illegible] Map No. ____ Indexed A.C. Johnson Date ____
F.B. [illegible] PG. [illegible]

FORM 307 5M 7-43

PLEASE RETURN TO
LOS ANGELES COUNTY SURVEYOR
700 HALL OF RECORDS

NOTE: ANY ADDITIONS OR CHANGES ON THIS SHEET MUST BE MADE OR CIRCLED IN RED INK, WITH DATE AND NAME OF PERSON MAKING CHANGE

Do not extend notes this side of this line

STATION	B. S.	H. I.	F. S.	ELEV.		
		1452.95				
6+00			4.8	1448.2	40 Rt [illegible]	
"			[illegible]	1445 [illegible]	13 Lt [illegible]	
"			8.13	1444 82	15 Lt [illegible]	
"			5.00	1444 95	17 Lt [illegible]	
"			9.1	1443 ~~85~~ 9	50 Lt	
6+49			4.15	1448 80	℄ SD	
"			3.9[illegible]	1449 01	13 Rt [illegible]	
"			[illegible]	1448 88	15 Rt [illegible]	
"			[illegible]	1449 39	15 Rt [illegible]	
"			1.4	1451 ~~55~~ 6	30 Rt [illegible]	
"			4.75	1448 20	13 Lt [illegible]	
"			4.9[illegible]	1447 97	15 Lt [illegible]	
"			[illegible]	1448 49	15 Lt [illegible]	
"			4.9	1448 ~~05~~ 1	30 Lt	
7+00			1.17	1451 78	℄	
"			1.40	1451 55	15 Rt [illegible]	
"			0.9[illegible]	1452 00	19 Rt [illegible]	
"			0.6	1452 ~~89~~ 4	21 Rt	
"			+0.4	145 ~~299~~ 3.4	22 Rt.	
"			+1.5	145 ~~310~~ 4.5	30 Rt FL	

F.B. 317 Pg. 235 Job No. 3353 Division No. [illegible] Notes Red. H.D.H. Plotted [illegible] Profile
Survey of [illegible] Date 3-29-44 Date [illegible] No. [illegible]
Survey by Benson Notes [illegible] Notes Chkd. W.I.G. Checked [illegible] X-Sec.
Indexed C. Johnson Date 3-28-44 Date 4-7-44 Date [illegible] No. [illegible]

FORM 307 5M 7-43

PLEASE RETURN TO
LOS ANGELES COUNTY SURVEYOR
700 HALL OF RECORDS

NOTE: ANY ADDITIONS OR CHANGES ON THIS SHEET MUST BE MADE OR CIRCLED IN RED INK, WITH DATE AND NAME OF PERSON MAKING CHANGE

Do not extend notes this side of this line

STATION	B. S.	H. I.	F. S.	ELEV.		
		1452.95				
7+00			1.76	[illegible]	10.5 Lt. Brk [illegible]	
"			2.17	1450.78	13 Lt [illegible]	
"			2.44	1450.51	15 Lt. [illegible]	
"			1.[illegible]	1451.[illegible]	15 Lt. top [illegible]	
T.P.	11.16	1462.35	1.73	1451.22	T.P.	
7+50			8.45	1455.90	℄ S.D.	
5+00			7.17	1455.21	℄ S.D.	
"			7.20	1455.8	16 Rt Gut Line	
"			6.90	1455.18	19 Rt [illegible]	
"			6.7	1455.7	21 Rt Brk	
"			5.7	1456.7	22 Rt "	
"			4.9	[illegible]	30 Rt. [illegible]	
"			7.65	1454.73	10.5 Lt. Brk [illegible]	
"			7.95	[illegible]	13 Lt [illegible]	
"			8.21	[illegible]	15 Lt. gut	
"			7.71	1454.67	15 Lt top [illegible]	
9+00			4.82	1457.56	℄ S.D.	
"			4.64	1457.74	15 Rt Gut Line	
"			4.37	1458.01	19 Rt [illegible]	
"			4.15	1458.23	21 Rt Brk	

Profile No. ____ Notes Red. ____ Plotted ____
X-Sec. No. ____ Date ____ Date ____
Notes Chkd. W.I.G. Checked ____
Date 4-7-44 Date ____
Job No. 6353 Division No. ____
Survey of E. [illegible]
Survey by [illegible] Notes [illegible] Date 3-[illegible]
Map No. ____ Indexed C. Johnson Date ____

F.B. 817 PG. 239

FORM 307 5M 7-43

PLEASE RETURN TO
LOS ANGELES COUNTY SURVEYOR
700 HALL OF RECORDS

NOTE: ANY ADDITIONS OR CHANGES ON THIS SHEET MUST BE MADE OR CIRCLED IN RED INK, WITH DATE AND NAME OF PERSON MAKING CHANGE

Do not extend notes this side of this line

STATION	B. S.	H. I.	F. S.	ELEV.		
		1462.38				
9+00			3.1	1459.3	22 Rt. Brk.	
"			2.5	1459.3	30 Rt. PL	
"			5.23	1457.15	9 L	
"			5.81	1456.57	13 Lt. edge gut	
"			[illegible]	1456.53	15 Lt. gut [illegible] - No cb)	
9+50			3.71	[illegible]	℄ SD.	
"			3.42	[illegible]	15 Rt. [illegible]	
"			3.11	1459.[illegible]	18.5 Rt. [illegible]	
"			2.9	1459.5	21 Rt.	
"			2.2	1460.2	22 Rt.	
"			1.3	[illegible]	30 Rt. [illegible]	
"			4.31	1458.07	10.5 Lt. Brk. [illegible]	
"			5.02	1457.36	13 Lt. edge gut	
"			5.17	1457.21	15 Lt. gut	
"			4.72	1457.66	15 Lt. top cb	
10+00			2.90	1459.48	℄ SD	
"			2.28	[illegible]	11 Rt.	
"			2.25	[illegible]	15 Rt.	
"			1.77	[illegible]	18.5 Rt. [illegible]	
"			1.5	[illegible]	21 Rt. Brk.	

F.B. 817 Pg. 240 Job No. 6353 Division No. Notes Red. GFB Plotted Profile
Survey of E. Altadena D.S. Sec. B Date Date No.
Survey by Benson Notes [illegible] Notes Chkd. W.I.G. Checked X-Sec.
Indexed C. Johnson Date 3-23-44 Date 4-7-44 Date No.

FORM 307 5M 7-43

PLEASE RETURN TO
LOS ANGELES COUNTY SURVEYOR
700 HALL OF RECORDS

NOTE: ANY ADDITIONS OR CHANGES ON THIS SHEET MUST BE MADE OR CIRCLED IN RED INK, WITH DATE AND NAME OF PERSON MAKING CHANGE

Do not extend notes this side of this line

STATION	B. S.	H. I.	F. S.	ELEV.		
		1462.35				
10+00			[illegible]	1461.7	22 [illegible]	
"			0.0	[illegible]	30 [illegible]	
"			[illegible]	1458.73	9 Lt Brk. [illegible]	
"			4.30	1458.33	[illegible] Lt [illegible]	
"			[illegible]	1457.[illegible]	15 Lt [illegible]	
"			3.90	1458.39	15 Lt [illegible]	
"			[illegible]	1456.7	30 Lt	
10+23.5			2.49	[illegible]	℄ S.F.	
"			1.18	1461.[illegible]	16 Rt	
"			0.35	1462.0[illegible]	23 Rt [illegible]	
"			+0.6	1463.0	30 [illegible]	
"			[illegible]	1458.76	12 Lt	
"			[illegible]	1458.52	13 Lt [illegible]	
"			4.06	1458.32	15 Lt. [illegible]	
"			[illegible]	1458.33	15 Lt. [illegible]	
"			5.1	1457.3	30 Lt. P.L.	
[illegible]	[illegible]	1473.48	0.41	[illegible]	T.P.	
0+00 N+[illegible]			13.96	1459.52	[illegible]	
0+35 N.			10.44	1463.04	℄ Hollister	
"			11.[illegible]	[illegible]	15 Rt	

Profile No. ____ Date ____ Notes Red. [illegible] Plotted ____ Job No. 6353 Division No. ____ F.B. 817 Pg. 241

X-Sec. No. ____ Date ____ Notes Chkd. ____ Checked ____ Survey of [illegible] D [illegible] Date [illegible]

Survey by [illegible] Notes [illegible] Date [illegible]

Map No. ____ Indexed ____ Date ____

FORM 307 5M 7-43

PLEASE RETURN TO
LOS ANGELES COUNTY SURVEYOR
700 HALL OF RECORDS

NOTE: ANY ADDITIONS OR CHANGES ON THIS SHEET MUST BE MADE OR CIRCLED IN RED INK, WITH DATE AND NAME OF PERSON MAKING CHANGE

Do not extend notes this side of this line

Profile No. ____ X-Sec. No. ____

Plotted ____ Date ____ Checked ____ Date ____

Notes Red. ____ Date ____ Notes Chkd. W.L.G. Date 4-7-44

Job No. 6353 Division No. ____ Notes ____ Date 3-28-44

F.B. 817 PG. 242

Survey of E. Altadena Dr. Sewer

Survey by Benson

Indexed by C. Johnson

STATION	B. S.	H. I.	F. S.	ELEV.		
		1473.45				
0+35 N			12.0	461.38	17 Rt [illegible]	
"			9.4	464.1	23 Rt	
"			10.44	463.04	15 Lt	
"			11.80	[illegible]	17 Lt [illegible]	
"			11.80	461.64	13 Lt. "	
"			9.3	[illegible]	25 Lt	
0+56 N			3.81	[illegible]	± [illegible]	
"			10.49	[illegible]	18 Rt Ft [illegible]	18 [illegible]
0+84 N.			5.37	[illegible]	9 [illegible]	
"			8.00	[illegible]	18 Rt [illegible] of N [illegible]	18 [illegible]
0+88 N			7.99	[illegible]	± [illegible]	
"			5.30	[illegible]	13 Rt. [illegible]	
"			6.5	[illegible]	17 Rt [illegible]	
"			4.7	[illegible]	22 Lt.	
"			4.6	469.1	30 Rt [illegible]	
"			4.95	468.[illegible]	12 Lt	
"			5.25	[illegible]	15 Lt [illegible]	
"			5.79	467.58	17 Lt [illegible]	
"			3.5	[illegible]	23 Lt.	
"			3.7	[illegible]	30 Lt Rt.	

FORM 307 5M 7-43

PLEASE RETURN TO
LOS ANGELES COUNTY SURVEYOR
700 HALL OF RECORDS

NOTE: ANY ADDITIONS OR CHANGES ON THIS SHEET MUST BE MADE OR CIRCLED IN RED INK, WITH DATE AND NAME OF PERSON MAKING CHANGE

Do not extend notes this side of this line

STATION	B. S.	H. I.	F. S.	ELEV.		
		1473.4[illegible]				
1+35 N.			0.51	1473.1[illegible]	℄ [illegible]	
			0.45	1473.00	13 Rt edge par.	
			2.0	1473.[illegible]	16 Rt gut	
"			0.4	1473.1	20 Rt top bk.	
			0.6	1472.9	30 Rt P/L	
"			0.23	1473.25	13 Lt edge par.	
"			0.4[illegible]	1473.[illegible]	16 Lt	
"			1.3	1473.[illegible]	17 Lt gut	
"			+0.3	1473.3	21 Lt	
"			+1.1	1474.[illegible]	25 Lt	
"			+1.5	1475.0	30 Lt.	
	1001	1483.35	0.14	1473.34	TP	
2+35 N			1.56	1481.7	℄ Holliston	
"			1.8	1481.6	12 Rt edge par.	
"			2.2	1481.0	17.5 Rt bot gut.	
"			2.1	1481.3	30. Rt P/L	
"			1.7	1481.7	14 Lft. edge Par.	
"			1.5	1481.9	20 Lft. bot gut.	
"			0.1	1483.3	25 Lft. Top bank	
"			0.0	1483.4	30 Lft. P/L	

Profile No. ____ Notes Red. [illegible] Plotted ____
X-Sec. No. ____ Date ____ Date ____
Notes Chkd. W.I.G. Checked ____
Date 4-7-44 Date ____
Job No. [illegible] Division No. ____
Survey of [illegible] D.S. Sec. [illegible]
Survey by [illegible] Notes [illegible] Date 3-[illegible]
Map No. ____ Indexed C. Johnson Date ____
F.B. 817 PG. 243

FORM 307 5M 7-43

PLEASE RETURN TO
LOS ANGELES COUNTY SURVEYOR
700 HALL OF RECORDS

NOTE: ANY ADDITIONS OR CHANGES ON THIS SHEET MUST BE MADE OR CIRCLED IN RED INK, WITH DATE AND NAME OF PERSON MAKING CHANGE

Do not extend notes this side of this line

STATION	B. S.	H. I.	F. S.	ELEV.		
		1483.35				
T.P.	1.2	1475.97	1.050	1472.35		
T.P.	1.16	1464.15	1.093	1462.99		
10+30.5			4.47	[illegible]	℄ S.D.	
"			2.52	[illegible]	22 Rt.	
"			1.65	[illegible]	29 Rt. edge pav.	
"			1.25	[illegible]	33 Rt. top [illegible]	
"			3.29	[illegible]	33 Rt. FL. 12 Co. [illegible]	
10+35.5			4.78	[illegible]	℄ S.D.	
"			2.72	[illegible]	23 Rt. [illegible]	
"			2.05	[illegible]	30 Rt. [illegible]	
"			6.44	[illegible]	20 Lt.	
10+45.—			4.63	[illegible]	℄ Joint S.D. & [illegible]	
10+63			4.01	[illegible]	℄ S.D.	
10+67			3.90	[illegible]	℄ S.D.	
"			2.61	[illegible]	18 Rt.	
"			1.82	[illegible]	27 Rt. edge [illegible]	
"			1.3	[illegible]	33 Rt. top [illegible]	
"			3.30	[illegible]	33 Rt. FL. 12" V.C.P.	
"			5.27	[illegible]	14 Lt.	
"			5.88	[illegible]	21 Lt. [illegible]	

F.B. 517 Pg. 244
Survey of EATON WASH DIV. 3
Survey by BENSON
Indexed by [illegible]
Job No. 6353 Division No. [illegible]
Notes [illegible]
Date 3-28-[illegible]
Profile No.
X-Sec. No.
Plotted [illegible] Date
Notes Red [illegible] Date
Notes Chkd. [illegible] Date 4-7-44
Checked [illegible] Date

FORM 307 5M 7-43

PLEASE RETURN TO
LOS ANGELES COUNTY SURVEYOR
700 HALL OF RECORDS

NOTE: ANY ADDITIONS OR CHANGES ON THIS SHEET MUST BE MADE OR CIRCLED IN RED INK, WITH DATE AND NAME OF PERSON MAKING CHANGE

Do not extend notes this side of this line

STATION	B. S.	H. I.	F. S.	ELEV.		
		[illegible]				
10+67			7.00	145[illegible]	31 Lt. top [illegible]	
"			9.36	[illegible]	31 Lt. F.L. 12" W.C.P.	
0+[illegible]			7.12	145[illegible]	[illegible]	
"			7.07	[illegible]	14 [illegible]	
"			[illegible]	1457[illegible]	16 Rt [illegible]	
"			7.10	145705	13 Lt.	
"			7.19	1456[illegible]	15 Lt	
"			[illegible]	145[illegible]42	15 Lt. top [illegible]	
0+[illegible]			[illegible]	[illegible]	[illegible]	
"			[illegible]	[illegible]	[illegible]	
"			10.15	145[illegible]00	20 R	
"			5.40	1455[illegible]	21 R top [illegible]	
"			8.4	1455 8	25 R. F.L.	
"			8.38	1455 77	13 L [illegible]	
"			5.31	1455 34	15 L F.L. of [illegible]	
"			8.08	1455 07	15 L top [illegible]	
B.M. [illegible]			5.42	1458.73	B.M. B.36 El. 1458.764 L.S. [illegible]-30 (J.N. 6201) Hollister Ave. & [illegible] Dr. S.E. Cor. Bt. Spk. S.E. of [illegible]	
"	5.87	1464.63		1458.76		
10+77			4.08	1460.55	℄ S.R.	
"			3.36	1461.27	18 Rt edge pav.	

Profile No. ____ Notes Red. ____ Plotted ____
X-Sec. No. ____ Date ____ Date ____
Notes Chkd. W.I.G. Date 4-7-44 Checked ____ Date ____
Job No. 6353 Division No. ____
Survey of [illegible]
Survey by [illegible] Notes 15 Date 3-28-44
Map No. ____ Index O. Johnson Date ____

F.B. 517 PG. 245

FORM 307 5M 7-43

PLEASE RETURN TO
LOS ANGELES COUNTY SURVEYOR
700 HALL OF RECORDS

NOTE: ANY ADDITIONS OR CHANGES ON THIS SHEET MUST BE MADE OR CIRCLED IN RED INK, WITH DATE AND NAME OF PERSON MAKING CHANGE

Do not extend notes this side of this line

STATION	B. S.	H. I.	F. S.	ELEV.		
		[illegible]				
10+77			0.8	[illegible]	[illegible]	
"			[illegible]	[illegible]	[illegible]	
"			6.2	[illegible]	30 Lt. P.L.	
11+00			3.[illegible]	[illegible]	℄ S.D.	
"			3.49	[illegible]	9 Rt.	
"			[illegible]	[illegible]	[illegible]	
"			1.6	[illegible]	[illegible]	
"			4.93	[illegible]	12 Lt. [illegible]	
"			6.2	[illegible]	[illegible]	
11+50			4.[illegible]	[illegible]	[illegible]	
"			3.[illegible]	[illegible]	9 Rt.	
"			3.82	[illegible]	16 Rt. [illegible]	
"			[illegible]	[illegible]	36 Rt. P.L.	
"			5.0[illegible]	[illegible]	11 Lt. [illegible]	
"			6.4	[illegible]	30 Lt. P.L.	
12+00			4.42	[illegible]	℄ S.D.	
"			4.[illegible]	[illegible]	4 Rt.	
"			4.35	[illegible]	14 Rt. [illegible]	
"			3.0	[illegible]	30 Rt.	
"			1.6	[illegible]	36 Rt. P.L.	

F.B. 817 Pg. 246 Job No. 6353 Division No. [illegible] Notes Red. [illegible] Plotted [illegible] Profile
Survey of E. Altamont [illegible] Date [illegible] Date [illegible] No. [illegible]
Survey by [illegible] Notes [illegible] Notes Chkd. W.I.G. Checked [illegible] X-Sec.
Indexed by C. Johnson Date [illegible] Date 9-7-44 Date [illegible] No. [illegible]

FORM 307 5M 7-43

PLEASE RETURN TO
LOS ANGELES COUNTY SURVEYOR
700 HALL OF RECORDS

NOTE: ANY ADDITIONS OR CHANGES ON THIS SHEET MUST BE MADE OR CIRCLED IN RED INK, WITH DATE AND NAME OF PERSON MAKING CHANGE

Do not extend notes this side of this line

STATION	B. S.	H. I.	F. S.	ELEV.		
		1454.33				
12+00			5.55	1459 08	11 Lt [illegible]	
"			6.5	1458 1[illegible]	30 Lt [illegible]	
12+50			5.39	1459 24	℄ S.D.	
13+00			7.38	1457 25	℄ S.D.	
"			7.17	1457 46	9 R.	
"			7.39	1457 24	15 R [illegible]	
"			4.3	1460 3[illegible]	36 R. P.L.	
"			8.[illegible]	145[illegible]	11 L [illegible]	
"			9.65	1454 98	30 L P.L.	
13+50			10.65	1453 98	℄ S.D.	
T.P.	015	1453.32	11.46	1453.17	T.P.	
14+00			2.73	1450 59	℄ S.D.	
"			2.70	1450 62	11 R	
"			2.52	1450 50	15 R [illegible]	
"			1.1	1452 2[illegible]	26 R.	
"			1.0	1452 3[illegible]	36 R. [illegible]	
"			3.13	1450 14	9 L	
"			3.[illegible]	1449 64	13 L [illegible]	
"			4.3	1449 0[illegible]	16 L [illegible]	
"			4.9	1448 4[illegible]	30 L [illegible]	

Profile No. ____ Notes Red. H.D.H. Plotted ____ Date 3-29-44 Date ____
X-Sec. No. ____ Notes Chkd. W.L.G. Checked ____ Date 4-7-44 Date ____
Job No. 6353 Division No. ____ Survey of E. Altamont D.S. Sec. B Survey by Benson Notes JC Date 3-28-44 Map No. ____ Indexed C. Johnson Date ____
F.B. 817 PG. 247

FORM 307 5M 7-43

PLEASE RETURN TO
LOS ANGELES COUNTY SURVEYOR
700 HALL OF RECORDS

NOTE: ANY ADDITIONS OR CHANGES ON THIS SHEET MUST BE MADE OR CIRCLED IN RED INK, WITH DATE AND NAME OF PERSON MAKING CHANGE

Do not extend notes this side of this line

STATION	B. S.	H. I.	F. S.	ELEV.		
		1453.32				
14+50			[illegible]	1448 39	[illegible]	
[illegible]			5.83	1447 49	[illegible]	
"			5.6[illegible]	1447 70	8 R	
"			[illegible]	1447 58	13 R [illegible]	
"			[illegible]	1448 42	22 [illegible]	
"			4.3	1449 02	[illegible]	
"			3.[illegible]	1450 02	[illegible]	
"			[illegible]	1446 72	10 L	
"			7.11	1446 21	[illegible]	
"			7.7	1445 62	30 L P.L.	
15+50			[illegible]	1447 08	[illegible] S.D.	
16+00			6.9[illegible]	1446 41	[illegible] S.D.	
"			[illegible]	1446 62	[illegible]	
"			6.78	1446 54	13 R [illegible]	
"			5.9	1447 42	21 R.	
"			5.5	1447 82	36 R.	
"			7.80	1445 52	9 L	
"			8.5[illegible]	1444 78	13 L [illegible]	
"			[illegible]	1443 22	[illegible] L P.L.	

F.B. 817 Pg. 248 Job No. 6353 Division No. [illegible] Notes Red. H.D.H. Plotted _____ Profile _____
Survey of E. Altadena [illegible] Date 3-29-44 Date _____ No. _____
Survey by Benson Notes [illegible] Notes Chkd. W.L.G. Checked _____ X-Sec. _____
Indexed [illegible] Date 3-[illegible] Date 4-7-44 Date _____ No. _____

FORM 307 5M 7-43

PLEASE RETURN TO
LOS ANGELES COUNTY SURVEYOR
700 HALL OF RECORDS

NOTE: ANY ADDITIONS OR CHANGES ON THIS SHEET MUST BE MADE OR CIRCLED IN RED INK, WITH DATE AND NAME OF PERSON MAKING CHANGE

Do not extend notes this side of this line

STATION	B. S.	H. I.	F. S.	ELEV.		
		1453.32				
16+50			7.33	1445 99	℄ S.D.	
17+00			6.57	1446 45	℄	
"			[illegible]	1446 70	[illegible]	
"			[illegible]	1446 74	13 [illegible]	
"			[illegible]	1447 38	17 R	
"			[illegible]	1448 82	36 R P.L.	
"			7.53	1445 74	8 L	
"			[illegible]	1445 10	12 L [illegible]	
"			7.6	1443 72	30 L [illegible]	
[illegible]			[illegible]	1447 28	℄ S.D.	
[illegible]			[illegible]	1448 74	℄ S.D.	
"			[illegible]	1448 89	7 R+	
"			[illegible]	1448 74	13 R+ [illegible]	
"			2.5	1450 82	3[illegible] P.L.	
"			5.19	1448 13	8 L	
"			5.91	1447 41	12 L [illegible]	
"			6.0	1447 38	14 L	
"			7.7	1445 62	30 L. P.L.	
18+50			3.16	1450 16	℄ S.D.	
19+00			1.94	1451 38	℄ S.D.	

Notes Red. H.O.H. Plotted
Date 3-29-44 Date
Notes Chkd. W.L.G. Checked
Date 4-7-44 Date
Job No. 6353 Division No.
Survey of [illegible]
Survey by [illegible] Notes [illegible] Date 3-28-44
Map No. [illegible] C. Johnson Date
F.B. 917 Pg. 240

FORM 307 5M 7-43

PLEASE RETURN TO
LOS ANGELES COUNTY SURVEYOR
700 HALL OF RECORDS

NOTE: ANY ADDITIONS OR CHANGES ON THIS SHEET MUST BE MADE OR CIRCLED IN RED INK, WITH DATE AND NAME OF PERSON MAKING CHANGE

Do not extend notes this side of this line

F.B. 817 PG. 250 | Job No. 6353 | Division No. | Notes Red. H.D.H. | Plotted | Profile No.
Survey of | Date 3-29-44 | Date | X-Sec. No.
Survey by | Notes Chkd. W.L.G. | Checked
Indexed | Date 4-7-44 | Date

STATION	B. S.	H. I.	F. S.	ELEV.		
		[illegible]				
19+00			[illegible]	1451.54	[illegible]	
"			[illegible]	1451.33	[illegible]	
"			[illegible]	1451.52	[illegible]	
"			9.2	1453.12	36 [illegible]	
"			[illegible]	1451.00	[illegible]	
"			[illegible]	1450.14	12 L [illegible]	
"			[illegible]	1449.98	13 L	
"			2.7	1450.42	15 L	
"			4.3	1449.02	30 L. P.L.	
19+50			[illegible]	1451.59	[illegible]	
T.P.	12.06	1463.58	1.80	1451.52	[illegible]	
20+00			[illegible]	1454.09	[illegible]	
"			9.42	1454.16	8 R	
"			[illegible]	1453.80	14 R edge pav	
"			7.7	1455.09	36 R. P.L.	
"			10.05	1453.53	7 L	
"			10.69	1452.89	12 L edge pav	
"			10.4	1453.18	14 L	
"			11.8	1451.78	30 L P.L.	
20+50			7.87	1455.71	[illegible] 5 R	

FORM 307 5M 7-43

PLEASE RETURN TO
LOS ANGELES COUNTY SURVEYOR
700 HALL OF RECORDS

NOTE: ANY ADDITIONS OR CHANGES ON THIS SHEET MUST BE MADE OR CIRCLED IN RED INK, WITH DATE AND NAME OF PERSON MAKING CHANGE

Do not extend notes this side of this line

STATION	B. S.	H. I.	F. S.	ELEV.		
		1453.55				
21+00			6.32	1457.26	℄ S.D.	
"			6.00	1457.58	8R	
"			6.14	1457.44	14R edge pav't	
"			4.31	1459.24	36R P.L.	
"			7.13	1456.40	10L	
"			7.53	1456.05	12L edge pav't	
"			7.2	1456.~~38~~ 4	15L.	
"			5.0	1455.~~58~~ 6	30L P.L.	
21+40			5.11	1458.47	℄ S.D.	
"			4.31	1459.27	15R edge pav't	
"			3.2	1460.~~38~~ 4	36R P.L.	
"			5.64	1457.94	7L	
"			6.42	1457.16	13L edge pav't.	
"			6.9	1456.~~60~~ 7	30L P.L.	
21+65			4.77	1458.81	℄ S.D.	
"			4.41	1459.17	15R edge pav't	
"			2.5	1461.~~08~~ 1	36R P. Cor.	
22+00			4.94	1458.64	℄ S.D.	
"			5.42	1458.16	13Rt	
"			5.70	1457.88	16Rt edge pav't Gt.	

Profile No. ____ Notes Red. H.O.H. Plotted ____ Date 3-29-44 Date ____
X-Sec. No. ____ Notes Chkd. ____ Checked W.L.G. Date 4-7-44
Job No. 6353 Division No. ____ Survey of Fairbrook Dr. Spec. D.
Survey by Davison Notes 60 Date 3-20-44
Map No. ____ Index C. Johnson Date ____
F.B. 917 Pg. 25

FORM 307 5M 7-43

PLEASE RETURN TO
LOS ANGELES COUNTY SURVEYOR
700 HALL OF RECORDS

NOTE: ANY ADDITIONS OR CHANGES ON THIS SHEET MUST BE MADE OR CIRCLED IN RED INK. WITH DATE AND NAME OF PERSON MAKING CHANGE

Do not extend notes this side of this line

STATION	B. S.	H. I.	F. S.	ELEV.		
		1453.58				
22+00			5.72	1457 86	21 R gut (open [illegible])	
"			[illegible]	1459 02	[illegible]	
"			4.43	1459 10	21 R	
"			1.4	1462 ~~18~~ 2	30 R [illegible]	
"			5.10	1458 48	14 L [illegible]	
"			5.3	1458 ~~28~~ 3	30 L P.L.	
22+00.7 = 0+00 [illegible]			[illegible]	1458 60	℄ Int. [illegible]	Line on Repose Line.
21+98.1			7.52	1456 06	22 Rt. F.L. 18" Co. I.P. in C.B.	
22+07.0			5.17	1458 41	℄ S.D.	
"			5.13	1458 40	10 Rt	
"			5.53	1458 02	15 Rt [illegible] gut	
"			5.68	1457 90	17.5 R gut	
"			[illegible]	1458 72	17.5 R. Top cb. W. end N.W. C.R.	
"			[illegible]	1458 ~~88~~ 9	21 R	
"			0.5	1463 ~~08~~ 1	30 R P.L.	
22+11.2			5.12	1458 46	℄ S.D.	
"			5.62	1457 96	11 Lt	
"			6.15	1457 43	13.5 Lt [illegible]	
"			6.53	145~~6 95~~ 7.05	18.5 Lt gut	
"			5.70	1457 88	13.5 Lt. to [illegible] cb.	

F.B. 817 Pg. 252 Job No. 6353 Division No. [illegible] Notes Red. H.D.H. Plotted [illegible] Profile
Survey of [illegible] Date 3-29-44 Date [illegible] No. [illegible]
Survey by [illegible] Notes [illegible] Notes Chkd. W.L.G. Checked [illegible] X-Sec.
Indexed A. C. Johnson Date 3-[illegible] Date 4-7-44 Date [illegible] No. [illegible]

FORM 307 5M 7-43

PLEASE RETURN TO
LOS ANGELES COUNTY SURVEYOR
700 HALL OF RECORDS

NOTE: ANY ADDITIONS OR CHANGES ON THIS SHEET MUST BE MADE OR CIRCLED IN RED INK. WITH DATE AND NAME OF PERSON MAKING CHANGE

Do not extend notes this side of this line

STATION	B. S.	H. I.	F. S.	ELEV.		
		14[illegible].58				
22+[illegible].2			5.1	1458.~~48~~ 5	30 Lt. [illegible]	
22+14.8			8.5	1454.91	18.5 Lt. F.L. 18" Co. I.P.	
[illegible]	11.39	1470.99	3.9[illegible]	1459.[illegible]	[illegible] B.31 El. 1459.594 [illegible] 769-3[illegible] [illegible] Lane [illegible]	
0+25. N.Y.			12.06	1458.93	Transit Line on Repose [illegible]	
"			12.1	1458.~~89~~ 9	5 Rt. P.L. [illegible]	
"			12.3	1458.~~69~~ 7	7.8 Lt. edge gut	
"			12.39	1458.60	9.8 Lt. gut	
"			11.59	1459.40	9.8 Lt. top cb. N. [illegible] W.C.R.	
"			11.1	1459.~~89~~ 9	13 Lt.	
0+75 N			9.38	1461.~~60~~ 1	℄ ⊼ Line	
"			9.46	146~~0~~1.53	2 R edge pav.	
"			5.6	1462.~~39~~ 4	5 R P.L.	
"			9.63	1461.36	7.8 L edge gut	
"			9.75	1461.24	9.8 L gut	
"			8.95	1462.04	9.8 L top cb.	
"			9.0	146~~1.99~~ 2.0	13 L Brk.	
"			6.7	1464.~~29~~ 3	20 L P.L.	
1+25 N			6.65	1464.34	℄ ⊼ Line	
"			6.62	1464.37	3 R edge pav.	

Profile No. ____ Date ____ Notes Red. CLC Plotted ____ Notes Chkd. W.L.G. Checked ____ Date 4-7-44 Date ____

X-Sec. No. ____ Job No. ____ Division No. ____ Survey of [illegible] Survey by Benson Notes [illegible] Date 3-28-44 Map No. ____ Indexed C. Johnson Date ____

F.B. 217 PG. 53

FORM 307 5M 7-43

PLEASE RETURN TO
LOS ANGELES COUNTY SURVEYOR
700 HALL OF RECORDS

NOTE: ANY ADDITIONS OR CHANGES ON THIS SHEET MUST BE MADE OR CIRCLED IN RED INK, WITH DATE AND NAME OF PERSON MAKING CHANGE

Do not extend notes this side of this line

STATION	B. S.	H. I.	F. S.	ELEV.		
1+33			6.0	146~~4.77~~ 5.0	5R PL	
"			6.9	1464.05	7R	
"			7.0	1463.75	7R	
"			[illegible]	146[illegible]		
"			6.0	146~~5.0~~ 5.0	14L B.S.	
"			[illegible]	146~~0.77~~ 0.2	20L PL	
24+50 R.			1.11	14[illegible]	⊥ ⊥ line on [illegible]	
"			1.16	145.93	3 R. edge [illegible]	
"			[illegible]	1470.~~24~~ 1	[illegible]	
"			1.45	1469.54	7L	
"			1.66	1469.33	7L	
"			0.8	1470.16	[illegible]	
"			0.8	1470.~~16~~ 1	15L BL	
"			+1.0	147~~1.77~~ 2.0	20L PL	
T.P.	8.37	1467.77	11.59	1459.40	T.P.	
22+27.05 B.C.			8.95	1458.82	R S.D.	
"			8.97	1458.80	11R	
"			9.18	1458.59	14 5R edge gut	
"			9.39	1458.38	17 5R gut	
"			8.57	1459.20	17 5R top [illegible]	

F.B. 217 Pg. 254
Survey of E. [illegible]
Survey by [illegible]
Indexed C. Johnson
Job No. 5303 Division No. [illegible]
Notes [illegible] Date [illegible]
Notes Rcd. [illegible] Date [illegible]
Notes Chkd. [illegible] Date A 7 44
Plotted [illegible] Date [illegible]
Checked [illegible] Date [illegible]
Profile No. [illegible]
X-Sec. No. [illegible]

FORM 307 5M 7-43

PLEASE RETURN TO
LOS ANGELES COUNTY SURVEYOR
700 HALL OF RECORDS

NOTE: ANY ADDITIONS OR CHANGES ON THIS SHEET MUST BE MADE OR CIRCLED IN RED INK, WITH DATE AND NAME OF PERSON MAKING CHANGE

Do not extend notes this side of this line

STATION	B. S.	H. I.	F. S.	ELEV.		
		1457.77				
22+27.05 B.C.			3.3	1459.~~47~~ 5	1[illegible] Br[illegible]	
"			4.6	1463.~~17~~ 2	29 R "	
"			4.6	1463.~~17~~ 2	30 R P.L.	
"			9.02	1458.75	2 Lt	
"			10.08	1457.69	16 Lt [illegible]	
"			10.27	1457.50	18 Lt [illegible]	
"			9.52	1458.25	18 Lt top [illegible]	
"			[illegible]	1458.~~17~~ 2	30 Lt. P.L.	
22+50			8.39	1459.38	℄ S.D.	
22+86.00			7.49	1460.28	℄ S.D.	
"			7.49	1460.28	3 R	
"			7.85	1459.92	14.6 R. edge [illegible]	
"			8.09	1459.68	17.6 R [illegible]	
"			7.29	1460.48	17.6 R. top [illegible]	
"			5.2	1462.~~57~~ 6	30 R. P.L.	
"			7.84	1459.93	8 L	
"			8.[illegible]	1459.13	16.5 L [illegible]	
"			8.[illegible]	1458.95	18.5 L [illegible]	
"			8.03	1459.74	18.5 L top [illegible]	
"			8.70	1459.07	30 L P.L.	

Profile No. ____ Date ____ Notes Red. [illegible] Plotted ____ Date ____ Job No. [illegible] Division No. ____ F.B. 817 Pg. 355

X-Sec. No. ____ Date 1-7-44 Notes Chkd. W.I.G. Date ____ Checked ____ Date ____ Survey of [illegible] Survey by [illegible] Notes [illegible] Date 3-28-44 Map No. ____ Indexed C. Johnson Date ____

FORM 307 5M 7-43

PLEASE RETURN TO
LOS ANGELES COUNTY SURVEYOR
700 HALL OF RECORDS

NOTE: ANY ADDITIONS OR CHANGES ON THIS SHEET MUST BE MADE OR CIRCLED IN RED INK, WITH DATE AND NAME OF PERSON MAKING CHANGE

Do not extend notes this side of this line

STATION	B. S.	H. I.	F. S.	ELEV.		
		1467.[illegible]				
23+00			[illegible]	1460.66	℄ S.D.	
23+44.94	S.C.		5.99	1461.78	℄ S.D.	
"			[illegible]	1461.48	13 R. [illegible]	
"			6.45	1461.32	15 R. [illegible]	
"			[illegible]	1461.02	18 R. [illegible]	
"			[illegible]	1461.84	18 R. top [illegible] P.R.C.	
"			5.1	1462.7	[illegible] B.K.	
"			4.5	1463.3	30 R. P.L.	
"			[illegible]	1461.68	4 L	
"			[illegible]	1461.02	13 L	
"			7.13	1460.64	16 L [illegible]	
"			[illegible]	1460.50	18 L [illegible]	
"			[illegible]	1461.31	15 L [illegible]	
"			[illegible]	1461.5	30 L P.L.	
[illegible]			4.68	1463.07	℄ S.D.	
"			4.70	1463.07	3 R	
"			5.21	1462.56	11 R [illegible]	
"			[illegible]	1462.[illegible]	14 R [illegible]	
"			[illegible]	1463.16	14 R top [illegible]	
"			3.7	1463.9	16 R	

F.B. 817 PG. 256 Job No. 6353 Division No. [illegible] Notes Red. [illegible] Plotted [illegible] Profile
Survey of [illegible] Date [illegible] Date [illegible] No. [illegible]
Survey by [illegible] Notes [illegible] Notes Chkd. W.I.G. Checked [illegible] X-Sec.
Indexed [illegible] C. Jannson Date [illegible] Date 4-7-44 Date [illegible] No. [illegible]

FORM 307 5M 7-43

PLEASE RETURN TO
LOS ANGELES COUNTY SURVEYOR
700 HALL OF RECORDS

NOTE: ANY ADDITIONS OR CHANGES ON THIS SHEET MUST BE MADE OR CIRCLED IN RED INK, WITH DATE AND NAME OF PERSON MAKING CHANGE

Do not extend notes this side of this line

STATION	B. S.	H. I.	F. S.	ELEV.		
24+00			3.3	1464.~~47~~ 5	3 R	
"			1.5	1465.~~94~~ 6.0	33 R	
"			4.52	1462.95	9 L	
"			5.30	1462.17	16 L	
"			5.30	1461.97	20² L	
"			5.95	1461.82	22² L	
"			5.12	1462.62	22² L top	
"			5.0	1462.~~79~~ 8	35 L	
24+17			4.18	1463.59	℄ S.D.	
"			1.26	1463.33	6 R	
"			4.75	1462.77	5 R	
"			4.79	1462.82	11 R	
"			4.16	1463.41	11 R top	
"			3.5	1464.~~24~~ 4	15 R	
"			2.7	1464.~~30~~ 9	23 R	
24+25.61	3.55		3.84	1463.93	℄ S.D.	
B.M. B.37			9.34	1457.13	B.M. B.37 El. 1467.122 L.B. 767-34 (J.N. 6201) No. Line & Mt. Lowe Ave. Intersection Curb Elev.	
"	8.32	1475.44		1467.12		
24+57.66 Ext			9.74	1465.70	℄ S.D.	
"			10.08	1465.36	7 R	

Profile No. ____ Notes Red. ____ Plotted ____ Job No. ____ Division No. ____
X-Sec. No. ____ Date ____ Date ____ Survey of ____
Notes Chkd. WLG Checked ____ Survey by ____ Notes ____
Date 1-7-44 Date ____ Map No. ____ Date ____ Date ____

F.B. 117 PG. 257

FORM 307 5M 7-43

PLEASE RETURN TO
LOS ANGELES COUNTY SURVEYOR
700 HALL OF RECORDS

NOTE: ANY ADDITIONS OR CHANGES ON THIS SHEET MUST BE MADE OR CIRCLED IN RED INK, WITH DATE AND NAME OF PERSON MAKING CHANGE

Do not extend notes this side of this line

STATION	B. S.	H. I.	F. S.	ELEV.		
		1475.44				
24+5766			10.30	1465.14	10 R. edge gut	
"			10.39	1465.05	13 R. gut	
"			9.66	1465.78	13 R top cb.	
"			8.8	1466.6	15 R Ground	
"			8.7	1466.7	24 R "	
"			7.4	1468.0	30 R "	
"			9.97	1465.47	15 L pw	
"			10.56	1464.88	28 L "	
"			11.16	1464.28	36 L "	
"			11.81	1463.63	43.5 L edge gut	
"			11.90	1463.54	46 L gut	
"			11.09	1464.35	46 L top cb.	
"			10.9	1464.5	54 L ground	
24+8974 E.C.			7.15	1467.29	℄ S.D.	
"			7.03	1468.41	10 R	
"			7.03	1468.41	15 R.	
"			7.40	1468.04	20 R edge gut	
"			7.50	1467.94	23 R gut	
"			6.71	1468.73	23 R top cb.	
"			5.9	1469.5	27 R ground	

F.B. 317 Pg. 258 Job No. 6353 Division No. Notes Red. Plotted Profile
Survey of E.A. Date 3-29-44 Date No.
Survey by Notes Notes Chkd. W.I.G. Checked X-Sec.
Indexed A. G. Johnson Date 3-22 Date 4-7-44 Date No.

FORM 307 5M 7-43

PLEASE RETURN TO
LOS ANGELES COUNTY SURVEYOR
700 HALL OF RECORDS

NOTE: ANY ADDITIONS OR CHANGES ON THIS SHEET MUST BE MADE OR CIRCLED IN RED INK. WITH DATE AND NAME OF PERSON MAKING CHANGE

Do not extend notes this side of this line

STATION	B. S.	H. I.	F. S.	ELEV.		
		1475.44				
24+89.74	E.C.		5.3	1470.1	40 Rt. ground	
"			7.88	1467.56	28 Lt	
"			8.64	1466.80	50 Lt	
25+00			6.25	1469.19	℄ S.D.	
25+14			5.34	1470.10	"	
25+26			4.83	1470.61	"	
25+36			5.00	1470.44	"	
25+50			3.78	1471.66	"	
25+83			0.45	1474.99	"	
T.P.	11.83	1487.20	0.07	1475.37	T.P.	
26+00			10.68	1476.52	℄ S.D.	
26+50			6.40	1480.80	"	
27+00			2.11	1485.09	"	
T.P.	11.92	1499.08	0.04	1487.16	T.P.	
27+50			9.60	1489.48	℄ S.D.	
27+85.62	B.C.		6.59	1492.49	℄ S.D.	
"			6.54	1492.54	10 R	
"			6.68	1492.40	20 R edge gut	
"			6.77	1492.31	23 gut	
"			5.91	1493.17	23 R top cb.	

Profile No. ____ Notes Red. EJC Plotted ____ Job No. 353 Division No. ____ F.B. 417 PG. 25
X-Sec. No. ____ Date 3-23-44 Date ____ Survey of E. Alhambra Blvd. Date ____
Notes Chkd. W.L.C. Checked ____ Survey by Beisel Notes ____ Date 3-27-44
Date 4-7-44 Date ____ Map No. ____ Indexed C. Johnson Date ____

FORM 307 5M 7-43

PLEASE RETURN TO
LOS ANGELES COUNTY SURVEYOR
700 HALL OF RECORDS

NOTE: ANY ADDITIONS OR CHANGES ON THIS SHEET MUST BE MADE OR CIRCLED IN RED INK. WITH DATE AND NAME OF PERSON MAKING CHANGE

Do not extend notes this side of this line

STATION	B. S.	H. I.	F. S.	ELEV.		
		1499.08				
27+85.62 BC.			4.9	1494.~~5~~ 2	30 R.	
"			7.08	1492.00	8 L	
"			7.43	1491.65	10.5 L edge gut	
"			7.68	1491.40	13.5 L gut	
"			6.85	1492.23	13.5 L top cb.	
"			7.6	1491.~~48~~ 5	26 L ground	
28+00			5.61	1493.47	℄ S.D.	
28+14.5			4.94	1494.14	℄ S.D. edge gut	
28+20.5			4.77	1494.31	℄ S.D. gut	
"			3.95	1495.13	" top cb.	
+40			2.4	1496.~~68~~ 7	"	
28+60.33 EXT.			1.8	1497.~~28~~ 3	"	
"			1.4	1497.~~65~~ 7	18 Rt.	
"			0.96	1498.12	34.5 R. top cb.	
"			1.79	1497.29	34.5 R gut	
"			1.59	1497.49	36.5 R edge gut	
"			0.73	1498.35	43 R pav.	
"			0.00	1499.08	50 R. pav.	
"			1.81	1497.27	17 L [illegible]	
29+00			2.4	1496.~~68~~ 7	℄ S.D.	

F.B. 817 Pg. 260 Job No. 6353 Division No. Notes Red. Plotted Profile
Survey of E. Alexander D.S. Sec. B. Date Date No.
Survey by Benson Notes 3-29-44 Notes Chkd. W.I.G. Checked X-Sec.
Indexed A. C. Johnson Date Date 4-7-44 Date No.

FORM 307 5M 7-43

PLEASE RETURN TO
LOS ANGELES COUNTY SURVEYOR
700 HALL OF RECORDS

NOTE: ANY ADDITIONS OR CHANGES ON THIS SHEET MUST BE MADE OR CIRCLED IN RED INK. WITH DATE AND NAME OF PERSON MAKING CHANGE

Do not extend notes this side of this line

STATION	B. S.	H. I.	F. S.	ELEV.		
		1499.08				
29+125			4.12	1494.96	℄ S.D. top. cb.	
"			4.79	1494.29	" " gut	
29+175			4.90	1494.18	" " edge gut	
cb			2.40	1496.68	Top. cb. P.R.C. W. end S.W. C.R. Mt. Cu. & Pop.	
—			3.04	1496.04	gut. " " " " "	
cb			1.60	1497.48	Top cb. " S. end. " " " "	
—			2.44	1496.64	gut	
BM B36	0.83	1497.85	2.06	1497.02	B.M. B36 El. 1497.019 LB.769-34 Poppy St & Mt Curve Ave S.W. Cor. Bt. 5 pt. 5' W. of W. end CR	
29+350 4 EC			3.91	1493.94	℄ S.D.	
"			3.44	1492.41	8' R. pav	
"			3.30	[illegible]	17 R. pav	
"			3.36	[illegible]	21 R. edge gut	
"			3.49	[illegible]	23 R gut	
"			2.61	[illegible]	23 R top cb.	
"			4.38	[illegible]	5.5 L edge gut	
"			4.46	[illegible]	7 L gut	
"			3.80	[illegible]	7 L top. cb.	
"			3.8	1494.1	18 L Ground	
"			4.1	[illegible]	25 L "	

Profile No. ____ Notes Red. ____ Plotted ____ Job No. 6353 Division No. ____

X-Sec. No. ____ Date ____ Date ____ Survey of F.B. [illegible] Page 13

Notes Chkd. W.L.G. Date 4-7-44 Checked ____ Survey by Bennett Notes ____ Date 3-27-44

Map No. ____ Date ____ Indexed G. Johnson Date ____

F.B. 817 PG. 261

FORM 307 5M 7-43

PLEASE RETURN TO
LOS ANGELES COUNTY SURVEYOR
700 HALL OF RECORDS

NOTE: ANY ADDITIONS OR CHANGES ON THIS SHEET MUST BE MADE OR CIRCLED IN RED INK. WITH DATE AND NAME OF PERSON MAKING CHANGE

Do not extend notes this side of this line

STATION	B. S.	H. I.	F. S.	ELEV.		
		1497.85				
30+00			5.93	1491.92	℄ S.D.	
30+22.3			6.80	1491.05	" & (E.C. St.℄)	
"			6.70	1491.15	5 R	
"			6.83	1491.02	13 R edge gut	
"			7.00	1490.85	14.5 R gut	
"			6.17	1491.68	14.5 R top cb	
"			7.27	1490.58	9 L	
"			7.63	1490.22	13.5 L edge gut.	
"			7.70	1490.15	15 L gut. ([illegible])	
T.P.	0.65	1489.19	9.31	1488.54	T.P.	
31+00			1.16	[illegible]	℄ S.D.	
"			1.17	[illegible]	11.5 R	
"			1.31	[illegible]	13 R edge gut	
"			1.41	[illegible]	14.5 R. gut. (Dwy.)	
"			1.42	[illegible]	6 L	
"			2.01	[illegible]	13.5 L edge gut	
"			2.10	[illegible]	15 L gut	
"			1.41	[illegible]	15 L top cb.	
32+00			5.06	[illegible]	℄ S.D.	
"			5.00	[illegible]	6 R	

F.B. 817 Pg. 262 Job No. 6353 Division No. [illegible] Notes Red. Plotted Profile
Survey of E. Altamont D.S. [illegible] Date Date No.
Survey by Benson Notes [illegible] Notes Chkd. W.I.G. Checked X-Sec.
Indexed A. C. Johnson Date 3-29-[illegible] Date 4-7-44 Date No.

FORM 307 5M 7-43

PLEASE RETURN TO
LOS ANGELES COUNTY SURVEYOR
700 HALL OF RECORDS

NOTE: ANY ADDITIONS OR CHANGES ON THIS SHEET MUST BE MADE OR CIRCLED IN RED INK. WITH DATE AND NAME OF PERSON MAKING CHANGE

Do not extend notes this side of this line

STATION	B. S.	H. I.	F. S.	ELEV.		
		1489.19				
32+00			5.24	1483.95	13 R edge gut.	
"			5.28	1483.91	14 5 R gut.	
"			4.47	1484.72	14 5 R top cb.	
"			5.47	1483.72	8 L	
"			5.95	1483 24	13 5 L edge gut	
"			6.01	1483 18	15 L gut	
"			5.37	1483 82	15 L top cb.	
33+00			8.98	1480 21	℄ S.D	
"			8.89	1480 30	5 R	
"			9.08	1480 11	13 R edge gut.	
"			9.21	1479 98	14 5 R. gut. (Dwn)	
"			9.30	1479 89	7 L	
"			9.74	1479 45	13 L edge	
"			9.88	1479 31	14 5 L gut.	
"			9.23	1479 96	14 5 L top cb.	
T.P	0.43	1478.36	11.26	1477.93	T.P	
33+84.34			1.38	1476 98	℄ S.D (b.c.st)	
			1.28	1477 08	4 R. pav	
			1.40	1476 96	11 Rt pav.	
			1.53	1476 83	13 R. edge gut.	

Profile No. ____ Notes Red. 4-2-44 Plotted ____ Date ____
X-Sec. No. ____ Notes Chkd. W.L.G. Checked ____ Date 4-7-44 Date ____
Job No. 6353 Division No. ____
Survey of F. Pitman D.S. Sec. B
Survey by Parson Notes B Date 3-27-44
Map No. ____ Inked C. Johnson Date ____
F.B. 917 PG. 263

FORM 307 5M 7-43

PLEASE RETURN TO
LOS ANGELES COUNTY SURVEYOR
700 HALL OF RECORDS

NOTE: ANY ADDITIONS OR CHANGES ON THIS SHEET MUST BE MADE OR CIRCLED IN RED INK. WITH DATE AND NAME OF PERSON MAKING CHANGE

Do not extend notes this side of this line

STATION	B. S.	H. I.	F. S.	ELEV.		
		1478.36				
33+84.34	B.C.		1.63	1476 73	15R gut	
"			0.82	1477 54	15R top cb. B.C.C.R.	
"			1.75	1476 61	8L pav.	
"			2.23	1476 13	13L edge gut.	
"			2.32	1476 04	14.5L gut. (Dm)	
34+00			2.02	1476 34	℄ S.D	
34+50			3.97	1474 39	"	
34+96.19	Ext.		5.80	1472 56	"	
"			5.70	1472 66	6R pav	
"			5.87	1472 49	13.5R edge gut	
"			5.99	1472 37	15R gut	
"			5.19	1473 17	15R top cb	
"			6.20	1472 16	8L	
"			6.57	1471 79	13.5L edge gut.	
"			6.67	1471 69	15.L gut.	
"			6.00	1472 ~~16~~ .36	15.L top cb	
35+50			7.89	1470 47	℄ S.D.	
36+00			9.75	1468 61	"	
36+08.04	E.C.		10.04	1468 32	"	
"			9.97	1468 39	5R. pav.	

F.B. 817 Pg. 264 Job No. 6353 Division No. Notes Red. H.D.H. Plotted Profile
Survey of E. Altadena D.S. Sec. B Date 3-29-44 Date No.
Survey by Benson Notes Notes Chkd. W.I.G. Checked X-Sec.
Indexed A. C. Johnson Date 3-[illegible] Date 4-7-44 Date No.

FORM 307 5M 7-43

PLEASE RETURN TO
LOS ANGELES COUNTY SURVEYOR
700 HALL OF RECORDS

NOTE: ANY ADDITIONS OR CHANGES ON THIS SHEET MUST BE MADE OR CIRCLED IN RED INK, WITH DATE AND NAME OF PERSON MAKING CHANGE

Do not extend notes this side of this line

STATION	B. S.	H. I.	F. S.	ELEV.		
		1478.36				
36+08.04			10.20	1468.16	13.5 R edge gut	
"			10.35	1468.01	15 R gut	
"			9.56	1468.80	15 R top cb. (P.C.C. of cb.)	
"			10.14	1468.22	3 L Ray	
"			10.83	1467.53	13.5 L edge gut	
"			10.96	1467.40	15 L gut	
"			10.27	1468.09	15 L top cb. (P.R.C. of cb.)	
T.P.	3.95	1472.18	10.13	1468.23	T.P.	
B.M. #A30			5.89	1466.29	B.M. A30 El. 1466.278 LB.768-27 (S.N. 6201) Lake Ave. & Poppy St. S.W. Cor. Bt. spk. in cb. 5' W. of End of C.R.	

Profile No. ____ Notes Red. H.D.H. Plotted ____ Date 3-29-44 Date ____
X-Sec. No. ____ Notes Chkd. ____ Checked ____ Date ____ Date ____
Job No. 6353 Division No. ____
Survey of E. Altadena D.S. Sec. B
Survey by Benson Notes ____ Date 3-27-44
Map No. ____ Indexed C. Johnson Date ____
F.B. 817 PG. 265

F.B. 817 PG. 266 Job No. 6353 Division No. _____ Notes Red. _____ Plotted _____ Profile

Survey of E. Altadena D.S. Sec. B. Date _____ Date _____ No. _____

Survey by Benson Notes _____ Notes Chkd. _____ Checked _____ X-Sec.

Indexed _____ Date 3-2[illegible] Date _____ Date _____

817

STATION	B.S.	H.I.	ELEV.

PLEASE RETURN TO
LOS ANGELES COUNTY SURVEYOR
700 HALL OF R[illegible]

NOTE: ANY ADDITIONS OR CHANGES ON THIS SHEET MUST BE MADE OR CIRCLED [illegible] WITH DATE AND NAME [illegible] CHANGE

[illegible] extend [illegible] this side of this [illegible]