Ck'd by

Office Work

Survey of

W. O. Tape No. St'd. °F

Surveyed by

Notes Date

Indexed

F. B. PG.

Microfilmed July '85

FORM 247 5M 11-41

RETURN TO
LOS ANGELES COUNTY SURVEYOR
700 HALL OF RECORDS

Note: Any Additions or Changes on This Sheet Must be Made or Circled in Red Ink With Date and Name of Person Making Change.

Do not extend notes this side of this line.

Index F.B. 618

DATE	J.N.	DESCRIPTION	NOTES	PAGES
		COKE AVENUE ET AL S.S. C.I. 1115		
		Preliminary Surveys		
3-21-45	1115	COKE AVE., from Ramona Ave. to Artesia Ave.	℄ & Ties	121-123
3-26-45			Profile	143-145
3-22-45	"	" from Ramona Ave. to Rose Ave.	℄ & Ties	122,124,125
3-26-45			Profile	147-150
3-22-45	"	RAMONA AVE., from Coke Ave. to Lakewood Ave.	℄ & Ties	122,126
3-27-45			Profile	151-154
3-23-45	"	CEDAR AVE., from " " "	℄ & Ties	124,127
3-27-45			Profile	155-158
3-23-45	"	ROSE AVE., from " " "	℄ & Ties	125,128
3-28-45			Profile	159-162
4-2-45	"	ARTESIA AVE., FROM " " "	℄ & Ties	129-130
3-23-45		N.side.	Topog.	131-133
4-2-45		"	Profile	135-138
"		S.side.	"	139-142
3-22-45	"	LAKEWOOD AVE., from Ramona Ave. to L.B.Bdry. 229.80'± S. of Rose Ave.	℄ & Ties	126-128
3-28-45			Profile	163-166
3-22-45	"	" " " " Artesia Ave.	℄ & Ties	126&130
4-3-45	"		Profile	167-168
3-23-45	"	RAMONA AVE., from Downey Ave. to Coke Ave.	℄ & Ties	122&170
3-29-45			Profile	171-174
"	"	" at 304.80' E. of Downey Ave. Trunk Sewer M.H. Invert Check.	Elevs.	174

Notes Ck'd by
Map No.
Office Work
Checked
Date

Survey of
W. O.
Tape No. Std. °F
Surveyed by
Notes
Date
Indexed
C. Jeter

JUL 9 '45

F.B. 618 PG. 15

Index F.B. 818

DATE	J.N.	DESCRIPTION			NOTES	PAGES
3-23-45	1115	CEDAR AVE., from Downey Ave. to Coke Ave.			℄ & Ties	124 & 176
3-30-45					Profile	177-180
3-23-45	1115	ROSE AVE., from Downey Ave. to Coke Ave.			℄ & Ties	125 & 181
3-30-45					Profile	183-186
3-23-45	"	DOWNEY AVE., from Artesia Ave. to Rose Ave.			℄ & Ties	170,176&182
3-30-45	"	" from Ramona Ave. to "		East half	X-Sect's	187-193
6-7-45	"	LAKEWOOD BLVD.(W.Side) 280' S. of Artesia Ave.	Edison Co. Sewer M.H.Invert Check.		Elevs.	195-196
2-24-46	"	With Checks after construction			Elev's	223-227
8-14-45	1120	CARLIN AVE. from Atlantic Ave. to Carese Ave.			℄ Survey	201-204
"	"	" " " " "			TOPOG.	205-208
"	"	" " " " "			X-SECT.	208-222
2/46	"	Location of Lot Cor's-N. Side Carlin St. E. of Waldorf Ave stub			Locate Cor's.	204-A
3-46	1120	Carlin Ave + Carass St.			elev.	229-230

Do not extend notes this side of this line.

RETURN TO
LOS ANGELES COUNTY SURVEYOR
700 HALL OF RECORDS

Note: Any Additions or Changes on This Sheet Must be Made or Circled in Red Ink With Date and Name of Person Making Change.

F.B. 818 PG. Index

FORM 247 5M 12-40

RETURN TO
LOS ANGELES COUNTY SURVEYOR
700 HALL OF RECORDS

Note: Any Additions or Changes on This Sheet Must be Made or Circled in Red Ink With Date and Name of Person Making Change.

Do not extend notes this side of this line.

INDEX TO FIELD BOOK No 818

DATE	J.N.	SUBJECT	NOTES	PAGES
~~[illegible]-6-44~~	~~1124~~	~~MARCELLE STREET~~ ~~See F.B. 1146 From Walnut St. to Atlantic Ave.~~	~~profile~~	~~F.B. 1146~~
~~[illegible]-8-44~~	~~6200~~	~~CHESTER ST. ET AL~~ FLOWER ~~ST~~ AVE (west of Bellflower)	~~Profile~~	~~[illegible]~~
12-15-44		ON Flower St. from existing M.H. at Hayter St. Westerly to Sta. 3+00 thence N.Wly. to N. side new school bldg.	Profile	23-24
11-21-44	1112	DOLAN STREET ET AL	B.Ms.	31-34
11-22-44	"	" " " "	℄	35-38
"	"	" " " " Dolan St. From Bigby Ave. to N. line Of Tract	Topog.	39-40
11-27-44	"	" " " " " " " " " " " "	Pref. X-Sect.	41-44
11-30-44	"	" " " " Bigby Ave. " Dolan St. " W. end	Topog.	45-46
11-27-44	"	" " " " " " " " " "	Pref. X-Sect.	47-50
"	"	" " " " " " " " " " "	Topog.	51-52
"	"	" " " " " " " " " " "	PRef. X-Sect.	53-56
"- 30-"	"	" " " Stamps Road " Cherokee Drive to ℄ Bigby Ave. Prod.	Topog.	57-58
12-1-44	"	" " " " " " " " " N. end	Pref. X-Sect.	59-61

Card Indexed R.S. Book

Notes Ck'd by
Map No.
Office Work
Checked
Date

Survey of
W.O. Tape No. Std. °F
Surveyed by
Notes Date
Indexed A. C. Johnson JUL 9 '45

F.B. 818 Pg. Index

over.

INDEX TO F.B. 818

F.B. 818 PG. Index

DATE	J.N.	SUBJECT	NOTES	PAGES.
		Cabell Ave Sewers C.I.1118		
3-13-45	1118	JEFERSON AVE.:fr.Leahy ave to Cabell ave. And other Streets.	B.M.'S	73- 73
3-16-45.	"	LEAHY AVE.: fr.Jeferson Ave. to Compton Blvd.	℄ &Topog.	75-76
"		" from " " " " "	X sect's.	77-84
3-16-45	"	JEFERSON AVE.: FR. Leahy Ave. to Bellflower Blvd.	℄ & ties	85-86
		" " " " " " " "	Prof.	87
		" " " " " "	X sect's.	89-92
3-19-45	"	1ST ALLEY EAST OF BELLFLOWER BLVD.FR Jeferson ave to Compton Blvd.	℄ &Topog	93-96
		" " " " " " " " " " "	X sect's.	97-102
3-14-45	"	CABELL AVE.FR: Jeferson Ave to Compton Blvd.	℄ & topog	103- 105
		" fr.465.90 N.of Jeferson Ave.-M.H. 0+00 N.to Compton Blvd.	X sect's	107- 112

RETURN TO
LOS ANGELES COUNTY SURVEYOR
700 HALL OF RECORDS

Note: Any Additions or Changes on This Sheet Must be Made or Circled in Red Ink With Date and Name of Person Making Change.

Do not extend notes this side of this line.

Profile No.	Notes Red.	Plotted	Job No. 6200	Division No.	F.B. 818 P. 3
	Date	Date	Survey of Chester St et al		
X-Sec. No.	Notes Chkd.	Checked	Survey by C.A. Benson	Notes C.A.B.	Date 12-15-44
	Date	Date	Map No.	Made G. Johnson	Date

PROFILE ON FLOWER ST.
FROM EXISTING M.H. at HAYTER
WESTERLY TO STA 3+00
THENCE N.W'LY TO N. SIDE
NEW SCHOOL BLDG.

STATION	B. S.	H. I.	F. S.	ELEV.

NOTE: ANY ADDITIONS OR CHANGES ON THIS SHEET MUST BE MADE OR CIRCLED IN RED INK, WITH DATE AND NAME OF PERSON MAKING CHANGE

Do not extend notes this side of this line.

PLEASE RETURN TO
LOS ANGELES COUNTY SURVEYOR
700 HALL OF RECORDS

FORM 307 5M 7-43

FORM 307 5M 7-43

PLEASE RETURN TO
LOS ANGELES COUNTY SURVEYOR
700 HALL OF RECORDS

NOTE: ANY ADDITIONS OR CHANGES ON THIS SHEET MUST BE MADE OR CIRCLED IN RED INK, WITH DATE AND NAME OF PERSON MAKING CHANGE

Do not extend notes this side of this line

575
399
97

583
49
334

STATION	B. S.	H. I.	F. S.	ELEV.	Sheet ② P.C. 141	
	9.74	68.12		58.38	Invert Elev. of MH at Harter & Flower	
0+00			4.00	64.12	℄ M.H. 22'S. & 15'W. ℄ Int.	
1+00			4.70	63.42	going West Parallel to St.	
2+00			5.6	62.5		
3+00 ℄ Pt.			5.1	63.0		
3+03			5.7	62.4	Gut.	
3+41			4.50	63.62	℄ Pav.	
4+00			4.9	63.2		
5			5.0	63.1		
6			5.1	63.0		
7			5.2	62.9		
7+85 ℄ Pt.			5.2	62.9	℄ Pt. [illegible] 5' [illegible] of N.E. [illegible]	
8+32			5.0	63.1	Inv. El. 4" Pipe	
8+72						
8+80						

8.32
.24
3328
1664
1.9968

58.38
2.00
60.38

63.1
60.4
2.7 drop in Invert.

F.B. 818 PG. 24 Job No. 6200 Division No. Notes Red. Plotted Profile
Survey of Date Date No.
Survey by C.A. Benson Notes C.A.B. Notes Chkd. W.L.G. Checked X-Sec.
Indexed A. C. Johnson Date Date 12-18-44 Date No.

F. B. 818 PG. 31

NOTES RED. _____ JOB NO. 1112 SURVEY OF Dolan Stetal

DATE _____ SURVEY BY RLWilley

NOTES CHKD. _____ NOTES BY RLW DATE NOV 21-44

DATE _____ INDEXED A. O. Johnson DATE JUL 9 '45

DESCRIPTION	ADJ. ELEV.	3RD RUN	2ND RUN	DIFF.	1ST RUN	B.M.
BENCH LEVELS DOLAN ST. ET AL JN 1112						
Nov 1944 RLWilley Jack Gregory E.F. English T.C. Peterson						

NOTE: ANY ADDITIONS OR CHANGES ON THIS SHEET MUST BE MADE OR CIRCLED IN RED INK, WITH DATE AND NAME OF PERSON MAKING CHANGE

Do not extend notes this side of this line

PLEASE RETURN TO
LOS ANGELES COUNTY SURVEYOR
700 HALL OF RECORDS

FORM 353 1M 12-41

FORM 353 1M 12-41

PLEASE RETURN TO
LOS ANGELES COUNTY SURVEYOR
700 HALL OF RECORDS

NOTE: ANY ADDITIONS OR CHANGES ON THIS SHEET MUST BE MADE OR CIRCLED IN RED INK, WITH DATE AND NAME OF PERSON MAKING CHANGE

Do not extend notes this side of this line

B.M.	1ST RUN	DIFF.	2ND RUN	3RD RUN	ADJ. ELEV.	DESCRIPTION
						Fd BM 108A El = 124.805 L.B. 326-72
BM 108A	124.805				124.805	Cherokee Dr & Stamp Rd N.E. Cor.
	4252		4199			Fd chiseled + in M.C.R.
⊼	129.057	+0.048	+0.049		+0.0495	
	4204		4150			
T.P	124.853				124.854	(Note ct spk was buried 4" in Tree root
	4930		4891			and had to be cut out which might
⊼	129.783	+0.640	+0.642		+0.6410	have disturbed elev
	4290		4249			Fd BM R63 El = 125.657 LB326-73
BM R63	125.493				125.495	Cherokee Dr. & Dolan St SW Cor.
	4452		4411			Ct spk + W. in root a large Eucalyp Tree
⊼	129.945	+1.515	+1.514		1.5145	(apparently a BM. No refer.
	2937		2,897			Cherokee Dr & Dolan St SW Cor.
BM ?	127.009				127.009	fd ct spk in Top Conc Wicr box.
	2,911		2860			
⊼	129.919	-1.846	-1.843		-1.8445	
	4757		4703			
TP	125.162				125.165	
	5,441		5410			
⊼	130.603	+.337	+.340		+0.3385	
	5104		5070			
T.P	125.499				125.504	
	5177		5144			
⊼	130.676	+0.693	+.693		+0.6930	
	4484		4451			Set BM DO-1
BM DO-1	126.192				126.197	Dolan St & Bigby Ave. S.W Cor.
	5708		5683			Set Bt spk in Cb 6' S of S end CR
⊼	131.900	2.348	2.345		+2.3430	
	3360		3338			Set BM DO 2
BM DO 2	128.540				128.540	Bigby Ave 150'± E & int Dolan St S side
						Fd Wire spk N side PP # 513096 E

JOB NO. 1112 SURVEY OF Dolan St et al NOTES RED.
SURVEY BY R.L. Willey DATE
NOTES BY R.L.W. DATE 11-21-44 NOTES CHKD. N.R.S.
INDEXED A. C. Johnson DATE DATE 1-9-45

F.B. 818 PG. 32

FORM 353 1M 12-41

PLEASE RETURN TO
LOS ANGELES COUNTY SURVEYOR
700 HALL OF RECORDS

NOTE: ANY ADDITIONS OR CHANGES ON THIS SHEET MUST BE MADE OR CIRCLED IN RED INK, WITH DATE AND NAME OF PERSON MAKING CHANGE

Do not extend notes this side of this line

B.M.	1ST RUN	DIFF.	2ND RUN	3RD RUN	ADJ. ELEV.	DESCRIPTION
	128540					
	2842		2794			
π	131382	-1.708	-1.709		-1.7085	
	4550		4503			
T.P.	126832				126.832	
	5420		5394			
π	132252	+0.882	+0.882		+0.8820	
	4538		4512			
T.P.	127.714				127.713	
	5149		5105			
π	132863	+1.520	+1518		+1.5190	
	3629		3587			Set BM D.O.3,
DO 3	129.234				129.232	Dolan St 450' ± N of ℄ int Bigby Ave E side
	3649		3600			Set Cut spk in W. side PP#587614E
π	132885	-1.520	-1.520		-1.5200	
	5166		5120			
TP	127.7[illegible]4				127.712	
	4583		4545			
π	132.297	-0.885	-0.884		-0.8845	
	5468		5429			
T.P	126.829				126.828	
	4700		4669			
π	131.529	-0.640	-0.638		-0.6390	
	5340		5307			BM D01 see Pg 152
BM D01	126.189				126.189	Dolan St. + Bigby Ave SW Cor
	4444		4402			bt spk in cb 6's of S end CR
π	130633	-0.694	-0.691		-0.6925	
	5138		5093			
T.P	125495				125.496	

NOTES RED. _____
DATE _____
NOTES CHKD. NRS
DATE 1-9-45
JOB NO. 1112 SURVEY OF Dolan St et al
SURVEY BY RLWiley
NOTES BY RLW DATE 1-21-44
INDEXED C. Johnson DATE

818
F. B. 1130 PG. 33

FORM 353 1M 12-41

PLEASE RETURN TO
LOS ANGELES COUNTY SURVEYOR
700 HALL OF RECORDS

NOTE: ANY ADDITIONS OR CHANGES ON THIS SHEET MUST BE MADE OR CIRCLED IN RED INK, WITH DATE AND NAME OF PERSON MAKING CHANGE

Do not extend notes this side of this line

JOB NO. 112 SURVEY OF Dolan St. et al
SURVEY BY R.L.W. Hey
NOTES BY R.L.W. DATE 11-21-44
INDEXED C. Johnson DATE
NOTES RED. DATE
NOTES CHKD. N.R.S. DATE 1-9-45

B.M.	1ST RUN	DIFF.	2ND RUN	3RD RUN	ADJ. ELEV.	DESCRIPTION
TP	125.495					
	5.281		5244			
T	130.776	-0.339	-0.339		-0.339	
	5620		5583			
TP	125.156				125.157	
	4814		4775	4750		
T	129.970	+0.316	+0.324	+0.323	+0.3195	
	4498		4451	4427		
BM R63	125.472				125.477	BM R63 El = 125.56 ± LB 326-72 Cherokee Dr + Dolan St SW Cor of sp. + w. in root large Eucalyptus
	4423		4360	4321		
T	129.895	-0.641	-0.646	-0.643	-0.6420	
	5064		5006	4964		
TP	124.831				124.835	
	4855		4855			
T	129.696	-0.049	-0.046		-0.0475	
	4914		4851			
BM 108A	124.782				124.788	BM 108A El. 124.805 LB 326-72 Cherokee Dr + Shamps Rd NE Cor. chiseled + M.C.R.

Note
BM R64 has been destroyed

F.B. 818 PG. 33 34

818 35

F.B. ~~1130~~ PG. ~~155~~

Notes Ck'd by Drew	Survey of Dolan St et al
Map No.	W. O. 8351 Tape No. 067 Std 68 °F
Office Work	Surveyed by R.L. Willey
Checked	Notes RLW Date 11-22-44
Date	Indexed A. C. Johnson

JUL 9 '45

CENTER LINE SURVEY
CO. IMPROVEMENT JOBS
DOLAN ST ET AL
JN 8351

Nov 22-44
RLWilley
Jack Gregory
EFEngash
T.C.Peterson

Note: Any Additions or Changes on This Sheet Must be Made or Circled in Red Ink With Date and Name of Person Making Change.

Do not extend notes this side of this line.

RETURN TO
LOS ANGELES COUNTY SURVEYOR
700 HALL OF RECORDS

FORM 247

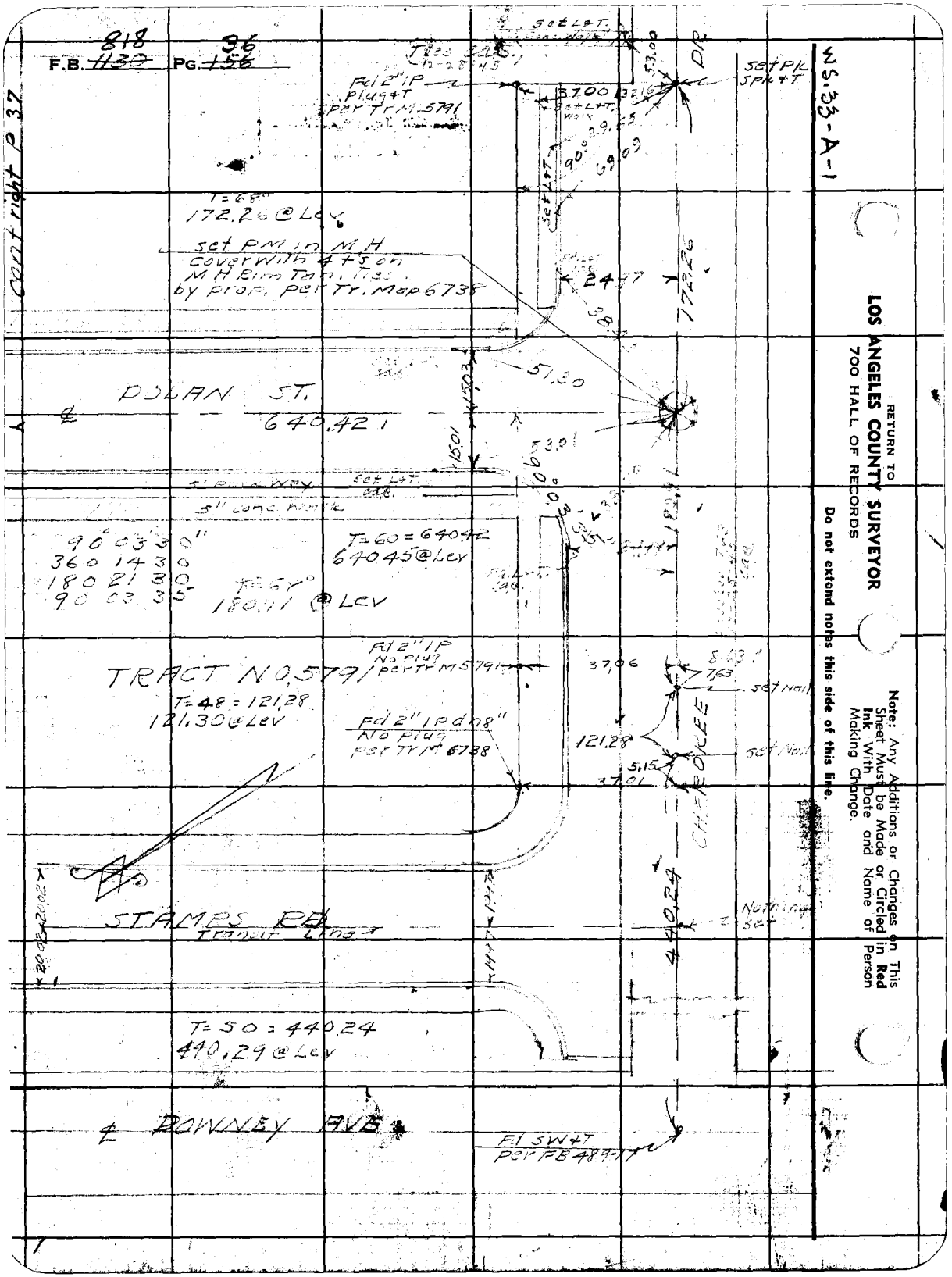

RETURN TO
LOS ANGELES COUNTY SURVEYOR
700 HALL OF RECORDS

Do not extend notes this side of this line.

Note: Any Additions or Changes on This Sheet Must be Made or Circled in **Red Ink** With Date and Name of Person Making Change.

Notes Ck'd by Dr Lw	Survey of Dolan St et al
Map No.	W. 08351 Tape No. 267 Std 68°F
Office Work	Surveyed by RLW Illed
Checked	Notes RLW Date 11-
Date	Indexed C. Johnson

F.B. 818 1130 Pg. 32 157

WS-33-A-LB-1

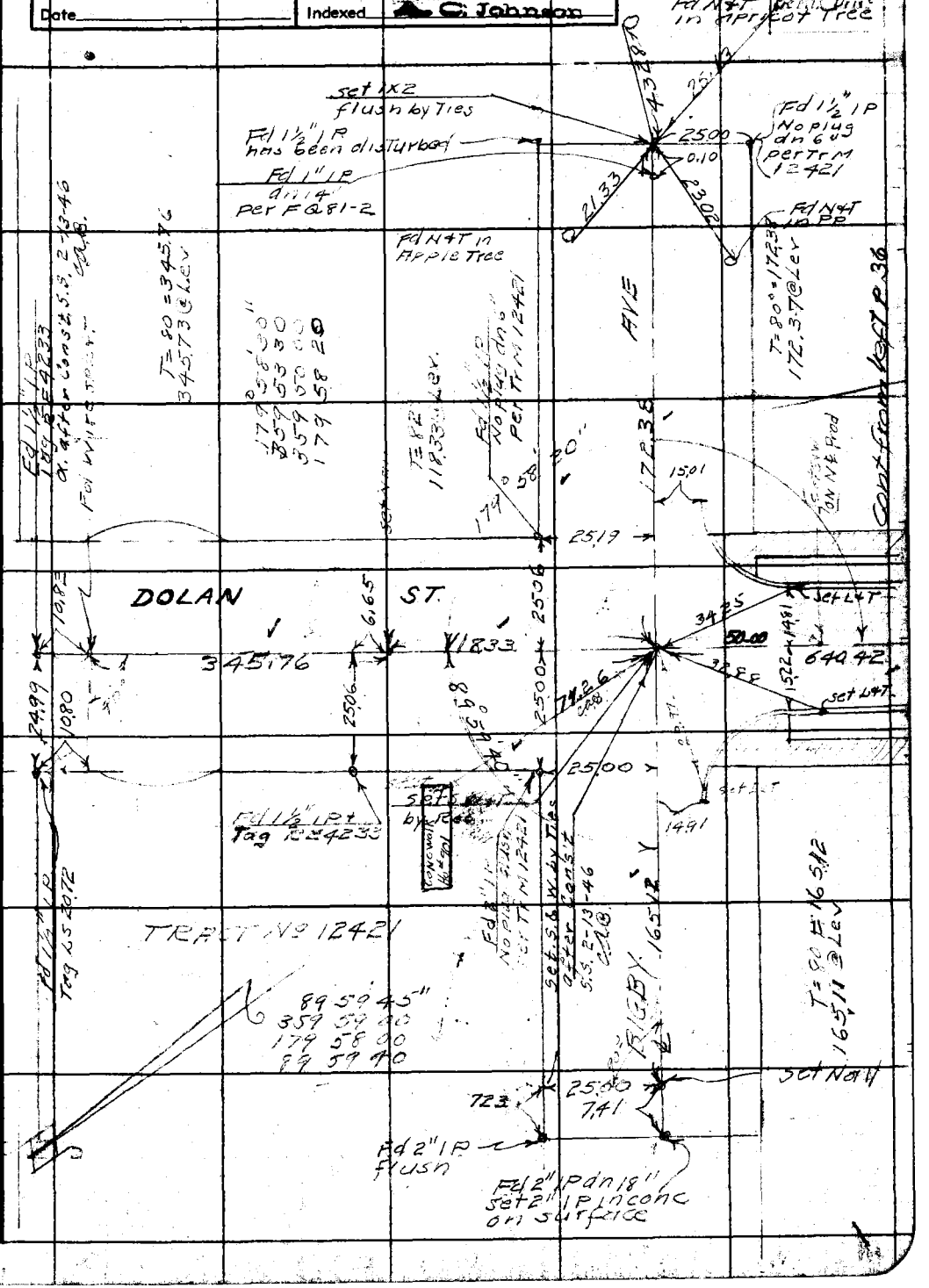

Note: Any Additions or Changes on This Sheet Must be Made or Circled in Red Ink With Date and Name of Person Making Change.

Do not extend notes this side of this line.

RETURN TO
LOS ANGELES COUNTY SURVEYOR
700 HALL OF RECORDS

FORM 247 5M 12-40

RETURN TO
LOS ANGELES COUNTY SURVEYOR
700 HALL OF RECORDS

Note: Any Additions or Changes on This Sheet Must be Made or Circled in **Red Ink** With Date and Name of Person Making Change.

Do not extend notes this side of this line.

F.B. 818 ~~1130~~ Pg. 38 ~~122~~

Notes Ck'd by	Survey of Dolan St Stud	F.B. ~~1130~~ 818 Pg. ~~159~~ 39
Map No.	W. O. 1112 Tape No. Std °F	
Office Work	Surveyed by R.L. Willey	
Checked	Notes K.L.W. Date 11-44	
Date	Indexed C. Johnson	

JUL 9 '45

TOPOGRAPHY
DOLAN ST
JN 1112
From Bigby Ave to N Line Tract

Nov 1944
R.L. Willey
Jack Gregory
E.F. English
T.C. Peterson

Note: Any Additions or Changes on This Sheet Must be Made or Circled in Red Ink With Date and Name of Person Making Change.

Do not extend notes this side of this line.

RETURN TO
LOS ANGELES COUNTY SURVEYOR
700 HALL OF RECORDS

FORM 247 5M 12-30

F.B. ~~1130~~ 818 PG. ~~160~~ 40



RETURN TO
LOS ANGELES COUNTY SURVEYOR
700 HALL OF RECORDS

Do not extend notes this side of this line.

Note: Any Additions or Changes on This Sheet Must be Made or Circled in **Red Ink** With Date and Name of Person Making Change.

Profile	Notes Red.	Plotted	Job No. 1112	Division No.	F.B. 818 ~~1130~~ PG. 4
No.	Date	Date	Survey of Dolan St et al		
X-Sec.	Notes Chkd.	Checked	Survey by R L Willey	Notes R L W	Date 11-27-44
No.	Date	Date	Map No.	[redacted]	Date

PROFILE & [illegible] SECTIONS
of
DOLAN ST
from Bigby Ave to North end
DOLAN ST ET AL
JN 1112

Nov 1944
R L Willey
Jack Gregory
E F English
T.C. Peterson

STATION	B. S.	H. I.	F. S.	ELEV.

NOTE: ANY ADDITIONS OR CHANGES ON THIS SHEET MUST BE MADE OR CIRCLED IN RED INK. WITH DATE AND NAME OF PERSON MAKING CHANGE

Do not extend notes this side of this line

PLEASE RETURN TO
LOS ANGELES COUNTY SURVEYOR
700 HALL OF RECORDS

FORM 307 5M 7-43

FORM 307 5M 7-43

PLEASE RETURN TO
LOS ANGELES COUNTY SURVEYOR
700 HALL OF RECORDS

NOTE: ANY ADDITIONS OR CHANGES ON THIS SHEET MUST BE MADE OR CIRCLED IN RED INK. WITH DATE AND NAME OF PERSON MAKING CHANGE

Do not extend notes this side of this line

STATION	B. S.	H. I.	F. S.	ELEV.		
BMD01	566	131 85		126 [illegible]	BMD01 El = 126.192 FB 1130-152 Dolan St Bigby Ave Sw Cor bt SPL in 26 6'S of Sand CR	
0+00			5 29	126 56	℄ int Bigby Ave & Dolan St	
0+25			5 32	126 53	℄ Dolan St & PL	
10 R			5 5	126 4	edge pvmt	
12 5 P			4 8	127 1	T brk	
25 R			4 8	127 1	PL	
13 L			5 50	126 35	edge pvmt	
25 L			5 0	126 9	PL	
1+00			5 06	126 79	℄ St	
8 R			5 06	126 79	edge Pvmt	
25 R			5 0	126 9	PL	
9 8 L			5 13	126 72	edge pvmt	
13 2 L			5 3	126 6	Gut	
25 L			5 0	126 9	PL	
2+00			4 65	127 20	℄ St	
9 R			4 66	127 19	edge pvmt	
25 R			4 6	127 3	PL	
125 R			4 3	127 6		
9 3 L			4 69	127 16	edge pvmt	
25 L			4 7	127 2	PL.	
125 L			4 9	127 0		

F.B. 818 ~~830~~ Pg. 42 ~~164~~
Job No. 1112 Division No. Notes Red. Plotted Profile
Survey of Dolan St et al Date Date No.
Survey by R. Willey Notes RLW Notes Chkd. N.R.S. Checked X-Sec.
Indexed A. C. Johnson Date 1-9-45 Date No.

FORM 307 5M 7-43

PLEASE RETURN TO
LOS ANGELES COUNTY SURVEYOR
700 HALL OF RECORDS

NOTE: ANY ADDITIONS OR CHANGES ON THIS SHEET MUST BE MADE OR CIRCLED IN RED INK. WITH DATE AND NAME OF PERSON MAKING CHANGE

Do not extend notes this side of this line

STATION	B. S.	H. I.	F. S.	ELEV.		
3+00		131,85	4 26	127 59	℄ St	
82 R			4 32	127 53	edge pvmt	
10 R			4 8	127 1	Gut	
25 R			4 6	127 3	PL	
9 L			4 [illegible]	127 56	edge pvmt	
14 L			4 7	127 2	Gut	
25 L			[illegible]	127 3	PL	
T.P.	5 32	132,91	4 26	127 59		
4+00			4 93	127 98	℄ St	
10 R			5 08	127 83	edge pvmt	
25 R			4 9	128 0	PL	
50 R			4 9	128 0	front house	
85 L			5 00	127 91	edge pvmt	
11 E L			5 3	127 6	Gut	
25 L			5 5	127 4	PL	
125 L			5 [illegible]	127 2		
			4 71	128 20	end pvmt	
10 R			4 69	128 22	edge pvmt	
25 R			4 5	128 4	PL	
9 L			4 77	128 14	edge pvmt	
25 L			5 2	127 7	PL	

Profile No. ____ Notes Red. ____ Plotted ____
X-Sec. No. ____ Date ____ Date ____
Notes Chkd. N.R.S. Checked ____
Date 1-9-45 Date ____
Job No. 1112 Division No. ____
Survey of Dolores St. etal
Survey by R.L.Willey Notes R.L.W. Date 11-27-44
Map No. ____ Date ____
F.B. 818 Pg. 43

FORM 307 5M 7-43

PLEASE RETURN TO
LOS ANGELES COUNTY SURVEYOR
700 HALL OF RECORDS

NOTE: ANY ADDITIONS OR CHANGES ON THIS SHEET MUST BE MADE OR CIRCLED IN RED INK, WITH DATE AND NAME OF PERSON MAKING CHANGE

Do not extend notes this side of this line

F.B. 818 Pg. 44 Profile
Survey of Dolan St. & Bigby Ave. No.
Survey by R.L. Wilney Notes Dolan St. 11-27-44 X-Sec.
Indexed A. O. Johnson Date Checked
Job No. 1112 Division No. Plotted
Notes Red. Date
Notes Chkd. N.A.S. Date 1-9-45

STATION	B. S.	H. I.	F. S.	ELEV.		
BM D03		132.91	[illegible]	[illegible]	BM D03 El. 129.239 F.B. 1130-152 Dolan St. 450' N of ℄ int Bigby Ave & E side. Cut Spk in W side PP # 58 [illegible]	
	FLUSHING M.H. AT DOLAN ST & BIGBY AVE					
BM DO-1	459 ~~473~~	130.78 ~~130.92~~		126.192	BM DO-1 Elev. = 126.192 F.B. 1130-152 Dolan St. & Bigby Ave. S.W. Cor. Bt Spk in Cb. 6' S. of	check
			430 ~~444~~	126.48 ~~126.48~~	N rim MH	
			444	126.48	E " "	
			433 ~~446~~	126.45 ~~126.46~~	S " "	check 3-15-45 RLW
			446	126.46	W " "	
	Main 833 ~~650~~	Dia Rod ~~433~~ 0.67 ~~444~~	13.33 ~~11.64~~	~~117.12~~ ~~119.04~~	8" Outlet S.	check 3-15-45 RLW
	805 ~~620~~	430 0.67 ~~446~~	13.02 ~~11.38~~	117.76 ~~119.54~~	8" Inlet N	
T.P.	4.19 ~~3.93~~	130.70 ~~130.73~~	4.27 ~~4.12~~	126.51 ~~126.50~~	check	
BM DO-1			451 ~~454~~	126.19 ~~126.19~~	BM DO-1 Elev. = 126.192 F.B. 1130-152 Dolan St. & Bigby Ave S.W. Cor. Bt Spk in Cb. 6' S. of S. end of	

Notes Ck'd by	Survey of [illegible]
Map No.	W. O. 1112 Tape No. St'd °F
Office Work	Surveyed by [illegible]
Checked	Notes [illegible] Date 14-30-44
Date	Indexed [illegible] C. Johnson

F.B. 818 Pg. 45

JUL 8 '45

TOPOGRAPHY
BIGBY AVE
From Dolan st to West end.
DOLAN ST ETAL
J.N 1112

Nov 30-44
R L Willey
Jack Gregory
E F English
T C Peterson

Note: Any Additions or Changes on This Sheet Must be Made or Circled in Red Ink With Date and Name of Person Making Change.

Do not extend notes this side of this line.

RETURN TO
LOS ANGELES COUNTY SURVEYOR
700 HALL OF RECORDS

FORM 247 5M 12-40

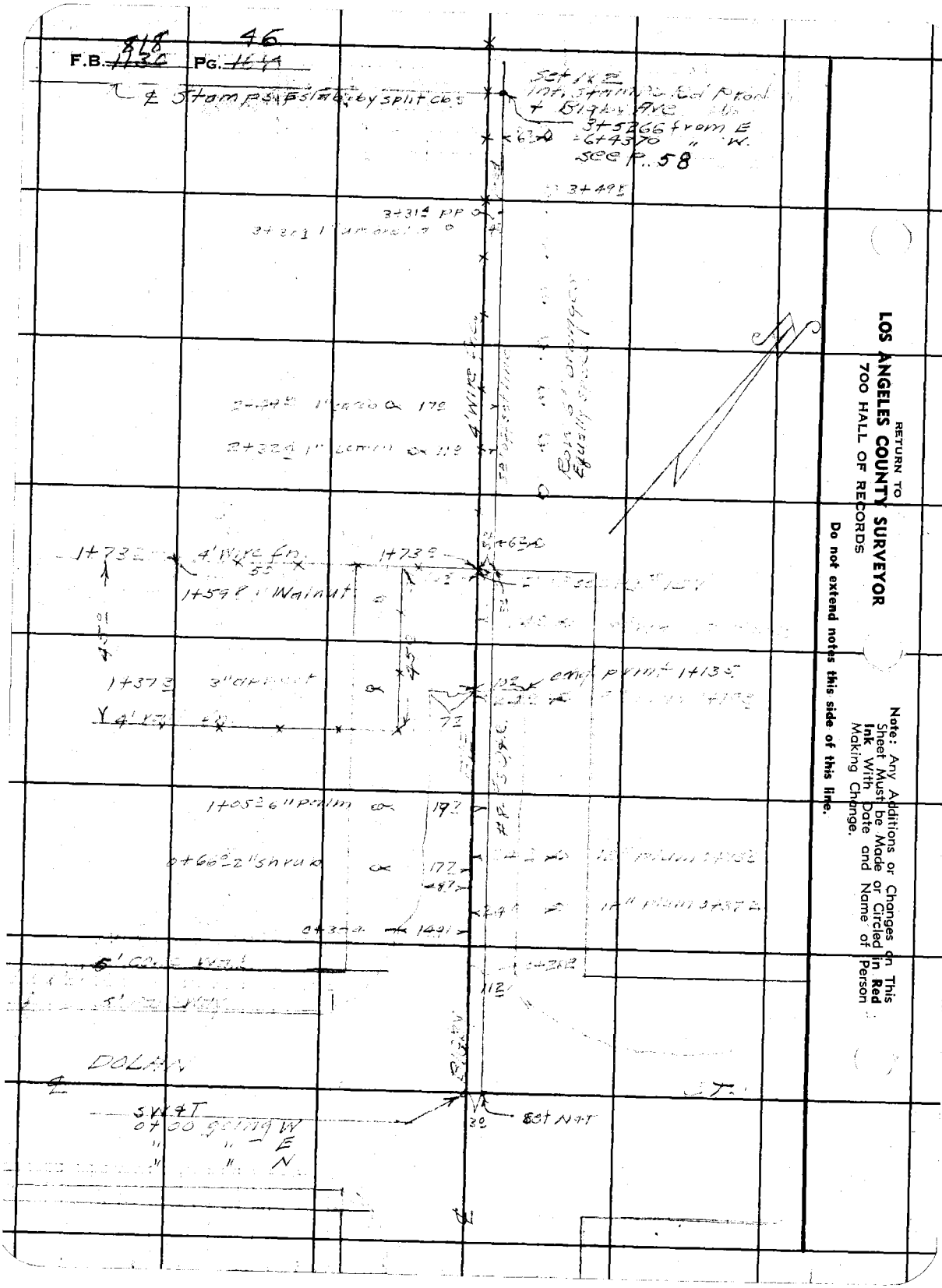

RETURN TO
LOS ANGELES COUNTY SURVEYOR
700 HALL OF RECORDS

Do not extend notes this side of this line.

Note: Any Additions or Changes on This Sheet Must be Made or Circled in **Red Ink** With Date and Name of Person Making Change.

Profile	Notes Red.	Plotted	Job No. 1112	Division No.	F.B. 818 Pg. 47
No.	Date	Date	Survey of Dolan St et al		
X-Sec.	Notes Chkd.	Checked	Survey by R.L.Willey	Notes RLW	Date 11-27-44
No.	Date	Date	Map No.	Checked C. Johnson	Date

PROFILE & [illegible] SECTIONS

[illegible] AVE

From Dolan ST to West end

DOLAN ST ET AL

JN 1112

Nov 1944

R L Willey

Jack Gregory

E.F. English

T.C. Peterson

STATION	B.S.	H.I.	F.S.	ELEV.

NOTE: ANY ADDITIONS OR CHANGES ON THIS SHEET MUST BE MADE OR CIRCLED IN RED INK, WITH DATE AND NAME OF PERSON MAKING CHANGE

Do not extend notes this side of this line

PLEASE RETURN TO
LOS ANGELES COUNTY SURVEYOR
700 HALL OF RECORDS

FORM 307 5M 7-43

FORM 307 5M 7-43

PLEASE RETURN TO
LOS ANGELES COUNTY SURVEYOR
700 HALL OF RECORDS

NOTE: ANY ADDITIONS OR CHANGES ON THIS SHEET MUST BE MADE OR CIRCLED IN RED ING. WITH DATE AND NAME OF PERSON MAKING CHANGE

Do not extend notes this side of this line

Profile No. ____ X-Sec. No. ____

Plotted ____ Date ____ Checked ____ Date ____

Notes Red. ____ Date ____ Notes Chkd. MRS Date 1-9-43

Division No. ____ Job No. 1112 Notes Date ____

Survey of Dolan St. Widening

Survey by R. L. Wilson Notes Date 1-27-44

Indexed C. Johnson

F.B. 818 48 PG. 170

STATION	B. S.	H. I.	F. S.	ELEV.		
					BM D01 El=126.192 FB 1130-152 Dolan St. Bigby Ave SW cor bt sk in ck 6' S of S edge Gr.	
BM D01	5.59	131.78		126.192		
0+00			522	126.56	℄ Int. Bigby Ave + Dolan St.	
7+00 L			544	126.34	110.5 on ℄ Dolan St.	
17.5 L			562	126.16		
0+15			582	125.96	Cross Gut + ℄ Bigby Ave	
0+25			536	126.42	℄ Bigby St + PL	
11 R			559	126.19	edge pvmt	
14 R			560	126.2	Gut	
16 R			560	126.8	T brk	
21 R			471	126.9	PL	
15.3 L			583	125.95	edge pvmt + Gut	
			460	127.18	Top of Curb	
35 L			553	126.5	PL	
1+00			494	126.24	℄ Bigby Ave	
16.5 R			525	126.53	edge pvmt	
12.5 R			554	126+	Gut	
21.5 R			551	126.7	PL	
8 L			518	126.92	edge pvmt	
14.5 L			557	126.1	Gut	
17.5 L			582	126.6	~~PL~~ T brk	
25 L			560	126.7	PL	

FORM 307 5M 7-43

PLEASE RETURN TO
LOS ANGELES COUNTY SURVEYOR
700 HALL OF RECORDS

NOTE: ANY ADDITIONS OR CHANGES ON THIS SHEET MUST BE MADE OR CIRCLED IN RED INK, WITH DATE AND NAME OF PERSON MAKING CHANGE

Do not extend notes this side of this line

STATION	B. S.	H. I.	F. S.	ELEV.		
1+135		131 78	4 94	126 84	℄ + end Pvmt	
108 R			5 38	126 40	edge Pvmt	
135 R			5 7	126 1	Gut	
165 R			5 2	126 6	T brk	
25 R			5 1	126 7	PL	
9 L			5 32	126 46	edge pvmt	
135 L			5 6	126 2	Gut	
175 L			5 2	126 6	T brk	
25 L			5 2	126 6	PL	
1+73			5 1	126 7	℄ end	
25 R			5 6	126 2	PL	
90 R			5 3	126 5		
25 L			5 6	126 2	PL	
60 L			5 8	126 0		
TP	4.35	130,92	5 21	126 57	BM DO 1 el = 126192 FB 1130-152	
BM DO 1	5 40	131,59	4 73	126 19	Dolan St + Bigby Ave SW Cor bt spk in cb 61 [illegible]	
T.P.	3.78	130,85	4 52	127,07		
2+00			4 3	126 5	℄ proof	
10 R			4 3	126 5		
10 L			4 5	126 3		

Profile No. ____ Notes Red. ____ Plotted ____ Date ____ Notes Chkd. N.R.S. Checked ____ Date 1-9-45 Date ____

Job No. 112 Division No. ____ Survey of Dolan St [illegible] Survey by R.L.Willey Notes R.L.W. Date 11-27-44 Map No. ____ Indexed [illegible] Date ____

F.B. 818 49 PG 49

FORM 307 5M 7-43

PLEASE RETURN TO
LOS ANGELES COUNTY SURVEYOR
700 HALL OF RECORDS

NOTE: ANY ADDITIONS OR CHANGES ON THIS SHEET MUST BE MADE OR CIRCLED IN RED INK. WITH DATE AND NAME OF PERSON MAKING CHANGE

Do not extend notes this side of this line

STATION	B. S.	H. I.	F. S.	ELEV.		
3+00		130 85	4 2	[illegible]	℄ St Pro	
10R			4 3	126.5		
10L			4 4	126.4		
6+4370 from S 3+5266 from ML			4 4	126.4	Int ℄ Stanford Rd + ℄ Bigby Ave Prod.	
100' R			4 0	126 8	100 N of Int ℄ Stanford Rd + Bigby Ave Prod	
100			4 8	126.0	" W " " "	" " " " "
TP	4 73	131 79	3 79	[illegible]	BM [illegible] El = 126.[illegible]	FB 1130-152
BM 001			5 61	126.18	Dolan St + Bigby Ave SW Cor	

F.B. 818 50 / 1130 Pg. 172

Job No. 1112 Division No. Notes Red. Plotted Profile

Survey of Dolan St Ct 71 Date Date No.

Survey by RLWiley Notes RLW 1-30-22 Notes Chkd. N.R.S. Checked X-Sec.

Indexed C. Johnson Date Date 1-9-45 Date No.

818 51

F.B. ~~1130~~ Pg. ~~173~~

Notes Ck'd by	Survey of Dolan St et al
Map No.	W. O. 1112 Tape No. Std °F
Office Work	Surveyed by R.L. Willey
Checked	Notes R.L.W. Date 11-27-44
Date	Indexed

TOPOGRAPHY
BIGBY AVE
DOLAN ST ET AL
JN 1112
From Dolan St E. to end.

Nov 1944
R.L. Willey
Jack Gregory
E.F. English
T.C. Peterson

Note: Any Additions or Changes on This Sheet Must be Made or Circled in Red Ink With Date and Name of Person Making Change.

Do not extend notes this side of this line.

RETURN TO
LOS ANGELES COUNTY SURVEYOR
700 HALL OF RECORDS

FORM 247 5M 12-40



RETURN TO
LOS ANGELES COUNTY SURVEYOR
700 HALL OF RECORDS

Do not extend notes this side of this line.

Note: Any Additions or Changes on This Sheet Must be Made or Circled in **Red Ink** With Date and Name of Person Making Change.

Profile	Notes Red.	Plotted	Job No. 1112	Division No.	F.B. 818 PG. 53
No.	Date	Date	Survey of [illegible]		
X-Sec.	Notes Chkd.	Checked	Survey by R.L. Willey	Notes RLW	Date 11-27-44
No.	Date	Date	Map No.	Index C. Johnson	Date

PROFILS & [illegible]

BIGBY [illegible]

[illegible] Dolan St To East and St

DOLAN ST ET AL

J N 1112

Nov 1944

R L Willey

Jack Gregory

E I English

T C. Peterson

STATION	B. S.	H. I.	F. S.	ELEV.

NOTE: ANY ADDITIONS OR CHANGES ON THIS SHEET MUST BE MADE OR CIRCLED IN RED INK, WITH DATE AND NAME OF PERSON MAKING CHANGE

Do not extend notes this side of this line

PLEASE RETURN TO
LOS ANGELES COUNTY SURVEYOR
700 HALL OF RECORDS

FORM 307 5M 7-43

FORM 307 5M 7-43

PLEASE RETURN TO
LOS ANGELES COUNTY SURVEYOR
700 HALL OF RECORDS

NOTE: ANY ADDITIONS OR CHANGES ON THIS SHEET MUST BE MADE OR CIRCLED IN RED INK, WITH DATE AND NAME OF PERSON MAKING CHANGE

Do not extend notes this side of this line

STATION	B. S.	H. I.	F. S.	ELEV.		
					BM 001 El 126.12 FR 1130-152	
BM 001	5.94	132.13		126.19	Brass cap in CB 6 SE [illegible]	
0+00			5.59	126.54	℄ int Blvd	
0+15			6.21	125.92	℄ St & curb [illegible]	
[illegible]			5.76	126.37	℄ St. PL	
145 R			6.31	125.82	Gut	
			5.83	126.30	Top end	
25 R			5.7	126.4	PL	
85 L			5.81	126.32	edge pvmt & Gut	
25 L			4.9	127.2	PL	
1+00			4.94	127.19	℄ St.	
[illegible]			5.06	127.07	edge pvmt	
12 R			5.4	126.7	Gut	
25 R			5.1	127.0	PL	
75 R			5.3	126.8		
65 L			5.06	127.07	edge pvmt	
25 L			4.9	127.2	PL	
125 L			5.0	127.1		
1+84			4.94	127.19	end pvmt & St	
13 R			4.96	127.17	edge pvmt	
25 R			4.9	127.2	PL	
65 L			5.04	127.09	edge pvmt	

F.B. 818 54
1330 BG 57

Job No. 1112 Division No. ____ Notes Rcd. ____ Plotted ____ Profile ____
Survey of Dolan St et al Date ____ Date ____ No. ____
Survey by R.W. Wiley Notes R.W. H-Pv-Aa Notes Chkd. N.R.S. Checked ____ X-Sec. ____
Indexed C. Johnson Date 1-9-45 Date ____ No. ____

FORM 307 5M 7-43

PLEASE RETURN TO
LOS ANGELES COUNTY SURVEYOR
700 HALL OF RECORDS

NOTE: ANY ADDITIONS OR CHANGES ON THIS SHEET MUST BE MADE OR CIRCLED IN RED INK. WITH DATE AND NAME OF PERSON MAKING CHANGE

Do not extend notes this side of this line

STATION	B. S.	H. I.	F. S.	ELEV.		
1+84 25 L		132 13	48	1273	PL	
2+06 2			50	1271	end St. fin.	
			47	1272	℄ Bigby Prog 50 East	
BM DOZ			3 59	128 54	BM DOZ El = 128 54 FB 11 30-12 Bigby Ave 150' east of ℄ [illegible] with [illegible] pp #5130765	

Profile No. ____ Notes Red. ____ Plotted ____ Job No. 1112 Division No. ____ F.B. 818 PG. 55

X-Sec. No. ____ Date ____ Date ____ Survey of [illegible]

Notes Chkd. N.R.S. Checked ____ Survey by R.L. Willey Notes R.L.W. Date 11-22-44

Date 1-9-45 Date ____ Map No. ____ Date ____

F.B. 818 PG. 56

Job No._____ Division No._____ Notes Red._____ Plotted_____ Profile

Survey of_____ Date_____ Date_____ No._____

Survey by_____ Notes_____ Notes Chkd._____ Checked_____ X-Sec.

Indexed_____ Date_____ Date_____ Date_____ No._____

STATION	B. S.	H. I.	F. S.	ELEV.

FORM 307 5M 7-43

PLEASE RETURN TO
LOS ANGELES COUNTY SURVEYOR
700 HALL OF RECORDS

Do not extend notes this side of this line

NOTE: ANY ADDITIONS OR CHANGES ON THIS SHEET MUST BE MADE OR CIRCLED IN RED INK. WITH DATE AND NAME OF PERSON MAKING CHANGE

Notes Ck'd by	Survey of Dolan St et al
Map No.	W. O. 1112 Tape No. St'd °F
Office Work	Surveyed by R L Willey
Checked	Notes RLW Date 11-30-44
Date	Indexed A. C. Johnson

F.B. 818 ~~1130~~ Pg. 57 ~~179~~

TOPOGRAPHY
STAMPS RD
From Cherokee to ℄ Bigby Ave Prod

Dolan St et al
JN 112

R L Willey
Jack Gregory
E F English
[illegible]

Note: Any Additions or Changes on This Sheet Must be Made or Circled in Red Ink With Date and Name of Person Making Change.

Do not extend notes this side of this line.

RETURN TO
LOS ANGELES COUNTY SURVEYOR
700 HALL OF RECORDS

FORM 247 5M 10-39

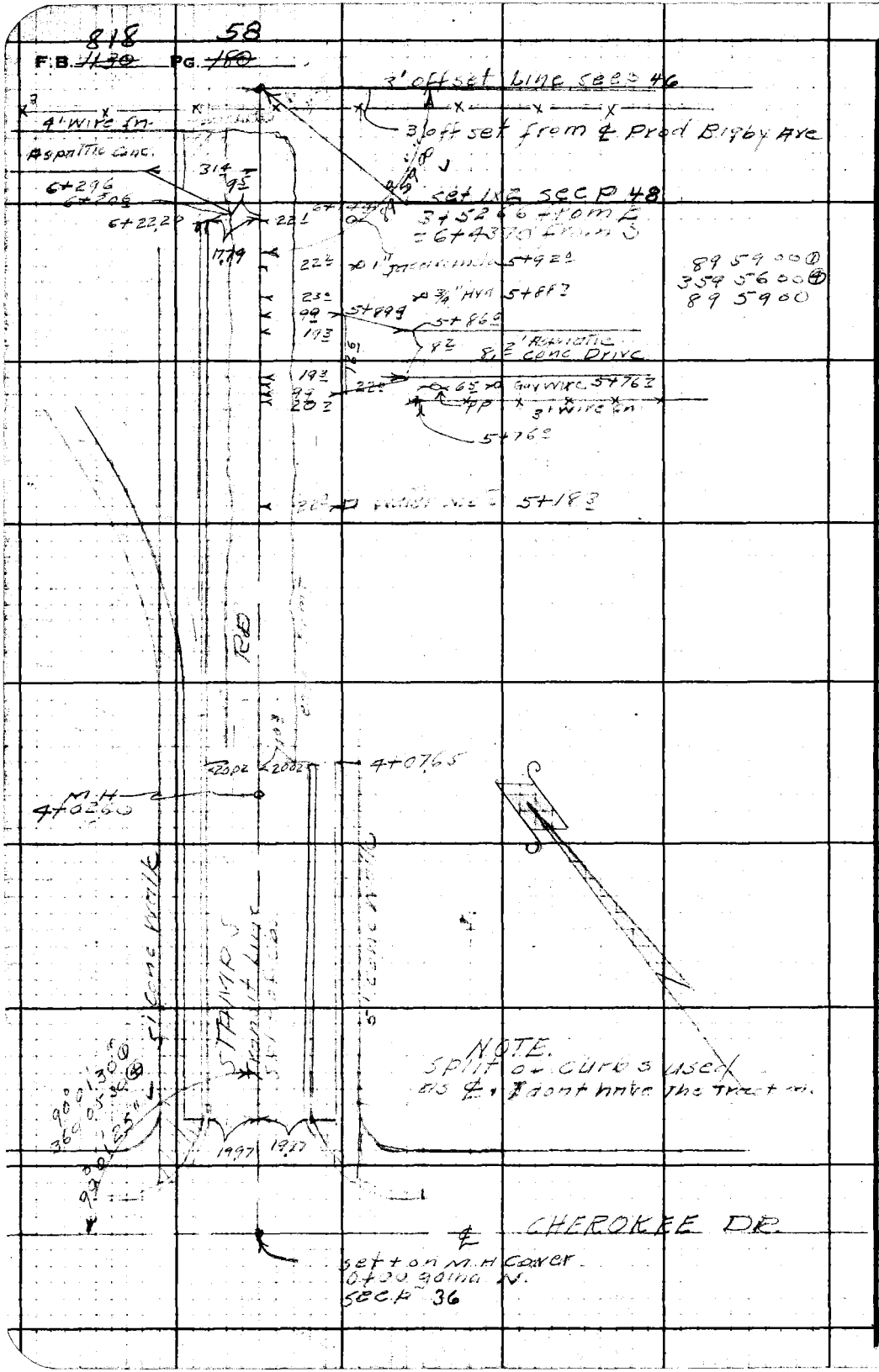

RETURN TO
LOS ANGELES COUNTY SURVEYOR
700 HALL OF RECORDS

Note: Any Additions or Changes on This Sheet Must be Made or Circled in Red Ink With Date and Name of Person Making Change.

Do not extend notes this side of this line.

Profile	Notes Red.	Plotted	Job No. 1112	Division No.	F.B. 818 / 130	PG. 59 / 181
No.	Date	Date	Survey of [illegible]			
X-Sec.	Notes Chkd.	Checked	Survey by R.L. Wiley	Notes R.L.W.	Date 12-1-44	
No.	Date	Date	Map No.	Indexed Johnson	Date	

PROFILE & X SECTIONS
of
STAMPS RD

From Cherokee Rd To N Eng.
DOLAN OT ET AL

R.L. Wiley
[illegible] Gregory
E.F. English
T.C. Peterson

STATION	B.S.	H.I.	F.S.	ELEV.

NOTE: ANY ADDITIONS OR CHANGES ON THIS SHEET MUST BE MADE OR CIRCLED IN RED INK, WITH DATE AND NAME OF PERSON MAKING CHANGE

PLEASE RETURN TO
LOS ANGELES COUNTY SURVEYOR
700 HALL OF RECORDS

Do not extend notes this side of this line

FORM 307 5M 7-43

FORM 307 5M 7-43

PLEASE RETURN TO
LOS ANGELES COUNTY SURVEYOR
700 HALL OF RECORDS

NOTE: ANY ADDITIONS OR CHANGES ON THIS SHEET MUST BE MADE OR CIRCLED IN RED INK, WITH DATE AND NAME OF PERSON MAKING CHANGE

Do not extend notes this side of this line

STATION	B. S.	H. I.	F. S.	ELEV.		
BM # 108A	492	12972		124 805	Ed BM 108A El 124805 LB [illegible] Cherokee Dr & Stamps Rd [illegible]	
TP	642	13135	479	124 493		
			6 08	125 27	N Rim [illegible]	
			6 [illegible]	125 25	S " "	
			6 [illegible]	125 27	E " "	
			6 11	125 24	W " "	
	Chain	Dia Rod			FLUSHING MH STAMPS RD 402 N OF ℄ CHEROKEE DR.	
	879	067 600	15 54	115 81		
	884	067 610	15 61	115 74		
4+07 65			5 96	125 39	℄ St.	
104 R			5 97	125 38	edge pvmt.	
19 [illegible] R			6 27	125 08	Gut	
" "			6 05	125 30	Tcb. [illegible]	
19 [illegible]			6 [illegible]	12[illegible]	Gut	
" "			6 [illegible]	125 [illegible]	Tcb.	
5+00			5 12	126 23	℄ St.	
9 R			5 10	126 25	[illegible]	
143 R			5 5	125 8	Gut	
30 R			5 2	126 1		

F.B. 818 PG. 60 / 1130 / 182
Job No. 1112 Division No. ____ Notes Red. ____ Plotted ____ Profile ____
Survey of Dolan St et al Date ____ Date ____ No. ____
Survey by R. Whiley Notes R.W. 12-1-44 Notes Chkd. N.K.S. Checked ____ X-Sec. ____
Indexed A. C. Johnson Date ____ Date 1-9-45 Date ____ No. ____

FORM 307 5M 7-43

PLEASE RETURN TO
LOS ANGELES COUNTY SURVEYOR
700 HALL OF RECORDS

NOTE: ANY ADDITIONS OR CHANGES ON THIS SHEET MUST BE MADE OR CIRCLED IN RED INK. WITH DATE AND NAME OF PERSON MAKING CHANGE

Do not extend notes this side of this line

STATION	B. S.	H. I.	F. S.	ELEV.		
5+00						
130 R		131.35	5 3	126.0		
10 L			535	126.00	edge [illegible]	
19 5 L			[illegible]	125.30	Gut	
" "			570	125.65	[illegible]	
22 5 L			48	126.5	Tbrk	
70 L			49	126.4		
6+00			48	126.54	℄ [illegible]	
9 R			48	126.47	[illegible]	
16 R			[illegible]	126.2	Gut	
30 R			49	126.4		
9 5 L			495	126.40	edge [illegible]	
[illegible]			5 6	125.41	Gut	
" L	[illegible]		543	125.92	[illegible]	
6+40.3			49	126.4	[illegible]	
T.P.	450	129.77	[illegible]	125.28	BM [illegible] LB 25-72	
B.[illegible]			49[illegible]	124.81	[illegible]	

Profile No. ____ Notes Red. ____ Plotted ____ Job No. 1112 Division No. ____ F.B. 818 PG. 61

X-Sec. No. ____ Date ____ Date ____ Survey of [illegible]

Notes Chkd. N.R.S. Checked ____ Survey by [illegible] Notes [illegible] Date 12-1-44

Date 1-9-45 Date ____ Map No. ____ Indexed Johnson Date ____

F.B. 818 PG. 62

Job No. _____ Division No. _____ Notes Red. _____ Plotted _____ Profile

Survey of _____ Date _____ Date _____ No. _____

Survey by _____ Notes _____ Notes Chkd. _____ Checked _____ X-Sec.

Indexed _____ Date _____ Date _____ Date _____ No. _____

STATION	B. S.	H. I.	F. S.	ELEV.

FORM 307 5M 7-43

PLEASE RETURN TO
LOS ANGELES COUNTY SURVEYOR
700 HALL OF RECORDS

Do not extend notes this side of this line

NOTE: ANY ADDITIONS OR CHANGES ON THIS SHEET MUST BE MADE OR CIRCLED IN RED INK. WITH DATE AND NAME OF PERSON MAKING CHANGE

Profile	Notes Red.	Plotted	Job No. 1125 Division No.	F.B 818 PG. 63
No.	Date	Date	Survey of Dolan St. et al.	
X-Sec.	Notes Chkd. BS	Checked	Survey by Benson Notes BS	Date 2-13-46
No.	Date 2/13/46	Date	Map No. Indexed	Date

CHECKING INVERT ELEV.
IN M.H.'s WITH STUBS
DOLAN ST. ET AL

J.N. 1125

2-13-46
C.A. Benson
M.A. Van Deren
A. Carrasco
B.P. Blankenship

STATION	B.S.	H.I.	F.S.	ELEV.

NOTE: ANY ADDITIONS OR CHANGES ON THIS SHEET MUST BE MADE OR CIRCLED IN RED INK. WITH DATE AND NAME OF PERSON MAKING CHANGE

Do not extend notes this side of this line

PLEASE RETURN TO
LOS ANGELES COUNTY SURVEYOR
700 HALL OF RECORDS

FORM 307 5M 7-43

FORM 307 5M 7-43

PLEASE RETURN TO
LOS ANGELES COUNTY SURVEYOR
700 HALL OF RECORDS

NOTE: ANY ADDITIONS OR CHANGES ON THIS SHEET MUST BE MADE OR CIRCLED IN RED INK. WITH DATE AND NAME OF PERSON MAKING CHANGE

Do not extend notes this side of this line

STATION	B. S.	H. I.	F. S.	ELEV.		
1-B		BIGBY		Ave.	1+6900 M.H. (from Dolan St.-E.)	
BM DO.1	5.59	131 78		126.19		✓ 33 {BM DO.1 El. 126.189 F.B. 818-33 Dolan St. & Bigby Ave. S.W. Cor. Bt. Spk. in cb. 6' S. of S. end. C.R.
			13.43	118.35	7.60 .59 .67 4.57 13.43	7.29 .59 .67 4.57 13.12 ✓ 8" outlet West 118.[illegible]
			13.12	118.66		8" stub. East [illegible]
BM DO.2.			3 24	128.54		✓ F.B. 818-32 {BM DO.2 El. 128.540 Bigby Ave. 150.± E. of ℄ Dolan St. S. side. Wire spk. N. side P.P.# 513096 E.

F.B. 818 PG. 64 Job No. 1125 Division No. Notes Red. Plotted Profile
Survey of Dolan St. etal Date Date No.
Survey by Benson Notes Checked X-Sec.
Indexed Date 2-13-46 Date 1/15/46 No.

F. B. [illegible] PG. 71

NOTES RED. _____ JOB NO. 1118 SURVEY OF CABELL AVE [illegible]

DATE _____ SURVEY BY C.V. CRUMBLY

NOTES CHKD. _____ NOTES BY C.V.C. DATE 3-13-45

DATE _____ INDEXED A. C. Johnson DATE JUL 9 '45

NOTE: ANY ADDITIONS OR CHANGES ON THIS SHEET MUST BE MADE OR CIRCLED IN RED INK, WITH DATE AND NAME OF PERSON MAKING CHANGE

PLEASE RETURN TO
LOS ANGELES COUNTY SURVEYOR
700 HALL OF RECORDS

Do not extend notes this side of this line

DESCRIPTION	ADJ. ELEV.	3RD RUN	2ND RUN	DIFF.	1ST RUN	B.M.
C.I. 1118						
CABELL AVE., [illegible]						
[illegible]						
[illegible] AVE.						
ON [illegible] CABELL AVE.,						

FORM 353 1M 8-38

FORM 353 1M 8-38

1317
8.30
87

PLEASE RETURN TO
LOS ANGELES COUNTY SURVEYOR

700 HALL OF RECORDS

NOTE: ANY ADDITIONS OR CHANGES ON THIS SHEET MUST BE MADE OR CIRCLED IN RED INK, WITH DATE AND NAME OF PERSON MAKING CHANGE

Do not extend notes this side of this line

5.111 N.21

B.M.	1ST RUN	DIFF.	2ND RUN	3RD RUN	ADJ. ELEV.	DESCRIPTION
						Adjusted Elev. in Green.
B.M. M-13	78.974				78.974 54	B.M. M-13 Elev. 78.954 - L.B. 805-7
	5.225		5.153			Jefferson ST. & Leahy Ave - S.E. Cor.
	84.199	+0.436	+0.435	+	0.436	Bt. spk. in E. Curb - 6' S. of Mead Curb.
SET	4.789		4.718			
B.M. M-36	79.410				79.410 .390	SET B.M. M-36 - Elev.
	5.327		5.257			Jefferson ST. & Cabell Ave. 6 W. & 3 N. of
	84.737	+0.207	+0.205	+	0.206	℄ INTER. - Set Bt. spk. Top of East Conc. Rim
SET	5.122		5.054			of Sewer M.H.
B.M. M-37	79.617				79.616 .596	B.M. M-37 Elev.
	5.811		5.710			CABELL AVE. ± 480' N. of Jefferson ST.
	85.428	+2.183	+2.183	+	2.183	Set Bt. spk. S. Side Conc. DR. TO House #347 - W. side ST.
SET	3.527		3.535			SET.
B.M. M-38	81.8[illegible]				81.789 7	B.M. M-38 - Elev.
	3.967		4.068			CABELL AVE. ± 330' South of ℄ Conc. Dr. Blvd.
	85.758	-1.735	-1.734	-	1.735	Bt. spk. in North Cover Conc. DR. W. side ST. - HSE #435
Fd.	5.702		5.802			
B.M. W-2	80.066				80.064 4	B.M. W-2 - Elev. 80.044 per F.B. 785-3
	6.128		6.038			Compton Blvd. on ℄ Leahy Ave Pred. from North
	[illegible]	+0.912	+0.914	+	0.913	L.S.T. on Pav. 1' W. of S. [illegible]
SET	5.216		5.124			SET.
B.M. M-39	80.975				80.977 5	B.M. M-39 - Elev.
	3.314		3.419			Leahy Ave (E. side) ± 487' S. ℄ Compton Blvd.
	84.292	-1.416	-1.420	-	1.418	Bt. spk. in S. strip of Conc. DR. - To House #418
SET	4.730		4.839			set
B.M. M-40	79.562				79.559 3	B.M. M-40 Elev.
	4.752		4.744			ALLEY W. of Leahy Ave. ± 500' N. ℄ Jefferson ST.
	84.314	-0.381	-0.381	-	0.381	Cut spk. in P.P. # 578339E
set	5.133		5.125			set
B.M. M-41	79.181				79.178 5	B.M. M-41 - Elev.
						Leahy Ave (E. side) ± 230' N. of Jefferson ST.
						Bt. spk. in S. strip of Conc. DR. To House 322

JOB NO. 01118 SURVEY OF CABELL AVE., ET AL. NOTES RED. DATE
SURVEY BY C.V. CRUMLEY DATE 3-13-45 NOTES CHKD. DATE
NOTES BY C.V.C. INDEXED A. C. Johnson DATE

F.B. 818 PG. 72

FORM 353 1M 8-38

PLEASE RETURN TO
LOS ANGELES COUNTY SURVEYOR

700 HALL OF RECORDS

NOTE: ANY ADDITIONS OR CHANGES ON THIS SHEET MUST BE MADE OR CIRCLED IN RED INK, WITH DATE AND NAME OF PERSON MAKING CHANGE

Do not extend notes this side of this line

B.M.	1ST RUN	DIFF.	2ND RUN	3RD RUN	ADJ. ELEV.	DESCRIPTION
B.M.[illegible]	79.1[illegible]				5	[illegible]
	[illegible] 5		4.25[illegible]			
	[illegible]	[illegible]	0.203		0.20[illegible]	
Fd.	[illegible]		4.[illegible]		5	
[illegible]	[illegible]					[illegible]
	4.0[illegible]		4.0[illegible]			[illegible]
☆	83.067	-1.392	1.392		-1.392	[illegible]
Fd.	5.[illegible]		5.[illegible]		1 65	Fd
B.M.M-12	77.595				[illegible]	B.M.M-12 - Elev. 77.5[illegible] [illegible]
						[illegible]
						[illegible] Pav. [illegible] ± [illegible]
						[illegible]

NOTES RED. _____ JOB NO. _____ SURVEY OF _____

DATE _____ SURVEY BY _____

NOTES CHKD. _____ NOTES BY _____ DATE _____

DATE _____ INDEXED A. C. Johnson DATE _____

F. B. _____ PG. _____

F. B. 818 PG. 24

JOB NO. _____ SURVEY OF _____ NOTES RED. _____

SURVEY BY _____ DATE _____

NOTES BY _____ DATE _____ NOTES CHKD. _____

INDEXED _____ DATE _____ DATE _____

FORM 353 1M 8-38

PLEASE RETURN TO
LOS ANGELES COUNTY SURVEYOR
700 HALL OF RECORDS

NOTE: ANY ADDITIONS OR CHANGES ON THIS SHEET MUST BE MADE OR CIRCLED IN RED INK, WITH DATE AND NAME OF PERSON MAKING CHANGE

Do not extend notes this side of this line

B.M.	1ST RUN	DIFF.	2ND RUN	3RD RUN	ADJ. ELEV.	DESCRIPTION

Notes Ck'd by Dr Bw	Survey of CABELL AVE, ET AL	F.B. 818 Pg. 75
Map No.	W. O. C.I. 1118 835 Tape No. 07 St'd 68 °F	
Office Work	Surveyed by C.V. Crumley	
Checked	Notes C.V.C. Date 3-16-45	
Date	Indexed A. C. Johnson	

JUL 9 '45

C.I. 1118
CABELL AVE, ET AL-S.S.

LEAHY AVE.
FROM
JEFFERSON AVE.
TO
COMPTON BLVD

℄ & LOCATION OF IMPROVEMENTS.

4" Water Main Pg 76 & Pg 84

MARCH 16, 1945

C.V. CRUMLEY
H.D. HEBER
H.E. FRONK
F.M. DOAK

Note: Any Additions or Changes on This Sheet Must be Made or Circled in Red Ink With Date and Name of Person Making Change.

Do not extend notes this side of this line.

RETURN TO
LOS ANGELES COUNTY SURVEYOR
700 HALL OF RECORDS

FORM 247 5M 12-50


F.B. 818 PG. 76
For Tie See Detail
Fd. L.&T. Per F.B. 302-26
F.B. 918-58; 953-194
TR-2206.
COMPTON
158.82
BLVD
(329.95)
F.B. 918-58
0.08
10' Conc. Pav.
To 7.88' of Set Line
To LBT. AT ALLEY PAGE 95
12+58
4" Water Main
SEE Pg 84 for Elev.
12+28.
12+28
TR. 2205
LEAHY AVE
(F.B. 953-191-194)
(1317.59)
M.B. 228-48
Fd Nd T in PP
Set x in Sign Post
46.23
31.59
COMPTON
BLVD
Fd. L&T
63.73
Set Nd T in Guy PP
LEAHY
DETAIL
Ties Set by R.L.W. 1-17-46
6+74 PP
22.8
21.5
24.4
6+24.0
(30)
Macadam #6 (30)
1+00
14'
0+00 NORTH
SEWER J.N. 5263
20'
0+35
R=35
R=20
953-191
89° F.B.
To Page 86
JEFFERSON
3.02
36.24
36.07
17.89
17.77
33.61
AVE
To Page 104
Set Nail Per Ties
F.B. 953-191
Cross
Existing Sewer J.N. 5263
Set S.W. & T. By Inter.
Not Disturbed 1-17-46
R.L.W.
WS-33-B-4
R. N TO
LOS ANGELES COUNTY SURVEYOR
700 HALL OF RECORDS
Do not extend notes this side of this line.
Note: Any Additions or Changes on This Sheet Must be Made or Circled in Red Ink With Date and Name of Person Making Change.

Profile	Notes Red.	Plotted	Job No.	Division No.	F.B.	Pg. 77
No.	Date	Date	Survey of			
X-Sec.	Notes Chkd.	Checked	Survey by C.V. Crowley	Notes C.V.C.	Date 3-16-45	
No.	Date	Date	Map No.	Checked G. Johnson	Date	

CABELL AVE, ET AL - S.S.

LEAHY AVE.

FROM

JAMESON AVE.

COMPTON BLVD.

CROSS SECTIONS

MARCH 16, 1945

STATION	B. S.	H. I.	F. S.	ELEV.

NOTE: ANY ADDITIONS OR CHANGES ON THIS SHEET MUST BE MADE OR CIRCLED IN RED INK, WITH DATE AND NAME OF PERSON MAKING CHANGE

Do not extend notes this side of this line

PLEASE RETURN TO
LOS ANGELES COUNTY SURVEYOR
700 HALL OF RECORDS

FORM 307 5M 7-43

FORM 307 5M 7-43

PLEASE RETURN TO
LOS ANGELES COUNTY SURVEYOR
700 HALL OF RECORDS

NOTE: ANY ADDITIONS OR CHANGES ON THIS SHEET MUST BE MADE OR CIRCLED IN RED INK, WITH DATE AND NAME OF PERSON MAKING CHANGE

Do not extend notes this side of this line

STATION	B. S.	H. I.	F. S.	ELEV.		F.B. 953-269
B.M. M-13	4.61	8355		78 95	B.M. M-13 Elev. 78 95 - 3.765-7 - F.B. 818-72 JEFFERSON ST. & LEAHY AVE. - S.E. Co. [illegible]	
	See F.S. 953-269 INVERT CHECK					
0+00			4.85	78 73	Existing [illegible]	
0+30 ℄			4.73	78 85	℄ [illegible]	
20' RT			5.08	78 50	[illegible]	
25 "			4.6	78 98	[illegible]	
[illegible]			4.[illegible]	78 18	[illegible]	
20' LT			[illegible]	78 23	[illegible]	
28 "			4.[illegible]	79 08	[illegible]	
30 "			4.[illegible]	79 18	[illegible]	
0+50			4.[illegible]	78 97	[illegible]	
17' RT.			5.11	78 47	[illegible]	
21' "			4.[illegible]	78 98	[illegible]	
30' "			4.60	78 98	[illegible]	
[illegible] LT			5.[illegible]	78 31	[illegible]	
18			5.[illegible]	77 98	[illegible]	
21			4.50	79 08	[illegible]	
30			4.30	79 28	[illegible]	
1+00 ℄			4.20	79 38	℄ ST.	
1+50 ℄			4.28	79 30	" "	

F.B. 818 PG. 78
Job No. [illegible] Division No. [illegible] Notes Red. Plotted Profile
Survey of [illegible] Date Date No.
Survey by [illegible] Notes Chkd. Checked X-Sec.
Indexed A. C. Johnson Date [illegible] Date Date No.

FORM 307 5M 7-43

PLEASE RETURN TO
LOS ANGELES COUNTY SURVEYOR
700 HALL OF RECORDS

NOTE: ANY ADDITIONS OR CHANGES ON THIS SHEET MUST BE MADE OR CIRCLED IN RED INK, WITH DATE AND NAME OF PERSON MAKING CHANGE

Do not extend notes this side of this line

STATION	B. S.	H. I.	F. S.	ELEV.		
[illegible]		[illegible]	4.24	7934	± [illegible]	
[illegible]			4.[illegible]	7910	[illegible]	
19			4.7	7888	[illegible]	
[illegible]			[illegible]	7928	[illegible]	
30			[illegible]	7948	E. [illegible]	
[illegible]			[illegible]	7895	[illegible]	
19			5.2	7838	[illegible]	
21			4.3	7928	[illegible]	
[illegible]			[illegible]	7928	W. P. [illegible]	
2+5[illegible]			4.[illegible]	7939	± [illegible]	
3+[illegible]			4.[illegible]	7947	[illegible]	
[illegible]			[illegible]	7917	[illegible]	
19			4.9	7868	[illegible]	
[illegible]			4.6	7898	[illegible]	
[illegible]			4.1	7918		
[illegible] LT			4.35	7923		
19			4.90	7868		
[illegible]			4.3	7928		
30			4.[illegible]	7918		
[illegible]-41	5.09	84.27	4.20	79[illegible]	B.M. [illegible]-41 - Elev. 79.[illegible] F.S. [illegible] Leany Ave (E side) ± 230 [illegible] Bt. spk. [illegible]	

Profile No. ____ Notes Red. ____ Plotted ____ Job No. ____ Division No. ____ F.B. ____ Pg. 79
X-Sec. No. ____ Date ____ Date ____ Survey of ____ Notes ____ Date 3-16-45
Notes Chkd. ____ Checked ____ Survey by [illegible] Date ____
Date ____ Date ____ Map No. ____ Mapped ____ Date ____

FORM 307 5M 7-43

PLEASE RETURN TO
LOS ANGELES COUNTY SURVEYOR
700 HALL OF RECORDS

NOTE: ANY ADDITIONS OR CHANGES ON THIS SHEET MUST BE MADE OR CIRCLED IN RED INK, WITH DATE AND NAME OF PERSON MAKING CHANGE

Do not extend notes this side of this line

Profile No. ____ X-Sec. No. ____

Plotted ____ Date ____ Checked ____ Date ____

Notes Red. ____ Date ____ Notes Chkd. ____ Date ____

Division No. ____ Notes ____ Date ____

F.B. ____ Job No. ____

Survey of ____

Survey by ____

Indexed ____

STATION	B. S.	H. I.	F. S.	ELEV.		
[illegible]		[illegible]	4.71	79 56	[illegible]	
[illegible]			[illegible]	79 66		
[illegible]			4 85	79 42	[illegible]	
[illegible]			53	78 97	[illegible]	
[illegible]			[illegible]	79 57	[illegible]	
[illegible]			[illegible]	79 57	[illegible]	
[illegible]			[illegible]	79 51	[illegible]	
[illegible]			53	78 97	[illegible]	
[illegible]			[illegible]	79 27	[illegible]	
[illegible]			[illegible]	79 37		
[illegible]			[illegible]	79 72	[illegible]	
[illegible]			[illegible]	79 78		
[illegible]			[illegible]	79 57	[illegible]	
[illegible]			5 2	79 07	[illegible]	
[illegible]			4.4	79 87	[illegible]	
[illegible]			4 3	79 97	[illegible]	
[illegible]			[illegible]	79 58	[illegible]	
[illegible]			[illegible]	79 17	[illegible]	
[illegible]			[illegible]	79 77	[illegible]	
[illegible]			4 5	79 77	[illegible]	
[illegible]			[illegible]	79 85	[illegible]	

FORM 5M 7-43

PLEASE RETURN TO
LOS ANGELES COUNTY SURVEYOR
700 HALL OF RECORDS

NOTE: ANY ADDITIONS OR CHANGES ON THIS SHEET MUST BE MADE OR CIRCLED IN RED INK, WITH DATE AND NAME OF PERSON MAKING CHANGE

Do not extend notes this side of this line

STATION	B. S.	H. I.	F. S.	ELEV.		
[illegible]		[illegible]	4.29	7998		
[illegible]			4[illegible]	7981	E. edge Pav	
19			4.7	7957	Gut	
22 "			[illegible]	7987	Break	
[illegible]			4[illegible]	7997	[illegible]	
[illegible]			3.52	7975	W. edge Pav	
19			[illegible]	7927	Gut	
22 "			4[illegible]	7967	[illegible]	
[illegible]			[illegible]	7977	[illegible]	
[illegible]			4.7	8008	℄ ST	
[illegible]			4.08	8019	" "	
[illegible]			3.[illegible]	8032	[illegible]	
[illegible]			4.[illegible]	8012	E. edge Pav	
19			4.[illegible]	7967	Gut	
21			4.2	8007	Break	
3[illegible]			4.1	8017	E. PL.	
10 LT			4.21	8006	W. edge Pav	
19			4.6	7967	Gut	
20 "			4.4	7987	Break	
30 "			4.[illegible]	7977	W. PL.	
7+55			3.77	8050	℄ ST.	

Profile No. ____ Date ____ Notes Red. ____ Plotted ____ Job No. ____ Division No. ____ F.B. ____ PG. ____

X-Sec. No. ____ Date ____ Notes Chkd. ____ Date ____ Survey of ____ Survey by C.V. Crumley Date 3-16-65

Map No. ____ Date ____ Checked ____ Date ____ Date ____

FORM 307 5M 7-43

PLEASE RETURN TO
LOS ANGELES COUNTY SURVEYOR
700 HALL OF RECORDS

NOTE: ANY ADDITIONS OR CHANGES ON THIS SHEET MUST BE MADE OR CIRCLED IN RED INK, WITH DATE AND NAME OF PERSON MAKING CHANGE

Do not extend notes this side of this line

STATION	B. S.	H. I.	F. S.	ELEV.		
8+00 E		84.27	3 [illegible]	80 71	[illegible]	
10 [illegible]			3 14	80 43	E. edge [illegible]	
19			[illegible]	79 97	[illegible]	
21			[illegible]	80 37	Break	
30			3 7	80 57		
10 [illegible]			3 [illegible]	80 41	W. edge [illegible]	
19			43	79 97	Grout	
[illegible]			[illegible]	~~79 85~~ 80 07	W. P.L.	
[illegible] 39	5.24	86.22	3 29	[illegible] 8	[illegible]	5 [illegible]
8+50 E			5.24	80 98	E. [illegible]	
9+00 E			5 13	81 09	" "	
10' Rt			5 34	80 88	E. edge [illegible]	
20			[illegible]	80 42	Grout	
22			5 1	81 12	Break	
30			4 7	81 52	E. P.L.	
10' [illegible]			5 3[illegible]	80 86	W. edge [illegible]	
19			5 [illegible]	[illegible]0 32	Grout	
[illegible]			5 3[illegible]	[illegible]0 92	[illegible]	
30			5 [illegible]	[illegible]0 82	W. P.L.	
8+50			4 [illegible]	81 30	E. ST	

F.B. [illegible] P.C. [illegible] Job No. [illegible] Division No. [illegible] Notes Red. [illegible] Plotted [illegible] Profile
Survey of [illegible] Date [illegible] Date [illegible] No. [illegible]
Survey by [illegible] Notes [illegible] Notes Chkd. [illegible] Checked [illegible] X-Sec.
Indexed A. C. Johnson Date [illegible] Date [illegible] Date [illegible] No. [illegible]

FORM 307 5M 7-43

PLEASE RETURN TO
LOS ANGELES COUNTY SURVEYOR
700 HALL OF RECORDS

NOTE: ANY ADDITIONS OR CHANGES ON THIS SHEET MUST BE MADE OR CIRCLED IN RED INK. WITH DATE AND NAME OF PERSON MAKING CHANGE

Do not extend notes this side of this line

STATION	B. S.	H. I.	F. S.	ELEV.		
				81 52		
				81 32		
				80 82		
				81 42		
				81 62		
				81 35		
				81 32		
				81 12		
				81 12		
				81 67		
				81 59		
				81 32		
				81 02		
				81 52		
				81 39		
				80 82		
				81 12		
				81 42		
				81 31		
				81 06		
				80 80		

Profile No. ____ Notes Red. ____ Plotted ____ Job No. ____ Division No. ____ F.B. ____ Pg. ____

X-Sec. No. ____ Date ____ Notes Chkd. ____ Date ____ Checked ____ Date ____ Survey of ____ Survey by ____ Notes ____ Date ____

Map No. ____ Date ____

FORM 307 5M 7-43

PLEASE RETURN TO
LOS ANGELES COUNTY SURVEYOR
700 HALL OF RECORDS

NOTE: ANY ADDITIONS OR CHANGES ON THIS SHEET MUST BE MADE OR CIRCLED IN RED INK, WITH DATE AND NAME OF PERSON MAKING CHANGE

Do not extend notes this side of this line

STATION	B. S.	H. I.	F. S.	ELEV.		
12+[illegible]						
[illegible]		86.22	[illegible]	80 42	[illegible]	
20			[illegible]	81 02		
30			[illegible]	81 12		
10' [illegible]			[illegible]	80 83	[illegible]	
[illegible]			[illegible] 8	80 42	[illegible]	
			5 5	80 72		
				81 12	15' E. ST. ℄	
12+28 ℄			7.80	78.42	4" Water Main ±90° to ℄ - Runs E & W. - Pg. 76	
[illegible]			[illegible]	80 62		
12+72.[illegible] ℄			6.[illegible]	80 04	℄ ST. & [illegible] PL. of Compton Blvd.	
[illegible] Rt			6 34	79 88	[illegible]	
24.5 "			[illegible]	80 12	[illegible]	80.06
[illegible]			[illegible]	80 82	[illegible]	4.24
19 Lt			6 30	79 86	W. edge [illegible]	5.8[illegible]
23 "			[illegible]	79 82		
24 "			[illegible]	80 12		
30 "			[illegible]	80 42		
12+87 ℄			5 34	79 88	℄ ST. & [illegible]	
13+00 ℄			6 2[illegible]	80 01		
13+14.67			[illegible]	80 15	[illegible] Leahy Ave. & Compton Blvd.	
B.M. W-2			6 15	80.0[illegible]	B.M. W-2 - Elev. 80.0[illegible] F.R. 818-72 Compton Blvd. & LEAHY AVE. ℄ PROD FROM NORTH. L&T. in PAVT. N. of South edge.	

F.B. 818 Pg. 84 C.A. Job No. [illegible] Division No. [illegible] Notes Red. Date Plotted Date No. Profile
Survey of [illegible] Notes [illegible] Date 3-16-4[illegible] Notes Chkd. Date Checked Date No. X-Sec.
Survey by [illegible] A. C. Johnson
Indexed

Notes Ck'd by Dr[illegible]	Survey of CABELL AVE, ET AL	F.B. 818 Pg. 85
Map No.	W. O. 1118 Tape No. 07 St'd 68°F	
Office Work	Surveyed by C.V. CRUMLEY	
Checked	Notes C.V.C. Date 3-16-45	
Date	Indexed C. Johnson	

JUL 9 '45

J.N. 8351

℄ SURVEYS FOR C.I. JOBS.

C.I. 1118

CABELL AVE., ET AL - S.S.

℄ OF

JEFFERSON AVE.

FROM

LEAHY AVE.

TO

BELLFLOWER BLVD.

MARCH - 16, 1945

C.V. CRUMLEY

H.D. HEBER

H.E. FRONK

F.M. DOAK

Note: Any Additions or Changes on This Sheet Must be Made or Circled in Red Ink With Date and Name of Person Making Change.

Do not extend notes this side of this line.

RETURN TO
LOS ANGELES COUNTY SURVEYOR
700 HALL OF RECORDS

FORM 247 5M 12-40

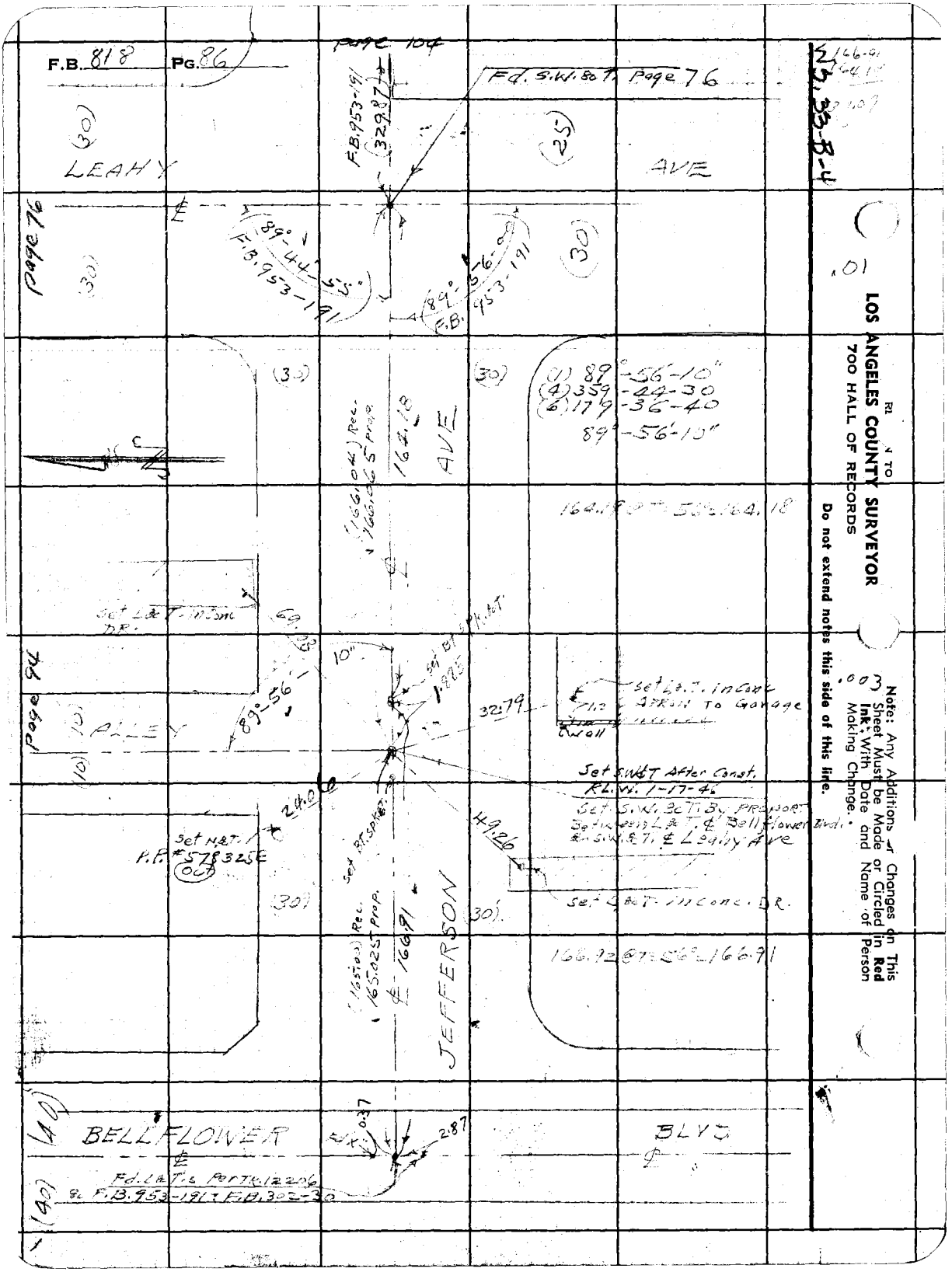
F.B. 818 PG. 86
Page 104
Fd. S.W. 80 T. Page 76
F.B. 953-191
(329.87)
(30)
LEAHY
(25)
AVE
Page 76
(30)
89°-44'-55"
F.B. 953-191
89°-56'-00"
F.B. 953-191
(30)
.01
(30)
(30)
(1) 89°-56'-10"
(4) 359-44-30
(6) 179-36-40
89°-56'-10"
(166.04) Rec.
166.065 Prop.
164.18
AVE
164.19 @ T = 56° = 164.18
Set L&T. in Conc. DR.
69.03
10"
Set BT SP. Ket.
1.825
Page 94
89°-56'
32.79
Set L&T. in Conc. Apron to Garage
Wall
(10)
ALLEY
(10)
Set S.W.&T After Const.
RL.W. 1-17-46
Set S.W. 80 T. By Proport. Between L&T. & Bellflower Blvd. & S.W.&T. & Leahy Ave
24.06
Set N&T.
P.P. #578325E
OUT
Set BT. SP. Ket.
49.26
Set L&T. in Conc. DR.
(30)
(30)
(165.00) Rec.
165.025 Prop.
166.91
JEFFERSON
166.92 @ T = 56° = 166.91
(40)
BELLFLOWER
0.37
2.87
BLVD
Fd. L&T.s Per Tr. 12206
& F.B. 953-191 & F.B. 302-30
(40)
Note: Any Additions or Changes on This Sheet Must be Made or Circled in Red Ink. With Date and Name of Person Making Change.
Do not extend notes this side of this line.
LOS ANGELES COUNTY SURVEYOR
700 HALL OF RECORDS
.003

Notes Ck'd by Drew	Survey of Cabell Ave
Map No.	W. O. 1118 Tape No. St'd °F
Office Work	Surveyed by C.V. Crumley
Checked	Notes C.V.C. Date 3-19-45
Date	Indexed C. Johnson

F.B. 818 Pg. 87

TOPOGRAPHY



Note: Any Additions or Changes on This Sheet Must be Made or Circled in Red Ink With Date and Name of Person Making Change.

Do not extend notes this side of this line.

RETURN TO
LOS ANGELES COUNTY SURVEYOR
700 HALL OF RECORDS

FORM 247 5M 12-40

RETURN TO
LOS ANGELES COUNTY SURVEYOR
700 HALL OF RECORDS

Note: Any Additions or Changes on This Sheet Must be Made or Circled in **Red Ink** With Date and Name of Person Making Change.

Do not extend notes this side of this line.

F.B. 8/5 PG. 88

Profile	Notes Red.	Plotted	C.I. Job No. 1118 Division No.	F.B. 218 Pg 89
No.	Date	Date	Survey of CABELL AVE ET AL - S.S.	
X-Sec.	Notes Chkd.	Checked	Survey by C.V. CRUMLEY Notes C.V.C.	Date 3-19-45
No.	Date	Date	Map No. Indexed A.C. Johnson	Date

C.I. 1118

CABELL AVE., ET AL.- S.S.

JEFFERSON AVE.
FROM
LEAHY AVE
TO
BELLFLOWER BLVD.

CROSS SECTIONS

MARCH 19, 1945

ELEV.	C.V. CRUMLEY H.D. HEBEN H.E. FRONK F.M. DOAN
F. S.	
H. I.	
B. S.	
STATION	

NOTE: ANY ADDITIONS OR CHANGES ON THIS SHEET MUST BE MADE OR CIRCLED IN RED INK. WITH DATE AND NAME OF PERSON MAKING CHANGE

Do not extend notes this side of this line

PLEASE RETURN TO
LOS ANGELES COUNTY SURVEYOR
700 HALL OF RECORDS

FORM 307 5M 7-43

FORM 307 5M 7-43

PLEASE RETURN TO
LOS ANGELES COUNTY SURVEYOR
700 HALL OF RECORDS

NOTE: ANY ADDITIONS OR CHANGES ON THIS SHEET MUST BE MADE OR CIRCLED IN RED INK, WITH DATE AND NAME OF PERSON MAKING CHANGE

Do not extend notes this side of this line

STATION	B. S.	H. I.	F. S.	ELEV.		
B.M.-M-13	4.10	83.57		78 5/4	B.M.-M-13 Elev. 78.9[illegible] - Jefferson Ave & Leahy AVE. [illegible] E. Cor. South of [illegible]	Page 72
Existing M.H.		SEE F.B.	953 - Page 269		FOR Levels	
0+00 ±			434	78 73	± Sewer - Comm. of Existing M.H. 3' N of [illegible]	
0+15.00			461	78 46	" " Gutter	
			491	78 16	[illegible]	
			4[illegible]	78 74	T.C.B. " " "	
0+24.35			476	78 31	[illegible]	
"			4.13	78 94	[illegible]	
0+50			[illegible]	78 67	± [illegible]	
10 [illegible]			4[illegible]	78 38	N. edge Pav.	
15 "			49[illegible]	78 17	[illegible]	
19 "			[illegible]	78 97	[illegible]	
27			4[illegible]	78 27	[illegible]	
17 Lt			451	78 56	S. edge Pav.	
22			471	78 36	[illegible]	
27			38	79 27	[illegible]	
33			37	79 30	S. PL.	
1+00 ±			437	78 68	± S. [illegible]	
1+50 ±			445	78 62	" "	
10 Rt			474	78 33		
14 "			480	78 27		

F.B. 818 Pg. 90
Job No. 1118 Division No. C.1
Survey of CABELL AVE., ET AL., S.S.
Survey by C.V. CRUMLEY Notes C.V.C.
Indexed [illegible] Date 3-[illegible]-45
Notes Red. Date
Notes Chkd. Date
Plotted Date
Checked Date
Profile No.
X-Sec. No.

FORM 307 5M 7-43

PLEASE RETURN TO
LOS ANGELES COUNTY SURVEYOR
700 HALL OF RECORDS

NOTE: ANY ADDITIONS OR CHANGES ON THIS SHEET MUST BE MADE OR CIRCLED IN RED INK. WITH DATE AND NAME OF PERSON MAKING CHANGE

Do not extend notes this side of this line

STATION	B. S.	H. I.	F. S.	ELEV.		
17 [illegible]		33.07	4.4	78.67	Brook	
27 "			[illegible]	77.27	N. PL.	
17 Lt			4.51	78.26	[illegible]	
20 "			5.[illegible]	78.02	Gut	
28 "			4.3	78.77	Brook	
33 "			4.1	78.77	S. PL.	
1+63 [illegible]			4.49	78.58	℄ [illegible]	
2+[illegible] ℄			4.63	78.[illegible]	℄ [illegible]	
10 Rt			4.93	78.09	N. edge [illegible]	
14 "			5.2	77.87	Gut	
19 "			4.60	78.[illegible]	[illegible]	
27 "			4.3	78.77	"	
17 Lt			4.99	78.08	S. edge [illegible]	
22 "			5.2	77.[illegible]	[illegible]	
27 "			4.70	78.37	[illegible]	
33 "			4.5	78.57	S. PL.	
2+50			4.95	78.12	℄ [illegible]	
2+[illegible]5			5.13	77.94		
2+[illegible]			5.83	77.24	Pan	
16 Rt			5.62	77.41		
21 "			5.6	77.47		

Profile No. ____ Notes Red. ____ Plotted ____ Job No. ____ Division No. ____

X-Sec. No. ____ Date ____ Date ____ Survey of ____

Notes Chkd. ____ Checked ____ Survey by ____ Notes ____ Date ____

Date ____ Date ____ Map No. ____ Date ____

F.B. 818 PG. 91

FORM 307 5M 7-43

PLEASE RETURN TO
LOS ANGELES COUNTY SURVEYOR
700 HALL OF RECORDS

NOTE: ANY ADDITIONS OR CHANGES ON THIS SHEET MUST BE MADE OR CIRCLED IN RED INK, WITH DATE AND NAME OF PERSON MAKING CHANGE

Do not extend notes this side of this line

STATION	B. S.	H. I.	F. S.	ELEV.		
2+91.1						
28 [illegible]		[illegible]	4 [illegible]	7 [illegible]		
27.8 Lt			6 [illegible]	[illegible]	[illegible] S. end [illegible]	[illegible]
"			[illegible]	[illegible]	[illegible]	"
48			[illegible]	[illegible]	[illegible]	"
"			[illegible]	[illegible]	[illegible]	"
3+00			[illegible]	[illegible]	℄	
3+21 [illegible]			5 50	[illegible]	℄ edge [illegible] Pav.	
3+31 [illegible]			[illegible]	[illegible]	℄ [illegible] S.S. [illegible]	℄ [illegible] Blvd
39 [illegible]			[illegible]	[illegible]	[illegible]	
50 Lt.			[illegible]	[illegible]		
85 "			[illegible]	[illegible]	℄ Be[illegible]	
70 "			[illegible]	[illegible] 7	[illegible] Curb [illegible] Blvd	
3[illegible]			5 [illegible]	77.[illegible]8	B.M. [illegible] Elev. ~~77.5~~ [illegible] Pg. 73[illegible] (77.565 [illegible]) JEFFERSON AVE. & Bell Flower BLVD. (Somerset Ave.) 3 [illegible] Spk. 1/1 Conc. PAV. 1' Wt. of East edge & 25' [illegible] ℄ [illegible] AVE.	

F.B. [illegible] PG. 92

Job No. ____ Division No. ____ Notes Red. ____ Plotted ____ Profile ____

Survey of ____ Date ____ Date ____ No. ____

Survey by ____ Notes ____ Notes Chkd. ____ Checked ____ X-Sec. ____

Indexed A. C. Johnson Date ____ Date ____ No. ____

Notes Ck'd by Drew	Survey of [illegible]	F.B. 818 Pg. 93
Map No.	W. O. 8351 Tape No. 07 St'd 62 °F	
Office Work	Surveyed by C.V. Crowley	
Checked	Notes C.V.C. Date 3-19-45	
Date	Indexed [illegible] C. Johnson	

JUL 9 '45

J.N. 8351
℄ SURVEYS FOR C.I. JOBS.
C.I. 1118
CABELL AVE., ET AL. - S.S.

1ST ALLEY EAST
OF
BELLFLOWER BLVD.
FROM
JEFFERSON AVE.
TO
COMPTON BLVD.

℄ & TOPOGRAPHY

MARCH 19 [illegible] 1945

C.V. Crow[illegible]
H.D. Heber
H.E. Frank
[illegible] Doak

Note: Any Additions or Changes on This Sheet Must be Made or Circled in Red Ink With Date and Name of Person Making Change.

Do not extend notes this side of this line.

RETURN TO
LOS ANGELES COUNTY SURVEYOR
700 HALL OF RECORDS

FORM 247 5M 12-40

F.B. 818 PG. 94 Cont'd on Rt. side Page 95

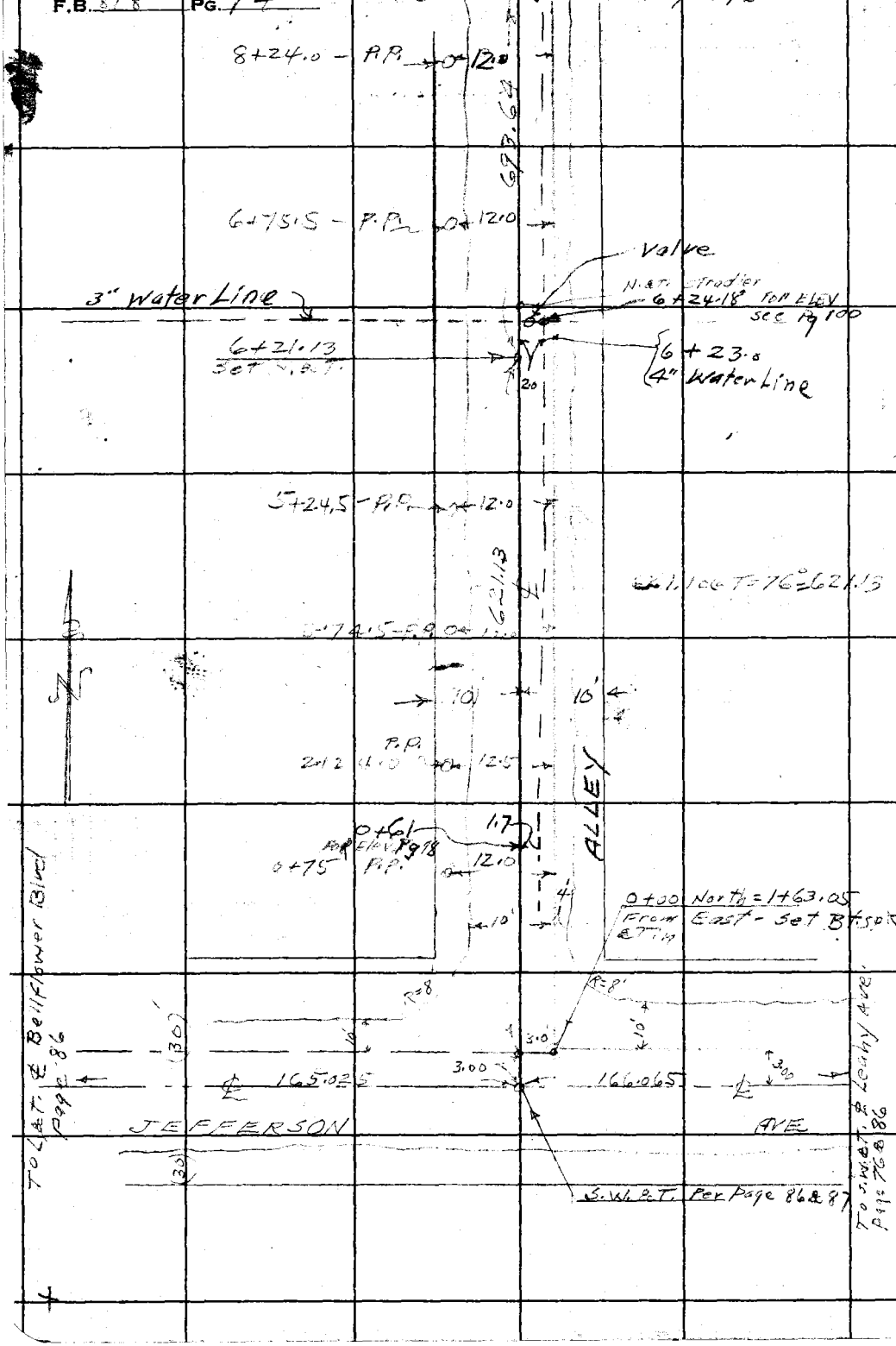

RETURN TO
LOS ANGELES COUNTY SURVEYOR
700 HALL OF RECORDS

Do not extend notes this side of this line.

Note: Any Additions or Changes on This Sheet Must be Made or Circled in **Red Ink** With Date and Name of Person Making Change.

Notes Ck'd by [illegible]	Survey of
Map No.	W. O. Tape No. St'd °F
Office Work	Surveyed by
Checked	Notes Date 3-19-45
Date	Indexed A. C. Johnson

F.B. 818 Pg. 95

WS 33-B-4

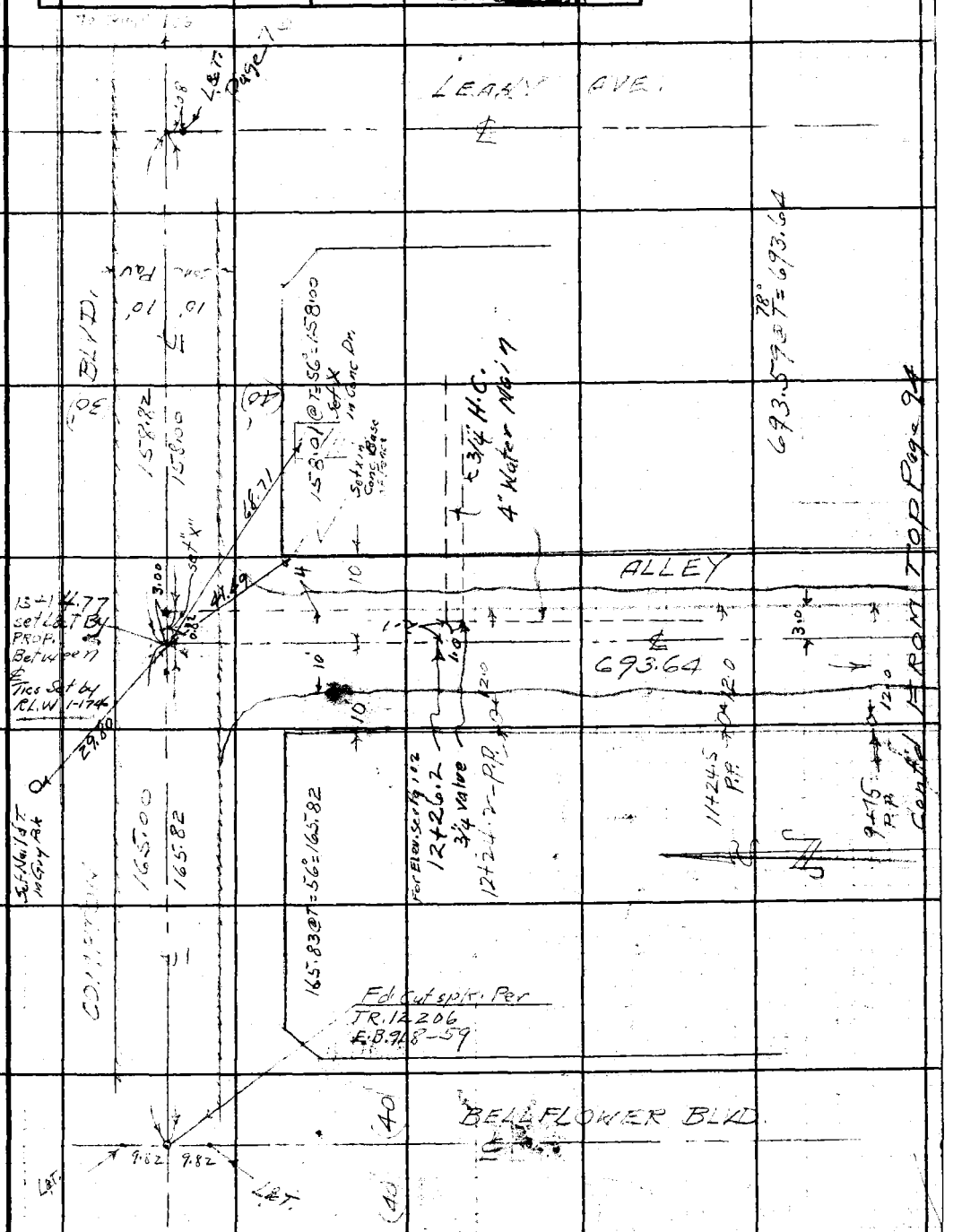

Note: Any Additions or Changes on This Sheet Must be Made or Circled in Red Ink With Date and Name of Person Making Change.

Do not extend notes this side of this line.

RETURN TO
LOS ANGELES COUNTY SURVEYOR
700 HALL OF RECORDS

FORM 247 5M 12-40

F.B. 818 PG. 96

RE TO

LOS ANGELES COUNTY SURVEYOR

700 HALL OF RECORDS

Do not extend notes this side of this line.

Note: Any Additions or Changes on This Sheet Must be Made or Circled in **Red Ink** With Date and Name of Person Making Change.

Profile	Notes Red.	Plotted	Job No. C.I. 1118	Division No.	F.B. 818 Pg. 97
No.	Date	Date	Survey of CABELL AVE., ET AL., S.S.		
X-Sec.	Notes Chkd.	Checked	Survey by C.V. CRUMLEY	Notes C.V.C.	Date 3-19-20-45
No.	Date	Date	Map No. [redacted] Johnson		Date

C.I. 1118

CABELL AVE., ET AL., S.S.

1ST ALLEY EAST OF BELLFLOWER BLVD.

FROM

JEFFERSON AVE.

TO

COMPTON BLVD.

CROSS-SECTIONS

MARCH 19-29 1945

ELEV.	C.V. CRUMLEY H.D. HESS H.E. FRONK F.M. [illegible]
F. S.	
H. I.	
B. S.	
STATION	

NOTE: ANY ADDITIONS OR CHANGES ON THIS SHEET MUST BE MADE OR CIRCLED IN RED INK, WITH DATE AND NAME OF PERSON MAKING CHANGE

Do not extend notes this side of this line

PLEASE RETURN TO
LOS ANGELES COUNTY SURVEYOR
700 HALL OF RECORDS

FORM 307 5M 7-43

FORM 307 5M 7-43

PLEASE RETURN TO
LOS ANGELES COUNTY SURVEYOR
700 HALL OF RECORDS

NOTE: ANY ADDITIONS OR CHANGES ON THIS SHEET MUST BE MADE OR CIRCLED IN RED INK, WITH DATE AND NAME OF PERSON MAKING CHANGE

Do not extend notes this side of this line

STATION	B. S.	H. I.	F. S.	ELEV.		
B.M. [illegible]	426	83.23		78 [illegible]	[illegible] Elev. 78.[illegible] [illegible] 7 [illegible] 72 [illegible] Ave. [illegible] St. Spk. [illegible] Curb - 16' S of N end Curb	
0+00			4.65	78 58	[illegible]	
0+15 ℄			4.[illegible]	78 28	Break - [illegible]	
0+27 ℄			4.[illegible]	78 25		
6' Rt			5.1	78 1		
8 "			4.7	78 5		78.58
10' Lt			5.1	78 1		4.[illegible]
12			4.[illegible]	78 8	W.P.L.	82.58
[illegible]			4.9	78 3		5.74
0+61			6.39	76.84	T 0.04" Water Main. (SEE [illegible] 94)	76.84
1+00			4.50	78 43	℄	
4' Rt			4.8[illegible]	78 40	E. edge Pav.	
7			4.[illegible]	78 6	E. P.L.	
7' Lt			4.9	78 3	W. edge pave	
12 "			4.7	78 5	[illegible]	
1+50			4.8[illegible]	78 43	℄ S.C.	
2+00			4.73	78 50	" "	
4' Rt			4.[illegible]	78 40	[illegible]	
7			4.[illegible]	78 63	E. P.L.	
10 Lt			4.8[illegible]	78 40	W. edge Pav.	
12			4.6	78.6	W. P.L.	

F.B. 818 Pg. 98 Job No. 1118 Division No. Notes Red. Plotted Profile
Survey of [illegible] Date Date No.
Survey by C.V.C. Notes C.V.C. Notes Chkd. Checked X-Sec.
Indexed C. Johnson Date Date No.

FORM 307 5M 7-43

PLEASE RETURN TO
LOS ANGELES COUNTY SURVEYOR
700 HALL OF RECORDS

NOTE: ANY ADDITIONS OR CHANGES ON THIS SHEET MUST BE MADE OR CIRCLED IN RED INK, WITH DATE AND NAME OF PERSON MAKING CHANGE

Do not extend notes this side of this line

STATION	B. S.	H. I.	F. S.	ELEV.		
2+50		83.23	4.39	78.54	℄ S.S.	
3+00			4.56	78.67	"	
[illegible]			4.65	78.58	E. edge Pav	
7 "			4.70	78.53	E. PL	
10 "			4.75	78.48	W. edge Pav	
13 "			4.70	78.53	W. PL	
T. P.	5.10	83.57	4.87	78.70	T. P.	
3+50			5.05	78.62	℄ S.S.	
4+00			5.05	78.62	"	
4 RT			5.1	78.6	E. edge Pav	
7 "			5.2	78.5	E. PL	
10 LT			5.25	78.42	W. edge Pav	
13 "			5.2	78.5	W. PL	
4+50 ℄			4.92	78.73	℄ S.S.	
5+00			4.85	78.82	"	
4 RT			4.90	78.77	E. edge Pav	
7 "			4.6	79.1	E. PL	
10 LT			5.03	78.64	W. edge Pav	
13 LT			5.0	78.7	W. PL	
5+00 165' LT			5.25	78.42	℄ Bel-Air Blvd - ℄ conc. Pav	
5+50			4.82	78.85	℄ S.S.	

Profile No. ____ Notes Red. ____ Plotted ____
X-Sec. No. ____ Date ____ Date ____
Notes Chkd. ____ Date ____ Checked ____ Date ____

Job No. [illegible] Division No. ____
Survey of CARFAX AVE. ET AL. S.S.
Survey by C.K. McPundEN Notes C.K. McP. Date 2/15/45
Map No. ____ Added by ____ Checked by ____ Date ____

F.B. 818 PG. 59

FORM 307 5M 7-43

PLEASE RETURN TO
LOS ANGELES COUNTY SURVEYOR
700 HALL OF RECORDS

NOTE: ANY ADDITIONS OR CHANGES ON THIS SHEET MUST BE MADE OR CIRCLED IN RED INK, WITH DATE AND NAME OF PERSON MAKING CHANGE

Do not extend notes this side of this line

STATION	B. S.	H. I.	F. S.	ELEV.		
6+00		83.67	[illegible]	[illegible]	℄ S.S.	
4'			4.55	[illegible]	E. edge	78.96
7'			[illegible]	[illegible]	E. PL.	4.32
10' Lt			4.7	[illegible]	W. edge Pav.	83.28
13'			[illegible]	[illegible]	W. PL.	6.83
						76.45 4" lip
6+21.13			4.7	78	[illegible] N.S.	
6+23.0			7.24	76.[illegible]	Top of 4" Water Main - 2' E. of ℄ [illegible]	Sketch on Pg 94
6+24.18			7.27	76.40	TOP of 3" " " - RUNS E & W. 90° TO ℄ ALLEY.	
					B.M. M-40 - Elev 79.53 - Page 72	
6+50			4.65	79.02	ALLEY West of Leahy Ave ± 500' N. ℄ Jefferson Ave.	
					Cut spk. in R.R. # 578339	
S.M. M-40	4.43	83.99	4.13	79.54		
7+00			4.9	[illegible]	℄ S.S.	
4' Rt.			5.60	78.[illegible]	E. edge Pav.	
7'			4.9	79.[illegible]	E. PL.	
10' Lt			5.20	[illegible]	W. edge Pav.	
13'			5.0[illegible]	[illegible]	W. PL.	
7+26			[illegible]	[illegible]	℄ S.S.	
165' Lt.			5.18	[illegible]	Conc. Pav. ℄ [illegible] Blvd.	
7+50			[illegible]	[illegible]	℄ S.S.	
8+00 ℄			4.58	79.[illegible]	" "	
4' Rt			4.66	79.33	E. edge Pav.	
7' Rt			4.6[illegible]	79.[illegible]	E. PL.	
10' Lt			4.87	79.[illegible]	W. edge Pav.	
13' "			4.60	79.[illegible]	W. PL.	

F.B. 818 Pg. 100 Job No. 1118 Division No. Notes Red. Plotted Profile
Survey of [illegible] Date Date No.
Survey by [illegible] Notes [illegible] Notes Chkd. Checked X-Sec.
Indexed C. Johnson Date 3-12-20 Date No.

FORM 307 5M 7-43

PLEASE RETURN TO
LOS ANGELES COUNTY SURVEYOR
700 HALL OF RECORDS

NOTE: ANY ADDITIONS OR CHANGES ON THIS SHEET MUST BE MADE OR CIRCLED IN RED INK, WITH DATE AND NAME OF PERSON MAKING CHANGE

Do not extend notes this side of this line

STATION	B. S.	H. I.	F. S.	ELEV.		
[illegible]		[illegible]	4.80	[illegible]	[illegible]	
[illegible]			4.20	[illegible]	[illegible]	
[illegible]			[illegible]	[illegible] 0	[illegible]	
[illegible]			[illegible]	[illegible]	[illegible]	
[illegible]			[illegible]	[illegible]	[illegible]	
[illegible]			4.20	[illegible]	[illegible]	
9+45			[illegible]	[illegible]	[illegible]	
[illegible]			[illegible]	[illegible]	[illegible]	
[illegible]			[illegible]	[illegible]	[illegible]	
[illegible]			[illegible]	80 [illegible]	[illegible]	
[illegible]			[illegible]	[illegible]	[illegible]	
[illegible]			[illegible]	[illegible]	[illegible]	
[illegible]	4.65	84.63	[illegible]	79.[illegible]	[illegible]	
10+50			4.55	80 08	[illegible]	
11+00			4.62	80 21	[illegible]	
4' Rt			4.65	80 18	[illegible]	
7'			4.30	80 45	[illegible]	
10' [illegible]			4.52	80 11	[illegible]	
13' [illegible]			4.30	80 33	[illegible]	
11+50			[illegible]	80 25	[illegible]	
11+75			4.43	80 20	[illegible]	
165' Rt			5.05	79.57	Conc. [illegible] & Bellflower Blvd.	

Profile No. ____ Notes Red. ____ Plotted ____ Job No. ____ Division No. ____
X-Sec. No. ____ Date ____ Date ____ Survey of ____
Notes Chkd. ____ Checked ____ Survey by ____ Notes ____ Date ____
Date ____ Date ____ Map No. ____ Date ____

F.B. 818 Pg. 101

FORM 307 5M 7-43

PLEASE RETURN TO
LOS ANGELES COUNTY SURVEYOR
75-[illegible]
700 HALL OF RECORDS

NOTE: ANY ADDITIONS OR CHANGES ON THIS SHEET MUST BE MADE OR CIRCLED IN RED INK, WITH DATE AND NAME OF PERSON MAKING CHANGE

Do not extend notes this side of this line

STATION	B. S.	H. I.	F. S.	ELEV.		
[illegible] L		81.[illegible]	[illegible]	80.15	L [illegible]	80.15 4.67 84.82 6.28 78.54
4' Rt.			4.53	80.10	[illegible]	
7			[illegible]	80.73	[illegible]	
10			2.57	80.06	[illegible]	
[illegible]			[illegible]	[illegible].33	[illegible]	
12+26.2			6.09	78.54	Top of 4" Water Main At 90° Turn To East.	
[illegible]			4.65	79.98	[illegible] For Location See 14.95	
[illegible]			5.0[illegible]	79.63	[illegible] Compton Blvd	
4' [illegible]			5.0[illegible]	79.58	[illegible]	
7			[illegible]	80.[illegible]		
10' [illegible]			5.[illegible]	79.[illegible]		
[illegible]			5.0	79.[illegible]		
13+30			[illegible]	79.83	[illegible]	
34+77 L			4.65	79.97	[illegible] Compton Blvd	
67' Rt.			4.62	80.01	Conc. Pav.	
75 Lt.			4.79	79.84	" "	
168 "			4.86	79.77	" "	B.P. Bell Flower
1 " "			4.9[illegible]	79.64	" " 100' S. of [illegible] "	
B.M. 19-E.			[illegible]	79.7[illegible]	B.M. 19-A. Elev. 79.752 L.D. [illegible] 13 Compton Blvd. & Southern Blvd - N.E. Cor. L.B. [illegible] South of Nadge - 75' E. & INTERSECT.	
B.M. W-2			4.55	80.08	B.M. W-2 - Elev. 80.0[illegible] - L.D. 79.72 - (R. 044 F.B. 785-3 Compton Blvd. & Leasy Ave Prop. Frontage L.B. 1 in Concrete Wall - South edge.	

F.B. 818 PG. 132
Survey of LABELL AVE, ET AL
Survey by Wilcoxson
Indexed A. Johnson
Notes C.W.C.
Date 3-20-45
C.P. Job No. 1118
Division No.
Notes Red
Date
Notes Chkd.
Date
Plotted
Date
Checked
Date
Profile No.
X-Sec. No.

Notes Ck'd by Drew	Survey of Cabell Ave, Et al	F.B. 818 Pg. 103
Map No.	W. O. 8351 Tape No. 016 St'd 68 °F	
Office Work	Surveyed by C.V. Crumley	
Checked	Notes C.V.C. Date 3-14-45	
Date	Indexed A. C. Johnson	

JUL 9 '45

J.N. 8351
℄ SURVEYS FOR C.I. JOBS.

C.I. 1118

CABELL AVE., ET AL.-S.S.

CENTER LINE SURVEY
FOR CABELL AVE.
FROM
JEFFERSON ST. TO COMPTON BLVD.
AND
TOPOGRAPHY FROM
0+00 = 465.90' N. of ℄ JEFFERSON ST.
NORTH TO ℄ COMPTON BLVD.

MARCH 14, 1945

C.V. CRUMLEY
H.D. HEBER
H.E. FRONK
F.M. DOAK

Note: Any Additions or Changes on This Sheet Must be Made or Circled in Red Ink With Date and Name of Person Making Change.

Do not extend notes this side of this line.

RETURN TO
LOS ANGELES COUNTY SURVEYOR
700 HALL OF RECORDS

FORM 247 5M 12-40

F.B. 818 PG. 104

1+62 – 4" Fire Hydt

PRE-MIX Macadam

18.0

6.00

851.62 @ T = 64° = 851.60

851.60

Woven Wire Fence 6' High

10.0

3.5

of 02.4

2.355

2.51

J.N. 5263

TR. 12206

M.B. 228-48

℄ of SEWER 6' W. of ST. ℄ (E. LINE TR. 12206)

463.43 @ T = 56° = 463.39

463.39

(1) 90°-05'-40

(4) 360 22-40

(6) 150-34-00

Set Chiseled x in St Sign Post R.L.W.

JEFFERSON AVE

90°-05'-40

48.05

25.53

Set N&T. R.R. TIE Fence Post.

26.10

Set 1 N&T P.P. #615882

2.34

Not Disturbed 1-17-46 R.L.W.

Fd. 1½" I.P. & L.S. Tag. #

TR. 12206 – M.B. 228-48

F.B. 953-19, 1-28

18" Dn

To page 76 + 86

WS 33 NB-4

LOS ANGELES COUNTY SURVEYOR
700 HALL OF RECORDS

Do not extend notes this side of this line.

Note: Any Additions or Changes on This Sheet Must be Made or Circled in Red Ink With Date and Name of Person Making Change.

WS-33-B-4

Notes Ckd by Drew	Survey of ℄ SURVEYS FOR C.I. JOBS
Map No.	W.O. 835 Tape No. 016 Std 68 °F
Office Work	Surveyed by C. VERUMLEY
Checked	Notes C. V. C. Date 3-14-45
Date	Indexed C. Johnson

F.B. [illegible] Pg. 105

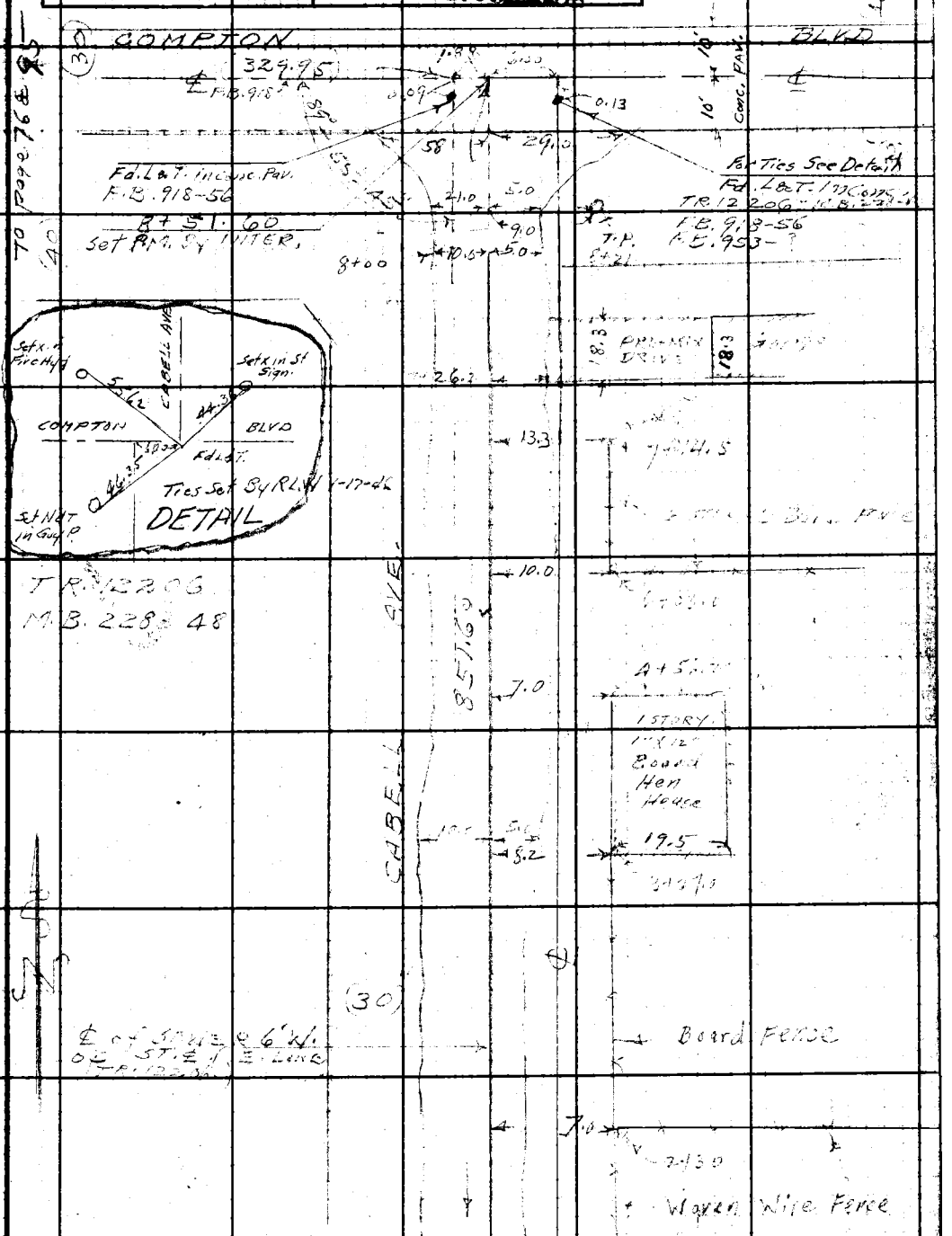

Note: Any Additions Changes on This Sheet Must be Made or Circled in Red Ink With Date and Name of Person Making Change.

Do not extend notes this side of this line.

RETURN TO
LOS ANGELES COUNTY SURVEYOR
700 HALL OF RECORDS

FORM 247 5M 12-40

F.B. 818 PG. 106

RE TO

LOS ANGELES COUNTY SURVEYOR

700 HALL OF RECORDS

Do not extend notes this side of this line.

Note: Any Additions, Changes or Corrections on This Sheet Must be Made in **Red Ink** With Date and Name of Person Making Change.

Profile	Notes Red.	Plotted	Job No.	Division No.	F.B. 319 Pg. 107
No.	Date	Date	Survey of [illegible]		
X-Sec.	Notes Chkd.	Checked	Survey by C.V. CRUMLEY	Notes C.V.C.	Date 3-14-45
No.	Date	Date	Map No.	Checked [illegible] Johnson	Date

CABELL AVE., ET AL. - S.S.

CABELL AVE.
FROM
[illegible] EXISTING [illegible]

465.90 NORTH ℄ JEFFERSON ST.
TO
℄ COMPTON BLVD.
CROSS-SECTIONS

MARCH 14, 1945

ELEV.	C.V. [illegible] H.L. [illegible] [illegible] [illegible]
F. S.	
H. I.	
B. S.	
STATION	

NOTE: ANY ADDITIONS OR CHANGES ON THIS SHEET MUST BE MADE OR CIRCLED IN RED INK, WITH DATE AND NAME OF PERSON MAKING CHANGE

Do not extend notes this side of this line

PLEASE RETURN TO
LOS ANGELES COUNTY SURVEYOR
700 HALL OF RECORDS

FORM 307 5M 7-43

FORM 307 5M 7-43

PLEASE RETURN TO
LOS ANGELES COUNTY SURVEYOR
700 HALL OF RECORDS

NOTE: ANY ADDITIONS OR CHANGES ON THIS SHEET MUST BE MADE OR CIRCLED IN RED INK, WITH DATE AND NAME OF PERSON MAKING CHANGE

Do not extend notes this side of this line

F.B. 818 Pg. 28 | Job No. [illegible] | Division No. [illegible] | Notes Red. ____ Date ____ | Plotted ____ Date ____ | Profile ____ No. ____ | X-Sec. ____ No. ____

Survey of [illegible] | Notes ____ | Notes Chkd. ____ Date ____ | Checked ____ Date ____

Survey by [illegible] | Date [illegible]

Indexed [illegible]

STATION	B. S.	H. I.	F. S.	ELEV.	
					596
B.M. [illegible]	5.72	85.34		79.62	B.M. [illegible] 79.6± - Page 72 Cabell Ave. (W. side) ± 480' N. of E Jefferson Ave. Bth S. side Conc. DR. To House #347.
(SEE F.B. 953-270 INVERT CHECK			FOR	M.H.)	
= Center Existing M.H.			5.26	80.08	± [illegible] - Top of M.H.
5' RT			5.23	80.11	E. side [illegible]
7 "			5.16	80.18	Ground.
10 LT			5.57	79.77	W. edge pave.
24 "			[illegible]	79.7	W.P.L.
[illegible] ±			5.21	80.13	± S.S.
[illegible]			5.18	80.16	E. S.S.
4' RT			[illegible]	80.18	E. edge pave.
6' "			5.2	80.1	[illegible]
7 "			5.7	79.4	"
50 "			6.[illegible]	79.1	
50 "			5.[illegible]	79.5	"
10 LT			5.45	79.89	W. edge pave.
24 "			5.56	79.78	W.P.L.
1450 ±			5.12	80.22	E S.S.
2450 ±			5.00	80.34	" "
4' RT			4.95	80.39	E. edge pave.
6 "			4.9	80.4	[illegible]
10 LT			5.29	80.05	W. edge pave.
24 "			5.1	80.2	W.P.L.

FORM 307 5M 7-43

PLEASE RETURN TO
LOS ANGELES COUNTY SURVEYOR
700 HALL OF RECORDS

NOTE: ANY ADDITIONS OR CHANGES ON THIS SHEET MUST BE MADE OR CIRCLED IN RED INK, WITH DATE AND NAME OF PERSON MAKING CHANGE

Do not extend notes this side of this line

STATION	B. S.	H. I.	F. S.	ELEV.		
[illegible]		85 34	[illegible]	80 34	[illegible]	
2+58-159 [illegible]			[illegible]	80 51	[illegible]	
[illegible]			[illegible]	80 51	[illegible]	
[illegible]			[illegible]	80 5	[illegible]	
7 [illegible]			[illegible]	80 6	[illegible]	
[illegible]			[illegible]	~~80~~ 79 8	[illegible]	
50			[illegible]	79 4	[illegible]	
100			[illegible]	78 8	[illegible]	
[illegible]			[illegible]	80 31	[illegible]	
[illegible]			[illegible]	81 1	[illegible]	
[illegible]			[illegible]	80 92	[illegible]	
[illegible]			[illegible]	81 08		
5 [illegible]			[illegible]	81 14	[illegible]	
[illegible]			[illegible]	81 34	[illegible]	
[illegible]			[illegible]	80 97	[illegible]	
[illegible]			[illegible]	81 1	[illegible]	
[illegible]			[illegible]	81 23	[illegible]	
[illegible]			[illegible]	81 40	[illegible]	
5 [illegible]			[illegible]	81 42	[illegible]	
7 [illegible]			[illegible]	82 4	[illegible]	
10 [illegible]			[illegible]	81 31	[illegible]	
[illegible]			[illegible]	81 54	[illegible]	

Profile No. ____ Notes Red. ____ Plotted ____ Date ____ Date ____

X-Sec. No. ____ Notes Chkd. ____ Checked ____ Date ____ Date ____

Job No. 1118 Division No. C.1.

Survey of CABELL AVE, ET AL-S.S.

Survey by C.V. CRUMLEY Notes C.V.G. Date 3-14-45

Map No. ____ Date ____ Date ____

F.B. [illegible] Pg. 109

FORM 307 5M 7-43

PLEASE RETURN TO
LOS ANGELES COUNTY SURVEYOR
700 HALL OF RECORDS

NOTE: ANY ADDITIONS OR CHANGES ON THIS SHEET MUST BE MADE OR CIRCLED IN RED INK, WITH DATE AND NAME OF PERSON MAKING CHANGE

Do not extend notes this side of this line

STATION	B. S.	H. I.	F. S.	ELEV.		
B.M. M-38	407	85.34 85.87	3 54	81.~~80~~ 78	B.M. M-38 - Elev. 81.779 - Page 72 Cabell AVE, (W. Side) ± 330' S. ℄ Compton BLVD. BT. Spk. in N. CORNER Conc. DR. To House #435	
5+50 ℄			4 27	81 60	℄ [illegible]	
6+[illegible] ℄			4 [illegible]	81 69	" "	
5' Rt			4 12	81 75	Edge Par	
9 "			3 2	82 7	Ground	
10 Lt			4 3[illegible]	81 53	Wedge Par	
[illegible] "			4 30	81 57	W. P. L.	
6+50 ℄			4 32	81 55	℄ [illegible]	
7+[illegible]			4 59	81 28	" "	
5 Rt			4 [illegible]	81 37	Edge Par	
12 "			4 4	81 5	Ground	
10 Lt			4 92	80 95	Wedge Par	
24 "			4 60	81 27	W. P. L.	
7+50 ℄			4 85	81 02	℄ [illegible]	
8+[illegible] ℄			[illegible]	80 52		
5 Rt			5 33	80 54	Edge Par	
[illegible]			4.54	81 33	Brow	
21 "			4 32	81 55	[illegible]	
10 Lt			5 51	80 36	W. edge Par	
16 "			5 70	80 17	Break	
24 "			4.30	81.57	W. P. L.	

F.B. 818 PG. 110 Job No. 1118 Division No. C.V. Notes Red. Plotted Profile
Survey of CABELL AVE, ET AL. S.S. Date Date No.
Survey by C.V. CRAMLEY Notes C.V.C. Notes Chkd. Checked X-Sec.
Indexed A. C. Johnson Date 3-14-45 Date Date No.

FORM 307 5M 7-43

PLEASE RETURN TO
LOS ANGELES COUNTY SURVEYOR
700 HALL OF RECORDS

NOTE: ANY ADDITIONS OR CHANGES ON THIS SHEET MUST BE MADE OR CIRCLED IN RED INK, WITH DATE AND NAME OF PERSON MAKING CHANGE

Do not extend notes this side of this line

STATION	B. S.	H. I.	F. S.	ELEV.		
[illegible]		8587	5.45	8042	[illegible] Siedge [illegible]	
[illegible]			5.39	8048	[illegible]	
[illegible]			5.80	8007	B.M. [illegible] - Elev. 80.064 - Pg. 72. (80.044 - F.B. 785-3) Compton Blvd. & Leahy Ave. Lat. on ℄ PROD. from North - 1' N. of Siedge Conc. Pav.	

Profile No. ____ Date ____ Notes Red. ____ Plotted ____
X-Sec. No. ____ Date ____ Notes Chkd. ____ Checked ____
Job No. C.1. 1118 Division No. ____ F.B. [illegible] Pg. [illegible]
Survey of CABELL AVE., ET AL. - S.S.
Survey by C.V. CRUMLEY Notes C.V.C. Date 3-14-45
Map No. ____ Inducted C. [illegible] Date ____

F.B. 818 Pg. 112

Job No._____ Division No._____ Notes Red._____ Plotted_____ Profile

Survey of_____ Date_____ Date_____ No._____

Survey by_____ Notes_____ Notes Chkd._____ Checked_____ X-Sec.

Indexed_____ Date_____ Date_____ Date_____ No._____

STATION	B. S.	H. I.	F. S.	ELEV.

FORM 307 5M 7-43

PLEASE RETURN TO
LOS ANGELES COUNTY SURVEYOR
700 HALL OF RECORDS

Do not extend notes this side of this line

NOTE: ANY ADDITIONS OR CHANGES ON THIS SHEET MUST BE MADE OR CIRCLED IN RED INK. WITH DATE AND NAME OF PERSON MAKING CHANGE

Notes Ck'd by Dean	Survey of COKE AVE, ET AL	F.B. 218 Pg. 121
Map No.	W. O. 8351 1115 Tape No. St'd °F	
Office Work	Surveyed by	
Checked	Notes Date	
Date	Indexed C. Johnson	

JUL 9 '45

J.N. 8351
& SURVEYS FOR C.I. JOBS.

C.I. 1115
COKE AVE., ET AL. - S.S.

CENTER LINE
COKE AVE.
FROM:
RAMONA AVE. NORTH TO ARTESIA AVE. LEVELS - Page 143
&
RAMONA AVE. SOUTH TO ROSE AVE. LEVELS - Page 147

MARCH 21, 1945

C. V. CRUMLEY
H. D. HEBER
H. E. FRONK
F. M. DOAK

Note: Any Additions or Changes on This Sheet Must be Made or Circled in Red Ink With Date and Name of Person Making Change.

Do not extend notes this side of this line.

RETURN
LOS ANGELES COUNTY SURVEYOR
700 HALL OF RECORDS

FORM 247 5M 12-40

F.B. 818 PG. 122

Cont'd on Bottom Page 123

WS.33-A-5

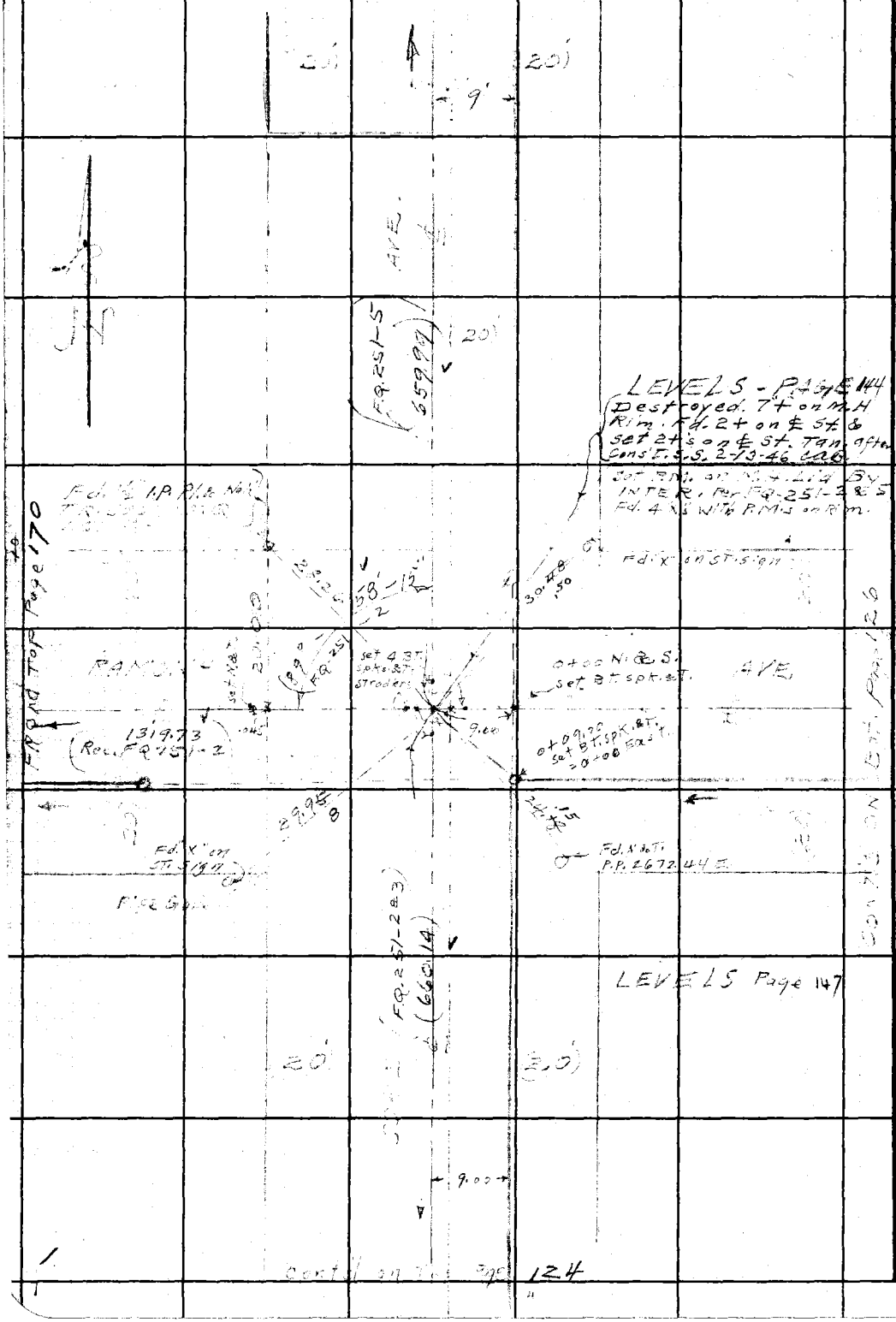

Cont'd on Top Page 124

Cont'd on Bot. Page 126

RETURN TO
LOS ANGELES COUNTY SURVEYOR
700 HALL OF RECORDS

Do not extend notes this side of this line.

Note: Any Additions or Changes on This Sheet Must be Made or Circled in Red Ink With Date and Name of Person Making Change.

WS. 33-A-1

Notes Ck'd by [illegible]	Survey of [illegible]
Map No. [illegible]	W. O. [illegible] Tape No. St'd 68 °F
Office Work	Surveyed by C.V. Cromley
Checked	Notes C.V.C. Date 3-21-45
Date	Indexed A. C. Johnson

F.B. [illegible] Pg. 123

Fd. L & T. Per RD. F.Q. 251-5
ok. after Const. S.S.
2-13-46 C.A.B.

Page 130

6+86.99 From Sov'n
0+00 East.

Fd. L. & N. 1' From Edge of Pav.

ARTESIA ℄

23.82

27.95

9.00

27

set Punch Hole

AVE. ℄

21

40

58

89°

6+38.99 From S.
= 0+00 East.
Set Bt. Sp. Kt.
Pg. 130

To Bottom Page 130

AVE.

(F.Q. 251-5)
(659.99)

(20)

(20)

COKE

9.00

Cont'd From Top Page 122

Note: Any Additions or Changes on This Sheet Must be Made or Circled in Red Ink With Date and Name of Person Making Change.

Do not extend notes this side of this line.

RETURN TO
LOS ANGELES COUNTY SURVEYOR
700 HALL OF RECORDS

FORM 247 5M 12-50

F.B. 818 PG. 124

CONT'D FROM BOTTOM PAGE 122

WS 33-A-5

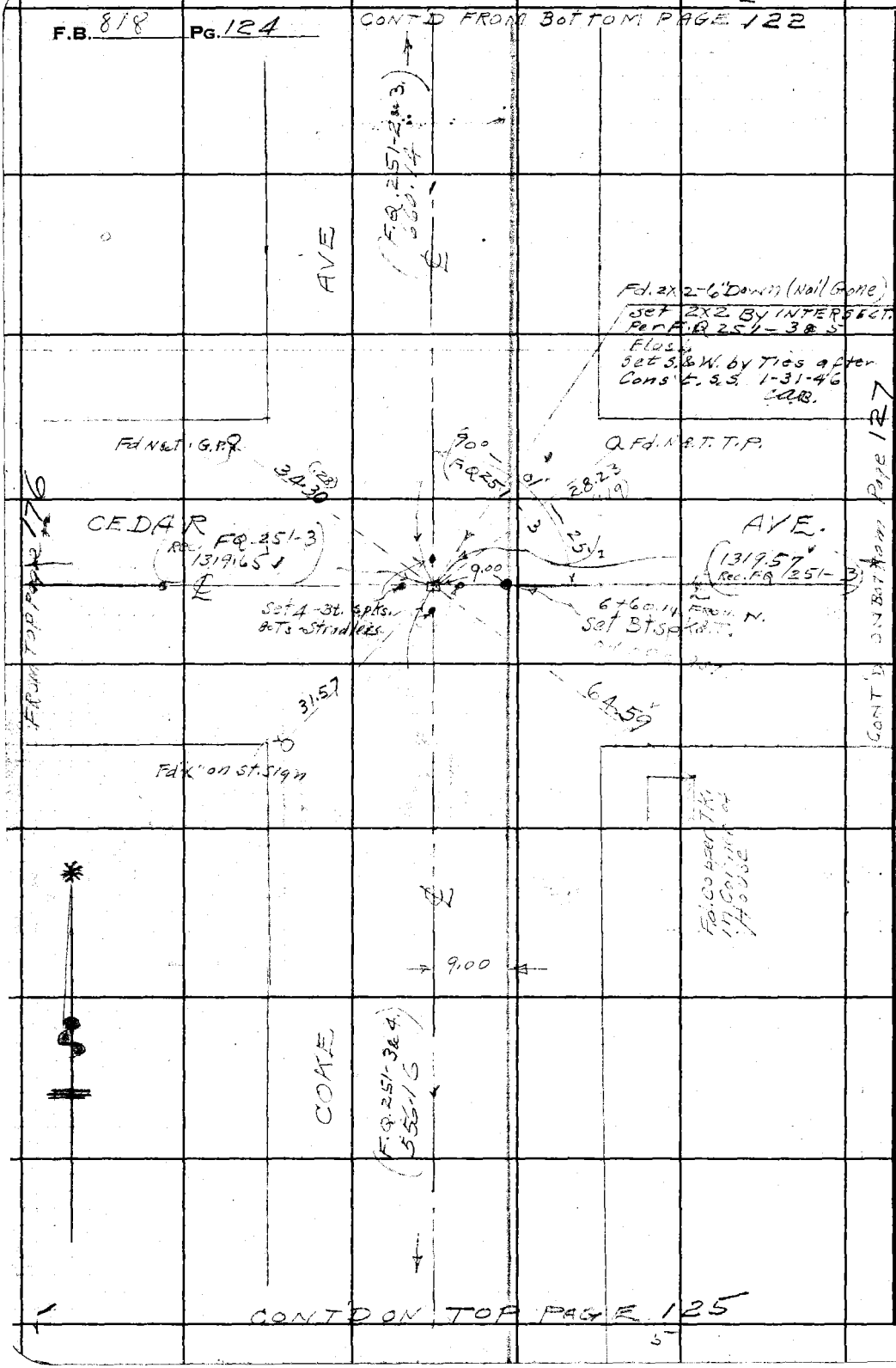

CONT'D ON TOP PAGE 125

JRN TO
LOS ANGELES COUNTY SURVEYOR
700 HALL OF RECORDS

Do not extend notes this side of this line.

Note: Any Additi[illegible] or Changes on This Sheet Must be Made or Circled in **Red Ink** With Date and Name of Person Making Change.

Notes Ck'd by [illegible]	Survey of COKE AVE, ET AL	F.B. 818 Pg. 125
Map No.	C.I. 1115 W. O. 8351 Tape No. 07 St'd 68 °F	
Office Work	Surveyed by C.V. GRUMLEY	
Checked	Notes C.V.C. Date 3-22-45	
Date	Indexed A. O. Johnson	

WS.33-A-J

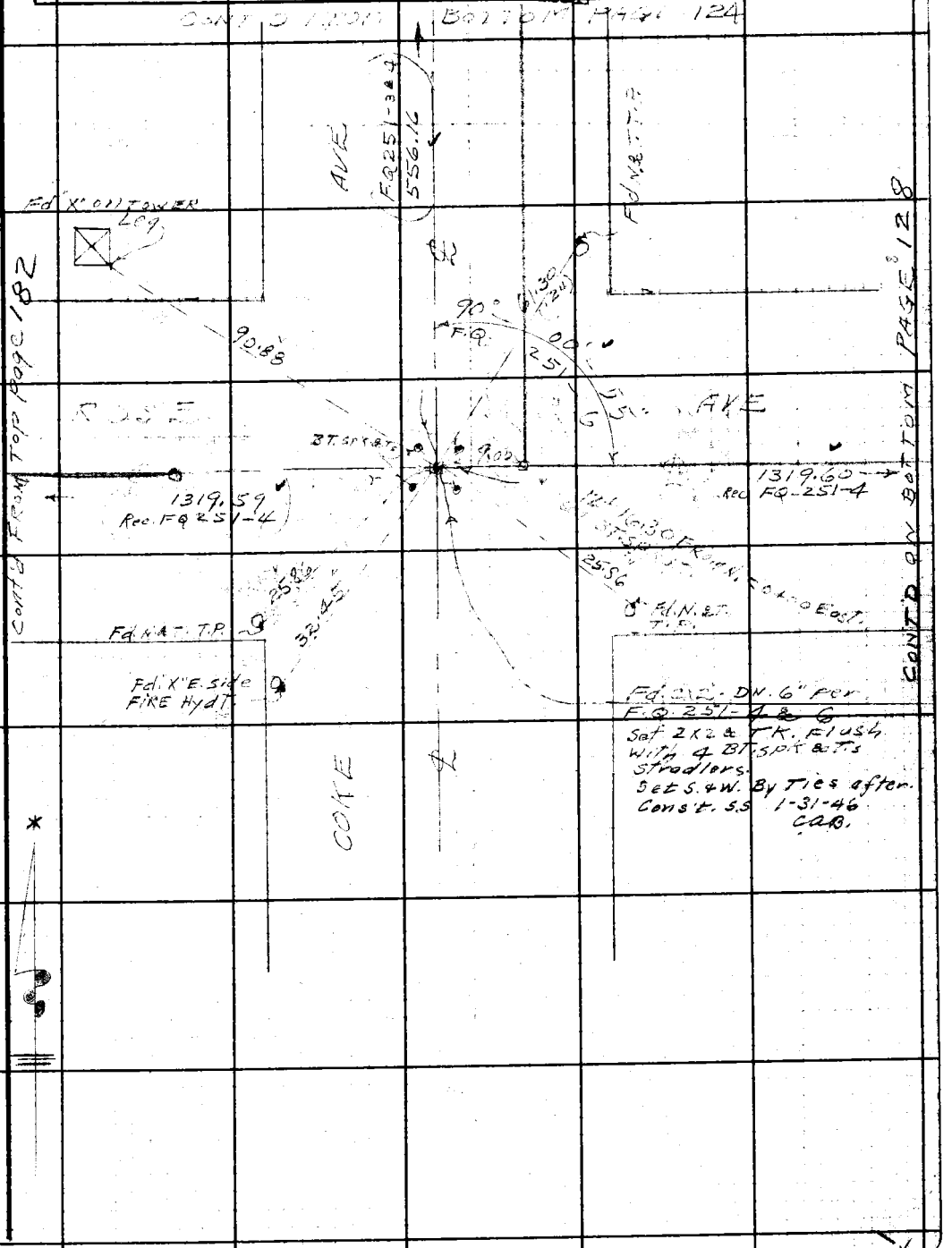

Note: Any Additions or Changes on This Sheet Must be Made or Circled in Red Ink With Date and Name of Person Making Change.

Do not extend notes this side of this line.

RETURN TO
LOS ANGELES COUNTY SURVEYOR
700 HALL OF RECORDS

FORM 247 5M 12-40

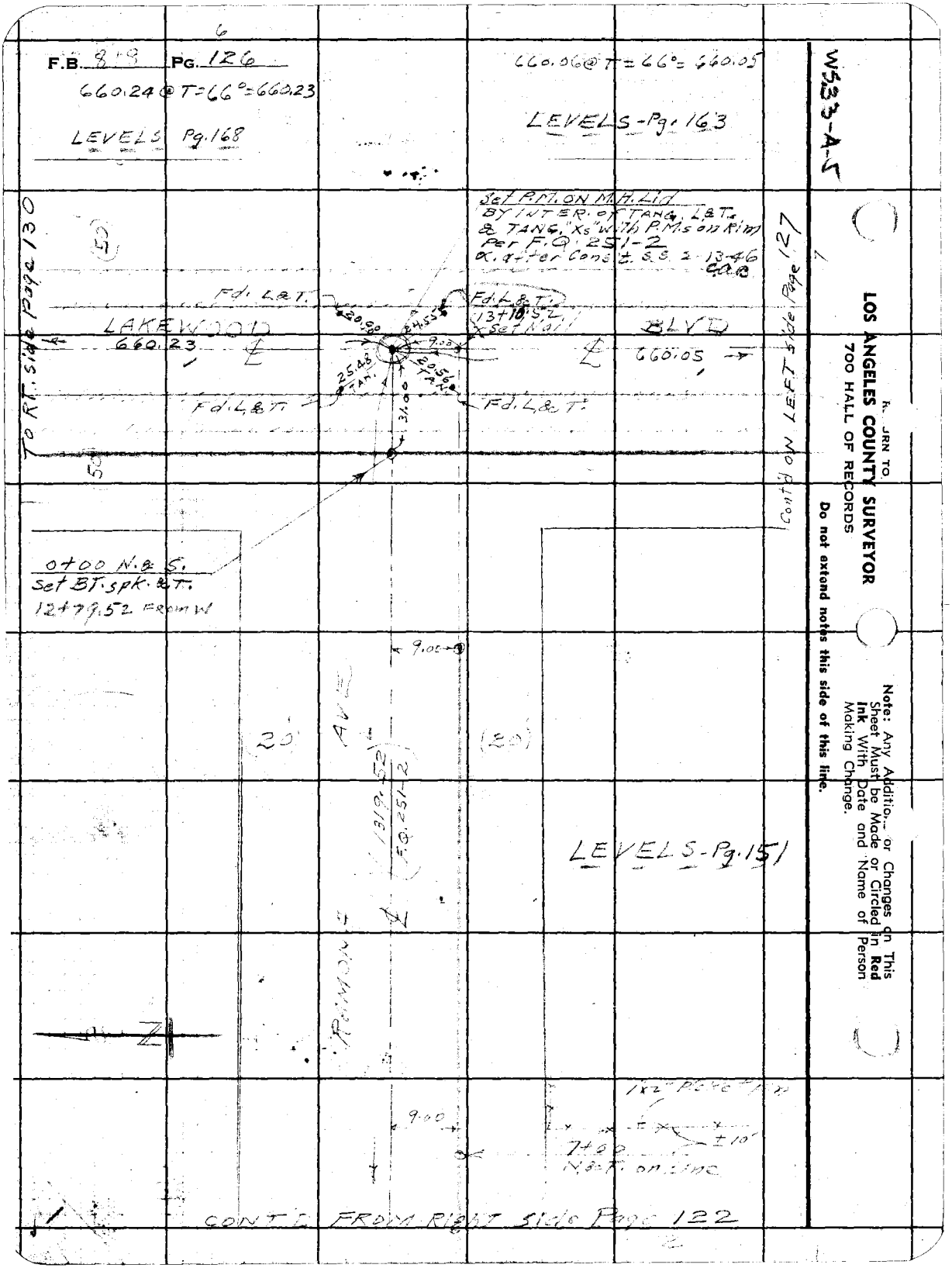

RETURN TO
LOS ANGELES COUNTY SURVEYOR
700 HALL OF RECORDS

Do not extend notes this side of this line.

Note: Any Additions or Changes on This Sheet Must be Made or Circled in Red Ink With Date and Name of Person Making Change.

WS.33-A-5

Notes Ck'd by Drew	Survey of
Map No.	W. O. Tape No. Std. °F
Office Work	Surveyed by
Checked	Notes Date 2-23-45
Date	Indexed A. C. Johnson

F.B. 818 PG. 127

556.07 @ T=66° = 556.06

JUL 9 '45

LEVELS - PAGE 164

Fd. Cut spk. Leans N.E.

Set Nail From TANG. L&T & Ties Per F.Q. 251-3. Ok. after Const. S.S. 2-13-46 CAR

Fd. L&T

L&T

L&T

LAKEWOOD BLVD

23.17

0.82

556.06

660.05

TAN 25.63 (1)

23.10 TAN

L&T

L&T

CONT'D FROM RT. SIDE PAGE 126

CONT'D ON LEFT SIDE PAGE 128

6460.05

SET BT. SPK. & T.

AVE

CEDAR

REC 1312.57 FQ 251-3

LEVELS PAGE 155

CONT'D FROM RT. SIDE PAGE 124

Note: Any Additions or Changes on This Sheet Must be Made or Circled in Red Ink With Date and Name of Person Making Change.

Do not extend notes this side of this line.

RETURN TO

LOS ANGELES COUNTY SURVEYOR

700 HALL OF RECORDS

FORM 247 5M 12-40

F.B. 818 PG. 128

LEVELS - PG. 165-166

WS. 33-A-5

Fd. Cut Spk

Set Nail By INTERSECT. ℄ L.&T. Tang. Ties Per F.Q. 251-4 Ox. After Const. S.S. 2-13-46 CAB.

Fd. Bolt in conc. Mon. 12" Dn in Covered Well Per F.Q. 251-1

LAKEWOOD BLVD

L.&T.

℄ 556.06

229.80

TANG. 22.30

TANG. 24.26

12+16.11 FROM NORTH
Set Bt. Spk & T.
12+79.57 FROM NORTH.

14+46.01
Calc. City Bdy
Nothing Set.

LEVELS PAGE 159

ROSE

CONT'D FROM RT. SIDE PAGE 125

LOS ANGELES COUNTY SURVEYOR
700 HALL OF RECORDS

Do not extend notes this side of this line.

Note: Any Additions or Changes on This Sheet Must be Made or Circled in Red Ink With Date and Name of Person Making Change.

Notes Ck'd by [illegible]	Survey of COKE AVE, ET AL.
Map No.	W. O. 8351 C.I. 1115 Tape No. St'd 68 °F
Office Work	Surveyed by [illegible]
Checked	Notes C.V.C. Date 4-2-3-45
Date	Indexed A. C. Johnson

F.B. 818 Pg. 129

JUL 9 '45

J.N. 8351
℄ SURVEYS FOR C.I. JOBS

COKE AVE., ET AL. S.S.
C.I. 1115

℄ SURVEY
ARTESIA AVE.
FROM
COKE AVE. TO LAKEWOOD BLVD.

APRIL 2, 1945

C.V. CROMLEY
H.D. HEBER
H.E. FRONK
F.M. DOAK

LEVELS NORTH SIDE Page 135
" SOUTH SIDE 139

Note: Any Additions or Changes on This Sheet Must be Made or Circled in Red Ink With Date and Name of Person Making Change.

Do not extend notes this side of this line.

RETURN TO
LOS ANGELES COUNTY SURVEYOR
700 HALL OF RECORDS

FORM 247 5M 12-40

F.B. 818 PG. 130

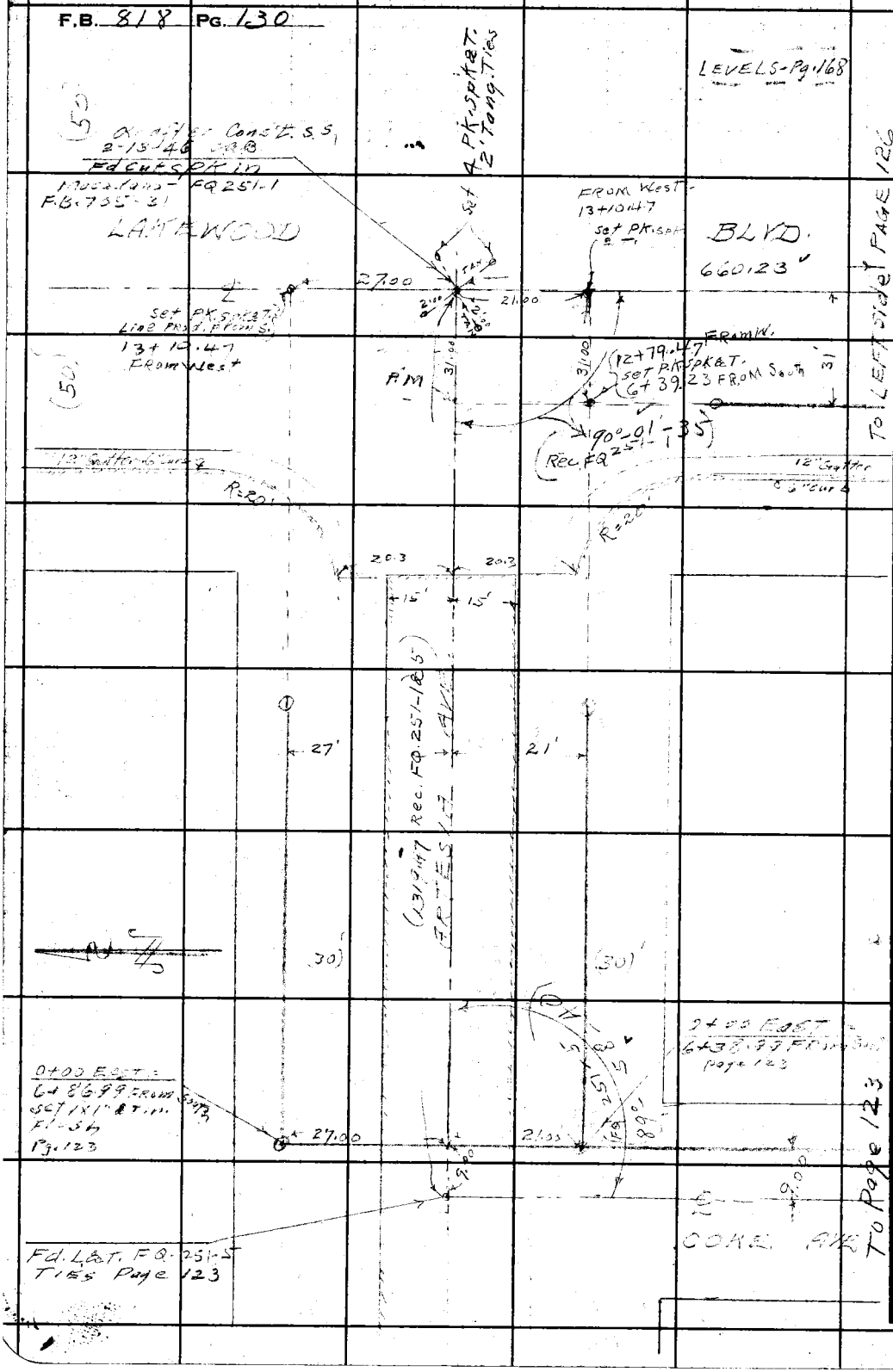

WS-33-A-5

RE N TO
LOS ANGELES COUNTY SURVEYOR
700 HALL OF RECORDS

Do not extend notes this side of this line.

Note: Any Additional Changes on This Sheet Must be Made or Circled in Red Ink With Date and Name of Person Making Change.

Notes Ck'd by [illegible]	Survey of [illegible]
Map No.	W. O. [illegible] Tape No. [illegible] St'd °F
Office Work	Surveyed by C. V. [illegible]
Checked	Notes C.V.C. Date 3-23-45
Date	Indexed A. C. Johnson

F.B. [illegible] PG. 131

JUL 9 '45

C.I. 1145
COKE AVE., ET AL - S.S.

ARTESIA AVE.
FROM
COKE AVE.
TO
LAKEWOOD BLVD.

TOPOGRAPHY
OF
NORTH SIDE

SEE F.B. 705-13-18
FOR SOUTH SIDE

MARCH 24 1945

[illegible]

℄ Page 130
PROFILE " 135

Note: Any Additions or Changes on This Sheet Must be Made or Checked in Red Ink With Date and Name of Person Making Change.

Do not extend notes this side of this line.

RETURN TO
LOS ANGELES COUNTY SURVEYOR
700 HALL OF RECORDS

FORM 247 5M 12-40

F.B. 518 PG. 132 Cont'd on Bottom Page 133

Picket Fence 26.0
23.8
T.P.
9+05.7

3 Strand Barb wire Fence
15' 15'
Conc. Dav.
8+47.2
26.0

7+86 T. P. 23.8

6+59.6 T. P. 23.4

Privet Hedge
4+59
31.0
4+57 T.P. 23.4
Gas Meter 32.0
4+55.5

3+91
PRE-MIX DRIVE
3+36

3+29 P.P. 24.0
3+27.6
Hand Hole 16.0
3+25
27.3

1+39.1 P.P.
Picket & Barb Wire Fence
27.7
0+85.2

0+26 P.P. 24.0
15.00 15.00

0+00 EAST
Fd L&T
Page 123 & 130

ARTESIA AVE.

SEE F.B. 705-13-18 FOR Topog. of South side

COKE AVE ℄

R[illegible]RN TO
LOS ANGELES COUNTY SURVEYOR
700 HALL OF RECORDS

Do not extend notes this side of this line.

Note: Any Additio[illegible]r Changes on This Sheet Must be Made or Circled in Red Ink With Date and Name of Person Making Change.

Notes Ck'd by [illegible]	Survey of [illegible]	F.B. [illegible] Pg. 133
Map No.	W. O. 1115 Tape No. Std °F	
Office Work	Surveyed by [illegible]	
Checked	Notes [illegible] Date 3-[illegible]	
Date	Indexed A. C. Johnson	

Note: Any Additions or Changes on This Sheet Must be Made or Circled in Red Ink With Date and Name of Person Making Change.

Do not extend notes this side of this line.

RETURN TO
LOS ANGELES COUNTY SURVEYOR
700 HALL OF RECORDS

FORM 247 5M 12-40



F.B. 818 PG. 134

RETURN TO
LOS ANGELES COUNTY SURVEYOR
700 HALL OF RECORDS

Do not extend notes this side of this line.

Note: Any Additions or Changes on This Sheet Must be Made or Circled in **Red Ink** With Date and Name of Person Making Change.

Profile	Notes Red.	Plotted	Job No. C.I. 1115	Division No.	F.B. 818 Pg. 135
No.	Date	Date	Survey of COKE AVE., ET AL. S.S.		
X-Sec.	Notes Chkd.	Checked	Survey by C.V. CRUMLEY	Notes C.V.C.	Date 4-2-45
No.	Date	Date	Map No.	Checked C. Johnson	Date

C.I. 1115
COKE AVE., ET AL. - S.S.

ARTESIA AVE. - (NORTHSIDE)
FROM
COKE AVE. TO LAKEWOOD BLVD

PROFILE
OF
PROPOSED SEWER 27' N. of ST. ℄

APRIL 2, 1945

ELEV.	C.V. CRUMLEY H.D. HEBER H.E. FRONK F.M. DOAK
F. S.	℄ Page 130 Topog. Pages 132-3
H. I.	
B. S.	
STATION	

NOTE: ANY ADDITIONS OR CHANGES ON THIS SHEET MUST BE MADE OR CIRCLED IN RED INK, WITH DATE AND NAME OF PERSON MAKING CHANGE

Do not extend notes this side of this line

PLEASE RETURN TO
LOS ANGELES COUNTY SURVEYOR
700 HALL OF RECORDS

FORM 307 5M 7-43

FORM 307 5M 7-43

PLEASE RETURN TO
LOS ANGELES COUNTY SURVEYOR
700 HALL OF RECORDS

NOTE: ANY ADDITIONS OR CHANGES ON THIS SHEET MUST BE MADE OR CIRCLED IN RED INK. WITH DATE AND NAME OF PERSON MAKING CHANGE

Note

Do not extend notes this side of this line

STATION	B. S.	H. I.	F. S.	ELEV.	BMs adj. AET 1965	
BM #2	4.65	63.82		59.17	BM #2 Elev. 59.17 - 4.25 ± ARTESIA AVE. & COKE AVE. N.W. COR. L.&N. IN Conc. Pav. 1' FROM Wedge 20' W. & INTER. 14' N. " "	
0+00 East			4.09	59.13	27' North & 7'E. ℄ inter	
0+50			4.20	59.62		
1+00			4.3	59.52		
1+50			4.3	59.52		
2+00			3.8	60.02		
2+50			4.4	59.42		
3+00			4.3	59.82	± S.S.	
3+50			4.26	59.56	± Pav.	
3+60			4.60	59.22	± S.S.	
set T.B.M.	4.76	64.66	3.92	59.90	T.B.M. 59.90 ARTESIA AVE (South side) ± 415' E. ℄ COKE AVE. Reset Bent Cut spk. Fd. in AR #222073E. No Ref.	
4+00			5.6	59.06		
4+50			5.2	59.46		
5+00			5.4	59.26		
5+50			5.2	59.46		
6+00			5.00	59.66	± S.S.	
6+50			4.79	59.87	± Pav.	
6+50			4.9	59.76		

F.B. 818 Pg. 36 | Job No. 1165 | Division No. | Notes Red. | Plotted | Profile

Survey of COKE AVE, ET AL - S.S.

Survey by C.W.C. Notes C.V.C. Date 4-2-45 | Date | No. | X-Sec.

Indexed C. Johnson | Date | Notes Chkd. AET | Date 4-30-45 | Checked | No.

FORM 307 5M 7-43

PLEASE RETURN TO
LOS ANGELES COUNTY SURVEYOR
700 HALL OF RECORDS

NOTE: ANY ADDITIONS OR CHANGES ON THIS SHEET MUST BE MADE OR CIRCLED IN RED INK, WITH DATE AND NAME OF PERSON MAKING CHANGE

Do not extend notes this side of this line

STATION	B. S.	H. I.	F. S.	ELEV.	BMs. Adj. AET 1945	
7+00		64.05	4.3	60 36	℄ S.S.	
7+50			47	59 96	" "	
8+00			42	60 46		
T.B.M.	310	64.43	3.33	61.33	T.B.M. 61.33 ARTESIA AVE. (south side) ±480' W. ℄ Lakewood Blvd. Reset Bent Cut Spike Fd in PAA 22075 E.	
F.1 B.M. 20-A	339	64.49	3.33	61.10	B.M. 20-A. Elev. 61.10 Per LQ 251-1. ARTESIA AVE. (S. side) ±700' W. ℄ Lakewood Blvd. Lat. E. end Bottom step to House #15 S. (50' S. ℄) (note B.M. 20 B. Gone)	
8+50			38	61 79	℄ S.S.	
9+00			45	59 99	" "	
9+00			420	60 29	℄ Pav.	
9+50			41	60 39	℄ S.S.	
10+00			33	61 19	"	
10+50			32	61 29	"	
11+00			37	60 79	"	
11+50			36	60 89	"	
*B.M. #37	487	66.63	273	61.745 61.76	B.M. #37. Elev. 61.745 - F.B. 906-34. Lakewood Blvd. & ARTESIA Ave. - S.W. Cor. L.S.T. in fence past Edison Co. Gate - 160' W. ± Sa South ℄ INTERSECT. (STATE HWY B.M.)	
12+00			57	60 93	℄ S.S.	
			574	60 89	℄ Pav.	
12+50			56	61 03	℄ S.S.	
+65			638	60 25	℄ S.S. & Cross-Gutter	

Notes Red. ____ Plotted ____ Job No. 1115 Division No. ____ Profile No. ____
Date ____ Survey of COMPTON AVE ET AL
X-Sec. No. ____ Notes Chkd. AET Date ____ Survey by C.V.C. Notes C.V.C. Date 4-2-45
Date 4-30-45 Checked ____ Date ____ Map No. ____ Time Geo. Johnson Date ____

F.B. 818 Pg. 137

FORM 307 5M 7-43

25

PLEASE RETURN TO
LOS ANGELES COUNTY SURVEYOR
700 HALL OF RECORDS

NOTE: ANY ADDITIONS OR CHANGES ON THIS SHEET MUST BE MADE OR CIRCLED IN RED INK. WITH DATE AND NAME OF PERSON MAKING CHANGE

Do not extend notes this side of this line

STATION	B. S.	H. I.	F. S.	ELEV.	BMs adj. AET 1945	
13+00		66.63	555	6108	℄ S.S.	
13+10.47			544	6119	" " & ℄ Lakewood Blvd.	
			644	6019	Gut. N. end CR. N. W.	CR. ARTESIA & Lakewood
			582	6081	T.Ch. " " "	" "
			602	6061	Gut W. end " " "	" " "
			572	6091	T.Ch. " " "	" " "
T.P.	4.34	64.54	643	60.20	T.P.	
				59.577	59.577 L.B. 832 P.3	
B.M. #25 (BA 248-5)			497	59.57	B.M. #25 Elev. 59.57 LQ251-2 Lakewood Blvd. & Ramona AVE. S.W. Spk. 1' E. of W. edge conc. Pav. -14' W. & 45' S. ℄ INTER	

F.B. 818 Pg. 138 Job No. 1115 Division No. C.I. Notes Red. Plotted Profile
Survey of COKE AVE., ET AL. Date Date No.
Survey by C.V.C. Notes C.V.C. Notes Chkd. AET Checked X-Sec.
Indexed A. C. Johnson Date 4-2-45 Date 4-30-45 Date No.

Profile	Notes Red.	Plotted	Job No. C.I. 1115	Division No.	F.B. 815 Pg. 139
No.	Date	Date	Survey of COKE AVE., ET AL. - S.S.		
X-Sec.	Notes Chkd.	Checked	Survey by C.V. CRUMLEY	Notes C.V.C.	Date 4-2-45
No.	Date	Date	Map No.	Indexed C. Johnson	Date

C.I. 1115
COKE AVE., ET AL.-S.S.

ARTESIA AVE.-(SOUTH SIDE.)
FROM
COKE AVE. TO LAKEWOOD BLVD.

PROFILE
OF
PROPOSED SEWER 21'S. OF ST. ℄

APRIL 2, 1945

ELEV.
C.V. CRUMLEY
H.D. HEBER
H.E. FRONK
F.M. DOAK

F. S.
℄ Page 130
Topog. F.B. 705-13-18

H. I.

B. S.

STATION

NOTE: ANY ADDITIONS OR CHANGES ON THIS SHEET MUST BE MADE OR CIRCLED IN RED INK. WITH DATE AND NAME OF PERSON MAKING CHANGE

Do not extend notes this side of this line

PLEASE RETURN TO
LOS ANGELES COUNTY SURVEYOR
700 HALL OF RECORDS

FORM 307 5M 7-43

FORM 307 5M 7-43

PLEASE RETURN TO
LOS ANGELES COUNTY SURVEYOR
700 HALL OF RECORDS

NOTE: ANY ADDITIONS OR CHANGES ON THIS SHEET MUST BE MADE OR CIRCLED IN RED INK. WITH DATE AND NAME OF PERSON MAKING CHANGE

South

Do not extend notes this side of this line

STATION	B. S.	H. I.	F. S.	ELEV.		
					BM's adj. AFT '45	
B.M. #2	4.65	63.82		59.17	BM #2 Elev 59.17 - L.B. 251-1. ARTESIA AVE. & COKE AVE. N.W. COR. L.B. 251-1 PAVT. FROM N. edge 20' W. & COKE AVE.	
B.M. #1			4.62	59.20	B.M. #1 Elev. 59.20 L.B. 251-1 ARTESIA AVE. & COKE AVE. N.E. COR. L.B. 251-1 in COKE PAVT. FROM N. edge - 23' E. & COKE AVE.	
B.M. 18A			4.26	59.56	B.M. 18A Elev. 59.51 - L.B. 823-8. ARTESIA AVE. & COKE AVE. N.W. COR. "X" IN TOP of 30" 12" VCP - S.W. COR. Edison Tower.	
0+00 East			5.46	58.36	21' South & 29' E. S. [illegible]	
0+50			5.56	58.26		
1+00			5.40	58.42		
1+50			5.2	58.62		
2+00			5.3	58.52		
2+50			5.3	58.52		
3+00			5.2	58.62		
3+50			5.2	58.62		
T.B.M. set	4.76	64.66	3.92	59.90	T.B.M. set 59.90 ARTESIA AVE. (South side) ±415' E. of COKE AVE. Reset Bolt at Cut 3 x 3 Fch. in P.O. #222073E	See Page 136
4+00			5.8	58.86		
4+50			5.0	59.06		
5+00			5.5	59.16		
5+50			5.3	59.36		
6+00			5.0	59.66		
6+50			5.1	59.56		

F.B. 818 Pg. 140 Job No. 1115 Division No. C.V.O.
Survey of COKE AVE. & ET AL.
Survey by [illegible]
Indexed by C. Johnson
Notes C.V.O.
Date 4-2-45
Profile ____ Plotted ____ Notes Red ____ Notes Chkd. ____ Checked ____ X-Sec. ____
No. ____ Date ____ Date ____ Date ____ No. ____

FORM 307 5M 7-43

PLEASE RETURN TO
LOS ANGELES COUNTY SURVEYOR
700 HALL OF RECORDS

NOTE: ANY ADDITIONS OR CHANGES ON THIS SHEET MUST BE MADE OR CIRCLED IN RED INK, WITH DATE AND NAME OF PERSON MAKING CHANGE

S

Do not extend notes this side of this line

STATION	B. S.	H. I.	F. S.	ELEV.	BM's Adj. AET 1945	
7+00		64.66	5.2	59.46	℄ S.S.	
7+50			5.4	59.26	"	
8+00			5.1	59.56		
T.B.M.	3.10	64.43	3.33	61.33	T.B.M. 61.33 ARTESIA AVE (South Side) ±480' W. ℄ Lakewood Blvd Reset Bent Cut spk. Fd. in P.P. # 222075 E	
Fd B.M. 20A	3.39	64.49	3.33	61.10	B.M. 20A - Elev. 61.10 Per LQ251-1. See p. 2137 (ARTESIA Ave. (S. Side) ± 700' W. ℄ Lakewood BLVD L&T E. end. Bottom Step To House #158 - (50' S. ℄ ST.) (20B Gone	
8+50			4.9	59.59	℄ S.S.	
9+00			4.7	59.79	"	
9+50			4.3	60.19	"	
10+00			4.5	59.99	"	
10+50			4.7	59.79	"	
11+00			4.5	59.99	"	
11+50			3.8	60.69		
B.M. #37	4.87	66.63	2.73	61.745 61.76	B.M. #37 - Elev. 61.745. F.B. 906-34. See p. 2137 Lakewood BLVD & ARTESIA Ave S.W. Cor L&T. in Fence Post Edison Co. Gate. 160' W & 50' south of ℄ intersect. (State Hwy B.M)	
12+00			6.4	60.23	℄ S.S.	
12+46			6.2	60.43	" "	
12+50			6.0	60.63	" "	
12+65			6.53	60.10	" " & CROSS-Gutter	

Profile No. ____ Notes Red. ____ Plotted ____ Job No. 1115 Division No. ____ F.B. 918 Pg. 141

X-Sec. No. ____ Date ____ Date ____ Survey of Coast Pvt. Ct. Sta.

Notes Chkd. AET Date 4-30-45 Checked ____ Survey by C.V.C. Notes C.V.C. Date 4-2-45

Map No. ____ Indexed ____ Date ____ Job Name ____

FORM 307 5M 7-43

PLEASE RETURN TO
LOS ANGELES COUNTY SURVEYOR
700 HALL OF RECORDS

NOTE: ANY ADDITIONS OR CHANGES ON THIS SHEET MUST BE MADE OR CIRCLED IN RED INK. WITH DATE AND NAME OF PERSON MAKING CHANGE

S

Do not extend notes this side of this line

STATION	B. S.	H. I.	F. S.	ELEV.	BMs. Adj. AET 1945	
13+00		66.63	5.72	60.91	℄ S.S.	
13+10.47			5.59	61.04	℄ - & ℄ Lakewood Blvd	
			6.63	60.00	Gut. S. end. CR. S.W. COR. ARTESIA & Lakewood.	
			5.99	60.64	T.Cb. " " " " " "	
			6.4	60.22	Gut. W. end CR. " " " " "	
			5.77	60.86	T.Cb. " " " " " " "	
T.P.	4.34	64.54	6.43	60.20	T.P.	
			4.84	59.70	"X" on W. edge Pav. opposite M.H. (Edison Co. of under const)	
			3.40	61.14	COR. of Conc. Curb AT Fence COR. (S.E. COR. of Edison Co. PROPERTY).	
B.M. # 25 (BA 249-5)			4.97	59.57	B.M. # 25 - Elev. 59.57 - LQ-251-2. Lakewood Blvd. & Ramona Ave. S.W. SPK. 1' E. of W. edge conc. Pav. strip 14' W. & 45' South	

F.B. 818 Pg. 142 C.I. Job No. 1115 Division No. Notes Red. Plotted Profile
Survey of COKE AVE., ET AL. - S.S. Date Date No.
Survey by C.V. CRUMLEY Notes C.V.C. Notes Chkd. AET Checked X-Sec.
Indexed C. Johnson Date 4-2-45 Date 1-30-45 Date No.

Profile	Notes Red.	Plotted	Job No.	Division No.	F.B.	Pg. 143
No.	Date	Date	Survey of	COKE AVE, ET AL. S.S.		
X-Sec.	Notes Chkd.	Checked	Survey by C.V. CRUMLEY	Notes C.V.C.	Date 3-26-45	
No.	Date	Date	Map No.	Indexed C. Johnson	Date JUL 9 '45	

C.I. 1115

COKE AVE., ET AL. S.S.

COKE AVE.
FROM
RAMONA AVE TO ARTESIA AVE.

PROFILE
OF
PROPOSED SEWER 9' E. ℄ COKE AVE.

MARCH 26, 1945

ELEV.
C.V. CRUMLEY
H.D. Heber
H.E. Frank
F.M. DOAK

F. S.
℄ PAGES 122-123

H. I.
POWER POLES Located IN These Notes

B. S.

STATION

NOTE: ANY ADDITIONS OR CHANGES ON THIS SHEET MUST BE MADE OR CIRCLED IN RED INK, WITH DATE AND NAME OF PERSON MAKING CHANGE

Do not extend notes this side of this line

PLEASE RETURN TO
LOS ANGELES COUNTY SURVEYOR
700 HALL OF RECORDS

FORM 307 5M 7-43

FORM 307 5M 7-43

PLEASE RETURN TO
LOS ANGELES COUNTY SURVEYOR
700 HALL OF RECORDS

NOTE: ANY ADDITIONS OR CHANGES ON THIS SHEET MUST BE MADE OR CIRCLED IN RED INK. WITH DATE AND NAME OF PERSON MAKING CHANGE

Do not extend notes this side of this line

STATION	B. S.	H. I.	F. S.	ELEV.	BMs. Adj. AET '43	
				59.31 Adj	B.M. #9 - Elev. 59.31 - LQ 25-3	59.31
B.M. #9	3.72	62.97			Corner Cor. Ramona Ave. - S.E. Cor.	
					Corner Cor. #25 2.4 W.E.	
	(TRUNK SEWER)					
	SEWER M.H. AT ℄ INTERSECTION				Coke Ave. & Ramona Ave.	
			17.15	45.92	33" INLET East	5.35 R/M 9.05 Meas. 2.75 Dia. — 17.15
			17.13	45.94	33" Inlet West	5.35 R/M 9.03 Meas. 2.75 Dia. — 17.13
			15.51	47.56	8" INLET North	5.35 R/M 9.49 Meas. 0.67 Dia. — 15.51
			15.53	47.54	8" INLET South	5.35 R/M 9.51 Meas. 0.67 Dia. 15.53
0+00			5.39	57.70	℄ C.S. & ℄ Ramona Ave - 9' E. ℄ INTER.	
0+13 ℄			5.37	57.68	℄ C.S.	
0+50			5.34	57.84	℄ C.S.	
1+00			5.34	57.75		
1+36					P.P. 5.5' E. ℄ C.S.	
1+50			5.16	57.91	℄ C.S.	
2+00			5.11	57.96	"	
2+50			4.90	58.11	"	
3+00			4.92	58.09		
3+30.5					P.P. 6.2' E. ℄ C.S.	
3+50			4.82	58.25	℄ C.S.	
4+00			4.70	58.34	"	
4+26					P.P. 5.5' E. ℄ C.S.	

F.B. 2718 PG. 144 | Job No. 115 | Division No. | Notes Red | Plotted | Profile
Survey of | Date | Date | No.
Survey by | Notes | Notes Chkd. | Checked | X-Sec.
Indexed | Date | Date | Date | No.

FORM 307 5M 7-43

PLEASE RETURN TO
LOS ANGELES COUNTY SURVEYOR
700 HALL OF RECORDS

NOTE: ANY ADDITIONS OR CHANGES ON THIS SHEET MUST BE MADE OR CIRCLED IN RED INK, WITH DATE AND NAME OF PERSON MAKING CHANGE

Do not extend notes this side of this line

STATION	B. S.	H. I.	F. S.	ELEV.	BMs Adj. AET '45	
[illegible]		[illegible]	[illegible]	[illegible]	[illegible]	
[illegible]			[illegible]	[illegible]		
[illegible]			[illegible]	[illegible]		
6+00			4.45	58.62		
6+[illegible]					P.F. [illegible]	
6+[illegible]			[illegible]	58.[illegible]	[illegible]	
6+45			[illegible]	59.[illegible]	[illegible]	
6+[illegible]			[illegible]	59.27	[illegible]	
				59.17	[illegible] LG 25[illegible]	
B[illegible]			[illegible]	[illegible]	[illegible]	

Profile No. ____ Notes Red. ____ Plotted ____ Job No. [illegible] Division No. ____ F.B. [illegible] Pg. 145

X-Sec. No. ____ Date ____ Date ____ Survey of [illegible] ET [illegible]

Notes Chkd. AET Checked ____ Survey by C.V. Crowley Notes C.V.C. Date 3-26-45

Date 4-30-45 Date ____ Map No. ____ Date ____

F.B. 818 Pg. 146 Job No. _____ Division No. _____ Notes Red. _____ Plotted _____ Profile

Survey of _____ Date _____ Date _____ No. _____

Survey by _____ Notes _____ Notes Chkd. _____ Checked _____ X-Sec.

Indexed _____ Date _____ Date _____ Date _____ No. _____

STATION	B. S.	H. I.	F. S.	ELEV.

FORM 307 5M 7-43

PLEASE RETURN TO
LOS ANGELES COUNTY SURVEYOR
700 HALL OF RECORDS

Do not extend notes this side of this line

NOTE: ANY ADDITIONS OR CHANGES ON THIS SHEET MUST BE MADE OR CIRCLED IN RED INK, WITH DATE AND NAME OF PERSON MAKING CHANGE

Profile	Notes Red.	Plotted	Job No.	Division No.	F.B.	Pg. 147
No.	Date	Date	Survey of			
X-Sec.	Notes Chkd.	Checked	Survey by	Notes C.V.C.	Date 3-26-45	
No.	Date	Date	Map No.	Index C. Johnson	Date	

COKE AVE, ETAL S.S.

COKE AVE.
FROM
RAMONA AVE. TO ROSE AVE.

PROFILE
OF
PROPOSED SEWER 9'E. of ℄ COKE AVE.

± Pages 122; 124-125

MAR 4 26, 1945

STATION	B. S.	H. I.	F. S.	ELEV.
			Power Poles Located in These Notes.	

NOTE: ANY ADDITIONS OR CHANGES ON THIS SHEET MUST BE MADE OR CIRCLED IN RED INK, WITH DATE AND NAME OF PERSON MAKING CHANGE

Do not extend notes this side of this line

PLEASE RETURN TO
LOS ANGELES COUNTY SURVEYOR
700 HALL OF RECORDS

FORM 307 5M 7-43

FORM 307 5M 7-43

PLEASE RETURN TO
LOS ANGELES COUNTY SURVEYOR
700 HALL OF RECORDS

NOTE: ANY ADDITIONS OR CHANGES ON THIS SHEET MUST BE MADE OR CIRCLED IN RED INK. WITH DATE AND NAME OF PERSON MAKING CHANGE

Do not extend notes this side of this line

STATION	B. S.	H. I.	F. S.	ELEV.	BM's Adj. AFT '45	
[illegible]	[illegible]	[illegible]		59.31	[illegible] 59.31	[illegible]
[illegible]				[illegible]	[illegible] Ramona Ave [illegible]	
0+00 [illegible]			4.54	57.78	[illegible] Ramona Ave [illegible]	
0+09			4.58	57.74	" " = 0+00 East	
0+13.5					P.P. 11.3 E. ℄ S.S.	
0+50			4.70	57.62	℄ S.S.	
1+00			4.69	57.63	℄ "	
1+50			4.85	57.47	"	
1+71					P.P. 5.2 E. ℄ S.S.	
2+00			4.89	57.43	℄ S.S.	
2+50			4.[illegible]	57.43	"	
3+00			4.9[illegible]	57.4[illegible]	"	
3+25.3					4" Fire Hyd. 8' E. ℄ S.S.	
3+28.0					P.P. - 5' E. ℄ S.S.	
3+50			5.06	57.2[illegible]	℄ S.S.	
4+00			5.19	57.1[illegible]	" "	
4+50			5.18	57.14	" "	
4+81.5					P.P. 5.3 E. ℄ S.S.	
5+00			5.[illegible]	57.10	℄ S.S.	
5+50			5.30	57.[illegible]	" "	
6+00			5.37	56.95	" "	

F.B. 318 PG. 148 Job No. 1115 Division No. Notes Red. Plotted Profile
Survey of [illegible] Date Date No.
Survey by [illegible] Notes [illegible] Notes Chkd. AFT Checked X-Sec.
Indexed A. C. Johnson Date 3-26-45 Date 4-30-45 Date No.

FORM 307 5M 7-43

PLEASE RETURN TO
LOS ANGELES COUNTY SURVEYOR
700 HALL OF RECORDS

NOTE: ANY ADDITIONS OR CHANGES ON THIS SHEET MUST BE MADE OR CIRCLED IN RED INK, WITH DATE AND NAME OF PERSON MAKING CHANGE

Do not extend notes this side of this line

STATION	B. S.	H. I.	F. S.	ELEV.	BM's Adj AET '45	
6+45		62.32			P. P. 14' E. ℄ [illegible]	
6+[illegible]			5.38	56.[illegible]	℄ [illegible]	
5+[illegible]14			5.25	57.[illegible]	" " -9' E. ℄ [illegible]	
3.[illegible]	3.64	[illegible].98	5.[illegible]	58.31 / 58.3[illegible]	3.M. 2-14. Elev. [illegible] 58.31 3-L.B. [illegible]-20. Coke Ave & Cedar Ave. N.E. Cor. Cut [illegible] P.P. C47361 [illegible] Note:-B.M. #10-Elev. 59.10-[illegible]-251.3 Has Been Driven into Pole. [illegible] Same Pole	
7+00			5.[illegible]	5[illegible]	℄ [illegible]	
7+50			5.29	5[illegible]	"	
[illegible]7+93					[illegible]	
[illegible]			5.39	5[illegible]	℄ [illegible]	
[illegible]			5.49	56.[illegible]	"	
[illegible]			[illegible]	[illegible]	"	
9+50			[illegible]		"	
[illegible]					[illegible]	
[illegible]			[illegible]	[illegible]	[illegible]	
[illegible]			5.6[illegible]	5[illegible]	"	
[illegible]			5.[illegible]	[illegible]	"	
11+50			5.[illegible]	56.[illegible]	"	
[illegible]57					[illegible]	
[illegible]			5.[illegible]	56.15	[illegible]	
+16.30			5.73	[illegible]	" " & ℄ Rose Ave -9' E. ℄ INTER=[illegible]	

Profile No. ____ Notes Red. ____ Plotted ____ Job No. [illegible] Division No. ____ F.B. 618 PG. 149

X-Sec. No. ____ Date ____ Date ____ Survey of ____

Notes Chkd. AET Date 4-[illegible]-45 Checked ____ Survey by C.V. Crumley Notes C.V.C. Date 3-26-45

Map No. ____ Date ____ Map Ck. [illegible] Date ____

F.B. 818 PG. 150 | C.I. Job No. 1115 | Division No. | Notes Red. | Plotted | Profile

Survey of COKE AVE., ET AL. - S.S.I. | Date | Date | No.

Survey by C.V.C. | Notes C.V.C. | Notes Chkd. AET | Checked | X-Sec.

Indexed A. C. Johnson | Date 3-26-45 | Date 4-30-45 | Date | No.

FORM 307 5M 7-43

PLEASE RETURN TO
LOS ANGELES COUNTY SURVEYOR
700 HALL OF RECORDS

NOTE: ANY ADDITIONS OR CHANGES ON THIS SHEET MUST BE MADE OR CIRCLED IN RED INK, WITH DATE AND NAME OF PERSON MAKING CHANGE

Do not extend notes this side of this line

STATION	B.S.	H.I.	F.S.	ELEV.	BMs Adj. AET	
# CK-1		64.78	4.36	57.59 57.62	3 M CK-1 Elev. 57.59 S.F.B. 705.658.70. COKE Ave & ROSE AVE. NW. COR. # Not of S.Bolt S.E. Corner Power Line Tower 75 Note. B.M. # 7-10-[illegible] - Spring up Has [illegible]	57.56

Profile	Notes Red.	Plotted	Job No.	Division No.	F.B. Pg. 151
No.	Date	Date	Survey of		
X-Sec.	Notes Chkd.	Checked	Survey by CVCRum	Notes CVC	Date 3-27-45
No.	Date	Date	Map No.	Chk. Johnson	Date JUL 9 '45

NOTE: ANY ADDITIONS OR CHANGES ON THIS SHEET MUST BE MADE OR CIRCLED IN RED INK, WITH DATE AND NAME OF PERSON MAKING CHANGE

Do not extend notes this side of this line

PLEASE RETURN TO
LOS ANGELES COUNTY SURVEYOR
700 HALL OF RECORDS

FORM 307 5M 7-43

	[illegible] COKE AVE. ET AL. C.S. RAMONA AVE. FROM COKE AVE. TO LAKEWOOD BLVD.
	PROFILE OF PROPOSED SEWER 9' SOUTH OF CT. ℄. MARCH 27, 1945
ELEV.	C.V. [illegible] H.D. [illegible] H.E. [illegible] F.M. DOCK ℄ Pages. 123; 126
F. S.	
H. I.	POWER POLES LOCATED IN THESE NOTES.
B. S.	
STATION	

FORM 307 5M 7-43

PLEASE RETURN TO
LOS ANGELES COUNTY SURVEYOR
700 HALL OF RECORDS

NOTE: ANY ADDITIONS OR CHANGES ON THIS SHEET MUST BE MADE OR CIRCLED IN RED INK, WITH DATE AND NAME OF PERSON MAKING CHANGE

Do not extend notes this side of this line

STATION	B. S.	H. I.	F. S.	ELEV.	BM's Adj AET 45
				59.31	B.M. [illegible] Elev. 59.31 [illegible] 257-3.
BM [illegible]	3.49	62.83		[illegible]	[illegible] & RAMONA AVE. - S.E. COR.
					Fd. [illegible]
					9' E & 9' South ℄ ST. INTER.
[illegible]			5.09	[illegible]	0+00 E. = 0+[illegible] South Pope
0+11.2					P.P. 4' Rt of ℄ [illegible]
0+50 ℄			4.77	[illegible]	℄ [illegible]
1+00			4.86	57.97	" "
1+30.2					P.P. 4.5 Rt. of ℄ [illegible]
1+50			4.83	58.00	℄ [illegible]
2+00			4.[illegible]	5[illegible].13	[illegible]
2+50			4.65	58.18	" "
3+00			4.53	58.30	" "
3+09.3					P.P. 5' Rt ℄ [illegible]
BM CK-2	4.66	63.92	3.87	59.23 / 59.26	BM No. [illegible] 59.23 CK-2
					Ramona Ave. South Side 318.3 E. ℄ Conc Pole
					Fd. S.R. [illegible] N.S.R.C. BM 2072442 E.
3+50			5.[illegible]	58.[illegible]	℄ [illegible]
4+00			5.37	58.53	℄ "
4+50			5.[illegible]	58.72	" "
4+56.7					P.P. 4.5' Rt. of ℄ [illegible]
5+00			5.02	58.29	℄ [illegible]
5+50			4.[illegible]	[illegible]	" "
6+00			4.82	58.[illegible]	" "

Profile
X-Sec.
No.
Plotted
Date
Checked
Date
Notes Red.
Date
Notes Chkd. AET
Date 1-3-71
Division No.
Job No. 1115
Notes C.K.
Date 12-27-45
F.B. 818 PG. 152
Survey of CONTA AVE. ET AL. - S.
Survey by VERNON EX.
Indexed C. Johnson

FORM 307 5M 7-43

PLEASE RETURN TO
LOS ANGELES COUNTY SURVEYOR
700 HALL OF RECORDS

NOTE: ANY ADDITIONS OR CHANGES ON THIS SHEET MUST BE MADE OR CIRCLED IN RED INK, WITH DATE AND NAME OF PERSON MAKING CHANGE

Do not extend notes this side of this line

STATION	B. S.	H. I.	F. S.	ELEV.	BMs. Adj. AET 45	
[illegible]		63.[illegible]			P.P. [illegible] Rt. of ℄ [illegible]	
6+[illegible] ℄			4.[illegible]	59.39	℄ [illegible]	
7+[illegible] ℄			4.45	[illegible]	" "	
7+50			4.43	59.49	"	
7+[illegible]					P.P. 6[illegible] Rt. of ℄ [illegible]	
[illegible] CK-3	4.08	65.55	[illegible]45	61.44 / 61.[illegible]	B.M. No [illegible] 61.44 CK-3 / RAMONA AVE. [illegible] / Fd R.R. Spk. Bent Down & Easterly on P.P. # 267[illegible]	760' E. of ℄ Coke Ave
8+[illegible]			6.02	59.53	℄ [illegible]	
+50			5.[illegible]	59.62	" "	
[illegible]			5.[illegible]	59.79	" "	
[illegible]			~~5.6[illegible]~~	~~59.[illegible]~~	P.P. 7' Rt. ℄ [illegible]	
[illegible]			5.69	59.56	℄ [illegible]	
[illegible]			5.71	59.8[illegible]	" "	
10+[illegible]			[illegible]	[illegible]		
[illegible]					P.P. 7' Rt. [illegible]	
[illegible]			[illegible]	60[illegible]	℄ [illegible]	
[illegible]					P.P. 7' Rt.	
11+50			5.[illegible]	[illegible]	℄ [illegible]	
12+00			5.[illegible]	[illegible]	" "	
[illegible]					P.P. 7.5 Rt. of ℄ [illegible]	
+50			[illegible]	59.32		

Profile No. ____ Notes Red. ____ Plotted ____ Job No. ____ Division No. ____ F.B. 818 PG. 53

X-Sec. No. ____ Date ____ Date ____ Survey of [illegible]

Notes Chkd. 4-[illegible] Checked ____ Survey by C.V.C. Notes C.V.C. Date 3-27-45

Date 4-[illegible]-45 Date ____ Map No. ____ Date ____ Date ____

Max C. Johnson

FORM 307 5M 7-43

PLEASE RETURN TO
LOS ANGELES COUNTY SURVEYOR
700 HALL OF RECORDS

NOTE: ANY ADDITIONS OR CHANGES ON THIS SHEET MUST BE MADE OR CIRCLED IN RED INK. WITH DATE AND NAME OF PERSON MAKING CHANGE

Do not extend notes this side of this line

STATION	B. S.	H. I.	F. S.	ELEV.	BMs Adj. AET '45	
12+00		65.55	[illegible]	5880	[illegible]	
13+00			594	5961	"	
[illegible] 10.52			584	5971	[illegible]	
			674	5881	Gut. W. end CR. S.W. Cor. Lakewood & Ramona	
			[illegible]	5946	T.C.L.	
			6[illegible]	5874	Gut. S. end "	
			627	5928	T.C.L.	
			676	5879	Gut. N. end & N.W. Cor.	
			612	5943	T.C.L.	
			672	5883	Gut. W. end	
			6[illegible]	5947	T.C.L.	
				59.577	B.M. #25 Elev. 59.577 L.Q. 251-2 (58.705-34. 59.58-18.832-3)	
B.M. #25 (3A-248-5			5[illegible]	59[illegible]	Lakewood Blvd. & Ramona AVE.	
					Fd. Cut spk. 1' From W. edge Pav. 45 S. & 14 W. ℄ Inter.	

F.B. 818 PG. 154 12 C.I. Job No. 1115 Division No. Notes Red. Plotted Profile
Survey of COKE AVE, ET AL-S.S. Date Date No.
Survey by C.V.C. Notes C.V.C. Notes Chkd. AET Checked X-Sec.
Indexed A. C. Johnson Date 3-27-45 Date 4-31-45 Date No.

Profile	Notes Red.	Plotted	Job No. 1115	Division No.	F.B. 13 Pg. 155
No.	Date	Date	Survey of CORE AVE, ET AL. S.S.		
X-Sec.	Notes Chkd.	Checked	Survey by C.V.C.	Notes C.V.C.	Date 3-27-45
No.	Date	Date	Map No.	Indexed C. Johnson	Date JUL 9 '45

	CLINE CORE AVE, ET AL. S.S. CEDAR AVE. FROM CORE AVE. TO LAKEWOOD BLVD.
	PROFILE OF PROPOSED SEWER ON ST. ℄ ℄ PAGES 124; 127 MARCH 27, 1945
ELEV.	C.V. CRUMLEY H.D. HEBER H.E. FROYR F.M. DOAN
F. S.	
H. I.	POWER POLES LOCATED IN THESE NOTES.
B. S.	
STATION	

NOTE: ANY ADDITIONS OR CHANGES ON THIS SHEET MUST BE MADE OR CIRCLED IN RED INK, WITH DATE AND NAME OF PERSON MAKING CHANGE

Do not extend notes this side of this line

PLEASE RETURN TO
LOS ANGELES COUNTY SURVEYOR
700 HALL OF RECORDS

FORM 307 5M 7-43

FORM 307 5M 7-43

PLEASE RETURN TO
LOS ANGELES COUNTY SURVEYOR
700 HALL OF RECORDS

NOTE: ANY ADDITIONS OR CHANGES ON THIS SHEET MUST BE MADE OR CIRCLED IN RED INK. WITH DATE AND NAME OF PERSON MAKING CHANGE

Do not extend notes this side of this line

F.B. 818 Pg. 156 | Job No. 1115 | Division No. | Notes Red. | Plotted | Profile
Survey of COKE AVE. ET AL. - S.V.C. | Date | Date | No.
Survey by C.V. CRUMP & Notes | Notes Chkd. AET | Checked | X-Sec.
Indexed A. C. Johnson | Date 3-27-45 | Date 4-3-45 | Date | No.

STATION	B. S.	H. I.	F. S.	ELEV.	BMs Adj. AET '45
B.M. 3-14	4.15	62.49		58.31	B.M. 3-14 - Elev. 58.34 - Page 149 (58.273 - L.B. 532-20) 58.31
				58.34	COKE AVE. & Cedar Ave. - N.E. Cor. Cut Spk. in Top of C.B.
0+00			5.42	57.07	0+00 ± S.L. on St. ± - 9' E. ± St. Int. = 6+60.14 From Sor.
0+14.7					T.P. 15.4 Lt. ± St.
0+50			5.26	57.25	± S.L.
1+00			5.29	57.28	" "
1+40					T.P. & P.P. 15.5 Lt. ±
1+50			5.23	57.26	± S.L.
2+00			5.09	57.38	"
2+50			5.18	57.49	" "
2+65					P.P. 15.7 Lt. ±
3+00			4.75	57.59	
3+50			4.82	57.57	
3+77					P.P. 6' Lt. ±
B.M. CK-4	4.98	63.32	4.15	58.30	B.M. No. 1-65, 58.30 CK-4
				58.34	- S.O.R. AVE. N. Side Lt. ± E. ± Coke Ave. Fd. Bent Cut Spk. - Straightened it Together as possible & Used For B.M. - P.P. 38 22.5 Lt.
4+00			5.56	57.76	± S.L.
4+50			5.56	57.76	" "
5+00			5.41	57.91	" "
5+45.5					P.P. 15' Lt. ±
5+50			5.37	57.93	±

FORM 307 5M 7-43

PLEASE RETURN TO
LOS ANGELES COUNTY SURVEYOR
700 HALL OF RECORDS

NOTE: ANY ADDITIONS OR CHANGES ON THIS SHEET MUST BE MADE OR CIRCLED IN RED INK. WITH DATE AND NAME OF PERSON MAKING CHANGE

Do not extend notes this side of this line

36 272 E

STATION	B. S.	H. I.	F. S.	ELEV.	BM's Adj. AET 45	
6+00		63.32	5.25	58.07	[illegible]	
6+50			5.20	58.12	" "	
6+79					P.P. 16.5 Lt. ℄	←
7+00			4.99	58.33	℄ [illegible]	
7+50			4.83	58.49	" "	
8+00			4.76	58.56	"	
[illegible]					P.P. 15.[illegible] Lt. ℄	←
8+50			4.65	58.67	℄ [illegible]	
[illegible]			4.64	58.68	[illegible]	
9+00			4.65	58.67		
[illegible]					P.P. 15.5 Lt. ℄	←
10+[illegible]			4.50	58.82		
T. [illegible] CK-5	4.21	64.10	.343	59.85 / 59.89	B.M. CK-5 59.85 CEDAR AVE (N. side) ± 320' W. ℄ Lakewood Blvd Set [illegible] P.P. #36 1272 E.	
10+50			5.2[illegible]	58.82	[illegible]	
11+00			5.08	59.02	"	
11+50			5.06	59.04	"	
[illegible]					P.P. [illegible] Lt. ℄	←
12+00			4.92	59.18	℄ [illegible]	
12+45.5					P.P. 16.3 Lt.	←
12+45			5.14	58.96	Brook	

Profile No. ____ Notes Red. ____ Plotted ____ Job No. ____ Division No. ____ F.B. [illegible] PG. 157

X-Sec. No. ____ Date ____ Notes Chkd. AET Date 4-[illegible]-45 Checked ____ Date ____ Survey of [illegible] Survey by [illegible] Notes [illegible] Date 3-27-45 Map No. ____ Date ____ Date ____

FORM 307 5M 7-43

PLEASE RETURN TO
LOS ANGELES COUNTY SURVEYOR
700 HALL OF RECORDS

NOTE: ANY ADDITIONS OR CHANGES ON THIS SHEET MUST BE MADE OR CIRCLED IN RED INK, WITH DATE AND NAME OF PERSON MAKING CHANGE

59.032

Do not extend notes this side of this line

STATION	B. S.	H. I.	F. S.	ELEV.	BM's Adj. AET 45	
12+50		64.10	520	58.90	℄ S.S.	
12+65.5			591	58.19	CROSS. Gut & ℄	
13+00			510	59.00	℄ S.S.	
13+10.57			503	59.07	℄ Cedar & Lakewood Blvd.	
			599	58.11	Gut. S end CR. S.W. COR. Cedar & Lakewood.	
			538	58.72	T.C.b. " " " "	" " " "
			595	58.15	Gut. N. end " "	" " " "
			525	58.85	T.C.b. " " "	" " " "
			586	58.24	Gut " " N.W. COR.	" " "
			521	58.89	T.C.b. " "	" " " "
			595	58.15	Gut. N. end "	" " " "
			529	58.81	T.C.b. " "	" " " "
B.M. #23 (SA 248-S)				58.875	B.M. #23 Elev. 58.87 - L.R. 251-2 - L.B. 832-2	
			518	58.92	CEDAR AVE. & Lakewood Blvd - Cut spk. 1' from W. edge PAV. - 74' W. & 50' S. of ℄ INTER-	
B.M. B-158				58.93	B.M. B-158 - Elev. 58.93 - L.S. 760-18 - Ave & Lakewood Blvd. - Bt. Spk. in cap. 14' S. W. ℄ INTER. From E.	
			512	58.98		

F.B. 813 PG. 158 Job No. C.K. Division No. 5 Profile
Survey of Cedar Ave. & Lakewood Blvd. No. X-Sec.
Survey by C.K. Company Notes C.K.C. Plotted Date
Indexed C. Johnson Date 3-29-45 Notes Red. Date Notes Chkd. AET Checked Date 4-30-45

Profile	Notes Red.	Plotted	Job No.	Division No.	F.B.	Pg. 159
No.	Date	Date	Survey of			
X-Sec.	Notes Chkd.	Checked	Survey by C.V. CRUMLEY	Notes C.V.C.	Date 3-28-45	
No.	Date	Date	Map No.	Indexed	Date JUL 9 '45	

NOTE: ANY ADDITIONS OR CHANGES ON THIS SHEET MUST BE MADE OR CIRCLED IN RED INK, WITH DATE AND NAME OF PERSON MAKING CHANGE

PLEASE RETURN TO
LOS ANGELES COUNTY SURVEYOR
700 HALL OF RECORDS

Do not extend notes this side of this line

FORM 307 5M 7-43

	CORP AVE, FT 41 - S.C. ROSE AVE. FROM [illegible]
	[illegible] OF [illegible] SEWER ON [illegible] ℄ - PAGES 125; 128 [illegible] 28, 1945
ELEV.	C.V. CRUMLEY H.D. [illegible] H.R. [illegible] [illegible]
F. S.	
H. I.	POWER POLES LOCATED IN THESE NOTES.
B. S.	
STATION	

FORM 307 5M 7-43

PLEASE RETURN TO
LOS ANGELES COUNTY SURVEYOR
700 HALL OF RECORDS

NOTE: ANY ADDITIONS OR CHANGES ON THIS SHEET MUST BE MADE OR CIRCLED IN RED INK. WITH DATE AND NAME OF PERSON MAKING CHANGE

Do not extend notes this side of this line

Profile No. ____ X-Sec. No. ____

Plotted ____ Date ____ Checked ____ Date ____

Notes Red. ____ Date ____ Notes Chkd. AET Date 4-3-44

Division No. ____ Job No. ____ Notes ____ Date ____

Survey of ____

Survey by ____

Indexed A. C. Johnson

F.B. 818 PG. 160

STATION	B. S.	H. I.	F. S.	ELEV.	BMs Adj. AET 45	See page 150
B.M. CK-1	3.80	61.42		57.59	B.M. CK-1 Elev. 57.63 - 0.150 = 57.59 Cor. Rose Ave. & Rose Ave. N.W. Cor. N.E. Sidewalk S.E. Cor. Power Line Tower #75	(57.555 - F.B. 103 - 45.70).
0+00 East			5.15	56.27	ON ℄ ROSE - 9' E. of ST. INTER. ℄ S.S. INTER = 12+16.30 From North	
0+06					T.P. - 21' Rt. of ℄	
0+50			5.10	56.32	℄ S.S.	
1+00			4.92	56.52	" "	
1+19.5					P.P. - 13.8' Rt. of ℄	
1+50			4.92	56.16	℄ S.S.	
2+00			4.75	56.17	" "	
2+50			4.75	56.57	" "	
2+70					P.P. - 13.2' Rt. of ℄	
3+00			4.73	56.69	℄ S.S.	
3+50			4.64	56.78	" "	
4+00			4.51	56.91	" "	
4+20.3					P.P. - 13.3' Rt. of ℄	
Set B.M. CK-6	4.55	61.99	3.95	57.41	Set CK-6 57.41 Rose Ave. S.S. 12.429' E. ℄ Cor. Rose Ave. & Sp. Inn N. side P.P. #22 3.66 R. - A. Hughes	
4+50			4.96	57.03	℄ S.S.	
5+00			4.91	57.08	" "	
5+50			4.95	57.04	" "	

FORM 307 5M 7-43

PLEASE RETURN TO
LOS ANGELES COUNTY SURVEYOR
700 HALL OF RECORDS

NOTE: ANY ADDITIONS OR CHANGES ON THIS SHEET MUST BE MADE OR CIRCLED IN RED INK, WITH DATE AND NAME OF PERSON MAKING CHANGE

Do not extend notes this side of this line

STATION	B. S.	H. I.	F. S.	ELEV.	BM's Adj. AET '45
5+70.3		5.199			P.P. - 13.3' Rt. of ℄
6+00			4.85	57.14	℄ S.S.
6+50			4.76	57.23	"
7+00			4.65	57.34	"
7+20.0					P.P. 13.0' Rt. of ℄
7+50			4.49	57.50	℄ S.S.
8+00			4.39	57.60	"
8+50			4.28	57.75	"
16+43					P.P. - 10.8' Rt. of ℄
Set T.B.M. CK-7	4.93	53.28	3.04	58.32 Set T.B.M. CK-7 58.32 58.35 ROSE AVE. & 6.32' ± HWY W. ℄ Lakewood BLVD Set cut cross in B.C. = 22.23.69 E - inside Pan	
9+00			5.37	57.91	℄ S.S.
9+50			5.27	57.81	"
10+00			5.27	58.01	
10+20.5					P.P. - 13.4' Rt. of ℄
10+50			5.05	58.23	
10+85.5					P.P. 20.0 Rt. of ℄
11+00			4.74	58.24	℄ S.S.
11+50			4.63	58.35	"
11+52.5					P.P. 12.7 Rt. of ℄
12+00			4.77	58.21	℄ S.S.

Profile No. ____ Notes Rcd. ____ Date ____ Plotted ____ Date ____
X-Sec. No. ____ Notes Chkd. AET Date 4-30-45 Checked ____ Date ____
Job No. ____ Division No. ____
Survey of ____
Survey by C.V. Notes C.V.G. Date 3-28-45
Map No. ____ Notes ____ Date ____
F.B. 118 Pg. 49

FORM 307 5M 7-43

PLEASE RETURN TO
LOS ANGELES COUNTY SURVEYOR
700 HALL OF RECORDS

NOTE: ANY ADDITIONS OR CHANGES ON THIS SHEET MUST BE MADE OR CIRCLED IN RED INK. WITH DATE AND NAME OF PERSON MAKING CHANGE

Do not extend notes this side of this line

STATION	B. S.	H. I.	F. S.	ELEV.	BM's Adj. AET '45	
12+37.3		63.28			P.P. 18.2 Rt ℄	
12+44.7			4.95	58.33	Break ℄	
12+50			5.10	58.18	℄ [illegible]	
12+66			5.74	57.54	Gut. "	
13+00			4.83	58.45	℄ "	
13+10.60			4.72	58.56	℄ INTER. Rose Ave & Lakewood Blvd.	
			5.73	57.55	Gut. [illegible] SR. S.W. Cor. Rose Ave. & " "	
			5.08	58.20	T.Cb. " " " " " " "	
			5.69	57.59	Gut. W. end " " " " " "	
			[illegible]	58.21	T.Cb. " " " " " "	
			[illegible]	57.49	Gut. " " N.W. Cor. " " "	
			5.07	58.21	T.Cb. " " " " " "	
			5.71	58.57	Gut. N. end " " " " " " "	
			5.27	58.21	T.Cb. " " " " " " "	
					(= B-159-LB 832-2 Elev 58.364)	
				58.374	B.M. #21 - Elev. 58.374 58.37 Per LQ 251-2	58.374 LB 832-2 ~~58.373 FB 705-65~~
B.M. #21 (34-248-S)				58.[illegible]	Lakewood Blvd. & Rose Ave. S.W. Ed Spk. in conc Pav. 45' South & 14' W. ℄ INTER.	

F.B. 818 PG. 162 Job No. 1115 Division No. Notes Red. Plotted Profile
Survey of COKE AVE, ET AL. S.S. Date Date No.
Survey by C.V. CRUMLEY Notes C.V.C. Notes Chkd. AET Checked X-Sec.
Indexed [illegible] Date 3-28-45 Date 4-30-45 Date No.

Profile	Notes Red.	Plotted	Job No.	Division No.	F.B. [illegible] Pg. 162
No.	Date	Date	Survey of		
X-Sec.	Notes Chkd.	Checked	Survey by	Notes	Date 3-28-45
No.	Date	Date	Map No.	Alex. D. Johnson	Date JUL 9 '45

C.L. LINE
COKE AVE, ET AL - S.S.

LAKEWOOD BLVD.
SOUTH FROM
RAMONA AVE. TO L.B. CITY BOUNDARY
1229.80' SOUTH OF ROSE AVE.

PROFILE
OF
PROPOSED SEWER 31' WEST OF ST ℄

℄ - Pages 126-128

MARCH 28, 1945

STATION	B. S.	H. I.	F. S.	ELEV.
				E.W. [illegible]
				H.D. [illegible]
				H.E. FRONK
				F.M. DOAN

NOTE: ANY ADDITIONS OR CHANGES ON THIS SHEET MUST BE MADE OR CIRCLED IN RED INK, WITH DATE AND NAME OF PERSON MAKING CHANGE

Do not extend notes this side of this line

PLEASE RETURN TO
LOS ANGELES COUNTY SURVEYOR
700 HALL OF RECORDS

FORM 307 5M 7-43

FORM 307 5M 7-43

PLEASE RETURN TO
LOS ANGELES COUNTY SURVEYOR
700 HALL OF RECORDS

NOTE: ANY ADDITIONS OR CHANGES ON THIS SHEET MUST BE MADE OR CIRCLED IN RED INK. WITH DATE AND NAME OF PERSON MAKING CHANGE

Do not extend notes this side of this line

STATION	B. S.	H. I.	F. S.	ELEV.	BMs Adj. AET '45	
				59.577	B.M. #25 - Elev. 59.57 - FQ 251-2 (59.58 L.B.80013)	
B.M. #25	418	63.75		59.57	Lakewood Blvd. & Ramona Ave. - S.W. Fd. Sp.: 1" Rom. Stye Conc.	14' W. & 45' South ℄ INTER.
→ SEE RAMONA AVE SURVEY FOR Curb Returns - PAGE 154 ←						
0+00 South			440	59.29	=0+00 North ℄ Ramona Ave - 31' W. ℄ Lakewood Blvd.	
0+50			452	59.23	℄ " " "	
1+00			459	59.16	" "	
1+50			465	59.10	" "	
2+00			466	59.09	" "	
2+50			471	59.04	" "	
3+00			476	58.99	" "	
3+50			484	58.91	" "	
4+00			490	58.85	" "	
4+50			495	58.81	" "	
5+00			499	58.78	" "	
5+50			507	58.68	" "	
6+00			520	58.55	" "	
6+50			513	58.65	" "	
6+60.05			510	58.65	" " & ℄ Cedar Ave	
B.M. #23	417	63.04	488	58.87	B.M. #23 - Elev. 58.87 - FQ 251-2 - Cedar Ave. & Lakewood Blvd. S.W. - 2.1' Fd. Sp.: 1" Rom. Stye Pav. - 14' W. & 45' South ℄ INTER.	
→ FOR Curb Returns - See Cedar Ave Survey _ PAGE 158 ←						

F.B. 818 PG. 164 | Job No. 115 | Division No. | Profile
Survey of COKE AVE. ET AL. - S.S. | No. | Plotted
Survey by C.V. CRUMLEY | Notes C.N.C. | Date | Date
Indexed C. Johnson | Date 4-28-45 | Notes Chkd. | Checked
Date 4-30-45 | No. | X-Sec.

FORM 307 5M 7-43

PLEASE RETURN TO
LOS ANGELES COUNTY SURVEYOR
700 HALL OF RECORDS

NOTE: ANY ADDITIONS OR CHANGES ON THIS SHEET MUST BE MADE OR CIRCLED IN RED INK, WITH DATE AND NAME OF PERSON MAKING CHANGE

Do not extend notes this side of this line

STATION	B. S.	H. I.	F. S.	ELEV.	BM's Adj. AET '45	
7+00		63 04	451	58 53	℄ S.S. - 31' W. ℄ Lakewood Blvd.	
7+50			458	58 46	" "	
8+00			465	58 39	" "	
8+50			466	58 38	" "	
9+00			472	58 32	" "	
9+50			474	58 30	"	
10+00			482	58 22	" "	
10+50			485	58 19	" "	
11+00			483	58 18	"	
11+50			494	58 10	"	
12+00			499	58 05	"	
12+16.11			498	58 06	℄ S.S. 3 ℄ Rose Ave.	" "
B.M. #22	4 14	62 55	463	58 41 .419	B.M. #22 Elev. 58.41 Per LQ-251-2 Lakewood Blvd & Rose Ave. N.W. Ed. Spk. 1' From Edge Conc. 14' W. & 45 N. of ℄ [illegible]	
→	For Curb Returns - See Rose Ave Survey. - Page 162 ←					
12+50			444	58 [illegible]	℄ S.S.	
13+00			452	58 03	"	
13+50			456	57 99	" "	
14+00			455	58 [illegible]	" "	
45.91 ±			461	57 94		

Profile No. ____ Notes Red. ____ Plotted ____ Job No. [illegible] Division No. ____ F.B. [illegible] PG. 165

X-Sec. No. ____ Date ____ Date ____ Survey of [illegible]

Notes Chkd. AET Checked ____ Survey by C.V. CRUMLEY Notes C.V.C. Date 3-28-45

Date 4-[illegible]-45 Date ____ Map No. ____ Date ____ Date ____

FORM 307 5M 7-43

PLEASE RETURN TO
LOS ANGELES COUNTY SURVEYOR
700 HALL OF RECORDS

NOTE: ANY ADDITIONS OR CHANGES ON THIS SHEET MUST BE MADE OR CIRCLED IN RED INK, WITH DATE AND NAME OF PERSON MAKING CHANGE

Do not extend notes this side of this line

STATION	B. S.	H. I.	F. S.	ELEV.	BM's Adj. '45	
14+45.9 =						
14' RT		62 55	5 22	57 33	· Gut	
14.18			4 57	57.98	· T.C6	
14+46.01					Nothing set at City Bdry. & ℄ [illegible]	
B.M. # 21			4 18	58.374 / 58 37	B.M. #21 - Elev. 58.37 - LB 251-2 58.374 / 58.374 LB.832-2 ~~[illegible]~~ · LAKEWOOD BLVD & ROSE AVE. - S.W. Fd. Spk. in Conc. Pav. 14' W. & 45' South ℄ INTER.	

F.B. 818 Pg. 166 C.I. Job No. 1115 Division No. Notes Red. Plotted Profile
Survey of COKE AVE., ET AL. - S.S. Date Date No.
Survey by C.V.C. Notes C.V.C. Notes Chkd AET Checked X-Sec.
Indexed A. C. Johnson Date 3-28-45 Date 4-30-45 Date No.

Profile	Notes Red.	Plotted	Job No. C.I. 1115	Division No.	F.B. 88 Pg. 167
No.	Date	Date	Survey of COAK AVE., ET AL., S.S.		
X-Sec.	Notes Chkd.	Checked	Survey by C.V. CRUMLEY	Notes C.V.C.	Date 4-3-45
No.	Date	Date	Map No.	Indexed C. Johnson	Date

C.I. 1115

COAK AVE., ET AL., S.S.

LAKEWOOD BLVD.
FROM
RAMONA AVE. TO ARTESIA AVE.

PROFILE
OF
PROPOSED SEWER 31' WEST OF ST. ℄.

℄ - Pages 126, 130

APRIL 3RD, 1945

ELEV.	C.V. CRUMLEY H.D. HABER H.E. FRANK WM. FREED
F. S.	
H. I.	
B. S.	
STATION	

NOTE: ANY ADDITIONS OR CHANGES ON THIS SHEET MUST BE MADE OR CIRCLED IN RED INK. WITH DATE AND NAME OF PERSON MAKING CHANGE

Do not extend notes this side of this line

PLEASE RETURN TO
LOS ANGELES COUNTY SURVEYOR
700 HALL OF RECORDS

FORM 307 5M 7-43

FORM 307 5M 7-43

PLEASE RETURN TO
LOS ANGELES COUNTY SURVEYOR
700 HALL OF RECORDS

NOTE: ANY ADDITIONS OR CHANGES ON THIS SHEET MUST BE MADE OR CIRCLED IN RED INK, WITH DATE AND NAME OF PERSON MAKING CHANGE

Do not extend notes this side of this line

F.B. 818 PG. 168 | Job No. 1115 | Division No. | Profile | Plotted | Notes Red | Date | Checked | Notes Chkd. AET | Date 4-30-45 | Notes C.V.C. | Date 4-3-45 | Indexed | Survey of COATE AVE. ET AL | Survey by C.V. CRAWLEY | X-Sec. | No.

STATION	B. S.	H. I.	F. S.	ELEV.	BM's Adj. AET 45	
				59.577	B.M. 25 - Elev. 59.57 - L.R. 25'-2	
B.M. #25	4.86	64.43		59.57	Lakewood Blvd. & Ramona Ave. S.W.	
					SPK. 1' E. of W. edge Conc. Strip - 14' W. & 45' S. ℄ inter.	
	(For Curb Returns see Ramona Ave Survey.)				= 0+00 South Line	
0+00 North			5.14	59.29	℄ Ramona Ave - 31' W.	℄ Lakewood Blvd.
0+50			5.13	59.30	℄ "	
1+00			5.07	59.36	"	
1+50			5.07	59.36	"	
2+00			5.03	59.40	"	
2+50			4.95	59.48		
3+00			4.95	59.48	" "	Elev. of invert 8" pipe outlet South 50.90
14' Lt			5.37	59.06	Curb	
"			4.72	59.71	Top Curb	M.H. UNDER CONST. BY Edison Co. Plan 522 764-3 Revision #3
3+60			4.72	59.71	℄ "	
4+00			4.56	59.87	" "	Curbs
4+50			4.41	60.02	" "	(Note: See ARTESIA Ave SURVEY FOR Curb Returns page 138, 142)
5+00			4.31	60.12	" "	
T.P.	4.94	65.15	4.22	60.21	T.P.	
5+50			4.88	60.27	℄ "	(℄ S.S. & ℄ ARTESIA Ave) See Los Cerritos D.S.
6+00			4.65	60.50	"	
6+39.15			4.53	60.62	" "	B.M. #37 - Elev. 61.745 - L.B. 906-34 F.B.
6+60.15			4.45	60.70	" "	LAKEWOOD BLVD. & ARTESIA Ave S.W. COR. L.B.T. in Fence Post T. Edison Co. Gate 160' W. & 50' South of ℄ INTER.
B.M. #37			3.40	61.745		(S-25 HWY B.M.)

Notes Ck'd by [illegible]	Survey of COKE AVE, ET AL
Map No.	W. O. [illegible] Tape No. St'd °F
Office Work	Surveyed by C.V. CRUMLEY
Checked	Notes C.V.C. Date 3-23-45
Date	Indexed A. C. Johnson

F.B. 918 Pg. 169

J.N. 8351
℄ SURVEYS FOR C.I. JOBS
C.I. 1115
COKE AVE, ET AL. - S.S.

℄ SURVEY
RAMONA AVE.
FROM
DOWNEY AVE. TO COKE AVE.

LEVELS - Pg. 171

MARCH 23, 1945

C.V. CRUMLEY
H.D. HEBER
H.E. FRONK
F.M. DOAN

Note: Any Additions or Changes on This Sheet Must be Made or Circled in Red Ink With Date and Name of Person Making Change.

Do not extend notes this side of this line.

RETURN TO
LOS ANGELES COUNTY SURVEYOR
700 HALL OF RECORDS

FORM 247 3M 12-50

F.B. 818 PG. 170

Cont'd From Left side Page 122

WS. 32-D-5

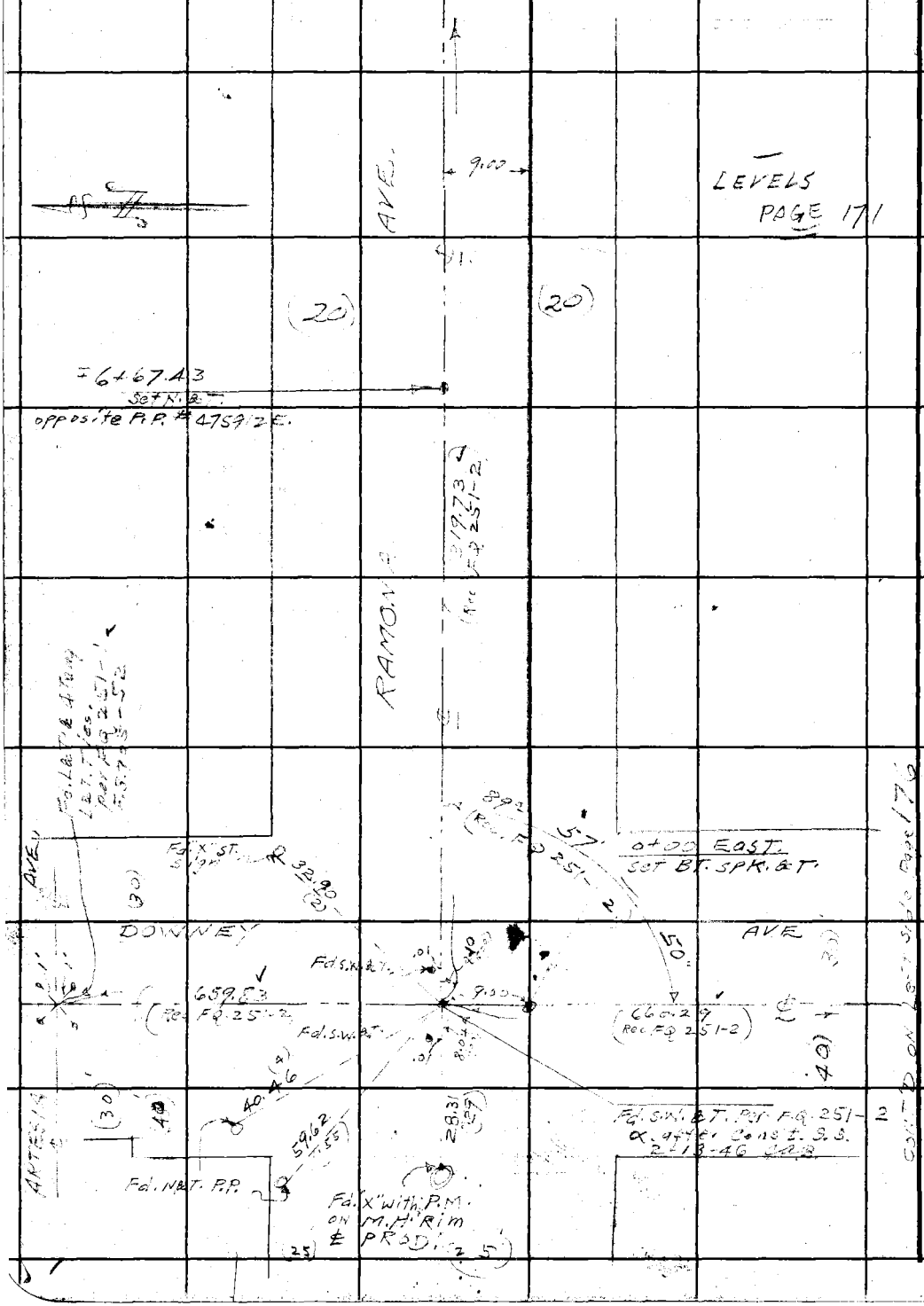

Note: Any Additions or Changes on This Sheet Must be Made or Circled in Red Ink With Date and Name of Person Making Change.

Do not extend notes this side of this line.

JRN TO
LOS ANGELES COUNTY SURVEYOR
700 HALL OF RECORDS

Profile	Notes Red.	Plotted	Job No. C.I. 1115	Division No.	F.B. 818 Pg. 171
No.	Date	Date	Survey of COKE AVE. ET AL. S.S.		
X-Sec.	Notes Chkd.	Checked	Survey by C.V. CRUMLEY	Notes C.V.C.	Date 3-29-45
No.	Date	Date	Map No.	Checked Johnson	Date JUL 9 '45

C.I. 1115
COKE AVE., ET AL. - S.S.

RAMONA AVE.
FROM
DOWNEY AVE., TO COKE AVE.

PROFILE
OF
PROPOSED SEWER 9' SOUTH OF ST. ℄

℄ Page 170

MARCH 29, 1945

ELEV.
C.V. CRUMLEY
H.D. HEBER
H.E. FRONK
F.M. DOAK

F. S.

H. I.
P. POLE'S LOCATED IN THESE NOTES

B. S.

STATION

NOTE: ANY ADDITIONS OR CHANGES ON THIS SHEET MUST BE MADE OR CIRCLED IN RED INK. WITH DATE AND NAME OF PERSON MAKING CHANGE

Do not extend notes this side of this line

PLEASE RETURN TO
LOS ANGELES COUNTY SURVEYOR
700 HALL OF RECORDS

FORM 307 5M 7-43

FORM 307 5M 7-43

PLEASE RETURN TO
LOS ANGELES COUNTY SURVEYOR
700 HALL OF RECORDS

NOTE: ANY ADDITIONS OR CHANGES ON THIS SHEET MUST BE MADE OR CIRCLED IN RED INK, WITH DATE AND NAME OF PERSON MAKING CHANGE

Do not extend notes this side of this line

F.B. 705 - 102

STATION	B. S.	H. I.	F. S.	ELEV.		
					BMS. Adj. ALT 25 B.M. C105 - Elev 58.183 - per L.B. 823-53	
# C-105 B.M. 4	3.04	61.27		58.25 / 58.23	B.M. 4 - Elev 58.23 per LQ-251-1. DOWNEY AVE & RAMONA AVE. N.W. COR. Fd. Cut Spk. in P.P. # 2162 SE. 30' W & 27' N. ℄ INTER.	
0+00			4.80	56.47	0+00 = ℄ DOWNEY AVE &	S.S. 9' S. ℄ INTER.
0+10			5.00	56.27	Break	
0+20			5.67	56.00	Gut. ℄ S.S.	
0+50			5.40	56.27	℄ S.S.	
1+00			5.13	56.14	" "	
1+50			5.05	56.22	"	
1+56.5					P.P. - 5.8' Rt ℄ S.S.	
2+00			5.05	56.22	℄ S.S.	
2+50			4.95	56.32	"	
2+83.5					P.P. - 5.7 Rt. of ℄ S.S.	
3+00			4.98	56.29	℄ S.S.	
3+50			4.87	56.40	" "	
4+00			4.86	56.41	" "	
4+11.					P.P. - 5.0 Rt. of "	
set B.M. CK-8	4.49	61.76	4.00	57.29 / 57.27	B.M. - CK-8 57.29 RAMONA AVE. (S. Side) ± 411' E. ℄ DOWNEY AVE Set Cut Spk. in P.P. (No Number)	
4+50			5.22	56.54	℄ S.S.	
5+00			5.11	56.65	" "	
5+37.7					P.P. - 6' Rt. of ℄ S.S.	

F.B. 818 PG. 172 Profile
Survey of C.L. Job No. 1115 Division No. Plotted
Survey by W. Crawley Notes S.S. Date Notes Red.
Indexed O. Johnson Date 3-29-45 Date Notes Chkd. ALT Date 4-24-45 Checked
X-Sec. No.

FORM 307 5M 7-43

PLEASE RETURN TO
LOS ANGELES COUNTY SURVEYOR
700 HALL OF RECORDS

NOTE: ANY ADDITIONS OR CHANGES ON THIS SHEET MUST BE MADE OR CIRCLED IN RED INK, WITH DATE AND NAME OF PERSON MAKING CHANGE

Do not extend notes this side of this line

STATION	B. S.	H. I.	F. S.	ELEV.	BMs Adj. AET 45	
5+50		61.70	5.15	56.55	±. S.S.	
6+00			5.10	56.60	" "	
6+50			4.98	56.78	" "	
6+67.0					P.P. - 6.0 RT. of ℄	
7+00			5.03	56.73	± S.S.	
7+50			4.91	56.85	" "	
7+82.0					P.P. - 6.0' RT.	
8+00			4.81	56.88	± S.S.	
8+50			4.81	56.95	" "	
9+00			4.66	57.10	" "	
9+12					P.P.	
CK-9				58.12	set BM. CK-9 58.12	
B.M.	4.37	62.47	3.66	58.10	RAMONA AVE. (55' ±) 400' W. ± COKE AVE.	
					set cut spk. in sidewalk P.C. ± 462.78 E.	
9+50			5.18	57.29	±. S.S.	
10+00			5.25	57.22	" "	
10+50			5.21	57.26	" "	
10+62					P.P. 4.3 RT. of ℄ S.S.	
11+00			5.13	57.34	±. S.S.	
11+50			5.01	57.46	" "	
12+00			5.07	57.40	" "	
+28					P.P. 4.3 "	

Profile No. ____ Notes Red. ____ Plotted ____ Job No. C.V. Division No. ____

X-Sec. No. ____ Date ____ Notes Chkd. AET Date 4-19-45 Checked ____ Date ____ Survey of COKE AVE. ET AL.

Survey by C.V. CRUMLEY Notes C.V.C. Date 3-29-45 Map No. ____ Checked E. Johnson Date ____

F.B. 1115 PG. 173

FORM 307 5M 7-43

PLEASE RETURN TO
LOS ANGELES COUNTY SURVEYOR
700 HALL OF RECORDS

NOTE: ANY ADDITIONS OR CHANGES ON THIS SHEET MUST BE MADE OR CIRCLED IN RED INK. WITH DATE AND NAME OF PERSON MAKING CHANGE

Do not extend notes this side of this line

STATION	B. S.	H. I.	F. S.	ELEV.	BMS Adj. AET '45	
12+50		62.47	4.94	57.53	½ S.S.	
13+00			4.94	57.53	"	
13+19.73			4.7	57.76	" " & ℄ Coke AVE. 9' S. ℄ INTER.	
B.M. #9			3.18	59.31 / 59.34	B.M. #9 - El. 59.31 59.34. - L.Q. 251 p.3. Coke Ave. & Ramona Ave. - S.E. Cor. Cut Spk. in P.P. #267244E	
TRUNK SEWER M.H. ON ℄ RAMONA AVE. 304.80 East of DOWNEY Ave.						
		INVERT CHECK				
B.M. No Number	3.97	61.24		57.29 / 57.27	B.M. Page 172. RAMONA AVE. (South Side) 411' E. ℄ DOWNEY AVE Cut Spk. in P.P. (No Number)	
			16.18	45.06	33" INLET East 4.75 Rim 8.68 Meas 2.75 DIA 16.18	4.74 Rim 8.69 Meas. 2.75 DIA 16.18
			16.18	45.06	33" Outlet West	
B.M.			3.97	57.27	B.M. - Above.	

F.B. 818 Pg. 174 28 Job No. 1115 Division No. C.I. Notes Red. Plotted Profile
Survey of COKE AVE. ET AL. Date Date No.
Survey by Notes Checked X-Sec.
Indexed A. C. Johnson Date JUL 9 '45 Date 4-30-45 Date No.

Notes Ck'd by Drew	Survey of COKE AVE, ET AL.	F.B. 818 PG. 17
Map No.	C.I. 1115 W. O. 8351 Tape No. St'd °F	
Office Work	Surveyed by C.V. CRUMLEY	
Checked	Notes C.V.C. Date 3-23-45	
Date	Indexed A. C. Johnson	

JUL 9 '45

J.N. 8351
℄ SURVEYS FOR C.I. JOBS

C.I. 1115
COKE AVE, ET AL. S.S.

℄ SURVEY
CEDAR AVE
FROM
DOWNEY AVE. TO COKE AVE.

MARCH 23, 1945

C.V. CRUMLEY
H.D. HEBER
H.E. FRONK
F.M. DOAK

Note: Any Additions or Changes on This Sheet Must be Made or Circled in Red Ink With Date and Name of Person Making Change.

Do not extend notes this side of this line.

RETURN TO
LOS ANGELES COUNTY SURVEYOR
700 HALL OF RECORDS

FORM 247 5M 12-40

F.B. 818 PG. 176 cont'd on Left side Pg 124

WS 32-D-5

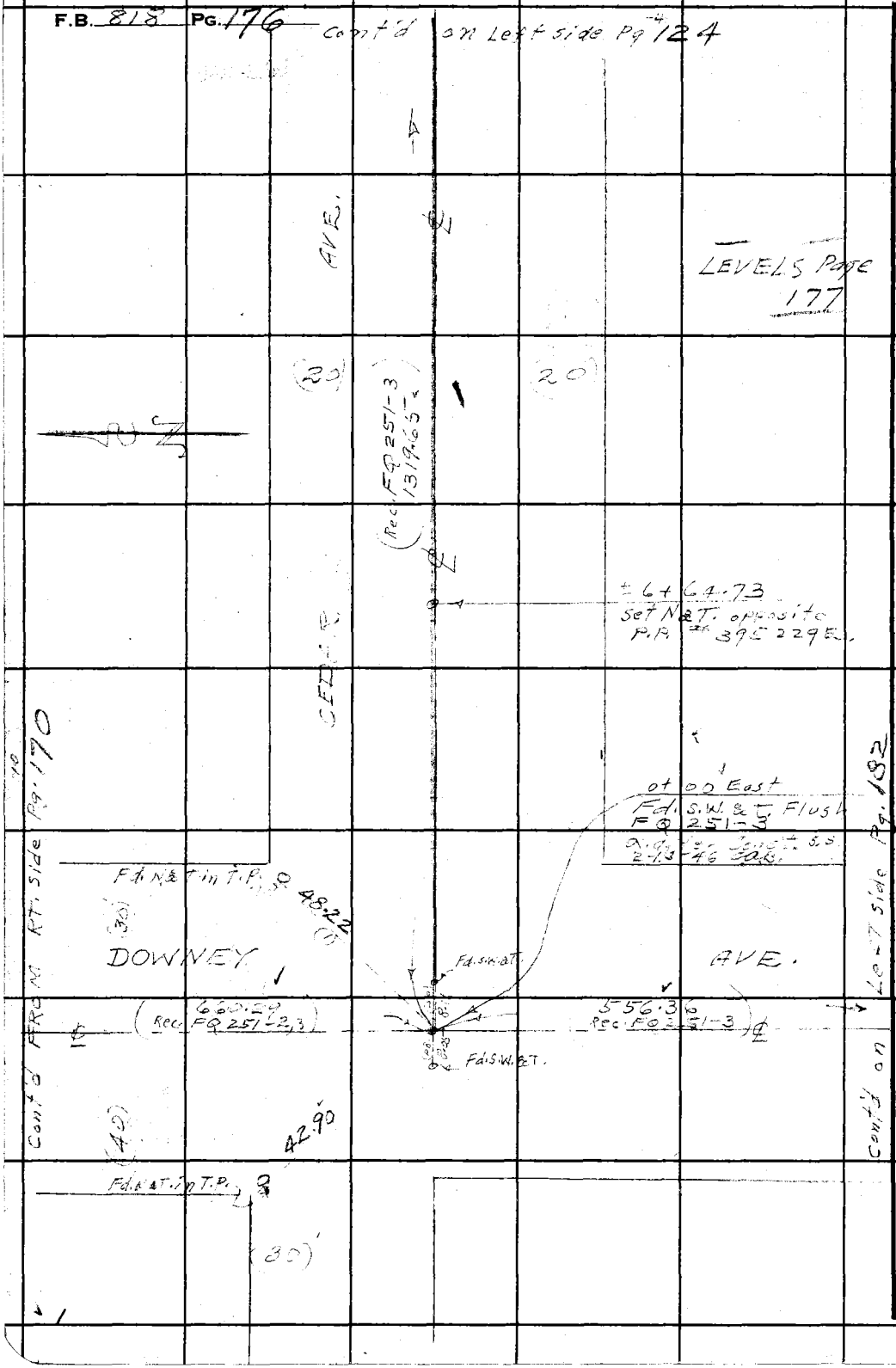

RETURN TO
LOS ANGELES COUNTY SURVEYOR
700 HALL OF RECORDS

Do not extend notes this side of this line.

Note: Any Additions or Changes on This Sheet Must be Made or Circled in Red Ink With Date and Name of Person Making Change.

Profile	Notes Red.	Plotted	Job No.	Division No.	F.B. 29 Pg. 177
No.	Date	Date	Survey of		
X-Sec.	Notes Chkd.	Checked	Survey by	Notes	Date 3-30-45
No.	Date	Date	Map No.	Index C. Johnson	Date

C.I. 1115
COKE AVE., ET AL.-S.S.

"CEDAR AVE."
FROM
DOWNEY AVE. TO COKE AVE.

PROFILE
OF
PROPOSED SEWER ON ST. ℄.

℄ PAGE 176

MARCH 30, 1945

ELEV.	C.V. CROMLEY H.D. HEBER H.E. FRONK F.M. DOAN
F. S.	
H. I.	P. Pole Located IN These Notes.
B. S.	
STATION	

NOTE: ANY ADDITIONS OR CHANGES ON THIS SHEET MUST BE MADE OR CIRCLED IN RED INK, WITH DATE AND NAME OF PERSON MAKING CHANGE

Do not extend notes this side of this line

PLEASE RETURN TO
LOS ANGELES COUNTY SURVEYOR
700 HALL OF RECORDS

FORM 307 5M 7-43

FORM 307 5M 7-43

PLEASE RETURN TO
LOS ANGELES COUNTY SURVEYOR
700 HALL OF RECORDS

NOTE: ANY ADDITIONS OR CHANGES ON THIS SHEET MUST BE MADE OR CIRCLED IN RED INK. WITH DATE AND NAME OF PERSON MAKING CHANGE

Do not extend notes this side of this line

STATION	B. S.	H. I.	F. S.	ELEV.	BM&Adj. AFT AS 57.282 - 5.705 - 63
BM #5	2 46	57.80		57 32	BM #5 Elev. 57.32 FO-251 Downey Ave. & Cedar Ave - N.W. Cor. Fd. Cut X. N. Side PP # 216-298
0+00			3.82	55 97	0+00
0+08			4 02	55 78	Grade
0+22					P.P.-24.7 Lt. ℄
0+23			4 99	54 81	Gutter
0+30.2					Gas Line P.P. 19.7 Lt.
0+50			2 50	55 30	℄ S.S.
1+00			4 66	55 34	" "
1+14.6					P.P.-13.6 Lt. ℄ S.S.
1+50			4 38	55 42	℄ S.S.
1+78.6					T.P. 17-8 Rt. of ℄ S.S.
2+00			4.33	55 47	℄ S.S.
2+50			4 18	55 62	" "
BM CK-10	4 44	60.69	3 55	56.25	B.M. CK-10 CEDAR AVE (N. SIDE) ± 253' E. ℄ DOWNEY AVE 38' Cut S.X. S. side P.P. # 381452 E.
3+00			5 00	55 69	℄ S.S.
3+50			5 00	55 69	" "
3+96					P.P.-12.6 Lt. ℄ S.S.
4+00			5 02	55 67	℄ S.S.
4+50			4 94	55 75	" "

F.B 818 PG. 178 Job No. 1115 Division No. Notes Red Plotted Profile
Survey of Cedar Ave. & Downey Ave. Date Date No. X-Sec.
Survey by C.V. Crumley Notes C.V.C. Notes Chkd. Checked
Indexed C. Johnson Date 3-30-45 Date 4-30-45 Date No.

FORM 307 5M 7-43

PLEASE RETURN TO
LOS ANGELES COUNTY SURVEYOR
700 HALL OF RECORDS

NOTE: ANY ADDITIONS OR CHANGES ON THIS SHEET MUST BE MADE OR CIRCLED IN RED INK, WITH DATE AND NAME OF PERSON MAKING CHANGE

Do not extend notes this side of this line

S.14 58.22
58.27

STATION	B. S.	H. I.	F. S.	ELEV.	BM's Adj. AET '45	
5+00		60.69	4.78	55 91		
5+36.5					P.P. -13.3 Lt. ℄ St.	
5+50			4.74	55 95	℄ S.S.	
6+00			4.64	56 05	" "	
6+50			4.59	56 10	" "	
6+64.7					P.P. -13.2 Lt. "	
7+00			4.53	56 16	℄ S.S.	
7+50			4.52	56 17	" "	
8+00			4.56	56 13	" "	
8+25					P.P. - 13.4 "	
T.P.	5.20	61.32	4.57	56.12	T.P.	
8+50			4.96	56 36	℄ S.S.	
9+00			4.83	56 49	" "	
9+46					P.P. 14.5 Lt ℄	
9+50			4.76	56 56	℄ S.S.	
10+00			4.82	56 50	" "	
10+50			4.78	56 54	" "	
10+88					P.P. -14.9 Lt. ℄ St.	
Set B.M. CK-11	3.49	61.58	3.23	58.09	B.M. CK-11 Cedar Ave. N. Side ± 232' W. of Coke Ave. Set Cut spk. in P.P. # 201146 ft	
11+00			4.96	56 62	℄ S.S.	

Profile No. ____ Notes Red. ____ Plotted ____ Job No. ____ Division No. ____ F.B. 818 Pg. 179

X-Sec. No. ____ Date ____ Date ____ Survey of ____

Notes Chkd. AET Checked ____ Survey by ____ Notes ____ Date ____

Date ____ Date ____ Map No. ____ Indexed ____ Date ____

FORM 307 5M 7-43

PLEASE RETURN TO
LOS ANGELES COUNTY SURVEYOR
700 HALL OF RECORDS

NOTE: ANY ADDITIONS OR CHANGES ON THIS SHEET MUST BE MADE OR CIRCLED IN RED INK. WITH DATE AND NAME OF PERSON MAKING CHANGE

Do not extend notes this side of this line

STATION	B. S.	H. I.	F. S.	ELEV.	BM's Adj. AET 45	
11+50		61 58	490	56 68	℄ S.S.	
11+86					P.P. - 15.0 Lt. ℄ ST	
12+00			486	56 72	℄ S.S.	
12+50			471	56 87	" "	
12+88.5					P.P. 15	
13+00			460	56 98	℄	
13+19.65			461	56 97	℄ INTER. Cedar & Coke Aves.	
B.M. S-14			327	58.[illegible]	B.M. C-14 - Elev 58.273 - L.B. 832-20 58.31 Elev. 58.34. Page - Coke 4-6 Levels 149.	
					Cedar Ave. & Coke Ave. N.E. Cor. Fd. Cut spk. 4 ft. # C47361T	
					Note: B.M. #10 - Elev. 59.10 Per LQ. 251-3 Has been Driven into Pole	

F.B. 818 32 PG. 180 | Job No. 1115 | Division No. | Notes Red. | Plotted | Profile
Survey of COKE AVE. ET AL. SS. | Date | Date | No.
Survey by C.V. CRUMLEY | Notes C.V.C. | Notes Chkd. AET | Checked | X-Sec.
Indexed A. C. Johnson | Date 3-30-45 | Date 4-30-45 | Date | No.

Notes Ck'd by [illegible]	Survey of C.I. 1115
Map No.	W. O. 8351 Tape No. St'd °F.
Office Work	Surveyed by C.V. CRUMLEY
Checked	Notes C.V. CRUMLEY Date 3-23-45
Date	Indexed A. C. Johnson

JUL 9 '45

F.B. 818 Pg. 181

J.N. 8351
℄ SURVEYS FOR C.I. JOBS

C.I. 1115
COATE AVE., ET AL. - S.S.

℄ SURVEY
ROSE AVE.
FROM
DOWNEY AVE. TO COATE AVE.

MARCH 23, 1945

C.V. CRUMLEY
A.D. HEBER
H.E. FRONK
F.M. DOGAN

Note: Any Additions or Changes on This Sheet Must be Made in Red Ink With Date and Name of Person Making Change.

Do not extend notes this side of this line.

RETURN TO
LOS ANGELES COUNTY SURVEYOR
700 HALL OF RECORDS

FORM 247 5M 12-40

F.B. 818 PG. 182 cont'd on Left side Page 5/125



WS 32-D-5

RETURN TO
LOS ANGELES COUNTY SURVEYOR
700 HALL OF RECORDS

Do not extend notes this side of this line

Note: Any Additions or Changes on This Sheet Must be Made or Circled in Red Ink With Date and Name of Person Making Change.

Profile	Notes Red.	Plotted	Job No. C.I. 1115	Division No.	F.B. 818 PG. 183
No.	Date	Date	Survey of COKE AVE, ET AL. S.S.		
X-Sec.	Notes Chkd.	Checked	Survey by C.V.C.	Notes C.V.C.	Date 3-30-43
No.	Date	Date	Map No.	Checked Johnson	Date

C.I. 1115
COKE AVE, ET AL. S.S.

ROSE AVE.
FROM
DOWNEY AVE. TO COKE AVE.

PROFILE
OF
PROPOSED SEWER ON ST. ℄.

℄ Page 182

MARCH 30, 1943

ELEV.	C.V. CRUMLEY H.D. [illegible] H.E. [illegible] F.M. DOAN
F. S.	
H. I.	P. POLES [illegible] INTRACE [illegible]
B. S.	
STATION	

NOTE: ANY ADDITIONS OR CHANGES ON THIS SHEET MUST BE MADE OR CIRCLED IN RED INK, WITH DATE AND NAME OF PERSON MAKING CHANGE

Do not extend notes this side of this line

PLEASE RETURN TO
LOS ANGELES COUNTY SURVEYOR
700 HALL OF RECORDS

FORM 307 5M 7-43

FORM 307 5M 7-43

PLEASE RETURN TO
LOS ANGELES COUNTY SURVEYOR
700 HALL OF RECORDS

NOTE: ANY ADDITIONS OR CHANGES ON THIS SHEET MUST BE MADE OR CIRCLED IN RED INK, WITH DATE AND NAME OF PERSON MAKING CHANGE

Do not extend notes this side of this line

STATION	B. S.	H. I.	F. S.	ELEV.	BM's Adj. AET '45 56.02
B.M. # 6	372	59.76		56.02 56.04	B.M. # 6 - Elev. 56.04 - LQ 25 L+. DOWNEY AVE. & ROSE AVE. S.E. COR. Fd Cut spk. P.P. # 573727 E.
0+00 Ea			447	55 29	℄ INTER. ROSE AVE. & DOWNEY AVE.
0+09			472	55 04	Break
0+19			559	54 17	Gutter
0+22					P.P. 22.0 Rt. of ℄ St.
0+30					Yard Hole - 8.5 Lt "
0+42			509	54 67	Break
0+50			506	54 70	℄ S.S.
0+99.5					P.P. - 13.6 Rt. of ℄
1+00			510	54 66	℄ S.S.
1+50			510	54 66	" "
2+00			502	54 74	"
2+22					4" Fire Hydt. 17' Rt. of ℄
2+49					P.P. - 13.8 Rt. of ℄
2+50			494	54 72	℄ S.S.
Set B.M. CK-12	4.59	59.96	439	55.35 55.37	B.M. CK-12 55.35 ROSE AVE. (S. side) ± 249' E. ℄ DOWNEY AVE. Set Cut spk. N. side P.P. 222356 E.
3+00			513	54 83	℄ S.S.
3+50			495	55 01	" "
3+99.5					P.P. - 13.4 Rt. of ℄ St.

F.B. 818 PG. 184 34

Job No. ____ Division No. ____ Notes Red. ____ Plotted ____ Profile ____
Survey of ____ Date ____ Date ____ No. ____
Survey by ____ Notes ____ Notes Chkd. AET Checked ____ X-Sec. ____
Indexed A. C. Johnson Date ____ Date 4-30-45 Date ____ No. ____

FORM 307 5M 7-43

PLEASE RETURN TO
LOS ANGELES COUNTY SURVEYOR
700 HALL OF RECORDS

NOTE: ANY ADDITIONS OR CHANGES ON THIS SHEET MUST BE MADE OR CIRCLED IN RED INK. WITH DATE AND NAME OF PERSON MAKING CHANGE

Do not extend notes this side of this line

STATION	B. S.	H. I.	F. S.	ELEV.	BMs Adj. AFT '45	
4+00		59.96	485	5510	℄ S.S.	
4+50			484	5512	" "	
5+00			470	5526	" "	
5+49					P.P. - 13.5 RT. of ℄ ST.	
5+50			456	5540	℄ S.S.	
6+00			461	5535	" "	
6+50			458	5538	" "	
6+99.5					P.P. 13.5 RT. of ℄ "	
7+00			452	5544	℄ S.S.	
B.M. S-10	331	60.61	266	57.28	Fd. B.M. S-10 Elev. 57.28 254 - L.B. 832-18 ROSE AVE. I 700' E. ℄ DOWNEY AVE. AT Hous. #356 Fd. Cut Spk. N. Side P.P. 222359 E. (S. Side ST.)	
7+50			511	55.50	℄ S.S.	
8+00			504	5557	" "	
8+50					P.P. - 13.6 RT. of ℄ ST.	
8+50			504	5557	℄ S.S.	
9+00			496	5565	" "	
9+50			494	5567	" "	
9+98.5					P.P. - 13.2 RT. of ℄ ST.	
10+00			494	5567	℄ S.S.	
10+50			492	5569	" "	
11+00			482	5579	" "	

Profile No. ____ Date ____ Notes Red. ____ Plotted ____ Job No. C.V. Division No. ____ F.B. 818 PG. 185

X-Sec. No. ____ Date ____ Notes Chkd. AET Date 4-30-45 Checked ____ Date ____ Survey of Cove Ave. at C.S.

Survey by C.V.C. Notes C.V.C. Date 3-30-45

Map No. ____ Date ____ Made C. Johnson Date ____

FORM 307 5M 7-43

PLEASE RETURN TO
LOS ANGELES COUNTY SURVEYOR
700 HALL OF RECORDS

NOTE: ANY ADDITIONS OR CHANGES ON THIS SHEET MUST BE MADE OR CIRCLED IN RED INK. WITH DATE AND NAME OF PERSON MAKING CHANGE

Do not extend notes this side of this line

STATION	B. S.	H. I.	F. S.	ELEV.	BMs. Adj. AET '45	
11+49		60 6~~2~~ 1			P.P. - 13.0 RT. of ℄ ST.	
11+50			4.72	558~~8~~ 9	℄ S.S.	
12+00			4.62	559~~8~~ 9	" "	
12+50			4.58	560~~2~~ 3		
12+98			4.42	561~~8~~ 9		
13+00			4.42	561~~8~~ 9	℄ S.S.	
13+00.5					4" FIRE Hydt. - 25.8 RT. of ℄	
13+19.59			4.42	561~~8~~ 9	℄ INTER Rose Ave. & Coke Ave.	
B.M. CK-1			3.00	57 59 ~~57 60~~ 1	B.M. CK-1 Elev. 57.59 57.555 F.B. 705 - 65.870 COKE AVE. & ROSE AVE. N.W. COR. Fd. Nut of South Bolt S.E. Cor. Power Line TOWER #75. Elev. 57.62 - Page 150 - Coke Ave Survey.	
					B.M. #7 LG. 251-2 Gone	
					B.M. S-11 - L.B. 832-18 Gone	

F.B. 818 ~~36~~ PG. 186 Job No. 1115 Division No. Notes Red. Plotted Profile
Survey of Date Date No.
Survey by Notes Notes Chkd. LET Checked X-Sec.
Indexed A. C. Johnson Date 3-30-45 Date 4-3-45 Date No.

Profile	Notes Red.	Plotted	Job No.	Division No.	F.B. 818 Pg. 187
No.	Date	Date	Survey of		
X-Sec.	Notes Chkd.	Checked	Survey by	Notes	Date
No.	Date	Date	Map No.	Indexed A. O. Johnson	Date JUL 9 '45

C.I. H15
CONE AVE., ET AL. - S.S.

DOWNEY AVE.
FROM
RAMONA AVE. TO ROSE AVE.

CROSS-SECTIONS
OF
EAST-HALF OF ST.

℄ Pages 170; 176; 182

MARCH 30, 1945

ELEV.	C.V. CRUMLEY H.D. HEBER H.E. FRONK F.M. DOFK
F. S.	
H. I.	
B. S.	
STATION	

NOTE: ANY ADDITIONS OR CHANGES ON THIS SHEET MUST BE MADE OR CIRCLED IN RED INK, WITH DATE AND NAME OF PERSON MAKING CHANGE

Do not extend notes this side of this line

PLEASE RETURN TO
LOS ANGELES COUNTY SURVEYOR
700 HALL OF RECORDS

FORM 307 5M 7-43

FORM 307 5M 7-43

PLEASE RETURN TO
LOS ANGELES COUNTY SURVEYOR
700 HALL OF RECORDS

NOTE: ANY ADDITIONS OR CHANGES ON THIS SHEET MUST BE MADE OR CIRCLED IN RED INK. WITH DATE AND NAME OF PERSON MAKING CHANGE

Do not extend notes this side of this line

Profile No. ____ X-Sec. No. ____

Plotted ____ Date ____ Checked ____ Date ____

Notes Red. ____ Date ____ Notes Chkd. ____ Date ____

Division No. ____ Job No. ____ Notes ____ Date ____

Survey of ____ Survey by ____ Indexed ____

F.B. 818 Pg. 188

STATION	B. S.	H. I.	F. S.	ELEV.	
					~~BMS Adj. AET 45~~ C105 Elev. 58.188 - L.B. 823-53 - F.B. 795.62
C-105				58.25	B.M. E4 Elev. 58.25 - LD 251-1:
~~B.M. E4~~	271	60.94		5[illegible]	Lock of Sw. & Ramona Ave - N.W. Cor.
					E. Cutspot E. side C.P. [illegible] 625 E., 8 S.W. & 27 N. E.
0+50 [illegible]			448	5646	℄ [illegible] Down E. of Sw. & Ramona Ave.
9' Lt			467	5627	Break
20 "			[illegible]	5573	Gut
30 "			[illegible]	5576	E.P.L.
0+20 ℄			445	5649	℄ St.
10' Lt			469	5625	Break
18.5 "			539	5555	Gut
23.0 "			427	5667	Top Bank
35 "			427	5667	E.P.L.
0+32			445	5649	℄ St.
10 Lt			473	5621	E. edge Pav
18 "			560	5534	Gut
20 "			440	5654	Top
30 "			440	5654	E.P.L.
0+50 ℄			450	5644	℄ St
1+00			452	5642	" "
10 Lt			488	5606	E. edge Pav
18 "			57	5524	Gut
21 "			450	56.44	Top Bank
30 "			44	56.54	E.P.L.

FORM 307 5M 7-43

PLEASE RETURN TO
LOS ANGELES COUNTY SURVEYOR
700 HALL OF RECORDS

NOTE: ANY ADDITIONS OR CHANGES ON THIS SHEET MUST BE MADE OR CIRCLED IN RED INK. WITH DATE AND NAME OF PERSON MAKING CHANGE

Do not extend notes this side of this line

STATION	B. S.	H. I.	F. S.	ELEV.	BM's Adj. AET AS	
1+50 E		60 94	4.60	56 34	℄ ST.	
2+00 E			4.66	56 28	" "	
10' LT			5.09	55 85	E. edge Pav.	
18 "			5.60	55 34	Gut	
21 "			4.40	56 54	Top Bank	
30 "			4.2	56 74	E. PL.	
2+50 E			4.78	56 16	℄ ST.	
2+69.0					Tel. Pole - 30.4 Lt. ℄ ST.	
3+00			4.87	56 07	℄ ST.	
10' LT			5.24	55 70	E. edge Pav.	
16 "			5.9	55 04	Gut	
24 "			4.7	56 24	Top Bank	26.3
30 "			4.6	56 34	E. PL.	
50' T.B.M. CK-13	1.91	60 68	2.17	58 79 58.77	T.B.M. CK-13 58.79 Downey Ave (E. side) ± 331' South ℄ Ramona Ave. set "X" W. side 4" Fire Hydt. Top of outlet Spout.	
3+31					4" Fire Hydt - 26.3 Lt. ℄ ST.	
3+50			4.70	55 98	℄ ST.	
4+00			4.72	55 96	℄ "	
10' LT			5.03	55 65	E. edge Pav.	
18 "			5.8	54 88	Gut	
22 "			4.4	56 ~~58~~ 2	Top Bank	
30'			4.5	56.18	E. PL.	

Profile No. ____ Notes Red. ____ Plotted ____ Job No. C.V. ____ Division No. ____ F.B. 218 PG. 189
X-Sec. No. ____ Date ____ Date ____ Survey of ____
Notes Chkd. AET Checked ____ Survey by C.V.C. Notes C.V.C. Date 3-30-45
Date 4-30-45 Date ____ Map No. ____ Indexed Johnson Date ____

FORM 307 5M 7-43

PLEASE RETURN TO
LOS ANGELES COUNTY SURVEYOR
700 HALL OF RECORDS

NOTE: ANY ADDITIONS OR CHANGES ON THIS SHEET MUST BE MADE OR CIRCLED IN RED INK. WITH DATE AND NAME OF PERSON MAKING CHANGE

Do not extend notes this side of this line

STATION	B. S.	H. I.	F. S.	ELEV.	BMs Adj. AET '45	
4+47		6068			Tel. Pole - 30' Lt	℄ St.
4+50 ℄			470	5598	℄ St.	
5+00 ℄			467	5601		
10' Lt			491	5577	E. edge Pav.	
18' "			59	5478	Gut	
20' "			46	5608	Top Bank	
30' "			44	5628	E. PL.	
5+50 ℄			460	5608	℄ St.	
6+00 ℄			461	5607		
10' Lt			493	5575	E. edge Pav.	
18' "			61	5458	Gut	
20' "			47	5598	Top Bank	
30' "			46	5608	E. PL.	
6+23.0					Tel. Pole - 30.0 Lt.	℄ St.
6+35.0					P.P. - 25' "	
6+37 ℄			466	5602	℄ St.	
8' Lt			473	5595	Break	
18' "			580	5488	Gut	
24' "			47	5598	Top Bank	
30' "			47	5598	E. PL.	
6+50 ℄			468	5600	℄	

F.B. 818 Pg. 190 Job No. ____ Division No. ____ Notes Red. ____ Plotted ____ Profile ____
Survey of ____ Date ____ Date ____ No. ____
Survey by ____ Notes ____ Notes Chkd. AET Checked ____ X-Sec. ____
Indexed A. C. Johnson Date ____ Date 4-30-45 Date ____ No. ____

FORM 307 5M 7-43

PLEASE RETURN TO
LOS ANGELES COUNTY SURVEYOR
700 HALL OF RECORDS

NOTE: ANY ADDITIONS OR CHANGES ON THIS SHEET MUST BE MADE OR CIRCLED IN RED INK. WITH DATE AND NAME OF PERSON MAKING CHANGE

Do not extend notes this side of this line

STATION	B. S.	H. I.	F. S.	ELEV.	BM's Adj. AET '45	
6+65.29 ℄		60.88	4.71	55.97	℄ INTER DOWNEY AVE. & CEDAR AVE	
B.M. #5	2.82	60.12	3.38	57.30	B.M. #5 Elev. 57.32 ℄ Eq. 25'-1. (57.282-13.705)	
					DOWNEY AVE. & Cedar AVE. N.W. COR.	
					Ed. Cut Sat. W. side BR ℄ 216629 E.	
6+78 ℄			4.18	55.94	℄ St.	
8 Lt			4.34	55.78	Break	
20 "			5.30	54.82	Grat	
23 "			4.1	56.02	Top Bank	
30 "			4.1	56.02	E.PL.	
7+00			4.12	55.92	℄ St	
10' Lt			4.51	55.61	E. edge Pav	
18 "			5.6	54.52	Grat	
20 "			4.3	55.82	Top Bank	
30 "			4.3	55.62	E.PL	
7+55.5 ℄			4.36	55.76	℄ St	
7+95.5					Tel. Pole - 30' Lt. St. ℄	
8+00 ℄			4.50	55.62	℄ St.	
9.5 Lt			4.75	55.37	E. edge Pav.	
1 "			6.0	54.12	Grat	
21 "			4.5	55.62	Top Bank	
30 "			4.80	55.32	E. PL.	
8+42.3					P.P. - 22' Lt. St. ℄	

Profile No. ____ Notes Red. ____ Date ____ Plotted ____ Job No. ____ Division No. ____ F.B. ____ Pg. ____

X-Sec. No. ____ Notes Chkd. AET Date 4-3-45 Checked ____ Date ____ Survey of ____ Survey by ____ Notes ____ Date 3-30-45

Map No. ____ Date ____

FORM 307 5M 7-43

PLEASE RETURN TO
LOS ANGELES COUNTY SURVEYOR
700 HALL OF RECORDS

NOTE: ANY ADDITIONS OR CHANGES ON THIS SHEET MUST BE MADE OR CIRCLED IN RED INK, WITH DATE AND NAME OF PERSON MAKING CHANGE

Do not extend notes this side of this line

STATION	B. S.	H. I.	F. S.	ELEV.	B.M's. Adj. AET As	
8+50 ℄		60 12	451	55 61	℄ ST.	
9+00 "			454	55 58	" "	
9.5 LT			482	55 30	E. edge Pav.	
14 "			54	54 72	Gut	
30 "			44	55 72	E. PL.	
9+50 ℄			463	55 49	℄ ST.	
10+00 ℄			473	55 39	" "	
9.5 LT			503	55 09	E edge Pav.	
18 "			65	53 62	Gut	
21 "			50	55 12	Top Bank	
30 "			47	55 42	E. PL.	
10+41					P.P. - 22.4 LT. ℄ ST.	
10+50 ℄			467	55 45	℄ ST.	
11+00 ℄			464	55 48	" "	
9.5 LT			506	55 06	E. edge Pav.	
17 "			59	54 22	Gut	
22 "			4[illegible]	55 22	Top Bank	
30 "			400	56 12	E. PL.	
11+50 ℄			476	55 38	℄ ST.	
11+85 ℄			478	55 34	" "	
9.5 LT			513	54 99	E. edge Pav.	

F.B. 818 Pg. 192

Job No. ____ Division No. ____ Notes Red. ____ Plotted ____ Profile ____
Survey of ____ Date ____ Date ____ No. ____
Survey by A. C. Johnson Notes ____ Notes Chkd. AET Checked ____ X-Sec. ____
Indexed ____ Date 4-30-41 Date ____ No. ____

FORM 307 5M 7-43

PLEASE RETURN TO
LOS ANGELES COUNTY SURVEYOR
700 HALL OF RECORDS

NOTE: ANY ADDITIONS OR CHANGES ON THIS SHEET MUST BE MADE OR CIRCLED IN RED INK. WITH DATE AND NAME OF PERSON MAKING CHANGE

Do not extend notes this side of this line

STATION	B. S.	H. I.	F. S.	ELEV.	B.M's Adj. AET 45	
		60.12				
18 LT			6.2	53 92	Gut.	
20 "			5.3	54 82	Top Bank	
30 "			5.0	55 12	E. PL.	
12+00 E			4 80	55 32	℄ St.	
9' LT			5 04	55 08	Break	
18 "			6 10	54 02	Gut.	
30			4 9	55 22	E PL.	
12+16.65			4 83	55 29	℄ INTER DOWNEY AVE & ROSE AVE	
				56 02	B.M. #6 Elev. 56.04 LQ 251-2 56.02	
B.M. #6			4 07	56.05	DOWNEY AVE. & ROSE AVE. S.E. COR. Fd. Cut spk. P.P. #573727E	

Profile No. • Notes Red. ____ Plotted ____ Date ____ Notes Chkd. AET Date 4-30-45 Checked ____ Date ____

X-Sec. No. ____ Job No. 1115 Division No. ____ Survey of [illegible] Survey by C.V. CRUMLEY Notes C.V.C. Date 3-30-45 Map No. ____ And [illegible] Date ____

F.B. 818 PG. 193

F.B. 818 PG. 194

Job No. _____ Division No. _____ Notes Red. _____ Plotted _____ Profile

Survey of _____ Date _____ Date _____ No. _____

Survey by _____ Notes _____ Notes Chkd. _____ Checked _____ X-Sec.

Indexed _____ Date _____ Date _____ Date _____ No. _____

STATION	B. S.	H. I.	F. S.	ELEV.

FORM 307 5M 7-43

PLEASE RETURN TO
LOS ANGELES COUNTY SURVEYOR
700 HALL OF RECORDS

NOTE: ANY ADDITIONS OR CHANGES ON THIS SHEET MUST BE MADE OR CIRCLED IN RED INK. WITH DATE AND NAME OF PERSON MAKING CHANGE

Do not extend notes this side of this line

Profile	Notes Red.	Plotted	Job No. [illegible]	Division No.	F.B. 818 Pg. 195
No.	Date	Date	Survey of COKE AVE., ET AL. - S.S.		
X-Sec.	Notes Chkd.	Checked	Survey by C.V. CRUMLEY	Notes C.V.C.	Date 6-7-45
No.	Date	Date	Map No.	Indexed C. Johnson	Date JUL 9 '45

C.I. 1115

COKE AVE., ET AL. - S.S.

EDISON CO. SEWER M.H.
WEST SIDE LAKEWOOD BLVD.
± 280' SOUTH OF ARTESIA AVE.

INVERT CHECK

JUNE 7, 1945

ELEV.

C.V. CRUMLEY
H.D. HEBER
F.M. DOAR
H.E. CULP

F. S.

H. I.

B. S.

STATION

NOTE: ANY ADDITIONS OR CHANGES ON THIS SHEET MUST BE MADE OR CIRCLED IN RED INK. WITH DATE AND NAME OF PERSON MAKING CHANGE

Do not extend notes this side of this line

PLEASE RETURN TO
LOS ANGELES COUNTY SURVEYOR
700 HALL OF RECORDS

FORM 307 5M 7-43

FORM 307 5M 7-43

PLEASE RETURN TO
LOS ANGELES COUNTY SURVEYOR
700 HALL OF RECORDS

NOTE: ANY ADDITIONS OR CHANGES ON THIS SHEET MUST BE MADE OR CIRCLED IN RED INK, WITH DATE AND NAME OF PERSON MAKING CHANGE

Do not extend notes this side of this line

STATION	B. S.	H. I.	F. S.	ELEV.		
B.M. # 37	3251	64.996		61.745	B.M. # 37. Elev. 61.745 F.B. 818-137 Lakewood Blvd & Artesia Ave. - S.W. Cor - 4 Tin Fence Post Edison Co. Gate, - 160' W. & 50' South of ℄ INTER.	
			14 1'	50.89	8" outlet South — 14.1'	5.42 Rim 8.02 Meas 0.67 DIA
			14 06	50.94	8" Inlet Stub North — 14.06	5.42 Rim 7.97 Meas 0.67 DIA
			14 00	51.00	℄ of Channel AT Center of M.H. Base - Note: This could be ±.02 or .03 Lower @ □ Bottom of Rod NOT Fitting in ∪ of Channel	
W. side M.H			8 73	56.27	outside TOP 8" pipe Running E & W.	
E. Side M.H			8 77	56.23	Outside TOP 6"	
			9 32	55.68	Water Level IN M.H.	
B.M. # 37			3251	61.745	CHECK BACK on B.M. # 37 Above.	

Note: No accurate size of Pipe obtained @ Water in M.H.

F.B. 818 Pg. 196 Job No. 1115 Division No. Notes Red. Plotted Profile
Survey of COKE AVE, ET AL. S.S. Date Date No.
Survey by C.V. CRUMLEY Notes C.V.C. Notes Chkd. W.I.C. Checked X-Sec.
Indexed A. C. Johnson Date 6-7-45 Date 6-8-45 Date No.

Notes Ck'd by K.R.M.	Survey of Carlin Ave
Map No. B-1816	W. O. 8351 Tape No. St'd 68 °F
Office Work C.E. Brown	Surveyed by [illegible]
Checked D.M. Finley	Notes [illegible] Date 8-13-45
Date Sept. 1951	Indexed [illegible] 1-29-46

F.B. 818 PG. [illegible]

CENTER LINE SURVEY

OF

CARLIN AVE.

FROM

ATLANTIC AVE.

TO

CARESS AVE.

W.O. 8351

Note: Any Additions or Changes on This Sheet Must be Made Circled in Red Ink With Date and Name of Person Making Change.

Do not extend notes this side of this line.

RETURN TO

LOS ANGELES COUNTY SURVEYOR

700 HALL OF RECORDS

FORM 247 5M 12-40

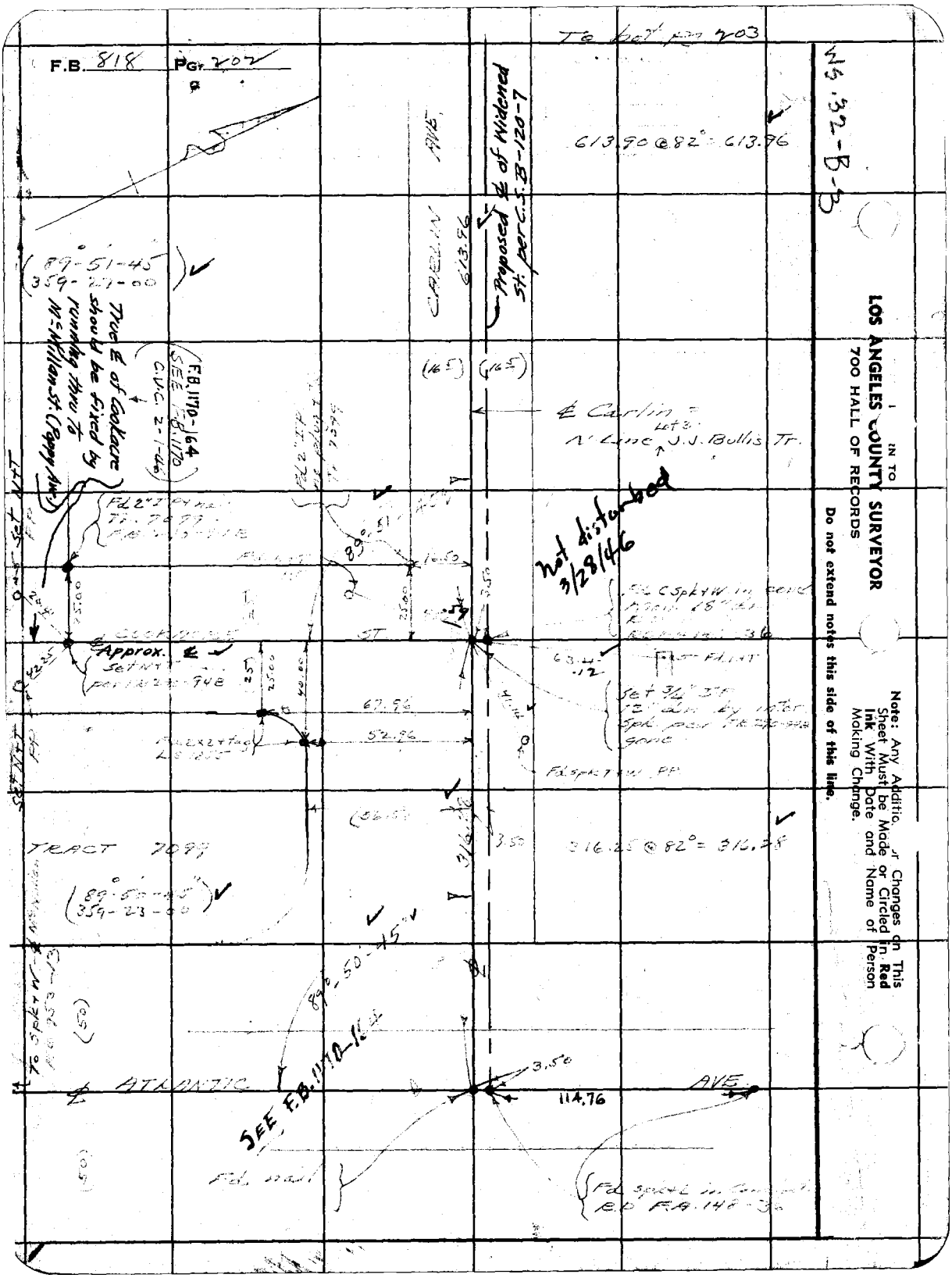

LOS ANGELES COUNTY SURVEYOR
700 HALL OF RECORDS

Do not extend notes this side of this line.

Note: Any Additions or Changes on This Sheet Must be Made or Circled in Red Ink With Date and Name of Person Making Change.

WS.32-B-3

Notes Ck'd by K.E.M.	Survey of Carlin Ave
Map No. B-1816	W. O. 8351 Tape No. Std 68 °F
Office Work C.E. Drown	Surveyed by [illegible]
Checked D. M. Finley	Notes [illegible] Date 8-13-45
Date Sept. 1951.	Indexed [illegible] C. Johnson

F.B. 818 PG. [illegible]

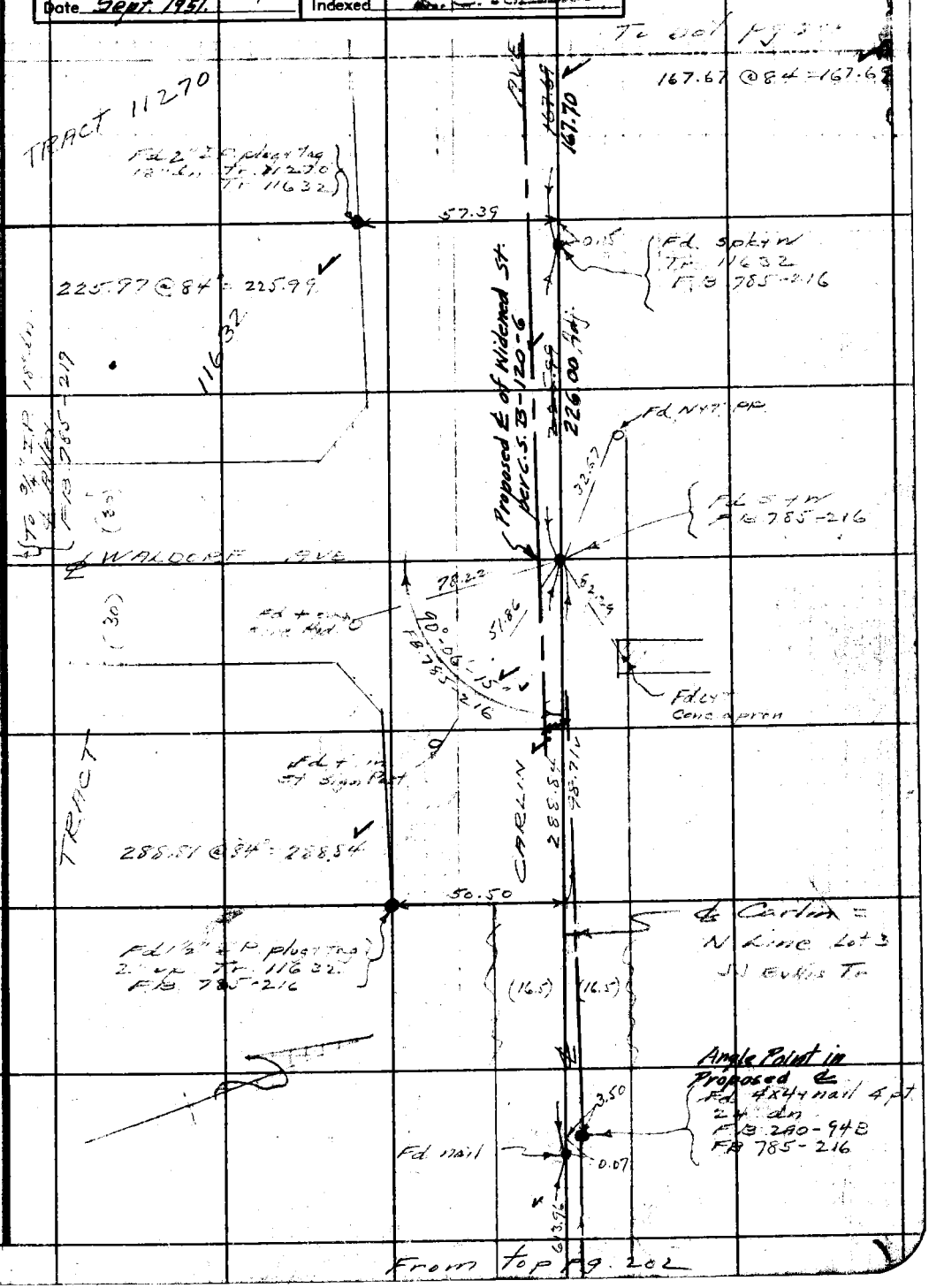

Note: Any Additions or Changes on This Sheet Must be Made by Circled in Red Ink With Date and Name of Person Making Change.

Do not extend notes this side of this line.

RETURN TO
LOS ANGELES COUNTY SURVEYOR
700 HALL OF RECORDS

FORM 247 [illegible]

F.B. 818 PG. 204

WS 32-B-3

This pt. not disturbed by sewer const.

Fd S+W F.B. 290-94B F.B. 785-215

3/28/46 ECW

Fd Cspk+T N. side 80" Gm 2' UD

Fd 4x4 nail 18" dn - 3/4" 21" 1" dn F.B. 290-94B F.B. 785-215

(16.5) (16.5) (33) (17) (33) (7)

61.10

16.50

73.95

34.00

65.81

Fd C. Spk T+W OP

This point replaced in Aug 1947 with brass cap monument by L.A. Co. Rd Dept. Reference: F.Q. 588-22

Fd 2" IP plug+tk 18" dn Tr 11270

To 3/4" I.P. - 18" dn ℄ Olanda St. F.B. 785-217

11270

264.00 @ 84 = 264.03

℄ Carlin Ave

Milne Lot 3

J.J. Bohls Tr.

Proposed ℄ of Widened St. per C.S.B. 120-6

CARLIN AVE.

264.04

(16.5)

S. Q.W. per F.B. 785-214 set after construction

Fd + St. Sign Post

Fd NAT PP

69.38

not disturbed 3/28/46 ECW

℄ Elmdale Ave

Fd NAT PP

23.43

Fd S+W F.B. 785-215

61.30

101°-05'-30" F.B. 785-215

167.70

Fd NAT PP

TRACT

From top pg. 203

RN TO

LOS ANGELES COUNTY SURVEYOR

700 HALL OF RECORDS

Do not extend notes this side of this line.

Note: Any Additi[illegible] or Changes on This Sheet Must be Made or Circled in Red Ink With Date and Name of Person Making Change.

Notes Ck'd by	Survey of: CARLIN AVE
Map No.	W. O. 1120 Tape No. St'd °F
Office Work	Surveyed by Wallace
Checked	Notes W Date 2-5-46
Date	Indexed

F.B. 818 PG. 204A

LOCATION OF

LOT CORNERS
ON CARLIN AVE. North SIDE
EAST OF WALDORF AVE

Note: Any Additions or Changes on This Sheet Must be Made in Ink Circled in Red With Date and Name of Person Making Change.

Do not extend notes this side of this line.

RETURN TO
LOS ANGELES COUNTY SURVEYOR
700 HALL OF RECORDS

FORM 247 BM 11-41

F.B. 818 PG. 204B

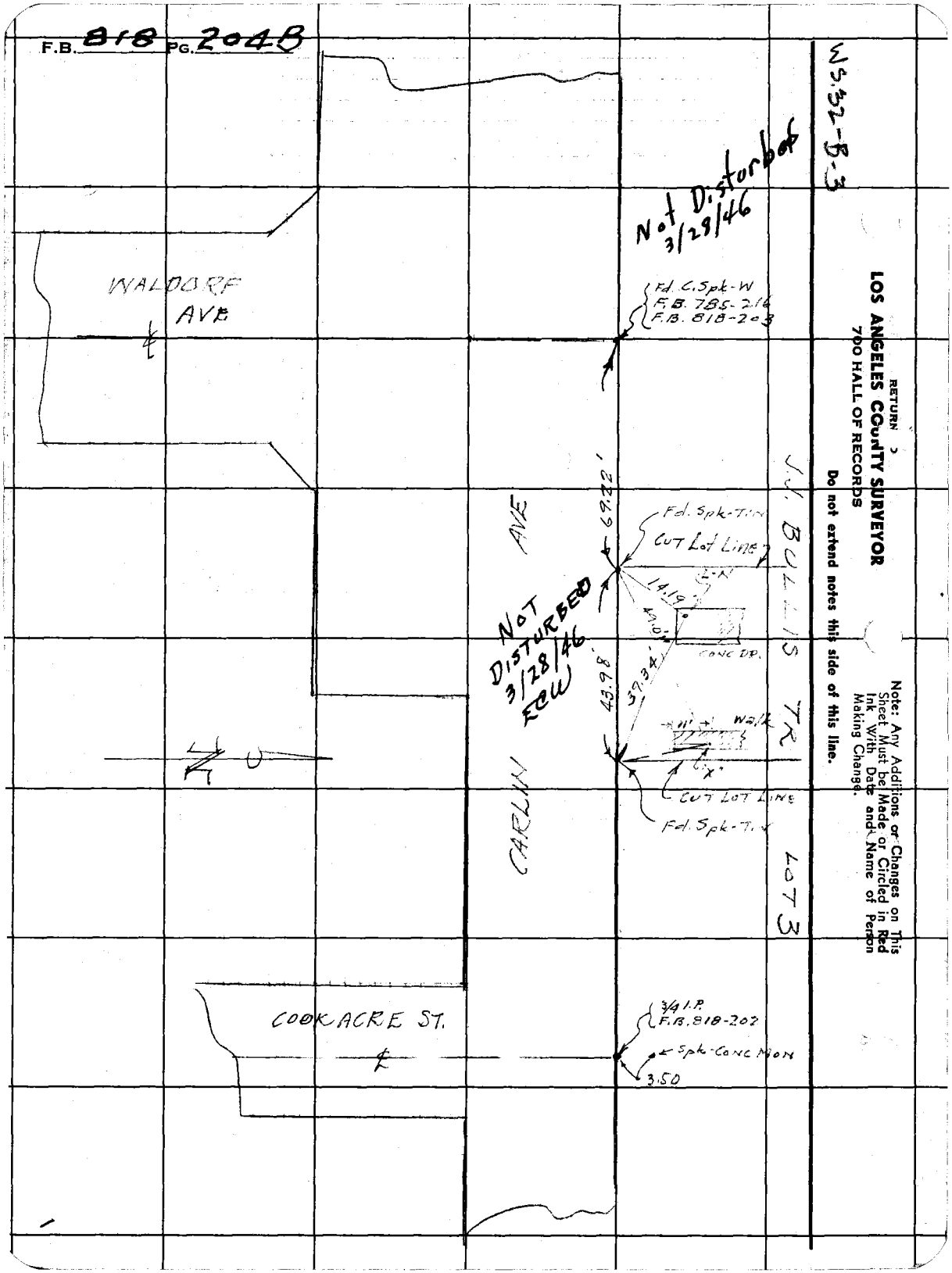

RETURN TO
LOS ANGELES COUNTY SURVEYOR
700 HALL OF RECORDS

Do not extend notes this side of this line.

Note: Any Additions or Changes on This Sheet Must be Made or Circled in Red Ink With Date and Name of Person Making Change.

Notes Ck'd by	Survey of Carson Ave
Map No.	W. O. 1120 Tape No. St'd 68 °F
Office Work	Surveyed by [illegible]
Checked	Notes None Date 8-14-47
Date	Indexed A. C. Johnson 9-5-48

F.B. [illegible] PG. [illegible]

LOCATION OF
IMPROVEMENTS
ON
CARSON AVE
FROM
ATLANTIC AVE
TO
CARLOS AVE
JOB 1120

Note: Any Additions or Changes on This Sheet Must be Made or Circled in Red Ink With Date and Name of Person Making Change.

Do not extend notes this side of this line.

RETURN TO
LOS ANGELES COUNTY SURVEYOR
700 HALL OF RECORDS

FORM 247 5M 12-40

F.B. 818 PG. 206

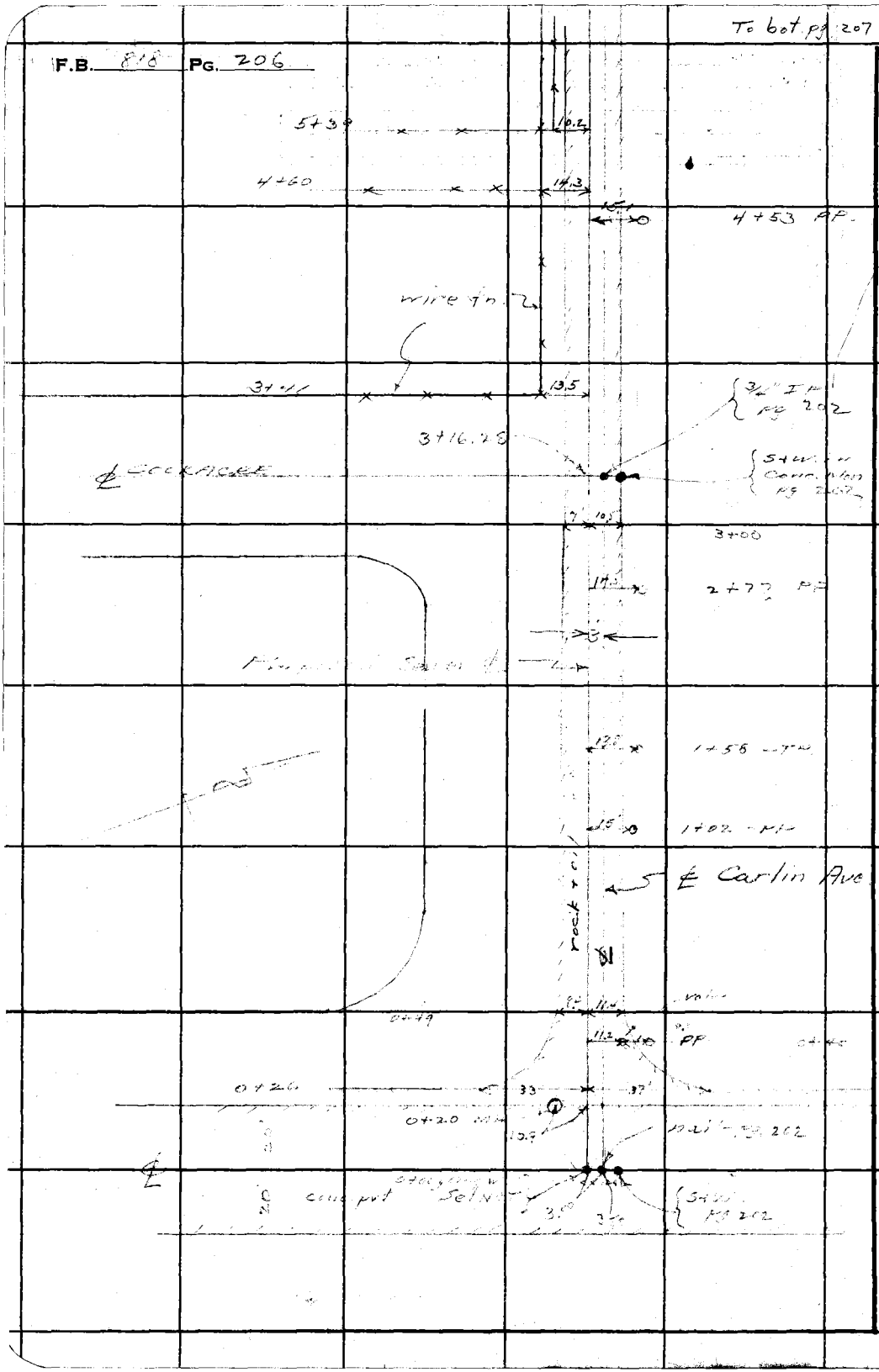

RETURN TO
LOS ANGELES COUNTY SURVEYOR
700 HALL OF RECORDS

Do not extend notes this side of this line.

Note: Any Additions or Changes on This Sheet Must be Made or Circled in **Red Ink** With Date and Name of Person Making Change.

Notes Ck'd by	Survey of Carlin Ave
Map No.	W. O. 1120 Tape No. St'd °F
Office Work	Surveyed by [illegible]
Checked	Notes [illegible] Date 8-14-45
Date	Indexed A. C. Johnson

F.B. [illegible] PG. 207



Note: Any Additions or Changes on This Sheet Must be Made or Circled in Red Ink With Date and Name of Person Making Change.

Do not extend notes this side of this line.

RETURN TO
LOS ANGELES COUNTY SURVEYOR
700 HALL OF RECORDS

FORM 247 5M 12-40

F.B. 818 PG. 208

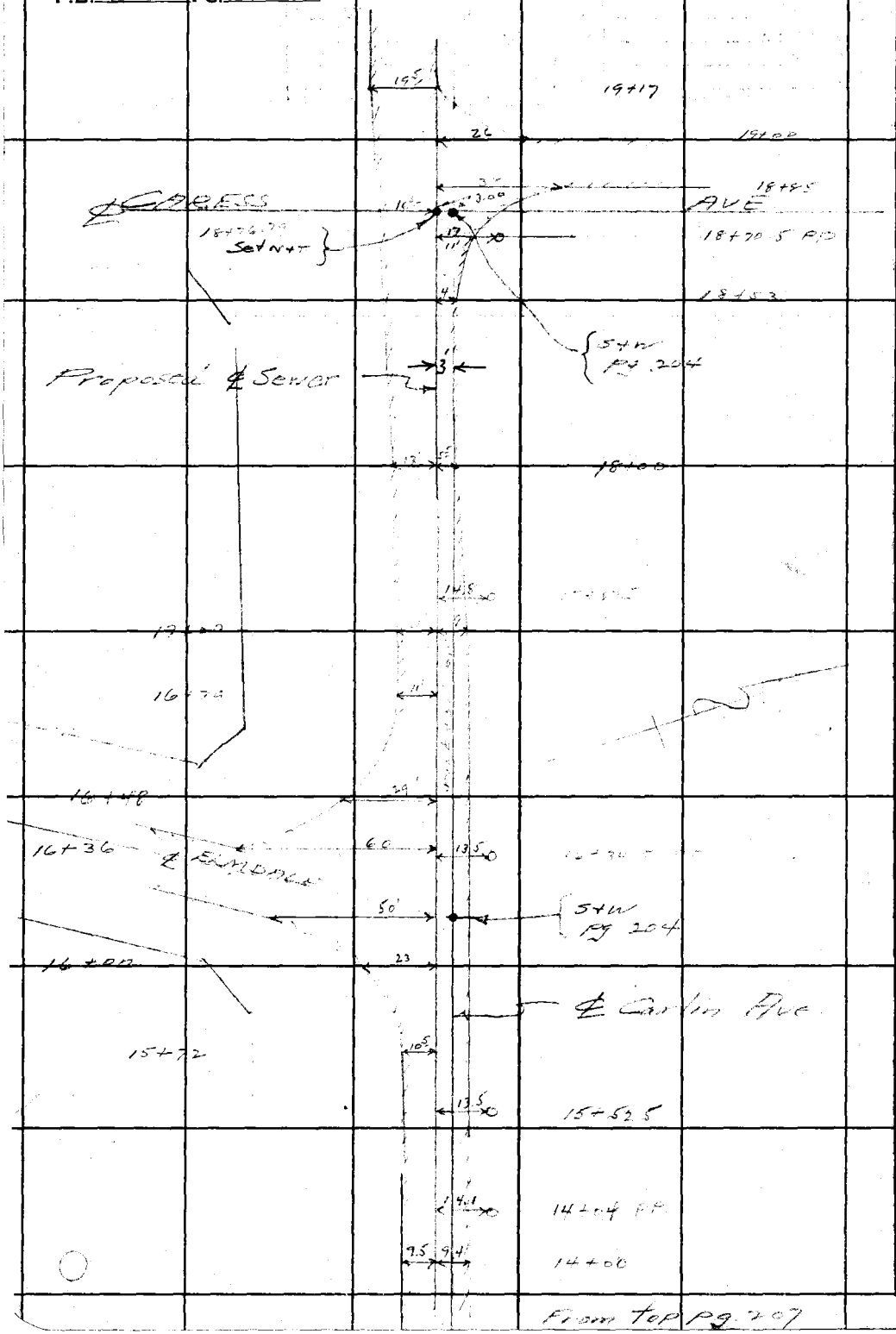

RETURN TO
LOS ANGELES COUNTY SURVEYOR
700 HALL OF RECORDS

Do not extend notes this side of this line.

Note: Any Additions or Changes on This Sheet Must be Made or Circled in **Red Ink** With Date and Name of Person Making Change.

Profile	Notes Red.	Plotted	Job No. 1120	Division No. ✓	F.B. 618 Pg. 207
No.	Date	Date	Survey of Carson Ave		
X-Sec.	Notes Chkd.	Checked	Survey by Moore	Notes Moore	Date 8-14-45
No.	Date	Date	Map No.	Indexed A. C. Johnson	Date

STATION	B. S.	H. I.	F. S.	ELEV.	
					X-SECTIONS ON CARSON AVE FROM [illegible]
					TO [illegible] AVE [illegible] PROPERTY LINE & (3' S of ℄ Carson Ave)
				J.N. 1120	

NOTE: ANY ADDITIONS OR CHANGES ON THIS SHEET MUST BE MADE OR CIRCLED IN RED INK, WITH DATE AND NAME OF PERSON MAKING CHANGE

Do not extend notes this side of this line

PLEASE RETURN TO
LOS ANGELES COUNTY SURVEYOR
700 HALL OF RECORDS

FORM 307 5M 7-43

FORM 307 5M 7-43

PLEASE RETURN TO
LOS ANGELES COUNTY SURVEYOR
700 HALL OF RECORDS

NOTE: ANY ADDITIONS OR CHANGES ON THIS SHEET MUST BE MADE OR CIRCLED IN RED INK. WITH DATE AND NAME OF PERSON MAKING CHANGE

Do not extend notes this side of this line

F.B. 818 PG. 210 | Job No. 1120 | Division No. V | Notes Red. ____ Date ____ | Plotted ____ Date ____ | Profile No. ____ | X-Sec. No. ____
Survey of Cochiu Lane | Notes Nelson Lakers | Notes Chkd. W.L.G. Date 8-21-45 | Checked ____ Date ____
Survey by ____ | Indexed C. Johnson Date ____

STATION	B. S.	H. I.	F. S.	ELEV.		
BM. T509	3.943	81.064		77.121	BM. T509 El. 77.121 Atlantic Ave & Cohre pvt apron & Chk.	FB 716-55 - J.N. 6332 Ave BT spk. 1' W of E edge
BM "T510"	4.776	81.340	4.500	76.564	BM "T510" El. 76.573 Atlantic Ave & Cochiu pvt edge & apron & Cochiu	FB 716-55 - J.N. 6332 Ave BT spk 1' E of W.
0+00			4.35	76.99	℄ Atlantic Ave conc pvt & ℄ prop Sewer.	
			4.43	76.91	53.3 L(S) ℄ Atlantic Ave conc pvt	
			4.10	77.15	56.5 R (N) " "	
0+20			4.80	76.54	℄ prop sewer & W edge conc pvt.	
			4.73	76.21	20' L existing MH	
			19.00	62.34	invert inlet on N - 30 Ave	N Km 4.74 11.26 3.00 19.00 / S Km 4.5 11.30 3.00 19.03
			19.03	62.31	" outlet on S - 30 Ave	
			4.70	76.44	53.5 L edge conc pvt	
			4.68	76.66	56.5 R " " "	
0+30			5.14	76.20	℄ prop. Sewer - pvt	gutter
			5.40	75.94	20 L edge pvt	" + bot bank
			5.5	75.8	53.5 L gutter + bot bank	
			5.46	75.88	28 R gutter + edge pvt	
			5.3	76.0	56.5 R gutter	
0+37			4.92	76.42	℄ prop sewer pvt	
			5.17	76.17	12 L edge pvt + ~~bot bank~~	
			5.1	76.2	14' L gutter + bot bank	

FORM 307 5M 7-43

PLEASE RETURN TO
LOS ANGELES COUNTY SURVEYOR
700 HALL OF RECORDS

NOTE: ANY ADDITIONS OR CHANGES ON THIS SHEET MUST BE MADE OR CIRCLED IN RED INK, WITH DATE AND NAME OF PERSON MAKING CHANGE

Do not extend notes this side of this line

STATION	B. S.	H. I.	F. S.	ELEV.		
		81.345				
0+37			36	77.7	19.5 L Top bank	
			39	77.4	53.5 L " "	
			518	76.16	15.5 R edge put	
			53	76.0	17° R gutter	
			50	76.3	56.5 R	
0+50			457	76.77	℄ prop. sewer put	
			467	76.67	8° L edge put.	
			47	76.6	9.2 L gutter bot bank	
			38	77.5	13.5 L Top bank	
			46	76.7	53.5 L	
			476	76.58	12 R edge put + gutter	
			47	76.6	56.5 R	
0+75			475	77.19	℄ prop. sewer put	
			462	76.72	8 L edge put + gutter	
			42	77.1	12 L Top bank	
			48	76.5	53.5 L	
			450	76.84	9.5 R edge put + gutter	
			45	76.8	56.5 R	
1+00			433	77.01	℄ prop. sewer put	
			471	76.63	8 L edge put.	

Profile No. ____ Notes Red. ____ Plotted ____ Date ____ Job No. 1122 Division No. ____ F.B. [illegible] PG. 11

X-Sec. No. ____ Date ____ Notes Chkd. [illegible] Date ____ Survey of [illegible] Date ____

Date 7-21-45 Checked ____ Date ____ Survey by [illegible] Notes [illegible] Date 8-14-45

Map No. ____ Indexed [illegible] Date ____

FORM 307 5M 7-43

PLEASE RETURN TO
LOS ANGELES COUNTY SURVEYOR
700 HALL OF RECORDS

NOTE: ANY ADDITIONS OR CHANGES ON THIS SHEET MUST BE MADE OR CIRCLED IN RED INK, WITH DATE AND NAME OF PERSON MAKING CHANGE

Do not extend notes this side of this line

STATION	B. S.	H. I.	F. S.	ELEV.		
		81 345				
1+00			45	76 8	12 L Top bank	
			49	[illegible]	53 L	
			451	[illegible]	8 R edge put	
			45	76 8	56 R	
2+00			435	76 99	℄ prop sewer put	
			492	[illegible]	7 L edge put	
			43	77 0	11 L Top bank	
			50	76 3	53 L	
			472	[illegible]	9 R edge put	
			[illegible]	77 0	56 R	
3+00			430	77 04	℄ prop. sewer	
			501	76 30	7 L edge put	
			46	76 7	14 L Top bank	
			52	76 1	53 L	
			455	76 79	9 R edge put	
			45	76 8	56 R	
BM T511	4 169	81 326	4 183	77 151	BM T511 El 77.305 Curtis Ave 270' W of Atlantic [illegible] to house # 4369 (Note - step has settled)	FB 316-56 J.N 6332 N side Bt spk
3+16.28			4 22	77 11	℄ prop sewer + ℄ Cookacre	
			4 64	76 69	7 L " "	edge put

F.B. 518 PG 2.12 Job No. 6330 Division No. ✓ Notes Red. Plotted Profile
Survey of Curtis Ave Date Date No.
Survey by [illegible] Notes [illegible] Notes Chkd. W.L.G. Checked X-Sec.
Indexed [illegible] Date 8-21-45 Date No.

FORM 307 5M 7-43

PLEASE RETURN TO
LOS ANGELES COUNTY SURVEYOR
700 HALL OF RECORDS

NOTE: ANY ADDITIONS OR CHANGES ON THIS SHEET MUST BE MADE OR CIRCLED IN RED INK, WITH DATE AND NAME OF PERSON MAKING CHANGE

Do not extend notes this side of this line

STATION	B. S.	H. I.	F. S.	ELEV.		
		81 326				
3+1625			53	76 0	53.5 L ℄ [illegible]	
3+21			[illegible]	[illegible]	℄ [illegible]	[illegible]
			462	[illegible]	6.5 L [illegible]	
			48	765	9 L gutter - [illegible]	[illegible]
			43	77 [illegible]	12.5 L Top [illegible]	
			4[illegible]	76 [illegible]	43.5 L	
			46	76 7	53.5 L	
			4[illegible]	76 [illegible]	9 R [illegible]	
			47	76 6	56.5 R	
4+70			413	77 [illegible]	℄ [illegible]	[illegible]
			4[illegible]	76 7	[illegible] L [illegible]	
			4[illegible]	76 6	7.5 L [illegible]	[illegible]
			40	77 3	10.5 L [illegible]	
			[illegible]	76 9	43 L	
			[illegible]	76 90	12 R [illegible]	
			38	77 5	56.5 R	
5+00			372	[illegible]	℄ [illegible]	
			43	77 01	6.5 L [illegible]	
			[illegible]	[illegible]	7.5 L gutter	
			[illegible]	[illegible]	[illegible]	

Profile No. ____ Notes Red. ____ Plotted ____ Job No. [illegible] Division No. ____ F.B. [illegible] PG. [illegible]

X-Sec. No. ____ Date ____ Date ____ Survey of [illegible]

Notes Chkd. W.L.G. Date ____ Checked ____ Survey by [illegible] Notes Moore Date [illegible]

Date 8-21-45 Date ____ Map No. ____ Indexed [illegible] Date [illegible]

FORM 307 5M 7-43

PLEASE RETURN TO
LOS ANGELES COUNTY SURVEYOR
700 HALL OF RECORDS

NOTE: ANY ADDITIONS OR CHANGES ON THIS SHEET MUST BE MADE OR CIRCLED IN RED INK, WITH DATE AND NAME OF PERSON MAKING CHANGE

Do not extend notes this side of this line

STATION	B. S.	H. I.	F. S.	ELEV.		
		81 376				
5+00			39	[illegible]	43 5/L	
			420	[illegible] 13	10 R edge put	
			42	77 1	56 5/R	
TP	4688	81 892	4[illegible]	[illegible]		
6+00			419	77 70	℄ prop. sewer put	
			466	[illegible]	6 L edge put + gutter	
			4[illegible]	77 7	9 L Top bank	
			47	77 2	43 5/L	
			467	77 22	10 R edge put + gutter	
			42	77 7	14 R Top bank	
			43	77 6	56 5/R	
7+00			422	77 67	℄ prop. sewer put	
			461	77 28	6 L edge put + gutter	
			39	78 0	9 L Top bank	
			48	77 1	43 5/L	
			470	77 19	10 R edge put	
			46	77 3	56 5/R	
8+00			414	77 75	℄ prop. sewer put	
			444	[illegible]	6 L edge put	
			41	[illegible]	9 4 L	

F.B. 818 PG. 214 Job No. 1120 Division No. V Notes Red. Plotted Profile
Survey of [illegible] Date Date No.
Survey by [illegible] Notes [illegible] Notes Chkd. W.I.G. Checked X-Sec.
Indexed [illegible] C. Johnson Date Date 8-21-45 Date No.

FORM 307 5M 7-43

PLEASE RETURN TO
LOS ANGELES COUNTY SURVEYOR
700 HALL OF RECORDS

NOTE: ANY ADDITIONS OR CHANGES ON THIS SHEET MUST BE MADE OR CIRCLED IN RED INK, WITH DATE AND NAME OF PERSON MAKING CHANGE

Do not extend notes this side of this line

STATION	B. S.	H. I.	F. S.	ELEV.		
		81 892				
8+00			44	77 5	45 L	
			459	77 30	10 R [illegible]	
			44	[illegible]	56 R	
BM "T523"	[illegible]	8 640	4580	77 312	BM "T523" [illegible] 77.323 FB.716-[illegible] J.N. 6332 Carlin Ave. [illegible] W ℄ Cookacre St [illegible] walk to House [illegible]	
9+00			421	77 63	℄ [illegible]	
			432	77 32	[illegible]	
			41	77 5	45 L	
			432	[illegible]	10 R	
			43	77 3	56 R	
[illegible]			434	77 30	℄ [illegible]	
			[illegible]	77 04	5 L [illegible]	
			[illegible]	77 1	45 L	
			[illegible]	[illegible]	[illegible]	
			46	77 0	[illegible]	
11 [illegible]			[illegible]	[illegible]	℄ [illegible]	
			456	[illegible]	6 L [illegible]	
			46	77 0	47 [illegible]	
			[illegible]	77 12	9 R	
			43	77 3	53 R	

Profile No. ____ Notes Red. ____ Plotted ____ Job No. [illegible] Division No. ____ F.B. [illegible] PG. [illegible]
X-Sec. No. ____ Date ____ Date ____ Survey of [illegible]
Notes Chkd. [illegible] Checked ____ Survey by [illegible] Notes [illegible] Date [illegible]
Date 8-21-45 Date ____ Map No. ____ Indexed [illegible] Date ____

FORM 307 5M 7-43

PLEASE RETURN TO
LOS ANGELES COUNTY SURVEYOR
700 HALL OF RECORDS

NOTE: ANY ADDITIONS OR CHANGES ON THIS SHEET MUST BE MADE OR CIRCLED IN RED INK, WITH DATE AND NAME OF PERSON MAKING CHANGE

Do not extend notes this side of this line

STATION	B. S.	H. I.	F. S.	ELEV.		
		81.64				
11+72			397	77.65	℄ prop. sewer	pvt
			457	[illegible]	10' L edge pvt.	
			40	78.6	48' L	
			[illegible]	77.[illegible]	[illegible] edge pvt	
			42	[illegible]	52' R	
12+00			394	77.[illegible]	℄ prop. sewer	pvt.
			442	[illegible]	9' L pvt.	
			[illegible]	76.68	30' L edge pvt	
			473	76.91	48' L	
			[illegible]	77.34	9½ R " "	
			42	[illegible]	52' R	
12+19.08			[illegible]	77.[illegible]	℄ prop. sewer pvt. + ℄ Waldorf	
			424	[illegible]	9½ L "	"
			430	77.14	48' L "	"
12+65			364	78.00	℄ prop. sewer	pvt.
			457	[illegible]	15' L edge pvt.	
			41	77.5	50' L	
			401	7[illegible]	10' R " "	
			39	77.7	50' R	
13+00			367	[illegible]	℄ prop. sewer	pvt

F.B. 818 Pg. 216 Job No. 1120 Division No. ✓ Notes Red. Plotted Profile
Survey of Carlin Ave Date Date No.
Survey by Moore Notes Notes Chkd. W.L.G. Checked X-Sec.
Indexed C. Johnson Date Date 8-21-45 Date No.

FORM 307 5M 7-43

PLEASE RETURN TO
LOS ANGELES COUNTY SURVEYOR
700 HALL OF RECORDS

NOTE: ANY ADDITIONS OR CHANGES ON THIS SHEET MUST BE MADE OR CIRCLED IN RED INK, WITH DATE AND NAME OF PERSON MAKING CHANGE

Do not extend notes this side of this line

STATION	B. S.	H. I.	F. S.	ELEV.		
		81.646				
13+00			422	77.42	8.8 L edge pvt	
			42	[illegible]	50' L	
			422	77.42	10.5 R " "	
			37	77.7	50' R	
T.P.	4852	82.312	4180	77.460		
14+00			432	77.99	℄ prop. sewer pvt	
			482	77.49	8.8 L edge pvt	
			53	77.0	13' L gutter	
			49	77.4	16' L top bank	
			50	77.3	53' L	
			46	77.70	[illegible] R edge pvt	
			44	77.9	[illegible] R	
15+00			428	78.03	℄ prop. sewer pvt.	
			480	77.51	9' L edge pvt	
			50	77.3	[illegible]	
			50	77.3	19' L	
			45	77.8	56' L	
			466	77.63	9' R edge pvt	
			50	77.3	11' R gutter	
			46	77.7	13.5 R	

Profile No. ____ Notes Red. ____ Plotted ____ Job No. 1120 Division No. V F.B. 818 Pg. 217
Date ____ Date ____ Survey of Carlin Ave
X-Sec. No. ____ Notes Chkd. WLG Checked ____ Survey by Moore Notes Moore Date 8-14-45
Date 8-21-45 Date ____ Map No. ____ Indexed [illegible] Date ____

FORM 307 5M 7-43

PLEASE RETURN TO
LOS ANGELES COUNTY SURVEYOR
700 HALL OF RECORDS

NOTE: ANY ADDITIONS OR CHANGES ON THIS SHEET MUST BE MADE OR CIRCLED IN RED INK, WITH DATE AND NAME OF PERSON MAKING CHANGE

Do not extend notes this side of this line

STATION	B. S.	H. I.	F. S.	ELEV.		
		82.312				
15+00			46	77 7	44' L	
15+77			413	77 18	℄ prop. sewer	pvt.
			465	77 66	11' L edge pvt	
			51	77 2	13.5' L gutter	
			44	77 9	16' L	
			45	77 8	56' L	
			439	77 92	8.2 R edge pvt	
			42	78 1	44 R	
16+00			410	78 21	℄ prop. sewer	pvt
			519	77 12	21' L edge pvt gutter	
			47	77 4	56' L	
			438	77 93	8.8 R edge pvt	
			44	77 9	44 R	
16+44			407	78 24	℄ prop. sewer &	℄ Elmdale pvt
			436	77 95	10' L (Sect. not	" " "
			420	77 61	19' L at 90°	" " "
			439	77 42	58' L on ℄ Elmdale)	" " "
16+75			374	77 57	℄ prop. sewer	pvt.
			448	77 83	12' L edge pvt	
			39	78 4	59 L	

F.B. 818 Pg. 218
Job No. 1120 Division No. W
Survey of Carlin Elm
Survey by Meyer Notes Meyer
Indexed C. Johnson Date
Notes Red. Date
Notes Chkd. W.I.G. Date 8-21-43
Plotted Date
Checked Date
Profile No.
X-Sec. No.

FORM 307 5M 7-43

PLEASE RETURN TO
LOS ANGELES COUNTY SURVEYOR
700 HALL OF RECORDS

NOTE: ANY ADDITIONS OR CHANGES ON THIS SHEET MUST BE MADE OR CIRCLED IN RED INK. WITH DATE AND NAME OF PERSON MAKING CHANGE

Do not extend notes this side of this line

STATION	B. S.	H. I.	F. S.	ELEV.		
		82 312				
16+75			406	78 25	8' R edge pvt	
			42	78 1	41' R	
T.P.	4855	83 290	3 882	78 430		
17+00			460	78 69	℄ prop. sewer pvt	
			524	78 05	11.5' L edge pvt	
			55	77 8	14.5' L gutter	
			50	78 3	16.5' L	
			50	78 3	60' L	
			486	78 43	8' R edge pvt	
			50	78 3	40' R	
18+00			447	78 [illegible]	℄ prop. sewer pvt	
			505	[illegible]	13' L edge pvt	
			53	78 0	15.5' L gutter	
			50	78 3	20' L	
			48	78 [illegible]	62' L	
			470	78 59	[illegible] R edge pvt	
			48	78 5	[illegible] R	
18+70			[illegible]	78 9	℄ prop. sewer pvt	
			4[illegible]	78 43	16.5' L edge pvt	
			5[illegible]	77 9	64' L	

Profile No. ____ Notes Red. ____ Plotted ____ Job No. 1126 Division No. V

X-Sec. No. ____ Date ____ Date ____ Survey of Garlin Ave

Notes Chkd. W.L.G. Checked ____ Survey by Moore Notes Moore Date 8-20-45

Date 8-21-45 Date ____ Map No. ____ Indexed A. C. Johnson Date ____

F.B. 818 PG. 219

FORM 307 5M 7-43

PLEASE RETURN TO
LOS ANGELES COUNTY SURVEYOR
700 HALL OF RECORDS

NOTE: ANY ADDITIONS OR CHANGES ON THIS SHEET MUST BE MADE OR CIRCLED IN RED INK, WITH DATE AND NAME OF PERSON MAKING CHANGE

Do not extend notes this side of this line

STATION	B. S.	H. I.	F. S.	ELEV.	
		83 290'			
18+70			4 95	78 34	12' R edge pvt. gutter
			4 4	78 9	17' R
			4 4	78 [illegible]	36' R
18+76			4 26	77 03	℄ prop. sewer + ℄ Caress pvt
			4 77	78 52	16' L edge pvt
			5 0	78 3	64 L
			5 00	77 29	21' R " " gutter
			5 4	77 9	36 R
18+92			4 02	77 27	℄ prop. sewer pvt [illegible] ℄ pvt Caress N
			4 31	78 98	36' R " " " " "
					BM T525 El. 79.527 F.B. 716-67 J.N. 6332
BM T525	3763	83290'	3 763	79.527	Carlin Ave + Caress St SW Cor Ct spk. at base (N side) 80" gum tree
					TEST HOLE #1 Carlin Ave + Caress St N.E. Cor 16' N. ℄ Carlin 8' E ℄ Caress
			4 63	78 66	ground surface - Begin silt
			8 93	74 36	Begin silty sand
			10 53	72 76	Begin sandy clay
			12 63	70 66	Water level
BM T525					

F.B. 818 PG. 220

Job No. 1120 Division No. V Notes Red. Plotted Profile
Survey of Carlin Ave Date Date No.
Survey by Moore Notes Moore Notes Chkd. W.L.G. Checked X-Sec.
Indexed C. Johnson Date Date 8-21-45 Date No.

FORM 307 5M 7-43

PLEASE RETURN TO
LOS ANGELES COUNTY SURVEYOR
700 HALL OF RECORDS

NOTE: ANY ADDITIONS OR CHANGES ON THIS SHEET MUST BE MADE OR CIRCLED IN RED INK. WITH DATE AND NAME OF PERSON MAKING CHANGE

Do not extend notes this side of this line

STATION	B. S.	H. I.	F. S.	ELEV.		
					BM "T510" El. 76.573' FB 716-55	
BM "T510"	[illegible]	81 47		76.564	Atlantic Ave & Carlin Ave Bt sph	
					1' E of W. edge pvt. approx ℄ Carlin	
					El. - 76.564 per pg 210	
					TEST HOLE #2 Atlantic Ave & Carlin Ave	
					N.W. Cor. 15 N ℄ Carlin - 44 W ℄ Atlan	
			5 02	76.45	ground surface Begin silt	
			14 22	67.75	Water level	
BM "T510"			4.91	76.56	BM "T510" El. 76.564 see above	

Profile No. ____ Notes Red. ____ Plotted ____ Job No. 1120 Division No. V F.B. 818 Pg. 221

X-Sec. No. ____ Date ____ Notes Chkd. Wing Date ____ Survey of Carlin Ave

Date 8-21-45 Checked ____ Survey by Moore Notes Moore Date 8-20-45

Map No. ____ Indexed A. C. Johnson Date ____

F.B. 818 PG. 222 Job No._____ Division No._____ Notes Red._____ Plotted_____ Profile

Survey of_____ Date_____ Date_____ No._____

Survey by_____ Notes_____ Notes Chkd._____ Checked_____ X-Sec.

Indexed A. C. Johnson Date_____ Date_____ Date_____ No._____

STATION	B. S.	H. I.	F. S.	ELEV.

FORM 307 5M 7-43

PLEASE RETURN TO
LOS ANGELES COUNTY SURVEYOR
700 HALL OF RECORDS

Do not extend notes this side of this line

NOTE: ANY ADDITIONS OR CHANGES ON THIS SHEET MUST BE MADE OR CIRCLED IN RED INK, WITH DATE AND NAME OF PERSON MAKING CHANGE

Profile	Notes Red.	Plotted	Job No. 1115	Division No.	F.B. 898 PG. 223
No.	Date	Date	Survey of Coke Ave et al		
X-Sec.	Notes Chkd.	Checked	Survey by Benson	Notes	Date 1-21-46
No.	Date	Date	Map No.	Indexed C. O. Johnson	Date 3-5-46

CHECKING INVERT ELEV.
IN M.H's WITH STUDS
COKE AVE ET AL
J.N. 1115

ELEV.	1-21-46. C.A. Benson M.A. Van Deren R.H. Davis B.P. Blankenship
F. S.	
H. I.	
B. S.	
STATION	

NOTE: ANY ADDITIONS OR CHANGES ON THIS SHEET MUST BE MADE OR CIRCLED IN RED INK, WITH DATE AND NAME OF PERSON MAKING CHANGE

Do not extend notes this side of this line

PLEASE RETURN TO
LOS ANGELES COUNTY SURVEYOR
700 HALL OF RECORDS

FORM 307 5M 7-43

FORM 307 5M 7-43

PLEASE RETURN TO
LOS ANGELES COUNTY SURVEYOR
700 HALL OF RECORDS

NOTE: ANY ADDITIONS OR CHANGES ON THIS SHEET MUST BE MADE OR CIRCLED IN RED INK, WITH DATE AND NAME OF PERSON MAKING CHANGE

Do not extend notes this side of this line

STATION	B. S.	H. I.	F. S.	ELEV.						
B.M. 18-A.	3.65	63.21		59.56						BM. 18-A El. 59.560 F.B. 818-140 Artesia Ave. & Coke Ave. N.W. Cor. X in top of bolt 12" up Cor. Ed. Co. Tower.
1-D		0+00	~~M.H.~~ J.C.	(N. side) Artesia & Coke.						
			11.42	51.79	6.16 .59 .67 4.00 11.42	6.06 .59 .67 3.99 11.31	6.06 .59 .67 3.98 11.30		8" outlet. So.	51.84
			11.31	51.90					8" Inlet. E.	51.94
			11.30	51.91					8" stub. W.	[illegible]
1-C		0+00	J.C.	(S. side) Artesia & Coke						
			11.51	51.70	5.40 .59 .67 4.85 11.51	5.32 .59 .67 4.84 11.42	5.39 .59 .67 4.85 11.50	5.48 .59 .67 4.85 11.59	8" outlet. So.	51.73
			11.42	51.79					8" Inlet. E.	51.83
			11.50	51.71					8" stub. W.	51.83
			11.59	51.62					8" Inlet. N.	
1-B.		8+28.~~28~~ 72	J.C.	Coke Ave & 325'± N. of Ramona Ave						
			12.23	50.98	6.06 .59 .67 4.91 12.2[illegible]	6.00 .59 .67 4.91 12.17	5.84 .59 .67 4.91 12.01		8" outlet. So.	50.95
			12.17	51.04					8" Inlet N.	"
			12.01	51.20					8" stub. E.	51.08
B.M. Rd. Dt. #9			3.93	59.28						BM. Rd. Dept. 9 El. 59.310 F.B. 818-144 Coke Ave. & Ramona Ave. S.E. Cor. Cut spk. in RR #267244E

F.B. 818 PG. 224 2

Job No. 1115 Division No. Notes Red. Plotted Profile

Survey of Coke Ave et al Date Date No.

Survey by Benson Notes Notes Chkd. Checked X-Sec.

Indexed A. C. Johnson Date 1-21-46 Date 1/28/46 Date No.

FORM 307 5M 7-43

PLEASE RETURN TO
LOS ANGELES COUNTY SURVEYOR
700 HALL OF RECORDS

NOTE: ANY ADDITIONS OR CHANGES ON THIS SHEET MUST BE MADE OR CIRCLED IN RED INK, WITH DATE AND NAME OF PERSON MAKING CHANGE

Do not extend notes this side of this line

STATION	B. S.	H. I.	F. S.	ELEV.				
	1-A	3+32.13		J.C.	Coke Ave. & 325' ± S. of Ramona Ave.			
	3.25	61.56		58.31				BM 5-14 El. 58.31 F.B. 3-1[illegible] Coke Ave. & Cedar Ave. N.E. Cor. [illegible]
			13.30	48.26	7.80 .59 .67 4.24 13.30	7.77 .59 .67 4.24 13.27	7.54 .59 .67 4.24 13.04	8" [illegible] N. 4838
			13.27	48.29				8" [illegible] S. "
			13.04	48.52				8" [illegible] E. [illegible]
	1-A	9+41.~~13~~ 33		J.C.	Coke Ave. & 290 ± S. of [illegible]			
			11.38	50.18	5.10 .59 .67 5.02 11.38	5.10 .59 .67 5.04 11.40	5.11 .59 .67 5.02 11.39	8" [illegible] N. 4[illegible]
			11.40	50.16				8" Inlet S. "
			11.39	50.17				8" [illegible] E. 4[illegible]
	1-A	12+16.~~43~~ 63		J.C.	Coke Ave. & Rose Ave.			
			11.13	50.43	4.46 .59 .67 5.41 11.13	4.45 .59 .67 5.38 11.09	4.41 .59 .67 5.40 11.07	8" [illegible] N. [illegible]
			11.09	50.47				8" Inlet E. [illegible]
			11.07	50.49				8" [illegible] C. [illegible]
Bor. Ck. 1.			3.97	57.59				BM Ck. 1 El. 57.59 [illegible] 3.815 [illegible] Rose Ave. & Coke Ave. N.W. Cor. [illegible] S. Bolt, S.E. Cor. Tower

Profile No. ____ Date ____ Notes Red. ____ Plotted ____ Job No. 1115 Division No. ____

X-Sec. No. ____ Date ____ Notes Chkd. ____ Checked ____ Survey of Coke Ave. et al. Survey by Benson Notes 43 Date 1-21-46

Date ____ Date ____ Map No. ____ Indexed ____ Date ____

F.B. 818 PG. 225

FORM 307 5M 7-43

PLEASE RETURN TO
LOS ANGELES COUNTY SURVEYOR
700 HALL OF RECORDS

NOTE: ANY ADDITIONS OR CHANGES ON THIS SHEET MUST BE MADE OR CIRCLED IN RED INK, WITH DATE AND NAME OF PERSON MAKING CHANGE

Do not extend notes this side of this line

F.B. 818 PG. 276 | Job No. 1115 | Division No. | Notes Red. | Plotted | Profile
Survey of Cedar Ave | Date | Date | No.
Survey by Benson | Notes | Notes Chkd. | Checked | X-Sec.
Indexed C. Johnson | Date 7-21-46 | Date | Date | No.

STATION	B. S.	H. I.	F. S.	ELEV.		
BM Rd. Dept.	5.293	60.25		57.32		BM Rd. D. #5 El. 57.32 F.B. 818-173 Cedar Ave & Donner Ave. S.W. Cor. Sec. 29 T.1 N. R.10 W. S.B.B.&M. P.D.#2166 29 E. 30 N. + 30 W. + Int.
3-C	3+22.00		T.C. Donner Ave. & 325± S. of Donner Ave.			
			12.62	47.63	6.72 .59 .67 4.64 / 12.62	6.72 .59 .67 4.62 / 12.60 — 6.51 .59 .67 4.70 / 12.47 — 8" outlet N. 47.78; 8" inlet S. 47.78; 8" stub E. 47.83
			12.60	47.65		
			12.47	47.78		
3-C	9+30.36		T.C. Donner Ave. & 280± S. of Cedar Ave.			
			11.63	48.62	5.15 .59 .67 5.22 / 11.63	5.15 .59 .67 5.22 / 11.63 — 4.73 .59 .67 5.24 / 11.23 — 8" outlet N. 48.76; 8" inlet S. " ; 8" stub E. 48.76
			11.63	48.62		
			11.23	49.02		
3-C.	12+07.68		T.C. Donner Ave & Rose Ave			
			11.13	49.12	4.47 .59 .67 5.40 / 11.13	4.45 .59 .67 5.41 / 11.12 — 4.41 .59 .67 5.40 / 11.07 — 8" outlet N. 49.20; 8" inlet E. 49.20; 8" stub S. 49.20
			11.12	49.13		
			11.07	49.18		
B.M. Rd. D. #6			4.21	56.04		BM Rd. D. #6 El. 56.04 F.B. 818-174 Rose Ave & Donner Ave. S.E. Cor. Sec. 29 T.1 N. R.10 W. in P.D. #5 7 27 E

FORM 307 5M 7-43

PLEASE RETURN TO
LOS ANGELES COUNTY SURVEYOR
700 HALL OF RECORDS

NOTE: ANY ADDITIONS OR CHANGES ON THIS SHEET MUST BE MADE OR CIRCLED IN RED INK, WITH DATE AND NAME OF PERSON MAKING CHANGE

Do not extend notes this side of this line

STATION	B. S.	H. I.	F. S.	ELEV.		
		2-B.1	5+05.00 M.H. - Lakewood Blvd. & 160± S. of Artesia Ave.			
B.M. 37	3.61	65.36		61.75		BM 37 El. 61.745 F.B. 818-137 Lakewood Blvd. & Artesia Av. S.W. Cor. L.T. in Fn. Post Fdn. on Co. Gate 160' W. & 50' S. ℄ Int.
			14.07	51.29	7.44 / .59 / .67 / 5.37 / 14.07	7.35 / .59 / .67 / 5.35 / 13.99
			13.99	51.37		8" outlet S. 51.32
						8" stub N. "
B.M. 25			5.81	59.55		BM 25 El. 59.577 F.B. 818-138 Lakewood Blvd. & Ramona Ave. S.W. Cor. Cut. Spk. 1' from edge of pav. 14' W. & 45' S. of ℄ Int.

Profile No. ____ Date ____ Notes Red. ____ Plotted ____ Job No. 1115 Division No. ____ F.B. 818 PG. 227

X-Sec. No. ____ Date ____ Notes Chkd. ____ Date ____ Checked ____ Date ____ Survey of Coke Ave. etc. Survey by Benson Notes ____ Date ____ Map No. ____ Indexed ____ Date ____

F.B. 818 PG. 228 Job No. 1115 Division No. _____ Notes Red. _____ Plotted _____ Profile

Survey of _____ Date _____ Date _____ No. _____

Survey by _____ Notes _____ Notes Chkd. _____ Checked _____ X-Sec.

Indexed _____ Date _____ Date _____ Date _____ No. _____

STATION	B. S.	H. I.	F. S.	ELEV.

FORM 307 5M 7-43

PLEASE RETURN TO
LOS ANGELES COUNTY SURVEYOR
700 HALL OF RECORDS

Do not extend notes this side of this line

NOTE: ANY ADDITIONS OR CHANGES ON THIS SHEET MUST BE MADE OR CIRCLED IN RED INK. WITH DATE AND NAME OF PERSON MAKING CHANGE

Profile No.	Notes Red.	Plotted	Job No. 1120	Division No.	F.B. 848 Pg. 229
	Date	Date	Survey of CARLIN AVE		
X:Sec. No.	Notes Chkd.	Checked	Survey by Wallace	Notes W	Date 3-28-46
	Date	Date	Map No.	Indexed Johnson	Date DEC 23 [illegible]

C.I. 1120'
CARLIN AVE.

Elev. of STUB IN
M.H. at INTR. CARLIN AVE
and CARESS ST.

STATION	B. S.	H. I.	F. S.	ELEV.

NOTE: ANY ADDITIONS OR CHANGES ON THIS SHEET MUST BE MADE OR CIRCLED IN RED INK WITH DATE AND NAME OF PERSON MAKING CHANGE.

Do not extend notes this side of this line.

PLEASE RETURN TO
LOS ANGELES COUNTY SURVEYOR
700 HALL OF RECORDS

FORM 307 2M 8-45

FORM 307 2M 8-45

PLEASE RETURN TO
LOS ANGELES COUNTY SURVEYOR
700 HALL OF RECORDS

NOTE: ANY ADDITIONS OR CHANGES ON THIS SHEET MUST BE MADE OR CIRCLED IN RED ING, WITH DATE AND NAME OF PERSON MAKING CHANGE.

Do not extend notes this side of this line.

F.B. 818 PG. 23 Job No. 1120 Division No.
Survey of CARLIN AVE
Survey by WALLACE Notes W
Indexed C. J. Date

Profile No. X-Sec. No.
Plotted Date
Checked Date
Notes Red. Date
Notes Chkd. Date

STATION	B. S.	H. I.	F. S.	ELEV.		
B.M. T524	5.03	82.72		77.69	B.M. T524 El. 77.688 F.B. 716/66 CARLIN AVE 330'± W. of Cookacre St. B. Spk in east end conc. slab. S. side tank. Ho. 140'N. EST. Ho. #4229	
		M.H. at INTR CARLIN AVE & CARESS ST.				
					OUTLET E. 3.64 6.56 .67 10.87	INLET N. 3.66 6.54 .67 10.87
8" outlet E			10.87	71.85		
8" INLET N.			10.87	71.85		
B.M. T524			5.03	77.69	B.M. T524 (see above)	

Profile No. _____ Notes Red _____ Plotted _____ Job No. _____ Division No. _____ F.B. 818 PG. 231

Date _____ Date _____ Survey of _____

X-Sec. No. _____ Notes Chkd. _____ Checked _____ Survey by _____ Notes _____ Date _____

Date _____ Date _____ Map No. _____ Indexed _____ Date _____

STATION	B. S.	H. I.	F. S.	ELEV.	

Do not extend notes this side of this line.

NOTE: ANY ADDITIONS OR CHANGES ON THIS SHEET MUST BE MADE OR CIRCLED IN RED INK, WITH DATE AND NAME OF PERSON MAKING CHANGE.

PLEASE RETURN TO
LOS ANGELES COUNTY SURVEYOR
726 HIGGINS BLDG.

761-298 307 3M 11-48

75L298 307 3M 11-48

PLEASE RETURN TO
LOS ANGELES CO[illegible]YOR
[illegible]

[illegible]: ANY ADDITIONS OR CHANGES [illegible] MADE OR [illegible] WITH DATE AND [illegible] CHANGE.

[illegible] extend [illegible]

[illegible]	[illegible]	[illegible]	[illegible]	[illegible]	[illegible]

818

818

F.B. PG.

Job No. ____ Division No. ____ Notes Red. ____ Plotted ____

Survey of ____ Date ____ Date ____ No. ____ X-Sec. ____

Survey by ____ Notes ____ Notes Chkd. ____ Checked ____

Indexed ____ Date ____ Date ____ Date ____ No. ____