Notes Ck'd by A.A.R.	Survey of Calabasas Pk. Mtn
Map No. B-1910-1	W. O. 8087 Tape No. 17 St'd 84°F.
Office Work	Surveyed by L.S. Hammond
Checked	Notes L.S.H. Date 5-16-38
Date	Indexed A. C. Johnson

F.B. 821 PG. 13

To bot. pg. 14

W.S. 89, B-1

Note: Any Additions or Changes on This Sheet Must be Made or Circled in Red Ink With Date and Name of Person Making Change.

Do not extend notes this side of this line

RETURN TO
LOS ANGELES COUNTY SURVEYOR
700 HALL OF RECORDS

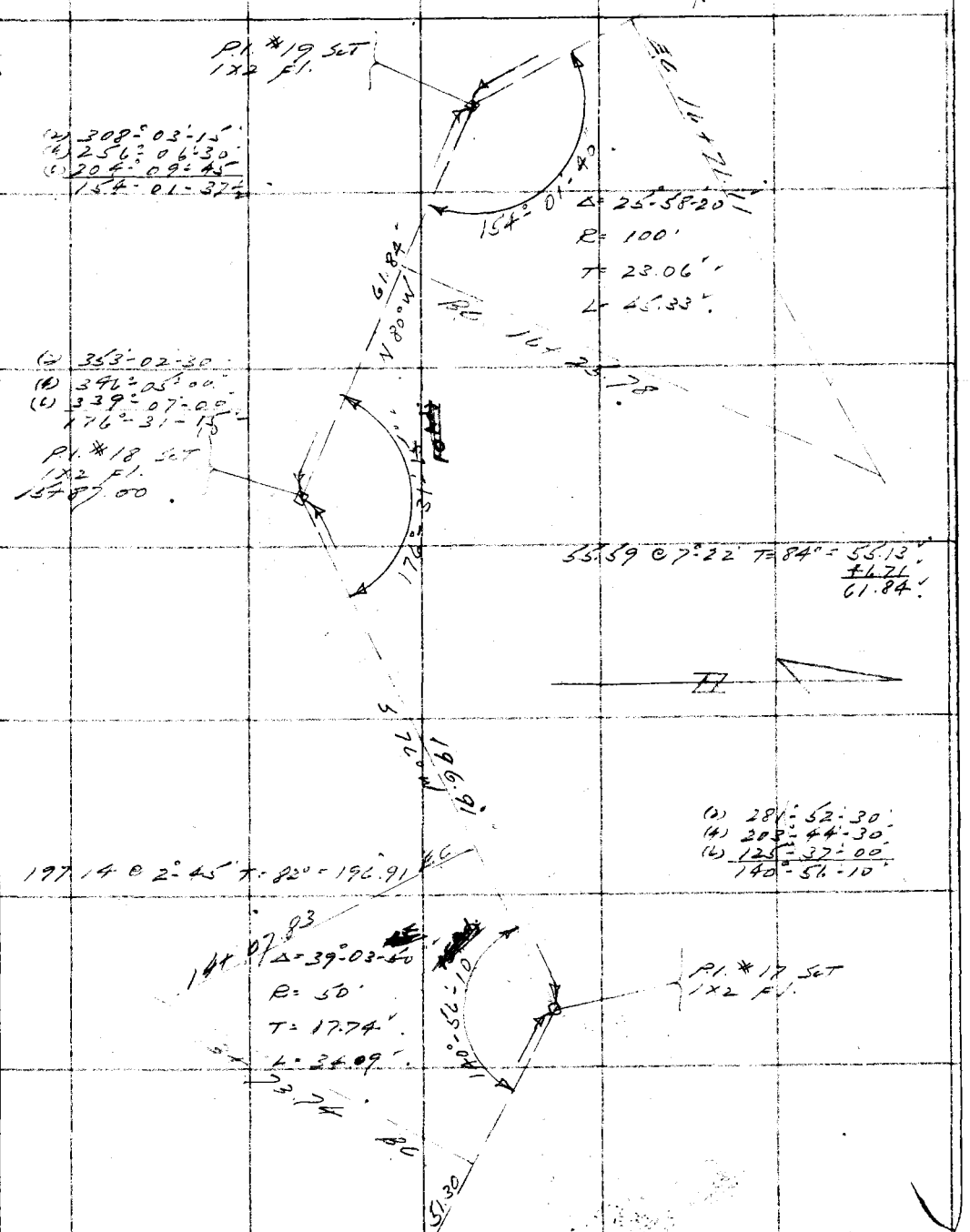

From top pg. 12

FORM 247 10M 11-35

Notes Ck'd by adk	Survey of CALABASAS PK. MW.	F.B. 821 Pg. 5
Map No.	W. O. 8087 Tape No. St'd °F.	
Office Work	Surveyed by L.S. Hammond	
	Notes L.S.H. Date	
	Indexed A. C. Johnson 5-20-40	

CALABASAS PEAK M.W.

J.N. 8087

FROM SUMMIT OLD TOPANGA ROAD
TO SUMMIT RED ROCK M.W.

L.S. HAMMOND
F.S. LIVINGSTON
HUGH BAKER
K.C. MURRAY
H.R. FOGNEY

LOS AN

F.B. 821 PG. 6

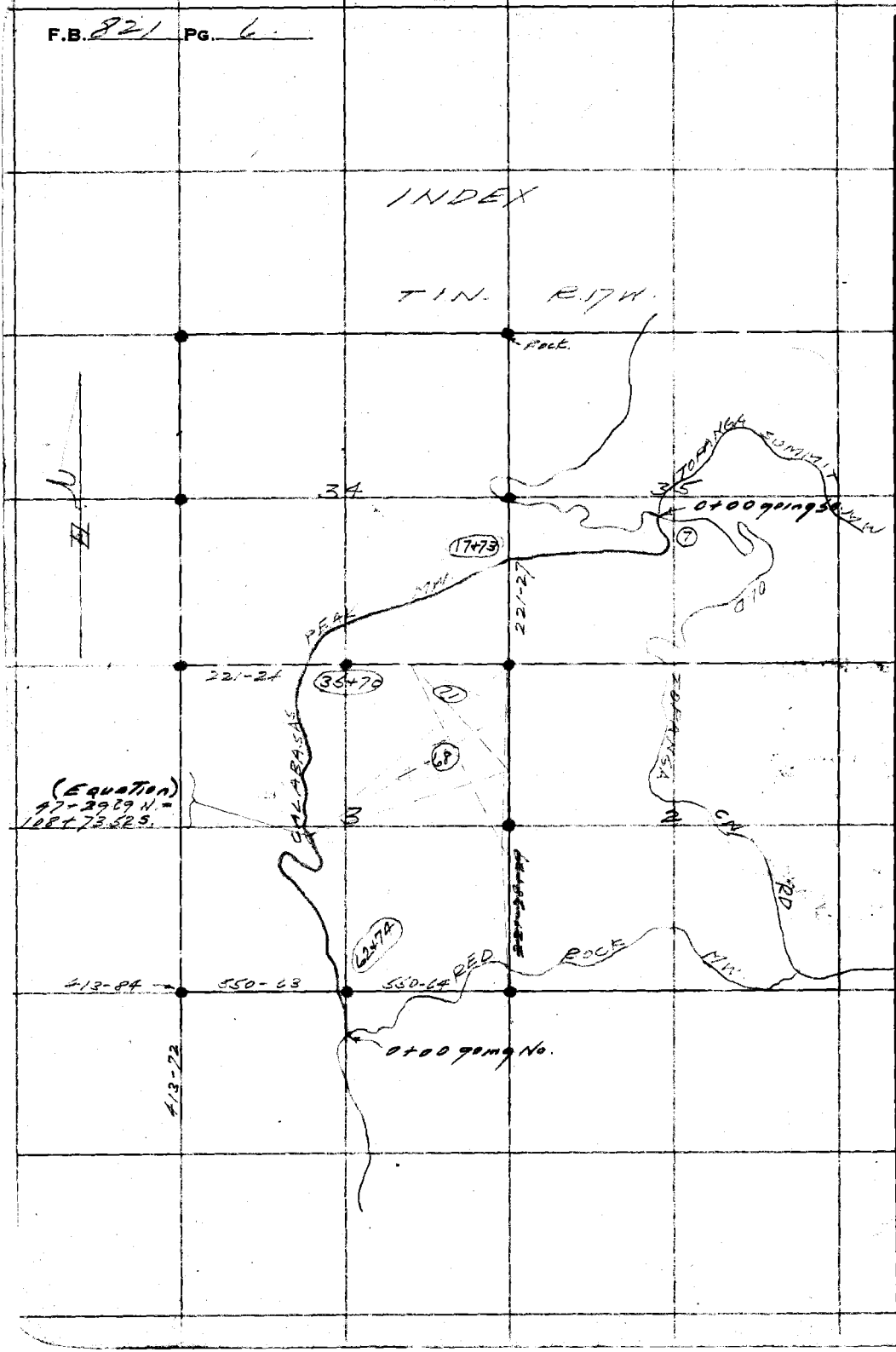

RETURN TO
LOS ANGELES COUNTY SURVEYOR
700 HALL OF RECORDS

Do not extend notes this side of this line

Note: Any Additions or Changes on This Sheet Must be Made or Circled in Red Ink With Date and Name of Person Making Change.

Notes Ck'd by AAR	Survey of Calabasas Park MW
Map No. B-1910-1	W. O. 8887 Tape No. 17 St'd 84° F.
Office Work	Surveyed by L.S. Hammond
Checked	Notes L.S.H. Date 5-18-38
Date	Indexed C. Johnson

F.B. 821 PG. 7

To bot. pg. 8

WS 89-B-1

Note: Any Additions or Changes on This Sheet Must be Made in Red Ink or Circled in Red With Date and Name of Person Making Change.

Do not extend notes this side of this line

RETURN TO
LOS ANGELES COUNTY SURVEYOR
700 HALL OF RECORDS



FORM 247 10M 11-36

To bot. pg. 9

F.B. 821 PG. 8

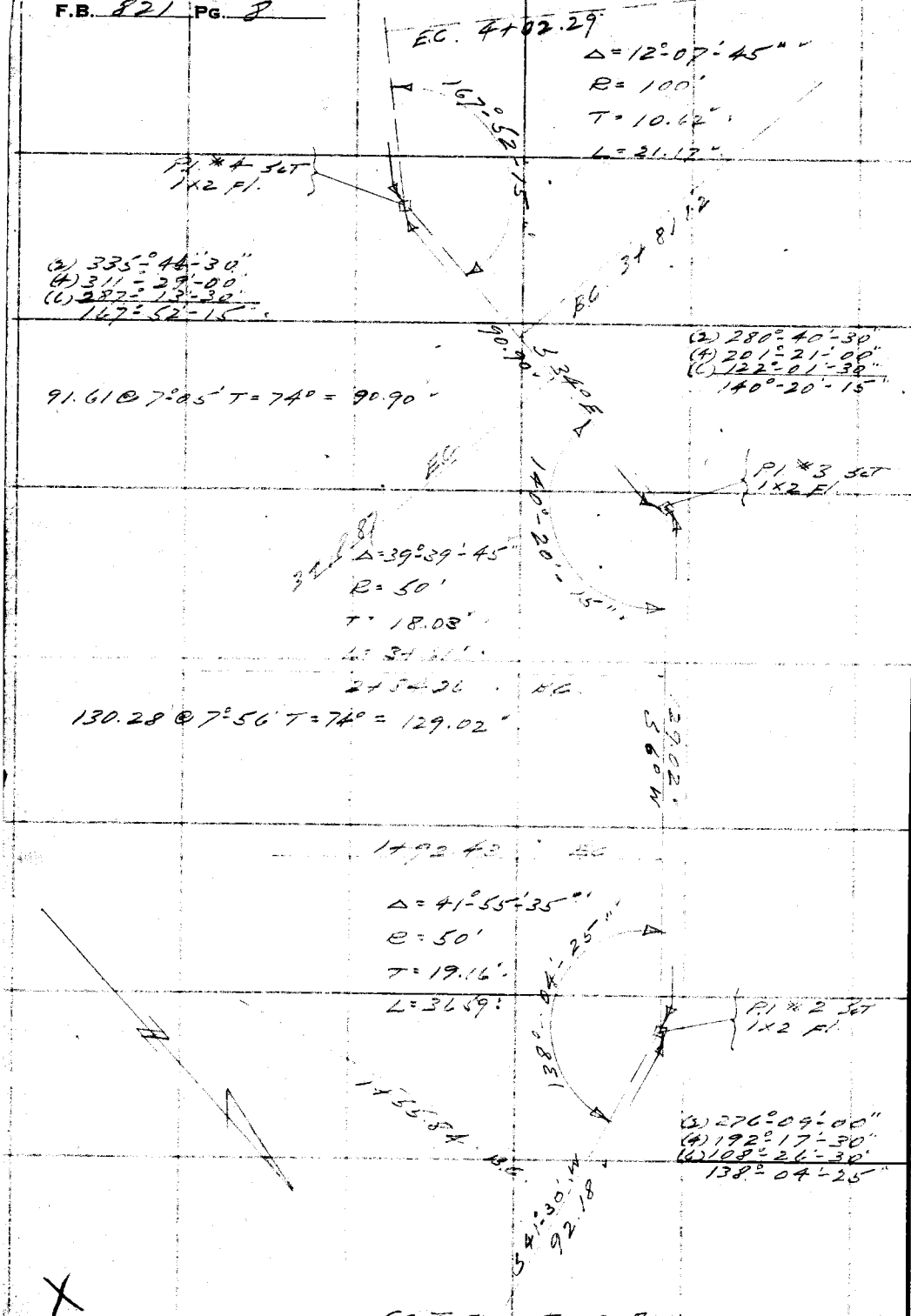

Cont. From Top pg. 7

RETURN TO
LOS ANGELES COUNTY SURVEYOR
700 HALL OF RECORDS

Note: Any Additions or Changes on This Sheet Must be Made or Circled in Red Ink With Date and Name of Person Making Change.

Do not extend notes this side of this line

Notes Ck'd by A.A.R.	Survey of Calabasas Peak MW	F.B. 821	PG. 9
Map No. B-1910-1	W. O. 8087 Tape No. 17 St'd 84°F.		
Office Work	Surveyed by L. S. Hammond		
Checked	Notes L.S.H. Date 5-12-38		
Date	Indexed A. C. Johnson		

To bot pg. 100

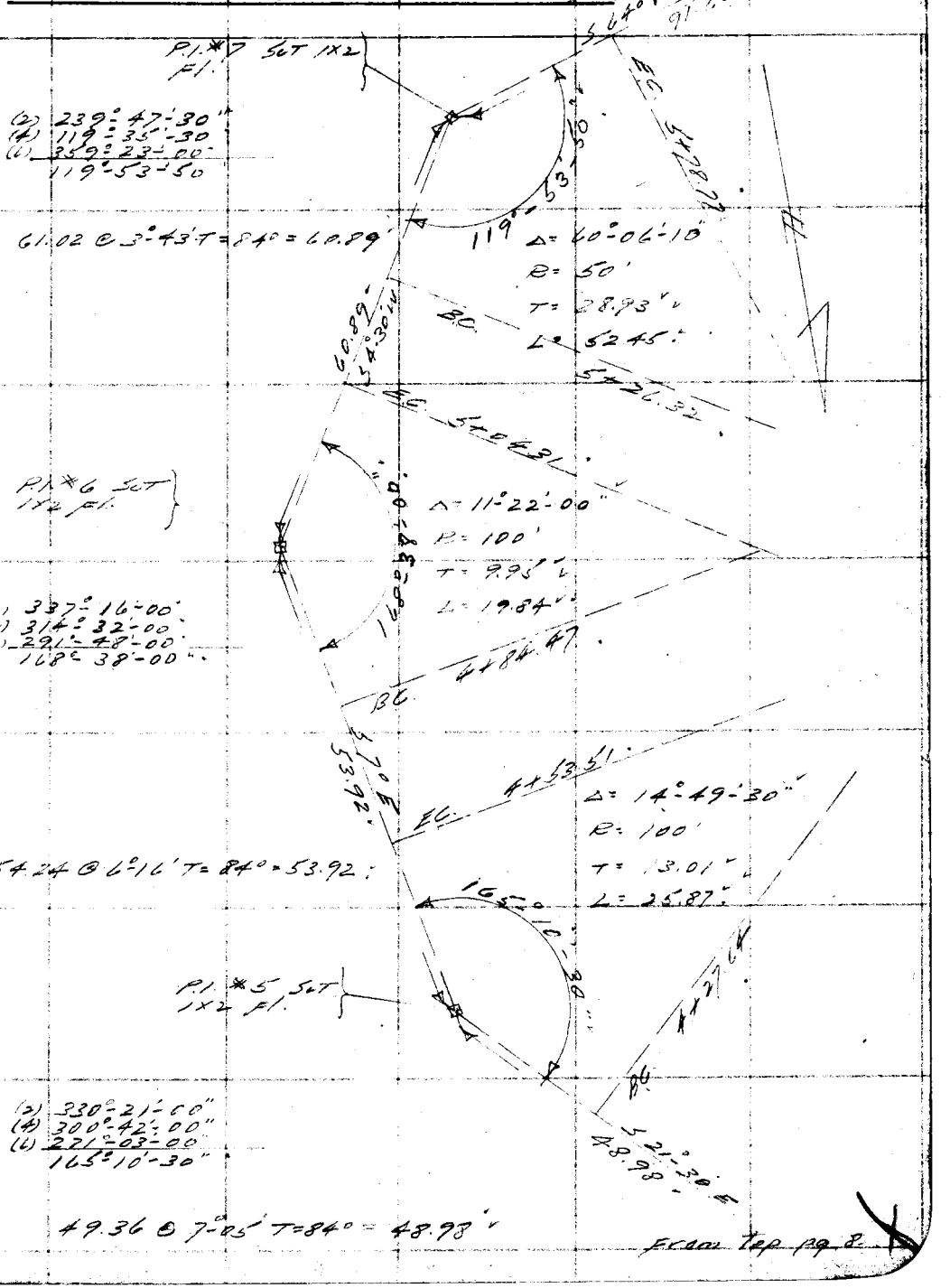

From top pg. 8

W.S. 89-B-1

Note: Any Additions or Changes on This Sheet Must be Made or Circled in Red Ink With Date and Name of Person Making Change.

Do not extend notes this side of this line

RETURN TO
LOS ANGELES COUNTY SURVEYOR
700 HALL OF RECORDS

FORM 247 10M 11-35

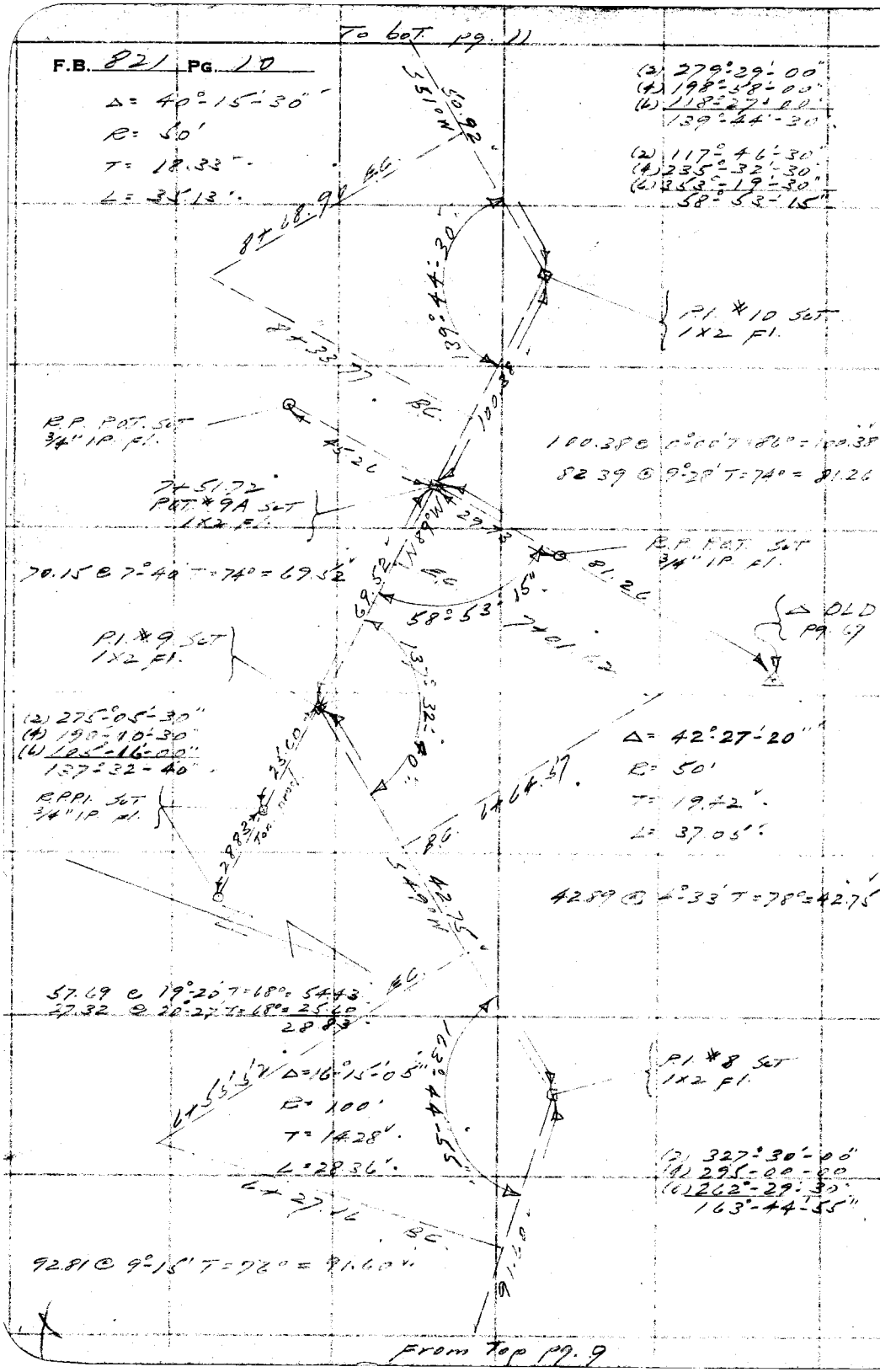

RETURN TO
LOS ANGELES COUNTY SURVEYOR
700 HALL OF RECORDS

Note: Any Additions or Changes on This Sheet Must be Made or Circled in Red Ink With Date and Name of Person Making Change.

Do not extend notes this side of this line

Notes Ck'd by A.A.R.	Survey of Calabasas Pl. MW	F.B. 821 PG. 11
Map No. B-1910-1	W. O 8087 Tape No. 17 St'd 84°F.	
Office Work	Surveyed by L.S. Hammond	
Checked	Notes L.S.H. Date 5-12-38	
Date	Indexed A. C. Johnson	

To bot pg 12

154.60 @ 0°00' T = 80° = 154.60'

154.60 N 62°W

EC 10+33.11

P.I. #13 SET 1x2 Fl.

(2) 261°27'30"
(4) 162°55'30"
(6) 64°22'30"
130°43'50"
45

130°43'50"

Δ = 49°16'10"
R = 50'
T = 22.93'
L = 43.00'

BC 9+90.11

59.00 S 69°W

59.00 @ 0°00' T = 78° = 59.00'

EC 9+70.08

Δ = 35°34'30"
R = 50'
T = 16.04'
L = 31.05'

P.I. #12 SET 1x2 Fl.

144°25'30"

9+39.03

BC

(2) 288°51'00"
(4) 217°42'00"
(6) 146°33'00"
144-25-30

54.05 @ 0°00' T = 88° = 54.05'

50.92 @ 0°00' T = 86° = 50.92'

54.05

(2) 325°18'30"
(4) 290°37'00"
(6) 255°55'00"
162°39'15"
10

EC

P.I. #11 SET 1x2 Fl.

162°39'15"

9+31.53

Δ = 17°20'45"
R = 200'
T = 30.51'
L = 60.55'

50.92

8+70.98 BC

From Top pg. 10

Note: Any Additions or Changes on This Sheet Must be Made or Circled in Red Ink With Date and Name of Person Making Change.

Do not extend notes this side of this line

RETURN TO
LOS ANGELES COUNTY SURVEYOR
700 HALL OF RECORDS

FORM 247 10M 11-35

F.B. 821 PG. 12

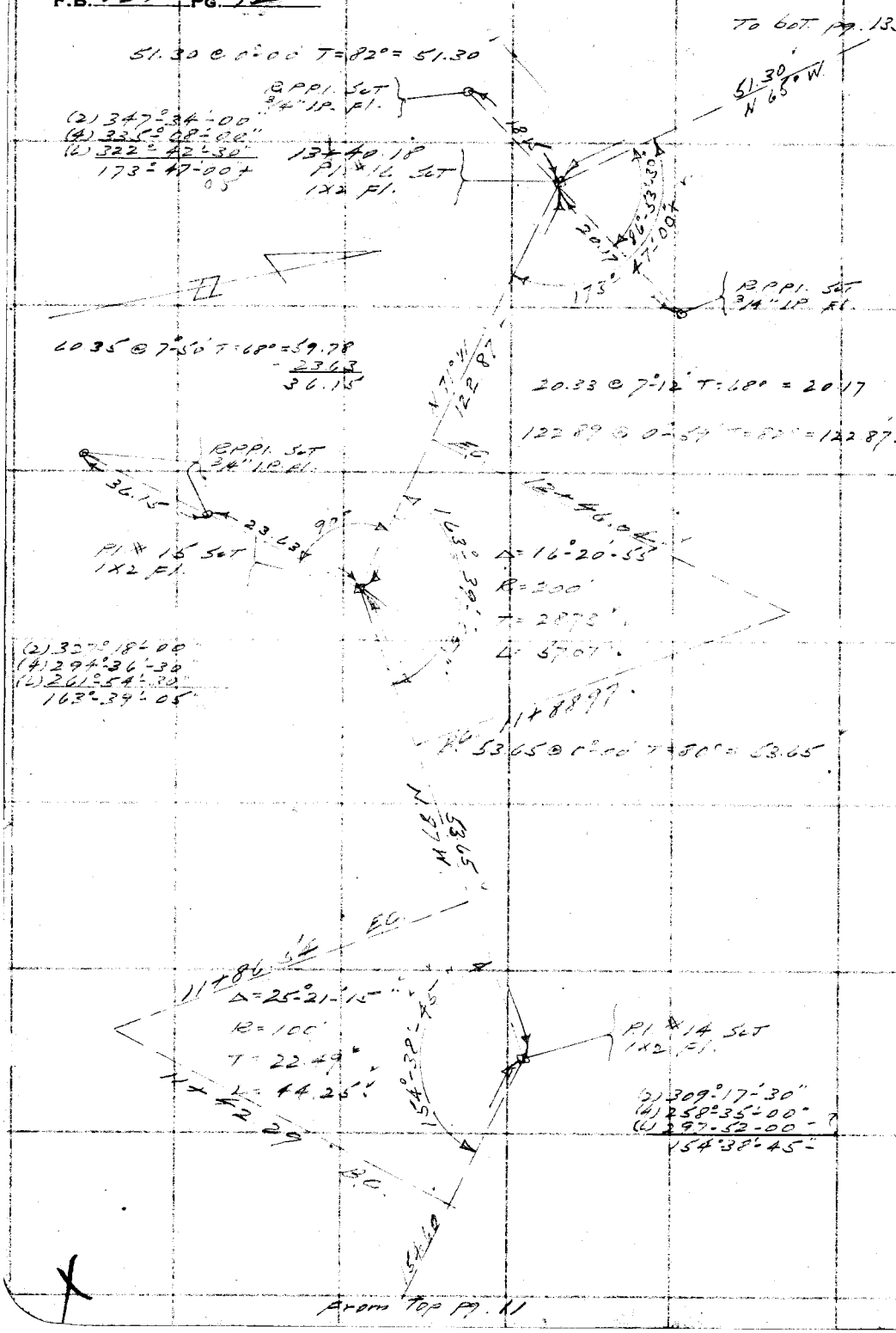

RETURN TO
LOS ANGELES COUNTY SURVEYOR
700 HALL OF RECORDS

Do not extend notes this side of this line

Note: Any Additions or Changes on This Sheet Must be Made or Circled in Red Ink With Date and Name of Person Making Change.

F.B. 821 PG. 14

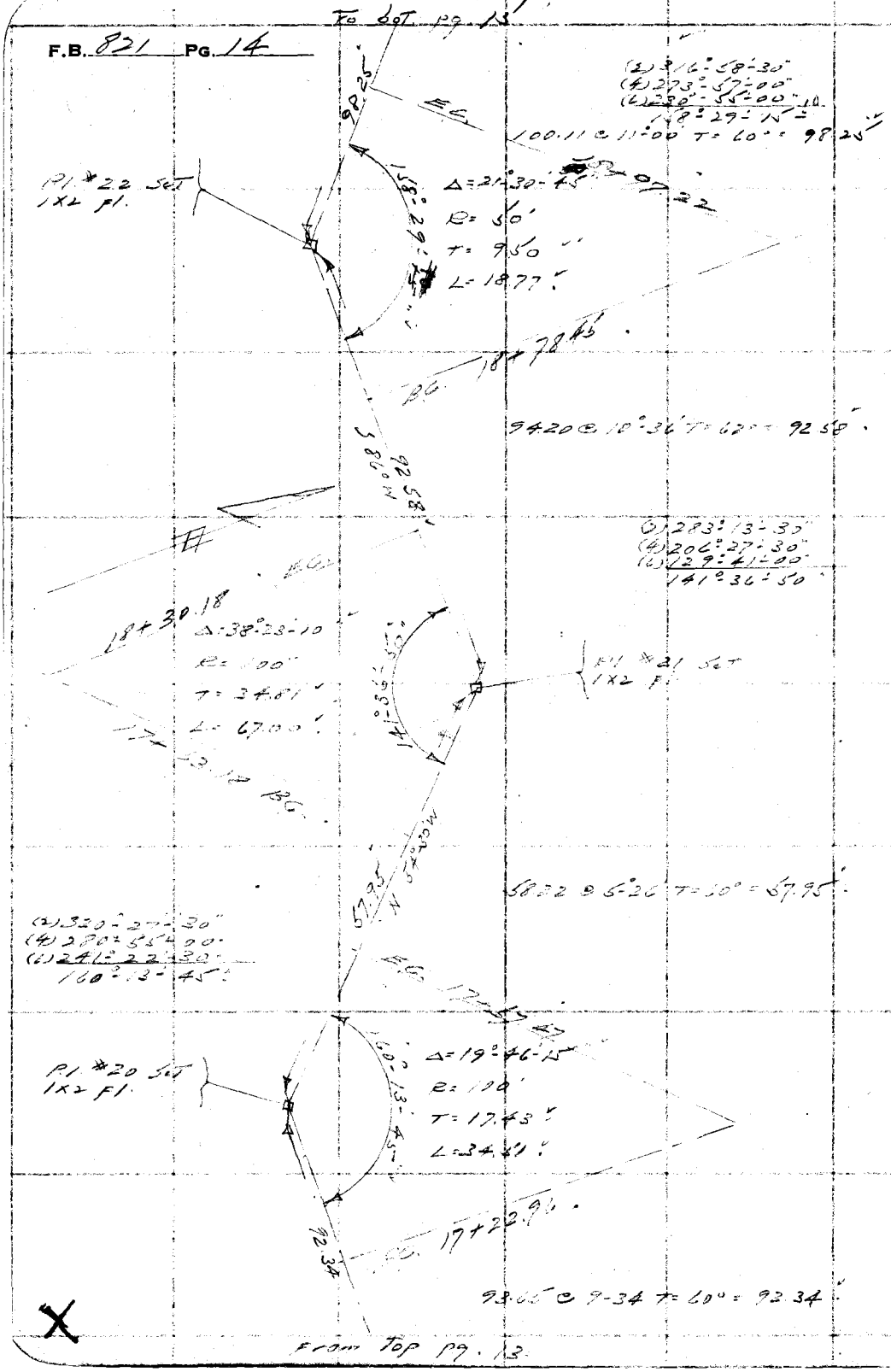

RETURN TO
LOS ANGELES COUNTY SURVEYOR
700 HALL OF RECORDS

Note: Any Additions or Changes on This Sheet Must be Made or Circled in Red Ink With Date and Name of Person Making Change.

Do not extend notes this side of this line

Notes Ck'd by A.A.R.	Survey of Calabasas Pk. MW	F.B. 821 PG. 15
Map No. B-1910-1	W. O. 8087 Tape No. 17 St'd 84 °F.	
Office Work	Surveyed by L. S. Hammond	
Checked	Notes L S H Date 5-16-38	
Date	Indexed A. C. Johnson	

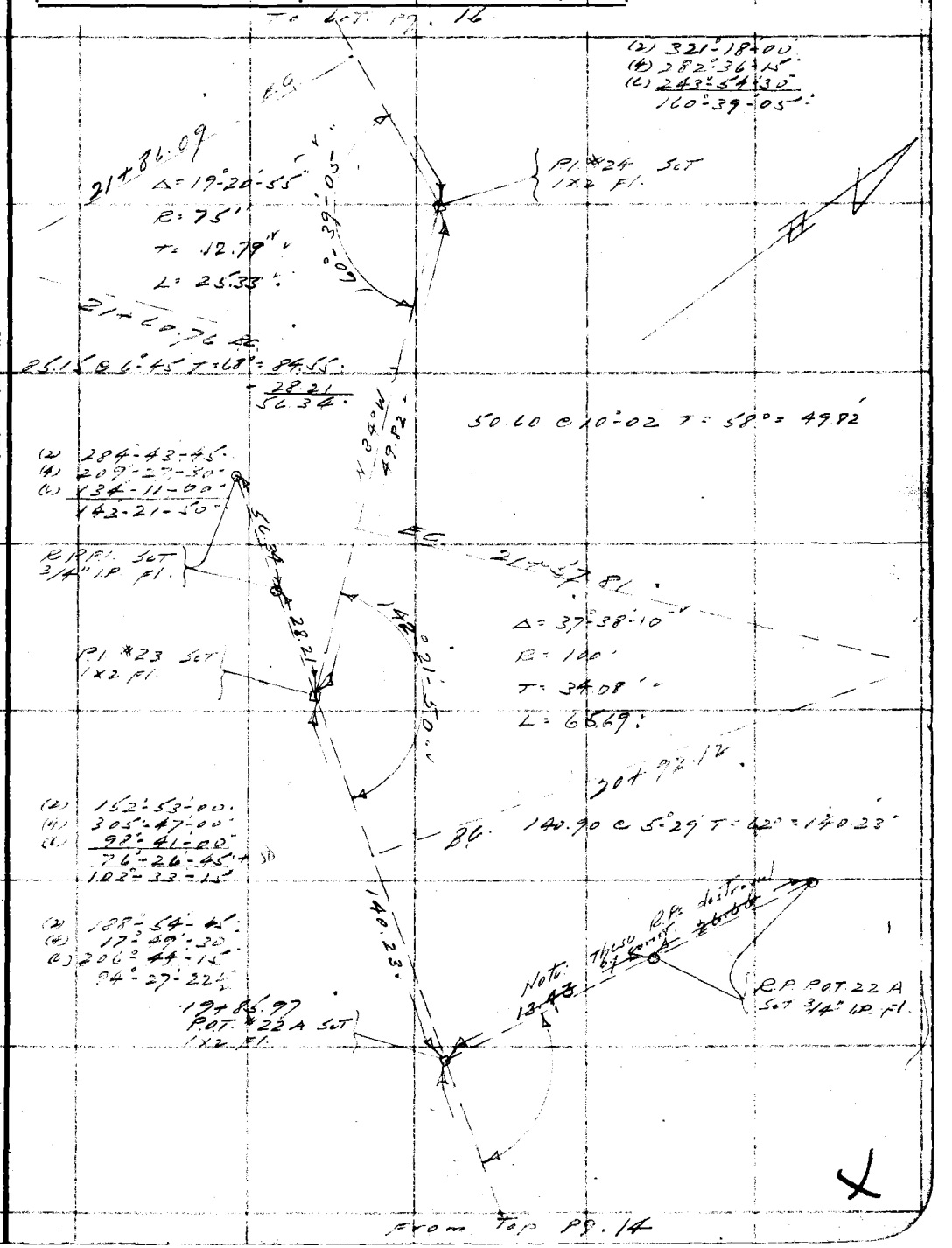

Note: Any Additions or Changes on This Sheet Must be Made or Circled in Red Ink With Date and Name of Person Making Change.

Do not extend notes this side of this line

RETURN TO
LOS ANGELES COUNTY SURVEYOR
700 HALL OF RECORDS

FORM 247 10M 11-35

To Lot pg 17

F.B. 821 PG. 16

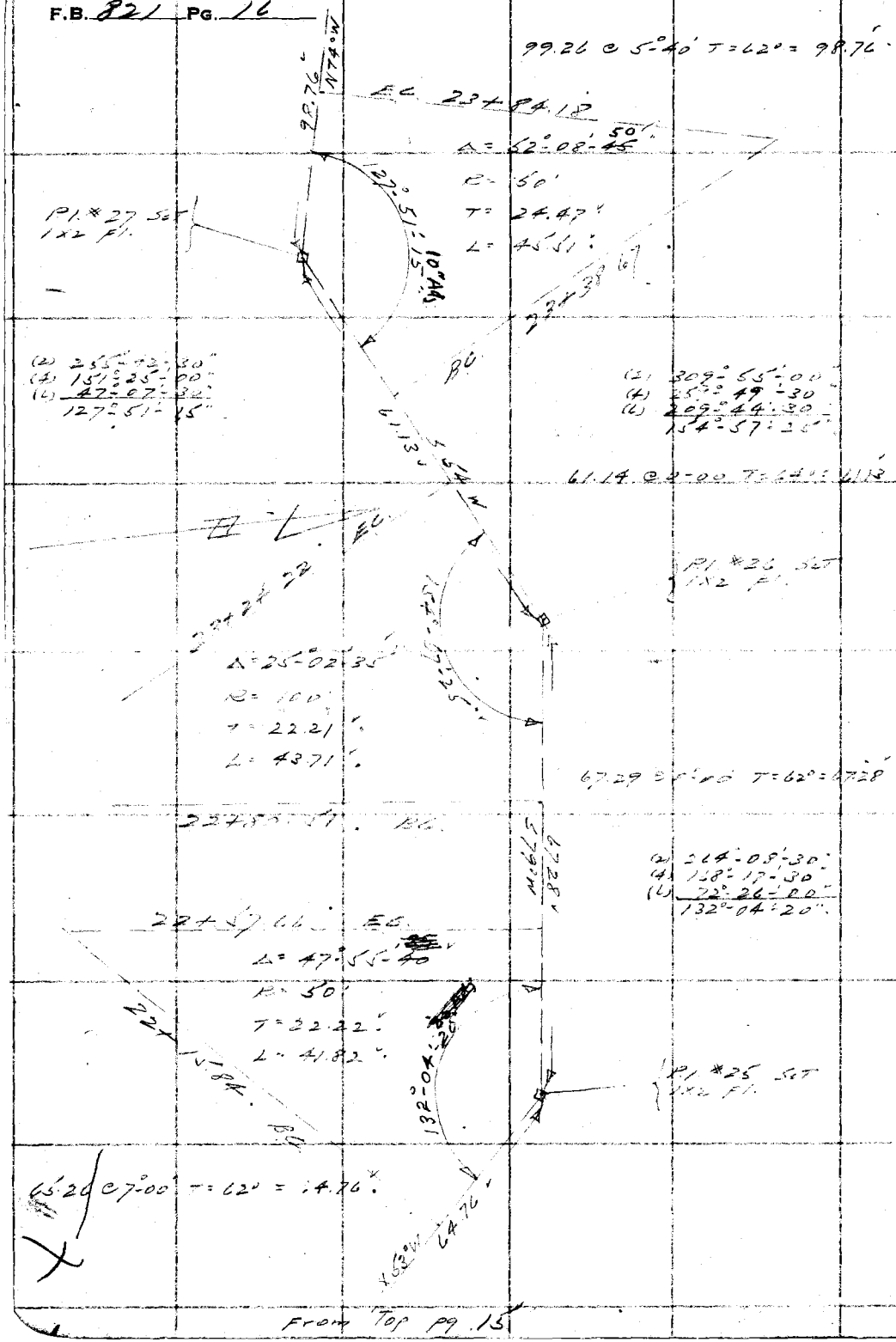

From Top pg 15

RETURN TO
LOS ANGELES COUNTY SURVEYOR
700 HALL OF RECORDS

Note: Any Additions or Changes on This Sheet Must be Made or Circled in Red Ink With Date and Name of Person Making Change.

Do not extend notes this side of this line

Notes Ck'd by A.A.R.	Survey of Calabasas Peak Mtn
Map No. B-1910-1	W. O. 8087 Tape No. 17 St'd 84 °F.
Office Work	Surveyed by L. S. Hammond
Checked	Notes L S H Date 5-16-38
Date	Indexed A. C. Johnson

F.B. 821 PG. 17

To pot. pg. 18

W.S.89, B-1

63.12 @ 0°-00' T = 62° = 63.11'

29+31.63
P.I. #30 SET
1X2 FI.

(2) 345°-32'-00"
(4) 331°-04'-30"
(6) 316°-36'-30"
172°-46'-05"

172°-46'-05"

63.11' N 79° W

R.P.P.I. SET
3/4" I.P. FI.

29.22

21.12

N 86° W

305.07

299.23 @ 3°-30' T=64° = 298.63
+ 6.44
305.07

EC. 26+41.67

P.I. #29 SET
1X2 FI.

Δ = 33°-38'-20"
R = 50'
T = 15.11'
L = 29.36'

146°-21'-40"

360° W

(2) 292°-43'-30"
(4) 225°-26'-30"
(6) 158°-10'-30"
146°-21'-40"

26+11.83
12.31

BC

SEC 34
SEC 35

T1N R17W
(See pg 73 for Tie)
Δ = 45°-45'-00"
R = 100'
T = 42.19'
L = 79.85'

173.48'

EC.

173.86 @ 3°-40' T = 62° = 173.48'

24+96.12

34°-15'-00"

P.I. #28 SET
1X2 FI.

24+16.28 BC

20.27

(2) 268°-30'-00"
(4) 177°-00'-00"
(6) 85°-29'-30"
134°-15'-00"

R.P.P.I. SET
3/4" I.P. FI.

33.86

From Top pg. 16

Note: Any Additions or Changes on This Sheet Must be Made or Circled in Red Ink With Date and Name of Person Making Change.

Do not extend notes this side of this line

RETURN TO
LOS ANGELES COUNTY SURVEYOR
700 HALL OF RECORDS

FORM 247 10M 11-35

F.B. 821 PG. 18

To bot. pg. 19



From top pg. 17

RETURN TO
LOS ANGELES COUNTY SURVEYOR
700 HALL OF RECORDS

Do not extend notes this side of this line

Note: Any Additions or Changes on This Sheet Must be Made or Circled in Red Ink With Date and Name of Person Making Change.

Notes Ck'd by A.A.R.	Survey of [illegible]
Map No. B-1910-1	W. O. 8087 Tape No. 17 St'd 84 °F.
Office Work	Surveyed by L. S. Hammond
Checked	Notes LSH Date 5-18-38
Date	Indexed A. C. Johnson

F.B. 821 PG. 19

To cont. pg. 20

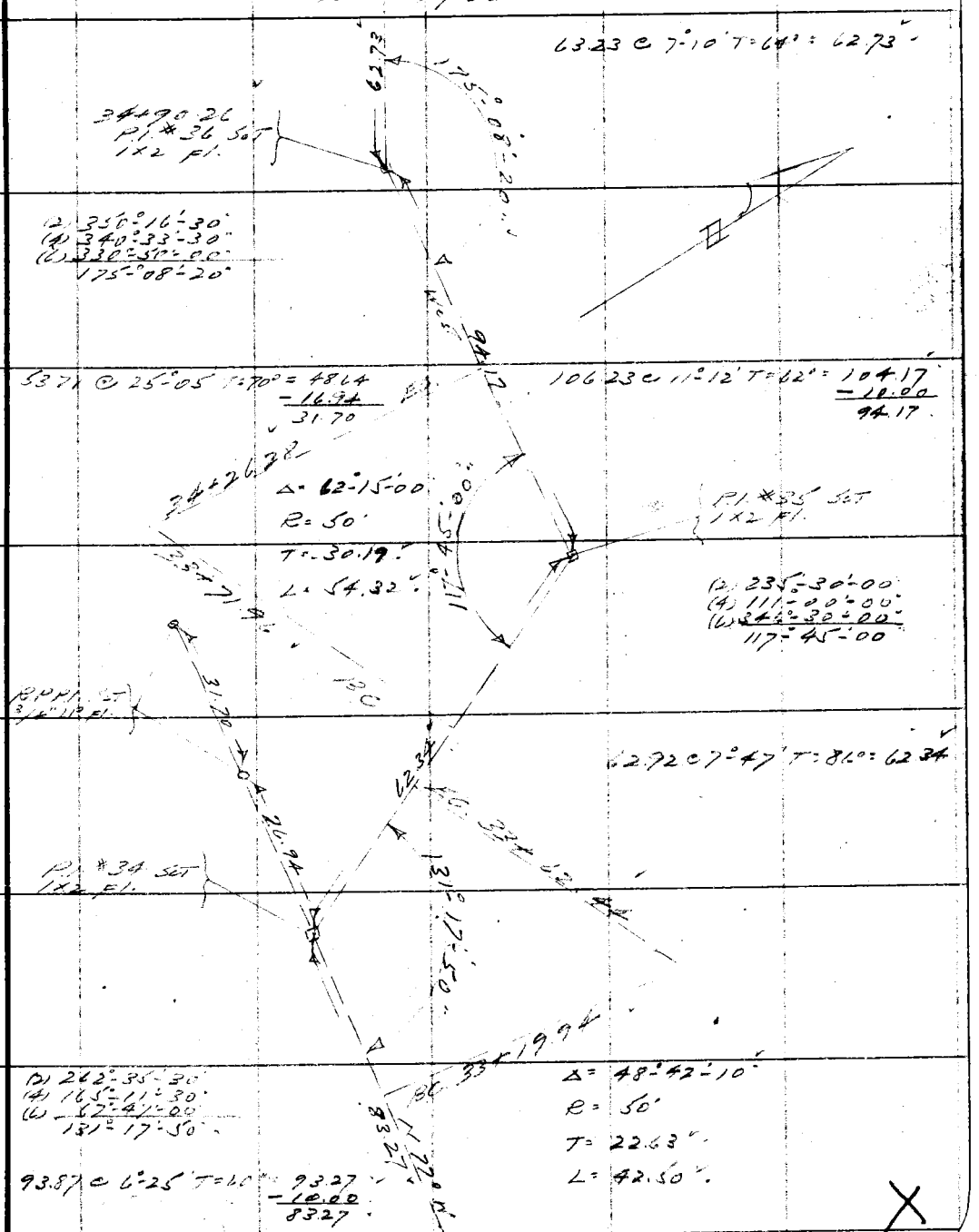

From Top pg. 18

Note: Any Additions or Changes on This Sheet Must be Made or Circled in Red Ink With Date and Name of Person Making Change.

Do not extend notes this side of this line

RETURN TO
LOS ANGELES COUNTY SURVEYOR
700 HALL OF RECORDS

FORM 847 10M 11-35

F.B. 821 PG. 20



W.S. 89, A-1

RETURN TO
LOS ANGELES COUNTY SURVEYOR
700 HALL OF RECORDS

Do not extend notes this side of this line

Note: Any Additions or Changes on This Sheet Must be Made or Circled in Red Ink With Date and Name of Person Making Change.

Notes Ck'd by A.A.R.	Survey of Calabasas Pk. [illegible]	F.B. 821 Pg. 21
Map No. B-1910-1	W. O. 8027 Tape No. 17 St'd 84 °F.	
Office Work	Surveyed by L.S. Hammond	
Checked	Notes L.S.H. Date 5-18-38	
Date	Indexed A. C. Johnson	

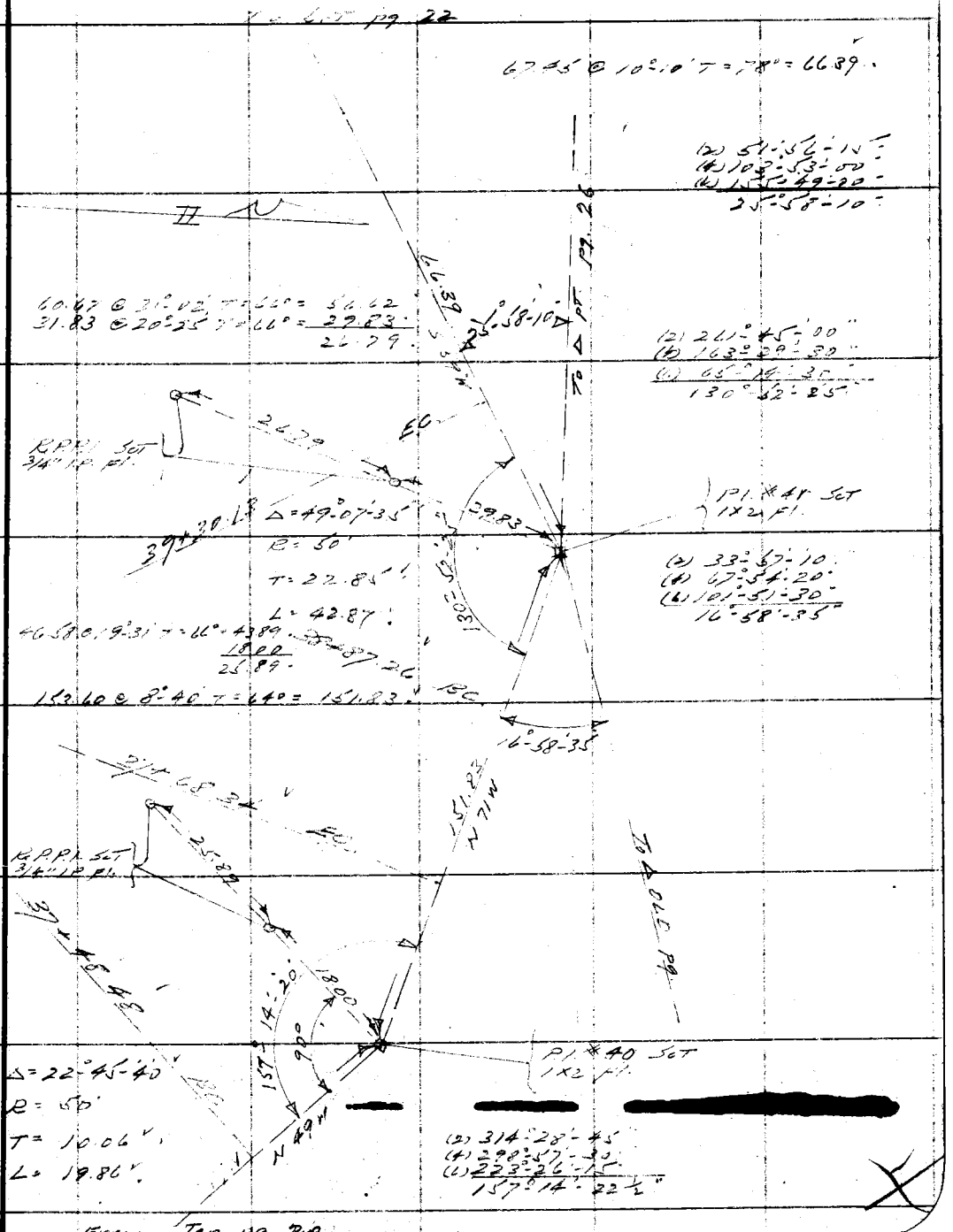

Note: Any Additions or Changes on This Sheet Must be Made or Circled in Red Ink With Date and Name of Person Making Change.

Do not extend notes this side of this line

RETURN TO
LOS ANGELES COUNTY SURVEYOR
700 HALL OF RECORDS

FORM 247 10M 11-35

To bot. pg 23

F.B. 821 PG. 22

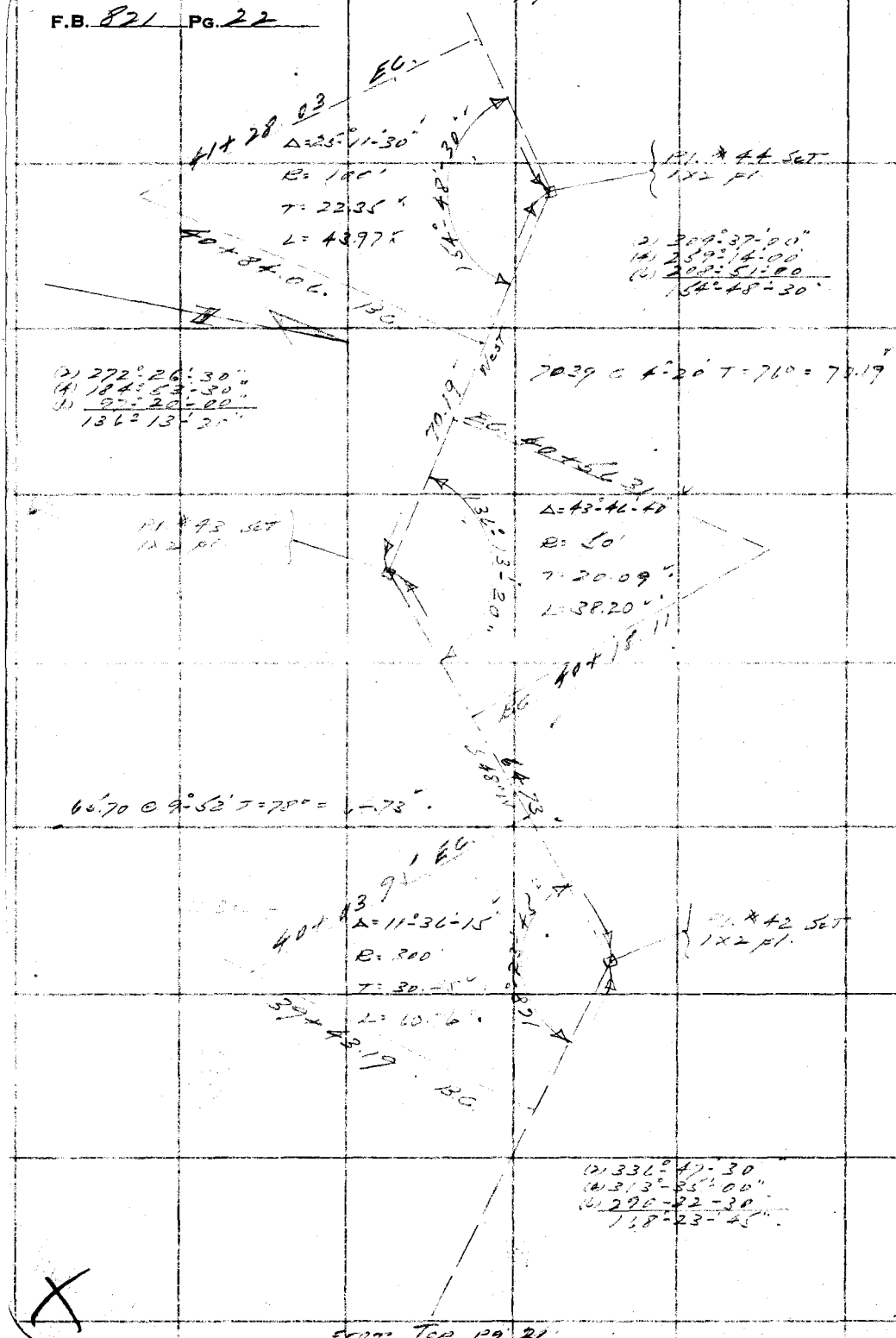

From Top pg 21

RETURN TO
LOS ANGELES COUNTY SURVEYOR
700 HALL OF RECORDS

Note: Any Additions or Changes on This Sheet Must be Made or Circled in Red Ink With Date and Name of Person Making Change.

Do not extend notes this side of this line

Notes Ck'd by A.A.R.	Survey of Calabasas PR MW	F.B. 821 PG. 23
Map No. B-1910-1	W. O. 8097 Tape No. 17 St'd 84 of	
Office Work	Surveyed by [illegible]	
Checked	Notes LSH Date 1-24-38	
Date	Indexed A. C. Johns	



Note: Any Additions or Changes on This Sheets Must be Made or Circled in Red Ink With Date and Name of Person Making Change.

Do not extend notes this side of this line

RETURN TO
LOS ANGELES COUNTY SURVEYOR
700 HALL OF RECORDS

FORM 247 5M 10-37

F.B. 821 PG. 24



WS 89 A-1

RETURN TO
LOS ANGELES COUNTY SURVEYOR
700 HALL OF RECORDS

Note: Any Additions or Changes on This Sheets Must be Made or Circled in **Red Ink** With Date and Name of Person Making Change.

Do not extend notes this side of this line

Notes Ck'd by A.A.R.	Survey of [illegible]	F.B. 221 PG. 25
Map No. B-1910-1	W. 08087 Tape No. 17 St'd 84 of	
Office Work	Surveyed by L.S. Hammond	
Checked	Notes L.S.H. Date 6-24-28	
Date	Indexed A. C. Johnson	

To Lot pg 26

76.40 = 0°00' T 84° = 76.40'

P.I. #53 SET 1x2 Fl.

(2) 304°-29'-00"
(4) 248°-58'-00"
(6) 193°-27'-30"
152°-14'-30"

Δ = 27°-45'-30"
R = 50'
T = 12.35'
L = 24.22'

102.72 = 4°28' T 85° = 102.41'

152°-14'-30"

102.41'

BC

EC

47+84.95

47+60.73

46+99.58

Δ = 32°-14'-45"
R = 100
T = 28.91'
L = 56.28'

P.I. #52 SET 1x2 Fl.

(2) 295°-30'-30"
(4) 221°-01'-00"
(6) 166°-21'-30"
147°-45'-15"

46+43.30

BC

61.26 = 6°30' T 84° = 60.87'

60.87'

EC

46+33.61

Δ = 48°00'-30"
R = 50'
T = 22.27'
L = 41.90'

131°-59'-30"

P.I. #51 SET 1x2 Fl.

BC

(2) 222°-59'-00"
(4) 167°-58'-00"
(6) 131°-57'-00"
131°-59'-30"

From Tap pg. 24

Note: Any Additions or Changes on This Sheets Must be Made or Circled in Red Ink With Date and Name of Person Making Change.

Do not extend notes this side of this line

RETURN TO
LOS ANGELES COUNTY SURVEYOR
700 HALL OF RECORDS

FORM 247 5M 10-37

F.B. 821 PG. 26



RETURN TO
LOS ANGELES COUNTY SURVEYOR
700 HALL OF RECORDS

Note: Any Additions or Changes on This Sheets Must be Made or Circled in Red Ink With Date and Name of Person Making Change.

Do not extend notes this side of this line

NS 89, Δ-1

Notes Ck'd by A.A.R.	Survey of Colabasas [illegible]	F.B. 821 PG. 27
Map No. B-1910-2	W. O. 5087 Tape No. 17 St'd 84 °F	
Office Work	Surveyed by L.S. Hammond	
Checked	Notes L.S.H. Date 6-24-28	
Date	Indexed A. C. Johnson	

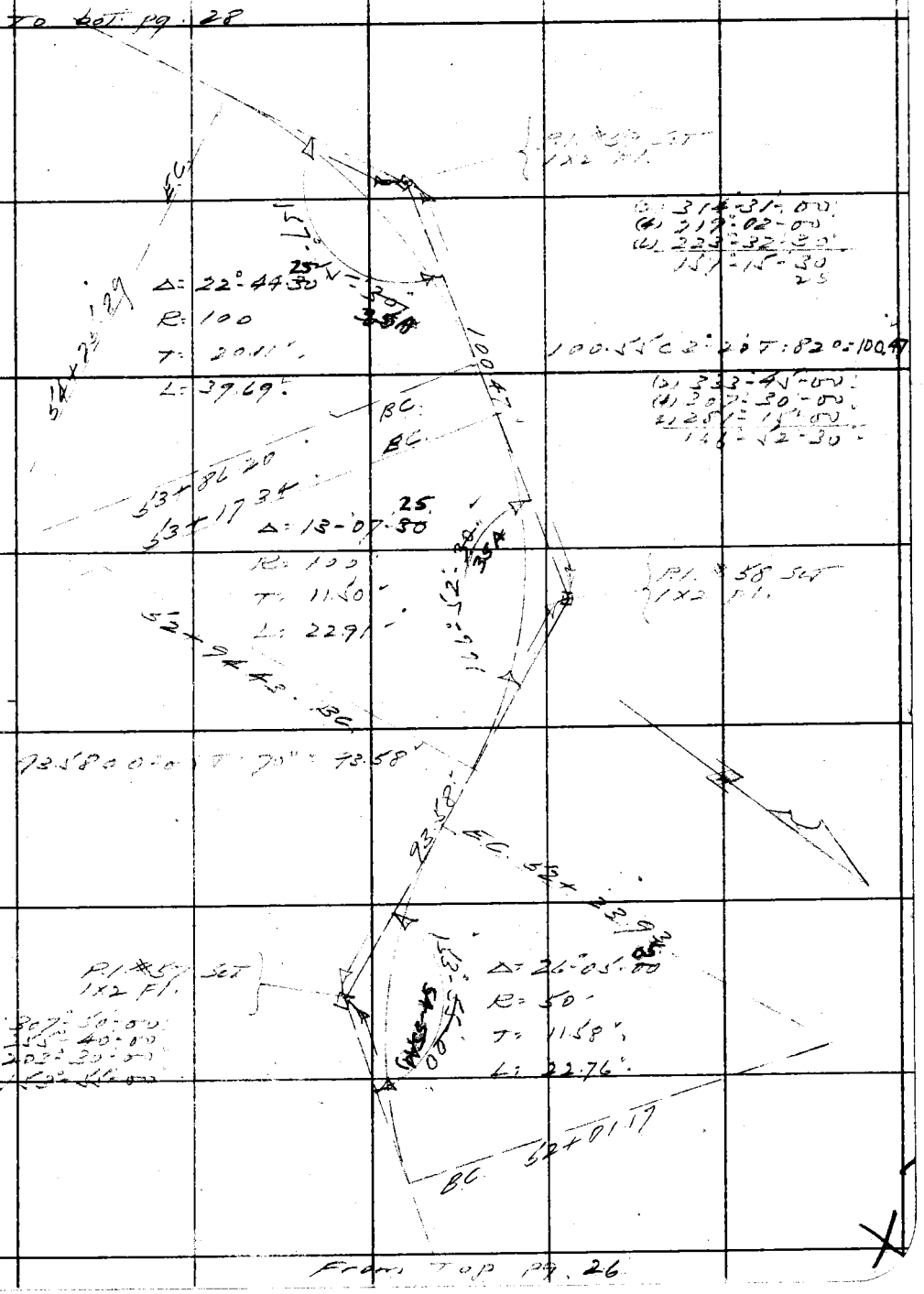

From Top pg. 26

Note: Any Additions or Changes on This Sheets Must be Made or Circled in Red Ink With Date and Name of Person Making Change.

Do not extend notes this side of this line

RETURN TO
LOS ANGELES COUNTY SURVEYOR
700 HALL OF RECORDS

FORM 247 5M 10-37

F.B. 821 PG. 28

To bot. pg. 29

9916 @ 9°-16' T = 66° = 97.86'

R.P.P.I. Set 3/4" I.P. Fl.

87.74 @ 12°-40' T = 76° = 85.60
32.46 @ 7°-47' T = 76° = 32.16
53.44

P.I. # 62 Set
1x2 Fl.

(2) 269°-17'-30"
(4) 178°-35'-30"
(6) 87°-52'-30"
134°-38'-45"

Δ = 45°-21'-15" 10"
R = 50'
T = 20.89'
L = 39.58'

64.35 @ 13°-55' T = 72° = 62.45
36.38 @ 11°-52' T = 72° = 35.60
26.85

122.48 @ 7°-00' T = 58° = 121.55

Δ = 29°-18'-00"
R = 200'
T = 52.28'
L = 102.28'

R.P.P.I. Set
3/4" I.P. Fl.

P.I. # 61 Set
1x2 Fl.

(2) 301°-24'-00"
(4) 242°-48'-00"
(6) 184°-12'-00"
150°-42'-00"

118.12 @ 7°-08' T = 70° = 117.20

P.I. # 60 Set
1x2 Fl.

Δ = 32°-59'-35" 40
R = 50
T = 14.81'
L = 28.79'

(2) 294°-01'-00"
(4) 228°-01'-30"
(6) 162°-02'-30"
147°-00'-25"

93.62 @ 3°-13' T = 82° = 93.47'

From top pg. 27

WS 89, A-1

RETURN TO
LOS ANGELES COUNTY SURVEYOR
700 HALL OF RECORDS

Note: Any Additions or Changes on This Sheets Must be Made or Circled in Red Ink With Date and Name of Person Making Change.

Do not extend notes this side of this line

Notes Ck'd by A.A.R.	Survey of Catalinas [illegible]	F.B. 821 Pg. 29
Map No. B-1910-2	W. O. 8087 Tape No. 17 St'd 84 of	
Office Work	Surveyed by L.S. Hammond	
Checked	Notes L.H. Date 6-28-38	
Date	Indexed A. C. Johnson	

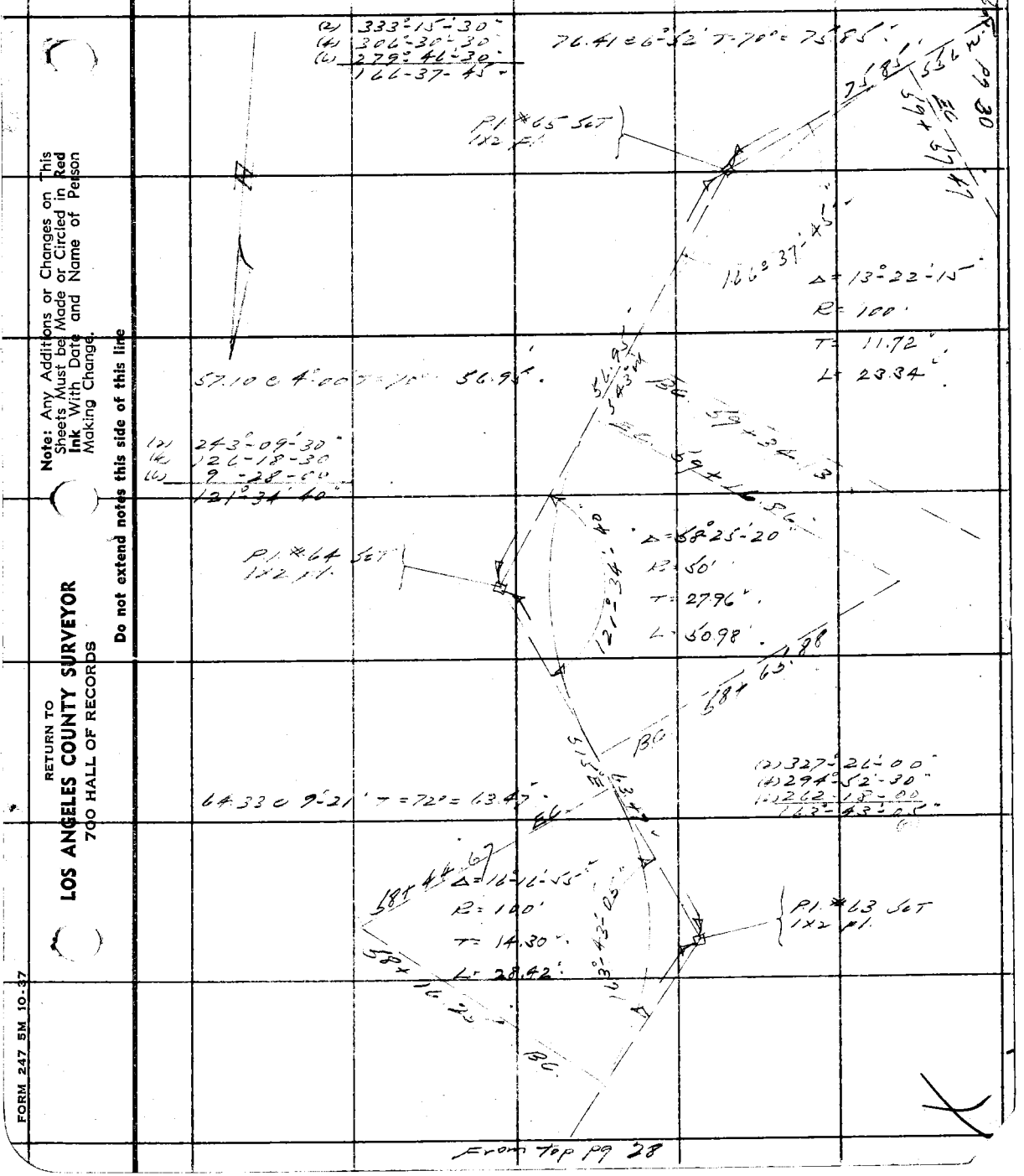

Note: Any Additions or Changes on This Sheets Must be Made or Circled in Red Ink With Date and Name of Person Making Change.

Do not extend notes this side of this line

RETURN TO
LOS ANGELES COUNTY SURVEYOR
700 HALL OF RECORDS

FORM 247 5M 10-37

F.B. 821 PG. 30

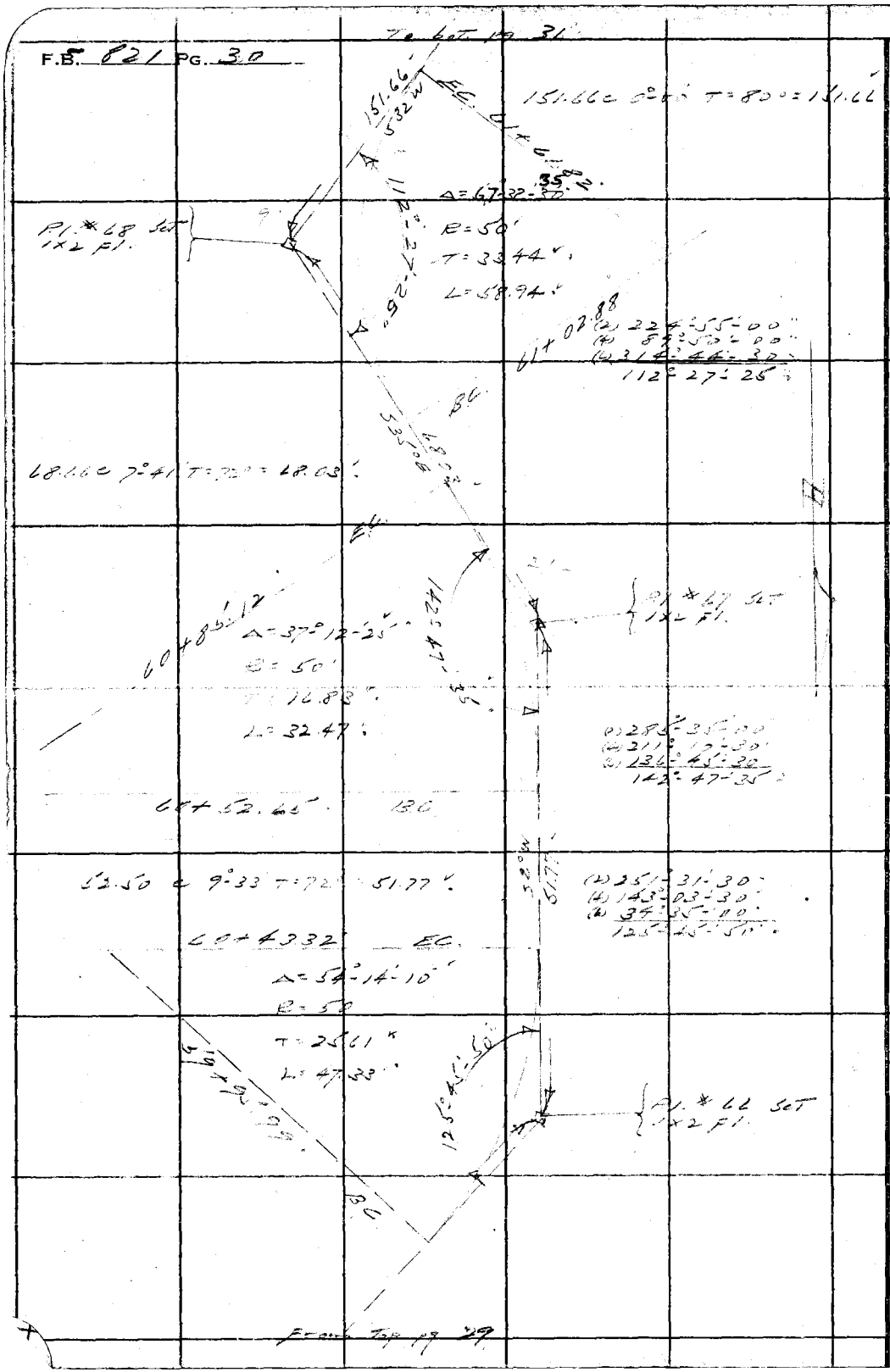

RETURN TO
LOS ANGELES COUNTY SURVEYOR
700 HALL OF RECORDS

Note: Any Additions or Changes on This Sheets Must be Made or Circled in **Red Ink** With Date and Name of Person Making Change.

Do not extend notes this side of this line

Notes Ck'd by A.A.R.	Survey of Calabasas PR 1910	F.B. 82 PG. 31
Map No. B-1910-2	W. O 8087 Tape No. 17 St'd 84 of	
Office Work	Surveyed by L.S. Hammond	
Checked	Notes L.S.H. Date 6-28-38	
Date	Indexed A. C. Johnson	

To Bot pg 32

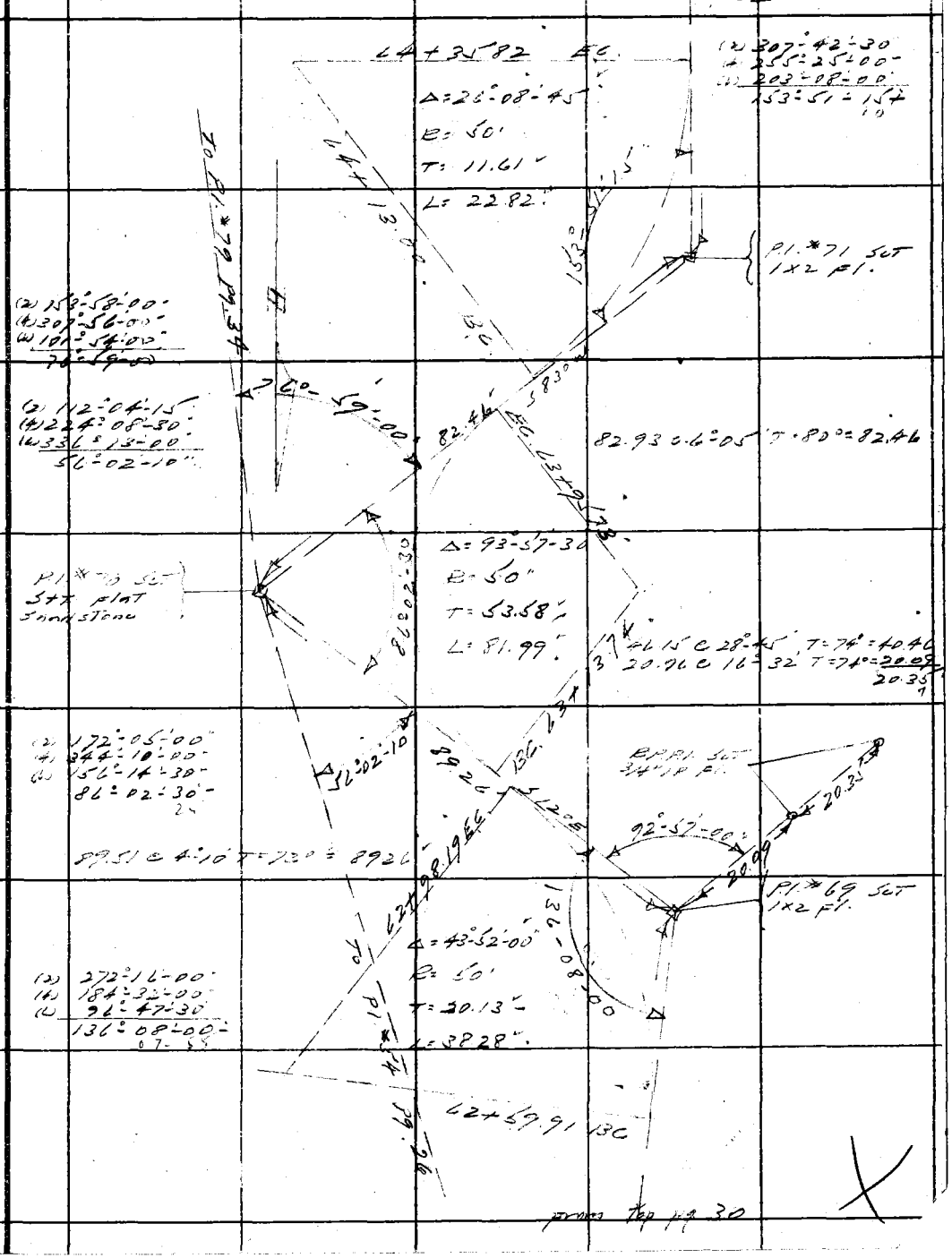

from top pg 30

Note: Any Additions or Changes on This Sheets Must be Made or Circled in Red Ink With Date and Name of Person Making Change.

Do not extend notes this side of this line

RETURN TO
LOS ANGELES COUNTY SURVEYOR
700 HALL OF RECORDS

FORM 247 5M 10-37

F.B. 821 PG. 32

84.69 @ 10°-22' T=76° = 83.31
48.15 @ 7-21 T=76° = 47.75
35.56

89.87 @ 0°-00' T=74° = 89.86
14.67
104.53

R.P.P.I. SET 3/4" I.P. Fl.

P.I. #74 SET
1x2 Fl.

To bot. pg. 33

104.53

Δ = 115°-17-30
R = 40'
T = 63.14
L = 80.49

(2) 129°-25'-00"
(4) 258°-50'-00"
(6) 38°-15'-00"
64°-42'-30"

123.92

66+69.34

123.93 @ 0°-00' T=74° = 123.92
60.20 @ 28°-32' T=76° = 52.89
20.00 @ 14°-32' T=76° = 19.36
33.53

R.P.P.I. SET
3/4" I.P. Fl.

33.53

P.I. #73 SET
1x2 Fl.
66+08.56

63.78 @ 0°-00' T=74° = 63.78
77.95 @ 5°-00' T=74° = 77.64
141.42

(2) 348°-21'-00"
(4) 336°-42'-00"
(6) 325°-02'-30"
174°-10'-30"

64+89.96

141.42

(2) 308°-35'-30"
(4) 257°-10'-30"
(6) 205°-46'-00"
154°-17'-40"

Δ = 25°-42'-20"
R = 100'
T = 22.82
L = 44.86

P.I. #72 SET
1x2 Fl.

44.47 @ 10°-35' T=82° = 43.71

From top pg. 31

RETURN TO
LOS ANGELES COUNTY SURVEYOR
700 HALL OF RECORDS

Note: Any Additions or Changes on This Sheets Must be Made or Circled in **Red Ink** With Date and Name of Person Making Change.

Do not extend notes this side of this line

Notes Ck'd by A.A.R.	Survey of Calabasas [illegible]	F.B. [illegible] PG. 33
Map No. B-1910-2	W. 08087 Tape No. 17 St'd 84 OF	
Office Work	Surveyed by L.S. Hammond	
Checked	Notes [illegible] Date 6-28-37	
Date	Indexed A. C. Johnson	

WS89, A-1

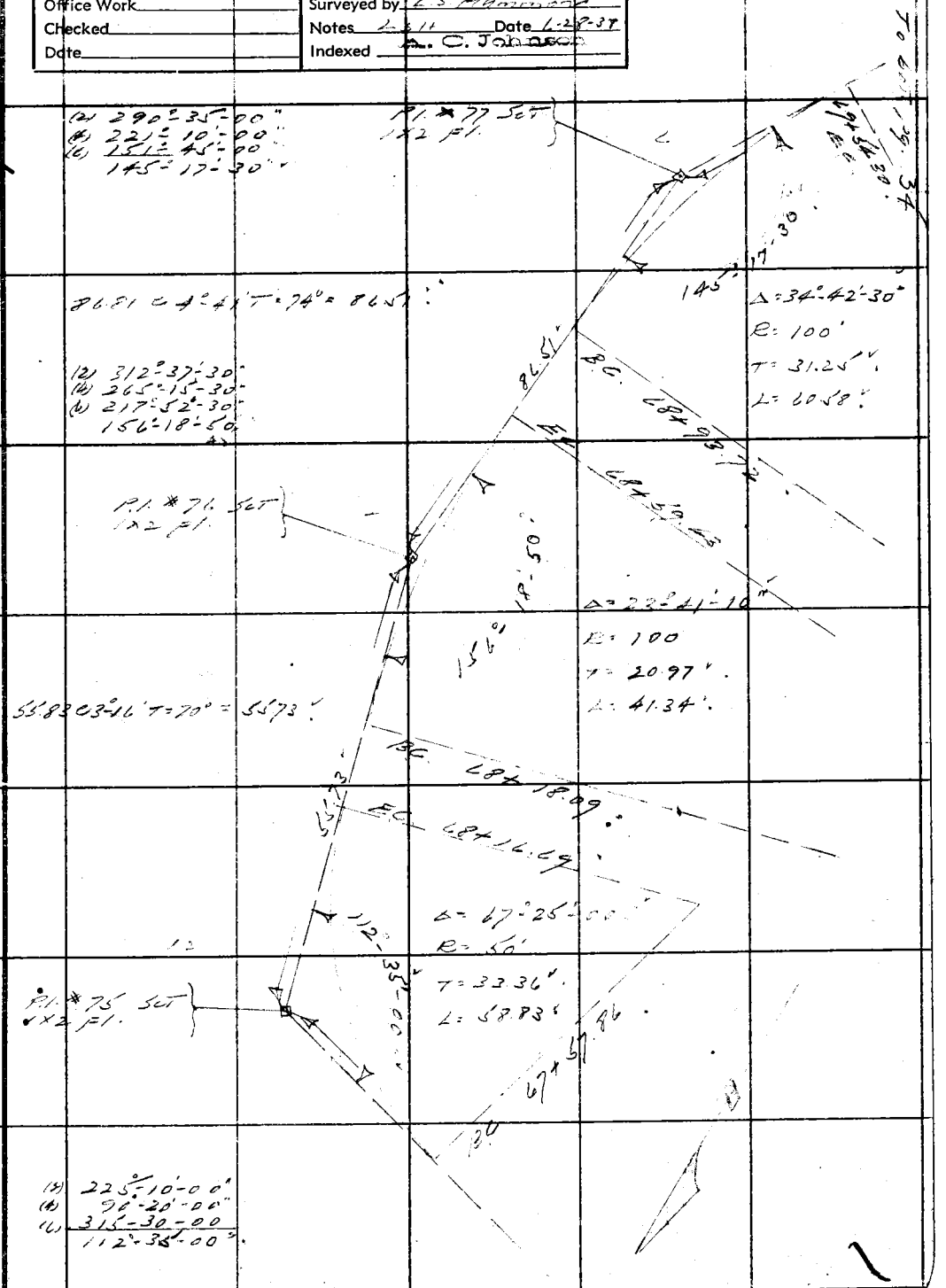

From Left Pg. 32

Note: Any Additions or Changes on This Sheets Must be Made or Circled in Red Ink With Date and Name of Person Making Change.

Do not extend notes this side of this line

RETURN TO
LOS ANGELES COUNTY SURVEYOR
700 HALL OF RECORDS

FORM 247 5M 10-37

F.B. 821 PG. 34

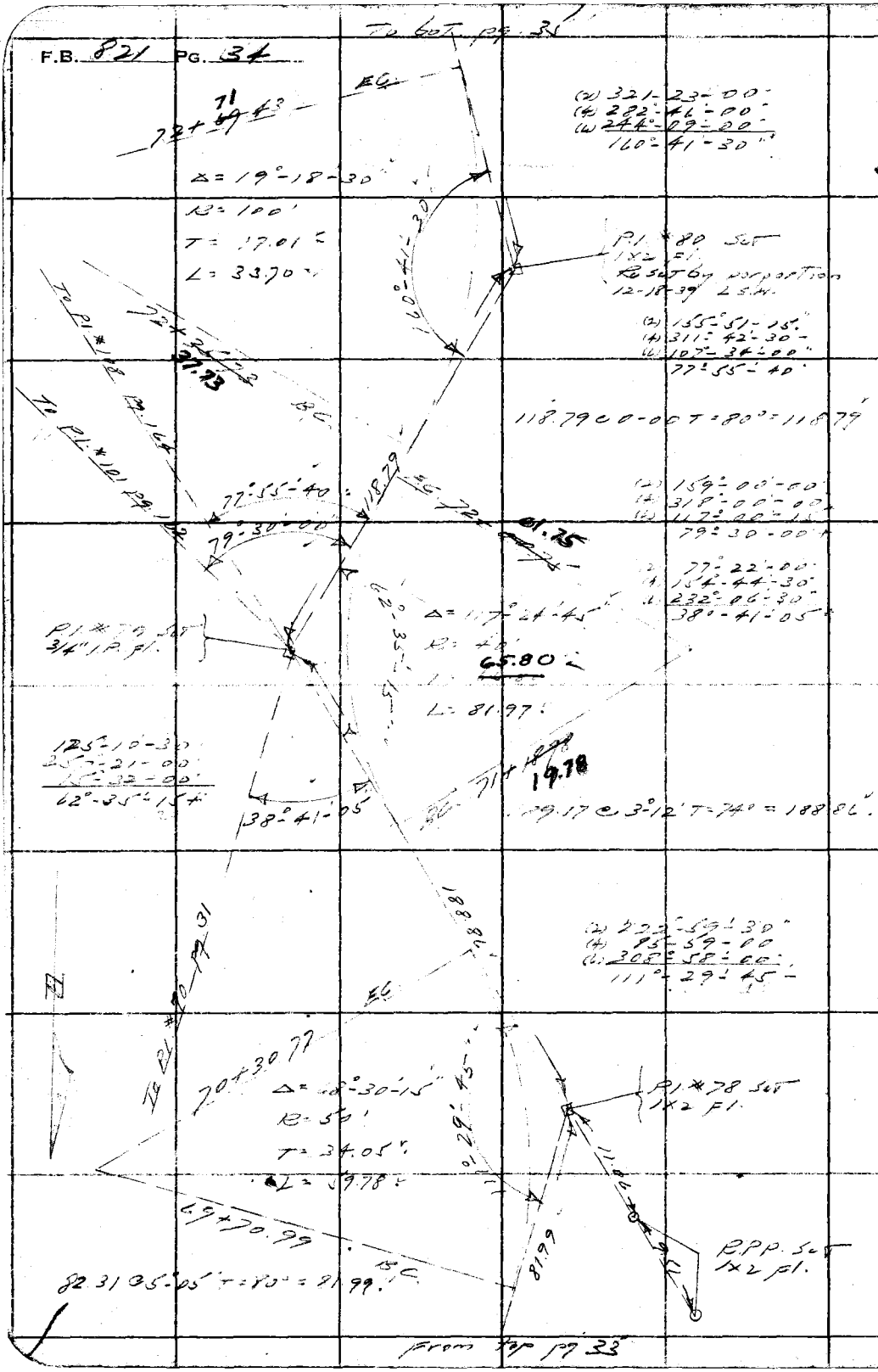

W.S. 89, A1

RETURN TO
LOS ANGELES COUNTY SURVEYOR
700 HALL OF RECORDS

Note: Any Additions or Changes on This Sheets Must be Made or Circled in **Red Ink** With Date and Name of Person Making Change.

Do not extend notes this side of this line

Notes Ck'd by A.A.R.	Survey of Calabasas Pk MW	F.B. 821 PG. 35
Map No. B-1910-2	W. O 8087 Tape No. 17 St'd 84 of	To bot pg 36
Office Work	Surveyed by L.S. Hammond	
Checked	Notes L.S.H. Date 7-18-38	
Date	Indexed A. C. Johnson	

W.S 89-A-1

Note: Any Additions or Changes on This Sheets Must be Made or Circled in Red Ink With Date and Name of Person Making Change.

Do not extend notes this side of this line

RETURN TO
LOS ANGELES COUNTY SURVEYOR
700 HALL OF RECORDS

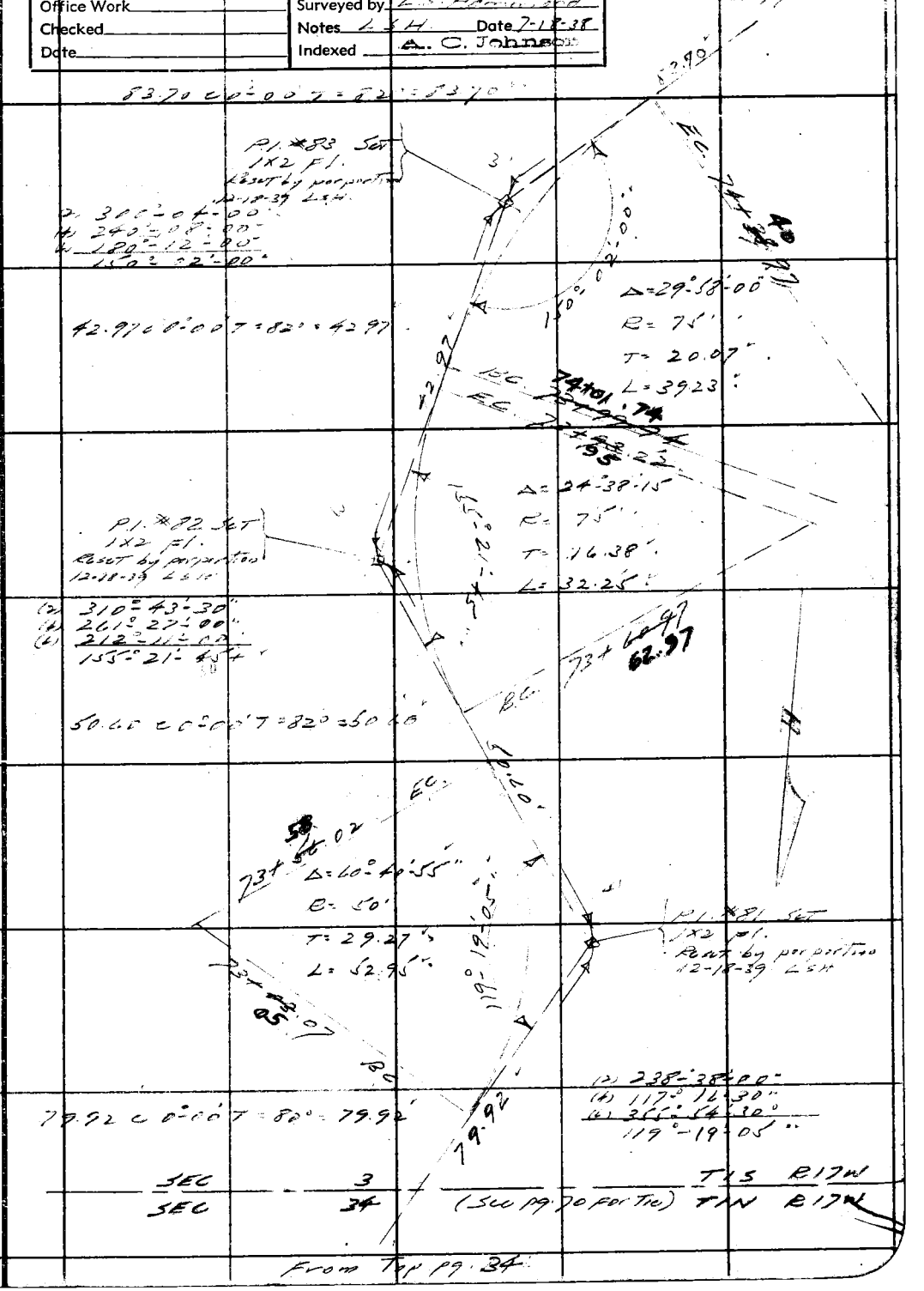

FORM 247 5M 10-37

F.B. 821 PG. 36

To bot. pg. 37

157.41 @ 2°-51' T = 90° = 157.20'

60.99 @ 8°-50' T = 78° = 60.27

157.20'

523E

49.75

60.27

RPP1 Set 1x2 Fl.

EC

P1 #85 Set 1x2 Fl.

62 95

147-51-25

Δ = 32°-08'-35"

R = 50'

T = 14.40

L = 28.05

(2) 295°-42'-45"
(4) 231°-25'-45"
(6) 167°-08'-15"
147-51-25"

75+34.90 BC

47.65 @ 0°-00' T = 80° = 47.65'

47.65

75+24.80 EC

(2) 260°-38'-30"
(4) 161°-17'-00"
(6) 61°-55'-30"
130°-19'-15"

Δ = 49°-40'-45"

R = 50'

T = 23.15'

L = 43.35'

130°-19'-15"

P1 #84 Set 1x2 Fl.
Reset from Ties 12-18-39 L.S.H.

81.34 @ 9°-20' T = 74° = 80.25
42.15
38.10

42.15

38.10

RPP1 Set 1x2 Fl.

From Top pg. 35

RETURN TO
LOS ANGELES COUNTY SURVEYOR
700 HALL OF RECORDS

Note: Any Additions or Changes on This Sheets Must be Made or Circled in Red Ink With Date and Name of Person Making Change.

Do not extend notes this side of this line

Notes Ck'd by A.A.R.	Survey of Calabasas Pk NW	F.B. 821 Pg. 37
Map No. B-1910-2	W. O. 8087 Tape No. 12 St'd 84 of	
Office Work	Surveyed by L.S. Hammond	
Checked	Notes LSH Date 7-18-38	
Date	Indexed A. C. Johnson	

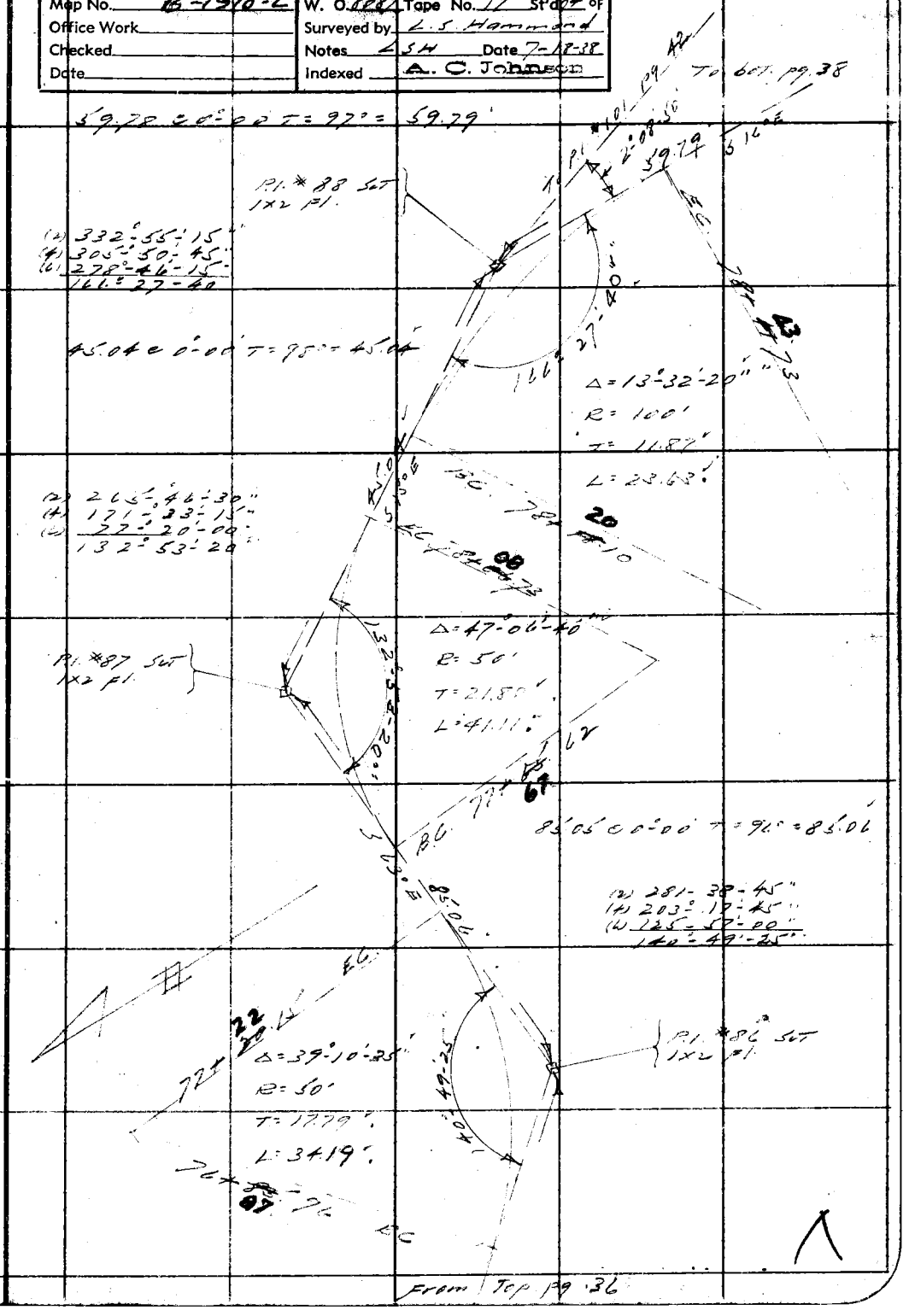

Note: Any Additions or Changes on This Sheets Must be Made or Circled in Red Ink With Date and Name of Person Making Change.

Do not extend notes this side of this line

RETURN TO
LOS ANGELES COUNTY SURVEYOR
700 HALL OF RECORDS

FORM 247 5M 10-37

F.B. 821 PG. 38

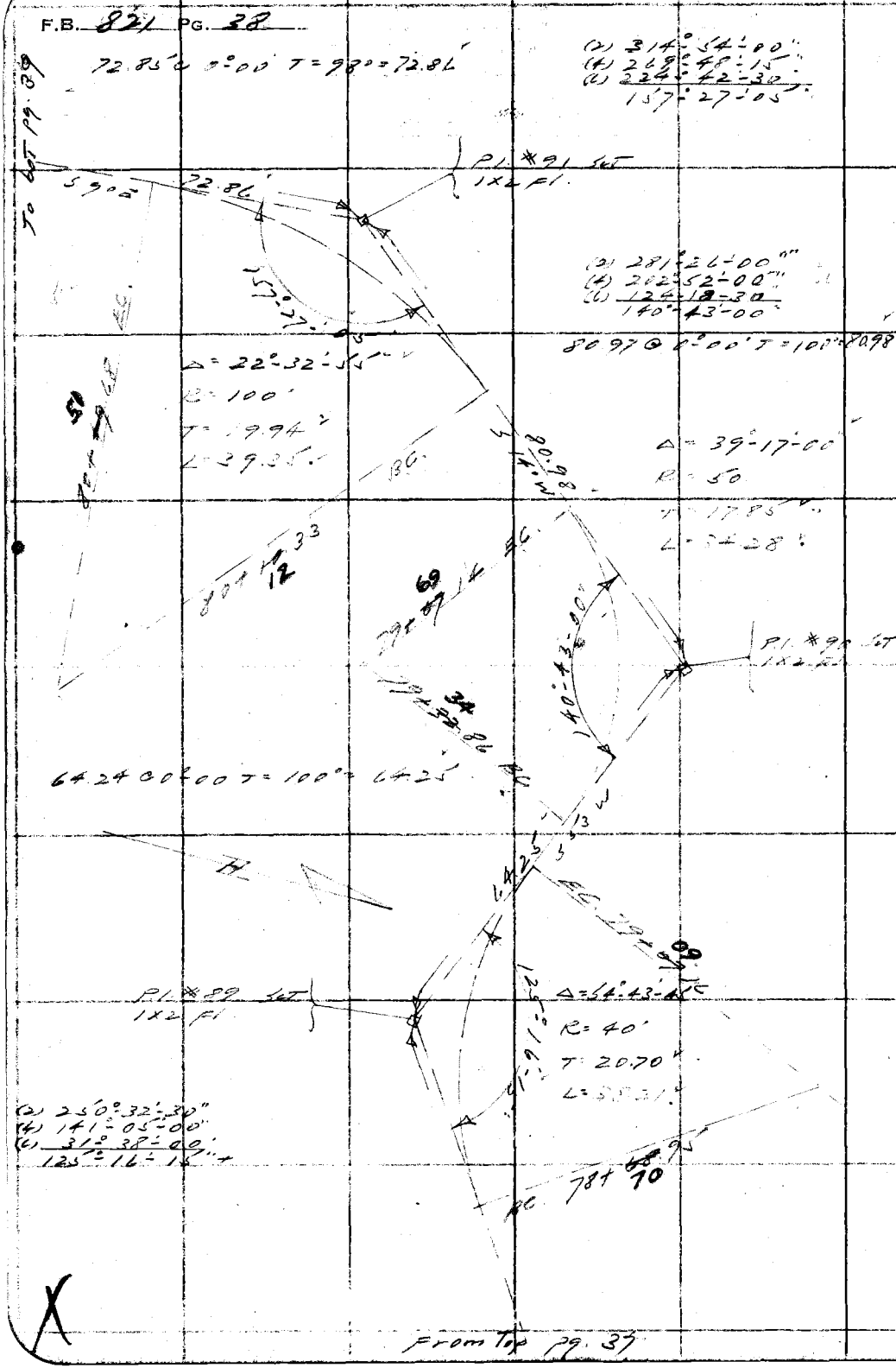

RETURN TO
LOS ANGELES COUNTY SURVEYOR
700 HALL OF RECORDS

Note: Any Additions or Changes on This Sheets Must be Made or Circled in Red Ink With Date and Name of Person Making Change.

Do not extend notes this side of this line

Notes Ck'd by A.A.R.	Survey of Calabasas Pk Inn	F.B. 82A	Pg. 39
Map No. B-1910-2	W. O. 8082 Tape No. 17 St'd 84 of		
Office Work	Surveyed by L.S. Hammond		
Checked	Notes L.S.H. Date 7-18-38		
Date	Indexed A. C. Johns		



Note: Any Additions or Changes on This Sheets Must be Made or Circled in Red Ink With Date and Name of Person Making Change.

Do not extend notes this side of this line

RETURN TO
LOS ANGELES COUNTY SURVEYOR
700 HALL OF RECORDS

FORM 247 5M 10-37

F.B. 821 PG. 40

To Det. pg. 41

(2) 229°-51'-00"
(4) 99°-42'-00"
(6) 329°-33'-30"
114°-55'-30+

47.40 @ 0°-00' T = 96° = 47.40

P.I. #97 Set
1x2 Fl.

Δ = 65°-04'-30"
R = 40'
T = 25.52"
L = 45.43"

90.82 @ 5°-30' T = 96° = 90.41

Δ = [illegible]°-12'-00"
R = 50
T = [illegible]
L = 29.85

P.I. #96 Set
1x2 Fl.

(2) 291°-36'-00"
(4) 223°-12'-00"
(6) 154°-48'-15"
145°-48'-00"

63.43 @ 0°-00' T = 92° = 63.43

Δ = 27°-30'-25"
R = 100'
T = 24.48"
L = 48.01"

P.I. #95 Set
1x2 Fl.

(2) 304°-59'-00"
(4) 249°-58'-15"
(6) 194°-57'-45"
152°-29'-35"

From Top pg. 39

RETURN TO
LOS ANGELES COUNTY SURVEYOR
700 HALL OF RECORDS

Note: Any Additions or Changes on This Sheets Must be Made or Circled in Red Ink With Date and Name of Person Making Change.

Do not extend notes this side of this line

Notes Ck'd by A.A.R	Survey of Calabasas Pk MN	F.B. 821	PG. 41
Map No. B-1910-2	W. O. 8087 Tape No. 17 St'd 84 °F.		
Office Work	Surveyed by L.S. Hammond		
Checked	Notes L.S.H. Date 7-19-38		
Date	Indexed A. C. Johns		

To bt. pg 42

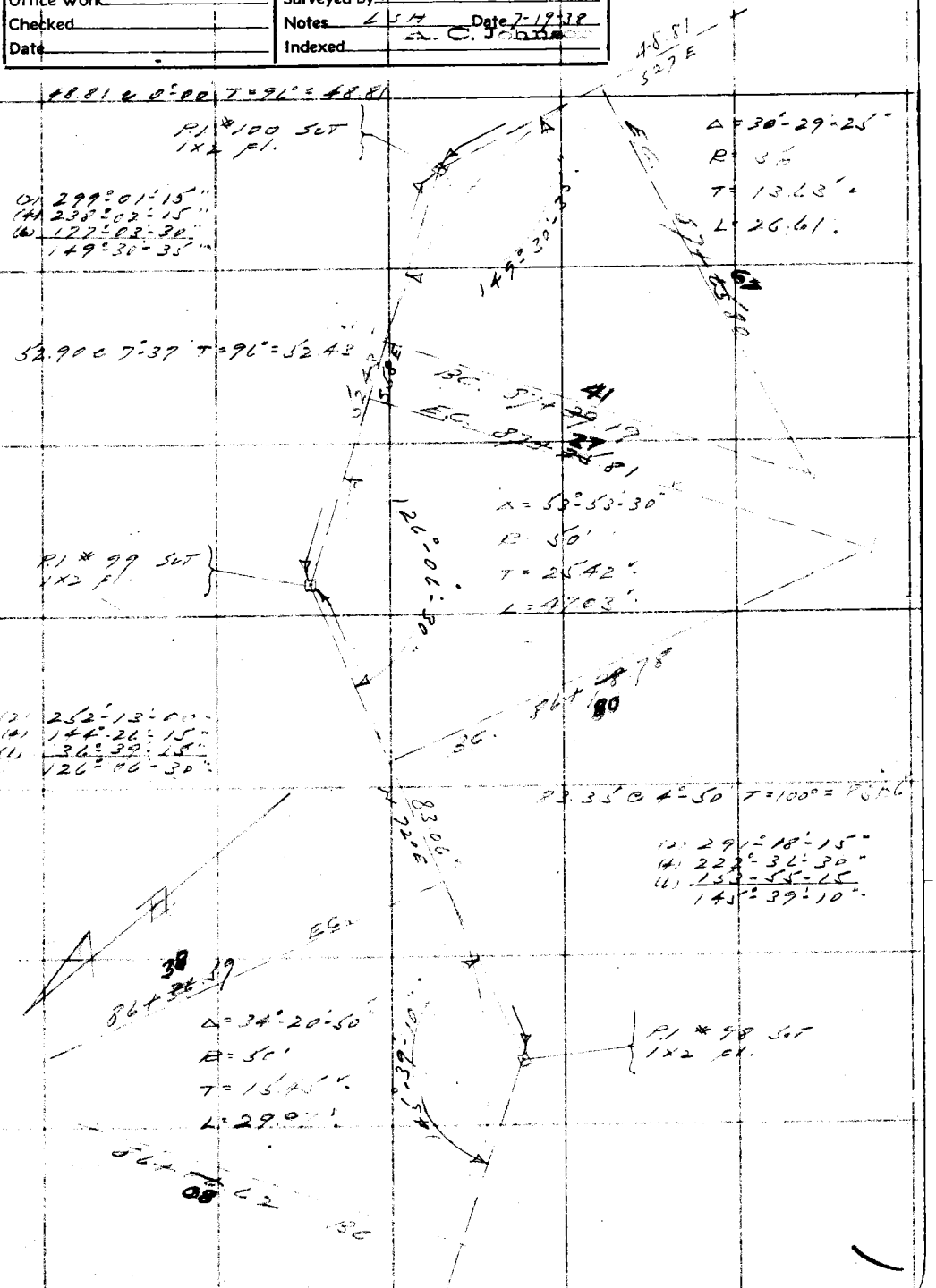

From Top pg 40

W.S. 89 A2

Note: Any Additions or Changes on This Sheet Must be Made or Circled in Red Ink With Date and Name of Person Making Change.

Do not extend notes this side of this line

RETURN TO
LOS ANGELES COUNTY SURVEYOR
700 HALL OF RECORDS

FORM 247 10M 11-35

F.B. 821 PG. 42

To bot pg 43

111.55 @ 8°-33' T = 92° = 110.32'

90+ 30 05 EC

Δ = 26°-23'-05"

R = 100'

T = 23.44'

L = 46.05'

105.42 @ 10°-02' T = 94° = 103.82'

(2) 291°-31'-30"
(4) 223°-02'-30"
(6) 154-34-00
145-45-40"

P.I. * 103 Set 1x2 Fl.

36°-48'-30

(2) 307°-13'-45"
(4) 254°-27'-45"
(6) 201°-41'-45"
153°-36'-55"

P.I. * 102 Set 1x2 Fl.

Δ = 34°-14'-20

R = 50'

T = 15.40'

L = [illegible]

103.22 @ 7°-23' T = 90° = 102.36

(2) 63°-45'-00"
(4) 127°-30'-00"
(6) 191°-15'-00"
31°-52'-30"

(2) 307-55-45
(4) 250-51-45
(6) 203°-47'-30
153°-57'-55"

P.I. * 101 Set 1x2 Fl.

Δ = 26°-02'-05"

R = 100'

T = 23.12'

L = 45.44'

(2) 47°-00'-30"
(4) 94°-00'-45"
(6) 141-01-15
23°-30'-12½

31°-52'-30"

23°-30'-10

To P.I. * 79 pg 34

To P.I. * 88

From top pg 41

RETURN TO
LOS ANGELES COUNTY SURVEYOR
700 HALL OF RECORDS

Do not extend notes this side of this line

Note: Any Additions or Changes on This Sheet Must be Made or Circled in Red Ink With Date and Name of Person Making Change.

Notes Ck'd by AAR	Survey of Calabasas Pk MW	F.B. 821 Pg. 45
Map No. B-1910-3	W. O. 8087 Tape No. 54 St'd 84°F.	
Office Work	Surveyed by L S Hammond	
Checked	Notes LSH Date	
Date	Indexed A. C. Johnson	

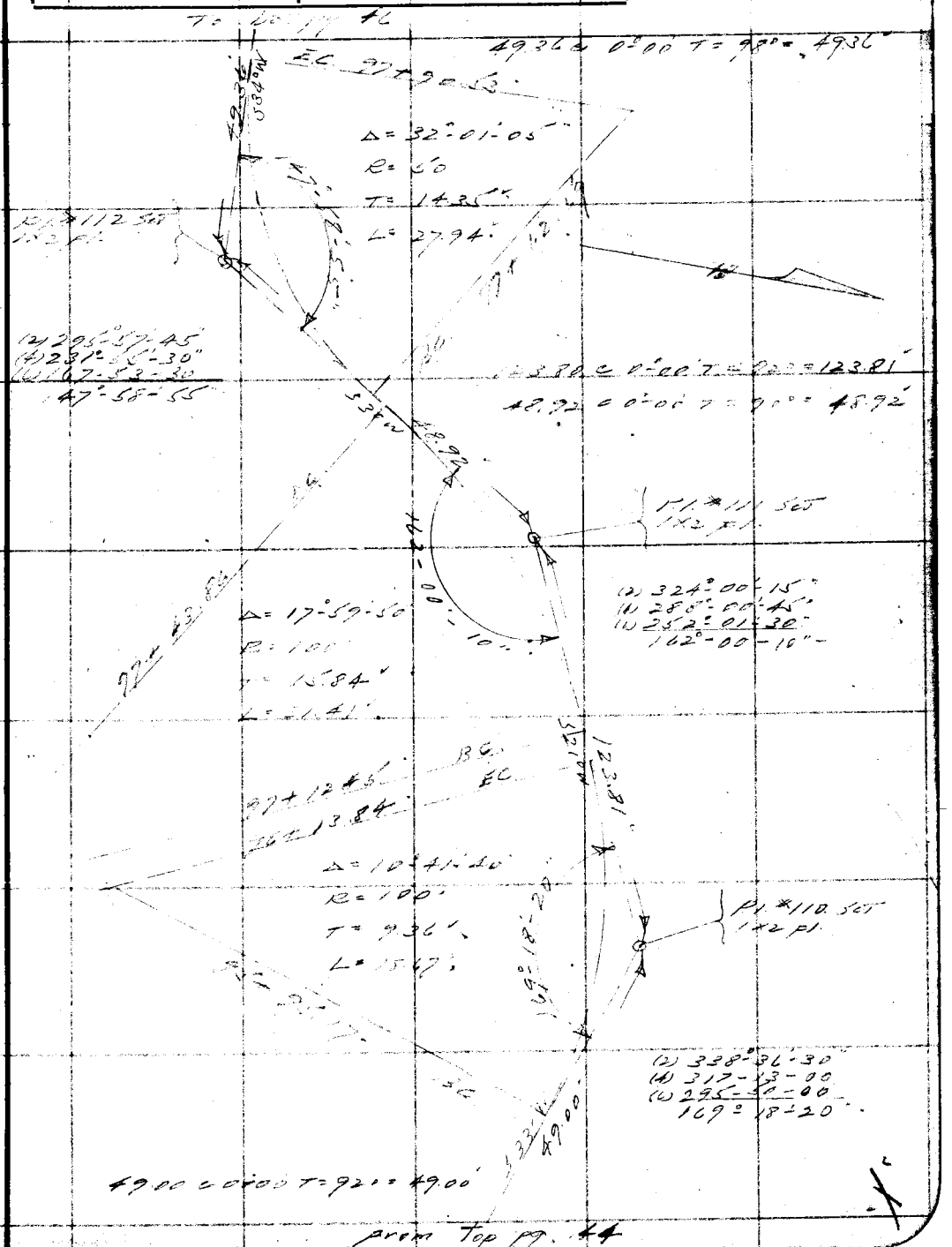

Note: Any Additions or Changes on This Sheet Must be Made or Circled in Red Ink With Date and Name of Person Making Change.

Do not extend notes this side of this line

RETURN TO
LOS ANGELES COUNTY SURVEYOR
700 HALL OF RECORDS

FORM 247 10M 11-35

F.B. 821 PG. 46

To bot pg 47

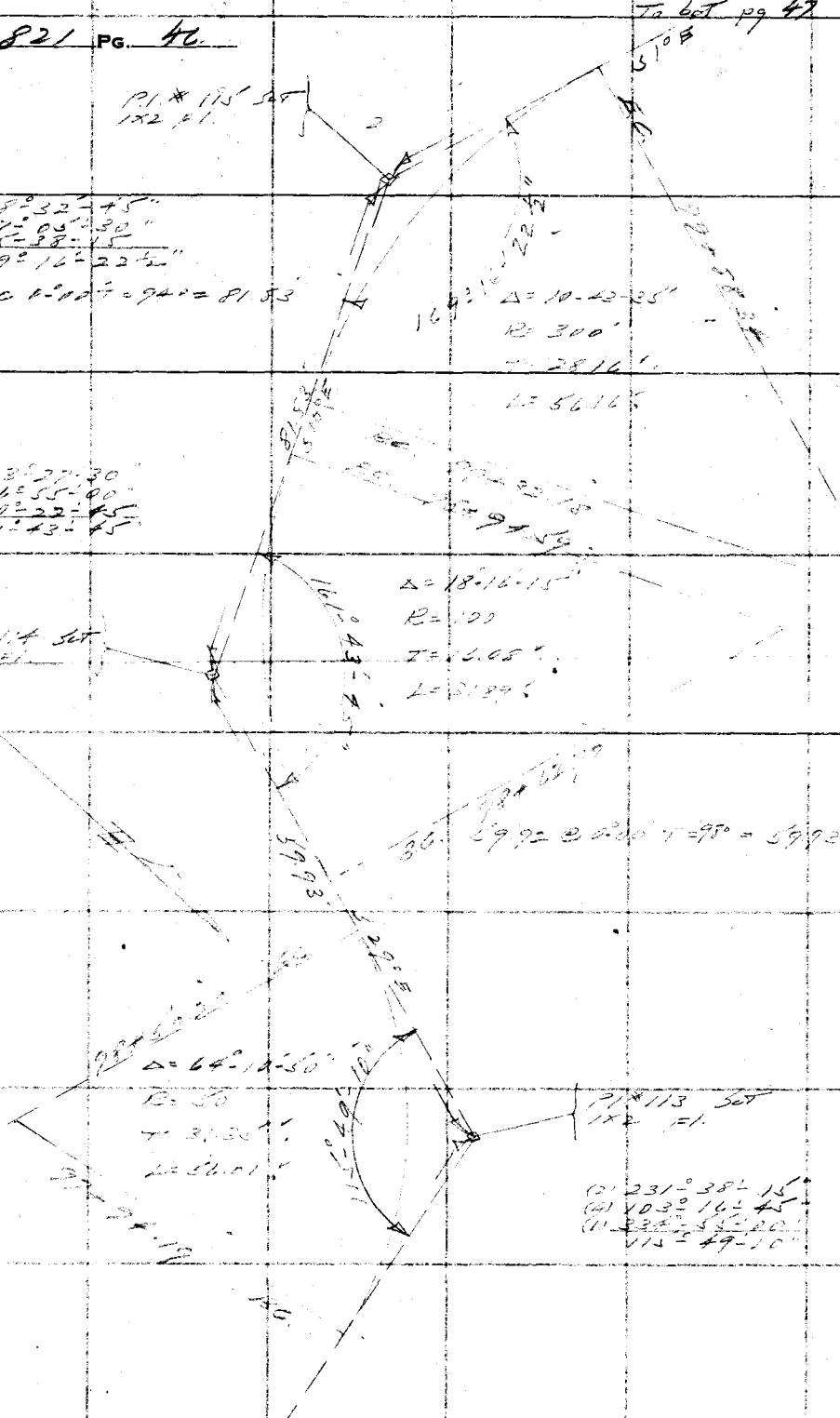

From Top pg 45

RETURN TO
LOS ANGELES COUNTY SURVEYOR
700 HALL OF RECORDS

Do not extend notes this side of this line

Note: Any Additions or Changes on This Sheet Must be Made or Circled in Red Ink With Date and Name of Person Making Change.

Notes Ck'd by ? A.AR	Survey of Calabasas Pk MW
Map No. B-1910-2	W. 08087 Tape No. 17 St'd 16 F.
Office Work	Surveyed by L. S. Hammond
Checked	Notes L S H Date 7-19-38
Date	Indexed A. C. Johns

F.B. 821 PG. 43

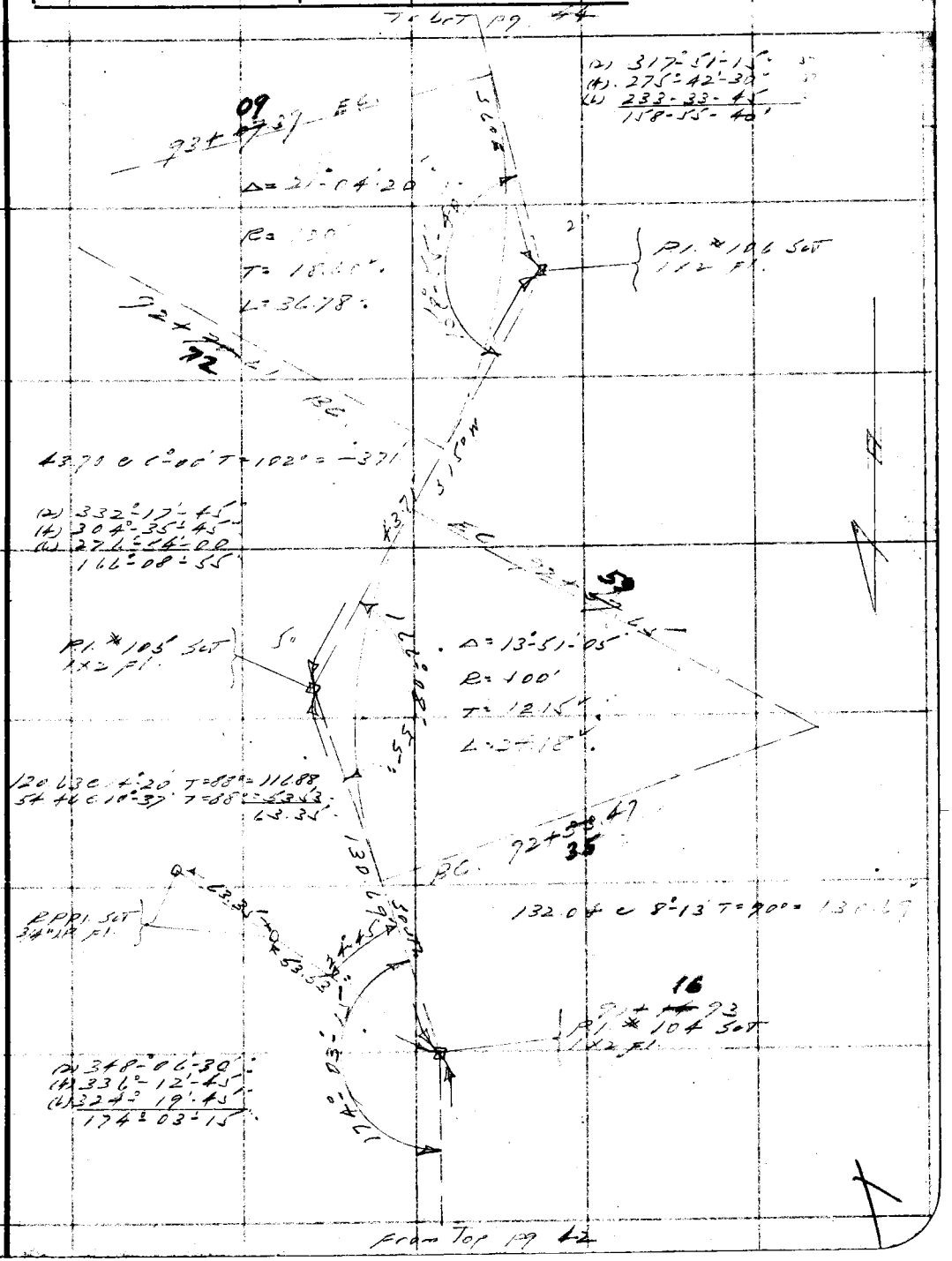

Note: Any Additions or Changes on This Sheet Must be Made or Circled in Red Ink With Date and Name of Person Making Change.

Do not extend notes this side of this line

RETURN TO
LOS ANGELES COUNTY SURVEYOR
700 HALL OF RECORDS

FORM 247 10M 11-35

F.B. 821 PG. 44

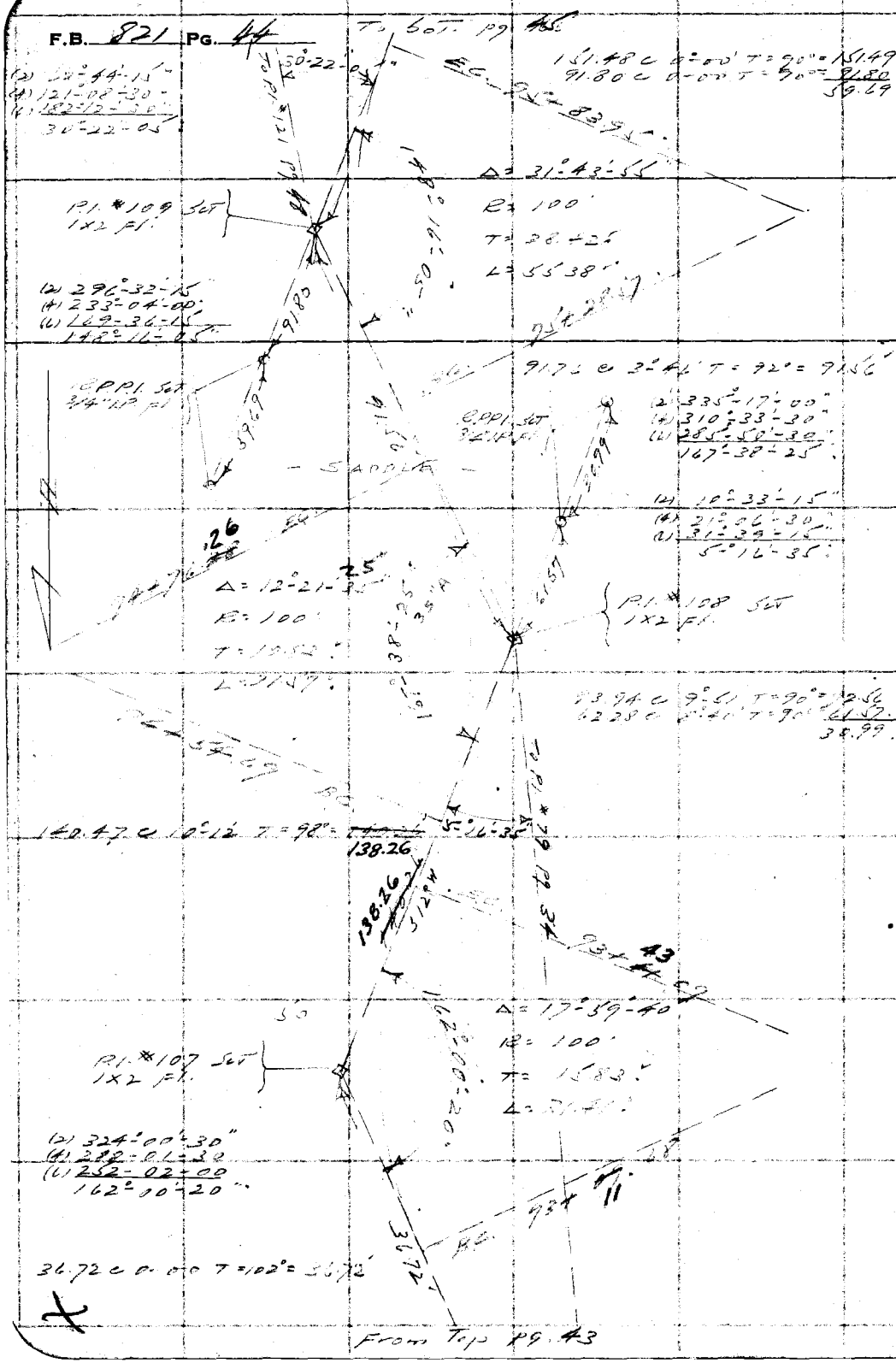

RETURN TO
LOS ANGELES COUNTY SURVEYOR
700 HALL OF RECORDS

Note: Any Additions or Changes on This Sheet Must be Made or Circled in Red Ink With Date and Name of Person Making Change.

Do not extend notes this side of this line

Notes Ck'd by A.A.R.	Survey of Calabasas Pk Mn	F.B. 821 Pg. 47
Map No. B-1910-3	W. 08087 Tape No. 14 St'd ___ °F.	
Office Work	Surveyed by L.S. Hammond	
Checked	Notes LSH Date 9-1-38	
Date	Indexed A. C. Johns	

Note: Any Additions or Changes on This Sheet Must be Made or Circled in Red Ink With Date and Name of Person Making Change.

Do not extend notes this side of this line

RETURN TO
LOS ANGELES COUNTY SURVEYOR
700 HALL OF RECORDS

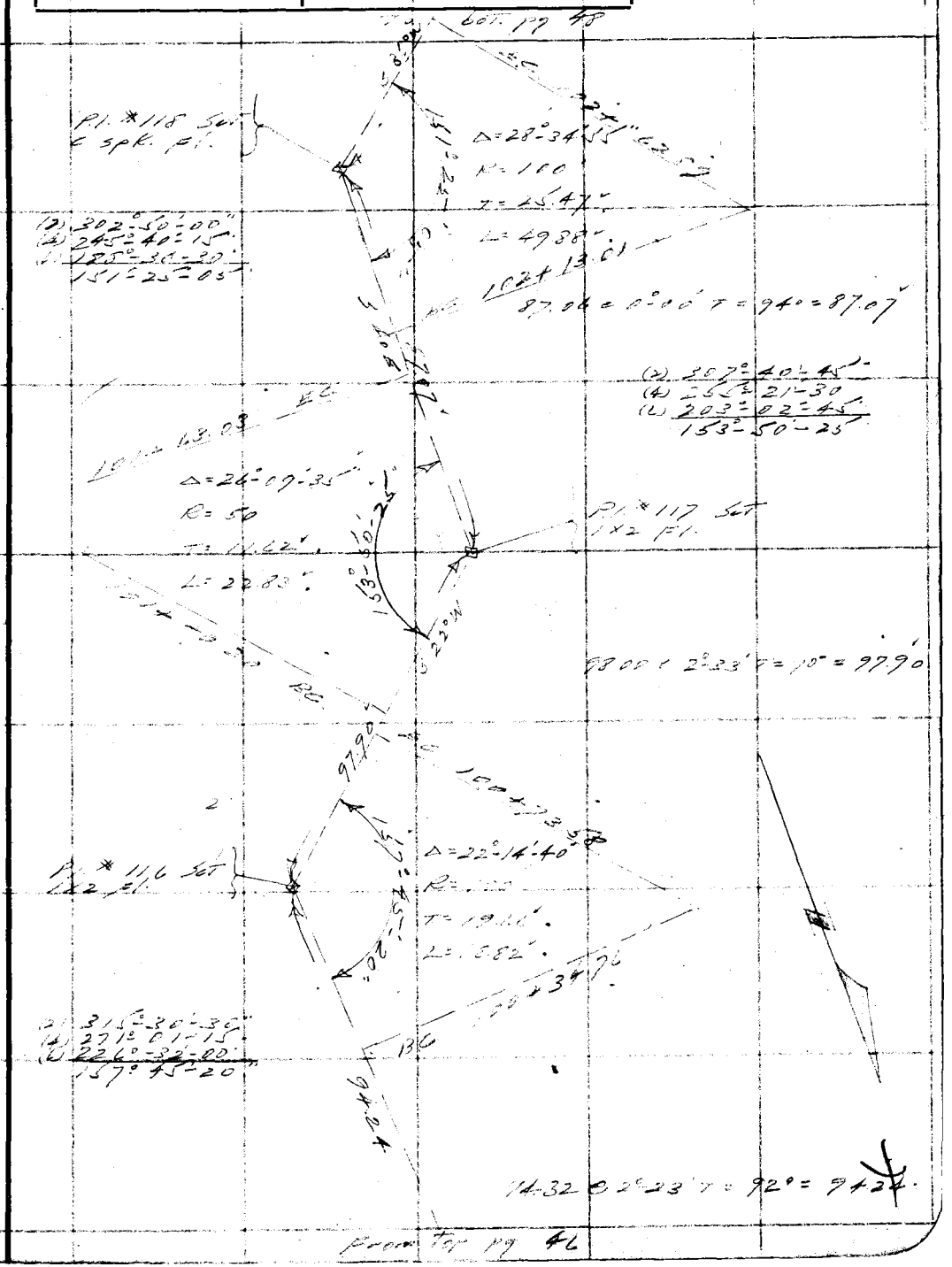

FORM 247 10M 11-35

F.B. 821 PG. 48

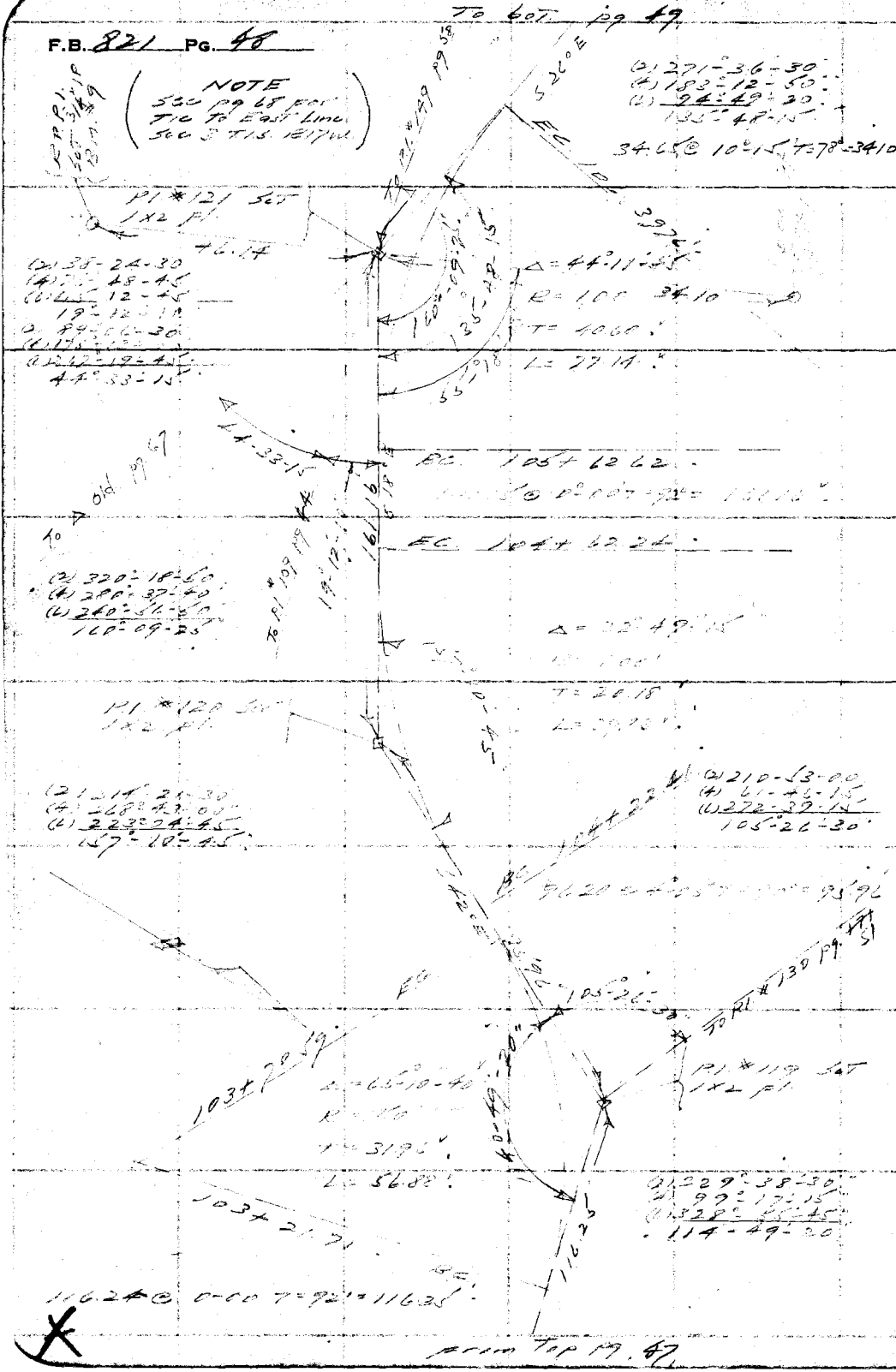

W.S. 89-A-2

RETURN TO
LOS ANGELES COUNTY SURVEYOR
700 HALL OF RECORDS

Do not extend notes this side of this line

Note: Any Additions or Changes on This Sheet Must be Made or Circled in Red Ink With Date and Name of Person Making Change.

Notes Ck'd by A.A.P.	Survey of Calabasas Pk 19W	F.B. 521 PG. 99
Map No. B-1910-3	W. O. 2082 Tape No. 54 St'd 27 of	
Office Work	Surveyed by L.S. Hammond	
Checked	Notes L.S.H. Date 9-7-38	
Date	Indexed A. C. Johnson	

Note: Any Additions or Changes on This Sheets Must be Made or Circled in Red Ink With Date and Name of Person Making Change.

Do not extend notes this side of this line

RETURN TO
LOS ANGELES COUNTY SURVEYOR
700 HALL OF RECORDS

FORM 247 5M 10-37



F.B. 821 PG. 50

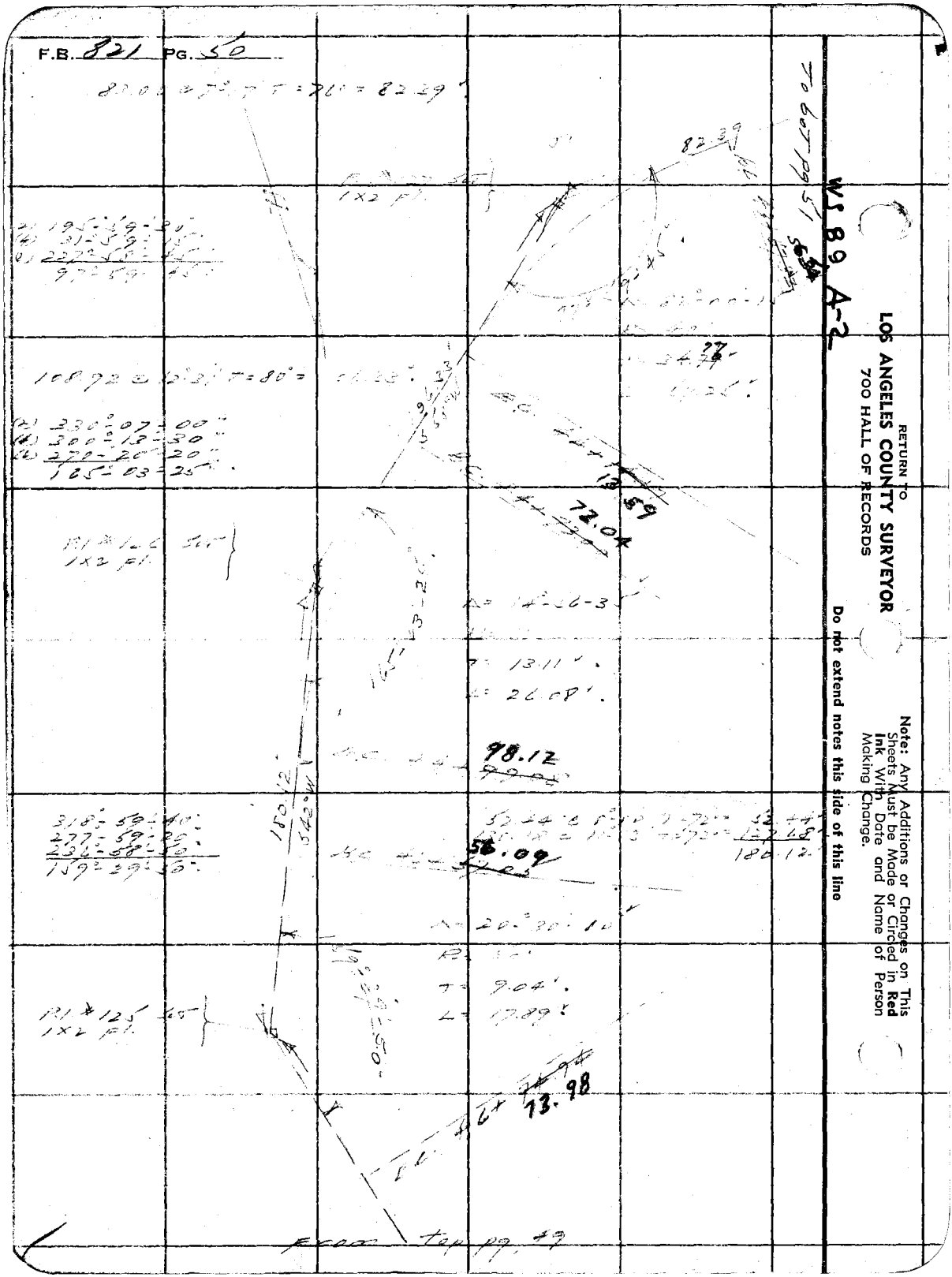

RETURN TO
LOS ANGELES COUNTY SURVEYOR
700 HALL OF RECORDS

Note: Any Additions or Changes on This Sheets Must be Made or Circled in Red Ink With Date and Name of Person Making Change.

Do not extend notes this side of this line

Notes Ck'd by A.A.R.	Survey of Calabasas Pk. Mn	F.B. 821	Pg. 51
Map No. B-1910-3	W. O. 2082 Tape No. 54 St'd 81		
Office Work	Surveyed by L.S. Hammond		
Checked	Notes LSH Date 9-8-38		
Date	Indexed A. C. Johnson		

W.S. 89, A-2

(2) 169°-03'-00"
(4) 338°-06'-15"
(6) 147°-09'-00"

P.I. #130 Set
1x2 Pl.

To P.I. #119 Pg 48
(2) 229°-47'-15"
(4) 99°-34'-45"
(6) 329°-22'-30"
Δ = 114°-53'-40"
65°-06'-20"

Δ = 114°-53'-40"
R = 40'
T = 62.66'
L = 80.21'

104.91 @ 14°-02' T = 86° = 106.78
110.69 @ 6°-36' T = 80° = 198.96
~~212.74~~
211.74

(2) 328°-55'-00"
(4) 297°-50'-00"
(6) 66°-45'-30"
164°-27'-30"

65°-06'-20"

211.74

BC 38+55.02

29+35.24

40+70.67

Δ = 15°-32'-30"
R = 100
T = 13.65'
L = 27.10'

P.I. #129 Set
C. spk. Pl.

To bot. pg 52

328.27 @ 9°-19' T = 78° = 225.36'

(2) 308°-04'-30"
(4) 256°-08'-45"
(6) 204°-13'-30"
154°-02'-15"

Δ = 25°-57'-45"
R = 100'
T = 23.05'
L = 45.31'

P.I. #128 Set
1x2 Pl.

43+31.77

From Top pg. 50

Note: Any Additions or Changes on This Sheets Must be Made or Circled in Red Ink With Date and Name of Person Making Change.

Do not extend notes this side of this line

RETURN TO
LOS ANGELES COUNTY SURVEYOR
700 HALL OF RECORDS

FORM 247 5M 10-37

F.B. 821 PG. 52

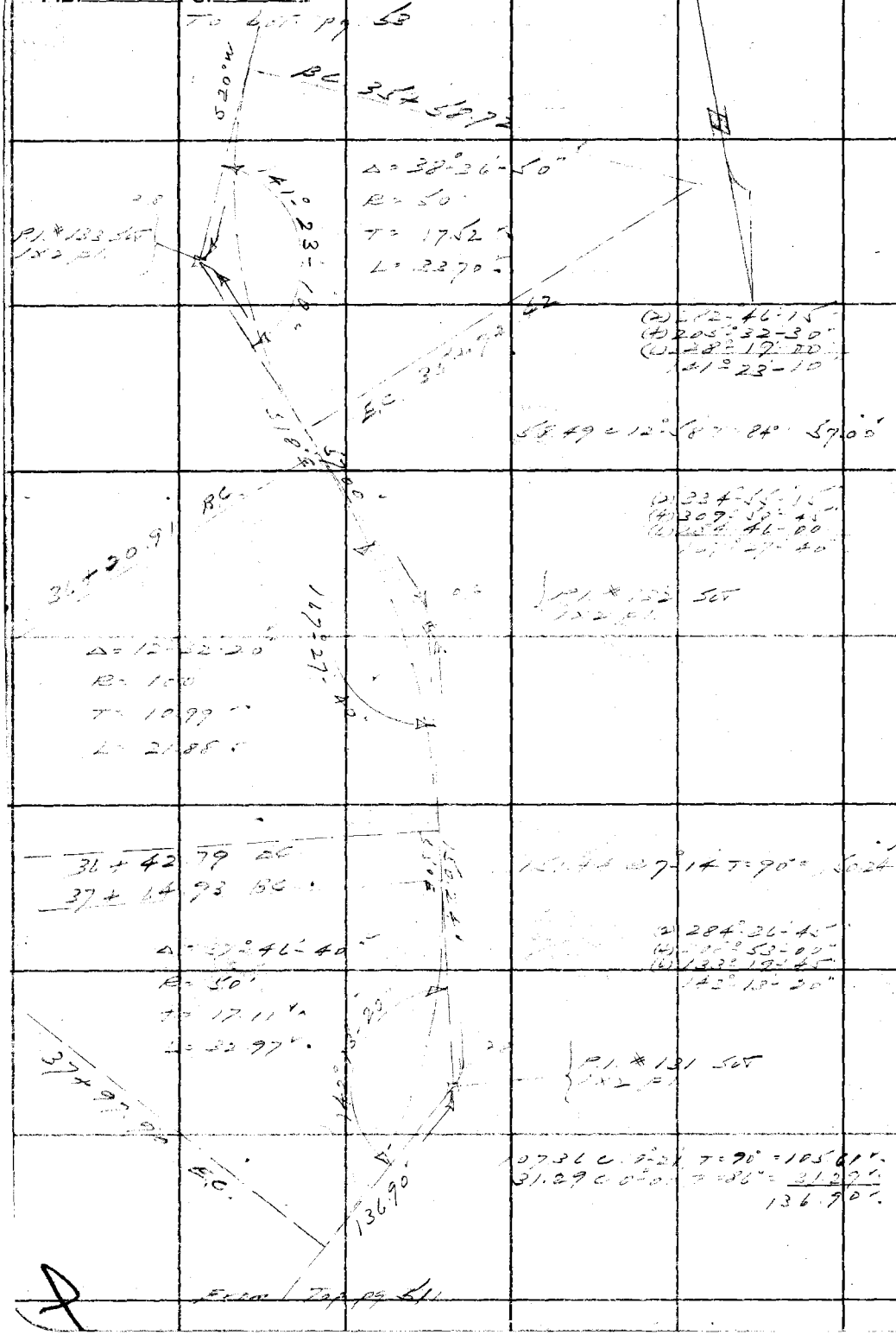

RETURN TO
LOS ANGELES COUNTY SURVEYOR
700 HALL OF RECORDS

Note: Any Additions or Changes on This Sheets Must be Made or Circled in **Red Ink** With Date and Name of Person Making Change.

Do not extend notes this side of this line

Notes Ck'd by A.A.R.	Survey of [illegible]	F.B. 821 PG. 53
Map No. B-1910-3	W. O. [illegible] Tape No. 54 St'd [illegible] of	
Office Work	Surveyed by [illegible]	
Checked	Notes [illegible] Date 9-8-38	
Date	Indexed A. C. Johnson	

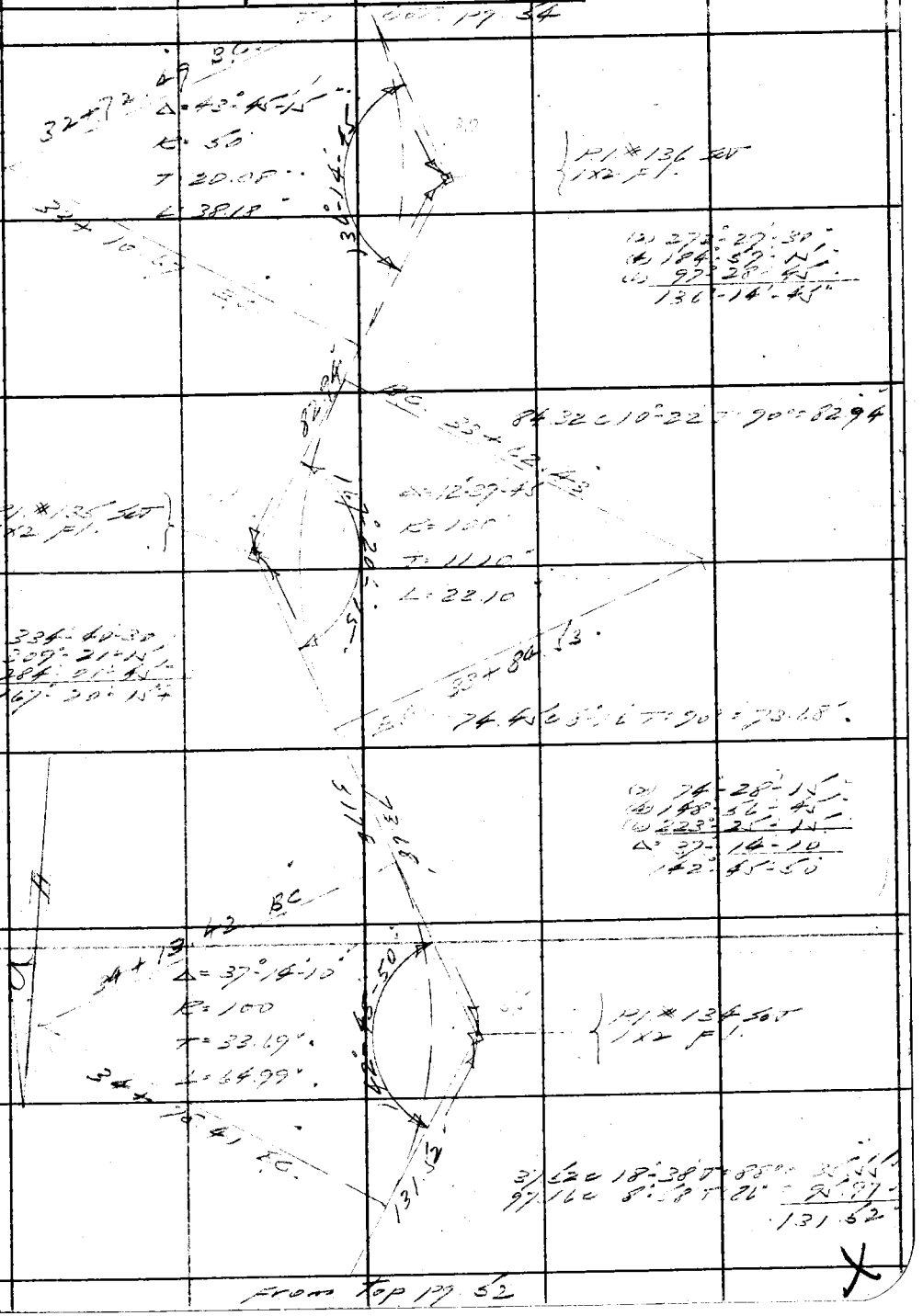

Note: Any Additions or Changes on This Sheets Must be Made or Circled in Red Ink With Date and Name of Person Making Change.

Do not extend notes this side of this line

RETURN TO
LOS ANGELES COUNTY SURVEYOR
700 HALL OF RECORDS

FORM 247 5M 10-37

F.B. 821 PG. 54

To bot. pg. 55



RETURN TO
LOS ANGELES COUNTY SURVEYOR
700 HALL OF RECORDS

Note: Any Additions or Changes on This Sheets Must be Made or Circled in **Red Ink** With Date and Name of Person Making Change.

Do not extend notes this side of this line

Notes Ck'd by A.A.R.	Survey of Calabacas P.K.M.W.	F.B. 821 Pg. 54
Map No. B-1910-3	W. O. 8087 Tape No. 61 St'd 84 of	
Office Work	Surveyed by L.S. Hammond	
Checked	Notes L.S.H. Date 11-6-39	
Date	Indexed A. C. Johnson	



Note: Any Additions or Changes on This Sheets Must be Made or Circled in Red Ink With Date and Name of Person Making Change.

Do not extend notes this side of this line

RETURN TO
LOS ANGELES COUNTY SURVEYOR
700 HALL OF RECORDS

FORM 247 5M 10-37

F.B. 821 PG. 56

To bot. pg 58

WS.89, A-2

RETURN TO
LOS ANGELES COUNTY SURVEYOR
700 HALL OF RECORDS

Note: Any Additions or Changes on This Sheets Must be Made or Circled in **Red Ink** With Date and Name of Person Making Change.

Do not extend notes this side of this line

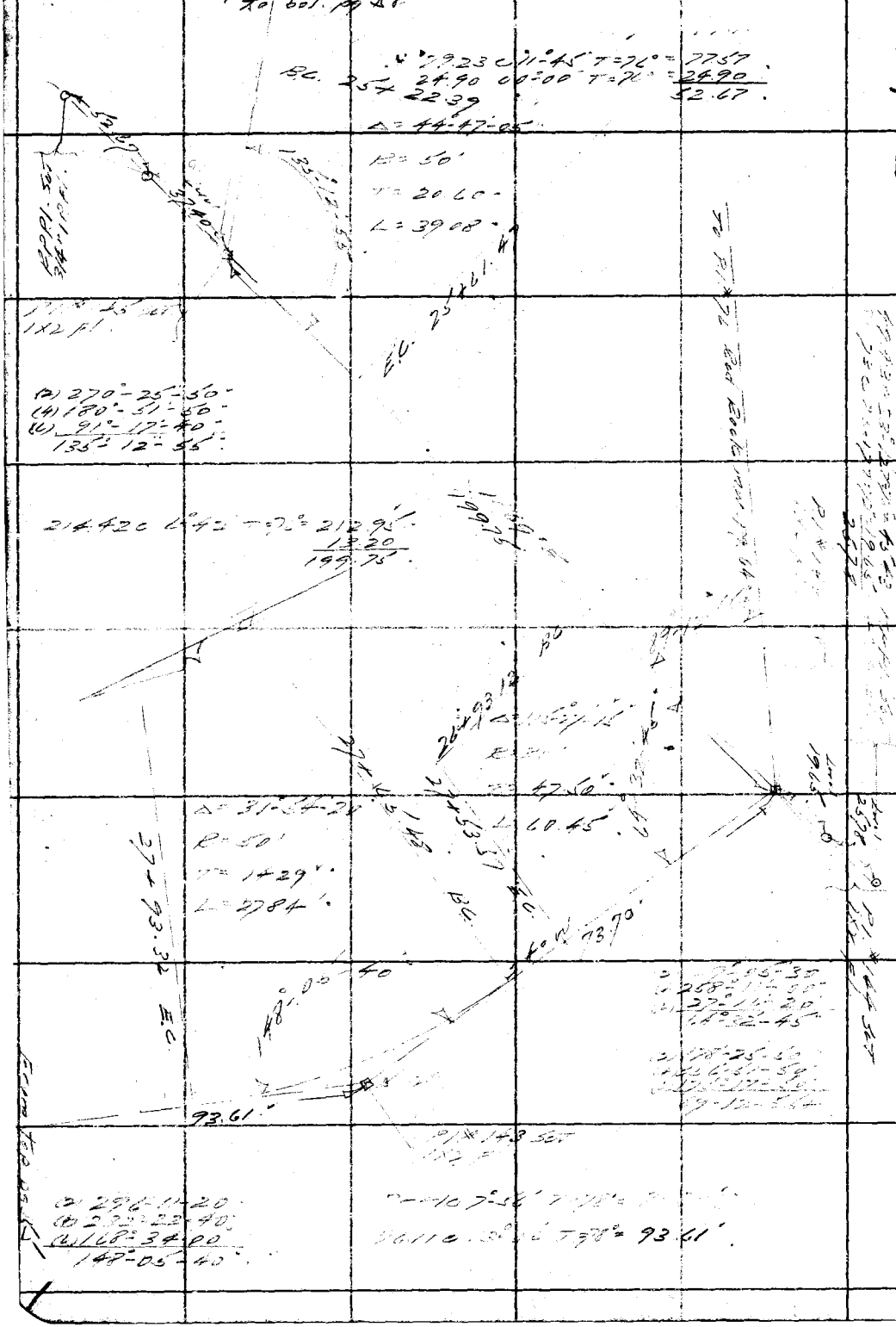

Notes Ck'd by AAR	Survey of Calabasas Pk Inv	F.B. 821 Pg. 57
Map No. B-1916-3	W. O. 8085 Tape No. 61 St'd 84 of	
Office Work	Surveyed by [illegible]	
Checked	Notes 2514 Date 11-1-39	
Date	Indexed A. C. Johnson	

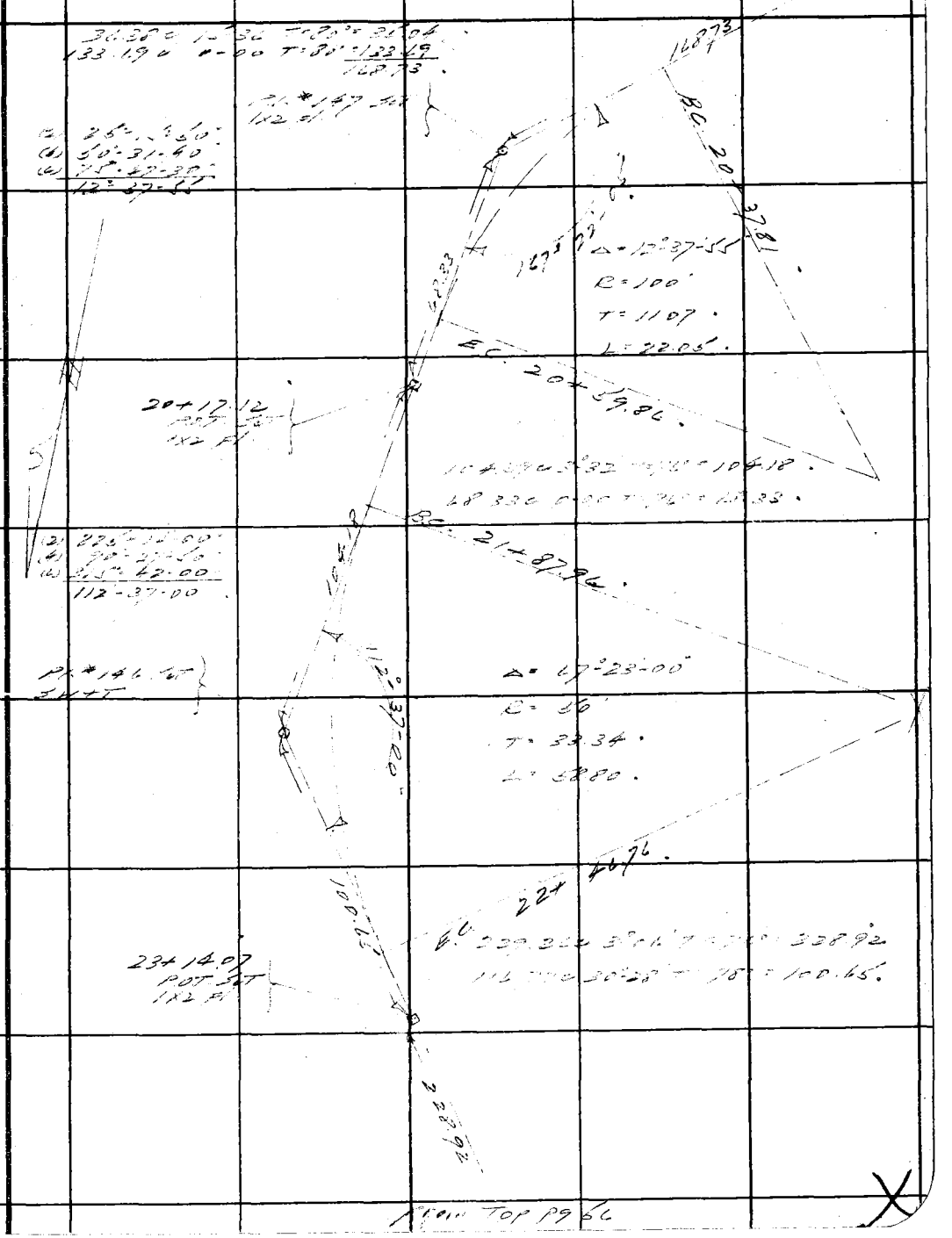

Note: Any Additions or Changes on This Sheets Must be Made or Circled in Red Ink With Date and Name of Person Making Change.

Do not extend notes this side of this line

RETURN TO
LOS ANGELES COUNTY SURVEYOR
700 HALL OF RECORDS

FORM 247 5M 10-37

F.B. 821 PG. 58

206.20 @ 3°04' T 78° = 205.90'



RETURN TO
LOS ANGELES COUNTY SURVEYOR
700 HALL OF RECORDS

Note: Any Additions or Changes on This Sheets Must be Made or Circled in **Red Ink** With Date and Name of Person Making Change.

Do not extend notes this side of this line

Notes Ck'd by A A R	Survey of Calabasas Pk [illegible]	F.B. [illegible] PG. 59
Map No. B-1910-3	W. O. 8085 Tape No. 61 St'd 64 °F	
Office Work	Surveyed by [illegible]	
Checked	Notes [illegible] Date 11-1-39	
Date	Indexed A. C. Johns	



Note: Any Additions or Changes on This Sheets Must be Made or Circled in Red Ink With Date and Name of Person Making Change.

Do not extend notes this side of this line

RETURN TO
LOS ANGELES COUNTY SURVEYOR
700 HALL OF RECORDS

FORM 247 5M 10-37

F.B. 821 PG. 62

To bot pg 61

RETURN TO
LOS ANGELES COUNTY SURVEYOR
700 HALL OF RECORDS

Note: Any Additions or Changes on This Sheets Must be Made or Circled in **Red Ink** With Date and Name of Person Making Change.

Do not extend notes this side of this line

From Top pg 59

Notes Ck'd by AAR	Survey of Calabasas PK. 14W	F.B. 821 PG. 66
Map No. B-1910-3	W. O. 8085 Tape No. 61 St'd 84 of	
Office Work	Surveyed by [illegible]	
Checked	Notes [illegible] Date 11-1-39	
Date	Indexed A. C. Johnson	



Note: Any Additions or Changes on This Sheets Must be Made or Circled in Red Ink With Date and Name of Person Making Change.

Do not extend notes this side of this line

RETURN TO
LOS ANGELES COUNTY SURVEYOR
700 HALL OF RECORDS

FORM 247 5M 10-37

F.B. 821 PG. 62



W.S. 89, A-2

RETURN TO
LOS ANGELES COUNTY SURVEYOR
700 HALL OF RECORDS

Note: Any Additions or Changes on This Sheets Must be Made or Circled in **Red Ink** With Date and Name of Person Making Change.

Do not extend notes this side of this line

Notes Ck'd by AAR	Survey of Calabasis Pk NW	F.B. 821 Pg. 63
Map No. B-1910-3	W. O. 8087 Tape No. 61 St'd 86 °F	
Office Work	Surveyed by Hammond	
Checked	Notes L S H Date 10-31-39	
Date	Indexed A. C. Johnson	

Note: Any Additions or Changes on This Sheets Must be Made or Circled in Red Ink With Date and Name of Person Making Change.

Do not extend notes this side of this line

RETURN TO
LOS ANGELES COUNTY SURVEYOR
700 HALL OF RECORDS

FORM 247 5M 10-37



RETURN TO
LOS ANGELES COUNTY SURVEYOR
700 HALL OF RECORDS

Note: Any Additions or Changes on This Sheets Must be Made or Circled in **Red Ink** With Date and Name of Person Making Change.

Do not extend notes this side of this line

W.S. 89, A-2

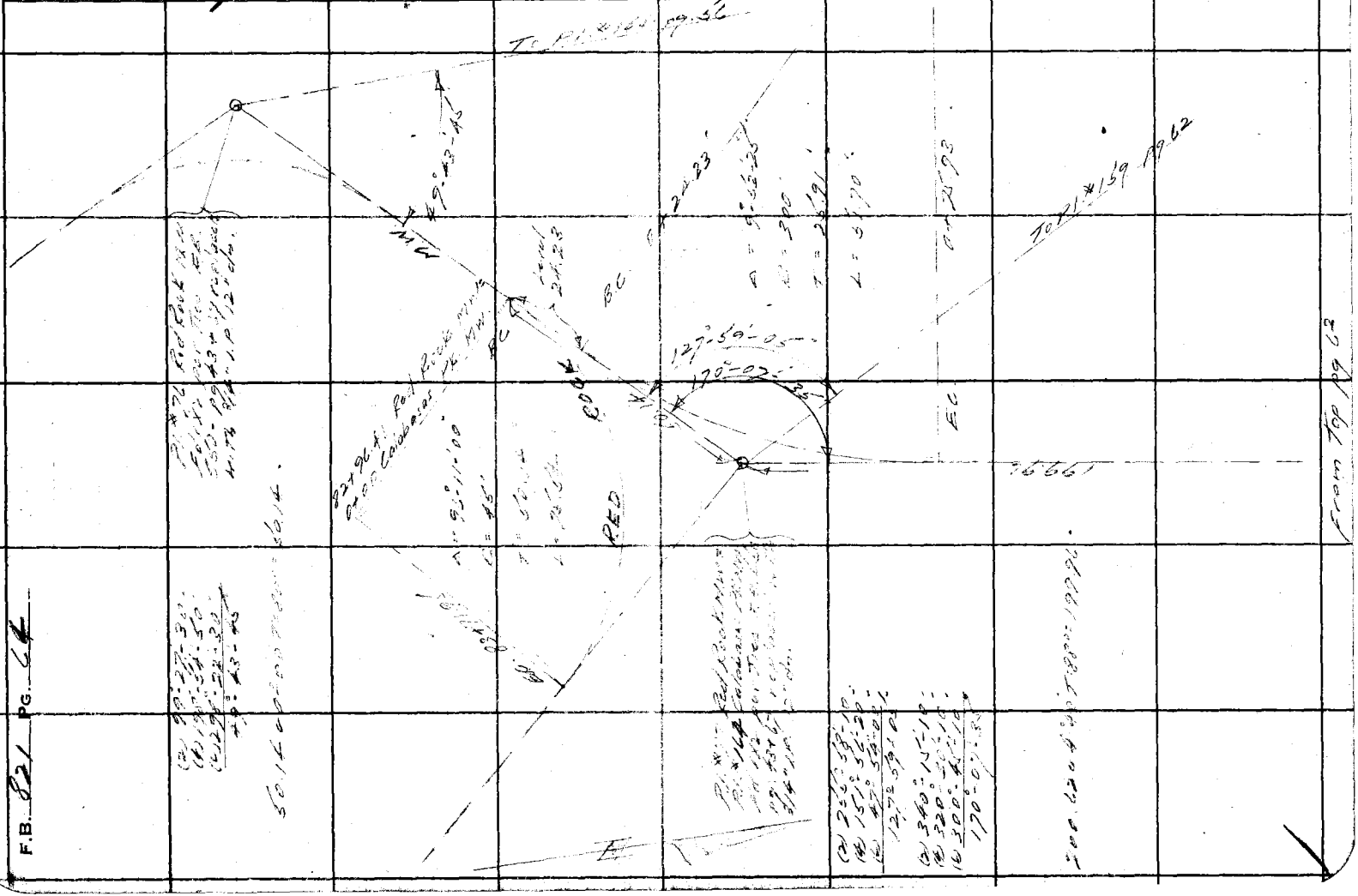

F.B. 821 PG. 64

Notes Ck'd by	Survey of
Map No.	W. O. Tape No. St'd °F
Office Work	Surveyed by
Checked	Notes Date
Date	Indexed

F.B. PG.

RETURN TO
LOS ANGELES COUNTY SURVEYOR
700 HALL OF RECORDS

Note: Any Additions or Changes on This Sheet Must be Made or Circled in **Red Ink** With Date and Name of Person Making Change.

Do not extend notes this side of this line.

FORM 247 5M 10-39

RETURN TO
LOS ANGELES COUNTY SURVEYOR
700 HALL OF RECORDS

Note: Any Additions or Changes on This Sheet Must be Made or Circled in Red Ink With Date and Name of Person Making Change.

Do not extend notes this side of this line.

F.B. 821 PG. 66

Notes Ck'd by	Survey of Colorado Pk NW	F.B. 621 Pg. 61
Map No.	W. O. 8087 Tape No. St'd of	
Office Work	Surveyed by L. S. Hammond	
Checked	Notes L. S. H. Date	
Date	Indexed A. C. Johnson 3-20-40	

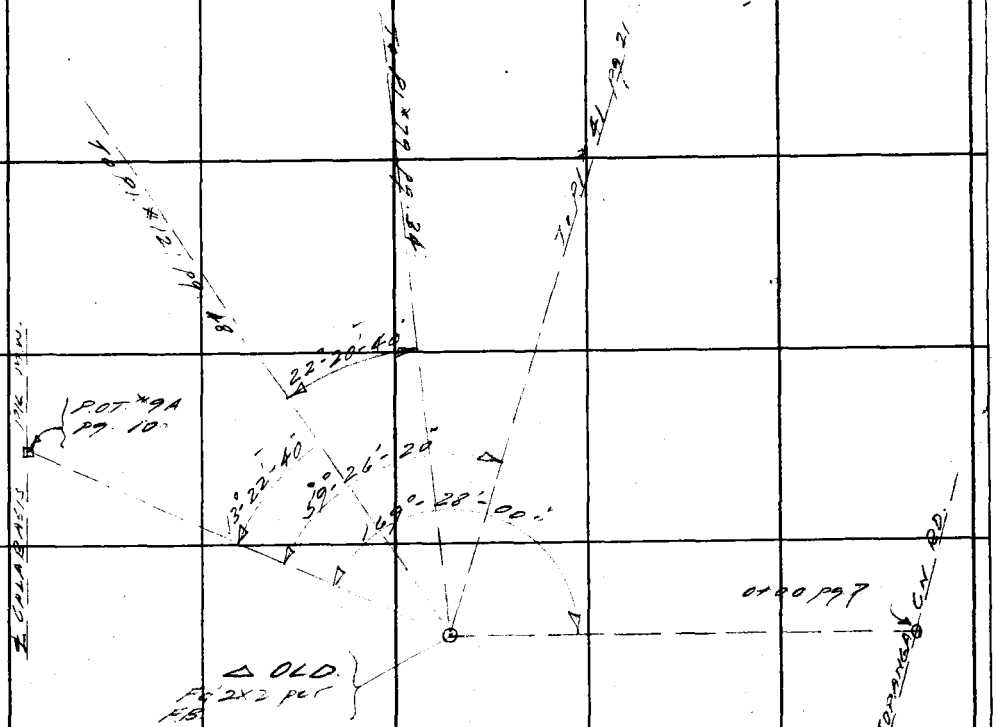

(2) 338°-56'-00"
(4) 317°-52'-00"
(6) 296°-48'-00"
169°-28'-00"

(2) 26°-45'-30"
(4) 53°-30'-30"
(6) 80°-16'-00"
13°-22'-40"

(2) 44°-41'-30"
(4) 89°-23'-00"
(6) 134°-04'-00"
22°-20'-40"

(2) 118°-52'-40"
(4) 237°-45'-20"
(6) 356°-38'-00"
59°-26'-20"

Note: Any Additions or Changes on This Sheets Must be Made or Circled in Red Ink With Date and Name of Person Making Change.

Do not extend notes this side of this line

RETURN TO
LOS ANGELES COUNTY SURVEYOR
700 HALL OF RECORDS

FORM 247 5M 10-37

F.B. 821 PG. 68

W.S. 85, A-2

RETURN TO
LOS ANGELES COUNTY SURVEYOR
700 HALL OF RECORDS

Note: Any Additions or Changes on This Sheets Must be Made or Circled in **Red Ink** With Date and Name of Person Making Change.

Do not extend notes this side of this line



Notes Ck'd by aaR	Survey of Calabasas Pk Mn.	F.B. 021 PG. 64
Map No. B-1910	W. O. 8087 Tape No. 61 St'd 84 °F	
Office Work	Surveyed by L. S. Hammond	
Checked	Notes [illegible] Date 12-19-39	
Date	Indexed A. C. Johnson	

W.O. 9, A-1

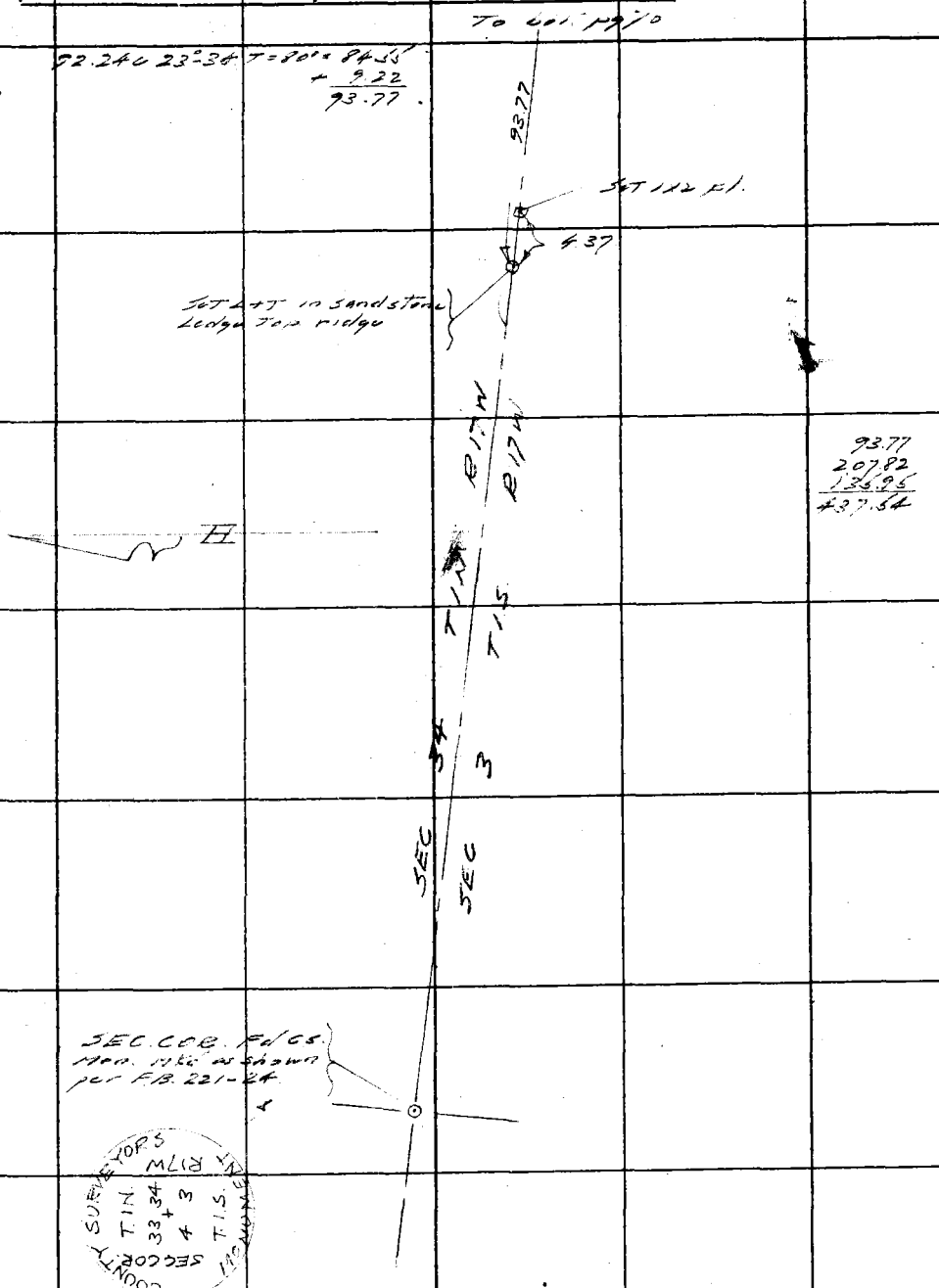

Note: Any Additions or Changes on This Sheets Must be Made or Circled in Red Ink With Date and Name of Person Making Change.

Do not extend notes this side of this line

RETURN TO
LOS ANGELES COUNTY SURVEYOR
700 HALL OF RECORDS

FORM 247 5M 10-37

F.B. 821 PG. 70

To bot. pg. 71

TIE TO SO. LINE
SEC. 34 T1N R17W.

107.29 @ 0°-00' T=62° = 107.27
174.42 @ 7°-32' T=64° = 172.89
262.06 @ 8°-56' T=62° = 258.84
216.58 @ 12°-10' T=62° = 211.69
750.69
- 0.10
dist. shown on next pg. 750.59

293.03 @ 34°-35'-30" T=66° } 241.21
292.78 @ 34°-31'-30" T=66°
56.33 @ 12°-03' T=64° = 55.08
72.11 @ 22°-52' T=62° = 66.43
195.08 @ 22°-46' T=62° = 179.85
129.24 @ 4°-34' T=64° = 128.81
220.09 @ 4°-31' T=64° = 219.38
dist. shown on next pg. 890.76
- 3.90
886.86

COUNTY SURVEYORS
T.1N. SEC. 34
T.1S. SEC. 3
R17W
COR. 1/4 COR. BENCHMARK

1/4 SEC COR. Fd C.S. Mon. inkd. as shown per F.B. 221-24

(2) 0°-11'-00"
(4) 0°-22'-10"
(6) 0°-33'-00"
0°-05'-30"
179°-54'-30"

(2) 71°-07'-50"
(4) 142°-15'-30"
(6) 213°-23'-20"
33-50

142.23 @ 17°-05' T=80° = 135.95'

Fd 1X2 + 7½ poor condition. Random line per F.B. 221-24

Fd sandstone outcrop 3'x5' 12" above sur. Hdg 1/4 on So. face set 1/4 on high point (no record)

Set 3/4" I.P. pl.

Pl. #80 reset by perpetuation see pg. 34

25°-37'-05"

(2) 51°-14'-00"
(4) 102°-28'-10"
(6) 153°-42'-20"
25°-37'-05"

208.25 @ 3°-38' T=80° = 207.82'

Pl. #81 reset 1X2 by perpetuation see pg. 36

From top pg. 69

W.S. 89, A-1

RETURN TO
LOS ANGELES COUNTY SURVEYOR
700 HALL OF RECORDS

Note: Any Additions or Changes on This Sheets Must be Made or Circled in Red Ink With Date and Name of Person Making Change.

Do not extend notes this side of this line

Notes Ck'd by: QAR	Survey of: Calabasas Rd. Line	F.B. 521	Pg. 71
Map No. B-1910	W. O. 8082 Tape No. 41 St'd 84 of		
Office Work	Surveyed by: L.S. Hammond		
Checked	Notes: L.S.H. Date		
Date	Indexed: A. C. Johnson		

SURVEYOR 26 MLH T.1N. R.17W. 34 3 2 T.1S. R.17W.

Fd remains of 1/2 dist to etc.

0.08

3.60

SET 3/4" I.P. F. To re-estab. Random Line per F.B. 221-27

SEC. COR. Fd. G.S. Mon. nailed as shown per F.B. 221-27

(2) 95°-03-20"
(4) 190°-01-00"
(6) 285°-10-30"
87°-31-45"

35 2

0.126

T.P. 1.19.73

R.18 SET 3/4 I.P. F.

Random Line Sec.

47°-31-45"

(2) 177°-37-30"
(4) 355°-15-15"
(6) 172°-52-40"
88°-48-45"

34 3

88°-48'-45" 10.00d

(2) 178°-26-50"
(4) 356°-53-50"
(6) 175°-20-30"
89°-13-25"

10.59

34 3

T.P. 2.50.3/4 NP F.T. 3.00

(2) 87°-18-50"
(4) 174°-37-50"
(6) 261°-56-40"
43°-39-25"

(2) 23°-43-10"
(4) 47°-26-20"
(6) 71°-09-30"
11°-51-35"

(2) 12°-04-10"
(4) 24°-08-20"
(6) 36°-12-20"
6°-02-05"

11°-51'-35"

43°-39-25"

6°-02'-10" 6.00d

886.86

61°-23'-10"

SEC.

SEC.

(6) 123°-06-10"
(8) 246°-12-20"
(6) 9°-18-20"
61°-33-05"

(2) 220°-18-40"
(4) 80°-37-20"
(6) 288°-54-00"
110°-09-20"

T.P. 3.50 SET 3/4" I.P. F.T. Top of Pipe

110°-09'-20"

291.00	6°-32 T=6°	294.83
291.720	6°-25 T=6°	
292.340	11°-52 T=12°	292.92
299.110	11°-39 T=12°	
103.310	0°-00 T=12°	103.31
	Dist.	691.05

(2) 149°-18-30"
(4) 298°-21-10"
(6) 87°-31-40"
74°-35-15"

691.05

74°-35'-15"

△ P.T. Set 1X2 F.T.

From T.P. 1.9.70

Note: Any Additions or Changes on This Sheets Must be Made or Circled in Red Ink With Date and Name of Person Making Change.

Do not extend notes this side of this line

RETURN TO
LOS ANGELES COUNTY SURVEYOR
700 HALL OF RECORDS

FORM 247 5M 10-87

4589 8-1

RETURN TO
LOS ANGELES COUNTY SURVEYOR
700 HALL OF RECORDS

Note: Any Additions or Changes on This Sheets Must be Made or Circled in **Red Ink** With Date and Name of Person Making Change.

W.S. 89, B-2

Do not extend notes this side of this line

F.B. 821 PG. 72

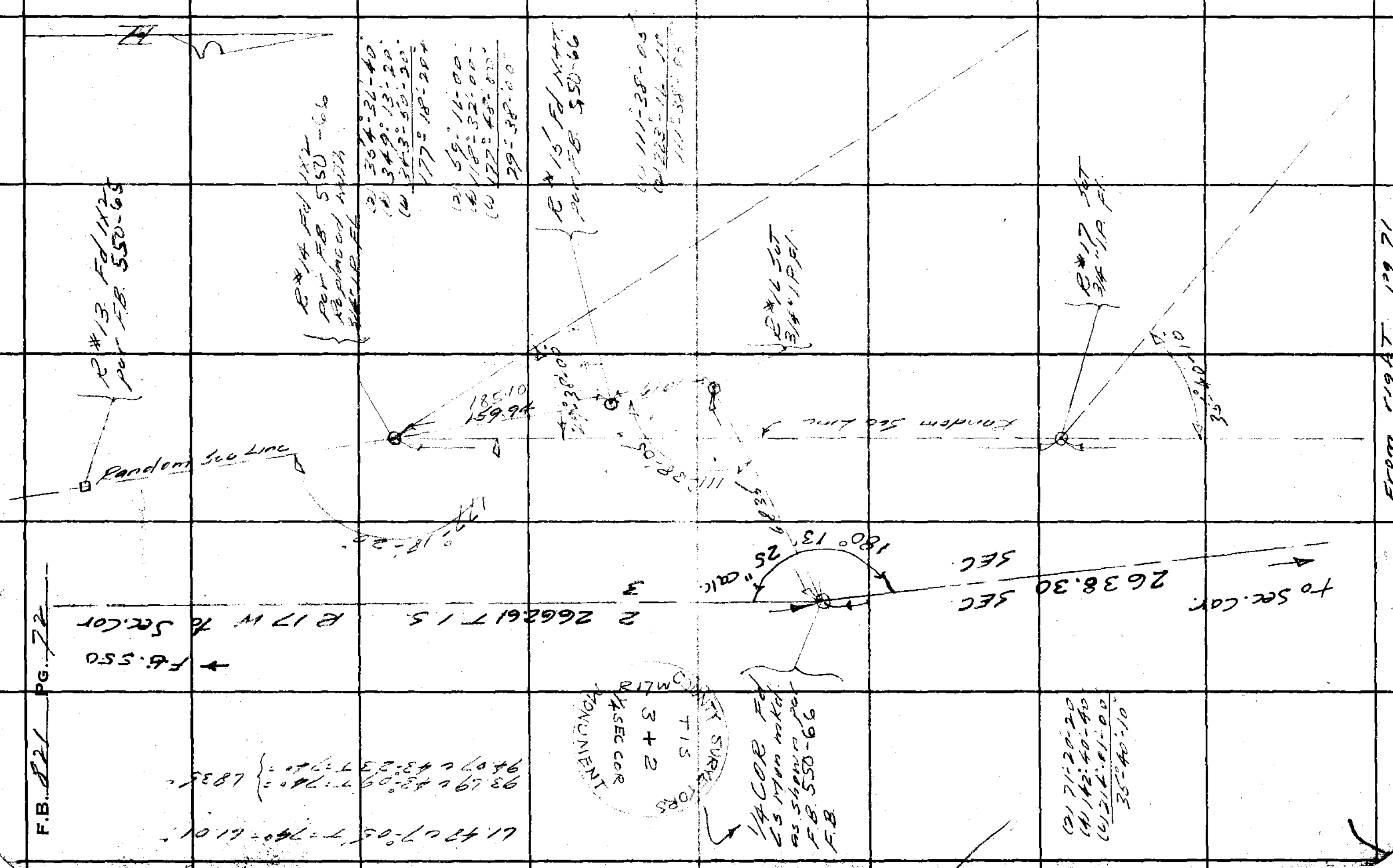

Notes Ck'd by RAR	Survey of Calabasas Pk. Rw.	F.B. 821	Pg. 73
Map No. B-1910	W. O. 8087 Tape No. 61 St'd 74 °F		
Office Work	Surveyed by L.S. Hammond		
Checked	Notes LSH Date 12-15-39		
Date	Indexed A. C. Johnson		

COUNTY SURVEYORS MONUMENT
T.1N.
1/4 COR SEC. 34 + SEC. 35 R.17W

V4
B-1
(5)

WS89-B-1

Note: Any Additions or Changes on This Sheets Must be Made or Circled in Red Ink With Date and Name of Person Making Change.

Do not extend notes this side of this line

RETURN TO
LOS ANGELES COUNTY SURVEYOR
700 HALL OF RECORDS

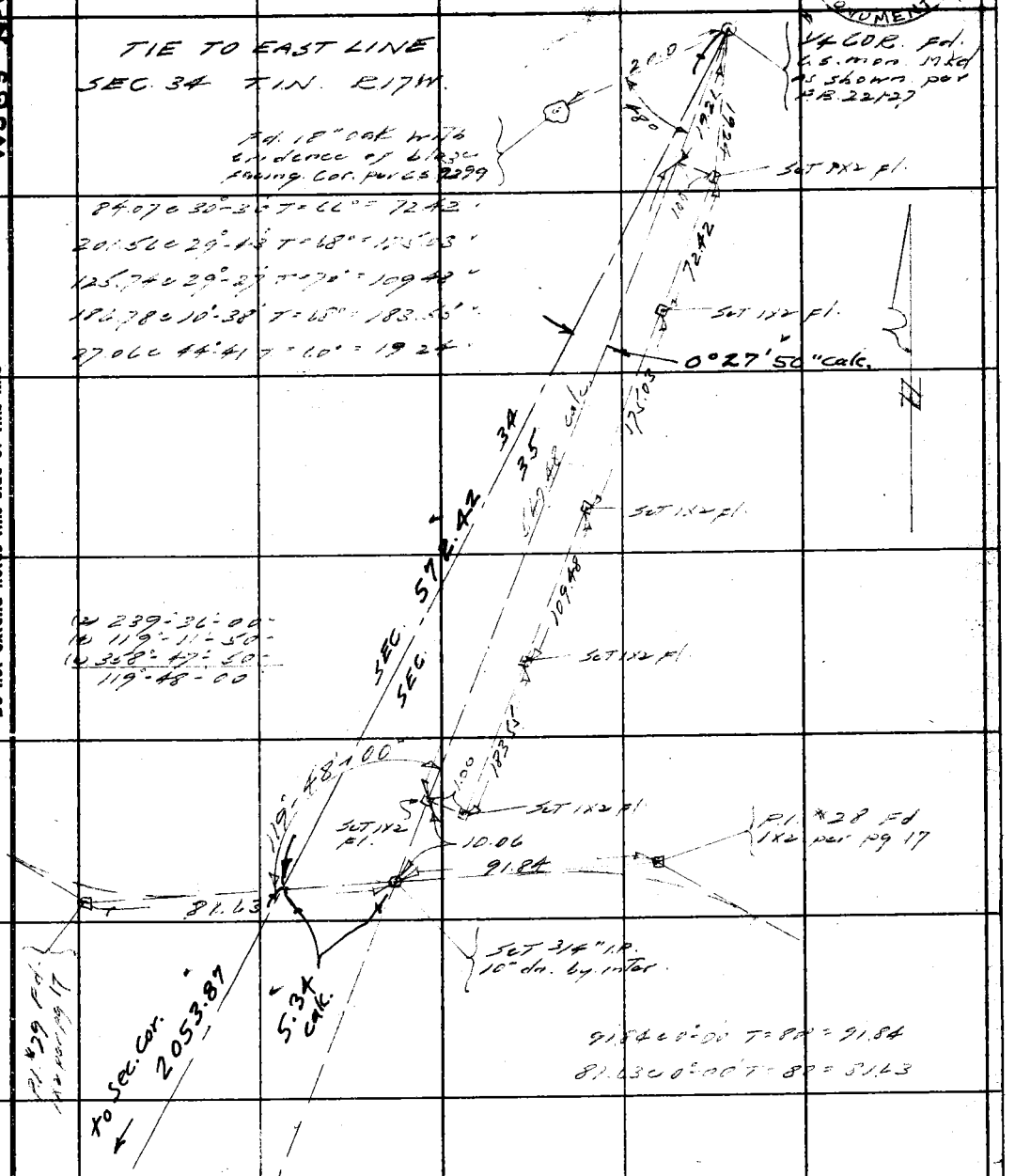

FORM 247 5M 10-37

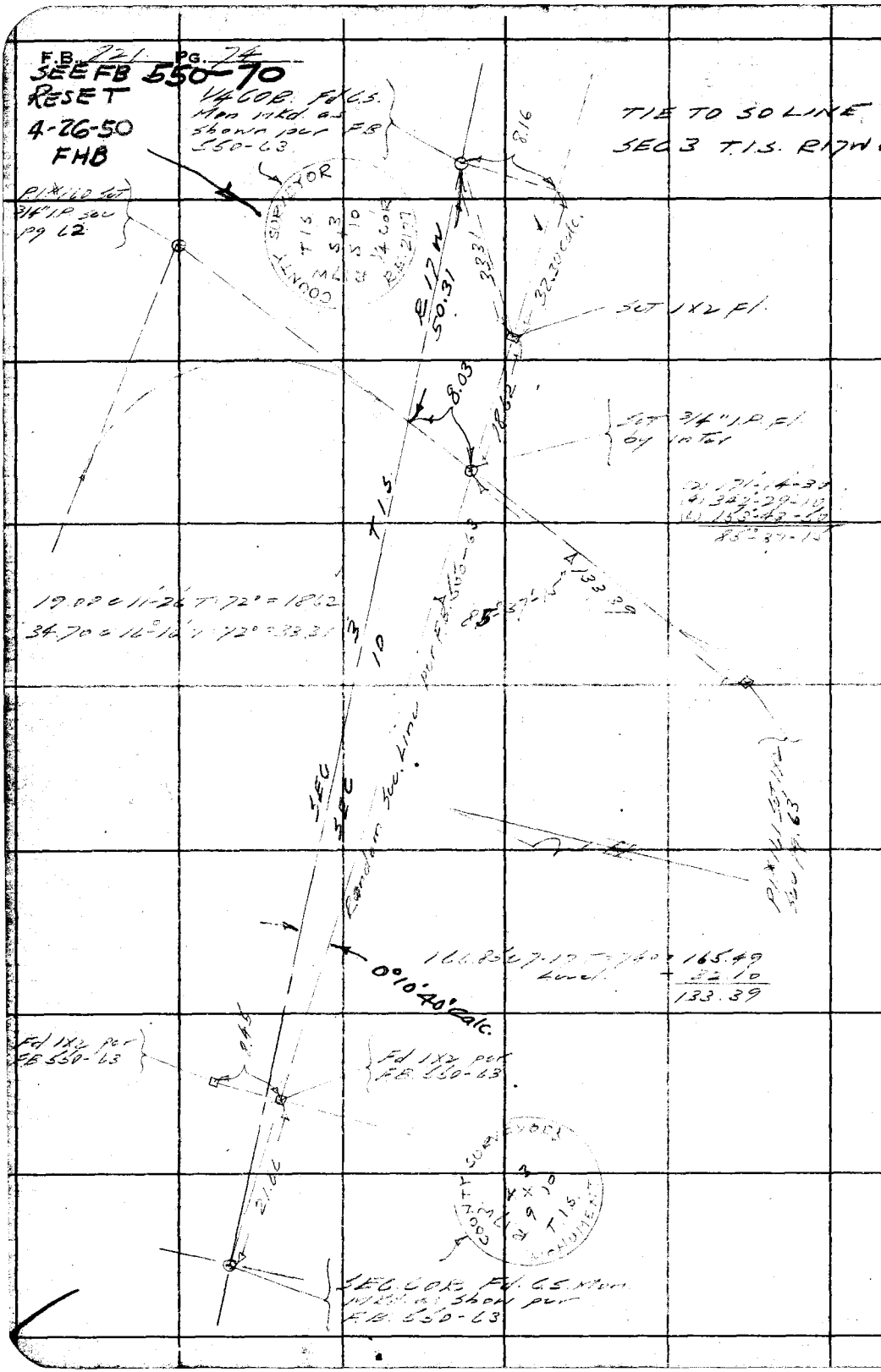

RETURN TO
LOS ANGELES COUNTY SURVEYOR
700 HALL OF RECORDS

Note: Any Additions or Changes on This Sheets Must be Made or Circled in **Red Ink** With Date and Name of Person Making Change.

Do not extend notes this side of this line

Profile No.	Notes Red.	Plotted	Job No.	Division No.	F. B. PG.
	Date	Date	Survey of		
X-Sec. No.	Notes Chkd.	Checked	Survey by	Notes	Date
	Date	Date	Map No.	Indexed A. C. John	Date 4-26-40

CALABASAS PK. M.W.

J.N. 8087

BENCH LEVELS FROM OLD TOPANGA CN. RD. TO RED ROCK M.W.

STATION	B. S.	H. I.	F. S.	ELEV.

Do not extend notes this side of this line

NOTE: ANY ADDITIONS OR CHANGES ON THIS SHEET MUST BE MADE OR CIRCLED IN RED INK, WITH DATE AND NAME OF PERSON MAKING CHANGE

PLEASE RETURN TO
LOS ANGELES COUNTY SURVEYOR
700 HALL OF RECORDS

Form 307 SM 10-37

Form 307 5M 10-37

PLEASE RETURN TO
LOS ANGELES COUNTY SURVEYOR
700 HALL OF RECORDS

NOTE: ANY ADDITIONS OR CHANGES ON THIS SHEET MUST BE MADE OR CIRCLED IN RED INK, WITH DATE AND NAME OF PERSON MAKING CHANGE

Do not extend notes this side of this line

F. B. 821 Pg 72 | Job No. 208 | Division No. | Notes Red. | Plotted | Profile

Survey of Coastal Lands PL 1117 | Date | No.

Survey by Engineering Notes L.S.A. | Date | Checked | X-Sec.

Indexed A. C. Johnson Date | Notes Chkd. LKP Date 6/20/40 | No.

STATION	B. S.	H. I.	F. S.	ELEV.	
	3.41	1589.62		1586.21	C.S. BM #192 Mulholland Hwy Fd. spk. in lead in F/at sandstone 2'x3' on SE edge of ridge 55'± SE. of Sta 224+42 (Mulholland Hwy Sta) LB 277-193 LB 731-162 Elev. 1586.17
	1.39	1589.08	1.53	1587.69	
	0.26	1587.90	1.32	1587.65	
	4.25	1580.81	11.26	1576.56	
	0.40	1579.18	12.15	1578.78	
	1.11	1580.62	11.67	1579.51	
	9.25	1581.25	11.63	1572.00	
	11.00	1582.69	11.75	1571.69	BM #1 Summit of Old Topanga Co. Rd. Set 3/4" I.P. Fl. base rock post E side road 50'± So. of intersection with Calabasas Rd. 17W.
	11.70	1579.05	0.38	1578.35	
	11.72	1578.65	0.15	1576.93	
	11.75	1580.26	0.09	1578.51	
	11.95	1581.09	0.20	1579.14	
	11.92	1582.66	0.35	1580.74	
	11.90	1604.44	0.01	1592.65	
	11.85	1615.95	0.31	1603.13	
	12.05	1627.44	0.40	1615.39	
	6.90	1633.30	1.04	1626.40	BM #2 Set wire spk + tin in sandstone outcrop 18"x36"x8" above surf in saddle 22'± East of Sta 0+15
	4.38	1631.29	6.34	1626.91	
	11.91	1642.86	0.34	1630.95	
	11.80	1654.22	0.40	1642.46	

Form 307 5M 10-37

PLEASE RETURN TO
LOS ANGELES COUNTY SURVEYOR
700 HALL OF RECORDS

NOTE: ANY ADDITIONS OR CHANGES ON THIS SHEET MUST BE MADE OR CIRCLED IN RED INK, WITH DATE AND NAME OF PERSON MAKING CHANGE

Do not extend notes this side of this line

STATION	B. S.	H. I.	F. S.	ELEV.		
		1654.28				
11 50	645 36		0.42	1653 86		
1 50	1676 46		0.19	1655 17		
1 50	1677.70		0.22	1669 24		
1 46	1681 52		0.37	1671 07		
1 32	1682 56		0.385	1681 145		
1 54	1700 522		0.012	1692 499		
11 39	1712 300		0.12	1700 511		
6 60	1720 20		1.08	1713 52	Sur. #3	Set a spike & tag in side of 12" oak Tree 8' north of Sta 33+00
11 265	1731 113		0.265	1719 02		
12 00	1742 52		0.620	1730 49		
11 92	1754 152		0.302	1742 21		
12 17	1766 03		0.291	1753 86		
1 49	1777 30		0.22	1765 81		
11 825	1788 920		0.202	1777 09		
1 85	1800 585		0.16	1788 77		
1 96	1813 475		0.07	1800 52		
12 00	1824 255		0.13	1812 24		
12 075	1836 185		0.245	1824 11		
11 865	1847 285		0.215	1835 92		

39

Profile No. _____ Notes Red. _____ Plotted _____ Job No. 2 Division No. _____ F. B. 21 / Pg. 71

X-Sec. No. _____ Date _____ Date _____ Survey of Hancock Park

Notes Chkd. LKP Checked _____ Survey by Hancock Notes 454 Date 7-15-22

Date 6/20/40 Date _____ Map No. _____ Indexed A. C. Johnson Date

Form 307 5M 10-37

PLEASE RETURN TO
LOS ANGELES COUNTY SURVEYOR
700 HALL OF RECORDS

NOTE: ANY ADDITIONS OR CHANGES ON THIS SHEET MUST BE MADE OR CIRCLED IN RED INK, WITH DATE AND NAME OF PERSON MAKING CHANGE

Do not extend notes this side of this line

F. B. 821 PG. 78 | Job No. 2882 | Division No. | Notes Red. | Plotted | Profile
Survey of Calabasas Pk. Hwy | Notes | Date | Date | No.
Survey by Hydrometrical | Notes Chkd. LKF | Checked | X-Sec.
Indexed A. C. Johnson | Date | Date 6/20/40 | Date | No.

STATION	B. S.	H. I.	F. S.	ELEV.		
		1848.285				
	11.72	1858.52	0.42	1846.81		
	11.74	1869.92	0.35	1858.18		
	12.14	1881.70	0.36	1869.56		
	12.145	1893.285	0.56	1881.14		
	11.84	1904.985	0.14	1893.14		
	11.61	1916.285	0.30	1904.68		
	12.15	1928.15	0.35	1915.98		
	11.52	1939.52	0.12	1928.01		
	11.18	1950.18	0.13	1939.03		
	6.59	1957.10	0.07	1950.51		
	6.14	1963.24	0.79	1957.31	BM #4	Set 3/4" I.P. 12' 16 pp up
	0.46	1963.68	11.02	1952.66		Elev 52.14
	0.39	1960.04	11.42	1949.65		
	0.81	1959.58	11.27	1948.77		
	0.61	1958.19	12.00	1947.58		
	[illegible]	1957.22	11.55	1946.34		
	0.88	1956.26	11.90	1945.38		
	4.25	1955.83	11.03	1951.22		
	3.19	1952.79	6.80	1949.60	BM #20	
	0.29	1952.44	11.64	1952.15		

Form 307 5M 10-37

PLEASE RETURN TO
LOS ANGELES COUNTY SURVEYOR
700 HALL OF RECORDS

NOTE: ANY ADDITIONS OR CHANGES ON THIS SHEET MUST BE MADE OR CIRCLED IN RED INK, WITH DATE AND NAME OF PERSON MAKING CHANGE

Do not extend notes this side of this line

STATION	B. S.	H. I.	F. S.	ELEV.		
		1874.445				
	6 390	1869055	11780	1862665		
	4 605	1866800	6560	1862195	BM.#5	Set 3/4" I.P. on firebreak above low saddle 45' Rt. Sta 67+00
	10 085	1876040	0845	1865955		
	10 470	1886270	0240	1875800		
	11 320	1897210	0380	1885890		
	12 045	1906075	5180	1894030		
	11 085	1902160	5000	1901075	BM.#6	Set 3/4" I.P. RPPI #82 80.25' from PI #82 on firebreak base large boulder
	4 990	1898000	9150	1893010		
	7 950	1899790	6160	1891840		
	10 655	1906305	4140	1895650	BM.#7	Set 6 spk. Top large boulder 40' right Sta. 83+25' in saddle
	12 200	1918365	0140	1906165		
	11 620	1929275	0710	1917655		
	11 980	1940015	1240	1928035		
	10 940	1949465	1490	1938525		
	11 490	1959865	1090	1948375		
	11 740	1971115	0490	1959375		
	11 010	1981905	0220	1970895		
	12 105	1993.490	0520	1981385		
	11 940	2005340	0090	1993400		

Profile No. ____ Notes Red. ____ Plotted ____ Job No. 8057 Division No. ____ F. B. 21 PG. 79
Date ____ Date ____ Survey of [illegible]
X-Sec. No. ____ Notes Chkd. ____ Checked ____ Survey by Hammond Notes 1.5 Date 7-18-38
Date ____ Date ____ Map No. ____ Indexed ____ Date ____

Form 307 5M 10-37

PLEASE RETURN TO
LOS ANGELES COUNTY SURVEYOR
700 HALL OF RECORDS

NOTE: ANY ADDITIONS OR CHANGES ON THIS SHEET MUST BE MADE OR CIRCLED IN RED INK, WITH DATE AND NAME OF PERSON MAKING CHANGE

Do not extend notes this side of this line

STATION	B. S.	H. I.	F. S.	ELEV.		
		2005.340				
	11460	2016.560	0.285	2002.125		
	11960	2027.865	0.660	2015.905		
	11600	2039.420	0.035	2027.820		
	11070	2049.995	0.495	2039.925		
	6650	2056.015	0.620	2049.365		
	9825	2062.620	3.300	2059.716	2.48	Sta 9470 base 3x5 Sandstone 4.0 ft Sta 9.5400 No. side sandstone
	11210	2067.390	6.340	2061.100		
	9780	2076.160	1.010	2065.800		
	10260	2085.960	0.470	2075.500		
	9260	2094.74[illegible]	3.470	2091.200		
	9360	2[illegible]	1.020	209[illegible]		
	2160	2102.94	2.300	210[illegible]	2.0	(Center of road) Sta 9.5[illegible] base of [illegible] side [illegible] Sta 10.400±
	0400	2092.120	11.220	2091.72[illegible]		
	0660	2092.200	11.570	2080.6[illegible]		
	0840	2090.660	11.390	2079.51[illegible]		
	0720	2089.890	11.480	2078.170		
	0600	2088.990	11.560	2077.370		
	1260	2087.750	11.560	2076.490		
	0560	2077.710	11.590	2077.160		
	0740	2076.760	11.690	2076.020		

F. B. 921 PG. 80 | Job No. 8087 | Division No. | Notes Red. | Plotted | Profile No.

Survey of Cal Leasing Pl. M.W. | Notes Chkd. | Checked | X-Sec. No.

Survey by Hammond | Notes | Date | Date | Date

Indexed E. C. Johnson | Date | Date | Date

Form 307 5M 10-37

PLEASE RETURN TO
LOS ANGELES COUNTY SURVEYOR
700 HALL OF RECORDS

NOTE: ANY ADDITIONS OR CHANGES ON THIS SHEET MUST BE MADE OR CIRCLED IN RED INK, WITH DATE AND NAME OF PERSON MAKING CHANGE

Do not extend notes this side of this line

STATION	B. S.	H. I.	F. S.	ELEV.		
		2016.760				
0290	2005.200	[illegible]	[illegible]	2004.940		
1240	1995.240	11230		1994.000		
0270	1984.020	11490		1983.260		
0560	1972.810	11200		1972.250		
1020	1961.940	11890		1960.920		
0570	1950.490	[illegible]		1950.120		
0700	1944.[illegible]	[illegible]		1934.720	B.M.#10	18'±S+W in sandstone outcrop 50'± of Sta 115+80 on spur below Tierra cut.
0160	1932.[illegible]	11120		1932.[illegible]		
1700	1922.280	[illegible]		1922.180		
0340	[illegible]	1280		1913.000		
0230	1905.[illegible]	[illegible]		1905.670		
1090	1894.590	11700		1894.200		
1020	1882.[illegible]	[illegible]		1882.210		
1860	1879.[illegible]	6440		[illegible]	B.M. #100	N2
1000	1868.560	11760		1867.910		
0110	1856.[illegible]	11910		1856.620		
0580	1845.800	11460		1845.270		
0080	1834.420	11410		1834.390		
0960	1825.060	10130		1824.290	B.M. #11	20'± S+W in sandstone outcrop 14'± ahead of B.M. #125 25'± right of ℄
0230	1813.420	11860		1813.190		

Profile No. ____ Notes Red. ____ Plotted ____ Job No. 8[illegible] Division No. ____ F. B. [illegible] PG. [illegible]
Date ____ Date ____ Survey of [illegible]
X-Sec. No. ____ Notes Chkd. ____ Checked ____ Survey by [illegible] Notes [illegible] Date 7-15-38
Date ____ Date ____ Map No. ____ Indexed ____ Date ____

Form 307 5M 10-37

PLEASE RETURN TO
LOS ANGELES COUNTY SURVEYOR
700 HALL OF RECORDS

NOTE: ANY ADDITIONS OR CHANGES ON THIS SHEET MUST BE MADE OR CIRCLED IN RED INK, WITH DATE AND NAME OF PERSON MAKING CHANGE

Do not extend notes this side of this line

F. B. 31 Pg. 42 | Job No. 2022 Division No. _____ Notes Red. _____ Plotted _____ Profile _____
Survey of Calabasas Blvd. Sec. 11 & 12 | Date _____ No. _____
Survey by Engineering Notes _____ Notes Chkd. _____ Checked _____ X-Sec. _____
Indexed L. C. Johnson Date _____ Date _____ Date _____ No. _____

STATION	B. S.	H. I.	F. S.	ELEV.		
		1803.420				
	0.560	1802.280	11.640	1790.780		
	0.960	1799.970	11.540	1789.370		
	0.460	1779.560	11.085	1779.000		
	0.970	1768.010	11.510	1767.040		
	1.050	1757.700	11.310	1756.390		
	0.410	1746.280	11.930	1744.770		
	0.290	1734.990	11.580	1734.700		
	0.520	1728.270	11.260	1728.240	Sta #12	Set back to 30 spot running 30
	0.460	1717.620	11.080	1716.—		
	1.020	1707.650	11.970	1706.[illegible]		(Destroyed point) Set temporary rod [illegible]
	0.880	1697.560	10.860	1696.790	Sta #13	Rod [illegible] spot running 30
	2.020	1687.790	11.800	1685.770		
	0.660	1677.130	11.350	1676.460		
	0.[illegible]	1666.100	11.770	1665.[illegible]		
	11.720	1654.950	11.840	1653.230		
	0.990	1653.[illegible]	5.[illegible]	1652.140	Sta #14	Set top pin in rock off [illegible] [illegible] spot above 2
	1.030	1642.970	11.590	1641.940		
	2.300	1638.540	7.[illegible]	1636.240		
	3.560	1636.210	6.150	1632.650		
	4.260	1633.620	6.850	1627.360		

Form 307 5M 10-37

PLEASE RETURN TO
LOS ANGELES COUNTY SURVEYOR
700 HALL OF RECORDS

NOTE: ANY ADDITIONS OR CHANGES ON THIS SHEET MUST BE MADE OR CIRCLED IN RED INK, WITH DATE AND NAME OF PERSON MAKING CHANGE

Do not extend notes this side of this line

STATION	B. S.	H. I.	F. S.	ELEV.		
		1633 620				
	0750	1622 870	11 500	1622 120		
	3420	1615 120	11 170	1611 700		
	0540	1603 800	11 820	1603 260		
	3470	1596 230	11 040	1592 760		
	2360	1590 [illegible]	8 400	1587 830	1/4 SEC. COR.	[illegible]
	0580	1579 070	11 700	1578 490		
	1960	1567 300	11 730	1567 340		
	1880	1559 490	11 690	1557 610		
	2180	1550 140	11 530	1547 960		
	5960	1547 160	6 940	1543 200	B.M. #15	[illegible]
			4 360	1542 800	B.M.	[illegible] LB
	4210	1547 010				
			2 180	1544 830	B.M. #16	For description see page 121 HNB
	2350	1547 210				
			4 400	1542 810	1x1 described above	

Profile No. ____ Notes Red. ____ Plotted ____ Job No. [illegible] Division No. ____ F. B. [illegible] PG. [illegible]

X-Sec. No. ____ Date ____ Date ____ Survey of [illegible]

Notes Chkd. ____ Checked ____ Survey by [illegible] Notes [illegible] Date 7-18-38

Date ____ Date ____ Map No. ____ Indexed ____ Date ____

F. B. 82/ PG. 84 | Job No. _____ Division No. _____ Notes Red. _____ Plotted _____ Profile

Survey of _____ Date _____ Date _____ No. _____

Survey by _____ Notes _____ Notes Chkd. _____ Checked _____ X-Sec.

Indexed _____ Date _____ Date _____ Date _____ No. _____

Form 307 5M 10-37

PLEASE RETURN TO
LOS ANGELES COUNTY SURVEYOR
700 HALL OF RECORDS

NOTE: ANY ADDITIONS OR CHANGES ON THIS SHEET MUST BE MADE OR CIRCLED IN RED INK, WITH DATE AND NAME OF PERSON MAKING CHANGE

Do not extend notes this side of this line

STATION	B. S.	H. I.	F. S.	ELEV.

Profile	Notes Red.	Plotted	Job No. 8087	Division No.	F. B. 821 PG. 85
No.	Date	Date	Survey of Calabasas Pk MW		
X-Sec.	Notes Chkd.	Checked	Survey by Hammond	Notes LSH	Date
No.	Date	Date	Map No.	Indexed A. C. Johnson	Date 4-20-40

CALABASAS PEAK M.W.
J.N. - 8087

℄ PROFILE & SLOPE STAKES
FROM
OLD TOPANGA ROAD
TO
NEW ROCK MOTORWAY

L. S. HAMMOND
F. S. LIVINGSTON
HUGH BAKER
R. C. MURRAY
H. L. FORNEY

NOTE: ANY ADDITIONS OR CHANGES ON THIS SHEET MUST BE MADE OR CIRCLED IN RED INK, WITH DATE AND NAME OF PERSON MAKING CHANGE

Do not extend notes this side of this line

PLEASE RETURN TO
LOS ANGELES COUNTY SURVEYOR
700 HALL OF RECORDS

Form 307 5M 10-37

STATION	B. S.	H. I.	F. S.	ELEV.

Form 307 5M 10-37

PLEASE RETURN TO
LOS ANGELES COUNTY SURVEYOR
700 HALL OF RECORDS

NOTE: ANY ADDITIONS OR CHANGES ON THIS SHEET MUST BE MADE OR CIRCLED IN RED INK, WITH DATE AND NAME OF PERSON MAKING CHANGE

Do not extend notes this side of this line

F. B. 201 PG. 86 | Job No. 8087 | Division No. | Notes Red. | Plotted | Profile No.
Survey of Calabasas Pk Ivw | Date | Date | X-Sec. No.
Survey by Hagenbach | Notes 4 5 14 | Notes Chkd. | Checked
Indexed C. Johnson | Date | Date | Date

STATION	B. S.	H. I.	F. S.	ELEV.	L	∅	R
		(SOUTH FROM OLD TOPANGA CN. RD.)					
	10.03	1534.63		1524.50			B.M.#1. Elev 1524.50 per pg. 76
0+00			11.10	23.4		Gr	
+25			10.3	24.2		Gr	
+50			9.4	26.1		Gr	
+67.52 B.C.			8.2	26.3		Gr	
+82			6.9	27.6		Gr	
+98.32 E.C.			5.7	28.8		Gr	
1+18			4.9	29.6	Gr / 12.0	Gr	Gr / 6.0
+25			3.7	30.6	F2.0 / 9.0	F2.4	G-6.0 / 9.0 Gr 3.2 R
	11.94	1545.80	0.67	1523.86			
+49 B.C.			9.6	26.2	/		/
+56.81			9.6	26.2	Gr / 1.0	G-0.3	G-3.8 / 7.9 F 4.0 / 12.0
+75			6.5	29.3	F7.0 / 16.5	Gr	3.0 / 75
+92.43 E.C.			4.1	41.7	Gr / 1.2	G-0.4	G-3.5 / 78
	11.35	1557.03	0.12	1545.68			
2+15			11.7	45.3	Gr / 2.5	G-1.0	G-5.0 85
+40			7.0	50.0	Gr / 5.2	G-2.7	G-5.1 88
+66			7.1	49.9	/	F-1.5	G-1.0 65 Gr 3.0 R
+78			6.1	50.9	/	F 3.6	Gr 9.0 R
+84.26 B.C.			3.2	52.8	/	F-1.0	G-2.0 / 76 Gr 3.3 R
	10.92	1567.66	0.34	1556.69			

Form 307 5M 10-37

PLEASE RETURN TO
LOS ANGELES COUNTY SURVEYOR
700 HALL OF RECORDS

NOTE: ANY ADDITIONS OR CHANGES ON THIS SHEET MUST BE MADE OR CIRCLED IN RED INK, WITH DATE AND NAME OF PERSON MAKING CHANGE

Do not extend notes this side of this line

STATION	B. S.	H. I.	F. S.	ELEV.	∠	∢	R	
		1567.66						
3+01			1.3	1568.4	Gr/1.5	C-0.7	C-4.2/8.1	
E.C. +18.87			6.5	61.2	Gr/1.4	C-0.6	C-5.0/8.5	
+40			3.8	63.9	Gr/1.3	C-0.3	C-4.4/8.2	
	11.65	1578.92	0.39	1567.27				
+65			9.6	69.3	Gr/2.4	C-1.2	C-2.6/8.3	
B.C. +81.12			7.6	71.3	Gr/1.0	C-0.5	C-4.2/8.1	
+92			5.9	73.0	Gr/0.5	C-0.4	C-3.8/7.9	
E.C. 4+02.29			4.6	74.3	/	F 0.3	C-3.3/7.6	Gr. 0.3 R
	1.32	1579.67	0.64	1578.28				
B.C. +27.14			0.2	79.5	Gr/1.8	C-0.8	C-3.8/7.9	
+41			8.3	81.4	Gr/1.0	C-0.4	C-3.0/7.5	
E.C. +53.17			1.3	83.4	Gr/2.0	C-0.7	C-4.0/8.0	
B.C. +84.47			1.8	87.9	Gr/1.0	Gr 0	C-4.4/8.3	
+95	10.88	1600.49	0.06	1589.61	Gr/1.0	C-0.2	C-3.5/7.7	
E.C. 5+04.31			9.6	90.9	Gr/1.7	C-0.6	C-4.6/8.3	
B.C. +26.32			7.7	92.8	/	F 0.3	C-4.0/8.0	Gr. 0.5 R
+35			6.1	94.4	Gr/1.0	C-0.2	C-4.2/8.1	
+55			2.0	98.5	Gr. 3.8	C-1.7	C-2.4/8.1	
	12.01	1612.24	0.26	1600.23				
+78.77			10.6	01.6	Gr/2.0	C-0.3	C-1.8/6.9	
6+00			8.4	03.8	/	F 0.5	C-3.0/7.5	Gr 1.0 R

Earthwork Calc. by L. K. FREEMAN 11-40
Checked by A. W. [illegible] 11-40

Profile No. 8601 Division No. Calabasas Pk. Line
Notes Red. Plotted Job No. Survey of
Date Date Date Survey by Diamond Notes 6544 Date 6-23-38
X-Sec. No. Notes Chkd. Checked Date Map No. Indexed C. [illegible]
Date Date

F. B. 621 Pg. 81

Form 307 5M 10-37

PLEASE RETURN TO
LOS ANGELES COUNTY SURVEYOR
700 HALL OF RECORDS

NOTE: ANY ADDITIONS OR CHANGES ON THIS SHEET MUST BE MADE OR CIRCLED IN RED INK, WITH DATE AND NAME OF PERSON MAKING CHANGE

Do not extend notes this side of this line

STATION	B. S.	H. I.	F. S.	ELEV.	L	℄	R
		161224					
BC 6+27.16			4.6	1607.6	Gr / 0.8	C-0.2	C-2.8 / 7.4
+41.5			2.4	07.8	Gr / 1.0	Gr	C-2.8 / 7.4
	12.22	1623.89	0.57	1611.67			
EC +55.52			11.6	12.3	Gr / 1.0	C-0.2	C-1.5 / 6.7
BC +64.37			10.2	13.7	Gr / 1.5	C-0.5	C-3.2 / 7.6
+81			7.1	16.8	Gr / 2.2	C-0.5	C-4.0 / 8.0
EC 7+01.62			3.3	20.6	Gr / 8.3	C-2.0	C-5.0 / 8.5
	5.51	1627.00	0.70	1623.19			
+25			5.2	23.8	Gr / 6.0	C-1.5	C-3.0 / 7.5
+50			4.5	24.5	Gr / 4.4	C-1.0	C-1.4 / 6.7
+75			5.2	23.8	C-0.3 / 6.1	Gr.	/
8+00			5.5	23.2	C-1.4 / 6.7	Gr	/
+15			6.2	22.8	C-1.0 / 6.5	Gr	/
BC +33.17			5.9	23.1	C-2.0 / 7.0	Gr.	/
+51			6.2	22.8	C-3.2 / 7.6	Gr.	/
	6.40	1632.82	2.58	1626.42			
EC +68.90			9.2	23.6	C-4.2 / 8.1	C-0.7	Gr / 3.0
BC +70.98			9.0	23.8			
+90			8.8	24.0	C-6.4 / 9.2	C-1.6	Gr / 2.0
9+01			8.7	24.1	C-6.4 / 9.2	C-1.0	Gr / 1.5

B.M. #2 Set wire spk + Tin in sandstone outcrop 18"x36"x8" high 35' Left of sta 9+15 Elev. 1626.00 per pg 76

F. B. 821 PG. 88 | Job No. 8087 | Division No. | Notes Red. | Plotted | Profile
Survey of Calabasas Pk MW | Date | Date | No.
Survey by Hammond | Notes LSH | Notes Chkd. | Checked | X-Sec.
Indexed A. C. Johnson | Date | Date | Date | No.

Form 307 5M 10-37

PLEASE RETURN TO
LOS ANGELES COUNTY SURVEYOR
700 HALL OF RECORDS

NOTE: ANY ADDITIONS OR CHANGES ON THIS SHEET MUST BE MADE OR CIRCLED IN RED INK, WITH DATE AND NAME OF PERSON MAKING CHANGE

Do not extend notes this side of this line

STATION	B. S.	H. I.	F. S.	ELEV.	L	℄	R
		1632.82					
9+15			8.6	1624.2	C-7.0/9.5	C-2.0	Gr/3.8
E.C. +31.53	4.54	1626.30.11	16	1621.66			
B.C. +39.03			4.5	21.8	C-2.0/7.0	C-0.4	Gr/1.0
+55			4.7	21.6	Gr/9.0	C-0.9	Gr/5.0
E.C. +70.08			6.0	20.3	/	F-0.4	/
B.C. +90.11			6.0	20.3	/	F-0.3	Gr/5.0
10+13			5.5	20.8	Gr/10.5	C-0.7	Gr/8.0
E.C. +33.11			5.8	20.5	C-2.2/7.1	C-0.8	Gr/4.0
+50			5.8	20.5	C-5.0/8.5	C-0.8	Gr/3.5
+75			6.5	19.8	C-1.8/6.9	C-0.3	Gr/0.6
11+00			7.2	19.1	C-2.6/7.3	C-0.4	Gr/2.0
+13			7.0	19.3	C-2.8/7.4	C-1.2	Gr/3.5
+20			5.7	20.6	C-2.4/7.2	C-2.0	Gr/6.5
B.C. +42.29	2.75	1623.36	5.69	1620.61	C-2.6/7.3	C-2.7	Gr/7.5
+64			4.3	19.1	C-2.4/7.2	C-1.5	Gr/5.0
E.C. +86.54			5.0	18.4	Gr/8.0	C-0.7	Gr/3.5
B.C. +88.97			5.1	18.3	/		/
12+17			6.5	16.9	/	F-0.7	/
E.C. +46.04			5.4	18.0	/	Gr.	C-0.8/6.4
+65			5.0	18.4	/	Gr.	C-0.8/6.4

Earthwork calc. by L. K. FREEMAN 11-40
Checked by 11-40

Profile
No. ____ Notes Red. ____ Plotted ____ Job No. 8087 Division No. ____
Date ____ Date ____ Survey of Calabasas Pk MW
X-Sec. Notes Chkd. ____ Checked ____ Survey by Hammond Notes 65H Date 6-23-38
No. ____ Date ____ Date ____ Map No. ____ Indexed A. C. Johnson Date ____

F. B. [illegible] PG. 59

Form 307 5M 10-37

PLEASE RETURN TO
LOS ANGELES COUNTY SURVEYOR
700 HALL OF RECORDS

NOTE: ANY ADDITIONS OR CHANGES ON THIS SHEET MUST BE MADE OR CIRCLED IN RED INK, WITH DATE AND NAME OF PERSON MAKING CHANGE

Do not extend notes this side of this line

STATION	B. S.	H. I.	F. S.	ELEV.	L	℄	R
		1623.36					
12+90			4.3	1619.1		Gr	C-1.6/6.8
13+15			1.9	21.5	Gr/10.0	C-1.6	C-3.0/7.5
+40 ⊥PT	6.51	1627.76	2.1	1621.25	Gr/7.5	C-0.6	C-2.2/7.1
+60			5.4	22.4	Gr/4.0	C-1.8	C-4.0/8.0
+75.52 BC			5.2	22.4	Gr/7.0	C-1.2	C-3.6/7.8
+91			5.8	22.0	Gr/5.0	C-0.6	C-2.4/7.2
14+06.53 EC			7.0	20.8	/	Gr	C-2.9/7.0
+30			7.9	19.9	/	F 0.5	Gr/5.5
+55			4.7	23.1	/	Gr	C-1.2/6.6
	10.10	1636.09	1.77	1625.99			
+80			8.8	27.3	Gr/6.5	C-2.5	C-2.0/7.5
15+00			8.6	27.5	Gr/3.5	C-1.2	C-3.0/7.5
+25			8.1	28.0		F 2.2	C-2.2/7.1 Gr 1.5 R
+50			5.2	30.9	Gr/3.0	C-1.0	C-1.4/6.7
+66			4.7	31.4	/	Gr	Gr/3.5 Gr
+85.00 ⊥PT			2.5	33.1	C-2.0/7.0	C-0.4	Gr/1.5
	11.84	1647.63	0.30	1645.79			
16+00			10.9	36.7	C-5.8/8.9	C-1.7	Gr/3.0
+23.78 BC			5.0	42.6	C-6.6/9.3	C-3.2	Gr/7.5
+46			6.3	41.3	C-7.2/9.6	Gr.	/ Gr. 2.0 L

F. B. 82 / Pg. 90 | Job No. 2082 | Division No. | Notes Red. | Plotted | Profile
Survey of Tabulation PL MN | Date | Date | No.
Survey by Harmon | Notes 4 SH | Notes Chkd. | Checked | X-Sec.
Indexed C. Johnson | Date | Date | Date | No.

Form 307 5M 10-37

PLEASE RETURN TO
LOS ANGELES COUNTY SURVEYOR
700 HALL OF RECORDS

NOTE: ANY ADDITIONS OR CHANGES ON THIS SHEET MUST BE MADE OR CIRCLED IN RED INK, WITH DATE AND NAME OF PERSON MAKING CHANGE

Do not extend notes this side of this line

Profile No. ____ Notes Red. ____ Plotted ____ Job No. 2251 Division No. ____ F.B. 82 / PG. 21
X-Sec. No. ____ Date ____ Date ____ Survey of Calabasas Pk. Rd. Survey by Hammond Notes KSH Date 6-23-38
Notes Chkd. ____ Checked ____ Date ____ Map No. ____ Indexed A. C. Johnson Date ____

Earthwork Calc. by L. E. FREEMAN 11-40
Checked by ____ 11-40

STATION	B. S.	H. I.	F. S.	ELEV.	L	E	R
		1647.63					
	11.52	1658.45	0.70	1646.93			
16+69.11 EC			10.6	479	C-10.2/11.1	C-2.1	Gr/2.4
+95			6.1	524	C-10.2/11.1	C-2.4	Gr/4.0
17+26.96			3.7	542	C-8.0	C-0.8	Gr/1.5
+39	10.24	1668.18	0.51	1657.94	C-9.0/10.5	C-0.8	Gr/2.0
+53.47 EC			5.9	623	C-9.0/10.5	C-4.0	Gr/8.5
+61.18 BC			4.6	631	/		/
+76			2.2	660	C-10.0/11.0	C-4.0	Gr/7.0
	10.82	1678.21	0.79	1667.39			
+94			9.7	685	C-8.4/10.2	C-3.0	Gr/3.5
18+09			6.6	716	C-7.0/10.5	C-3.2	Gr/4.0
+28.18 EC			3.8	744	C-7.0/9.5	C-3.0	Gr/4.0
+50	10.63	1687.97	0.87	1677.34	C-5.8/8.5	C-2.0	Gr/4.5
+76.45 BC			8.5	795	C-3.5/7.8	C-0.2	Gr/2.0
+86			7.2	808	/		/
+95.22			5.4	826	C-3.5/7.8	Gr.	
19+20	11.21	1698.66	0.52	1687.45	C-3.0/7.5	C-1.0	Gr/2.6
+45			8.2	905	C-3.0/7.5	C-0.4	Gr/1.0
+70			1.1	976	C-2.0/7.0	C-2.4	Gr/14.0
	1.62	1700.19	0.09	1698.57			

Form 307 5M 10-37

PLEASE RETURN TO
LOS ANGELES COUNTY SURVEYOR
700 HALL OF RECORDS

NOTE: ANY ADDITIONS OR CHANGES ON THIS SHEET MUST BE MADE OR CIRCLED IN RED INK, WITH DATE AND NAME OF PERSON MAKING CHANGE

Do not extend notes this side of this line

F. B. 22 / PG. 92 | Job No. 8052 Division No. | Notes Red. | Plotted | Profile No.
Survey of Calabasas Rd | Date | Date | X-Sec. No.
Survey by Hammond | Notes 4 S 14 | Notes Chkd. | Checked
Indexed A. C. Johnson | Date | Date | Date

STATION	B. S.	H. I.	F. S.	ELEV.	L	℄	R	
		1200 19						
19+84			0 8	1199 4	C-2.0/	C-2.0	C-2.4/7.2	
	3.48	1699 73	3 94	1695.25				
20+00			2 4	97 3	Gr/7.5	C-2.2	Gr/10.5	
+25			6 7	93 0	Gr/6.5	C-1.8	Gr/4.0	
+50			9 6	90 1	Gr 1.0/2.5	C-3.1	Gr/7.0	
	0.21	1688 12	11 52	1687 91				
+75			3 0	85 1	Gr/6.5	C-1.8	Gr/7.0	
+90.12 BC			4 0	84 1	Gr/7.0	C-1.5	Gr/3.0	
21+00			4 7	83 4	C-1.8/4.9	C-2.2	Gr/5.8	
+25			5 4	82 7	C-2.0/8.1	C-2.8	Gr/4.8	
+40			5 7	82 4	C-2.5/9.8	C-2.0	Gr/4.5	
+55.23 EC			8 6	89 5	C-4.5/9.2	C-1.2	Gr/1.5	
+58.18 BC			9 2	78 9				
+71			9 5	78 6	C-6.0/9.0	C-1.2	Gr/4.0	
+82.50 EC			10 0	78 1	C-7.0/9.5	C-1.5	Gr/3.5	
22+00			11.2	76 9	C-7.0/9.5	C-1.2	Gr/2.0	
	3.17	1699 32	11 97	1687 15				
+13.26 BC			4 1	75 2	C-5.6/8.5	C-0.8	Gr/1.5	
+33			7.5	71 8	C-2.0/7.0	F14	/	Gr 20 L
+55.68 EC			7.2	72 1	C-6.4/9.2	C-0.6	Gr/1.0	

Form 307 5M 10-37

PLEASE RETURN TO
LOS ANGELES COUNTY SURVEYOR
700 HALL OF RECORDS

NOTE: ANY ADDITIONS OR CHANGES ON THIS SHEET MUST BE MADE OR CIRCLED IN RED INK, WITH DATE AND NAME OF PERSON MAKING CHANGE

Do not extend notes this side of this line

STATION	B. S.	H. I.	F. S.	ELEV.	L	℄	R	
		1679 32						
BC 22 + 77.93			6.6	1672.7	C 8.4 / 10.3	C-1.5	Gr / 3.0	
23 + 00			8.0	71.3	C 5.8 / 8.9	C-2.6	Gr / 5.0	
EC. + 21.64			10.6	68.7	C-2.8 / 7.4	Gr.	/	
	2 PT	1670.23	11.85	1667.47				
BC + 36.09			4.	68.8	C-3.5 / 7.8	C-0.4	Gr / 1.0	
+ 50			6.2	69.9	C-4.0 / 8.0	C-1.4	Gr / 4.0	
EC + 81.60			2.5	67.7	C-0.8 / 3.4	C-0.5	Gr / 5.0	
24 + 00			4.7	65.7	Gr / 1.0	C-0.8	C-0.8 / 1.4	
BC + 09.70			5.8	64.4	/	C-0.7	C-0.4 / 6.2	Gr 3.0 R
+ 32			7.0	62.2	/	Gr.	C-1.2 / 2.6	
+ 50			8.8	61.4	/	Gr	C-1.0 / 6.5	
+ 75			10.3	59.6	/	F-0.3	C-0.6 / 6.3	Gr 3.0 R
+ 100			11.0	58.5	/	Gr.	C-1.0 / 6.5	
25 + 15			12.1	58.1	Gr / 6.5	C-1.5	C-2.4 / 7.2	
	3 PT	1662.71	11.32	1658.91				
+ 40			5.8	56.9	Gr / 10.0	C-1.5	C-1.6 / 6.5	
+ 65			7.0	54.7	Gr / 11.0	Gr.		
+ 90			8.5	54.2	Gr / 2.5	C-0.7	Gr. / 8.0	
26 + 00 BC			9.6	53.1	/	Gr.	C-0.2 / 6.1	
+ 23			9.2	53.5	/	Gr.	/	

Earthwork Calc. by L. K. FREEMAN 11-40
Checked by 11-40

Profile No. ____ Notes Red. ____ Date ____ Plotted ____ Date ____ Job No. 8057 Division No. ____ Survey of Gehlmann Pk. Hill
X-Sec. No. ____ Notes Chkd. ____ Date ____ Checked ____ Date ____ Survey by Hancock Notes L 54 Date 6-23-38
Map No. ____ Indexed A. C. John Date ____

F. B. 52 / PG. 95

Form 307 SM 10-37

PLEASE RETURN TO
LOS ANGELES COUNTY SURVEYOR
700 HALL OF RECORDS

NOTE: ANY ADDITIONS OR CHANGES ON THIS SHEET MUST BE MADE OR CIRCLED IN RED INK, WITH DATE AND NAME OF PERSON MAKING CHANGE

Do not extend notes this side of this line

STATION	B. S.	H. I.	F. S.	ELEV.	L	℄	R
		1662 71					
26+39 48			93	1653 4		Gr	
+65			80	54 7		Gr	
+90			71	55 6	Gr / 5.5	C-0.6	Gr 8.0
27+15			62	56 5	/	F-0.3	Gr / 6.0
+40			45	58 2	/	Gr	C-0.8 / 6.4
+65			00	62 7	Gr / 9.0	C-1.6	C-1.6 / 6.8
	10 85	1671 50	2.06	1660 65			
+90			84	54 3	Gr / 7.5	C-1.3	C-2.0 / 7.0
28+15			68	55 9	Gr / 7.5	C-1.4	C-2.2 / 7.1
+40			64	56.3	Gr / 3.0	C-0.4	C-2.0 / 7.0
+65			50	57 7	/	Gr	C-2.2 / 7.1
+90			22	60 5	Gr / 8.5	C-1.7	C-5.0 / 8.5
	6 68	1677 70	0 48	1671 02			
29+15			54	72 3	Gr / 9.0	C-1.5	C-4.8 / 8.4
+29.00 ±PT			41	73 6	Gr / 11.0	C-2.5	C-5.2 / 8.6
+50			45	73 2	Gr / 0.5	C-0.3	C-4.0 / 8.0
+79.00 BC			31	74 6		Gr	C-4.0 8.0
+92			1.8	75 9	Gr / 1.0	C-0.6	C-5.6 7.8
T.P. Pl #31	11 40	1687 84	1.26	1676 44			
30+05 12 EC			102	77 6	Gr / 2.0	C-1.2	C-6.2 / 9.1
+30			1.8	81.0	Gr / 7.0	C-3.3	C-7.6 / 9.8

F. B. 821 PG. 94 Job No. 8087 Division No. Notes Red. Plotted Profile
Survey of Calabasas Pk. Date Date No.
Survey by Hammond Notes 6 S 14 Notes Chkd. Checked X-Sec.
Indexed A. C. Johnson Date Date No.

Form 307 5M 10-37

PLEASE RETURN TO
LOS ANGELES COUNTY SURVEYOR
700 HALL OF RECORDS

NOTE: ANY ADDITIONS OR CHANGES ON THIS SHEET MUST BE MADE OR CIRCLED IN RED INK, WITH DATE AND NAME OF PERSON MAKING CHANGE

Do not extend notes this side of this line

STATION	B. S.	H. I.	F. S.	ELEV.	L	℄	R
		1687.84					
30+55			7.1	1680.7	Gr/4.0	C-1.3	C-5.7/8.8
+80			5.1	82.7	Gr/2.5	C-1.2	C-5.0/8.5
31+05			1.7	86.1	Gr/5.0	C-1.7	C-5.0/8.5
	11.08	1698.42	0.50	1687.34			
+29.55			8.6	89.8	Gr/1.8	C-3.2	C-5.0/1.85
+55			9.0	89.4	Gr/1.2	C-3.0	C-1.0/[illegible]
+80			5.7	92.7	Gr/2.5	C-0.3	C-1.0/6.5
32+05			1.8	86.6	Gr/7.5	C-0.8	Gr/2.0
	12.15	1710.36	6.21	1698.21			
+25			11.3	99.1	C 2.5/7.3	C. 1°	GR. /3.5
B.C. +34.34			10.3	100.1	C 3°/7.5	C. 1°	GR /3.5
+50			6.2	04.2	C 6.5/9.2	C. 2°	GR /5.0
E.C. +79.90			3.6	06.8	C 5.8/6.9	C 1.4	GR./2.8
33+00			2.0	08.4	C 5.0/8.5	GRADE	/
	11.08	1718.40	1.74	1708.32			
	5.31	1718.87	5.04	1713.56			
B.C. +17.36			7.5	11.4	C.5.0/8.5 GR.1.0	GRADE	/
+40			4.8	14.1	C.3°/7.5	F. 0.5	/
	11.32	1730.06	0.13	1718.74			
E.C. +54.86			11.9	18.2	C.3.6/7.8	GRADE	/

B.M. #3 { SET CUT SPIKE + TIN [illegible] OF 12" OAK TREE 8' [illegible] OF STA 33+00 ELEV 1713.56 PER [illegible]

Earthwork Calc. by L. E. FREEMAN 11-40
Checked by A. W. VAN [illegible] 11-40

Profile No. ____ Notes Red. ____ Plotted ____ Job No. 7287 Division No. ____ F. B. 821 Pg. 21
X-Sec. No. ____ Date ____ Date ____ Survey of Calabasas Rd. Notes 7M1 Date 1-27-58
Notes Chkd. ____ Checked ____ Survey by ____ Notes ____ Date ____
Date ____ Date ____ Map No. ____ Indexed A. C. Jones Date ____

Form 307 SM 10-37

PLEASE RETURN TO
LOS ANGELES COUNTY SURVEYOR
700 HALL OF RECORDS

NOTE: ANY ADDITIONS OR CHANGES ON THIS SHEET MUST BE MADE OR CIRCLED IN RED INK, WITH DATE AND NAME OF PERSON MAKING CHANGE

Do not extend notes this side of this line

F. B. 821 / Pg. 76 | Job No. 8022 | Division No. | Notes Red. | Plotted | Profile No.
Survey of Lakewood Pk. Dr. | Notes 1.5 M | Date | Date | Date | X-Sec. No.
Survey by Harrison | Notes Chkd. | Checked
Indexed A. C. Johnson | Date | Date | Date

STATION	B. S.	H. I.	F. S.	ELEV.	L	℄	R
		1730.06					
BC 33+69.38			9.4	1720.7	C-5.5/8.6	C. 1°	GR. /2.5
+86			2.9	27.4	C-12°/12°	C. 5°	GR. /10°
+97			1.5	28.6	/		GR. / 11°
34+10			1.3	28.8	C-7.8/9.9	C-2.0	GR. / 4.5
+24.70			1.3	28.8	C-4.5/8.2	Gr.	/
	12.01	1741.73	0.34	1729.72			
+45			8.8	32.9	C-5.0/8.5	C-0.5	Gr / 1.5
+70			5.2	36.5	C-6.0/9.0	C-0.6	C 1.0/ 6.5
+87.15			2.4	39.3	C-5.4/8.8	C-0.3	Gr / 1.0
	12.14	1753.57	0.30	1741.43			
35+05			9.7	43.7	C-8.0/10.0	C-2.0	Gr / 5.0
+21.26			6.8	46.8	C-8.0/10.0	C-2.6	Gr / 6.0
+40			3.6	50.0	C-7.6/9.8	C-2.0	Gr / 4.0
	12.04	1765.28	0.33	1753.24			
EC +74.04			11.6	53.7	C-5.0/8.5	C-0.9	Gr / 3.2
36+00			7.1	58.2	C-6.0/9.0	C-1.2	Gr / 3.0
+25			2.1	63.2	C-6.0/9.0	C-3.0	Gr / 6.0
BC +35.05			1.5	8	C-5.2/8.6	C-2.0	Gr / 5.0
	10.50	1774.53	0.25	1764.03			
+58			9.0	65.5	C-2.2/7.1	Gr.	/

Form 307 5M 10-37

PLEASE RETURN TO
LOS ANGELES COUNTY SURVEYOR
700 HALL OF RECORDS

NOTE: ANY ADDITIONS OR CHANGES ON THIS SHEET MUST BE MADE OR CIRCLED IN RED INK, WITH DATE AND NAME OF PERSON MAKING CHANGE

Do not extend notes this side of this line

STATION	B. S.	H. I.	F. S.	ELEV.	L	℄	R	
		1774 53						
EC. 36+90 13			3 2	1771 3	C-42/8.1	C-0.3	Gr/1.5	
37+00			1.0	73 5	C-3.7/7.8	Gr.	/	
	10 85	1785 21	0 27	1774 24				
EC. +23.28			9 2	76 0	C-4.0/8.0	Gr.	/	
+45 90			3.5	81 7	C-5.9/8.9	C-2.0	Gr/4.0	
+56			2.2	83 0	C-5.9/8.5	C-1.7	Gr/3.0	
EC. +65 72			0.7	84 5	C-4.4/8.2	C-0.8	Gr/2.0	
	11 81	1796 61	0 41	1784 80				
+85			9.2	87 4	C-5.8/8.9	C-1.0	Gr/1.5	
38+10			3.2	93 4	C-9.0/15.5	C-3.6	Gr/7.0	
+35			1.8	94 7	C-6.0/9.0	C-0.5	Gr/1.3	
+45			3.4	93 2	C-1.6/6.8	F-2.6	/	Gr 4.5 L
	11 61	1807 49	2 73	1795 88				
+72			6.3	1801 2	C-4.2/8.1	C-1.8	Gr/5.0	
EC. +84.58			3 3	04 2	C-5.6/8.8	C-2.0	Gr/4.5	
	10 98	1817 75	0 72	1806 77				
39+07			10.3	07 5	C-6.0/9.0	C-1.6	Gr/3.5	
EC. +27.55			6.7	11 1	C-5.0/8.5	C-1.2	Gr/2.5	
EC. +40.61			3.8	14 0	C-4.4/9.2	C-2.1	Gr/4.0	
+55			8 3	17 5	C-7.0/9.5	C-3.2	Gr/5.0	

Earthwork Calc by L. K. FREEMAN 11-40
Checked by A. W. VAN FLEET 11-40

Profile No. ____ Notes Red. ____ Plotted ____ Job No. 6237 Division No. ____ F. B. P. / PG. 97
X-Sec. No. ____ Date ____ Date ____ Survey of Grading Plan Date 12-14-38
Notes Chkd. ____ Checked ____ Survey by Transmed Notes L.S.H. Date 6-27-38
Date ____ Date ____ Map No. ____ Indexed A. C. Johnson

Form 307 5M 10-37

PLEASE RETURN TO
LOS ANGELES COUNTY SURVEYOR
700 HALL OF RECORDS

NOTE: ANY ADDITIONS OR CHANGES ON THIS SHEET MUST BE MADE OR CIRCLED IN RED INK, WITH DATE AND NAME OF PERSON MAKING CHANGE

Do not extend notes this side of this line

F. B. 821 PG. 98 | Job No. 2082 | Division No. | Notes Red. | Plotted | Profile No.
Survey of Tata basin PK 12.00 | Notes 4.5 M | Date | Date | X-Sec. No.
Survey by Hammond | Date | Notes Chkd. | Checked
Indexed C. Johnson | Date | Date | Date

STATION	B. S.	H. I.	F. S.	ELEV.	L	℄	R	
		1817 75						
	11 72	1829 12	0 35	1817 40				
39+70			98	20 3	C-8.2 / 10.1	C-4.5	Gr / 6.0	
+85			10.0	19 1	C-5.0 / 8.5	C-0.4	Gr / 0.5	
40+01.37 BC			8.2	20 9	C-2.5 / 7.3	F 0.6	/	Gr 1.5 L
+15.53			6.0	23 1	C-4.0 / 8.0	Gr	/	
+35			8 0	29 1	C-0.5 / 11.2	C-4.0	Gr / 7.0	
	11 72	1840 68	0 16	1828 96				
+53.73 EC			9.0	31 7	C-12.0 / 12.0	C-4.5	Gr / 6.0	
+73			7.4	33 3	C-6.0 / 9.0	C-2.0	Gr / 6.5	
+81.48 BC			5.3	35 4	C-7.3 / 9.7	C-2.6	Gr / 8.0	
41+04			5 7	40 0	C-9.5 / 10.7	C-4.0	Gr / 5.5	
	7.65	1847 97	0 36	1840 32				
+25.45 EC			5.4	42.6	C-13.0 / 12.5	C-3.1	Gr / 4.5	
+50			4.0	44 0	C-6.0 / 9.0	C-0.4	Gr / 2.0	
	10 11	1857 84	0 24	1847 73				
+75			8.7	49 1	C-5.0 / 8.5	C-1.8	Gr / 4.0	
42+00			5.4	52 4	C-6.0 / 9.0	C-1.3	Gr / 3.0	
+25			2.4	55 4	C-5.2 / 8.6	C-0.8	Gr / 10.0	
	9 77	1867 52	0 09	1857 75				
+37.52			94	58 1	C-6.0 / 9.0	C-1.4	Gr / 3.5	

Form 307 5M 10-37

PLEASE RETURN TO
LOS ANGELES COUNTY SURVEYOR
700 HALL OF RECORDS

NOTE: ANY ADDITIONS OR CHANGES ON THIS SHEET MUST BE MADE OR CIRCLED IN RED INK, WITH DATE AND NAME OF PERSON MAKING CHANGE

Do not extend notes this side of this line

STATION	B. S.	H. I.	F. S.	ELEV.	L	℄	R
		1867.52					
BC 42+62.59			5.3	1862.2	C-6.0 / 9.0	C-1.7	Gr / 3.5
+89			2.0	65.5	C-5.0 / 8.5	C-0.6	Gr / 1.5
	11.19	1878.61	0.10	1867.42			
BC 43+1.02			9.0	69.6	C-5.0 / 8.5	C-1.0	Gr / 1.5
+23.83			7.3	71.6	C-5.0 / 8.5	C-1.4	Gr / 3.0
+42			3.8	74.8	C-7.6 / 9.8	C-2.7	Gr / 2.5
EC +59.94			1.5	77.1	C-6.0 / 9.0	C-1.1	Gr / 2.5
	9.53	1887.55	1.59	1878.02			
BC +72.84			8.4	79.2	C-6.0 / 9.0	C-1.4	Gr / 4.5
+88			5.7	81.9	C-7.0 / 9.5	C-2.0	Gr / 3.0
EC 44+03.45			4.0	83.6	C-5.6 / 8.8	C-1.2	Gr / 3.0
+25			1.2	86.4	C-5.0 / 8.5	C-0.8	Gr / 2.0
	9.41	1896.52	1.44	1887.11			
BC +49.28			7.2	89.3	C-7.0 / 9.5	C-2.0	Gr / 3.5
+58.20			4.7	91.8	C-6.0 / 9.0	C-1.2	Gr / 2.8
+77.35			2.8	93.7	C-4.0 / 8.0	C-0.4	Gr / 1.5
	11.39	1907.72	0.19	1896.33			
45+00			10.6	97.1	C-4.0 / 8.0	C-0.4	Gr / 1.0
+25			6.5	1901.2	C-3.0 / 7.5	C-0.5	Gr / 2.5
BC +32.67			5.1	02.6	C-3.6 / 7.8	C-0.8	Gr / 2.5

Earthwork Calc by L. K. FREEMAN 11-40
Checked by A. W. VAN FLEET 11-40

Profile No. ____ Notes Red. ____ Plotted ____ Job No. 1[illegible] Division No. ____ F. B. [illegible] / Pg. [illegible]
X-Sec. No. ____ Date ____ Date ____ Survey of Calculator Pk [illegible]
Notes Chkd. ____ Date ____ Checked ____ Date ____ Survey by Hammond Notes [illegible] Date 6-27-38
Map No. ____ Indexed ____ A. C. Johnson

Form 307 5M 10-37

PLEASE RETURN TO
LOS ANGELES COUNTY SURVEYOR
700 HALL OF RECORDS

NOTE: ANY ADDITIONS OR CHANGES ON THIS SHEET MUST BE MADE OR CIRCLED IN RED INK, WITH DATE AND NAME OF PERSON MAKING CHANGE

Do not extend notes this side of this line

STATION	B. S.	H. I.	F. S.	ELEV.	L	℄	R
		1907.72					
45+53			2.5	1905.2	C-3.0 / 7.5	C-0.4	Gr 2.5
	1.57	1918.83	0.46	1907.26			
EC +72.04			11.0	07.8	C-3.0 / 7.5	C-0.3	Gr 0.8
BC +89.21			7.8	11.0	C-3.0 / 7.5	C-0.5	Gr 2.0
46+11			3.6	15.2	C-4.0 / 8.0	C-1.5	Gr 6.0
EC +31.11			1.5	17.3	C-4.4 / 8.2	C-0.8	Gr 2.0
	11.66	1930.47	0.02	1918.81			
BC +40.88			11.6	18.9	C-4.0 / 8.0	C-1.4	Gr 2.0
+69			8.8	21.7	C-4.5 / 8.2	C-0.8	Gr 2.5
EC +97.08			4.3	26.4	C-7.0 / 9.5	C-2.3	Gr 5.0
47+20			2.0	28.5	C-8.0 / 10.0	C-2.6	Gr 5.5
+45			1.1	29.4	C-6.8 / 9.4	C-1.5	Gr 2.5
	7.93	1938.16	0.24	1930.23			
BC +58.23			7.5	30.7	C-5.0 / 8.5	C-1.4	Gr 4.0
+70			6.4	31.8	C-6.0 / 9.0	C-1.6	Gr 5.0
EC +82.45			6.6	32.1	C-4.8 / 8.4	C-1.2	Gr 5.0
48+05			5.4	32.8	C-4.2 / 8.1	C-1.2	Gr 3.5
BC +14.01			4.8	33.4	C-3.0 / 7.5	C-1.5	Gr 4.0
+30			5.1	33.1	C-2.0 / 7.0	C-0.8	Gr 4.5
+45			5.2	33.0	C-0.4 / 6.2	Gr	

F. B. 82 / PG. 100 Job No. 8087 Division No. Notes Red. Plotted Profile
Survey of Calabasas PK Rd Date Date No.
Survey by Hammond Notes 6 SH Notes Chkd. Checked X-Sec.
Indexed C. Johnson Date Date No.

Form 307 5M 10-37

PLEASE RETURN TO
LOS ANGELES COUNTY SURVEYOR
700 HALL OF RECORDS

NOTE: ANY ADDITIONS OR CHANGES ON THIS SHEET MUST BE MADE OR CIRCLED IN RED INK, WITH DATE AND NAME OF PERSON MAKING CHANGE

Do not extend notes this side of this line

STATION	B. S.	H. I.	F. S.	ELEV.	L	℄	R.
		1938 16					
48+80			5.4	1932.8		Gr	
+75 EC			4.3	33.9		Gr.	
49+00			2.5	35.7		Gr.	
+15			4.0	37.2	C-0.8 / 6.4	G-1.0	Gr / 8.0
	10.01	1948 16	0.01	1938.15			
+28.57			10.2	38.0	C-1.0 / 6.5	G-.9	Gr / 8.5
+44 EC			10.1	38.1	Gr / 6.0	Gr.	
+59.20			9.6	38.6	C-0.8 / 6.4	Gr.	
+75			7.2	41.0	C-0.30 / 7.5	C-0.4	Gr / 2.0
50+00			6.5	41.7	C-0.38 / 7.8	C-0.5	Gr / 2.0
+15			4.9	43.5	C-0.35 / 7.0	C-1.3	Gr / 2.0
+30			3.8	44.4			
+40.24			3.1	45.1	C-0.46 / 8.3	C-1.3	Gr / 4.0
+	12.05	1958 32	1.89	1946.27			
+65			10.3	48.0	C-0.9 / 10.5	C-2.3	Gr / 6.0
+90			7.4	50.9	C-0.9 / 10.0	C-4.9	Gr / 7.0
+95.1			7.5	50.8	C-7.3 / 9.6	C-.43	Gr / 8.0
51+15			9.2	49.1	C-5.5 / 8.9	C-2.0	Gr / 4.5
+40			9.4	48.9	C-5.4 / 8.7	C-1.3	Gr / 2.5
+65			8.8	49.5	C-4.5 / 8.2	C-0.7	Gr / 2.5

Earthwork Calc. by L. [illegible] 11-40
Checked by A. W. [illegible] 11-40

Profile No. ____ Notes Red. ____ Plotted ____ Job No. 2157 Division No. ____ F. B. 231 Pg. 101
Date ____ Date ____ Survey of Calculated 3/6 [illegible]
X-Sec. No. ____ Notes Chkd. ____ Checked ____ Survey by Hammond Notes 4-14 Date 6-27-38
Date ____ Date ____ Map No. ____ Indexed ____ C. Johnson

Form 307 5M 10-37

PLEASE RETURN TO
LOS ANGELES COUNTY SURVEYOR
700 HALL OF RECORDS

NOTE: ANY ADDITIONS OR CHANGES ON THIS SHEET MUST BE MADE OR CIRCLED IN RED INK, WITH DATE AND NAME OF PERSON MAKING CHANGE

Do not extend notes this side of this line

F. B. 82 / Pg. 102 | Job No. 8082 | Division No. | Notes Red. | Plotted | Profile No.
Survey of Calabasas | Date | Date | X-Sec. No.
Survey by Hammond | Notes | Notes Chkd. | Checked
Indexed A. C. Johnson | Date | Date | Date

STATION	B. S.	H. I.	F. S.	ELEV.	L	℄	R	
		195832						
51+85			9.2	19429	C-2.3 / 7.1	F 0.4	/	Gr 1.5 L
+80 EC			8.7	496	C-2.5 / 7.2	Gr.		
52+10			7.2	507	C-4.0 / 8.0	C-1.8	Gr / 1.5	
+21.43 EC			7.0	513	C-3.4 / 7.7	C-0.4	Gr / 1.5	
+45			5.6	527	C-3.6 / 7.8	C-1.3	Gr / 5.0	
	7.17	1963	51.1.98	19563.4			BM #4	±-3 L 11.8 12' 44.05 of Sta 52+14 ±Elev 1956.31 per pg. 38
+70			11.0	521	C-1.4 / 6.7	Gr.		
+91.50 EC			10.8	528	Gr / 3.5	Gr.	Gr / 6.0	
53+03			9.7	530	Gr / 4.5	C-1.8	C-3.2 / 7.6	
+14.84 EC			9.6	539	Gr / 3.0	C-1.0	C-4.4 / 8.2	
+40			9.2	543	Gr / 3.0	C-0.8	C-6.0 / 9.0	
+65			8.4	551	Gr / 2.5	C-1.0	C-6.6 / 9.3	
+83.70 BC			6.4	571	Gr / 3.0	C-1.3	C-7.0 / 9.5	
54+14			4.3	592	Gr / 4.5	C-3.2	C-3.4 / 7.7	
+23.39 EC			5.1	584	Gr / 4.5	C-1.8	Gr / 4.5	
+50			5.4	581	C-2.0 / 7.0	C-1.8	Gr / 3.5	
+81.82 BC			6.3	572	C-3.3 / 8.6	C-2.7	Gr 5.0	
5 +95			8.2	553	C-3.0 / 7.5	C-2.6	Gr 9.0	
55+10.72			11.2	523	C-0.4 / 6.2	C-1.0	Gr / 7.0	
	1.26	1953.73	11.04	19527				

Form 307 5M 10-37

PLEASE RETURN TO
LOS ANGELES COUNTY SURVEYOR
700 HALL OF RECORDS

NOTE: ANY ADDITIONS OR CHANGES ON THIS SHEET MUST BE MADE OR CIRCLED IN RED INK, WITH DATE AND NAME OF PERSON MAKING CHANGE

Do not extend notes this side of this line

STATION	B. S.	H. I.	F. S.	ELEV.	L	℄	R	
		1953.73						
55+35			3.8	1949.9	Gr 6.8	C-0.8	Gr 3.5	
+56			5.6	48.1	Gr 7.0	C-0.3	Gr 3.0	
+60 B.C.			7.1	46.6	Gr 5.0	C-0.4	Gr 3.0	
+80			7.5	43.9	Gr 3.5	C-0.7	Gr 7.0	
	2.21	1944.23	11.71	1942.02				
56+11			3.6	40.6	Gr 4.0	C-0.5	C-2.6/7.3	
+38			7.4	36.8		F-0.2	C-2.0/7.0	Gr 1.2 R
+63 B.C.			5.5	35.7	Gr/5.0	C-2.0	C-4.2/8.1	
+85			11.6	32.6	Gr/5.5	C-1.5	C-4.0/8.0	
	2.15	1934.96	11.42	1932.81				
57+25 B.C.			5.6	29.4	Gr/4.0	C-1.4	C-3.4/7.7	
+33			7.3	27.3	Gr/3.0	C-0.6	C-4.0/8.0	
+55 B.C.			9.8	25.2	Gr/2.5	C-1.2	Gr 5.0/8.5	
	2.72	1924.23	11.52	1923.44				
+75			2.8	21.4		Gr	C-4.0/8.0	
+95			5.1	19.1	Gr 1.0	0.2	C-4.2/8.1	
58+13 B.C.			8.1	16.1		Gr	C-7.0/9.5	
+28			9.6	14.6		Gr.	C-6.2/9.1	
+42 B.C.			10.3	13.9	Gr/1.0	C-0.3	C-4.0/8.0	
	0.85	1913.07	12.01	1912.22				

Earthwork Calc. by L. K. Freeman 11-40
Checked by A. W. Van Fleet 11-40

Profile No. _____ Notes Red. _____ Date _____ Plotted _____ Date _____ Job No. 7827 Division No. _____ Survey of Colorado Blvd. Pl. 7811 Survey by Harry and Notes L. K. Date 6-29-38 F. B. 93 / Pg. 1 93

X-Sec. No. _____ Notes Chkd. _____ Date _____ Checked _____ Date _____ Map No. _____ Indexed A. C. Johnson Date _____

Form 307 5M 10-37

PLEASE RETURN TO
LOS ANGELES COUNTY SURVEYOR
700 HALL OF RECORDS

NOTE: ANY ADDITIONS OR CHANGES ON THIS SHEET MUST BE MADE OR CIRCLED IN RED INK, WITH DATE AND NAME OF PERSON MAKING CHANGE

Do not extend notes this side of this line

F. B. 22 Pg. 104 | Job No. 8082 | Division No. | Notes Red. | Plotted | Profile No.
Survey of Cold Spring Rd. 12th 19W | Date | Date | X-Sec. No.
Survey by Hancock | Notes 2 5/4 | Notes Chkd. | Checked
Indexed A. C. Johnson | Date | Date | Date

STATION	B. S.	H. I.	F. S.	ELEV.	L	℄	R
		1913 07					
BC 59+63.38			2.0	1911.1	Gr 1.5	C-0.7	C-7.0 / 8.5
+76			3.0	10.1	Gr 2.0	C-0.5	C-3.4 / 7.7
+88			4.3	08.8	Gr 2.0	C-0.4	C-3.2 / 7.6
59+01			4.9	08.2	Gr 3.0	C-1.4	C-4.2 / 8.1
EC +14.36			5.3	07.1	Gr 4.0	C-1.3	C-3.6 / 7.8
BC +31.63			5.7	06.4	Gr 2.0	C-3.0	C-7.2 / 9.4
+48			8.3	04.8	Gr 6.5	C-2.0	C-5.0 / 8.5
+54.97			9.7	03.4	Gr 6.0	C-2.4	C-6.2 / 9.1
+74			12.2	00.9	Gr 3.0	C-1.4	C-5.0 / 8.5
	47	1902 41	12.13	1900 94			
BC +93.47			3.8	98.6	Gr 3.0	C-2.0	C-5.4 / 8.7
60+12			6.6	95.8	Gr 3.0	C-1.2	C-5.0 / 8.5
EC +40.82			9.4	93.0	Gr 3.0	C-0.6	C-3.4 / 7.7
+50 BC			11.1	91.3		Gr.	C-3.2 / 7.5
+67			11.6	90.8	Gr 1.0	C-0.2	C-4.0 / 8.3
	0 91	1891 49	11.83	1890 58			
EC +82.63			1.6	89.9	Gr 3.0	C-0.5	C-3.6 / 7.8
BC 61+00.38			3.0	88.5	Gr 2.5	C-0.7	C-3.4 / 7.7
+16			4.8	86.7	Gr 2.5	C-0.6	C-3.4 / 7.7
+31			4.7	86.8	Gr 1.0	C-0.3	C-2.3 / 7.1

Form 307 5M 10-37

PLEASE RETURN TO
LOS ANGELES COUNTY SURVEYOR
700 HALL OF RECORDS

NOTE: ANY ADDITIONS OR CHANGES ON THIS SHEET MUST BE MADE OR CIRCLED IN RED INK, WITH DATE AND NAME OF PERSON MAKING CHANGE

Do not extend notes this side of this line

STATION	B. S.	H. I.	F. S.	ELEV.	L	℄	R	
		1891 49						
61+47			4.2	1887 3	Gr/3.0	C-1.0	C-3.2/7.6	
	4 26	1890 95	4 53	1886.69				
EC +59.32			3.2	87 8	Gr/4.5	C-1.4	C-4.2/8.3	
+85			3.4	87 6	Gr 2.5	C-2.2	C-7.2/9.6	
62+09			4.8	86 2	Gr/2.0	C-0.8	C-5.2/8.6	
+35			2.5	82 —		F-0.8	C-5.0/8.5	Gr. 2.0
EC +57.21			1.9	84 1		Gr	C-5.2/8.6	
+77			4.7	86.8	Gr 3.0	C-1.7	C-6.5/9.2	
EC +95.29			3.0	83 0		F-0.8	C-4.0/8.0	Gr 1.0 12
63 +12.24			5.0	82 2		F 0.4	C-2.6/7.3	Gr 1.0 12.
+32			6.3	84 7	Gr 1.20	C-2.2	C-3.6/7.8	
+51			5.8	85 2	Gr 1.80	C-3.0	C-4.6/8.2	
	108	1882 04	9.99	1880 96				
+72			1.0	81 0	Gr 2.0	C-2.3	C-6.0/9.0	
EC +93.23			5.3	76 7	Gr/2.0	C-1.0	C-5.0/8.5	
BC 64+12.41			5.7	76 3	Gr 1.2	C-2.0	C-5.0/7.5	
+22			7.0	75 0	Gr/1.40	C-2.0	C-7.0/9.5	
EC +33.27			9 2	72 8				
BC +42.55			10 0	72 0	Gr 2.5	C-1.0	C-5.5/8.7	
	0 10	1872 52	11 62	1872 42				

Earthwork Calc by L. K. FREEMAN 11-40
Checked by A. W. VAN FLEET 11-40

Profile No. ____ Notes Red. ____ Date ____ Plotted ____ Date ____ Job No. 2252 Division No. ____ Survey of ____ Survey by ____ Notes L. S. H. Date 6-29-38
X-Sec. No. ____ Notes Chkd. ____ Date ____ Checked ____ Date ____ Map No. ____ Indexed A. C. Johnson

F. B. 821 PG. 125

Form 307 5M 10-37

PLEASE RETURN TO
LOS ANGELES COUNTY SURVEYOR
700 HALL OF RECORDS

NOTE: ANY ADDITIONS OR CHANGES ON THIS SHEET MUST BE MADE OR CIRCLED IN RED INK, WITH DATE AND NAME OF PERSON MAKING CHANGE

Do not extend notes this side of this line

F. B. 821 PG. 106 | Job No. 8082 | Division No. | Notes Red. | Plotted | Profile No.
Survey of Calabasas Pt. 1 | Date | Date | X-Sec. No.
Survey by Hammond | Notes 4 SH | Notes Chkd. | Checked
Indexed C. Johnson | Date | Date | Date

STATION	B. S.	H. I.	F. S.	ELEV.	L	℄	R	
		1870 √2.						
66+46			2.4	1868.1	/	Gr	C-6.0 9.0	
+50.50			4.0	67.7	/	Gr	C-7.0 9.5	
65+10			5.0	67.7	Gr 2.0	C-0.7	C-9.0 10.2	
+35			6.3	66.2	Gr √.√	C-2.0	C-5.8 7.0	
+20			8.4	62.1	Gr 2.0	C-1.5	C-42/8.1	
	2.07	1860.70	11.07	1858.63				
+55			2.8	57.9	Gr 1.5	C-0.7	C-6.0 9.0	
64+06.01			3.9	56.8	Gr √.√	C-1.0	C-3.2 7.6	
+30			6.0	54.7	Gr 1.0	C-1.1	C-2.6 7.3	
+45			1.9	53.8	Gr 0.3	C-1.6	C-4.0 8.0	
+62.79			7.4	53.3	Gr 4.0	C-0.8	C-5.0 8.5	
+51			8.3	52.4	/	Gr	C-2.6 7.3	
63+06			9.6	51.1	/	F 3.0	Gr 10.0	
	7.52	1864.02	4.22	1856.48		F-3.0		
+27			8.4	55.6	/	F-0.7	C-0.6 6.3	Gr 3.0 R
+47.28 EC.			6.0	58.0	Gr 1.0	C-0.3	C-2.8 7.4	
	4.47	1866.70	1.79	1862.23			3.17 *5	SET 3/4" I.P. on fire break above Las Casitas 45' Right of Sta. 67+00. Elev 1862.23 Nov 29 79
+55.31			7.7	59.0	Gr 3.0	C-0.6	C-2.0 7.0	
+72			7.0	59.7		Gr	C-1.0 6.5	
+87			4.8	61.9	Gr 6.0	C-1.1	C-3.2 7.4	

Form 307 5M 10-37

PLEASE RETURN TO
LOS ANGELES COUNTY SURVEYOR
700 HALL OF RECORDS

NOTE: ANY ADDITIONS OR CHANGES ON THIS SHEET MUST BE MADE OR CIRCLED IN RED INK, WITH DATE AND NAME OF PERSON MAKING CHANGE

Do not extend notes this side of this line

STATION	B. S.	H. I.	F. S.	ELEV.	L	℄	R.	
		1866.70						
28+02			3.7	1863.0	Gr/8.0	C-1.3	C-3.0/7.5	
EC +14.14			3.2	63.5				
BC +15.54			3.2	63.5	Gr/11.0	C-0.4	C-2.4/7.2	
+36	9.19	1875.51	0.38	1866.32	Gr/2.0	C-1.0	C-11.0/11.5	
EC +56.88			8.0	67.5	Gr/3.0	C-1.0	C-8.0/10.0	
+80			6.2	69.3	Gr/1.5	C-1.0	C-5.0/8.5	
BC +97.17			6.0	69.5				
29+05			4.3	71.2	Gr/2.0	C-1.0	C-5.4/8.7	
+22			2.9	72.6	Gr 3.5	C-0.6	C-4.0/8.0	
+37 EC			3.0	72.5		F-0.5	C-1.5 6.7	Gr 3.0 R
+51.75			1.1	74.4	Gr/2.5	C-0.5	C-5.0/8.5	
	9.77	1885.14	0.14	1875.37				
BC +68.44			7.8	77.3	Gr/3.8	C-1.4	C-6.0 9.0	
+83			7.4	77.7	Gr 0.5	C-0.5	C-4.0 8.0	
+99			8.0	77.1		F-2.0	C-1.0 6.5	Gr 3.0 R
30+14 EC			5.3	79.8		F-0.2	C-2.8 7.4	Gr 0.5 R
+28.22			3.0	82.1	Gr/2.0	C-1.0	C-4.6 8.3	
+50			1.3	82.8	Gr/2.5	C-0.7	C-4.0 8.0	
	10.41	1895.56	0.05	1885.09				
+75			8.8	86.7	Gr/2.5	C-1.2	C-6.0/9.0	

Earthwork Calc. by L. K. FREEMAN 11-40
Checked by A. W. VAN FLEET 11-40

Profile No. ____ Notes Red. ____ Date ____ Plotted ____ Date ____ Job No. 8080 Division No. ____ Survey of Cobblair Pk 1301 X-Sec. No. ____ Notes Chkd. ____ Date ____ Checked ____ Date ____ Survey by the road Notes 2514 Date 12-6-38 Map No. ____ Indexed A. C. Johnson

F. B. 8080 / PG. 107

Form 307 5M 10-37

PLEASE RETURN TO
LOS ANGELES COUNTY SURVEYOR
700 HALL OF RECORDS

NOTE: ANY ADDITIONS OR CHANGES ON THIS SHEET MUST BE MADE OR CIRCLED IN RED INK, WITH DATE AND NAME OF PERSON MAKING CHANGE

Do not extend notes this side of this line

F. B. 82 / PG. 108

Profile No. ____ Plotted ____ Date ____ Notes Red. ____ Date ____ Division No. 5082 Job No. ____

X-Sec. No. ____ Checked ____ Date ____ Notes Chkd. ____ Date ____ Notes ____ Date ____

Survey of Centerline Pk Road

Survey by Lang & Assoc

Indexed A. C. Johnson

STATION	B. S.	H. I.	F. S.	ELEV.	L	≠	R	
		1895.50						
71+00			.80	1887.5	/	Gr	C-50 / 8.5	
+16.23			.64	89.1	/	Gr	C-30 / 7.5	
+36			.25	93.0	Gr / 5.0	C-1.4	C-32 / 7.6	
	6.16	1898.08	3.58	1891.92				P.I. # 79 3/4" I.P. on spur
+56			2.1	96.0	Gr / 2.0	C-2.6	C-3.0 / 7.5	
+76			5.0	93.1	Gr / 8.0	C-2.0	C-3.8 / 7.7	
+98.20 EC.			.94	88.7	/	F-0.7	C-5.0 / 8.5	Gr 2.5 ±
72+13			.90	89.1	/	Gr.	C-5.3 / 8.6	
+32.18 BC.			6.1	92.0	Gr / 4.0	C-2.6	C-12.0 / 12.0	
+50			4.8	93.3	Gr / 6.5	C-3.3	C-7.0 / 10.5	
+66.88 EC.			6.0	92.1	Gr 2.5	C-2.8	C-7.0 / 9.8	
+83			5.6	89.5	Gr 1.5	F-0.5	C-7.0 / 9.5	
73+00.52 BC.			8.4	89.7	Gr 3.2	C-1.7	C-8.0 / 10.0	
+27			10.5	87.6	/	Gr	C-4.0 / 8.0	
+53.47 EC.			10.5	87.6	/	Gr	C-6.0 / 9.0	
+58.42 BC.			10.4	87.7				
+74			10.2	87.9	Gr / 1.0	C-0.3	C-6.0 / 9.0	
+90.67 EC.			10.0	88.1	Gr / 1.0	C-1.4	C-7.0 / 9.5	
+99.19 BC.			10.0	88.1	Gr / 1.5	C-1.0	C-6.4 / 9.2	
	5.73	1892.49	11.22	1886.76				

Form 307 5M 10-37

PLEASE RETURN TO
LOS ANGELES COUNTY SURVEYOR
700 HALL OF RECORDS

NOTE: ANY ADDITIONS OR CHANGES ON THIS SHEET MUST BE MADE OR CIRCLED IN RED INK, WITH DATE AND NAME OF PERSON MAKING CHANGE

Do not extend notes this side of this line

STATION	B. S.	H. I.	F. S.	ELEV.	∠	∡	12	
		1892.49						
74+34 EC			3.7	88.8	Gr/3.0	C-1.4	C-4.4/8.2	
+56			3.9	88.6	Gr/5.5	C-2.0	C-2.6/7.3	
+76 BC			5.5	87.0	Gr/5.5	C-0.5	C-1.2/6.6	1896.62 20.12
+98			6.4	86.1	/	Gr	/	1901.12
75+28 EC			6.9	85.6	/	Gr	/	
	11.22	1902.25	1.46	1891.03				
				1901.12 -				
	1.79	1902.87	1.13	1901.08	per pg 79		B.M. #6	3/4" IP R.P.P.I. #22 8025 from Pk. in fire break bow large boulder Elev. 1901.075 per pg 79
+30 BC			12.2	85.7	/	Gr	/	
+40			16.7	81.2	/	Gr	/	
+58.40 EC			15.0	87.9	Gr/2.4	C-0.8	C-1.0/6.5	
+80			13.7	89.2	Gr/6.0	C-1.6	C-3.5/7.7	
76+05			12.6	90.3	Gr/7.5	C-2.4	C-4.0/8.0	
+30			12.2	90.7	Gr/4.4	C-1.6	C-4.2/8.1	
+55			10.9	92.0	Gr/4.0	C-2.5	C-3.4/8.7	
+82.41 EC			10.7	92.2	Gr/2.0	C-2.0	C-7.4/9.7	
77+00			9.8	93.1	Gr/3.5	C-2.3	C-7.2/9.6	
+17.59 EC			10.3	92.6	Gr/3.0	C-1.8	C-5.8/8.9	
+40			11.8	91.1	Gr/1.2	C-0.8	C-3.8/7.9	
+63.06 BC			11.2	91.7	Gr/4.0	C-1.6	C-5.2/8.6	
+83	8.22	1901.24	9.85	93.02	Gr/6.0	C-2.6	C-6.0/9.0	

Earthwork Calc. by L. K. FREEMAN 11-80
Checked by A. W. VAN FLEET 11-80

Profile No. ____ Notes Red. ____ Plotted ____ Job No. 2001 Division No. ____
X-Sec. No. ____ Notes Chkd. ____ Date ____ Checked ____ Date ____ Survey of ____ Survey by Hammond Notes 2-54 Date 7-21-38
Map No. ____ Indexed ____ A. C. Johnson

F. B. 5 / PG. 100

Form 307 5M 10-37

PLEASE RETURN TO
LOS ANGELES COUNTY SURVEYOR
700 HALL OF RECORDS

NOTE: ANY ADDITIONS OR CHANGES ON THIS SHEET MUST BE MADE OR CIRCLED IN RED INK, WITH DATE AND NAME OF PERSON MAKING CHANGE

Do not extend notes this side of this line

F. B. 82 PG. 110 | Job No. 8082 Division No. | Notes Red. | Plotted | Profile No.
Survey of Gate Dam • Pk 17 (W) | Date | Date | X-Sec. No.
Survey by H. Ryan and | Notes | Notes Chkd. | Checked
Indexed | Date | Date | Date

STATION	B. S.	H. I.	F. S.	ELEV.	L	℄	R
		190124					
EC 78+04.17			92	1992 0	Gr/3.5	C-1.6	C-2.4/9.2
BC +15.54			93	91 9	/		/
+27			92	92 0	Gr/3.0	C-1.4	C-7.2/9.6
EC +39.17			64	94 8	Gr/4.0	C-4.2	C-9.0/10.5
+52			58	95 4	Gr/3.5	C-4.3	C-9.2/10.6
BC +66.39			91	92 1	Gr/5.0	C-2.0	C-9.8/10.9
+86			90	92.2	Gr/3.5	C-2.0	C-9.0/10.5
	640	189826	9.38	1891 86			
EC 79+04.10			45	91 8	Gr/3.0	C-1.4	C-9.0/10.5
+25			77	90 6	Gr/2.0	C-0.5	C-6.9/9.4
BC +30.30			80	91 3	Gr/1.2	C-0.5	C-5.4/8.7
+47			85	89 8		Gr.	C-6.0/9.0
EC +64.18			65	91 8	Gr 4.0	C-2.1	C-10.0/11.0
+80			37	94 6	Gr/11.5	C-5.0	C-11.4/11.7
BC 80+07.77			72	91 1	Gr 2.0	C-1.4	C-7.0/9.5
+28			90	89 3		Gr	C-5.2/8.6
EC +47.12			9.0	89 3	/	Gr.	C-8.0/10.0
+70			7.3	91 0	Gr/3.0	C-1.2	C-4.0/8.0
BC +76.68			7.4	90 9	Gr/2.0	C-1.0	C-4.2/8.1
+95			6.8	91 5	Gr/4.0	C-2.0	C-5.0/8.5

Form 307 5M 10-37

PLEASE RETURN TO
LOS ANGELES COUNTY SURVEYOR
700 HALL OF RECORDS

NOTE: ANY ADDITIONS OR CHANGES ON THIS SHEET MUST BE MADE OR CIRCLED IN RED INK, WITH DATE AND NAME OF PERSON MAKING CHANGE

Do not extend notes this side of this line

Profile No. ____ Notes Red. ____ Date ____ Job No. 2.62 Division No. ____ Plotted ____ Date ____ Survey of Calculation PK Mm Notes L.S.K. Date 7-21-38 X-Sec. No. ____ Notes Chkd. ____ Date ____ Checked ____ Date ____ Survey by Hammond Map No. ____ Indexed A. C. Johnson Date ____ F. B. 82 Pg. 111

Earthwork Calc. by L. K. FREEMAN 11-40
Checked by A. W. VAN FLEET 11-40

STATION	B. S.	H. I.	F. S.	ELEV.	L	℄	R	
		1898.26						
81+18.97			6.1	922	Gr/4.0	C-3.0	C-1.9/7.0	
+40			7.0	913	Gr/2.0	C-1.8	C-4.2/9.1	
+56.48			8.8	895	Gr/1.5	C-0.8	C-4.0/8.0	
+75			9.4	889	Gr/1.5	C-0.3	C-3.4/7.7	
+94			10.0	883		Gr	C-3.0/7.5	
82+14			9.5	888	Gr 1.0	C-0.4	C-2.1/7.0	
+30.22			10.2	881		Gr	C-1.6/6.8	
+51.22			10.3	880	Gr 3.0	C-1.0	C-2.8/7.4	
+66.61			9.3	890	Gr 3.0	C-1.4	C-3.4/7.7	
+82.66			10.5	878	Gr 1.5	C-0.5	C-1.6/6.9	
+92.62			10.8	875		Gr	Gr 10.0	
83+12.5			8.1	902	Gr 2.5	C-0.9	C-1.3/6.6	
	3.66	1906.33	2.58	1895.68			BM #7	Set Cspk Top large boulder 40' Rt of Sta 83+25 in saddle Elev 1895.650 per pg 79
+40			14.0	922	Gr/4.0	C-1.1	C-2.8/7.4	
+61.5			12.8	923	Gr/6.0	C-1.8	C-3.4/7.7	
+80			11.5	948	Gr/6.5	C-2.4	C-4.2/8.3	
84+01.22			11.8	945	Gr/6.0	C-1.8	C-4.2/8.3	
+45.5			12.1	942	Gr/2.7	C-1.0	C-2.6/7.3	
+67.27			11.7	946	Gr/1.2	C-0.4	C-2.3/7.2	
+72.34			10.7	956		Gr	C-0.8/6.4	

Form 307 5M 10-37

PLEASE RETURN TO
LOS ANGELES COUNTY SURVEYOR
700 HALL OF RECORDS

NOTE: ANY ADDITIONS OR CHANGES ON THIS SHEET MUST BE MADE OR CIRCLED IN RED INK, WITH DATE AND NAME OF PERSON MAKING CHANGE

Do not extend notes this side of this line

F. B. 82 / PG. 112 | Job No. 8072 | Division No. | Notes Red. | Plotted | Profile No.
Survey of Sidehill Pk. Wd. | Notes | Date | Notes Chkd. | Date | Checked | Date | X-Sec. No.
Survey by Engineered | Date
Indexed C. Johnson | Date

STATION	B. S.	H. I.	F. S.	ELEV.	L	℄	R
		1956.33					
84+87 BC			10.0	1892.3		Gr	Gr/9.0
84+02.67			5.8	97.5	Gr/4.0	C-0.4	C-1.0/6.5
+25 BC			6.0	100.3	Gr/3.5	C-0.4	C-1.6/6.8
+50.25			2.6	99.7	Gr/2.0	C-0.6	C-2.8/7.4
+75			1.0	98.8		F-0.7	C-2.0/7.0 Gr 2.5/12
	1204	1918.24	0.13	1905.20			
EC +97.63 BC			8.8	09.4	Gr/2.2	C-0.8	C-4.6/8.3
86+04.06			8.1	10.1	Gr/2.4	C-1.0	C-4.8/9.2
+20			6.7	11.5	Gr/2.0	C-0.8	C-4.0/8.5
EC +34.03			3.9	14.3	Gr/2.8	C-1.4	C-7.0/9.7
+55			1.8	15.4	Gr/1.0	C-1.0	C-6.2/9.1
	1083	1928.51	0.56	1915.68			
BC +76.32			8.1	20.4	Gr/4.5	C-1.7	C-6.0/9.1
87+00			5.3	23.2	Gr/2.5	C-1.0	C-5.2/8.6
EC +23.25 BC			2.0	26.3	Gr/6.0	C-1.7	C-5.2/8.6
+36.63			0.7	27.7	Gr/2.3	C-1.0	C-4.0/8.0
	1086	1938.91	0.46	1925.05			
+50			2.5	29.4	Gr/3.0	C-1.0	C-3.4/7.7
+63.24 EC			7.2	31.7	Gr/4.5	C-2.2	C-5.2/8.6
+75.30 BC			5.5	33.4	Gr/3.0	C-2.0	C-5.0/8.0

Form 307 5M 10-37

PLEASE RETURN TO
LOS ANGELES COUNTY SURVEYOR
700 HALL OF RECORDS

NOTE: ANY ADDITIONS OR CHANGES ON THIS SHEET MUST BE MADE OR CIRCLED IN RED INK, WITH DATE AND NAME OF PERSON MAKING CHANGE

Do not extend notes this side of this line

STATION	B. S.	H. I.	F. S.	ELEV.	L	℄	R	
		1938 91						
87+98			2.1	1936 8	Gr / 5.0	C-2.7	C-7.6 9.8	
	1181	1950 34	0 38	1938.53				
BC 88+20.74			10 4	39 9	Gr / 3.5	C-1.8	C-7.5 9.7	
+45			10 3	40 0	/	F-0.2	C-4.0 / 8.0	Gr 0.8 R
+70			6 6	43 7	Gr / 1.0	C-0.2	C-4.8 8.4	
BC +84.58			4 2	45 1	Gr / 1.5	C-0.6	C-4.4 8.2	
89+00			1 3	49 0	Gr / 3.5	C-2.1	C-5.4 8.7	
	1166	1961 51	0 49	1949.85				
BC +14.46			10.3	51 2	Gr / 2.3	C-1.0	C-3.8 / 7.9	
+35			8.8	52 7		Gr	C-3.4 / 7.7	
+60			5.3	56 2	/	Gr	C-3.0 / 7.5	
	1155	1972 77	0 29	1963.22				
BC +79.44			11.0	61 8	Gr / 4.5	C-2.2	C-5.9 9.0	
90+02			7.5	65.3	Gr / 7.5	C-2.3	C-5.0 8.5	
BC +25.49			4.9	67.9	Gr / 2.5	C-1.0	C-3.6 7.8	
+50			2.1	70.7	/	Gr	C-2.5 7.2	
	1120	1983 52	0 45	1972 32				
+75			8 1	75 4	Gr / 3.2	C-1.0	C-4.0 / 8.0	
91+00			2 4	81.1	C-2.0 / 7.0	C-3.3	C-3.0 / 7.5	
+12.37			0 0	83.5	C-4.3 / 8.2	C-4.0	C-2.0 / 7.0	

Earthwork Calc by L. K. FREEMAN 11-40
Checked by A. W. VAN FLEET 11-40

Profile
No. ____ Notes Red. ____ Plotted ____ Job No. [illegible] Division No. ____
Date ____ Date ____ Survey of [illegible]
X-Sec. Notes Chkd. ____ Checked ____ Survey by [illegible] Notes [illegible] Date [illegible]
No. ____ Date ____ Date ____ Map No. ____ Indexed A. C. Johnson

F. B. [illegible] PG. 113

Form 307 5M 10-37

PLEASE RETURN TO
LOS ANGELES COUNTY SURVEYOR
700 HALL OF RECORDS

NOTE: ANY ADDITIONS OR CHANGES ON THIS SHEET MUST BE MADE OR CIRCLED IN RED INK, WITH DATE AND NAME OF PERSON MAKING CHANGE

Do not extend notes this side of this line

STATION	B. S.	H. I.	F. S.	ELEV.	L	℄	R	
		1983.52						
	10.52	1993.86	0.18	1983.34				
91+35			8.1	85.8	C-5.2/8.6	C-2.6	Gr/4.0	
+60			5.7	88.2	C-5.0/8.5	C-0.5	Gr/0.8	
+85			1.2	92.7	C-4.4/8.2	C-1.0	Gr/2.5	
	11.54	2004.95	0.45	1990.4[illegible]				
92+10			6.8	98.2	C-6.2/9.1	C-2.5	Gr/5.5	
BC +30.91			2.3	2002.7	C-9.0/10.5	C-2.8	Gr/4.5	
+43	11.12	2014.44	1.63	2003.32	C-8.5/10.2	C-2.0	Gr/3.0	
BC +55.09			9.2	05.2	C-7.2/9.6	C-1.6	Gr/1.2	
BC +68.05			8.4	06.0	C-6.2/9.1	C-0.5	Gr/1.0	
+86			4.4	10.0	C-7.0/9.5	C-1.5	Gr/2.5	
BC 93+04.83			2.1	12.3				
BC +07.12			1.7	12.7	C-7.0/9.5	C-0.7	" 1.0	
	10.98	2024.84	0.58	2013.86				
+23			9.5	15.3	C-6.2/9.1	C-0.6	Gr/1.5	
BC +38.53			6.9	17.9	C-6.8/9.4	C-0.4	Gr/1.0	
	10.87	2035.57	0.14	2024.70				
+60			10.60	25.0	C-4.7/10.7	C-4.0	Gr/9.0	
+85			10.0	25.[illegible]	C-3.0/7.5	F 0.3'		Gr 1.0 L.
94+10			5.0	30.6	C-3.0/7.5	C 0.5	Gr/2.0	

F. B. 821 PG. 114 Job No. 5087 Division No. Notes Red. Plotted Profile
Survey of Galapagos Pt. Mtn. Date Date No.
Survey by Hammond Notes L.S.H. Notes Chkd. Checked X-Sec.
Indexed A. C. Johnson Date Date No.

Form 307 5M 10-37

PLEASE RETURN TO
LOS ANGELES COUNTY SURVEYOR
700 HALL OF RECORDS

NOTE: ANY ADDITIONS OR CHANGES ON THIS SHEET MUST BE MADE OR CIRCLED IN RED INK, WITH DATE AND NAME OF PERSON MAKING CHANGE

Do not extend notes this side of this line

STATION	B. S.	H. I.	F. S.	ELEV.	L	℄	R	
		2035.57						
94+35	1133	2046.60	0.30	2035.27	C 3.0/7.5	C-0.8	Gr/2.2	
BC +52.13			7.9	38.7	C-2.2/7.1	C-2.3	C-2.2/7.1	
+63			5.5	41.[illegible]	C-2.8/7.4	C-2.7	C-2.6/7.3	
[illegible] +73.[illegible]			2.8	43.8	C-3.3/7.7	C-3.7	C-3.6/7.8	
	985	2053.92	2.53	2044.07				
	395	2056.66	1.21	2052.71			B.M. #8	Set 3/4" I.P. base 3x3 [illegible] 45' Rt of Sta 95+00 [illegible] Elev. 2052.715 per pg 80
95+00			12.8	43.9	Gr 3.5	C-0.6	C-1.8 6.9	
BC +26.01			10.1	46.[illegible]	Gr 4.0	C-1.7	C-6.4 9.2	
+53			6.9	49.8	Gr 8.0	C-3.6	C-8.8 [illegible]	
	[illegible]	2[illegible]0.97	4.86	2051.80				
EC +81.39			10.7	50.3	Gr/5.0	C-2.2	C-8.0/10.0	
BC +92.6[illegible]			10.2	50.8	Gr/4.0	C-2.0	C-8.2/9.6	
96+02			10.9	50.1	Gr/2.2	C-1.3	C-8.0/10.0	
EC +11.28			9.4	51.6	Gr/3.5	C-2.3	C-8.0/10.0	
+35			8.3	52.7	Gr/4.0	C-2.4	C-9.0/10.5	
+60			6.4	54.6	Gr 3.5	C-3.6	C-9.6/10.8	
+85			6.8	54.2	Gr 1.5	C-0.6	C-8.0/10.0	
BC 97+9.89			4.7	56.3	Gr/4.0	C-2.0	C-8.2/10.1	
+26			5.7	55.3	Gr/1.6	C-0.7	C-9.0/9.5	
EC +41.30			3.7	57.3	Gr/3.0	C-1.3	C-7.6/9.8	

Earthwork Calc. by L. K. FREEMAN 11-40
Checked by A. W. VAN FLEET 11-40

Profile No. ____ Notes Red. ____ Plotted ____ Job No. 8087 Division No. ____ F.B. 821 PG. 115
X-Sec. No. ____ Date ____ Date ____ Survey of Calabasas Rt MW
Notes Chkd. ____ Checked ____ Survey by Hammond Notes [illegible] Date 7-6-38
Date ____ Date ____ Map No. ____ Indexed A. C. Job Date

Form 307 5M 10-37

PLEASE RETURN TO
LOS ANGELES COUNTY SURVEYOR
700 HALL OF RECORDS

NOTE: ANY ADDITIONS OR CHANGES ON THIS SHEET MUST BE MADE OR CIRCLED IN RED INK, WITH DATE AND NAME OF PERSON MAKING CHANGE

Do not extend notes this side of this line

F. B. 82 / PG. 116 | Job No. 8087 | Division No. | Notes Red. | Plotted | Profile
Survey of Estabrook Ave. 12th Ward | Date | Date | No.
Survey by L. S. Hammond | Notes | Notes Chkd. | Checked | X-Sec.
Indexed L. C. Johnson | Date | Date | Date | No.

STATION	B. S.	H. I.	F. S.	ELEV.	L	R	12
		2060.97					
97+60.02			3.0	[illegible]	Gr/2.2	G-1.0	G-1.0/9.0
+74			1.7	[illegible]	Gr/3.0	G-1.4	G-2.2/9.2
	5.48	2062.29	9.2 26	2053.71			
+50			6.6	[illegible]			
+50.63			[illegible]	[illegible]	[illegible]	G-[illegible]	G-[illegible]/[illegible]
[illegible]			9.9	[illegible]		G-2.0	G-[illegible]/[illegible]
+47.24			1.7	64.7	Gr/[illegible]	G-3.6	G-10.1/11.0
+[illegible]			[illegible]	[illegible]	Gr/[illegible]	G-4.0	G-11.0/12.0
+[illegible]			[illegible]	[illegible]	Gr/4.5	G-3.0	G-[illegible]/[illegible]
+92.08			[illegible]	[illegible]	[illegible]	[illegible]	[illegible]/10.1
	10.57	2076.26	[illegible]	[illegible]			
99+15			10.5	65.8	Gr/2.2	G-1.0	G-2.4/9.0
+29.68			9.9	[illegible]	Gr/2.2	G-0.7	G-[illegible]/10.0
+57			[illegible]	68.8	Gr/2.5	G-2.0	G-8.0/[illegible]
+80.84			6.3	71.0	Gr/2.0	G-1.4	G-8.6/10.0
100+10			[illegible]	[illegible]	Gr/2.2	G-1.2	G-9.6/10.5
-22.32			3.7	72.6	Gr/2.4	G-1.2	G-[illegible]/10.0
	11.30	2083.[illegible]	1.05	2072.21			
+52.5			10.0	76.5	Gr/17.5	G-4.8	G-14.9/13.4
+71.14			10.4	74.1	Gr/14.3	G-3.0	G-12.9/12.0

Profile No.	Notes Red.	Plotted	Job No. 2087	Division No.	F. B. 521 PG. 117
	Date	Date	Survey of Calabasas [illegible]		
X-Sec. No.	Notes Chkd.	Checked	Survey by Hammond	Notes L. S. H.	Date 9-7-38
	Date	Date	Map No.	Indexed	A. C. Johnson Date

Earthwork Calc by L. K. FREEMAN 11-40

Checked by A. W. VAN FLEET 11-40

STATION	B. S.	H. I.	F. S.	ELEV.	L	H	R
		2086.51					
100+91			11.2	2075.3	61.15	1.10	1.43 93
			6.2	2083.3	61.60	1.42	1.120 129
			7.1	2079.4	[illegible]	[illegible]	[illegible]
+37			7.9	2078.6	61.32	[illegible]	[illegible]
+40			[illegible]	[illegible]	[illegible]	[illegible]	[illegible]
			[illegible]	[illegible]	[illegible]	[illegible]	[illegible]
			[illegible]	2083.7	[illegible]	[illegible]	[illegible]
102+01			5.1	[illegible]	[illegible]	[illegible]	1.70 95
			4.5	[illegible]	[illegible]	[illegible]	[illegible]
+36			[illegible]	[illegible]	[illegible]	[illegible]	[illegible]
			[illegible]	[illegible]	[illegible]	[illegible]	[illegible]
			11.0	2075.79	[illegible]	[illegible]	[illegible]
			13.1	2082.[illegible]	[illegible]	[illegible]	[illegible]
			12.0	2081.[illegible]	[illegible]	[illegible]	[illegible]
			1.7	[illegible]	[illegible]	[illegible]	[illegible]
			12.2	[illegible]	[illegible]	[illegible]	[illegible]
			[illegible]	[illegible]	[illegible]	[illegible]	[illegible]
			4.1	2081.[illegible]	[illegible]	[illegible]	[illegible]
			9.2	[illegible]	[illegible]	[illegible]	[illegible]
+72			2.2	[illegible]	[illegible]	[illegible]	[illegible]
104+09			7.23	2094.78	[illegible]	[illegible]	[illegible]

NOTE: ANY ADDITIONS OR CHANGES ON THIS SHEET MUST BE MADE OR CIRCLED IN RED INK, WITH DATE AND NAME OF PERSON MAKING CHANGE

Do not extend notes this side of this line

PLEASE RETURN TO
LOS ANGELES COUNTY SURVEYOR
700 HALL OF RECORDS

Form 307 5M 10-37

Form 307 5M 10-37

PLEASE RETURN TO
LOS ANGELES COUNTY SURVEYOR
700 HALL OF RECORDS

NOTE: ANY ADDITIONS OR CHANGES ON THIS SHEET MUST BE MADE OR CIRCLED IN RED INK, WITH DATE AND NAME OF PERSON MAKING CHANGE

Do not extend notes this side of this line

F. B. 82 / Pg. 118 | Job No. [illegible] | Division No. [illegible] | Notes Red. | Plotted | Profile No.
Survey of Lakeland Park Mtn | Notes | Date | Date | X-Sec. No.
Survey by Hammond & C. Johnson | Notes Chkd. | Checked
Indexed | Date | Date

STATION	B. S.	H. I.	F. S.	ELEV.		℄	R
		2100.95					
164+40 EC			[illegible]	[illegible]	Gr [illegible]	[illegible]	[illegible]
+59.80			[illegible]	[illegible]	Gr 14.0	[illegible]	[illegible]
+85			[illegible]	[illegible]	Gr [illegible]	[illegible]	[illegible]
165+10			[illegible]	[illegible]	Gr [illegible]	C-17	[illegible]
	2083.2103.56	0.22	[illegible]	[illegible]	2.4	[illegible]	[illegible]
+35 BC			5.3	2090.3	Gr/4.0	[illegible]	C-7.0 / 7.5
+60.16			[illegible]	[illegible]	Gr/3.3	C-1.6	C-5.5 / [illegible]
+80			4.4	[illegible]	Gr/4.2	C-1.3	[illegible] / 5.5
+99			[illegible]	2101.6	[illegible]	[illegible]	[illegible] / [illegible]
166+19 EC			6.8	2097.3	[illegible]	[illegible]	[illegible] / 8.2
+37.33			10.6	[illegible]		Gr	[illegible]
	[illegible]	2092.08	0.95	2091.16			
+60			[illegible]	[illegible]	Gr/1.2	C-1.0	C-5.4 / 8.7
+80			[illegible]	[illegible]	Gr/0.5	[illegible]	C-6.5 / [illegible]
+97.42 BC			[illegible]	[illegible]	Gr/4.0	[illegible]	C-6.7 / 9.3
167+15 EC			[illegible]	[illegible]	Gr [illegible]	C-5.8	C-11.0 / 11.5
+33.14			[illegible]	[illegible]	Gr/8.5	[illegible]	C-14.8 / 13.4
+55			10.2	[illegible]	Gr/10.0	C-9.0	C-17.0 / 14.5
	[illegible]	2083.04	1.87	2081.16			

Form 307 5M 10-37

PLEASE RETURN TO
LOS ANGELES COUNTY SURVEYOR
700 HALL OF RECORDS

NOTE: ANY ADDITIONS OR CHANGES ON THIS SHEET MUST BE MADE OR CIRCLED IN RED INK, WITH DATE AND NAME OF PERSON MAKING CHANGE

Do not extend notes this side of this line

STATION	B. S.	H. I.	F. S.	ELEV.	L	℄	R	
		2083.04						
PC 107+75.56			4.4	2078.6	Gr 17.0	C-9.0	C-18.0 15.0	✓
+93			8.5	74.5	Gr 9.5	C-6.7	C-15.0 13.0	✓
108+04			12.3	70.7	Gr 6.5	C-4.0	C-4.0 13.0	✓
	0.40	2071.73	11.71	2071.33				
+19			2.4	69.3	[illegible]	[illegible]	Gr 17.0	
EC +32.33			4.7	67.0	[illegible]	[illegible]	Gr 2.5	
BC +54.29			7.1	64.6	C-132 12.0	C-5.1	Gr 8.0	
+63			9.2	62.5	C-132 12.5	C-5.0	Gr 2.5	
108+73.52 PC = 47+29.69	EQUATION		10.2	61.5	C-143 13.1	C-4.8	Gr 17.0	
			0.17	2071.56				TP SET 1X2 15' above Sta 47+20

(For line from South see pg. 137)

Earthwork Calc. by L. K. FREEMAN 11-40
Checked by A. W. VAN FLEET 11-40

Profile No. ____ Notes Red. ____ Plotted ____ Job No. 8087 Division No. ____ F. B. 821 PG. 119
X-Sec. No. ____ Date ____ Date ____ Survey of Calabasas Pk Rd
Notes Chkd. ____ Checked ____ Survey by Hammond Notes L.S.H. Date 9-7-38
Date ____ Date ____ Map No. ____ Indexed A. C. Johnson

F. B. 821 PG. 120 | Job No. | Division No. | Notes Red. | Plotted | Profile

Survey of | Date | Date | No.

Survey by | Notes | Notes Chkd. | Checked | X-Sec.

Indexed A. C. Johnson | Date | Date | Date | No.

STATION	B. S.	H. I.	F. S.	ELEV.

Do not extend notes this side of this line

PLEASE RETURN TO
LOS ANGELES COUNTY SURVEYOR
700 HALL OF RECORDS

NOTE: ANY ADDITIONS OR CHANGES ON THIS SHEET MUST BE MADE OR CIRCLED IN RED INK, WITH DATE AND NAME OF PERSON MAKING CHANGE

Form 307 5M 10-37

Form 307 5M 10-37

PLEASE RETURN TO
LOS ANGELES COUNTY SURVEYOR
700 HALL OF RECORDS

NOTE: ANY ADDITIONS OR CHANGES ON THIS SHEET MUST BE MADE OR CIRCLED IN RED INK, WITH DATE AND NAME OF PERSON MAKING CHANGE

Do not extend notes this side of this line

STATION	B. S.	H. I.	F. S.	ELEV.			
		(NORTH FROM RED ROCK M.W.)					
	3.39	1548.22		1544.83	BM #16	Fd chiseled ⊙ in conc base R.D. water Tank #297 1' E of pipe 8mm. So. side saddle above inter. with Red Rock [illegible] Elev 1544.83 per pg.	
					L	R	
5+00 BC			10.8	37.4		Gr	
+23.23			10.4	37.8		Gr	
+48.5' EG			11.0	37.2		Gr	
+75.93			11.4	36.8		Gr	
1+00			10.1	[illegible]	C-0.9/6.4	C-0.3	Gr/2.1
+25			6.8	41.7	C-3.4/7.7	C-2.0	Gr/4.1
+50			3.2	45.0	C-4.4/8.3	C-2.8	Gr/5.3
+75'			0.7	47.5	C-6.4/9.2	C-3.2	Gr/6.8
T.P			0.50	1547.72			
	11.48	1557.20					
2+00			11.3	47.9	C-6.8/9.4	C-0.4	Gr/1.0
2+18.80			5.7	54.0	C-8.8/10.4	C-2.6	Gr/3.5
+50			3.2	55.5	C-8.2/10.1	C-3.0	Gr/4.0
+62.31 C			3.4	51.0	C-6.6/9.3	C-1.0	Gr/1.5
+75			2.1	[illegible]	C-4.6/9.2	Gr	
T.P			0.39	1558.81			
	10.50	1569.31					
+94.71 BC			9.8	49.4	C-7.2/9.6	C-1.6	Gr/3.6

Earthwork calc. by C.L. Keagle 12-15-39
L.K. Freeman

Profile No. ____ Notes Red. ____ Plotted ____ Job No. 1257 Division No. ____ F.B. 5 PG. 121
X-Sec. No. ____ Date ____ Date ____ Survey of Calabasas [illegible] Notes [illegible] Date 12-31-39
Notes Chkd. Date ____ Checked Date ____ Survey by [illegible] Map No. ____ Indexed A. C. Johnson

Form 307 5M 10-37

PLEASE RETURN TO
LOS ANGELES COUNTY SURVEYOR
700 HALL OF RECORDS

NOTE: ANY ADDITIONS OR CHANGES ON THIS SHEET MUST BE MADE OR CIRCLED IN RED INK, WITH DATE AND NAME OF PERSON MAKING CHANGE

Do not extend notes this side of this line

F. B. 87 Pg. 122 | Job No. 2087 | Division No. | Notes Rec'd | Plotted | Profile No.
Survey of Cotabasas Pk. | Notes | Date | Date | X-Sec. No.
Survey by Hanson | Notes Chkd. | Checked
Indexed A. C. Johnson | Date | Date | Date | No.

STATION	B. S.	H. I.	F. S.	ELEV.				
3+12		1564.31	[illegible]	[illegible]	C-6.0	9.4 C-2.2	Gr	4.8
+25			6.1	[illegible]	C-6.1	9.5 C-2.0	Gr	3.7
+50			5.2	[illegible]	C-6.4	9.2 C-0.7	Gr	1.0
+75			1.3	[illegible]	C-8.8	10.0 C-1.0	Gr	2.8
T.B.M.	1.05	1586.41	0.45	1585.96				
	1.46	1586.13	1.74	1584.67	30-AX1	30 W of [illegible]		
BC. 3+96.41			9.1		C-9.7	10.1 C-4.0	Gr	7.3
4+20			6.5	[illegible]	C-2.0	10.0 C-3.8	Gr	7.5
+46			3.9	[illegible]	Gr	17.0 C-0.8	Gr	3.0
+70			3.3	[illegible]	Gr	11.0 Gr.		
	10.62	1590.46	0.29	1579.84				
EC. +72.00			8.7	[illegible]	Gr	11.0 C-1.5	Gr	5.0
5+20			4.2	[illegible]	Gr	5.0 C-2.0	Gr	12.0
	10.40	1589.90	0.96	1588.50				
			12.5	[illegible]				
	[illegible]	1589.01		1[illegible]	4 Sa	Gr.	C.S. [illegible]	17.
BC. +65.3			3.3		Gr / 12.0	C-4.5	C-36 / 7.8	
	[illegible]	[illegible]	1.14	1585.47				
+84.5			8.0		Gr	11.6 C-7.6	C-94	11.7
6+04			11.2		Gr	14.2 C-3.0	C-129	12.0
+22.5			5.5		Gr / 9.6	C-6.4	C-190	15.5

Form 307 5M 10-37

PLEASE RETURN TO
LOS ANGELES COUNTY SURVEYOR
700 HALL OF RECORDS

NOTE: ANY ADDITIONS OR CHANGES ON THIS SHEET MUST BE MADE OR CIRCLED IN RED INK, WITH DATE AND NAME OF PERSON MAKING CHANGE

Do not extend notes this side of this line

STATION	B. S.	H. I.	F. S.	ELEV.	L	∡	R
		1610 53					
EC. 6+44.10			7.7		Gr 1.35	C-22	C-150 / 13.1
+70			1.0		Gr 1.90	C-6.6	C-17.0 / 14.5
	+ 15.	1621.48	0.20	1610.33			
7+00			8.4		Gr 1.75	C-8.0	C-200 / 16.0
BC. +127			6.0		Gr 1.15	C-6.0	C-150 / 13.5
+32			5.5		Gr 1.15	C-7.2	C-178 / 14.9
	6.	1622.23	4.63	1617.45			
+48			2.4		Gr 3.03	C-11.5	C-190 / 15.5
+68			2.4		Gr 1.20	C-7.0	C-162 / 14.1
EC. +87.4			0.9		Gr 8.0	C-5.6	C-160 / 14.0
	8.60	1626.22	6.50	1627.63			
8+00			7.3		Gr 9.0	C-5.6	C-172 / 14.6
BC. -335			6.[illegible]		Gr 4.6	C-2.3	C-120 / 12.0
+47			4.0		Gr 7.6	C-4.4	C-160 / 12.5
EC. +66.4			2.9		Gr 7.4	C-4.9	C-162 / 13.7
BC. +85.3			1.4		Gr 1.70	C-6.2	C-280 / 16.0
	+72	1640.22	0.74	1635.49			
+95			3.2		Gr. 1.20	C-7.6	C-210 / 16.5
EC. 9+17			5.7		Gr. 1.54	C-6.5	C-186 / 14.3
+35			7.0		Gr 2.3	C-1.6	C-120 / 12.0

Earthwork calc. by C.L. Keagle 12-15-39
" " L.K. Freamon

Profile No. ____ X-Sec. No. ____ Notes Rec. ____ Date ____ Notes Chkd. ____ Date ____ Plotted ____ Date ____ Checked ____ Date ____ Job No. ____ Division No. ____ Survey of ____ Survey by ____ Map No. ____ Notes ____ Indexed ____ Date ____ Date ____ F. B. 621 PG. 123

Form 307 5M 10-37

PLEASE RETURN TO
LOS ANGELES COUNTY SURVEYOR
700 HALL OF RECORDS

NOTE: ANY ADDITIONS OR CHANGES ON THIS SHEET MUST BE MADE OR CIRCLED IN RED INK, WITH DATE AND NAME OF PERSON MAKING CHANGE

Do not extend notes this side of this line

STATION	B. S.	H. I.	F. S.	ELEV.	L	Σ	R
		1640.32					
[illegible]			[illegible]	[illegible]	[illegible]	C-32	C-144 / 132
[illegible]			[illegible]	348	[illegible]	C-42	C-174 / 167
[illegible]			5.0	322	[illegible] / 13.0	C-20	C-92 / 104
[illegible]			8.0	[illegible]	[illegible]	C-20	C-92 / 104
TP	7385	1638.485	[illegible]	[illegible]			
BC 10+00.82			3.70	163479	Gr/6°	C-4°	C-9°/10°
Ex +77			3.10	163539	Gr/8°	C-5°	C-9°/10°
TP	4.910	1639.135	4.260	163.225			
EC 10+93.53			0.50	163[illegible]64	Gr/12°	C-6°	C-12°/12°
11+15			+1.70	164084	Gr/11°	C-7°	C-21°/16°
BC +28.51			+7.02	164614	Gr/25	C-13°	C-23°/17°
Ex +48.20			7.00	163[illegible]14		Gr	C-7°/9°
EC +68.69			3.60	163554	Gr/6°	C-4°	C-6°/9°
+90			9.50	163[illegible]54	Gr/15°	F 1°	C-7°/9°
BC 12+08.39			1.00	163[illegible]14	Gr/8°	C-6°	C-12°/12°
Ex +29			6.00	1633[illegible]14	Gr/12°	[illegible]	C-7°/9°
EC +49.14			2.40	163[illegible]74	Gr/9°	C-4°	C-9°/10°
TP	1.965	1637.019	4.010	1635.[illegible]			
12+75			+2.60	1639.69	Gr/10°	C-7°	C-13°/12°
13+00			2.40	1639.69	Gr/8°	C-4°	C-15°/13°

F. B. 821 PG. 124
Job No. [illegible] Division No. [illegible] Profile No.
Survey of Calabasas Pk. R/W Notes Blackwood Notes Red. Plotted
Survey by C. Johnson Date Date Date Notes Chkd. Checked
Indexed A. Date Date Date X-Sec. No.

Form 307 5M 10-37

PLEASE RETURN TO
LOS ANGELES COUNTY SURVEYOR
700 HALL OF RECORDS

NOTE: ANY ADDITIONS OR CHANGES ON THIS SHEET MUST BE MADE OR CIRCLED IN RED INK, WITH DATE AND NAME OF PERSON MAKING CHANGE

Do not extend notes this side of this line

STATION	B. S.	H. I.	F. S.	ELEV.	L	℄	R	
		1637 090						
13+20			000	1631 [illegible]	Gr/5.0	C-8°	C-12°/2.3	
+45			460	1632 49	Gr/[illegible]	[illegible]	C-13°/12.5	
+70			320	1633 89	Gr/7.5	C-8°	C-19.5/[illegible]	
BC +88.99			430	1632 79	Gr/[illegible]	9.0	C-21.0/[illegible]	
Ex 14+01			1070	1626 39	Gr/7.5	C-3.5	C-12.0/12.0	
T.P.	1 230	1628 540	9780	1627 310				
EC 14+14.03			170	1626 84	Gr/12.5	C-5.1	C-9.6/10.5	
BC +31.12			320	1625 34	Gr/17.0	C-5.5	C-10.0/11.0	
Ex +57			480	1622 74	Gr/12.0	C-6.1	C-10.0/11.0	
T.P.	2 340	1622 475	8415	1620 135				
EC 14+84.82			520		Gr/6.5	C-4.0	C-9.4/10.2	
15+10			1050		Gr/3.0	C-1.8	C-7.0/9.5	
T.P.	200	1613 155	11320	1611 155				
15+30			570	1607 46	/	F-1.2	C-3.2/7.6	Gr 2.3 R.
BC +44.20			490	1603 26	/	F-1.8	C-2.0/7.0	Gr. 3.7 R.
+63			930	1603 86	Gr/1.4	C-0.7	C-5.5/8.7	
+82			1160	1601 56	Gr/2.5	C-0.5	C-2.2/7.1	
16+01			1510	1598 06	[illegible]	F-1.9		Gr 7.8 R
+[illegible]			1800	1595 16	/	F-5.0	/	Gr 8.0 R
+39			870	1604 46	/	Gr.	C-7.6/9.8	

Earthwork calc. by C.L. Keagle 12-15-39
" " L.K. Freeman "

Profile No. ____ Notes Red. ____ Plotted ____ Job No. ____ Division No. ____
X-Sec. No. ____ Date ____ Date ____ Survey of [illegible]
Notes Chkd. ____ Checked ____ Survey by LSH Notes FHB Date 12-11-39
No. ____ Date ____ Date ____ Map No. ____ Indexed A. C. Johnson

F. B821 PG. 125

Form 307 5M 10-37

PLEASE RETURN TO
LOS ANGELES COUNTY SURVEYOR
700 HALL OF RECORDS

NOTE: ANY ADDITIONS OR CHANGES ON THIS SHEET MUST BE MADE OR CIRCLED IN RED INK, WITH DATE AND NAME OF PERSON MAKING CHANGE

Do not extend notes this side of this line

STATION	B. S.	H. I.	F. S.	ELEV.	L	℄	R	
		1613 155						
EC 16458.19			2 50	1610 66	Gr/6.8	C-5.0	C-8.6/10.3	
BC +65 48			3 40	1609 76	Gr/10.5	C-3.1	C-5.4/8.7	
+83			5 80	1607 36	/	Gr	C-1.6/6.8	
17+00 50			5 30	1607 86	/	F-0.8	C-1.0/6.8	[illegible] 2.3 E.
T.P.	8 745	1621 740	0 16	1612 995				
17+18			8 70	1613 04	Gr/8.4	C-3.4	C-6.2/9.1	
+35.50			7 00	1614 74	Gr/8.0	C-2.2	C-4.6/8.3	
+52.00			6 90	1614 84	Gr/2.0	C-0.7	C-4.0/8.0	
EC +71.78			4 90	1616 84	Gr/6.0	C-1.0	C-3.0/7.5	
T.P.	11 295	1632 690	0 345	1621 395				
T.P.	10 570	1641 665	1 615	[illegible] 075				
T.P.	11 015	1652 365	0 315	1641 350				
T.P.	6 785	1658 330	0 820	1651 545				
			1 195	1657 135	BM	#14	Set boot spk. in rock out crop. Top long. spur.	
BM #14	0 50	1657 640		1657 14	BM	#14		
T.P.	2 970	1648 400	12 210	1645 430				
	0 070	1636 680	11 790	1636 610				
17+95			14 60	1622 08	Gr/11.0	C-2.7	C-3.5/7.8	
18+20			17 00	1619 68	Gr/1.3 R	F-0.7	C-3.[illegible]/7.5	

F. B. 821 PG. 126 Job No. Division No. Notes Red. Plotted Profile
Survey of Calabasas PK MW Date Date No.
Survey by L S Hammond Notes Blanchard Notes Chkd. Checked X-Sec.
Indexed A. C. Johnson Date Date No.

Form 307 5M 10-34

PLEASE RETURN TO
LOS ANGELES COUNTY SURVEYOR
700 HALL OF RECORDS

NOTE: ANY ADDITIONS OR CHANGES ON THIS SHEET MUST BE MADE OR CIRCLED IN RED INK, WITH DATE AND NAME OF PERSON MAKING CHANGE

Do not extend notes this side of this line

STATION	B. S.	H. I.	F. S	ELEV.				
		1636.68						
18+45'			17.2	1619.08		F 3.6	Gr / 8.5'	
BC. +63.62			16.0	20.68		F 3.3	Gr / 7.0	
+83.3			11.3	25.38		Gr.	C-3.1 / 7.5'	
19+03.26			5.3	31.38	Gr / 13.0	C-4.5	C-7.5 / 9.7	
19+18.40			3.50	33.18	Gr / 14.5'	C-4.5	C-9.0 / 10.5'	
	4.880	1636.480	5.080	1631.600				
19+45			3.9	32.58	Gr / 8.5'	C-3.5	C-9.5 / 10.8	
+70			6.4	30.08	Gr / 8.0	C-1.7	C-4.9 / 8.4	
+95			7.2	29.28	Gr / 1.5	C-0.8	C-4.7 / 8.4	
20+20			8.5	27.98		Gr.	C-2.5 / 7.3	
	1.935'	1637.935	0.480	1636.000	C. spk in sandstone 18' right, sta 20+14			
BC. +40.83			8.5'	29.4	Gr / 3.5'	C-1.0	C-5.8 / 8.9	
+51.9			6.8	31.1	Gr / 4.0	C-2.3	C-8.4 / 10.2	
EC +62.88			5.1	32.8	Gr / 6.0	C-3.7	C-10.0 / 11.0	
+85			2.8	35.1	Gr / 7.5	C-5.0	C-12.0 / 12.0	
	8.325'	1645.690	0.570	1637.365				
+92			15.6	30.1	Gr. flag.			
21+10			9.3	36.4	Gr. / 7.0	C-4.8	C-13.6 / 12.8	
+20			8.7	37.0	Gr. / 7.0	C-4.8	C-12.8 / 12.4	
+44			13.3	32.4	Gr flag			

Earthwork calc. by C. L. Keagle 12-15-39
" " L. K. Freeman 12-18-39

Profile No. ____ Notes Red. ____ Platted ____ Job No. 2[illegible] Division No. ____ L. B. 821 Pg. 127
X-Sec. No. ____ Date ____ Date ____ Survey of Tabbasis Pt. [illegible]
Notes Chkd. ____ Checked ____ Survey by [illegible] Date [illegible]
Date ____ Date ____ Map No. ____ Indexed A. C. J[illegible]

Form 307 5M 10-34

PLEASE RETURN TO
LOS ANGELES COUNTY SURVEYOR
700 HALL OF RECORDS

NOTE: ANY ADDITIONS OR CHANGES ON THIS SHEET MUST BE MADE OR CIRCLED IN RED INK, WITH DATE AND NAME OF PERSON MAKING CHANGE

Do not extend notes this side of this line

L.B. 82 / P.G. 28 | Job. No. 1087 | Division No. | Notes Red | Plotted | Profile No.
Survey of Lockhart Pk. Map | Date | Date | X-Sec. No.
Survey by Hammond | Notes L.S.H. | Notes Chkd. | Checked
Indexed A. C. Johnson | Date | Date | Date

STATION	B. S.	H. I.	F. S	ELEV.				
		1645.690						
21+45			6.8	1638.9	Gr / 3.6	C-1.5	C-11.2 / 11.6	
+55			7.0	50.7	Gr / 1.3	C-1.8	C-9.0 / 10.5	
+70			8.5	50.0		F-1.8	C-9.5 / 10.7	Gr 15 R.
+90.98 BC			12.6	38.1		F-8.8	Gr / 10.2	
22+07.7			16.7	29.0		F-16.0	Gr / 16.0	
+11.7			20.0	25.7		F-19.0		6 dr
+15.7			20.7	25.0		F-20.4		6 dr.
+20.4			15.1	30.6		F-15.7	Gr. 29.7	
+34			8.6	37.1		F-11.4		
+49.99			3.7	42.0		F-8.8		
	10.250	1655.430	1.590	1645.840				
+25			2.0	53.4		F-1.5	Gr / 14.5	
+56			+3.3	50.7	Gr / 6.0	C-2.4	C 30 / 7.5	
	10.885	1665.970	0.345	1655.085				
	11.885	1676.825	1.030	1664.940				
23+04			2.4	74.4	C-16.0 / 14.0	C-15.6	C 17.6 / 14.8	
+08.5			5.9	70.9	C-16.6 / 14.3	C-16.0	C-20.8 / 16.4	
	11.835	1687.760	0.900	1675.925				
+15 POT			+0.8	85.6	C-36.0 / 24.0	C-28.0	C-21.0 / 16.5	T. Spur.
+17.09			+1.1	85.9				

Form 307 5M 38-44

PLEASE RETURN TO
LOS ANGELES COUNTY SURVEYOR
700 HALL OF RECORDS

NOTE: ANY ADDITIONS OR CHANGES ON THIS SHEET MUST BE MADE IN CIRCLED IN RED INK, WITH DATE AND NAME OF PERSON MAKING CHANGE

Do not extend notes this side of this line

STATION	B. S.	H. I.	F. S	ELEV.				
		1687.760						
23+40			+1.2	1689.0	C-49.6/15.8	C-24.8	C-33.0/22.5	T brk.
	7.825	1695.305	0.280	1687.480				
+55			13.8	81.5	C-10.6/11.3	C-14.8	C-19.0/15.5	
+74			16.3	79.0	C-48/9.4	C-9.5	C-12.0/14.0	
+85			24.0	71.3	Gr/0.5	C-0.4	C-5.0/8.5	
24+11			21.7	73.6		F-1.2	C-3.5/7.7	Gr 2.0 ℓ
+39			18.0	77.3		F-2.0	Gr/8.0	
+64			4.7	90.6	Gr/19.5	C-7.6	C-11.0/11.5	
+76			1.0	94.3	Gr/20.0	C-9.6	C-18.0/15.0	
+95			7.7	87.6	Gr: p/ag.			
25+00			4.3	91.0	Gr/3.5	C-2.5	C-7.0/9.5	
+12			9.0	86.3	Gr/	F-5.3	Gr/13.5	
BC +25.41			4.0	91.3	Gr/3° rt	F-1.2	C-18/6.9	
TBM	11.780	1705.915	1.170	1694.135				
25+44.96 EC			8.10	1697.82	Gr/2.9	C-1.9	C-8.0/10.0	
EC +64.49			7.20	1698.72	Gr/1° Rt	F-0.3	C-4.3/8.2	
+90			2.20	1703.70	Gr/1.2	C-0.8	C-6.4/9.2	
T.P	10.795	1716.480	0.230	1705.685				
26+15			4.70	1711.78	Gr/8.0	C-5.6	C-15.2/13.6	
+40			0.10	1716.38	Gr/8.7	C-6.5	C-15.4/13.7	

Earthwork calc. by C.L. Kaggle 12-15-39
L.K. Freemar 12-18-39

Profile No. X-560 Notes Red. Notes Chkd. Date 11-15 Platted Date Checked Date Job No. 7887 Division No. Survey of Calabasas Rd. Survey by Notes Map No. Indexed A. C. Schmitt L.B. 821 Pg. 129

Form 307 5M 10-34

PLEASE RETURN TO
LOS ANGELES COUNTY SURVEYOR
700 HALL OF RECORDS

NOTE: ANY ADDITIONS OR CHANGES ON THIS SHEET MUST BE MADE OR CIRCLED IN RED INK, WITH DATE AND NAME OF PERSON MAKING CHANGE

Do not extend notes this side of this line

Profile No. ___ Plotted ___ Date ___ Notes Red ___ Division No. ___ Job. No. 1221 P.G./30

Survey of Calabasas Park Metrowalk Notes FHB Lenchard Date ___ Notes Chkd. A.W.K. Checked ___ X-Sec. No. ___

Survey by J.S. Hammon Notes ___ Date ___ Indexed A. C. Johnson Date 11-15-40

STATION	B. S.	H. I.	F. S	ELEV.	L	℄	R	
		1716.480						
26+65			0.70	1715.78	Gr/3.2	C-1.7	C-9.2/10.5	
T.P.	11.470	1727.410	0.540	1716.940				
26+80			3.20	1719.21	Gr/4.2	C-2.8	C-12.2/12.1	
BC 26+96.14			6.60	1720.81	Gr/3.9	C-2.4	C-12.2/12.2	
27+06.21			3.70	1723.71	Gr/5.0	C-3.1	C-12.2/12.9	
BM#12	11.395	1734.695	4.115	1723.295				
27+16.28			6.60	1728.09	Gr/9.2	C-6.9	C-13.1/12.5	
+26.35			3.50	1731.19	Gr/29.2	C-8.3	C-12.8/12.4	
+36.42			2.50	1732.19	Gr/12.2	C-4.6	C-7.1/11.6	
+46.27			2.00	1731.91	Gr/5.0	C-2.2	C-5.6/8.2	
EC +56.59			2.80	1731.89	Gr/3.9	C-0.5	C-4.2/8.1	
BC +68.50			1.70	1732.99		Grade	C-4.2/8.9	
T.B.M.			0.415	1734.275				C[illegible] 5' rt ℄ sta 27+50
	12.010	1735.250		1723.240	B.M. #12		3/4" I.P.	Top spur running So 40' L Sta 27+25' See pg 208
27+68.50 BC			2.3	33.0				
	11.730	1746.440	0.540	1734.710				
+83			10.4	36.0		Gr.	C-2.8/7.4	
+96.34 EC			6.6	39.8	Gr/4.5	C-1.5	C-4.0/8.0	
28+20			5.2	41.2		P-0.3	C-3.6/7.8	Gr. 2.0 R

Form 307 SM 11-35

PLEASE RETURN TO
LOS ANGELES COUNTY SURVEYOR
700 HALL OF RECORDS

NOTE: ANY ADDITIONS OR CHANGES ON THIS SHEET MUST BE MADE OR CIRCLED IN RED INK, WITH DATE AND NAME OF PERSON MAKING CHANGE

Do not extend notes this side of this line

STATION	B. S.	H. I.	F. S.	ELEV.	L	℄	R	
		1746.225						
28+26.42			1.1	1744.8		2.26	2.30/124	64 L.C.
+46			1.4	45.3				
	1.180	1746.205	0.725	1745.715				
+[illegible]			2.0	19.8	/	1.19	2.22/124	64 40 R.
+88.5			1.3	58.8	60/2.0	1.18	1.70/125	
	10.755	1756.955	1.82[illegible]	1755.985				
29+00 EC			2.6	54.4	60/1.5	2.23	2.80/128	
+20			2.4	53.5	60/2.0	2.20	2.02/130	
+40 BC			1.1	52.7	60/1.64	1.20	1.70/132	
+55.8			1.8	65.2	60/2.2	2.21	1.40/132	
	11.650	1777.835	2.735	1776.125				
+70.59 EC			2.9	74.9	60/2.4	2.2[illegible]	1.81/132	
+95			6.6	71.2	60/1.65	6.22	6.90/133	
30+10.59 BC			1.8	76.0	60/1.6	1.39	2.84/132	
+26.3			0.6	77.2	60/1.45	1.20	2.55/132	
	11.510	1788.560	2.785	1777.050				
+40 [illegible]			9.7	78.9	60/2.5	5.13	7.72/126	
+[illegible]			6.2	82.4	60/1.4	6.06	6.44/122	
+81.89 EC			1.9	85.7	60/1.45	1.20	6.44/122	
	10.920	1798.975	2.605	1788.055				

Earthwork by L. K. FREEMAN 11-40
Checked by A. W. VAN [illegible] 11-40

Profile No. ____ Notes Red. ____ Plotted ____ Job No. PRC Division No. ____
X-Sec. No. ____ Notes Chkd. ____ Date ____ Checked ____ Date ____ Survey of Cabelasas Date ____ Survey by Hancock Notes ____ Date 12-2-39
Date ____ Date ____ Map No. ____ Indexed ____ Date ____ J. C. Tohnson

F. B. 821 Pg. 131

Form 307 5M 11-35

PLEASE RETURN TO
LOS ANGELES COUNTY SURVEYOR
700 HALL OF RECORDS

NOTE: ANY ADDITIONS OR CHANGES ON THIS SHEET MUST BE MADE OR CIRCLED IN RED INK, WITH DATE AND NAME OF PERSON MAKING CHANGE

Do not extend notes this side of this line

STATION	B. S.	H. I.	F. S.	ELEV.	[illegible]	℄	R	
		1798.975						
30+98 Ex			9.2	[illegible]	GR/4.5	C-3.3	C-9.0/10.5	
E.C. 31+12.94			10.6	[illegible]	/	F-0.4	C-6.0/9.5	GR/0.8 rt
+35			4.3	[illegible]	GR/4.0	C-2.5	C-8.4/10.2	
E.C. +51.98			2.4	[illegible]	GR/4.0	C-1.9	C-8.8/10.4	
	[illegible]	[illegible]	0.315	[illegible]				
+63			13.2	[illegible]	GR/[illegible]	C-1.2	[illegible]	
E.C. +73.[illegible]			12.3	[illegible]		F-0.3	C-4.5/8.3	GR/0.8 rt
+95			8.5	[illegible]	GR/10.5	C-0.1	C-3.8/7.9	
E.C. 32+[illegible]			6.0	[illegible]	GR/1.7	C-0.9	C-5.0/8.5	
+31			2.9	[illegible]	GR/2.3	C-0.9	C-4.8/8.4	
	11.450	1821.125	8.755	[illegible]				
E.C. +48.50			[illegible]	[illegible]	GR/3.3	C-1.3	C-4.1/8.4	
E.C. +75.51			7.5	[illegible]		F-0.5	C-1.5/6.8	Gr/2.3 rt
+95			2.8	[illegible]	GR/2.0	C-1.0	C-3.5/7.8	
	[illegible]	1829.580	0.445	[illegible]				
E.C. 33+[illegible]			7.3	[illegible]	GR/5.0	C-2.7	C-6.0/9.2	
+34			5.7	[illegible]	/	GRADE	C-7.7/7.4	
			5.215	1824.365	B.M. #11		[illegible]	[illegible]

F. B. 82/PG. 132 | Job No. 8085 | Division No. | Notes Red. | Plotted | Profile No.
Survey of Lakewood Pk Md | Date | Date | X-Sec. No.
Survey by Hammond | Notes L.S.H. | Notes Chkd. | Checked
Indexed [illegible] | Date | Date | Date

Form 307 5M 10-37

PLEASE RETURN TO
LOS ANGELES COUNTY SURVEYOR
700 HALL OF RECORDS

NOTE: ANY ADDITIONS OR CHANGES ON THIS SHEET MUST BE MADE OR CIRCLED IN RED INK, WITH DATE AND NAME OF PERSON MAKING CHANGE

Do not extend notes this side of this line

STATION	B. S.	H. I.	F. S.	ELEV.	L	℄	R	
	11.620	1885.810		1824.290	Gr. * 11			
33+50			10.4	25.4	/	F-1¹	C-2¹/7¹	Gr/12 rt.
+65.4			6.4	29.4	/	FAULT	C-3²/7⁶	
+70			3.9	31.9	Gr/13²	C-1¹	C-3⁵/7²	
+[illegible]			[illegible]	[illegible]	Gr/18²	C-1⁸	C-4⁴/8²	
	11.610	1845.814	0.605	1835.209				
34+[illegible]			[illegible]	[illegible]	Gr 32	C-1⁸	C-5⁵/8²	
+49			1.9	44.9	Gr 3²	C-1⁸	C-7⁹/10⁵	
	11.592	1857.962	0.430	1845.368				
+81.4			6.7	62.9	[illegible]	C-4⁹	C-11²/11⁶	
+92			1.0	61.0	[illegible]	C-1⁴	C-12⁰/12⁰	
35+15			4.0	57.0		FAULT	[illegible]	
	11.900	869.360	1.660	1857.700				
+40			10.4	[illegible]	Gr/16	[illegible]	[illegible]	
+[illegible]			5.1	64.2	Gr 15²	C-2¹	C-13/14	
+70			3.5	66.9	Gr 3⁵	C-1¹	C-5²/9⁵	
+95.4			3.4	[illegible]		F-2⁰	C-12 6⁵	Gr/18 rt
36+02			3.7	65.7		F-3²	Gr/18⁰	
	12.0[illegible]	1880.065	[illegible]	1869.195				
+23.9			2.2	78.9	Gr/10⁵	C-7⁰	C-7⁰/19⁵	
+36			1.0	79.1	Gr/12⁰	C-5³	C-9²/10⁶	

Earthwork calc. by L. K. FREEMAN 11-40
" checked by A. W. VAN FLEET 11-40

Profile No. ____ Notes Red. ____ Plotted ____ Job No. 205 Division No. ____ F. B. 231 PG. 133
Date ____ Date ____ Survey of Grading ____
X-Sec. No. ____ Notes Chkd. ____ Checked ____ Survey by Harmon and Notes 254 Date 12-28-37
Date ____ Date ____ Map No. ____ Indexed A. C. Johnson

Form 307 5M 10-37

PLEASE RETURN TO
LOS ANGELES COUNTY SURVEYOR
700 HALL OF RECORDS

NOTE: ANY ADDITIONS OR CHANGES ON THIS SHEET MUST BE MADE OR CIRCLED IN RED INK, WITH DATE AND NAME OF PERSON MAKING CHANGE

Do not extend notes this side of this line

STATION	B. S.	H. I.	F. S.	ELEV.				
		1880.85						
364+45.0			[illegible]	[illegible]	Gr/[illegible]	C-36	C-72/92	
	11.310	[illegible]	0.45	[illegible]				
+20			[illegible]	[illegible]	/	F-0.8	C-4[illegible]	Gr/2.2 rt
37+22			[illegible]	[illegible]	Gr/6.8	C-2.2	C-72/92	
+21			[illegible]	88.8	Gr/1.2	C-0.8	C-69/92	
	[illegible]	[illegible]	[illegible]	[illegible]				
+20 BC			[illegible]	[illegible]	Gr/1.2	C-1.9	C-69/92	
+60			[illegible]	[illegible]	Gr/1.2	C-0.9	C-69/92	
+[illegible]			[illegible]			Gr	C-54/87	
38+00.0			[illegible]	[illegible]		F-1.0	C-[illegible]/85	Gr 1.5 R
	10.650	1911.575	[illegible]	[illegible]				
+25 BC			3.5	08.1	Gr/12.6	C-2.9	C-120/120	
+58.05			1.9	09.7		F 1.2	C-36/78	Gr 3.0 R
	11.640	1923.065	0.150	1911.425				
+71.4			[illegible]	12.0	/	Gr	C-62/9.1	
+85.0 BC			2.2	[illegible]	Gr/14.0	C-4.7	C-54/10.2	
+98.13			1.4	24.5	Gr/16.0	C-2.1	C-94/10.7	
	11.290	1934.130	0.225	1922.840				
39+11.46			5.7	28.4	Gr/10.0	C-6.0	C-94/10.7	
+24.81			[illegible]	29.0	Gr/7.1	C-3.7	C-78/99	

F. B. 821 PG. 134 | Job No. [illegible] | Division No. [illegible] | Plotted | Profile
Survey of [illegible] | Notes Red. | Date | No.
Survey by [illegible] | Notes | Date | Notes Chkd. | Checked | X-Sec.
Indexed [illegible] | Date | Date | No.

Form 307 5M 10-37

PLEASE RETURN TO
LOS ANGELES COUNTY SURVEYOR
700 HALL OF RECORDS

NOTE: ANY ADDITIONS OR CHANGES ON THIS SHEET MUST BE MADE OR CIRCLED IN RED INK, WITH DATE AND NAME OF PERSON MAKING CHANGE

Do not extend notes this side of this line

STATION	B. S.	H. I.	F. S.	ELEV.	L	℄	R	
		1934 13						
EC. 39+38.20			3.4	1930 7	Gr 7.0	C-3.4	C-8.5 10.2	
	11 020	1944 660	0 490	1933 640				
+50			7.5	35.2	C-3.0 7.5	C-5.5	C-7.0 10.0	
+75			6.0	38.7	C-5.5 8.7	C-5.7	C-7.0 9.5	
40+00			0.9	43.8	C-7.5 9.7	C-6.9	C-7.0 9.5	
	5 510	1949 785	0 385	1944 275				
	11 190	1955 905	5 070	1944 715	BM #10			S+W in sandstone out crop 50' L of Sta 115+80 on spur below thru cut. Elev. 1944.720 per pg 81
+28			0.5	47.4	C-8.4 10.2	C-6.0	C-3.0 7.5	
+50			11.0	44.9	C-2.7 7.3	Gr.		
+74.89			5.1	47.8	C-6.0 9.0	[illegible]		Gr. 0.7 L
+89			4.0	51.9	C-6.8 9.4	C-1.3	[illegible] 4.0	
41+01.82			1.7	54.2	C-6.5 9.2	[illegible]	Gr 1.6	
	11 835	1967 670	2 070	1955 835				
41+25			7.4	60.3	C-5.5 8.7	Gr.		
+50			6.8	60.9	C-8.0 10.0	C-1.6	Gr 1.8	
+75			2.1	65.6	C-9.2 10.6	C-2.0	Gr 3.5	
	11 000	1978 060	0 610	1967 060				
42+00			8.6	69.5	C-7.6 9.8	C-1.7	Gr 2.2	
+25			5.4	72.7	C-7.4 9.7	C-1.4	Gr 1.8	

Earthwork calc. by L. K. FREEMAN 11-40
" Checked by A. W. VAN FLEET 11-40

Profile No. ____ Notes Red. ____ Plotted ____ Job No. 8087 Division No. ____ F. B. 821 PG. 135
X-Sec. No. ____ Date ____ Date ____ Survey of Calabasas [illegible]
Notes Chkd. ____ Checked ____ Survey by Hammond Notes LSH Date 10-1-40
Date ____ Date ____ Map No. ____ Indexed ____ Date ____

Form 307 5M 10-37

PLEASE RETURN TO
LOS ANGELES COUNTY SURVEYOR
700 HALL OF RECORDS

NOTE: ANY ADDITIONS OR CHANGES ON THIS SHEET MUST BE MADE OR CIRCLED IN RED INK, WITH DATE AND NAME OF PERSON MAKING CHANGE

Do not extend notes this side of this line

F. B. 821 / Pg. 136 | Job No. 5082 | Division No. | Profile No. | X-Sec. No.

Survey of Cotabasas. Pk. Wd.

Survey by Hammond | Notes 4 5 14 | Plotted | Date | Checked | Date | Notes Chkd. | Date | Indexed | Date

STATION	B. S.	H. I.	F. S.	ELEV.			
		1978060					
42+50			1.5	1976.6	0-09/102	0-09	+1/1.0
	11265	1989.190	0 025	1978 025			
+75			9.2	50.0	0-10/1.20	0-1	
+90.48 BC			6.7	52.5	0-50/1.01	0-05	6+/1.0
43+16			0.1	49.1	0-91/1.00	0-03	6+/1.52
	10825	1999425	0 600	1988 490			
+25.79 EC			9.3	90.1	0-20/1.0	0-1	6+/1.0
+60.83 BC			5.3	94.1	0-40/1.03	0-07	6+/1.1
	11002	2011195	0 820	1994 115			
+85			1.5	2008.7	0-91/1.04	0-5.0	6+/1.10
44+17.89 EC			4.7	2015	0-92/1.97	0-12	6+/1.26
	11765	2021530	0 430	2009 765			
+45			9.4	12.1	0-94/1.07	0-21	6+/1.42
+76			4.0	17.5	0-20/1.80	0-41	6+/1.43
			+0.5	22.0	0-92/1.47	0-6.0	6+/1.87
	11415	2032440	0 505	2021 025			
45+02.10 BC			6.7	25.7	0-80/1.40	0-7.7	6+/1.9.0
+25			6.6	25.8	0-[illegible]/1.40	0-3.3	6+/1.22
+50			0.3	32.1	0-130/1.25	0-2.4	6+/1.5.1
	11210	2043235	0 415	2032 025			

Form 307 5M 10-37

PLEASE RETURN TO
LOS ANGELES COUNTY SURVEYOR
700 HALL OF RECORDS

NOTE: ANY ADDITIONS OR CHANGES ON THIS SHEET MUST BE MADE OR CIRCLED IN RED INK, WITH DATE AND NAME OF PERSON MAKING CHANGE

Do not extend notes this side of this line

STATION	B. S.	H. I.	F. S.	ELEV.	L	℄	R	
		2043 235'						
45+75			81	2035 1	G134/127	G-53	Gr/10.0	
46+00			40	39.2	G[illegible]/139	G-[illegible]	Gr/10.0	
	11885'	2054200	0920	2042315				
+25'			78	46 4	G102/111	G-40	Gr/[illegible]	
+50			57	48 5	G-[illegible]/[illegible]	G-58	Gr/144	
BC +60.07			22	52 0	G-[illegible]/[illegible]	G-59	Gr/120	
	11195'	2065170	0225	2053.975				
+69			121	53 1	G-[illegible]	G-61	Gr/9.5	
EC +77.96			119	53.3				
47+00			87	[illegible]	G-120/120	G-45	Gr/50	
47+2969.5 = 108+7352 N	} EQUATION		39	61 2	G-[illegible]/[illegible]	G-48	Gr/[illegible]	
	9805'	2074 60'	0370	2064 800				
			3020	2071 585'				T.P. 1X2 15' above Sta 47+20 per pg. 119

(For line from North see pg 119)

Earthwork Calc. by L. R. FREEMAN 11-40
" Checked by A. W. VAN FLEET 11-40

Profile No. ____ Notes Red. ____ Plotted ____ Job No. 8087 Division No. ____ F. B. 821 PG. 137
X-Sec. No. ____ Date ____ Date ____ Survey of Tophasa PE Mw
Notes Chkd. ____ Checked ____ Survey by Hammond Notes LSH Date 10-1-[illegible]
Date ____ Date ____ Map No. ____ Indexed ____ Date ____

F. B. Pg.

Job No. Division No. Notes Red. Plotted

Survey of Date Date

Survey by Notes Notes Chkd. Checked

Indexed Date Date Date

Profile No.

X-Sec. No.

STATION	B. S.	H. I.	F. S.	ELEV.

Form 307 5M 10-37

PLEASE RETURN TO
LOS ANGELES COUNTY SURVEYOR
700 HALL OF RECORDS

Do not extend notes this side of this line

NOTE: ANY ADDITIONS OR CHANGES ON THIS SHEET MUST BE MADE OR CIRCLED IN RED INK, WITH DATE AND NAME OF PERSON MAKING CHANGE

F B. 821 PG. 135

Profile No. ____ Notes Red. ____ Plotted ____ Job No. ____ Division No. ____

Date ____ Date ____ Survey of ____

X-Sec. No. ____ Notes Chkd. ____ Checked ____ Survey by ____ Notes ____ Date ____

Date ____ Date ____ Map No. ____ Indexed C. Johnson 6-20-40

B.M. LEVELS

FROM MULHOLLAND HWY ALONG COLD CAN RD TO SADDLE PEAK RD

J.N: 7799

A Line

STATION	B. S.	H. I.	F. S.	ELEV.

[illegible]
H. Nichols
[illegible]
[illegible]

NOTE: ANY ADDITIONS OR CHANGES ON THIS SHEET MUST BE MADE OR CIRCLED IN RED INK, WITH DATE AND NAME OF PERSON MAKING CHANGE

Do not extend notes this side of this line

PLEASE RETURN TO
LOS ANGELES COUNTY SURVEYOR
700 HALL OF RECORDS

Form 307 5M 5-39

Form 307 5M 5-39

PLEASE RETURN TO
LOS ANGELES COUNTY SURVEYOR
700 HALL OF RECORDS

NOTE: ANY ADDITIONS OR CHANGES ON THIS SHEET MUST BE MADE OR CIRCLED IN RED INK, WITH DATE AND NAME OF PERSON MAKING CHANGE

A

Do not extend notes this side of this line

STATION	B. S.	H. I.	F. S.	ELEV.	
B.M	6.803	1025.522		1018.719	#17 BM Fd. CST+W in WN face of 14" Sycamore most sly. of 3 Syc 90' S.E of Junction to Cold Can Rd + Stunts Rd. LB464 Pg 123
T.P.	11.595	1036.741	0.376	1025.146	
T.P	5.563	1035.134	7.170	1029.571	
"	10.008	1044.754	0.388	1034.746	
"	10.977	1055.155	0.576	1044.178	
"	11.959	1066.120	0.993	1054.162	
"	6.890	1072.101	0.909	1065.211	
BM. S1	6.458	1077.706	0.853	1071.248	SET CST+W IN BASE of 6-8' oaks EAST SIDE RD 1000 FT. NORTH OF INT TO COLD CANYON RD + STUNTS RD
T.P	10.180	1087.054	0.832	1076.874	
"	5.723	1090.971	1.806	1085.248	
"	6.998	1092.303	5.666	1085.305	
"	11.861	1103.744	0.420	1091.883	
"	11.906	1115.050	0.600	1103.144	
"	11.912	1126.402	0.560	1114.490	
"	11.552	1137.265	0.689	1125.713	
"	11.606	1147.137	1.734	1135.531	
"	11.141	1157.640	0.638	1146.499	
"	7.348	1164.773	0.215	1157.425	
BM. 2	5.686	1166.049	4.410	1160.363	Fd. Cut Spk. in Mansanita 40' So. of Cold Can Rd. 3/4 Mi North of int to Cold Can Rd. + Stunts Rd (Probably Rd Dept
T.P.	12.024	1177.330	0.743	1165.306	

F.B. 821 Pg. 136 Job No. 7799 Division No. Notes Red. Plotted Profile
Survey of Saddle Peak Rd. Date Date No.
Survey by Stevenson Notes Notes Chkd. LKF Checked X-Sec.
Indexed C. Johnson Date 4-30-40 Date 5-9-40 Date No.

Form 307 [illegible] 5-39

PLEASE RETURN TO
LOS ANGELES COUNTY SURVEYOR
700 HALL OF RECORDS

NOTE: ANY ADDITIONS OR CHANGES ON THIS SHEET MUST BE MADE OR CIRCLED IN RED INK, WITH DATE AND NAME OF PERSON MAKING CHANGE

A Line

Do not extend notes this side of this line

STATION	B. S.	H. I.	F. S.	ELEV.		
		1177.330				
TP	11.488	1187.388	1.430	1175.900		
TP	11.504	1197.921	0.971	1186.417		
TP	11.617	1208.885	0.653	1197.268		
TP	11.913	1220.106	0.692	1208.193		
TP	11.980	1230.994	1.092	1219.014		
TP	10.636	1241.037	0.593	1230.401		
TP	11.390	1251.507	0.920	1240.117		
TP	11.353	1259.988	2.872	1248.6[illegible]		
TP	11.354	1270.498	0.844	1259.144		
TP	11.140	1281.753	0.485	1270.013		
TP	11.037	1290.855	1.935	1279.818		
TP	11.341	1301.260	0.936	1289.919		
TP	11.835	1312.892	0.203	1301.057		
	11.217	1323.700	0.409	1312.483		
BM CS 205			2.626	1321.075	BM CS 205 per LB 277 pg 203 Cut spk in Sandstone cliff	

Profile No. ____ Notes Red. ____ Plotted ____ Job No. 7799 Division No. ____ LF B 821 PG 137

X-Sec. No. ____ Date ____ Notes Chkd. LKF Date ____ Checked ____ Date ____ Survey of Saddle Peak RD. Survey by Stevenson Notes T.J.S. Date 5-1-40

Map No. ____ Indexed A. C. Johnson Date ____

F.B 821 Pg 138 | Job No. | Division No. | Notes Red. | Plotted | Profile

Survey of | Date | Date | No.

Survey by | Notes | Notes Chkd. | Checked | X-Sec.

Indexed A. C. Johnson | Date | Date | Date | No.

STATION	B. S.	H. I.	F. S.	ELEV.

Form 307 5M 5-39

PLEASE RETURN TO
LOS ANGELES COUNTY SURVEYOR
700 HALL OF RECORDS

Do not extend notes this side of this line

NOTE: ANY ADDITIONS OR CHANGES ON THIS SHEET MUST BE MADE OR CIRCLED IN RED INK, WITH DATE AND NAME OF PERSON MAKING CHANGE

Profile No. | Notes Red. | Plotted | Job No. | Division No. | F B 821 Pg. 139
Date | Date | Survey of
X-Sec. No. | Notes Chkd. | Checked | Survey by | Notes | Date
Date | Date | Map No. | Indexed A. C. Johnson Date

BM LEVELS
FROM MULHOLLAND HWY ALONG COLD CANYON RD TO SADDLE PEAK RD

J.N. 7799

"B" Line

STATION	B. S.	H. I.	F. S.	ELEV.

T. J. Stevenson
G. H. Nichols
A. Carrasco
RW Scott

Do not extend notes this side of this line

NOTE: ANY ADDITIONS OR CHANGES ON THIS SHEET MUST BE MADE OR CIRCLED IN RED INK, WITH DATE AND NAME OF PERSON MAKING CHANGE

PLEASE RETURN TO
LOS ANGELES COUNTY SURVEYOR
700 HALL OF RECORDS

Form 307 5-39

Form 307 5M 5-39

PLEASE RETURN TO
LOS ANGELES COUNTY SURVEYOR
700 HALL OF RECORDS

NOTE: ANY ADDITIONS OR CHANGES ON THIS SHEET MUST BE MADE OR CIRCLED IN RED INK, WITH DATE AND NAME OF PERSON MAKING CHANGE

B

Do not extend notes this side of this line

STATION	B. S.	H. I.	F. S.	ELEV.	
BM17	6945	1025.664		1018.719	Fd. Cut Spike in West side in face of [illegible] Most sly of 3 Sgc. S.W. of int to Dry Can Rd and Stunt Rd L.B. 464 p. 123
TP	11.570	1036.753	0.481	1025.183	
TP	5692	1035.139	7.306	1029.447	
TP	10.098	1044.758	0.479	1034.660	
TP	10.910	1055.159	0.509	1044.249	
TP	12.003	1066.122	1.040	1054.119	
TP	6905	1072.242	0.785	1065.337	
BM. S.1	6.388	1077.640	0.990	1071.252	Set CSTFX @ base of 6-8" oaks East Side Rd about 100 p.s. North of int Cold Can Rd and Stunts Rd.
TP	10.222	1087.057	0.805	1076.835	
TP	5.779	1090.974	1.862	1085.195	
TP	7.050	1092.302	5.722	1085.252	
TP	11.919	1103.745	0.478	1091.826	
TP	11.811	1115.052	0.502	1103.243	
TP	11.782	1126.402	0.432	1114.622	
TP	11.617	1337.267	0.752	1125.650	
TP	11.412	1147.137	1.542	1135.727	
TP	10.902	1157.646	0.393	1146.746	
TP	7.415	1164.971	.090	1157.556	
BM. S.2	6.239	1166.607	4.603	1160.368	Fd. cut Spk in manzanitta 40' South of Cold Can Rd 3/4 mi North of int Cold Can Rd and Stunts Rd (Probably Rd Dept
TP	11.959	1177.336	1.230	1165.377	
TP					

F.B. 821 Pg 140 Job No. 7799 Division No. Notes Red. Plotted Profile
Survey of Saddle Peak Rd Date Date No.
Survey by Stevenson Notes T.J.S. Notes Chkd. LKF Checked X-Sec.
Indexed A. C. Johns Date 4-30-40 Date 5-9-40 Date No.

Form 307 5M 5-39

PLEASE RETURN TO
LOS ANGELES COUNTY SURVEYOR
700 HALL OF RECORDS

NOTE: ANY ADDITIONS OR CHANGES ON THIS SHEET MUST BE MADE OR CIRCLED IN RED INK, WITH DATE AND NAME OF PERSON MAKING CHANGE

B Line

Do not extend notes this side of this line

STATION	B. S.	H. I.	F. S.	ELEV.		
		1177.33 6				
T.P.	11,569	1187.39 3	1.512	1175.82 4		
T.P.	11.529	1197.92 7	0.995	1186.398		
T.P.	11.687	1208.89 1	0.723	1197.20 4		
T.P.	11.963	1220.11 2	0.742	1208.149		
T.P.	12.008	1231.0.999	1.121	1218.99 1		
T.P.	10.672	1241.04 2	0.629	1230.37 0		
T.P.	11.204	1251.51 3	0.733	1240.31 09		
T.P.	11.395	1259.99 2	2.916	1248.59 7		
T.P.	11.205	1270.50 1	0.696	1259.29 6		
T.P.	11.779	1281.75 5	0.525	1269.97 6		
T.P.	11.052	1290.85 7	1.950	1279.80 5		
T.P.	11.365	1301.26 2	0.960	1289.89 7		
T.P.	11.889	1312.89 2	0.259	1301.00 3		
	11.051	1323.59 5	0.348	1312.54 4		
BM. CS 205			2.520	1321.07 5	BM CS 205 per LB 277 pg 203 Cut spike in Sandstone cliff	

Profile Notes Red. Plotted Job No. 7799 Division No.
No. Date Date Survey of Sadie Peak Rd
X-Sec. Notes Chkd. LKF Checked Survey by Stevenson Notes T.J.S. Date 5-1-40
No. Date 5-9-40 Date Map No. Indexed A. C. Jobbins Date

F B. 821 PG. 141

F.B. 821 Pg 142 Job No. _____ Division No. _____ Notes Red: _____ Plotted _____ Profile _____

Survey of _____ Date _____ Date _____

Survey by _____ Notes _____ Notes Chkd. _____ Checked _____

Indexed A. C. Johnson Date _____ Date _____ Date _____

Form 307 5M 5-39

STATION

PLEASE RETURN TO
LOS ANGELES COUNTY ENGINEER
700 HALL OF RECORDS

NOTE: ANY ADDITIONS OR CHANGES ON THIS SHEET MUST BE MADE OR CIRCLED IN RED INK. [illegible] DATE AND NAME OF [illegible] CHANGE

M. I.

Do not [illegible] Hole side of [illegible] line

821