No. Ck'd by	Survey of
o.	W. O. Tape No. Std.
Work	Surveyed by
ed	Notes Date
	Indexed

P.B.

LOS ANG

247 SM 10-39

RETURN TO
LOS ANGELES COUNTY SURVEYOR
700 HALL OF RECORDS

Note: Any Additions or Changes on This Sheet Must be Made or Circled in **Red Ink** With Date and Name of Person Making Change.

Do not extend notes this side of this line.

F.B. _____ PG. _____

Notes Ck'd by [illegible]	Survey of Pershing Drive
Map No.	W. O. 8279 Tape No. St'd °F
Office Work	Surveyed by Moore
Checked	Notes Moore Date 12/39
Date	Indexed 2-6-40

F.B. 822 PG. 5

SURVEY
OF
PERSHING DRIVE
SOUTH FROM
MOSCOW AVE
TO
WEST RAILROAD DRIVE
IN
MANHATTAN BEACH
AND
FALMOUTH AVE
SOUTH FROM
NAPOLEON AVE
TO
CONNECT WITH
PERSHING DRIVE
JOB # 8279

Moore
Fenner
Lawson
Gunderson
Clinte

DEC. 1939
Jan. 1940

X

Note: Any Additions or Changes on This Sheet Must be Made or Circled in Red Ink With Date and Name of Person Making Change.

Do not extend notes this side of this line.

RETURN TO
LOS ANGELES COUNTY SURVEYOR
700 HALL OF RECORDS

FORM 247 5M 10-39

RETURN TO
LOS ANGELES COUNTY SURVEYOR
700 HALL OF RECORDS

Note: Any Additions or Changes on This Sheet Must be Made or Circled In **Red Ink** With Date and Name of Person Making Change.

Do not extend notes this side of this line.

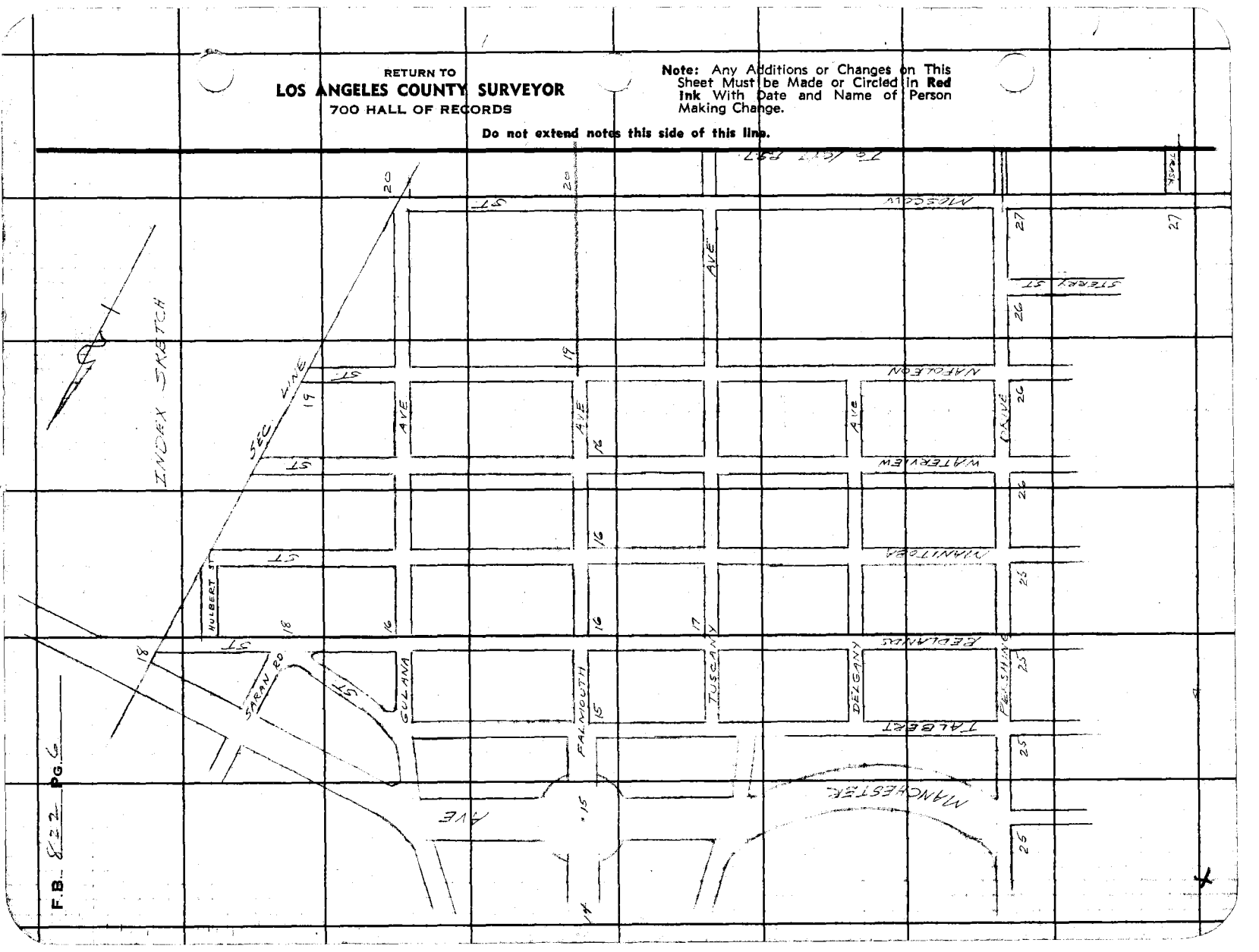

F.B. 822 PG. 6

FORM 247 5M 10-39

RETURN TO
LOS ANGELES COUNTY SURVEYOR
700 HALL OF RECORDS

Note: Any Additions or Changes on This Sheet Must be Made or Circled in **Red Ink** With Date and Name of Person Making Change.

Do not extend notes this side of this line.

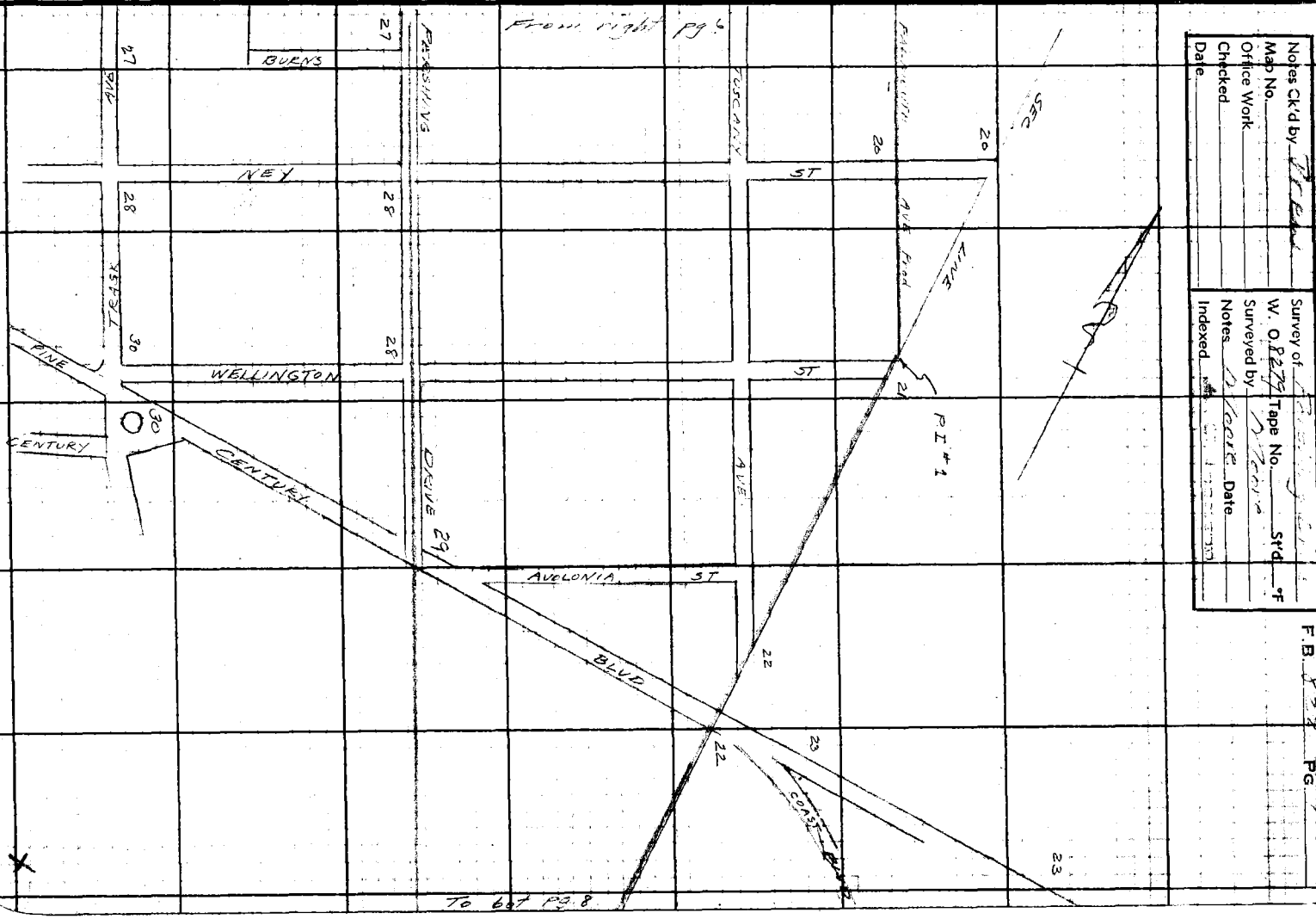

Notes Ck'd by
Map No.
Office Work
Checked
Date

Survey of
W. O. 8277 Tape No. Std °F
Surveyed by
Notes Date
Indexed

F.B. P. 2 PG. 7

RETURN TO
LOS ANGELES COUNTY SURVEYOR
700 HALL OF RECORDS

Note: Any Additions or Changes on This Sheet Must be Made or Circled in **Red Ink** With Date and Name of Person Making Change.

Do not extend notes this side of this line.

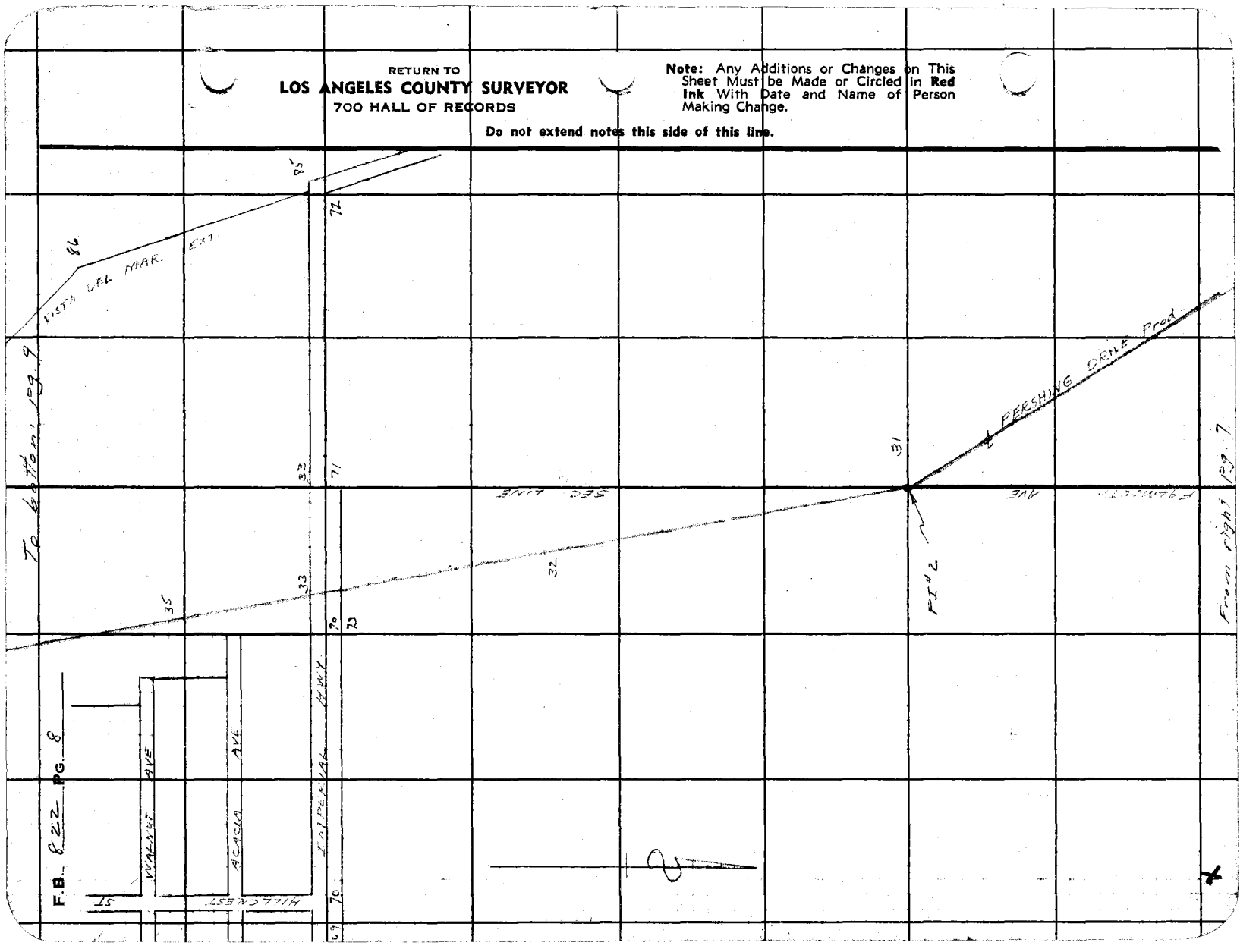

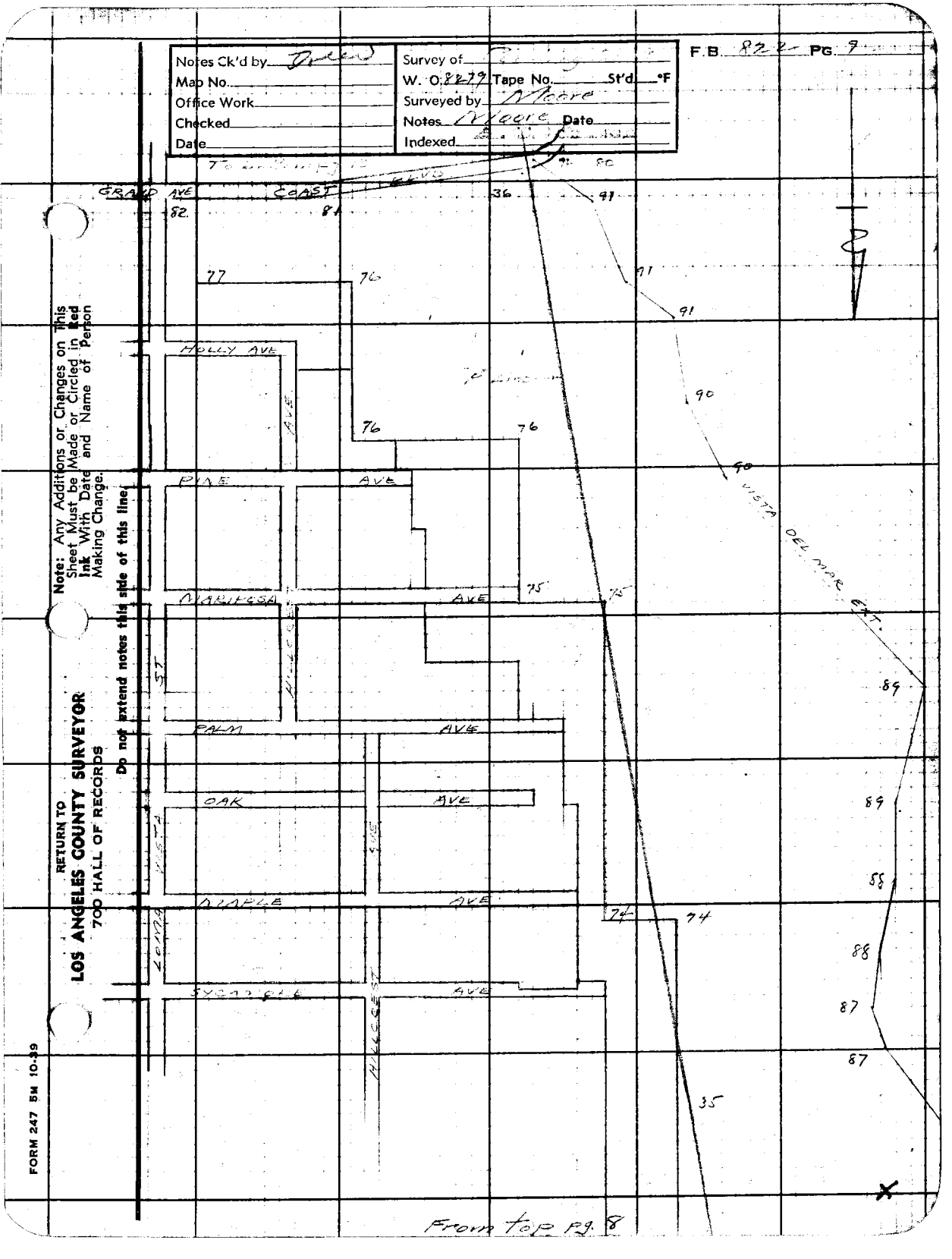
Notes Ck'd by
Map No.
Office Work
Checked
Date
Survey of
W. O. 82-79 Tape No. St'd °F
Surveyed by Moore
Notes Moore Date
Indexed
F.B. 822 PG. 9
GRAND AVE
COAST BLVD
HOLLY AVE
PINE AVE
MANHATTAN AVE
PALM AVE
OAK AVE
MAPLE AVE
SYCAMORE AVE
VISTA DEL MAR EXT.
Note: Any Additions or Changes on This Sheet Must be Made or Circled in Red Ink With Date and Name of Person Making Change.
Do not extend notes this side of this line
RETURN TO
LOS ANGELES COUNTY SURVEYOR
700 HALL OF RECORDS
FORM 247 5M 10-39
From top pg. 8

RETURN TO
LOS ANGELES COUNTY SURVEYOR
700 HALL OF RECORDS

Note: Any Additions or Changes on This Sheet Must be Made or Circled in **Red Ink** With Date and Name of Person Making Change.

Do not extend notes this side of this line.

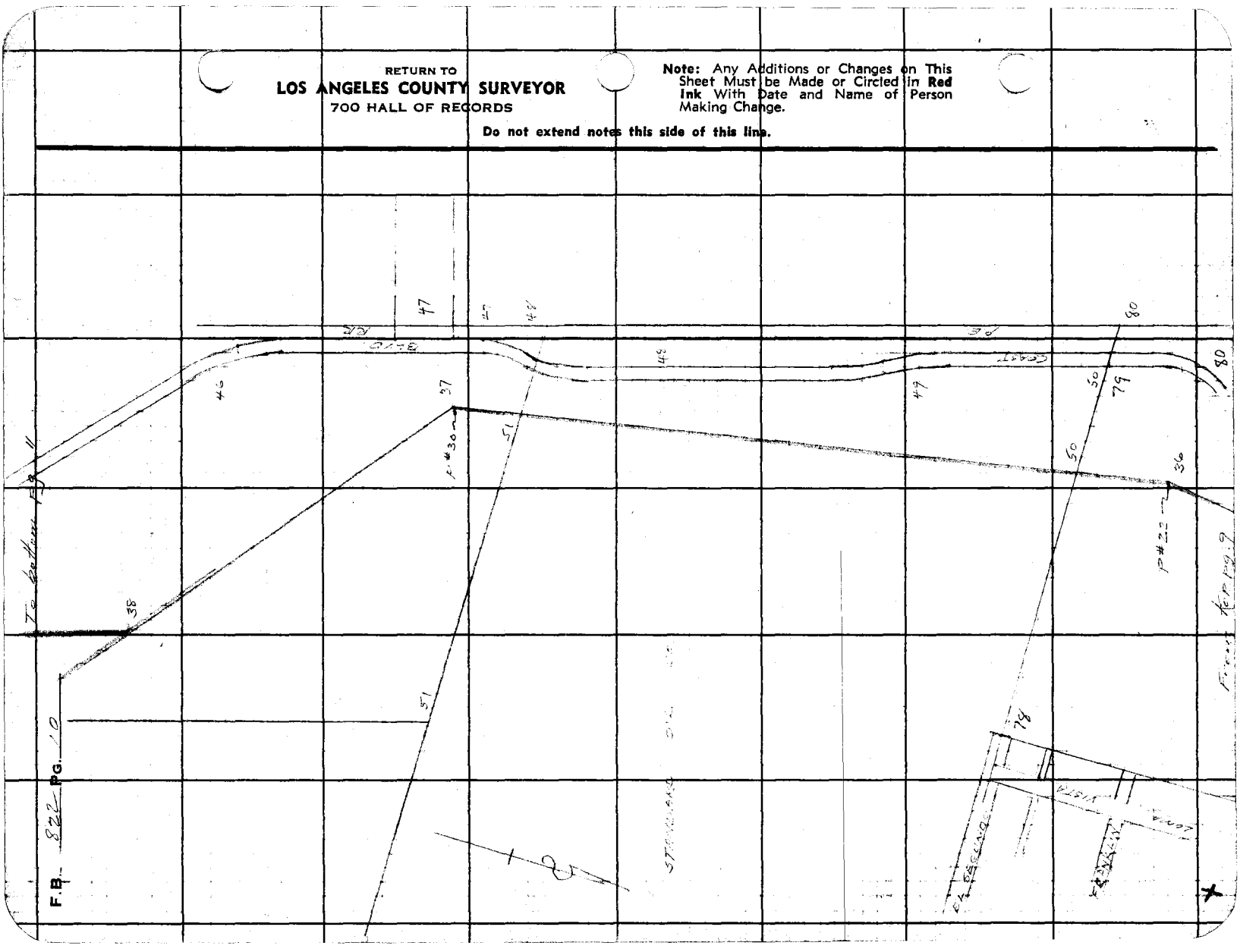

Notes Ck'd by	Survey of [illegible]
Map No.	W. O. 8279 Tape No. St'd °F
Office Work	Surveyed by Moore
Checked	Notes Moore Date
Date	Indexed [illegible]

F.B. 822 PG. 11

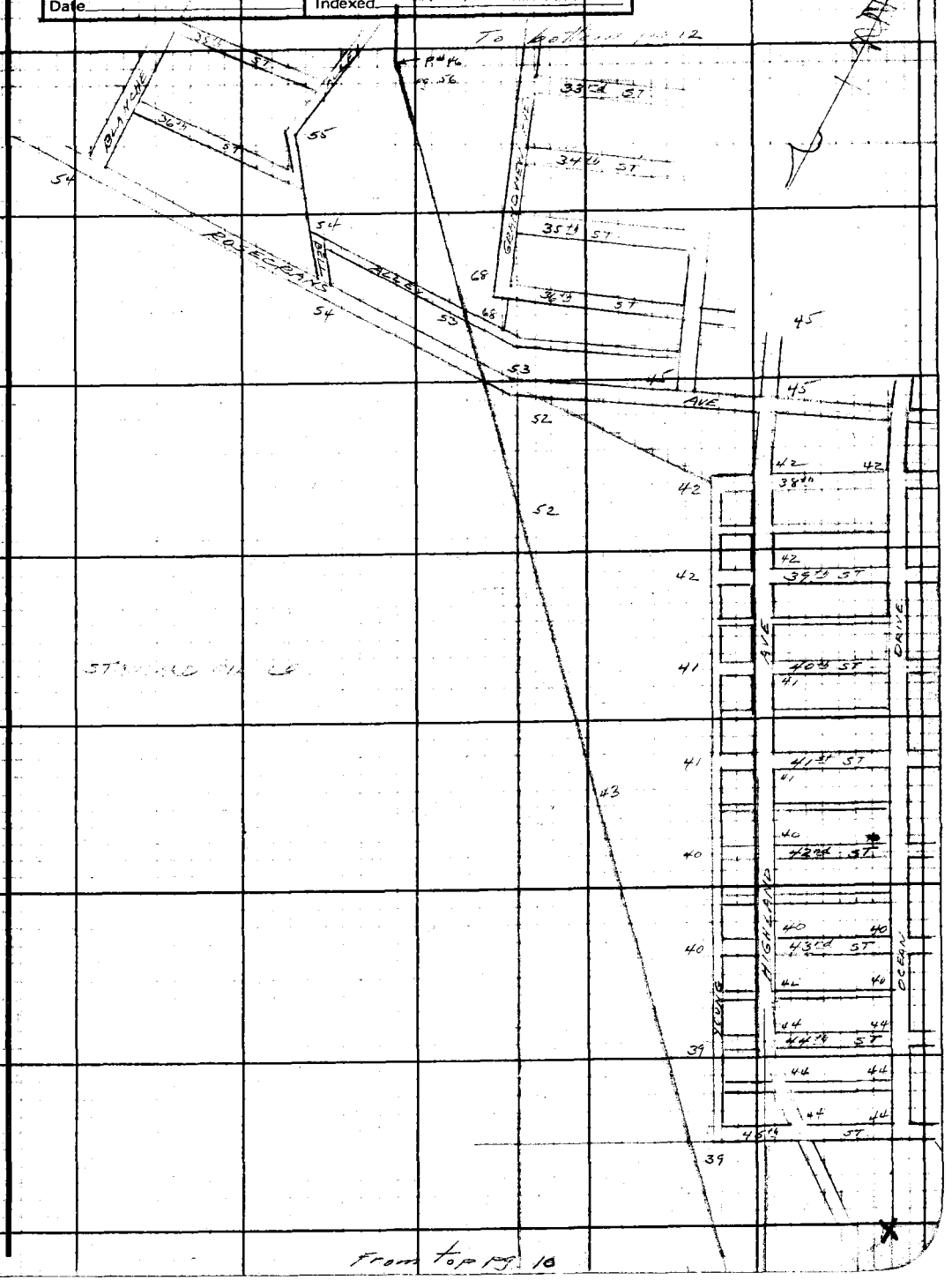

From top pg. 10

Note: Any Additions or Changes on This Sheet Must be Made or Circled in Red Ink With Date and Name of Person Making Change.

Do not extend notes this side of this line.

RETURN TO
LOS ANGELES COUNTY SURVEYOR
700 HALL OF RECORDS

FORM 247 5M 10-39

F.B. 822 PG. 12

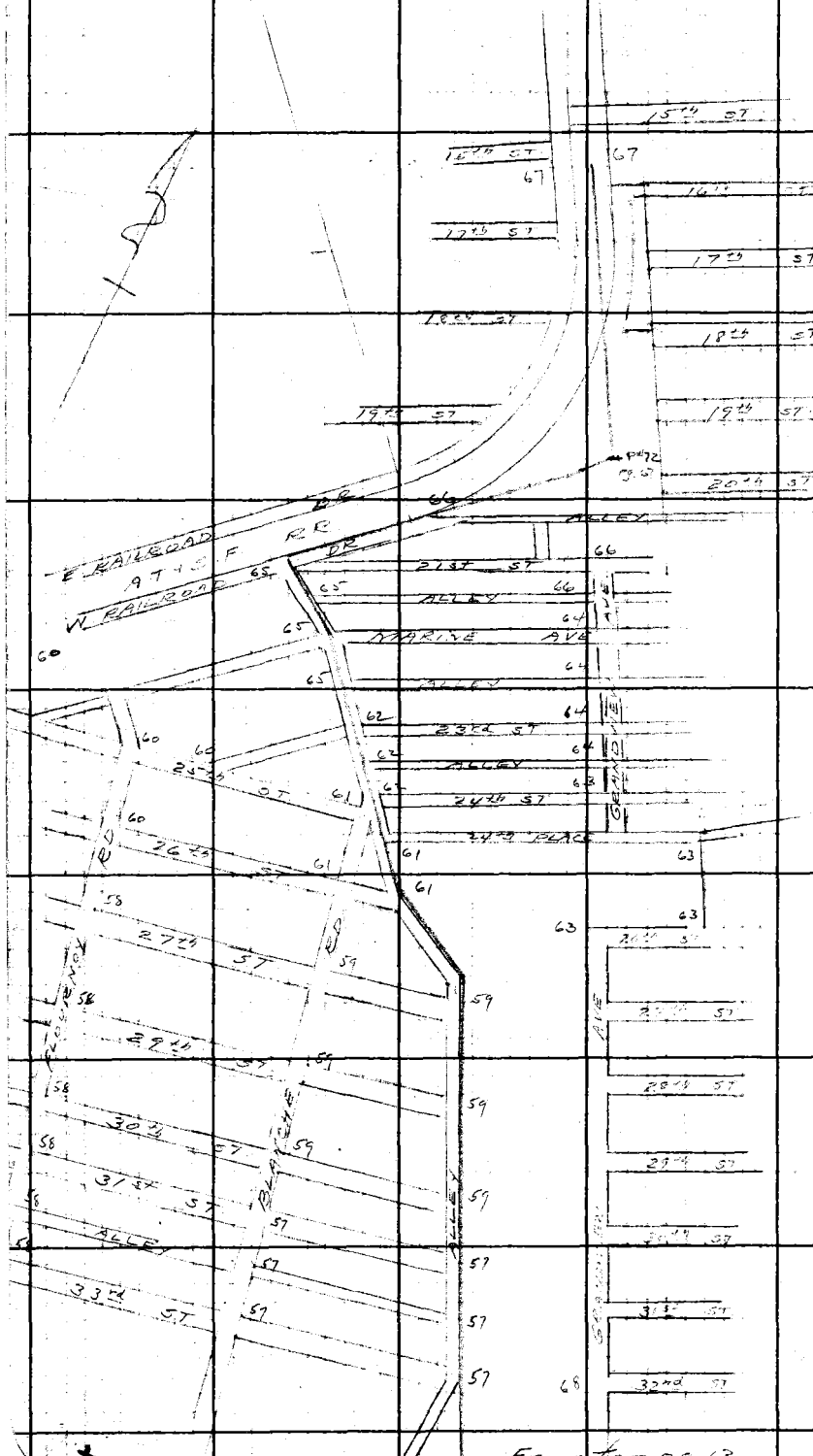

RETURN TO
LOS ANGELES COUNTY SURVEYOR
700 HALL OF RECORDS

Note: Any Additions or Changes on This Sheet Must be Made or Circled in **Red Ink** With Date and Name of Person Making Change.

Do not extend notes this side of this line.

Notes Ck'd by [illegible]	Survey of [illegible]	F.B. 822 PG. 13
Map No.	W. O. 8279 Tape No. St'd °F	
Office Work	Surveyed by Moore	
Checked	Notes Moore Date 12/39	
Date	Indexed	

RETURN TO
LOS ANGELES COUNTY SURVEYOR
700 HALL OF RECORDS

Note: Any Additions or Changes on This Sheet Must be Made or Circled in **Red Ink** With Date and Name of Person Making Change.

Do not extend notes this side of this line.

FORM 247 5M 10-39

23-B-4

RETURN TO
LOS ANGELES COUNTY SURVEYOR
700 HALL OF RECORDS

Note: Any Additions or Changes on This Sheet Must be Made or Circled in **Red Ink** With Date and Name of Person Making Change.

Do not extend notes this side of this line.

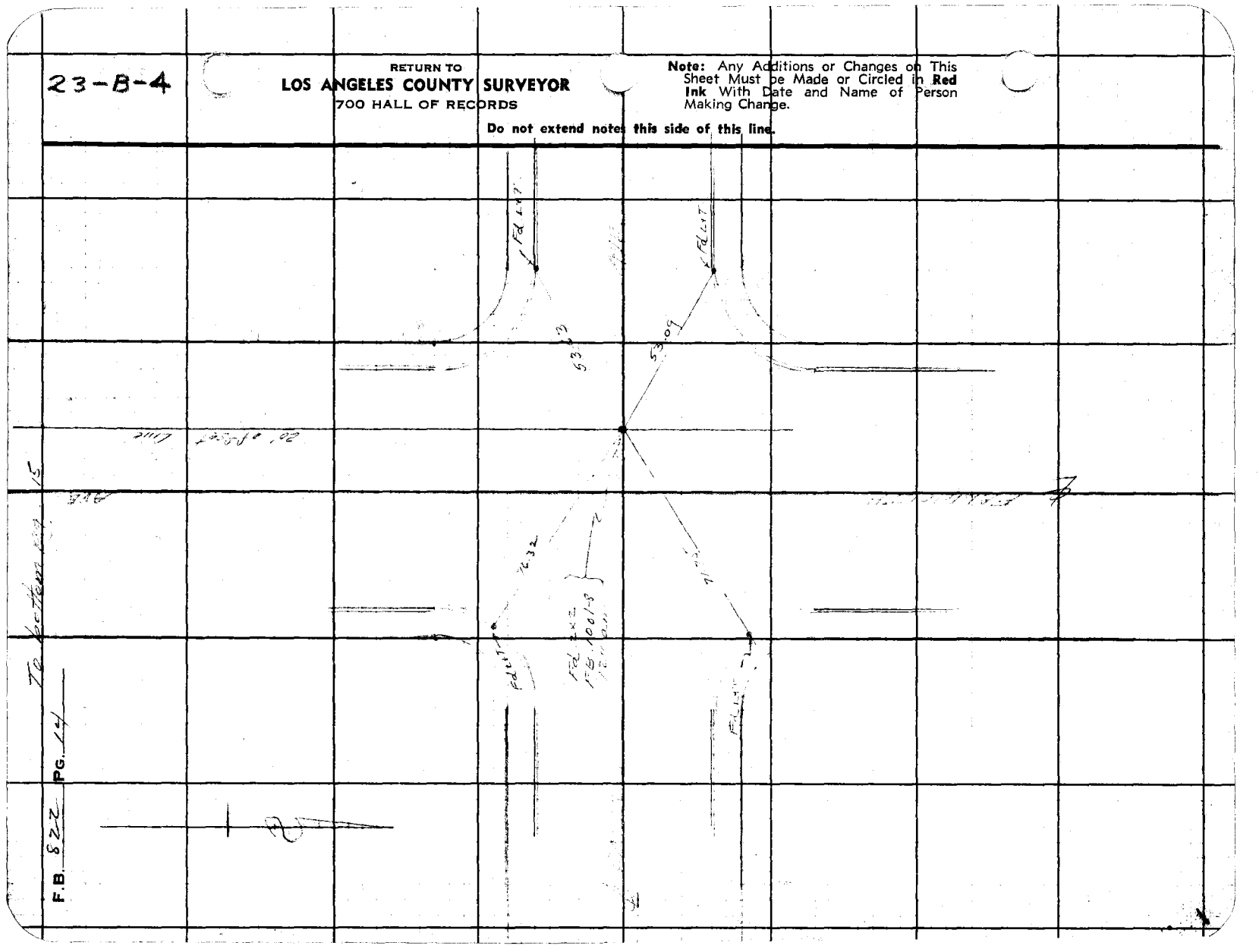

23 B 4

Notes Ck'd by Drew	Survey of [illegible]
Map No.	W. O. 8279 Tape No. 13 St'd 84°F
Office Work	Surveyed by Moore
Checked	Notes Moore Date 12/39
Date	Indexed

F.B. 822 PG. 15

To bottom Pg 16

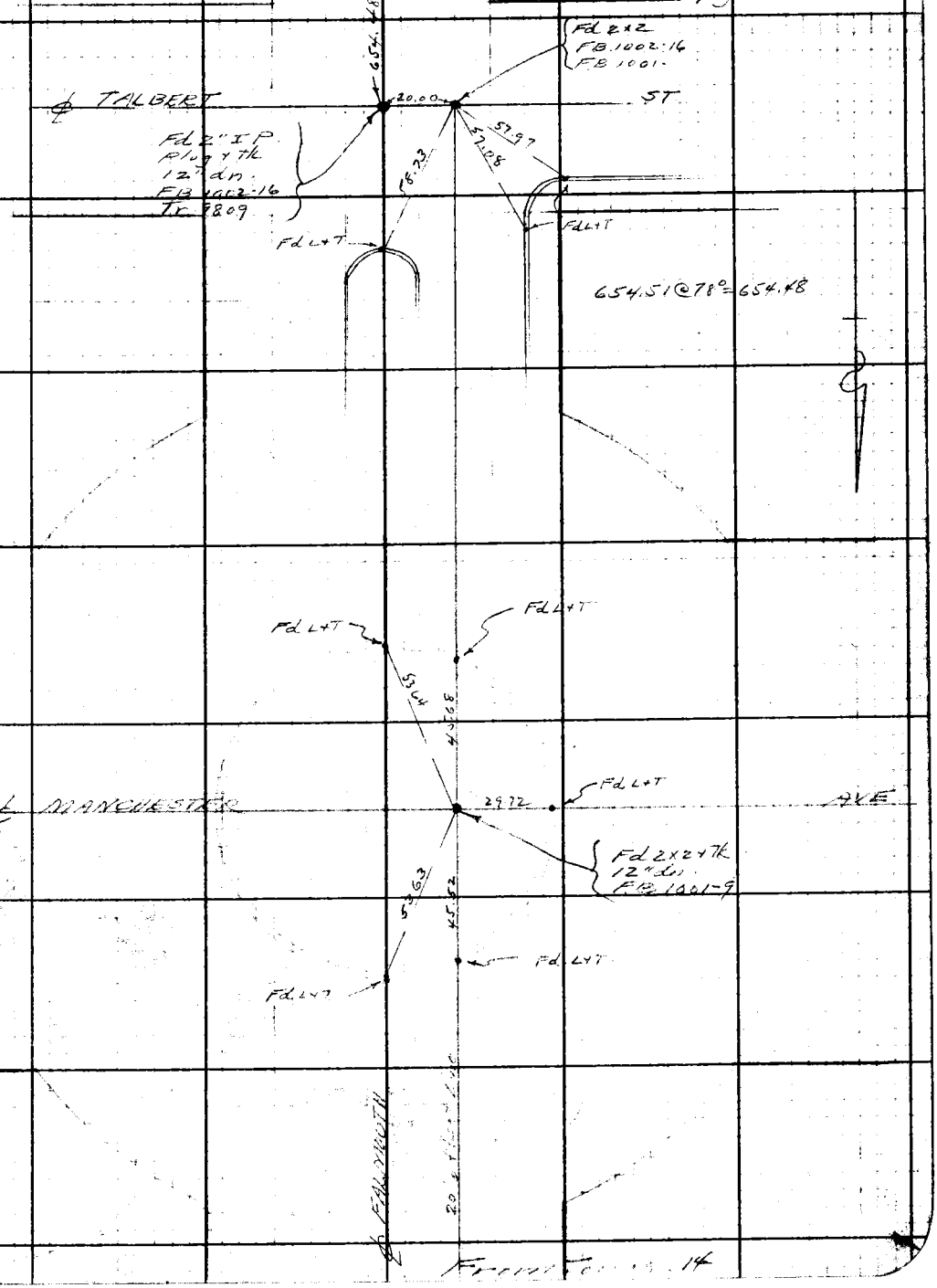

From Form 14

Note: Any Additions or Changes on This Sheet Must be Made or Circled in Red Ink With Date and Name of Person Making Change.

Do not extend notes this side of this line.

RETURN TO
LOS ANGELES COUNTY SURVEYOR
700 HALL OF RECORDS

FORM 247 5M 10-39

F.B. 822 Pg. 16

23 B-4

RETURN TO
LOS ANGELES COUNTY SURVEYOR
700 HALL OF RECORDS

Do not extend notes this side of this line.

Note: Any Additions or Changes on This Sheet Must be Made or Circled in **Red Ink** With Date and Name of Person Making Change.

Notes Ck'd by	Survey of
Map No.	W. O.	Tape No.	St'd
Office Work	Surveyed by
Checked	Notes	Date
Date	Indexed

F.B. 822 Pg. 17

23 B-4

Note: Any Additions or Changes on This Sheet Must be Made or Circled in Red Ink With Date and Name of Person Making Change.

Do not extend notes this side of this line.

RETURN TO
LOS ANGELES COUNTY SURVEYOR
700 HALL OF RECORDS

FORM 247 5M 10-59

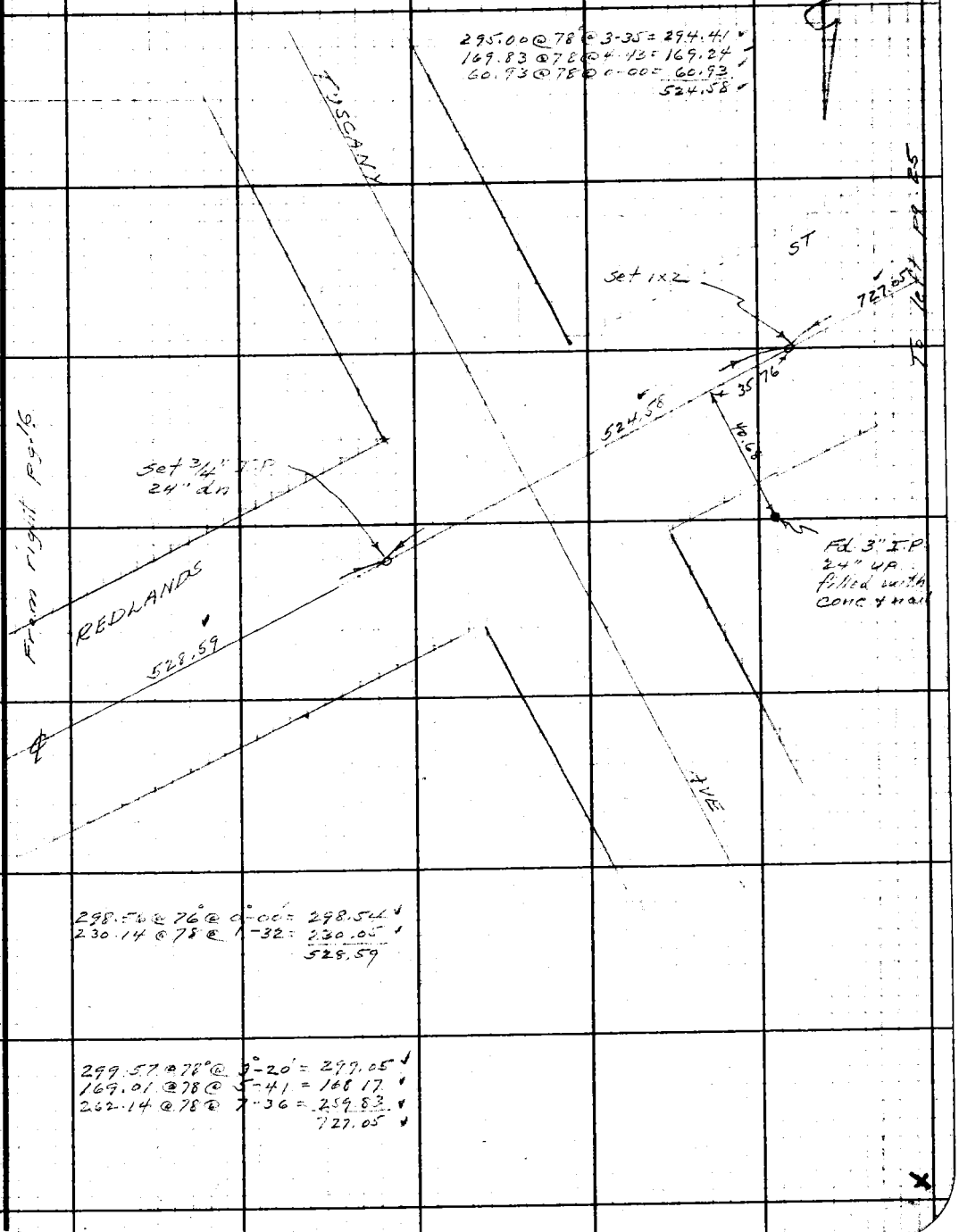

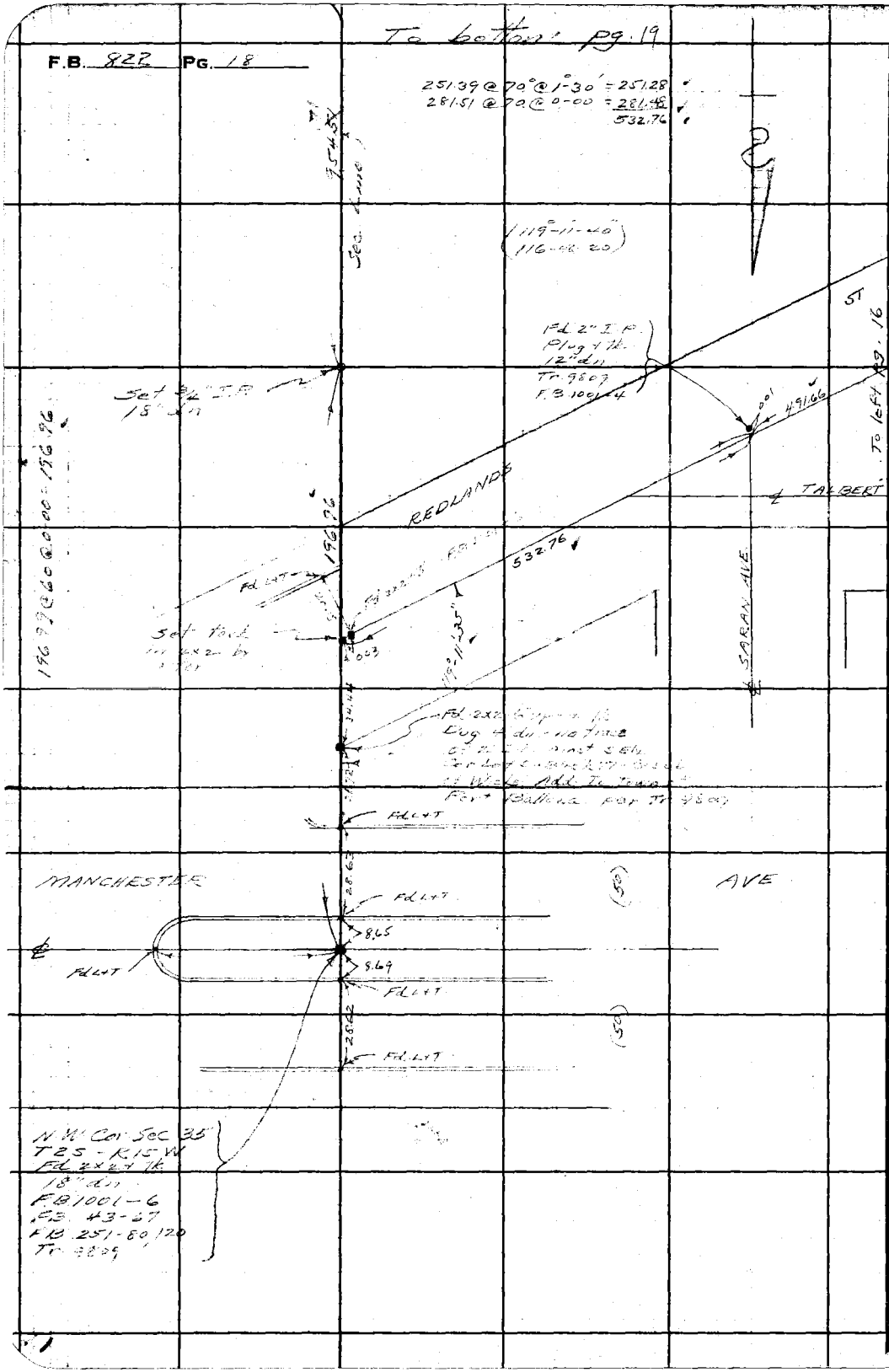

23 C-4

RETURN TO
LOS ANGELES COUNTY SURVEYOR
700 HALL OF RECORDS

Do not extend notes this side of this line.

Note: Any Additions or Changes on This Sheet Must be Made or Circled in **Red Ink** With Date and Name of Person Making Change.

23 C-4

Notes Ck'd by Drew	Survey of Pershing [illegible]
Map No.	W. O. 8279 Tape No. 13 St'd 84 °F
Office Work	Surveyed by Moore
Checked	Notes Moore Date 1-15-40
Date	Indexed [illegible]

F.B. 82-2 Pg. 19

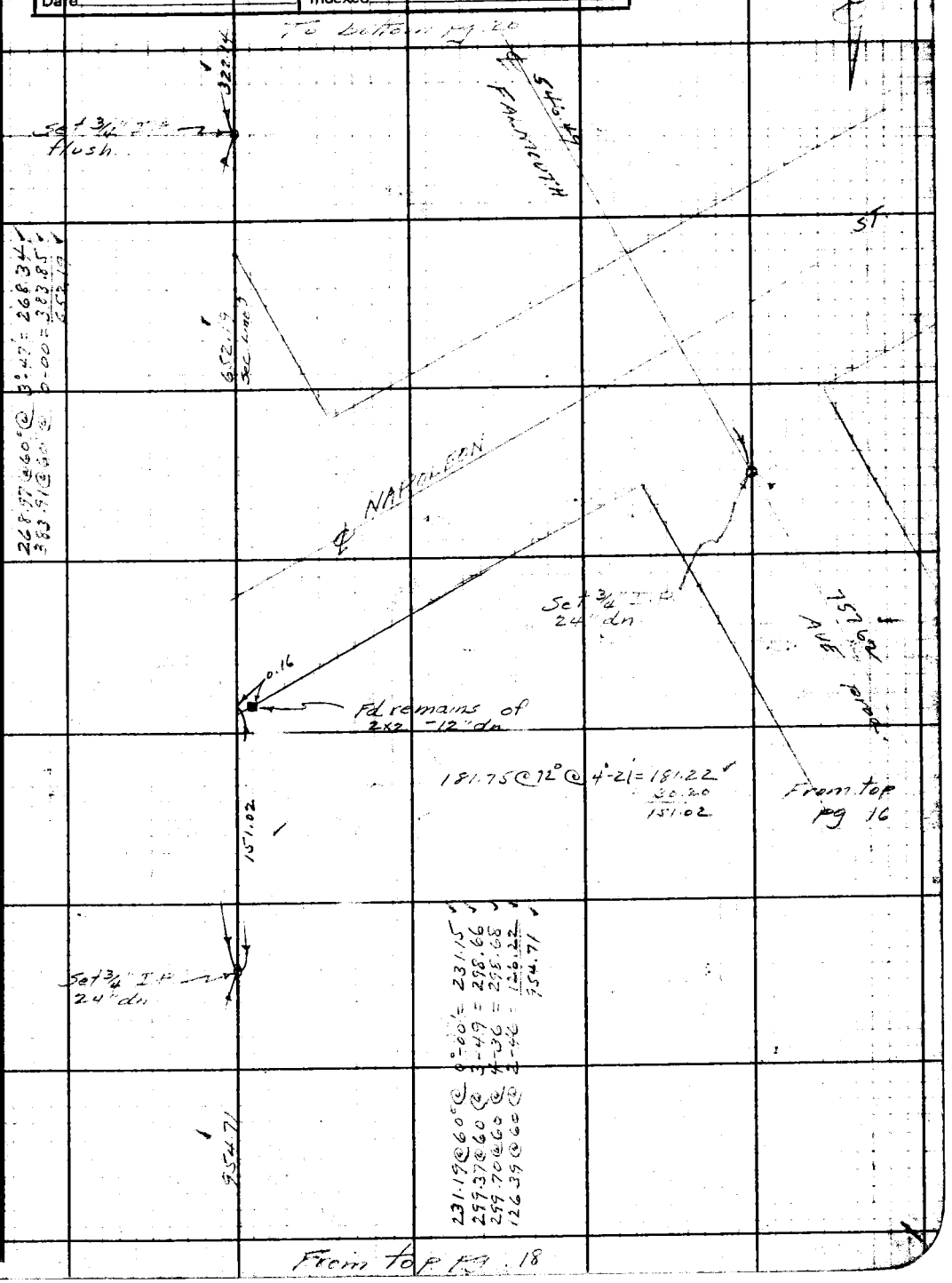

Note: Any Additions or Changes on This Sheet Must be Made or Circled in Red Ink With Date and Name of Person Making Change.

Do not extend notes this side of this line.

RETURN TO
LOS ANGELES COUNTY SURVEYOR
700 HALL OF RECORDS

FORM 247 5M 10-39

23 C-4

RETURN TO
LOS ANGELES COUNTY SURVEYOR
700 HALL OF RECORDS

Note: Any Additions or Changes on This Sheet Must be Made or Circled in **Red Ink** With Date and Name of Person Making Change.

Do not extend notes this side of this line.

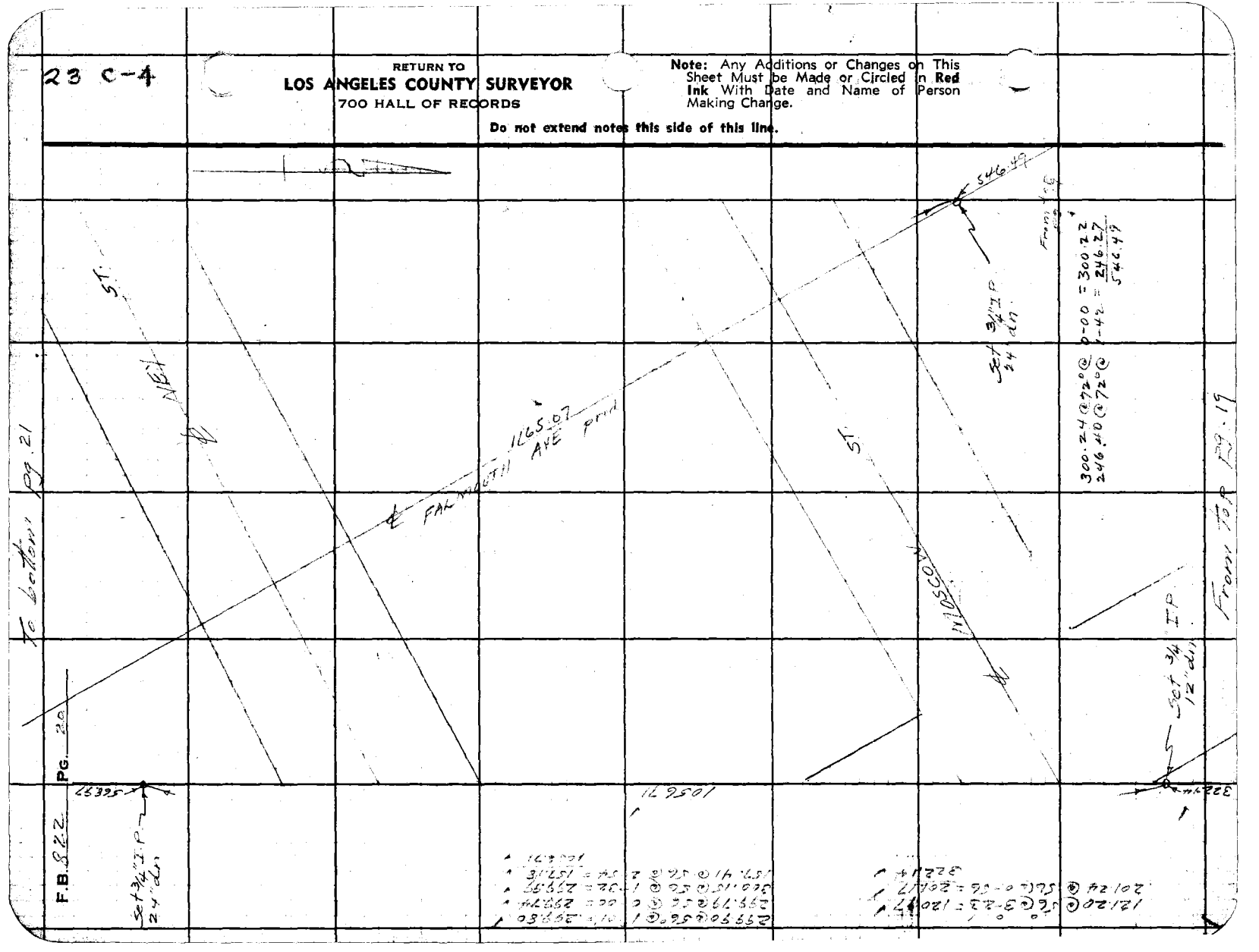

23 C-4

Notes Ck'd by Drew	Survey of Pershing Drive	F.B. [illegible] Pg. 21
Map No.	W. O. 8279 Tape No. 13 St'd 84 °F	
Office Work	Surveyed by Moore	
Checked	Notes Moore Date 1-15-40	
Date	Indexed [illegible]	

To bottom pg. 22

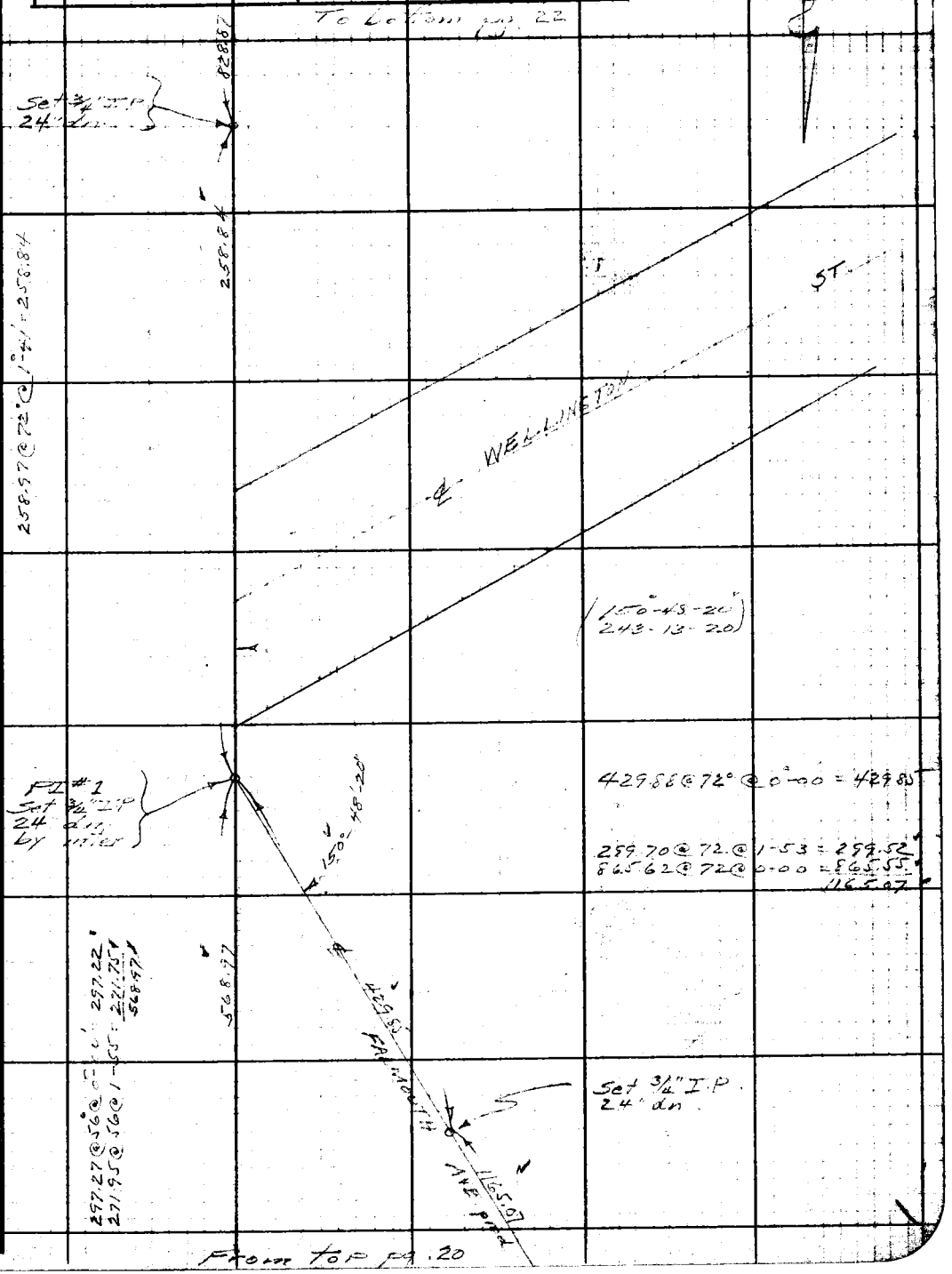

From top pg. 20

Note: Any Additions or Changes on This Sheet Must be Made or Circled in Red Ink With Date and Name of Person Making Change.

Do not extend notes this side of this line.

RETURN TO
LOS ANGELES COUNTY SURVEYOR
700 HALL OF RECORDS

FORM 247 5M 10-39

23 C-5

RETURN TO
LOS ANGELES COUNTY SURVEYOR
700 HALL OF RECORDS

Note: Any Additions or Changes on This Sheet Must be Made or Circled in **Red Ink** With Date and Name of Person Making Change.

Do not extend notes this side of this line.

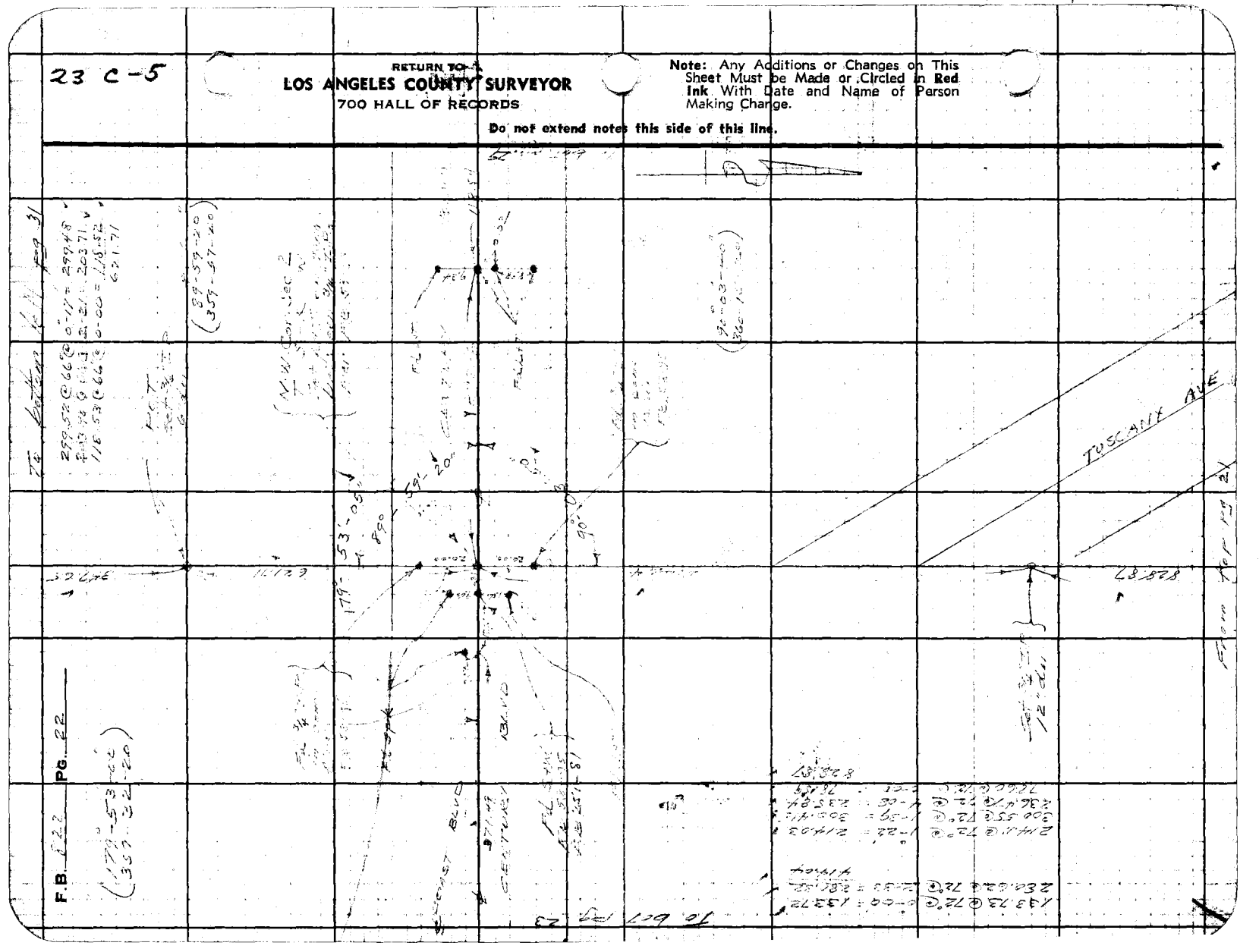

23 CLS

Notes Ck'd by Drew	Survey of [illegible]
Map No.	W. O. 8279 Tape No. St'd °F
Office Work	Surveyed by Moore
Checked	Notes Moore Date
Date	Indexed [illegible]

F.B. 822 PG. 23

Note: Any Additions or Changes on This Sheet Must be Made or Circled in Red Ink With Date and Name of Person Making Change.

Do not extend notes this side of this line.

RETURN TO
LOS ANGELES COUNTY SURVEYOR
700 HALL OF RECORDS

FORM 247 5M 10-39

RETURN TO

LOS ANGELES COUNTY SURVEYOR

700 HALL OF RECORDS

Note: Any Additions or Changes on This Sheet Must be Made or Circled in **Red Ink** With Date and Name of Person Making Change.

Do not extend notes this side of this line.

F.B. 822 PG. 24

F.B. 822 PG. 25

Notes Ck'd by [illegible]	Survey of [illegible]
Map No.	W. 08279 Tape No. 023 St'd 84 °F
Office Work	Surveyed by [illegible]
Checked	Notes Moore Date 1-12-4[illegible]
Date	Indexed [illegible]

23 B-4

Note: Any Additions or Changes on This Sheet Must be Made or Circled in Red Ink With Date and Name of Person Making Change.

Do not extend notes this side of this line.

RETURN TO
LOS ANGELES COUNTY SURVEYOR
700 HALL OF RECORDS

FORM 247 5M 10-39

23 B-4

RETURN TO
LOS ANGELES COUNTY SURVEYOR
700 HALL OF RECORDS

Note: Any Additions or Changes on This Sheet Must be Made or Circled in **Red Ink** With Date and Name of Person Making Change.

Do not extend notes this side of this line.

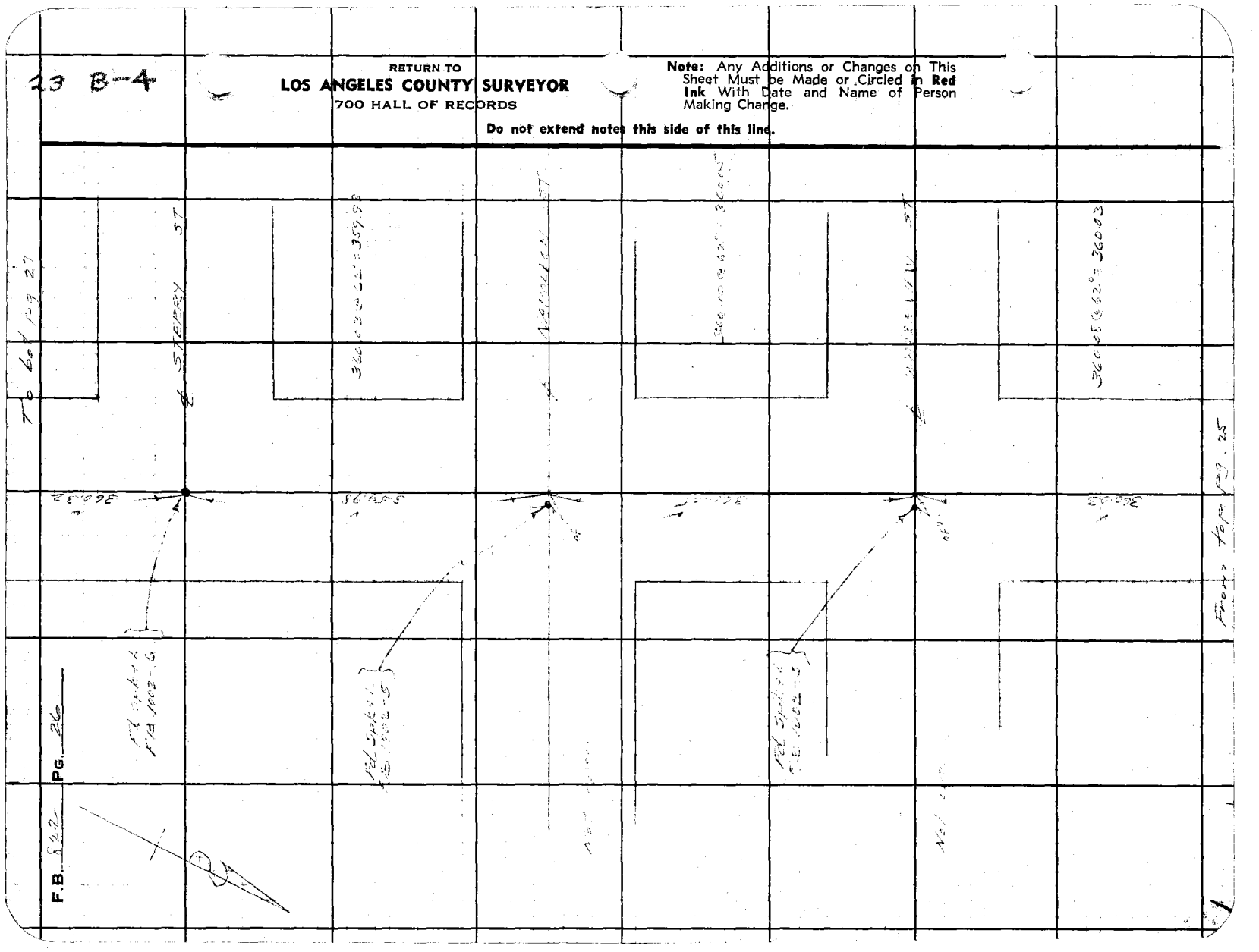

FORM 247 5M 10-39

RETURN TO
LOS ANGELES COUNTY SURVEYOR
700 HALL OF RECORDS

Note: Any Additions or Changes on This Sheet Must be Made or Circled in Red Ink With Date and Name of Person Making Change.

Do not extend notes this side of this line.

23 B 4

Notes Ck'd by Drew	Survey of [illegible]
Map No.	W. O. 8279 Tape No. 023 St'd 64°F
Office Work	Surveyed by Moore
Checked	Notes Moore Date 1-12-40
Date	Indexed

23 B-4

RETURN TO
LOS ANGELES COUNTY SURVEYOR
700 HALL OF RECORDS

Note: Any Additions or Changes on This Sheet Must be Made or Circled in **Red Ink** With Date and Name of Person Making Change.

Do not extend notes this side of this line.

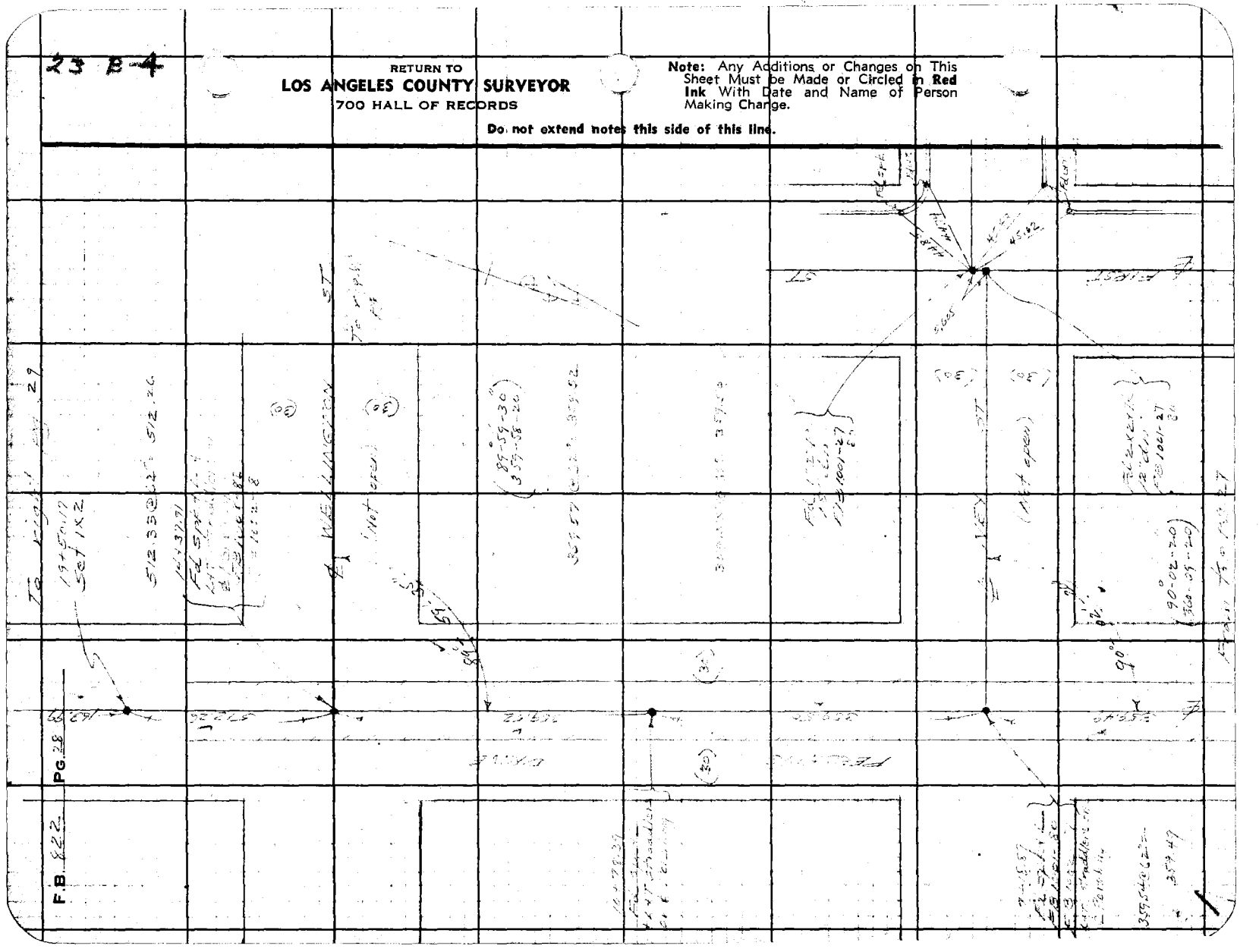

Notes Ck'd by Drew	Survey of [illegible]
Map No.	W. O. 5279 Tape No. 13 St'd 84°F
Office Work	Surveyed by [illegible]
Checked	Notes [illegible] Date 1-11-[illegible]
Date	Indexed

F.B. [illegible] Pg. 29

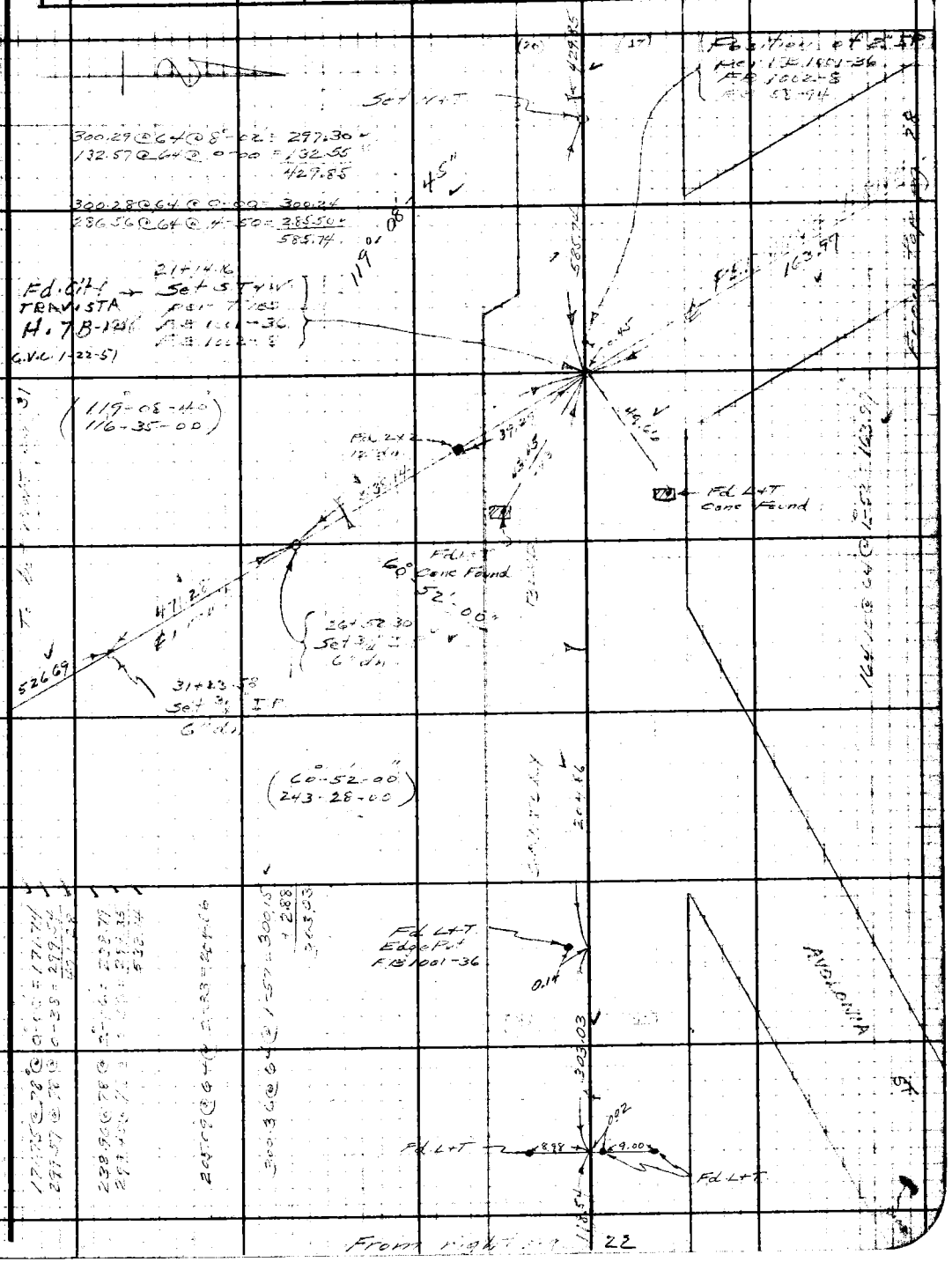

Note: Any Additions or Changes on This Sheet Must be Made or Circled in Red Ink With Date and Name of Person Making Change.

Do not extend notes this side of this line.

RETURN TO
LOS ANGELES COUNTY SURVEYOR
700 HALL OF RECORDS

FORM 247 5M 10-39

23 B-5

RETURN TO
LOS ANGELES COUNTY SURVEYOR
700 HALL OF RECORDS

Note: Any Additions or Changes on This Sheet Must be Made or Circled in **Red Ink** With Date and Name of Person Making Change.

Do not extend notes this side of this line.

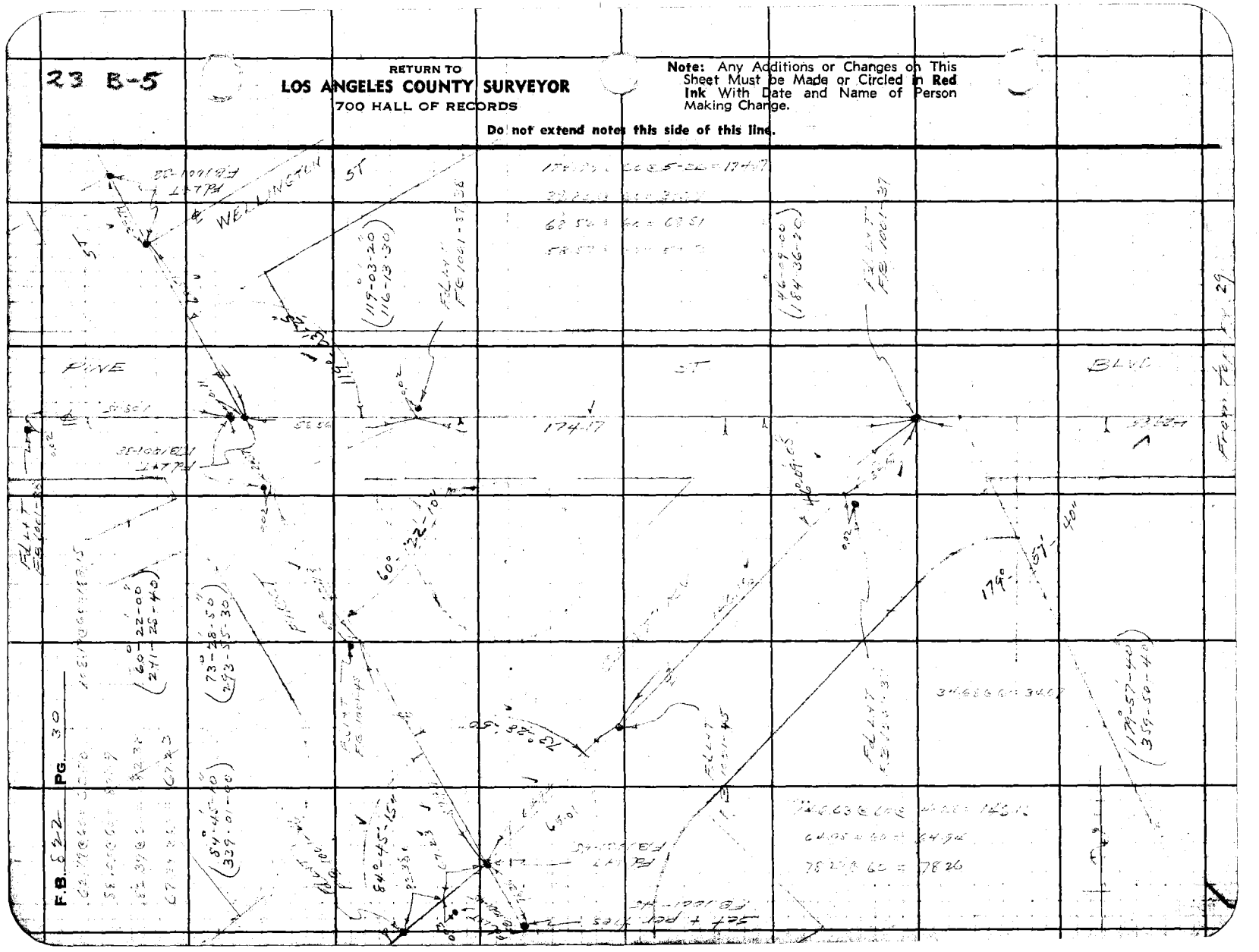

Notes Ck'd by Drew	Survey of	F.B. 827	PG. 31
Map No.	W. O.	Tape No.	St'd °F
Office Work	Surveyed by		
Checked	Notes	Date 12-1-39	
Date	Indexed		

To bottom pg. 33

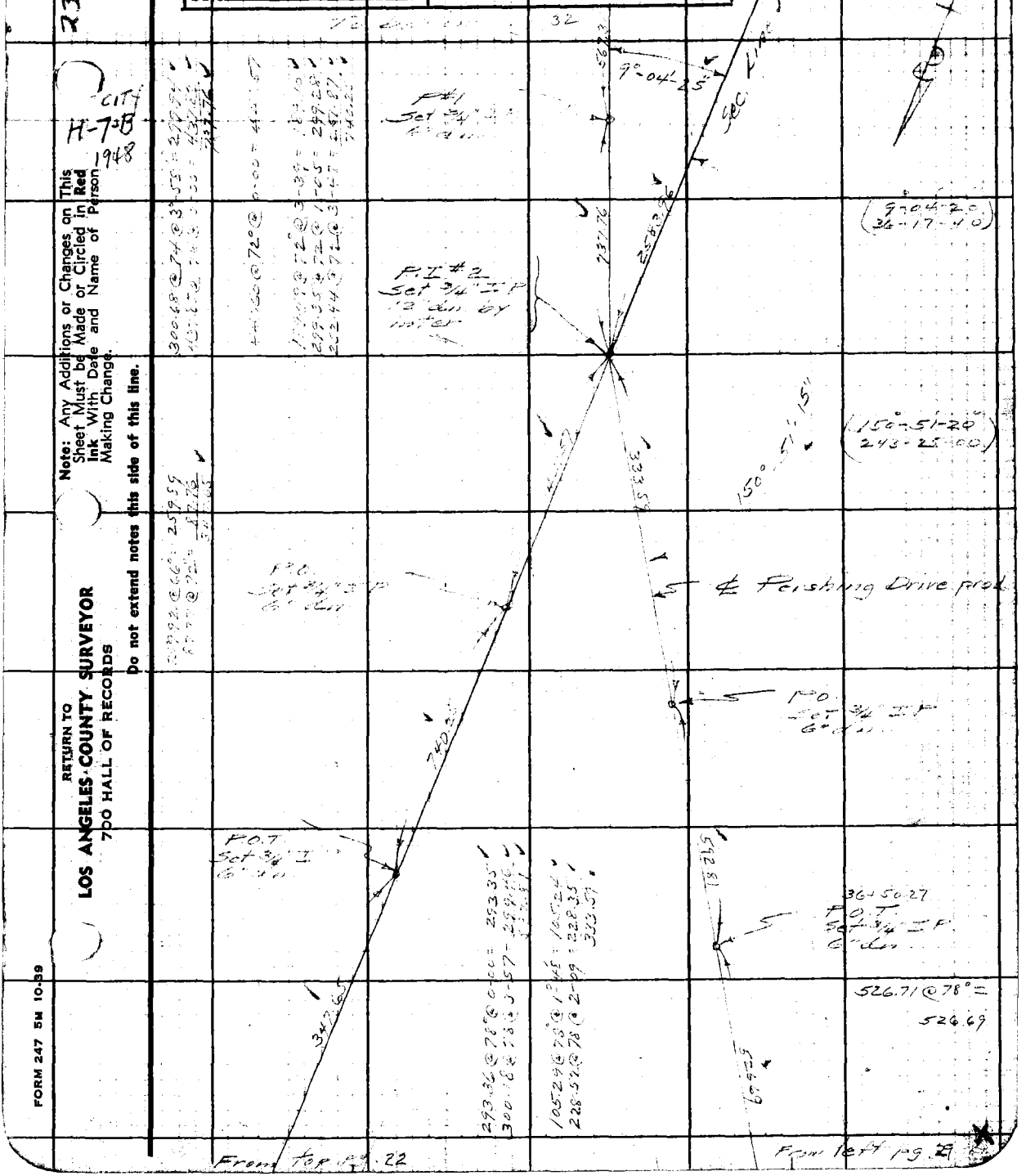

Note: Any Additions or Changes on This Sheet Must be Made or Circled in Red Ink With Date and Name of Person Making Change.

Do not extend notes this side of this line.

RETURN TO
LOS ANGELES COUNTY SURVEYOR
700 HALL OF RECORDS

FORM 247 5M 10-39

F.B. 822 PG. 32

To bottom pg. 35

282.87 @ 68° @ 7-06 = 280.67
127.30 @ 68° @ 4-30 = 126.90
407.57

298.31 @ 74° @ 0-00 = 298.29

219.24 @ 74° @ 0-00 = 219.23

123.45 @ 74° @ 3-13 = 123.24
56.87 @ 74° @ 0-00 = 56.87
180.11

179.75 @ 74° @ 0-00 = 179.74
275.33 @ 74° @ 11-12 = 270.07
40.96 @ 74° @ 10-43 = 40.23
490.04

279.05 @ 74° @ 2-43 = 278.70
380.62 @ 74° @ 0-00 = 380.60
279.30

148.48 @ 74° @ 4-16 = 148.06
286.81 @ 74° @ 4-00 = 286.09
434.15

227.99 @ 74° @ 1-44 = 227.88
339.52 @ 74° @ 0-00 = 339.50
567.38

From top pg. 31

252.39 — 407.57 — 298.29 — 219.23 — 180.11 — 490.04 — 279.30 — 434.15 — 567.38

P# 9 Set 1x2 Flush

P# 3 Set 3/4 I.P. Flush

P# 7 Set 3/4 I.P. Flush

P# 6 Set 3/4 I.P. Flush

P# 5 Set 3/4 I.P. Flush

P# 4 Set 3/4 I.P. Dn. 6"

P# 3 Set 3/4 I.P. Dn. 6"

P# 2 Set 3/4 I.P. Dn. 6"

23 C-5

RETURN TO
LOS ANGELES COUNTY SURVEYOR
700 HALL OF RECORDS

Note: Any Additions or Changes on This Sheet Must be Made or Circled in **Red Ink** With Date and Name of Person Making Change.

Do not extend notes this side of this line.

23 C-8

Notes Ck'd by Dr[illegible]	Survey of [illegible] Drive
Map No.	W. O. [illegible] Tape No. 46 St'd 84°F
Office Work	Surveyed by M. Moore
Checked	Notes M. Moore Date 1-20-40
Date	Indexed [illegible]

F.B. 822 Pg. 33

Note: Any Additions or Changes on This Sheet Must be Made or Circled in Red Ink With Date and Name of Person Making Change.

Do not extend notes this side of this line.

543.73 @ 68°	0-00 = 543.57
45.02 @ 68°	0-00 = 45.02
300.25 @ 68°	14-10 = 291.09
299.84 @ 68°	2-29 = 299.53
129.42 @ 68°	0-00 = 129.42
203.54 @ 68°	3-13 = 203.20
300.00 @ 68°	1-50 = 299.82
300.65 @ 68°	0-00 = 300.62
299.76 @ 68°	1-53 = 299.57
300.42 @ 68°	0-33 = 300.38
294.33 @ 68°	0-00 = 293.50
122.20 @ 68°	4-41 = 121.77
	2583.96
79.71 @ 64°	6-01 = 79.26
82.75 @ 64°	1°-58' = 79.55
275.94 @ 64°	1°-58' = 274.88
145.30 @ 64°	1°-58' = 145.19

2573.96

To F.B. [illegible] Pg. 31

RETURN TO LOS ANGELES COUNTY SURVEYOR 700 HALL OF RECORDS

FORM 247 5M 10-39

RETURN TO
LOS ANGELES COUNTY SURVEYOR
700 HALL OF RECORDS

Note: Any Additions or Changes on This Sheet Must be Made or Circled in **Red Ink** With Date and Name of Person Making Change.

Do not extend notes this side of this line.

F.B. 8222 PG. 34

23 C-5

Notes Ck'd by DF [illegible]	Survey of [illegible]
Map No.	W. O. 8227 Tape No. 13 St'd 84°F
Office Work	Surveyed by [illegible]
Checked	Notes [illegible] Date 12/39
Date	Indexed [illegible]

F.B. [illegible] PG. 35

To bottom pg. 36

176.68 @ 66° @ 5°-56' = 175.71
137.39 @ 66 @ 0-00 = 137.37
313.08

P#16 Set 3/4" I.P. flush

298.44 @ 65° @ 1°-04' = 298.36
42.34 @ 65 @ 0-00 = 42.34
340.70

P#15 Set 3/4" I.P. flush

159.60 @ 68° @ 5°-25' = 158.87
155.73 @ 68° @ 4-23 = 155.26
314.13

P#14 Set 3/4" I.P. flush

271.15 @ 68° @ 0°-00' = 271.12

P#13 Set 3/4" I.P. flush

185.67 @ 68° @ 4°-55' = 184.97
233.17 @ 68° @ 3°-43' = 232.66
105.72 @ 68° @ 0-00 = 105.71
523.34

P#12 Set 3/4" I.P. flush

263.89 @ 68° @ 2°-14' = 263.66
58.84 @ 68° @ 0-00 = 58.83
322.49

P#11 Set 3/4" I.P. flush

252.65 @ 68° @ 2°-26' = 252.39

P#10 Set 3/4" I.P. flush

From top pg. 32

Note: Any Additions or Changes on This Sheet Must be Made or Circled in Red Ink With Date and Name of Person Making Change.

Do not extend notes this side of this line.

RETURN TO
LOS ANGELES COUNTY SURVEYOR
700 HALL OF RECORDS

FORM 247 5M 10-39

23 C-6

RETURN TO
LOS ANGELES COUNTY SURVEYOR
700 HALL OF RECORDS

Note: Any Additions or Changes on This Sheet Must be Made or Circled in **Red Ink** With Date and Name of Person Making Change.

Do not extend notes this side of this line.

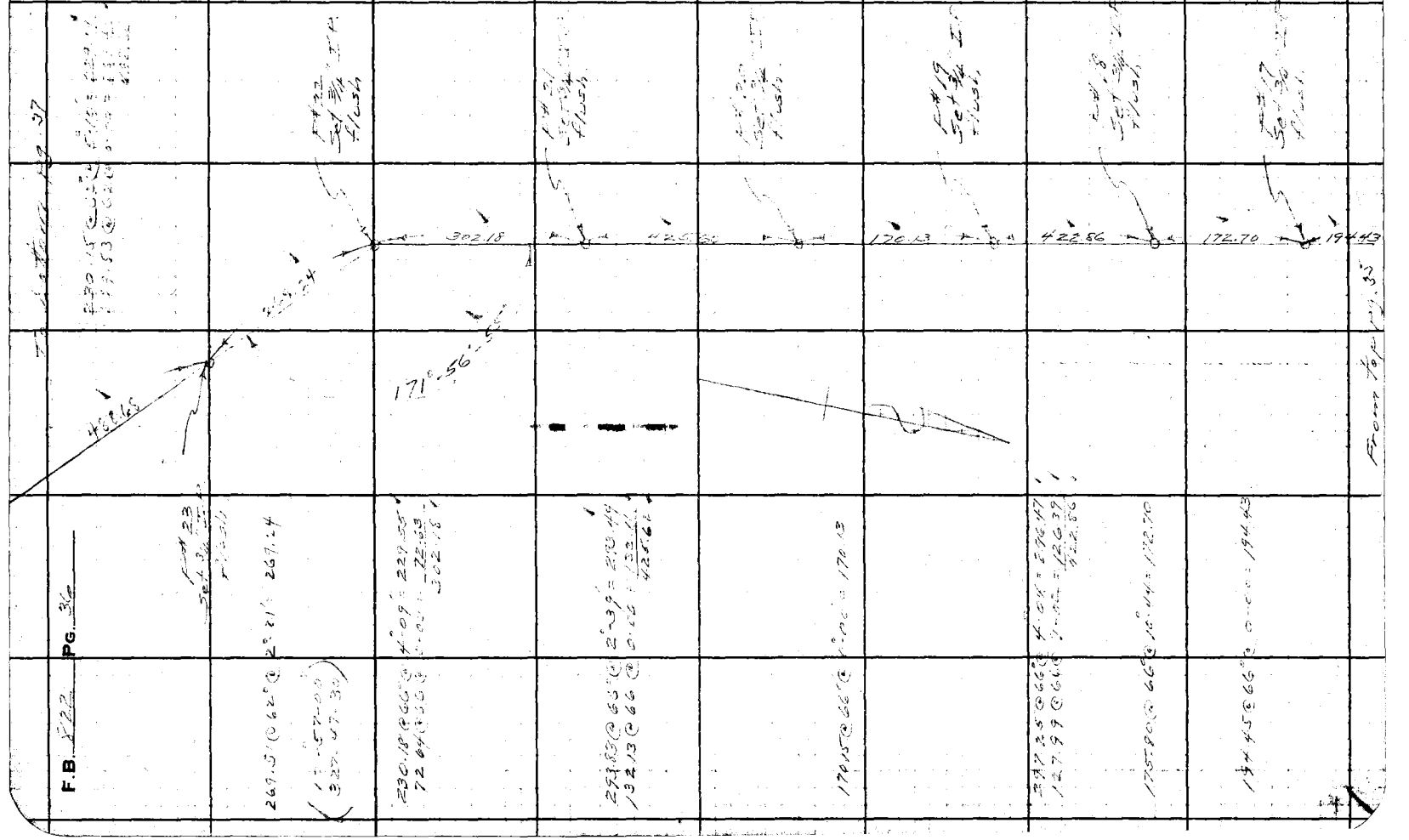

F.B. 422 PG. 36

25A-2

Notes Ck'd by	Survey of
Map No.	W.O.	Tape No.	St'd °F
Office Work	Surveyed by
Checked	Notes	Date
Date	Indexed

F.B. Pg. 37

Note: Any Additions or Changes on This Sheet Must be Made or Circled in Red Ink With Date and Name of Person Making Change.

Do not extend notes this side of this line.

RETURN TO
LOS ANGELES COUNTY SURVEYOR
700 HALL OF RECORDS

FORM 247 5M 10-39

F.B. top pg. 36

25 A-2

RETURN TO
LOS ANGELES COUNTY SURVEYOR
700 HALL OF RECORDS

Note: Any Additions or Changes on This Sheet Must be Made or Circled in **Red Ink** With Date and Name of Person Making Change.

Do not extend notes this side of this line.

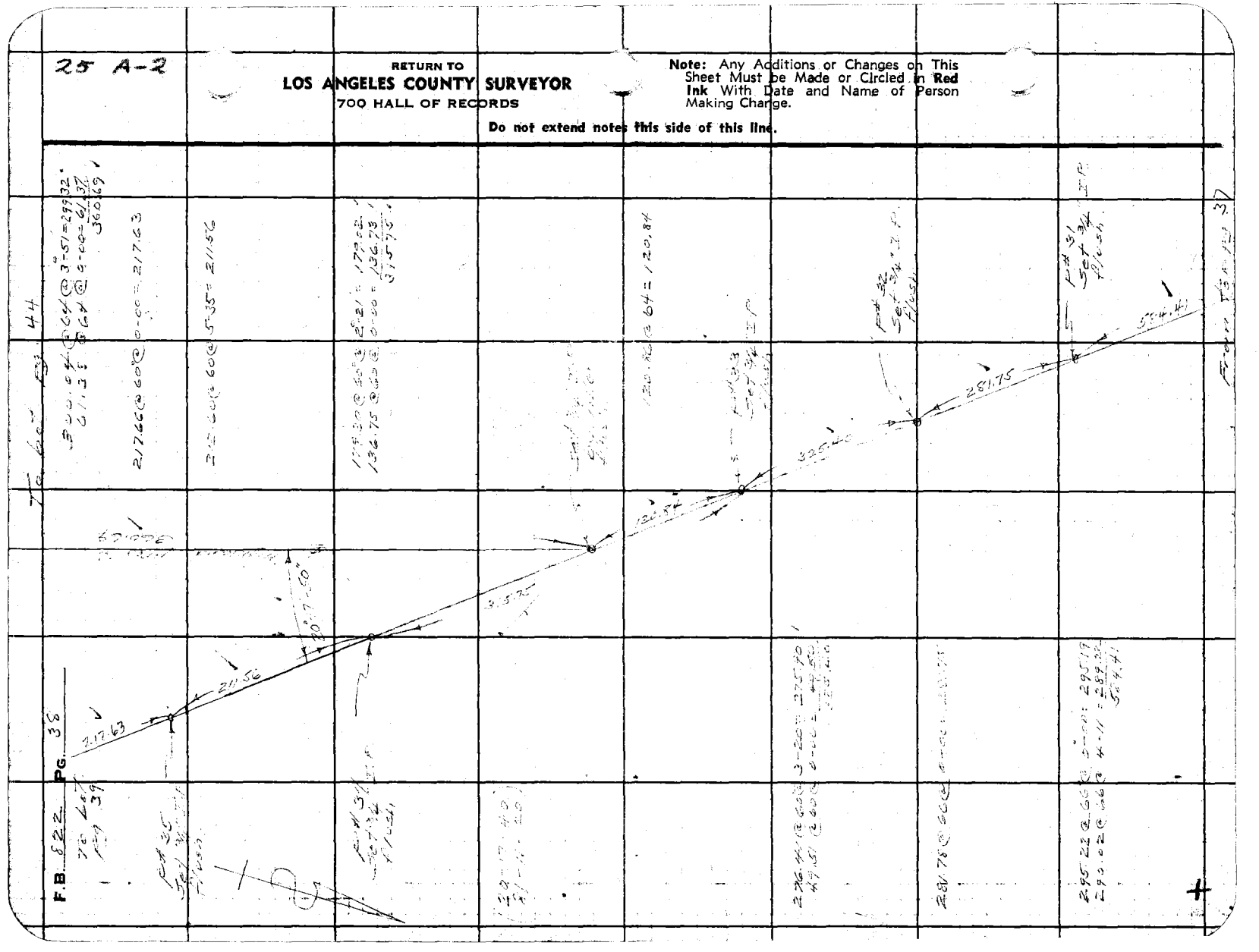

F.B. 822 PG. 38

Notes Ck'd by Drew	Survey of [illegible] Drive	F.B. 822 Pg. 39
Map No.	W. O. 8279 Tape No. 46 St'd 84 °F	
Office Work	Surveyed by Moore	
Checked	Notes Moore Date 12-29-39	
Date	Indexed [illegible]	

25 A-2

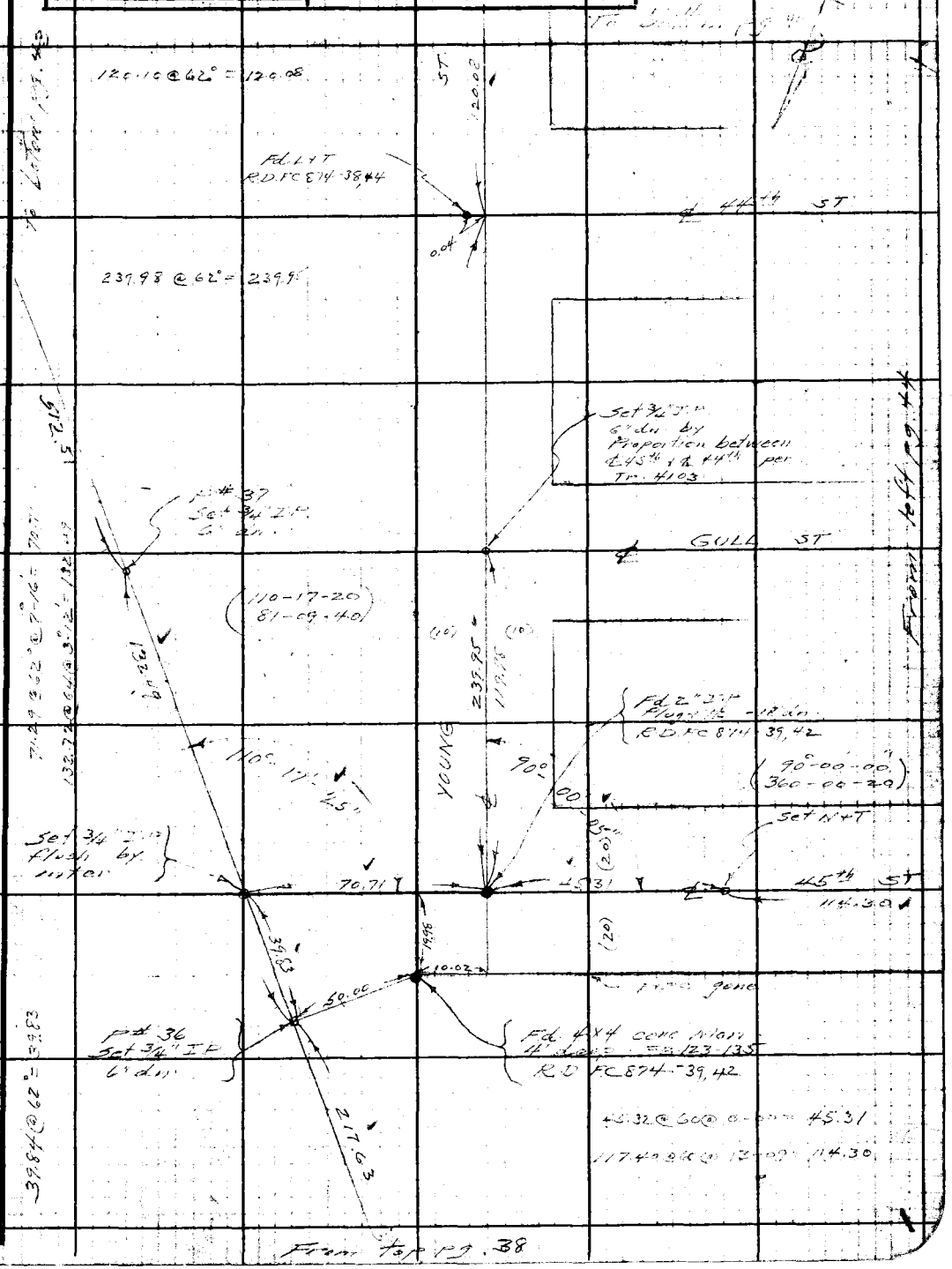

Note: Any Additions or Changes on This Sheet Must be Made or Circled in Red Ink With Date and Name of Person Making Change.

Do not extend notes this side of this line.

RETURN TO
LOS ANGELES COUNTY SURVEYOR
700 HALL OF RECORDS

FORM 247 5M 10-39

25 A-2

RETURN TO
LOS ANGELES COUNTY SURVEYOR
700 HALL OF RECORDS

Note: Any Additions or Changes on This Sheet Must be Made or Circled in **Red Ink** With Date and Name of Person Making Change.

Do not extend notes this side of this line.

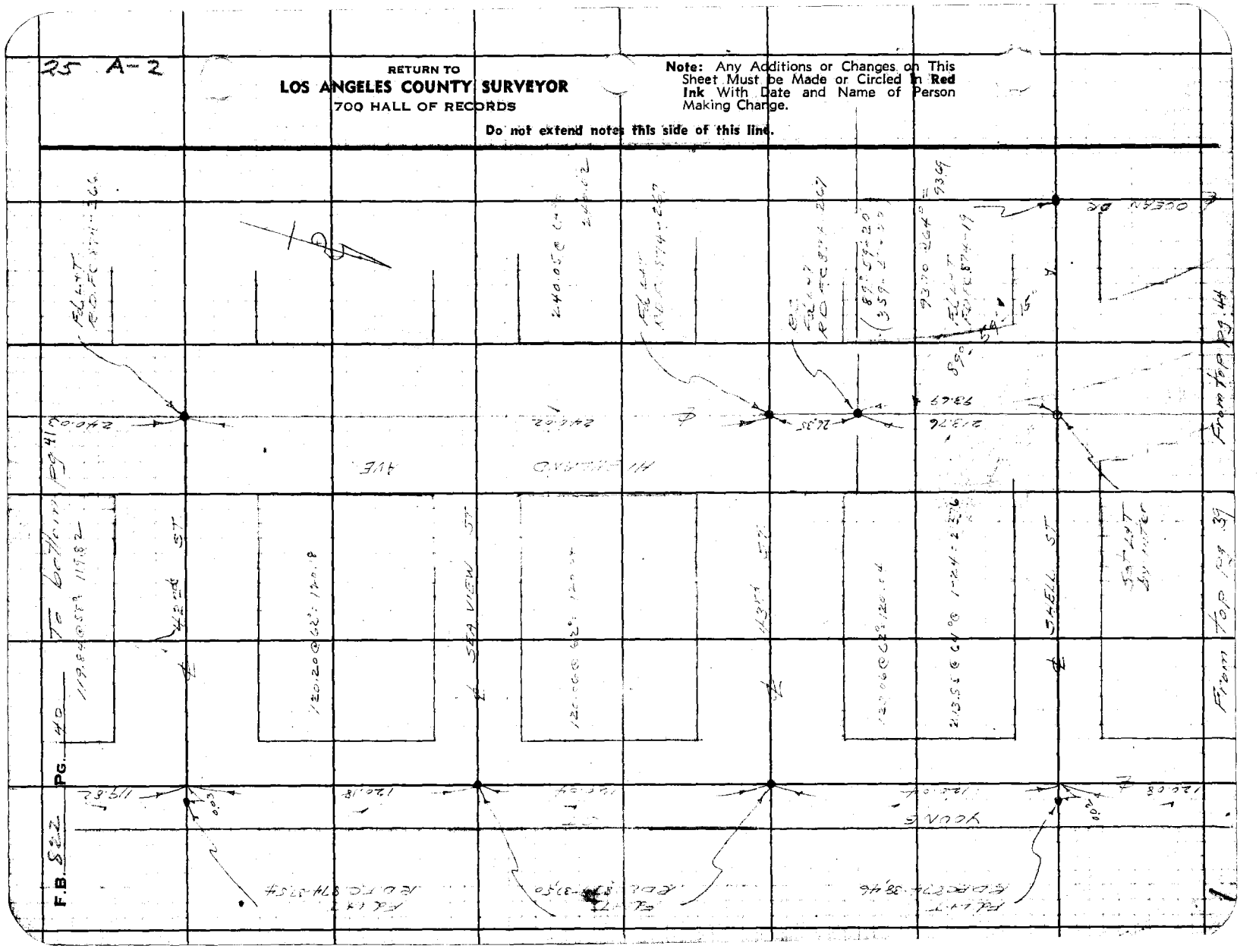

25 A-2

Notes Ck'd by Drew	Survey of [illegible]
Map No.	W. O. 8279 Tape No. 46 St'd 84°F
Office Work	Surveyed by Moore
Checked	Notes Moore Date 1-2-40
Date	Indexed

F.B. 822 Pg. 41

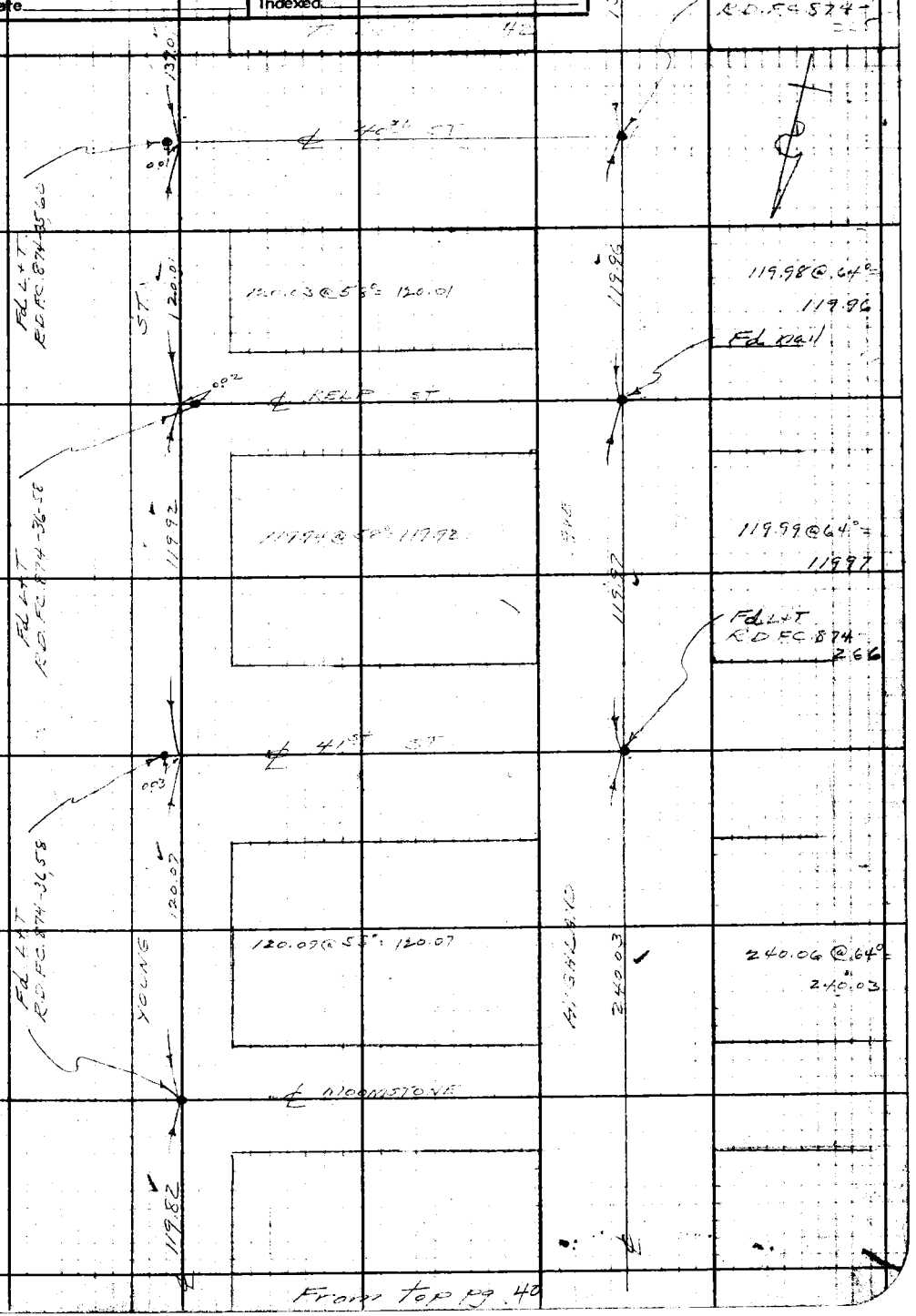

Note: Any Additions or Changes on This Sheet Must be Made or Circled in Red Ink With Date and Name of Person Making Change.

Do not extend notes this side of this line.

RETURN TO
LOS ANGELES COUNTY SURVEYOR
700 HALL OF RECORDS

FORM 247 5M 10-39

F.B. 822 PG. 42

RETURN TO
LOS ANGELES COUNTY SURVEYOR
700 HALL OF RECORDS

Do not extend notes this side of this line.

Note: Any Additions or Changes on This Sheet Must be Made or Circled in **Red Ink** With Date and Name of Person Making Change.

25 A-2

Notes Ck'd by Drew	Survey of [illegible]
Map No.	W. O. 8279 Tape No. 13 St'd 84°F
Office Work	Surveyed by [illegible]
Checked	Notes [illegible] Date [illegible]
Date	Indexed

F.B. 822 PG. 43

53

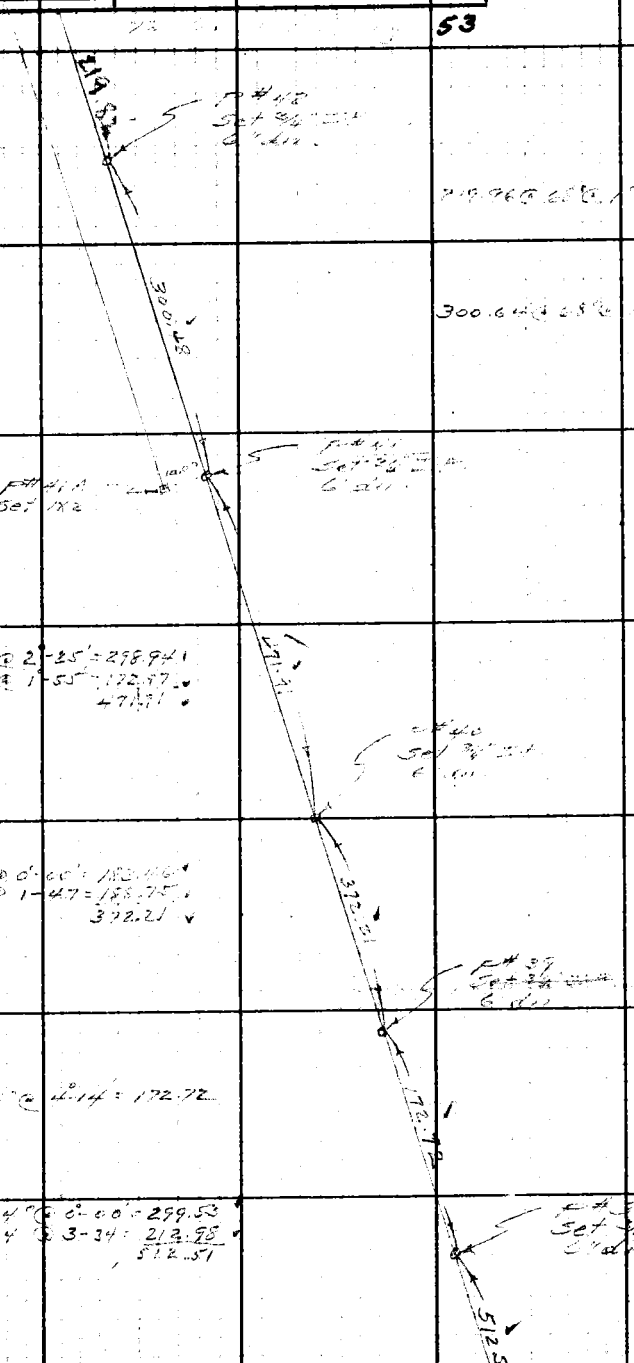

219.96 @ 66° @ 1-55' = 219.82

300.64 @ 68° @ [illegible] = 300.48

299.25 @ 66° @ 2°-25' = 298.94
173.09 @ 66 @ 1-55 = 172.97
471.91

183.48 @ 66° @ 0°-00' = 183.46
188.86 @ 66 @ 1-47 = 188.75
372.21

173.21 @ 64° @ 4°-14' = 172.72

299.57 @ 64° @ 0°-00' = 299.53
213.42 @ 64 @ 3-34 = 212.98
512.51

From Top Pg. 39

Note: Any Additions or Changes on This Sheet Must be Made or Circled in Red Ink With Date and Name of Person Making Change.

Do not extend notes this side of this line.

RETURN TO
LOS ANGELES COUNTY SURVEYOR
700 HALL OF RECORDS

FORM 247 5M 10-39

F.B. 822 Pg. 44

To bottom pg. 40

From top pg. 38
From top pg. 46

25-A-2

RETURN TO
LOS ANGELES COUNTY SURVEYOR
700 HALL OF RECORDS

Do not extend notes this side of this line.

Note: Any Additions or Changes on This Sheet Must be Made or Circled in **Red Ink** With Date and Name of Person Making Change.

25 A-2

Notes Ck'd by Dr Cw	Survey of Fleming Drive
Map No.	W. O. 8279 Tape No. 46 St'd 84°F
Office Work	Surveyed by Moore
Checked	Notes Moore Date 1-3-40
Date	Indexed

F.B. 827 Pg. 45

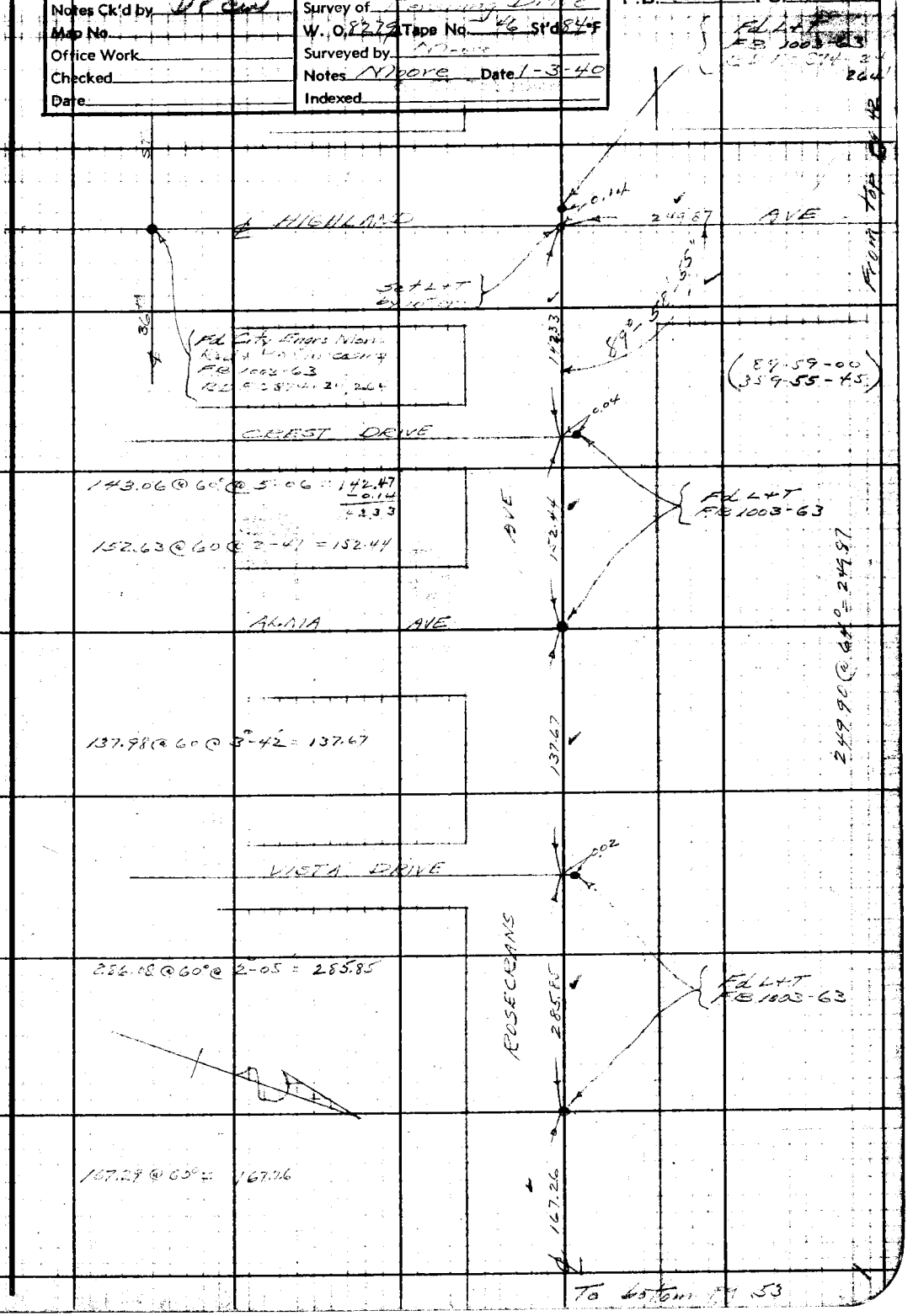

Note: Any Additions or Changes on This Sheet Must be Made or Circled in Red Ink With Date and Name of Person Making Change.

Do not extend notes this side of this line.

RETURN TO
LOS ANGELES COUNTY SURVEYOR
700 HALL OF RECORDS

FORM 247 5M 10-39

25 A-2

RETURN TO
LOS ANGELES COUNTY SURVEYOR
700 HALL OF RECORDS

Note: Any Additions or Changes on This Sheet Must be Made or Circled in **Red Ink** With Date and Name of Person Making Change.

Do not extend notes this side of this line.

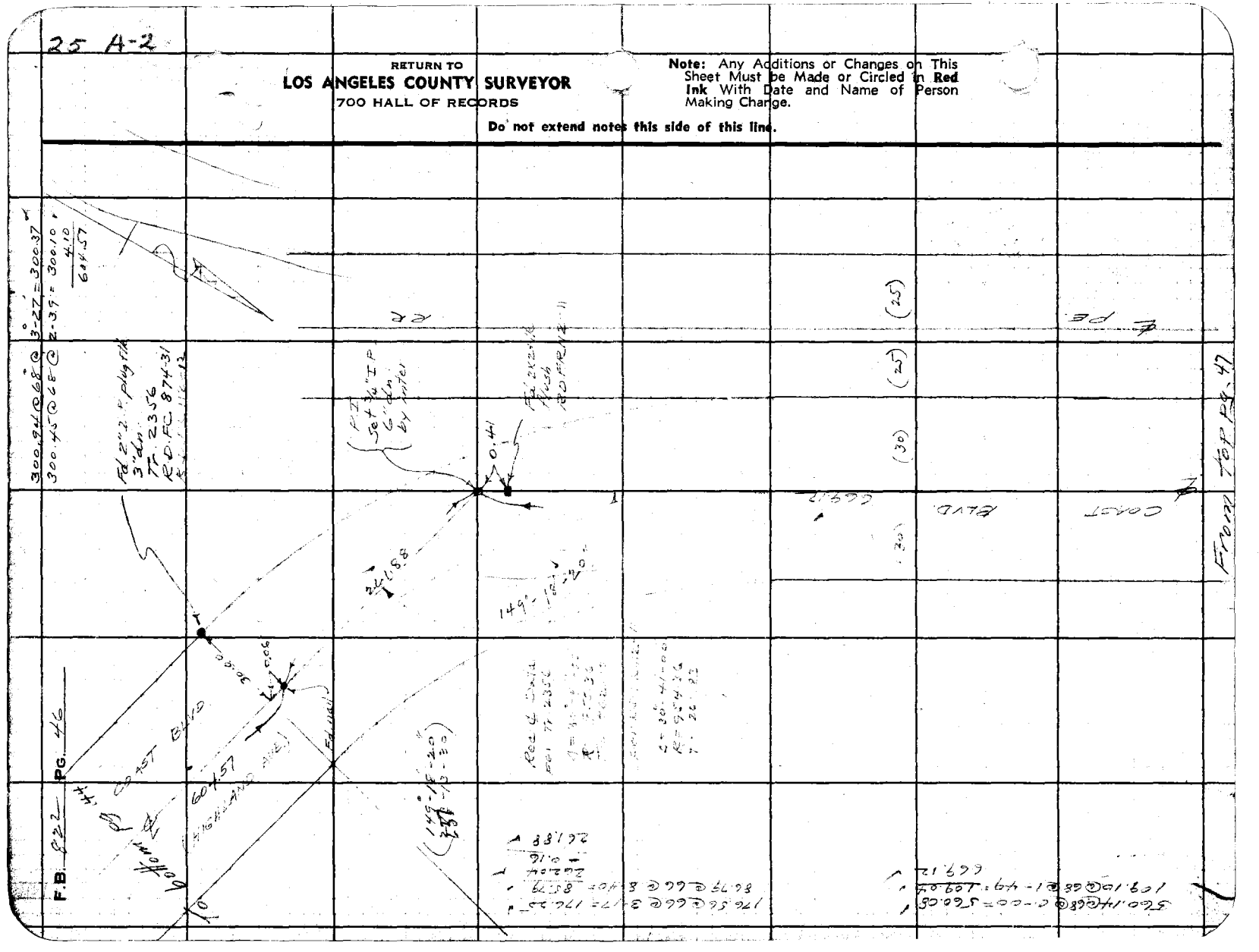

25 A-2

Notes Ck'd by Dr Ead	Survey of [illegible]
Map No.	W. O. 8279 Tape No. 13 St'd 84 °F
Office Work	Surveyed by Moore
Checked	Notes Moore Date
Date	Indexed

F.B. 822 Pg. 47

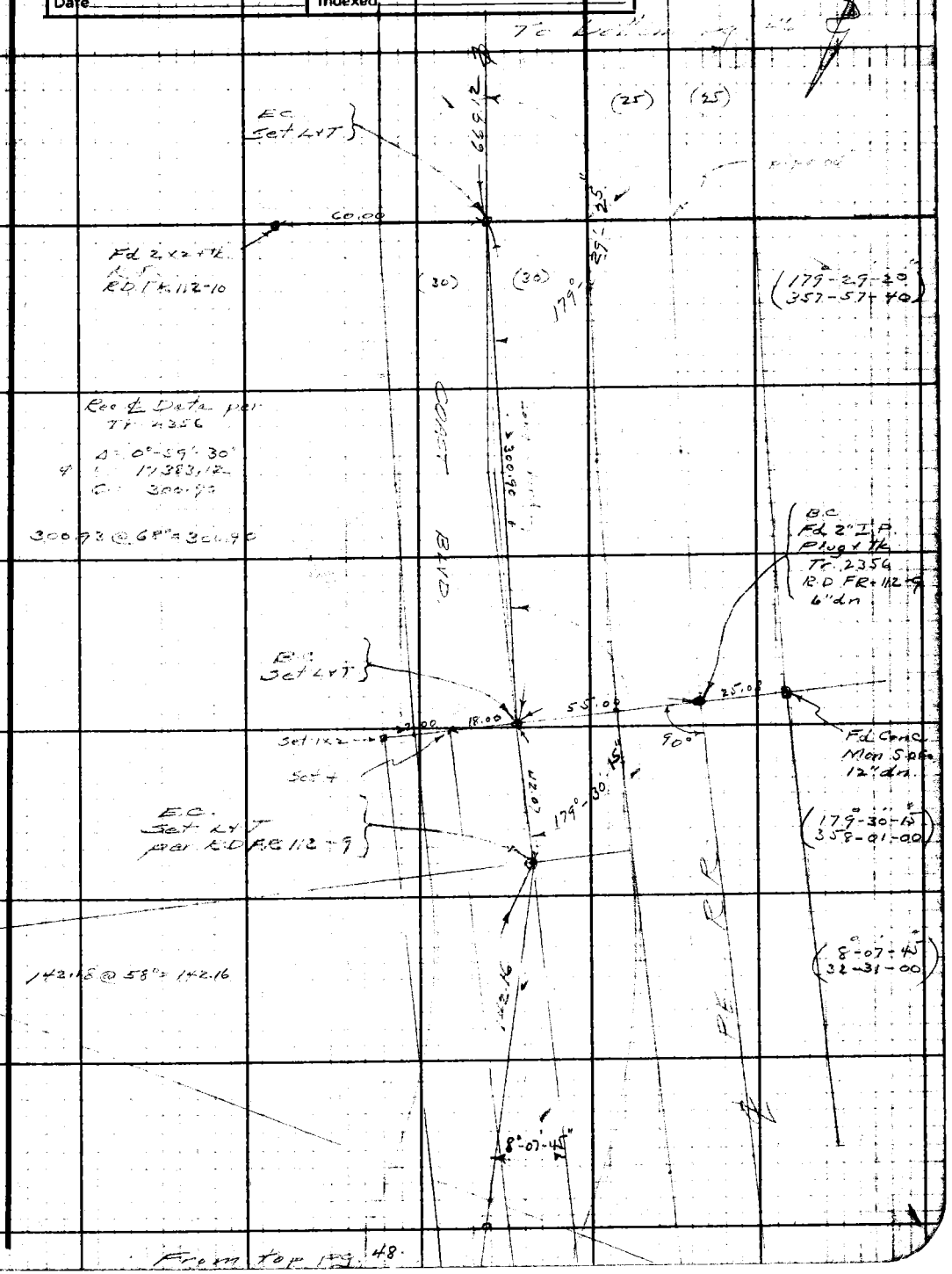

Note: Any Additions or Changes on This Sheet Must be Made or Circled in Red Ink With Date and Name of Person Making Change.

Do not extend notes this side of this line.

RETURN TO
LOS ANGELES COUNTY SURVEYOR
700 HALL OF RECORDS

FORM 247 5M 10-39

F.B. 822 Pg. 48

To right pg. 51

To bottom pg. 47

23 C-6

(74-55-10)
(299-40-30)

Rec ℄ Data
Δ = 16°15'30"
R = 500
L = 141.88
C = 141.42

(171-52-15)
(327-29-00)

140.70 @ 58° = 140.68

625.37 @ 58° = 625.26

799.23 @ 58° = 799.09

RETURN TO
LOS ANGELES COUNTY SURVEYOR
700 HALL OF RECORDS

Do not extend notes this side of this line.

Note: Any Additions or Changes on This Sheet Must be Made or Circled in **Red Ink** With Date and Name of Person Making Change.

Notes Ck'd by Drew	Survey of Pershing Drive	F.B. 822 Pg. 49
Map No.	W. O. 8279 Tape No. 13 St'd 84°F	
Office Work	Surveyed by Moore	
Checked	Notes Moore Date	
Date	Indexed	

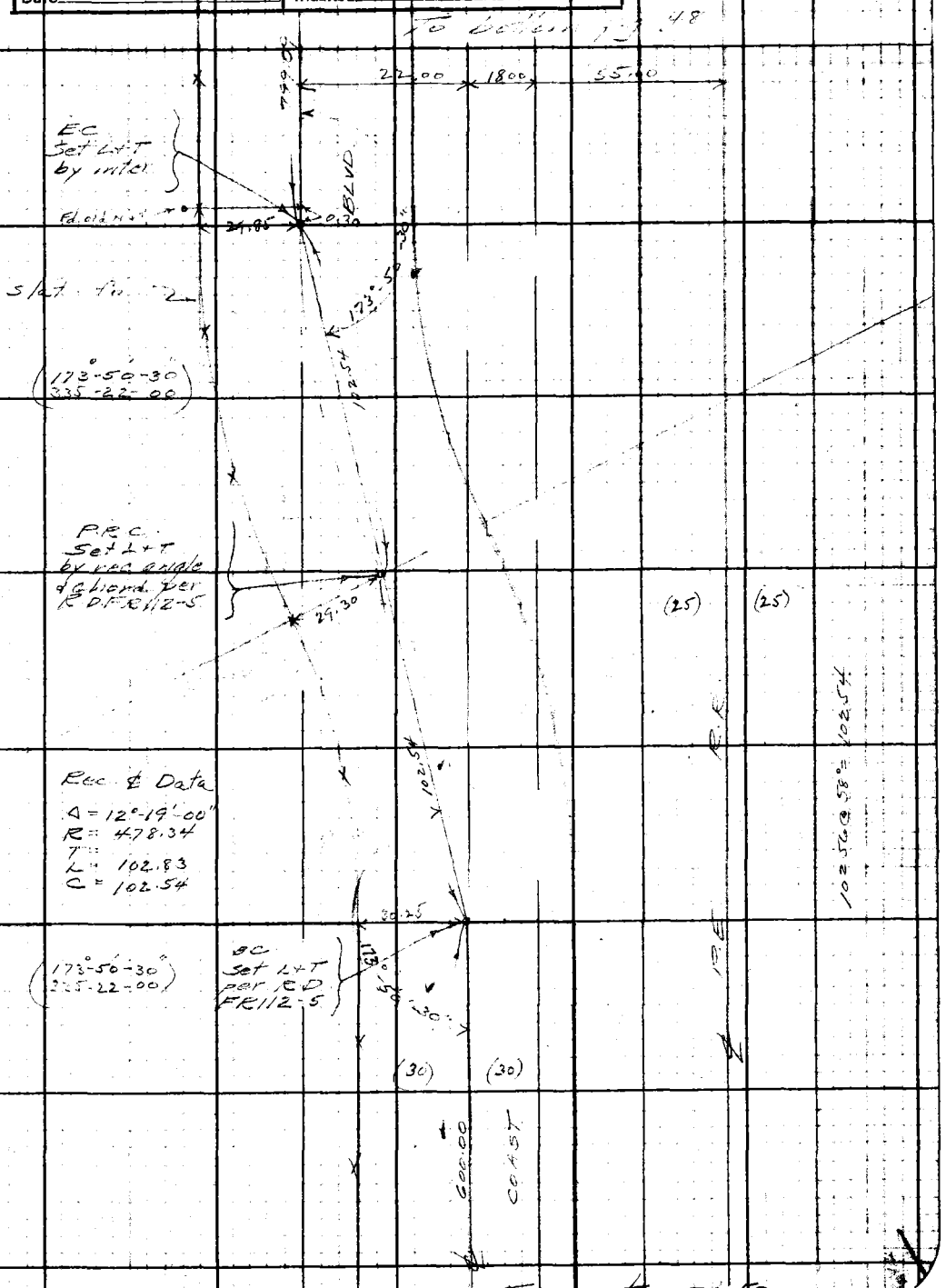

From top pg. 50

Note: Any Additions or Changes on This Sheet Must be Made or Circled in Red Ink With Date and Name of Person Making Change.

Do not extend notes this side of this line.

RETURN TO
LOS ANGELES COUNTY SURVEYOR
700 HALL OF RECORDS

FORM 247 5M 10-39

23 C-6

RETURN TO
LOS ANGELES COUNTY SURVEYOR
700 HALL OF RECORDS

Note: Any Additions or Changes on This Sheet Must be Made or Circled in **Red Ink** With Date and Name of Person Making Change.

Do not extend notes this side of this line.

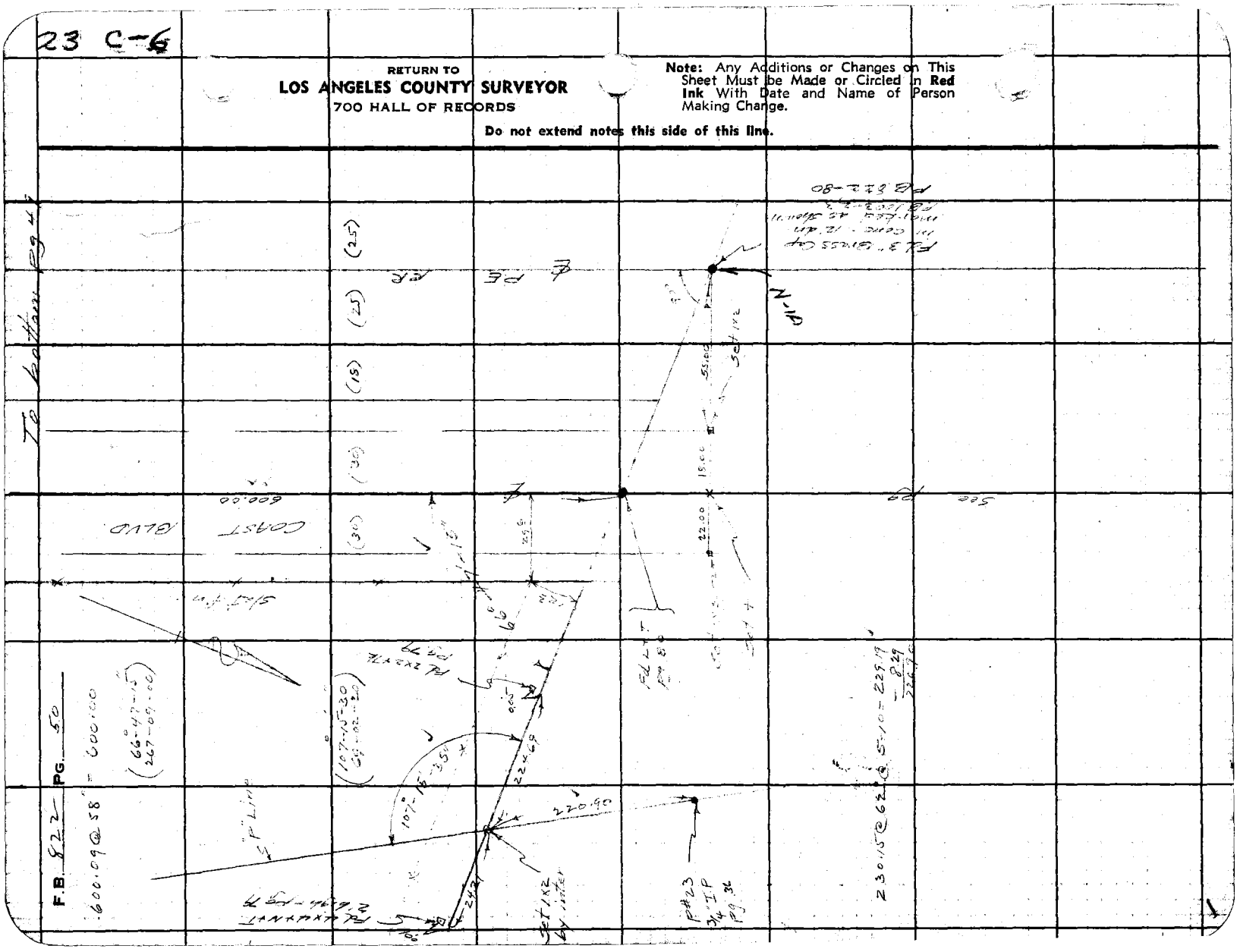

Notes Ck'd by Drew	Survey of Pershing Drive	F.B. 822 PG. 51
Map No.	W. O. 8279 Tape No. 3 St'd 84°F	
Office Work	Surveyed by Moore	
Checked	Notes Moore Date 1-19-40	
Date	Indexed	

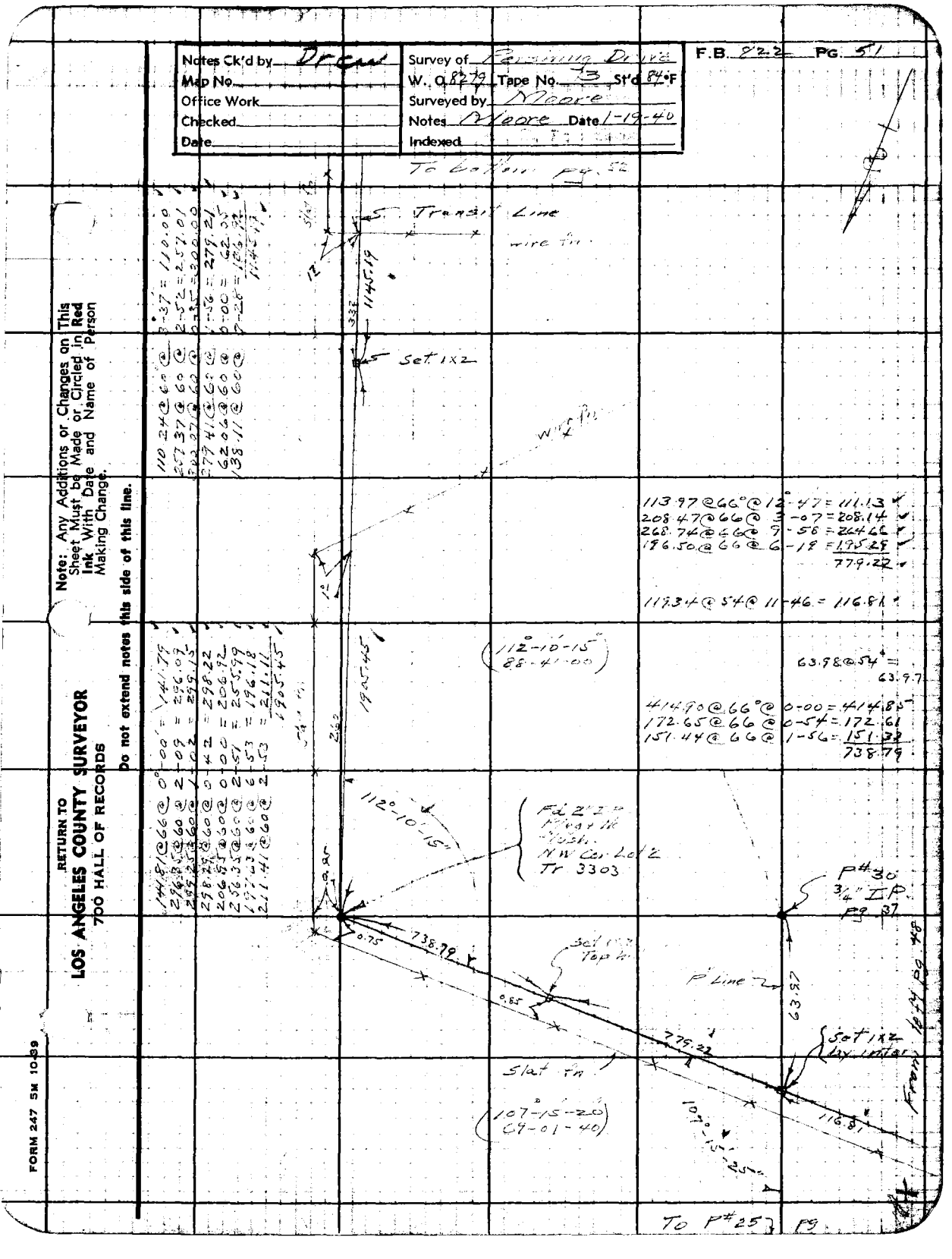

Note: Any Additions or Changes on This Sheet Must be Made or Circled in Red Ink With Date and Name of Person Making Change.

Do not extend notes this side of this line.

RETURN TO
LOS ANGELES COUNTY SURVEYOR
700 HALL OF RECORDS

FORM 247 5M 10-39

25 A-2

RETURN TO
LOS ANGELES COUNTY SURVEYOR
700 HALL OF RECORDS

Note: Any Additions or Changes on This Sheet Must be Made or Circled in **Red Ink** With Date and Name of Person Making Change.

Do not extend notes this side of this line.

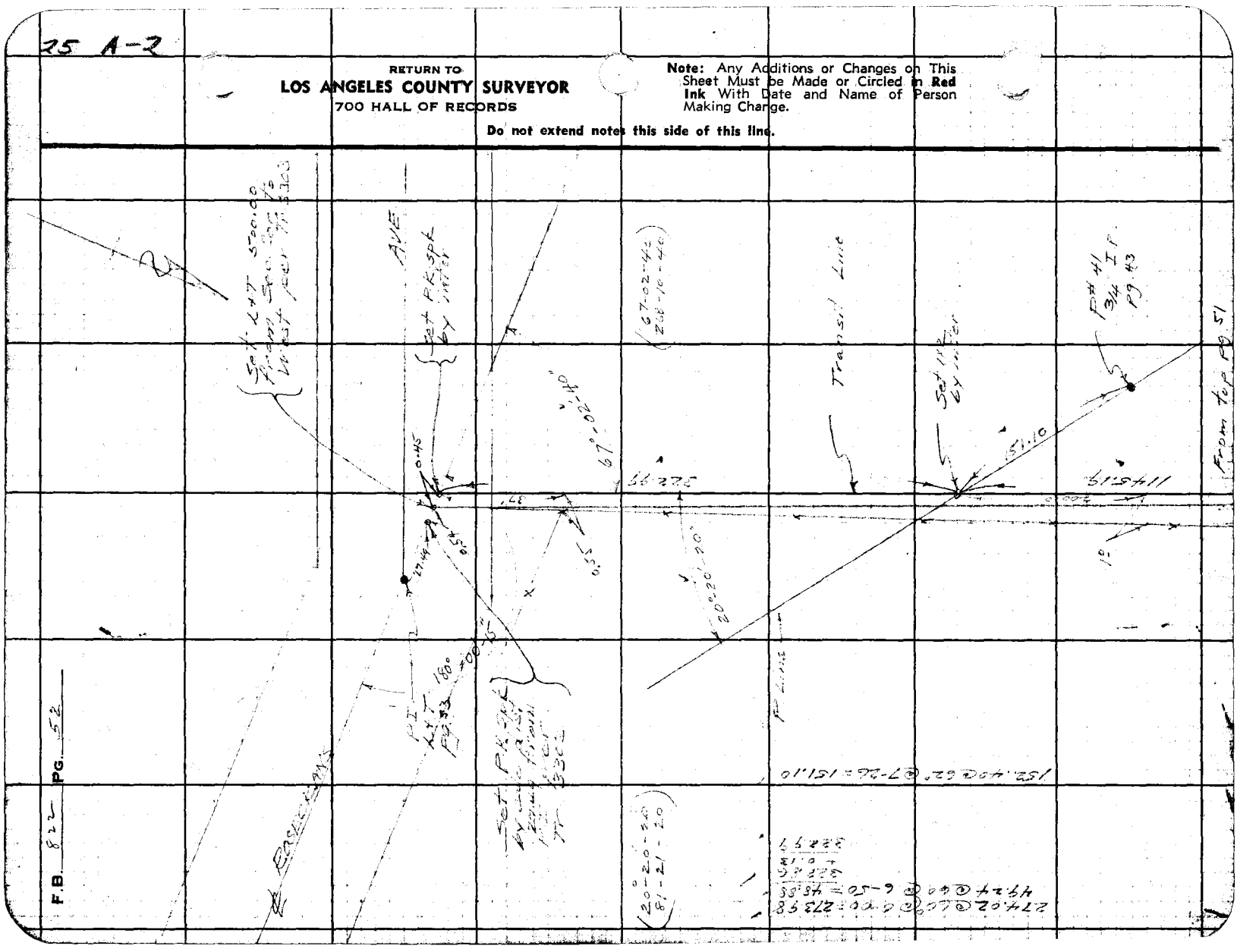

25 A-2

Notes Ck'd by Drew	Survey of [illegible] Drive
Map No.	W. O. 8279 Tape No. 13 St'd 84 °F
Office Work	Surveyed by Moore
Checked	Notes Moore Date 12-20-39
Date	Indexed

F.B. 822 Pg. [illegible]

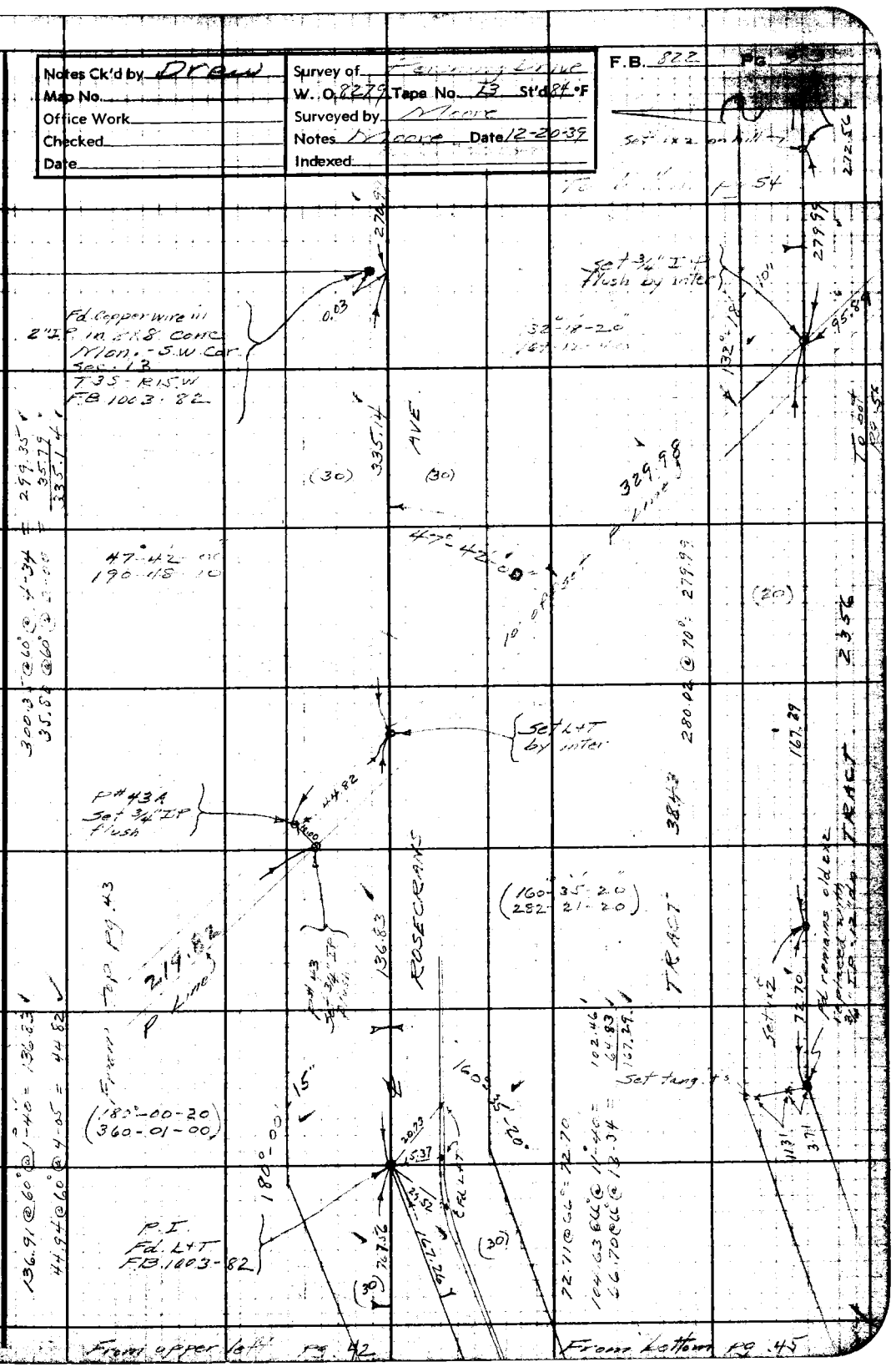

Note: Any Additions or Changes on This Sheet Must be Made or Circled in Red Ink With Date and Name of Person Making Change.

Do not extend notes this side of this line.

RETURN TO
LOS ANGELES COUNTY SURVEYOR
700 HALL OF RECORDS

FORM 247 5M 10-39

25 A-2

RETURN TO
LOS ANGELES COUNTY SURVEYOR
700 HALL OF RECORDS

Note: Any Additions or Changes on This Sheet Must be Made or Circled in **Red Ink** With Date and Name of Person Making Change.

Do not extend notes this side of this line.

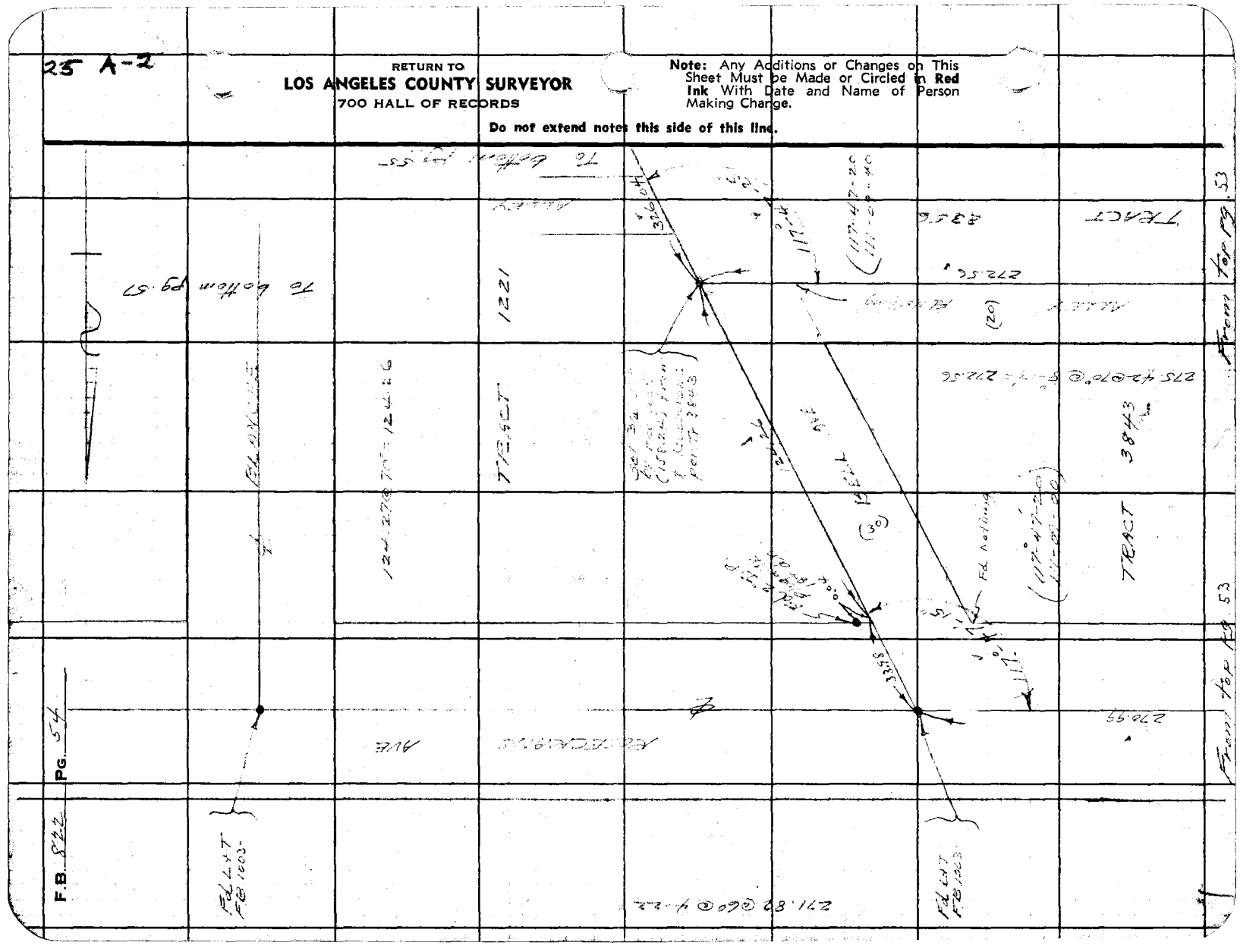

Notes Ck'd by Drew	Survey of Pershing Drive
Map No.	W. O. 8279 Tape No. 13 St'd 84°F
Office Work	Surveyed by Moore
Checked	Notes Moore Date 12-20-39
Date	Indexed

F.B. 822 Pg. 55

25 A-3

To bottom Pg. 57

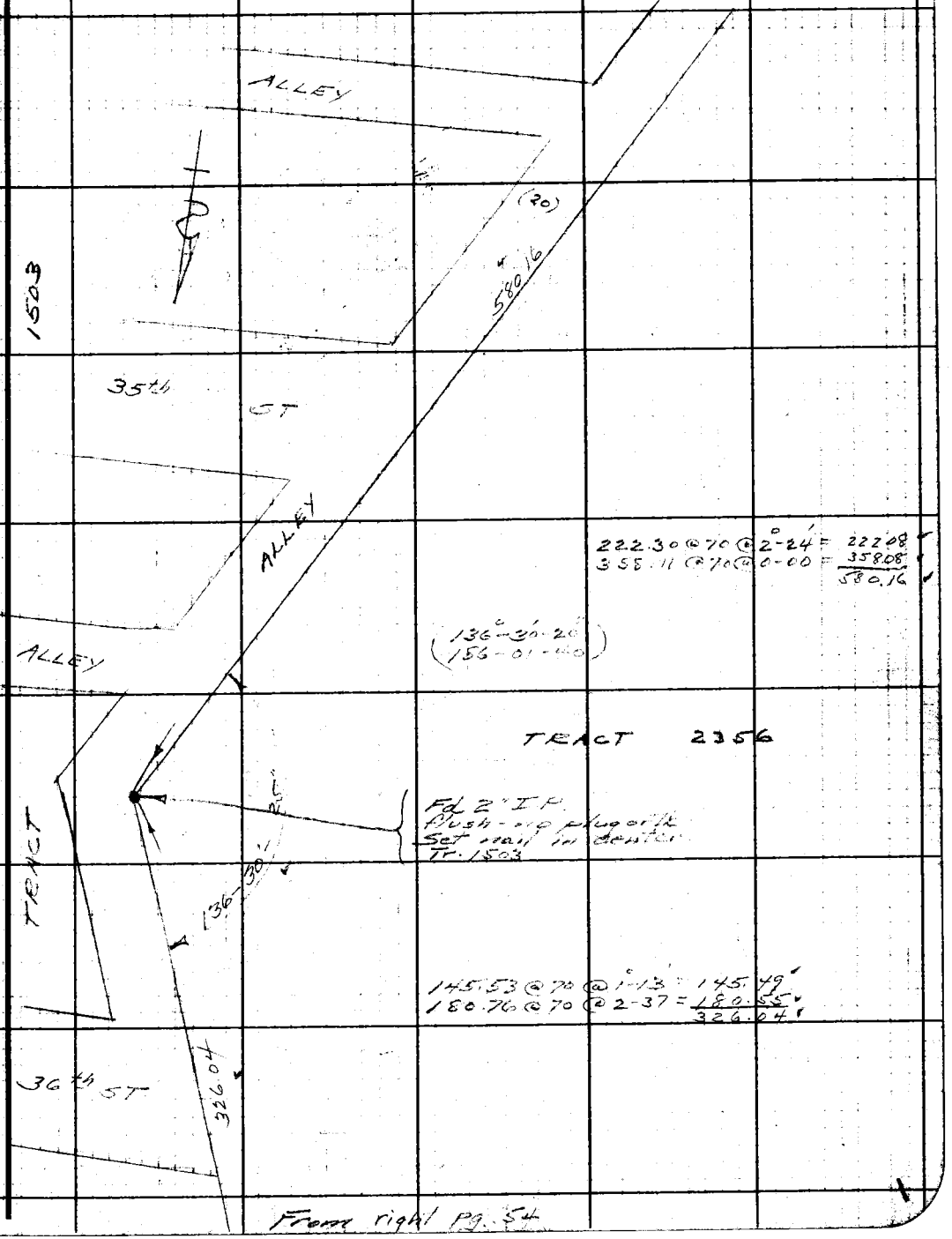

From right Pg. 54

Note: Any Additions or Changes on This Sheet Must be Made or Circled in Red Ink With Date and Name of Person Making Change.

Do not extend notes this side of this line.

RETURN TO
LOS ANGELES COUNTY SURVEYOR
700 HALL OF RECORDS

FORM 247 5M 10-39

RETURN TO
LOS ANGELES COUNTY SURVEYOR
700 HALL OF RECORDS

Note: Any Additions or Changes on This Sheet Must be Made or Circled in **Red Ink** With Date and Name of Person Making Change.

Do not extend notes this side of this line.

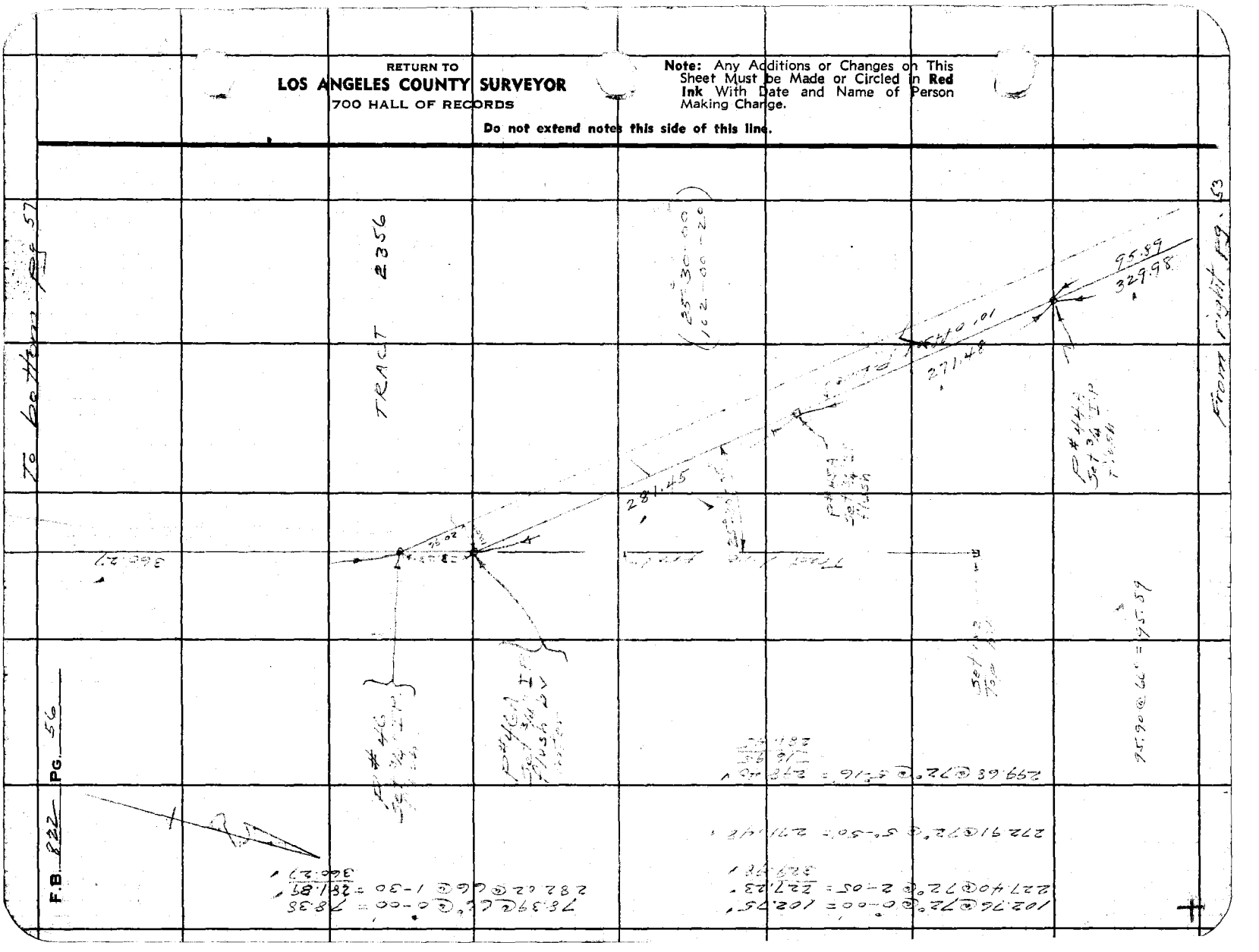

25 A-2

Notes Ck'd by Drew	Survey of [illegible]	F.B. 822 Pg. 57
Map No.	W. O. 8279 Tape No. B St'd 84°F	To bottom pg 59
Office Work	Surveyed by Moore	
Checked	Notes Moore Date 12-20-57	
Date	Indexed	

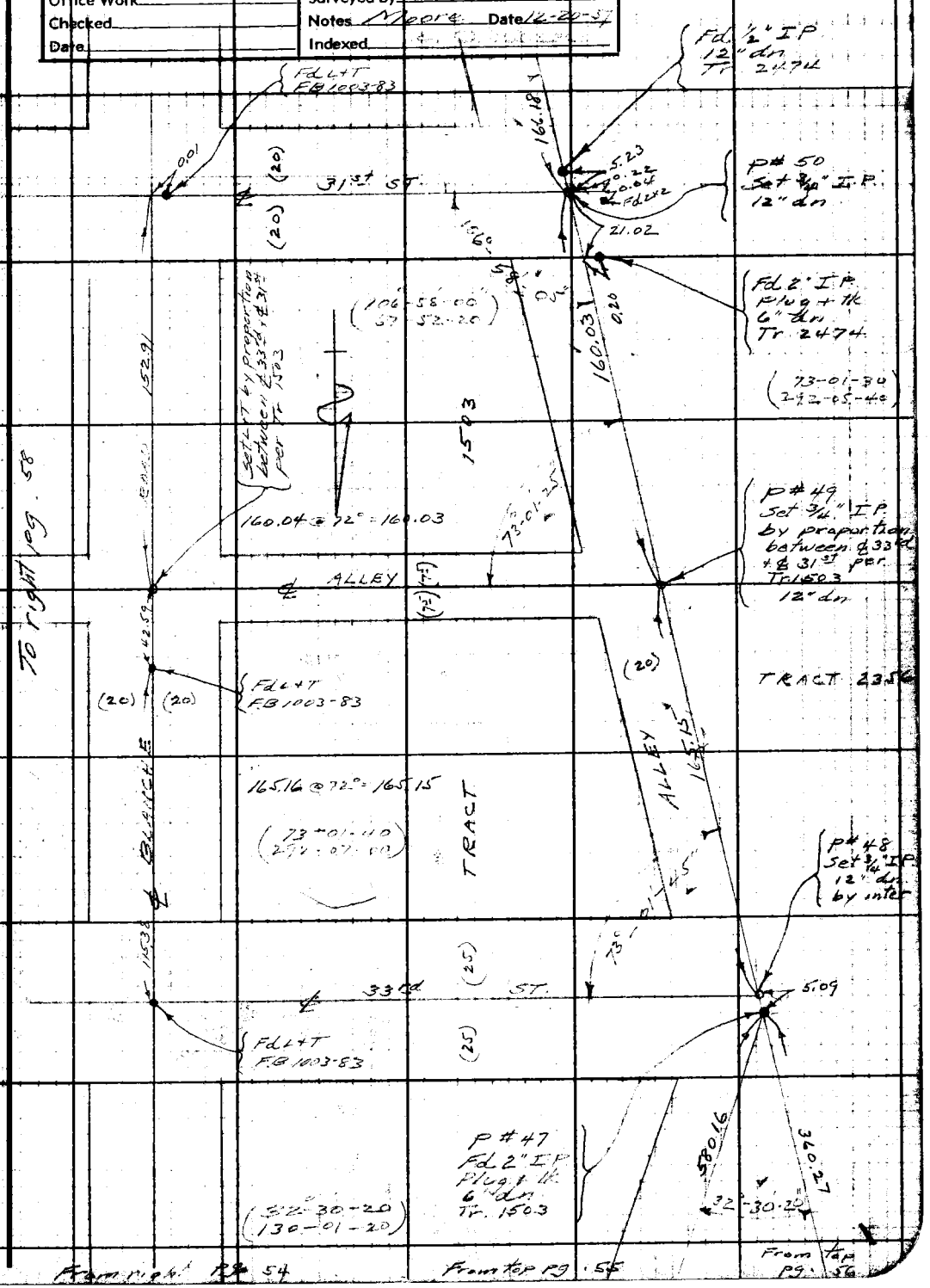

Note: Any Additions or Changes on This Sheet Must be Made or Circled in Red Ink With Date and Name of Person Making Change.

Do not extend notes this side of this line.

RETURN TO
LOS ANGELES COUNTY SURVEYOR
700 HALL OF RECORDS

FORM 247 5M 10-39

25 A-2

RETURN TO
LOS ANGELES COUNTY SURVEYOR
700 HALL OF RECORDS

Note: Any Additions or Changes on This Sheet Must be Made or Circled in **Red Ink** With Date and Name of Person Making Change.

Do not extend notes this side of this line.

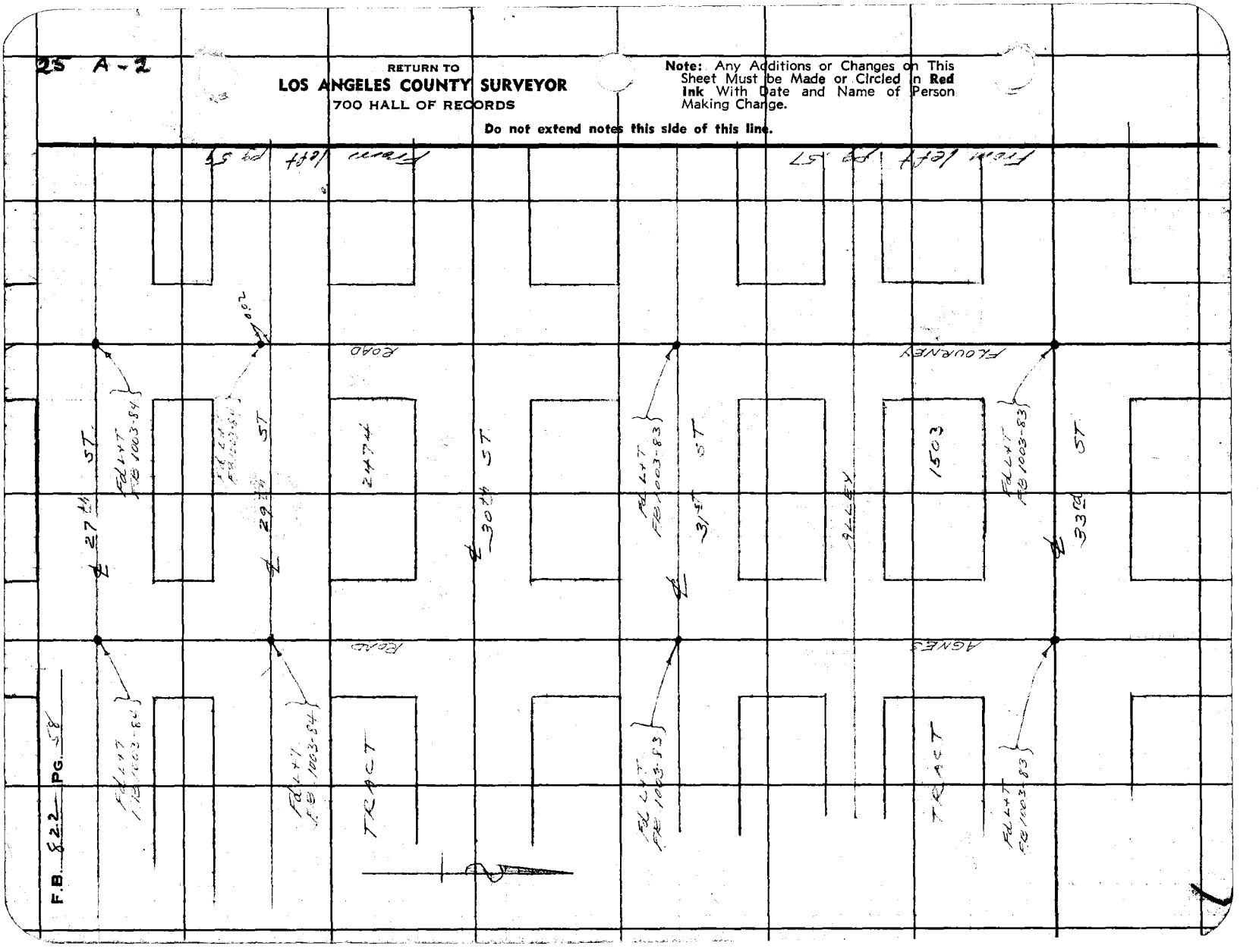

F.B. 822 PG. 58

25 A-2

Notes Ck'd by Drew	Survey of Pershing Drive	F.B. 822 PG. 59
Map No.	W. O. 8279 Tape No. 13 St'd 84 F	(145-16-00) (221-04-40)
Office Work	Surveyed by Moore	
Checked	Notes Moore Date 12-21-39	
Date	Indexed	

To bot. pg. 61

221.54 @ 64° @ 2°-31' = 221.30
115.41 @ 64 @ 0-00 = 115.39
336.69

P#54 Fd 1/2" IP Tr 2474 Tr 8 25 Tr 4513

P#53 Set 3/4" IP 12" dn by inter

(106°-59'-40" 67-58-40)

27th ST

Fd Tk+tag LS 1448

Fd L+T FB 1003-84

91.46 @ 64° = 91.45

TRACT 2356

292.83 @ 64° @ 0-58 = 292.75

ROAD

2474

292.75

P#52 Set 3/4" IP 12" dn by inter

29th ST

Fd L+T FB 1003-84

To right pg 58

292.75 @ 64° = 292.71

(106-59-40 67-57-00)

BLANCHE

TRACT

(106°-59'-40" 67-58-40)

P#51 Set 3/4" IP 12" dn by proportion between 31st & 29th per Tr 1503 2474

30th ST

Fd L+T FB 1003-83

166.19 @ 74° = 166.18

From Top pg 57

Note: Any Additions or Changes on This Sheet Must be Made or Circled in Red Ink With Date and Name of Person Making Change.

Do not extend notes this side of this line.

RETURN TO
LOS ANGELES COUNTY SURVEYOR
700 HALL OF RECORDS

FORM 247 5M 10-39

F.B. 822 PG. 60

25 A-2

RETURN TO
LOS ANGELES COUNTY SURVEYOR
700 HALL OF RECORDS

Do not extend notes this side of this line.

Note: Any Additions or Changes on This Sheet Must be Made or Circled in **Red Ink** With Date and Name of Person Making Change.

25 A-2

Notes Ck'd by Drew	Survey of Pershing Dr.
Map No.	W. O. 82-71 Tape No. 13 St'd 84°F
Office Work	Surveyed by
Checked	Notes Moore Date 12-26-39
Date	Indexed

F.B. 822 Pg. 61

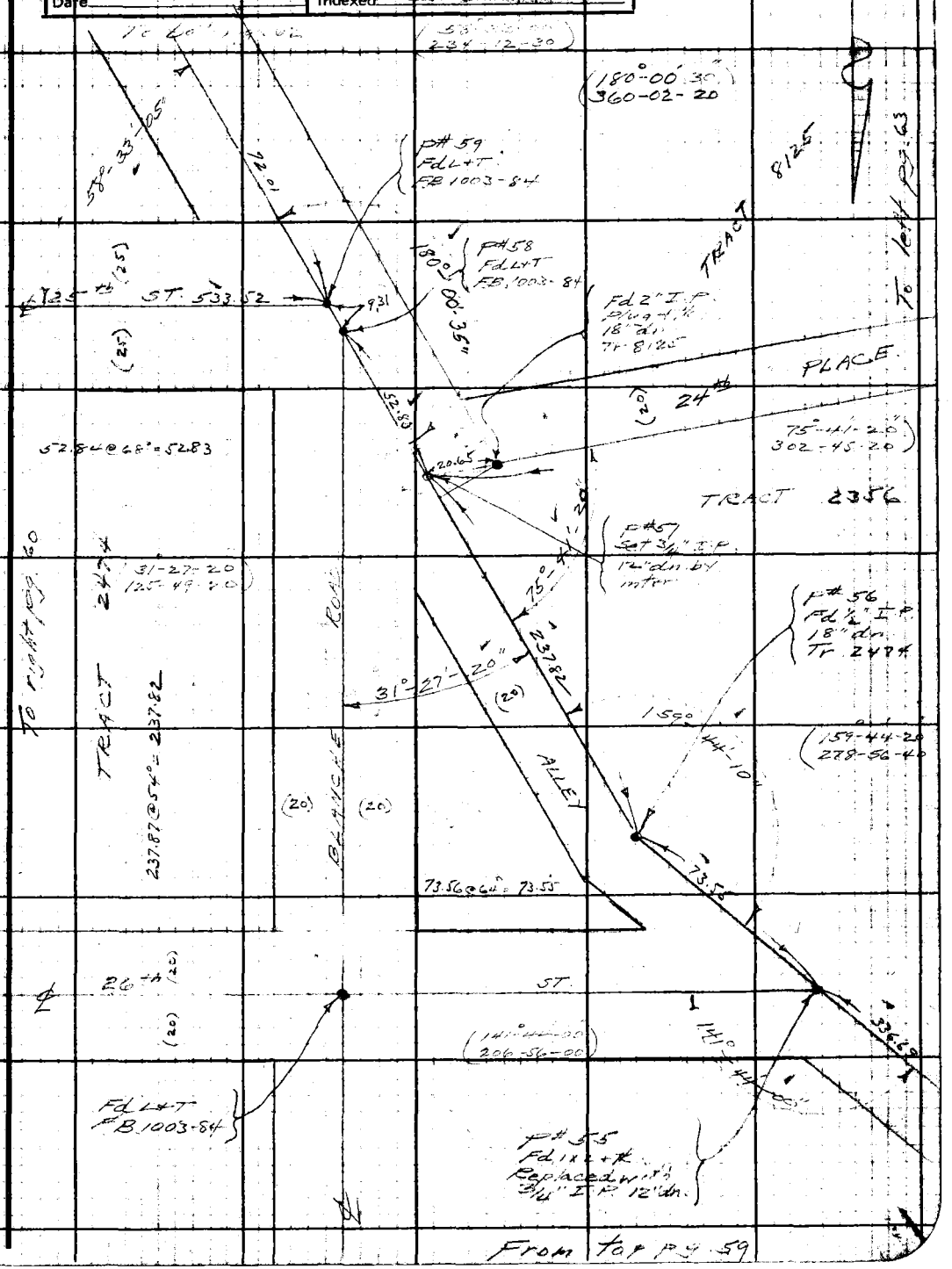

Note: Any Additions or Changes on This Sheet Must be Made or Circled in Red Ink With Date and Name of Person Making Change.

Do not extend notes this side of this line.

RETURN TO
LOS ANGELES COUNTY SURVEYOR
700 HALL OF RECORDS

FORM 247 5M 10-39

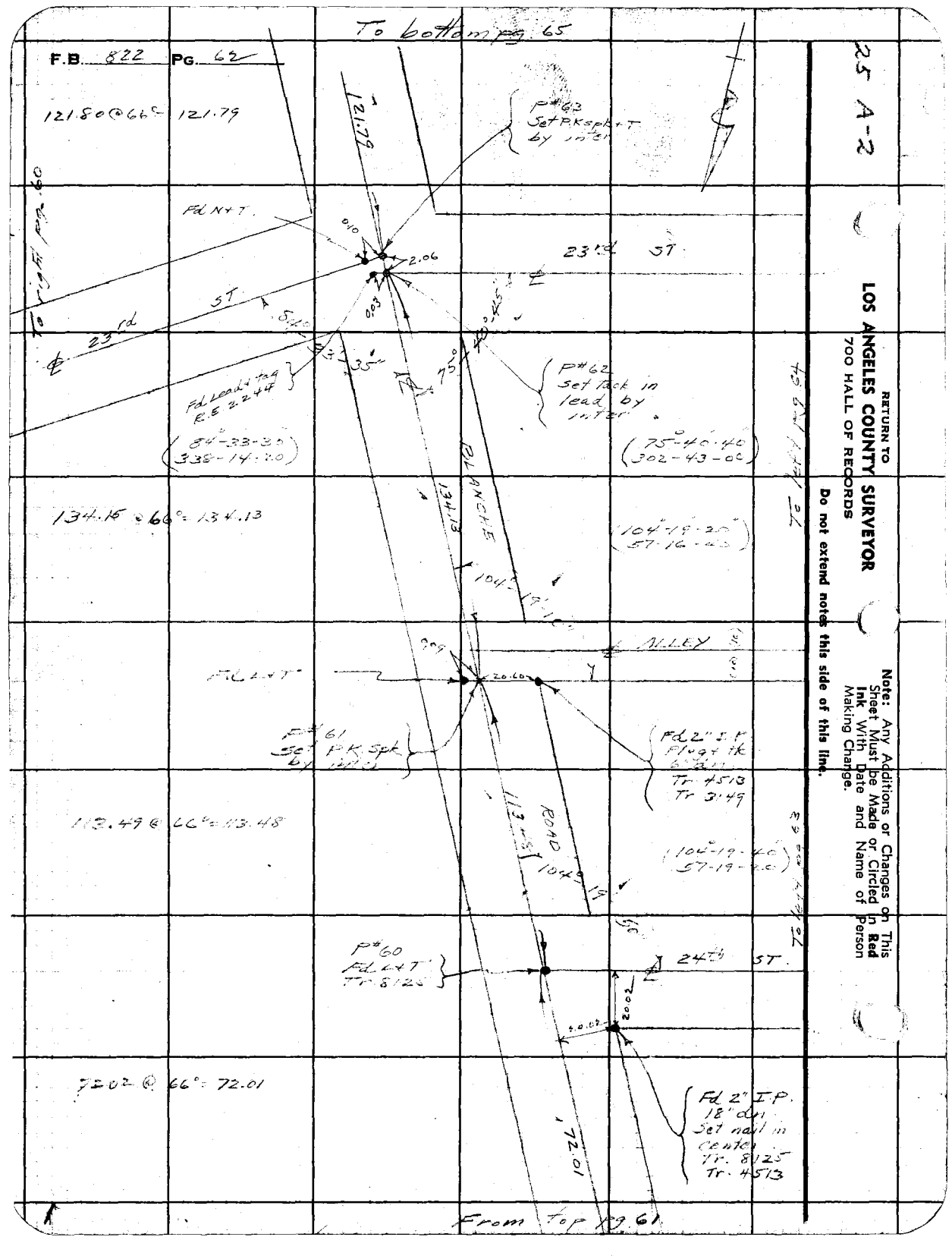

25 A-2

RETURN TO
LOS ANGELES COUNTY SURVEYOR
700 HALL OF RECORDS

Do not extend notes this side of this line.

Note: Any Additions or Changes on This Sheet Must be Made or Circled in **Red Ink** With Date and Name of Person Making Change.

Notes Ck'd by: R Cam	Survey of: Planning Survey
Map No.	W. O. 8279 Tape No. 13 St'd 84-F
Office Work	Surveyed by: Moore
Checked	Notes: Moore Date: 12-26-47
Date	Indexed

F.B. 82-2 Pg. 63

25 A-2

From M.T. Pg 62

24th Ave

ST.

Set + top hill

FD L+T

GRAND VIEW

Fd 2" I.P. Plug + tk 12" dia Tr. 8125

TRACT 8125

281.86 @ 168° @ 8-44 = 278.56

(173-35-30) (3.34-22-00) (90-00-00) (360-00-00)

110.00

16.54 @ 65° @ 0-00 = 16.54
282.97 @ 8° @ 1-44 = 282.81
297.72 @ 8° @ 1-35 = 297.28
597.13

Set 3/4" I.P. by rec. dist. per Tr. 8125 6" dia.

Pg 61

24th PLACE

(20)

173-35-30

32.46

278.56

597.13

Set 3/4" I.P. 6" dia Top hill

Set L+T by rec. angle and dist (32.46) per Tr. 8125

90-00-00 Turned rec.

330.20

Fd 2x2 tag RE Tr. 4861 Flush

From M.T. Pg 62

TRACT 2356

122.25 @ 66° @ 0-00 = 122.25
209.25 @ 66° @ 0-80 = 207.95
330.20

Set 3/4" I.P. by rec. dist. from # 2714 ST. per Tr. 4681

04'-50"

353.32

(86-04-40) (360-00-30) (344-49-20)

pipe cone

26th ST.

55.72 @ 62° @ 0-00 = 55.71
155.31 @ 62° @ 2-40 = 163.81

90-0

35'

163.81'

298.77 @ 66° @ 1-27 = 298.64
54.69 @ 66° @ 0-00 = 54.68
353.32

TRACT 4681

4 pt. intersection

Fd 2" I.P. Plug + tk Ex. 0.1' Tr. 4861 Tr. 5125

GRAND VIEW AVE

FD L+T FB 1003-66

FB 1003-66

0.80

0.675

Set 3/4" I.P. Flush

95.71

40.00

25.00

PM mh

27th ST.

1096.14

To Top 87.68

RETURN TO
LOS ANGELES COUNTY SURVEYOR
700 HALL OF RECORDS

Note: Any Additions or Changes on This Sheet Must be Made or Circled in Red Ink With Date and Name of Person Making Change.

Do not extend notes this side of this line.

FORM 247 5M 10-39

25 A-2

RETURN TO
LOS ANGELES COUNTY SURVEYOR
700 HALL OF RECORDS

Note: Any Additions or Changes on This Sheet Must be Made or Circled in **Red Ink** With Date and Name of Person Making Change.

Do not extend notes this side of this line.

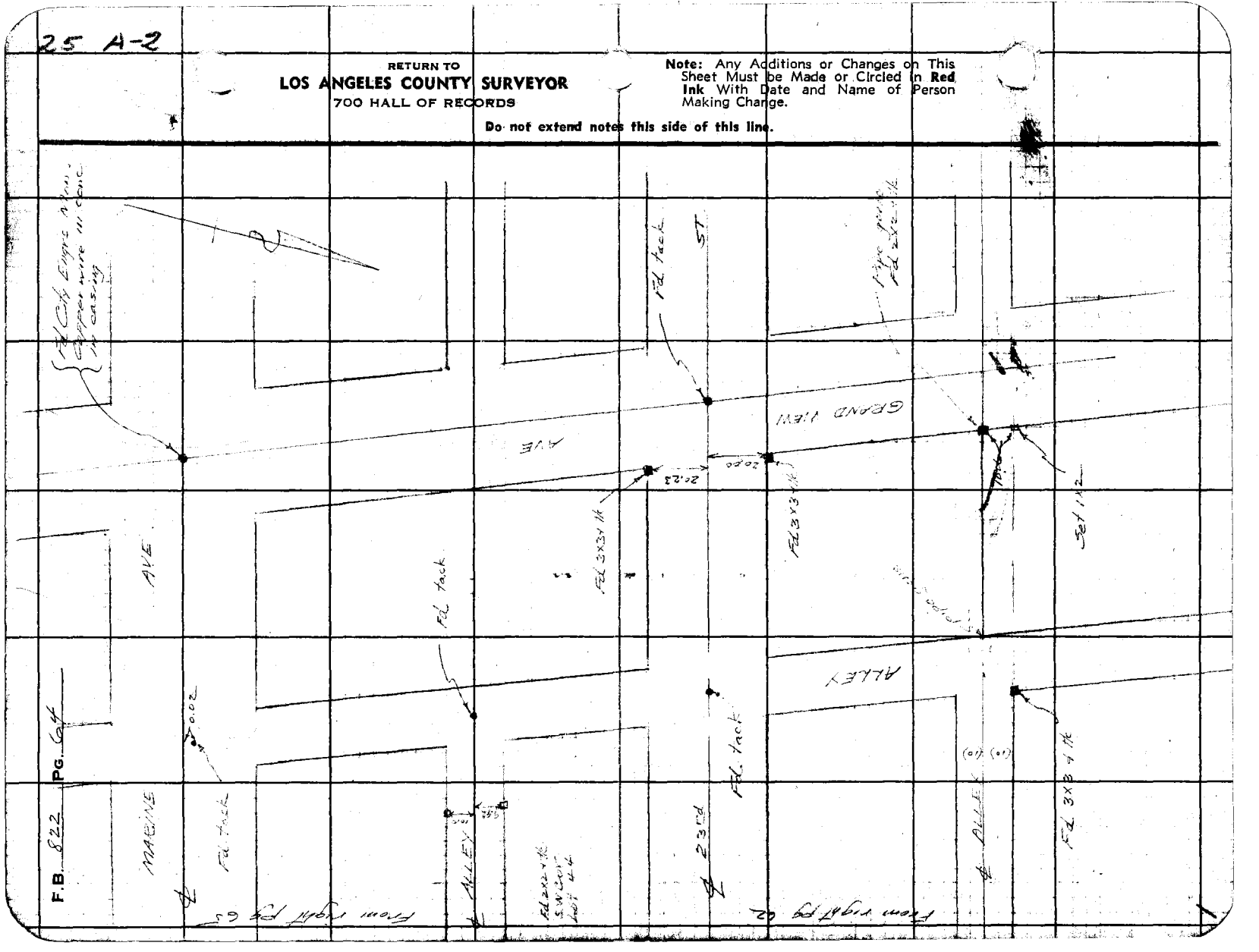

Notes Ck'd by Drew	Survey of Pershing Drive	F.B. 822	Pg. 65
Map No.	W. O. 8279 Tape No. 46 St'd 84°F	To bot pg 66	
Office Work	Surveyed by Moore		
Checked	Notes Moore Date 12-27-39		
Date	Indexed		

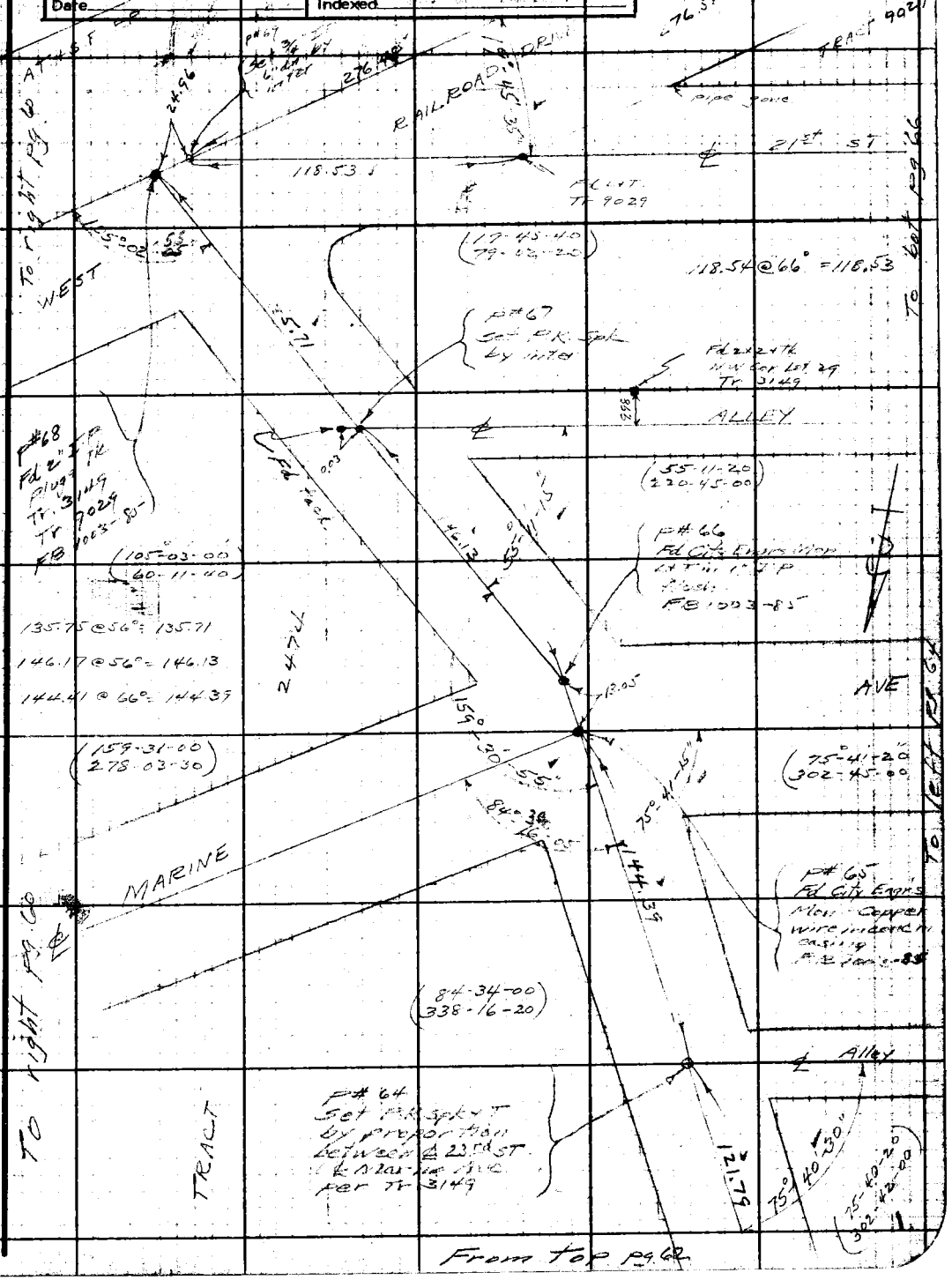

Note: Any Additions or Changes on This Sheet Must be Made or Circled in Red Ink With Date and Name of Person Making Change.

Do not extend notes this side of this line.

RETURN TO
LOS ANGELES COUNTY SURVEYOR
700 HALL OF RECORDS

FORM 247 5M 10-39

25 A-2,3

RETURN TO
LOS ANGELES COUNTY SURVEYOR
700 HALL OF RECORDS

Note: Any Additions or Changes on This Sheet Must be Made or Circled in **Red Ink** With Date and Name of Person Making Change.

Do not extend notes this side of this line.

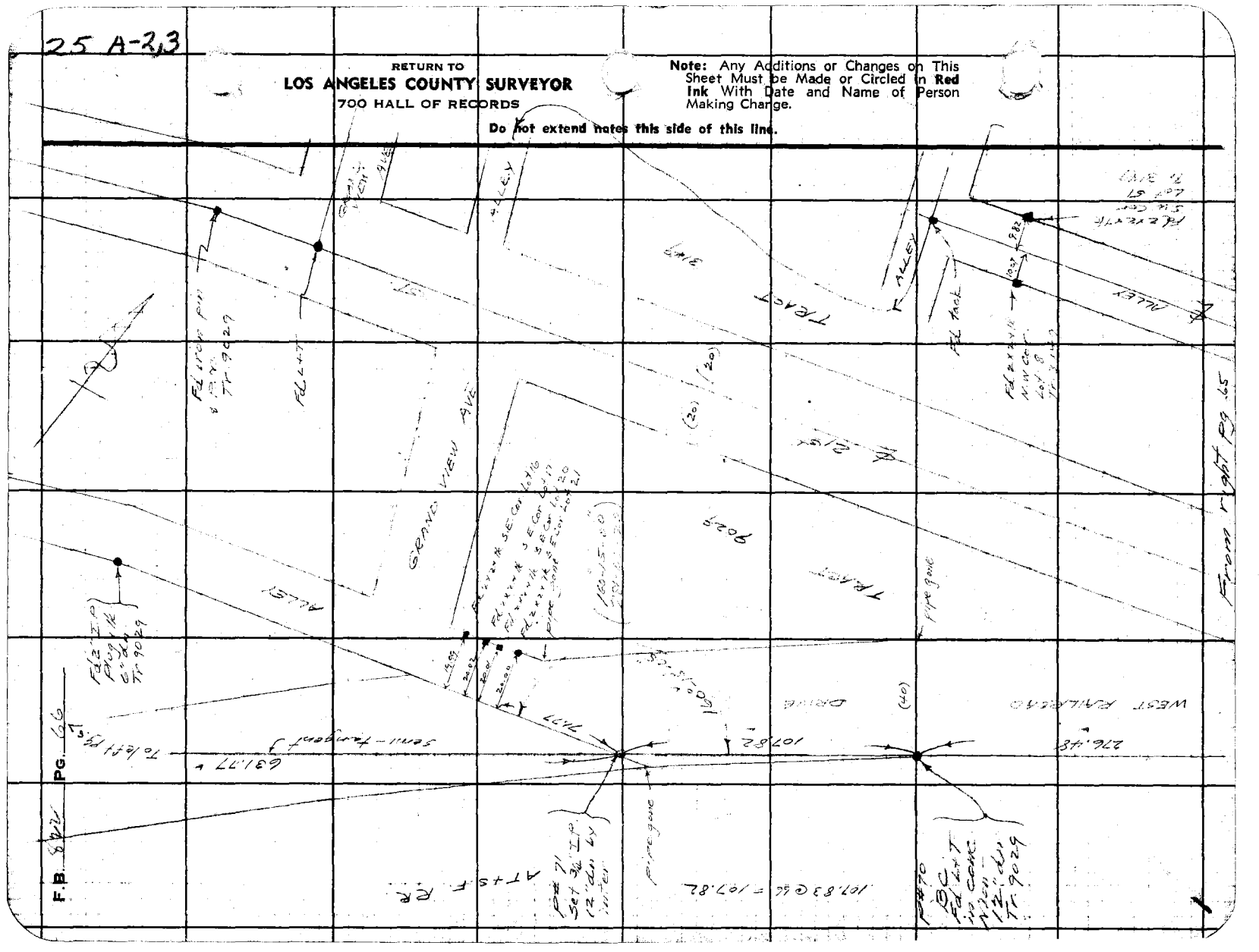

25 A-3

Notes Ck'd by Drew	Survey of Pershing Drive
Map No.	W. O. 8279 Tape No. 46 St'd 84°F
Office Work	Surveyed by Moore
Checked	Notes Moore Date 12-27-39
Date	Indexed

F.B. 822 PG. 67

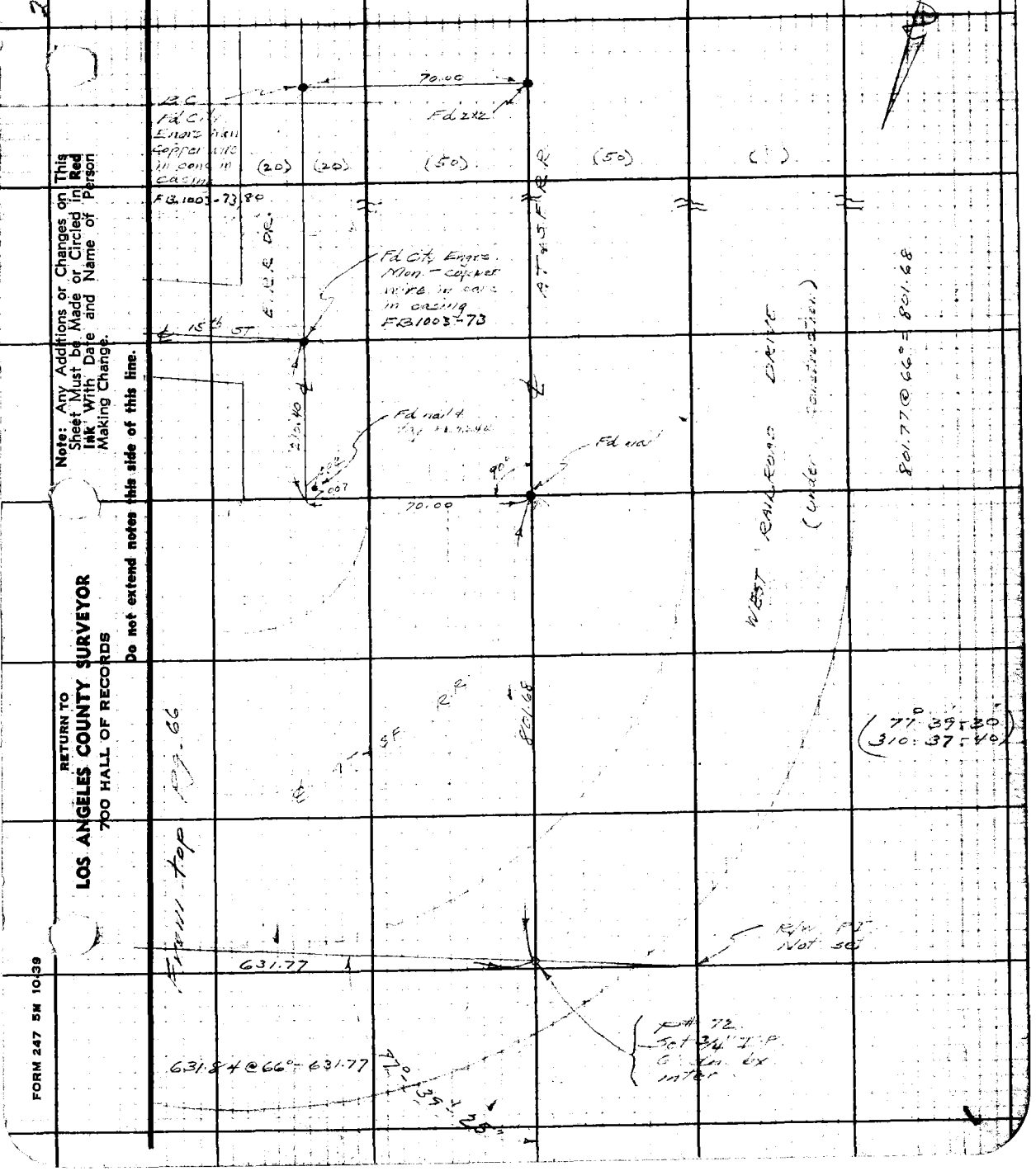

Note: Any Additions or Changes on This Sheet Must be Made or Circled in Red Ink With Date and Name of Person Making Change.

Do not extend notes this side of this line.

RETURN TO
LOS ANGELES COUNTY SURVEYOR
700 HALL OF RECORDS

FORM 247 5M 10-39

F.B. 822 Pg. 68

25 A-2

RETURN TO
LOS ANGELES COUNTY SURVEYOR
700 HALL OF RECORDS

Do not extend notes this side of this line.

Note: Any Additions or Changes on This Sheet Must Be Made or Circled in **Red Ink** With Date and Name of Person Making Change.

23 C-6

Notes Ck'd by Draw	Survey of Building Dr	F.B. 822 Pg. 69
Map No.	W. O. 8279 Tape No. 61 St'd 84 F	
Office Work	Surveyed by L. S. Hammond	
Checked	Notes L.S.H. Date 1-8-40	
Date	Indexed	

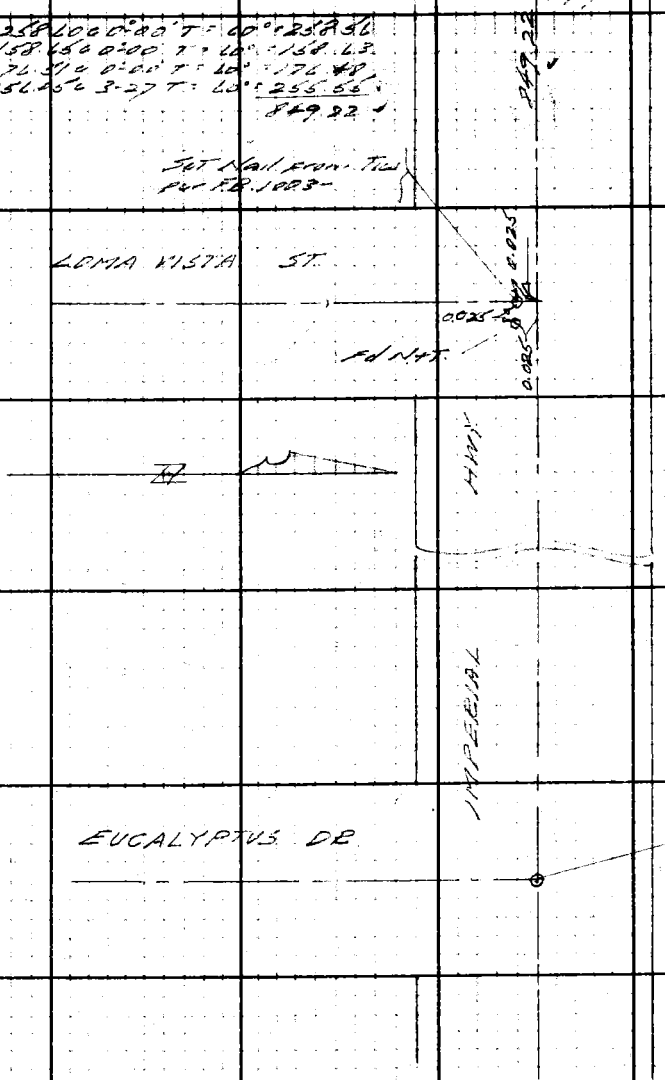

Note: Any Additions or Changes on This Sheet Must be Made or Circled in Red Ink With Date and Name of Person Making Change.

Do not extend notes this side of this line.

RETURN TO
LOS ANGELES COUNTY SURVEYOR
700 HALL OF RECORDS

FORM 247 5M 10-39

23 C-5

RETURN TO
LOS ANGELES COUNTY SURVEYOR
700 HALL OF RECORDS

Note: Any Additions or Changes on This Sheet Must be Made or Circled in **Red Ink** With Date and Name of Person Making Change.

Do not extend notes this side of this line.

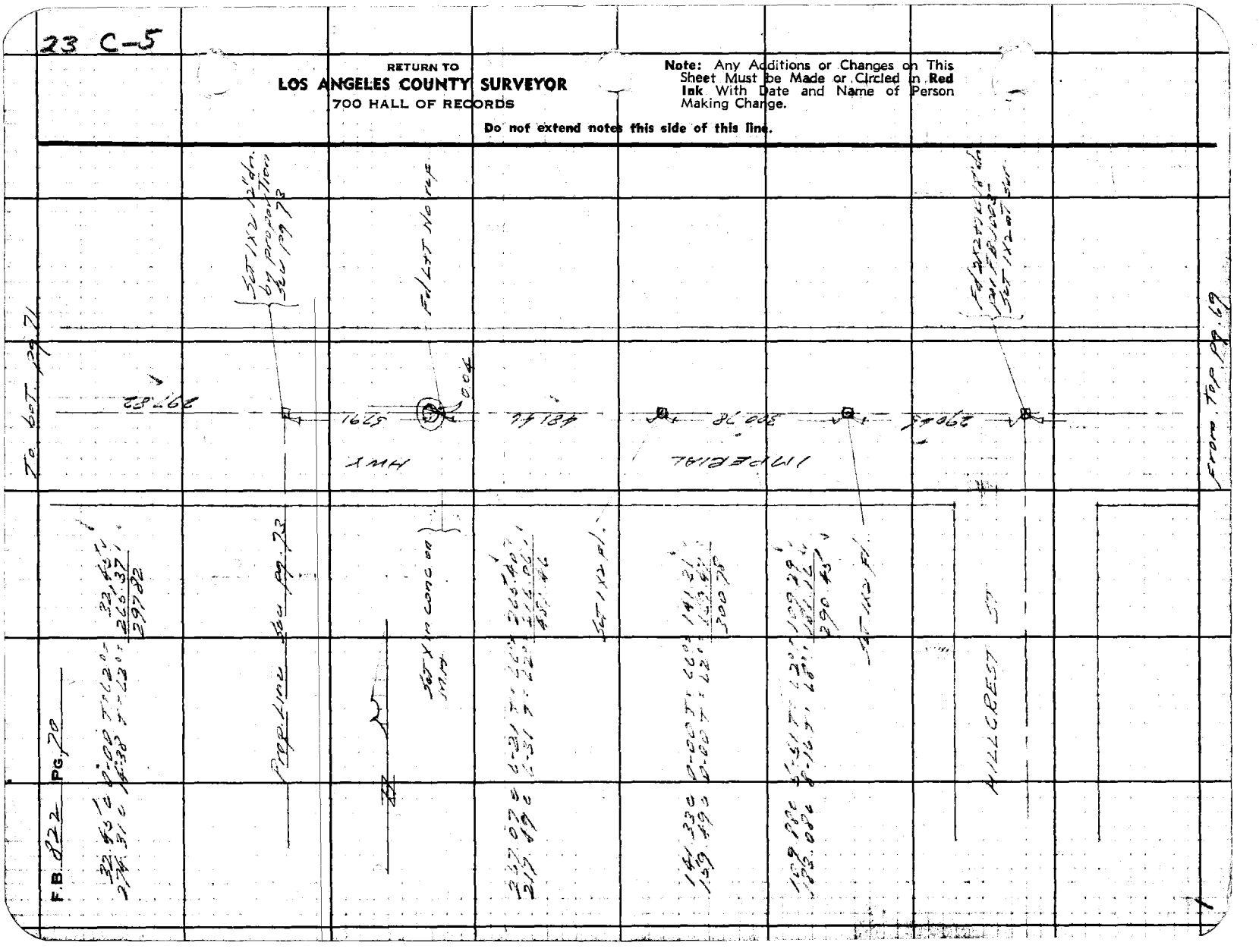

23 C-5

Notes Ck'd by Drew	Survey of Pershing Dr	F.B. 82 Pg. 71
Map No.	W. O. 8279 Tape No. 61 St'd 84 F	
Office Work	Surveyed by L. S. Hammond	
Checked	Notes 4 S 14 Date 1-9-40	
Date	Indexed	

To bot. pg. 70

272.14 @ 0°-00' T=60°=272.10
114.23 @ 1°-18' T=60°=114.18
386.28

SEC 10
386.28
SEC 3

SEC COR. Fd. 8" Iron drain pipe filled with conc. X+PM in ctr. per F.B. 1003-2+3

179°-59'-35"

See pg. 33

(2) 359°-59'-10"
(4) 359°-58'-30"
(6) 359°-57'-40"
179°-59'-35"

145.30 @ 1°-59' T=62°=145.19

IMPERIAL HWY.

145.19

SET 1x2 Fl

276.00 @ 5°-03' T=62°=274.89

SEC. 11
274.89
SEC. 2

SET 1x2 Fl.

From top pg 70

Note: Any Additions or Changes on This Sheet Must be Made or Circled in Red Ink With Date and Name of Person Making Change.

Do not extend notes this side of this line.

RETURN TO
LOS ANGELES COUNTY SURVEYOR
700 HALL OF RECORDS

FORM 247 5M 10-39

23 B-5

RETURN TO
LOS ANGELES COUNTY SURVEYOR
700 HALL OF RECORDS

Note: Any Additions or Changes on This Sheet Must be Made or Circled in **Red Ink** With Date and Name of Person Making Change.

Do not extend notes this side of this line.



23 C-5

Notes Ck'd by Drew	Survey of Pershing Dr.	F.B. 822 Pg. 73
Map No.	W. O. 8279 Tape No. 61 St'd 84°F	
Office Work	Surveyed by L. S. Hammond	
Checked	Notes L.S.H. Date 1-12-40	
Date	Indexed	

To vol. pg. 72

Set 3/4" I.P. Fl.

297.11 @ 3-20 T = 52° = 296.55' ✓
141.38 @ 4°34' T = 54° = 140.90' ✓
267.08 @ 12°15' T = 54° = 260.95' ✓
127.48 @ 8°54' T = 52° = 125.91' ✓
824.31 ✓

824.31

(7) 179°-58'-40"
(4) 359°-57'-20"
(6) 179°-52'-10"
89°-59'-20"
90°-00'-40"

90°-00'-40"

IMPERIAL HWY.

57.91

Set 1x2 12" dn. by proportion between Lomo Vista St. and 8" I.P. Sec. Cor. per Rec. F.B. 1003

Set 1x2 Sec. Pg. 71

Set X on N.H. Sec. Pg. 70

Note: Any Additions or Changes on This Sheet Must be Made or Circled in Red Ink With Date and Name of Person Making Change.

Do not extend notes this side of this line.

RETURN TO
LOS ANGELES COUNTY SURVEYOR
700 HALL OF RECORDS

FORM 247 5M 10-39

23 - C-5

RETURN TO
LOS ANGELES COUNTY SURVEYOR
700 HALL OF RECORDS

Note: Any Additions or Changes on This Sheet Must be Made or Circled in **Red Ink** With Date and Name of Person Making Change.

Do not extend notes this side of this line.

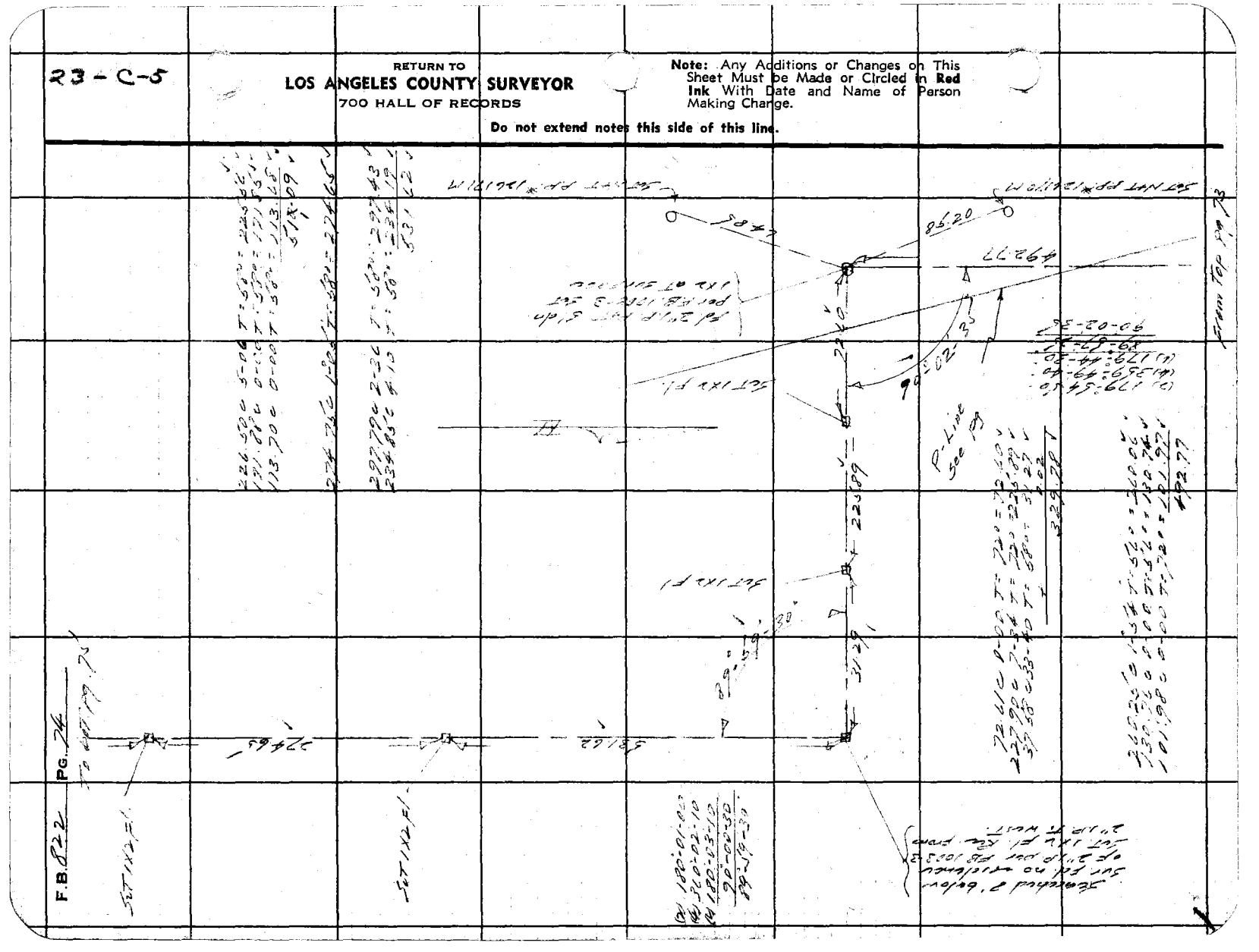

FORM 247 5M 10-39

RETURN TO
LOS ANGELES COUNTY SURVEYOR
700 HALL OF RECORDS

Note: Any Additions or Changes on This Sheet Must be Made or Circled in **Red Ink** With Date and Name of Person Making Change.

Do not extend notes this side of this line.

R2 C-6

Notes Ck'd by
Map No.
Office Work
Checked
Date

Survey of
W.O.
Surveyed by
Notes
Indexed

Tape No.
Date

F.B. PG.

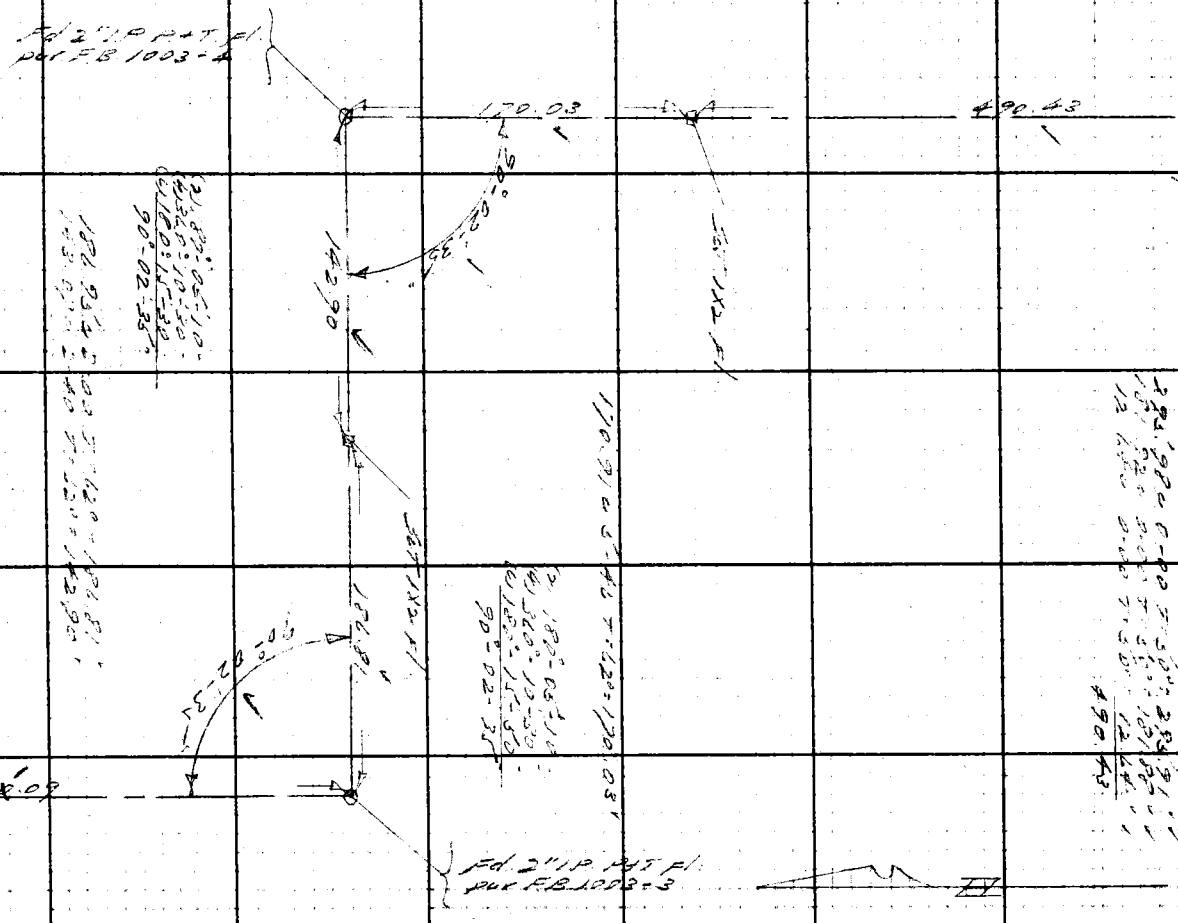

F.B. 822 PG. 76

RETURN TO
LOS ANGELES COUNTY SURVEYOR
700 HALL OF RECORDS

Do not extend notes this side of this line.

Note: Any Additions or Changes on This Sheet Must be Made or Circled in **Red Ink** With Date and Name of Person Making Change.

23 C-6

Notes Ck'd by Drew	Survey of Pershing Dr	F.B. [illegible] Pg. 77
Map No.	W. O. 8279 Tape No. 61 St'd 84°F	
Office Work	Surveyed by [illegible]	
Checked	Notes [illegible] Date 1-17-40	
Date	Indexed [illegible]	

23 C-6

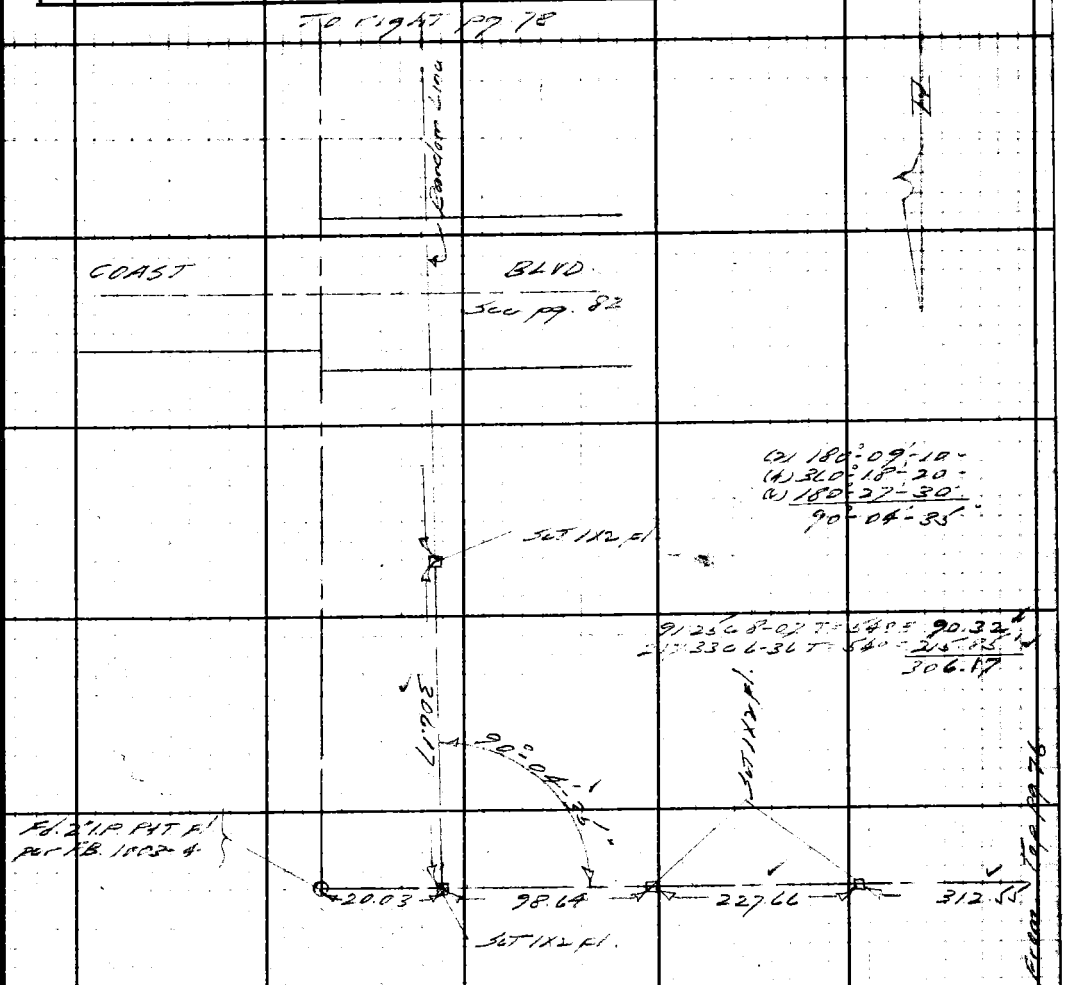

48.78 @ 0°-00' T = 62° = 48.77
264.44 @ 3°-56' T = 62° = 263.78
312.55

202.47 @ 5°-35' T = 62° = 201.48
26.18 @ 0°-00' T = 62° = 26.18
227.66

110.48 @ 13°-25' T = 60° = 107.37
− 8.73
98.64

Note: Any Additions or Changes on This Sheet Must be Made or Circled in Red Ink With Date and Name of Person Making Change.

Do not extend notes this side of this line.

RETURN TO
LOS ANGELES COUNTY SURVEYOR
700 HALL OF RECORDS

FORM 247 5M 10-39

23 C-6

RETURN TO
LOS ANGELES COUNTY SURVEYOR
700 HALL OF RECORDS

Note: Any Additions or Changes on This Sheet Must be Made or Circled in **Red Ink** With Date and Name of Person Making Change.

Do not extend notes this side of this line.

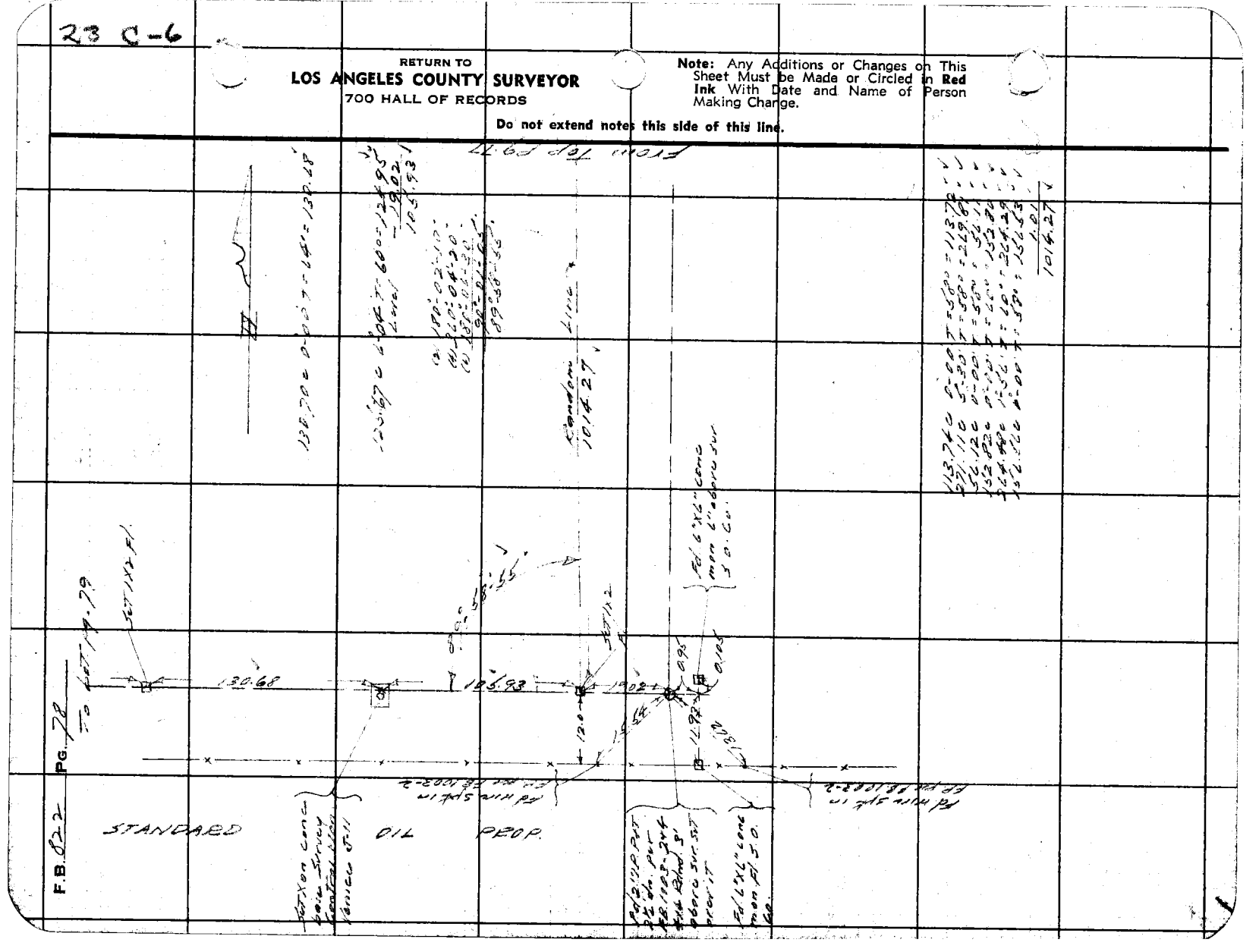

23 C-6

Notes Ck'd by Drew	Survey of Pershing Dr.
Map No.	W. O. 8279 Tape No. 61 St'd 84 °F
Office Work	Surveyed by L.S. Hammond
Checked	Notes L.S.H. Date 1-18-40
Date	Indexed

F.B. 822 PG. 79



From Top pg. 78

Note: Any Additions or Changes on This Sheet Must be Made or Circled in Red Ink With Date and Name of Person Making Change.

Do not extend notes this side of this line.

RETURN TO
LOS ANGELES COUNTY SURVEYOR
700 HALL OF RECORDS

FORM 247 5M 10-39

F.B. 822 Pg. 80

48.63o 16°01 T=62°= 46.73

154.87o 7°49 T=120°=153.41
139.80o 7°48 T=120°=138.49
291.90

165.49o 3°45 T=62°=165.12

RETURN TO
LOS ANGELES COUNTY SURVEYOR
700 HALL OF RECORDS
Do not extend notes this side of this line.

Note: Any Additions or Changes on This Sheet Must be Made or Circled in **Red Ink** With Date and Name of Person Making Change.

23 C-6

Notes Ck'd by Dr BW	Survey of Pershing Dr	F.B. 82 Pg. 81
Map No.	W. O. 8279 Tape No. 61 St'd 84 °F	
Office Work	Surveyed by L. S. Hammond	
Checked	Notes LSH Date 1-22-40	
Date	Indexed	

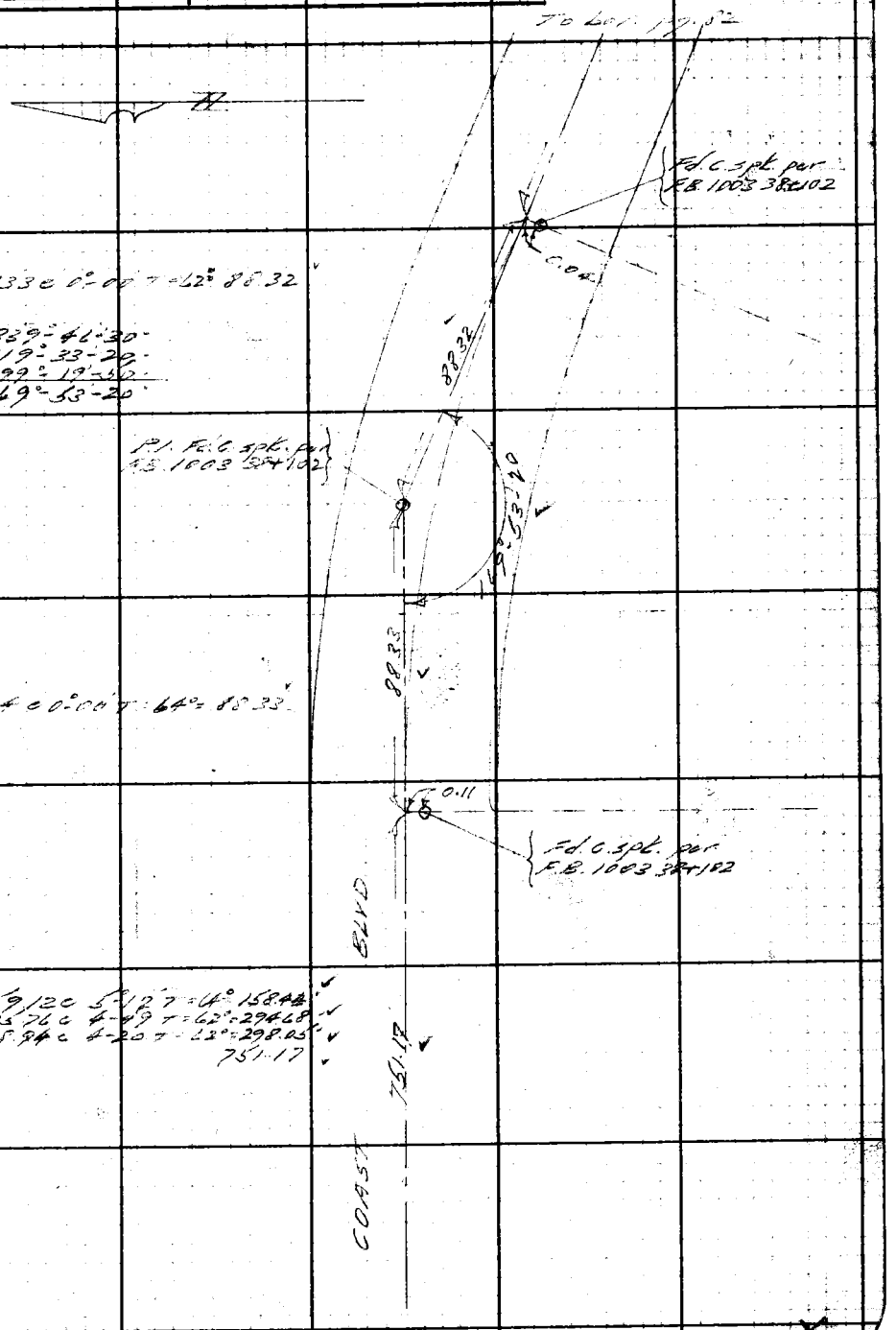

Note: Any Additions or Changes on This Sheet Must be Made or Circled in Red Ink With Date and Name of Person Making Change.

Do not extend notes this side of this line.

RETURN TO
LOS ANGELES COUNTY SURVEYOR
700 HALL OF RECORDS

FORM 247 5M 10-39

23 C-6

RETURN TO
LOS ANGELES COUNTY SURVEYOR
700 HALL OF RECORDS

Note: Any Additions or Changes on This Sheet Must be Made or Circled in **Red Ink** With Date and Name of Person Making Change.

Do not extend notes this side of this line.

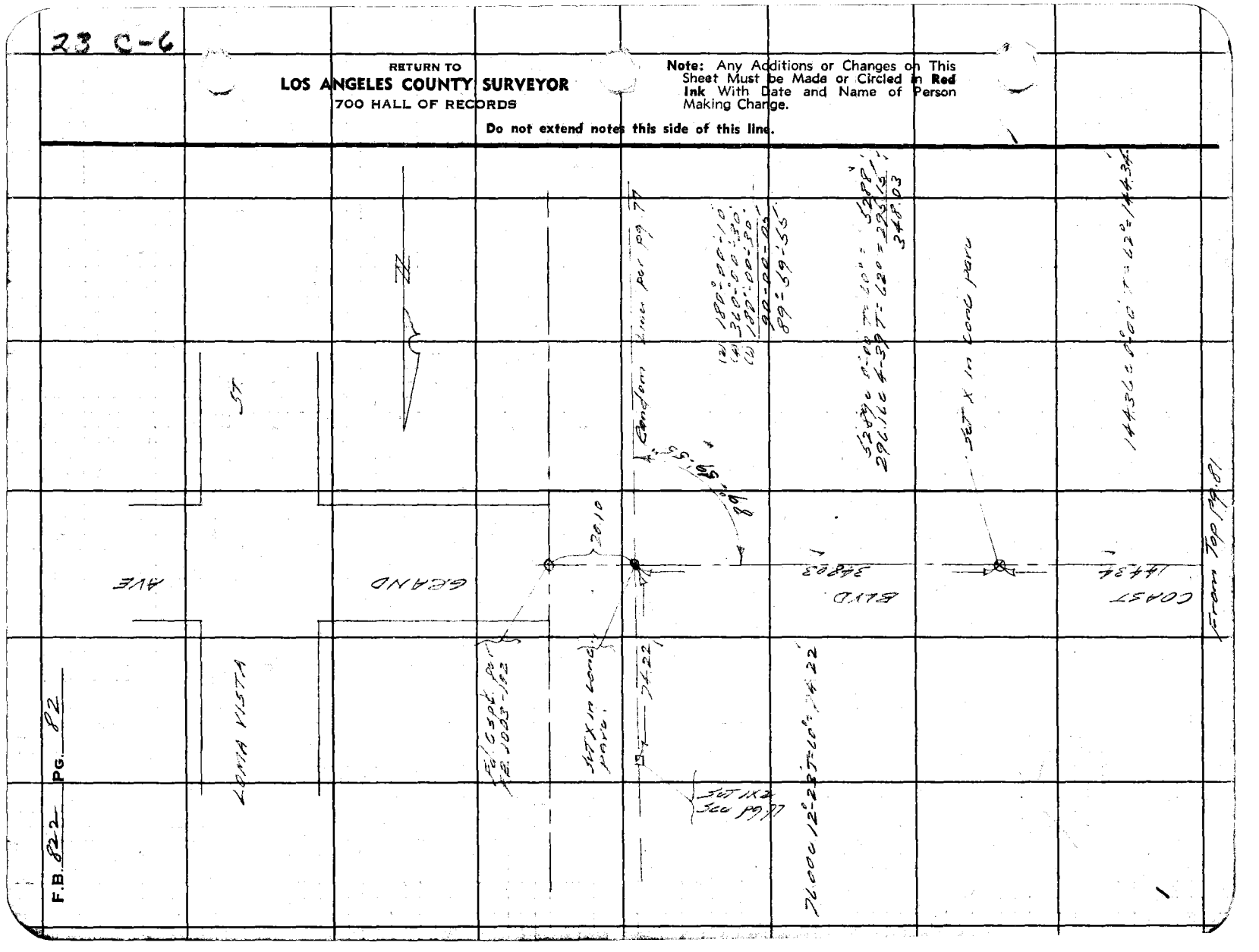

Notes Ck'd by [illegible]	Survey of Pershing Dr
Map No.	W. O. 8279 Tape No. 61 St'd 84°F
Office Work	Surveyed by L. S. Hammond
Checked	Notes LSH Date 1-24-60
Date	Indexed 2-6-40

F.B. 822 PG. 83



Note: Any Additions or Changes on This Sheet Must be Made or Circled in Red Ink With Date and Name of Person Making Change.

Do not extend notes this side of this line.

RETURN TO
LOS ANGELES COUNTY SURVEYOR
700 HALL OF RECORDS

FORM 247 5M 10-39

F.B. 822 Pg. 84

RETURN TO
LOS ANGELES COUNTY SURVEYOR
700 HALL OF RECORDS

Do not extend notes this side of this line.

Note: Any Additions or Changes on This Sheet Must be Made or Circled in **Red Ink** With Date and Name of Person Making Change.

23 B 5

Notes Ck'd by [illegible]	Survey of Pershing Drive
Map No.	W. O. 8279 Tape No. 43 St'd 84°F
Office Work	Surveyed by Moore
Checked	Notes Moore Date 1-24-40
Date	Indexed

F.B. 822 PG. 85

To bottom pg. 86

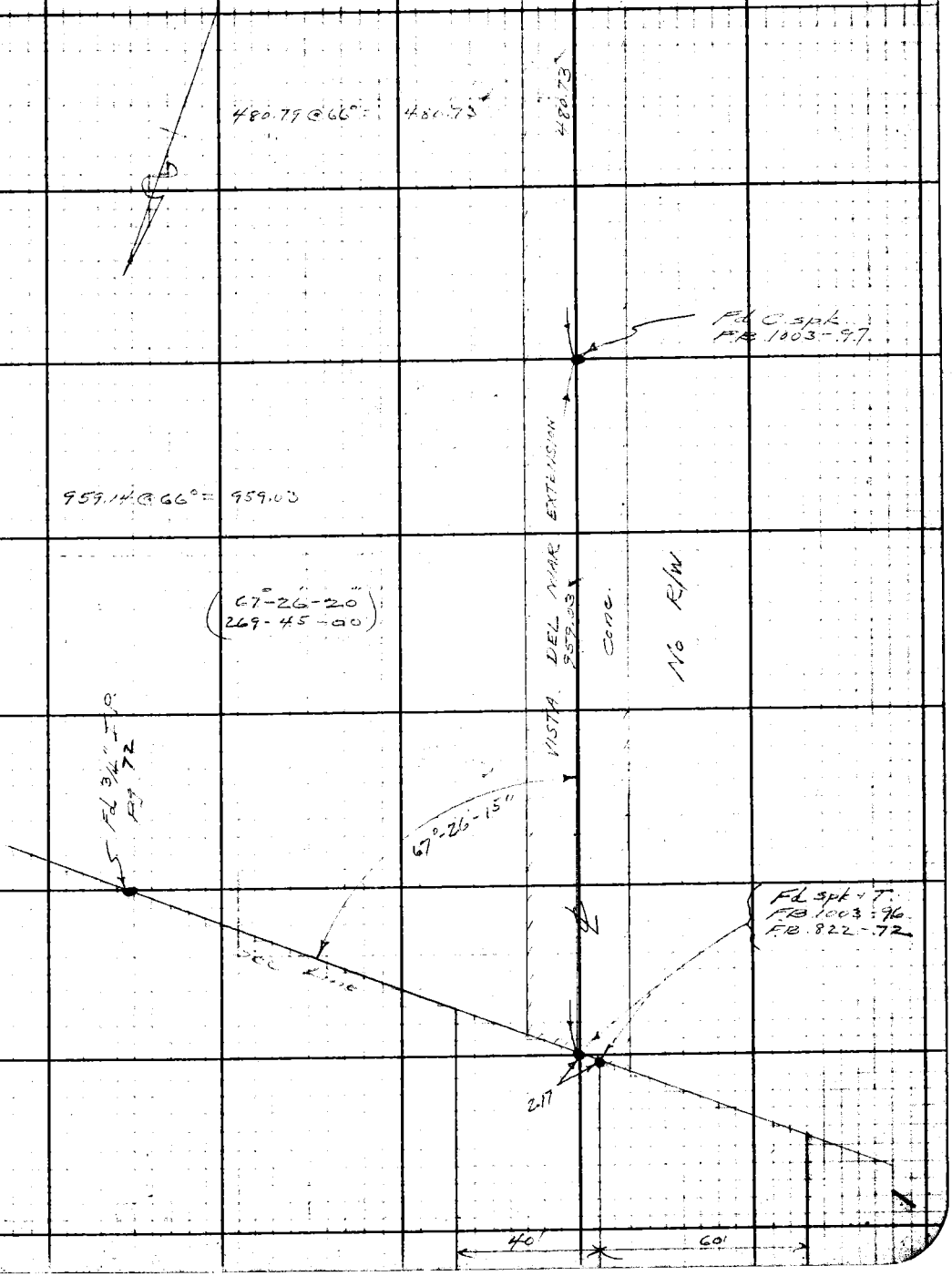

Note: Any Additions or Changes on This Sheet Must be Made or Circled in Red Ink With Date and Name of Person Making Change.

Do not extend notes this side of this line.

RETURN TO
LOS ANGELES COUNTY SURVEYOR
700 HALL OF RECORDS

FORM 247 5M 10-39

F.B. 822 PG. 86

To bottom pg. 87

84.01@66° = 84.00

147.99@66° = 147.97

(155°-15'-10"
261-00-40)

77.91@66° = 77.90

86.87@66° = 86.86

158.47@66° = 158.95

From top pg. 85

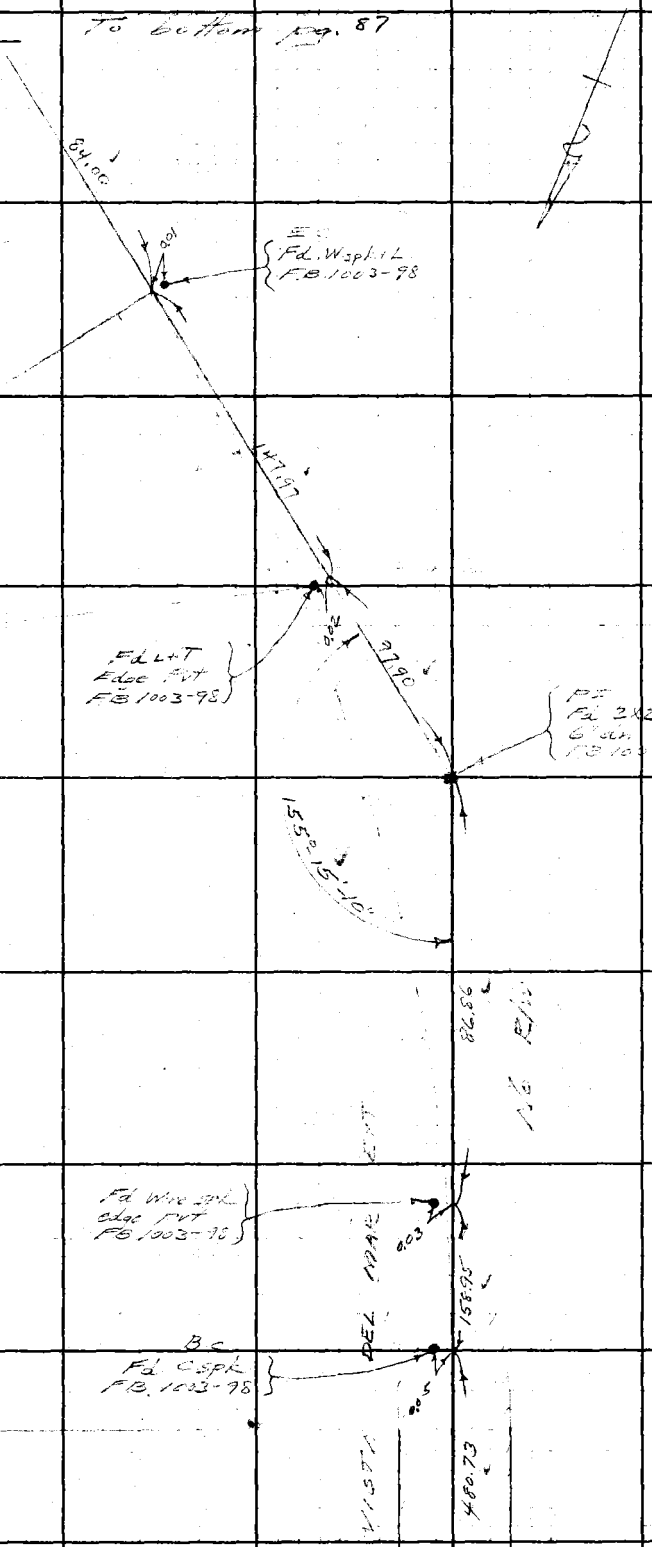

RETURN TO
LOS ANGELES COUNTY SURVEYOR
700 HALL OF RECORDS

Note: Any Additions or Changes on This Sheet Must be Made or Circled in **Red Ink** With Date and Name of Person Making Change.

Do not extend notes this side of this line.

Notes Ck'd by [illegible]
Map No.
Office Work
Checked
Date

Survey of [illegible]
W. O. 8279 Tape No. 13 St'd 84°F
Surveyed by Moore
Notes Moore Date 1-24-40
Indexed

F.B. 822 Pg. 87

Note: Any Additions or Changes on This Sheet Must be Made or Circled in Red Ink With Date and Name of Person Making Change.

Do not extend notes this side of this line.

RETURN TO
LOS ANGELES COUNTY SURVEYOR
700 HALL OF RECORDS

FORM 247 SM 10-39

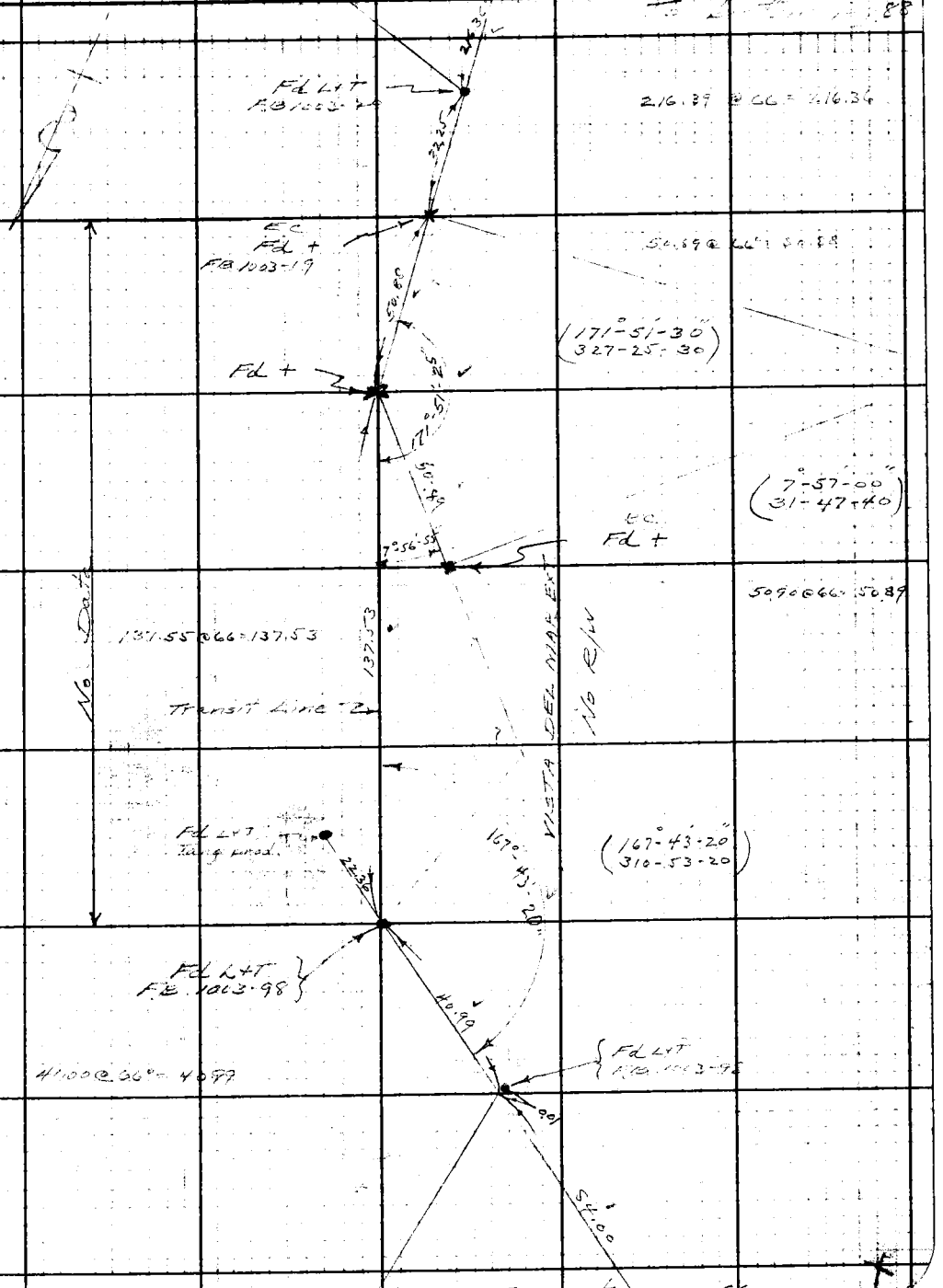

F.B. 822 PG. 88

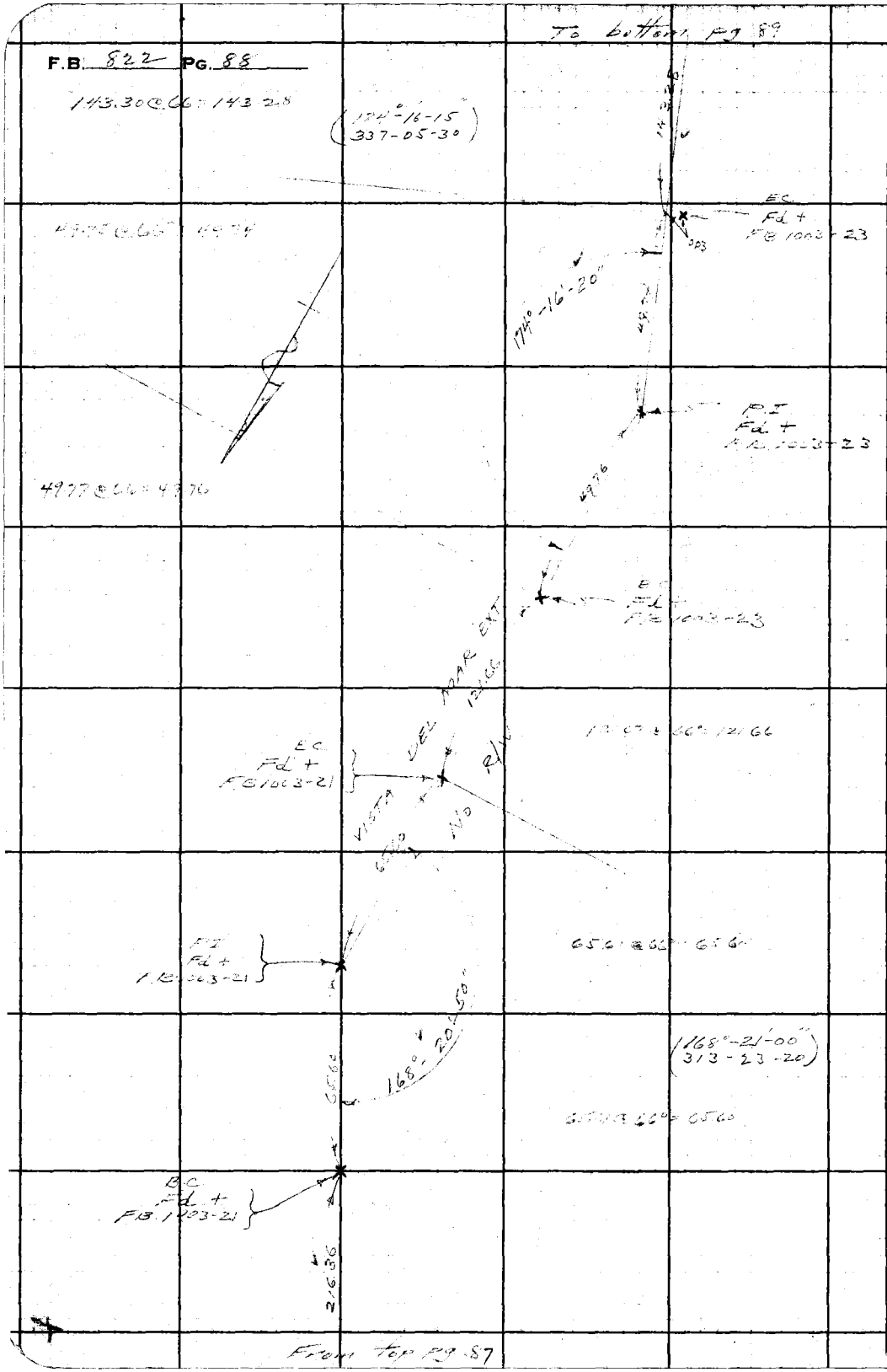

RETURN TO
LOS ANGELES COUNTY SURVEYOR
700 HALL OF RECORDS

Do not extend notes this side of this line.

Note: Any Additions or Changes on This Sheet Must be Made or Circled in **Red Ink** With Date and Name of Person Making Change.

Notes Ck'd by Drew	Survey of [illegible]	F.B. 822 Pg. 89
Map No.	W. O. 8279 Tape No. 13 St'd 84 °F	
Office Work	Surveyed by Moore	
Checked	Notes Moore Date 1-25-40	
Date	Indexed [illegible]	

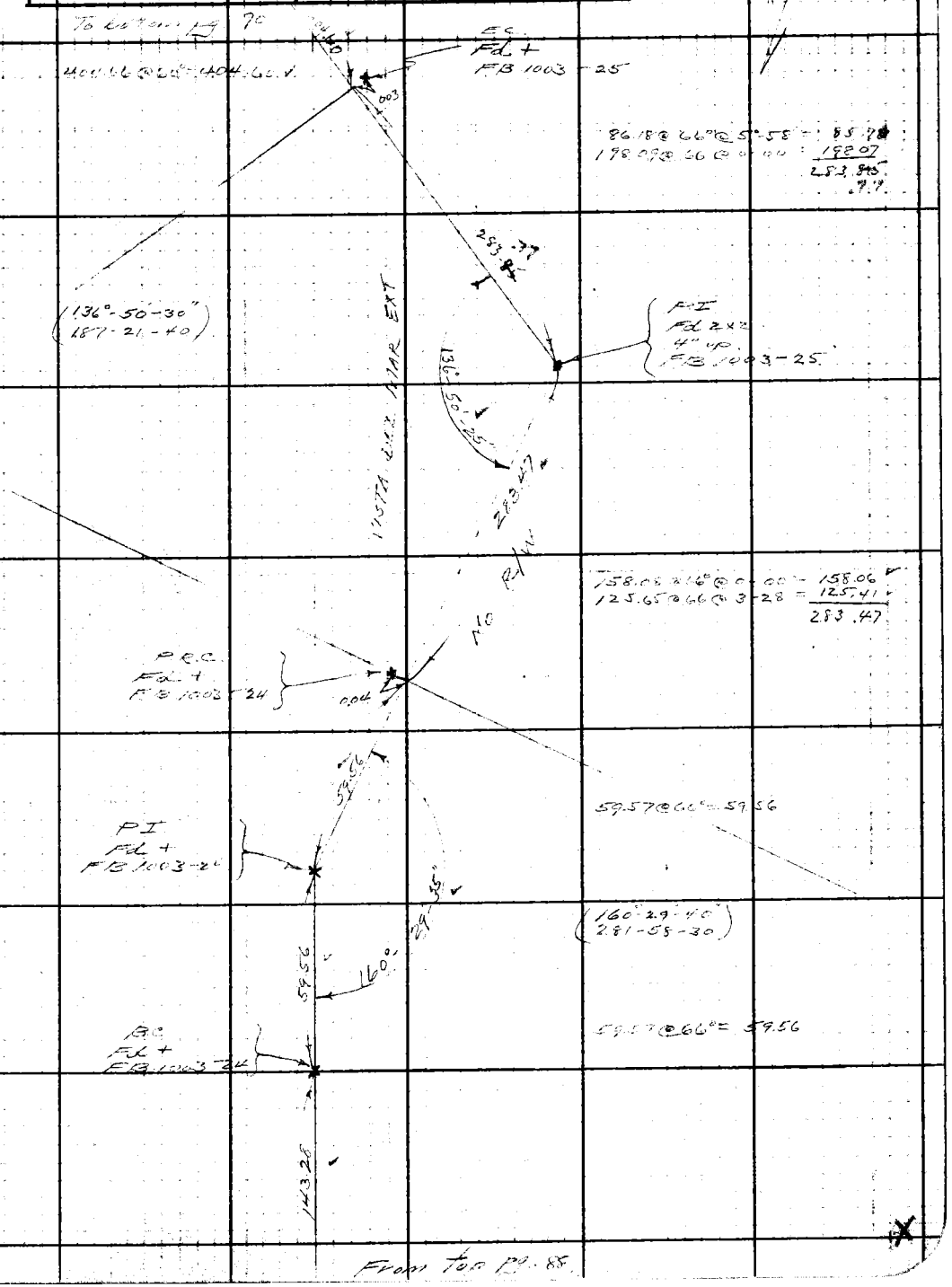

From top pg. 88

Note: Any Additions or Changes on This Sheet Must be Made or Circled in Red Ink With Date and Name of Person Making Change.

Do not extend notes this side of this line.

RETURN TO
LOS ANGELES COUNTY SURVEYOR
700 HALL OF RECORDS

FORM 247 5M 10-39

F.B. 822 PG. 90

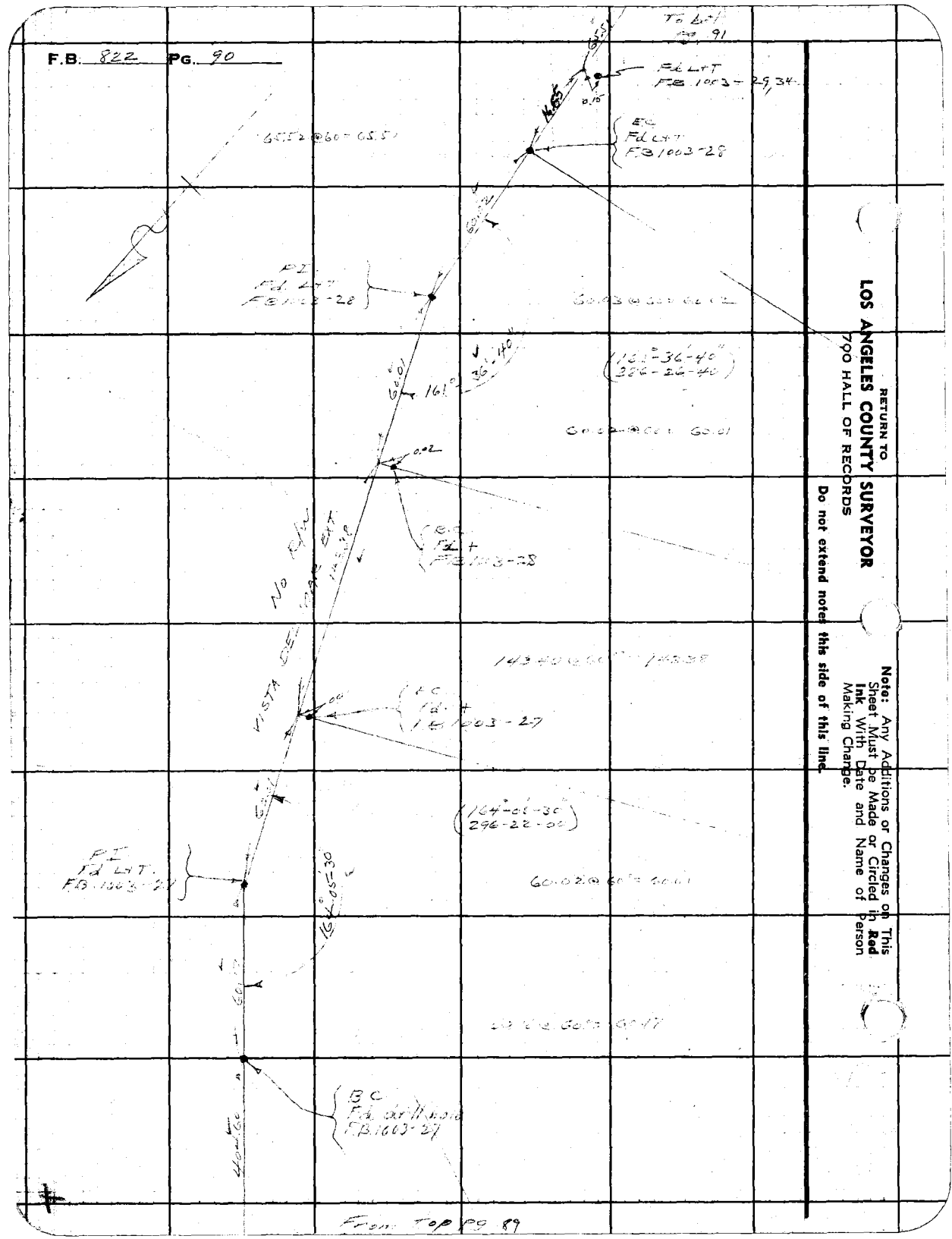

RETURN TO
LOS ANGELES COUNTY SURVEYOR
700 HALL OF RECORDS

Note: Any Additions or Changes on This Sheet Must be Made or Circled in **Red Ink** With Date and Name of Person Making Change.

Do not extend notes this side of this line.

Notes Ck'd by Drew	Survey of [illegible]	F.B. 822 PG. 91
Map No.	W. O. 8079 Tape No. 73 St'd 84°F	To bot. 92
Office Work	Surveyed by [illegible]	
Checked	Notes Moore Date 1-2-40	
Date	Indexed	

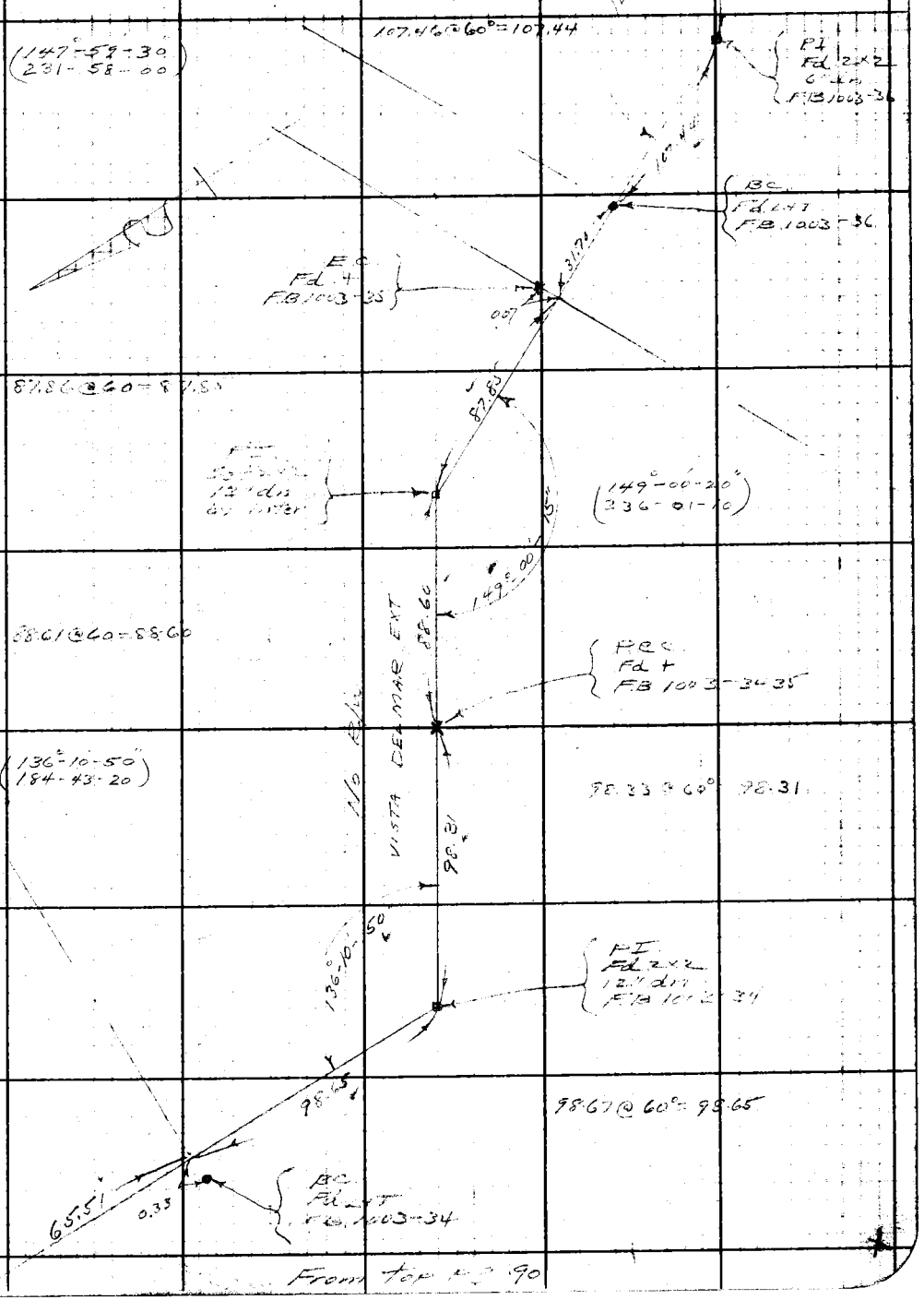

Note: Any Additions or Changes on This Sheet Must be Made or Circled in Red Ink With Date and Name of Person Making Change.

Do not extend notes this side of this line.

RETURN TO
LOS ANGELES COUNTY SURVEYOR
700 HALL OF RECORDS

FORM 247 5M 10-39

23 C-6

RETURN TO
LOS ANGELES COUNTY SURVEYOR
700 HALL OF RECORDS

Note: Any Additions or Changes on This Sheet Must be Made, or Circled in **Red Ink** With Date and Name of Person Making Change.

Do not extend notes this side of this line.

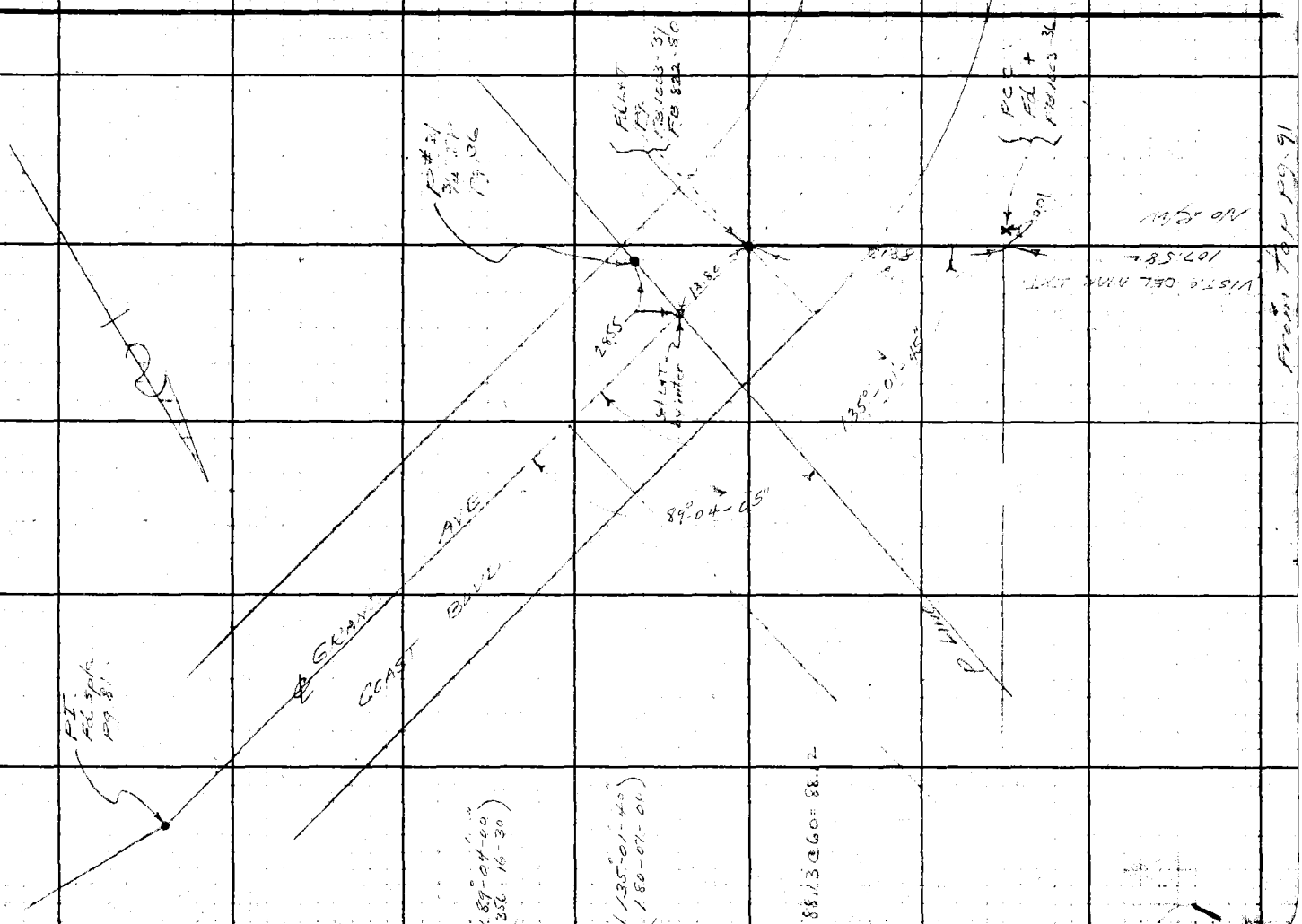

23 C-5,6

Notes Ck'd by Drew	Survey of Pershing Drive
Map No.	W. O. 8279 Tape No. 26 St'd 84 °F
Office Work	Surveyed by Moore
Checked	Notes Moore Date 2-20-40
Date	Indexed

F.B. 822 PG. 93

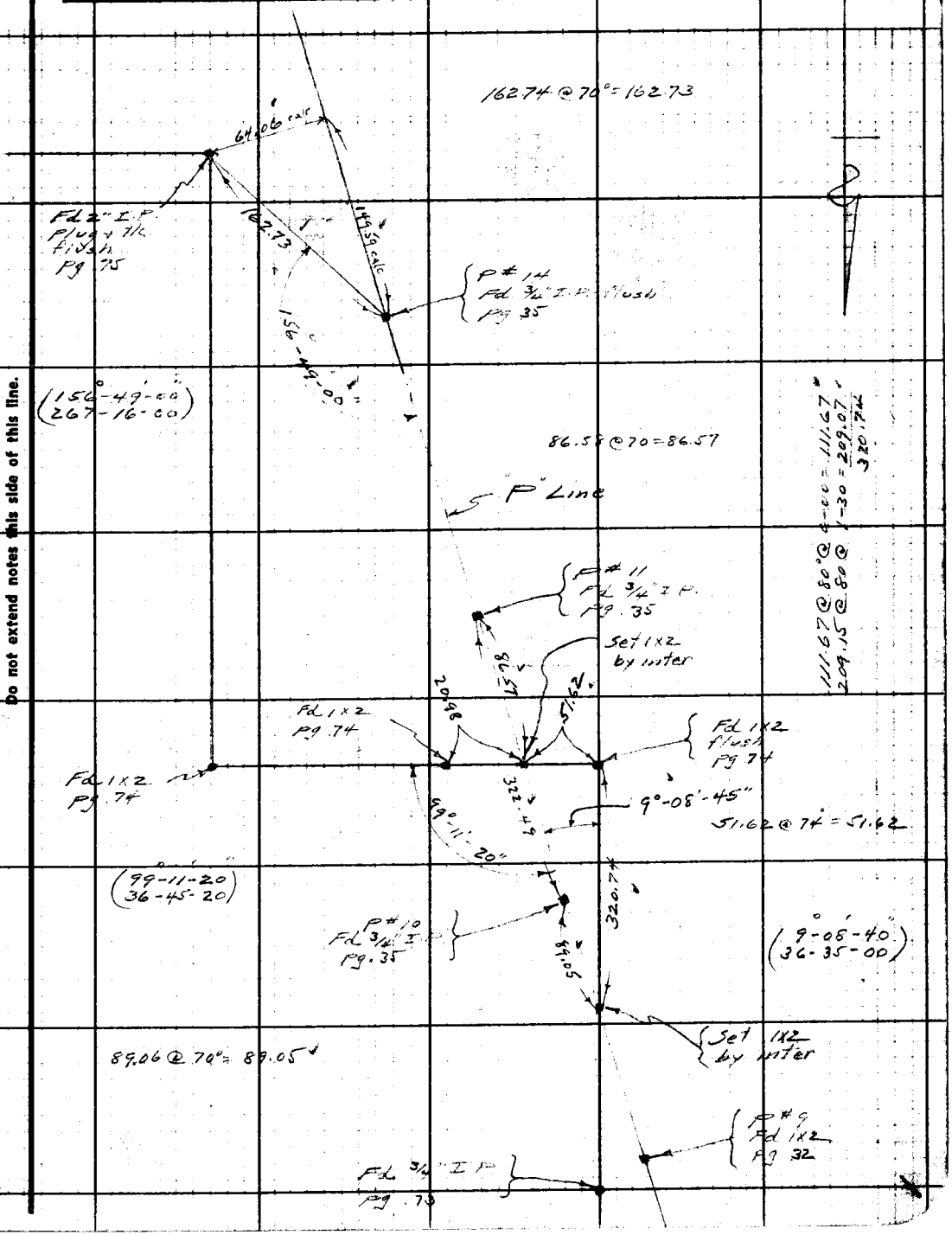

Note: Any Additions or Changes on This Sheet Must be Made or Circled in Red Ink With Date and Name of Person Making Change.

Do not extend notes this side of this line.

RETURN TO
LOS ANGELES COUNTY SURVEYOR
700 HALL OF RECORDS

FORM 247 5M 10-39

F.B. 822 PG. 94

W.S. 25

25 A-2

CADASTRAL TIES
TORRANCE C-1

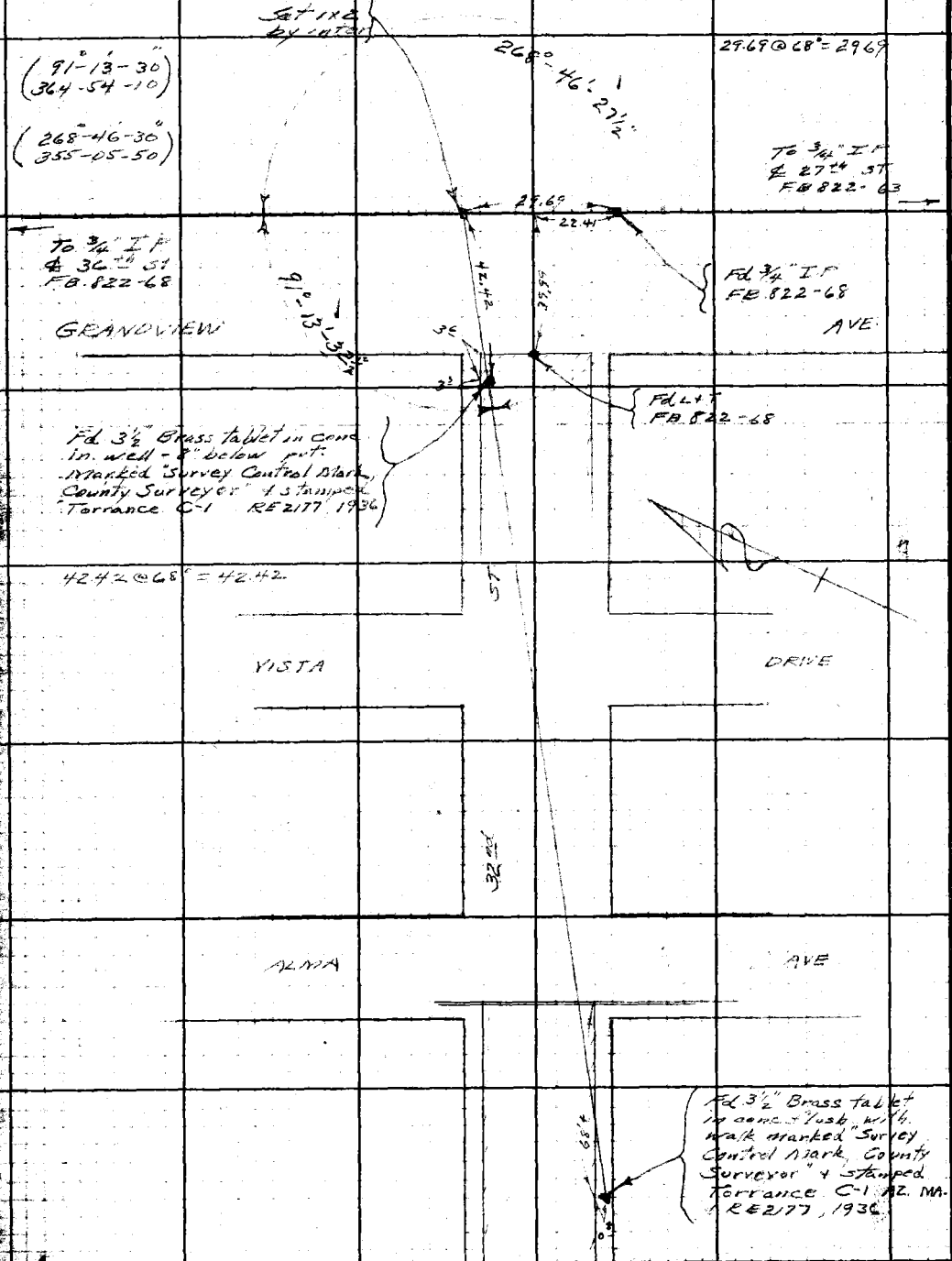

RETURN TO
LOS ANGELES COUNTY SURVEYOR
700 HALL OF RECORDS

Note: Any Additions or Changes on This Sheet Must be Made or Circled in Red Ink With Date and Name of Person Making Change.

Do not extend notes this side of this line.

23 C34

Notes Ck'd by DP Cain	Survey of Flowing Drive
Map No.	W. O. 8292 Tape No. St'd 64°F
Office Work	Surveyed by Moore
Checked	Notes Moore Date 4-5-40
Date	Indexed 4-17-40

F.B. 822 Pg. 95

W.S. 28

Note: Any Additions or Changes on This Sheet Must be Made in Ink or Circled in Red With Date and Name of Person Making Change.

Do not extend notes this side of this line.

RETURN TO
LOS ANGELES COUNTY SURVEYOR
700 HALL OF RECORDS

Fd 3½" Brass Tablet flush - marked "Survey Control Mark, County Surveyor" + stamped Venice J-11, RE 2177, 1936"

Fd 3½" Brass Tablet marked "County Surveyor's Monument" + stamped "Venice J-11 Reset" RE 2177, 1936"

Fd 1x2 FB 822-78

Fd 1x2 FB 822-78

Fd 4"x4"-3' Up & Mkd J-11 FB 822-78

To Beach Survey Control Mon. & PE R/W FB 822-79

VENICE J-11

(69°-29'-40")
(277-58-40)

94.56 @ 70° = 94.55

(64-56-40)
(259-22-20)

(295-09-30)
(100-37-30)

(115°-08'-00")
(100-32-10)

(244°-52'-00")
(259-28-00)

179.72 @ 66° @ 2°-03' = 179.68
174.99 @ 66° @ 0°-00' = 174.97
294.13 @ 66° @ 5°-28' = 292.76
164.32 @ 66° @ 4°-10' = 163.86
242.27 @ 66° @ 2°-58' = 241.91
1053.18
6.55
1046.63

179.67 @ 66° @ 1°-34' = 179.68
174.99 @ 66° @ 0°-00' = 174.97
294.05 @ 66° @ 5°-18' = 292.76
164.22 @ 66° @ 3°-44' = 163.87
242.22 @ 66° @ 2°-44' = 241.92
1053.20
6.55
1046.65

Mean = 1046.64

244°-52'-00"

Sec Cor Fd 8" cap Mon. + ¾ PM in center FB 822-33, 71

Fd 1x2 FB 822-70

IMPERIAL HWY

1199.36 FB 822-70

Set 1x2 by inter

To L.F. Sec. Cor FB 822-69

149°-30'-05"

VENICE I-8

(148°-30'-00")
(238-00-20)

(34°-22'-00")
(137-28-29)

(150°-43'-00")
(242-52-00)

(30°-54'-00")
(123-36-00)

Fd 3½" Brass Tablet 18" deep - marked "Survey Control Mark, County Surveyor" + stamped "Venice I-8, RE 2177, 1936"

To Del Rey Ave. To pg. 97

To 1x2 & Redlands prod. pg. 96

FORM 247 5M 10-39

F.B. 822 W.S.28 Pg. 96

23 C-4

RETURN TO
LOS ANGELES COUNTY SURVEYOR
700 HALL OF RECORDS

Do not extend notes this side of this line.

Note: Any Additions or Changes on This Sheet Must be Made or Circled in Red Ink With Date and Name of Person Making Change.

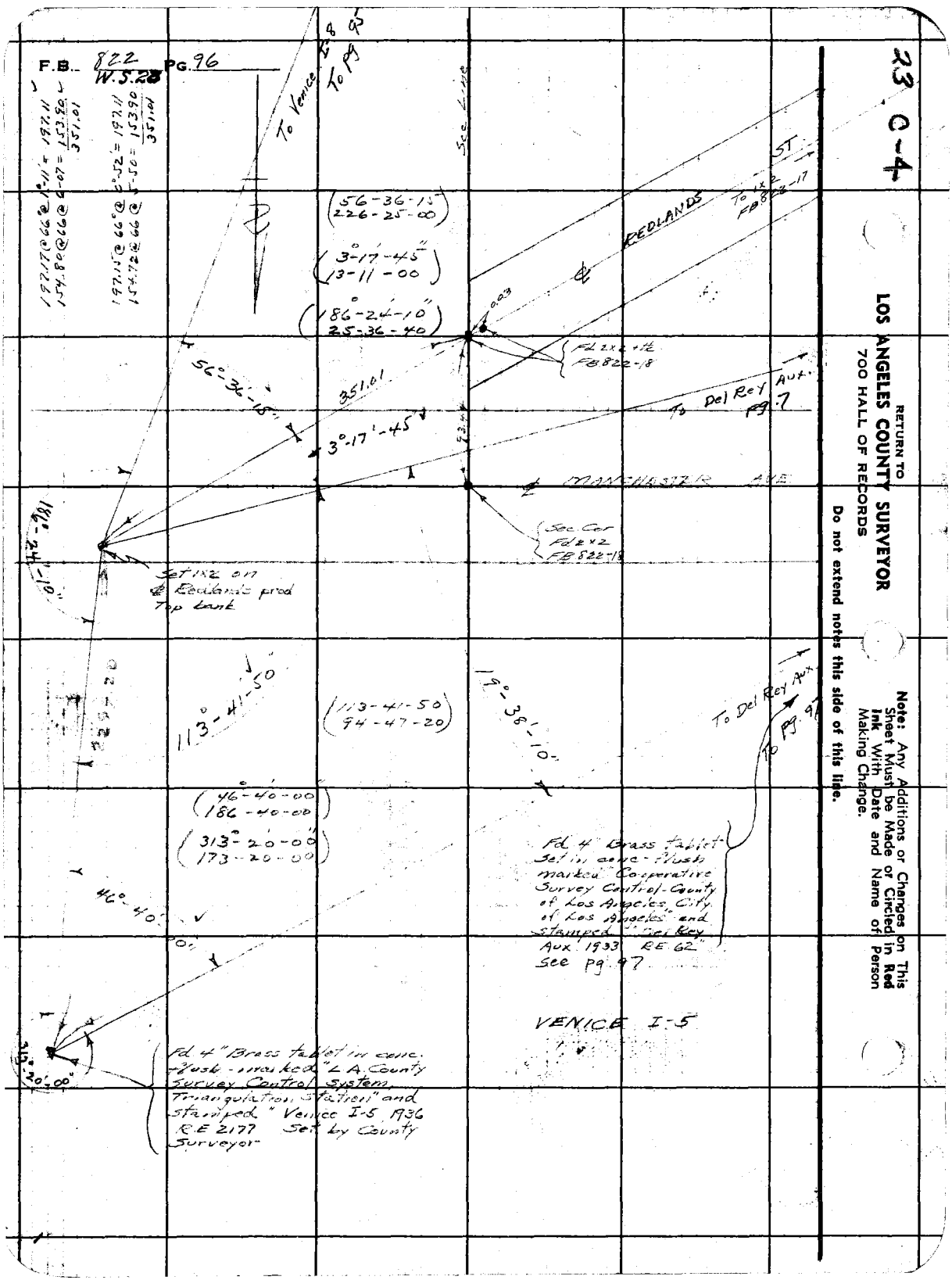

Notes Ck'd by Dr cw	Survey of Pershing Drive
Map No.	W. O. 8279 Tape No. St'd 84°F
Office Work	Surveyed by Moore
Checked	Notes Moore Date 4-9-40
Date	Indexed [illegible]

F.B. 822 Pg. 97
W.S. 23

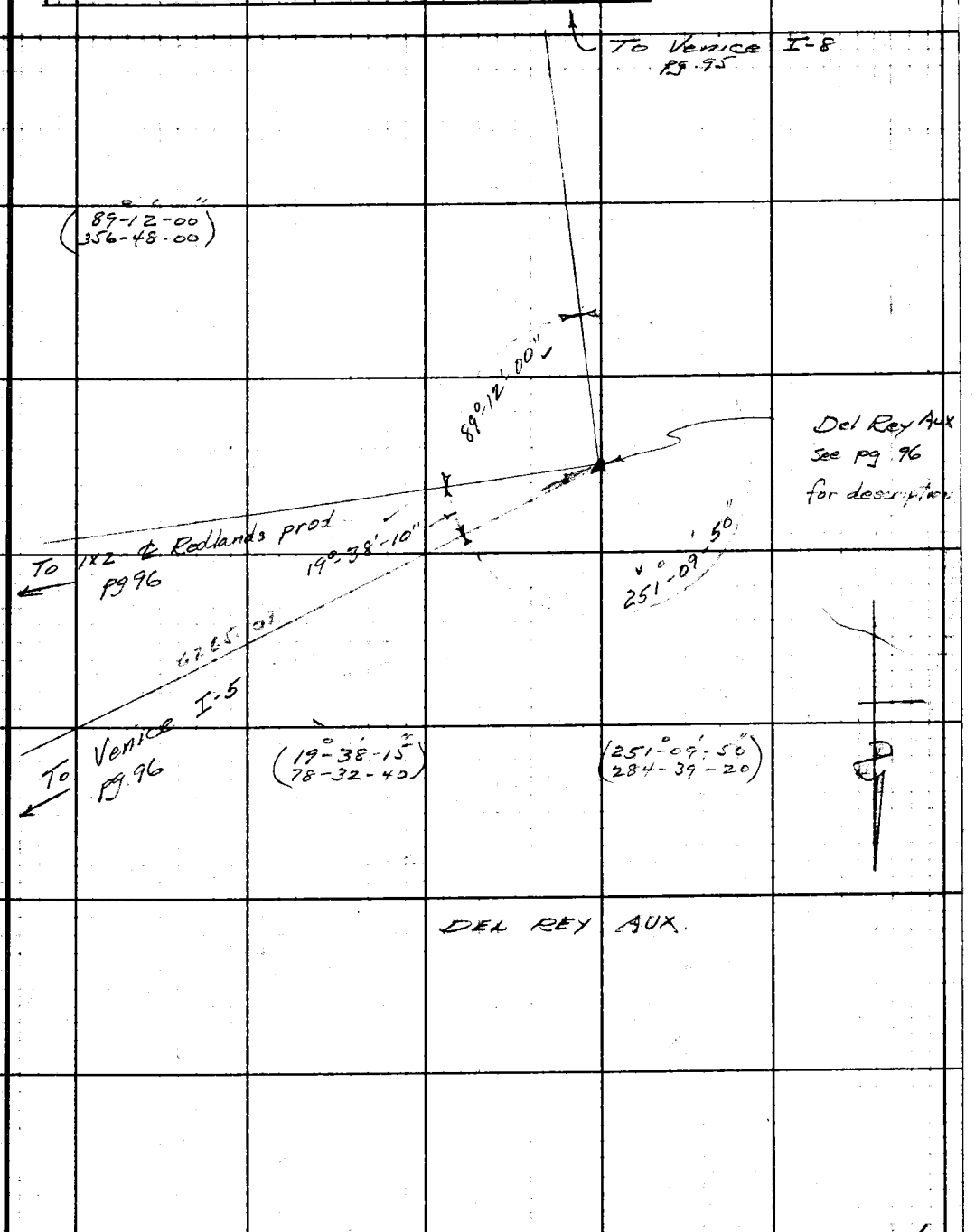

Note: Any Additions or Changes on This Sheet Must be Made or Circled in Red Ink With Date and Name of Person Making Change.

Do not extend notes this side of this line.

RETURN TO
LOS ANGELES COUNTY SURVEYOR
700 HALL OF RECORDS

FORM 247 5M 10-39

RETURN TO
LOS ANGELES COUNTY SURVEYOR
700 HALL OF RECORDS

Note: Any Additions or Changes on This Sheet Must be Made or Circled in **Red Ink** With Date and Name of Person Making Change.

Do not extend notes this side of this line.

F.B. 822 PG. 98

Profile No. | Notes Red. Date | Plotted Date | Job No. 8279 Division No. V | F B 822 Pg 151

X-Sec. No. | Notes Chkd. Date | Checked Date | Survey of Pershing Drive | Survey by Greenwood Notes F.G. Date 12-12-39 | Map No. Indexed G.J. Johnson Date 7-10-40

NOTE: ANY ADDITIONS OR CHANGES ON THIS SHEET MUST BE MADE OR CIRCLED IN RED INK, WITH DATE AND NAME OF PERSON MAKING CHANGE

Do not extend notes this side of this line

PLEASE RETURN TO
LOS ANGELES COUNTY SURVEYOR
700 HALL OF RECORDS

Form 307 5M 5-39

STATION	B. S.	H. I.	F. S.	ELEV.	
					PERSHING DRIVE
					Level No 9261
					G.L. Scott / Wade Taylor

Form 307 5M 5-39

PLEASE RETURN TO
LOS ANGELES COUNTY SURVEYOR
700 HALL OF RECORDS

NOTE: ANY ADDITIONS OR CHANGES ON THIS SHEET MUST BE MADE OR CIRCLED IN RED INK, WITH DATE AND NAME OF PERSON MAKING CHANGE

Do not extend notes this side of this line

STATION	B. S.	H. I.	F. S.	ELEV.	
U.S. 1278				13.590	Established U.S.C.&G.S. in 1925 B.M. No R-50 MANHATTAN BEACH, 2 Miles N. of near P.E. Trolley line, on top of middle wall of setting pits at shore end of "EL SEGUNDO REFINING Co." Pier. Standard Bronz disc set in Con-wall.
U.S. 2785	11170	24 760	7980	16 780	B.M. EL SEGUNDO Bench Mark 2 (1933) is a standard disc. Stamped "2-1933" set in N.E. Cor. of Con. retaining wall at the salt water pump Sta. at the in shore end of the "EL SEGUNDO REFINING Co" Wharf at EL SEGUNDO.
	7841	24 621	2.310	22 311	
	6614	28 925	3.643	25 282	
	5815	31 097	0.890	30 207	
	11147	41 354	0.348	41 006	
T.B.M.	9609	50 615	0.302	50 313	cut spk in pp 40± E. of N.W. Cor. fn. of standard Oil Property.
	8730	59 043	1.231	57 812	
	11.463	69 275	0.511	68 764	
	11.855	80 619	0.715	79 904	
	11.597	91 501	0.176	91 325	
	10.762	102 087	0.092	101 995	
P#22	11147	113 742	0.348	112 794	3/4" I.P. plug. & N
	2453	115 247	1.380	113 867	1"x2"
			11.673	103.514	
P#21	0.114	103 688	5.230	98 458	3/4" I.P. plug & N.
BM #5			11.379	92 309	set B.SPK. in west edge of pvt. BM No 5 on VISTA DEL MAR. 66.5' N. ℄ of pavement of COAST BLVD.
	11313	103 622	0.575	103 047	

F.B. 822 PG. 102 Job No. 8279 Division No. V Notes Red. Plotted Profile
Survey of Pershing Drive Date No.
Survey by Greenwood Notes F.G. Notes Chkd. Checked X-Sec.
Indexed Date Date No.

Form 307 5M 5-39

PLEASE RETURN TO
LOS ANGELES COUNTY SURVEYOR
700 HALL OF RECORDS

NOTE: ANY ADDITIONS OR CHANGES ON THIS SHEET MUST BE MADE OR CIRCLED IN RED INK, WITH DATE AND NAME OF PERSON MAKING CHANGE

Do not extend notes this side of this line

Profile Notes Red. Plotted Job No. Division No.
No. Date Survey of
X-Sec. Notes Chkd. Checked Survey by Notes Date 12-12-39
No. Date Map No. Indexed Date

F.B. 866 PG. 63

STATION	B. S.	H. I.	F. S.	ELEV.	
				103.047	
P#19	11.765	114.812	2.100	112.712	3/4" IP plug & ∧l. flush.
	2.237	114.949	9.155	105.194	
P#18	11.313	116.507	1.822	114.675	3/4" " " "
			1.065	115.442	
	1.1530	126.972	0.340	126.632	
	11.033	137.665	0.491	137.174	
P#17	11.380	148.554	2.256	146.298	3/4" " " "
P#16	[illegible]	156.613	12.000	[illegible]	3/4" " " "
			6.067	150.546	
P#15	11.511	161.762	0.223	151.539	3/4" " " "
T.B.M.	3.644	165.288	12.118	153.206	T.B.M. cut on W in RR "76 11+4 ✓
P#14	4.517	157.082	2.927	153.156	3/4" IP plug & ∧l. flush.
P#13	11.245	160.641	3.495	157.146	3/4" " " " "
P#12	[illegible]		2.717	157.924	3/4" " " " "
T.B.M.	[illegible]	168.677	0.660	168.017	T.B.M. cut on W in ∧l. ∧ in ∧ 126173-M. ∧ Pt in Power line.
	7.812	175.864	0.813	175.051	
P#11	11.385	186.636	0.524	186.112	3/4" IP plug & ∧l. flush & pt in "P" line
P#10	0.211	186.323	11.412	174.911	3/4" " " " "
P#9	10.275	185.156	0.190	184.996	1X2 & N. flush.
T.B.M.			12.028	173.148	cut spk in ER #126167-M Top of same [illegible]

Form 307 5M 5-39

PLEASE RETURN TO
LOS ANGELES COUNTY SURVEYOR
700 HALL OF RECORDS

NOTE: ANY ADDITIONS OR CHANGES ON THIS SHEET MUST BE MADE OR CIRCLED IN RED INK, WITH DATE AND NAME OF PERSON MAKING CHANGE

Do not extend notes this side of this line

F.B. 822 Pg. 104 | Job No. 8279 Division No. V | Survey of Parkway Line | Survey by Lacquement Notes F.G. | Indexed ____ Date ____ | Notes Chkd. ____ Date ____ | Checked ____ Date ____ | Notes Red. ____ Date ____ | Plotted ____ Date ____ | Profile No. ____ | X-Sec. No. ____

STATION	B. S.	H. I.	F. S.	ELEV.		
				172 [illegible]		
	7.069	180 217	10 97[illegible]	169 [illegible]		
	1.100	170 344	11 623	158 721		
	0.219	158 940	11 966	146 974		
[illegible]	0.628	147.602	7 770	139 [illegible]	3/4" IP PLUG & CAP	12" under
P#7			6.10	141 592	3/4" " " " "	
			2623	14[illegible]		
P#6	2.159	146 138	2 261	146 [illegible]	3/4" " " " "	
P#5	0.758	141 665	9 586	132 [illegible]	3/4" " " " "	
			11 777	129 [illegible]		
	1.265	131 156	11 171	119 [illegible]		
	0.278	120 263	11 [illegible]	[illegible]		
	0.171	105 936	11 763	97 [illegible]		
	0.145	97 321	10 925	86 [illegible]		
EM N°4	0.164	86 [illegible]	11 482	[illegible]	EM N°4 DUNES & IMPERIAL HIGHWAY	1.4' CC. EM N°4 N.10[illegible] of face of pond
	3.059	78 156	4 090	[illegible] 60	Produced N. of Power line at 11.5' N.of PP.# 12663 M.	
P#4	3.320	77 288	10 281	67 [illegible]	3/4" IP PLUG & CAP	12" under
	10.800	77 899	1 667	76 232		
P#3	8.978	82 210	3 [illegible]	82 180	3/4" " " "	12" "
TP			2 268	82 [illegible]	1/2"	
P#2	1.761	84 103	10 475	[illegible] 228	3/4" IRON PIPE & CAP	12" under

Form 307 5M 5-39

PLEASE RETURN TO
LOS ANGELES COUNTY SURVEYOR
700 HALL OF RECORDS

NOTE: ANY ADDITIONS OR CHANGES ON THIS SHEET MUST BE MADE OR CIRCLED IN RED INK, WITH DATE AND NAME OF PERSON MAKING CHANGE

Do not extend notes this side of this line

STATION	B. S.	H. I.	F. S.	ELEV.		
		84.703				
			1.775	82.928		
	4.440	87.368	9.604	77.764		
P #1	4.180	81.944	3.500	78.444	3/4" IP PLG & N.	12" under
			2.620	79.324		
	8.810	88.134	1.467	86.667		
	[illegible]	96.022	[illegible]	95.534		
P #2	11.452	106.986	2.708	104.278	3/4 I.P. " "	12" "
	4.418	108.6[illegible]	1.473	107.223		
BM No 3	10.692	117.915	0.897	117.018	BM No 3	set C.S. B.M. Mon. 49°20' N. of P.P. #2 & 120' from P.P. #2
	3.560	120.5[illegible]	7.915	112.663		
[illegible]	3.798	116.461	10.921	105.540	3/4" IP PLG & N.	12" under
	[illegible]	109.875	12.181	9[illegible].694		
	1.235	98.929	1.970	96.959		
[illegible]	11.3[illegible]	108.320	1.7[illegible]	106.55[illegible]	3/4" " " "	12" "
[illegible]	4.736	111.295	7.275	104.020	3/4" " " "	12" "
			5.240	106.05[illegible]		
	3.615	109.670	11.372	98.298		
BM No 2	1.351	99.649	2.360	97.289	BM No 2	set C.S. BM mon. 61' N. & Century Blvd. 5' W. of PP #129,167 M
T.P.	11.236	108.525	1.700	106.825	T.P. cut spk in PP #129,170 M.	

Profile No. ____ Notes Red. ____ Plotted ____ Job No. [illegible] Division No. [illegible] F B. [illegible] PG. 105

X-Sec. No. ____ Date ____ Date ____ Survey of [illegible]

Notes Chkd. ____ Checked ____ Survey by [illegible] Notes [illegible] Date 12-12-39

Date ____ Date ____ Map No. ____ Indexed ____ Date ____

Form 307 5M 5-39

PLEASE RETURN TO
LOS ANGELES COUNTY SURVEYOR
700 HALL OF RECORDS

NOTE: ANY ADDITIONS OR CHANGES ON THIS SHEET MUST BE MADE OR CIRCLED IN RED INK, WITH DATE AND NAME OF PERSON MAKING CHANGE

Do not extend notes this side of this line

STATION	B. S.	H. I.	F. S.	ELEV.		
				106 825		
P.O.T.	6178	113 003	.4830	108 173	3/4" I.P. Plug & N. 14" under 40' N.E. P.P. 129170 M.	
			[illegible]	103 115		
	0890	104 005	.11950	92 055		
T.P.	5 [illegible]	97 115	.0690	96 425	Cut spk in P.P. # 129174-M.	
P.O.T.	9578	106 003	.1688	104 315	3/4" I.P. Plug & N. 16" under 30' E. of and midway between P.P. 129176 M. & 129175-M.	
	5352	109 667	.6721	102 946		
[illegible]	1070	104 016	.9266	94 750	3/4" I.P. Plug & N. 24" under	
T.B.M.			.7660	9[illegible] 356	Cut spk in ∡ P.P. # 129178-M	
P.O.T.	5120	101 476	.5953	95 523	3/4" I.P. Plug & N. 24" under 30' W. of and midway between P.P. 129180 M. & P.P. 129179 M.	
T.P.	4710	100 233	.4616	95 617	Cut spk in P.P. # 129181 M ✓	
	3190	98 807	.5275	93 532		
T.P.	4520	98 052	.1200	96 852	Cut spk in P.P. # 129185-M ✓	
P.O.T.	9170	106 022	.6015	100 007	3/4" I.P. Plug & N. 24" under 30' W. of and midway between P.P. # 129186 M. & 129[illegible]-M.	
	4208	104 215	.5668	[illegible]		
P.O.T.	1688	100 235	.5440	94 795	3/4" I.P. Plug & N. 24" under 30' W. of P.P. # 129190-M.	
T.P.	10360	105 155	.2030	103 125	Cut spk in P.P. # 129193-M. ✓	
P.O.T.	10430	113 555	.3888	109 667	3/4" I.P. Plug & N. 18" under 38' W. of P.P. # 129195-M.	
T.P.	7372	117 039	.4382	112 657	Cut spk in P.P. # 129197-M.	
	1376	114 033	.6204	107 829		

F.B. 822 PG. 106 Job No. 8279 Division No. V Notes Red. Plotted Profile
Survey of Pershing Drive Date Date No.
Survey by Greenwood Notes E.G. Notes Chkd. Checked X-Sec.
Indexed Date Date No.

Form 307 5M 5-39

PLEASE RETURN TO
LOS ANGELES COUNTY SURVEYOR
700 HALL OF RECORDS

NOTE: ANY ADDITIONS OR CHANGES ON THIS SHEET MUST BE MADE OR CIRCLED IN RED INK, WITH DATE AND NAME OF PERSON MAKING CHANGE

Do not extend notes this side of this line

STATION	B. S.	H. I.	F. S.	ELEV.		
				107 829		
B.M. No 1	3561	111 390	.1680	109 710	B.M. No 1	set B. SPK in S. end of curb [illegible] S.E. Cor. MANCHESTER AVE & FALMOUTH AVE. chiseled on curb (B.M. No 1)
	5 107	114 817	.3845	110 972		
	5 670	116 642	.6500	110 142		
	1 848	111 990	11 770	100 220		
	[illegible]59	100 [illegible]	11 588	[illegible]		
	[illegible]50	[illegible]	[illegible]	[illegible]		
U.S.E.M.	[illegible]	[illegible] 200	10 644	67 556	U.S. J-169	at intersection of PERSHING DRIVE & MANCHESTER AVE. In the S. end of an oval Parkway in the Center of Manchester Ave., 60 feet N.E. of the ℄ of Pershing Drive. Standard bronze disc stamped "J-169", about 6" above ground.
T.B.M.	2.872	70 428	.4 399	66 029	T.B.M.	set B. SPK. in S. end of curb [illegible] S.W. Cor. MANCHESTER AVE. & PERSHING DRIVE
	4 580	70 609	5 300	65 309		
	4 400	69 709	10 360	59 349		
	0 114	59 463	10 558	48 905		
	0 320	49 225	10 530	38 695		
	1 175	39 870	10 355	29 515		
	1 243	30 758	.9 408	21 350		
	0.045	21 395	.9 130	12 265		
	2 819	15 084	.3 792	11 292		

Profile No. ____ Notes Red. ____ Plotted ____ Job No. ____ Division No. ____ F B 822 PG. 107

X-Sec. No. ____ Date ____ Date ____ Survey of ____ Survey by Greenwood Notes ____ Date 12-13-39

Notes Chkd. ____ Checked ____ Map No. ____ Indexed ____ Date ____

Form 307 5M 5-39

PLEASE RETURN TO
LOS ANGELES COUNTY SURVEYOR
700 HALL OF RECORDS

NOTE: ANY ADDITIONS OR CHANGES ON THIS SHEET MUST BE MADE OR CIRCLED IN RED INK, WITH DATE AND NAME OF PERSON MAKING CHANGE

Do not extend notes this side of this line

F.B. 822 PG. 108 | Job No. 5272 Division No. 1 | Notes Red. | Plotted | Profile No. | Survey of | Date | Notes Chkd. | Date | X-Sec. No. | Survey by | Notes | Checked | Date | Indexed | Date

STATION	B. S.	H. I.	F. S.	ELEV.	
				11.292	
U.S. #1276	9.222	20.514	0.883	19.631	Established by U.S.C.&G.S. US EM P-50 IN DEL REY, 9ft face of front entrance to Dischinson & Gilmore Corp office elev. Stamped disk set in face of stone bldg. 1924 adj. 19.833
	0.728	20.359	5.486	14.892	
	3.025	17.[illegible]	4.559	13.800	
	5.668	19.025	4.179	14.846	
	5.821	20.669	4.050	16.621	
	6.200	22.881	2.882	20.999	
	6.153	26.462	2.528	23.934	
	6.061	29.985	0.102	29.883	
	6.823	36.736	0.272	36.464	
	6.261	42.725	0.248	42.477	
	6.125	47.647	0.206	47.441	
	6.691	54.132	2.085	52.047	
	3.886	56.331	0.311	52.020	
T.B.M.	4.612	56.624	4.390	52.012	PLAYA DEL REY, VISTA DEL MAR & EXPOSITION BLVD. N.E. Cor. Fd cut X in curb N. of Curb Ret. L.B. 728-94
	3.875	55.927	5.320	50.257	
	4.255	54.845	5.111	49.401	
	4.195	53.596	5.100	48.496	
	4.149	53.645	2.016	50.629	
	7.501	58.130	4.080	54.050	
T.B.M.	5.130	59.180	4.014	54.166	VISTA DEL MAR & ELLEN AVE. N.E. Cor. Fd cut X in curb N. End of Curb Ret. L.B. 728-101 T.B.M.

Form 307 5M 5-39

PLEASE RETURN TO
LOS ANGELES COUNTY SURVEYOR
700 HALL OF RECORDS

NOTE: ANY ADDITIONS OR CHANGES ON THIS SHEET MUST BE MADE OR CIRCLED IN RED INK, WITH DATE AND NAME OF PERSON MAKING CHANGE

Do not extend notes this side of this line

Profile Notes Red. Plotted Job No. Division No.
No. Date Date Survey of
X-Sec. Notes Chkd. Checked Survey by Notes Date 1-2-40
No. Date Date Map No. Indexed By Date
F B 222 PG 109

STATION	B. S.	H. I.	F. S.	ELEV.	
				55166	
	6574	61.746	6727	55 019	
	1258	56.251	6310	49 941	
	9154	59.095	1772	57 323	
	4954	62.275	5659	56 625	
T.B.M.	4022	60.647	5458	55 189	VISTA DEL MAR & ESPINARE AVE. T.B.M. S.E. cor. fd wire spk. in curb 2.00 of S. end of curb ret. of Base Line Sta. L.B. 758-101
	3861	59.050	3307	55 743	
	3558	57.301	5434	51 867	
	3752	55.619	5619	50 000	
	4016	54.083	3933	48 065	
	4049	52.110	5687	46 423	
	3643	50.065	4443	46 621	
T.B.M.	4568	49.129	4460	45 669	VISTA DEL MAR. Fd wire spk. in ind. wh. curb at cor. 3.00 in. 03M. So. of Kingsmore St.
	5673	49.302	3675	45 667	
	5462	51.129	5658	45 471	
	5335	46.464	1259	39 131	
	1085	38.282	11276	27 206	PLAYA DEL REY 2.00 So. of near PERR line between DEL REY & MANHATTAN BEACH, 1.95 South of
U.S. 1277	0.231	27.437	2749	25 088	U.S. 1277 bronze disc. set in top, So. end of gen. pier end. This is the old L.A.O. outfall sewer pier. Disc. stamped "Q 50 - 1925" U.S.C. & G.S. Elev. 1932 adj.
	2304	27.392	2974	24 418	
	10866	35 284	0379	34 905	
	11470	46 375	0.352	46 023	

Form 307 5M 5-39

PLEASE RETURN TO
LOS ANGELES COUNTY SURVEYOR
700 HALL OF RECORDS

NOTE: ANY ADDITIONS OR CHANGES ON THIS SHEET MUST BE MADE OR CIRCLED IN RED INK, WITH DATE AND NAME OF PERSON MAKING CHANGE

Do not extend notes this side of this line

STATION	B. S.	H. I.	F. S.	ELEV.		
				46 023		
T.B.M.	11.502	57 525	0 955	56 570	T.B.M.	set cut spike in Tel. Pole #293399 H W. side [illegible] Vista Del Mar 700 ft. So of Hyperion Pier.
	4.364	60 934	1 730	59 204		
	5.789	64 993	0.353	64 640		
	6.155	70 795	0 621	70 174		
	10.577	80 751	0.138	80 613		
B.M. No. 5	11.763	92 376	0.051	92 325	B.M. No. 5	See F. 102 for [illegible]
	1.228	93 553	11 328	82 225		
	0.679	82 904	11 923	70 981		
	1.467	72 448	11 924	60 524		
T.B.M.	0.336	60 860	10 530	50 330	T.B.M.	cut spike in P.P. 40± East of N.W. cor. of fence of Standard Oil Property
	0.017	50 347	9 727	40 620		
	1.523	42 153	11 291	30 862		
	0.992	31 854	7.414	24 440		
	4.912	29 352	4 483	24 870		
U.S. #2785	1.207	26 077	9.279	16 798	U.S. #2785	See F. 102 for [illegible]

16.798
16.780
4.018

F.B. 822 PG. 110
Job No. 5279 Division No. V
Survey of Pershing Drive
Survey by [illegible] Notes E.G.
Indexed
Date
Notes Chkd.
Date
Notes Red.
Date
Plotted
Date
Checked
Date
Profile No.
X-Sec. No.

Form 307 5M 10-37

PLEASE RETURN TO
LOS ANGELES COUNTY SURVEYOR
700 HALL OF RECORDS

NOTE: ANY ADDITIONS OR CHANGES ON THIS SHEET MUST BE MADE OR CIRCLED IN RED INK, WITH DATE AND NAME OF PERSON MAKING CHANGE

Do not extend notes this side of this line

Profile No.	Notes Red.	Plotted	Job No. 8279	Division No. 4	F. B. 822	PG. 111
	Date	Date	Survey of Pershing Drive			
X-Sec. No.	Notes Chkd.	Checked	Survey by Greenwood	Notes Scott	Date 1-3-40	
	Date	Date	Map No.	Indexed A. C. Johnson	7-10-40	

BENCH LEVELS
from
El Segundo to Manhattan Beach
Via "R" Line

Greenwood
Scott
Taylor

STATION	B. S.	H. I.	F. S.	ELEV.	
U.S. 2785				16 780	U.S.B.M. 2785 El Segundo Bench Mark 2785 1933 is a standard disc, stamped "2785 1933" set in N.E. cor. of conc. retaining wall of the salt water pump S-8 at the inshore end of the El Segundo Refining Co. N. of El Segundo El = 16.780
	10 346	27 156	0 299	26 857	
	10 746	37 603	0 068	37 535	
	10 425	48 360	1 777	46 583	
	7 894	51 477	5 489	48 988	
	3 686	52 674	5 369	47 305	
	4 316	51 621	1 323	50 298	

Form 307 SM 10-37

PLEASE RETURN TO
LOS ANGELES COUNTY SURVEYOR
700 HALL OF RECORDS

NOTE: ANY ADDITIONS OR CHANGES ON THIS SHEET MUST BE MADE OR CIRCLED IN RED INK, WITH DATE AND NAME OF PERSON MAKING CHANGE

Do not extend notes this side of this line

F. B. 822 Pg. 112 | Job No. 8279 Division No. V | Notes Red. | Plotted | Profile
Survey of Pershing Dr. Culver Dr. to Scott | Date | Date | No.
Survey by G.D.S. | Notes G.D.S. | Checked | X-Sec.
Indexed | Date | Notes Chkd. | Date | No.

STATION	B. S.	H. I.	F. S.	ELEV.		
				5-398.		
TBM.	5938	56 036.4	792.	51 244.6	cut sqk. in P.P. #2610	second pole S. of S.W. cor. of S.O.Co. fence
	11 276	62 520.0	145.	62 375.		
P#30	12079	71 462.1	892.	70 560.2	1/2" I.P. plug & nail	top of disc S. of S.O.Co. fence
			0757.	70 564.		
	11 421	85 081.0	263.	84 818.		
P#31	11 435	96 253.1	008.	95 245.3	1/2" I.P. plug & nail	flush
			1073.	95 685.		
P#32	12 102	107 782.9	920.	97 862.2	1/2" I.P. cup & nail	flush
			0591.	107 191.		
P#33	10 525	117 716.1	075.	116 641.2	1/2" I.P. plug & nail	flush
			0466.	117 250.		
	11 090	128 340.3	328.	127 992.		
P#34	11 721	139 713.9	815.	127 898.2	1/2" I.P. plug & nail	flush
			0792.	139 191.		
P#35	11 034	150 225.3	308.	149 168.2	1/2" I.P. plug & nail	flush
P#36			3193.	146 280.4	1/2" I.P. plug & nail	flush
B.M.N°6	2692	149 970.6	186.	146 786.	B.M.N°6 Set boot nail in S. end of top of 4" x 4" post in front of house N. 2 1/2 ft. of Stamped B.M.N°6	
P#37	11 025	159 811.0	794.	158 817.2	1/2" I.P. plug & nail	flush
	11 819.	165 636.0	033.	165 603.		
P#38	11 071	176 674.7	665.	169 009.3	1/2" I.P. plug & nail	flush

Form 307 5M 10-37

PLEASE RETURN TO
LOS ANGELES COUNTY SURVEYOR
700 HALL OF RECORDS

NOTE: ANY ADDITIONS OR CHANGES ON THIS SHEET MUST BE MADE OR CIRCLED IN RED INK, WITH DATE AND NAME OF PERSON MAKING CHANGE

Do not extend notes this side of this line

STATION	B. S.	H. I.	F. S.	ELEV.	
		176	674 0539	176	
P.T. 3+	10	176	564 1126	176	4.20 ft 18 deg right
			11	170	
P.T. 4+			8 455	171	116 1/2 18 deg 8 min
			11 177	171	393
P.T. 5+	0 760	172	153 12	168	621 1/2 18 deg 8 min
	0 695	169	216 360	165	
	1 568	169	187 9055	171	097
B.M. X-97	0 609	168	725 5022	163	706 B.M. X-97 railroad spike in south side of Cajon road 0.5 ft east of power pole 5 ft
	4 069	165	225	165	122
	0 416	165	414	165	125
P.T. 6+	0 637	165	125 5 849	127	561
	0 552	168	113 11 177	116	996
	0 792	117	766 11 766	106	980
	1 005	107	000 11 671	95	814
	0 560	96	11 068	85	125
	0 552	85	000 11 885	73	766
T.S. P.I.	0 910	74	576 5 465	69	220 Cor. out 0.5 ft. 1.0 ft. 2 ft. 2.5 ft.
	4 652	73	870 1 116	72	724
P.C. P.I.	6 189	71	942 5 000	72	743 Cor. out 0.5 ft. 1.0 ft. 2 ft. 2.5 ft.
	1 210	71	466 6 302	68	151

Profile
No. X-Sec.
Notes Red. Plotted Job No. Division No.
Date Date Survey of
Notes Chkd. Checked Survey by Notes Date
Date Date Map No. Indexed
F. B. PG.

F. B. 822 Pg. 114 | Job No. 8279 | Division No. V | Notes Red. | Plotted | Profile

Survey of Pershing Drive | Date | Date | No.

Survey by Greenwood | Notes Scott | Notes Chkd. | Checked | X-Sec.

Indexed | Date | Date | Date | No.

Form 307 5M 10-37

PLEASE RETURN TO
LOS ANGELES COUNTY SURVEYOR
700 HALL OF RECORDS

NOTE: ANY ADDITIONS OR CHANGES ON THIS SHEET MUST BE MADE OR CIRCLED IN RED INK, WITH DATE AND NAME OF PERSON MAKING CHANGE

Do not extend notes this side of this line

STATION	B. S.	H. I.	F. S.	ELEV.	
				[illegible] 151	
	4 [illegible]	72	475 3 [illegible]	[illegible]	
T.P. [illegible]	7 653	75	[illegible]	[illegible]	set boat spk in ... edge pit ... end of 29th St.
	[illegible]	81	463 6 [illegible]	[illegible]	
	[illegible]	85	[illegible]	[illegible]	
	6 313	78	[illegible]	[illegible]	
T.P. [illegible]	[illegible]	[illegible]	[illegible]	80 [illegible]	[illegible]
	4 59	[illegible]	[illegible]	[illegible]	
	[illegible]	[illegible]	[illegible]	[illegible]	
B.M. No 8	[illegible]	[illegible]	[illegible]	[illegible]	[illegible] in base ... W. cor. of ...
	[illegible]	[illegible]	[illegible]	[illegible]	
	[illegible]	[illegible]	[illegible]	[illegible]	
T.P. [illegible]	[illegible]	[illegible]	[illegible]	[illegible]	... opposite ... ∠33
	[illegible]	124	318 4 493	119 725	
	[illegible]	124	233 4 [illegible]	11[illegible] 558	
	5 [illegible]	124	[illegible]	117 952	set boat spk in W. ... of E. Railroad
B.M. No 9	7 299	125	258 4 [illegible]	120 486	B.M. No ... on opposite house No 1800
Ref. B.M. No [illegible]	4 564	125	050 3 586	121 464	set cut spk ... E. ... of E. Railroad Drive ... No 1800
	2 775	124	237 4 091	121 146	
	3 533	123	680 5 754	117 926	
T.P.	3 430	121	356 9 202	112 154	Lead & tack in side walk, NW cor center St. & E. Railroad Dr., ...

Form 307 5M 5-39

PLEASE RETURN TO
LOS ANGELES COUNTY SURVEYOR
700 HALL OF RECORDS

NOTE: ANY ADDITIONS OR CHANGES ON THIS SHEET MUST BE MADE OR CIRCLED IN RED INK, WITH DATE AND NAME OF PERSON MAKING CHANGE

Do not extend notes this side of this line

STATION	B. S.	H. I.	F. S.	ELEV.		
T.P.				112 154	L & T	
	1 379	113 533	7 547	105 986		
	0 530	106 516	11 071	95 445		
	0 432	95 877	11 940	83 937		
	0 [illegible]	84 816	11 710	73 106		
	0 [illegible]	73 586	11 611	61 975		
	0 [illegible]	62 253	11 463	50 590		
	0 [illegible]	50 838	11 934	38 904		
	0 594	39 498	11 270	27 928		
U.S.B.M.	1 627	29 555	5 623	23 932	U.S.B.M. No. 98	Manhattan Beach, on S. side of Center St., 75 ft. E. from pier abutment, 18 ft. E. of N. bound car track, 2 ft. W. of the strand cement railing, in an 8" x 8" x 30" concrete post. Bronze tablet stamped "20 - 1922" 1934 Adj. El. = 23.927
	4 108	28 043				
U.S.B.M. 1279			3 769	24 27	U.S.B.M. No. 1279	Manhattan Beach, 60 ft. S.E. of Center St., 10 ft. E. of P.E. track, near end of pier and next to retaining wall for the strand, set in top of conc. post, standard disc stamped "3-50-1926" 1934 Adj. El. 24.265

Profile No. ____ Notes Red. ____ Plotted ____ Job No. [illegible] Division No. ____ F B. [illegible] PG. 115

X-Sec. No. ____ Date ____ Date ____ Survey of [illegible] Survey by [illegible] Notes [illegible] Date 12-14-39

Notes Chkd. ____ Checked ____ Map No. ____ Indexed [illegible] Date ____

Form 307 5M 5-39

PLEASE RETURN TO
LOS ANGELES COUNTY SURVEYOR
700 HALL OF RECORDS

NOTE: ANY ADDITIONS OR CHANGES ON THIS SHEET MUST BE MADE OR CIRCLED IN RED INK, WITH DATE AND NAME OF PERSON MAKING CHANGE

Do not extend notes this side of this line

F.B. 822 Pg. 116 | Job No. 8279 | Division No. 1 | Notes Red. | Plotted | Profile
Survey of | Survey by | Notes | Date | Notes Chkd. | Date | Checked | Date | No. | X-Sec. No.
Indexed | Date

STATION	B. S.	H. I.	F. S.	ELEV.	
					VISTA DEL MAR & ELLENA AVE
T.B.M.				5[illegible] 166	T.B.M. N.E. Cor. [illegible] SIK in curb
					N. end curb Return [illegible]
	10 895	66 061	0.940	[illegible] 121	
	11 030	76 151	0.460	[illegible] 711	
	11 775	87 486	1.430	[illegible]	
	11 870	97 [illegible] 56	0.055	[illegible]	
	11 915	109 286	0.660	[illegible]	
	11 920	120 [illegible] 61	0.[illegible]	[illegible]	
	11 650	131 526	0.[illegible]	13[illegible] 196	
					Estimated [illegible]
T.B.M.	5 550	137 076	5.445	13[illegible]	T.B.M. curb Return S.W. Cor. Ocean Vista
	0.[illegible]	133 [illegible]	11 [illegible]	12[illegible]	attrack dive S.I.K.M. on curb.
	0.[illegible]	121 [illegible]	11 [illegible]	10[illegible]	
	0.105	110 099	11.260	9[illegible]	
	0.[illegible]	99 26[illegible]	11 [illegible]	8[illegible]	
	0.220	87 522	12 [illegible]	7[illegible]	
	0.[illegible]	75 797	11 [illegible]	6[illegible]	
	1.710	69 017	[illegible]	6[illegible]	
	11 060	79 347	0.[illegible]	7[illegible]	
T.B.M.	11 250	90 312	[illegible]	8[illegible]	Flowline & Curb line Int.
					18.41 Ironridge Drive.
	10 [illegible]	100 102	9 [illegible]	9[illegible]	
	11 [illegible]	102 087	9212	9[illegible]	
BM No 2	10 [illegible]	103.260	[illegible]	9[illegible]	BM No 2. See P. for Cons.

FORM 247 5M 10-39

RETURN TO
LOS ANGELES COUNTY SURVEYOR
700 HALL OF RECORDS

Note: Any Additions or Changes on This Sheet Must be Made or Circled in **Red Ink** With Date and Name of Person Making Change.

Do not extend notes this side of this line.

Notes Ck'd by
Map No.
Office Work
Checked
Date

Survey of
W. O. Tape No. St'd °F
Surveyed by
Notes Date
Indexed

F. B. 822 PG. 117

RETURN TO

LOS ANGELES COU[illegible]VEYOR

700 HALL [illegible]

Note: Any Additions or Changes This Sheet [illegible] Made or Circled in Red Ink [illegible] and Name of Person M[illegible]

[illegible] note [illegible] side [illegible]

8222

F.B. ____ PG. ____