Notes Ck'd by	Survey of [illegible]
Map No.	W. O. 8176 Tape No. St'd °F.
Office Work	Surveyed by A. N. HELLSTROM
Checked	Notes A.N.H. Date 5-18-38
Date	Indexed 6-23-38

F.B. 824 PG. 9

WS-39

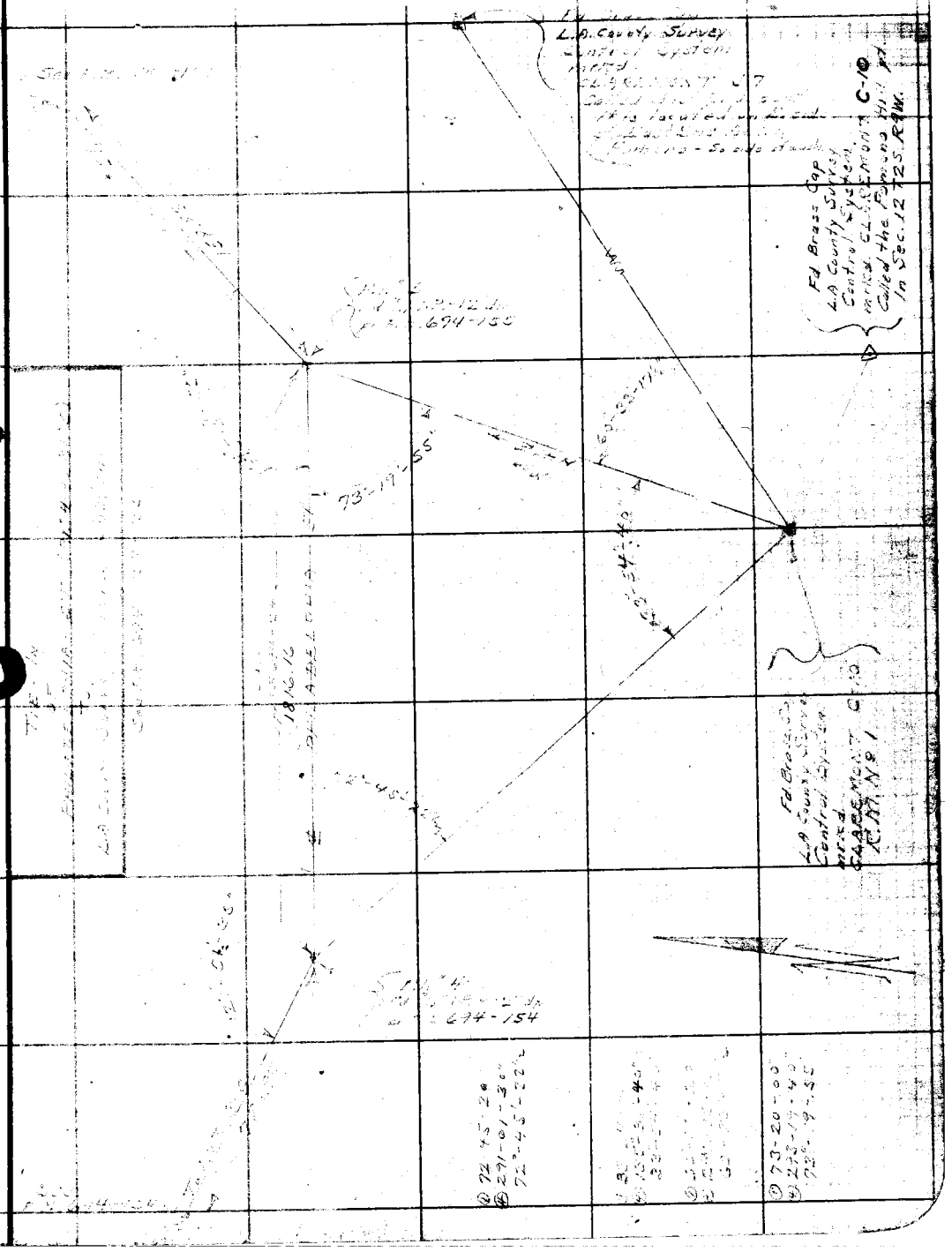

RETURN TO
LOS ANGELES COUNTY SURVEYOR
700 HALL OF RECORDS

Note: Additions or Changes on This Sheet must be Made or Circled in Red. Sketch Date and Name of Person [illegible] change.

not [illegible] notes this side of this line

824

FORM 247 10M 11-35

F.B. 824 PG. 10

RETURN TO
LOS ANGELES COUNTY SURVEYOR
700 HALL OF RECORDS

Do not extend notes this side of this line

Note: Any Additions or Changes on This Sheet Must be Made or Circled in Red Ink With Date and Name of Person Making Change.

Notes Ck'd by [signature]	Survey of FLORENCE AVE
Map No.	W. O. 7953 Tape No. 13 St'd 84 °F.
Office Work	Surveyed by A. N. HELLSTROM
Checked	Notes A.N.H. Date 6-13-38
Date	Indexed 6-23-38

F.B. 824 PG. 11

WS. 39

Coordinates added 11/30/62 based on 1962 Adj. of Pomona Valley Net R.S.M.

Note: Any Additions or Changes on This Sheet Must be Made or Circled in Red Ink With Date and Name of Person Making Change.

Do not extend notes this side of this line

RETURN TO
LOS ANGELES COUNTY SURVEYOR
700 HALL OF RECORDS

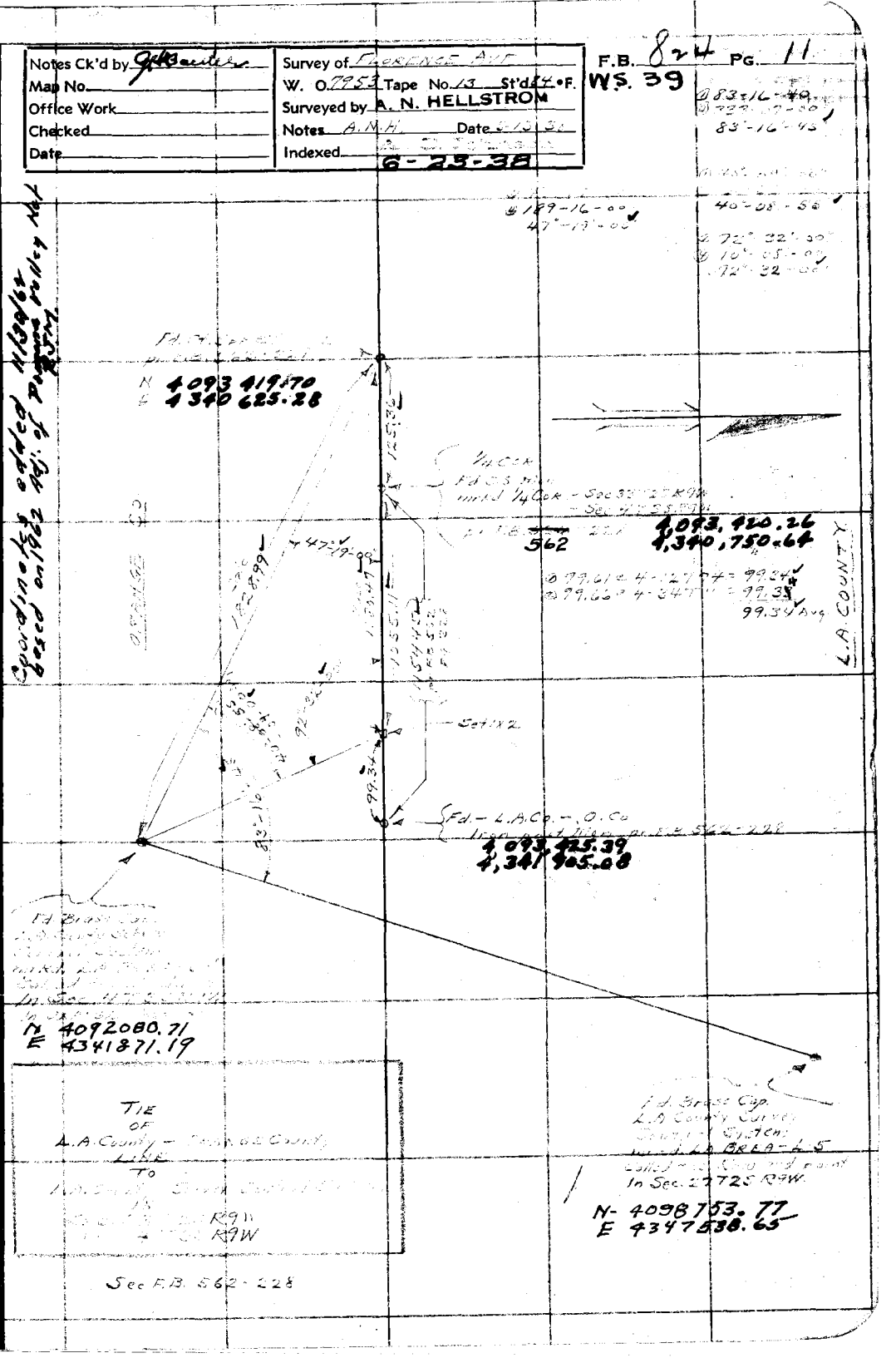

FORM 247 10M 11-35

F.B. 824 PG. 12

RETURN TO
LOS ANGELES COUNTY SURVEYOR
700 HALL OF RECORDS

Note: Any Additions or Changes on This Sheet Must be Made or Circled in Red Ink With Date and Name of Person Making Change.

Do not extend notes this side of this line

Notes Ck'd by	Survey of	F.B. 1114 Pg. 17
Map No.	W. O. 4907 Tape No. 045 St'd 76 °F.	
Office Work	Surveyed by BUTLER	
Checked	Notes	Date
Date	Indexed 7-20-38	

Note: Any Additions or Changes on This Sheet Must be Made or Circled in Red Ink With Date and Name of Person Making Change.

Do not extend notes this side of this line

RETURN TO
LOS ANGELES COUNTY SURVEYOR
700 HALL OF RECORDS

FORM 247 10M 11-38

J.N. 4907

Cadastral

Mapping

SAN GABRIEL VALLEY

(Ely portion)

Cadastral Ties

from Tri. Sta's

to road ℄'s

Note: NEW TRIANGULATION STATIONS

ESTABLISHED :-

1	AZUSA	E-8A	F.B. 824/20
2	"	E-8B	" "
3	"	E-8	" "
4	Glendora	K-11	" 32
5	"	K-12	"
6	"	K-12A	"
7	"	K-12B	"
8	Covina	[illegible]	" 46

F.B._____ PG._____

INDEX

[illegible]

Tie

Location

1. @ [illegible] — Pgs 15-18
2. @ USGS [illegible] to [illegible] bd [illegible] Los Lo[illegible] — Pgs [illegible]
3. [illegible] — Pgs 27-28
4. [illegible] — [illegible]
5. [illegible]
6. [illegible]
7. [illegible] Gladstone [illegible] to San Bernardino [illegible] — Pgs 39-4[illegible]
8. [illegible] D [illegible] to ℄ Gladstone [illegible] (W of Grand Ave) — Pgs 43-44
8. Tie to [illegible] on Rowland Ave bet. Grand Ave. & Barranca St. — Pgs. 45-48
9. Tie to USC&GS Tri. Sta "Citrus" to ℄ Int. Gladstone Ave & Citrus Ave — Pgs 49-[illegible]
[illegible] TRI. STA. [illegible] to ℄ [illegible] Blvd [illegible] Line [illegible] — Pgs [illegible]

RETURN TO
LOS ANGELES COUNTY SURVEYOR
700 HALL OF RECORDS

Note: Any Additions or Changes on This Sheet Must be Made or Circled in Red Ink With Date and Name of Person Making Change.

Do not extend notes this side of this line

Notes Ck'd by	Survey of [illegible]	F.B. [illegible] Pg. 15
Map No.	W. O. 4902 Tape No. 48 St'd 76 °F.	
Office Work	Surveyed by S.E. Butler	
Checked	Notes Whiley Date [illegible]	
Date	Indexed [illegible]	

CADASTRAL MAPPING

CADASTRAL TIES AT TRIAN

STA. USGS BASSETT (C.S.C.)

ON

Gancy Ave (Arroyo Holt)

(U.S. 60 & 70)

JN. 4902

JUNE 20 1938

Butler
[illegible]
[illegible]
[illegible]

Note: Any Additions or Changes on This Sheet Must be Made or Circled in Red Ink With Date and Name of Person Making Change.

Do not extend notes this side of this line

RETURN TO
LOS ANGELES COUNTY SURVEYOR
700 HALL OF RECORDS

FORM 247 10M 11-35

F.B. 824 PG. 16 2
W.S. 46

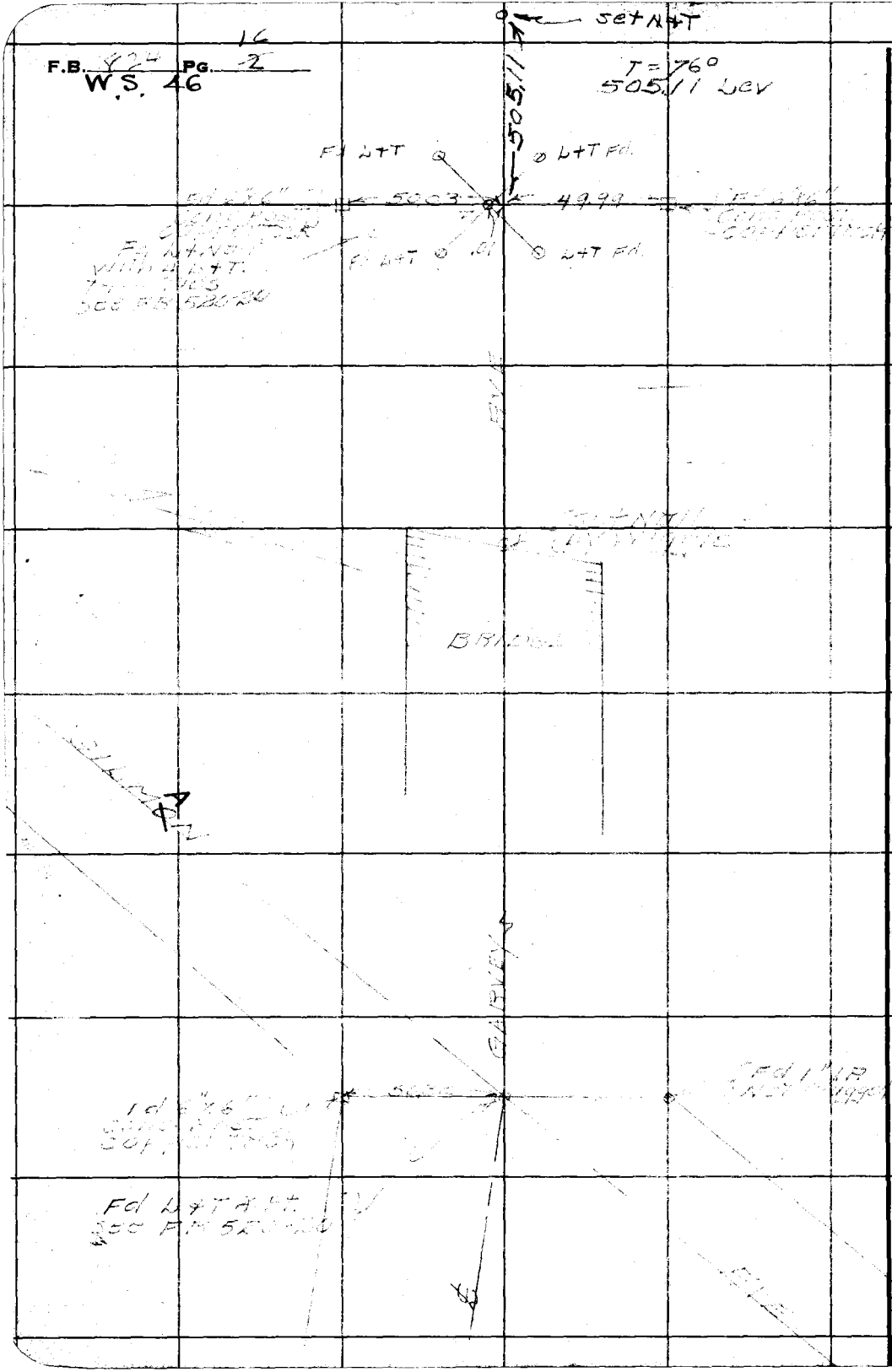

RETURN TO
LOS ANGELES COUNTY SURVEYOR
700 HALL OF RECORDS

Do not extend notes this side of this line

Note: Any Additions or Changes on This Sheet Must be Made or Circled in Red Ink With Date and Name of Person Making Change.

FORM 247 10M 11-35

RETURN TO
LOS ANGELES COUNTY SURVEYOR
700 HALL OF RECORDS

Note: Any Additions or Changes on This Sheet Must be Made or Circled in **Red Ink** With Date and Name of Person Making Change.

Do not extend notes this side of this line

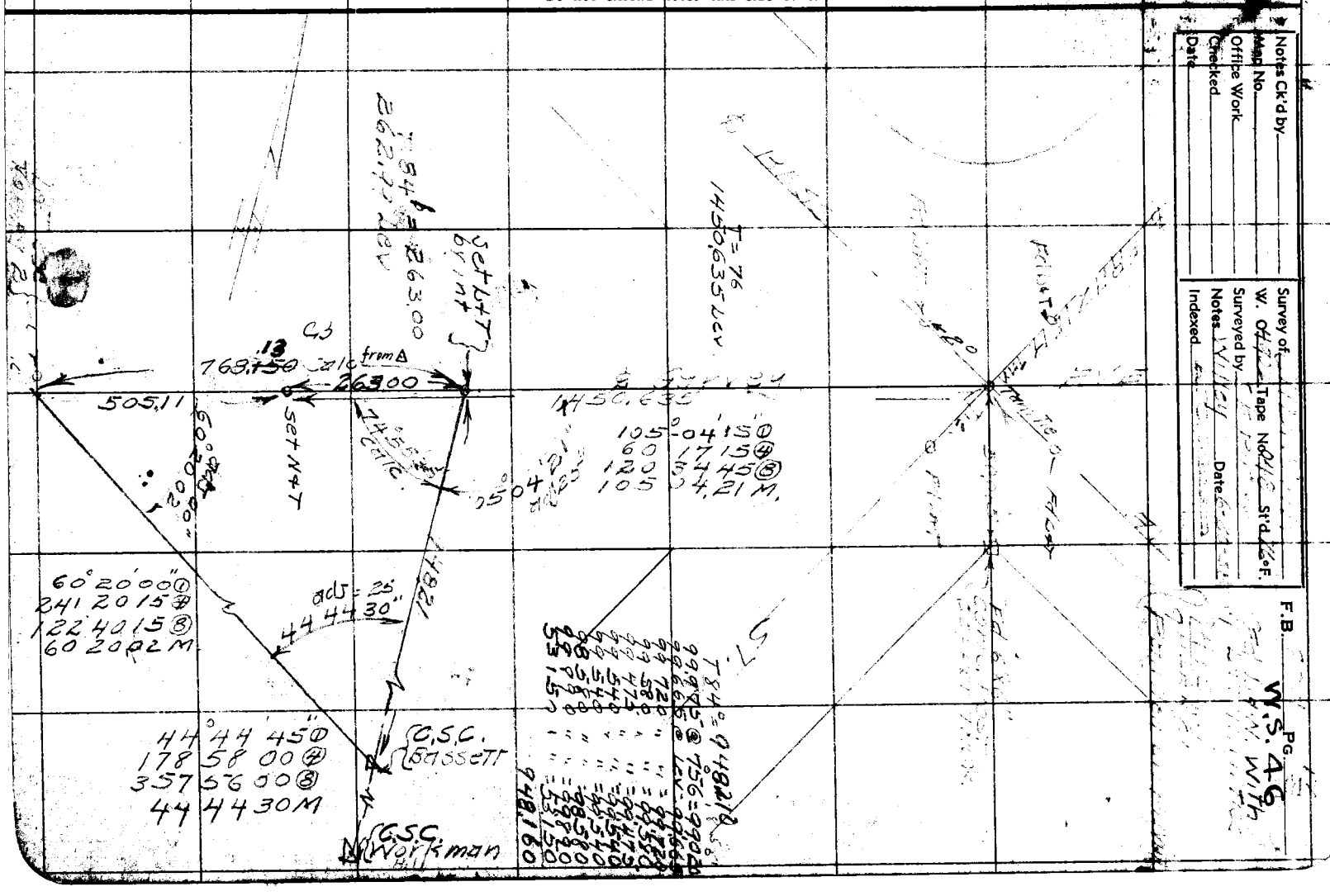

RETURN TO
LOS ANGELES COUNTY SURVEYOR
700 HALL OF RECORDS

Note: Any Additions or Changes on This Sheet Must be Made or Circled in **Red Ink** With Date and Name of Person Making Change.

Do not extend notes this side of this line

F.B. 2244 PG. 44

Notes Ck'd by	Survey of [illegible]
Map No.	W. O. 4902 Tape No. [illegible] St'd [illegible] °F.
Office Work	Surveyed by [illegible]
Checked	Notes [illegible] Date [illegible]
Date	Indexed [illegible]

F.B. [illegible] PG. 5

WS. 46

CADASTRAL [illegible]

[illegible] AT

[illegible]

[illegible] HILL BLVD (US 66)

FROM HIGHLAND AVE

[illegible] S. AVE, AND TO

[illegible] USE E7, U.S.G.S. QUAD [illegible]

[illegible] SKETCH [illegible] NEXT PG

JUNE [illegible]

Noted on Geo. Index Card
Placed on U.S.G.S. Quad. Shts. A.E.T.
Placed on Sur. Div. W.S. No. 46-47 A.E.T.
Sketch on Geo. Desc. Card

Note: Any Additions or Changes on This Sheet Must be Made or Circled in Red Ink With Date and Name of Person Making Change.

Do not extend notes this side of this line

RETURN TO
LOS ANGELES COUNTY SURVEYOR
700 HALL OF RECORDS

FORM 247 10M 11-35

20

F.B. 82 Pg. 6

WS 46

Noted on Geo. Index Card
Placed on U.S.G.S. Quad. Shts. AET
Placed on Sur. Div. W.S. No. AET-46
Sketch on Geo. Desc. Card

AZUSA F-8
Set 4" Br. Tablet in Con.
8" below surface in well
out thro. [illegible] covered with
cast iron lid. Mark [illegible] County
Surveyor Monument. Tablet
Marked L.A. County Survey
Control System Triangul. Sta.
and stamped AZUSA F-8
RE 2177 + set by
County Surveyor
[illegible]

L+T
See Pg 11

INDEX [illegible]
showing
TRIANGULATION SCHEME
FOR CADASTRAL TIES BASE
LINE ON FOOT HILL [illegible]

See #4-25
Mon. Set 6-23-38

See pgs. 61-66
for new sketch
+ Desc. of these
stations.
9-4-56
W.D.B.

TRIANGULATION
AZUSA E7
(USGS Survey)

AZUSA E8
Set 4" Br. Tablet [illegible]
[illegible]
[illegible] lid [illegible]
[illegible]
[illegible] L.A. County [illegible]
[illegible]
[illegible] 1930 [illegible]
[illegible]

G 92

TAPED

U.S.G.S.

AZUSA E8A
Set [illegible] Br. Tablet [illegible]
[illegible] County
[illegible]
[illegible] L.A. County Survey [illegible]
[illegible]
AZUSA E8A [illegible] set by [illegible]
1930. SEE Pg 21
Mon. Set 6-23-38

HIGHLAND

Placed on WS 46
Placed on Sur Div. Quad. AET
" " 7th Floor " AET

L+T
See Pg 7

RETURN TO
LOS ANGELES COUNTY SURVEYOR
700 HALL OF RECORDS

Note: Any Additions or Changes on This Sheet Must be Made or Circled in Red Ink With Date and Name of Person Making Change.

Do not extend notes this side of this line

21

Notes Ck'd by	Survey of
Map No.	W. O. 4[illegible] Tape No. [illegible] St'd 76 °F.
Office Work	Surveyed by
Checked	Notes [illegible] Date 8-21-58
Date	Indexed

F.B. Pg. WS 46

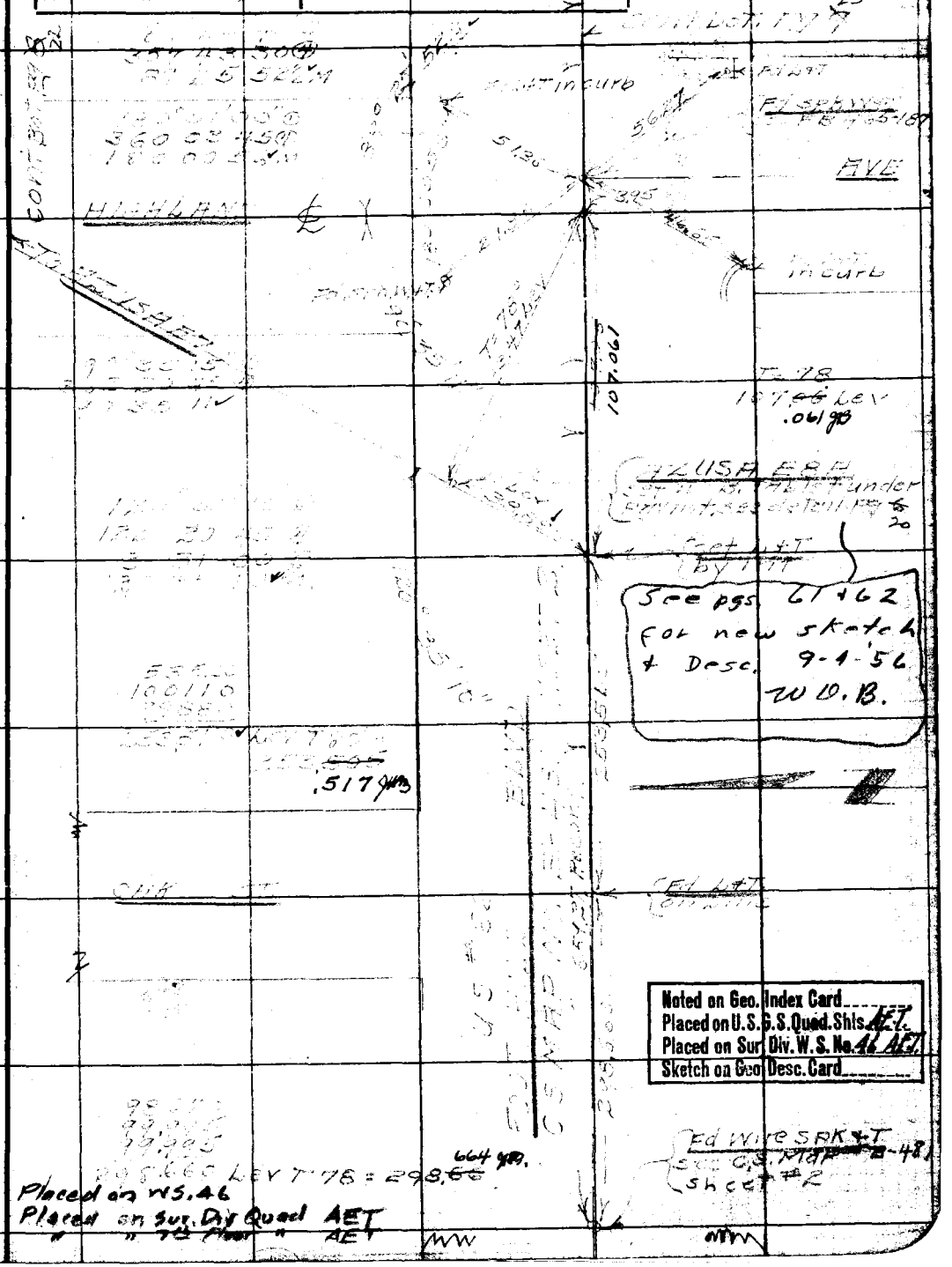

Note: Any Additions or Changes on This Sheet Must be Made or Circled in Red Ink With Date and Name of Person Making Change.

Do not extend notes this side of this line

RETURN TO
LOS ANGELES COUNTY SURVEYOR
700 HALL OF RECORDS

FORM 247 10M 11-35

22

F.B. 8 24 Pg.

W.S. 46

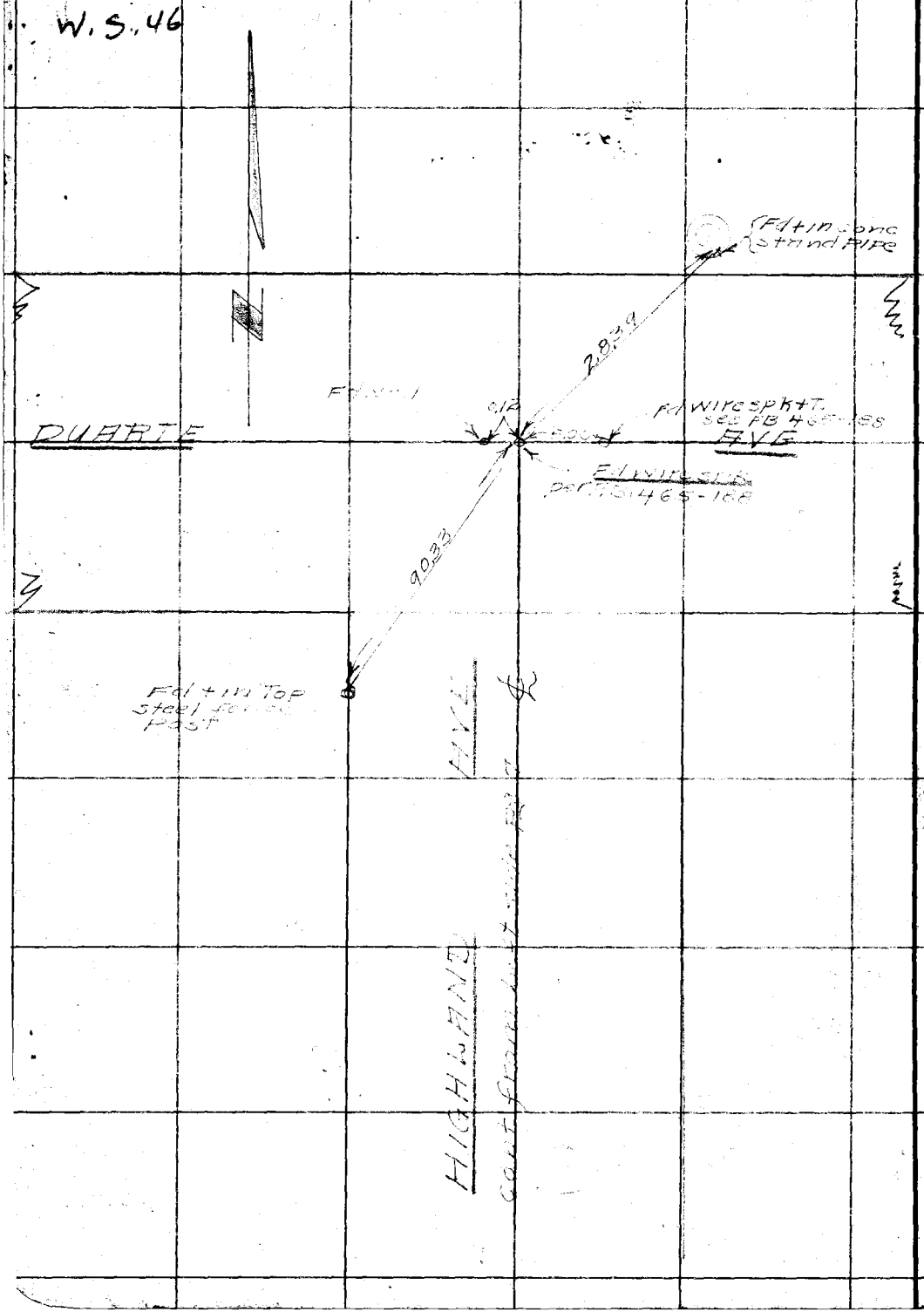

RETURN TO
LOS ANGELES COUNTY SURVEYOR
700 HALL OF RECORDS

Do not extend notes this side of this line

Note: Any Additions or Changes on This Sheet Must be Made or Circled in Red Ink With Date and Name of Person Making Change.

Notes Ck'd by	Survey of	F.B. 224 Pg. 23
Map No.	W. O. 4902 Tape No. 048 St'd 76 °F.	WS 46
Office Work	Surveyed by SE Rutler	
Checked	Notes Wiley Date 6-27-56	
Date	Indexed	

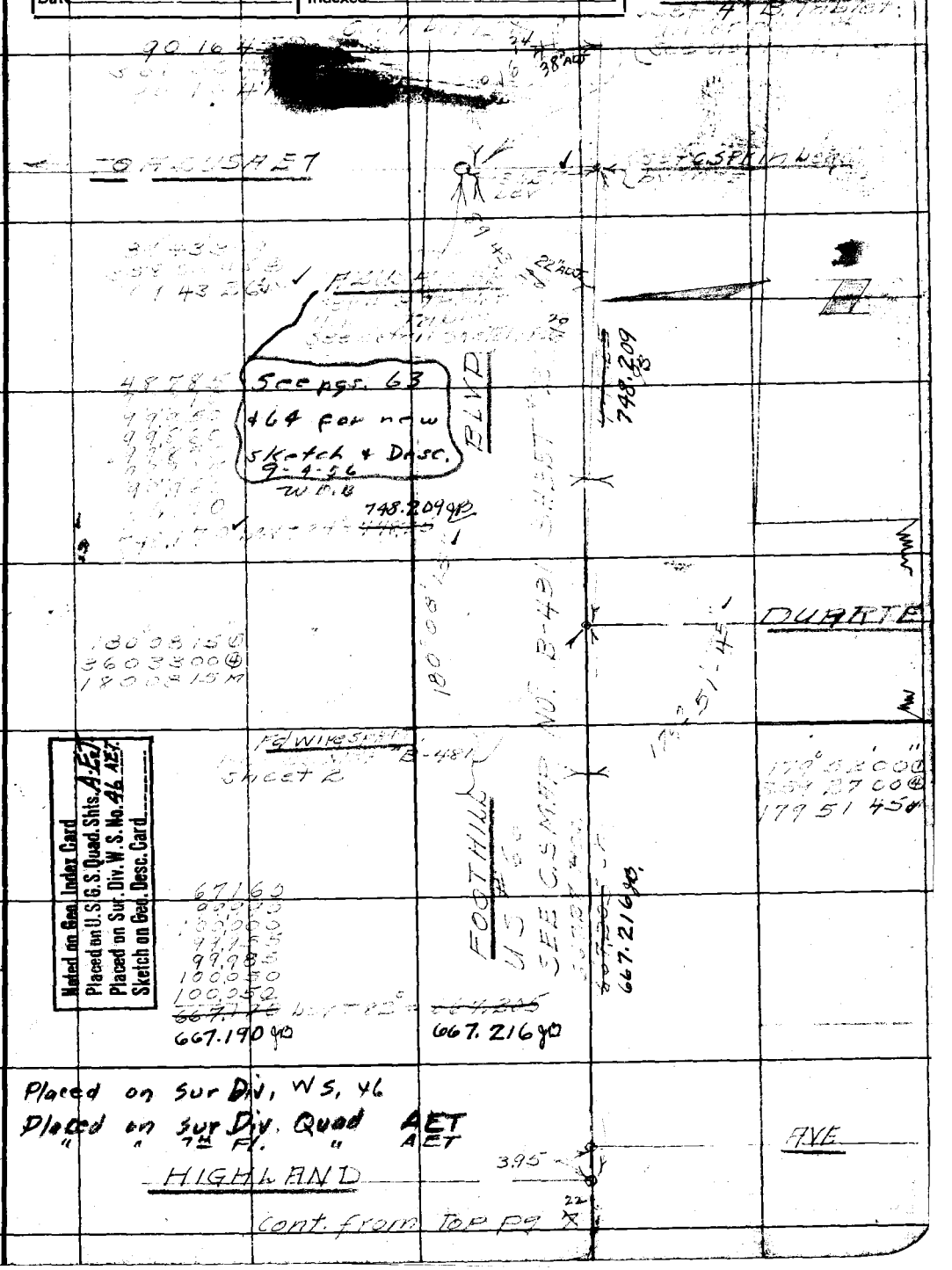

Note: Any Additions or Changes on this Sheet Must be Made or Circled in Red Ink With Date and Name of Person Making Change.

Do not extend notes this side of this line

RETURN TO
LOS ANGELES COUNTY SURVEYOR
700 HALL OF RECORDS

Noted on Geo. Index Card
Placed on U.S.G.S. Quad. Shts. A.E.T.
Placed on Sur. Div. W.S. No. 46 AET
Sketch on Geo. Desc. Card

FORM 247 10M 11-35

F.B. 824 Pg. 24

WS. 46

Cont Lot Pg #11

To L+T Bot Next Pg

Noted on Geo. Index Card
Placed on U.S.G.S. Quad. Shts. AET
Placed on Sur. Div. W.S. No. 46 AET
Sketch on Geo. Desc. Card

179°59'30" 47" AOT

Fd Wire Sph LT Per CS Map B481 Sheet 2

180°00'+ 13" AOT

180°00'45" O
360°00'45" M

BLVD PER CS MAP B481 SHEET 2

660.186 B

660.186

1,275

700.650

700.705

700.705 B

179°56'15" O
359°45'45" M
179°56'26" M

Fd Wire Sph LT Per CS Map B481 Sheet 2

180°03'45" O
360°04'00" M
180°03'30" M

.337 B

575.337 B

AZUSA BLVD

FOOT HILL

TO AZUSA ET

Placed on Sur. Div. WS. 46
" " 7½ Ft. " Quad AET
" " " AET

Cont from Top Pg # 9

23

RETURN TO
LOS ANGELES COUNTY SURVEYOR
700 HALL OF RECORDS

Note: Any Additions or Changes on This Sheet Must be Made or Circled in Red Ink With Date and Name of Person Making Change.

Do not extend notes this side of this line

Notes Ck'd by	Survey of [illegible]
Map No.	W. O. [illegible] Tape No. C48 St'd 76°F.
Office Work	Surveyed by S E Butler
Checked	Notes [illegible] Date [illegible]
Date	Indexed [illegible]

F.B. [illegible] Pg. 25

WS 46+47

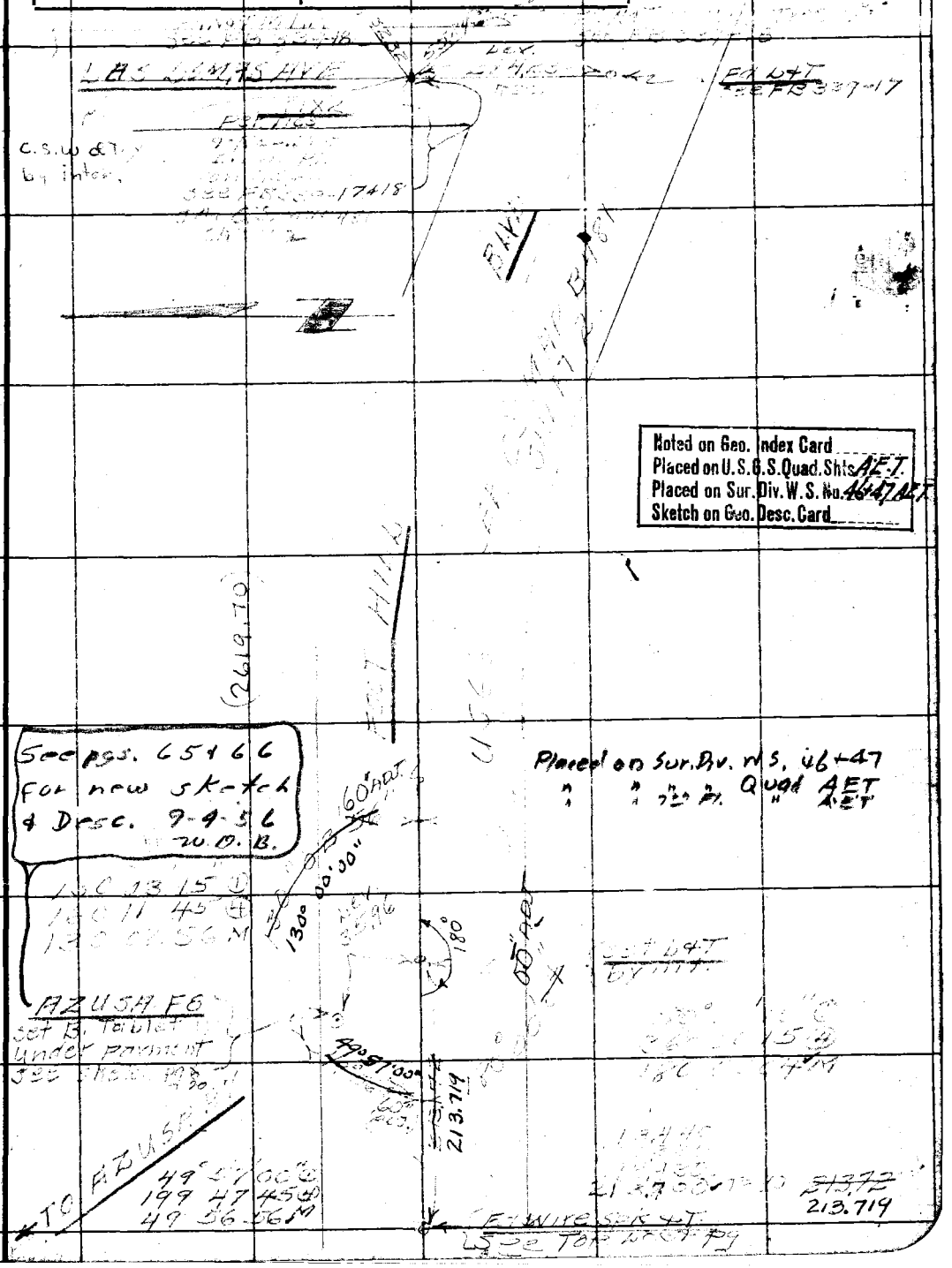

Noted on Geo. Index Card
Placed on U.S.G.S. Quad. Shts. A.E.T.
Placed on Sur. Div. W.S. No. 46+47 AET
Sketch on Geo. Desc. Card

Note: Any Additions or Changes on This Sheet Must be Made or Circled in Red Ink With Date and Name of Person Making Change.

Do not extend notes this side of this line

RETURN TO
LOS ANGELES COUNTY SURVEYOR
700 HALL OF RECORDS

FORM 247 10M 11-35

F.B. 824 Pg. 26

RETURN TO
LOS ANGELES COUNTY SURVEYOR
700 HALL OF RECORDS

Do not extend notes this side of this line

Note: Any Additions or Changes on This Sheet Must be Made or Circled in Red Ink With Date and Name of Person Making Change.

Notes Ck'd by	Survey of Cad Map San Gabriel Valley F.B. 924 Pg. 27
Map No.	W. O. 4902 Tape No. 048 St'd 76 °F.
Office Work	Surveyed by BUTLER
Checked	Notes Butler Date 6/38
Date	Indexed [illegible]

J.N. 4902

Cadastral Mapping

San Gabriel Valley

Showing

Monumenting & Referencing

of

Cadastral Stations

Puente H-1 - ℄ Cypress ±800 W - Irwindale Ave.

& Puente L-1 - " " ±1000 E - Azusa Ave.

Noted on Geo. Index Card
Placed on U.S.G.S. Quad. Shts. A.E.T.
Placed on Sur. Div. W.S. No. 47 A.E.T.
Sketch on Geo. Desc. Card

Butler
Moser
Cunningham

Note: Any Additions or Changes on This Sheet Must be Made or Circled in Red Ink With Date and Name of Person Making Change.

Do not extend notes this side of this line

RETURN TO
LOS ANGELES COUNTY SURVEYOR
700 HALL OF RECORDS

FORM 247 10M 11-38

RETURN TO
LOS ANGELES COUNTY SURVEYOR
700 HALL OF RECORDS

Note: Any Additions or Changes on This Sheet Must be Made or Circled in Red Ink With Date and Name of Person Making Change.

Do not extend notes this side of this line

Noted on Geo. Index Card
Placed on U.S.G. Quad. Shts. 4 EC
Placed on Sur. Div. W.S. No. 47
Sketch on Geo. Desc. Card



Notes Ck'd by	Survey of [illegible] Valley
Map No.	W. O. 4902 Tape No. 048 St'd 76 °F.
Office Work	Surveyed by S.E. Butler
Checked	Notes [illegible] Date [illegible]
Date	Indexed [illegible]

F.B. [illegible] PG. 29

CADASTRAL MAPPING
J.N. 4902

AZUSA AVE. ⊄ TIE TO "L.A. CO.
SURVEY CONTROL SYSTEM"
AT
[illegible]
L-10"

[illegible] 27-28-'38

[illegible]: Butler - S.E.
Willey - R.L.
Klamack, G.W.
[illegible], K.
[illegible], R.

Note: Any Additions or Changes on This Sheet Must be Made or Circled in Red Ink With Date and Name of Person Making Change.

Do not extend notes this side of this line

RETURN TO
LOS ANGELES COUNTY SURVEYOR
700 HALL OF RECORDS

FORM 247 10M 11-35

F.B. 824 Pg. 30

W.S. 47

Azusa Ave ℄ Tie & Etc. (See preceding page)

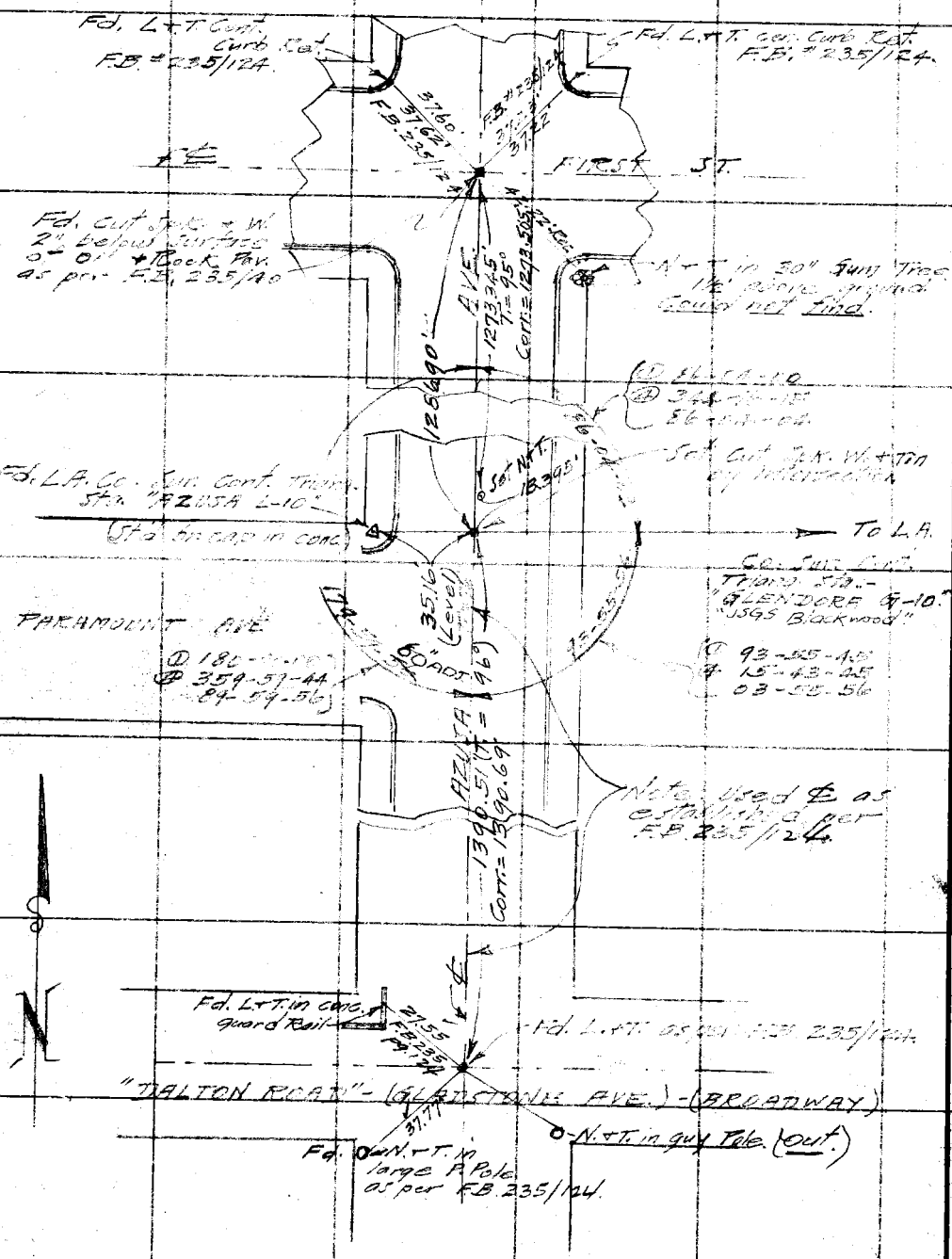

RETURN TO
LOS ANGELES COUNTY SURVEYOR
700 HALL OF RECORDS

Do not extend notes this side of this line

Note: Any Additions or Changes on This Sheet Must be Made or Circled in Red Ink With Date and Name of Person Making Change.

Notes Ck'd by	Survey of [illegible]	F.B. 87A Pg. 31
Map No.	W. O. 4902 Tape No. 048 St'd 76 °F.	
Office Work	Surveyed by [illegible]	
Checked	Notes [illegible] Date [illegible]	
Date	Indexed [illegible]	

CADASTRAL MAPPING

JN. 4902

[illegible] ⊆ TIE TO L.A.Co

[illegible]

AT

TRIANGULATION STATION "[illegible]

[illegible] K-II" – [illegible]

(New Sta.)

For Index Sketch see next page.

June 29 1936.

[illegible]

Note: Any Additions or Changes on This Sheet Must be Made or Circled in Red Ink With Date and Name of Person Making Change.

Do not extend notes this side of this line

RETURN TO
LOS ANGELES COUNTY SURVEYOR
700 HALL OF RECORDS

FORM 247 10M 11-35

F.B. 82A PG. 32

INDEX MAP

SHOWING

TRIANGULATION SCHEME FOR CALIBRATION
TIES TO ℄ OF BONITA AVE. FROM
L.A. CO. SUR. SINT. TRIANG. STA. "GLENDORA
K-11."

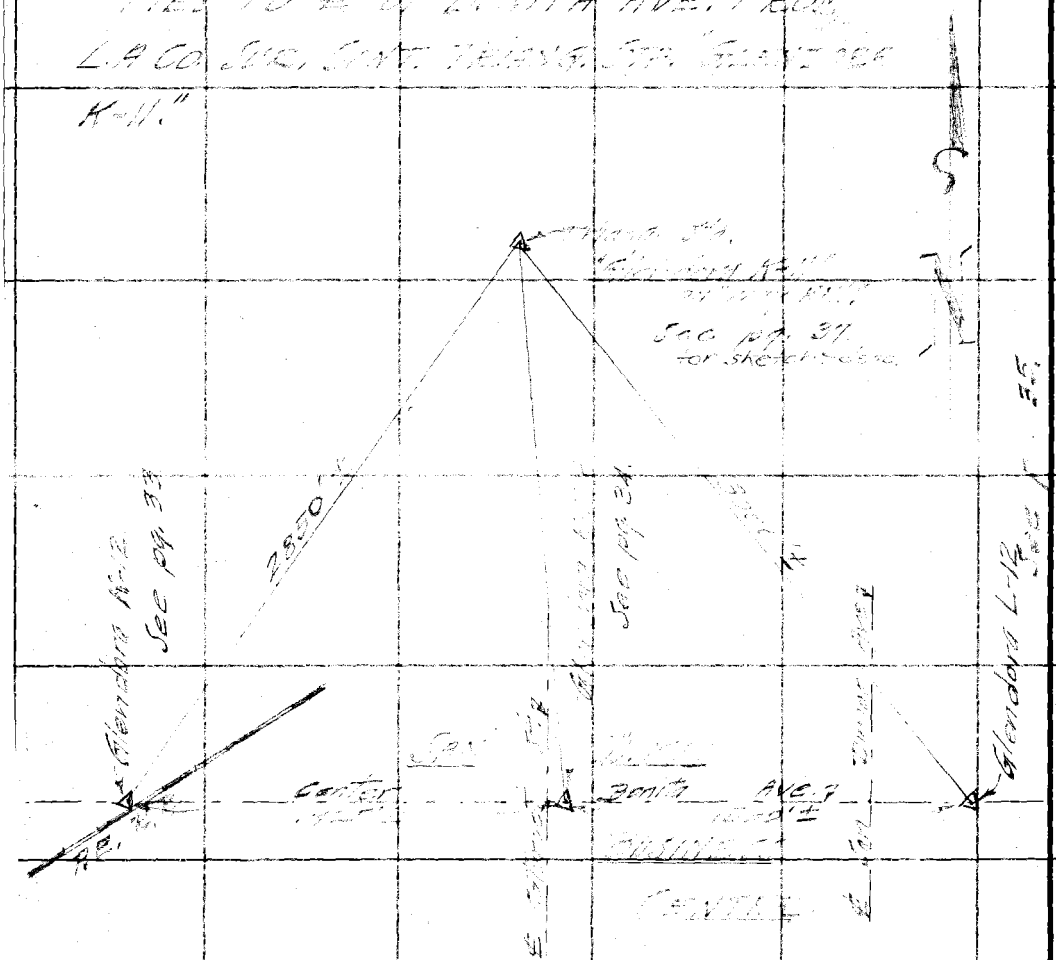

RETURN TO
LOS ANGELES COUNTY SURVEYOR
700 HALL OF RECORDS

Note: Any Additions or Changes on This Sheet Must be Made or Circled in Red Ink With Date and Name of Person Making Change.

Do not extend notes this side of this line

Notes Ck'd by	Survey of	F.B. Pg.
Map No.	W. O. Tape No. St'd °F.	W.S.48
Office Work	Surveyed by	
Checked	Notes Date	
Date	Indexed	

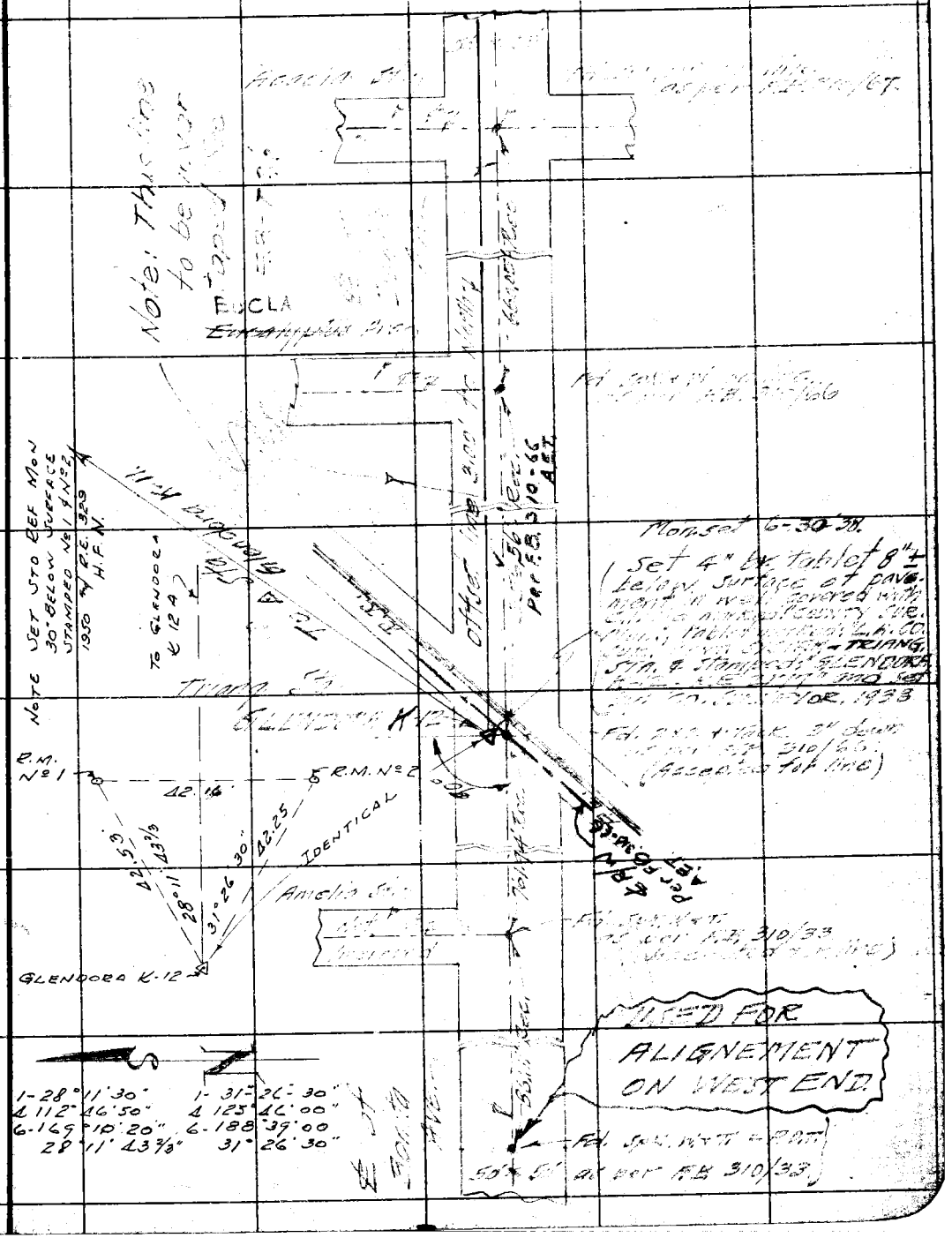

Note: Any Additions or Changes on This Sheet Must be Made or Circled in Red Ink With Date and Name of Person Making Change.

Do not extend notes this side of this line

RETURN TO
LOS ANGELES COUNTY SURVEYOR
700 HALL OF RECORDS

FORM 247 10M 11-35

F.B. 824 PG. 34

Notes cont'd bot. pg. 35



RETURN TO
LOS ANGELES COUNTY SURVEYOR
700 HALL OF RECORDS

Do not extend notes this side of this line

Note: Any Additions or Changes on This Sheet Must be Made or Circled in Red Ink With Date and Name of Person Making Change.

Notes Ck'd by	Survey of [illegible]	F.B. [illegible] Pg. 35
Map No.	W. O. [illegible] Tape No. [illegible] St'd 76°F.	WS.48
Office Work	Surveyed by [illegible]	
Checked	Notes [illegible] Date [illegible]	
Date	Indexed	



Note: Any Additions or Changes on This Sheet Must be Made or Circled in Red Ink With Date and Name of Person Making Change.

Do not extend notes this side of this line

RETURN TO
LOS ANGELES COUNTY SURVEYOR
700 HALL OF RECORDS

FORM 247 10M 11-35

RETURN TO
LOS ANGELES COUNTY SURVEYOR
700 HALL OF RECORDS

Note: Any Additions or Changes on This Sheet Must be Made or Circled in **Red Ink** With Date and Name of Person Making Change.

Do not extend notes this side of this line

F.B. 824 PG. 36

Notes Ck'd by	Survey of [illegible]	F.B. [illegible] PG. [illegible]
Map No.	W. O. [illegible] Tape No. [illegible] St'd [illegible] °F.	
Office Work	Surveyed by [illegible]	
Checked	Notes [illegible] Date [illegible]	
Date	Indexed [illegible]	

L.A. Co. Sur. Cont. Triang. Sta. "Glendora K-11"



See pg. 38 for description

Note: Any Additions or Changes on This Sheet Must be Made or Circled in Red Ink With Date and Name of Person Making Change.

Do not extend notes this side of this line

RETURN TO
LOS ANGELES COUNTY SURVEYOR
700 HALL OF RECORDS

FORM 247 10M 11-35

F.B. 824 PG. 58

~ DESCRIPTION ~

L.A. CO. SUR. COUNTY TRIANG. STA.
"GLENDORA K-11"

In L.A. Co., near northerly limits of the town of San Dimas on "Way Hill" bounded by [illegible] San Dimas Ave. on the east, 5th St. on the South and Amelia Ave. on the West, and about ½ mile N'ly from [illegible] business [illegible]

[illegible] a production [illegible] Ave.

[illegible]

[illegible] a conc. water storage [illegible]

Sub-Surface [illegible] tubes [illegible]

gravel [illegible]

Surface [illegible] in [illegible]

ANGULATION [illegible] K-11, [illegible] 1938".

[illegible]

RETURN TO
LOS ANGELES COUNTY SURVEYOR
700 HALL OF RECORDS

Note: Any Additions or Changes on This Sheet Must be Made or Circled in Red Ink With Date and Name of Person Making Change.

Do not extend notes this side of this line

Notes Ck'd by	Survey of Cad. Map [illegible]	F.B. 874 Pg. 39
Map No.	W. O. 4902 Tape No. 048 St'd 76 °F.	
Office Work	Surveyed by Butler	
Checked	Notes " Date 6/38	
Date	Indexed [illegible]	

JN. 4902

Cadastral Mapping

Cadastral

Tie

from

USC&GS Triangulation Sta.

"Gladstone"

to ℄ Gladstone Ave

&

from USGS Sta. "Blackwood"

(Glendora Grid)

to

San Bernardino Base Line

[illegible] 19-20

Butler

Willey

Kleineck

Note: Any Additions or Changes on This Sheet Must be Made or Circled in Red Ink With Date and Name of Person Making Change.

Do not extend notes this side of this line

RETURN TO

LOS ANGELES COUNTY SURVEYOR

700 HALL OF RECORDS

FORM 247 10M 11-35

RETURN TO
LOS ANGELES COUNTY SURVEYOR
700 HALL OF RECORDS

Note: Any Additions or Changes on This Sheet Must be Made or Circled in **Red Ink** With Date and Name of Person Making Change.

Do not extend notes this side of this line

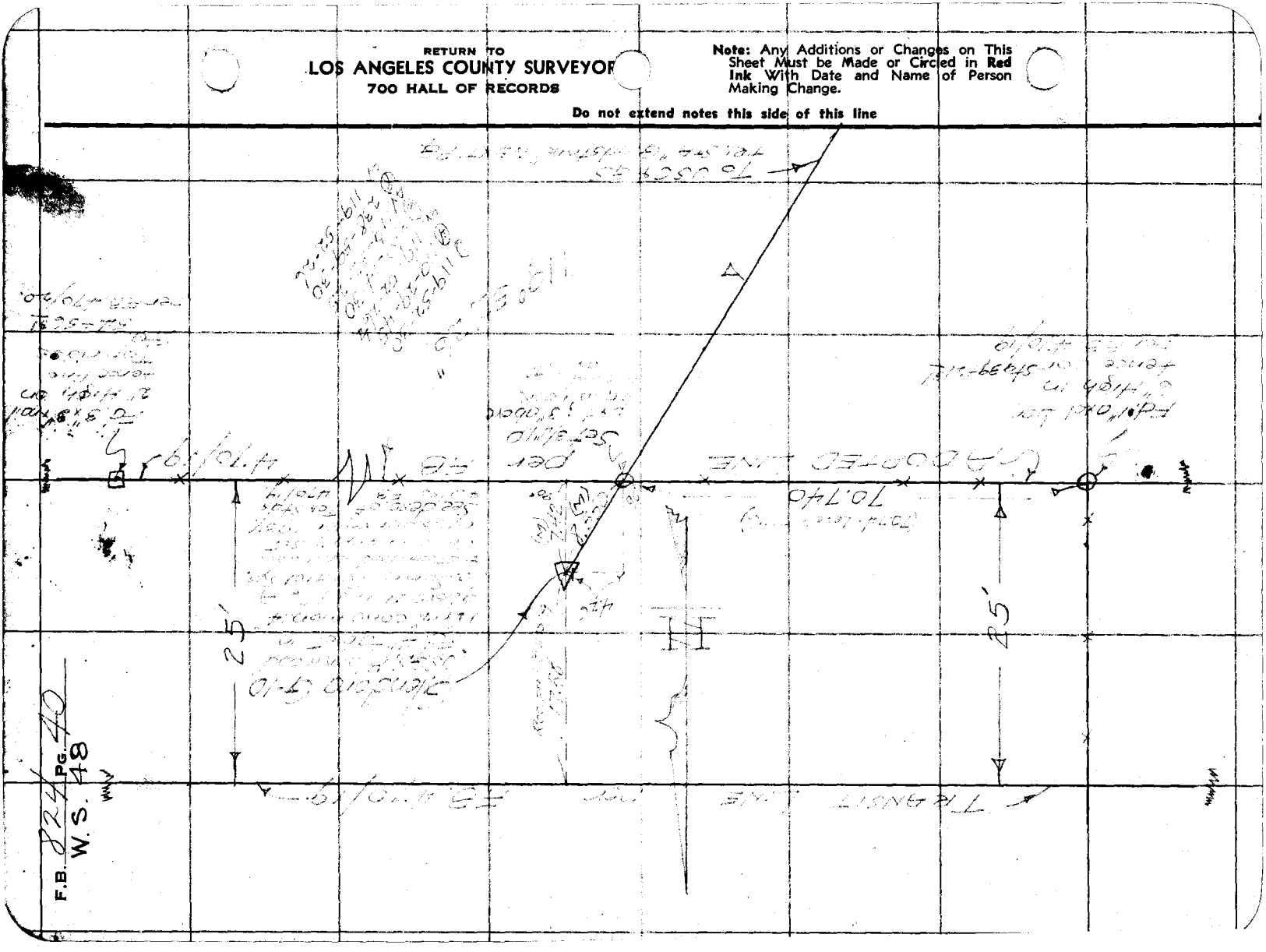

F.B. 824 PG. 40
W.S. 48

FORM 247 10M 11-35

RETURN TO
LOS ANGELES COUNTY SURVEYOR
700 HALL OF RECORDS

Note: Any Additions or Changes on This Sheet Must be Made or Circled in **Red Ink** With Date and Name of Person Making Change.

Do not extend notes this side of this line

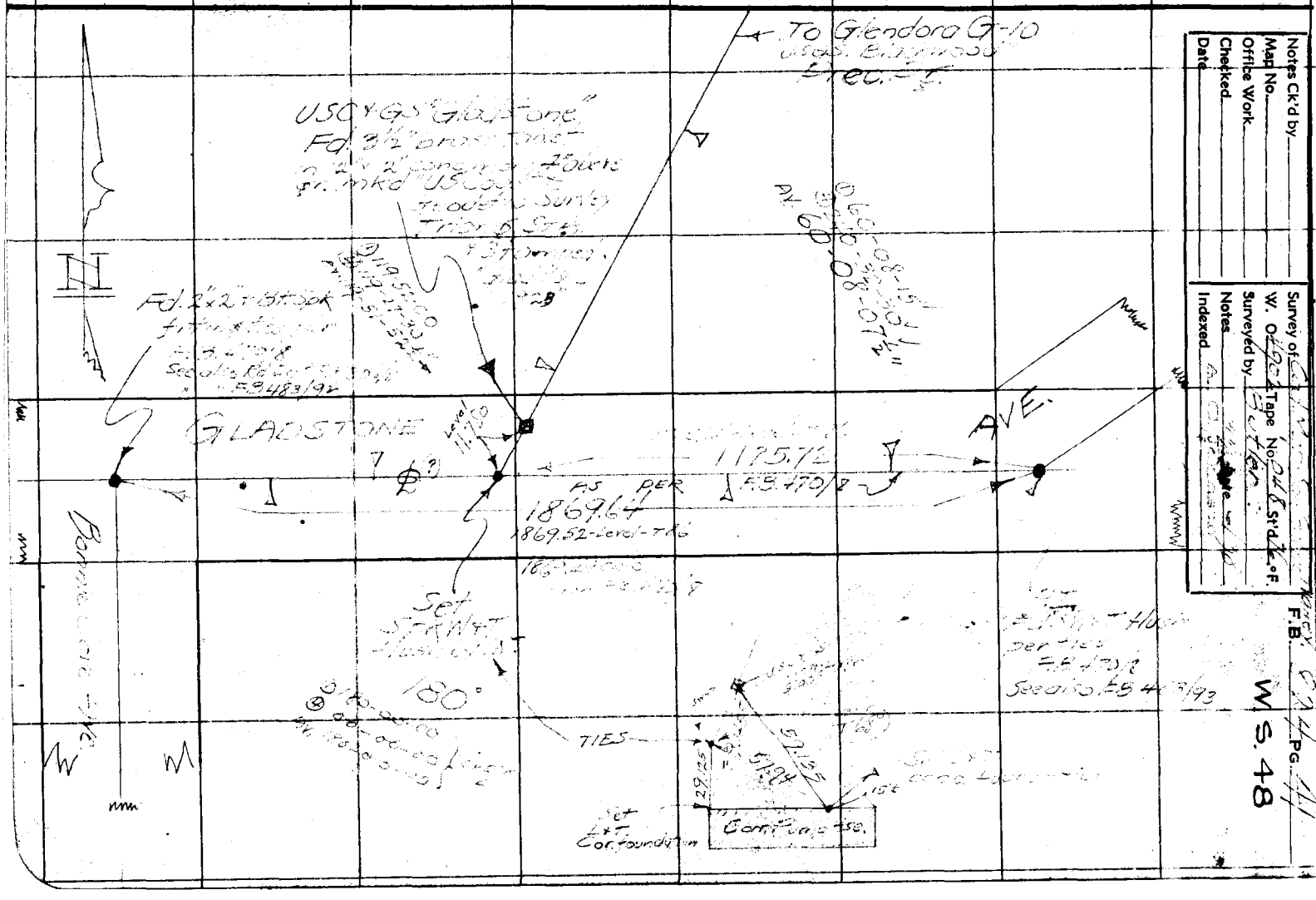

Notes Ck'd by
Map No.
Office Work
Checked
Date

Survey of
W. O.
Tape No.
Surveyed by
Std. °F.
Notes
Indexed

F.B. W.S. 48 PG.

RETURN TO
LOS ANGELES COUNTY SURVEYOR
700 HALL OF RECORDS

Note: Any Additions or Changes on This Sheet Must be Made or Circled in **Red Ink** With Date and Name of Person Making Change.

Do not extend notes this side of this line

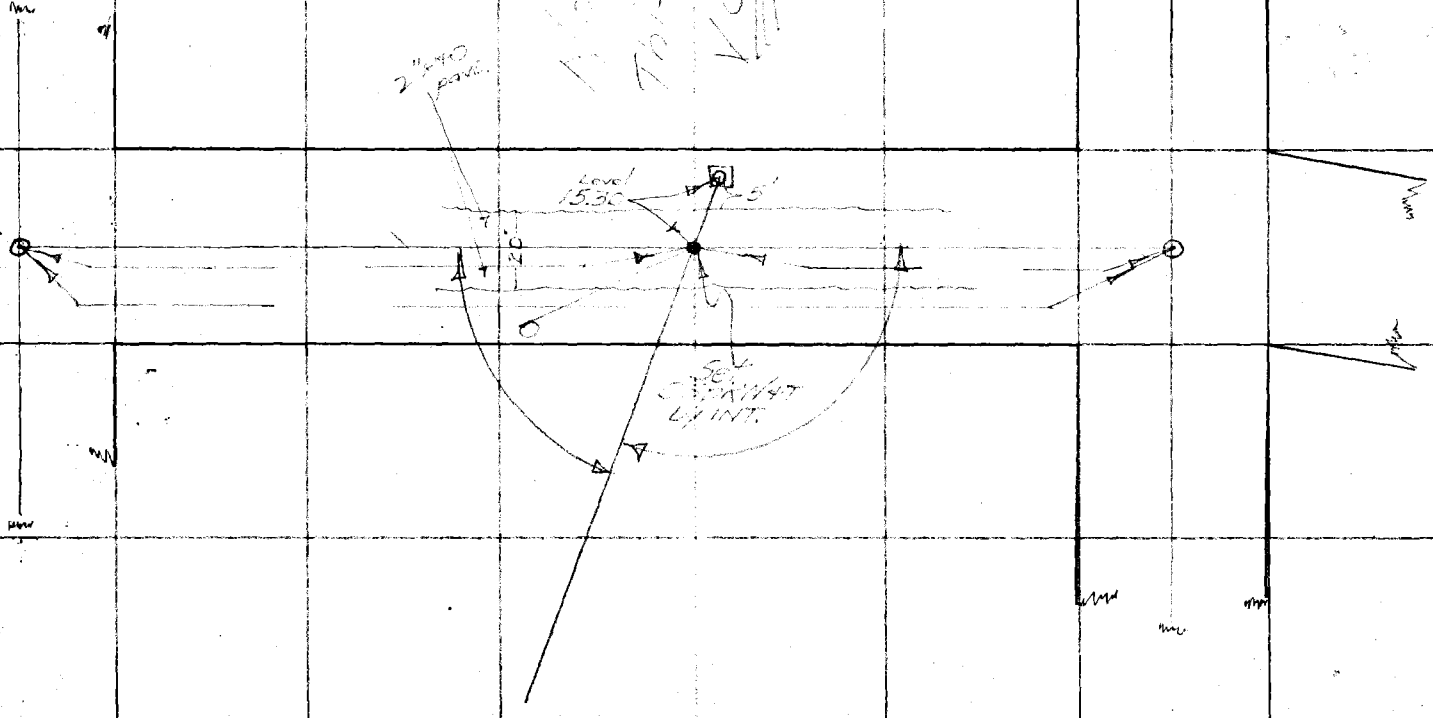

F.B. 824 PG. 42

Notes Ck'd by	Survey of
Map No.	W. O. Tape No. St'd °F
Office Work	Surveyed by
Checked	Notes Date
Date	Indexed

F.B. 824 PG. 43

Note: Any Additions or Changes on This Sheets Must be Made or Circled in Red Ink With Date and Name of Person Making Change.

Do not extend notes this side of this line

RETURN TO
LOS ANGELES COUNTY SURVEYOR
700 HALL OF RECORDS

FORM 247 5M 10-37

RETURN TO
LOS ANGELES COUNTY SURVEYOR
700 HALL OF RECORDS

Note: Any Additions or Changes on This Sheets Must be Made or Circled in **Red Ink** With Date and Name of Person Making Change.

Do not extend notes this side of this line



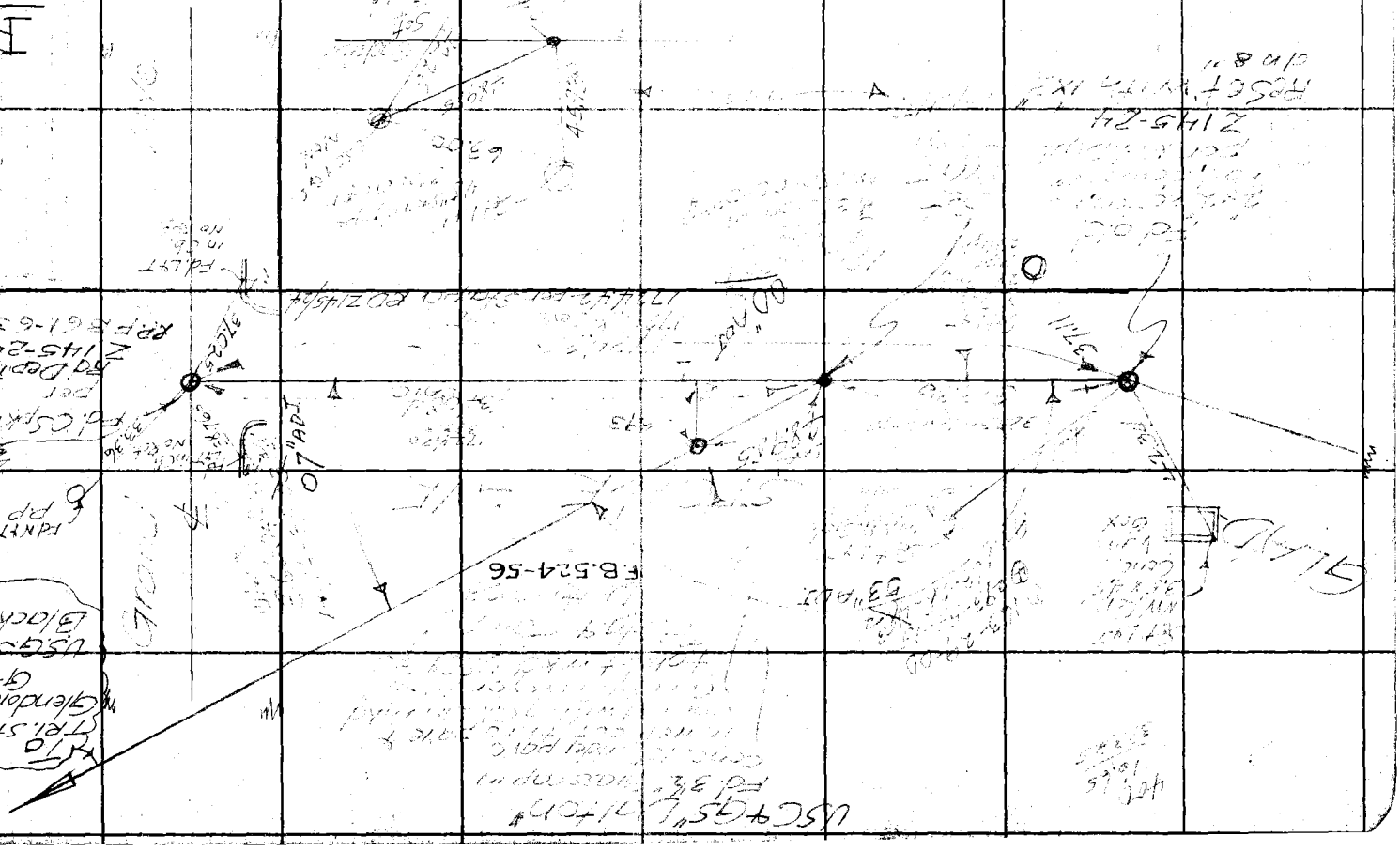

Notes Ck'd by	Survey of Cadastral S.G. Valley
Map No.	W. O. 4902 Tape No. 048 St'd 76 of
Office Work	Surveyed by Butler
Checked	Notes Date 7/5/38
Date	Indexed

F.B. 874 PG. 45

J.N 4902.

Cadastral Tie

to

Tri. Sta

Corno C-3 (New Sta)

on

Rowland Ave.

at Grand Ave &

Burnside St.

Butler

Kleineck

Moser

Cunningham

Note: Any Additions or Changes on This Sheets Must be Made or Circled in Red Ink With Date and Name of Person Making Change.

Do not extend notes this side of this line

RETURN TO
LOS ANGELES COUNTY SURVEYOR
700 HALL OF RECORDS

FORM 247 5M 10-37

RETURN TO
LOS ANGELES COUNTY SURVEYOR
700 HALL OF RECORDS

Note: Any Additions or Changes on This Sheets Must be Made or Circled in **Red Ink** With Date and Name of Person Making Change.

Do not extend notes this side of this line



F.B. 824 PG. 46
W.S. 47

Notes Ck'd by	Survey of [illegible]
Map No.	W. O. 4[illegible] Tape No. [illegible] St'd [illegible] of
Office Work	Surveyed by E Butler
Checked	Notes Date [illegible]
Date	Indexed [illegible]

F.B. [illegible] PG. 47

DESCRIPTION
L.A. CO. SUR. CON. STA.
COVINA C-3

IN L.A. CO. [illegible] 0.5 [illegible] and about 0.3 [illegible]
[illegible] the City of Covina.

15' [illegible] NORTH [illegible] Rowland Ave and
[illegible] WEST [illegible] Rowland Ave
[illegible] Ave.

[illegible] Tablet [illegible]
[illegible] out this [illegible]
[illegible] County [illegible]
Tablet [illegible]
[illegible] C-3
[illegible] County Surveyor 1938
[illegible] 46 [illegible] F.B.

FOR SKETCH OF THIS STA. SEE
[illegible]
[illegible]

Note: Any Additions or Changes on This Sheets Must be Made or Circled in Red Ink With Date and Name of Person Making Change.

Do not extend notes this side of this line

RETURN TO
LOS ANGELES COUNTY SURVEYOR
700 HALL OF RECORDS

FORM 247 5M 10-37

RETURN TO
LOS ANGELES COUNTY SURVEYOR
700 HALL OF RECORDS

Note: Any Additions or Changes on This Sheets Must be Made or Circled in **Red Ink** With Date and Name of Person Making Change.

Do not extend notes this side of this line

F.B. 814 PG. 48

Notes Ck'd by	Survey of Cad Map SG Valley	F.B. 824 Pg. 49
Map No.	W. O. 4902 Tape No. 016 St'd 76 °F	
Office Work	Surveyed by Butler	
Checked	Notes " Date 4/30	
Date	Indexed	

J.N. 4902.

Cadastral Tie.

to

U.S.C. & G.S. – Tel. Sta

Citeus

to

Mt. Citeus Ave. &

Gladstone Ave.

Butler
Kleineck
Moser
Cunningham

Note: Any Additions or Changes on This Sheets Must be Made or Circled in Red Ink With Date and Name of Person Making Change.

Do not extend notes this side of this line

RETURN TO
LOS ANGELES COUNTY SURVEYOR
700 HALL OF RECORDS

FORM 247 5M 10-37

F.B. 824 PG. 50
W.S. 47

NOTE: Due to widening of roadways and changes in grade at this intersection the orig. conc. slab containing well & cover over Sta. "CITRUS" was removed & paved over. Recovered mon. & placed new conc slab & well over same.
G.W. Kleineck
1-8-'45.

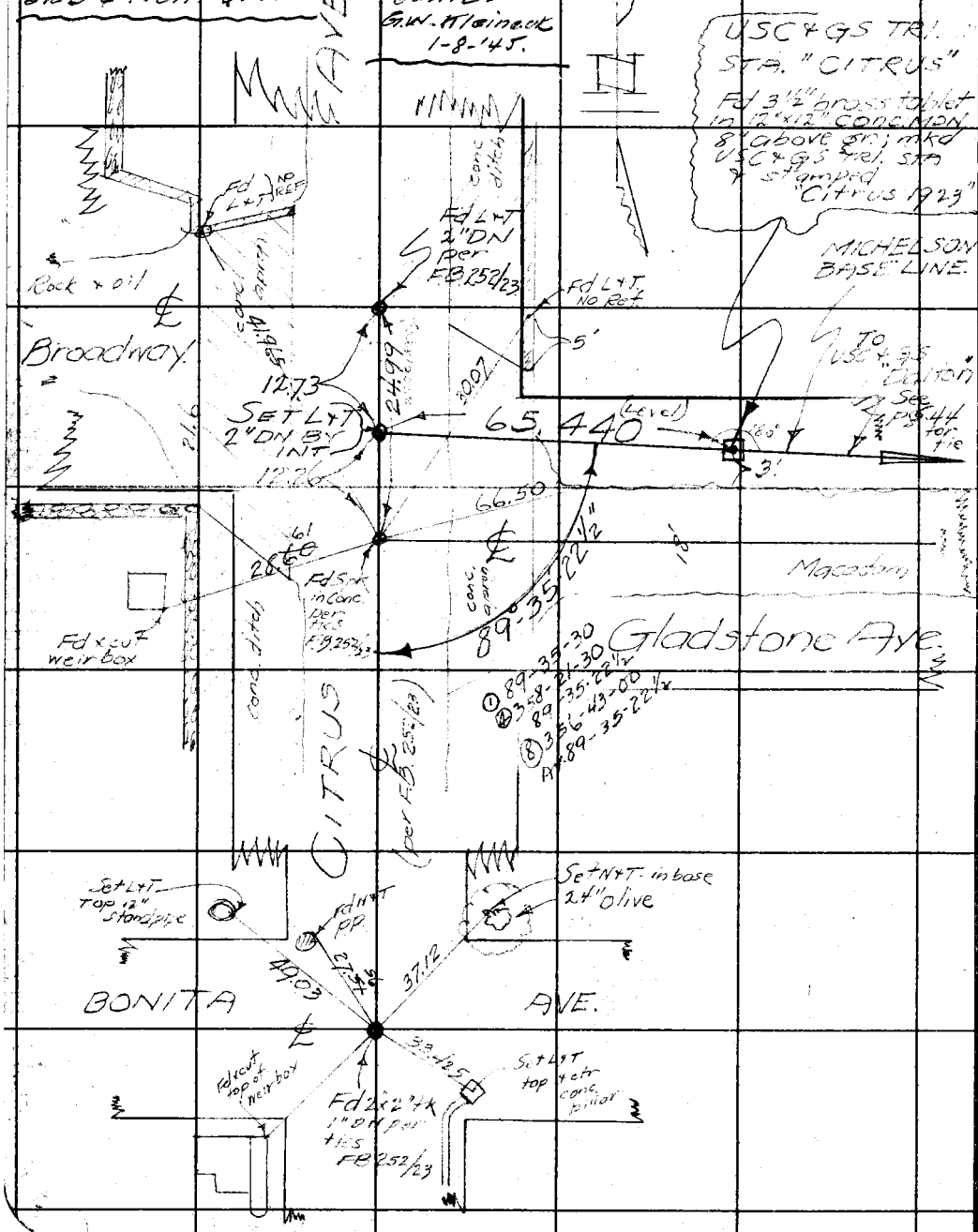

RETURN TO
LOS ANGELES COUNTY SURVEYOR
700 HALL OF RECORDS

Note: Any Additions or Changes on This Sheets Must be Made or Circled in Red Ink With Date and Name of Person Making Change.

Do not extend notes this side of this line

Notes Ck'd by	Survey of Cad Map-S.G. Valley F.B. 874 Pg. 51
Map No.	W. O. 4902 Tape No. 016 St'd 76 °F
Office Work	Surveyed by Butler
Checked	Notes " Date 7/38
Date	Indexed

J.N. 4902.
Cadastral Tie
from
USC&GS TRI. STA. "Garrett"
to
Foothill Blvd. {State Hgwy Rt. 9 Sec I
{U.S. 66
& Base Line Road
(bet. Ramona Ave & Wheeler & La Verne Rd.)

Butler
Kleineck
Moser
Cunningham

Note: Any Additions or Changes on This Sheets Must be Made or Circled in Red Ink With Date and Name of Person Making Change.

Do not extend notes this side of this line

RETURN TO
LOS ANGELES COUNTY SURVEYOR
700 HALL OF RECORDS

FORM 247 5M 10-37

RETURN TO
LOS ANGELES COUNTY SURVEYOR
700 HALL OF RECORDS

Note: Any Additions or Changes on This Sheets Must be Made or Circled in **Red Ink** With Date and Name of Person Making Change.

Do not extend notes this side of this line

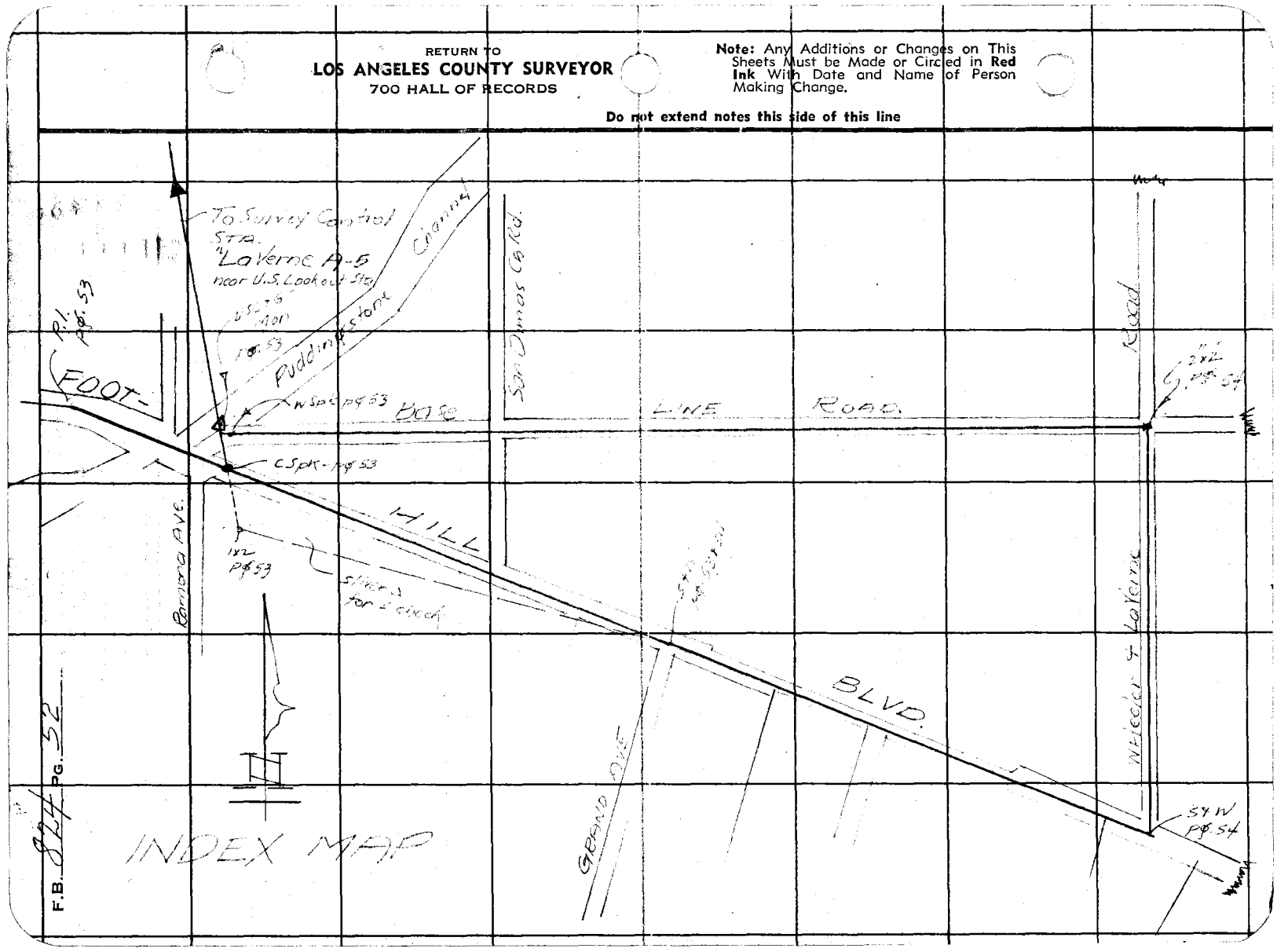

FORM 247 5M 10-37

RETURN TO
LOS ANGELES COUNTY SURVEYOR
700 HALL OF RECORDS

Note: Any Additions or Changes on This Sheets Must be Made or Circled in **Red Ink** With Date and Name of Person Making Change.

Do not extend notes this side of this line 1548 D-3

Survey Con. Tri. Sta. LA VERNE A 5 To

Note: All meas. hereon made level & corrected for temp.

USC+GS "Garrett" Fd. 3½" brass tablet in conc. mon. 12"x12"; above gr. mkd USC+GS TRI. STA. + stamped "Garrett 1923" } Ties pg 55

11.93

12.25

Fd W Spk per FB 7[illegible] & Pl. 19

BASE LINE ROAD.

TO PG 54

Set Cpk in T in 3½" DN. 8" Cor. P. by Int.

P.I. Fd Nail above per Note 22 Pl. 19 Not at Int. Change

128.04

Transit Line

TO 1x7 @ Wheelock

"C"
① 124-45-30
② 139-02-15
③ 28-33-15
Av. 124-45-32½

Run-ups "A"
① 76-58-00
② 307-52-30
③ 101-49-00
Av. 76-58-10

"B"
① 123-44-30
② 134-57-15
③ 22-20-50
Av. 123-44-20

124° 45' 32½" (M)

"A" 76°58'10"

197.97

94.06

Set Cpk W/T by Int. Ties pg 55

Sani-tary

(R) 328.545
(R) 328.59 per Hwy Notes

OLD E/C - Fd nail 20+44.8 = 219+44.8 46.7 ±

40.78

123° 44' 20"

Set 1x2 flush, line prod.

(1896.575 - Level - 79.1°)

FOOT HILL BLVD.

1896.765 ℄

This Δ for calc. check on L @ INT.

Fd 5+W/T in T. per Ties FB 64 Pl. 14 = Sta. 239+35.22 See new Ties pg 55

0°01'27"

① 01-01-30
② 04-05-45
③ 01-01-27

See next pg

Grand Ave.

℄ established bet. nail P.I. W. of Romona & 5+W @ Grand Ave.

Ramona Ave.

NEW E.C. Fd nail

TO W. 548 PG. 54

F.B. 8114 Pg. 53

Notes Ck'd by
Map No.
Office Work
Checked
Date

Survey of Cool Map Station
W. 0442 Tape No. 016 Sta. 12 of
Surveyed by Butler
Notes " Date 7/30
Indexed

RETURN TO
LOS ANGELES COUNTY SURVEYOR
700 HALL OF RECORDS

Note: Any Additions or Changes on This Sheets Must be Made or Circled in **Red Ink** With Date and Name of Person Making Change.

Do not extend notes this side of this line

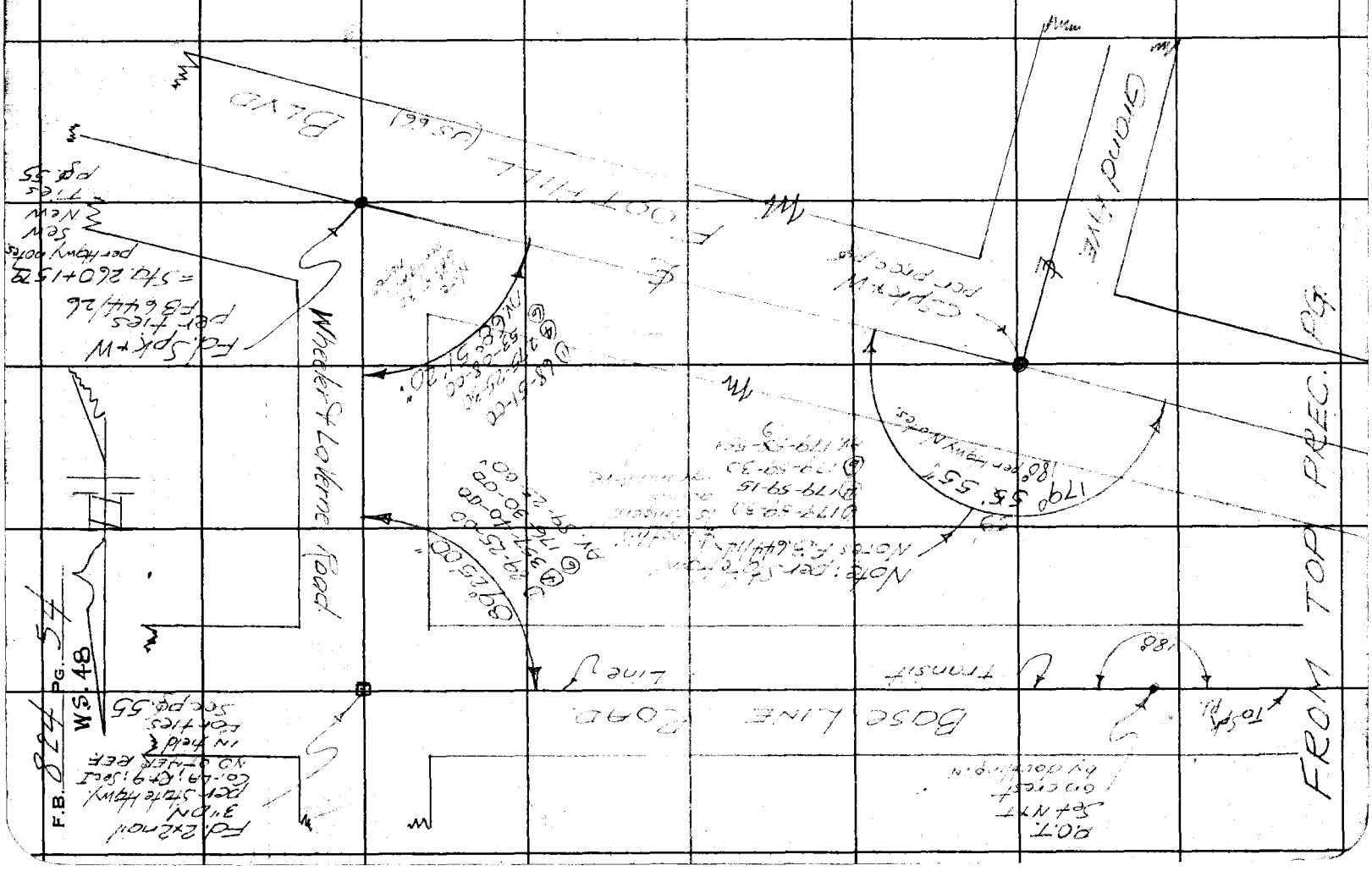

FORM 247 5M 10-37

RETURN TO
LOS ANGELES COUNTY SURVEYOR
700 HALL OF RECORDS

Note: Any Additions or Changes on This Sheets Must be Made or Circled in **Red Ink** With Date and Name of Person Making Change.

Do not extend notes this side of this line

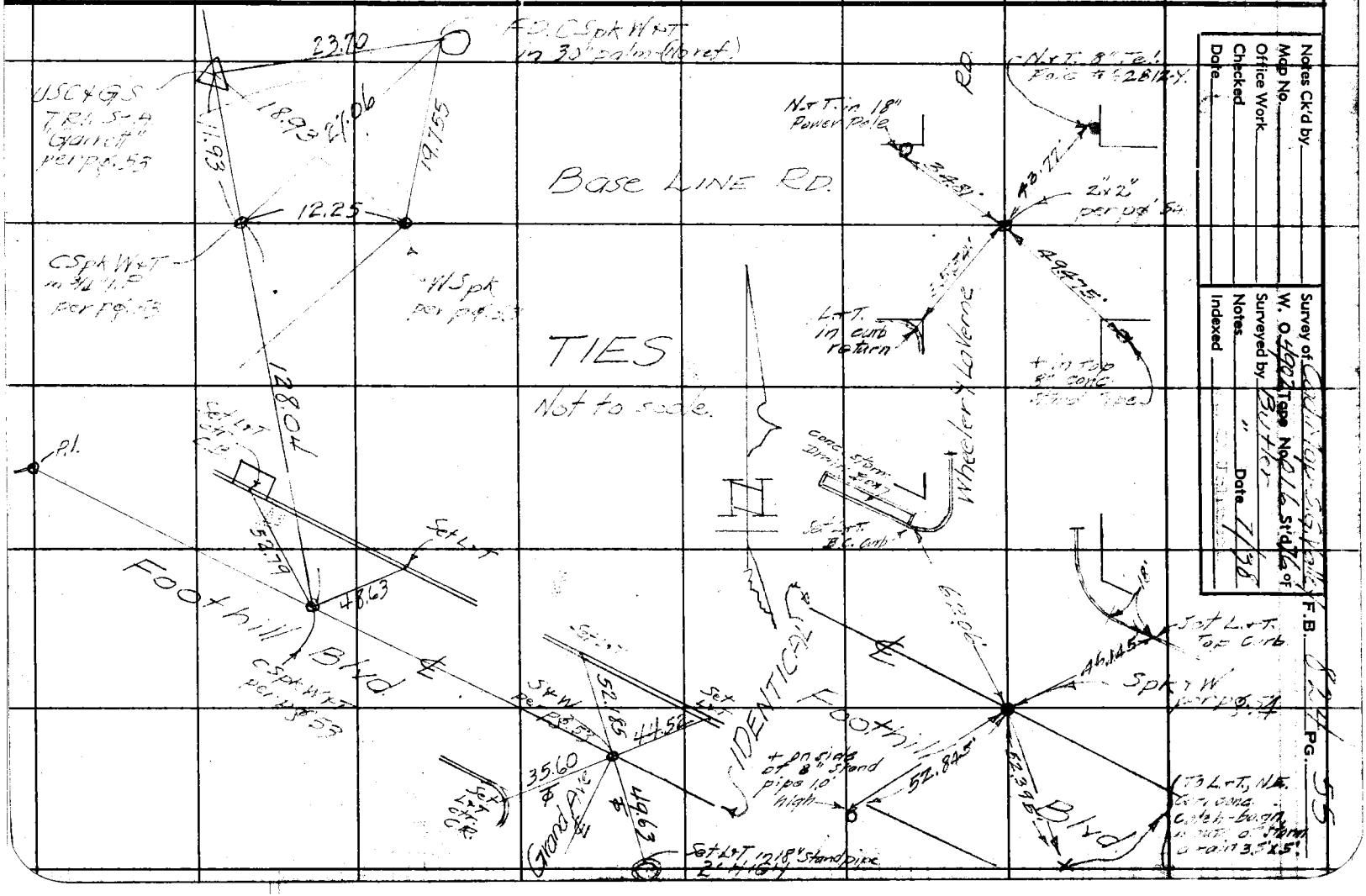

RETURN TO
LOS ANGELES COUNTY SURVEYOR
700 HALL OF RECORDS

Note: Any Additions or Changes on This Sheets Must be Made or Circled in **Red Ink** With Date and Name of Person Making Change.

Do not extend notes this side of this line

F.B. _____ PG. _____

Notes Ck'd by	Survey of Geod. Control
Map No.	W. O. 4912 Tape No. 15 St'd 68°F
Office Work	Surveyed by Meineck
Checked	Notes GWK Date 12-5-4?
Date	Indexed ... Johnson 6-22-48

REFERENCING

"GLENDORA K-11"

— San Dimas —

FOR ORIG. SKETCH See F.B. 824-37.

140.66' @ 5°05' @ 59° = 140.01' 108.89' @ 2°20' @ 55° = 107.97'

140.57 @ 5°01' @ 59° = 140.01' 108.86' @ 2°03' @ " = 107.99'

245.62' @ 10°30' @ 56° = 245.52' 109.15' @ 1°36' @ 55° = 109.09'

245.70' @ 10°50' @ " = 245.53' 109.18' @ 2°02' @ " = 109.??'

Av. = 245.525' "Glendora L-9" "SHAY"



① 166-38-45
② 306-35-00
③ 166-38-52½
① 53-34-45
② 214-19-15
③ 53-34-45

Note: Any Additions or Changes on This Sheet Must be Made or Circled in Red Ink With Date and Name of Person Making Change.

Do not extend notes this side of this line.

RETURN TO LOS ANGELES COUNTY SURVEYOR 700 HALL OF RECORDS

FORM 247 5M 11-46

F. B. 824 PG. 58

RETURN TO
LOS ANGELES COUNTY SURVEYOR
700 HALL OF RECORDS

Do not extend notes this side of this line.

Note: Any Additions or Changes on This Sheet Must Be Made or Circled in Red Ink With Date and Name of Person Making Change.

Notes Ck'd by	Survey of Geod. Cont. Sys.
Map No.	W. O. 4900 Tape No. 030 St'd 68 °F
Office Work	Surveyed by G.W. Kleineck
Checked	Notes G.W.K. Date 6-9-'48
Date	Indexed A. C. Johnson

F.B. 824 Pg. 59

GLENDORA K-11, AUX.

For orig. sketch see F.B. 824-37
For ref. ties see

(2) 108-09-00
54-04-30
(4) 216-18-30
(6) 324-29-00
54-04-30

(2) 108-28-00
54-14-00
(4) 216-56-45
(6) 325-25-15
54-14-~~12½~~ 10

25.22' @ 74° = Same.
10.79' @ " = " .
20.812' @ " = " .

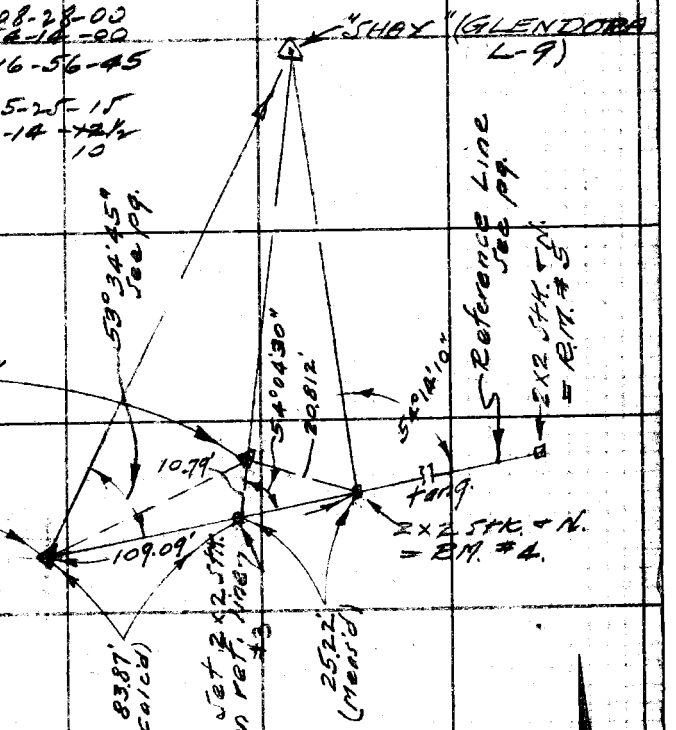

GLENDORA K-11, Ctr.
Note: This station removed to permit construction of a new home. G.W.K.

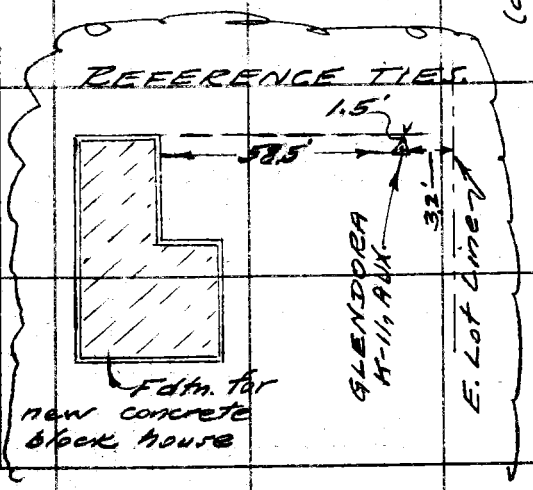

Note: Any Additions or Changes on This Sheet Must be Made or Circled in Red Ink With Date and Name of Person Making Change.

Do not extend notes this side of this line.

RETURN TO
LOS ANGELES COUNTY SURVEYOR
700 HALL OF RECORDS

FORM 247 5M 5-46

F. B. 824 PG. 60

~DESCRIPTION~
"GLENDORA H-11, AUX."

Location: See sketch for "GLEN. H-11, Ctr." F.B. 824-37

Sub. Surface Mark: Set 42 inches below station mark a lead plug & copper tack in a conc. slab approx 1'x 16" wide by 12" deep. and separated from surface mark by an 6" cushion of pulverized granite.

Station Mark: Set a std. 4" brass tablet in concrete flush with ground surface inscribed "L.A. COUNTY SURVEY CONTROL SYSTEM - TRIANGULATION STATION "GLENDORA H-11, AUX. - 1948" and "SET BY COUNTY SURVEYOR, R.E. 329"

RETURN TO
LOS ANGELES COUNTY SURVEYOR
700 HALL OF RECORDS

Do not extend notes this side of this line.

Note: Any Additions or Changes on This Sheet Must be Made or Circled in Red Ink With Date and Name of Person Making Change.

Notes Ck'd by	Survey of GEODETIC CONTROL
Map No.	W. O. 0301-00 Tape No. 0119 St'd. 68 °F
Office Work	Surveyed by W. D. BAY
Checked	Notes W. D. B. Date 8-31-56
Date	Indexed A. C. Johnson SEP 11 '56

F.B. 874 PG. 61

L.A. COUNTY SURVEY CONTROL SYSTEM

TRIANGULATION STATION

AZUSA E-8A

Note: See F.B. 874 pgs. 20 & 21 for original sketch of this sta.

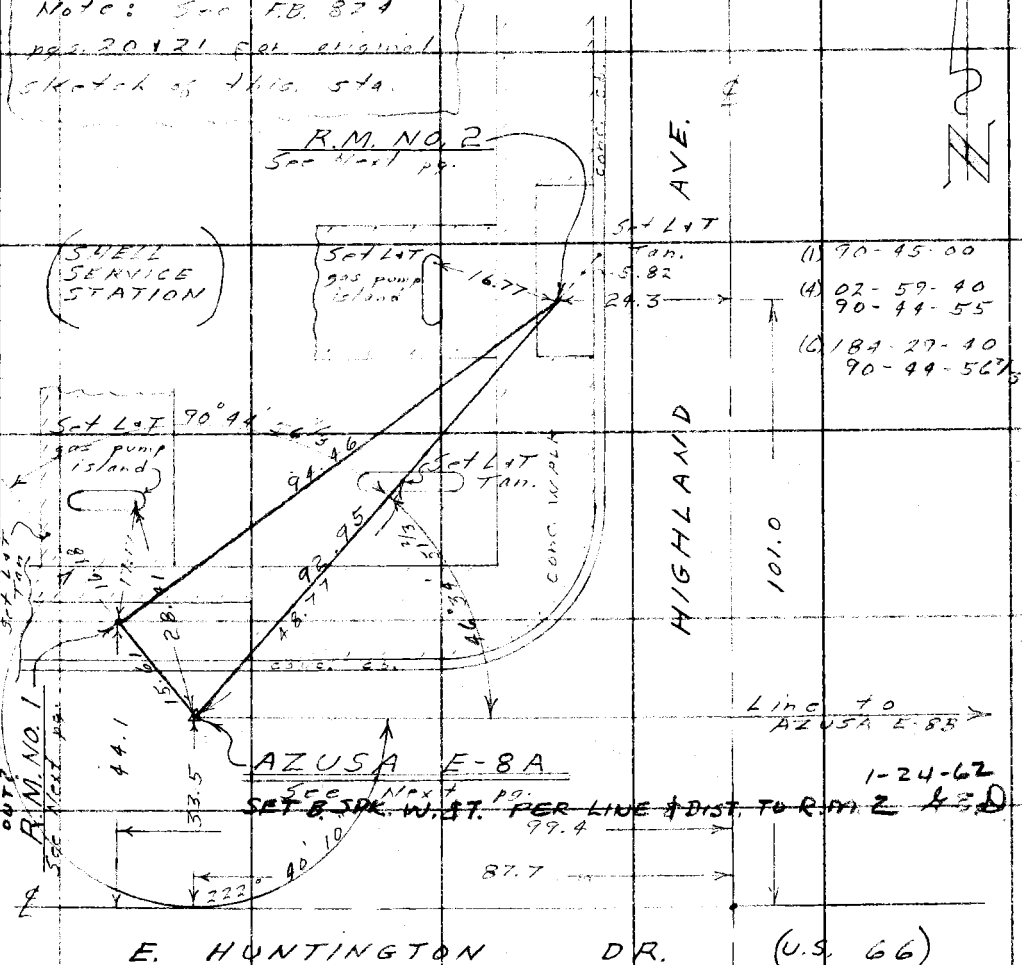

(1) 90-45-00
(4) 02-59-40
90-44-55
(6) 184-29-40
90-44-56⅔

1-24-62
SET B. SPK. W. ST. PER LINE & DIST. TO R.M. 2 [illegible]

All dist. meas. level @ T = 94°
94.44 = 94.46
92.93 = 92.95
16.77 = same
5.82 = "
48.76 = 48.77
28.41 = 28.41
15.61 = same
16.18 = "
17.17 = "

(1) 222-40-00
(4) 170-40-30
222-40-07½
(6) 256-01-00
222-40-10

(1) 46-35-00
(4) 186-19-20
46-34-50
(6) 279-29-10
46-34-51⅔

Note: Any Additions or Changes on This Sheet Must be Made or Circled in Red Ink With Date and Name of Person Making Change.

Do not extend notes this side of this line.

RETURN TO
LOS ANGELES COUNTY SURVEYOR
726 LOS ANGELES COUNTY
ENGINEERING BLDG.

76F309S S&E #247. 8-54

F.B. 824 PG. 62

— DESCRIPTIONS —

AZUSA E-8A

This station is in LOS ANGELES COUNTY, in the DUARTE AREA, on E. HUNTINGTON DR. at HIGHLAND AVE., 33.5' N. of ℄ of E. HUNTINGTON DR. & 87.7' W. of ℄ HIGHLAND AVE., in a well cut thru the pvm't and protected by a cast iron cover marked "COUNTY SURVEYOR MONUMENT".

STATION MARK: Fd. a std. 4" brass L.A. CO. TRIANGULATION STA. cap in conc. dn 10" and stamped "AZUSA E-8A, 1938, COUNTY SURVEYOR, R.E. 2177". per FB. 824, 20+21.

REFERENCE MARK NO. 1: Set a std. 4" brass R.M. cap on a 2" iron pipe in conc. dn. 18" below curb grade and stamped "AZUSA E-8A, R.M. NO 1, 1956, CO. ENGR. RE 2367."

REFERENCE MARK NO. 2: Set same as R.M. NO. 1 except stamped "R.M. NO. 2" and dn 20" below curb grade.

RETURN TO
LOS ANGELES COUNTY SURVEYOR
726 LOS ANGELES COUNTY
ENGINEERING BLDG.

Do not extend notes this side of this line.

Note: Any Additions or Changes on This Sheet Must be Made or Circled in Red Ink With Date and Name of Person Making Change.

Notes Ck'd by	Survey of GEODETIC CONTROL
Map No.	W. O. 0301.00 Tape No. 0117 St'd. 68 °F
Office Work	Surveyed by W. D. BAY
Checked	Notes W. D. B. Date 8-31-56
Date	Indexed A. C. Johnson SEP 11 '56

F. B. 824 PG. 63

L.A. COUNTY SURVEY CONTROL SYSTEM

TRIANGULATION STATION

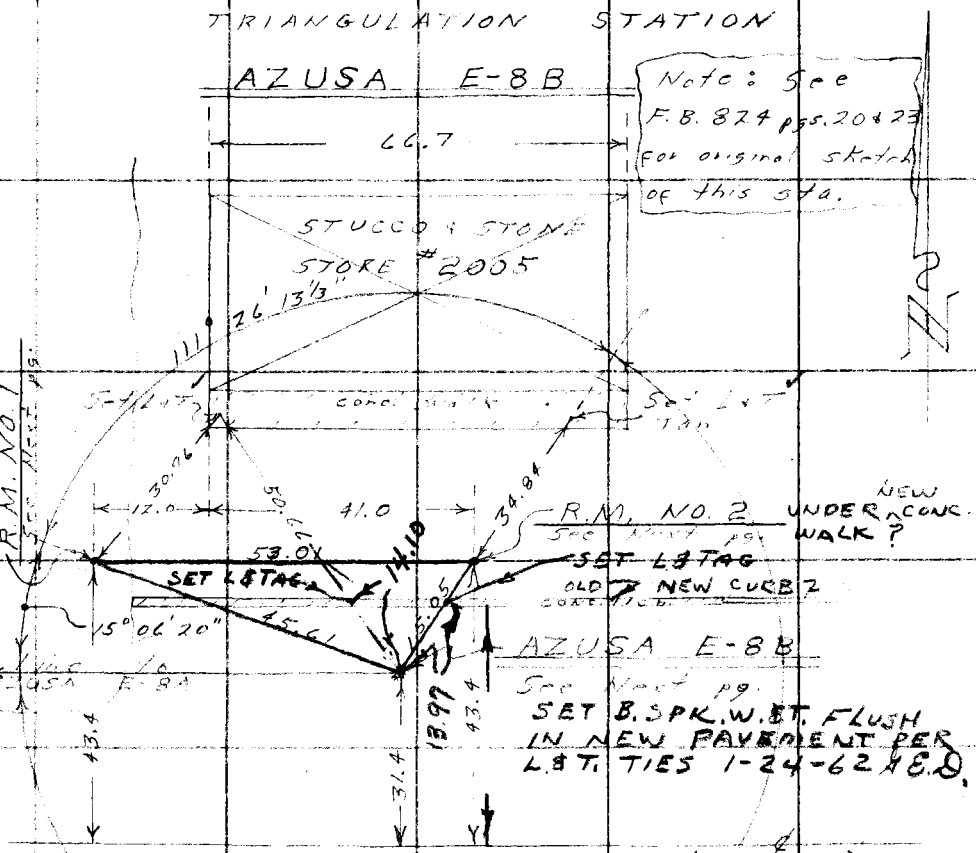

All dist. meas level @ T = 84°

15.05 =	same			
34.84 =	"			
45.61 =	"	(1) 15-06-20	(1) 233-27-20	(1) 111-26-20
30.96 =	"			
53.00 =	53.01	(4) 60-25-10	(4) 213-50-00	(4) 85-45-00
50.65 =	50.66	15-06-17½	233-27-30	111-26-15
		(6) 90-38-00	(6) 320-45-00	(6) 308-37-20
		15-06-20	233-27-30	111-26-13⅓

Note: Any Additions or Changes on This Sheet Must be Made or Circled in Red Ink With Date and Name of Person Making Change.

Do not extend notes this side of this line.

RETURN TO
LOS ANGELES COUNTY SURVEYOR
726 LOS ANGELES COUNTY ENGINEERING BLDG.

76F309S S&E #247. 8-54

F.B. 824 PG. 64

— DESCRIPTIONS —

AZUSA E-8B

This station is in LOS ANGELES COUNTY, in the DUARTE AREA, on E. HUNTINGTON DR. (U.S. 66), 748'± E. of SANTO DOMINGO RD. & 31.4' N. of the ℄ of E. HUNTINGTON DR., in a well and protected by a std. cast iron C.S. cover.

STATION MARK: Fd a std. 4" brass L.A. CO. TRIANG. STA. cap in conc. dn. 15" and stamped "AZUSA E-8B, 1938, COUNTY SURVEYOR, R.E. 2177".

pos. FB. 824, 20 & 23.

REFERENCE MARK NO. 1: Set a std. 4" brass R.M. cap on a 2" iron pipe in conc. dn. 18" below curb grade and stamped "AZUSA E-8B, R.M. NO. 1, 1956, CO. ENGR., R.E. 5869".

REFERENCE MARK NO. 2: Set same as R.M. NO. 1 except stamped "R.M. NO. 2" and dn. 15" below curb grade, in a well and protected by a std. cast iron C.S. cover.

RETURN TO
LOS ANGELES COUNTY SURVEYOR
726 LOS ANGELES COUNTY
ENGINEERING BLDG.
Do not extend notes this side of this line.

Note: Any Additions or Changes on This Sheet Must be Made or Circled In Red Ink With Date and Name of Person Making Change.

Notes Ck'd by	Survey of ~~GEODETIC CONTROL~~
Map No.	W. O. 0301.90 Tape No. 0119 St'd. 68 °F
Office Work	Surveyed by K. D. BAY
Checked	Notes K. D. B. Date 9-5-56
Date	Indexed A. C. Johnson SEP 11 56

F. B. 824 Pg. 65

L.A. COUNTY SURVEY CONTROL SYSTEM

TRIANGULATION STATION

AZUSA F-8

Note: See F.B. 824 pgs. 20 & 25 for original sketch of this station.

(1) 215-58-40
(4) 143-54-40
215-58-40
(6) 215-52-10
215-58-41 2/3

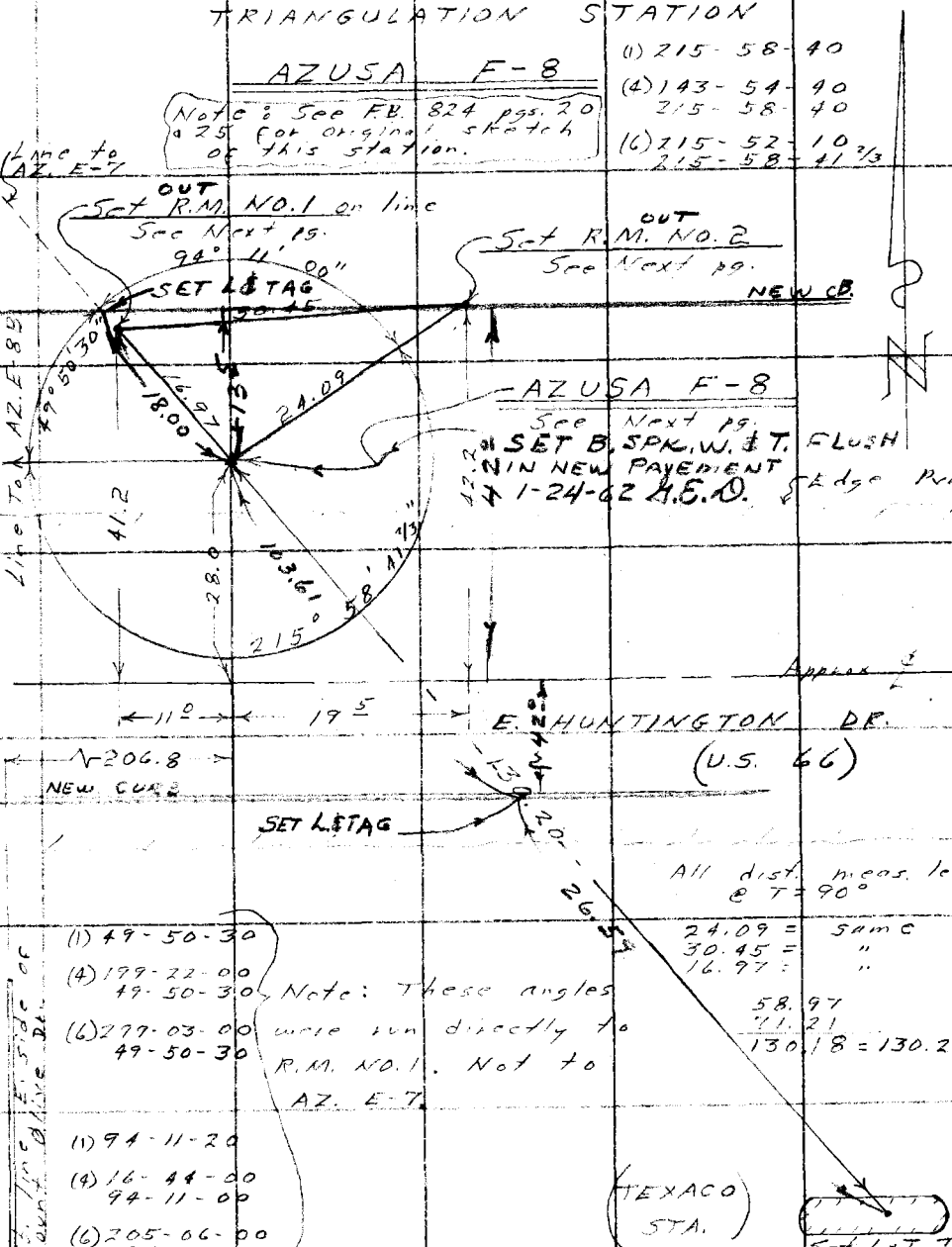

Note: Any Additions or Changes on This Sheet Must Be Made or Circled in Red Ink With Date and Name of Person Making Change

Do not extend notes this side of this line

RETURN TO
LOS ANGELES COUNTY SURVEYOR
726 LOS ANGELES COUNTY
ENGINEERING BLDG.

76F309S S&E #247. 8-54

F.B. 824 PG. 66

— DESCRIPTIONS —

AZUSA F-8

This station is in LOS ANGELES COUNTY, in the DUARTE area, on E. HUNTINGTON DR. (U.S. 66), 206.8' E. of the E. curb line prod. of MOUNT OLIVE DR. to the South, and 28.0' N. of the ℄ of HUNTINGTON DR., in a well and protected by a std. cast iron C.S. cover.

STATION MARK: Fd. a std. 4" brass L.A. CO. TRIANG. STA. cap in conc. dn. 13" and stamped "AZUSA F-8, 1938, COUNTY SURVEYOR, R.E. 2177".

per. F.B. 824, 20 + 25

REFERENCE MARK NO. 1: Set a std. 4" BRASS R.M. cap on a 2" iron pipe in conc. dn. 15" and stamped "AZUSA F-8, R.M. NO. 1, 1956, CO. ENGR., R.E. 5869."

REFERENCE MARK NO. 2: Set a 2" iron pipe with conc. core & LAT ctr. in conc. dn. 14".

RETU... LOS ANGELES C... SURVEYO... 726 LOS ANG... COUNT... ENGINEERIN... BLDG.
...te: Any Additions or Changes on This ...Sheet Must be Made or Circled in Red ...Ink With Date and Name of Person ...ng Change.
...notes ... this line.
024