Notes Ck'd by	Survey of
Map No. B-1631-3	W. O. Tape No. St'c °F
Office Work White	Surveyed by
Checked A.A.R.	Notes Date
Date 1941	Indexed 5-4-40

F.B. 826 [illegible]

FERNWOOD STS

TRACT 8319

J.N. 8209

FERNWOOD PACIFIC DRIVE

T. J. Stevenson
G. H. Nichols
A. Carrasco
R. W. Scott

RETURN TO
LOS ANGELES COUNTY SURVEYOR
700 HALL OF RECORDS

Note: Any Additions or Changes on This Sheet Must be Made or Circled in Red Ink With Date and Name of Person Making Change

Do not extend notes this side of this line.

247 5M 10-39

F.B. 826 Pg. 8

Cont. to bot. page 9

177.05 @ 3°44 T60 = 176.65
minus 1.26
175.39

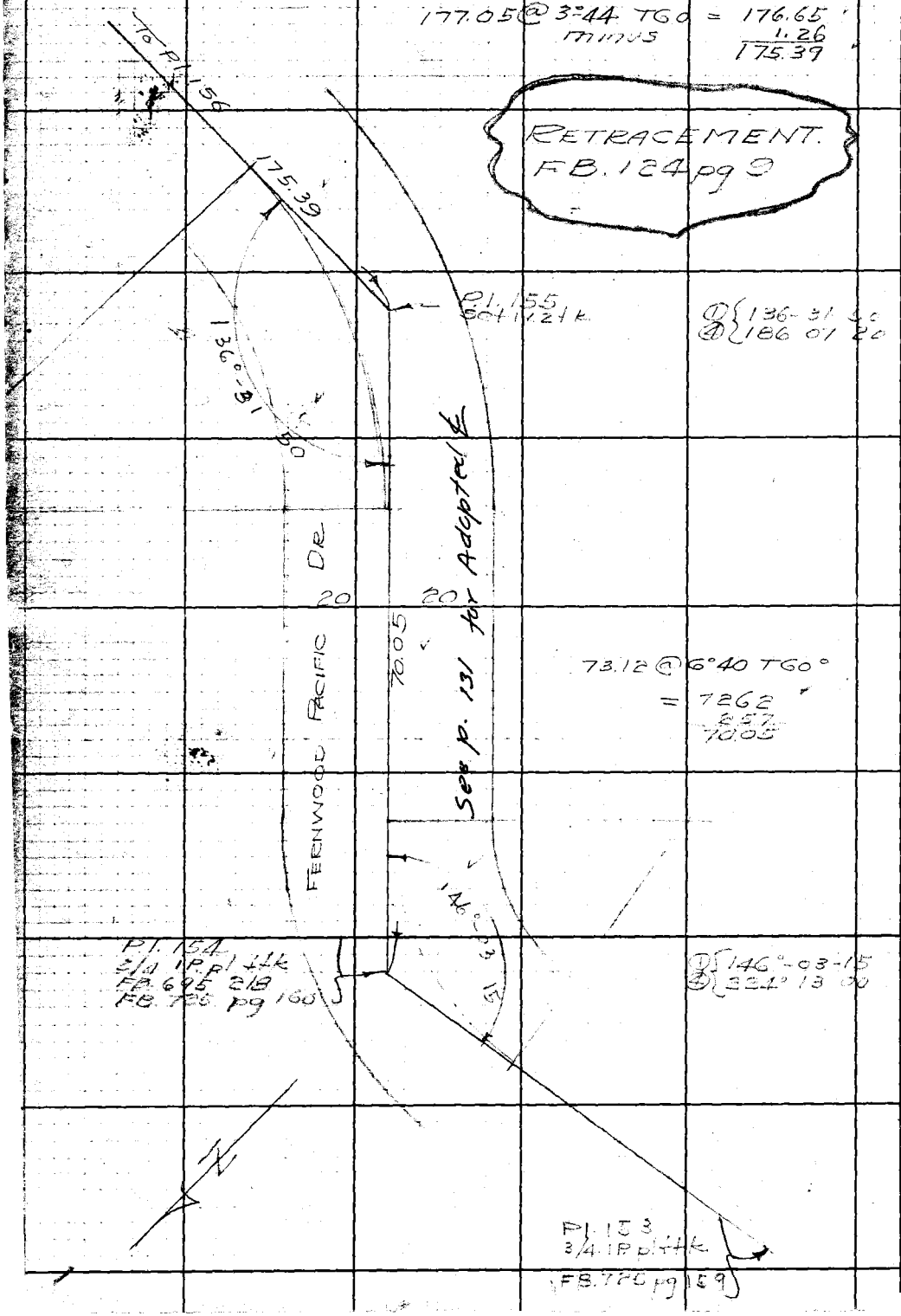

WS 57-D-3

RETURN TO
LOS ANGELES COUNTY SURVEYOR
700 HALL OF RECORDS

Do not extend notes this side of this line.

Note: Any Additions or Changes on This Sheet Must be Made or Circled in **Red Ink** With Date and Name of Person Making Change.

ADOPTED ℄

Notes Ck'd by A.A.R.	Survey of FERNWOOD STS
Map No. B-1631-1	W.O. 8209 Tape No. 53 St'd 84°F
Office Work A.A. White	Surveyed by BUTLER
Checked A.A.R.	Notes " Date 11/22/40
Date 1941	Indexed

F.B. 826 Pg. 126

WS 59-D-3

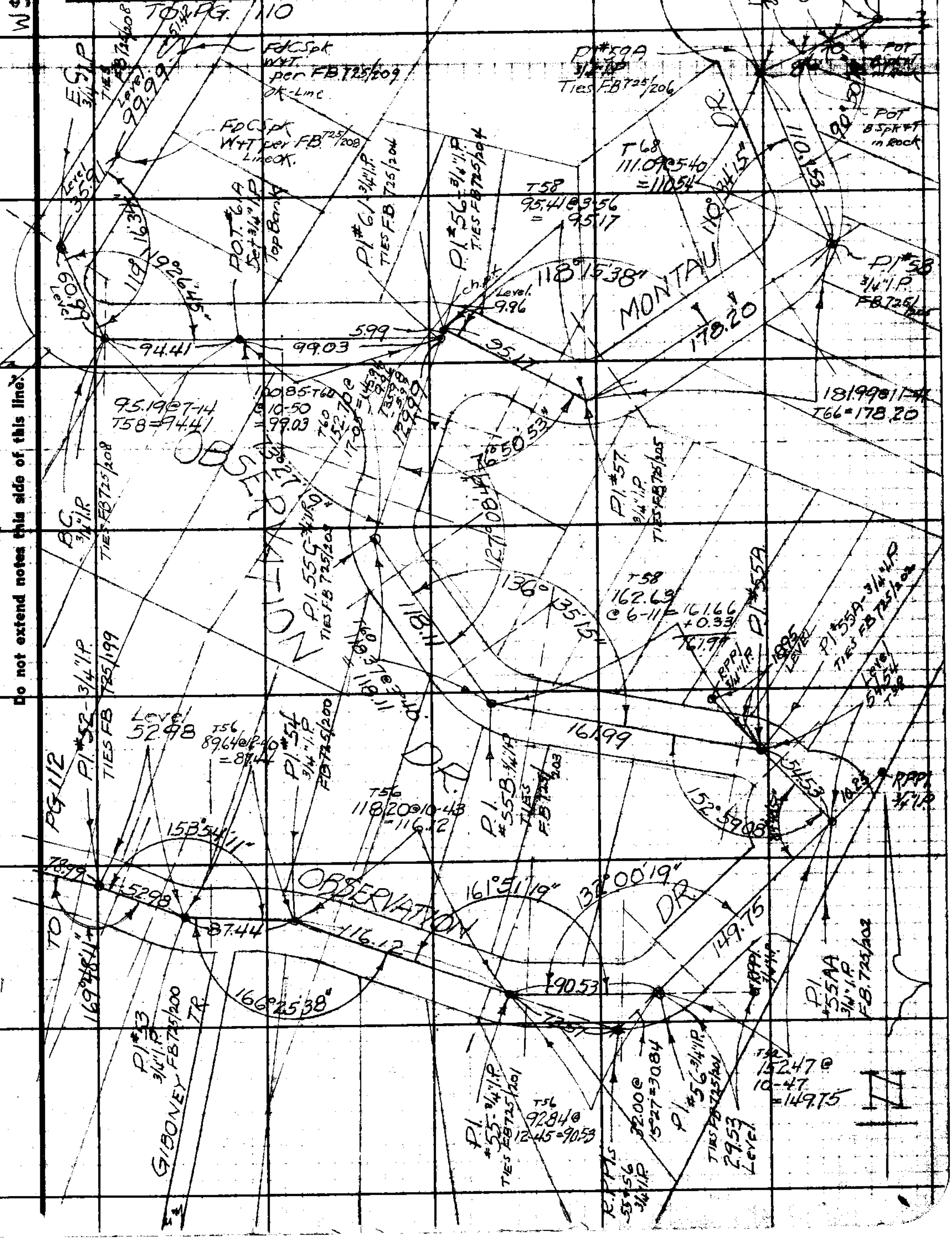

Note: Any Additions or Changes on This Sheet Must be Made or Circled in Red Ink With Date and Name of Person Making Change.

Do not extend notes this side of this line.

RETURN TO
LOS ANGELES COUNTY SURVEYOR
700 HALL OF RECORDS

FORM 247 5M 10-39

F.B. 826 PG. 127

Pl #52
1 169-48-15
4 319-12-45
AV 169-48-11
Pl 53
1 153-54-15
4 255-36-45
AV 153-54-11

4's
Montau Dr.
Pl #57

Pl 54
1 166-25-30
4 305-42-30
AV 166-25-38
Pl 55
1 161-51-15
4 287-25-15
AV 161-51-19

1 118-15-45
4 113-02-30
AV 118-15-38
Pl #58.
1 110-34-15
4 82-17-00
AV 110-34-15

Pl #56
1 132-00-15
4 168-01-15
AV 132-00-19

1 90-50-15
4 363-21-15
AV 90-50-19

Pl #55AA
1 84-49-00
4 339-15-30
AV 84-48-59

Pl #55A
1 152-59-00
4 251-56-30
AV 152-59-08
Pl 55B
1 136-35-15
4 86-21-00
AV 136-35-15

NOTE:
DATA SHOWN ON C.S. B-1631
CALCULATED FROM TRANSIT LINES

Pl 55C.
1 127-08-45
4 148-35-15
AV 127-08-49
Pl #61
1 73-27-15
4 293-49-15
AV 73-27-19
Pl. #56
1 76-50-45
4 307-23-30
AV 76-50-53
B.C.
1 119-26-45
4 117-47-00
AV 119-26-45

E.C.
1 119-16-30
4 117-06-15
AV 119-16-34

RETURN TO
LOS ANGELES COUNTY SURVEYOR
700 HALL OF RECORDS
Do not extend notes this side of this line.

Note: Any Additions or Changes on This Sheet Must be Made or Circled in Red Ink With Date and Name of Person Making Change.

Notes Ck'd by [illegible]	Survey of [illegible]
Map No. B-1631-3	W. O. 8209 Tape No. 58 St'd 84°F
Office Work White	Surveyed by STEVENSON
Checked AAR	Notes T.J.S. Date 1-31-40
Date 1941	Indexed

F.B. 826 Pg. 9

WS.J9-D-3

Cont. to Bot. page 10

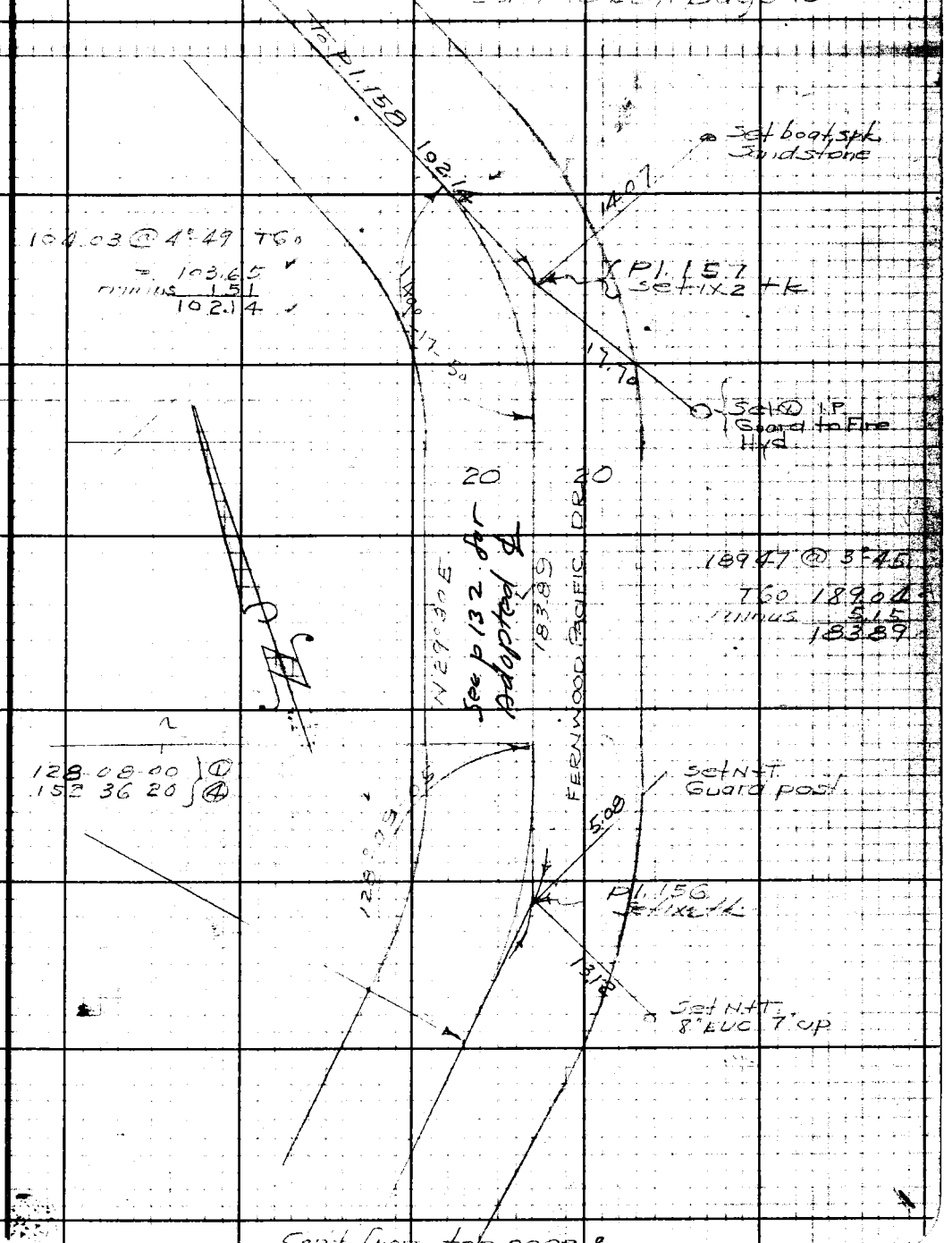

Cont. from top page 8

Note: Any Additions or Changes on This Sheet Must be Made or Circled in Red Ink With Date and Name of Person Making Change.

Do not extend notes this side of this line.

RETURN TO
LOS ANGELES COUNTY SURVEYOR
700 HALL OF RECORDS

FORM 247 5M 10-39

F.B. 826 Pg. 10

Cont. to bot. page 11

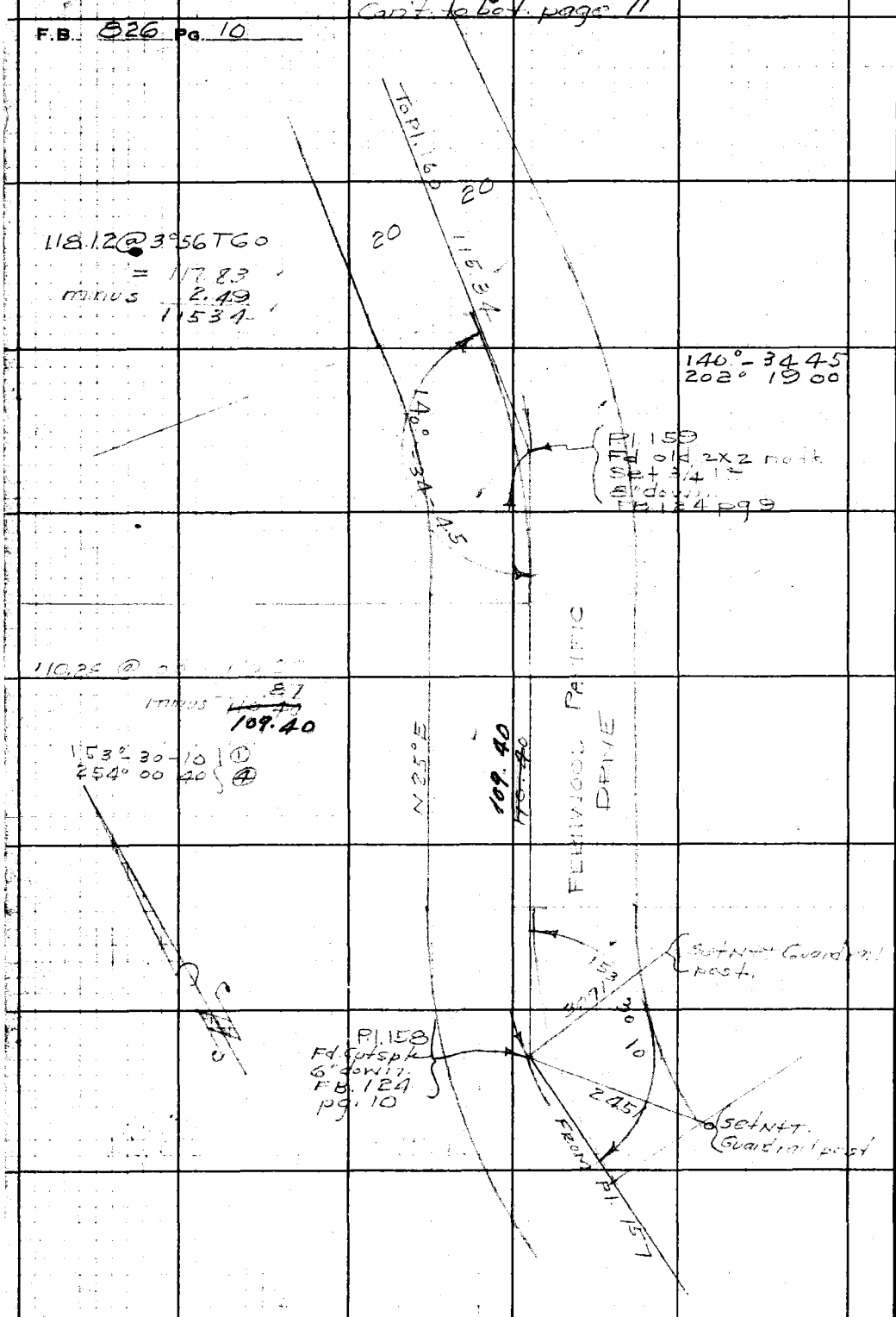

Cont. from top page 9

RETURN TO
LOS ANGELES COUNTY SURVEYOR
700 HALL OF RECORDS
Do not extend notes this side of this line.

Note: Any Additions or Changes on This Sheet Must Be Made or Circled in Red Ink With Date and Name of Person Making Change.

Notes Ck'd by A. A. R.	Survey of [illegible]
Map No. B-16 31-3	W. O. 3209 Tape No. 58 St'd 84 °F
Office Work White	Surveyed by Stevenson
Checked AAR	Notes [illegible] Date 1-31-46
Date 1941	Indexed

F.B. 826 PG. 11

W 5.59—D-3

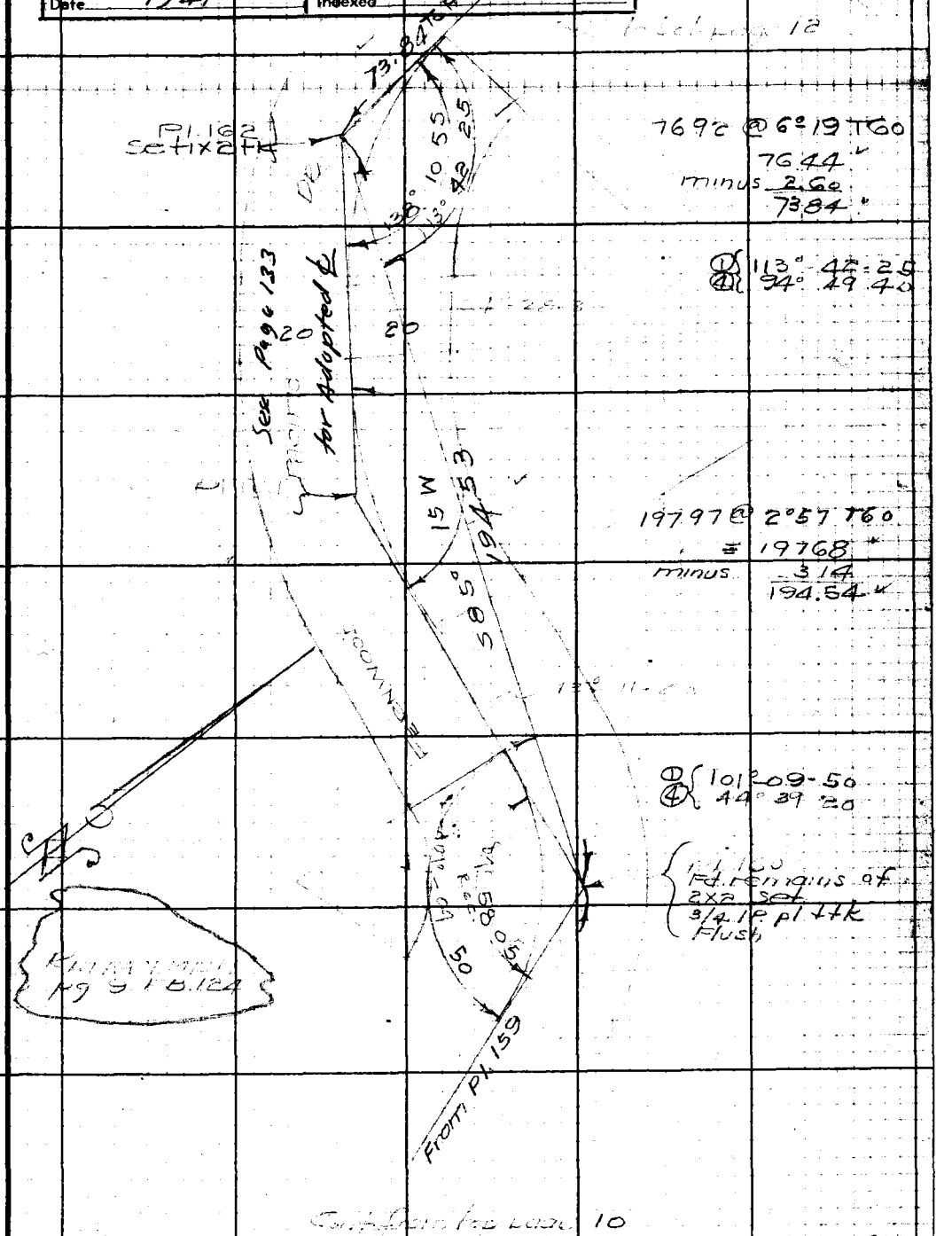

7692 @ 6°19 T60
76.44
minus 2.60
73.84

① 113° 42 25
④ 94° 49 40

197.97 @ 2°57 T60
= 197.68
minus 3.14
194.54

① 101° 09 50
④ 44° 39 20

Pg 9 FB.124

Cont. from Pg. 10

Note: Any Additions or Changes on This Sheet Must be Made or Circled In Red Ink With Date and Name of Person Making Change.

Do not extend notes this side of this line.

RETURN TO
LOS ANGELES COUNTY SURVEYOR
700 HALL OF RECORDS

FORM 247 5M 10-39

F.B. 826 PG. 12

cont. to bot. page 13

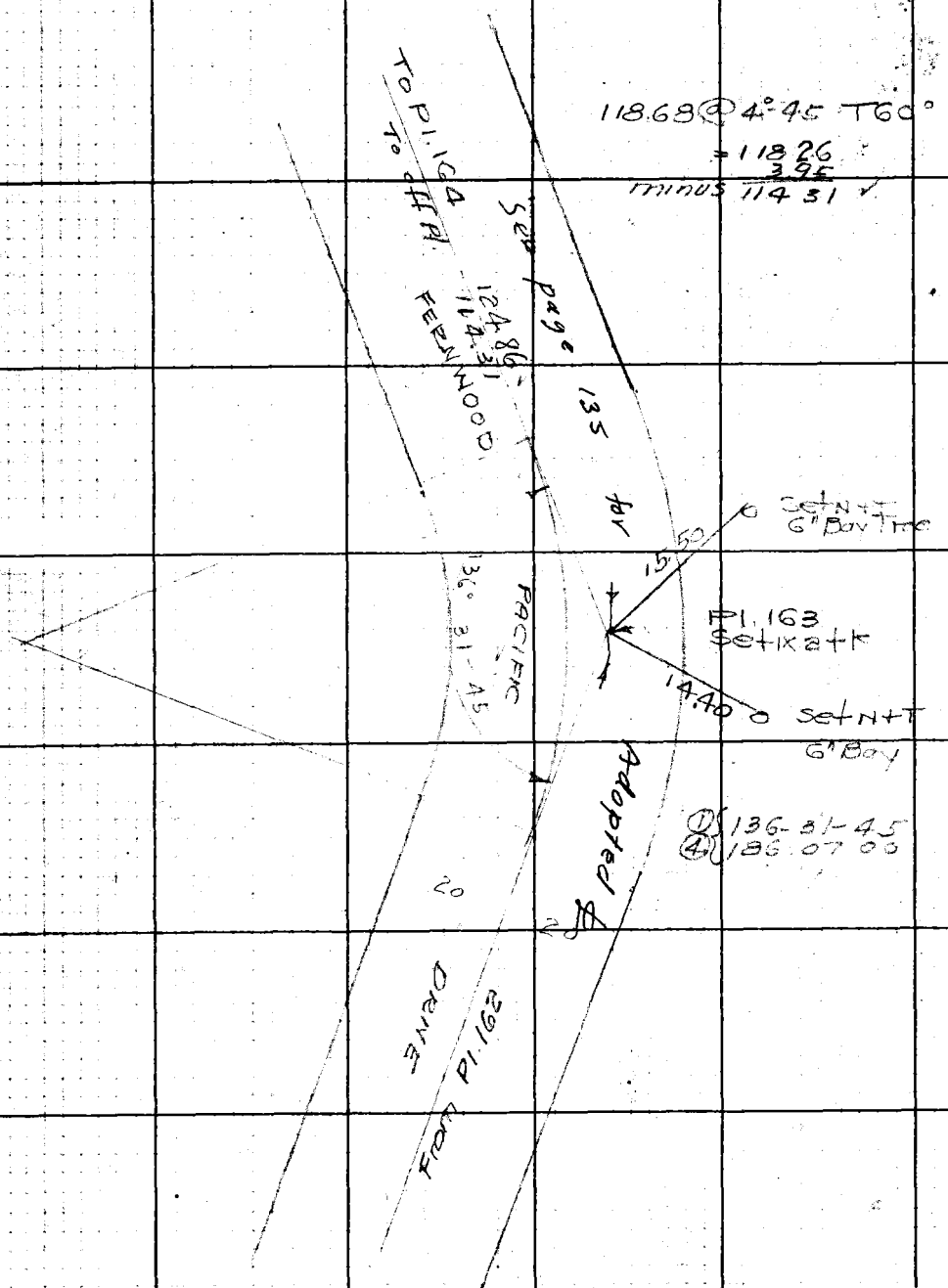

Cont from top page 11

RETURN TO
LOS ANGELES COUNTY SURVEYOR
700 HALL OF RECORDS
Do not extend notes this side of this line.
Note: Any Additions or Changes on This Sheet Must be Made or Circled in Red Ink With Date and Name of Person Making Change.

Notes Ck'd by A. A. R.	Survey of FERNWOOD STS	F.B. 826 Pg. 13
Map No. B-16 31-3	W. O. 8769 Tape No. #8 St'd 44°F	Cont to bot Pg. 14
Office Work White	Surveyed by STEVENSON	
Checked AAR	Notes J.S. Date 1-31-40	
Date 1941	Indexed	

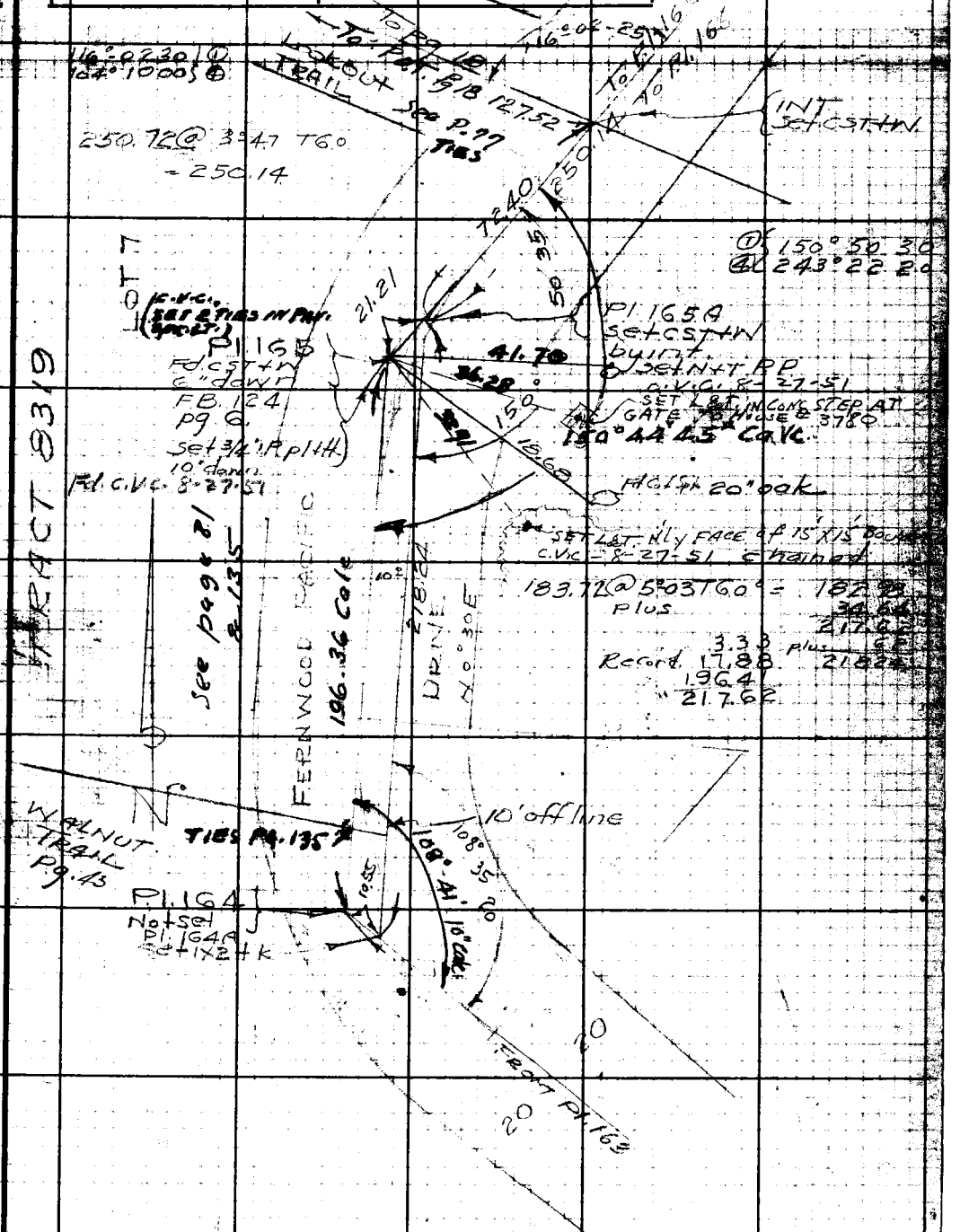

Note: Any Additions or Changes on This Sheet Must be Made or Circled in Red Ink With Date and Name of Person Making Change.

Do not extend notes this side of this line.

RETURN TO
LOS ANGELES COUNTY SURVEYOR
700 HALL OF RECORDS

FORM 247 5M 10-39

Cont from top page 12

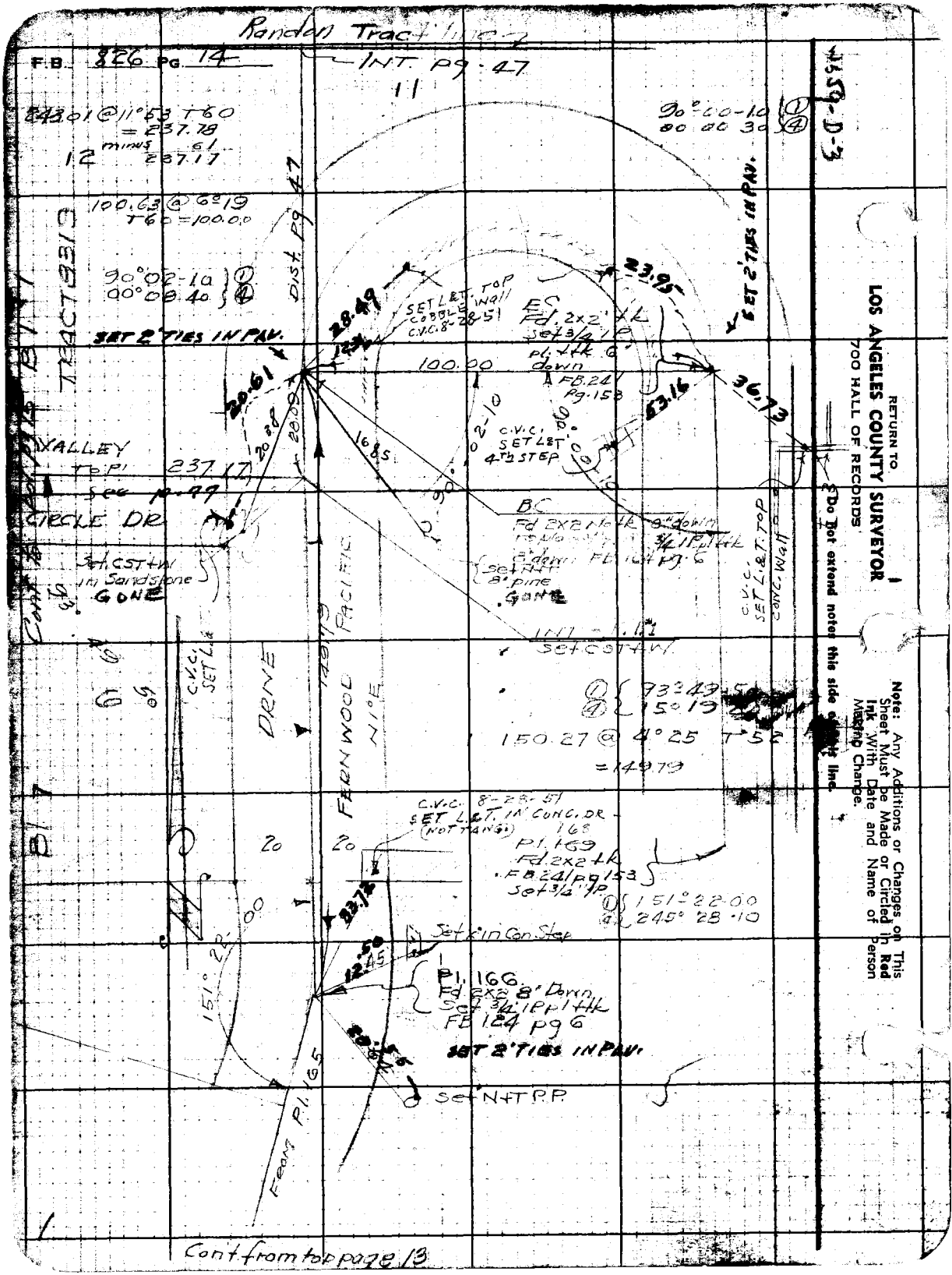
Randon Tract line
F.B. 826 PG. 14
INT. PG. 47
11
243.01 @ 11°53 T60 = 237.78
12 minus 61 237.17
100.63 @ 6°19 T60 = 100.00
90°02-10 ①
00°08.40 ④
SET 2' TIES IN PAV.
DIST. PG 47
TRACT 8319
B 1
B 1
90°00-10 ①
00 00 30 ④
SET 2' TIES IN PAV.
23.95
28.49
SET L&T. TOP COBBLE WALL C.V.C. 8-28-51
EC Fd. 2x2 tk Set 3/4 IP pl. ttk 6' down
100.00
FB. 241 Pg. 153
53.16
36.73
20.61
C.V.C. SET L&T 4th STEP
VALLEY TOP 237.17
See p. 47
CIRCLE DR
Set CST+W in Sandstone GONE
BC Fd 2x2 No tk 8" down 3/4 IP pl ttk 8" down FB 124 pg 6
Set N+T 8" pine GONE
C.V.C. SET L&T. TOP CONC. WALL
INT. = 1.1
Set CST+W
C.V.C. SET L&T
DRIVE
FERNWOOD PACIFIC
N1°E
149.79
① 93°49-50
④ 15°19
150.27 @ 4°25 T52 = 149.79
C.V.C. 8-28-51 SET L&T. IN CONC. DR (NOT TANG.) 168
Pl. 169 Fd. 2x2 tk FB 241 pg 153 Set 3/4" IP
① 151°22-00
④ 245°28-10
20
20
23.72
Set 2' in Con. Step
12.45
Pl. 166 Fd. 2x2 8" Down Set 3/4 IP pl ttk FB 124 pg 6
SET 2' TIES IN PAV.
151°22-00
Set N+T P.P.
From Pl. 165
Cont from top page 13
RETURN TO
LOS ANGELES COUNTY SURVEYOR
700 HALL OF RECORDS
Do not extend notes this side of this line.
Note: Any Additions or Changes on This Sheet Must be Made or Circled in Red Ink With Date and Name of Person Making Change.

Notes Ck'd by A.A.R.	Survey of FERNWOOD STREETS
Map No. B-1631-3	W. O. 9709 Tape No. ____ St'd ____ °F
Office Work White	Surveyed by T.J. STEVENSON
Checked A.A.R.	Notes ____ Date ____
Date 1941	Indexed ____

F.B. 826 PG. 15

WS 59-D-3

Con't to bot. page 16

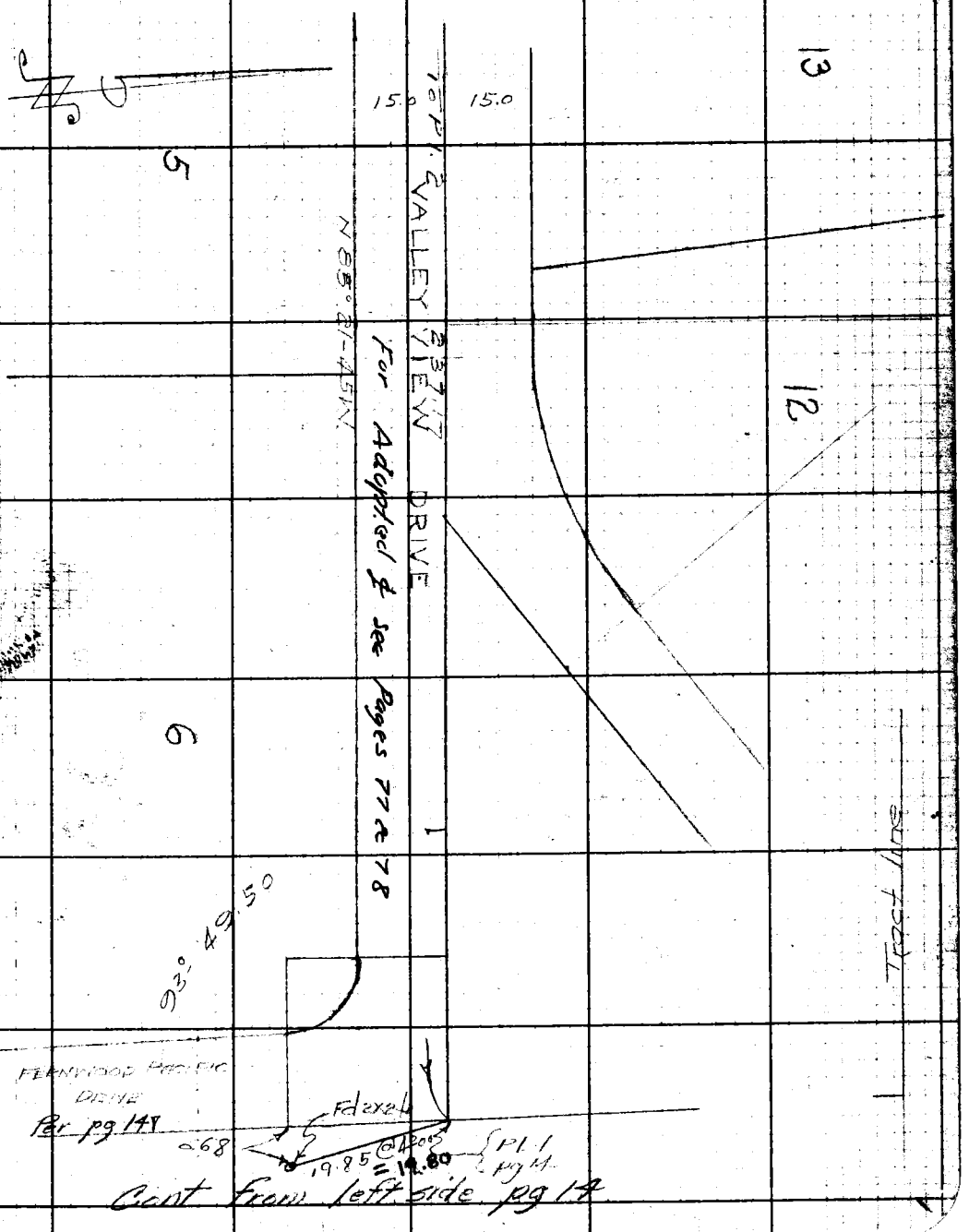

Cont from left side pg 14

Note: Any Additions or Changes on This Sheet Must be Made or Circled in Red Ink With Date and Name of Person Making Change.

Do not extend notes this side of this line.

RETURN TO
LOS ANGELES COUNTY SURVEYOR
700 HALL OF RECORDS

FORM 247 5M 10-39

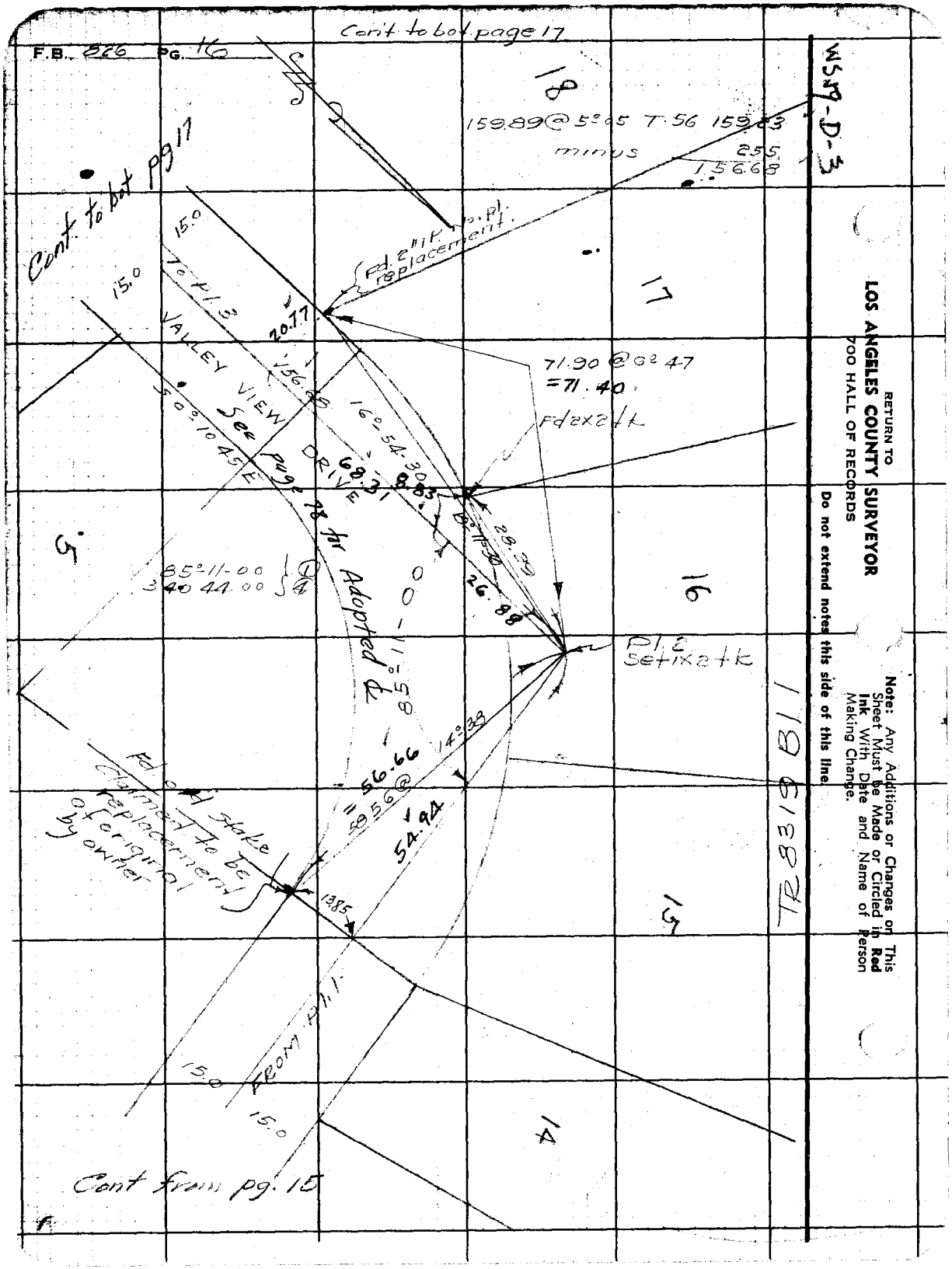

RETURN TO
LOS ANGELES COUNTY SURVEYOR
700 HALL OF RECORDS

Note: Any Additions or Changes on This Sheet Must be Made or Circled in Red Ink With Date and Name of Person Making Change.

Do not extend notes this side of this line.

Notes Ck'd by A. A. R.	Survey of FERNWOOD STREETS	F.B. 826	Pg. 17
Map No. B-1631-3	W. O. 8209 Tape No. 67 St'd 84°F		
Office Work White	Surveyed by T.J. STEVENSON		
Checked A A R	Notes Date		
Date 1941	Indexed		

Cont. to bot page 18

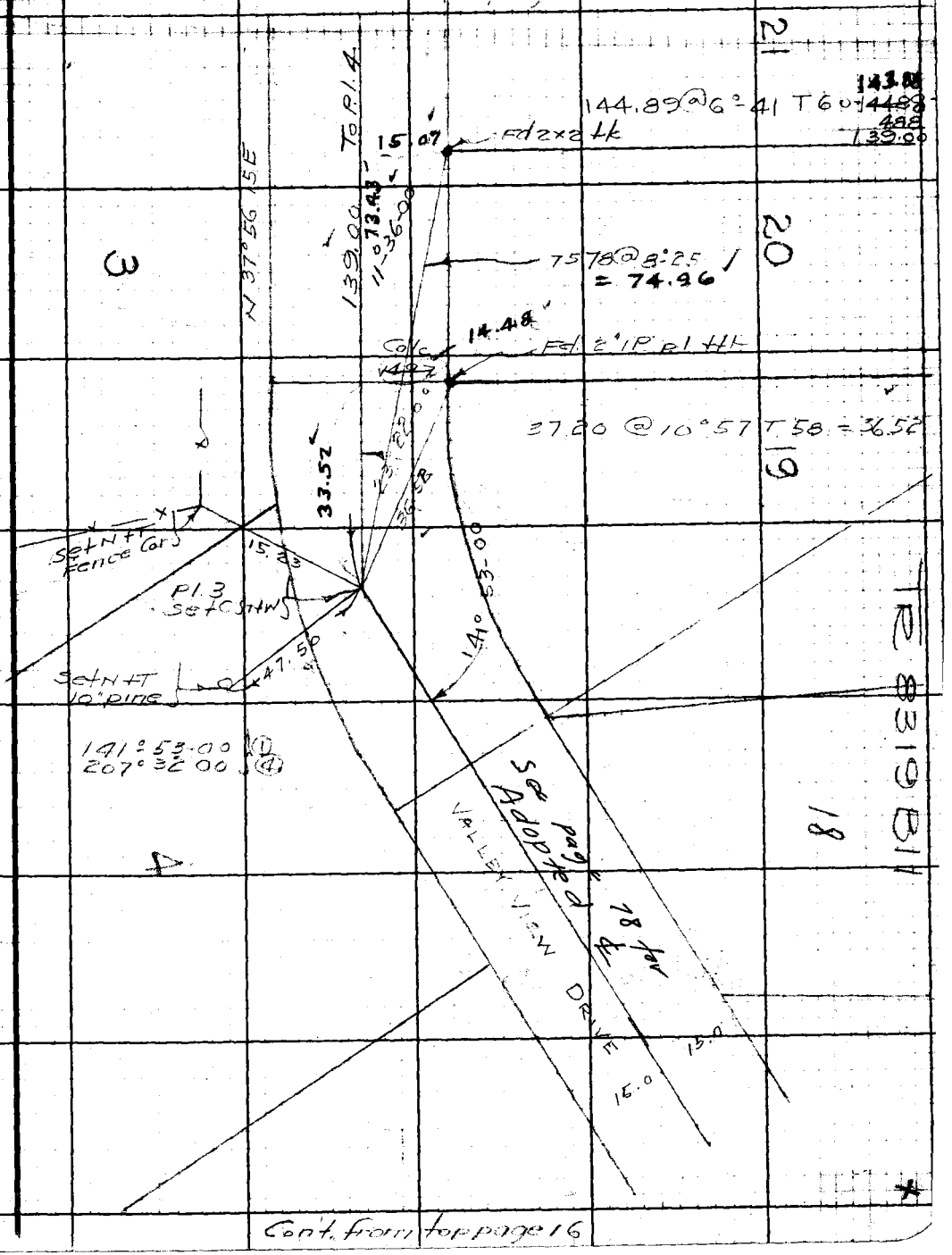

Cont. from top page 16

Note: Any Additions or Changes on This Sheet Must be Made or Circled In Red Ink With Date and Name of Person Making Change.

Do not extend notes this side of this line.

RETURN TO
LOS ANGELES COUNTY SURVEYOR
700 HALL OF RECORDS

FORM 247 5M 10-39

Con't to bot pg 19

F.B. 826 PG. 18

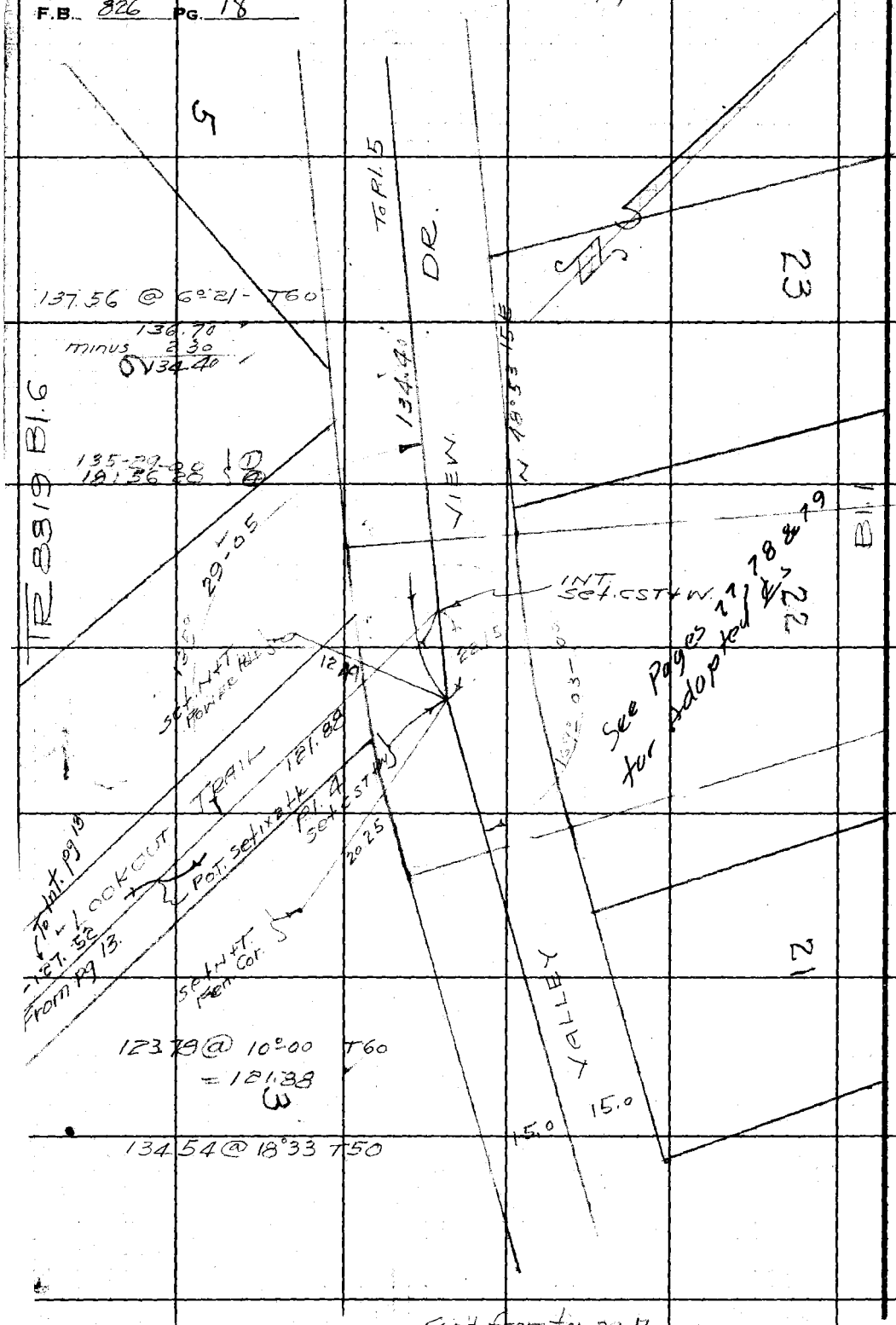

Con't from top pg 17

WS. 59-D-3

RETURN TO
LOS ANGELES COUNTY SURVEYOR
700 HALL OF RECORDS

Do not extend notes this side of this line.

Note: Any Additions or Changes on This Sheet Must be Made or Circled in **Red Ink** With Date and Name of Person Making Change.

Notes Ck'd by A.A.R.	Survey of FERNWOOD STS	F.B. [illegible]	PG. 19
Map No. B-1631-3	W. O. 8209 Tape No. 67 Std 84°F		
Office Work White	Surveyed by T.J. STEVENSON		
Checked AAR	Notes [illegible] Date 2-15-40		
Date 1941	Indexed [illegible]		

Cont to bal pg. 30

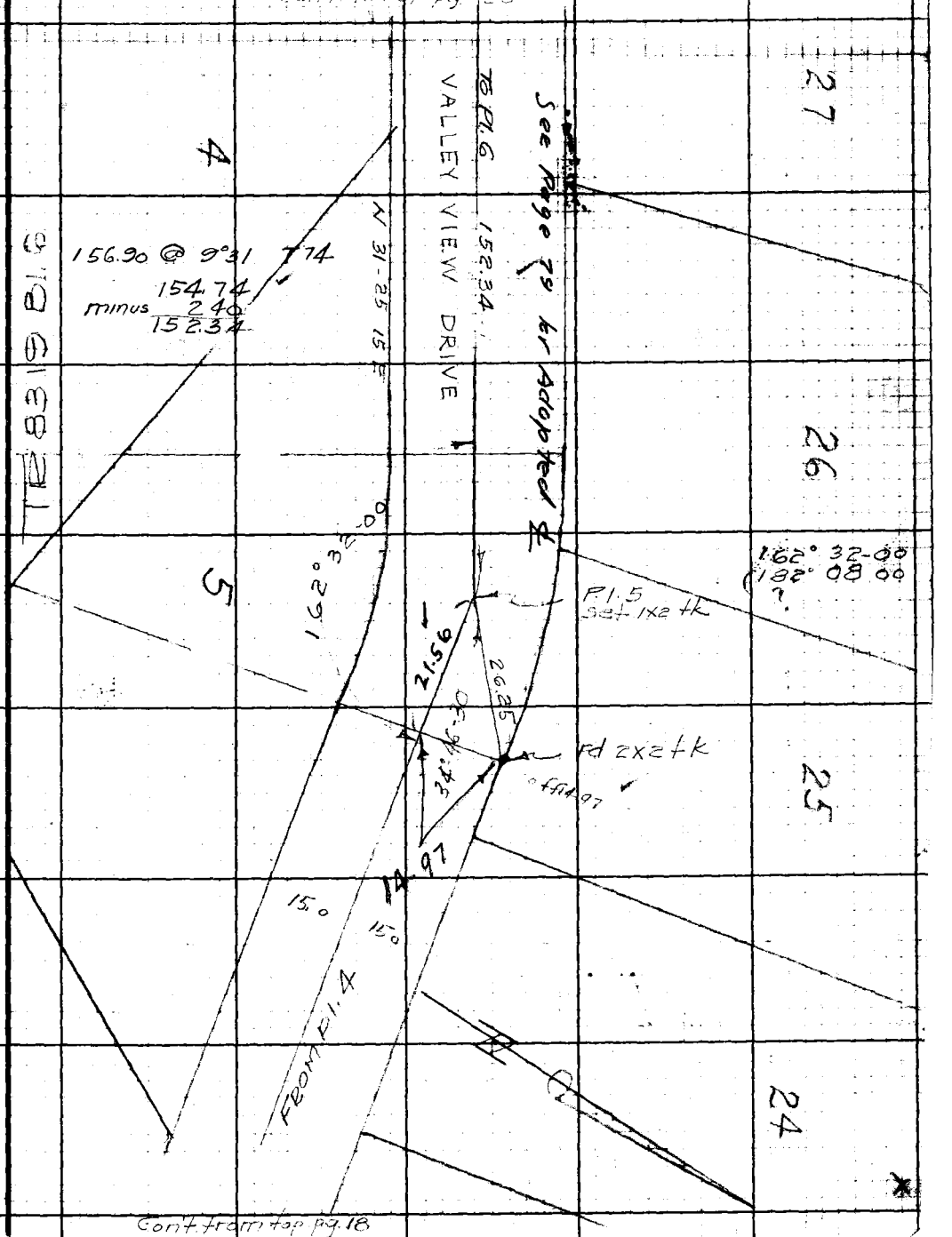

Cont from top pg. 18

Note: Any Additions or Changes on This Sheet Must be Made or Circled In Red Ink With Date and Name of Person Making Change.

Do not extend notes this side of this line.

RETURN TO
LOS ANGELES COUNTY SURVEYOR
700 HALL OF RECORDS

FORM 247 5M 10-39

Con't to bot. pg 21

F.B. 826 PG. 20

WS 59-D-3

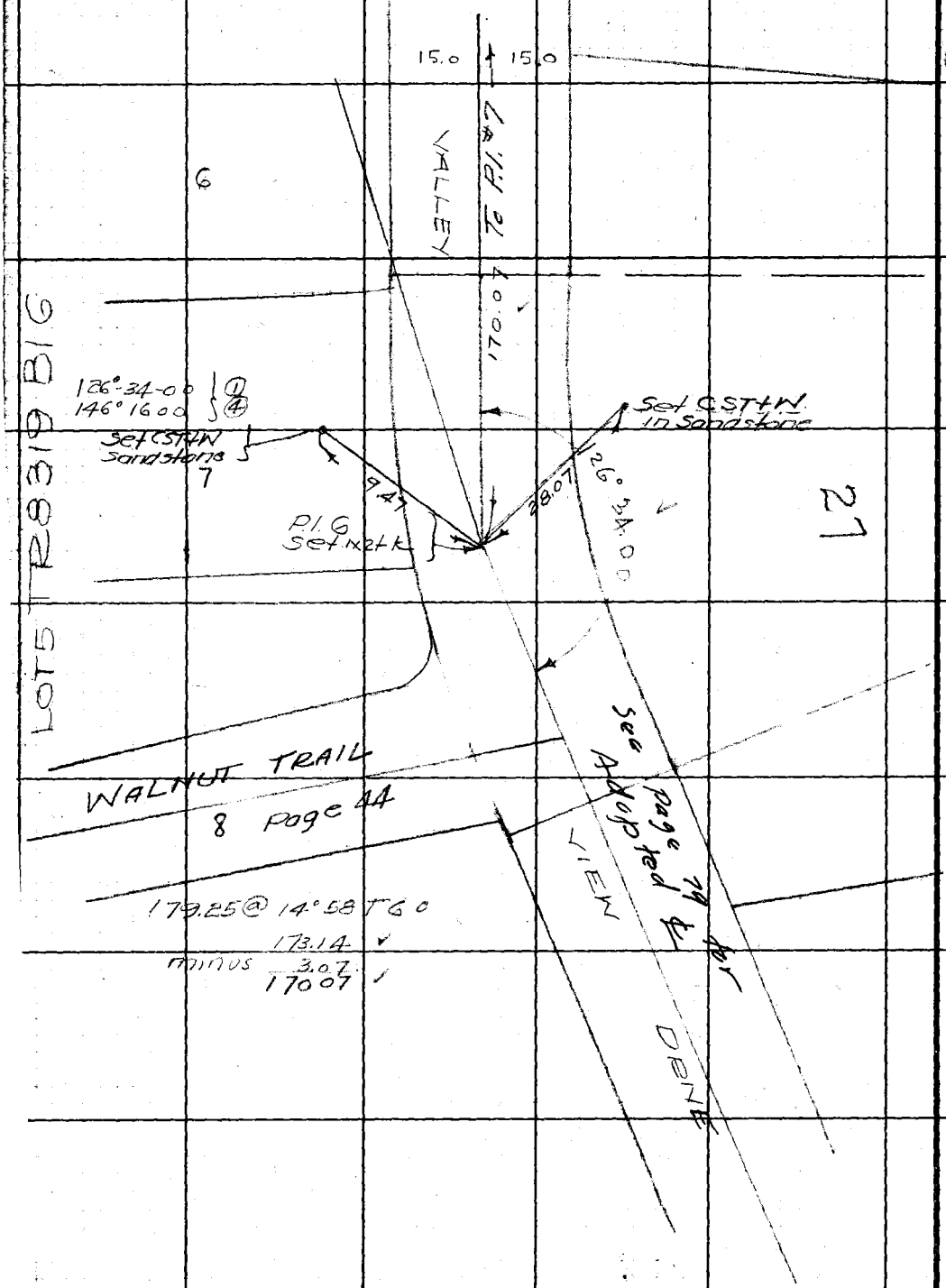

RETURN TO
LOS ANGELES COUNTY SURVEYOR
700 HALL OF RECORDS

Do not extend notes this side of this line.

Note: Any Additions or Changes on This Sheet Must be Made or Circled in **Red Ink** With Date and Name of Person Making Change.

Con't from top pg 19

WS 59 D-3

Notes Ck'd by A. A. R.	Survey of Farnwood Sts
Map No. B-1631-3	W. O. 8209 Tape No. 67 Std 84°F
Office Work White	Surveyed by [illegible]
Checked A A R	Notes Date 2-15-40
Date 1941	Indexed [illegible]

F.B. [illegible] Pg. 21

Con't to bot. page 22

183.48 @ 5°03 T60°
= 182.74
293
Minus 179.81

Note: Any Additions or Changes on This Sheet Must be Made or Circled in Red Ink With Date and Name of Person Making Change.

Do not extend notes this side of this line.

RETURN TO
LOS ANGELES COUNTY SURVEYOR
700 HALL OF RECORDS

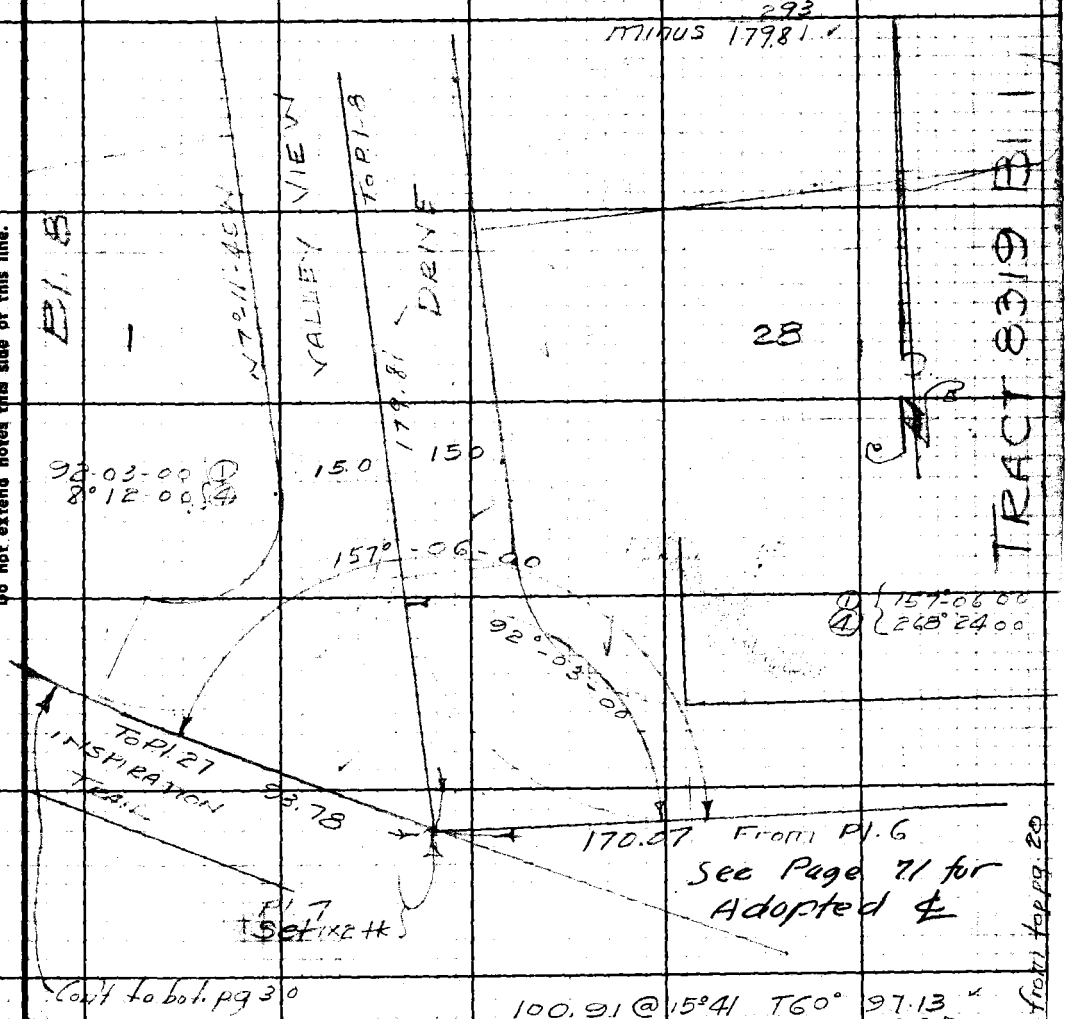

FORM 247 5M 10-39

F.B. 826 PG. 22

Cont. to bot. page 23

173.12 @ 1°39 - T60

= 173.02
Plus 2.85
3C 175.87

DR.

175.87 To Pl. 9

15

Fd 2x2 tk

35°45

14.23

VIEW

24.36

set CST+N-W

12.72

19.77

153°

15-00

20

Bl. 1

Bl. 8

Pl. 8
Set 1x2 tk

8.42

Set Boat Spk and tin

153° 15-00 ①
253° 00 00 ④

No 1P Const beat ustart.

See Page 72

1

15.0

15.0

179.81

VALLEY

From Pl. 7

TRACT 8319

Cont. from top page 22

RETURN TO
LOS ANGELES COUNTY SURVEYOR
700 HALL OF RECORDS

Do not extend notes this side of this line.

Note: Any Additions or Changes on This Sheet Must be Made or Circled in Red Ink With Date and Name of Person Making Change.

WS.57-D-3

Notes Ck'd by A.A.R.	Survey of Fernwood St.
Map No. B-1631-3	W. O. 8209 Tape No. 67 St'd 84°F
Office Work White	Surveyed by Stevenson
Checked AAR	Notes T.J.S. Date 2-15-40
Date 1941	Indexed

F.B. 826 PG. 23

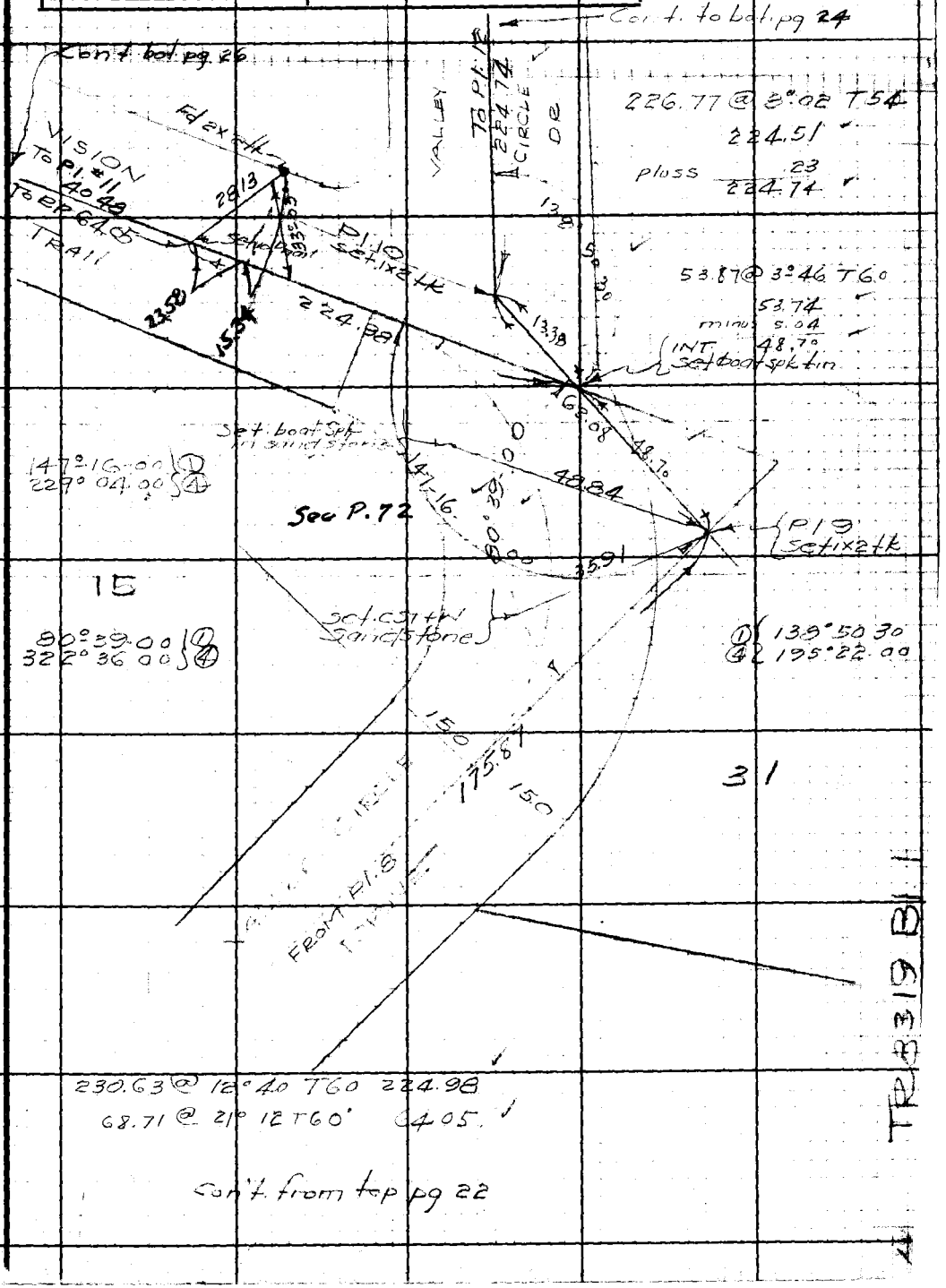

TR 8319 B1

Note: Any Additions or Changes on This Sheet Must be Made or Circled in Red Ink With Date and Name of Person Making Change.

Do not extend notes this side of this line.

RETURN TO
LOS ANGELES COUNTY SURVEYOR
700 HALL OF RECORDS

FORM 247 5M 10-39

F.B. 326 PG. 24

Inter pg 46

Transit Line pg 45

TR line

R 108
Set 1x2 tk
See pg 46.

① 118°45-00
④ 115-00 20

OVERLOOK
26.40
TRAIL

68.51 @ 8°42 T60 - 67.71
minus 2.92
6.4.79

P.1.13
Set 1x2 tk

Destroyed 5-16-40
T.J.S.
See Adopted Location

Sec 6.4.79
P. 73

118°-45-05

P.1.12
Set 1x2 tk

17.68
12.99
31.59
28.18

Set CST+W
in Road Way

30-00-10

VALLEY
218.60
To P.1.14
DRIVE

Fd 2x2 tk

14.29

5

130-00-05 ①
160-00 30 ④

N 38°-38 15 W

DR

VALLEY CIRCLE

15.0

15.0

223.93 @ 6°21 T60 - 222.42
minus 3.82
218.60

Cont. to bot pg 25

Con't. from top pg. 23

R 8319
B1.9

WSJT-D-3

RETURN TO
LOS ANGELES COUNTY SURVEYOR
700 HALL OF RECORDS

Do not extend notes this side of this line.

Note: Any Additions or Changes on This Sheet Must be Made or Circled in Red Ink With Date and Name of Person Making Change.

Notes Ck'd by A.A.R.	Survey of FERNWOOD STS
Map No. B-1631-3	W. O. 8202 Tape No. 67 Std 84°F
Office Work White	Surveyed by STEVENSON
Checked A A R	Notes T.J.S. Date 2-16-40
Date 1941	Indexed

F.B. 826 Pg. 25

WS 59-D-3

Cont. to bot pg. 27

260.25 @ 10°41 T68 255.71 minus 6.29 249.42

51.54 @ 17°25 T60 = 49.19

37.14 @ 7°25 T60 = 36.83

15.0 15.0 249.42 To Pl 16

Cont. from top pg 26

Fd. 2" IP pl tt Rec Ti. IP

15.75 36.83 33.29

Set boat Spk in bank

Fd 2x2 tk

To Pl 11 VISION 123.83

8.78 18.05 13.48 21.51 12.00 96.08 54.39

60.53-25 calc

Post Set 1x2 tk

Post Set 1x2 tk

49.19

Set Nat P.P 107° 56-35

See P. 73

Pl. 14 set 1x2 tk

Pl. 15 Set 1x2 tk

107°56-30 ① 71°46 20 ④

① 119°06-30 ④ 116°26 30

TR 8319 B1-10

122.39 @ 4°23 T60° plus = 122.02 1.81 123.83

S 30°-06 15E

VALLEY CIRCLE DRIVE

6403 @ 12°44 T60 62.43 minus 8.04 54.39

Cont. from left side pg 24

Note: Any Additions or Changes on This Sheet Must be Made or Circled in Red Ink With Date and Name of Person Making Change.

Do not extend notes this side of this line.

RETURN TO LOS ANGELES COUNTY SURVEYOR 700 HALL OF RECORDS

FORM 247 5M 10-39

F.B. 826 Pg. 26

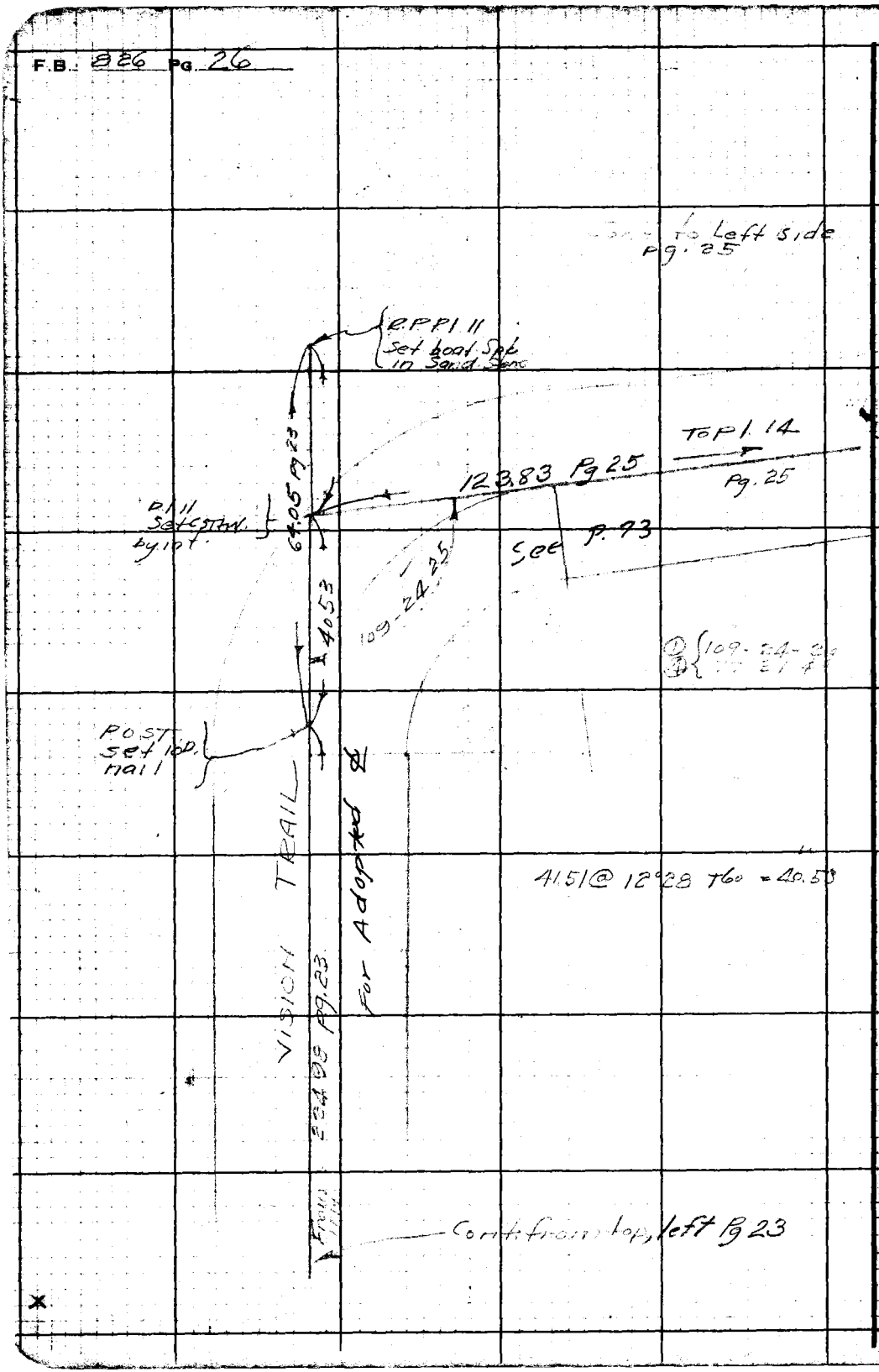

RETURN TO
LOS ANGELES COUNTY SURVEYOR
700 HALL OF RECORDS

Do not extend notes this side of this line.

Note: Any Additions or Changes on This Sheet Must be Made or Circled in **Red Ink** With Date and Name of Person Making Change.

Notes Ck'd by AAR	Survey of Fernwood St.	F.B. 82	Pg. 27
Map No. B-1631-3	W. O. 8209 Tape No. 67 Std 84°F		
Office Work White	Surveyed by STEVENSON		
Checked AAR	Notes T.J.S. Date 2-16-40		
Date 1941	Indexed		

WS.59-D-3

Con't to bot. pg 29

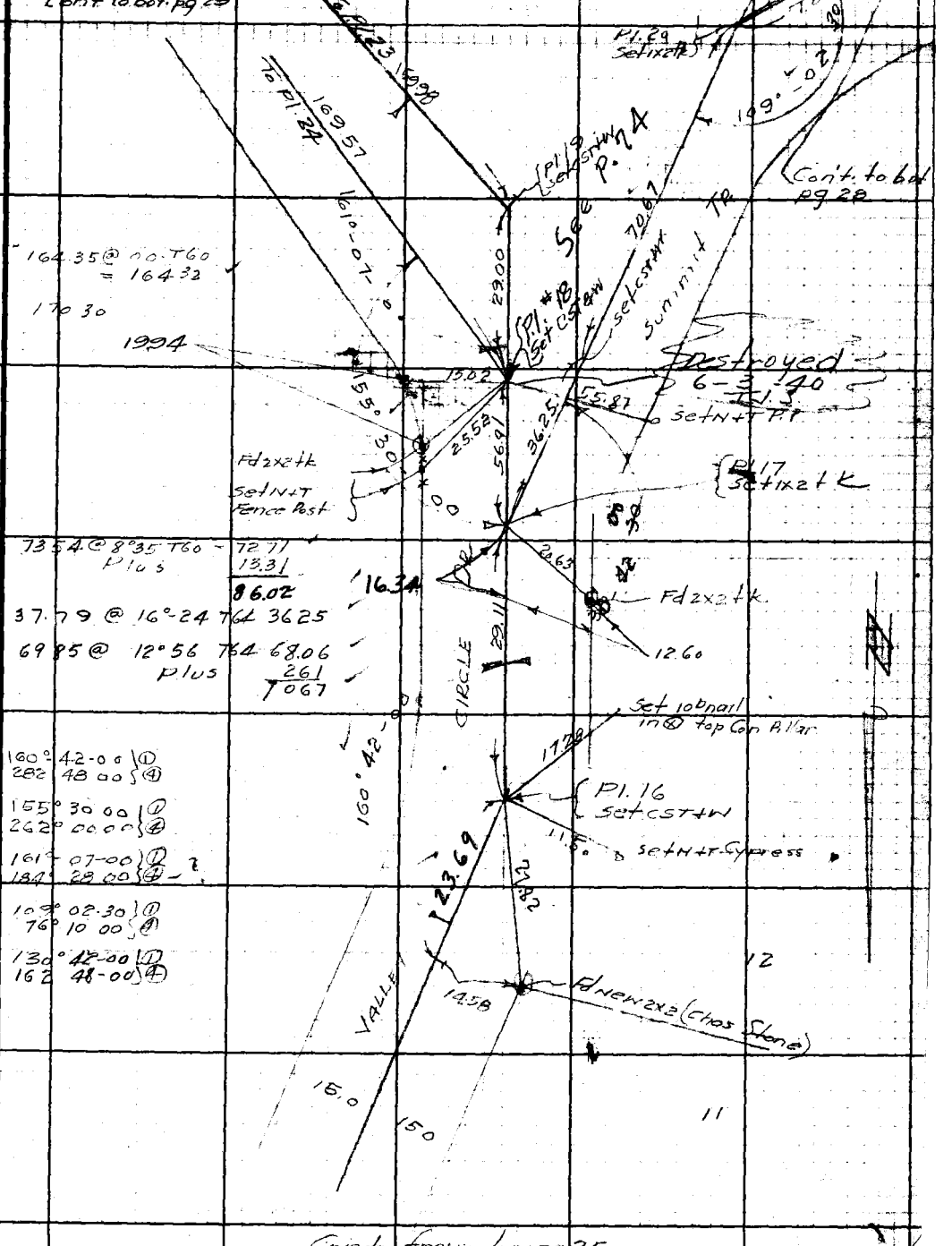

Con't from top pg 25

Note: Any Additions or Changes on This Sheet Must be Made or Circled in Red Ink With Date and Name of Person Making Change.

Do not extend notes this side of this line.

RETURN TO
LOS ANGELES COUNTY SURVEYOR
700 HALL OF RECORDS

FORM 247 5M 10-89

F.B. 826 PG. 28

Transit line F.B. 524 pg 116+17

69.31 @ 9°40 T64 68.32

minus 2.32

66.00

23

111.42 @ 12°45 T60 = 108.66

R No 16 Fd 1x2 tk

R 19 Fd 1x2 tk

108.66

102° 40 00

set 1x2 tk

36.40

Pl. 22 set 1x2 tk

Styline Trail

97° 49.10 ①
31° 16.40 ⑥

66.00

Pl. 21 set 1x2 tk

114° 58

① 102 40 00 ①
④ 50° 40 20 ④

① 114° 58-00
④ 99° 52 00

See pages 74-75 for Adopted ℄

Summit Trail

19.11 14

Fd 2x2 tk set by Stone

13

8.31

66°-29

20.84

195.66

37.26

18.84

Fd 2x2 tk set by Stone

196.61 @ 4°13 T60
= 196.05
minus .39
195.66

7.92

61°-12

20.44

2.45

Fd 2x2 tk

13.71 @ 18°-10

12.69

76°-55

35.50

Cont. from top right pg 27

TR 8319 B1 11

B1 10

W5 59-D-3

RETURN TO
LOS ANGELES COUNTY SURVEYOR
700 HALL OF RECORDS

Do not extend notes this side of this line.

Note: Any Additions or Changes on This Sheet Must be Made or Circled in Red Ink With Date and Name of Person Making Change.

Notes Ck'd by A. A. R.	Survey of Ferrivood St.
Map No. B-16 31-3	W. O. 8209 Tape No. 67 Std. 84-F
Office Work White	Surveyed by STEVENSON
Checked A A R	Notes T.J.S. Date 2-08-40
Date 1941	Indexed

F.B. 826 PG. 28

WS 59-D-3

Note: Any Additions or Changes on This Sheet Must be Made or Circled in Red Ink With Date and Name of Person Making Change.

Do not extend notes this side of this line.

RETURN TO
LOS ANGELES COUNTY SURVEYOR
700 HALL OF RECORDS

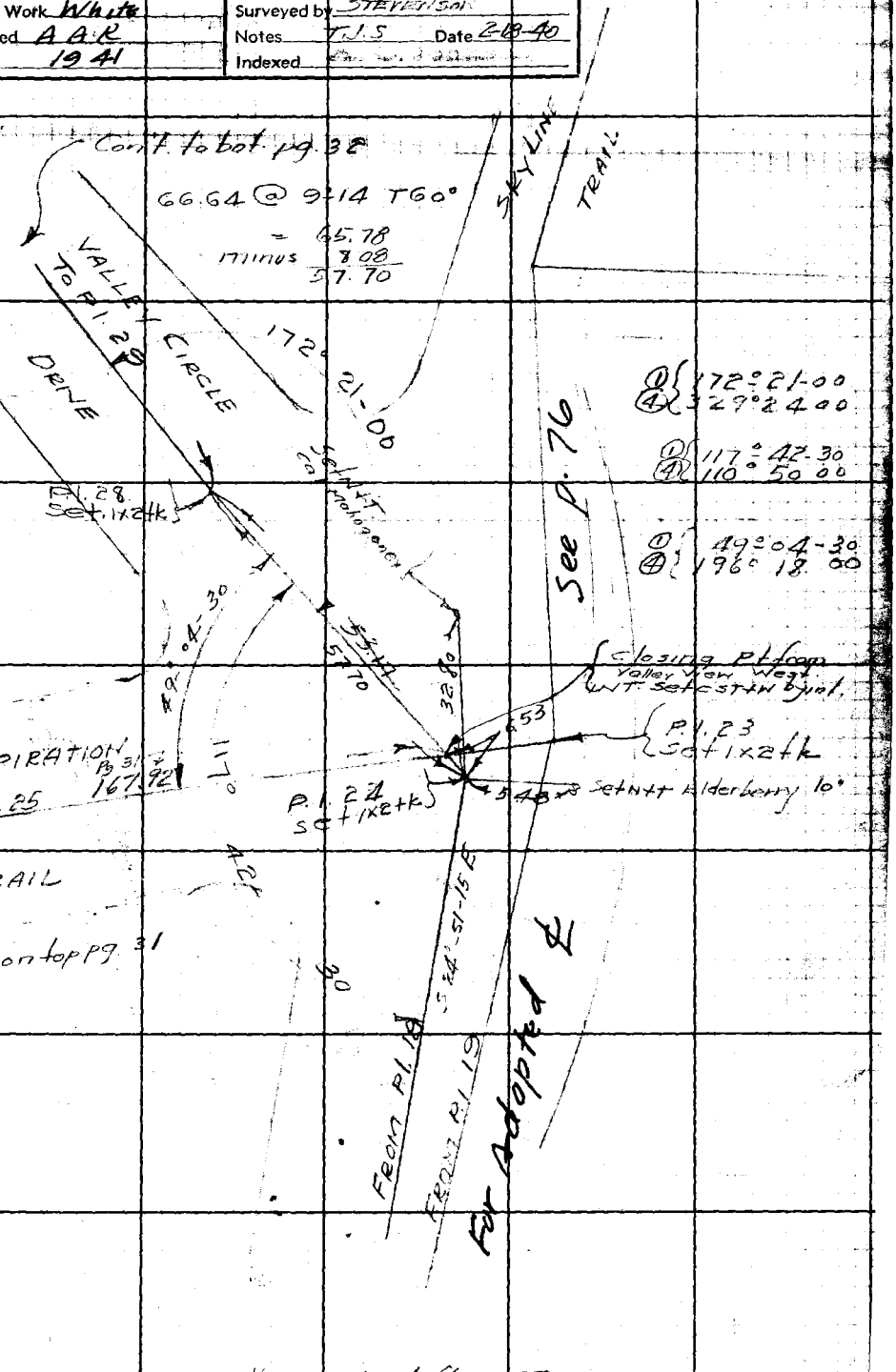

Cont. from top left pg 27

FORM 247 EM 10-59

F.B. 826 PG. 30

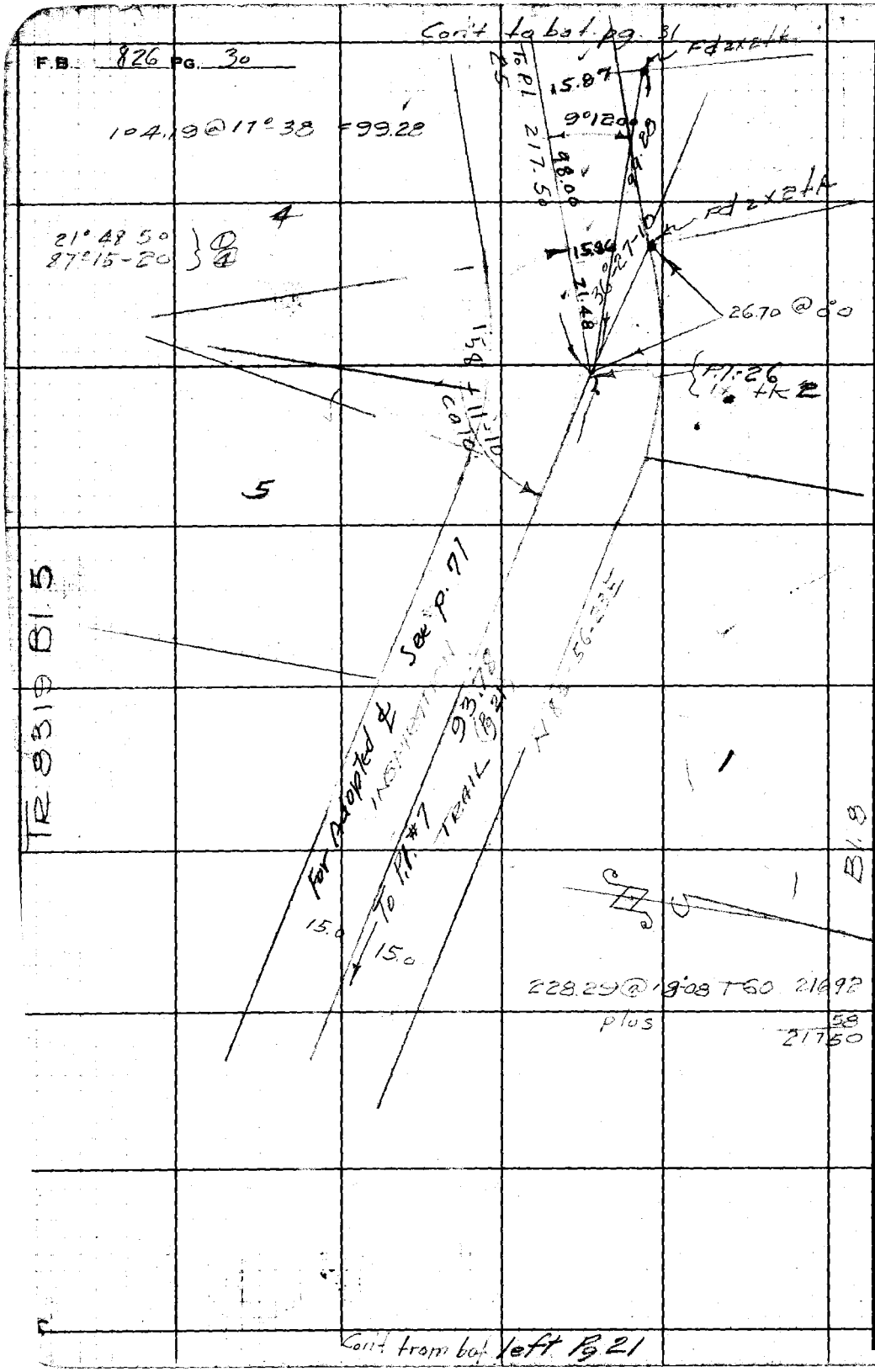

Con't from bot. left Pg 21

RETURN TO
LOS ANGELES COUNTY SURVEYOR
700 HALL OF RECORDS

Do not extend notes this side of this line.

Note: Any Additions or Changes on This Sheet Must be Made or Circled in Red Ink With Date and Name of Person Making Change.

Notes Ck'd by A. A. R.	Survey of Fernwood Sts
Map No. B-1631-3	W. O. 8209 Tape No. 67 Std 84 F
Office Work White	Surveyed by STEVENSON
Checked A A R	Notes T.J.S. Date 2-19-40
Date 1941	Indexed

F.B. 826 Pg. 31

Cont left side pg. 27

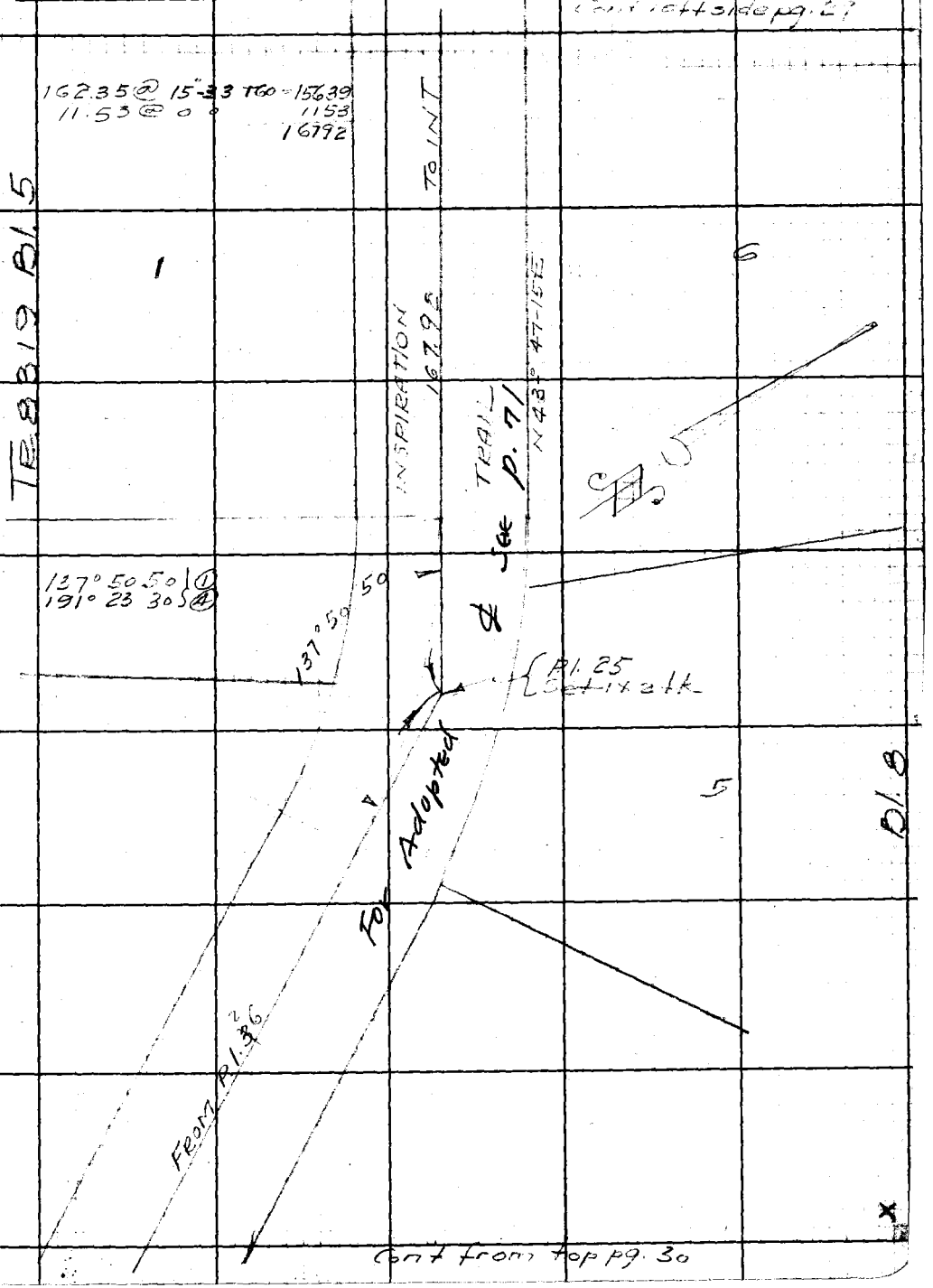

Cont from top pg. 30

Note: Any Additions or Changes on This Sheet Must be Made or Circled in Red Ink With Date and Name of Person Making Change.

Do not extend notes this side of this line.

RETURN TO
LOS ANGELES COUNTY SURVEYOR
700 HALL OF RECORDS

FORM 247 5M 10-39

F.B. 826 PG. 32

Cont to bot. pg. 35

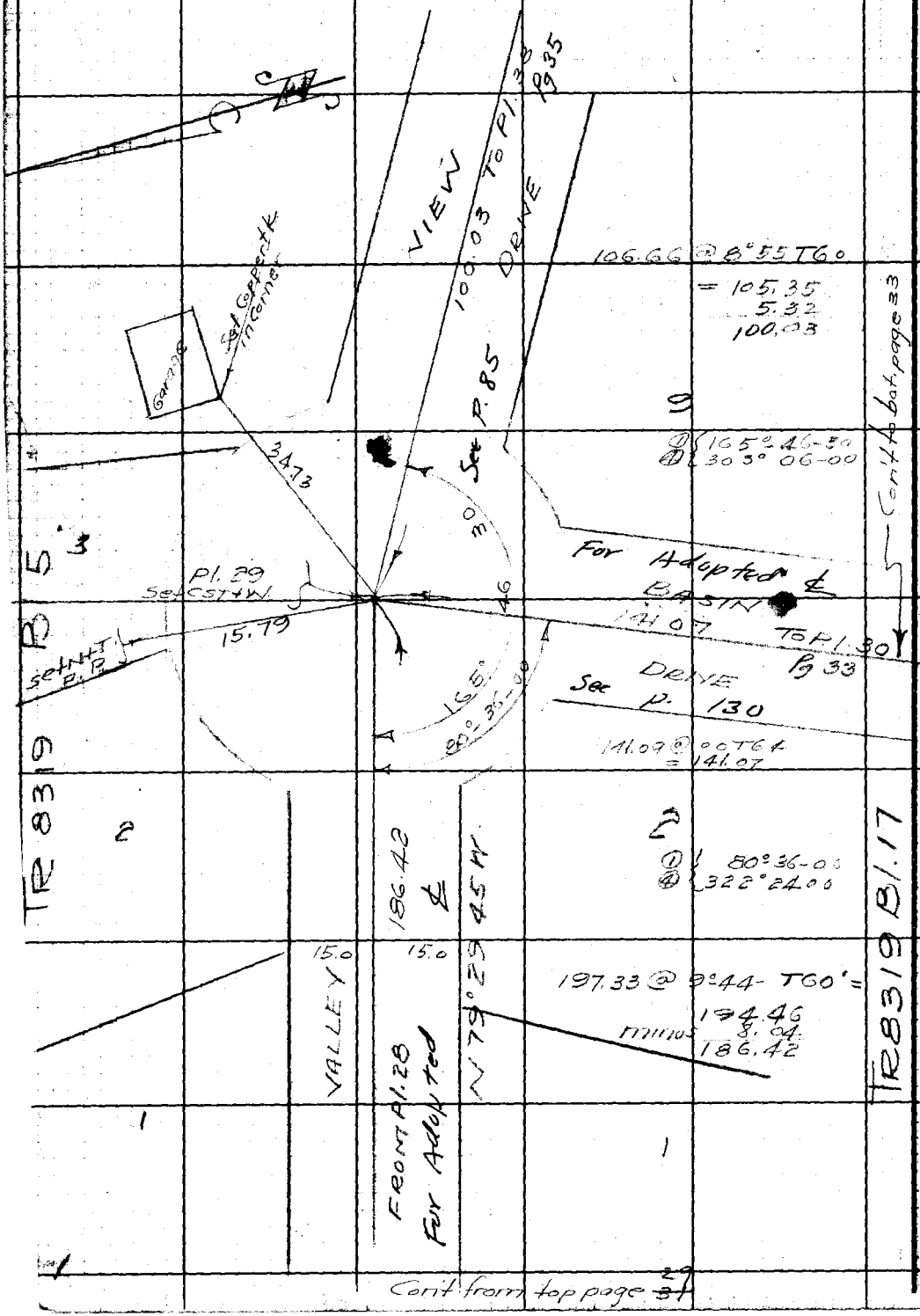

Cont from top page 29 ~~31~~

RETURN TO
LOS ANGELES COUNTY SURVEYOR
700 HALL OF RECORDS

Do not extend notes this side of this line.

Note: Any Additions or Changes on This Sheet Must be Made or Circled in Red Ink With Date and Name of Person Making Change.

WS 59-D-3

Notes Ck'd by A. A. R	Survey of Fernwood Sts	F.B. 826 Pg. 33
Map No. B-1631-3	W. O. 8209 Tape No. 67 Std 84°F	
Office Work White	Surveyed by STEVENSON	
Checked A A R	Notes T. J. S Date 2 19 40	
Date 1941	Indexed	

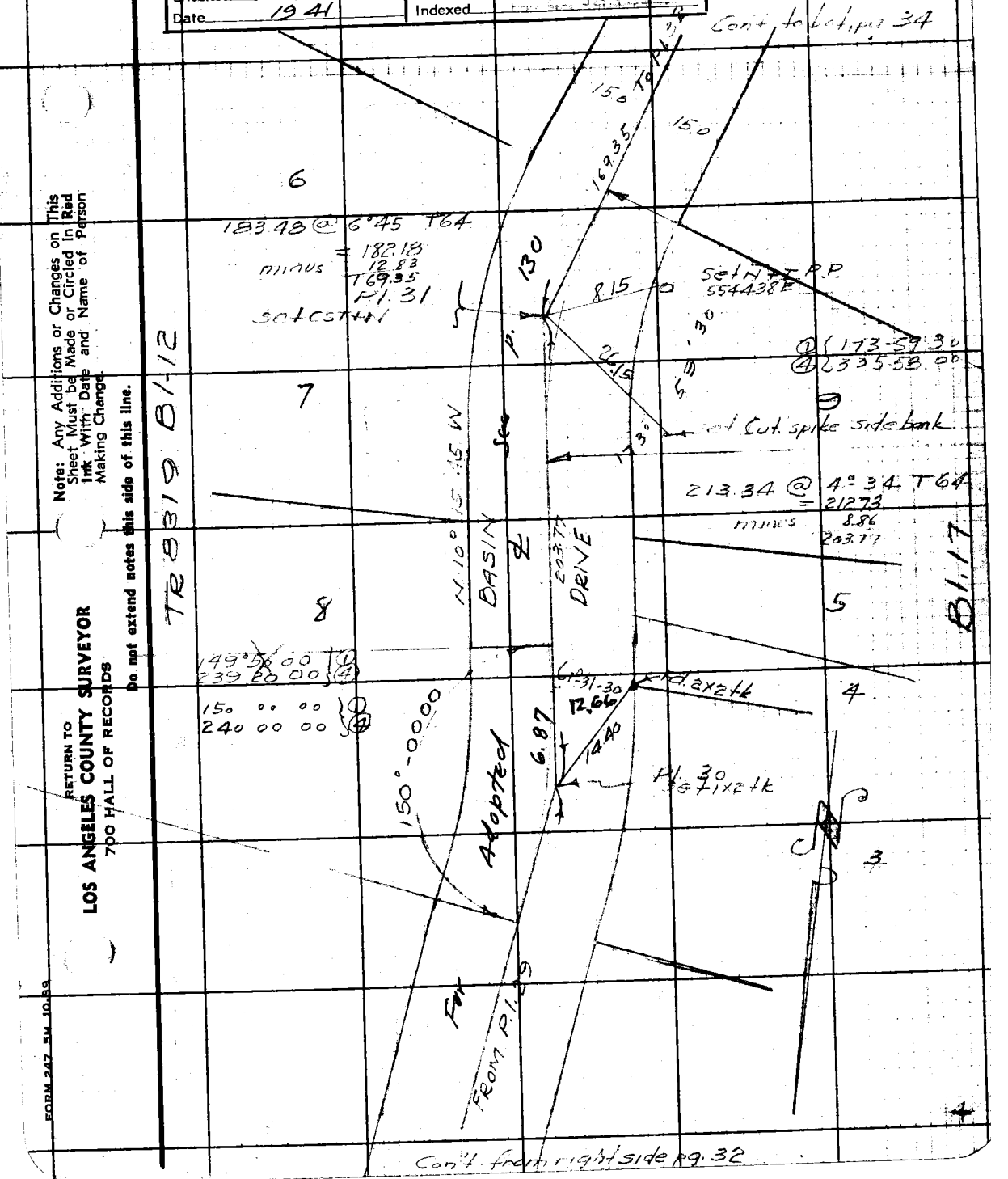

Note: Any Additions or Changes on This Sheet Must be Made or Circled in Red Ink With Date and Name of Person Making Change.

Do not extend notes this side of this line.

RETURN TO
LOS ANGELES COUNTY SURVEYOR
700 HALL OF RECORDS

FORM 247 5M 10-39

F.B. 826 Pg. 34

Basin Drive Cont's
Top pg. 42

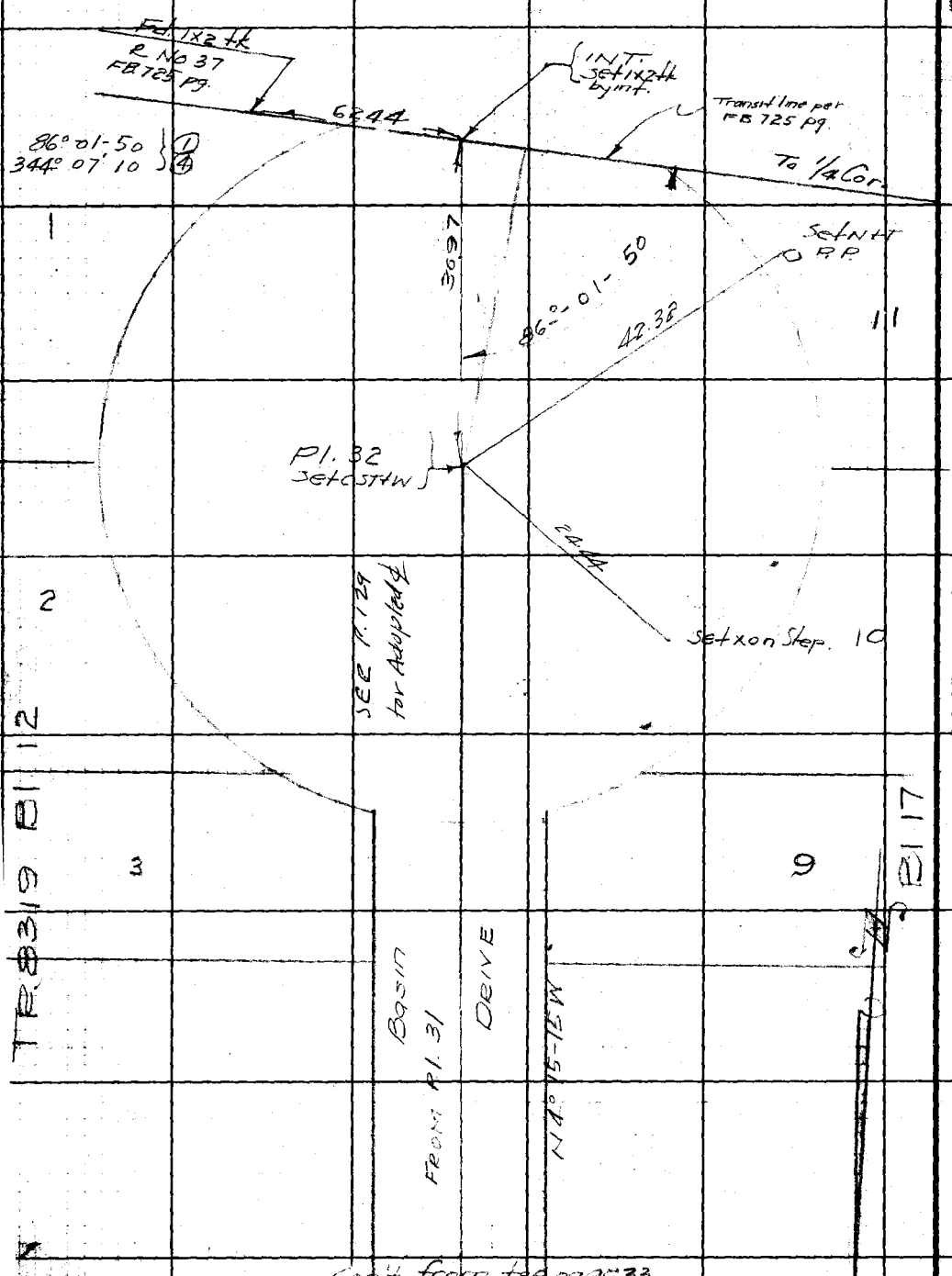

Cont from top page 33

WS 59-D-3

RETURN TO
LOS ANGELES COUNTY SURVEYOR
700 HALL OF RECORDS

Do not extend notes this side of this line.

Note: Any Additions or Changes on This Sheet Must be Made or Circled in **Red Ink** With Date and Name of Person Making Change.

F.B. 826 PG. 35

Notes Ck'd by A. A. R.	Survey of Fernwood STS
Map No. B-1631-3	W. O. 8209 Tape No. Std °F
Office Work White	Surveyed by Stevenson
Checked AAR	Notes T.J.S. Date 2-20-40
Date 1941	Indexed A. C. Johnson

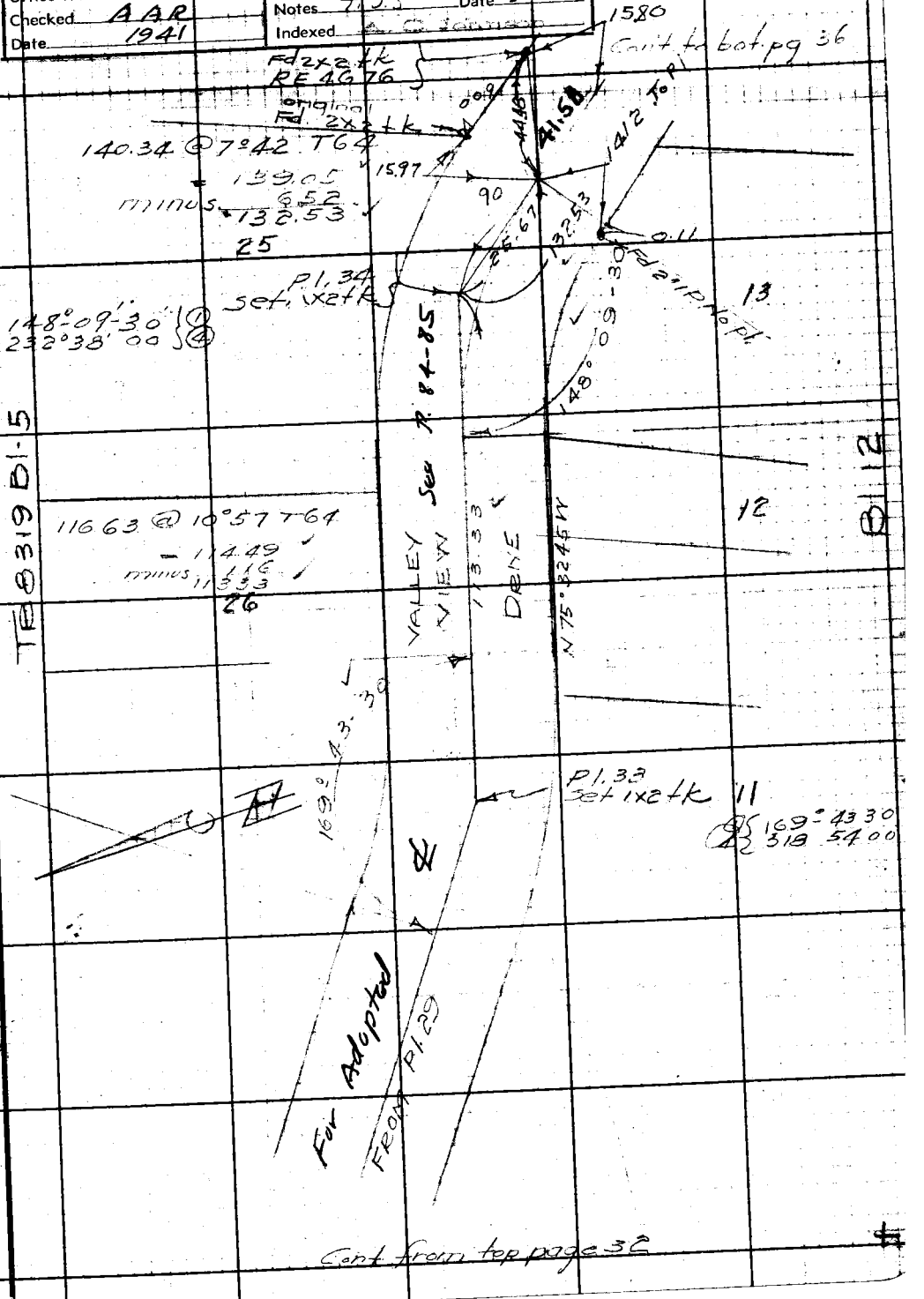

Note: Any Additions or Changes on This Sheet Must be Made or Circled in Red Ink With Date and Name of Person Making Change.

Do not extend notes this side of this line.

RETURN TO
LOS ANGELES COUNTY SURVEYOR
700 HALL OF RECORDS

FORM 247 5M 10-39

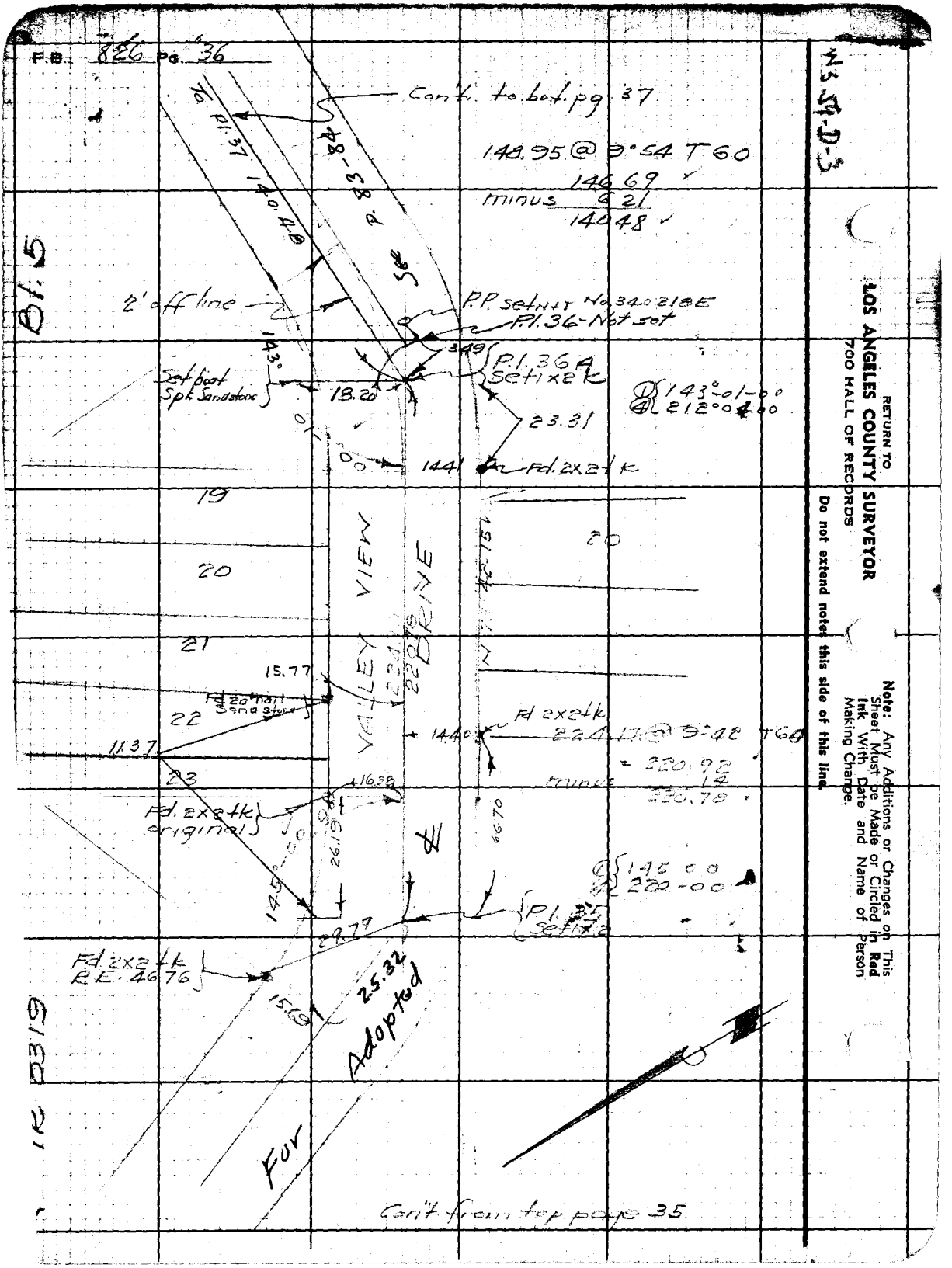
F.B. 826 pg. 36
Cont. to bot. pg 37
148.95 @ 9°54 T60
146.69
minus 6.21
140.48
To Pl. 37 140.48
See p. 83-84
2' off line
P.P. set N+T No. 340218E
Pl. 36 - Not set
Set boat Spk Sandstone
143°
18.20
3.49
Pl. 36A Set 1x2 k
23.31
143°-01-00
212°-04-00
14.41
Fd. 2x2 tk
19
20
21
22
23
VALLEY VIEW
DRIVE
15.77
Fd 20 nail Sandstone
11.37
14.40
Fd 2x2 tk
224.17 @ 9°42 T60
220.92
minus 14
220.78
16.38
Fd. 2x2 tk original
26.19
66.70
145°-00
220-00
Pl. 35 Set 1x2
29.79
Fd. 2x2 tk R.E. 46.76
15.69
25.32
Adopted
For
Cont from top page 35
Bl. 5
1K 0319
W3 59-D-3
RETURN TO
LOS ANGELES COUNTY SURVEYOR
700 HALL OF RECORDS
Do not extend notes this side of this line.
Note: Any Additions or Changes on This Sheet Must be Made or Circled in Red Ink With Date and Name of Person Making Change.

Notes Ck'd by A.A.R.	Survey of Fernwood Sts	F.B. 826 Pg. 37
Map No. B-1631-3	W. O. 8249 Tape No. 67 Std 84°F	
Office Work White	Surveyed by Stevenson	
Checked AAR	Notes T.J.S. Date 2-23-40	
Date 1941	Indexed	

WS 59-D3

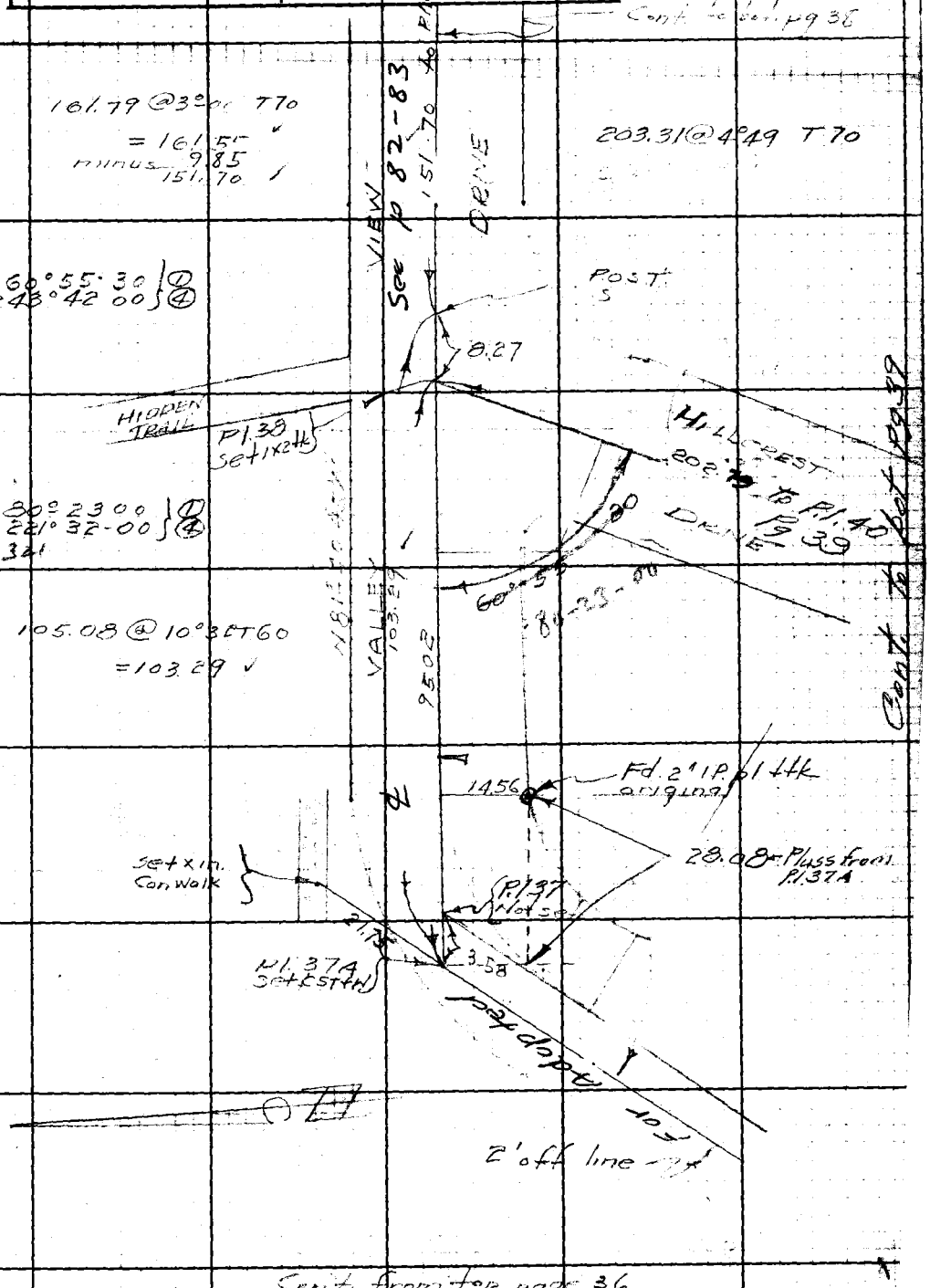

Note: Any Additions or Changes on This Sheet Must be Made or Circled in Red Ink With Date and Name of Person Making Change.

Do not extend notes this side of this line.

RETURN TO
LOS ANGELES COUNTY SURVEYOR
700 HALL OF RECORDS

FORM 247 5M 10-39

Cont. from top page 36

F.B. 826 PG. 38

W.S. 59-D-3

RETURN TO
LOS ANGELES COUNTY SURVEYOR
700 HALL OF RECORDS

Do not extend notes this side of this line

Note: Any Additions or Changes on This Sheet Must be Made or Circled in **Red Ink** With Date and Name of Person Making Change.

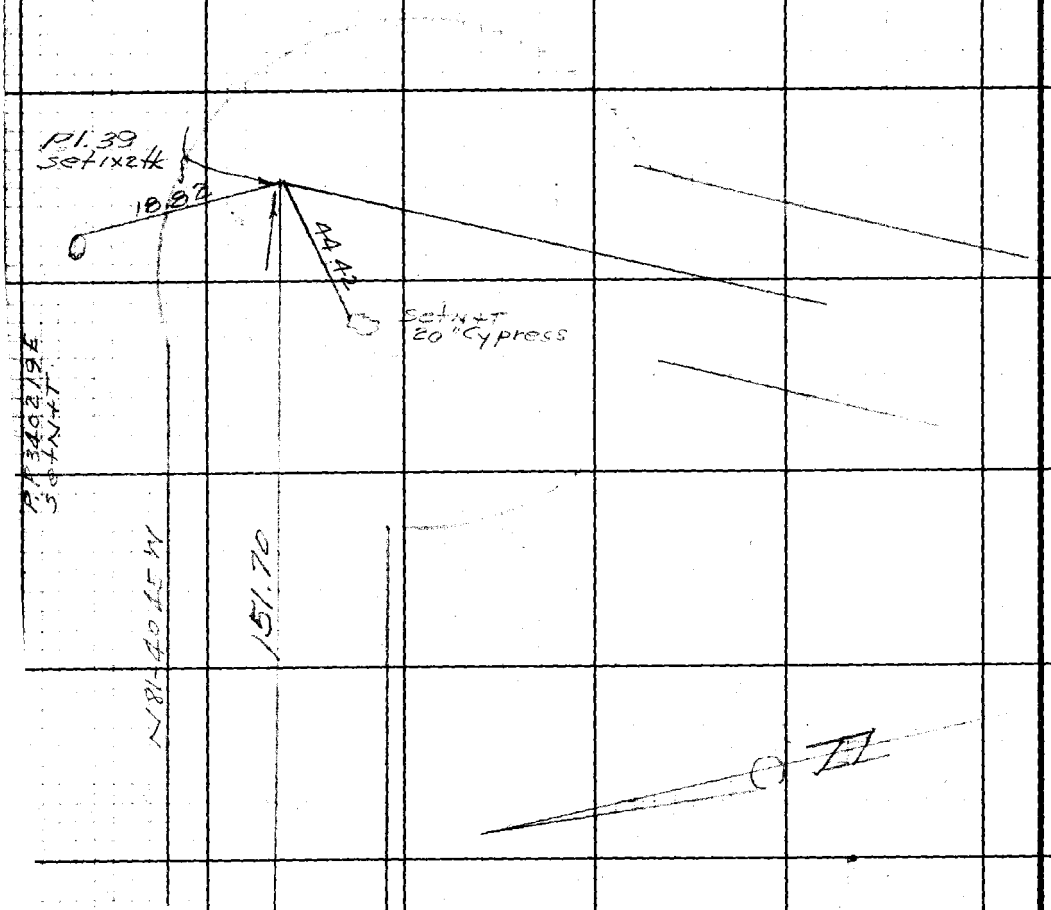

Cont. from top pg. 37

Notes Ck'd by A. A. F.	Survey of FERNWOOD STS	F.B. 826 PG. 39
Map No. B-1631-3	W. O. 8209 Tape No. 67 Std 84°F	
Office Work White	Surveyed by STEVENSON	
Checked A A R	Notes T J S Date 2-23-40	
Date 1941	Indexed A. C. [illegible]	

WS 59-D-3

60° 55-30
243° 42 00

FERNWOOD
Pl.
Fd 3/4 IP
Pl. ttk

PACIFIC DR

P.l.
Fd 3/4 IP
pl ttk
12" down
F.B. 725 159
F.B. 695 -218

60° 55 30

5°

closing ang and dist
Not record

25

4

151.52 @ 6°12 T 70
-15062

See p. 82

132° 51-40
171 26 40

132° 51-40

DRIVE

Pl. 40
Set 1x2 rock
wall

3

24

72.30

70.71

Fd 2x2 tk

72.63 @ 5°25 T 70
= 72.30

15.06

202.79

2

N 17° 56-15 E

HILL CREST

From P.l. 38

For Adopted ℄

TR 8319 B 113

Note: Any Additions or Changes on This Sheet Must be Made or Circled in Red Ink With Date and Name of Person Making Change.

Do not extend notes this side of this line.

RETURN TO
LOS ANGELES COUNTY SURVEYOR
700 HALL OF RECORDS

FORM 247 5M 10-39

Con't. from right side pg 37

RETURN TO
LOS ANGELES COUNTY SURVEYOR
700 HALL OF RECORDS

Note: Any Additions or Changes on This Sheet Must be Made or Circled in **Red Ink** With Date and Name of Person Making Change.

Do not extend notes this side of this line.

F.B. 826 Pg. 40

Notes Ck'd by A. A. R.	Survey of FERNWOOD STS	F.B. 826	PG. 71
Map No. B-1631-2	W. O. 8209 Tape No.	St'd °F	
Office Work White	Surveyed by Stevenson		
Checked A A R	Notes T.J.S. Date 2-27-4		
Date 1941	Indexed		

WS 9-D-3

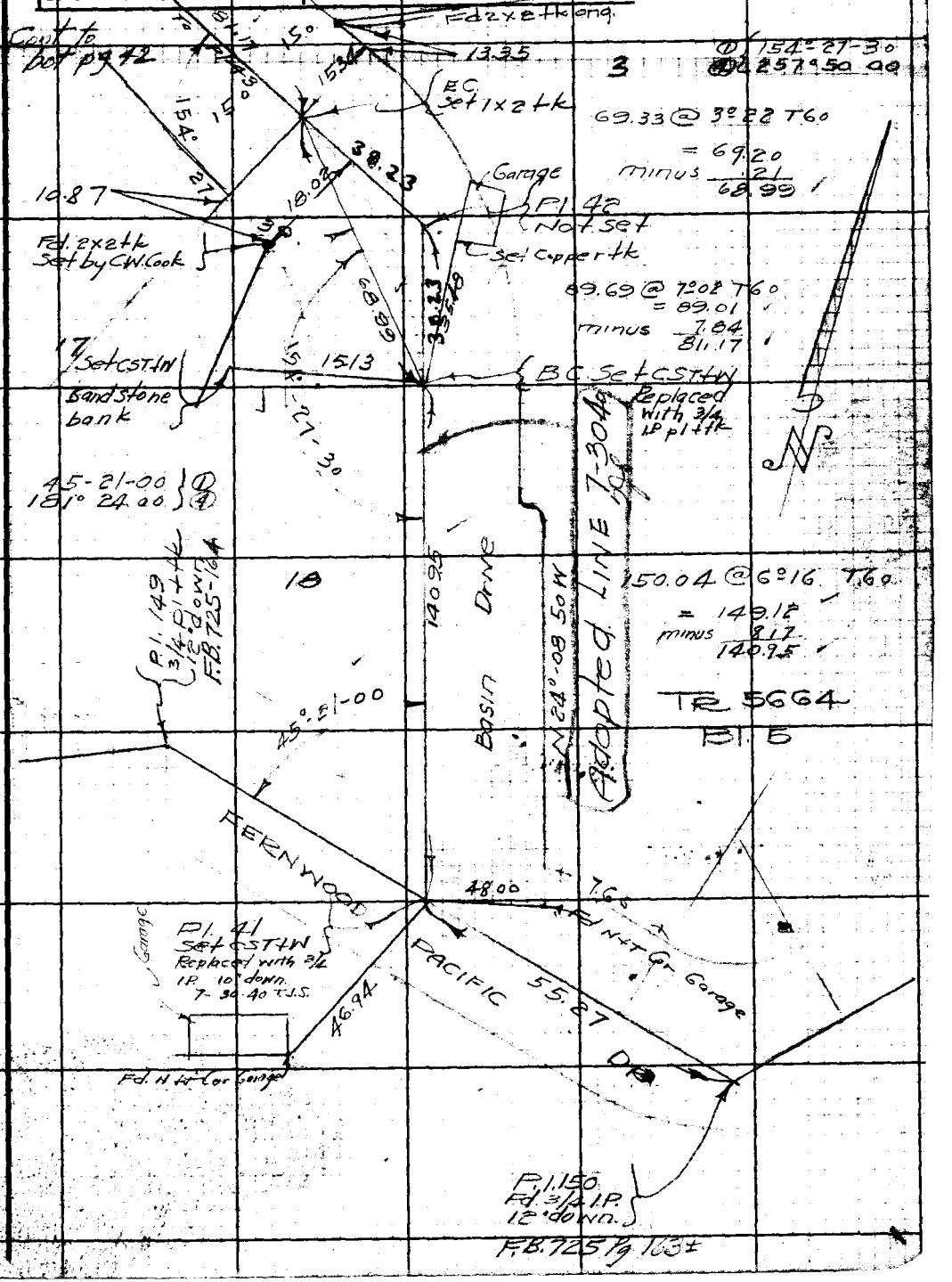

Note: Any Additions or Changes on This Sheet Must be Made or Circled in Red Ink With Date and Name of Person Making Change.

Do not extend notes this side of this line.

RETURN TO
LOS ANGELES COUNTY SURVEYOR
700 HALL OF RECORDS

FORM 247 5M 10-39

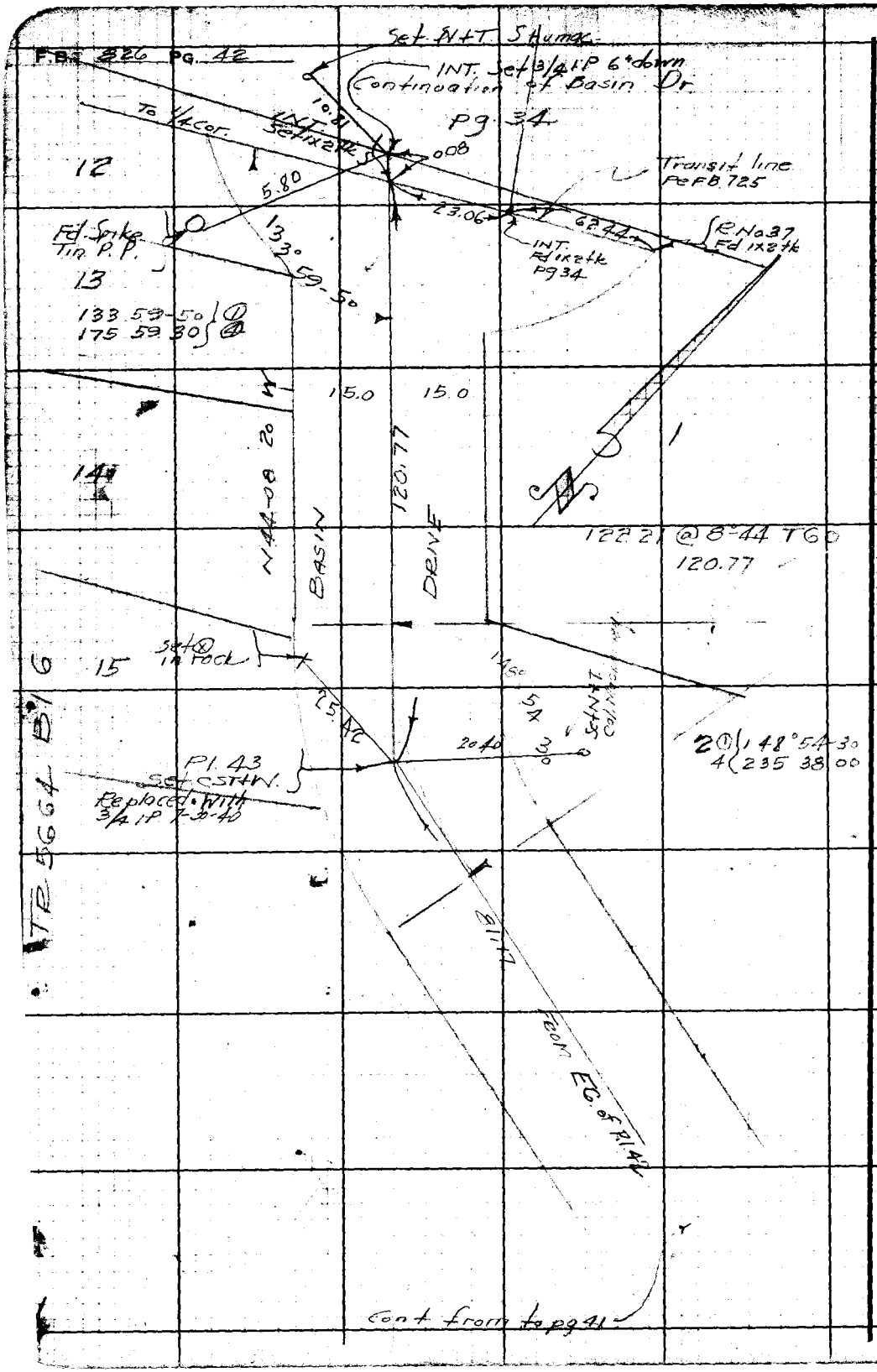

WS 59-D-3

RETURN TO
LOS ANGELES COUNTY SURVEYOR
700 HALL OF RECORDS

Do not extend notes this side of this line.

Note: Any Additions or Changes on This Sheet Must be Made or Circled in **Red Ink** With Date and Name of Person Making Change.

Notes Ck'd by A. A. R.	Survey of FERNWOOD STS	F.B. 8.26	PG. 43
Map No. B-1631-3	W. O. 8209 Tape No. 67 Std 84°F		
Office Work White	Surveyed by STEVENSON		
Checked A A R	Notes T.J.S Date 2-27-40		
Date 1941	Indexed		

WS 59-D-3

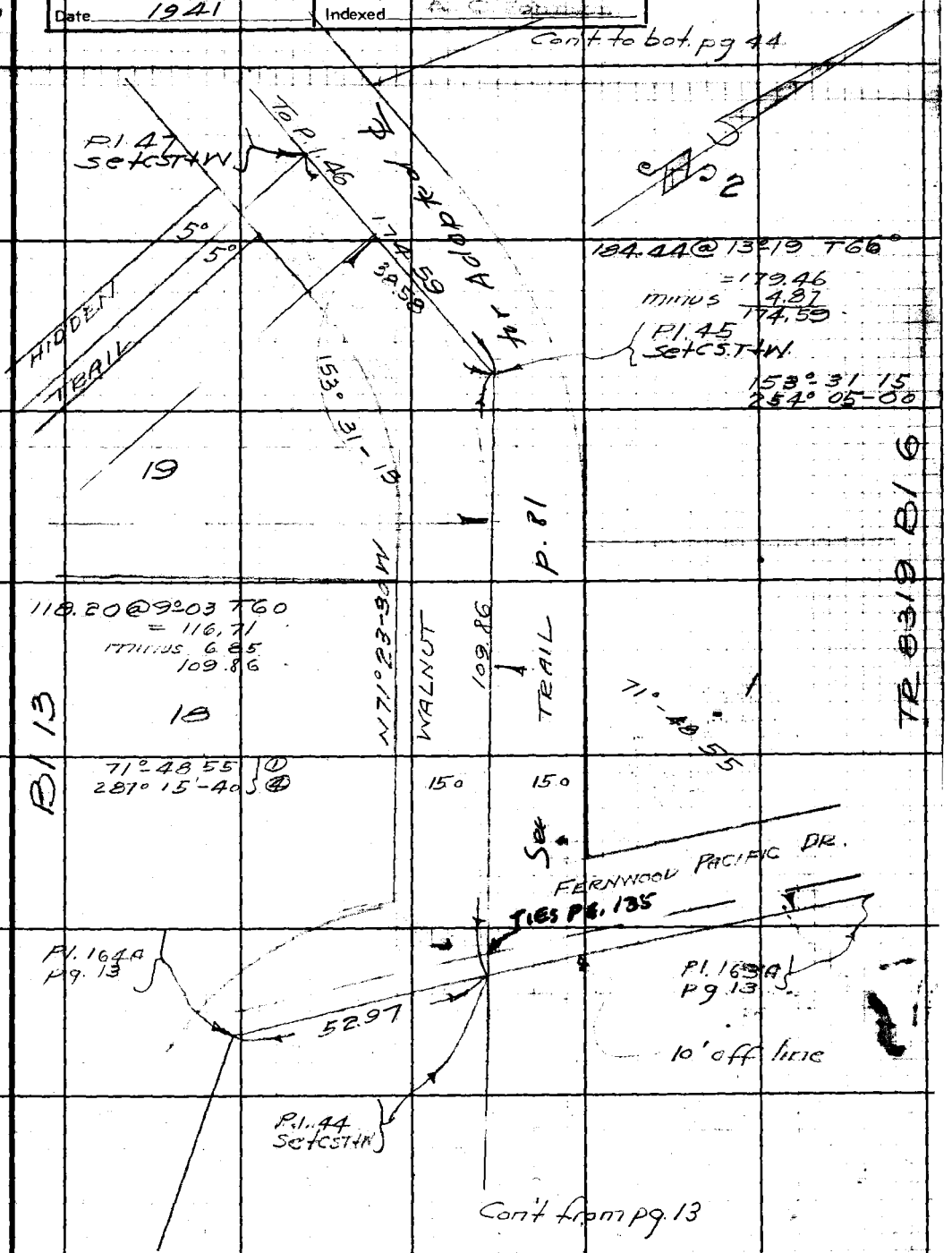

Note: Any Additions or Changes on This Sheet Must be Made or Circled in Red Ink With Date and Name of Person Making Change.

Do not extend notes this side of this line.

RETURN TO
LOS ANGELES COUNTY SURVEYOR
700 HALL OF RECORDS

FORM 247 5M 10-39

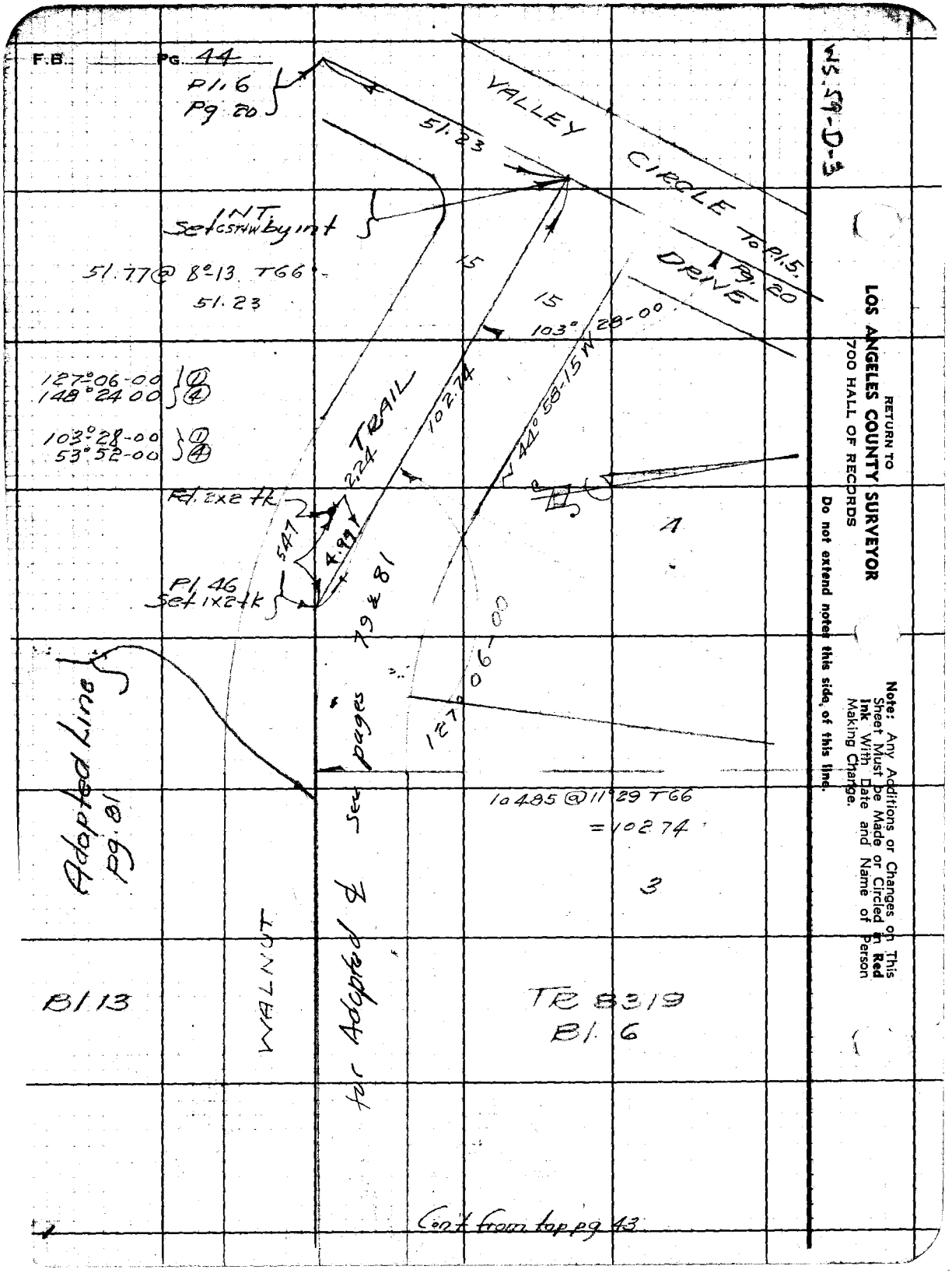
F.B. PG. 44
Pl. 6
Pg. 20
VALLEY CIRCLE DRIVE
To Pl. 5. Pg. 20
51.23
INT. Set CSTHW by int
51.77 @ 8°-13 T66
51.23
15
15
103° 28-00
127°-06-00 ①
148°24 00 ④
103°28-00 ①
53°52-00 ④
TRAIL
102.74
N 44° 58-15 W
2.24
Fd. 2x2 tk
547
4.99
Pl. 46
Set 1x2 tk
79 & 81
127° 06-00
4
Adopted Line
Pg. 81
see pages
10485 @ 11°29 T66
= 102.74
3
WALNUT
for Adopted ℄
Bl 13
TR 8319
Bl. 6
Con't from top pg 43
WS 59-D-3
RETURN TO
LOS ANGELES COUNTY SURVEYOR
700 HALL OF RECORDS
Do not extend notes this side of this line.
Note: Any Additions or Changes on This Sheet Must be Made or Circled in Red Ink With Date and Name of Person Making Change.

Notes Ck'd by A. A. R.	Survey of Fernwood St	F.B. 826	PG. 45
Map No. B-1631-3	W. O. 8209 Tape No. 67 St'd 84°F		
Office Work White	Surveyed by STEVENSON		
Checked AAR	Notes T.J.S. Date 2-21-40		
Date 1941	Indexed [illegible]		

WS 59-D-3

Cont to bot pg 46

5

19226 To R 105

19229 @ 00 T60 = 19226

R.105 set 1x2 tk 3+58.48

116.54 @ 14°14 T60 112.90

112.90

Random Transit line

2+45.58

R.104 set bolt Spk in Sandstone

Lot 18

143.30 @ 6°43 T64 142.68

142.68

2.52

Fd 2x2 tk 1+22.49

19.59

19.75

49.18 @ 00 T64 49.17

R.103 set 1x2 tk 1+02.90

52.01 @ 14°33 T64° 50.33

Lot 19

TR 8319

26°54-20 ① 107°37 20 ④ - ?

116°43-30 ① 106°54 00 ④

116°43 30

49.17

North Line Tr. 8319

R.102 set 1x2 tk

calc 153°05 - 50

50.33

0+03.40

R 101 set 1x2 in t.

Transit Line FB 524 pg. 117

Randomize

R.16 1x2 t

107.50

3.40

R 18 Fd 1x2 tk .08 East of line used

2" IP Tr. 8319 L.S. 15-4-2 FB 524 pg 117

1.74

Note: Any Additions or Changes on This Sheet Must be Made or Circled in Red Ink With Date and Name of Person Making Change.

Do not extend notes this side of this line.

RETURN TO
LOS ANGELES COUNTY SURVEYOR
700 HALL OF RECORDS

FORM 247 5M 10-39

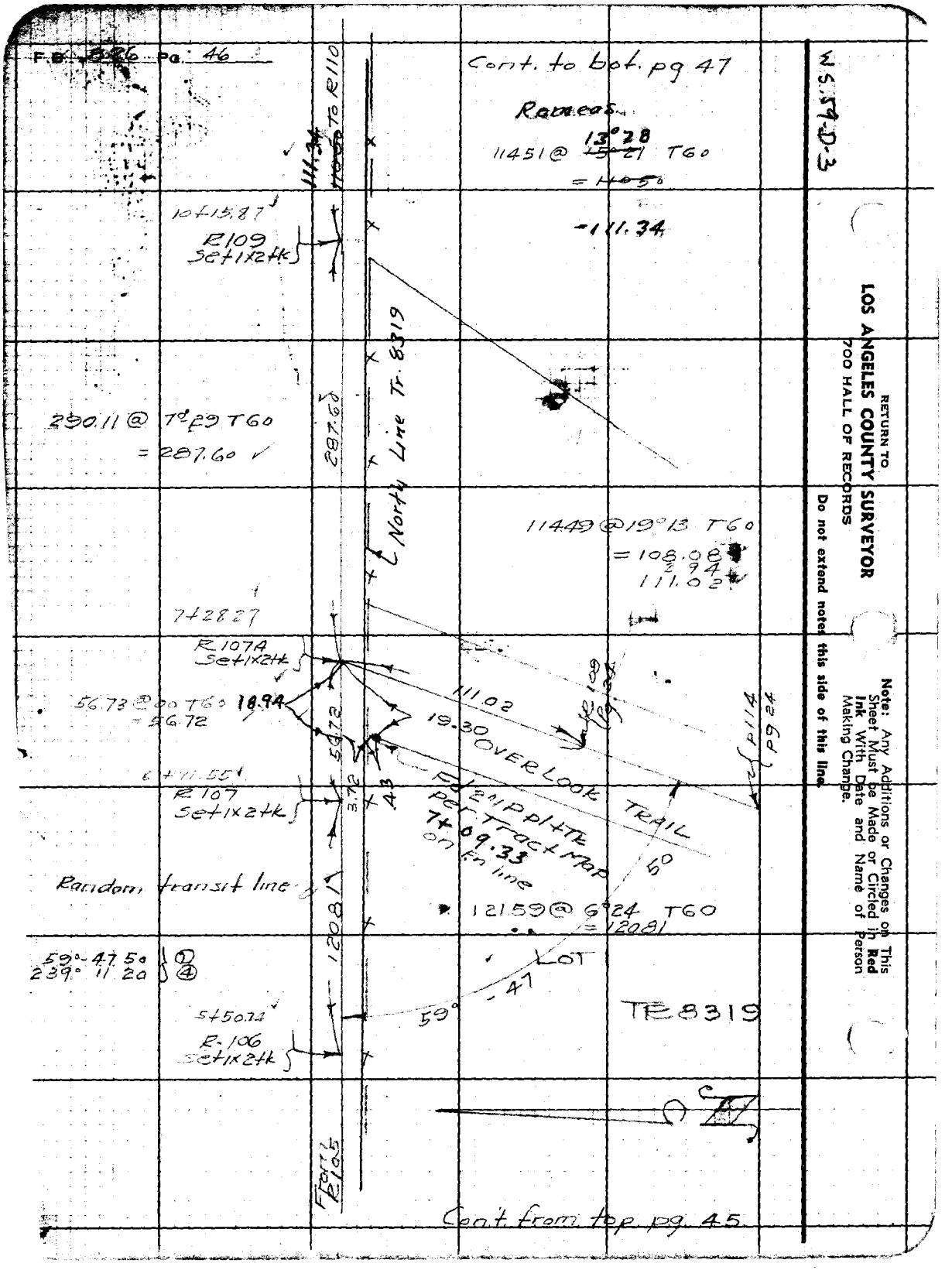
F.B. 826 Pg. 46
Cont. to bot. pg 47
Remeas.
11451 @ 13°28 T60
= 11050
-111.34
111.34
11050 To R110
10+15.87
R109
Set 1x2 tk
290.11 @ 7°29 T60
= 287.60
287.60
North Line Tr. 8319
11449 @ 19°13 T60
= 108.08
2.94
111.02
7+28.27
R107A
Set 1x2 tk
56.73 @ 00 T60
= 56.72
18.94
111.02
19.30
OVERLOOK TRAIL
Fd 2" Pp 1+Tk
per Tract Map
7+09.33
on Fn line
56.72
3.72
.43
6+11.55
R107
Set 1x2 tk
Random transit line
120.81
121.59 @ 6°24 T60
= 120.81
59°-47.50 ①
239° 11.20 ④
LOT
59°
-47
TR 8319
5+50.74
R-106
Set 1x2 tk
From R105
Cont. from top pg. 45
W.S. 59-D-3
RETURN TO
LOS ANGELES COUNTY SURVEYOR
700 HALL OF RECORDS
Do not extend notes this side of this line.
Note: Any Additions or Changes on This Sheet Must be Made or Circled in Red Ink With Date and Name of Person Making Change.

Notes Ck'd by A. A. R.	Survey of Fernwood Sts	F.B. 826	Pg. 47
Map No. B-1631-3	W. O. 8209 Tape No. 67 Std 84°F		
Office Work White	Surveyed by STEVENSON		
Checked A A R	Notes T.J.S Date 2-28-40		
Date 1941	Indexed		

WS 59-D-3

Cont. to bot pg 48

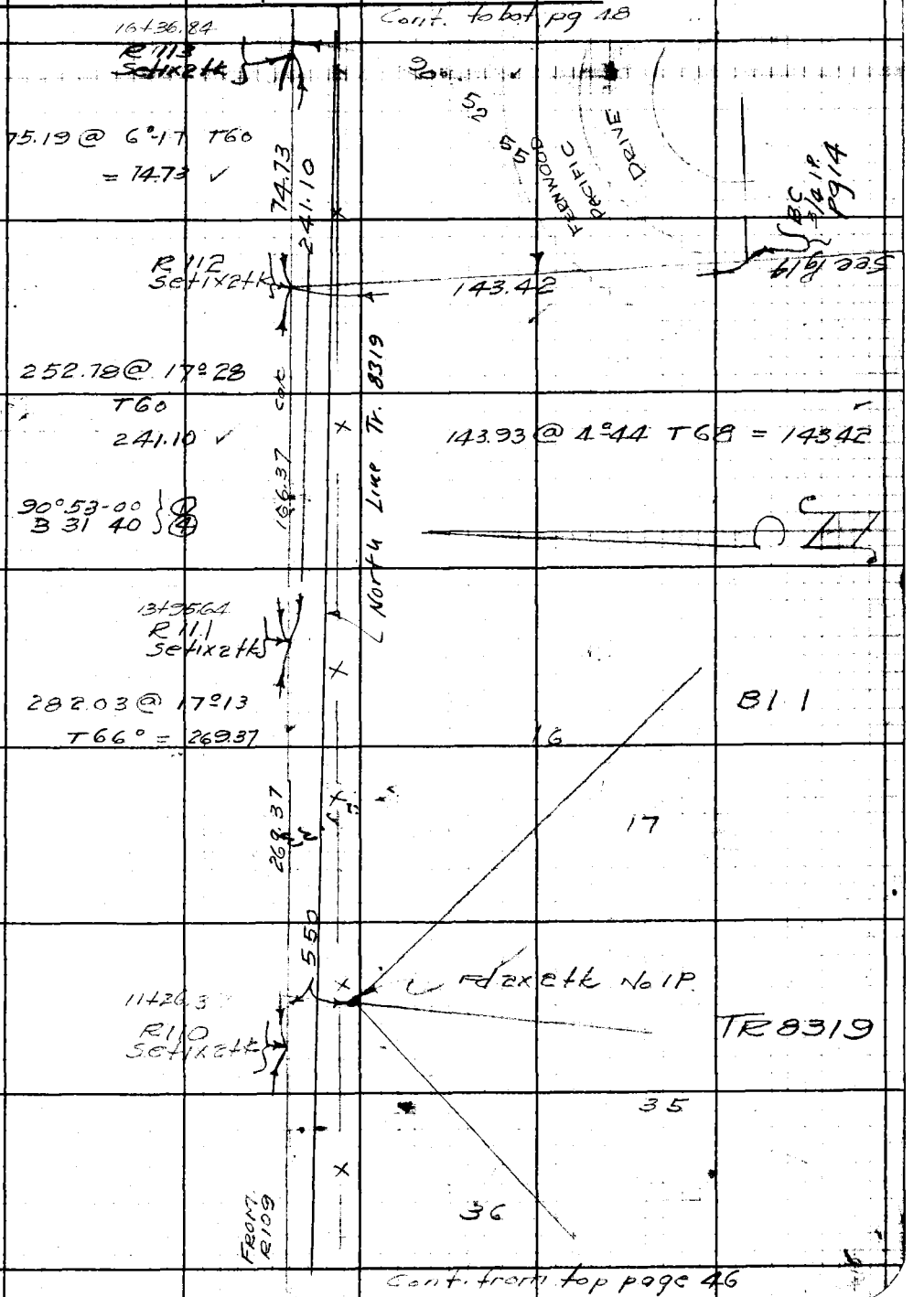

Cont. from top page 46

Note: Any Additions or Changes on This Sheet Must be Made or Circled in Red Ink With Date and Name of Person Making Change.

Do not extend notes this side of this line.

RETURN TO
LOS ANGELES COUNTY SURVEYOR
700 HALL OF RECORDS

FORM 247 5M 10-39

F.B. 826 PG. 48

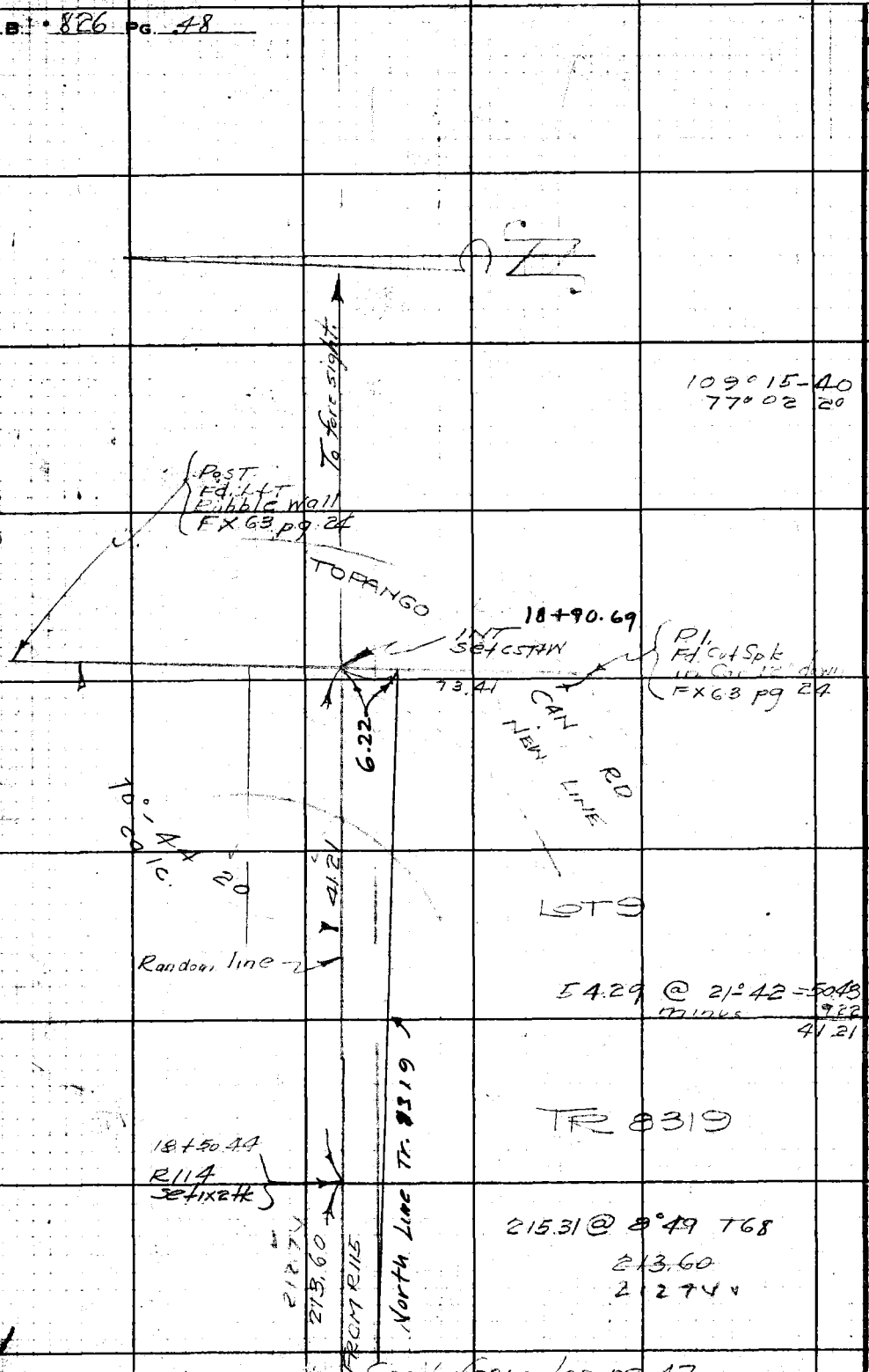

109°15-40
77°02 20

Cont from top pg 47

RETURN TO
LOS ANGELES COUNTY SURVEYOR
700 HALL OF RECORDS
Do not extend notes this side of this line.

Note: Any Additions or Changes on This Sheet Must be Made or Circled in Red Ink With Date and Name of Person Making Change.

Notes Ck'd by [illegible]	Survey of Fernwood STS
Map No. B-1631-3	W. O. 8209 Tape No. 67 St'd 84 F
Office Work White	Surveyed by STEVENSON
Checked A.A.R.	Notes T.J.S Date 3-14-40
Date 1941	Indexed

F.B. 826 Pl 169 Pg. 49

To Pl 162

WS.59-D-3

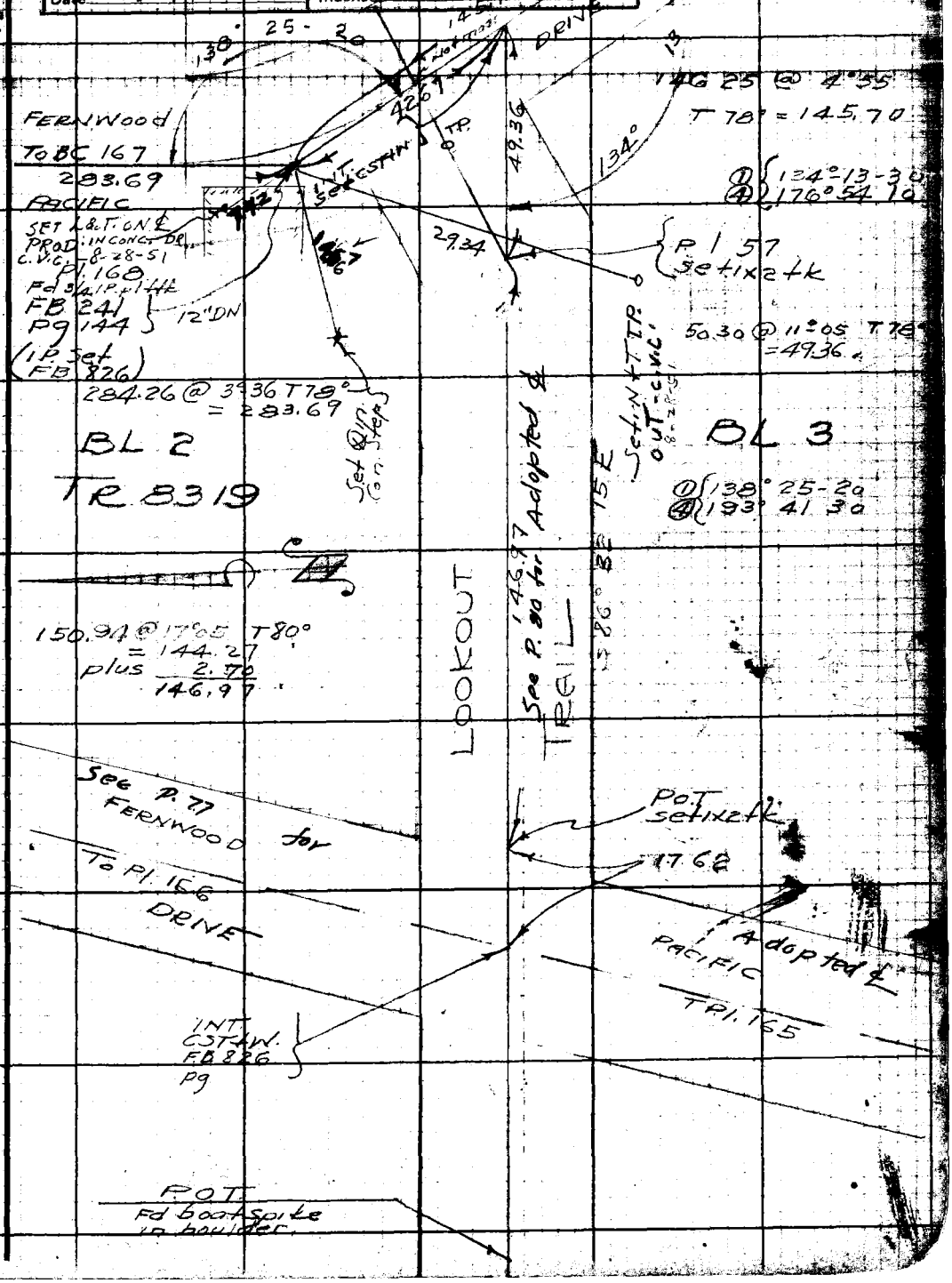

Note: Any Additions or Changes on This Sheet Must be Made or Circled in Red Ink With Date and Name of Person Making Change.

Do not extend notes this side of this line.

RETURN TO
LOS ANGELES COUNTY SURVEYOR
700 HALL OF RECORDS

FORM 247 5M 10-39

RETURN TO

LOS ANGELES COUNTY SURVEYOR

700 HALL OF RECORDS

Note: Any Additions or Changes on This Sheet Must be Made or Circled in **Red Ink** With Date and Name of Person Making Change.

Do not extend notes this side of this line.

F.B. 826 PG. 50

Notes Ck'd by [illegible]	Survey of
Map No. B-16-3-1	W.O. Tape No. Std. °F
Office Work White	Surveyed by
Checked AAR	Notes Date
Date 1941	Indexed Johnson 4-4-40

F.B. 816 PG. 51

FERNWOOD STS

J.N 8209

SISCHO DRIVE

Note: Any Additions or Changes on This Sheet Must be Made or Circled in Red Ink With Date and Name of Person Making Change.

Do not extend notes this side of this line.

RETURN TO
LOS ANGELES COUNTY SURVEYOR
700 HALL OF RECORDS

FORM 247 5M 10-88

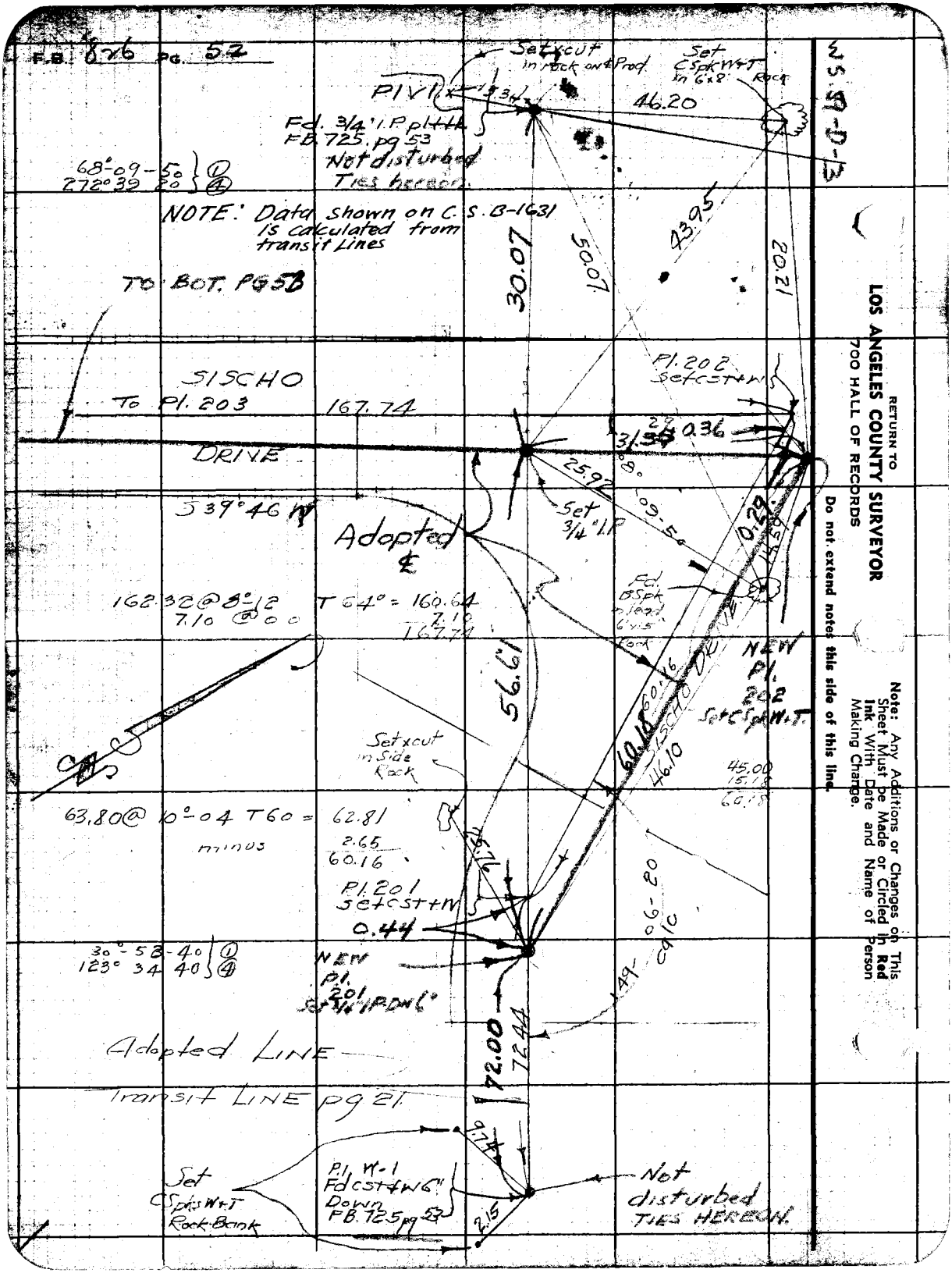
F.B. 826 pg. 52
Set xcut in rock on ℄ Prod
Set CSpk W+T in 6x8 Rock
PIV1
46.20
Fd. 3/4" I.P. pl+tk
FB. 725. pg 53
Not disturbed
Ties hereon
68°-09-50 ①
272°39 20 ④
NOTE: Data shown on C.S. B-1631 is calculated from transit Lines
TO BOT. PG 53
30.07
50.07
43.95
20.21
SISCHO
To Pl. 203
167.74
DRIVE
Pl. 202 Set CST+W
31.39
0.36
25.92
Set 3/4" I.P.
S 39°46 W
Adopted ℄
162.32 @ 8°-12
7.10 @ 0 0
T 64° = 160.64
7.10
167.74
Fd. BSpk in lead 6x15 Rock
NEW Pl. 202 Set CSpk W+T
56.61
60.16
46.10
Set xcut in Side Rock
45.00
15.18
60.18
63.80 @ 10°-04 T60 = 62.81
minus
2.65
60.16
Pl. 201 Set CST+W
0.44
30°-53-40 ①
123° 34 40 ④
NEW Pl. 201 Set 3/4" I.P. DN 6"
72.00
72.44
Adopted LINE
Transit LINE pg 21
Set CSpk W+T Rock Bank
Pl. W-1 Fd CST+W 6" Down FB. 725 pg 53
Not disturbed TIES HEREON.
2.15
WS 9-D-3
RETURN TO
LOS ANGELES COUNTY SURVEYOR
700 HALL OF RECORDS
Do not extend notes this side of this line.
Note: Any Additions or Changes on This Sheet Must be Made or Circled in Red Ink With Date and Name of Person Making Change.

Notes Ck'd by [illegible]	Survey of Fernwood Sts
Map No. B-1631-1	W. O. 8209 Tape No. St'd 24°F
Office Work White	Surveyed by Stevenson
Checked A. A. R.	Notes T. J. S Date 4-1-40
Date 1941	Indexed [illegible]

F.B. 826 PG. 53

WS 59-D-3

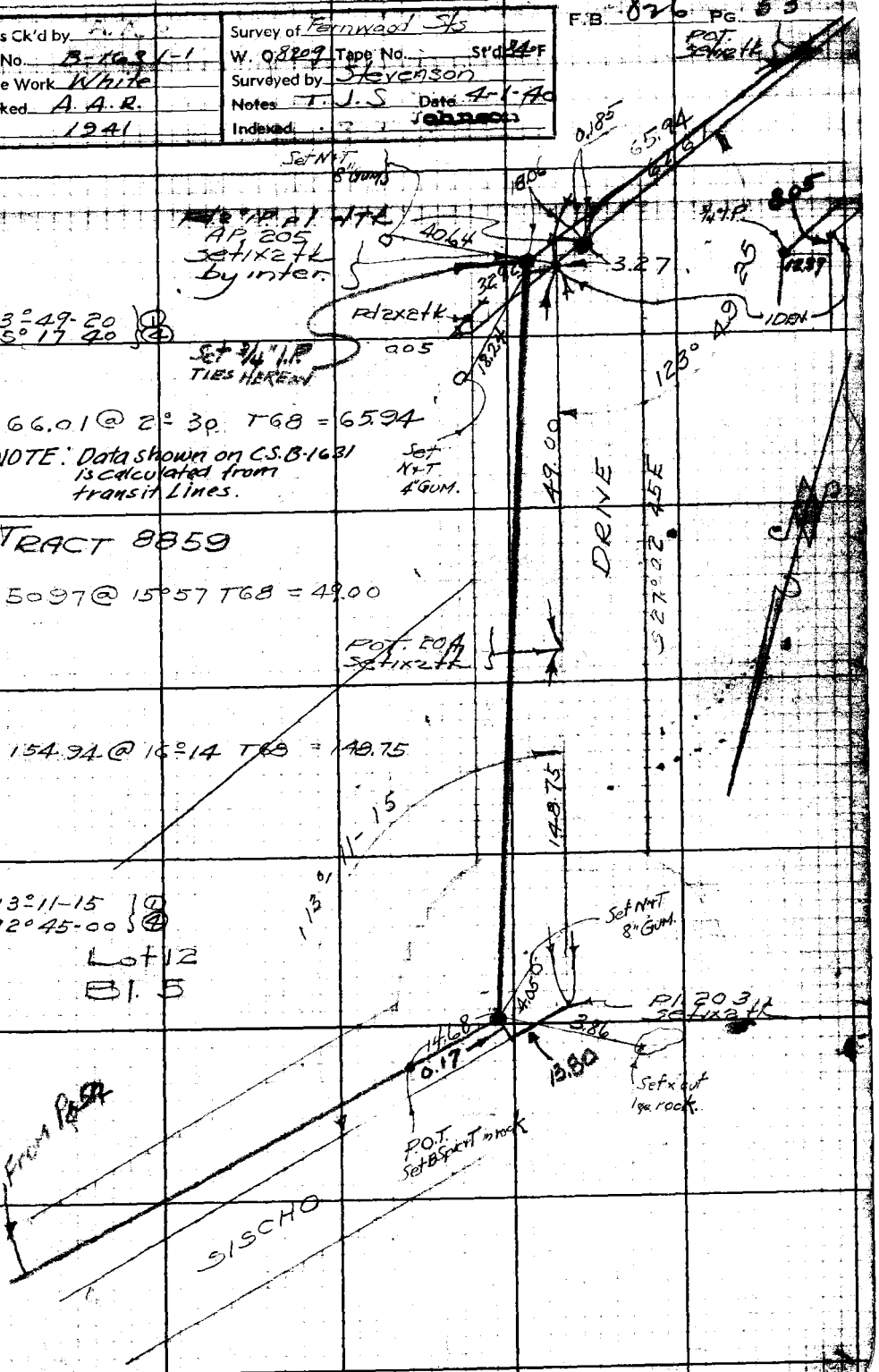

Note: Any Additions or Changes on This Sheet Must be Made or Circled in Red Ink With Date and Name of Person Making Change.

Do not extend notes this side of this line.

RETURN TO
LOS ANGELES COUNTY SURVEYOR
700 HALL OF RECORDS

FORM 247 5M 10-39

F.B. 826 PG. 54

MS 8-A-3

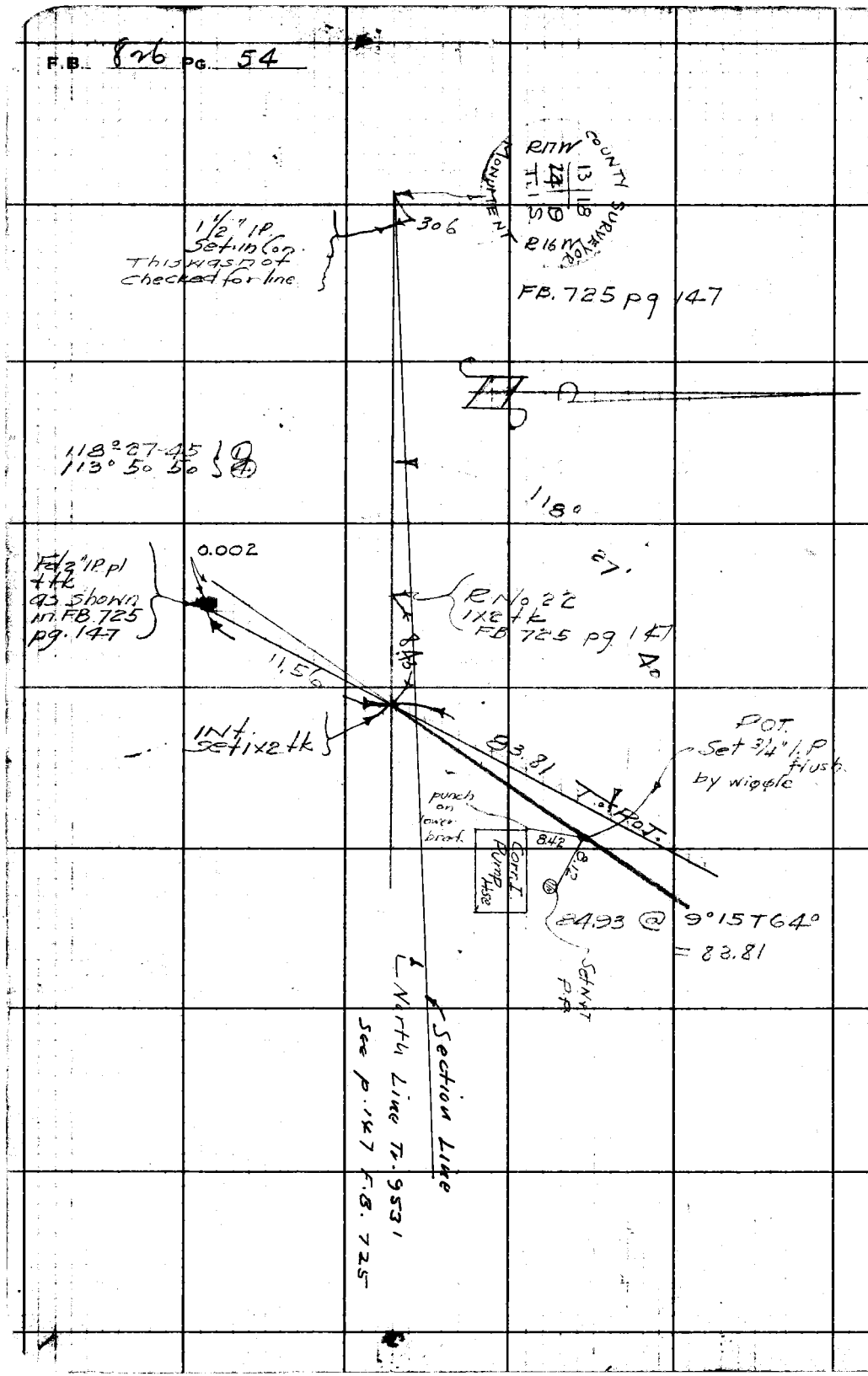

RETURN TO
LOS ANGELES COUNTY SURVEYOR
700 HALL OF RECORDS

Do not extend notes this side of this line.

Note: Any Additions or Changes on This Sheet Must be Made or Circled in **Red Ink** With Date and Name of Person Making Change.

WS 59-P-3

Notes Ck'd by A. A.	Survey of FERNWOOD SPS
Map No. B-1631-2	W. O. 8209 Tape No. St'd °F
Office Work White	Surveyed by STEVENSON
Checked A A R	Notes Date 3-13-40
Date 1941	Indexed 12-2-40

F.B. 826 PG. 55

Cont to bot. page

146°00-00 ①
224 00 00 ④

Block 12

Pl. 52 Set 1x2 tk

73.50 To Pl. 53

146°00-00

Block 21

TR 5664

75.89 @ 10°-11 T72
= 74.66
minus 95
73.71
21
73.50

300.22 @ 6°06 [illegible] 72°
= 298.52
43.36
341.88

341.88

For Adopted ℄ See P. 90 - 98

BOWERS DRIVE

N 67° 27 50 E

WEBB

TRAIL

INT. Fd 3/4 IP 6" down FB. 725 pg 58

INT. Fd 3/4" IP. pl tk FB. 725 pg 58

FERNWOOD PACIFIC

Note: Any Additions or Changes on This Sheet Must be Made or Circled in Red Ink With Date and Name of Person Making Change.

Do not extend notes this side of this line.

RETURN TO
LOS ANGELES COUNTY SURVEYOR
700 HALL OF RECORDS

FORM 247 5M 10-39

Cont to bot page - 59

F.B. 826 PG. 56

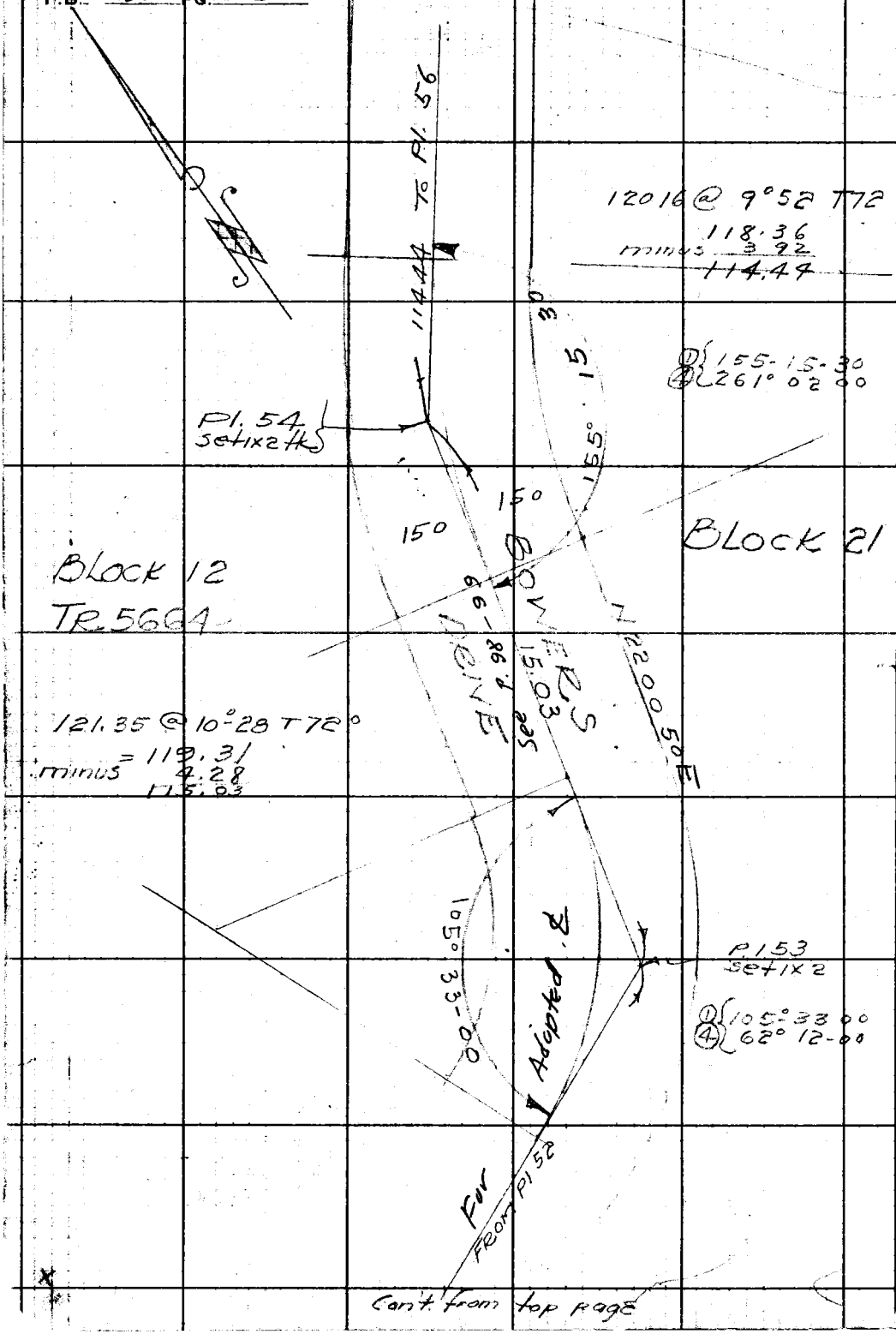

Cont from top page

RETURN TO
LOS ANGELES COUNTY SURVEYOR
700 HALL OF RECORDS

Note: Any Additions or Changes on This Sheet Must be Made or Circled in Red Ink With Date and Name of Person Making Change.

Do not extend notes this side of this line.

WS.58-A-3
WS.59-D-3

Notes Ck'd by A.	Survey of Fernwood Sts
Map No. B-1631-1	W. O. 8209 Tape No. 67 St'd 84°F
Office Work White	Surveyed by Stevenson
Checked A.A.R.	Notes T.J.S. Date
Date 1941	Indexed A.D. Jackson

F.B. 826 PG. 57

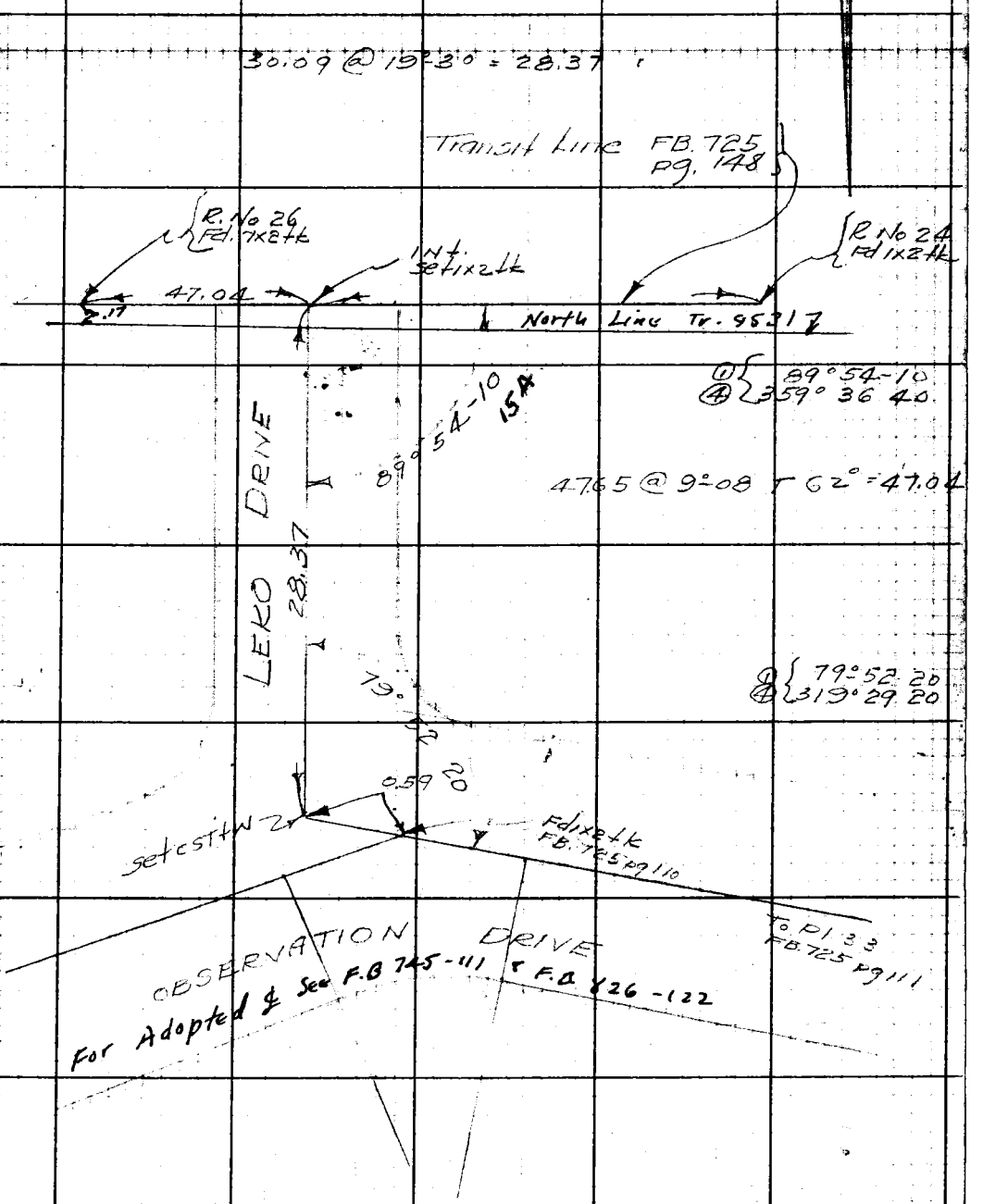

Note: Any Additions or Changes on This Sheet Must be Made or Circled in Red Ink With Date and Name of Person Making Change.

Do not extend notes this side of this line.

RETURN TO
LOS ANGELES COUNTY SURVEYOR
700 HALL OF RECORDS

FORM 247 5M 10-39

RETURN TO
LOS ANGELES COUNTY SURVEYOR
700 HALL OF RECORDS

Note: Any Additions or Changes on This Sheet Must be Made or Circled in **Red Ink** With Date and Name of Person Making Change.

Do not extend notes this side of this line.

F.B. 826 PG. 58

Notes Ck'd by A.L.S.	Survey of Farnwood St.
Map No. B-1631-2	W. O. 8209 Tape No. 67 St'd 84°F
Office Work White	Surveyed by Stevenson
Checked AAR	Notes T.J.S. Date 3-14-40
Date 1941	Indexed A. C. Johnson

F.B. 826 Pg. 59

WS 59-D-3

① 79°45-00
④ 318° 59 40

197.81 @ 4°58 T80° = 197.06
21.46 @ 17°31 T80° = 20.46
47.32 @ 6°-46 T72° = 46.99

① 95°52-20
④ 23 29 10

(cont FB725 pg 187)

TR 5664

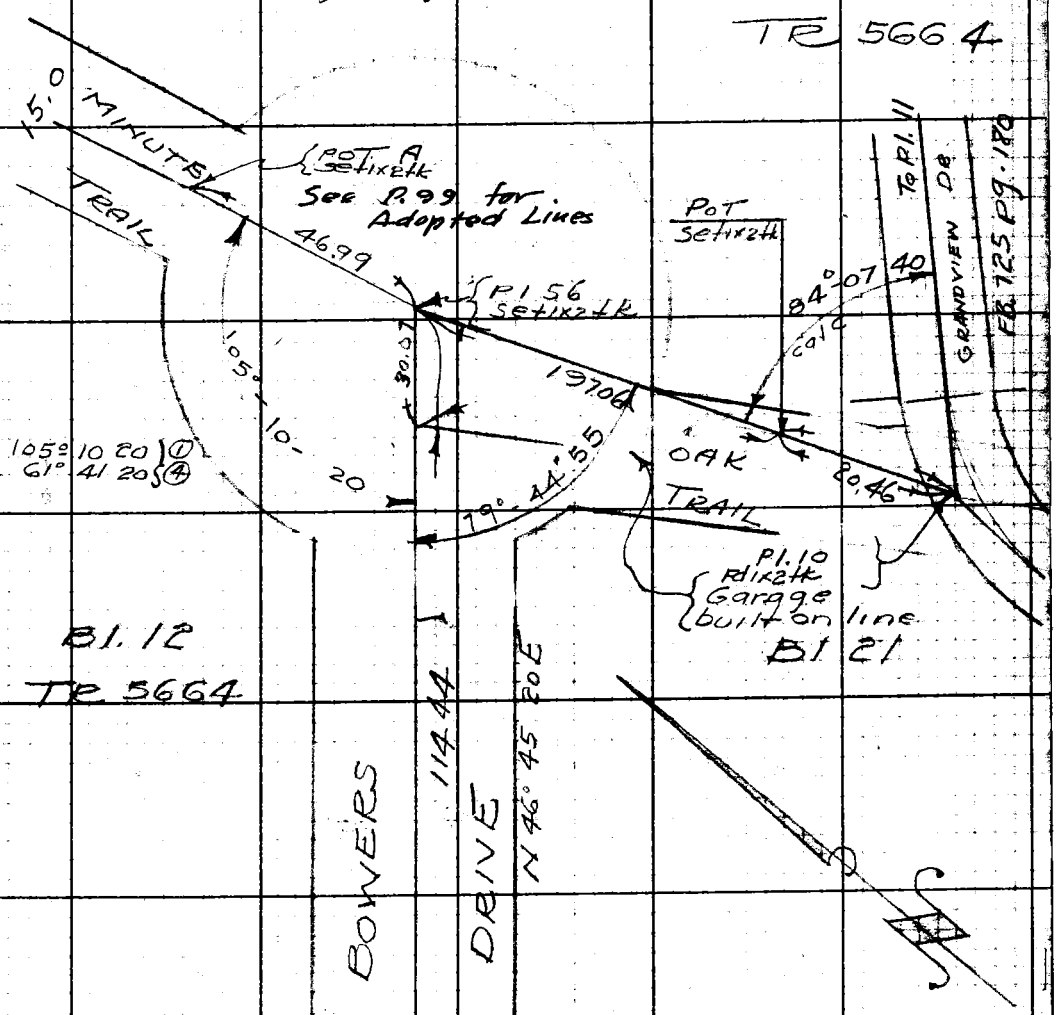

cont. to top page 56

Note: Any Additions or Changes on This Sheet Must be Made or Circled in Red Ink With Date and Name of Person Making Change.
Do not extend notes this side of this line.
RETURN TO
LOS ANGELES COUNTY SURVEYOR
700 HALL OF RECORDS
FORM 247 5M 10-39

RETURN TO
LOS ANGELES COUNTY SURVEYOR
700 HALL OF RECORDS

Note: Any Additions or Changes on This Sheet Must be Made or Circled in **Red Ink** With Date and Name of Person Making Change.

Do not extend notes this side of this line.

F.B. 826 PG. 60

Notes Ck'd by A. A. E.	Survey of FERNWOOD STS
Map No. B-1631-3	W. O. 8200 Tape No. 47 Std 84°F
Office Work White	Surveyed by STEVENSON
Checked AAR	Notes T.J.S Date 3-12-40
Date 1941	Indexed [illegible]

F.B. 826 PG. 61

WS. 59-D-3

CONTINUATION

WALNUT TRAIL FERNWOOD PACIFIC DRIVE TO FERNWOOD PACIFIC DRIVE.

Con't. to bot. page

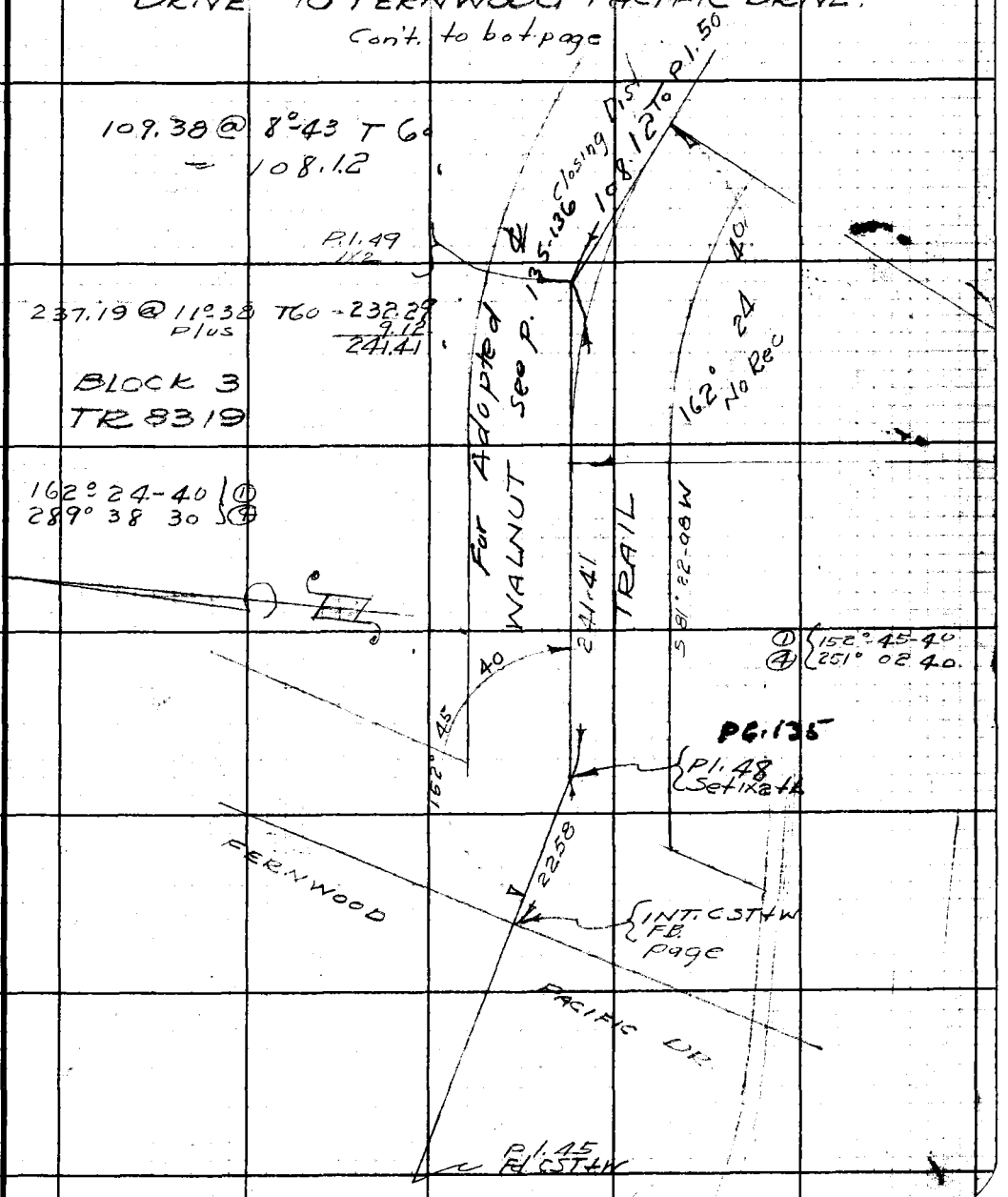

Note: Any Additions or Changes on This Sheet Must be Made or Circled in Red Ink With Date and Name of Person Making Change.

Do not extend notes this side of this line.

RETURN TO
LOS ANGELES COUNTY SURVEYOR
700 HALL OF RECORDS

FORM 247 5M 10-39

F.B. 826 PG. 62

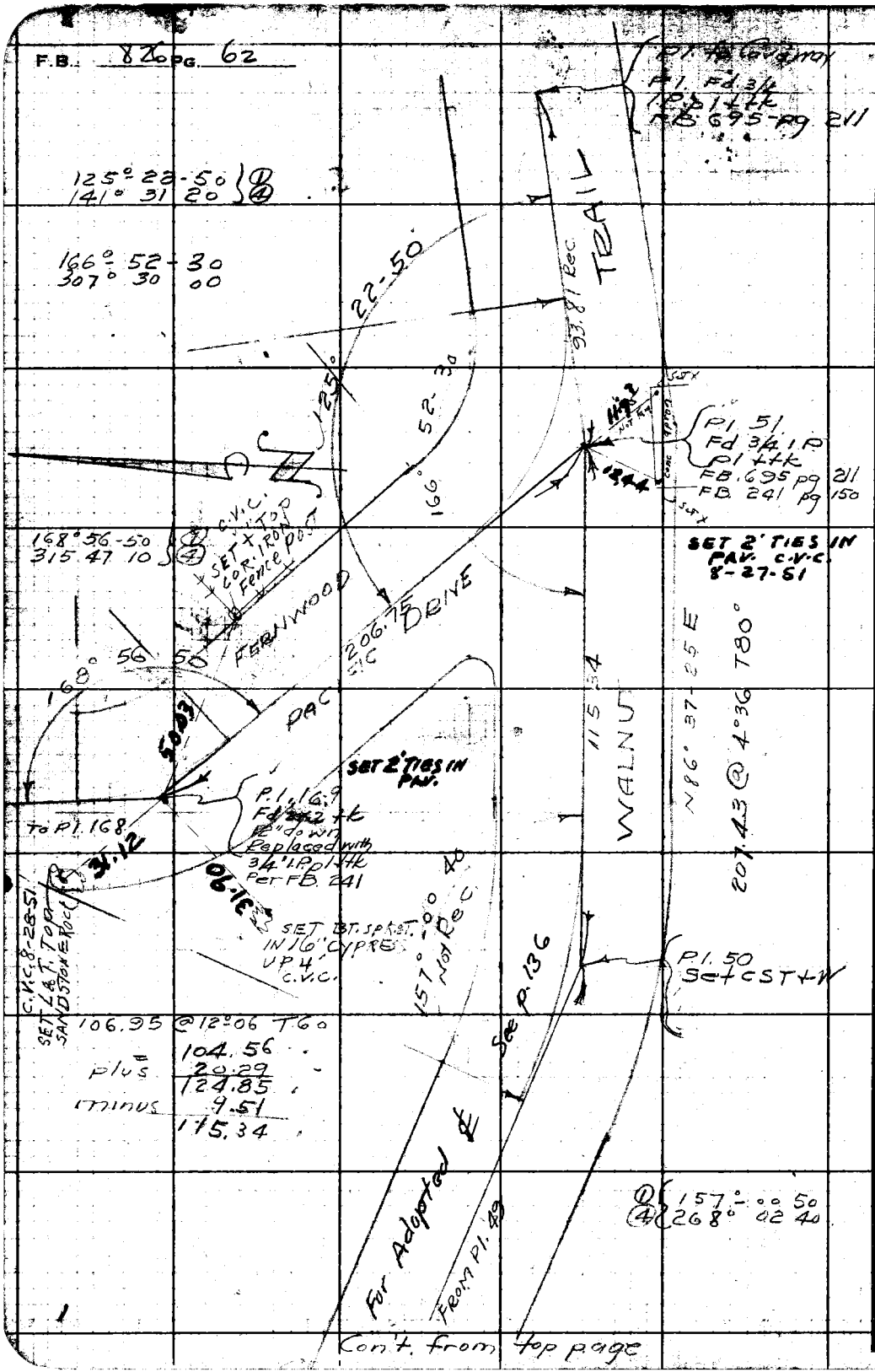

Con't. from top page

W3.59-D:3

RETURN TO
LOS ANGELES COUNTY SURVEYOR
700 HALL OF RECORDS

Do not extend notes this side of this line.

Note: Any Additions or Changes on This Sheet Must be Made or Circled in Red Ink With Date and Name of Person Making Change.

Notes Ck'd by A.A.R.	Survey of FERNWOOD STS
Map No. B-1631-2	W. O. 8209 Tape No. 67 St'd 24 F
Office Work White	Surveyed by STEVENSON
Checked A.A.R.	Notes T.J.S Date 3-18-40
Date 1941	Indexed A. C. Johnson

F.B. 826 PG. 63

WS 59-D3

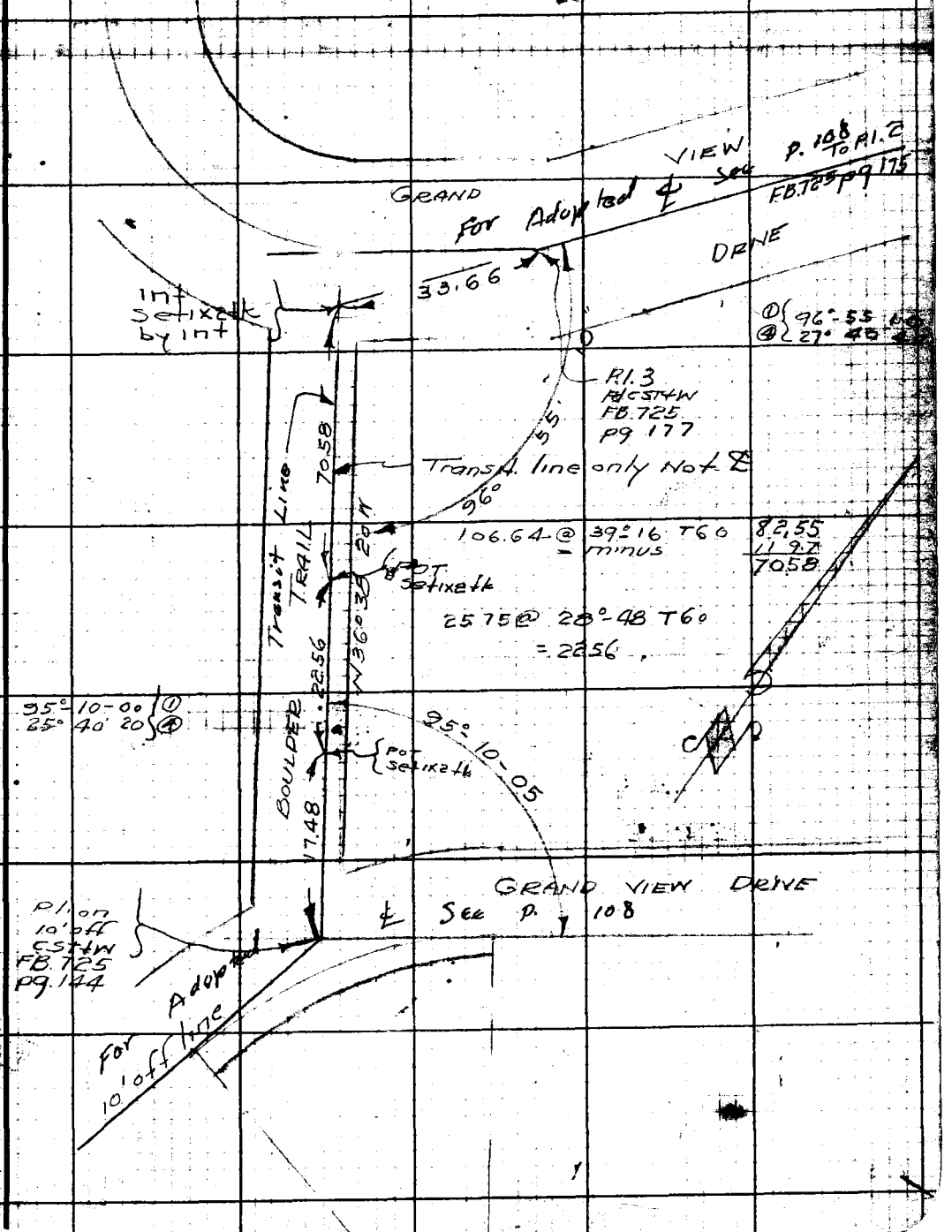

Note: Any Additions or Changes on This Sheet Must be Made or Circled in Red Ink With Date and Name of Person Making Change.

Do not extend notes this side of this line.

RETURN TO
LOS ANGELES COUNTY SURVEYOR
700 HALL OF RECORDS

FORM 247 5M 10-39

RETURN TO
LOS ANGELES COUNTY SURVEYOR
700 HALL OF RECORDS

Note: Any Additions or Changes on This Sheet Must be Made or Circled In **Red Ink** With Date and Name of Person Making Change.

Do not extend notes this side of this line.

F.B. 826 PG. 64

FORM 247 5M 10-39

RETURN TO
LOS ANGELES COUNTY SURVEYOR
700 HALL OF RECORDS

Note: Any Additions or Changes on This Sheet Must be Made or Circled in **Red Ink** With Date and Name of Person Making Change.

Do not extend notes this side of this line.

W5.59-D-3

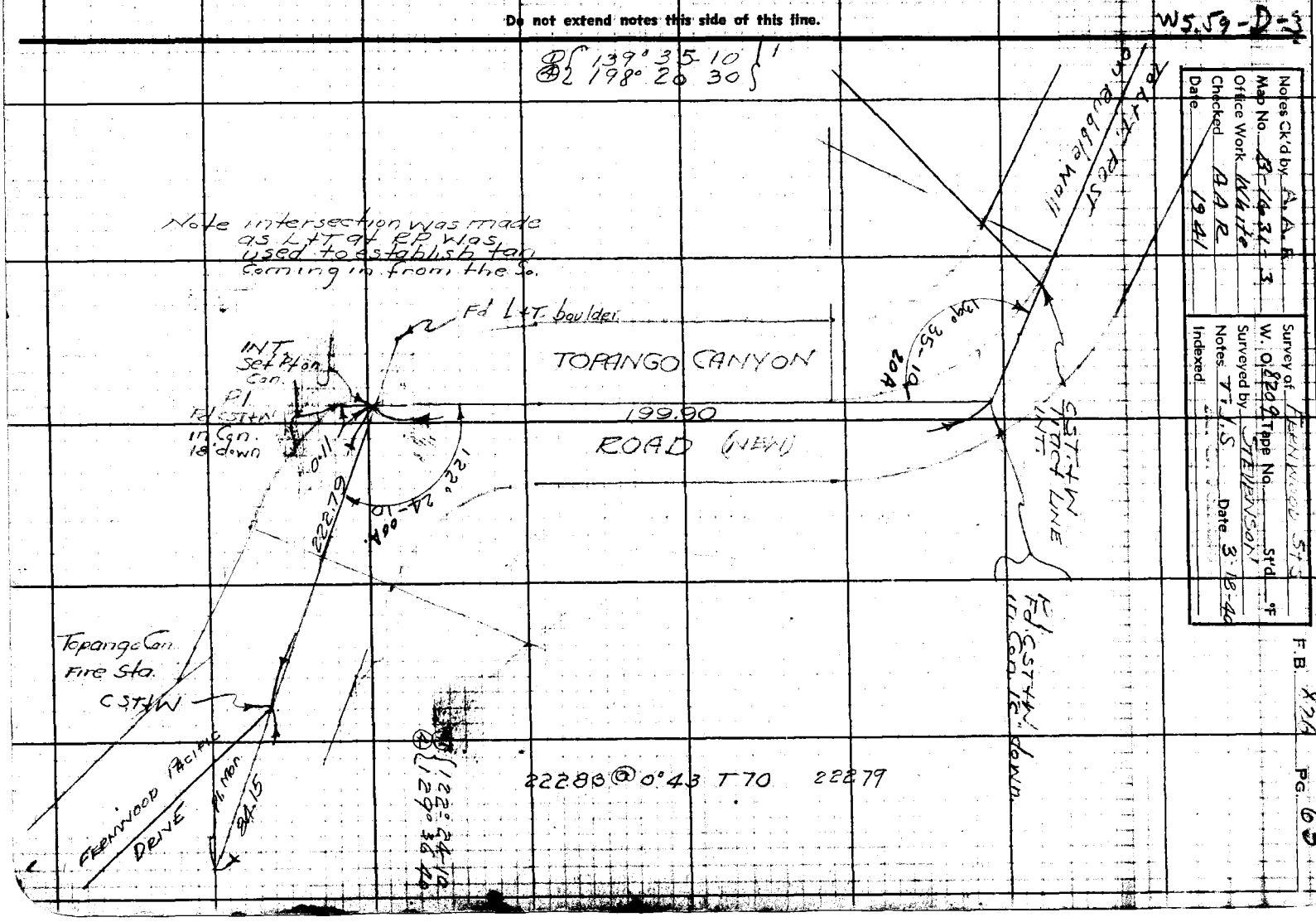

Notes Ck'd by A.A.R.
Map No. B-16.31-3
Office Work White
Checked AAR
Date 1941

Survey of FERNWOOD ST.
W. 0.8209 Tape No. ___ Std. ___ °F
Surveyed by STEVENSON
Notes T.J.S. Date 3-18-40
Indexed

F.B. 826 PG. 65

RETURN TO
LOS ANGELES COUNTY SURVEYOR
700 HALL OF RECORDS

Note: Any Additions or Changes on This Sheet Must be Made or Circled in **Red Ink** With Date and Name of Person Making Change.

Do not extend notes this side of this line.

F.B. 820 PG. 66

Notes Ck'd by A.A.R.	Survey of	F.B. 826 PG. 70
Map No. B-1631-3	W. O. Tape No. St'd °F	No B 69 in this book
Office Work White	Surveyed by	
Checked A.A.R.	Notes Date	
Date 1941	Indexed 12-2-40	

FERNWOOD STS
TRACT 8319.
ADOPTED ℄ + P.I.'S.
J.N. 8209

T. J. Stevenson
G. H. Nichols
A. Carrasco
R.W. Scott

Note: Any Additions or Changes on This Sheets Must be Made or Circled in Red Ink With Date and Name of Person Making Change.

Do not extend notes this side of this line

RETURN TO
LOS ANGELES COUNTY SURVEYOR
700 HALL OF RECORDS

FORM 247 5M 10-37

F.B. 826 PG. 71

5-6-40

NS 59-D-3

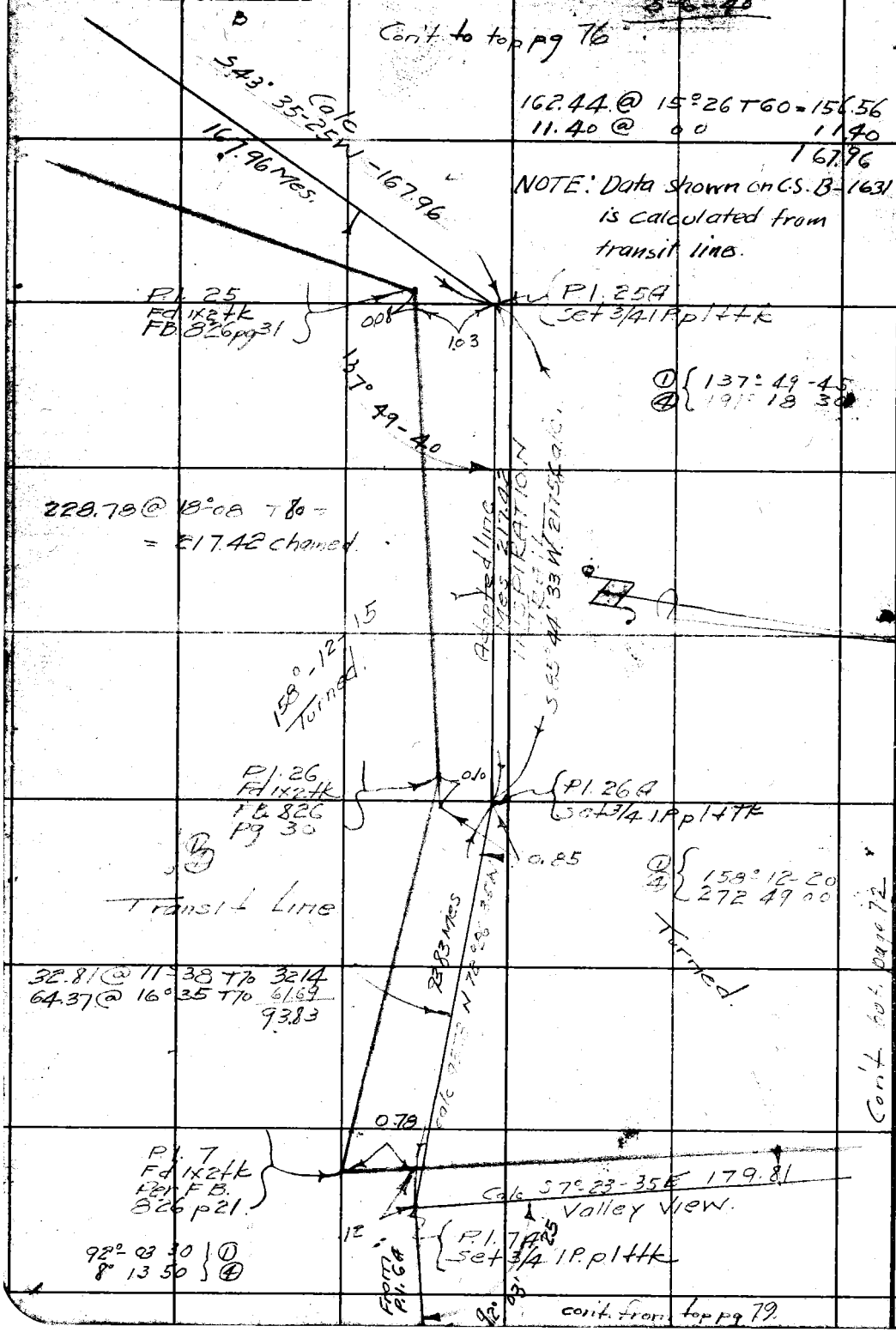

RETURN TO
LOS ANGELES COUNTY SURVEYOR
700 HALL OF RECORDS

Do not extend notes this side of this line

Note: Any Additions or Changes on This Sheets Must be Made or Circled in Red Ink With Date and Name of Person Making Change.

Notes Ck'd by A. A. R	Survey of Kenwood Sts	F.B. 826 Pg. 72 C
Map No. B-1631-3	W. O. 8209 Tape No. 58 St'd 84 °F	
Office Work White	Surveyed by Stevenson	
Checked A.A.R	Notes T.J.S Date 5-6-40	
Date 1941	Indexed [illegible]	

WS 19-D-3

Cont. to bot. page 73

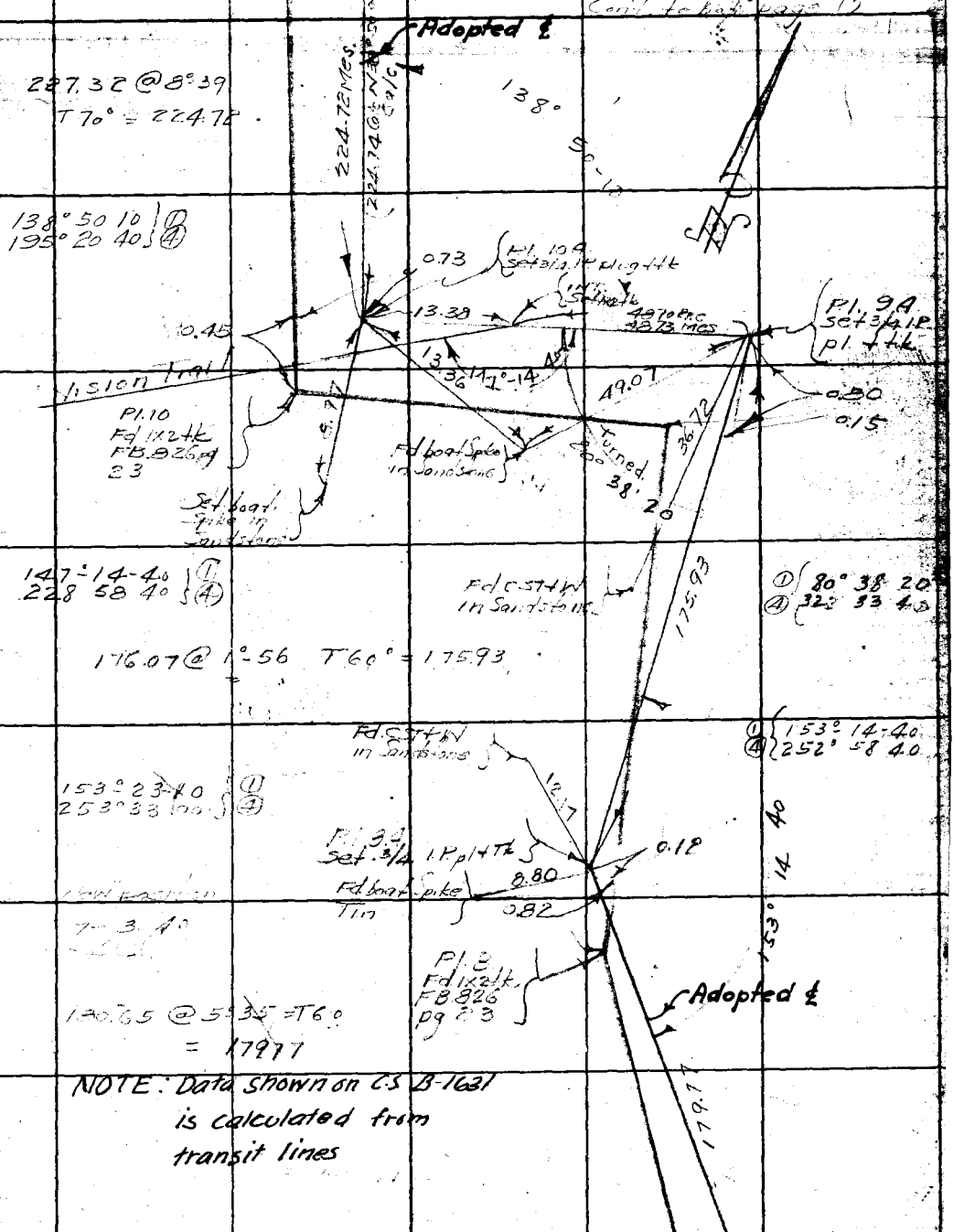

NOTE: Data shown on C.S. B-1631 is calculated from transit lines

Cont. from right page 71

Note: Any Additions or Changes on This Sheets Must be Made or Circled in Red Ink With Date and Name of Person Making Change.

Do not extend notes this side of this line

RETURN TO
LOS ANGELES COUNTY SURVEYOR
700 HALL OF RECORDS

FORM 247 5M 10-37

F.B. 826 PG. 73
0

65.42 @ 7°39 T70 = 6483
NOTE: Data shown on C.S. B-1631 is
Calculated from transit lines

154.53 @ 4°34 T 70° = 154.02
10.89 @ 0 0 T 70° 10.89
56.36 @ 12°32 T 70 55.02
217.93

Random transit Line

R 107A
Fd 1x2 tk
Per FB 826
Pg 46

332

Set 3/4 IP
plug + tk

132.55
25.39
113.34 @ 19°02 T72 107.17
245.63 @ 6°33 T7 244.01
351.18

132.55
0.45
0.90
N88°50 OSM calc
6483 Mes

Pl. 12A
Set 3/4 IP
pl + tk

130 00 00 ①
159 59 30 ④

118° 44 45
114° 59 00

60° 55 00 ①
243° 39 30 ④

Pl. 13A
Set 3/4 IP
pl + tk

118° 44 45 18.42
Turned 1385
129° 59 55

Valley

N29° 54 55 E Calc

Fd. CST
in Road

Cont. to bot. pg. 74
Pl. 15A
Set 3/4 IP pl + tk

0.01

50.24

To FOST

60° 54' 55

11.31
96.11 Mes
96.00 Calc

52.73 @ 17°28 T76°
= 50.24

Pl. 14A
Set 3/4 IP
pl + tk
by Proportion
Mes. & Calc.

57

107° 0 Fd. N+T. P.P.

① 107° 57 00
④ 71° 48 00

Pl. 15
Fd 1x2 tk
FB 826 pg 25

9.84

S42°08'35" E
123.78 Calc
123.82 Mes.

272.93 @ 13°23 T72
= ~~286.09~~
265.50

Fd boat pipe
in Sandstone
Bank

109°
Turned 23-40

Pl. 11A
Set 3/4 IP pl + tk

0.83

TRAIL
~~286.09~~
265.50

109° 23 40 ①
77° 34 50 ④

0.61

Pl. #11
Fd. CST+W
F.B. 826 pg 26

Cont. from Left Page 72

RETURN TO
LOS ANGELES COUNTY SURVEYOR
700 HALL OF RECORDS

Note: Any Additions or Changes on This Sheets Must be Made or Circled in Red Ink With Date and Name of Person Making Change.

Do not extend notes this side of this line

Notes Ck'd by A.A.R.	Survey of Fernwood Sts
Map No. B-1621-3	W. O. 8209 Tape No. St'd °F
Office Work White	Surveyed by Stevenson
Checked A.A.R.	Notes T.J.S. Date 6-3-40
Date 1941	Indexed

F.B. 826 PG. 74

Note: Any Additions or Changes on This Sheet Must be Made or Circled in Red Ink With Date and Name of Person Making Change.

Do not extend notes this side of this line.

RETURN TO
LOS ANGELES COUNTY SURVEYOR
700 HALL OF RECORDS

FORM 247 5M 10-39

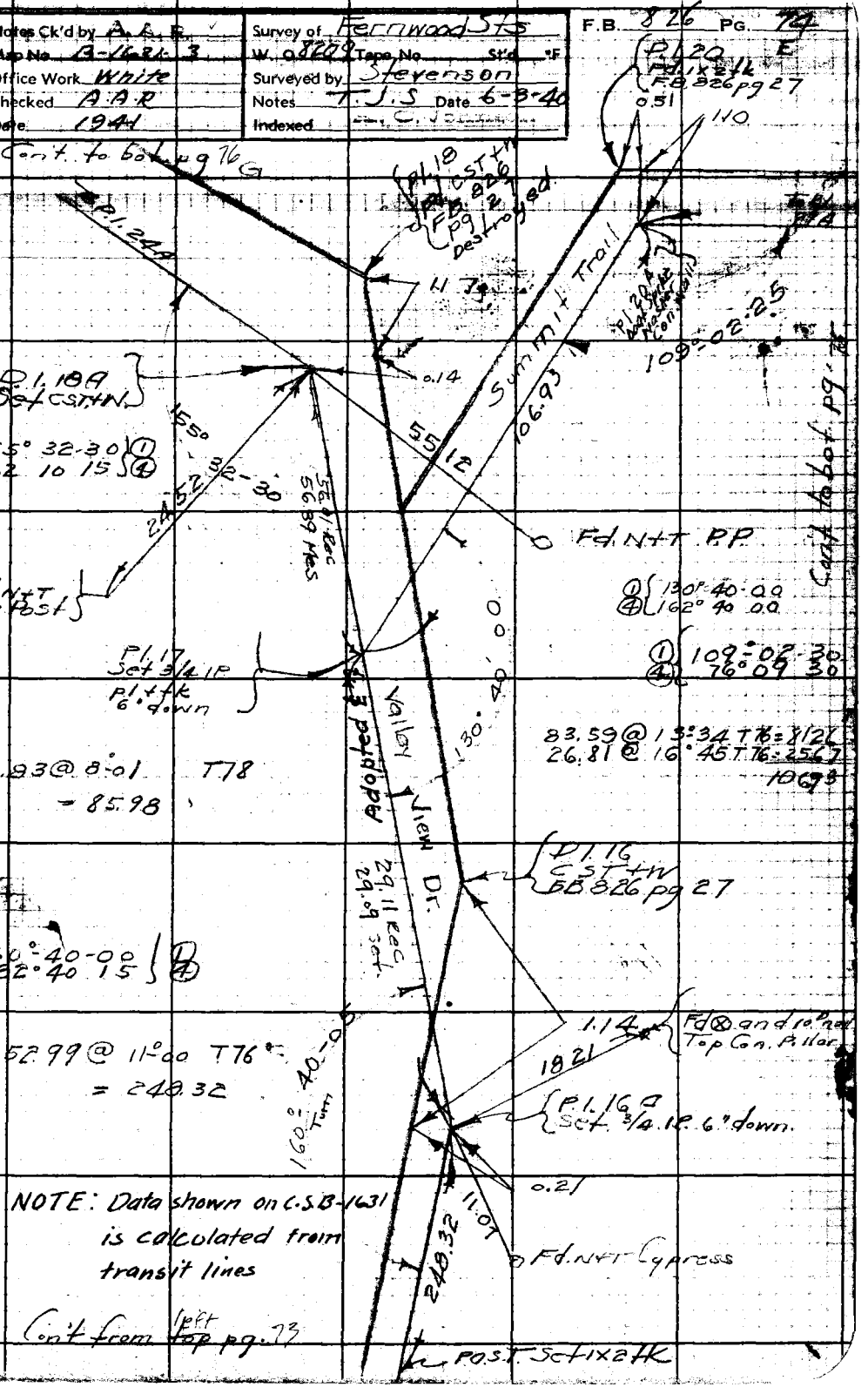

F.B. 826 PG. 75
F

NOTE: Data shown on C.S. B-1631 is calculated from transit lines

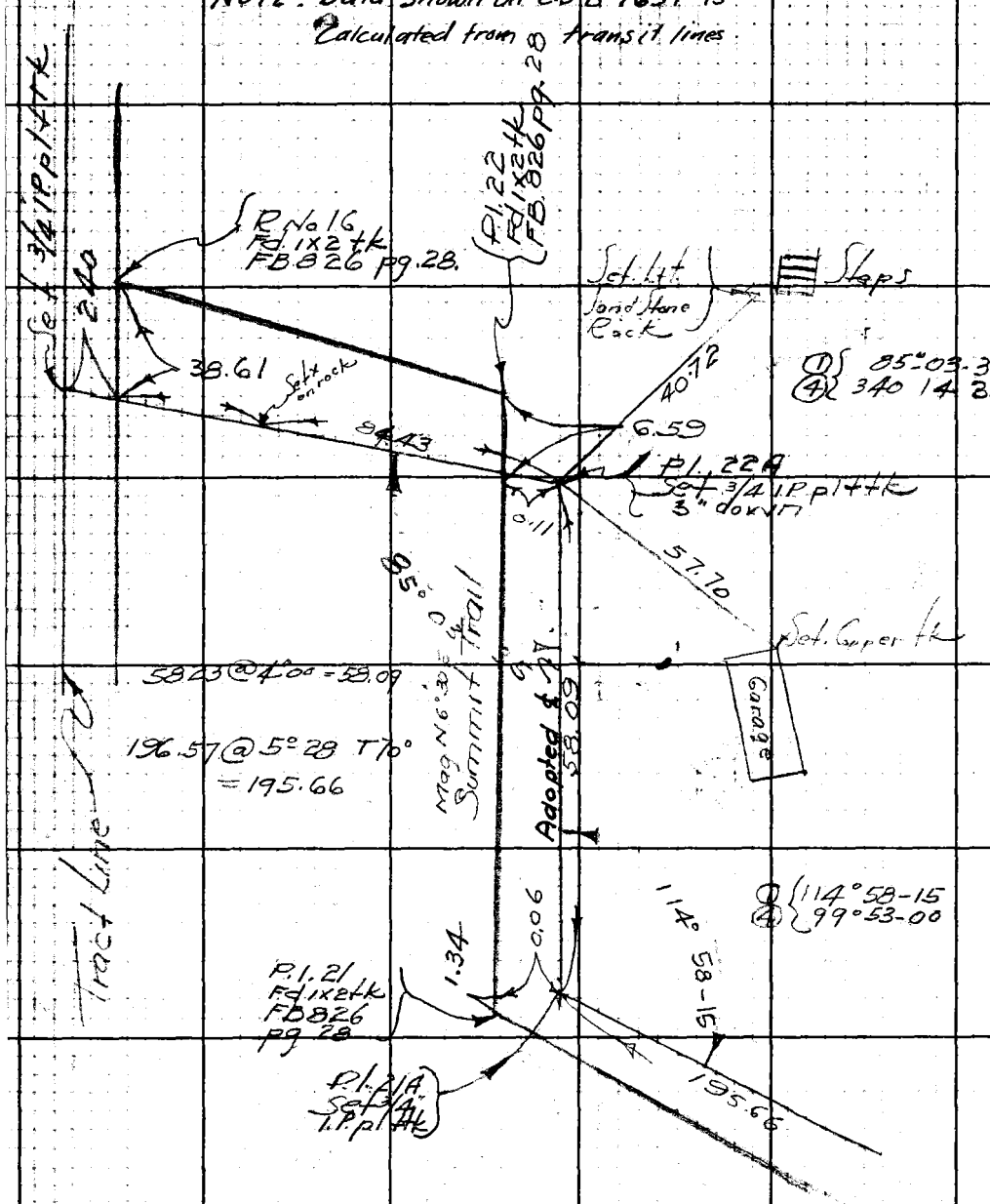

① 85°-03-30
④ 340 14 20

① 114°58-15
④ 99°53-00

Cont. from last page 74

RETURN TO
LOS ANGELES COUNTY SURVEYOR
700 HALL OF RECORDS
Do not extend notes this side of this line.
Note: Any Additions or Changes on This Sheet Must be Made or Circled in Red Ink With Date and Name of Person Making Change.

15.57-D-3

Notes Ck'd by A.A.R.	Survey of Fernwood Sts
Map No. B-1631-3	W. O. 8209 Tape No. St'd 84 °F
Office Work White	Surveyed by Stevenson
Checked A.A.R.	Notes T.J.S. Date 6-4-40
Date 1943	Indexed [illegible]

F.B. 826 Pg. 76 G

NOTE: Data shown on C.S. B-1631 is calculated from transit lines.

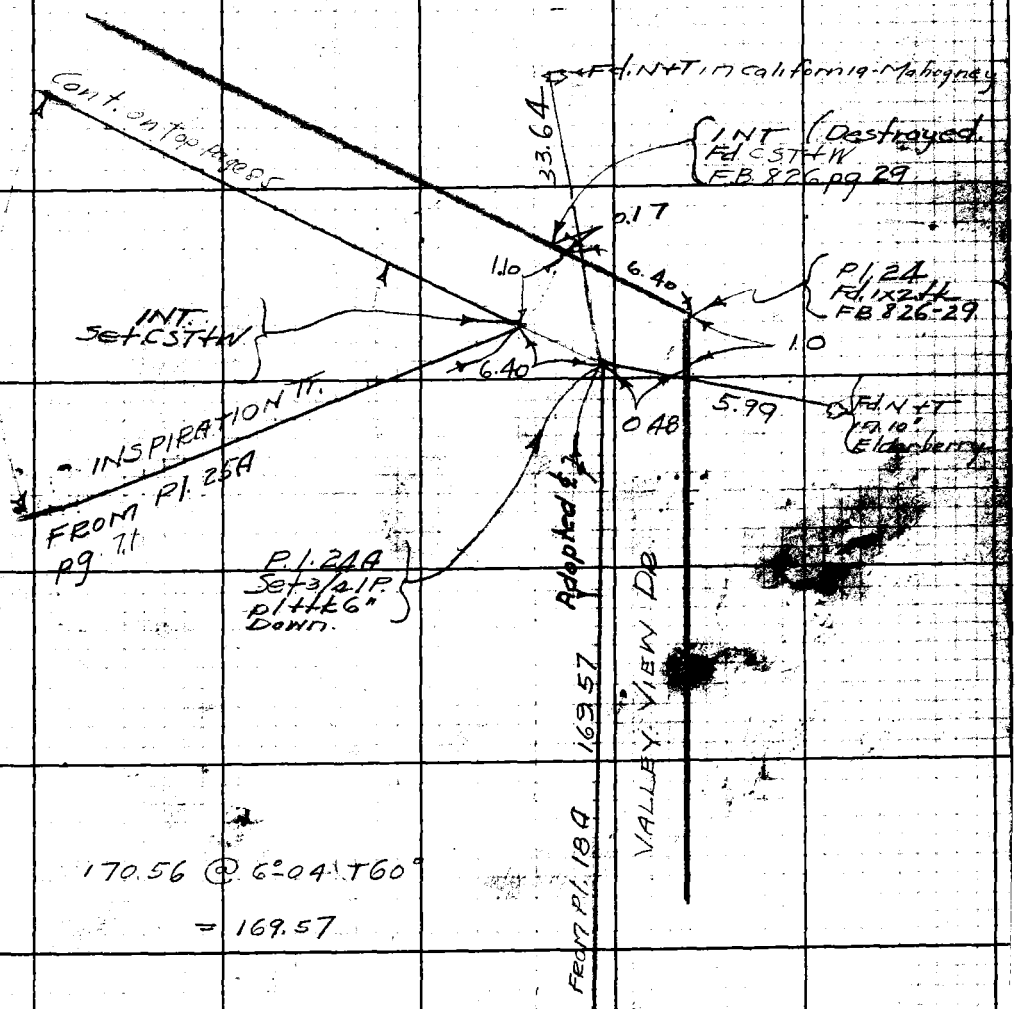

170.56 @ 6°-04' T60°

= 169.57

Cont. from top pg 74

Note: Any Additions or Changes on This Sheet Must be Made or Circled in Red Ink With Date and Name of Person Making Change.

Do not extend notes this side of this line.

RETURN TO
LOS ANGELES COUNTY SURVEYOR
700 HALL OF RECORDS

FORM 247 5M 10-39

F.B. 826 PG. 77

H



NOTE: Data shown on C.S. B-1631 is Calculated from transit lines.

RETURN TO
LOS ANGELES COUNTY SURVEYOR
700 HALL OF RECORDS
Do not extend notes this side of this line.
Note: Any Additions or Changes on This Sheet Must be Made or Circled in Red Ink With Date and Name of Person Making Change.

Notes Ck'd by A.A.R.	Survey of Fernwood St
Map No. B-1631-3	W. O. 8009 Tape No. St'd °F
Office Work White	Surveyed by Stevenson
Checked A.A.R.	Notes T.J.S. Date 6-4-40
Date 1941	Indexed

F.B. 826 PG. 78 I

Con't to bot. pg 79

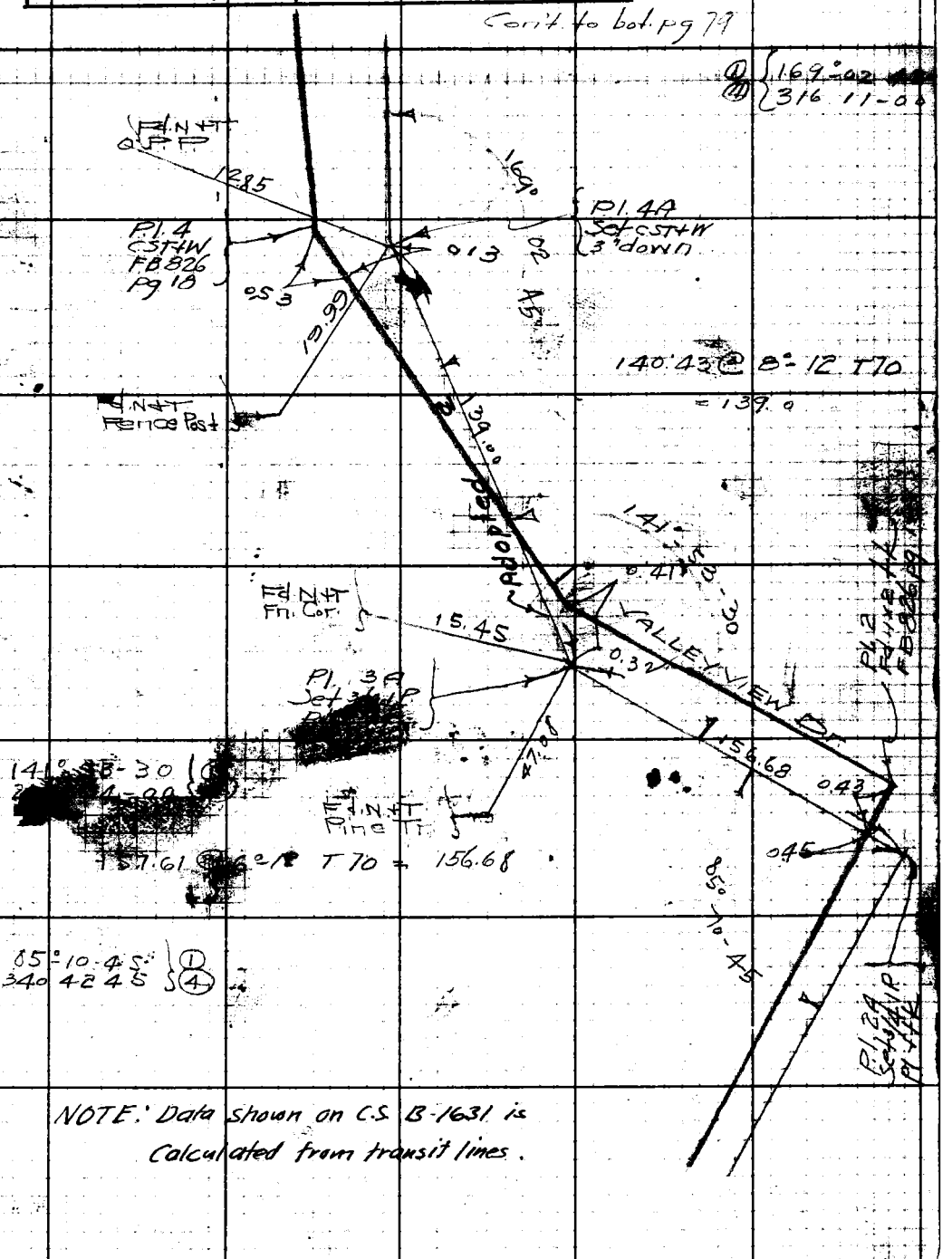

NOTE: Data shown on C.S. B-1631 is Calculated from transit lines.

Note: Any Additions or Changes on This Sheet Must be Made or Circled in Red Ink. With Date and Name of Person Making Change.

Do not extend notes this side of this line.

RETURN TO
LOS ANGELES COUNTY SURVEYOR
700 HALL OF RECORDS

FORM 347 5M 10-39

F.B. 826 pg 9

Con't. to bot. pg 71 B

WS 59-D-3

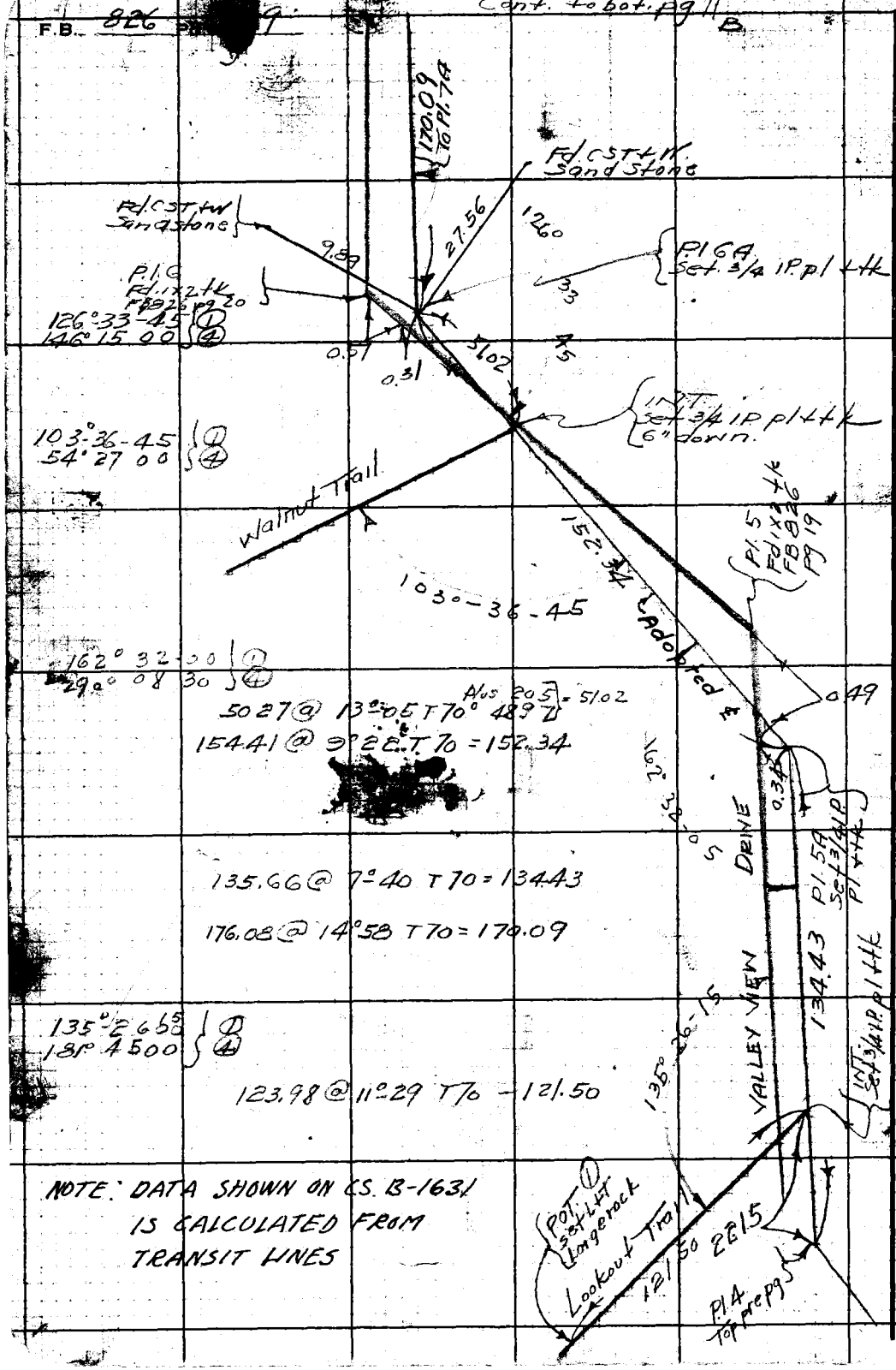

NOTE: DATA SHOWN ON CS. B-1631 IS CALCULATED FROM TRANSIT LINES

RETURN TO
LOS ANGELES COUNTY SURVEYOR
700 HALL OF RECORDS
Do not extend notes this side of this line.
Note: Any Additions or Changes on This Sheet Must be Made or Called in Red Ink With Date and Name of Person Making Change.

Notes Ck'd by A. A. R.	Survey of Fernwood Sts
Map No. B-1631-3	W. O. 8209 Tape No. St'd. °F
Office Work White	Surveyed by Stevenson 6-5-40
Checked A A R	Notes T. J. S Date 6-5-40
Date 1941	Indexed

F.B. 826 PG. 80

WS.79-D-3

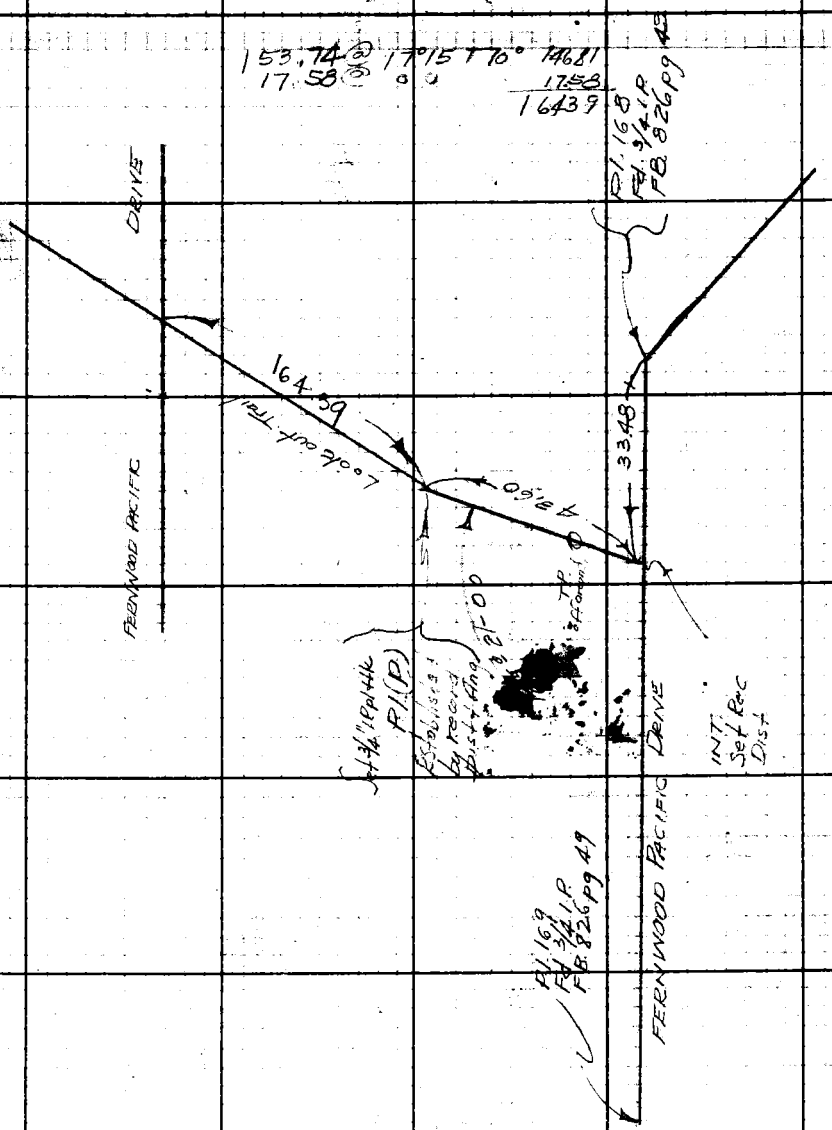

Note: Any Additions or Changes on This Sheet Must be Made or Circled in Red Ink With Date and Name of Person Making Change.

Do not extend notes this side of this line.

RETURN TO
LOS ANGELES COUNTY SURVEYOR
700 HALL OF RECORDS

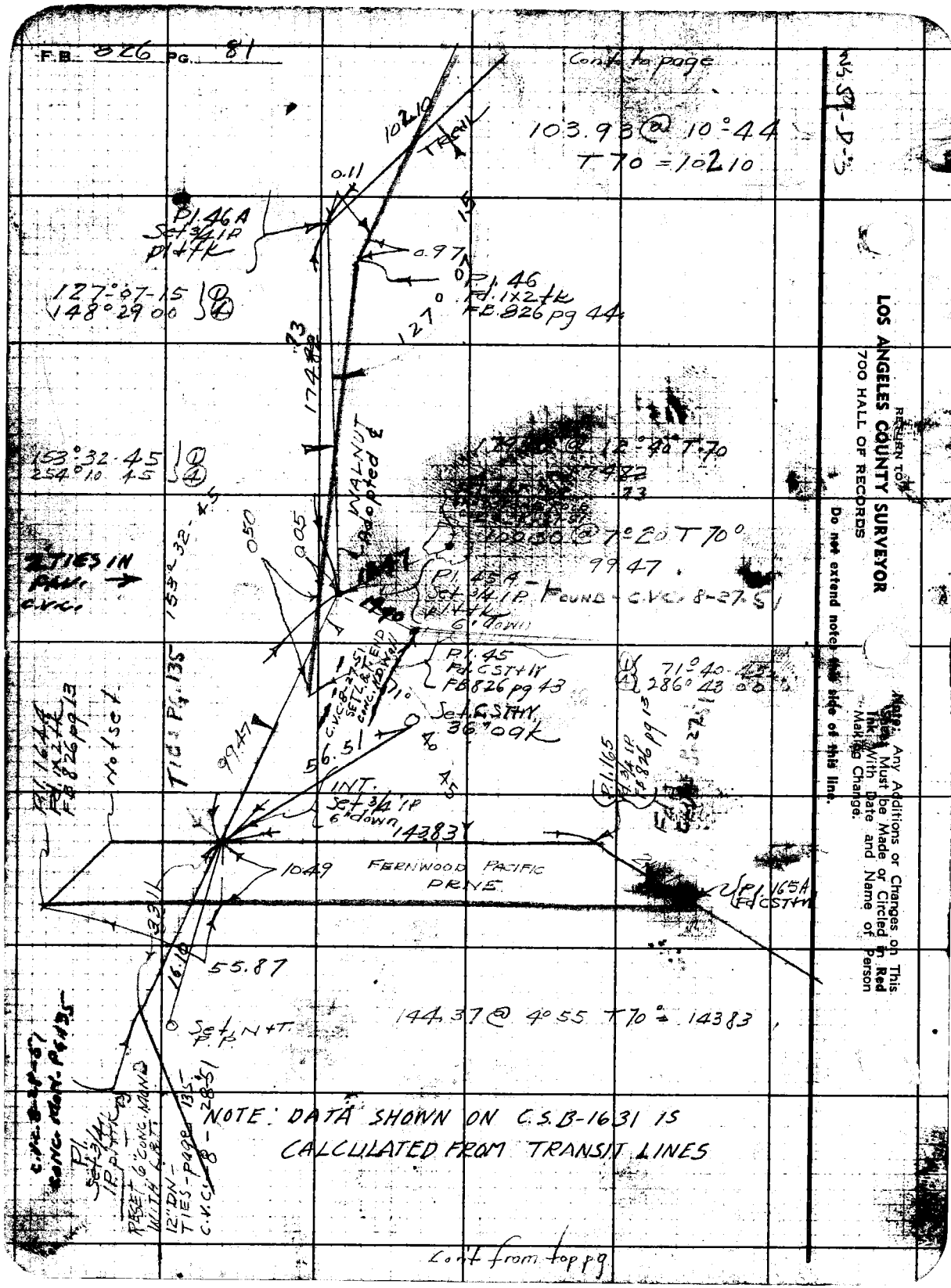
F.B. 826 PG. 81
Cont. to page
103.93 @ 10°44
T 70 = 102.10
102.10
TRAIL
0.11
Pl. 46A
Set 3/4 IP
pl + tk
0.97
Pl. 46
Fd. 1x2 tk
FB 826 pg 44
127°07-15
148°29 00
127°
174.82
153°32-45
254°10 45
WALNUT
Adopted ℄
100.30 @ 7°20 T 70°
99.47
2 TIES IN
PAV.
C.V.C.
153°32-45
050
005
Pl. 45A
Set 3/4 IP
pl + tk
6" down
FOUND - C.V.C. 8-27-51
Pl. 45
Fd. CST+W
FB 826 pg 43
71°40-45
286°43 00
Set CST+W
36" OGK
C.V.C. 8-27-51
SET L.B.T. END
CONC. MON.
Pl. 1644
Fd. 1x2 tk
FB 826 pg 13
Not set
TIE Pg. 135
99.47
56.51
INT.
Set 3/4 IP
6" down
143.83
10.49
FERNWOOD PACIFIC
DRIVE
Pl. 165
Fd. 3/4 IP
FB 826 pg 13
Pl. 165A
Fd CST+W
33.11
16.10
55.87
Set N+T
P.P.
144.37 @ 4°55 T 70° = 143.83
C.V.C. 8-28-51
CONC. MON. Pg. 135
Pl.
Set 3/4 IP
pl + tk
RESET 6" CONC. MON.
WITH L.B.T.
12" DN
TIES - page 135
C.V.C. 8-28-51
NOTE: DATA SHOWN ON C.S.B-1631 IS
CALCULATED FROM TRANSIT LINES
Cont from top pg
WS 59-D-3
RETURN TO
LOS ANGELES COUNTY SURVEYOR
700 HALL OF RECORDS
Do not extend notes this side of this line.
Note: Any Additions or Changes on This Sheet Must be Made or Circled in Red Ink With Date and Name of Person Making Change.

Notes Ck'd by A.A.R.	Survey of FERNWOOD STREETS	F.B. 826 PG. 82
Map No. B-1631-3	W. O. 8209 Tape No. St'd 84 °F	
Office Work White	Surveyed by Stevenson	
Checked AAR	Notes T.J.S. Date 7-3-40	
Date 1941	Indexed	

WS 59-D-S

Cont. to bot pg 83

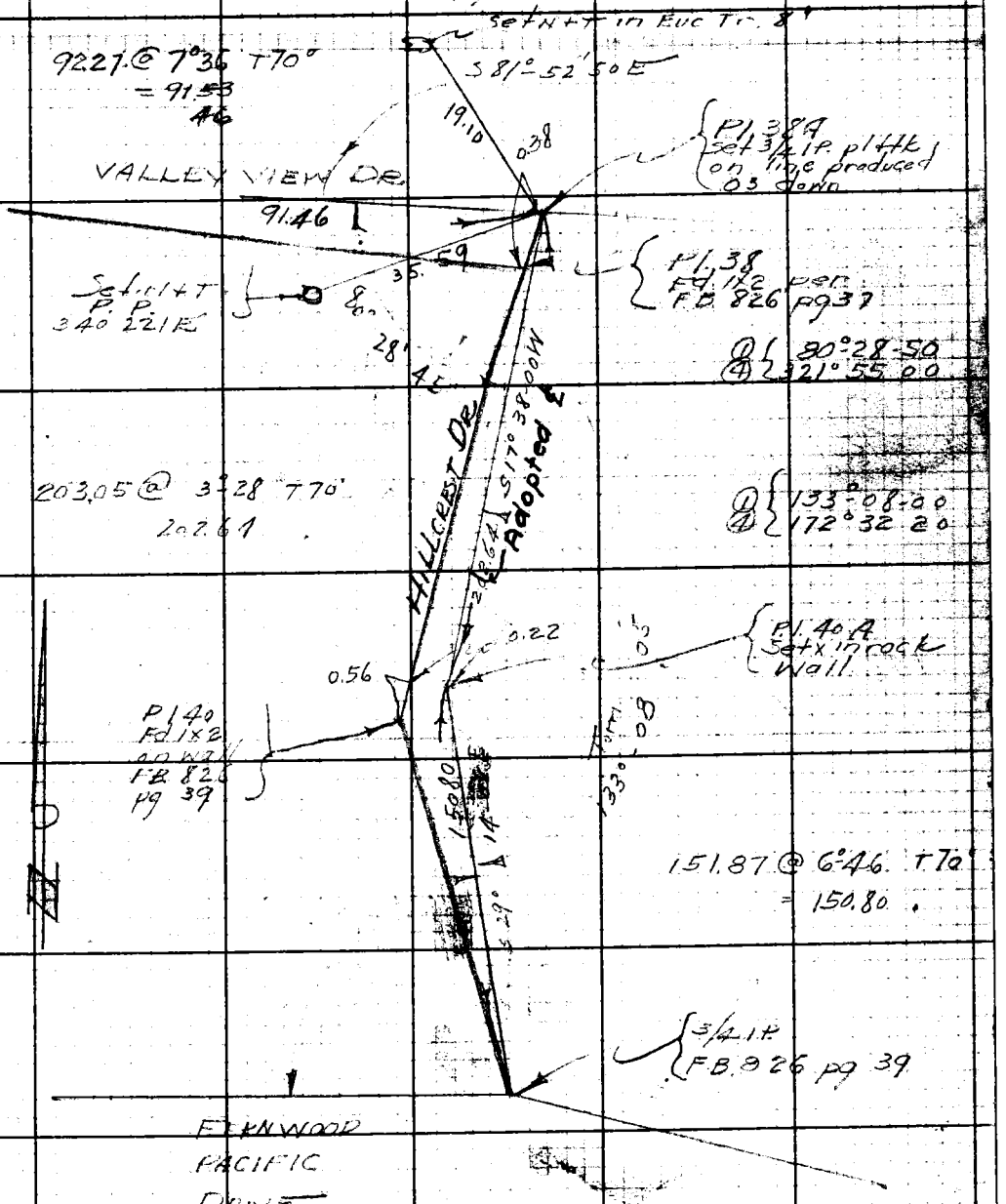

NOTE: DATA SHOWN ON C.S.B-1631 IS CALCULATED FROM TRANSIT LINES

Cont. from top page

Note: Any Additions or Changes on This Sheet Must be Made or Circled in Red Ink With Date and Name of Person Making Change.

Do not extend notes this side of this line.

RETURN TO
LOS ANGELES COUNTY SURVEYOR
700 HALL OF RECORDS

FORM 247 5M 10-39

Con't to bot. pg. 84

F.B. 826 Pg. 83

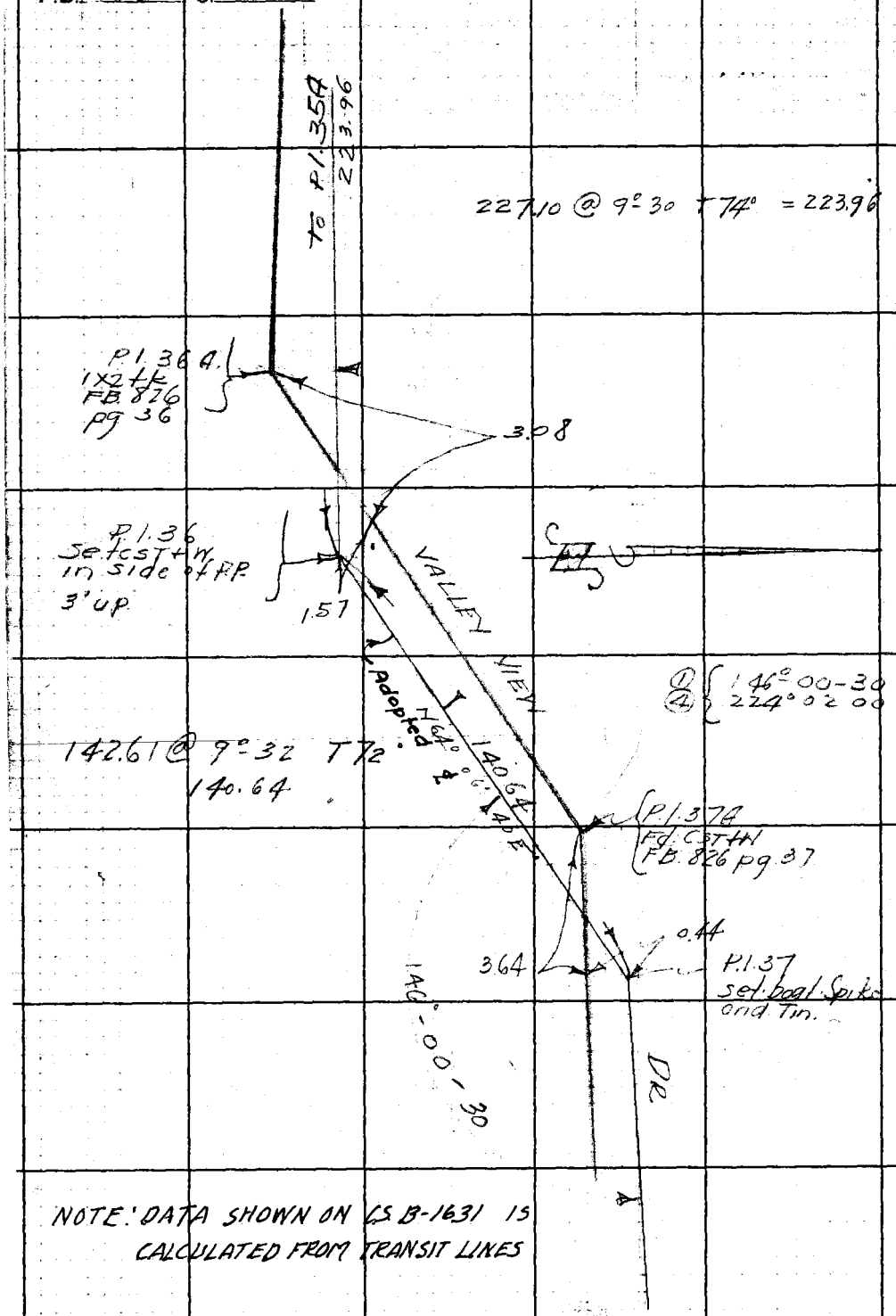

NOTE: DATA SHOWN ON LS B-1631 IS CALCULATED FROM TRANSIT LINES

Con't from top pg 82

RETURN TO
LOS ANGELES COUNTY SURVEYOR
700 HALL OF RECORDS
Do not extend notes this side of this line.
Note: Any Additions or Changes on This Sheet Must be Made or Circled in Red Ink With Date and Name of Person Making Change.

LS B-1631

Notes Ck'd by A. A. R.	Survey of Fernwood Sts	F.B. 826	PG. 84
Map No. B-1631-3	W. O. 8209 Tape No. St'd °F		
Office Work White	Surveyed by Stevenson		
Checked A. A. R.	Notes T.J.S Date 7-3-40		
Date 1941	Indexed		

WS 59-D-3

Cont. to bot. pg. 85

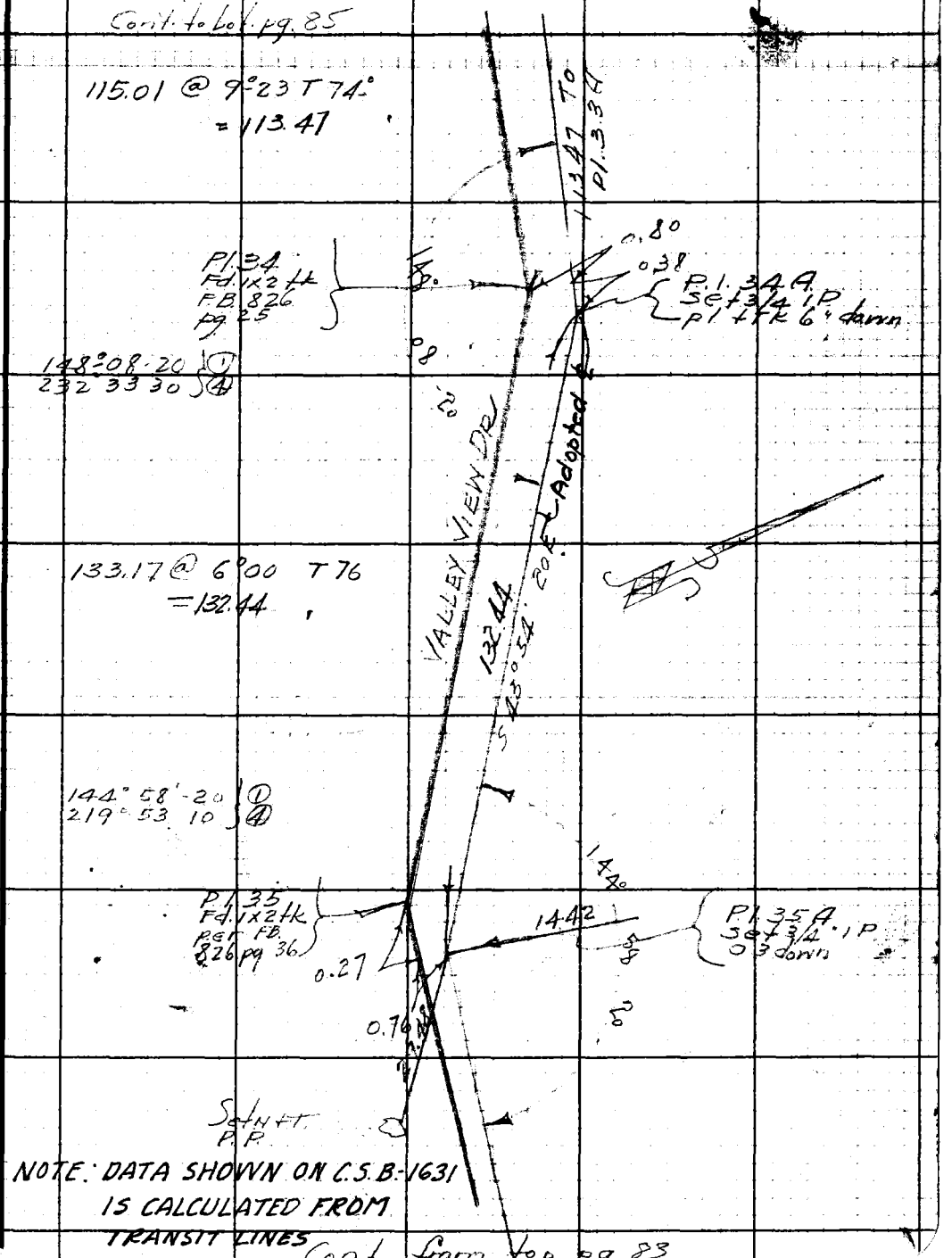

NOTE: DATA SHOWN ON C.S.B.-1631 IS CALCULATED FROM TRANSIT LINES

Cont. from top pg 83

Note: Any Additions or Changes on This Sheet Must be Made or Circled in Red Ink With Date and Name of Person Making Change.

Do not extend notes this side of this line.

RETURN TO
LOS ANGELES COUNTY SURVEYOR
700 HALL OF RECORDS

FORM 247 5M 10-39

Cont. from bot. pg. 76

F.B. 826 PG. 85

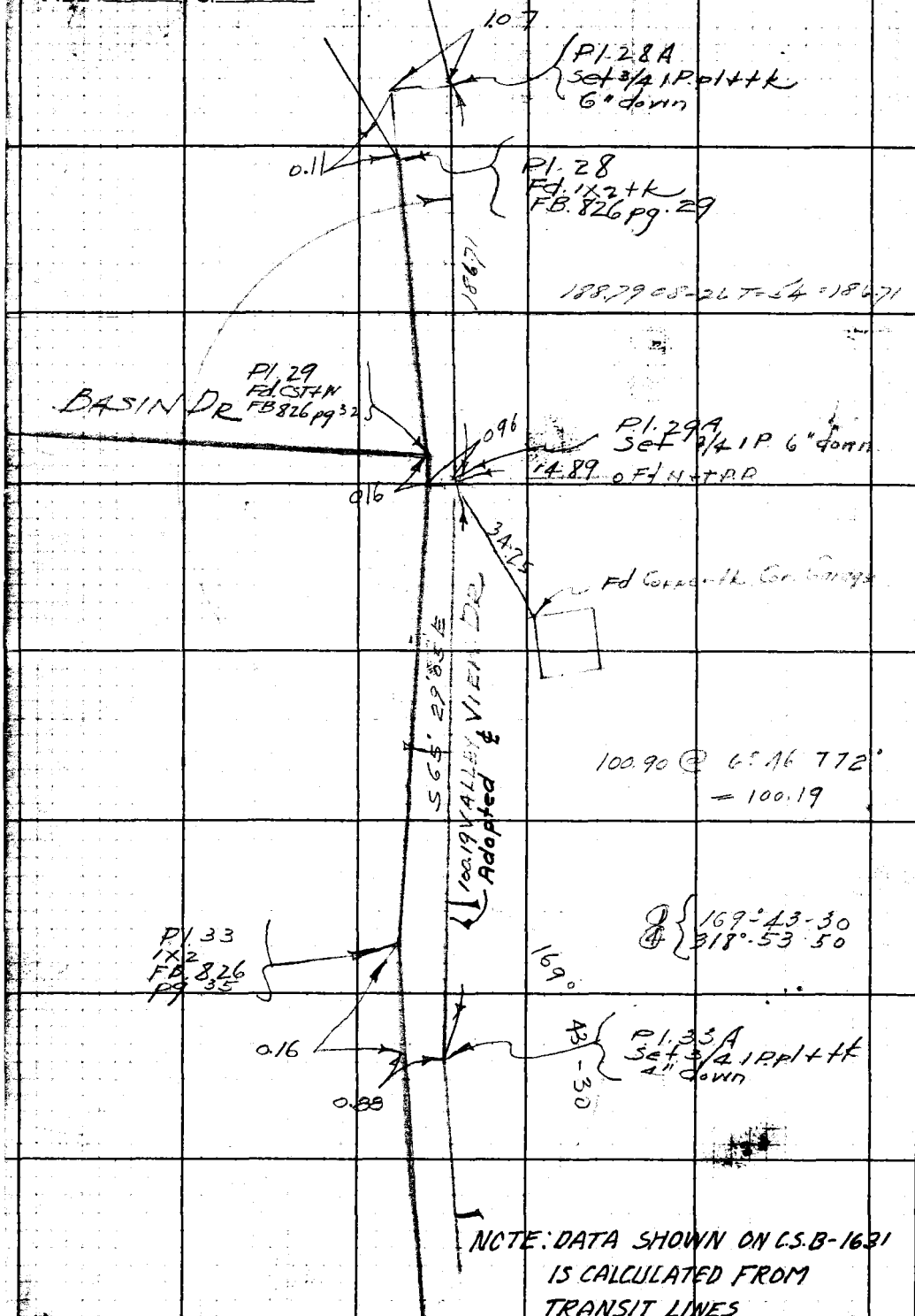

NOTE: DATA SHOWN ON C.S.B-1631 IS CALCULATED FROM TRANSIT LINES

Cont. from top page 84

WS 59-D-3

RETURN TO
LOS ANGELES COUNTY SURVEYOR
700 HALL OF RECORDS
Do not extend notes this side of this line.
Note: Any Additions or Changes on This Sheet Must be Made or Circled in Red Ink with Date and Name of Person Making Change.

Notes Ck'd by A. A. R.	Survey of Fernwood Sts
Map No. B-1631-3	W. O. A209 Tape No. 34 Sec 86 F
Office Work White	Surveyed by Stevenson
Checked A. A. R.	Notes T.J.S Date 7-30-40
Date 1941	Indexed

F.B. 826 PG. 86

WS 59-D-3

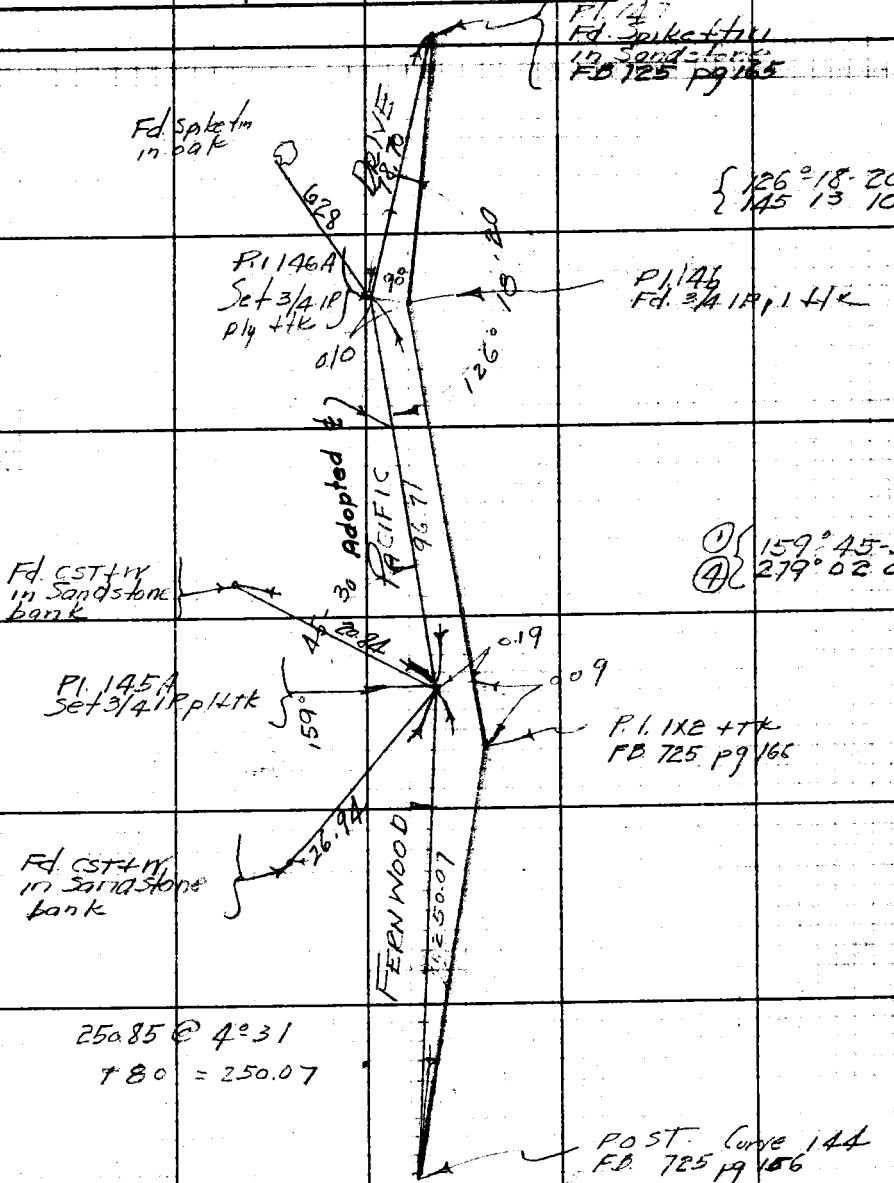

NOTE: DATA SHOWN ON C.S.B-1631 IS CALCULATED FROM TRANSIT LINES

Note: Any Additions or Changes on This Sheet Must be Made or Circled in Red Ink With Date and Name of Person Making Change.

Do not extend notes this side of this line.

RETURN TO
LOS ANGELES COUNTY SURVEYOR
700 HALL OF RECORDS

FORM 247 5M 10-39

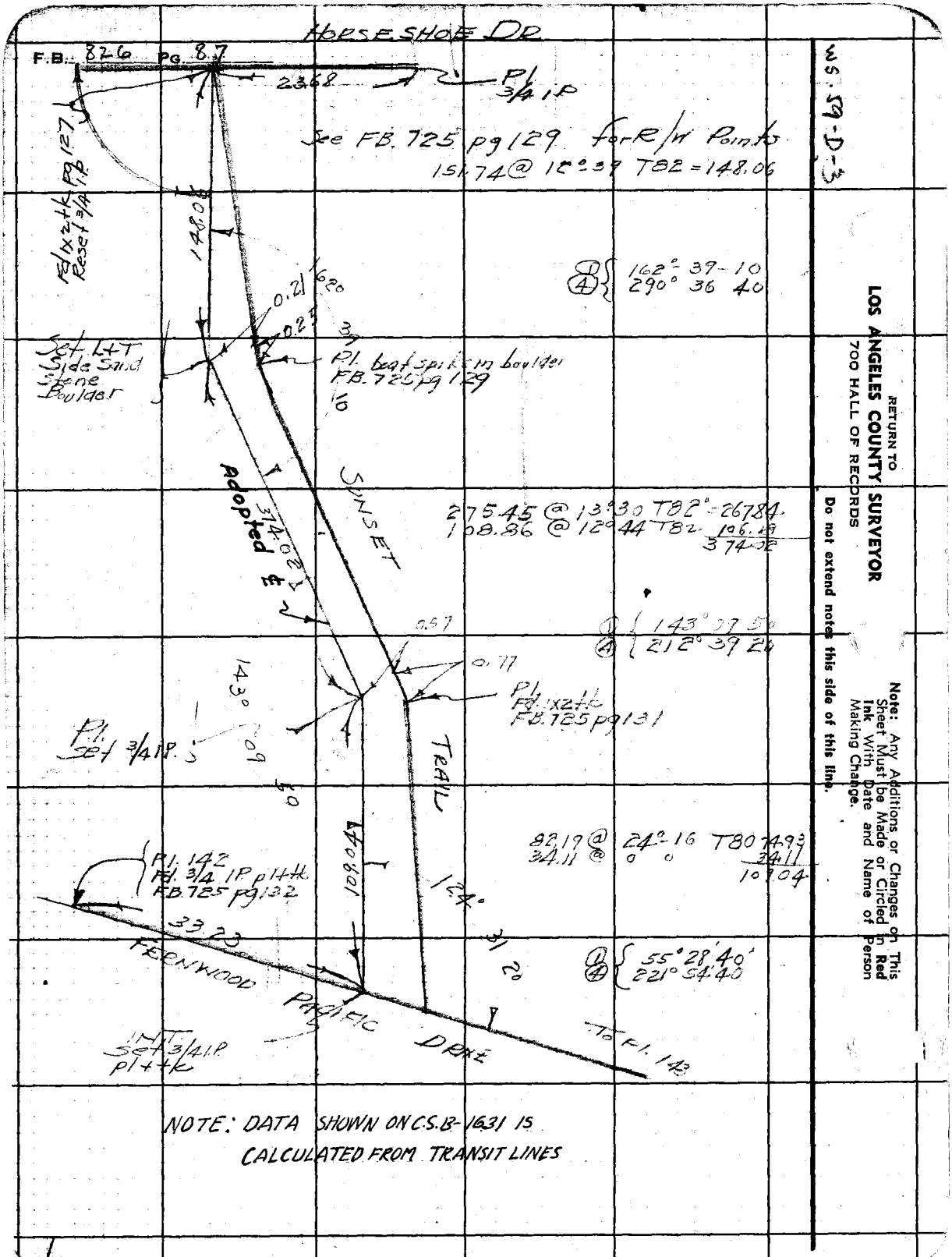

NOTE: DATA SHOWN ON C.S.B-1631 IS CALCULATED FROM TRANSIT LINES

WS-59-D-3

RETURN TO
LOS ANGELES COUNTY SURVEYOR
700 HALL OF RECORDS
Do not extend notes this side of this line.

Note: Any Additions or Changes on This Sheet Must be Made or Circled in Red Ink With Date and Name of Person Making Change.

Notes Ck'd by A. A. R.	Survey of Fernwood Sts
Map No. B-1631-2	W. O. 8209 Tape No. 24 St'd 84°F
Office Work White	Surveyed by Stevenson
Checked AAR	Notes T.J.S. Date 7-31-40
Date 1941	Indexed

F.B. 826 Pg. 88

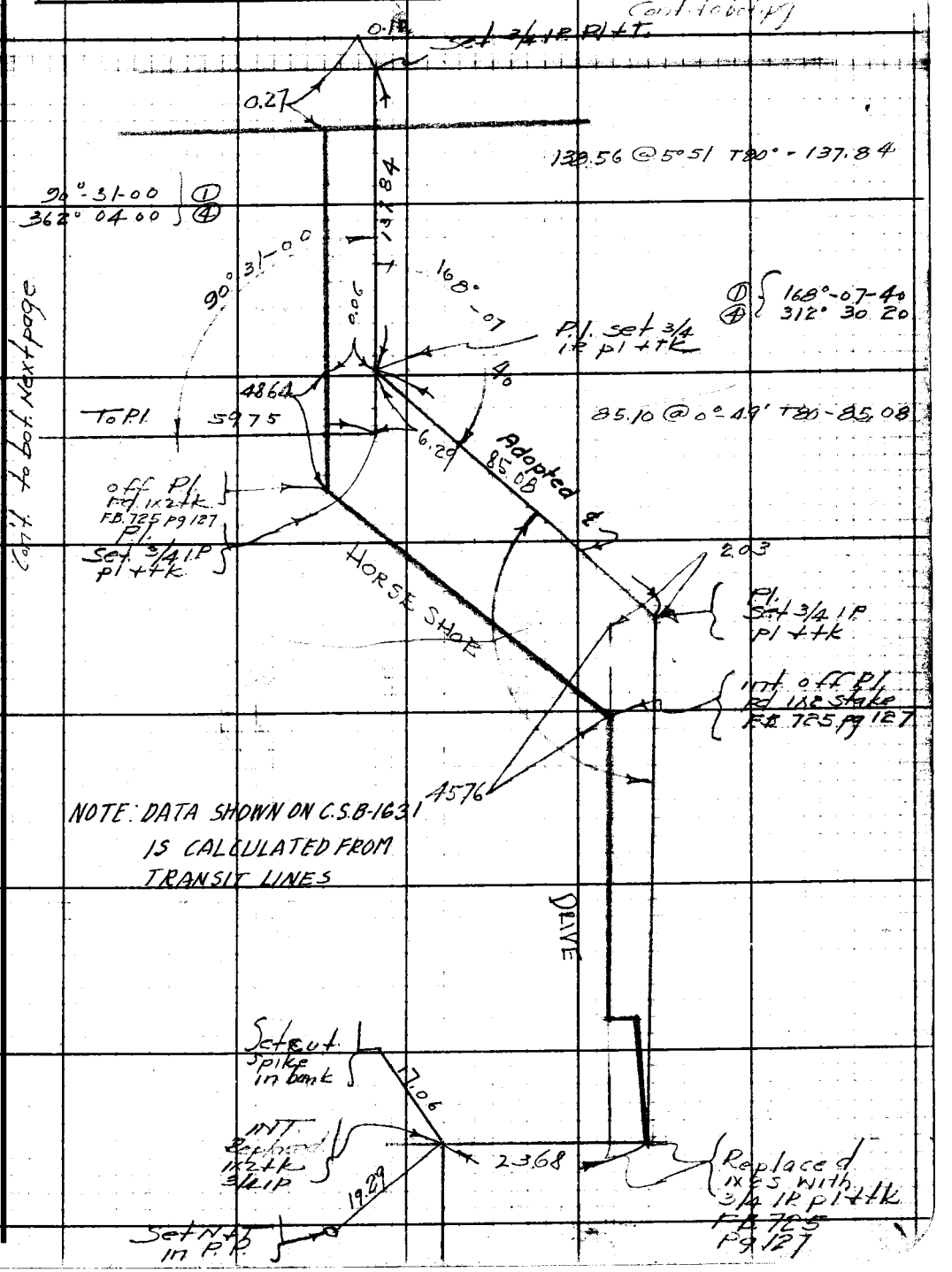

Note: Any Additions or Changes on This Sheet Must be Made or Circled in Red Ink With Date and Name of Person Making Change.

Do not extend notes this side of this line.

RETURN TO
LOS ANGELES COUNTY SURVEYOR
700 HALL OF RECORDS

FORM 247 5M 10-39

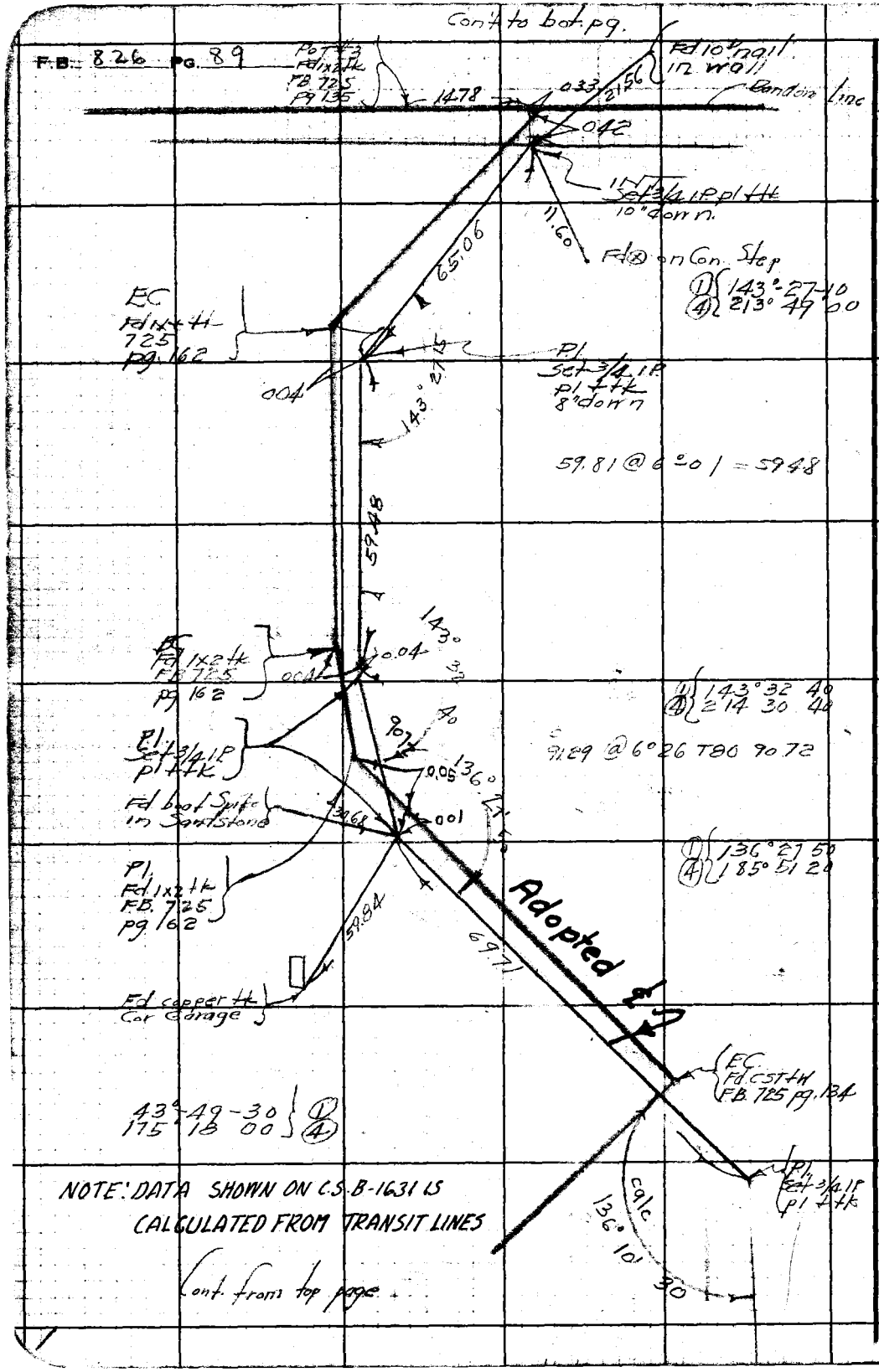

WS 59-D-3

RETURN TO
LOS ANGELES COUNTY SURVEYOR
700 HALL OF RECORDS

Do not extend notes this side of this line.

Note: Any Additions or Changes on This Sheet Must be Made or Circled in **Red Ink** With Date and Name of Person Making Change.

Notes Ck'd by A.A.R.	Survey of Ferrwood Sts	F.B. 826	PG. 90
Map No. B-1631-2	W. O. 8209 Tape No. 84 St'd 84F		
Office Work White	Surveyed by Stevenson		
Checked AAR	Notes FJS Date 8-1-40		
Date 1941	Indexed		

W59-D-3

Conf to bol. pg 91

NOTE: DATA SHOWN ON C.S. B-1631 CALCULATED FROM TRANSIT LINES

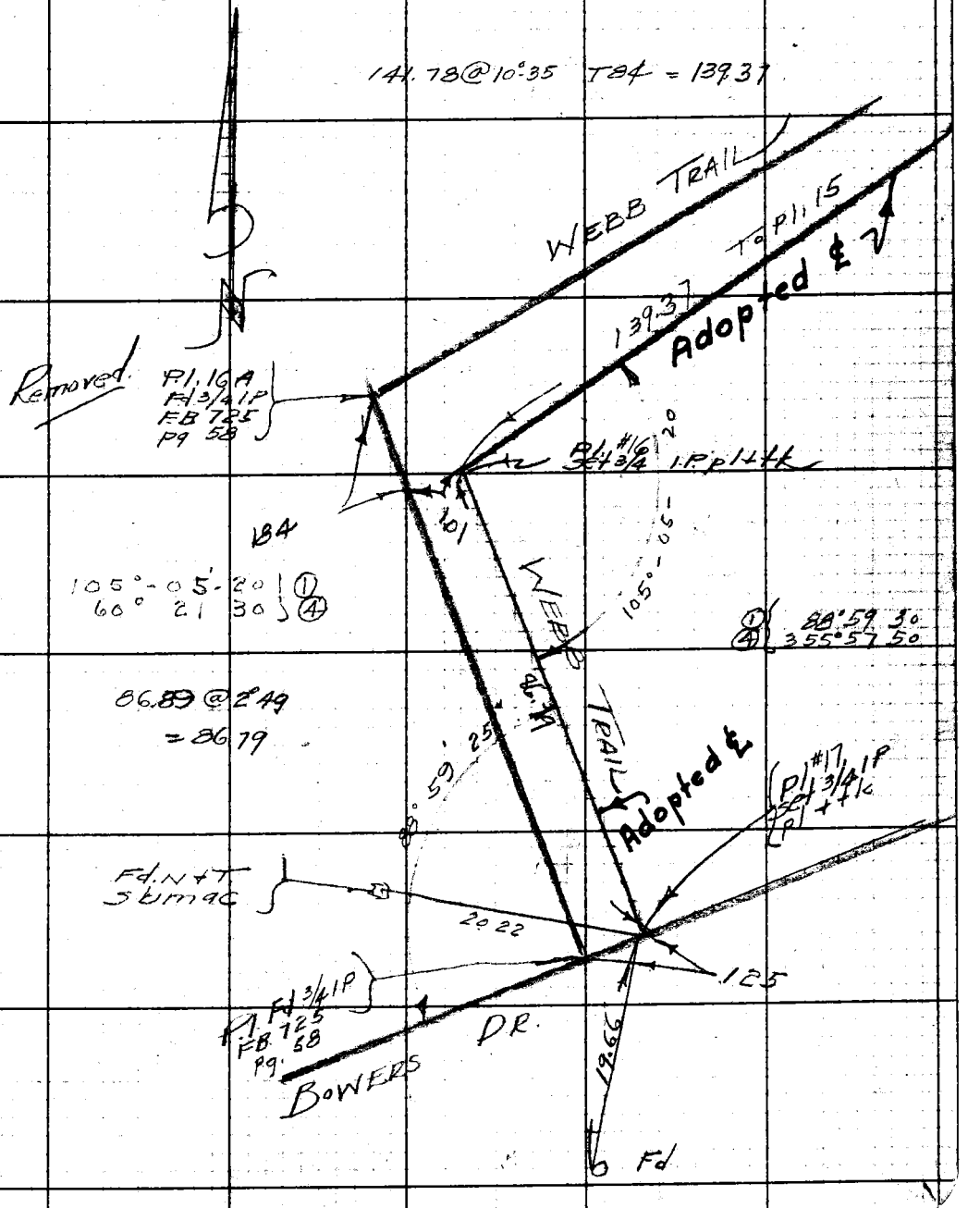

Note: Any Additions or Changes on This Sheet Must be Made or Circled in Red Ink With Date and Name of Person Making Change.

Do not extend notes this side of this line.

RETURN TO
LOS ANGELES COUNTY SURVEYOR
700 HALL OF RECORDS

FORM 247 5M 10-39

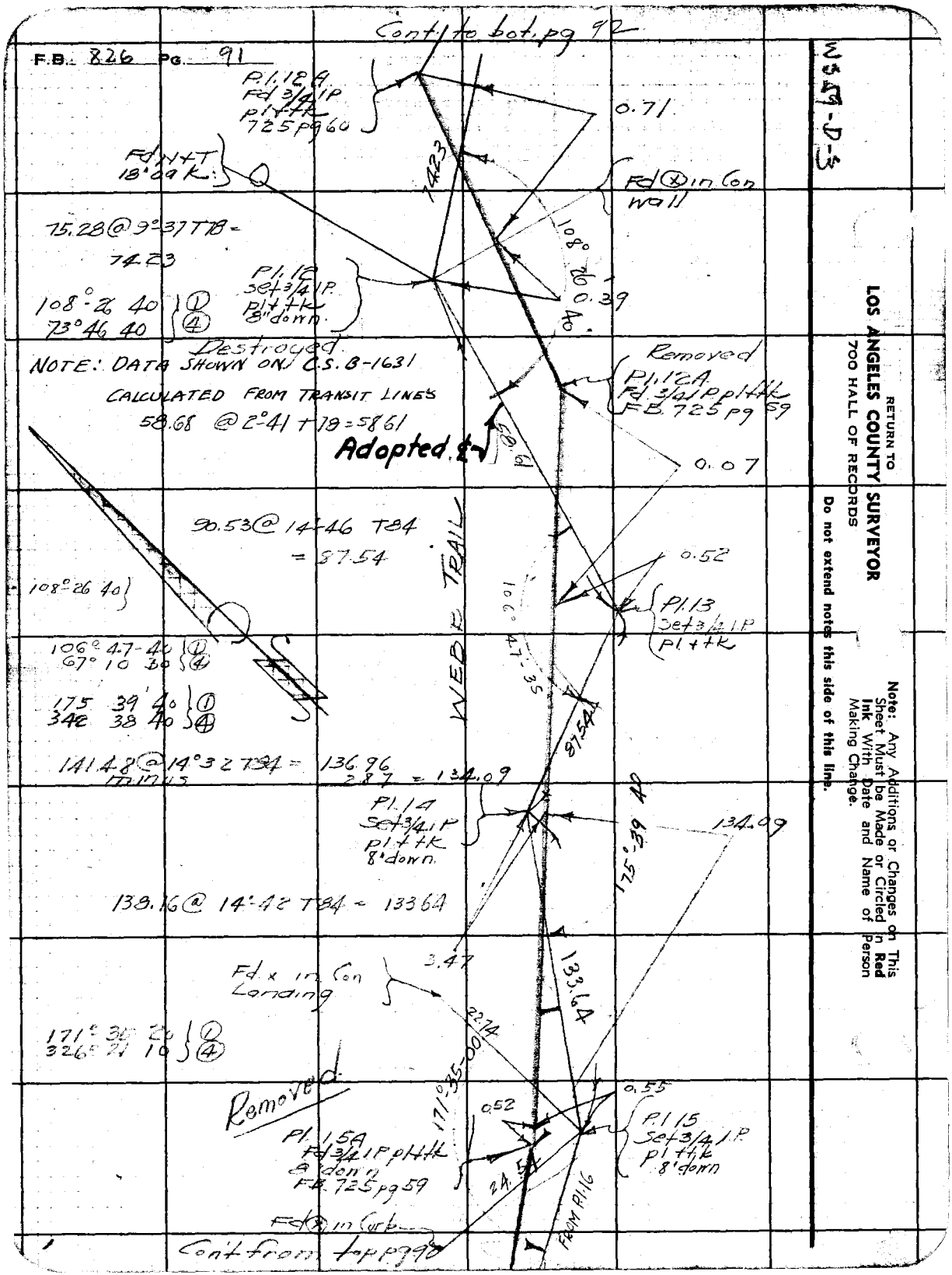

RETURN TO
LOS ANGELES COUNTY SURVEYOR
700 HALL OF RECORDS
Do not extend notes this side of this line.
Note: Any Additions or Changes on This Sheet Must be Made or Circled in Red Ink With Date and Name of Person Making Change.

Notes Ck'd by A.A.R.	Survey of Fernwood Sts.
Map No. B-1631-2	W. O. 8209 Tape No. 34 Std. 84
Office Work White	Surveyed by Stevenson
Checked A A R	Notes T.J.S. Date 8-1-40
Date 1941	Indexed

F.B. 826 PG. 92

W.S.S.T. D-3

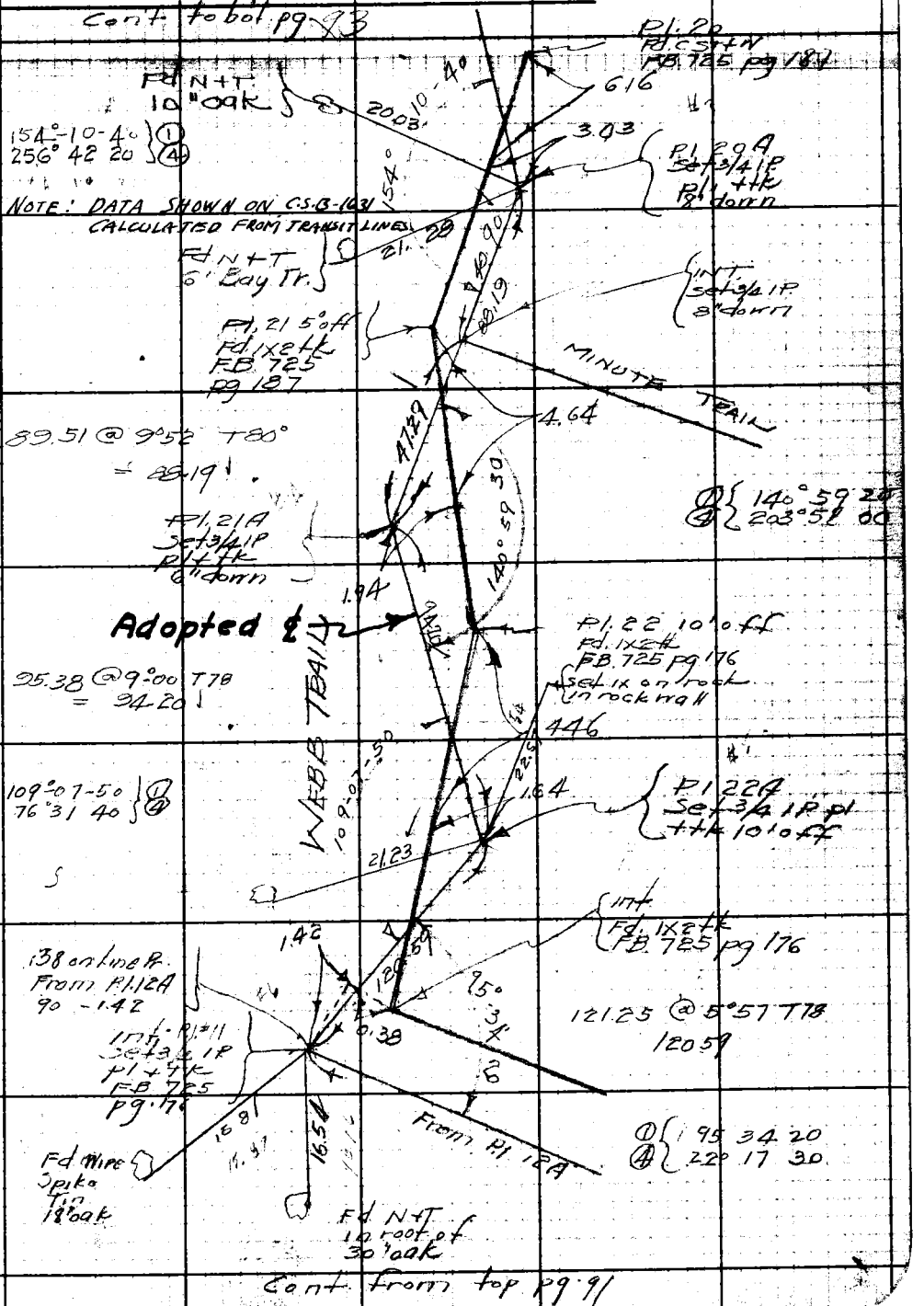

Note: Any Additions or Changes on This Sheet Must be Made or Circled in Red Ink With Date and Name of Person Making Change

Do not extend notes this side of this line.

RETURN TO
LOS ANGELES COUNTY SURVEYOR
700 HALL OF RECORDS

FORM 247 5M 10-39

Cont to bot. pg.

F.B. 826 PG. 93

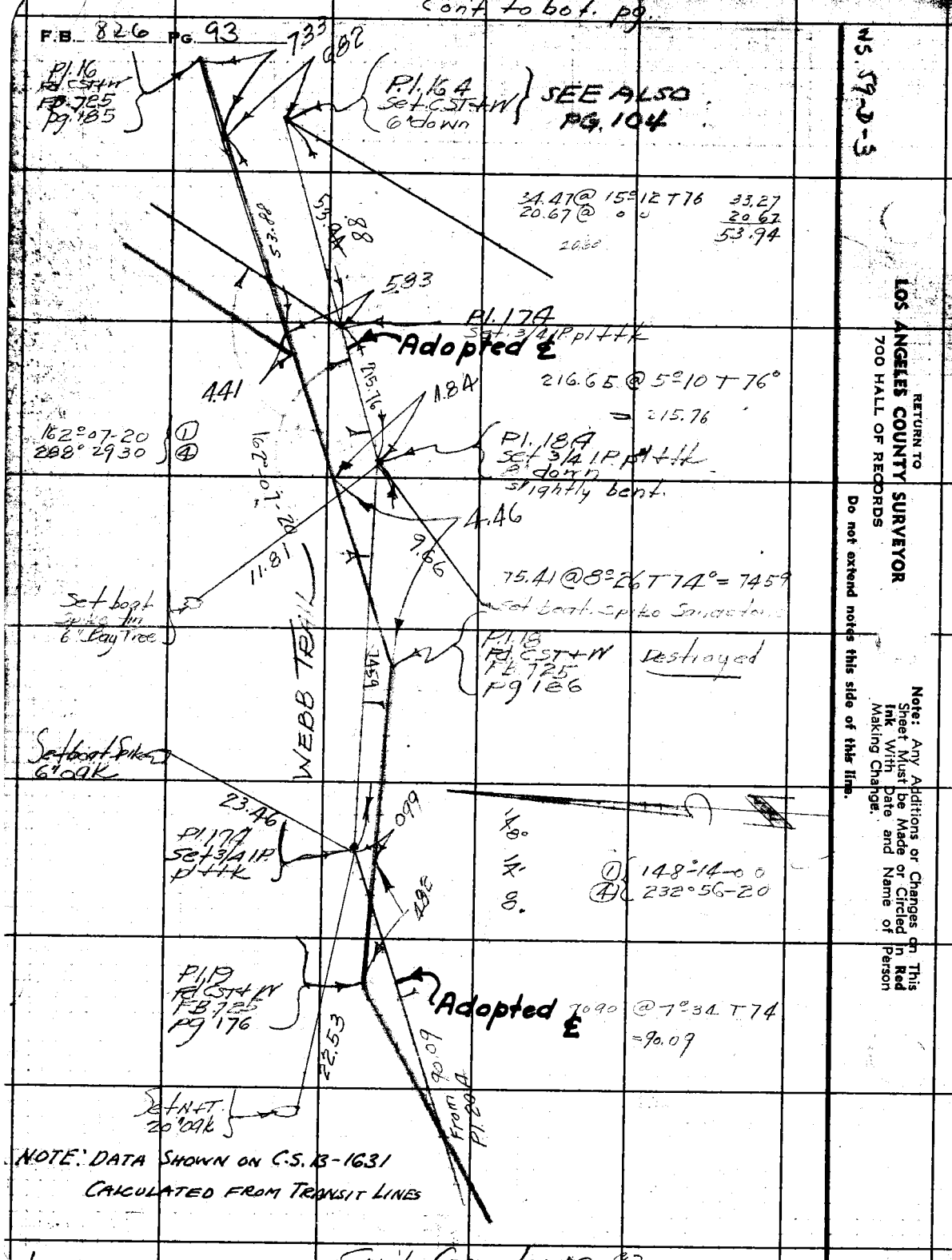

NOTE: DATA SHOWN ON C.S. 13-1631
CALCULATED FROM TRANSIT LINES

Cont from top pg. 92

N.S. 59-3

RETURN TO
LOS ANGELES COUNTY SURVEYOR
700 HALL OF RECORDS

Do not extend notes this side of this line.

Note: Any Additions or Changes on This Sheet Must be Made or Circled in Red Ink With Date and Name of Person Making Change.

Notes Chk'd A.A.R.	Survey of Fernwood Sts
Map No. B-763 1-2	W.O. 4209 Tape No. 34 Std 84°F
Office Work White	Surveyed by Stevenson
Checked AAR	Notes J.S. Date 8-2-40
Date 1941	Indexed

F.B. 229 PG. 94

WS 59-D-3

81°41-10
326°44 30

Con't to bot. page

Set ⊗ in Con. Wall

Pl. 11A
Set 3/4 I.P.
Pl + tk
0.4 down

Pl. 11
Fd. 1x2 tk
FB. 725

Set N+T
6" oak

51.93

Set ⊗ non

POST
Rd. CST+W
FB 725 pg. 181

Set CST+W
0.2 down

72.59

32.72

1.39

9.82

DRIVE

4.64

Grand View

7260 @ 1°48 T80° = 72.54

81°41-10

post
Set 3/4 I.P.

90.56

A.P. 0.5

152° 01

0.85

R.C.
Set 3/4 I.P.
Pl + tk

① 134° 35 20
④ 178° 21 10

post
Rd. CST+W
FB 725 pg.
101

10.79

R.P. Pl. 13A
Set 3/4 I.P. Pl + tk

31.73 @ 9°29 = 31.30

6.09

Pl. 13
Fd. 1x2 tk
FB. 725 pg. 182

47.55

7.05

16.42

Set N+T 4" Pine

① 152° 01 30
④ 248° 05 30

81.50 @ 9°-11 T 78
= 80.56
4'

128° 29

VERTICAL

WEBB TRAIL

① 128° 29 0"
④ 153° 56 10"

Set 85 pk + T

Pl. 13A
Set 3/4 I.P. Pl + tk
0.4 down

75.67

22.75

Rock Wall

32.17

Concrete Wide

Set CST+W.
Bank

19.88

Adopted

Destroyed

Pl. 14A
Set CST+W.
6" down.

Pl. 14
Rd. CST+W
FB 725 pg. 182

42.89

23.58

Set ⊗ in Con. Guardrail

6.22

19.78
Butter

3.46

Pl. 13B
Set CHL
Spk Tin
Sandstone
58° 18 30

58° 18 30
233° 14 10

135.1

76.38 @ 7°48 T 78° = 75.67

Set CST+W.

NOTE: DATA SHOWN ON C.S.B-1631
CALCULATED FROM TRANSIT LINE

Pl. 16A

Set bent Sp. Tin

Con't from top pg.

Pl. 16
R.R. Pg

Note: Any Additions or Changes on this Sheet Must be Made or Circled in Ink with Date and Name of Person Making Change

Do not extend notes this side of this line.

RETURN TO
LOS ANGELES COUNTY SURVEYOR
700 HALL OF RECORDS

FORM 247 5M 10-39

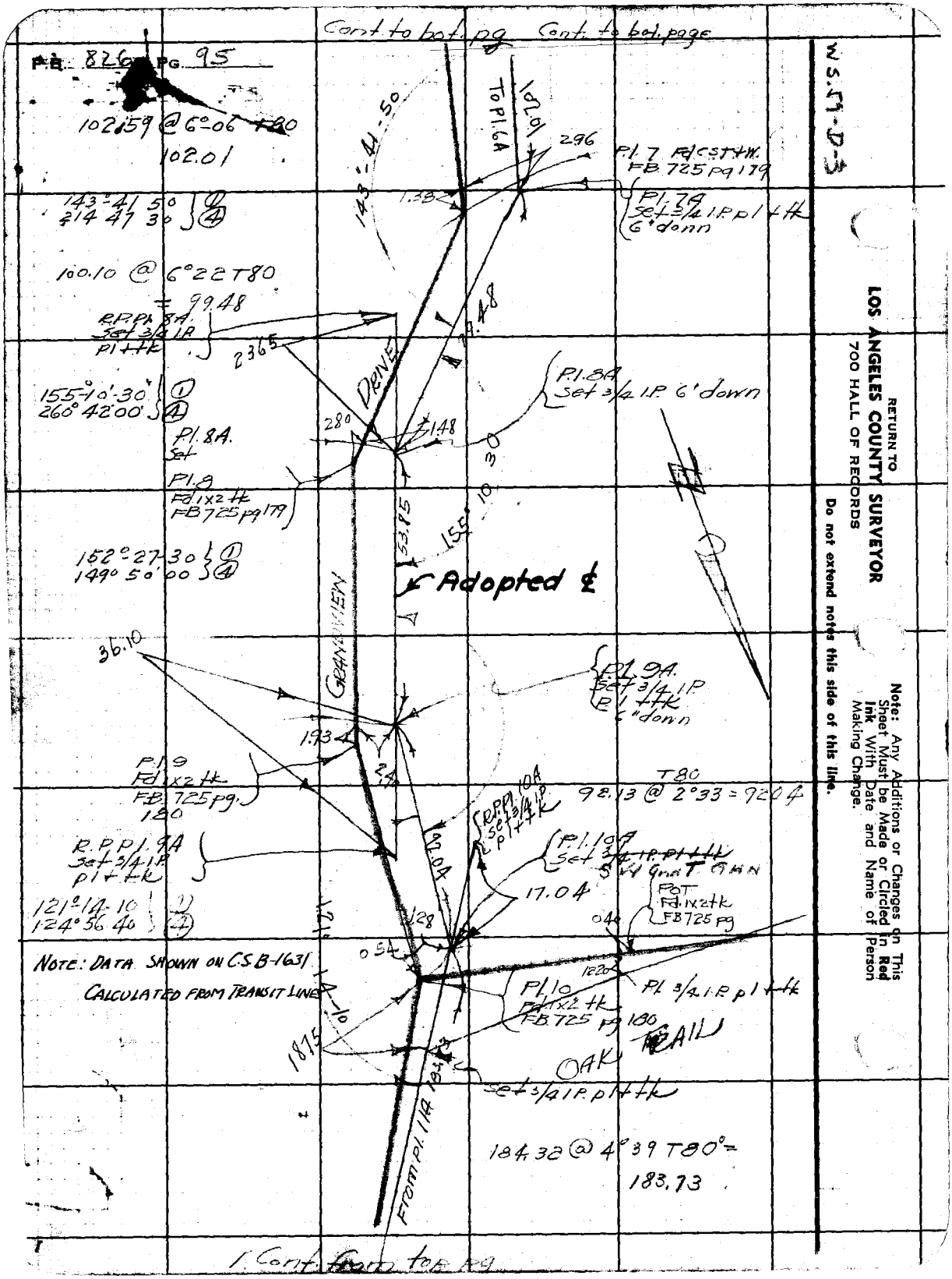

W.S.59-D-3

RETURN TO
LOS ANGELES COUNTY SURVEYOR
700 HALL OF RECORDS

Do not extend notes this side of this line.

Note: Any Additions or Changes on This Sheet Must be Made or Circled in Red Ink With Date and Name of Person Making Change.

Notes Ck'd by A. A. R.	Survey of FERNWOOD STS
Map No. B-1638-2	W. O. 8209 Tape No. 34 St'd 24 °F
Office Work White	Surveyed by STEVENSON
Checked AAR	Notes T.J.S Date 8-8-40
Date 1941	Indexed [illegible]

F.B. 826 PG. 96

Con't to bot. page

NOTE: DATA SHOWN ON C.S. B-1631
CALCULATED FROM TRANSIT LINES

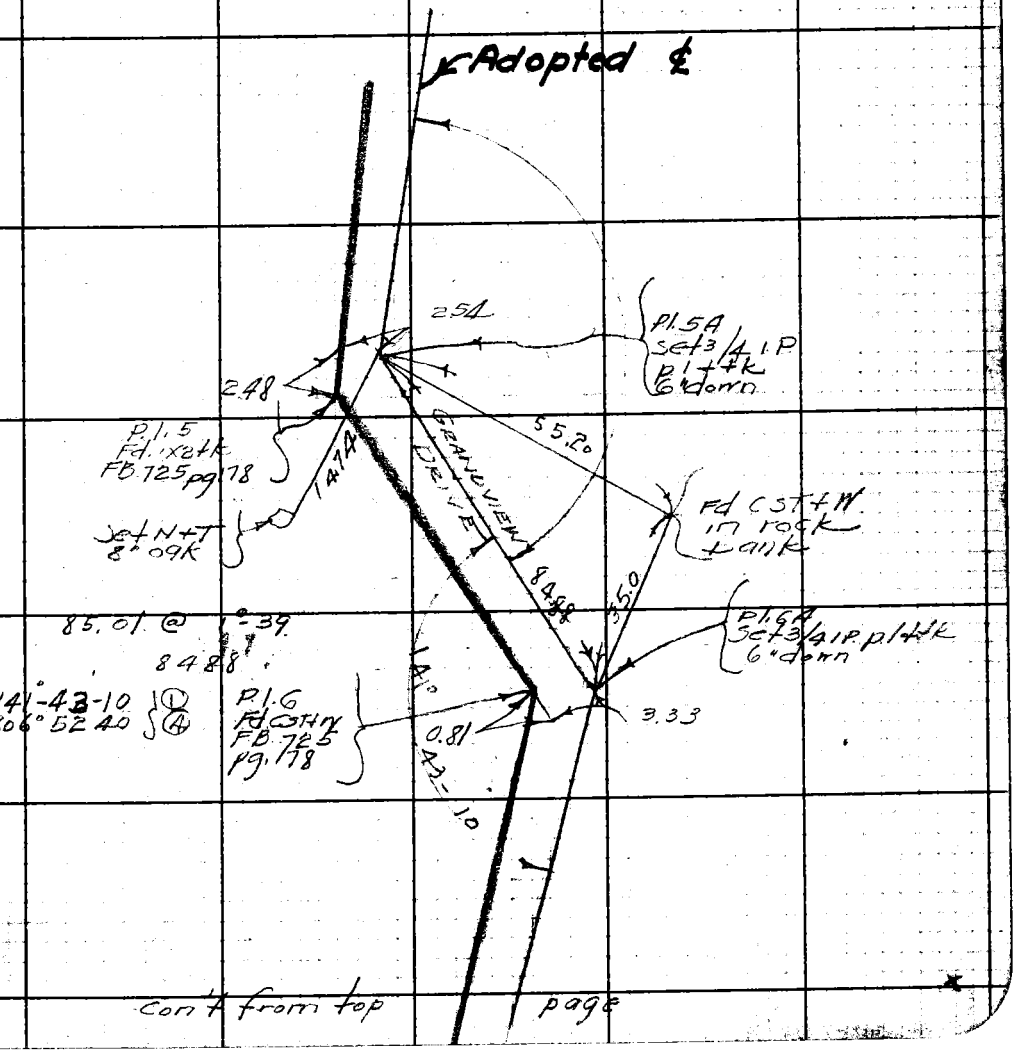

Con't from top page

Note: Any Additions or Changes on This Sheet Must be Made or Circled in Red Ink With Date and Name of Person Making Change.

Do not extend notes this side of this line.

RETURN TO
LOS ANGELES COUNTY SURVEYOR
700 HALL OF RECORDS

FORM 247 5M 10-39

F.B. 826 PG. 97

WS 59-D-3

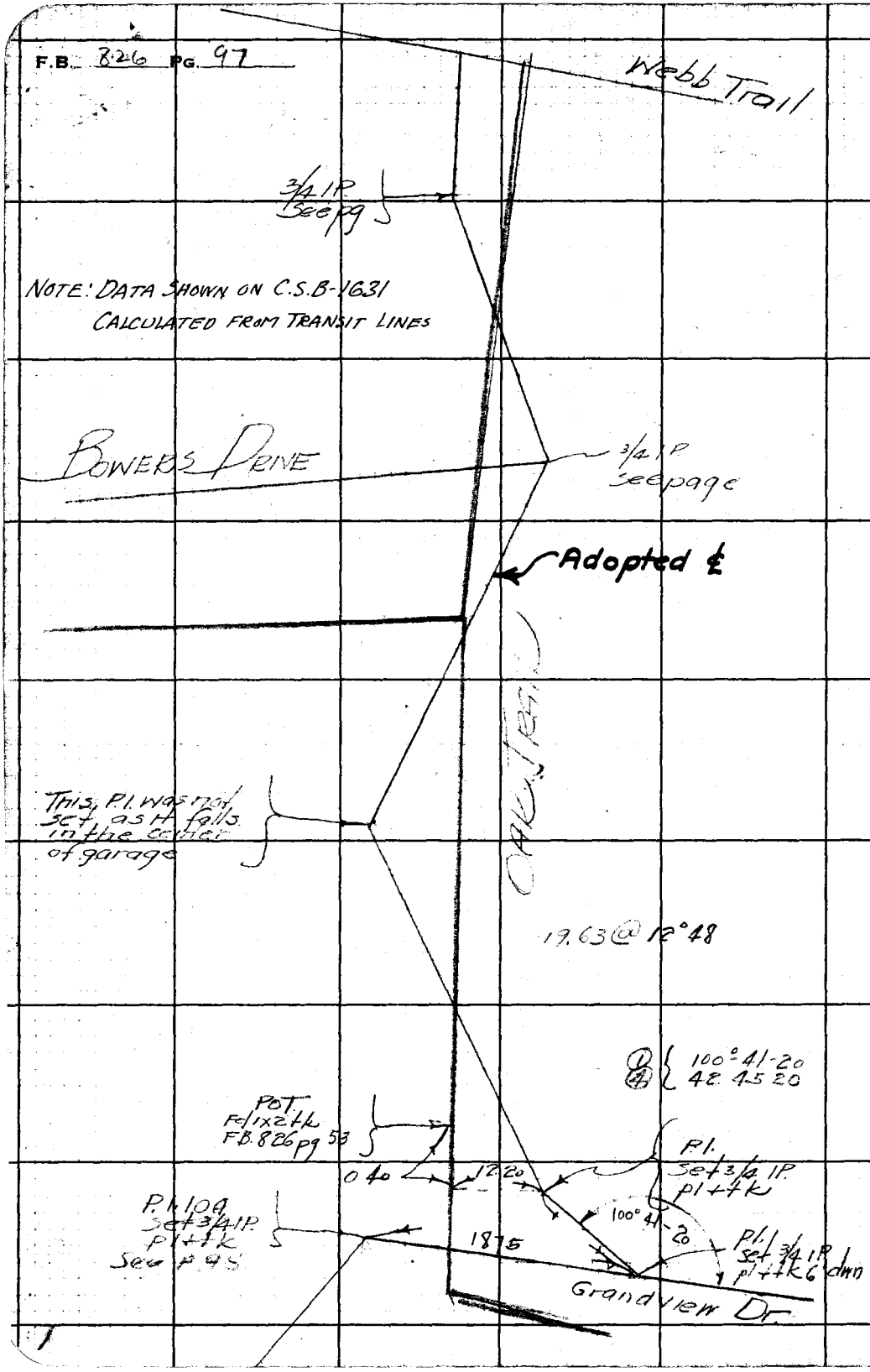

RETURN TO
LOS ANGELES COUNTY SURVEYOR
700 HALL OF RECORDS

Note: Any Additions or Changes on This Sheet Must be Made or Circled in **Red Ink** With Date and Name of Person Making Change.

Do not extend notes this side of this line.

Notes Ck'd by A. A. R.	Survey of Fernwood Sts
Map No. B-1631-2	W. O. 8209 Tape No. 34 Std. V °F
Office Work White	Surveyed by Stevenson
Checked A. A. R.	Notes T. J. S. Date 8-5-40
Date 1941	Indexed A. C. Johnson

F.B. 826 PG. 98

WS. 59-D-3

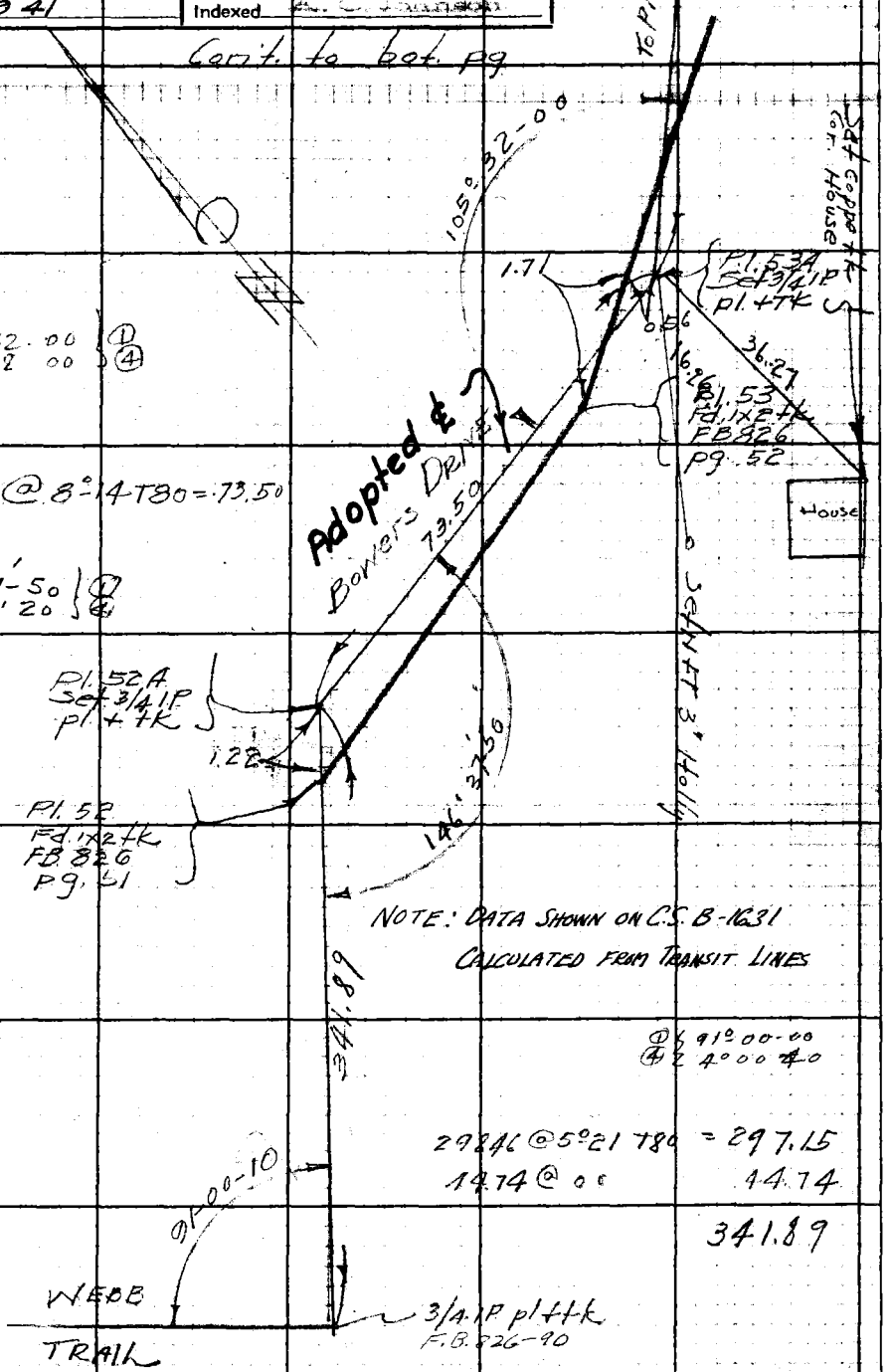

Note: Any Additions or Changes on This Sheet Must be Made or Circled in Red Ink With Date and Name of Person Making Change.

Do not extend notes this side of this line.

RETURN TO
LOS ANGELES COUNTY SURVEYOR
700 HALL OF RECORDS

FORM 247 5M 10-39

F.B. 826 PG. 99

50.15 @ 4°-40 T80° = 49.98

171°-18'-10" ①
325°12'40" ④

① 96°-57-20
④ 27° 49.40

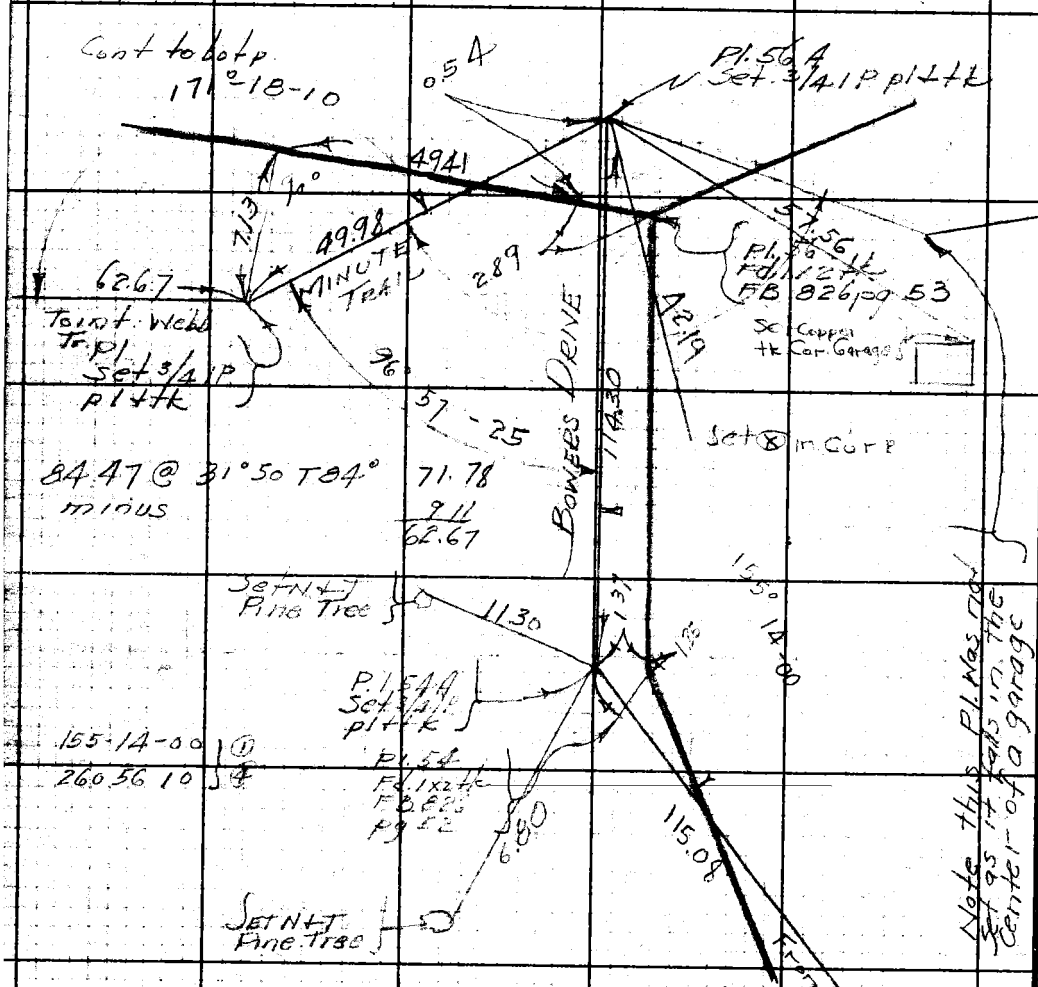

115.80 @ 8°-35 T80 = 114.30

116.62 @ 9°-20 T80° = 115.08

NOTE: DATA SHOWN ON C.S.B-1631
CALCULATED FROM TRANSIT LINES

Cont. from top pg.

WS 59-D-3

RETURN TO
LOS ANGELES COUNTY SURVEYOR
700 HALL OF RECORDS

Do not extend notes this side of this line.

Note: Any Additions or Changes on This Sheet Must be Made or Circled in Red Ink With Date and Name of Person Making Change.

Notes Ck'd by	Survey of FERNWOOD STS.
Map No.	W. O. 8209 Tape No. 53 St'd 84 °F
Office Work	Surveyed by Butler
Checked	Notes " Date 10-11/40
Date	Indexed 12-2-40

F.B. 326 PG. 100

J.N. 8209
FERNWOOD STS.

GRAND VIEW DRIVE
TOPANGA CA BLVD to BAINUM DR

BAINUM DR.
GRANDVIEW DR. to FERNWOOD PACIFIC DR.

OBSERVATION DRIVE
GRANDVIEW DR. TO SISCHO DR.

SISCHO DR.
OBSERVATION DR. TO GRANDVIEW DR.

MONTAU DR.
Observation Dr. E'ly to TR. LINE.

ADOPTED ℄'s

Butler
Nichols
Carrasco
TIERNEY
BOWEN

Note: Any Additions or Changes on This Sheet Must be Made or Circled in Red Ink With Date and Name of Person Making Change.

Do not extend notes this side of this line.

RETURN TO
LOS ANGELES COUNTY SURVEYOR
700 HALL OF RECORDS

FORM 247 5M 10-39

RETURN TO

LOS ANGELES COUNTY SURVEYOR

700 HALL OF RECORDS

Note: Any Additions or Changes on This Sheet Must be Made or Circled in **Red Ink** With Date and Name of Person Making Change.

Do not extend notes this side of this line.

F.B. _____ PG. _____

Notes Ck'd by A. G.	Survey of FERNWOOD TRS.
Map No.	W. O. 8209 Tape No. 53 St'd 84 F
Office Work	Surveyed by BUTLER
Checked	Notes " Date 10-11-40
Date	Indexed

F.B. 826 Pg. 102

Note: Any Additions or Changes on This Sheet Must be Made or Circled in Red Ink With Date and Name of Person Making Change.

Do not extend notes this side of this line.

RETURN TO
LOS ANGELES COUNTY SURVEYOR
700 HALL OF RECORDS

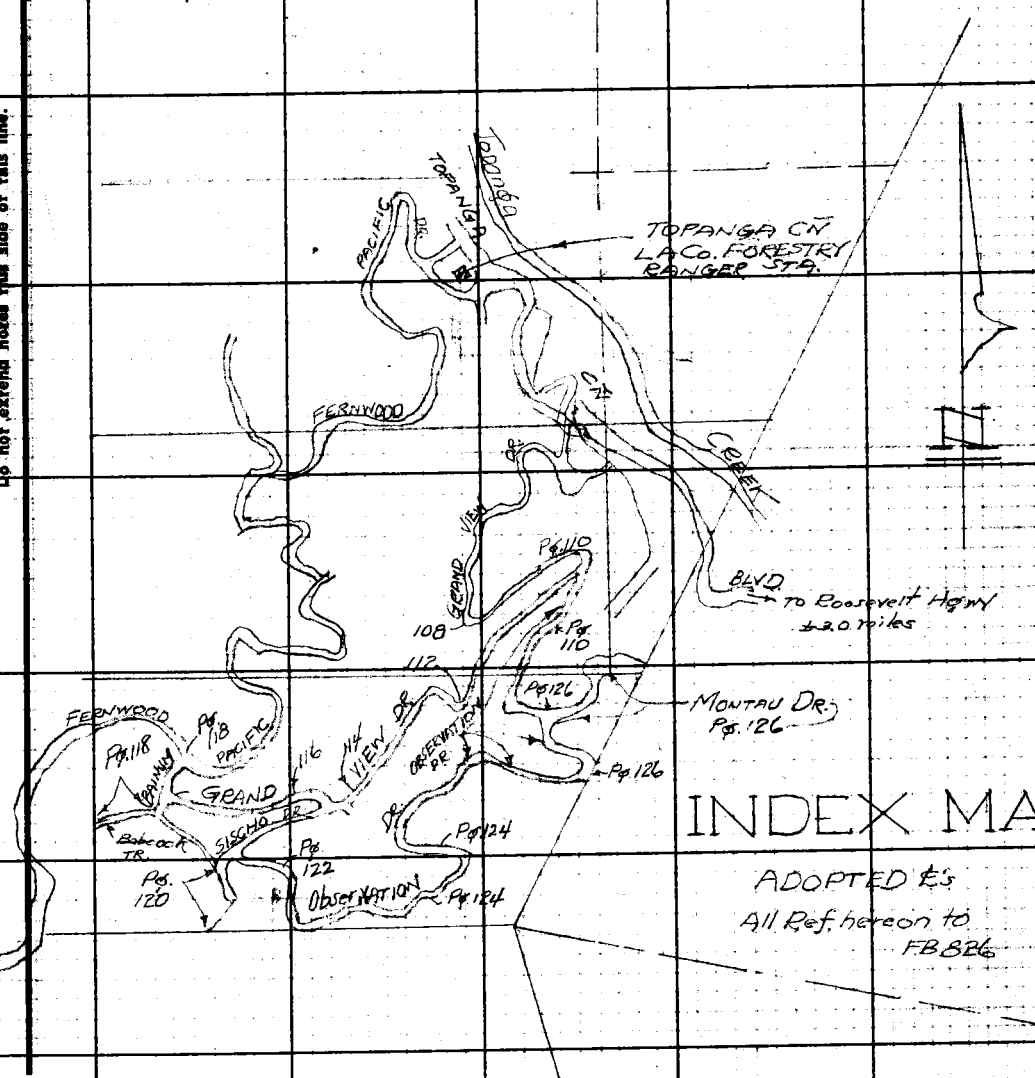

INDEX MAP

ADOPTED E's
All Ref. hereon to
FB 826

FORM 247 5M 10-39

FB. _____ PG. _____

NOTE: DATA SHOWN ON C.S. B-1631 CALCULATED FROM TRANSIT LINES

RETURN TO
LOS ANGELES COUNTY SURVEYOR
700 HALL OF RECORDS

Do not extend notes this side of this line.

Note: Any Additions or Changes on This Sheet Must be Made or Circled in **Red Ink** With Date and Name of Person Making Change.

ADOPTED ±

F.B. 826 Pg. 104

Notes Ck'd by A.A.R.
Map No. B-[illegible]
Office Work White
Checked A.A.R.
Date 1941

Survey of FERNWOOD SES.
W. O. 8209 Tape No. 53 St. 84 °F
Surveyed by BUTLER
Notes " Date
Indexed

W.S.59-D-3

3/4" I.P. DN 4" per FB 725/189
TTo 59.67 @ 27-53 = 52.39

P.O.S.T. #30A 3/4" I.P. per FB 725/189
TTo 152.91 @ 6-13 = 151.97

IDEN.

(FB 725/189) P.I. #25 Part of Big Rock

TTo 28.76 @ 15-45 = 27.68

TTo 54.17 @ 13°06 = 52.76

#25B POST 3/4" I.P.

#25A P.O.S.T. 3/4" I.P.

149°05'30"

GRAND VIEW DR.

Fd. Cs'pk. "T.T." 6" Conc. Mon.

TTo 259.93 @ 4-08 = 257.66

3/4" I.P.

P.I. #20 3/4" I.P. Ties F.B. 725/188

TTo 92.67 @ 9-14 = 91.46

6°16'00"
4 MEAS. IN OPEN GROUND

31°10'45"

TO P.I. #19 SEE PG. 93

130.27

P.I. #29 3/4" I.P. per FB 725/188

TTo 107.33 @ 11°18' = 105.24

182.98

P.I. #16A Fd. Cs'pk. per pg. 94-Reset 3/4" I.P. by LINT.

P.I. #15A-Fd. Cs'pk. 149°35'55" per pg. 94

59.88

19.79

38.02

BLK. 14

P.O.S.T. 3/4" I.P.

P.I. #14A Fd. Cs'pk. Dia. 6" per pg. 94

P.O.S.T. 3/4" I.P. TIES FB 725/189

PG 106 149°35'49"

P.I. #13A Fd. 3/4" I.P. per pg. 94.

P.O.S.T. 3/4" I.P.

TO

FOR ADOPTED ± SEE TOP PG. 94 ± 181-FB 725

TR. NO. 5664

BLK. 16

BLK. 15

EAST

DR.

GRAND VIEW SEE PG. 110

Note: Any Additions or Changes on This Sheet Must be Made or Circled in Red Ink With Date and Name of Person Making Change.

Do not extend notes this side of this line.

RETURN TO
LOS ANGELES COUNTY SURVEYOR
700 HALL OF RECORDS

FORM 247 BM 10-39

F.B. 826 PG. 105

4's
RUN UPS

Pl #12
1 149-35-45
4 238-23-15
AV 149-35-49

Pl #15
1 149-36-00
4 238-23-45
AV 149-35-55

Pl. #16 - NW Quad
1 121-35-45
4 126-23-00
AV 121-35-45

Post-25A
1 31-10-45
4 124-43-00
AV 31-10-45

Pl
1 49-21-45
4 197-27-00
AV 49-21-45

25B
1 80-32-30
4 322-10-00
AV 80-32-30

POST
1 159-00-15
4 276-00-45
AV 159-00-11

POST
1 143-50-30
4 215-21-45
AV 143-50-23

Pl #29
1 149-31-15
4 238-05-30
AV 149-31-23

Pl #30
1 165-05-30
4 300-22
AV 165-05-30

67
1 61-16-00
4 245-04-00
AV 61-16-00

RETURN TO
LOS ANGELES COUNTY SURVEYOR
700 HALL OF RECORDS

Note: Any Additions or Changes on This Sheet Must be Made or Circled in Red Ink With Date and Name of Person Making Change.

Do not extend notes this side of this line.

ADOPTED ℄

Notes Ck'd by A. A. R.	Survey of FERNWOOD STS.
Map No. B-1631-2	W. O. 8209 Tape No. 53 St'd 84°F
Office Work White	Surveyed by BUTLER
Checked AAR	Notes " Date 10+11/40
Date 1941	Indexed

F.B. 826 PG. 106

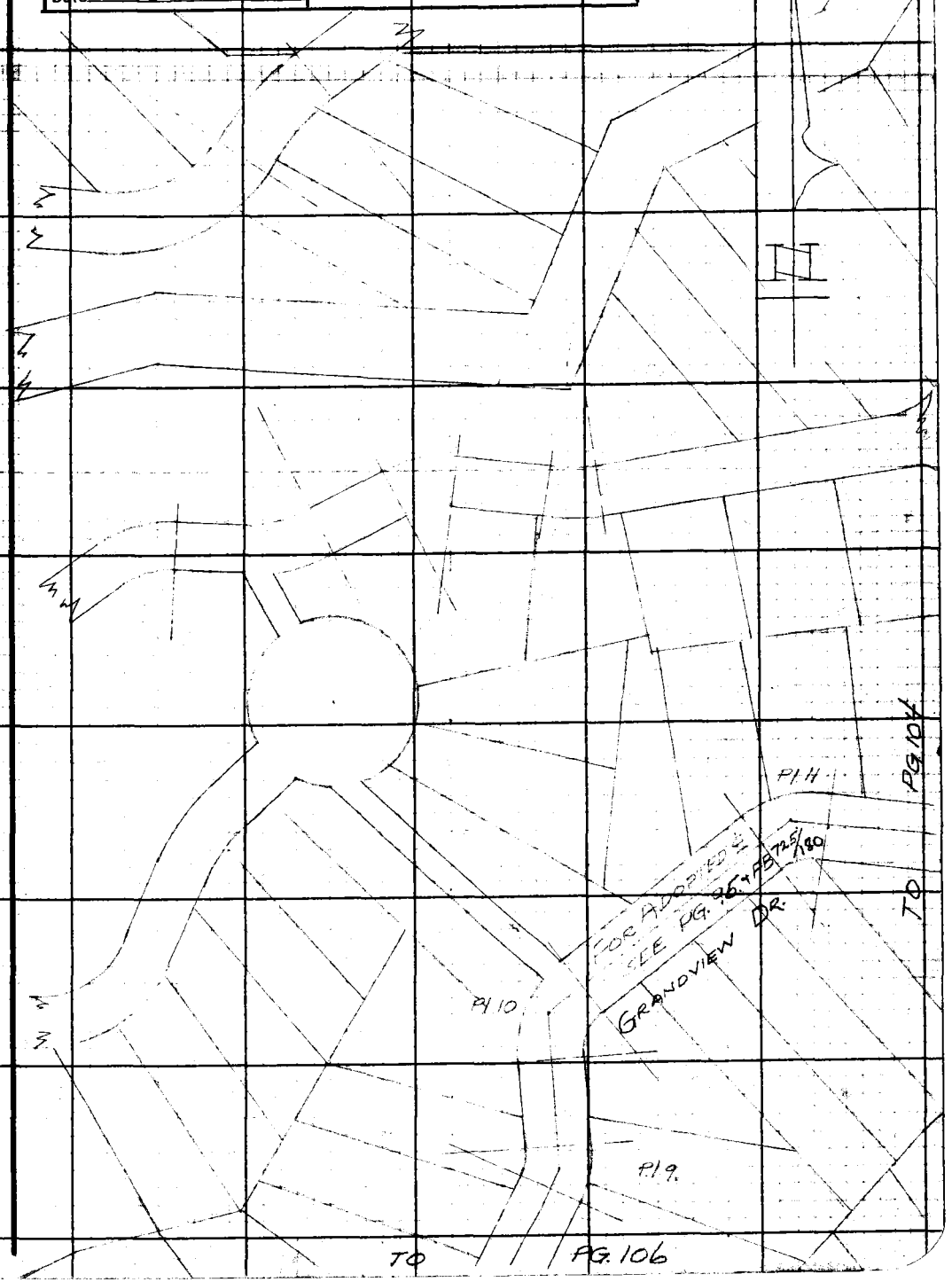

Note: Any Additions or Changes on This Sheet Must be Made or Circled in Red Ink With Date and Name of Person Making Change.

Do not extend notes this side of this line.

RETURN TO
LOS ANGELES COUNTY SURVEYOR
700 HALL OF RECORDS

FORM 247 5M 10-39

F.B. 826 PG. 107

NOTE: DATA SHOWN ON C.S.B-1631
CALCULATED FROM TRANSIT LINES

RETURN TO
LOS ANGELES COUNTY SURVEYOR
700 HALL OF RECORDS

Note: Any Additions or Changes on This Sheet Must be Made or Circled in **Red Ink** With Date and Name of Person Making Change.

Do not extend notes this side of this line.

ADOPTED ℄ TR 5664

Notes Ck'd by A. A. R. ✓	Survey of FERNWOOD STS.
Map No. B-1631-2	W. O. 8209 Tape No. 53 St'd 84°F
Office Work White	Surveyed by Butler
Checked AAR	Notes " Date 10/40
Date 1941	Indexed

F.B. 826 Pg. 108

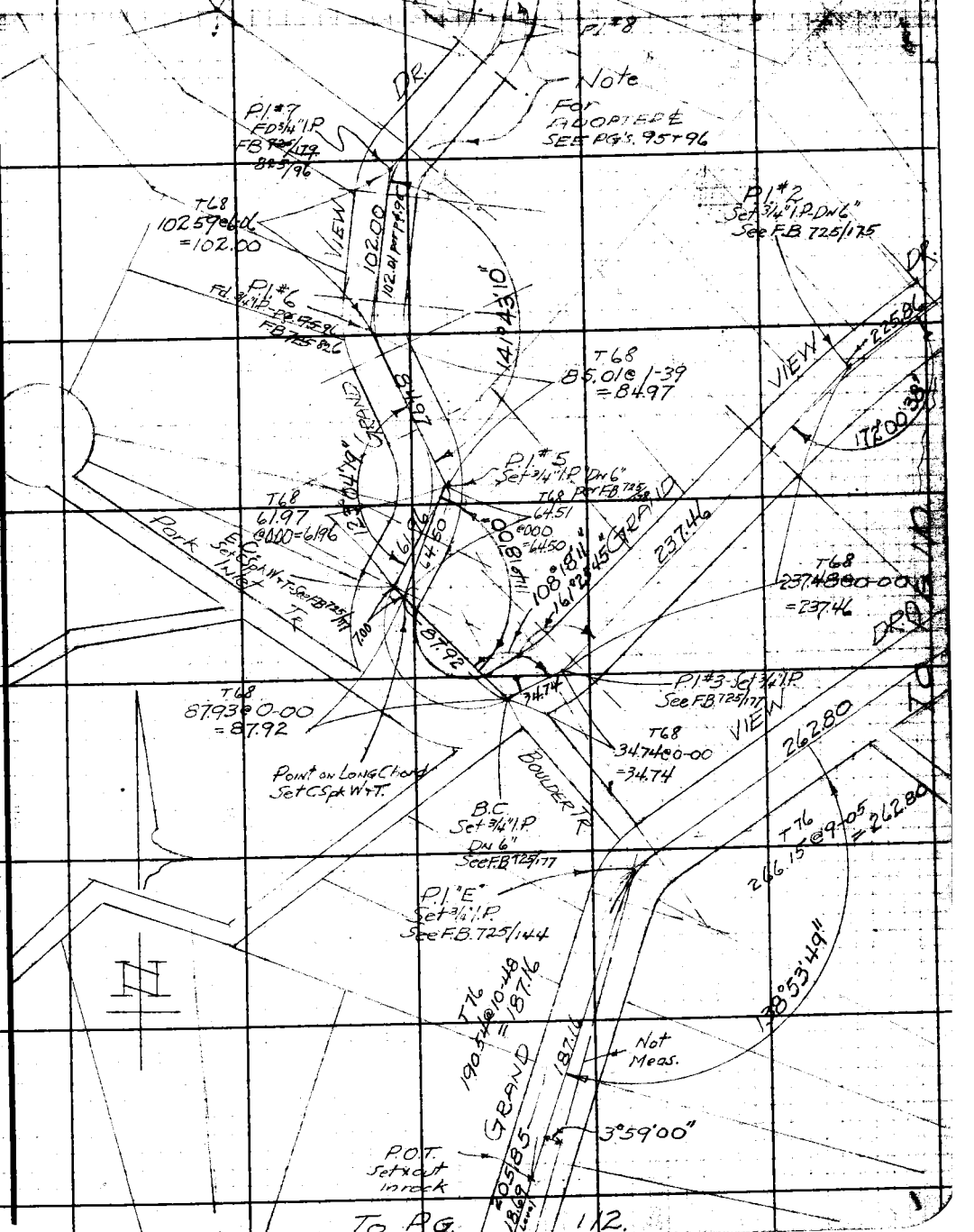

Note: Any Additions or Changes on This Sheet Must be Made or Circled in Red Ink With Date and Name of Person Making Change.

Do not extend notes this side of this line.

RETURN TO
LOS ANGELES COUNTY SURVEYOR
700 HALL OF RECORDS

FORM 247 5M 10-39

F.B. 826 PG. 109

4
RUNUPS

NOTE: DATA SHOWN ON C.S. B-1631
CALCULATED FROM TRANSIT LINES

P.I #6
1 141-43-10
4 206-54-40
Av. 141-43-10

P.I #5
1 123-04-15
4 132-17-15 to P.I #4
Av. 123-04-19

ON OFFSET E.C. to B.C.
1 114-18-00
4 97-12-00
Av. 114-18-00

ON B.C.
1 108-18-15
4 73-12-45
Av. 108-18-11

ON P.I 3
1 161-25-45
4 285-43-00
Av. 161-25-45

ON P.I #2
1 172-00-45
4 328-02-30
Av. 172-00-38

~~ON P.I #1~~
~~1 168-27-30~~
~~4 313-40-45~~
~~Av. 168-27-26~~

ON P.I #E
1 138-53-45
4 195-35-15
Av. 138-53-49

ON P.I. E - Sliver
1 3-59-00
4 15-56-00
Av. 3-59-00

30.78

55.45
30.78
24.67

RETURN TO
LOS ANGELES COUNTY SURVEYOR
700 HALL OF RECORDS

Do not extend notes this side of this line.

Note: Any Additions or Changes on This Sheet Must be Made or Circled in Red Ink With Date and Name of Person Making Change.

ADOPTED & TR 5664 + TR 8209

Notes Ck'd by A. A. R.	Survey of FERNWOOD SYS.
Map No. B-1631-2	W. O. 8209 Tape No. 53 St'd 84°F
Office Work White	Surveyed by Butler
Checked AAR	Notes " Date 10/40
Date 1941	Indexed

F.B. 876 PG. 110

WS 59-D-3

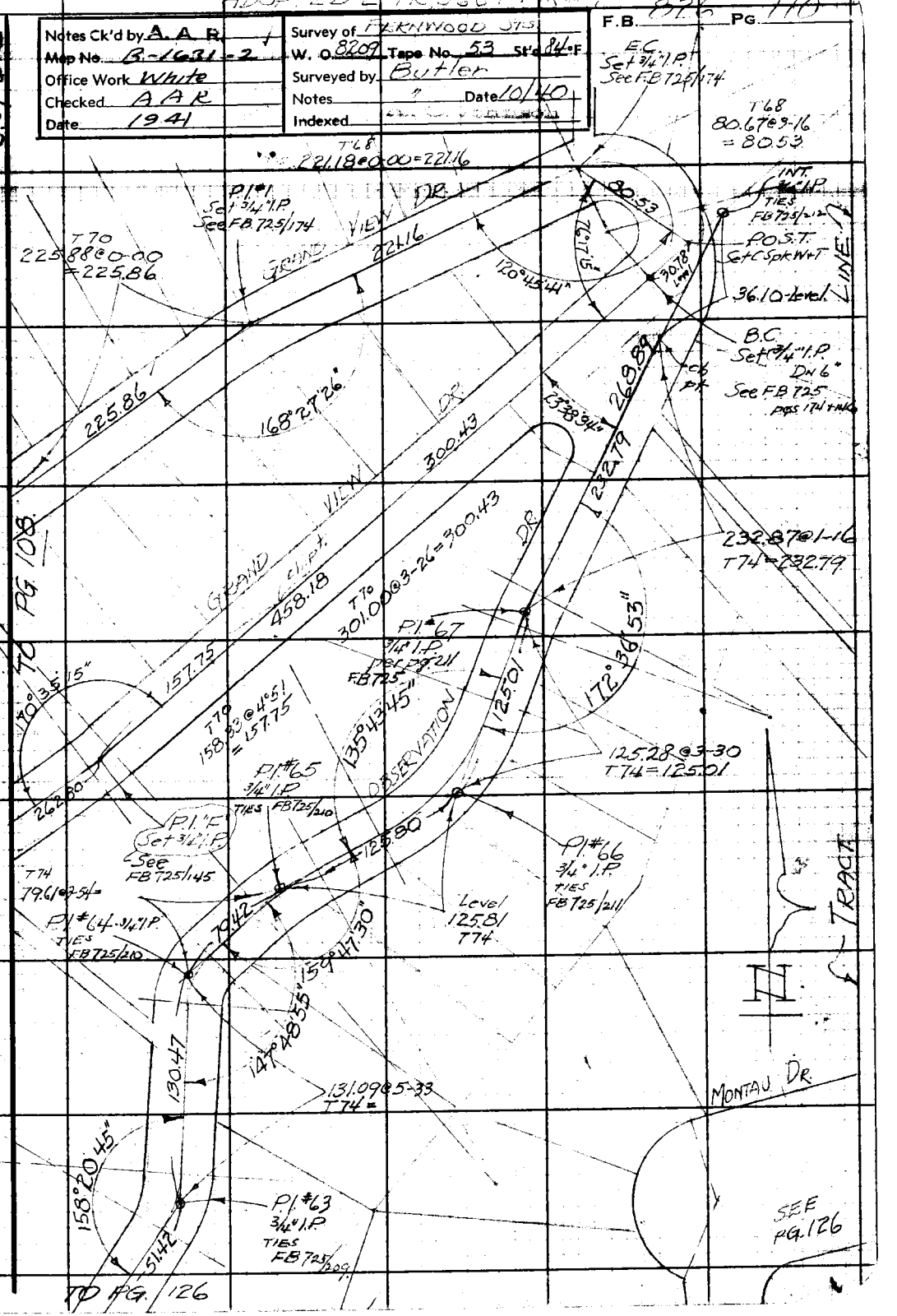

Note: Any Additions or Changes on This Sheet Must be Made or Circled in Red Ink With Date and Name of Person Making Change.

Do not extend notes this side of this line.

RETURN TO
LOS ANGELES COUNTY SURVEYOR
700 HALL OF RECORDS

FORM 247 5M 10-39

F.B. 826 PG. 111

℄
RUNUPS
Grandview

NOTE:
DATA SHOWN ON C.S.B-1631
CALCULATED FROM TRANSIT LINES

ON P.I. #1
1 168-27-30
4 313-49-45
AV. 168-27-26

ON E.C.
1 120-45-45
4 123-02-45
AV. 120-45-41

ON P.O.S.T.
1 76-17-15
4 305-09-00
AV. 76-17-15

ON P.I. F
1 170-35-15
4 322-21-00
AV. 170-35-15

ON
[illegible]

P.I. #63
1 158-20-45
4 273-23-00
AV. 158-20-45

P.I. #64
1 147-49-00
4 231-15-30
AV. 147-48-55

P.I. #65
1 159-47-30
4 279-10-00
AV. 159-47-30

P.I. #66
1 135-43-45
4 182-55-00
AV. 135-43-45

P.I. #67
1 172-36-45
4 330-27-30
AV. 172-36-53

P.I. -
1 23-38-30
4 94-34-15
AV. 23-38-34

RETURN TO
LOS ANGELES COUNTY SURVEYOR
700 HALL OF RECORDS

Do not extend notes this side of this line.

Note: Any Additions or Changes on This Sheet Must be Made or Circled in Red Ink With Date and Name of Person Making Change.

FORM 247 5M 10-39

RETURN TO
LOS ANGELES COUNTY SURVEYOR
700 HALL OF RECORDS

Note: Any Additions or Changes on This Sheet Must be Made or Circled in **Red Ink** With Date and Name of Person Making Change.

Do not extend notes this side of this line.

WS.59-D-3

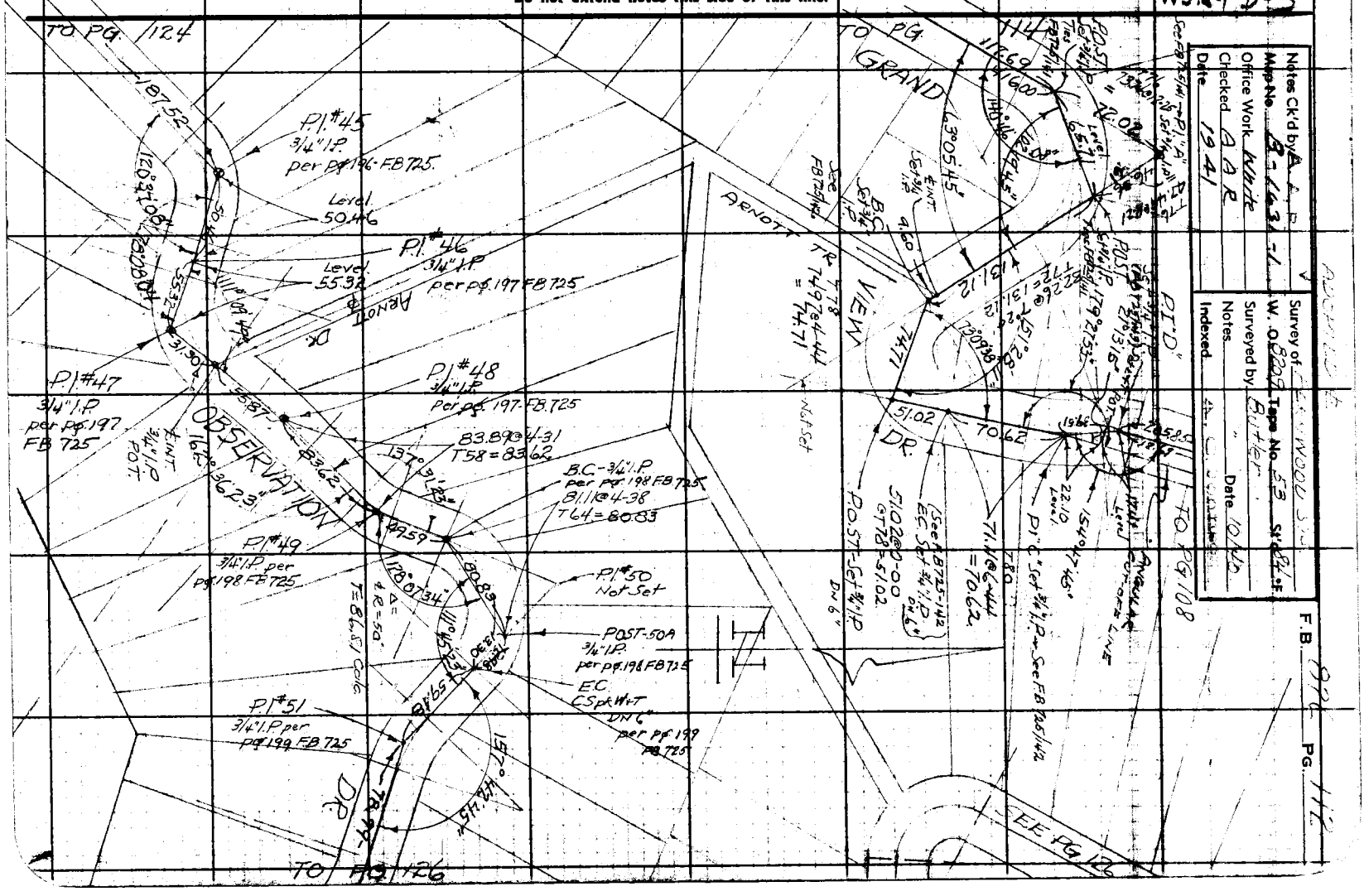

F.B. 826 Pg. 113

4's

on P.I. D
1 154-47-45
4 259-11-00
AV 154-47-45

on P.I. C
from EC to P.I. E
1 179-27-45
4 357-41-30
AV 179-27-53

on P.I. C
from E to F
1 21-13-15
4 84-53-00
AV 21-13-15

on POST
1 73-09-45
4 292-38-30
AV 73-09-52

on EC
1 151-28-15
4 245-52-45
AV 151-28-11

on POST
1 102-19-45
4 409-19-00
AV 102-19-45

on P.I. "B"
1 63-05-45
4 252-23-00
AV 63-05-45

on POST
1 140-46-00
4 203-04-30
AV 140-46-08

P.I. 45
1 120-37-15
4 122-28-30
AV 120-37-08

P.I. 46
1 178-08-00
4 352-32-15
AV 178-08-04

P.I. 47
1 111-09-45
4 84-39-15
AV 111-09-49

(46)
1 162-36-30
4 290-35-30
AV 162-36-23

(46)
1 137-31-15
4 190-05-30
AV 137-31-23

(46)
1 128-07-30
4 152-30-15
AV 128-07-34

(46)
1 111-45-30
4 87-01-30
AV 111-45-23

NOTE:
DATA SHOWN ON C.S.B-1631
CALCULATED FROM TRANSIT LINES

1 157-42-45
4 270-51-00
AV 157-42-45

GRANDVIEW DR

RETURN TO
LOS ANGELES COUNTY SURVEYOR
700 HALL OF RECORDS

Do not extend notes this side of this line.

Note: Any Additions or Changes on This Sheet Must be Made or Circled in Red Ink With Date and Name of Person Making Change.

ADOPTED ℄ TR 8859

Notes Ck'd by A. A. R.	Survey of FERNWOOD STS
Map No. B-1631-1	W. O. 8209 Tape No. 53 St'd 84 °F
Office Work White	Surveyed by Butler
Checked A.A.R.	Notes " Date 10/40
Date 1941	Indexed

F.B. 876 PG. 114

WS. 59-D-3

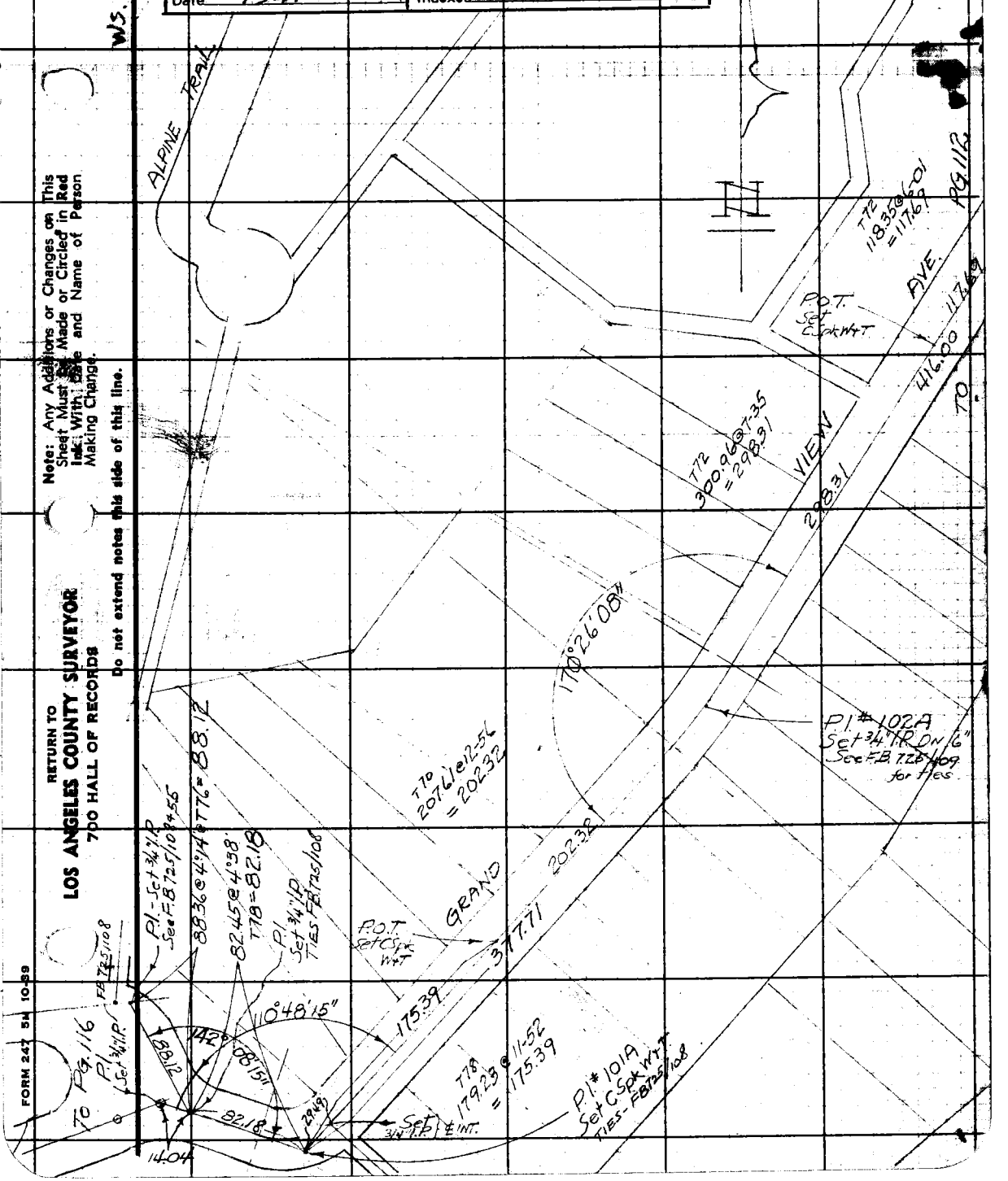

Note: Any Additions or Changes on This Sheet Must Be Made or Circled in Red Ink With Date and Name of Person Making Change.

Do not extend notes this side of this line.

RETURN TO
LOS ANGELES COUNTY SURVEYOR
700 HALL OF RECORDS

FORM 247 5M 10-39

F.B. 826 PG. 115

NOTE:
DATA SHOWN ON C.S.B-1631
CALCULATED FROM TRANSIT LINES

1	170-26-00
4	121-44-30
AV	170-26-08

1	110-48-15
4	83-13-00
AV	110-48-15

1	142-08-15
4	208-35-03
AV	142-08-15

RETURN TO
LOS ANGELES COUNTY SURVEYOR
700 HALL OF RECORDS

Do not extend notes this side of this line.

Note: Any Additions or Changes on This Sheet Must be Made or Circled in **Red Ink** With Date and Name of Person Making Change.

ADOPTED & TR. 8859

Notes Ck'd by A. A.	Survey of FERNWOOD STS
Map No. B-1631-1	W. O. 8209 Tape No. 53 St'd 84°F
Office Work White	Surveyed by Butler
Checked AAR	Notes " Date 10/40
Date 1941	Indexed

F.B. 826 PG. 116

WS. 59-D-3

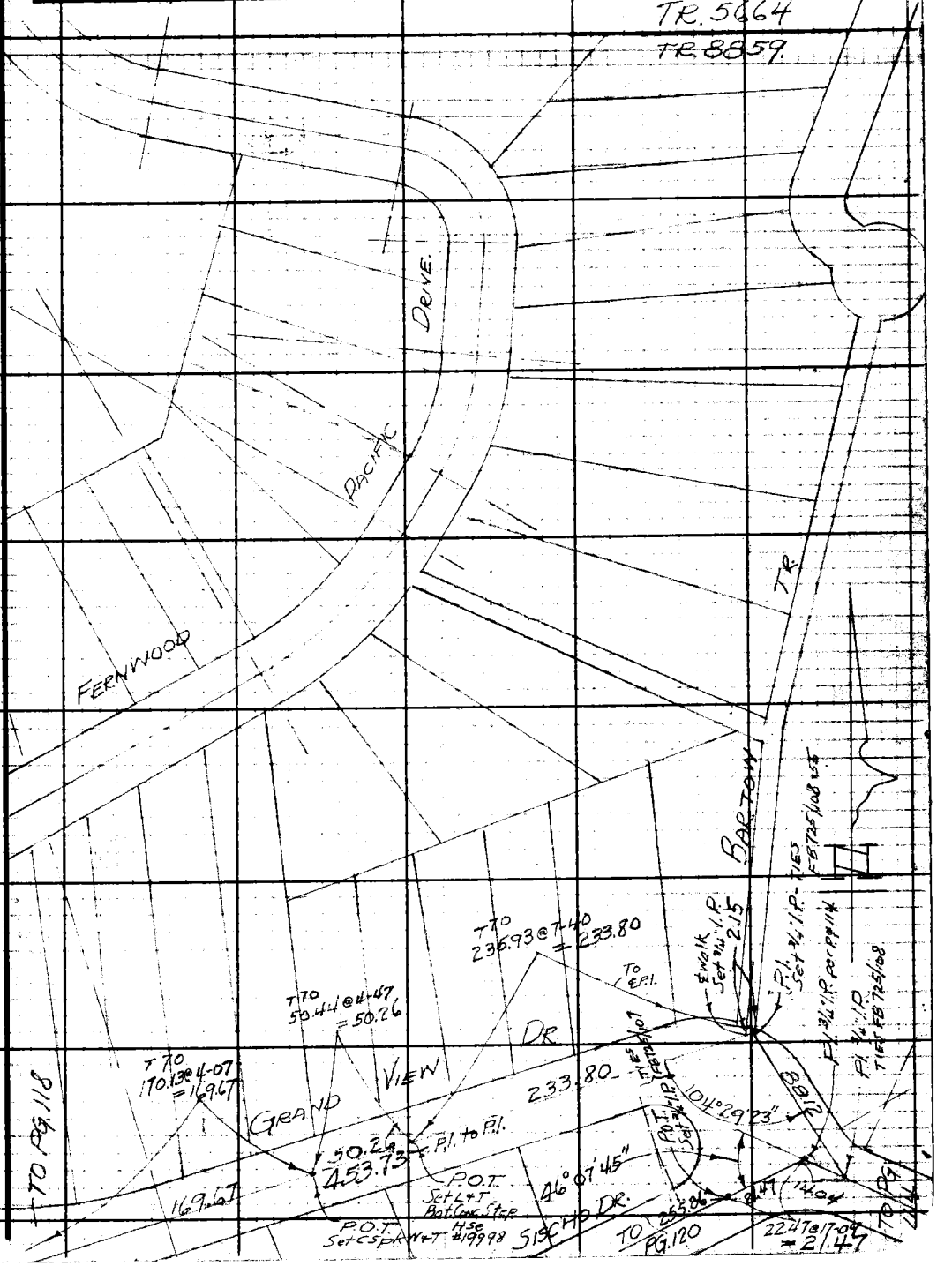

Note: Any Additions or Changes on This Sheet Must be Made or Circled in Red Ink With Date and Name of Person Making Change.

Do not extend notes this side of this line.

RETURN TO
LOS ANGELES COUNTY SURVEYOR
700 HALL OF RECORDS

FORM 247 5M 10-39

F.B. 826 PG. 117

NOTE:
DATA SHOWN ON C.S.B-1631
CALCULATED FROM TRANSIT LINES

RETURN TO
LOS ANGELES COUNTY SURVEYOR
700 HALL OF RECORDS

Do not extend notes this side of this line.

Note: Any Additions or Changes on This Sheet Must be Made or Circled in Red Ink With Date and Name of Person Making Change.

℄ P.I near walk
1 104-20-30
4 57-57-30
AV 104-29-23

1 46-07-45
4 184-31-00
AV 46-07-45

ADOPTED ℄'S

Notes Ck'd by A. A. F.	Survey of FERNWOOD STS
Map No. B-1631-1	W. O. 8209 Tape No. 53 St'd 84°F
Office Work White	Surveyed by Butler
Checked A A R	Notes Butler Date 11/8/40
Date 1941	Indexed

F.B. 826 PG. 118

WS 59-D-3

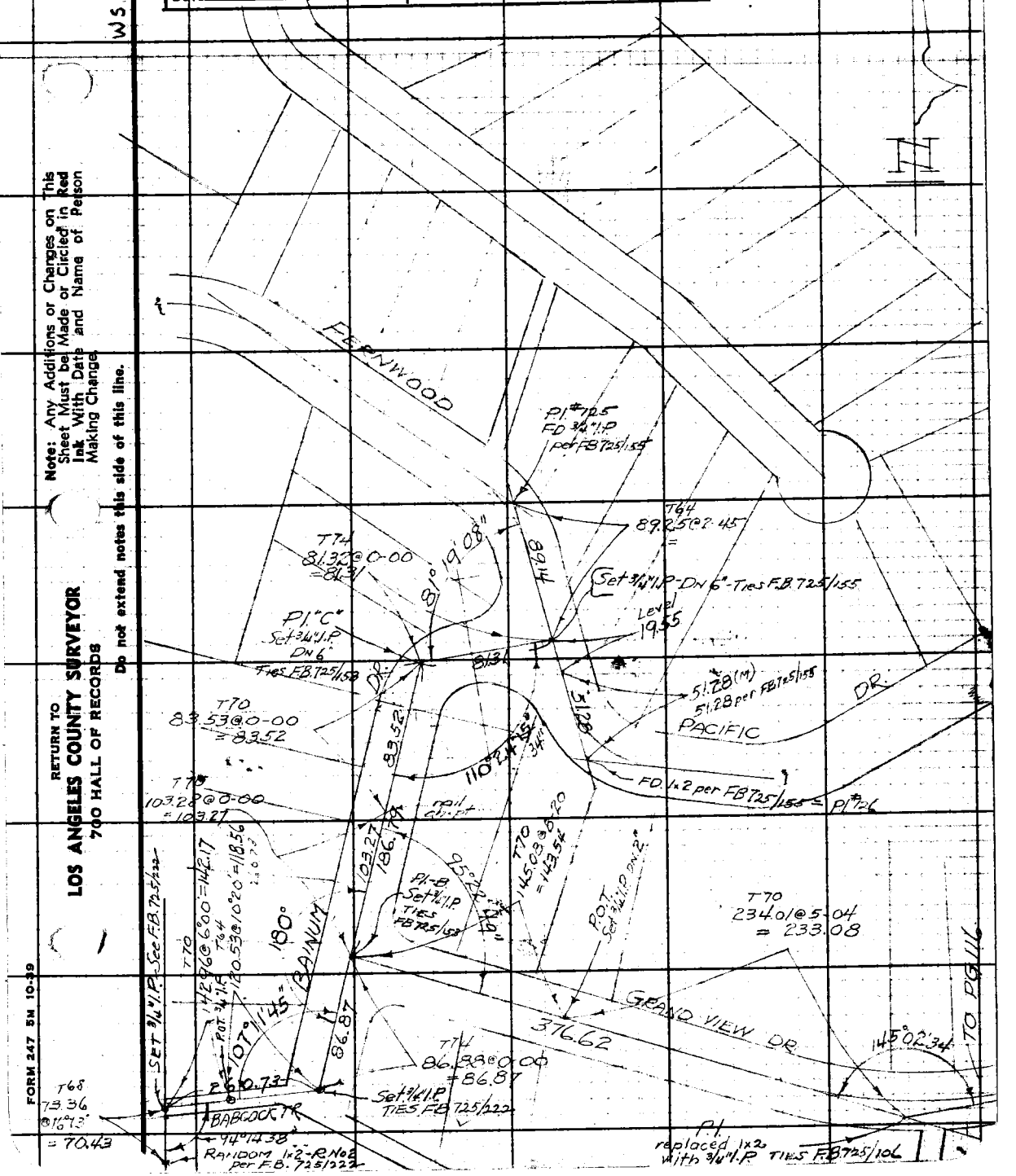

Note: Any Additions or Changes on This Sheet Must be Made or Circled in Red Ink With Date and Name of Person Making Change.

Do not extend notes this side of this line.

RETURN TO
LOS ANGELES COUNTY SURVEYOR
700 HALL OF RECORDS

FORM 247 5M 10-39

F.B. 826 Pg. 119

	℄ Fern to ℄ Bainum 1 81-19-15 4 325-16-30 AV. 81-19-08	NOTE: DATA SHOWN ON C.S. B-1631 CALCULATED FROM TRANSIT LINES
	1 ~~110-24-15~~ 4 ~~81-37-00~~ AV. ~~110-24-15~~ Remeasure 1 110-24-30 4 81-38-15 AV. 110-24-34	
	1 107-11-45 4 68-47-00 AV. 107-11-45	
	1 95-22-45 4 21-31-15 AV. 95-22-49	
SE	1 94-14-30 4 16-58-30 AV. 94-14-38	
	1 145-02-30 4 220-10-15 AV. 145-02-34	

RETURN TO
LOS ANGELES COUNTY SURVEYOR
700 HALL OF RECORDS

Do not extend notes this side of this line.

Note: Any Additions or Changes on This Sheet Must be Made or Circled in **Red Ink** With Date and Name of Person Making Change.

ADOPTED ℄

Notes Ck'd by A. A. R. ✓	Survey of FERNWOOD STS.	F.B. 826 Pg. 120	
Map No. B-1631-1	W. O. 8209 Tape No. 53 St. 84 F		
Office Work White	Surveyed by BUTLER		
Checked A A R	Notes " Date Nov. 12 '40		
Date 1941	Indexed		

W.S. 59-D-3

Note: Any Additions or Changes on This Sheet Must be Made or Circled in Red Ink With Date and Name of Person Making Change

Do not extend notes this side of this line.

RETURN TO
LOS ANGELES COUNTY SURVEYOR
700 HALL OF RECORDS

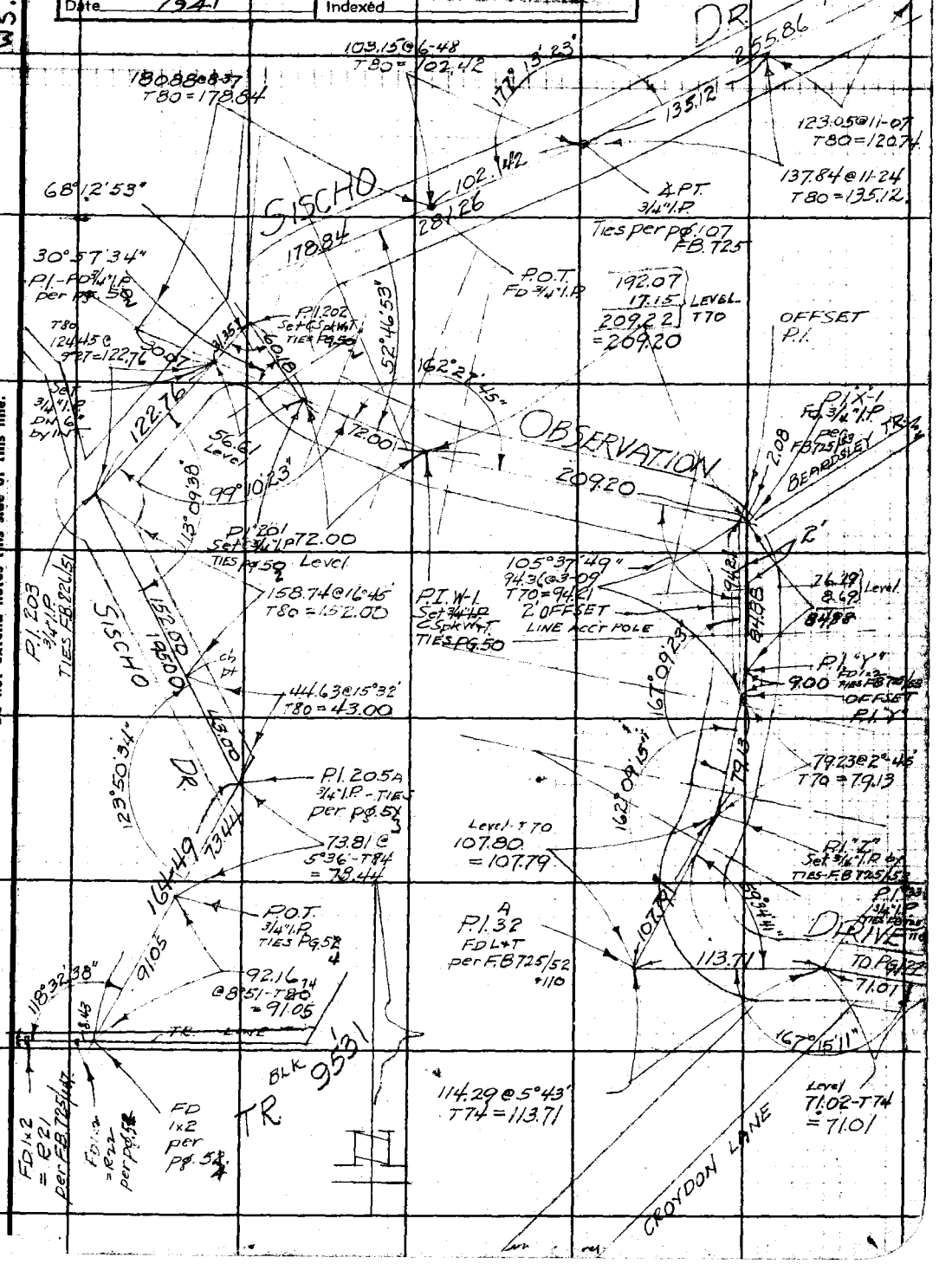

FORM 247 5M 10-39

F.B. 826 PG. 121.

4's

1 177-13-30
4 348-53-30
AV 177-13-23

P1-V

1 52-46-45
4 211-07-30
AV 52-46-53

C.S.-K

1 68-12-45
4 272-51-30
68-12-53

P1 201

1 30-57-30
4 123-50-15
30-57-34

INT

1 99-10-30
4 32-41-30
AV 99-10-23

203

1 113-09-30
4 92-38-30
AV. 113-09-38

205

1 123-50-30
4 135-22-15
AV. 123-50-34

TR. LINE

1 118-32-45
4 114-10-30
AV. 118-32-38

P1 W

1 162-27-45
4 289-31-00
AV. 162-27-45

P1 X

1 105-37-45
4 62-31-15
AV 105-37-49

P1 Y

1 167-09-30
4 308-37-30
AV 167-09-23

P1 Z

1 162-09-15
4 288-37-00
AV. 162-09-15

LIT

1 59-34-45
4 238-18-45
AV 59-34-41

1 167-15-15
4 309-00-45
AV. 167-15-11

NOTE:
DATA SHOWN ON C.S. B-1631
CALCULATED FROM TRANSIT LINES

RETURN TO
LOS ANGELES COUNTY SURVEYOR
700 HALL OF RECORDS

Do not extend notes this side of this line.

Note: Any Additions or Changes on This Sheet Must be Made or Circled in Red Ink With Date and Name of Person Making Change.

ADOPTED ℄

Notes Ck'd by A. A. R.	Survey of FERNWOOD STS.
Map No. B-1631-1	W. O. 8209 Tape No. 53 St'd 84°F
Office Work White	Surveyed by BUTLER
Checked AAR	Notes " Date 11/18/40
Date 1941	Indexed

F.B. 876 PG. 177

W.S. 59-D-3

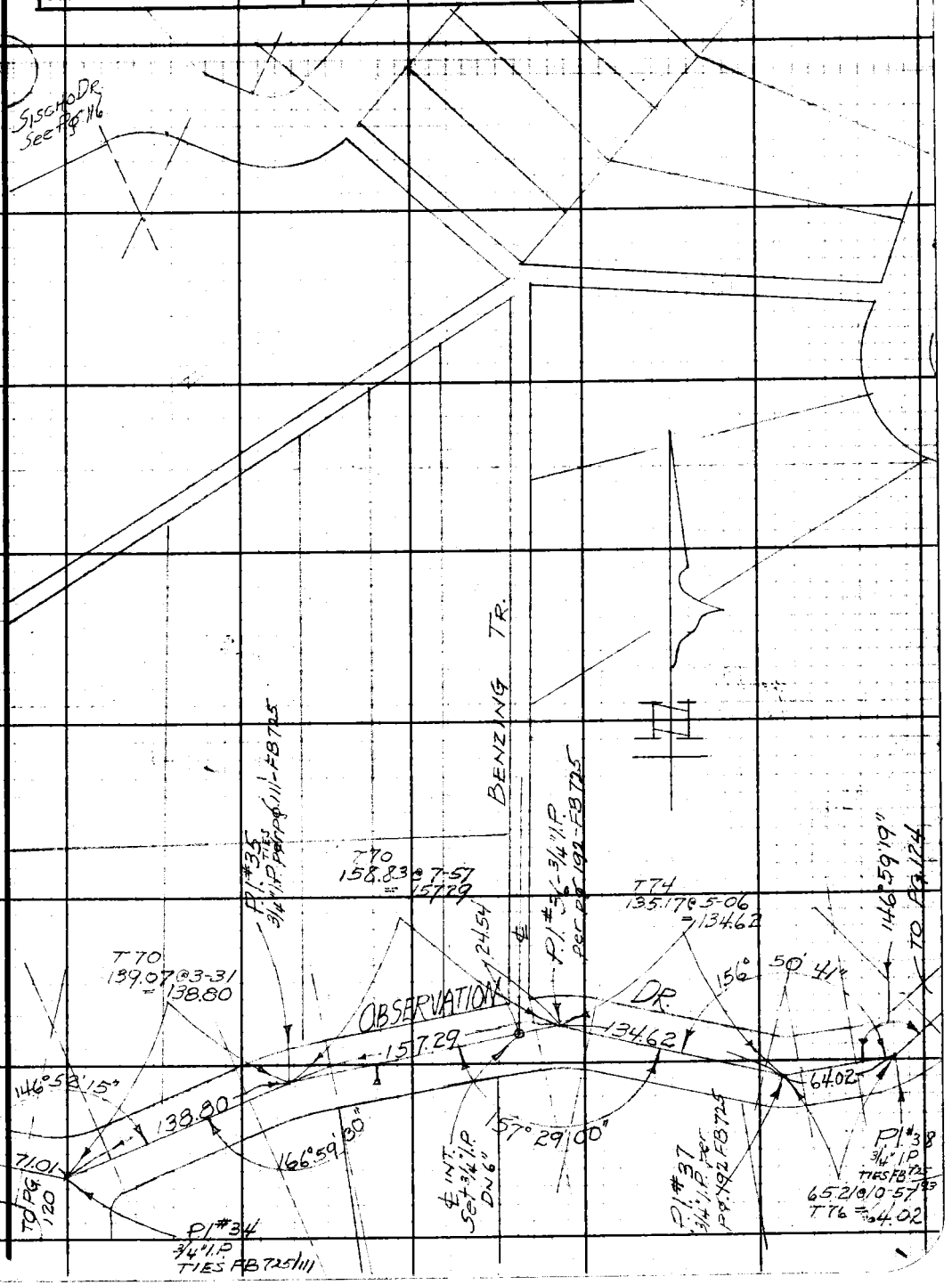

Note: Any Additions or Changes on This Sheet Must be Made or Circled in Red Ink With Date and Name of Person Making Change.

Do not extend notes this side of this line.

RETURN TO
LOS ANGELES COUNTY SURVEYOR
700 HALL OF RECORDS

FORM 247 5M 10-39

F.B. 826 PG. 123

4's

P1.34
1 146-52-15
4 227-29-00
AV 146-52-15

P1.35
1 166-59-30
4 307-58-00
AV 166-59-30

NOTE:
DATA SHOWN ON C.S.B-1631
CALCULATED FROM TRANSIT LINES

P1.36
1 157-29-00
4 269-56-00
AV 157-29-00

P1 #37
1 156-50-45
4 [illegible]
AV 156-50-41

P1 #38
1 146-59-15
4 [illegible]
AV 146-59-19

RETURN TO
LOS ANGELES COUNTY SURVEYOR
700 HALL OF RECORDS

Note: Any Additions or Changes on This Sheet Must be Made or Circled in **Red Ink** With Date and Name of Person Making Change.

Do not extend notes this side of this line.

ADOPTED ℄

Notes Ck'd by A. A.	Survey of FERNBROOK STS.
Map No. B-1631-1	W. O. 8209 Tape No. 53 St'd 84 °F
Office Work White	Surveyed by BUTLER
Checked AAR	Notes " Date 11/18/40
Date 1941	Indexed

F.B. 826 Pg. 174

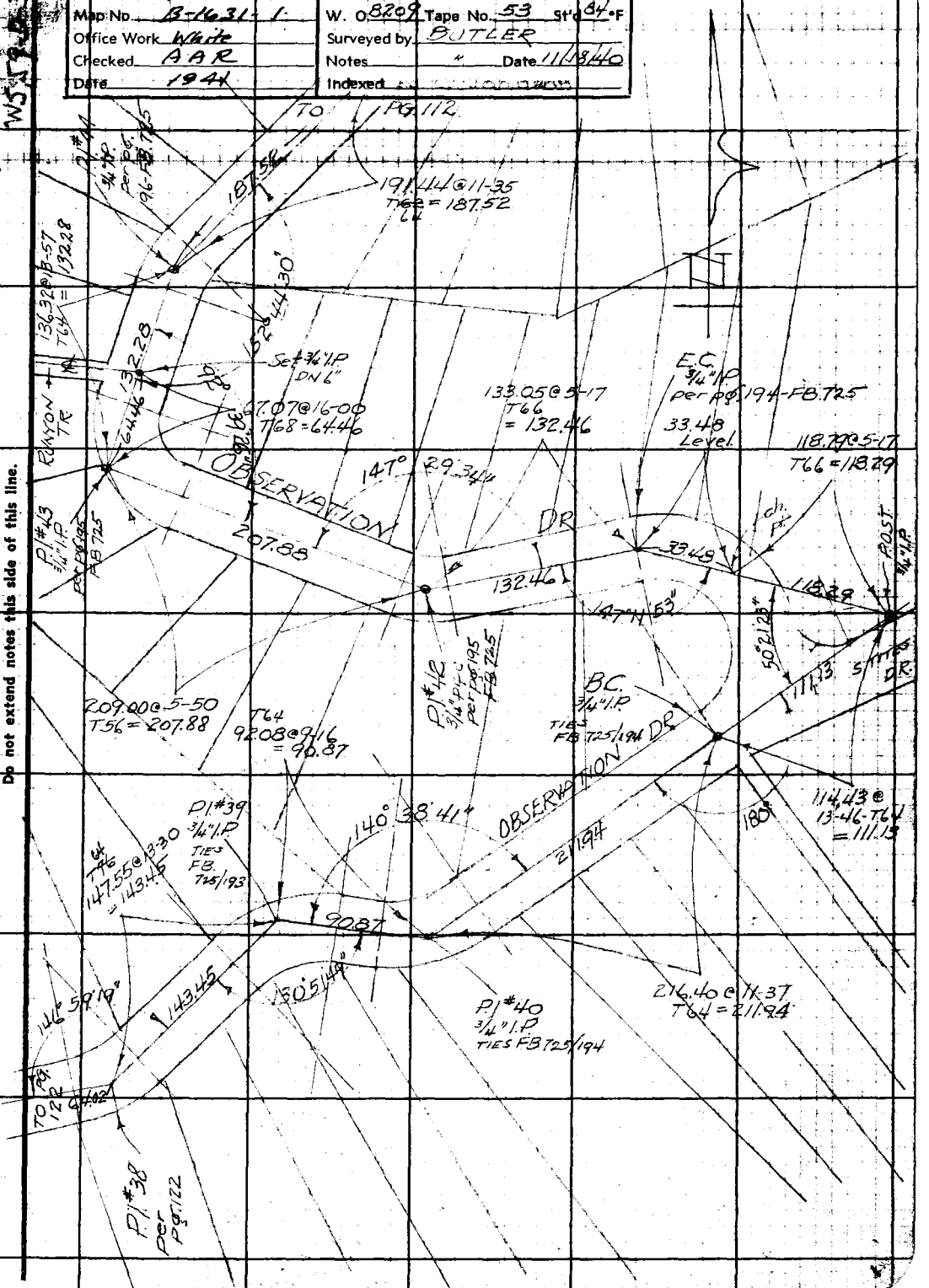

Note: Any Additions or Changes on This Sheet Must be Made or Circled in Red Ink With Date and Name of Person Making Change.

Do not extend notes this side of this line.

RETURN TO
LOS ANGELES COUNTY SURVEYOR
700 HALL OF RECORDS

FORM 247 5M 10-39

F.B. 826 PG. 125.

∡'s

	Pl #39 1 130-51-45 4 163-27-15 Av. 130-51-49	NOTE: DATA SHOWN ON C.S.B-1631 CALCULATED FROM TRANSIT LINES			
	Pl #40 1 140-38-45 4 202-34-45 Av. 140-38-41 POST. Pl #41 1 50-21-15 4 221-25-30 Av. 50-21-23				
	EC-41 1 147-12-00 4 228-47-45 Av. 147-11-53 1 147-29-30 4 229-38-15 Av. 147-29-34				
	Pl #43 1 92-39-30 4 10-37-45 Av. 92-39-26			73.57	23.60 49.97 [illegible]
	Pl #44 1 152-44-30 4 250-58-00 Av. 152-44-30				

RETURN TO
LOS ANGELES COUNTY SURVEYOR
700 HALL OF RECORDS

Note: Any Additions or Changes on This Sheet Must be Made or Circled in **Red Ink** With Date and Name of Person Making Change.

Do not extend notes this side of this line.

Notes Ck'd by AAR	Survey of Fernwood St	F.B. 826 Pg. 129
Map No. B-1631-213	W. O. 8209 Tape No. L3 St'd 84 F	
Office Work White	Surveyed by L S Hammond	
Checked AAR	Notes LSH Date 1-22-41	
Date 1941	Indexed 5-24-41	

Ws. 59-D

To [illegible] pg 150

170.25 + 6.33 T = 52° = 16910

BASIN DR.

16910

(2) 19°-30'-00"
(4) 39°-00'-00"
(6) 18°-30'-00"
9°-45'-00"
170°-15'-00"

(2) 191°-13'-50"
(4) 22°-27'-50"
(6) 213°-41'-40"
95°-36'-55"

SUT C. TANK

GARAGE

SUT C. TANK

35.20

36.34

170°-15'-00"

P.I. #32 A SUT 3/4" I.P. 12" dn.

1/4 SEC LINE

← To C.S. Mon 1/4 Cor

SUT. N+T P.P.

20.01

0.08

19.11

0.09

4.02

23.06

62.44

SUT. N+T

Fd 3/4" I.P. 6" dn. per pg. 42

40.40

℄ per pg. 42

Fd 1x2 per pg 42

Lath Shelter

SUT N+T

Note: Any Additions or Changes on This Sheet Must be Made or Circled in Red Ink With Date and Name of Person Making Change.

Do not extend notes this side of this line.

RETURN TO
LOS ANGELES COUNTY SURVEYOR
700 HALL OF RECORDS

FORM 247 5M 10-39

F.B. 826 PG. 130

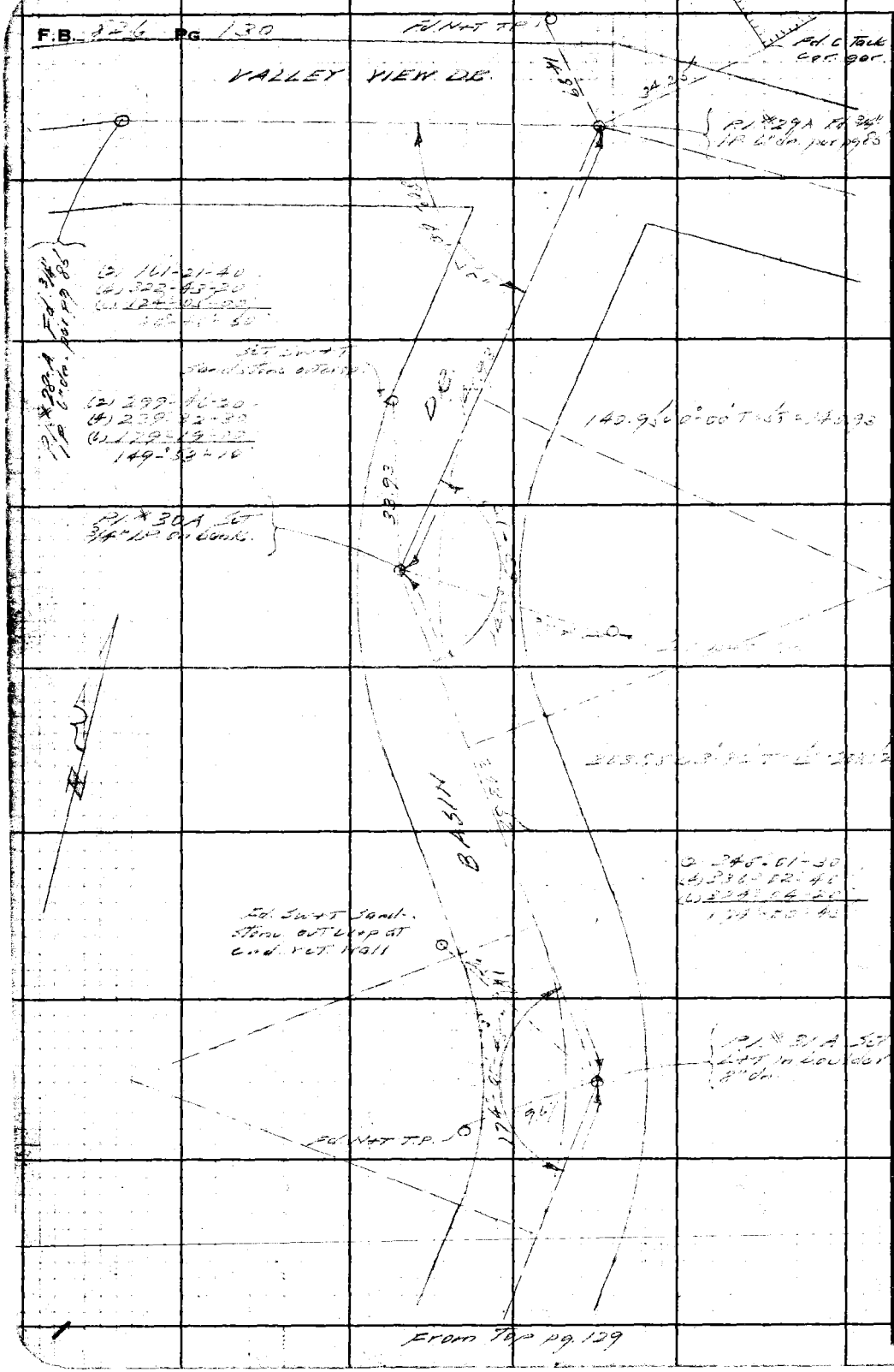

WS 59-D-3

RETURN TO
LOS ANGELES COUNTY SURVEYOR
700 HALL OF RECORDS

Do not extend notes this side of this line.

Note: Any Additions or Changes on This Sheet Must be Made or Circled in **Red Ink** With Date and Name of Person Making Change.

Notes Ck'd by AWR	Survey of Fernwood Sts
Map No. B-1631-2-3	W. O. 8209 Tape No. 12 St'd 4°F
Office Work White	Surveyed by [illegible]
Checked A. A. R	Notes [illegible] Date 1-23-41
Date 1941	Indexed [illegible]

F.B. [illegible] Pg. 121

W.S. 57-D-5

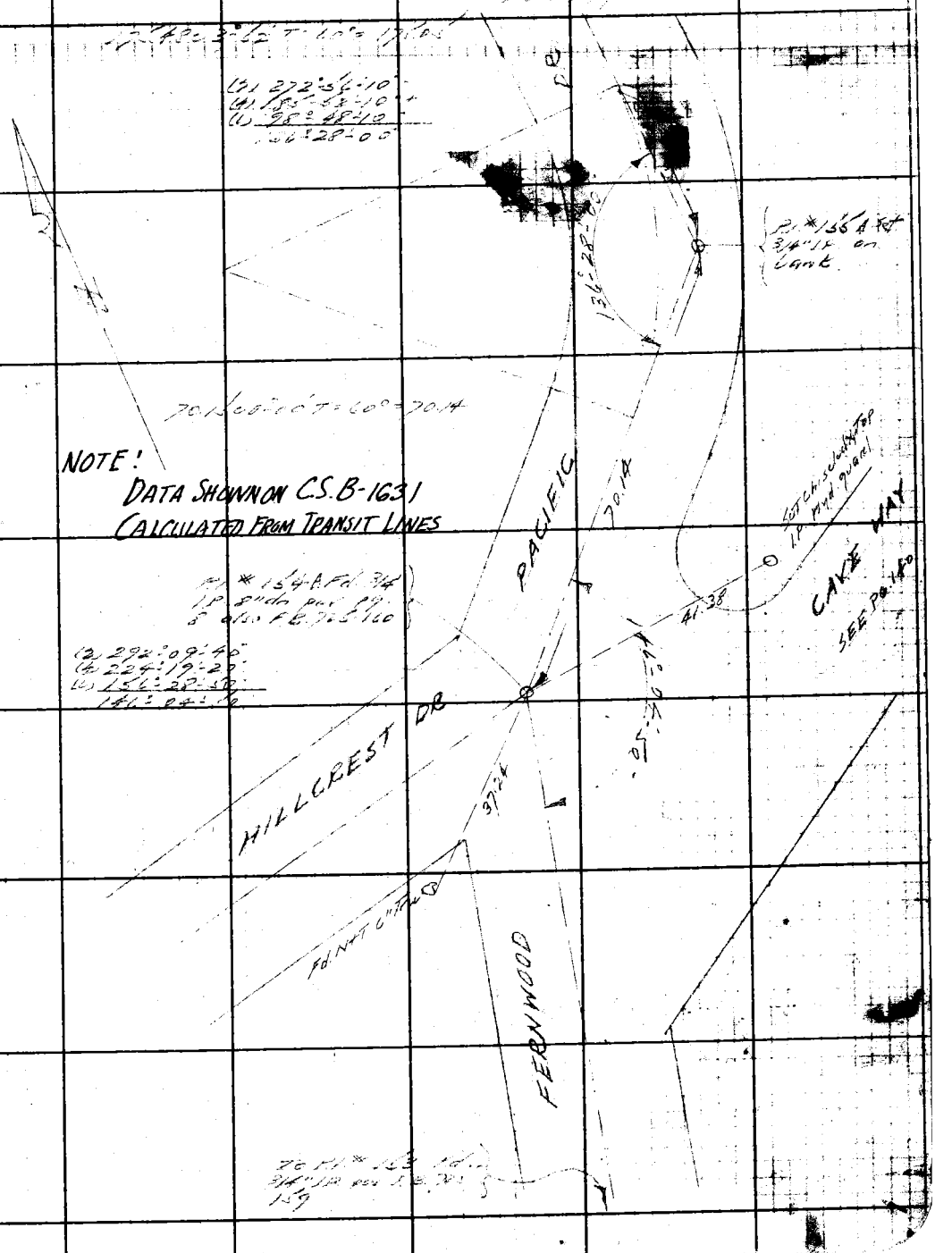

Note: Any Additions or Changes on This Sheet Must be Made or Circled in Red Ink With Date and Name of Person Making Change.

Do not extend notes this side of this line.

RETURN TO
LOS ANGELES COUNTY SURVEYOR
700 HALL OF RECORDS

FORM 247 5M 10-39

F.B. 826 PG. 132

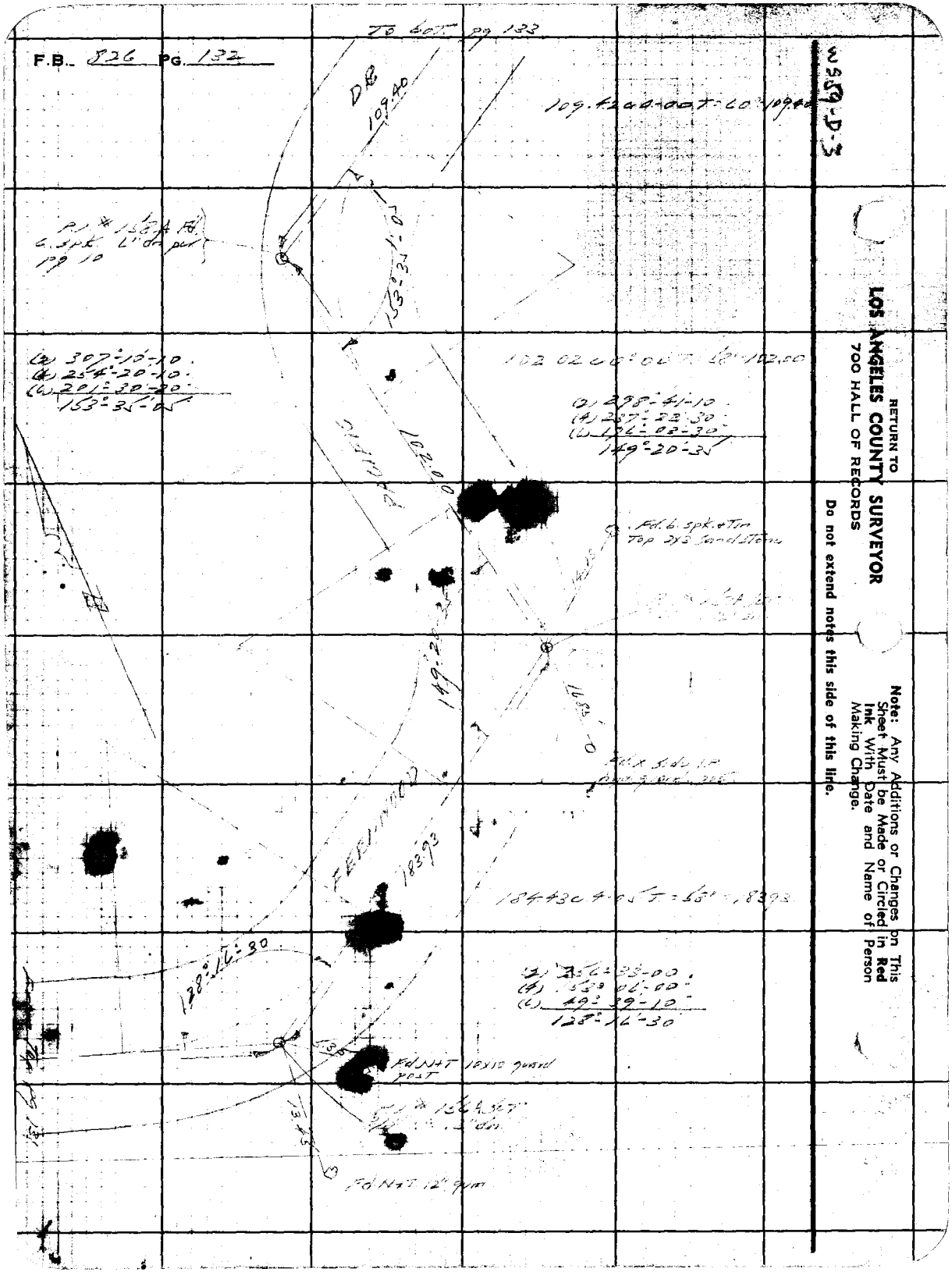

WS59-D-3

RETURN TO
LOS ANGELES COUNTY SURVEYOR
700 HALL OF RECORDS

Do not extend notes this side of this line.

Note: Any Additions or Changes on This Sheet Must be Made or Circled in Red Ink With Date and Name of Person Making Change.

Notes Ck'd by AAR	Survey of [illegible]
Map No. [illegible]	W. O. 8209 Tape No. 12 St'd [illegible] F
Office Work White	Surveyed by [illegible]
Checked A.A.R.	Notes [illegible] Date 1-27-41
Date 1941	Indexed [illegible]

F.B. [illegible] Pg. 122

WS 59-D3

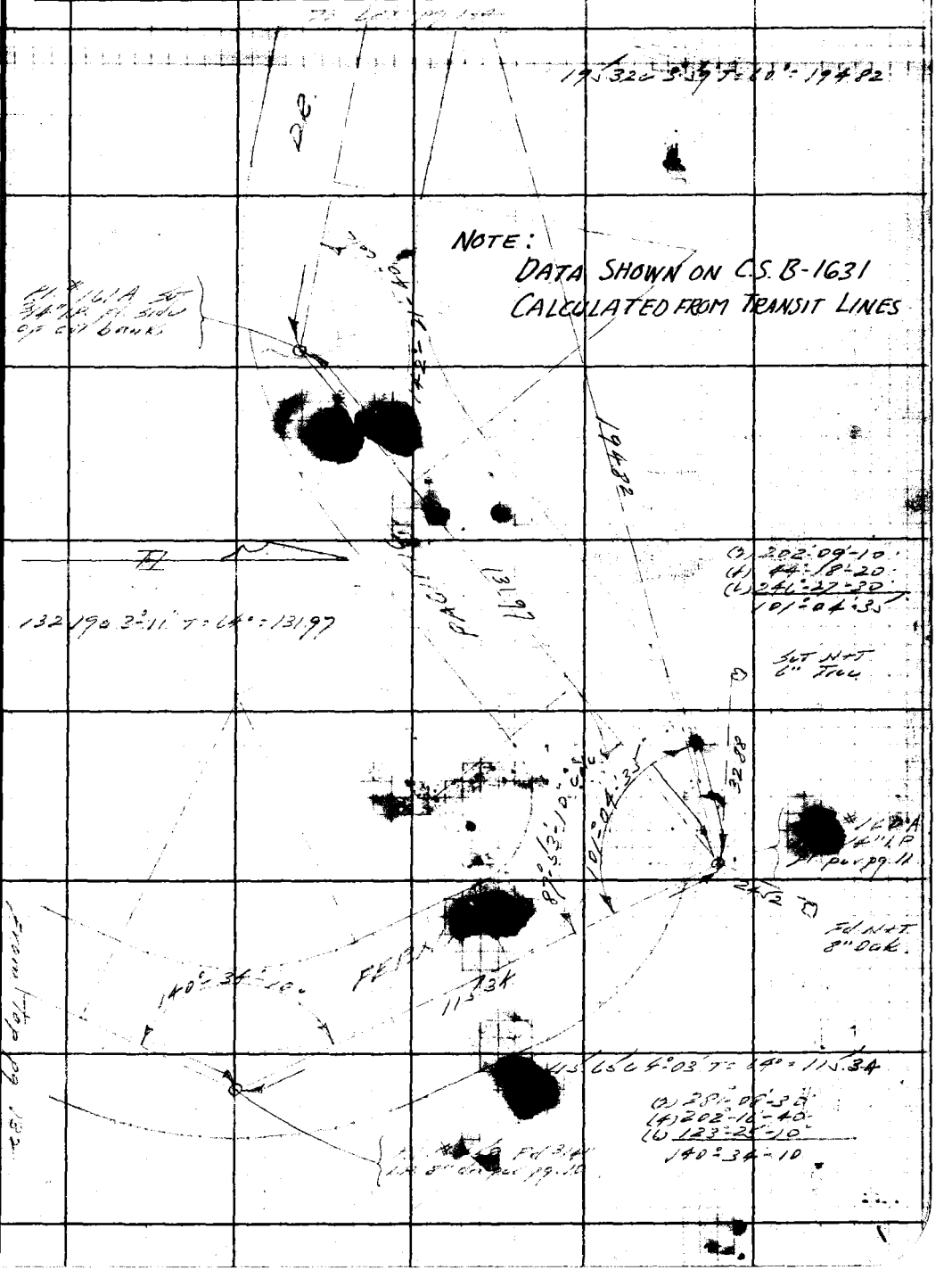

Note: Any Additions or Changes on This Sheet Must be Made or Circled in Red Ink With Date and Name of Person Making Change.

Do not extend notes this side of this line.

RETURN TO
LOS ANGELES COUNTY SURVEYOR
700 HALL OF RECORDS

FORM 247 5M 10-39

RETURN TO
LOS ANGELES COUNTY SURVEYOR
700 HALL OF RECORDS

Note: Any Additions or Changes on This Sheet Must be Made or Circled in **Red Ink** With Date and Name of Person Making Change.

WS.59-D-3

Do not extend notes this side of this line.

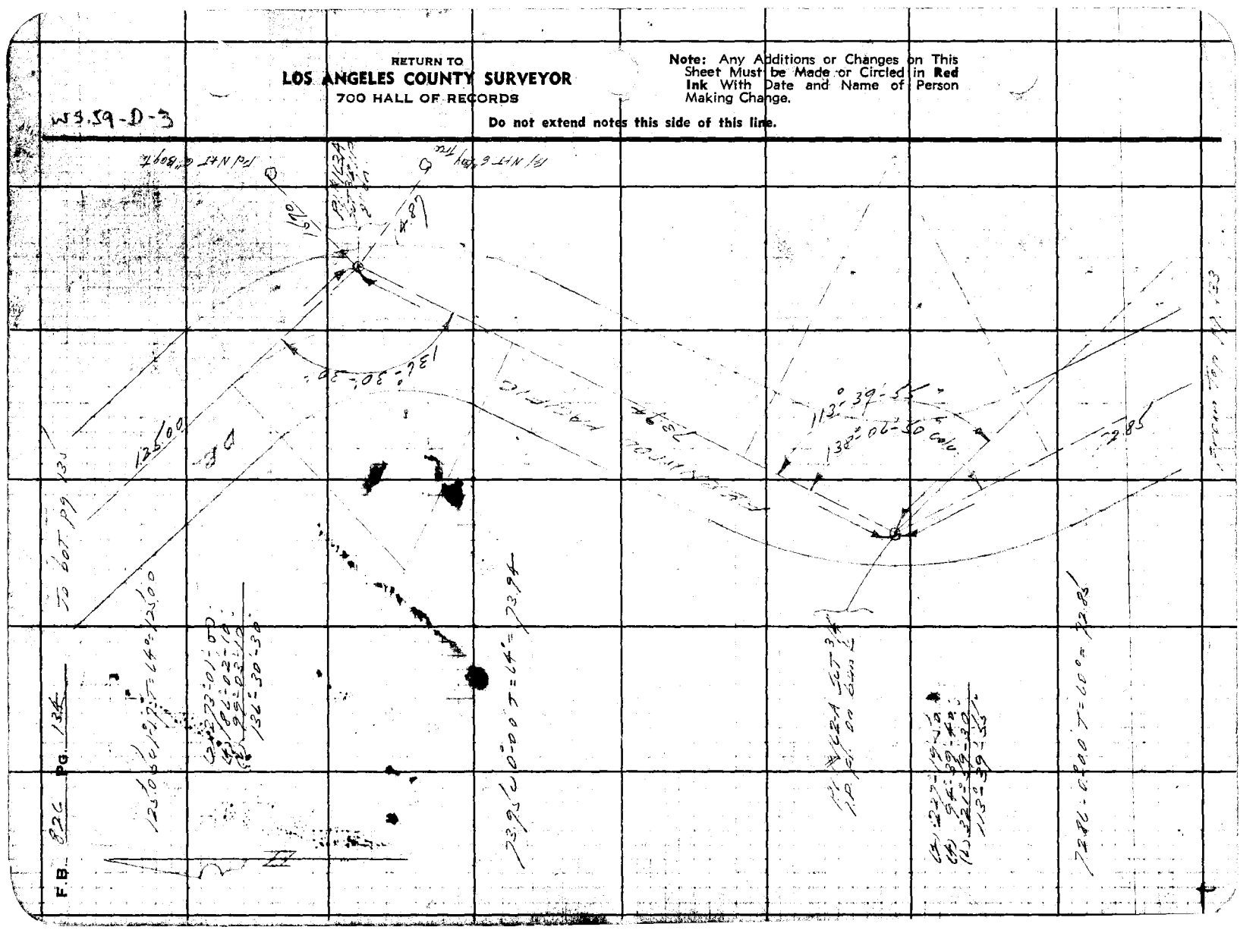

Notes Ck'd by AAR	Survey of [illegible]
Map No. B-1631-3	W. O. 8209 Tape No. 13 St'd 24°F
Office Work White	Surveyed by L.S. Hammond
Checked AAR	Notes [illegible] Date 1-27-41
Date 1941	Indexed Johnson

F.B. 876 PG. 135

W.S. 59-D-3



Note: Any Additions or Changes on This Sheet Must be Made or Circled in Red Ink With Date and Name of Person Making Change.

Do not extend notes this side of this line.

RETURN TO
LOS ANGELES COUNTY SURVEYOR
700 HALL OF RECORDS

FORM 247 5M 10-39

F.B. 826 PG. 136

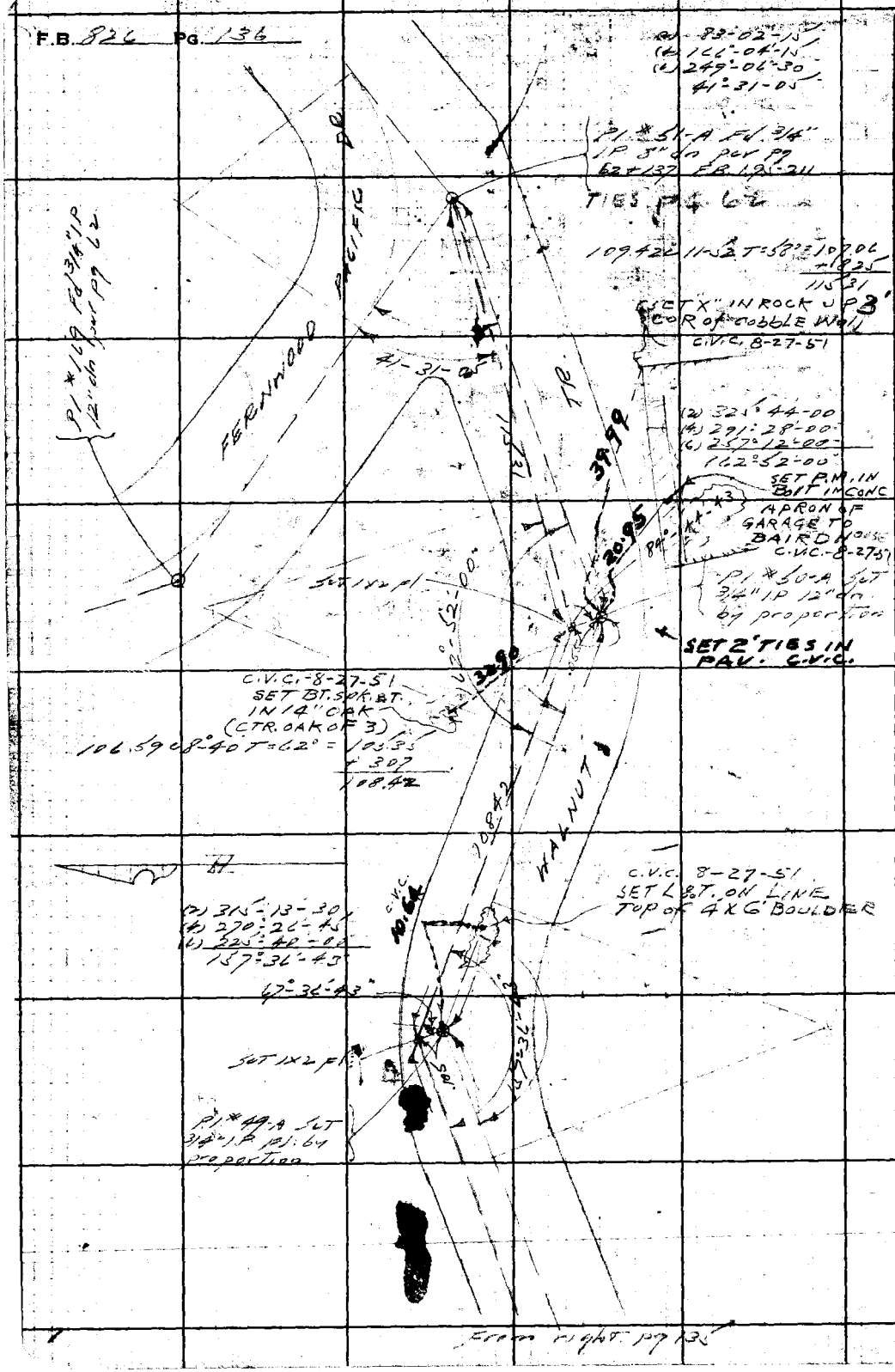

WS 59-D-3

RETURN TO
LOS ANGELES COUNTY SURVEYOR
700 HALL OF RECORDS

Do not extend notes this side of this line.

Note: Any Additions or Changes on This Sheet Must be Made or Circled in Red Ink With Date and Name of Person Making Change.

Notes Ck'd by [illegible]	Survey of [illegible]
Map No. B-1631-3	W.O. 8209 Tape No. 13 St'd 84°F
Office Work White	Surveyed by [illegible]
Checked AAR	Notes [illegible] Date 1-29-41
Date 1941	Indexed [illegible]

F.B. [illegible] PG. [illegible]

WS 51-D-3

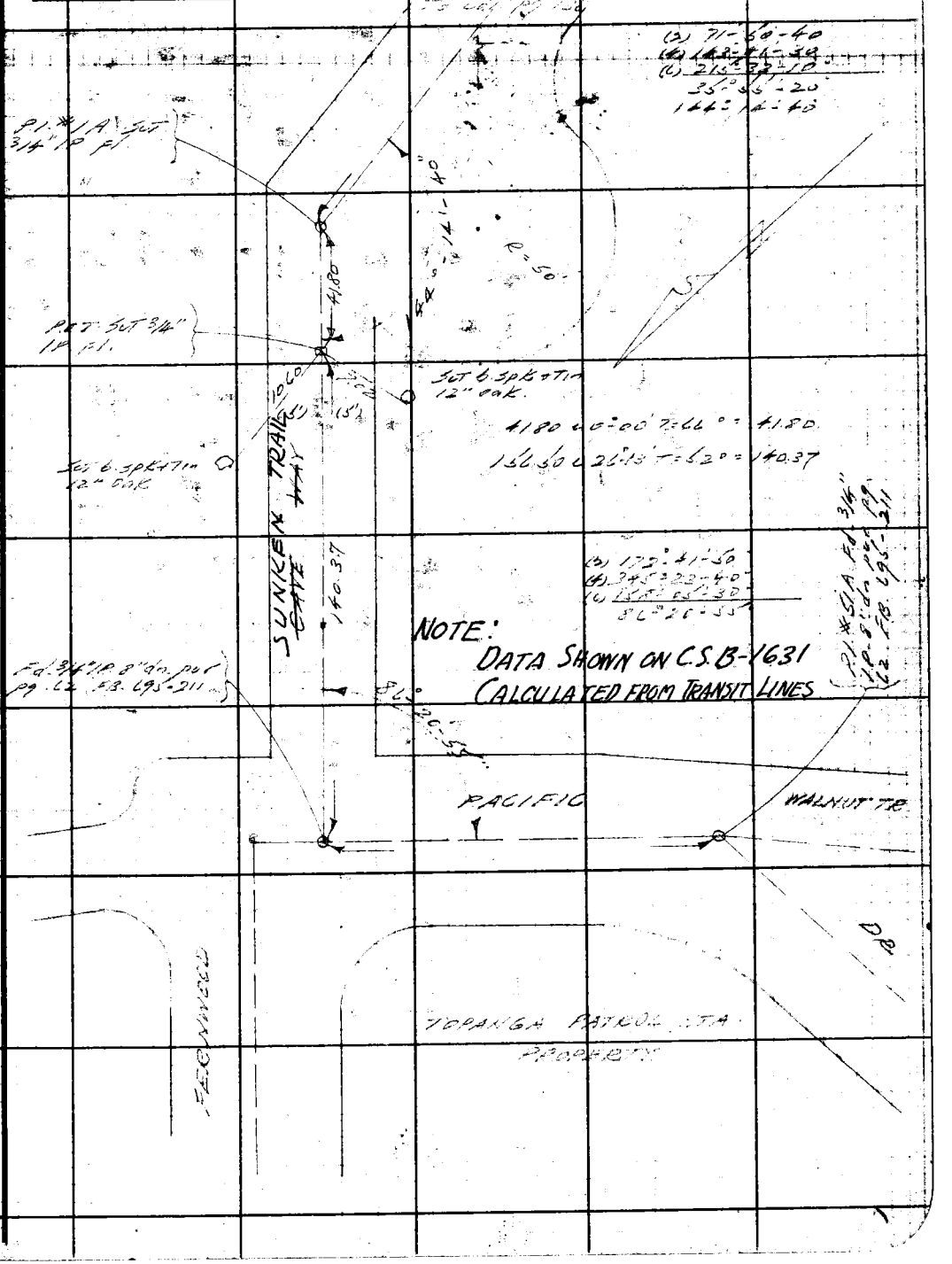

Note: Any Additions or Changes on This Sheet Must be Made or Circled in Red Ink With Date and Name of Person Making Change.

Do not extend notes this side of this line.

RETURN TO
LOS ANGELES COUNTY SURVEYOR
700 HALL OF RECORDS

FORM 247 5M 10-39

To bot pg 139

F.B. 826 Pg. 138

122.64 c 5°-58 T=66°=121.96

P.I. #3A Set
3/4" I.P. 6" dn

Fd. N+T P.P.

8.29

11.97

121.96

164°-37'-55"

Set S.W.+T
sandstone ledge

(1) 329°-15'-50
(4) 298°-31'-40
(6) 267°-47'-30
164°-37'-55

95.96 c 7°-23 T=68°=95.15

95.15

(15')

(15')

P.I. #2A Set
3/4" I.P.

(2) 349°-00'-50
(4) 338°-01'-40
(6) 327°-03'-30
174°-30'-25

236.20 c 4°-39 T=68°=235.40
76.14 c 8°-14 T=70°=75.34
310.74

(15')

(15')

CAVE
310.74

From top pg 137

RETURN TO
LOS ANGELES COUNTY SURVEYOR
700 HALL OF RECORDS

Do not extend notes this side of this line.

Note: Any Additions or Changes on This Sheet Must be Made or Circled in **Red Ink** With Date and Name of Person Making Change.

Notes Ck'd by AAR	Survey of Earnwood [illegible]
Map No. B-1631-3	W. O. 8209 Tape No. 12 St'd 24°F
Office Work White	Surveyed by [illegible]
Checked AAR	Notes [illegible] Date 1-28-41
Date 1941	Indexed [illegible] Johnson

F.B. 82 Pg. 107

WS 59-D-3

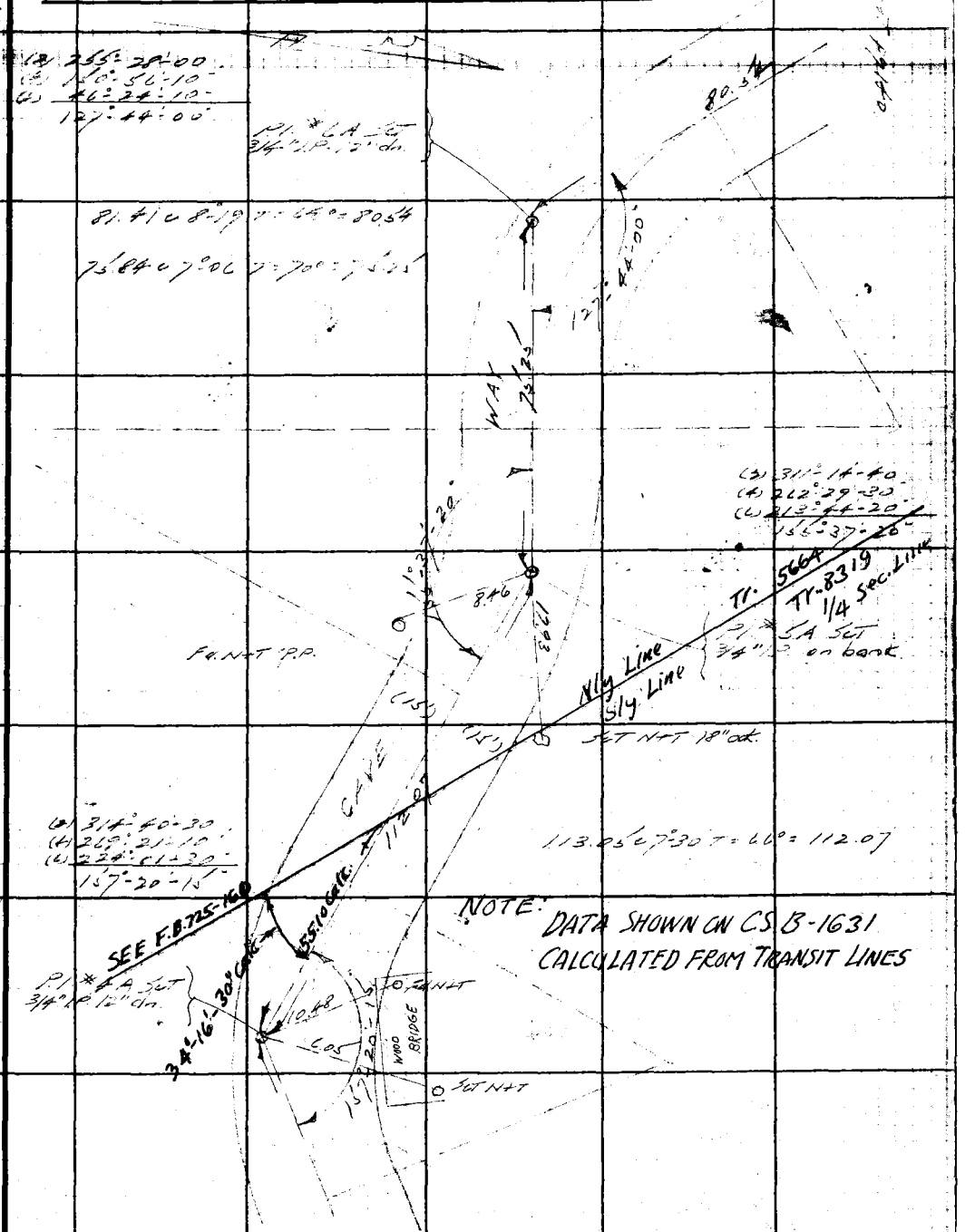

NOTE: DATA SHOWN ON CS B-1631 CALCULATED FROM TRANSIT LINES

From Top pg 138

Note: Any Additions or Changes on This Sheet Must be Made or Circled in Red Ink With Date and Name of Person Making Change.

Do not extend notes this side of this line.

RETURN TO
LOS ANGELES COUNTY SURVEYOR
700 HALL OF RECORDS

FORM 247 5M 10-39

F.B. 826 PG. 140



From Top pg. 139

WS 59-D-3

RETURN TO
LOS ANGELES COUNTY SURVEYOR
700 HALL OF RECORDS

Do not extend notes this side of this line.

Note: Any Additions or Changes on This Sheet Must be Made or Circled in Red Ink With Date and Name of Person Making Change.

WS.59-D-3

Notes Ck'd by AAR	Survey of Fernwood St
Map No. B-1631-1	W. O. 8209 Tape No. 13 St'd 84 F
Office Work White	Surveyed by L. S. Hammond
Checked AAR	Notes L.S.H. Date 1-31-41
Date 1941	Indexed [illegible]

F.B. [illegible] PG. 141

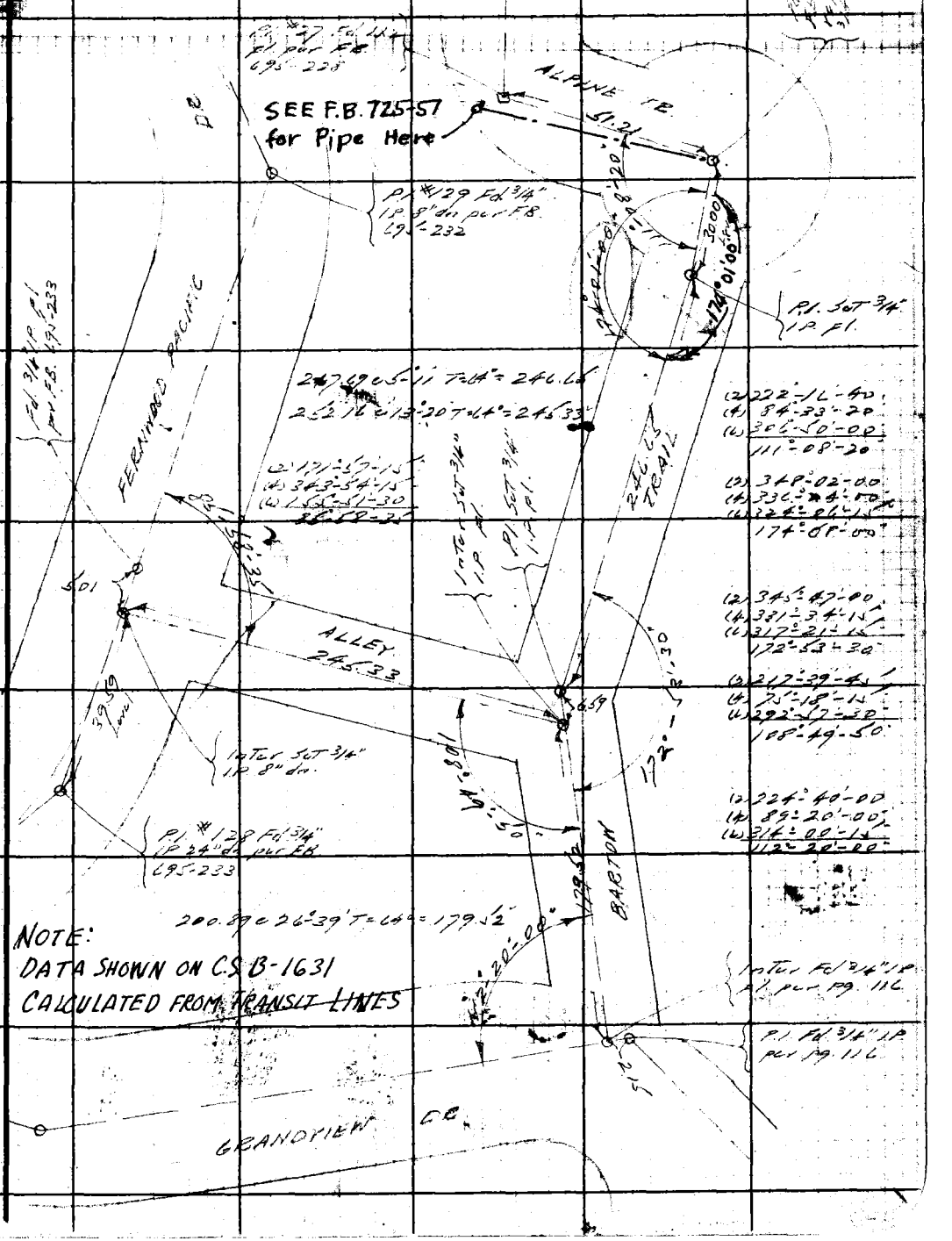

Note: Any Additions or Changes on This Sheet Must be Made or Circled in Red Ink With Date and Name of Person Making Change.

Do not extend notes this side of this line.

RETURN TO
LOS ANGELES COUNTY SURVEYOR
700 HALL OF RECORDS

FORM 247 5M 10-39

F.B. 826 PG. 142

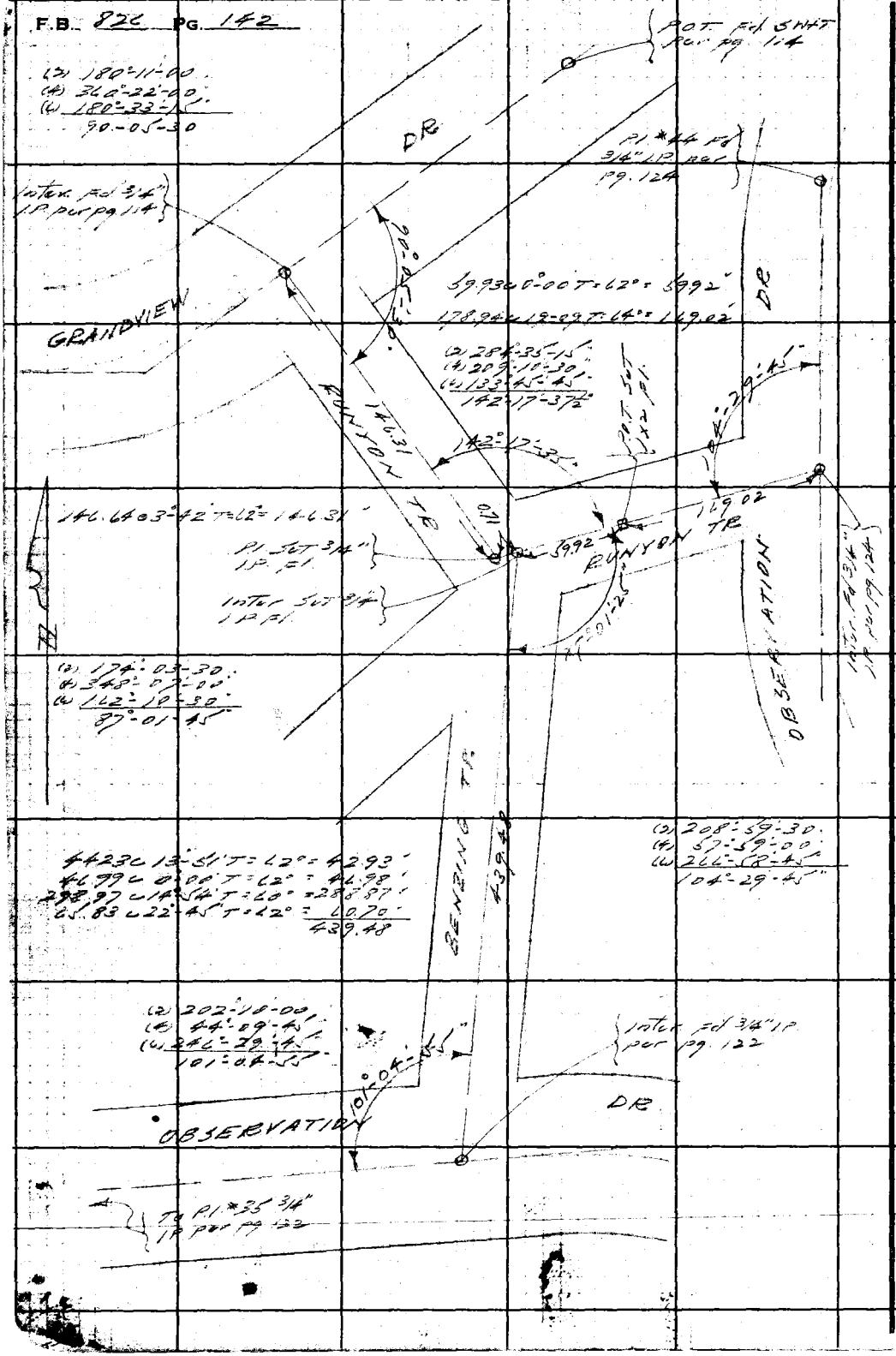

WS59-D-3

RETURN TO
LOS ANGELES COUNTY SURVEYOR
700 HALL OF RECORDS

Do not extend notes this side of this line.

Note: Any Additions or Changes on This Sheet Must be Made or Circled in **Red Ink** With Date and Name of Person Making Change.

Notes Ck'd by AAR	Survey of Hammond St
Map No. B-1631-1	W. O. 8209 Tape No. 13 St'd 84°F
Office Work White	Surveyed by L.S. Hammond
Checked AAR	Notes LS14 Date 3-21-46
Date 1941	Indexed

F.B. 826 PG. 143

WS.59-D-3

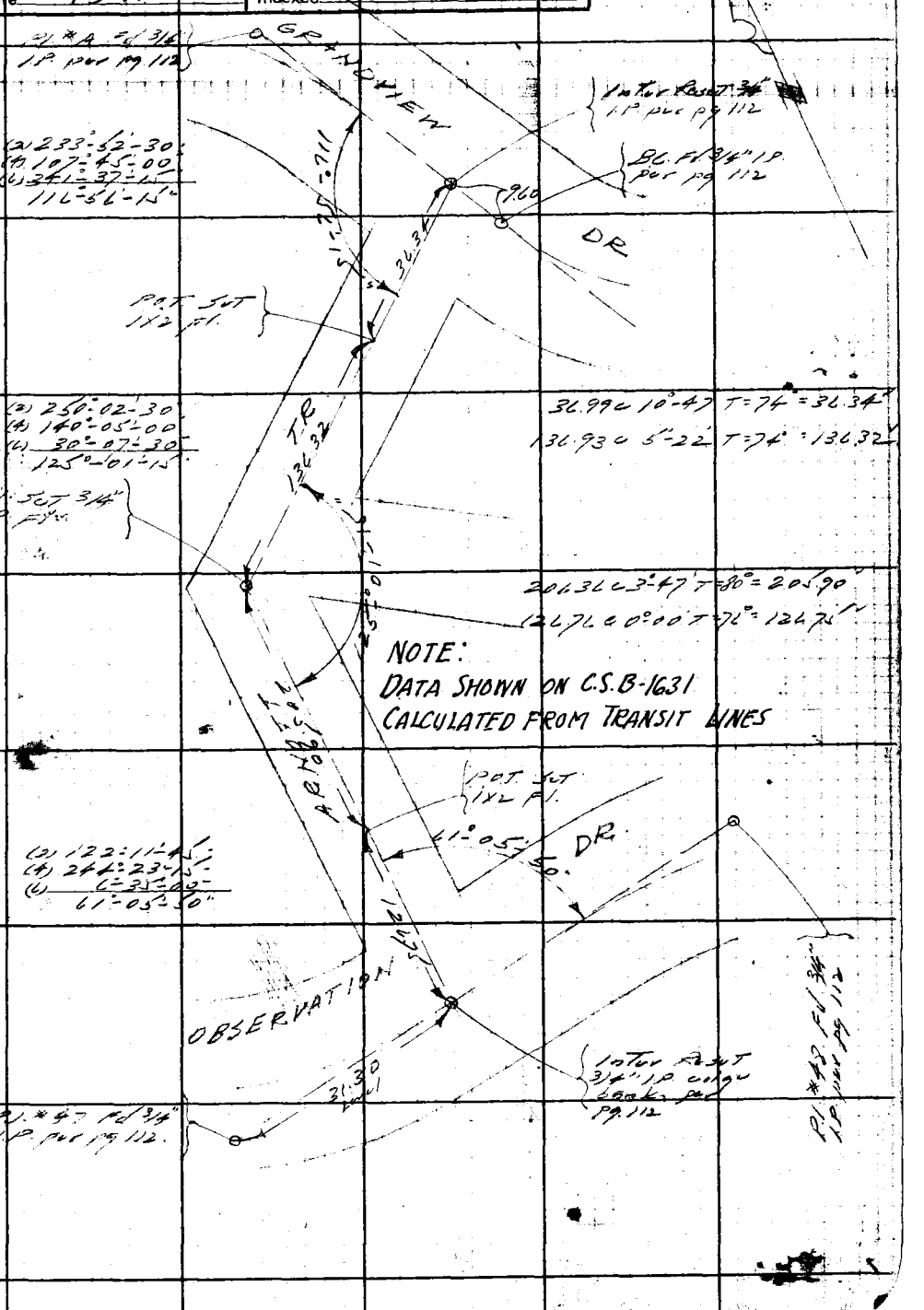

Note: Any Additions or Changes on This Sheet Must be Made or Circled in Red Ink With Date and Name of Person Making Change.

Do not extend notes this side of this line.

RETURN TO
LOS ANGELES COUNTY SURVEYOR
700 HALL OF RECORDS

FORM 247 5M 10-39

RETURN TO

LOS ANGELES COUNTY SURVEYOR

700 HALL OF RECORDS

Note: Any Additions or Changes on This Sheet Must be Made or Circled in **Red Ink** With Date and Name of Person Making Change.

Do not extend notes this side of this line.

F.B. 826 PG. 144

Notes Ck'd by	Survey of Fernwood Streets
Map No.	W. O. 0021.26 Tape No. St'd. 68 °F
Office Work	Surveyed by Uharriet
Checked	Notes [illegible] Date 2-9-56
Date	Indexed C. Johnson 3-15-56

F. B. 926 Pg. 145

FERNWOOD STREETS

RE-ESTABLISHMENT OF N.E. & S.E. CORNERS OF LOT 11, BLOCK 13, TRACT 8319 IN THE N.W. QUARTER SECTION 18, T1S, R16W

FEB. 1956

J.N. 0021.26

Ref: F.B. 926
Tr. #8319-5
C.S.B. 1631-3
Resurvey Map by L.S. 2335

Uharriet
Guizado
Farmer
Adams

Note: Any Additions or Changes on This Sheet Must be Made or Circled in Red Ink With Date and Name of Person Making Change.

Do not extend notes this side of this line.

RETURN TO
LOS ANGELES COUNTY SURVEYOR
726 LOS ANGELES COUNTY
ENGINEERING BLDG.

76F309S S&E #[illegible]54

F.B. 826 PG. 146

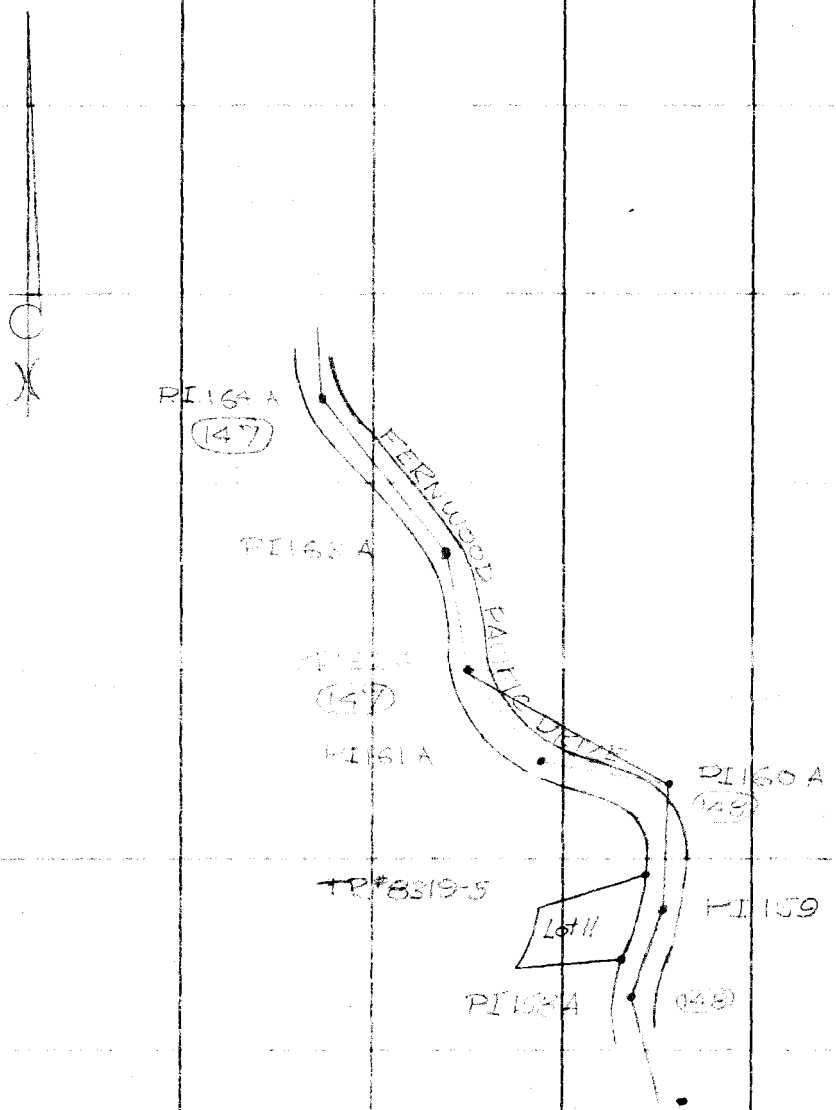

[illegible] "L.S. 2335" at corners of Lot 11 - Tract No. [illegible] along Fernwood Pacific Drive were knocked out by [illegible] (F.B. 826-151)

Owner of Lot 11, [illegible] requested the Co. Surveyor to reset [illegible] dated Feb. 21, 1956.

Object of this survey is to replace the lot corners in the same position as shown by [illegible] on his map furnished to us by Mr. Vogler. and placed in F.B. 826-151

RETURN TO
LOS ANGELES COUNTY SURVEYOR
726 LOS ANGELES COUNTY
ENGINEERING BLDG.

Do not extend notes this side of this line.

Note: Any Additions or Changes on This Sheet Must be Made or Circled in Red Ink With Date and Name of Person Making Change.

W.S. 89, C-3

Notes Ck'd by K.K.M.	Survey of Fernwood Streets
Map No.	W. O. 0021.26 Tape No. St'd. 68 °F
Office Work	Surveyed by
Checked	Notes Date
Date	Indexed A. C. Johnson

F. B. 214 Pg. 147

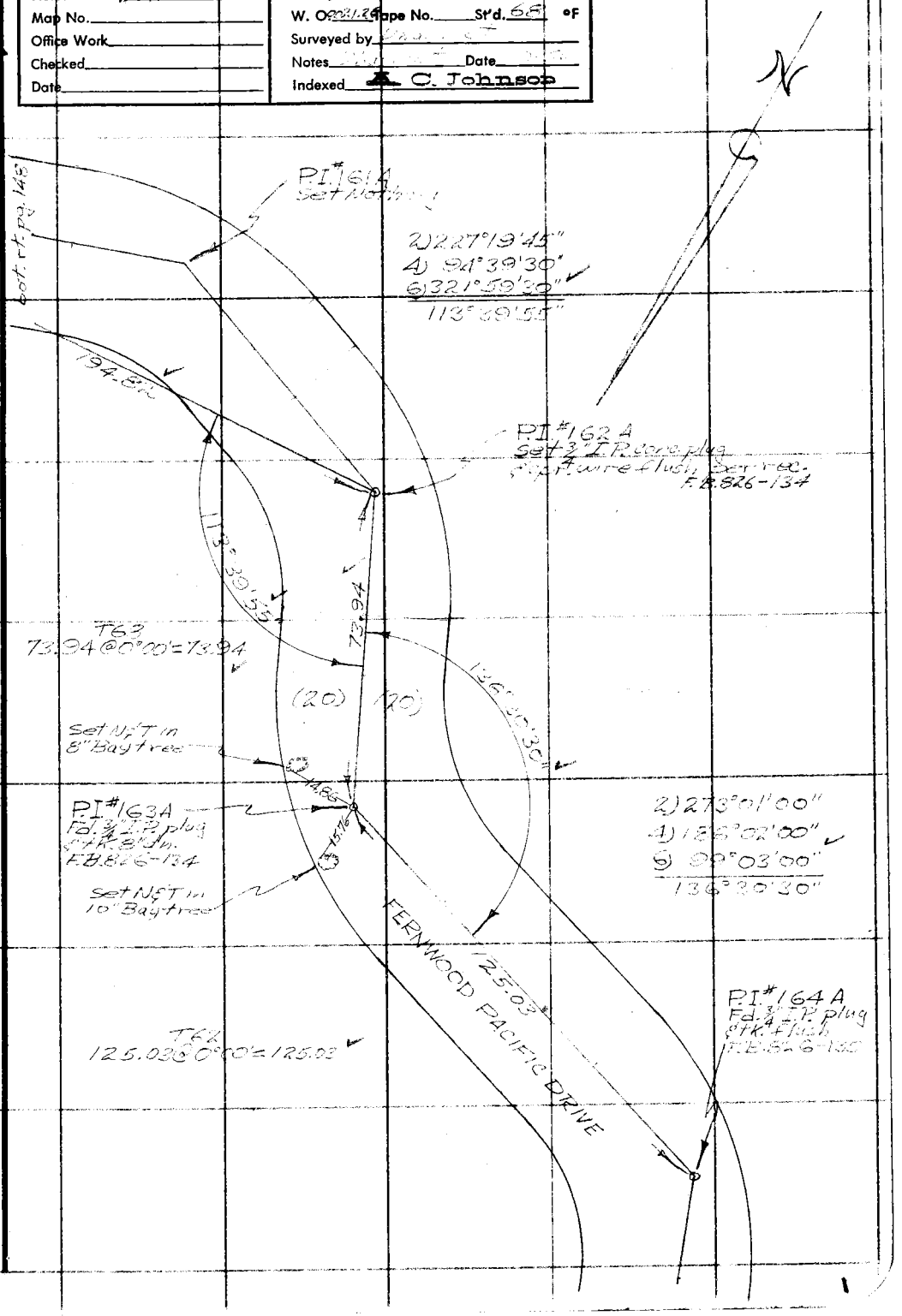

Note: Any Additions or Changes on This Sheet Must be Made or Circled in Red Ink With Date and Name of Person Making Change.

Do not extend notes this side of this line.

RETURN TO
LOS ANGELES COUNTY SURVEYOR
726 LOS ANGELES COUNTY
ENGINEERING BLDG.

76F309S S&E #247. 8-54

F.B. 826 PG. 148

W.S. 89C-3

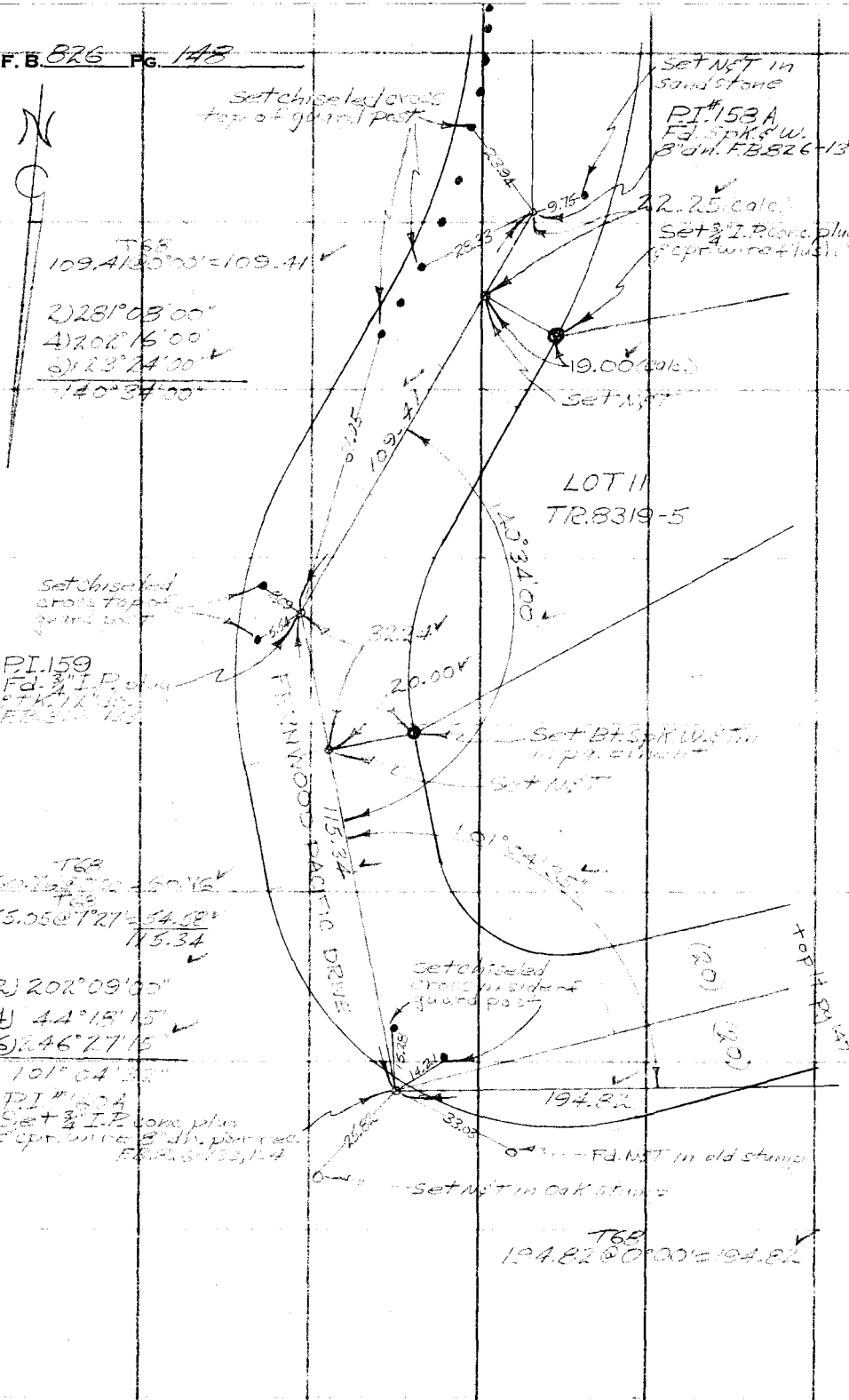

RETURN TO
LOS ANGELES COUNTY SURVEYOR
726 LOS ANGELES COUNTY
ENGINEERING BLDG.

Do not extend notes this side of this line.

Note: Any Additions or Changes on This Sheet Must be Made or Circled In Red Ink With Date and Name of Person Making Change.

Notes Ck'd by	Survey of Fernwood Streets
Map No.	W. O. 0021.26 Tape No. St'd. °F
Office Work	Surveyed by Uharriet
Checked	Notes Uharriet Date 3-21-56
Date	Indexed A. C. Johnson 3-23-56

F. B. 826 Pg. 149

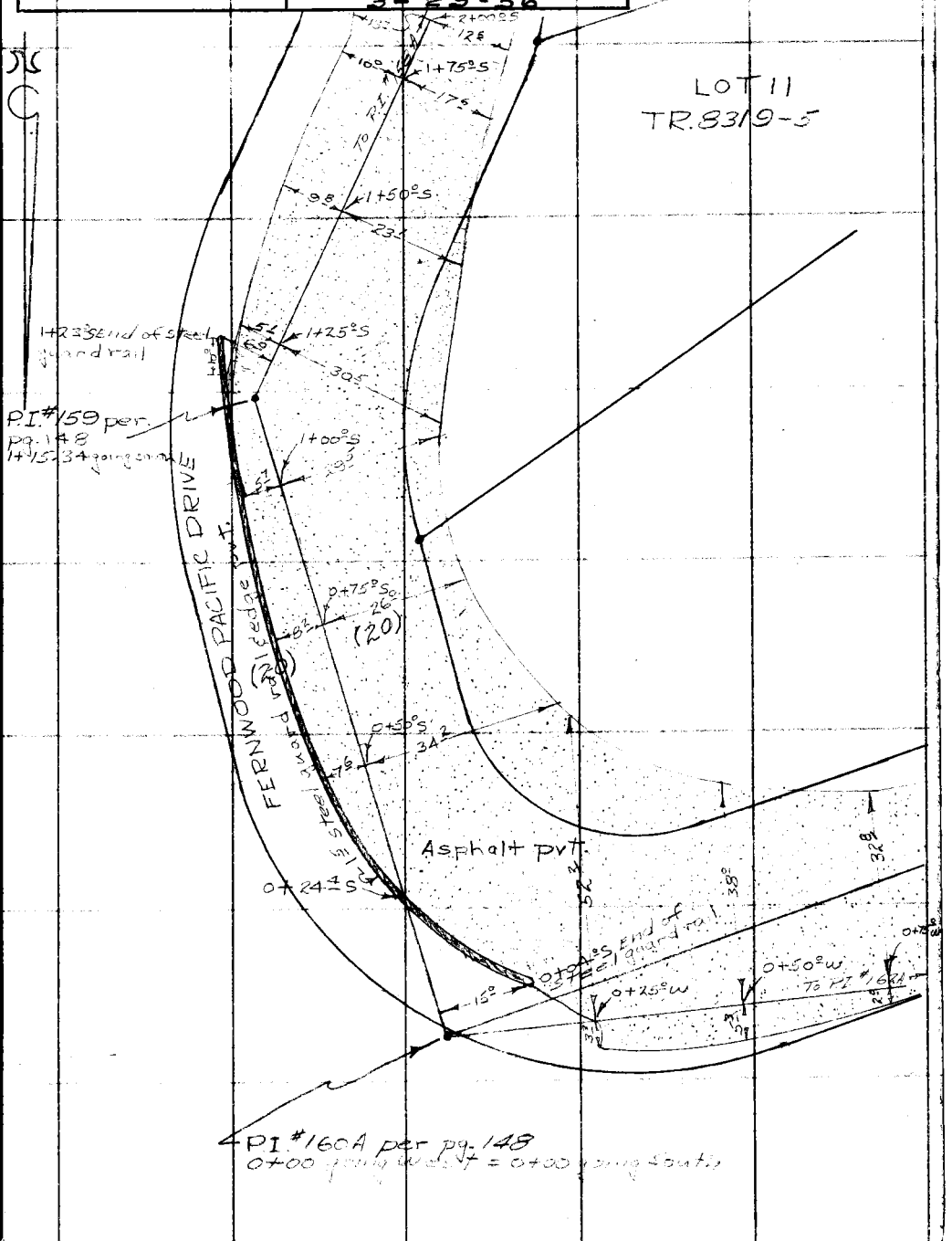

Note: Any Additions or Changes on This Sheet Must be Made or Circled in Red Ink With Date and Name of Person Making Change.

Do not extend notes this side of this line.

RETURN TO
LOS ANGELES COUNTY SURVEYOR
726 LOS ANGELES COUNTY
ENGINEERING BLDG.

76F309S S&E #247. 8-54

F. B. 826 PG. 150

RETURN TO
LOS ANGELES COUNTY SURVEYOR
726 LOS ANGELES COUNTY
ENGINEERING BLDG.

Do not extend notes this side of this line.

Note: Any Additions or Changes on This Sheet Must be Made or Circled In Red Ink With Date and Name of Person Making Change.

RESURVEY OF LOT 11, BLOCK 13, TRACT No. 8319,
LOS ANGELES COUNTY, CALIFORNIA.

Please return to
C.A. VOGLER
RT 2 Box 248.
TOPANGA CALIF
1188 FERNWOOD Pac.

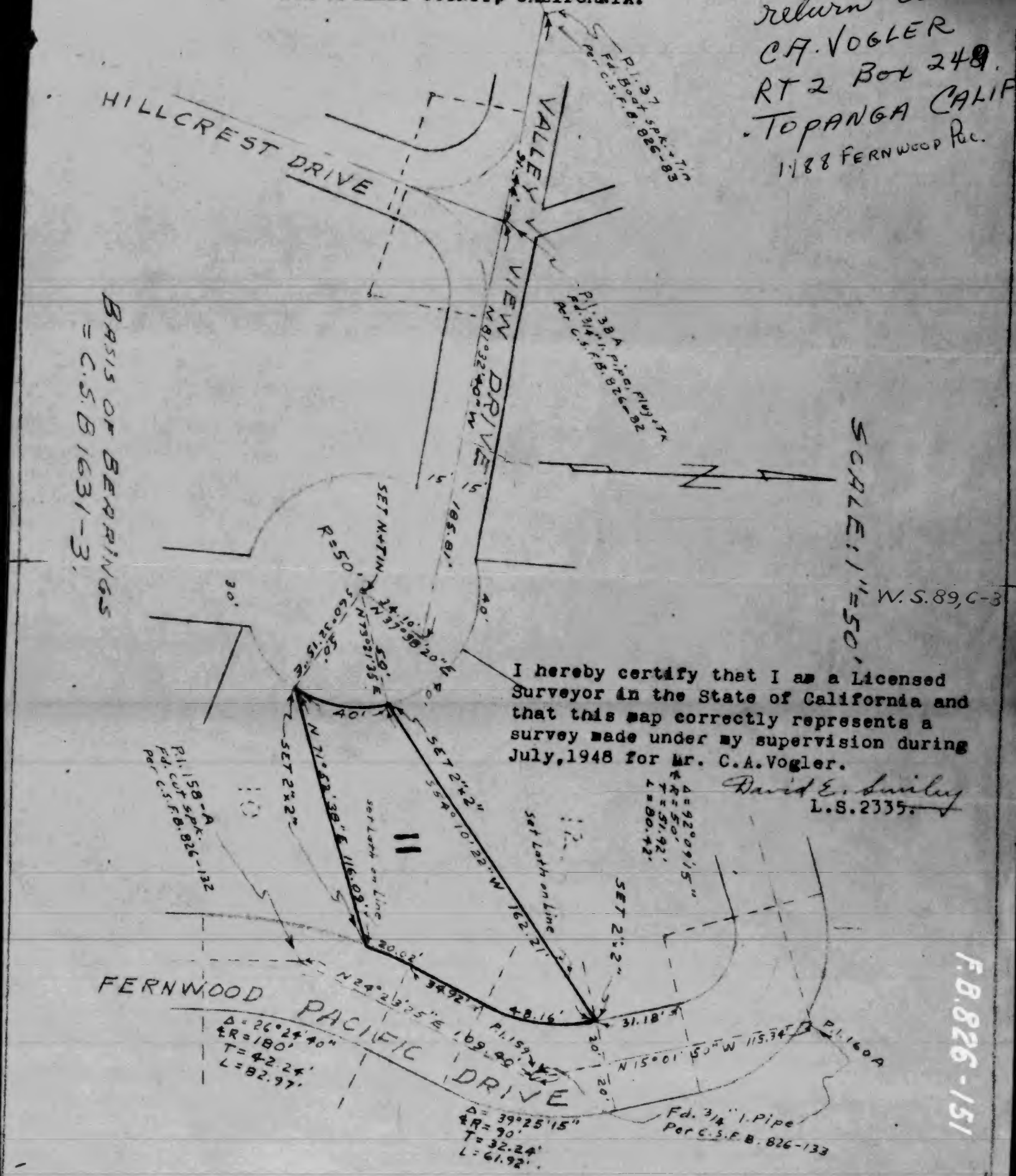

I hereby certify that I am a Licensed Surveyor in the State of California and that this map correctly represents a survey made under my supervision during July, 1948 for Mr. C.A. Vogler.

David E. Smiley
L.S. 2335.

F.B. 826-151

Notes Ck'd by Luckow	Survey of CIRCLE & CANON VIEW TR
Map No.	W. O. 8625 Tape No. 7 St'd 84 °F
Office Work	Surveyed by F Blanchard
Checked	Notes FHB Date 10-30-51
Date	Indexed A. C. Johnson 12-14-51

F. B. 826 PG. 161

CIRCLE & CANON VIEW TRAILS

J.N. 8625

In New Topanga Cn. north from east and west 1/4 section line of section 7 T.1.S. R18W. to Lookout Trail.

KEF
FX63
FB760
TR.6915

PARTY
Blanchard
English
York
FRUHMAN
GROSS.

H.C. 62-3
C.S.B-2341

Note: Any Additions or Changes on This Sheet Must be Made or Circled in Red Ink With Date and Name of Person Making Change.

Do not extend notes this side of this line.

RETURN TO
LOS ANGELES COUNTY SURVEYOR
726 LOS ANGELES COUNTY
ENGINEERING BLDG.

76F3095 247 2-51

F. B. 826 Pg. 162

INDEX

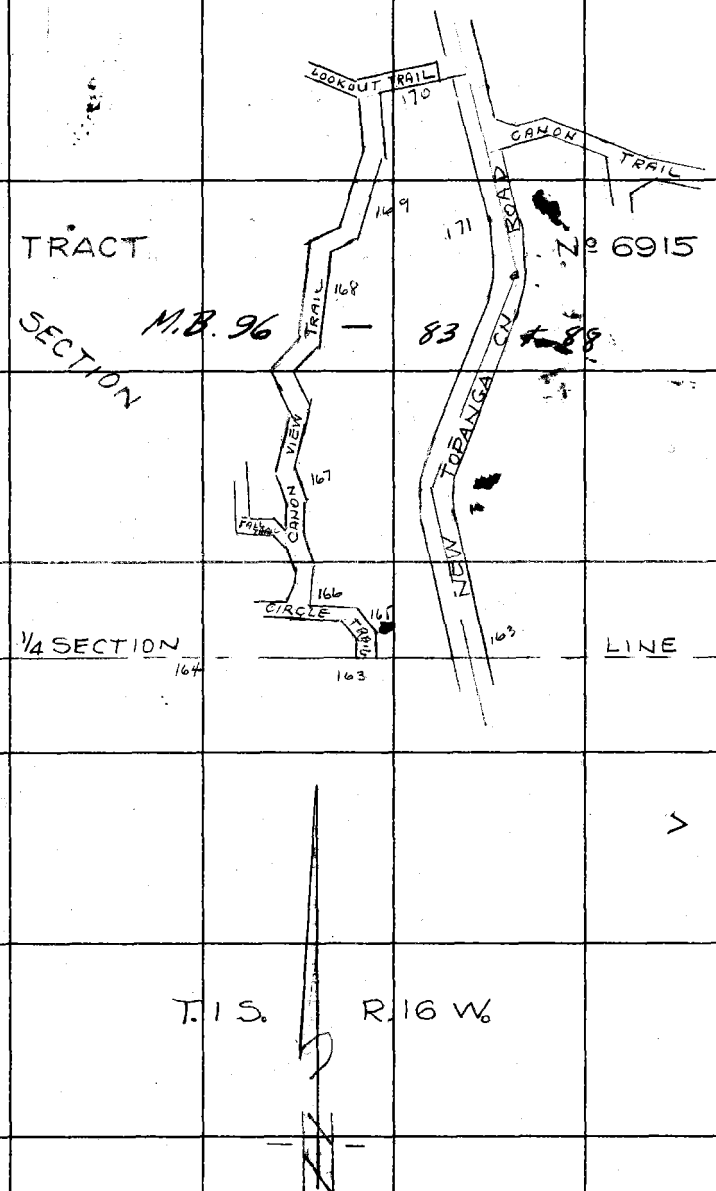

RETURN TO
LOS ANGELES COUNTY SURVEYOR
726 LOS ANGELES COUNTY
ENGINEERING BLDG.

Do not extend notes this side of this line.

Note: Any Additions or Changes on This Sheet Must be Made or Circled in Red Ink With Date and Name of Person Making Change.

Notes Ck'd by Luckow	Survey of Circle & Canon View Trail
Map No.	W. O. 8625 Tape No. ? St'd 84 °F
Office Work	Surveyed by EH Blanchard
Checked	Notes Blanchard Date 10-19-51
Date	Indexed A. C. Johnson

F. B. 886 Pg. 163

bot pg. 171

WS.89.C-2

Note: Any Additions or Changes on This Sheet Must be Made or Circled in Red Ink With Date and Name of Person Making Change.

Do not extend notes this side of this line.

RETURN TO
LOS ANGELES COUNTY SURVEYOR
726 LOS ANGELES COUNTY
ENGINEERING BLDG.

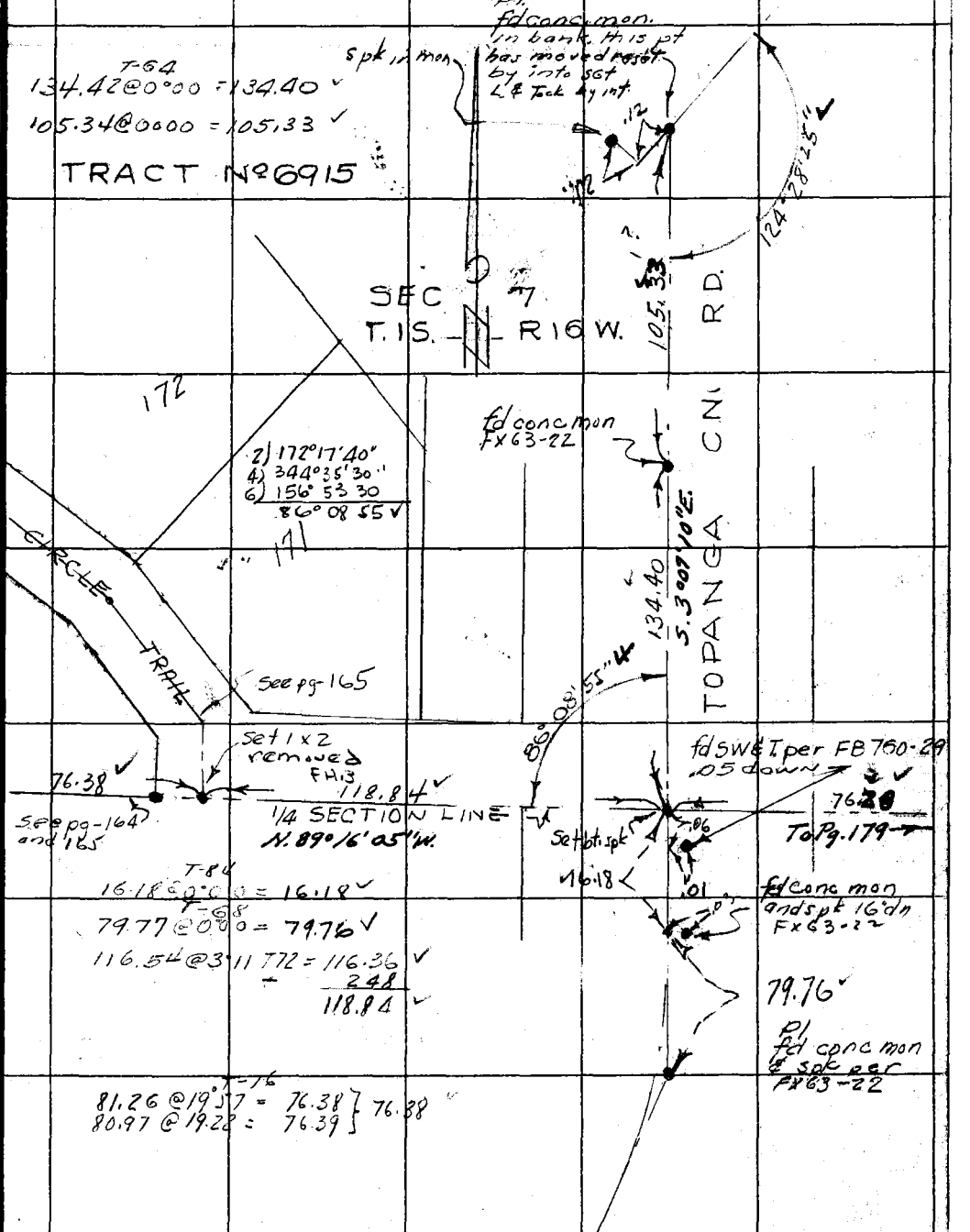

76FS09S 247 2-51

RETURN TO
LOS ANGELES COUNTY SURVEYOR
726 LOS ANGELES COUNTY
ENGINEERING BLDG.

Note: Any Additions or Changes on This Sheet Must be Made or Circled in Red Ink With Date and Name of Person Making Change.

Do not extend notes this side of this line.

W.S. 89, C-2

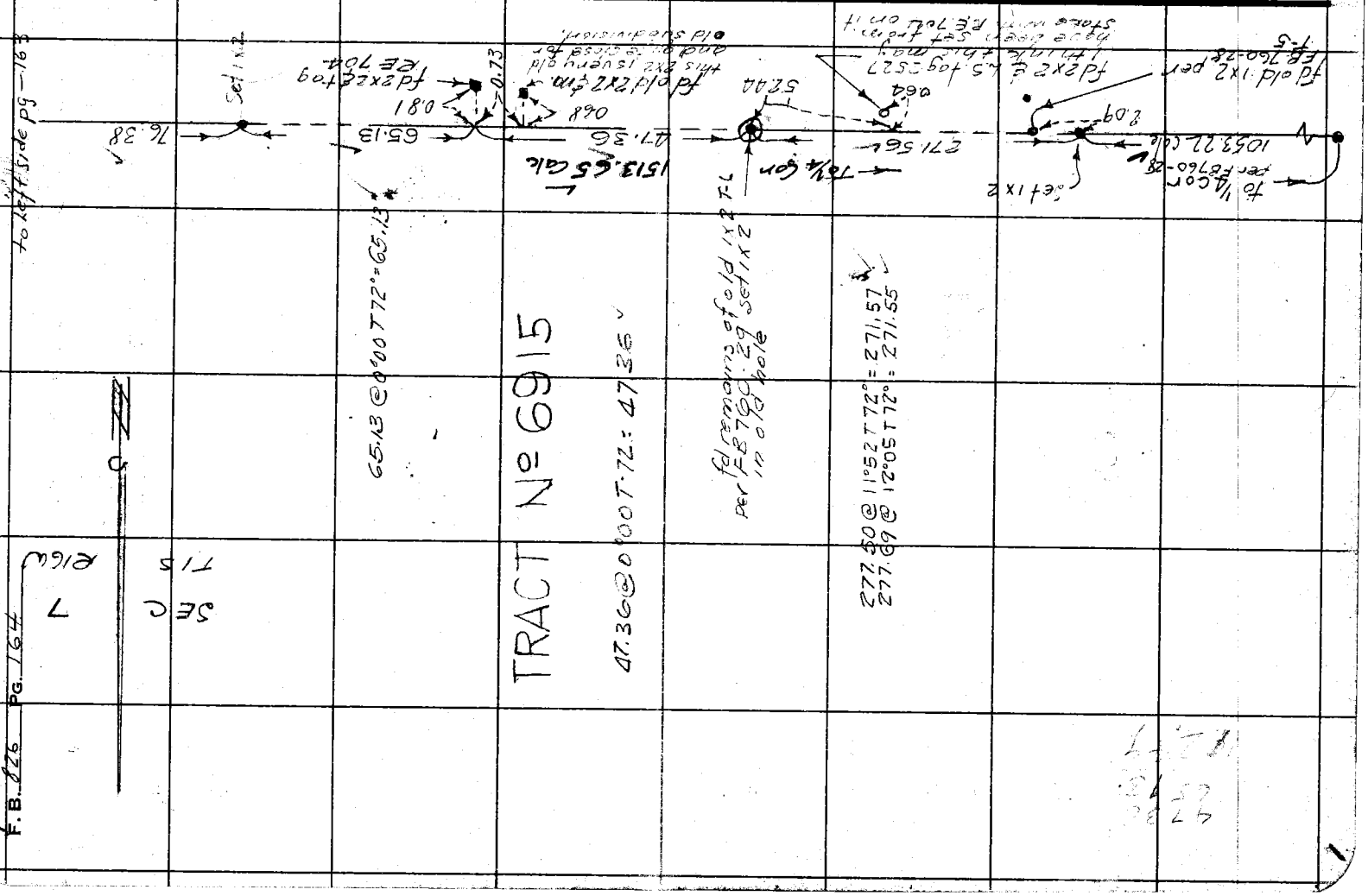

W.S. 89 C-2

Notes Ck'd by Luckow	Survey of Circle & Canon View Trail
Map No.	W. O. 8625 Tape No. 029 St'd. 84 °F
Office Work	Surveyed by FH Blanchard
Checked	Notes FHB Date 10-22-51
Date	Indexed A. C. Johnson

F. B. 826 Pg. 165

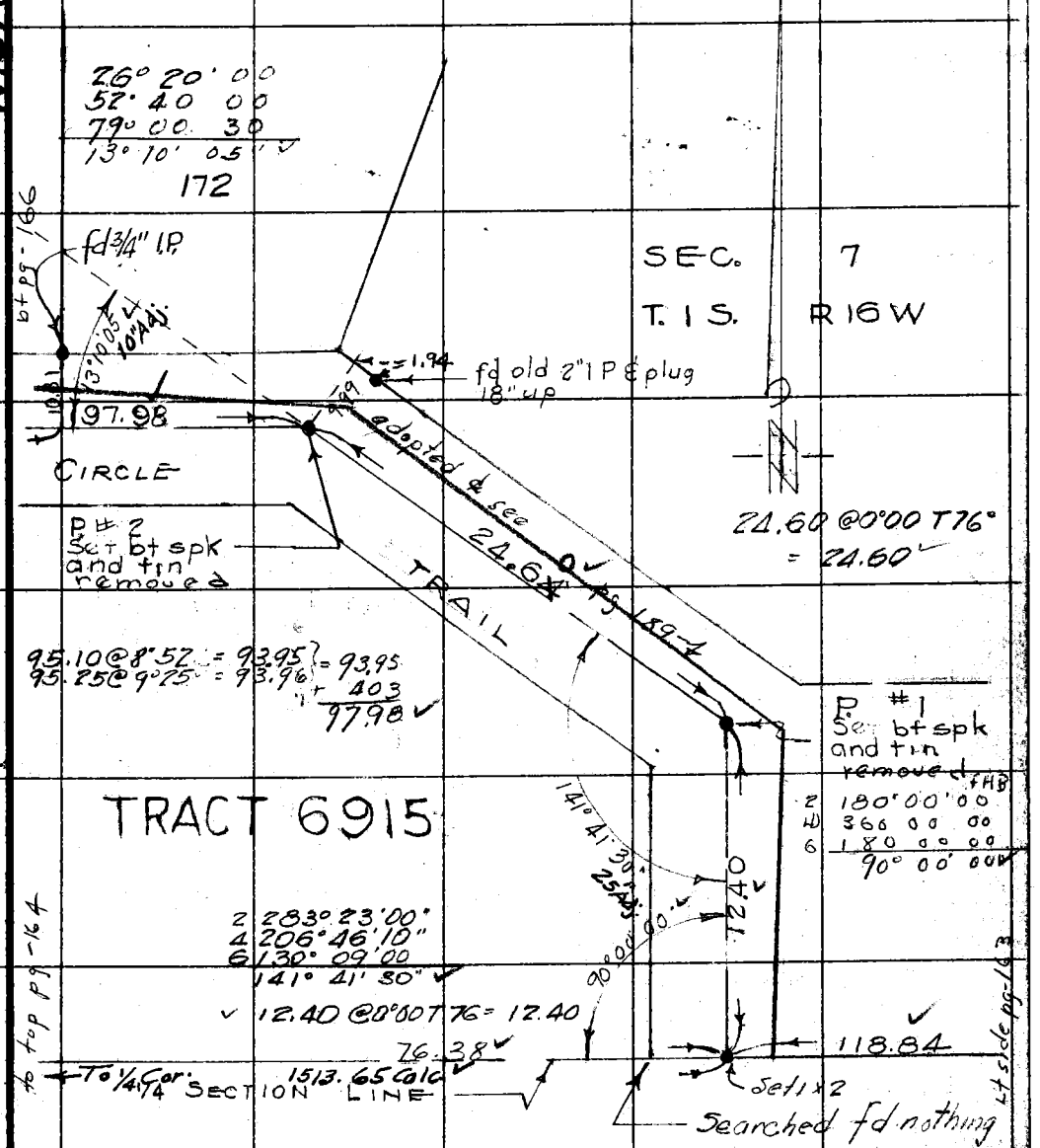

Note: Any Additions or Changes on This Sheet Must be Made or Circled in Red Ink With Date and Name of Person Making Change.

Do not extend notes this side of this line.

RETURN TO
LOS ANGELES COUNTY SURVEYOR
726 LOS ANGELES COUNTY
ENGINEERING BLDG.

76F309S 247 2-51

F.B. 826 PG. 166

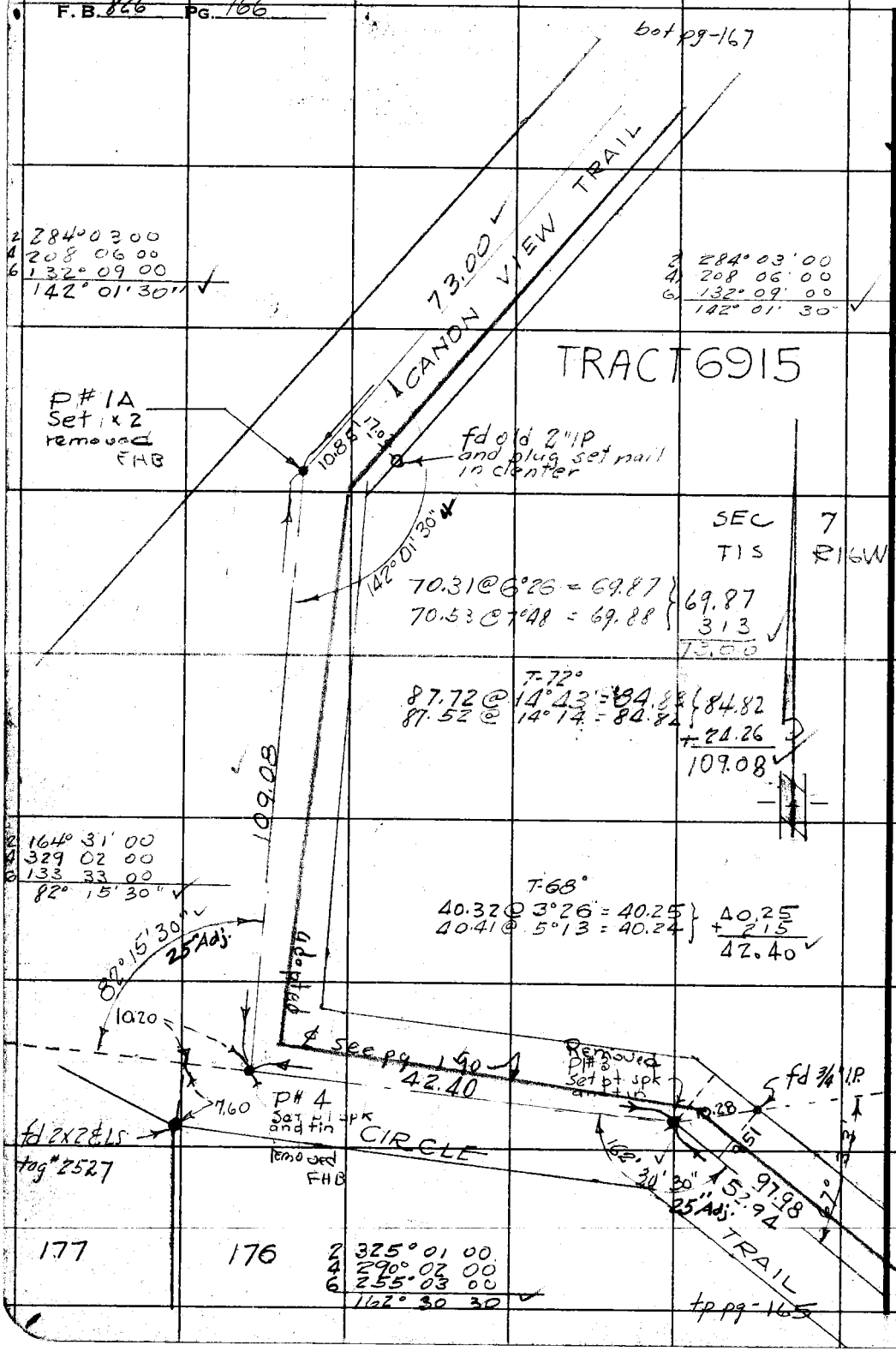

RETURN TO
LOS ANGELES COUNTY SURVEYOR
726 LOS ANGELES COUNTY
ENGINEERING BLDG.

Do not extend notes this side of this line.

Note: Any Additions or Changes on This Sheet Must be Made or Circled in Red Ink With Date and Name [redacted] Person Making Change.

W.S. 89, C-2

Notes Ck'd by LUCKOW	Survey of CIRCLE & CANON VIEW TR.
Map No.	W. O. 8625 Tape No. 7 St'd. 84 °F
Office Work	Surveyed by FH Blanchard
Checked	Notes FHB Date 10 30 51
Date	Indexed A. C. Johnson

F. B. 826 PG. 167

bot pg-168

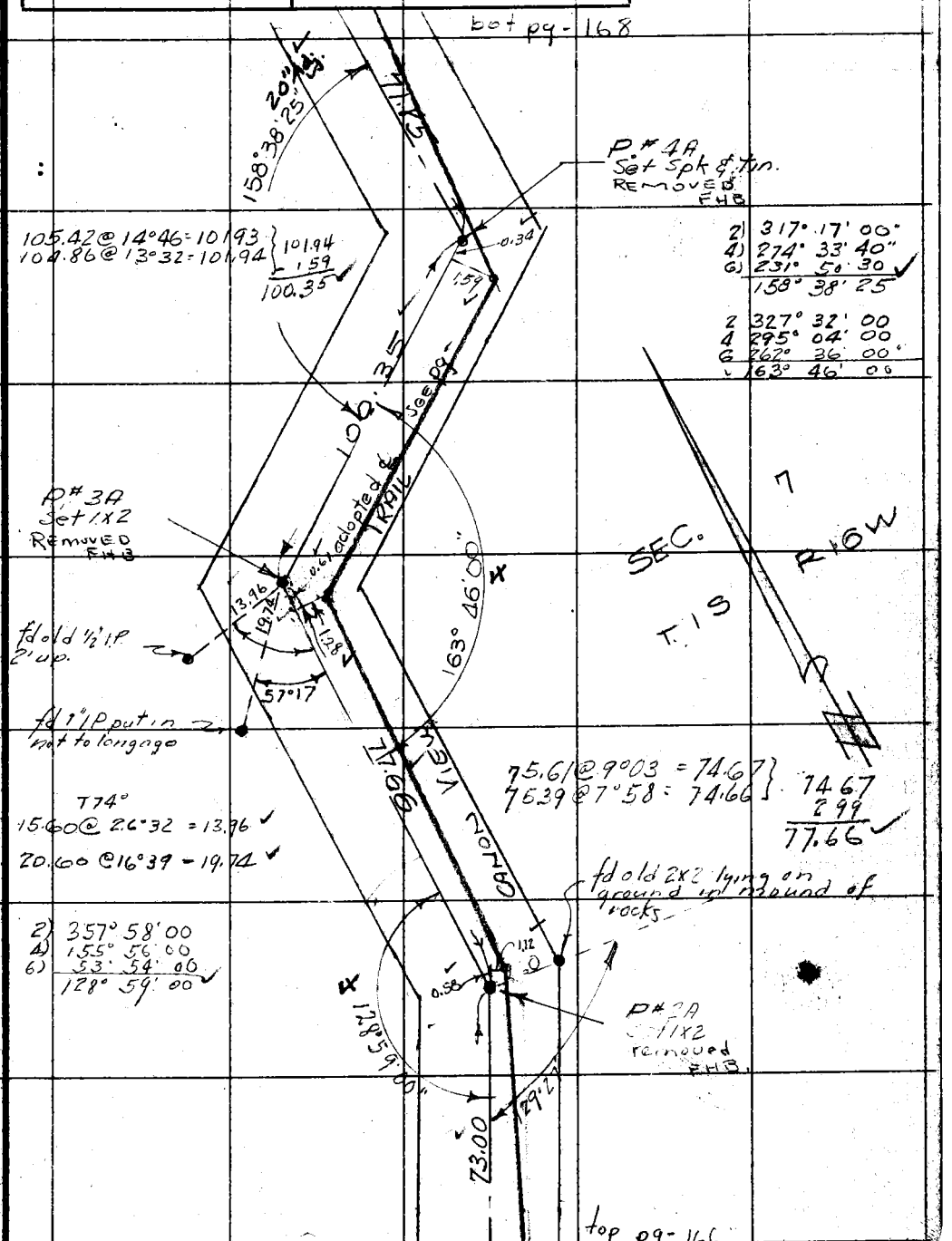

2) 317° 17' 00"
4) 274° 33' 40"
6) 231° 50' 30
158° 38' 25

2 327° 32' 00
4 295° 04' 00
6 262° 36' 00"
163° 46' 00

2) 357° 58' 00
4) 155° 56' 00
6) 53° 54' 00
128° 59' 00

top pg-166

Note: Any Additions or Changes on This Sheet Must be Made or Circled in Red Ink With Date and Name of Person Making Change.

Do not extend notes this side of this line.

RETURN TO
LOS ANGELES COUNTY SURVEYOR
726 LOS ANGELES COUNTY
ENGINEERING BLDG.

76F3095 247 2-51

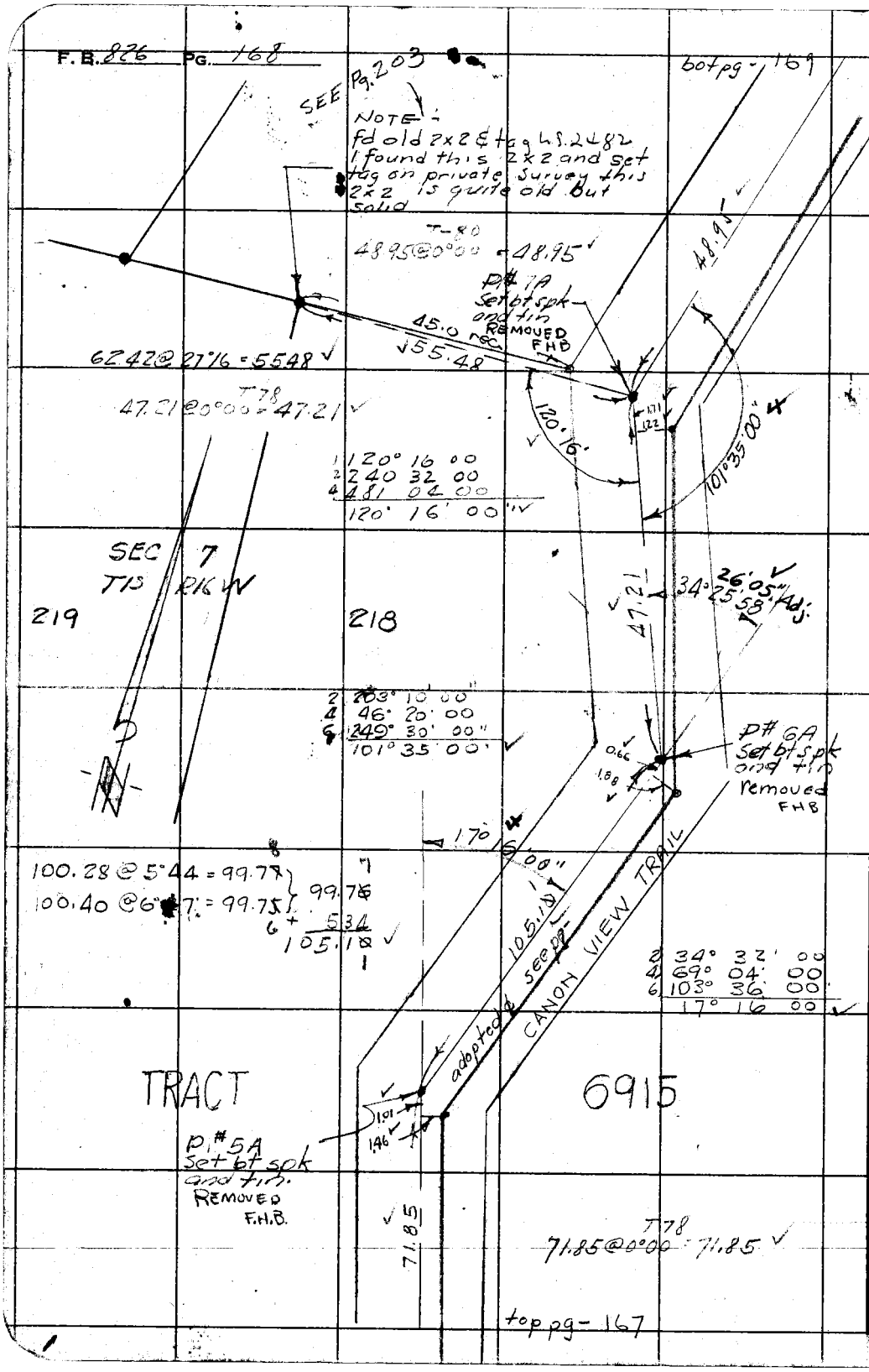

W.S. 89, C-2

RETURN TO
LOS ANGELES COUNTY SURVEYOR
726 LOS ANGELES COUNTY
ENGINEERING BLDG.

Do not extend notes this side of this line.

Note: Any Additions or Changes on This Sheet Must be Made or Circled in Red Ink With Date and Name of Person Making Change.

W.S. 89.C-2

Notes Ck'd by Luckow	Survey of Circle & Canon View Trail
Map No.	W. O. 8621 Tape No. 7 St'd 84 °F
Office Work	Surveyed by FB Blanchard
Checked	Notes F.H.B. Date 10-21-51
Date	Indexed E. C. Johnson

F. B. 826 Pg. 169

2) 11° 04' 30"
4) 22° 09' 00"
6) 33° 13' 30"
5° 32' 15"

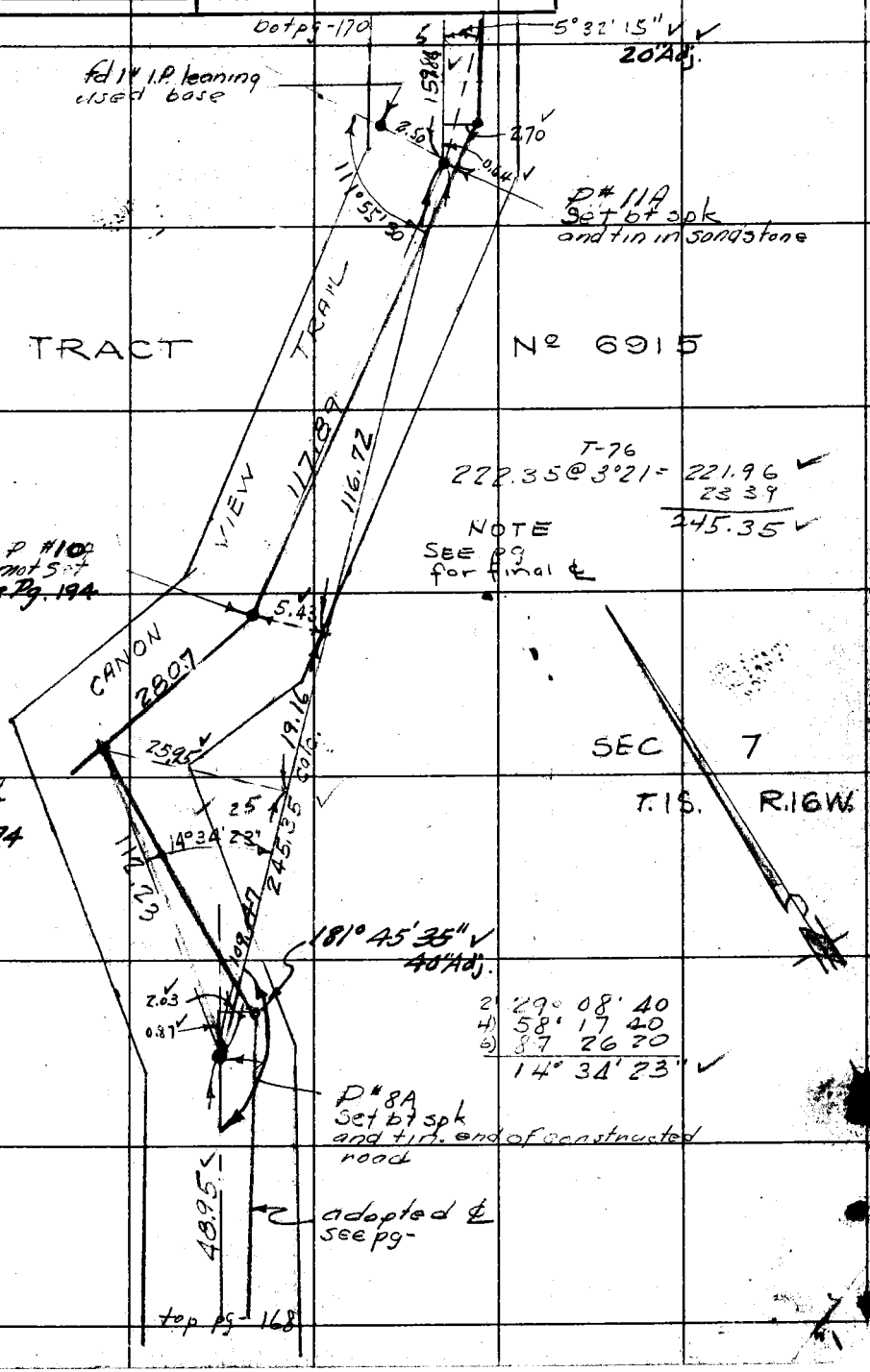

Note: Any Additions or Changes of This Sheet Must be Made or Circled in Red Ink With Date and Name of Person Making Change.

Do not extend notes this side of this line.

RETURN TO
LOS ANGELES COUNTY SURVEYOR
726 LOS ANGELES COUNTY
ENGINEERING BLDG.

76F309S 247 2-51

F.B. 826 PG. 170

T-78

81.32 @ 35°25' = 66.27 ✓
82.45 @ 36°30' = 66.28 ✓ } 66.27 ✓

95.66 @ 37°03' = 76.34 ✓
96.34 @ 37°34' = 76.35 ✓ } 76.35 ✓

98.13 @ 0°00 = 98.13 ✓

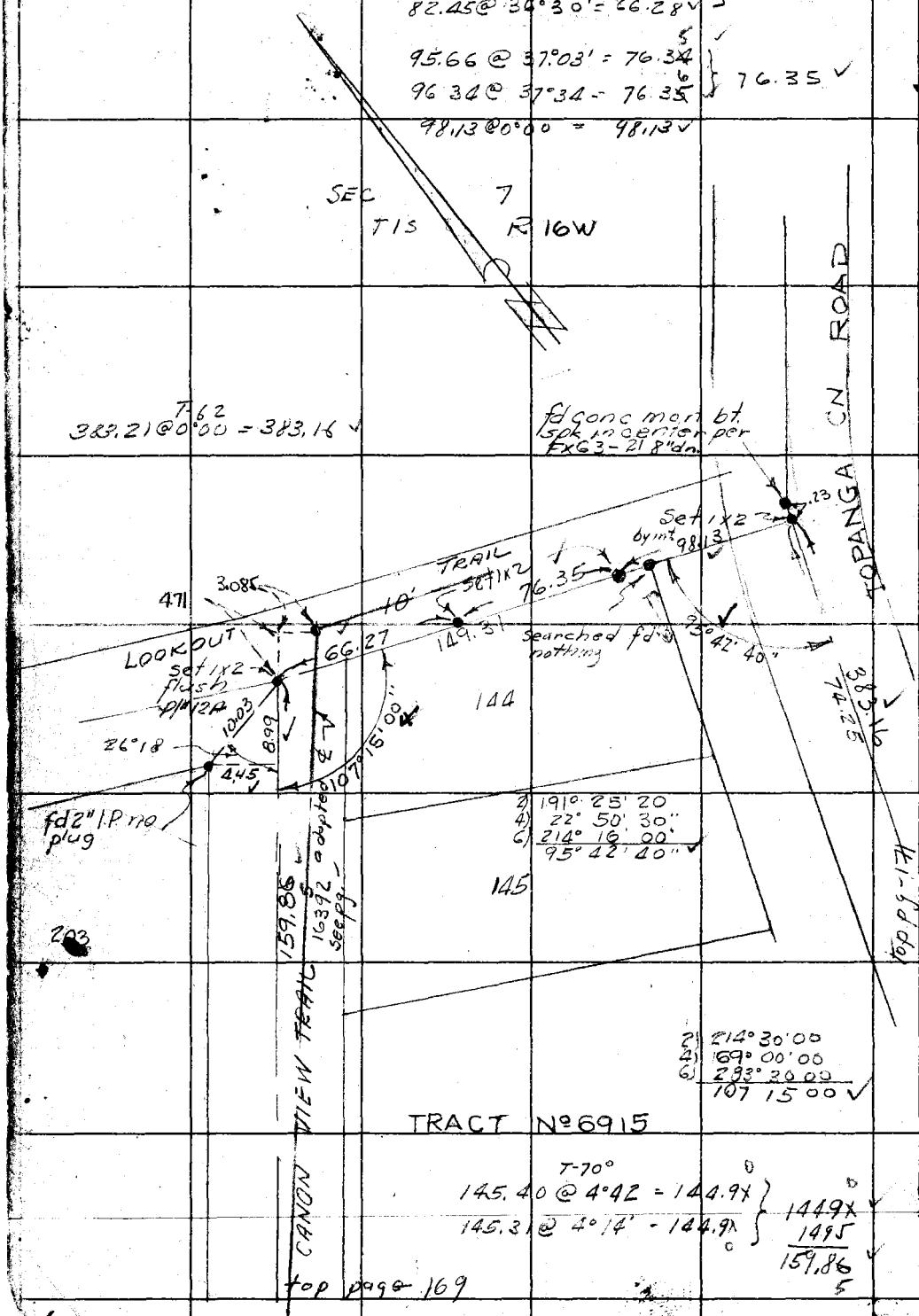

T-70°

145.40 @ 4°42 = 144.9x
145.31 @ 4°14' = 144.9x } 144.9x ✓
1495
159.86 ✓

W.S. 89, C-2

RETURN TO
LOS ANGELES COUNTY SURVEYOR
726 LOS ANGELES COUNTY
ENGINEERING BLDG.

Do not extend notes this side of this line.

Note: Any Additions or Changes on This Sheet Must be Made or Circled in Red Ink With Date and Name of Person Making Change.

W.S. 89, C-2

Notes Ck'd by Luckow	Survey of Circle & Canon View Trail
Map No.	W. O. 8625 Tape No. 7 St'd 84° °F
Office Work	Surveyed by FHB Blanchard
Checked	Notes FHB Date 10-19-51
Date	Indexed A. C. Johnson

F. B. 226 Pg. 171

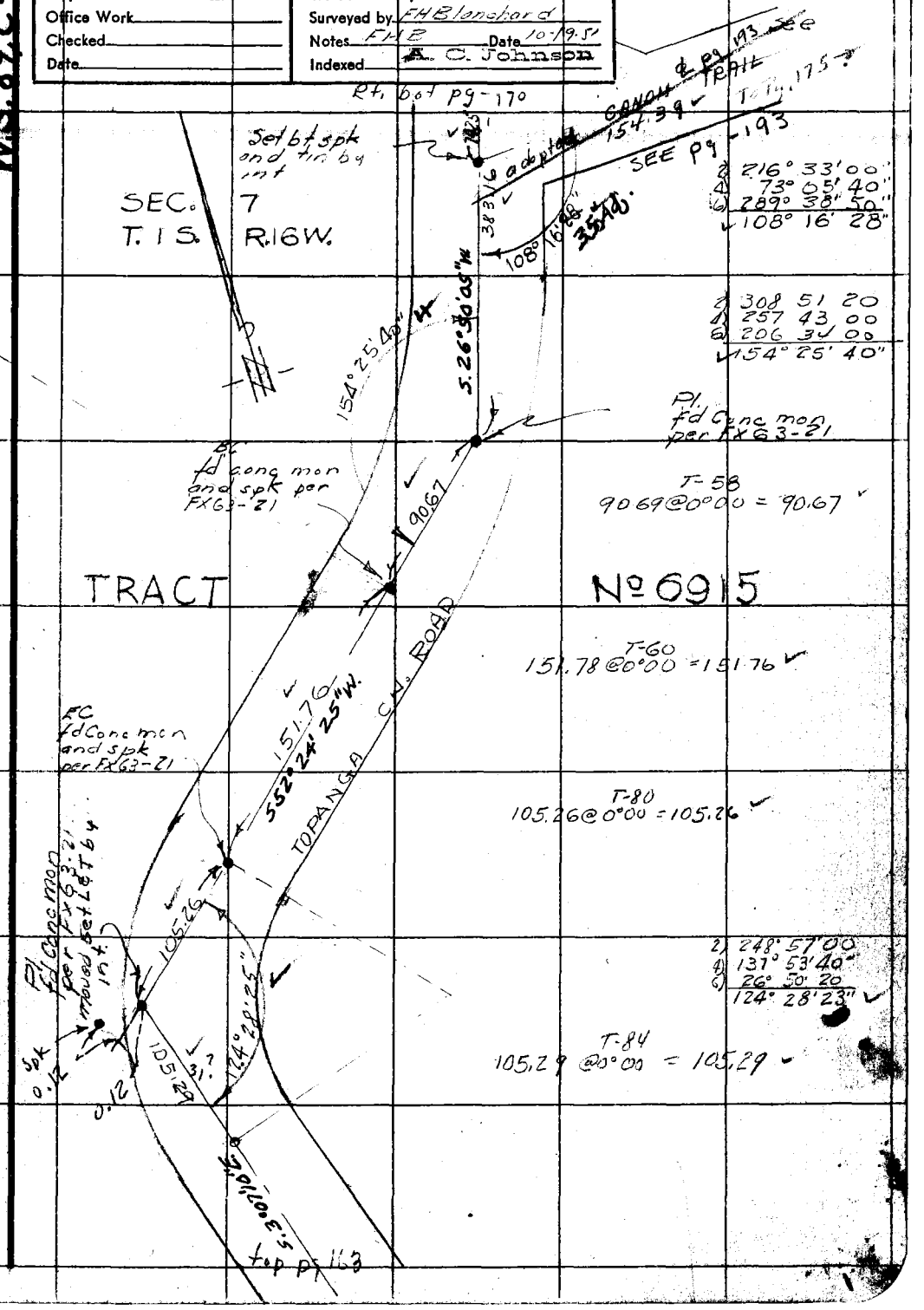

Note: Any Additions or Changes on This Sheet Must be Made or Circled in Red Ink With Date and Name of Person Making Change.

Do not extend notes this side of this line.

RETURN TO
LOS ANGELES COUNTY SURVEYOR
726 LOS ANGELES COUNTY
ENGINEERING BLDG.

76F309S 247 2-51

F. B. 876 PG. 172

RETURN TO
LOS ANGELES COUNTY SURVEYOR
726 LOS ANGELES COUNTY
ENGINEERING BLDG.

Do not extend notes this side of this line.

Note: Any Additions or Changes on This Sheet Must be Made or Circled in Red Ink With Date and Name of Person Making Change.

Notes Ck'd by Luckow	Survey of CANON TRAIL IN TR6915
Map No.	W. O. R-404 Tape No. 79 St'd 84 °F
Office Work	Surveyed by F.H. Blanchard
Checked	Notes F.H.B. Date 12-6-51
Date	Indexed A. C. Johnson 12-14-51

F. B. 876 Pg. 173

CANON TRAIL IN TR. 6915

JN R-404

IN NEW TOPANGA CANYON IN THE SE 1/4 OF THE N.W. 1/4 OF SECTION 7 T.1S. R16W. TRACT Nº 6915

Copy

Blanchard
English
York
FRUHMAN
GROSS

Note: Any Additions or Changes on This Sheet Must be Made or Circled in Red Ink With Date and Name of Person Making Change.

Do not extend notes this side of this line.

RETURN TO
LOS ANGELES COUNTY SURVEYOR
726 LOS ANGELES COUNTY
ENGINEERING BLDG.

76F309S 247 2-51

F. B. 826 PG. 174

INDEX

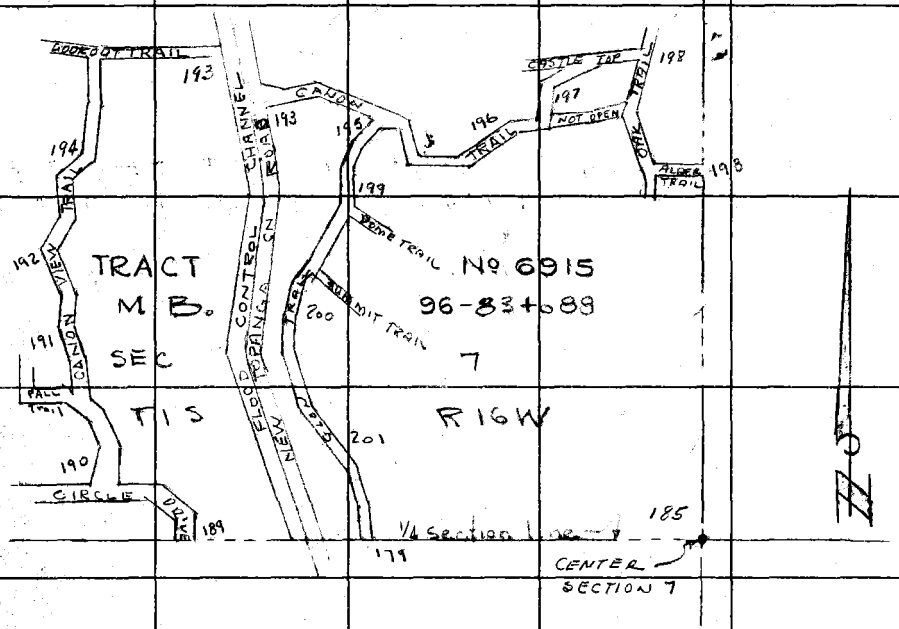

RETURN TO
LOS ANGELES COUNTY SURVEYOR
726 LOS ANGELES COUNTY
ENGINEERING BLDG.

Do not extend notes this side of this line.

Note: Any Additions or Changes on This Sheet Must be Made or Circled in Red Ink With Date and Name of Person Making Change.

W.S. 89, C-2

Notes Ck'd by Luckow	Survey of Canon Trail in Tr [illegible] B. 826 PG. 175
Map No.	W. O. [illegible] Tape No. 7 St'd [illegible]
Office Work	Surveyed by FH Blanchard
Checked	Notes FHB Date 11-1-57
Date	Indexed A. C. Johnson

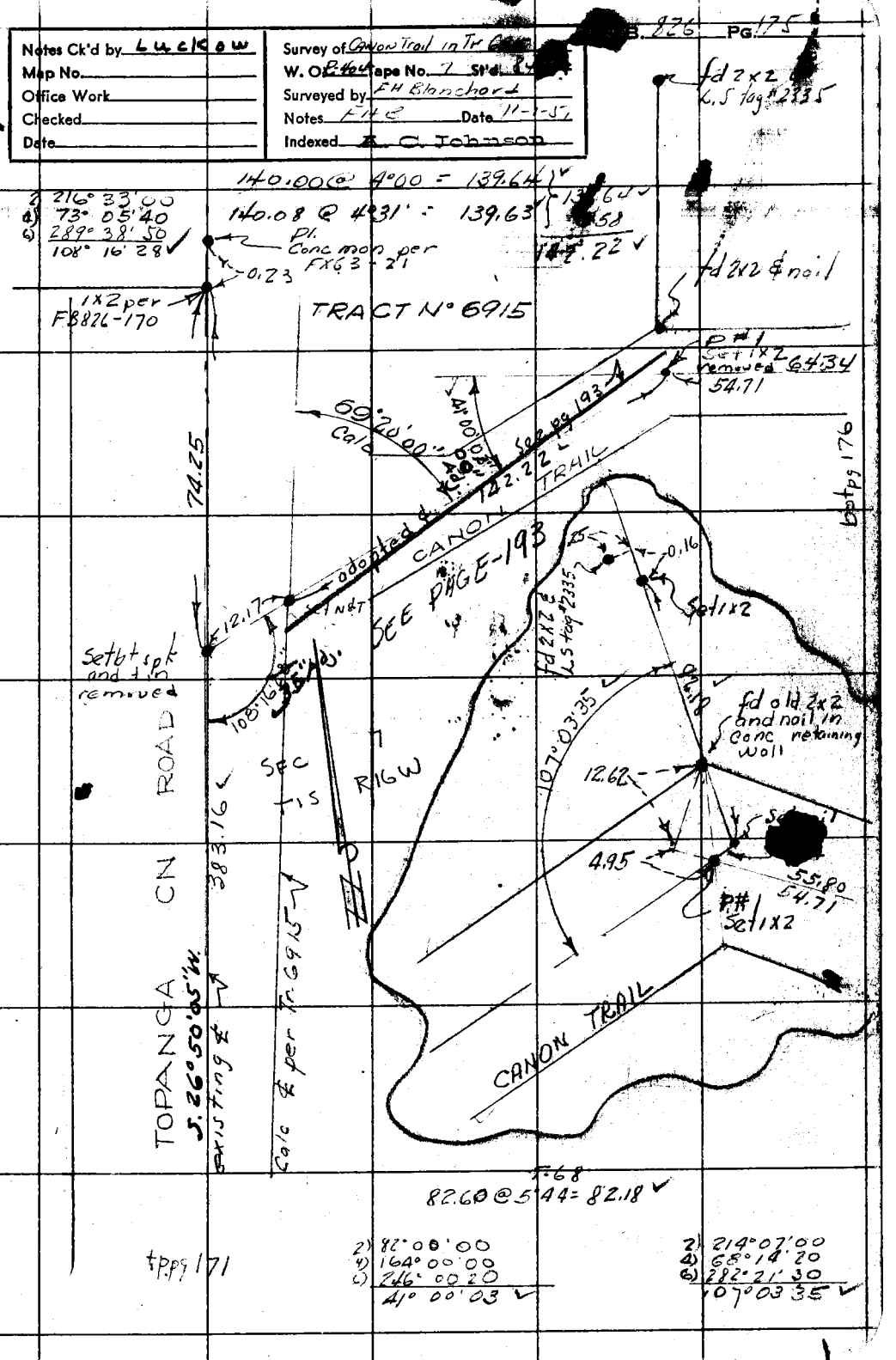

Note: Any Additions or Changes on This Sheet Must be Made or Circled in Red Ink With Date and Name of Person Making Change.

Do not extend notes this side of this line.

RETURN TO
LOS ANGELES COUNTY SURVEYOR
726 LOS ANGELES COUNTY
ENGINEERING BLDG.

76F3095 247 2-51

F.B. 876 PG. [illegible]

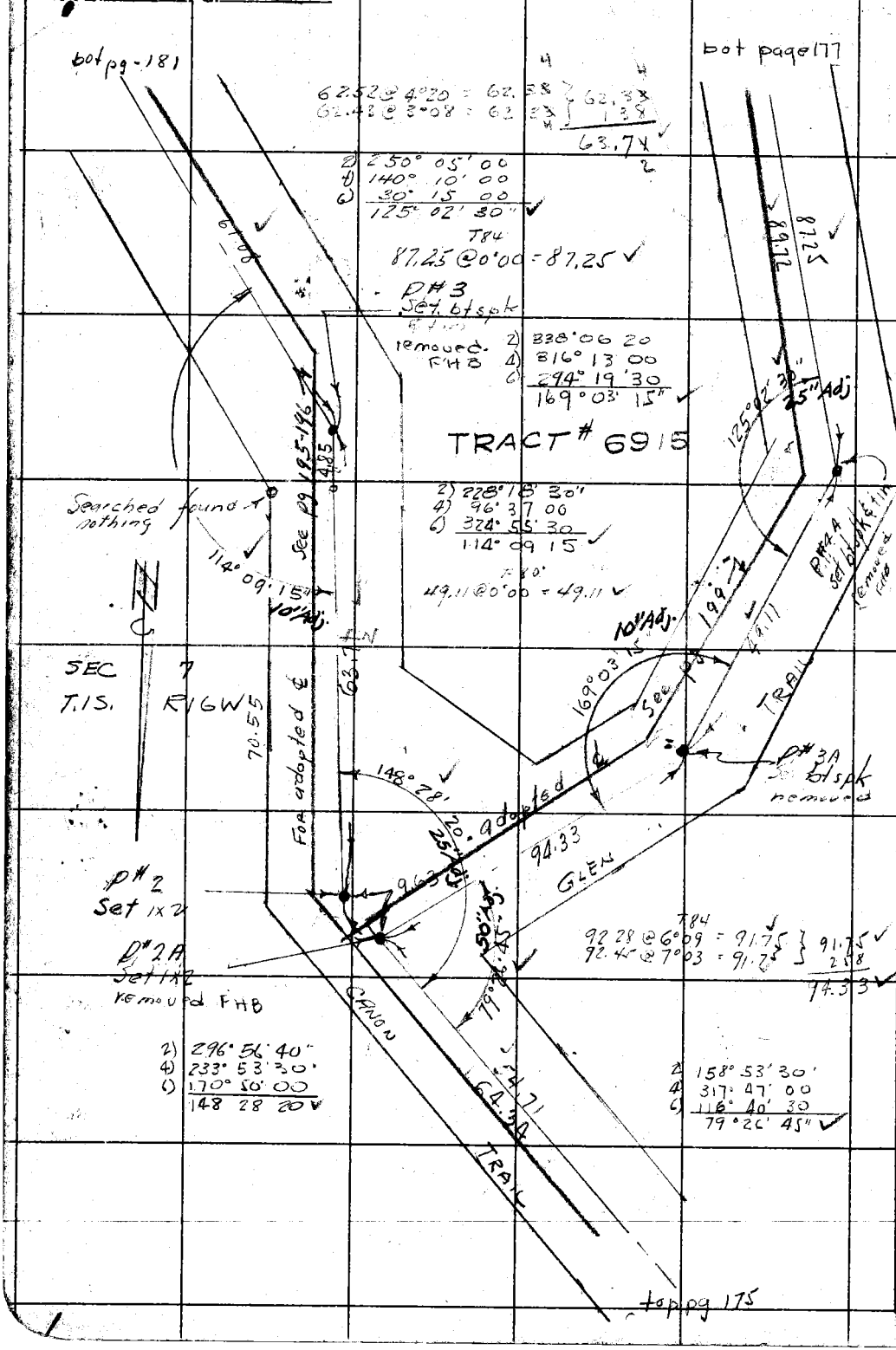

W.S. 89, C-2

RETURN TO
LOS ANGELES COUNTY SURVEYOR
726 LOS ANGELES COUNTY
ENGINEERING BLDG.

Do not extend notes this side of this line.

Note: Any Additions or Changes on This Sheet Must be Made or Circled in Red Ink With Date and Name of Person Making Change.

W.S. 89, C-2

Notes Ck'd by LUCKOW	Survey of CANON TRAIL IN TR 6915
Map No.	W. O. R404 Tape No. 7 St'd. 84 °F
Office Work	Surveyed by F.H. Blanchard
Checked	Notes FHB Date 10-29-51
Date	Indexed A. C. Johnson

F.B. 826 PG. 177

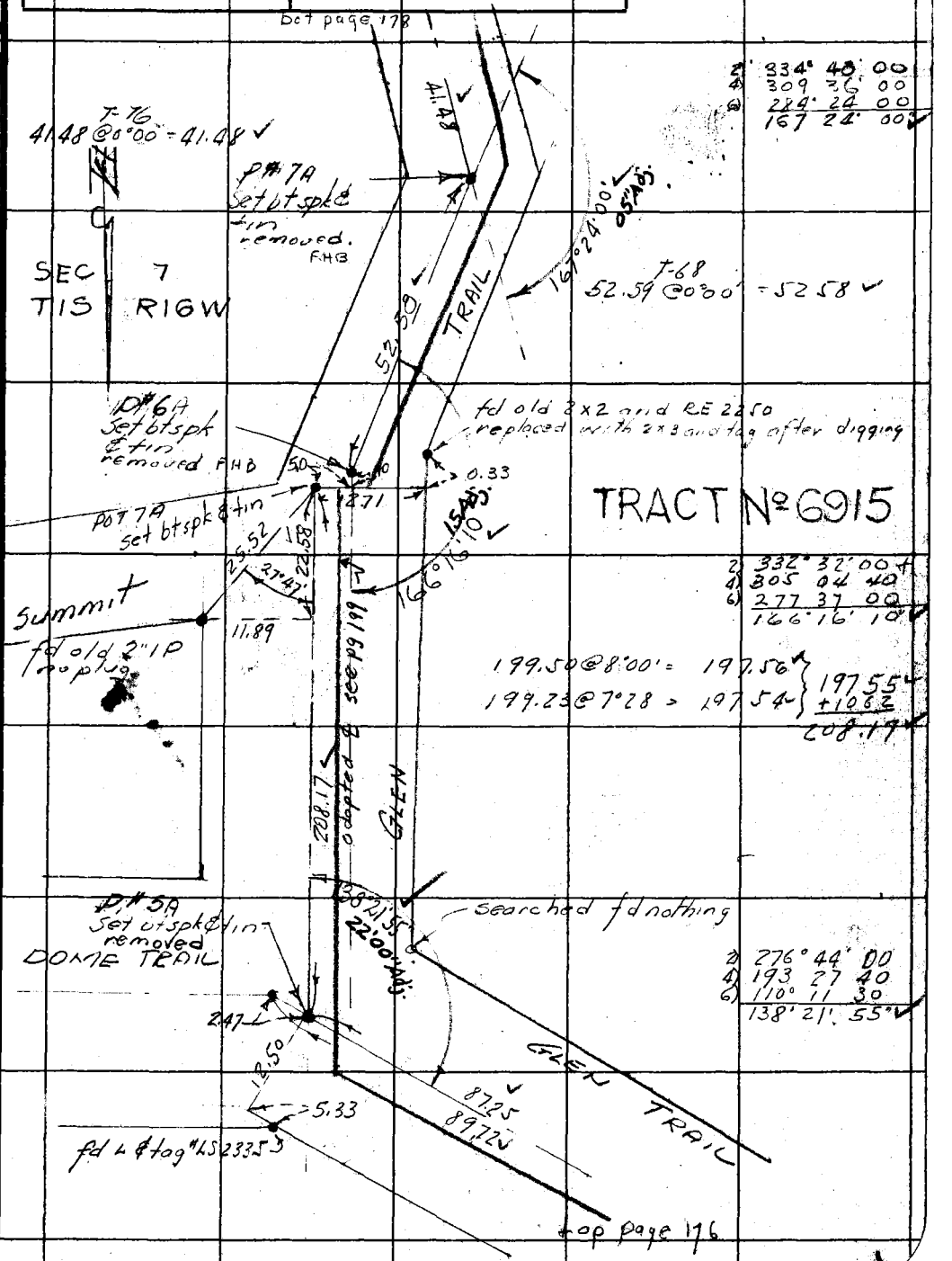

2) 334° 48' 00
4) 309 36 00
6) 284° 24 00
167 24' 00"

2) 332° 32' 00
4) 305 04 40
6) 277 37 00
166° 16' 10"

2) 276° 44' 00
4) 193 27 40
6) 110° 11 30
138° 21' 55"

Note: Any Additions or Changes on This Sheet Must be Made or Circled in Red Ink With Date and Name of Person Making Change.

Do not extend notes this side of this line.

RETURN TO
LOS ANGELES COUNTY SURVEYOR
726 LOS ANGELES COUNTY
ENGINEERING BLDG.

76F3095 247 2-51

F.B. 826 PG. 1[illegible]

W.S. 89, C-2

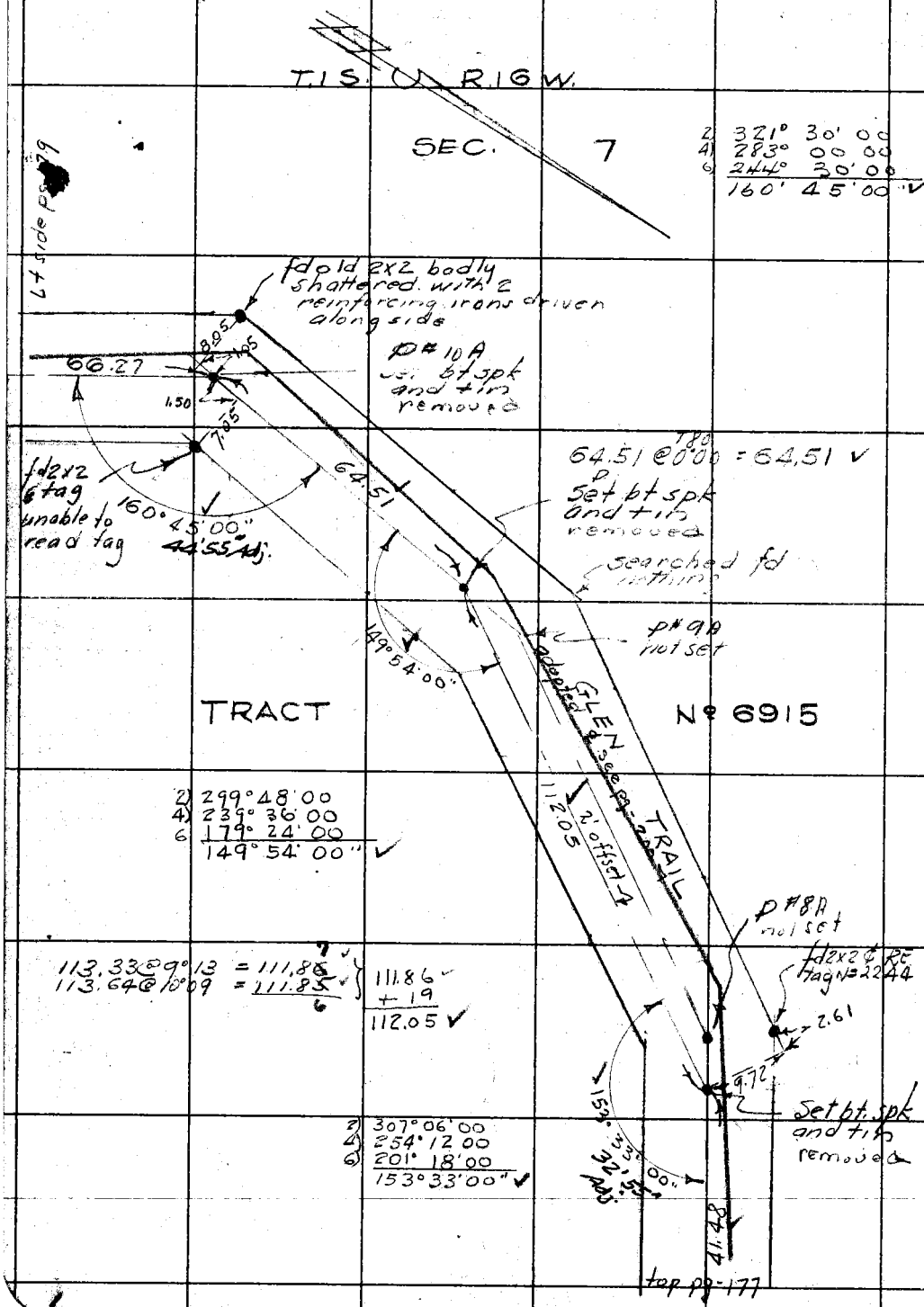

RETURN TO
LOS ANGELES COUNTY SURVEYOR
726 LOS ANGELES COUNTY
ENGINEERING BLDG.

Do not extend notes this side of this line.

Note: Any Additions or Changes on This Sheet Must be Made or Circled in Red Ink With Date and Name of Person Making Change.

W.S. 89, C-2

Notes Ck'd by Luckow	Survey of Canon Trail Int R6915
Map No.	W. O. P-404 Tape No. 2 St'd. 84 °F
Office Work	Surveyed by FH Blanchard
Checked	Notes FH B Date 11-2-51
Date	Indexed A C Johnson

F. B. 826 PG. 179

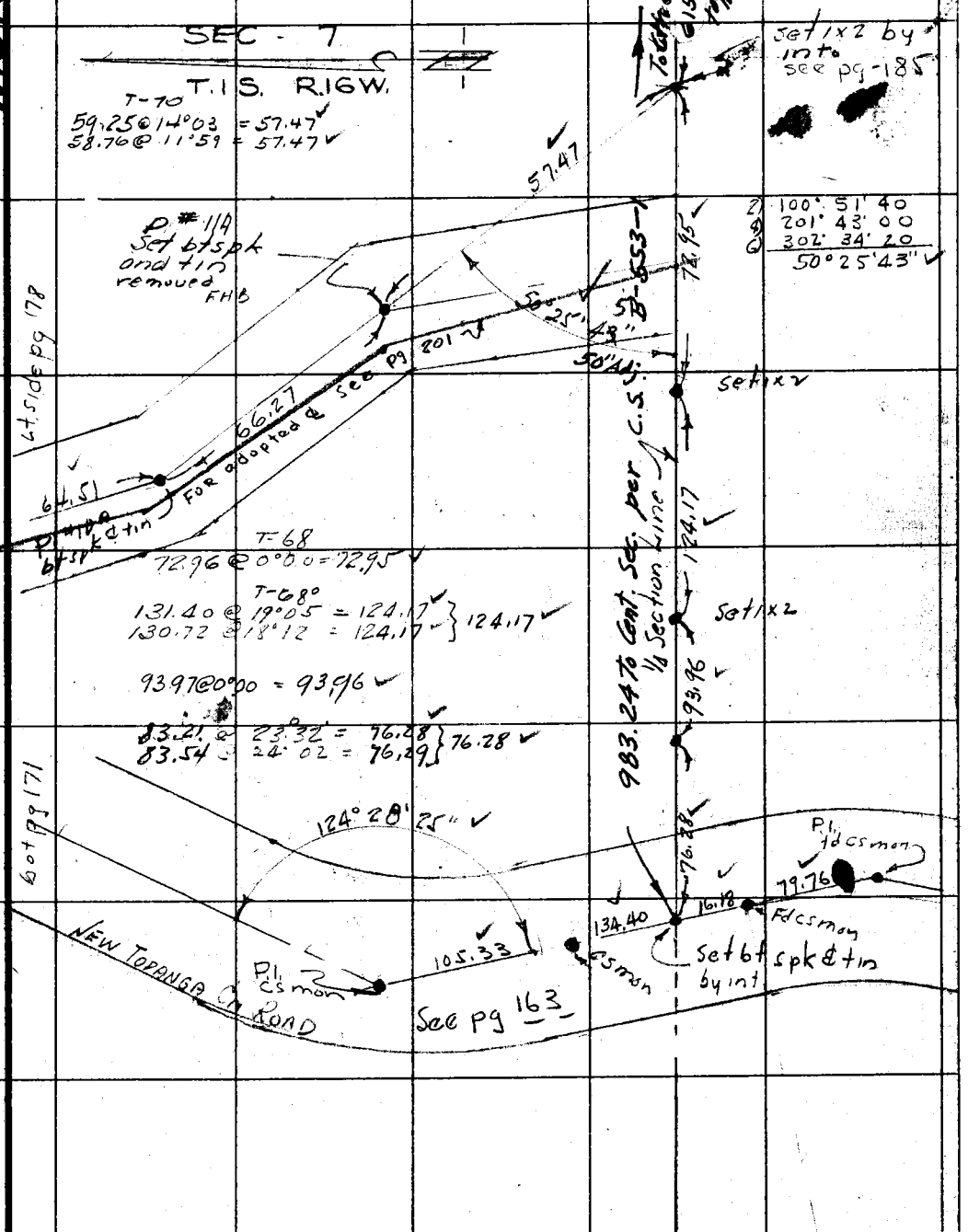

Note: Any Additions or Changes on This Sheet Must be Made or Circled in Red Ink With Date and Name of Person Making Change.

Do not extend notes this side of this line.

RETURN TO
LOS ANGELES COUNTY SURVEYOR
726 LOS ANGELES COUNTY
ENGINEERING BLDG.

76F309S 247 2-51

F. B. 826 PG. 180

RETURN TO
LOS ANGELES COUNTY SURVEYOR
726 LOS ANGELES COUNTY
ENGINEERING BLDG.

Do not extend notes this side of this line.

Note: Any Additions or Changes on This Sheet Must be Made or Circled in Red Ink With Date and Name of Person Making Change.

W.S. 89, C-2

Notes Ck'd by Luckow	Survey of Canon Trail in Tn 6915
Map No.	W. O. 7000 Tape No. 29 St'd. 84 °F
Office Work	Surveyed by F B Blanchard
Checked	Notes FHB Date 12-2-51
Date	Indexed A. C. Johnson

F. B. 826 PG. 181

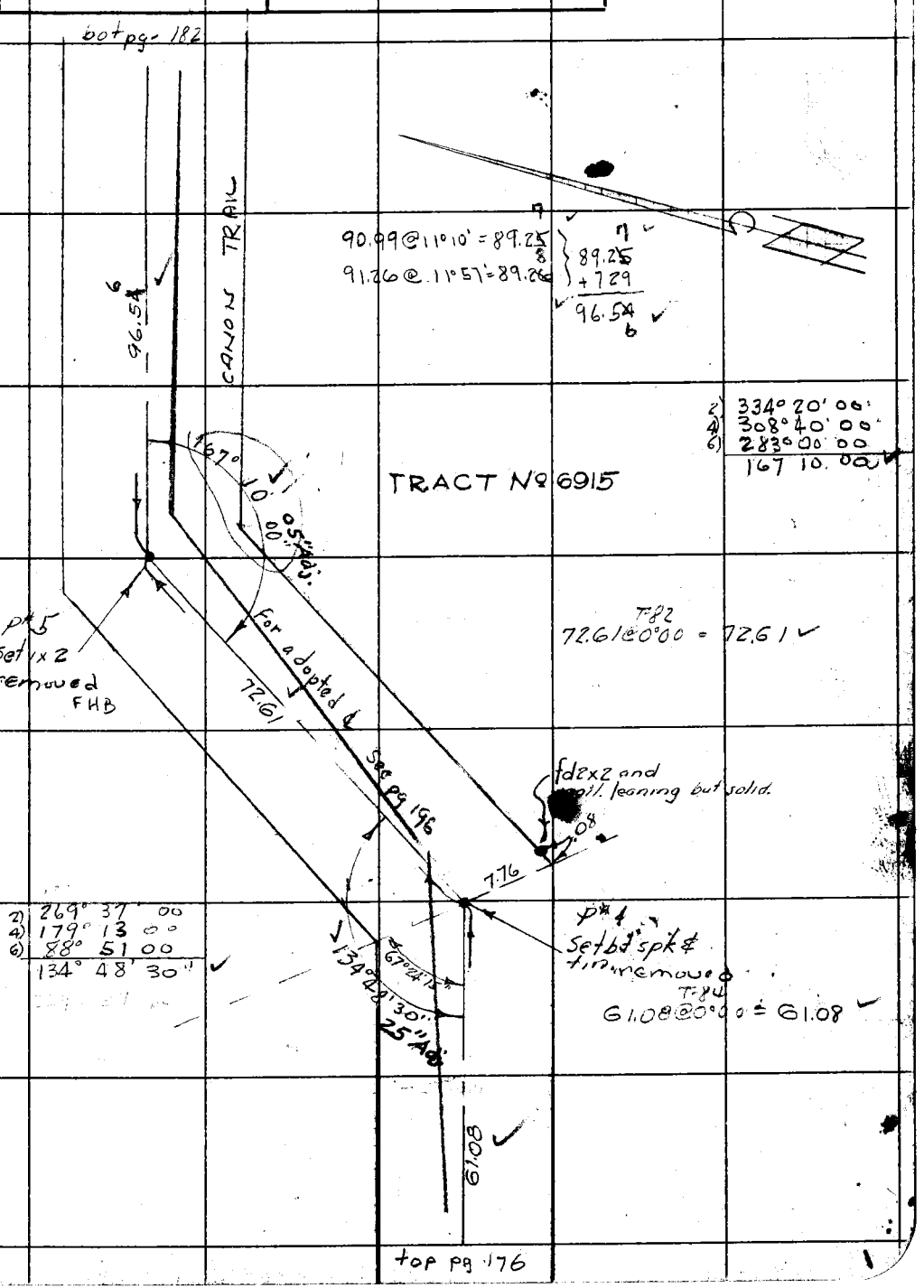

Note: Any Additions or Changes on This Sheet Must be Made or Circled in Red Ink With Date and Name of Person Making Change.

Do not extend notes this side of this line.

RETURN TO
LOS ANGELES COUNTY SURVEYOR
726 LOS ANGELES COUNTY
ENGINEERING BLDG.

76F309S 247 2-51

F.B. 826 PG. 182

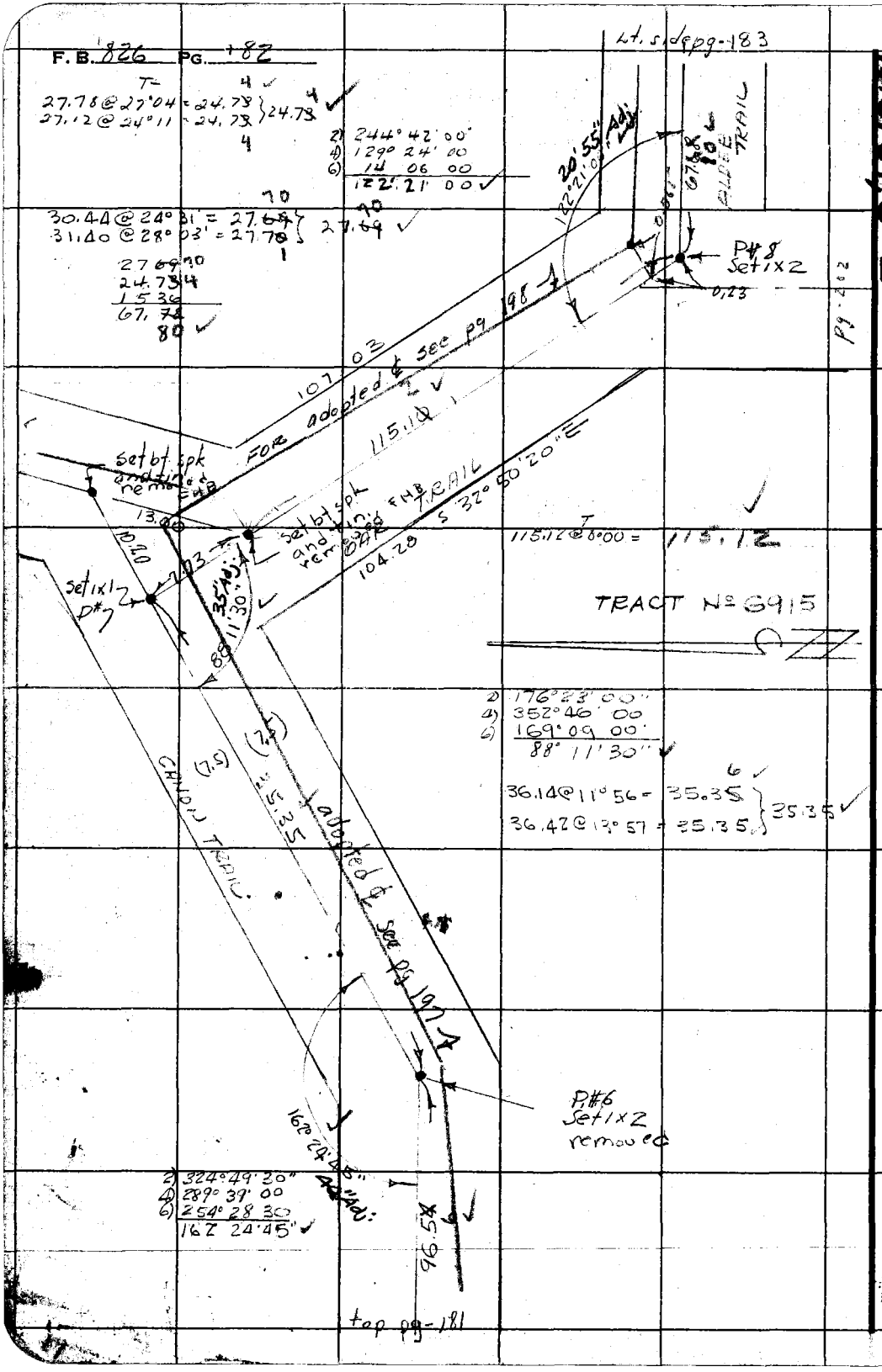

27.78 @ 27°04 = 24.73
27.12 @ 24°11 = 24.73 } 24.73

2) 244°42'00"
4) 129°24'00
6) 14 06 00
122°21'00

30.44 @ 24°31' = 27.69
31.40 @ 28°03' = 27.70 } 27.69

27.69
24.73
15.36
67.78
80

2) 176°23'00"
4) 352°46'00
6) 169°09'00
88°11'30"

36.14 @ 11°56 = 35.35
36.42 @ 13°57 = 35.35 } 35.35

2) 324°49'20"
4) 289°39'00
6) 254°28'30
162°24'45"

RETURN TO
LOS ANGELES COUNTY SURVEYOR
726 LOS ANGELES COUNTY
ENGINEERING BLDG.

Do not extend notes this side of this line.

Note: Any Additions or Changes on This Sheet Must be Made or Circled in Red Ink With Date and Name of Person Making Change.

W.S. 89 C-2

Notes Ck'd by Luckow	Survey of Canon Trail in Tr 6915
Map No.	W. O. 7000 Tape No. 29 St'd 84 °F
Office Work	Surveyed by F H Blanchard
Checked	Notes FAB Date 12-5-51
Date	Indexed A. C. Johnson

F. B. 826 PG. 183

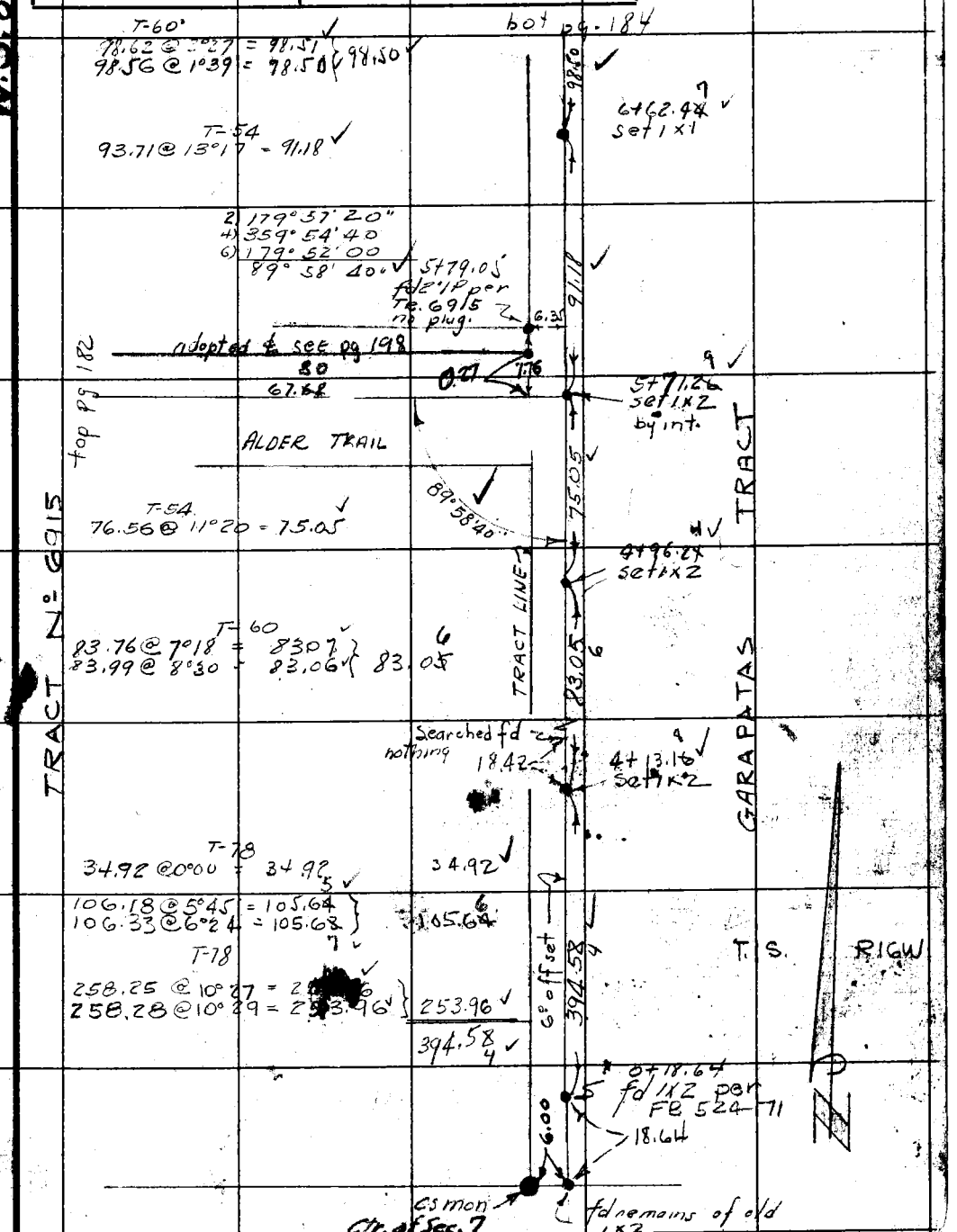

Note: Any Additions or Changes on This Sheet Must be Made or Circled in Red Ink With Date and Name of Person Making Change.

Do not extend notes this side of this line.

RETURN TO
LOS ANGELES COUNTY SURVEYOR
726 LOS ANGELES COUNTY
ENGINEERING BLDG.

76F[illegible]57 2-51

F.B. 826 PG. 184

W.S. 89, C-2

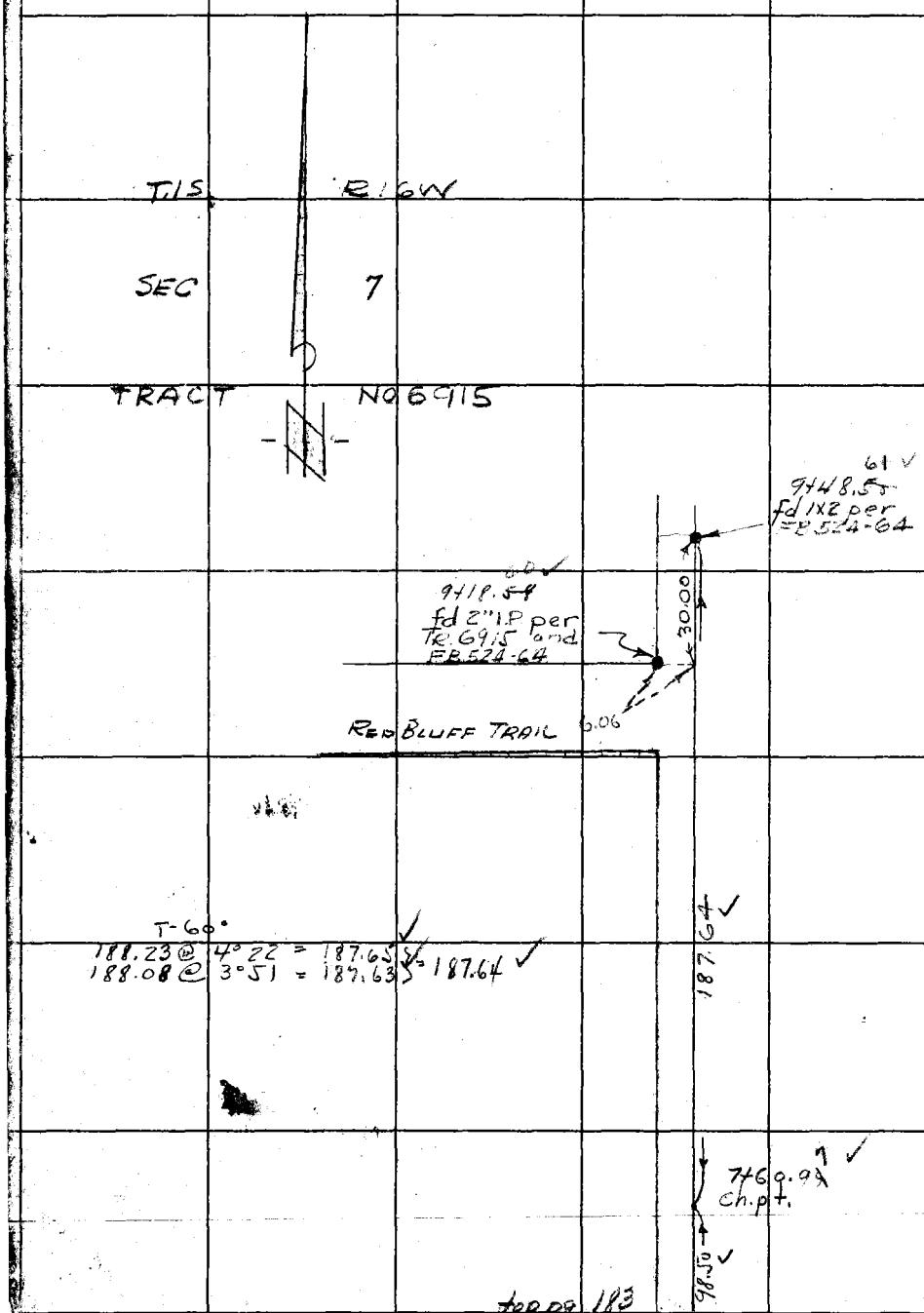

RETURN TO
LOS ANGELES COUNTY SURVEYOR
726 LOS ANGELES COUNTY
ENGINEERING BLDG.

Do not extend notes this side of this line.

Note: Any Additions or Changes on This Sheet Must be Made or Circled in Red Ink With Date and Name of Person Making Change.

W.S. 89 C-2

Notes Ck'd by	Survey of Canon Dr
Map No.	W. O. 4999 Tape No. 029 St'd. 84 °F
Office Work	Surveyed by FHBlanchard
Checked	Notes FHB Date
Date	Indexed A. C. Johnson

F. B. Pg. 185

2) 177° 28' 00
4) 354° 55' 20 +
6) 172° 24' 00
88° 44' 00 ✓

6° offset line - ✓
see pg-183

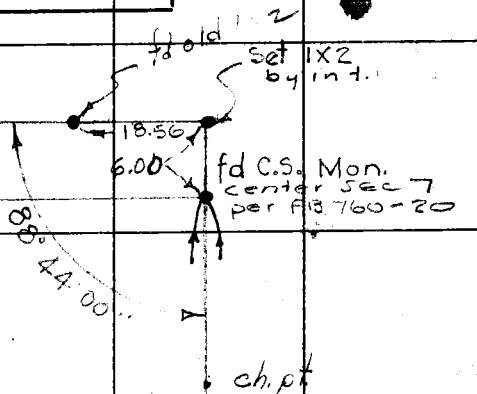

T-60
126.41 @ 5° 30' = 125.82 ✓
126.30 @ 5° 01 = 125.82 ✓

TRACT № 6915

T-68
219.40 @ 6° 30' = 217.99 ✓

T-68 { 66.14 @ 25° 46' = 59.56 ✓
65.24 @ 24° 07 = 59.55 ✓ } 59.55

T-64 { 61.84 @ 15° 04 = 59.71 ✓
62.47 @ 17° 09 = 59.69 ✓ } 59.70 ✓

110.45 @ 3° 45' 30 = 110.21 ✓

T-60°
47.09 @ 0° 00 = 47.08

615.88 Calc.
2615.73

1x2 pg-179

SECTION - 7

T.1 S. R 16 W.

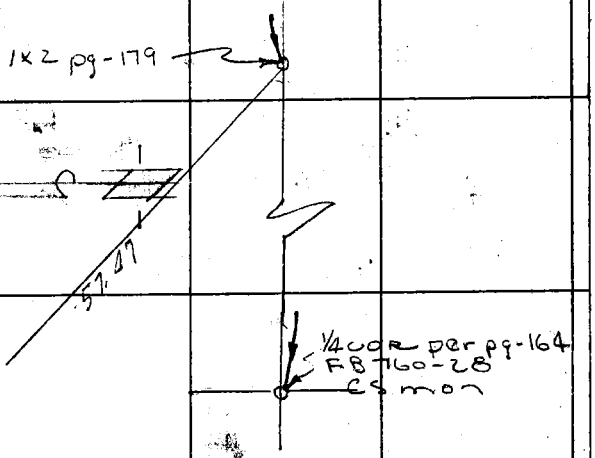

Note: Any Additions or Changes on This Sheet Must be Made or Circled in Red Ink With Date and Name of Person Making Change.

Do not extend notes this side of this line.

RETURN TO
LOS ANGELES COUNTY SURVEYOR
726 LOS ANGELES COUNTY
ENGINEERING BLDG.

76F309S 247 2-51

RETURN TO
LOS ANGELES COUNTY SURVEYOR
726 LOS ANGELES COUNTY
ENGINEERING BLDG.

Note: Any Additions or Changes on This Sheet Must be Made or Circled in Red Ink With Date and Name of Person Making Change.

Do not extend notes this side of this line.

F. B. 826 PG. 186

Notes Ck'd by	Survey of Circle & Canon View Trail
Map No.	W. O. 8625 Tape No. 029 St'd. 84 °F
Office Work	Surveyed by Blanchard
Checked	Notes Blanchard Date 3-10-52
Date	Indexed A. C. Johnson 4-16-52

F. B. 826 PG. 187

CIRCLE & CANON VIEW TRAIL

JN 8625

In Section 7, T.1S. R.16W. Tract No 6915.

MARCH - 1952

~ FINAL CENTER LINE ~

For Preliminary Survey Line See Pgs. 161 to 185
Final ℄ was staked out from Office Calcs. based on the Preliminary Survey.

Ties to Lot stakes made by [illegible] 4-15-53

PARTY
Blanchard
YORK
FRUHMANN

H.C. 623
C.S.B-2341

Note: Any Additions or Changes of This Sheet Must be Made or Circled in Red Ink With Date and Name of Person Making Change.

Do not extend notes this side of this line.

RETURN TO
LOS ANGELES COUNTY SURVEYOR
726 LOS ANGELES COUNTY
ENGINEERING BLDG.

76F3095 247 2-51

F. B. 826 PG. 188

FOR INDEX SEE PAGE 174

RETURN TO
LOS ANGELES COUNTY SURVEYOR
726 LOS ANGELES COUNTY
ENGINEERING BLDG.

Do not extend notes this side of this line.

Note: Any Additions or Changes on This Sheet Must be Made or Circled in Red Ink With Date and Name of Person Making Change.

W.S. 89 C-2

Notes Ck'd by KRM	Survey of CIRCLE & CANON VIEW Tr.
Map No. B-2341	W. 0.8625 Tape No. 029 St'd. 84 °F
Office Work COX	Surveyed by FH Blanchard
Checked McPherson	Notes Blanchard Date 3-11-52
Date May 1952	Indexed E. C. Johnson

F. B. 826 PG. 189

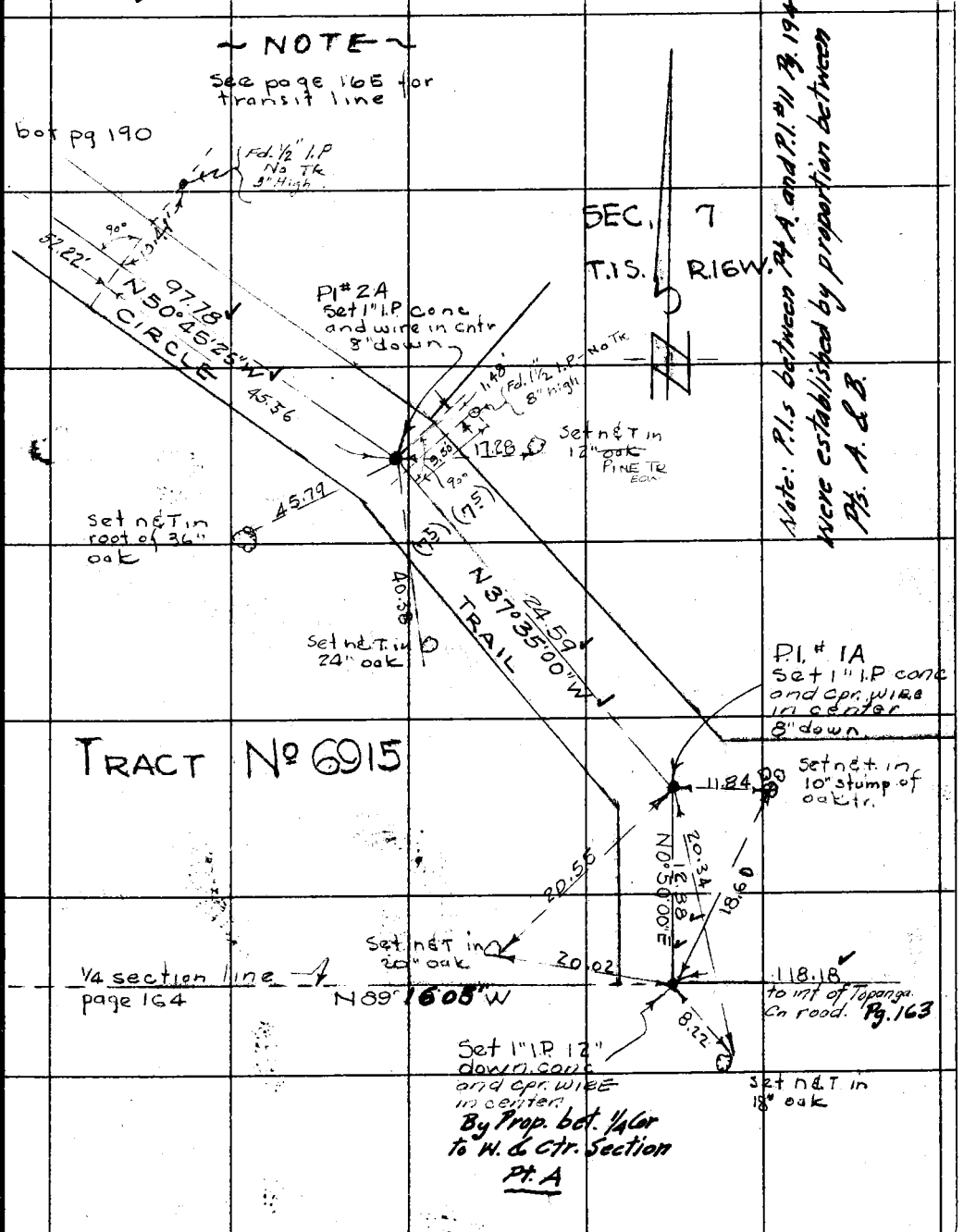

Note: Any Additions or Changes on This Sheet Must be Made or Circled in Red Ink With Date and Name of Person Making Change.

Do not extend notes this side of this line.

RETURN TO
LOS ANGELES COUNTY SURVEYOR
726 LOS ANGELES COUNTY
ENGINEERING BLDG.

76F3095 247 2-51

F.B. 826 PG. 190

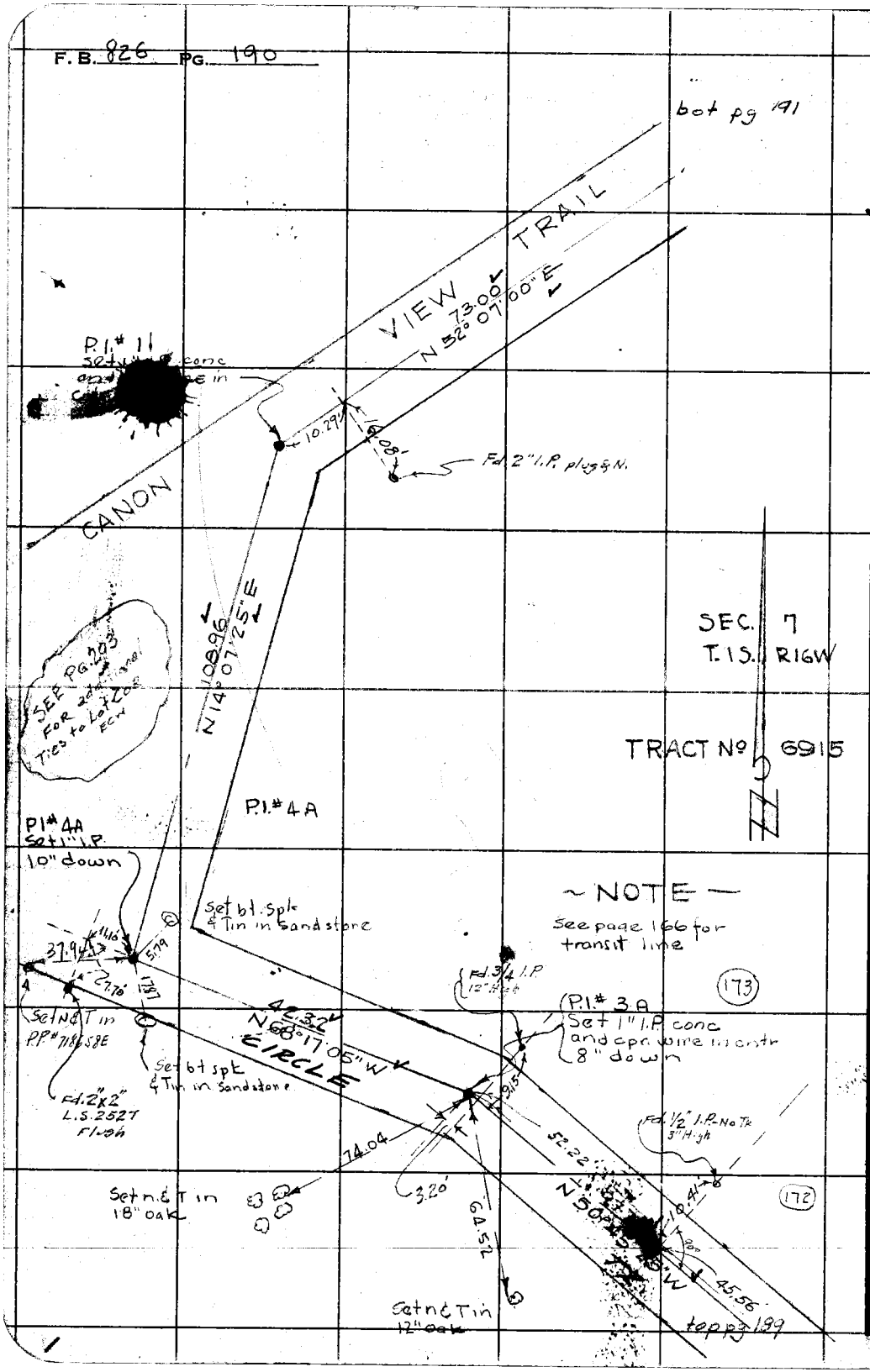

W.S. 89, C-2

RETURN TO
LOS ANGELES COUNTY SURVEYOR
726 LOS ANGELES COUNTY
ENGINEERING BLDG.

Do not extend notes this side of this line.

Note: Any Additions or Changes on This Sheet Must be Made or Circled in Red Ink With Date and Name of Person Making Change.

Notes by KRM	Survey of CIRCLE & CANON VIEW TRAILS
Map No. B-2341	W. O. 8625 Tape No. 229 St'd 84 °F
Office Work Cox	Surveyed by FH Blanchard
Checked McPherson	Notes Blanchard Date 3-11-52
Date May 1952	Indexed E. C. Johnson

F. B. 826 Pg. 191

W.S. 89.C-2

Note: Any Additions or Changes on This Sheet Must be Made or Circled in Red Ink With Date and Name of Person Making Change.

Do not extend notes this side of this line.

RETURN TO
LOS ANGELES COUNTY SURVEYOR
726 LOS ANGELES COUNTY
ENGINEERING BLDG.

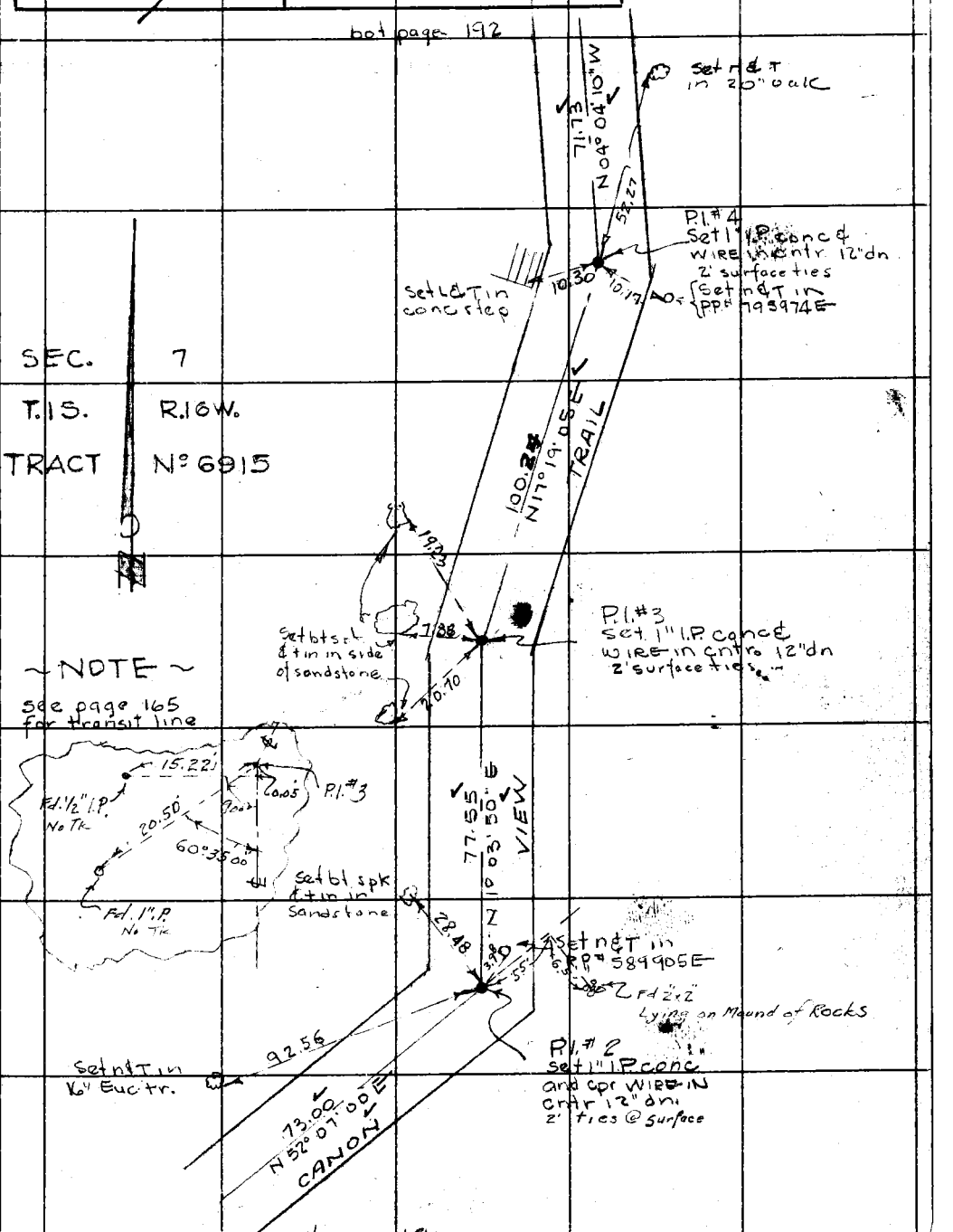

76F309S 247 2-51

F. B. 826 PG. 192

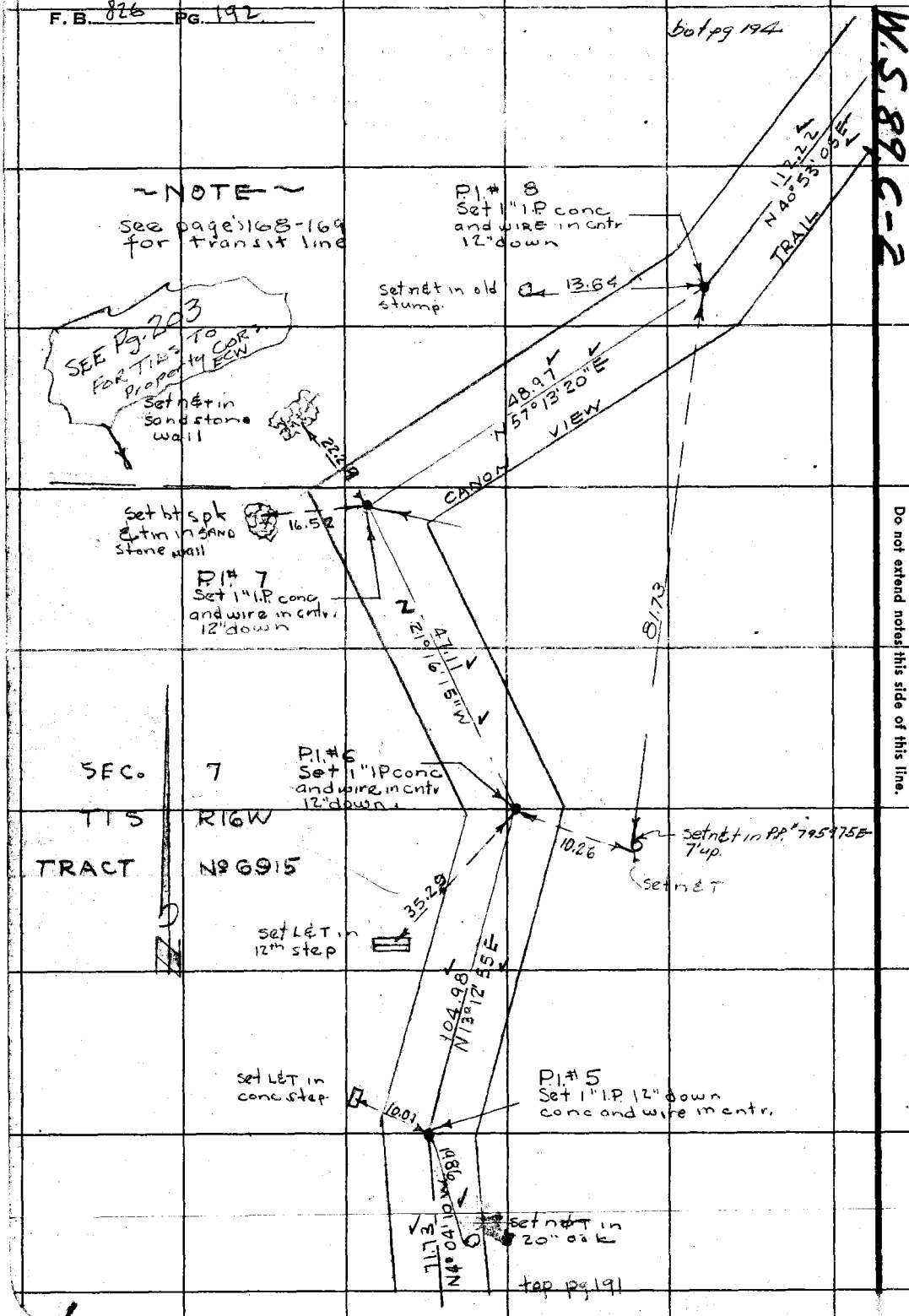

RETURN TO
LOS ANGELES COUNTY SURVEYOR
726 LOS ANGELES COUNTY
ENGINEERING BLDG.

Do not extend notes this side of this line.

Note: Any Additions or Changes on This Sheet Must be Made or Circled in Red Ink With Date and Name of Person Making Change.

W.S. 89 C-2

Notes Ck'd by KRM	Survey of CIRCLE & CANON VIEW TRAILS
Map No. B-2341	W. O 8675 Tape No. 029 St'd. 84 °F
Office Work COX	Surveyed by Blanchard
Checked McPherson	Notes Blanchard Date 3-14-52
Date May 1952	Indexed A. C. Johnson

F. B. 826 PG. 193

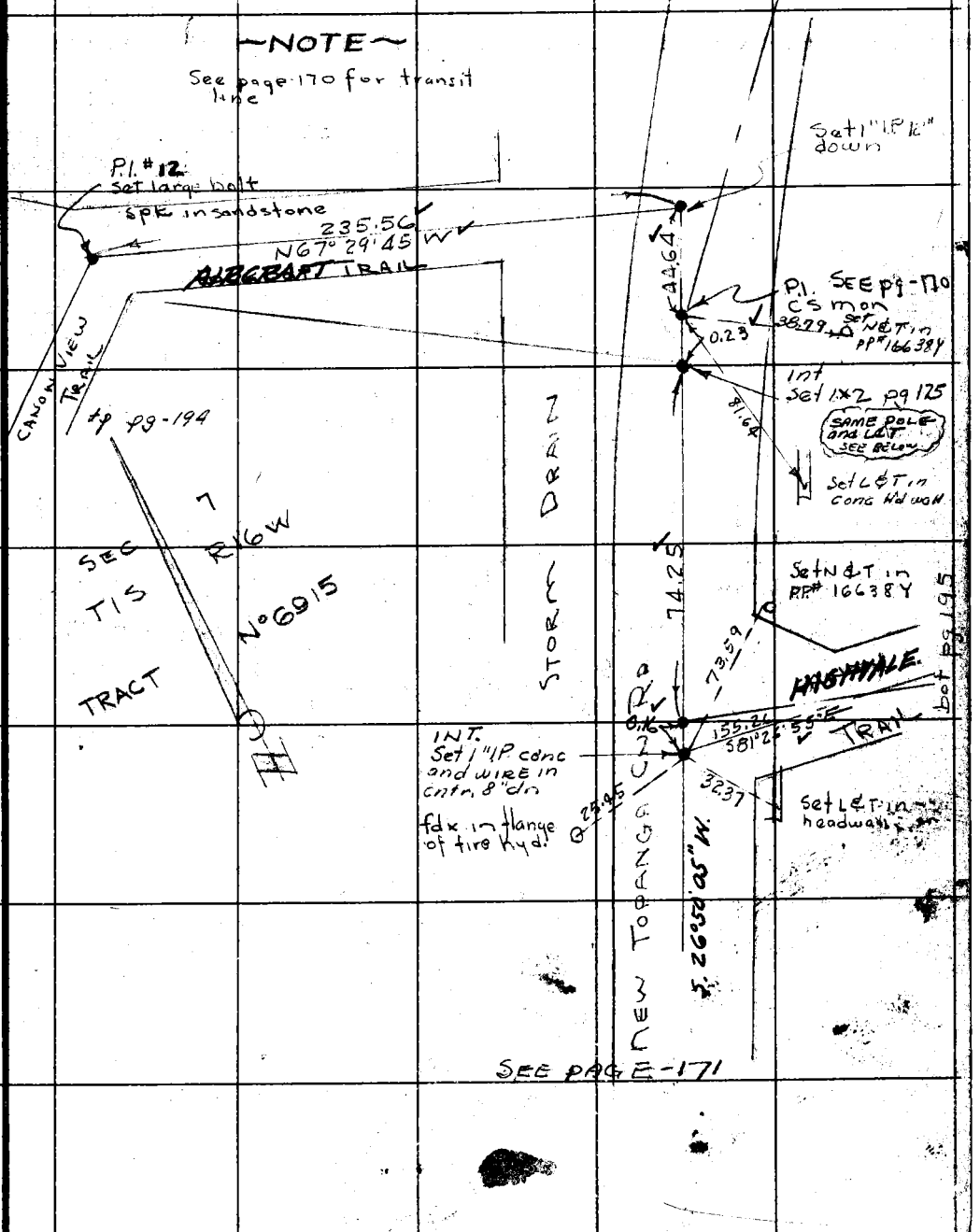

Note: Any Additions or Changes on This Sheet Must be Made or Circled in Red Ink With Date and Name of Person Making Change.

Do not extend notes this side of this line.

RETURN TO
LOS ANGELES COUNTY SURVEYOR
726 LOS ANGELES COUNTY
ENGINEERING BLDG.

76F309S 247 2-51

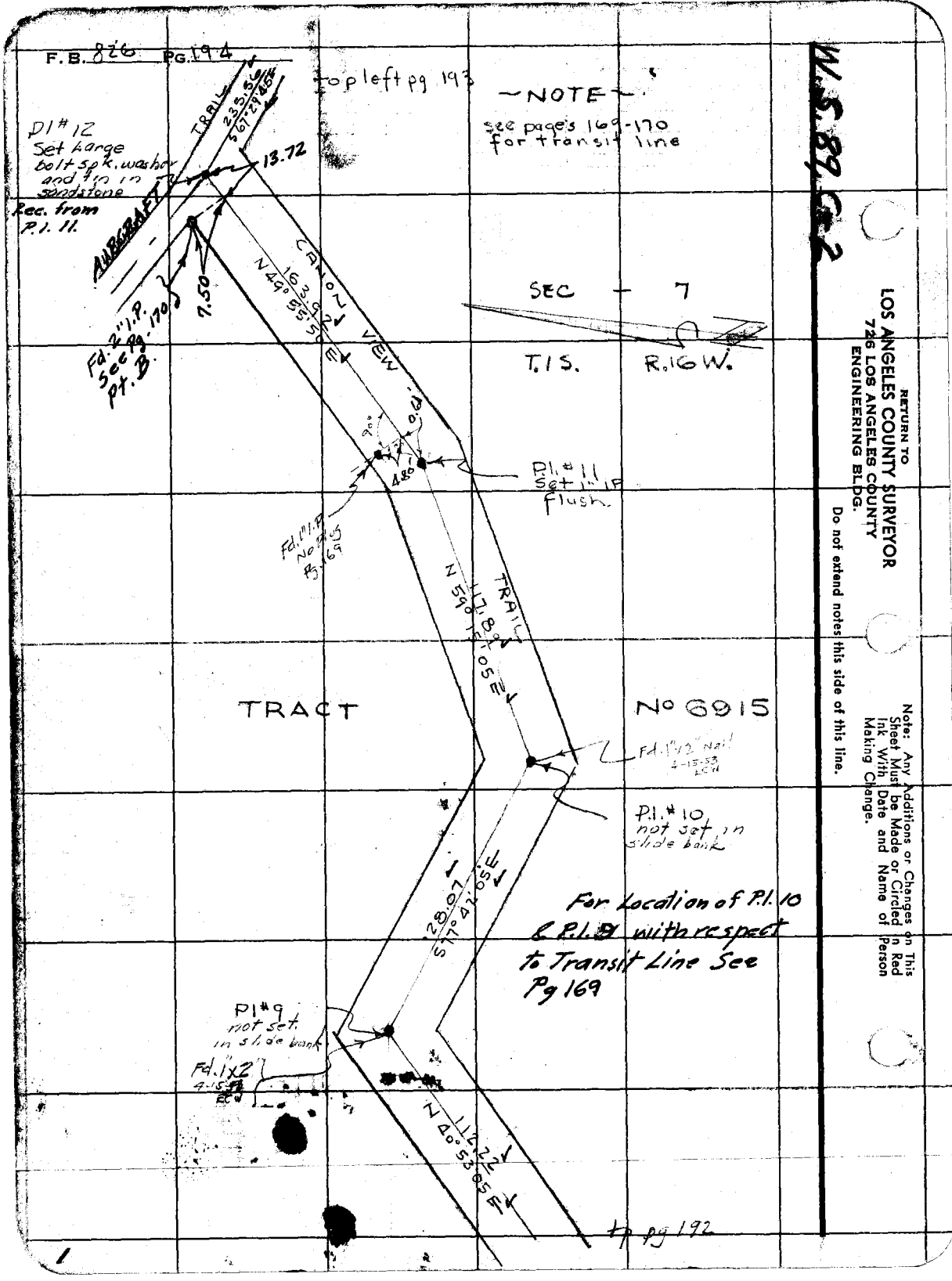
F.B. 826 PG. 194
top left pg 193
~NOTE~
see page's 169-170 for transit line
W.S. 89, Gr. 2
P1 #12 Set Large bolt spk. washer and tin in sandstone
Rec. from P.I. 11.
TRAIL
235.56
S 67°29'45E
13.72
AUBERGRAFT
7.50
Fd. 2" I.P. See Pg. 170 Pt. B.
CANON VIEW
163.92
N 49° 55' 50 E
SEC - 7
T.1S.
R.16W.
90°
0.01
4.80
P.I. #11 Set 1" IP flush.
Fd. 1" I.P. No Plug Pg. 169
TRAIL
117.89
N 59° 15' 05 E
TRACT
No 6915
Fd. 1"x2" Nail 4-15-53 ECW
P.I. #10 not set in slide bank
28.07
S 77° 42' 05 E
For Location of P.I. 10 & P.I. 9 with respect to Transit Line See Pg 169
P1 #9 not set in slide bank
Fd. 1"x2" 4-15-53 ECW
112.22
N 40° 53' 05 E
tp pg 192
RETURN TO
LOS ANGELES COUNTY SURVEYOR
726 LOS ANGELES COUNTY
ENGINEERING BLDG.
Do not extend notes this side of this line.
Note: Any Additions or Changes on This Sheet Must be Made or Circled in Red Ink With Date and Name of Person Making Change.

Notes Ck'd by RAM	Survey of Canon Trail in Tr 6915
Map No. B-2341	W. O. 7000 Tape No. 029 St'd. 84 °F
Office Work Cox	Surveyed by F H Blanchard
Checked McPherson	Notes Blanchard Date 3-18-52
Date May 1952	Indexed A. C. Johnson

F. B. [illegible] Pg. 195

SECTION 7

T. 1 S. R. 16 W.

TRACT No 6915

—NOTE—
See page 176 for transit line

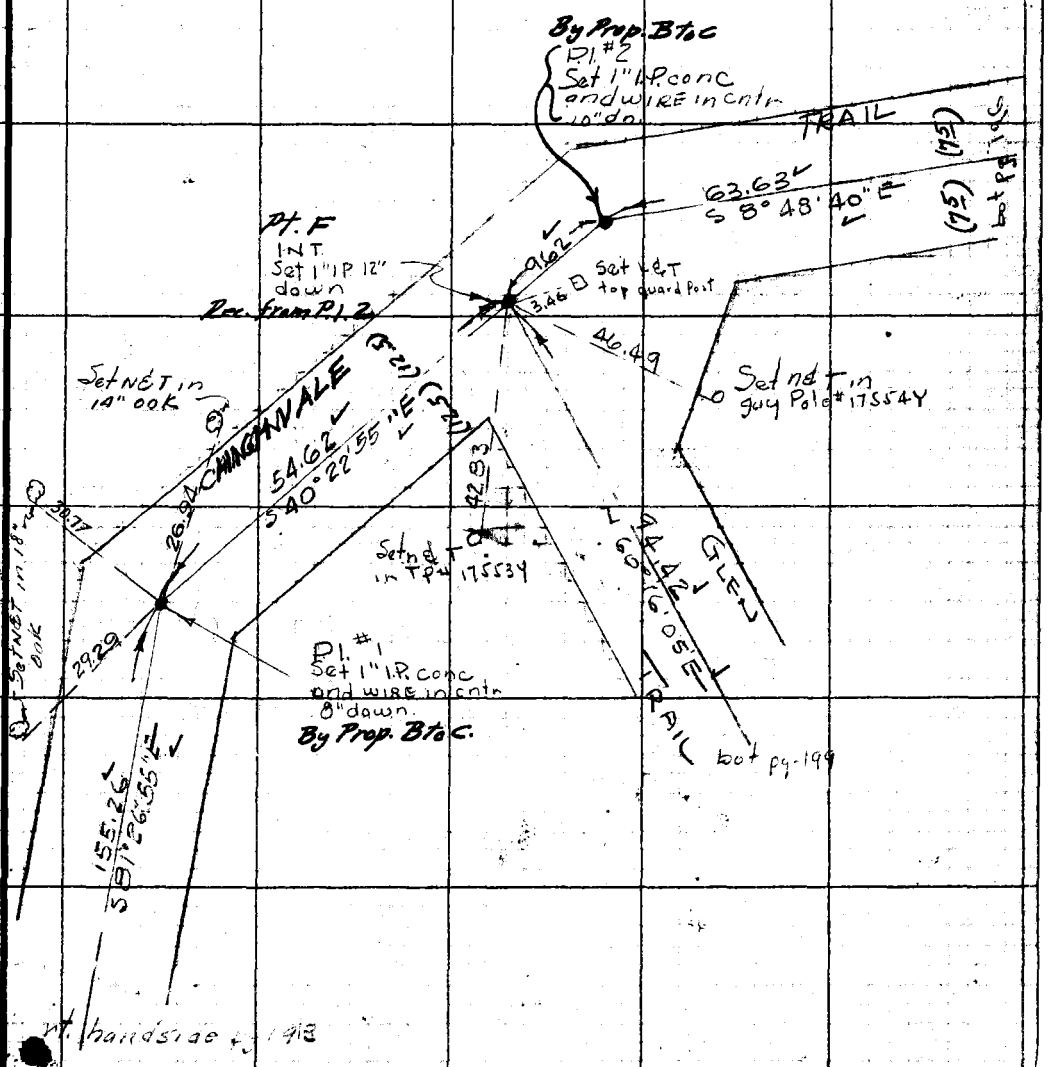

Note: Any Additions or Changes on This Sheet Must be Made or Circled in Red Ink With Date and Name of Person Making Change.

Do not extend notes this side of this line.

RETURN TO
LOS ANGELES COUNTY SURVEYOR
726 LOS ANGELES COUNTY
ENGINEERING BLDG.

76F309S 247 10M 1-49

F. B. 826 Pg. 196

~NOTE~

See pages 181-182 for transit line

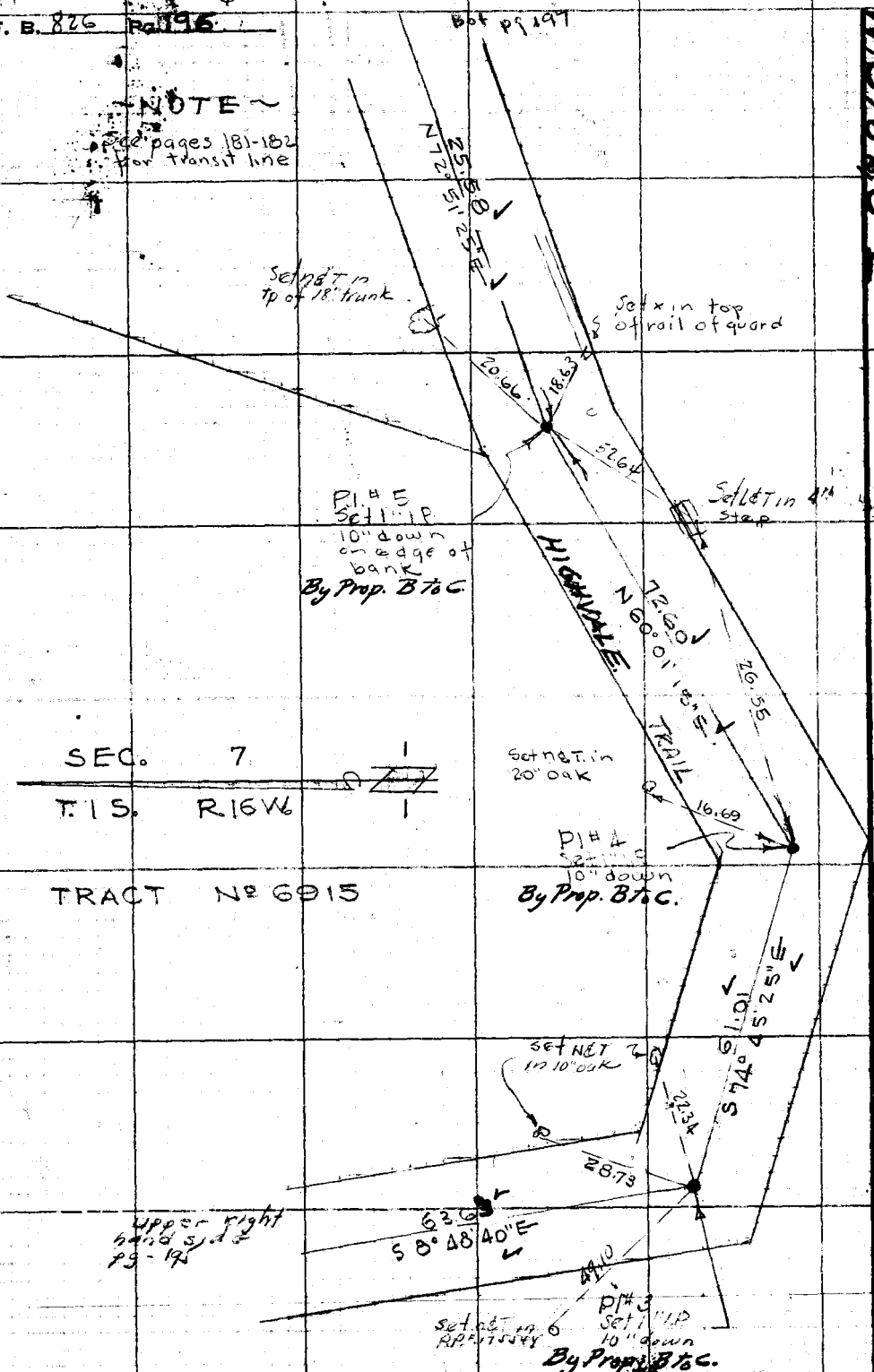

W.S. 88 C-2

RETURN TO
LOS ANGELES COUNTY SURVEYOR
725 LOS ANGELES COUNTY
ENGINEERING BLDG.

Do not extend notes this side of this line.

Note: Any Additions or Changes on This Sheet Must be Made or Circled in Red Ink With Date and Name of Person Making Change.

F.B. 3408-27

W.S. 89, C-2

Notes Ck'd by KRM	Survey of CANON TRAIL IN TR 6915
Map No. B-2341	W. O. 7000 Tape No. 029 St'd. 84 °F
Office Work COX	Surveyed by F H Blanchard
Checked McPherson	Notes Blanchard Date 3-19-52
Date May 1952	Indexed A. C. Johnson

F. B. 826 PG. 197

~NOTE~

See page 182 for transit line

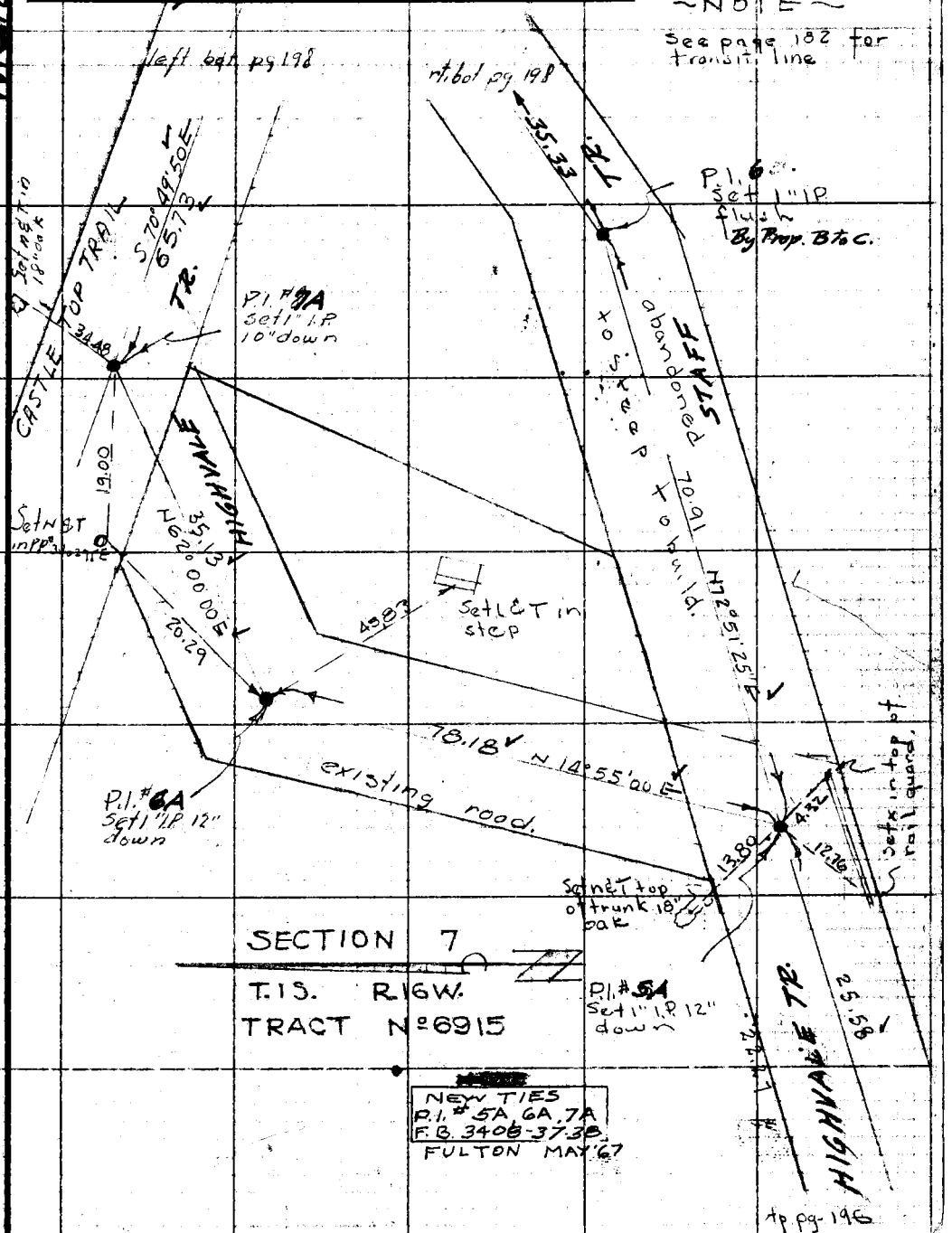

Note: Any Additions or Changes on This Sheet Must be Made or Circled in Red Ink With Date and Name of Person Making Change.

Do not extend notes this side of this line.

RETURN TO
LOS ANGELES COUNTY SURVEYOR
726 LOS ANGELES COUNTY
ENGINEERING BLDG.

76F309S 247 10M 1-49

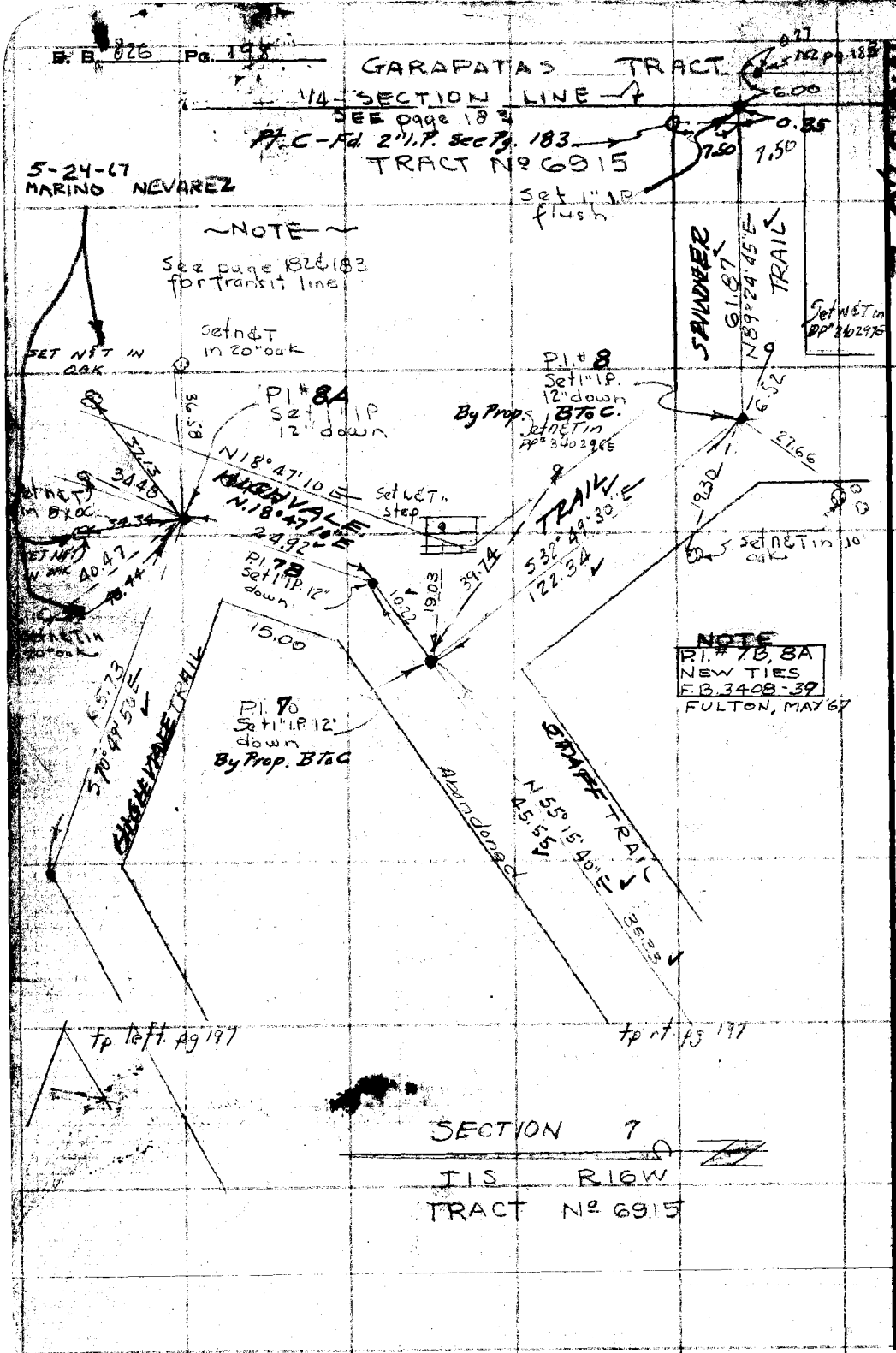

RETURN TO
LOS ANGELES COUNTY SURVEYOR
726 LOS ANGELES COUNTY
ENGINEERING BLDG.

Do not extend notes this side of this line.

Note: Any Additions or Changes on This Sheet Must be Made or Circled in Red Ink With Date and Name of Person Making Change.

W.S. 89, C-2

Notes Ck'd by KRM	Survey of CANON TR. IN TR. 6915
Map No. B-2341	W. 07000 Tape No. 029 St'd. 86 °F
Office Work Cox	Surveyed by F H Blanchard
Checked McPherson	Notes Blanchard Date 3-18-52
Date May 1952	Indexed A. C. Johnson

F. B. 826 PG. 199

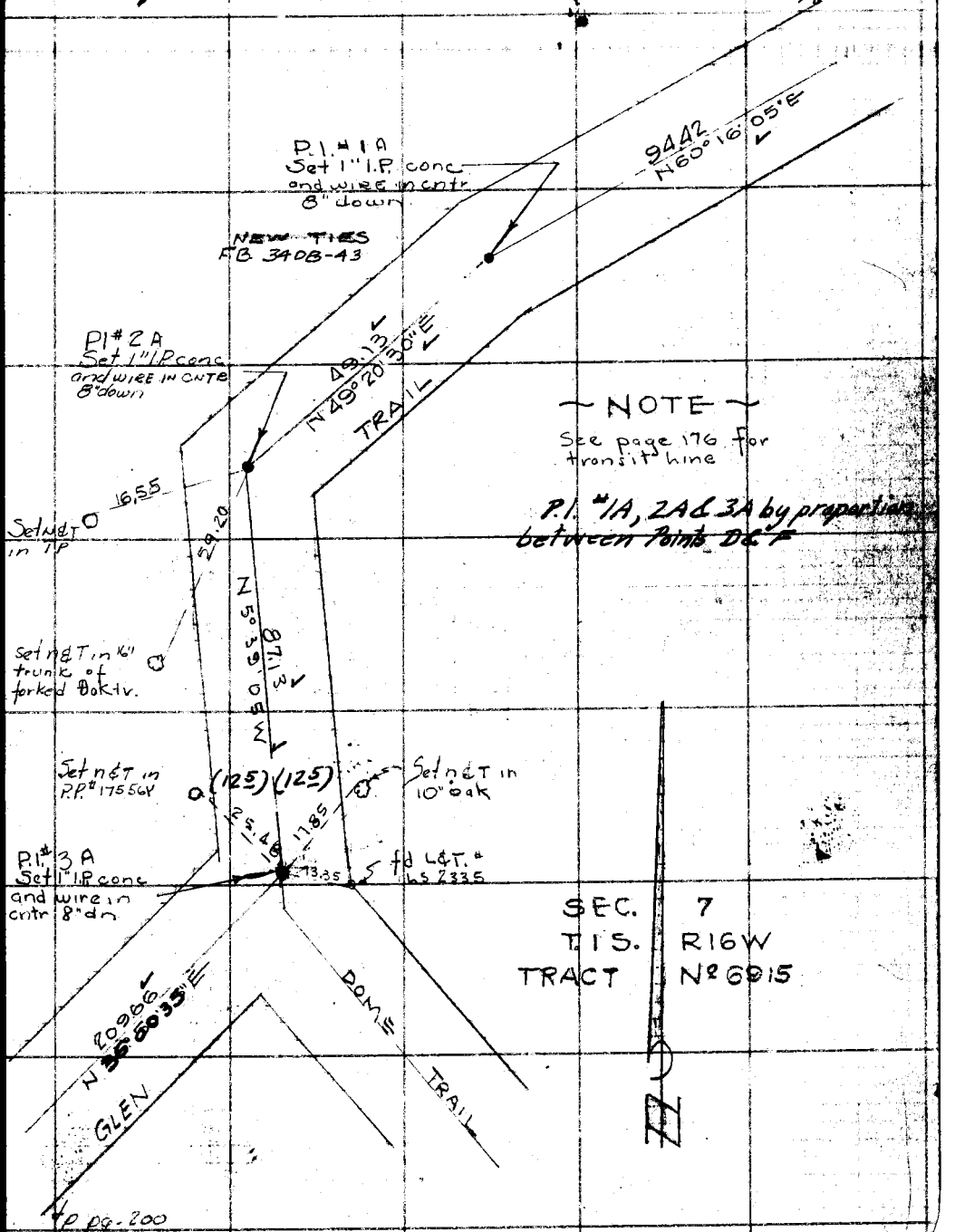

Note: Any Additions or Changes on This Sheet Must be Made or Circled in Red Ink With Date and Name of Person Making Change.

Do not extend notes this side of this line.

RETURN TO
LOS ANGELES COUNTY SURVEYOR
726 LOS ANGELES COUNTY
ENGINEERING BLDG.

76F3098 247 10M 1-49

F. B. 826 PG. 200

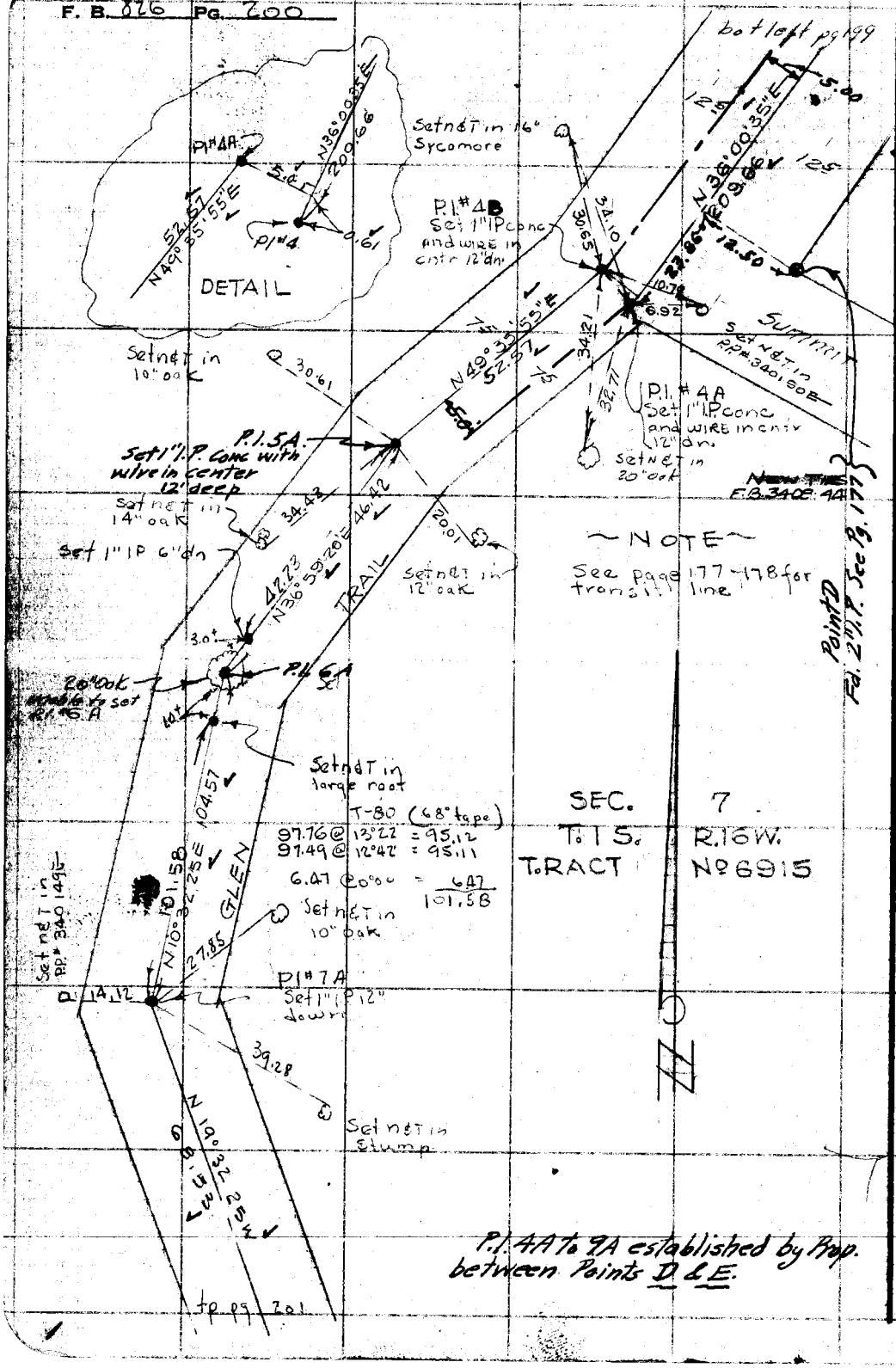

W.S.89.C-2

RETURN TO
LOS ANGELES COUNTY SURVEYOR
726 LOS ANGELES COUNTY
ENGINEERING BLDG.

Do not extend notes this side of this line.

Note: Any Additions or Changes on This Sheet Must be Made or Circled in Red Ink With Date and Name of Person Making Change.

W.S. 89, C-2

Notes Ck'd by KRM.	Survey of CANON TRAIL IN TR 6915
Map No. B-2341	W. O. 7009 Tape No. 429 St'd. 84 °F
Office Work Cox	Surveyed by Blanchard
Checked McPherson	Notes Blanchard Date 3-18-52
Date May 1952	Indexed A. C. Johnson

F. B. 826 PG. 201

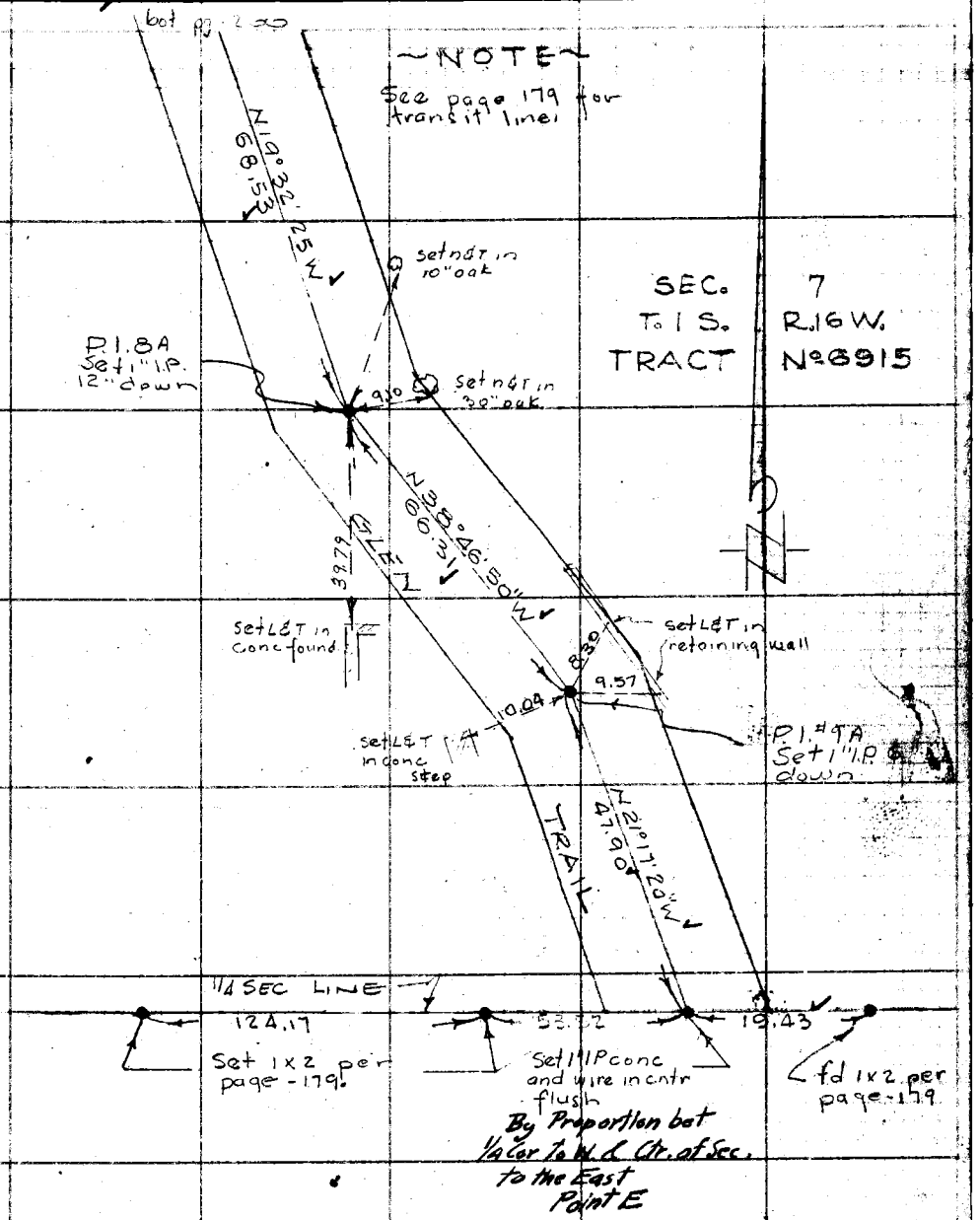

Note: Any Additions or Changes on This Sheet Must be Made or Circled in Red Ink With Date and Name of Person Making Change.

Do not extend notes this side of this line.

RETURN TO
LOS ANGELES COUNTY SURVEYOR
726 LOS ANGELES COUNTY ENGINEERING BLDG.

76F309S 247 10M 1-4

F. B. 826 PG. 202

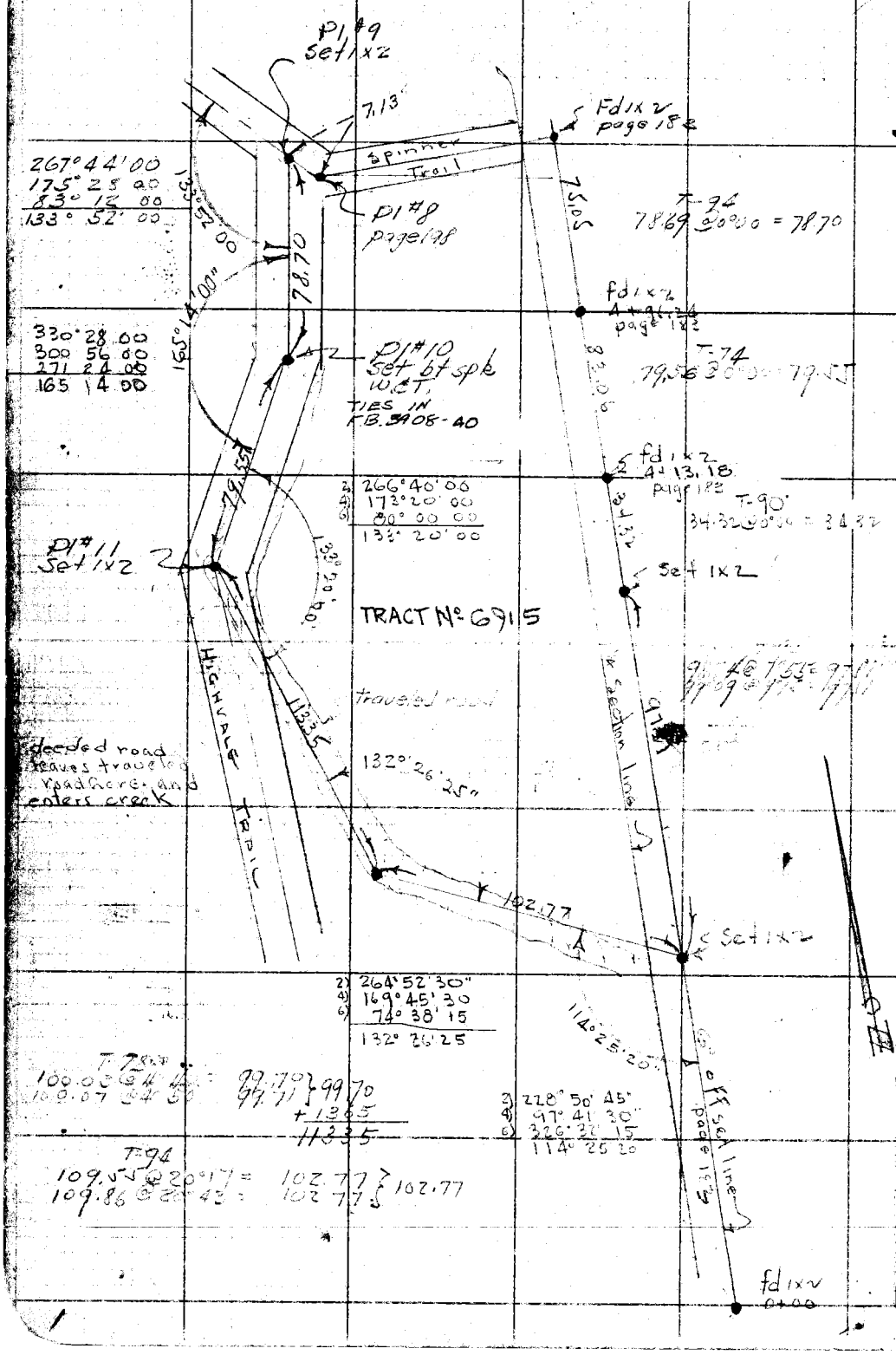

W.S. 89, C-2

RETURN TO
LOS ANGELES COUNTY SURVEYOR
726 LOS ANGELES COUNTY
ENGINEERING BLDG.

Do not extend notes this side of this line.

Note: Any Additions or Changes on This Sheet Must be Made or Circled in Red Ink With Date and Name of Person Making Change.

Notes Ck'd by	Survey of CANYON VIEW TR
Map No. B-2341	W. O. 8625 Tape No. St'd. °F
Office Work	Surveyed by Wallace
Checked	Notes Date 4-15-53
Date	Indexed C. Johnson 4-17-53

F. B. 826 PG. 203

W.S. 89, C-2

Note: Any Additions or Changes on This Sheet Must Be Made or Circled in Red Ink With Date and Name of Person Making Change.

Do not extend notes this side of this line.

RETURN TO
LOS ANGELES COUNTY SURVEYOR
726 LOS ANGELES COUNTY
ENGINEERING BLDG.

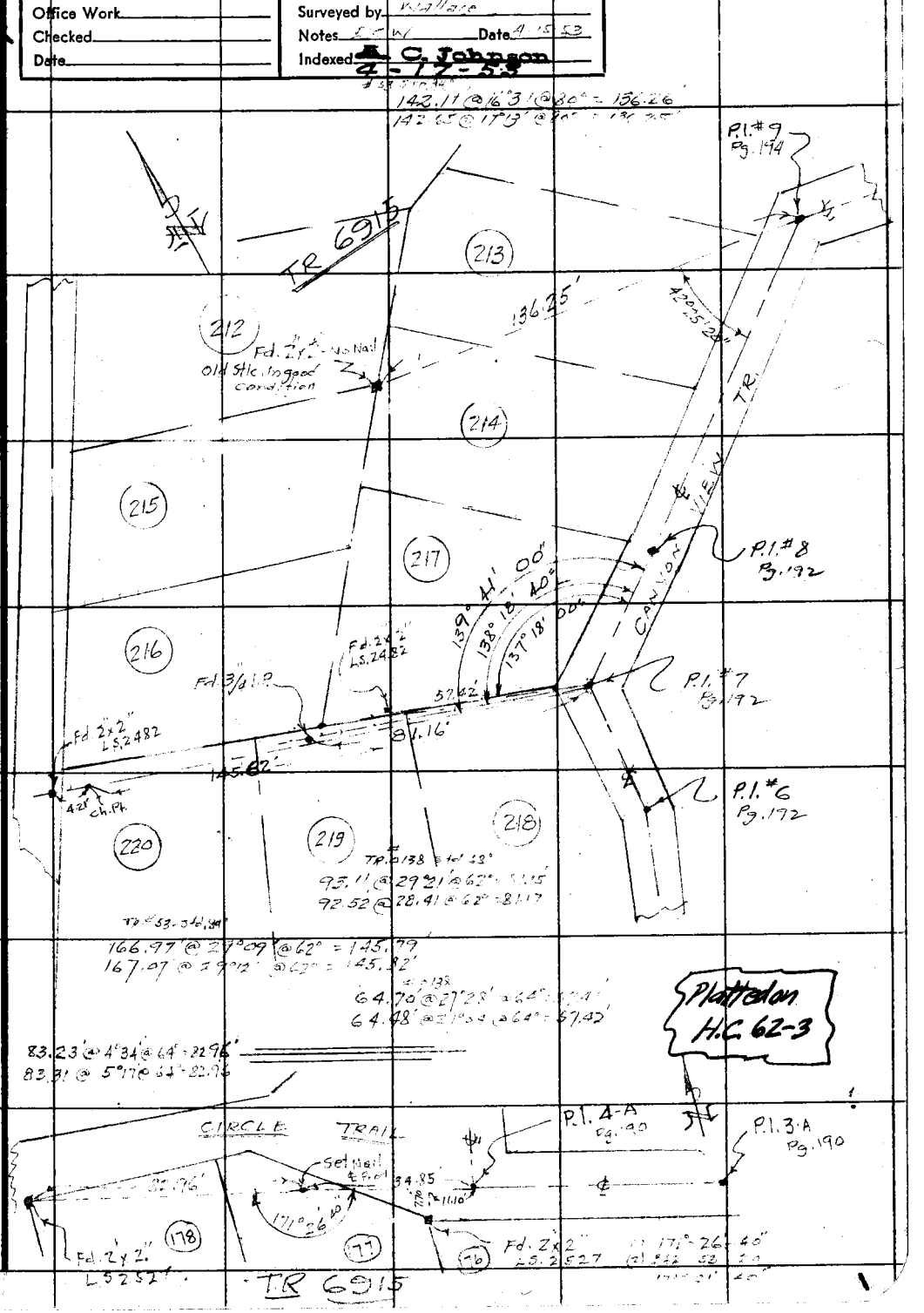

76F309S 247 2-51

F. B. 876 PG. 204

CANYON VIEW TRAIL

Location of Existing Wooded Footway

Added to C.S. B-2341

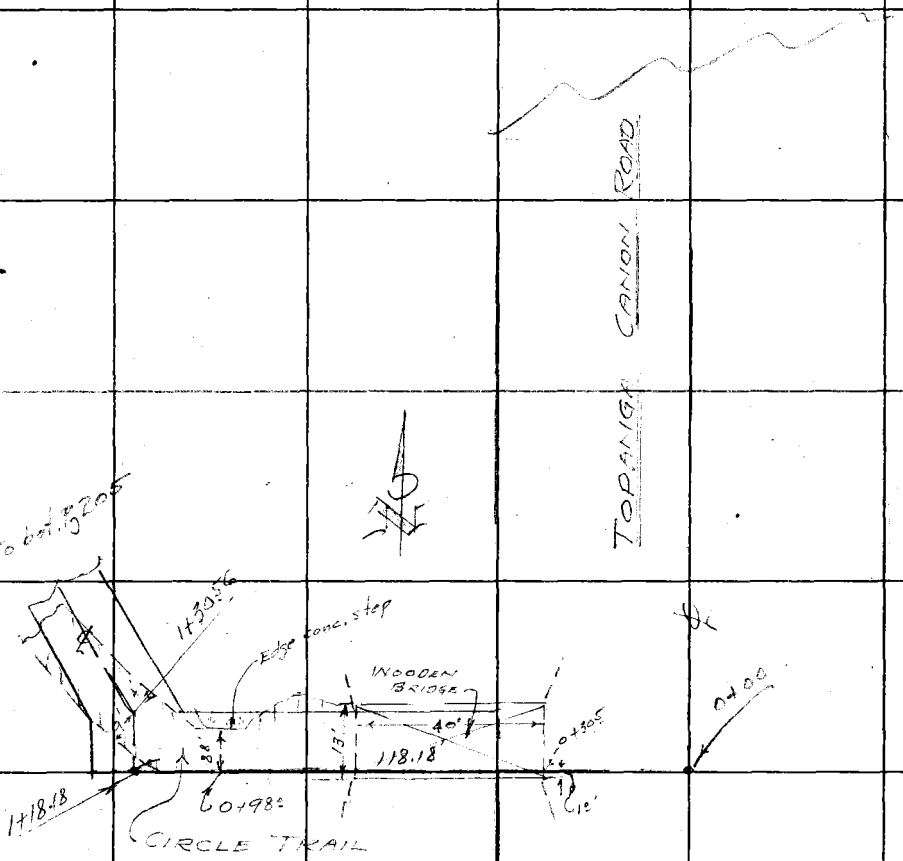

RETURN TO
LOS ANGELES COUNTY SURVEYOR
725 LOS ANGELES COUNTY
ENGINEERING BLDG.

Do not extend notes this side of this line.

Note: Any Additions or Changes on This Sheet Must be Made or Circled in Red Ink With Date and Name of Person Making Change.

X

76F309S 247 2-51

RETURN TO
LOS ANGELES COUNTY SURVEYOR
726 LOS ANGELES COUNTY ENGINEERING BLDG.

Note: Any Additions or Changes on This Sheet Must be Made or Circled in Red Ink With Date and Name of Person Making Change.

Do not extend notes this side of this line.

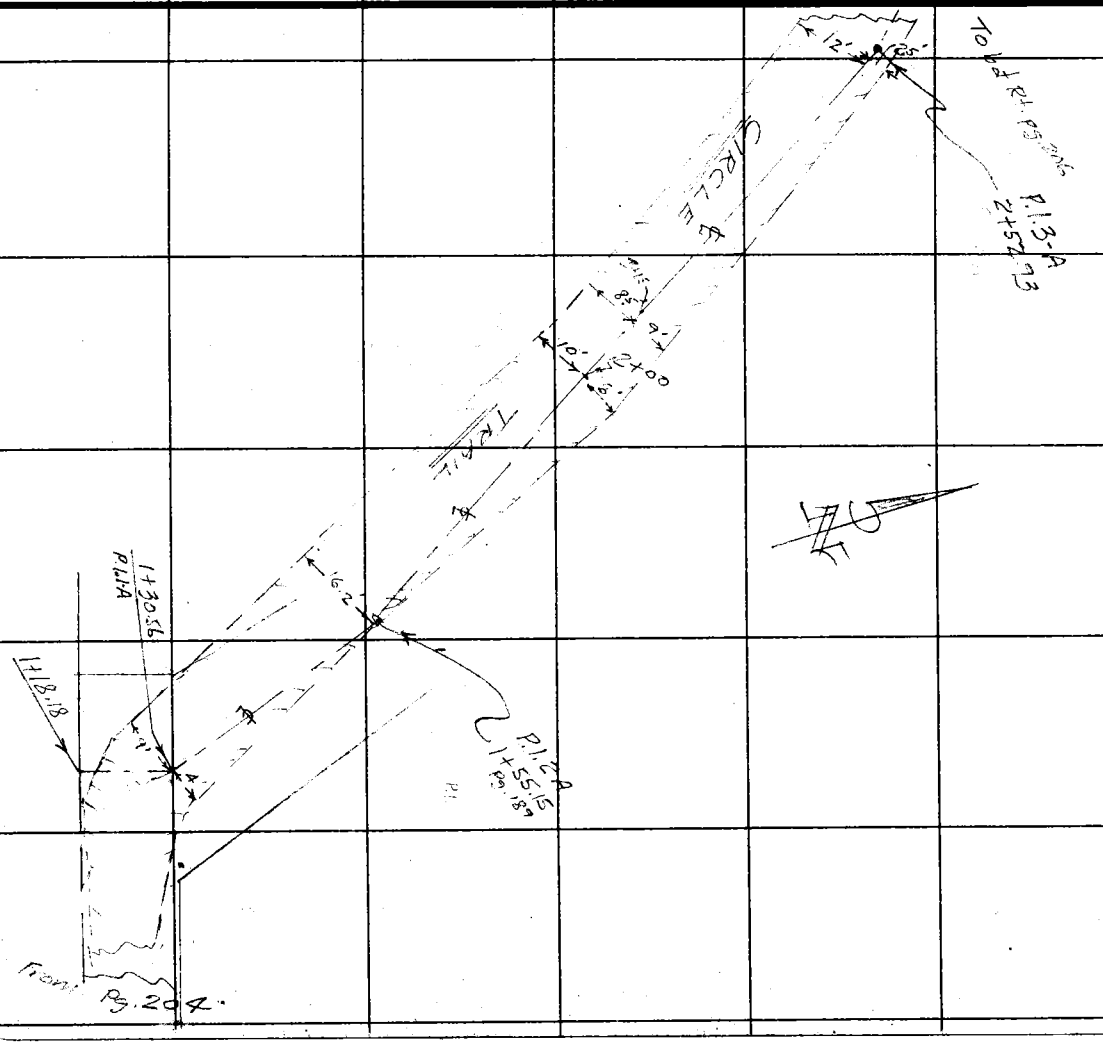

Notes Ck'd by_____
Map No._____
Office Work_____
Checked_____
Date_____

Survey of_____
W. O. 8625 Tape No._____ Std._____ °F
Surveyed by_____
Notes_____ Date 4-15-52
Indexed R. C. Johnson

F. B. 816 PG. 205

F. B. 226 PG. 206

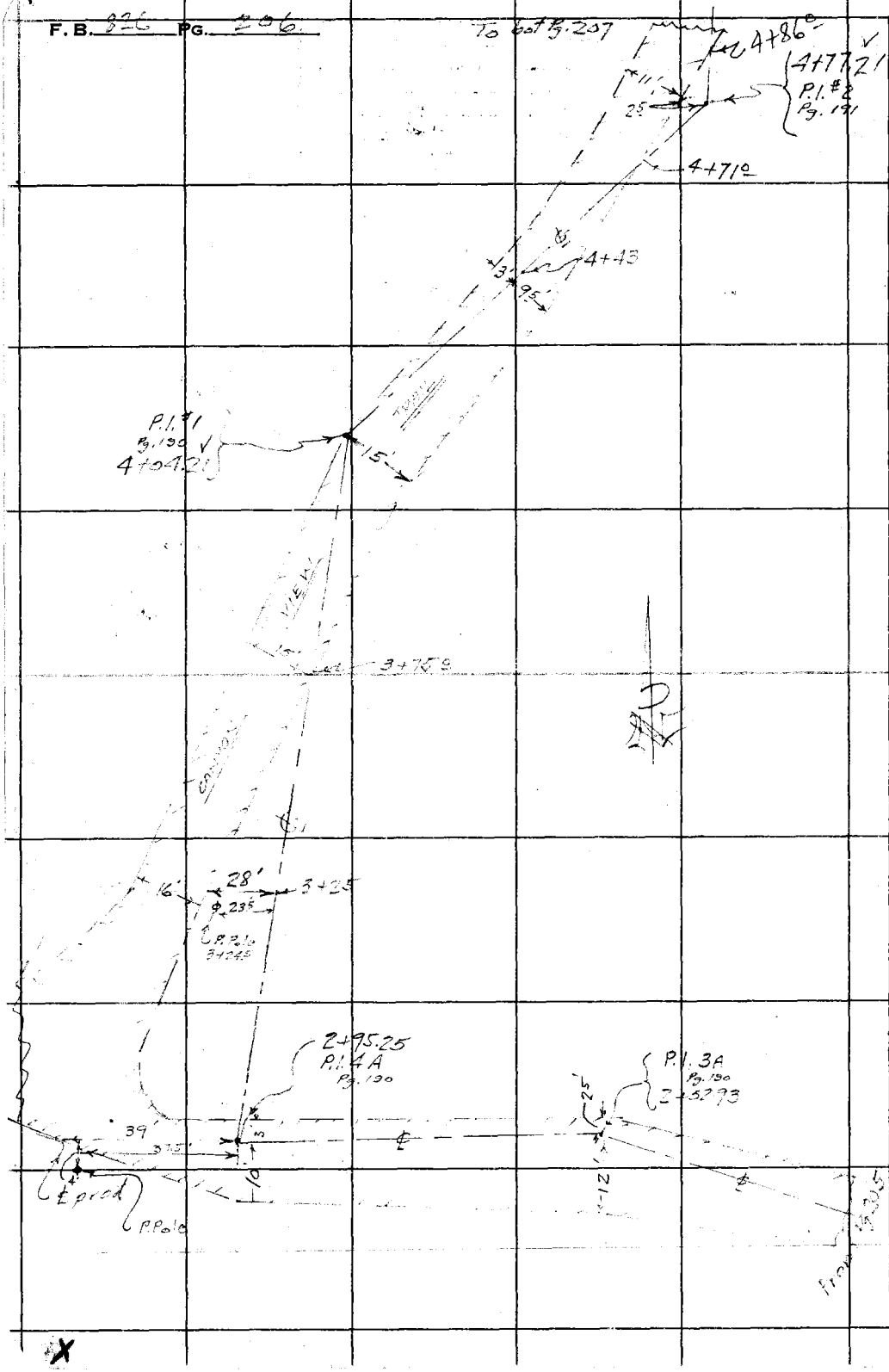

RETURN TO
LOS ANGELES COUNTY SURVEYOR
726 LOS ANGELES COUNTY
ENGINEERING BLDG.

Do not extend notes this side of this line.

Note: Any Additions or Changes on This Sheet Must be Made or Circled in Red Ink With Date and Name of Person Making Change.

23.

Notes Ck'd by	Survey of CANYON VIEW TRAIL
Map No.	W. O. 8625 Tape No. St'd. °F
Office Work	Surveyed by
Checked	Notes FCKI Date 4-14-52
Date	Indexed A. C. Johnson

F. B. 876 Pg. 207

76 bot Pg. 208

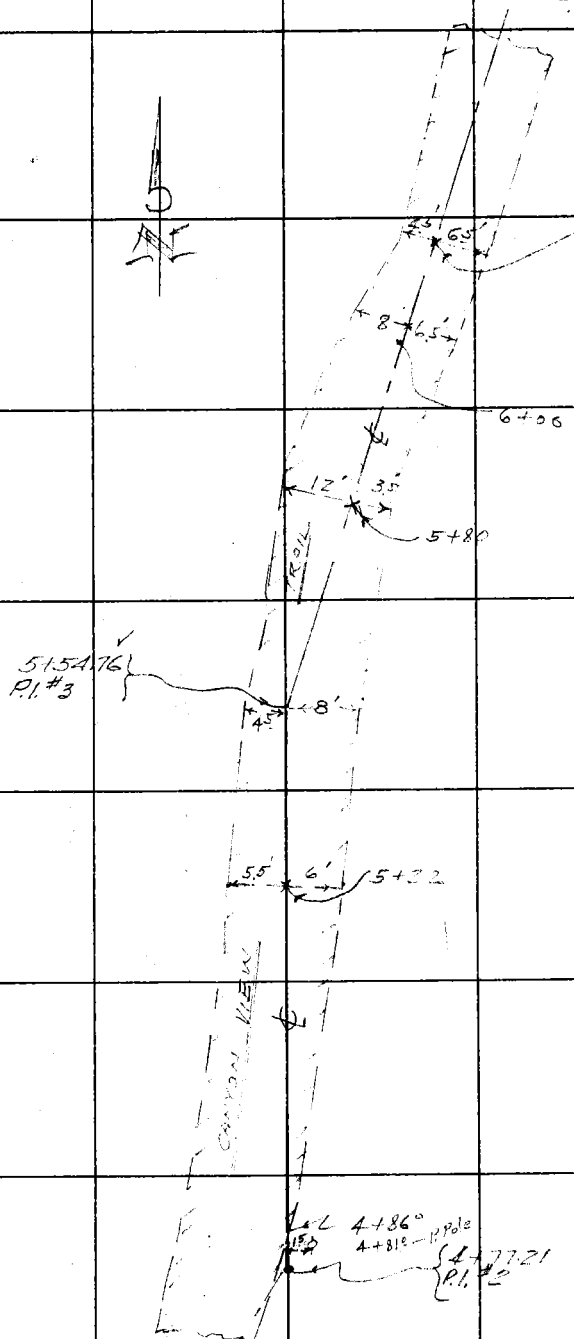

From top Pg. 206

Note: Any Additions or Changes on This Sheet Must be Made or Circled in Red Ink With Date and Name of Person Making Change.

Do not extend notes this side of this line.

RETURN TO
LOS ANGELES COUNTY SURVEYOR
726 LOS ANGELES COUNTY
ENGINEERING BLDG.

76F309S 247 2-51

F. B. 826 PG. 208

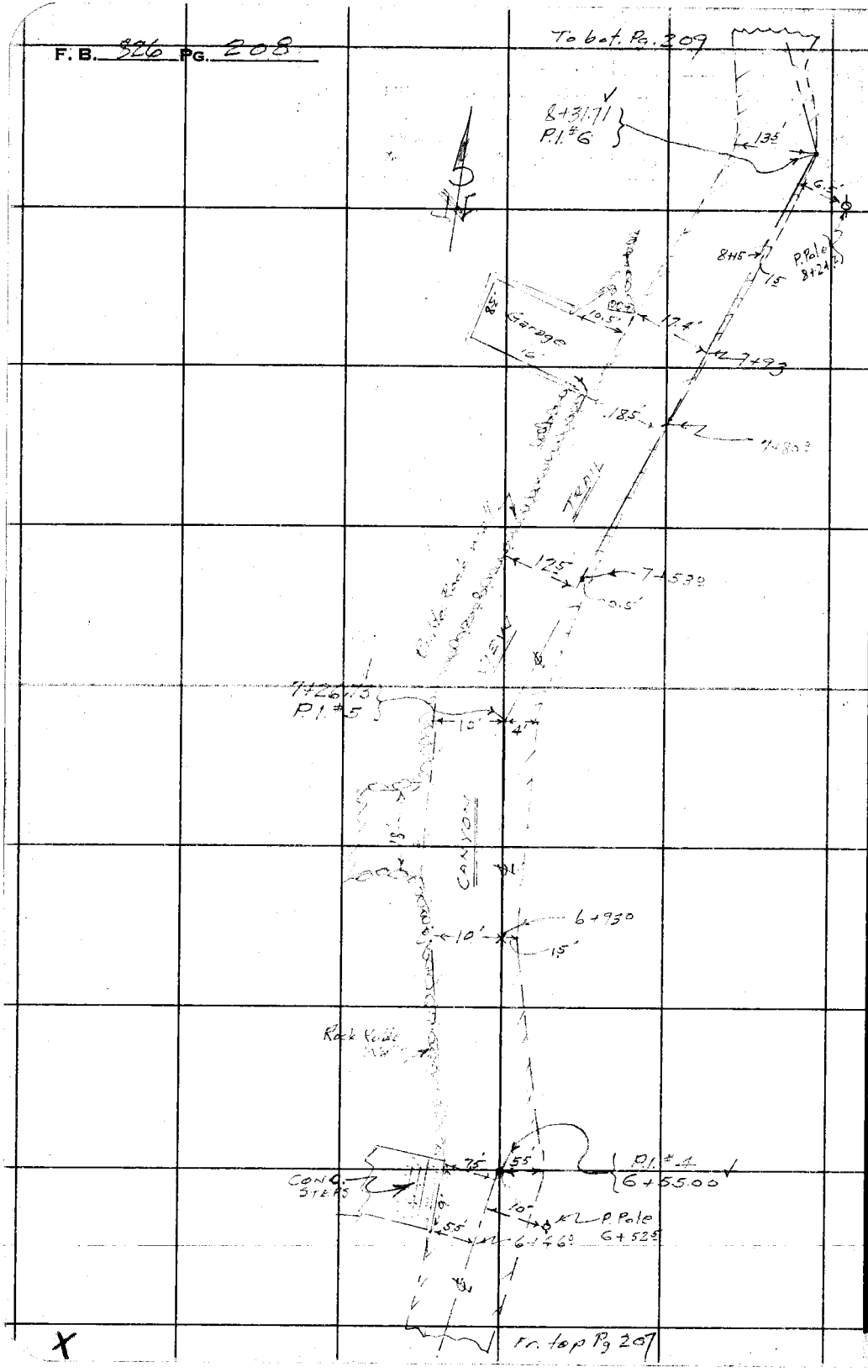

RETURN TO
LOS ANGELES COUNTY SURVEYOR
726 LOS ANGELES COUNTY
ENGINEERING BLDG.

Do not extend notes this side of this line.

Note: Any Additions or Changes on This Sheet Must be Made or Circled in Red Ink With Date and Name of Person Making Change.

F. B. 896 Pg. 209

Notes Ck'd by	Survey of [illegible]
Map No.	W. O. 8625 Tape No. St'd. °F
Office Work	Surveyed by Wallace
Checked	Notes ECK Date 4-16-53
Date	Indexed C. Johnson

Note: Any Additions or Changes on This Sheet Must be Made or Circled in Red Ink With Date and Name of Person Making Change.

Do not extend notes this side of this line.

RETURN TO
LOS ANGELES COUNTY SURVEYOR
726 LOS ANGELES COUNTY
ENGINEERING BLDG.



76F309S 247 2-51

RETURN TO
LOS ANGELES COUNTY SURVEYOR
726 LOS ANGELES COUNTY
ENGINEERING BLDG.

Note: Any Additions or Changes on This Sheet Must be Made or Circled in Red Ink With Date and Name of Person Making Change.

Do not extend notes this side of this line.

F. B. 826 PG. 210

Notes Ck'd by	Survey of CANON TRAILS IN TRACT
Map No.	W. O. Tape No. 029 St'd 68 °F
Office Work	Surveyed by F. H. BLANCHARD
Checked	Notes F. H. [illegible] Date 7-28-53
Date	Indexed A. C. Johnson 8-10-53

F. B. 826 Pg. 211

CANON TRAILS IN
East Side of
TRACT № 6915

H : 36-10, 11.

IN NW 1/4 Sec 7 T1S R16W

Note: Any Additions or Changes on This Sheet Must be Made or Circled in Red Ink With Date and Name of Person Making Change.

Do not extend notes this side of this line.

RETURN TO
LOS ANGELES COUNTY SURVEYOR
726 LOS ANGELES COUNTY
ENGINEERING BLDG.

C.S.B-2341-1

V.T. 62-3-2

76F309S 247 2-51

F. B. 826 PG. 212

RETURN TO
LOS ANGELES COUNTY SURVEYOR
726 LOS ANGELES COUNTY
ENGINEERING BLDG.

Do not extend notes this side of this line.

Note: Any Additions or Changes on This Sheet Must be Made or Circled in Red Ink With Date and Name of Person Making Change.

W.S. 89 C-2

Notes Ck'd by KRM	Survey of CN TRAIL IN TR 6915
Map No.	W. O. 7000 Tape No. 094 St'd 84 °F
Office Work	Surveyed by
Checked	Notes Date 7-25-53
Date	Indexed A. C. Johnson

F. B. 826 Pg. 213

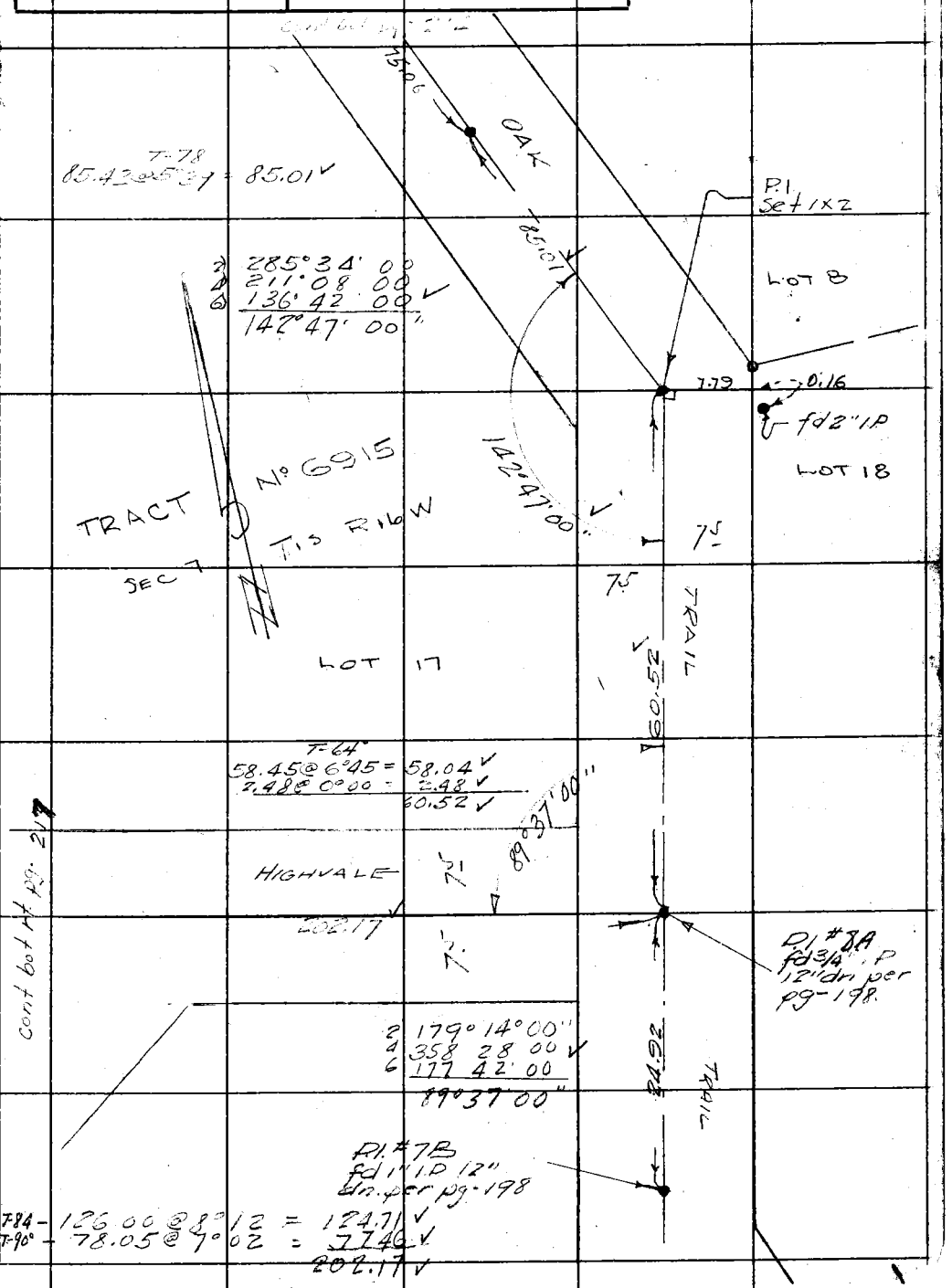

Note: Any Additions or Changes on This Sheet Must be Made or Circled in Red Ink With Date and Name of Person Making Change.

Do not extend notes this side of this line.

RETURN TO
LOS ANGELES COUNTY SURVEYOR
726 LOS ANGELES COUNTY
ENGINEERING BLDG.

76F309S 247 2-51

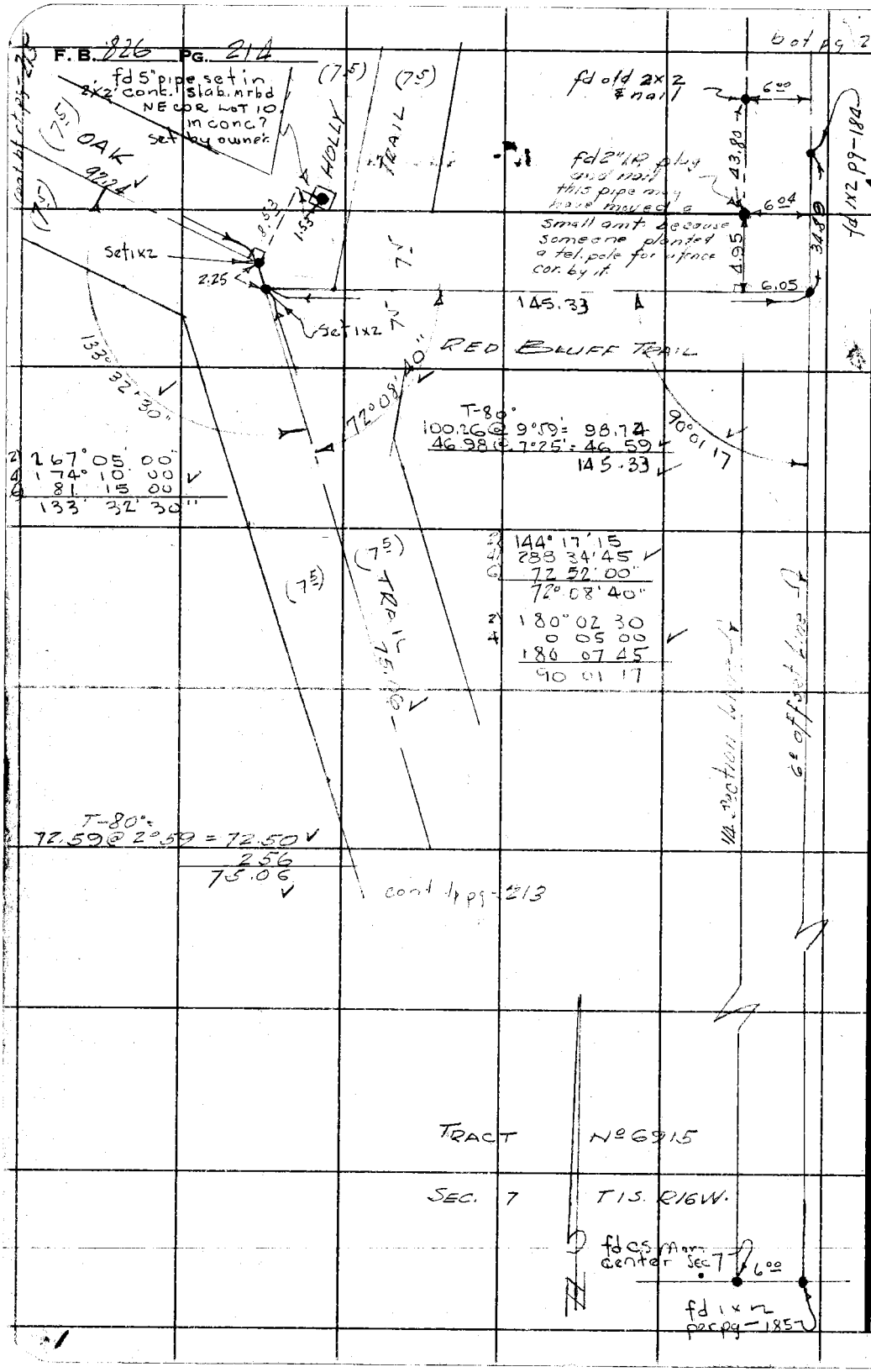

W.S.89,C-2

RETURN TO
LOS ANGELES COUNTY SURVEYOR
725 LOS ANGELES COUNTY
ENGINEERING BLDG.

Do not extend notes this side of this line.

Note: Any Additions or Changes on This Sheet Must be Made or Circled in Red Ink With Date and Name of Person Making Change.

Notes Ck'd by KRM	Survey of [illegible]
Map No.	W. O. Tape No. St'd. °F
Office Work	Surveyed by
Checked	Notes Date
Date	Indexed C. Johnson

F. B. 826 PG. 215

W.S. 89.C-2

Note: Any Additions or Changes on This Sheet Must be Made or Circled in Red Ink With Date and Name of Person Making Change.

Do not extend notes this side of this line.

RETURN TO
LOS ANGELES COUNTY SURVEYOR
726 LOS ANGELES COUNTY
ENGINEERING BLDG.

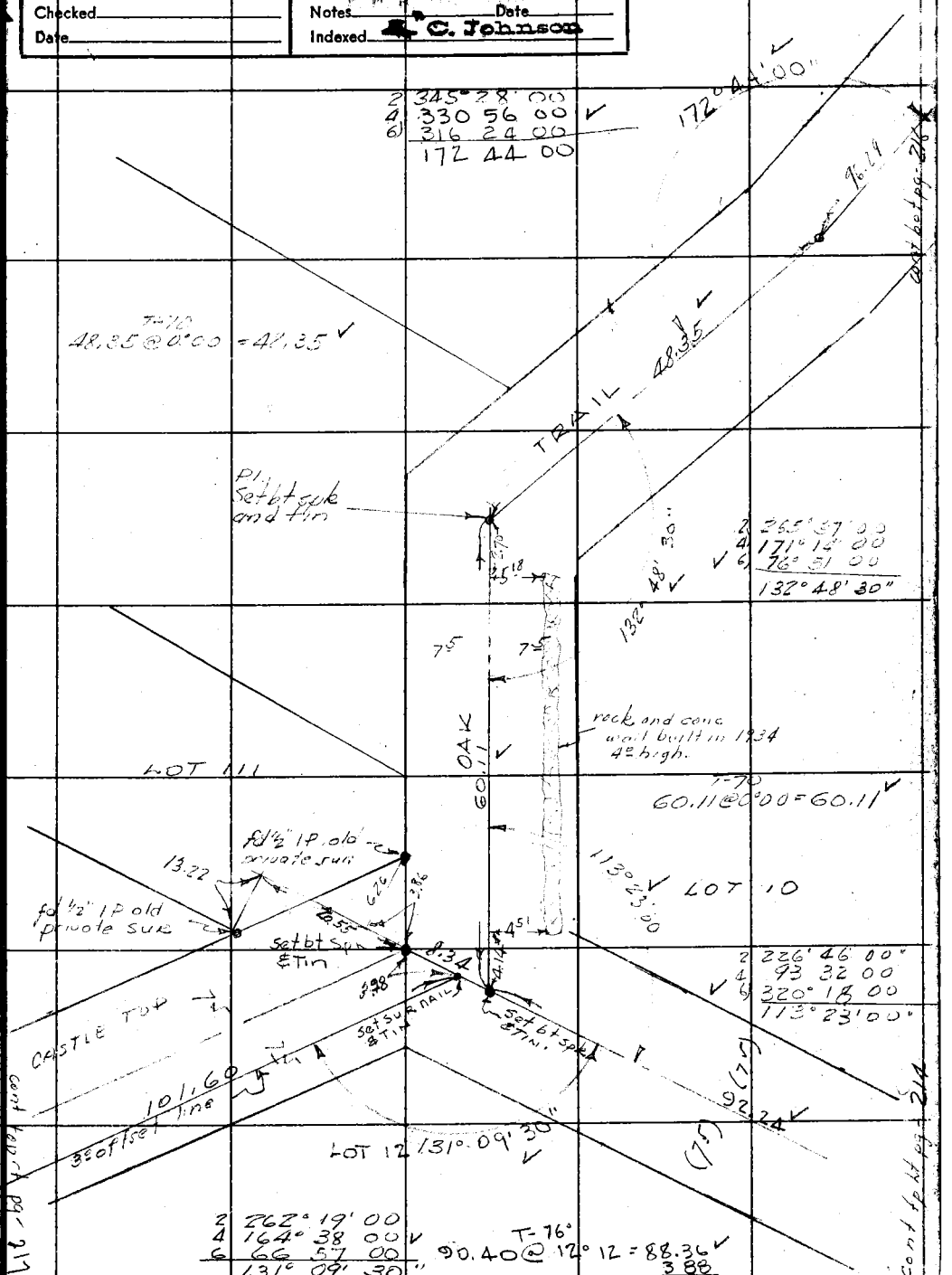

76F309S 247 2-51

F. B. 826 PG. 216

W.S. 89, C-2

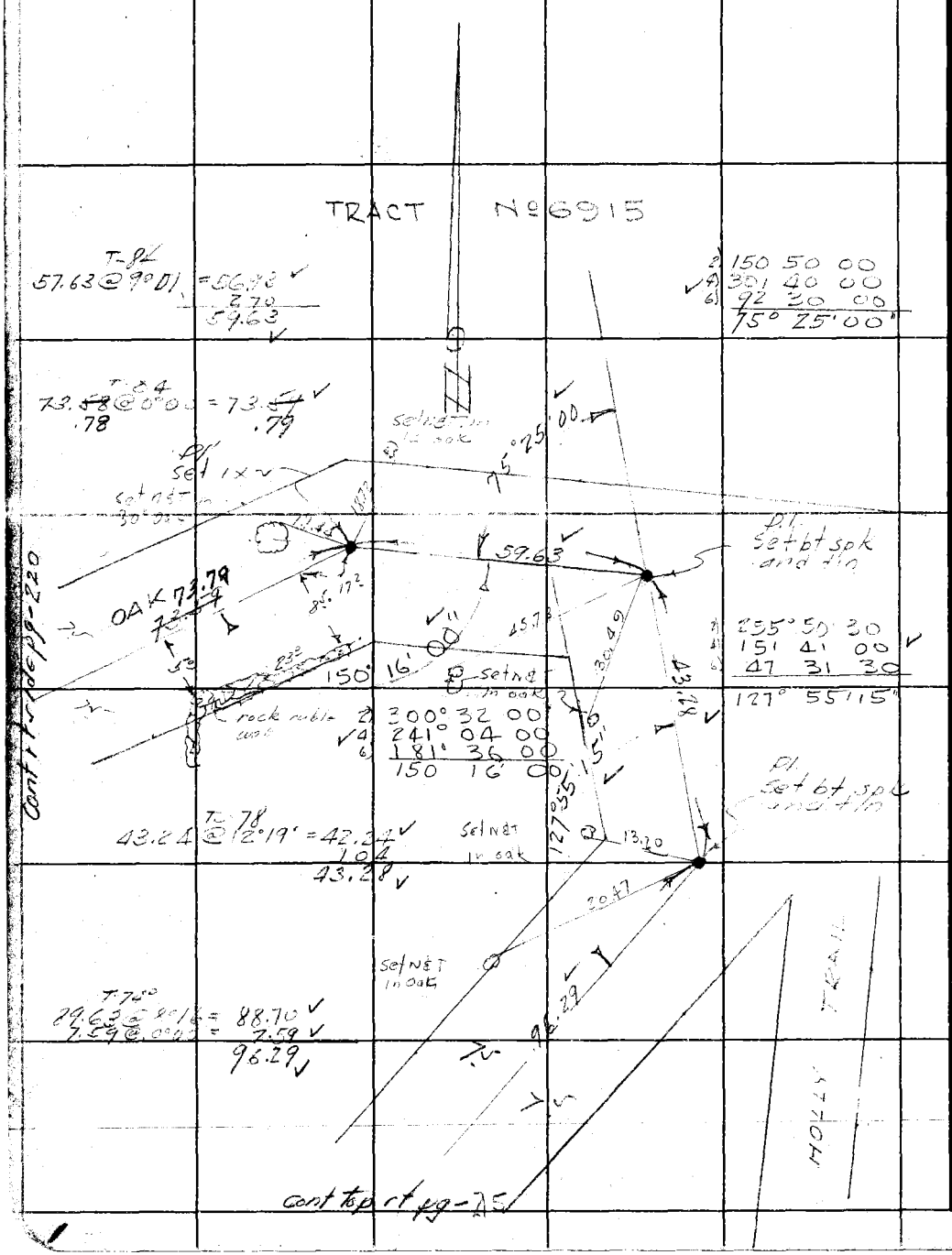

2) 150 50 00
4) 301 40 00
6) 92 30 00
75° 25' 00"

2) 255° 50 30
4) 151 41 00
6) 47 31 30
127° 55' 15"

RETURN TO
LOS ANGELES COUNTY SURVEYOR
725 LOS ANGELES COUNTY
ENGINEERING BLDG.

Do not extend notes this side of this line.

Note: Any Additions or Changes on This Sheet Must be Made or Circled in Red Ink With Date and Name of Person Making Change.

W.S. 89.C-2

Notes Ck'd by KRM	Survey of CA TRAILS IN TR 6915
Map No.	W. O. Tape No. 029 St'd 68 °F
Office Work	Surveyed by
Checked	Notes Date 7-31-53
Date	Indexed C. Johnson

F. B. 826 Pg. 217

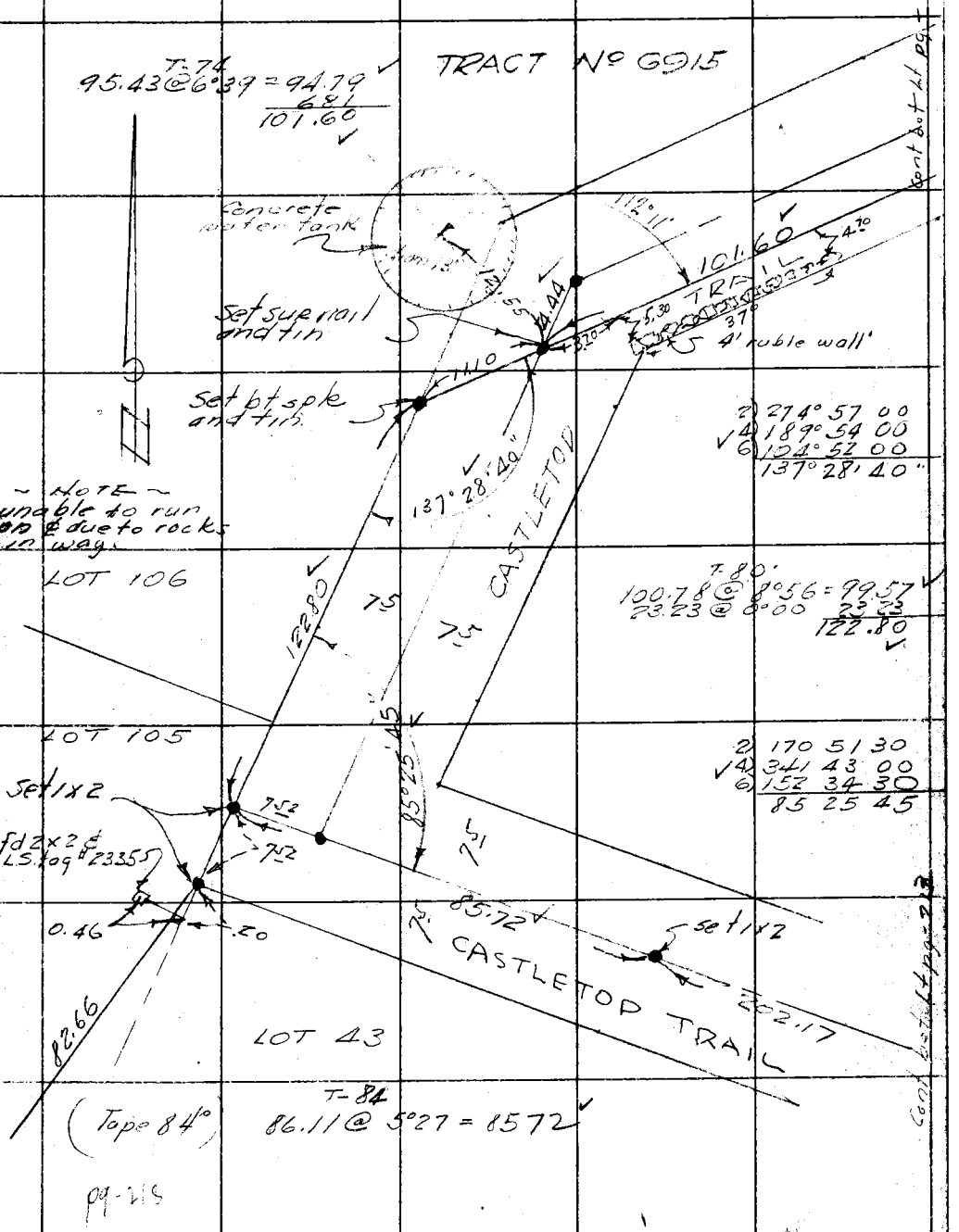

Note: Any Additions or Changes on This Sheet Must be Made or Circled in Red Ink With Date and Name of Person Making Change.

Do not extend notes this side of this line.

RETURN TO
LOS ANGELES COUNTY SURVEYOR
726 LOS ANGELES COUNTY
ENGINEERING BLDG.

76F309S 247 2-51

F. B. 826 PG. 218

W.S. 89 C-2

RETURN TO
LOS ANGELES COUNTY SURVEYOR
726 LOS ANGELES COUNTY
ENGINEERING BLDG.

Do not extend notes this side of this line.

Note: Any Additions or Changes on This Sheet Must be Made or Circled in Red Ink With Date and Name of Person Making Change.

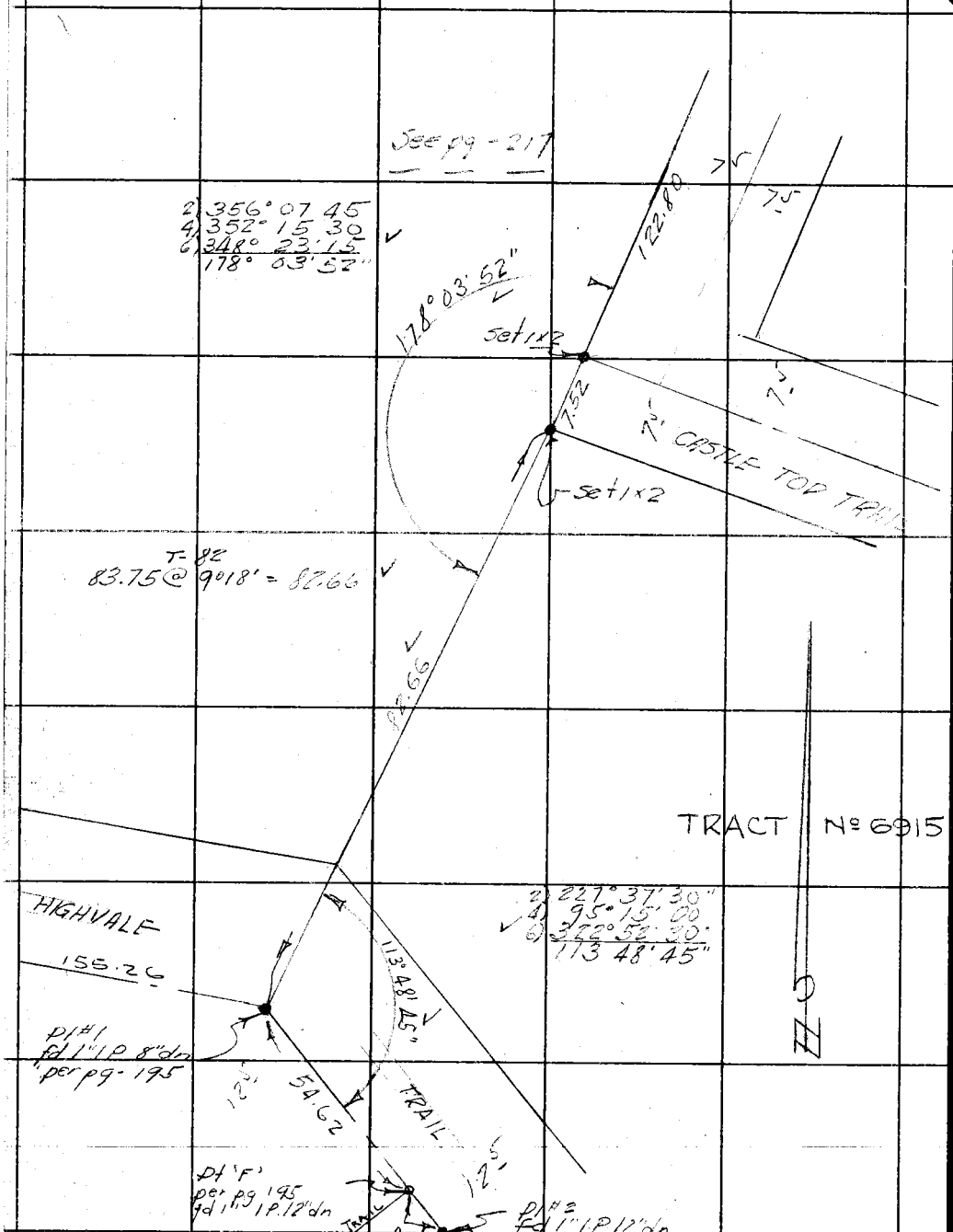

W.S. 89, C-2

Notes Ck'd by KRM	Survey of [illegible]
Map No.	W. O. Tape No. 029 St'd 68 °F
Office Work	Surveyed by [illegible]
Checked	Notes Date 7-29-53
Date	Indexed C. Johnson

F. B. 826 Pg. 219

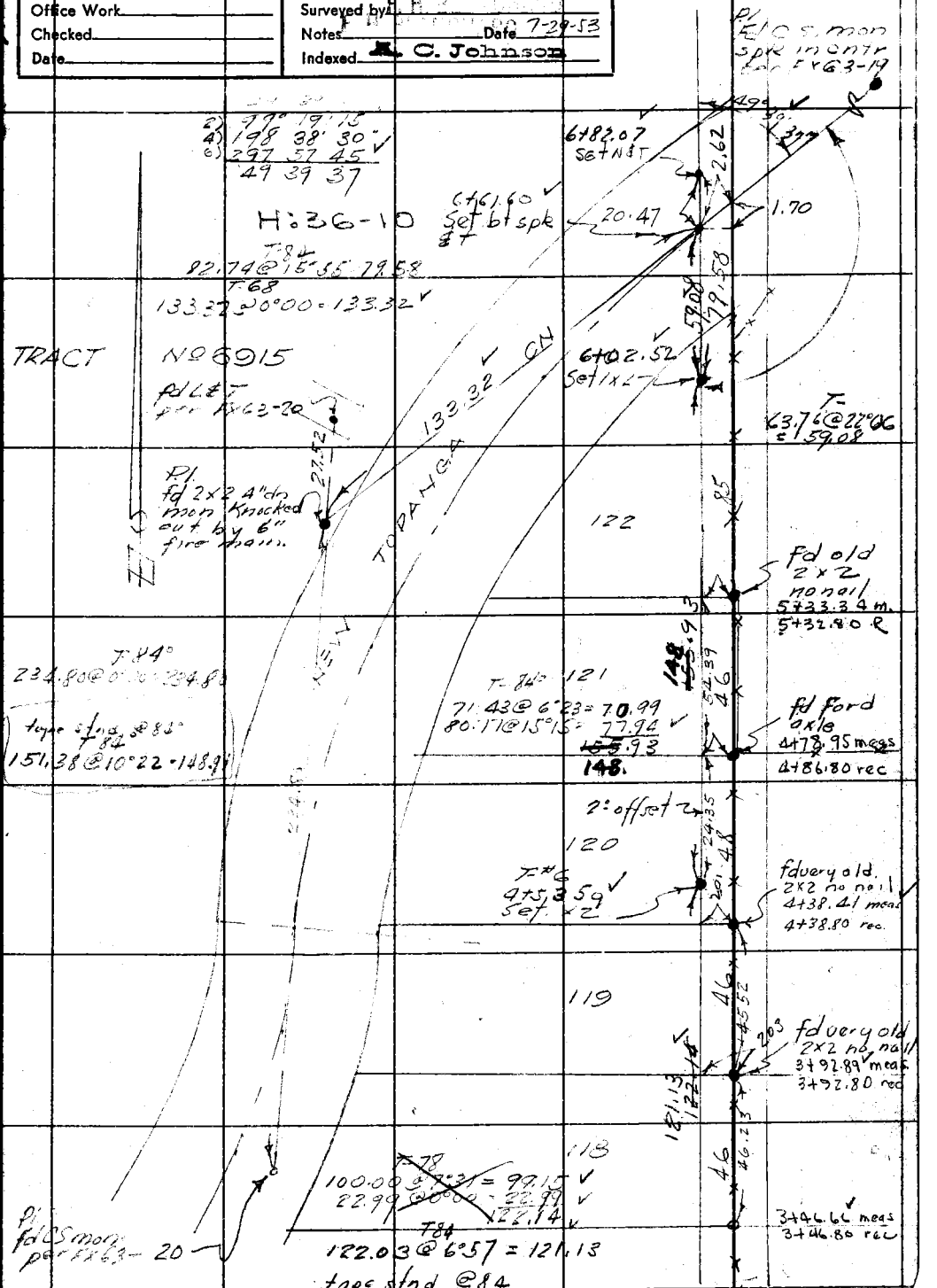

cont top pg. 221

Note: Any Additions or Changes on This Sheet Must be Made or Circled in Red Ink With Date and Name of Person Making Change.

Do not extend notes this side of this line.

RETURN TO
LOS ANGELES COUNTY SURVEYOR
726 LOS ANGELES COUNTY
ENGINEERING BLDG.

76F3095 247 2-51

F. B. 826 PG. 220

W.S. 89, C-2

RETURN TO
LOS ANGELES COUNTY SURVEYOR
726 LOS ANGELES COUNTY
ENGINEERING BLDG.

Do not extend notes this side of this line.

Note: Any Additions or Changes on This Sheet Must be Made or Circled in Red Ink With Date and Name of Person Making Change.

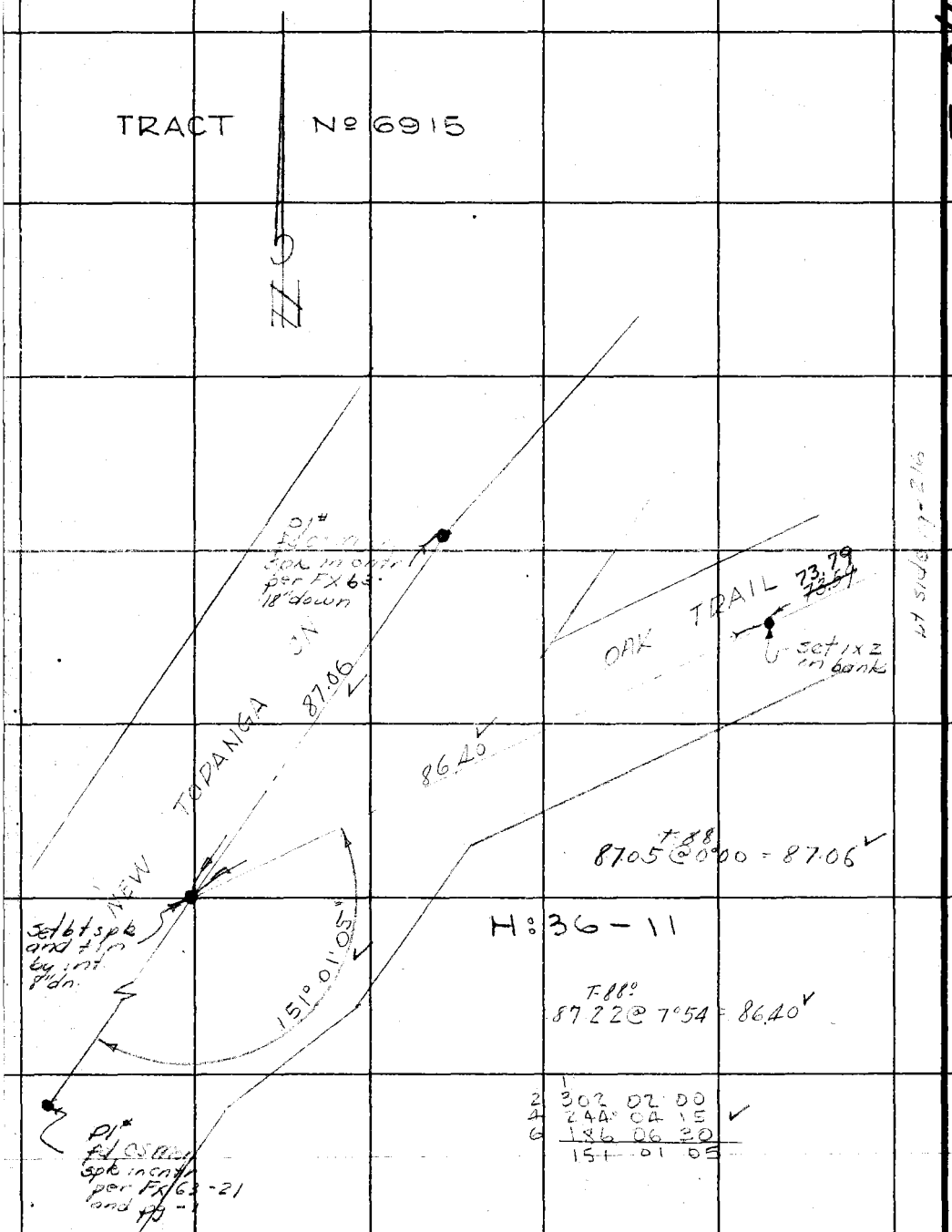

Notes Ck'd by [illegible]	Survey of
Map No.	W. O. Tape No. St'd °F
Office Work	Surveyed by
Checked	Notes Date
Date	Indexed A. C. Johnson

F. B. 826 Pg. 221

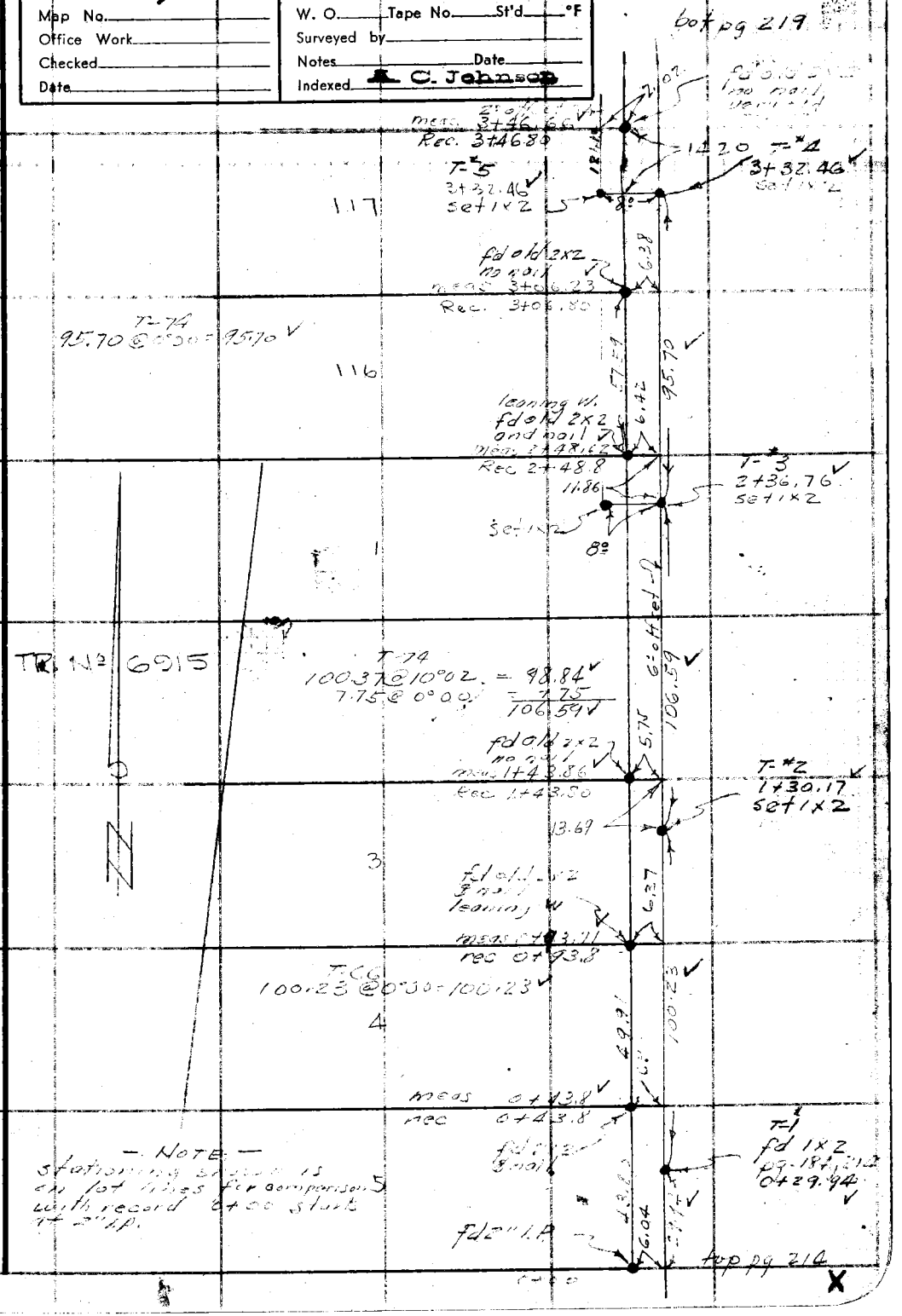

— NOTE —
stationing shown is on lot lines for comparison with record 0+00 starts at 2" I.P.

Note: Any Additions or Changes on This Sheet Must be Made or Circled in Red Ink With Date and Name of Person Making Change.

Do not extend notes this side of this line.

RETURN TO
LOS ANGELES COUNTY SURVEYOR
700 HALL OF RECORDS

FORM 247 5M 5-46

RETURN TO
LOS ANGELES COUNTY SURVEYOR
700 HALL OF RECORDS

Note: Any Additions or Changes on This Sheet Must be Made or Circled in Red Ink With Date and Name of Person Making Change.

Do not extend notes this side of this line.

F. B. _____ PG. 222

Profile	Notes Red	Plotted	Job No.	Division No.	F.B. 826	Pg. 223
No.	Date	Date	Survey of			
X-Sec.	Notes Chkd.	Checked	Survey by Blanchard	Notes	Date	
No.	Date	Date	Map No.	Computed Johnson	Date 12-31-53	

Adopted & shown in red.

W.S. 89,C-2

NOTE: ANY ADDITIONS OR CHANGES ON THIS SHEET MUST BE MADE OR CIRCLED IN RED INK, WITH DATE AND NAME OF PERSON MAKING CHANGE.

Do not extend notes this side of this line.

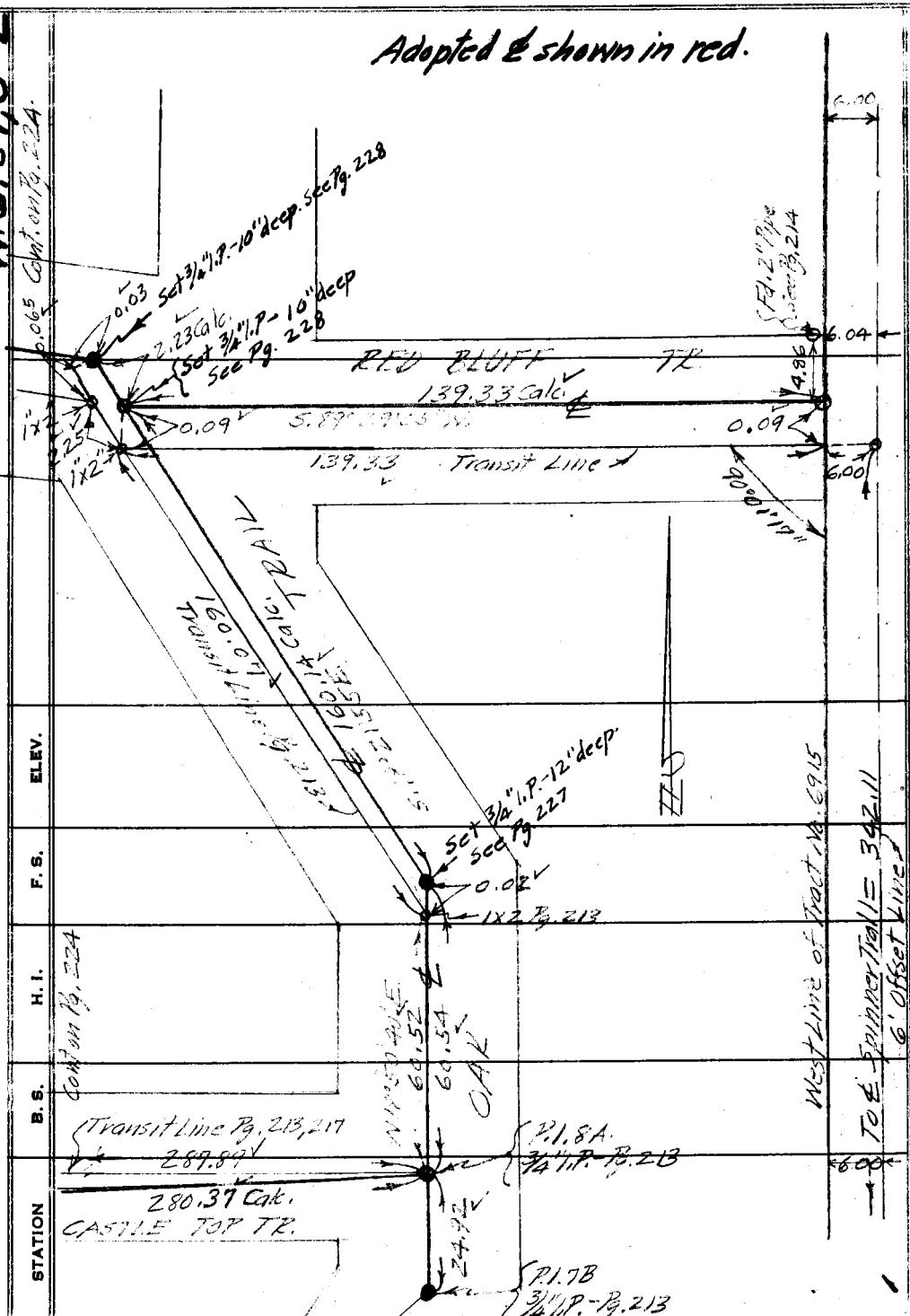

PLEASE RETURN TO
LOS ANGELES COUNTY SURVEYOR
726 LOS ANGELES COUNTY
ENGINEERING BLDG.

761.298 307 10-51

F.B. 826 PG. 224 Job No. 7000 Division No. Notes Red. Plotted Profile

Survey of CN Trails in Tract No. 6015 Date Date No.

Survey by Blanchard Notes McPherson & Blanchard Notes Chkd. Checked X-Sec.

Indexed C. Date Date Date No.

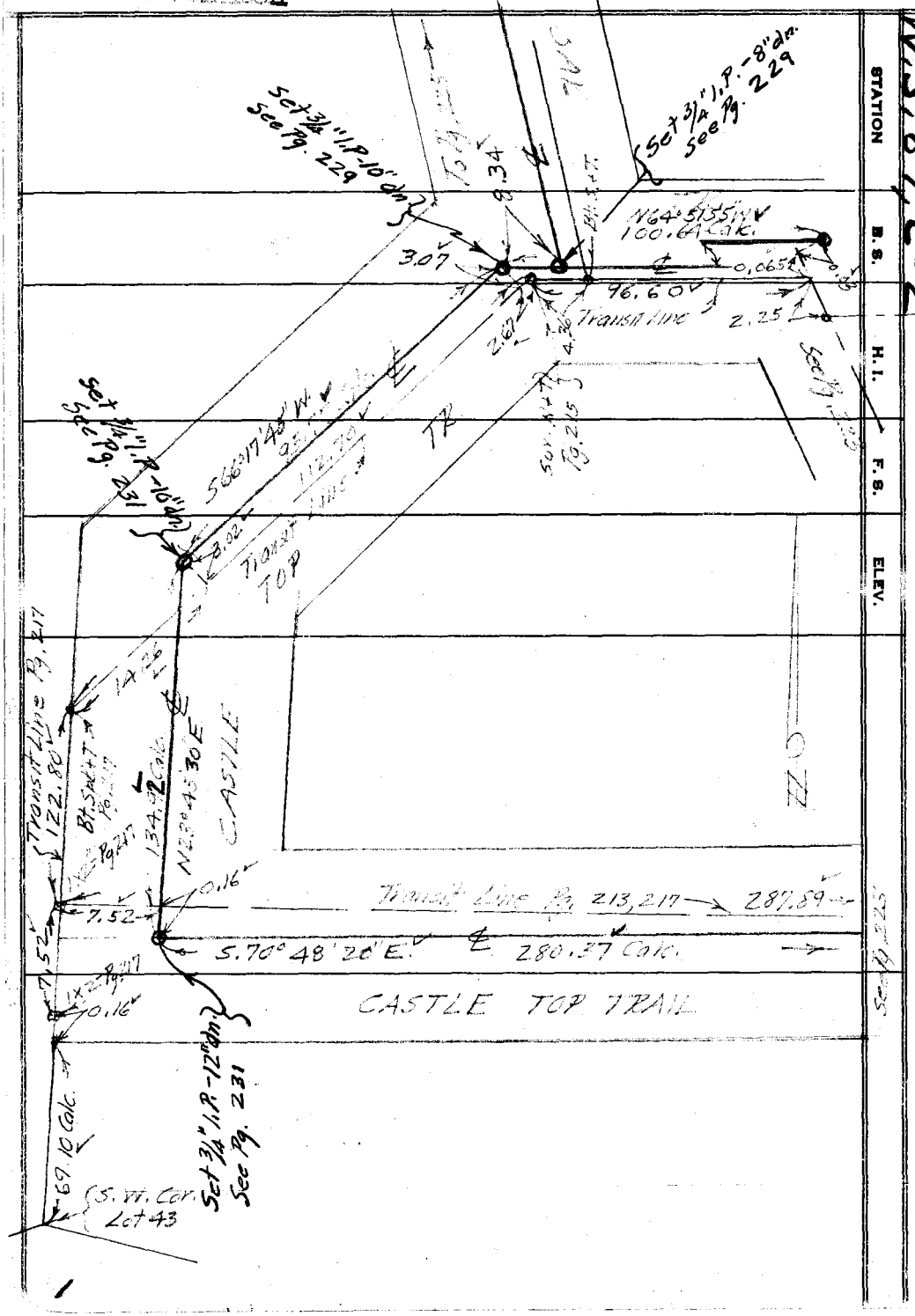

N.S. 89 C-2

76L298 307 10-51

PLEASE RETURN TO

LOS ANGELES COUNTY SURVEYOR

726 LOS ANGELES COUNTY ENGINEERING BLDG.

Do not extend notes this side of this line.

NOTE: ANY ADDITIONS OR CHANGES ON THIS SHEET MUST BE MADE OR CIRCLED IN RED INK, WITH DATE AND NAME OF PERSON MAKING CHANGE.

Profile No. ____ X-Sec. No. ____

Notes Red ____ Date ____ Plotted ____ Date ____ Job No. ____ Division No. ____
Notes Chkd ____ Date ____ Checked ____ Date ____ Survey of ____ Survey by ____ Notes ____ Date ____ Map No. ____ Indexed Johnson Date ____

F.B. 826 PG. 225

W.S. 89, G-2

NOTE: ANY ADDITIONS OR CHANGES ON THIS SHEET MUST BE MADE OR CIRCLED IN RED INK, WITH DATE AND NAME OF PERSON MAKING CHANGE.

Do not extend notes this side of this line.

PLEASE RETURN TO
LOS ANGELES COUNTY SURVEYOR
726 LOS ANGELES COUNTY ENGINEERING BLDG.

STATION	B.S.	H.I.	F.S.	ELEV.

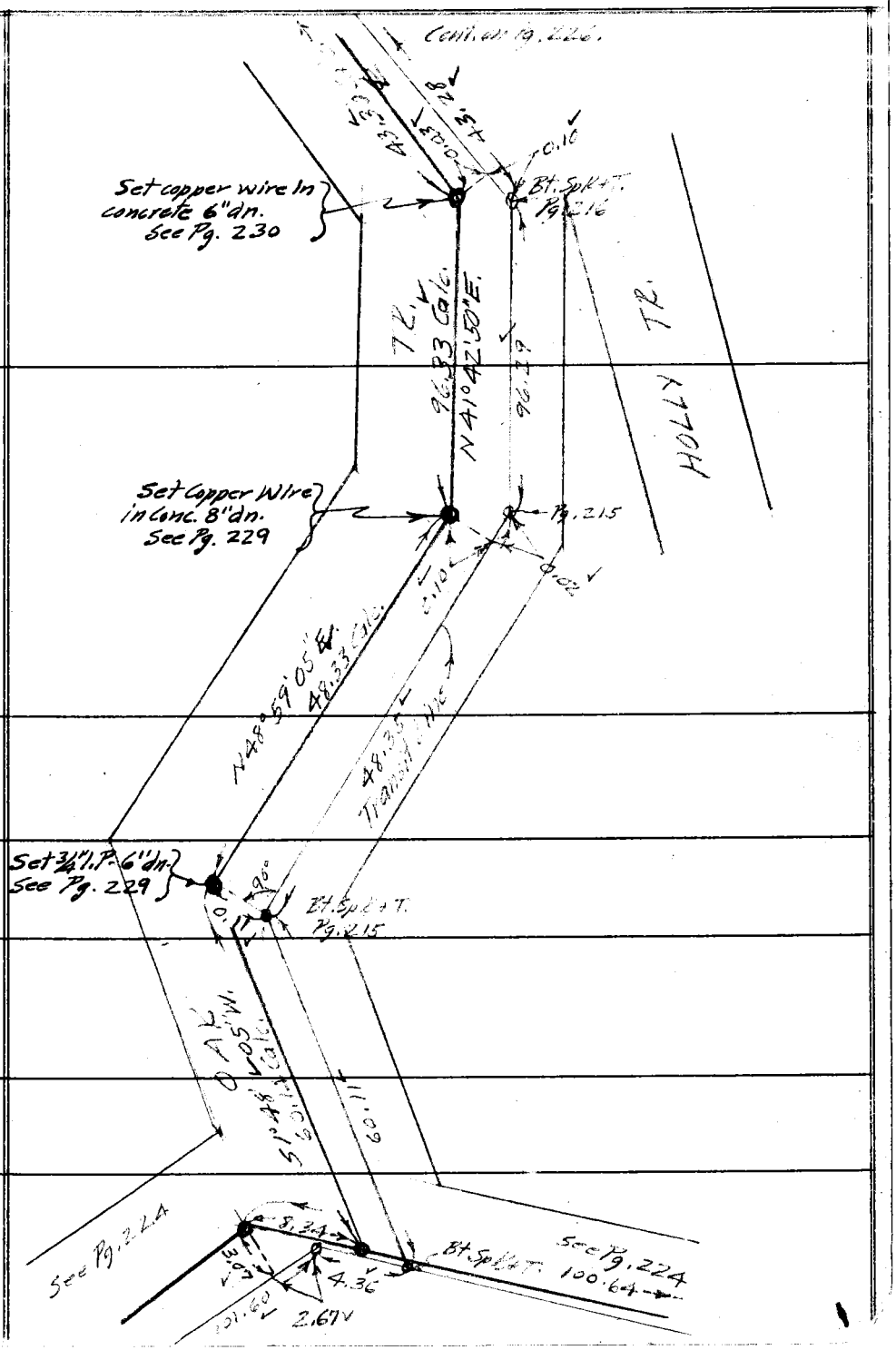

76L298 307 10-51

F.B. 826 PG. 226 Job No. _____ Division No. _____ Notes Red. _____ Plotted _____ Profile

Survey of _____ Date _____ Date _____ No. _____

Survey by _____ Notes KRM. Notes Chkd. _____ Checked _____ X-Sec.

Indexed _____ Date _____ Date _____ Date _____ No. _____

W.S. 88C-2

STATION	B.S.	H.I.	F.S.	ELEV.

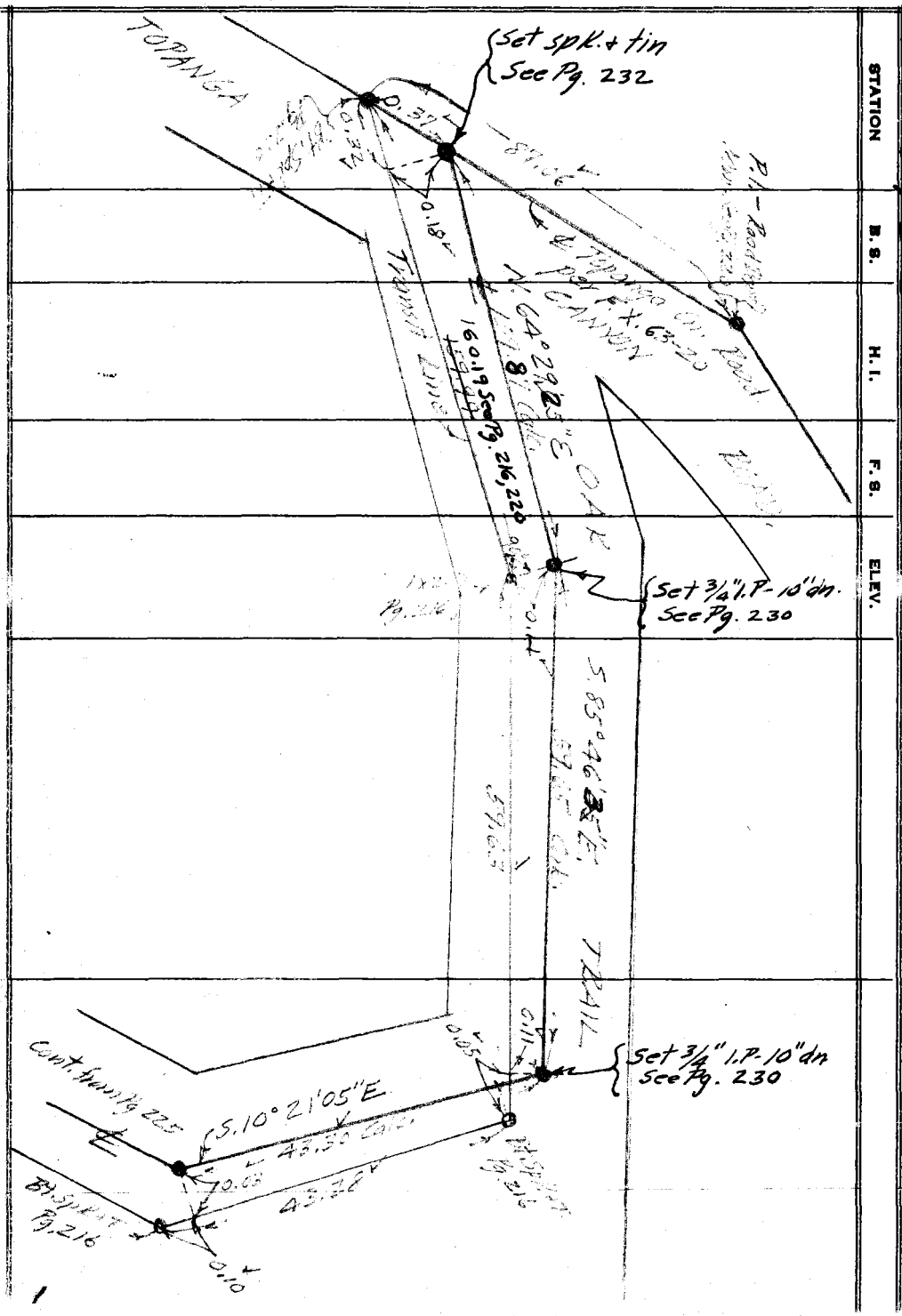

76L298 307 10-51

PLEASE RETURN TO

LOS ANGELES COUNTY SURVEYOR

726 LOS ANGELES COUNTY ENGINEERING BLDG.

Do not extend notes this side of this line.

NOTE: ANY ADDITIONS OR CHANGES ON THIS SHEET MUST BE MADE OR CIRCLED IN RED INK, WITH DATE AND NAME OF PERSON MAKING CHANGE.

W.S. 89C-2

Notes Ck'd by KRM	Survey of CN Trails in Tract 6915
Map No. C.S.B-2341-1	W. O. 7000 Tape No. 019 St'd. 84 °F
Office Work Bailey	Surveyed by Blanchard
Checked McMurrin	Notes Blanchard Date 9-1-53
Date Oct. '55	Indexed A. C. Johnson

F. B. 826 PG. 227

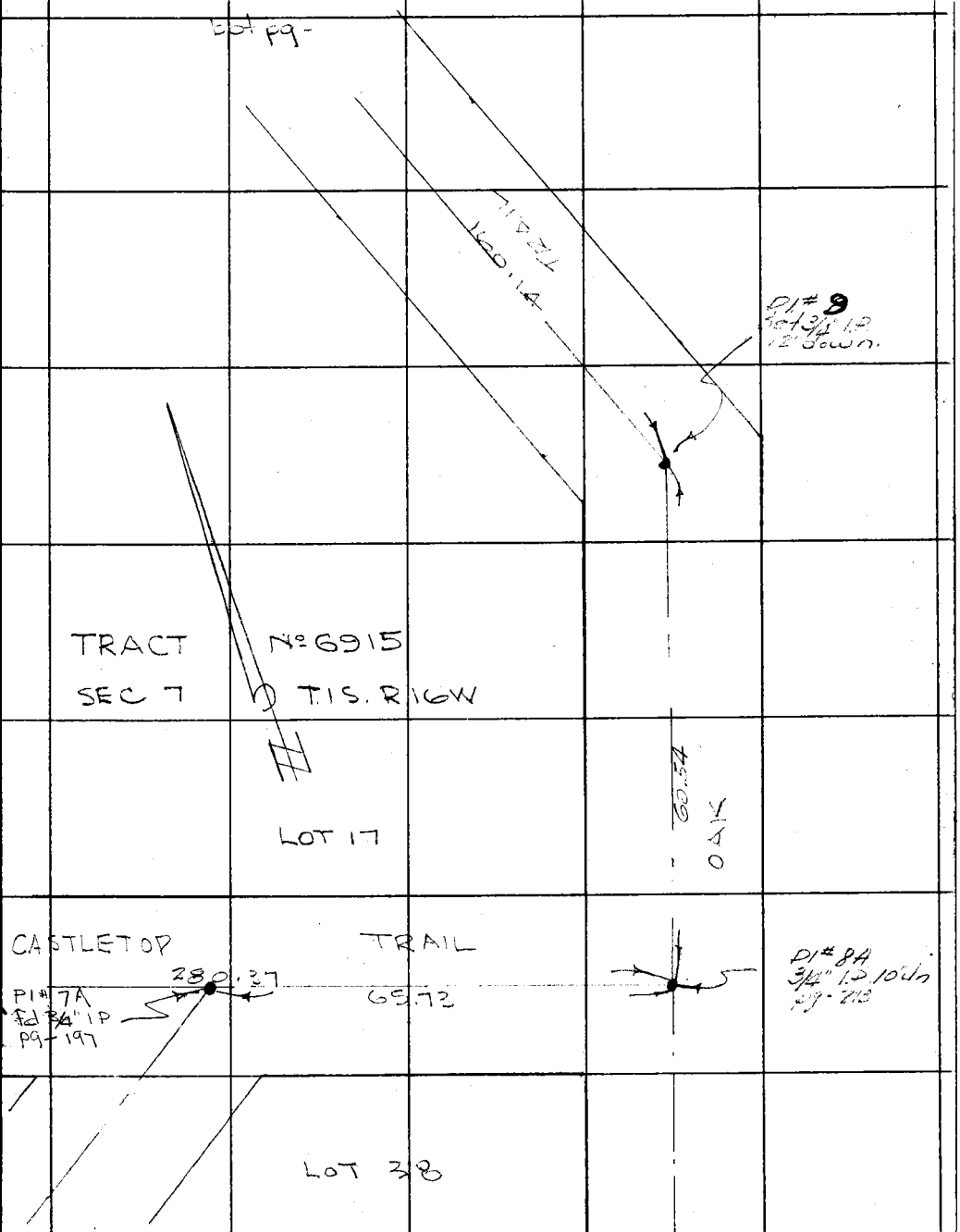

Note: Any Additions or Changes on This Sheet Must be Made or Circled in Red Ink With Date and Name of Person Making Change.

Do not extend notes this side of this line.

RETURN TO
LOS ANGELES COUNTY SURVEYOR
726 LOS ANGELES COUNTY
ENGINEERING BLDG.

76F309S 247 2-51

F.B. 816 PG. 228 ~~230~~

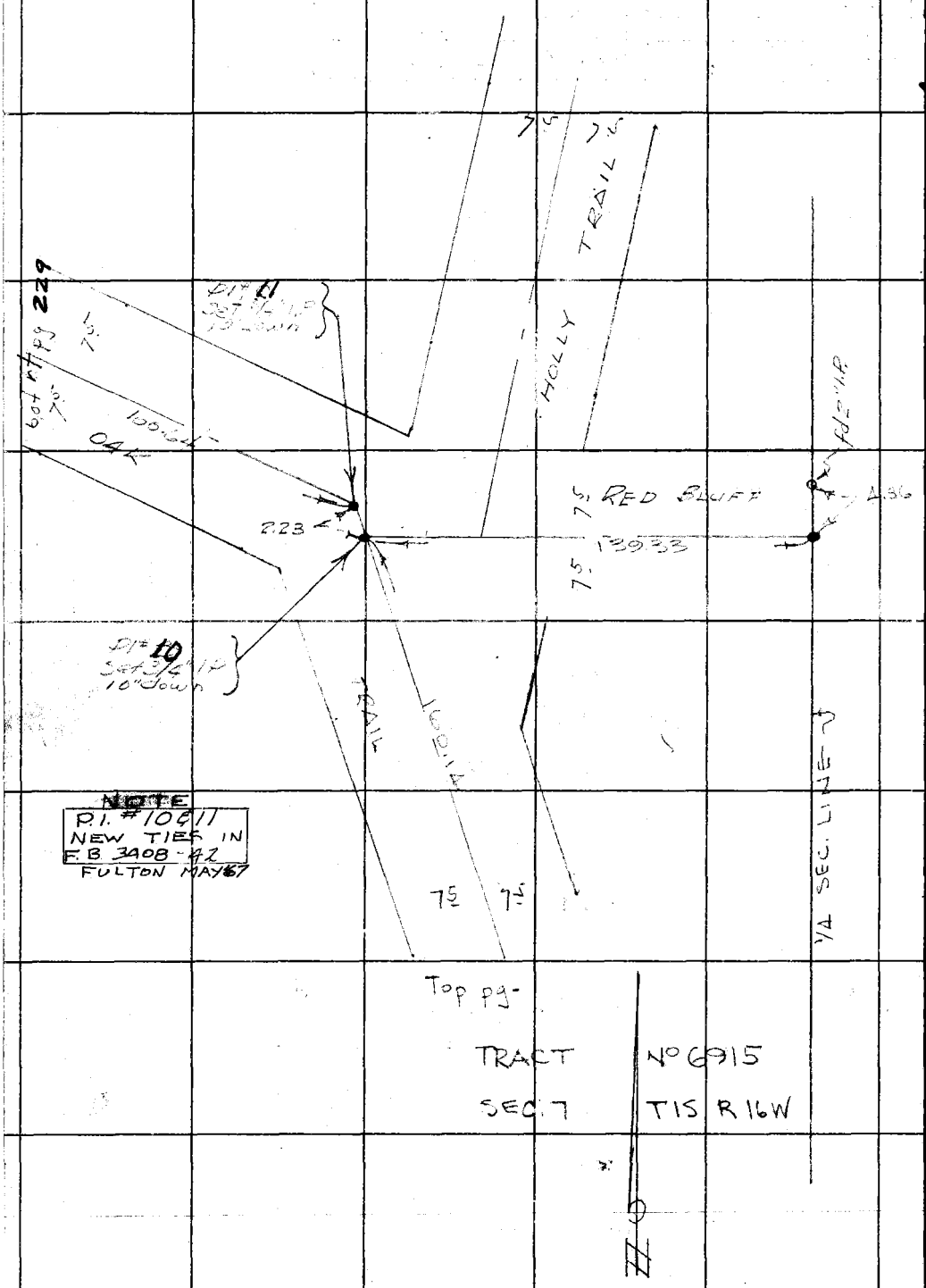

NOTE
P.I. #10 & 11
NEW TIES IN
F.B. 3408-42
FULTON MAY 67

RETURN TO
LOS ANGELES COUNTY SURVEYOR
726 LOS ANGELES COUNTY
ENGINEERING BLDG.

Do not extend notes this side of this line.

Note: Any Additions or Changes on This Sheet Must be Made or Circled in Red Ink With Date and Name of Person Making Change.

W.S. 89, C-2

Notes Ck'd by [illegible]	Survey of [illegible]
Map No. C.S.B-2341-1	W. O. [illegible] Tape No. [illegible] St'd. 80 °F
Office Work Bailey	Surveyed by [illegible]
Checked McPherson	Notes [illegible] Date [illegible]
Date Oct. '55	Indexed E. C. Johnson

F. B. 826 Pg. 229

bot pg - 230

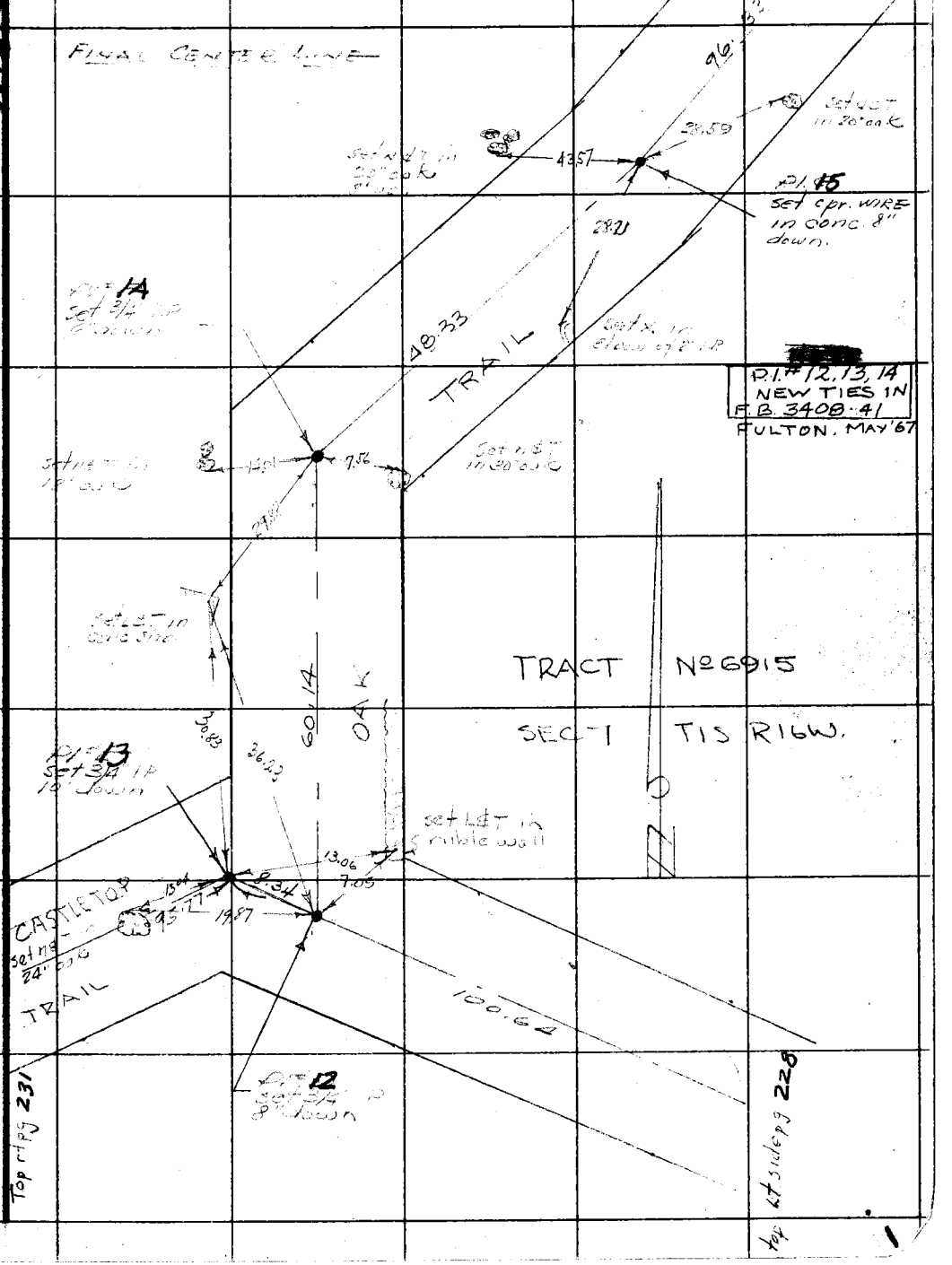

Note: Any Additions or Changes on This Sheet Must be Made or Circled in Red Ink With Date and Name of Person Making Change.

Do not extend notes this side of this line.

RETURN TO
LOS ANGELES COUNTY SURVEYOR
726 LOS ANGELES COUNTY
ENGINEERING BLDG.

76F309S 247 2-51

F. B. 826 PG. 230

W.S. 89, C-2

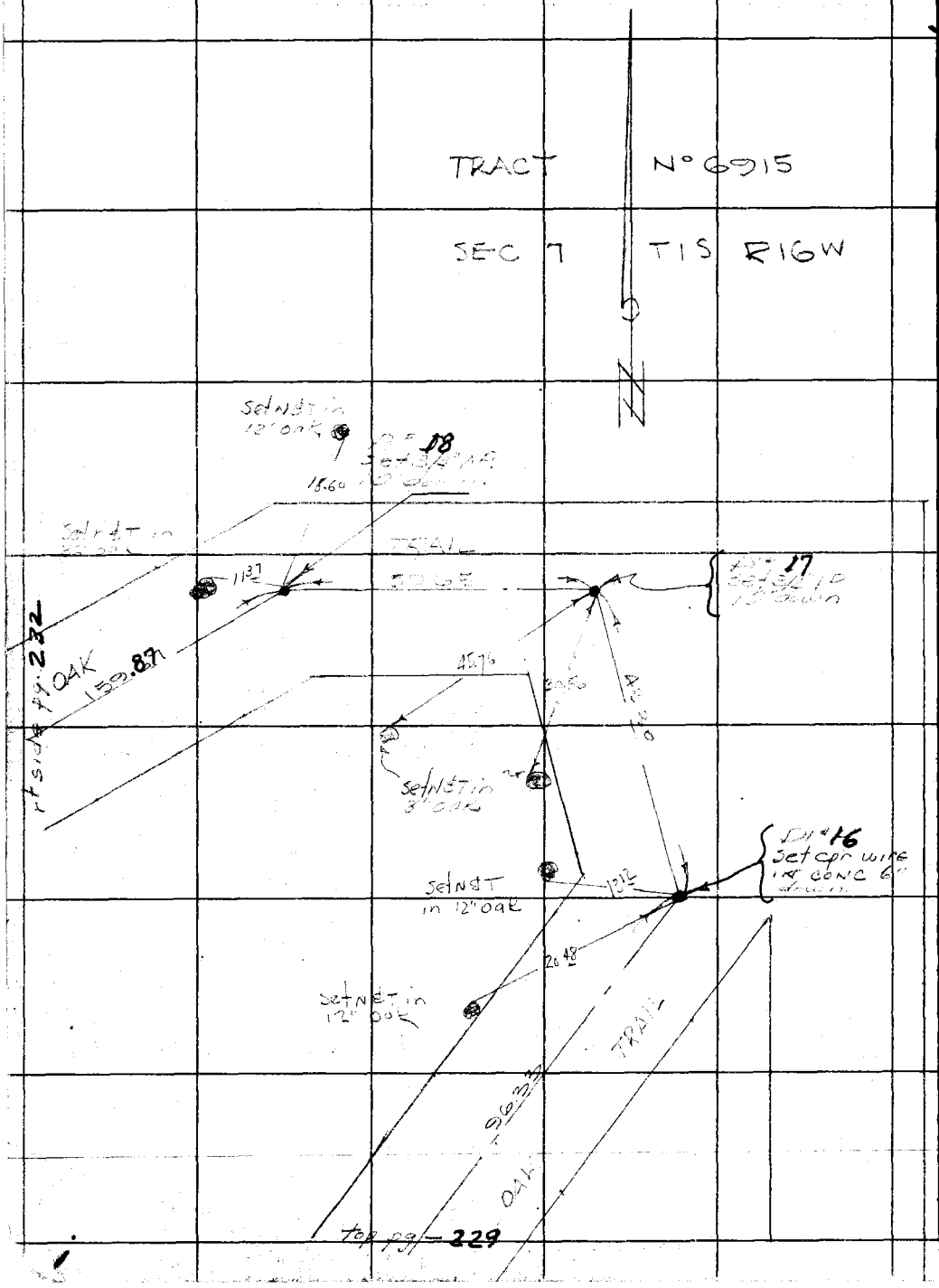

RETURN TO
LOS ANGELES COUNTY SURVEYOR
726 LOS ANGELES COUNTY
ENGINEERING BLDG.

Do not extend notes this side of this line.

Note: Any Additions or Changes on This Sheet Must be Made or Circled in Red Ink With Date and Name of Person Making Change.

F. B. 826 PG. 231

Notes Ck'd by LRM	Survey of [illegible]
Map No. B-2341-1	W. O. [illegible] Tape No. [illegible] St'd. [illegible] °F
Office Work Bailey	Surveyed by [illegible]
Checked McPherson	Notes [illegible] Date
Date Oct '55	Indexed [illegible] C. Johnson

W.S. 87, C-2

Note: Any Additions or Changes on This Sheet Must be Made or Circled in Red Ink With Date and Name of Person Making Change.

Do not extend notes this side of this line.

RETURN TO
LOS ANGELES COUNTY SURVEYOR
726 LOS ANGELES COUNTY
ENGINEERING BLDG.

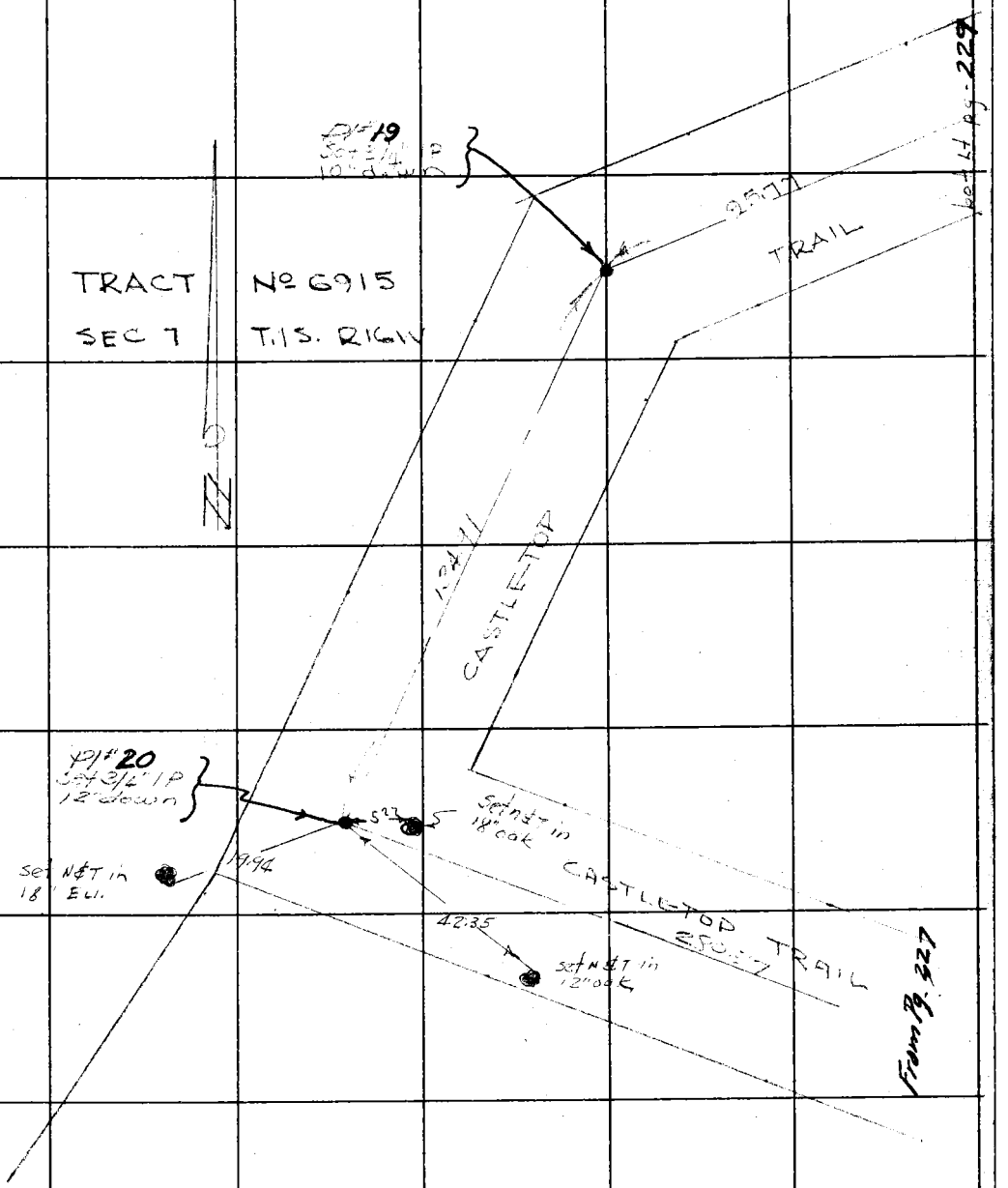

76F309S 247 2-51

F. B. 826 PG. 232

W.S. 89 C-2

TRACT Nº 6915

SEC 7 T1S R16W

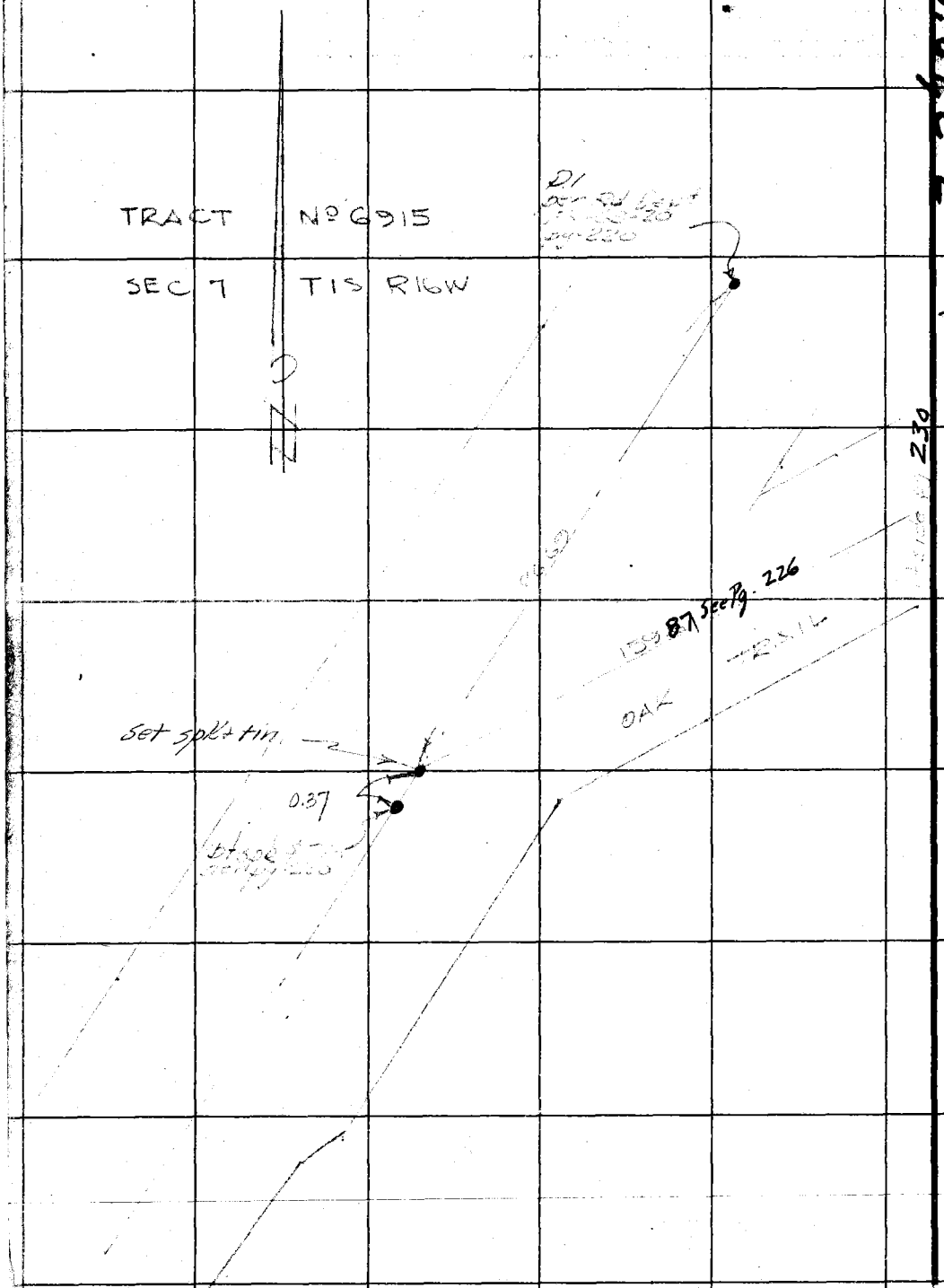

RETURN TO
LOS ANGELES COUNTY SURVEYOR
726 LOS ANGELES COUNTY
ENGINEERING BLDG.

Do not extend notes this side of this line.

Note: Any Additions or Changes on This Sheet Must be Made or Circled in Red Ink With Date and Name of Person Making Change.

Notes Ck'd by KRM	Survey of Lookout Trail Tr #6915
Map No.	W. O. 8625 Tape No. 99 St'd. 84 °F
Office Work	Surveyed by B L Willey
Checked	Notes " Date 2-9-54
Date	Indexed A. C. Johnson 2-24-54

F. B. 826 Pg. 233

W.S. 89, C-2

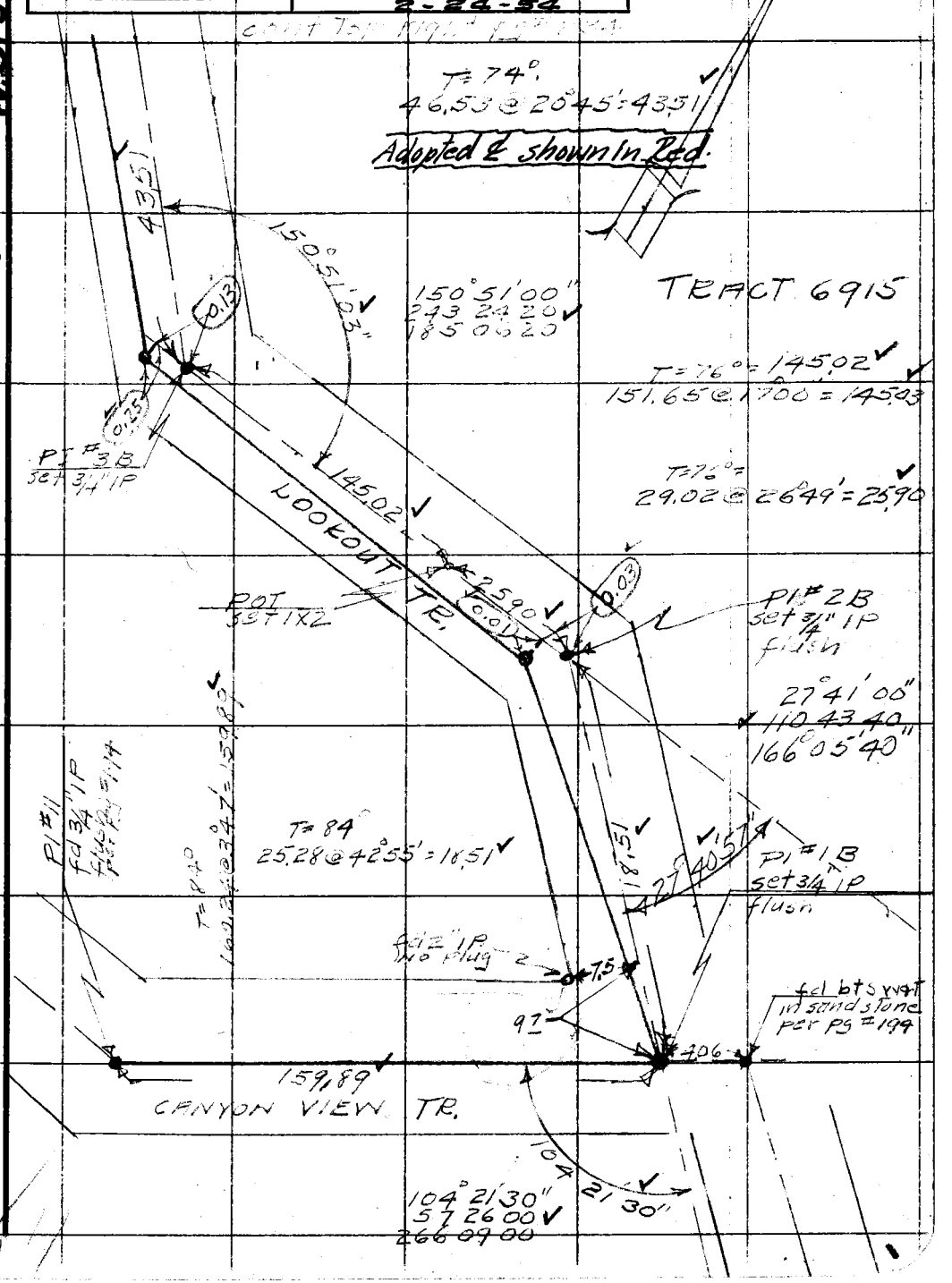

Note: Any Additions or Changes on This Sheet Must be Made or Circled in Red Ink With Date and Name of Person Making Change.

Do not extend notes this side of this line.

RETURN TO
LOS ANGELES COUNTY SURVEYOR
726 LOS ANGELES COUNTY
ENGINEERING BLDG.

76F3095 247 4-53

F.B. 826 PG. 234

W.S. 89, C-2

RETURN TO
LOS ANGELES COUNTY SURVEYOR
726 LOS ANGELES COUNTY
ENGINEERING BLDG.

Do not extend notes this side of this line.

Note: Any Additions or Changes on This Sheet Must be Made or Circled in Red Ink With Date and Name of Person Making Change.

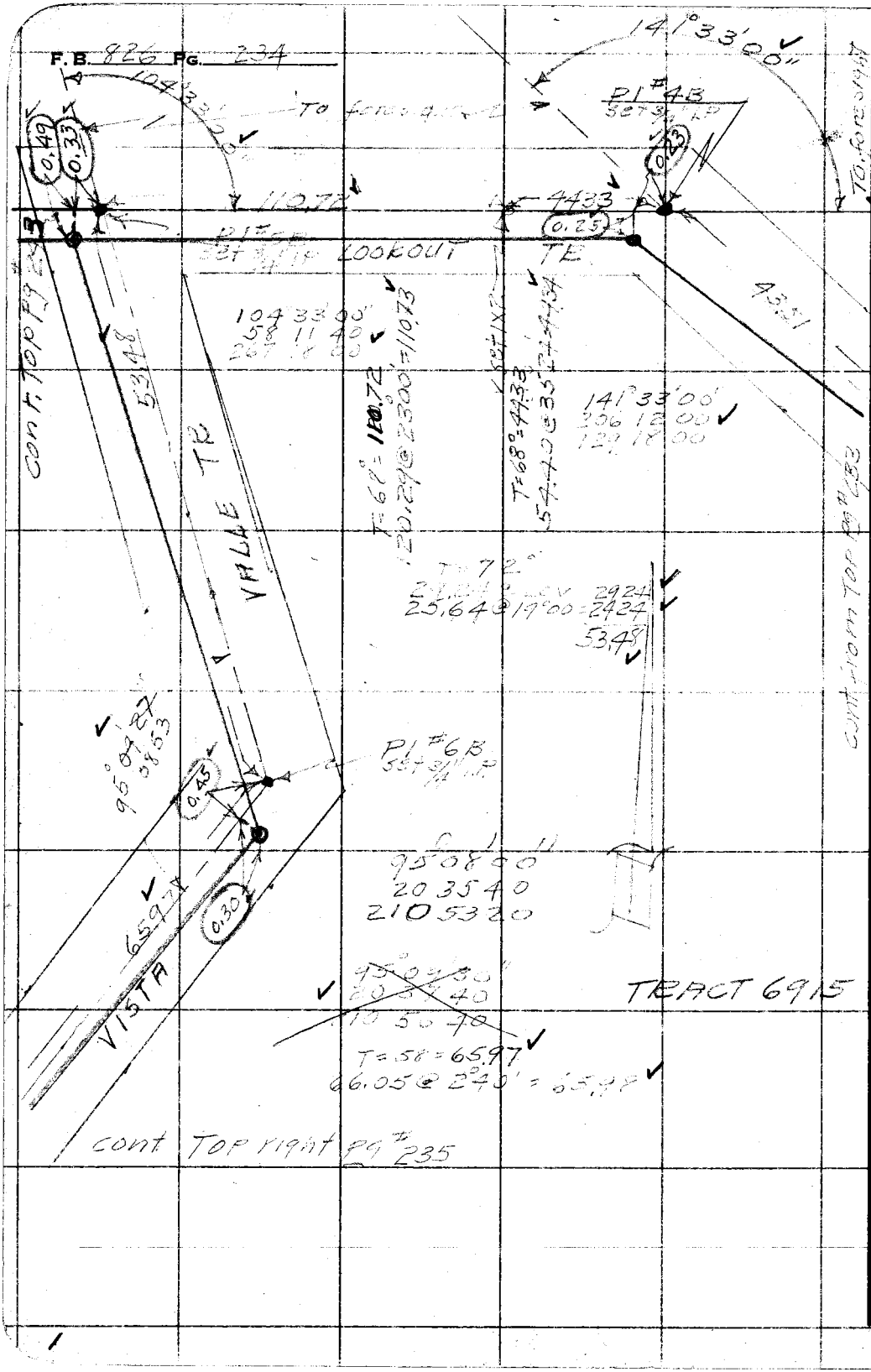

W.S. 89, C-2

Notes Ck'd by KRM	Survey of Circle [illegible]
Map No.	W. O. 8625 Tape No. 99 St'd. 84 °F
Office Work	Surveyed by R L Willey
Checked	Notes Date
Date	Indexed A. C. Johnson

F. B. 826 Pg. 235

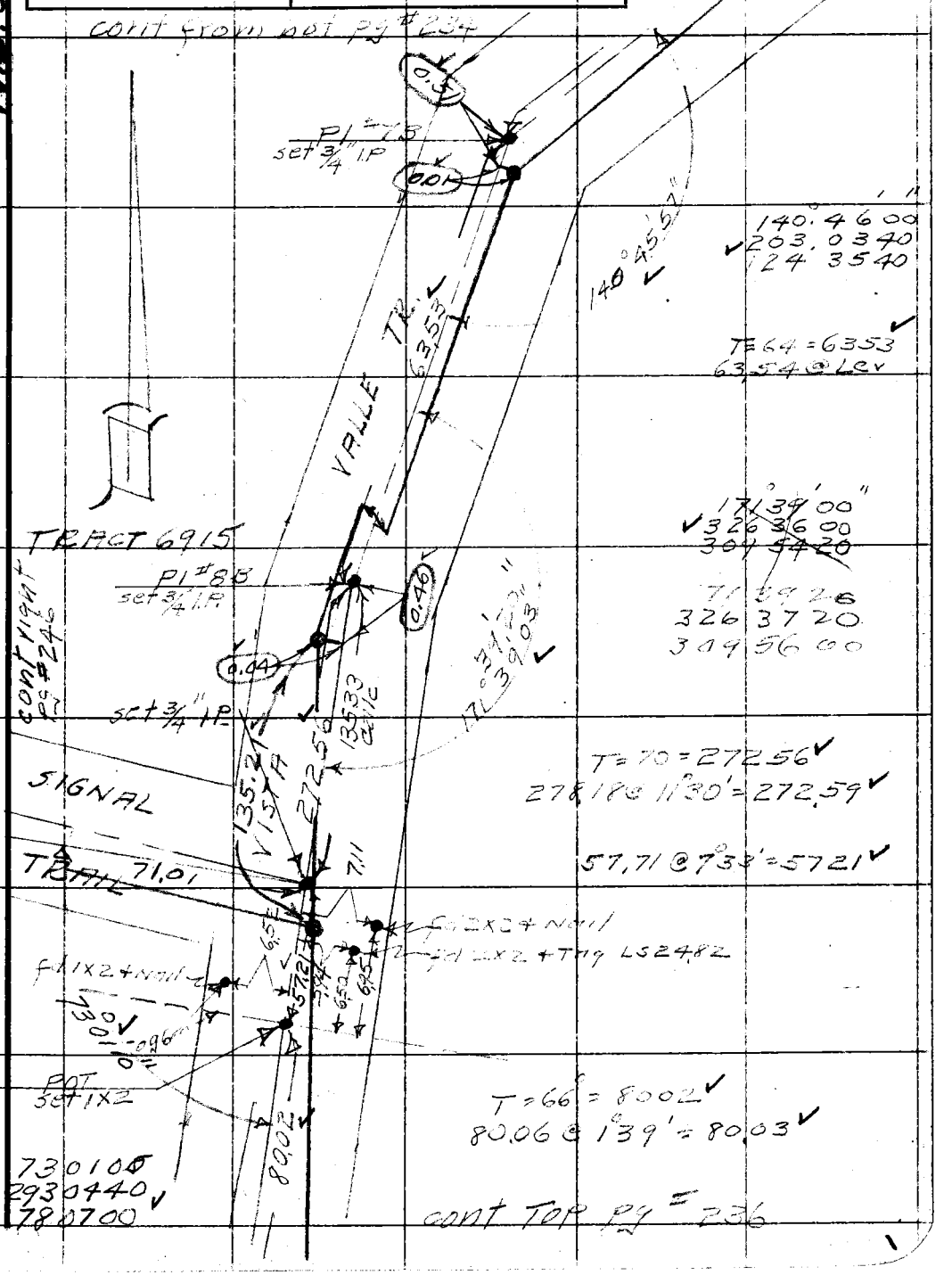

Note: Any Additions or Changes on This Sheet Must be Made or Circled in Red Ink With Date and Name of Person Making Change.

Do not extend notes this side of this line.

RETURN TO
LOS ANGELES COUNTY SURVEYOR
726 LOS ANGELES COUNTY
ENGINEERING BLDG.

76F3098 247 4-53

F.B. 126 PG. 236

cont from bot pg 235

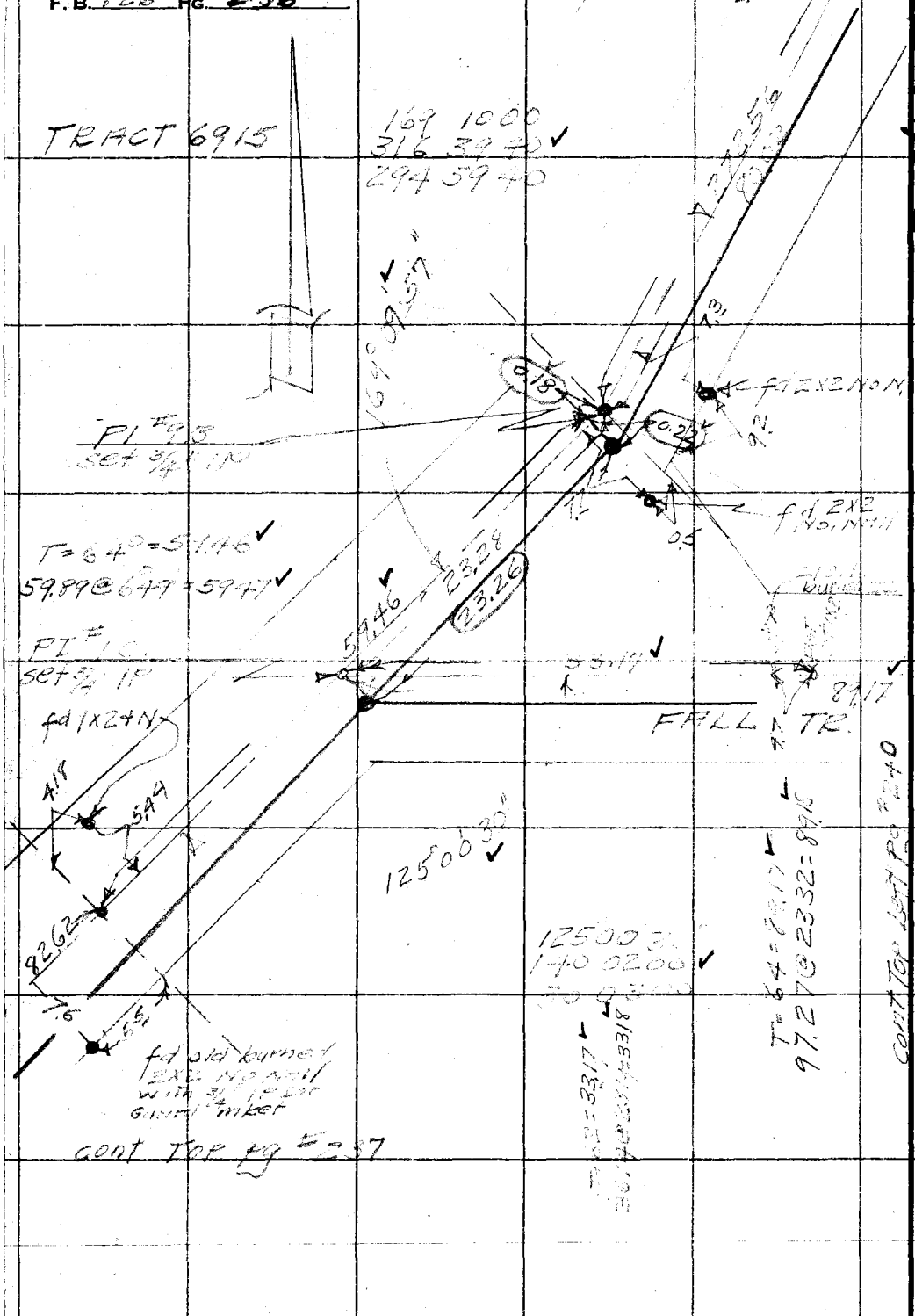

W.S. 89, C-2

RETURN TO
LOS ANGELES COUNTY SURVEYOR
726 LOS ANGELES COUNTY
ENGINEERING BLDG.

Do not extend notes this side of this line.

Note: Any Additions or Changes on This Sheet Must be Made or Circled in Red Ink With Date and Name of Person Making Change.

W.S.89, C-2

Notes Ck'd by KRM	Survey of Circle 4 Cn View Tr.
Map No.	W. O. 8625 Tape No. 99 St'd. 84 °F
Office Work	Surveyed by R L Willey
Checked	Notes " Date 2-11-54
Date	Indexed A. C. Johnson

F. B. Pg. 237

TRACT 6915

cont from bot pg # 236

T=62° = 82.62
84.48 @ 12°00' = 82.63

154°36'00"
258 24 20
207 36 00

T=72° =
61.28 @ 13°09' = 59.67

T=72°
32.32 @ 20°00' = 30.37

177°34'00"
350 16 00
345 24 00

T=76° = 123.74
137.34 @ 25°42' = 123.75

T=74° = 94.38
105.38 @ 26°24' = 94.39

cont bot left pg # 238

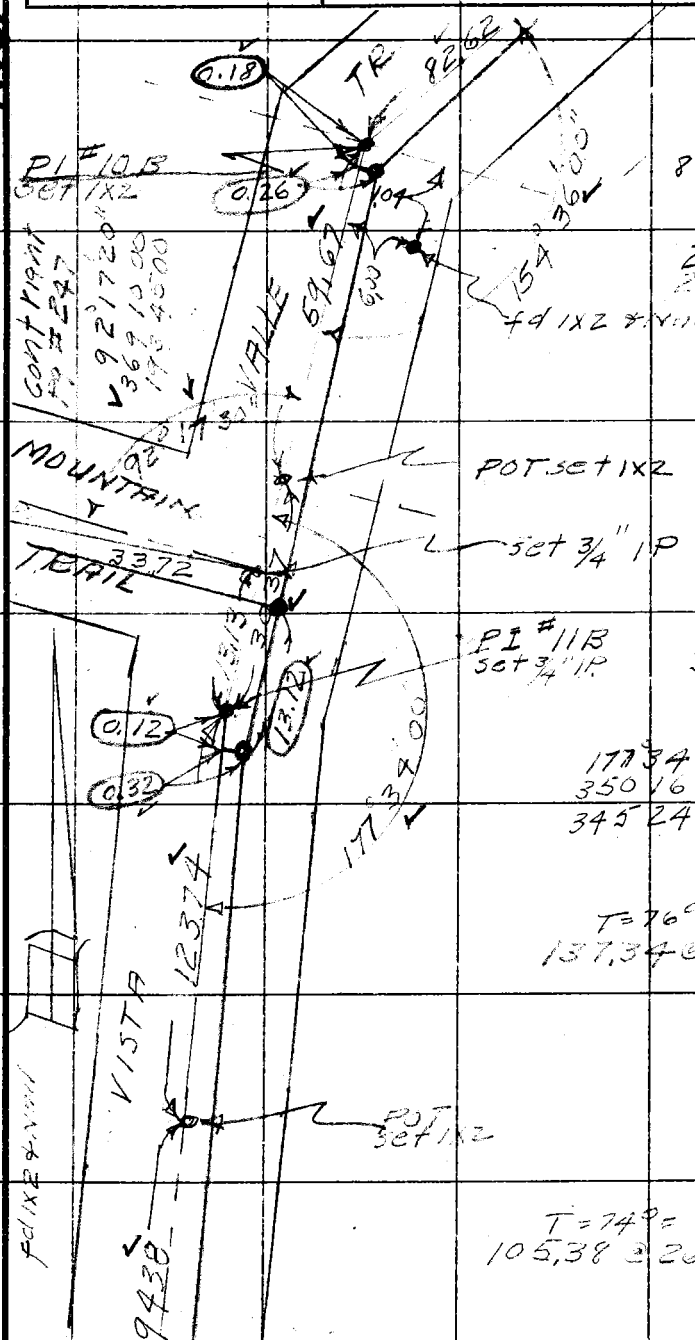

Note: Any Additions or Changes on This Sheet Must be Made or Circled in Red Ink With Date and Name of Person Making Change.

Do not extend notes this side of this line.

RETURN TO
LOS ANGELES COUNTY SURVEYOR
726 LOS ANGELES COUNTY
ENGINEERING BLDG.

76F3095 247 4-53

RETURN TO
LOS ANGELES COUNTY SURVEYOR
726 LOS ANGELES COUNTY
ENGINEERING BLDG.

Note: Any Additions or Changes on This Sheet Must be Made or Circled In Red Ink With Date and Name of Person Making Change.

Do not extend notes this side of this line.

W.S. 89, C-2

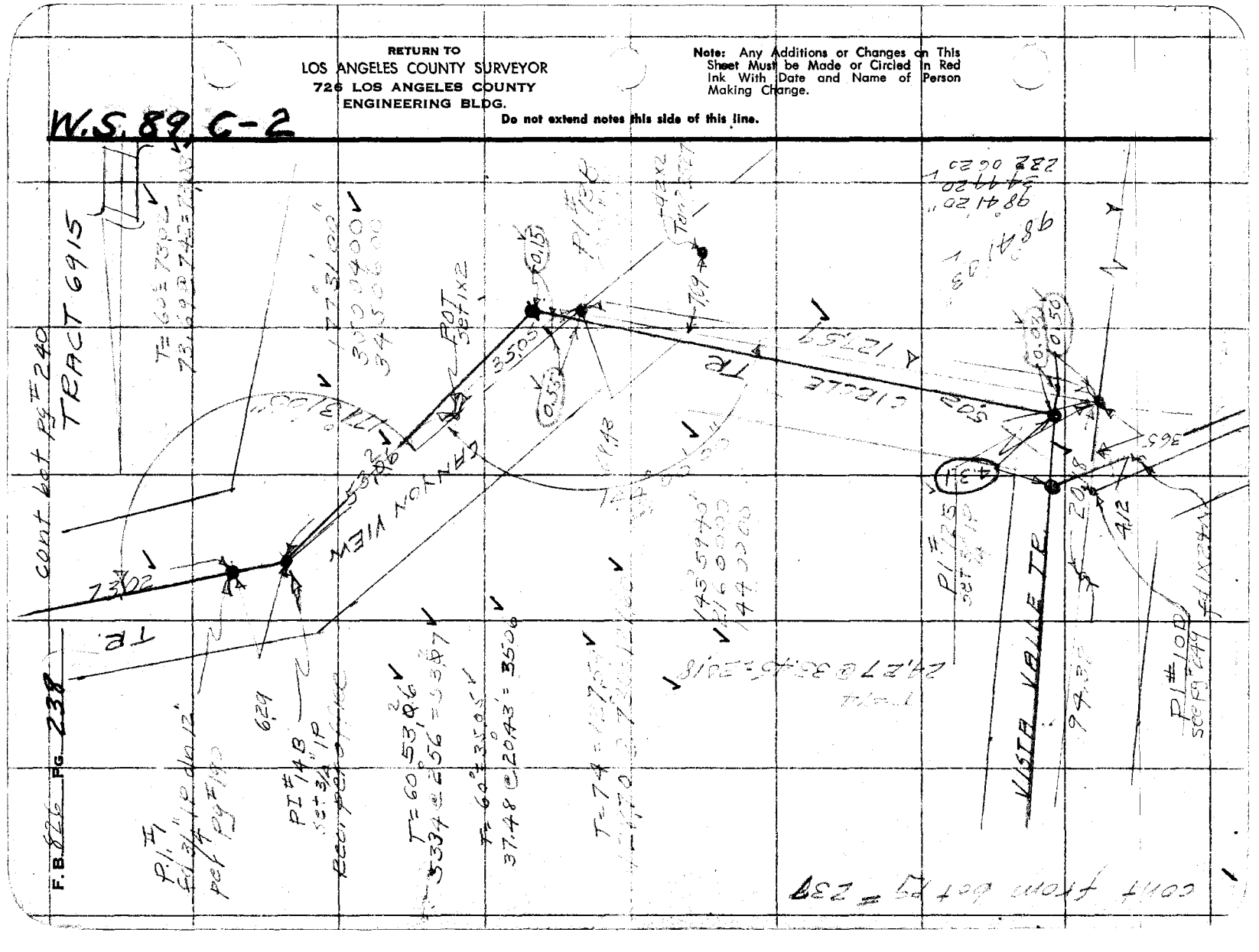

Notes Ck'd by KRM	Survey of Circle Canyon View Tr.
Map No.	W. O. 8625 Tape No. 99 St'd. 84 °F
Office Work	Surveyed by R L W
Checked	Notes [illegible] Date 2-15-[illegible]
Date	Indexed C. Johnson

F. B. 826 Pg. 239

W.S. 89, C-2

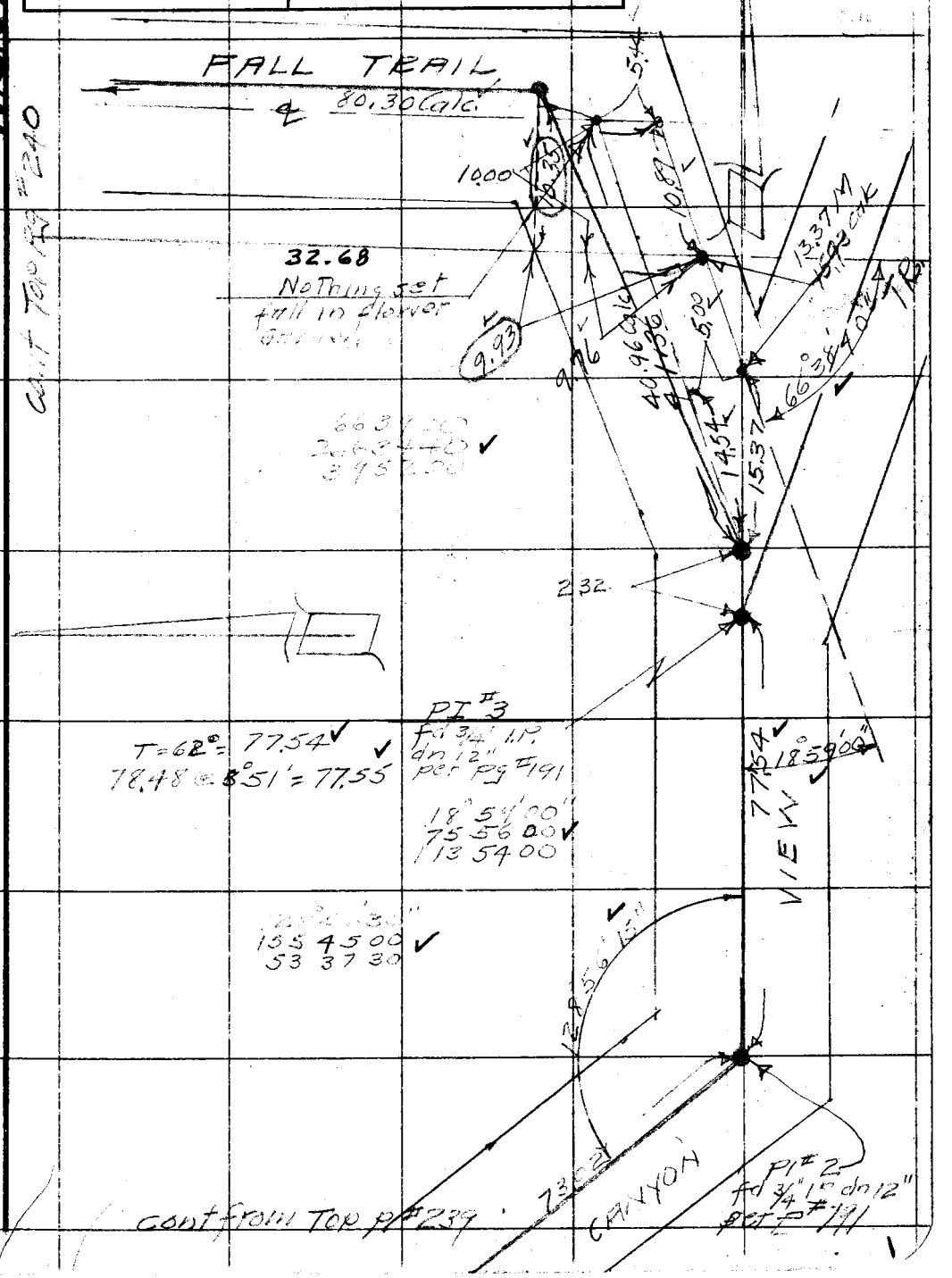

Note: Any Additions or Changes on This Sheet Must be Made or Circled in Red Ink With Date and Name of Person Making Change.

Do not extend notes this side of this line.

RETURN TO
LOS ANGELES COUNTY SURVEYOR
726 LOS ANGELES COUNTY
ENGINEERING BLDG.

76F309S 247 4-53

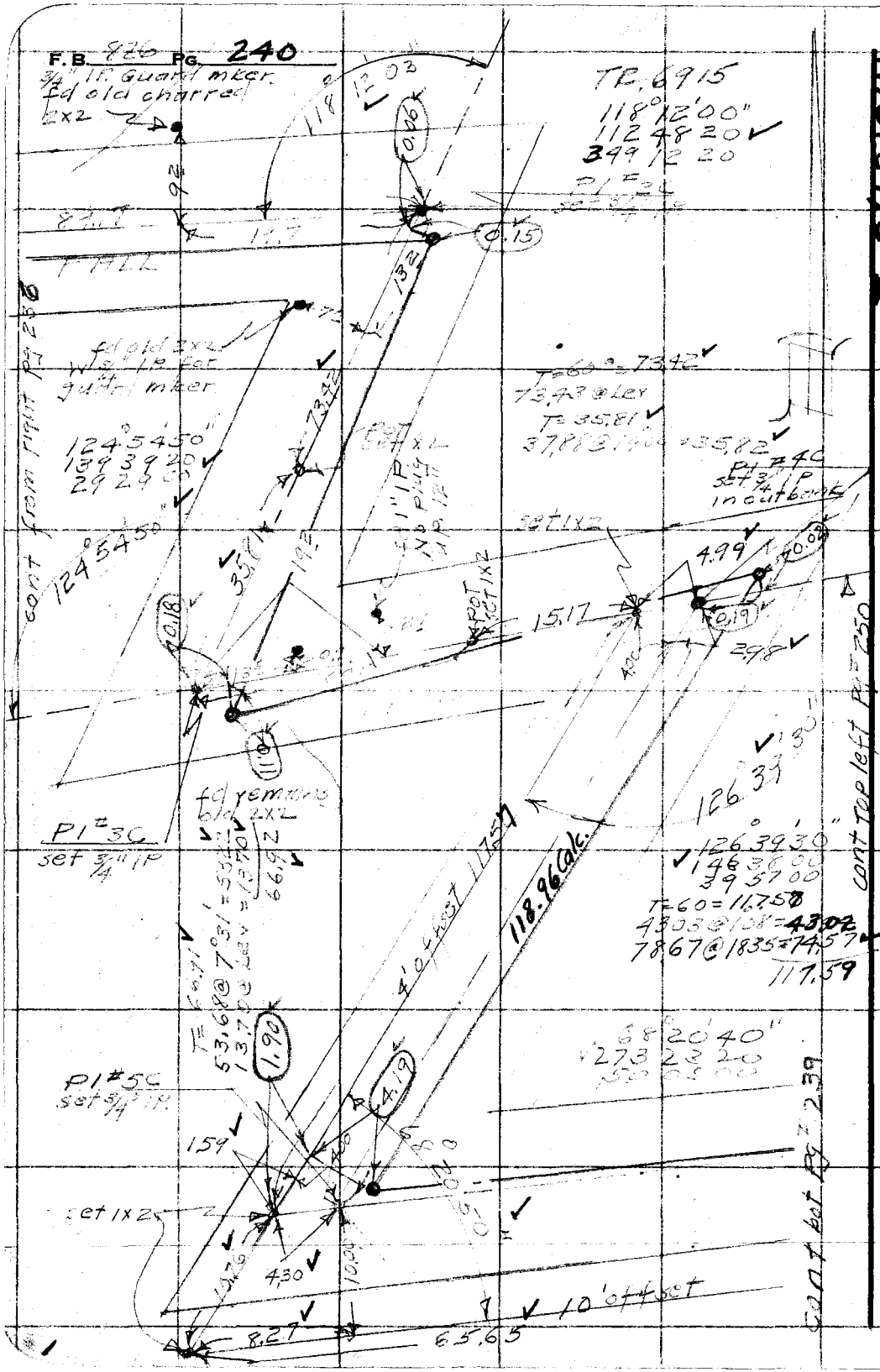

W.S. 89, C-2

RETURN TO
LOS ANGELES COUNTY SURVEYOR
726 LOS ANGELES COUNTY
ENGINEERING BLDG.

Do not extend notes this side of this line.

Note: Any Additions or Changes on This Sheet Must be Made or Circled in Red Ink With Date and Name of Person Making Change.

Notes Ck'd by KRM	Survey of Circle & Un View Trs
Map No.	W. O. 8625 Tape No. 99 St'd. 84 °F
Office Work	Surveyed by R. L. Wiley
Checked	Notes Date 2-17-54
Date	Indexed K. C. Johnson

F. B. 226 PG. 241

cont Top Left pg # 240

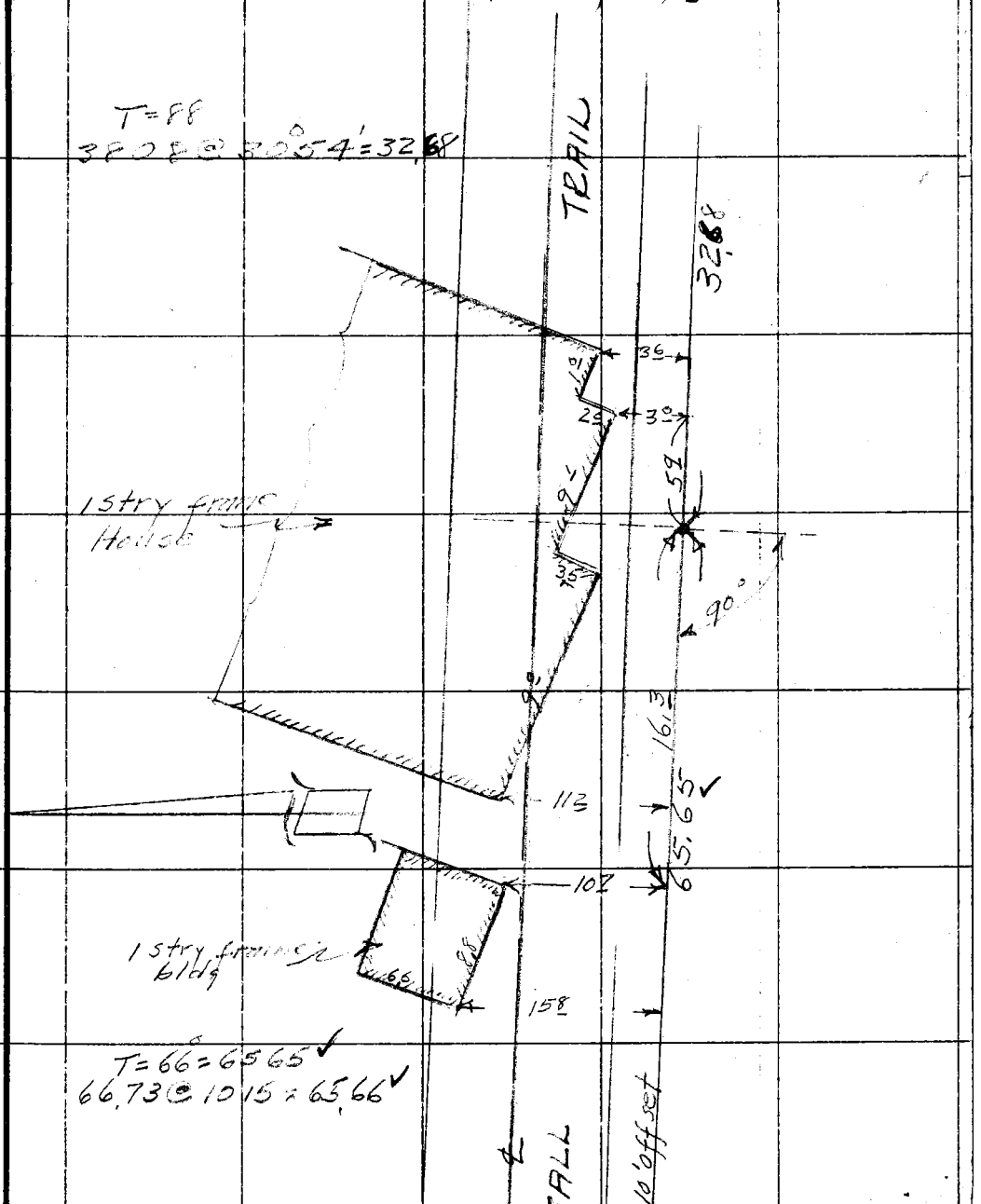

cont from bot right Pg # 241 X

Note: Any Additions or Changes on This Sheet Must be Made or Circled in Red Ink With Date and Name of Person Making Change.

Do not extend notes this side of this line.

RETURN TO
LOS ANGELES COUNTY SURVEYOR
726 LOS ANGELES COUNTY
ENGINEERING BLDG.

76F3098 247 4-53

F. B. 820 PG. 242

RETURN TO
LOS ANGELES COUNTY SURVEYOR
726 LOS ANGELES COUNTY
ENGINEERING BLDG.

Do not extend notes this side of this line.

Note: Any Additions or Changes on This Sheet Must be Made or Circled in Red Ink With Date and Name of Person Making Change.

W.S. 89, C-2

Notes Ck'd by KRM	Survey of Circle + Gr View Tr
Map No.	W. O. 8625 Tape No. 99 St'd. 84 °F
Office Work	Surveyed by R. L. Winey
Checked	Notes " Date 2-18-54
Date	Indexed A. C. Johnson

F. B. 826 Pg. 243

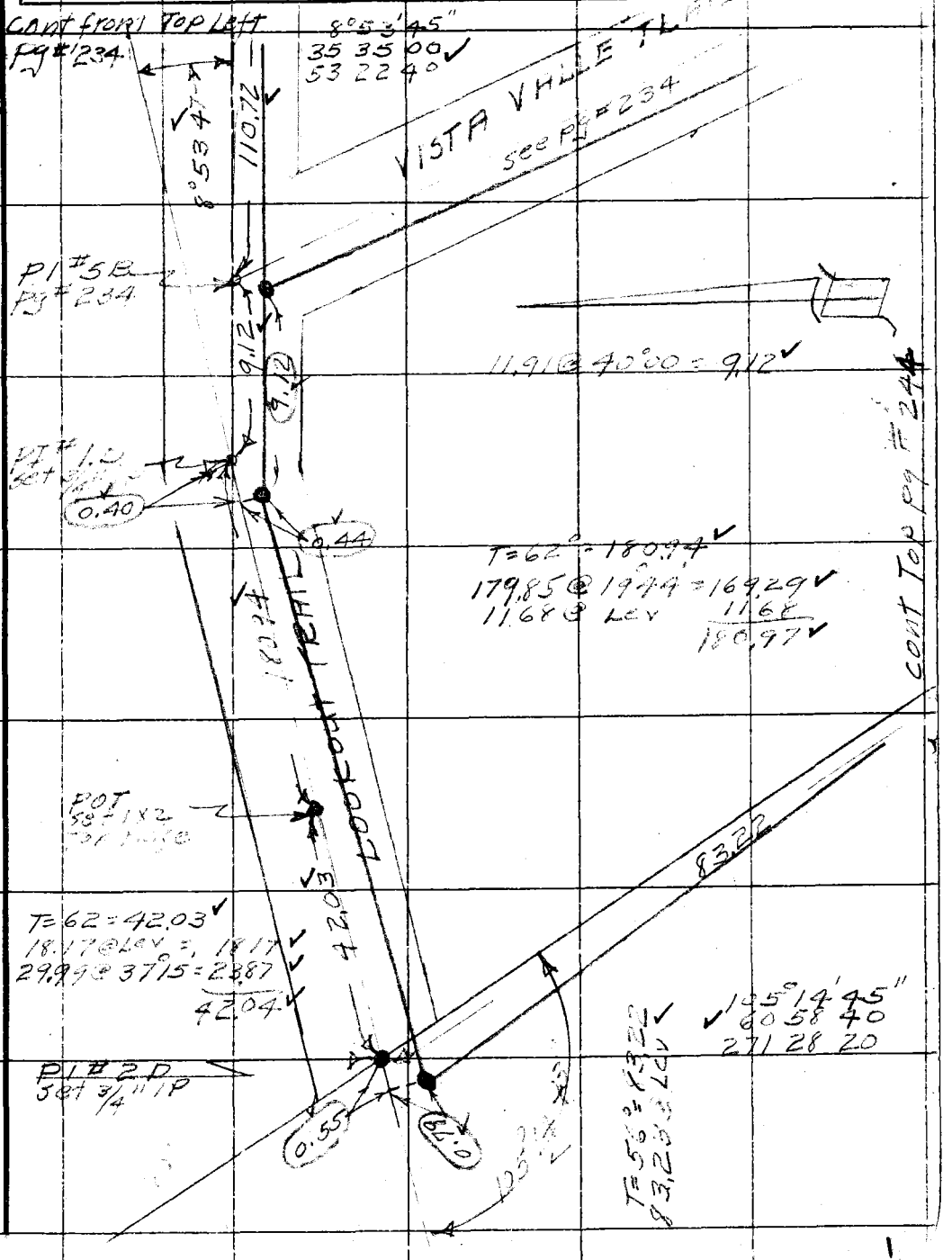

Note: Any Additions or Changes on This Sheet Must be Made or Circled in Red Ink With Date and Name of Person Making Change.

Do not extend notes this side of this line.

RETURN TO
LOS ANGELES COUNTY SURVEYOR
726 LOS ANGELES COUNTY
ENGINEERING BLDG.

76F309S 247 4-53

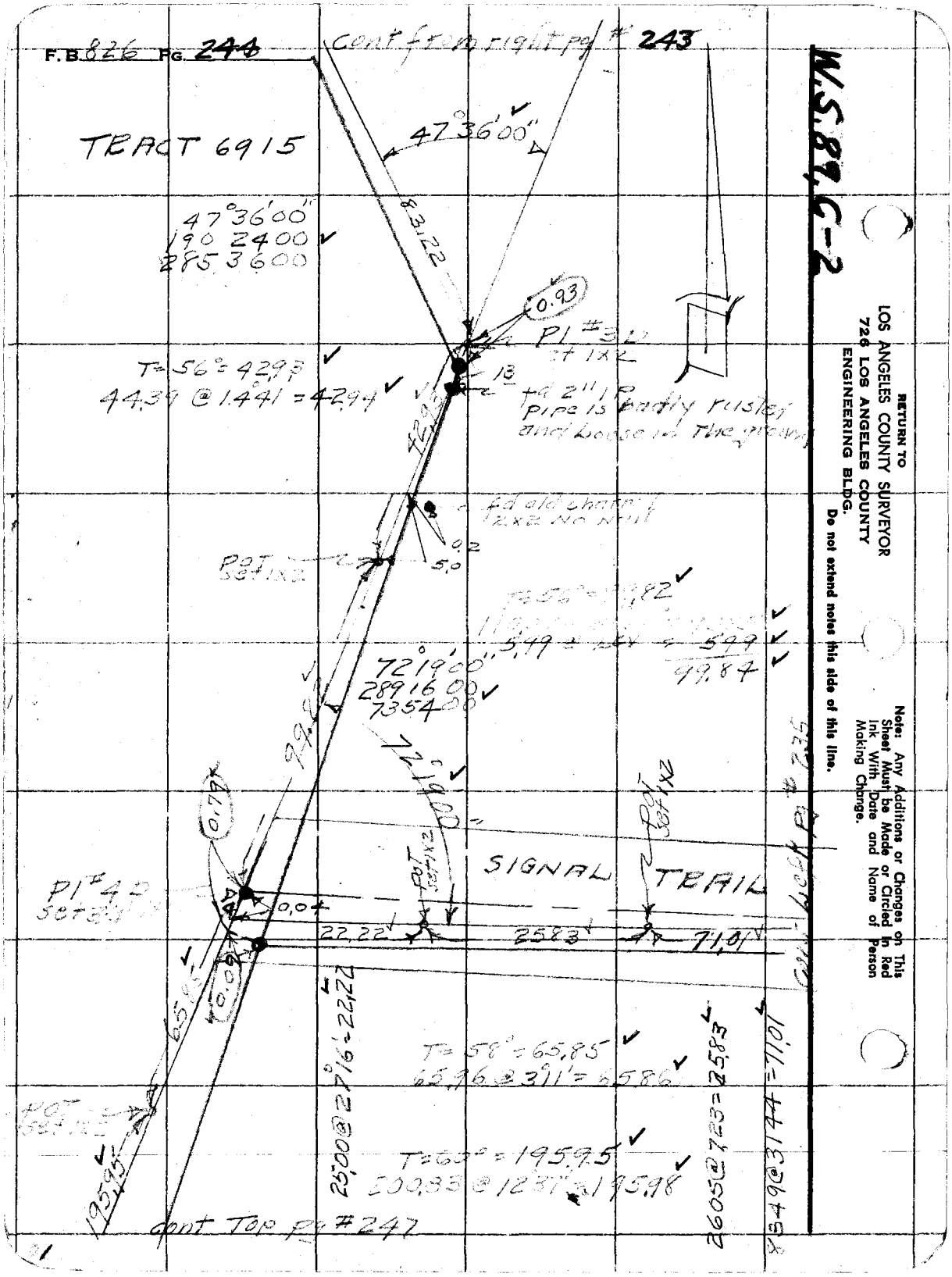
F.B. 826 Pg. 244
cont from right pg # 243
TRACT 6915
47°36'00"
47°36'00"
190 2400
285 3600
83.22
0.93
P1 #3 D
set 1x2
T=56°=42.93
44.39 @ 1.441 = 42.94
13
fd 2" I.P.
pipe is badly rusted
and loose in the ground
42.93
fd old chart
2x2 No Nail
0.2
5.0
POT
set 1x2
T=56°=99.82
5.99 = 5.99
99.84
72°19'00"
289 16 00
735 4 00
99.82
72°19'00"
0.79
POT
set 1x2
SIGNAL TRAIL
POT
set 1x2
P1 #4 D
set 3/4
0.04
22.22
25.83
71.01
65.85
0.09
T=58°=65.85
65.96 @ 3.11' = 65.86
POT
set 1x2
T=60°=195.95
200.83 @ 12.37' = 195.98
195.95
25.00 @ 27°16' = 22.22
2605 @ 7.23 = 25.83
8349 @ 31.44 = 71.01
cont Top pg # 247
cont left pg # 235
W.S. 89, C-2
RETURN TO
LOS ANGELES COUNTY SURVEYOR
726 LOS ANGELES COUNTY
ENGINEERING BLDG.
Do not extend notes this side of this line.
Note: Any Additions or Changes on This Sheet Must be Made or Circled in Red Ink With Date and Name of Person Making Change.

W.S. 89, C-2

Notes Ck'd by KRM	Survey of Circle + Cn View Tr.
Map No.	W. O. 8625 Tape No. 99 St'd. 88 °F
Office Work	Surveyed by R L Willey
Checked	Notes " Date 3-18-54
Date	Indexed A. C. Johnson

F. B. 82[illegible] Pg. 245

cont from bot pg # 246

TRACT 6915

195.75

POT set 1x2

27.45

T=60 = 27.45
34°40' @ 44°09' = 24.68
2.78 @ Lev 2.78
27.46

PI #5D set 3/4" I.P.

76°

1'

f 12" I.P.

0.54

0.23

76°41'40"

T=62° = 59.66
76°41'40" 61.33 @ 21°09' = 57.20
306 + 640 2.47 @ Lev 2.47
100 10 00 59.67

0.48

59.66

MOUNTAIN TRAIL

PI #6D set 3/4" I.P.

0.02

5768

1999

3372

0.27

set 1x2

set 1x2

115.21

4°16'00"

POT set 1x2

4°16'00"
17 04 00
25 36 00

T=115.21
116.22 @ 72.1' = 115.23

95.37

T=66° = 95.37
97.31 @ 11°25' = 95.38

60.82 @ 18°29' = 57.68

19.99 @ Lev

37.28 @ 25°15' = 33.72

cont from left pg # 23[illegible]

cont top pg # 248

Note: Any Additions or Changes on This Sheet Must be Made or Circled in Red Ink With Date and Name of Person Making Change.

Do not extend notes this side of this line.

RETURN TO
LOS ANGELES COUNTY SURVEYOR
726 LOS ANGELES COUNTY
ENGINEERING BLDG.

76F3O9S 247 4-53

F.B. 826 PG. 248

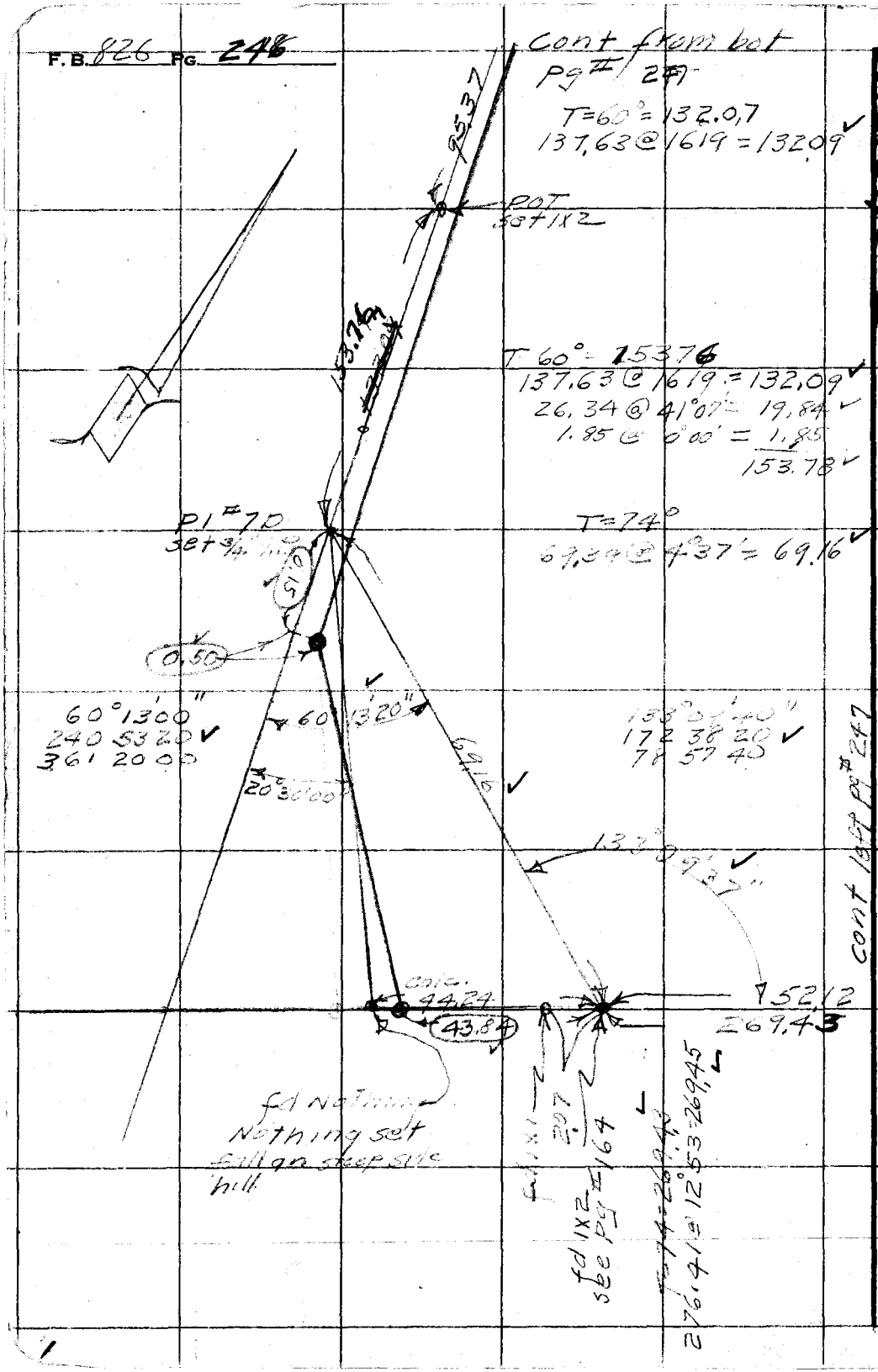

W.S. 89 C-2

RETURN TO
LOS ANGELES COUNTY SURVEYOR
726 LOS ANGELES COUNTY
ENGINEERING BLDG.

Do not extend notes this side of this line.

Note: Any Additions or Changes on This Sheet Must be Made or Circled in Red Ink With Date and Name of Person Making Change.

Name Ch'd by KRM	Survey of Circle & Cn View Trs
Map No.	W. O. 8625 Tape No. 99 St'd. 84 °F
Office Work	Surveyed by R L Wille-1
Checked	Notes " Date 2-2
Date	Indexed A. C. Johnson

F. B. 826 Pg. 249

cont bot pg 239

W.S. 89.6

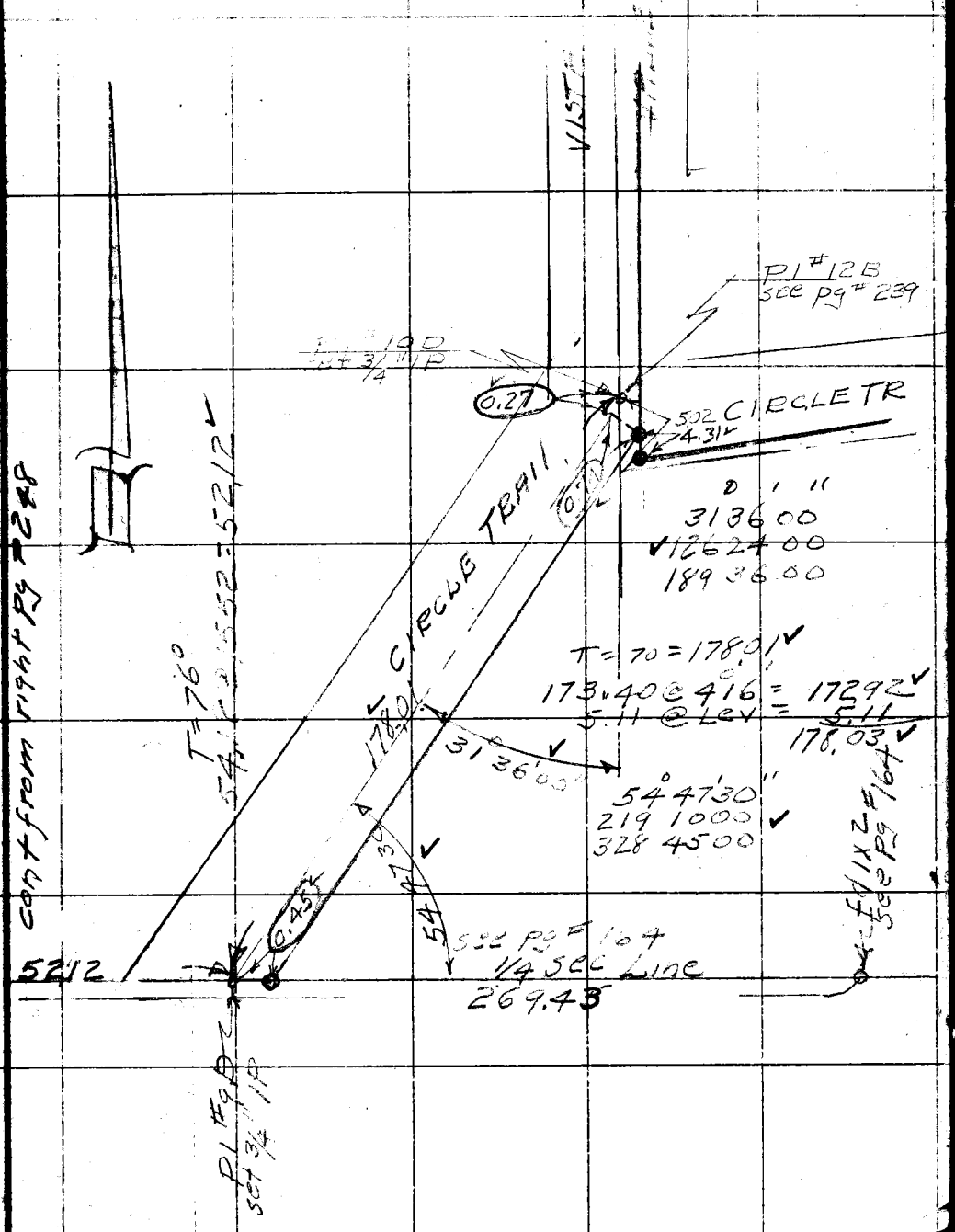

RETURN TO
LOS ANGELES COUNTY SURVEYOR
726 LOS ANGELES COUNTY
ENGINEERING BLDG.

Do not extend notes this side of this line.



84 31' 20"
338 05 30
147 08 30
15
1.79
Pl #5
fd Nail by Ties
see pg # 192
set conc spk
by list.
69.15
84 31 25
fd old 2" I.P. no tag.
This is the original pipe
set for the S.E. Cor Lot 224
per present owner
Mr Roy L Owen
T=88°
77.82 @ 27°18' = 69.15
71.71
T=88°
71.75 @ 1°57' = 71.71
158 35 00
224 20 20
158 35
Pl #4
see pg # 192
fd Nail by Ties
100.26
VIEW TR
T=86°
102.10 @ 10°54' = 100.26
Pl #3
see pg # 192
fd Nail by Ties
163°42'00"
163°41'40"
294 48 00
CANYON