Notes Ck'd by	Survey of
Map No.	W. O. Tape No. St'd °F
Office Work	Surveyed by
Checked	Notes Date
Date	Indexed

F.B. 826 Pg. 1

Note: Any Additions or Changes on This Sheet Must be Made or Circled in Red Ink With Date and Name of Person Making Change

Do not extend notes this side of this line.

RETURN TO
LOS ANGELES COUNTY SURVEYOR
700 HALL OF RECORDS

FORM 247 5M 10-59

SURVEY OF
SOLEDAD CANYON ROAD
ACTON TO ALISO CN
JN 7325

Preliminary Line	at Windy Point	Pg 5 to Pg 6
Profile	on preliminary Line	Pg 7 to Pg 13
X sections	on preliminary Line	Pg 15 to Pg 54
Property Lines		Pg 57 to Pg 84
Southern Pacific R.R.	Random ℄	Pg 85 to Pg 96
" "	" " Adopted ℄	Pg 97 to Pg 104
Proposed ℄ Soledad Cn Rd		Pg 105 to Pg 114
Bench Levels		Pg 117 to Pg 120
Profile & X sections	(Final)	Pg 121 to Pg 225
Add'l. Profile & X sections	(East End)	Pg 227 to Pg 238
Add'l. Property lines	(Sec. 31)	Pg. 239 to Pg 244

Alignment Map C.S.B-1601 (H.C. 16-70)
Profile & Cross-sections C.S.B-1602

F.B. 828 PG. 2

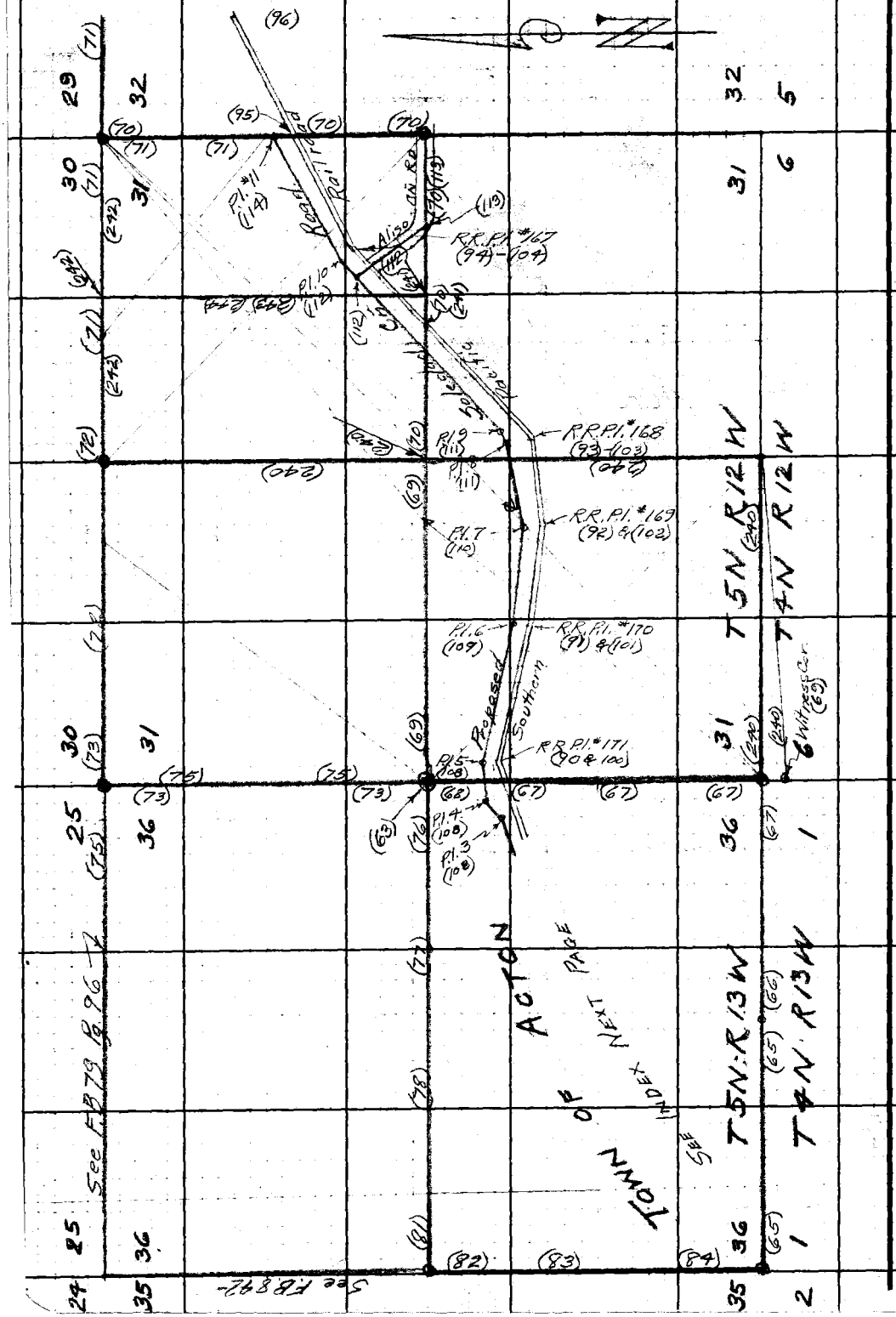

RETURN TO
LOS ANGELES COUNTY SURVEYOR
700 HALL OF RECORDS

Note: Any Additions or Changes on This Sheet Must be Made or Circled in Red Ink With Date and Name of Person Making Change.

Do not extend notes this side of this line.

FORM 247 5M 10-39

RETURN TO
LOS ANGELES COUNTY SURVEYOR
700 HALL OF RECORDS

Note: Any Additions or Changes on This Sheet Must be Made or Circled in **Red Ink** With Date and Name of Person Making Change.

Do not extend notes this side of this line.

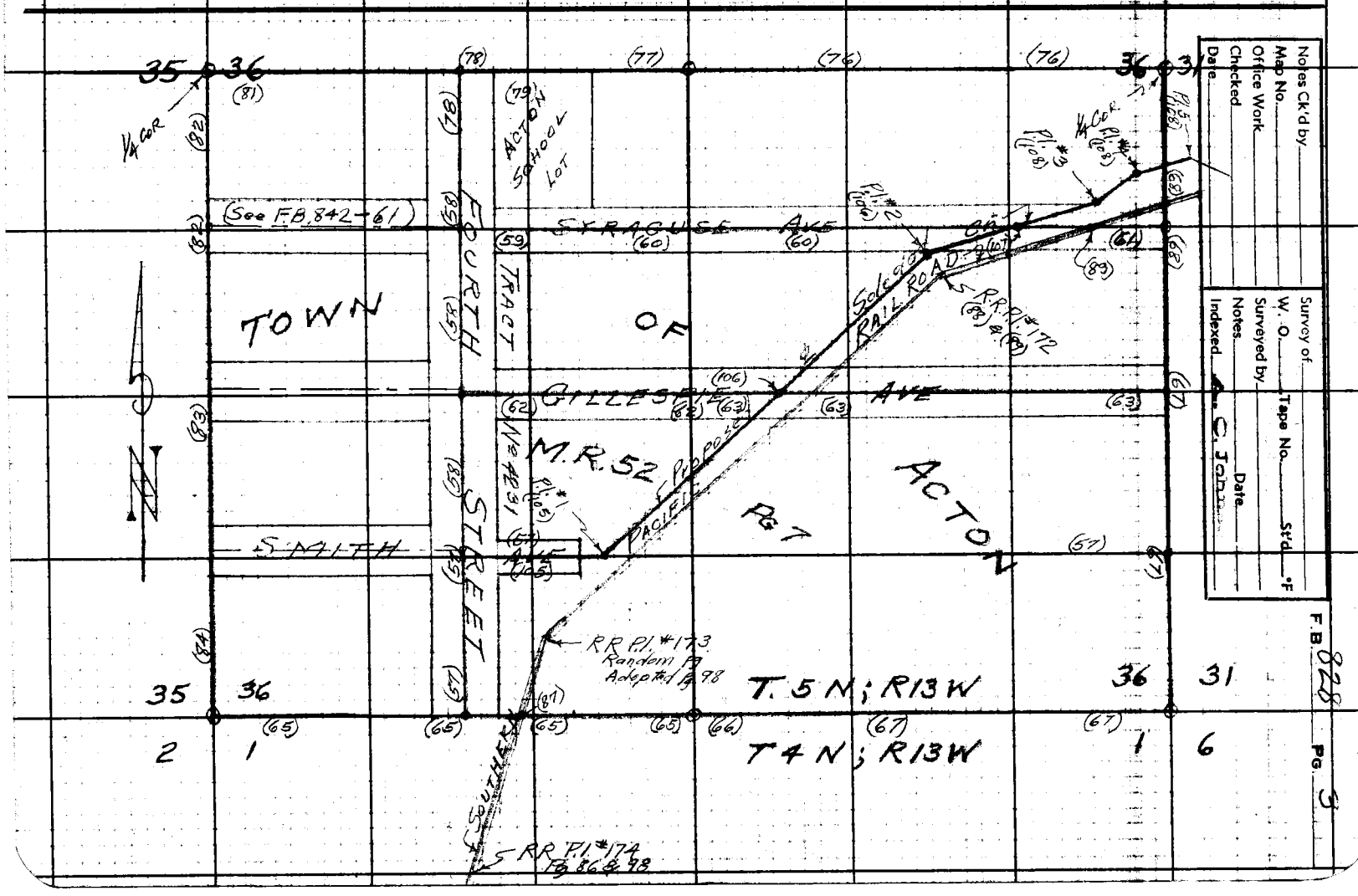

Notes Ck'd by
Map No.
Office Work
Checked
Date

Survey of
W. O. Tape No. Std. °F
Surveyed by
Notes
Date
Indexed
C. Jan

F.B. 828 Pg. 5

RETURN TO
LOS ANGELES COUNTY SURVEYOR
700 HALL OF RECORDS

Note: Any Additions or Changes on This Sheet Must be Made or Circled in Red Ink With Date and Name of Person Making Change.

Do not extend notes this side of this line.

F.B. 818 PG. 4

Notes Ck'd by	Survey of SOLEDAD CN. RD.	F.B. [illegible] PG. [illegible]
Map No.	W. O. 7325 Tape No. 54 St'd OF	
Office Work	Surveyed by F.C. H	
Checked	Notes Date 1-31-40	
Date	Indexed 2-7-40	

"P" LINE
PRELIMINARY ℄
SOLEDAD CN RD.
ACTON to ALISO CN

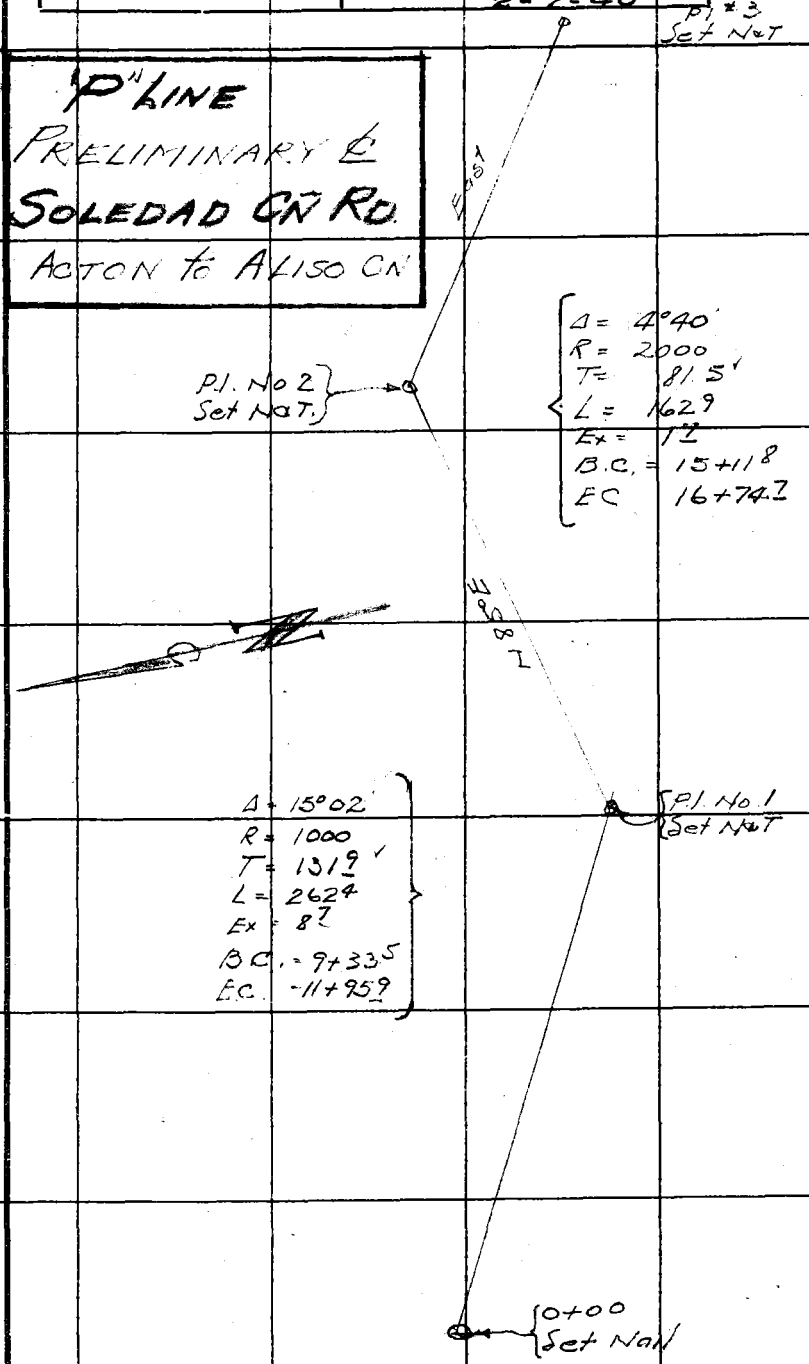

Note: Any Additions or Changes on This Sheets Must be Made or Circled in Red Ink With Date and Name of Person Making Change.

Do not extend notes this side of this line

RETURN TO
LOS ANGELES COUNTY SURVEYOR
700 HALL OF RECORDS

FORM 247 5M 10-37

F.B. 828 PG. 6

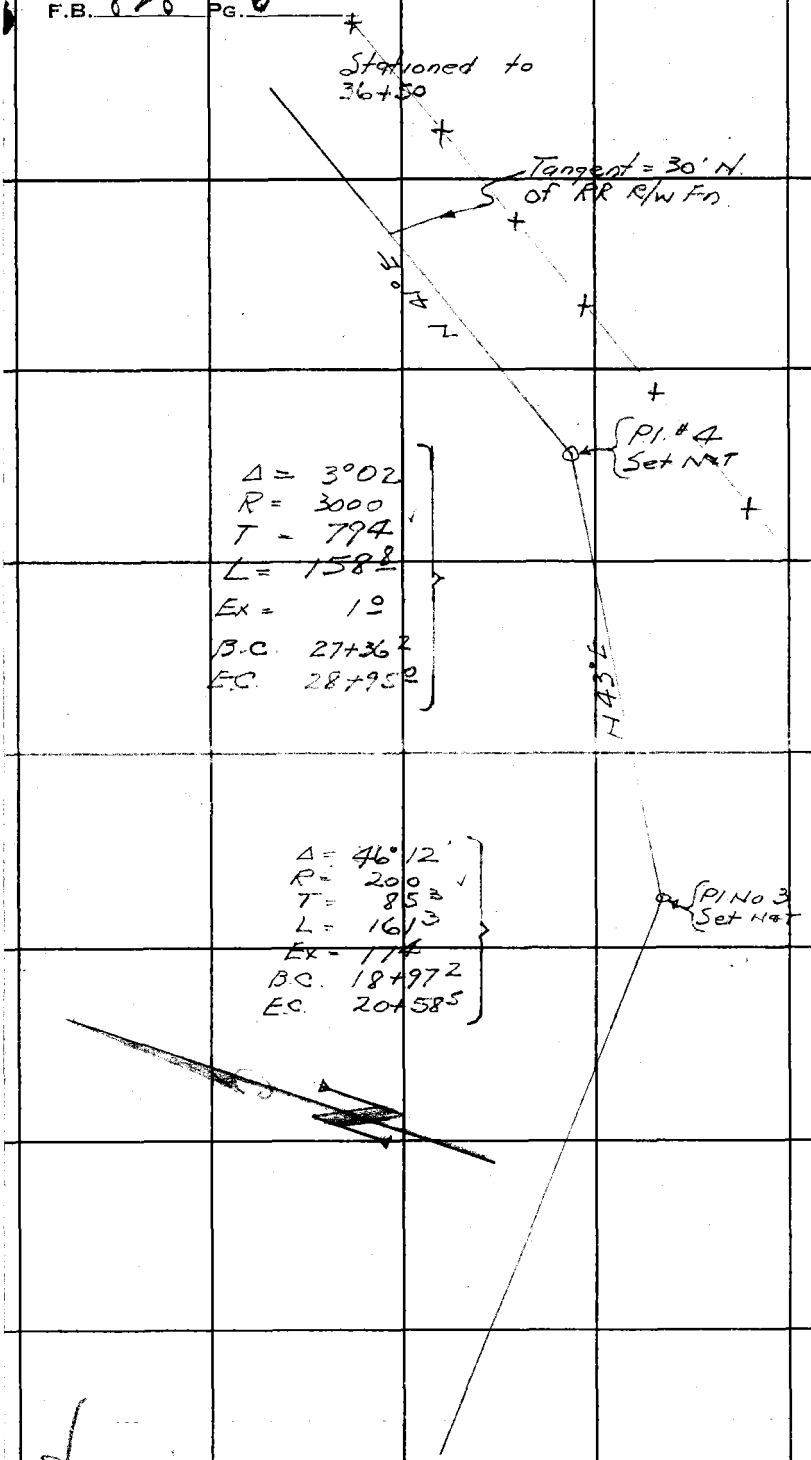

RETURN TO
LOS ANGELES COUNTY SURVEYOR
700 HALL OF RECORDS

Note: Any Additions or Changes on This Sheets Must be Made or Circled in **Red Ink** With Date and Name of Person Making Change.

Do not extend notes this side of this line

Form 307 5M 10-37

PLEASE RETURN TO
LOS ANGELES COUNTY SURVEYOR
700 HALL OF RECORDS

NOTE: ANY ADDITIONS OR CHANGES ON THIS SHEET MUST BE MADE OR CIRCLED IN RED INK, WITH DATE AND NAME OF PERSON MAKING CHANGE

Do not extend notes this side of this line

STATION	B. S.	H. I.	F. S.	ELEV.		
PROFILE OF PRELIMINARY LINE - SOLEDAD CN. ROAD ACTON TO ALISO CN ROAD.						
P.B.M.				2836 523	P.B.M. U.S.C. & G.S K-57 About 2 Miles	
	1 160	2837 683			No. of Acton on the S.P.R.R. 1/4 pole No. of	
T.P.			6 710	2830 973	Mile post 424 (U.S. 1399)	
	2 995	2833 968				
T.P.			11 460	2822 508		
	0 105	2822 613				
T.P.			8 580	2814 033		
	0 940	2814 973				
T.P.			7 485	2807 488		
	8 290	2815 778				
T.P.			0 290	2815 488		
	2 410	2817 898				
T.B.M.			7 375	2810 523	Fd. Cut Spk in R.R. R/W Corner Post West Side	
	2 735	2813 258			Aliso Cn Rd See pg. 120	
36+50			5 6	07 7		
36+00			3 2	10 1		
35+50			4 6	08 7		
35+40 11 L			3 7	09 6		Well
35+00			2 9	10 4		

Profile No. ____ Notes Red. ____ Plotted ____ Job No. 7325 Division No. ____ F. B. 878 PG. 7
Date ____ Date ____ Survey of Soledad Cn Rd
X-Sec. No. ____ Notes Chkd. ____ Checked ____ Survey by FCH Notes CCH Date 2-6-90
Date ____ Date ____ Map No. ____ Indexed ____ Date ____

Form 307 5M 10-37

PLEASE RETURN TO
LOS ANGELES COUNTY SURVEYOR
700 HALL OF RECORDS

NOTE: ANY ADDITIONS OR CHANGES ON THIS SHEET MUST BE MADE OR CIRCLED IN RED INK, WITH DATE AND NAME OF PERSON MAKING CHANGE

Do not extend notes this side of this line

STATION	B. S.	H. I.	F. S.	ELEV.
		2813 258		
34+50			0 5	2812 8
34+00			1 5	11 8
33+50 T.P.			4 600	2808 658
	1 795	2810 453		
33+00			3 8	06 7
32+50			3 6	06 9
32+00			2 9	07 6
31+50			4 5	06 0
31+00			5 4	05 [illegible]
30+60			6 0	04 5
30+20			7 2	03 3
29+80			7 7	02 8
29+40			6 3	04 8
T.P.			6 300	2804 153
	8 895	2813 048		
28+95 2 EC.			6 6	06 4
28+50			5 4	07 6
28+10			5 4	07 6
27+70			5 5	07 5
27+36 2 BC			5 0	08 0

F. B. 828 PG. 8
Job No. 7325 Division No. Notes Red. Plotted FEB 13 '40 Profile
Survey of Soledad Can Rd Date FEB 9 '40 Date No.
Survey by ECH Notes CCH Notes Chkd. H. L. MARTIN Checked X-Sec.
Indexed [illegible] Date 2-6-40 Date FEB 9 '40 Date No.

Form 307 5M 10-37

PLEASE RETURN TO
LOS ANGELES COUNTY SURVEYOR
700 HALL OF RECORDS

NOTE: ANY ADDITIONS OR CHANGES ON THIS SHEET MUST BE MADE OR CIRCLED IN RED INK, WITH DATE AND NAME OF PERSON MAKING CHANGE

Do not extend notes this side of this line

STATION	B. S.	H. I.	F. S.	ELEV.		
		2813 048				
27+00			4 9	2808 1		
26+75			5 0	08 0		
26+25			5 0	08 0		
25+95			12 2	00 8		
25+75			11 4	01 6		
T.P.			11 415	2801 633		
	9 140	2810 773				
25+50			13 7	2797 1		
25+00			13 0	97 8		
24+50			14 9	95 9		
24+00			15 1	95 7		
23+50			16 7	2794 1		
23+25			9 9	2800 9		
23+00			6 6	04 2		
22+60			3 7	07 1		
T.P.			0 900	2809 873		
	10 545	2820 418				
22+35			14 4	06 0		
22+10			9 1	11 3		
21+80			3 0	17 4		

Profile No. ____ Notes Red. ____ Plotted ____ Job No. 2325 Division No. ____ F. B. 828 PG. 9
Date ____ Date ____ Survey of Soledad Can Rd.
X-Sec. No. ____ Notes Chkd. ____ Checked ____ Survey by F.C.H. Notes ____ Date 2-6-40
Date ____ Date ____ Map No. ____ Indexed ____ Date ____

Form 307 5M 10-37

PLEASE RETURN TO
LOS ANGELES COUNTY SURVEYOR
700 HALL OF RECORDS

NOTE: ANY ADDITIONS OR CHANGES ON THIS SHEET MUST BE MADE OR CIRCLED IN RED INK, WITH DATE AND NAME OF PERSON MAKING CHANGE

Do not extend notes this side of this line

STATION	B. S.	H. I.	F. S.	ELEV.		
		2820 418				
21+50			1 0	2819 4		
T.P.			0 330	2820 088		
	10 800	2830 888				
21+00			8 3	22 6		
20+58 50 E.C.			5 6	25 3		
20+30			0 9	30 0		
T.P.			0 398	2830 490		
	7 950	2838 440				
20+05			6 5	31 9		
19+75			3 4	35 0		
19+50			4 3	34 1		
19+25			5 6	32 8		
18+97 2			5 7	32 7		
18+50			5 8	32 6		
18+00			3 9	34 5		
T.B.M.			6 290	2832 150	Set 3/4" I.P. Top of 1st Rd. Summit West of	
	8 000	2840 150			Aliso Can Rd 50' So. of Transfer Rd	
17+50			3 8	36 3		See pg 119.
17+00			2 0	38		

F. B. 828 PG. 10 Job No. 7325 Division No. Notes Red. Plotted H. L. MARTIN Profile
Survey of Soledad Can Rd. Date Date FEB 13 '40 No.
Survey by F.C.H. Notes CCH Notes Chkd H. L. MARTIN Checked X-Sec.
Indexed [illegible] Date 2-6-40 Date FEB 9 '40 Date No.

Form 307 5M 10-37

PLEASE RETURN TO
LOS ANGELES COUNTY SURVEYOR
700 HALL OF RECORDS

NOTE: ANY ADDITIONS OR CHANGES ON THIS SHEET MUST BE MADE OR CIRCLED IN RED INK, WITH DATE AND NAME OF PERSON MAKING CHANGE

Do not extend notes this side of this line

STATION	B. S.	H. I.	F. S.	ELEV.		
		2840 150				
16+74 7			1 4	2838 7		
16+30			1 0	39 1		
15+90			0 6	39 5		
T.P			10 250	2829 900		
	2 220	2832 120				
15+40			5 2	26 9		
15+11 8 BC			7 9	24 2		
14+85			7 0	25 1		
14+50			0 9	31 2		
14+00			4 8	27 3		
13+50			8 0	24 1		
13+00			11 9	20 2		
T.P.			11 780	2820 340		
	0 060	2820 400				
12+50			4 0	16 4		
11+95 90 EC			7 4	13 0		
11+50			10 4	10 0		
T.P.			11 160	2809 240		
	0 705	2809 945				

Profile
No. ____ Notes Red. ____ Plotted ____ Job No. ____ Division No. ____ F. B. 828 PG. 11
Date ____ Date ____ Survey of Calendar Cap Rd
X-Sec. Notes Chkd. ____ Checked ____ Survey by ____ Notes CCH Date 2-6-40
No. ____ Date FEB 9 '40 Date ____ Map No. ____ Indexed ____ Date ____

Form 307 5M 10-37

PLEASE RETURN TO
LOS ANGELES COUNTY SURVEYOR
700 HALL OF RECORDS

NOTE: ANY ADDITIONS OR CHANGES ON THIS SHEET MUST BE MADE OR CIRCLED IN RED INK, WITH DATE AND NAME OF PERSON MAKING CHANGE

Do not extend notes this side of this line

STATION	B. S.	H. I.	F. S.	ELEV.		
		2809 945				
11+00			3 3	2806 6		
10+50			6 6	03 3		
10+00			9 4	2800 5		
9+50			12 1	2797 8		
T.P.			11 925	2798 020		
	1 270	2799 290				
9+33 5 B.C.			2 1	97 2		
9+00			3 3	96 0		
8+50			9 2	90 1		
8+00			9 2	90 1		
7+50			5 0	94 3		
7+00			6 2	93 1		
6+50			11 5	87 8		
6+20			16 3	83 0		
5+90			12 7	86 6		
5+50			8 6	90 7		
5+00			8 4	90 9		
T.P.			9 120	2790 170		
	1 150	2791 320				

F. B. 828 PG. 12 Job No. 7325 Division No. Notes Red. Plotted R. L. MARTIN Profile
Survey of Soledad Can Std. Date Date FEB 13 '40 No.
Survey by F.C.H. Notes CCH Notes Chkd. R. L. MARTIN Checked X-Sec.
Indexed [illegible] Date 2-6-40 Date FEB 9 '40 Date No.

Form 307 5M 10-37

PLEASE RETURN TO
LOS ANGELES COUNTY SURVEYOR
700 HALL OF RECORDS

NOTE: ANY ADDITIONS OR CHANGES ON THIS SHEET MUST BE MADE OR CIRCLED IN RED INK, WITH DATE AND NAME OF PERSON MAKING CHANGE

Do not extend notes this side of this line

STATION	B. S.	H. I.	F. S.	ELEV.		
		2791 320				
4+50			3 0	2788 3		
4+00			3 1	88 2		
3+50			2 4	88 9		
3+00			4 2	87 1		
2+50			6 4	84 9		
2+00			9 6	81 7		
1+50			12 0	79 3		
1+00			11 8	79 5		
T.P.			11 145	2780 175		
	0 890	2781 065				
0+50			1 0	80 1		
0+00			2 3	78 8		
-1+00			4 5	76 6		
-2+00			6 2	74 9		
-3+00			8 0	73 1	(30' No. of RR R/W Fence)	
T.P.M.			3 950	2777 115	Set Spk in Tel Pole No. Side of R.R. Mile post	
					* 425 See Pg 1K	

Profile No. ____ Notes Red. ____ Plotted ____ Job No. 7325 Division No. ____ F. B. 828 Pg. 13

X-Sec. No. ____ Date ____ Date ____ Survey of Salinas Can Pd

Notes Chkd. ____ Checked ____ Survey by FCH Notes CCH Date 2-6-40

Date FEB 9 '40 Date ____ Map No. ____ Indexed ____ Date ____

F. B. 828 Pg. 14 | Job No. 7325 | Division No. | Notes Red. | Plotted | Profile

Survey of Soledad Can Rd. | Date | Date FEL | No.

Survey by F.C.H. | Notes C.C.H. | Notes Chkd. | Checked | X-Sec.

Indexed | Date | Date FEB 9 '40 | Date | No.

STATION	B. S.	H. I.	F. S.	ELEV.

Form 307 5M 10-37

PLEASE RETURN TO
LOS ANGELES COUNTY SURVEYOR
700 HALL OF RECORDS

Do not extend notes this side of this line

NOTE: ANY ADDITIONS OR CHANGES ON THIS SHEET MUST BE MADE OR CIRCLED IN RED INK, WITH DATE AND NAME OF PERSON MAKING CHANGE

Form 307 5M 10-37

PLEASE RETURN TO
LOS ANGELES COUNTY SURVEYOR
700 HALL OF RECORDS

NOTE: ANY ADDITIONS OR CHANGES ON THIS SHEET MUST BE MADE OR CIRCLED IN RED INK, WITH DATE AND NAME OF PERSON MAKING CHANGE

Do not extend notes this side of this line

STATION	B. S.	H. I.	F. S.	ELEV.		
		CROSS SECTIONS SOLEDAD CN ROAD ACTON TO ALISO CN ROAD				
0+00 ℄	5 6	2784 4		2778 8		
17 R			5 0	79 4	E. Rd.	
47 R			5 1	79 3	RR Fn.	
7 L			5 5	78 9	"	
27 L			4 6	79 8		Flat.
0+50 ℄	5 2	2785 3		80 1		
10 R			5 5	79 8	"	
25 R			5 2	80 1		
48 8 R			6 0	79 3	"	
12 L			5 0	80 3	"	
30 L			4 3	81 0		"
1+00 ℄	4 0	2783 5		79 5		
6 R			4 3	79 2	"	
25 R			6 0	77 5		
50 6 R			10 7	72 8	"	
17 L			3 5	80 0	"	
30 L			2 0	81 5		"
1+20 ℄			5 0	78 5		
6 R			5 3	78 2	"	

Profile
No. _____ Date _____ Notes Red. _____ Plotted H. L. MARTIN Job No. 7[illegible] Division No. _____ F. B. 828 PG. 15
X-Sec. No. _____ Date _____ Notes Chkd. H. L. MARTIN Checked _____ Date FEB 13 '40 Survey of Soledad Can Rd. Survey by [illegible] Notes CCH Date 2/40
Date FEB 9 '40 Date _____ Map No. _____ Indexed _____ Date _____

Form 307 5M 10-37

PLEASE RETURN TO
LOS ANGELES COUNTY SURVEYOR
700 HALL OF RECORDS

NOTE: ANY ADDITIONS OR CHANGES ON THIS SHEET MUST BE MADE OR CIRCLED IN RED INK, WITH DATE AND NAME OF PERSON MAKING CHANGE

Do not extend notes this side of this line

STATION	B. S.	H. I.	F. S.	ELEV.		
1+20 ℄ 34 R		2783.5	12.2	2771.3	B. D.	
51.8 R			12.4	71.1	R.R. Fn.	
1+50 ℄	5.0	2784.3		79.3		
4 R			5.3	79.0	Ed Rd	
13 R			5.6	78.7		
31 R			4.1	80.2		
52.8 R			5.1	79.2	R.R. Fn	
18 L			4.0	80.3	"	
35 L			1.8	82.5		Flat.
2+00 ℄	6.4	2788.1		81.7		
2 R			6.4	81.7	"	
25 R			4.5	83.3		
57.8 R			5.9	82.2	"	
18 L			6.0	82.1	"	
36 L			5.0	83.1		"
2+50 ℄	6.0	2790.9		84.9	"	
4 R			5.1	85.8		
29 R			6.2	84.7		
60.4 R			7.5	83.4	"	
19 L			6.0	84.9	"	
21 L			4.0	86.9		Top Bnk

F. B. 828 PG. 16
Job No. 7325 Division No.
Survey of Solvent Can Rd.
Survey by ECH Notes CCH
Indexed Date Feb 1940
Notes Red. Date
Notes Chkd. Date FEB 9
Plotted Date
Checked Date
Profile No.
X-Sec. No.

Form 307 5M 10-37

PLEASE RETURN TO
LOS ANGELES COUNTY SURVEYOR
700 HALL OF RECORDS

NOTE: ANY ADDITIONS OR CHANGES ON THIS SHEET MUST BE MADE OR CIRCLED IN RED INK, WITH DATE AND NAME OF PERSON MAKING CHANGE

Do not extend notes this side of this line

STATION	B. S.	H. I.	F. S.	ELEV.		
		2790 9				
2+50 35 L			4 0	2786 9		T. Brk.
3+00 ℄	4 8	2791 9		87 1	E. Rd.	
20 R			5 1	86 8	RR Fm	
62 6 R			7 0	84 9		
21 L			5 0	86 9	"	
23 L			3 3	88 6		"
35 L			3 0	88 9		
3+50 ℄	4 4	2793 3		88 9	"	
27 R			5 5	87 8		
64 8 R			7 4	85 9	"	
21 L			4 4	88 9	"	
23 L			3 6	89 7		"
35 L			2 0	91 3		
4+00	3 3	2791 5		88 2	"	
7 R			5 7	85 8		
30 R			6 7	84 8		
67 3 R			7 5	84 0	"	
[illegible] L			[illegible]	88 2	"	
[illegible] L			1 2	90 3		"

Profile
No. _____ Notes Red. _____ Plotted H. L. MARTIN Job No. [illegible] Division No. _____ F. B. 8 & 8 PG. 17
X-Sec. Date _____ Date FEB 13 '40 Survey of Soledad Can Rd.
No. _____ Notes Chk. H. L. MARTIN Checked _____ Survey by FCH Notes CCH Date Feb 40
Date FEB 9 '40 Date _____ Map No. _____ Indexed _____ Date _____

Form 307 5M 10-37

PLEASE RETURN TO
LOS ANGELES COUNTY SURVEYOR
700 HALL OF RECORDS

NOTE: ANY ADDITIONS OR CHANGES ON THIS SHEET MUST BE MADE OR CIRCLED IN RED INK, WITH DATE AND NAME OF PERSON MAKING CHANGE

Do not extend notes this side of this line

STATION	B. S.	H. I.	F. S.	ELEV.		
4+50 ℄	3 4	2797 7		278[illegible] 3	Ed. Rd.	
7 R			5 0	86 7		
39 R			7 5	83 9	RR, Fn.	
69 7 R			16 4	75 3		Swale
22 L			3 0	88 7	"	
33 L			1 0	9[illegible] 7		Flat
5+00 ℄	3 5	2794 4		90 9		
28 R			6 8	87 6		
70 1 R			12 0	8[illegible] 4	"	
3 L			4 2	90 2	"	
21 L			4 4	9[illegible]	"	
23 L			2 2	92 2		Top Bnk
36 L			1 0	93 4		
5+50 ℄	4 2	2794 9		9[illegible] 7		
33 R			6 4	88 5		
70 6 R			11 0	83 9	"	
7 L			4 5	90 4	"	
23 L			5 0	89 9	"	
25 L			2 0	92 9		"
36 L			0 3	94 6		

F. B. 828 Pg. 18 | Job No. 7325 | Division No. | Notes Red. | Plotted | Profile
Survey of Salesbad Can Hol | Date | Date | No.
Survey by FCH | Notes CCH | Notes Chkd. | Checked | X-Sec.
Indexed | Date | Date | Date | No.

Form 307 5M 10-37

PLEASE RETURN TO
LOS ANGELES COUNTY SURVEYOR
700 HALL OF RECORDS

NOTE: ANY ADDITIONS OR CHANGES ON THIS SHEET MUST BE MADE OR CIRCLED IN RED INK, WITH DATE AND NAME OF PERSON MAKING CHANGE

Do not extend notes this side of this line

STATION	B. S.	H. I.	F. S.	ELEV.		
5+90 ℄	5 0	2791 6		2786 6		
16 R			7 7	83 9		
35 R			7 3	84 3		
70 R			11 0	80 6	RR Fn.	
10 L			3 4	88 2	E Rd.	
25 L			3 0	88 6	"	
40 L			1 0	90 6		
6+20 ℄	3 0	2786 0		2783 0		B.D.
21 R			6 2	79 8		"
70 R			10 4	75 6	"	"
6+20 ℄	10 5	2793 5		2783 0		
3 L			10 1	83 4		B Fill.
11 5 L			6 0	87 5		T. "
29 L			4 7	88 8		"
34 5 L			6 6	86 9		B "
45 L			6 1	87 4		"
6+50 ℄	4 8	2792 6		2787 8		
20 R			5 7	86 9		
45 R			7 0	85 6		
69 0 R			12 0	80 6	"	

Profile No. ____ Date ____ Notes Red. ____ Plotted ____ Date ____ Job No. 2325 Division No. ____ F. B. 828 Pg. 10

X-Sec. No. ____ Date ____ Notes Chkd. FEB 9 '40 Checked ____ Date ____ Survey of ____ Survey by FCH Notes CCH Date Feb '40

Map No. ____ Indexed ____ Date ____

Form 307 5M 10-37

PLEASE RETURN TO
LOS ANGELES COUNTY SURVEYOR
700 HALL OF RECORDS

NOTE: ANY ADDITIONS OR CHANGES ON THIS SHEET MUST BE MADE OR CIRCLED IN RED INK, WITH DATE AND NAME OF PERSON MAKING CHANGE

Do not extend notes this side of this line

STATION	B. S.	H. I.	F. S.	ELEV.		
		2792.6				
6+50 10 L			2 8	2789 8	E Rd.	
28 L			2 0	90 6	"	
42 L			1 0	91 6		
7+00 ℄	4 7	2796 0		2791 3		
30 R			7 4	88 6		
68 5 R			12 2	83 8	R.R. Fm.	
8 0 L			4 0	92 0	"	
25 0 L			4 0	92 0	"	
30 0 L			1 0	95 0		Top Bnk
35 L			1 0	96 0		
7+50 ℄	3 7	2798 0		2794 3		
27 R			7 3	90 7		
67 7 R			12 2	85 8	"	
7 L			3 5	94 5	"	
26 L			3 6	94 4	"	
34 L			0 2	97 8		"
39 L			0 0	98 0		
8+00 ℄	4 8	2794 9		2790 1		Toe Fill
32 R			9 0	85 9		
67 0 R			12 5	82 4	"	

F. B 828 Pg. 20

Job No. Division No. Notes Red. H. L. Martin Plotted H. L. MARTIN Profile
Survey of Soledad Can Rd. Date FEB 9 '40 Date FEB 14 '40 No.
Survey by FCH Notes CCH Notes Chkd. A. W. VAN FLEET Checked X-Sec.
Indexed Date Date FEB 9 '40 Date No.

Form 307 5M 10-37

PLEASE RETURN TO
LOS ANGELES COUNTY SURVEYOR
700 HALL OF RECORDS

NOTE: ANY ADDITIONS OR CHANGES ON THIS SHEET MUST BE MADE OR CIRCLED IN RED INK, WITH DATE AND NAME OF PERSON MAKING CHANGE

Do not extend notes this side of this line

STATION	B. S.	H. I.	F. S.	ELEV.		
		2794 9				
8+00 11 L			2 1	2792 8	Ed Rd	
30 L			1 3	93 6	"	
41 L			0 0	94 9		
8+29 ℄ B.D.		Same H.I. as 8+00	7 5	87 4		
9 R			9 6	85 3		B.D.
34 R			11 0	83 9		"
47 R			9 0	85 9		T. Bnk
66 5 R			11 5	83 4	RR Fn.	
10 L			2 8	92 1	"	
31 L			1 6	93 3	"	
44 L			0 0	94 9		
8+50 ℄	5 0	2795 1		2790 1		
26 R			8 4	86 7		
65 R			11 0	84 1	"	
9 L			1 7	93 4	"	
2 L			1 0	94 1	"	
40 L			0 0	95 1		
9+00 ℄	2 6	2798 6		2796 0	"	
5 R			2 6	96 0		
16 R			7 0	91 6	Toe fill	

Profile
No. _____ Date _____
X-Sec. No. _____ Date _____
Notes Red. [illegible] Plotted _____ Job No. 73[illegible] Division No. _____ F.B. 828 Pg. [illegible]
Notes Chkd. A. W. VAN FLEET Date FEB 9 '40 Checked _____ Survey of Soledad Cov. Rd Survey by FCH Notes CCH Date Feb. '40
Date _____ Map No. _____ Indexed _____ Date _____

Form 307 5M 10-37

PLEASE RETURN TO
LOS ANGELES COUNTY SURVEYOR
700 HALL OF RECORDS

NOTE: ANY ADDITIONS OR CHANGES ON THIS SHEET MUST BE MADE OR CIRCLED IN RED INK, WITH DATE AND NAME OF PERSON MAKING CHANGE

Do not extend notes this side of this line

STATION	B. S.	H. I.	F. S.	ELEV.		
		2798 6				
9+00 45 R			9 3	2789 3		
63 8 R			12 0	86 6	RR Fn.	
23 L			3 4	95 2	E. Rd.	
40 L			0 0	98 6		
9+33 5 ℄ B.C.	6 1	2803 3		2797 2		
6 R			6 0	97 3	"	
28 R			7 5	95 8		
64 4 R			12 4	90 9	"	
17 L			6 4	96 9	"	
24 L			1 1	2802 2		T. Bn. T.
34 L			0 0	3 3		
9+70 ℄	2 0	℄ 0 8 above 9+00 elev	H.I.	2800 6		
10 R			1 4	2799 2	"	
15 R			2 0	98 6		Topfill
32 R			10 3	90 3		Top "
62 R			16 0	84 6	"	B.D.
9+70 ℄	5 9	2804.5		2798.6		
14 L			5 7	98 8		
31 L			2 7	2801 8		
38 L			1 2	3 3		

F. B. 828 Pg. 22

Job No. 7325 Division No. Notes Red H. L. MARTIN Plotted H. L. MARTIN Profile

Survey of Soledad Can Rd. Date FEB 14 '40 No.

Survey by FCH Notes CCH Notes Chkd. Checked A. W. VAN FLEET X-Sec.

Indexed Date Date No.

Form 307 5M 10-37

PLEASE RETURN TO
LOS ANGELES COUNTY SURVEYOR
700 HALL OF RECORDS

NOTE: ANY ADDITIONS OR CHANGES ON THIS SHEET MUST BE MADE OR CIRCLED IN RED INK, WITH DATE AND NAME OF PERSON MAKING CHANGE

Do not extend notes this side of this line

STATION	B. S.	H. I.	F. S.	ELEV.			
10+00 ℄	1 3	2801 8		2800 5			
15 R			1 0	0 8	E Rd		
19 R			0 6	1 2		T. Bnk	
29 R			6 5	95 3		B. fill	
48 R			9 9	91 9			
62 6 R			12 5	89 3			RR Fn.
10+00 ℄	12 0	2812 5		2800 5			
10 L			12 0	0 5	"		
16 L			6 9	5 6		"	
38 L			1 2	11 3			S. Hill
10+50 ℄	3 0	2806 3		2803 3			
21 R			2 0	4 3	"		
27 R			2 3	4 0		"	
35 R			6 6	2799 7			Toe fill
65 6 R			12 0	94 3			"
10+50	12 0	2815 3		2803 3			
5 L			12 0	3 3	"		
11 L			8 3	7 0		"	
19 5 L			7 5	7 8			B.D.
33 L			3 0	12 3			

Profile No. ____ Notes Red. H. L. MARTIN Plotted ____ Date ____ Job No. 1325 Division No. ____ Survey of Salazar Cam Rd F. B 828 PG. 23

X-Sec. No. ____ Notes Chkd. ____ Date FEB 9 '40 Checked ____ Date ____ Survey by ECH Notes CCH Date Feb '40 Map No. ____ Indexed ____ Date ____

Form 307 5M 10-37

PLEASE RETURN TO
LOS ANGELES COUNTY SURVEYOR
700 HALL OF RECORDS

NOTE: ANY ADDITIONS OR CHANGES ON THIS SHEET MUST BE MADE OR CIRCLED IN RED INK, WITH DATE AND NAME OF PERSON MAKING CHANGE

Do not extend notes this side of this line

F.B. 828 PG. 24 | Job No. 7321 Division No. | Notes Red. H. L. MARTIN Plotted H. L. MARTIN Profile
Survey of Soledad Canyon Rd. | Date FEB 9 '40 Date FEB 16 '40 No.
Survey by FCH Notes C C R | Notes Chkd. A. W. VAN FLEET Checked X-Sec.
Indexed [illegible] Date Date 40 Date 40 No.

STATION	B. S.	H. I.	F. S.	ELEV.		
10+50 44 L		2815 3	0	2815 3		
11+00 ℄	2	2808 8		2806 6		
22 R			1 4	74.	E Rd	
28 R			2 0	68.	Top Bnk	
42 R			11 0	2797 8.		Toe fill
70 R			14 0	948.		RP FM
11+50 ℄	12 0	2818 6		2806 6		
2' L			12 0	2806 6	"	"
10' L			6 5	12 1		"
28' L			0 0	186		
11+50 ℄	2 0	2812 0		2810 0	"	
23 R			1 0	110	"	
36 R			0 6	114		"
45 R			6 0	60.		"
79 R			15 0	2797 0.		"
11+50 ℄	12 0	2822 0		28100		
14 L			+ 1 0	230		"
28 5 L			+ 9 5	315.		

Form 307 5M 10-37

PLEASE RETURN TO
LOS ANGELES COUNTY SURVEYOR
700 HALL OF RECORDS

NOTE: ANY ADDITIONS OR CHANGES ON THIS SHEET MUST BE MADE OR CIRCLED IN RED INK, WITH DATE AND NAME OF PERSON MAKING CHANGE

Do not extend notes this side of this line

STATION	B. S.	H. I.	F. S.	ELEV.		
		2812 0				
11+80 ℄	3 0	Hi. 1 0 below 11+95 ℄ E.C.		2809 0		
22 R			1 5	105	Ed. Rd	
32 R			0 8	112	Top fill	
44 R			7 0	50	Toe fill	
88 5 R			12 4	2799 6		R.R. Fn.
11+50 ℄	12 0	2821 0		2809 0		
16 L			+3 0	240		Top Bank
40 L			+13 0	340		
12+25 ℄	2 0	Hi. 1 6 above 11+95 ℄		2812 6		
18 R		2814 6	1 4	132	"	
44 R			18 0	2796 6	"	
80 R			23 5	91 1		Swale
96 R			27 0	87 6		"
12+25 ℄	12 0	2824 6		2812 6		
14 L			11 0	13 6	"	
18 L			7 0	17 6		Top Bank
40 L			0 0	24 6		
12+60 ℄	2 0	Hi. 0 7 above 12+50		2815 1		
16 R		2817 1	1 5	15 6	"	
44 R			18 6	2798 5	"	

Profile
No. _____ Date _____ Notes Red. H. L. MARTIN Plotted _____ Job No. 7325 Division No. _____ F. B 828 PG. 25
X-Sec. No. _____ Date _____ Notes Chkd. _____ Date _____ Checked _____ Survey of Soledad Can Rd Survey by FCH Notes CCH Date Feb 40
Map No. _____ Date _____ Indexed _____ Date _____

Form 307 5M 10-37

PLEASE RETURN TO
LOS ANGELES COUNTY SURVEYOR
700 HALL OF RECORDS

NOTE: ANY ADDITIONS OR CHANGES ON THIS SHEET MUST BE MADE OR CIRCLED IN RED INK, WITH DATE AND NAME OF PERSON MAKING CHANGE

Do not extend notes this side of this line

STATION	B. S.	H. I.	F. S.	ELEV.		
		2817 1				
12+60 73 R			24 0	2793 1	Swale	
102 R			27 0	90 1	RR Fn	
12+60 ℄	12 0	2827 1		2815 1		
7 L			12 0	15 1	Ed Rd.	
28 L			10 5	16 6	B.D.	
42 L			4 9	22 2		
13+00 ℄	2 0	2822 2		2820 2		
14 R			1 8	20 4	E. Rd.	
30 R			8 6	13 6	Toe fill.	
60 R			16 3	05 9		
77 R			21 2	01 0		
108 R			32 0	2790 2		R.R. Fn.
13+00 ℄	12 0	2832 2		2820 2		
9 L			12 1	20 1	"	
22 L			1 0	31 2		Top Bnk
46 L			+6 0	38 2		
13+50 ℄	2 0	2826 1		2824 1		
12 R			1 8	24 3	"	
20 R			1 0	25 1		
27 R			4 4	21 7		

F. B. 828 Pg. 26 Job No. 7325 Division No. Notes Red. Plotted Profile
Survey of Soledad Can Rd Date Date No.
Survey by F.C.H. Notes C.C.H. Notes Chkd. A. W. VAN FLEET Checked X-Sec.
Indexed Date Feb '40 Date Date No.

Form 307 5M 10-37

PLEASE RETURN TO
LOS ANGELES COUNTY SURVEYOR
700 HALL OF RECORDS

NOTE: ANY ADDITIONS OR CHANGES ON THIS SHEET MUST BE MADE OR CIRCLED IN RED INK, WITH DATE AND NAME OF PERSON MAKING CHANGE

Do not extend notes this side of this line

STATION	B. S.	H. I.	F. S.	ELEV.		
		28261				
13+50 56 R			12 0	28141		
86 R			22 2	039		
117 R			27 3	27988		RR Fn.
13+50 ℄	12 0	28361		28241		
12 L			12 4	237	E. Rd.	
22 L			6 2	299	Top Bnk	
47 L			0 0	361		
14+00 ℄	1 6	28289		28273		
7 R			1 0	279	"	
16 R			1 4	275	"	
28 R			9 4	195	Toe fill	
47 R			13 0	159		
72 R			16 0	129		
125 R			28 0	09		"
14+00 ℄	12 0	28393		28273		
16 L			12 9	264	"	
25 L			6 2	331	"	
43 0			0 0	393		
14+50 ℄	0 0	28312		28312	E. Fill	
17 R			8 0	232	"	

Profile No. ____ Notes Red. ____ Plotted ____ Job No. 73[illegible] Division No. ____ F. B. 8-8 Pg. 1
Date ____ Date ____ Survey of [illegible]
X-Sec. No. ____ Notes Chkd. ____ Checked ____ Survey by FCH Notes CCH Date Feb 40
Date FEB Date ____ Map No. ____ Indexed [illegible] Date ____

Form 307 5M 10-37

PLEASE RETURN TO
LOS ANGELES COUNTY SURVEYOR
700 HALL OF RECORDS

NOTE: ANY ADDITIONS OR CHANGES ON THIS SHEET MUST BE MADE OR CIRCLED IN RED INK, WITH DATE AND NAME OF PERSON MAKING CHANGE

Do not extend notes this side of this line

STATION	B. S.	H. I.	F. S.	ELEV.	
		2831 2			
14+50 59 R			22 0	2809 2	
89 R			33 3	2797 9	
135 R			40 0	91 2	RR Fn
14+50 ℄	12 0	2843 2		2831 2	
4 L			13 0	30 2	E Rd.
25 L			12 5	30 7	"
31 L			8 6	34 6	
58 L			0 5	42 7	
14+85 ℄ ON Fill	0 0	2825 1		2825 1	
21 R			11 0	14 1	Toe fill
41 R			19 0	06 1	
70 R			24 0	1 1	
105 R			28 5	2796 6	
138 5 R			33 2	2791 9	RR Fn.
14+85 ℄	12 0	2837 1		2825 1	
12 L			4 0	33 1	Top fill
14 L			4 9	32 2	E Rd.
34 L			4 4	32 7	"
40 L			1 0	36 1	Top Bnk
51 L			1 4	35 7	Small Drain

F. B. 828 PG. 28 | Job No. 7325 | Division No. | Notes Red. | Plotted | Profile
Survey of Soledad Can Rd. | Date FEB 9 '40 | Date FEB | No.
Survey by FCH | Notes CCH | Notes Chkd. | Checked | X-Sec.
Indexed | Date Feb '40 | Date FEB 9 '40 | Date | No.

Form 307 5M 10-37

PLEASE RETURN TO
LOS ANGELES COUNTY SURVEYOR
700 HALL OF RECORDS

NOTE: ANY ADDITIONS OR CHANGES ON THIS SHEET MUST BE MADE OR CIRCLED IN RED INK, WITH DATE AND NAME OF PERSON MAKING CHANGE

Do not extend notes this side of this line

STATION	B. S.	H. I.	F. S.	ELEV.		
		28371				
14+85 54 L			0 0	28371	B.D.	
15+11 8 BC ℄	0.0	24 2	0 0	28242	Side of fill	
11 R			7 0	17 2	Toe fill	
55 R			20 0	04.2	SH	
84 R			24 0	00 2	"	
116 R			28 0	2796 2	"	
144 R			33 3	2790 9	R.R. Fn.	
15+11 8 ℄	12 0	28362		28242		
16 L			0 7	35 5	Top fill	
19 L			2 2	34 0	Ed. Rd	
39 L			1 1	35 1	"	
50 L			+7 0	43 2	Top Bn T	
61 L			+12 0	48 2		
15+40 ℄	0 0	28269		28269		
12 R			5 8	21 1	Toe fill.	
21 R			10 2	16 7	SH.	
49 R			16 7	10 2	"	
66 R			18 5	08 4	"	
03 R			27 5	2799 4	"	
150 R			35 0	91 9	R.R. Fn.	

Profile
No. ____ Date ____ Notes Red. ____ Plotted ____ Job No. 7325 Division No. ____ F.B. 8-8 Pg. 1
X-Sec. No. ____ Date ____ Notes Chkd. ____ Checked ____ Survey of Soledad Can Rd
Date FEB 0 [illegible] Date ____ Survey by FCH Notes CCH Date Feb '40
Map No. ____ Indexed ____ Date ____

Form 307 5M 10-37

PLEASE RETURN TO
LOS ANGELES COUNTY SURVEYOR
700 HALL OF RECORDS

NOTE: ANY ADDITIONS OR CHANGES ON THIS SHEET MUST BE MADE OR CIRCLED IN RED INK, WITH DATE AND NAME OF PERSON MAKING CHANGE

Do not extend notes this side of this line

STATION	B. S.	H. I.	F. S.	ELEV.	
ON Fill. 15+40 ℄	12 0	28389.		28269.	
12 L			2 9	360.	Top fill
16 L			3 0	359.	Ed Rd
39 L			2 0	369.	"
53 L			0 0	389.	Bot Small Drain.
68 L			+5 8	447.	" " "
15+90 ℄	0 0	28395.		28395.	
2 R			1 0	385.	Top fill.
15 R			3 3	312.	Toe fill.
36 R			15 0	245.	SH.
61 R			24 0	155.	"
100 R			40 0	27995.	"
120 R			40 0	27995.	"
153 R			43 0	965.	RR Fn
15+90 ℄	12 0	28515.		28395.	
2 L			12 8	387.	E. Rd.
24 L			12 8	387.	"
38 L			2 0	495.	Top Bnk
50 L			+3 2	547.	

F. B. 828 Pg. 30
Job No. 7325 Division No. Notes Red. Plotted Profile
Survey of Soledad Can Rd Date FEB 9 '40 Date No.
Survey by FeH Notes CCH Notes Chkd. Checked X-Sec.
Indexed Date Feb '40 Date FEB 9 '40 Date No.

Form 307 5M 10-37

PLEASE RETURN TO
LOS ANGELES COUNTY SURVEYOR
700 HALL OF RECORDS

NOTE: ANY ADDITIONS OR CHANGES ON THIS SHEET MUST BE MADE OR CIRCLED IN RED INK, WITH DATE AND NAME OF PERSON MAKING CHANGE

Do not extend notes this side of this line

STATION	B. S.	H. I.	F. S.	ELEV.		
16+30 ℄	1 6	28407		28391 ✓		
12 R			1 3	394 ✓	Ed. Rd	
17 R			0 8	399 ✓	Top fill.	
45 R			15 3	254 ✓	Toe fill	
58 R			17 0	237 ✓	Bnk	
84 R			25 6	151 ✓	Swale	
115 R			21 0	197 ✓	S.H.	
156 R			25 5	152 ✓	R.R. Fn.	
16+30 ℄	12 0	28511 ✓		28391 ✓		
[illegible] L			12 0	391 ✓	E. Rd.	
20 L			1 0	501 ✓	Top Bnk	
54 L			+12 0	631 ✓		
16+74.7 E.C. ℄	3 0	28417 ✓		28387 ✓	Ed. Rd.	
21 R			2 6	391 ✓	"	
32 R			1 0	407 ✓	Top Bnk	
45 R			5 6	361 ✓	Bot fill	
80 R			9 0	327 ✓		
112 R			8 5	332 ✓		
157 R			3 5	382 ✓	RR. Fn.	

Profile
No. ____ Notes Red. ____ Plotted ____ Job No. 7325 Division No. ____ F. B. 828 Pg. 31
X-Sec. ____ Date ____ Date FEB ____ Survey of Soledad Cab Rd
No. ____ Notes Chkd. A. W. VAN FLEET Checked ____ Survey by FCH Notes CCH Date Feb '40
Date FEB 9 '40 Date ____ Map No. ____ Indexed ____ Date ____

Form 307 5M 10-37

PLEASE RETURN TO
LOS ANGELES COUNTY SURVEYOR
700 HALL OF RECORDS

NOTE: ANY ADDITIONS OR CHANGES ON THIS SHEET MUST BE MADE OR CIRCLED IN RED INK, WITH DATE AND NAME OF PERSON MAKING CHANGE

Do not extend notes this side of this line

STATION	B. S.	H. I.	F. S.	ELEV.		
16+74 7 ℄	12 0	28507		28387		
12 L			+1 0	517	Top Brk.	
46 L			+12 0	627		
17+00 ℄	3 0	28411		28381	E Rd.	
22 R			3 0	381	"	
27 R			1 0	401	Top Brk	
43 R			0 4	407	"	
56 R			3 5	376	Brk.	
84 R			6 2	349	"	
112 R			7 0	341		
154 R			5 5	356	RR Fn.	
17+00 ℄	12 0	28501		28381		
19 L			+3 5	536	Top Brk	
53 L			+12 0	621		
17+50 ℄	3 0	28393		28363		
19 R			3 1	362	Ed Rd.	
26 R			0 0	393	Top Brk	
40 R			4 4	349	Brk	
54 R			6 6	327		
80 R			7 3	320		

F. B. 828 PG. 32 | Job No. 7325 | Division No. | Notes Red. | Plotted | Profile
Survey of Soledad Can Rd. | Date | Date | No.
Survey by F.C.H. | Notes CCH | Notes Chkd. | Checked | X-Sec.
Indexed | Date | Date | Date | No.

Form 307 5M 10-37

PLEASE RETURN TO
LOS ANGELES COUNTY SURVEYOR
700 HALL OF RECORDS

NOTE: ANY ADDITIONS OR CHANGES ON THIS SHEET MUST BE MADE OR CIRCLED IN RED INK, WITH DATE AND NAME OF PERSON MAKING CHANGE

Do not extend notes this side of this line

STATION	B. S.	H. I.	F. S.	ELEV.		
		28393				
17+50 (112' R)			16 5	28228		
145' R			22 2	171	RR Fm.	
17+50 ℄	12 0	28483		28363		
4 L			12 0	363	Ed. Rd	
7 L			11 0	373	Top Brk	
19 L			10 3	380	Bot "	
25 L			1 4	469	Top "	
52 L			+0 4	487		
68 L			+6 0	543		
18+00 ℄	1 3	28358		28345		
10 R			1 6	342	E. Rd.	
16 R			1 6	342	Top Brk	
28 R			10 0	258	Toe fill.	
51 R			12 0	238		
66 R			14 2	216		
91 R			19 4	164		
114 R			28 1	077		
? 123 ~~103~~ R			30 5	53	R.R. Fm.	
18+00 ℄	12 0	28465		28345		
14 L			12 1	344	Ed. Rd.	

Profile
No. _____ Notes Red. [illegible] Plotted [illegible] Job No. 7325 Division No. _____ F. B. 828 Pg. 23
Date FEB 9 '40 Date FEB [illegible] Survey of Soledad Cov. Rd.
X-Sec. No. _____ Notes Chkd. _____ Checked _____ Survey by FCH Notes CCH Date Feb '40
Date FEB 9 '40 Date _____ Map No. _____ Indexed _____ Date _____

Form 307 5M 10-37

PLEASE RETURN TO
LOS ANGELES COUNTY SURVEYOR
700 HALL OF RECORDS

NOTE: ANY ADDITIONS OR CHANGES ON THIS SHEET MUST BE MADE OR CIRCLED IN RED INK, WITH DATE AND NAME OF PERSON MAKING CHANGE

Do not extend notes this side of this line

STATION	B. S.	H. I.	F. S.	ELEV.		
		28465				
18+00 20 L			9 0	2837 5	Top Brk	
46 L			8. 8	37 7	Bot "	
56 L			2 6	43 9	Top "	
64 L			0 0	46 5	S.H.	
18+50 ℄	1 0	28336		2832 6		
4 R			1 1	32 5	Ed Rd	
10 R			1 3	37 3		Top fill
32 R			22 7	10 9		Toe "
63 R			27 3	06 3		
38 R			34 0	2799 6		B. D.
117 R			36 0	97 6		R.R. Fn.
18+50	9 3	28419		2832 6		
24 L			9 0	32 9	"	
32 L			6 2	35 7		Top Brk Tel Pole
52 L			5 0	36 9		
81 L			5 2	36 7		B. Brk
100 L			+5 0	46 9		T "
18+97 2 B.C. ℄	1 5	28342		2832 7		
10 R			1 5	32 7	"	
16 R			1 7	32 5	Top fill	

F. B. 828 PG. 34 | Job No. 7325 | Division No. | Notes Red. | Plotted | Profile
Survey of Soledad Can Rd | Date | Date | No.
Survey by FCH | Notes CCH | Notes Chkd. A.W. VAN FLEET | Checked | X-Sec.
Indexed | Date Feb '40 | Date | Date | No.

Form 307 5M 10-37

PLEASE RETURN TO
LOS ANGELES COUNTY SURVEYOR
700 HALL OF RECORDS

NOTE: ANY ADDITIONS OR CHANGES ON THIS SHEET MUST BE MADE OR CIRCLED IN RED INK, WITH DATE AND NAME OF PERSON MAKING CHANGE

Do not extend notes this side of this line

STATION	B. S.	H. I.	F. S.	ELEV.		
		28342				
18+97 2 (36 R)			16 0	28182	Toe fill.	
51 R			18 8	154		
71 R			22 4	118		
100 R			33 1	11	R.R. Fn.	
B.C. 18+97 2 ℄	9 2	28419		28327		
12 L			9 4	325	E. Rd.	
24 L			7 0	349	Top Bnk	
50 L			5 7	362		
71 L			6 0	359	Bot "	
91 L			2 6	393	Top "	
19+25 ℄	2 5	28353		28328		
18 R			2 0	333	E. Rd.	
32 R			0 5	348	Top Bnk	
50 R			3 3	320		
70 R			12 0	233		
85 R			19 0	163		R.R. Fn.
19+25 ℄	12 0	28448		28328		
4 L			11 8	330	"	
23 L			+1 0	458	"	
48 L			+4 0	488		

Profile
No. ____ Notes Red. H. L. MARTIN Plotted H. L. MARTIN Job No. 2835 Division No. ____ F. B. 82-8 Pg. 36
Date FEB 9 '40 Date 15 14 '40 Survey of Soledad Can Rd
X-Sec. Notes Chkd. ____ Checked ____ Survey by FCH Notes CCH Date Feb '40
No. ____ Date FEB 9 '40 Date ____ Map No. ____ Indexed ____ Date ____

Form 307 5M 10-37

PLEASE RETURN TO
LOS ANGELES COUNTY SURVEYOR
700 HALL OF RECORDS

NOTE: ANY ADDITIONS OR CHANGES ON THIS SHEET MUST BE MADE OR CIRCLED IN RED INK, WITH DATE AND NAME OF PERSON MAKING CHANGE

Do not extend notes this side of this line

STATION	B. S.	H. I.	F. S.	ELEV.		
		2844 8.				
19+25 84' L			+7 0	2851 8.		
19+50 ℄	4 2	2838 3.		2834 1.		
4 R			6 0	32 3.	E. Rd	
29 R			4 6	33 7.	"	
34 R			5 7	32 6.		B Fill
54 R			6 0	32 3.		
79 6 R			6 0	32 3.		RR Fn
19+50 ℄	12 0	2846 1.		2834 1.		
12 L			+3 0	49 1.	Top Bnk	
41 L			+9 0	55 1.		
84 L			+10 0	56 1.		Tel Pole.
19+75 ℄	4 0	2839 0.		2835 0.		
5 R			7 6	31 4.	E. Rd	
30 R			5 4	33 6.	"	
37 R			1 7	37 3.		Top Bnk
49 R			8 1	30 9.		B "
63 R			8 2	30 8.		SH.
77 R			7 8	31 2.		RR Fn.
19+75 ℄	12 0	2847 0.		2835 0.		
10 L			+5 4	52 4.	Top Bnk.	

F. B. 828 PG. 36 | Job No. 7325 | Division No. | Notes Red. H. L. MARTIN | Plotted | Profile
Survey of Soledad Can Rd. | Date FEB 9 '40 | Date FEB 14 '40 | No.
Survey by FCH | Notes CCH | Notes Chkd. A. VAN FLEET | Checked | X-Sec.
Indexed [illegible] | Date Feb '40 | Date FEB 9 '40 | Date | No.

Form 307 5M 10-37

PLEASE RETURN TO
LOS ANGELES COUNTY SURVEYOR
700 HALL OF RECORDS

NOTE: ANY ADDITIONS OR CHANGES ON THIS SHEET MUST BE MADE OR CIRCLED IN RED INK, WITH DATE AND NAME OF PERSON MAKING CHANGE

Do not extend notes this side of this line

STATION	B. S.	H. I.	F. S.	ELEV.		
		28470				
19+75 (48' L)		+	10 5	28575		
84 L		+	9 0	560		
20+05 ℄	4 6	28365		28319		
5 R			6 6	299	Ed. Rd.	
27 R			4 7	318	"	
34 R			1 5	350	Top Brk	
44 R			4 7	318		Top Brk
48 R			8 0	285		Bot "
63 R			8 0	285		RR Fn.
20+05 ℄	12 0	28439		28319		
15 L		+	7 0	509	Top Brk	
36 L		+	9 0	529		
60 L		+	10 0	539		
84 L		+	9 0	529		
20+30 ℄	1 0	28310		28300		
5 R			3 0	280	E Rd	
24 R			2 6	284	"	
31 R			1 4	296	Top Brk	
47 R			4 0	270		
59 5 R			12 0	190		"

Profile
Notes Red. H. L. MARTIN Plotted H. L. MARTIN Job No. 7325 Division No. F. B. 8-28 Pg. 37
No. Date FEB 9 '40 Date FEB 14 '40 Survey of Sorenson Con. Rd.
X-Sec. Notes Chkd. Checked Survey by FCH Notes CCH Date Feb '40
No. Date FEB 9 '40 Date Map No. Indexed Date

Form 307 5M 10-37

PLEASE RETURN TO
LOS ANGELES COUNTY SURVEYOR
700 HALL OF RECORDS

NOTE: ANY ADDITIONS OR CHANGES ON THIS SHEET MUST BE MADE OR CIRCLED IN RED INK, WITH DATE AND NAME OF PERSON MAKING CHANGE

Do not extend notes this side of this line

STATION	B. S.	H. I.	F. S.	ELEV.		
		~~28300~~				
20+30 ℄	12 0	28420		28300		
12 L			0 5	415	Top Bnk.	
36 L			+ 3 5	455		
60 L			+ 10 0	520		
80 L			+ 7 0	490		
E.C. 20+58.5 ℄	3 7	28290		28253	Ed Rd	
20 R			2 7	263	"	
26 R			2 4	266		Top Bnk
45 R			15 4	136		Toe fill
60 R			22 0	70		RR. Fn.
20+58.5 ℄	12 0	28373		28253		
10 L			6 6	307	Top Bnk	
38 L			0 8	365	Top "	
51 L			5 3	320		
65 L			+ 1 0	383	" "	

F. B. 828 Pg. 38 | Job No. 7325 | Division No. | Notes Red H. L. MARTIN | Plotted | Profile
Survey of Soledad Can Rd | Date FEB 9 '40 | Date FEB 14 '40 | No.
Survey by F.C.H. | Notes CCH | Notes Chkd. | Checked | X-Sec.
Indexed | Date Feb '40 | Date FEB 9 '40 | Date | No.

Form 307 5M 10-37

PLEASE RETURN TO
LOS ANGELES COUNTY SURVEYOR
700 HALL OF RECORDS

NOTE: ANY ADDITIONS OR CHANGES ON THIS SHEET MUST BE MADE OR CIRCLED IN RED INK, WITH DATE AND NAME OF PERSON MAKING CHANGE

Do not extend notes this side of this line

STATION	B. S.	H. I.	F. S.	ELEV.		
21+00 ℄	1 0	2823 6 ✓		2822 6 ✓		
12 R			0 7	2824 29	E Rd	
46 R			24 0	2799 6 ✓	Toe fill	
63 R			29 0	94 6 ✓		RR Fn. 10' E. is [illegible]
21+00 ℄	12 0	2834 6 ✓		2822 6 ✓		
8 L			12 0	22 6 ✓	"	
20 L			12 5	22 1 ✓		B. Bnk
33 L			6 6	28 0 ✓		T "
46 L			2 2	32 4 ✓		
71 L			0 0	34 6 ✓		
21+50 ℄	1 0	2820 4 ✓		2819 4 ✓		
2 R			1 0	19 4 ✓	"	
6 R			0 6	19 8 ✓	T. Fill	
23 R			9 3	11 1 ✓	B. Fill	
30 R			12 0	8 4 ✓		
61 5 R			23 5	2796 9 ✓		"
21+50 ℄	12 0	2831 4 ✓		2819 4 ✓		
20 L			12 5	18 9 ✓	"	
29 L			2 7	28 7 ✓		T. Bnk
43 L			0 0	31 4 ✓		

Profile No. ____ Date ____ Notes Red. H. L. MARTIN Date FEB 19 1940 Plotted [illegible] Date FEB 21 1940 Job No. 7325 Division No. ____ Survey of [illegible] Notes [illegible] Date 2-7-40 F. B. 528 Pg. 39

X-Sec. No. ____ Date ____ Notes Chkd. [illegible] Date FEB 19 1940 Checked ____ Date ____ Survey by F.C.H. Notes [illegible] Date ____ Map No. 27-65 Indexed [illegible] Date 2-14-40

Form 307 5M 10-37

PLEASE RETURN TO
LOS ANGELES COUNTY SURVEYOR
700 HALL OF RECORDS

NOTE: ANY ADDITIONS OR CHANGES ON THIS SHEET MUST BE MADE OR CIRCLED IN RED INK, WITH DATE AND NAME OF PERSON MAKING CHANGE

Do not extend notes this side of this line

STATION	B. S.	H. I.	F. S.	ELEV.		
		28314				
21+[illegible] 50 L			+ 3 4	348		
74 L			+ 12 6	434		
21+80 ℄	0 2	28174		28174		
9 R			5 0	124	Toe fill	
23 R			9 6	78		
30 R			[illegible]	54	"	
61.5 R			24 [illegible]	27929		[illegible]
21+80 ℄	[illegible]	28294		28174		
4 L			11 [illegible]	178	E Rd.	
25 L			11 6	178		
34 L			3 7	257		Top Bnk
48 L			[illegible]	294		
72 L			+ 11 0	404		
22+10 ℄	[illegible]	28113		28113		
7 R			4 6	67	"	
36 R			9 [illegible]	23		
60.5 R			17 0	27943		"
22+10 ℄	12 0	28233		28113		
11 L			6 7	166	"	
31 L			6 [illegible]	165	"	

F. B. 828 PG. 40 | Job No. 7325 | Division No. | Notes Red. H. L. MARTIN | Date FEB 19 1940 | Plotted H. L. MARTIN | Date FEB 21 1940 | Profile No.

Survey of Soledad Can Rd. | Survey by [illegible] | Notes CCH | Notes Checked A. W. VAN FLEET | Date FEB 19 1940 | Checked | Date | X-Sec. No.

Indexed [illegible] | Date 2-7-40

Form 307 5M 10-37

PLEASE RETURN TO
LOS ANGELES COUNTY SURVEYOR
700 HALL OF RECORDS

NOTE: ANY ADDITIONS OR CHANGES ON THIS SHEET MUST BE MADE OR CIRCLED IN RED INK, WITH DATE AND NAME OF PERSON MAKING CHANGE

Do not extend notes this side of this line

STATION	B. S.	H. I.	F. S.	ELEV.		
		28233				
22+10 (42 L)			1 0	28223		Top B[illegible]
72 L		+	9 3	325		
22+35 ℄	1 0	28070		28060	T. Hill	
15 R			5 0	20		
3[illegible] R			[illegible]	27982		
47 R			13 5	935		
59 R			12 5	914		[illegible]
22+35 ℄	12 0	28180		28060		
15 L			3 1	149	E. Rd.	
36 L			3 1	149		
44 L		+	1 0	190		"
49 L		+	12 3	300		
22+60 ℄	9 0	28071		28071		
21 R			5 5	16		
45 R			[illegible]	27951		
57 R			[illegible]	27901		"
22+60 ℄	12 0	28191		28071		
10 L			9 0	101	"	
22 L			4 7	144	"	
42 L			5 0	141	"	

Profile No. X-Sec. No.

Notes Red. U. L. MARTIN Date FEB 19 1940 Plotted [illegible] Date FEB 21 1940 Job No. [illegible] Division No. [illegible] Survey of [illegible] Notes CCH Date 2-7-40

Notes Checked [illegible] Date FEB 19 1940 Checked Date Survey by FCH Map No. 27-65 Indexed [illegible] Date

F. B. [illegible] Pg. 41

Form 307 5M 10-37

PLEASE RETURN TO
LOS ANGELES COUNTY SURVEYOR
700 HALL OF RECORDS

NOTE: ANY ADDITIONS OR CHANGES ON THIS SHEET MUST BE MADE OR CIRCLED IN RED INK, WITH DATE AND NAME OF PERSON MAKING CHANGE

Do not extend notes this side of this line

STATION	B. S.	H. I.	F. S.	ELEV.		
		28191				
22+[illegible] 50 L			0 0	28191		[illegible]
70 L			+ 8 8	277		
23+00 ℄	0 0	28042		28042		
12 R			3 2	12		
[illegible]			7 2	27972		
42 R			13 3	910		
[illegible]			4 2	902		[illegible]
[illegible] ℄	12 0	28162		28042		
15 L			8 2	80	[illegible]	
32 L			2 8	134	[illegible]	
51 L			3 0	132		
59 L			+ 4 8	210		"
72 L			+ 8 8	250		
23+25 ℄	0 0	28009		28009		
8 R			3 0	27979		
23 R			10 2	907		
54.6 R			11 0	899		"
23+25 ℄	12 0	28129		28009		
18 L			9 5	34		
29 L			7 0	59	"	

F. B. 828 PG. 42 | Job No. 7325 | Division No. | Notes Red H. L. MARTIN | Plotted H. L. MARTIN | Profile
Survey of Soledad Can Rd | Date FEB 19 1940 | Date FEB 21 1940 | No.
Survey by FCH | Notes CCH | Notes Chk. VAN FLEET | Checked | X-Sec.
Indexed | Date 2-7-40 | Date FEB 19 1940 | Date | No.

Form 307 5M 10-37

PLEASE RETURN TO
LOS ANGELES COUNTY SURVEYOR
700 HALL OF RECORDS

NOTE: ANY ADDITIONS OR CHANGES ON THIS SHEET MUST BE MADE OR CIRCLED IN RED INK, WITH DATE AND NAME OF PERSON MAKING CHANGE

Do not extend notes this side of this line

STATION	B. S.	H. I.	F. S.	ELEV.		
		28129				
23+25 41 L			2 0	28109	E. Rd.	
61 L			2 4	105	"	
66 L		+	4 4	173	T. Bnk	
23+50 ℄	5 0	27991		27941		
21 R			7 0	921		
53 R			8 0	911		RR. Fn.
23+50 ℄	12 0	28061		27941		
13 L			10 0	27961		
33 L			6 0	28001		T. Fill
52 L		+	3 7	98	"	
73 L		+	3 6	97	"	
83 L		+	10 0	161	"	
24+00 ℄	3 8	27995		27957		
24 R			6 6	929		
51 R			8 0	915		"
24+00 ℄	12 0	28077		27957		
29 L			9 0	27987		
54 L			7 2	28005		"
71 L			1 2	65	"	
93 L		+	0 5	82	"	

Profile
No. ____ Notes Red. H. L. [illegible] Plotted [illegible] Job No. [illegible] Division No. ____ F. B. [illegible] Pg. [illegible]
Date FEB 19 [illegible] Date [illegible] Survey of [illegible]
X-Sec. No. ____ Notes [illegible] Checked [illegible] Survey by FCH Notes CCH Date 2-7-40
Date FEB 19 1940 Date ____ Map No. 27-65 Indexed [illegible] Date ____

Form 307 5M 10-37

PLEASE RETURN TO
LOS ANGELES COUNTY SURVEYOR
700 HALL OF RECORDS

NOTE: ANY ADDITIONS OR CHANGES ON THIS SHEET MUST BE MADE OR CIRCLED IN RED INK, WITH DATE AND NAME OF PERSON MAKING CHANGE

Do not extend notes this side of this line

F. B. 8838 PG. 44 | Job No. 7327 | Division No. | Notes Rec. H. L. MARTIN Date FEB 19 1940 | Plotted H. L. MARTIN Date FEB 21 1940 | Profile No.
Survey of Sawtelle Cem. Rd. | Notes FIELD | Notes Checked A. VAN FLEET Date FEB 19 1940 | X-Sec. No.
Survey by FIELD | Notes 2-7-40 | Date

STATION		B. S.	H. I.	F. S.	ELEV.		
24+50	℄	4 2	2800 3 ✓		27959 ✓		
	23 R			6 5	938 ✓		
	48 2 R			9 0	913 ✓		R.R. Fn.
24+50	℄	12 0	2807 9 ✓		✓		
	32 L			9 0	2798 9 ✓		
	60 L			4 9	2803 0 ✓	T. Fill	
	72 L			2 2	57 ✓	E Rd.	
	98 L			0 0	79 ✓	"	
25+00	℄	3 7	28015 ✓		27978 ✓		
	20 R			5 4	961 ✓		
	45 2 R			8 1	934 ✓		"
25+00	℄	9 2	28070.		✓		
	28 L			6 6	28004 ✓		
	51 L			4 2	28. ✓	"	
	60 L			1 7	53. ✓	"	
	85 L			0 0	70 ✓	"	
25+30	44 L					Tel Pole	
25+50	℄	3 0	2800 1 ✓		27971 ✓		
	21 R			5 6	945 ✓		
	43 R			7 4	927 ✓		"

Form 307 5M 10-37

PLEASE RETURN TO
LOS ANGELES COUNTY SURVEYOR
700 HALL OF RECORDS

NOTE: ANY ADDITIONS OR CHANGES ON THIS SHEET MUST BE MADE OR CIRCLED IN RED INK, WITH DATE AND NAME OF PERSON MAKING CHANGE

Do not extend notes this side of this line

STATION	B. S.	H. I.	F. S.	ELEV.		
				2797.1		
25+50 ℄	12 0	2809 1				
31 L			4 5	2804 6	T. Fill	
38 L			1 8	73	Ed. Rd.	
61 L			1 8	73	"	
70 L			+1 0	101		T. Bn. T.
25+75 ℄	1 6	2803 2		2801 6		
21 R			6 2	2797 0		
41 5 R			9 0	94 2		RR Fn.
+75 ℄	12 0	2813 6				
15 L			8 2	2805 4	"	
26 L			6 0	76	"	
47 L			6 0	76	"	
60 L			+1 0	146		"
72 L			+1 0	146		
+95 ℄	3 8	2804 6		2800 8		
15 R			6 3	2798 3		
40 7 R			9 5	2795 1		"
+95 ℄	12 0	2812 8				
5 L			10 2	2802 6	"	
16 L			4 6	82	"	

Profile No. ____ Notes Red. H. L. MARTIN Plotted H. L. MARTIN Job No. 7325 Division No. ____ F. B. 868 Pg. 45
Date FEB 10 1940 Date ____ Survey of ____
X-Sec. No. ____ Notes Checked N. FLEET Checked ____ Survey by FCH Notes CCH Date 2-7-40
Date FEB 10 1940 Date ____ Map No. 27-65 Indexed ____ Date ____

Form 307 5M 10-37

PLEASE RETURN TO
LOS ANGELES COUNTY SURVEYOR
700 HALL OF RECORDS

NOTE: ANY ADDITIONS OR CHANGES ON THIS SHEET MUST BE MADE OR CIRCLED IN RED INK, WITH DATE AND NAME OF PERSON MAKING CHANGE

Do not extend notes this side of this line

STATION	B. S.	H. I.	F. S.	ELEV.		
		2812 8				
25+95 37 L			4 7	28081	E Rd	
43 L			0 0	128		T. Bnk.
63 L			+6 8	196		
26+25 ℄	0 0	28080		28080		
5 R			2 8	52	T Fill	
22 R			6 7	13		
39 5 R			10 8	27972		RR Fn
+25 ℄	12 0	28200				
5 L			12 0	28080	E Rd	
25 L			12 0	80	"	
34 L			2 8	172		"
54 L			0 6	194		
26+75 ℄	1 7	28097		28080		
6 R			1 5	82	"	
15 R			6 0	37	"	
36 4 R			11 4	27983		"
+75 ℄	12 0	28200				
13 L			12 0	28080	"	
19 L			8 4	116		"
41 L			2 4	176	Tel Pole	

F. B 828 Pg. 46 Job No. 7325 Division No. Notes Red H. L. MARTIN Plotted H. L. MARTIN Profile
Survey of Soledad Can Rd Date FEB 19 1940 Date FEB 21 1940 No.
Survey by FCH Notes CCH Notes Chkd. A. W. VAN FLEET Checked X-Sec.
Indexed Date 2-7-40 Date FEB 19 1940 Date No.

Form 307 5M 10-37

PLEASE RETURN TO
LOS ANGELES COUNTY SURVEYOR
700 HALL OF RECORDS

NOTE: ANY ADDITIONS OR CHANGES ON THIS SHEET MUST BE MADE OR CIRCLED IN RED INK, WITH DATE AND NAME OF PERSON MAKING CHANGE

Do not extend notes this side of this line

STATION	B. S.	H. I.	F. S.	ELEV.		
27+00 ℄	2 0	28101		28081		
10 R			1 7	84	E Rd.	
18 R			5 9	42	T Fill	
35 R			10 2	27999		RR Fm
27+00 ℄	12 0	28201				
10 L			12 0	28081	"	
17 L			6 0	141		T Bm
42 L			0 0	201		
B.C. 27+36.2 ℄	2 3	28103		28080		
12 R			2 0	83	"	
22 R			6 2	41	"	
33 R			9 4	09		"
" ℄	12	28200				
7 L			12 0	28080	"	
17 L			5 4	146		"
34 L			0 0	200		
46 L			+4 4	244		
+70 ℄	2 3	28098		28075		
12 R			2 0	78		
23 R			7 7	21	"	

Profile No. X-Sec. No.
Notes Red. N. L. MARTIN Date FEB 19 1940
Plotted N. L. MARTIN Date FEB 21 1940
Job No. 7325 Division No.
Survey of Sylvester Co. Rd.
Notes Chk. A. W. VAN FLEET Date FEB 19 1940
Checked
Survey by FCH Notes CCH Date 2-1-40
Map No. 27-65 Indexed Date
F. B. 8 PG. 47

Form 307 5M 10-37

PLEASE RETURN TO
LOS ANGELES COUNTY SURVEYOR
700 HALL OF RECORDS

NOTE: ANY ADDITIONS OR CHANGES ON THIS SHEET MUST BE MADE OR CIRCLED IN RED INK, WITH DATE AND NAME OF PERSON MAKING CHANGE

Do not extend notes this side of this line

STATION	B. S.	H. I.	F. S.	ELEV.		
		2809 8				
27+70 31.5 R			10 0	2799 8		R.R.Fn.
27+70 ℄	12 0	2819 5		2807 5		
7 L			12 0	7 5	E. Rd.	
11 L			7 7	11 8	T. Bnk.	
39 L			0 0	19 5		
28+10	2 3	2809 9		2807 6		
10 R			2 3	7 6	"	
18 R			5 5	4 4		T Fill
30.4 R			9 0	0 9		"
28+10 ℄	12 0	2819 6				
9 L			12 0	2807 6	"	
13 L			7 7	11 9	"	
51 L			0 0	19 6		
28+50 ℄	1 6	2809 2		2807 6		
9 R			1 8	7 4	"	
19 R			5 6	3 6		"
31 R			9 4	2799 8		"
28+50 ℄	12 0	2819 6				
12 L			12 0	2807 6	"	
20 L			6 7	12 9	"	

F. B. 828 PG. 48 | Job No. 7325 | Division No. | Notes Red. H. L. [illegible] | Plotted H. L. [illegible] | Profile
Survey of Soledad Can Rd | Date FEB 19 1940 | Date FEB 19 1940 | No.
Survey by F.C.H. | Notes C.C.H. | Notes Chkd. A.W. VAN FLEET | Checked | X-Sec.
Indexed | Date 2-7-40 | Date FEB 19 1940 | Date | No.

Form 307 5M 10-37

PLEASE RETURN TO
LOS ANGELES COUNTY SURVEYOR
700 HALL OF RECORDS

NOTE: ANY ADDITIONS OR CHANGES ON THIS SHEET MUST BE MADE OR CIRCLED IN RED INK, WITH DATE AND NAME OF PERSON MAKING CHANGE

Do not extend notes this side of this line

STATION	B. S.	H. I.	F. S.	ELEV.		
		28196				
28+50 31 L			4 4	28152	Fn	
40 L			2 6	170		
E.C. 28+95 ℄	1 5	28079		28064		
7 R			1 6	63	E. Rd	
14 R			3 4	45	T. Fill	
30 R			10 4	27975		RR Fn
28+95 ℄	7 3	28137				
13 L			7 2	28065	"	T. Bnlt
23 L			3 0	107		
29 L			2 0	117	Fn.	
40 L			0 0	137		
29+40 ℄	5 7	28099		28042		
8 R			5 6	43	E Rd.	
17 R			7 4	25	"	
29 4 R			10 0	27999		"
14 L			5 2	28047	"	
21 L			1 7	28082		"
27 L			1 0	89	Fn.	
40 L			+0 5	104		

Profile No. ____ Notes Red. H. L. MARTIN Plotted H. L. MARTIN Job No. [illegible] Division No. ____ F. B. 8-8 PG. 49
Date FEB 10 1940 Date FEB 21 1940 Survey of Selected Cam Rd
X-Sec. No. ____ Notes Chkd. A. W. VAN FLEET Checked ____ Survey by FCH Notes CCH Date 2-7-40
Date FEB 18 1940 Date ____ Map No. 27-65 Indexed [illegible] Date ____

Form 307 5M 10-37

PLEASE RETURN TO
LOS ANGELES COUNTY SURVEYOR
700 HALL OF RECORDS

NOTE: ANY ADDITIONS OR CHANGES ON THIS SHEET MUST BE MADE OR CIRCLED IN RED INK, WITH DATE AND NAME OF PERSON MAKING CHANGE

Do not extend notes this side of this line

STATION	B. S.	H. I.	F. S.	ELEV.		
				28028		
29+80 ℄	5 5	28083				
10 R			5 8	25	E Rd	
18 R			7 3	10	T. Fill	
29 6 R			8 4	27999		RR Fn.
13 L			5 0	28033	"	
25 5 L			4 2	41		Fn.
40 L			2 4	59		
30+20 ℄	5 5	28088		28033		
11 R			5 7	31	"	
21 R			7 2	11	"	
29 8 R			8 4	04		"
11 L			5 0	38	"	
22 5 L			3 2	56		"
40 L			2 5	63		
30+60 ℄	5 5	28100		28045		
14 R			5 6	44	"	
16 R			4 8	52		T. Bnk.
29 6 R			5 9	41		"
8 L			5 4	46	"	
10 L			3 0	70		"

F. B. 828 PG 50 | Job No. 7325 | Division No. | Notes Red. H. L. MARTIN | Plotted | Profile
Survey of Soledad Can Rd | Date FEB 19 1940 | Date | No.
Survey by FCH | Notes CCH | Notes Chk. VAN FLEET | Checked | X-Sec.
Indexed | Date 2-7-40 | Date FEB 19 1940 | Date | No.

Form 307 5M 10-37

PLEASE RETURN TO
LOS ANGELES COUNTY SURVEYOR
700 HALL OF RECORDS

NOTE: ANY ADDITIONS OR CHANGES ON THIS SHEET MUST BE MADE OR CIRCLED IN RED INK, WITH DATE AND NAME OF PERSON MAKING CHANGE

Do not extend notes this side of this line

STATION	B. S.	H. I.	F. S.	ELEV.		
		28100				
30+60 20 L			2 0	28080	Fn.	
40 L			2 0	80		
31+00 ℄	5 5	28106		28051		
16 R			5 4	52	E. Rd	
23 R			6 0	46	T Fill	
29 8 R			29 8 ?		RR Fn.	
5 L			5 2	54	"	
7 L			4 0	66		T. Bnk
17 L			2 9	77		Fn.
40 L			10 4	02		
31+50 ℄	5 5	28115		28060		
20 R			5 7	58	"	
25 R			6 6	49	"	
29 7 R			7 4	36	"	
4 L			5 5	60	"	
10 L			3 3	82		"
14 L			3 3	82		"
40 L			2 0	95		

Profile No. ____ Date ____ Notes Red. H. L. MARTIN Date FEB 21 1940 Plotted H. L. MARTIN Date FEB 21 1940 Job No. 7325 Division No. ____ Survey of S. Lockwood Co. F. B. 828 PG. 51

X-Sec. No. ____ Notes Cmd. Date FEB 1940 Checked ____ Date ____ Survey by ECH Notes CCH Date 2-7-40 Map No. 27-65 Indexed ____ Date ____

Form 307 5M 10-37

PLEASE RETURN TO
LOS ANGELES COUNTY SURVEYOR
700 HALL OF RECORDS

NOTE: ANY ADDITIONS OR CHANGES ON THIS SHEET MUST BE MADE OR CIRCLED IN RED INK, WITH DATE AND NAME OF PERSON MAKING CHANGE

Do not extend notes this side of this line

STATION	B. S.	H. I.	F. S.	ELEV.		
32+00 ℄	5 4	28130		28076		
21 R			5 4	76	E Rd	
30 R			4 4	86		RR Fm
2 L			5 4	76	"	
7 L			1 1	119	T Bnk	
11.5 L			1 0	120		Fm.
40 L			0 0	130		
32+50 ℄	5 5	28124		28069	"	
22 R			5 2	72	"	
30 R			6 1	63		"
8.5 L			4 6	78		"
40 L			3 0	94		
33+00 ℄	5 5	28122		28067	"	
22 R			5 2	70	"	
30 R			6 0	62		"
6 L			4 3	79		"
40 L			1 6	106		
+50 ℄	5 7	28144		28087		
22 R			6 2	82	"	
30 R			6 5	79		"

F. B 828 Pg. 52 | Job No. 7325 | Division No. | Notes Red. L. L. [illegible] | Plotted | Profile
Survey of Soledad Can Rd | Date FEB 19 1940 | Date | No.
Survey by FCH | Notes CCH | Notes Chk. A. VAN FLEET | Checked | X-Sec.
Indexed [illegible] | Date 2-7-40 | Date FEB 19 1940 | Date | No.

Form 307 5M 10-37

PLEASE RETURN TO
LOS ANGELES COUNTY SURVEYOR
700 HALL OF RECORDS

NOTE: ANY ADDITIONS OR CHANGES ON THIS SHEET MUST BE MADE OR CIRCLED IN RED INK, WITH DATE AND NAME OF PERSON MAKING CHANGE

Do not extend notes this side of this line

STATION	B. S.	H. I.	F. S.	ELEV.		
		28144				
33+50 (3 3/4 L)			5 2/4	28092	Fn	
40 L			2 5/4	119		
34+00 ℄	5 1/4	28169		28118	E Rd.	
23 R			6 5/4	104	E Rd.	
30 R			7 3/4	96		RR Fn
26 L			4 2/4	127	Fn.	
40 L			3 0/4	139		
34+50 ℄	4 5/4	28173		28128		
1 R			5 2/4	121	"	
24 R			5 7/4	116	"	
30 R			6 5/4	108		"
15 L			4 1/4	132	"	
40 L			2 7/4	146		
35+00 ℄	5 0/4	28154		28104		
3 R			5 1/4	103	"	
26 R			5 4/4	100	"	
30 R			6 5/4	89		"
1 L						
40 L			2 7/4	127		

Profile
No. _____ Notes Red. H. L. MARTIN Plotted H. L. MARTIN Job No. 73[illegible] Division No. _____ F. B. 878 PG. 53
Date FEB 19 1940 Date FEB 21 1940 Survey of [illegible]
X-Sec. No. _____ Notes Chkd. [illegible] Checked _____ Survey by FCH Notes CCH Date 2-7-40
Date FEB 19 1940 Date _____ Map No. 27-65 Indexed [illegible] Date _____

Form 307 5M 10-37

PLEASE RETURN TO
LOS ANGELES COUNTY SURVEYOR
700 HALL OF RECORDS

NOTE: ANY ADDITIONS OR CHANGES ON THIS SHEET MUST BE MADE OR CIRCLED IN RED INK, WITH DATE AND NAME OF PERSON MAKING CHANGE

Do not extend notes this side of this line

STATION	B. S.	H. I.	F. S.	ELEV.		
35+50 ℄	5 4	2814 1		28087		
4 R			5 4	87	E. Rd.	
30 3 R			6 0	81	"	RR Fn.
0 6 L			—			Fn.
40 L			3 0	111		
36+00 ℄	5 5	28156		28101	T Bnk	
3 R			8 0	76	E. Rd.	
30 R			8 5	71	"	"
40 L			3 0	126		
36+50 ℄	5 6	28133		77		
2 R			6 3	70	"	
30 R			7 1	62	"	"
40 L			2 0	113		

F. B. 828 Pg. 54 Job No. 7325 Division No. Notes Red. H. L. [illegible] Plotted Profile
Survey of Soledad Can Rd. Date FEB 19 1940 Date No.
Survey by [illegible] Notes CCH Notes Chkd. A. W. VAN FLEET Checked X-Sec.
Indexed [illegible] Date 2-7-40 Date FEB 19 1940 Date No.

Notes Ck'd by		Survey of	
Map No.		W. O.	Tape No. St'd °F
Office Work		Surveyed by	
Checked		Notes	Date
Date		Indexed	C. 12-20

F.B. 828 Pg. 55

Note: Any Additions or Changes on This Sheet Must be Made in Red Ink or Circled in Red With Date and Name of Person Making Change.

Do not extend notes this side of this line.

RETURN TO
LOS ANGELES COUNTY SURVEYOR
700 HALL OF RECORDS

FORM 247 5M 10-39

Soledad Canyon Road

See pg 2 & 3 for INDEX.

J.N. 7325

From FOURTH ST. ACTON

to N.E. Corner Sec. 31 - T5N - R12W.

C.S. B-1601 (Alignment Map)

C.S. B-1602 (Profile + Cross-sections)

RETURN TO
LOS ANGELES COUNTY SURVEYOR
700 HALL OF RECORDS

Note: Any Additions or Changes on This Sheet Must be Made or Circled in **Red Ink** With Date and Name of Person Making Change.

Do not extend notes this side of this line.

F.B. 804 Pg. 56

Notes Ck'd by K.R.M.	Survey of SOLEDAD CN ROAD	F.B. 828 PG. 57
Map No. B-1601	W. O. 7325 Tape No. 54 St'd 84 of	
Office Work F.A.W.	Surveyed by F.C. HOWARD	
Checked K.R.M.	Notes F.C.H. Date 1-30-40	
Date July 1940	Indexed	

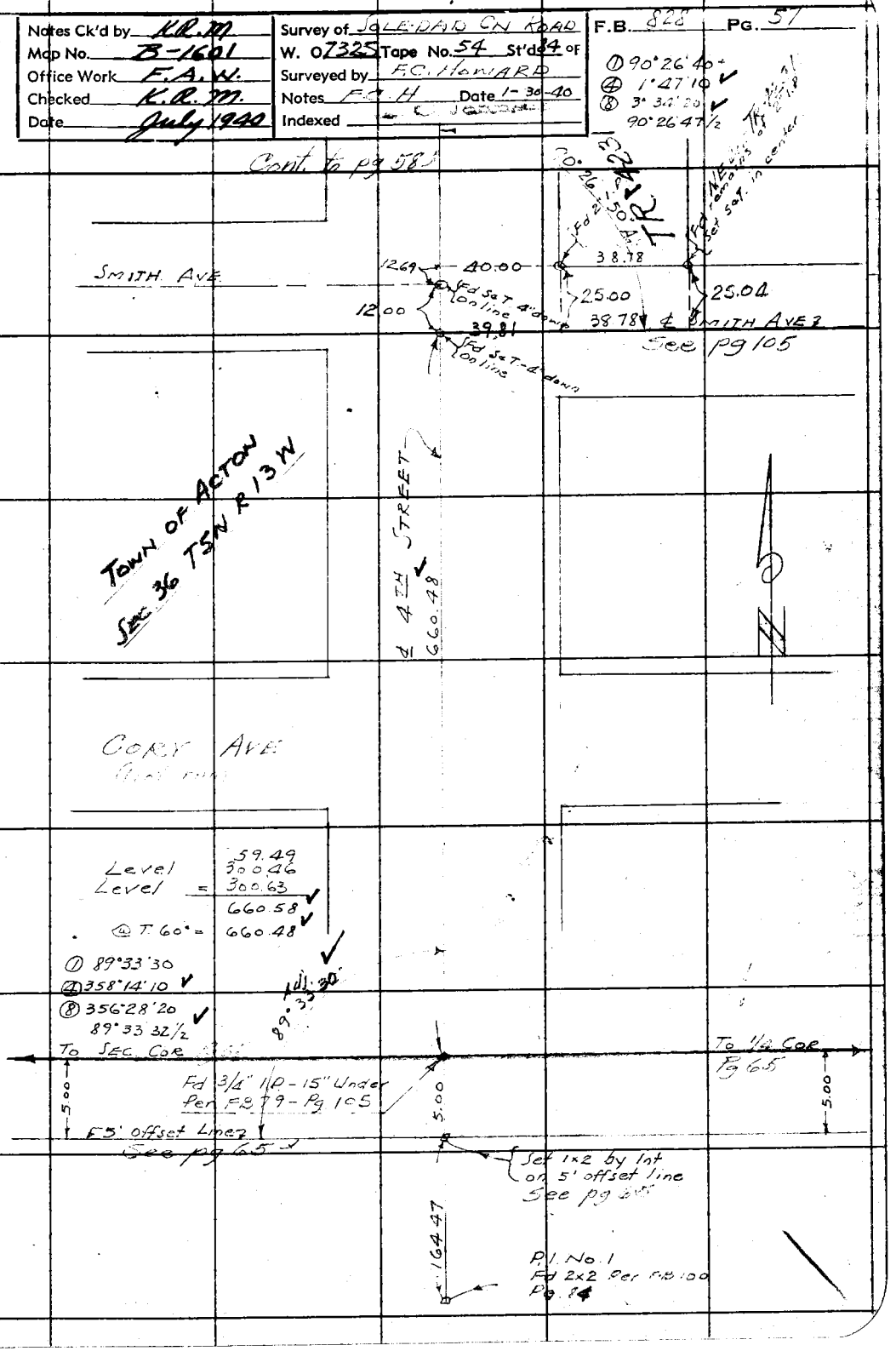

W.S. 64, C-6

Note: Any Additions or Changes on This Sheets Must be Made or Circled in Red Ink With Date and Name of Person Making Change.

Do not extend notes this side of this line

RETURN TO
LOS ANGELES COUNTY SURVEYOR
700 HALL OF RECORDS

FORM 247 5M 10-37

F.B. 828 PG. 58 Cont on Pg 78

SYRACUSE AVE

Fd SW&T. 6" Under
FB 79 Pg. 105

12.00

SYRACUSE AVE
See pg 59

Set SW&T
10" Under

18.85
130.52
221.87
300.45
671.69 @ T.48° = 671.53

671.53

659.53

① 90°27'00
④ 1°48'20
⑧ 3°36'40
90°27'05

GILLESPIE AVE

Fd SW&T 4"
Under - Reset
8" Under

12.00

GILLESPIE AVE
See pg 62

Set SW&T
12" down

16.50
157.49
156.15
330.14 @ T.60 = 330.09

330.09

NICKELS AVE

Fd SW&T-4"
Under

6.17
173.59
162.42
342.18 @ T.62° = 342.13

330.13

342.13

Cont from pg 57

W.S. 64, C-6

RETURN TO
LOS ANGELES COUNTY SURVEYOR
700 HALL OF RECORDS

Note: Any Additions or Changes on This Sheets Must be Made or Circled in Red Ink With Date and Name of Person Making Change.

Do not extend notes this side of this line

Notes Ck'd by K.R.M.	Survey of SOLEDAD [illegible] ROAD	F.B. 838	Pg. 59
Map No. B-1601	W. O. 7325 Tape No. 54 St'd 24 of		
Office Work F.A.W.	Surveyed by F.C. HOWARD		
Checked K.R.M.	Notes F.C.H. Date Feb 15/40		
Date July 1940	Indexed A. C. Tobin[illegible]		

W 564-C-6

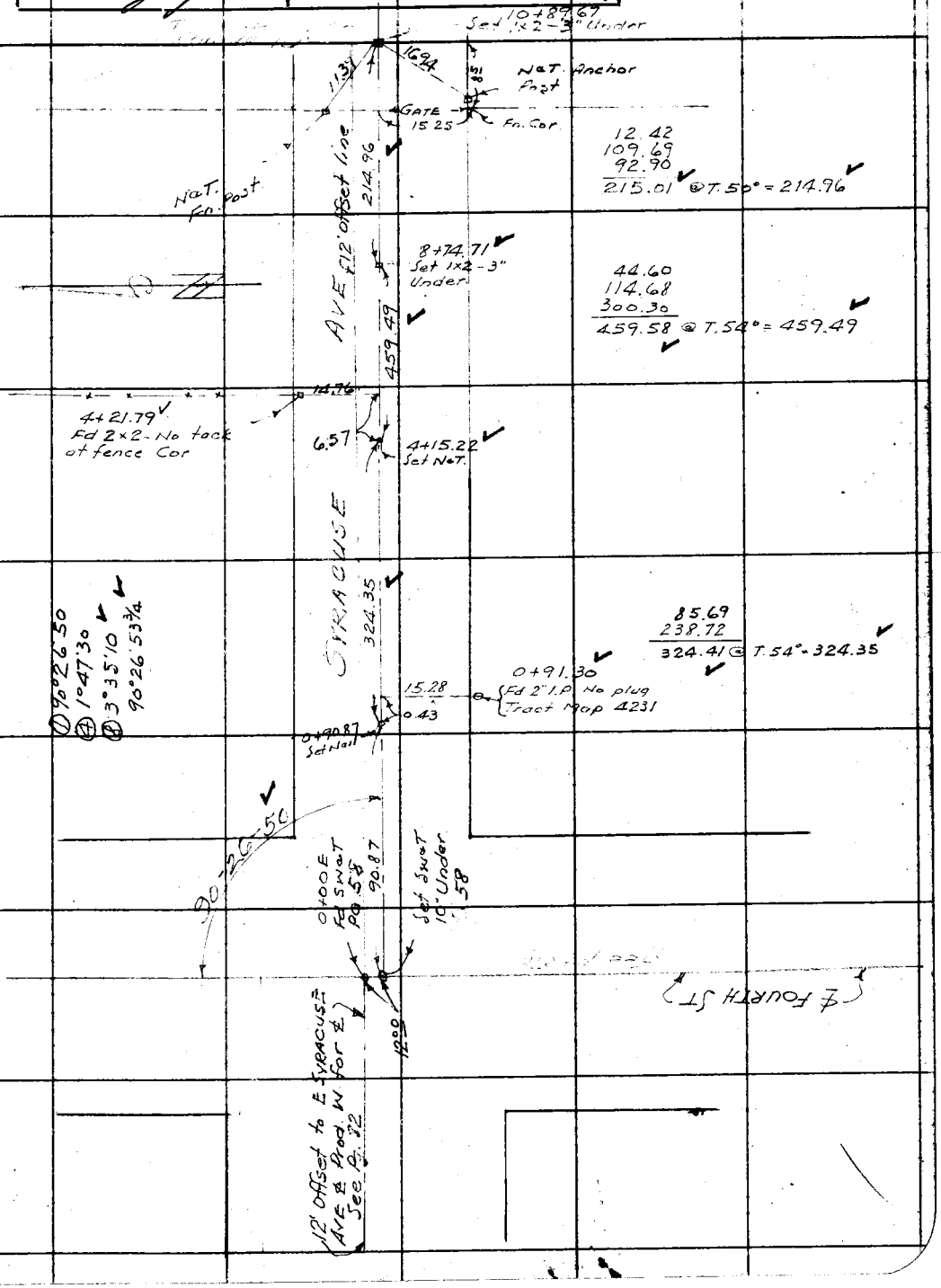

Note: Any Additions or Changes on This Sheets Must be Made or Circled in Red Ink With Date and Name of Person Making Change.

Do not extend notes this side of this line

RETURN TO
LOS ANGELES COUNTY SURVEYOR
700 HALL OF RECORDS

FORM 247 5M 10-37

F.B. 828 PG. 60

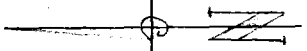

Cont. to pg. 61

24+04.42
Set 1x2

192.79

22+11.63
Set 1x2

192.97 @ 2°12'
@ T. 52° = 192.79

285.34 @ 24°42' = 284.37
Level = 189.28
473.65
@ T. 52° = 473.55

(15) (30) (15)

473.55

Fence Line

287

17+38.08
Set 1x2

122.60 @ 6°29' @ T. 52°
= 121.79

121.79

16+16.29
Set 1x2

193.21 @ 1°23' = 193.15
152.38 @ 2°31' = 152.23
345.38
@ T. 52° = 345.31

345.31

SYRACUSE

12+70.98
Set 1x2

27.66

12+43.32
Set 1x2

1200

Set 1x2

155.93 @ 9°45' @ T 52°
= 153.65

153.65

10+89.67
Set 1x2 - 3° Under

12' offset Line

(15) (15)
(30)

59

RETURN TO
LOS ANGELES COUNTY SURVEYOR
700 HALL OF RECORDS

Note: Any Additions or Changes on This Sheets Must be Made or Circled in Red Ink With Date and Name of Person Making Change.

Do not extend notes this side of this line

Notes Ck'd by K.R.M.	Survey of [illegible]	F.B. 828 PG. 61
Map No. B-1601	W. O. 7525 Tape No. 54 St'd ___ of	
Office Work F.A.W.	Surveyed by F.C. Howard	
Checked K.R.M.	Notes F.C.H. Date 2/9/40	
Date July 1940	Indexed C. Johnson	

W.S. 64, C-6

Note: Any Additions or Changes on This Sheets Must be Made or Circled in Red Ink With Date and Name of Person Making Change.

Do not extend notes this side of this line

RETURN TO
LOS ANGELES COUNTY SURVEYOR
700 HALL OF RECORDS

SEC. 31
T. 5N R 12W

37+22.26 E
Set 2x2 for ℄
per Pg 68

670.57
To 1/4 COR Pg 68

1979.91 To SEC. COR
Pg 67

SEC. 36
T. 5N R13W

89°52'10

① 89°52'00
④ 359°28'20
⑧ 358°56'40
89°52'05

5.51
149.09
188.82
168.77
133.89
646.08 @ T. 60° = 645.98

645.98

33+44.36
RR int.
Set punch mark
See pg 89

SYRACUSE AVE

30+76.28
Set 1x2

14.02

30+62.26
Set 1x2

170.40 Lev. @ T. 60°
= 170.37

170.37

29+05.91
Set 1x2

Level = 102.06
" = 176.00
223.58 @ 1°11' = 223.53
501.59
@ T. 52° = 501.49

501.49

5.23

24+13.70
Fd old 2x2 in
Small rock mound

24.42

24+13.89
Fd old 2x2 in
Small rock mound

9.47

9.28

24+04.42
Set 1x2

Cont. from pg 60

FORM 247 5M 10-37

F.B. 828 PG. 62

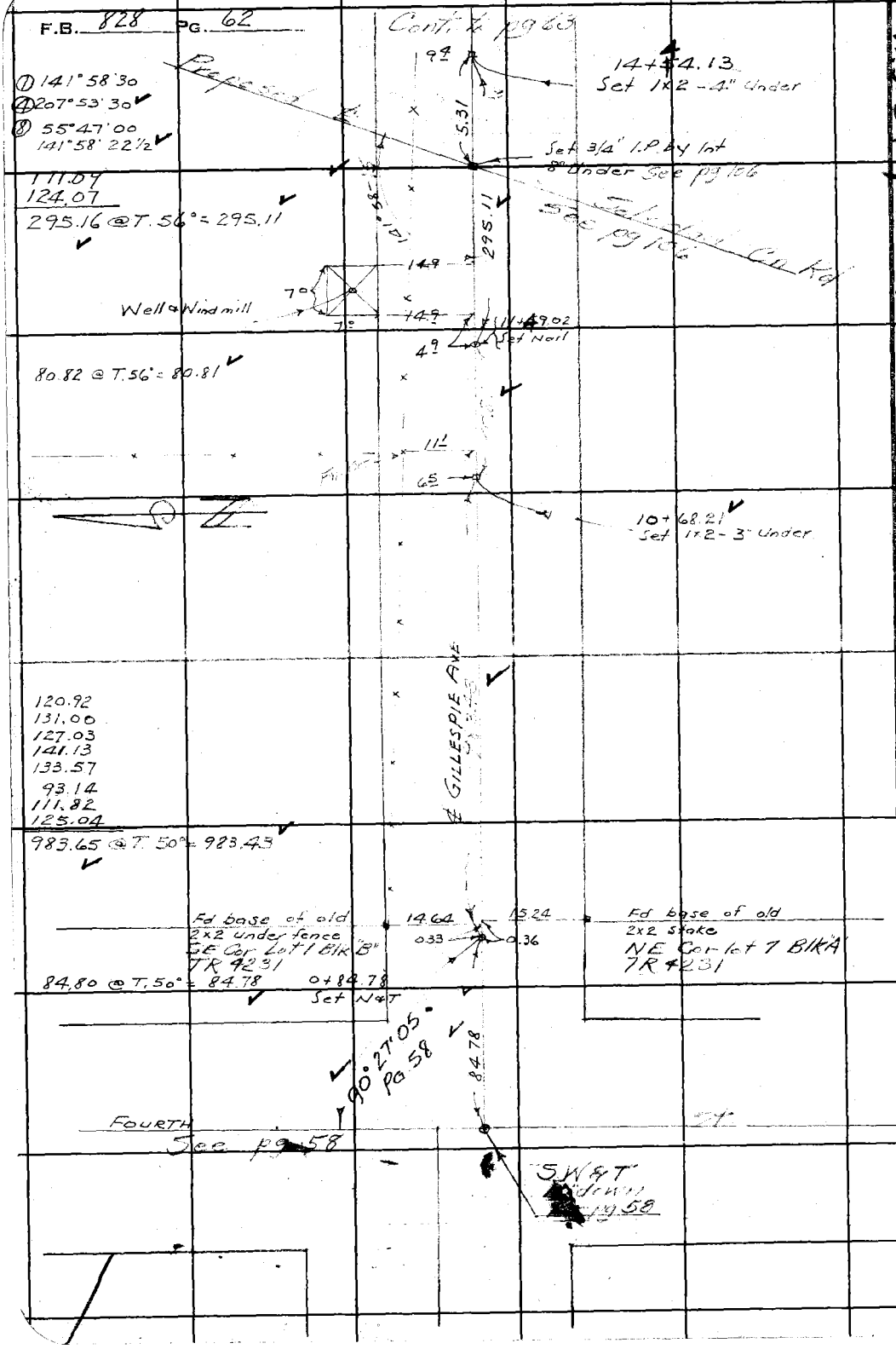

① 141°58'30
④ 207°53'30
⑧ 55°47'00
141°58'22½

111.09
124.07
295.16 @ T.56° = 295.11

80.82 @ T.56° = 80.81

120.92
131.00
127.03
141.13
133.57
93.14
111.82
125.04
983.65 @ T.50° = 983.43

84.80 @ T.50° = 84.78

W.S. 64, C-6.

RETURN TO
LOS ANGELES COUNTY SURVEYOR
700 HALL OF RECORDS

Note: Any Additions or Changes on This Sheets Must be Made or Circled in Red Ink With Date and Name of Person Making Change.

Do not extend notes this side of this line

Notes Ck'd by K.R.M.	Survey of Soledad Cn Road	F.B. 828 Pg. 63
Map No. B-1601	W. O. 7325 Tape No. 54 St'd 84 of	
Office Work F.A.H.	Surveyed by F.C. Howard	
Checked K.R.M.	Notes F.C.H. Date 2/20/40	
Date July 1940	Indexed A. C. Johnson	

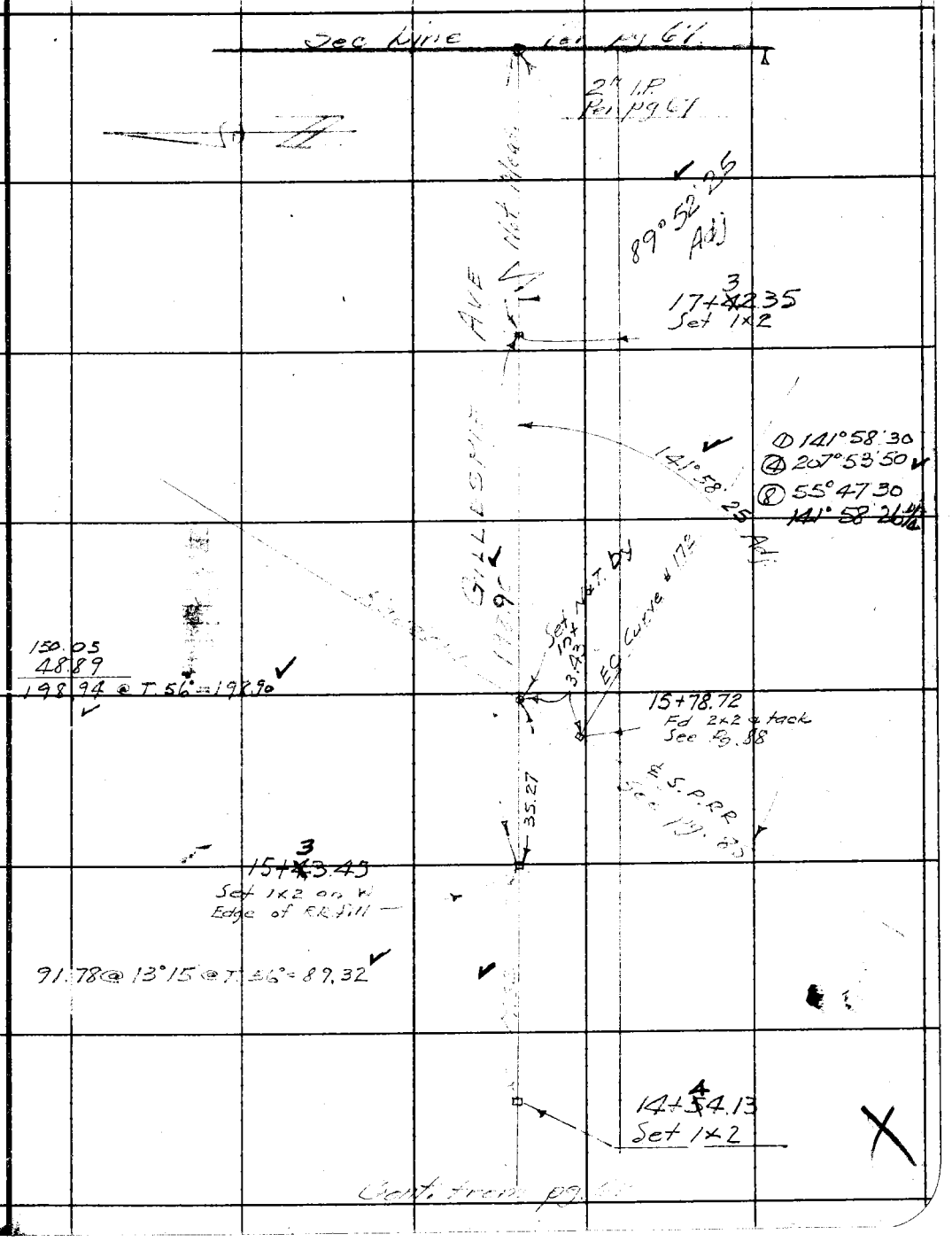

Note: Any Additions or Changes on This Sheets Must be Made or Circled in Red Ink With Date and Name of Person Making Change.

Do not extend notes this side of this line

RETURN TO
LOS ANGELES COUNTY SURVEYOR
700 HALL OF RECORDS

FORM 247 5M 10-37

RETURN TO
LOS ANGELES COUNTY SURVEYOR
700 HALL OF RECORDS

Note: Any Additions or Changes on This Sheets Must be Made or Circled in **Red Ink** With Date and Name of Person Making Change.

Do not extend notes this side of this line

F.B. 828 Pg. 64

Notes Ck'd by K.R.M.	Survey of SOLEDAD CN ROAD	F.B. 828	Pg. 65
Map No. B-1601	W. O. 7325 Tape No. 54/65 St'd 84 of		
Office Work F.A.W.	Surveyed by F.C. HOWARD		
Checked K.R.M.	Notes F.C.H. Date 3/7/40		
Date July 1940	Indexed A. C. Johnson		

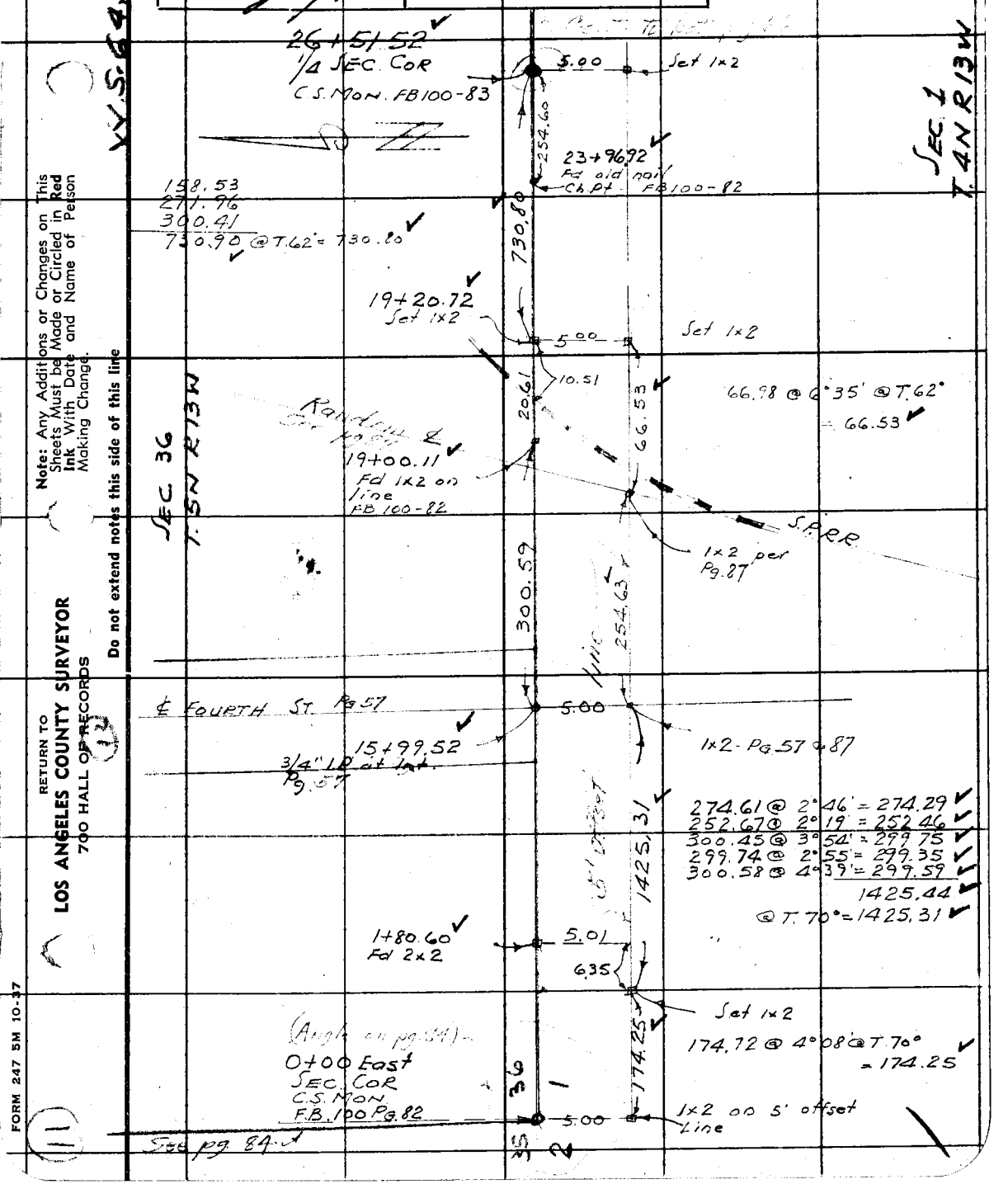

Note: Any Additions or Changes on This Sheets Must be Made or Circled in Red Ink With Date and Name of Person Making Change.

Do not extend notes this side of this line

RETURN TO
LOS ANGELES COUNTY SURVEYOR
700 HALL OF RECORDS

FORM 247 5M 10-37

F.B. 828 PG. 66

Cont. on left Page 67

51+83.57
Fd 1x2
FB 100-83

Level = 79.26
" = 64.32
284.82 @ 1° 28' = 284.73
213.60 @ 0°49' = 213.58
641.89
@ T. 68° = 641.82

641.82

45+21.75
Fd 1x2
FB 100-83

164.47 @ 2°34' = 164.31
168.50 @ 3°24' = 168.20
161.18 @ 3°53' = 160.81
Level = 277.16
227.43 @ 2°55' = 227.14
997.62
@ T. 68° = 997.52

997.52

35+44.23
Fd old 1x2 in poor cond. Reset 1x2 on line
FB 100-83

34+21.68
W.C. 1/4 Cor.
Fd scribed stone
FB 100-83
0.27
34+11.94
Set 1x2 at toe of slope

132.29

135.93 @ 2°15' @ T. 66°
= 132.29

760.42

Level = 47.75
= 104.27
= 299.58
= 80.26
= 228.69
760.51
@ T. 66 = 760.42

26+51.52
1/4 Sec. Cor

Cont. from p. 65

RETURN TO
LOS ANGELES COUNTY SURVEYOR
700 HALL OF RECORDS

Note: Any Additions or Changes on This Sheets Must be Made or Circled in Red Ink With Date and Name of Person Making Change.

Do not extend notes this side of this line

Notes Ck'd by K.R.M.	Survey of SOLEDAD CN ROAD	F.B. 825 Pg. 67
Map No. B-1601	W. O. 7325 Tape No. 54 St'd 84 of	
Office Work F.A.W.	Surveyed by F.C. HOWARD	
Checked K.R.M.	Notes F.C.H. Date 1-30-40	
Date July 1940	Indexed A. C. Johnson	

W.S. 64, C-6

Note: Any Additions or Changes on This Sheets Must be Made or Circled in Red Ink With Date and Name of Person Making Change.

Do not extend notes this side of this line

RETURN TO
LOS ANGELES COUNTY SURVEYOR
700 HALL OF RECORDS

FORM 247 5M 10-37

SEC. 31 T.5N R.12W

SEC. 36 T.5N R.13W

13+19.94
Set 2" I.P. with copper wire in conc. plug - 30" Under by proportion for center of EAST GILLESPIE AVE, per map of Town of ACTON
See Pg. 63

13+20.00
Set 2x2
0.06

① 89° 52' 30
④ 359 30 10
⑧ 359° 00' 10
89° 52' 31¼

660.00
659.97

① 89° 52' 10
④ 359° 30' 40
⑧ 359° 01' 30
89° 52' 1¼

4.58
40.45
148.77
158.64
131.80
175.84
660.09
@ T. 64° = 660.00

℄ SMITH AVE Pg 57

6+59.97
Set 2" I.P. with copper wire in conc plug - 18" Under by proportion for NE COR LOT 1 Per Map of the Town of ACTON

6+60.00
Set 2x2
0.03
6+49

89° 52' 10" Wash

8.04
226.40
129.17
113.00
116.78
66.70
660.09
@ T. 64° = 660.00

COUNTY SURVEYOR
T5N
R13W 36 | 31 R12W
1 | 6
T.4N
Twp Cor
RE 2177

45+41.75
Fd 1x2
FB 100-83
See pg 66

51+83.57
Fd 1x2
FB 100-83
See pg 66

90° 08' 10"

660.00
659.97

0+00 N. = 53+01.80 East.

Twp Cor
4"x4" Iron post per FB 100 Pg 83 has been destroyed by flood. Reset at record distance from 1x2 FB 100-83 with 2x2
Set 2" I.P. & B.C. in conc 15" down
Feb. 9-1940

36 31 1 6

118.23

119.93 @ 9°40' = 118.23
7.84'

68.32 @ 24°15' @ T. 64° = 62.28

62.28

To ¼ Cor Pg 240

W.C. Twp Cor
Set 2x2 top of cut bank and on true line prod. from North.
Set 2" I.P. & B.C. in conc 3" Up. Feb. 9-1940

① 90° 08' 10"
④ 0° 32' 50
⑧ 1° 05' 40
90° 08' 10"

Cont. from Top pg 66

COUNTY SURVEYOR
T5N
R13W 36 | 31 R12W
1 | 6
W.C. Twp Cor
T.4N
RE 2177

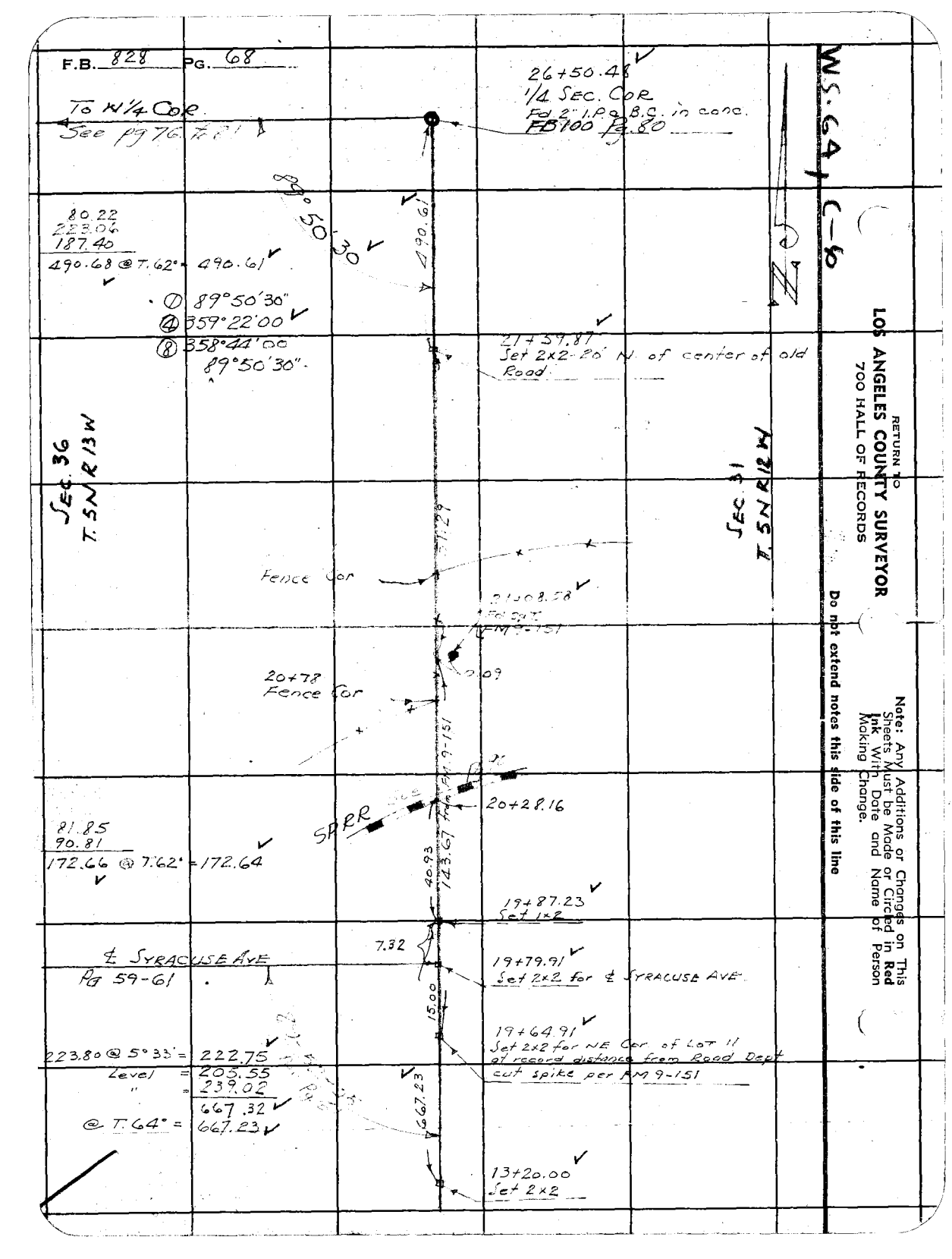

F.B. 828 PG. 68

To W 1/4 Cor.
See pg 76 to 81

26+50.48
1/4 Sec. Cor
Fd 2" I.P. & B.C. in conc.
FB100 Pg. 80

WS-64 C-6

89° 50' 30"

490.61

80.22
223.06
187.40
490.68 @ T.62° = 490.61

① 89°50'30"
④ 359°22'00
⑧ 358°44'00
89°50'30"

21+59.87
Set 2x2-20' N. of center of old Road

Sec. 36
T. 5N R 13W

Sec. 31
T. 5N R 12W

31.29

Fence Cor

21+08.58
Fd Sp T
FM 9-151

0.09

20+78
Fence Cor

SPRR

20+28.16

143.67 from FM 9-151

40.93

81.85
90.81
172.66 @ T.62° = 172.64

19+87.23
Set 1x2

7.32

℄ Syracuse Ave
Pg 59-61

19+79.91
Set 2x2 for ℄ Syracuse Ave.

15.00

19+64.91
Set 2x2 for NE Cor. of Lot 11
at record distance from Road Dept
cut spike per FM 9-151

223.80 @ 5°33' = 222.75
Level = 205.55
" = 239.02
667.32
@ T.64° = 667.23

667.23

13+20.00
Set 2x2

RETURN TO
LOS ANGELES COUNTY SURVEYOR
700 HALL OF RECORDS

Note: Any Additions or Changes on This Sheets Must be Made or Circled in Red Ink With Date and Name of Person Making Change.

Do not extend notes this side of this line

Notes Ck'd by K.R.M.	Survey of SOLEDAD CN. ROAD	F.B. [illegible] PG. 69
Map No. B-1601	W. O. 7325 Tape No. 54 Std. 84 OF	
Office Work F.A.W.	Surveyed by F.C. HOWARD	
Checked K.R.M.	Notes F.C.H. Date 3/5/40	
Date July 1940	Indexed A. C. Johnson	

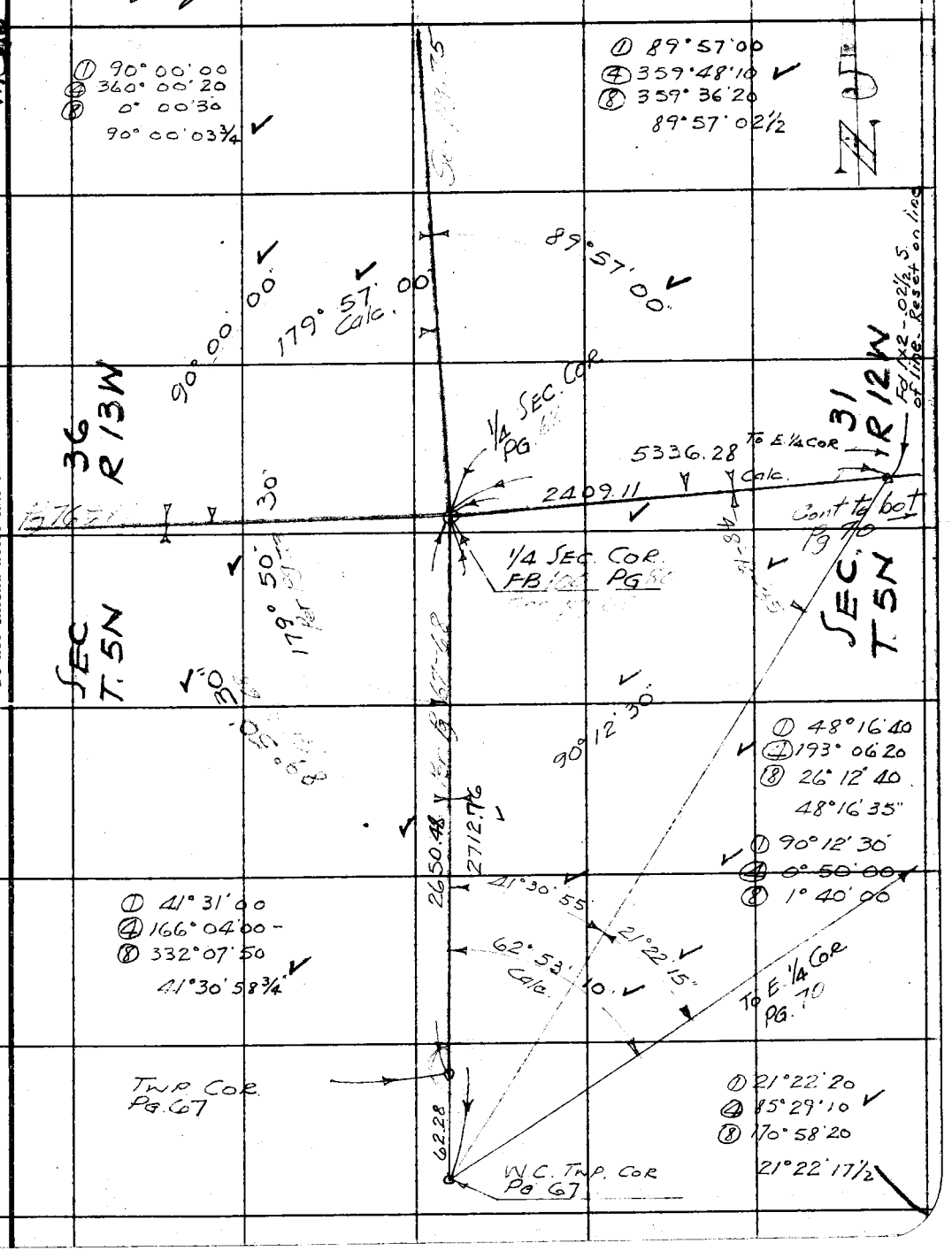

Note: Any Additions or Changes on This Sheets Must be Made or Circled in Red Ink With Date and Name of Person Making Change.

Do not extend notes this side of this line

RETURN TO
LOS ANGELES COUNTY SURVEYOR
700 HALL OF RECORDS

FORM 247 5M 10-37

F.B. 828 Pg. 70

① 47°51'10
④ 191°24'50 ✓
⑧ 22°49'40 ✓
47°51'12½

✓ ① 90°00'00" ④ 360°00'00 ⑧ 360°00'10

① 26°54'10 ④ 107°37'00 ✓ ⑧ 215°13'50
26°54'13¾

16.56
268.89
227.54
93.49
80.71
186.28
301.00
1174.47 @ T 76° = 1174.41

152.81
146.97
299.78 @ T.76° = 299.76
Fd 2x2 -.04 N.
145.33 @ T.76 = 145.32
Fd 1x2 on line
134.09 @ T.76 = 134.08
Fd 2x2 Pl. on line
73.29
170.40
142.39
123.24
156.21
131.08
796.61 @ 76° = 796.59
1375.73

① 130°00'30
④ 160°02'10
⑧ 320°04'30
130°00'33¾

① 42°08'40
④ 168°34'50
⑧ 337°09'30
42°08'41¼ ✓

cont. on right side pg 69

W.S. 64, D-6

RETURN TO
LOS ANGELES COUNTY SURVEYOR
700 HALL OF RECORDS

Do not extend notes this side of this line

Note: Any Additions or Changes on This Sheets Must be Made or Circled in Red Ink With Date and Name of Person Making Change.

Notes Ck'd by K.R.M.	Survey of Soledad [illegible]	F.B. [illegible] Pg. 71
Map No. B-1601	W. O. 7325 Tape No. 54 St'd 84 of	
Office Work F.A.W.	Surveyed by F.C. Howard	
Checked K.R.M.	Notes F.C.H. Date 3/1/40	
Date July 1940	Indexed [illegible] C. Johnson	

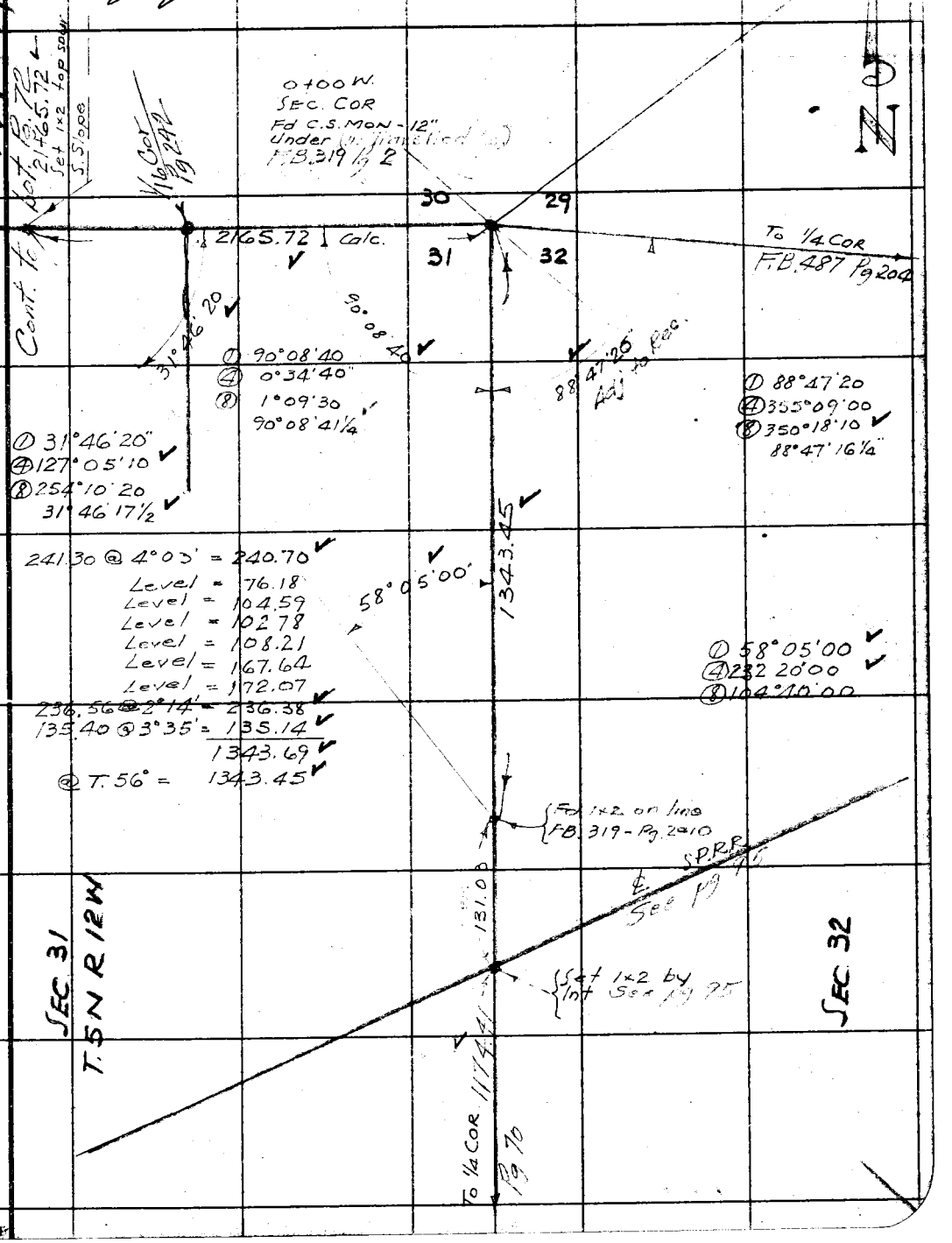

Note: Any Additions or Changes on This Sheets Must be Made or Circled in Red Ink With Date and Name of Person Making Change.

Do not extend notes this side of this line

RETURN TO
LOS ANGELES COUNTY SURVEYOR
700 HALL OF RECORDS

FORM 247 5M 10-37

F.B. 828 PG. 72

Cont. to bot pg. 73

W.S. 64 D-6

RETURN TO
LOS ANGELES COUNTY SURVEYOR
700 HALL OF RECORDS

Note: Any Additions or Changes on This Sheets Must be Made or Circled in Red Ink With Date and Name of Person Making Change.

Do not extend notes this side of this line

To W 1/4 Cor
Pg 73

56° 10' 55" Calc

35+77.74
Set 1x2

0°-18' 50"

31.86

2679.68 Calc.

35+45.88
Set 1x2 top of spur

① 123° 49' 00
④ 135° 16' 20
⑧ 270° 32' 40
123° 49' 05"

123° 49' 05"

SEC 30

Level = 32.96
83.88 @ 11° 10' = 82.29
191.37 @ 13° 33' = 186.04
301.29
@ T. 64° = 301.25

Mag. N 89° 30' W

301.25

3-4-40
32+44.63
Set 1x2 on East Slope of Spur
3-1-40

SEC. 31
T.5N R.12W

300.00 @ 10° 48' = 294.69
300.22 @ 9° 57' = 295.70
590.39
@ T. 62° = 590.31
See pg. 2407

Set 2" I.P. & B.C. in conc
March 4-1940

19° 41' 10" Calc

590.31

26+54.32
1/4 SEC. COR
Fd 1x2 in mound of rocks, ROAD DEPT FM 9-160

R.12W.
T.5N
SEC. 30
SEC. 31
1/4 COR
RE 2177

488.60

52.16 @ 9° 08' = 51.50
Level = 97.12
300.28 @ 6° 14' = 298.50
Level = 41.55
488.67
@ T. 62° = 488.60

21+65.72
Set 1x2 top spur

Cont. from top left Pg 71

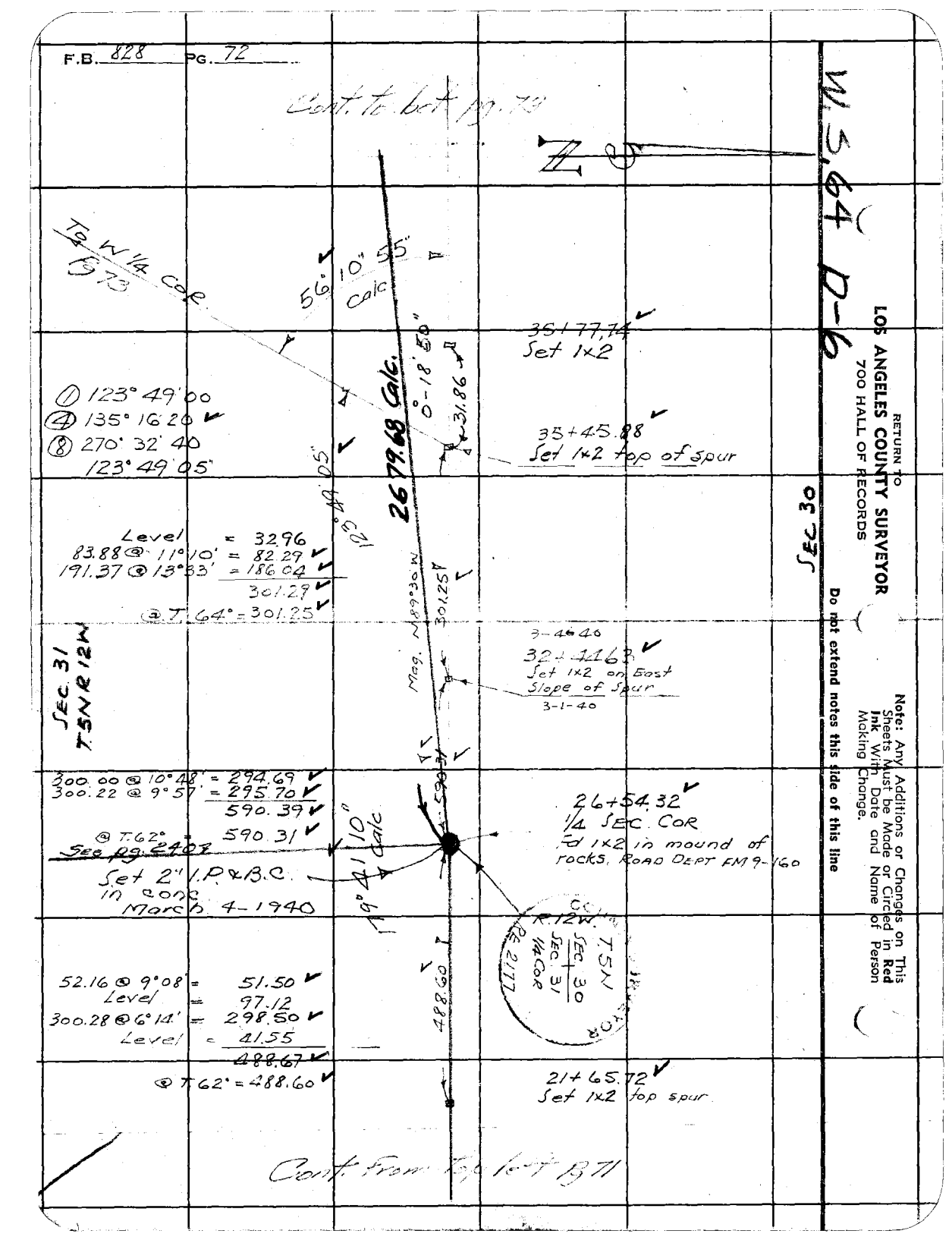

Notes Ck'd by K.R.M.	Survey of [illegible]	F.B. [illegible] PG. 73
Map No. B-1601	W. O. 7325 Tape No. 54 St'd 24 of	
Office Work F.A.W.	Surveyed by F.C. Howard	
Checked K.R.M.	Notes F.C.H. Date 3/4/40	
Date July 1940	Indexed [illegible] C. Johnson	

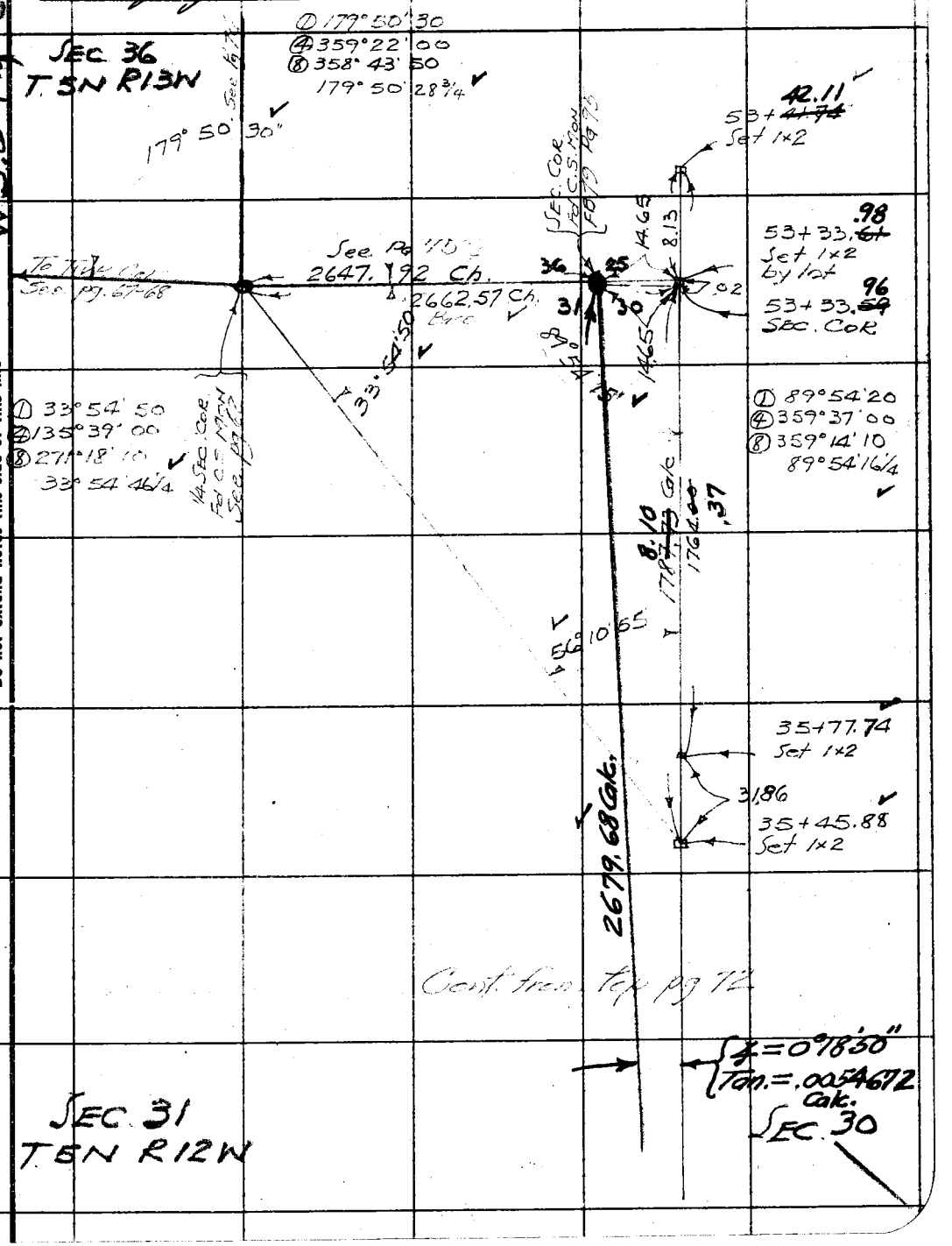

Note: Any Additions or Changes on This Sheets Must be Made or Circled in Red Ink With Date and Name of Person Making Change.

Do not extend notes this side of this line

RETURN TO
LOS ANGELES COUNTY SURVEYOR
700 HALL OF RECORDS

FORM 247 5M 10-37

RETURN TO
LOS ANGELES COUNTY SURVEYOR
700 HALL OF RECORDS

Note: Any Additions or Changes on This Sheets Must be Made or Circled in **Red Ink** With Date and Name of Person Making Change.

Do not extend notes this side of this line

F.B. 828 Pg. 74

Notes Ck'd by K.R.M.	Survey of SOLEDAD CN ROAD	F.B. 828 Pg. 75
Map No. B-1601	W. O. 7325 Tape No. 54 St'd 24 of	
Office Work E.A.W.	Surveyed by E.C. HOWARD	
Checked K.R.M.	Notes E.C.H. Date 3/6/40	
Date July 1940	Indexed [illegible]	

VS 64, C-6

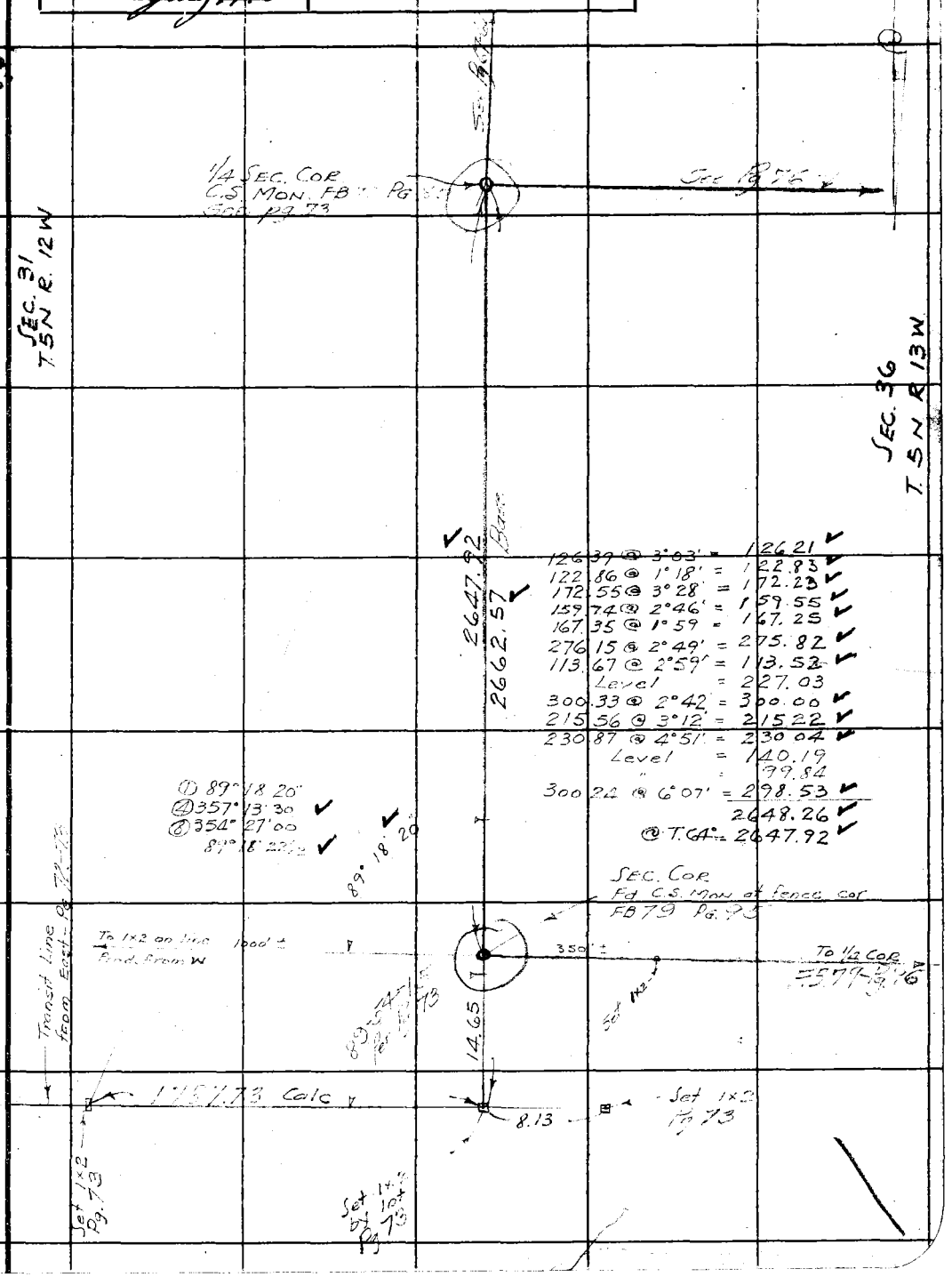

Note: Any Additions or Changes on This Sheets Must be Made or Circled in Red Ink With Date and Name of Person Making Change.

Do not extend notes this side of this line

RETURN TO
LOS ANGELES COUNTY SURVEYOR
700 HALL OF RECORDS

FORM 247 5M 10-37

F.B. 828 PG. 76

Cont. to bot pg 77

WS 64, C-6

13+20.63
Fd old 2×2
@ tack - On Line
FB 100-80

7.13

13+13.50
Set 1×2

15²

Level = 165.29
155.68 @ 3°48' = 155.34
101.34 @ 6°32' = 100.68
421.31
@ T. 64° = 421.26

421.26

.08
8+92.24
20²
Fd NAT
FB 100-80

51.68
77.42
102.48
231.58 @ T. 62° = 231.55

231.55

6+60.69
Fd old 2×2
10" Up on line
FB 100-80

17⁷

7.01
6+53.68
Set 1×2

76.70
101.97
100.22
100.83
80.35
102.39
91.31
653.77 @ T. 62° = 653.68

653.68

SEC 36
T. 5N R 13W

Sec pg 68

12.6

0+00 West
1/4 SEC COR
C.S. MON PG.
FB 100-80

Sec pg 74-75

SEC 31
T 4N R 12W

RETURN TO
LOS ANGELES COUNTY SURVEYOR
700 HALL OF RECORDS

Note: Any Additions or Changes on This Sheets Must be Made or Circled in Red Ink With Date and Name of Person Making Change.

Do not extend notes this side of this line

Notes Ck'd by K.R.M.	Survey of SOLEDAD CN ROAD	F.B. 828 PG. 77
Map No. B-1601	W. O. 7325 Tape No. 54 St'd 84 °F	
Office Work F.A.W.	Surveyed by F.C. HOWARD	
Checked K.R.M.	Notes F.C.H. Date 3/6/40	
Date July 1940	Indexed C. J. [illegible]	

Note: Any Additions or Changes on This Sheets Must be Made or Circled in Red Ink With Date and Name of Person Making Change.

Do not extend notes this side of this line

RETURN TO
LOS ANGELES COUNTY SURVEYOR
700 HALL OF RECORDS

FORM 247 5M 10-37

Cont. from top pg 76

25+52.40
Fd 1x2 & tack on line under fence

48.13 @ 2°36' = 48.08
Level = 26.46
74.54
@ T. 66° = 74.53

Set 1x2
24+77.87

179.48 @ 3°38' = 179.12
235.47 @ 3°54' = 234.92
125.07 @ 4°28' = 124.69
538.73
@ T. 66° = 538.67

19+76.64
Fd 2x2-No tack.

19+39.20
Set 1x2

300.00 @ 3°34' = 299.42
Level = 56.23
355.65
@ T. 66° = 355.61

15+83.59
Fd old 1x2 on line FB 100-80

270.22 @ 1°34' @ 66° = 270.09

13+13.50
Set 1x2

Cont. from top pg 76

F.B. 828 PG. 78

℄ FOURTH ST
PG 58

Cont bot. Pg 81

37+28.87
3/4" I.P. -12" Under
FB 79-105

30.13

89°34'50"

30'

36+98.74
R/W C.S. MON
FB 79-105

178.35 @ 1°48' = 178.26
Level = 193.85

372.11
@ T. 68° = 372.07

SEE PG 79
℄ FOR IMPROVEMENTS

34+33.97
Set 1x2

108.43 @ 8°14' @ T. 68° = 107.30

101.30

33+26.67
Set 1x2

25.30

29.20

Level = 31.80
300.51 @ 4°00' = 299.78
331.58
@ T. 68° = 331.55

33+01.57
Fd old 2x2
N side of fence
post. Replaced with
2" I.P. & B.C. See pg. 80

331.55

30+01.57
Fd N ℄ T.

.01

29+95.12
Set 1x2

28.6

214.99 @ 2°53' @ T. 68° = 214.76

214.76

27+80.42
Set 1x2

28.7

228.40 @ 3°10' @ T. 66° = 228.02

228.02

11

25+52.40
Set 1x2

Cont from Top Pg 77

W S 64 C 6

RETURN TO
LOS ANGELES COUNTY SURVEYOR
700 HALL OF RECORDS

Do not extend notes this side of this line

Note: Any Additions or Changes on This Sheets Must be Made or Circled in **Red Ink** With Date and Name of Person Making Change.

Notes Ck'd by	K.R.M.	Survey of	Soledad Co. Rd.	F.B.	828
Map No.	B-1601	W. O.	7325	Tape No.	5 & St'd 84 OF
Office Work	F.A.W.	Surveyed by	Howard	Pg.	79
Checked	K.R.M.	Notes	Howard	Date	3-6-40
Date	July 1940	Indexed	C.J.		

Note: Any Additions or Changes on This Sheets Must be Made or Circled in Red Ink With Date and Name of Person Making Change.

Do not extend notes this side of this line

RETURN TO
LOS ANGELES COUNTY SURVEYOR
700 HALL OF RECORDS

60°
5.00
37+88.9
73
36+69.2
7.2
36+28.8
7.2
35+80.5
35+35.01
Set 1x2
Rock Wall
7.2
LINE
35+26.7
12.50
5.50
35+25.7
STUCCO
FUEL TANK HOUSE
24.00
18.00
Acton
School Grounds
See next Pg.
35.20
34+64.9
16.20
STORE House
(STUCCO)
Rock Wall
10" High - 18" Wide
34+48.7
13°
Rock Wall
12" Wide - 27" High
1.1
3.6
4.6
11.4
23.8
34+39.1
34+38.5
34+33.97
Set 1x2 Pg 15

FORM 247 5M 10-37

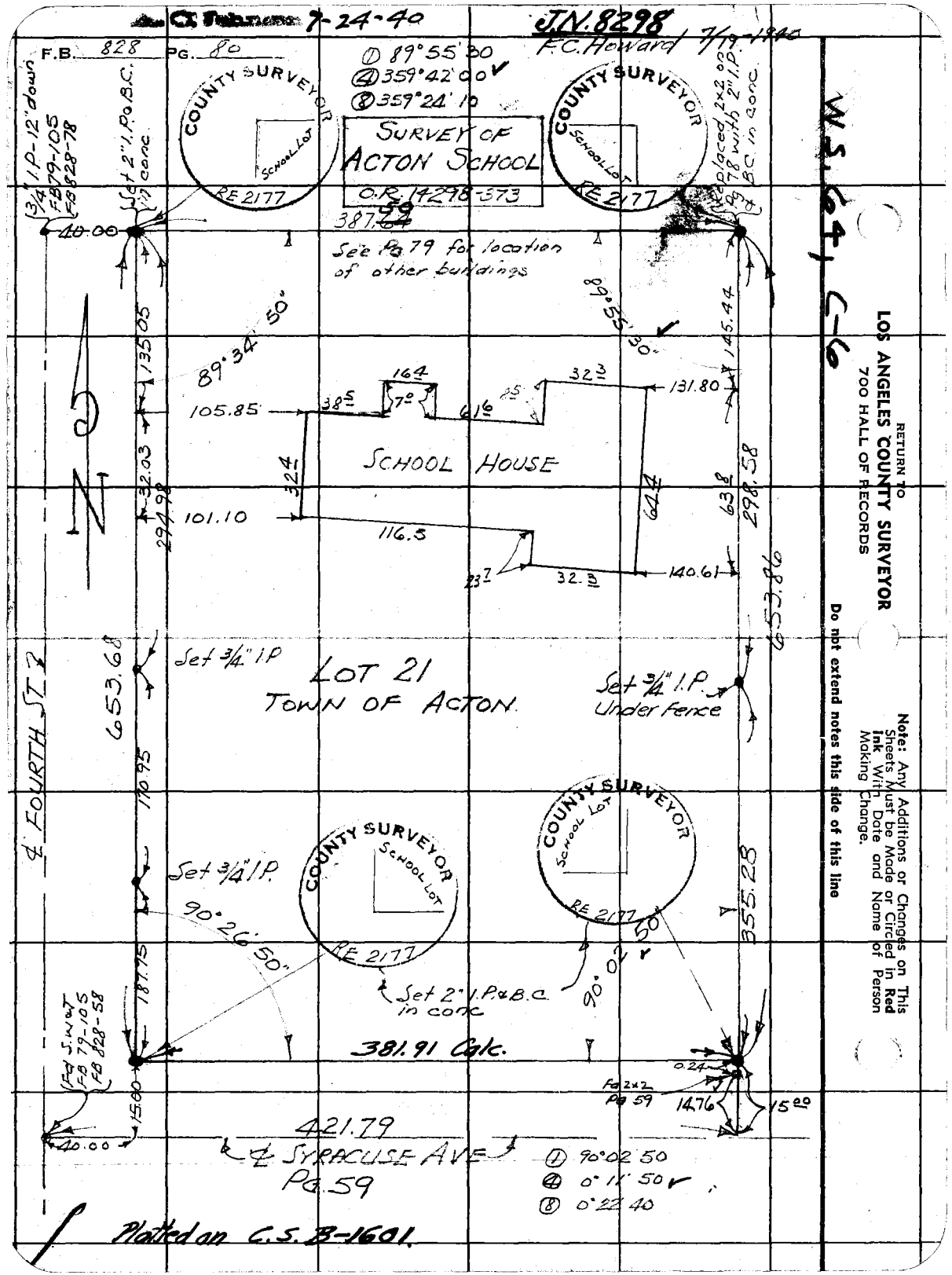

7-24-40
J.N. 8298
F.C. Howard 7/19-1940
F.B. 828 PG. 80
① 89°55'30
④ 359°42'00
⑧ 359°24'10
SURVEY OF ACTON SCHOOL
O.R. 14298-373
COUNTY SURVEYOR
SCHOOL LOT
RE 2177
3/4" I.P.-12" down FB 79-105 FB 828-78
Set 2" I.P. & B.C. in conc
Replaced 2x2 on Pg 78 with 2" I.P. & B.C. in conc
40.00
387.59
See Pg 79 for location of other buildings
89°34'50"
89°55'30"
135.05
145.44
105.85
164
38.5
7.0
61.6
32.3
131.80
SCHOOL HOUSE
32.03
32.4
64.4
63.8
298.58
294.98
101.10
116.5
23.7
32.3
140.61
653.86
653.68
Set 3/4" I.P.
LOT 21
TOWN OF ACTON
Set 3/4" I.P. Under Fence
℄ FOURTH ST
170.95
Set 3/4" I.P.
90°26'50"
90°02'50"
355.28
187.75
Set 2" I.P. & B.C. in conc
381.91 Calc.
Fd S.W.&T. FB 79-105 FB 828-58
15.00
0.24
Fd 2x2 Pg 59
14.76
15.00
40.00
421.79
℄ SYRACUSE AVE
PG. 59
① 90°02'50
④ 0°11'50
⑧ 0°22'40
Platted on C.S. B-1601.
W.S. 64, C-6
RETURN TO
LOS ANGELES COUNTY SURVEYOR
700 HALL OF RECORDS
Note: Any Additions or Changes on This Sheets Must be Made or Circled in Red Ink With Date and Name of Person Making Change.
Do not extend notes this side of this line

Notes Ck'd by K.R.M.	Survey of SOLEDAD CN. ROAD	F.B. 828	Pg. 21
Map No. B-1601	W. O. 7325 Tape No. 54 St'd 84 OF		
Office Work F.A.W.	Surveyed by F.C. HOWARD		
Checked K.R.M.	Notes F.C.H. Date Mar. 1940		
Date July 1940	Indexed C. J.		

W.S. 64, C-6

SEC. 35
T. 5N R 13W

To Sec. Cor. 2648.55
I Pg 82-84

0.69
1998
+1995
2.68

Fd 4x4 Redwood post 8" Up.

Sec. F.B. 842-55

53+06.99
1/4 Sec. Cor.
Fd C.S. Mon.
F.B. 100-79

Fd 4x4 Red. Wood post 8" Up.

SEC 36

① 90°02' 20"
④ 0° 09 30
⑧ 0° 19 10
90°02 23¾

90° 02' 30" Adj.

T. 487.95

488.00 Level @ T. 68°
- 487.95

48+19.04
Set 1x2

1050.28 Level @ T. 68°
- 1050.17

1050.17

37+68.87
3/4" I.P.
FB 70-100

37+59.00
C.S. Mon.

FB 79 Pg. 105

℄ FOURTH. ST. Pg. 58

37+28.87
3/4" I.P. 12" under

36+98.74
C.S. Mon. FB [illegible]

Set 3/4" I.P.
Replaced with 2" Pipe & B.C.
See page 80

Cont'd on F.B. pg 78

Note: Any Additions or Changes on This Sheets Must be Made or Circled in Red Ink With Date and Name of Person Making Change.

Do not extend notes this side of this line

RETURN TO
LOS ANGELES COUNTY SURVEYOR
700 HALL OF RECORDS

FORM 247 5M 10-37

F.B. 828 PG. 82

Cont. to bot. Pg. 83

13+15.90
Set 1x2

12+84.80

74.40

12+41.50
Set 1x2

585.63 @ T.74° = 585.59

① 90°00'50
④ 0°03'40
⑧ 0°07'20
90°00'50

585.59

6+86.49
Fd 2x2 stake
0.20 N. of fence
Cor.

0.32

30.58

6+55.91
Set 1x2 by Int.
See pg. 59

℄ SYRACUSE AVE
1583.50 ft. F.B. 842-62
To ℄ 4th St. ft. 53

655.97 @ T. 70° = 655.91

655.91

R13W

36

See Pg 76 to 81

0+00 SOUTH.
1/4 SEC. COR.
C.S. MON. Pg 81

SEC 35

SEC
T5N

W S 64, C-6

RETURN TO
LOS ANGELES COUNTY SURVEYOR
700 HALL OF RECORDS

Note: Any Additions or Changes on This Sheets Must be Made or Circled in Red Ink With Date and Name of Person Making Change.

Do not extend notes this side of this line

Notes Ck'd by K.R.M.	Survey of SOLEDAD CN ROAD	F.B. [illegible] PG. [illegible]
Map No. B-1601	W. O. 7325 Tape No. 54 St'd 84 °F	
Office Work F.A.W.	Surveyed by F.C. HOWARD	
Checked K.R.M.	Notes F.C.H. Date Mar 1940	
Date July 1940	Indexed A. C. Johnson	

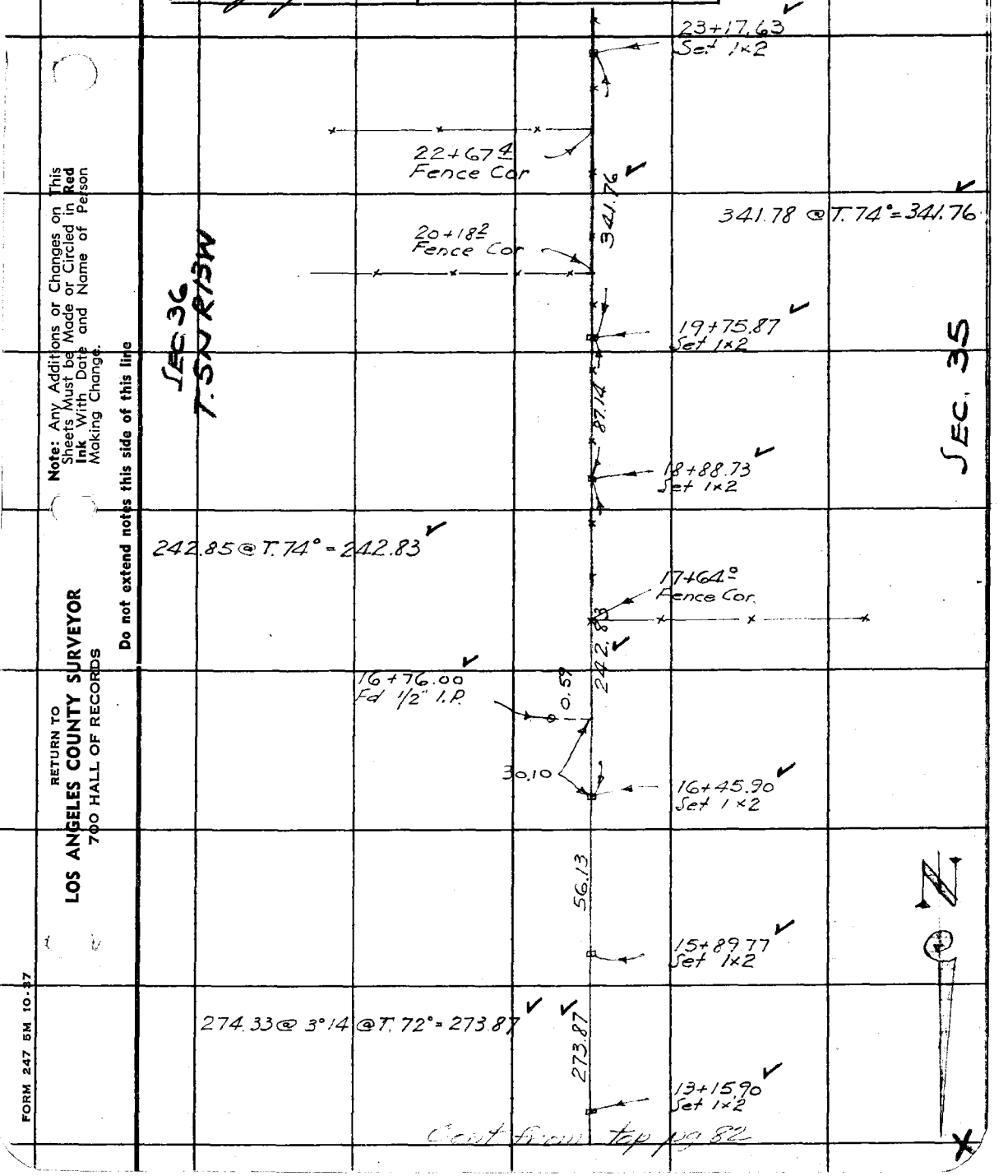

Cont from top pg 82

Note: Any Additions or Changes on This Sheets Must be Made or Circled in Red Ink With Date and Name of Person Making Change.

Do not extend notes this side of this line

RETURN TO
LOS ANGELES COUNTY SURVEYOR
700 HALL OF RECORDS

FORM 247 5M 10-37

F.B. 828 PG. 84

W.S. 69, 65

RETURN TO
LOS ANGELES COUNTY SURVEYOR
700 HALL OF RECORDS

Note: Any Additions or Changes on This Sheets Must be Made or Circled in Red Ink With Date and Name of Person Making Change.

Do not extend notes this side of this line

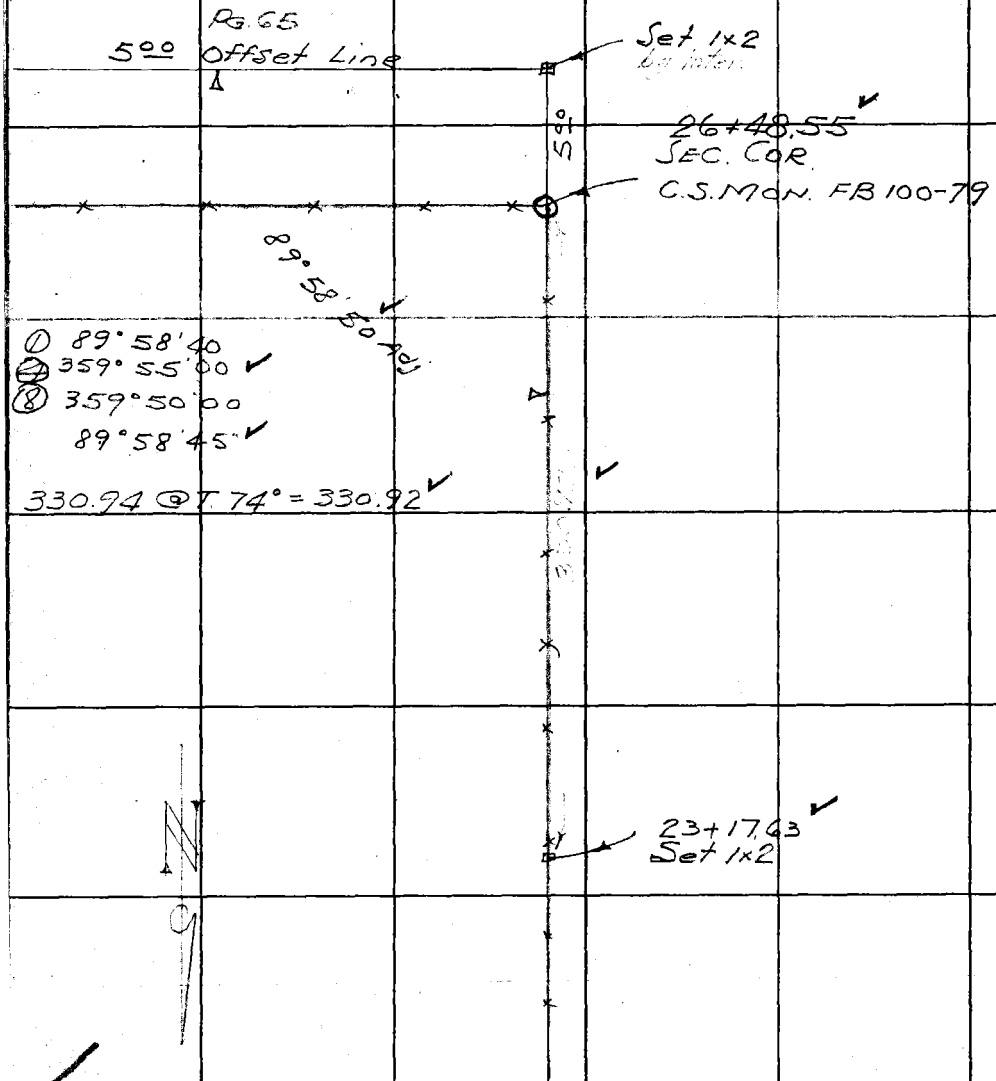

Notes Ck'd by K.R.M.	Survey of	F.B. [illegible] PG. [illegible]
Map No. B-1601	W. O. Tape No. St'd OF	
Office Work F.A.W.	Surveyed by	
Checked K.R.M.	Notes Date	
Date July 1940	Indexed A. C. Johnson 5-17-40	

RANDOM ℄

SOUTHERN PACIFIC RAILROAD

Note: Any Additions or Changes on This Sheets Must be Made or Circled in Red Ink With Date and Name of Person Making Change.

Do not extend notes this side of this line

RETURN TO
LOS ANGELES COUNTY SURVEYOR
700 HALL OF RECORDS

FORM 247 5M 10-37

X

F.B. 828 PG. 86

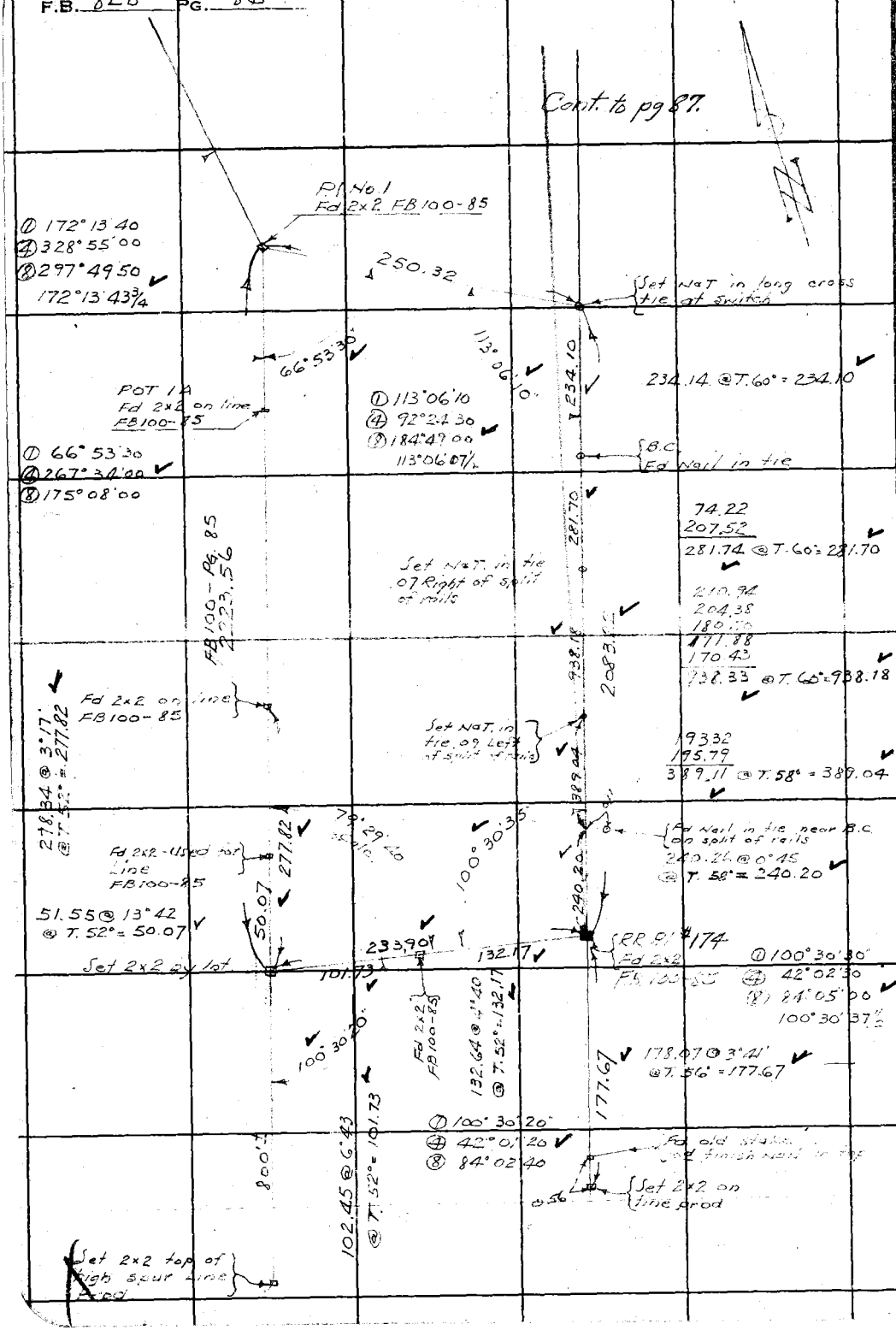

RETURN TO
LOS ANGELES COUNTY SURVEYOR
700 HALL OF RECORDS

Note: Any Additions or Changes on This Sheets Must be Made or Circled in **Red Ink** With Date and Name of Person Making Change.

Do not extend notes this side of this line

Notes Ck'd by K.R.M.	Survey of [illegible] ROAD	F.B. [illegible]	Pg. 87
Map No. B-401	W. O. 7325 Tape No. 54 St'd 24 OF		
Office Work F.A.W.	Surveyed by E.C. HOWARD		
Checked K.R.M.	Notes E.C.H Date 2/20/40		
Date July 1940	Indexed C. Johnson		

C-C W.5,64, C-6

RETURN TO
LOS ANGELES COUNTY SURVEYOR
700 HALL OF RECORDS

Note: Any Additions or Changes on This Sheets Must be Made or Circled in Red Ink With Date and Name of Person Making Change.

Do not extend notes this side of this line

RP Fd 2x2

849

1421

342.82

BC Fd Nail in tie .05 Right of split of [illegible]

RP Fd 2x2

① 38° 01' 20"
④ 152° 05' 00"
⑧ 304° 10' 10"
38° 01' 16¼

Set 1x2 by Int.

Set 2x2 Flush by Int. Pg 108

E. Smith St.

165.22
127.00
246.53
93.76
125.55
112.67
870.73
@ T. 60° = 870.59

870.59

129.82

141° 58' 50"

To 4th St.

To

38° 01' 20" Adj

Base

RR

Tangent Pt. #173

Fd Nail 2x2 & tack this point used for RR P.I. #173 FB 100-85

Fd base of old Pedestal - 10' under

Fd 2x2

135° 21' 10"

154.75

Reset 2x2 by Int. for new RW Stake

0.12

0.04

0.72

Tie to 2x2 Ext. 154.89 @ 2° 18' @ T. 62° = 154.75

RR Pt. #173
Fd New 2x2 & tack 8" Up

Pt. No. 173
Replaced 2x2 per FB 100 Pg. 85 with ¾" I.P.

Set 1x2

67° 38' 50"

① 135° 21' 10"
④ 181° 24' 40"
② 2° 49' 20"
135° 21' 10"

① 97° 20' 10"
④ 29° 20' 30"
② 58° 41' 00"
97° 20' 07½"

175.27
78.55
99.18
160.95
101.85
615.90
@ T. 60° = 615.80

97° 20' 07½"

Set 1x2 5½" Int. 5.00 offset Line 293.62

Set Nail & I.P. Tie of Switch

Fd 2x2

254.63

90.67
164.00
254.67 @ T. 58° = 254.63

5.00 Offset Line

1x2 on 5.00 offset line at Int with ℄ of 4th ST. Pg. 65

E.C. Fd Nail in Tie

RR Pt. To Found 2x2 FB Pg

FORM 247 5M 10-37

F.B. 828 PG. 88

Cont. to bot Pg 89

W.S. 64, C-5

RETURN TO
LOS ANGELES COUNTY SURVEYOR
700 HALL OF RECORDS

37

Note: Any Additions or Changes on This Sheets Must be Made or Circled in Red Ink With Date and Name of Person Making Change.

Do not extend notes this side of this line

122.93 @ T.60° = 122.91

POST
Fd 1x2 @ tack - 8" Up
Reset flush
Used for line

125.77 Calc

RR ℄

164° 44' 05"

① 164° 44' 10
④ 298° 56' 30
⑧ 237° 53' 00
164° 44' 07½

Temp P.I. No 172
Not set.
Set 3/4" I.P by prop
between P.I. 173 & P.I. 171
for P.I. No. 172

Fd 2x2
Set tack

190.05 @ T.60° = 190.02

.06

.05

194.44

190.02

312.93

POST
Fd 2x2 @ tack
on line

Set NaT
End of tie

182.34
207.75
390.09 @ T.60° = 390.03

① 170° 11' 40"
④ 320° 46' 50
⑧ 281° 33' 40
170° 11' 42½

EC # 172 Fd 2x2
0.10 left of split of rails

℄ EAST GILLESPIE AVE
Pg 63

179.61 @ T.60° = 179.58

179.58

Set NaT on split of
rails

229.57 @ T.60° = 229.53

229.53

725.64

Set NaT - 09 left of
split of rails

222.89 @ T.60° = 222.86

222.86

Fd Nail on line
on split of rails

93.68 @ T.60° = 93.67

93.67

B.C. # 173

Cont from Top pg 87

Notes Ck'd by K.R.M.	Survey of SOLEDAD CN ROAD	F.B. 998	PG. 99
Map No. B-1601	W. O. 7325 Tape No. 54 St'd 24 of		
Office Work F.A.W.	Surveyed by F.C. HOWARD		
Checked K.R.M.	Notes F.C.H. Date 2/21/40		
Date July 1940	Indexed C. Johnson		

SEC LINE INT
See next page

179.52
208.48
388.00 @ T. 60° = 387.94
Set N&T in tie on siding

387.94

377.90

13.86

15.99

33+44.36 (on Syncrack)
Set punch mark in crack between tie plate & base of rail

147.80 @ T.58° = 147.77

147.77

Tie to 1x2
268.25 @ 1°41 @ T. 56° = 268.08

268.08

Set N&T about 20'± West of E.C.
0.10 Left of split of rails

162.14 @ T. 60° = 162.11

162.11

30+76.28
1x2 Pg. 61

Set N&T in tie
.02 Right of split of rails

150.03 @ T. 60° = 150.01

12°57'05

150.01

① 12°57'00"
④ 51°48'10"
⑧ 103°36'30
12°57'03¾

Set N&T on split of rails

150.53 @ T. 60° = 150.51

150.51

1609.10

Set 3/4" I.P.
12" Under at Int of ℄ Soledad Cn Road

22.53

Set N&T in tie -.03 Left of split of rails

151.98 @ T. 60° = 151.96

151.96

29+05.91
1x2 Pg. 61

B.C. Fd Nail in tie
0.15 Left of split of rails

143.34
151.90
163.63
458.87 @ T 60° = 458.80

458.80

Post:
Fd 1x2 - Top Pg 55

Cont. from top pg 55

Note: Any Additions or Changes on This Sheets Must be Made or Circled in Red Ink With Date and Name of Person Making Change.

Do not extend notes this side of this line

RETURN TO
LOS ANGELES COUNTY SURVEYOR
700 HALL OF RECORDS

FORM 247 5M 10-37

F.B. 828 PG. 90

Cont. to Pg. 91

WS 64 C-6

RETURN TO
LOS ANGELES COUNTY SURVEYOR
700 HALL OF RECORDS

Note: Any Additions or Changes on This Sheets Must be Made or Circled in Red Ink With Date and Name of Person Making Change.

Do not extend notes this side of this line

186.24 @ T. 60° = 186.21

Set 1x2 for temp Pl. #170

186.21

132.27 @ T. 62° = 132.25

Set N&T. 20'± W. of E.C. on split of rails

132.25

103.21 @ T. 62° = 103.20

.03

Set Nail in tie on split of rails

103.20

Mag. S77°E

Set N&T. in tie 20'± East of B.C. on split of rails Used for line

1224.58

300.31 @ 1° 30' = 284.80 / 300.21 / 585.01

@ T. 62° = 584.93

584.93

Set 1x2

218.09 @ 1°27' @ T. 64° = 217.99

217.99

Set 1x2

0.40 0.27 1.50 1.48 1.45

Pl. No. 171
Fd base of old Redwood stake 10" Under. Looks like 1x2 or 2x2 Probably old original RR Pl. #171
Accepted as Pl. and reset 3/4" I.P. 8" Under.

① 154° 25' 30
④ 257° 42' 00
⑧ 155° 23' 50
154° 25' 28 3/4

Set 1x2 by Int. for temp Pl. 171

148.87
130.78
280.45 @ T. 60° = 280.41

264.92

280.41

N&T T.P.

86.93

19+79.91 2x2 Pg 68

① 76° 55' 00
④ 307° 40' 20
⑧ 255° 20' 40
76° 55' 05

20+66.74
Set 1x2 by Int.

Set N&T. Cor. Fn Post

Calc. 0.36

To 1/4 Cor. 583.64 See pg. 68

Punch Mark See Pg. 89

Cont. from Pg. 89

7

W.S.64-D-6

Notes Ck'd by K.R.M.	Survey of SOLEDAD CN BOAD	F.B. 828	Pg. 91
Map No. B-1601	W. O. 7325 Tape No. 54 St'd 84 of		
Office Work F.A.W.	Surveyed by F.C. HOWARD		
Checked K.R.M.	Notes F.C.H. Date 2/23/40		
Date July 1940	Indexed C. Johnson		

Note: Any Additions or Changes on This Sheets Must be Made or Circled in Red Ink With Date and Name of Person Making Change.

Do not extend notes this side of this line

RETURN TO
LOS ANGELES COUNTY SURVEYOR
700 HALL OF RECORDS

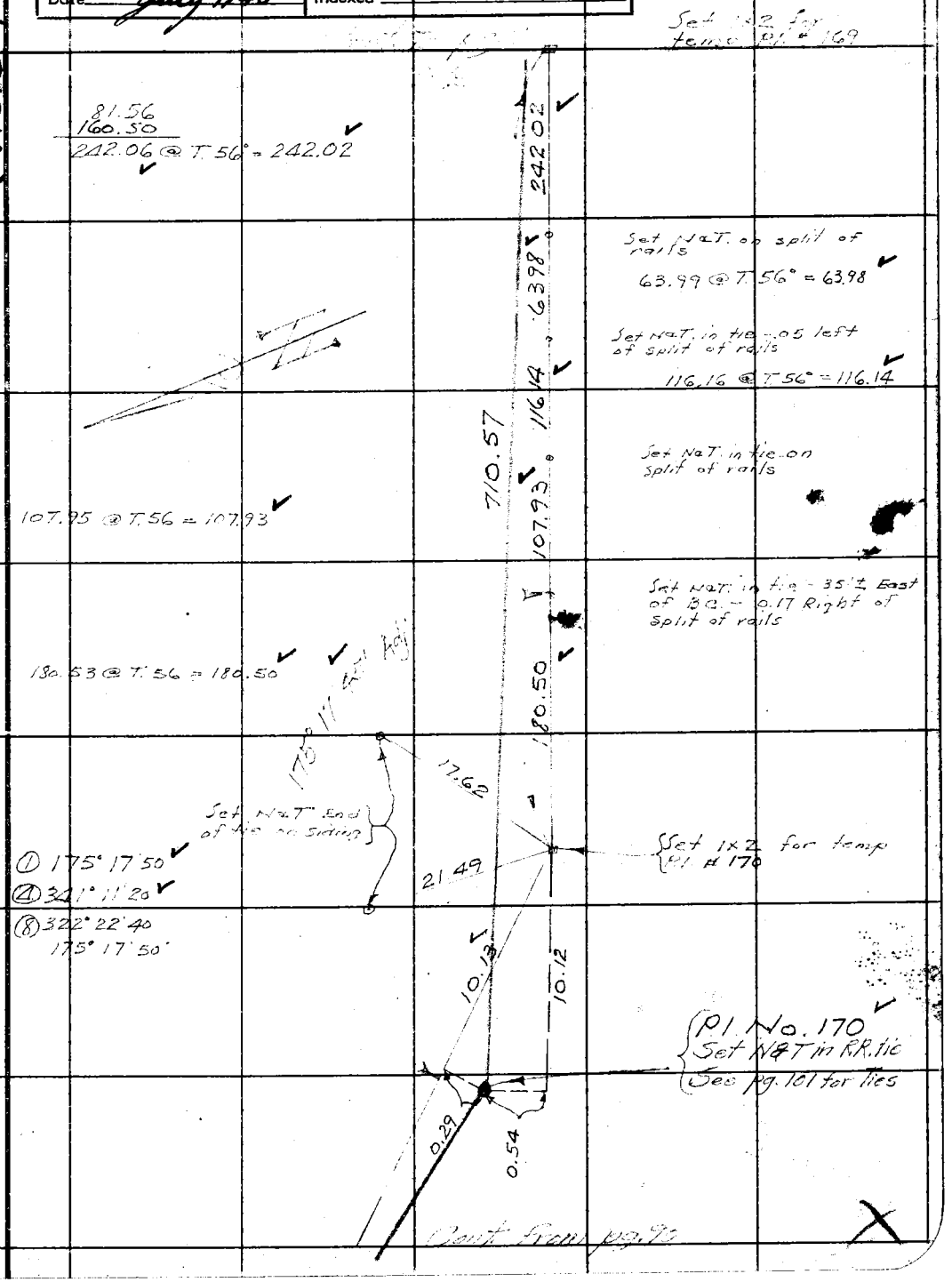

FORM 247 5M 10-37

Cont. to pg. 93

F.B. 828 PG. 92

W.S. 64, D-6

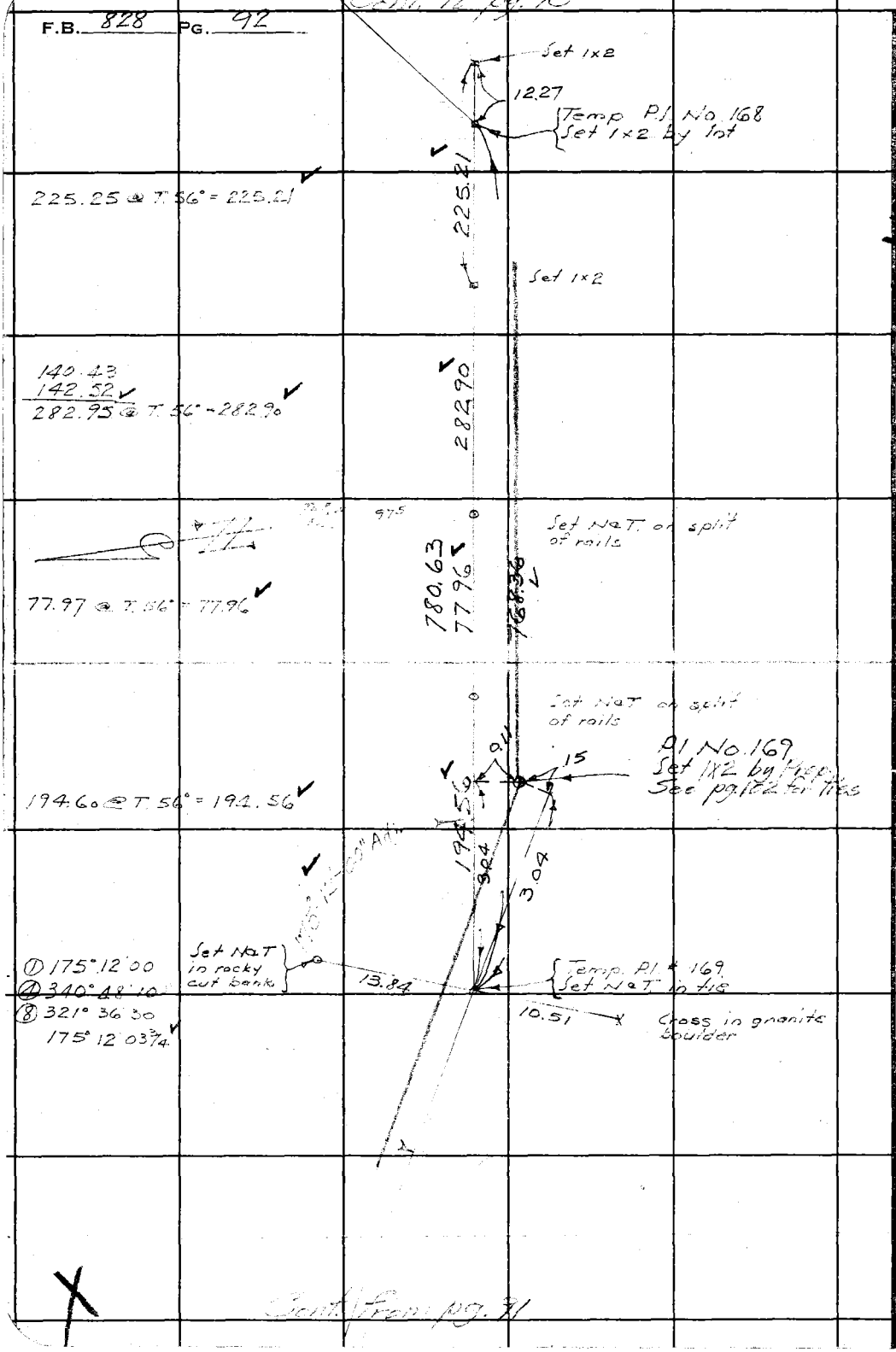

Cont. from pg. 91

RETURN TO
LOS ANGELES COUNTY SURVEYOR
700 HALL OF RECORDS

Note: Any Additions or Changes on This Sheets Must be Made or Circled in Red Ink With Date and Name of Person Making Change.

Do not extend notes this side of this line

Notes Ck'd by K.R.M.	Survey of SOLEDAD CN ROAD	F.B. 828 PG. 93
Map No. B-1601	W. O. 7325 Tape No. 54 St'd 84 of	
Office Work F.A.W.	Surveyed by F.C. HOWARD	
Checked K.R.M.	Notes FCH. Date 2/29/40	
Date July 1940.	Indexed A.C. J[illegible]	

W.S. 64, D-6

Note: Any Additions or Changes on This Sheets Must be Made or Circled in Red Ink With Date and Name of Person Making Change.

Do not extend notes this side of this line

RETURN TO
LOS ANGELES COUNTY SURVEYOR
700 HALL OF RECORDS

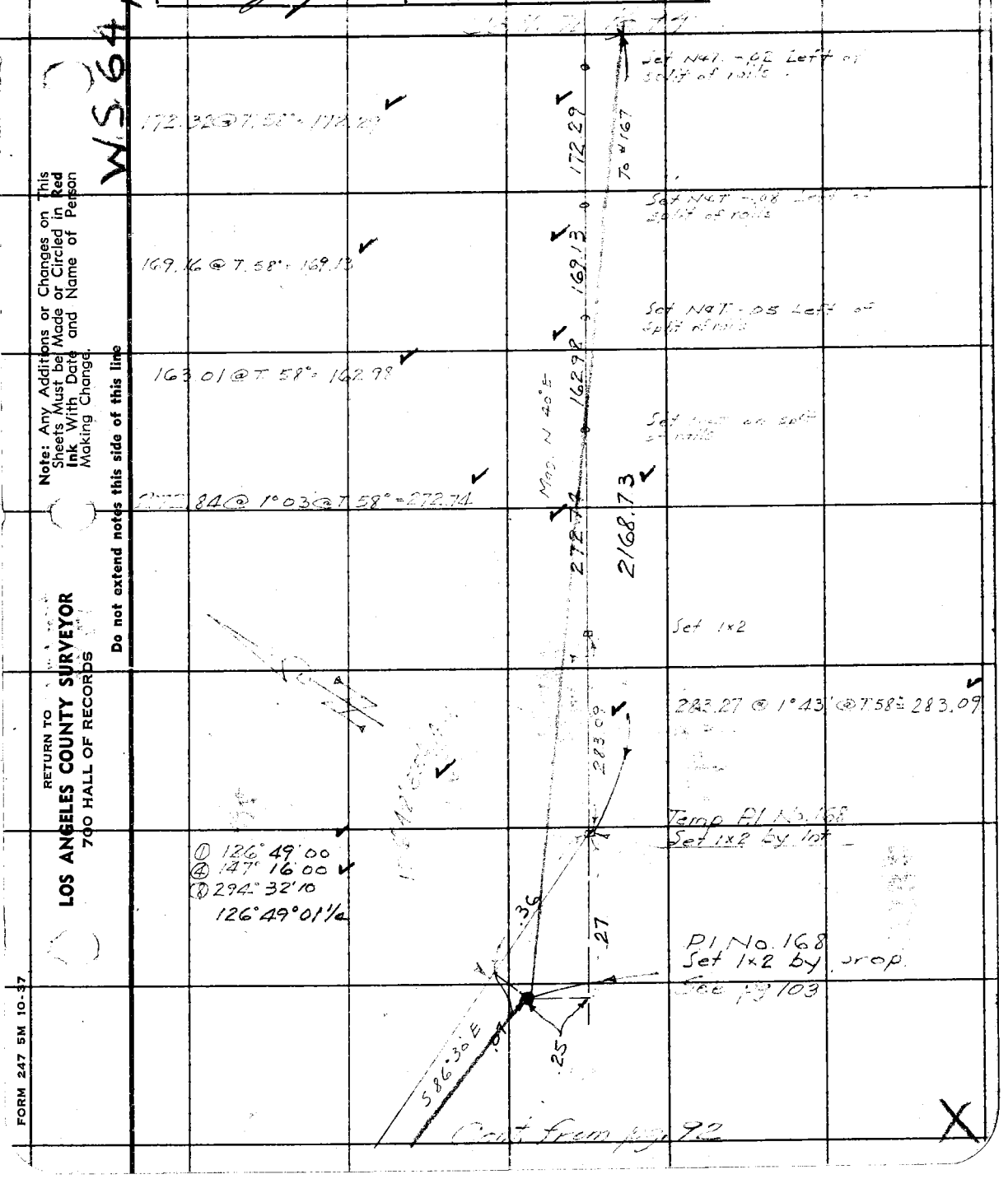

FORM 247 5M 10-37

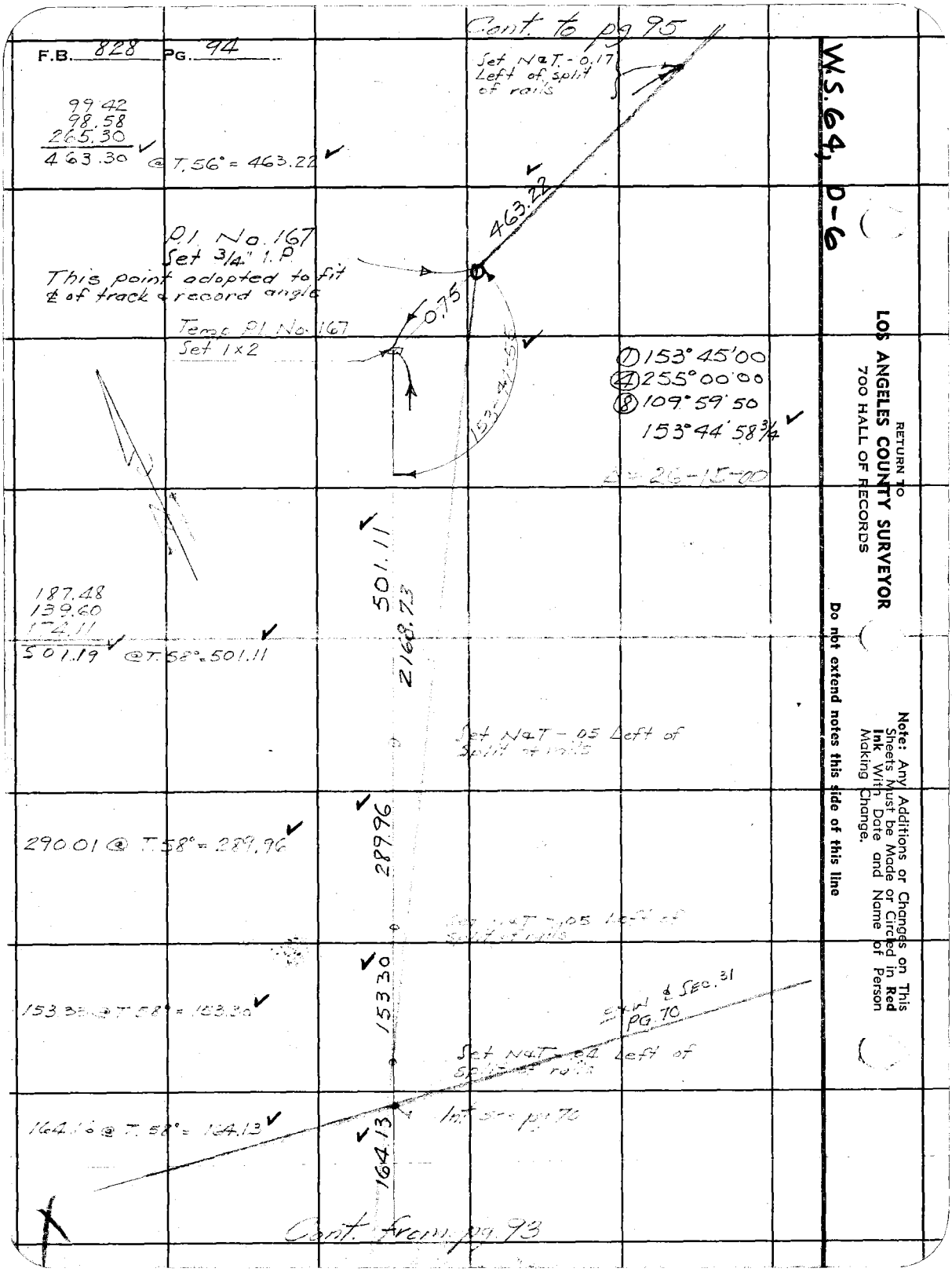

F.B. 828 PG. 94
Cont. to pg 95
Set N&T - 0.17 Left of split of rails
99.42
98.58
265.30
463.30 @ T.56° = 463.22
463.22
P.I. No. 167
Set 3/4" I.P.
This point adopted to fit ℄ of track & record angle
0.75
Temp P.I. No. 167
Set 1x2
153°41'55
① 153°45'00
④ 255°00'00
⑧ 109°59'50
153°44'58 3/4
Δ = 26-15-00
501.11
2168.73
187.48
139.60
174.11
501.19 @ T.58° = 501.11
Set N&T - .05 Left of Split of rails
290.01 @ T.58° = 289.96
289.96
Set N&T - .05 Left of Split of rails
153.33 @ T.58° = 153.30
153.30
E&W ℄ Sec. 31 PG. 70
Set N&T - .04 Left of Split of rails
164.16 @ T.58° = 164.13
164.13
Int. see pg 70
Cont. from pg 93
W.S. 64, D-6
RETURN TO
LOS ANGELES COUNTY SURVEYOR
700 HALL OF RECORDS
Note: Any Additions or Changes on This Sheets Must be Made or Circled in Red Ink With Date and Name of Person Making Change.
Do not extend notes this side of this line

Notes Ck'd by K.R.M.	Survey of SOLEDAD BIRD	F.B. 828 Pg. 95
Map No. B-1601	W. O. 7325 Tape No. 54 St'd 84 of	
Office Work F.A.W.	Surveyed by F.C. HOWARD	
Checked K.R.M.	Notes F.C.H. Date 3/1/40	
Date July 1940	Indexed A. C. Jobson	

W.S. 64, [redacted] D-6

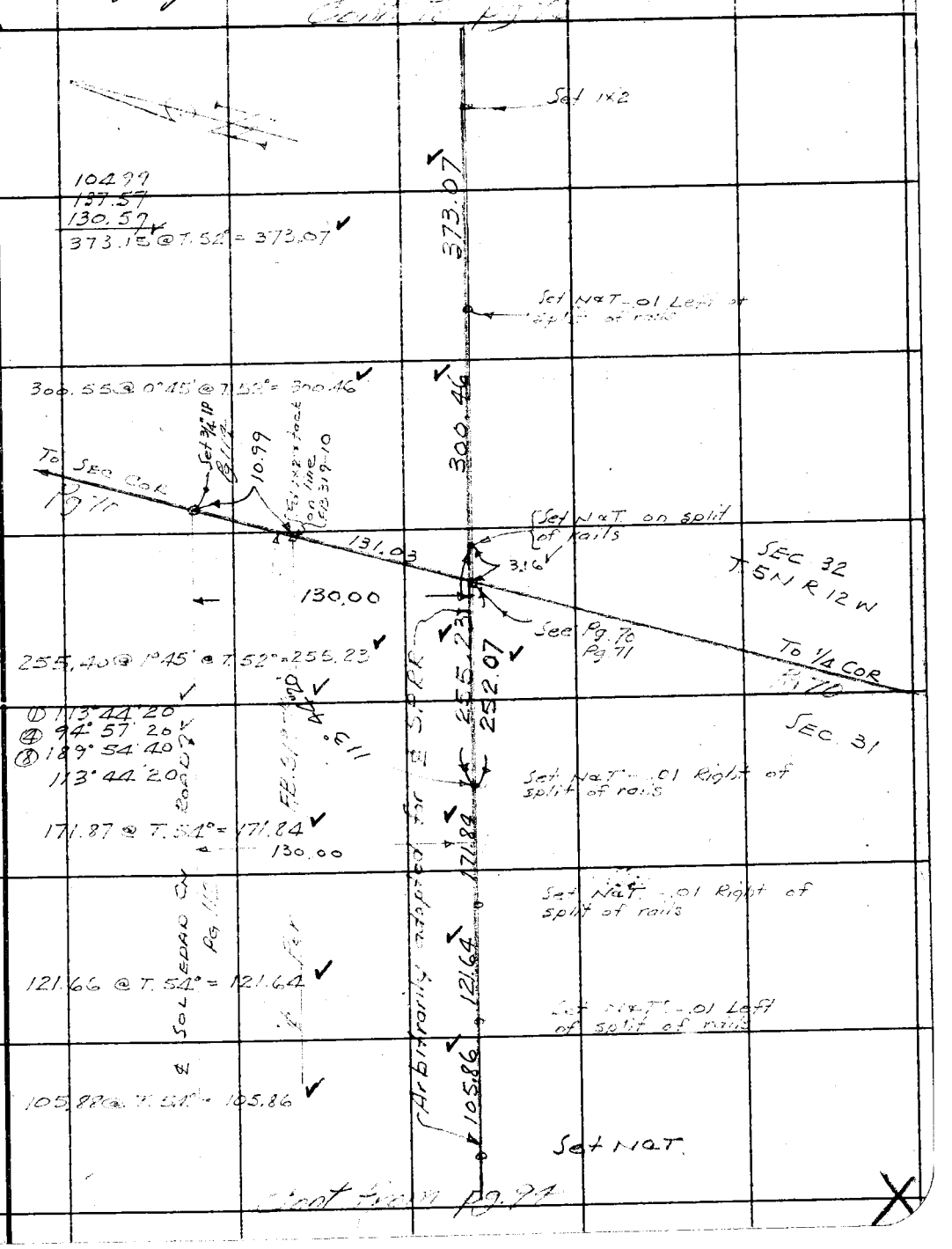

Note: Any Additions or Changes on This Sheets Must be Made or Circled in Red Ink With Date and Name of Person Making Change.

Do not extend notes this side of this line

RETURN TO
LOS ANGELES COUNTY SURVEYOR
700 HALL OF RECORDS

FORM 247 5M 10-37

F.B. 828 PG. 96

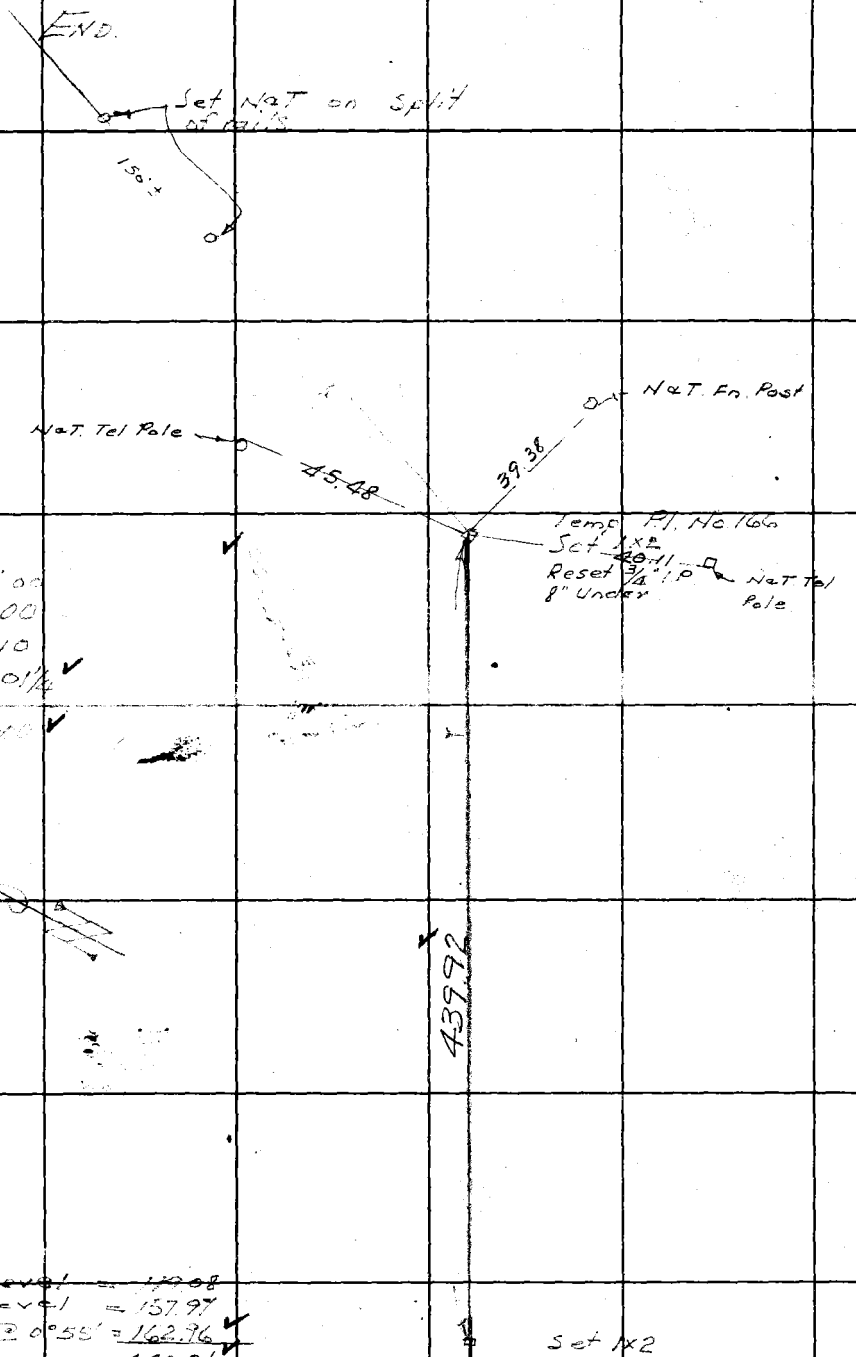

Level = 1.008
Level = 157.97
162.98 @ 0°55' = 162.76
440.01
@ T. 52° = 439.92

Cont. from pg. 95

RETURN TO
LOS ANGELES COUNTY SURVEYOR
700 HALL OF RECORDS

Note: Any Additions or Changes on This Sheets Must be Made or Circled in Red Ink With Date and Name of Person Making Change.

Do not extend notes this side of this line

Notes Ck'd by	K.R.M.	Survey of			
Map No.	B-160.1	W. O.	Tape No.	St'd	°F
Office Work	F.A.N.	Surveyed by			
Checked	K.R.M.	Notes	Date		
Date	July 1940	Indexed			

F.B. 828 PG. 91

ADOPTED &

SOUTHERN PACIFIC RAILROAD

Angles & Distances calculated
From random L per Pgs 85 to 96

Curve Data From CS 6296

Note: Any Additions or Changes on This Sheet Must be Made or Circled in Red Ink With Date and Name of Person Making Change.

Do not extend notes this side of this line.

RETURN TO
LOS ANGELES COUNTY SURVEYOR
700 HALL OF RECORDS

FORM 247 5M 10-39

F.B. 828 PG. 98

W.S. 64-6-6.

RETURN TO
LOS ANGELES COUNTY SURVEYOR
700 HALL OF RECORDS

Note: Any Additions or Changes on This Sheet Must be Made or Circled in Red Ink With Date and Name of Person Making Change.

Do not extend notes this side of this line.

N 51° 38' 30" E

2180.91 Calc.
To Pl. No. 172

Δ = 44°39'05" Calc.
R = 1909.~~84~~ 91
T = 784.~~27~~ 31
L = 1488.~~34~~ 42

(3°)

Pl. No. 173
Fd 2x2 used as
RE Pl per FB
100 PG 85
PG 87 this book.

2719.75

S 6° 53' 25" E

Pl. No 174
Fd 2x2 F/B
100 PG 85
PG 86

X

W.S. 64, C-6

Notes Ck'd by K.R.M.	Survey of SOLEDAD CN ROAD
Map No. B-1601	W. O. 7325 Tape No. 54 St'd 66 F
Office Work F.A.W.	Surveyed by F.C. HOWARD
Checked K.R.M.	Notes ECH Date Mar 1940
Date July 1940	Indexed C.T.

F.B. 828 PG. 99

Note: Any Additions or Changes on This Sheet Must be Made or Circled in Red Ink With Date and Name of Person Making Change

Do not extend notes this side of this line.

RETURN TO
LOS ANGELES COUNTY SURVEYOR
700 HALL OF RECORDS

FORM 247 5M 10-39

F.B. 828 PG. 100

RETURN TO
LOS ANGELES COUNTY SURVEYOR
700 HALL OF RECORDS

Do not extend notes this side of this line.

Note: Any Additions or Changes on This Sheet Must be Made or Circled in Red Ink With Date and Name of Person Making Change.

170

To P.I. No

212.97

S 77° 47' 05" E

Δ = 25° 35' 25"
R = 3437.80
T = 780.74
L = 1535.44

(1°40')

P.I. No. 171
Fd remains of old redwood 1x2
Accepted as P.I. and reset 3/4" I.P. 8" Under
PG. 90

N 76° 37' 30" E 2001.47

MS. 64, D-6

Notes Ck'd by KRM.	Survey of SOLEDAD CANYON ROAD	F.B. 822	Pg. 101
Map No. B-1601	W. O. 7325	Tape No. 54	St'd 84 F
Office Work F.A.W.	Surveyed by F.C. HOWARD		
Checked K.R.M.	Notes F.C.H.	Date Mar. 1946	
Date July 1946	Indexed C.J.		

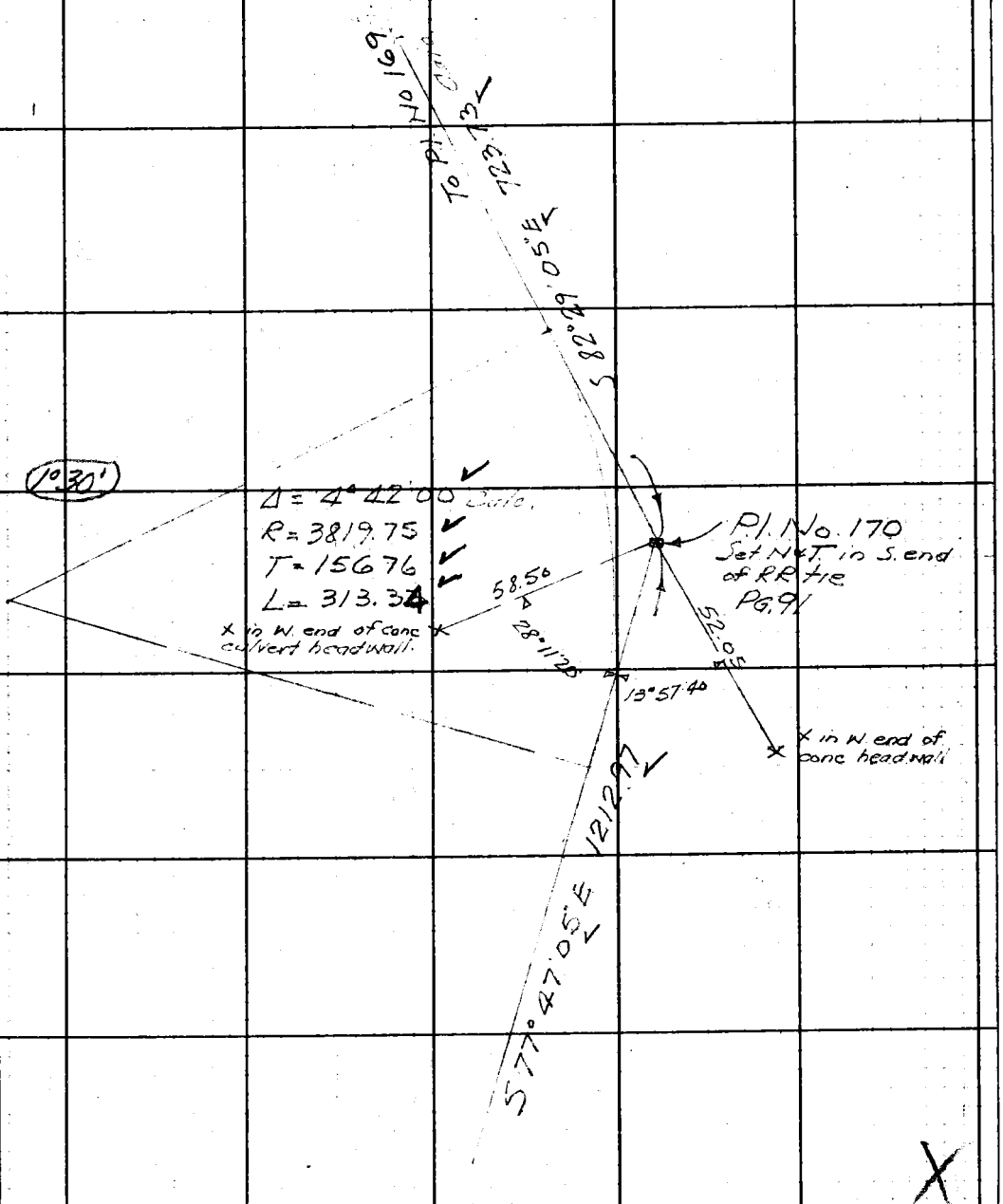

(10 30')

Note: Any Additions or Changes on This Sheet Must be Made or Circled in Red Ink With Date and Name of Person Making Change.

Do not extend notes this side of this line.

RETURN TO
LOS ANGELES COUNTY SURVEYOR
700 HALL OF RECORDS

FORM 247 5M 10-39

F.B. 828 Pg. 102

WS 64, D-6.

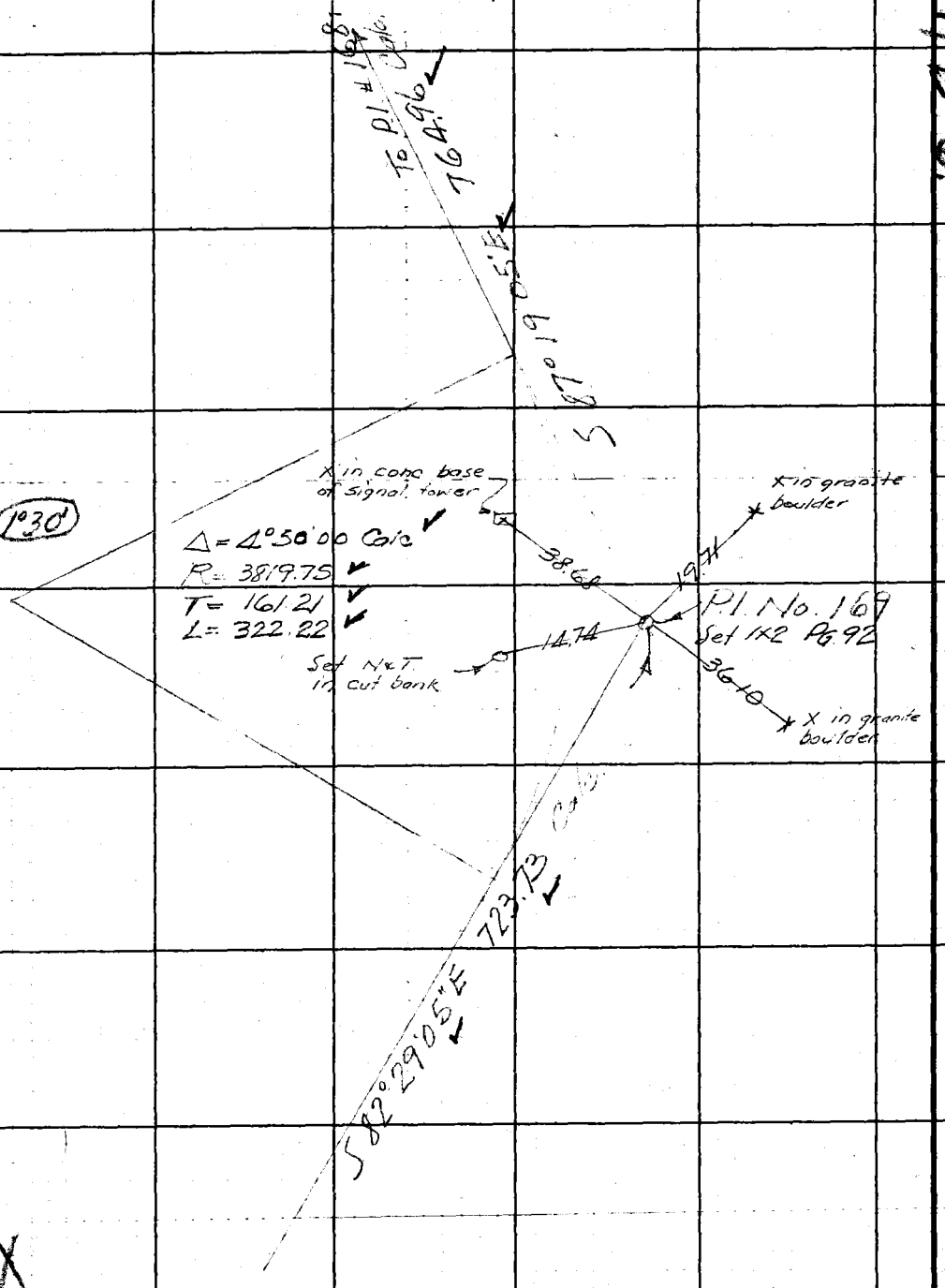

RETURN TO
LOS ANGELES COUNTY SURVEYOR
700 HALL OF RECORDS

Do not extend notes this side of this line.

Note: Any Additions or Changes on This Sheet Must be Made or Circled in Red Ink With Date and Name of Person Making Change.

Notes Ck'd by K.R.M.	Survey of SOLEDAD CNRD
Map No. B-1601	W. O. 7325 Tape No. 54 St'd 74 °F
Office Work F.A.W.	Surveyed by F.C. HOWARD
Checked K.R.M.	Notes F.C.H. Date Mar 1940
Date July 1940	Indexed C. [illegible]

F.B. 828 PG. 103

WS 64, D-6

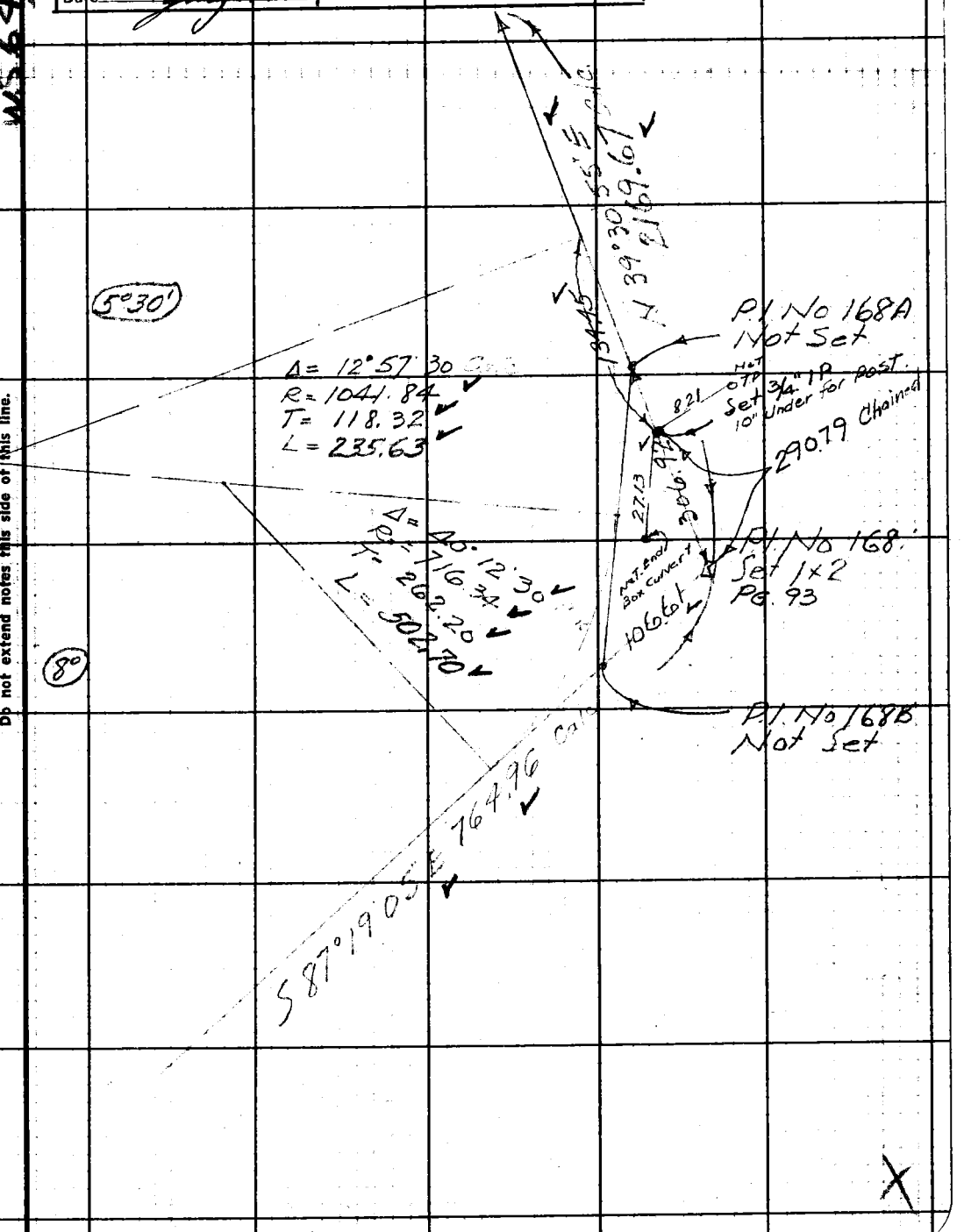

Note: Any Additions or Changes on This Sheet Must be Made or Circled in Red Ink With Date and Name of Person Making Change

Do not extend notes this side of this line.

RETURN TO
LOS ANGELES COUNTY SURVEYOR
700 HALL OF RECORDS

FORM 247 5M 10-39

RETURN TO
LOS ANGELES COUNTY SURVEYOR
700 HALL OF RECORDS

Note: Any Additions or Changes on This Sheet Must be Made or Circled in Red Ink With Date and Name of Person Making Change.

Do not extend notes this side of this line.

W.S 64, D-6

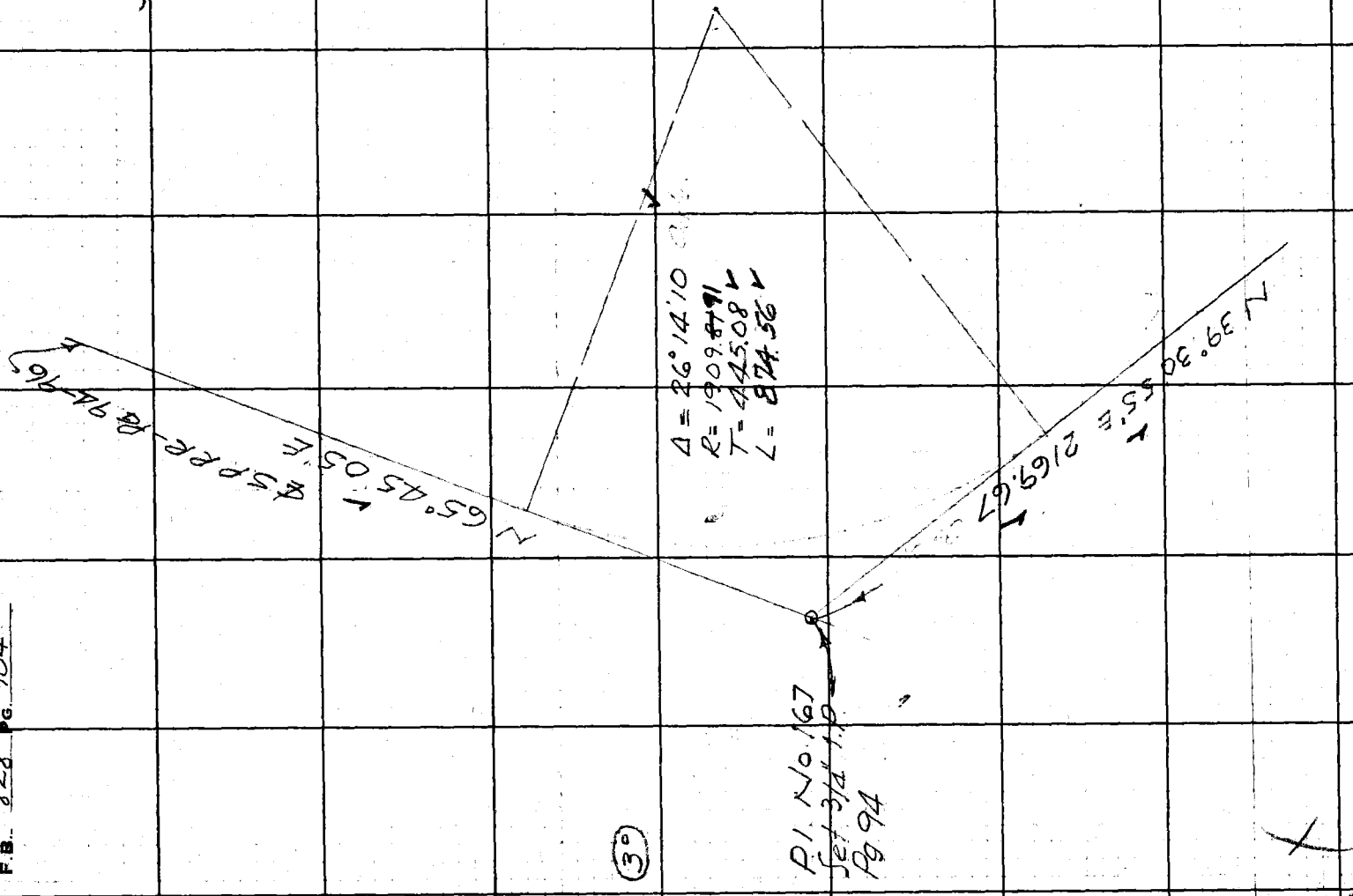

F.B. 828 PG. 104

Notes Ck'd by K.R.M.	Survey of SOLEDAD CN RD	F.B. 828	Pg. 105
Map No. B-1601	W. O. 7325 Tape No. 54 St'd 84 °F		
Office Work F.A.W.	Surveyed by F.C. HOWARD		
Checked K.R.M.	Notes F.C.H. Date MAR 1940		
Date July 1940	Indexed 5-17-40		

W. 5 64 C 68 D-6

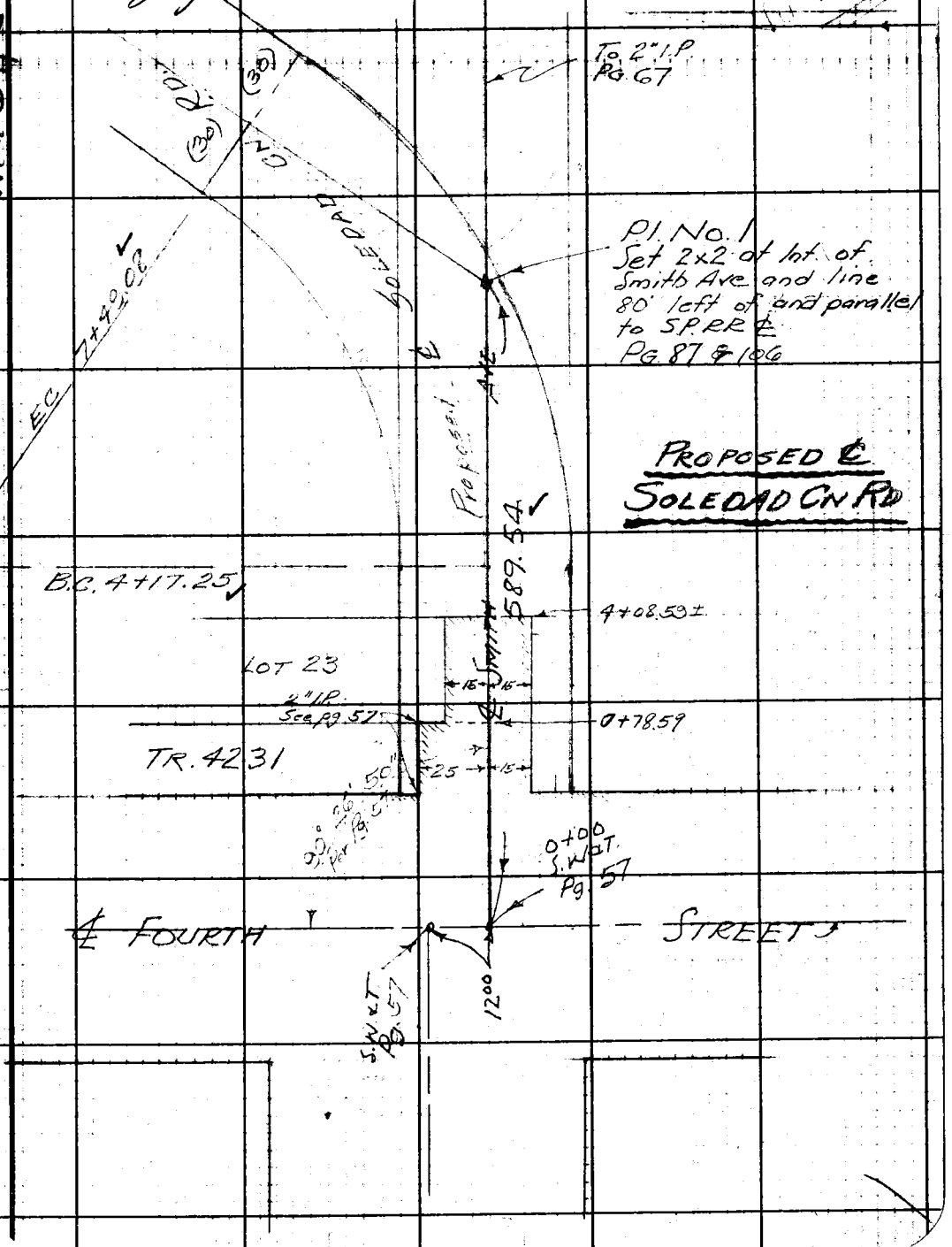

Note: Any Additions or Changes on This Sheet Must be Made or Circled in Red Ink With Date and Name of Person Making Change.

Do not extend notes this side of this line.

RETURN TO
LOS ANGELES COUNTY SURVEYOR
700 HALL OF RECORDS

FORM 247 5M 10-39

RETURN TO
LOS ANGELES COUNTY SURVEYOR
700 HALL OF RECORDS

Note: Any Additions or Changes on This Sheet Must be Made or Circled in Red Ink With Date and Name of Person Making Change.

Do not extend notes this side of this line.

C-6

W.S. 64, C-6

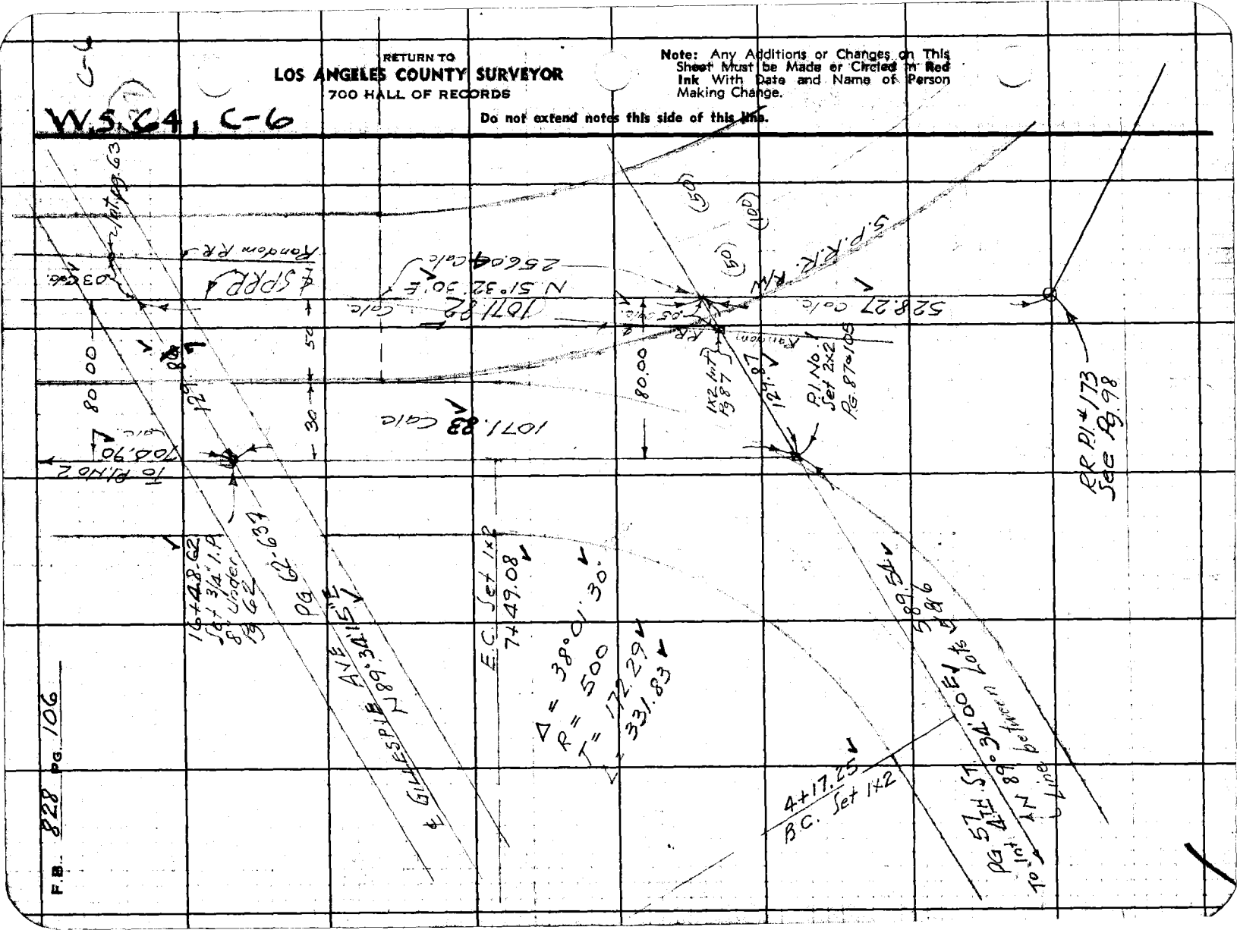

Notes Ck'd by K.R.M.	Survey of SOLEDAD CN RD
Map No. B-1691	W. O. 7329 Tape No. 54 St'd 84 °F
Office Work F.A.W.	Surveyed by F.C. HOWARD
Checked K.R.M.	Notes Howard Date 17 Jan 1940
Date July 1940	Indexed [illegible]

F.B. 828 Pg. 107

W.S. 64 IC-6

Note: Any Additions or Changes on This Sheet Must be Made or Circled in Red Ink With Date and Name of Person Making Change

Do not extend notes this side of this line.

RETURN TO
LOS ANGELES COUNTY SURVEYOR
700 HALL OF RECORDS

FORM 247 5M 10-39

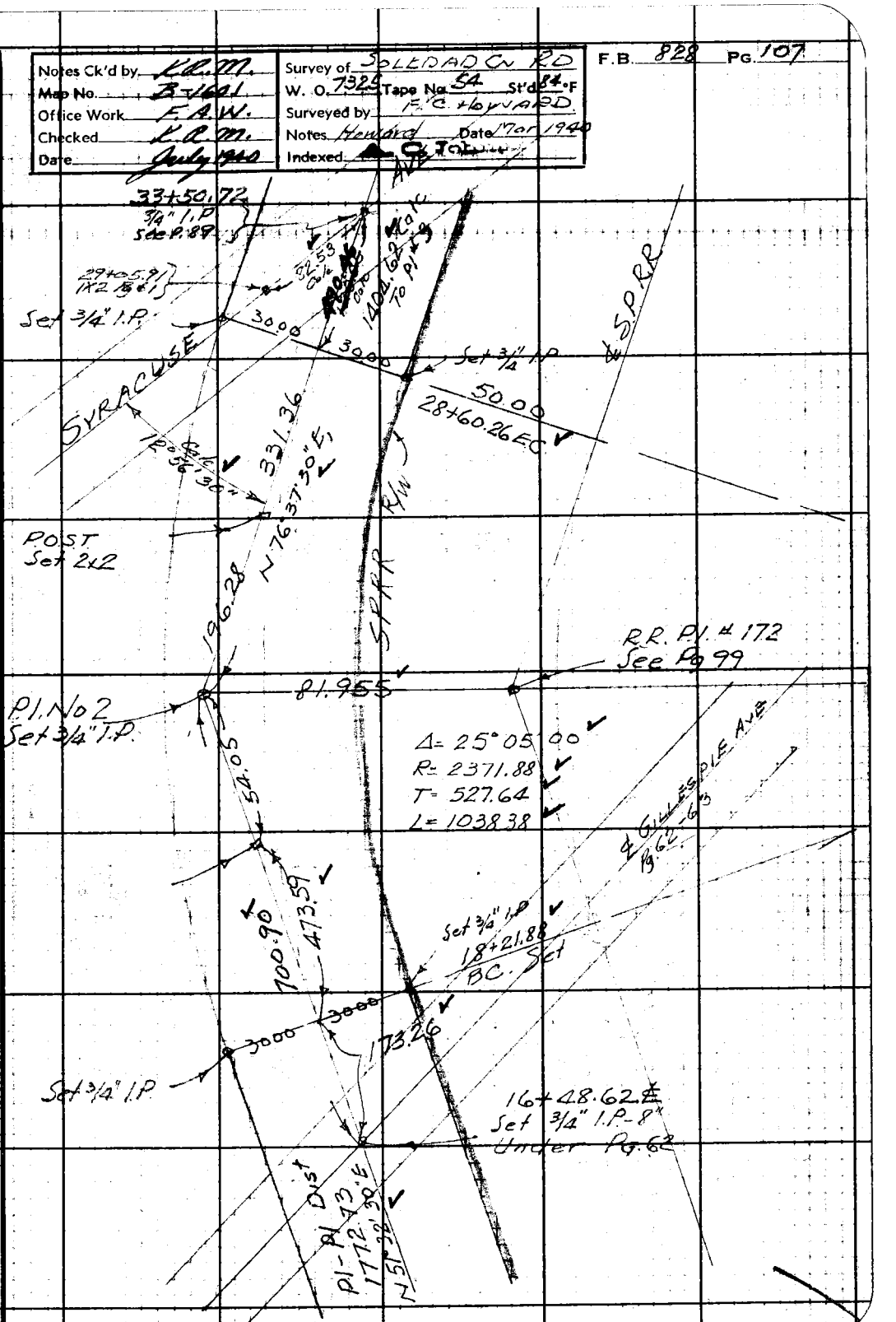

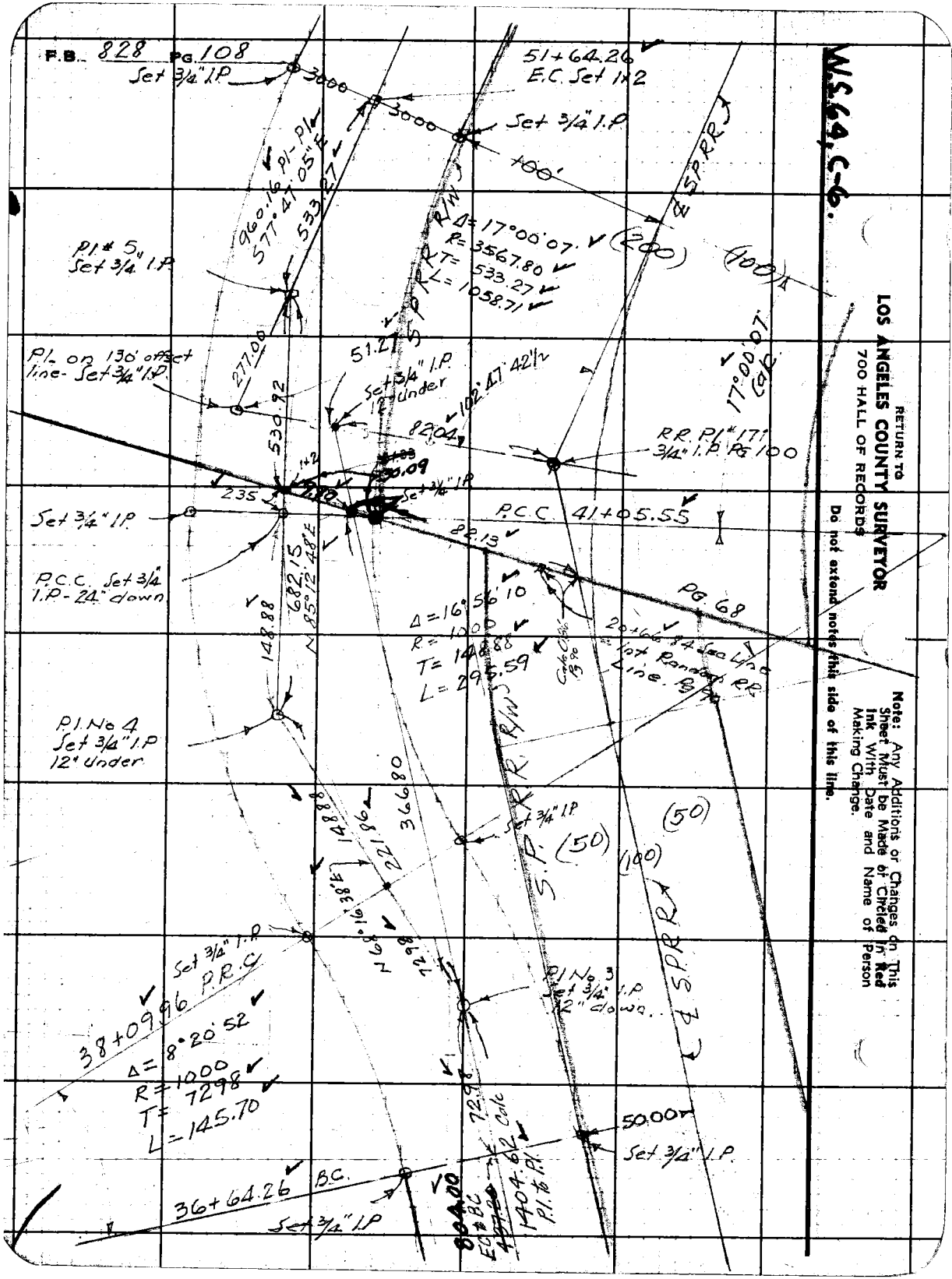

W.S.64, C-6.

RETURN TO
LOS ANGELES COUNTY SURVEYOR
700 HALL OF RECORDS

Do not extend notes this side of this line.

Note: Any Additions or Changes on This Sheet Must be Made or Circled in Red Ink With Date and Name of Person Making Change.

Notes Ck'd by K.R.M.	Survey of SOLEDAD CN ROAD	F.B. 828	PG. 109
Map No. B-1601	W. O. 7325 Tape No. 54 St'd 84 °F		
Office Work F.A.W.	Surveyed by F.C. HOWARD		
Checked K.R.M.	Notes F.C.H. Date Mar 1941		
Date July 1940	Indexed C. J.		

WS 64, D-6

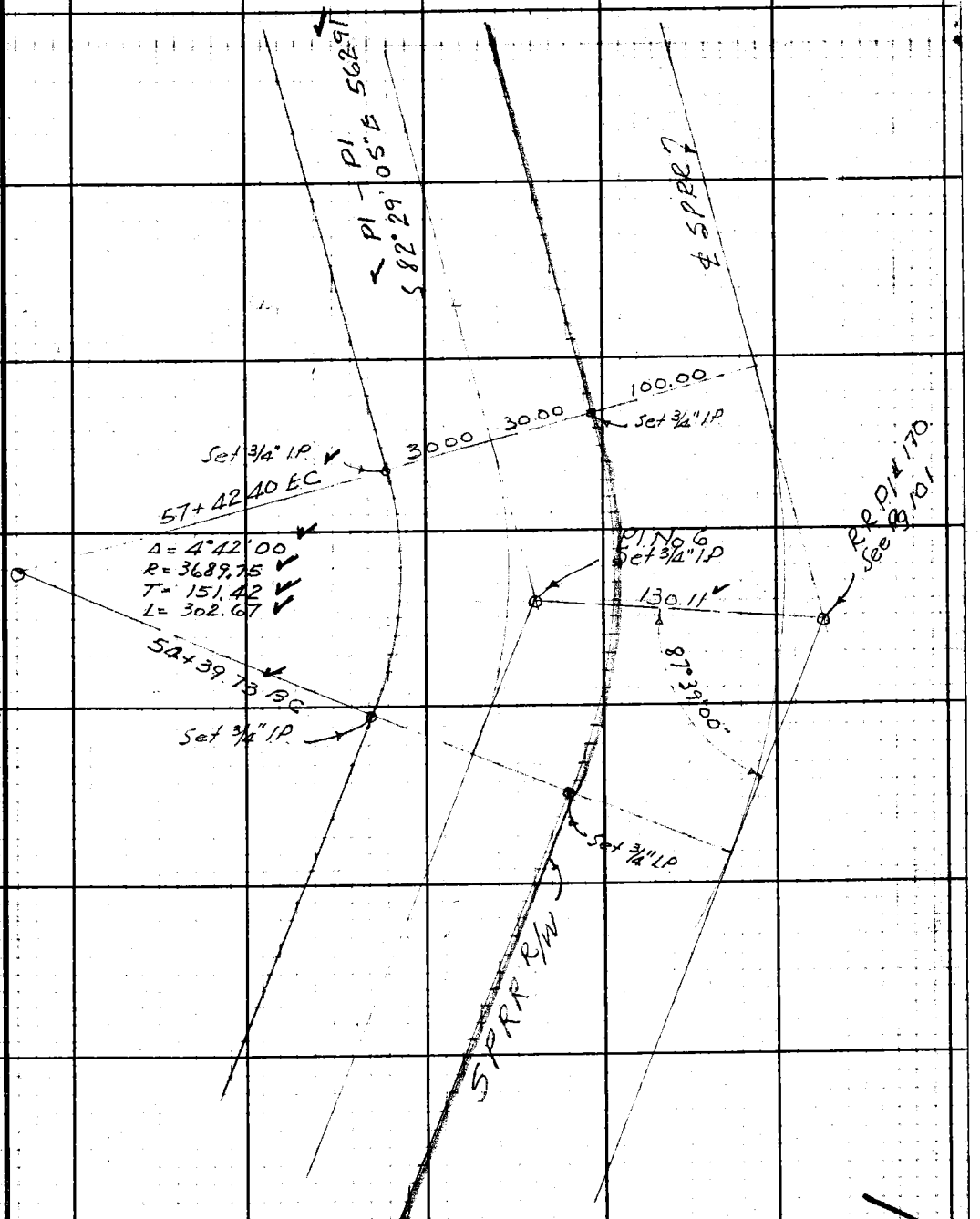

Note: Any Additions or Changes on This Sheet Must be Made or Circled in Red Ink With Date and Name of Person Making Change.

Do not extend notes this side of this line.

RETURN TO
LOS ANGELES COUNTY SURVEYOR
700 HALL OF RECORDS

FORM 247 5M 10-39

F.B. 828 Pg. 110

W.S. 64, P-6

RETURN TO
LOS ANGELES COUNTY SURVEYOR
700 HALL OF RECORDS

Note: Any Additions or Changes on This Sheet Must be Made or Circled in Red Ink With Date and Name of Person Making Change.

Do not extend notes this side of this line.

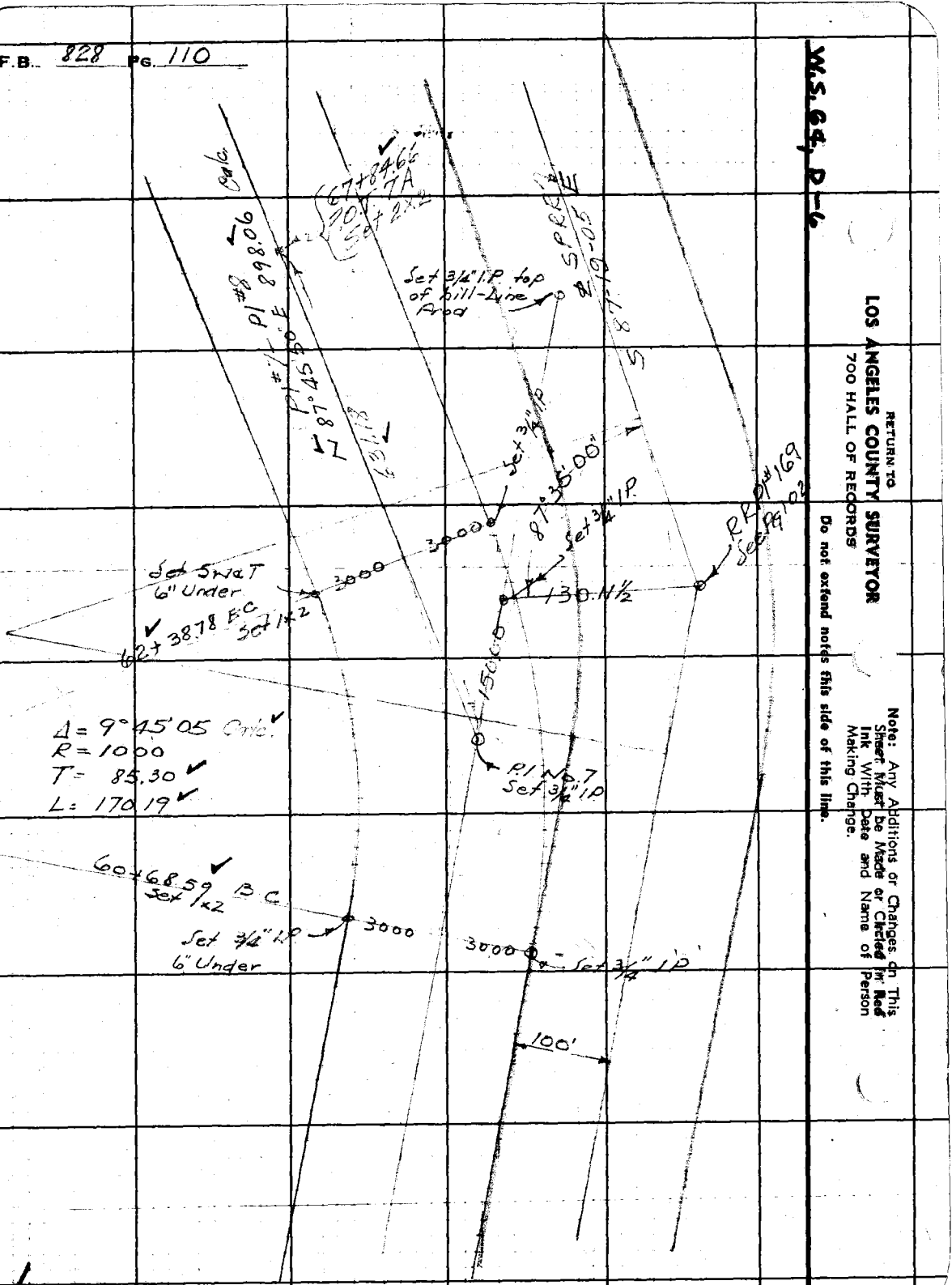

W.S. 64, D-6

Notes Ck'd by K.R.M.	Survey of SOLEDAD CN. ROAD
Map No. B-1601	W. O. 7325 Tape No. 54 St'd 84 °F
Office Work F.A.W.	Surveyed by F.C. HOWARD
Checked K.R.M.	Notes F.C.H. Date Mar 1940
Date July 1940	Indexed C.A.J.

F.B. 828 Pg. 111

Note: Any Additions or Changes on This Sheet Must be Made or Circled in Red Ink With Date and Name of Person Making Change

Do not extend notes this side of this line.

RETURN TO
LOS ANGELES COUNTY SURVEYOR
700 HALL OF RECORDS

FORM 247 5M 10-39

F.B. 828 PG. 112

Cont. to pg. 114 (bot. left)

W.S. 64, D-6.

RETURN TO
LOS ANGELES COUNTY SURVEYOR
700 HALL OF RECORDS

Do not extend notes this side of this line.

Note: Any Additions or Changes on This Sheet Must be Made or Circled in Red Ink With Date and Name of Person Making Change.

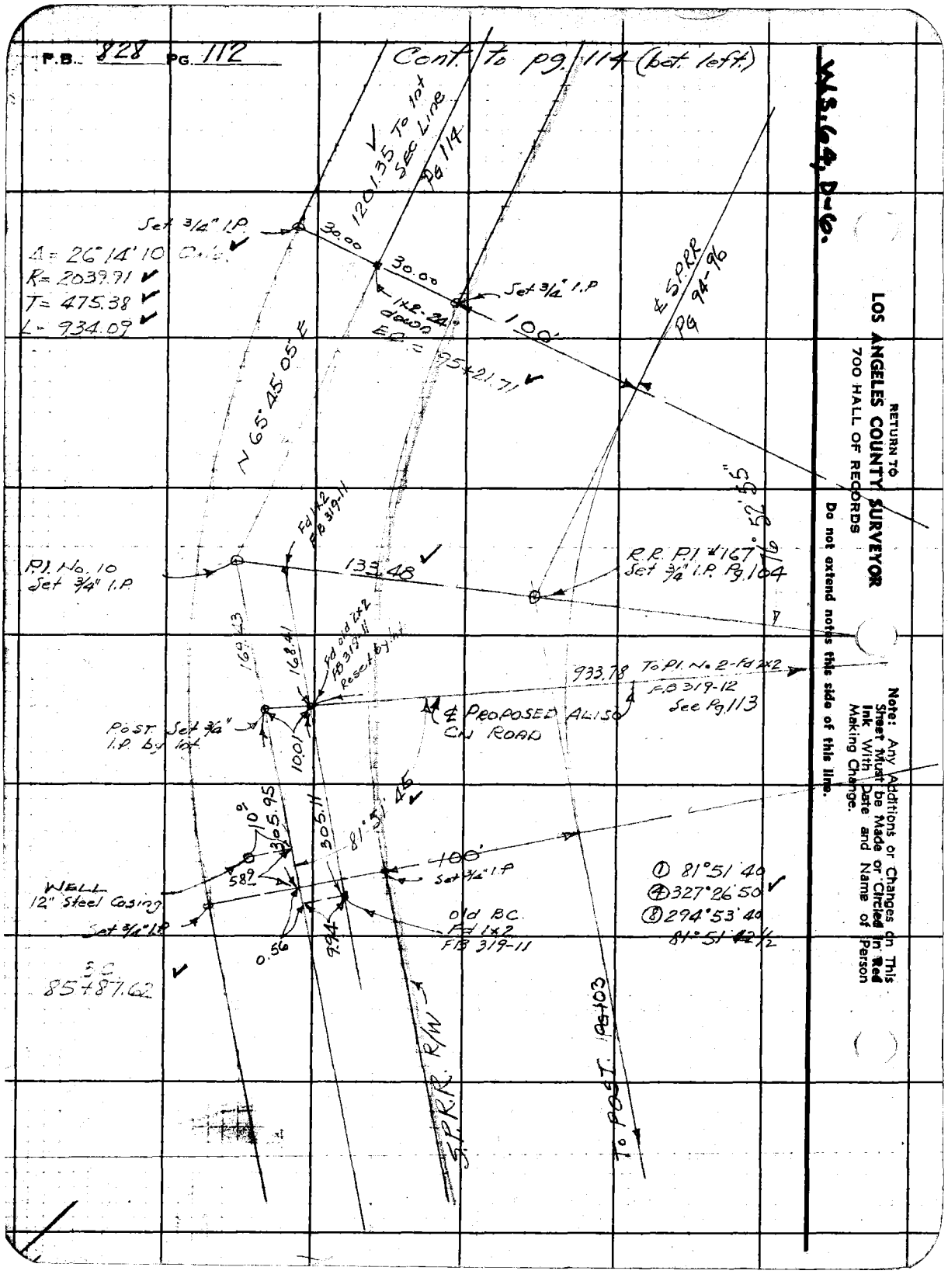

Notes Ck'd by K.R.M.	Survey of SOLEDAD CN ROAD	F.B. 828	PG. 113
Map No. B-1601	W. O. 7325 Tape No. 54 St'd 84 °F		
Office Work F.A.W.	Surveyed by F.C. HOWARD		
Checked K.R.M.	Notes F.C.H. Date Mar 1940		
Date July 1940	Indexed [illegible]		

W.S. 64, D-6

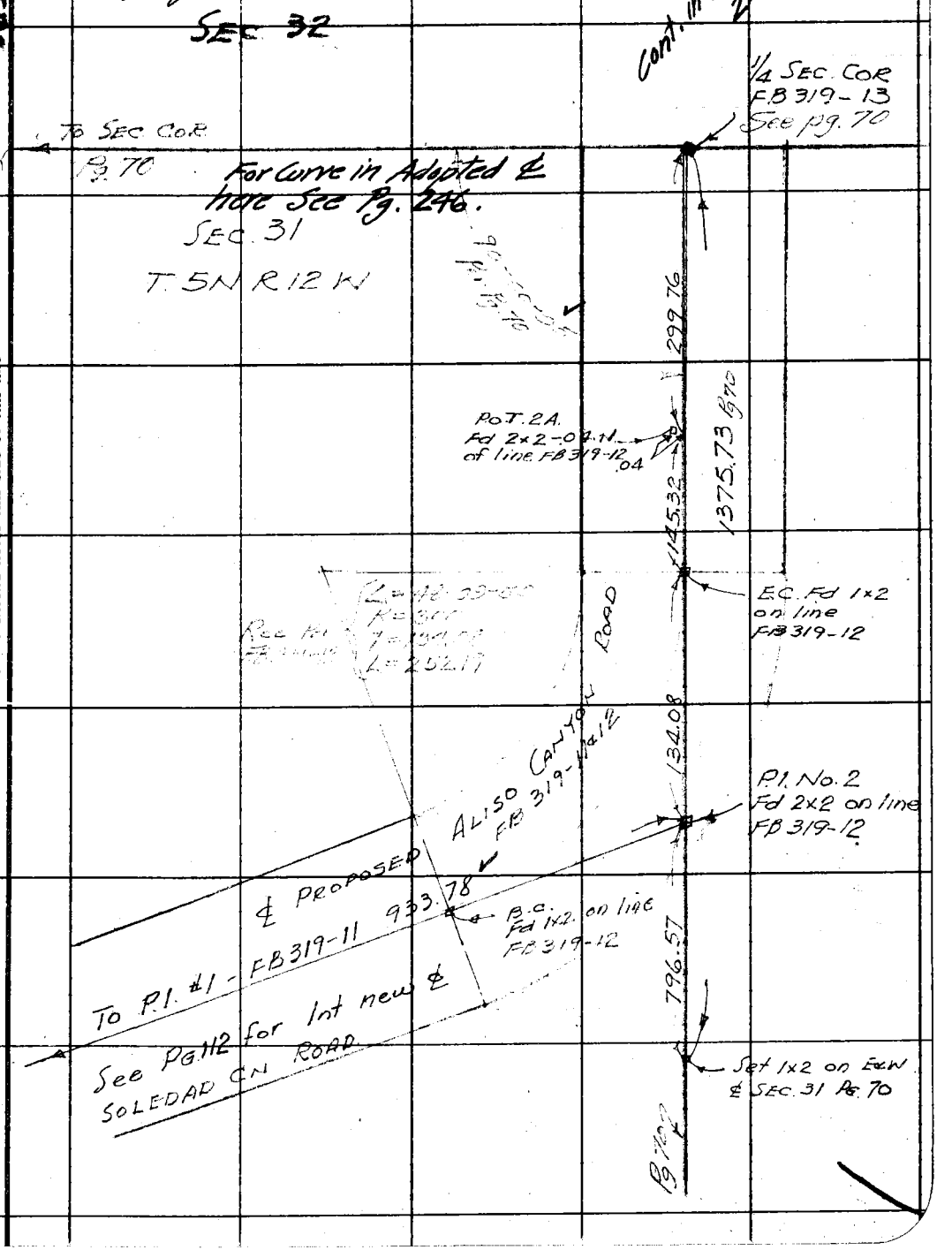

Note: Any Additions or Changes on This Sheets Must be Made or Circled in Red Ink With Date and Name of Person Making Change.

Do not extend notes this side of this line

RETURN TO
LOS ANGELES COUNTY SURVEYOR
700 HALL OF RECORDS

FORM 247 5M 10-37

F.B. 828 PG. 114

See FB 828 Pg 245
for Cont. North to Sierra Hyw.

W.S. 64, D-6.

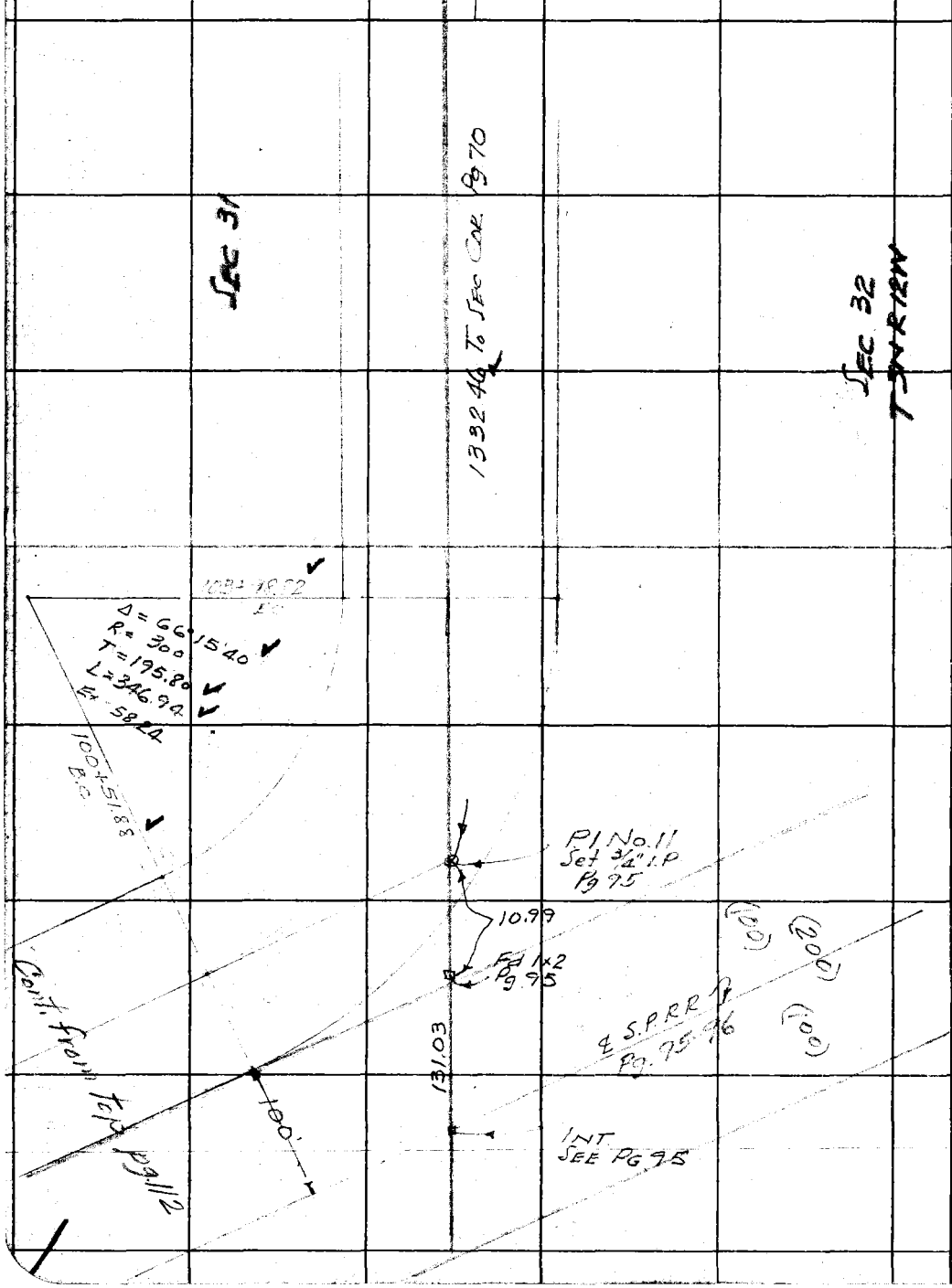

RETURN TO
LOS ANGELES COUNTY SURVEYOR
700 HALL OF RECORDS

Note: Any Additions or Changes on This Sheets Must be Made or Circled in Red Ink With Date and Name of Person Making Change.

Do not extend notes this side of this line

FORM 247 5M 10-39

RETURN TO
LOS ANGELES COUNTY SURVEYOR
700 HALL OF RECORDS

Note: Any Additions or Changes on This Sheet Must be Made or Circled in **Red Ink** With Date and Name of Person Making Change.

Do not extend notes this side of this line.

Notes Ck'd by
Map No.
Office Work
Checked
Date

Survey of
W. O. Tape No. Std. °F
Surveyed by
Date
Notes
Indexed

F.B. 628 PG. 115

RETURN TO
LOS ANGELES COUNTY SURVEYOR
700 HALL OF RECORDS

Note: Any Additions or Changes on This Sheet Must be Made or Circled in Red Ink With Date and Name of Person Making Change.

Do not extend notes this side of this line.

F.B. 828 PG. 116

Form 307 5M 10-37

PLEASE RETURN TO
LOS ANGELES COUNTY SURVEYOR
700 HALL OF RECORDS

NOTE: ANY ADDITIONS OR CHANGES ON THIS SHEET MUST BE MADE OR CIRCLED IN RED INK, WITH DATE AND NAME OF PERSON MAKING CHANGE

Do not extend notes this side of this line

STATION	B. S.	H. I.	F. S.	ELEV.		
	BENCH LEVELS ON SOLEDAD CN ROAD FROM INT. OF FOURTH ST AND SMITH AVE, ACTON, TO USGS B.M. K 57					
T.B.M. #1				2697 119	Sp K. W. & Tin 4" down	Int. East Smith & 4th St. See F.B. 842-75.
	5 080	2702 199				
T.P.			2 579	2699 620		
	5 850	2705 470				
T.P.			2 510	2702 960		
	7 160	2710 120				
T.P.			2 480	2707 640		
	4 030	2711 670				
T.P.			9 560	2702 110		
	4 330	2706 440				
T.B.M.			5 910	2700 530	T.B.M.# (8" down) Fd 3/4" I.P. at Int. of Gillespie & Soledad road. Pg 106	
	7 400	2707 930				
T.P.			4 260	2703 670		
	8 340	2712 010				
T.P.			0 440	2711 570		
	10 070	2721 640				
T.P.			1 190	2720 450		
	10 930	2731 380				

Profile No. ____ Notes Red. ____ Plotted ____ Job No. [illegible] Division No. ____ F.B. 828 Pg. 117
Date ____ Date ____ Survey of [illegible]
X-Sec. No. ____ Notes Chkd. L. MARTIN Checked ____ Survey by E.C. Howard Notes C.C. Hayden Date 3-28-40
Date SEP 13 1940 Date ____ Map No. ____ Indexed ____ Date 5-17-40

Form 307 5M 10-37

PLEASE RETURN TO
LOS ANGELES COUNTY SURVEYOR
700 HALL OF RECORDS

NOTE: ANY ADDITIONS OR CHANGES ON THIS SHEET MUST BE MADE OR CIRCLED IN RED INK, WITH DATE AND NAME OF PERSON MAKING CHANGE

Do not extend notes this side of this line

F. B. 828 Pg. 118
Job No. 722 Division No. Profile
Survey of Soledad Rd. No. X-Sec.
Survey by F.C. Hawkins Notes C.C. Hayden Notes Red. Plotted
Indexed A. C. Johnson Date 3-25-40 Notes Chkd. Date
Date FEB 13 1940 Checked Date

STATION	B. S.	H. I.	F. S.	ELEV.		
		2731 380				
T.P.			0 740	2730 640		
	9 670	2740 310				
T.P.			1 820	2738 490		
	7 390	2745 880				
T.P.			1 440	2744 440		
	7 680	2752 120				
T.B.M.#			0 765	2751 355	T.B.M.#	Set Spk W & To in Tel. pole. opp.
	6 400	2757 755				water tank of Bolsito Ranch on Soledad Rd.
T.P.			2 200	2755 555		
	8 580	2764 135				
T.P.			3 210	2761 925		
	8 330	2770 255				
T.P.			1 100	2769 155		
	7 555	2776 110				
T.P.			3 595	2772 515		
	8 210	2780 725				
T.B.M.			3 530	2777 195	T.B.M.#	Elev 2777.195 Fd Cut Spk in
	7 510	2784 705				tel. Pole north of Mile Post #425
T.P.			0 815	2783 890		See pg. 13
	9 000	2792 890				

Form 307 5M 10-37

PLEASE RETURN TO
LOS ANGELES COUNTY SURVEYOR
700 HALL OF RECORDS

NOTE: ANY ADDITIONS OR CHANGES ON THIS SHEET MUST BE MADE OR CIRCLED IN RED INK, WITH DATE AND NAME OF PERSON MAKING CHANGE

Do not extend notes this side of this line

STATION	B. S.	H. I.	F. S.	ELEV.		
		2792 890				
T.P.			1 295	2791 595		
	7 930	2799 525				
T.P.			0 970	2798 555		
	10 390	2808 945				
T.P.			0 160	2808 785		
	10 920	2819 705				
T.P.			0 555	2819 150		
	11 535	2830 685				
T.P.			0 610	2830 075		
	10 800	2840 875				
T.P.			1 845	2839 030		
	2 140	2841 170				
T.B.M.			8 940	2832 230	T.B.M.# El. 2832.150 Fd 3/4 I.P. Top of	
	3 110	2835 340			1st Rd. Summit W. of Aliso Can Rd. 50' So. of	
T.P.			11 430	2823 910	Soledad Rd. See pg. 10	
	1 405	2825 315				
T.P.			11 650	2813 665		
	1 065	2814 730				
T.P.			9 640	2805 090		
	7 860	2812 950				

Profile No. ____ Notes Red. ____ Plotted ____ Job No. 7320 Division No. ____ F. B. 828 PG. 119

X-Sec. No. ____ Date ____ Date ____ Survey of [illegible]

Notes Chk. H. L. MARTIN Checked ____ Survey by F.C.H. Notes C.C.H. Date 3-28-40

Date SEP 13 1940 Date ____ Map No. ____ Indexed A. C. John Date ____

Form 307 5M 10-37

PLEASE RETURN TO
LOS ANGELES COUNTY SURVEYOR
700 HALL OF RECORDS

NOTE: ANY ADDITIONS OR CHANGES ON THIS SHEET MUST BE MADE OR CIRCLED IN RED INK, WITH DATE AND NAME OF PERSON MAKING CHANGE

Do not extend notes this side of this line

STATION	B. S.	H. I.	F. S.	ELEV.		
		2812 950				
T.P.			5 365	2807 585		
	1 310	2808 895				
T.P.			3 535	2805 360		
	11 240	2816 600				
T.B.M.			6 040	2810 560	T.B.M.# El. 2810.523	Fd. Cut Spk in R.R
	9 150	2819 710			R/W Post W. side of	Aliso Can. Rd.
T.P.			10 560	2809 150		See pg. 7
	5 395	2814 545				
T.P.			0 670	2813 875		
	11 500	2825 375				
T.P.			0 735	2824 640		
	11 430	2836 070				
T.P.			4 725	2831 345		
	7 800	2839 145				
P.B.M.			2 583	2836 562	P.B.M. U.S.C. & G.S.	K 57 El. 2836.523 See pg. 7

F. B. 828 PG 120 Job No. 7325 Division No. Notes Red. Plotted Profile
Survey of Soledad Rd. Date Date No.
Survey by FC H. Notes C.C.H. Notes Chkd. Checked X-Sec.
Indexed [illegible] Date 3-28-40 Date 1 3 1940 Date No.

Form 307 5M 5-39

PLEASE RETURN TO
LOS ANGELES COUNTY SURVEYOR
700 HALL OF RECORDS

NOTE: ANY ADDITIONS OR CHANGES ON THIS SHEET MUST BE MADE OR CIRCLED IN RED INK, WITH DATE AND NAME OF PERSON MAKING CHANGE

Do not extend notes this side of this line

STATION	B. S.	H. I.	F. S.	ELEV.		
	PROFILE AND CROSS SECTIONS ON SOLEDAD CN ROAD FROM ACTON-NORTHEASTERLY TO ALISO CN ROAD J.N. 7325					
TBM. No 1				2697.12	S.W.a.T. 4" under at 1st of 4th St. & East South Ave See Pg 117	
	4.99	2702.11				
℄ 4th St 50 L			4 6	975		
100 L			4 5	976		
50 R			4 0	972		
100 R			5 0	971		
0+50 ℄			4 5	976		
19.5 L			4 7	974	Ed. Rd.	
25 L			4 2	979		
45 L			4 1	980		
8 R			4 8	973	"	
12 R			4 0	981	Top Bnk	
30 R			4 1	980		
1+00 ℄			4 7	974		
22 L			4 9	972	Edg. Rd.	
25 L			4 3	978	"	
45 L			4 9	972		
6 R			4 8	973	"	

Profile No. B-1602-1 Date
Notes Red. Plotted Job No. 7325 Division No.
F B. 828 Pg. 121
X-Sec. No. B-1602-2 Date
Notes Chkd. A. W. VAN FLEET Date SEP 14 1940
Checked A. W. VAN FLEET Date OCT 11 1940
Survey of Soledad Cn Rd
Survey by F.C.H.
Map No.
Notes CCH Date 4-24-40
Indexed C. Johnson Date 5-17-40

Form 307 5M 5-39

PLEASE RETURN TO
LOS ANGELES COUNTY SURVEYOR
700 HALL OF RECORDS

NOTE: ANY ADDITIONS OR CHANGES ON THIS SHEET MUST BE MADE OR CIRCLED IN RED INK, WITH DATE AND NAME OF PERSON MAKING CHANGE

Do not extend notes this side of this line

STATION	B. S.	H. I.	F. S.	ELEV.		NOTATS
		2702 11				
1+00 9 R			3 8	26983	Top Brk	
30 R			3 8	983		
1+50 ℄			4 9	972		
10 L			4 6	975	℄ Rd	
12 L			5 0	971	Ed Rd	
27 L			4 5	976	"	
45 L			4 7	974		
5 R			5 0	971	"	
7 R			4 6	975	"	
30 R			4 0	981		
2+00 ℄			4 9	972	"	
15 L			4 5	976	"	
27 L			5 0	971	"	
31 L			4 3	978	"	
45 L			4 7	974		
2 R			4 5	976	"	
30 R			4 7	974		
2+50 ℄			4 0	981		
2 L			3 9	982	"	
4 L			4 6	975	"	

F B 828 Pg. 122 Job No. 7325 Division No. Notes Red. H. L. MARTIN Plotted H. L. MARTIN Profile
Survey of Soledad Can Rd Date SEP 13 1940 Date SEP 30 1940 No. B-1602-1
Survey by RCH Notes CCH Notes Chkd. A.W. VAN FLEET Checked W. VAN FLEET X-Sec.
Indexed C. Johnson Date 4-24-40 Date SEP 14 1940 Date OCT 11 1940 No. B-1602-2

Form 307 5M 5-39

PLEASE RETURN TO
LOS ANGELES COUNTY SURVEYOR
700 HALL OF RECORDS

NOTE: ANY ADDITIONS OR CHANGES ON THIS SHEET MUST BE MADE OR CIRCLED IN RED INK, WITH DATE AND NAME OF PERSON MAKING CHANGE

Do not extend notes this side of this line

STATION	B. S.	H. I.	F. S.	ELEV.		
		2702 11				
2+50 15 L			4 4	26977	Cen. Rd	
29 L			4 6	975	Ed Rd.	
45 L			4 6	975		
30 R			4 2	979		
3+00 ℄			4 1	980		
4 L			3 3	988	Top	Bnk
6 L			4 1	980	"	
19 L			4 0	981	"	
31 L			4 3	978	"	
45 L			4 4	977		
30 R			3 3	988		
3+50 ℄			3 1	990		
7 L			3 5	986		"
9 L			3 0	991	"	
22 L			3 2	989	"	
35 L			4 1	980	"	
37 L			3 2	989		"
45 L			3 6	985		
30 R			3 0	991		

Profile No. B-1602-1 Notes Red. [illegible] Plotted [illegible] Job No. 7325 Division No. [illegible]
Date [illegible] 1940 Date SEP 30 1940 Survey of [illegible]
X-Sec. No. B-1602-2 Notes Chk'd A. W. VAN FLEET Checked A. W. VAN FLEET Survey by FCH Notes CCH Date 4-24-40
Date SEP 14 1940 Date OCT 11 1940 Map No. Indexed A. C. Job Date

F B 828 Pg 123

Form 307 5M 5-39

PLEASE RETURN TO
LOS ANGELES COUNTY SURVEYOR
700 HALL OF RECORDS

NOTE: ANY ADDITIONS OR CHANGES ON THIS SHEET MUST BE MADE OR CIRCLED IN RED INK, WITH DATE AND NAME OF PERSON MAKING CHANGE

Do not extend notes this side of this line

STATION	B. S.	H. I.	F. S.	ELEV.			
		2702 11					
T.P.			3 10	2691 01			
	5 49	2704 50					
4+17 25 BC #1			5 1	994			
18 L			4 3	02	Top Bnk		
21 L			4 8	997		Ed Rd	
34 L			5 0	995			Con Rd
47 L			6 0	985		"	
50 L			5 2	993	"		
60 L			5 6	989			
30 R			5 4	991			
4+50 ℄			4 8	997			
24 L			4 4	01	"		
27 L			4 5	00		"	
41 L			4 8	997			"
56 L			5 6	989		"	
58 L			5 0	995	"		
68 L			5 3	992			
30 R			5 6	989			
5+00 ℄			4 6	999			
41 L			3 9	06	"		

F.B. 828 PG. 124 | Job No. 7321 | Division No. | Notes Red. H. L. MARTIN | Plotted H. L. MARTIN | Profile No. B-1602-1
Survey of Soledad Can Rd | Date SEP 13 1940 | Date SEP 30 1940
Survey by F.H. | Notes CCH | Notes A.W. VAN FLEET | Checked A.W. VAN FLEET | X-Sec. No. B-1602-2
Indexed C. Johns | Date 4-24-40 | Date SEP 14 1940 | Date OCT 11 1940

Form 307 5M 5-39

PLEASE RETURN TO
LOS ANGELES COUNTY SURVEYOR
700 HALL OF RECORDS

NOTE: ANY ADDITIONS OR CHANGES ON THIS SHEET MUST BE MADE OR CIRCLED IN RED INK, WITH DATE AND NAME OF PERSON MAKING CHANGE

Do not extend notes this side of this line

STATION	B. S.	H. I.	F. S.	ELEV.		
		2704 50				
5+00 44L			5 0	26995	Ed Rd	
59L			4 6	999	Con Rd.	
71 L			5 0	995	"	
74 L			4 5	00		T. Bnk
84 L			4 9	996		
30 R			4 7	998		
5+50 ⌀			4 2	03		
54 L			3 4	27011		"
57 L			4 6	26999	"	
69 L			4 1	04	"	
83 L			4 7	998	"	
93 L			4 6	999		
30 R			4 1	04		
6+00 ⌀			3 5	10		
60 L			3 7	08		"
63 L			4 4	01	"	
73 L			3 7	08	"	
89 L			4 1	04	"	
99 L			3 7	08		
30 R			3 7	27008		

Profile No. B-1602-1 Date 13 1940 Notes Red. A. L. MARTIN Plotted Job No. Division No. F B. 828 Pg. 125

X-Sec. No. B-1602-2 Date SEP 14 1940 Notes Chkd. A. W. VAN FLEET Date OCT 11 1940 Checked A. W. VAN FLEET Date Survey of Survey by ECH Map No. Notes CCH Date 4-24-40 Indexed A. C. Johnson Date

Form 307 5M 5-39

PLEASE RETURN TO
LOS ANGELES COUNTY SURVEYOR
700 HALL OF RECORDS

NOTE: ANY ADDITIONS OR CHANGES ON THIS SHEET MUST BE MADE OR CIRCLED IN RED INK, WITH DATE AND NAME OF PERSON MAKING CHANGE

Do not extend notes this side of this line

STATION	B. S.	H. I.	F. S.	ELEV.			
		2704 50					
T.P.			4 76	2699 74			
	6 78	2706 62					
6+50 ℄			6 9	997			
29 L			6 7	999	Brk		
34 L			5 4	12	"		
65 L			5 4	12		Top Brk	
68 L			6 0	06		Ea Rd	
83 L			5 3	13			Con Rd
95 L			5 7	09			
105 L			5 5	11		"	
30 R			6 8	998			
7+00 ℄			6 5	01			
33 L			6 2	04	"		
46 L			5 4	12	"		
66 L			5 6	10		"	
80 L			5 0	16			"
93 L			5 2	14		"	
103 L			5 0	16			
30 R			6 6	00			
49 R			7 4	992	R.R. Fn.		

F.B. 828 Pg. 126 Job No. 7325 Division No. Notes Red. H. L. MARTIN Plotted H. L. MARTIN Profile
Survey of Soledad Can Rd Date SEP 13 1940 Date SEP 30 1940 No. B-1602-1
Survey by F.H. Notes CCN Notes A. W. VAN FLEET Checked A. W. VAN FLEET X-Sec.
Indexed L. C. Johnson Date 4-24-40 Date SEP 14 1940 Date OCT 11 1940 No. B-1602-2

Form 307 5M 5-39

PLEASE RETURN TO
LOS ANGELES COUNTY SURVEYOR
700 HALL OF RECORDS

NOTE: ANY ADDITIONS OR CHANGES ON THIS SHEET MUST BE MADE OR CIRCLED IN RED INK, WITH DATE AND NAME OF PERSON MAKING CHANGE

Do not extend notes this side of this line

STATION	B. S.	H. I.	F. S.	ELEV.		
		2706.62				
7+49 SEC #1			6.51	2700.1		
30 L			5.61	01	Bk.	
41 L			4.91	17	"	
61 L			5.21	14		Ed. Rd.
75 L			4.71	19		Cen. Rd.
87 L			5.01	16		"
97 L			4.91	17		
30 R			6.41	05		
40 R			7.71	989		S.P.R.R. F.
7+87 19 R			5.51	11		Tel. Pole
8+00 ℄			7.01	996		
14 L			3.41	982	"	
30 L			3.81	28	"	
54 L			4.61	20		"
69 L			4.21	24		"
80 L			4.51	21		"
93 L			4.21	24		
17 R			4.61	20	"	
35 R			7.21	991		S.P.R.R. F.

Profile
Notes Red. H. L. MARTIN Plotted [illegible] Job No. 1221 Division No.
No. B-1602-1 Date SEP 13 1940 Date SEP 30 1940 Survey of [illegible]
X-Sec. Noted A. W. VAN FLEET Checked W. VAN FLEET Survey by [illegible] Notes Cck. Date 4-24-40
No. B-1602-2 Date SEP 14 1940 Date OCT 11 1940 Map No. Indexed C. C. Johnson

F.B. 828 Pg. 127

Form 307 5M 5-39

PLEASE RETURN TO
LOS ANGELES COUNTY SURVEYOR
700 HALL OF RECORDS

NOTE: ANY ADDITIONS OR CHANGES ON THIS SHEET MUST BE MADE OR CIRCLED IN RED INK, WITH DATE AND NAME OF PERSON MAKING CHANGE

Do not extend notes this side of this line

STATION	B. S.	H. I.	F. S.	ELEV.		
		2706.62				
8+20 ℄			5 1	2701.5		
+40 ℄			[illegible]	[illegible]		
+55 ℄			3 [illegible]	28		
17 L			3 6	30	Blk	
31 L			4 6	30	"	
[illegible]			[illegible]	27	Ed Rd	
60 L			3 [illegible]	31	Con. Rd.	
71 L			[illegible]	26	"	
[illegible]			3 9	27		
16 R			6 1	05	"	
32 R			7 [illegible]	9[illegible]6		R.R. Fn.
9+00 ℄			3 1	[illegible]		
14 L			3 3	[illegible]	"	
22 L			4 5	[illegible]	"	
37 L			3 6	[illegible]	"	
51 L			3 2	[illegible]	"	
64 L			3 6	[illegible]	"	
75 L			3 [illegible]	32		
24 R			2 [illegible]	39		
31 R			4 7	19		"

F. B 828 PG/28 | Job No. 7325 | Division No. | Notes Red H. L. MARTIN | Plotted H. L. MARTIN | Profile
Survey of Soledad Can Rd | Date SEP 13 1940 | Date SEP 30 1940 | No. B-1602-1
Survey by FCN | Notes CCN | Notes A. W. VAN FLEET | Checked A. W. VAN FLEET | X-Sec.
Indexed A. C. Johnson | Date 4-24-40 | Date SEP 14 1940 | Date OCT 11 1940 | No. B-1602-2

Form 307 5M 5-39

PLEASE RETURN TO
LOS ANGELES COUNTY SURVEYOR
700 HALL OF RECORDS

NOTE: ANY ADDITIONS OR CHANGES ON THIS SHEET MUST BE MADE OR CIRCLED IN RED INK, WITH DATE AND NAME OF PERSON MAKING CHANGE

Do not extend notes this side of this line

STATION	B. S.	H. I.	F. S.	ELEV.				
		2706 62						
T.R.			3 05	2703 57				
	6 [illegible]	2710 09						
9+27 21 R			5 9	2704 2				Tel. [illegible]
9+36 ℄			7 6	25				
+50 ℄			6 3	38				
7 L			7 4	27	Brk			
30 L			6 5	36		Ed Rd.		
44 L			6 3	41			Con Rd	
54 L			6 4	37		"		
66 L			6 2	41				
23 R			6 4	37	"			
30 R			7 9	22				RR Fr.
10+00 ℄			6 1	40				
21 L			5 5	46		"		
34 L			5 3	48			"	
47 L			5 6	45		"		
58 L			5 6	45				
16 R			5 1	50	"			
30 R			6 0	41				"

Profile No. B-1602-1 Notes Red H. L. MARTIN Plotted [illegible] Date SEP 13 1940 Job No. 7321 Division No. [illegible] F B 828 PG 129

X-Sec. No. B-1602-2 Notes Chkd. A. W. VAN FLEET Date SEP 14 1940 Checked A. W. VAN FLEET Date OCT 11 1940 Survey of [illegible] Survey by [illegible] Map No. Notes CCN Date [illegible] Indexed [illegible] C. Johnson Date

Form 307 5M 5-39

PLEASE RETURN TO
LOS ANGELES COUNTY SURVEYOR
700 HALL OF RECORDS

NOTE: ANY ADDITIONS OR CHANGES ON THIS SHEET MUST BE MADE OR CIRCLED IN RED INK, WITH DATE AND NAME OF PERSON MAKING CHANGE

Do not extend notes this side of this line

STATION	B. S.	H. I.	F. S.	ELEV.		
		2710.09				
10+50 ℄			4 4	27057		
10 L			4 2	59	T. Bnk.	
12 L			5 1	50	Ed. Rd.	
24 L			4 3	53		Cen Rd.
37 L			5 2	49	"	
53 L			5 1	50		
14 R			5 7	44		Bnk
30 R			4 5	56		R.R. Fn.
10+81 (Tel. Pole 23 R)			5 3	48		
11+00 ℄			3 9	62	"	
5 L			4 5	56	"	
16 L			4 2	59		"
28 L			4 6	55	"	
42 L			4 4	57		
30 R			4 6	55		"
11+50 ℄			3 7	64		
9 L			3 7	64		"
21 L			4 0	61	"	
30 L			3 7	64		
3 R			3 8	63	"	

F.B. 828 PG. 130 | Job No. 7325 | Division No. | Notes Red. H. L. MARTIN | Plotted H. L. MARTIN | Profile
Survey of Soledad Can Rd | Date SEP 13 1940 | Date SEP 30 1940 | No. B-1602-1
Survey by FCN | Notes CCH | Notes Chkd. A. W. VAN FLEET | Checked A. W. VAN FLEET | X-Sec.
Indexed A. C. Johns | Date 4-24-40 | Date SEP 14 1940 | Date OCT 11 1940 | No. B-1602-2

Form 307 5M 5-39

PLEASE RETURN TO
LOS ANGELES COUNTY SURVEYOR
700 HALL OF RECORDS

NOTE: ANY ADDITIONS OR CHANGES ON THIS SHEET MUST BE MADE OR CIRCLED IN RED INK, WITH DATE AND NAME OF PERSON MAKING CHANGE

Do not extend notes this side of this line

STATION	B. S.	H. I.	F. S.	ELEV.		
		2710 09				
11+50 6 R			2 8	2707 3	T. Bnt	
25 R			3 3	68		Brk
30 R			3 7	63		RR Fn
12+00 ℄			3 0	71		
15 L			3 4	67	E. Rd.	
30 L			3 1	70		
7 R			2 2	72	"	
11 R			1 9	82	"	
30 R			3 0	71		"
12+29 (Tel Pole 23 R)			2 1	80		
(T.R.)			2 51	2707 58		
	10 44	2718 02				
12+50 ℄			10 2	2707 8		
13 L			10 5	75	"	
30 L			11 0	70		
8 R			10 0	80	"	
11 R			9 4	86	"	
30 R			10 5	75		"

Profile No. B-1602-1 Notes Red. H. L. MARTIN Plotted [illegible] Job No. [illegible] Division No. [illegible]
Date SEP 13 1940 Date SEP 30 1940 Survey of [illegible]
X-Sec. No. B-1602-2 Notes Chkd. A. W. VAN FLEET Checked A. W. VAN FLEET Survey by FCH Notes CCH Date 4-24-40
Date SEP 14 1940 Date OCT 11 1940 Map No. Indexed A. C. Jo[illegible] Date

F B 828 PG. 131

Form 307 5M 5-39

PLEASE RETURN TO
LOS ANGELES COUNTY SURVEYOR
700 HALL OF RECORDS

NOTE: ANY ADDITIONS OR CHANGES ON THIS SHEET MUST BE MADE OR CIRCLED IN RED INK, WITH DATE AND NAME OF PERSON MAKING CHANGE

Do not extend notes this side of this line

STATION	B. S.	H. I.	F. S.	ELEV.		
		2718 02				
13+00 ℄			9 5	2708 5		
15 L			9 4	86	E. Rd.	
22 L			10 6	74	Bnk	
30 L			11 1	69		
7 R			9 6	84	"	
10 R			8 6	94	T Bnk	
30 R			7 3	107		R R Fn.
13+50 ℄			10 0	80		
14 L			9 2	88	"	
25 L			9 7	83	"	
35 L			11 9	61		
7 R			10 1	79		Bot. Bnk
13 R			2 7	153	"	
30 R			0 6	174		"
13+77 (Tel. Pole 25' R)			1 6	164		
(T.P.)			10 79	2707 23		
	2 38	2709 61				
14+00 ℄			3 2	2706 4		
10 L			2 9	67	"	
16 L			4 4	52	"	

F.B. 828 Pg. 132 | Job No. 7325 | Division No. | Notes Red. R. L. MARTIN | Plotted R. L. MARTIN | Profile
Survey of Soledad Can Rd | Date SEP 13 1940 | Date SEP 30 1940 | No. B-1602-1
Survey by FCH | Notes CCH | Notes Chkd. A. W. VAN FLEET | Checked A. W. VAN FLEET | X-Sec.
Indexed A. C. Jones | Date 4-24-40 | Date SEP 14 1940 | Date OCT 11 1940 | No. B-1602-2

Form 307 5M 5-39

PLEASE RETURN TO
LOS ANGELES COUNTY SURVEYOR
700 HALL OF RECORDS

NOTE: ANY ADDITIONS OR CHANGES ON THIS SHEET MUST BE MADE OR CIRCLED IN RED INK, WITH DATE AND NAME OF PERSON MAKING CHANGE

Do not extend notes this side of this line

STATION	B. S.	H. I.	F. S.	ELEV.		
		2709 61				
14+00 30 L			4 9	2704 7		
11 R			3 3	63	Ed Rd	
19 R			+2 2	118	T. Bnk	
30 R			+5 6	152		R.R. Fn.
14+50 ℄			5 4	42		
6 L			5 8	38	"	
30 L			5 3	38		
16 R			5 2	41	"	
22 R			3 8	58	"	
30 R			3 6	60		"
14+96 (Tel Pole 25' R)			5 9	37		
15+00 ℄			7 3	23	"	
3 L			6 6	30	"	
30 L			7 3	23		
23 R			6 7	29	"	
3[illegible] R			5 4	42		"
15+50 ℄			7 7	19	"	
30 L			8 3	13		
3 R			8 4	12	"	
24 R			7 8	18	"	
30 R			6 6	30		"

Profile No. B-1602-1 Notes Red: Plotted Job No. [illegible] Division No. F B. 828 PG. 133
Date SEP 30 1940 Survey of [illegible]
X-Sec. No. B-1602-2 Notes Chk. A. W. VAN FLEET Checked A. W. VAN FLEET Survey by FCH Notes [illegible] Date 4-24-40
Date SEP 14 1940 Date OCT 11 1940 Map No. Indexed A. C. Jph Date

Form 307 5M 5-39

PLEASE RETURN TO
LOS ANGELES COUNTY SURVEYOR
700 HALL OF RECORDS

NOTE: ANY ADDITIONS OR CHANGES ON THIS SHEET MUST BE MADE OR CIRCLED IN RED INK, WITH DATE AND NAME OF PERSON MAKING CHANGE

Do not extend notes this side of this line

STATION	B. S.	H. I.	F. S.	ELEV.		
		2709 61				
16+00 ℄			8 4	2701 2		
14 L			9 4	02	Ed. Traveled Rd.	
39 L			9 8	998	" " "	
41 L			9 3	03	Fn.	
3 R			8 3	13	T. Bnk	
5 R			8 7	09		E. Rd
25 R			8 0	16		"
30 R			6 8	28		R.R. Fn.
16+24			8 8	08	Int. Traveled Rd.	
16+48 ± T.B.M.			9 11	270[illegible]	Int ℄ & Gillispie Fd 3/4" I.P. 8" down (Elev. 2700.53	
	7 24	2707 74			See Pg 117	
16+50 ℄			6 5	2701 2		
5 L			6 8	09	E. Rd.	
10 L			6 6	11		Fn.
30 L			7 8	999		
23 R			6 0	17	"	
30 R			2 0	57		R.R. Fn.
16+60			6 5	12	Int Rd.	
(Tel Pole 26 R)			2 9	48		

F.B. 828 Pg. 134 | Job No. 7325 | Division No. | Notes Red. | Plotted H. L. MARTIN | Profile
Survey of Soledad Can Rd. | Date SEP 13 1940 | Date SEP 1940 | No. B-1602-1
Survey by FCH | Notes CCH | Notes Chkd. A. W. VAN FLEET | Checked A. W. VAN FLEET | X-Sec.
Indexed C. Jobbs | Date 4-24-40 | Date SEP 14 1940 | Date OCT 11 1940 | No. B-1602-2

Form 307 5M 5-39

PLEASE RETURN TO
LOS ANGELES COUNTY SURVEYOR
700 HALL OF RECORDS

NOTE: ANY ADDITIONS OR CHANGES ON THIS SHEET MUST BE MADE OR CIRCLED IN RED INK, WITH DATE AND NAME OF PERSON MAKING CHANGE

Do not extend notes this side of this line

Profile Notes Rad. Plotted Job No. Division No.
No. B-1602-1 Date Dated SEP 1940 Survey of
X-Sec. Notes Checked W. VAN FLEET Survey by Notes Date
No. B-1602-2 Date SEP 14 1940 Date OCT 11 1940 Map No. Indexed

STATION	B. S.	H. I.	F. S.	ELEV.		
		2707 74				
17+00			5 5	2702 2	Ed Rd	
7 L			7 4	0 3	Fn + T. Fill	
30 L			8 0	9 9 7		
21 R			4 9	2 8	"	
30 R			+1 0	8 7		RR Fn + T. Bnk
17+50 ℄			4 7	3 0	"	
10 L			6 7	1 0	Fn	
12 L			7 8	9 9 9	T. Fill	
30 L			5 0	9 9 7		
21 R			4 3	3 4	"	
30 R			2 3	1 0 6		" "
18+00 ℄			5 0	2 7		
4 L			5 1	2 6	"	
12 L			7 6	0 1	" "	
30 L			7 9	9 9 8		
18 R			4 5	3 2	"	
25 R			0 0	7 7		"
37 R			+2 2	9 9		"
18+21.8 BC ℄			5 3	2 4		
4 L			5 3	2 4	"	

F.B. 828 Pg. 135

Form 307 5M 5-39

PLEASE RETURN TO
LOS ANGELES COUNTY SURVEYOR
700 HALL OF RECORDS

NOTE: ANY ADDITIONS OR CHANGES ON THIS SHEET MUST BE MADE OR CIRCLED IN RED INK, WITH DATE AND NAME OF PERSON MAKING CHANGE

Do not extend notes this side of this line

STATION	B. S.	H. I.	F. S.	ELEV.		
		2707 74				
18+21 88 13 L			7 0	27007		Fn & T. Fill.
30 L			7 9	998		
18 R			4 6	31	Ed. Rd.	
31 R			+1 1	78		R.R. Fn.
18+28 (Tel. Pole 28 5 R)			0 0	77		
" (Guy Wire 20 5 R)			2 6	51		
18+50 ℄			5 3	24		
5 L			5 5	22	"	
12 L			6 2	15	Fn.	
30 L			7 4	03		
16 R			4 8	29	"	
31 R			+1 5	92		"
19+00 ℄			4 1	36		
8 L			4 0	37	"	
16 L			6 1	16	"	
20 L			7 3	04	Toe. Sl.	
30 L			7 5	02		
12 R			3 7	40	"	
23 R			+0 7	84		Brk
31 R			+2 5	102		"

F.B. 828 Pg. 136 Job No. 7325 Division No. Notes Red. Plotted Profile
Survey of Soledad Can Rd. Date SEP 13 1940 Date SEP 1940 No. B-1602-1
Survey by FCH Notes CCH Notes Chkd. A. W. VAN FLEET Checked A. W. VAN FLEET X-Sec.
Indexed C. Johnson Date 4-24-40 Date SEP 14 1940 Date OCT 11 1940 No. B-1602-2

Form 307 5M 5-39

PLEASE RETURN TO
LOS ANGELES COUNTY SURVEYOR
700 HALL OF RECORDS

NOTE: ANY ADDITIONS OR CHANGES ON THIS SHEET MUST BE MADE OR CIRCLED IN RED INK, WITH DATE AND NAME OF PERSON MAKING CHANGE

Do not extend notes this side of this line

STATION	B. S.	H. I.	F. S.	ELEV.		
		2707 74'				
19+50 ℄			2 8	27049		
12 L			2 6	51	Ed. Rd.	
20 L			5 0	27	Fn	
25 L			7 3	04		Toe Slope.
30 L			7 3	04		
9 R			2 8	49	"	
20 R			+4 9	126		T. Bk
31 R			+8 8	165		R.R. Fn.
(T.R.)			1 35	2706 39		
	10 12	2716 51				
19+83 (Guy Wire 13 R)			2 0	27145		
19+83 Tel Pole 25 R			0 0	165		
20+00 ℄			9 8	67		
15 L			9 2	73	"	
26 L			13 4	31	"	
30 L			14 5	20	"	
6 R			9 9	66	"	
14 R			2 5	140		"
31 R			+4 2	207		"

Profile Notes Red. H. L. MARTIN Plotted H. L. MARTIN Job No. 7323 Division No. F B. 828 Pg. 137
No. B-1602-1 Date SEP 1 1940 Date SEP 30 1940 Survey of Co. Coast Co. Rd.
X-Sec. Notes Red. A. W. VAN FLEET Checked A. W. VAN FLEET Survey by F.C.H. Notes C.C.H. Date 4-24-40
No. B-1602-2 Date SEP 11 1940 Date OCT 11 1940 Map No. Indexed A. C. Johnson

Form 307 5M 5-39

PLEASE RETURN TO
LOS ANGELES COUNTY SURVEYOR
700 HALL OF RECORDS

NOTE: ANY ADDITIONS OR CHANGES ON THIS SHEET MUST BE MADE OR CIRCLED IN RED INK, WITH DATE AND NAME OF PERSON MAKING CHANGE

Do not extend notes this side of this line

STATION	B. S.	H. I.	F. S.	ELEV.		
		2716 51				
20+50 ℄			7 9	2708 6		
16 L			7 5	90	Edg. Rd.	
25 L			10 5	60	Toe Sl.	
33 L			11 7	48		Fn.
6 R			7 9	86	"	
13 R			5 8	107		B. Bnk
24 R			+1 3	178		T Bnk
31 R			+3 3	198		RR Fn
20+84 (Fn. Cor. 39 L)			10 2	3	Fn Turns No.	
21+00 ℄			6 1	104		
15 L			6 1	104	Ed. Rd.	
23 L			8 3	82	"	
30 L			8 6	79		
8 R			5 9	106	"	
12 R			2 7	138		"
31 R			+2 3	158		"
21+29 (Gas Valve 15 R)			1 4	151		
(Tel Pole 24 R)			+0 3	168		

F.B. 828 Pg 138 | Job No. 7325 | Division No. | Notes Red. H. L. MARTIN | Plotted H. L. MARTIN | Profile
Survey of Soledad Can Rd | Date SEP 13 1940 | Date SEP 1940 | No. B-1602-1
Survey by FCH | Notes | Notes Chkd. A. W. VAN FLEET | Checked A. W. VAN FLEET | X-Sec.
Indexed A. C. Johnson | Date 4-24-40 | Date SEP 14 1940 | Date OCT 11 1940 | No. B-1602-2

Form 307 5M 5-39

PLEASE RETURN TO
LOS ANGELES COUNTY SURVEYOR
700 HALL OF RECORDS

NOTE: ANY ADDITIONS OR CHANGES ON THIS SHEET MUST BE MADE OR CIRCLED IN RED INK, WITH DATE AND NAME OF PERSON MAKING CHANGE

Do not extend notes this side of this line

STATION	B. S.	H. I.	F. S.	ELEV.		
		2716 51				
21+50 ℄			4 0	2712 5		
12 L			4 0	12 5	Ed Rd.	
30 L			5 3	11 2		
10 R			3 7	12 8	"	
12 R			2 3	14 2	T Bnk	
31 R			+3 0	19 5		RR Fn.
22+00 ℄			1 6	14 9		
10 L			2 2	14 3	"	
18 L			1 3	15 2		Bnk
30 L			+0 5	17 0		
12 R			0 8	15 7	"	
18 R			+2 6	19 1	"	
31 R			+6 6	23 1		"
(T.R.)			0 54	2715 47		
	11 71	2727 68				
22+50 ℄			9 6	2718 1		
7 L			9 8	17 9	"	
9 L			8 6	19 1	"	
15 L			8 0	19 7		"
30 L			5 3	22 4		

Profile Notes Red H. L. MARTIN Plotted H. L. MARTIN Job No. [illegible] Division No. [illegible] F B 828 Pg 139
No. B-1602-1 Date SEP 1 1940 Date SEP 6 1940 Survey of [illegible]
X-Sec. Notes Chkd. A. W. VAN FLEET Checked A. W. VAN FLEET Survey by FCH Notes CCH Date 4-24-40
No. B-1602-2 Date SEP 14 1940 Date OCT 11 1940 Map No. Indexed C. Johns Date

Form 307 5M 5-39

PLEASE RETURN TO
LOS ANGELES COUNTY SURVEYOR
700 HALL OF RECORDS

NOTE: ANY ADDITIONS OR CHANGES ON THIS SHEET MUST BE MADE OR CIRCLED IN RED INK, WITH DATE AND NAME OF PERSON MAKING CHANGE

Do not extend notes this side of this line

STATION	B. S.	H. I.	F. S.	ELEV.		
		2727.68				
22+50 14 R			9 3	2718 4	Ed. Rd.	
21 R			5 6	221	T. Bnk	
30 R			3 2	245		R.R. Fn.
22+91 (Guy Wire 17 R)			3 9	228		
" (Tel. Pole 23 R)			2 3	254		
23+00 ℄			6 2	215		
4 L			6 2	215	"	
7 L			3 3	244	"	
30 L			+0 8	285		
14 R			5 8	219	"	
18 R			4 0	237	"	
30 R			1 0	267		"
23+50 ℄			2 7	250		
3 L			2 8	249	"	
7 L			+0 8	285	"	
20 L			+2 5	302		Top Spur.
30 L			+0 8	285		
16 R			2 3	254	"	
22 R			0 0	277	"	
30 R			+1 5	292		"

F.B. 828 Pg. 140 Job No. 7325 Division No. Notes Ref. H. L. MARTIN Plotted H. L. MARTIN Profile
Survey of Soledad Can Rd Date SEP 13 1940 Date SEP 1940 No. B-1602-1
Survey by FCH Notes CCH Notes Chkd. A. W. VAN FLEET Checked A. W. VAN FLEET X-Sec.
Indexed A. C. Johnson Date 4-24-40 Date SEP 14 1940 Date OCT 11 1940 No. B-1602-2

Form 307 5M 5-39

PLEASE RETURN TO
LOS ANGELES COUNTY SURVEYOR
700 HALL OF RECORDS

NOTE: ANY ADDITIONS OR CHANGES ON THIS SHEET MUST BE MADE OR CIRCLED IN RED INK, WITH DATE AND NAME OF PERSON MAKING CHANGE

Do not extend notes this side of this line

STATION	B. S.	H. I.	F. S.	ELEV.			
		2727 68					
T.P.			0 26	2727 42			
	10 07	2737 49					
24+00 ℄			8 6	2728 9			
2 L			8 7	28 8	Edg. Rd.		
4 L			5 7	31 8	T. Bn K		
17 L			6 2	31 3			Top Spur.
30 L			9 0	28 5			
15 R			9 0	28 5	"		
19 R			7 6	29 9	"		
30 R			8 0	29 5		R.R. Fn.	
24+48 (Guy Wire 17 R)			5 1	32 4			
" (Tel Pole 24 R)			4 4	33 1			
24+50 ℄			6 0	31 5			
4 L			6 0	31 5	"		
6 L			5 2	32 3	"		
18 L			7 3	30 2			Br K
30 L			11 2	26 3			
16 R			6 0	31 5	"		
18 R			4 7	32 8	"		
30 R			3 9	33 6		"	

Profile No. B-1602-1 Date SEP 13 1940 Notes Red H. L. MARTIN Plotted H. L. MARTIN Job No. 7325 Division No. F B. 828 PG. 141
X-Sec. No. B-1602-2 Date SEP 14 1940 Notes Chkd. A. W. VAN FLEET Date SEP 30 1940 Survey of Soledad Can Rd
Date OCT 11 1940 Survey by F.C.H. Notes C.C.N. Date 4-24-40
Map No. Indexed A. C. Job Date

Form 307 5M 5-39

PLEASE RETURN TO
LOS ANGELES COUNTY SURVEYOR
700 HALL OF RECORDS

NOTE: ANY ADDITIONS OR CHANGES ON THIS SHEET MUST BE MADE OR CIRCLED IN RED INK, WITH DATE AND NAME OF PERSON MAKING CHANGE

Do not extend notes this side of this line

STATION	B. S.	H. I.	F. S.	ELEV.		
		2737 49				
25+00 ℄			4 1	2733 4		
7 L			3 9	33 6	Ed. Rd.	
30 L			3 7	33 8		
15 R			4 0	33 5	"	
18 R			2 9	34 6	T. Bnk.	
30 R			2 9	34 6		RR Fn.
25+50 ℄			1 7	35 8		
8 L			1 6	35 9	"	
15 L			1 0	36 5	"	
30 L			0 6	36 9		
16 R			1 9	35 6	"	
17 R			0 6	36 9	"	
30 R			1 3	36 2		"
(T.P.)			0 38	2737 11		
	7 64	2744 75				
26+00 ℄			7 5	2737 3		
11 L			8 3	36 5	"	
13 L			6 7	38 1	"	
30 L			6 4	38 4		
15 R			7 5	37 3	"	

F.B. 828 Pg. 142 Job No. 7325 Division No. Notes Red. H. L. MARTIN Plotted H. L. MARTIN Profile
Survey of Soledad Rd Date SEP 13 1940 Date SEP 30 1940 No. B-1602-1
Survey by FCH Notes CCH Notes Chkd. A. W. VAN FLEET Checked W. VAN FLEET X-Sec.
Indexed A. C. Johns Date 4-24-40 Date SEP 14 1940 Date OCT 11 1940 No. B-1602-2

Form 307 5M 5-39

PLEASE RETURN TO
LOS ANGELES COUNTY SURVEYOR
700 HALL OF RECORDS

NOTE: ANY ADDITIONS OR CHANGES ON THIS SHEET MUST BE MADE OR CIRCLED IN RED INK, WITH DATE AND NAME OF PERSON MAKING CHANGE

Do not extend notes this side of this line

STATION	B. S.	H. I.	F. S.	ELEV.		
		2744 75				
26+00 17.5 R			6 1	2738 7		Guy Wire T. Bnk
24 R			6 5	38 3		Tel. Pole
30 R			6 9	37 9		R.R. Fn
26+50 ℄			6 8	38 0		
10 L			7 2	37 6	E. Rd.	
11 L			5 6	39 2	T. Bnk.	
30 L			6 0	38 8		
16 R			6 3	38 5	"	
19 R			5 3	39 5	"	
30 R			6 0	38 8		"
27+00 ℄			5 9	38 9		
9 L			6 2	38 6	"	
11 L			5 3	39 5	"	
30 L			5 1	39 7		
16 R			5 6	39 2	"	
18 R			4 9	39 9	"	
30 R			5 0	39 8		"
27+50 ℄			5 0	39 8		
7 L			5 4	39 4	"	
9 L			3 9	40 9	"	

Profile Notes Red H. L. MARTIN Plotted H. L. MARTIN Job No. 7325 Division No. F B 828 Pg. 143
No. B-1602-1 Date SEP 13 1940 Date SEP 30 1940 Survey of Soledad Can Rd.
X-Sec. Notes Chk. A. W. VAN FLEET Chk. A. W. VAN FLEET Survey by F.C.H. Notes CH Date 4-24-40
No. B-1602-2 Date SEP 14 1940 Date OCT 11 1940 Map No. Indexed A. C. Johnson

Form 307 5M 5-39

PLEASE RETURN TO
LOS ANGELES COUNTY SURVEYOR
700 HALL OF RECORDS

NOTE: ANY ADDITIONS OR CHANGES ON THIS SHEET MUST BE MADE OR CIRCLED IN RED INK, WITH DATE AND NAME OF PERSON MAKING CHANGE

Do not extend notes this side of this line

STATION	B. S.	H. I.	F. S.	ELEV.		
		2744 75				
27+50 30 L			4 3	2740 5		
15 R			4 8	400	Ed. Rd.	
18 R			3 8	410	T. Bnk.	
30 5 R			4 4	404		RR Fn.
27+55 (Guy Wire 17 R)			4 2	406		
" (Tel Pole 22 R)			4 3	405		
28+00 ℄			4 1	407		
6 L			4 3	405	"	
8 L			3 4	414	"	
30 L			3 3	415		
16 R			3 9	409	"	
19 R			2 9	419	"	
30 5 R			3 3	415		"
28+60 26 EC ℄			3 0	418		
6 L			3 0	418	"	
8 L			1 8	430	"	
30 L			1 9	429		
16 R			2 5	423	"	
20 R			1 6	432	"	
30 R			3 2	416		"

F B 828 Pg 144 Job No. 7325 Division No. Notes Red. H. L. MARTIN Plotted H. L. MARTIN Profile
Survey of Soledad Can Rd Date SEP 13 1940 Date SEP 30 1940 No. B-1602-1
Survey by Notes CCH Notes Chkd. A. W. VAN FLEET Checked A. W. VAN FLEET X-Sec.
Indexed C. J. Date 4-24-40 Date SEP 14 1940 Date OCT 11 1940 No. B-1602-2

Form 307 5M 5-39

PLEASE RETURN TO
LOS ANGELES COUNTY SURVEYOR
700 HALL OF RECORDS

NOTE: ANY ADDITIONS OR CHANGES ON THIS SHEET MUST BE MADE OR CIRCLED IN RED INK, WITH DATE AND NAME OF PERSON MAKING CHANGE

Do not extend notes this side of this line

STATION	B. S.	H. I.	F. S.	ELEV.		
		2744 75				
T.P			2 55	2742 20		
	9 82	2752 02				
29+00 ℄			9 4	2742 6		
6 L			9 6	424	Ed Rd	
8 L			8 5	435	Top Bnk	
30 L			8 3	437		
15 R			9 0	430	"	
18 R			8 0	440	"	
30 R			9 0	430		R.R.Fn.
29+06 (Tel. Pole 24 R			8 4	436		
29+50 ℄			8 3	437		
7 L			8 4	436	"	
9 L			7 3	447	"	
30 L			7 3	447		
14 R			7 8	442	"	
17 R			7 0	450	"	
30 R			8 1	439		"
30+00 ℄			7 2	448		
8 L			7 5	445	"	
10 L			6 1	459	"	

Profile
Notes Rad SEP 13 1940 Plotted H. L. MARTIN Job No. 7321 Division No. Co. Rd
No. B-1602-1 Date SEP 30 1940 Survey of
X-Sec. Name J. W. VAN FLEET Checked W. VAN FLEET Survey by FCN Notes ECH Date 4-24-40
No. B-1602-2 Date SEP 14 1940 Date OCT 11 1940 Map No. Indexed C. C. Tobiason

F.B. 822 Pg. 145

Form 307 5M 5-39

PLEASE RETURN TO
LOS ANGELES COUNTY SURVEYOR
700 HALL OF RECORDS

NOTE: ANY ADDITIONS OR CHANGES ON THIS SHEET MUST BE MADE OR CIRCLED IN RED INK, WITH DATE AND NAME OF PERSON MAKING CHANGE

Do not extend notes this side of this line

STATION	B. S.	H. I.	F. S.	ELEV.		
		2752 02				
30+00 30 L			6 1	2745 9		
13 R			6 7	453	E Rd	
18 R			6 0	460	T. Bnlt	
30 R			6 9	451		RR Fn.
30+50 ℄			6 1	459		
9 L			6 5	455	"	
11 L			5 1	469	"	
30 L			5 1	469		
12 R			5 6	464	"	
16 R			5 0	470	"	
30 R			5 7	463		"
30+60 (Tel Pole 25 R			5 1	469		
31+00 ℄			5 0	470		
10 L			5 4	466	"	
12 L			3 9	481	"	
30 L			3 9	481		
10 R			4 7	473	"	
14 R			3 7	483	"	
30 R			4 5	475		"

F. B. 828 PG 146 Job No. 7325 Division No. Notes Redn. L. MARTIN Plotted L. MARTIN Profile
Survey of Soledad Rd. Date SEP 13 1940 Date SEP 1940 No. B-1602-1
Survey by FCH Notes CCN Notes Chkd. A. W. VAN FLEET Checked A. W. VAN FLEET X-Sec.
Indexed A. C. Johnson Date 4-24-40 Date SEP 14 1940 Date OCT 11 1940 No. B-1602-2

Form 307 5M 5-39

PLEASE RETURN TO
LOS ANGELES COUNTY SURVEYOR
700 HALL OF RECORDS

NOTE: ANY ADDITIONS OR CHANGES ON THIS SHEET MUST BE MADE OR CIRCLED IN RED INK, WITH DATE AND NAME OF PERSON MAKING CHANGE

Do not extend notes this side of this line

Profile No. B-1602-L Notes Red H. L. MARTIN Plotted H. L. MARTIN Job No. 7321 Division No. Soledad Canyon Rd
Date SEP 13 1940 Date SEP 30 1940 Survey of F.C.N. F.B. 228 PG. 127
No. B-1602-2 Date SEP 11 1940 Map No. Indexed Date 4-24-40

STATION	B. S.	H. I.	F. S.	ELEV.		
		2752 02				
31+50 ℄			3 9	2748 1		
13 L			4 2	47 8	E. Rd.	
15 L			2 6	49 4	T. Bn.	
30 L			2 6	49 4		
8 R			3 6	48 4	"	
11 R			2 4	49 6	"	
30 R			3 0	49		R.R. Fn.
32+00 ℄			2 8	49 2		
13 L			3 4	48 9	"	
15 L			1 8	50 2	"	
30 L			2 1	49 9		
7 R			2 7	49 3	"	
9 R			1 5	50 5	"	
30 R			2 0	50 0		"
T.B.M.			0 70	2751 32	T.B.M. El. 2751.355	Fd. Spk in T. Pole See pg 118
	8 35	2759 67				
T. Pole 21 R			9 3	2750 4		
32+12 ℄			9 4	503		
32+50 ℄			9 8	49 9	E. Rd.	
13 L			7 9	51 8	T. Bn.	
15 L						

Form 307 5M 5-39

PLEASE RETURN TO
LOS ANGELES COUNTY SURVEYOR
700 HALL OF RECORDS

NOTE: ANY ADDITIONS OR CHANGES ON THIS SHEET MUST BE MADE OR CIRCLED IN RED INK, WITH DATE AND NAME OF PERSON MAKING CHANGE

Do not extend notes this side of this line

F.B. 828 Pg. 148

Job No. 7325 Division No. _____ Notes Red. H. L. MARTIN Plotted SEP 1940 Profile No. B-1601-1

Survey of Soledad Rd. Date SEP 13 1940 Checked A. W. VAN FLEET Date SEP 1940 X-Sec. No. B-1602-2

Survey by F.C.H. Notes C.C.N. Notes A. W. VAN FLEET Date SEP 14 1940 Date OCT 11 1940

Indexed _____ Date 9-22-40

STATION	B. S.	H. I.	F. S.	ELEV.		
		2759 67				
32+50 30 L			8 6	2751 1		
6 R			9 2	505	E. Rd	
9 R			7 8	519	T Bn A	
23 R			10 1	496		B+A
30 R			9 8	499		R.R. Fn.
33+00 ℄			8 3	514		
14 L			8 8	509	"	
16 L			7 5	522	"	
30 L			7 6	521		
6 R			8 0	517	"	
9 R			7 1	527	"	
17 R			8 2	515		"
29 5 R			8 0	517		"
33+50 ℄			7 4	523		
14 L			7 9	518	"	
16 L			6 5	532	"	
30 L			6 6	531		
6 R			7 1	526	"	
10 R			5 9	538	"	
29 5 R			6 8	529		"

Form 307 5M 5-39

PLEASE RETURN TO
LOS ANGELES COUNTY SURVEYOR
700 HALL OF RECORDS

NOTE: ANY ADDITIONS OR CHANGES ON THIS SHEET MUST BE MADE OR CIRCLED IN RED INK, WITH DATE AND NAME OF PERSON MAKING CHANGE

Do not extend notes this side of this line

STATION	B. S.	H. I.	F. S.	ELEV.		
		2759 67				
33+59 (T. Pole 23 R			6 0	2753 7		
34+00 ℄			6 5	53 2		
13 L			7 0	52 7	Ed. Rd	
15 L			5 7	54 0	T. Brk	
30 L			5 7	54 0		
6 R			6 2	53 5	"	
10 R			5 7	54 0	"	
18 R			6 5	53 2		Brk
29 5 R			5 7	54 0		P R Fn
34+50 ℄			5 6	54 1		
13 L			6 0	53 7	"	
15 L			4 4	55 3	"	
30 L			4 7	55 0		
7 R			5 3	54 4	"	
9 R			4 8	54 9	"	
18 R			5 9	53 8		"
29 6 R			4 6	55 1		"
35+00 ℄			4 7	55 0		
12 L			5 1	54 6	"	
14 L			4 0	55 7	"	

Profile No. B-1602-1 Date SEP 13 1940 Notes Rod: R. L. MARTIN Plotted R. L. MARTIN Job No. 7325 Division No. Soledad Can Rd F B 828 PG. 149

X-Sec. No. B-1602-2 Date SEP 14 1940 Notes Chk'd A. W. VAN FLEET Date SEP 23 1940 Survey of Survey by F.C.H. Notes CH Date 4-24-40

Date OCT 11 1940 Map No. Indexed Date

Form 307 5M 5-39

PLEASE RETURN TO
LOS ANGELES COUNTY SURVEYOR
700 HALL OF RECORDS

NOTE: ANY ADDITIONS OR CHANGES ON THIS SHEET MUST BE MADE OR CIRCLED IN RED INK, WITH DATE AND NAME OF PERSON MAKING CHANGE

Do not extend notes this side of this line

F.B. 828 Pg. 150 | Job No. 7321 | Division No. | Notes Red H. L. MARTIN Plotted H. L. MARTIN Profile
Survey of Soledad Rd | Date SEP 13 1940 Date SEP 30 1940 No. B-1601-1
Survey by FCH Notes CN | Notes Ck'd VAN FLEET Checked A. W. VAN FLEET X-Sec.
Indexed C. Johnson Date 4-24-40 | Date SEP 14 1940 Date OCT 11 1940 No. B-1602-2

STATION	B. S.	H. I.	F. S.	ELEV.		
		2759 67				
35+00 30 L			4 0	2755 7		
8 R			4 4	55 3	E Rd	
10 R			3 3	56 4	T. Bn AT	
30 R			3 9	55 8		RR Fn.
35+09 (T. Pole 23 R			3 5	56 2		
35+50 ℄			3 7	56 0		
12 L			4 1	55 6	"	
14 L			2 8	56 9	"	
30 L			3 2	56 5		
8 R			3 4	56 3	"	
10 R			2 3	57 4	"	
18 R			4 2	55 0		BrA
30 R			3 6	56 1		"
36+00 ℄			2 8	56 8		
11 L			3 3	56 4	"	
14 L			2 1	57 6	"	
30 L			2 3	57 4		
8 R			2 6	57 1	"	
11 R			1 4	58 3		
20 R			3 6	56 1		"

Form 307 5M 5-39

PLEASE RETURN TO
LOS ANGELES COUNTY SURVEYOR
700 HALL OF RECORDS

NOTE: ANY ADDITIONS OR CHANGES ON THIS SHEET MUST BE MADE OR CIRCLED IN RED INK, WITH DATE AND NAME OF PERSON MAKING CHANGE

Do not extend notes this side of this line

STATION	B. S.	H. I.	F. S.	ELEV.		
		2759 67				
36+00 30 R			2 6	2757 1		R.R. Fn.
T.P.			1 97	2757 70		
	9 37	2767 07				
36+50 ℄			9 5	2757 6		
11 L			9 8	57 3	Ed. Rd	
13 L			8 4	58 7	T. Bnlt	
30 L			8 8	58 3		
9 R			9 2	57 9	"	
13 R			8 0	59 1	"	
31 R			8 5	58 6		"
36+60 (Guy Wire 17 R			8 0	59 1		
" (T. Pole 24 R			8 0	59 1		
36+64 26 B.C.			9 2	57 9		
37+00 ℄			8 6	58 5		
9 L			9 0	58 1	"	
11 L			7 4	59 7	"	
30 L			7 8	59 3		
11 R			8 2	58 9	"	
14 R			7 0	60 1	"	
24 R			9 3	57 8		Bnlt

Profile No. B-1602-1 Notes Red. H. L. MARTIN Plotted H. L. MARTIN Job No. 7325 Division No.
Date SEP 13 1940 Date SEP 30 1940 Survey of Soledad Can Rd
X-Sec. No. B-1602-2 Notes Red. A. W. VAN FLEET Check A. W. VAN FLEET Survey by ECN Notes CN Date 4-24-40
Date SEP 14 1940 Date OCT 11 1940 Map No. Indexed A. C. Johnson

F B 828 PG 151

Form 307 5M 5-39

PLEASE RETURN TO
LOS ANGELES COUNTY SURVEYOR
700 HALL OF RECORDS

NOTE: ANY ADDITIONS OR CHANGES ON THIS SHEET MUST BE MADE OR CIRCLED IN RED INK, WITH DATE AND NAME OF PERSON MAKING CHANGE

Do not extend notes this side of this line

STATION	B. S.	H. I.	F. S.	ELEV.		
		2767 07				
37+00 33 R			7 3	2759 8		RR Fn.
37+50 ℄			7 9	59 2		
5 L			8 1	59 0	E Rd.	
7 L			6 8	60 3	T Bnk	
30 L			7 2	59 9		
16 R			7 4	59 7	"	
19 R			6 2	60 9	"	
29 R			8 8	58 3		Brk.
39.5 R			7 7	59 4		"
37+80 ℄			7 6	59 5	"	
2 L			6 3	60 8	"	
30 L			6 7	60 4		
20 R			6 7	60 4	"	
22 R		?	8 0	59 1	"	
33 R			7 0	60 1		"
43.5 R			6 7	60 4		"
38+09 96 PRC			6 1	61 0		
30 L			6 3	60 8		
3 R			5 7	61 4	"	
5 R			7 1	60 0	"	

F B 828 PG. 152 Job No 7325 Division No. Notes Red. H. L. MARTIN Plotted H. L. MARTIN Profile
Survey of Soledad Rd Date SEP 13 1940 Date SEP 30 1940 No B-1602-1
Survey by FCH Notes CN Notes Chkd. R. W. VAN FLEET Checked A. W. VAN FLEET X-Sec.
Indexed A. C. Johnson Date 4-24-40 Date SEP 14 1940 Date OCT 11 1940 No B-1602-2

Form 307 5M 5-39

PLEASE RETURN TO
LOS ANGELES COUNTY SURVEYOR
700 HALL OF RECORDS

NOTE: ANY ADDITIONS OR CHANGES ON THIS SHEET MUST BE MADE OR CIRCLED IN RED INK, WITH DATE AND NAME OF PERSON MAKING CHANGE

Do not extend notes this side of this line

STATION	B. S.	H. I.	F. S.	ELEV.		
		2767 07				
38+09 96 25 R			6 3	2760 8	E. Rd	
27 R			5 4	61 7	T. Bnk.	
30 R			5 3	61 8		Guy wire
40 5 R			5 5	61 6		T. Pole
49 5 R			5 9	61 2		R.R. Fn.
38+50 ℄			5 2	61 9		
30 L			5 8	61 3		
9 R			4 9	62 2	"	
11 R			6 3	60 8	"	
31 R			5 4	61 7	"	
36 R			4 3	62 8	"	
46 R			6 2	60 9		B+K
58 R			4 8	62 3		"
39+00 ℄			4 5	62 6		
30 L			5 0	62 1		
16 R			3 9	63 2	"	
17 R			5 2	61 9	"	
39 R			4 6	62 5	"	
44 R			3 3	63 8	"	
67 R			3 6	63 5		"

Profile No. B-1602-1 Date SEP 13 1940 Notes Red. H. L. MARTIN Plotted H. L. MARTIN Job No. 7321 Division No. F B 828 PG. 153
X-Sec. No. B-1602-2 Date SEP 14 1940 Notes A. W. VAN FLEET Date SEP 30 1940 Survey of Soledad Can Rd
Notes A. W. VAN FLEET Date OCT 11 1940 Survey by E.C.H. Notes CN Date 4-24-40
Map No. Indexed A. C. Job Detail

Form 307 5M 5-39

PLEASE RETURN TO
LOS ANGELES COUNTY SURVEYOR
700 HALL OF RECORDS

NOTE: ANY ADDITIONS OR CHANGES ON THIS SHEET MUST BE MADE OR CIRCLED IN RED INK, WITH DATE AND NAME OF PERSON MAKING CHANGE

Do not extend notes this side of this line

STATION	B. S.	H. I.	F. S.	ELEV.			
		2767 07					
39+50 ℄			3 6	2763 5			
30 L			4 0	63 1			
19 R			3 3	63 8	T. Bnk		
20 R			4 5	62 6		E. Rd.	
38 R			3 9	63 2		"	
45 R		?	5 5	61 6			Brk
51 R			2 8	64 3	"		
70 5 R			3 1	64 0			RR Fn.
39+64 (Guy wire 60 R			2 7	64 4			
" (T. Pole 66 R			2 7	64 4			
40+00 ℄			3 0	64 1			
30 L			3 2	63 9			
15 R			2 6	64 5	"		
17 R			3 5	63 6		"	
37 R			2 9	64 2		"	
51 R			2 9	64 2			"
57 R			1 7	65 4	"		
66 R			2 9	64 2			"
77 R			2 3	64 8			"

F.B. 828 PG 154 Job No. 7321 Division No. Notes Red H. L. MARTIN Plotted H. L. MARTIN Profile
Survey of Soledad Can Rd Date SEP 13 1940 Date SEP 30 1940 No. B-1602-1
Survey by FCN Notes CCH Notes Chkd. A. W. VAN FLEET Checked A. W. VAN FLEET X-Sec.
Indexed C. Johnson Date 4-24-40 Date SEP 14 1940 Date OCT 11 1940 No. B-1602-2

Form 307 5M 5-39

PLEASE RETURN TO
LOS ANGELES COUNTY SURVEYOR
700 HALL OF RECORDS

NOTE: ANY ADDITIONS OR CHANGES ON THIS SHEET MUST BE MADE OR CIRCLED IN RED INK, WITH DATE AND NAME OF PERSON MAKING CHANGE

Do not extend notes this side of this line

STATION	B. S.	H. I.	F. S.	ELEV.		
		2767 07				
T.P.			2 42	2764 65		
	8 03	2772 68				
40+50 ℄			7 7	2765 0		
30 L			7 9	64 8		
12 R			7 4	65 3	T. Bn K	
14 R			8 2	64 5	Ed. Rd.	
34 R			7 9	64 8	"	
37 R			7 3	65 4	"	
81 R			7 2	65 5		RR Fn.
41+05 55 ℄ P.C.C.			6 7	66 0		
30 L			7 2	65 5		
6 R			6 4	66 3	"	
9 R			7 3	65 4	"	
30 R			7 2	65 5	"	& RR. Fn. Cor.
41+50 ℄			6 4	66 3		
30 L			6 3	66 4		
7 R			6 3	66 4	"	
2 R			6 5	66 2	"	
30 R			5 2	67 5	" & RR Fn.	

Profile Notes Red H. L. MARTIN Plotted H. L. MARTIN Job No. 7325 Division No. F B. 828 Pg 155
No. B-1602-1 Date SEP 13 1940 Date SEP 30 1940 Survey of Soledad Can Rd
X-Sec. Notes A. W. VAN FLEET Checked A. W. VAN FLEET Survey by ECH Notes CN Date 4-24-40
No. B-1602-2 Date SEP 14 1940 Date OCT 11 1940 Map No. Indexed A. C. JOHNSON

Form 307 5M 5-39

PLEASE RETURN TO
LOS ANGELES COUNTY SURVEYOR
700 HALL OF RECORDS

NOTE: ANY ADDITIONS OR CHANGES ON THIS SHEET MUST BE MADE OR CIRCLED IN RED INK, WITH DATE AND NAME OF PERSON MAKING CHANGE

Do not extend notes this side of this line

F.B. 828 Pg 156 | Job No. 7325 Division No. | Notes Red. H. L. MARTIN Plotted H. L. MARTIN Profile
Survey of Soledad Can Rd | Date SEP 13 1940 Date SEP 23 1940 No. B-1602-1
Survey by ECH Notes ECH | Notes Acked VAN FLEET Checked A. W. VAN FLEET X-Sec.
Indexed Date 4-24-40 | Date SEP 14 1940 Date OCT 11 1940 No. B-1602-2

STATION	B. S.	H. I.	F. S.	ELEV.		REMARKS
		2772.68				
42+00 ℄			5.4	2767.3	T. Bn A	
30 L			5.6	671		
4 R			5.9	668	E. Rd	
26 R			5.5	672	"	
30 R			4.4	683		T. Bn A & R R Fn.
42+50 ℄			4.3	684		
30 L			4.7	680		
3 R			4.3	684	"	
4 R			5.1	676	"	
27 R			4.6	681	"	
30 R			3.8	689		" "
43+00 ℄			3.6	691		
30 L			4.0	687		
3 R			3.5	692	"	
4 R			4.3	684	"	
27 R			3.7	690	"	
30 R			3.0	697		" "
43+50 ℄			3.0	697		
30 L			3.5	692		

Form 307 5M 5-39

PLEASE RETURN TO
LOS ANGELES COUNTY SURVEYOR
700 HALL OF RECORDS

NOTE: ANY ADDITIONS OR CHANGES ON THIS SHEET MUST BE MADE OR CIRCLED IN RED INK, WITH DATE AND NAME OF PERSON MAKING CHANGE

Do not extend notes this side of this line

STATION	B. S.	H. I.	F. S.	ELEV.		
		2772 68				
43+50 4 R			2 8	2769 9	T. Bnk	
5 R			3 6	69 1	Ed. Rd.	
28 R			2 9	69 8	"	
30 R			1 9	70 8		T.B. & RR Fn.
44+00 ℄			2 3	70 4		
30 L			2 9	69 8		
4 R			2 0	70 7	"	
5 R			3 0	69 7	"	
26 R			2 4	70 3	"	
30 R			1 5	71 2		" "
T.P.			2 31	2770 37		
	6 65	2777 02				
44+50 ℄			6 1	70 9		
30 L			6 8	70 2		
5 R			6 1	70 9	"	
6 R			6 9	70 1	"	
28 R			6 2	70 8	"	
30 R						" "
45+00 ℄			5 6	71 4		
30 L			6 2	70 8		

Profile No. B-1602-1 Date SEP 13 1940 Notes Red. H. L. MARTIN Plotted H. L. MARTIN Job No. 7325 Division No.
X-Sec. No. B-1602-2 Date SEP 14 1940 Notes A. W. VAN FLEET Date SEP 30 1940 Survey of Solegad Can Rd
Map No. OCT 11 1940 Survey by ECN Notes CCH Date 4-24-40
Indexed Date

F B 828 PG. 157

Form 307 5M 5-39

PLEASE RETURN TO
LOS ANGELES COUNTY SURVEYOR
700 HALL OF RECORDS

NOTE: ANY ADDITIONS OR CHANGES ON THIS SHEET MUST BE MADE OR CIRCLED IN RED INK, WITH DATE AND NAME OF PERSON MAKING CHANGE

Do not extend notes this side of this line

STATION	B. S.	H. I.	F. S.	ELEV.		
		2777.02				
45+00 5 R			5 3	2771.7	T. Br. K	
6 R			6 4	70.6	E. Rd	
28 R			5 7	71.3	"	
30 R			4 8	72.2		T. B. & R.R. Fn.
45+50 ℄			5 3	71.7		
30 L			5 7	71.3		
6 R			4 9	72.1	"	
7 R			5 8	71.2	"	
29 R			5 2	71.8	"	
30 R			4 3	72.7		"
46+00 ℄			5 0	72.0		
30 L			5 7	71.3		
6 R			4 7	72.3	"	
7 R			5 6	71.4	"	
28 R			5 0	72.0	"	
30 R			4 3	72.7		"
46+50 ℄			4 8	72.2		
30 L			5 2	71.8		
5 R			4 4	72.6	"	
6 R			5 2	71.8	"	

F.B. 828 PG. 158
Job No. 7325 Division No. Solidad Can Rd.
Survey of
Survey by FCH Notes 4-24-40
Indexed A. C. Johns Date
Notes Red. H. L. MARTIN Date SEP 13 1940
Plotted H. L. MARTIN Date SEP 1940
Notes Chkd. A. W. VAN FLEET Date SEP 14 1940
Checked A. W. VAN FLEET Date OCT 11 1940
Profile No. B-1602-1
X-Sec. No. B-1602-2

Form 307 5M 5-39

PLEASE RETURN TO
LOS ANGELES COUNTY SURVEYOR
700 HALL OF RECORDS

NOTE: ANY ADDITIONS OR CHANGES ON THIS SHEET MUST BE MADE OR CIRCLED IN RED INK, WITH DATE AND NAME OF PERSON MAKING CHANGE

Do not extend notes this side of this line

STATION	B. S.	H. I.	F. S.	ELEV.		
		2777 02				
46+50 28 R			4 8	2772 2	Ed Rd	
30 R			4 1	729		T.B. RR Fn.
47+00 ℄			4 2	728		
30 L			4 7	723		
5 R			4 0	730	T. Bn K	
6 R			4 7	723	"	
30 R			4 1	729	"	& RR Fn
47+50 ℄			3 2	738		
30 L			3 7	733		
4 R			3 1	739	"	
5 R			4 3	727	"	
30 R			3 4	736	"	"
48+00 ℄			2 8	742		
30 L			3 2	738		
2 R			2 7	743	"	
3 R			3 5	735	"	
30 R			2 7	743	"	"
48+50 ℄			2 8	742	"	
1 L			1 9	751	"	
30 L			2 1	749		

Profile No. B-1602-1 Date SEP 13 1940 Notes Rec'd H. L. MARTIN Plotted H. L. MARTIN Job No. 7325 Division No. F B 828 PG. 159
X-Sec. No. B-1602-2 Date SEP 14 1940 Notes Chk. A. W. VAN FLEET Date OCT 11 1940 Survey of Soledad Can Rd Notes CH Date 4-24-40
Survey by F.C.H. Map No. Indexed A. C. Johnson

Form 307 5M 5-39

PLEASE RETURN TO
LOS ANGELES COUNTY SURVEYOR
700 HALL OF RECORDS

NOTE: ANY ADDITIONS OR CHANGES ON THIS SHEET MUST BE MADE OR CIRCLED IN RED INK, WITH DATE AND NAME OF PERSON MAKING CHANGE

Do not extend notes this side of this line

F.B. 828 Pg 160 | Job No. 7325 Division No. | Notes Rec'd. H. L. MARTIN Plotted H. L. MARTIN Profile
Survey of Soledad Cañon Rd | Date SEP 13 1940 Date SEP 30 1940 No. B-1602-1
Survey by E.C.H. Notes C.H. | Notes Ck'd. A.W. VAN FLEET Checked A.W. VAN FLEET X-Sec.
Indexed C. Perkins Date 4-24-40 | Date SEP 14 1940 Date OCT 11 1940 No. B-1602-2

STATION	B. S.	H. I.	F. S.	ELEV.		
		2777.02'				
48+50 30 R			2 0	27750	Ed Rd. & RR Fn.	
T.P.			2 82	2774 20		
	7 15	2781 35				
49+00 ℄			6 4	27750		
3 L			6 4	750	"	
4 L			5 2	762	T. Bn. A.	
30 L			5 5	759		
28 R			5 6	758	"	
30 R			4 9	765		RR Fn.
49+50 ℄			5 3	761		
7 L			5 5	759	"	
9 L			4 5	769	"	
30 L			4 5	769		
25 R			5 0	764	"	
30 R			3 9	775		"
T.B.M.			4 16	2777 19	T.B.M. El. 2777.195 Fd. Spk in Mile Post #425	See p9118
50+00 ℄			4 1	773		
13 L			4 4	770	E. Rd	
14 L			3 5	779	T. Bn. A.	
30 L			3 5	779		

Form 307 5M 5-39

PLEASE RETURN TO
LOS ANGELES COUNTY SURVEYOR
700 HALL OF RECORDS

NOTE: ANY ADDITIONS OR CHANGES ON THIS SHEET MUST BE MADE OR CIRCLED IN RED INK, WITH DATE AND NAME OF PERSON MAKING CHANGE

Do not extend notes this side of this line

STATION	B. S.	H. I.	F. S.	ELEV.		
		2781 35				
50+00 14 R			3 8	2777 6	Ed. Rd.	
30 5 R			3 2	78 2		RR Fn.
50+50 ℄			2 9	78 5		
18 L			3 3	78 1	"	
19 L			2 2	79 2	T Bnk	
30 L			2 0	79 4		
5 R			2 8	78 6	"	
30 7 R			2 5	78 9		"
51+00 ℄			1 0	80 4		
2 L			1 7	79 7	"	
26 L			1 9	79 5	"	
27 L			1 0	80 4	"	
30 L			0 9	80 5		
30 5 R			2 1	79 3		"
51+50 ℄			1 5	79 9		
7 L			1 0	80 4	"	
9 L			1 4	80 0	"	
33 L			0 9	80 5	"	
35 L			+0 5	81 9	"	
30 R			2 7	78 7		"

Profile No. B-1602-1 Date SEP 13 1940 Plotted H. L. MARTIN Job No. 7325 Division No. F B. 828 PG. 161
X-Sec. No. B-1602-2 Date SEP 14 1940 Date SEP 30 1940 Survey of Soledad Can Rd
Notes Cd. A. W. VAN FLEET Date OCT 11 1940 Survey by F.C.N. Notes CCN Date 4-24-40
Map No. Indexed A. C. [illegible]

Form 307 5M 5-39

PLEASE RETURN TO
LOS ANGELES COUNTY SURVEYOR
700 HALL OF RECORDS

NOTE: ANY ADDITIONS OR CHANGES ON THIS SHEET MUST BE MADE OR CIRCLED IN RED INK, WITH DATE AND NAME OF PERSON MAKING CHANGE

Do not extend notes this side of this line

STATION	B. S.	H. I.	F. S.	ELEV.		
		2781 35				
51+64 26 E.C ℄			2 0	2779 4		
14 L			1 7	79 7	E. Rd.	
36 L			1 0	80 4	"	
38 L			+0 5	81 9	T. Bn K.	
30 R			5 2	76 2		R.R. Fn.
E.C. R/W T.P.			1 19	2780 16	3/4" I.P. 30' Left.	
	11 61	2791 77			5-10-40	
51+80 ℄			14 1	2777 7		
7 L			13 5	78 3	Brk	
13 L			12 1	79 7	E. Rd	
37 L			11 6	80 2	"	
39 L			10 7	81 1	T. Bn K.	
5 R			14 4	77 4		Brk.
9 R			15 8	76 0		"
31 7 R			20 9	70 9		R.R. Fn.
52+00 ℄			15 1	76 7	B.D.	
9 L			15 0	76 8		"
12 L			13 0	78 8	"	
16 L			12 8	79 0	"	
39 L			12 0	79 8	"	

F.B. 828 Pg. 162 Job No. 7325 Division No. Notes Red. H. L. MARTIN Plotted H. L. MARTIN Profile
Survey of Soledad Can Rd Date SEP 13 1940 Date SEP 30 1940 No. B-1602-1
Survey by F.C. Hopson Notes 4-24-40 Notes Red. A. W. VAN FLEET Checked A. W. VAN FLEET X-Sec.
Indexed C. Johnson Date Date SEP 14 1940 Date OCT 11 1940 No. B-1602-2

Form 307 5M 10-37

PLEASE RETURN TO
LOS ANGELES COUNTY SURVEYOR
700 HALL OF RECORDS

NOTE: ANY ADDITIONS OR CHANGES ON THIS SHEET MUST BE MADE OR CIRCLED IN RED INK; WITH DATE AND NAME OF PERSON MAKING CHANGE

Do not extend notes this side of this line

STATION	B. S.	H. I.	F. S.	ELEV.			
		2791 77					
52+00 8 R			19 3	2772 5		B.D.	
31 R			16 7	751			R.R. Fn.
52+20 ℄			12 5	793			
8 L			14 3	775		Brk	
20 L			12 5	793	E. Rd.		
41 L			11 7	801	"		
15 R			12 1	797	S.H.		
31 2 R			13 0	788			"
52+50 ℄			10 3	815			
22 L			11 5	803	"		
42 L			11 1	807	"		
31 5 R			10 5	813			"
53+00 ℄			7 3	845			
26 L			8 1	837	"		
46 L			8 1	837	"		
31 3 R			9 1	827			"
53+50 ℄			6 1	857			
30 L			5 5	863	"		
51 L			5 3	865	"		
31 2 R			7 0	848			"

Profile No. B-1602-1 Notes Red. [illegible] Plotted H. L. MARTIN Job No. 7325 Division No. F.B. 828 PG. 163
Date SEP 1 1940 Date SEP 30 1940 Survey of Soledad Can Rd.
X-Sec. No. B-1602-2 Notes Chkd. A. W. VAN FLEET Checked A. W. VAN FLEET Survey by F.C.N. Notes C.C.N. Date 4-24-40
Date SEP 14 1940 Date OCT 11 1940 Map No. Indexed A. C. [illegible]

Form 307 5M 10-37

PLEASE RETURN TO
LOS ANGELES COUNTY SURVEYOR
700 HALL OF RECORDS

NOTE: ANY ADDITIONS OR CHANGES ON THIS SHEET MUST BE MADE OR CIRCLED IN RED INK, WITH DATE AND NAME OF PERSON MAKING CHANGE

Do not extend notes this side of this line

STATION	B. S.	H. I.	F. S.	ELEV.			
		91.77 ~~2780.16~~					
54+00 ℄			4.5	2787.3			
34 L			3.7	88.1	E. Rd.		
54 L			3.5	88.3	"		
31.1 R			6.0	85.8			R.R. Fn.
54+39.73 BC#6 ℄			4.6	87.2			
36 L			3.2	88.6	"		
57 L			3.1	88.7	"		
30.8 R			6.4	85.4			"
54+50 ℄			4.9	86.9			
+91 ℄			9.7	82.1		B.D.	
16 L			7.1	84.7		B+K	
38 L			4.5	87.3	"		
59 L			3.7	88.1	"		
30.9 R			13.2	78.6			"
55+00 ℄			8.0	83.8			
+15 ℄			7.1	84.7			
17 L			5.9	85.9		"	
39 L			3.8	88.0	"		
60 L			3.4	88.4	"		
9 R			8.6	83.2		"	
31 R			17.0	74.8			"

F. B. 828 PG. 164 Job No. 7325 Division No. Notes Red. H. L. MARTIN Plotted H. L. MARTIN Profile
Survey of Soledad Can Rd Date SEP 13 1940 Date SEP 30 1940 No. B-1602-1
Survey by F.C.H. Notes CCH Notes Chkd. A. W. VAN FLEET Checked A. W. VAN FLEET X-Sec.
Indexed A. C. Johnson Date 4-24-40 Date SEP 14 1940 Date OCT 11 1940 No. B-1602-2

Form 307 5M 5-39

PLEASE RETURN TO
LOS ANGELES COUNTY SURVEYOR
700 HALL OF RECORDS

NOTE: ANY ADDITIONS OR CHANGES ON THIS SHEET MUST BE MADE OR CIRCLED IN RED INK, WITH DATE AND NAME OF PERSON MAKING CHANGE

Do not extend notes this side of this line

STATION	B. S.	H. I.	F. S.	ELEV.			
		91.77 27~~80~~ ~~16~~					
55+32 ℄			9 1	2782 7	Swale		
11 L			7 7	84 1	Brk		
30 L			5 5	86 3	"		
40 L			3 3	88 5	E Rd		
60 L			3 0	88 8	"		
16 R			11 9	79 9	"		
31 R			13 0	78 8			RR Fr.
55+50 ℄			6 0	85 8			
15 L			5 6	86 2	"		
34 L			4 2	87 6	"		
41 L			2 5	89 3	"		
60 L			2 5	89 3	"		
31 R			9 9	81 9			"
55+70 ℄			5 0	86 8			
9 L			3 7	88 1	"		
37 L			1 8	90 0		S.H.	
43 L			1 5	90 3	"		
61 L			1 7	90 1	"		
30 5 R			9 1	82 7			"

Profile Notes Red. [illegible] Plotted [illegible] Job No. 7325 Division No. F B. 828 PG. 165
No. B-1602-1 Date SEP 13 1940 Date SEP 30 1940 Survey of Soledad Cap Rd
X-Sec. Notes Chkd. A. W. VAN FLEET Chkd. A. W. VAN FLEET Survey by F.C.H. Notes C.C.H. Date 4-24-40
No. B-1602-2 Date SEP 14 1940 Date OCT 11 1940 Map No. Indexed A. C. [illegible]

Form 307 5M 5-39

PLEASE RETURN TO
LOS ANGELES COUNTY SURVEYOR
700 HALL OF RECORDS

NOTE: ANY ADDITIONS OR CHANGES ON THIS SHEET MUST BE MADE OR CIRCLED IN RED INK, WITH DATE AND NAME OF PERSON MAKING CHANGE

Do not extend notes this side of this line

Profile No. B-1602-1
X-Sec. No. B-1602-2

Notes Red M. L. MARTIN Plotted M. L. MARTIN
Date SEP 13 1940 Date SEP 30 1940
Noted A. W. VAN FLEET Checked A. W. VAN FLEET
Date SEP 14 1940 Date OCT 11 1940

Job No. 7325 Division No.
Soledad Can Rd
Survey of
Survey by E.C.H. Notes E.C.H.
Indexed A. C. Johns Date 4-24-24

F.B. 828 Pg. 166

STATION	B. S.	H. I.	F. S.	ELEV.		
		91.77				
		2780 ~~16~~				
56+00 ℄			5 1	2786 7		
24 L			3 1	887	SH.	
45 L			1 0	908	E Rd.	
62 L			1 2	906	"	
15 R			6 2	856	"	
30 R			8 6	832		RR Fn.
56+20 ℄			4 3	875		
30 L			1 4	904	"	
46 L			1 0	908	"	
63 L			1 6	902	"	
30 R			8 2	836		H
T.P.			5 84	2785 93		
	8 52	2794 45				
56+50 ℄			7 9	2786 6		
13 L			6 8	877	"	
30 L			7 7	868		B.M.
49 L			5 1	894	"	
65 L			5 0	895	"	
30 R			11 6	829		"

Form 307 5M 10-37

PLEASE RETURN TO
LOS ANGELES COUNTY SURVEYOR
700 HALL OF RECORDS

NOTE: ANY ADDITIONS OR CHANGES ON THIS SHEET MUST BE MADE OR CIRCLED IN RED INK, WITH DATE AND NAME OF PERSON MAKING CHANGE

Do not extend notes this side of this line

STATION	B. S.	H. I.	F. S.	ELEV.		
		2794 45				
56+89 ℄			17 0	2777 5	B.D	
20 L			14 1	804	S.H.	
43 L			10 7	838	T. Fill	
52 L			6 7	87.8		E. Rd
69 L			5 6	889		"
12 R			17 2	773		B+K.
30 R			18 7	758	" & →	RR. Fn.
57+00 ℄			14 0	805		
23 L			13 2	813	"	
43 L			11 1	834	" "	
51 L			6 5	880		"
69 L			5 4	891		"
30 R			17 6	769		"
57+42 40 EC #6			7 1	874		
30 L			4 9	896	S.H	
50 L			3 3	912		"
66 L			3 2	913		"
30 R			10 5	840		"
57+75 ℄			5 0	895		
30 L			2 4	921	"	

Profile
No. B-1602-1 Date SEP 13 1940 Date SEP 13 1940 Job No. 7325 Division No.
X-Sec. Notes Chkd. A. W. VAN FLEET Checked A. W. VAN FLEET Survey of Soledad Con Rd.
No. B-1602-2 Date SEP 14 1940 Date OCT 11 1940 Map No. Survey by F.C.H. Notes C.H. Date 4-24-40
Indexed A. C. J. Date

F.B. 828 PG. 167

Form 307 5M 10-37

PLEASE RETURN TO
LOS ANGELES COUNTY SURVEYOR
700 HALL OF RECORDS

NOTE: ANY ADDITIONS OR CHANGES ON THIS SHEET MUST BE MADE OR CIRCLED IN RED INK, WITH DATE AND NAME OF PERSON MAKING CHANGE

Do not extend notes this side of this line

STATION		B. S.	H. I.	F. S.	ELEV.			
			2794 45					
57+75	47 L			0 7	2793 8	E. Rd.		
	64 L			0 8	93 7	"		
	30 R			8 8	85 7			R.R.Fn.
58+00	℄			4 4	90 1			
	15 L			3 4	91 1		Brk.	
	40 L			0 0	94 5		"	
	46 L			0 0	94 5	"		
	63 L			0 0	94 5	"		
	30 5 R			8 5	86 0			"
T.P.				4 74	2789 71			
		7 62	2797 33					
58+30	℄			7 6	2789 7			
	38 L			2 9	94 4		"	
	46 L			3 0	94 3	"		
	64 L			3 1	94 2	"		
	31 R			11 6	85 7			"
58+55	℄			7 9	89 4			
	39 L			5 6	91 7		T.Fill	
	46 L			3 8	93 5	"		
	65 L			3 5	96 8	"		

F. B. 828 PG. 168 Job No. 7325 Division No. Notes Red. M. L. MARTIN Plotted W. L. MARTIN Profile
Survey of Soledad Can Rd Date SEP 13 1940 Date SEP 30 1940 No. B-1602-1
Survey by F.C.H. Notes C.H. Notes Chkd. A. W. VAN FLEET Checked A. W. VAN FLEET X-Sec.
Indexed A. C. Johnson Date 4-24-40 Date SEP 14 1940 Date OCT 11 1940 No. B-1602-2

Form 307 5M 10-37

PLEASE RETURN TO
LOS ANGELES COUNTY SURVEYOR
700 HALL OF RECORDS

NOTE: ANY ADDITIONS OR CHANGES ON THIS SHEET MUST BE MADE OR CIRCLED IN RED INK, WITH DATE AND NAME OF PERSON MAKING CHANGE

Do not extend notes this side of this line

STATION	B. S.	H. I.	F. S.	ELEV.		
		2797 33				
58+55 31 R			14 2	2783.1		R.R.Fn.
+75 ℄			11 5	858	Brk	
37 L			6 7	906	T. Fill	
47 L			4 4	929	E. Rd	
66 L			3 6	937	"	
31 5 R			15 1	822		"
58+95 ℄			10 2	871	T. Brk.	
36 L			8 2	891	"	
46 L			4 9	924	"	
66 L			3 7	936	"	
15 R			11 8	855	"	
21 R			15 2	821		B.D.
32 R			15 4	819		" "
59+03 ℄			13 7	836		"
33 L			9 9	874	"	"
47 L			4 9	924	"	
67 L			3 7	936	"	
12 R			11 7	856	"	
31 5 R			13 3	840		"

Profile No. B-1602-1 Notes Red. [illegible] Plotted H. L. [illegible] Job No. 7323 Division No. F. B. 828 Pg. 169
Date SEP 13 1940 Date SEP [illegible] 1940 Survey of Soledad Can Rd.
X-Sec. No. B-1602-2 Notes Chkd. A. W. VAN FLEET Checked A. W. VAN FLEET Survey by F.C.H. Notes C.H. Date 4-24-40
Date SEP 14 1940 Date OCT 11 1940 Map No. Indexed A. C. [illegible]

Form 307 5M 10-37

PLEASE RETURN TO
LOS ANGELES COUNTY SURVEYOR
700 HALL OF RECORDS

NOTE: ANY ADDITIONS OR CHANGES ON THIS SHEET MUST BE MADE OR CIRCLED IN RED INK, WITH DATE AND NAME OF PERSON MAKING CHANGE

Do not extend notes this side of this line

F. B. 828 Pg. 170 | Job No. 7325 Division No. | Notes Red L. L. MARTIN Plotted SEP 13 1940 Date | Profile No. B-1602-1
Survey of Soledad Canyon Rd | Notes Checked A. W. VAN FLEET Date SEP 14 1940 | X-Sec. No. B-1602-2
Survey by F.G.H. C. Johnson Notes C.H. Date 4-24-40
Indexed

STATION		B. S.	H. I.	F. S.	ELEV.		
			2797 33				
59+13	℄			10 5	2786.8	T. Bn. A.	
	22 L			9 0	883.	Br. A.	
	37 L			6 8	905.	T. Fill	
	45 L			4 6	927.		E. Pvt.
	65 L			3 8	935.		"
	31 5 R			13 7	856.		R.R. Fill.
59+60	℄			9 2	851.		
	24 L			6 1	917.	"	
	40 L			2 2	931.		"
	58 L			2 5	918.		"
	31 6 R			12 8	845.		"
+80	℄			6 4	909.		
	18 L			5 6	917.	"	
	26 L			1 4	959.		Top Fill
	34 L			1 2	961.		"
	56 L			1 8	935.		"
	13 R			6 5	905.	"	
	31 5 R			8 7	886.		"
60+00				2 7	946.		
	8 L			1 6	957.	"	

Form 307 5M 10-37

PLEASE RETURN TO
LOS ANGELES COUNTY SURVEYOR
700 HALL OF RECORDS

NOTE: ANY ADDITIONS OR CHANGES ON THIS SHEET MUST BE MADE OR CIRCLED IN RED INK, WITH DATE AND NAME OF PERSON MAKING CHANGE

Do not extend notes this side of this line

STATION	B. S.	H. I.	F. S.	ELEV.		
		2797 33				
60+00 12 L			0 1	2797 2	Top. Fill.	
31 L			0 2	971	Ed. Rd	
51 L			0 8	965	"	
30 5 R			6 5	908		Main line from L.A. to S.F. S.P. R/W R.R. Fn.
T.P.			0 51	2796 82		
	8 27	2805 09				
60+20 ℄			9 7	954		
5 L			9 1	960		Toe fill
11 L			6 7	984	"	
26 L			7 1	980	"	
48 L			7 6	975	"	
31 R			16 3	888		"
60+45 ℄			14 8	903	B.D &	"
15 L			6 3	988	"	
25 L			5 8	993	"	
47 L			6 2	989	"	
31 R			20 9	842	"	"
60+68 59 BC#7 ℄			11 1	940		"
15 L			4 3	08	"	
21 L			4 7	04	"	

Profile No. B-1602-1 Date SEP 13 1940 Notes Red. H. L. MARTIN Plotted H. L. MARTIN Job No. 7325 Division No. F.B. 828 PG. 171
X-Sec. No. B-1602-2 Date SEP 14 1940 Notes Ck'd. A. W. VAN FLEET Checked A. W. VAN FLEET Date SEP 30 1940 Survey of Soledad Co. Rd
Map No. Survey by F.C.H. Notes C.H. Date 4-24-40
Indexed A. C. Jackson

Form 307 5M 10-37

PLEASE RETURN TO
LOS ANGELES COUNTY SURVEYOR
700 HALL OF RECORDS

NOTE: ANY ADDITIONS OR CHANGES ON THIS SHEET MUST BE MADE OR CIRCLED IN RED INK, WITH DATE AND NAME OF PERSON MAKING CHANGE

Do not extend notes this side of this line

STATION	B. S.	H. I.	F. S.	ELEV.			
		2805 09					
BC #7 42 L			5 3	2799 8	E. Rd.		
31 R			16 2	88 9			R.R. Fn
61+00 ℄			7 7	97 4	Toe Fill		
10 L			1 9	03 2	Top Fill		
16 L			2 4	02 7	E. Rd		
39 L			3 4	01 7	"		
9 R			9 9	95 2		Brk	
31 R			11 0	94 1			"
T.P.			0 65	2804 44			
	9 50	2813 94					
61+50 ℄			10 4	2803 5			
5 L			7 9	60	"		
13 L			8 1	58	"		
36 L			8 9	50	"		
4 R			12 7	2801 2	"		
34 R			19 9	2794 0			"
61+75 ℄			10 2	2803 7			
5 L			7 2	67	"		
13 L			6 8	71	"		

F. B. 828 PG. 172 Job No. 7325 Division No. Notes Red. H. L. MARTIN Plotted Profile
Survey of Soledad Can Rd Date SEP 13 1940 Date SEP 13 1940 No. B-1602-1
Survey by F.C.H. Notes CH Notes Checked A. W. VAN FLEET X-Sec.
Indexed C. Johnson Date 4-24-40 Date SEP 14 1940 Date OCT 11 1940 No. B-1602-2

Form 307 5M 10-37

PLEASE RETURN TO
LOS ANGELES COUNTY SURVEYOR
700 HALL OF RECORDS

NOTE: ANY ADDITIONS OR CHANGES ON THIS SHEET MUST BE MADE OR CIRCLED IN RED INK, WITH DATE AND NAME OF PERSON MAKING CHANGE

Do not extend notes this side of this line

STATION	B. S.	H. I.	F. S.	ELEV.		
		2813 94				
61+75 35 L			7 5	2806 4	E. Rd.	
10 R			16 3	2797 6	Toe. F.	
36 5 R			21 6	2792 3		R.R. Fn.
62+00 ℄			6 7	2807 2		
2 L			5 9	80	Top. F.	
13 L			5 1	88	"	
35 L			6 2	77	"	
6 R			10 5	34	"	
22 R			12 7	2801 2		Brk
39 R			16 8	2797 1		"
62+38 76 EC #7			1 7	2812 2	"	
13 L			2 0	119	"	
38 L			3 4	105	"	
8 R			5 7	2808 2	"	
44 R			17 8	2796 1		"
62+60 ℄			1 6	2812 3		
4 L			+0 7	146		T. Bnk
17 L			0 9	130	"	
40 L			2 2	117	"	
4 R			4 1	98	"	

Profile No. B-1602-1 Date SEP 13 1940 Notes Red. H. L. MARTIN Plotted H. L. MARTIN Job No. 7325 Division No. F. B. 828 PG. 173
X-Sec. No. B-1602-2 Date SEP 14 1940 Notes Chkd. A. W. VAN FLEET Date SEP 30 1940 Checked A. W. VAN FLEET Date OCT 11 1940 Survey of Soledad Can Rd. Survey by FCH Map No. Notes CH Indexed A. C. Johnson Date 4-24-40

Form 307 5M 10-37

PLEASE RETURN TO
LOS ANGELES COUNTY SURVEYOR
700 HALL OF RECORDS

NOTE: ANY ADDITIONS OR CHANGES ON THIS SHEET MUST BE MADE OR CIRCLED IN RED INK, WITH DATE AND NAME OF PERSON MAKING CHANGE

Do not extend notes this side of this line

STATION	B. S.	H. I.	F. S.	ELEV.			
		2813 94					
62+60 48 R			11 3	2802 6			RR Fn.
T.P.			1 65	2812 29			
	11 00	2823 29					
63+00 ℄			21 1	2 2			
18 L			8 3	150	Top F.		
22 L			8 4	149	E Rd.		
44 L			9 1	2814 2	"		
9 R			25 6	2797 7		Toe F.	
34 R			29 6	93 7		S.H.	
54 R			30 9	2792 4			"
63+25 ℄			20 3	2803 0		"	
23 L			6 6	167	"		
26 L			6 8	165	"		
46 L			7 7	156	"		
23 R			27 3	960		Brk	
56 R			31 4	919			"
63+45 ℄			22 6	007		"	
26 L			5 4	179	"		
28 L			5 5	178	"		
51 L			6 1	172	"		

F. B. 828 PG. 174 | Job No. 7325 | Division No. Soledad Can Rd. | Notes Red. H. L. MARTIN | Plotted H. L. MARTIN | Profile
Survey of | Date SEP 13 | Date SEP 1940 | No. B-1602-1
Survey by F.L.N. | Notes CCN | Notes Cmd. A. W. VAN FLEET | Checked A. W. VAN FLEET X-Sec.
Indexed A. C. Johnson | Date 4-24-40 | Date SEP 14 1940 | Date OCT 11 1940 | No. B-1602-2

Form 307 5M 10-37

PLEASE RETURN TO
LOS ANGELES COUNTY SURVEYOR
700 HALL OF RECORDS

NOTE: ANY ADDITIONS OR CHANGES ON THIS SHEET MUST BE MADE OR CIRCLED IN RED INK, WITH DATE AND NAME OF PERSON MAKING CHANGE

Do not extend notes this side of this line

STATION	B. S.	H. I.	F. S.	ELEV.		
		2823 29				
63+45 26 R			25 7	27976	Brk	
60 R			31 2	27921		R.R. Fn.
63+75 ℄			13 5	28098		
16 L			10 9	124	Toe F.	
28 L			3 0	203	Top. F.	
31 L			3 3	200	E. Rd.	
45 L			4 4	189	"	
26 R			19 8	035	"	
61 R			32 4	909		"
64+00 ℄			15 9	074		B Swale
13 L			12 1	112	"	
30 L			1 4	219	"	
35 L			1 5	218	"	
56 L			2 7	206	"	
20 R			21 0	23	"	
37 R			29 2	941	"	
65 R			32 9	904		"
64+25 ℄			8 3	150	SEE PG. 182 FOR CONT. OF CROSS SECTIONS	
+65 ℄			5 1	182		
+75 ℄			4 9	184		

Profile No. B-1602-1 Notes Red. H. L. MARTIN Date SEP 13 1940 Plotted H. L. MARTIN Date SEP 30 1940 Job No. 7325 Division No. Survey of Soledad Can Rd F.B. 828 PG. 175

X-Sec. No. B-1602-C Notes Red. A. VAN FLEET Date SEP 14 1940 Checked W. VAN FLEET Date OCT 11 1940 Survey by F.C.N. Map No. Notes CN Indexed A. C. Johnson Date 4-24-40

Form 307 5M 10-37

PLEASE RETURN TO
LOS ANGELES COUNTY SURVEYOR
700 HALL OF RECORDS

NOTE: ANY ADDITIONS OR CHANGES ON THIS SHEET MUST BE MADE OR CIRCLED IN RED INK, WITH DATE AND NAME OF PERSON MAKING CHANGE

Do not extend notes this side of this line

F. B. 828 Pg. 176 | Job No. 7325 Division No. Soledad Can Rd | Notes Red. H. L. MARTIN Date SEP 12 1940 | Plotted H. L. MARTIN Date SEP 1940 | Profile No. B-1602-1
Survey of FC.N. Notes C.N | Checked A. W. VAN FLEET Date OCT 11 1940 | X-Sec. No. B-1602-2
Survey by C. Johnson Date 4-24-40 | Notes A. W. VAN FLEET Date SEP 14 1940
Indexed

STATION	B. S.	H. I.	F. S.	ELEV.		
		2823 29				
65+00			9 9	2813 4		
+30			10 8	12.5		
+65			20 3	30		
+80			19 0	43		
66+10			20 9	24		
+45			11 0	123		
+62			10 4	139		
+80			3 0	203		
T.P.			0 51	2822 78		
	11 95	2834 73				
67+15			12 5	22 2		
+35			8 9	258		
+55			2 5	32 2		
T.P.			0 03	2834 70		
	3 56	2838 26				
67+75			1 9	364		
+84 CC P.O.T.			1 2	371		
68+15			3 6	347		
+44 20 BC #8			4 9	334		
+70			10 0	283		

Form 307 5M 10-37

PLEASE RETURN TO
LOS ANGELES COUNTY SURVEYOR
700 HALL OF RECORDS

NOTE: ANY ADDITIONS OR CHANGES ON THIS SHEET MUST BE MADE OR CIRCLED IN RED INK, WITH DATE AND NAME OF PERSON MAKING CHANGE

Do not extend notes this side of this line

STATION	B. S.	H. I.	F. S.	ELEV.		
		2838 26				
69+00			17 3	2821 0		
+25			25 0	133		
+50			31 2	71		
+75			22 8	155		
70+00			12 1	262		
+14			3 2	351	Top Bnk	
+25			4 6	337		
+50			4 4	339	E. Rd.	
T.B.M.			6 01	2832 25	T.B.M. El. 2832.15 3/4" I.P. top of 1st Rd Summit etc see pg 119	
	2 98	2835 23				
70+75			2 3	329		
71+00			3 6	316		
+25			5 3	299		
+50			6 4	288		
T.P.			12 03	2823 20		
	0 67	2823 87				
71+75			1 8	221		
72+00			11 4	125		
T.P.			11 43	2812 44		
	0 47	2812 91				

Profile No. B-1602-1 Notes Red. H. L. MARTIN Plotted H. L. MARTIN Job No. 7325 Division No. F.B. 828 PG. 177
Date SEP 13 1940 Date SEP 30 1940 Survey of Soledad Can Rd.
X-Sec. No. B-1602-2 Notes Chkd. A. W. VAN FLEET Checked Survey by F.C.H. Notes CH Date 4-24-40
Date SEP 14 1940 Date Map No. Indexed A. C. Jurgens

Form 307 5M 10-37

PLEASE RETURN TO
LOS ANGELES COUNTY SURVEYOR
700 HALL OF RECORDS

NOTE: ANY ADDITIONS OR CHANGES ON THIS SHEET MUST BE MADE OR CIRCLED IN RED INK, WITH DATE AND NAME OF PERSON MAKING CHANGE

Do not extend notes this side of this line

STATION	B. S.	H. I.	F. S.	ELEV.		
		2812 91				
72+25			7 7	2805 2		
72+37 30 P.C.C.			9 0	3 9		
+50			5 3	7 6		
+88 27 E.C. #9			8 3	4 6		
73+15			8 8	4 1		
+50			14 4	2798 5		Swale
+66 26 P.O.T.			13 0	99 9		
T.P.			12 03	2800 88		
	5 49	2806 37				
74+10			8 8	2797 6		
+35			15 1	91 3		
+55			14 0	92 4		
75+00			12 9	93 5		
+50			12 0	94 4		
76+00			10 3	96 1		
+40			10 2	96 2		
+60			10 8	95 6		
+80			7 6	98 8		
77+00			7 5	98 9		
+30			2 3	04 1		

F. B. 828 PG. 178 Job No. 7325 Division No. Notes Red. H. L. MARTIN Plotted H. L. MARTIN Profile No. B-1602-1
Survey of Soledad Can Rd Date SEP 13 1940 Date SEP 30 1940
Survey by FCH Notes CH Notes Chkd. A. W. VAN FLEET Checked X-Sec. No. B-1602-2
Indexed A. C. Johnson Date 4-24-40 Date SEP 16 1940

Form 307 5M 10-37

PLEASE RETURN TO
LOS ANGELES COUNTY SURVEYOR
700 HALL OF RECORDS

NOTE: ANY ADDITIONS OR CHANGES ON THIS SHEET MUST BE MADE OR CIRCLED IN RED INK, WITH DATE AND NAME OF PERSON MAKING CHANGE

Do not extend notes this side of this line

STATION	B. S.	H. I.	F. S.	ELEV.		
		2806 37				
T.P.			2 32	2804 05		
	8 40	2812 45				
77+55			7 7	48		
+80			3 6	89		
78+00			4 1	84		
+50			4 4	81		
79+00			4 9	76		
+50			4 7	78		
80+00			5 8	67		
+50			8 4	41		
+75			9 4	31		
81+00			9 6	29		
+50			8 4	41		
82+00 T.P.			7 43	2805 02		
	8 69	2813 71				
+50			8 0	57		
83+00			6 4	73		
+50			6 7	70		
84+00			6 9	68		
+50			5 5	82		

Profile No. B-1602-1 Notes Red. H. L. MARTIN Plotted H. L. MARTIN Job No. 7325 Division No. F. B. 828 PG. 179
Date SEP 13 1940 Date SEP 30 1940 Survey of Soledad Can Rd.
X-Sec. No. B-1602-2 Notes Chkd. A. W. VAN FLEET Checked Survey by F.C.H. Notes CH Date 4-24-40
Date SEP 1[illegible] Date Map No. Indexed A. C. J[illegible] Date

Form 307 5M 10-37

PLEASE RETURN TO
LOS ANGELES COUNTY SURVEYOR
700 HALL OF RECORDS

NOTE: ANY ADDITIONS OR CHANGES ON THIS SHEET MUST BE MADE OR CIRCLED IN RED INK, WITH DATE AND NAME OF PERSON MAKING CHANGE

Do not extend notes this side of this line

STATION	B. S.	H. I.	F. S.	ELEV.		
		2813 71				
85+00			2 0	2811 7		
+40			0 9	128		
+87 C2 (T.P) B.C #10			2 05	2811 66		
	4 14	2815 80				
86+00			4 9	109		
+50			7 0	88		
87+00			5 7	101		
+50			7 9	79		
88+00			8 1	77		
+50			6 2	96	For later Profile see pg 227	
T.B.M.			5 24	2810 56	T.B.M. El. 2810.523	Fd. Spk in Fn Cor
89+00			3 8	120	at Aliso Can Rd.	
+50			2 3	135		
90+00			1 1	147		
+50			0 8	150		
91+00			1 7	141		
+50			3 7	121		
92+00 (T.P.)			5 79	2810 01		
	11 01	2821 02				
+50			12 3	87		

F. B. 828 PG. 180 Job No. 7325 Division No. Notes Red. H. L. MARTIN Plotted H. L. MARTIN Profile No. B-1602-1
Survey of Soledad Can Rd Date SEP 13 1940 Date SEP 30 1940
Survey by F.C.H. Notes C.H. Notes Chkd. A. W. VAN FLEET Checked X-Sec. No. B-1602-2
Indexed A. C. Johnson Date 4-24-40 Date SEP 16 19 Date

Form 307 5M 10-37

PLEASE RETURN TO
LOS ANGELES COUNTY SURVEYOR
700 HALL OF RECORDS

NOTE: ANY ADDITIONS OR CHANGES ON THIS SHEET MUST BE MADE OR CIRCLED IN RED INK, WITH DATE AND NAME OF PERSON MAKING CHANGE

Do not extend notes this side of this line

STATION	B. S.	H. I.	F. S.	ELEV.		
		2821 02				
93+00			12 5	85		
+50			12 0	90		
94+00			10 7	103		
+50			9 0	120		
95+00			6 8	142		
+21 71 EC #10			5 7	153		
+50			4 3	167		
96+00 (T.P.)			1 24	2819 78		
	12 06	2831 84				
+50			9 4	224		
97+00			6 6	252		
+50			4 5	273		
98+00			2 6	292		
+50			1 4	304		
99+00 (T.P.)			0 85	2830 99		
	7 99	2838 98				
B.M.			2 39	2836 59	USC & GS B.M. #K 57	El. 2836.523 See pg 7 & 120

Profile CONT ON. ~~Pg 223~~ Pg 227

Profile No. B-1602-1 Notes Rec. H. L. MARTIN Plotted H. L. MARTIN Job No. 7325 Division No. F.B. 828 PG 181
Date SEP 13 1940 Date SEP 30 1940 Survey of Soledad Can Rd.
X-Sec. Notes Chkd. A. W. VAN FLEET Checked A. W. VAN FLEET Survey by F.C.H. Notes C.H. Date 4-24-40
B-1602-2 Date SEP 16 Date OCT 14 1940 Map No. Indexed A. C. Jackson Date

Form 307 5M 10-37

PLEASE RETURN TO
LOS ANGELES COUNTY SURVEYOR
700 HALL OF RECORDS

NOTE: ANY ADDITIONS OR CHANGES ON THIS SHEET MUST BE MADE OR CIRCLED IN RED INK, WITH DATE AND NAME OF PERSON MAKING CHANGE

Do not extend notes this side of this line

STATION	B. S.	H. I.	F. S.	ELEV.		
CROSS SECTIONS CONT FROM PG 175						
64+25 ℄				2815 0		
22 L	23° @	+13°30 =		20 3		Toe fill
29 L	32° @	+17°35 =		24 2		Top fill
37 L	39° @	+13 35 =		24 0		Edge Rd 21' Wide
19 R	22° @	-20°18 -		8 0		Brk
36 R	43° @	-22°38		99 6		" "
63 R	70° @	-18°02		94 3		RR Fn
64+75 ℄				28184		
24 Left	25° @	+9°29		22 3		Toe fill
32 "	35° @	+15°32		27 4		Top "
44 "	46° @	+11°13		27 0		Edge Rd 22' Wide
43 Rt	45° @	-13°18		8 0		SH
68 "	73° @	-14°41		0 4		RR Fn.
65+00 ℄				28134		
28 Left	31° @	+19°04		22 8		Toe fill
37 "	43° @	+22°01		28 3		Top "
12' former out = 1 3 lower				27 0		Edge Rd 21 Wide
10 Rt	10° @	-10°57		11 6		Brk
35 "	35° @	-4°23		10 8		S.H
72 "	74° @	-8°20		2 9		RR Fn

F. B 828 PG 182 | Job No. 7325 | Division No. | Notes Rec. M. L. MARTIN | Plotted M. L. MARTIN | Profile
Survey of Soledad Can Rd | Date OCT 1 1940 | Date OCT 11 1940 | No. B-1602-1
Survey by F.C.H. | Notes CH | Notes CH W. VAN FLEET | Checked A. W. VAN FLEET | X-Sec.
Indexed A. C. Johnson | Date 4-24-40 | Date OCT 7 1940 | Date OCT 14 1940 | No. B-1602-2

Form 307 5M 10-37

PLEASE RETURN TO
LOS ANGELES COUNTY SURVEYOR
700 HALL OF RECORDS

NOTE: ANY ADDITIONS OR CHANGES ON THIS SHEET MUST BE MADE OR CIRCLED IN RED INK, WITH DATE AND NAME OF PERSON MAKING CHANGE

Do not extend notes this side of this line

STATION	B. S.	H. I.	F. S.	ELEV.		
65+30 ℄				2812 5.		
19 Left	21° @	+17°05		18 5.		S.H.
36 "	40° @	+17°03		23 8.		Toe fill
51 "	57° @	+19°17		30 1.		Top "
27 Rt	33° @	-24°39		99 8.		Toe Slope
74 "	78° @	-13°21'		95 0.		RR Fn
65+65 ℄				2803 0.		Bot. Swale
17 L	18° @	+12°27' =		6 9.		" "
39 L	43° @	+17°44' =		15 6.		Toe fill
61 L	74° @	+24°29		30 8.		Top "
46 R.	47° @	-7°30		97 0.		Swale
78 R	80° @	-8°08'		91 7.		RR Fn.
107 R	109° @	-7°58		88 0.		S.H.
65+80				2804 3.		
22 L	25° @	+19°20'		12 1.		SH
46 L	52° @	+19°34		20 4.		Toe fill
65 L	78° @	+22°36		32 0.		Top "
28 R	29° @	-10°14		99 2.		S.H.
80 R	82° @	-8°48'		92 0.		RR Fn

Profile No. B-1602-1 Notes Red. A. L. MARTIN Plotted [illegible] Job No. 7325 Division No. F.B. 828 PG. 183
Date OCT 2 1940 Date OCT 1 1940 Survey of Soledad Can Rd
X-Sec. No. B-1602-2 Notes Chkd. A. W. VAN FLEET Checked A. W. VAN FLEET Survey by F.C.N. Notes C.N. Date 4-24-40
Date OCT 7 1940 Date OCT 14 1940 Map No. Indexed A. C. Johnson

Form 307 5M 10-37

PLEASE RETURN TO
LOS ANGELES COUNTY SURVEYOR
700 HALL OF RECORDS

NOTE: ANY ADDITIONS OR CHANGES ON THIS SHEET MUST BE MADE OR CIRCLED IN RED INK, WITH DATE AND NAME OF PERSON MAKING CHANGE

Do not extend notes this side of this line

STATION	B. S.	H. I.	F. S.	ELEV.		
66+10 ℄				28024.		
36 L	38°@ +12°13=			105.		Toe fill
68 L	82°@ +24°14			328.		Top "
36 R	37°@ -6°52'			980.		S.H.
83 R	85°@ -7°37'			913.		RR Fn
110 R	112°@ -7°16			884.		S.H
66+45 ℄				28123.		
19 L	21°@ +15°42			176.		S.H
51 L	55'@ +15°29			265.		Toe fill
66 L	75@ +20°13			367.		Top "
33 R	38'@ -20°45			996.		Toe Slope
85 R	89@ -12°12'			938.		RR Fn
66+52						
33 R	38'@ -20°45'					Tel. Pole
66+62 ℄				28129.		
26 L	31°@ +23°27			241.		S.H
47 L	53'@ +19°06			295.		Toe fill
61 L	71@ +21°37			370.		Top "
31 R	36'@ -20°42			13.		Toe Slope
57 R	59@ -11°11'			18.		S.H
87 R	89@ -8°27			01.		RR Fn

F. B. 828 Pg. 184 Job No. 7325 Division No. Notes Red H. L. MARTIN Plotted H. L. MARTIN Profile
Survey of Soledad Can Rd Date OCT 2 1940 Date OCT 11 1940 No. B-1602-1
Survey by F.C.H. Notes CN Notes Chkd. A. W. VAN FLEET Checked A. W. VAN FLEET X-Sec.
Indexed A. C. Johnson Date 4-24-40 Date OCT 7 1940 Date OCT 14 1940 No. B-1602-3

Form 3 M 10-37

PLEASE RETURN TO
LOS ANGELES COUNTY SURVEYOR
700 HALL OF RECORDS

NOTE: ANY ADDITIONS OR CHANGES ON THIS SHEET MUST BE MADE OR CIRCLED IN RED INK, WITH DATE AND NAME OF PERSON MAKING CHANGE

Do not extend notes this side of this line

STATION	B. S.	H. I.	F. S.	ELEV.		
66+80 ℄				28203.		
16 L	16° @ +8°41			227.		S.H
44 L	48° @ +15°53			330.		Toe fill
57 L	63' @ +18°18'			392.		Top "
26 R	32 @ -25°08			83.		Brk
58 R	60 @ -11°00			91.		SH
89 R	91 @ -8°41			68.		RR Fn.
67+15 ℄				28222.		
19 L	19 @ +6°48'			244.		Bot brk
29 L	32' @ +16°20			306.		Top " & Toe fill
45 L	51' @ +20°34'			388.		" fill
19 R	21 @ -17°27			163.		Brk
56 R	56' @ -2°04			204.		S.H.
91 R	91' @ -3°28'			167.		RR Fn.
67+35 ℄				28258.		
22 L	22' @ +1°28			263.		Bot brk & Fill
39 L	44' @ +19°28			397.		Top fill
5' farther out = 1° lower				387.		Edge Rd.
67+35	41	28305.		28258.		
13' Rt		Lev.	7.1	234.		SH
51' "			3.8	267.		SH

Profile No. B-1602-1 Date OCT 2 1940 Notes Red. [illegible] Plotted [illegible] Date OCT 11 1940 Job No. 7325 Division No. Salado Can Rd F.B. 828 PG. 185

X-Sec. No. B-1602-2 Date OCT 7 1940 Notes [illegible] Checked VAN FLEET Date OCT 14 1940 Survey by F.C.N. Map No. Notes CN Indexed A. C. Johnson Date 4-24-40

Form 307 5M 10-37

PLEASE RETURN TO
LOS ANGELES COUNTY SURVEYOR
700 HALL OF RECORDS

NOTE: ANY ADDITIONS OR CHANGES ON THIS SHEET MUST BE MADE OR CIRCLED IN RED INK, WITH DATE AND NAME OF PERSON MAKING CHANGE

Do not extend notes this side of this line

STATION	B. S.	H. I.	F. S.	ELEV.		
67+35	4 7	2830 5		2825 8		
73 R			3°	27 5		
67+55 ℄	12°	44 2		32 2		
16 L			12°	32 2		Bot bank
33 L			3 7	40 5		Top " " fill
44 L			4 8	39 4		Edge Rd
63 L			5 2	39 0		" "
67+55	5°	37 2		32 2		
44 R			7°	30 2		S.H.
64 R			3 8	33 4		S.H
93 R			3 8	33 4		SH
67+81						RR fn.
11 5 L						Tel. Pole
P.O.T. 67+84.66 ℄	5 1	42 2		37 1		
19 L			1°	41 2		Top bank
35 L			1 5	40 7		"
41 L			3 6	38 6		Edge Rd
62 L			4 1	38 1		" "
37 R			8 5	33 7		Top Spur
59 R			6 2	36 0		" "

F. B 828 Pg. 186 Job No. 7321 Division No. Notes Red H. L. MARTIN Plotted H. L. MARTIN Profile
Survey of Soledad Can Rd Date OCT 2 1940 Date OCT 11 1940 No. B-1602-1
Survey by F.L.H. Notes CH Notes W. VAN FLEET Checked A. W. VAN FLEET X-Sec.
Indexed C. Johnson Date 4-24-40 Date OCT 7 1940 Date OCT 14 1940 No. B-1602-3

Form 30: SM 10-37

PLEASE RETURN TO
LOS ANGELES COUNTY SURVEYOR
700 HALL OF RECORDS

NOTE: ANY ADDITIONS OR CHANGES ON THIS SHEET MUST BE MADE OR CIRCLED IN RED INK, WITH DATE AND NAME OF PERSON MAKING CHANGE

Do not extend notes this side of this line

STATION	B. S.	H. I.	F. S.	ELEV.		
P.O.T. 67+84.66	5 L	28422		28371		
93R			0 7	415		
68+15 ℄	10°	447		347		5-15-40
10L			8 2	365		brk
22L			4 3	404		brk
35L			4 4	403		Top bank
43L			7 7	370		Edge Rd
	0°	347		347		
36R			5 8	289		S.H
88R			9 1	256		RR Fn
B.C. 68+44.20 ℄	8°	414		334		
19L			7 1	343		Brk
37L			2 4	390		Top bank
46L			5°	364		Edge Rd
	0 0			334		
14R			0 2	332		Break
46R			9°	244		"
83R			14°	194		RR Fn
68+70 ℄	4 1	330		283		
35L			1 2	318		Toe Fill
42L	43' @ 9°35			403		Top "

Profile No. B-1602-1 Date OCT 2 1940 Notes Red. R. L. MARTIN Plotted H. L. R. Date OCT 11 1940 Job No. 7325 Division No. F.B. 828 PG. 187
X-Sec. No. B-1602-2 Date OCT 7 1940 Notes A. W. VAN FLEET Checked A. W. VAN FLEET Date OCT 14 1940 Survey of Soledad Can Rd. Survey by F.C.H. Map No. Notes CH Indexed A. C. Johnson Date 4-24-40

Form 307 5M 10-37

PLEASE RETURN TO
LOS ANGELES COUNTY SURVEYOR
700 HALL OF RECORDS

NOTE: ANY ADDITIONS OR CHANGES ON THIS SHEET MUST BE MADE OR CIRCLED IN RED INK, WITH DATE AND NAME OF PERSON MAKING CHANGE

Do not extend notes this side of this line

STATION	B. S.	H. I.	F. S.	ELEV.		
68+70	47	330		28283		
7R			44	286		Break
47 R	49 @ -11°55		47	185		"
65 R	66 @ -7°29			199		"
77 R	79 @ -8°43			167		RR Fn.
69+00 ℄	47	257		210		
27L			34	223		Toe fill
44 L	48 @ +15°35		47	335		Top "
32 R	33 @ -10°06			152		Brk
53 R	57 @ -14°44			71		Brk
71 R	74 @ -12°25			55		RR Fn
69+25 ℄	44	177		133		
15L			37	140		Toe fill
41 L	49 @ +23°42		44	315		Top "
38 R	40 @ -12°08			51		Brk
56 R	60 @ -15°25			980		Brk
65 R	69 @ -14°05			970		RR Fn & B.D
105 R	110 @ -11°52			913		B.D
69+50 ℄				71		B.D & Toe fill
35 L	49 @ +31°35			290		Top fill

F. B. 828 Pg. 188 Job No. 7325 Division No. Notes Red H. L. MARTIN Plotted H. L. MARTIN Profile
Survey of Soledad Con Rd Date OCT 2 1940 Date OCT 11 1940 No. B-1602-1
Survey by F.C.H. Notes CH Notes Chkd. A. W. VAN FLEET Checked A. W. VAN FLEET X-Sec.
Indexed C. Johnson Date 4-24-40 Date OCT 7 1940 Date OCT 14 1940 No. B-1602-3

Form 307 5M 10-37

PLEASE RETURN TO
LOS ANGELES COUNTY SURVEYOR
700 HALL OF RECORDS

NOTE: ANY ADDITIONS OR CHANGES ON THIS SHEET MUST BE MADE OR CIRCLED IN RED INK, WITH DATE AND NAME OF PERSON MAKING CHANGE

Do not extend notes this side of this line

STATION	B. S.	H. I.	F. S.	ELEV.		
69+50	4 S	2811.6		2807 1		
15 R			7 2	4 4		S.H
41 R			6 3	5 3		S.H
62 R			14 0	2797 6		RR Fn.
108 R	110 @ -7°00'		6 5	2793 8		S.H
69+75 ℄				2815 5		Toe fill
28 L	37 @ +27°35			30 0		Top "
34 L	41 @ +24°15			30 2		Edge Road
32 R	33 @ - 8°55			10 4		Brk
56 R	60 @ - 14°10			1 4		RR Fn.
89 R	94 @ - 13°08			2794 8		SH
70+00 ℄	11 0	2837.2		2826 2		
8 L			8 7	28 5		Toe fill
18 L			3 8	33 4		Top "
24 L			3 9	33 3		Edge Rd
44 L			4 1	33 1		" "
30 R	0.0	2826 2	5 3	20 9		Break
54 R			15 0	11 2		RR Fn.
70+14 ℄	3 8	2838.9		35 1		
16 L			5 1	33 8		Edge Rd
39 L			5 9	33 0		" "

Profile No. B-1602-1 Date OCT 2 1940 Notes Red. B. L. MARTIN Plotted OCT 11 1940 Job No. 7325 Division No. Soledad Can Rd F.B. 828 PG. 189

X-Sec. No. B-1602-2 Date OCT 7 1940 Notes Red. A. W. VAN FLEET Checked OCT 14 1940 Survey of Survey by F.C.H. Notes C.H. Date 4-24-40

Map No. Indexed A. C. Jon Date

Form 307 5M 10-37

PLEASE RETURN TO
LOS ANGELES COUNTY SURVEYOR
700 HALL OF RECORDS

NOTE: ANY ADDITIONS OR CHANGES ON THIS SHEET MUST BE MADE OR CIRCLED IN RED INK, WITH DATE AND NAME OF PERSON MAKING CHANGE

Do not extend notes this side of this line

F. B. 828 PG. 190 | Job No. 7321 Division No. | Notes Red. H. L. MARTIN Plotted H. L. MARTIN Date OCT 1 1940 Profile No. B-1602-1
Survey of Soledad Can Rd | Date OCT 2 1940 Checked A. W. VAN FLEET X-Sec. No. B-1602-3
Survey by F.C.H. Notes C.C.H. | Notes Chkd. VAN FLEET Date OCT 14 1940
Indexed C. Johnson Date 4-24-40 | Date OCT 7 1940

STATION	B. S.	H. I.	F. S.	ELEV.	
70+14	0.0			283 51.	
16R			16	335.	Break
52R			14 3	208.	RR Fn.
70+25 ℄	11 6	2845 3.		337.	
9'L			11 4	339.	Edge Rd
33'L			12 5	328.	" & Bot. Cut
46'L			0 0	453.	Top "
34 R	0 0		1 7	320.	Break
51 R			8 6	251.	RR Fn
70+50 ℄	5 1	2839 0.		339.	Edge Rd
26'L			6 8	322.	" " Bot Cut
39'L	44 @ + 19°31'		5 1	478.	Top "
55'L	55 @ + 16°37'		5 1	490.	S.H.
6' R			6 1	329.	Brk
30' R			7 4	316.	"
49' R			7 0	320.	Fn.
70+75 ℄	5 2	2838 1.		329.	In Road
20'L			6 6	315.	Edge Road & Bot. Cut
32'L	42 @ + 28°34'		5 2	502.	Top "
45'L	55 @ + 24° 40'		5 2	537.	

Form 307 5M 10-37

PLEASE RETURN TO
LOS ANGELES COUNTY SURVEYOR
700 HALL OF RECORDS

NOTE: ANY ADDITIONS OR CHANGES ON THIS SHEET MUST BE MADE OR CIRCLED IN RED INK, WITH DATE AND NAME OF PERSON MAKING CHANGE

Do not extend notes this side of this line

STATION	B. S.	H. I.	F. S.	ELEV.		
70+75 ℄	7.0	28399		28329		
5' R			6.7	332		Edge Road
15' R			0.0	399		Top Cut
31' R			10.4	295		Toe Slope
56' R			10.0	299		Break
71+00 ℄	5.2	28368		316		In. Road
19' L			6.3	305		Edge " & Bot Cut
33' L	44' @ +29°12'		5.2	503		Top "
44' L	58.5 @ +24°46'		5.2	541		S.H
5' R			4.6	322		Edge Road
12' R			0.5	363		Top Cut
28' R			7.6	292		Toe Slope
43' R			7.7	291		Top Brk & RR Fn
71+25 ℄	5.1	28350		299		In Road
18' L			6.7	283		Edge " & Bot Cut
34' L	39' @ 20°30'		5.1	427		Top "
52' L	56.5 @ 16°51'		5.1	455		S.H
3' R			5.1	299		Edge Road
25' R			5.3	297		Brk
38.5 R			12.0	230		RR Fn

Profile No. B-1602-1 Notes Red. H. L. MARTIN Plotted H. L. MARTIN Job No. 7323 Division No. F.B. 828 PG. 191
Date OCT 2 1940 Date OCT 11 1940 Survey of Soledad Can Rd
X-Sec. No. B-1602-2 Notes Chk. A. W. VAN FLEET Checked A. W. VAN FLEET Survey by F.C.H. Notes C.H. Date 4-24-40
Date OCT 7 1940 Date OCT 14 1940 Map No. Indexed A. C. Johnson

Form 307 5M 10-37

PLEASE RETURN TO
LOS ANGELES COUNTY SURVEYOR
700 HALL OF RECORDS

NOTE: ANY ADDITIONS OR CHANGES ON THIS SHEET MUST BE MADE OR CIRCLED IN RED INK, WITH DATE AND NAME OF PERSON MAKING CHANGE

Do not extend notes this side of this line

F. B. 828 PG 192 | Job No. 7325 Division No. | Profile No. B-1602-1
Survey of Soledad Can Rd | Notes Red. H. L. MARTIN Plotted H. L. MARTIN Date OCT 1 1940
Survey by F. E. N. Notes C N | Notes Checked A. W. VAN FLEET Date OCT 2 1940
Indexed A. C. Johnson Date 4-29-40 | Notes Checked A. W. VAN FLEET Date OCT 7 1940 | X-Sec. No. B-1602-3 Date OCT 14 1940

STATION	B. S.	H. I.	F. S.	ELEV.		
71+50 ℄	19.	28337		28288.		
4 L			58	279.		Edge Road
24 L			75	262.		" " @ Bot Cut
34 L	35 @ +9°28'		47	345.		Top "
50 L	51 @ +8°44'		49	364.		S.H.
13 R			82	255.		Break
31 R	36 @ -22°20'		42	163.		RR Fn
71+75 ℄	9	28311		221.		
9 L			41	270.		Top Bank
12 L			51	260.		Edge Road
30 L			62	249.		" "
40 L			14	297.		Top Bank
13 R	0		73	148.		Toe Fill
32 R			146	75.		RR Fn
72+00 ℄	12	28248.		125.		
19 L			12	236.		Top Fill & Edge Rd
36 L			20	228.		" "
50 L			00	248.		SH.
72+00	4	28167.		125.		
11 R	15 @ -30°47'		47	57.		Toe Fill
27 R	33 @ -24°29'		40	27998.		RR Fn

Form 307 5M 10-37

PLEASE RETURN TO
LOS ANGELES COUNTY SURVEYOR
700 HALL OF RECORDS

NOTE: ANY ADDITIONS OR CHANGES ON THIS SHEET MUST BE MADE OR CIRCLED IN RED INK, WITH DATE AND NAME OF PERSON MAKING CHANGE

Do not extend notes this side of this line

STATION	B. S.	H. I.	F. S.	ELEV.		
72+00	4 7			28125.		
70 R	79 @ -19°44'		47	27873.		Toe Slope
72+25 ℄	4 2			52.		On fill slope
21 L	30 @ + 32°47'		4 2	188.		Top fill & Edge Road
39 L 18' farther out	= 0 6 Lower			182.		Edge Road
72+25	0.0	28052		52.		" "
16 R			9 1	27961.		Toe fill
30' R			12 0	932.		RR Fn.
69' R			16 4	888.		S.H.
P.C.C. 72+37.30 ℄	4 8			39.		Toe fill
23' L	32 5 @ +31°05		4 8	183.		Top " & Edge Rd
29' L	36 5 @ +27°10'		4 8	185.		In old road
27' R	31 0 @ -20°00'		4 8	27940.		RR Fn & Toe Sl
51' R	55 @ -15°09'		4 8	900.		S.H.
72+50 ℄	4 8			76.		
10' L			1 3	111.		Toe fill
21' L	27 @ +27°36		4 8	184.		Top "
28' L	33 @ +22°30		4 8	194.		Edge Rd.
34' L	38 @ +19°14		4 8	196.		In old Road
27' R	31 @ -21°10'		4 8	972.		RR Fn
59' R	65 @ -18°05		4 8	885.		Toe Sl.

Profile No. B-1602-1 Notes Red H. L. MARTIN Plotted H. L. [illegible] Job No. 7325 Division No. F.B. 828 PG. 193
Date OCT 1940 Date OCT 11 1940 Survey of Soledad Can Rd
X-Soc. No. B-1602-2 Notes Chkd. A. W. VAN FLEET Checked W. VAN FLEET Survey by F.C.H. Notes C.H. Date 4-24-40
Date OCT 7 1940 Date OCT 14 1940 Map No. Indexed A. C. Johnson

Form 307 5M 10-37

PLEASE RETURN TO
LOS ANGELES COUNTY SURVEYOR
700 HALL OF RECORDS

NOTE: ANY ADDITIONS OR CHANGES ON THIS SHEET MUST BE MADE OR CIRCLED IN RED INK, WITH DATE AND NAME OF PERSON MAKING CHANGE

Do not extend notes this side of this line

STATION	B. S.	H. I.	F. S.	ELEV.		
EC. #9 72+88.27 ℄				2804 6		
21 L	24 @ +18° 49			120		Toe fill
35 L	39 @ +19° 56			172		Top " Edge Rd
46 L	50 @ +15° 25			174		In old road.
28 R	31.5 @ -21° 10.			2794 2		Toe Sl & RR Fn
56 R	61 @ -15° 48			886		S.H.
73+15 ℄	12°	2816 1		2804 1		
28 L			5.2	109		Toe fill
42 L			+3.0	191		Top " & Edge
	0.0	2804 1		2804 1		
30 R			10°	2794 1		RR Fn.
73+50 ℄	12°	2810 5		2798 5		Swale
35 L			3.0	2807 5		Toe fill
11 R	0.0	2798 5	4°	2794 5		Brk
30 R			8.0	905		RR Fn
P.O.T. 73+66.26	11.0	2810 9		2799 9		
18 L			6.7	2804 2		S.H
40 L			0.3	106		Toe fill
	2.0	2801 9		2799 9		
30.5 R			11.0	909		RR Fn

F. B. 828 PG. 194 Job No. 7325 Division No. Notes Red H. L. MARTIN Plotted H. L. MARTIN Profile
Survey of Soledad Can Rd Date OCT 2 1940 Date OCT 1 1940 No. B-1602-1
Survey by F.C.H. Notes C.H. Notes Chk. W. VAN FLEET Checked A. W. VAN FLEET X-Sec.
Indexed C. Johnson Date 4-24-40 Date OCT 7 1940 Date OCT 14 1940 No. B-1602-3

Form 307 5M 10-37

PLEASE RETURN TO
LOS ANGELES COUNTY SURVEYOR
700 HALL OF RECORDS

NOTE: ANY ADDITIONS OR CHANGES ON THIS SHEET MUST BE MADE OR CIRCLED IN RED INK, WITH DATE AND NAME OF PERSON MAKING CHANGE

Do not extend notes this side of this line

STATION	B. S.	H. I.	F. S.	ELEV.		
74+10 ℄	10.0	28076		27976		
20 L			52	28024		S.H
42 L			04	72		Toe fill
	00	27976		27976		
4 R			12	964		Brk
15 R			70	906		Toe Sl
30.5 R			80	896		RR Fn
74+35 ℄	12.0	28033		27913		
20 L			38	995		Brk
50 L			0.0	28033		Toe fill
	5.0	27963		27913		
30.3 R			61	902		RR Fn
74+55 ℄	7.0	27994		27924		Swale
23 L			51	943		Toe Sl
47 L			06	988		
	5.5	27979		27924		
30.5 R			7.0	909		RR Fn
75+00 ℄	68	28003		27935		
20 L			41	962		Brk
40 L			26	977		Sst

Profile No. B-1602-1 Date 1940 Notes Red. H. L. MARTIN Plotted H. L. MARTIN Job No. 7325 Division No. F. B. 828 PG. 195
X-Sec. No. B-1602-2 Date OCT 7 1940 Notes Chkd. A. W. VAN FLEET Checked A. W. VAN FLEET Date OCT 14 1940 Survey of Soledad Can Rd Survey by FC.H Notes CH Date 4-24-40 Map No. Indexed

Form 3[illegible] 10-37

PLEASE RETURN TO
LOS ANGELES COUNTY SURVEYOR
700 HALL OF RECORDS

NOTE: ANY ADDITIONS OR CHANGES ON THIS SHEET MUST BE MADE OR CIRCLED IN RED INK, WITH DATE AND NAME OF PERSON MAKING CHANGE

Do not extend notes this side of this line

STATION	B. S.	H. I.	F. S.	ELEV.		
75+00	4 4	2797 9		2793 5		
30 3 R			6 6	91 3		RR Fn
75+50 ℄	6 7	2801 1		2794 4		
38' L			4 1	97 0		S.H
	5 0	2799 4		2794 4		
30 4 R			7 1	92 3		RR Fn
76+00 ℄	5 5	2801 6		2796 1		
40' L			13	2800 3		S.H
30 0 R			8 0	2793 6		RR Fn
76+40	7 4	2803 6		96 2		
22 L			5 2	98 4		Toe Sl
45 L			0 7	2802 9		S.H
30 6 R			10 4	2793 2		RR Fn
76+60 ℄	10 0	2805 6		95 6		
13' L			8 1	97 5		Brk
38' L			2 3	2803 3		Toe fill
30 3 R			12 4	2793 2		RR Fn
76+80 ℄	11 0	2809 8		98 8		
12 L			7 9	2801 9		Brk
27' L			5 2	4 6		Toe fill
39' L			1 5	8 3		Edge Road

F. B. 828 PG. 196 Job No. 7325 Division No. Notes Red. H. L. MARTIN Plotted H. L. MARTIN Profile
Survey of Soledad Can Rd Date OCT 9 1940 Date OCT 1940 No. B-1602-1
Survey by F.C.H Notes CH Notes Chkd. W. VAN FLEET Checked A. W. VAN FLEET X-Sec.
Indexed A. C. Johnson Date 4-24-40 Date OCT 7 1940 Date OCT 14 1940 No. B-1602-3

Form 307 5M 10-37

PLEASE RETURN TO
LOS ANGELES COUNTY SURVEYOR
700 HALL OF RECORDS

NOTE: ANY ADDITIONS OR CHANGES ON THIS SHEET MUST BE MADE OR CIRCLED IN RED INK, WITH DATE AND NAME OF PERSON MAKING CHANGE

Do not extend notes this side of this line

STATION	B. S.	H. I.	F. S.	ELEV.		
76+80	34	28022		27988		
30 R			78	944		RR Fn
77+00 ℄	11	28099		989		
16 L			77	28022		Toe fill
29 L			21	78		Edge Road
49 L			20	79		"
	6	28049		27989		
30 R			10	949		RR Fn
77+30 ℄	55	28096		28041		
5 L			39	57		Toe fill
16 L			10	86		Edge Road
35 L			12	84		"
30 R			12	27976		RR Fn
77+55 ℄	86	28134		28048		Toe fill
8 L			52	82		Edge Road
27 L			57	77		"
34 L			12	122		Top Cut
	24	28072		48		
11 R			55	17		Bmc
30 R			100	27972		RR Fn

Profile Notes By H. L. MARTIN Plotted H. L. MARTIN Job No. 7325 Division No. F. B. 828 PG. 197
No. B-1602-1 Date OCT. 7 1940 Date OCT 7 1940 Survey of Soledad Canyon Rd
X-Sec. Notes VAN FLEET Checked W. VAN FLEET Survey by E.C.H. Notes C.H. Date 4-24-40
No. B-1602-2 Date OCT 7 1940 Date OCT 14 1940 Map No. Indexed A. C. Johnson

Form 307 5M 10-37

PLEASE RETURN TO
LOS ANGELES COUNTY SURVEYOR
700 HALL OF RECORDS

NOTE: ANY ADDITIONS OR CHANGES ON THIS SHEET MUST BE MADE OR CIRCLED IN RED INK, WITH DATE AND NAME OF PERSON MAKING CHANGE

Do not extend notes this side of this line

STATION	B. S.	H. I.	F. S.	ELEV.		
77+80 ℄	55	28144		28089		
2' L			60	84		Edge Rd
20' L			64	80		" "
25' L			26	118		Top Cut
36' L			00	144		S.H
	00	28089		89		
8 R			52	37		Toe fill
308 R			106	27983		RR Fn
78+00 ℄	85	28169		84		
16 L			88	81		Edge Rd
22 L			44	125		Top Cut
34' L			20	149		S.H
	10	28094		84		
3 R			10	84		Edge Rd
13 R			57	37		Toe fill
308 R			110	27984		RR Fn
78+50 ℄	120	28201		81		
9' L			117	84		Edge Rd
17' L			64	137		Top Bank
325 L			10	191		S.H

F. B. 828 PG. 198 | Job No. 7325 | Division No. | Notes Red. H. L. MARTIN | Plotted H. L. MARTIN | Profile
Survey of Soledad Can Rd. | Date OCT 2 1940 | Date OCT 11 1940 | No. B-1602-1
Survey by F.C.H. | Notes C.H. | Notes Chkd. A. W. VAN FLEET | Checked A. W. VAN FLEET | X-Sec.
Indexed A. C. Johnson | Date 4-24-40 | Date OCT 7 1940 | Date OCT 14 1940 | No. B-1602-3

Form 307 5M 10-37

PLEASE RETURN TO
LOS ANGELES COUNTY SURVEYOR
700 HALL OF RECORDS

NOTE: ANY ADDITIONS OR CHANGES ON THIS SHEET MUST BE MADE OR CIRCLED IN RED INK, WITH DATE AND NAME OF PERSON MAKING CHANGE

Do not extend notes this side of this line

STATION	B. S.	H. I.	F. S.	ELEV.		
78+50 ℄	3.0	28111		28081		
9 R			25	86		Edge Rd
19 R			66	45		
30.3 R			93	18		Toe Fill
79+00 ℄	10.5	28181		76		RRFn
9 L			104	77		
14 L			7.0	111		"
35 L			09	172		Top Cut
	27	28103		76		S.H
9 R			28	75		Edge Rd
18 R			58	45		Toe fill
30.2 R			9.0	13		RR Fn
79+48-31.5 L					Fence COR	
79+50 ℄	11.3	28191		78		
11 L			11.0	81		Edge Rd
15 L			6.2	129		Top Cut
31.5 L			3.1	160		Fn
	3.0	28108		78		
9 R			3.1	77		Edge Rd
18 R			64	44		Toe fill
30 R			10.0	08		RR Fn

Profile No. B-1602-1 Date OCT 8 1940 Notes Red. Plotted H. L. MARTIN Date OCT 11 1940 Job No. 7321 Division No. Survey of Soledad Can Rd F. B. 828 PG. 199

X-Sec. No. B-1602-2 Date OCT 7 1940 Notes Chk'd. A. W. VAN FLEET Checked W. VAN FLEET Date OCT 14 1940 Survey by F.C.N. Map No. Notes CH Indexed A. C. [illegible] Date 4-24-40

Form 30[illegible] FM 10-37

PLEASE RETURN TO
LOS ANGELES COUNTY SURVEYOR
700 HALL OF RECORDS

NOTE: ANY ADDITIONS OR CHANGES ON THIS SHEET MUST BE MADE OR CIRCLED IN RED INK, WITH DATE AND NAME OF PERSON MAKING CHANGE

Do not extend notes this side of this line

STATION	B. S.	H. I.	F. S.	ELEV.		
80+00 ℄	11.0	2817.7		2806.7		
12 L			11.0	6.7	Edge Rd T	
22 L			6.5	11.2	Top	Bank
29 L			5.5	12.2		fence
41 L			3.7	14.0		SH
	3.0	2809.7		6.7		
8 R			2.9	6.8	"	
30.3 R			11.8	2797.9		RR Fn.
80+45						
31.5 L					Tel Pole	
80+50 ℄	10.5	2814.6		4.1		
13 L			10.4	4.2	Edge Rd.	
20.5 L			6.4	8.2	Top Cut	
26.5 L			5.8	8.8	Fn.	
35 L			4.7	9.9		
	5.5	2809.6		4.1		
8 R			5.1	4.5	Edge Rd	
19 R			7.5	2.1	Toe fill	
30 R			9.4	2800.2	RR Fn	

F. B. 828 PG 200 Job No. 7325 Division No. Notes Red. H. L. MARTIN Plotted H. L. MARTIN Profile
Survey of Soledad Can Rd Date OCT 2 1940 Date OCT 11 1940 No. B-1602-1
Survey by F.C.H. Notes C.H. Notes Chkd. A. W. VAN FLEET Checked A. W. VAN FLEET X-Sec.
Indexed C. Johnson Date 4-24-40 Date OCT 7 1940 Date OCT 14 1940 No. B-1602-3

Form 307 5M 10-37

PLEASE RETURN TO
LOS ANGELES COUNTY SURVEYOR
700 HALL OF RECORDS

NOTE: ANY ADDITIONS OR CHANGES ON THIS SHEET MUST BE MADE OR CIRCLED IN RED INK, WITH DATE AND NAME OF PERSON MAKING CHANGE

Do not extend notes this side of this line

STATION	B. S.	H. I.	F. S.	ELEV.		
80+75℄	55	28086		28031		
12 L			50	36	Edge Rd	
25.5 L			30	56	Fn	
40 L			18	68	SH	
8 R			54	32	Edge Rd	
21 R			93	27993	Toe fill	
29.8 R			97	989	RR Fn	
81+00 ℄	55	28084		29		
11 L			49	35	Edge Rd	
24.5 L			32	52	Fn.	
35 L			24	60	S.H	
9.5 R			52	32	Edge Rd	
19 R			62	22	Toe fill	
29.5 R			73	11	RR Fn.	
81+50℄	55	28096		41		
8 L			53	43	Edge Rd	
10 L			42	54	Top Bank	
20.5 L			34	62		Fn.
33 L			25	71		SH
12 R			55	41	"	
15 R			47	49	"	

Profile
Notes Red. Plotted H. L. MARTIN Job No. 7321 Division No. F. B. 828 PG. 201
No. B-1602-1 Date OCT 2 1940 Date OCT 11 1940 Survey of Soledad Can Rd
X-Sec. Notes Chk. A. W. VAN FLEET Check by A. W. VAN FLEET Survey by F.C.H. Notes CH Date 4-24-40
No. B-1602-2 Date OCT 7 1940 Date OCT 14 1940 Map No. Indexed A. C. Johnson Date

Form 307 5M 10-37

PLEASE RETURN TO
LOS ANGELES COUNTY SURVEYOR
700 HALL OF RECORDS

NOTE: ANY ADDITIONS OR CHANGES ON THIS SHEET MUST BE MADE OR CIRCLED IN RED INK, WITH DATE AND NAME OF PERSON MAKING CHANGE

Do not extend notes this side of this line

STATION	B. S.	H. I.	F. S.	ELEV.			
81+50	55	2809 6		2804 1			
30' R			6 0	36	RR Fn		
82+00 ℄	55	2810 5		50			
5 L			5 5	50	Edge Road		
9 L			3 3	72	Top bank & Tel Pole		
18 5 L			2 4	81		fence	
32' L			1 8	87			S.H.
16' R			5 0	55	"		
30' R			6 4	41		RR Fn	
82+50 ℄	55	2811 2		57			
2 5 L			5 5	57	"		
14' L			3 3	79	Fn		
33' L			3 0	82			
19 R			5 0	62	Edge Rd		
22 5 R			5 2	60	Top Bank		
29 8 R			6 8	44	RR Fn		
83+00	95	2816 8		73			
1' L			9 5	73	Edge Rd		
6 L			6 0	108	Top bank		
12' L			5 6	112	Fn		
32' L			3 7	131	S.H		

F. B. 828 PG 202 | Job No. 7325 | Division No. | Notes Red. H. L. MARTIN | Plotted H. L. MARTIN | Profile
Survey of Soledad Can Rd | Date OCT 2 1940 | Date OCT 11 1940 | No. B-1602-1
Survey by F.C.H | Notes CH | Notes Chkd. A. W. VAN FLEET | Checked A. W. VAN FLEET | X-Sec.
Indexed A. C. Johnson | Date 4-24-40 | Date OCT 7 1940 | Date OCT 14 1940 | No. B-1602-3

Form 307 5M 10-37

PLEASE RETURN TO
LOS ANGELES COUNTY SURVEYOR
700 HALL OF RECORDS

NOTE: ANY ADDITIONS OR CHANGES ON THIS SHEET MUST BE MADE OR CIRCLED IN RED INK, WITH DATE AND NAME OF PERSON MAKING CHANGE

Do not extend notes this side of this line

STATION	B. S.	H. I.	F. S.	ELEV.		
83+00	95	28168		28073.		
205 R			94	74.	Edge Rd	
23 R			84	84.	Top Bank	
30' R			86	82.	RR Fn	
83+50	73	28143.		70.	Edge Rd	
9' L			60	83.	Fn	
33 L			49	94.	S.H.	
21' R			64	79.	Edge Rd	
30' R			74	69.	RR Fn	
84+00	54	28122.		68.	Edge Rd	
6' L			43	79.	Fn	
32' L			20	102.	SH	
23 R			48	74.	Edge Rd	
304 R			58	64.	RR Fn.	
84+50 ℄	54	28136.		82.	Edge Rd	
35 L			48	88.	Fn	
32' L			19	117.	SH	
22' R			52	84.	Edge Rd	
30 R			56	80.	RR Fn.	

Profile Notes Red. Plotted H. L. MARTIN Job No. 7325 Division No. F. B. 828 PG. 203
No. B-1602-1 Date OCT 2 1940 Date OCT 11 1940 Survey of Soledad Can Rd.
X-Sec. Notes Chk. A. W. VAN FLEET Checked A. W. VAN FLEET Survey by F.C.H. Notes C.H. Date 4-24-40
No. B-1602-2 Date OCT 7 1940 Date OCT 14 1940 Map No. Indexed A. C. Johnson

Form 307 5M 10-37

PLEASE RETURN TO
LOS ANGELES COUNTY SURVEYOR
700 HALL OF RECORDS

NOTE: ANY ADDITIONS OR CHANGES ON THIS SHEET MUST BE MADE OR CIRCLED IN RED INK, WITH DATE AND NAME OF PERSON MAKING CHANGE

Do not extend notes this side of this line

F. B. 828 Pg 204 | Job No. 7325 Division No. | Notes Red. H. L. MARTIN Date OCT 2 1940 | Plotted H. L. MARTIN Date OCT 11 1940 | Profile No. B-1602-1
Survey of Soledad Can Rd | Notes Chkd. A. W. VAN FLEET Date OCT 7 1940 | Checked A. W. VAN FLEET Date OCT 14 1940 | X-Sec. No. B-1602-3
Survey by E. C. Johnson Notes C H
Indexed Date 4-24-40

STATION	B. S.	H. I.	F. S.	ELEV.	
85+00 ℄	4.7	28164		28117.	Edge Rd
25' L			37	127.	Fn
33' L			22	142.	S.H
23' R			60	104.	Edge Rd
30' R			67	97.	RR Fn
85+40	4.6	28174		128.	" "
2' L			38	136.	Fn
32' L			24	150.	SH
1' R			52	122.	Edge Rd
23' R			58	116.	" "
30' R			60	114.	RR Fn
BC N 10 85+87.62	5.0	28167		117.	
1' L			52	115.	Fn
30' L			40	127.	S.H
25' R			60	107.	Edge Rd
29.5' R			62	105.	" "
30.0' R			67	100.	RR Fn
86+50 ℄	5.3	28141		88.	
05' L			53	88.	Fn
32' L			37	104.	SH

Form 307 5M 10-37

PLEASE RETURN TO
LOS ANGELES COUNTY SURVEYOR
700 HALL OF RECORDS

NOTE: ANY ADDITIONS OR CHANGES ON THIS SHEET MUST BE MADE OR CIRCLED IN RED INK, WITH DATE AND NAME OF PERSON MAKING CHANGE

Do not extend notes this side of this line

STATION	B. S.	H. I.	F. S.	ELEV.		
86+50	5 3	28141		28088.		
4'R			5 6	85	Edge Rd	
27'R			5 4	87	" "	
30 4 R			6 8	73	RR Fn	
87+00 ℄	5 4	28155		101.		
20'L			4 0	115	SH	
32'L			3 3	122	SH	
4'R			7 8	77	Edge Rd	
30 7 R			8 3	72	" " + RR Fn	
87+30						
5'L					Fn. Co.	
87+43						
18'L					" " End.	
87+50	5 2	28131		28079.		
18'L			4 0	91		
31'L			2 3	108		
3'R			6 1	70	Edge Rd	
30 8 R			6 8	63	" " + RR Fn	
88+00 ℄	5 3	28130		77.	Edge Rd	
4'L			4 6	84	S.H	
30'L			3 0	100	S.H	

Profile No. B-1602-1 Date OCT 2 1940 Notes Red. Plotted H. L. MARTIN Job No. 7323 Division No. F.B. 828 PG. 205
X-Sec. No. B-1602-2 Date OCT 7 1940 Notes Chkd. A. W. VAN FLEET Checked A. W. VAN FLEET Date 1940 Survey of Soledad Can Rd. Survey by F.C.H. Notes C.H. Date 4-24-40 Map No. Indexed A. C. Jennings

Form 307 5M 10-37

PLEASE RETURN TO
LOS ANGELES COUNTY SURVEYOR
700 HALL OF RECORDS

NOTE: ANY ADDITIONS OR CHANGES ON THIS SHEET MUST BE MADE OR CIRCLED IN RED INK, WITH DATE AND NAME OF PERSON MAKING CHANGE

Do not extend notes this side of this line

STATION	B. S.	H. I.	F. S.	ELEV.		
88+00 ℄	5 3	2813 0		2807 7		
26 R			6 0	7 0	Edge Rd &	
31 R			6 4	6 6	RR Fn	
88+50	5 2	2814 8		9 6		See pg. 227 for later, Profile & X sections
2 L			5 3	9 5	Edge Rd	
5 L			3 9	10 9	Top Bank	
30 L			2 0	12 8	S.H	
27 R			5 3	9 5	Edge Rd	
30 7 R			6 0	8 8	RR Fn	
88+58 5						
30 7 R					Fn Cor Aliso Cn Rd.	
89+00 ℄	5 3	2817 3		12 0		
3 L			5 0	12 3	Edge Rd	
10 5 L			2 0	15 3	Top Cut	
30 L			0 4	16 9	S.H	
26 R			5 4	11 9	Edge Rd	
60 R			6 8	10 5	In Aliso Cn Rd.	
89+25						
30 6 R					RR Fn Cor. at Aliso Cn Road	
89+50	10 0	2823 5		13 5		
4 L			9 5	14 0	Edge Rd	

F. B. 828 Pg. 206 | Job No. 7325 | Division No. | Notes Red H. L. MARTIN | Plotted H. L. MARTIN | Profile
Survey of Soledad Can Rd | Date OCT 2 1940 | Date OCT 11 1940 | No. B-1602-1
Survey by F.C.H. | Notes CH | Notes Chk. W. VAN FLEET | Checked A. W. VAN FLEET | X-Sec.
Indexed A. C. Johnson | Date 4-24-40 | Date OCT 7 1940 | Date OCT 14 1940 | No. B-1602-3

Form 307 5M 10-37

PLEASE RETURN TO
LOS ANGELES COUNTY SURVEYOR
700 HALL OF RECORDS

NOTE: ANY ADDITIONS OR CHANGES ON THIS SHEET MUST BE MADE OR CIRCLED IN RED INK, WITH DATE AND NAME OF PERSON MAKING CHANGE

Do not extend notes this side of this line

STATION	B. S.	H. I.	F. S.	ELEV.		
89+50	10.0	28235		135		
14 L			5.9	176	Top Bank	
30 L			5.0	185	S.H	
24 R			10.3	132	Edge Rd	
25 R			9.2	143	Top Bank	
30 R			10.4	131	RR Fn	
90+00 ℄	5.3	28200		147		
4 L			5.1	149	Edge Rd	
21 L			3.9	161	SH	
33 L			2.6	174	"	
24 R			5.8	142	Edge Rd	
26 R			5.2	148	Top bank	
30 R			6.0	140	RR Fn	
90+50 ℄	7.5	28225		150		
4 L			7.2	152	Edge Rd	
8 L			4.4	181	Top Bank	
32 L			2.0	205	S.H	
24 R			8.3	142	Edge Rd	
26.5 R			6.8	157	Top Bank	
30 R			8.0	145	RR Fn	

Profile No. B-1602-1 Notes Red. [illegible] Plotted [illegible] Job No. 7321 Division No. [illegible] F.B. 828 PG 207
Date OCT 2 1940 Date [illegible] 1940 Survey of Soledad Can Rd.
X-Sec. No. B-1602-2 Notes Chkd. A. W. VAN FLEET Checked A. W. VAN FLEET Survey by F.C.H. Notes CH Date 4-24-40
Date OCT 7 1940 Date OCT 14 1940 Map No. Indexed A. C. Johnson

Form 307 5M 10-37

PLEASE RETURN TO
LOS ANGELES COUNTY SURVEYOR
700 HALL OF RECORDS

NOTE: ANY ADDITIONS OR CHANGES ON THIS SHEET MUST BE MADE OR CIRCLED IN RED INK, WITH DATE AND NAME OF PERSON MAKING CHANGE

Do not extend notes this side of this line

STATION	B. S.	H. I.	F. S.	ELEV.		
91+00 ℄	54	2819 5		2814 1		
3' L			5 2	14 3	Edge Rd	
7' L			2 5	17 0	Top Bank	
30' L			1 0	18 5	SH	
25' R			6 3	13 2	Edge Rd	
26 R			5 3	14 2	Top Bank	
30 5 R			7 1	12 4	RR Fn	
91+50 ℄	54	2817 5		12 1		
2 5 L			5 2	12 3	Edge Rd	
7 L			3 8	13 7	Top Bank	
30' L			0 7	16 8	SH	
24' R			6 2	11 3	Edge Rd	
30 ℄ R			7 0	10 5	RR Fn	
92+00 ℄	74	2817 4		10 0		
2' L			7 3	10 1	Edge Rd	
7' L			5 5	11 9	Top Bank	
30' L			2 0	15 4	SH	
24 R			8 4	9 0	Edge Rd	
30' R			10 0	7 4	RR Fn	

F. B 828 PG 208 | Job No. 7325 | Division No. | Notes Red. H. L. MARTIN | Plotted H. L. MARTIN | Profile
Survey of Soledad Can Rd | Date OCT 2 1940 | Date OCT 11 1940 | No. B-1602-1
Survey by F.C.H. | Notes CH | Notes Chkd. A. W. VAN FLEET | Checked A. W. VAN FLEET | X-Sec.
Indexed C. Johnson | Date 4-24-46 | Date OCT 7 1940 | Date OCT 14 1940 | No. B-1602-3

Form 307 5M 10-37

PLEASE RETURN TO
LOS ANGELES COUNTY SURVEYOR
700 HALL OF RECORDS

NOTE: ANY ADDITIONS OR CHANGES ON THIS SHEET MUST BE MADE OR CIRCLED IN RED INK, WITH DATE AND NAME OF PERSON MAKING CHANGE

Do not extend notes this side of this line

STATION	B. S.	H. I.	F. S.	ELEV.		
92+50	54	2814 1		28087		
2' L			53	88	Edge Rd	
9' L			50	91	SH	
33' L			27	114	"	
25 R			70	71	Edge Rd	
29.6 R			70	71	RR Fn	
93+00	53	2813 8		85		
25 L			50	88	Edge Rd	
10 L			55	83	SH	
35 L			47	91	SH	
24.5 R			64	74	Edge Rd	
29.8 R			63	75	RR Fn	
93+50	54	2814 4		90		
3' L			51	93	Edge Rd	
12' L			50	94	SH	
31' L			40	104	"	
23' R			62	82	Edge Rd	
30' R			63	81	RR Fn	
94+00	54	2815 7		103		
25 L			51	106	Edge Rd	
9 L			45	112	S-H	

Profile No. B-1602-1 Date OCT 2 1940 Notes Red. MARTIN Plotted Date OCT 11 1940 Job No. 7325 Division No. F. B. 828 Pg. 209
X-Sec. No. B-1602-2 Date OCT 7 1940 Notes Chkd. A. W. VAN FLEET Checked Date OCT 14 1940 Survey of Saledad Can Rd
Survey by E.C.H. Notes CH Date 4-24-40
Map No. Indexed A. C. Job Date

Form 307-SM 10-37

PLEASE RETURN TO
LOS ANGELES COUNTY SURVEYOR
700 HALL OF RECORDS

NOTE: ANY ADDITIONS OR CHANGES ON THIS SHEET MUST BE MADE OR CIRCLED IN RED INK, WITH DATE AND NAME OF PERSON MAKING CHANGE

Do not extend notes this side of this line

F. B. 828 Pg. 210 | Job No. 7325 Division No. | Notes Red. | Plotted OCT 11 1940 | Profile No. B-1602-1
Survey of Soledad Can Rd | Date OCT 2 1940 | Date OCT 11 1940 | X-Sec. No. B-1602-3
Survey by F.C.H. Notes C.H. | Noted & Chkd. VAN FLEET | Checked A.W. VAN FLEET
Indexed C. Johnson Date 4-24-46 | Date OCT 7 1940 | Date

STATION	B. S.	H. I.	F. S.	ELEV.		
94+00	5.4	2815.7		2810.3		
31'L			2.3	134.	S.H.	
24.5R			6.3	94.	Edge Rd	
30'R			5.8	99.	R.R.Fn	
94+50	5.4	2817.4		120.		
1'L			5.4	120	Edge Road	
7'L			5.0	124.	S.H.	
33'L			2.0	154.	"	
25'R			6.1	113.	Edge Rd	
30.5R			6.1	113.	R.R.Fn	
95+00 ℄	5.4	2819.6		142.	Edge Rd	
4'L			6.5	131.	Toe fill	
32'L			5.0	146.	S.H.	
25.5R			6.4	132.	Edge Rd	
30.5R			5.8	138.		R.R.
95+21.71 Ec.	5.4	2820.7		153.		
2'L			5.2	15.7	" "	
5'L			6.6	141.		30+ fill
30'L			6.3	144.		
25'R			6.3	144.	" "	
30.5R			5.1	156.		

Form 307 5M 10-37

PLEASE RETURN TO
LOS ANGELES COUNTY SURVEYOR
700 HALL OF RECORDS

NOTE: ANY ADDITIONS OR CHANGES ON THIS SHEET MUST BE MADE OR CIRCLED IN RED INK, WITH DATE AND NAME OF PERSON MAKING CHANGE

Do not extend notes this side of this line

STATION	B. S.	H. I.	F. S.	ELEV.		
95+50 ℄	54	28221		28167		
2' L			54	167	Edge Rd	
6' L			71	150	Toe fill	
32' L			70	151		
25' R			61	160	"	
27' R			53	168	Top Bank	
30' R			58	163	RR Fn	
96+00	54	28252		198		
2' L			54	198	"	
55 L			63	189	Toe fill	
31' L			84	168	SH	
245 R			60	192	"	
26 R			48	204	Top bank	
30' R			45	207	RR Fn	
96+50	54	28278		224		
3' L			53	225	"	
6' L			58	220	Toe fill	
32' L			73	205	SH	
24' R			56	222	"	
265 R			36	242	Top Bank	
30' R			28	250	RR Fn	

Profile No. B-1602-1 Notes Red. L. MARTIN Plotted [illegible] Job No. 7325 Division No. F. B. 828 Pg 211
Date OCT 1940 Date OCT 11 1940 Survey of Soledad Can Rd.
X-Sec. No. B-1602-2 Notes Chkd. A. W. VAN FLEET Checked A. W. VAN FLEET Survey by F.C.H. Notes CH Date 4-24-40
Date OCT 7 1940 Date OCT 14 1940 Map No. Indexed C. Johnson

Form 307 5M 10-37

PLEASE RETURN TO
LOS ANGELES COUNTY SURVEYOR
700 HALL OF RECORDS

NOTE: ANY ADDITIONS OR CHANGES ON THIS SHEET MUST BE MADE OR CIRCLED IN RED INK, WITH DATE AND NAME OF PERSON MAKING CHANGE

Do not extend notes this side of this line

F. B. 828 Pg. 212 | Job No. 7321 | Division No. | Notes Red. | Plotted OCT 11 1940 | Profile No. B-1602-1
Survey of Soledad Can Rd. | Date OCT 2 - 1940 | Date OCT 14 1940 | X-Sec. No. B-1602-3
Survey by FCH Notes CH | Notes W. VAN FLEET | Checked A. W. VAN FLEET
Indexed C. Tolman Date 4-24-40 | Date OCT 7 1940 | Date OCT 14 1940

STATION	B. S.	H. I.	F. S.	ELEV.		
97+00 ℄	54	28306		28252		
5' L			52	254	Edge Rd	
6' L			34	272	Top Cut	
19' L			24	262	Brk	
30' L			59	247	SH	
24' R			54	252	E. edge Road	
27' R			30	276	Top Bank	
30' R			33	273		RR Fn
97+50 ℄	54	28327		273		
4' L			53	274	" "	
5' L			39	288	" "	
30' L			60	267	SH	
24' R			52	275	" "	
26' R			43	284	" "	
30' R			48	279	" "	
98+00 ℄	54	28346		282		
45' L			52	294	" "	
5' L			40	306	" "	
30' L			42	304	SH	
23' R			55	291	Edge Rd	
30' R			57	289	RR Fn	

Form 307 5M 10-37

PLEASE RETURN TO
LOS ANGELES COUNTY SURVEYOR
700 HALL OF RECORDS

NOTE: ANY ADDITIONS OR CHANGES ON THIS SHEET MUST BE MADE OR CIRCLED IN RED INK, WITH DATE AND NAME OF PERSON MAKING CHANGE

Do not extend notes this side of this line

STATION	B. S.	H. I.	F. S.	ELEV.		
98+50 ℄	54	28358		28304		
5' L			52	306	Edge Rd	
6' L			43	315	Top Bank	
30' L			37	321		SH
23' R			57	301	" "	
30' R			58	300		RR Fn
99+00 ℄	54	28364		310		
50 L			53	311	" " "	
6 L			42	322	"	
30' L			33	331		
23' R			54	310	" "	
30' R			56	308	RR Fn	
99+50 ℄	55	28359		304		
4 L			54	305	Edge Road	
30 L			44	315		"
23 R			57	302	"	
30 R			59	300		"
100+ ℄	55	28359		304		
4 L			54	305	"	
30 L			40	319		"
23 R			61	298	"	

Profile Notes Red. L. MARTIN Plotted D. L. MARTIN Job No. 7325 Division No. F. B. 828 PG. 213
No. B-1602-1 Date OCT 1940 Date OCT 11 1940 Survey of Soledad Can Rd
X-Sec. Notes Chkd. A. W. VAN FLEET Checked A. W. VAN FLEET Survey by F.C.H. Notes C.H. Date 4-24-40
No. B-1602-2 Date OCT 7 1940 Date OCT 14 1940 Map No. Indexed A. C. Johnson

Form 307 5M 10-37

PLEASE RETURN TO
LOS ANGELES COUNTY SURVEYOR
700 HALL OF RECORDS

NOTE: ANY ADDITIONS OR CHANGES ON THIS SHEET MUST BE MADE OR CIRCLED IN RED INK, WITH DATE AND NAME OF PERSON MAKING CHANGE

Do not extend notes this side of this line

STATION	B. S.	H. I.	F. S.	ELEV.		
		28359				
100+00 30R			6 5	2829 4		RR Fn.
+51 88 BC ℄	5 5	28375		28320		
6 L			6 0	31 5	E. Rd.	
8 L			4 9	32 6	Top Cut	
30 L			5 1	32 4		
23 R			4 3	33 2	"	"
30 3 R			4 5	33 0		
+75 ℄	5 5	2838 4		329		
6 L			6 1	32 3	"	
8 L			4 4	34 0	"	
30 L			4 2	34 2		S.H.
23 R			3 9	34 5	"	
31 R			4 4	34 0		"
101+00 ℄	5 5	2839 2		337		
5 L			6 1	33 1	"	
7 L			3 2	36 0	"	
30 L			3 5	35 7		
24 R			3 4	35 8	"	
34 R			3 8	35 4		"

F. B. 828 Pg 214 Job No. 7320 Division No. Notes Rec. [illegible] Plotted n. Profile
Survey of Soledad Can Rd Date OCT 2 1940 Date OCT 11 1940 No. B-1602-1
Survey by F.C.H. Notes CH Notes Chkd. A. W. VAN FLEET Checked A. W. VAN FLEET X-Sec.
Indexed C. Johnson Date 4-24-40 Date OCT 7 1940 Date OCT 14 1940 No. B-1602-3

Form 307 5M 10-37

PLEASE RETURN TO
LOS ANGELES COUNTY SURVEYOR
700 HALL OF RECORDS

NOTE: ANY ADDITIONS OR CHANGES ON THIS SHEET MUST BE MADE OR CIRCLED IN RED INK, WITH DATE AND NAME OF PERSON MAKING CHANGE

Do not extend notes this side of this line

STATION	B. S.	H. I.	F. S.	ELEV.		
101+25	5 5	28395		28340		
3 L			5 8	337	E. Rd	
6 L			2 6	369	T. Brk	
30 L			2 8	367	S.H.	
25 R			3 2	363	"	
30 R			3 4	361	"	
+50 ℄	5 5	28397		342	"	
3 5 L			2 4	373	"	
30 L			1 7	380		
27 R			2 7	370	"	
35 R			3 9	358		B. Fill
+75 ℄	5 5	28434		379		
30 L			5 1	383	"	
4 5 R			8 4	350	"	
30 R			5 7	377	"	
40 R			8 8	346		
102+00 ℄	5 5	28439		384		
30 L			5 3	386		
4 R			5 7	382	"	
7 R			8 3	356	"	

Profile No. B-1602-1 Notes Red. L. MARTIN Plotted B. L. MARTIN Job No. 7325 Division No. F. B. 828 PG. 215
Date OCT 1 1940 Date OCT 11 1940 Survey of Soledad Can Rd.
X-Sec. No. B-1602-2 Notes Chkd. A. W. VAN FLEET Checked A. W. VAN FLEET Survey by F.C.H. Notes C.H. Date 4-24-40
Date OCT 7 1940 Date OCT 11 1940 Map No. Indexed A. C. Johnson

Form 307 5M 10-37

PLEASE RETURN TO
LOS ANGELES COUNTY SURVEYOR
700 HALL OF RECORDS

NOTE: ANY ADDITIONS OR CHANGES ON THIS SHEET MUST BE MADE OR CIRCLED IN RED INK, WITH DATE AND NAME OF PERSON MAKING CHANGE

Do not extend notes this side of this line

STATION	B. S.	H. I.	F. S.	ELEV.		
		2843 9				
102+00 32 R			6 0	2837 9	E Rd	
41 R			9 3	34 6	B. Fill	
+25 ℄	5 5	2844 1		2838 6		T Bnk
30 L			4 7	39 4		
5 R			8 0	36 1	"	
32 R			5 2	38 9	"	
42 R			9 7	34 4	"	
+50 ℄	4 6	2842 0		37 4		
3 L			3 5	38 5		"
30 L			2 2	39 8		S.H.
2 R			5 5	36 5	"	
29 R			2 3	39 7	"	
40 R			7 1	34 9	"	
+75 ℄	5 5	2843 1		37 6		
3 L			5 9	37 2	"	
7 L			4 2	38 9		"
30 L			2 6	40 5		"
23 R			2 9	40 2	"	
36 R			7 3	35 8	"	

F. B. 828 PG 216
Job No. 7325 Division No.
Survey of Soledad Can Rd
Survey by F.C.H. Notes CH
Indexed C. Johnson Date 4-24-40
Notes Red K. L. MARTIN Plotted
Date OCT 2 1940 Date OCT 11 1940
Notes Chkd. A. W. VAN FLEET Checked A. W. VAN FLEET X-Sec.
Date OCT 7 1940 Date OCT 14 1940
Profile No. B-1602-1
No. B-1602-3

Form 307 5M 10-37

PLEASE RETURN TO
LOS ANGELES COUNTY SURVEYOR
700 HALL OF RECORDS

NOTE: ANY ADDITIONS OR CHANGES ON THIS SHEET MUST BE MADE OR CIRCLED IN RED INK, WITH DATE AND NAME OF PERSON MAKING CHANGE

Do not extend notes this side of this line

STATION	B. S.	H. I.	F. S.	ELEV.		
103+00 ℄	5 5	2844 4		28389		
9 L			6 3	381	Ed. Rd	
13 L			4 3	401	T. Bnk	
30 L			3 2	412		S.H
17 R			3 8	406	"	
30 R			7 5	369		B. Fill
+25 ℄	5 5	2845 9		404		
14 L			6 7	392	"	
18 L			4 5	414	"	
30 L			4 1	418		"
11 R			4 5	414	"	
22 R			7 7	382		"
30 R			8 4	375		"
+50 ℄	5 5	2847 2		417		
18 L			6 8	404	"	
23 L			5 6	422	"	
30 L			4 4	428		"
7 R			4 7	425	"	
17 R			7 8	394		"
30 R			8 9	383		"

Profile Notes Red H. L. MARTIN Plotted H. L. MARTIN Job No. 7325 Division No. F. B. 828 PG. 217
No. B-1602-1 Date OCT 2 1940 Date OCT 11 1940 Survey of Soledad Can Pit
X-Sec. A. W. VAN FLEET Notes Chkd. A. W. VAN FLEET Checked Survey by F.C.H. Notes C.H. Date 4-24-40
No. B-1602-2 Date OCT 7 1940 Date OCT 14 1940 Map No. Indexed A. C. Job Date

Form 307 5M 10-37

PLEASE RETURN TO
LOS ANGELES COUNTY SURVEYOR
700 HALL OF RECORDS

NOTE: ANY ADDITIONS OR CHANGES ON THIS SHEET MUST BE MADE OR CIRCLED IN RED INK, WITH DATE AND NAME OF PERSON MAKING CHANGE

Do not extend notes this side of this line

STATION	B. S.	H. I.	F. S.	ELEV.		
103+75 ℄	5 5	2848 4		2842 9		
21 L			6 8	41 6	Ed. Rd.	
27 L			4 2	44 2	T. Cut	
30 L			4 2	44 2	S.H.	
4 R			5 2	43 2	"	
11 R			7 3	41 1		B. Fill
30 R			8 8	39 6	"	
103+98 82 EC #11	5 5	2849 3		43 8		
22 L			6 6	42 7	"	
27 L			4 1	45 2	"	
30 L			4 1	45 2		
4 R			5 3	44 1	"	
10 R			6 7	42 6		"
30 R			9 1	40 2	"	
104+50 ℄	5 5	2851 2		45 7		
21 L			6 6	44 6	"	
23 L			4 1	47 1	"	
30 L			4 2	47 0	"	
6 R			5 0	46 2	"	
30 R			7 4	43 8	"	

F. B. 828 PG 218 Job No. 7325 Division No. Notes Red. H. L. MARTIN Plotted Profile
Survey of Soledad Can Rd. Date OCT 2 1940 Date OCT 11 1940 No. B-1602-1
Survey by F.C.H. Notes C.H. Notes Chkd. A. W. VAN FLEET Checked A. W. VAN FLEET X-Sec.
Indexed A. C. Johnson Date 4-24-40 Date OCT 7 1940 Date OCT 14 1940 No. B-1602-3

Form 307 5M 10-37

PLEASE RETURN TO
LOS ANGELES COUNTY SURVEYOR
700 HALL OF RECORDS

NOTE: ANY ADDITIONS OR CHANGES ON THIS SHEET MUST BE MADE OR CIRCLED IN RED INK, WITH DATE AND NAME OF PERSON MAKING CHANGE

Do not extend notes this side of this line

STATION	B. S.	H. I.	F. S.	ELEV.		
105+00	5 5	2853 0		2847 5		
21 L			6 1	46 9	Ed. Rd	
22 L			4 5	48 5	T Bnk	
30 L			4 7	48 3		S H
6 R			5 4	47 6	"	
8 R			4 7	48 3	"	
30 R			5 2	47 8		"
+50 ℄	5 5	2854 7		49 2		
20 L			6 0	48 7	"	
22 L			4 9	49 8	"	
30 L			4 7	50 0		"
7 R			5 5	49 2	"	
8 R			4 7	50 0	"	
30 R			4 3	50 4		"
106+00 ℄	5 5	2856 4		50 9		
20 L			5 9	50 5	"	
22 L			5 0	51 4	"	
30 L			5 1	51 3		"
8 R			5 2	51 2	"	
9 R			4 5	51 9	"	
30 R			4 3	52 1		"

Profile No. B-1602-1 Date OCT 2 1940 Notes Red. H. L. MARTIN Plotted H. L. MARTIN Date OCT 11 1940 Job No. 7325 Division No. Survey of Soledad Can Rd. F. B. 828 PG. 219

X-Sec. No. B-1602-2 Date OCT 7 1940 Notes Chkd. A. W. VAN FLEET Checked A. W. VAN FLEET Date OCT 14 1940 Survey by F.C.H. Map No. Notes CH Indexed A. C. Johnson Date 4-24-40

Form 307 5M 10-37

PLEASE RETURN TO
LOS ANGELES COUNTY SURVEYOR
700 HALL OF RECORDS

NOTE: ANY ADDITIONS OR CHANGES ON THIS SHEET MUST BE MADE OR CIRCLED IN RED INK, WITH DATE AND NAME OF PERSON MAKING CHANGE

Do not extend notes this side of this line

F. B. 828 Pg 220 | Job No. 732 Division No. | Profile No. B-1602-1
Survey of Soledad Can Rd | Notes Red. H. L. MARTIN Plotted OCT 11 1940 | X-Sec. No. B-1602-3
Survey by F.C.H. Notes CH Date A. W. VAN FLEET Checked A. W. VAN FLEET
Indexed C. Johnson Date 7-24-40 Date OCT 7 1940 Date OCT 14 1940

STATION	B. S.	H. I.	F. S.	ELEV.		
106+50 ℄	5 5	28580		28525.		
19 L			5 7	523.	Ed Rd.	
21 L			5 2	528.	T. Bit	
30 L			5 6	524.		S.H.
9 R			5 3	527.	"	
10 R			4 6	534.	"	
30 R			4 1	535.		"
107+00 ℄	5 1	28595		540.		
19 L			5 2	538.	"	
30 L			6 1	534.		"
9 R			5 5	540.	"	
10 R			4 2	548.	"	
30 R			4 1	554.		"
+50 ℄	5 5	28610		555.		
20 L			5 2	553.	"	
30 L			5 2	553.		"
9 R			5 6	554.	"	
10 R			4 8	562.	"	
30 R			3 8	572.		"

Form 307 5M 10-37

PLEASE RETURN TO
LOS ANGELES COUNTY SURVEYOR
700 HALL OF RECORDS

NOTE: ANY ADDITIONS OR CHANGES ON THIS SHEET MUST BE MADE OR CIRCLED IN RED INK, WITH DATE AND NAME OF PERSON MAKING CHANGE

Do not extend notes this side of this line

STATION	B. S.	H. I.	F. S.	ELEV.		
108+00 ℄	5 5	2862 0		2856 5		
19 L			6 2	558	Ed. Rd.	
30 L			6 8	552		S.H.
9 R			5 2	568	"	
11 R			4 5	575	T. Bnk	
30 R			3 4	586		"
108+50 ℄	5 5	2862 7		572		
19 L			5 7	570	"	
22 L			5 0	577	"	
30 L			5 6	571		"
10 R			5 4	573	"	
12 R			4 9	578	"	
30 R			4 0	587		"
109+00 ℄	5 5	2864 5		590		
19 L			5 7	588	"	
20 L			5 2	593	"	
30 L			5 6	589		"
11 R			5 3	592	"	
12 R			4 7	598	"	
30 R			4 4	601		"

Profile B-1602-1 Notes Red. H. L. MARTIN Plotted H. L. MARTIN Job No. 7325 Division No. F. B. 828 PG. 221
Date OCT 2 1940 Date OCT 11 1940 Survey of Soledad Can Rd
X-Sec. B-1602-2 Notes Chkd. A. W. VAN FLEET Checked A. W. VAN FLEET Survey by F.C.H. Notes CH Date 4-24-40
Date OCT 7 1940 Date OCT 14 1940 Map No. Indexed A. C. Johnson

Form 307 5M 10-37

PLEASE RETURN TO
LOS ANGELES COUNTY SURVEYOR
700 HALL OF RECORDS

NOTE: ANY ADDITIONS OR CHANGES ON THIS SHEET MUST BE MADE OR CIRCLED IN RED INK, WITH DATE AND NAME OF PERSON MAKING CHANGE

Do not extend notes this side of this line

F. B. 828 Pg 222 | Job No. 733 Division No. | Notes Red H. L. MARTIN Plotted OCT 11 1940 | Profile No. B-1602-1
Survey of Soledad Can Rd. | Date A.W. VAN FLEET Checked A. W. VAN FLEET X-Sec. No. B-1602-3
Survey by F.C.H. | Notes C.H. | Notes Chkd. VAN FLEET Date OCT 7 1940 Date OCT 14 1940
Indexed A. C. Johnson | Date 4-24-40

STATION	B. S.	H. I.	F. S.	ELEV.		
108+50 ℄	5 5	28664		28609		
18 L			5 7	607	E Rd	
19 L			5 0	614	T Bk	
30 L			4 7	617		S L
10 R			5 9	605	"	
12 R			5 5	609	"	
30 R			5 1	613		"
110+00 ℄	5 5	28688		633		
18 L			5 3	635	"	
19 L			4 8	640	"	
30 L			4 6	642		"
11 R			5 6	632	"	
12 R			5 4	634	"	
30 R			5 2	636		"
+50 ℄	5 5	28714		659		
18 L			5 7	657	"	
19 L			4 9	665	"	
30 L			5 0	664		"
11 R			5 9	655	"	
12 R			5 5	659	"	
30 R			5 7	657		"

Form 307 5M 5-39

PLEASE RETURN TO
LOS ANGELES COUNTY SURVEYOR
700 HALL OF RECORDS

NOTE: ANY ADDITIONS OR CHANGES ON THIS SHEET MUST BE MADE OR CIRCLED IN RED INK, WITH DATE AND NAME OF PERSON MAKING CHANGE

Do not extend notes this side of this line

STATION	B. S.	H. I.	F. S.	ELEV.		
		PROFILE CONT FROM PG 181				
		(NOTE See pg 227 for later Profile)				
				2836 52	U.S.C. & G.S. #K-57	
	5 40	2841 92				
99+50			11 5	30 4		
100+00			11 5	30 4		
+51 88 B.C.			9 9	32 0		
+75			9 0	32 9		
101+00			8 2	33 7		
+25			7 9	34 0		
+50			7 7	34 2		B. Cut
+75			4 0	37 9		T. "
102+00			3 5	38 4		
+25			3 3	38 6		
+50			4 5	37 4		
+75			4 3	37 6		
103+00			3 0	38 9		
+25			1 5	40 4		
+50 (TP)			0 20	2841 72		
	11 38	2853 10				

Profile Notes Red H. L. MARTIN Plotted H. L. MARTIN Job No. 7325 Division No.
No. B-1602-1 Date OCT 2 1940 Date OCT 11 1940 Survey of Solcdad Can Rd
X-Sec. Notes Chkd. A.W.V. Checked Survey by F.C.H. Notes CH Date 4-24-40
No. B-1602-2 Date 9-19-40 Date Map No. Indexed A. O. Johnson

F B. 828 Pg 223

Form 307 5M 5-39

PLEASE RETURN TO
LOS ANGELES COUNTY SURVEYOR
700 HALL OF RECORDS

NOTE: ANY ADDITIONS OR CHANGES ON THIS SHEET MUST BE MADE OR CIRCLED IN RED INK, WITH DATE AND NAME OF PERSON MAKING CHANGE

Do not extend notes this side of this line

F.B. 828 Pg 224 | Job No. 7325 | Division No. | Notes Red. H. L. MARTIN Plotted | Profile No. B-1602-1
Survey of Soledad Can Rd | Date OCT 2 1940 Date OCT 11 1940 | X-Sec. No. B-1602-3
Survey by E.C.H. | Notes C.H. | Notes Chkd. A.W.K. Checked A.W.V.
Indexed C. Johnson | Date 4-24-40 | Date 9-19-40 Date OCT 14 1940

STATION	B. S.	H. I.	F. S.	ELEV.
		2853 10		
103+75			10 2	2842 9
+98.82 EC.			9 3	43 8
104+50			7 4	45 7
105+00			5 6	47 5
+50			3 9	49 2
106+00			2 2	50 9
+50 T.P.			0 62	2852 48
	10 02	2862 50		
107+00			8 5	54 0
+50			7 0	55 5
108+00			6 0	56 5
+50			5 3	57 2
109+00			3 5	59 0
+50			1 6	60 9
110+00			+0 8	63 3
+50			+3 4	65 9
T.P.			10 02	2852 48
	0 62	2853 10		
T.P.			11 38	2841 72
	1 25	2842 97		

Form 307 5M 5-39

PLEASE RETURN TO
LOS ANGELES COUNTY SURVEYOR
700 HALL OF RECORDS

NOTE: ANY ADDITIONS OR CHANGES ON THIS SHEET MUST BE MADE OR CIRCLED IN RED INK, WITH DATE AND NAME OF PERSON MAKING CHANGE

Do not extend notes this side of this line

STATION	B. S.	H. I.	F. S.	ELEV.
		2842 77		
BM			6 45	2836 52

456 and G.S. # K 57 El 2836.52 ✓

See note pg 223

Profile Notes Red. Plotted Job No. 7325 Division No.
No. Date Date Survey of Soledad Canyon Rd
X-Sec. Notes Clkd. Checked Survey by F.C.H. Notes CH Date 4-24-40
No. Date Date Map No. Indexed A. C. Jackson

F B 828 Pg 225

F.B 828 PG 226

Job No.	Division No.	Notes Red.	Plotted	Profile
Survey of		Date	Date	No.
Survey by	Notes	Notes Chkd.	Checked	X-Sec.
Indexed	Date	Date	Date	No.

STATION	B. S.	H. I.	F. S.	ELEV.

Do not extend notes this side of this line

PLEASE RETURN TO
LOS ANGELES COUNTY SURVEYOR
700 HALL OF RECORDS

NOTE: ANY ADDITIONS OR CHANGES ON THIS SHEET MUST BE MADE OR CIRCLED IN RED INK, WITH DATE AND NAME OF PERSON MAKING CHANGE

Form 307 5M 5-39

Form 307 5M 5-39

PLEASE RETURN TO
LOS ANGELES COUNTY SURVEYOR
700 HALL OF RECORDS

NOTE: ANY ADDITIONS OR CHANGES ON THIS SHEET MUST BE MADE OR CIRCLED IN RED INK, WITH DATE AND NAME OF PERSON MAKING CHANGE

Do not extend notes this side of this line

Cont. from Pg. 180 & 206

NEW PROFILE AND CROSS SECTIONS ON SOLEDAD CN ROAD FROM 88+50 TO 114+00 — Jan 30 - 1941

STATION	B. S.	H. I.	F. S.	ELEV.	
				2810 52	T.B.M Fd cut spike in RR fence Cor. FB 828 Pg. 7
	661	2817 13			
88+50 ℄			7 7	2809.4	
2 R			7 7	09.4	Edge Oil
24 R			7 7	09.4	"
89+00 ℄			5 2	11.9	"
23 R			5 5	11.6	"
89+50 ℄			3 7	13.4	"
22 R			4 1	13.0	"
90+00 ℄			2 4	14.7	
2 L			2 4	14.7	"
23 R			3 3	13.8	"
+50 ℄			2 1	15.0	
3 L			2 1	15.0	"
23 R			3 2	13.9	"
91+00 ℄			3 1	14.0	
2 L			3 0	14.1	"
23 R			4 2	12.9	"

Profile No. ____ Notes Red. A. W. VAN FLEET Plotted ____ Job No. ____ Division No. ____
Date FEB 19 1941 Date ____ Survey of ____
X-Sec. No. ____ Notes Chk'd H. L. MARTIN Checked ____ Survey by ____ Notes ____ Date ____
Date MAR 3 1941 Date ____ Map No. ____ Indexed A. C. Johnson Date 1-31-41

F B 828 Pg 227

Form 307 5M 5-39

PLEASE RETURN TO
LOS ANGELES COUNTY SURVEYOR
700 HALL OF RECORDS

NOTE: ANY ADDITIONS OR CHANGES ON THIS SHEET MUST BE MADE OR CIRCLED IN RED INK, WITH DATE AND NAME OF PERSON MAKING CHANGE

Do not extend notes this side of this line

STATION	B. S.	H. I.	F. S.	ELEV.		
		2817 13				
91+50 ℄			5 1	28120	Edge Oil.	
23 R			6 0	111	"	
T.P.			6 48	281065		
	7 81	2818 46				
92+00 ℄			8 4	101	"	
23 R			9 7	088	"	
+50 ℄			9 8	087	"	
24 R			11 3	072	"	
93+00 ℄			10 0	085	"	
24 R			11 2	073	"	
+50 ℄			9 5	090	"	
23 R			10 4	081	"	
94+00 ℄			8 2	103	"	
23 R			9 1	094	"	
+50 ℄			6 5	120	"	
24 R			7 7	108	"	
95+00 ℄			4 3	142	"	
25 R			5 4	131	"	
+21.71 E.C. ℄		?	~~5 29~~	~~13 17~~	153"	1x2 24" deep
24 R			4 4	141		

F.B. 828 PG 228 Job No. Division No. A. W. VAN FLEET Notes Rec. 19 1941 Plotted H. L. MARTIN Profile
Survey of Date 1-30-41 Date MAR 26 1941 No.
Survey by F.C.H. Notes CCH Notes Chkd. H. L. MARTIN Checked X-Sec.
Indexed A. C. Johnson Date Date MAR 26 1941 No.

Form 307 5M 5-39

PLEASE RETURN TO
LOS ANGELES COUNTY SURVEYOR
700 HALL OF RECORDS

NOTE: ANY ADDITIONS OR CHANGES ON THIS SHEET MUST BE MADE OR CIRCLED IN RED INK, WITH DATE AND NAME OF PERSON MAKING CHANGE

Do not extend notes this side of this line

STATION	B. S.	H. I.	F. S.	ELEV.		
		2818 46				
95+50 ℄			1 6	2816 9	Edge Oil	
24 R			2 6	15 9	"	
T.P.			0 67	2817 79		
	9 70	2827 49				
96+00 ℄			7 7	19 8	"	
23 R			8 5	19 0	"	
+50 ℄			5 2	22 3	"	
23 R			5 3	22 2	"	
97+00 ℄			2 4	25 1		
2 L			2 3	25 2	"	
21 R			2 5	25 0	"	
+50 ℄			0 0	27 5		
2 L			0 0	27 5	"	
22 R			0 1	27 4	"	
(97+50 T.P.)			0 02	2827 47		
	11 03	2838 50				
98+00 ℄			9 3	29 2		
2 L			9 3	29 2	"	
21 R			9 6	28 9	"	

Profile
Notes Red. A. W. VAN FLEET Plotted H. L. MARTIN Job No. Division No.
No. Date FEB 19 1941 Date 1941 Survey of
X-Sec. Notes Chkd. H. L. MARTIN Checked Survey by F.C.H. Notes C.C.H. Date 1-30-41
No. Date 1941 Date Map No. Indexed A. C. Johnson

F B 828 Pg 229

Form 307 5M 5-39

PLEASE RETURN TO
LOS ANGELES COUNTY SURVEYOR
700 HALL OF RECORDS

NOTE: ANY ADDITIONS OR CHANGES ON THIS SHEET MUST BE MADE OR CIRCLED IN RED INK, WITH DATE AND NAME OF PERSON MAKING CHANGE

Do not extend notes this side of this line

STATION	B. S.	H. I.	F. S.	ELEV.		
		2838.50				
98+50 ℄			8 1	28304		
2 L			8 1	304	Edge oil.	
21 R			8 5	300	"	
99+00 ℄			7 5	310		
2 L			7 5	310	"	
21 R			7 7	308	"	
+50 ℄			8 1	304		
2 L			8 1	304	"	
21 R			8 3	302	"	
100+00 ℄			8 1	304		
3 L			8 1	304	"	
21 R			8 4	301	"	
+51.88 BC #11 ℄			6 5	320		
4 L			6 7	318	"	
21 R			5 6	329	"	
+75 ℄			5 6	329		
5 L			6 1	324	" B. gutter	
8 L			4 4	341		Top Bnk
18 L			4 4	341		
21 R			4 3	342	"	

Job No. ____ Division No. ____ Notes Red. A. W. VAN FLEET Plotted H. L. MARTIN Profile
Date FEB 19 1941 Date MAR 26 1941 No. ____
Survey of ____ Notes Chk. H. L. MARTIN Checked ____ X-Sec.
Survey by ____ Date MAR 26 1941 Date ____ No. ____
Indexed A. C. Johnson

F.B. 828 PG 230

Form 307 5M 5-39

PLEASE RETURN TO
LOS ANGELES COUNTY SURVEYOR
700 HALL OF RECORDS

NOTE: ANY ADDITIONS OR CHANGES ON THIS SHEET MUST BE MADE OR CIRCLED IN RED INK, WITH DATE AND NAME OF PERSON MAKING CHANGE

Do not extend notes this side of this line

STATION	B. S.	H. I.	F. S.	ELEV.			
		2838 50					
101+00 ℄			4 8	2833 7			
4 L			5 8	331	Edge Oil	B. Bnlt	
7 L			2 5	360			Top Bnlt
17 L			2 5	360			
21 R			3 2	353	Edge Oil.		
+25 ℄			4 9	341			
2 L			4 8	337	"	"	
7 L			1 8	367			"
24 L			1 5	370			
21 R			2 6	359	"		
U.S.B.M. #K57			1 98	2836 52	✓		FB 828-7 El 2836.52
	7 28	2843 80					
+50 ℄			9 6	342	"	"	
3 L			6 2	376			T. Bnlt.
28 L			5 8	380			
25 R			7 0	368	"		
28 R			6 6	372			Ed Rd.
+75 ℄			5 9	379			
30 L			5 5	383			
1 R			6 0	378			"

Profile
Notes Red. A. W. VAN FLEET Plotted H. L. MARTIN Job No. Division No.
No. Date FEB 10 1941 Date MAR 26 1941 Survey of
X-Sec. Notes Chkd. H. L. MARTIN Checked Date MAR 26 1941 Survey by Notes Date
No. Date MAR 26 1941 Date Map No. Indexed A. C. Johnson Date

F B 828 PG 231

Form 307 5M 5-39

PLEASE RETURN TO
LOS ANGELES COUNTY SURVEYOR
700 HALL OF RECORDS

NOTE: ANY ADDITIONS OR CHANGES ON THIS SHEET MUST BE MADE OR CIRCLED IN RED INK, WITH DATE AND NAME OF PERSON MAKING CHANGE

Do not extend notes this side of this line

STATION	B. S.	H. I.	F. S.	ELEV.		
		2843.80				
101+75 4 R			9.0	28348	Ed Oil B. Bnk	
26 R			6.6	372	"	
30 R			6.2	376		Ed. Rd.
102+00 ℄			5.4	384		
30 L			5.0	388		
3 R			5.5	383		T. Bnk
7 R			8.3	355	" "	
28 R			5.9	379	"	
32 R			5.5	383		"
+25 ℄			5.2	386		
30 L			4.3	395		
2 R			5.3	385		"
5 R			7.7	361	"	
27 R			5.5	383	" "	
32 R			5.0	388		"
+50 ℄			7.1	367	" "	
3 L			5.4	384		"
30 L			3.9	399		
23 R			4.8	390	"	
28 R			4.4	394		"

F.B. 828 Pg 232 Job No. Division No. A. W. VAN FLEET Notes Red. Plotted H. L. MARTIN Profile
Survey of Date FEB 19 1941 Date MAR 26 1941 No.
Survey by Notes Checked H. L. MARTIN X-Sec.
Indexed C. Johnson Date MAR 26 1941 No.

Form 307 5M 5-39

PLEASE RETURN TO
LOS ANGELES COUNTY SURVEYOR
700 HALL OF RECORDS

NOTE: ANY ADDITIONS OR CHANGES ON THIS SHEET MUST BE MADE OR CIRCLED IN RED INK, WITH DATE AND NAME OF PERSON MAKING CHANGE

Do not extend notes this side of this line

STATION	B. S.	H. I.	F. S.	ELEV.		
		2843 80				
102+75 ℄			6 2	28376		
3 L			6 6	372	Ed Oil	B. Bn Mk
7 L			5 3	386		T. Bn Mk
30 L			3 5	403		
18 R			4 2	396	"	
21 R			3 8	400		E. Rd.
103+00 ℄			4 9	389		
8 L			5 7	381	"	
13 L			3 5	403		"
30 L			2 6	412		"
13 R			3 4	404	"	
17 R			2 9	409		"
+25 ℄			3 4	404		
13 L			4 8	390	"	
18 L			2 6	412		"
30 L			1 8	420		"
10 R			2 4	414	"	
12 R			2 1	417		"

Profile — A. W. VAN FLEET — Plotted H. L. MARTIN — Job No. — Division No.
Notes Red — Date FEB 19 1941 — Date MAR 26 1941 — Survey of
No. — X-Sec. — Notes Ckd. H. L. MARTIN — Checked — Survey by — Notes
No. — Date MAR 26 1941 — Date — Map No. — Indexed A. C. Johnson — Date

F B 828 Pg 233

Form 307 5M 5-39

PLEASE RETURN TO
LOS ANGELES COUNTY SURVEYOR
700 HALL OF RECORDS

NOTE: ANY ADDITIONS OR CHANGES ON THIS SHEET MUST BE MADE OR CIRCLED IN RED INK, WITH DATE AND NAME OF PERSON MAKING CHANGE

Do not extend notes this side of this line

STATION	B. S.	H. I.	F. S.	ELEV.		
		2843 80				
103+50 ℄			2 1	28417		
18 L			3 6	402	Ed. Oil Bot Bnk	
23 L			1 5	423		T. Bnk
30 L			1 0	428		
4 R			1 7	421	"	
7 R			1 3	425		Ed. Rd.
(T.P.)			0 03	2843 77		
	8 45	2852 22				
+75 ℄			9 4	428		
19 L			10 6	416	" "	
27 L			8 0	442		"
30 L			8 0	442		
4 R			9 1	431	"	"
103+98.82 E.C.			8 5	437		
21 L			9 7	425	" "	
26 L			7 3	449		"
30 L			7 1	451		
4 R			8 3	439	"	

F B 828 Pg. 234

Job No. ____ Division No. ____ Notes Red. A. W. VAN FLEET Plotted H. L. MARTIN Profile

Survey of ____ Date FEB 19 1941 Date MAR 26 1941 No. ____

Survey by ____ Notes Chkd. H. L. MARTIN Checked ____ X-Sec.

Indexed A. C. Johnson Date MAR 26 1941 Date ____ No. ____

Form 307 5M 5-39

PLEASE RETURN TO
LOS ANGELES COUNTY SURVEYOR
700 HALL OF RECORDS

NOTE: ANY ADDITIONS OR CHANGES ON THIS SHEET MUST BE MADE OR CIRCLED IN RED INK, WITH DATE AND NAME OF PERSON MAKING CHANGE

Do not extend notes this side of this line

STATION	B. S.	H. I.	F. S.	ELEV.		
		2852 22				
104+50 ℄			6 6	2845 6		
18 L			7 5	44 7	Ed. Oil B. Bnk	
22 L			5 1	47 1		Top. Bnk
30 L			5 1	47 1		
5 R			6 4	45 8	"	
105+00 ℄			4 8	47 4		
18 L			5 3	46 9	" "	
22 L			4 0	48 2		"
30 L			4 0	48 2		
5 R			4 7	47 5	"	
+50 ℄			3 1	49 1		
18 L			4 6	47 6	"	
6 R			3 1	49 1	"	
106+00 ℄			1 3	50 9		
18 L			1 7	50 5	"	
6 R			1 3	50 9	"	
T.P.			0 44	2851 78		
	10 21	2861 99				
+50 ℄			9 5	52 5		
18 L			9 8	52 2	"	

Profile No. ____ Notes Red. A. W. VAN FLEET Plotted H. L. MARTIN Job No. ____ Division No. ____
Date FEB 19 1941 Date MAR 26 1941 Survey of ____
X-Sec. No. ____ Notes Chk. H. L. MARTIN Checked ____ Survey by ____ Notes ____ Date ____
Date MAR 26 1941 Date ____ Map No. ____ Indexed C. Johnson

F B 828 PG 235

Form 307 5M 5-39

PLEASE RETURN TO
LOS ANGELES COUNTY SURVEYOR
700 HALL OF RECORDS

NOTE: ANY ADDITIONS OR CHANGES ON THIS SHEET MUST BE MADE OR CIRCLED IN RED INK, WITH DATE AND NAME OF PERSON MAKING CHANGE

Do not extend notes this side of this line

STATION	B. S.	H. I.	F. S.	ELEV.		
		2861 99				
106+50 6 R			9 5	28525	Ed. Oil	
107+00 ℄			8 0	540	Ed. Oil	
17 L			8 3	537	"	
8 R			8 2	538	"	
+50 ℄			6 6	554		
17 L			6 7	553	"	
8 R			6 7	553	"	
108+00 ℄			5 5	565		
17 L			6 2	558	"	
8 R			5 3	567	"	
+50 ℄			4 8	572		
16 L			5 1	569	"	
8 R			4 8	572	"	
109+00 ℄			3 0	590		
14 L			3 1	589	"	
8 R			3 0	590	"	
+50 ℄			1 1	609		
15 L			1 0	610	"	
8 R			1 2	608	"	

F.B. 828 Pg 236

Job No. ____ Division No. ____ Notes Red. A. W. VAN FLEET Plotted H. L. MARTIN Profile No. ____

Survey of ____ Date FEB 19 1941 Date MAR 26 1941 X-Sec. No. ____

Survey by ____ Notes ____ Notes Chkd. H. L. MARTIN Checked ____

Indexed A. C. Johnson Date ____ Date MAR 26 1941 Date ____

Form 307 5M 5-39

PLEASE RETURN TO
LOS ANGELES COUNTY SURVEYOR
700 HALL OF RECORDS

NOTE: ANY ADDITIONS OR CHANGES ON THIS SHEET MUST BE MADE OR CIRCLED IN RED INK, WITH DATE AND NAME OF PERSON MAKING CHANGE

Do not extend notes this side of this line

STATION	B. S.	H. I.	F. S.	ELEV.	
		2861 99			
T.P.			0 21	2861 78	
	11 20	2872 98			
110+00 ℄			9 6	63 4	
15 L			9 5	63 5	Edge Oil
9 R			9 9	63 1	"
+50 ℄			7 1	65 9	
14 L			7 1	65 9	"
9 R			7 5	65 5	"
111+00 ℄			4 6	68 4	
14 L			4 5	68 5	"
10 R			5 0	68 0	"
+50 ℄			2 1	70 9	
14 L			1 8	71 2	"
11 R			2 6	70 4	"
T.P.			0 84	2872 14	
	10 73	2882 87			
112+00 ℄			9 5	73 4	
14 L			9 3	73 6	"
11 R			9 9	73 0	"

Profile No. ____ Date ____ Notes Chk'd H. L. MARTIN Date MAR 26 1941 Notes Red. A. W. VAN FLEET Plotted H. L. MARTIN Date MAR 26 1941 Job No. ____ Division No. ____
X-Sec. No. ____ Date ____ Checked ____ Survey of ____
Survey by E.C.H. Notes CCH Date 1-30-41
Map No. ____ Indexed A. C. Johnson Date ____

F B828 PG237

Form 307 5M 5-39

PLEASE RETURN TO
LOS ANGELES COUNTY SURVEYOR
700 HALL OF RECORDS

NOTE: ANY ADDITIONS OR CHANGES ON THIS SHEET MUST BE MADE OR CIRCLED IN RED INK, WITH DATE AND NAME OF PERSON MAKING CHANGE

Do not extend notes this side of this line

STATION	B. S.	H. I.	F. S.	ELEV.	
		2882 87			
112+50 ℄			6 6	2876 3	
14 L			6 3	76 6	Edge Oil
11 R			6 9	76 0	"
113+00 ℄			3 5	79 4	
13 L			3 3	79 6	"
12 R			4 1	78 8	"
+50 ℄			0 5	82 4	
12 L			0 0	82 9	"
13 R			1 1	81 8	"
T.P.			0 56	2882 31	
	11 56	2893 87			
114+00 ℄			8 2	85 7	
11 L			7 8	86 1	"
14 R			9 3	84 6	"
Sec Cor.			1 46	2892 41	Fd. Brass Cap in Conc. 12" down FB 828-71
					Cor. To 30-29 T 5 N R 12 W.
					31-32

Profile No. X-Sec. No.

Notes Red. Date 1-30-41 Plotted H. L. MARTIN Date MAR 26 1941

Notes Chkd. H. L. MARTIN Checked Date MAR 26 1941

Job No. 7325 Division No. Soledad Can Rd.

Survey of FCH. Notes CCH

Survey by C. Johnson Date

Indexed A. C. Johnson

FB 828 Pg 238

Notes Ck'd by	K.R.M.	Survey of	Soledad Cn. Rd.
Map Ck.	[illegible]	W.O. 7325	Tmp No. 36 St'd 84 of
Office Work	Hall	Surveyed by	Rosecrans
Checked	[illegible]	Notes	R Date [illegible]
Date	Oct 1941	Indexed	A. C. Johnson

F.B. 828 Pg. 239

SOLEDAD CN. RD. SURVEY

Subdivision of Sec. 31 T.5N. R 12 W. for the purpose of locating improvments along the N.&S. ¼ line of the N.E. ¼ of Sec. 31.

L.H. 7325

Party.

Holmes
Rosecrans
Granquist
Pierce
Morrison

Notes: ANY ADDITIONS OR CHANGES ON THIS SHEET MUST BE MADE OR CIRCLED IN RED INK WITH DATE AND NAME OF PERSON MAKING CHANGE.

RETURN TO
LOS ANGELES COUNTY SURVEYOR
700 HALL OF RECORDS

Do not extend notes this side of this line

FORM 247 5M 2-34

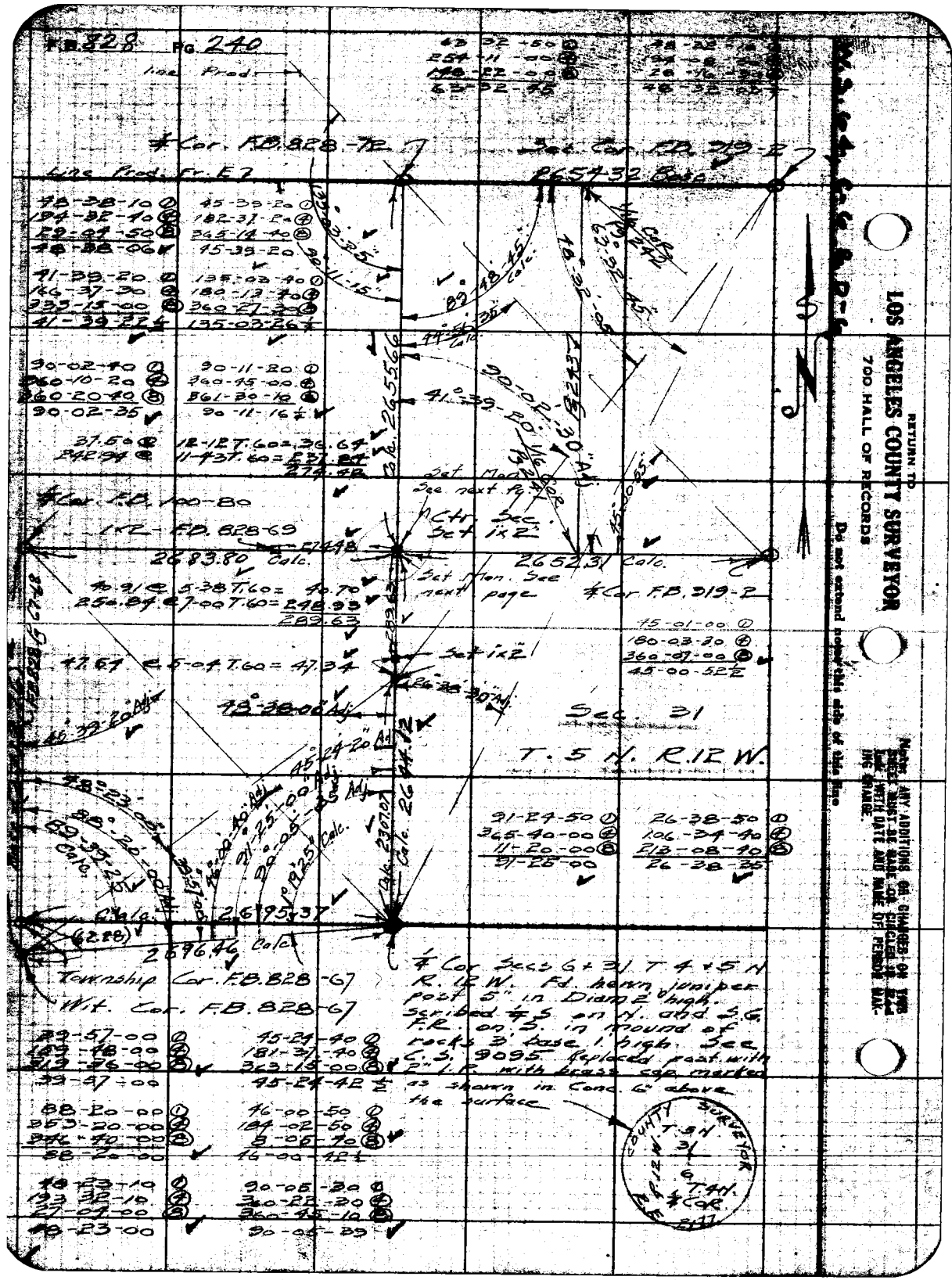
F.B. 828 PG. 240
line Prod.
¼ Cor. F.B. 828-72
Sec. Cor. F.B. 319-2
Line Prod. Fr. E 7
2654.32 Base
48-38-10 ①
194-32-40 ④
29-04-50 ⑧
48-38-06
45-39-20 ①
182-37-20 ④
365-14-40 ⑧
45-39-20
41-39-20 ①
166-37-30 ④
333-15-00 ⑧
41-39-22½
135-03-40 ①
180-13-40 ④
360-27-30 ⑧
135-03-26½
90-02-40 ①
360-10-20 ④
360-20-40 ⑧
90-02-35
90-11-20 ①
360-45-00 ④
361-30-10 ⑧
90-11-16½
37.50 ①
242.94 ④
12-12 T.60 = 36.64
11-43 T.60 = 237.84
274.48
Set Mon. See next Pg.
¼ Cor. F.B. 100-80
1x2 - F.B. 828-69
Ctr. Sec. Set 1x2
2683.80 Calc.
2652.31 Calc.
Set Mon. See next page
¼ Cor. F.B. 319-2
40.91 @ 5-38 T.60 = 40.70
250.84 @ 7-00 T.60 = 248.93
289.63
45-01-00 ①
180-03-30 ④
360-07-00 ⑧
45-00-52½
47.64 @ 5-04 T.60 = 47.34
Set 1x2
48°-38-00" Adj.
45°-39-20" Adj.
Sec. 31
T. 5 N. R. 12 W.
45°-24-20" Adj.
91-24-50 ①
365-40-00 ④
11-20-00 ⑧
91-25-00
26-38-50 ①
106-34-40 ④
213-08-40 ⑧
26-38-35
2695.37
2696.46 Calc.
Township Cor. F.B. 828-67
Wit. Cor. F.B. 828-67
¼ Cor. Secs 6 + 31 T 4 + 5 N R. 12 W. Fd. hewn juniper post 5" in Diam 2' high. Scribed ¼ S. on N. and S.G. F.R. on S. in mound of rocks 3' base 1' high. See C.S. 9095. Replaced post with 2" I.P. with brass cap marked as shown in Conc. 6" above the surface
39-57-00 ①
159-48-00 ④
319-36-00 ⑧
39-57-00
45-24-40 ①
181-37-40 ④
363-15-00 ⑧
45-24-42½
88-20-00 ①
353-20-00 ④
346-40-00 ⑧
88-20-00
46-00-50 ①
184-02-50 ④
8-05-40 ⑧
46-00-42½
48-23-10 ①
193-32-10 ④
27-04-00 ⑧
48-23-00
90-05-30 ①
360-22-30 ④
360-45-10 ⑧
90-05-39
COUNTY SURVEYOR
T. 5 N.
31
6
T. 4 N.
¼ Cor.
R. 12 W.
RETURN TO
LOS ANGELES COUNTY SURVEYOR
700 HALL OF RECORDS
Do not extend notes this side of this line
Note: ANY ADDITIONS OR CHANGES ON THIS SHEET MUST BE MADE OR CIRCLED IN RED INK WITH DATE AND NAME OF PERSON MAKING CHANGE

Notes Ck'd by R.R.M.	Survey of Soledad Co. Rd.	F.B. 828	Pg. 241
Map No. [illegible]	W.O. 7325 Tape No. 26 Sta. 82 of		
Office Work Hall	Surveyed by Rosecrans		
Checked [illegible]	Notes R. Date 3-6-41		
Date Oct. 1941	Indexed A. C. Johnson		

W.S. [illegible]

1/4 Cor Secs 31 & 32 T-5 N. R.12 W. Fd. C.S. Mon. F.B. 319-2 See pg 240

1375.80 T.64 = 1375.62

Sec 31 T.5 N. R.12 W.

1375.62 Ch. 1375.73 F.B. 828-70

See pg. 243

SURVEYOR COUNTY 1/16 COR R.E. 8177

1/16 Cor. Set 2" I.P. with brass cap marked as shown 3" above surf.

Fd. 1"x2" F.B. 828-70

49.51

253.76

253.80 @ 00 T.60 = 253.76

Fd. N.&T. ℄ Track F.B. 828-70

Replaced 1"x2" with 2" I.P. with brass cap marked as shown in Conc. 6" above Surf.

SURVEYOR T.5 N. CENTER SEC 31 R.E. 8177

1022.85

118.23 @ @ 00 T.60 =		118.21
300.30 @ 13-44 T.60 =		291.66
42.99 @ 00 T.60 =		42.98
300.50 @ 00 T.60 =		300.45
273.13 @ 9-14 T.60 =		269.55
		1022.85

1x2 Ctr. Sec. 31 T.5 N. R.12 W. See preceding page

Note: ANY ADDITIONS OR CHANGES ON THIS SHEET MUST BE MADE OR CIRCLED IN RED INK WITH DATE AND NAME OF PERSON MAKING CHANGE.

RETURN TO LOS ANGELES COUNTY SURVEYOR 700 HALL OF RECORDS

This sheet contains [illegible] of this Map

F.B. 828 Pg. 242



RETURN TO
LOS ANGELES COUNTY SURVEYOR
700 HALL OF RECORDS

Do not extend notes this side of this line

Note: ANY ADDITIONS OR CHANGES ON THIS SHEET MUST BE MADE OR CIRCLED IN R-4 Ink WITH DATE AND NAME OF PERSON MAKING CHANGE.

Notes Ck'd by	R.R.M.	Survey of	Soledad Co. Rd.
Map No.	[illegible]	W.O.	7325 Map No. 36 [illegible]
Office Work	Hall	Surveyed by	Rosecrans
Checked	[illegible]	Notes	R Date [illegible]
Date	Oct 1961	Indexed	C. Johnson

F.B. 828 Pg 243

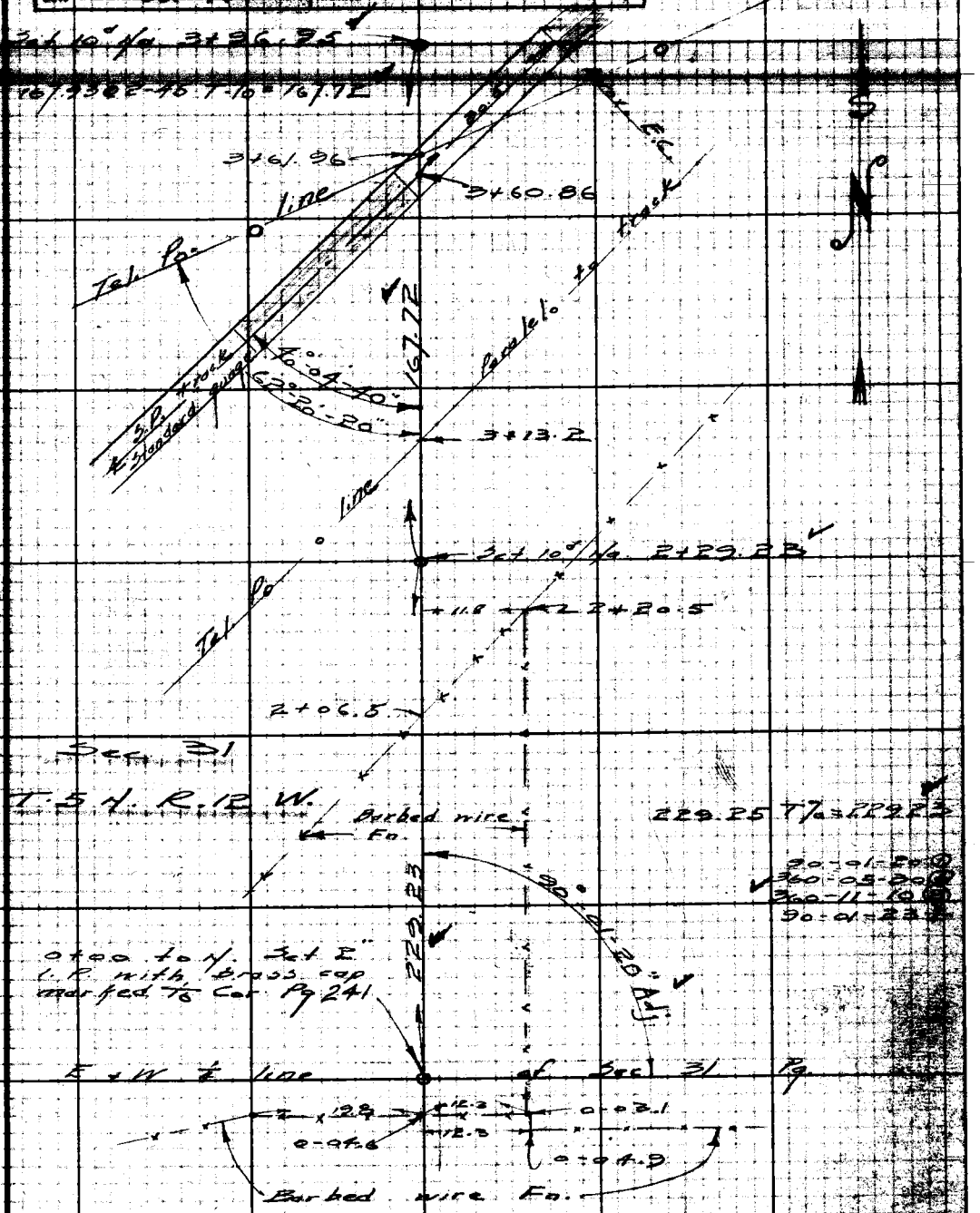

Note: ANY ADDITIONS OR CHANGES ON THIS SHEET MUST BE MADE OR CIRCLED IN Red Ink WITH DATE AND NAME OF PERSON MAKING CHANGE.

Do not extend notes outside of this line

RETURN TO
LOS ANGELES COUNTY SURVEYOR
700 HALL OF RECORDS

FORM 247 BM 2-34

F.B. 828 PG. 244



RETURN TO
LOS ANGELES COUNTY SURVEYOR
700 HALL OF RECORDS
Do not extend notes this side of this line
Note: ANY ADDITIONS OR CHANGES ON THIS SHEET MUST BE MADE OR CHECKED IN Red Ink WITH DATE AND NAME OF PERSON MAKING CHANGE.

Notes Ck'd by K.R.M.	Survey of Aliso Cyn Rd	F.B. 828	Pg. 245
Map No. B-1784	W. O. 2058 Tape No. 71 St'd 84°F		
Office Work Cox	Surveyed by Rosecrans		
Checked MSRimon	Notes 4 Date 10-29-41		
Date Aug 1942	Indexed 10-31-41		

Note: Any Additions or Changes on This Sheet Must be Made or Circled in Red Ink With Date and Name of Person Making Change.

Do not extend notes this side of this line.

RETURN TO
LOS ANGELES COUNTY SURVEYOR
700 HALL OF RECORDS

ALISO CANYON ROAD

J. N. 5058

From corner Secs. 29, 30, 31, and 32 northeasterly to Mint Canyon State Highway. T. 5 N. R. 12 W.

Party — Rosecrans, Gronquist, Pierce, Morrison

NOTE

This road is also known as

SOLEDAD CÑ ROAD.

C.S.B. 1734
H.C. 37-42

FORM 247 5M 10-39

F.B. 828 PG. 246

W.S. 64, P-6

RETURN TO
LOS ANGELES COUNTY SURVEYOR
700 HALL OF RECORDS
Do not extend notes this side of this line.

Note: Any Additions or Changes on This Sheet Must be Made or Circled in Red Ink With Date and Name of Person Making Change.

87.12
300.00 @ 2-40 = 299.68 ✓
300.10 @ 2-01 = 299.91 ✓
300.20 @ 2-26 = 299.93 ✓
300.09 @ 1-24 = 300.00 ✓
300.05
300.14 @ 1-05 = 300.09 ✓
1886.78 ✓
T.54 = 1886.41 ✓

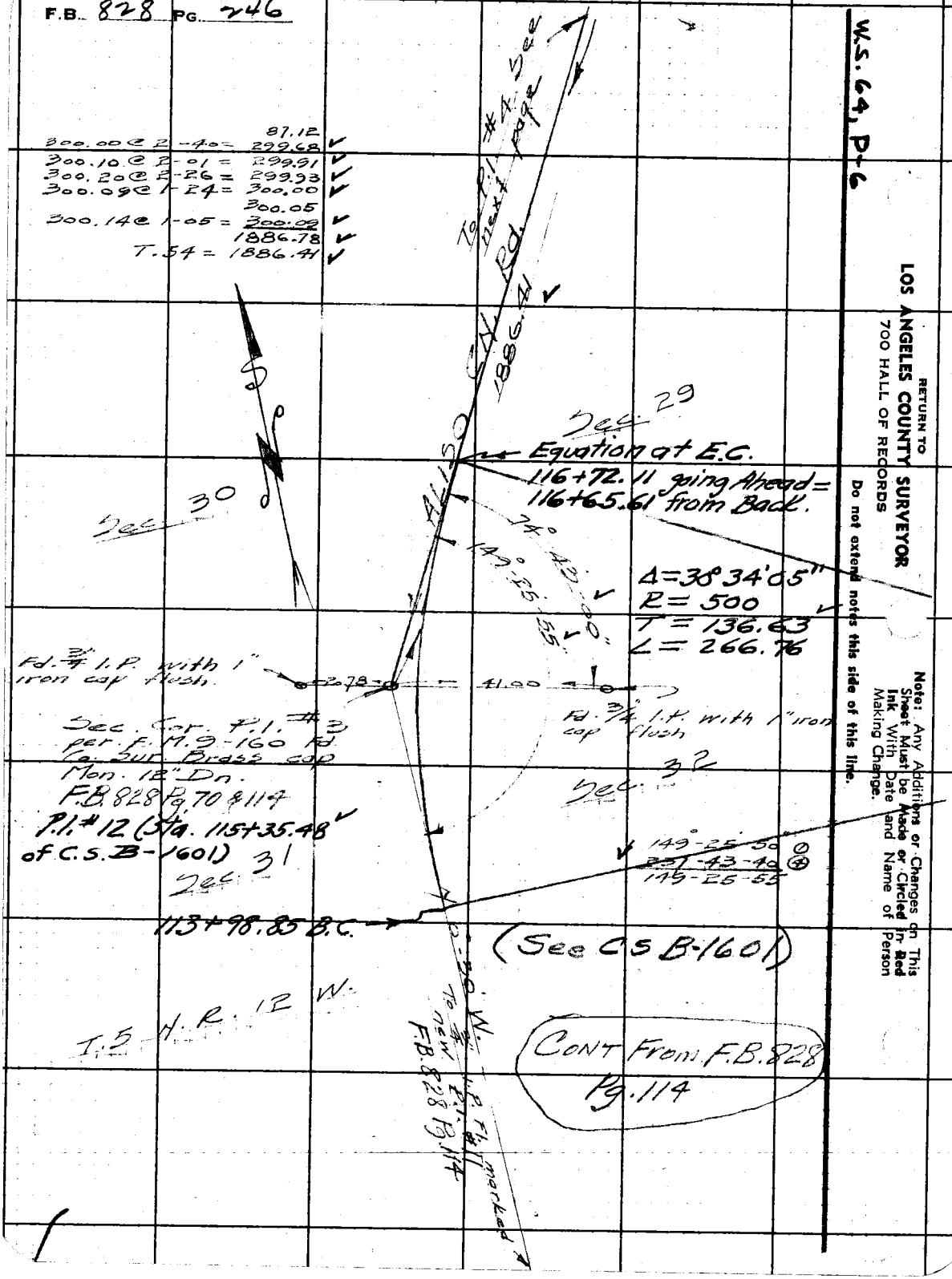

CONT From F.B. 828 Pg. 114

Notes Ck'd by K.R.M.	Survey of Aliso Cn. Rd	F.B. 828 Pg. 247
Map No. B-1734	W. O. 5058 Tape No. 71 St'd 84°F	
Office Work Cox	Surveyed by Rosecrans	
Checked McPherson	Notes R Date 10-24-41	
Date Aug. 1942	Indexed	

W.S. 64, D-5

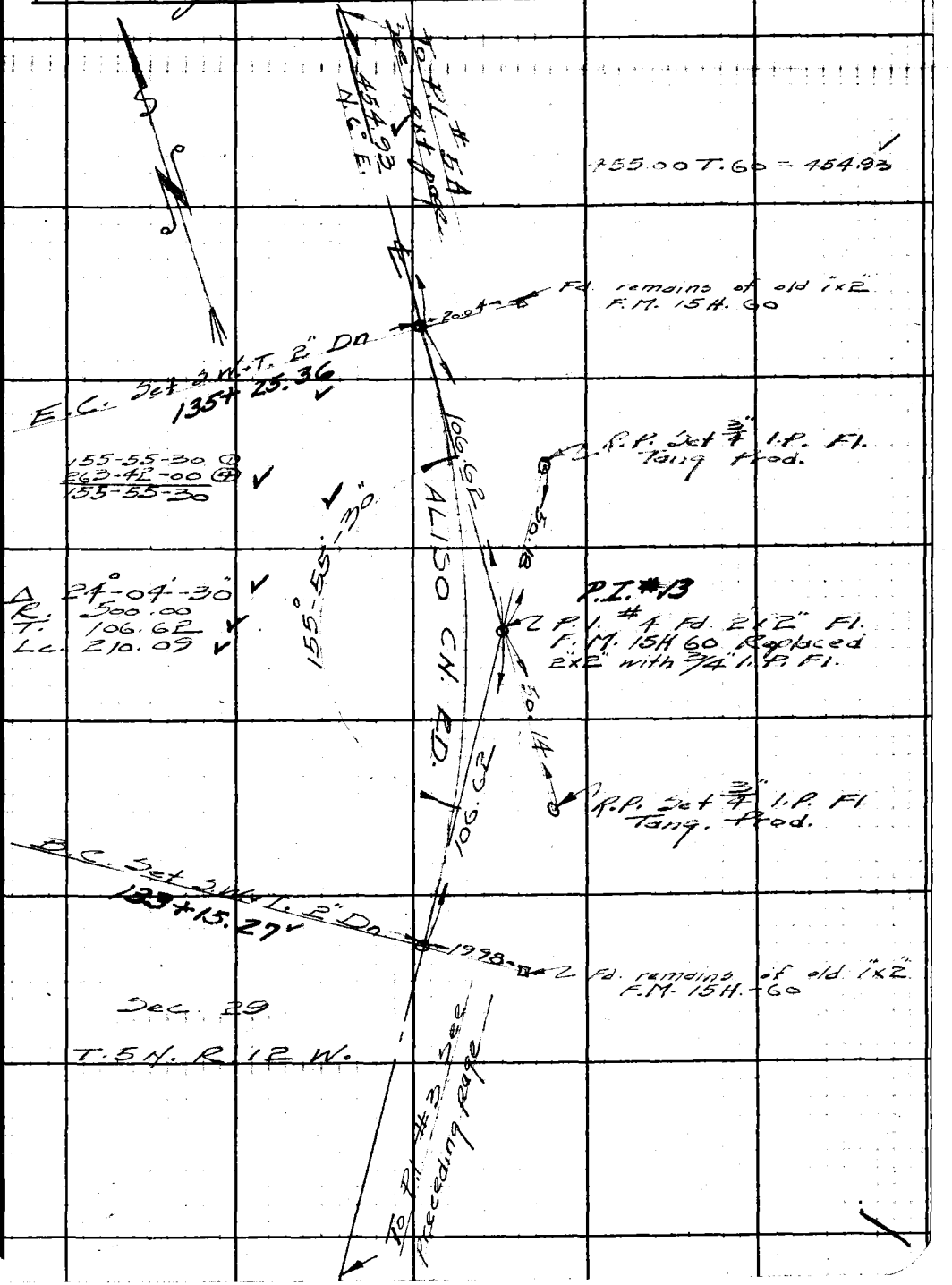

Note: Any Additions or Changes on This Sheet Must be Made or Circled in Red Ink With Date and Name of Person Making Change.

Do not extend notes this side of this line.

RETURN TO
LOS ANGELES COUNTY SURVEYOR
700 HALL OF RECORDS

FORM 247 5M 10-39

RETURN TO
LOS ANGELES COUNTY SURVEYOR
700 HALL OF RECORDS

Note: Any Additions or Changes on This Sheet Must be Made or Circled in Red Ink With Date and Name of Person Making Change.

Do not extend notes this side of this line.

W.S. 64, D-5

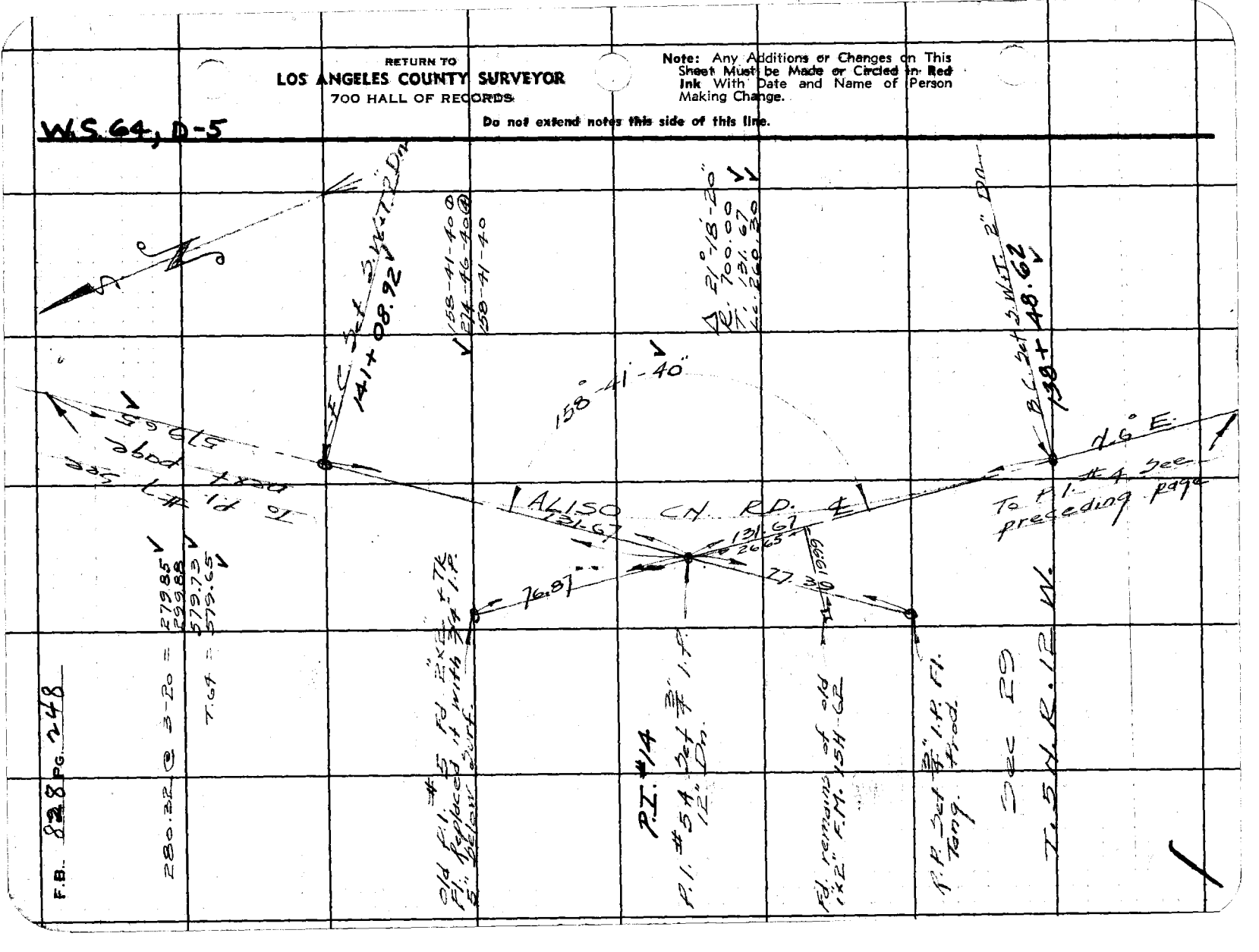

Notes Ck'd by K.R.M.	Survey of Aliso Cn Rd
Map No. B-1734	W. O. 5058 Tape No. 71 St'd 84°F
Office Work Cox	Surveyed by Rosecrans
Checked McPherson	Notes R Date 10-24-41
Date Aug. 1942	Indexed A. C. Johnson

F.B. 828 PG. 249

W.S. 64, D-5

To L+T. ℄ State Hwy. and ℄ Aliso Cn. Rd See next page

49.61
254.36 @ 4-00 = 253.74 ✓
300.01 @ 2-42 = 299.68 ✓
603.03 ✓
T.64 = 602.95 ✓

602.95 ✓

Fd. remains of old 1x2" F.M. 15H-62

20.00 20.00

Fd. remains of old 1x2" F.M. 15H-62

Set 10d. n/a. Fl.
146+21.47 P.O.T. ✓

N 37° E
21.58

E.C. Set S.W.+T. 3" Dn.
145+99.89 ✓

43.19

85°-03'-45"
17°-07'-30"

P.I. #15

P.I. #7 per F.M. 15H-62
Set S.W.+T. 3" Dn. Rec
Dist from split of 1x2" stakes found at old. E.C.

28.14 31.86

R.P. Set 3/4" I.P. Fl.

R.P. Set 3/4" I.P. Fl.

ALISO CN. RD.

Δ 9°-52'-30" ✓
R. 500.00
T. 43.19 ✓
Lo. 86.18 ✓

43.19

B.C. Set S.W.+T. 2" Dn.
145+13.71 ✓

Sec. 29

T. 5 N. R. 12 W.

℄ To P.I. #5A See preceding page

Note: Any Additions or Changes on This Sheet Must be Made or Circled in Red Ink With Date and Name of Person Making Change.

Do not extend notes this side of this line.

RETURN TO
LOS ANGELES COUNTY SURVEYOR
700 HALL OF RECORDS

FORM 247 5M 10-39

RETURN TO
LOS ANGELES COUNTY SURVEYOR
700 HALL OF RECORDS

Note: Any Additions or Changes on This Sheet Must be Made or Circled in **Red Ink** With Date and Name of Person Making Change.

Do not extend notes this side of this line.

W.S. 64, D-5



Notes Ck'd by K.R.M.	Survey of Aliso Cn. Rd.
Map No. B-1734	W. O. 5058 Tape No. 71 St. 84 °F
Office Work Cox	Surveyed by Rosecrans
Checked McPherson	Notes R Date 10-24-41
Date Aug. 1942	Indexed E. C. Johnson

F.B. 828 PG. 251

Location of oiled road and improvments
Aliso Cn. Rd. from Cor. Secs. 29, 30, 31 + 32
T. 5 N. R. 12 W. N. Ely. to Sierra Highway

Station	Offset	Remarks	Station	Offset	Remarks
Pl. #3 = 0+00 for Topog.	N Ely.		2 + 50	50 L	Fn.
				14 L	E. Rd.
0 - 04.0	13.4 L	Fn Cor. Bear W. + N Ely.		9 L	E. oil
				14 R	"
0+00	1 R	E. Rd.		16 R	"
	7 R	E. oil.	+ 66	55 L	4 Pt. Fn.
	32 R	"	+ 90	35 L	" " "
	34 R	"	3 +	36 L	Fn
+ 50	2 L	"		18 L	E. Rd.
	9 L	"		10 L	E. oil.
	20 L	Fn.		13 R	"
	21 R	"		17 R	"
	25 R	"	+ 50	10 L	"
1 +	21 R	"		16 L	"
	19 R	"		38 L	"
	5 L	"		15 R	"
	13 L	"		18 R	"
	22 L	"	4 +	16 R	"
+ 50	32 L	"		14 R	"
	14 L	"		11 L	"
	7 L	"		17 L	"
	17 R	"		39 L	"
	19 R	"	+ 50	10 L	"
2 +	18 R	"		17 L	"
	16 R	"		40 L	"
	8 L	"		13 R	"
	13 L	"		16 R	"
	38 L	"	5 +	16 R	"
+ 28	41 L	4 Pt. Fn.		14 R	"
+ 42	℄ 10 dirt Rd Bear N 70 W			11 L	"
				16 L	"
				40 L	"

Note: Any Additions or Changes on This Sheet Must be Made or Circled in Red Ink With Date and Name of Person Making Change.

Do not extend notes this side of this line.

RETURN TO
LOS ANGELES COUNTY SURVEYOR
700 HALL OF RECORDS

FORM 247 5M 10-39

F.B. 828 PG. 252

Station	Offset	Remarks	Station	Offset	Remarks
5+50	10 L	E o.l.	9+	12 R	E o.l
	16 L	E Rd.		16 R	E Rd.
	38 L	Fn.	+50	16 R	"
	14 R	"		13.5 R	"
	16 R	"		10 L	"
+90	36 L	"		15 L	"
6+	36 L	"		41 L	Fn.
	16 L	"	10+	10 L	"
	10 L	"		15 L	"
	14 R	"		40 L	"
	16 R	"		11 R	"
+50	16 R	"		15 R	"
	13 R	"	+50	15 R	"
	10 L	"		12 R	"
	13 L	"		10 L	"
	38 L	"		15 L	"
7+	10 L	"		42 L	"
	14 L	"	11+	12.5 L	"
	38 L	"		16 L	"
	13 R	"		10 L	"
	15 R	"		12 R	"
+50	15 R	"		15 R	"
	13 R	"	+50	13 R	"
	10 L	"		15 R	"
	15 L	"		10.5 L	"
	36 L	"		16 L	"
8+	10 L	"		42 L	"
	14 L	"	12+	11 L	"
	39 L	"		16 L	"
	12 R	"		40 L	"
	15 R	"		11 R	"
+50	15 R	"		16 R	"
	13 R	"	+50	15 R	"
	10 L	"		12 R	"
	15 L	"		11.5 L	"
	39 L	"		16 L	"
9+	10 L	"		40 L	"
	15 L	"			
	40.5 L	"			

RETURN TO
LOS ANGELES COUNTY SURVEYOR
700 HALL OF RECORDS

Do not extend notes this side of this line.

Note: Any Additions or Changes on This Sheet Must be Made or Circled in Red Ink With Date and Name of Person Making Change.

Notes Ck'd by K.R.M.	Survey of Aliso Co. Rd.
Map No. B-1734	W. O. 5058 Tape No. 71 St'd 84°F
Office Work Cox	Surveyed by Rosecrans
Checked McPherson	Notes R Date 10-24-41
Date Aug. 1942	Indexed C. Johnson

F.B. 828 PG. 253

Station	Offset	Remarks	Station	Offset	Remarks
13+	11L	E.oil	16 +50	21L	Fn.
	16L	E.Rd.		16L	E.Rd.
	39.5L	Fn.		11L	E.oil.
	12R	"		11R	"
	15R	"		15R	"
+50	16R	"	17+	15R	"
	13R	"		10R	"
	11L	"		11L	"
	16L	"		16L	"
	39L	"		22L	"
14+	38.5L	"	+50	13L	"
	16L	"		18L	"
	11L	"		24L	"
	12R	"		8R	"
	15R	"		10R	"
+50	15R	"	18+	3R	"
	12R	"		7R	"
	11L	"		18L	"
	16L	"		22L	"
	35.5L	"		28L	"
15+	35.5L	"	+40	30L	end cut
	16L	"	+50	35L	Fn
	11L	"		30L	T.C.
	12R	"		29.5L	B.C.
	15R	"		25L	E.oil.
+21	24L	"		5L	"
+50	23L	"		0L	E.Rd.
	16L	"	18+56.41 P.I. #4	9L	"
	11L	"		13L	E.oil
	12R	"		35L	"
	15R	"		36.5L	B.C.
16+	15R	"		39L	T.C.
	11.5R	"		43L	Fn.
	10.5L	"			
	16L	"			
	19L	"			

Note: Any Additions or Changes on This Sheet Must be Made or Circled in Red Ink With Date and Name of Person Making Change.

Do not extend notes this side of this line.

RETURN TO
LOS ANGELES COUNTY SURVEYOR
700 HALL OF RECORDS

FORM 247 5M 10-39

F.B. 828 PG 254

Station	offset	Remarks	Station	offset	Remarks
P.I. #4 = 0+00 N.Ely. for Topog.			1+	15 R	E.Rd.
				10 R	E. oil.
0+20	40 L	N. end Fn.		18 L	"
+50	32 L	T.C.	N. end cut +50	17 L	
	29.5 L	B.C.		16 L	"
	27 L	E. oil		10 L	"
	6.5 L	"		11 R	"
	0 L	E.Rd.		15 R	"
1+	2' R	"	5+	17 R	"
	4' L	"		15 R	"
	24 L	"		7 L	"
	27 L	"		13 L	"
	30 L	"	+50	6 L	"
N. end cut. +20	28 L			0 L	"
+50	22.5 L	"		22 R	"
	26 L	"		24 R	"
	1 L	"	5+61.55 P.I. #5 A	26 R	"
	3 R	"		29 R	"
2+	6 R	"		2 R	"
	1 R	"		3 L	"
	19 L	"	P.I. #5 A - 0+00 N. Ely. for Topog.		
2end cut +23 L			0+50	12 L	"
+50	23 L	"		6 L	"
	21 L	"		17 R	"
	17.5 L	"		19 R	"
	3 R	"	1+	15 R	"
	9 R	"		13 R	"
3+	5 R	"		9.5 L	"
	11 R	"		17 L	"
	16 L	"	+50	17 L	"
	18 L	"		11 L	"
	24 L	"		11 R	"
+50	23 L	"		14 R	"
	18 L	"	2+	12 R	"
	14 L	"		9 R	"
	8 R	"		10.5 L	"
	13 R	"		16 L	"
			+37	℄ 10' Wash Bear. N. 10 W +3.10 E	

RETURN TO
LOS ANGELES COUNTY SURVEYOR
700 HALL OF RECORDS

Do not extend notes this side of this line.

Note: Any Additions or Changes on This Sheet Must be Made or Circled in Red Ink With Date and Name of Person Making Change.

Notes Ck'd by K.K.M.	Survey of Alisa Co. Rd
Map No. B-1224	W. O. 5558 Tape No. 21 St'd 24'F
Office Work Cox	Surveyed by Rodriguez
Checked M.S.Pherson	Notes K Date 10-24-41
Date Aug. 1942	Indexed E. C. Jones

F.B. 878 P. 255

Station	Offset	Remarks		Station	Offset	Remarks
				P.I. #7 = 0+00		Ang. for Topog.
2+50	8R	E.oil				
	13R	E.Rd.		0+50	15R	T.C.
	11L	"	"		12R	B.C.
	14L	"			9.5R	E.oil
3+	13L	"			11L	"
	11L		"		15L	E.Rd.
	14R	"		1+	16L	"
	9R		"		11.5L	"
+50	14R	"			9R	"
	11R		"		12R	"
	11L		"		14R	"
	14L	"		+50	14R	"
4+	15L	"			12R	"
	11L		"		9.5R	"
	11R		"		12L	"
	15R	"			17L	"
+50	15R	"		2+	16L	"
	11R		"		12L	"
	11L		"		10R	"
	16L	"			12R	"
5+	15L	"			14R	"
	11L		"	+50	13R	"
	10R		"		11R	"
	14R	"			9R	"
+45	20R		Sand		12L	"
+50	20R		T.C.		16L	"
	16R		B.C.	3+	16L	"
	12R		"		12L	"
	9.5L		"		9R	"
	14L	"			10R	"
5+79.6.5 P.I. #7	14L	"			13R	"
	8L		"	+50	13R	"
	13R		"		10R	"
	16R		B.C.		8R	"
	19R		T.C.		12L	"
					17L	"

RETURN TO
LOS ANGELES COUNTY SURVEYOR
700 HALL OF RECORDS

Note: Any Additions or Changes on This Sheet Must be Made or Circled in Red Ink With Date and Name of Person Making Change.

Do not extend notes this side of this line.

FORM 247 5M 10-39

F.B. 828 Pg. 256

Station	Offset	Remarks	Station	Offset	Remarks
4+	16L	E. Rd.			
	13L	E of I.			
	8R	"			
	12R		Yard Cut		
+50	12R	"			
	8R		"		
	13L		"		
	17L	"			
5+	8L	"			
	15L		"		
	10R		"		
	12R	"			
+50	10R		" P.C.		
	11R	"			
	18L		" P.C.		
	21L	"			
+64	39L		Tel. Po		
+74	Tel. line				
+75	28L		"		
	16R		"		
+78	39L	Int. Shoulders Alison + State Hwy			
+88	28R	Int. Shoulders Alison + State Hwy			
+85	Sedge Shoulder State Hwy				
+93	Sedge Conc. Hwy.				
6+02.95 ℄	State Hwy				
+13	℄ edge Conc. Hwy.				
+21	℄ edge Grad Shoulder				
+25	℄ edge Graded Hwy.				
See ℄ of State	notes for Rear Hwy.				

RETURN TO
LOS ANGELES COUNTY SURVEYOR
700 HALL OF RECORDS

Do not extend notes this side of this line.

Note: Any Additions or Changes on This Sheet Must be Made or Circled in Red Ink With Date and Name of Person Making Change.