260th ST E

d by R.R.M.	Survey of County Line Rd.	F.B. 830	Pd. 7
B-1581	W. O. [illegible] Scale No. [illegible]		
[illegible]	[illegible]		
McPherson	Notes [illegible] Date 1-16-40		
June 1940	Indexed A. C. Johnson 2-16-40		

260th ST. EAST.

COUNTY LINE ROAD

corner township 7+8 N range 7+8 W.
to ¼ Cor. Secs. 19+24 T8N. R.7+8 W.

J.N. 8288

Party: Rosecrans, Granquist, Pierce, Gallagher

CS.B-1581

H.C. 37-28-1,2

F.B. 830 PG. 8



WS 68-E-3

RETURN TO
LOS ANGELES COUNTY SURVEYOR
700 HALL OF RECORDS

Note: Any Additions or Changes on This Sheets Must be Made or Circled in Red Ink With Date and Name of Person Making Change.

Do not extend notes this side of this line

260th ST E

Notes Ck'd by K.P.M.	Survey of County Line Rd.	F.B. 830	PG. 9
Map No. B-1581	W. O. 8288 Tape No. 62 St'd 84 °F		
Office Work [illegible]	Surveyed by [illegible]		
Checked [illegible]	Notes R Date 1-12-40		
Date June 1940	Indexed [illegible]		

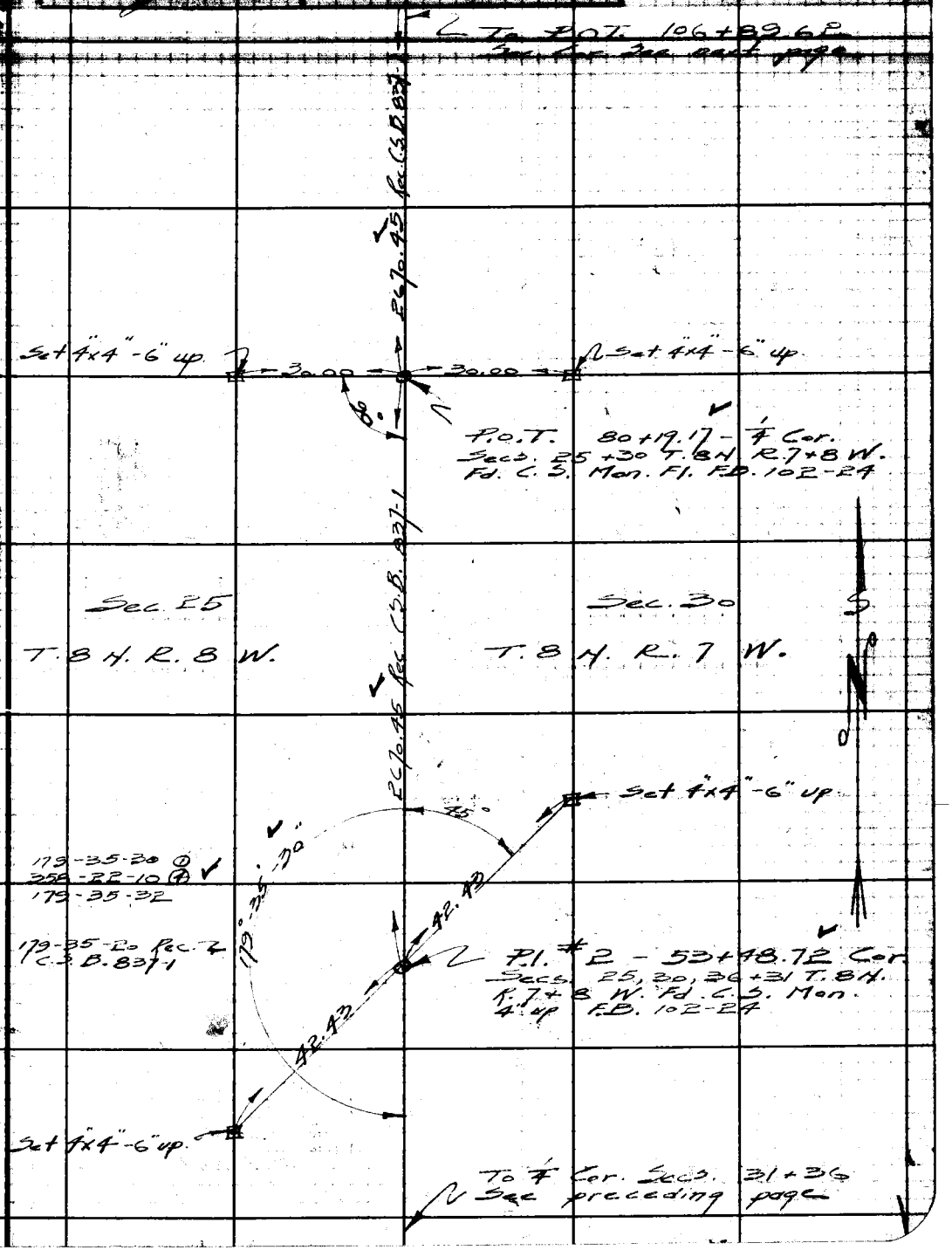

Note: Any Additions or Changes on This Sheets Must be Made or Circled in Red Ink With Date and Name of Person Making Change.

Do not extend notes this side of this line

RETURN TO
LOS ANGELES COUNTY SURVEYOR
700 HALL OF RECORDS

FORM 247 5M 10-37

F.B. 830 PG. 10



RETURN TO
LOS ANGELES COUNTY SURVEYOR
700 HALL OF RECORDS

Note: Any Additions or Changes on This Sheets Must be Made or Circled in Red Ink With Date and Name of Person Making Change.

Do not extend notes this side of this line

260th ST E

Notes Ck'd by: K.R.M.	Survey of County Line Rd	F.B. 830	Pg. 11
Map No. B-1591	W. O. 8288 Tape No. St'd of		
Office Work Hall	Surveyed by Rosecrans		
Checked M. Wilson	Notes R Date 1-12-40		
Date June 1940	Indexed C. Johnson		

Station	Offset	Remarks	Station	Offset	Remarks
0+00	℄ 18 dirt Rd. E + W. Bear		28+	13L	E Rd.
				0R	"
	27R	℄ 8 Rd. Fr. N.W.	30+	13L	"
	49L	℄ 8 " " N.E.		0R	"
0+50	18L	℄ 8 " " "	32+	12L	"
	20R	℄ " " " N.W.		1R	"
1+00	2L	℄ " " " N.E.	34+	13L	"
	16R	℄ " " " N.W.		0R	"
2+00		V Rd. ℄s	36+	12L	"
	8L	E. Rd.		2R	"
	8R	"	38+	12L	"
4+00	11L	"		2R	"
	4R	"	40+	12L	"
6+	12L	"		2R	"
	1R	"	42+	13L	"
8+	11L	"		2R	"
	1R	"	44+	14L	"
10+	12L	"		1R	"
	1R	"	46+	14L	"
12+	13L	"		1R	"
	0R	"	48+	13L	"
14+	12L	"		1R	"
	1R	"	50+	13L	"
16+	12L	"		1R	"
	1R	"	52+	14L	"
18+	12L	"		0R	"
	1R	"	54+	16L	"
20+	12L	"		0R	"
	0R	"	56+	15L	"
22+	12L	"		0R	"
	1R	"	58+	15L	"
24+	11L	"		0R	"
	1R	"	60+	15L	"
26+	12L	"		0R	"
	1R	"	62+	15L	"
				0R	"

Note: Any Additions or Changes on This Sheets Must be Made or Circled in Red Ink With Date and Name of Person Making Change.

Do not extend notes this side of this line

RETURN TO
LOS ANGELES COUNTY SURVEYOR
700 HALL OF RECORDS

F.B. 830 PG. 12

Station	Offset	Remarks		Station	Offset	Remarks
64+	14L	E. Rd.		102+	20L	E. Rd.
	0R	"			3L	"
66+	15L	"		104+	19L	"
	0R	"			2L	"
+58	℄ 10' driveway	Bear. E		105+	25	℄ 10' driveway N 45° E
68+	15L	E Rd.		106+	18L	E Rd.
	0R	"			2L	"
70+	16L	"		108+	0R	"
	0R	"			15L	"
72+	15L	"		110+	0R	"
	1R	"			18L	"
74+	16L	"		112+	0R	"
	0R	"			18L	"
76+	16L	"		114+	0R	"
	0R	"			18L	"
78+	18L	"		116+	1R	"
	1L	"			15L	"
80+	16L	"		118+	4R	"
	0R	"			12L	"
82+	16L	"		120+	5R	"
	0R	"			11L	"
84+	15L	"		121+	36	℄ 10' driveway Bear N 35° W.
	0R	"				
				122+		6L E. Rd.
86+	15L	"				9R "
	1R	"			+75	W edge Rd.
88+	14L	"		125+		22R E. Rd.
	2R	"				38R "
90+	14L	"				
	1R	"				
92+	14L	"				
	2R	"				
94+	13L	"				
	2R	"				
96+	15L	"				
	2R	"				
98+	17L	"				
	0R	"				
100+	20L	"				
	3L	"				

RETURN TO
LOS ANGELES COUNTY SURVEYOR
700 HALL OF RECORDS

Note: Any Additions or Changes on This Sheets Must be Made or Circled in Red Ink With Date and Name of Person Making Change.

Do not extend notes this side of this line

267th STE

Notes Ckd by L.R.M.	Survey at County Line Rd	F.B. 830	Pg. 25
Map No. B-1580	W. O. 8289 Tape No. 62	St'd 34 °F	
Office Work	Surveyed by		
Checked L.R.M.	Notes	Date 1-2-40	
Date June 1940	Indexed		

267th ST. EAST

COUNTY LINE ROAD

From Fort Tejon Rd. to Llano County Line Rd.

T. 4 + 5 N. R. 7 + 8 W.

J. H. 8289

Party. Rosecrans
Granquist
Pierce
Gallagher

B-1580

H.C. 37-27-1, 2

Note: Any Additions or Changes on This Sheets Must be Made or Circled in Red Ink With Date and Name of Person Making Change.

Do not extend notes this side of this line

RETURN TO
LOS ANGELES COUNTY SURVEYOR
700 HALL OF RECORDS

FORM 247 5M 10-37

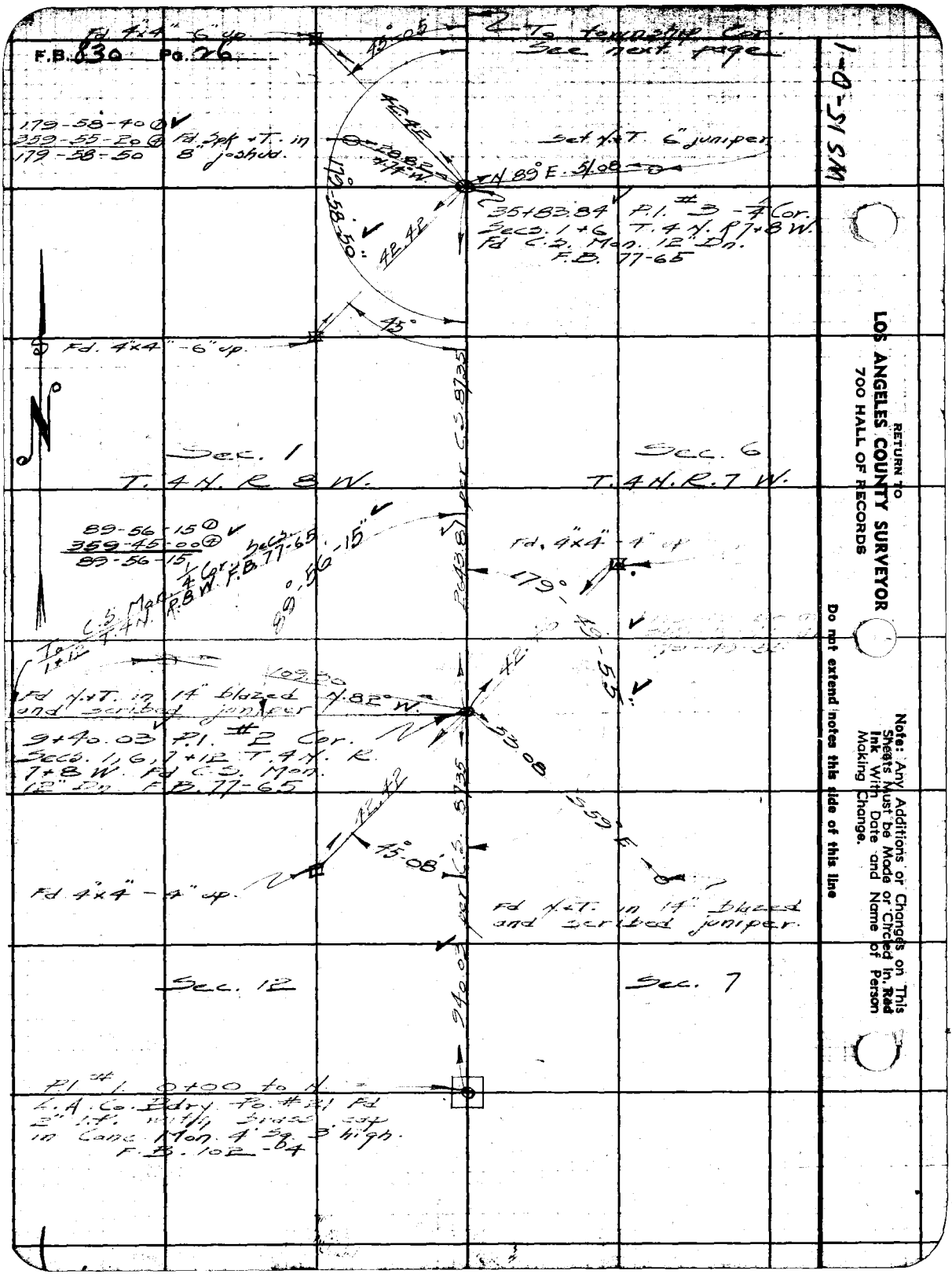
F.B. 830 Pg. 26
Fd. 4"x4" - 6" up
To township Cor.
See next page
45°-05
179-58-40 ①
359-55-20 ④
179-58-50
Fd. Spk + T. in 8" joshua.
42.42
28.82
N 89° E. 51.08
Set N+T. 6" juniper
179°-58-50"
42.42
35+83.84 P.I. #3 - 1/4 Cor.
Secs. 1+6 T. 4 N. R 7+8 W.
Fd C.S. Mon. 12" Dn.
F.B. 77-65
45°
Fd. 4"x4" - 6" up.
Sec. 1
T. 4 N. R. 8 W.
Sec. 6
T. 4 N. R. 7 W.
89-56-15 ①
359-45-00 ④
89-56-15
1/4 Cor. Secs. 1+6 T. 4 N. R. 8 W. F.B. 77-65
89°-56'-15"
Fd. 4"x4" - 4" up
179°-49'-55"
To 1+12
109.30
Fd N+T. in 14" blazed and scribed juniper
N 82° W.
9+40.03 P.I. #2 Cor.
Secs. 1, 6, 7+12 T. 4 N. R. 7+8 W. Fd C.S. Mon. 12" Dn. F.B. 77-65
53.08
42.42
45°-08'
Fd. 4"x4" - 4" up.
Fd N+T. in 14" blazed and scribed juniper.
Sec. 12
Sec. 7
940.03 per C.S. 87.35
P.I. #1 0+00 to N.
L.A. Co. Bdry. Po. #21 Fd 2" I.P. with brass cap in Conc. Mon. 4' Sq. 3' high.
F.B. 102-64
WS 15-D-1
RETURN TO
LOS ANGELES COUNTY SURVEYOR
700 HALL OF RECORDS
Note: Any Additions or Changes on This Sheets Must be Made or Circled in Red Ink With Date and Name of Person Making Change.
Do not extend notes this side of this line

267th St E

Notes Ck'd by K.R.M.	Survey of County Line Rd.	F.B. 830	PG. 27
Map No. B-1580	W. O. 8289 Tape No. 62 St'd 84 of		
Office Work F.A.W.	Surveyed by Jose Crans		
Checked K.R.M.	Notes R Date 1-9-40		
Date June 1940	Indexed A.C. Johnson		

Cont. bottom next page

2 88+71.48 - P.I. #5 - 1/4 Cor. Secs. 31+36 T.5N. R.7+8 W. Fd. C.S. Mon. 12" Dn. F.B. 56-6

2645.01 T.64 = 2644.77 Rechain 1-10-40

Sec. 36 T. 5 N. R. 8 W.

Sec. 31 T. 4 N. R. 7 W.

2643.83 per C.S. 8734

Fd. Spk +W in 6" joshua

Fd. 4"x4" - 6" up.

45°-17

86.84

179°-41-05

179-41-00 ①
358-44-20 ④
179-41-05

42.44

N37° E

62+27.65 - P.I. #4 Township Cor. Fd. 2" I.P. with brass cap in Conc. 18" Dn. F.B. 56-109

179-47-15 Rec. per C.S. 8735 + C.S. 8734

S44° E

42.40

45°

90.43

Fd. 4"x4" - 6" up.

Set N+T. in 7" juniper

Sec. 1 T. 4 N. R. 8 W.

Sec. 6 T. 4 N. R. 7 W.

2643.81 per C.S. 8735

35+83.84 - 1/4 Cor. Secs. 1+6 T. 4 N. R. 7+8 W. Fd. C.S. Mon. See preceding page

Note: Any Additions or Changes on This Sheets Must be Made or Circled in Red Ink With Date and Name of Person Making Change.

Do not extend notes this side of this line

RETURN TO LOS ANGELES COUNTY SURVEYOR 700 HALL OF RECORDS

FORM 247 5M 10-37

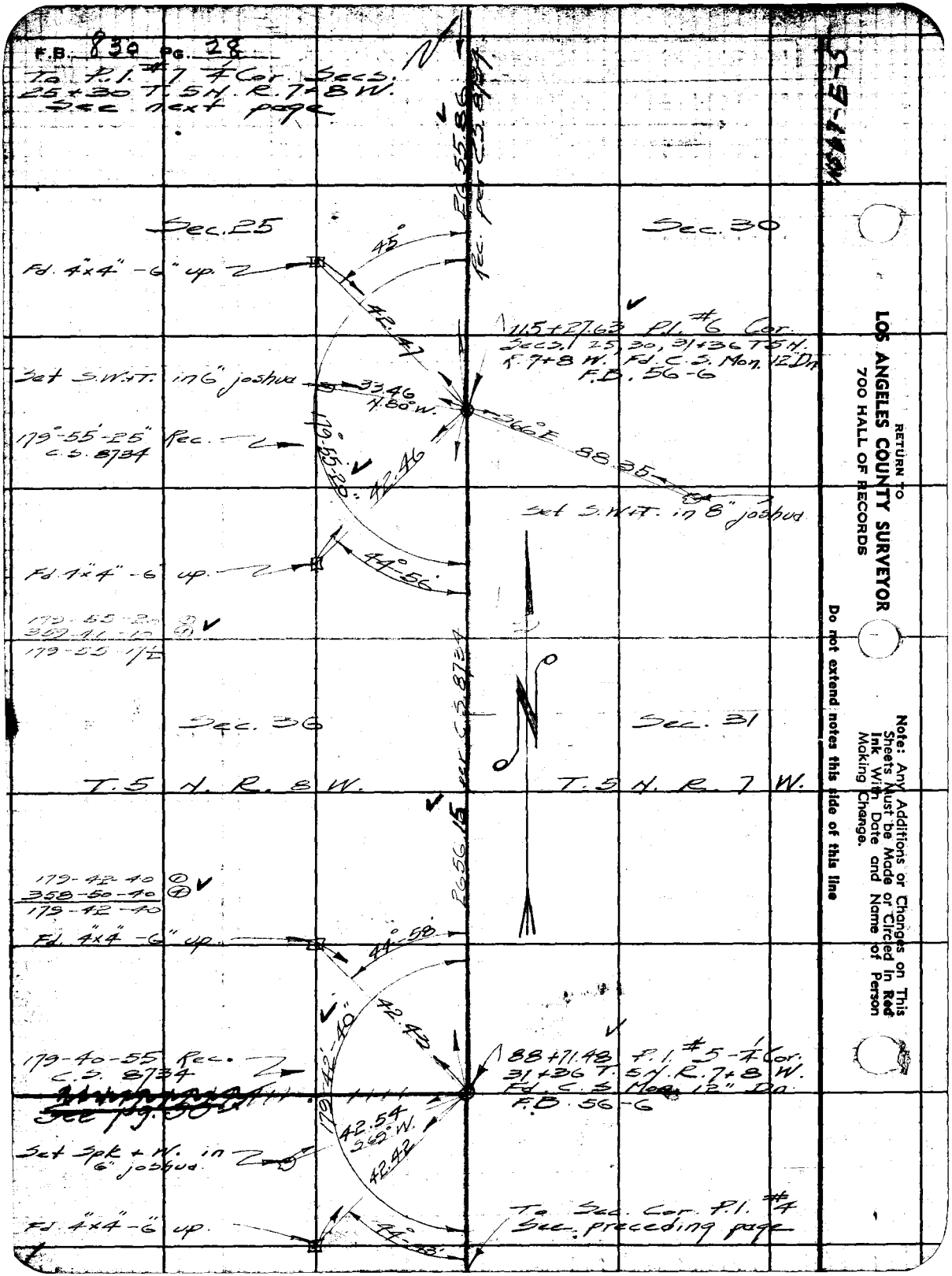
F.B. 830 Pg. 28
To P.I. #7 ¼ Cor. Secs. 25+30 T.5N. R.7+8W. See next page
Sec. 25
Sec. 30
Fd. 4"x4" -6" up.
45°
42.47
115+27.63 P.I. #6 Cor. Secs. 25, 30, 31+36 T5N. R.7+8 W. Fd. C.S. Mon. 12" Dn. F.B. 56-6
Set S.W.+T. in 6" joshua
33.46 N.80°W.
S66°E 88.35
179°-55'-25" Rec. C.S. 8734
179°-55'-20"
42.46
Set S.W.+T. in 8" joshua
Fd. 4"x4" -6" up.
44°-56'
179-55-20 ①
359-41-10 ④
179-55-17½
Sec. 36
Sec. 31
T.5 N. R. 8 W.
T.5 N. R. 7 W.
179-42-40 ①
358-50-40 ④
179-42-40
Fd. 4"x4" -6" up.
44°-58'
42.43
179-42-40"
179-40-55 Rec. C.S. 8734
88+71.48 P.I. #5-¼ Cor. 31+36 T.5N. R.7+8 W. Fd. C.S. Mon. 12" Dn. F.B. 56-6
42.54 S69°W.
42.42
Set Spk + W. in 6" joshua
Fd. 4"x4" -6" up.
To Sec. Cor. P.I. #4 See preceding page
RETURN TO
LOS ANGELES COUNTY SURVEYOR
700 HALL OF RECORDS
Note: Any Additions or Changes on This Sheets Must be Made or Circled in Red Ink With Date and Name of Person Making Change.
Do not extend notes this side of this line

267 ST E.

Notes Ck'd by K.R.M.	Survey of County Line Rd	F.B. 830	PG. 29
Map No. B-1580	W. O. 8289 Tape No. 62 St'd 34 of		
Office Work E.A.W.	Surveyed by [illegible]		
Checked K.R.M.	Notes R Date 1-11-40		
Date June 1940	Indexed A. C. Johnson		

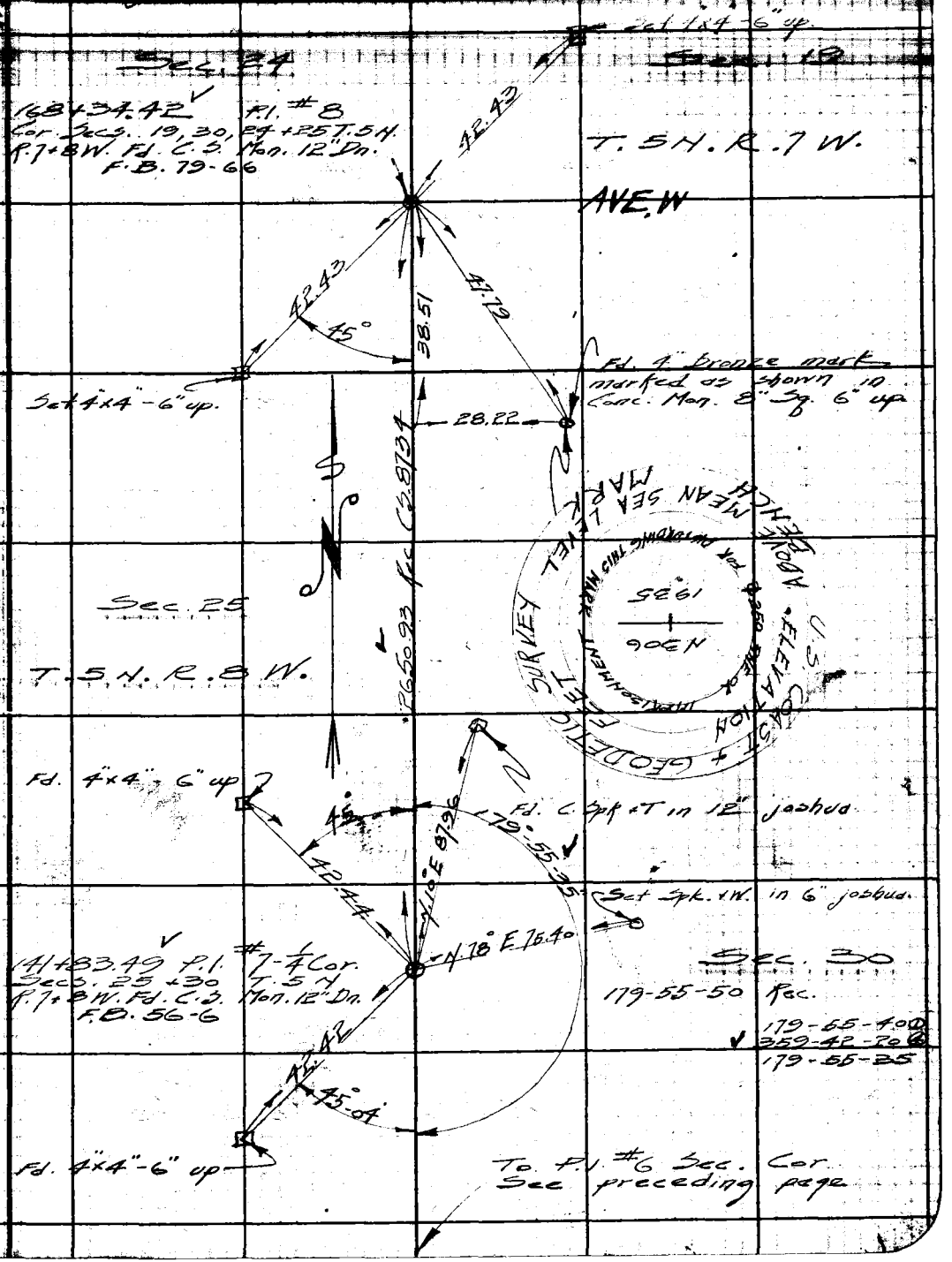

Note: Any Additions or Changes on This Sheets Must be Made or Circled in Red Ink With Date and Name of Person Making Change.

Do not extend notes this side of this line

RETURN TO
LOS ANGELES COUNTY SURVEYOR
700 HALL OF RECORDS

FORM 247 5M 10-37

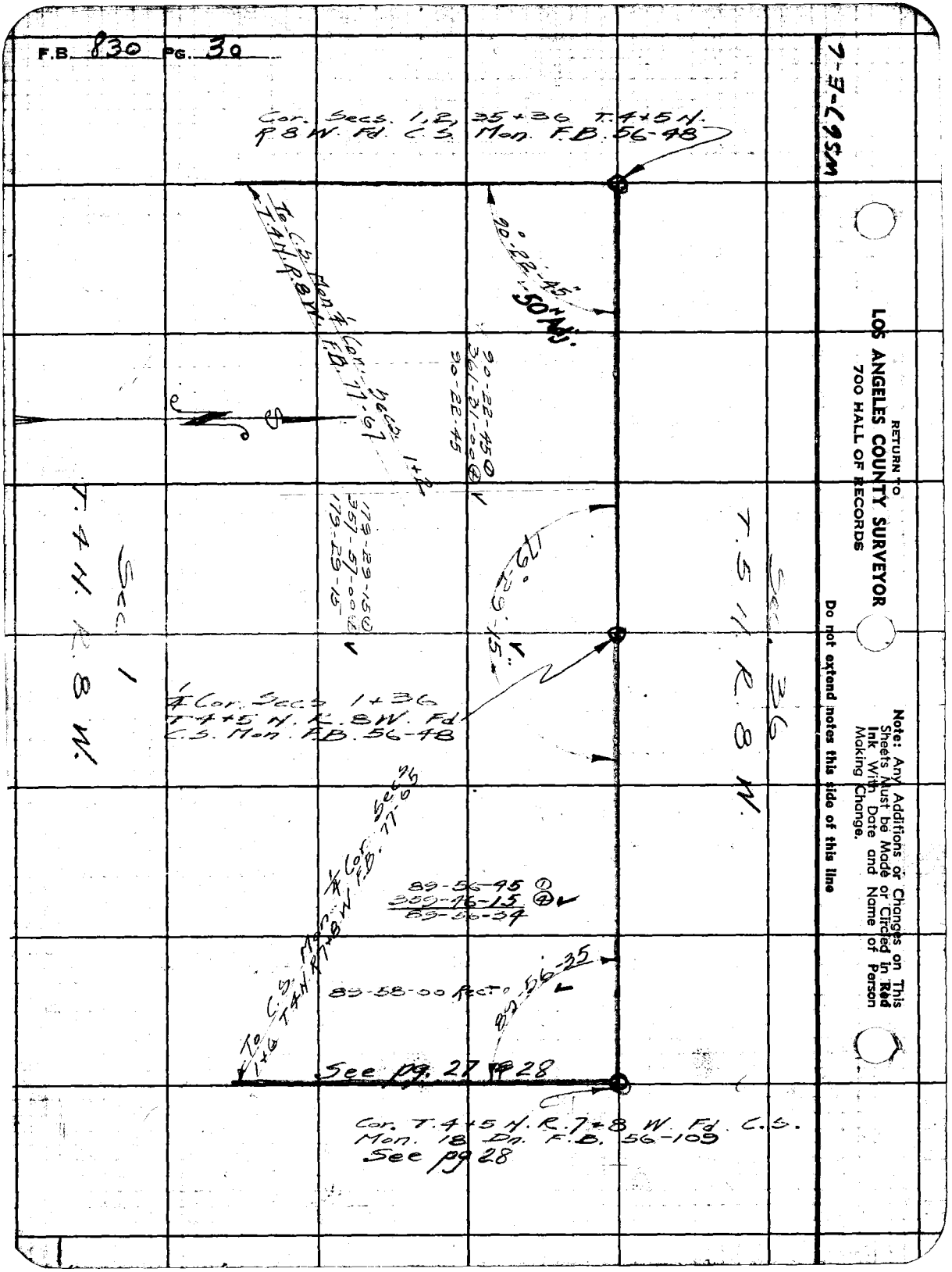

RETURN TO
LOS ANGELES COUNTY SURVEYOR
700 HALL OF RECORDS

Note: Any Additions or Changes on This Sheets Must be Made or Circled in Red Ink With Date and Name of Person Making Change.

Do not extend notes this side of this line

C267 ST E

Notes Ck'd by		Survey of County Line Rd	F.B. 830 Pg. 31
Map No. B-1580		W. O. 8289 Tape No. St'd OF	
Office Work E. A. W.		Surveyed by [illegible]	
Checked V. R. M.		Notes R Date 1-10-40	
Date June 1940		Indexed A. C. Johnson	

Station	Offset	Remarks	Station	Offset	Remarks
0+00	15 L	E Rd.	10+	10 R	E Rd.
	34 L	"		26 R	"
+06	25 R	Fn Cor. to N+E.	+67	℄ 15' Wash	Bear N. 45° E.
+50	25 R	Fn.	11+	12 R	E Rd.
	6 R	E. Rd.		28 R	"
	12 L	"	12+	23 R	"
1+	0 L	"		10 R	"
	17 R	"	13+	13 R	"
	25 R	Fn.		26 R	"
2+	24 R	"	14+	13 R	"
	21 R	E. Rd.		26 R	"
	4 R	"	15+	9 R	"
3+	4 R	"		25 R	"
	21 R	"	16+	9 R	"
	23 R	Fn.		26 R	"
4+	4 R	E Rd.	+23	℄ 12' Dr.	Bear N. 30° E.
	21 R	"	17+	7 R	E. Rd.
	23 R	Fn.		22 R	"
5+	23 R	"	18+	9 R	"
	21 R	E Rd.		26 R	"
	5 R	"	19+	21 R	"
6+	4 R	"		8 R	
	21 R	"	+05	℄ 8' Dr.	Bear N. 30° E.
	22 R	Fn.	20+	2 R	E Rd.
7+	22 R	"		19 R	"
	20 R	E Rd.	21+	14 R	"
	4 R	"		26 R	"
8+	3 R	"	22+	17 R	"
	20 R	"		30 R	"
	22 R	Fn.	23+	20 R	"
9+	5 R	E. Rd.		34 R	"
	21 R	"	24+	17 R	"
	22 R	Fn		31 R	"
+22	22 R	Fn. Cor. to E+S	25+	13 R	"
+37	℄ 18' dirt Rd. Bear E			29 R	"

Note: Any Additions or Changes on This Sheets Must be Made or Circled in Red Ink With Date and Name of Person Making Change.

Do not extend notes this side of this line

RETURN TO
LOS ANGELES COUNTY SURVEYOR
700 HALL OF RECORDS

FORM 247 5M 10-37

F.B. 830 PG. 32

Station	offset	Remarks	Station	offset	Remarks
26+	13 R	E Rd	44+	14 R	E Rd.
	27 R	"		29 R	"
27+	14 R	"	45+	14 R	"
	29 R	"		30 R	"
28+	15 R	"	46+	14 R	"
	32 R	"		30 R	"
29+	16 R	"	47+	15 R	"
	31 R	"		30 R	"
30+	15 R	"	48+	13 R	"
	30 R	"		28 R	"
31+	20 R		49+	12 R	"
	23 R			27 R	"
+0+	± 8' Dr	Bear N 35 E	50+	16 R	"
32+	7 R	E Rd.		31 R	"
	23 R	"	51+	17 R	"
33+	7 R	"		32 R	"
	22 R	"	52+	15 R	"
34+	[illegible]	"		31 R	"
	26 R	"	53+	16 R	"
35+	13 R	"		31 R	"
	29 R	"	54+	15 R	"
36+	12 R	"		31 R	"
	28 R	"	55+	31 R	"
37+	12 R	"		15 R	"
	28 R	"	56+	14 R	"
38+	12 R	"		30 R	"
	28 R	"	57+	28 R	"
39+	11 R	"		14 R	"
	26 R	"	58+	13 R	"
40+	12 R	"		26 R	"
	27 R	"	59+	29 R	"
41+	15 R	"		15 R	"
	30 R	"	60+	17 R	"
				31 R	"
+89	± 10' Dr	Bear N 45° E	+66	± 10' driveway	Bear N 43° W.
42+	17 R	E Rd.	61+	16 R	E Rd.
	31 R	"		30 R	"
43+	14 R	"	62+	22 R	"
	29 R	"		15 R	"

RETURN TO
LOS ANGELES COUNTY SURVEYOR
700 HALL OF RECORDS

Note: Any Additions or Changes on This Sheets Must be Made or Circled In Red Ink With Date and Name of Person Making Change.

Do not extend notes this side of this line

267th ST.E

Notes Ck'd by	Survey of County line Rd	F.B. 830 Pg. 33
Map No. B-1580	W. 08289 Tape No. St'd of	
Office Work F. A. W.	Surveyed by [illegible]	
Checked K.R.M.	Notes R Date 1-11-40	
Date June 1940	Indexed [illegible]	

Station	Offset	Remarks	Station	Offset	Remarks
62+37	℄ 10' driveway S 45° W	Bear	80+	27R	E. Rd.
63+	18R	E. Rd.		10R	"
	33R	"	81+	11R	"
64+	33R	"		28R	"
	17R	"	82+	11R	"
65+	18R	"		27R	"
	34R	"	83+	24R	"
66+	30R	"		10R	"
	19R	"	84+	21R	"
67+	13R	"		26R	"
	29R	"	85+	26R	"
68+	27R	"		10R	"
	12R	"	86+	8R	"
69+	13R	"		24R	"
	29R	"	87+	7R	"
70+	30R	"		24R	"
	13R	"	+35	8' Dr.	Bear. N 25° E
71+	13R	"	88+	21R	E. Rd.
	29R	"		4R	"
72+	29R	"	89+	6R	"
	13R	"		20R	"
73+	13R	"	90+	20R	"
	31R	"		5R	"
74+	30R	"	91+	5R	"
	13R	"		20R	"
75+	12R	"	92+	21R	"
	29R	"		6R	"
76+	29R	"	93+	5R	"
	12R	"		23R	"
77+	11R	"	94+	13R	"
	28R	"		4L	"
78+	27R	"		℄ 8' Driveway N 5° E	
	10R	"	95+	16L	E. Rd.
79+	10R	"		0R	"
	27R	"	96+	2L	"
				20L	"

Note: Any Additions or Changes on This Sheets Must be Made or Circled in Red Ink With Date and Name of Person Making Change.

Do not extend notes this side of this line

RETURN TO
LOS ANGELES COUNTY SURVEYOR
700 HALL OF RECORDS

FORM 247 5M 10-37

F.B. 830 PG. 34

Station	Offset	Remarks	Station	Offset	Remarks
97 +	3L	E Rd.	109+	24L	E Rd.
	20 L	"		7L	"
98+	2L	"		13R	14' drain
	20L	"		+11	W. Bank "
	± 10' driveway	37'E		+32	7L " " "
+25	3 end	of drain		+41	" " "
99 +	18R	5' drain 3' deep	110+	14R	14' drain
	4L	E Rd.		7L	E. Rd.
	23L	"		24L	"
100+	24L	"	111+	7R	14' drain
	6L	"		7L	E. Rd
	11R	5' drain		24L	"
101 +	13R	" "	112+	23L	"
	5L	E. Rd.		6L	"
	18L	"		11R	14' drain
102+	14R	5' drain	113+	17R	" "
	6L	E. Rd.		4L	E Rd.
	23L	"		24L	"
103+	24L	"	114+	20L	"
	6L	"		4L	"
	13R	5 drain		18R	14' drain
104 +	10R	" "	115+	16R	"
	5L	E Rd.		3L	E. Rd.
	25L	"		19L	"
+19	± 12' Dr.	1.45 E.	116+	16L	"
105+	21'R	14' drain		1L	"
	5 L	E Rd.		15 R	14' drain
	23L	"	+80	30R	4+4 4' "
106+	22L	"	117+	2'L	E Rd
	3L	"		26R	"
	33R	14' drain		52.5R	14' drain
107+	48R	" "	118+	26R	E. Rd.
	3L	E Rd.		11R	"
	21L	"	119+	13R	"
108 +	4L	"		27R	"
	23L	"	120+	25R	"
	71R	14' drain 3' deep		10R	"
			121+	10R	"
				25R	"

RETURN TO
LOS ANGELES COUNTY SURVEYOR
700 HALL OF RECORDS

Do not extend notes this side of this line

Note: Any Additions or Changes on This Sheets Must be Made or Circled in Red Ink With Date and Name of Person Making Change.

267th St. E.

Notes Ck'd by		Survey of County Line Rd.	F.B. 830 Pg. 35
Map No. B-1580		W. O. 8289 Tape No. ____ St'd ____ of	
Office Work F. A. W.		Surveyed by Rocerano	
Checked K.R.M.		Notes R Date 1-11-40	
Date June 1940		Indexed A. C. Johnson	

Station	Offset	Remarks	Station	Offset	Remarks
122+	24R	E.Rd.	139+	25R	E.Rd.
	10R	"		9R	"
123+	8R	"	140+	9R	"
	22R	"		26R	"
124+	27R	"	141+	26R	"
	7R	"		10R	"
125+	4R	"	142+	15R	"
	25R	"		31R	"
+26	℄ 10' drain N. 45° E		143+	33R	"
126+	5R	E.Rd.		16R	"
	20R	"	144+	14R	"
127+	24R	"		30R	"
	9R	"	145+	28R	"
128+	12R	"		13R	"
	28R	"	146+	13R	"
129+	26R	"		30R	"
	10R	"	147+	32R	"
130+	11R	"		15R	"
	28R	"	148+	16R	"
131+	10R	"		31R	"
	26R	"	149+	31R	"
132+	10R	"		14R	"
	27R	"	150+	13R	"
133+	27R	"		29R	"
	10R	"	151+	28R	"
+50	℄ 8' drain N. 30° E.			13R	"
134+	22R	E.Rd.	152+	13R	"
	4R	"		29R	"
135+	2R	"	153+	31R	"
	17R	"		14R	"
136+	6R	"	154+	14R	"
	22R	"		31R	"
137+	25R	"	155+	33R	"
	8R	"		15R	"
138+	9R	"	156+	10R	"
	26R	"		35R	"

Note: Any Additions or Changes on This Sheets Must be Made or Circled in Red Ink With Date and Name of Person Making Change.

Do not extend notes this side of this line

RETURN TO
LOS ANGELES COUNTY SURVEYOR
700 HALL OF RECORDS

FORM 247 5M 10-37

F.B. 830 PG. 36

Station	Offset	Remarks
157+	34R	E Rd.
	19R	"
158+	17R	"
	33R	"
159+	32R	"
	15R	"
160+	15R	"
	31R	"
161+	26R	"
	12R	"
162+	8R	"
	24R	"
163+	22R	"
	6R	"
164+	4R	"
	20R	"
165+	18R	"
	3R	"
166+	16R	"
	0L	"
167+	15R	"
	3L	"
168+	16R	"
	9L	
168+34.9	3. edge	oiled Rd.
+34.9	100E	
	" 10S	Edge oiled Rd.
	" 10N	" " "
	100W	" " "
	" 10S	" "
	" 10N	" "
+44.9	N edge	oiled Rd.
169+	5R	E Rd. (From North)
	5L	E Rd.

RETURN TO
LOS ANGELES COUNTY SURVEYOR
700 HALL OF RECORDS

Do not extend notes this side of this line

Note: Any Additions or Changes on This Sheets Must be Made or Circled in Red Ink With Date and Name of Person Making Change.

Notes Ck'd by [illegible]	Survey of [illegible]	F.B. 835 Pg. 31
Map No.	W. G. [illegible] Type No. [illegible]	
Checked	Notes [illegible]	
Date	Indexed [illegible] C. Johnson	

AVENUE N

60th to 70th WEST

J.N. 5058

Bench Levels pages 59 to 63

Studia Topog. " 65 to 90

Profile & X Section levels pages 97 to 102

Sec. 11

F.B. 830 PG. 52

56°-15'-00

To C.S. Mon. Cor. Secs 3, 4, 9 & 10 T.6 N. R.13 W. See F.B. 139-30 See Pg 97 for chaining

P. #3 Set 1"x2" Fl.

199.29 @ 10-33 = 19[illegible]
[illegible]
710
T.64 - 71[illegible]

P. #2 Set 1"x2" Fl.

710.71

T.6 N. R.13 W.

Sec. 10

561.25

561.32 T.64 = 561.25

Sec. 3

P. #1 Set S.W.T. 3" Dn.

COUNTY SURVEYOR T.6 N. R.13 W. 3 10 1/4 Cor. P.E. 2177

490.04

205.36 @ 5:00 = 204.58
285.54
490.12
T.60 = 490.04

Set 4"x4" 6" up

30.00

Fd. remains of 3x3-6" Dn. F.B. 139-30 Reset 4"x4" -6" up

90°

1/4 Cor. Secs 3 & 10 T.6 N. R.13 W. Fd. C.S. Mon. disturbed by grader. Reset 2" I.P. with brass cap marked as shown in Conc. 12" Dn. at Rt. 40 to old 3x3 on the N. See F.B. 139-30

0+00 to West on ℄
Cor. Secs 2, 3, 10 & 11 T.6 N. R.13 W. Fd. C.S. Mon. 2 Dn. F.B. 106-144

RETURN TO
LOS ANGELES COUNTY SURVEYOR
700 HALL OF RECORDS
Do not extend notes this side of this line.
Note: Any Additions or Changes on This Sheet Must be Made or Circled in Red Ink With Date and Name of Person Making Change.

Notes Ch'd by [illegible] | Survey of [illegible] | Sheet 830 Pg 53
Map No. | W. [illegible] Sheet No. [illegible]
Office Work | Sheet [illegible]
Checked | Sheet [illegible]
Date | Indexed A. C. Johnson

To P. 8 See next page

101-48-15 (4) ✓
115-27-04

253.24 @ 1-31 T.60 = 253.11 ✓

Chiseled x in ℄ iron Fn. Po.
3" above ground

234.09 @ 1.28 = 234.01 ✓
264.36
498.37 ✓
T.60 = 498.29 ✓

154-51-30 (1)
259-25-30 (4) ✓
154-51-22½

Set X-T. in Fn. Po. ✓

165.82
300.56 @ 4-48 = 299.50 ✓
465.32 ✓
T.60 = 465.25 ✓

P. #5 Set 1x2" Fl.

175°-17'-40"

Set X-T. Fn. Po.

P. #4 Set 1x2 Fl.

175-17-45 (1)
341-10-30 (4)
175-17-37½

Set X-T. Cor. Fn. Po.

300.12 @ 4-20 = 299.26 ✓
374.67 ✓
T.60 = 374.61 ✓

P. #3 Set 1x2 See preceding page

Notes: Any Additions or Changes on This Sheet Must be Made or Circled in Red Ink With Date and Name of Person Making Change.

Do not extend notes this side of this line.

LOS ANGELES COUNTY SURVEYOR
700 HALL OF RECORDS

FORM 247 5M 10-38


F.B. 830 Pg. 54
Sec. 4
Sec. 3
T.6N. R.13 W.
52-36-00
210-24-00
52-36-00
To P. #8 see preceding page
280.92 @ 5-30 T.60 = 279.59
279.59
Pl. #5 Set 3/4" I.P. See Pg. 96
P. #8 Set 3/4" I.P. 12" Dn.
Set N+T. in P.Po. #423837E
Set N+T. in Fn. Po.
Set 1x2
Cor. Secs. 3, 4, 9 + 10
T.6N. R.13 W. Fd. C.S.
Mon. F.B. 139-30
Rechain 4-2-41
RETURN TO
LOS ANGELES COUNTY SURVEYOR
700 HALL OF RECORDS
Do not extend notes this side of this line.
Note: Any Additions or Changes on This Sheet Must be Made or Circled in Red Ink With Date and Name of Person Making Change.

Notes Ck'd by K.R.M.	Survey of Ave. N. 60th to W.	F.B. 830 Pg. 55
Map No.	W. O. 5058 Tape No. 62	
Office Work	Surveyed by [illegible]	
Checked	Notes R Date 12-2-40	
Date	Indexed A. C. Johnson	

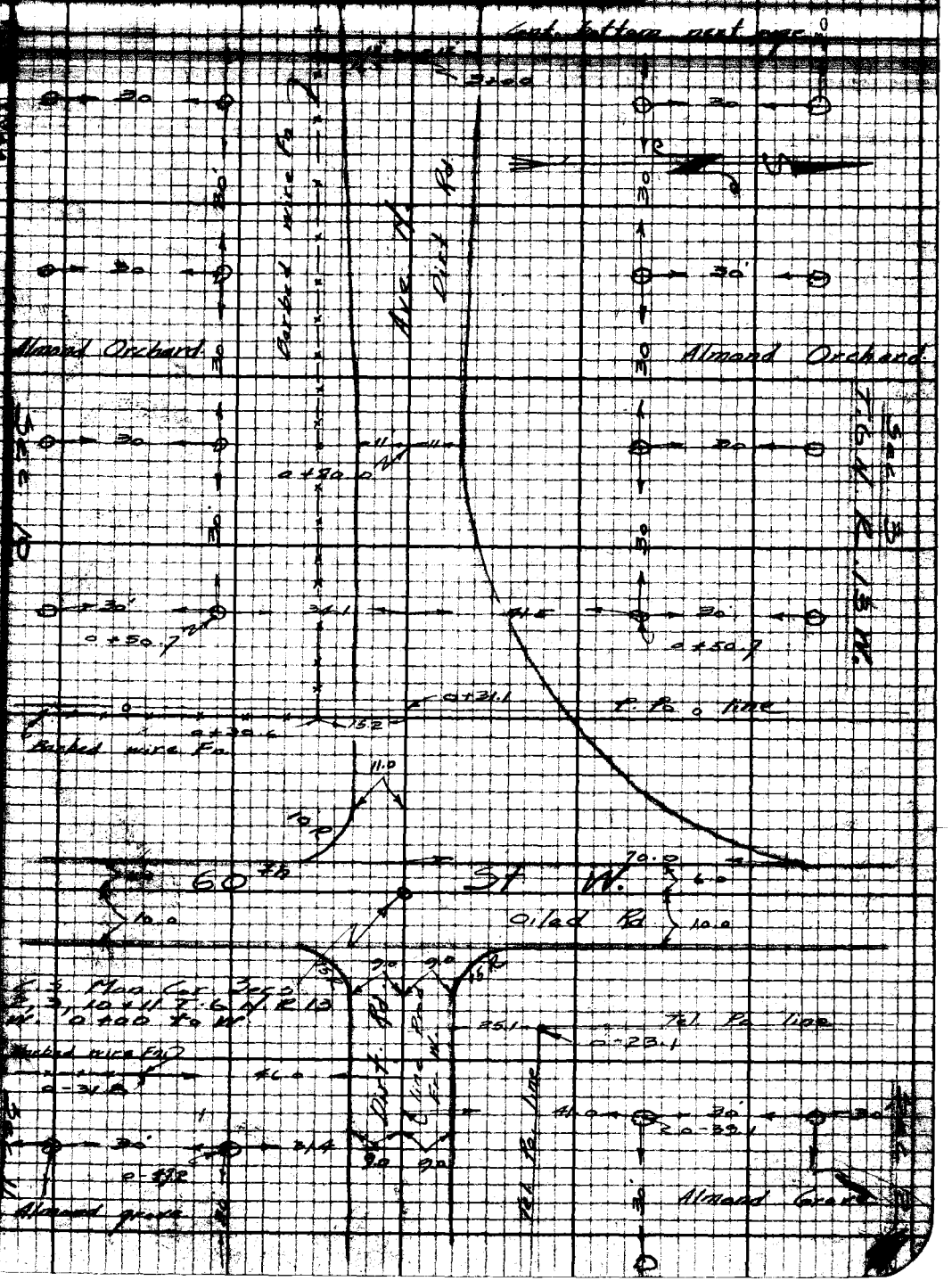

Note: Any Additions or Changes for this Sheet Must be Made or Entered in the Ink Wash Data and Name of Person Making Change.
Do not extend under this plan of this line.
LOS ANGELES COUNTY SURVEYOR
700 HALL OF RECORDS
FORM 247 5M 10-39

F.B. 838 PG. 56

Cont. bottom next page

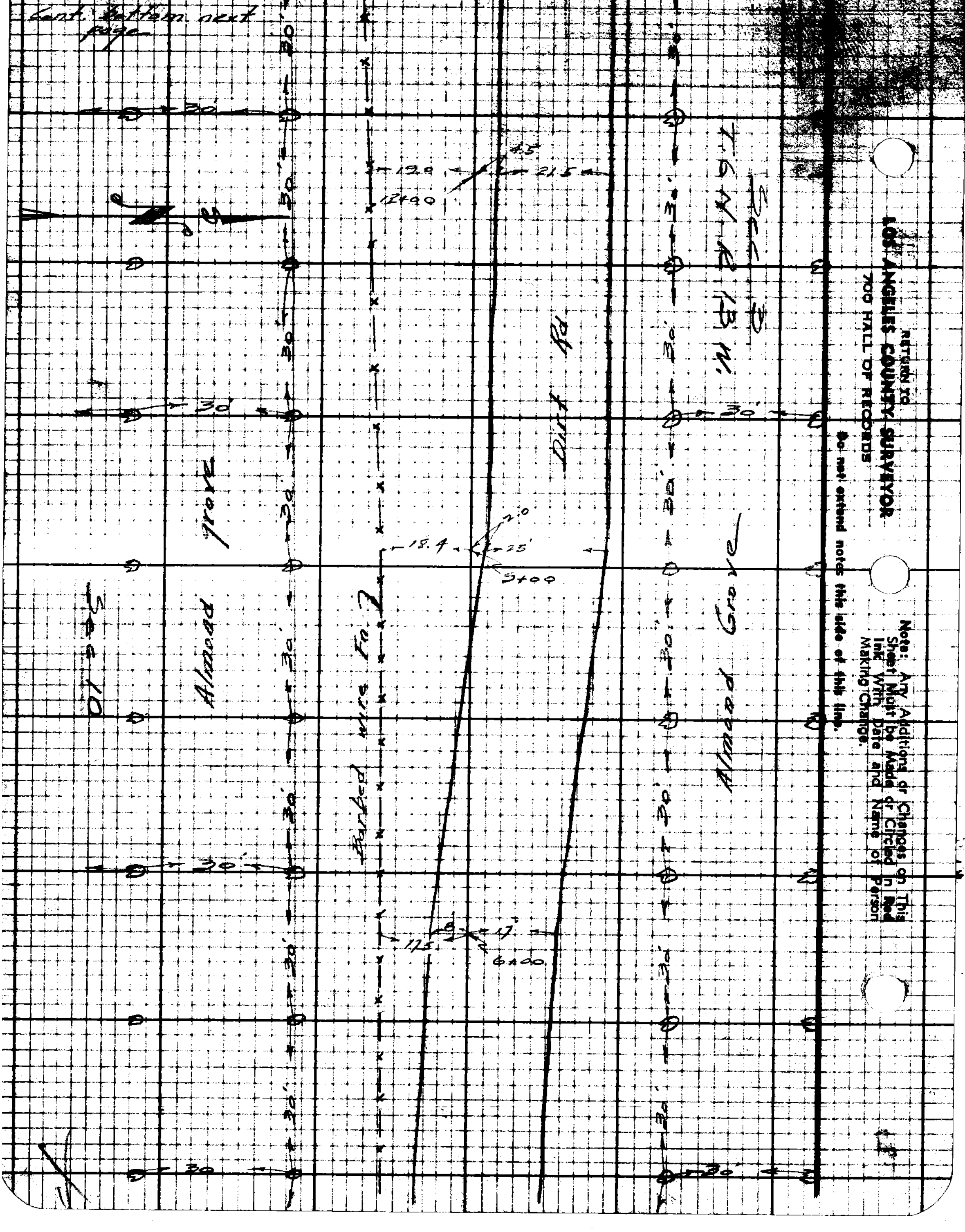

F.B. 830 Pg 57

Notes Ch'd by	Survey of
Map No.	W. O. Tape No.
Office Work	Surveyed by
Checked	Notes A. C. Johnson Date
Date	Indexed

PROPERTY OF LOS ANGELES COUNTY SURVEYOR 700 HALL OF RECORDS

Note: Any Additions or Changes on This Sheet Must be Made in Red Ink with Date and Name of Person Making Change

Do not extend notes this side of this line

FORM 247



RETURN TO
LOS ANGELES COUNTY SURVEYOR
700 HALL OF RECORDS

Note: Any Additions or Changes on This Sheet Must be Made or Circled in Red Ink With Date and Name of Person Making Change.

Do not extend notes this side of this line.

W.S. 64, B-1



Form 207 AM 10-37

PLEASE RETURN TO
LOS ANGELES COUNTY SURVEYOR
700 HALL OF RECORDS

NOTE: ANY ADDITIONS OR CHANGES ON THIS SHEET MUST BE MADE OR CIRCLED IN RED INK, WITH DATE AND NAME OF PERSON MAKING CHANGE

Do not [illegible] notes this side of this line

STATION	B. S.	H. I.	F. S.	ELEV.	
BENCH AND "P" LINE LEVELS AVE N. 60th TO 70th ST WEST					
U.S. 1636 T.B.M.	5.974	2692.684		2686.71	T.6 N. R.13W. near ¼ Cor. Secs. 2+11 in N.W. ¼ of cross roads R.R. Spk. in P.Po. (Final 1928)
T.P. #1	8.980	2700.801	0.863	2691.821	
T.P. #2	7.120	2706.301	1.620	2699.181	
T.P. #3	5.690	11.721	0.270	2706.031	
T.P. #4	3.770	11.195	4.346	07.375	
T.P. #5	8.650	14.117	5.678	05.467	
T.P. #6	7.807	21.306	0.618	13.499	
T.P. #7	7.915	28.796	0.425	20.881	
T.P. #8	7.337	34.035	2.098	26.698	2733.150 Adopted Elev.
B.M. #1	7.089	40.239	0.885	33.150	Drove cut Spk in P.Po. N.E.¼ of cross roads near Cor. Secs. 2, 3, 10 + 11. T.6 N. R. 13 W. of [illegible] the same Elev as R.F. Spk U.S. B.M. which has been broken off. Pole has been [illegible] Top of 6"x6" Conc. Po. 4.5' high marked 60th St. W. Ave N. Near Cor. Secs. 2, 3, 10 + 11 T.6 N. R. 13 W. S.B.M. Cr. of cross roads. 2739.804 Adopted Elev.
B.M. #2	2.241	42.045	0.435	39.804	
T.P. #9	8.292	48.522	1.815	40.230	
T.P. #10	7.782	55.484	0.820	47.702	
T.P. #11	7.766	62.263	0.987	54.497	
T.P. #12	8.880	70.306	0.837	61.426	
T.P. #13	10.820	80.971	0.158	70.151	
T.P. #14	10.230	90.436	1.065	79.206	

Profile
Notes Rod. Plotted
Date Date
Notes Chkd. L.K.F. Checked
Date 12/10/79 Date
Job No. 5-58 Division No.
Setting of [illegible] & 60th St. W.
Survey by [illegible] Notes R
Map No. Inspected by [illegible] Date 11-28-79

F.B. 830 PG. 59

Form 307 5M 10-37

PLEASE RETURN TO
LOS ANGELES COUNTY SURVEYOR
700 HALL OF RECORDS

NOTE: ANY ADDITIONS OR CHANGES ON THIS SHEET MUST BE MADE OR CIRCLED IN RED INK, WITH DATE AND NAME OF PERSON MAKING CHANGE

Do not extend notes this side of this line

STATION	B. S.	H. I.	F. S.	ELEV.		
		27 90.126				
T.P. #15	8.345	98.009	0.472	89.664		
T.P. #16	9.500	2807.404	0.105	97.904		
T.P. #17	11.020	28 18.366	0.058	2807.346		
T.P. #18	11.332	29.433	0.265	18.101		
T.P. #19	11.058	38.221	2.270	27.163		
T.P. #20	10.863	48.500	0.584	37.637		
T.P. #21	11.223	59078	0.645	47.855		
T.P. #22	10.535	69.104	0.509	58.569		
T.P. #23	7.252	76.044	0.312	68.792		
T.P. #24	5.975	80.444	1.575	74.469	Adopted Elev. 2874.44 = Average	
B.M #3	4.128	78.562	6.010	74.434	C.S. Mon. & Cor. Secs 3 AND 10 T.6N.R.13W. 18" Dn.	
T.P. #25	11.354	88.879	1.037	77.525		
T.P. #26	10.605	99.382	0.102	88.777		
P. #1.	2.643	2900.932	1.093	98.289	S.W. & T. 3" Dn.	
T.P. #27	8.348	06.159	3.121	97.811		
P. #2	10.550	15.119	1.590	2904.569	1"x2"	
T.P. #28	11.230	25.592	0.757	14.362		
T.P. #29	11.580	36.439	0.733	24.859		
T.P. #30	4.509	39.700	1.248	35.191		
P. #3	1.920	38.502	3.118	36.582	1"x2"	

F.B. 830 PG. 60 Job No. 5058 Division No. Notes Red. Plotted Profile
Survey of Ave H. 60 to 70 W. Date Date No.
Survey by Rosecrans Notes R Notes Chkd. L.K.F. Checked X-Sec.
Indexed R. C. Johnson Date 11-28-40 Date 12/10/40 Date No.

Form 307 SM 10-37

PLEASE RETURN TO
LOS ANGELES COUNTY SURVEYOR
700 HALL OF RECORDS

NOTE: ANY ADDITIONS OR CHANGES ON THIS SHEET MUST BE MADE OR CIRCLED IN RED INK, WITH DATE AND NAME OF PERSON MAKING CHANGE

Do not extend notes this side of this line

STATION	B. S.	H. I.	F. S.	ELEV.		
		2938.502				
T.P. #31	1.768	31.196	9.074	2929.428		
T.P. #32	2.632	23.761	10.067	21.129		
P. #4	0.433	17.431	6.703	17.058	1"x2"	
T.P. #33	0.604	07.237	10.858	06.633		
T.P. #34	0.670	2896.752	11.155	2896.082		
P. #5	1.016	87.967	9.801	86.951	1"x2"	
T.P. #35	5.350	83.539	9.778	78.189		
P. #6	4.868	82.744	5.663	77.876	1"x2"	
T.P. #36	1.733	76.287	8.190	74.554		
P. #7	11.392	81.274	6.405	69.882	1"x2"	
T.P. #37	10.882	91.206	0.950	80.324		
T.P. #38	8.066	97.722	1.550	89.656		
P. #8	6.521	2901.781	2.462	95.260	3/4" I.P. 12" Dia	
B.M. #1	0.322	2900.678	1.425	2900.356	S.W. cor. in N side P. Po. #4 2383 E. W side of Rd. 550' N of Cor. Secs. 3, 4, 9 & 10 T.6N. R13W. Adopted Elev. 2900.356	
T.P. #39	2.079	2894.227	8.530	2892.148		
T.P. #40	5.508	94.285	5.450	88.777		
T.P. #41	4.720	90.146	8.859	85.426		
T.P. #42	5.933	93.261	2.713	87.428		
T.P. #43	10.828	2902.514	0.675	92.686		

Profile No. ____ Notes Red. ____ Date ____ Plotted ____ Date ____ Checked ____ Date ____ Job No. 5058 Division No. ____ Survey of Arc N. 60 to 70 th. Survey by Pescrano Notes E. Johnson Date 11-28-40 Map No. ____ Notes Chkd. L.K.F. Date 12-10-40

X-Sec. No. ____

F. B. 530 Pg. 61

Form 307 5M 10-37

PLEASE RETURN TO
LOS ANGELES COUNTY SURVEYOR
700 HALL OF RECORDS

NOTE: ANY ADDITIONS OR CHANGES ON THIS SHEET MUST BE MADE OR CIRCLED IN RED INK, WITH DATE AND NAME OF PERSON MAKING CHANGE

Do not extend notes this side of this line

STATION	B. S.	H. I.	F. S.	ELEV.		
		2903.514				
T.P. #44	10.192	12.478	1.228	2902.286		
T.P. #45	2.325	13.010	1.793	10.685		
T.P. #46	3.480	14.912	1.578	11.432		
T.P. #47	1.566	05.320	11.158	03.754		
T.P. #48	2.942	2901.824	6.438	2898.882		
T.P. #49	4.150	01.171	4.803	97.021		
T.P. #50	0.579	2891.125	10.625	90.546	1x1" - 100' E of P. #1. Fr. S. side of Rd.	
T.P. #51	1.792	82.625	10.292	80.833	Adopted Elev. = 2874.442 Average.	
B.M. #3	2.843	77.293	8.175	74.450	C.S. Mon & Cor. Secs. 3 & 10 T.6N.R.13W.	
T.P. #52	2.310	72.661	6.942	70.351		
T.P. #53	1.257	64.720	9.198	63.463		
T.P. #54	0.573	54.187	11.106	53.614		
T.P. #55	0.935	45.880	9.242	44.945		
T.P. #56	0.931	35.032	11.779	34.101		
T.P. #57	0.505	26.337	9.200	25.832		
T.P. #58	0.705	15.344	11.698	14.639		
T.P. #59	0.900	06.498	9.746	05.598		
T.P. #60	0.650	2798.548	8.600	2797.898		
T.P. #61	0.673	88.631	10.590	87.958		
T.P. #62	0.754	78.473	10.912	77.719		

F. B. 830 PG. 62 Job No. 5058 Division No. Notes Red. Plotted Profile
Survey of Ave N. 60 to 70 W. Date Date No.
Survey by Rosecrans Notes R. Notes Chkd. L.K.F. Checked X-Sec.
Indexed A. C. Johnson Date 11-28-40 Date 12-10-40 Date No.

Form 307 5M 10-37

PLEASE RETURN TO
LOS ANGELES COUNTY SURVEYOR
700 HALL OF RECORDS

NOTE: ANY ADDITIONS OR CHANGES ON THIS SHEET MUST BE MADE OR CIRCLED IN RED INK, WITH DATE AND NAME OF PERSON MAKING CHANGE

Do not extend notes this side of this line

STATION	B. S.	H. I.	F. S.	ELEV.		
		2778.473				
T.P. #63	0.890	67.501	11.362	2767.111		
T.P. #64	0.118	56.366	11.253	56.248		
T.P. #65	0.300	45.454	11.212	45.154		
B.M. #2	0.255	40.051	5.658	39.796	2739.804 Adopted Elev. FB830 + 6"x6" Conc. St marker S.W. Cor. Ave N. 60th St W.	
BM #1	0.585	33.723	6.913	33.138	2733.150 Adopted Elev. Spk. in pole N.E Cor. Ave N 60th St. W.	
T.P. #66	0.775	25.444	9.054	24.669		
T.P. #67	2.147	18.473	9.118	16.326		
T.P. #68	1.924	10.925	9.472	09.001		
T.P. #69	5.970	12.157	4.728	06.187		
T.P. #70	4.260	10.947	5.470	06.687		
T.P. #71	3.332	04.766	9.513	01.434		
T.P. #72	0.645	2697.343	8.068	2696.698		
T.P. #73	2.510	91.103	8.750	88.593		
U.S.B.M.			4.390	86.713	R.R. Spk in Po N. Side Rd Ave N. 55th St W. Elev. 2686.71	

Profile No. ____ Notes Red. ____ Plotted ____ Job No. 5-5550 Division No. ____
X-Sec. No. ____ Date ____ Date ____ Survey of Ave N 60 to 70 W
Notes Chkd. L.K.F. Checked ____ Survey by Pezzarini Notes P. Date 11-29-40
Date 12-18-40 Date ____ Map No. ____ Indexed by ____ F.B. 830 PG. 63

F.B. 830 PG. 64

Job No. _____ Division No. _____ Notes Red. _____ Plotted _____ Profile

Survey of _____ Date _____ Date _____ No. _____

Survey by _____ Notes _____ Notes Chkd. _____ Checked _____ X-Sec.

Indexed A. C. Johnson Date _____ Date _____ Date _____ No. _____

STATION	B. S.	H. I.	F. S.	ELEV.

Form 807 5M 10-37

PLEASE RETURN TO
LOS ANGELES COUNTY SURVEYOR
700 HALL OF RECORDS

NOTE: ANY ADDITIONS OR CHANGES ON THIS SHEET MUST BE MADE OR CIRCLED IN RED INK, WITH DATE AND NAME OF PERSON MAKING CHANGE

Do not extend notes this side of this line

Form 301 10M 3-34

PLEASE RETURN TO
LOS ANGELES COUNTY SURVEYOR
700 HALL OF RECORDS

NOTE: ANY ADDITIONS OR CHANGES ON THIS SHEET MUST BE MADE OR CIRCLED IN RED INK, WITH DATE AND NAME OF PERSON MAKING CHANGE

Do not extend notes this side of this line

Transit at	Sight on	Stadia Intercepts	Stadia Distance	Stadia Rod—	Horizontal Angle 0° to 360° Right	Horiz. Distance	+ — Vertical Angle	Elevation of Point	+ Back Sight	+ — Difference Elevation	Height of Instrument	+ — Vertical Distance	REMARKS Station	Left	Right
					° ′		° ′		1						
					° ′		° ′		2 PA						
TOPOGRAPHY					ON	AVE		65	ST W		TO	70 PA	ST W		
					° ′		° ′		3						
					° ′		° ′		4						
5 SR 3 AND 10					° ′		° ′	287.44	65		288.09		BM#3 Pg 60		
				5.5	270.00	2	0.0	75.4	5						
				3.4	270.00	1	0.0	77.7	6						
		120			° ′		° ′		7						
		100	24	0.5	270.00	24	0.0	80.4	8						
		300			° ′		° ′								
		300	21	5.1	90.00	21	0.0	75.8	9						
		350			° ′		° ′								
		600	60	2.1	15.00	60	0.0	76.5	10						
		500			° ′		° ′								
		500	58	2.5	352.40	58	0.0	76.1	11						
		350			° ′		° ′								
		350	58	2.0	302.35	58	0.0	78.9	12						
		400			° ′		° ′								
		100	63	1.0	327.40	63	+ 1.22	81.4	13	+ 0.5		+ 1.5			
		200			° ′		° ′								
		200	115	2.0	347.50	115	+ 0.95	80.4	14	0.5		+ 1.5			
		300			° ′		° ′								
		8	113	1.0	359.00	113	0.0	76.9	15						
		612			° ′		° ′								
		7	113	7.0	354.50	113	0.0	73.9	16						
		704			° ′		° ′								
		6	115	6.5	6.00	115	0.0	74.4	17						
		652			° ′		° ′								
		8	184	7.2	1.45	184	0.0	71.2	18						
		760			° ′		° ′								
		8	184	7.1	359.30	184	0.0	71.8	19						
		863			° ′		° ′								
		7	184	6.5	359.20	154	0.0	72.9	20						
		783			° ′		° ′								
		6	184	6.4	351.50	184	0.0	74.5	21						
		745			° ′		° ′								
		5	246	6.1	359.15	246	0.0	74.5							

Add'n'l Inform.

Notes Red. K. Fitzpatrick Platted
Date OCT 12 1950 Date
Notes Chkd. L. K. Fox Checked
Date OCT 20 1950 Date
Job No. 5-18 Division No.
Survey of 1/10 of Section 7 T2S R9W
Survey by Notes
Map No. Indexed
Date 4-5-50
F.B. 150 PG. 65

Form 301 10M 3-34

PLEASE RETURN TO
LOS ANGELES COUNTY SURVEYOR
700 HALL OF RECORDS

NOTE: ANY ADDITIONS OR CHANGES ON THIS SHEET MUST BE MADE OR CIRCLED IN RED INK. WITH DATE AND NAME OF PERSON MAKING CHANGE

Do not extend notes this side of this line

Transit at	Sight on	Stadia Intercepts	Stadia Distance	Stadia Rod—	Horizontal Angle 0° to 360° Right	Horiz. Distance	+ — Vertical Angle	Elevation of Point	+ Back Sight	+ — Difference Elevation	Height of Instrument	+ — Vertical Distance	REMARKS Station	Left	Right
		1027			° '		° '		1						
1561 3410	P1	5	243	6 6	355 05	243	00	2874 3			2880 9		E BS		
		1023			° '		° '		2						
		5	244	6 6	00	244	00	743					"		
					° '		° '		3						
					° '		° '		4						
P1	P2							2898 3	5 2		2903 5				
		1044	195	10 0	179	194	3 7	818	5	21 7		11 7	E BS		
		7			° '		° '		6						
		1043	194	10 0	186 20	193	1 12	793		24 2		14 2	"		
		7							7						
		1042	194	9 0	186 10	193	1 00	820		21 5		13 5	T.B		
		7							8						
		1041	194	8 0	187 15	193	1 00	820		21 5		13 5	BS		
		5			° '		° '		9						
		1025	136	10 0	190 15	136	2 00	888		14 7		4 7	"		
		7			° '		° '		10						
		1024	135	10 0	181 35	135	1 35	888		14 7		3 7	T.B		
		10			° '		° '		11						
		935	136	7 0	180 00	136	3 13	869		16 6		7 6	E BS		
		5			° '		° '		12						
		1027	138	10 0	175 50	138	2 02	886		14 9		4 9	"		
		7							13						
		1091	92	10 7	163 00	92	0 0	2892 8					Fd Cor to N+W		
		10			° '		° '		14						
		997	88	9 2	170 35	88	0 0	940					E BS		
		7			° '		° '		15						
		1086	87	11 5	186 10	87	0 0	920					"		
		10			° '		° '		16						
		986	87	9 2	186 35	87	0 0	943					T.B		
		7			° '		° '		17						
		991	92	9 6	195 10	92	0 0	939					BS		
		7			° '		° '		18						
		525	39	4 2	317 40	39	0 0	993					"		
		5			° '		° '		19						
		531	32	5 0	189 30	32	0 0	985					T.B		
		5			° '		° '		20						
		731	32	7 2	188 35	32	0 0	964					E BS		
		7			° '		° '		21						
		526	39	6 2	149 10	39	0 0	975					"		
		5													

Add'n'l Inform.

F.B. 66 PG. 66 80 80

Topography Description Legend:
Side Hill ....S.H. Bottom Draw.B.D.
Side of Draw.S.D. Bottom Wash B.W.
Side of Ridge.S.R. Top of Ridge..T.R.
Head of Draw H.D. Toe of Slope..T.S.

Traveled Rd. Tr. Rd. Oak-O. Fir-Fr.
Fence .....Fn. Pine-Pi. Cedar-Ce.
Int. Fences. V.Fns. Sycamore .....Sy.
Ditch .....Di. Eucalyptus .....Eu.
Telephone Pole T.P. Plus combinations
Power Pole....P.P. of these and all
Culvert .....Cul. common standard abbreviations.

Saddle .....Sa. Side of Canyon S.Cn.
Swale .....Sw. Top of Bank...T.B.
Flat .....Fl. Bottom of Bank. B.B.
Stream .....Str. Top of Cut....T.C.
Trail .....Tr. Bottom of Cut..B.C.
Pavement ....Pvt. Top of Fill....T.F.
Edge of Road E.Rd. Bottom of Fill. B.F.

Inters. of Draws. V.D's
Break in Slope..Bk.S.
Steep Slope.....S.S.
Top of Cliff.....T.Cl.
Bottom of Cliff...B.Cl.
Top of Spur.....T.Sp.
Bottom Canyon..B.Cn.

Form 301 10M 3-34

PLEASE RETURN TO
LOS ANGELES COUNTY SURVEYOR
700 HALL OF RECORDS

NOTE: ANY ADDITIONS OR CHANGES ON THIS SHEET MUST BE MADE OR CIRCLED IN RED INK. WITH DATE AND NAME OF PERSON MAKING CHANGE

Do not extend notes this side of this line

Transit at	Sight on	Stadia Intercepts	Stadia Distance	Stadia Rod—	Horizontal Angle 0° to 360° Right	Horiz. Distance	+ —	Vertical Angle	Elevation of Point	+ Back Sight	+ —	Difference Elevation	Height of Instrument	+ —	Vertical Distance	REMARKS Station	Left	Right
		142			° ′			° ′		1								
P1	P2		44	76	138 00	44	—	0 0	28959		—	—	29035	—	—	Fa		
		7								2								
		646	47	83	35 25	47	—	0 0	952		—	—		—	—	"		
		8								3								
		440	41	46	22 20	41	—	0 0	989		—	—		—	—	E.B.		
		4								4								
		536	37	42	354 50	37	—	0 0	986		—	—		—	—	"		
		5								5								
		237	38	22	353 50	38	—	0 0	29011		—	—		—	—	T.B.		
		2								6								
		142	44	02	327 25	44	—	0 0	033		—	—		—	—	Fa		
		1								7								
		225	96	20	345 50	96	+	0 40	026		—	09		+	11	"		
		2								8								
		544	95	25	328 05	95	—	0 0	28997		—	—		—	—	T.B.		
		3								9								
		794	95	68	356 00	95	—	0 0	971		—	—		—	—	S.B.		
		7								10								
		995	96	62	8 00	96	—	0 0	973		—	—		—	—	"		
		7								11								
		994	100	96	14 15	100	—	0 0	939		—	—		—	—	Fa		
		7								12								
		208	153	28	7 50	153	—	0 0	907		—	—		—	—	"		
		10								13								
		1050	151	92	3 00	151	—	0 0	940		—	—		—	—	E.B.		
		9								14								
		951	152	92	355 45	152	—	0 0	943		—	—		—	—	"		
		8								15								
		550	151	70	354 55	151	—	0 0	965		—	—		—	—	T.B.		
		7								16								
		550	151	48	350 55	151	—	0 0	987		—	—		—	—	Fa		
		4								17								
		207	208	46	353 30	208	—	0 0	989		—	—		—	—	"		
		5								18								
		705	206	45	355 40	206	—	0 0	970		—	—		—	—	T.B.		
		5								19								
		1104	205	96	356 10	205	—	0 0	939		—	—		—	—	E.B.		
		9								20								
		1105	206	102	2 15	206	—	0 0	931		—	—		—	—	"		
		9								21								
		1006	207	90	5 20	207	—	1 25	894		—	14		—	51	Fa		
		8																

Add'n'l Inform.

Notes Ref. _____ Platted _____ Date _____ Job No. 3058 Division No. _____ F.B. 130 PG. 67

Date DEC 1 1 1940 Checked L.K.F. Date _____ Survey of _____ Notes _____ Date _____

Date DEC 2 1 1940 Checked L.K.F. Date _____ Survey by _____ Map No. _____ Indexed _____ Date _____

Form 301 10M 3-34

PLEASE RETURN TO
LOS ANGELES COUNTY SURVEYOR
700 HALL OF RECORDS

NOTE: ANY ADDITIONS OR CHANGES ON THIS SHEET MUST BE MADE OR CIRCLED IN RED INK. WITH DATE AND NAME OF PERSON MAKING CHANGE

Do not extend notes this side of this line

Transit at	Sight on	Stadia Intercepts	Stadia Distance	Stadia Rod—	Horizontal Angle 0° to 360° Right	Horiz. Distance	+ — Vertical Angle	Elevation of Point	+ Back Sight	+ — Difference Elevation	Height of Instrument	+ — Vertical Distance	REMARKS Station	Left	Right
P#1	P#2	1073 / 8	274	10.0	12.35	274	1.13	2587.7	1	15.8	2903.5	5.8	1" Almond		
		1167 / 9	268	10.0	3.40	268	0.40	90.4	2	13.1		3.1	Fn.		
		1065 / 8	266	10.7	1.00	266	0.0	2892.8	3				E. Rd.		
		1069 / 8	270	11.6	356.35	270	0.0	91.9	4				"		
		1170 / 9	271	10.8	356.15	271	0.0	93.1	5				T.B.		
		1070 / 8	271	9.5	355.00	271	0.0	94.0	6				Fn.		
									7						
P#2	P#3							2904.6	8 50		2909.6				
		960 / 9	261	7.6	202.50	261	0.0	02.0	9				Sl.		
		1147 / 9	248	11.5	193.35	248	0.0	2898.1	10				"		
		1143 / 9	244	13.5	185.40	244	0.0	96.1	11				Fn.		
		1042 / 8	243	9.0	184.35	243	1.12	95.5	12	14.1		5.1	T.C.		
		1041 / 8	242	9.0	184.15	242	1.43	93.4	13	16.2		7.2	S. E. Rd.		
		1040 / 8	241	9.0	178.40	241	1.20	95.0	14	14.6		5.6	N. "		
		1039 / 8	240	9.0	186.30	240	1.46	93.2	15	16.4		7.4	Fn.		
		1074 / 8	275	9.0	167.25	275	2.24	89.1	16	20.5		11.5	1" Almond [illegible]		
		1045 / 8	246	9.0	165.55	246	2.23	90.4	17	19.2		10.2	1" "		
		1017 / 8	218	9.0	164.05	218	2.25	91.4	18	18.2		9.2	2 "		
		1090 / 9	191	10.0	161.45	191	2.07	92.4	19	17.2		7.2	2 "		
		1063 / 9	164	10.0	158.35	164	2.33	92.3	20	17.3		7.3	1" "		
		1135 / 10	136	11.0	153.50	136	1.57	94.0	21	15.6		4.6	1" "		

Add'n'l Inform.

F.B. 830 PG. 68

Topography Description Legend:
Side Hill.....S.H. Bottom Draw.B.D.
Side of Draw.S.D. Bottom Wash.B.W.
Side of Ridge.S.R. Top of Ridge.T.R.
Head of Draw H.D. Toe of Slope..T.S.

Inters. of Draws.V.D's Break in Slope..Bk.S. Steep Slope.....S.S. Top of Cliff.....T.Cl. Bottom of Cliff..B.Cl. Top of Spur.....T.Sp. Bottom Canyon..B.Cn.

Side of Canyon S.Cn. Top of Bank...T.B. Bottom of Bank..B.B. Top of Cut.....T.C. Bottom of Cut..B.C. Top of Fill.....T.F. Bottom of Fill..B.F.

Saddle .....Sa. Swale .....Sw. Flat .....Fl. Stream .....Str. Trail .....Tr. Pavement ....Pvt. Edge of Road E.Rd.

Traveled Rd. Tr.Rd. Fence .....Fn. Int. Fences.V.Fns. Ditch .....Di. Telephone Pole T.P. Power Pole...P.P. Culvert .....Cul.

Oak-O. Fir-Fr. Pine-Pi. Cedar-Ce. Sycamore .....Sy. Eucalyptus .....Eu. Plus combinations of these and all common standard abbreviations.

Form 301 10M 3-34

PLEASE RETURN TO
LOS ANGELES COUNTY SURVEYOR
700 HALL OF RECORDS

NOTE: ANY ADDITIONS OR CHANGES ON THIS SHEET MUST BE MADE OR CIRCLED IN RED INK, WITH DATE AND NAME OF PERSON MAKING CHANGE

Do not extend notes this side of this line

Transit at	Sight on	Stadia Intercepts	Stadia Distance	Stadia Rod—	Horizontal Angle 0° to 360° Right	Horiz. Distance	+ — Vertical Angle	Elevation of Point	+ Back Sight	+ — Difference Elevation	Height of Instrument	+ — Vertical Distance	REMARKS Station	Left	Right
# 62	5 3	11 / 10	112	10	147.15	112	1.57	28948	1	148	29096	38	1" Hand		
		1088 / 11	89	10	137.00	89	3.07	948	2	148		48	2" "		
		1070 / 10	71	10	122.05	71	2.42	963	3	133		33	1" "		
		1059 / 10	60	10	76.10	60	0.0	28993	4				1"		
		999 / 9	90	9	76.00	90	0.0	29002	5				1"		
		1000 / 9	101	3	60.00	101	0.0	060	6				1"		
		977 / 9	98	1	54.35	98	0.0	081	7				Fn		
		1000 / 10	94	1	14.15	94	+ 1.06	104	8	08		+ 18	X.E.Rd		
		1000 / 8	44	4	70.00	44	0.0	053	9				" "		
		1050 / 9	51	7.6	82.05	51	0.0	020	10				Fn		
		1050 / 11	51	11.2	146.30	51	0.0	28979	11				"		
		1040 / 10	41	10.5	152.20	41	0.0	991	12				X.E.Rd		
		1079 / 10	90	10	176.50	90	0.0	993	13				"		
		1071 / 10	92	11	167.50	92	0.0	985	14				Fn		
		1145 / 10	146	11.0	125.00	146	0.98	966	15	130		20	"		
		1146 / 10	147	11.2	179.10	147	0.0	979	16				X.E.Rd		
		1096 / 9	197	10	179.15	197	1.01	961	17	135		35	"		
		1096 / 9	197	10	176.15	197	1.25	947	18	149		49	Fn		
		1097 / 9	198	10	185.50	198	1.24	948	19	148		48	X.E.Rd		
		1097 / 9	198	12.7	186.20	198	0.0	967	20				T.C.		
		1097 / 9	198	12.2	186.40	198	0.0	967	21				Fn		

Add'n'l Inform.

Notes Rod. [illegible] Platted
Date DEC 18 1940 Date
Notes Chkd. L. N. E. Checked
Date DEC 20 1940 Date
Job No. 5058 Division No.
Survey of [illegible]
Survey by [illegible] Notes
Map No. Indexed Date
F.B. 1330 PG. 60

Form 301 10M 3-34

PLEASE RETURN TO
LOS ANGELES COUNTY SURVEYOR
700 HALL OF RECORDS

NOTE: ANY ADDITIONS OR CHANGES ON THIS SHEET MUST BE MADE OR CIRCLED IN RED INK. WITH DATE AND NAME OF PERSON MAKING CHANGE

Do not extend notes this side of this line

Transit at	Sight on	Stadia Intercepts	Stadia Distance	Stadia Rod—	Horizontal Angle 0° to 360° Right	Horiz. Distance	+ — Vertical Angle	Elevation of Point	+ Back Sight	+ — Difference Elevation	Height of Instrument	+ — Vertical Distance	REMARKS Station	Left	Right
P2	P3	1144			° ' "		° ' "		1						
		10	145	10 6	189 15	145	0 0	2899 0			2909 6		Fa. & T.C.		
		1142							2						
		10	145	12 5	188 10	145	0 0	97 1					S.E. Rd		
		1037							3						
		10	90	10 8	191 55	90	0 0	98 8					"		
		589							4						
		8	90	8 6	193 30	90	0 0	2901 0					T.C.		
		590							5						
		8	91	8 1	195 10	91	0 0	01 2					Fa.		
		565							6						
		8	66	5 3	201 20	66	0 0	01 3					" E. gate Rd		
		555							7						
		8	56	5 2	209 05	56	0 0	01 3					" " "		
		537							8						
		8	38	5 1	217 15	38	0 0	01 5					T.S. & Fa.		
		1022							9						
		10	34	7 2	191 00	34	0 0	2899 8					S.E. Rd.		
		503							10						
		5	24	4 8	169 25	24	0 0	2904 8					Fa. & Bk		
		374							11						
		3	25	2 5	41 25	25	0 0	07 1					T.C.		
		525							12						
		5	26	5 6	45 50	26	0 0	04 0					S.E. Rd		
		574							13						
		5	75	5 6	35 10	74	+ 5 33	11 8		+ 22		+ 7 2	T.C.		
		874							14						
		8	75	8 0	36 25	74	+ 5 11	08 5		11		+ 6 9	S.E. Rd		
		615							15						
		5	116	5 2	34 55	115	+ 6 00	16 7		+ 71		+ 12 1	T.C.		
		914							16						
		8	115	8 2	36 30	114	+ 5 48	13 2		+ 36		+ 11 6	S.E. Rd		
		615							17						
		5	116	5 0	12 30	112	+ 10 21	25 1		+ 155		+ 20 5	S.H.		
		353							18						
		3	64	3 0	356 30	60	+ 13 38	21 2		+ 116		+ 14 6	"		
		149							19						
		1	50	1 2	329 30	45	+ 12 35	19 2		+ 96		+ 10 6	S.H. & Farm Rd		
		241							20						
		2	42	2 0	298 50	42	+ 9 05	10 6		+ 10		+ 3 0	" Bk		
		862							21						
		8	63	4 2	269 15	63	0 0	05 3					T.S.		

Add'n'l Inform.

F.B. 830 PG. 70

Topography Description Legend: Side Hill S.H. Side of Draw S.D. Side of Ridge S.R. Head of Draw H.D. Bottom Draw B.D. Bottom Wash B.W. Top of Ridge T.R. Toe of Slope T.S.

Inters. of Draws V.D's Break in Slope Bk.S. Steep Slope S.S. Top of Cliff T.Cl. Bottom of Cliff B.Cl. Top of Spur T.Sp. Bottom Canyon B.Cn.

Side of Canyon S.Cn. Top of Bank T.B. Bottom of Bank B.B. Top of Cut T.C. Bottom of Cut B.C. Top of Fill T.F. Bottom of Fill B.F.

Saddle Sa. Swale Sw. Flat Fl. Stream Str. Trail Tr. Pavement Pvt. Edge of Road E.Rd.

Traveled Rd. Tr.Rd. Fence Fn. Int. Fences V.Fns. Ditch Di. Telephone Pole T.P. Power Pole P.P. Culvert Cul.

Oak-O. Fir-Fr. Pine-Pi. Cedar-Ce. Sycamore Sy. Eucalyptus Eu. Plus combinations of these and all common standard abbreviations.

Form 301 10M 3-34

PLEASE RETURN TO
LOS ANGELES COUNTY SURVEYOR
700 HALL OF RECORDS

NOTE: ANY ADDITIONS OR CHANGES ON THIS SHEET MUST BE MADE OR CIRCLED IN RED INK, WITH DATE AND NAME OF PERSON MAKING CHANGE

Do not extend notes this side of this line

Transit at	Sight on	Stadia Intercepts	Stadia Distance	Stadia Rod—	Horizontal Angle 0° to 360° Right	Horiz. Distance	+ —	Vertical Angle	Elevation of Point	+ Back Sight	+ —	Difference Elevation	Height of Instrument	+ —	Vertical Distance	REMARKS Station	Left	Right
P2 #	P3 #	498	99	17	227.20	99	−	0.0	2904.7	1	−		2909.6	−		F1		
		9																
		635								2								
		5	136	5.6	216.30	136	−	0.0	040		−			−		"		
		563								3								
		7	164	7.6	206.40	164	−	0.0	020		−			−		"		
		698								4								
		5	199	9.2	200.05	199	−	0.0	002		−			−		"		
		722								5								
		5	223	5.8	211.35	223	−	0.2	038		−			−		"		
		879								6								
		3	180	4.2	222.45	180	−	0.0	054		−			−		"		
		348								7								
		2	149	2.1	235.30	149	−	0.0	075		−			−		"		
		329								8								
		2	121	0.9	251.30	121	−	0.0	087		−			−		"		
		1100								9								
		3	101	3.0	277.15	101	+	1.17	089		−	07		+	23	T.S.		
		284								10								
		4	90	2.0	294.30	90	+	3.38	133		+	37		+	57	3H		
		272								11								
		2	94	2.0	318.10	90	+	11.12	255		+	159		+	179	"		
		290								12								
		2	91	2.0	344.00	85	+	14.39	298		+	202		+	222	" + E+W. Fa.		
										13								
										14								
P3 #	P2 #								2936.6	17			2941.5			2H		
		224								15								
		3	35	3.6	39.25	35	−	0.0	379		−			−		3H + E+W Fa.		
		730								16								
		7	31	6.2	200.10	31	−	0.0	348		−			−		3H		
		122								17								
		100	73	1.0	162.10	73	+	1.52	429		+	14		+	24	Fa. Gr. Fa. 1/2 E		
		1079								18								
		10	80	11.2	207.50	80	−	0.0	298		−			−		3H + 1/2 E Fa.		
		1125								19								
		10	126	11.0	215.30	126	−	2.29	250		−	165		−	55	Fa.		
		1012								20								
		7	174	10.0	219.20	174	−	3.00	224		−	191		−	91	"		
		1117								21								
		9	215	10.0	222.00	217	−	2.62	200		−	215		−	115	+ 10' Lowering		

Add'n'l Inform.

Notes Rd. FOREMAN Platted
Date DEC 12 1947 Date
Notes Chkd. L.E.F. Checked
Date DEC 20 1947 Date
Map No. Indexed
Date

Job No. 5258 Division No.
Survey of Acc. of Fire Station
Survey by Pasadena Notes
Date 11-29-46
Date

F.B. 130 PG. 71

Form 301 10M 3-34

PLEASE RETURN TO
LOS ANGELES COUNTY SURVEYOR
700 HALL OF RECORDS

NOTE: ANY ADDITIONS OR CHANGES ON THIS SHEET MUST BE MADE OR CIRCLED IN RED INK. WITH DATE AND NAME OF PERSON MAKING CHANGE

Do not extend notes this side of this line

Transit at	Sight on	Stadia Intercepts	Stadia Distance	Stadia Rod—	Horizontal Angle 0° to 360° Right	Horiz. Distance	+ — Vertical Angle	Elevation of Point	+ Back Sight	+ — Difference Elevation	Height of Instrument	+ — Vertical Distance	REMARKS Station	Left	Right
# P 3	# P 2	1093 / 9	194	10.0	232.50	193	4.23	2916.7	1	24.8	2941.5	14.8	℄ to driveway		
		1138 / 10	139	11.0	240.30	138	4.46	19.0	2	22.5		11.5	N ℄ Fn. - St.		
		1103 / 10	104	11.0	249.00	103	5.01	21.5	3	20.0		9.0	S.H.		
		1172 / 11	73	11.0	262.15	72	4.52	24.3	4	17.2		6.2	"		
		1150 / 11	51	12.0	291.10	51	3.53	26.0	5	15.5		3.5	"		
		1095 / 10	96	11.0	287.15	95	6.37	19.5	6	22.0		11.0	T.C.		
		1098 / 10	99	11.0	287.50	97	8.20	16.3	7	25.2		14.2	S.E. Rd.		
		1115 / 10	116	11.0	273.30	115	5.48	18.8	8	22.7		11.7	T.C.		
		1117 / 10	118	11.0	274.10	116	7.02	16.2	9	25.3		14.3	S.E. Rd.		
		1140 / 10	141	11.0	263.05	139	6.01	15.8	10	25.7		14.7	T.C.		
		1141 / 10	142	11.0	263.45	140	6.41	13.9	11	27.6		16.6	S.E. Rd.		
		1082 / 9	183	10.0	255.10	181	6.25	11.2	12	30.3		20.3	S.E. Rd. ℄ to driveway		
		1072 / 9	173	10.0	246.55	171	5.43	14.3	13	27.2		17.2	N. end of Fn.		
		1095 / 9	196	10.0	248.50	194	5.35	12.5	14	29.0		19.0	E. end of Fn.		
		1108 / 9	209	10.0	258.30	207	6.12	09.1	15	32.4		22.4	N edge Rd.		
		1111 / 9	212	10.0	257.20	209	6.18	08.3	16	33.2		23.2	Fn.		
		1172 / 10	173	11.0	247.45	171	6.12	11.9	17	29.6		18.6	"		
		1169 / 10	170	11.0	266.50	168	6.15	12.2	18	29.4		18.4	N E. Rd.		
		1138 / 10	139	11.0	278.20	138	5.37	17.0	19	24.5		13.5	"		
		1143 / 10	144	11.0	280.10	143	5.51	15.8	20	25.7		14.7	Fn.		
		1126 / 10	127	11.0	296.15	125	7.00	15.1	21	26.4		15.4	"		

Add'n'l Inform.

F.B. 830 PG. 72

Topography Description Legend:
Side Hill.....S.H. Bottom Draw.B.D.
Side of Draw.S.D. Bottom Wash B.W.
Side of Ridge.S.R. Top of Ridge.T.R.
Head of Draw H.D. Toe of Slope..T.S.

Inters. of Draws.V.D's Break in Slope..Bk.S. Steep Slope.....S.S. Top of Cliff.....T.Cl. Bottom of Cliff..B.Cl. Top of Spur.....T.Sp. Bottom Canyon..B.Cn.

Side of Canyon S.Cn. Top of Bank...T.B. Bottom of Bank.B.B. Top of Cut.....T.C. Bottom of Cut..B.C. Top of Fill.....T.F. Bottom of Fill.B.F.

Saddle .....Sa. Swale .....Sw. Flat .....Fl. Stream .....Str. Trail .....Tr. Pavement ....Pvt. Edge of Road E.Rd.

Traveled Rd. Tr.Rd. Fence .....Fn. Int. Fences.V.Fns. Ditch .....Di. Telephone Pole T.P. Power Pole....P.P. Culvert .....Cul.

Oak-O. Fir-Fr. Pine-Pi. Cedar-Ce. Sycamore .....Sy. Eucalyptus .....Eu. Plus combinations of these and all common standard abbreviations.

Form 301 10M 3-34

PLEASE RETURN TO
LOS ANGELES COUNTY SURVEYOR
700 HALL OF RECORDS

NOTE: ANY ADDITIONS OR CHANGES ON THIS SHEET MUST BE MADE OR CIRCLED IN RED INK. WITH DATE AND NAME OF PERSON MAKING CHANGE

Do not extend notes this side of this line

Transit at	Sight on	Stadia Intercepts	Stadia Distance	Stadia Rod—	Horizontal Angle 0° to 360° Right	Horiz. Distance	+ — Vertical Angle	Elevation of Point	+ Back Sight	+ — Difference Elevation	Height of Instrument	+ — Vertical Distance	REMARKS Station	Left	Right
F#3	F#2	1117 / 10	118	11.0	294.40	116	6.30	2917.2	1	24.3	2941.5	13.3	N. E. Sd.		
		1138 / 10	139	11.0	301.15	136	7.43	12.0	2	29.5		18.5	1 Unused [illegible]		
		1152 / 10	153	11.0	286.10	151	6.03	14.5	3	27.0		16.0	1		
		1174 / 10	175	11.0	274.20	173	6.12	11.7	4	29.8		18.8	1		
		1102 / 9	203	10.0	265.25	200	6.38	08.2	5	33.3		23.3	1		
									6						
									7						
F#4	F#3							2917.1	19		2922.0				
		1034 / 9	185	10.0	330.05	185	1.51	06.0	8	16.0		6.0	1		
		1036 / 9	137	10.0	313.50	137	2.54	05.2	9				2		
		1033 / 10	104	11.0	300.20	104	2.30	06.7	10				2		
		1082 / 10	83	10.0	279.05	83	2.55	07.0	11				1		
		1079 / 10	80	10.0	248.50	80	2.47	08.2	12				1		
		1094 / 10	95	10.0	223.55	94	4.02	05.6	13				1		
		1123 / 10	124	11.0	208.05	123	4.40	01.0	14				1		
		1156 / 10	157	11.0	197.50	156	4.51	2897.8	15				2		
		1094 / 9	195	10.0	192.35	193	5.15	94.5	16				2		
		1106 / 9	207	10.0	184.45	205	4.52	94.7	17				2		
		1147 / 9	248	10.0	182.00	246	4.46	91.7	18				2		
		1143 / 9	244	10.0	179.05	243	4.20	93.6	19				Fn		
		1143 / 9	244	10.0	178.05	243	4.06	94.7	20				N. E. Sd.		
		1092 / 9	193	10.0	181.30	192	4.15	97.8	21	24.3		14.3			

Add'n'l Inform.

Notes Red. [illegible] Platted _____ Job No. 5058 Division No. _____ F.B. 830 PG. 73
Date DEC 1 [illegible] Date _____ Survey of [illegible] 60 to 70 W
Notes Chkd. L K F Checked _____ Survey by [illegible] Notes [illegible] Date [illegible]
Date DEC 30 1940 Date _____ Map No. _____ Indexed _____ Date _____

Form 301 10M 3-34

PLEASE RETURN TO
LOS ANGELES COUNTY SURVEYOR
700 HALL OF RECORDS

NOTE: ANY ADDITIONS OR CHANGES ON THIS SHEET MUST BE MADE OR CIRCLED IN RED INK. WITH DATE AND NAME OF PERSON MAKING CHANGE

Do not extend notes this side of this line

Transit at	Sight on	Stadia Intercepts	Stadia Distance	Stadia Rod—	Horizontal Angle 0° to 360° Right	Horiz. Distance	+ — Vertical Angle	Elevation of Point	+ Back Sight	+ — Difference Elevation	Height of Instrument	+ — Vertical Distance	REMARKS Station	Left	Right
#4	#3	1093 / 7	194	10.0	82.50	193	4.35	2896.6	1		2922.0		Fn		
		1142 / 10	143	11.0	191.45	142	4.10	2900.8	2				"		
		1139 / 10	140	11.0	190.00	139	3.48	019	3				N.E. Rd.		
		1093 / 10	94	10.0	208.10	94	3.44	060	4				"		
		1095 / 10	96	10.0	207.75	95	4.20	048	5				Fn.		
		1165 / 11	66	11.7	241.40	66	0.0	103	6				N.E. Rd.		
		1169 / 11	70	11.0	243.00	70	1.28	093	7				Fn.		
		1170 / 11	71	11.8	292.55	71	0.0	102	8				N.E. Rd.		
		1173 / 11	74	11.0	292.00	74	1.21	094	9				Fn.		
		1098 / 10	99	10.0	317.00	99	1.42	092	10				N.E. Rd.		
		1102 / 10	103	11.0	315.10	103	1.40	100	11				Fn.		
		1049 / 9	150	10.0	330.35	150	1.32	082	12				N.E. Rd.		
		1152 / 10	153	11.0	329.20	153	1.30	071	13				Fn.		
		1143 / 10	144	11.0	338.50	144	1.20	075	14				S.E. Rd.		
		1142 / 10	143	11.0	327.35	143	0.30	099	15				T.C.		
		1137 / 10	138	10.6	345.00	138	0.0	114	16				Fn.		
		987 / 9	88	9.6	340.35	88	0.0	124	17				Fn.		
		1192 / 11	93	11.7	330.10	93	0.0	103	18				T.C.		
		1092 / 10	93	10.0	329.30	93	2.30	082	19				S.E. Rd.		
		1153 / 11	54	11.0	306.00	54	2.03	091	20				"		
		1052 / 10	53	10.2	307.10	53	0.0	118	21				T.C.		

Add'n'l Inform.

F.B. 880 PG. 74

Topography Description Legend:
Side Hill.....S.H. Bottom Draw.B.D.
Side of Draw.S.D. Bottom Wash.B.W.
Side of Ridge.S.R. Top of Ridge.T.R.
Head of Draw H.D. Toe of Slope..T.S.

Inters. of Draws.V.D's Break in Slope..Bk.S. Steep Slope.....S.S. Top of Cliff.....T.Cl. Bottom of Cliff..B.Cl. Top of Spur.....T.Sp. Bottom Canyon..B.Cn.

Side of Canyon S.Cn. Top of Bank..T.B. Bottom of Bank.B.B. Top of Cut.....T.C. Bottom of Cut..B.C. Top of Fill.....T.F. Bottom of Fill.B.F.

Saddle .....Sa. Swale .....Sw. Flat .....Fl. Stream .....Str. Trail .....Tr. Pavement ....Pvt. Edge of Road E.Rd.

Traveled Rd. Tr.Rd. Fence .....Fn. Int. Fences.V.Fns. Ditch .....Di. Telephone Pole T.P. Power Pole...P.P. Culvert .....Cul.

Oak-O. Fir-Fr. Pine-Pi. Cedar-Ce. Sycamore ....Sy. Eucalyptus ....Eu. Plus combinations of these and all common standard abbreviations.

Form 301 10M 3-34

PLEASE RETURN TO
LOS ANGELES COUNTY SURVEYOR
700 HALL OF RECORDS

NOTE: ANY ADDITIONS OR CHANGES ON THIS SHEET MUST BE MADE OR CIRCLED IN RED INK. WITH DATE AND NAME OF PERSON MAKING CHANGE

Do not extend notes this side of this line

Transit at	Sight on	Stadia Intercepts	Stadia Distance	Stadia Rod—	Horizontal Angle 0° to 360° Right	Horiz. Distance	+ — Vertical Angle	Elevation of Point	+ Back Sight	+ — Difference Elevation	Height of Instrument	+ — Vertical Distance	REMARKS Station	Left	Right
# P4	# P3	840	41'	7.8	326.00	41	0.00	29 14.2	1		29 22.0		Sq Cu Zip Slp Wolf		
		9							2						
		947	18'	7.3	233.40	18	0.00	14.7					Fn		
		1040	41'	9.7	247.55	41	0.00	12.1	3				T.C.		
		10													
		1141	42'	11.0	249.00	42	2.23	09.3	4				S.E. Fn		
		11													
		1078	79'	10.2	197.40	78	4.55	05.3	5				"		
		10													
		1077	78'	10.2	197.50	78	3.00	08.0	6				T.C.		
		10													
		1072	74'	11.0	185.00	74	0.00	11.0	7				Fn		
		10													
		1137	138'	11.0	173.40	138	2.20	05.5	8				"		
		10													
		1141	142'	11.0	179.25	142	3.09	03.2	9				T.C.		
		10													
		1142	143'	11.0	179.50	142	4.21	28.99.1	10				S.E. Fn		
		10													
		1029	190'	10.0	175.15	189	4.37	96.9	11				"		
		9													
		1028	189'	10.0	175.00	188	3.56	99.2	12				T.C.		
		9													
		1085	186'	10.0	170.10	185	3.15	29.01.6	13				Fn		
		9													
		1134	242'	10.0	168.45	241	3.03	28.99.2	14				"		
		9													
		1142	244'	10.0	154.50	244	0.55	29.08.2	15				S.H.		
		9													
		1091	192'	12.1	154.10	192	0.00	09.9	16				"		
		9													
		524	135'	5.0	153.10	135	0.00	17.0	17				T.C.		
		4													
		372	73'	3.0	154.00	73	0.00	19.0	18				S.H.		
		3													
		126	27'	1.0	116.00	27	0.00	21.0	19				"		
		1													
		1095	96'	1.5	31.25	96	0.00	20.2	20				" + Wall Fn		
		2													
		1092	94'	4.1	17.55	94	0.00	17.9	21				T.C.		
		4													

Add'n'l Inform.

Notes Ref. DPW Topo Platted
Date Date
Notes Chkd. L.K.F. Checked
Date DEC 20 1960 Date
Job No. Survey of
Survey by
Map No. Indexed
Division No.
Notes
Date
Date
F.B. 530 PG. 75

Form 301 10M 3-34

PLEASE RETURN TO
LOS ANGELES COUNTY SURVEYOR
700 HALL OF RECORDS

NOTE: ANY ADDITIONS OR CHANGES ON THIS SHEET MUST BE MADE OR CIRCLED IN RED INK, WITH DATE AND NAME OF PERSON MAKING CHANGE

Do not extend notes this side of this line

Transit at	Sight on	Stadia Intercepts	Stadia Distance	Stadia Rod	Horizontal Angle 0° to 360° Right	Horiz. Distance	+ − Vertical Angle	Elevation of Point	+ Back Sight	+ − Difference Elevation	Height of Instrument	+ − Vertical Distance	REMARKS Station	Left	Right
P#4	P#3	635 / 5	135	5.4	7.25	135	− 0.0	2916.6	1		2922.0		Fl		
		435 / 3	136	4.0	32.10	135	+ 1.25	21.2	2				"		
		406 / 3	107	4.0	37.30	107	+ 2.05	21.9	3				S.H.		
		277 / 2	78	2.0	55.30	78	+ 3.50	25.2	4				" N+S Fn		
		167 / 1	68	1.0	90.00	67	+ 7.23	29.8	5				"		
		193 / 1	94	1.0	117.50	92	+ 8.05	34.1	6				"		
		329 / 2	130	3.0	127.15	128	+ 7.16	35.3	7				"		
		872 / 7	173	8.0	135.30	172	+ 4.16	26.9	8				"		
		1212 / 10	213	14.0	141.00	212	+ 2.53	18.7	9				T.S.		
		1157 / 9	258	13.0	144.35	258	+ 1.32	16.0	10				S.H.		
									11						
P#5	P#4							2887.0	12	4.5	2891.8		N.F. Rd		
		683 / 5	184	6.0	352.40	184	+ 1.29	90.7	13				1" Almond 3 edge grove		
		241 / 1	142	2.1	352.37	142	− 0.0	89.4	14				2" " "		
		683 / 6	84	5.8	338.20	84	− 0.0	86.0	15				2" " "		
		734 / 7	45	7.2	313.20	45	− 0.0	84.6	16				1" " "		
		821 / 8	22	8.7	257.30	22	− 0.0	83.1	17				1" " "		
		1134 / 11	50	11.6	150.40	50	− 0.0	80.2	18				2" " "		
		1087 / 10	88	10.0	187.55	88	− 3.11	76.9	19				2" " "		
		1129 / 10	130	11.0	183.20	130	− 3.33	73.1	20				1" " "		
		1168 / 10	169	11.0	180.45	168	− 3.32	70.4	21				2" " "		

Add'n'l Inform.

F.B. 130 PG. 76

Topography Description Legend:
Side Hill.....S.H. Bottom Draw.B.D.
Side of Draw.S.D. Bottom Wash B.W.
Side of Ridge.S.R. Top of Ridge.T.R.
Head of Draw H.D. Toe of Slope..T.S.

Inters. of Draws.V.D's
Break in Slope..Bk.S.
Steep Slope.....S.S.
Top of Cliff.....T.Cl.
Bottom of Cliff..B.Cl.
Top of Spur.....T.Sp.
Bottom Canyon..B.Cn.

Side of Canyon S.Cn.
Top of Bank...T.B.
Bottom of Bank.B.B.
Top of Cut.....T.C.
Bottom of Cut..B.C.
Top of Fill.....T.F.
Bottom of Fill.B.F.

Saddle .....Sa.
Swale .....Sw.
Flat .....Fl.
Stream .....Str.
Trail .....Tr.
Pavement ....Pvt.
Edge of Road E.Rd.

Traveled Rd. Tr.Rd.
Fence .....Fn.
Int. Fences.V.Fns.
Ditch .....Di.
Telephone Pole T.P.
Power Pole...P.P.
Culvert .....Cul.

Oak-O. Fir-Fr.
Pine-Pi. Cedar-Ce.
Sycamore .....Sy.
Eucalyptus ....Eu.
Plus combinations of these and all common standard abbreviations.

Form 301 10M 3-34

PLEASE RETURN TO
LOS ANGELES COUNTY SURVEYOR
700 HALL OF RECORDS

NOTE: ANY ADDITIONS OR CHANGES ON THIS SHEET MUST BE MADE OR CIRCLED IN RED INK. WITH DATE AND NAME OF PERSON MAKING CHANGE

Do not extend notes this side of this line

Transit at	Sight on	Stadia Intercepts	Stadia Distance	Stadia Rod—	Horizontal Angle 0° to 360° Right	Horiz. Distance	+ — Vertical Angle	Elevation of Point	+ Back Sight	+ — Difference Elevation	Height of Instrument	+ — Vertical Distance	REMARKS Station	Left	Right
P#5	P#4	1087 / 9	188	10.0	173.30	187	2.58	2872.1	1		2891.8		1" Aluminum Hydrogram		
		1109 / 9	210	10.0	168.10	210	2.18	73.5	2				2" " "		
		1050 / 8	251	9.0	169.00	250	2.48	70.5	3				1" " "		
		1146 / 9	247	10.0	164.20	247	1.98	74.1	4				Fn.		
		1141 / 9	247	10.0	162.25	247	0.57	77.8	5				N. E. Ba		
		1035 / 9	186	10.0	164.55	186	1.10	78.1	6				"		
		1085 / 9	186	10.0	167.00	186	2.00	75.4	7				Fn.		
		1125 / 10	126	11.0	170.30	126	1.30	77.6	8				"		
		1126 / 10	127	12.0	167.10	127	0.0	79.8	9				N. E. Ba		
		813 / 8	64	8.4	169.50	64	0.0	83.4	10				"		
		1063 / 10	64	10.5	175.10	64	0.0	81.3	11				Fn.		
		604 / 6	5	6.5	265.00	5	0.0	85.3	12				"		
		257 / 2	58	1.8	356.15	58	0.0	90.0	13				N. E. Ba		
		357 / 3	58	3.5	352.10	58	0.0	88.3	14				Fn.		
		207 / 1	108	0.8	357.50	108	0.0	91.0	15				N. E. Ba		
		207 / 2	108	2.3	355.00	108	0.0	89.5	16				Fn.		
		262 / 1	163	2.0	358.00	163	+ 0.57	92.7	17				N. E. Ba		
		321 / 2	162	3.0	356.20	162	+ 0.56	91.5	18				Fn.		
		267 / 1	168	2.0	5.00	168	+ 0.50	92.3	19				S. E. Ba		
		268 / 1	169	2.0	5.40	169	+ 1.43	94.9	20				T.C.		
		371 / 2	172	3.0	10.50	172	+ 2.47	97.1	21				Fn.		

Add'n'l Inform.

Notes Red. [illegible] Platted _____ Job No. 5058 Division No. _____ F.B. 830 PG. 77
Date DEC 12 1930 Date _____ Survey of [illegible]
Notes Chkd. [illegible] Checked _____ Survey by [illegible] Notes [illegible] Date [illegible]
Date DEC 20 1930 Date _____ Map No. _____ Indexed [illegible] Date _____

Form 301 10M 3-34

PLEASE RETURN TO
LOS ANGELES COUNTY SURVEYOR
700 HALL OF RECORDS

NOTE: ANY ADDITIONS OR CHANGES ON THIS SHEET MUST BE MADE OR CIRCLED IN RED INK. WITH DATE AND NAME OF PERSON MAKING CHANGE

Do not extend notes this side of this line

Transit at	Sight on	Stadia Intercepts	Stadia Distance	Stadia Rod—	Horizontal Angle 0° to 360° Right	Horiz. Distance	+ — Vertical Angle	Elevation of Point	+ Back Sight	+ — Difference Elevation	Height of Instrument	+ — Vertical Distance	REMARKS Station	Left	Right
					° ′		° ′		1						
					° ′		° ′		2						
					° ′		° ′		3						
					° ′		° ′		4						
					° ′		° ′		5						
					° ′		° ′		6						
					° ′		° ′		7						
					° ′		° ′		8						
					° ′		° ′		9						
					° ′		° ′		10						
					° ′		° ′		11						
					° ′		° ′		12						
					° ′		° ′		13						
					° ′		° ′		14						
					° ′		° ′		15						
					° ′		° ′		16						
					° ′		° ′		17						
					° ′		° ′		18						
					° ′		° ′		19						
					° ′		° ′		20						
					° ′		° ′		21						

Add'n'l Inform.

F.B. 830 PG. 78

Topography Description Legend:
Side Hill.....S.H.
Side of Draw.S.D.
Side of Ridge.S.R.
Head of Draw H.D.
Bottom Draw.B.D.
Bottom Wash B.W.
Top of Ridge.T.R.
Toe of Slope..T.S.

Inters. of Draws.V.D's
Break in Slope..Bk.S.
Steep Slope.....S.S.
Top of Cliff.....T.Cl.
Bottom of Cliff..B.Cl.
Top of Spur.....T.Sp.
Bottom Canyon..B.Cn.

Side of Canyon S.Cn.
Top of Bank...T.B.
Bottom of Bank.B.B.
Top of Cut.....T.C.
Bottom of Cut..B.C.
Top of Fill.....T.F.
Bottom of Fill.B.F.

Saddle .....Sa.
Swale .....Sw.
Flat .....Fl.
Stream .....Str.
Trail .....Tr.
Pavement .....Pvt.
Edge of Road E.Rd.

Traveled Rd. Tr.Rd.
Fence .....Fn.
Int. Fences.V.Fns.
Ditch .....Di.
Telephone Pole T.P.
Power Pole...P.P.
Culvert .....Cul.

Oak-O. Fir-Fr.
Pine-Pi. Cedar-Ce.
Sycamore .....Sy.
Eucalyptus .....Eu.
Plus combinations of these and all common standard abbreviations.

Form 301 10M 3-34

PLEASE RETURN TO
LOS ANGELES COUNTY SURVEYOR
700 HALL OF RECORDS

NOTE: ANY ADDITIONS OR CHANGES ON THIS SHEET MUST BE MADE OR CIRCLED IN RED INK, WITH DATE AND NAME OF PERSON MAKING CHANGE

Do not extend notes this side of this line

Transit at	Sight on	Stadia Intercepts	Stadia Distance	Stadia Rod—	Horizontal Angle 0° to 360° Right	Horiz. Distance	+ Vertical Angle —	Elevation of Point	+ Back Sight	+ Difference Elevation —	Height of Instrument	+ Vertical Distance —	REMARKS Station	Left	Right
					° ′		° ′		1						
					° ′		° ′		2						
					° ′		° ′		3						
					° ′		° ′		4						
					° ′		° ′		5						
					° ′		° ′		6						
					° ′		° ′		7						
					° ′		° ′		8						
					° ′		° ′		9						
					° ′		° ′		10						
					° ′		° ′		11						
					° ′		° ′		12						
					° ′		° ′		13						
					° ′		° ′		14						
					° ′		° ′		15						
					° ′		° ′		16						
					° ′		° ′		17						
					° ′		° ′		18						
					° ′		° ′		19						
					° ′		° ′		20						
					° ′		° ′		21						

Add'n'l Inform.

Notes Red. Platted
Date Date
Notes Chkd. Checked
Date Date
Map No. Indexed
Survey of
Survey by Notes
Date Date
Job No. Division No.
F.B. 530 Pg. 70

Form 301 10M 3-34

PLEASE RETURN TO
LOS ANGELES COUNTY SURVEYOR
700 HALL OF RECORDS

NOTE: ANY ADDITIONS OR CHANGES ON THIS SHEET MUST BE MADE OR CIRCLED IN RED INK. WITH DATE AND NAME OF PERSON MAKING CHANGE

Do not extend notes this side of this line

Transit at	Sight on	Stadia Intercepts	Stadia Distance	Stadia Rod—	Horizontal Angle 0° to 360° Right	Horiz. Distance	+ — Vertical Angle	Elevation of Point	+ Back Sight	+ — Difference Elevation	Height of Instrument	+ — Vertical Distance	REMARKS Station	Left	Right
45	44	202			° '		° '		1						
		7	104	2 0	9.35	104	+ 3.16	958			2891 8		Fn.		
		196			° '		° '		2						
		1	97	1 0	10.45	97	+ 1.20	934					T.C.		
		195	96	1 6	9.45	96	— 0.0	902	3				S.E.Rd.		
		6			° '		° '								
		4	39	4 0	27.50	39	— 0.0	878	4				"		
		139			° '		° '								
		1	40	0 2	31.10	40	— 0.0	915	5				T.C.		
		9.99			° '		° '								
		1 1	50	4 0	46.00	49	+ 7.18	940	6				Fn		
		246			° '		° '								
		2	47	1 2	113.10	47	— 0.0	901	7				"		
		435			° '		° '								
		4	36	7 2	133.40	36	— 0.0	875	8				T.C.		
		736			° '		° '								
		8	35	7 2	125.00	35	— 0.0	841	9				S.E.Rd.		
		1093			° '		° '								
		10	94	11 0	126.20	94	— 0.0	808	10				"		
		794			° '		° '								
		7	95	7 6	155.15	95	— 0.0	842	11				T.C.		
		997			° '		° '								
		1	98	4 8	146.20	98	— 0.0	870	12				Fn		
		357			° '		° '								
		6	158	7 0	153.30	158	— 0.0	848	13				"		
		1057			° '		° '								
		7	158	10 2	158.20	158	— 0.0	815	14				T.C.		
		957			° '		° '								
		9	158	10 0	159.00	158	— 1.08	786	15				S.E.Rd.		
		1136			° '		° '								
		7	207	10 0	158.40	207	— 1.02	777	16				"		
		1105			° '		° '								
		9	206	10 8	158.00	206	— 0.0	810	17				T.C.		
		905			° '		° '								
		7	206	7 0	154.20	206	— 0.0	848	18				Fn.		
		945			° '		° '								
		6	246	7 1	154.35	246	— 0.0	847	19				"		
		1145			° '		° '								
		9	246	11 0	157.40	246	— 0.0	805	20				T.C.		
		1045			° '		° '								
		8	246	10 2	158.00	246	— 0.52	781	21				S.E.Rd.		

Add'n'l Inform.

F.B. 530 PG. 80

Topography Description Legend:
Side Hill ..... S.H. Bottom Draw B.D.
Side of Draw S.D. Bottom Wash B.W.
Side of Ridge S.R. Top of Ridge T.R.
Head of Draw H.D. Toe of Slope T.S.

Inters. of Draws V.D's
Break in Slope ... Bk.S.
Steep Slope ..... S.S.
Top of Cliff ..... T.Cl.
Bottom of Cliff ... B.Cl.
Top of Spur ..... T.Sp.
Bottom Canyon ... B.Cn.

Side of Canyon S.Cn.
Top of Bank ... T.B.
Bottom of Bank B.B.
Top of Cut ..... T.C.
Bottom of Cut ... B.C.
Top of Fill ..... T.F.
Bottom of Fill B.F.

Saddle ..... Sa.
Swale ..... Sw.
Flat ..... Fl.
Stream ..... Str.
Trail ..... Tr.
Pavement ..... Pvt.
Edge of Road E.Rd.

Traveled Rd. Tr.Rd.
Fence ..... Fn.
Int. Fences V.Fns.
Ditch ..... Dj.
Telephone Pole T.P.
Power Pole ... P.P.
Culvert ..... Cul.

Oak-O. Fir-Fr.
Pine-Pi. Cedar-Ce.
Sycamore ..... Sy.
Eucalyptus ..... Eu.
Plus combinations of these and all common standard abbreviations.

Form 301 IUM 3-34

PLEASE RETURN TO
LOS ANGELES COUNTY SURVEYOR
700 HALL OF RECORDS

NOTE: ANY ADDITIONS OR CHANGES ON THIS SHEET MUST BE MADE OR CIRCLED IN RED INK, WITH DATE AND NAME OF PERSON MAKING CHANGE

Do not extend notes this side of this line

Transit at	Sight on	Stadia Intercepts	Stadia Distance	Stadia Rod—	Horizontal Angle 0° to 360° Right	Horiz. Distance	+ — Vertical Angle	Elevation of Point	+ Back Sight	+ — Difference Elevation	Height of Instrument	+ — Vertical Distance	REMARKS Station	Left	Right
P#5	P#4	348 / 1	249	2.0	143.30	249	+ 2.03	2898.7	1	—	2891.8	—	S.H.		
		290 / 1	191	2.0	138.00	190	+ 3.00	97.8	2	—	—	—	"		
		235 / 1	136	2.0	127.50	135	+ 3.39	98.5	3	—	—	—	"		
		194 / 1	95	1.0	103.40	94	+ 5.37	99.0	4	—	—	—	"		
		194 / 1	95	1.0	66.20	94	+ 6.34	2901.8	5	—	—	—	"		
		531 / 4	132	5.0	41.10	130	+ 7.23	03.8	6	—	—	—	"		
		280 / 1	181	2.0	28.20	180	+ 4.33	04.2	7	—	—	—	"		
		313 / 1	214	2.0	22.35	213	+ 4.14	05.7	8	—	—	—	"		
		842 / 6	243	7.0	34.10	239	+ 6.56	14.0	9	—	—	—	"		
		487 / 3	188	4.0	46.30	179	+ 12.23	27.3	10	+ 35.4		+ 39.4	"		
		253 / 1	154	2.0	65.00	151	+ 8.13	11.8	11	—	—	—	"		
		343 / 2	144	3.0	88.30	140	+ 10.02	13.8	12	—	—	—	"		
		253 / 1	154	2.0	110.30	151	+ 7.56	11.0	13	—	—	—	"		
		281 / 1	182	2.0	124.05	180	+ 6.17	09.7	14	—	—	—	"		
		320 / 1	221	2.0	133.20	219	+ 4.54	08.7	15	—	—	—	"		
		460 / 2	261	3.0	135.50	259	+ 4.42	10.1	16	—	—	—	"		
									17	—	—	—			
P#6	P#5							2877.9	18 5.0	—	2882.9	—	[illegible]		
		1130 / 9	231	10.0	348.00	231	— 00.00	72.9	19	—	—	—	[illegible]		
		1103 / 9	204	11.7	342.15	204	— 00.00	71.2	20	—	—	—	2"		
		1172 / 80	173	9.4	343.45	173	— 0.00	73.5	21	—	—	—	2"		

Add'n'l Inform.

Notes Red. [illegible] Platted _____ Job No. 5058 Division No. _____ F.B. 830 PG. 81
Date DEC 12 1949 Date _____ Survey of [illegible]
Notes Chkd. L.K.F. Checked _____ Survey by [illegible] Notes [illegible] Date [illegible]
Date DEC 20 1949 Date _____ Map No. _____ Indexed _____ Date _____

Form 301 [illegible] 3-34

PLEASE RETURN TO
LOS ANGELES COUNTY SURVEYOR
700 HALL OF RECORDS

NOTE: ANY ADDITIONS OR CHANGES ON THIS SHEET MUST BE MADE OR CIRCLED IN RED INK. WITH DATE AND NAME OF PERSON MAKING CHANGE

Do not extend notes this side of this line

Transit at	Sight on	Stadia Intercepts	Stadia Distance	Stadia Rod—	Horizontal Angle 0° to 360° Right	Horiz. Distance	+ Vertical Angle —	Elevation of Point	+ Back Sight	+ Difference Elevation —	Height of Instrument	+ Vertical Distance —	REMARKS Station	Left	Right
P6	P5								1		2882.9				
		8.43							2						
		7	144	7.3	345 [illegible]	144		2875.6					5' Almond So. edge		
		6.15	116	5.6	348.30	116		773	3				" " Apex		
		5													
		3.82	83	8.4	339.01	83		745	4				2		
		3											2		
		7.50	55	6.2	333.50	55		760	5				2		
		7													
		5.24	25	5.5	330.20	25		774	6				2		
		5													
		4.04	5	4.2	153.25	5		780	7				2"		
		4.00													
		3	45	5.0	121	45		779	8						
		2.50													
		8	81	8.8	109.50	81		741	9						
		6.10													
		5	81	8.1	103.25	81		764	10						
		3.81											Fa. Nat.		
		3.00	82	3.8	94.30	82		791	11				No edge Rd.		
		2.40													
		4	41	0.4	79.25	41		829	12						
		2.36													
		3	37	0.3	82.10	37		816	13						
		2.53											Fa. Nat.		
		2	54	2.4	8.15	54		807	14				"		
		1.50													
		1	57	0.5	13.30	57		826	15				Nat. Fa. E. Rd.		
		2.04													
		1	103	1.5	358.00	103		814	16				No Edge Rd.		
		4.01													
		3	102	3.1	255.20	102		794	17				Fa.		
		3.03													
		2	144	5.0	251.20	144		779	18						
		3.27													
		3	130	2.4	254.40	130		805	19				Edge Rd.		
		4.97													
		5	198	4.2	251.40	198		782	20				" "		
		6.93													
		7	198	6.8	255.00	198		761	21				Fa.		

Add'n'l Inform.

F.B. 830 PG. 8

Topography Description Legend:
Side Hill.....S.H. Bottom Draw.B.D.
Side of Draw.S.D. Bottom Wash B.W.
Side of Ridge.S.R. Top of Ridge.T.R.
Head of Draw H.D. Toe of Slope..T.S.

Inters. of Draws. V.D's
Break in Slope...Bk.S.
Steep Slope.....S.S.
Top of Cliff.....T.Cl.
Bottom of Cliff...B.Cl.
Top of Spur.....T.Sp.
Bottom Canyon...B.Cn.

Side of Canyon S.Cn.
Top of Bank...T.B.
Bottom of Bank.B.B.
Top of Cut.....T.C.
Bottom of Cut...B.C.
Top of Fill.....T.F.
Bottom of Fill.B.F.

Saddle .....Sa.
Swale .....Sw.
Flat .....Fl.
Stream .....Str.
Trail .....Tr.
Pavement .....Pvt.
Edge of Road E.Rd.

Traveled Rd. Tr.Rd.
Fence .....Fn.
Int. Fences V.Fns.
Ditch .....Di.
Telephone Pole T.P.
Power Pole...P.P.
Culvert .....Cul.

Oak-O. Fir-Fr.
Pine-Pi. Cedar-Ce.
Sycamore ....Sy.
Eucalyptus ....Eu.
Plus combinations of these and all common standard abbreviations.

Form 301 10M 3-34

PLEASE RETURN TO
LOS ANGELES COUNTY SURVEYOR
700 HALL OF RECORDS

NOTE: ANY ADDITIONS OR CHANGES ON THIS SHEET MUST BE MADE OR CIRCLED IN RED INK, WITH DATE AND NAME OF PERSON MAKING CHANGE

Do not extend notes this side of this line

Transit at	Sight on	Stadia Intercepts	Stadia Distance	Stadia Rod—	Horizontal Angle 0° to 360° Right	Horiz. Distance	+ — Vertical Angle	Elevation of Point	+ Back Sight	+ — Difference Elevation	Height of Instrument	+ — Vertical Distance	REMARKS Station	Left	Right
[illegible]	[illegible]	600 / 4	201	4 6	357° 25'	201	— 00° 00'	2878 3	1	—	2882 9	—	Bot Cut [illegible]		
		401 / 2	202	1 5	357° 55'	202	— " "	81 4	2	—		—	Top "		
		402 / 2	203	3 0	1° 25'	203	+ 1° 19'	84 9	3	—		—	fn		
		355 / 2	156	3 0	7° 00'	156	+ 2° 10'	85 7	4	—		—	"		
		247 / 1	148	3	2° 25'	148	— 0° 0'	82 6	5	—		—	Top Cut So Edge Rd		
		446 / 3	147	3 3	1° 45'	147	— 0° 0'	79 6	6	—		—	Bot " "		
		304 / 2	105	2 2	10° 25'	105	— 0° 0'	80 7	7	—		—	" " "		
		206 / 1	107	1 0	11° 25'	107	+ 1° 02'	83 9	8	—		—	Top "		
		214 / 1	115	1 0	17° 25'	115	+ 2° 29'	86 9	9	—		—	fn		
		188 / 1	89	1 0	32° 20'	89	+ 3° 45'	87 7	10	—		—	"		
		174 / 1	75	1 0	26° 40'	75	+ 2° 10'	84 7	11	—		—	Top Cut So Edge Rd		
		374 / 3	75	3 0	25° 30'	75	+ 1° 11'	81 3	12	—		—	Bot " "		
		356 / 3	57	3 0	53° 45'	57	+ 1° 48'	81 7	13	—		—	Bot "		
		158 / 1	59	1 0	53° 15'	59	+ 3° 03'	85 0	14	—		—	top "		
		175 / 1	76	1 0	55° 50'	76	+ 4° 07'	87 3	15	—		—	fn & Pt		
		291 / 2	92	2 0	75° 25'	92	+ 3° 24'	86 3	16	—		—	" " "		
		180 / 1	81	1 0	84° 40'	81	+ 0° 28'	82 4	17	—		—	Top Cut So Edge Rd		
		579 / 5	80	5 0	85° 40'	80	+ 0° 27'	78 5	18	—		—	Bot "		
		216 / 7	117	7 9	91° 20'	117	— 0° 0'	75 0	19	—		—	" cut "		
		417 / 3	118	3 2	90° 05'	118	— 0° 0'	79 7	20	—		—	Top "		
		322 / 5	123	5 0	82° 50'	123	+ 2° 36'	83 6	21	—		—	fn Pt		

Add'n'l Inform.

Notes Red. [illegible] Platted _____ Job No. [illegible] Division No. _____ F.B. 830 PG. 83
Date DEC 12 1940 Date _____ Survey of [illegible] 60 to 70 W
Notes Chkd. L. K. F. Checked _____ Survey by [illegible] Notes [illegible] Date [illegible]
Date DEC 20 1940 Date _____ Map No. _____ Indexed [illegible] Date _____

Form 301 10M 3-34

PLEASE RETURN TO
LOS ANGELES COUNTY SURVEYOR
700 HALL OF RECORDS

NOTE: ANY ADDITIONS OR CHANGES ON THIS SHEET MUST BE MADE OR CIRCLED IN RED INK. WITH DATE AND NAME OF PERSON MAKING CHANGE

Do not extend notes this side of this line

Transit at	Sight on	Stadia Intercepts	Stadia Distance	Stadia Rod	Horizontal Angle 0° to 360° Right	Horiz. Distance	+ Vertical Angle	Elevation of Point	+ Back Sight	+ Difference Elevation	Height of Instrument	+ Vertical Distance	REMARKS Station	Left	Right
P#6	P#5	666	167	6.0	71.25	165	+ 6.25	2895.3	1		2882.9		SH.		
		539	140	3.0	63.25	138	+ 6.20	95.1	2				" "		
		433	134	4.0	48.35	131	+ 8.18	98.0	3				" "		
		256	157	2.0	32.15	155	+ 6.17	98.0	4				" "		
		489	190	4.0	19.40	188	+ 5.40	97.5	5				" "		
		323	224	2.0	13.40	223	+ 4.10	97.0	6				" "		
		338	239	2.0	23.30	235	+ 7.10	2910.6	7				" "		
		305	206	2.0	33.00	202	+ 8.14	10.0	8				" "		
		484	185	4.0	45.45	180	+ 9.38	09.5	9				" "		
		283	184	2.0	59.05	179	+ 8.56	09.3	10				" "		
		405	206	3.0	62.00	202	+ 8.13	09.0	11				" "		
									12				" "		
P#7	P#6							2869.9	13 50		2874.9				
		730	131	6.0	7.25	131	− 0.0	68.0	14				1" Almond [illegible]		
		1107	108	11.4	357.25	108	− 0.0	63.5	15				1" "		
		1087	88	10.0	345.00	88	− 4.05	58.7	16				2" "		
		1167	68	10.9	0.20	68	− 0.0	64.0	17				2" "		
		1146	47	11.2	337.30	47	− 0.0	63.7	18				2" "		
		513	14	6.0	286.40	14	− 0.0	68.9	19				2" "		
		638	39	5.3	193.30	39	− 0.0	69.6	20				2" "		
		566	67	4.2	204.25	67	− 0.0	70.2	21				2" "		

Add'n'l Inform.

F.B. 830 PG. 94

Topography Description Legend:
Side Hill....S.H. Bottom Draw.B.D.
Side of Draw.S.D. Bottom Wash B.W.
Side of Ridge.S.R. Top of Ridge.T.R.
Head of Draw H.D. Toe of Slope..T.S.

Inters. of Draws.V.D's Break in Slope..Bk.S. Steep Slope.....S.S. Top of Cliff.....T.Cl. Bottom of Cliff..B.Cl. Top of Spur.....T.Sp. Bottom Canyon..B.Cn.

Side of Canyon S.Cn. Top of Bank..T.B. Bottom of Bank.B.B. Top of Cut.....T.C. Bottom of Cut..B.C. Top of Fill.....T.F. Bottom of Fill.B.F.

Saddle .....Sa. Swale .....Sw. Flat .....Fl. Stream .....Str. Trail .....Tr. Pavement ....Pvt. Edge of Road E.Rd.

Traveled Rd. Tr.Rd. Fence .....Fn. Int. Fences.V.Fns. Ditch .....Di. Telephone Pole T.P. Power Pole...P.P. Culvert .....Cul.

Oak-O. Fir-Fr. Pine-Pi. Cedar-Ce. Sycamore .....Sy. Eucalyptus ....Eu. Plus combinations of these and all common standard abbreviations.

Form 301 10M 3-34

PLEASE RETURN TO
LOS ANGELES COUNTY SURVEYOR
700 HALL OF RECORDS

NOTE: ANY ADDITIONS OR CHANGES ON THIS SHEET MUST BE MADE OR CIRCLED IN RED INK. WITH DATE AND NAME OF PERSON MAKING CHANGE

Do not extend notes this side of this line

Transit at	Sight on	Stadia Intercepts	Stadia Distance	Stadia Rod—	Horizontal Angle 0° to 360° Right	Horiz. Distance	+ — Vertical Angle	Elevation of Point	+ Back Sight	+ — Difference Elevation	Height of Instrument	+ — Vertical Distance	REMARKS Station	Left	Right
PT	P6	601 / 5	102	5.0	192.45	102	+ 2.57	751	1	—	28749	—	1 Ahead [illegible]		
		541 / 4	142	5.0	187.00	141	+ 4.15	804	2	—	—	—	2		
		580 / 4	181	5.0	185.05	180	+ 4.43	848	3	—	—	—	2		
		490 / 3	191	4.0	182.20	190	+ 4.37	860	4	—	—	—	fn. No Sig.		
		290 / 1	191	2.0	180.40	190	+ 4.08	868	5	— X	—	—	" Edg [illegible]		
		241 / 1	142	2.0	180.40	141	+ 3.22	812	6	—	—	—	" "		
		441 / 3	142	4.0	182.10	141	+ 4.20	817	7	—	—	—	fn "		
		390 / 2	191	2.0	181.40	191	+ 1.42	785	8	— X	—	—	" "		
		192 / 1	93	2.0	181.15	93	+ 1.50	760	9	— X	—	—	No Edge Rd		
		343 / 3	44	3.3	169.20	44	— 0.0	716	10	—	—	—	fn " "		
		441 / 4	42	4.0	174.00	42	— 0.0	709	11	—	—	—	Fn		
		417 / 4	18	4.4	85.00	18	— 0.0	705	12	—	—	—	No		
		412 / 4	13	4.0	75.25	13	— 0.0	709	13	—	—	—	fn		
		657 / 6	58	6.5	23.50	58	— 0.0	684	14	—	—	—	"		
		558 / 5	59	5.7	28.25	59	— 0.0	692	15	—	—	—	No Edge Rd		
		406 / 4	107	3.7	19.30	107	— 0.0	712	16	—	—	—	" " "		
		604 / 5	105	5.9	16.00	105	— 0.0	690	17	—	—	—	fn		
		419 / 3	120	3.2	27.00	120	— 0.0	717	18	—	—	—	Sot Cut [illegible]		
		220 / 1	121	0.3	27.55	121	— 0.0	746	19	—	—	—	Top " "		
		227 / 1	128	2.0	34.20	128	+ 2.09	778	20	—	—	—	fn S.H.		
		490 / 4	91	4.0	47.15	91	+ 2.37	750	21	—	—	—	" "		

Add'n'l Inform.

Notes Red. ____ Platted ____ Job No. 5058 Division No. ____ F.B. 830 PG. 85
Date DEC 12 [illegible] Date ____ Survey of [illegible] 60 to 70 [illegible]
Notes Chkd. [illegible] Checked ____ Survey by [illegible] Notes [illegible] Date [illegible]
Date DEC [illegible] Date ____ Map No. ____ Indexed ____ Date ____

Form 301 10M 3-34

PLEASE RETURN TO
LOS ANGELES COUNTY SURVEYOR
700 HALL OF RECORDS

NOTE: ANY ADDITIONS OR CHANGES ON THIS SHEET MUST BE MADE OR CIRCLED IN RED INK. WITH DATE AND NAME OF PERSON MAKING CHANGE

Do not extend notes this side of this line

Transit at	Sight on	Stadia Intercepts	Stadia Distance	Stadia Rod—	Horizontal Angle 0° to 360° Right	Horiz. Distance	+ — Vertical Angle	Elevation of Point	+ Back Sight	+ — Difference Elevation	Height of Instrument	+ — Vertical Distance	REMARKS Station	Left	Right
P7	P6	2.42			° '		° '		1						
		2	83	2 8	40 0	83	− 0 0	2872.1			2874.9		Top Cut Slope R		
		.580			° '		° '		2						
		5	81	5 2	38 20	81	− 0 0	69.2					Bot		
		.549			° '		° '		3						
		5	43	5 3	67 00	43	− 0 0	69.6					" "		
		.343			° '		° '		4						
		3	44	3 0	67 30	44	− 0 0	71.9					Top "		
		.258			° '		° '		5						
		2	59	2 0	45 45	59	− 0 37	73.6					Bot		
		.155			° '		° '		6						
		1	56	1 3	120 25	56	− 0 0	73.6					"		
		.340			° '		° '		7						
		3	41	3 4	29 35	41	− 0 0	71.5					top Cut Slope Rd		
		.249			° '		° '		8						
		2	40	4 4	132 45	40	− 0 0	70.5					Bot "		
		.357			° '		° '		9						
		3	58	5 3	154 45	58	− 0 0	71.6					" " " "		
		.212			° '		° '		10						
		2	63	2 0	156 45	63	− 0 0	72.9					Top " "		
		.943			° '		° '		11						
		9	94	4 0	166 45	93	+ 4 33	78.4					" " " "		
		.192			° '		° '		12						
		1	93	0 2	158 10	93	− 0 0	74.7					Bot " "		
		.197			° '		° '		13						
		1	98	1 0	157 45	97	+ 5 02	82.5					Top Cut		
		.436			° '		° '		14						
		4	137	4 0	166 15	135	+ 6 45	85.3					" " " "		
		.332			° '		° '		15						
		3	133	3 0	172 45	132	+ 4 18	81.9					Top Cut Slope Cut		
		.234			° '		° '		16						
		2	135	2 0	172 55	135	+ 2 37	79.0					Bot " "		
		.272			° '		° '		17						
		2	173	2 0	174 20	172	+ 3 26	83.1					" " " "		
		.271			° '		° '		18						
		2	172	2 0	172 55	171	+ 4 25	86.0					Top " "		
		.374			° '		° '		19						
		3	175	3 0	170 00	173	+ 5 19	88.0					Top		
		.402			° '		° '		20						
		4	203	3 0	171 35	201	+ 5 24	91.0					" Grade		
		.500			° '		° '		21						
		5	201	4 0	174 40	199	+ 5 13	89.0					top Cut Slope		

Add'n'l Inform.

F.B. 830 Pg. 41

Topography Description Legend:
Side Hill...S.H. Bottom Draw...B.D.
Side of Draw...S.D. Bottom Wash...B.W.
Side of Ridge...S.R. Top of Ridge...T.R.
Head of Draw...H.D. Toe of Slope...T.S.

Traveled Rd. Tr. Rd. Oak-O. Fir-Fr.
Fence ..... Fn. Pine-Pi. Cedar-Ce.
Int. Fences V. Fns. Sycamore ..... Sy.
Ditch ..... Di. Eucalyptus ..... Eu.
Telephone Pole T.P. Plus combinations
Power Pole ..... P.P. of those and all
Culvert ..... Cul. common standard abbreviations.

Saddle ..... Sa. Swale ..... Sw.
Flat ..... Fl.
Stream ..... Str.
Trail ..... Tr.
Pavement ..... Pvt.
Edge of Road ..... E.Rd.

Side of Canyon S.Cn.
Top of Bank ..... T.B.
Bottom of Bank ..... B.B.
Top of Cut ..... T.C.
Bottom of Cut ..... B.C.
Top of Fill ..... T.F.
Bottom of Fill ..... B.F.

Inters. of Draws V.D's
Break in Slope ..... Bk.S.
Steep Slope ..... S.S.
Top of Cliff ..... T.Cl.
Bottom of Cliff ..... B.Cl.
Top of Spur ..... T.Sp.
Bottom Canyon ..... B.Cn.

Form 301 10M 3-34

PLEASE RETURN TO
LOS ANGELES COUNTY SURVEYOR
700 HALL OF RECORDS

NOTE: ANY ADDITIONS OR CHANGES ON THIS SHEET MUST BE MADE OR CIRCLED IN RED INK. WITH DATE AND NAME OF PERSON MAKING CHANGE

Do not extend notes this side of this line

Transit at	Sight on	Stadia Intercepts	Stadia Distance	Stadia Rod—	Horizontal Angle 0° to 360° Right	Horiz. Distance	+ — Vertical Angle	Elevation of Point	+ Back Sight	+ — Difference Elevation	Height of Instrument	+ — Vertical Distance	REMARKS Station	Left	Right
P7	P6	298 / 7	199	20	171° 20'	198	+ 3° 48'	28860	1		28749		Pat'd S. [illegible]		
		302 / 1	201	20	167° 45'	199	+ 5° 38'	925	2				S.H. Tac [illegible]		
		217 / 7	218	80	159° 20'	212	+ 9° 38'	29029	3				S.H.		
		372 / 2	173	30	155° 40'	167	+ 10° 27'	029	4				" "		
		238 / 1	139	20	144° 00'	133	+ 12° 20'	021	5				" "		
		224 / 1	125	20	154° 55'	122	+ 8° 08'	28902	6				" " Bkg		
		302 / 2	103	20	132° 45'	100	+ 9° 16'	892	7				S.H. "		
		326 / 2	127	30	131° 00'	122	+ 11° 47'	970	8				S.H.		
		316 / 7	117	70	122° 00'	112	+ 11° 33'	908	9				" "		
		309 / 7	110	30	106° 10'	108	+ 8° 22'	878	10				" " G Hog		
		310 / 2	111	20	86° 45'	109	+ 7° 52'	830	11				S.H.G. "		
		717 / 1	118	60	70° 15'	114	+ 9° 49'	889	12				" " G "		
		238 / 1	139	20	54° 20'	136	+ 8° 00'	920	13				S.H.		
		257 / 1	158	20	42° 40'	156	+ 6° 08'	898	14				" " G Hog		
		311 / 1	212	20	22° 05'	210	+ 4° 54'	908	15				" " G " Sk.		
		278 / 1	179	20	63° 00'	171	+ 11° 55'	29091	16				S.H.		
		471 / 2	172	40	76° 55'	162	+ 13° 32'	099	17				" "		
		467 / 3	168	40	92° 10'	161	+ 11° 19'	032	18				" " [illegible]		
		365 / 2	166	30	99° 45'	160	+ 10° 31'	020	19				" " " "		
		461 / 3	162	40	116° 25'	154	+ 13° 06'	067	20				" "		
		464 / 3	165	40	134° 10'	154	+ 14° 55'	120	21				" "		

Add'n'l Inform.

Notes Red. Platted
Date Date
Date Checked Date
Notes Chkd. Job No. 5058
Survey of Division No.
Survey by Notes Date 12-2-46
Map No. Indexed Date
F.B. 830 PG. 87

Form 301 10M 3-34

PLEASE RETURN TO
LOS ANGELES COUNTY SURVEYOR
700 HALL OF RECORDS

NOTE: ANY ADDITIONS OR CHANGES ON THIS SHEET MUST BE MADE OR CIRCLED IN RED INK. WITH DATE AND NAME OF PERSON MAKING CHANGE

Do not extend notes this side of this line

Transit at	Sight on	Stadia Intercepts	Stadia Distance	Stadia Rod—	Horizontal Angle 0° to 360° Right	Horiz. Distance	+ — Vertical Angle	Elevation of Point	+ Back Sight	+ — Difference Elevation	Height of Instrument	+ — Vertical Distance	REMARKS Station	Left	Right
		488			° ′		° ′		1						
P7	P6	3	189	4 0	144 25	177	+ 14 09	29 15 9			28 74 9		SH		
		320			° ′		° ′		2						
		5	221	6 0	148 00	209	+ 12 15	18 2							
		277			° ′		° ′		3						
		2	78	3 0	122 05	78	+ 4 05	28 77 4							
		274			° ′		° ′		4						
		3	75	2 0	92 35	75	+ 3 25	77 4							
		276			° ′		° ′		5						
		3	77	2 0	63 40	77	+ 0 26	73 8							
		1135			° ′		° ′		6						
		10	139	11 0	349 00	139	− 1 11	61 0							
		304			° ′		° ′		7						
		1	205	1 5	353 25	205	− 0 0	73 6							
		1080			° ′		° ′		8						
		10	81	10 0	346 00	81	− 2 45	61 0							
		836			° ′		° ′		9						
		6	37	8	194 45	37	− 0 0	66 1							
		856			° ′		° ′		10						
		8	57	8 0	231 45	57	− 0 0	66 9							
		211			° ′		° ′		11						
		1	112	12	210 35	112	− 0 0	73 2							
		457			° ′		° ′		12						
		3	158	4 0	204 05	158	+ 2 48	78 7							
									13						
					° ′		° ′		14						
P8	P7							28 95 3	61		29 01 4				
		241			° ′		° ′		15						
		1	142	2 0	67 40	139	+ 8 11	29 19 7					SH		
		343			° ′		° ′		16						
		2	144	3 0	84 10	141	+ 8 25	19 5					" "		
		241			° ′		° ′		17						
		1	142	2 0	98 35	140	+ 6 27	15 2					T S		
		240			° ′		° ′		18						
		1	141	2 0	117 00	140	+ 5 53	14 0					flat		
		655			° ′		° ′		19						
		5	156	6 0	132 30	153	+ 7 34	16 0					"		
		241			° ′		° ′		20						
		1	142	2 0	140 10	140	+ 5 52	13 0					20" almond		
		691			° ′		° ′		21						
		1	192	10	98 20	191	+ 3 35	12 6					flat		

Add'n'l Inform.

F.B. 830 PG. 88

Topography Description Legend:
Side Hill...S.H. Bottom Draw B.D.
Side of Draw...S.D. Bottom Wash B.W.
Side of Ridge...S.R. Top of Ridge...T.R.
Head of Draw H.D. Toe of Slope...T.S.

Oak-O. Fir-Fr. Pine-Pi. Cedar-Ce. Sycamore ..... Sy. Eucalyptus ..... Eu. Plus combination of these and all common standard abbreviations.

Traveled Rd. Tr.Rd. Fence ..... Fn. Int. Fences. V.Fns. Ditch ..... Di. Telephone Pole T.P. Power Pole..... P.P. Culvert ..... Cul.

Saddle ..... Sa. Swale ..... Sw. Flat ..... Fl. Stream ..... Str. Trail ..... Trl. Pavement ..... Pvt. Edge of Road E.Rd.

Side of Canyon S.Cn. Top of Bank..T.B. Bottom of Bank..B.B. Top of Cut..T.C. Bottom of Cut..B.C. Top of Fill..T.F. Bottom of Fill..B.F.

Inters. of Draws V.D's in Slope..Sk.S. Break in Slope.....S.S. Steep Slope.....T.Cl. Top of Cliff..T.Cl. Bottom of Cliff..B.Cl. Top of Spur..T.Sp. Bottom Canyon..B.Cn.

Form 301 10M 3-34

PLEASE RETURN TO
LOS ANGELES COUNTY SURVEYOR
700 HALL OF RECORDS

NOTE: ANY ADDITIONS OR CHANGES ON THIS SHEET MUST BE MADE OR CIRCLED IN RED INK, WITH DATE AND NAME OF PERSON MAKING CHANGE

Do not extend notes this side of this line

Transit at	Sight on	Stadia Intercepts	Stadia Distance	Stadia Rod—	Horizontal Angle 0° to 360° Right	Horiz. Distance	+ — Vertical Angle	Elevation of Point	+ Back Sight	+ — Difference Elevation	Height of Instrument	+ — Vertical Distance	REMARKS Station	Left	Right
P#8	P#7	189	90	1.0	66°20'	90	+1°15'	2902.7	1		2901.4		T.S.		
		1 471	72	4.3	50°10'	72	−0°0'	2897.1	2				" "		
		4 762	63	7.6	30°40'	63	−0°0'	93.8	3				fn		
		7 150	51	1.5	79°35'	51	−0°0'	99.9	4				"		
		1 170	71	1.0	110°40'	71	+3°22'	2904.7	5				"		
		1 205	106	1.0	128°30'	105	+5°08'	09.9	6				End fn		
		1 218	119	2.0	154°25'	118	+5°49'	11.5	7				℄ 15' Driveway		
		1 187	88	1.0	137°15'	88	+4°07'	06.9	8				+ "		
		1 148	49	1.0	125°20'	49	+2°03'	02.3	9				℄ Main Rd		
		1 152	53	0.2	108°50'	53	−0°0'	01.2	10				Edge East Rd		
		1 593	34	5.3	48°20'	34	−0°0'	2896.1	11				Top Cut edge Rd		
		500 830	31	7.7	47°15'	31	−0°0'	93.7	12				Bot " " "		
		9 1156	57	12.0	16°35'	57	−0°0'	89.4	13				" " "		
		16 457	58	9.2	17°50'	58	−0°0'	92.2	14				Top "		
		9 1043	44	10.3	344°05'	44	−0°0'	91.1	15				Int fn Lower		
		10 1092	93	10.0	321°45'	93	−3°29'	85.7	16				fn		
		10 1096	97	10.0	318°15'	97	−3°50'	84.9	17				Top Cut East Edge Rd		
		10 1001	102	10.0	317°05'	101	−5°00'	82.4	18				Bot " "		
		9 1141	142	11.0	314°50'	141	−4°55'	78.3	19				" " " "		
		10 1045	146	10.0	314°45'	145	−4°43'	79.5	20				Top "		
		9 1149	150	11.0	315°50'	149	−4°24'	78.9	21				fn		

Add'n'l Inform.

Notes Red. Platted Job No. 3058 Division No. F.B. 850 PG. 89
Date DEC 1 1949 Date Survey of [illegible]
Notes Chkd. L. M. F. Checked Survey by [illegible] Notes [illegible] Date [illegible]
Date DEC 20 1949 Date Map No. Indexed Date

Form 301 10M 3-34

PLEASE RETURN TO
LOS ANGELES COUNTY SURVEYOR
700 HALL OF RECORDS

NOTE: ANY ADDITIONS OR CHANGES ON THIS SHEET MUST BE MADE OR CIRCLED IN RED INK. WITH DATE AND NAME OF PERSON MAKING CHANGE

Do not extend notes this side of this line

F.B. [illegible] PG. [illegible]

Topography Description Legend: Side Hill...S.H. Bottom Draw B.D. Side of Draw...S.D. Bottom Wash B.W. Side of Ridge...S.R. Top of Ridge T.R. Head of Draw H.D. Toe of Slope...T.S.

Intors. of Draws. V.D's Break in Slope...Bk.S. Steep Slope.....S.S. Top of Cliff.....T.Cl. Bottom of Cliff...B.Cl. Top of Spur.....T.Sp. Bottom Canyon...B.Cn.

Side of Canyon S.Cn. Top of Bank...T.B. Bottom of Bank...B.B. Top of Cut.....T.C. Bottom Cut.....B.C. Top of Fill.....T.F. Bottom of Fill...B.F.

Saddle .....Sa. Swale .....Sw. Flat .....Fl. Stream .....Str. Trail .....Trl. Pavement .....Pvt. Edge of Road' E.Rd.

Traveled Rd. Tr.Rd. Fence .....Fn. Int. Fences. V.Fns. Ditch .....Di. Telephone Pole T.P. Power Pole....P.P. Culvert .....Cul.

Oak-O. Fir-Fr. Pine-Pi. Cedar-Ce. Sycamore .....Sy. Eucalyptus .....Eu. Plus combination of these and all common standard abbreviations.

Transit at	Sight on	Stadia Intercepts	Stadia Distance	Stadia Rod—	Horizontal Angle 0° to 360° Right	Horiz. Distance	+ — Vertical Angle	Elevation of Point	+ - Back Sight	+ — Difference Elevation	Height of Instrument	+ — Vertical Distance	REMARKS Station	Left	Right
PB	PT	10[illegible]			° '		° '		1						
		7	194	10 0	313 55	192	− 5 17	287 35			2901		Fa Edge		
		1091			° '		° '		2						
		7	196	10 0	322 40	194	− 5 30	732					Top Cut edge		
		1107			° '		° '		3				Bot		
		10	203	11 0	3[illegible] 10	201	− 5 29	710							
		1102			° '		° '		4						
		9	203	10 0	303 05	201	− 5 30	726							
		1062			° '		° '		5						
		8	203	9 0	300 00	201	− 5 15	738					Fa		
		950			° '		° '		6						
		7	151	8 0	297 40	150	− 4 55	805							
		936			° '		° '		7						
		7	139	8 0	298 25	138	− 4 54	815					Top Cut Bank		
		1158			° '		° '		8						
		7	139	11 0	301 50	138	− 4 27	796							
		1171			° '		° '		9						
		11	72	11 9	297 20	72	− 2 11	876							
		1169			° '		° '		10						
		11	70	11 6	292 00	70	− 0 0	2889 8					Top Cut		
		1069			° '		° '		11						
		10	70	10 6	286 15	70	− 0 0	908					Fa		
		225			° '		° '		12						
		3	26	3 0	223 00	26	− 0 0	984					"		
		126			° '		° '		13						
		1	27	1 5	182 35	27	− 0 0	999					Park Pole		
		318			° '		° '		14						
		2	19	3 0	217 00	19	− 0 0	980					Top Cut		
		515			° '		° '		15						
		3	16	3 2	206 35	16	− 0 0	957					Bot - edge		
		169			° '		° '		16						
		70	1 1	147 25	70	+ 4 06	2905 5						Fa		
		197			° '		° '		17						
		78	1 0	139 50	78	+ 3 19	051						West edge		
		1			° '		° '		18						
		291	92	2 0	148 30	91	+ 5 49	083					2 ft. Fa		
		2			° '		° '		19						
		316	117	2 0	160 35	115	+ 6 17	123					2 " "		
		3							20						
					° '		° '		21						

Add'n'l Inform.

Notes Ck'd by [illegible]	Survey of [illegible]	F.B. 830	Pg. 91
Map No. CS 3 [illegible]	W. O. [illegible] Tape No. 64		
Office Work	Surveyed by [illegible]		
Checked	Notes R	Date 3-28-41	
Date	Indexed A. C. Johnson		

℄ AND R.P. MONUMENTS

AVE. N. 60th TO 70th ST. WEST

J.H. 5058

Note; Started using tape #64 with new calibration 3-28-41

See Topographic Sheet
Survey Division No.
for travelled road etc.
from Sta 27+00 Westerly
See pg 55 to 58 — 0+00 to 27+00

H.C. 34-42

Note: Any Additions or Changes on This Sheet Must be Made or Circled in Red Ink With Date and Name of Person Making Change.

RETURN TO
LOS ANGELES COUNTY SURVEYOR
700 HALL OF RECORDS

Do not extend notes this side of this line.

FORM 247 5M 10-39

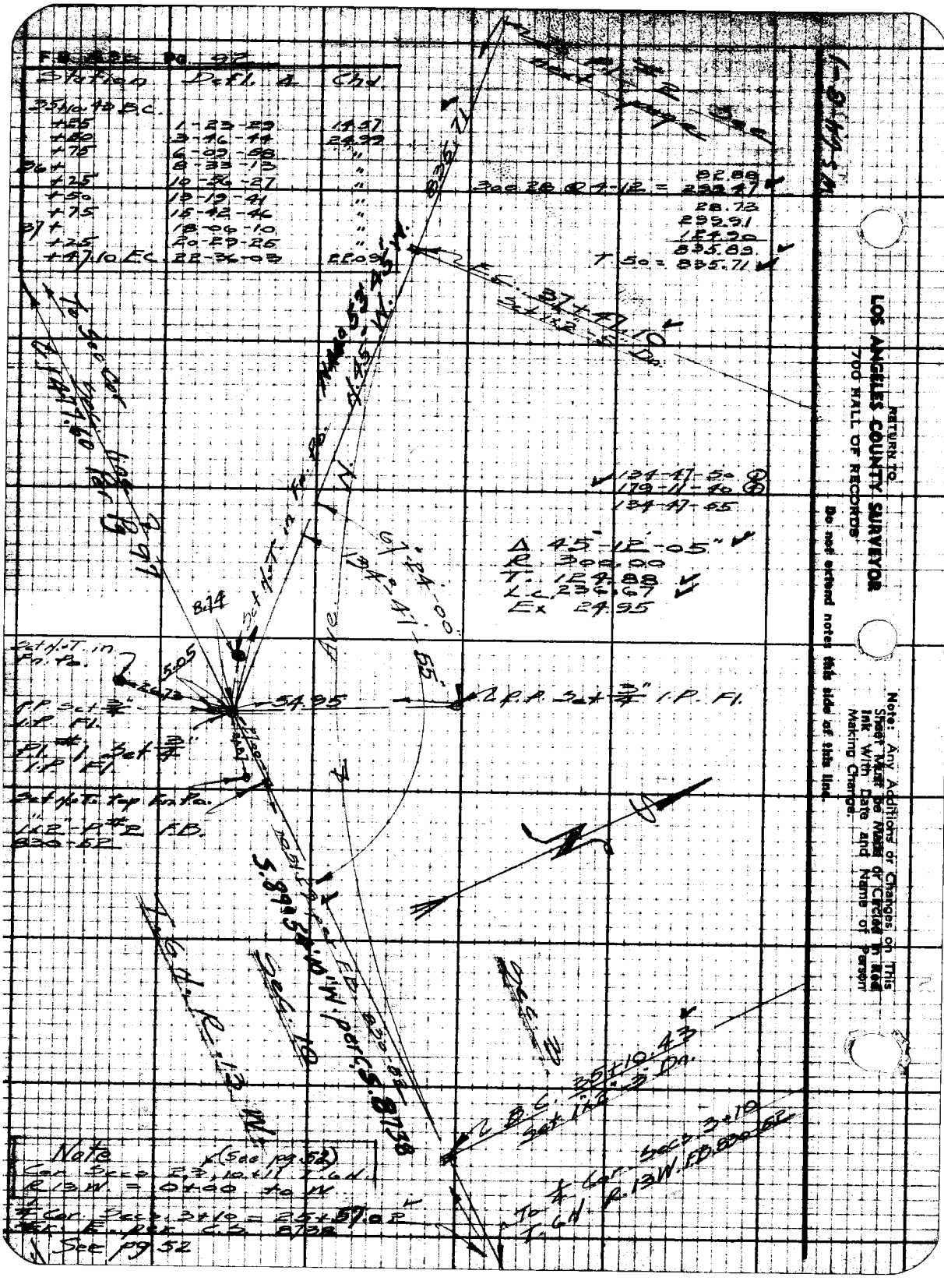

FB 830 Pg. 92
Station | Defl. Δ | Chd.
35+10.43 B.C.
+25 | 1-23-29 | 14.57
+50 | 3-46-44 | 24.99
+75 | 6-09-58 | "
36+ | 8-33-13 | "
+25 | 10-56-27 | "
+50 | 13-19-41 | "
+75 | 15-42-46 | "
37+ | 18-06-10 | "
+25 | 20-29-25 | "
+47.10 E.C. | 22-36-03 | 22.09
82.88
300.28 @ 4-12 = 299.47
28.73
299.91
124.90
835.89
T. 50 = 835.71
E.C. 37+47.10
Set 1x2-3 Dn.
134-47-50
179-11-40
134-47-55
Δ 45°-12'-05"
R. 300.00
T. 124.88
L.C. 236.67
Ex 24.95
Set N.T. in Fn. Po.
P.P. Set 3/4" I.P. Fl.
Pl. #1 Set 3/4" I.P. Fl.
Set N.T. top Fn. Po.
1x2-P #2 F.B. 830-52
54.95
P.P. Set 3/4" I.P. Fl.
Sec. 10
Sec. 3
B.C. 35+10.43
Set 1x2-3 Dn.
To 1/4 Cor. Secs. 3+10 T. 6N. R. 13W. F.B. 830-52
Note (See pg. 52)
Cor. Secs. 2, 3, 10 + 11 T. 6N. R. 13W. = 0+00 to W.
1/4 Cor. Secs. 3+10 = 25+57.02
Ex. E. per C.S. 8738
See pg 52
RETURN TO
LOS ANGELES COUNTY SURVEYOR
700 HALL OF RECORDS
Do not extend notes this side of this line.
Note: Any Additions or Changes on This Sheet Must be Made or Circled in Red Ink With Date and Name of Person Making Change.

Notes Ck'd by [illegible]	Survey of [illegible]
Map No. [illegible]	W. 0505 [illegible]
Office Work	Surveyed by [illegible]
Checked	Notes [illegible] Date 3-28-41
	Drawn A. C. Johnson

F.B. 830 Pg. 93

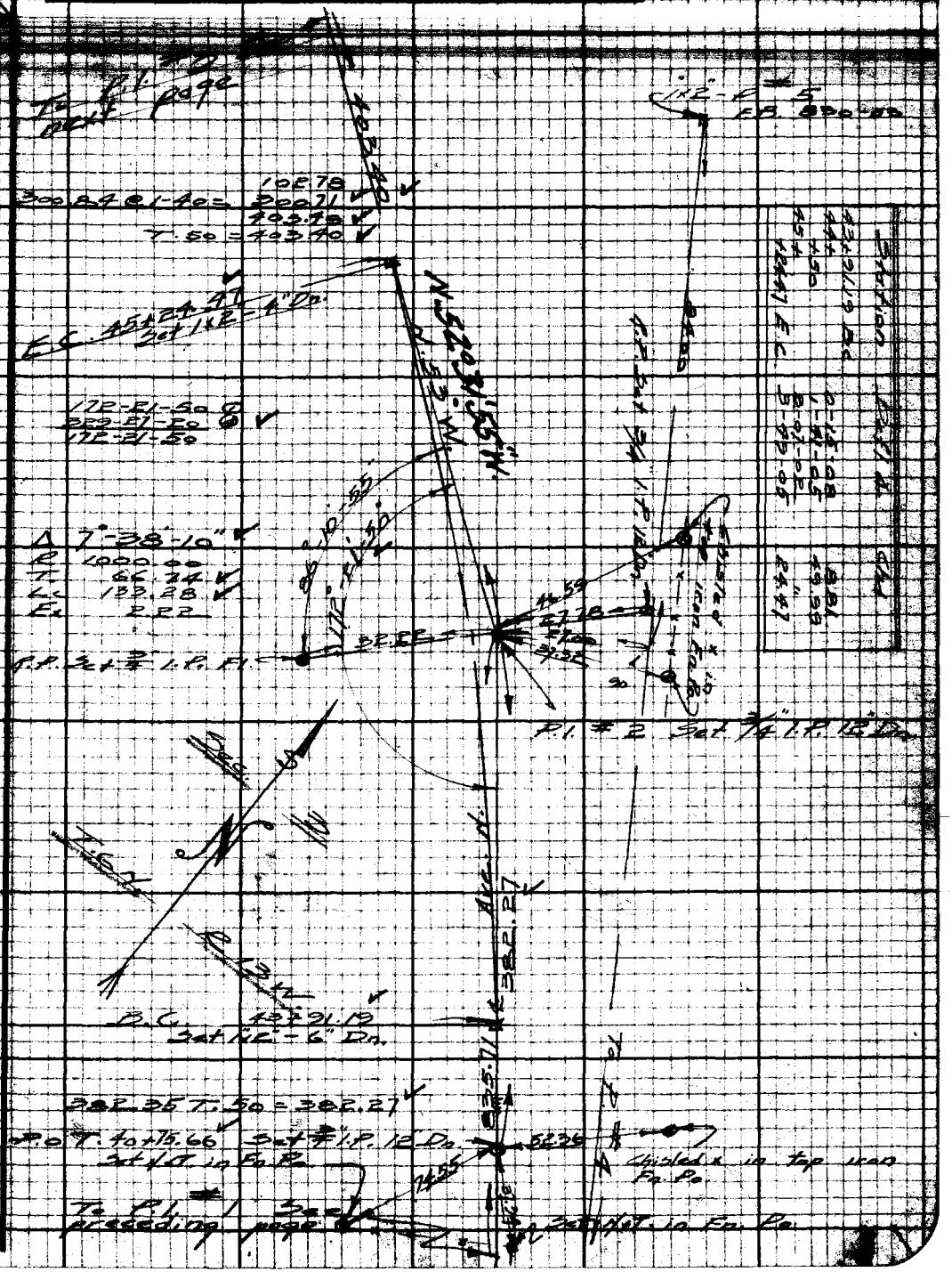

Note: Any Additions or Changes on This Sheet Must be Made or Circled in Red Ink With Date and Name of Person Making Change.

Do not extend notes this side of this line.

RETURN TO LOS ANGELES COUNTY SURVEYOR 700 HALL OF RECORDS

FORM 247 5M 10-39

F.B. 830 Pg. 94

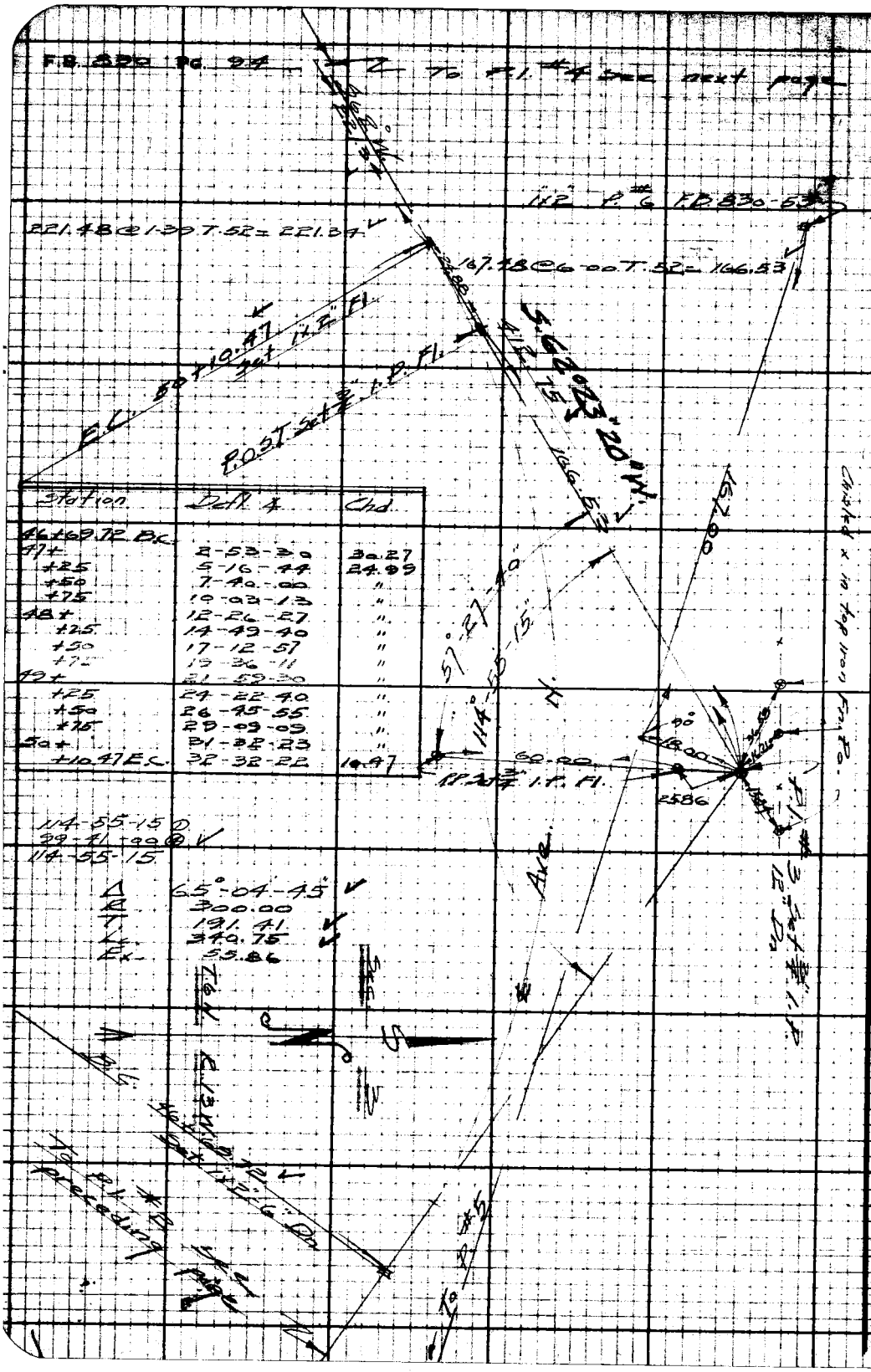

Station	Defl. ∡	Chd.
46+69.72 B.C.		
47+	2-53-30	30.27
+25	5-16-44	24.99
+50	7-40-00	"
+75	10-03-13	"
48+	12-26-27	"
+25	14-49-40	"
+50	17-12-57	"
+75	19-36-11	"
49+	21-59-30	"
+25	24-22-40	"
+50	26-45-55	"
+75	29-09-09	"
50+	31-32-23	"
+10.47 E.C.	32-32-22	10.47

114-55-15 ①
99-41-00 ②
114-55-15

Δ	65°-04-45"
R	300.00
T	191.41
L	340.75
Ex	55.86

RETURN TO
LOS ANGELES COUNTY SURVEYOR
700 HALL OF RECORDS
Do not extend notes this side of this line.
Note: Any Additions or Changes on This Sheet Must be Made or Circled in Red Ink With Date and Name of Person Making Change.

Notes Ck'd by [illegible]		Survey of Ave. N. Cotolo W.	F.B. 830 Pg. 95
Map No. [illegible]		W.O. 5058 Tape No. 64 Std 84°F	
Office Work		Surveyed by [illegible]	
Checked		Notes R Date 3-28-41	
Date		Indexed C. Johnson	

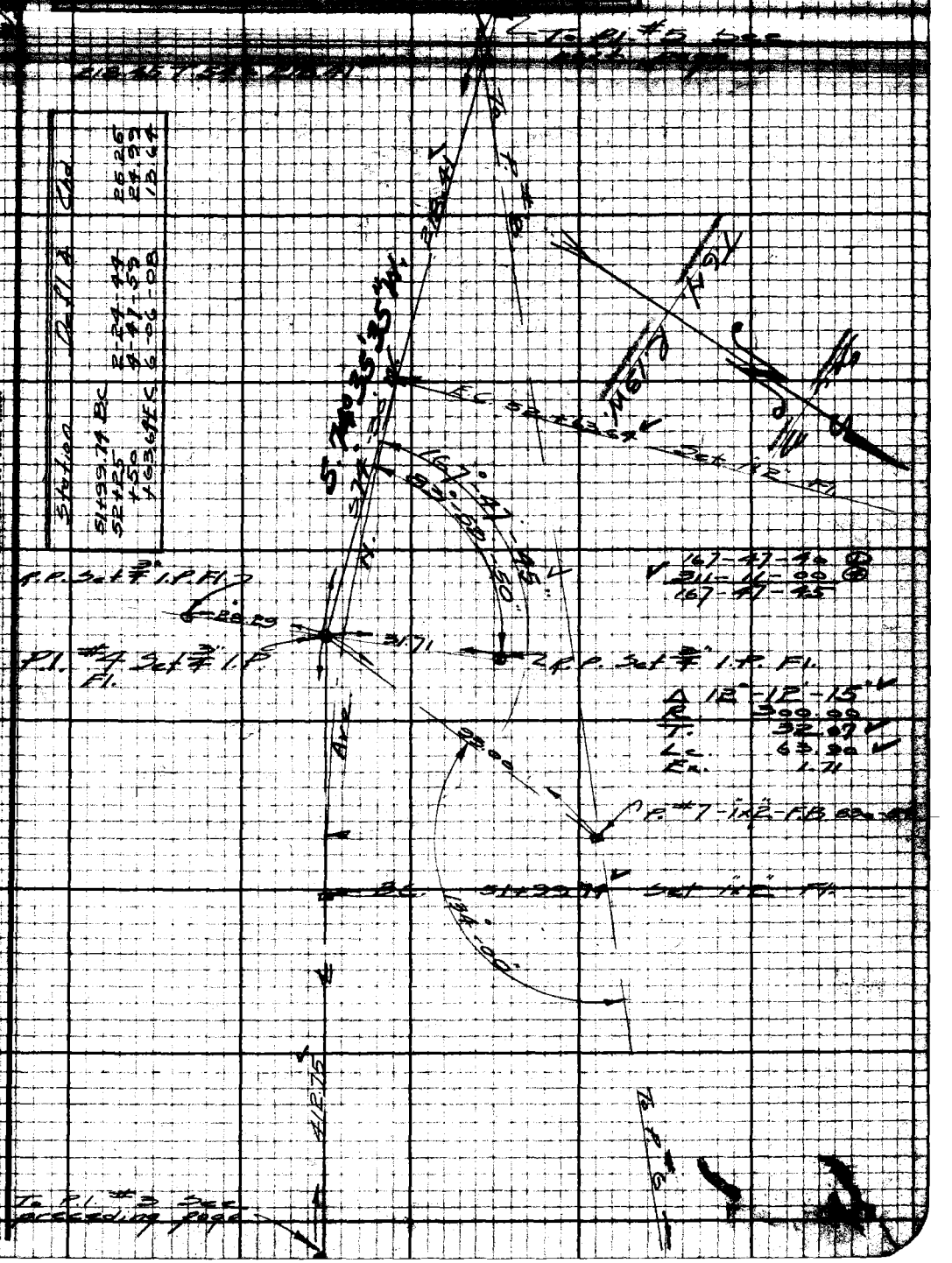

Note: Any Additions or Changes on This Sheet Must be Made or Circled in Red Ink With Date and Name of Person Making Change.

Do not extend notes this side of this line.

RETURN TO
LOS ANGELES COUNTY SURVEYOR
700 HALL OF RECORDS

FORM 247 5M 10-39

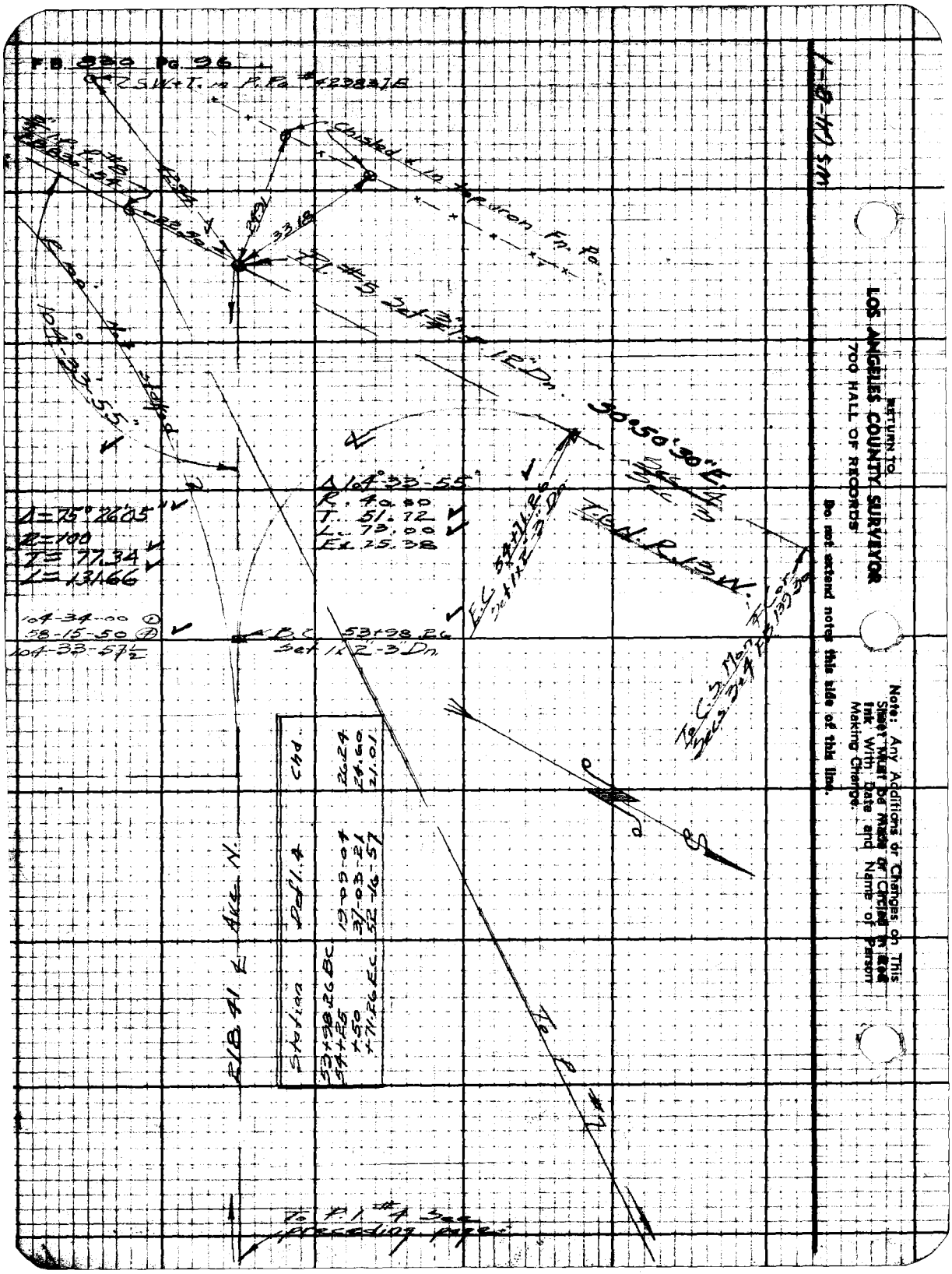
F.B. 330 Pg. 96
Chisled x in top iron Fn. Pa.
33.18
12" Dn.
30°50'30" E.
Δ 104°33'55"
R. 40.00
T. 51.72
L. 73.00
E. 25.38
Δ = 75°26'05"
R = 100
T = 77.34
L = 131.66
104-34-00
58-15-50
104-33-57½
B.C. 53+98.26
Set 1x2-3" Dn.
To C.S. Mon. & Cor.
Sec. 3x4 F.B. 139.30
To P.1 #4 See preceding page.
Station | Defl. 4 | Chd.
53+98.26 BC | 19-09-04 | 26.24
54+25 | 37-03-21 | 24.60
+50 | 52-16-57 | 21.01
+71.26 EC
RETURN TO
LOS ANGELES COUNTY SURVEYOR
700 HALL OF RECORDS
Do not extend notes this side of this line.
Note: Any Additions or Changes on This Sheet Must be Made or Circled in Red Ink With Date and Name of Person Making Change.

Notes Ck'd by [illegible]	Survey of [illegible]
Map No. B-1701	W. O. 5058 Tape No. 63 Std 84°F
Office Work	Surveyed by [illegible]
Checked	Notes R Date 5-16-41
Date	Indexed A. C. Johnson

F.B. 830 Pg. 97

Apr. 7

W 64 B-1

Pow. line 7

[illegible]
F.B. 139 Pg. 30
See pg. 32, 54, 92,

Pow. line 7

48

122.77 @ 4-33 = 122.38
300.50 @ 19-09 = 283.87
77.74 @ 8-25 = 76.80
483.15
T 86 = 483.16

Fd. 4x4" - 8" above Surf. T.R.

61.20 @ 8-34 = 60.[illegible]
231.95 @ 23-01 = [illegible]
300.96 @ 8-28 = [illegible]
300.33 @ 1-26 = [illegible]
124.92 @ 11-16 = [illegible]
[illegible]
T 86 = [illegible]

T. 6 N. R. 13 W.

Sec. 10

1477.60

994.44

Sec. 3

E. end P. Po. line

To P.I. #2

656.8

P.I. #1 Fd. 3/4" I.P. Fl.
Per pg. 92

To 1/4 Cor.

Note: Any Additions or Changes on This Sheet Must be Made or Circled in Red Ink With Date and Name of Person Making Change.

Do not extend notes this side of this line.

RETURN TO
LOS ANGELES COUNTY SURVEYOR
700 HALL OF RECORDS

FORM 247 SM 11-40

RETURN TO
LOS ANGELES COUNTY SURVEYOR
700 HALL OF RECORDS

Note: Any Additions or Changes on This Sheet Must be Made or Circled in Red Ink With Date and Name of Person Making Change.

Do not extend notes this side of this line.

PB 880 Pg 98

Notes Ck'd by [illegible]	Survey of 170th St. West	F.B. 830	Pg. 121
Map No. B-1634	W. 08302 Tape No. 62 St'd 84 of		
Office Work [illegible]	Surveyed by [illegible]		
Checked [illegible]	Notes GRANQUIST Date 12-9-40		
Date Aug 1942	Indexed A. C. [illegible]		

170th. STREET WEST.

J.N. 8302.

From State Highway near ¼ Cor. Secs 35 + 36 T 8 N. R. 15 W. N. to L. A. Kern County line

PARTY

H.F. Granquist
G.W. Schaefer
J.P. Pierce
C.H. Morrison

12-9-40.
To 12-20-40

C.S.B-1634

H.C.: 32-55

Note: Any Additions or Changes on This Sheet Must be Made or Circled in Red Ink With Date and Name of Person Making Change.

Do not extend notes this side of this line

RETURN TO
LOS ANGELES COUNTY SURVEYOR
700 HALL OF RECORDS

FORM 247 5M 10-37

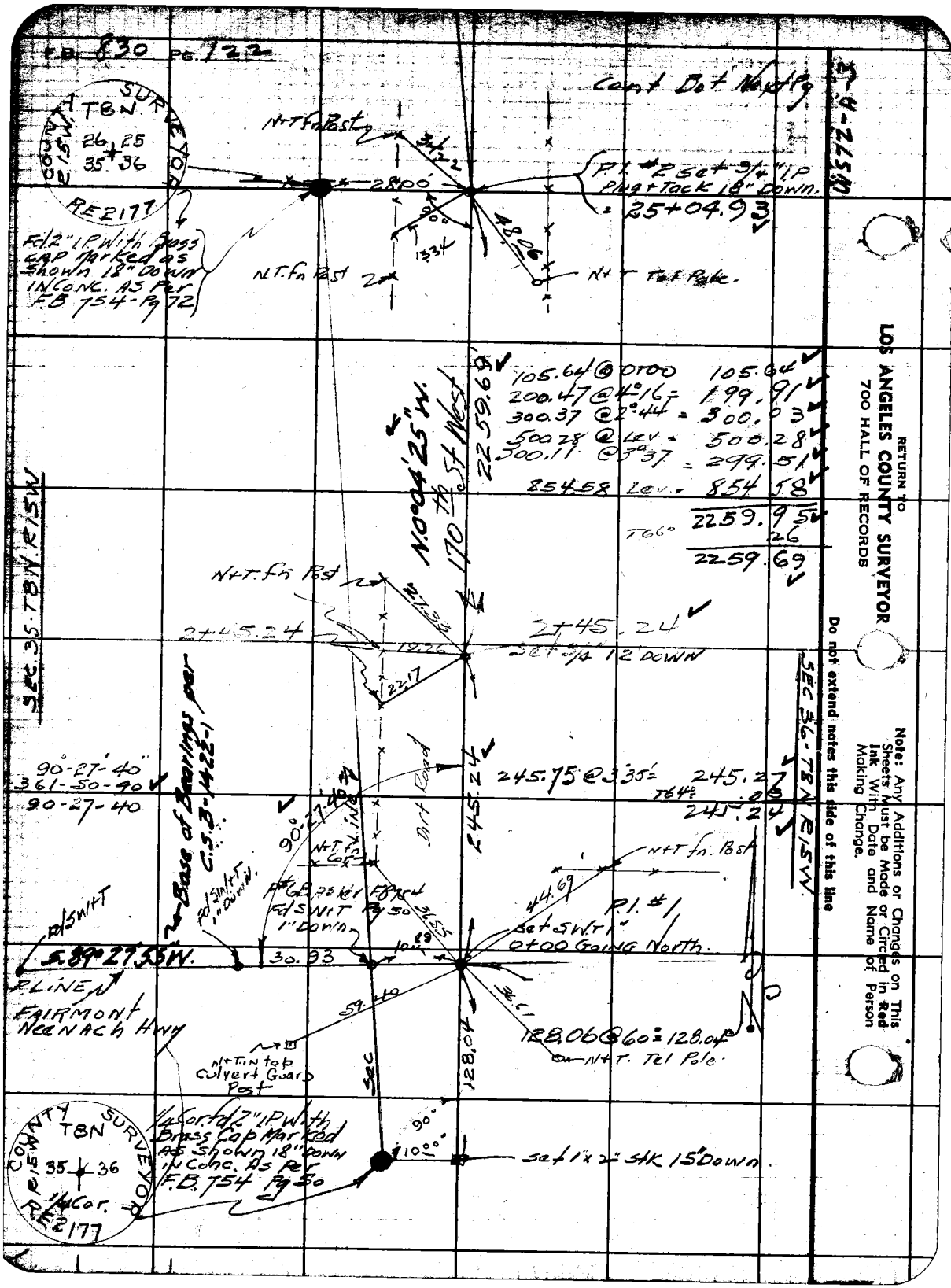

RETURN TO
LOS ANGELES COUNTY SURVEYOR
700 HALL OF RECORDS
Do not extend notes this side of this line
Note: Any Additions or Changes on This Sheets Must be Made or Circled in Red Ink With Date and Name of Person Making Change.

Notes Ck'd by [illegible]	Survey of 170th St. West	F.B. 830 Pg 123
Map No. [illegible]	W. O. 8302 Tape No. 62	
Office Work	Surveyed by	
Checked [illegible]	Notes H.E.G. Date 12-10-42	
Date Aug 1942	Indexed A. C. Johnson	

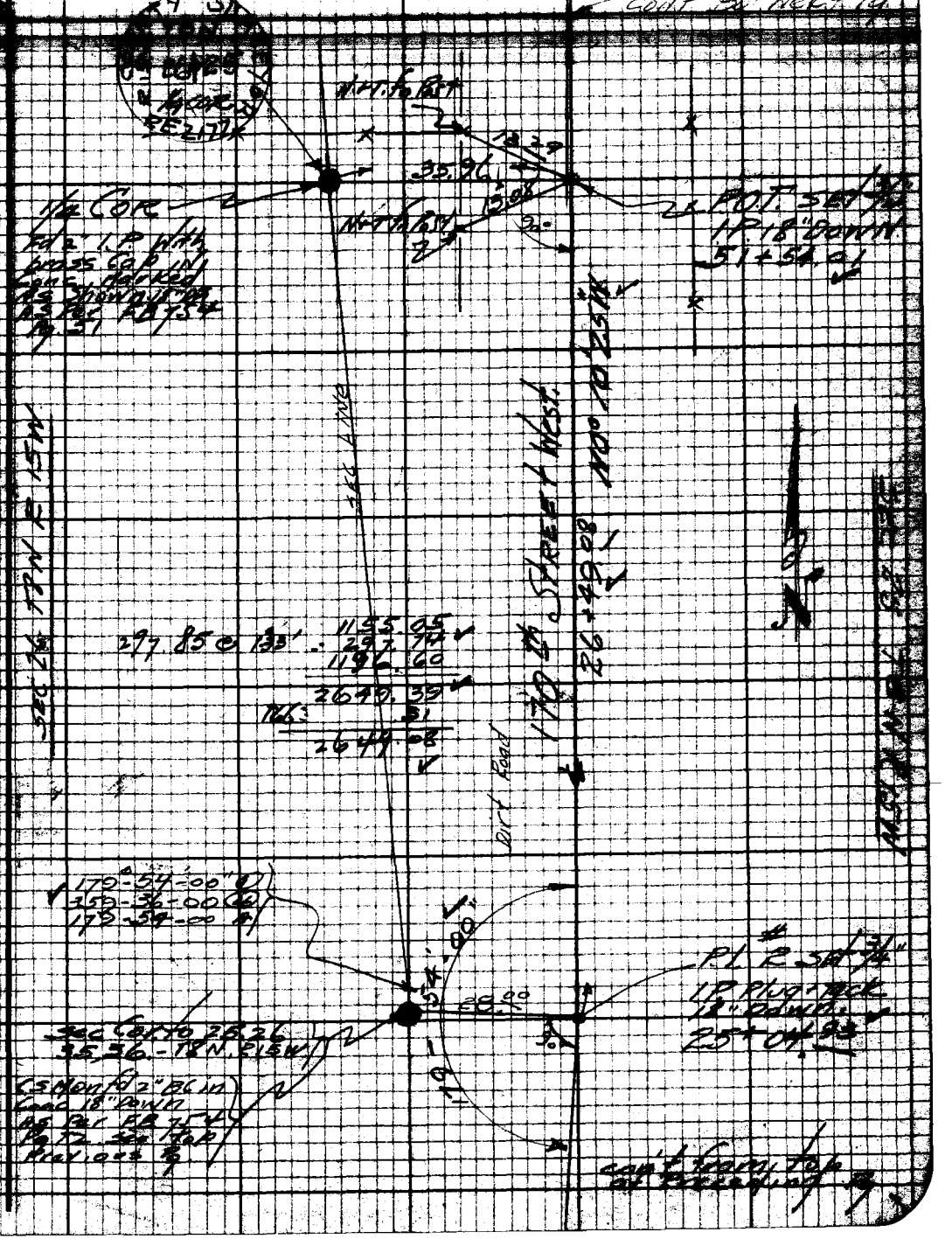

Note: Any Additions or Changes on This Sheet Must be Made or Circled in Red Ink. With Data and Name of Person Making Change.

Do not extend below this side of this line.

SUBMIT TO LOS ANGELES COUNTY SURVEYOR 700 HALL OF RECORDS

FORM 847 5M 10-38

RETURN TO
LOS ANGELES COUNTY SURVEYOR
700 HALL OF RECORDS
Do not extend notes this side of this line.
Note: Any Additions or Changes on This Sheet Must be Made or Circled in Ink With Date and Name of Person Making Change.

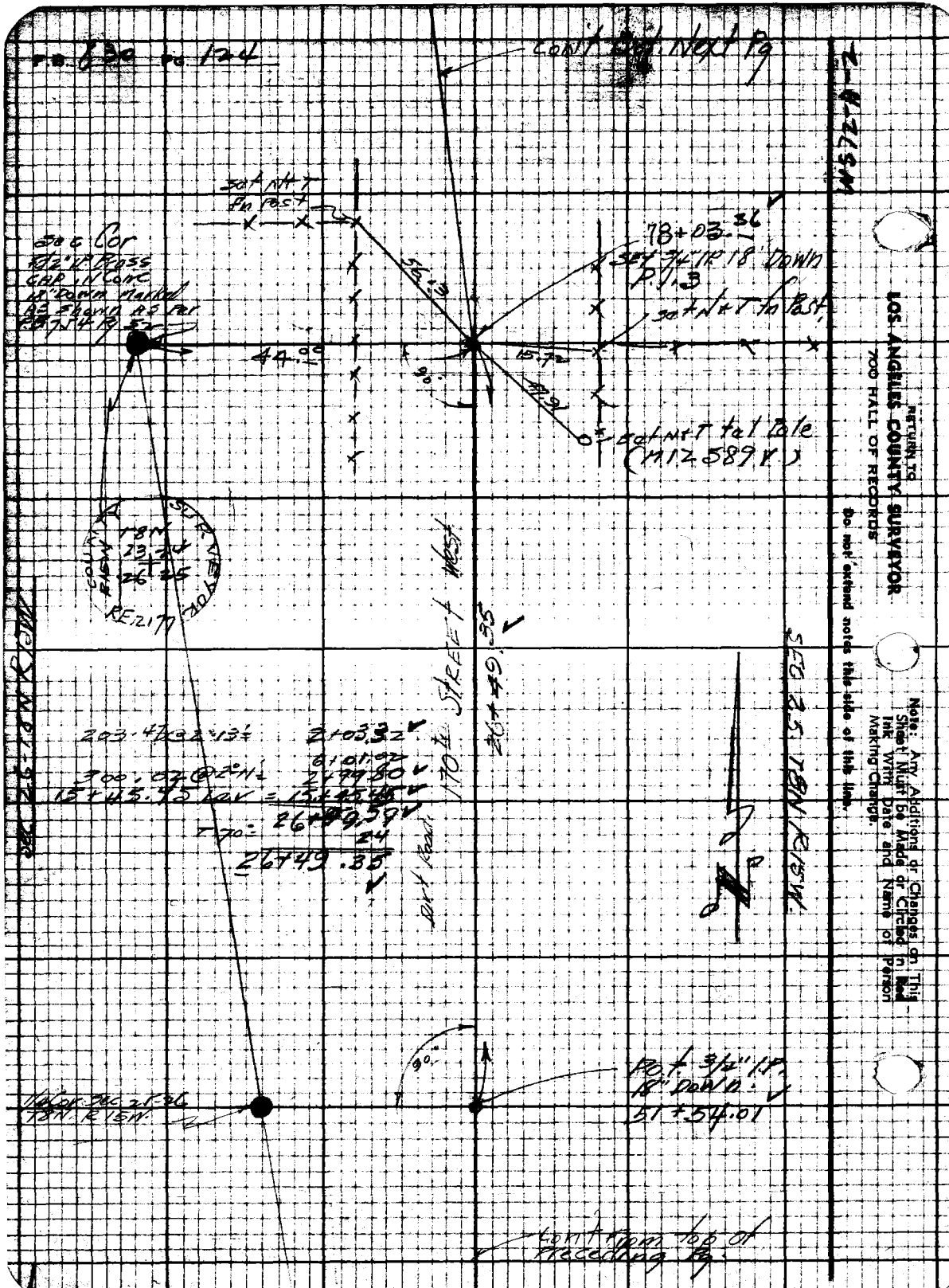

Notes Ck'd by [illegible]	Survey of 170th St. West	F.B. 830 Pg. 122
Map No. [illegible]	W. O. [illegible] Tape No. 62	
Checked [illegible]	Notes [illegible] Date 12-12-40	
Date Aug 1942	Indexed A. C. Johnson	

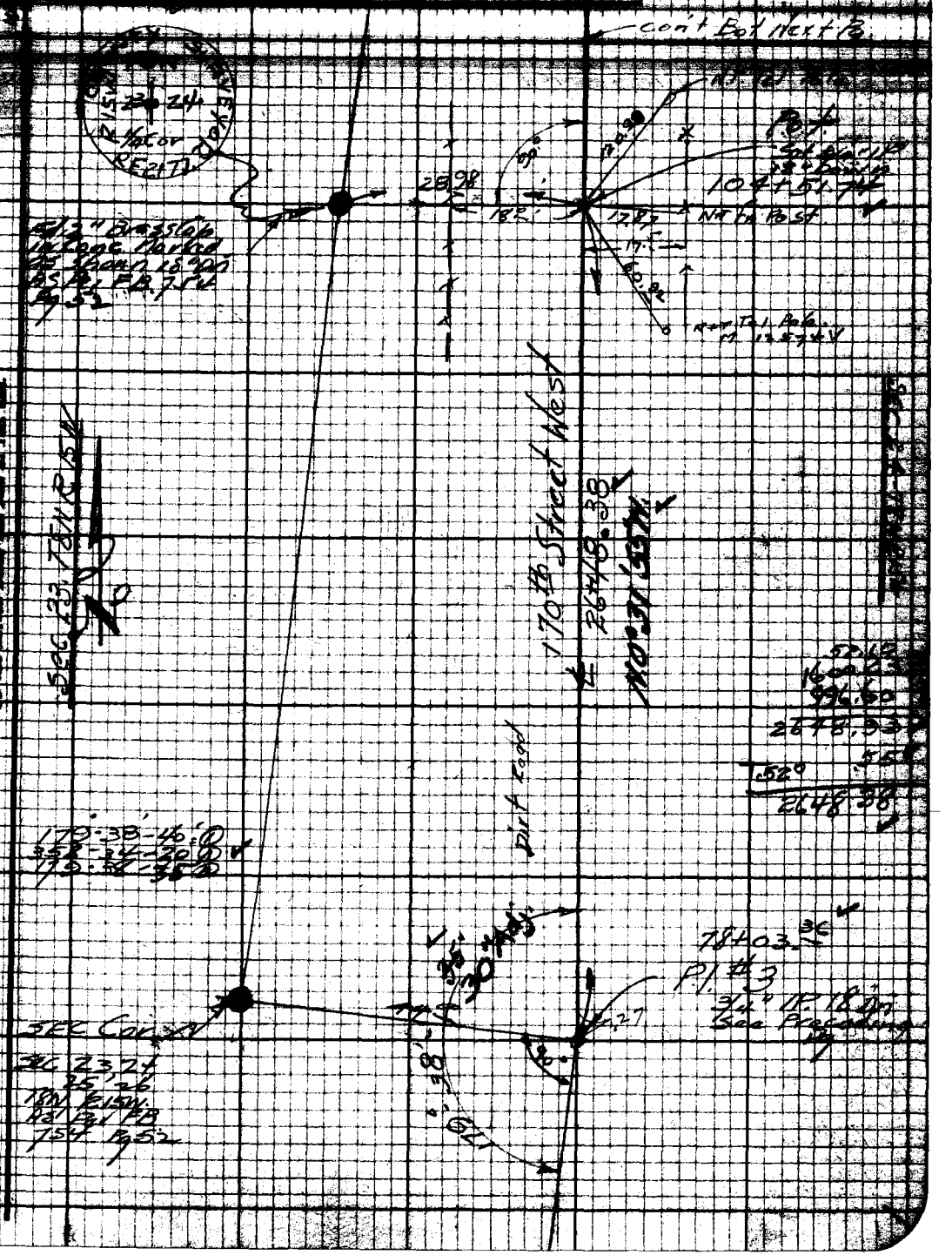

Note: Any Additions or Changes on this Sheet Must be Made or Copied in Red Ink Wide Tape and Name of Person Making Change.

To not extend space this side of this line.

LOS ANGELES COUNTY SURVEYOR
700 HALL OF RECORDS

FORM 247 5M 10-39

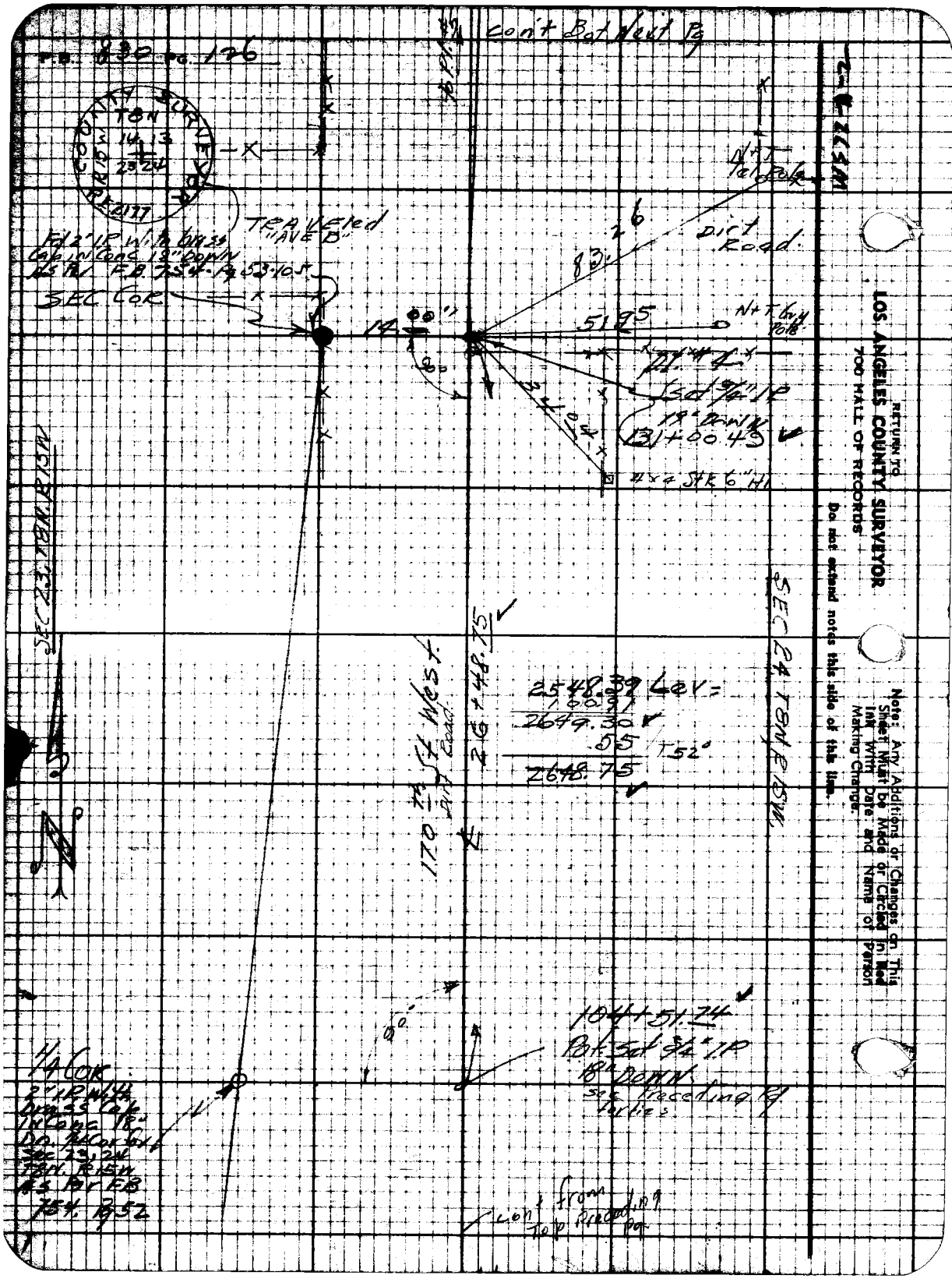

RETURN TO
LOS ANGELES COUNTY SURVEYOR
700 HALL OF RECORDS
Do not extend notes this side of this line.
Note: Any Additions or Changes on This Sheet Must be Made or Circled in Red Ink With Date and Name of Person Making Change.

Notes Ck'd by K.T.M.	Survey of 170th Street West	F.B. 830	Pg. 127
Map No. [illegible]	W. O. [illegible] Tape No. 62 St'd 84 F		
Office Work	Surveyed		
Checked [illegible]	Notes [illegible]		
Date Aug 1962	Indexed		

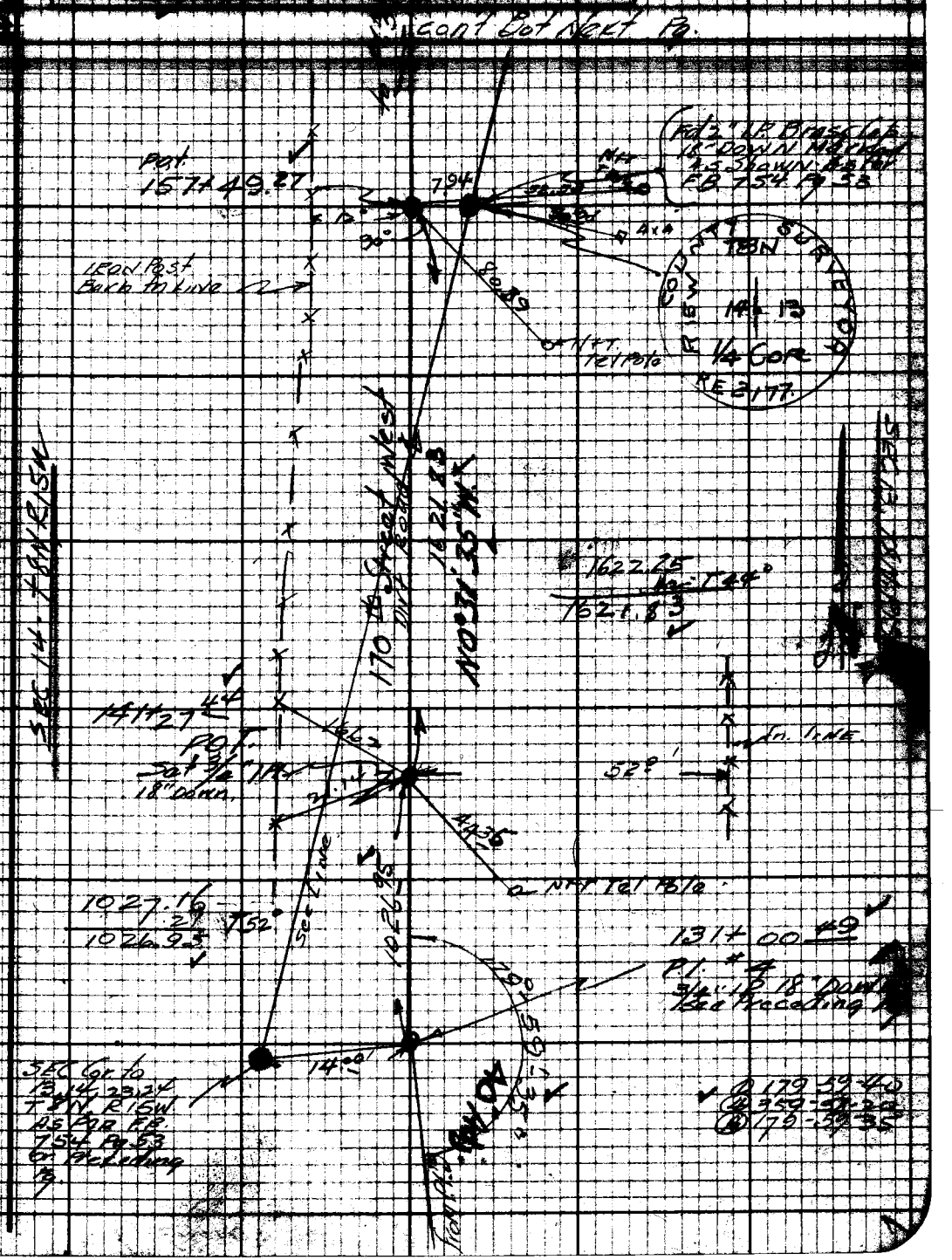

Note: Any Additions or Changes on This Sheet Must be Made or Checked in Red Ink with Date and Name of Person Making Change.

Do not extend notes this side of this line.

RETURN TO LOS ANGELES COUNTY SURVEYOR 700 HALL OF RECORDS

FORM 247 5M 10-58

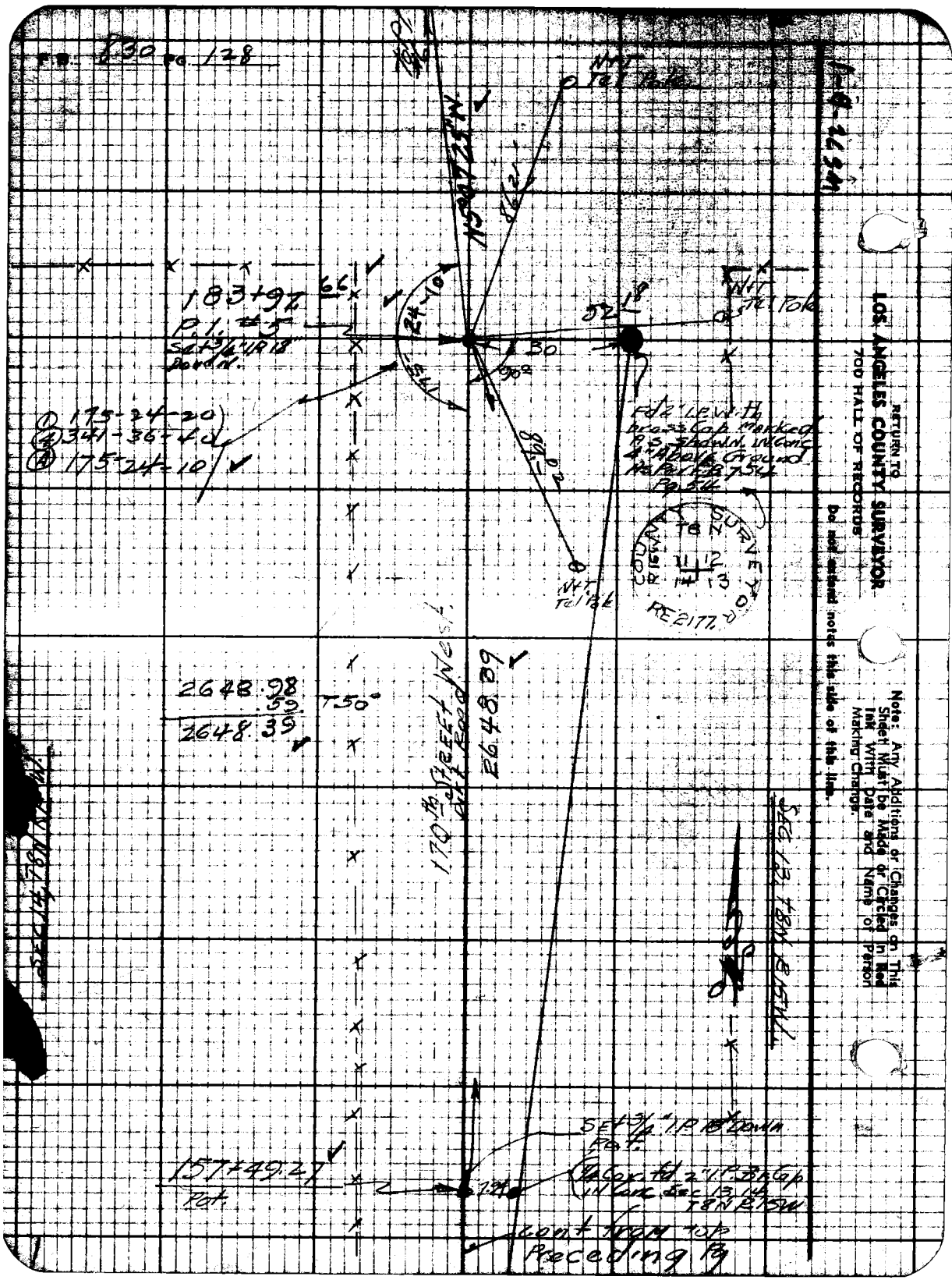

RETURN TO
LOS ANGELES COUNTY SURVEYOR
700 HALL OF RECORDS

Do not extend notes this side of this line.

Note: Any Additions or Changes on This Sheet Must be Made or Circled in Red Ink With Date and Name of Person Making Change.

Notes Ck'd by [illegible]	Survey of 170th St. W.	F.B. 830 Pg. 129
Map No. R-1634	W. 0.83 Tape No. 68 St'd 84 °F	
Office Work [illegible]	Surveyed by [illegible]	
Checked [illegible]	Notes R Date 12-19-40	
Date Aug 1942	Indexed A. C. Johnson	

W 72 A-1



Note: Any Additions or Changes on This Sheets Must be Made or Circled in Red Ink With Date and Name of Person Making Change.

Do not extend notes this side of this line

RETURN TO
LOS ANGELES COUNTY SURVEYOR
700 HALL OF RECORDS

FORM 247 5M 10-37

F.B. 830 PG. 130

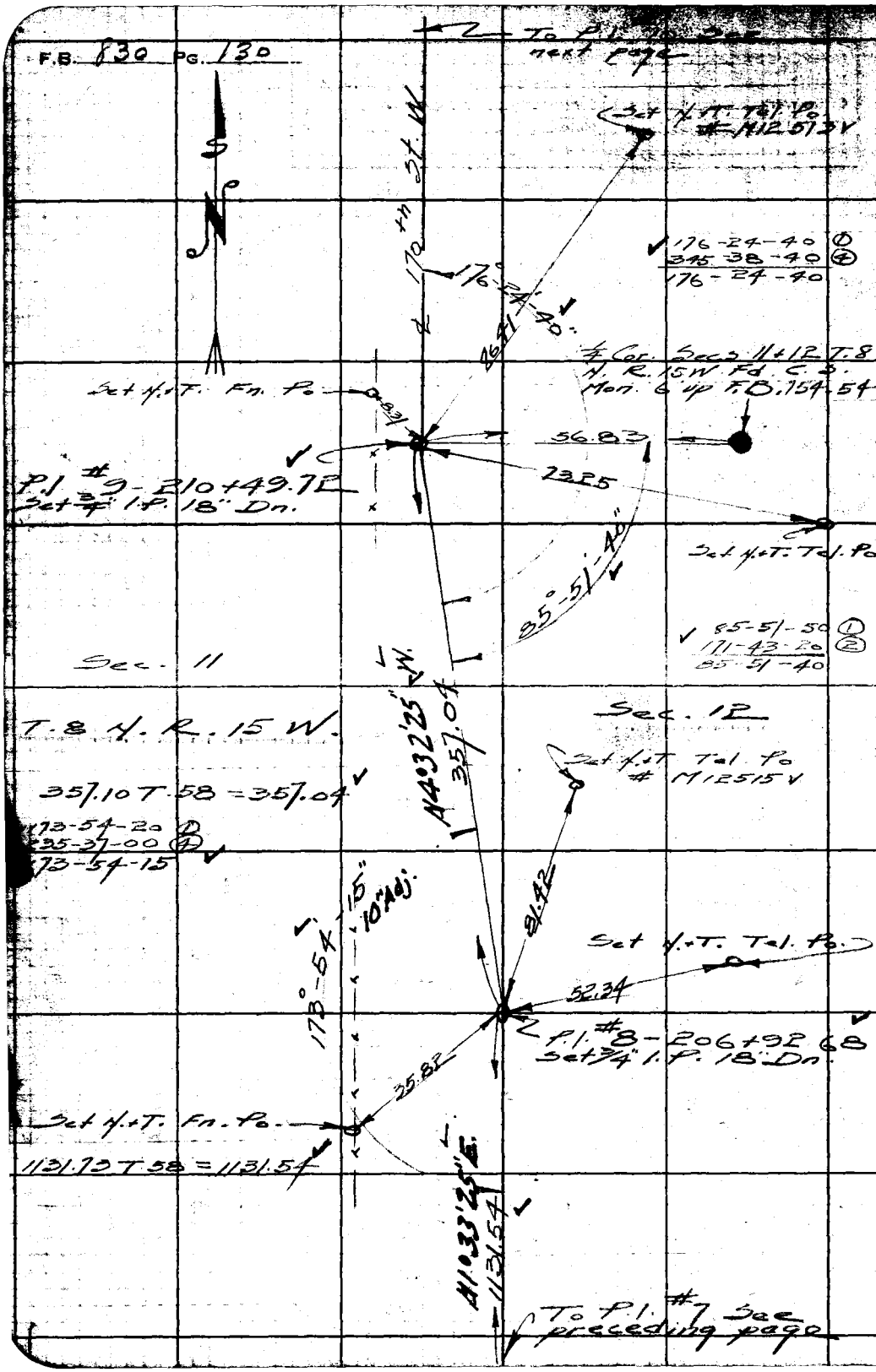

WS 72-A-7

RETURN TO
LOS ANGELES COUNTY SURVEYOR
700 HALL OF RECORDS

Note: Any Additions or Changes on This Sheets Must be Made or Circled in Red Ink With Date and Name of Person Making Change.

Do not extend notes this side of this line

Notes Ch'd by K.R.M.	Survey of 170th St W	F.B. 839	Pg. 131
Map No. [illegible]	W. O. 2302 Tape No. 62	St 484 F	
Office Work ALBERT E. TIMMONS	Surveyed by [illegible]		
Checked [illegible]	Notes	Date 12-20-40	
Date [illegible]	Indexed L. C. Johnson		

To P.I. # See [illegible]

243.35 T.58 = 243.31

Station	Defl. ∡	Chd
234+44.83 BC		
+50	0-07-24	5.17
235+	1-19-01	50.00
+50	2-30-38	"
236+	3-42-16	"
+50	4-53-53	"
+64.60 E.C.	5-14-47	14.60



Notes: Any Additions or Changes on This Sheet Must be Made or Checked in Red Ink With Date and Name of Person Making Change.

Do not extend notes this side of this line.

REPLIES TO LOS ANGELES COUNTY SURVEYOR 700 HALL OF RECORDS

FORM 247 5M 10-39

Cont bottom next page

F.B. 130 Pg. 132

P.O.T. 239+99.88
Set S.W.+T. 2" Dn.

2096.87 T. 36 = 2096.49

Station	Defl. ∠	Chd.
236+91.48 B.C.		
237+	0-12-12	8.52
+50	1-23-49	50.00
238+	2-35-26	"
+50	3-47-04	"
239+03.42 E.C.	5-03-35	53.42

Sec. 2

Sec. 1

T.8 N. R. 15 W.

E.C. 239+03.39
Set S.W.+T. 1" Dn.

169-52-50 ①
319-31-20 ④
169-52-50

Set N.+T. in Tel. Po.

Δ 10°-07'-10"
R. 1200.00
T. 106.25
L.c. 211.94

169°-52'-50"

77.21

P.I. #11 Set 3/4" I.P. 18" Dn.

104.05

Set N.+T. in Tel. Po. #M12498V.

32°-40'-50"

B.C. 236+91.48
Set S.W.+T. 1" Dn.

Cor. Secs. 1, 2, 11 + 12 T.8N. R.15W. Fd. C.S. Mon. F.B. 754-55

32-40-50 ①
65-21-40 ②
32-40-50

41°-32'-25" E.
243.31

Sec. 11

Sec. 12

To P.I. #10 See preceding page

RETURN TO
LOS ANGELES COUNTY SURVEYOR
700 HALL OF RECORDS

Do not extend notes this side of this line.

Note: Any Additions or Changes on This Sheet Must be Made or Circled in Red Ink With Date and Name of Person Making Change.

Notes Ck'd by K.B.M.	Survey of 170th St. W.	F.B. 822 Pg. 133
Map No. B-1034	W. 06302 Tape No. 62 St'd [illegible]	
Checked [illegible]	Notes [illegible] Date 12-26-[illegible]	
Date Aug. 1947	Indexed A. C. Johnson	

Note: Any Additions or Changes on This Sheet Must be Made or Circled in Red Ink With Date and Name of Person Making Change.

Do not extend notes this side of this line.

RETURN TO LOS ANGELES COUNTY SURVEYOR 700 HALL OF RECORDS



FORM 247 5M 10-39

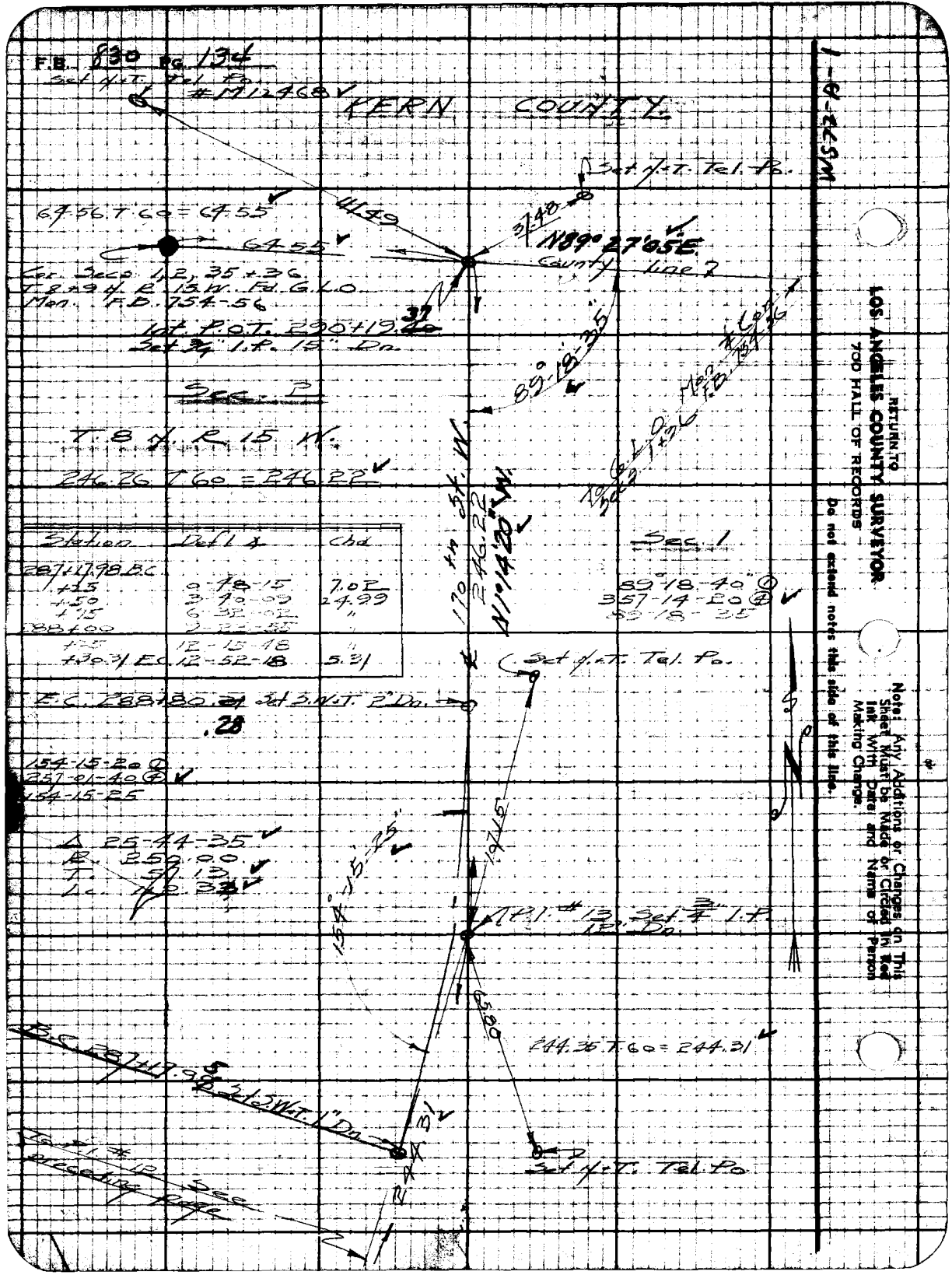

Station	Defl ∠	Chd
287+17.98 B.C.		
+25	0-48-15	7.02
+50	3-40-09	24.99
+75	6-32-02	"
288+00	9-23-55	"
+25	12-15-48	"
+30.31 E.C.	12-52-18	5.31

Notes Ck'd by		Survey of 170th Street West	F.B. 830 Pg. 135
Map No. [illegible]		W. O. [illegible] Tape No. [illegible]	
Checked [illegible]		Notes	Date
Date Aug. 1942		Indexed A. C. Johnson	

170th STREET WEST

J.N. 8302

LOCATING IMPROVEMENTS NOTES.

Note: Any Additions or Changes on this Sheet Must be Made or Circled in Red Ink With Date and Name of Person Making Change.

Do not extend notes this side of this line.

RETURN TO
LOS ANGELES COUNTY SURVEYOR
790 HALL OF RECORDS

FORM 247 5M 10-38

F.B. 830 Pg. 136

Station	offset Dist	Remarks	Station	offset Dist	Remarks
0+00		[illegible]	14+05	9.5R	Tel Pole
0+[illegible]		Edge oil " "	15+79.3	9.9R	Tel Pole
0+[illegible]		Gutter " "	16+00	8R	Edge Rd
0+29		Edge Rd " "		11.5L	" "
0+31.5	16.2L	fn Cor. West+No		13.8	fn
"	14.7R	End fn from East	17+55	9.6R	Tel Pole
0+50	6.3R	Edge Rd	18+00	8R	Edge Rd
"	13.1L	" "		10L	" "
1+72.5	7R	Tel Pole		13.4L	fn
2+45	6R	Edge Rd	19+31	10R	Tel Pole
"	13L	" "	20+00	7R	Edge Rd
	15.8L	" "		9L	" "
3+48	9.1R	Tel Pole		12L	fn
4+00	6R	Edge Rd	21+10.3	9.8R	Tel Pole
"	13L	" "	22+00	8R	Edge Rd
5+26	9.1R	Tel Pole		8L	" "
6+00	6R	Edge Rd		12L	fn
	13L	"	22+20		℄ 22' wash BN 45°E.
	15L	fn.	22+86	9.9R	Tel Pole
6+98.5	9.1R	Tel Pole	24+00	10R	Edge Rd
8+00	8R	Edge Rd		8L	" "
"	12L	" "		11.8L	fn
"	14.7L	fn	24+13.5	14R	fn Cor. to N+E
8+77.5	9.2R	Tel Pole	24+59	9.8R	Tel Pole
10+00	8R	Top Cut	25+04	13.5R	fn.
"	6.5R	Bot C. Edge Rd	"	8.5R	Edge Rd
"	9L	" "	"	7L	" "
"	14L	fn.	"	11.5L	fn to N. W+So.
10+51	9.1R	Tel Pole	26+00	7L	Edge Rd
12+00	12R	Top Cut	"	12L	fn
"	7R	Bot C. Edge Rd	"	10R	Edge Rd
"	10L	Edge Rd	"	14R	fn
"	14L	fn	26+35	9.8R	Tel Pole
12+27	9.4R	Tel Pole	28+00	12.5L	fn
12+92	8.7R	End Cut Bk	"	7L	Edge Rd
14+00	7R	Edge Rd	"	10.0R	" "
	12L	" "	"	14.4	fn
	14.0L	fn			

RETURN TO
LOS ANGELES COUNTY SURVEYOR
700 HALL OF RECORDS

Do not extend notes this side of this line.

Note: Any Additions or Changes on This Sheet Must be Made or Circled in Red Ink With Date and Name of Person Making Change.

Notes Ck'd by
Map No. 3-12-72
Checked
Date

Survey of 170th St West
W. O. 8303 Page No. 62 Sub No.
Notes R.E.G. Date 12-11-72
Indexed A. C. Johnson

F.B. 830 Pg. 137

Station	Dist	Remarks	Station	Dist	Remarks
29+86.5	11.5 R	" "	"	17.5 R	fn
30+00	13 L	fn	42+21.5	13.7 R	tel Pole
"	7 L	Edge Rd	43+98.5	14.5 R	" "
"	10 R	" "	44+00	11.3 L	fn
"	14.6 R	fn	"	8.5 L	Edge Rd
31+64.5	11.5 R	Tel Pole	"	13 R	" "
32+00	13.8 L	fn	"	17.6 R	fn
"	7.0 L	Edge Rd	45+70	14.8 R	Tel Pole
"	11 L	" "	46+00	11.8 L	fn
"	15 R	fn	"	8.8 L	Edge Rd
33+36.7	12.3 R	Tel Pole	"	11.0 R	" "
34+00	15.8 L	fn	"	17.8 R	fn
"	7 L	Edge Rd	47+46.8	15.5 R	Tel Pole
"	11 R	" "	48+00	10.5 L	fn
"	16.4 R	fn	"	8.5 L	Edge Rd
35+13.0	12.2 R	Tel Pole	"	11.0 R	" "
36+00	13.3 L	fn	"	18 R	fn
"	7.2 L	Edge Rd	48+71.5	15.4 R	Tel Pole
"	11.5 R	" "	50+00	9.6 L	fn
"	16.5 R	fn	"	9.0 L	Edge Rd
36+88	13.5 R	Tel Pole	"	11.5 R	" "
38+00	12.8 L	fn	"	18.5 R	fn
"	5.7 L	Edge Rd	50+94.6	15.6 R	Tel Pole
"	12 R	" "	51+59.6	9.2 L	fn Cor. N.W. 1/50.
"	16.5 R	fn	"	7.2 L	Edge Rd
38+65.4	13.2 R	Tel Pole	"	10.5 R	" "
40+00	12.9 L	fn	"	19.3 R	fn
"	5.7 L	Edge Rd	52+00	9.2 L	fn
"	17.0 R	" "	"	9.0 L	Edge Rd
"	17.0 R	fn	"	12.9 R	" "
40+48.9	13.2 R	Tel Pole	"	19.9 R	fn
42+00	11.2 L	fn	52+75.6	16.1 R	Tel Pole
"	5.7 L	Edge Rd			

Note: Any Additions or Changes to this Sheet Must be Made by the Person Making Them.

Do not pasted over the date at the top.

RECEIVED TO
LOS ANGELES COUNTY SURVEYOR
700 HALL OF RECORDS

FORM 247 R1 10-58

F.B. 830 Pg. 138

Station	Offset Dist	Remarks	Station	Offset Dist	Remarks
54+00	9.0 L	fn	68+00	9.5 L	fn
"	6.5 L	Edge Rd		4.0 L	Edge Rd
"	12.0 R	" "		17 R	" "
"	19.8 R	fn		21.7 R	fn
54+70	16.4 R	Tel Pole	68+78	18.0 R	Tel Pole
56+00	8.5 L	fn	70+00	10 L	fn
"	6 L	Edge Rd	"	3.5 L	Edge Rd
"	13 R	" "	"	15 R	" "
"	20 R	fn	"	20.5 R	fn
56+26.5	16.4 R	Tel Pole	70+54.7	16.7 R	Tel Pole
58+00	9.0 L	fn	72+00	10.5 L	fn
"	6.0 L	Edge Rd	"	5.0 L	Edg Rd
"	12.5 R	" "	"	13.0 R	"
"	20.3 R	fn	"	19.4 R	fn
58+02	17.2 R	Tel Pole	72+30.5	15.8 R	Tel Pole
59+77.8	17.3 R	" "	72+46.0		#6 wash Bug N60°E
60+00	9.7 L	fn	74+00	12.0 L	fn
"	6.0 L	Edge Rd	"	7.4 L	Edge Rd
"	12 R	" "	"	10.8 R	" "
"	20.5 R	fn	"	18.3 R	fn
61+54.8	18.0 R	Tel Pole	74+08	14.8 R	Tel Pole
62+00	10.0 L	fn	75+81	13.6 R	" "
"	8.7 L	Edge Rd	76+00	13 L	fn
"	13.0 R	" "	"	9 L	Edge Rd
"	21.0 R	fn	"	10 R	" "
63+29.7	18.0 R	Tel Pole	"	17 R	fn
64+00	9.9 L	fn	77+58	12.7 R	Tel Pole
"	7.4 L	Edge Rd	78+03 3 Pl. #3	14 L	
"	13.0 R	" "	"	12 L	
"	21.3 R	fn	"	9.0 R	
65+07.4	18.1 R	Tel Pole	"	16.0 R	fn Cor N.S.+East
66+00	9.2 L	fn	78+60.4	14.3 L	fn W.N.+So
"	5.3 L	Edge Rd	79+33.4	12.4 R	Tel Pole
"	16.0 R	" "	80+00	14.3 L	fn
"	21.7 R	fn	"	9.3 L	Edge Rd
66+85.0	18.6 R	Tel Pole	"	9.0 R	" "
			"	16.4 R	fn

N60°E

RETURN TO
LOS ANGELES COUNTY SURVEYOR
700 HALL OF RECORDS
Do not extend notes this side of this line.
Note: Any Additions or Changes on This Sheet Must be Made or Circled in Red Ink With Date and Name of Person Making Change.

Notes Ck'd by _____ Map No. 2-1434 Office Work _____ Checked _____ Date _____

Survey of 170th St. West W. O. 2303 Tape No. 62 Survey Notes HE-En Date 12-12-40 Indexed A. C. Johnson

F.B. 830 Pg. 139

Station	Dist	Remarks	Station	Dist	Remarks
82+00	14.4 L	fn	96+00	15.4 L	fn
"	10.5 L	Edge Rd	"	10.4 L	Edge Rd
"	9.4 R	" "	"	9.3 R	" "
"	15.2 R	fn	"	16.7 R	fn
82+88	12.5 R	Tel Pole	96+88.5	12.7 R	Tel Pole
84+00	14.1 L	fn	98+00	15.6 L	fn
"	7.5 L	Edge Rd.	"	10.2 L	Edge Rd
"	7.3 R	" "	"	8.7 R	" "
"	15.7 R	fn	"	15.3 R	fn
84+60.0	12.6 R	Tel Pole	98+55.7	13.6 R	Tel Pole
86+00	14.0 L	fn	100+00	16.3	fn
"	10.5 L	Edge Rd	"	11.4 L	Edge R
"	7.3 R	" "	"	8.0 R	Edge Rd
"	16.1 R	fn.	"	15.2 R	fn
86+35.0	12.5 R	Tel Pole	100+44.8	12.7 R	Tel Pole
88+00	14.4 L	fn	102+00	16.8 L	fn
"	11.8 L	Edge Rd	"	14.0 L	Edge Rd
"	7.5 R	" "	"	10.0 R	" "
"	16 R	fn	"	16.4 R	fn
88+10.5	13.6 R	Tel Pole	102+18	13.0 R	Tel Pole
89+86.3	12.8 R	" "	103+93.0	13 R	" "
90+00	14.4 L	fn	104+00	17.8 L	fn
"	7.0 L	Edge Rd	"	11.9 L	Edge Rd
"	9.0 R	" "	"	12.5 R	
"	16.2 R	fn	"	17.6 R	fn
91+61.5	12.4 R	Tel Pole	104+52.0	18.3 L	fn
92+00	14.3 L	fn	"	11.0 L	Edge Rd
"	11.0 L	Edge Rd	"	12.7 R	" "
"	9.0 R	" "	"	17.8 R	" "
"	14.0 R	fn	105+71.3	13.3 R	Tel Pole
93+96.5	12.6 R	Tel Pole	106+00	18.2 L	fn
94+00	14.4 L	fn	"	11.0 L	Edge Rd
"	9.7 L	Edge Rd	"	12.8 R	" "
"	9.5 R	Edge Rd	"	14.2 R	" "
"	16.3 R	fn	"		

Note: Any Additions or Deletions to this Sheet Must be Made by Engineer or Surveyor Making Change

Do not extend notes on this side of this line.

RETURN TO
LOS ANGELES COUNTY SURVEYOR
700 HALL OF RECORDS

FORM 247 5M 10-39

F.B. 830 Pg. 140

Station	Offset Dist	Remarks	Station	Offset Dist	Remarks
109+43.4	12.0 R	Tel Pole	122+00	14.3	fn
108+00	18.0 L	fn	"	11.0 L	Edge Rd
"	11.1 L	Edge Rd	"	12.0 R	" "
"	11.8 R	" "	"	14.0 R	fn
"	14.6 R	fn	123+28	13.0 R	Tel Pole
109+19.4	13.0 R	Tel Pole	124+00	13.7 L	fn
110+00	18.0 L	fn	"	9.5 L	Edge Rd
"	12.3 L	Edge Rd	"	12.3	" "
"	10.1 R	" "	"	14.3 R	fn
"	14.0 R	fn	125+03.5	13.2 R	Tel Pole
110+95.5	13.0 R	Tel Pole	126+00	13.2 L	fn
112+00	17.5 L	fn	"	10.0 L	Edge Rd
"	11.5 L	Edge Rd	"	13.0 R	" "
"	10.5 R	" "	"	14.5 R	fn
"	14.0 R	fn	126+78.0	13.4 R	Tel Pole
112+71.5	13.0 R	Tel Pole	128+00	13.0 L	fn
114+00	16.7 L	fn	"	11.0 L	Edge Rd
"	10.0 L	Edge Rd	"	11.3 R	" "
"	9.7 R	" "	"	15.0 R	fn
"	13.7 R	fn	128+54.0	13.2 R	Tel Pole
114+41.5	13.0 R	Tel Pole	130+00	13.4 L	fn
116+00	16.8 L	fn		8.5 L	Edge Rd
"	8.0 L	Edge Rd		12.2 R	" "
"	10.5 R	" "		14.0 R	fn
"	14.5 R	fn	130+29.3	13.2 R	Tel Pole
116+72.5	13.2 R	Tel Pole	131+00	14.7 R	fn S+E
118+00	15.5 L	fn	131+00.45	8 L	Edge Rd
"	9.0 L	Edge Rd	"	13.5 L	fn
"	9.1 R	" "	"	12.6 R	Edge Rd
"	13.8 R	fn	134+05	13.5 L	fn Cor. S+W
118+02	12.7 R	Tel Pole	"	52.0 R	Guy Pole
119+76.7	13.2 R	" "	131+19.0		S Edge Rd to E+W
120+00	14.8 L	fn	+41.0		No " " " E+W
"	11.5 L	Edge Rd	+63.5	9.1 L	Guy Pole
"	12.5 R	" "	+65.0	52.2 R	Tel " 4 Wire + fn Cor N+E
"	14.0 R	fn	131+71.5	12.8 L	fn Cor N+No
121+50	13.0 R	Tel Pole			

RETURN TO
LOS ANGELES COUNTY SURVEYOR
700 HALL OF RECORDS

Do not extend notes this side of this line.

Note: Any Additions or Changes on This Sheet Must be Made or Circled in Red Ink With Date and Name of Person Making Change.

Notes Ck'd by
Map No. 8-1244
Office Work
Checked
Date Aug 1947

Survey of 70th St West
W. O. 0302 Tape No. 62 Sur'd by F.
Notes R.E.G. Date 12-12-50
Indexed G. C. Johnson

F.B. 830 Pg. 141

Station	Offset	Remarks	Station	Offset	Remarks
				11°L	fn
"	6°L	Edge Rd	142+	11°L	fn
"	10.5R	" "	"	7°L	Edge Rd
"	52.8R	fn	"	10°R	" "
108	13.5R	Tel Pole	"	53.9R	fn
132+86.5	52°R	Tel Pole 4 Wire	142+64°	13°R	Tel Pole
133+84°	13.3R	" "	142+71°	52.3R	"
134+00	12.5L	fn	144+00	10.3L	fn
"	9°L	Edge Rd	"	7°L	Edge Rd
"	9°R	" "	"	11°R	"
"	53°R	fn	"	52.5R	fn
134+48	52°R	Tel Pole	144+34	51.8R	Tel Pole
135+56.5	13.4R	" "	+38	13.5R	"
136+00	12.5L	fn	146+00	9°L	fn
"	10°L	Edge Rd	"	8°L	Edge Rd
"	9°R	" "	"	11°R	" "
"	51.8R	fn	"	53.3R	fn
136+10	51.9R	Tel Pole	"	52°R	Tel Pole 4 Wire
137+33	13.3R	" "	146+14°	13.5R	" "
137+75.5	51.9R	" "	147+64°	51.8R	" "
138+00	11.6L	fn	147+90°	13.5R	" "
"	9°L	Edge Rd	148+00	11°L	fn
"	9°R	" "	"	7.5L	Edge Rd
"	52.7R	fn	"	11°R	" "
139+08	13.3R	Tel Pole	"	52.6R	fn
139+40	51.8R	" "	149+30	51.8R	Tel Pole 4 Wire
140+00	10.5L	fn	149+63°	13.3R	" " " "
"	6.5L	Edge Rd	150+00	12°L	fn
"	10°R	" "	"	8°L	Edge Rd
"	52.7R	fn	"	12°R	" "
140+85	13.5R	Tel Pole	"	52.7R	fn
141+05	51.8R	" "	150+94	51.8R	Tel Pole
141+27	11°L	fn	151+39	13.3R	" "
"	7°L	Edge Rd	152+00	12°L	fn
"	9.5R	" "	"	8°L	Edge Rd

Note: Any Additions or Changes on this Sheet Must Be Made in Ink. Do not write in this Margin Margin Reserved for Binding

Return to
LOS ANGELES COUNTY SURVEYOR
700 HALL OF RECORDS
Do not write here. Job No. at top line.

FORM 247 5M 10-39

FB. 830 Pg. 142

Station	Offset Dist	Remarks	Station	Offset Dist	Remarks
152+00	7 R	Edge Rd	163+71	13 R	Tel Pole
"	52 R	fn	164+00	12 L	fn
152+60	57 R	Tel Pole	"	7 L	Edge Rd
152+15	13 R	"	"	9 R	"
154+00	12 L	fn	"	52 R	fn
"	7 L	Edge	164+19	52 R	Tel Pole
"	11 R	"	165+47	13 R	"
"	52 R	fn	165+81	52 R	"
154+26	52 R	Tel Pole	166+00	13 L	fn
154+90	13 R	"	"	5 L	Edge Rd
155+89	51 R	"	"	11 R	"
156+00	12 L	fn	"	52 R	fn
"	7 L	Edge Rd	167+26	13 R	Tel Pole
"	11 R	"	167+48	52 R	"
"	52 R	fn	168+00	12 L	fn
156+71	13 R	Tel Pole	"	6 L	Edge Rd
157+49	12 L	fn	"	10 R	"
"	7 L	Edge Rd	"	53 R	fn
"	11 R	"	168+99	13 R	Tel Pole
"	52 R	fn	169+11	52 R	"
157+55	52 R	Tel Pole	170+00	12 L	fn
158+00	12 L	fn	"	7 L	Edge Rd
"	8 L	Edge Rd	"	10 R	"
"	11 R	"	"	53 R	fn
"	52 R	fn	170+76	13 R	Tel Pole
158+48	13 R	Tel Pole	170+76	52 R	"
159+13	51 R	"	172+00	11 L	fn
160+00	13 L	fn	"	7 L	Edge Rd
"	8 L	Edge Rd	"	11 R	"
"	11 R	"	"	53 R	fn
"	52 R	fn	172+47	52 R	Tel Pole
160+21	13 R	Tel Pole	172+51	13 R	"
160+87	51 R	"	174+00	13 L	fn
161+97	12 R	"	"	6 L	Edge Rd
162+00	12 L	fn	"	10 R	"
"	9 L	Edge Rd	"	53 R	fn
"	10 R	"	174+08	52 R	Tel Pole
"	52 R	fn	174+27	13 R	"
162+53	51 R	Tel Pole	175+14	52 R	"

RETURN TO
LOS ANGELES COUNTY SURVEYOR
700 HALL OF RECORDS

Do not extend notes this side of this line.

Note: Any Additions or Changes on This Sheet Must Be Made or Circled in Red Ink With Date and Name of Person Making Change.

Notes Ck'd by [illegible] Map No. [illegible] Office Work [illegible] Checked [illegible] Date Aug. 1942

Survey of 170th Street W. of [illegible] Tags No. 62 Surveyed by [illegible] Notes [illegible] Date [illegible] Indexed A. C. Johnson

F.B. 830 Pg. 143

Station	Offset	Remarks	Station	Offset	Remarks
"	5° L	Edge Rd		22.6 L	Fo
"	11° R	" "	456	45 R	Tel Po
"	53.3 R	Fo	186+	6 L	E Rd
176+04	12.9 R	Tel Pole		22 L	"
177+88	52' R	" "		26 L	Fo
177+80	18° R	" "	456	35 R	Tel Po
178+00	12° L	Fo	187+	6 L	E Rd
178+00	6° L	Edge Rd		21 L	"
"	10° R	" "		25 L	Fo
"	53.9 R	Fo	21	70 R	Tel Po
179+18	52.7 R	Tel Pole	188+	2 R	E Rd
179+55	19° R	" "		14 L	"
180+00	12.8 L	Fo		18 L	Fo
"	7° L	Edge Rd	131	48.7 R	Tel Po
"	9° R	" "	143	7 R	E Rd
"	53.1 R	Fo		8 L	"
180+70	52° R	Tel Pole		10.8 L	Fo
181+31	13° R	" "	198	88.3 R	Tel Po
182+00	13° L	Fo	189+	3 R	E Rd
"	6.5 L	Edge Rd		6 L	"
"	10° R	" "		10.5 L	Fo
"	53° R	Fo	190+	5.5 R	E Rd
182+34	52.3 R	Tel Pole		6.5 L	"
183+10	13.3 R	" "		10.8 L	Fo
183+97.66	10.7 L	Fo	109	49.5 R	Tel Po
184.45	7° L	Edge Rd	458	88.7 R	" "
"	9° R	" "	191+	6 R	E Rd
"	53.1 R	Fo		9 L	"
184+32	55.2 R	Fo Cor to Bldg		10.8 L	Fo
+28.5	89 L	Fo Cor to Bldg	190	49.6 R	Tel Po
+41	25.4 L	Fo Cor to E. Int. of Trail	192+	6 R	E Rd
+48		& to Trail Door Ent.		8.5 L	"
+80	20.3 R	Tel Po		10.5 L	Fo
185+	2 R	E Rd	197	88.7 R	Tel Po

Notes: Any Additions or Changes on This Page Must be Made by Civil Engineering Section Making Change

Do not write on this side of this line

RETURN TO LOS ANGELES COUNTY SURVEYOR 700 HALL OF RECORDS

FORM 247 Rev 10-38

F.B. 830 Pg. 144

Station	Offset Dist	Remarks	Station	Offset Dist	Remarks
193+40	7.5R	E. Rd	202 +21	64.5R	Tel. Po.
	9L	"	+47	44.5R	" "
	11.5L	Fn.	203 +	9R	E. Rd.
+64	49.7R	Tel. Po.		5.5L	"
+91	28.3R	" "		11.2L	Fn.
194+	7R	E Rd.	+85	58.8R	Tel. Po.
	9L	"	204+	8R	E Rd.
	12L	Fn.		7L	"
195+	13.6L	E Rd Fn		13.3L	Fn.
+43	49.6R	Tel. Po.	+23	18.2R	Tel. Po.
+58	88.7R	" "	205+	7R	E. Rd.
+61	7.5L	E. Rd.		8L	"
	10.2L	Fn.		15.5L	Fn.
	8.5R	E Rd	+49	53.0R	Tel. Po.
197+	7.5R	"	206+	11.7R	" "
	8.0L	"		4R	E. Rd.
	11.5L	Fn.		11.5L	"
+18	42.7R	Tel. Po		19.2L	Fn.
+27	82.3R	" "	+93	1.5R	E. Rd.
198+	6R	E Rd		13L	"
	7L	"		24L	Fn.
	12L	Fn.	207+13.7	49.2R	Tel. Po.
			207+73.2	14.1R	Tel. Po.
+99	37.5R	Tel. Po.	208+40	9L	E Rd.
	76.7R	" "		18L	Fn.
199+	6.5R	E Rd		8R	E
	8.5L	"	+73	60.8R	Tel. Po.
	11.4L	Fn.	209+	8R	E Rd.
200+	8R	E Rd.		9L	"
	7L	"		14.4L	Fn.
	11.3L	Fn.	+49	26.5R	Tel. Po.
+55	70.6R	Tel. Po	210+42	72.7R	" "
+70	31.R	" "	210+50	11R	E. Rd.
201+	8.5R	E Rd.		6L	"
	6.0L	"		7L	Fn.
	10.8L	Fn.	211+30.7	34.1R	Tel. Po.
202+	9R	E Rd	212+	13R	E Rd.
	6L	"		3L	"
	9.8L	Fn.		6L	Fn.

RETURN TO
LOS ANGELES COUNTY SURVEYOR
700 HALL OF RECORDS.
Do not extend notes this side of this line.

Note: Any Additions or Changes on This Sheet Must Be Made or Circled in Red Ink With Date and Name of Person Making Change.

Notes Ck'd by		Survey of 170th St. W.	F.B. 830 Pg. 145
Map No. B-1634		W. 08302 Tape No. 62 St'd 84 of	
Office Work Albert E. [illegible]		Surveyed by [illegible]	
Checked McPherson		Notes R Date 12-19-40	
Date Aug. 1942		Indexed A. C. Johnson	

Station	Offset	Remarks	Station	Offset	Remarks
212+07	74.3R	Tel. Po	221+	8 R	E. Rd.
213+	10 R	E. Rd		7.5 L	"
	4.5 L	"		10.2 L	Fn.
	6.5 L	Fn	+87	42 R	Tel. Po.
+01	35.4R	Tel. Po.	222+	8.2 R	" "
+73	76.0R	" "		10 R	E Rd.
214+	7.5R	E Rd.		5 L	"
	8 L	"		8 L	Fn.
	9 L	Fn.	223+	10.5 R	E Rd.
+80	36.7R	Tel. Po.		6 L	"
215+	7 R	E. Rd.		8 L	Fn.
	10 L	"	+58	43.2 R	Tel. Po
	11.6 L	Fn	+64	83.2 R	"
+40	76.9R	Tel. Po	224+	10 R	E. Rd.
216+	6.5R	E. Rd.		6 L	"
	10.5 L	"		9 L	Fn.
	11.6 L	Fn.	225+	8.5 R	E Rd
+54	37.9R	Tel. Po.		7.0 L	"
217+	7.5R	E. Rd.		11.2 L	Fn.
	78.3R	Tel. Po	+29	84.7R	Tel. Po.
	9 L	E. Rd.	+34	44.7R	"
	11 L	Fn.	226+	7.5R	E. Rd.
218+	4.5R	E. Rd.		8 L	"
	10.5L	"		12.5L	Fn.
	12.2L	Fn.	+92	86 R	Tel. Po.
+31	39.2R	Tel. Po	227+	4.5R	E Rd
+66	79.5R	" "		10 L	"
219+	3.5R	E Rd.		14.5L	Fn
	12.5L	"	+11	46 R	Tel. Po
	14.7L	Fn.	228+	3 R	E Rd.
220+	4 R	E Rd.		12 L	"
	10.5L	"		17 L	Fn.
	12.4L	Fn.	+59	87.1R	Tel. Po.
+06	40.4R	Tel. Po.	+85	47.4R	" "
+33	80.5R	" "			

Note: Any Additions or Changes on This Sheets Must be Made or Circled in Red Ink With Date and Name of Person Making Change.

Do not extend notes this side of this line

RETURN TO
LOS ANGELES COUNTY SURVEYOR
700 HALL OF RECORDS

FORM 247 5M 10-37

F.B. 630 PG. 146

Station	Offset	Remarks		Station	Offset	Remarks
229+	3R	E. Rd.		+50	8R	E. Rd.
	13.5L	"			11L	"
	19.3L	Fn.			62L	Fn.
230+	5R	E	Rd.	+64	64.7L	"
	13L		"		11L	E. Rd.
	22.3L		Fn.		9R	"
+23	88.3R	Tel	Po	+87	10.3L	Fn. Cor. to S + W.
+63	48.7R		"	237+	10L	E. Rd.
231+	8R	E	Rd.		8R	"
	10.5L		"		68.2R	Tel. Po.
	25.5L		Fn.	+30	±7'	trail. Bear N
+93	89.6R	Tel.	Po.	+50	7.5L	E. Rd
232+	9.5R	E	Rd.		9R	"
	8.0L	"		+71	16.4R	Tel. Po
	28.L	Fn.		238+	6L	E. Rd.
+37	49.9R	Tel.	Po:		7.5R	"
233+	12R	E.	Rd.	+50	8.5R	"
	4.5L		"		8.5L	"
	21L		Fn.	+57	52.9R	Tel. Po
+56	90.8R	Tel.	Po	239+	03	7.5R	E Rd.
234+	14R	E.	Rd.			9.5L	"
	3L	"		+45.5		9.5R	Tel. Po.
	3[illegible]L	Fn		240+		9R	E Rd
+16	[illegible]	Tel.	Po.			9L	"
+45	13.5[illegible]	E	Rd	+18		53.9R	Tel. Po.
	[illegible]	"		241+	20	9.8R	"
	35.5L		Fn.	+87		56.5R	"
235+	39L		"	242+		8R	E Rd
	5.5L	E.	Rd.			10L	"
	13R		"		+98	9.9R	Tel. Po
+29	89.4R	Tel	Po	243+		8.5R	E. Rd.
						9.0L	"
+50	44.3L		Fn.		+55	59.3R	Tel. Po.
	18L	E	Rd.	244+	73	9.9R	"
	12R		"	245+	22	61.8R	Tel. Po
+96	43.6R	Tel.	Po	246+		7.5R	E. Rd.
236+	51.3L		Fn.			10.5L	"
	10L	E.	Rd.		+51	10.2R	Tel. Po.
	9R		"		+87	64.4R	"

RETURN TO
LOS ANGELES COUNTY SURVEYOR
700 HALL OF RECORDS

Do not extend notes this side of this line

Note: Any Additions or Changes on This Sheets Must be Made or Circled in Red Ink With Date and Name of Person Making Change.

Notes Ck'd by
Map No. 3-1634
Office Work
Checked
Date Aug 1961

Survey of Lo[illegible] St. N.
W. O. 8328 Tape No. 62 St'd 84 of
Surveyed by
Notes R Date 12-20-[illegible]
Indexed C. Johnson

F.B. 830 PG. 147

Station	Offset	Remarks	Station	Offset	Remarks
247+	8'R	E. Rd.	263+22	5'L	E. Rd.
	7.5L	"		7'R	"
248+27	10.3R	Tel. Po	+57	89'R	Tel. Po.
+52	67.3R	"	264+07	11.2R	"
249+	7.5R	E. Rd.	265+	5'L	E. Rd.
	8.5L	"		7'R	"
250+01	10.5R	Tel. Po	+29	91.9R	Tel. Po
+25	69.5R	"	+86	11.8R	" "
251+	8'R	E. Rd.	266+94	94'R	" "
	8'L	"	267+	7.5R	E. Rd.
+77	10.5R	Tel. Po		10'L	"
+98	72.0R	" "	+58	11.7R	Tel. Po.
253+52	10.6R	" "	+85	10.5L	W. and 2' iron Cul.
+60	74.5R	" "		9'R	E end 2' iron Cul.
254+	7'R	E. Rd.	268+62	96.4R	Tel. Po
	9'L	" "	269+	10'R	E. Rd.
255+25	76.9R	Tel. Po		9'L	"
+28	10.8R	" "	+49	11.9R	Tel. Po.
256+	8'R	E. Rd.	270+31	99'R	" "
	8.5L	"	271+	10'R	E. Rd.
+91	79.4R	Tel. Po.		8'L	"
257+04	11.0R	" "	+26	12.2R	Tel. Po
258+	10.0R	E. Rd.	272+01	105R	" "
	7.0L	"	273+05	12.4R	" "
+56	81.8R	Tel. Po.	+67	104.3R	" "
+81	11.2R	" "	274+	8.5L	E. Rd.
260+	9'L	E. Rd.		11'R	"
	7'R	"	+77	12.6R	Tel. Po.
+27	84.1R	Tel. Po.	275+25	106.7R	" "
+58	11.2R	" "	276+	9R	E. Rd.
261+92	86.5R	" "		8'L	"
262+	6.5R	E. Rd.	+51	12.4R	Tel. Po
	9.5L	" "	+93	109.6R	" "
+30	11.4R	Tel. Po	278+	10'R	
				8'L	

Notes: Any Additions or Changes on This Sheets Must be Made or Circled in Red Ink. With Date and Name of Person Making Change.

Do not extend notes this side of this line

RETURN TO
LOS ANGELES COUNTY SURVEYOR
700 HALL OF RECORDS

FORM 247 5M 10-57

F.B. 830 PG. 148

Station	offset	Remarks		Station	offset	Remarks
278+28	127R	Tel.	Po.	287+75	9L	E.Rd
+65	112.1R	"	"		13R	"
279+40	7.5L	E.	Rd.	288+	16R	"
	9R		"		6'L	"
280+06.5	13'R	Tel.	Po	+25	18R	"
+31.5	114.4R	"	"		5'L	"
281+	6'R	E.	Rd.	+30	4'L	"
	11'L		"		18'R	"
+50	13.2R	Tel.	Po	+50	21R	"
282+01	116.9R	"	"		0L	"
283+	2.5R	E.	Rd.	+79	24.7R	Tel. Po
	15.5L		"			
+56	132R	Tel	Po	289+	26R	E.Rd.
					0L	"
+68	119.2R	"	"			
284+77	6'R	E.	Rd	+10	89'L	Tel. Po
	13.5L	"		+50	26'R	E Rd.
285+	12L	"			0L	"
	6R	"		290+	22'R	"
					5'L	"
+25	5R	"				
	12L	"		+19	7'L	"
+25	4.7' Trail Bear		H.		19'R	"
+33	8'R	Tel.	Po			
+50	5R	E.	Rd.			
	12L	"				
+51	114R	Tel.	Po			
+75	12L	E.	Rd.			
	9'R		"			
+86	9.5R		"			
	11.5L		"			
287+	10'L		"			
	12R		"			
+18	10'R		"			
	10.5L		"			
287+00	66'L	Tel	Po.			
+24	45.5R	"	"			
+25	10'L	E	Rd			
	10R		"			
+50	11R		"			
	10'L		"			

RETURN TO
LOS ANGELES COUNTY SURVEYOR
-700 HALL OF RECORDS

Do not extend notes this side of this line

Note: Any Additions or Changes on This Sheets Must be Made or Circled in Red Ink With Date and Name of Person Making Change.

Notes Ck'd by [illegible]	Survey of 190th St. W.	F.B. 830 Pg. 171
Map No. B-1635	W. O. 8303 Tape No. 62 St. 84 F	
Office Work	Surveyed by [illegible]	
Checked [illegible]	Notes R Date 12-24-40	
Date Oct. 1942	Indexed A. C. Johnson	

190th STREET WEST

From State Highway near the Cor. of Secs. 27, 28, 33 + 34 T.8N. R 15 W. N. to L.A. - Kern County line

J. N. 8303

Party. Rosecrans
Schaefer
Pierce
Morrison

C.S. B-1635

H.C. 32-54

REFERRED TO
LOS ANGELES COUNTY SURVEYOR
700 HALL OF RECORDS

Note: Any Additions or Changes on this Sheet Must be Made or Circled in Red Ink With Date and Name of Person Making Change

Do not extend notes this side of this line.

FORM 247 5M 10-39

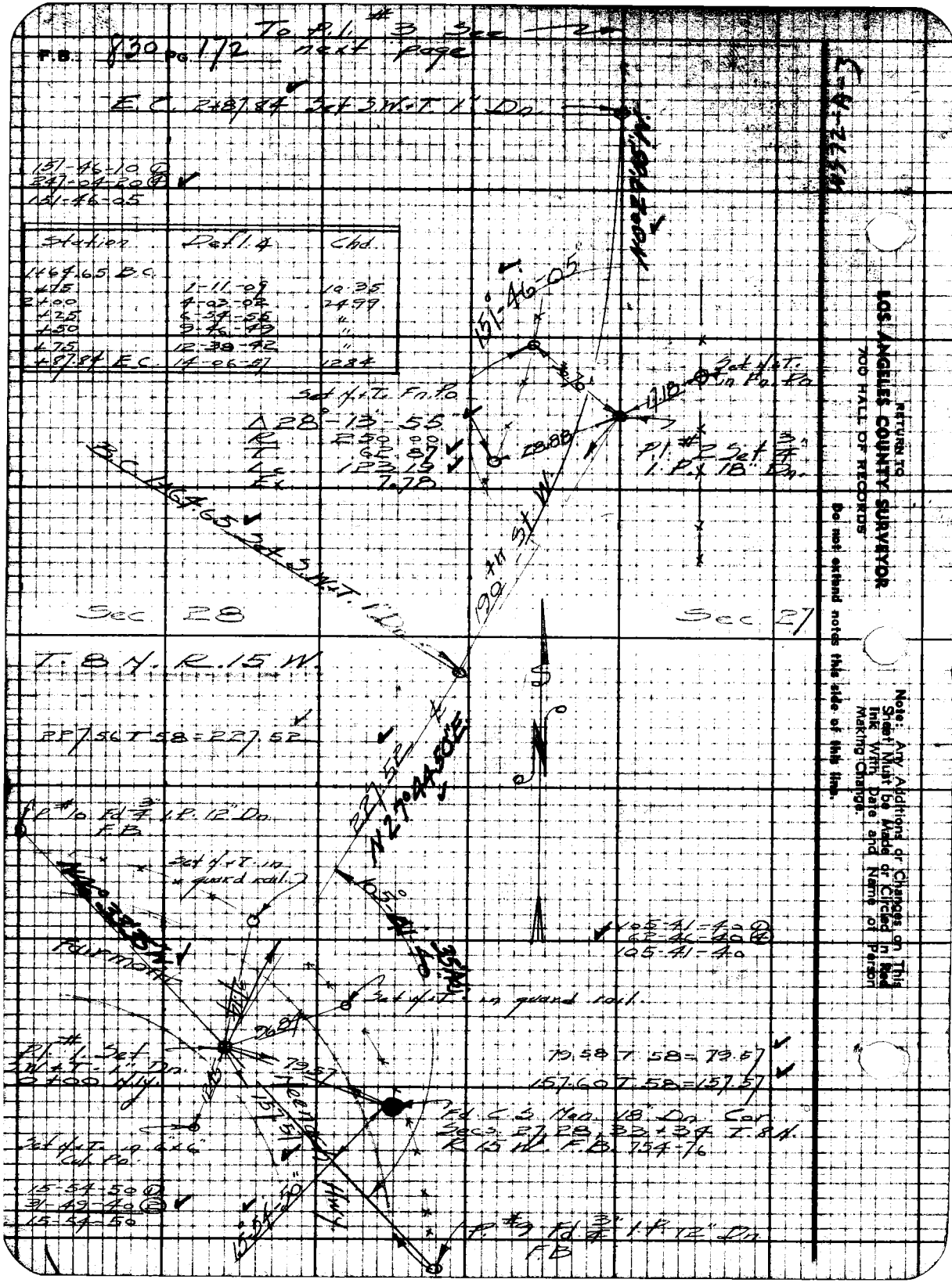
To P.I. #3 Sec 2
F.B. 830 pg. 172 next page
E.C. 2+87.84 Set S.W.T. 1" Dn.
151-46-10 ①
247-04-20 ④
151-46-05
Station | Def'l. ∠ | Chd.
1+64.65 B.C.
+75 | 1-11-09 | 10.35
2+00 | 4-03-02 | 24.99
+25 | 6-54-56 | "
+50 | 9-46-49 | "
+75 | 12-38-42 | "
+87.84 E.C. | 14-06-57 | 12.84
151°-46-05
Set N.T. in Fn. Po.
Set N.T. Fn. Po.
Δ 28°-13-55
R 250.00
T 62.87
Lc 123.19
Ex 7.78
P.I. #2 Set 3/4" I.P. x 18" Dn.
B.C. 1+64.65 Set S.W.T. 1" Dn.
190th St. W.
Sec 28
Sec 27
T. 8 N. R. 15 W.
227.56 T 58 = 227.52
N 27°44'50" E
P #10 Fd 3/4" I.P. 12" Dn. F.B.
Set N.T. in guard rail.
105-41-40 ①
62-46-40 ④
105-41-40
Fairmont
Set N.T. in guard rail.
P.I. #1 Set S.W.T. 1" Dn. 0+00 N.Ly.
79.58 T 58 = 79.57
157.60 T 58 = 157.57
Fd. C.S. Mon. 18" Dn. Cor. Secs. 27, 28, 33 + 34 T. 8 N. R. 15 W. F.B. 754-76
Set N.T. in 6x6 Cul. Po.
15-54-50 ①
31-49-40 ②
15-54-50
P. #9 Fd 3/4" I.P. 12" Dn. F.B.
RETURN TO
LOS ANGELES COUNTY SURVEYOR
700 HALL OF RECORDS
Do not extend notes this side of this line.
Note: Any Additions or Changes on This Sheet Must be Made or Circled in Red Ink With Date and Name of Person Making Change.

Notes Ck'd by K.R.M.	Survey of 190th St. W.	F.B. 830 Pg. 173
Map No. B-1635	W. 0830 Tape No. 62 St. 84 F	
Office Work	Surveyed by	Cont. bottom next page
Checked K.R.M.	Notes P Date 12-24-40	
Date Oct. 1942	Indexed A. C. Johnson	

K.O.T. 58+62.49 Set
3 R.T. 3" Dn.

179-23-00 ①
357-31-40 ④
179-22-55

1570.92 T.56 = 1570.63

P.I. #4 ∡ Pt.
36+91.86 Set 3/4"
I.P. 18" Dn.

Set N+T. Fn. Po.

Sec. 28

1069.18 T.54 = 1068.97

Sec. 27

T. 8 N. R. 15 W.

179-20-10 ①
357-20-40 ④
179-20-10

Fd. 2" I.P. 4' long
Set over 1/4 Cor. Mon.
F.B. 754-61

Set N+T. in Fn. Po.

P.I. #3 ∡ Pt.
26+22.89 Set 3/4" I.P.
18" Dn.

91-56-00 ①
183-52-00 ②
91-56-00

2335.54 T.52 = 2335.05

To E.C. See preceding page

Note: Any Additions or Changes on this Sheet Must be Made or Checked in Red Ink With Date and Name of Person Making Change.

Do not extend notes this side of this line.

RETURN TO
LOS ANGELES COUNTY SURVEYOR
700 HALL OF RECORDS

FORM 247 5M 10-38


F.B. 830 Pg. 174
To P.I. #6 See next page
P.I. #5 & Pt. 105+22.91
Fd. C.S. Mon. Cor. Secs. 15,16,21+22 T.8N. R.15W. F.B. 754-78
2630.93 T.64 = 2630.59
177-35-40 ①
350-22-20 ②
177-35-35
89-00-00 ①
178-00-00 ②
89-00-00
P.O.T. 78+92.32 Set S.W.+T. 3" Dn
Cor. Secs. 21+22 T.8N. R.15W. Fd. C.S. Mon. F.B. 754-77
Sec. P1
Sec. P2
T.8N. R.15W.
2630.24 T.60 = 2629.83
91-14-20 ①
182-28-40 ②
91-14-20
Cor. Secs. 21,22,27+28 T.8N. R.15W. Fd. C.S. Mon. F.B. 754-62
19.60
S.W.+T. P.O.T. 52+62.49 See preceding page
2630.59
190th St. W.
N.0°31'45"W.
177-35-35
30" Adj.
2629.83
91-14-20
RETURN TO
LOS ANGELES COUNTY SURVEYOR
700 HALL OF RECORDS
Do not extend notes this side of this line.
Note: Any Additions or Changes on This Sheet Must Be Made or Circled in Red Ink With Date and Name of Person Making Change.

Notes Ck'd by K.R.M.	Survey of 190th St. W	F.B. 830 Pg. 175
Map No. B-1635	W. O. 8303 Tape No. 62 St'd 84 °F	
Office Work Cox	Surveyed by Rosecrans	
Checked K.R.M.	Notes R. Date 12-27-40	
Date Oct. 1942	Indexed A. C. Johnson	

To P.O.T. 158+19.41 — Set S.W.+T. 12" joshua

P.I. #7 & Pt. 140+60.81
Set 3/4" I.P. 18" Dn.

Set S.W.+T. 20" joshua

Set N.+T. Fn. Po.

179-47-40
359-10-20
179-47-35

90-45-30 ①
181-31-00 ②
90-45-30

890.39 T.64 = 890.27

P.O.T. 131+70.54
Set S.W.+T. 3" Dn.

Sec. 15

¼ Cor. Secs 15+16 T. 8 N. R. 15 W.
Fd. C.S. Mon. 18" Dn. F.B. 754-79

Sec. 16

T. 8 N. R. 15 W.

177-41-20
350-45-00
177-41-15

2361.55 T.64 = 2361.24

Set N.+T. Fn. Po.

P.I. #6 & Pt. 108+09.30. Set 3/4" I.P. 18" Dn.

Set S.W.+T. in 8" joshua

Set N.+T. Fn. Po

286.43 T.64
= 286.39

To C.S. Mon. Pt. #5
See preceding page

N.1°52'45"E.

N.0°25'55"W.
190th St. W.

Note: Any Additions or Changes on This Sheets Must be Made or Circled in Red Ink With Date and Name of Person Making Change.

Do not extend notes this side of this line

RETURN TO
LOS ANGELES COUNTY SURVEYOR
700 HALL OF RECORDS

FORM 247 5M 10-37

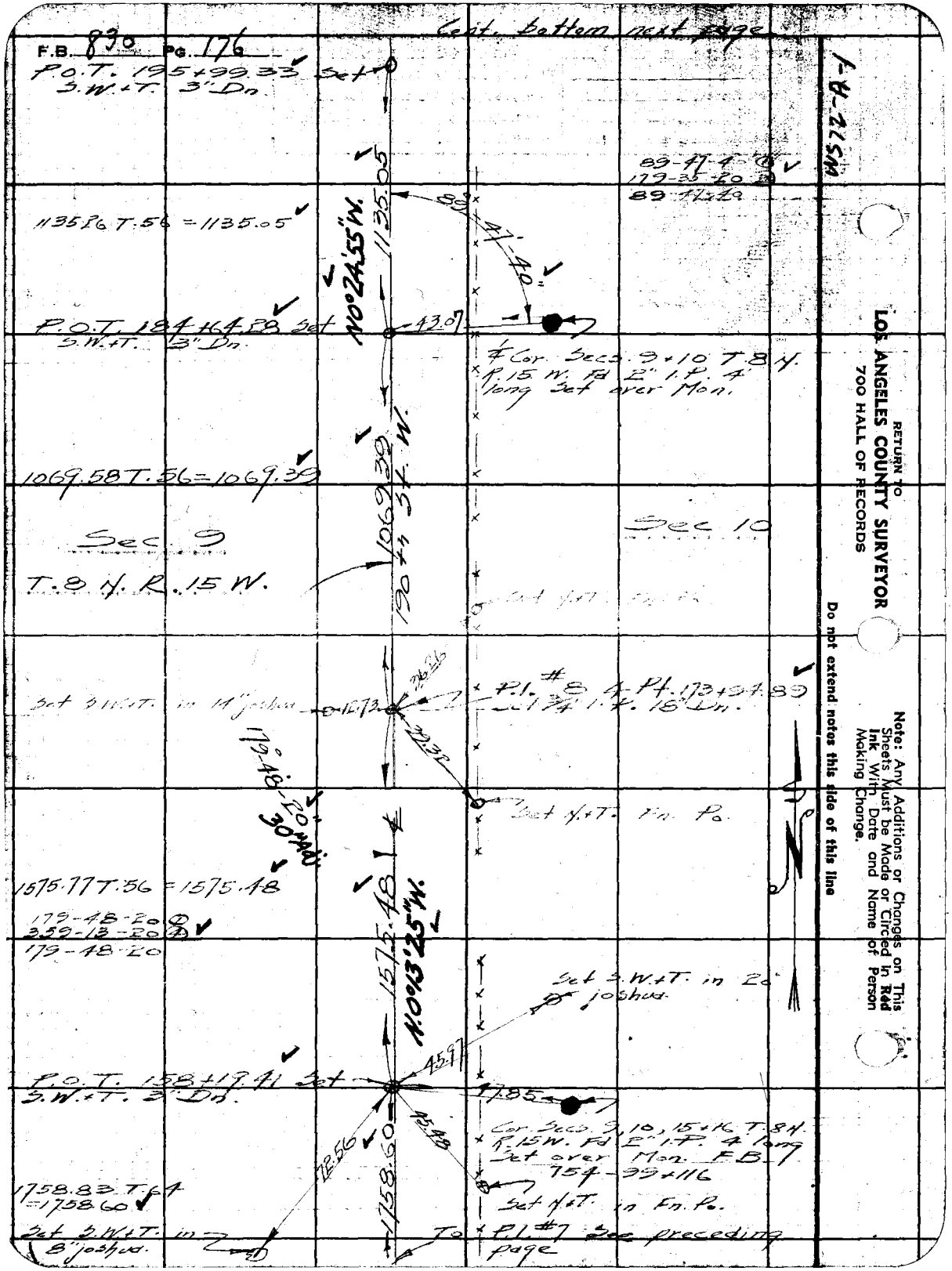

RETURN TO
LOS ANGELES COUNTY SURVEYOR
700 HALL OF RECORDS

Note: Any Additions or Changes on This Sheets Must be Made or Circled in Red Ink With Date and Name of Person Making Change.

Do not extend notes this side of this line

Notes Ck'd by K.R.M.	Survey of 190th St. W.	F.B. 830 Pg. 177
Map No. B-1635	W. 08303 Tape No. 62 St'd 84 °F	
Office Work Cox	Surveyed by Rosecrans	
Checked K.R.M.	Notes R Date 12-30-40	
Date Oct 1942	Indexed L. C. Johnson	

WS 72-4-1

Cont. bottom next page

89-29-30 W
178-59-00 @
89-29-30

P.O.T. 237+57.86 Set
S.W.+T. 3" Dn.

37.56

¼ Cor. Secs 3+4 T.8 N. R 15 W. Fd. C.S. Mon. F.B. 754-81

2647.21 T.56 = 2646.73

Sec. 4

T.8 N. R 15 W.

2646.73
190th St. W.
N0°24'55"W.

Sec. 3

P.O.T. 211+11.13 Set
S.W.+T. 3" Dn.

43.79

90°

Cor. Secs 3,4,9+10 T 8 N R 16 W. Fd. 2" I.P. 4' long Set over Mon. F.B. 754-80

1512.04 T.60 = 1511.80

1511.80

Sec. 9

Sec. 10

Set N.+T. Fn. Po.

17.80

P.O.T. 195+99.33 Set
S.W.+T. 3" Dn.

18.55

Set N.+T. Fn. Po.

47.27

To P.O.T. 184+64.28 See preceding page

Set N.+T. Fn. Po.

Note: Any Additions or Changes on This Sheets Must be Made or Circled in Red Ink With Date and Name of Person Making Change.

Do not extend notes this side of this line

RETURN TO
LOS ANGELES COUNTY SURVEYOR
700 HALL OF RECORDS

FORM 247 5M 10-37

F.B. 830 PG. 178

KERN COUNTY

Int. 264+28.87
Set 1"x2" -6" Dn.

22.95

N.89°18'15"E
Base per C.S.B. 1421-1

Cor Secs. 3, 4, 33 + 34
T. 8 + 9 N. R. 15 W. Fd. G.L.O.
Mon F.B. 754-81.

WS 72-A-1

To G.L.O. Mon. & Cor. Secs. 33, 4, 8 + 9 N. R. 15 W. F.B. 754-81

88°45'35"

40" Adj.

N.0°32'35"E

2671.18

496.62 T. 52 = 496.52

496.52

88-45-50 ①
355-02-20 ④
88-45-35

179-02-40 ①
356-10-40 ④
179-02-40

179°02'40"

P.I. # 9 N. R. 15 W. 230+37.88
Set 1" P. 18" Dn.

30" Adj.

Sec. 4

Sec. 3

T. 8 N. R. 15 W.

N.0°24'55"W
2174.49
190 th St. W.

2174.89 T. 56 = 2174.49

To P.O.T. 237+57.86
See preceding page

RETURN TO
LOS ANGELES COUNTY SURVEYOR
700 HALL OF RECORDS

Note: Any Additions or Changes on This Sheets Must be Made or Circled in Red Ink With Date and Name of Person Making Change.

Do not extend notes this side of this line

Notes Ch'd by [illegible] | Survey of 1907-32 [illegible]
Map No. 3-1 [illegible] | W. O. [illegible] Tape No. 6 St. [illegible]
Office Work [illegible] | Surveyed by [illegible]
Checked [illegible] | Notes [illegible] Date 12-23-50
Date Oct 1932 | Indexed [illegible] C. Johnson

F.B. 130 Pg. 179

Station	Offset	Remarks	Station	Offset	Remarks
0+00	0	Fa. Intersection Rd	1+00	12.0 R	E. Rd
	3 R	S end 18" Corr. iron Cul.		31.5 R	Fa
0+95		S edge of oil	4+25	8 L	E. Rd.
		See Fairmont Rd		17.8 L	Fa.
0+17.5		N edge oil		12 R	E. Rd.
		See Fairmont Rd.			
0+34.50		N edge Fairmont Rd		21.5 R	Fa
	9.3 R	W end guard rail	4+50	9 R	E. Rd.
	9.6 L	E end guard rail		16.5 R	Fa.
				10 L	E. Rd
0+44.0	16.4 R	N end 18" Corr iron Cul.		32 L	Fa.
0+50	8.5 R	E Rd	4+75	24.6 L	"
	6 L	"		11.0 L	E Rd
	16.5 R	℄ 6' ditch		8.0 R	"
1+00	5.5 L	E Rd		14 R	Fa.
	19 L	Fa	4+87	17 R	Fa
	8.0 R	E Rd			
	35 R	℄ 8' ditch		8 R	E Rd
+25	6.4 L	W end 18" Corr iron Cul.		10 L	"
+38.5	9.5 R	E end 18" Corr iron Cul.		25.4 L	Fa.
	26.9 L	Fa	5+	25.5 L	"
+50	6.5 L	E. Rd.		9.5 L	E Rd.
	21 L	Fa.		9.0 R	"
	7 R	E Rd.		14 R	Fa
	41 R	℄ 8' ditch	6+	26.8 L	"
+65	67 R	Fa. Cor to N, 3+ E.		10 L	E. Rd.
	10 R	E. Rd		10 R	"
	6.5 L	"		14.5 R	Fa.
	15.3 L	Fa.	8+	27 L	"
+75	11.8 L	"		10 L	E Rd
	7.0 L	E. Rd.		10 R	"
	10 R	"		15 R	Fa.
	46 R	Fa ℄ 15' ditch	10+	28 L	"
+78	38 R	℄ Rd. Fa		10 L	E Rd
	8 L	℄ Rd. Fa.		9.5 R	"
2+00	10.8 L	Fa		15.5 R	Fa.
	6.5 L	E Rd.			

Note: Any Additions or Changes on this Sheet must be made by Order of Circle in Charge Using Red Ink.

Not entered upon the date of the Line. Making Office

Prepared by LOS ANGELES COUNTY SURVEYOR 700 HALL OF RECORDS

FORM 247 5M 10-35

F.B. 830 Pg. 180

Station	Offset	Remarks	Station	Offset	Remarks
12+	28 L	Fn	32+	6.6 L	E Rd
	9.5 L	E Rd		12 R	"
	10 R	"		18 R	Fn
	15.4 R	Fn	34+	8 R	E Rd
14+	28.3 L	"		19 R	Fn
	7.5 L	E Rd		9 L	E Rd
	9.5 R	"	36+	8 L	"
	15 R	Fn		9 R	"
16+	29.5 L	"		20 R	Fn
	8.5 L	E Rd	+32	20.7 R	"
	10 R	"		9 R	E Rd
	15.3 R	Fn		8 L	"
18+	29.8 L	"	38+	7 L	"
	8 L	E Rd		10 R	"
	10 R	"		19.5 R	Fn
	16 R	Fn	40+	7 L	E Rd
20+	30.5 L	"		10 R	"
	8 L	E Rd		19.2 R	Fn
			42+	5 L	E Rd
	10 R	"		10 R	"
	15 R	Fn		17.3 R	Fn
22+	30 L	"	44+	6.4	E Rd
	7 L	E Rd		11 R	"
	10.5 R	"		16.5 R	Fn
	15 R	Fn	46+	5 L	E Rd
24+	31 L	"		11 R	"
	8 L	E Rd		14.2 R	Fn
	10.5 R	"	48+	8 L	E Rd
	14.5 R	Fn		11 R	"
26+ 42.3	30.6 L	"		12 R	Fn
	10.5 L	E Rd	50+	7 L	E Rd
	9 R	"		10 R	"
	15 R	Fn		11.5 R	Fn
27+ 45.3	31 L	Fn Cor to 3+24	52+	7.5 L	E Rd
+51.9	16.1 R	Fn Cor to 4+3+E		9 R	"
28+	16.3 R	Fn		10.7 R	Fn
	10.5 R	E Rd	+41	10.8 R	Fn Cor to E +3
	8 L	E "	+92.5	10.7 R	Fn Cor to E +4
30+	17.5 R	Fn	33+ 35.0	21 R	Fn Cor to E +4
	11.5 R	E Rd			
	6.9 L	"			

RETURN TO
LOS ANGELES COUNTY SURVEYOR
700 HALL OF RECORDS
Do not extend notes this side of this line.

Note: Any Additions or Changes on This Sheet Must be Made or Circled in Red Ink with Date and Name of Person Making Change.

Notes Ck'd by	Survey of [illegible]
Map No. [illegible]	W. O. [illegible] Tape No. 62 Std. [illegible]
Office Work [illegible]	Surveyed by [illegible]
Checked [illegible]	Notes [illegible] Date [illegible]
Date Oct. 1942	Indexed [illegible] C. Johnson

F.B. 630 PG. 181

Station	Offset	Remarks	Station	Offset	Remarks
	9.0 R	Fn		7.0 R	E. Rd
	12 L	E Rd		12 L	"
	21.5 R	Fn	72 +	9.8 R	Fn
56 +	20.4 R	"		7.0 R	E Rd
	9.4 R	"		12' L	"
	8 R	E Rd.	74 +	10 R	Fn.
	11 L	"		7.6 R	E Rd
+ 10	29.7 R	S.W. Cor. Almond grove trees at 15' intervals.	76 +	11 L	"
				10 R	Fn
58 +	30.2 R	W. edge grove		9.5 R	E Rd
	20.5 R	Fn		11 L	"
	10.5 R	"	78 +	10' R	Fn
	9 R	E Rd.		7 R	E Rd
	10 L	"		11 L	"
60 +	21.3 R	Fn	+ 82	12 L	E Rd
	10.3 R	"		7 R	"
	30.3 R	W. edge grove		10.2 R	Fn
	7 R	E Rd	80 +	10.5 R	Fn
	11 L	"		7 R	E Rd
+ 06	21.3 R	¼ Pl. Fn. 100' N. of E.		19 L	"
+ 10	30.3 R	of W. Cor. Almond grove	82 +	12.5 L	"
+ 30	42.2 R	¼ Pl. Fn. 100 E. + 2 W.		8.0 R	"
				11.2 R	Fn
62 +	10.2 R	Fn	84 +	11.3 R	"
	7.0 R	E. Rd		8 R	E. Rd.
	12 L	"		8.5 L	"
64 +	10.3 R	Fn.	86 +	11.5 R	Fn
	7' R	E Rd.		8 R	E Rd
	12 L	"		10 L	"
66 +	10.3 R	Fn	88 +	11.4 R	Fn
	7.5 R	E Rd.		7.5 R	E Rd
	10 L	"		10' L	"
68 +	10.4 R	Fn.	90 +	12' R	Fn
	8' R	E Rd		8 R	E Rd
	11 L	"		10' L	"

Note: Any Additions or Changes on This Sheet Must be Made or Circled in Red Ink with Date and Name of Person Making Change

Do not extend notes this side of this line.

RETURN TO
LOS ANGELES COUNTY SURVEYOR
700 HALL OF RECORDS

FORM 247 5M 10-39

F.B. 830 PG. 182

Station	Offset	Remarks	Station	Offset	Remarks
92+	11.6 R	Fn.	108+09	11.5 R	E. Rd
	8.0 R	E. Rd.		16 R	Fn
	10 L	"		10.5 L	E. Rd.
94+	12.2 R	Fn	110+	15.3 R	Fn.
	8 R	E. Rd		9 R	E. Rd.
	7 L	"		10 L	"
96+	12.4 R	Fn.	112+	14.5 R	Fn.
	10 R	E. Rd.		10 R	E. Rd.
	10 L	"		10 L	"
98+	12.4 R	Fn.	114+	13.6 R	Fn.
	11 R	E. Rd.		9 R	E. Rd.
	9.5 L	"		8 L	"
100+	12.2 R	Fn.	116+	13 R	Fn.
	11 R	E. Rd.		9 R	E. Rd.
	7 L	"		9 L	"
102+	13 R	Fn.	118+	13.5 R	Fn
	12 R	E. Rd		9 R	E. Rd.
	6 L	"		8 L	"
104+	14.5 R	Fn.	120+	15 R.	Fn
	13 R	E. Rd.		9 R.	E. Rd.
	5 L	"		8.5 R	"
105+22	15 R	Fn.	122+	16.8 R	Fn.
	14 R	E. Rd		11 R	E. Rd.
	7.5 L	E. Rd.		9 L	"
106+	11 L	"	124+	17.2 R	Fn.
	10 R	"		11 R	E. Rd
	14.2 R	Fn.		8.5 L	"
+66	8.3 R	Fn. Cor. to S + E	126+	17.6 R	Fn
+82	4.25	dirt Rd. to E + to W.		11 R	E. Rd
				8 L	"
+93	65.4 R	3 and 4 Fn.	128+	17 R	Fn.
107+	65.9 R	Fn		11 R	E. Rd
				8 L	"
	30 R	E. Rd. (flat)	130+	16.3 R	Fn
	9 L	"		11 R	E. Rd.
+89	63 R	Fn. Cor. to E. + 3.		9.5 L	"
	19.5 R	Fn. Cor. to N + E.	131+ to	17 R	Fn.
				13.5 R	E. Rd.
	15 R	E. Rd		9 L	"
	8 L	"			

RETURN TO
LOS ANGELES COUNTY SURVEYOR
700 HALL OF RECORDS

Do not extend notes this side of this line.

Note: Any Additions or Changes on This Sheet Must Be Made & Circled In Red Ink With Date and Name of Person Making Change.

Notes Ck'd by _____ Survey M. [illegible] 1-7 [illegible]
Map No. R-1635 W. O. [illegible] Tape No. [illegible]
Office Work [illegible] Surveyed by [illegible]
Checked [illegible] Notes [illegible] Date 12-27-[illegible]
[illegible]

F.B. 130 Pg. 113

Station	Offset	Remarks	Station	Offset	Remarks
123+	16.3R	Fn.	154+	18.6	Fn
	13R	E Rd.		7R	E Rd
	8L	"		12.5L	"
125+	16.4R	Fn.	156+	18.3R	Fn.
	13R	E Rd		7R	E Rd.
	7L	"		12.5L	"
137+	16.5R	Fn.	158+ 20	17.6R	Fn.
	12R	E Rd.		8.5R	E Rd
	8L	"		13L	"
139+	16R	Fn.	159+ 55.7	20R	Fn. Cor. N.3 + E4
	9R	E Rd	+ 64.7	12R	¼ Rd in Fn. W4 + 3 E4
	8.5L	"			
140+61	16.2R	Fn	+ 82.7	19.8R	N end of Fn
	9R	E. Rd.	+ 96.7		¼ in Rd Bear N + 6.25 Rd Bear E
	10L	"			
142+	16.2R	Fn.	160+ 7	20R	Fn. Cor to N. + E.
	7R	E Rd.		8R	E Rd.
	10L	"		11L	"
143+17	4.8	Trail Bear 3.60 W	+ 20	4.8	Trail Bear 1.25 W.
144+	16.3R	Fn.			
	9R	E Rd	162+	18.7R	Fn.
	10L	"		10R	E. Rd
				10L	"
146+	17.4R	Fn.	164+	10L	"
	10R	E Rd.		11R	"
	11L	"		18.5R	Fn.
148+	17.5R	Fn.	166+	17.5R	"
	8R	E Rd.		11R	E Rd
	11L	"		10L	"
150+	17.5R	Fn.	168+	17.5R	Fn
	8R	E Rd.		10R	E Rd.
	14L	"		10.5L	"
152+	18R	Fn.	170+	16.5R	Fn.
	8R	E Rd.		11R	E Rd
	12L	"		9L	"

Notes: Any Additions or Changes to this Map must be made by Order of the Board of Supervisors Making Changes

Do not extend notes this side of this line

RETURN TO
LOS ANGELES COUNTY SURVEYOR
700 HALL OF RECORDS

FORM 247 5M 10-39

F.B. 130 PG. 184

Station	Offset	Remarks	Station	Offset	Remarks
172+	15.7R	Fn	196+	14.7R	Fn
	11R	E Rd		5R	E Rd
	8L	E Rd		17L	"
173.195	15.4R	Fn	198+	13.2R	Fn
	10R	E Rd		6R	E Rd
	10L	"		13L	"
176+	15R	Fn	200+	14.6R	Fn
	9R	E Rd		7R	E Rd
	11L	E Rd		11L	"
178+	10L	"	202+	15R	Fn
	9R	"		8R	E Rd
	14.5R	Fn		12.5L	"
180+	13R	"	204+	15R	Fn
	9R	E Rd		9R	E Rd
	12L	"		12L	"
182+	14.4R	Fn	206+	15R	Fn
	8R	E Rd		7R	E Rd
	12L	"		12L	"
184+	15.5R	Fn	208+	15.8R	Fn
	7R	E Rd		8R	E Rd
	11.5L	"		11L	"
+64	15.2R	Fn	210+	15.5R	Fn
	7R	E Rd		9R	E Rd
	11L	"		15L	"
186+	15R	Fn	211+11	16.3R	Fn
	8R	E Rd		8R	E Rd
	12L	"		12L	"
188+	11L	"	+95	16.8R	Fn. Cor to S. and E.
	7R	"	212+	8R	E Rd
	14.8R	Fn		11.5L	"
190+	14.8R	"	214+	8R	"
	8R	E Rd		12L	"
	12L	"	216+	8R	"
192+	14.6R	Fn		13.5L	"
	8R	E Rd	218+	6R	"
	13.5L	"		12L	"
194+	15R	Fn	219+ 25	13.9L	W end 26" iron Cyl
	7R	E Rd	+88	6.9R	E end 26" Corr iron Cyl
	15L	"			

RETURN TO
LOS ANGELES COUNTY SURVEYOR
700 HALL OF RECORDS
Do not extend notes this side of this line.
Note: Any Additions or Changes on This Sheet Must Be Made or Circled In Red Ink With Date and Name of Person Making Change.

Notes Ck'd by		Survey of 190th St. W	F.B. 830 Pg. 185
Map No. B-1635		W. 08303 Tape No. 62 St'd 34 of	
Office Work Cox		Surveyed by Rosecrans	
Checked KRM.		Notes R Date 12-30-40	
Date Oct 1942		Indexed [illegible] C. Johnson	

Station	Offset	Remarks	Station	Offset	Remarks
219+89	14.5 L	W end 36" Corr. iron Cul.	252+	8' R	E Rd
+92.5	7.2 R	E end 36" Corr. iron Cul.		11 L	"
			254+	7' R	"
220+	3' R	E. Rd.		11 L	"
	11 L	"	256+	8' R	"
222+	7' R	"		9.5 L	"
	12.5 L	"	258+	9 R	"
224+	7 R	"		10 L	"
	11.5 L	"	259+ 32	10' R	"
226+	6 R	"		10 L	"
	11 L	"	260+	10 R	"
228+	7' R	"		9.5 L	"
	11	"	262	8.5 L	"
230+	6' R	"		11 R	"
	12' L	"	+50	11 R	"
232+	6' R	"		9 L	"
	13' L	"	+77	℄ 8' trail Bear N. 10° E.	
234+	7' R	"			
	12.5 L	"	263+	9' R	E Rd
236+	7' R	"		11.5 L	"
	13 L	"	+50	6 L	"
237+58	7.5 R	"		30' L	"
	13' L	"	+75	56' L	"
240+	7.5 R	"		25' L	"
	13' L	"	264+	℄ Prod. 18' Rd. Fr. W	
242+	6' R	"	+33	℄ 8' Rd Bear E + W	
	14' L	"			
244+	5.5	"			
	13' L	"			
246+	8' R	"			
	12' L	"			
248+	9 R	"			
	10' L	"			
250+	8' R	"			
	11 L	"			

Note: Any Additions or Changes on This Sheets Must be Made or Circled in Red Ink With Date and Name of Person Making Change.

Do not extend notes this side of this line

RETURN TO
LOS ANGELES COUNTY SURVEYOR
700 HALL OF RECORDS

FORM 247 5M 10-37

F.B. 830 PG. 186

RETURN TO
LOS ANGELES COUNTY SURVEYOR
700 HALL OF RECORDS

Note: Any Additions or Changes on This Sheets Must be Made or Circled in Red Ink With Date and Name of Person Making Change.

Do not extend notes this side of this line

F.B. 830 Pg. 291

Survey of Ave. D
Tract No. 62
Office Work
Surveyed by Rosecrans
Checked
Notes
Date 1-14-41
A. C. Johnson

180th St. W.

FOR REFIES SEE PAGES 335

170th St. W.

R. 15 W.
R. 14 W.

160th St. W.

Ave. D.

150th St. W.

AVENUE D

140th St. W.

130th St. W.

120th St. W.

110th St. W.

Survey of oiled road from 110th street west to 244th street west

Rosecrans

C.S. B-1636
Filed Dec. 1941
H.C. 34-40

Note: Any Additions or Changes on This Sheet Must Be Made in Red Ink With Date and Name of Person Making Change.
RETURN TO LOS ANGELES COUNTY SURVEYOR 700 HALL OF RECORDS
Do not record notes on this side of this line
FORM 347 ... 10-38

RETURN TO
LOS ANGELES COUNTY SURVEYOR
700 HALL OF RECORDS

Note: Any Additions or Changes on This Sheet Must be Made or Circled in Red Ink With Date and Name of Person Making Change.

Do not extend notes this side of this line.



Notes Ck'd by K.R.M.	Survey of Ave. D	F.B. 830 Pg. 703
Map No. B-1636-1	W. O. 8301 Tape No. 62 St'd 84 of	
Office Work	Surveyed by	
Checked Dec. 1941	Notes R Date 12-31-40	
Date McPherson	Indexed A. C. Johnson	

Pl. #2 Cont. bottom next page

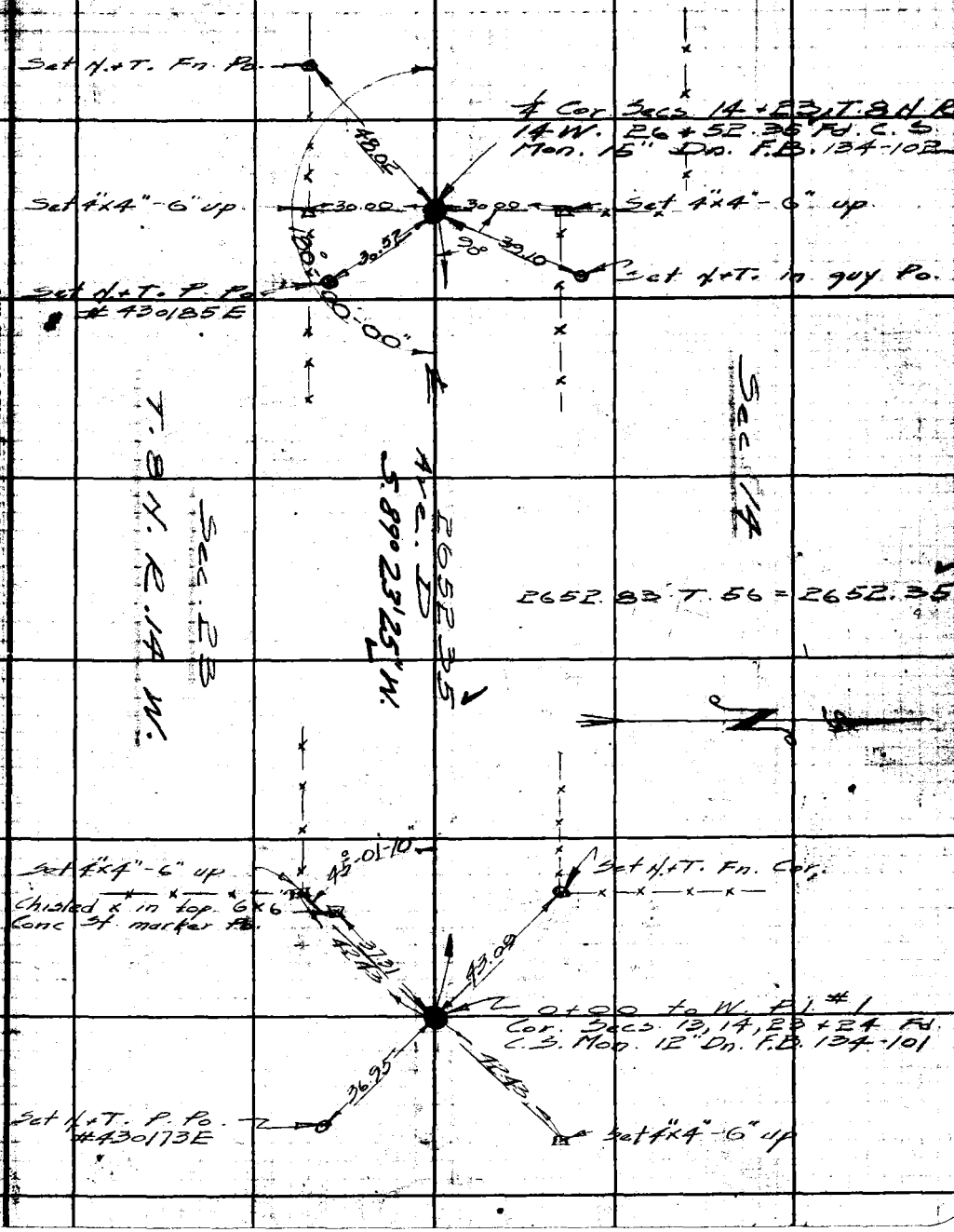

Note: Any Additions or Changes on This Sheets Must be Made or Circled in Red Ink With Date and Name of Person Making Change.

Do not extend notes this side of this line

RETURN TO
LOS ANGELES COUNTY SURVEYOR
700 HALL OF RECORDS

FORM 247 5M 10-37

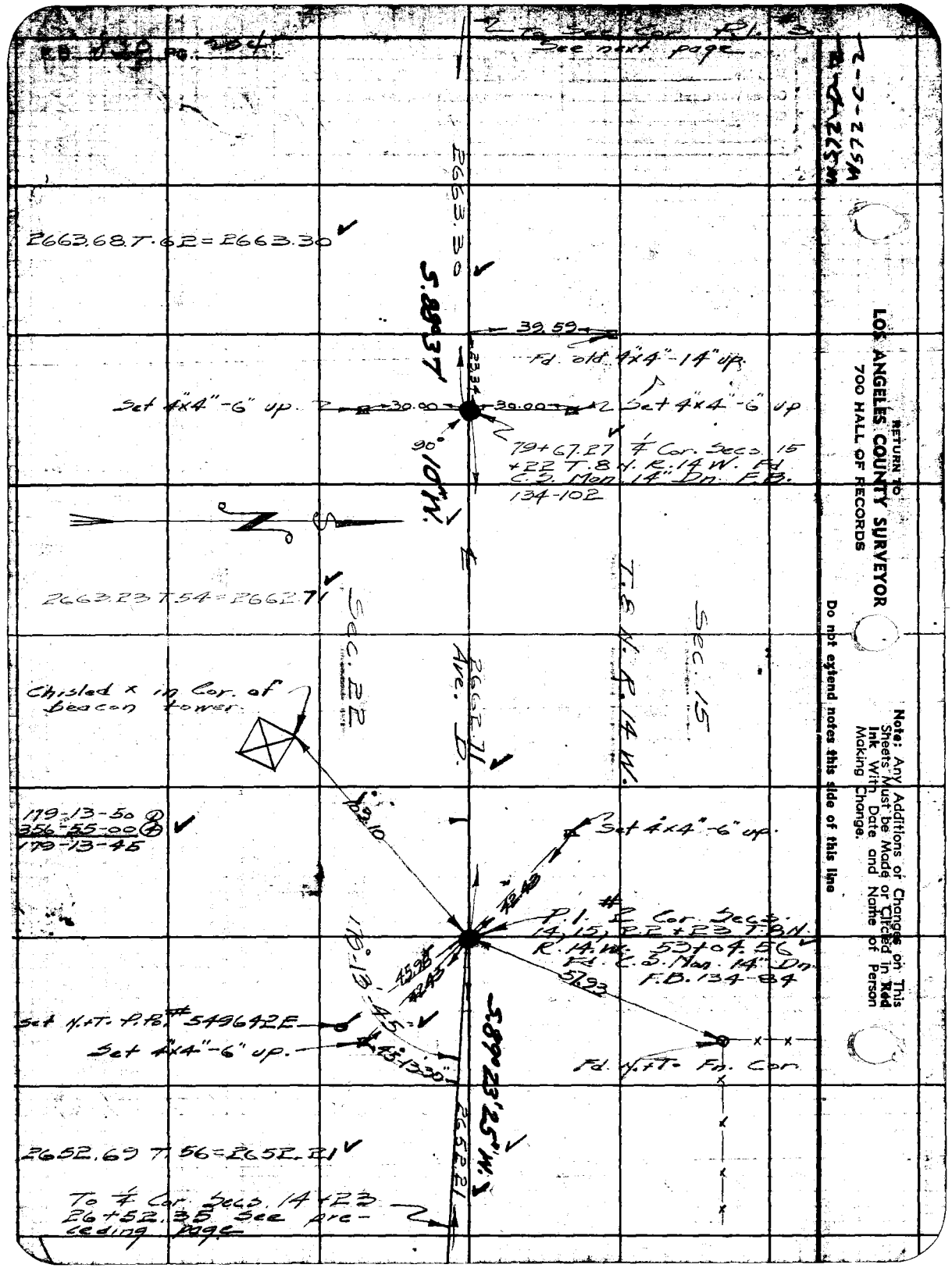

RETURN TO
LOS ANGELES COUNTY SURVEYOR
700 HALL OF RECORDS

Note: Any Additions or Changes on This Sheets Must be Made or Circled in Red Ink With Date and Name of Person Making Change.

Do not extend notes this side of this line

F.B. 830 Pg. 115

Notes Ck'd by:
Map No.
Office Work:
Checked
Date Dec 1941

Survey of
W. Tape No. 62
Surveyed by
Notes Date 7-41
Instrument A. C. Johnson

Note: Any Additions or Changes on This Sheet Must be Made in Red Ink With Date and Name of Person Making Change.

Do not extend notes this side of this line.

RETURN TO LOS ANGELES COUNTY SURVEYOR 730 HALL OF RECORDS

FORM 247

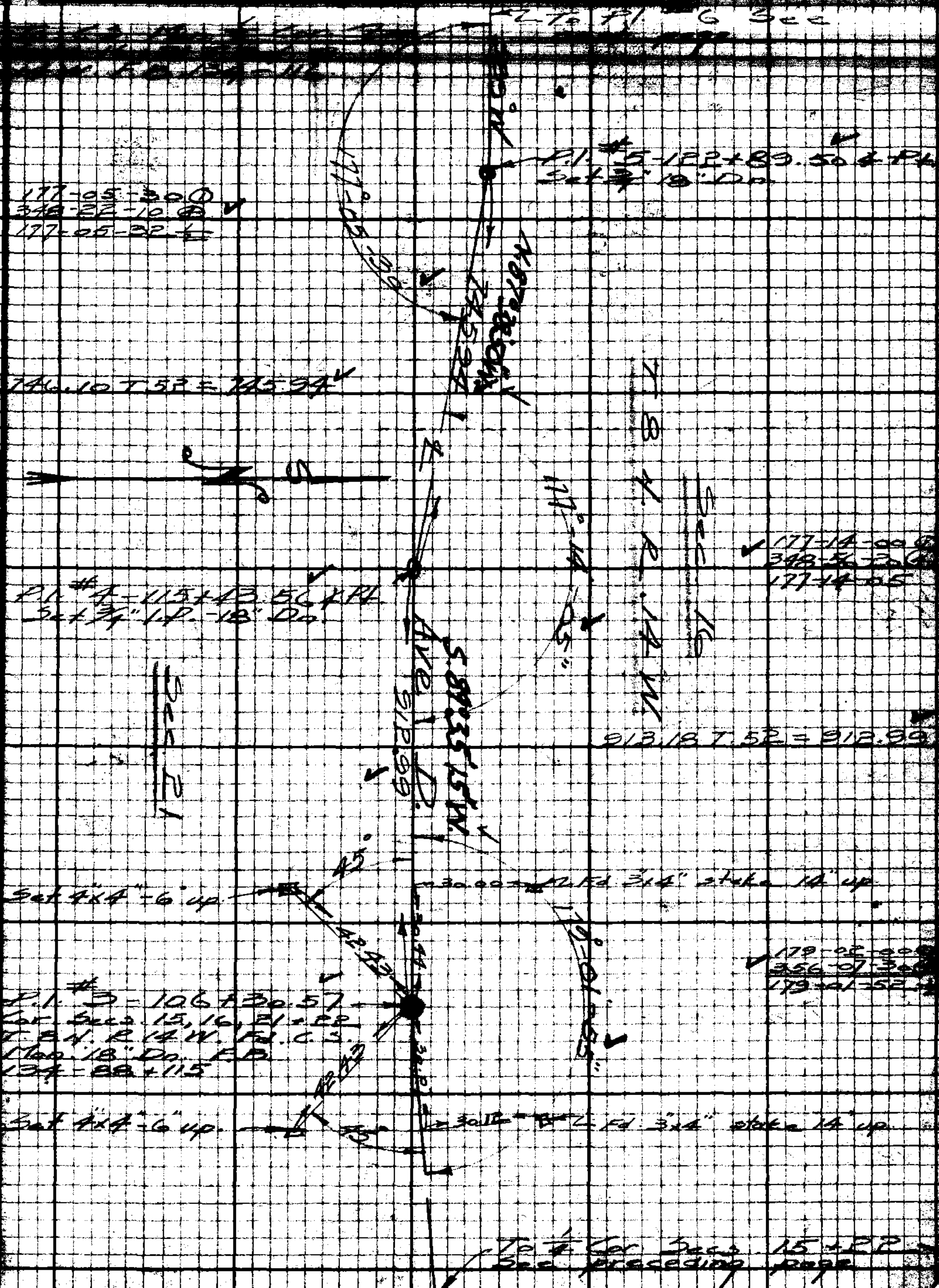

F.B. 830 pg. 206

P.I. #8 Set 3/4" I.P. 18" Dn. See next page

199.92 T.46=199.87

Set Spk in 12" joshua

P.I. #7 4 Pt. 135+46.15 Set 3/4" I.P. 18" Dn.

Set Spk in 6" joshua

Set Spk in 6" joshua

265.00 T.46=264.93

N.87° 45'40"W.

264.93

170-51-40 ①
323-26-20 ④
170-51-35

4 Cor. Secs. 16 & 21 T.8 N. R.14 W. Fd. C.S. Mon. 18" Dn. F.B. 134-116

58.51

P.O.T. 132+81.22 Set S.W.+T. 3" Dn.

177-12-20 ①
348-49-10 ④
177-12-17½

508.68 T.52=508.57

N.88° W.

508.57

91-22-30 ①
182-44-40 ②
91-22-20

177°12'15"

20" Adj.

P.I. #6 127+72.65 4 Pt. Set 3/4" I.P. 18" Dn.

S.89° 26'40"W.

483.25 T.52=483.15

483.15

To P.I. #5 See preceding page

Sec. 21

Sec. 16

T.8 N. R.14 W.

RETURN TO
LOS ANGELES COUNTY SURVEYOR
700 HALL OF RECORDS

Do not extend notes this side of this line.

Note: Any Additions or Changes on This Sheet Must be Made or Circled in Red Ink With Date and Name of Person Making Change.

Notes Ck'd by	[illegible]	Survey of	Ave D
Map No.	[illegible]	W. O. 8301	Tape No. 62 Std 84°F
Office Work	Price	Surveyed by	[illegible]
Checked	[illegible]	Notes	R Date 1-7-41
Date	Dec 1941	Indexed	A. C. Johnson

F.B. [illegible] Pg 207

Pt. #9 Set 3/4" I.P. 18" Dn

Sec. 21

315.63 T. 56 = 315.57

E.C. 138+20.05 Set 1x2-3" Dn

144-55-50 ①
219-42-40 ④
144-55-40

Δ 35°-04-20"
R. 250.00
T. 79.00
L. 153.03
Ex. 12.18

Set Spk in 10" joshua

P.I. #8 Set 3/4" I.P. 18" Dn

Set Spk in 12" joshua

Set Spk in 8" joshua

P.C. 136+67.02 Set 1x2-3" Dn

To P.I. #7 See preceding page

Sec. 16

T. 8 N. R. 14 W.

Ave. D

S 66°18'25" W

315.57

566.57

144°55'40"

53.38

51.42

44.67

N 78°57'45" W

Station	Defl. Δ	Chd.
136+67.02 BC		
+25	0-54-52	7.98
137+	3-46-45	24.99
+25	6-38-38	"
+50	9-30-31	"
+75	12-22-24	"
138+	15-14-18	"
+20.05 EC	17-32-10	20.04

Note: Any Additions or Changes on This Sheet Must be Made or Circled in Red Ink With Date and Name of Person Making Change.

Do not extend notes this side of this line.

RETURN TO
LOS ANGELES COUNTY SURVEYOR
700 HALL OF RECORDS

FORM 247 5M 10-39

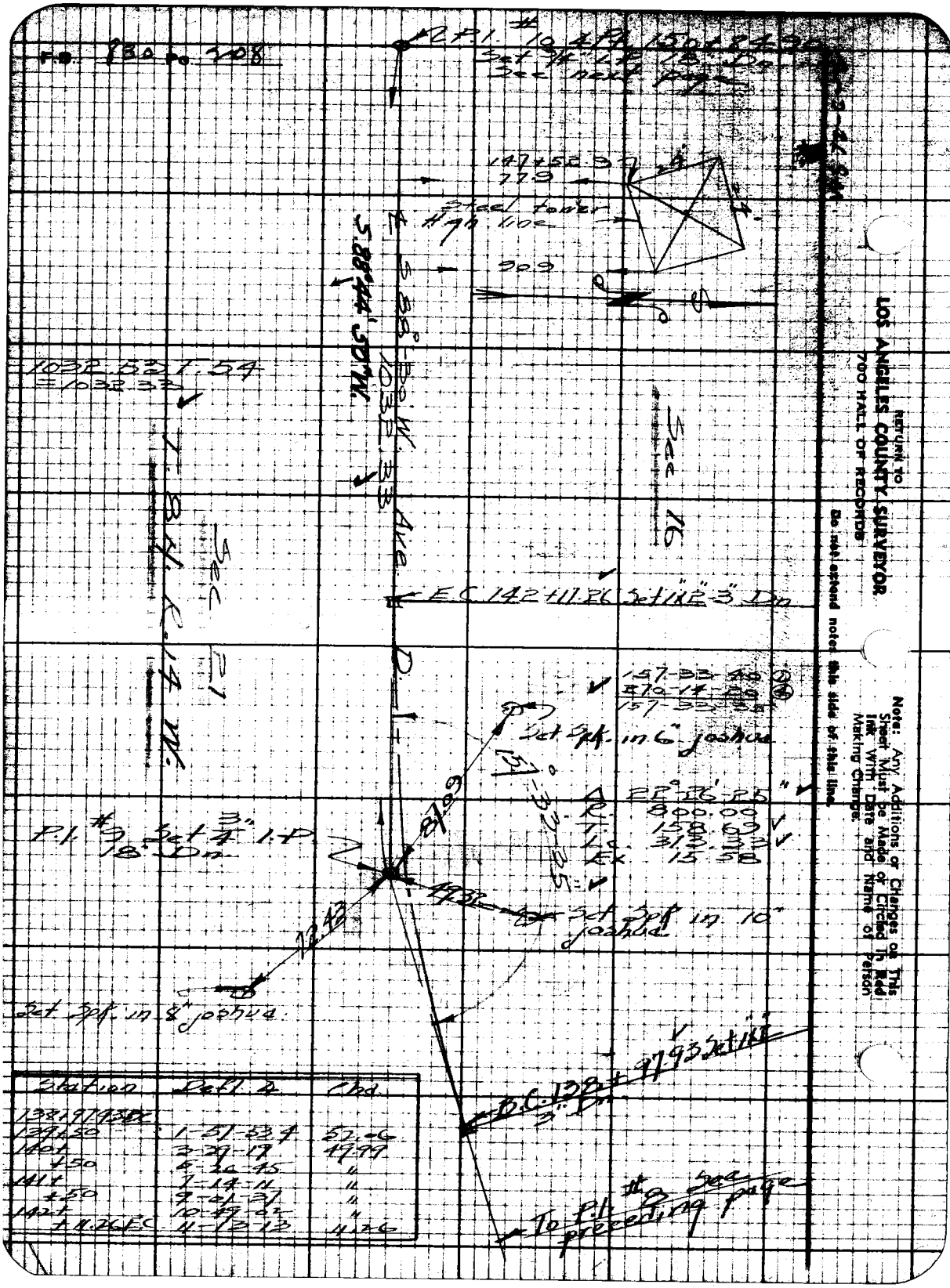

Station	Defl. ∠	Chd.
138+97.93 BC		
139+50	1-51-53.4	52.06
140+	3-29-19	49.99
+50	5-26-45	"
141+	7-14-11	"
+50	9-01-37	"
142+	10-49-02	"
+11.26 EC	11-13-13	11.26

RETURN TO
LOS ANGELES COUNTY SURVEYOR
700 HALL OF RECORDS
Do not extend notes this side of this line.
Note: Any Additions or Changes on This Sheet Must be Made or Circled in Red Ink With Date and Name of Person Making Change.

F.B. 130 Pg 209

Notes Ck'd by [illegible]
Office Work Price
Checked [illegible]

Survey of [illegible]
Surveyed by [illegible]
Notes [illegible]

See next page

Sec 20

Sec 17

T.8 & R.14 W.

N 89°42'25" W

Ave 1842.99

Sec line 2

1843.40 T.50 = 1842.99

Set 4"x4" -6" up

45°

30.17

Fd. 2" I.P. 14" up at Fn. Cor.

17.79

Cor. Secs. 16, 17, 20 + 21 T.8 N. R.14 W. Fd. C.S. Mon. 18" Dn. F.B. 134-77

P.O.T. 159+60.58
Set S.W.+T. 3" Dn.

42.43

Set 4"x4" -6" up

45°

88°34'35"

88-34-40
177-09-10
88-34-35

875.87 T.50 = 875.68

875.68

178°-27'-15"

178-27-20
353-49-00
178-27-15

Sec 21

Sec line 2

Sec 16

P.I. #10 & Pt. 150+84.90
Set 3/4" I.P. 18" Dn.

To P.I. #9 See preceding page

Note: Any Additions or Changes on This Sheet Must Be Made or Circled in Red Ink With Date and Name of Person Making Change

Do not extend notes this side of this line.

RETURN TO
LOS ANGELES COUNTY SURVEYOR
700 HALL OF RECORDS

FORM 347 5M 10-58

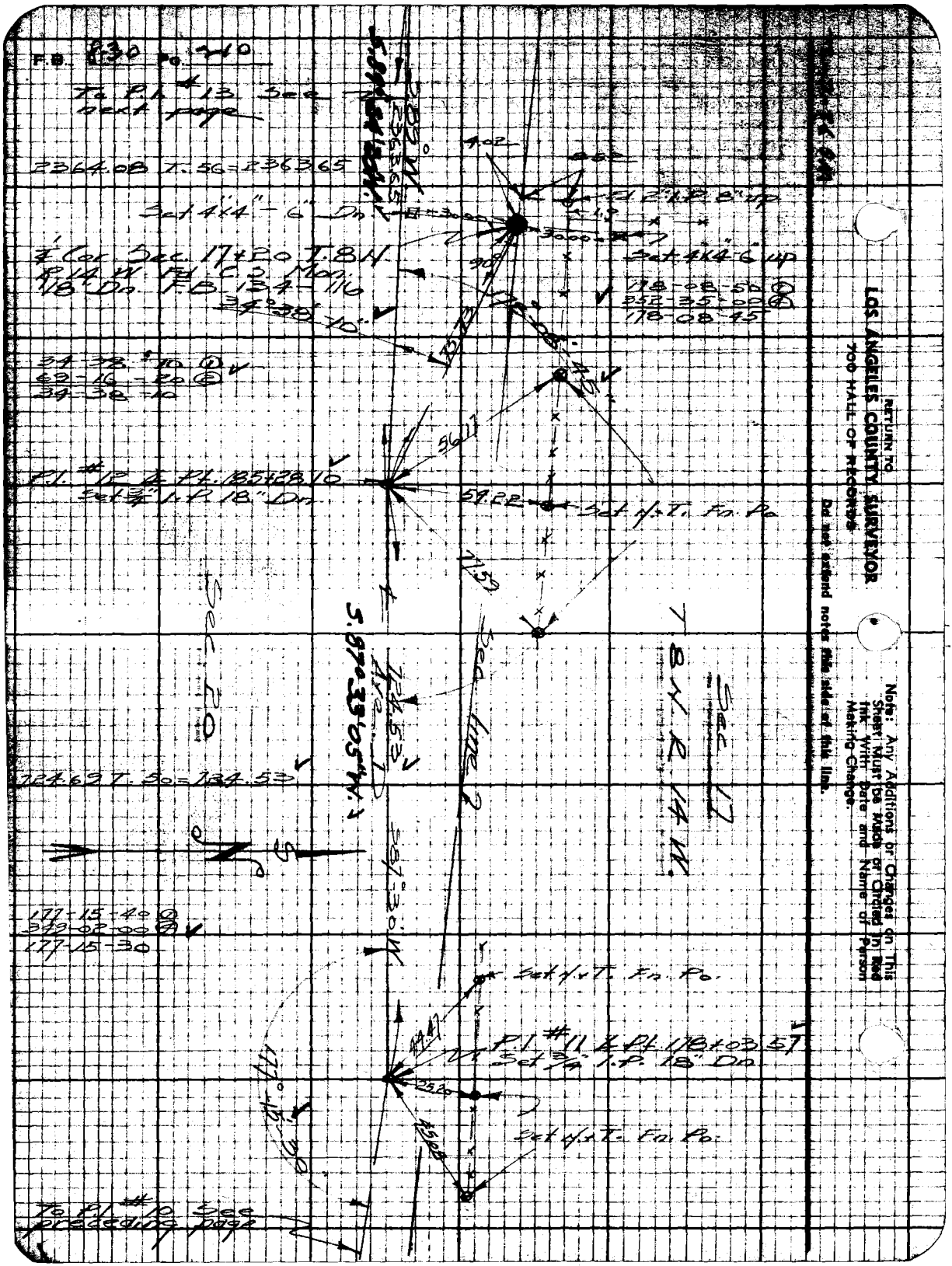
F.B. 830 Pg. 310
To P.I. #13 See next page
2364.08 T.56=2363.65
Set 4"x4" - 6" Dn
Set 4"x4" 6" up
178-08-50
352-35-00
178-08-45
34-38-10
69-16-20
34-38-10
P.I. #12 ℄ Pt. 185+28.10
Set 3/4" I.P. 18" Dn
Set N.T. Fn. Po
Sec 20
Sec line 2
Sec 17
T 8 N. R 14 W.
724.69 T.50=724.53
177-15-40
349-02-00
177-15-30
Set N.T. Fn. Po.
P.I. #11 ℄ Pt. 178+03.57
Set 3/4" I.P. 18" Dn
Set N.T. Fn. Po.
To P.I. #10 See preceding page
RETURN TO
LOS ANGELES COUNTY SURVEYOR
700 HALL OF RECORDS
Do not extend notes this side of this line.
Note: Any Additions or Changes on This Sheet Must be Made or Circled in Red Ink With Date and Name of Person Making Change.

Notes Ck'd by KRM	Survey by Ave. D		F.B. 830 Pg. 411
Map No. 3-1636-1	W. O. 8301	Tape No. 62	Std. 84 F
Office Work Price	Surveyed by [illegible]		
Checked [illegible]	Notes	Date 1-8-41	
	Indexed	L. C. Johnson	

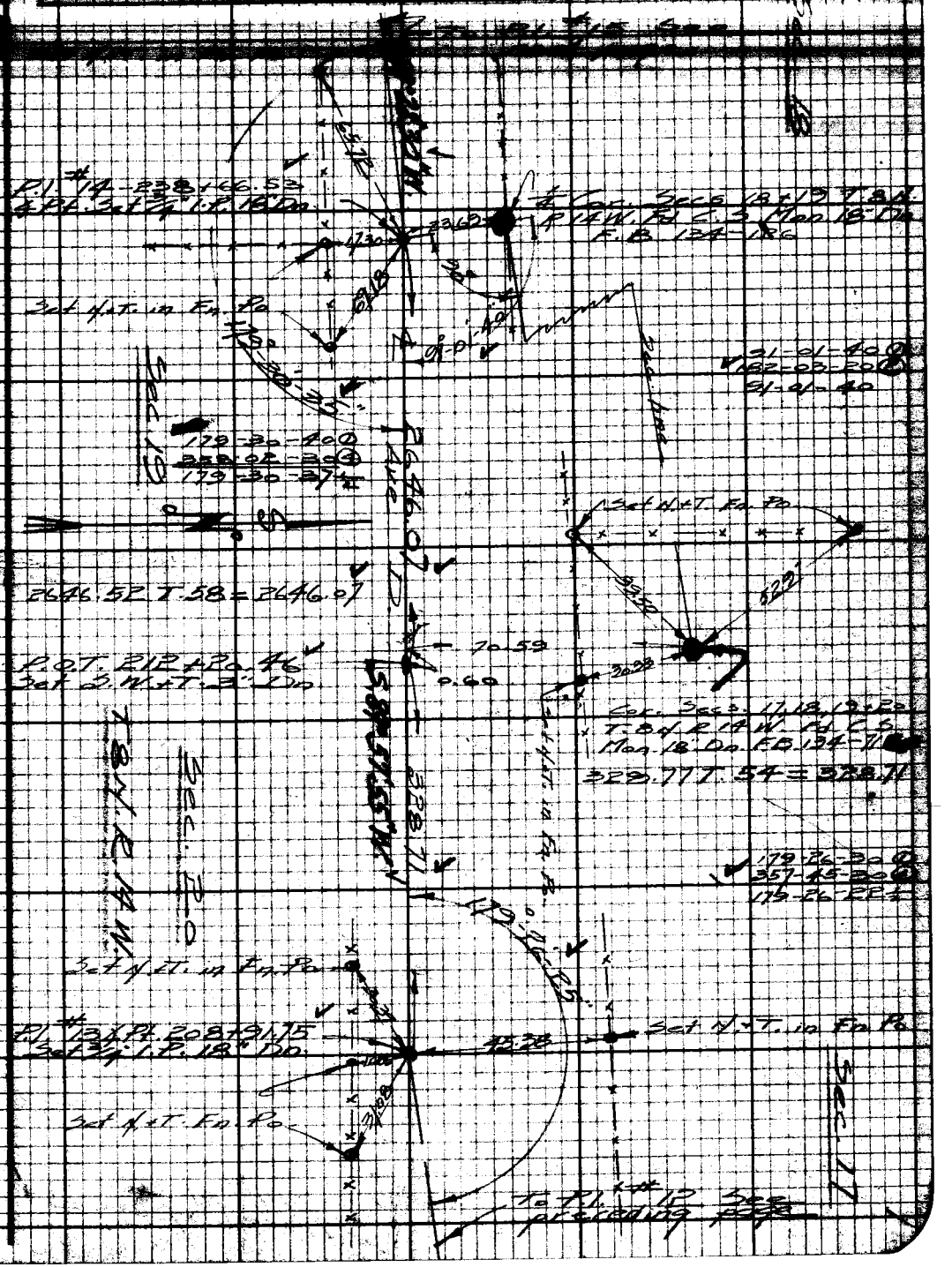

Note: Any Additions or Changes on This Sheet Must be Made or Circled in Red Ink With Date and Name of Person Making Change.

Do not extend notes this side of this line.

RETURN TO
LOS ANGELES COUNTY SURVEYOR
700 HALL OF RECORDS

FORM 247 3R 10-39

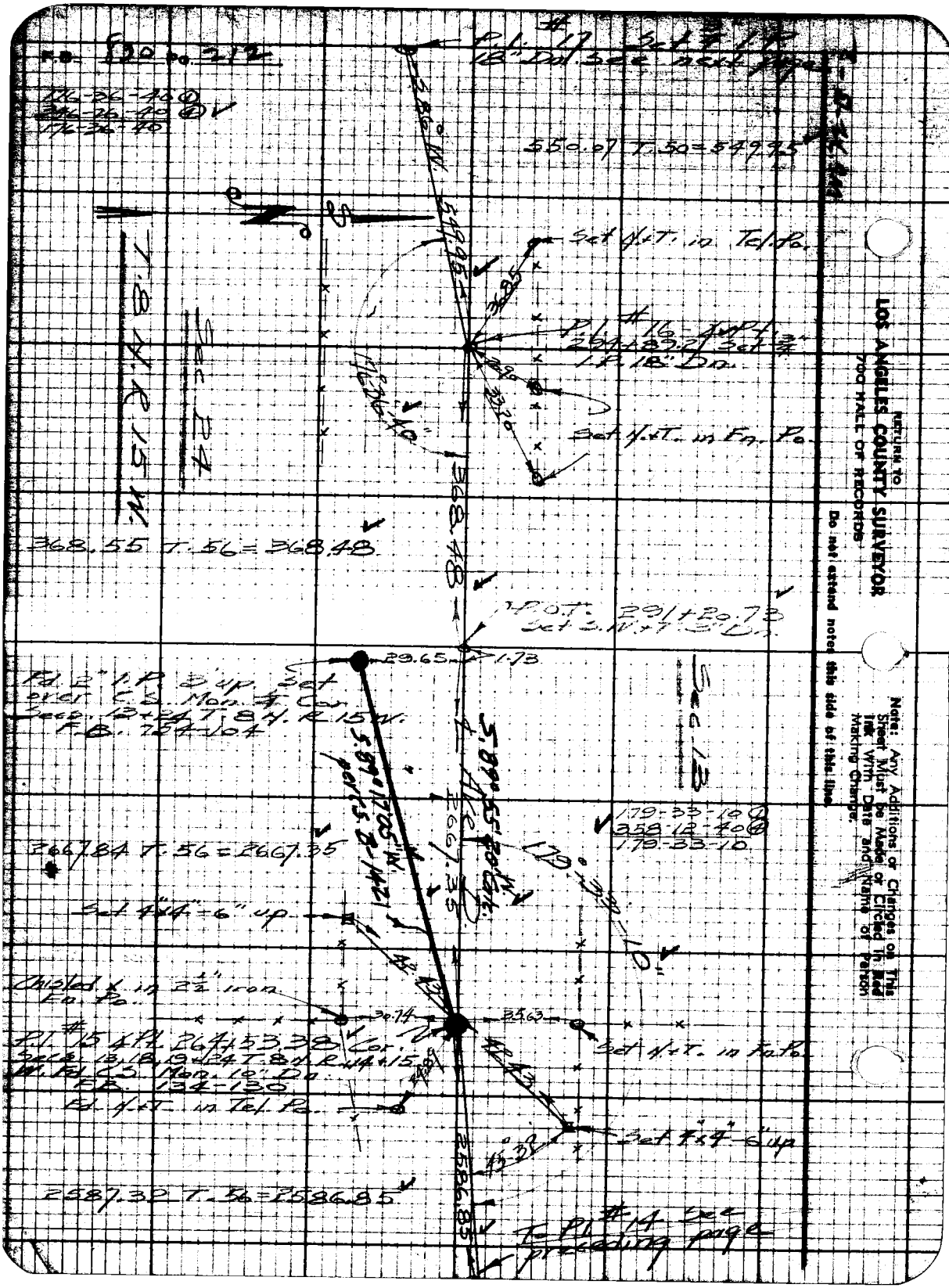

RETURN TO
LOS ANGELES COUNTY SURVEYOR
700 HALL OF RECORDS
Do not extend notes this side of this line.
Note: Any Additions or Changes on This Sheet Must be Made or Circled in Red Ink With Date and Name of Person Making Change.

Notes Ck'd by K.P.M.	Survey of Ave D	F.B.	Page 13
Map No. 3-1636-1	W. O. 8301 Tape No. 62 St'd 84°F		
Office Work Price	Surveyed by [illegible]		
Checked McPherson	Notes	Date 1-8-41	
Date Dec 1941	Indexed A.C. Johnson		



Note: Any Additions or Changes on This Sheet Must be Made or Circled in Red Ink With Date and Name of Person Making Change.

Do not extend notes this side of this line.

RETURN TO
LOS ANGELES COUNTY SURVEYOR
700 HALL OF RECORDS

FORM 247 SN 10-39

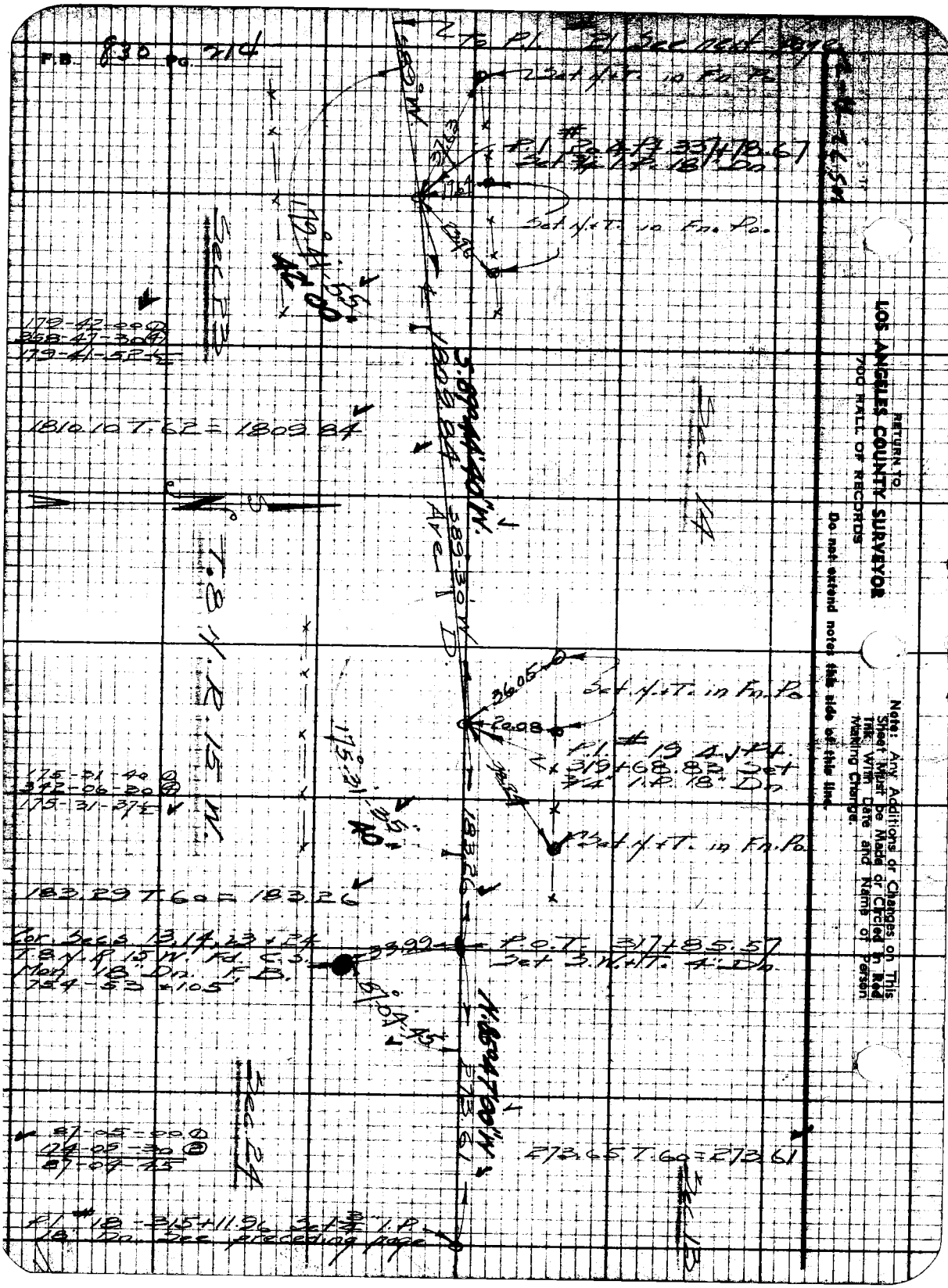
F.B. 830 Pg. 214
To P.I. 21 See next page
Set N+T. in Fn. Po.
P.I. # 20 A.P.T. 337+78.67
Set 3/4" I.P. 18" Dn.
Set N+T. in Fn. Po.
179-42-00
358-47-30
179-41-52
1810.10 T.62 = 1809.84
Sec 23
Sec 14
T.8 N. R.15 W.
Set N+T. in Fn. Po.
P.I. # 19 A.P.T.
319+68.82 Set
3/4" I.P. 18" Dn.
Set N+T. in Fn. Po.
175-31-40
342-06-20
175-31-37
183.29 T.60 = 183.26
Cor. Secs. 13, 14, 23 + 24
T.8 N. R.15 W. Fd. C.S.
Mon. 18" Dn. F.B.
754-53 +105
P.O.T. 317+85.57
Set S.W.+T. 4" Dn.
87-05-00
174-05-30
87-04-45
273.65 T.60 = 273.61
Sec 24
Sec 13
P.I. # 18 - 315+11.96 Set 3/4" I.P.
18" Dn. See preceding page
RETURN TO
LOS ANGELES COUNTY SURVEYOR
700 HALL OF RECORDS
Do not extend notes this side of this line.
Note: Any Additions or Changes on This Sheet Must be Made or Circled in Red Ink With Date and Name of Person Making Change.

Notes Ck'd by [illegible]	Survey of [illegible]	F.B. 830 Pg. 215
Map No. 8-1636-2	W. O. 8301 Tape No. 62 St. [illegible]	
Office Work Price	Surveyed by [illegible]	
Checked McPherson	Notes [illegible] Date 1-13-40	
Date Dec. 1941	Indexed C. Johnson	

Note: Any Additions or Changes on This Sheet Must be Made or Circled in Red Ink With Date and Name of Person Making Change.

Do not extend notes this side of this line.

RETURN TO
LOS ANGELES COUNTY SURVEYOR
700 HALL OF RECORDS

FORM 247 5M 10-39



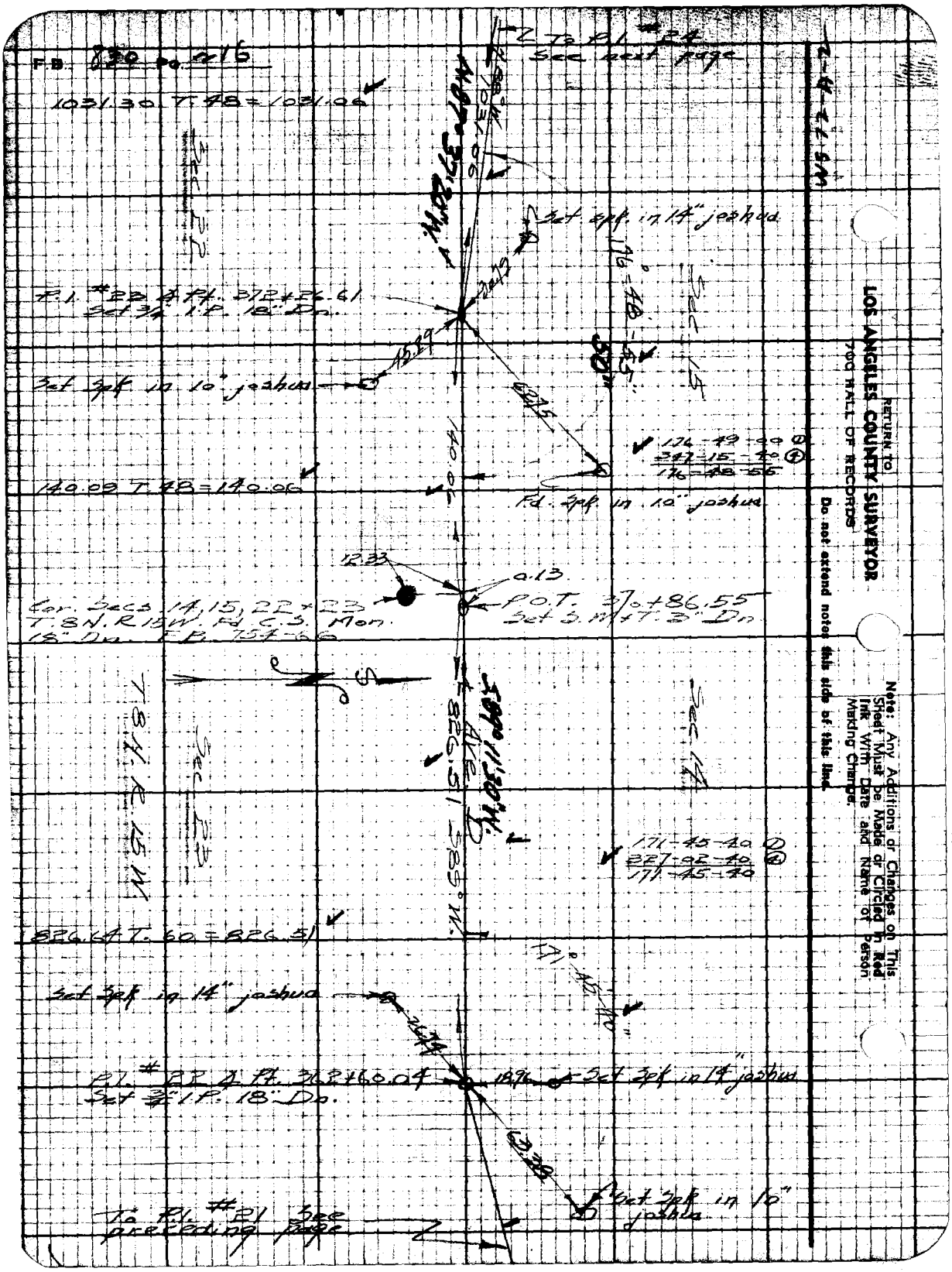
F.B. 830 Pg. 216
To P.I. #24 See next page
1031.30 T.48 = 1031.06
Set Spk. in 14" joshua
P.I. #23 & Pt. 372+26.61
Set 3/4" I.P. 18" Dn.
Set Spk in 10" joshua
176-49-00 ①
347-15-40 ④
176-48-56
140.09 T.48 = 140.06
Fd. Spk in 10" joshua
12.33
0.13
Cor. Secs 14, 15, 22 + 23
T.8N. R15W. Fd. C.S. Mon.
18" Dn. F.B. 754-66
P.O.T. 370+86.55
Set S.M. + T. 3" Dn.
826.64 T.60 = 826.51
Set Spk in 14" joshua
P.I. #22 & Pt. 362+60.04
Set 3/4" I.P. 18" Dn.
Set Spk in 14" joshua
Set Spk in 10" joshua
To P.I. #21 See preceding page
Sec. 22
Sec. 15
Sec. 14
Sec. 23
T.8N. R.15W.
Ave. D
S89°11'30"W.
826.51 S85°W.
RETURN TO
LOS ANGELES COUNTY SURVEYOR
700 HALL OF RECORDS
Do not extend notes this side of this line.
Note: Any Additions or Changes on This Sheet Must be Made or Circled in Red Ink With Date and Name of Person Making Change.

Notes Ck'd by K.R.M.	Survey of Ave D		F.B. 830 Pg. 217
Map No. B-16 [illegible]	W. 0 [illegible]	Tape No. 62	St [illegible]
Office Work Price	Surveyed by [illegible]		
Checked [illegible]	Notes R	Date 1-14-41	
Date Dec. 1941	Indexed C. Johnson		

To P.I. #26 See next page

Set Spk. in 8" joshua

Set N+T. in Fn. [illegible] — P.I. #25 — 4 Pt. 408+49.55
Set 3/4" I.P. 18" Dn.

179-08-30 ①
356-34-00 ②
179-08-30 ✓

1105.42 T. 50 = 1105.18

116.52

1.58

P.O.T. 397+44.37
Set S.W. N+T. 3" Dn.

1/4 Cor. Secs. 15 + 22
T. 8 N. R. 15 W. Fd. C.S.
Mon. 6" up FB 754-106

Sec 15

T. 8 N. R. 15 W.

Sec 22

Ave. D

1487.03 T. 50 = 1486.70

Set Spk. in 18" joshua

177-57-10 ①
351-48-20 ②
177-57-05 ✓

P.I. #24 4 Pt. 382+57.67
Set 3/4" I.P. 18" Dn.

Set N+T. in Fn. [illegible]

Set Spk. in 12" joshua

To P.I. #23 See preceding page

Note: Any Additions or Changes on This Sheet must be made or Circled in Red Ink with Date and Name of Person Making Change.

Do not extend notes this side of this line.

RETURN TO
LOS ANGELES COUNTY SURVEYOR
700 HALL OF RECORDS

FORM 247 5M 10-38

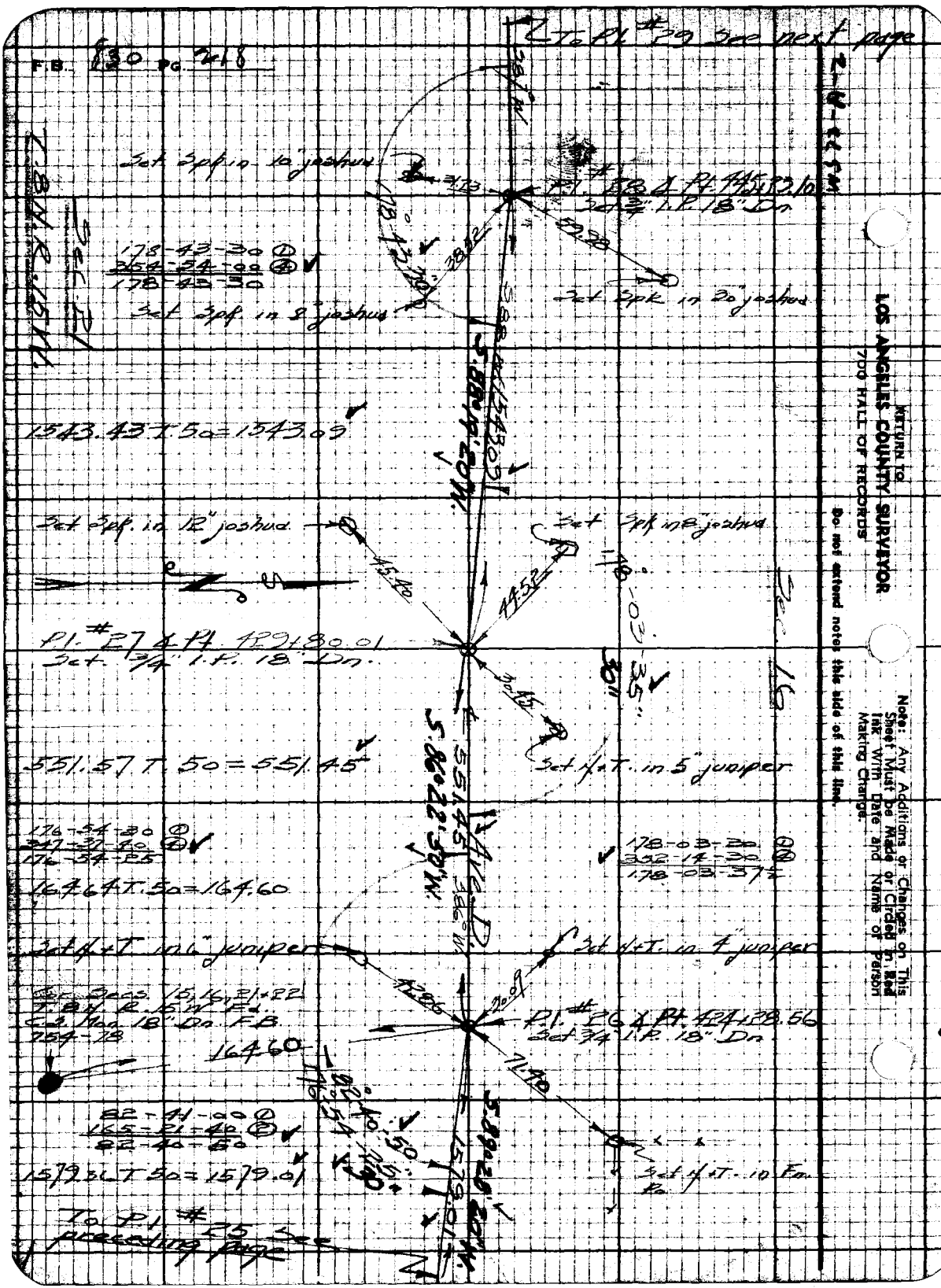
F.B. 830 PG. 218
To Pl. #29 See next page
Set Spk in 10" joshua
Pl. #28 & Pt. 445+23.10
Set 3/4" I.P. 18" Dn.
178-43-30 ①
354-54-00 ②
178-43-30
Set Spk in 8" joshua
Set Spk in 20" joshua
1543.43 T. 50 = 1543.09
Set Spk. in 12" joshua
Set Spk in 8" joshua
Pl. #27 & Pt. 429+80.01
Set 3/4" I.P. 18" Dn.
551.57 T. 50 = 551.45
Set N+T. in 5" juniper
176-54-30 ①
347-37-40 ②
176-54-25
164.64 T. 50 = 164.60
178-03-30 ①
352-14-30 ②
178-03-37½
Set N+T. in 6" juniper
Set N+T. in 4" juniper
Pl. #26 & Pt. 424+28.56
Set 3/4" I.P. 18" Dn.
164.60
82-41-00 ①
165-21-40 ②
82-40-50
1579.36 T. 50 = 1579.01
Set N+T. in Fm. Po.
To Pl. #25 See preceding page
Sec. 21
Sec. 16
Ave. D.
S.88°19'20"W.
S.86°22'30"W.
S.89°28'20"W.
RETURN TO
LOS ANGELES COUNTY SURVEYOR
700 HALL OF RECORDS
Do not extend notes this side of this line.
Note: Any Additions or Changes on This Sheet Must be Made or Circled in Red Ink With Date and Name of Person Making Change.

Notes Ck'd by K.R.M.	Survey of Ave. D	F.B.	Pg. 219
Map No. [illegible]	W. 08321 Tape No. 62 St. 184°F		
Office Work [illegible]	Surveyed by [illegible]		
Checked McPhurn	Notes R Date 1-15-41		
Date Dec. 1941	Indexed A. C. Johnson		

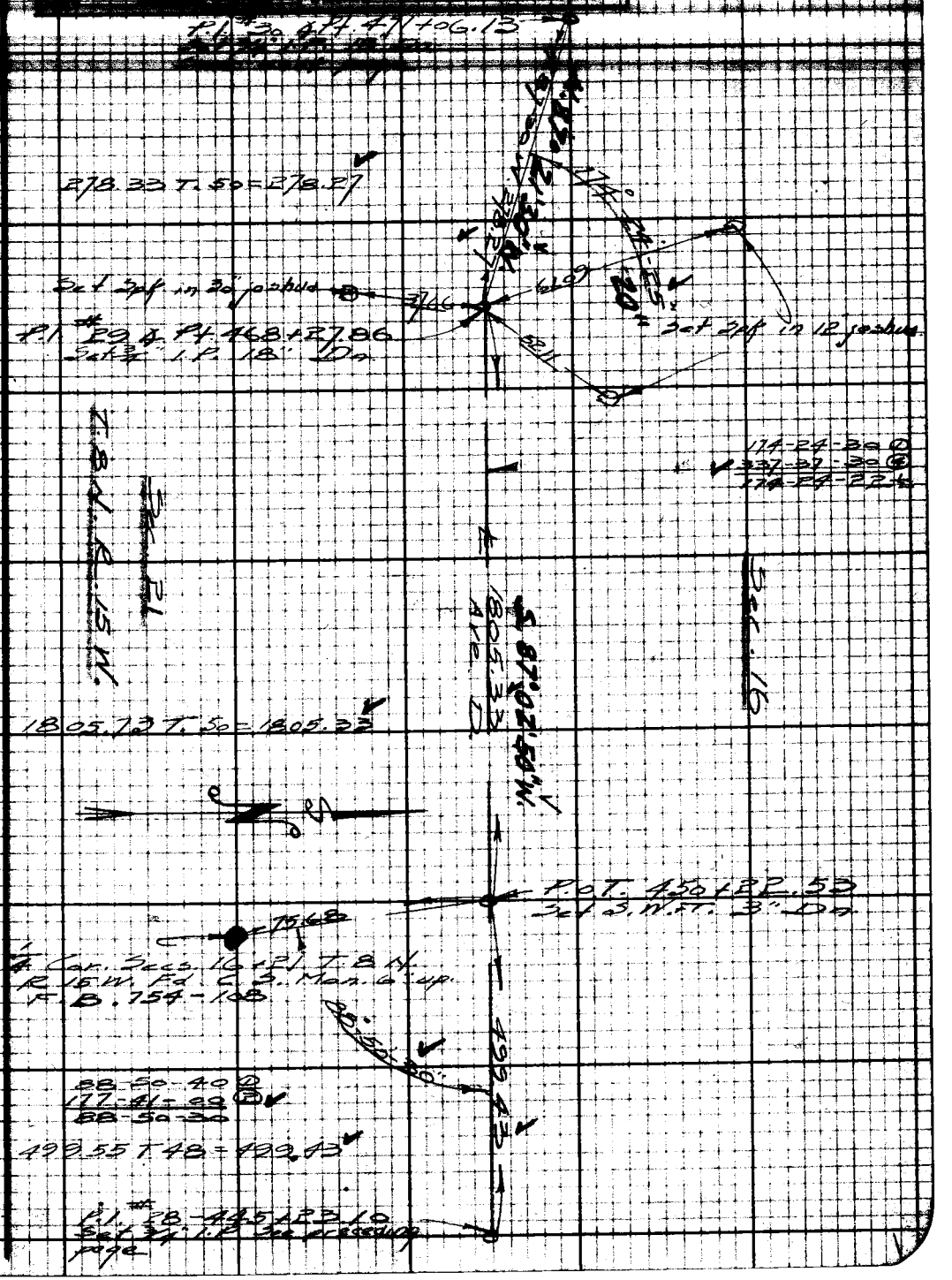

Note: Any Additions or Changes on This Sheet Must be Made or Circled in Red Ink With Date and Name of Person Making Change.

Do not extend notes this side of this line.

RETURN TO
LOS ANGELES COUNTY SURVEYOR
700 HALL OF RECORDS

FORM 247 5M 10-39

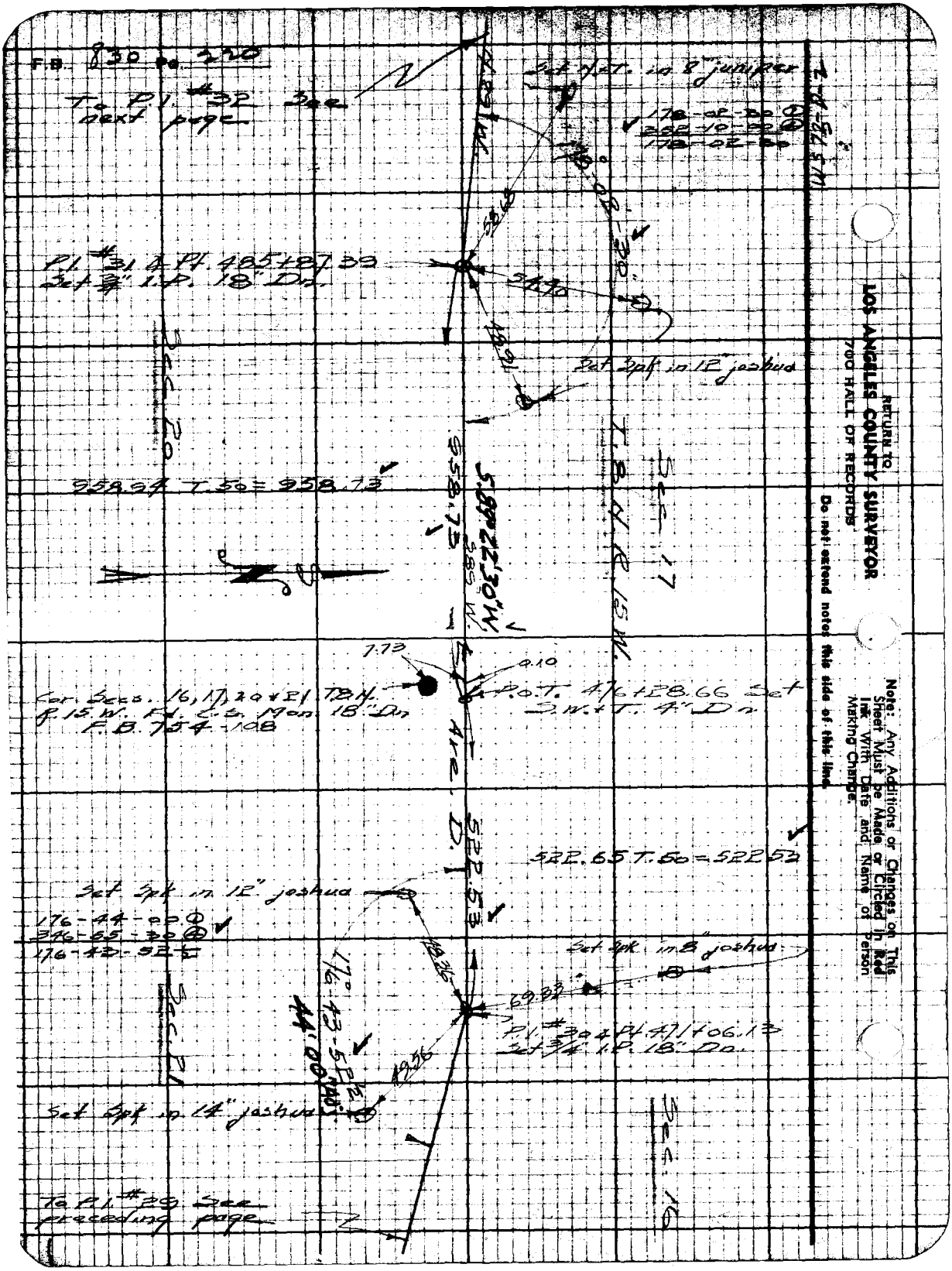

RETURN TO
LOS ANGELES COUNTY SURVEYOR
700 HALL OF RECORDS
Do not extend notes this side of this line.
Note: Any Additions or Changes on This Sheet Must be Made or Circled in Red Ink With Date and Name of Person Making Change.

Notes Ck'd by K.R.M.	Survey of Ave. D		F.B. 830 Pg. 221
Map No. 8-1636-2	W. O.	Tape No. 32	SP 484-F
Office Work [illegible]	Surveyed by [illegible]		
Checked McPhaum	Notes	Date 1-15-41	
Date Dec 1941	Indexed C. Johnson		

To P.I. #35 See next page

Set N+T. in 3" juniper

P.I. #34 & Pt. 510+15.67
Set 3/4" I.P. 18" Dn.

177-58-00 ①
351-52-00 ④
177-58-00

Set N+T. in 3" juniper

684.70 T. 50 = 684.55

Set N+T. in 3" juniper

684.55

P.I. #33 & Pt. 503+31.12
1/4 Cor. Secs. 17+20 T.8 N.
R. 15 W. Fd. C.S. Mon. 18"
Dn. F.B. 754-109

Sec. 20
T. 8 N. R. 15 W.

179-15-50 ①
357-03-20 ④
179-15-50

Sec. 17

S.88°15'10" W.
S.88°30'00" W.
994.99

995.21 T. 50 = 994.99

Set N+T. in 5" juniper

177-55-10 ①
351-40-40 ④
177-55-10

P.I. #32 & Pt. 493+36.13
Set 3/4" I.P. 18" Dn.

Set N+T. in 6" juniper

Set Spk. in 10" joshua

748.90 T. 52 = 748.74

To P.I. #31 See preceding page

Note: Any Additions or Changes on This Sheet Must be Made or Circled in Red Ink With Date and Name of Person Making Change.

Do not extend notes this side of this line.

RETURN TO
LOS ANGELES COUNTY SURVEYOR
700 HALL OF RECORDS

FORM 247 5M 10-39

RETURN TO
LOS ANGELES COUNTY SURVEYOR
700 HALL OF RECORDS

Note: Any Additions or Changes on This Sheet Must be Made or Circled In Red Ink With Date and Name of Person Making Change.

Do not extend notes this side of this line.

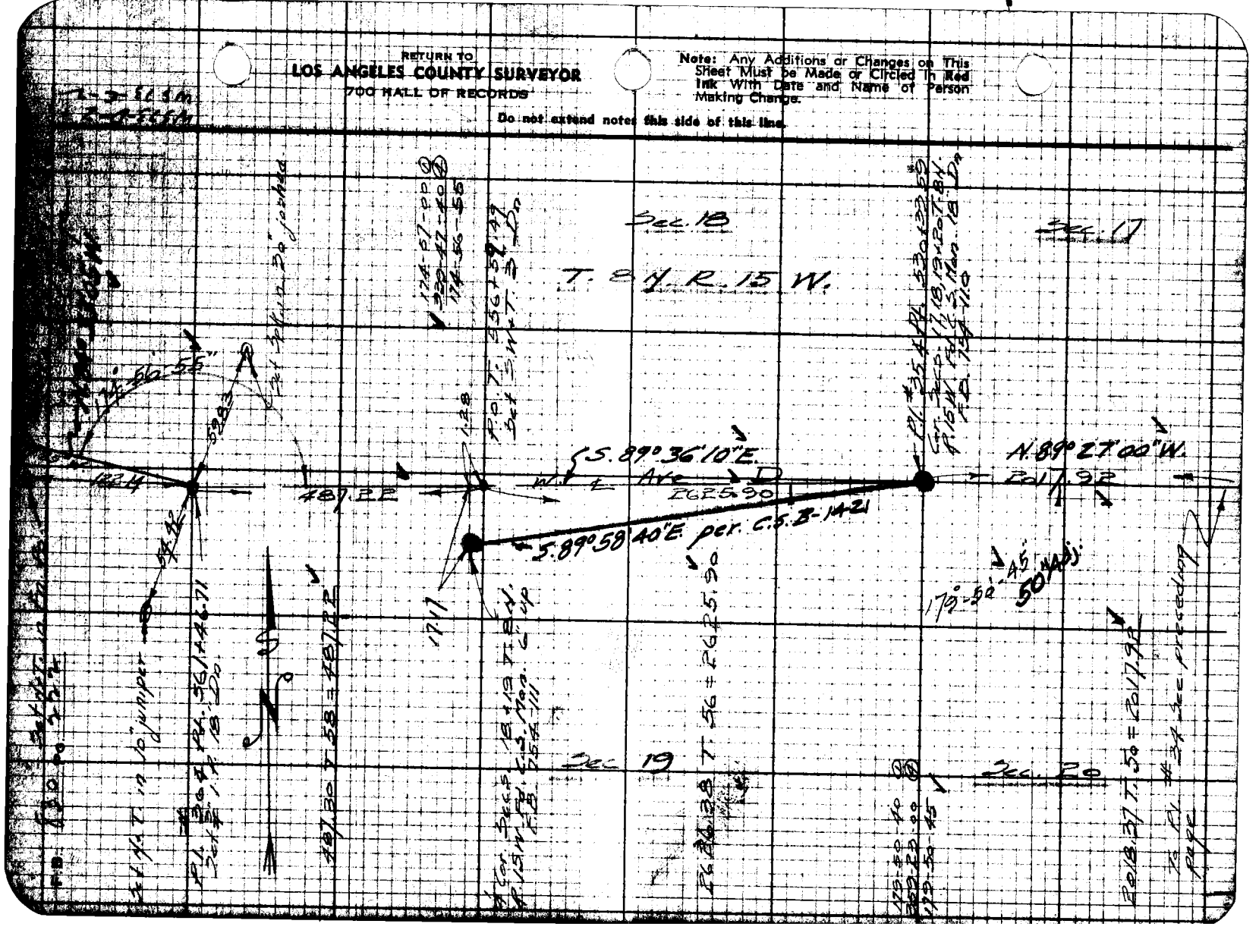

Notes Ck'd by [illegible]	Survey of Ave. D	F.B.	Pg. 223
Map No. [illegible]36-2	W. 0830 Tape No. 32	Std. 89°F	
Office Work [illegible]	Surveyed by [illegible]		
Checked [illegible]	Notes [illegible]	Date 8-17-41	
Date [illegible]	Indexed G. C. Johnson		

Station	Defl. Ang.	Chd.
567+83.89		
568+	2-18-27	16.10
+25	5-53-19	24.98
+50	9-28-10	"
+75	18-03-02	"
569+	16-37-53	"
+26.17 E.C.	20-22-47	26.15

269.26 T. 60 = 269.22

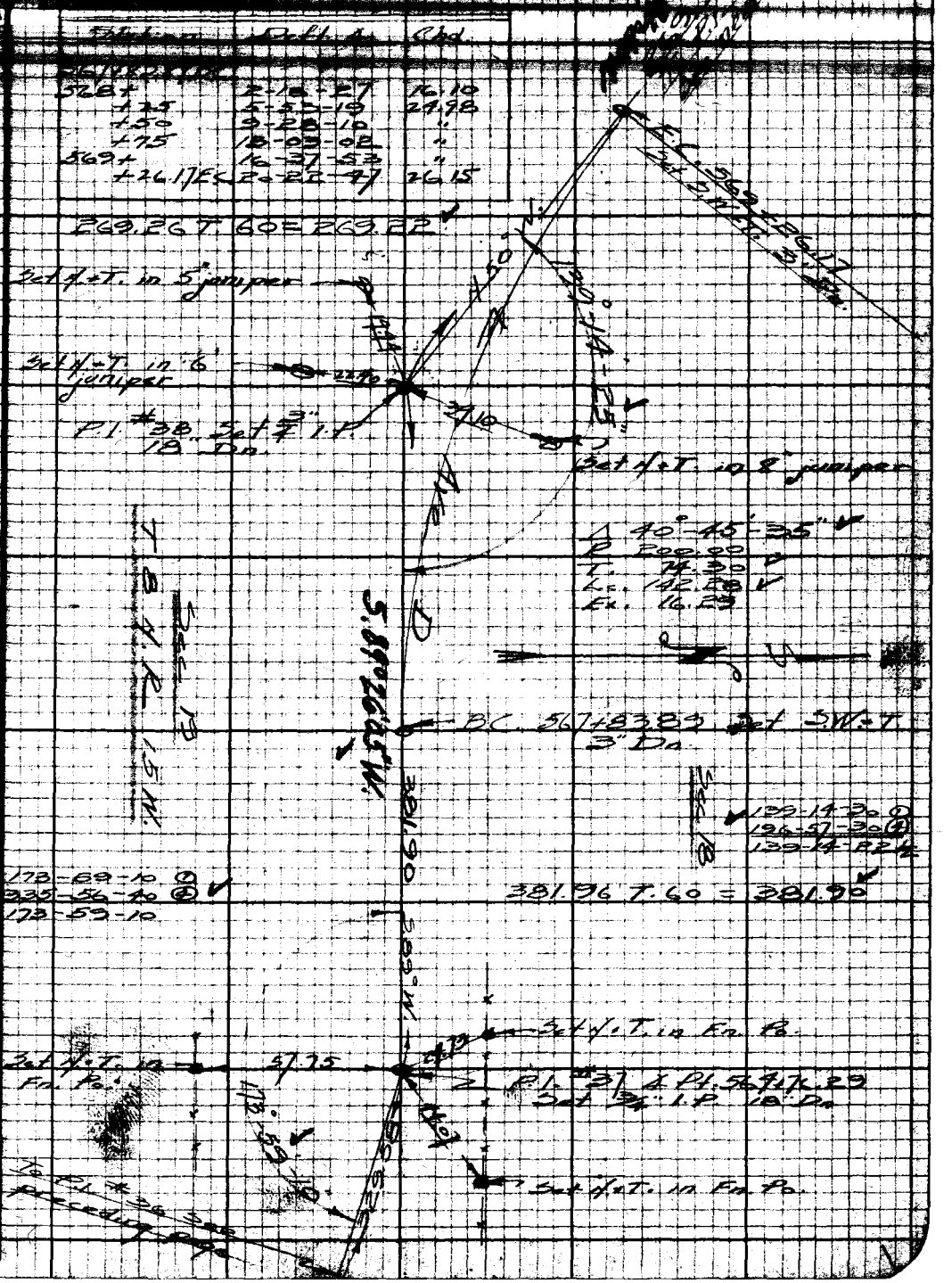

Note: Any Additions or Changes on This Sheet Must be Made or Circled in Red Ink With Date and Name of Person Making Change.

RETURN TO LOS ANGELES COUNTY SURVEYOR 700 HALL OF RECORDS

Do not extend notes this side of this line.

FORM 247 5M 10-38

F.B. 830 Pg. 224

172-09-00 ①
328-35-40 ②
172-08-55



RETURN TO
LOS ANGELES COUNTY SURVEYOR
700 HALL OF RECORDS
Do not extend notes this side of this line.
Note: Any Additions or Changes on This Sheet Must be Made or Circled in Red Ink With Date and Name of Person Making Change.

Notes Ck'd by K.R.M.	Survey of AVE "D"	F.B.	Pg. 225
Map No. B-1636-2	W. 0.8301 Tape No. 32 Std. 1/4 °F		
Office Work	Surveyed by		
Checked McPherson	Notes H.E. Granquist Date 1-20-41		
Date Dec. 1941	Indexed A. C. Johnson		



Note: Any Additions or Changes on This Sheet Must be Made or Circled in Red Ink With Date and Name of Person Making Change.

Do not extend notes this side of this line.

RETURN TO
LOS ANGELES COUNTY SURVEYOR
700 HALL OF RECORDS

FORM 247 5M 10-38

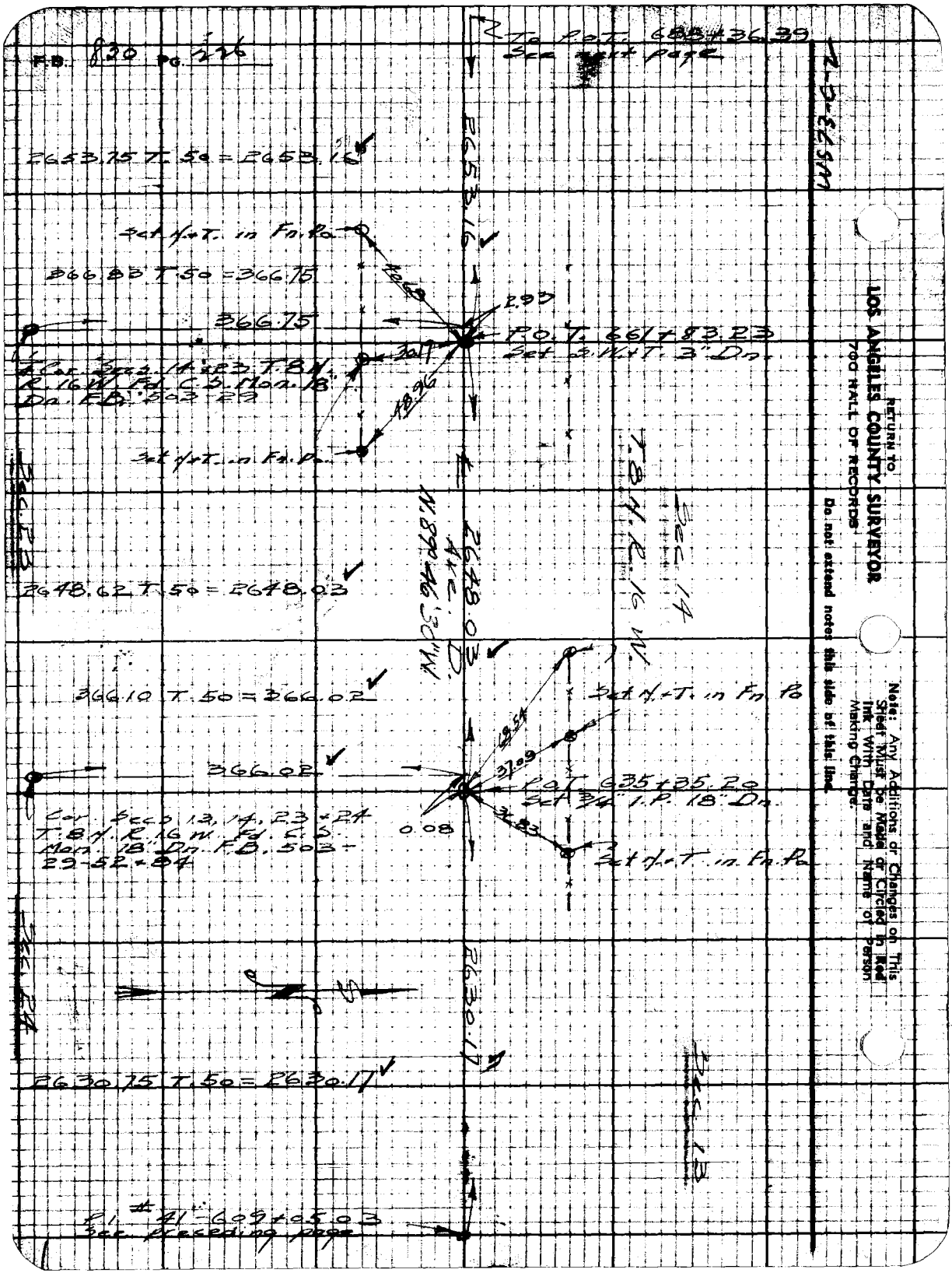
F.B. 830 Pg. 226
To P.O.T. 688+36.39
See next page
2653.75 T. 50 = 2653.16
Set N+T. in Fn. Po.
366.83 T. 50 = 366.75
366.75
2.93
P.O.T. 661+83.23
Set S.W.+T. 3" Dn.
Cor. Secs. 14 & 23 T. 8 N. R. 16 W. Fd. C.S. Mon. 18" Dn. F.B. 503-29
Set N+T. in Fn. Po.
2648.62 T. 50 = 2648.03
2648.03
Ave. D.
N. 89°46'30" W.
T. 8 N. R. 16 W.
Sec. 14
366.10 T. 50 = 366.02
Set N+T. in Fn. Po.
366.02
P.O.T. 635+35.20
Set 3/4" I.P. 18" Dn.
Cor. Secs. 13, 14, 23 & 24 T. 8 N. R. 16 W. Fd. C.S. Mon. 18" Dn. F.B. 503-29-52 & 84
0.08
Set N+T. in Fn. Po.
2630.75 T. 50 = 2630.17
2630.17
P.I. # 41-609+05.03
See preceding page
Sec. 23
Sec. 24
Sec. 13
RETURN TO
LOS ANGELES COUNTY SURVEYOR
700 HALL OF RECORDS
Do not extend notes this side of this line.
Note: Any Additions or Changes on This Sheet Must be Made or Circled in Red Ink With Date and Name of Person Making Change.

Notes Ck'd by K.R.M.	Survey of Ave. D	F.B.	Pg. 427
Map No. B-1636-2	W. 08301 Tape No. 36 Std 84-F		
Office Work [illegible]	Surveyed by [illegible]		
Checked McPherson	Notes R Date 1-22-41		
Date Dec. 1941	Indexed A. C. Johnson		

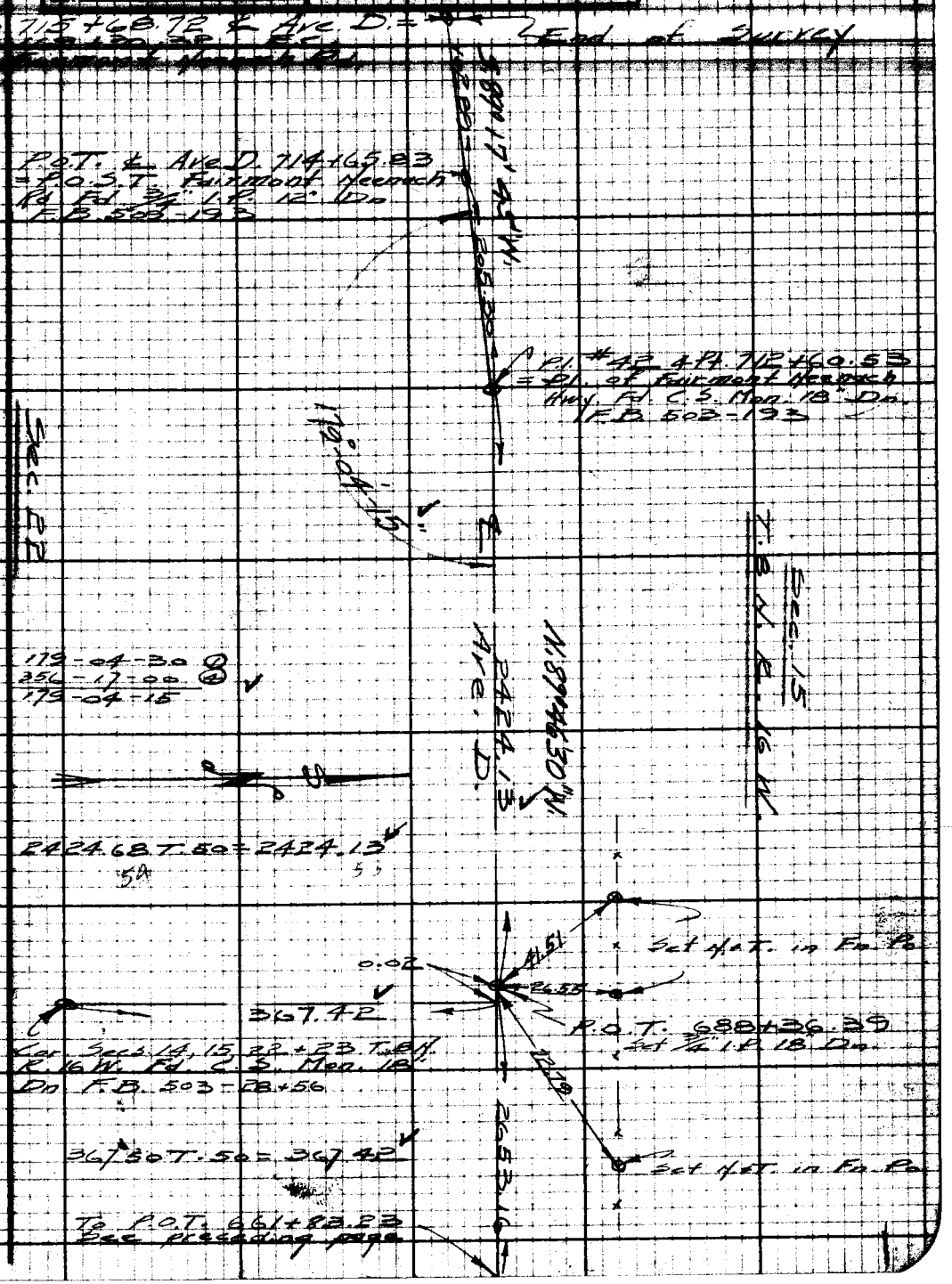

Note: Any Additions or Changes on This Sheet Must be Made or Circled in Red Ink With Date and Name of Person Making Change.

Do not extend notes this side of this line.

RETURN TO LOS ANGELES COUNTY SURVEYOR 700 HALL OF RECORDS

FORM 247 5M 10-38

RETURN TO
LOS ANGELES COUNTY SURVEYOR
700 HALL OF RECORDS

Note: Any Additions or Changes on This Sheet Must be Made or Circled in Red Ink With Date and Name of Person Making Change.

Do not extend notes this side of this line.

FB 1330 PG 728

Notes Ck'd by _____ Survey of Rte 10 Page 830 No. 2-29

Map No. 3-16-2-1 W. G. 22-1 Tape No. 2L 3H 2F

Checked MRH Notes Rhacres Note 1-31-40

Date Dec. 1941 Indexed A. C. Johnson

Station	Offset	Remarks	Station	Offset	Remarks
	14R	"	4+40	29.3L	6" "
0+50	14R	"	4+47	27.5R	6" "
	10L	"	4+76	27.5R	6" "
0-23	43.6L	Sandman	4+00	10.5L	E.Rd
0-22	20.2L	P. Pa		29.5L	Fa
0-21	Park line Bear N.			16.R	E Rd
0+00.0	E edge N+S. oiled Rd			29.7R	Fa
			4+01	27.5R	6" asb.
0+07.5	W edge N+S oiled Rd		4+16	29.5L	6" "
0+30.4	30.6L Fa Cor. to W.+S.		4+19	20.7L	P. Pa
			4+29	27.6R	6" asb.
0+31.0	29.9R Fa Cor. to g. = ur.		4+40	29.5L	6" "
0+64.5	27.6R	8" asb	4+55	27.6R	6" "
0+66	29.2L	8" "	4+84	27.6R	6" "
0+91	24.2L	6" "	4+90	29.5L	3" "
0+93	27.3R	8" "	5+12	27.6R	6" "
1+15	29.2L	6" "	5+16	29.5L	3" "
1+23	27.3R	8" "	5+39	27.6R	6" "
1+50	27.3R	8" "	5+41	29.5L	3" "
1+79	27.3R	8" "	5+66	27.6R	6" "
1+97	30.6L	P. Pa.	5+68	29.5L	3" "
2+00	14L	E Rd	5+93	27.6R	6" "
	29.9L	Fa	6+	11L	E Rd
	17R	E Rd		29.6L	Fa.
	29.8R	Fa		16R	E Rd
				29.5R	Fa
0+30	9.6L	E Rd			
	18R	"	7+21	27.6R	6" asb
2+08	27.5R	6" asb	7+41	29.5L	3" "
2+14	29.3L	3" "	7+45	27.6R	6" "
2+36	27.5R	6" "	7+49	20.5L	P. Pa
2+67	27.5R	6" "	7+73	27.5R	6" asb
	29.3L	3" "	7+01	27.5R	6" "
2+99	27.5R	6" "	8+57	27.5R	3" "
3+14	29.3L	3"	8+84	27.5R	3" "
			8+91	29L	5" "

Note: Any additions or changes made in the field must be noted on the original Notes of the Party Making Change

Lockwood, Kessler & Bartlett, Inc. Syosset, L.I., N.Y.

Form 347 Rev. 10-39

F.B. 820 Pg. 230

Station	Offset	Remarks	Station	Offset	Remarks
6+	10.5L	E. Rd.	14+16	24L	2" ash
	29.5L	Fn	15+16	27L	2" "
	15R	E. Rd.	+44	21.1L	P. Po.
	29.6R	Fn.	16+	11.5L	E. Rd
10	27.5R	3" ash		29.4L	Fn
+70	21.2L	P. Po.		15R	E. Rd
9+41	25L	3" ash		20.8R	Fn
+66	25L	3" "	17+16	24.3L	5" ash
10+	10.5L	E. Rd.	+42	24.3L	3" "
	29.8L	Fn.	+71	21.7L	P. Po.
	16R	E. Rd.	18+	11.4L	E. Rd
	29.8R	Fn.		29.7L	Fn
+28	27.5R	5" ash		15R	E. Rd
+42	24.3L	3" "		29.8R	Fn.
+81	27.5R	6" "	+16	25.2L	4" ash
+99	21L	P. Po.	+33	25L	3" "
11+41	24.3L	3" ash	19	+38	21.4L P. Po.
+89	27.5R	3" "			29.6L Fn. Cor. to E.
+92	24.3L	6" "			W. + S.
12+	10.5L	E. Rd.	20+		10.5L E. Rd.
	29.8L	Fn			29.6L Fn.
	15R	E. Rd.			30R Fn.
	29.8R	Fn.			15R E. Rd
+16	24.5L	3" ash		+18	25.4L 4" ash.
+65	24.5L	4" "		+41	25.4L 3" "
+68	27.5R	6 "		+66	25.4L 4" "
+94	27.5R	3" "		+92	25.4L 3" "
13+16	27.5L		21+		10L E. Rd.
+21	21.1L	P. Po.			30L Fn.
"	29.3L	deadman			16R E. Rd
"		6" ash			29.8R Fn
+34	2.16	Rd bear N		+17	25.4L 5" ash.
+47	30.4R	Fn Cor. to N.E.N.W.		+43	21.4L P. Po
				+42	24.3L 4" ash
+42	24.5L	5" ash	24+		10.5L E. Rd
14+	11.5L	E. Rd			29.8L Fn
	30L	Fn			17R E. Rd
	14R	E. Rd			30R Fn
	30R	Fn			

RETURN TO
LOS ANGELES COUNTY SURVEYOR
700 HALL OF RECORDS

Do not extend notes this side of this line

Note: Any Additions or Changes on This Sheet Must be Made in Red Ink With Date and Name of Person Making Change

Office Check by
Map No. 3-1636-1
Office Work
Checked
Date Dec. 1961

Survey of Ave. D
W. O. 8321 Tape No. 65 Stadia
Surveyed by
Notes
Date 1-2-61
Indexed E. Johnson

F.B. 138 Pg. 231

Station	Width	Remarks	Station	Offset	Remarks
24+22	12.5L	E. Rd.	33+24	31.5L	F. Pa.
+47	21.5L	F. Pa.	34+	9'L	E. Rd.
+93	24.5L	6" "		30'L	Fn.
25+16	24.5L	6" "		9'R	E. Rd.
+41	24.5L	4" "		59.6R	Fn.
+68	24.5L	4" "	36+	9'L	E. Rd.
+92	24.5L	5" "		30'L	Fn.
26+	7L	E. Rd.		6'R	E. Rd.
	30.6L	Fn.		59R	Fn.
	9R	E. Rd.	37+14	31.5L	P. Pa.
	30.5R	Fn.	38+	9.5L	E. Rd.
+30	21.5L	P. Pa.		30.4L	Fn.
	40.5L	8" cypress		9'R	E. Rd.
	32R	guy Pa.		57.5R	Fn.
	44.4R	lodgepoles			
+32	31.0L	Fn. Cor. to E. W. + S.			
+42	4.12	Rd. Bear S	39+40	57.8R	Fn. Cor. to E. W. + N.
	15R	E. Rd.	40+	30.3L	Fn.
	30.2R	Fn. Cor. to N. + E.		9.5L	E. Rd.
				9R	"
	64.4R	Fn. Cor. to N. S. + W.		57.7R	Fn.
	7.5L	E. Rd.	+30	30.2L	W. end of Fn.
	30.7L	Fn.	+71	56.6R	Fn. Cor. to E. W. + N.
+89.3	30.2L	Fn. Cor. to E. W. + S.	41+04	32L	P. Pa.
			42+	11.5L	E. Rd.
28+50	5L	E. Rd.		9R	"
	29.8L	Fn.		56.3R	Fn.
	17R	E. Rd.	+44	2.10' driveway Bear N.	
	63R	Fn.			
29+36	31.3L	P. Pa.	44+	11.L	E. Rd.
30+	30'L	Fn.		8.5R	"
	7.5L	E. Rd.		54.8R	Fn.
	12R	"	+31	55.R	Fn. Cor. to E. W. + N.
	62.4R	Fn.	+93	32L	P. Pa.
32+	9'L	E. Rd.	46+	10.L	E. Rd.
	30.2L	Fn.		10'R	"
	11R	E. Rd.		53.5R	Fn.
	61R	Fn.			

Note: Any Additions or Changes on This Sheet Must Be Made or Cleared in Ink With Date and Name of Person Making Change.

RETURN TO
LOS ANGELES COUNTY SURVEYOR
700 HALL OF RECORDS

Do not extend notes this side of this line.

FORM 247 SM 10-59

F.B. 830 Pg. 232

Station	offset	Remarks	Station	offset	Remarks
48+	8.5 L	E. Rd.	74+	0 L	E. Rd.
	11 R	"		19 R	"
	52.5 R	Fn	76+	4 R	"
+84	32.2 L	P. Po		24 R	"
50+	5.5 L	E Rd.	78+	4 R	"
	13 R	"		22 R	"
	51 R	Fn	79+67	3.5 R	"
52+	5 L	E Rd.		20.5 R	"
	14.5 R	"	82+	2.5 R	"
	49.4 R	Fn.		21.0 R	"
+32	℄ 8'	trail Bear S.	84+	2 R	"
+72	32.3 L	P. Po		23 R	"
+74.9	49.2 R	Fn. Cor. to E + N	86+	3 L	"
+88	℄ 10'	trail Bear. N.		14 R	"
+99	32.8 L	deadman	88+	5 L	"
53+74	82 L	Iron Airplane		13 R	"
Dist. to Ctr.		Beacon tower 11.3 sq at base Bear on Nly side N.60° W.	90+	7.5 L	"
				11 R	"
54+	7 L	E Rd.	92+	15 L	"
	12 R	"		3 R	"
56+	9 L	"	94+	2 L	"
	9 R	"		19 L	"
58+	9 L	"	96+	3 L	"
	9 R	"		21 L	"
60+	9 L	"	98+	4 L	"
	9 R	"		20 L	"
62+	8 L	"	100+	6 L	"
	10 R	"		23 L	"
64+	7 L	"	102+	8 L	"
	12 R	"		25 L	"
66+	6 L	"	104+	9 L	"
	12 R	"		24 L	"
68+	4 L	"	106+30	6 L	"
	13 R	"		24 L	"
70+	4 L	"	108+	5 L	"
	13 R	"		24 L	"
72+	3 L	"	110+	5 L	"
	15 R	"		25 L	"

RETURN TO
LOS ANGELES COUNTY SURVEYOR
700 HALL OF RECORDS
Do not extend notes this side of this line.
Note: Any Additions or Changes on This Sheet Must be Made or Circled in Red Ink With Date and Name of Person Making Change.

Notes Ck'd by [illegible]
Map No. [illegible]
Office Work [illegible]
Checked [illegible]
Date [illegible]

Survey of [illegible]
W. O. [illegible] Tape No. [illegible] St. [illegible]
Surveyed by [illegible]
Notes [illegible] Date [illegible]
Indexed A. C. Johnson

F.B. 830 Pg. 233

Station	Offset	Remarks	Station	Offset	Remarks
112+	9 L	E Rd	139+	12 R	E Rd
	24 L	"		4 L	"
114+	2 L	"		71 L	E 15' mash
	20 L	"	135+47	12 R	E Rd.
115+44	8 R	"		5 L	"
	10 L	"		39 L	E 16' mash
116+	3 R	"	136+	9 R	E Rd
	9 L	"		9 L	"
118+	7 R	"		55 L	E 11' mash
	10 L	"	137	8 R	E Rd
120+	7.5 R	"		9 L	"
	9 L	"		64 L	E 15' mash
122+	7 R	"	+25	8 R	E Rd
	8 L	"		9 L	"
+90	6 R	"	137+	9 R	"
	10 L	"		8 L	"
	19 L	E 13' mash		64 L	E 22' mash
124+	8 R	E Rd	+25	10 R	E Rd
	8 L	"		7 L	"
	20 L	E 14' mash	+50	9 R	"
126+	9.5 R	E Rd.		7 L	"
	8 L	"		46 L	E 30' mash
	24 L	E 13' mash	+75	7.5 R	E Rd
127+73	8.5 R	E Rd		6 L	"
	8 L	"	138+	6 R	"
	27 L	E 15' mash		7 L	"
129+	5 R	E Rd.		53 L	E 14' mash
	10 L	"	+20	6 R	E Rd
	34 L	E 17' mash		7 L	"
131+	12 R	E Rd.		33 L	E 14' mash
	5 L	"	139+	8 R	E Rd.
	38 L	E 15' mash		8 L	"
132+81	18 R	E Rd.		70 L	E 50' mash
	9 L	"	+50	7 R	E Rd.
	22 L	E 14' mash		9 L	"

Note: Any Additions or Changes on This Sheet Must be Made or Checked in Red Ink With Date and Name of Person Making Change.

Do not extend notes this side of this line.

RETURN TO
LOS ANGELES COUNTY SURVEYOR
700 HALL OF RECORDS

FORM 247 SB 10-59

F.B. 630 Pg. 234

Station	Offset	Remarks	Station	Offset	Remarks
140+	5 R	E Rd.	157+91.6	47.8 R	Fn. Cor. to N. + W.
	9 L	"			
			161+	12 R	E Rd.
+50	8.5 L	"		2 L	"
	5 R	"			
141+	6 R	"		46 R	Fn.
	11 L	"	162+	3 L	E Rd.
				12 R	"
+50	3 L	"		435 R	Fn.
	7 R	"	165+	6 L	E Rd.
142+	8 R	"		10 R	"
	9 L	"		41 R	Fn.
+11	9 L	"	167+	7 L	E Rd.
	8 R	"		8 R	"
144+	11 R	"		388 R	Fn.
	8 L	"	169+	3 L	E Rd.
146+	5 R	"		6 R	"
	8 L	"		26.5 R	Fn.
+30	4.8' trail Bear N.39-30 W. + 53+30 E		171+	9 L	E Rd.
+62.1	Hwy Line Equal			6 R	"
	4.8' trail Cor. to E			337 R	Fn.
+88.6	" " "		172+30	32 R	Fn. Cor. to E, W, + N.
147+16.1	" " "				
+44	6 R	E Rd.	173+	5 L	E Rd.
	11 L	"		7 R	"
149+	6.5 R	"		303 R	Fn.
	11 L	"		4.12 driveway	Bear. N.
150+85	10 R	"	174+57	295 R	Fn. Cor. to E, W, + N.
	8 L	"	175+	10 L	E Rd.
152+	5 R	"		8 R	"
	10 L	"		29 R	Fn.
153+22	4.8' trail	Bear S.	176+36	272 R	Fn. Cor. to E, W, + N.
154+	8 R	E Rd.			
	7 L	"	177+	11 L	E Rd.
156+	9 R	"		7 R	"
	6 L	"		26.2 R	Fn.
158+	10 R	"	178+04	14 L	E Rd.
	4.5 L	"		5 R	"
159+61	12 R	"		247 R	Fn.
	3 L	"	180+	8 L	E Rd.
				10 R	"
				32.6 R	Fn.

RETURN TO
LOS ANGELES COUNTY SURVEYOR
700 HALL OF RECORDS

Do not extend notes this side of this line

Note: Any Additions or Changes on This Sheet Must Be Made or Circled in Red Ink With Date and Name of Person Making Change.

Notes Ck'd by
Map No. 3-1636-1
Office work
Checked
Date Dec. 1941

Survey of Ave. P.
W. O. 8320 Tape No. 62 Sheet of
Reviewed by
Notes
Indexed
Date 12-7-41

F.B. 8320 Pg. 235

Station	Offset	Remarks	Station	Offset	Remarks
182+	6L	E. Rd.	194	11 L	E. Rd.
	12R	"		49.9R	Fn.
	39.6R	Fn.	198+	9.5L	E. Rd.
184+	9L	E. Rd.		11L	Fn.
	12R	"		12R	E. Rd.
	46.5R	Fn.		48.9R	Fn.
185+20	6L	E. Rd.	200+	9L	E. Rd.
	14R	"		11.4L	Fn.
	51.2R	Fn.		12R	E. Rd.
185+82.1	℄ Trail Bear 5			48.2R	Fn.
+92.7	10.9L	Fn. Cor. to S, + N.	202+	9.5L	E. Rd.
	46R	Fn. Cor. to E, N + W		11.5L	Fn.
				11R	E. Rd.
186+	12R	E. Rd.		47.4R	Fn.
	71.6R	Fn.	204+	10L	E. Rd.
	7L	E. Rd.		11.5L	Fn.
	10.4L	Fn.		10R	E. Rd.
188+	8L	E. Rd.		46.5R	Fn.
	10.5L	Fn.	206+	9.5L	E. Rd.
	11R	E. Rd.		12L	Fn.
	51.7R	Fn.		11R	E. Rd.
190+	9.5L	E. Rd.		46.4R	Fn.
	10.6L	Fn.	208+	10L	E. Rd.
	11R	E. Rd.		12.3L	Fn.
	50.8R	Fn.		11R	E. Rd.
192+	9L	E. Rd.		46R	Fn.
	10.8L	Fn.	191.75	10L	E. Rd.
	12R	E. Rd.		13L	Fn.
	50.5R	Fn.		13R	E. Rd.
194+	9L	E. Rd.		45.2R	Fn.
	10.8L	Fn.	210+	11L	E. Rd.
	12R	E. Rd.		14L	Fn.
	49.8R	Fn.		14R	E. Rd.
196+	9L	E. Rd.		43.7R	Fn.
	11L	Fn.			

Note: Any Additions or Changes on This Sheet Must be Made or Ordered in the Field Thereon, Date and Name of Person Making Change.

Do not extend notes this side of this line.

RETURN TO
LOS ANGELES COUNTY SURVEYOR
700 HALL OF RECORDS

FORM 247 SM 1038

F.B. 830 Pg. 236

Station	Offset	Remarks	Station	Offset	Remarks
212+	11 L	E Rd.	230+	13 L	E Rd.
	15.3 L	Fn		17 L	Fn
	11 R	E Rd.		11 R	E Rd.
	41 R	Fn.		27.5 R	Fn.
+38.5	16.8 L	Fn. Cor. to E, W + S.	232+	14 L	E Rd.
				16.4 L	Fn.
+46.5	40.6 R	Fn Cor. to E, W + N		10 R	E Rd
214+	11 L	E Rd		26.3 R	Fn.
	17 L	Fn	234+	13.5 L	E Rd.
	13 R	E Rd.		17 L	Fn.
	37.6 R	Fn.		9 R	E Rd.
216+	11.5 L	E Rd.		25.4 R	Fn.
	17.5 L	Fn.	236+	14 L	E Rd
	12 R	E Rd.		16.5 L	Fn.
	34.5 R	Fn.		8.5 R	E Rd
218+	11 L	E Rd.		24.6 R	Fn.
	17 L	Fn.	238+	13.5 L	E Rd.
	12 R	E Rd		17 L	Fn
	32 R	Fn.		9 R	E Rd.
220+	12.5 L	E Rd.		24 R	Fn
	17.4 L	Fn	+67.1	17.3 L	Fn. Cor. to E, W + S.
	12 R	E Rd.	+67	12 L	E Rd.
	30.8 R	Fn.		17.3 L	Fn
222+	12.5 L	E Rd.		9 R	E Rd.
	17 L	Fn.		23.7 R	Fn.
	12 R	E Rd.	240+	13 L	E Rd
	29.4 R	Fn.		17 L	Fn.
224+	14 L	E Rd		9 R	E Rd
	17.2 L	Fn		25 R	Fn.
	10 R	E Rd.	242+	12 L	E Rd.
	29.8 R	Fn.		16.5 L	Fn
226+	14 L	E Rd.		10 R	E Rd
	17 L	Fn		26.3 R	Fn
	10 R	E Rd.	244+	12 L	E Rd
	29.7 R	Fn		18 L	Fn
228+	13 L	E Rd.		10 R	E Rd
	17.3 L	Fn.		27.4 R	Fn.
	10 R	E Rd.			
	29.2 R	Fn.			

RETURN TO
LOS ANGELES COUNTY SURVEYOR
700 HALL OF RECORDS

Do not extend notes this side of this line.

Note: Any Additions or Changes on This Sheet Must Be Made or Checked in Red Ink With Date and Name of Person Making Change.

Notes Ck'd by		Survey of Ave D	F.B. 830 PG. 237
Map No. B-1636-1		W. O. 8301 Tape No. 62 St'd 24 F	
Office Work [illegible]		Surveyed by [illegible]	
Checked McPherson		Notes R Date 1-9-40	
Date Dec. 1941		Indexed A. C. Johnson	

Station	Offset	Remarks	Station	Offset	Remarks
246+	11L	E Rd.	264+	7L	E Rd.
	18L	Fn.		21L	Fn.
	11R	E Rd.		15R	E Rd.
	27.7R	Fn.		35R	Fn.
248+	13L	E Rd.	+23	22.2L	4 Pt. Fn.
	18L	Fn.	+29	7.3L	Tel. Po.
	11R	E Rd.	+53.4	7L	E Rd.
	28.2R	Fn.		30.8L	Fn. Cor. to E.W.+S.
250+	13L	E Rd.		16R	E Rd.
	18.5L	Fn.		35.5R	Fn. Cor. to E.W.+N.
	10R	E Rd.			
	29.4R	Fn.	265+52.4	33.8R	deadman
252+	14L	E Rd.	+55.4	50R	Tel. Po.
	19L	Fn.	266+	8L	E Rd.
	9R	E Rd.		31.2L	Fn.
	29.8R	Fn.		16R	E Rd.
254+	13L	E Rd.		34.6R	Fn.
	20L	Fn.	267+22	33.8R	Tel. Po.
	11R	E Rd.	268+	8L	E Rd.
	31R	Fn.		33L	Fn.
256+	11L	E Rd.		19R	E Rd.
	19.5L	Fn.		33.6R	Fn.
	12R	E Rd.	+86	32.9R	Tel. Po.
	31.8R	Fn.	270+	9L	E Rd.
258+	11.5L	E Rd.		33.8L	Fn.
	19.4L	Fn.		18.5R	E Rd.
	12R	E Rd.		32.7R	Fn.
	32.5R	Fn.	+50	31.9R	Tel. Po.
260+	10.5L	E Rd.	272+	9L	E Rd.
	19.6L	Fn.		34.5L	Fn.
	13R	E Rd.		19R	E Rd.
	33.7R	Fn.		31.8R	Fn.
262+	10L	E Rd.	+15	31.1R	Tel. Po.
	20.3L	Fn.	273+78	30.1R	Tel. Po.
	16R	E Rd.			
	34.7R	Fn.			

Note: Any Additions or Changes on This Sheet Must be Made or Circled in Red Ink With Date and Name of Person Making Change.

RETURN TO
LOS ANGELES COUNTY SURVEYOR
700 HALL OF RECORDS

Do not extend notes this side of this line.

FORM 247 5M 10-39

F.B. 830 Pg. 238

Station	Offset	Remarks	Station	Offset	Remarks
274+	10 L	E Rd	286+98	22.3 R	Tel. Po.
	35.5 L	Fn.	288+	11 L	E Rd.
	16 R	E Rd		43.3 L	Fn
	30.5 R	Fn		14 R	E. Rd.
275+45	28.8 R	Tel. Po		21.8 R	Fn.
276+	11 L	E Rd	+64	21.5 R	Tel. Po
	37 L	Fn	290+	11 L	E Rd.
	16 R	E Rd		44.8 L	Fn
	28.8 R	Fn		14 R	E Rd.
277+11	27.7 R	Tel Po		21.5 R	Fn.
278+	11 L	E Rd	+28	20.9 R	Tel. Po
	37.7 L	Fn	291+21	20.4 R	Fn
	14 R	E Rd		14 R	E Rd.
	28.5 R	Fn		11.5 L	"
+08	37.8 L	Fn. Cor. to W. E. + S.		45.4 L	Fn.
+76	27 R	Tel. Po	+93	19.7 R	Tel. Po
280+	12' L	E Rd	292+	11' L	E Rd.
	38.5 L	Fn		45.4 L	Fn
	3' L	E Rd		14 R	E Rd.
	27' R	Fn		19.2 R	Fn.
+40	26 R	Tel. Po	+59	18.5 R	Tel. Po
+70	37.2 L	Fn. Cor. to E. W. + S.	294+89	14.5 L	E Rd.
281+77	± 12' driveway Bear. S.			46.8 L	Fn
				13.5 R	E Rd
282+	11 L	E Rd.		19.2 R	Fn
	37.8 L	Fn.	295+20.4	19.9 R	Tel. Po
	15' R	E Rd.	296+	12' L	E Rd
	26.1 R	Fn		40' L	Fn.
+03	25.6 R	Tel. Po		19 R	E Rd
+09	39.9 L	Fn. Cor. to E. W. + S.		24.3 R	Fn
283+71	24.3 R	Tel. Po	+88	28.4 R	Tel. Po
284+	11 L	E Rd.	298+	11' L	E Rd
	41 L	Fn		27.8 L	Fn
	15' R	E Rd		10' R	E Rd.
	25' R	Fn		25' R	Fn
285+34	22.2 R	Tel. Po	+48	37.2 R	Tel. Po
286+	13' L	E Rd	300+14	16' R	" "
	42.5 L	Fn	300+39	48.2 R	Fn.
	15' R	E Rd		14 R	E. Rd
	23.4 R	Fn			

RETURN TO
LOS ANGELES COUNTY SURVEYOR
700 HALL OF RECORDS

Do not extend notes this side of this line.

Note: Any Additions or Changes on This Sheet Must Be Made or Checked In Red Ink With Date and Name of Person Making Change.

Notes Ck'd by
Map No. 2-12 86-1
Office Work
Checked McPherson
Date Dec. 1941

Survey of Ave. P.
W. O. 8301 Tape No. 55 St. 184-F
Surveyed by
Notes P Date 1-16-41
Indexed G. Johnson

F.B. 830 Pg. 239

Station	Offset	Remarks	Station	Offset	Remarks
300+26	9.2	E Rd	313+	8 L	E Rd
	17 L	Fn.		12.7 L	Fn.
301+82	47.8 L	Tel. Po		12 R	E Rd
302+	48.6 L	Fn.		52 R	Fn.
	11 R	E. Rd	315+03.5	52.9 R	Tel. Po
	10 L	"	+12	52.9 R	Fn
	17.0 L	Fn		15 R	E. Rd
303+48	48.3 R	Tel. Po		7 L	"
304+	48.6 R	Fn.		11.8 L	Fn.
	11 R	E. Rd	316+	41.5 R	"
	10.5 L	"		12.5 R	E Rd
	17 L	Fn.		10.5 L	"
305+17	48.8 R	Tel. Po		17.3 L	Fn.
306+	50 R	Fn.	+19	43.1 R	Tel. Po
	11 R	E. Rd	317+	37.6 R	Fn.
	11.1 L	"		12.5 R	E Rd.
	15.5 L	Fn.		16 L	"
+77	49.3 R	Tel Po		27.7 L	Fn
308+	15 L	Fn.	+22	30 R	Tel. Po
	13.5 L	E Rd		37 L	Fn. Cor. to E Rd.
	8 R	E Rd	+23	27.7 L	guy Po.
	50.7 R	Fn.		27 L	guy wire
+44	49.9 R	Tel. Po.	+55.2	33 L	Fn. Cor. to E Rd.
310+	12 L	E Rd	+57	42	Tel. line
	19.5 L	Fn.	+84	29.8 R	guy Po
	8.5 R	E Rd	+70.5	E 20' Rd. Bear N+S.	
	50.7 R	Fn.	+84.5	20 L	Fn. Cor. to S+N
+07	50.2 R	Tel. Po	+88.6	26.9 R	Fn. Cor. to N+N
311+72	50.5 R	" "	+90.6	30 R	guy wire
312+	51.2 R	Fn	+85.6	19 L	E Rd.
	10 R	E Rd.		13 R	"
	11 L	"	319+	37.5 L	Fn
	14.3 L	Fn.		12.3 L	E Rd.
313+38	51.6 R	Tel. Po			

Note: Any Additions or Changes on This Sheet Must Be Made by Chief of Party Making Change.

Return to Room 7 Hall of Records

Do not extend notes this side of this line.

LOS ANGELES COUNTY SURVEYOR

FORM 847 BM 10-38

F.B. 830 Pg. 240

Station	Offset	Remarks	Station	Offset	Remarks
317+	10.5R	E. Rd	336+20	13.5R	Fn.
	25.5R	Fn.	337+	8'R	E. Rd.
+69	20.3R	"		16'R	Fn.
	10R	E. Rd		10.5L	E. Rd.
	9L	"		46.8L	Fn
	45'L	Fn.	+75	17.6R	"
321+	5'L	E. Rd.		10'R	E. Rd.
	45.8L	Fn.		9'L	"
	12'R	E. Rd		46.5L	Fn.
	20R	Fn.	339+	7.L	E. Rd.
323+	12'L	E. Rd.		45.8L	Fn.
	45.3L	Fn.		12'R	E. Rd.
	6'R	E. Rd.		20.7R	Fn.
	18.5R	Fn.	341+	7'L	E. Rd.
325+	11'L	E. Rd.		44.5L	Fn.
	46L	Fn.		12'R	E. Rd
	7.5R	E. Rd.		17.4R	Fn.
	17R	Fn.	343+	8.5L	E. Rd.
327+	12L	E. Rd.		44L	Fn.
	46.2L	Fn		10'R	E. Rd.
	7'R	E. Rd.		17.5R	Fn
	16.8R	Fn.	491	43.4L	Fn. Cor. to E + S/W
329+	12'L	E. Rd.	495	17.3R	Fn Cor. to E, W + N
	46.2L	Fn	496	30'L	Fn. Cor. S/W + to W.
	7'R	E. Rd.	344+36	17'R	Fn.
	17R	Fn.		12.R	E. Rd.
331+	14L	E. Rd.		11'L	"
	46.4L	Fn.		30.3L	Fn
	5'R	E. Rd.	346+	16'L	E. Rd.
	15.8R	Fn.		35.2L	Fn.
333+	14.L	E. Rd		13R	E. Rd.
	46.5L	Fn.		17.2R	Fn.
	5'R	E. Rd.	348+	19L	E. Rd.
	15.7R	Fn.		41.5L	Fn
335+	12.5L	E. Rd.		11'R	E. Rd.
	46.5L	Fn.		16.3R	Fn
	5.5R	E. Rd.	350+	16'L	E. Rd.
	14.4R	Fn.		47L	Fn.
				11'R	E. Rd.
				15.5R	Fn.

RETURN TO
LOS ANGELES COUNTY SURVEYOR
700 HALL OF RECORDS
Do not extend notes this side of this line
Note: Any Additions or Changes on This Sheet Must be Made or Circled in Red Ink With Date and Name of Person Making Change.

F.B. 830 Pg. 241

Notes Ck'd by
Map No. 3-1276-2
Office Work
Checked
Date Dec 1941

Survey of Arch
W. O. 5221 Tape No. 65 Sta. 84+
Surveyed by
Notes
Date 1-10-41
Indexed A. C. Johnson

Station	Offset	Remarks	Station	Offset	Remarks
355+	15L	E Rd	365+	10 L	E Rd
	48.4L	Fn		21.4L	Fn
	10R	E Rd		8R	E Rd
	45.4R	Fn		81.2R	Fn
354+	13L	E Rd	367+	7R	E Rd
	98.6L	Fn		91.8R	Fn
	9R	E Rd		13L	E Rd
	16.2R	Fn		20L	Fn
356+	11.5L	E Rd	369+	12L	E Rd
	48.7L	Fn		18.2L	Fn
	10.5R	E Rd		8R	E Rd
	17.2R	Fn		102.8R	Fn
358+	10L	E Rd	370+514	16.2L	Fn Cor. to E.W.+3
	30.8L	Fn	+52.8	111.7R	Fn Cor. to E.W.+4
	11R	E Rd			
	20.6R	Fn	+86.6	10.8L	E Rd
360+31	26.5R	"		15.5L	Fn
	8R	E Rd		9R	E Rd
	14L	"		113R	Fn
	53.4L	Fn	372+27	7.5L	E Rd
361+	10L	E Rd		12.5L	Fn
	43.8L	Fn		11R	E Rd
	10R	E Rd		16.4R	Fn
	38.7R	Fn	374+	16L	"
362+	10R	E Rd		7L	E Rd
	56.7R	Fn		11R	"
	10L	E Rd		108R	Fn
	30L	Fn	376+	5L	E Rd
+60.0	21.2L	"		12.8L	Fn
	10.5L	E Rd		12R	E Rd
	14R	"		96.4R	Fn
	67.8R	Fn	378+	7L	E Rd
363+	11R	E Rd		16L	Fn
	70.5R	Fn		11.5R	E Rd
	11L	E Rd		96.8R	Fn
	20.5L	Fn			

Note: Any Additions or Changes on This Sheet Must be Made or Initiated in Red Ink with Date and Name of Person Making Change.

Do not extend notes this side of this line.

RETURN TO
LOS ANGELES COUNTY SURVEYOR
700 HALL OF RECORDS

FORM 247 5M 10-39

F.B. 830 Pg. 242

Station	Offset	Remarks	Station	Offset	Remarks
380+	11.5L	E. Rd.	396+	14L	E. Rd.
	15.7L	Fn.		37L	Fn.
	6.5R	E. Rd.		5R	E. Rd.
	76.6R	Fn.		60.3R	Fn.
+15	℄ 8' Trail Bear N 45° W + S 45° E		397+44	39.8L	Fn.
382+	12L	E. Rd.		12L	E. Rd.
	15.5L	Fn.		6R	"
	6R	E. Rd.		57.8R	Fn.
	68.2R	Fn.	+55.6	38.7L	Fn. Cor. to E. W. + S.
382+57.7	11.5L	E. Rd.	399+	10L	E. Rd.
	16L	Fn.		35.8L	Fn.
	7R	E. Rd.		9R	E. Rd.
	64.4R	Fn.		54.8R	Fn.
384+	8L	E. Rd.	401+	9L	E. Rd.
	15.4L	Fn.		34.2L	Fn.
	11R	E. Rd.		9.5R	E. Rd.
	65.2R	Fn.		51R	Fn.
386+	9.5L	E. Rd.	403+	10L	E. Rd.
	18.8L	Fn.		33L	Fn.
	9R	E. Rd.		8R	E. Rd.
	66R	Fn.		47.2R	Fn.
388+	10L	E. Rd.	405+	11L	E. Rd.
	21.7L	Fn.		31.8L	Fn.
	7.5R	E. Rd.		8R	E. Rd.
	67.5R	Fn.		43R	Fn.
390+	9.5L	E. Rd.	407+	14.5L	E. Rd.
	25L	Fn.		30.4L	Fn.
	8R	E. Rd.		4R	E. Rd.
	68R	Fn.		39R	Fn.
392+	8L	E. Rd.	408+50	15L	E. Rd.
	29.2L	Fn.		30.5L	Fn.
	10.5R	E. Rd.		3R	E. Rd.
	68.4R	Fn.		37.2R	Fn.
394+	10.5L	E. Rd.	410+	12L	E. Rd.
	33.4L	Fn.		28.4L	Fn.
	7R	E. Rd.		7R	E. Rd.
	64.8R	Fn.		38.2R	Fn.
+70	℄ 8' Trail Bear S 30° W				

RETURN TO
LOS ANGELES COUNTY SURVEYOR
700 HALL OF RECORDS
Do not extend notes this side of this line.
Note: Any Additions or Changes on This Sheet Must be Made or Circled in Red Ink With Date and Name of Person Making Change.

Notes C'd by
Map No. 8-1
Office Work
Checked
Date Dec. 1941

Survey of Ave. P
W. O. 2302 Tape No. 62 St. 122-F
Surveyed by
Notes
Date 1-14-41
Indexed

F.B. 830 Pg. 243

Station	Offset	Remarks	Station	Offset	Remarks
412+	12 L	E. Rd.	429	10 L	
	26.5 L	Fo.		10 R	"
	7 R	E. Rd.	429+80	10 L	"
	40 R	Fo.		10 R	"
414+	10 L	E. Rd.	431+	10 L	"
	23.3 L	Fo.		9 R	"
	8 R	E. Rd.	433+	9 L	"
	42.3 R	Fo.		12 R	"
416+	10 L	E. Rd.	435+	7.5 L	"
	19.8 L	Fo.		12 R	"
	9 R	E. Rd.	437+	8 L	"
	44 R	Fo.		10 R	"
418+	12 L	E. Rd.	438+64	℄ 7' trail Bear S 45° W	
	15.5 L	Fo.	439+	8 L	E. Rd.
	7 R	E. Rd.		9 R	"
	44.8 R	Fo.	441+	8.5 L	"
420+	12 L	E. Rd.		9 R	"
	15 L	Fo.	443+	9 L	"
	7 R	E. Rd.		8 R	"
	47.8 R	Fo.	427	℄ 7' trail Bear S 30° E. + N 30° W	
422+	15.5 L	E. Rd.			
	19.7 L	Fo.	445+23	10 L	E. Rd.
	6 R	E. Rd.		8 R	"
	49.3 R	Fo.	447+	10 L	"
423+35	7 R	Sand of Fo.		7 R	"
	5 R	Fo. Cor. to E. W. + S.	449+	10 L	"
+79.2	51.7 R	Fo. Cor. to W. + E.		9 R	"
+93.4	20.7 L	Fo. Cor. to S. + E.	450+23	10.5 L	"
				9 R	"
424+02	℄ 7' N 45 Rd. & 190th St.		452+	14.5 L	"
				6.5 R	"
+28.6	12 R	E. Rd.	454+	10 L	"
	13 L	"		11 R	"
426+	9.5 L	"	456+	11.5 L	"
	11 R	"		10 R	"

Note: Any Additions or Changes on This Sheet Must be Made by Chief of Party Who Will Sign and Name of Person Making Change.

Do not extend notes this side of field line.

RETURN TO
LOS ANGELES COUNTY SURVEYOR
700 HALL OF RECORDS

FORM 247 SM 10-38

FB 830 Pg 344

Station	Offset	Remarks	Station	Offset	Remarks
458+	13 L	E Rd.	489+	9 L	E Rd.
	7 R	"		12 R	"
460+	5 L	"	491+	12 L	"
	16 R	"		10 R	"
462+	7 L	"	493+36	10 L	"
	13 R	"		10 R	"
464+	9 L	"	495+	3 L	"
	10.5 R	"		17 R	"
466+	10.5 L	"	497+	8 L	"
	9 R	"		10.5 R	"
468+28	8 R	"	499+	10 L	"
	11 L	"		10 R	"
469+	9 L	"	501+	14.5 L	"
	9 R	"		8 R	"
470+	9 L	"	503+31	9.5 L	"
	9 R	"		11 R	"
471+46	8 R	"	505+	9.5 L	"
	10.5 L	"		12 R	"
472+	12 L	"	507+	11 L	"
	7 R	"		9 R	"
474+	13 L	"	509+	11 L	"
	6.5 R	"		11 R	"
476+29	10 L	"	510+16	7.5 L	"
	10 R	"		12.5 R	"
477+50	13 L	"	512+	5 L	"
	9 R	"		14 R	"
479+	15 L	"	514+	6 L	"
	6 R	"		12 R	"
481+	14 L	"	516+	13 L	"
	7 R	"		6.5 R	"
483+	6 L	"	518+	11.5 L	"
	15 R	"		8 R	"
485+	7 L	"	520+	12 L	"
	13.5 R	"		7 R	"
+87	7 L	"	522+	13 L	"
	18 R	"		7 R	"
487+	7 L	"	523+	47 Trail Bear. 350° E	
	14 R	"	524+	14.5 L	E Rd.
				7 R	"

RETURN TO
LOS ANGELES COUNTY SURVEYOR
700 HALL OF RECORDS
Do not extend notes this side of this line
Note: Any Additions or Changes on This Sheet Must Be Made or Circled in Red Ink With Date and Name of Person Making Change

Notes Ck'd by		Taken by	Leo D.
Map No.	8-16-62	W. O. No./Tape No.	32 Sheet 1
Office Work			
Checked	[illegible]	Notes	[illegible] Date 12-15-41
Date	Dec. 1941	Indexed	L. C. Johnson

F.B. 895 Pg. 765

Station	Offset	Remarks	Station	Offset	Remarks
526+	6L	E. Rd.			
	11R	"		10R	"
528+10	13L	"	560+	8.5L	"
	8R	"		11R	"
530+29	10 Rd. Bear D		561+47	6L	
				12.5R	
+84	11R	E Rd	561+69.7	3.5L	3 end of 5' wooden cattle guard (center) 1 Ely end of Fn.
+63	10 Rd. Bear A				
532+	7L	E. Rd.			
	16R	"		7R	4 end Ctr. of 5' wooden cattle guard 1 Ely end of Fn.
534+	4L	"			
	18R	"	563+	8L	E Rd.
536+	4L	"		31L	Fn.
	18R	"		7R	E Rd.
538+	7L	"		16.8R	Fn.
	16R	"	+30	45L	3 Pl Fn.
540+	5L	"	564+76	6R	E Rd.
	17R	"		20.8R	Fn.
542+	4L	"		14L	E. Rd.
	19R	"		37.8L	Fn.
544+	10L	"	566+	10.5L	E Rd.
	12R	"		36.4L	Fn.
546+	14L	"		8.5R	E Rd.
	7R	"		34.3R	Fn.
548+	12L	"	567+	10L	E Rd.
	8R	"		54.5L	Fn.
550+	11L	"		10R	E Rd.
	10R	"		56R	Fn.
552+	8.5L	"	+84	8.5L	E Rd.
	12R	"		53.6L	Fn.
554+	8L	"		13.5R	E Rd.
	11R	"		84.5R	Fn.
556+	10L	"	568+	14R	E Rd.
	10R	"		7L	"
+59	7.5L	"	+25	15L	"
	10R	"		19R	"

Note: Any Additions or Changes on This Sheet must be dated or Cited in Red Ink with date and Name of Person Making Change.

Do not extend notes this side of this line.

LOS ANGELES COUNTY SURVEYOR
700 HALL OF RECORDS

FORM 247 BM 10-38

F.B. 630 PG 246

Station	Offset	Remarks	Station	Offset	Remarks
568+50	15 R	E. Rd.	574+	7 L	E Rd.
	73.5 R	Fn		28.3 L	Fn.
	7 L	E. Rd		10 R	E Rd.
	67 L	Fn.		47 R	Fn.
+75	5 L	E Rd.	576+	7 L	E. Rd.
	13 R	"		37.8 L	Fn.
569+	88 R	Fn.		11 R	E. Rd.
	13 R	E. Rd.		38.8 R	Fn.
	8 L	"	578+	6 R	E. Rd.
	96 R	Fn		31 R	Fn.
+26	24.5 L	Fn.		11 L	E. Rd.
	15 R	E. Rd		50.8 L	Fn
	10 L	"	+42	11 L	E Rd.
+79	67.7 R	Fn.		53 L	Fn
	12 R	E Rd		7 R	E. Rd.
	11 L	"		29 R	Fn.
570+	19 L	"	579+	7 L	E Rd.
	11 R	"		10 L	Fn
	58.3 R	Fn.		10 R	E Rd
+50	14 R	E. Rd.		34 R	Fn
	42.7 R	Fn	580+24	41.2 L	Fn Cor E1Wr Sor
	10 L	E. Rd.		43.5 R	" " E1Wr No.
571+	11 L	"	581+00	8 L	E Rd
	9.5 R	"		40.6 L	Fn
	34.8 R	Fn.		14 R	E Rd.
+50	8.5 R	E. Rd.		42.8 R	Fn
	31.2 R	Fn	582+70 Rd.	13 R	E Rd
	11.5 L	E. Rd.		41.5 R	Fn
572+	10 L	"		8 L	E Rd
	11 R	"		42.6 L	Fn
	33.2 R	Fn.	584+	9 L	E Rd
+56	43 R	"		40.5 L	Fn.
	70.5 R	E Rd.		12 R	E Rd
	10 L	"		41.5 R	Fn
	50.5 L	Fn.	586+	8.5 L	E Rd
+86	26.2 L	4 Pl	Fn.	40.2 L	Fn
+99	51 R	4 Pl	Fn.	11 R	E Rd
				40.2	Fn

RETURN TO
LOS ANGELES COUNTY SURVEYOR
700 HALL OF RECORDS

Do not extend notes this side of this line.

Note: Any Additions or Changes on This Sheet Must be Made or Circled in Red Ink With Date and Name of Person Making Change.

Notes Ck'd by		Survey of: Ave. R	F.B. 830 Pg. 147
Map No. B-1636-2		W. O. 8331 Tape No. 31 Std. 84-F	
Office Work		Surveyed by	
Checked		Notes	Date 1-10-41
Date		Indexed	G. C. Johnson

Station	offset	Remarks	Station	offset	Remarks
590+	10 L	E Rd	606+	10 R	E Rd
	40.8 L	fn		29.3 R	fn
	10.0 R	E Rd	606+	9.0 L	E Rd
	39.0 R	fn		41.0 L	fn
590+00	10 L	E Rd		15 R	E Rd
	41.8 L	fn		28.9 R	fn
	8 R	E Rd	606+48	41 L	E 65 Wagon Rd to South
	37.5 R	fn	606+76	41.0 L	fn Cor. E. W. to S.
592+	12 L	E Rd	608+	12 L	E Rd
	40.3 L	fn		41.2 L	fn
	9.0 R	E Rd		13.0 R	E Rd
	35.5 R	fn		27.2 R	fn
594+	9.5 L	E Rd	609+05 PC +41	13 L	E Rd
	41.4 L	fn		41.4 L	fn
	9.0 R	E Rd		12 R	E Rd
	35.0 R	fn		27.9 R	fn
596+	7.0 L	E Rd	611+	12 L	E Rd
	41.4 L	fn		40.2 L	fn
	19.0 R	E Rd		12 R	E Rd
	34.0 R	fn		27.2 R	fn
598+	9.0 L	E Rd	613+	12 L	E Rd
	41.6 L	fn		29 L	fn
	18.0 R	E Rd		13 R	E Rd
	33.0 R	fn		27.4 R	fn
600+	6.5 L	E Rd	615+	11 L	E Rd
	41.5 L	fn		27.4 L	fn
	12.5 R	E Rd		13 R	E Rd
	31.7 R	fn		27 R	fn
602+	8.5 L	E Rd	617+	10 L	E Rd
	41.4 L	fn		36 L	fn
	17.0 R	E Rd		13.5 R	E Rd
	31.0 R	fn		27.5 R	fn
604+	8.0 L	E Rd	619+	9 L	E Rd
	41.4 L	fn		35.4 L	fn
				13 R	E Rd
				27.5 R	fn

Note: Any Additions or Changes on This Sheet must be Noted or Circled in Red Ink, with Date and Name of Person Making Change.

Do not extend notes this side of this line.

RETURN TO
LOS ANGELES COUNTY SURVEYOR
700 HALL OF RECORDS

FORM 247 5M 10-38

F.B. 830 Pg. 248

Station	Offset	Remarks	Station	Offset	Remarks
621+	8 L	E Rd	639+	13 L	E. Rd.
	34.2 L	Fn		13 R	"
	14 R	E Rd		28 R	Fn
	28 R	Fn	641+	11.5 L	E Rd
623+	9 L	E Rd		14 R	"
	33.5 L	Fn		28.6 R	Fn
	13 R	E Rd	643+	11 L	E Rd
	27.8 R	Fn		14 R	"
625+	12 L	E Rd		28.8 R	Fn
	32 L	Fn	645+	10 L	E Rd
	13 R	E Rd		14 R	"
	28 R	Fn		29 R	Fn
627+	13 L	E Rd	647+	10 L	E Rd
	30.4 L	Fn		14 R	"
	8 R	E Rd		28.8 R	Fn
	28.4 R	Fn	649+	11 L	E Rd
629+	13 L	E Rd		14 R	"
	29.5 L	Fn		28.5 R	Fn
	8 R	E Rd	651+	10 L	E Rd
	28 R	Fn		15 R	"
631+	12 L	E Rd		28.8 R	Fn
	28.2 L	Fn	653+	10 L	E Rd
	13 R	E Rd		14 R	"
	28 R	Fn		28.8 R	Fn
632+56	29 R	Fn Cor to E, W + N	655+	11 L	E Rd
632+78	27.5 L	Fn Cor to E + S		10 R	"
				29.2 R	Fn
+88	℄ 10	Rd Bear N	657+	10 L	E Rd
633+	12 L	E Rd		11 R	"
	12 R	"		29.4 R	Fn
	28.2 R	Fn	659+	9 L	E Rd
635+35	13.5 L	E Rd		17 R	"
	12 R	"		30.4 R	Fn
	29 R	Fn	+11	30.8 R	W. end of Fn
637+	14 L	E Rd	+34	℄ 10 to S	Rd to N + 20 Rd
	12 R	"	+58.5	30.3 L	Fn Cor to S & W
	29 R	Fn	+65	30 R	E. end of Fn

RETURN TO
LOS ANGELES COUNTY SURVEYOR
700 HALL OF RECORDS
Do not extend notes this side of this line.
Note: Any Additions or Changes on This Sheet Must be Made or Circled in Red Ink With Date and Name of Person Making Change.

Notes Ck'd by
Map No. 2-1636-7
Office Work
Checked
Date

Survey of Line
W. O. 5301 Tabs No. 3-2 Sta. 684+5
Surveyed by
Notes
Date 1-21-41

F. B. 830 Pg. 349

Station	Offset	Remarks	Station	Offset	Remarks
661+	11.5L	E Rd		12L	E Rd
	30L	Fa		22.3L	Fa
	11R	E Rd		6R	E Rd
	29.4R	Fa		26.8R	Fa
+83	27.6R	"	680+	16L	E Rd
	19R	E Rd		33L	Fa
	12L	"		6R	E Rd
	27.6L	Fa		26.5R	Fa
664+	13L	E Rd	682+	17L	E Rd
	27.5L	Fa		23.5L	Fa
	15R	E Rd		12R	E Rd
	29R	Fa		27R	Fa
666+	13L	E Rd	684+	16L	E Rd
	29.7L	Fa		33.7L	Fa
	8R	E Rd		6R	E Rd
	28.4R	Fa		26.4R	Fa
668+	15L	E Rd	685+75	33.3L	end of Fa on left
	30.2L	Fa	686+	16.5L	E Rd
	8R	E Rd		5R	"
	28.0R	Fa		27R	Fa
670+	15L	E Rd	688+BC	26.3R	"
	30L	Fa		15R	E Rd
	7R	E Rd		15L	"
	27.8R	Fa	690+	16L	"
672+	16L	E Rd		6R	"
	30.4L	Fa		26R	Fa
	6R	E Rd	692+	15L	E Rd
	27.5R	Fa		7R	"
674+	15.5L	E Rd		25.8R	Fa
	30.5L	Fa	694+	16L	E Rd
	7R	E Rd		5R	"
	27.2R	Fa		25.8R	Fa
676+	14L	E Rd	696+	17L	E Rd
	31.5L	Fa		7R	"
	7R	E Rd		25.2R	Fa
	27.2R	Fa			

Note: Any Additions or Changes on This Sheet Must Be Made of Circled in Red Ink With Date and Name of Person Making Change.

Do not extend notes this side of this line.

RETURN TO
LOS ANGELES COUNTY SURVEYOR
700 HALL OF RECORDS

FORM 247 5M 10-38

F.B. 830 Pg. 250

Station	Offset	Remarks	Station	Offset	Remarks
698+	18.5 L	E. Rd.			
	5 R	"			
	25.2 R	Fn.			
700+	17 L	E. Rd.			
	6 R	"			
	24.5 R	Fn.			
702+	16 L	E. Rd.			
	6 R	"			
	24.2 R	Fn.			
704+	15 L	E. Rd.			
	6 R	"			
	23.5 R	Fn.			
706+	15 L	E. Rd.			
	6 R	"			
	23.8 R	Fn.			
708+	15 L	E. Rd.			
	5 R	"			
	23.4 R	Fn.			
710+	15 L	E. Rd.			
	6 R	"			
	23.6 R	Fn.			
712+	14 L	E. Rd.			
	10 R	"			
	23.7 R	Fn.			
+60.5	℄ 15	Rd. Bear. S.			
	10 R	E. Rd.			
	23.8 R	Fn.			
+85.5	24.5 R	Fn. Cor. to E. W. + N.			
714+	0 L	E. Rd.			
	21 R	"			
	24.7 R	Fn.			
+66	2 R	E. Rd.			
	14 R	"			
	26.5 R	Fn.			
+94	3 L	S edge Rd. Ave D + N edge oiled Rd.			
715+30.5	7 R	N edge Rd. Ave D + N edge oiled Rd.			

RETURN TO
LOS ANGELES COUNTY SURVEYOR
700 HALL OF RECORDS
Do not extend notes this side of this line.
Note: Any Additions or Changes on This Sheet Must Be Made or Circled in Red Ink With Date and Name of Person Making Change.

Form 307 5M 10-37

PLEASE RETURN TO
LOS ANGELES COUNTY SURVEYOR
700 HALL OF RECORDS

NOTE: ANY ADDITIONS OR CHANGES ON THIS SHEET MUST BE MADE OR CIRCLED IN RED INK, WITH DATE AND NAME OF PERSON MAKING CHANGE

Do not extend notes this side of this line

STATION	B. S.	H. I.	F. S.	ELEV.		
PROFILE AND X SECTIONS ON AVE N. 60th TO 70th STREETS WEST.						
0+00 to W = Cor. Secs. 2, 3, 10 + 11 T. 6 N. R. 13 W. Used Rec Dist. 2557.02 per C.S. 8738 for stationing first half mile See ℄ notes for stationing of last half mile.						
						Rosecrans
						Granquist
					Party	Pierce
						Morrison

Profile No. B-1702-1 Date MAY 1 1941 Notes Red. ALBERT E. TIMMONS Plotted ALBERT E. TIMMONS Job No. 5-58 Division No. F. B. 830 PG. 257

X-Sec. No. B-1702-2 Date MAY 2 - 1941 Notes Chkd. A. W. VAN FLEET Checked A. W. VAN FLEET Survey of Ave N. 60 to 70 W Survey by Rosecrans Notes R Date [illegible]

Form 307 5M 10-37

PLEASE RETURN TO
LOS ANGELES COUNTY SURVEYOR
700 HALL OF RECORDS

NOTE: ANY ADDITIONS OR CHANGES ON THIS SHEET MUST BE MADE OR CIRCLED IN RED INK, WITH DATE AND NAME OF PERSON MAKING CHANGE

Do not extend notes this side of this line

STATION	B. S.	H. I.	F. S.	ELEV.		
B.M. # 2	4.450	2744.254		2739.804	✓ Top 6"x6" Conc. Po. St. Marker SW Cor cross roads Ave N + 60th St. W. FB.830-59 ✓	
0+00			10.85	2733.40	℄ 60th St + Ave N	
100 S.			6.04	3821.	℄ 60th St.	
200' S.			0.0	443.	" " "	
100' N.			12.80	315.	" " "	
200' N.			16.40	279.	" " "	
100' E			15.9	284.	℄	"
200' E			19.3	250.	"	"
0+06			10.6	~~343~~ 337 ✓	Edge pavement.	
+12			10.4	339.	gutter	
50 L			9.0	353.	"	
50 R			11.5	328.	"	
+14			10.4	339.		
50 L			8.2	361.		
13' L			10.4	339.		
18 R			10.8	335.		
50 R			10.8	335.		
1+00			6.3	380.		
8 R			6.1	382.		
13' R			5.4	389.		
50 R			5.7	386.		

F.B. 830 PG. 258 Job No. 5058 Division No. ALBERT E. TIMMONS Notes Red. MAY 1 1941 Date MAY 1 1941 Plotted ALBERT E. TIMMONS Profile No. B-1702-1

Survey of Ave N 60 to 70 W Notes R Date 4-2-41 Notes Chk'd. A. W. VAN FLEET Date MAY 2 - 1941 Checked A. W. VAN FLEET Date MAY 2 - 1941 X-Sec. No. B-1702-2

Survey by Rosecrans Notes R

Indexed N. C. Johnson

Form 307 5M 10-37

PLEASE RETURN TO
LOS ANGELES COUNTY SURVEYOR
700 HALL OF RECORDS

NOTE: ANY ADDITIONS OR CHANGES ON THIS SHEET MUST BE MADE OR CIRCLED IN RED INK, WITH DATE AND NAME OF PERSON MAKING CHANGE

Do not extend notes this side of this line

STATION	B. S.	H. I.	F. S.	ELEV.		
1+00 - 12L		2744.254	6.50	27378		
14L			5.30	390		
50'L			5.10	392		
2+			1.10	432		
10R			0.2	441		
13L			2.0	423		
⊙1	11.390	2754.919	0.725	2743.529		
2+00-12R			10.0	449		
50R			11.2	437		
15L			9.9	450		
37L			10.9	440		
50L			10.5	444		
3+			5.0	499		
11R			5.3	496		
15R			4.9	500		
50R			6.4	485		
12L			6.4	485		
14L			3.5	514		
25L			5.0	499		
29L			3.9	510		
50L			3.4	515		

Profile Notes Red. ALBERT E. TIMMONS Plotted ALBERT E. TIMMONS Job No. 5058 Division No. F. B. 830 PG. 259
No. B-1702-1 Date MAY 1 1941 Date MAY 1 1941 Survey of Ave. H. 60 to 70 W.
X-Sec. Notes Chkd. A. W. VAN FLEET Checked A. W. VAN FLEET Survey by Rosecrans Notes R Date 4-2-41
No. B-1702-2 Date MAY 2 - 1941 Date MAY 6 - 1941 Map No. Indexed A. C. Johnson

Form 307 5M 10-37

PLEASE RETURN TO
LOS ANGELES COUNTY SURVEYOR
700 HALL OF RECORDS

NOTE: ANY ADDITIONS OR CHANGES ON THIS SHEET MUST BE MADE OR CIRCLED IN RED INK, WITH DATE AND NAME OF PERSON MAKING CHANGE

Do not extend notes this side of this line

STATION	B. S.	H. I.	F. S.	ELEV.		
44		2754.919	0.6	2754.3		
13R			0.6	54.3		
50R			2.9	52.0		
⊙2	10.535	2764.850	0.604	2754.315		
11L			11.2	53.7		
12L			9.1	55.8		
27L			9.7	55.2		
38L			8.6	56.3		
50L			7.8	57.1		
5+			6.8	58.1		
14R			7.3	57.6		
50R			9.4	55.4		
10L			7.5	57.4		
11L			5.7	59.2		
50L			4.6	60.3		
6+			3.0	61.9		
50R			4.3	60.6		
8L			3.0	61.9		
9L			1.6	63.3		
50L			0.0	64.9		
⊙3	11.644	2775.714	0.780	2764.070		

F. B830 PG. 260 | Job No. 5058 | Division No. | Notes Plotted ALBERT E. TIMMONS | Profile
Survey of Ave N. 60 to 70 W | Date MAY 1 1941 | Date MAY 1 1941 | No. B-1702-1
Survey by Rosecrans | Notes R | Notes Chkd. A. W. VAN FLEET | Checked A. W. VAN FLEET | X-Sec.
Indexed A. C. Johnson | Date 4-2-41 | Date MAY 2 - 1941 | Date MAY 6 - 1941 | No. B-1702-2

Form 307 5M 10-37

PLEASE RETURN TO
LOS ANGELES COUNTY SURVEYOR
700 HALL OF RECORDS

NOTE: ANY ADDITIONS OR CHANGES ON THIS SHEET MUST BE MADE OR CIRCLED IN RED INK, WITH DATE AND NAME OF PERSON MAKING CHANGE.

Do not extend notes this side of this line

STATION	B. S.	H. I.	F. S.	ELEV.		
7+		2775.714	8.3	27674.		
50R			6.4	693.		
6L			9.2	665.		
7L			7.9	678.		
50L			6.5	692.		
⊙4	11.842	2786.988	0.568	2775.146		
8+			10.8	762.		
24R			8.4	786.		
50R			8.1	789.		
2L			9.7	773.		
18L			9.3	777.		
50L			11.3	757.		
+18			9.1	779.		
+33			6.7	803.		
⊙5	11.067	2797.277	0.778	2786.210		
9+			10.5	868.		
2R			12.0	853.		
23R			10.6	867.		
50R			11.2	861.		
18L			9.7	876.		
50L			11.0	863.		

Profile No. B-1202-1 Date MAY 1 1941 Notes Red. ALBERT E. TIMMONS Plotted ALBERT E. TIMMONS Job No. 5058 Division No. F. B 830 PG. 261

X-Sec. No. B-1202-2 Date MAY 2 - 1941 Notes Chkd. A. W. VAN FLEET Checked A. W. VAN FLEET Date MAY 1 1941 Survey of Ave N. 60 to 70 W. Survey by Rosecrans Notes R Date 4-2-41 Map No. Date MAY 6 - 1941 Map No. Date C. Johnson

Form 307 5M 10-37

PLEASE RETURN TO
LOS ANGELES COUNTY SURVEYOR
700 HALL OF RECORDS

NOTE: ANY ADDITIONS OR CHANGES ON THIS SHEET MUST BE MADE OR CIRCLED IN RED INK, WITH DATE AND NAME OF PERSON MAKING CHANGE

Do not extend notes this side of this line

STATION	B. S.	H. I.	F. S.	ELEV.		
10+		2797.277	5.3	27920.		
3'R			5.2	921.		
4'R			6.5	908.		
25'R			6.0	913.		
50'R			7.6	897.		
19 L			3.3	940.		
50 L			2.5	948.		
11+			0.4	969.		
2'R			0.6	967.		
3R			1.8	955.		
26R			1.7	956.		
50 R			3.0	943.		
50'L			+0.8	981.		
⊙6	10.278	2805.494	2.061	2795.216		
12+			4.5	28010.		
4'R			4.8	28007.		
5 R			5.2	003.		
30'R			5.9	27996.		
50'R			6.8	987.		
20'L			2.8	28027.		
50'L			1.8	037.		

F. B830 PG. 262 Job No. 5058 Division No. Notes Red. E. TIMMONS Plotted ALBERT E. TIMMONS Profile
Survey of Arch 60 to 70 W Date MAY 1 1941 Date MAY 1 1941 No. B-1702-1
Survey by Rosecrans Notes R Notes Chkd. A. W. VAN FLEET Checked A. W. VAN FLEET X-Sec.
Indexed A. C. Johnson Date 4-2-41 Date MAY 2 - 1941 Date MAY 6 - 1941 No. B-1702-2

Form 307 5M 10-37

PLEASE RETURN TO
LOS ANGELES COUNTY SURVEYOR
700 HALL OF RECORDS

NOTE: ANY ADDITIONS OR CHANGES ON THIS SHEET MUST BE MADE OR CIRCLED IN RED INK, WITH DATE AND NAME OF PERSON MAKING CHANGE

Do not extend notes this side of this line

STATION	B. S.	H. I.	F. S.	ELEV.		
⊙7	10.625	2815.734	0.385	2805.109		
13+			10.2	055		
33R			10.9	048		
50R			12.6	031		
50L			7.6	081		
14+			4.3	114		
28R			4.8	109		
31R			3.8	119		
50R			2.5	132		
20L			3.1	126		
50L			3.0	127		
⊙8	11.219	2826.234	0.719	2815.015		
+74			6.8	194		
+84			3.2	230		
15+			1.1	251		
3R			1.5	247		
4R			4.0	222		
21R			2.3	239		
50R			2.7	235		
17L			1.7	245		
27L			4.2	220		

Profile Notes Red. ALBERT E. TIMMONS Plotted ALBERT E. TIMMONS Job No. 5058 Division No. F. B830 PG. 263
No. B-1702-1 Date MAY 1 1941 Date MAY 1 1941 Survey of Ave N. 60 to 70 W
X-Sec. Notes Chkd. A. W. VAN FLEET Checked A. W. VAN FLEET Survey by Josecrans Notes R Date 4-2-41
No. B-1703-1 Date MAY 2 - 1941 Date MAY 6 - 1941 Map No. Indexed A. C. Johnson

Form 307 5M 10-37

PLEASE RETURN TO
LOS ANGELES COUNTY SURVEYOR
700 HALL OF RECORDS

NOTE: ANY ADDITIONS OR CHANGES ON THIS SHEET MUST BE MADE OR CIRCLED IN RED INK, WITH DATE AND NAME OF PERSON MAKING CHANGE

Do not extend notes this side of this line

STATION	B. S.	H. I.	F. S.	ELEV.		
33L		2826.234	3.0	2823 2		
41L			5.5	20 7		
50'L			3.7	22 5		
⊙9	11.815	2837.856	0.193	2826.041		
16+			4.1	33 8		
6R			4.5	33 4		
8R			7.4	30 5		
22R			6.3	31 6		
50R			6.7	31 2		
27L			2.6	35 3		
31L			4.2	33 7		
40L			2.1	35 8		
50L			2.1	35 8		
⊙10	11.503	2849.024	0.335	2837.521		
17+			7.9	41 1		
4R			8.0	41 0		
6R			10.8	38 2		
13R			9.8	39 2		
28R			9.5	39 5		
31R			9.0	40 0		
50R			10.3	38 7		

F. B 830 PG. 264 Job No. 5058 Division No. ____ Notes R.A.E. TIMMONS Plotted ALBERT E. TIMMONS Profile
Survey of Ave H. 60 to 70W Date MAY 1 1941 Date MAY 1 1941 No. B-1702-1
Survey by Rosecrans Notes R Notes Chkd A. W. VAN FLEET Checked A. W. VAN FLEET X-Sec.
Indexed A. C. Johns Date 4-2-41 Date MAY 2 - 1941 Date MAY 6 - 1941 No. B-1702-2

Form 307 5M 10-37

PLEASE RETURN TO
LOS ANGELES COUNTY SURVEYOR
700 HALL OF RECORDS

NOTE: ANY ADDITIONS OR CHANGES ON THIS SHEET MUST BE MADE OR CIRCLED IN RED INK, WITH DATE AND NAME OF PERSON MAKING CHANGE

Do not extend notes this side of this line

STATION	B. S.	H. I.	F. S.	ELEV.		
50 L		2849.024	6.1	429.		
18+			0.4	486.		
3R			0.4	486.		
4R			3.3	457.		
11R			2.1	469.		
28R			1.5	475.		
50 R			2.1	469.		
50 L			+0.7	497.		
⊙11	11.084	2859.563	0.545	2848.479		
19+			3.3	563.		
4R			3.3	563.		
5R			6.4	532.		
12R			4.7	549.		
28R			3.9	557.		
50 R			4.9	547.		
21L			2.2	574.		
36L			2.8	568.		
50L			2.0	576.		
⊙12	11.532	2870.965	0.130	2859.433		
20+			7.4	636.		
6R			7.7	633.		

Profile No. B-1702-1 Date MAY 1 1941 Notes Red. ALBERT E. TIMMONS Plotted ALBERT E. TIMMONS Job No. 5058 Division No. F. B 830 PG. 265

X-Sec. No. B-1703-2 Date MAY 2 - 1941 Notes Chkd. A. W. VAN FLEET Date MAY 1 1941 Checked A. W. VAN FLEET Survey of Ave. N 60 to 70W Survey by Rosecrans Notes R Date 4-2-41 Map No. Indexed A. C. Johnson

Form 307 5M 10-37

PLEASE RETURN TO
LOS ANGELES COUNTY SURVEYOR
700 HALL OF RECORDS

NOTE: ANY ADDITIONS OR CHANGES ON THIS SHEET MUST BE MADE OR CIRCLED IN RED INK, WITH DATE AND NAME OF PERSON MAKING CHANGE

Do not extend notes this side of this line

STATION		B. S.	H. I.	F. S.	ELEV.		
20+00	7R		2870.965	10.1	2860.9		
	13R			9.3	61.3		
	32R			8.6	62.4		
	50R			10.1	60.9		
	26L			6.0	65.0		
	36L			6.1	64.9		
	50L			5.3	65.7		
21+				2.4	68.6		
	7R			3.1	67.9		
	8R			5.6	65.4		
	15R			4.7	66.3		
	32R			4.5	66.5		
	50R			6.4	64.6		
	21L			0.7	70.3		
	50L			0.0	71.0		
⊙13		11.388	2878.798	3.555	2867.410		
22+				8.0	70.8		
	6R			10.5	68.3		
	7R			10.5	68.3		
	12R			9.8	69.0		
	31R			9.8	69.0		

F. B830 PG. 766 Job No. 5058 Division No. Notes ALBERT E. TIMMONS Plotted ALBERT E. TIMMONS Profile
Survey of Ave N. 60 to 70 W. Date MAY 1 1941 Date MAY 1 1941 No. B-1702-1
Survey by Ro Notes Checked A. W. VAN FLEET Checked A. W. VAN FLEET X-Sec.
Indexed A. C. Johns Date MAY 2 - 1941 Date MAY 6 - 1941 No. B-1702-2

Form 307 5M 10-37

PLEASE RETURN TO
LOS ANGELES COUNTY SURVEYOR
700 HALL OF RECORDS

NOTE: ANY ADDITIONS OR CHANGES ON THIS SHEET MUST BE MADE OR CIRCLED IN RED INK, WITH DATE AND NAME OF PERSON MAKING CHANGE

Do not extend notes this side of this line

STATION	B. S.	H. I.	F. S.	ELEV.		
50 R		2878.798	12.2	28666.		
24 L			6.3	725.		
50 L			4.2	746.		
23+			6.3	725.		
4 R			6.6	722.		
5 R			8.8	700.		
10 R			8.2	706.		
30 R			8.3	705.		
50 R			10.9	679.		
24 L			3.3	755.		
50 L			2.3	765.		
⊙ 14	9.758	2883.216	5.340	2873.458		
24+			9.1	741.		
1 R			11.2	720.		
10 R			10.5	727.		
26 R			10.7	725.		
50 R			13.4	698.		
25 L			5.6	776.		
50 L			4.3	789.		
+25			8.5	747.		
+32			10.8	724.		

Profile No. B-1702-1 Date MAY 1 1941 Notes Kd. ALBERT E. TIMMONS Plotted ALBERT E. TIMMONS Job No. 5058 Division No. F. B 830 PG. 267
X-Sec. No. B-1702-2 Date MAY 2 - 1941 Notes Chkd. A. W. VAN FLEET Checked A. W. VAN FLEET Date MAY 1 1941 Survey of Ave N. 60 to 70 W Survey by Rosecrans Notes R Date 4-2-41 Map No. Indexed A. C. Johnson

Form 307 5M 10-37

PLEASE RETURN TO
LOS ANGELES COUNTY SURVEYOR
700 HALL OF RECORDS

NOTE: ANY ADDITIONS OR CHANGES ON THIS SHEET MUST BE MADE OR CIRCLED IN RED INK, WITH DATE AND NAME OF PERSON MAKING CHANGE

Do not extend notes this side of this line

STATION	B. S.	H. I.	F. S.	ELEV.		
25+		2883.216	8.8	28144.		
4R			8.4	748.		
23R			8.6	746.		
50R			12.1	711.		
1.L			9.0	742.		
2L			6.7	765.		
25L			3.6	796.		
50L			1.9	813.		
+57.02			7.3	759.	¼ Cor. Secs 3 & 10 T 6 N. R 13 W.	
22R			7.5	757.		
50R			11.2	720.		
3L			7.6	756.		
4L			5.4	778.		
26L			2.3	803.		
50L			0.9	823.		
B.M. #3			8.760	2874.456	C.S. Mon. ¼ Cor. Secs 3 & 10 See Pg. 60	
"	11 835	2886 277		2874.442	Elev. 2874.442 ✓ Ave. previous circuits. ✓	
26+			9.4	769.		
19R			9.3	770.		
22R			11.0	753.		
50R			14.0	723.		

F. B830 PG. 268 Job No. 5058 Division No. _____ Notes Red. ALBERT E. TIMMONS Plotted ALBERT E. TIMMONS Profile
Survey of Ave N 60 to 70 W Date MAY 1 1941 Date MAY 1 1941 No. B-1702-1
Survey by Rosecrans Notes R Notes Chkd A. W. VAN FLEET Checked A. W. VAN FLEET X-Sec.
Indexed A. C. Johns Date 4-2-41 Date MAY 2 - 1941 Date MAY 6 - 1941 No. B-1702-2

Form 307 5M 10-37

PLEASE RETURN TO
LOS ANGELES COUNTY SURVEYOR
700 HALL OF RECORDS

NOTE: ANY ADDITIONS OR CHANGES ON THIS SHEET MUST BE MADE OR CIRCLED IN RED INK, WITH DATE AND NAME OF PERSON MAKING CHANGE

Do not extend notes this side of this line

STATION	B. S.	H. I.	F. S.	ELEV.		
6L		2886,277	9.9	28764.		
7L		?-7	11.5	748 ?		
25L			4.9	814.		
50L			3.5	828.		
26+50			10.4	759.		
13R			10.7	756.		
17R			12.6	737.		
50R			17.0	693.		
9L			10.9	754.		
10L			8.0	783.		
25L			5.0	813.		
50L			3.3	830.		
⊙15	5.512	2882.937	8.852	2877.425		
27+			10.2	727.		
10R			10.4	725		
15R			12.5	704.		
50R			17.4	655.		
12L			10.2	727.		
14L			7.2	757.		
26L			4.7	782.		
50L			1.2	817.		

Profile Notes Red. E. TIMMONS Plotted ALBERT E. TIMMONS Job No. 5058 Division No. ____ F. B 830 PG. 269
No. R-1702-1 Date MAY 1 1941 Date MAY 1 1941 Survey of Ave N 60 to 70 W
X-Sec. Notes Chkd. A. W. VAN FLEET Checked A. W. VAN FLEET Survey by Rosecrans Notes R Date 4-2-41
No. R-1702-2 Date MAY 1 1941 Date MAY 6 - 1941 Map No. ____ Indexed A. C. Johnson

Form 307 5M 10-37

PLEASE RETURN TO
LOS ANGELES COUNTY SURVEYOR
700 HALL OF RECORDS

NOTE: ANY ADDITIONS OR CHANGES ON THIS SHEET MUST BE MADE OR CIRCLED IN RED INK, WITH DATE AND NAME OF PERSON MAKING CHANGE

Do not extend notes this side of this line

STATION	B. S.	H. I.	F. S.	ELEV.		
27+50		2882 937	11.2	28717		
7R			11.2	717		
26R			14.0	689		
37R			14.0	689		
50R			12.8	701		
17L			10.7	722		
18L			10.0	729		
38L			8.7	742		
50L			7.0	759		
+75			10.3	726		
4R			10.1	728		
7R			11.4	715		
22R			12.0	709		
50R			9.8	741		
20L			9.7	732		
22L			8.2	747		
50L			6.2	767		
28+			8.4	745		
7R			8.4	745		
50R			7.1	758		
22L			8.2	747		

F. B 830 PG. 270 Job No. 5058 Division No. ALBERT E. TIMMONS Notes Red. MAY 1 1941 Date Plotted ALBERT E. TIMMONS MAY 1 1941 Date No. B-1702-1 Profile
Survey of Arch. 60 to 70 W Survey by Rosecrans Notes R Notes Chkd. A. W. VAN FLEET Date MAY 2 - 1941 Checked A. W. VAN FLEET Date MAY 6 - 1941 X-Sec. No. B-1702-2
Indexed A. C. Johnson Date 4-2-41

Form 307 5M 10-37

PLEASE RETURN TO
LOS ANGELES COUNTY SURVEYOR
700 HALL OF RECORDS

NOTE: ANY ADDITIONS OR CHANGES ON THIS SHEET MUST BE MADE OR CIRCLED IN RED INK, WITH DATE AND NAME OF PERSON MAKING CHANGE

Do not extend notes this side of this line

STATION	B. S.	H. I.	F. S.	ELEV.		
28+00-41L		2882.937	8.5	28744		
50L			6.6	763		
+50			1.9	810		
2R			1.8	811		
50R			0.8	821		
16L			2.8	801		
21L			3.9	790		
22L			1.3	816		
50L			0.5	824		
⊙16	11.365	2893.602	0.700	2882.237	1×2-28+52-4R.	
29+			6.8	868		
50R			6.8	868		
16L			8.0	856		
17L			6.3	873		
50L			5.9	877		
+50			1.3	923		
15R			0.7	929		
50R			2.5	911		
11L			2.4	912		
12L			0.3	933		
50L			0.2	934		

Profile No. 5-1702-1 Date MAY 1 1941 Notes Chkd. A. W. VAN FLEET Date MAY 6 - 1941 Notes Chkd. A. W. VAN FLEET Date MAY 1 1941 Checked A. W. VAN FLEET Date MAY 6 - 1941 Survey of Ave N. 60 to 70 W Survey by Rozecrans Notes R Date 4-2-41 Map No. Indexed C. Johnson

ALBERT E. TIMMONS Job No. 5058 Division No. F. B. 830 PG. 271

Form 307 5M 10-37

PLEASE RETURN TO
LOS ANGELES COUNTY SURVEYOR
700 HALL OF RECORDS

NOTE: ANY ADDITIONS OR CHANGES ON THIS SHEET MUST BE MADE OR CIRCLED IN RED INK, WITH DATE AND NAME OF PERSON MAKING CHANGE

Do not extend notes this side of this line

STATION	B. S.	H. I.	F. S.	ELEV.		
⊙17	11.672	2893.602 2904.860	0.414	2893.188		
30+			8.8	961		
20R			8.1	968		
50R			12.4	925		
6'L			9.6	953		
7'L			7.4	975		
50L			6.4	985		
+50			6.3	986		
20'R			6.0	989		
50R			13.0	919		
3L			6.7	982		
4'L			4.3	29006		
50'L			2.1	028		
31+			6.0	28989		
15R			6.3	986		
21R			8.8	961		
50R			14.2	907		
4L			6.3	986		
5L			3.7	29012		
29L			1.0	039		
42L			+1.5	064		

F. B 830 PG. 272 Job No. 5058 Division No. Notes Red. ALBERT E. TIMMONS Date MAY 1 1941 Plotted ALBERT E. TIMMONS Date MAY 1 1941 Profile No. B-1702-1

Survey of Mc. H. 60 to 70 W Notes R Notes Chkd. A. W. VAN FLEET Date MAY 2 - 1941 Checked A. W. VAN FLEET Date MAY 6 - 1941 X-Sec. No. B-1702-2

Survey by Rosecrans Date 4-3-41

Indexed A. C. Johnson

Form 307 5M 5-39

PLEASE RETURN TO
LOS ANGELES COUNTY SURVEYOR
700 HALL OF RECORDS

NOTE: ANY ADDITIONS OR CHANGES ON THIS SHEET MUST BE MADE OR CIRCLED IN RED INK, WITH DATE AND NAME OF PERSON MAKING CHANGE

Do not extend notes this side of this line

STATION	B. S.	H. I.	F. S.	ELEV.
50L		2904.860	+2.2	2907.1
⊙18	0.723	2899.178	6.405	2898.455
31+50			1.8	97.4
12R			2.2	97.0
50R			12.3	86.9
7L			2.4	96.8
8L			+0.3	99.5
32L			+5.0	2904.2
50L			+7.5	06.7
32+			4.6	2894.6
8R			5.3	93.9
50R			14.0	85.2
11L			4.7	94.5
13L			2.6	96.6
50L			+4.0	2903.2
+50			5.4	2893.8
7R			5.9	93.3
13R			8.2	91.0
50R			13.7	85.5
14L			5.2	94.0
15L			2.2	97.0

Profile No. B-1202-1 Date MAY 1 1941 Notes Kept ALBERT E. TIMMONS Plotted ALBERT E. TIMMONS Job No. 5058 Division No. F B830 PG 273

X-Sec. Notes Chkd. A. W. VAN FLEET Date MAY 1 1941 Checked A. W. VAN FLEET Survey of Ave N. 60 to 70 W

Date MAY 2 - 1941 Date MAY 6 - 1941 Survey by Rozecrans Notes R Date 4-3-41

Form 307 5M 5-39

PLEASE RETURN TO
LOS ANGELES COUNTY SURVEYOR
700 HALL OF RECORDS

NOTE: ANY ADDITIONS OR CHANGES ON THIS SHEET MUST BE MADE OR CIRCLED IN RED INK, WITH DATE AND NAME OF PERSON MAKING CHANGE

Do not extend notes this side of this line

STATION	B. S.	H. I.	F. S.	ELEV.		
32+50 -50 L		2899.178	+4.0	2903.178		
33+			6.8	2892.4		
5R			7.0	922		
20R			9.8	894		
50R			11.5	877		
16L			6.9	923		
17L			5.0	942		
50L			0.8	984		
Q19	8.575	2900.813	6.940	2892.238		
+50			7.1	937		
8R			7.5	933		
50R			11.1	897		
17L			8.0	928		
18L			6.0	948		
50 L			4.8	960		
34+			5.2	956		
6R			5.6	952		
15R			6.9	939		
50R			9.0	918		
20L			6.1	947		
21L			4.4	964		

F. B. 830 PG. 274 Job No. 5058 Division No. ALBERT E. TIMMONS Notes Red. ALBERT E. TIMMONS Plotted ALBERT E. TIMMONS Profile
Survey of Ave H 60 to 70 W. Date MAY 1 1941 Date MAY 1 1941 No. B-1702-1
Survey by Rosecrans Notes R. A. W. VAN FLEET Checked A. W. VAN FLEET X-Sec.
Indexed R. C. Johnson Date 4-3-41 Notes Chkd. MAY 2 - 1941 Date MAY 6 - 1941 No. B-1702-2

Form 307 5M 5-39

PLEASE RETURN TO
LOS ANGELES COUNTY SURVEYOR
700 HALL OF RECORDS

NOTE: ANY ADDITIONS OR CHANGES ON THIS SHEET MUST BE MADE OR CIRCLED IN RED INK, WITH DATE AND NAME OF PERSON MAKING CHANGE

Do not extend notes this side of this line

STATION	B. S.	H. I.	F. S.	ELEV.
50L		2900.813	2.4	2898.4
34+50			3.4	97.4
5R			3.5	97.3
50'R			7.5	93.3
21L			4.2	96.6
23L			2.2	98.6
50L			0.9	99.9
35+10			1.7	99.1
7R			1.7	99.1
13R			2.8	98.0
50R			5.6	95.2
20'L			1.9	98.9
22L			0.2	2900.6
40'L			+1.2	2902.0
⊙20	10560	2909.928	1.445	2899.368
35+25			10.6	2899.3
10R			11.0	98.9
50R			14.7	95.2
19L			10.4	99.5
21L			9.0	2900.9
40L			7.8	02.1

Profile Notes Red. ALBERT E. TIMMONS Plotted ALBERT E. TIMMONS Job No. 5058 Division No. F.B. 830 PG. 275
No. B-1702-1 Date MAY 1 1941 Date MAY 1 1941 Survey of Ave N. 60 to 70 W
X-Sec. Notes Chkd A. W. VAN FLEET Checked A. W. VAN FLEET Survey by Rosecrans Notes R Date 4-3-41
No. [illegible] Date MAY 9 1941 Date MAY 6 1941 Map No. Indexed [illegible]

Form 307 5M 5-39

PLEASE RETURN TO
LOS ANGELES COUNTY SURVEYOR
700 HALL OF RECORDS

NOTE: ANY ADDITIONS OR CHANGES ON THIS SHEET MUST BE MADE OR CIRCLED IN RED INK, WITH DATE AND NAME OF PERSON MAKING CHANGE

Do not extend notes this side of this line

STATION	B. S.	H. I.	F. S.	ELEV.		
35+50		2909.928	10.6	28993		
12R			11.5	984		
50R			14.7	952		
40L			7.8	29021		
+75			10.4	28995		
50R			14.3	28956		
15L			9.9	29000		
23L			8.3	29016		
40L			7.5	24		
36+			8.4	015		
50R			12.5	28974		
9L			8.6	29013		
12L			7.0	029		
32L			3.4	065		
40L			2.5	024		
+25			5.7	042		
17R			5.9	[illegible]		
22R			7.9	020		
50R			11.2	28987		
5L			6.1	29038		
6L			3.0	069		

F. B. 830 Pg. 276 Job No. 5058 Division No. Notes Red. Dated MAY 1 1941 Plotted ALBERT E. TIMMONS Date MAY 1 1941 Profile No. B-1702-1

Survey of Ave N. 60 to 70 W. Notes Checked A. W. VAN FLEET Date MAY 2 - 1941 Checked A. W. VAN FLEET Date MAY 6 - 1941 X-Sec. No. B-1702-2

Survey by Rosecrans Notes R

Indexed A. C. Johnson Date 4-3-41

Form 307 5M 5-39

PLEASE RETURN TO
LOS ANGELES COUNTY SURVEYOR
700 HALL OF RECORDS

NOTE: ANY ADDITIONS OR CHANGES ON THIS SHEET MUST BE MADE OR CIRCLED IN RED INK, WITH DATE AND NAME OF PERSON MAKING CHANGE

Do not extend notes this side of this line

STATION	B. S.	H. I.	F. S.	ELEV.
40L		2909.928	+5.7	2915.6
+50			3.6	063
19R			3.3	066
25R			5.8	041
50R			9.5	004
2L			3.5	064
3L			+0.7	10.6
40L			+10.0	19.9
+75			1.5	084
3R			0.7	092
20R			1.3	086
26R			4.0	059
50R			8.1	018
2L			+22	12.1
40L			+12.0	21.9
⊙ 2J	10.677	2919.739	0.866	2909.062
37+			8.6	111
5R			7.6	121
22R			8.8	109
50R			15.0	047
3L			5.6	141

Profile No. B-1702-1 Date MAY 1 1941 Notes Rdg. ALBERT E. TIMMONS Plotted MAY 1 1941 Job No. 5058 Division No. E B830 Pg. 277
X-Sec. Notes Chkd. A. W. VAN FLEET Checked A. W. VAN FLEET Survey of Ave N. 60 to 70 W.
Date MAY 2 - 1941 Date MAY 6 - 1941 Survey by Rosecrans Notes R Date 4-3-41

Form 307 5M 5-39

PLEASE RETURN TO
LOS ANGELES COUNTY SURVEYOR
700 HALL OF RECORDS

NOTE: ANY ADDITIONS OR CHANGES ON THIS SHEET MUST BE MADE OR CIRCLED IN RED INK, WITH DATE AND NAME OF PERSON MAKING CHANGE

Do not extend notes this side of this line

STATION	B. S.	H. I.	F. S.	ELEV.		
37+00 40 L		2919.739'	+3.3	29 23.0		
+25			5.4	14 3.		
26 R			6.4	13 3.		
50 R			11.3	08 4.		
3 L			1.9	17 8.		
40 L			+4.9	24.6		
+50			3.0	16 7.		
26 R			2.4	17 3.		
33 R			5.3	14 4.		
50 R			7.6	12 1.		
3 L			0.0	19 7.		
40 L			+5.5	25.2.		
38+			4.3	15 4.		
25 R			4.0	15 7.		
31 R			5.3	14 4.		
50 R			6.9	12 8.		
2 L			1.9	17 8.		
50 L			+3.0	22.7.		
+50			7.3	12 4.		
25 R			8.9	10 8.		
50 R			11.5	08 2.		

F. B830 PG. 278 Job No. 5058 Division No. ALBERT E. TIMMONS Notes Red. Plotted ALBERT E. TIMMONS Profile
Survey of Ave. H. 60 to 70 W Date MAY 1 1941 Date MAY 1 1941 No. B-1702-1
Survey by Rosecrans Notes R Notes Chkd. A. W. VAN FLEET Checked A. W. VAN FLEET X-Sec.
Indexed A. C. Johnson Date 4-3-41 Date MAY 2 - 1941 Date MAY 6 - 1941 No. B-1702-2

Form 307 5M 5-39

PLEASE RETURN TO
LOS ANGELES COUNTY SURVEYOR
700 HALL OF RECORDS

NOTE: ANY ADDITIONS OR CHANGES ON THIS SHEET MUST BE MADE OR CIRCLED IN RED INK, WITH DATE AND NAME OF PERSON MAKING CHANGE

Do not extend notes this side of this line

STATION	B. S.	H. I.	F. S.	ELEV.		
1 L		2919.739	6.1	2913.6		
50 L			2.4	17.3		
38+83			9.3	10.4		
+86			8.5	11.2		
39+			8.8	10.9		
4' R			9.0	10.7		
6' R			10.7	09.0		
28 R			11.4	08.3		
34 R			13.0	06.7		
50 R			14.4	05.3		
50 L			4.0	15.7		
+50			9.0	10.7		
8 R			9.8	09.9		
12 R			12.2	07.5		
35 R			11.6	08.1		
41 R			12.8	06.9		
50 R			13.5	06.2		
50 L			4.0	15.7		
⊙22	9.590	2920.366	8.963	2910.776	1"x1"	39+49.5
40+			8.2	12.2		
15 R			9.7	10.7		

Profile Notes Red ALBERT E. TIMMONS Plotted ALBERT E. TIMMONS Job No. 5050 Division No. F B830 PG. 279

No. B-1202-1 Date MAY 1 1941 Date MAY 1 1941 Survey of Ave N. 60 to 70 W

X-Sec. Notes Chkd. A. W. VAN FLEET Checked A. W. VAN FLEET Survey by Rosecrans Notes R Date 4-3-41

No. [illegible] Date MAY 2 - 1941 Date MAY 6 - 1941 Map No. [illegible] C. Johnson

Form 307 5M 5-39

PLEASE RETURN TO
LOS ANGELES COUNTY SURVEYOR
700 HALL OF RECORDS

NOTE: ANY ADDITIONS OR CHANGES ON THIS SHEET MUST BE MADE OR CIRCLED IN RED INK, WITH DATE AND NAME OF PERSON MAKING CHANGE

Do not extend notes this side of this line

STATION	B. S.	H. I.	F. S.	ELEV.		
16R		2920.366	12.0	2908 4.		
40R			11.3	091.		
50R			12.7	077.		
12L			6.0	144.		
50L			2.5	179.		
40 +50			5.6	148.		
21R			8.3	121.		
22R			11.0	094.		
46R			10.0	104.		
50R			11.7	087.		
50L			+1.0	214.		
+76			5.1	153.		
41+			6.3	141.		
25R			9.3	111.		
26R			11.2	092.		
50R			10.4	100.		
50L			+3.2	236.		
+50			9.5	109.		
19R			12.7	077.		
20R			15.5	049.		
43R			15.3	051.		

F.B. 830 PG. 280 Job No. 5058 Division No. ALBERT E. TIMMONS Notes Red. - Date MAY 1 1941 Plotted ALBERT E. TIMMONS Date MAY 1 1941 Profile No. B-1702-1

Survey of Ave H 60 to 70 W Survey by Rosecrans Notes R Indexed L. C. Johnson Date 4-4-41 A. W. VAN FLEET Notes Chkd. Date MAY 2 - 1941 Checked A. W. VAN FLEET Date MAY 6 - 1941 X-Sec. No. B-1702-2

Form 307 5M 5-39

PLEASE RETURN TO
LOS ANGELES COUNTY SURVEYOR
700 HALL OF RECORDS

NOTE: ANY ADDITIONS OR CHANGES ON THIS SHEET MUST BE MADE OR CIRCLED IN RED INK, WITH DATE AND NAME OF PERSON MAKING CHANGE

Do not extend notes this side of this line

STATION	B. S.	H. I.	F. S.	ELEV.
50R		2920.366	17.0	2903.4
50L			+3.0	23.4
⊙23	1.303	2910.439	11.230	2909.136
42+			3.8	06.6
12R			5.7	04.7
14R			8.40	02.0
38R			8.7	01.7
50R			11.6	2898.8
50L			+7.5	2917.9
+50			9.4	01.0
5R			10.1	00.3
7R			12.6	2897.8
30R			12.3	98.1
50R			15.0	95.4
50L			0.4	2910.0
43+			12.9	2897.5
2R			15.0	95.4
25R			15.0	95.4
50R			19.2	91.2
50L			5.3	2905.1
+50			14.5	2895.9

Profile Notes Red. ALBERT E. TIMMONS Plotted ALBERT E. TIMMONS Job No. 5058 Division No. F B 830 Pg. 781
No. 8-1702-1 Date MAY 1 1941 Date MAY 1 1941 Survey of Ave N 60 to 70 W.
X-Sec. Notes Chkd. A. W. VAN FLEET Checked A. W. VAN FLEET Survey by Rosecrans Notes R Date 4-4-41
No. 8-1702-2 Date MAY 2 - 1941 Date MAY 6 - 1941 Map No. Indexed A. C. Johnson

Form 307 5M 5-39

PLEASE RETURN TO
LOS ANGELES COUNTY SURVEYOR
700 HALL OF RECORDS

NOTE: ANY ADDITIONS OR CHANGES ON THIS SHEET MUST BE MADE OR CIRCLED IN RED INK, WITH DATE AND NAME OF PERSON MAKING CHANGE

Do not extend notes this side of this line

STATION	B. S.	H. I.	F. S.	ELEV.		
2'R		2910.439	17.1	28933.		
25 R			17.1	933.		
50 R			21.0	894.		
50 L			7.5	29029.		
⊙24	1.293	2900.130	11.602	2898.837		
43+ 91			5.5	28946.		
44+			5.8	943.		
3R			6.2	939.		
5R			8.5	916.		
26R			8.5	916.		
50R			12.6	875.		
50L			+1.4	29015.		
+50			5.5	28946.		
10R			6.9	932.		
13R			10.1	900.		
35R			9.8	903.		
50R			13.0	871.		
50L			+2.6	29027.		
45+			5.4	28947.		
17R			8.3	918.		
19R			12.0	881.		

F.B. 830 Pg. 282 Job No. 5058 Division No. ALBERT E. TIMMONS Notes Red. MAY 1 1941 Date ALBERT E. TIMMONS Plotted MAY 1 1941 Date B-1702-1 Profile
Survey of Ave N 60 to 70 W Survey by Rosecrans Notes P Indexed A. C. Johnson Date 4-4-41 Notes Chkd. A. W. VAN FLEET Date MAY 2 - 1941 Checked A. W. VAN FLEET Date MAY 6 - 1941 X-Sec. No. B-1702-2

Form 307 5M 5-39

PLEASE RETURN TO
LOS ANGELES COUNTY SURVEYOR
700 HALL OF RECORDS

NOTE: ANY ADDITIONS OR CHANGES ON THIS SHEET MUST BE MADE OR CIRCLED IN RED INK, WITH DATE AND NAME OF PERSON MAKING CHANGE

Do not extend notes this side of this line

STATION	B. S.	H. I.	F. S.	ELEV.
41R		2900.130	10.7	2889.4
50R			13.8	863
50L			+2.3	2902.4
45 + 24			6.4	2893.7
+50			7.8	923
24R			11.6	885
26R			14.1	860
48R			13.7	864
54R			15.8	853
50L			+2.0	2902.1
⊙25	4.844	2893.829	11.145	2888.985
46+			2.5	913
29R			8.1	857
31R			11.4	824
50R			10.7	831
50L			+8.7	2902.5
+50			5.4	2888.4
28R			11.5	823
30R			13.6	802
52R			13.8	800
26L			0.0	938

Profile No. 8-1762-1 Date MAY 1 1941 Plotted ALBERT E. TIMMONS Job No. 5058 Division No. F B83CPG283
Notes Red. ALBERT E. TIMMONS Plotted ALBERT E. TIMMONS Job No. 5058 Division No.
X-Sec. No. 8-1762-2 Date MAY 2 - 1941 Date MAY 6 - 1941 Map No. Indexed
Notes Chkd. A. W. VAN FLEET Checked A. W. VAN FLEET Survey of Ave. N. 60 to 70 W. Survey by Rosecrans Notes R Date 4-4-41

Form 307 5M 5-39

PLEASE RETURN TO
LOS ANGELES COUNTY SURVEYOR
700 HALL OF RECORDS

NOTE: ANY ADDITIONS OR CHANGES ON THIS SHEET MUST BE MADE OR CIRCLED IN RED INK, WITH DATE AND NAME OF PERSON MAKING CHANGE

Do not extend notes this side of this line

STATION	B. S.	H. I.	F. S.	ELEV.		
50L		2893.829	+7.6	2901.4		
46+70			6.0	28878		
47+			5.8	880		
26R			12.3	815		
29R			15.0	788		
48R			16.0	778		
52R			18.5	753		
23L			0.9	929		
60L			+11.0	2904.8		
+25			6.0	28878		
26R			13.0	808		
28R			15.5	783		
48R			16.0	778		
50R			18.0	758		
20L			1.0	928		
40L			+6.6	2900.4		
60L			+12.0	05.8		
+50			5.8	28880		
26R			13.0	808		
29R			15.8	780		
47R			16.5	773		

F. B. 830 Pg. 784 Job No. 5058 Division No. ALBERT E. TIMMONS Notes Red. Plotted ALBERT E. TIMMONS Profile
Survey of Ave N 60 to 70 W Date MAY 1 1941 Date MAY 1 1941 No. B-1702-2
Survey by Rosedrans Notes R Notes Chkd. A. W. VAN FLEET Checked A. W. VAN FLEET X-Sec.
Indexed A. C. Johnson Date 4-4-41 Date MAY 2 - 1941 Date MAY 6 - 1941 No. B-1702-2

Form 307 5M 5-39

PLEASE RETURN TO
LOS ANGELES COUNTY SURVEYOR
700 HALL OF RECORDS

NOTE: ANY ADDITIONS OR CHANGES ON THIS SHEET MUST BE MADE OR CIRCLED IN RED INK, WITH DATE AND NAME OF PERSON MAKING CHANGE

Do not extend notes this side of this line

STATION	B. S.	H. I.	F. S.	ELEV.
50R		2893.829	18.5	2875.3
11L			2.6	91.2
60'L			+13.3	2907.1
+75			6.0	2887.8
29R			13.0	80.8
31R			15.9	77.9
50R			16.2	77.6
13L			1.5	92.3
60'L			+13.7	2907.5
48+			4.5	2889.3
30R			11.7	82.1
34R			15.4	78.4
53R			15.6	78.2
60'L			+13.0	2906.8
+25			3.8	2890.0
36R			12.0	81.8
38R			15.3	78.5
58R			15.2	78.6
22L			0.0	93.8
60L			+14.5	2908.3
⊙26	7.990	2899.081	2.738	2891.091

Profile ALBERT E. TIMMONS Plotted ALBERT E. TIMMONS Job No. 5050 Division No. F.B. 830 PG 285
Notes Red. MAY 1 1941 Date MAY 1 1941 Survey of Ave. N. 60 to 70 W
No. 8-1703-1 Date A. W. VAN FLEET Checked A. W. VAN FLEET Survey by Rozecrans Notes R Date 4-4-41
X-Sec. Notes Chkd. MAY 2 - 1941 Date MAY 6 - 1941 Map No. Indexed
No. 8-1702-2 Date

Form 307 5M 5-39

PLEASE RETURN TO
LOS ANGELES COUNTY SURVEYOR
700 HALL OF RECORDS

NOTE: ANY ADDITIONS OR CHANGES ON THIS SHEET MUST BE MADE OR CIRCLED IN RED INK, WITH DATE AND NAME OF PERSON MAKING CHANGE

Do not extend notes this side of this line

STATION	B. S.	H. I.	F. S.	ELEV.		
48+50		2899.081	8.0	28911		
40R			16.6	825		
42R			19.0	801		
50R			19.0	801		
60L			+10.0	2909.1		
+75			6.9	28922		
37R			14.8	843		
44R			15.6	835		
47R			19.2	799		
50R			18.6	805		
60'L			+10.5	2909.6		
49+			5.2	28939		
50R			15.0	841		
9'L			3.7	954		
60'L			+12.0	2911.1		
+25			3.8	28953		
50R			13.0	881		
60L			+12.0	2911.1		
+50			1.7	28[illegible]4		
50R			11.0	881		
60L			+13.0	291[illegible].1		

F. B. 830 Pg. 286 Job No. 5058 Division No. ALBERT E. TIMMONS Notes Red. MAY 1 1941 Date Plotted ALBERT E. TIMMONS MAY 1 1941 Date Profile No. B-1702-1

Survey of Ave N. 60 to 70 W Notes Chkd. A. W. VAN FLEET Date MAY 2 - 1941 Checked A. W. VAN FLEET Date MAY 6 - 1941 X-Sec. No. B-1702-2

Survey by Rosecrans Notes R Date 4-4-41

Indexed A. C. Johnson

Form 307 5M 5-39

PLEASE RETURN TO
LOS ANGELES COUNTY SURVEYOR
700 HALL OF RECORDS

NOTE: ANY ADDITIONS OR CHANGES ON THIS SHEET MUST BE MADE OR CIRCLED IN RED INK, WITH DATE AND NAME OF PERSON MAKING CHANGE

Do not extend notes this side of this line

STATION	B. S.	H. I.	F. S.	ELEV.	
49+75		2899.081	6.1	2893.0	Probably 6' low.
50R			10.0	89.1	
60L			+15.2	2914.3	
+86			1.5	2897.6	
50+			3.5	95.6	
50R			13.2	85.9	
60L			+15.3	2914.4	
+10			4.5	2894.6	
⊙27	5.444	2893.353	11.172	2887.909	
+50			5.2	88.2	
23R			12.7	80.7	
47R			18.6	74.8	
50R			21.6	71.8	
60L			+19.2	2912.6	
51+			9.7	2883.7	
17R			16.0	77.4	
26R			20.3	73.1	
41R			23.0	70.4	
50R			23.0	70.4	
32L			+2.0	2895.4	
45L			+5.5	2895.9	

Profile Notes Red LBERT E. TIMMONS Plotted LBERT E. TIMMONS Job No. 5058 Division No.
No. B-1702-1 Date MAY 1 1941 Date MAY 1 1941 Survey of Ave. N. 60 to 70 W
X-Sec. Notes Chkd A. W. VAN FLEET Checked A. W. VAN FLEET Survey by Rosecrans Notes R Date 4-4-41
No. B-1702-2 Date MAY 2 - 1941 Date MAY 6 - 1941 Map No. Indexed Date

F B 830 PG 187

Form 307 5M 5-39

PLEASE RETURN TO
LOS ANGELES COUNTY SURVEYOR
700 HALL OF RECORDS

NOTE: ANY ADDITIONS OR CHANGES ON THIS SHEET MUST BE MADE OR CIRCLED IN RED INK, WITH DATE AND NAME OF PERSON MAKING CHANGE

Do not extend notes this side of this line

STATION	B. S.	H. I.	F. S.	ELEV.
60L		2893.358	+13.7	2907.1
51+50			14.0	2879.4
13R			18.8	746
41R			22.0	714
42R			23.5	699
50R			23.3	701
28L			6.6	668
38L			2.0	914
60L			+3.0	2896.4
52+			14.2	792
18R			18.4	750
44R			22.5	709
60R			22.5	709
60L			+4.5	2897.9
+15			12.3	811
+25			9.6	838
25R			18.8	746
37R			21.3	721
60R			22.2	712
27L			0.7	927
49L			+7.8	2901.2

F.B. 830 Pg. 48 Job No. 5058 Division No. Notes Red. ALBERT E. TIMMONS Plotted ALBERT E. TIMMONS Profile
Survey of Ave N. 60 to 70 W Date MAY 1 1941 Date MAY 1 1941 No. B-1702-1
Survey by Rosecrans Notes R. Checked A. W. VAN FLEET X-Sec.
Indexed R. C. Johnson Date 4-4-41 Date MAY 2 - 1941 Date MAY 6 - 1941 No. B-1702-2

Form 307 5M 5-39

PLEASE RETURN TO
LOS ANGELES COUNTY SURVEYOR
700 HALL OF RECORDS

NOTE: ANY ADDITIONS OR CHANGES ON THIS SHEET MUST BE MADE OR CIRCLED IN RED INK, WITH DATE AND NAME OF PERSON MAKING CHANGE

Do not extend notes this side of this line

STATION	B. S.	H. I.	F. S.	ELEV.
60L		2893.353	+13	2906.4
⊙28	11.842	2900.842	4.353	2889.000
52+50			11.5	89.3
28R			26.0	74.8
42R			27.5	73.3
50R			27.5	73.3
60R			27.6	73.2
17L			4.6	96.2
54L			+9.5	2910.3
60L			+12.0	2912.8
+64			11.8	2889.0
53+			13.2	87.6
22R			19.5	81.3
25R			22.5	78.3
47R			22.4	78.4
60R			24.0	76.8
54L			+9.5	2910.3
60L			+12.0	2912.8
+30			14.8	2886.0
+50			13.7	87.1
3R			15.2	85.6

Profile Notes Red. _____ Plotted ALBERT E. TIMMONS Job No. 5058 Division No. _____ F B 830 PG 289
No. 8-1702-1 Date MAY 1 1941 Checked A. W. VAN FLEET Survey of Ave N. 60 to 70 W
X-Sec. Notes Chkd. A. W. VAN FLEET Checked A. W. VAN FLEET Survey by Rosecrans Notes R Date 4-4-41
No. 8-1702-2 Date MAY 8 - 1941 Date MAY 6 - 1941 Map No. _____ Indexed By _____ Traced By _____

Form 307 5M 5-39

PLEASE RETURN TO
LOS ANGELES COUNTY SURVEYOR
700 HALL OF RECORDS

NOTE: ANY ADDITIONS OR CHANGES ON THIS SHEET MUST BE MADE OR CIRCLED IN RED INK, WITH DATE AND NAME OF PERSON MAKING CHANGE

Do not extend notes this side of this line

STATION	B. S.	H. I.	F. S.	ELEV.		
5R		2900.842	17.4	2983.4		
29R			17.2	826		
50R			19.4	814		
11L			11.1	897		
50L			+1.0	2901.8		
53+55			14.2	2886.6		
+62			15.7	851		
+75			13.7	871		
+98			10.9	899		
54+			10.6	902		
50R			15.0	858		
12L			10.5	903		
18L			10.8	900		
20L			8.0	928		
50L			3.5	973		
+25			10.2	906		
50R			15.4	854		
27L			7.3	935		
50L			3.7	971		
+38			11.6	892		
+50			11.1	897		

F.B. 830 PG. 790 Job No. 5058 Division No. ALBERT E. TIMMONS Notes Red. Plotted ALBERT E. TIMMONS Profile
Survey of Ave N. 60 to 70 W Date MAY 1 1941 Date MAY 1 1941 No. B-1702-1
Survey by Rosecrans Notes R Notes Chkd. A. W. VAN FLEET Checked A. W. VAN FLEET X-Sec.
Indexed A. C. Johnson Date 4-4-41 Date MAY 2 - 1941 Date MAY 6 - 1941 No. B-1702-2

Form 307 5M 5-39

PLEASE RETURN TO
LOS ANGELES COUNTY SURVEYOR
700 HALL OF RECORDS

NOTE: ANY ADDITIONS OR CHANGES ON THIS SHEET MUST BE MADE OR CIRCLED IN RED INK, WITH DATE AND NAME OF PERSON MAKING CHANGE

Do not extend notes this side of this line

STATION	B. S.	H. I.	F. S.	ELEV.	
54+50 11R		2900.84	13.8	2887.0	
13R			12.0	888	
50R			15.3	855	
7L			10.2	906	℄ Tr. Rd.
26L			9.9	909	gutter
30L			7.5	933	T.B.
50L			5.2	956	
+71.26 E.C.			13.0	878	℄ Tr. Rd.
17R			15.4	854	gutter
18R			13.4	874	T.B.
50R			15.4	854	
16L			14.5	863	gutter
19L			11.8	890	T.B.
50L			9.9	909	
112' S. of E.C.			0.0	2900.8	℄ Tr. Rd.
"	19 E		1.8	2899.0	gutter
"	28 E		0.6	2900.2	T.B.
"	50 E		1.0	2899.8	
"	9 W		+0.2	2901.0	
"	17 W		0.9	2899.9	gutter
"	18 W		+2.0	2902.8	T.B.
"	50 W		+3.3	2904.1	

Profile ALBERT E. TIMMONS Notes Red. Plotted ALBERT E. TIMMONS Job No. 5058 Division No. F.B. 830 PG. 191

No. 8-1782-1 Date MAY 1 1941 Date MAY 1 1941 Survey of Ave N. 60 to 70 W

X-Sec. Notes Chkd. A. W. VAN FLEET Checked A. W. VAN FLEET Survey by Rozecrans Notes R Date 4-4-41

No. 8-1782-2 Date MAY 2 - 1941 Date MAY 6 - 1941 Map No. [illegible] Job No. [illegible]

Form 307 5M 5-39

PLEASE RETURN TO
LOS ANGELES COUNTY SURVEYOR
700 HALL OF RECORDS

NOTE: ANY ADDITIONS OR CHANGES ON THIS SHEET MUST BE MADE OR CIRCLED IN RED INK, WITH DATE AND NAME OF PERSON MAKING CHANGE

Do not extend notes this side of this line

STATION	B. S.	H. I.	F. S.	ELEV.		
100' N of E.C.		2900.842	24.6	28762.	℄ Tr. Rd.	
"	19E		27.0	28738.	gutter	
"	20 E		25.7	751.		
"	50 E		26.5	743.		
"	15 W		25.2	756.	gutter	
"	22 W		24.0	768.	T.B.	
"	40 W		24.0	768.		
"	50 W		22.2	786.		
B.M #4			0.490	2900.352	Spk in P.Po #423837E	FB. 830-61 ✓
					Elev. 2900.356 ✓	

F.B. 830 PG. 1 Job No. 5058 Division No. Notes Red. ALBERT E. TIMMONS Plotted ALBERT E. TIMMONS Profile
Survey of Ave N 60 to 70 W Date MAY 1 1941 Date MAY 1 1941 No. B-1702-1
Survey by Rosecrans Notes R Notes Chkd. Checked A. W. VAN FLEET X-Sec.
Indexed A. C. Johnson Date 4-4-41 Date MAY 6 - 1941 No. B-1702-2

F. B. 850 Pg. 243

Notes Ck'd by	Survey of
Map No.	W. O. Tape No. St'd. °F
Office Work	Surveyed by
Checked	Notes Date
Date	Indexed

Note: Any Additions or Changes of This Sheet Must be Made or Circled in Red Ink With Date and Name of Person Making Change.

Do not extend notes this side of this line.

RETURN TO
LOS ANGELES COUNTY SURVEYOR
726 LOS ANGELES COUNTY
ENGINEERING BLDG.

76FS09S 247 2-51

RETURN TO
LOS ANGELES COUNTY SURVEYOR
726 LOS ANGELES COUNTY
ENGINEERING BLDG.

Note: Any Additions or Changes on This Sheet Must be Made or Circled in Red Ink With Date and Name of Person Making Change.

Do not extend notes this side of this line.

F. B. _____ PG. _____

Notes Ck'd by	Survey of AVE D
Map No.	W. O. 4999 Tape No. 041 St'd. 68 °F
Office Work	Surveyed by Rosecrans
Checked	Notes Date 8-28-52
Date	Indexed E. C. Johnson

F. B. 830 Pg. 311

AVENUE D

FROM SIERRA HWY WEST TO 300th ST. W.

Notes showing reference points to C.S. Mons at Sec. and ¼ Cors.

J.H. 4999

Party E.A. Rosecrans
L.J. Westhoff
D.H. Beers
S. Holisky
W.E. Newman

Note: Any Additions or Changes on This Sheet Must be Made or Circled in Red Ink With Date and Name of Person Making Change.

Do not extend notes this side of this line.

RETURN TO
LOS ANGELES COUNTY SURVEYOR
726 LOS ANGELES COUNTY
ENGINEERING BLDG.

76F3098 247 10M 1-49

F. B. 830 Pg. 312



RETURN TO
LOS ANGELES COUNTY SURVEYOR
726 LOS ANGELES COUNTY
ENGINEERING BLDG.

Do not extend notes this side of this line.

Note: Any Additions or Changes on This Sheet Must be Made or Circled in Red Ink With Date and Name of Person Making Change.

F. B. 830 Pg. 313

Notes Ck'd by	Survey of Ave D
Map No.	W. O. Tape No. 2141 St'd. 68 °F
Office Work	Surveyed by Rosecrans
Checked	Notes R Date 8-28-52
Date	Indexed K. C. Johnson



Note: Any Additions or Changes on This Sheet Must be Made or Circled in Red Ink With Date and Name of Person Making Change.

Do not extend notes this side of this line.

RETURN TO
LOS ANGELES COUNTY SURVEYOR
726 LOS ANGELES COUNTY
ENGINEERING BLDG.

76F309B 247 10M 1-49

F. B. 830 Pg. 314



RETURN TO
LOS ANGELES COUNTY SURVEYOR
725 LOS ANGELES COUNTY
ENGINEERING BLDG.

Do not extend notes this side of this line.

Note: Any Additions or Changes on This Sheet Must be Made or Circled in Red Ink With Date and Name of Person Making Change.

Notes Ck'd by	Survey of Ave. D
Map No.	W. O. Tape No. 4141 St'd 68 °F
Office Work	Surveyed by Rasecrans
Checked	Notes R Date 8-28-52
Date	Indexed K. O. J[illegible]

F. B. 830 Pg. 315

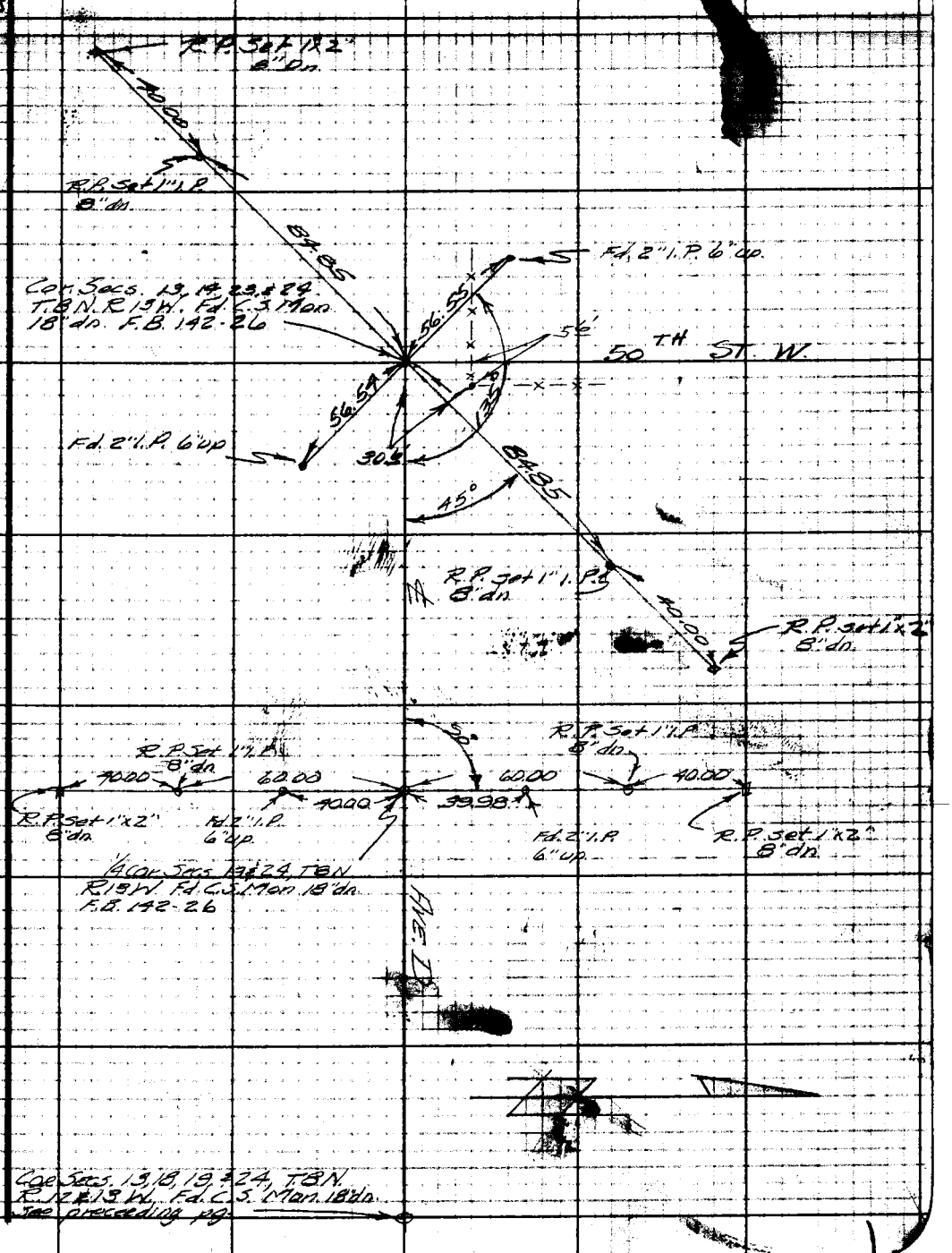

Note: Any Additions or Changes on This Sheet Must be Made or Circled in Red Ink With Date and Name of Person Making Change.

Do not extend notes this side of this line.

RETURN TO
LOS ANGELES COUNTY SURVEYOR
726 LOS ANGELES COUNTY
ENGINEERING BLDG.

76F3098 247 10M 1-49

F. B. 830 Pg. 316



WS 71-C-2
WS 71-B-2

RETURN TO
LOS ANGELES COUNTY SURVEYOR
725 LOS ANGELES COUNTY
ENGINEERING BLDG.

Do not extend notes this side of this line.

Note: Any Additions or Changes on This Sheet Must be Made or Circled in Red Ink With Date and Name of Person Making Change.

Notes Ck'd by	Survey of Ave D
Map No.	W. O. Tape No. 014 St'd 68 °F
Office Work	Surveyed by Rosecrans
Checked	Notes R Date 9-2-52
Date	Indexed A. C. Johnson

F. B. 830 Pg. 317



Note: Any Additions or Changes on This Sheet Must be Made or Circled in Red Ink With Date and Name of Person Making Change.

Do not extend notes this side of this line.

RETURN TO
LOS ANGELES COUNTY SURVEYOR
726 LOS ANGELES COUNTY
ENGINEERING BLDG.

76F3098 247

F. B. 830 Pg. 318



RETURN TO
LOS ANGELES COUNTY SURVEYOR
725 LOS ANGELES COUNTY
ENGINEERING BLDG.

Do not extend notes this side of this line.

Note: Any Additions or Changes on This Sheet Must be Made or Circled in Red Ink With Date and Name of Person Making Change.

7-8-11 SM
7-8-11 SM

Notes Ck'd by	Survey of AVE D	F. B. 830 Pg. 319
Map No.	W. O. Tape No. 0141 St'd. 68 °F	
Office Work	Surveyed by	
Checked	Notes Date 9-5-52	
Date	Indexed E. C. Johnson	



Note: Any Additions or Changes on This Sheet Must be Made or Circled in Red Ink With Date and Name of Person Making Change.

Do not extend notes this side of this line.

RETURN TO
LOS ANGELES COUNTY SURVEYOR
726 LOS ANGELES COUNTY
ENGINEERING BLDG.

76F3098 247 10M 1-49

F. B. 830 Pg. 320

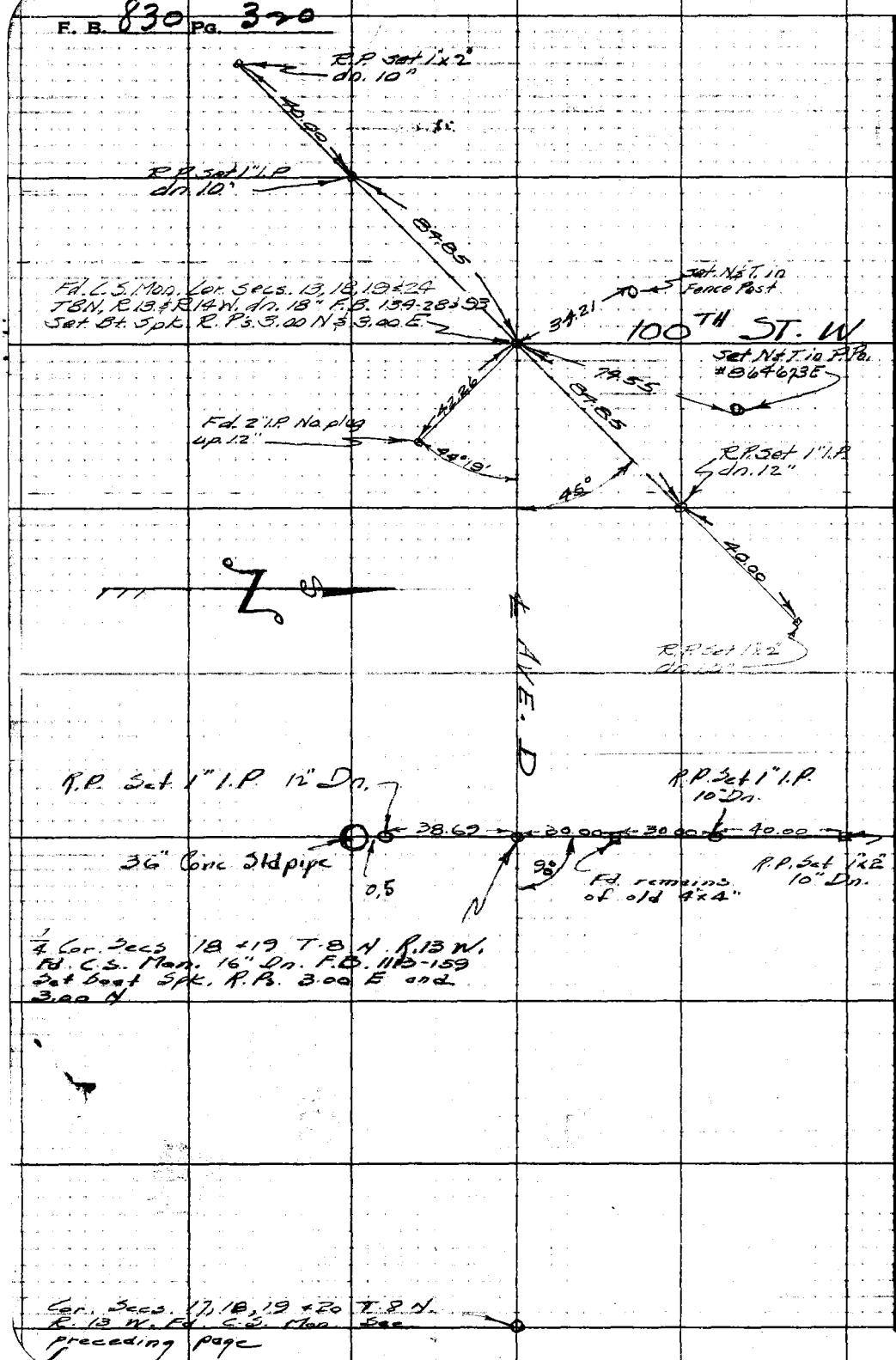

RETURN TO
LOS ANGELES COUNTY SURVEYOR
723 LOS ANGELES COUNTY
ENGINEERING BLDG.
Do not extend notes this side of this line.

Note: Any Additions or Changes of This Sheet Must be Made or Circled in Red Int With Date and Name of Person Making Change.

F.B. 830 Pg. 321

Notes Ck'd by	Survey of Ave D
Map No.	W.O. 4999 Tape No. 101 St'd 84 °F
Office Work	Surveyed by Rosecrans
Checked	Notes R. Date 9-17-52
Date	Indexed C. Johnson

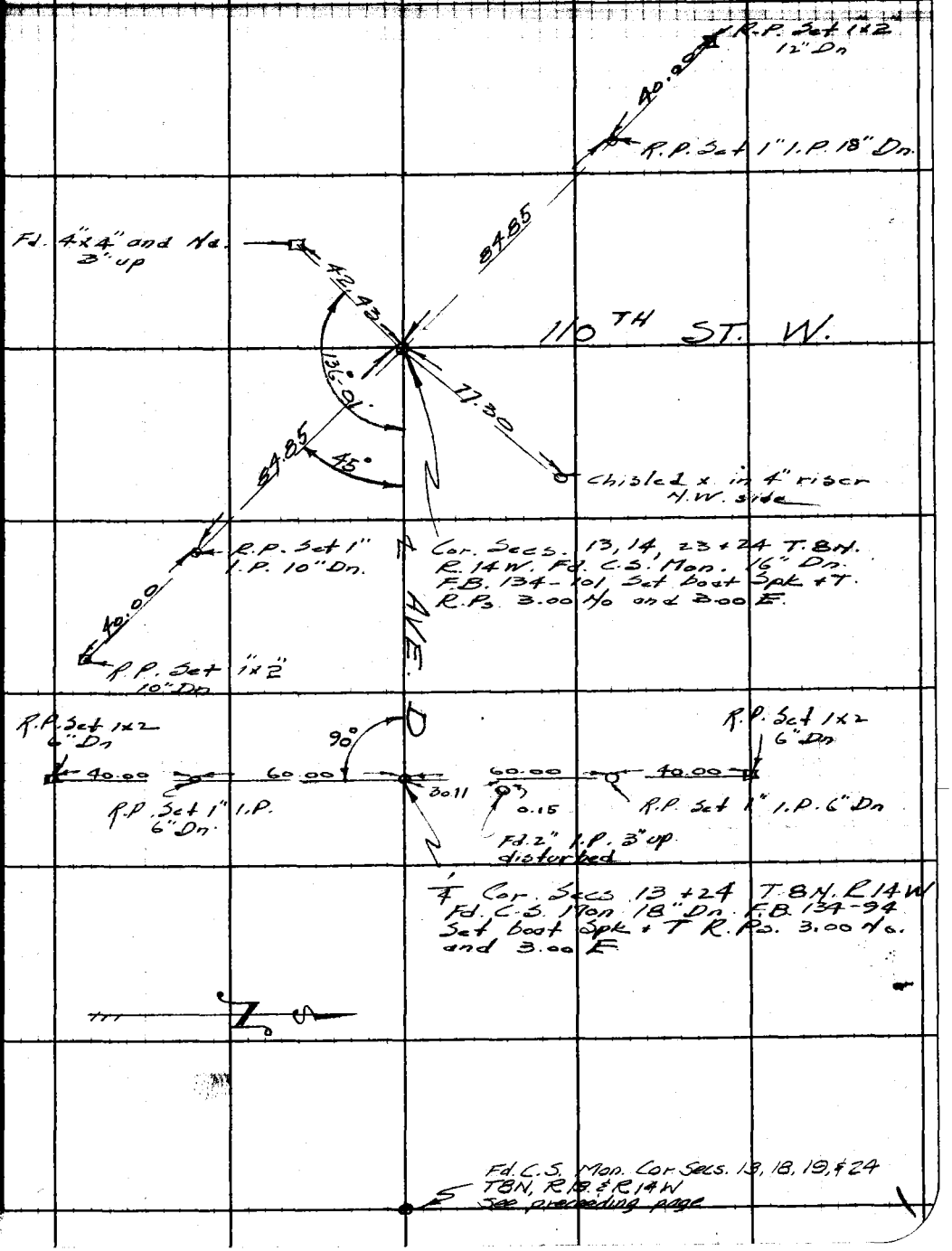

Note: Any Additions or Changes on This Sheet Must be Made or Circled in Red Ink With Date and Name of Person Making Change.

Do not extend notes this side of this line.

RETURN TO
LOS ANGELES COUNTY SURVEYOR
726 LOS ANGELES COUNTY
ENGINEERING BLDG.

76F3098 247 2-51

F.B. 830 PG. 322

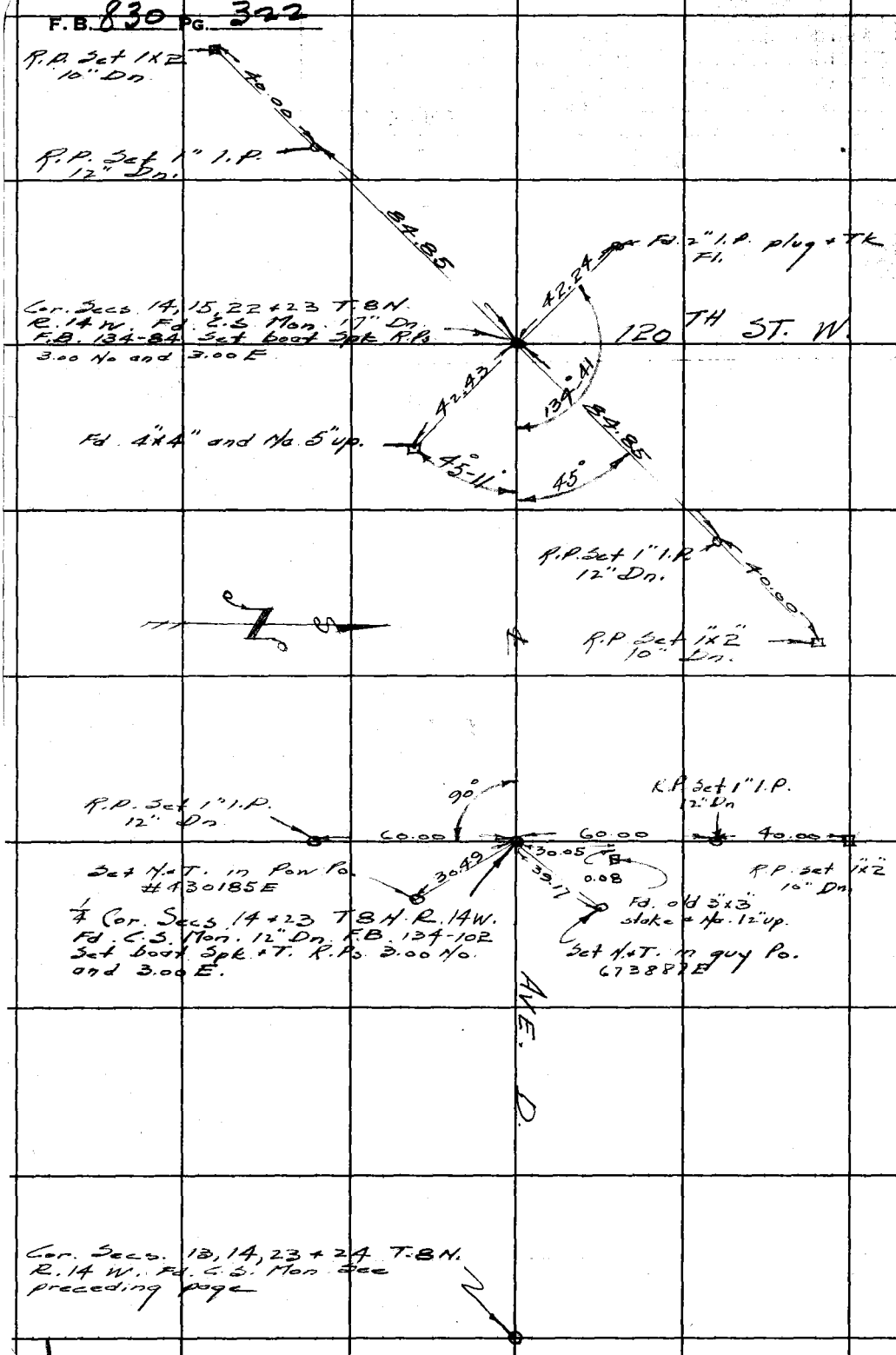

RETURN TO
LOS ANGELES COUNTY SURVEYOR
726 LOS ANGELES COUNTY
ENGINEERING BLDG.

Do not extend notes this side of this line.

Note: Any Additions or Changes on This Sheet Must be Made or Circled in Red Ink With Date and Name of Person Making Change.

MS12-D

Notes Ck'd by	Survey of Ave. D
Map No.	W. O. 1999 Tape No. 101 Fld. 84
Office Work	Surveyed by Rosecrans
Checked	Notes R Date 9-18-52
Date	Indexed A. C. Johnson

F.B. 830 Pg. 323



Note: Any Additions or Changes on This Sheet Must be Made or Circled in Red Ink With Date and Name of Person Making Change.

Do not extend notes this side of this line.

RETURN TO
LOS ANGELES COUNTY SURVEYOR
726 LOS ANGELES COUNTY ENGINEERING BLDG.

76F309S 247 2-51

F.B. 830 PG. 324



RETURN TO
LOS ANGELES COUNTY SURVEYOR
725 LOS ANGELES COUNTY
ENGINEERING BLDG.
Do not extend notes this side of this line.
Note: Any Additions or Changes on This Sheet Must be Made or Circled in Red Ink With Date and Name of Person Making Change.

F.B. 830 Pg. 325

Notes Ck'd by	Survey of Ave. D
Map No.	W. O. 4999 Tape No. 101 Fld. 84 °F
Office Work	Surveyed by Rosecrans
Checked	Notes R Date 9-19-52
Date	Indexed E. C. Johnson

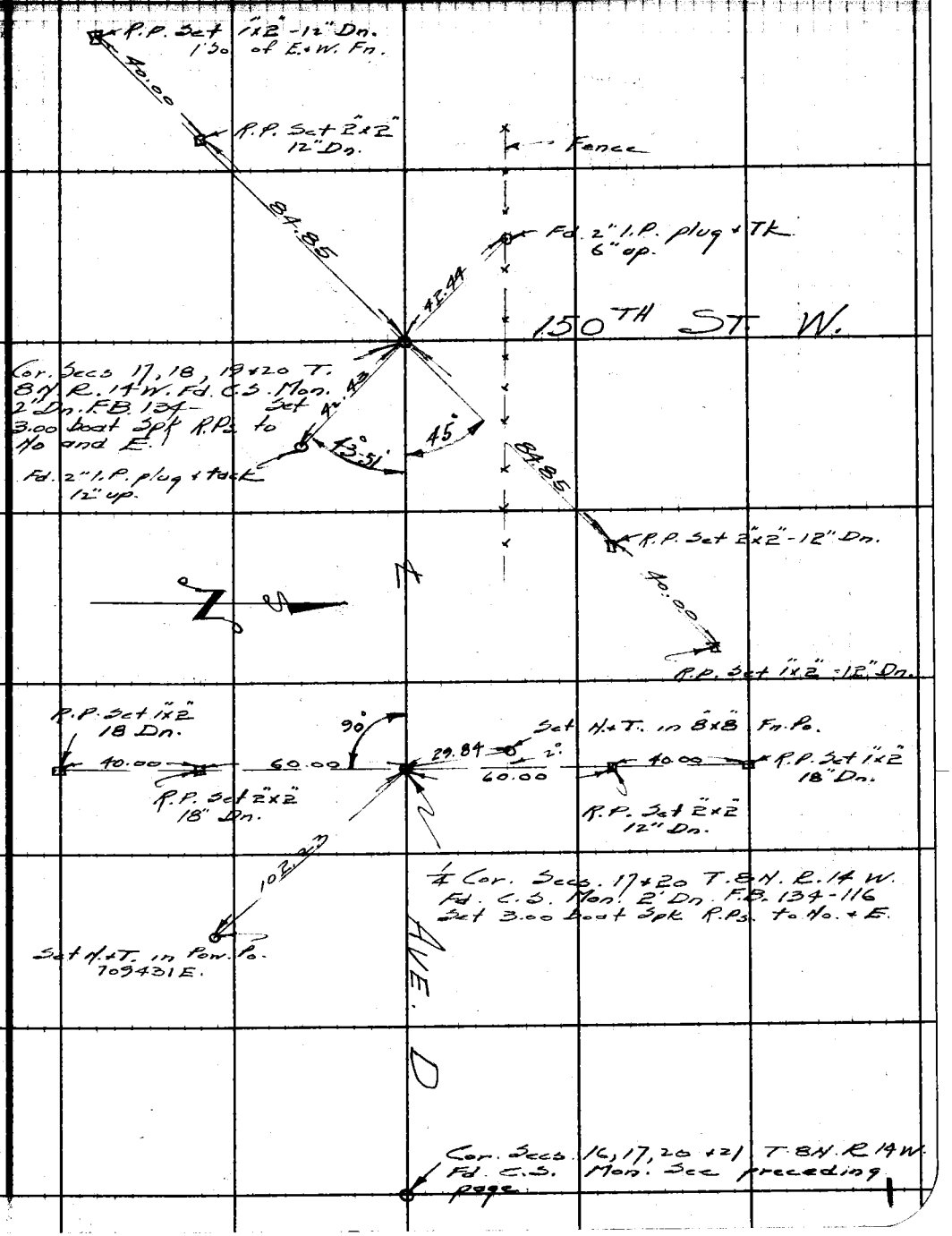

Note: Any Additions or Changes on This Sheet Must be Made or Circled in Red Ink With Date and Name of Person Making Change.

Do not extend notes this side of this line.

RETURN TO
LOS ANGELES COUNTY SURVEYOR
726 LOS ANGELES COUNTY
ENGINEERING BLDG.

76F3095 247 2-51

F.B. 830 PG. 376



WS72-8-2

RETURN TO
LOS ANGELES COUNTY SURVEYOR
726 LOS ANGELES COUNTY
ENGINEERING BLDG.

Do not extend notes this side of this line.

Note: Any Additions or Changes on This Sheet Must be Made or Circled in Red Ink With Date and Name of Person Making Change.

F.B. 830 Pg. 327

Notes Ck'd by	Survey of Ave. D
Map No.	W.O. 1499 Tape No. 101 Std. Pt. #5
Office Work	Surveyed by Rosecrans
Checked	Notes R Date 9-23-52
Date	Indexed [illegible]

WS 72-A-2
WS 72-B-2

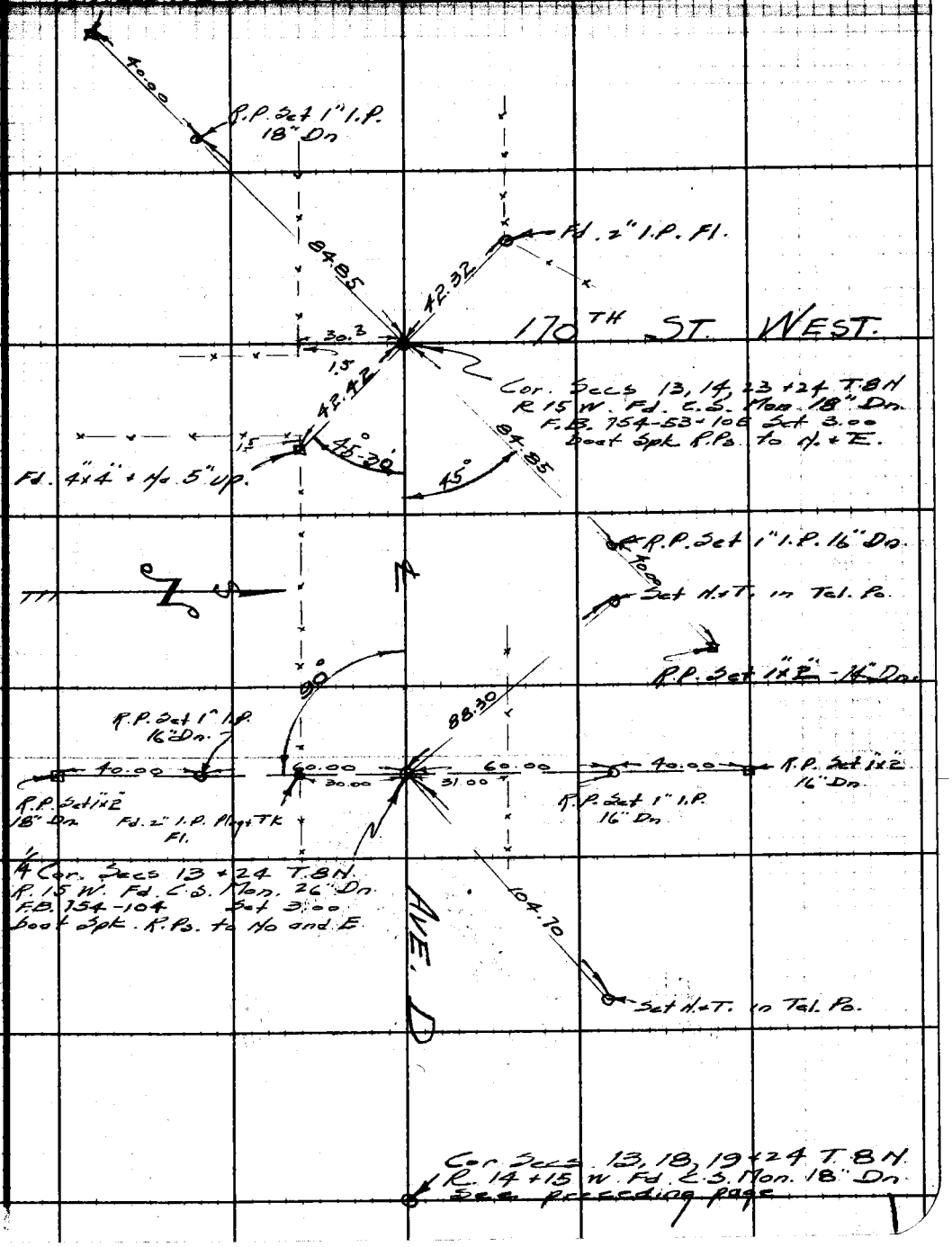

Note: Any Additions or Changes on This Sheet Must be Made or Circled in Red Ink With Date and Name of Person Making Change.

Do not extend notes this side of this line.

RETURN TO
LOS ANGELES COUNTY SURVEYOR
726 LOS ANGELES COUNTY
ENGINEERING BLDG.

76F309S 247 2-51

F.B. 830 PG. 328

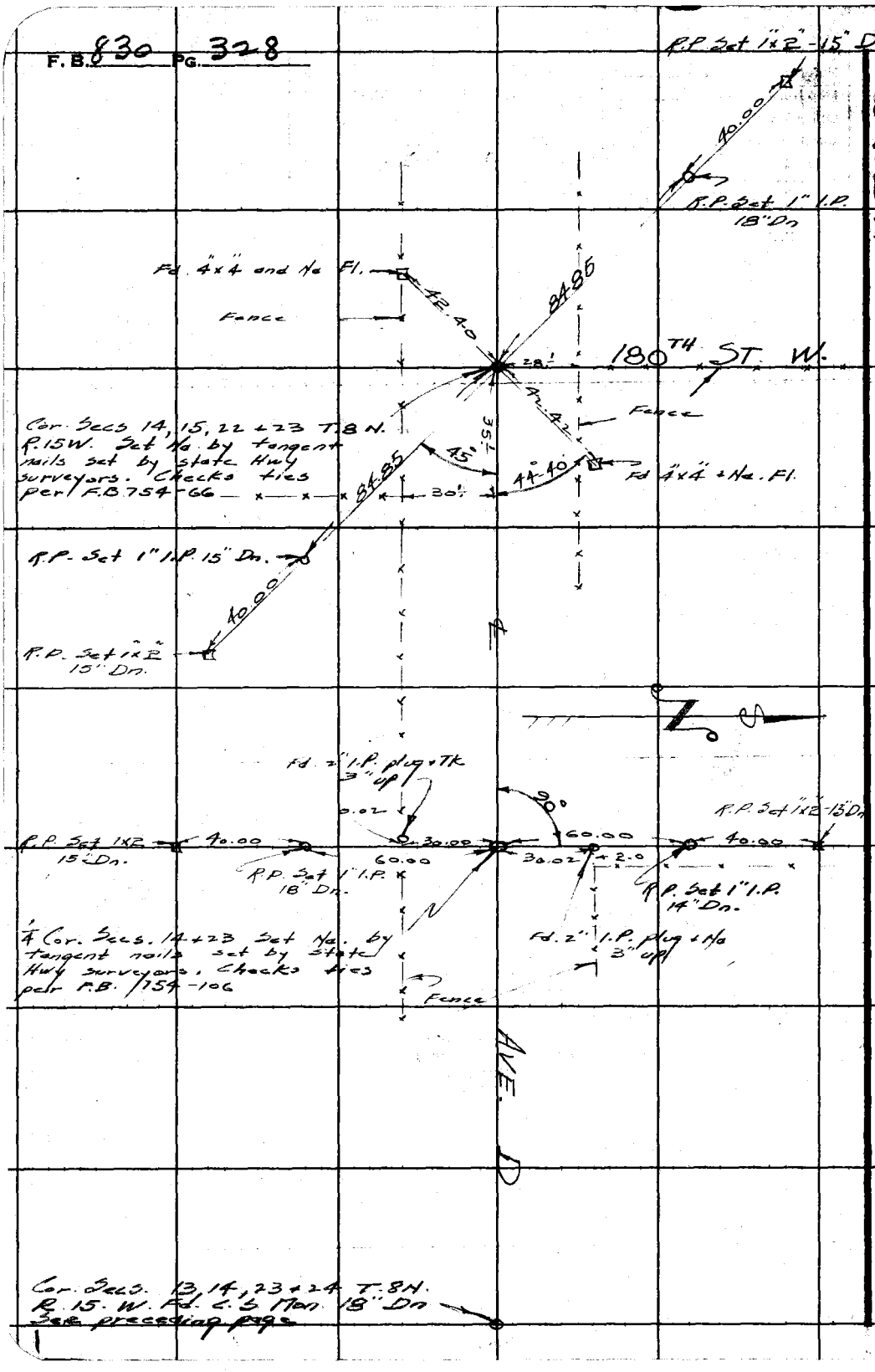

RETURN TO
LOS ANGELES COUNTY SURVEYOR
726 LOS ANGELES COUNTY ENGINEERING BLDG.

Do not extend notes this side of this line.

Note: Any Additions or Changes on This Sheet Must be Made or Circled in Red Ink With Date and Name of Person Making Change.

2-4-74 LM

F.B. 830 Pg. 329

Notes Ck'd by	Survey of Ave D
Map No.	W. O. Tape No.
Office Work	Surveyed by Roseerans
Checked	Notes R Date 9-24-52
Date	Indexed

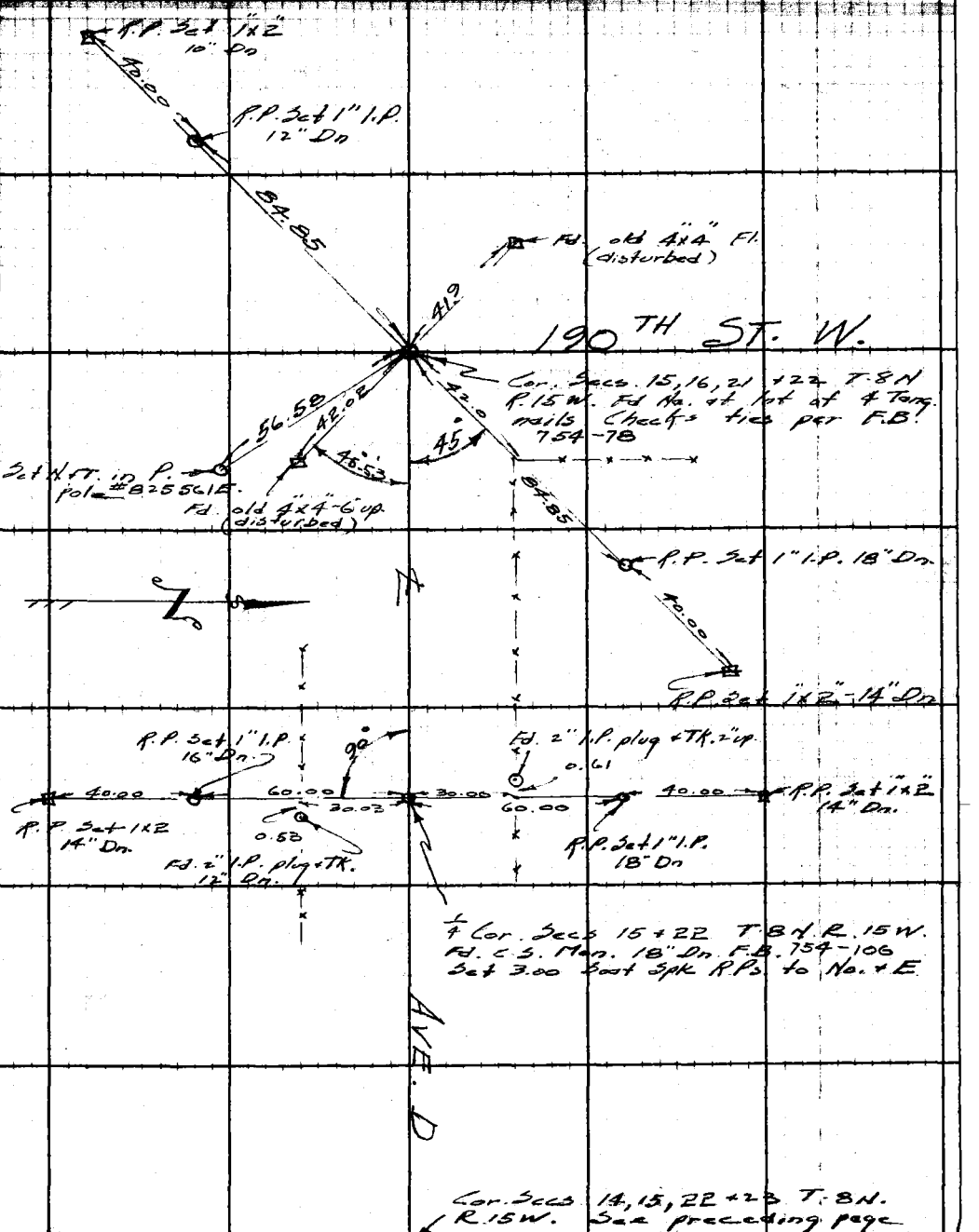

Note: Any Additions or Changes on This Sheet Must Be Made or Circled in Red Ink With Date and Name of Person Making Change.

Do not extend notes this side of this line.

RETURN TO
LOS ANGELES COUNTY SURVEYOR
726 LOS ANGELES COUNTY
ENGINEERING BLDG.

76F309S 247 2-51

F.B. 830 PG. 330



W573-D-2

RETURN TO
LOS ANGELES COUNTY SURVEYOR
726 LOS ANGELES COUNTY
ENGINEERING BLDG.

Do not extend notes this side of this line.

Note: Any Additions or Changes on This Sheet Must be Made or Circled in Red Ink With Date and Name of Person Making Change.

F.B. 830 Pg. 331

Notes Ck'd by	Survey of Ave D
Map No.	W. 4999 Topo No. 101 Sht. 84
Office Work	Surveyed by Rosecrans
Checked	Notes R Date 9-25-52
Date	Indexed R. C. Johnson



Note: Any Additions or Changes on This Sheet Must Be Made or Checked in Red Ink With Date and Name of Person Making Change.

Do not extend notes this side of this line.

RETURN TO
LOS ANGELES COUNTY SURVEYOR
726 LOS ANGELES COUNTY
ENGINEERING BLDG.

76F309S 247 2-51

F.B. 830 PG. 332



RETURN TO
LOS ANGELES COUNTY SURVEYOR
726 LOS ANGELES COUNTY
ENGINEERING BLDG.

Do not extend notes this side of this line.

Note: Any Additions or Changes on This Sheet Must be Made or Circled in Red Ink With Date and Name of Person Making Change.

F.B. 830 Pg. 333

Notes Ck'd by	Survey of AVE D
Map No.	W.O. [illegible] Tape No. [illegible] Std. [illegible]
Office Work	Surveyed by Rosecrans
Checked	Notes R Date 9-26-52
Date	Indexed



Note: Any Additions or Changes on This Sheet Must be Made or Circled in Red Ink With Date and Name of Person Making Change.

Do not extend notes this side of this line.

RETURN TO
LOS ANGELES COUNTY SURVEYOR
726 LOS ANGELES COUNTY
ENGINEERING BLDG.

76F3098 247 2-51

F.B. 830 PG. 334



WS 73-B-2

RETURN TO
LOS ANGELES COUNTY SURVEYOR
726 LOS ANGELES COUNTY
ENGINEERING BLDG.

Do not extend notes this side of this line.

Note: Any Additions or Changes on This Sheet Must be Made or Circled in Red Ink With Date and Name of Person Making Change.

F.B. 830 Pg. 335

Notes Ck'd by	Survey of Ave. D.
Map No.	W.O. [illegible]
Office Work	Surveyed by Rosecrans
Checked	Notes [illegible] Date 9-29-52
Date	Indexed [illegible]



Note: Any Additions or Changes on This Sheet Must be Made or Circled in Red Ink With Date and Name of Person Making Change.

Do not extend notes this side of this line.

RETURN TO
LOS ANGELES COUNTY SURVEYOR
726 LOS ANGELES COUNTY
ENGINEERING BLDG.

76F309S 247 2-51

F.B. 830 PG. 336