Notes Bnd. _____ Plotted _____ Job No. _____ Division No. _____ F.B. PG.

Date _____ Date _____ Survey of _____

Notes Chkd. _____ Checked _____ Survey by _____ Notes _____ Date _____

No. _____ Date _____ Date _____ Map No. _____ Indexed _____ Date _____

NOTE: ANY ADDITIONS OR CHANGES ON THIS [illegible] MUST BE MADE OR CIRCL[illegible] INK WITH DATE AND NAME [illegible] MAKING CHANGE

PLEASE RETURN TO

LOS ANGELES COUNTY SURVEYOR

[illegible] HAL[illegible]

[illegible] exi[illegible] side of [illegible]

STATION	B.S.	H.I.	[illegible]EV.

8832

FORM 307 5M 7-43

F.B. Pg. Job No. _____ Division No. _____ Notes Red. _____ Plotted _____ Profile

Survey of _____ Date _____ Date _____ No. _____

Survey by _____ Notes _____ Notes Chkd. _____ Checked _____ X-Sec.

Indexed _____ Date _____ Date _____ Date _____ No. _____

STATION	B.S.	H.I.	F.S.	ELEV.

FORM 337 5M 7-43

PLEASE RETURN TO
LOS ANGELES COUNTY SURVEYOR
700 HALL OF RECORDS

Do not extend notes this side of this line

NOTE: ANY ADDITIONS OR CHANGES ON THIS SHEET MUST BE MADE OR CIRCLED IN RED INK. WITH DATE AND NAME OF PERSON MAKING CHANGE

Notes Ck'd by	Survey of WAYSIDE HONOR FARM
Map No.	W. O. Tape No. St'd °F
Office Work	Surveyed by
Checked	Notes Date
Date	Indexed A. C. [illegible] 1-20-41

F.B. 832 PG. 3

INDEX FB 832

WAYSIDE HONOR FARM

Pg 7 to 11 STADIA Location of Barley Fields for AREA
Pg 13 to 38 " " " " " " " "
Pg 41 to 44 Location of 2" Line to Hog Farm and State Bird Farm.
Pg 45 to 51 Profile of 2" Line (as above)
Pg 53 to 70 Triangulation for Topog Control.
Pg 71 to 78 Vertical angle elevations on Control.
Pg 79 to 84 Location of Oil Well on Lot A-17 near Cor #11
Pg 85 to 87 Topog Control in Canyon east of Main Camp.
Pg 89 to 114 Location of Oil Well on Lot A-19 (Pg 94) and survey of misc. oil lot lines for Topog Control.
Pg. 115 to 125 "P" Line for topog Control S.W. area.
Pg. 127 to 152 Misc. bench levels.

Note: Any Additions or Changes on This Sheet Must be Made or Circled in Red Ink With Date and Name of Person Making Change.
Do not extend notes this side of this line.
RETURN TO
LOS ANGELES COUNTY SURVEYOR
700 HALL OF RECORDS
FORM 247 5M 10-39

F.B. 832 PG. 4

RETURN TO
LOS ANGELES COUNTY SURVEYOR
700 HALL OF RECORDS

Note: Any Additions or Changes on This Sheet Must be Made or Circled in **Red Ink** With Date and Name of Person Making Change.

Do not extend notes this side of this line.

Form 301 10M 3-34

PLEASE RETURN TO
LOS ANGELES COUNTY SURVEYOR
700 HALL OF RECORDS

NOTE: ANY ADDITIONS OR CHANGES ON THIS SHEET MUST BE MADE OR CIRCLED IN RED INK. WITH DATE AND NAME OF PERSON MAKING CHANGE

Do not extend notes this side of this line

Transit at	Sight on	Stadia Intercepts	Stadia Distance	Stadia Rod—	Horizontal Angle 0° to 360° Right	Horiz. Distance	+ — Vertical Angle	Elevation of Point	+ Back Sight	+ — Difference Elevation	Height of Instrument	+ — Vertical Distance	REMARKS Station	Left	Right
					° ′		° ′		1						
					STADIA SURVEY TO DETERMINE AREAS OF										
					° ′		° ′		2						
					BARLEY FIELDS - WAYSIDE HONOR FARM										
					° ′		° ′		3						
F#1	North												F#1 Set in [illegible]		
		7.10 / 5	210		° ′ 0 00		° ′		4				Ed Rd & Field		
		5.95 / 3	295		° ′ 53 05		° ′		5				"		
		8.65 / 4	465		° ′ 71 40		° ′		6				Cor Field		
		8.20 / 4	480		° ′ 100 55		° ′		7						
		8.50 / 3	510		° ′ 112 43		° ′		8						
		9.18 / 4	518		° ′ 121 20		° ′		9						
		10.15 / 1	815		° ′ 142 35		° ′		10				"		
		9.20 / 3	620		° ′ 163 15		° ′		11						
		7.50 / 2	550		° ′ 186 55		° ′		12						
		7.70 / 2	570		° ′ 208 40		° ′		13				"		
		9.65 / 6	365		° ′ 231 15		° ′		14						
		9.90 / 7	290		° ′ 273 45		° ′		15						
		7.90 / 4	390		° ′ 312 10		° ′		16				"		
		7.60 / 5	260		° ′ 333 15		° ′		17				Ed Rd & Ed Field		
	(?)	9.13 / 2	713		° ′		° ′		18				F#2 in B.R. #10		
					° ′		° ′		19						
					° ′		° ′		20						
F#2	North				° ′		° ′		21						
		6.70 / 2	470		° ′ 49 35		° ′						Ed B.R. #10		

Add'n'l Inform.

Notes Red. _____ Platted Keep Job No. 8221 Division No. _____ F.B. 832 PG. 7
Date 8-2-40 Date 8-5-40 Survey of WAYSIDE HONOR FARM
Notes Chkd. _____ Checked _____ Survey by _____ Notes _____ Date _____
Date _____ Date _____ Map No. _____ Indexed A. C. Johnson Date _____

Form 301 (68) 3-34

PLEASE RETURN TO
LOS ANGELES COUNTY SURVEYOR
700 HALL OF RECORDS

NOTE: ANY ADDITIONS OR CHANGES ON THIS SHEET MUST BE MADE OR CIRCLED IN RED INK. WITH DATE AND NAME OF PERSON MAKING CHANGE

Do not extend notes this side of this line

Oak-O. Fir-Fr. Pine-Pi. Cedar-Ce. Sycamore ....Sy. Eucalyptus ....Eu. Plus combinations of these and all common standard abbreviations.

Traveled Rd. Tr.Rd. Fence .....Fn. Int. Fences. V.Fns. Ditch .....Di. Telephone Pole T.P. Power Pole...P.P. Culvert .....Cul.

Saddle .....Sa. Swale .....Sw. Flat .....Fl. Stream .....Str. Trail .....Tr. Pavement ...Pvt. Edge of Road E.Rd.

Side of Canyon S.Cn. Top of Bank...T.B. Bottom of Bank B.B. Top of Cut.....T.C. Bottom of Cut..B.C. Top of Fill ....T.F. Bottom of Fill..B.F.

Inters. of Draws V.D's Break in Slope..Bk.S. Steep Slope.....S.S. Top of Cliff.....T.Cl. Bottom of Cliff..B.Cl. Top of Spur.....T.Sp. Bottom Canyon..B.Cn.

F.B. 582 PG. 8

Topography Description Legend: Side Hill.....S.H. Bottom Draw.B.D. Side of Draw S.D. Bottom Wash B.W. Side of Ridge S.R. Top of Ridge..T.R. Head of Draw H.D. Toe of Slope..T.S.

Transit at	Sight on	Stadia Intercepts	Stadia Distance	Stadia Rod—	Horizontal Angle 0° to 360° Right	Horiz. Distance	+ — Vertical Angle	Elevation of Point	+ Back Sight	+ — Difference Elevation	Height of Instrument	+ — Vertical Distance	REMARKS Station	Left	Right
P#2	North				° '		° '		1						
		6.35 / 2	435		63 30		° '		2				El. Bit 10		
		7.00 / 4	300		82 45		° '		3				"		
		6.05 / 3	305		115 35		° '		4				"		
		6.95 / 2	495		122 10		° '		5				"		
		7.80 / 2	580		131 45		° '		6				"		
		8.0 / 1	700		140 20		° '		7				Cor "		
		7.80 / 2	580		154 10		° '		8				Ed. Rd. & Ed. Field		
		6.92 / 2	492		180 00		° '		9				"		
		7.20 / 3	520		213 50		° '		10				Cor.		
		9.35 / 4	335		238 00		° '		11				Ed. Field.		
		4.85 / 2	285		272 35		° '		12				"		
		6.40 / 3	340		292 50		° '		13				"		
		8.35 / 4	435		314 20		° '		14				"		
	(?)	10.25 / 5	525		180 00		° '		15				P#3 in Bit 10		
					° '		° '		16						
P#3	North				° '		° '		17						
		9.00 / 6	300		271 40		° '		18				Ed. Rd. & Field.		
		11.05 / 7.0	405		323 55		° '		19				"	"	
		11.25 / 5	625		3d 3.15		° '		20				"	"	
	(?)	7.35	835				° '		21				"	"	

Add'n'l Inform.

Form 301 10M 3-34

PLEASE RETURN TO
LOS ANGELES COUNTY SURVEYOR
700 HALL OF RECORDS

NOTE: ANY ADDITIONS OR CHANGES ON THIS SHEET MUST BE MADE OR CIRCLED IN RED INK, WITH DATE AND NAME OF PERSON MAKING CHANGE

Do not extend notes this side of this line

Transit at	Sight on	Stadia Intercepts	Stadia Distance	Stadia Rod—	Horizontal Angle 0° to 360° Right	Horiz. Distance	+ — Vertical Angle	Elevation of Point	+ Back Sight	+ — Difference Elevation	Height of Instrument	+ — Vertical Distance	REMARKS Station	Left	Right
					° ′		° ′		1						
P#3	North														
		10.30 / 3	730		358 05		° ′		2						
		9.60 / 4	560		1 15		° ′		3				Ed. Ro[illegible] & Field.		
		8.10 / 4	410		13 10		° ′		4				"	"	
		6.80 / 3	380		22 15		° ′		5				"	"	
		7.80 / 3	480		52 40		° ′		6				"	"	
		7.65 / 3	465		82 10		° ′		7				"	"	
[illegible]		8.0 / 4	400		15 00		° ′		8				"	"	
		10.30 / 6	430		123 15		° ′		9				"	"	
							° ′		10						
					° ′		° ′		11						
P#2	P#1														
		11.25 / 8	325		0 00		° ′		12				P#1 (Ed of [illegible]) Ed[illegible]		
"	"	8.10 / 4	410		37 35		° ′		13				Ed. Field.		
"	Canyon #6	4.67 / 1	367		50 40		° ′		14				"		
"		7.38 / 4	338		70 05		° ′		15				"		
"		5.10 / 2	340		92 05		° ′		16				"		
		4.85 / 2	285		104 20		° ′		17				"		
		6.15 / 3	315		124 00		° ′		18				"		
		7.55 / 3	455		133 40		° ′		19				"		
		6.83 / 2	483		159 10		° ′		20				"		
		8.35 / 5	335		207 00		° ′		21				"		

Add'n'l Inform.

Notes Red. _____ Platted _____ Job No. 8221 Division No. _____ F.B. 832 PG. 9

Date 8-2-40 Date 8-5-40 Survey of WAYSIDE HONOR FARM

Notes Chkd. _____ Checked _____ Survey by _____ Notes _____ Date _____

Date _____ Date _____ Map No. _____ Indexed A. C. [illegible] Date _____

Form 301 10M 3-34

PLEASE RETURN TO
LOS ANGELES COUNTY SURVEYOR
700 HALL OF RECORDS

NOTE: ANY ADDITIONS OR CHANGES ON THIS SHEET MUST BE MADE OR CIRCLED IN RED INK, WITH DATE AND NAME OF PERSON MAKING CHANGE

Do not extend notes this side of this line

Transit at	Sight on	Stadia Intercepts	Stadia Distance	Stadia Rod—	Horizontal Angle 0° to 360° Right	Horiz. Distance	+ — Vertical Angle	Elevation of Point	Back Sight	+ — Difference Elevation	Height of Instrument	+ — Vertical Distance	REMARKS Station	Left	Right
P#2	P#1				° '		° '		1						
		6.83 / 3	183		° ' 226 40		° '		2				Ed. Fold		
		8.96 / 4	190		° ' 244 00		° '		3				"		
		6.30 / 5	130		° ' 272 20		° '		4				"		
		8.08 / 6	208		° ' 283 30		° '		5				"		
		8.85 / 6	285		° ' 275 00		° '		6				"		
		8.70 / 6	370		° ' 288 30		° '		7				"		
		9.55 / 4	355		° ' 337 00		° '		8				"		
		7.50 / 2	550		° ' 180 00		° '		9				P#3		
					° '		° '		10						
P#3	P#1				° '		° '		11						
		5.18 / 4	118		° ' 93 40		° '		12				El. Fold		
		3.50 / 1	250		° ' 161 00		° '		13				"		
		6.40 / 3	340		° ' 181 40		° '		14				"		
		6.0 / 2	400		° ' 201 15		° '		15				"		
		6.25 / 3	325		° ' 216 50		° '		16				"		
		3.15 / 2	115		° ' 257 35		° '		17				"		
		6.20 / 4	220		° ' 275 30		° '		18				"		
		5.51 / 3	255		° ' 306 35		° '		19				"		
		6.00 / 3	300		° ' 328 10		° '		20				"		
					° '		° '		21						

Add'n'l Inform.

F.B. 552 PG. 10

Topography Description Legend:
Side Hill.....S.H. | Bottom Draw.B.D.
Side of Draw.S.D. | Bottom Wash B.W.
Side of Ridge S.R. | Top of Ridge..T.R.
Head of Draw H.D. | Toe of Slope..T.S.

Inters. of Draws.V.D's | Break in Slope..Bk S. | Steep Slope.....S.S. | Top of Cliff.....T.Cl. | Bottom of Cliff..B.Cl. | Top of Spur.....T.Sp. | Bottom Canyon..B.Cn.

Side of Canyon S.Cn. | Top of Bank...T.B. | Bottom of Bank.B.B. | Top of Cut.....T.C. | Bottom of Cut..B.C. | Top of Fill.....T.F. | Bottom of Fill..B.F.

Saddle .....Sa. | Swale .....Sw. | Flat .....Fl. | Stream .....Str. | Trail .....Tr. | Pavement ....Pvt. | Edge of Road E.Rd.

Traveled Rd. Tr.Rd. | Fence .....Fn. | Int. Fences.V.Fns. | Ditch .....Di. | Telephone Pole T.P. | Power Pole....P.P. | Culvert .....Cul.

Oak-O. Fir-Fr. | Pine-Pi. Cedar-Ce. | Sycamore .....Sy. | Eucalyptus .....Eu. | Plus combinations of these and all common standard abbreviations.

Form 301 10M 3-34

PLEASE RETURN TO
LOS ANGELES COUNTY SURVEYOR
700 HALL OF RECORDS

NOTE: ANY ADDITIONS OR CHANGES ON THIS SHEET MUST BE MADE OR CIRCLED IN RED INK, WITH DATE AND NAME OF PERSON MAKING CHANGE

Do not extend notes this side of this line

Transit at	Sight on	Stadia Intercepts	Stadia Distance	Stadia Rod—	Horizontal Angle 0° to 360° Right	Horiz. Distance	+ — Vertical Angle	Elevation of Point	+ Back Sight	+ — Difference Elevation	Height of Instrument	+ — Vertical Distance	REMARKS Station	Left	Right
[illegible]	[illegible]				° ′		° ′		1						
		3.25 / 5	325		° ′ 0 00		° ′		2				In Canyon #5 SW Cor Field.		
		12.0 / 9	300		° ′ 27 30		° ′		3				Ed Field.		
		7.75 / 4	375		° ′ 62 00		° ′		4				"		
		4.60 / 7	260		° ′ 98 00		° ′		5				"		
		5.0 / 3	200		° ′ 172 30		° ′		6				"		
		5.0 / 5	300		° ′ 173 00		° ′		7				"		
		8.65 / 4	465		° ′ 203 30		° ′		8				"		
		8.20 / 5	410		° ′ 223 30		° ′		9				"		
		7.05 / 4	305		° ′ 264 00		° ′		10				"		
		6.20 / 4	420		° ′ 312 00		° ′		11				"		
					° ′		° ′		12						
					° ′		° ′		13						
					° ′		° ′		14						
					° ′		° ′		15						
					° ′		° ′		16						
					° ′		° ′		17						
					° ′		° ′		18						
					° ′		° ′		19						
					° ′		° ′		20						
					° ′		° ′		21						

Add'n'l Inform.

Notes Red. _____ Platted _____ Job No. 8221 Division No. _____ F.B. 832 PG. 11

Date 8-2-40 Date 8-5-40 Survey of WATERSHED OR FARM

Notes Chkd. _____ Checked _____ Survey by _____ Notes _____ Date _____

Date _____ Date _____ Map No. _____ Indexed A. C. Job Date _____

F.B. 832 Pg. 12

Topography Description Legend:

Side Hill.....S.H. Bottom Draw.B.D.
Side of Draw.S.D. Bottom Wash B.W.
Side of Ridge.S.R. Top of Ridge.T.R.
Head of Draw H.D. Toe of Slope..T.S.

Inters. of Draws.V.D's
Break in Slope..Bk.S.
Steep Slope.......S.S.
Top of Cliff.......T.Cl.
Bottom of Cliff..B.Cl.
Top of Spur.....T.Sp.
Bottom Canyon..B.Cn.

Side of Canyon S.Cn.
Top of Bank...T.B.
Bottom of Bank.B.B.
Top of Cut.....T.C.
Bottom of Cut..B.C.
Top of Fill.....T.F.
Bottom of Fill.B.F.

Saddle ....Sa.
Swale ....Sw.
Flat ....Fl.
Stream ......Str.
Trail ....Tr.
Pavement ....Pvt.
Edge of Road E.Rd.

Traveled Rd. Tr.Rd.
Fence ....Fn.
Int. Fences.V.Fns.
Ditch ....Di.
Telephone Pole T.P.
Power Pole...P.P.
Culvert ......Cul.

Oak-O. Fir-Fr.
Pine-Pi. Cedar-Ce.
Sycamore .....Sy.
Eucalyptus .....Eu.
Plus combinations of these and all common standard abbreviations.

Transit at	Sight on	Stadia Intercepts	Stadia Distance	Stadia Rod—	Horizontal Angle 0° to 360° Right	Horiz. Distance	+ — Vertical Angle	Elevation of Point	+ Back Sight	+ — Difference Elevation	Height of Instrument	+ — Vertical Distance	REMARKS Station	Left	Right
					° '		° '		1						
					° '		° '		2						
					° '		° '		3						
					° '		° '		4						
					° '		° '		5						
					° '		° '		6						
					° '		° '		7						
					° '		° '		8						
					° '		° '		9						
					° '		° '		10						
					° '		° '		11						
					° '		° '		12						
					° '		° '		13						
					° '		° '		14						
					° '		° '		15						
					° '		° '		16						
					° '		° '		17						
					° '		° '		18						
					° '		° '		19						
					° '		° '		20						
					° '		° '		21						

Add'n'l Inform.

Do not extend notes this side of this line

PLEASE RETURN TO
LOS ANGELES COUNTY SURVEYOR
700 HALL OF RECORDS

NOTE: ANY ADDITIONS OR CHANGES ON THIS SHEET MUST BE MADE OR CIRCLED IN RED INK, WITH DATE AND NAME OF PERSON MAKING CHANGE

Form 301 10M 3-34

Form 301 10M 3-34

PLEASE RETURN TO
LOS ANGELES COUNTY SURVEYOR
700 HALL OF RECORDS

NOTE: ANY ADDITIONS OR CHANGES ON THIS SHEET MUST BE MADE OR CIRCLED IN RED INK, WITH DATE AND NAME OF PERSON MAKING CHANGE

Do not extend notes this side of this line

Topog. for Area of Field #3 Wayside Home Farm.

Transit at	Sight on	Stadia Intercepts	Stadia Distance	Stadia Rod—	Horizontal Angle 0° to 360° Right	Horiz. Distance	+ — Vertical Angle	Elevation of Point	+ Back Sight	+ — Difference Elevation	Height of Instrument	+ — Vertical Distance	REMARKS Station	Left	Right
					° '		° '		1						
					° '		° '		2						
					° '		° '		3						
		4.93	493		169 52		1 53		4						
		9.39	939		197 50	938	3 45		5						
		3.56	156		139 40		1 27		6						
		2.42	172		120 35				7						
		2.20	120		145 55				8						
		2.67	69		172 20				9						
		2.32	135		22 15				10						
		4.52	452		149 30		2 15		11						
		4.80	480		161 55		2 21		12						
		1.55	55		167 10				13						
		2.01	114		131 45		2 37		14						
		3.12	212		182 05		3 14		15						
		9.30	930		187 40	929	3 37		16						
		5.76	476		180 30	474	3 42		17						
		7.35	625		134 55	622	4 21		18						
		7.30	630		150 35	627	4 21		19						
		7.39	639		104 50	597	3 25		20						
		6.62	559		195 40	551	3 31		21						

Add'n'l Inform.

Notes Rod. Platted Job No. Division No. F.B. PG.
Date Date Survey of
Notes Chkd. Checked Survey by Notes Date
Date Date Map No. Indexed Date

Form 301 10-3-34

PLEASE RETURN TO
LOS ANGELES COUNTY SURVEYOR
700 HALL OF RECORDS

NOTE: ANY ADDITIONS OR CHANGES ON THIS SHEET MUST BE MADE OR CIRCLED IN RED INK, WITH DATE AND NAME OF PERSON MAKING CHANGE

Do not extend notes this side of this line

Transit at	Sight on	Stadia Intercepts	Stadia Distance	Stadia Rod—	Horizontal Angle 0° to 360° Right	Horiz. Distance	+ — Vertical Angle	Elevation of Point	+ Back Sight	+ — Difference Elevation	Height of Instrument	+ — Vertical Distance	REMARKS Station	Left	Right
PIX					° '		° '		1						
	50+50				° '		° '		2						
		7.87			✓ 202 07	196	4 15								
		6	197		° '		° '		3				Edge of field.		
		14.90			✓ 202 02										
		7	490		° '	488	4 06		4				"		
		13.0			° '		° '								
		6	400		✓ 200 40	398	3 58		5				"		
		4.04			° '		° '								
		1	304		✓ 200 10	303	3 12		6				"		
		4.0			° '		° '								
		2	200		✓ 211 21		2 57		7				"		
		2.56			° '		° '								
		1	156		✓ 231 40		2 41		8				"		
		4.01			° '		° '								
		3	105		✓ 271 25		—		9				"		
		5.45			° '		° '								
		2	145		313 30		° '		10				"		
		6.6			° '		° '								
		4	200		318 35		° '		11				"		
		8.14			° '		° '								
		6	214		328 30		—		12				" Shot shot		
					° '		° '								
						Bailey Field #1			13						
EC#6	PI#6				° '		° '								
		3.05			° '		° '		14						
		1	205		✓ 5 15		3 10								
		3.30			° '		° '		15				Edge of field.		
		1	230		✓ 357 05		2 09						"		
		3.10			° '		° '		16						
		1	210		✓ 343 50		0 09								
		2.56			° '		° '		17						
		1	150		✓ 338 10		—								
		3.89			° '		° '		18						
		3	87		✓ 335 40		—								
					° '		° '		19						
			22		✓ 317 30		—								
					° '		° '		20						
			100		✓ 134 35		2 35								
		2.97			° '		° '		21						
		1	197		✓ 121 05		2 37								

Add'n'l Inform.

F.B. 8237 PG. 62

Topography Description Legend:
Side Hill ....S.H. Bottom Draw. B.D.
Side of Draw. S.D. Bottom Wash B.W.
Side of Ridge. S.R. Top of Ridge. T.R.
Head of Draw H.D. Toe of Slope. T.S.

Inters. of Draws. V.D's
Break in Slope. Bk.S.
Steep Slope. S.S.
Top of Cliff. T.Cl.
Bottom of Cliff. B.Cl.
Top of Spur. T.Sp.
Bottom Canyon. B.Cn.

Side of Canyon S.Cn.
Top of Bank. T.B.
Bottom of Bank. B.B.
Top of Cut. T.C.
Bottom of Cut. B.C.
Top of Fill. T.F.
Bottom of Fill. B.F.

Saddle
Swale Sw.
Flat Fl.
Stream Str.
Trail Tr.
Pavement Pvt.
Edge of Road E.Rd.

Traveled Rd. Tr.Rd.
Fence
Int. Fences. V.Fns.
Ditch Di.
Telephone Pole T.P.
Power Pole P.P.
Culvert Cul.

Oak-O. Fir-Fr.
Pine-Pi. Cedar-Ce.
Sycamore Sy.
Eucalyptus Eu.
Plus combinations of these and all common standard abbreviations.

Form 301 10M 3-34

PLEASE RETURN TO
LOS ANGELES COUNTY SURVEYOR
700 HALL OF RECORDS

NOTE: ANY ADDITIONS OR CHANGES ON THIS SHEET MUST BE MADE OR CIRCLED IN RED INK, WITH DATE AND NAME OF PERSON MAKING CHANGE

Do not extend notes this side of this line

Transit at	Sight on	Stadia Intercepts	Stadia Distance	Stadia Rod—	Horizontal Angle 0° to 360° Right	Horiz. Distance	+ — Vertical Angle	Elevation of Point	+ Back Sight	+ — Difference Elevation	Height of Instrument	+ — Vertical Distance	REMARKS Station	Left	Right
EC#2	PI#6				° ′		° ′		1						
		3.23			° ′		° ′		2						
		1	2.73		125 30		2 50						50' 25' Field		
		1.20			° ′		° ′		3						
		7	4.20		135 40	4.18	4 26						"		
		7.70			° ′		° ′		4						
		2	5.70		115 30	5.68	3 50						"		
		7.75			° ′		° ′		5						
		2	6.75		112 35	6.72	3 38						"		
		7.90			° ′		° ′		6						
		2	7.90		111 15	7.87	3 50						"		
		7.80			° ′		° ′		7						
		2	6.80		103 50	6.78	3 35						"		
		10.50			° ′		° ′		8						
		2	8.50		93 50	8.46	3 48						"		
		8.30			° ′		° ′		9						
		1	7.30		92 25	7.27	3 50						"		
		11.50			° ′		° ′		10						
		5	6.50		80 05	6.45	5 28						"		
		10.40			° ′		° ′		11						
		5	5.40		81 30	5.36	5 15						"		
		5.70			° ′		° ′		12						
		1	4.70		93 25	4.67	4 25						"		
		6.98			° ′		° ′		13						
		3	3.98		82 00	3.95	4 28						"		
		6.0			° ′		° ′		14						
		3	3.00		77 30	2.99	4 00						"		
		2.95			° ′		° ′		15						
		1	1.95		72 25	1.94	4 17						"		
		2.75			° ′		° ′		16						
		1	1.75		23 45	1.74	3 56						"		
		4.04			° ′		° ′		17						
		2	2.04		5 14	2.03	3 25								
					° ′		° ′		18						
					° ′		° ′		19						
					° ′		° ′		20						
					° ′		° ′		21						

Add'n'l Inform.

Notes Rcd. Platted Job No. Division No. F.B. 932 PG. 15
Date Date JAN 23 Survey of
Notes Chkd. Checked Survey by Notes Date
Date Date Map No. Indexed Date

Form 301 IBM 3-34

PLEASE RETURN TO
LOS ANGELES COUNTY SURVEYOR
700 HALL OF RECORDS

NOTE: ANY ADDITIONS OR CHANGES ON THIS SHEET MUST BE MADE OR CIRCLED IN RED INK. WITH DATE AND NAME OF PERSON MAKING CHANGE

Do not extend notes this side of this line

Transit at	Sight on	Stadia Intercepts	Stadia Distance	Stadia Rod—	Horizontal Angle 0° to 360° Right	Horiz. Distance	+ — Vertical Angle	Elevation of Point	+ Back Sight	+ — Difference Elevation	Height of Instrument	+ — Vertical Distance	REMARKS Station	Left	Right
BC.	PO.T. #5A				° '		° '		1						
		7.64			° '		Field #7		2						
		7 5.23	64		198 00		° '		3				Edge of field.		
		4 2.25	123		148 45		° '		4				"		
		1 4.74	125		123 20		° '		5				"		
		3 5.37	174		120 45		° '		6				"		
		3 4.66	237		127 20		° '		7				"		
		1 6.10	366		121 50		° '		8				"		
		1 5.85	510		117 40		° '		9				"		
		1 5.40	485		111 45		° '		10				"		
		1 4.85	440		105 15		° '		11				"		
		1 4.67	385		96 10		° '		12				"		
		1 4.95	307		82 55		° '		13				"		
		1 4.46	335		34 50		° '		14				"		
		1 6.41	346		21 10		° '		15				"		
		3 8.57	341		6 45		° '		16				"		
		5 10.22	357		346 40		° '		17				"		
		7 8.44	322		337 15		° '		18				"		
		6 9.80	244		323 40		° '		19				"		
		8 10.29	180		309 15		° '		20				"		
		9 7.64	124		267 15		° '		21				"		
		7	64		198 05								"	Ch.	

Add'n'l Inform.

61+84.97 FB837 Pg 82

57+45.97 FB837 Pg 81

F.B. 832 PG. 16

Topography Description Legend:
Side Hill.....S.H.
Side of Draw.S.D.
Side of Ridge.S.R.
Head of Draw H.D.
Bottom Draw.B.D.
Bottom Wash B.W.
Top of Ridge.T.R.
Toe of Slope..T.S.

Inters. of Draws.V.D's
Break in Slope..Bk.S.
Steep Slope.....S.S.
Top of Cliff.....T.Cl.
Bottom of Cliff..B.Cl.
Top of Spur.....T.Sp.
Bottom Canyon..B.Cn.

Side of Canyon S.Cn.
Top of Bank...T.B.
Bottom of Bank.B.B.
Top of Cut.....T.C.
Bottom of Cut..B.C.
Top of Fill.....T.F.
Bottom of Fill.B.F.

Saddle .....Sa.
Swale .....Sw.
Flat .....Fl.
Stream .....Str.
Trail .....Tr.
Pavement ....Pvt.
Edge of Road E.Rd.

Traveled Rd. Tr.Rd.
Fence .....Fn.
Int. Fences.V.Fns.
Ditch .....Di.
Telephone Pole T.P.
Power Pole...P.P.
Culvert .....Cul.

Oak-O. Fir-Fr.
Pine-Pi. Cedar-Ce.
Sycamore .....Sy.
Eucalyptus .....Eu.
Plus combinations of these and all common standard abbreviations.

Form 301 10M 3-34

PLEASE RETURN TO
LOS ANGELES COUNTY SURVEYOR
700 HALL OF RECORDS

NOTE: ANY ADDITIONS OR CHANGES ON THIS SHEET MUST BE MADE OR CIRCLED IN RED INK, WITH DATE AND NAME OF PERSON MAKING CHANGE

Do not extend notes this side of this line

Transit at	Sight on	Stadia Intercepts	Stadia Distance	Stadia Rod—	Horizontal Angle 0° to 360° Right	Horiz. Distance	+ — Vertical Angle	Elevation of Point	+ Back Sight	+ — Difference Elevation	Height of Instrument	+ — Vertical Distance	REMARKS Station	Left	Right
B.C	P.O.T. #5A				° ′		° ′		1						
			423.94		① 76°05′15″		° ′		2				Mag. East.		
			Calc		② 304°21′00″								P# 9A1		
					° ′		° ′		3						
					° ′		° ′		4						
P#9A1	BC#6														
			531.32		① 53-09 10′		° ′		5						
			Calc		② 212 37 00								POT #5A [illegible]		
		11.01			° ′		° ′		6						
		10	101		312 20								Edge of [illegible]		
					° ′		° ′		7						
			7		135 45								"		"
					° ′		° ′		8						
			40		164 15								"		
		2.27			° ′		° ′		9						
		1	127		191 15								"		"
		2.93			° ′		° ′		10						
		1	193		[illegible]								"		"
		4.85			° ′		° ′		11						
		2	285		151 [illegible]								"		"
		5.16			° ′		° ′		12						
		1	416		142 05								"		
		4.86			° ′		° ′		13						
		1	286		108 55										
		5.20			° ′		° ′		14						
		2	320		81 25										
		10.90			° ′		° ′		15						
		8	[illegible]		63 [illegible]									(Cont)	
		10.18			① 189-59-40		° ′		16				S-56-E	[illegible]	
		3	118		② 19-34-40	[illegible]	3 56						P#9B1	Set 1x2	
					° ′		° ′		17						
							Field #2								
P# 9B1	P# 9A1				° ′		° ′		18						
		8.07			° ′		° ′		19						
		2	607		35 35	[illegible]	3 32						Ed. field		
		10.73			° ′		° ′		20						
		5	483		5 20								"		
		10.40			° ′		° ′		21						
		5	540		42 45	[illegible]	2 50						"		

Add'n'l Inform.

Notes Red. [illegible] Platted [illegible] Job No. [illegible] Division No. [illegible] F.B. [illegible] PG. [illegible]
Date [illegible] Date [illegible] Survey of [illegible]
Notes Chkd. [illegible] Checked [illegible] Survey by [illegible] Notes [illegible] Date 11-13-[illegible]
Date [illegible] Date [illegible] Map No. [illegible] Indexed [illegible] Date [illegible]

Form 301 10M 3-34

PLEASE RETURN TO
LOS ANGELES COUNTY SURVEYOR
700 HALL OF RECORDS

NOTE: ANY ADDITIONS OR CHANGES ON THIS SHEET MUST BE MADE OR CIRCLED IN RED INK, WITH DATE AND NAME OF PERSON MAKING CHANGE

Do not extend notes this side of this line

Transit at	Sight on	Stadia Intercepts	Stadia Distance	Stadia Rod—	Horizontal Angle 0° to 360° Right	Horiz. Distance	+ — Vertical Angle	Elevation of Point	+ Back Sight	+ — Difference Elevation	Height of Instrument	+ — Vertical Distance	REMARKS Station	Left	Right
P# 9B1	P# 9A1								1						
		8.10 / 4	410		3 40	408	4 24		2				Ed field		
		8.39 / 4	439		40 35	437	3 40		3				"		
		7.80 / 5	280		357 30	278	5 10		4				"		
		10.96 / 9	196		340 00	194	5 06		5				"		
		7.62 / 3	462		66 35				6				"		
		9.43 / 8	143		324 25	142	6 42		7				"		
		9.63 / 9	63		321 00	60	12 21		8				"		
		11.48 / 8	348		92 40				9				"		
		10.74 / 10	74		2 45	71	12 00		10				"		
		10.76 / 10	76		36 30	73	12 07		11				"		
		10.70 / 7	370		110 30				12				"		
		10.64 / 10	64		86 10	60	14 05		13				"		
		8.60 / 5	360		122 45				14				"		
		10.93 / 10	93		145 00	92	6 50		15				"		
		11.03 / 8	303		139 00				16				"		
		9.53 / 8	153		164 45		2 55		17				"		
		10.75 / 7	375		155 20				18				"		
		6.43 / 4	243		178 35				19				"		
		11.38 / 8	338		184 30				20				"		
		8.20 / 3	520		166 30				21				"		

Add'n'l Inform.

F.B. 832 PG. 18

Topography Description Legend:
Side Hill.....S.H. Bottom Draw.B.D.
Side of Draw.S.D. Bottom Wash B.W.
Side of Ridge.S.R. Top of Ridge.T.R.
Head of Draw H.D. Toe of Slope..T.S.

Inters. of Draws.V.D's Break in Slope..Bk.S. Steep Slope.....S.S. Top of Cliff.....T.Cl. Bottom of Cliff..B.Cl. Top of Spur.....T.Sp. Bottom Canyon..B.Cn.

Side of Canyon S.Cn. Top of Bank...T.B. Bottom of Bank.B.B. Top of Cut.....T.C. Bottom of Cut..B.C. Top of Fill.....T.F. Bottom of Fill.B.F.

Saddle .....Sa. Swale .....Sw. Flat .....Fl. Stream .....Str. Trail .....Tr. Pavement ....Pvt. Edge of Road E.Rd.

Traveled Rd. Tr.Rd. Fence .....Fn. Int. Fences.V.Fns. Ditch .....Di. Telephone Pole T.P. Power Pole...P.P. Culvert .....Cul.

Oak-O. Fir-Fr. Pine-Pi. Cedar-Ce. Sycamore ....Sy. Eucalyptus ....Eu. Plus combinations of these and all common standard abbreviations.

Form 301 IDM 3-34

PLEASE RETURN TO
LOS ANGELES COUNTY SURVEYOR
700 HALL OF RECORDS

NOTE: ANY ADDITIONS OR CHANGES ON THIS SHEET MUST BE MADE OR CIRCLED IN RED INK, WITH DATE AND NAME OF PERSON MAKING CHANGE

Do not extend notes this side of this line

Transit at	Sight on	Stadia Intercepts	Stadia Distance	Stadia Rod—	Horizontal Angle 0° to 360° Right	Horiz. Distance	+ — Vertical Angle	Elevation of Point	+ Back Sight	+ — Difference Elevation	Height of Instrument	+ — Vertical Distance	REMARKS Station	Left	Right
2#	2#				° ′		° ′		1						
9.31	9.4														
		9.30			° ′		° ′		2						
		8	630		185 30								Ex Fields		
		10.35					° ′		3						
		6	485		184 30								"		
		7.80			° ′		° ′		4						
		2	580		182 50								"		
		7.90			° ′		° ′		5						
		3	790		165 05		2 31						"		
		7.80			° ′		° ′		6						
		1	680		174 20								"		
		10.20			° ′		° ′		7						
		2	820		166 40		2 34						"		
		9.05			° ′		° ′		8						
		1	805		171 40		2 36						"		
		10.70			° ′		° ′		9						
		6	470		199 35								"		
		10.24			° ′		° ′		10						
		6	440		199 35								"		
		8.90			° ′		° ′		11						
		6	490		208 35								"		
		6.50			° ′		° ′		12						
		1	450		208 55								"		
		9.35			° ′		° ′		13						
		7	235		210 35								"		
		10.20			° ′		° ′		14						
		8	170		208 15		2 31						"		
		9.40			° ′		° ′		15						
		5	440		214 30								"		
		9.68			° ′		° ′		16						
		8	68		251 00		9 46						"		
		10.61			° ′		° ′		17						
		10	61		259 45		10 44						"		
		10.49			° ′		° ′		18						
		6	449		239 20								"		
		9.09			° ′		° ′		19						
		7	169		200 05		8 05						"		
		9.86			° ′		° ′		20						
		5	486		241 10								"		
		10.10			° ′		° ′		21						
		9	949		272 10								"		

Add'n'l Inform.

Notes Rod. R. A. LYON Platted J. A. LYON Job No. 8221 Division No. ____ F.B. 8392 Pg. 19
Date 1-4-44 Date JAN 24 1944 Survey of Hay & Hoon Farm.
Notes Chkd. ____ Checked ____ Survey by EC H Notes ECH Date 11-13-43
Date ____ Date ____ Map No. ____ Indexed A. C. [illegible] Date ____

Form 301 10M 3-34

PLEASE RETURN TO
LOS ANGELES COUNTY SURVEYOR
700 HALL OF RECORDS

NOTE: ANY ADDITIONS OR CHANGES ON THIS SHEET MUST BE MADE OR CIRCLED IN RED INK. WITH DATE AND NAME OF PERSON MAKING CHANGE

Do not extend notes this side of this line

Transit at	Sight on	Stadia Intercepts	Stadia Distance	Stadia Rod—	Horizontal Angle 0° to 360° Right	Horiz. Distance	+ — Vertical Angle	Elevation of Point	+ Back Sight	+ — Difference Elevation	Height of Instrument	+ — Vertical Distance	REMARKS Station	Left	Right
D#	D#				° '		° '		1						
3B1	9A1														
		9.70			° '		° '		2						
		4	570		241 00								Ed field		
		9.30			° '		° '		3						
		6	330		262 15								"		
		9.20			° '		° '		4						
		3	620		240 45								"		
		7.66			° '		° '		5						
		5	466		252 45								"		
		8.68			° '		° '		6						
		3	568		246 20										
		10.18			° '		° '		7						
		5	518		248 15								"		
		9.20			249-58-00"		° '		8				Mag South		
		3	620		279-19-40								D# 832		
		8.92			° '		° '		9						
		5	392		268 00								Ed field		
		10.10			° '		° '		10						
		7	310		280 00										
		10.49			° '		° '		11						
		8	249		286 20								"		
		7.45			° '		° '		12						
		2	545		275 45								"		
		10.0			° '		° '		13						
		8	200		316 45	[illegible]	4 20						"		
		7.19			° '		° '		14						
		2	519		281 15								"		
		9.70			° '		° '		15						
		7	270		345 20	268	4 27						"		
		11.0			° '		° '		16						
		7	400		279 25								"		
		10.46			° '		° '		17						
		7	346		352 35	344	4 13						"		
		8.50			° '		° '		18				"		
		5	350		289 50										
		10.0			° '		° '		19				"		
		6	400		353 15	398	3 55								
		9.54			° '		° '		20						
		6	354		307 50										
		10.80			° '		° '		21						
		6	480		2 20	478	3 47						"		

Add'n'l Inform.

F.B. 832 PG. 20

Topography Description Legend:
Side Hill.....S.H. Bottom Draw.B.D.
Side of Draw.S.D. Bottom Wash B.W.
Side of Ridge.S.R. Top of Ridge.T.R.
Head of Draw H.D. Toe of Slope..T.S.

Inters. of Draws.V.D's
Break in Slope..Bk.S.
Steep Slope.....S.S.
Top of Cliff.....T.Cl.
Bottom of Cliff..B.Cl.
Top of Spur.....T.Sp.
Bottom Canyon..B.Cn.

Side of Canyon S.Cn.
Top of Bank...T.B.
Bottom of Bank.B.B.
Top of Cut.....T.C.
Bottom of Cut..B.C.
Top of Fill.....T.F.
Bottom of Fill.B.F.

Saddle .....Sa.
Swale .....Sw.
Flat .....Fl.
Stream .....Str.
Trail .....Tr.
Pavement ....Pvt.
Edge of Road E.Rd.

Traveled Rd. Tr.Rd.
Fence .....Fn.
Int. Fences.V.Fns.
Ditch .....Di.
Telephone Pole T.P.
Power Pole...P.P.
Culvert .....Cul.

Oak-O. Fir-Fr.
Pine-Pi. Cedar-Ce.
Sycamore .....Sy.
Eucalyptus .....Eu.
Plus combinations of these and all common standard abbreviations.

Form 301 10M 3-34

PLEASE RETURN TO
LOS ANGELES COUNTY SURVEYOR
700 HALL OF RECORDS

NOTE: ANY ADDITIONS OR CHANGES ON THIS SHEET MUST BE MADE OR CIRCLED IN RED INK. WITH DATE AND NAME OF PERSON MAKING CHANGE

Do not extend notes this side of this line

Transit at	Sight on	Stadia Intercepts	Stadia Distance	Stadia Rod—	Horizontal Angle 0° to 360° Right	Horiz. Distance	+ — Vertical Angle	Elevation of Point	+ Back Sight	+ — Difference Elevation	Height of Instrument	+ — Vertical Distance	REMARKS Station	Left	Right
DF	DF				° ′		° ′		1						
931	941														
		11.60			° ′		° ′		2						
		7	460		313 00								Ed. field.		
		11.53			° ′		° ′		3						
		8	553		4 00	551	3 45						"		
		8.65			° ′		° ′		4						
		3	565		357 30	563	3 36						"		
		6.95			° ′		° ′		5						
		3	395		338 45	394	3 21						"		
		11.26			° ′		° ′		6						
		6	526		352 20	525	3 01						"		
		11.08			° ′		° ′		7						
		7	408		350 30	407	3 20						"		
		10.42			° ′		° ′		8						
		5	442		353 20	441	3 25						"		
	DF				° ′		° ′		9						
DF 932	931														
		10.24			° ′		° ′		10						
		8	274		333 30								"		
		6.70			° ′		° ′		11						
		4	270		298 10								"		
		10.37			° ′		° ′		12						
		9	177		335 15										
		11.47			° ′		° ′		13						
		8	207		294 10										
		6.78			° ′		° ′		14						
		6	78		333 55								"		
		2.57			° ′		° ′		15						
		1	157		265 55								"		
			37		281 45				16				"		
		2.57			° ′		° ′		17						
		1	157		234 25								"		
		4.05			° ′		° ′		18						
		3	105		204 45										
		5.95			° ′		° ′		19						
		4	195		215 15		3 00						"		
		3.0			° ′		° ′		20						
		1	[illegible]		199 45								"		
		4.29			° ′		° ′		21						
		1	[illegible]		203 25		3 04						"		

See Line 8 Pg 20

Add'n'l Inform.

Notes Red. [illegible] Platted [illegible] Job No. [illegible] Division No. [illegible] F.B. 832 Pg. 21

Date [illegible] Date [illegible] Survey of [illegible] Farm.

Notes Chkd. [illegible] Checked [illegible] Survey by FCH Notes CCH Date [illegible]

Date [illegible] Date [illegible] Map No. [illegible] Indexed [illegible] Date [illegible]

Form 301 10M 3-34

PLEASE RETURN TO
LOS ANGELES COUNTY SURVEYOR
700 HALL OF RECORDS

NOTE: ANY ADDITIONS OR CHANGES ON THIS SHEET MUST BE MADE OR CIRCLED IN RED INK, WITH DATE AND NAME OF PERSON MAKING CHANGE

Do not extend notes this side of this line

Transit at	Sight on	Stadia Intercepts	Stadia Distance	Stadia Rod—	Horizontal Angle 0° to 360° Right	Horiz. Distance	+ — Vertical Angle	Elevation of Point	+ Back Sight	+ — Difference Elevation	Height of Instrument	+ — Vertical Distance	REMARKS Station	Left	Right
P# 9B2	P# 9B1								1						
		6.72							2						
		4	272		197 00	271	3 08						Edge field.		
		6.33							3						
		3	333		195 10	332	3 08						"		
		4.93							4						
		2	293		188 30								"		
		6.0							5						
		2	400		179 55	399	3 05						"		
		2.66							6						
		1	166		189 45								"		
		7.0							7						
		2	500		179 35	499	3 13						"		
		9.20							8						
		3	620		176 10	618	3 30						"		
		8.30							9						
		2	630		170 45	627	4 12						"		
		8.75							10						
		3	575		169 30	572	4 13						"		
		7.70							11						
		3	470		169 10	468	4 20						"		
		4.95							12						
		1	395		169 15	393	3 44						"		
		4.37							13						
		1	337		165 45	336	3 20						"		
		6.20							14						
		3	320		159 00	319	3 16						"		
		4.75							15						
		1	375		143 40	375	2 00						"		
		5.38							16						
		1	438		134 20		2 12						"		
		8.90							17						
		4	490		134 35		2 38						"		
		10.60							18						
		5	500		137 55								"		
		7.70							19						
		2	370		133 05								"		
		1.75							20						
		[illegible]	75		115 00								"		
		6.0							21						
		1	500		129 15								"		

Add'n'l Inform.

F.B. 332 PG 22

Topography Description Legend:
Side Hill.....S.H. Bottom Draw.B.D.
Side of Draw.S.D. Bottom Wash B.W.
Side of Ridge.S.R. Top of Ridge.T.R.
Head of Draw H.D. Toe of Slope..T.S.

Inters. of Draws. V.D's
Break in Slope..Bk.S.
Steep Slope.....S.S.
Top of Cliff.....T.Cl.
Bottom of Cliff..B.Cl.
Top of Spur.....T.Sp.
Bottom Canyon..B.Cn.

Side of Canyon S.Cn.
Top of Bank...T.B.
Bottom of Bank.B.B.
Top of Cut.....T.C.
Bottom of Cut..B.C.
Top of Fill.....T.F.
Bottom of Fill.B.F.

Saddle .....Sa.
Swale .....Sw.
Flat .....Fl.
Stream .....Str.
Trail .....Tr.
Pavement ....Pvt.
Edge of Road E.Rd.

Traveled Rd. Tr.Rd.
Fence .....Fn.
Int. Fences. V.Fns.
Ditch .....Di.
Telephone Pole T.P.
Power Pole...P.P.
Culvert .....Cul.

Oak-O. Fir-Fr.
Pine-Pi. Cedar-Ce.
Sycamore .....Sy.
Eucalyptus .....Eu.
Plus combinations of these and all common standard abbreviations.

Form 301 10M 3-34

PLEASE RETURN TO
LOS ANGELES COUNTY SURVEYOR
700 HALL OF RECORDS

NOTE: ANY ADDITIONS OR CHANGES ON THIS SHEET MUST BE MADE OR CIRCLED IN RED INK, WITH DATE AND NAME OF PERSON MAKING CHANGE

Do not extend notes this side of this line

Transit at	Sight on	Stadia Intercepts	Stadia Distance	Stadia Rod—	Horizontal Angle 0° to 360° Right	Horiz. Distance	+ — Vertical Angle	Elevation of Point	+ Back Sight	+ — Difference Elevation	Height of Instrument	+ — Vertical Distance	REMARKS Station	Left	Right
PF 9B2	PF 9B1				° ′		° ′		1						
		2.25 / 1	125		° ′ 178 00		° ′		2				Ed field		
		4.82 / 1	584		° ′ 124 45		° ′		3				"		
		2.85 / 2	85		° ′ 122 05		° ′		4						
		8.90 / 3	580		112-58°-20′ 91-53-20		° ′ 2 27		5				3 67 E PF 9B3	5	12
PF 9B3	PF 9B2				° ′		° ′		6						
					° ′		° ′		7						
			23		° ′ 143 20		° ′		8				Ed field		
		8.61 / 3	61		° ′ 330 00		° ′		9				"		
		2.89 / 2	89		° ′ 170 30		° ′		10				"		
		11.22 / 10	122		° ′ 325 00		° ′		11				"		
		4.56 / 10	156		° ′ 329 30		° ′		12				"		
		3.64 / 2	164		° ′ 169 00		° ′		13				"		
		8.29 / 7	229		° ′ 0 00		° ′		14				"		
		4.40 / 2	240		° ′ 169 45		° ′		15				"		
		5.39 / 4	139		° ′ 47 40		° ′		16				"		
		5.55 / 2	355		° ′ 167 45		° ′ 2 43		17				"		
		3.72 / 2	172		° ′ 74 00		° ′		18				"		
		7.85 / 3	485		° ′ 170 40		° ′ 3 06		19				"		
		3.69 / 1	269		° ′ 85 25		° ′		20				"		
		4.06 / 1	306		° ′ 94 45		° ′		21				"		

Add'n'l Inform.

Notes Red. [illegible] Platted [illegible] Job No. [illegible] Division No. [illegible] F.B. [illegible] PG. 23
Date [illegible] Date [illegible] Survey of [illegible]
Notes Chkd. [illegible] Checked [illegible] Survey by [illegible] Notes [illegible] Date [illegible]
Date [illegible] Date [illegible] Map No. [illegible] Indexed [illegible] Date [illegible]

Form 301 10M 3-34

PLEASE RETURN TO
LOS ANGELES COUNTY SURVEYOR
700 HALL OF RECORDS

NOTE: ANY ADDITIONS OR CHANGES ON THIS SHEET MUST BE MADE OR CIRCLED IN RED INK. WITH DATE AND NAME OF PERSON MAKING CHANGE

Do not extend notes this side of this line

Transit at	Sight on	Stadia Intercepts	Stadia Distance	Stadia Rod—	Horizontal Angle 0° to 360° Right	Horiz. Distance	+ — Vertical Angle	Elevation of Point	+ Back Sight	+ — Difference Elevation	Height of Instrument	+ — Vertical Distance	REMARKS Station	Left	Right
9B3	9B2				° '		° '		1						
		11.10			° '		° '		2						
		5	610		178 15	608	3 30						Ed. field		
		4.75			° '		° '		3						
		1	375		97 40								"		
		11.55			° '		° '		4						
		5	655		181 00	652	3 55						"		
		7.0			° '		° '		5						
		2	500		102 25	499	2 34						"		
		10.30			° '		° '		6						
		3	730		175 20	727	3 37						"		
		6.73			° '		° '		7						
		1	673		115 05	571	3 22						"		
		8.28			° '		° '		8						
		1	728		170 15	725	3 57						"		
		11.42			° '		° '		9						
		6	542		118 40	540	3 30						"		
		8.88			° '		° '		10						
		2	688		165 45	684	4 31						"		
		5.26			° '		° '		11						
		1	426		113 55								"		
		6.95			° '		° '		12						
		1	595		169 00	593	3 38						"		
		4.74			° '		° '		13						
		1	374		113 45								"		
		6.58			° '		° '		14						
		1	558		167 40	556	3 13						"		
		6.40			° '		° '		15						
		1	540		161 25	538	3 02						"		
		3.69			° '		° '		16						
		1	369		130 10	269	2 34						"		
		6.15			° '		° '		17						
		1	515		155 20	513	3 23						"		
		4.18			° '		° '		18						
		1	318		245 40	317	3 17						"		
		6.40			° '		° '		19						
		1	540		155 50	538	3 27						"		
		10.10			° '		° '		20						
		6	400		135 40	397	2 13						"		
		7.38			° '		° '		21						
		2	638		147 35	635	3 47						"		

Add'n'l Inform.

Oak-O. Fir-Fr. Pine-Pi. Cedar-Ce. Sycamore ....Sy. Eucalyptus ....Eu. Plus combinations of these and all common standard abbreviations.

Traveled Rd. Tr. Rd. Fence .....Fn. Int. Fences. V.Fns. Ditch .....Di. Telephone Pole T.P. Power Pole...P.P. Culvert .....Cul.

Saddle .....Sa. Swale .....Sw. Flat .....Fl. Stream .....Str. Trail .....Tr. Pavement ....Pvt. Edge of Road E.Rd.

Side of Canyon S.Cn. Top of Bank...T.B. Bottom of Bank. B.B. Top of Cut....T.C. Bottom of Cut..B.C. Top of Fill....T.F. Bottom of Fill. B.F.

Inters. of Draws. V.D's Break in Slope..Bk.S. Steep Slope.....S.S. Top of Cliff....T.Cl. Bottom of Cliff..B.Cl. Top of Spur....T.Sp. Bottom Canyon..B.Cn.

F.B. G.

Topography Description Legend:
Side Hill.....S.H. Bottom Draw. B.D.
Side of Draw. S.D. Bottom Wash B.W.
Side of Ridge. S.R. Top of Ridge. T.R.
Head of Draw H.D. Toe of Slope..T.S.

Form 301 10M 3-34

PLEASE RETURN TO
LOS ANGELES COUNTY SURVEYOR
700 HALL OF RECORDS

NOTE: ANY ADDITIONS OR CHANGES ON THIS SHEET MUST BE MADE OR CIRCLED IN RED INK, WITH DATE AND NAME OF PERSON MAKING CHANGE

Do not extend notes this side of this line

Transit at	Sight on	Stadia Intercepts	Stadia Distance	Stadia Rod—	Horizontal Angle 0° to 360° Right	Horiz. Distance	+ — Vertical Angle	Elevation of Point	+ Back Sight	+ — Difference Elevation	Height of Instrument	+ — Vertical Distance	REMARKS Station	Left	Right
					° '		° '		1						
783	782														
		10.05							2						
		5	505		132 25	502	4 16						Edge Field		
		7.38							3						
		2	738		142 10	732	4 05						"		
		11.45							4						
		5	645		132 20	642	4 23						"		
		10.38							5						
		2	838		137 20	835	4 21						"		
		10.90							6						
		2	890		130 30	884	4 52						"		
									7						
							Field #4								
									8						
#B	#A														
1	1	5.19							9						
		5	19		220 35										
		4.21							10						
		2	421		1.1 30								" "		
		10.42							11						
		6	442		162 40		2 57						"		
		10.92							12						
		3	792		159 10		3 11						"		
		9.35							13						
		1	935		164 45		2 55						"		
		7.95							14						
		1	795		176 40		1 42						"		
		6.90							15						
		1	690		186 05		2 17						"		
		9.40							16						
		3	640		191 55		2 22						"		
		9.20							17						
		3	640		195 25		2 21						"		
		6.20							18						
		1	510		205 15								"		
		5.30							19						
		1	430		218 05								"		
		4.60							20						
		1	360		250 50										
		6.08							21						
		3	608		267 35								"		

Add'n'l Inform.

Notes Red. J. A. LYON Platted J. A. LYON Job No. 7231 Division No.
Date JAN 8 8 1941 Date JAN 8 8 1941 Survey of Mapping Control Notes
Notes Chkd. Checked Survey by Field Notes Date 4-13-40
Date Date Map No. Indexed Date

F.B. 8352 PG. 25

Form 201 10M 3-34

PLEASE RETURN TO
LOS ANGELES COUNTY SURVEYOR
700 HALL OF RECORDS

NOTE: ANY ADDITIONS OR CHANGES ON THIS SHEET MUST BE MADE OR CIRCLED IN RED INK. WITH DATE AND NAME OF PERSON MAKING CHANGE

Do not extend notes this side of this line

Transit at	Sight on	Stadia Intercepts	Stadia Distance	Stadia Rod—	Horizontal Angle 0° to 360° Right	Horiz. Distance	+ — Vertical Angle	Elevation of Point	+ — Back Sight	+ — Difference Elevation	Height of Instrument	+ — Vertical Distance	REMARKS Station	Left	Right
					° ′		° ′		1						
P#3	P#A														
					° ′		° ′		2						
		8.05													
		5	805		282 20								Edge field		
		11.57			° ′		° ′		3						
		8	357		305 00								"		
		11.01			° ′		° ′		4						
		7	401		320 47		2 12						"		
		10.33			° ′		° ′		5						
		6	493		0 00		2 18						P#A set 1x2		
		7.60			° ′		° ′		6						
		7	60		323 20								Ex. field & Road		
					° ′		° ′		7						
					° ′		° ′		8						
P#A	P#B														
		6.86			° ′		° ′		9						
		3	386		5 20		2 31						"	"	Cut
		4.11			° ′		° ′		10						
		1	311		8 20								"	"	
		4.25			° ′		° ′		11						
		2	425		11 50								"	"	
		3.82			° ′		° ′		12						
		1	382		63 45								"		"
		2.45			° ′		° ′		13						
		1	145		16 45								"	"	
		7.72			° ′		° ′		14						
		5	772		75 20								"		
		2.73			° ′		° ′		15						
		2	73		22 35								"	"	
		8.26			° ′		° ′		16						
		5	826		50 30								"		
		8.69			° ′		° ′		17						
		9	869		100 15								"	"	
		5.05			° ′		° ′		18						
		1	405		81 40								"		
		11.29			° ′		° ′		19						
		9	829		113 00								"	"	
		4.82			° ′		° ′		20						
		1	382		93 30								"		
		8.54			° ′		° ′		21						
		6	854		100 10								"		

Add'n'l Inform.

Oak-O. Fir-Fr. Pine-Pi. Cedar-Ce. Sycamore ..... Sy. Eucalyptus ..... Eu. Plus combinations of these and all common standard abbreviations.

Traveled Rd. Tr. Rd. Fence ..... Fn. Int. Fences. V. Fns. Ditch ..... Di. Telephone Pole T.P. Power Pole... P.P. Culvert ..... Cul.

Saddle ..... Sa. Swale ..... Sw. Flat ..... Fl. Stream ..... Str. Trail ..... Tr. Pavement ..... Pvt. Edge of Road E.Rd.

Side of Canyon S.Cn. Top of Bank... T.B. Bottom of Bank. B.B. Top of Cut.... T.C. Bottom of Cut.. B.C. Top of Fill .... T.F. Bottom of Fill. B.F.

Inters. of Draws. V.D's Break in Slope.. Bk.S. Steep Slope..... S.S. Top of Cliff..... T.Cl. Bottom of Cliff.. B.Cl. Top of Spur .... T.Sp. Bottom Canyon.. B.Cn.

F.B. 592 PG. 22

Topography Description Legend:
Side Hill..... S.H. Side of Draw. S.D. Side of Ridge. S.R. Head of Draw H.D.
Bottom Draw. B.D. Bottom Wash B.W. Top of Ridge. T.R. Toe of Slope.. T.S.

Form 301 10M 3-34

PLEASE RETURN TO
LOS ANGELES COUNTY SURVEYOR
700 HALL OF RECORDS

NOTE: ANY ADDITIONS OR CHANGES ON THIS SHEET MUST BE MADE OR CIRCLED IN RED INK, WITH DATE AND NAME OF PERSON MAKING CHANGE

Do not extend notes this side of this line

Transit at	Sight on	Stadia Intercepts	Stadia Distance	Stadia Rod—	Horizontal Angle 0° to 360° Right	Horiz. Distance	+ — Vertical Angle	Elevation of Point	+ Back Sight	+ — Difference Elevation	Height of Instrument	+ — Vertical Distance	REMARKS Station	Left	Right
PA	PB				° ′		° ′		1						
					° ′		° ′		2						
		11.44 / 8	564		113 45								Edge field to Ed Rd		
					° ′		° ′		3						
					° ′		° ′		4						
					° ′		° ′		5						
					° ′		° ′		6						
					° ′		° ′		7						
					° ′		° ′		8						
					° ′		° ′		9						
					° ′		° ′		10						
					° ′		° ′		11						
					° ′		° ′		12						
					° ′		° ′		13						
					° ′		° ′		14						
					° ′		° ′		15						
					° ′		° ′		16						
					° ′		° ′		17						
					° ′		° ′		18						
					° ′		° ′		19						
					° ′		° ′		20						
					° ′		° ′		21						

Add'n'l Inform.

Notes Red. J. A. LYC Platted J. A. LYC Job No. 7221 Division No. F.B. 232 Pg. 27
Date JAN 23 1946 Date JAN 24 1946 Survey of Vanitas Manor Estates
Notes Chkd. Checked Survey by EGH Notes EGH Date 11-13-45
Date Date Map No. Indexed Date

F.B. 832 Pg. 28

Topography Description Legend:

Side Hill.....S.H.	Bottom Draw.B.D.	Inters. of Draws.V.D's	Side of Canyon S.Cn.	Saddle .....Sa.	Traveled Rd. Tr.Rd.	Oak-O. Fir-Fr.
Side of Draw.S.D.	Bottom Wash B.W.	Break in Slope..Bk.S.	Top of Bank...T.B.	Swale .....Sw.	Fence .....Fn.	Pine-Pi. Cedar-Ce.
Side of Ridge.S.R.	Top of Ridge.T.R.	Steep Slope.....S.S.	Bottom of Bank.B.B.	Flat .....Fl.	Int. Fences.V.Fns.	Sycamore .....Sy.
Head of Draw H.D.	Toe of Slope..T.S.	Top of Cliff.....T.Cl.	Top of Cut.....T.C.	Stream .....Str.	Ditch .....Di.	Eucalyptus ....Eu.
		Bottom of Cliff..B.Cl.	Bottom of Cut..B.C.	Trail .....Tr.	Telephone Pole T.P.	Plus combinations
		Top of Spur.....T.Sp.	Top of Fill.....T.F.	Pavement ....Pvt.	Power Pole...P.P.	of these and all
		Bottom Canyon..B.Cn.	Bottom of Fill.B.F.	Edge of Road E.Rd.	Culvert .....Cul.	common standard
						abbreviations.

Form 301 10M 3-34

PLEASE RETURN TO

LOS ANGELES COUNTY SURVEYOR

700 HALL OF RECORDS

NOTE: ANY ADDITIONS OR CHANGES ON THIS SHEET MUST BE MADE OR CIRCLED IN RED INK. WITH DATE AND NAME OF PERSON MAKING CHANGE

Do not extend notes this side of this line

Transit at	Sight on	Stadia Intercepts	Stadia Distance	Stadia Rod—	Horizontal Angle 0° to 360° Right	Horiz. Distance	+ Vertical — Angle	Elevation of Point	+ Back Sight	+ Difference — Elevation	Height of Instrument	+ Vertical — Distance	REMARKS Station	Left	Right
					° ′		° ′		1						
					° ′		° ′		2						
					° ′		° ′		3						
					° ′		° ′		4						
					° ′		° ′		5						
					° ′		° ′		6						
					° ′		° ′		7						
					° ′		° ′		8						
					° ′		° ′		9						
					° ′		° ′		10						
					° ′		° ′		11						
					° ′		° ′		12						
					° ′		° ′		13						
					° ′		° ′		14						
					° ′		° ′		15						
					° ′		° ′		16						
					° ′		° ′		17						
					° ′		° ′		18						
					° ′		° ′		19						
					° ′		° ′		20						
					° ′		° ′		21						

Add'n'l Inform.

Form 301 10M 3-34

PLEASE RETURN TO
LOS ANGELES COUNTY SURVEYOR
700 HALL OF RECORDS

NOTE: ANY ADDITIONS OR CHANGES ON THIS SHEET MUST BE MADE OR CIRCLED IN RED INK, WITH DATE AND NAME OF PERSON MAKING CHANGE

Do not extend notes this side of this line

Transit at	Sight on	Stadia Intercepts	Stadia Distance	Stadia Rod—	Horizontal Angle 0° to 360° Right	Horiz. Distance	+ — Vertical Angle	Elevation of Point	+ Back Sight	+ — Difference Elevation	Height of Instrument	+ — Vertical Distance	REMARKS Station	Left	Right
Pt. W.	about				° ′		° ′ Field #		1						
		2.90	190		337 09		° ′		2						
		4.86			° ′		° ′		3				Edge field		
		0	86		323 25								"	"	
		11.215			° ′		° ′		4						
		8	205		196 10								"	"	
		10.90			° ′		° ′		5						
		7	390		185 45								Cor.	"	"
		5.66			° ′		° ′		6						
		2	366		155 05								"	"	
		2.30			° ′		° ′		7						
		2	430		136 45								"	"	
		2.87			° ′		° ′		8						
		2	485		122 20								Cor.	"	"
		10.03			° ′		° ′		9						
		7	503		117 45								Rd	"	"
		1.89	89		168 10		° ′		10						
		1			° ′		° ′		11						
		4.89			339 05										
		3	189		° ′		° ′		12						
							Field #								
		5.14			° ′		° ′		13						
		3	214		342 15								Rd front	"	
		2.96			° ′		° ′		14						
		1	106		27 20								"	"	
		5.11			° ′		° ′		15						
		3	211		104 45								"	"	
		11.21			° ′		° ′		16						
		7	421		118 10								"	"	
		10.76			° ′		° ′		17						
		6	456		115 35								"	"	
		7.66			° ′		° ′		18						
		3	466		107 40								"	"	
		5.70			° ′		° ′		19						
		1	468		88 55								"	"	
		9.86			° ′		° ′		20						
		4	586		90 00								"	"	
		8.25			° ′		° ′		21						
		3	545		75 20								"	"	

See F.B. 732-Pg 215

Add'n'l Inform.

Notes Red. J. A. LYON Platted J. A. LYON Job No. 5721 Division No. ____ F.B. 832 PG. 29
Date JAN 24 1950 Date JAN 24 1950 Survey of Wheeler Ridge Park
Notes Chkd. ____ Checked ____ Survey by FCH Notes ____ Date ____
Date ____ Map No. ____ Indexed A. C. Date

Form 301 10M 3-34

PLEASE RETURN TO
LOS ANGELES COUNTY SURVEYOR
700 HALL OF RECORDS

NOTE: ANY ADDITIONS OR CHANGES ON THIS SHEET MUST BE MADE OR CIRCLED IN RED INK. WITH DATE AND NAME OF PERSON MAKING CHANGE

Do not extend notes this side of this line

Transit at	Sight on	Stadia Intercepts	Stadia Distance	Stadia Rod—	Horizontal Angle 0° to 360° Right	Horiz. Distance	+ — Vertical Angle	Elevation of Point	+ — Back Sight	+ — Difference Elevation	Height of Instrument	+ — Vertical Distance	REMARKS Station	Left	Right
℄ Rdwy	North	on ℄			° ′		° ′		1						
		7.12			° ′		° ′		2						
		2	5.12		67 45		° ′						El. floor of SE Cor. Dwg		
		6.79			° ′		° ′		3						
		2	4.79		55 10		° ′						El. floor of El. Cockpit.		
		9.77			° ′		° ′		4						
		5	4.77		36 25		° ′								
		Ch	408.47		0 00		° ′		5				Not at 8" water line		
					° ′		° ′		6						
1st.	North on ℄ R/W				° ′		° ′		7				(Ch + shots)		
		3.82			45 50		° ′						"	"	
		1	2.82		° ′		° ′		8						
		2.82			53 40		° ′						"	"	
		1	1.82		° ′		° ′		9						
		4.82			31 50		° ′						SW Cor. Dwg	"	
		3	1.82		° ′		° ′		10						
		5.63			21 45		° ′						"	"	
		3	2.63		° ′		° ′		11						
		5.23			13 20		° ′						" NW Cor	"	
		1	4.23		° ′		° ′		12						
		7.73			31 25		° ′						"	"	
		4	3.73		° ′		° ′		13						
		4.80			60 05		° ′						"	"	
		1	3.80		° ′		° ′		14						
		8.25			84 40		° ′						" NE Cor	"	
		4	4.25		° ′		° ′		15						
		9.85			45 15		° ′						"	"	
		5	4.85		° ′		° ′		16						
		10.26			114 45		° ′						"	"	
		5	5.26		° ′		° ′		17						
		6.80			71 00		° ′						" ℄ St. Road.		
		2	4.80		° ′		° ′		18						
		7.08			58 30		° ′						"	"	
		2	5.08		° ′		° ′		19						
		3.38			49 15		° ′						"	"	
		3	3.38		° ′		° ′		20						
		5.81			26 55		° ′						"	"	
		3	2.81		° ′		° ′		21						
		8.62			9 50								"	"	
		2	6.62												

Add'n'l Inform.

F.B. 732 PG. 30

Topography Description Legend: Side Hill....S.H. Side of Draw..S.D. Side of Ridge..S.R. Head of Draw H.D. Bottom Draw..B.D. Bottom Wash B.W. Top of Ridge..T.R. Toe of Slope..T.S.

Inters. of Draws, V.D's: Break in Slope..Bk.S. Steep Slope.....S.S. Top of Cliff.....T.Cl. Bottom of Cliff...B.Cl. Top of Spur.....T.Sp. Bottom Canyon..B.Cn.

Side of Canyon S.Cn.: Top of Bank...T.B. Bottom of Bank..B.B. Top of Cut....T.C. Bottom of Cut...B.C. Top of Fill....T.F. Bottom of Fill...B.F.

Saddle .....Sa. Swale .....Sw. Flat .....Fl. Stream .....Str. Trail .....Tr. Pavement ....Pvt. Edge of Road E.Rd.

Traveled Rd. Tr. Rd. Fence .....Fn. Int. Fences..V.Fns. Ditch .....Di. Telephone Pole T.P. Power Pole....P.P. Culvert .....Cul.

Oak-O. Fir-Fr. Pine-Pi. Cedar-Ce. Sycamore .....Sy. Eucalyptus .....Eu. Plus combinations of these and all common standard abbreviations.

Note: Bk. of Concrete Wall on line of Stone Water Line = 1.0 ft.

F.B. 732 Pg. 215

Form 301 10M 3-34

PLEASE RETURN TO
LOS ANGELES COUNTY SURVEYOR
700 HALL OF RECORDS

NOTE: ANY ADDITIONS OR CHANGES ON THIS SHEET MUST BE MADE OR CIRCLED IN RED INK, WITH DATE AND NAME OF PERSON MAKING CHANGE

Do not extend notes this side of this line

Transit at	Sight on	Stadia Intercepts	Stadia Distance	Stadia Rod—	Horizontal Angle 0° to 360° Right	Horiz. Distance	+ — Vertical Angle	Elevation of Point	+ Back Sight	+ — Difference Elevation	Height of Instrument	+ — Vertical Distance	REMARKS Station	Left	Right
					° ′		° ′		1						
Int.	North														
		8.71			° ′		° ′		2				Cor.		
		1	771		358 15								Ed floor 1.5ft Rd.		
		7.32			° ′		° ′		3						
		1	632		357 00								"		"
		7.91			° ′		° ′		4						
		4	391		353 40								"		"
		4.87			° ′		° ′		5						
		3	187		341 50								"		"
		6.61			° ′		° ′		6						
		6	61		273 00								"		"
		4.17			° ′		° ′		7						
		2	217		197 25								"		"
		4.85			84-23°45′		° ′		8				N.C.S.T.E		
		1	485		366-34-40		2.07						Pt A1		
					° ′		° ′		9						
					° ′		° ′		10						
Pt A1	Int														
					° ′		° ′		11						
			12		180 00								Ed floor 1.5ft Rd.		
					° ′		° ′		12						
		5.56													
		4	156		257 45										
		4.78			° ′		° ′		13						
		2	278		260 20										
		3.81			° ′		° ′		14						
		1	281		241 50										
		6.13			° ′		° ′		15						
		1	313		216 20										
		4.95			° ′		° ′		16						
		1	395		204 30										
		5.97			° ′		° ′		17						
		1	497		192 30										
		6.71			° ′		° ′		18						
		2	471		184 35										
		5.59			° ′		° ′		19						
		1	459		166 55										
		3.50			° ′		° ′		20						
		1	280		154 35										
		2.54			° ′		° ′		21						
		1	184		127 10										

Add'n'l Inform.

Notes Rcd. Date 1/4/[illegible] Platted Date 1/4/[illegible] Job No. [illegible] Division No. [illegible] F.B. 232 PG. 31

Notes Chkd. Date Checked Date Survey of [illegible] Survey by [illegible] Notes [illegible] Date [illegible]

Map No. Indexed A. C. Johnson Date

Form 301 10M 3-34

PLEASE RETURN TO
LOS ANGELES COUNTY SURVEYOR
700 HALL OF RECORDS

NOTE: ANY ADDITIONS OR CHANGES ON THIS SHEET MUST BE MADE OR CIRCLED IN RED INK, WITH DATE AND NAME OF PERSON MAKING CHANGE

Do not extend notes this side of this line

Transit at	Sight on	Stadia Intercepts	Stadia Distance	Stadia Rod—	Horizontal Angle 0° to 360° Right	Horiz. Distance	+ — Vertical Angle	Elevation of Point	+ — Back Sight	+ — Difference Elevation	Height of Instrument	+ — Vertical Distance	REMARKS Station	Left	Right
					° '		° '		1						
PT A1	lot														
					° '		° '		2						
		6.04													
		4	204		199 40								Ed field & Ed Tab		
		5.36			° '		° '		3						
		3	186		191 45								"	"	Cor
		4.87			° '		° '		4						
		2	87		196 45								"	"	
					° '		° '		5						
RP to			Sec	8"	Water line		S.1 Fwy	F.B 790							
PT					° '		° '		6						
# 34	Int.														
		3.4			° '		° '		7						
			34		74 25										
		4.32			° '		° '		8						
			184		153 10										
		3			° '		° '		9						
		2.50	350		160 45										
		4.55			° '		° '		10						
			355		177 40										
		1			° '		° '		11						
		5.96	396		225 30										
		2			° '		° '		12						
		7.66	466		210										
		3			° '		° '		13						
		7.54	454		225 00										
		3			° '		° '		14						
		9.39	539		254 10										
		4			° '		° '		15						
		9.10	610		270 00										
		3			° '		° '		16						
		10.08	708		287 15										
		3			° '		° '		17						
		9.74	674		292 20								Ed field		
		3			° '		° '		18						
		9.46	666		296 05										
		3			° '		° '		19						
		9.84	684		312 25										
		3			° '		° '		20						
		9.25	625		319 50								Ed field		
		3			° '		° '		21						
		9.76	376		333 20								"		

Add'n'l Inform.

F.B. 32 PG. 32

Topography Description Legend:
Side Hill ..... S.H. Bottom Draw. B.D.
Side of Draw S.D. Bottom Wash B.W.
Side of Ridge S.R. Top of Ridge T.R.
Head of Draw H.D. Toe of Slope T.S.

Inters. of Draws V.D's Break in Slope Bk.S. Steep Slope S.S. Top of Cliff T.Cl. Bottom of Cliff B.Cl. Top of Spur T.Sp. Bottom Canyon B.Cn.

Side of Canyon S.Cn. Top of Bank T.B. Bottom of Bank B.B. Top of Cut T.C. Bottom of Cut B.C. Top of Fill T.F. Bottom of Fill B.F.

Saddle Swale Flat Stream Trail Pavement Edge of Road Sa. Sw. Fl. Str. Tr. Pvt. E.Rd.

Traveled Rd. Tr.Rd. Fence Fn. Int. Fences V.Fns. Ditch Di. Telephone Pole T.P. Power Pole P.P. Culvert Cul.

Oak-O. Fir-Fr. Pine-Pi. Cedar-Ce. Sycamore Sy. Eucalyptus Eu. Plus combinations of these and all common standard abbreviations.

Form 301 10M 3-34

PLEASE RETURN TO
LOS ANGELES COUNTY SURVEYOR
700 HALL OF RECORDS

NOTE: ANY ADDITIONS OR CHANGES ON THIS SHEET MUST BE MADE OR CIRCLED IN RED INK, WITH DATE AND NAME OF PERSON MAKING CHANGE

Do not extend notes this side of this line

Transit at	Sight on	Stadia Intercepts	Stadia Distance	Stadia Rod—	Horizontal Angle 0° to 360° Right	Horiz. Distance	+ — Vertical Angle	Elevation of Point	+ Back Sight	+ — Difference Elevation	Height of Instrument	+ — Vertical Distance	REMARKS Station	Left	Right
AP 3		7.96			° ′		° ′		1						
	lot	5	296	—	550 50										
		5.30			° ′		° ′		2						
RPS		4	130	—	60 00										
		Chained			203 05 15		° ′		3						
		450.35	T=74	—	92 21-00										
					° ′		° ′		4						
				—			Field #								
Camp 8 Prod.	Camp 8 Prod. #394			—	° ′		° ′		5						
				—											
					° ′		° ′		6						
			30	—	125 00										
					° ′		° ′		7						
		2.17	159	—	126 15										
		4.42			° ′		° ′		8						
			262	—	128 25										
		3.26			° ′		° ′		9						
			626	—	128 55										
		Chained			129-24-20		° ′		10						
					158-57-20										
					° ′		° ′		11						
		636	636	—	118 35										
					° ′		° ′		12						
		6.50	650	—	138 40										
		6.97			° ′		° ′		13						
		2	497	—	96 40										
		2.25			° ′		° ′		14						
		1	375	—	74 30										
		10.40			° ′		° ′		15						
		2	340	—	58 55										
		6.39			° ′		° ′		16						
		6	139	—	64 40										
					° ′		° ′		17						
				—			Field #								
					° ′		° ′		18						
		4.61	60	—	155 15										
					° ′		° ′		19						
		2.52	152	—	136 45										
		4.31			° ′		° ′		20						
		1	381	—	132 10										
		5.80			° ′		° ′		21						
			580	—	131 25										

Add'n'l Inform.

Notes Rcd. Date
Notes Chkd. Date
Date Platted
Date Checked
Date Job No.
Survey of
Map No. Indexed Survey by
Division No.
Notes
Date
F.B. 382 PG. 33

Form 301 10M 3-34

PLEASE RETURN TO
LOS ANGELES COUNTY SURVEYOR
700 HALL OF RECORDS

NOTE: ANY ADDITIONS OR CHANGES ON THIS SHEET MUST BE MADE OR CIRCLED IN RED INK. WITH DATE AND NAME OF PERSON MAKING CHANGE

Do not extend notes this side of this line

Transit at	Sight on	Stadia Intercepts	Stadia Distance	Stadia Rod—	Horizontal Angle 0° to 360° Right	Horiz. Distance	+ — Vertical Angle	Elevation of Point	+ Back Sight	+ — Difference Elevation	Height of Instrument	+ — Vertical Distance	REMARKS Station	Left	Right
Camp & Bed	A.P. #3				° ′		° ′		1						
		7.28 / 1	688		131 00		° ′		2				Car field & Ed Rd.		
		7.34 / 1	634		137 35		° ′		3				Ed. field & Camp fence		
		7.51 / 1	651		146 00		° ′		4				Car. "		
		6.36 / 1	536		149 05		° ′		5				Ed. "		
		4.41 / 1	241		158 30		° ′		6				"		
		3.10 / 1	210		176 35		° ′		7				"		
		5.42 / 4	142		231 45		° ′		8				"		
		6.51 / 4	251		273 05		° ′		9				" & Ed. Rd.		
		4.19 / 3	119		256 45		° ′		10				" "		
					° ′	Field #8	° ′		11						
					° ′		° ′		12						
Mood	E.C.	10.16 / 3	710		265 40		° ′		13				Ed field & Ed Rd.		
		8.88 / 3	688		281 45		° ′		14				" "		
		10.25 / 3	725		299 55		° ′		15				" Car. "		
		10.73 / 5	573		305 45		° ′		16				" "		
		9.69 / 3	669		321 50		° ′		17				" Car. "		
		5.42 / 3	542		333 30		° ′		18				" "		
		7.42 / 3	442		355 05		° ′		19				" Car "		
		6.79 / 4	279		352 40		° ′		20				" "		
		6.78 / 6	78		356 05		° ′		21				" "		

Add'n'l Inform.

F.B. 832 PG. 34

Topography Description Legend:
Side Hill....S.H. Bottom Draw B.D.
Side of Draw.S.D. Bottom Wash B.W.
Side of Ridge.S.R. Top of Ridge.T.R.
Head of Draw H.D. Toe of Slope..T.S.

Inters. of Draws.V.D's Break in Slope..Bk.S. Steep Slope.....S.S. Top of Cliff.....T.Cl. Bottom of Cliff..B.Cl. Top of Spur.....T.Sp. Bottom Canyon..B.Cn.

Side of Canyon S.Cn. Top of Bank..T.B. Bottom of Bank.B.B. Top of Cut.....T.C. Bottom of Cut..B.C. Top of Fill.....T.F. Bottom of Fill.B.F.

Saddle .....Sa. Swale .....Sw. Flat .....Fl. Stream .....Str. Trail .....Tr. Pavement ....Pvt. Edge of Road E.Rd.

Traveled Rd. Tr.Rd. Fence .....Fn. Int. Fences.V.Fns. Ditch .....Di. Telephone Pole T.P. Power Pole...P.P. Culvert .....Cul.

Oak-O. Fir-Fr. Pine-Pi. Cedar-Ce. Sycamore ....Sy. Eucalyptus ....Eu. Plus combinations of these and all common standard abbreviations.

Form 301 10M 3-34

PLEASE RETURN TO
LOS ANGELES COUNTY SURVEYOR
700 HALL OF RECORDS

NOTE: ANY ADDITIONS OR CHANGES ON THIS SHEET MUST BE MADE OR CIRCLED IN RED INK, WITH DATE AND NAME OF PERSON MAKING CHANGE

Do not extend notes this side of this line

Transit at	Sight on	Stadia Intercepts	Stadia Distance	Stadia Rod—	Horizontal Angle 0° to 360° Right	Horiz. Distance	+ — Vertical Angle	Elevation of Point	+ Back Sight	+ — Difference Elevation	Height of Instrument	+ — Vertical Distance	REMARKS Station	Left	Right
					° '		° '		1						
40+00	EC														
		4.29			° '		° '		2						
		3	129		195 05								Ed. Pole & Ex. Fd.		
		5.46			° '		° '		3						
		2	546		184 30										
		6.20			° '		° '		4						
		2	620		186 40										
		8.05			° '		° '		5						
		3	805		190 00										
		7.45			° '		° '		6						
		3	745		197 05										
					° '		° '		7						
BC#5	EC#4														
		11.23			° '		° '		8						
		1	1023		310 50										
		11.22			° '		° '		9						
		3	822		307 30										
		9.48			° '		° '		10						
		4	548		299 10										
		10.33			° '		° '		11						
		7	333		282 30										
		11.32			° '		° '		12						
		9	932		259 45										
		8.80			° '		° '		13						
		7	880		219 50										
		2.45			° '		° '		14						
		2	45		31 40										
		8.10			° '		° '		15						
		6	210		185 40										
		6.0			° '		° '		16						
		4	290		18 05										
		5.0			° '		° '		17						
		4	100		189 05										
		4.68			° '		° '		18				A.H. Valve		
		1	968		7 00										
		6.66			° '		° '		19						
		2	466		2 21										
		2.63			° '		° '		20						
		2	263		1 10										
		3.57			° '		° '		21						
		2	357		357 30										

Add'n'l Inform.

Notes Rod. Date Platted Date Job No. 122 Division No. F.B. 832 PG. 35
Notes Chkd. Date Checked Date Survey of Survey by FCM Notes Date
Date Date Map No. Indexed A.C. John Date

Form 301 10M 3-34

PLEASE RETURN TO
LOS ANGELES COUNTY SURVEYOR
700 HALL OF RECORDS

NOTE: ANY ADDITIONS OR CHANGES ON THIS SHEET MUST BE MADE OR CIRCLED IN RED INK, WITH DATE AND NAME OF PERSON MAKING CHANGE

Do not extend notes this side of this line

Transit at	Sight on	Stadia Intercepts	Stadia Distance	Stadia Rod—	Horizontal Angle 0° to 360° Right	Horiz. Distance	+ — Vertical Angle	Elevation of Point	+ Back Sight	+ — Difference Elevation	Height of Instrument	+ — Vertical Distance	REMARKS Station	Left	Right
					° ′		° ′		1						
		11.45			° ′		° ′		2						
		11	45		215 50								All Value	Ex field	
		10.23			° ′		° ′		3						
		10	23		304 45										
		8.27			° ′		° ′		4						
		7	127		43 35										
		9.54			° ′		° ′		5						
		8	154		12 50										
		10.91			° ′		° ′		6						
		9	091		320 10										
					° ′		° ′		7						
					FIELD	NO									
		11.65			° ′		° ′		8						
		6	565		0 40										
		6.73			° ′		° ′		9						
		3	373		0 20										
		5.69			° ′		° ′		10						
		4	169		1 00										
		6.07			° ′		° ′		11						
		4	607		181 20										
		7.09			° ′		° ′		12						
		6	709		173 45										
		9.45			° ′		° ′		13						
		8	505		158 30										
		11.53			° ′		° ′		14						
		5	653		152 55										
		11.55			° ′		° ′		15						
		3	855		147 05										
		11.58			° ′		° ′		16						
		4	758		145 05										
		10.46			° ′		° ′		17						
		4	646		132 40										
		10.45			° ′		° ′		18						
		5	545		124 20										
		10.0			° ′		° ′		19						
		5	500		102 45										
		10.09			° ′		° ′		20						
		5	508		90 50										
		9.60			° ′		° ′		21						
		4	960		67 20										

Add'n'l Inform.

F.B. 832 PG. 36

Topography Description Legend: Side Hill.....S.H. Side of Draw.S.D. Side of Ridge.S.R. Head of Draw H.D. Bottom Draw.B.D. Bottom Wash B.W. Top of Ridge.T.R. Toe of Slope..T.S.

Inters. of Draws V.D's Break in Slope...Bk.S. Steep Slope.....S.S. Top of Cliff.....T.Cl. Bottom of Cliff...B.Cl. Top of Spur.....T.Sp. Bottom Canyon..B.Cn.

Side of Canyon S.Cn. Top of Bank..T.B. Bottom of Bank.B.B. Top of Cut.....T.C. Bottom of Cut...B.C. Top of Fill.....T.F. Bottom of Fill.B.F.

Saddle .....Sa. Swale .....Sw. Flat .....Fl. Stream .....Str. Trail .....Tr. Pavement .....Pvt. Edge of Road E.Rd.

Traveled Rd. Tr.Rd. Fence .....Fn. Int. Fences.V.Fns. Ditch .....Di. Telephone Pole T.P. Power Pole....P.P. Culvert .....Cul.

Oak-O. Fir-Fr. Pine-Pi. Cedar-Ce. Sycamore .....Sy. Eucalyptus .....Eu. Plus combinations of these and all common standard abbreviations.

45+32.5E

Int

Sycamore
Pine & Int.
Int & Fences
F.B. 732 p. 17 → Int & Fences
SEE FB 732-17 ↑

Form 301 10M 3-34

PLEASE RETURN TO
LOS ANGELES COUNTY SURVEYOR
700 HALL OF RECORDS

NOTE: ANY ADDITIONS OR CHANGES ON THIS SHEET MUST BE MADE OR CIRCLED IN RED INK, WITH DATE AND NAME OF PERSON MAKING CHANGE

Do not extend notes this side of this line

Transit at	Sight on	Stadia Intercepts	Stadia Distance	Stadia Rod—	Horizontal Angle 0° to 360° Right	Horiz. Distance	+ — Vertical Angle	Elevation of Point	+ Back Sight	+ — Difference Elevation	Height of Instrument	+ — Vertical Distance	REMARKS Station	Left	Right
Int	P#44				° ′		° ′		1						
		9.10			° ′		° ′		2						
		3	610		56 45		° ′		3						
		10.52			° ′		° ′								
		4	052		45 40		° ′		4						
					° ′		° ′		5						
#44	#22				° ′		° ′		6						
		12.02			359 33		° ′		7						
		4	802		° ′		° ′								
		11.26			0 10		° ′		8						
		5	626		° ′		° ′								
		11.56			40		° ′		9						
		7	456		° ′		° ′								
		9.69			5 05		° ′		10						
		7	269		° ′		° ′								
		4.80			25 20		° ′		11						
		4	80		° ′		° ′								
		8.33			312 45		° ′		12						
		6	238		° ′		° ′								
		11.74			303 00		° ′		13						
		7	474		° ′		° ′								
		10.10			299 55		° ′		14						
		3	710		° ′		° ′								
		9.50			310 25		° ′		15						
		2	750		° ′		° ′								
		10.65			324 55		° ′		16						
		2	865		° ′		° ′								
		9.85			330 55		° ′		17						
		5	970		° ′		° ′								
					° ′	Field	° ′		18						
		10.65			264 30		° ′		19						
		3	765		° ′		° ′								
		8.0			293 20		° ′		20						
		2	700		° ′		° ′								
		7.28			293 50		° ′		21						
		3	428		° ′		° ′								
			24		114 00										

Add'n'l Inform.

Notes Rod. Platted Date Date Date Checked Notes Chkd. Date Map No. Indexed Date Survey of Survey by Notes Date

Job No. Division No. F.B. 752 PG. 37

Form 301 10M 3-34

PLEASE RETURN TO
LOS ANGELES COUNTY SURVEYOR
700 HALL OF RECORDS

NOTE: ANY ADDITIONS OR CHANGES ON THIS SHEET MUST BE MADE OR CIRCLED IN RED INK, WITH DATE AND NAME OF PERSON MAKING CHANGE

Do not extend notes this side of this line

Transit at	Sight on	Stadia Intercepts	Stadia Distance	Stadia Rod—	Horizontal Angle 0° to 360° Right	Horiz. Distance	+ — Vertical Angle	Elevation of Point	+ Back Sight	+ — Difference Elevation	Height of Instrument	+ — Vertical Distance	REMARKS Station	Left	Right
					° ′		° ′		1						
		6.91 / 5	1.91		✓ 223 30		° ′		2				Ed field & Ed Rd.		
		10.12 / 7	5.12		✓ 221 45		° ′		3				"		
					° ′		° ′		4						
			69		✓ 324 10										Check
		6.50 / 6	5.6		✓ 165 00		° ′		5				"		
		8.00 / 5	3.00		✓ 164 30		° ′		6						
		8.54 / 7	6.4		✓ 195 30		° ′		7				"		
		9.07 / 3	6.09		✓ 223 20		° ′		8				" & Con Alf. field		
		8.58 / 4	5.58		✓ 244 35		° ′		9				" & Ed Rd.		
					° ′		° ′		10						
					° ′		° ′		11						
					° ′		° ′		12						
					° ′		° ′		13						
					° ′		° ′		14						
					° ′		° ′		15						
					° ′		° ′		16						
					° ′		° ′		17						
					° ′		° ′		18						
					° ′		° ′		19						
					° ′		° ′		20						
					° ′		° ′		21						

Add'n'l Inform.

F.B. 232 PG. 38

Topography Description Legend:
Side Hill.....S.H. | Bottom Draw.B.D.
Side of Draw.S.D. | Bottom Wash B.W.
Side of Ridge.S.R. | Top of Ridge.T.R.
Head of Draw H.D. | Toe of Slope..T.S.

Inters. of Draws V.D's
Break in Slope..Bk.S.
Steep Slope.....S.S.
Top of Cliff.....T.Cl.
Bottom of Cliff..B.Cl.
Top of Spur.....T.Sp.
Bottom Canyon..B.Cn.

Side of Canyon S.Cn.
Top of Bank...T.B.
Bottom of Bank.B.B.
Top of Cut.....T.C.
Bottom of Cut..B.C.
Top of Fill.....T.F.
Bottom of Fill.B.F.

Saddle .....Sa.
Swale .....Sw.
Flat .....Fl.
Stream .....Str.
Trail .....Tr.
Pavement ....Pvt.
Edge of Road E.Rd.

Traveled Rd. Tr.Rd.
Fence .....Fn.
Int. Fences.V.Fns.
Ditch .....Di.
Telephone Pole T.P.
Power Pole...P.P.
Culvert .....Cul.

Oak-O. Fir-Fr.
Pine-Pi. Cedar-Ce.
Sycamore .....Sy.
Eucalyptus .....Eu.
Plus combinations of these and all common standard abbreviations.

Notes Ck'd by	Survey of LA Co Honor Farm	F.B. 832 Pg. 41
Map No.	W. O. 8221 Tape No. 54 St'd 84 of	
Office Work	Surveyed by F.C. Howard	
Checked	Notes F.C.H Date 1-26-40	
Date	Indexed C. Johnson 7-11-45	

Cont. to pg 42

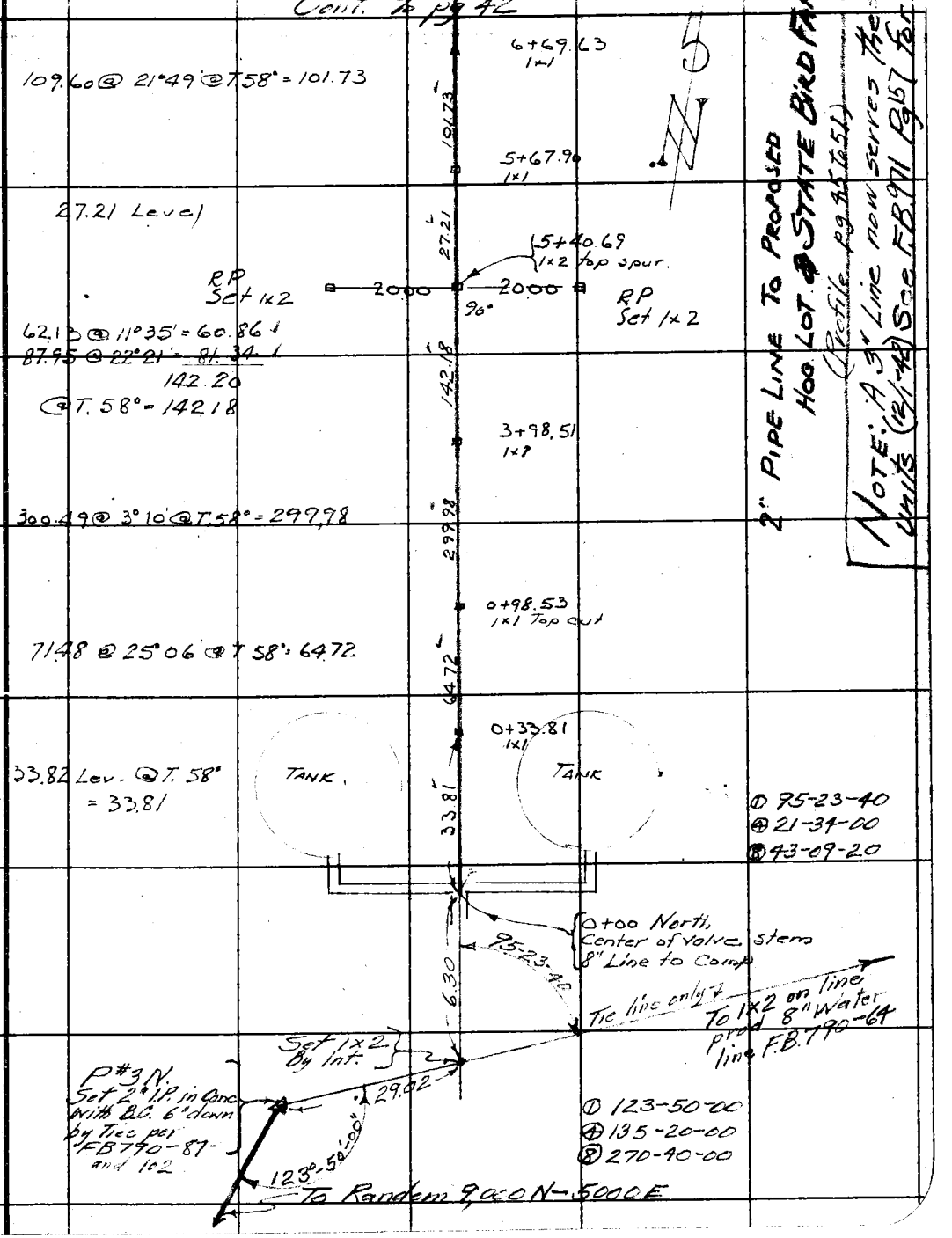

Note: Any Additions or Changes on This Sheets Must be Made or Circled in Red Ink With Date and Name of Person Making Change.

Do not extend notes this side of this line

RETURN TO
LOS ANGELES COUNTY SURVEYOR
700 HALL OF RECORDS

FORM 247 5M 10-37

F.B. 832 PG. 42

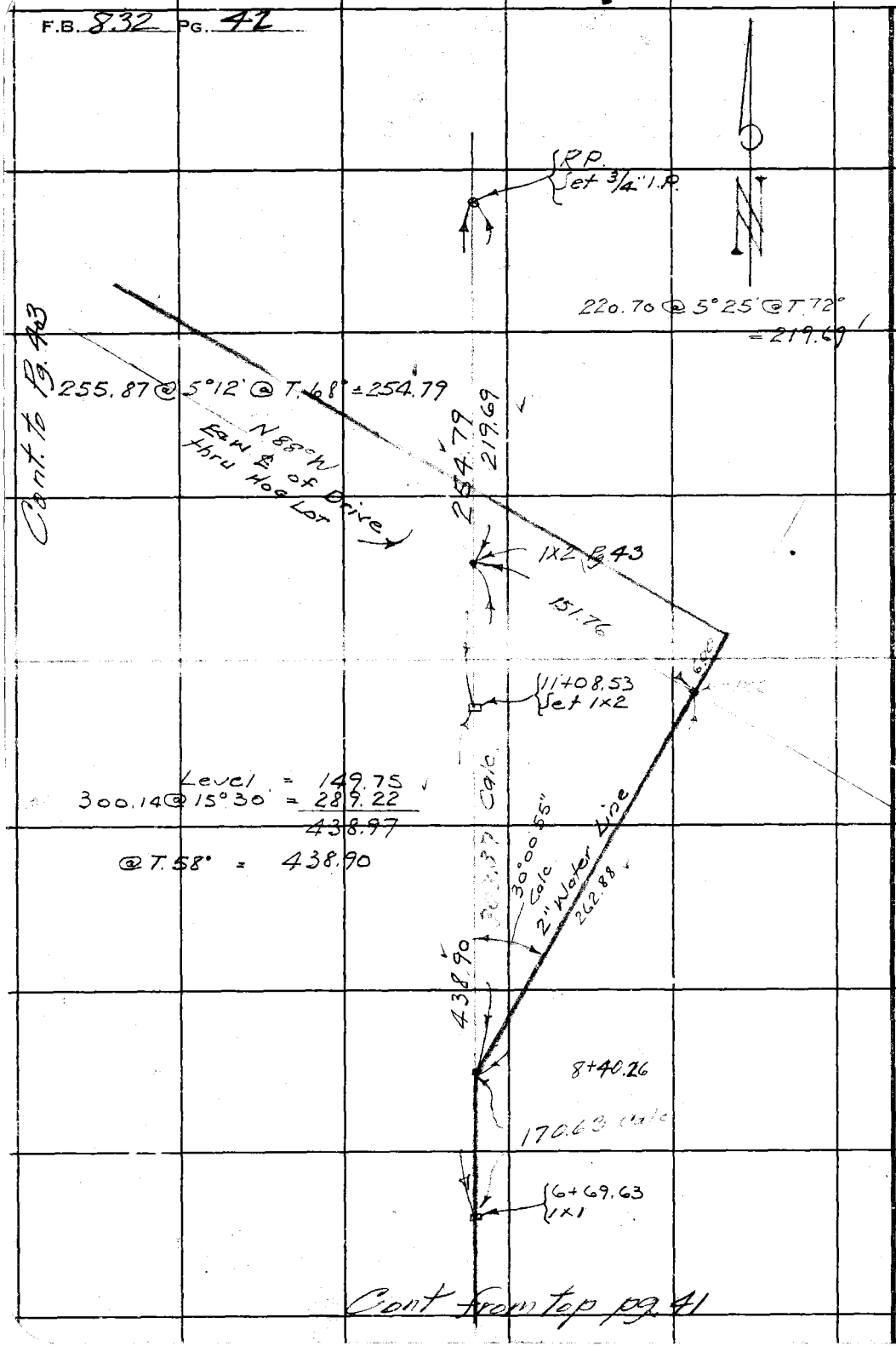

RETURN TO
LOS ANGELES COUNTY SURVEYOR
700 HALL OF RECORDS

Do not extend notes this side of this line

Note: Any Additions or Changes on This Sheets Must be Made or Circled in **Red Ink** With Date and Name of Person Making Change.

Notes Ck'd by	Survey of WAYSIDE HONOR FARM	F.B 832 PG. 43
Map No.	W. O. 8221 Tape No. St'd OF	
Office Work	Surveyed by	
Checked	Notes F.C.H. Date 3-13-40	
Date	Indexed A. O. Johnson	

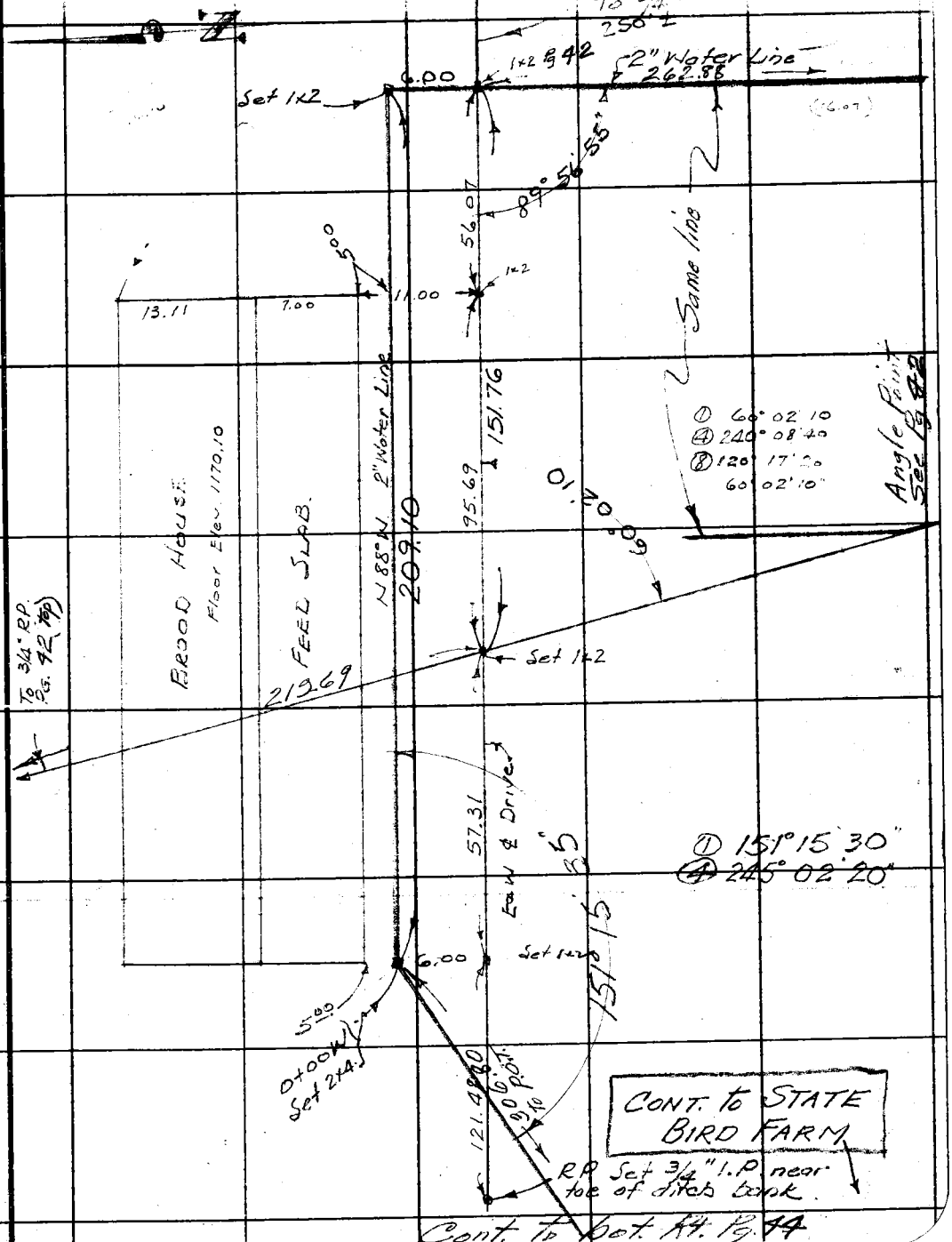

Note: Any Additions or Changes on This Sheets Must be Made or Circled in Red Ink With Date and Name of Person Making Change.

Do not extend notes this side of this line

RETURN TO
LOS ANGELES COUNTY SURVEYOR
700 HALL OF RECORDS

FORM 247 5M 10-37

F.B. 832 PG. 44

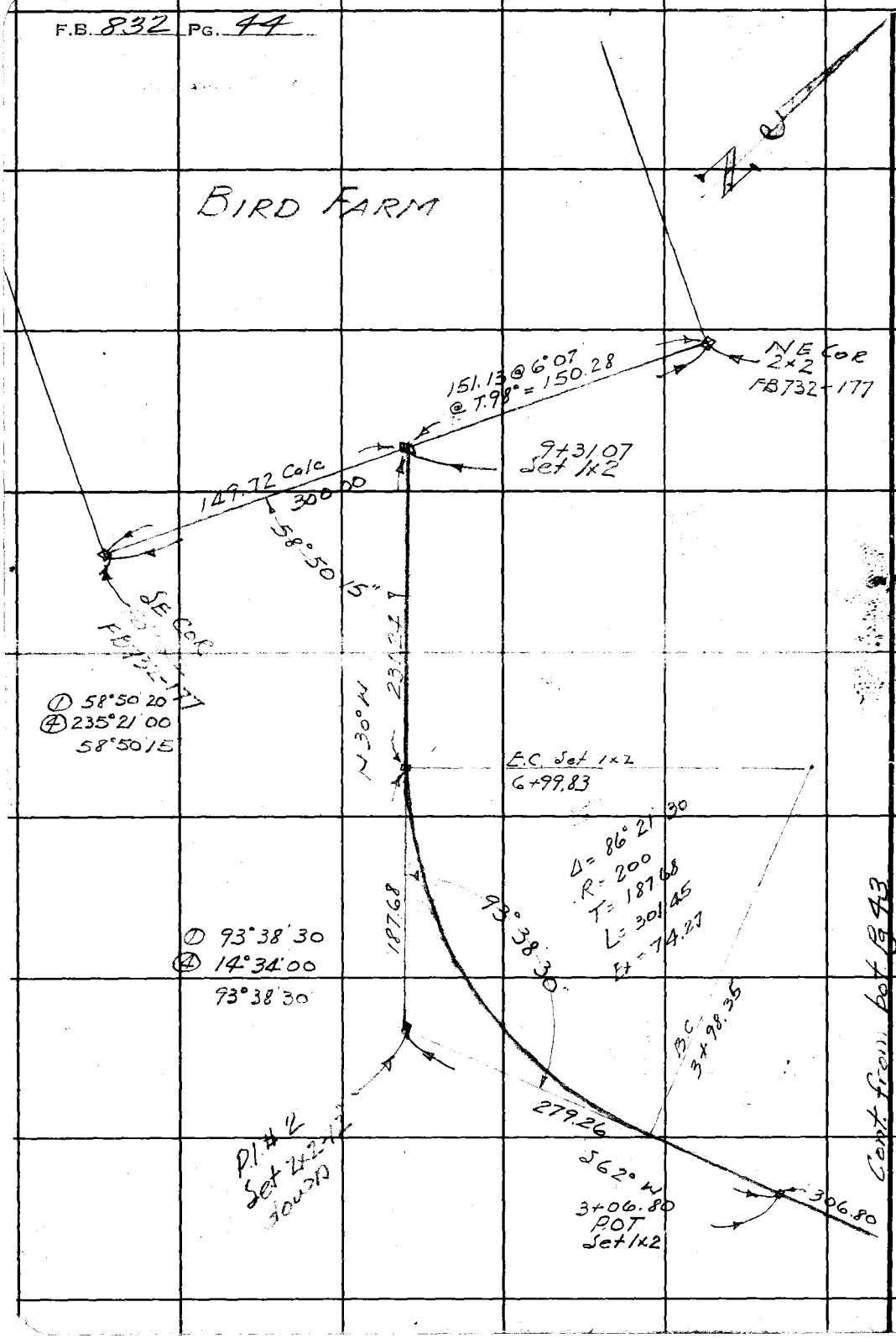

RETURN TO
LOS ANGELES COUNTY SURVEYOR
700 HALL OF RECORDS

Note: Any Additions or Changes on This Sheets Must be Made or Circled in Red Ink With Date and Name of Person Making Change.

Do not extend notes this side of this line

Form 307 5M 10-37

PLEASE RETURN TO
LOS ANGELES COUNTY SURVEYOR
700 HALL OF RECORDS

NOTE: ANY ADDITIONS OR CHANGES ON THIS SHEET MUST BE MADE OR CIRCLED IN RED INK, WITH DATE AND NAME OF PERSON MAKING CHANGE

Do not extend notes this side of this line

STATION	B. S.	H. I.	F. S.	ELEV.		
			Profile of 2" Water line to Hog Farm. Alignment on pgs. 41 to 44			
P# 3-N				1295 07	P3N F.B. 790 Pg. 67 (Reset. F.B. 832-41)	
	5 39	1300 46				
0+00			4 9	1295 56		
			4 66	95 80		(Rim of Tank 25' [illegible])
+33 82			4 9	95 56		Top Bk.
T.P.			11 62	1288 84		
	0 06	1288 90				
0+55			1 4	1287 50		
T.P.			11 65	1277 25		
	0 31	1277 56				
0+80			2 9	1274 [illegible]		
0+98 53 T.P.			12 12	1265 44		Top. Cat Bk.
	0 82	1266 26				
T.P.			12 05	1254 21		
	0 96	1255 17				
1+09			1 0	1254 17		On Bnk
1+19			8 4	1246 77		Bot. [illegible] Bnk
1+25			9 6	1245 57		In Rd.

Profile No. ____ Notes Red. ____ Plotted ____ Job No. ____ Division No. ____ F. B. 832 Pg. 45
Date ____ Date ____ Survey of WAYSIDE HONOR FARM
X-Sec. No. ____ Notes Chkd. ____ Checked ____ Survey by ____ Notes ____ Date ____
Date ____ Date ____ Map No. ____ Indexed ____ C. Johnson

Form 307 5M 10-37

PLEASE RETURN TO
LOS ANGELES COUNTY SURVEYOR
700 HALL OF RECORDS

NOTE: ANY ADDITIONS OR CHANGES ON THIS SHEET MUST BE MADE OR CIRCLED IN RED INK, WITH DATE AND NAME OF PERSON MAKING CHANGE

Do not extend notes this side of this line

STATION	B. S.	H. I.	F. S.	ELEV.		
		1255 17				
1+42			11 6	12[illegible] 57		On Fill
T.P.			11 65	12[illegible] 52		
	1 12	1244 64				
T.P.			11 47	12[illegible]		
	0 95	1234 12				
1+60			2 0	12[illegible] 2		
+75 T.P.			12 13	1221 99		
	1 16	1223 15				
+95			13 4	12[illegible] 5		
2+15			25 1	11[illegible] 5		
+35			32 9	119[illegible] 25		Toe Slope
+42			34 1	[illegible] 5		B. D
+50			33 2	[illegible] 5		
+70			31 0	[illegible] 5		
+82			29 1	[illegible] 5		Toe fill
+92			27 7	[illegible] 25		In Rd
3+03			27 9	[illegible] 5		"
+08			24 7	[illegible]		Top Bnk
+25			18 8	[illegible] 5		
+45			8 1	1215 [illegible] 5		

F. B 832 PG. 46 Job No. Division No. Notes Red. Plotted Profile
Survey of WAYSIDE HONOR FARM Date Date No.
Survey by F.C.H. Notes F.C.H. Notes Chkd. Checked X-Sec.
Indexed Date 1-26-40 Date Date No.

Form 307 5M 10-37

PLEASE RETURN TO
LOS ANGELES COUNTY SURVEYOR
700 HALL OF RECORDS

NOTE: ANY ADDITIONS OR CHANGES ON THIS SHEET MUST BE MADE OR CIRCLED IN RED INK, WITH DATE AND NAME OF PERSON MAKING CHANGE

Do not extend notes this side of this line

STATION	B. S.	H. I.	F. S.	ELEV.		
		1223 15				
T.P.			0 50	1222 65		
	11 55	1234 20				
3+65			6 5	1227 70		
T.P.			0 42	1233 78		
	10 55	1244 33				
+85			5 1	1231 23		
T.P.			0 43	1243 90		
	10 56	1254 46				
3+98 51			8 2	1246 26		
4+10			7 4	1252 06		
T.P.			0 28	1254 18		
	10 90	1265 08				
4+30			3 6	1261 48		
T.P.			0 61	1264 47		
	11 42	1275 89				
4+50			6 4	1269 49		
T.P.			0 16	1275 73		
	11 03	1286 76				
4+70			9 9	1276 76		

Profile No. ____ Notes Red. ____ Plotted ____ Job No. ____ Division No. ____ F. B 832 PG. 47
Date ____ Date ____ Survey of WAYSIDE HONOR FARM
X-Sec. No. ____ Notes Chkd. ____ Checked ____ Survey by FCH Notes CCH Date 1-26-40
Date ____ Date ____ Map No. ____ Indexed A. C. Johnson Date ____

Form 307 5M 10-37

PLEASE RETURN TO
LOS ANGELES COUNTY SURVEYOR
700 HALL OF RECORDS

NOTE: ANY ADDITIONS OR CHANGES ON THIS SHEET MUST BE MADE OR CIRCLED IN RED INK, WITH DATE AND NAME OF PERSON MAKING CHANGE

Do not extend notes this side of this line

STATION	B. S.	H. I.	F. S.	ELEV.		
		1286 76				
4+90			3 6	1283 [illegible]		
T.P.			0 19	1286 57		
	6 85	1293 42				
5+10			5 7	[illegible]		
5+40 69			2 1	[illegible]		Top Ridge
+60			3 1	[illegible]		B.L.K.
5+67 90			4 9	[illegible]		
+75			7 5	[illegible]		
RP 20' West			4 33	1289 09		RP 1x2-20' West of line.
T.P.			11 70	12[illegible] 72		
	0 22	1281 94				
5+90			3 5	[illegible]		
6+05			10 6	[illegible]		
T.P.			11 96	1267 98		
	0 17	1270 15				
6+20			3 5	[illegible]		
6+40			8 9	[illegible]		
T.P.			11 83	1258 [illegible]		
	0 30	1258 57				
6+55			3 8	[illegible]		

F. B 832 PG. 48 Job No. Division No. Notes Red. Plotted Profile
Survey of WAYSIDE HONOR FARM Date Date No.
Survey by F.C.H. Notes C.C.H. Notes Chkd. Checked X-Sec.
Indexed A. C. Johnson Date 1-26-40 Date Date No.

Form 307 5M 10-37

PLEASE RETURN TO
LOS ANGELES COUNTY SURVEYOR
700 HALL OF RECORDS

NOTE: ANY ADDITIONS OR CHANGES ON THIS SHEET MUST BE MADE OR CIRCLED IN RED INK, WITH DATE AND NAME OF PERSON MAKING CHANGE

Do not extend notes this side of this line

STATION	B. S.	H. I.	F. S.	ELEV.		
		1258 57				
6+69 63			10 1	1248 [illegible]		
T.P.			11 62	1246 95		
	0 03	1246 98				
+85			7 0	[illegible]		
T.P.			11 78	1235 20		
	0 40	1235 60				
7+00			3 4	[illegible]		
T.P.			11 68	1223 92		
	0 33	1224 25				
7+20			4 1	[illegible]		
T.P.			11 88	1212 37		
	0 39	1212 76				
7+40			6 8	[illegible] 96		
T.P.			11 71	1201 05		
	0 29	1201 34				
7+60			11 5	[illegible]		
T.P.			11 55	1189 79		
	0 27	1190 06				
T.P.			11 27	1178 79		
	0 07	1178 86				

Profile
No. ____ Date ____ Notes Red. ____ Plotted ____ Date ____ Job No. ____ Division No. ____
X-Sec. No. ____ Date ____ Notes Chkd. ____ Checked ____ Date ____ Survey of [illegible] FARM Survey by ____ Notes ____ Date ____
Map No. ____ Indexed A. C. Johnson Date ____

F. B. [illegible] PG. 49

F. B 832 PG 50 | Job No. | Division No. | Notes Red. | Plotted | Profile

Survey of WAYSIDE HONOR FARM | Date | Date | No.

Survey by | Notes | Notes Chkd. | Checked | X-Sec.

Indexed A. C. Johnson | Date | Date | Date | No.

STATION	B. S.	H. I.	F. S.	ELEV.

Form 307 5M 10-37

PLEASE RETURN TO
LOS ANGELES COUNTY SURVEYOR
700 HALL OF RECORDS

Do not extend notes this side of this line

NOTE: ANY ADDITIONS OR CHANGES ON THIS SHEET MUST BE MADE OR CIRCLED IN RED INK, WITH DATE AND NAME OF PERSON MAKING CHANGE

Form 307 5M 10-37

PLEASE RETURN TO
LOS ANGELES COUNTY SURVEYOR
700 HALL OF RECORDS

NOTE: ANY ADDITIONS OR CHANGES ON THIS SHEET MUST BE MADE OR CIRCLED IN RED INK, WITH DATE AND NAME OF PERSON MAKING CHANGE

Do not extend notes this side of this line

STATION	B. S.	H. I.	F. S.	ELEV.		
		1170 53				
11+08 53			2 6	1167 93		
B.M.			4 02	1166 51	Set Spk W Tin [illegible] 12" Oak 12' [illegible]	
					[illegible] See Pg. 127	

Profile No. ____ Notes Red. ____ Plotted ____ Job No. ____ Division No. ____ F. B. 832 Pg. 51
Date ____ Date ____ Survey of ____
X-Sec. No. ____ Notes Chkd. ____ Checked ____ Survey by ____ Notes ____ Date ____
Date ____ Date ____ Map No. ____ Indexed ____ Date ____

F. B. 832 PG. 52 | Job No. _____ Division No. _____ Notes Red. _____ Plotted _____ Profile

Survey of WAYSIDE HONOR FARM Date _____ Date _____ No. _____

Survey by _____ Notes _____ Notes Chkd. _____ Checked _____ X-Sec.

Indexed _____ Date _____ Date _____ Date _____ No. _____

STATION	B. S.	H. I.	F. S.	ELEV.

Form 307 5M 10-37

PLEASE RETURN TO
LOS ANGELES COUNTY SURVEYOR
700 HALL OF RECORDS

NOTE: ANY ADDITIONS OR CHANGES ON THIS SHEET MUST BE MADE OR CIRCLED IN RED INK, WITH DATE AND NAME OF PERSON MAKING CHANGE

Do not extend notes this side of this line

Notes Ck'd by	Survey of WAYSIDE HONOR FARM
Map No.	W. O. Tape No. St'd °F
Office Work	Surveyed By
Checked	Notes Date
Date	Indexed A. C. Johnson 7-11-45

F.B. 832 PG. 53

CONTROL POINTS
FOR
TOPOGRAPHIC SHEETS
BY
TRIANGULATION

IN AREA OF MAIN CAMP

Pgs 54 to 70 Angles
Pgs 71 to 78 Vert Angles (Elevations)

Note: Any Additions or Changes on This Sheet Must be Made or Circled in Red Ink With Date and Name of Person Making Change

Do not extend notes this side of this line.

RETURN TO
LOS ANGELES COUNTY SURVEYOR
700 HALL OF RECORDS

FORM 247 5M 10-39

F.B. 832 PG. 54

RETURN TO
LOS ANGELES COUNTY SURVEYOR
700 HALL OF RECORDS

Do not extend notes this side of this line.

Note: Any Additions or Changes on This Sheet Must be Made or Circled in Red Ink With Date and Name of Person Making Change.

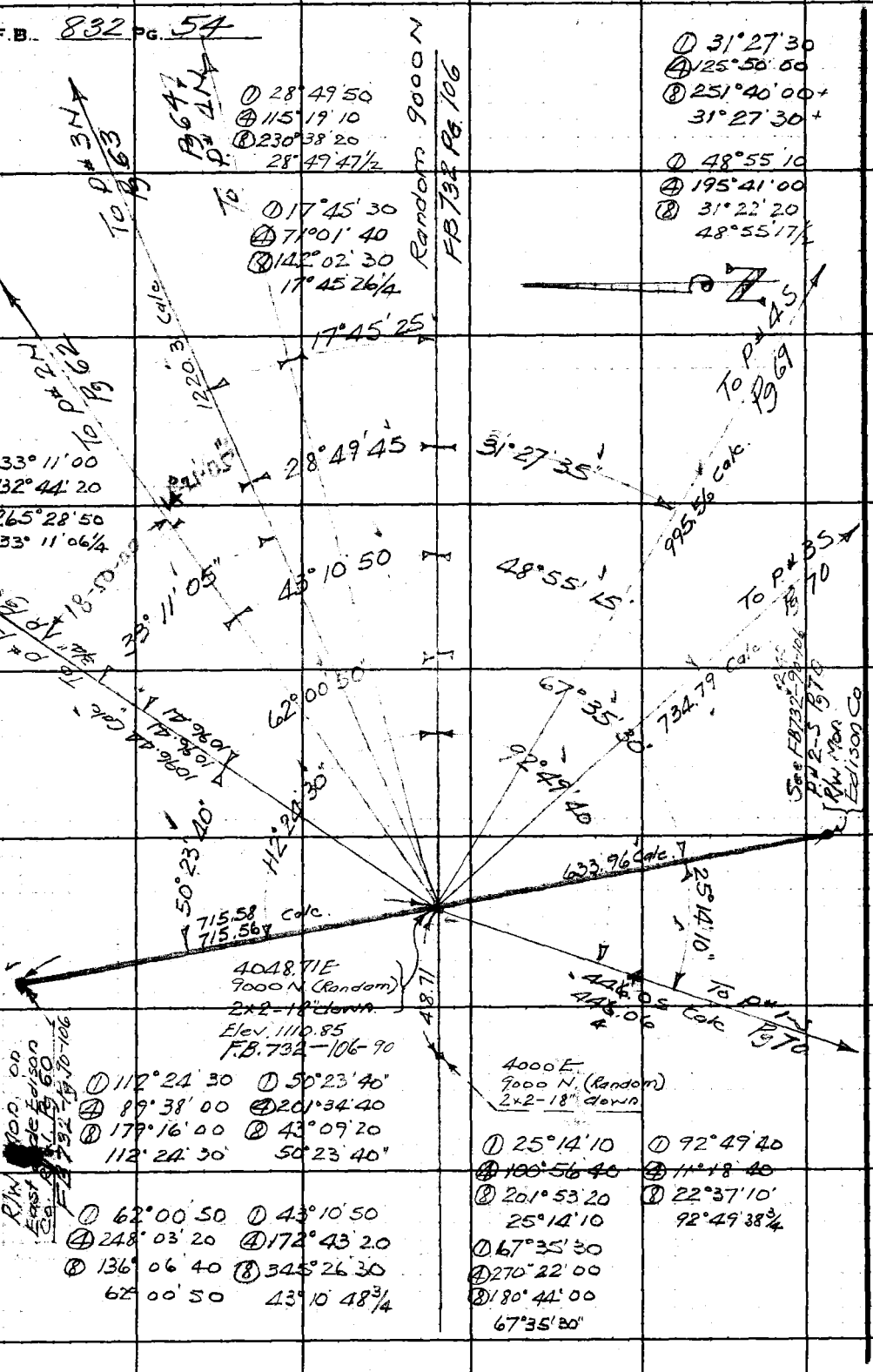

Notes Ck'd by Drew	Survey of WAYSIDE HONOR FARM
Map No.	W. O. 8221 Tape No. — St'd — °F
Office Work	Surveyed by F.C. HOWARD
Checked	Notes F.C.H Date
Date	Indexed A. C. Johnson

F.B. 832 Pg. 55

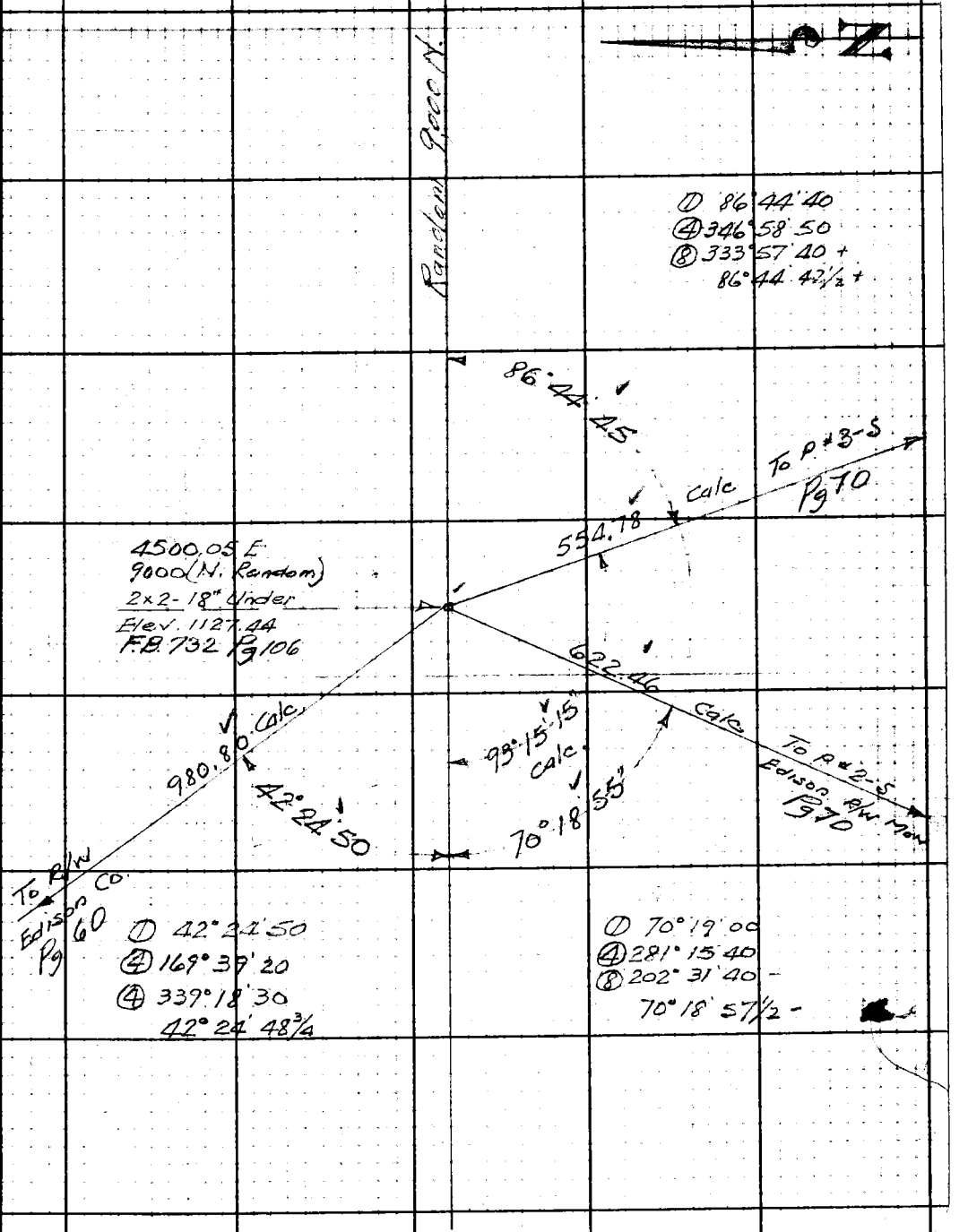

Note: Any Additions or Changes on This Sheet Must be Made or Circled in Red Ink With Date and Name of Person Making Change

Do not extend notes this side of this line.

RETURN TO
LOS ANGELES COUNTY SURVEYOR
700 HALL OF RECORDS

FORM 247 5M 10-39

F.B. 832 PG. 56

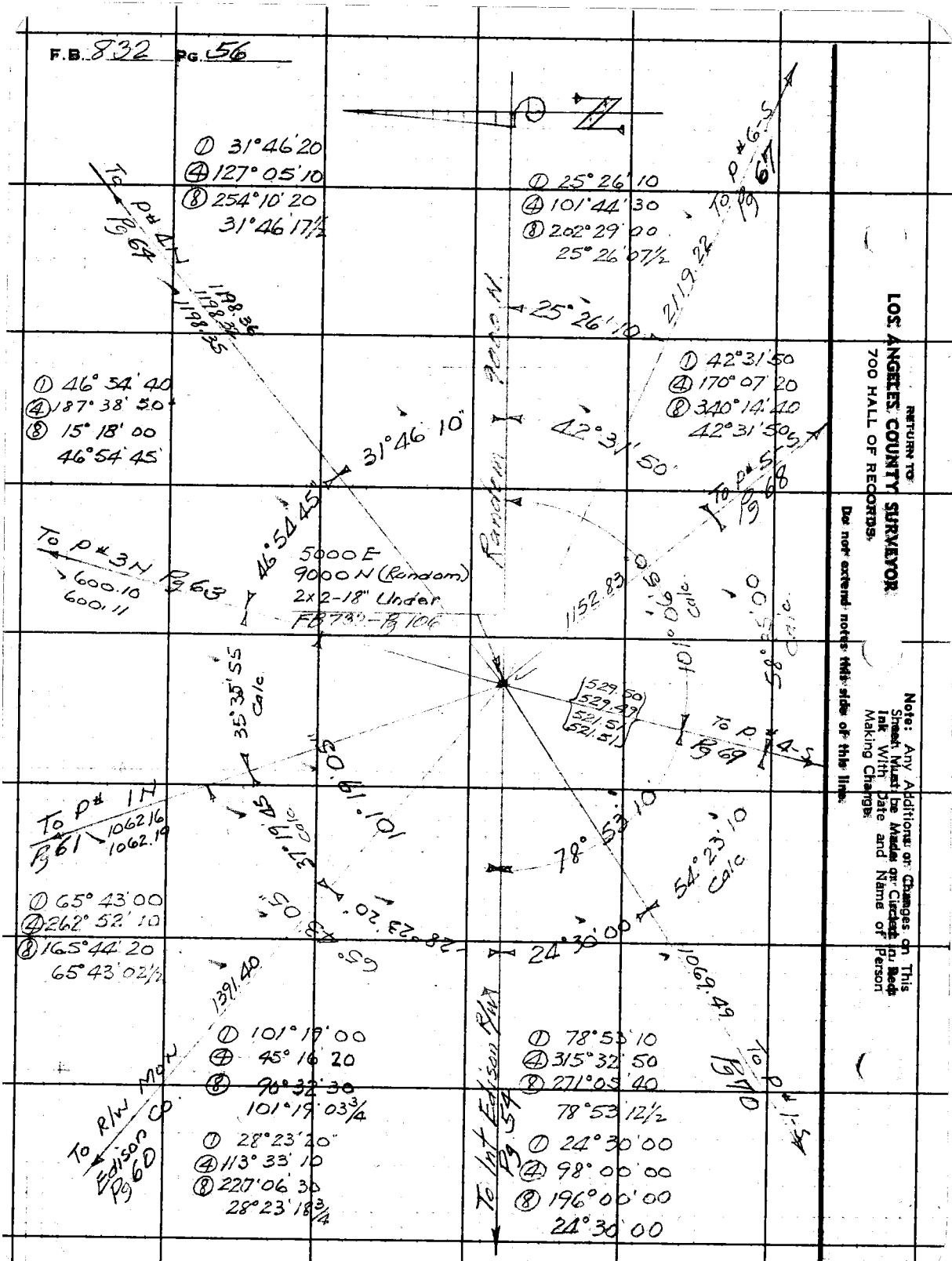

RETURN TO:
LOS ANGELES COUNTY SURVEYOR
700 HALL OF RECORDS

Do not extend notes this side of this line

Note: Any Additions or Changes on This Sheet Must Be Made on Check in Red Ink With Date and Name of Person Making Change

Notes Ck'd by Dr. C.W.	Survey of WAYSIDE HONOR FARM
Map No.	W. O. 8221 Tape No. — St'd °F
Office Work	Surveyed by F.C. Hammer
Checked	Notes F.C.H Date
Date	Indexed A. C. Johnson

F.B. 832 PG. 57

Note: Any Additions or Changes on This Sheet Must be Made or Circled in Red Ink With Date and Name of Person Making Change

Do not extend notes this side of this line.

RETURN TO
LOS ANGELES COUNTY SURVEYOR
700 HALL OF RECORDS

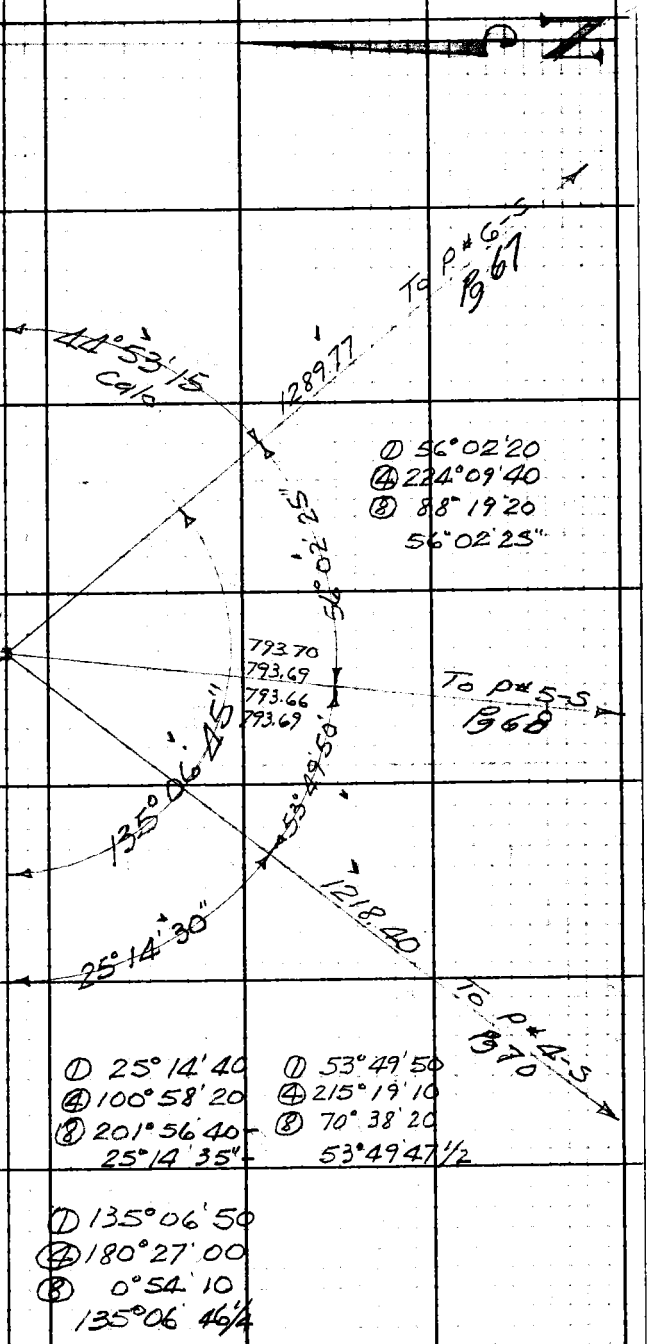

FORM 247 5M 10-39

F.B. 832 PG. 58

① 93° 39' 10
④ 14° 37' 00
⑧ 29° 13' 50"
93° 39' 13¾

① 34° 56' 10
④ 139° 44' 50
⑧ 279° 29' 40
~~34° 56' 12½~~

① 89° 28' 40
④ 357° 54' 20
⑧ 355° 48' 40
89° 28' 35"

① 14° 23' 50
④ 57° 35' 20
⑧ 115° 10' 30
14° 23' 48¾

① 36° 00' 00
④ 144° 00' 00+
⑧ 288° 00' 20
36° 00' 02½

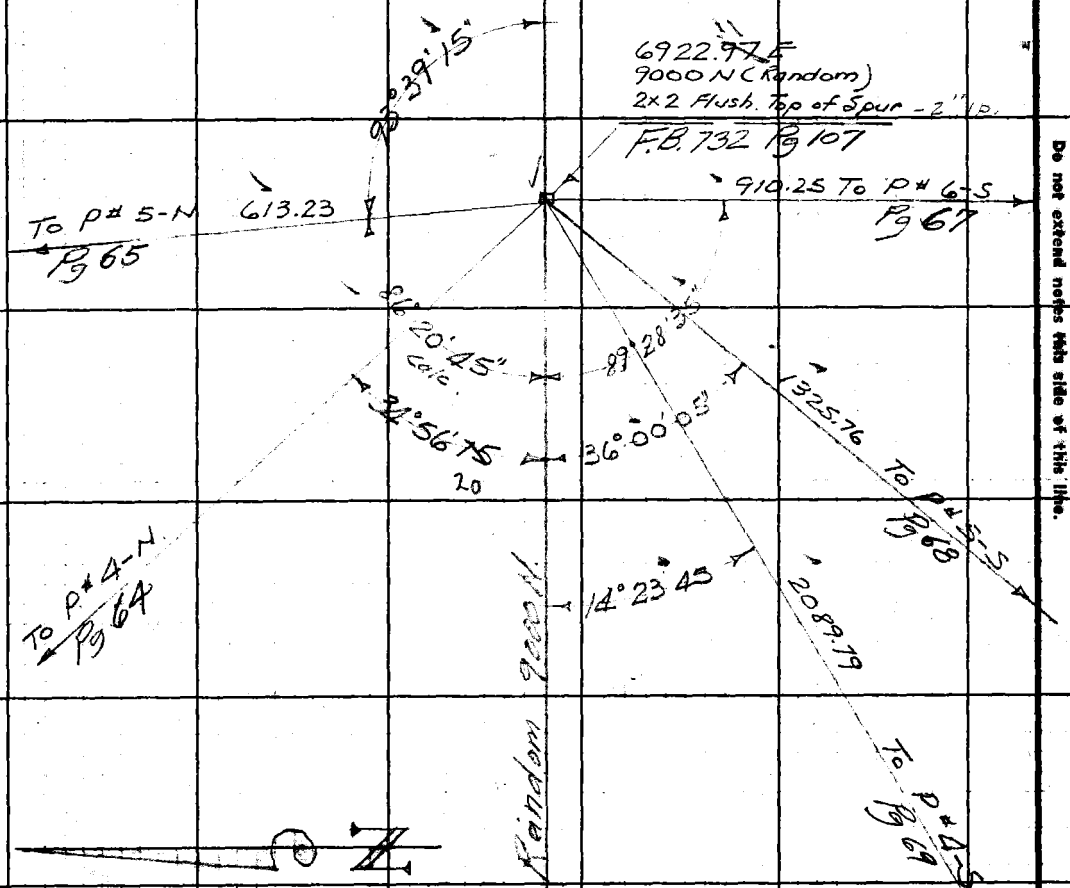

RETURN TO
LOS ANGELES COUNTY SURVEYOR
700 HALL OF RECORDS

Do not extend notes this side of this line.

Note: Any Additions or Changes on This Sheet Must be Made or Circled in Red Ink With Date and Name of Person Making Change.

Notes Ck'd by DMW	Survey of WAYSIDE HONOR FARM F.B. 832 PG. 59
Map No.	W. O. 8221 Tape No. — St'd —°F
Office Work	Surveyed by F.G. HOWARD
Checked	Notes F.G.H Date
Date	Indexed A. C. Johnson

N

8358.83
9000 N (Random)
2x2 top of spur
F.B. 732 - Pg 107
See Pg 66 (this book)

22°31'20"

32°12'20"

To P# 5-N Pg 65

① 22°31'20
④ 90°05'30
⑧ 180°11'00"
22°31'22½

9000 N

Random

① 32°12'20
④ 128°49'10
⑧ 257°38'20
32°12'17½

To P# 6-S Pg 67

Note: Any Additions or Changes on This Sheet Must be Made or Circled in Red Ink With Date and Name of Person Making Change

Do not extend notes this side of this line.

RETURN TO
LOS ANGELES COUNTY SURVEYOR
700 HALL OF RECORDS

FORM 247 5M 10-59

F.B. 832 PG. 60

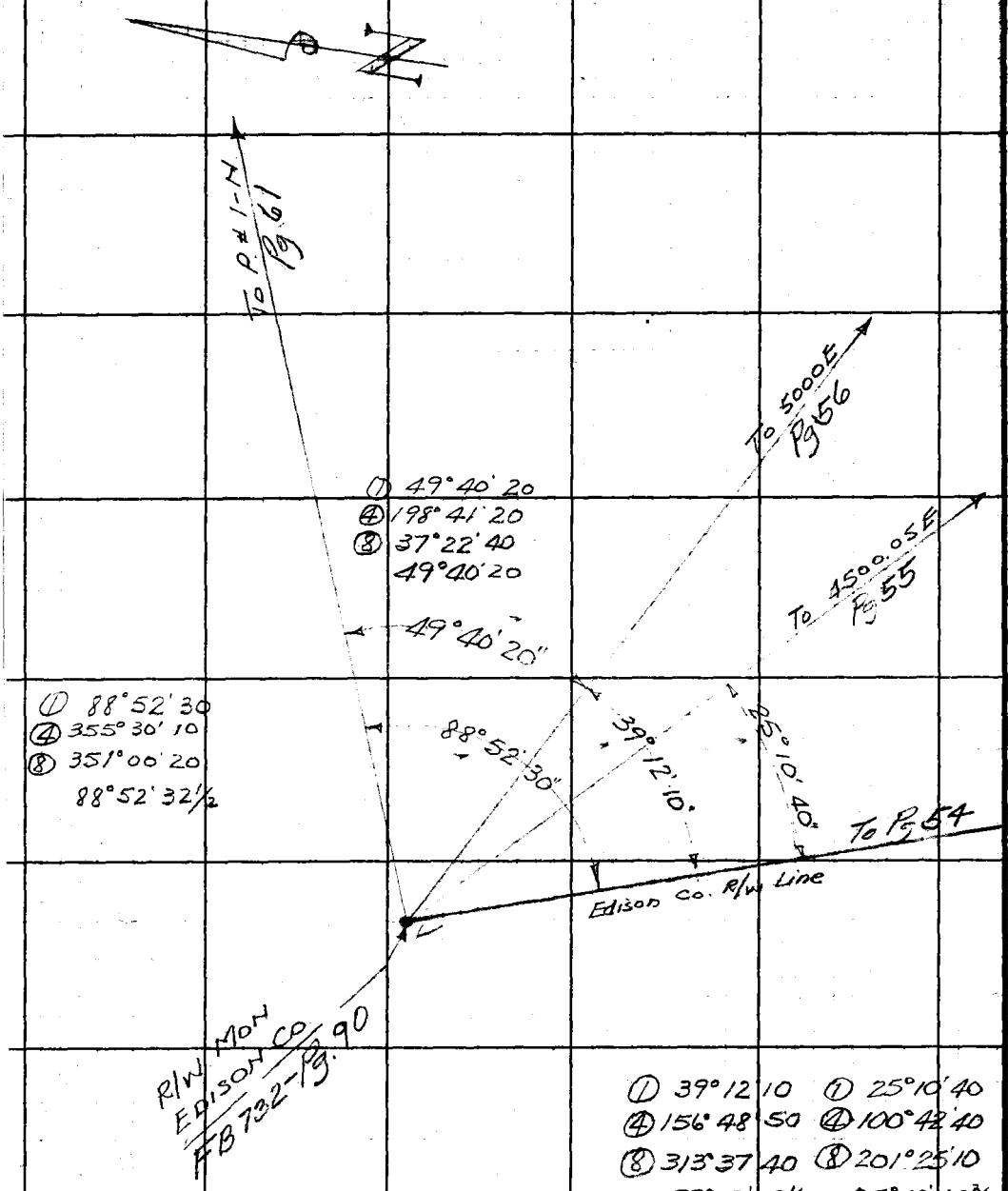

RETURN TO
LOS ANGELES COUNTY SURVEYOR
700 HALL OF RECORDS

Do not extend notes this side of this line.

Note: Any Additions or Changes on This Sheet Must be Made or Circled in Red Ink With Date and Name of Person Making Change.

Notes Ck'd by Drew	Survey of WAYSIDE HONOR FARM
Map No.	W. O. 822 Tape No. St'd °F
Office Work	Surveyed by F.C. HOWARD
Checked	Notes F.C.H. Date
Date	Indexed A. C. Johnson

F.B. 832 PG. 61

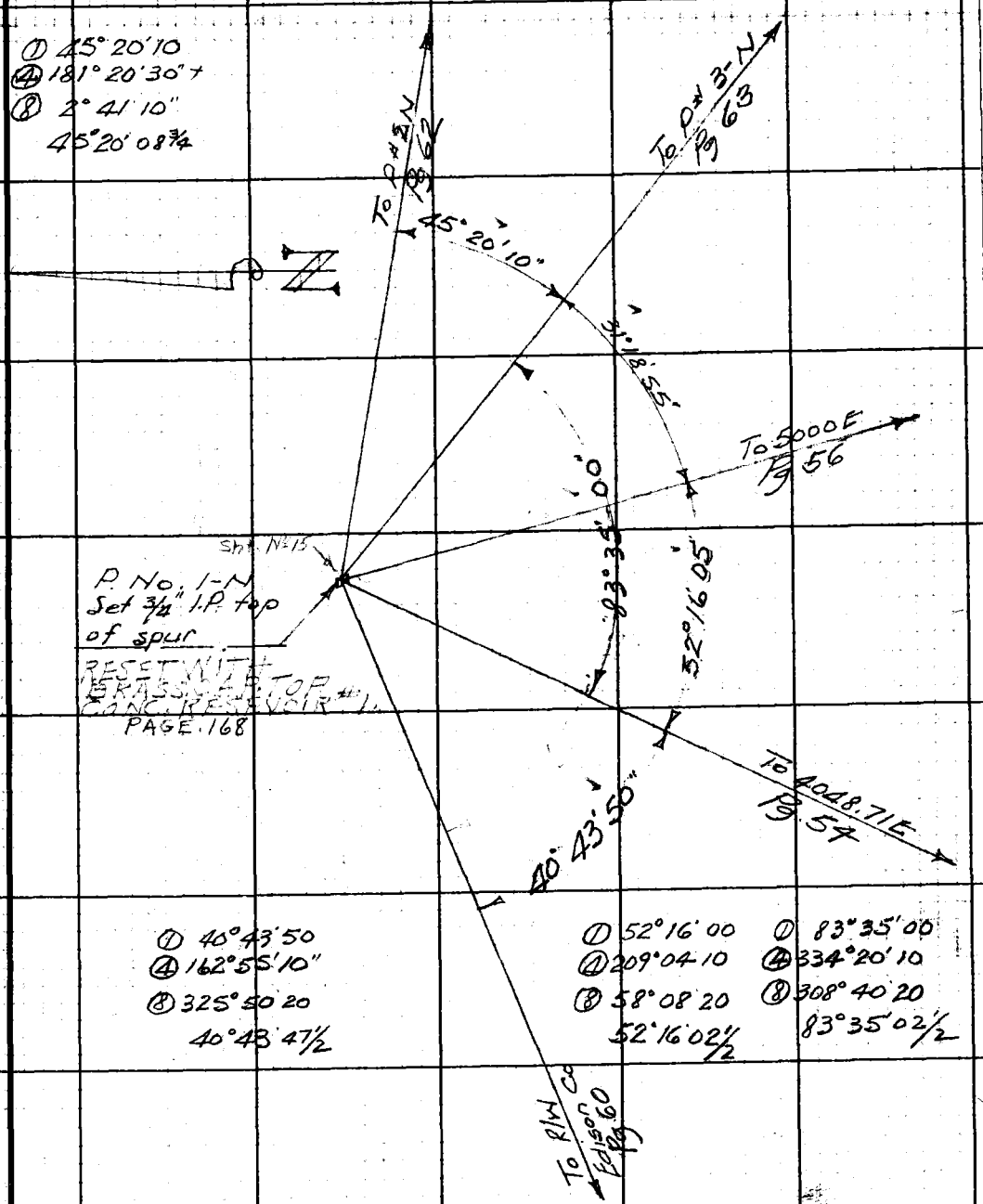

Note: Any Additions or Changes on This Sheet Must be Made or Circled in Red Ink With Date and Name of Person Making Change.

Do not extend notes this side of this line.

RETURN TO
LOS ANGELES COUNTY SURVEYOR
700 HALL OF RECORDS

FORM 247 5M 10-39

F.B. 832 PG. 62

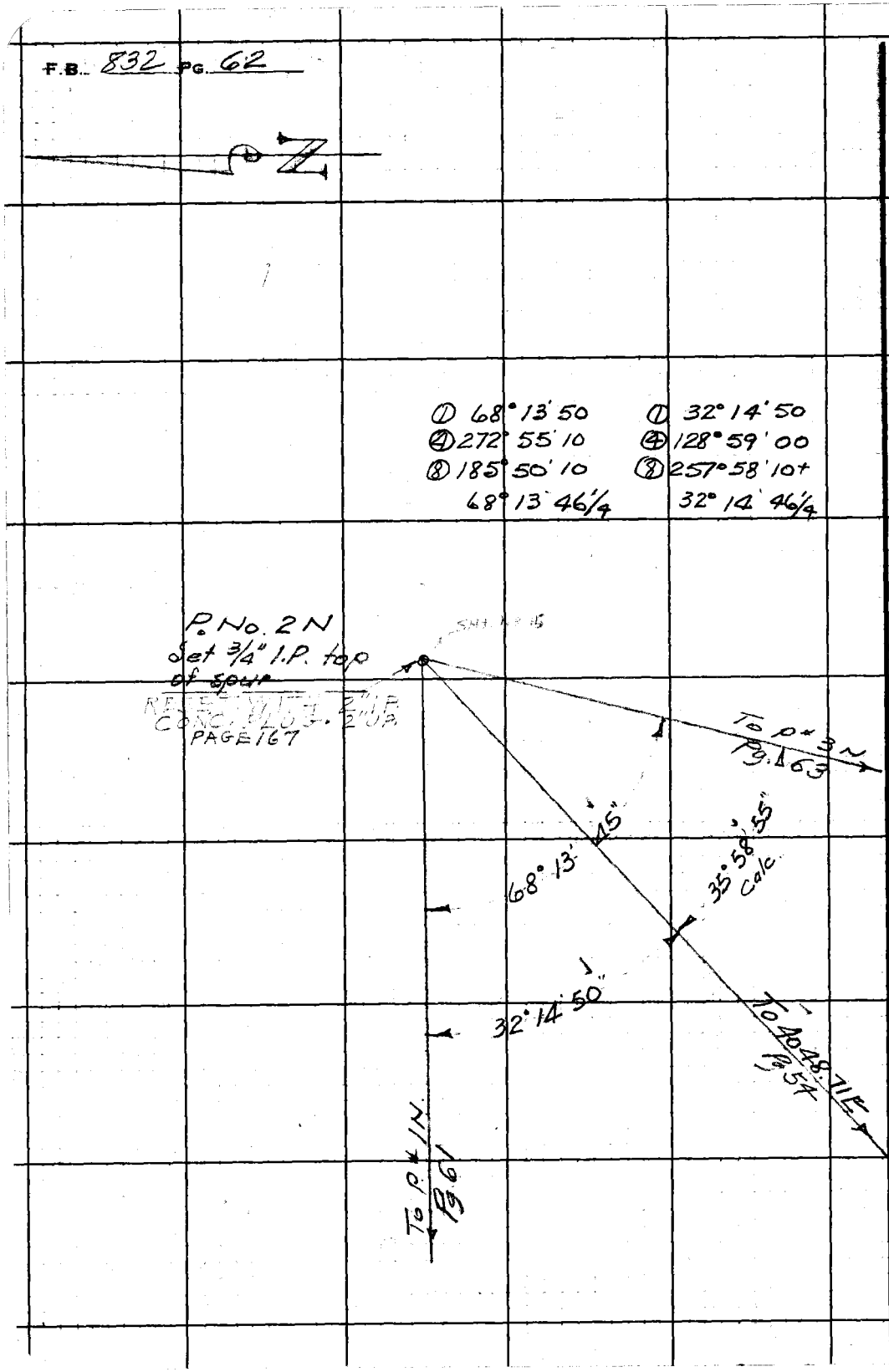

RETURN TO
LOS ANGELES COUNTY SURVEYOR
700 HALL OF RECORDS

Do not extend notes this side of this line.

Note: Any Additions or Changes on This Sheet Must be Made or Circled in Red Ink With Date and Name of Person Making Change.

Notes Ck'd by Dr Cam	Survey of WAYSIDE HONOR FARM
Map No.	W. O. 8221 Tape No. — St'd — °F
Office Work	Surveyed by F.C. Howard
Checked	Notes F.C.H. Date
Date	Indexed A. C. Johnson

F.B. 832 Pg. 63

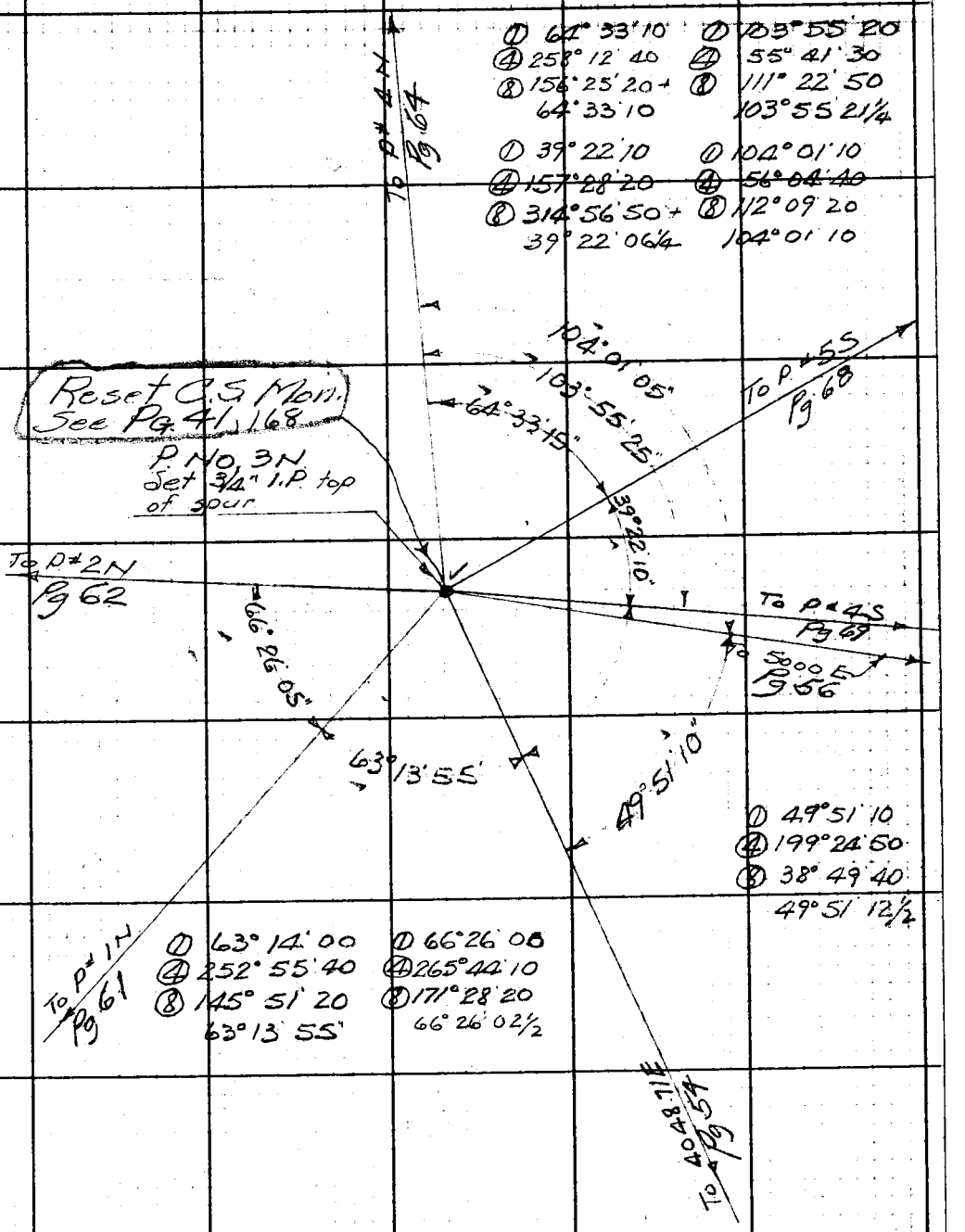

Note: Any Additions or Changes on This Sheet Must be Made or Circled in Red Ink With Date and Name of Person Making Change

Do not extend notes this side of this line.

RETURN TO
LOS ANGELES COUNTY SURVEYOR
700 HALL OF RECORDS

FORM 247 5M 10-39

F.B. 832 PG. 64

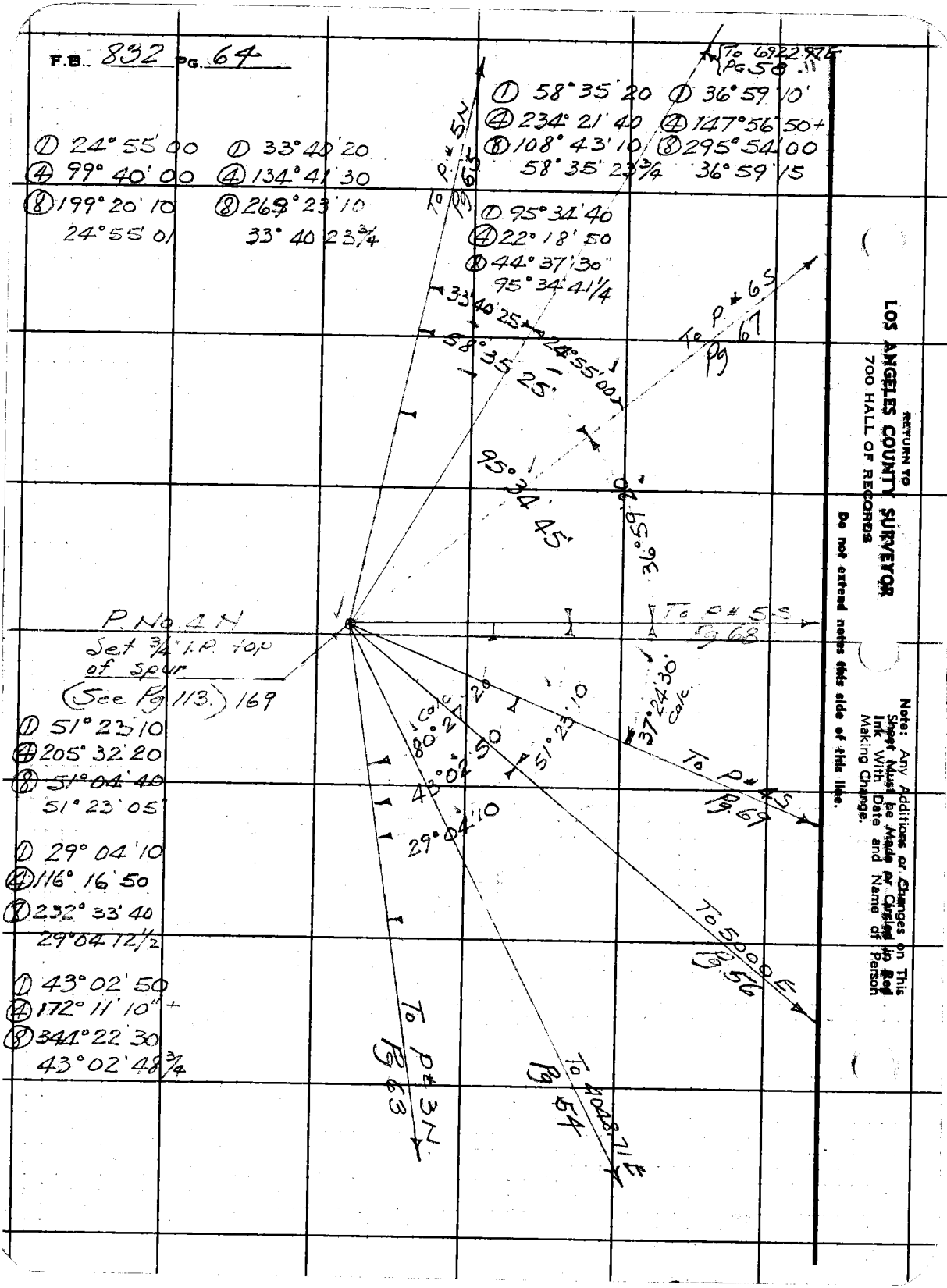

RETURN TO
LOS ANGELES COUNTY SURVEYOR
700 HALL OF RECORDS

Do not extend notes this side of this line.

Note: Any Additions or Changes on This Sheet Must be Made or Circled in Red Ink With Date and Name of Person Making Change.

Notes Ck'd by Drew	Survey of WAYSIDE HONOR FARM	F.B. 832 PG. 65
Map No.	W. O. 8221 Tape No. — St'd — of	
Office Work	Surveyed by E.C. HOWARD	
Checked	Notes E.C.H. Date —	
Date	Indexed A. C. Johnson	

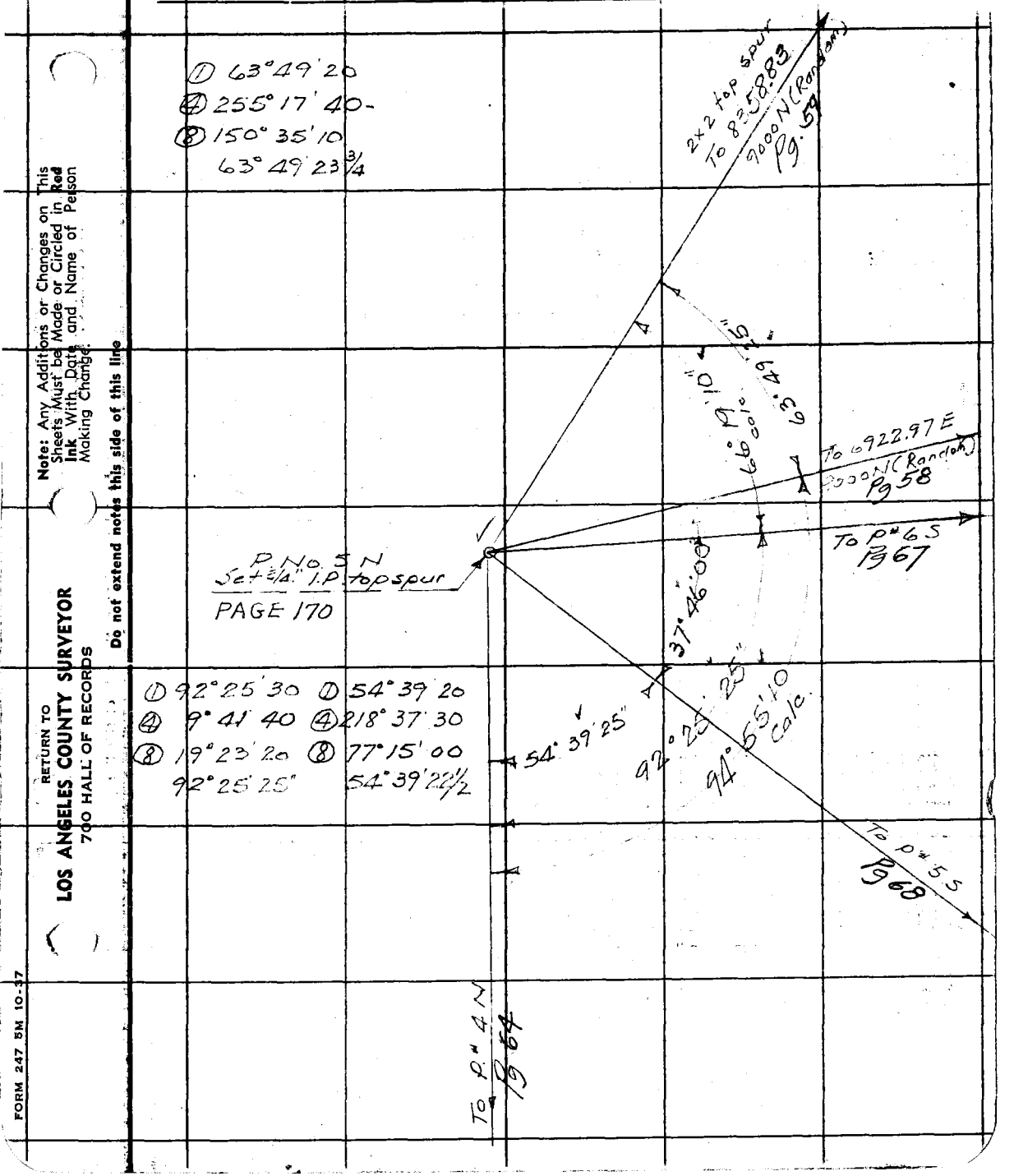

Note: Any Additions or Changes on This Sheets Must be Made or Circled in Red Ink With Date and Name of Person Making Change.

Do not extend notes this side of this line

RETURN TO
LOS ANGELES COUNTY SURVEYOR
700 HALL OF RECORDS

FORM 247 5M 10-37

F.B. 832 PG. 66

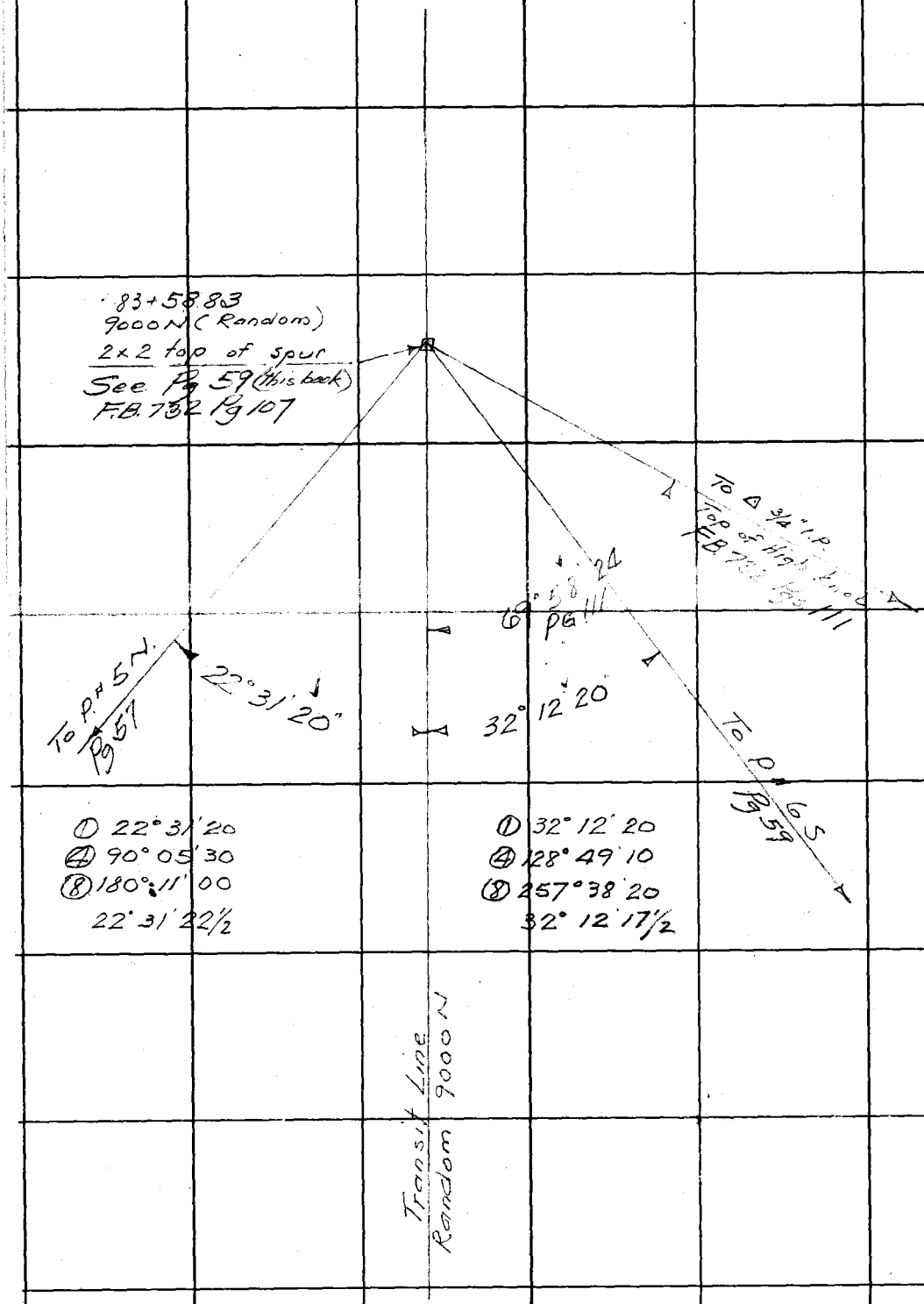

RETURN TO
LOS ANGELES COUNTY SURVEYOR
700 HALL OF RECORDS

Note: Any Additions or Changes on This Sheets Must be Made or Circled in **Red Ink** With Date and Name of Person Making Change.

Do not extend notes this side of this line

Notes Ck'd by D. [illegible]	Survey of WAYSIDE HONOR FARM
Map No.	W. O. 8221 Tape No. — St'd — °F.
Office Work	Surveyed by C. C. Howard
Checked	Notes Date
Date	Indexed A. C. Johnson

F.B. 832 Pg. 67

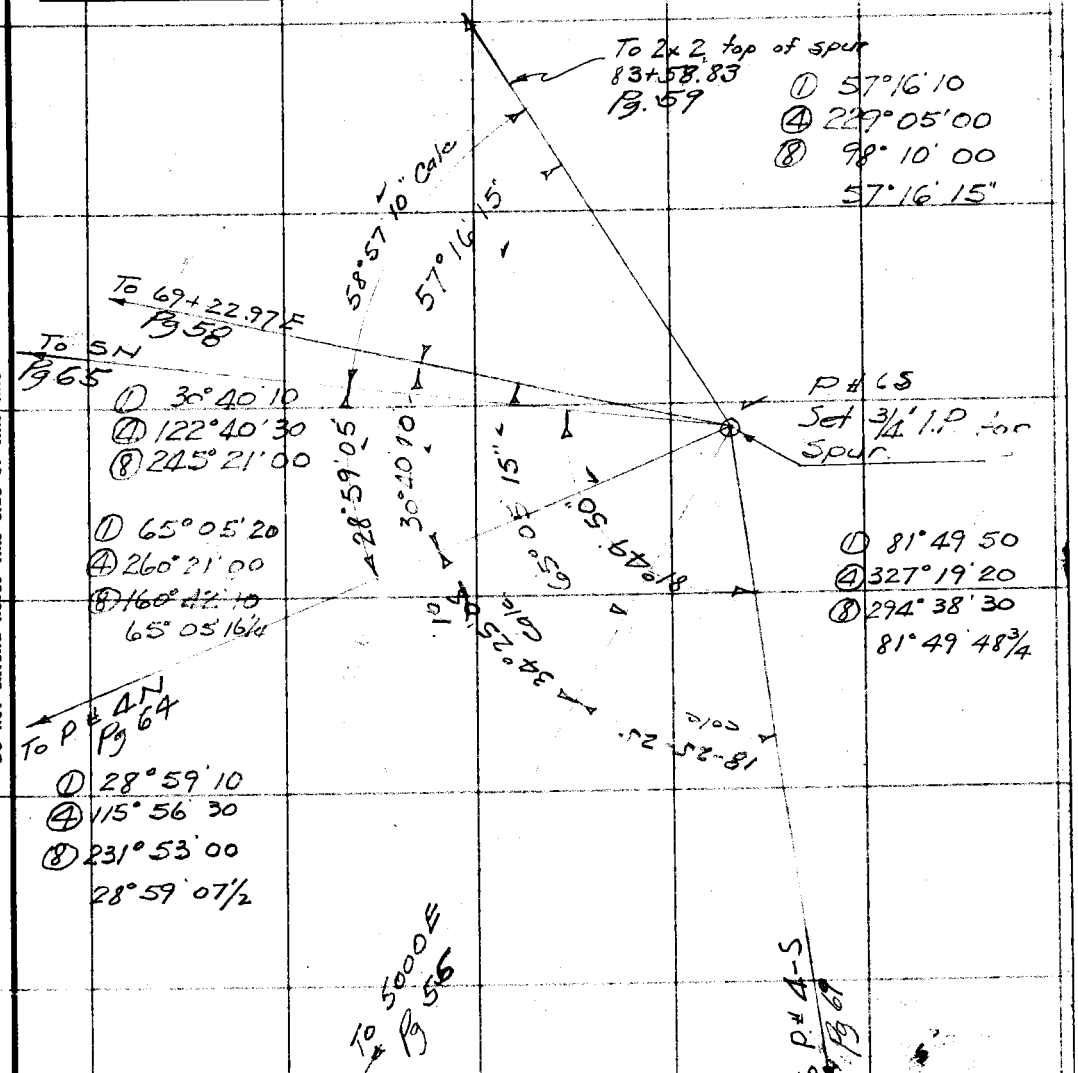

Note: Any Additions or Changes on This Sheet Must be Made or Circled in Red Ink With Date and Name of Person Making Change.

Do not extend notes this side of this line

RETURN TO
LOS ANGELES COUNTY SURVEYOR
7OD HALL OF RECORDS

FORM 247 10M 11-38

F.B. 832 PG. 68

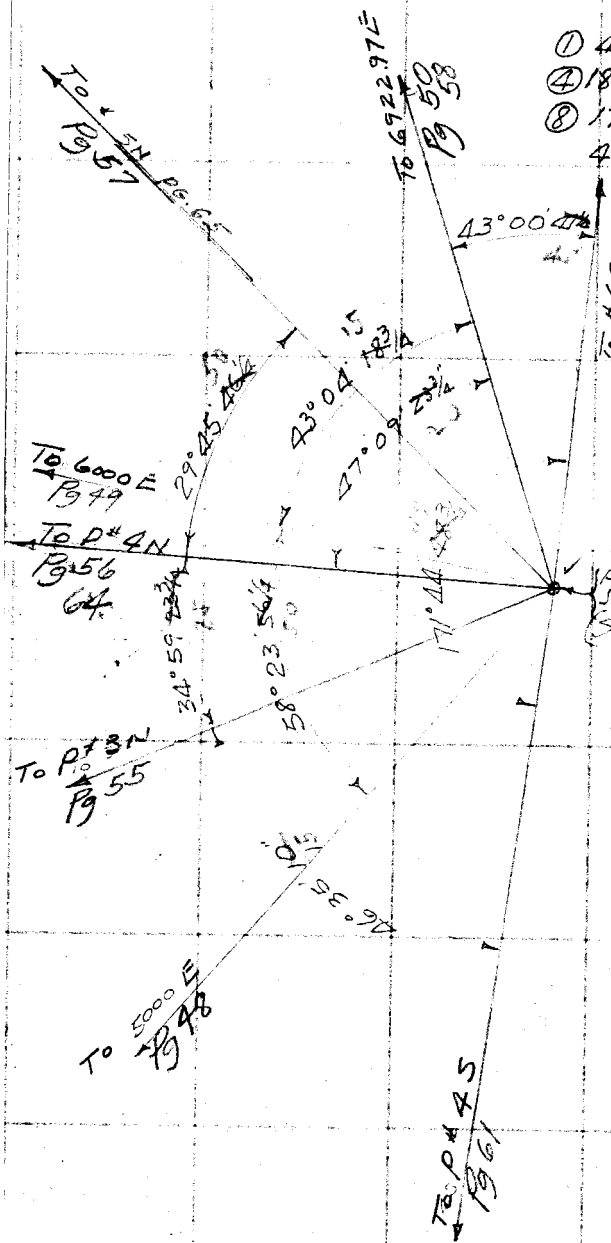

① 29°45'50 -
④ 119°03'10
⑧ 238°06'10
29°45'46¼

① 43°04'20
④ 172°17'10
⑧ 344°34'30
43°04'18¾

① 47°09'20"
④ 188°37'30"
⑧ 17°15'10
47°09'23¾

① 43°00'40"
④ 172°02'40+
⑧ 344°05'30
43°00'41¼

① 171°44'50"
④ 326°59'10"+
⑧ 293°58'30
171°44'48¾

① 46°35'10"
④ 186°20'40
⑧ 12°41'20"+
46°35'10"

① 34°59'20"
④ 139°57'30
⑧ 279°55'10
34°59'23¾

① 58°24'00"
④ 238°35'40
⑧ 107°11'30
58°23'56¼

RETURN TO
LOS ANGELES COUNTY SURVEYOR
700 HALL OF RECORDS

Note: Any Additions or Changes on This Sheet Must be Made or Circled in Red Ink With Date and Name of Person Making Change.

Do not extend notes this side of this line

Notes Ck'd by Drew	Survey of WAYSIDE HONOR FARM
Map No.	W. O. 8221 Tape No. — St'd — °F
Office Work	Surveyed by F.C. HOWARD
Checked	Notes F.C.H. Date —
Date	Indexed C. Johnson

F.B. 832 PG. 69

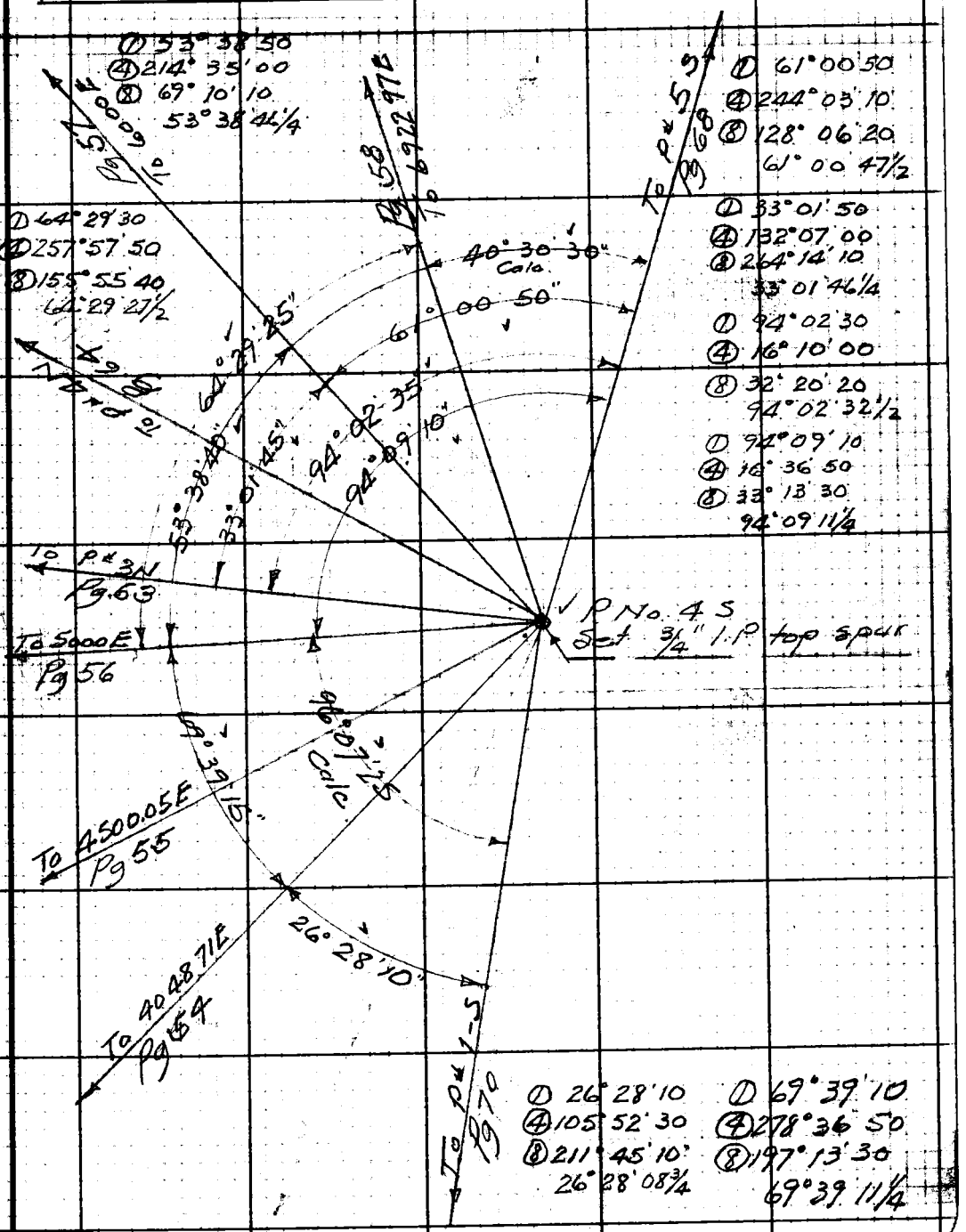

Note: Any Additions or Changes on This Sheet Must be Made or Circled in Red Ink With Date and Name of Person Making Change.

Do not extend notes this side of this line.

RETURN TO
LOS ANGELES COUNTY SURVEYOR
700 HALL OF RECORDS

FORM 247 5M 10-39

F.B. 832 Pg. 70

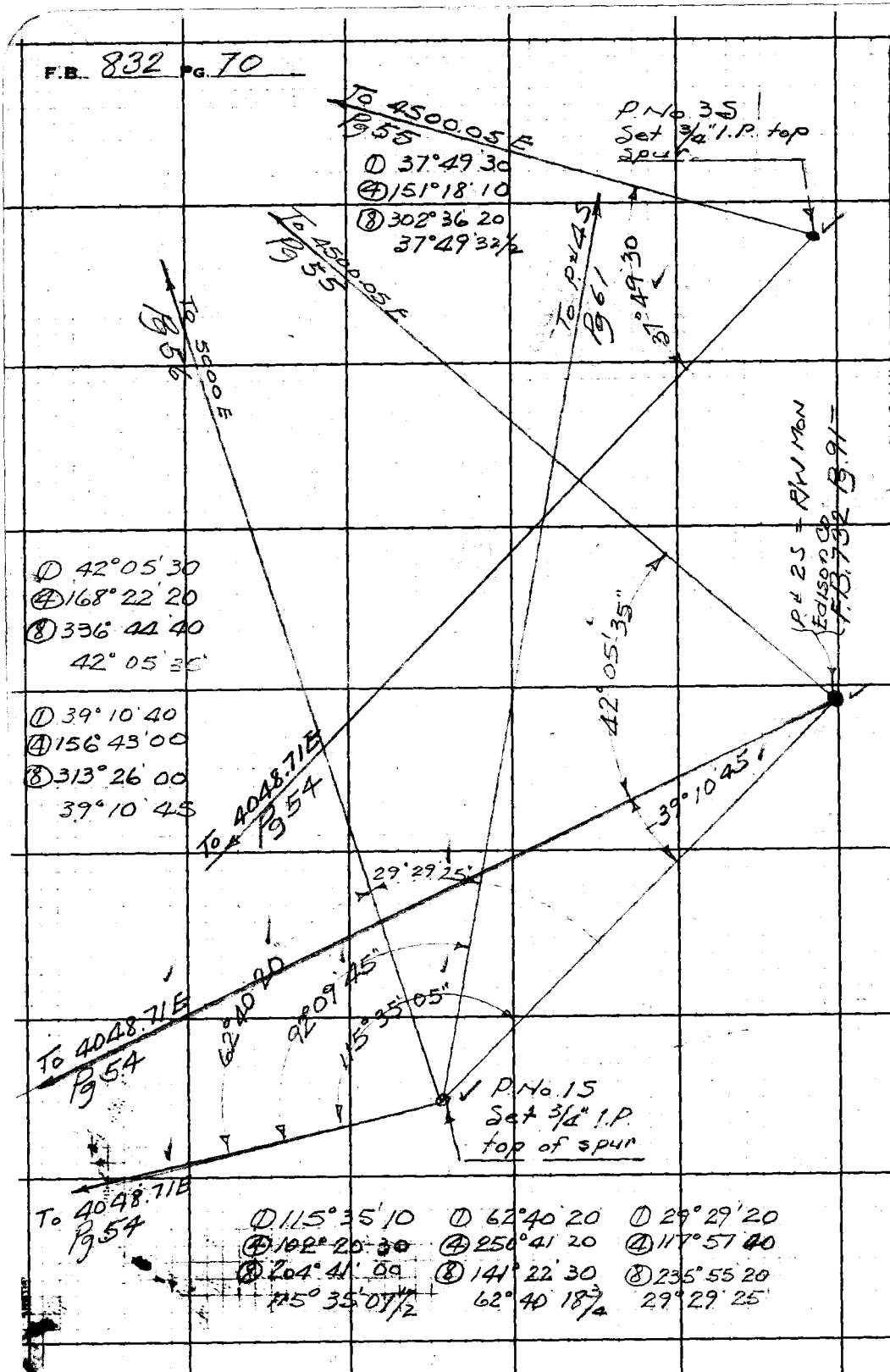

RETURN TO
LOS ANGELES COUNTY SURVEYOR
700 HALL OF RECORDS
Do not extend notes this side of this line.
Note: Any Additions or Changes on This Sheet Must be Made or Circled in Red Ink With Date and Name of Person Making Change.

Form 301 10M 3-34

PLEASE RETURN TO
LOS ANGELES COUNTY SURVEYOR
700 HALL OF RECORDS

NOTE: ANY ADDITIONS OR CHANGES ON THIS SHEET MUST BE MADE OR CIRCLED IN RED INK. WITH DATE AND NAME OF PERSON MAKING CHANGE

Do not extend notes this side of this line

VERTICAL ANGLE ELEVATIONS

Transit at	Sight on	Stadia Intercepts	Stadia Distance	Stadia Rod—	Horizontal Angle 0° to 360° Right	Horiz. Distance	+ — Vertical Angle	Elevation of Point	+ Back Sight	+ — Difference Elevation	Height of Instrument	+ — Vertical Distance	REMARKS Station	Left	Right
4048.71								1110.85	7.02		1117.87		El. 1110.85		
				8.05				1109.82					1000 E - Mon 110[illegible]		
				4.21	444°05'		+ 9°11'05"	1185.46		+ 67.59		+ 71.80	P# E 5-1		
									6.93		1117.78				
				2.26	715°57'		Level	1115.52					R/W Mon Edison Co.		
				4.26	633°96'		+ 70°30'00"	1231.02		+ 113.24		+ 117.50	R/W Mon. P# E 5-2		
4500.05									6.56		1134.00		Elev 1127.44		
				5.15	980.80'		− 0°46'50"	1115.49		− 18.51		− 13.36	R/W Mon Edison Co		
				4.26	622.06'		+ 9°14'30"	1231.02		+ 97.02		+ 101.28	R/W " " P# E 5-2		
5000 E									6.89		1149.59		Elev. 1142.70		
				4.31	1062.17'		+ 7°17'50"	1281.29		+ 131.70		+ 136.01	P# 1N =		
				4.12	600.10'		+ 13°59'25"	1294.98		+ 145.39		+ 149.51	P# 3N =		
				4.08	1198.32		+ 12°18'10"	1406.85		+ 257.26		+ 261.34	P# 4N = E 6-2		
				4.02	1069.49'		+ 2°07'50"	1185.36		+ 35.77		+ 39.79	P# E 5-1		
				4.07	529.51'		+ 9°09'40"	1230.91		+ 81.32		+ 85.39	P# E 5-1		

Add'n'l Inform.

Notes Red. ____ Platted ____ Job No. ____ Division No. ____ F.B. 532 PG. 71

Date ____ Date ____ Survey of WAYSIDE HONOR FARM

Notes Chkd. ____ Checked ____ Survey by ____ Notes ____

Date ____ Date ____ Map No. ____ Indexed ____ Date ____

Date 7-11-45

Form 301 10M 3-34

PLEASE RETURN TO
LOS ANGELES COUNTY SURVEYOR
700 HALL OF RECORDS

NOTE: ANY ADDITIONS OR CHANGES ON THIS SHEET MUST BE MADE OR CIRCLED IN RED INK. WITH DATE AND NAME OF PERSON MAKING CHANGE

Do not extend notes this side of this line

Transit at	Sight on	Stadia Intercepts	Stadia Distance	Stadia Rod—	Horizontal Angle 0° to 360° Right	Horiz. Distance	+ — Vertical Angle	Elevation of Point	+ Back Sight	+ — Difference Elevation	Height of Instrument	+ — Vertical Distance	REMARKS Station	Left Right
5000 E					° ′		° ′		1 678		1149 48		Elev 1142 70	
				4 09	1069.49	+	2°09′00	1185 54	2	+ 36 06		+ 40 15	P# E 5-1	
				3 00	529.51	+	9°04′00	1230 98	3	+ 81 50		+ 84 50	P# E-5-4	
				4 40	1152 83	+	6°59′35	1286 49	4	+ 137 01		+ 141 41	P# E-6-1	
				4 25	2119 22	+	4°07′50	1298.27	5	+ 148 79		+ 153 04	P# E 7-1	
				6 27	600 10	+	14°12′00	1295 06	6	+ 145 58		+ 151 85	P# E 6-3	
				4 19	1198 35	+	12°18′40	1406 82	7	+ 257.34		+ 261 53	P# E 6-2	
					° ′		° ′		8					
6000 E					° ′		° ′		9 407		1199 22		El 1195.22	
				15 48	° ′		Level		10				BM#5 El 1183 74	
				4 11	1218 40	+	7°40′50	1230 86	11	+ 31 64		+ 35 75	P# E 5-4	
				6 50	793 69	+	6°44′25	1286 52	12	+ 87 30		+ 93 80	P# E 6-1	
				7 15	1289 77	+	4°43′00	1298.49	13	+ 99 27		+ 106 42	P# E 7-1	
					° ′		° ′		14					
6922.11					° ′		° ′	1304 45	15 477		1309 22		El 1304 45 Calc	PE6-1 From A
				4 30	910 25	−	0°24′25	1298.45	16	− 10 77		− 6 47	P# E-7-1	
				4 25	1325 76	−	0 47′50	1286 52	17	− 22 70		− 18 45	P# E 6-1	
				4 19	2089 79	−	2°01′50	1230 94	18	− 78.28		− 74 09	P# E 5-4	
				4 19	1101 85	+	5°16′50	1406 87	19	+ 97 65		+ 101 84	P# E 6-2	
				4 29	1101 85	+	5°18′00		20	+ 97 93		+ 102 22	P# E 6-2	
				4 37	613.23	+	9°29′30		21	+ 97 26		+ 102 53	P# E 7-2	

Add'n'l Inform.

F.B. 832 Pg. 72

Topography Description Legend:
Side Hill....S.H. Bottom Draw.B.D.
Side of Draw.S.D. Bottom Wash B.W.
Side of Ridge.S.R. Top of Ridge.T.R.
Head of Draw H.D. Toe of Slope..T.S.

Inters. of Draws.V.D's Break in Slope..Bk.S. Steep Slope.....S.S. Top of Cliff.....T.Cl. Bottom of Cliff..B.Cl. Top of Spur.....T.Sp. Bottom Canyon..B.Cn.

Side of Canyon S.Cn. Top of Bank...T.B. Bottom of Bank.B.B. Top of Cut.....T.C. Bottom of Cut..B.C. Top of Fill.....T.F. Bottom of Fill.B.F.

Saddle .....Sa. Swale .....Sw. Flat .....Fl. Stream .....Str. Trail .....Tr. Pavement ....Pvt. Edge of Road E.Rd.

Traveled Rd. Tr.Rd. Fence .....Fn. Int. Fences.V.Fns. Ditch .....Di. Telephone Pole T.P. Power Pole...P.P. Culvert .....Cul.

Oak-O. Fir-Fr. Pine-Pi. Cedar-Ce. Sycamore .....Sy. Eucalyptus .....Eu. Plus combinations of these and all common standard abbreviations.

Form 301 10M 3-34

PLEASE RETURN TO
LOS ANGELES COUNTY SURVEYOR
700 HALL OF RECORDS

NOTE: ANY ADDITIONS OR CHANGES ON THIS SHEET MUST BE MADE OR CIRCLED IN RED INK. WITH DATE AND NAME OF PERSON MAKING CHANGE

Do not extend notes this side of this line

Transit at	Sight on	Stadia Intercepts	Stadia Distance	Stadia Rod—	Horizontal Angle 0° to 360° Right	Horiz. Distance	+ — Vertical Angle	Elevation of Point	+ Back Sight	+ — Difference Elevation	Height of Instrument	+ — Vertical Distance	REMARKS Station	Left	Right
6922.11									1 4.80		1309.25		13[illegible]		
				4.21	613.23	+	9°28'30	1407.38	2	+ 98.13		+ 102.34	P# E 7-2		
				4.16	1436.76	+	3°34.05	1394.68	3	+ 85.43		+ 89.59	8358.87 E		
				7.03	910.25	−	0°14.20	1298.42	4	− 10.83		− 3.80	P# E 7-1		
									5						
8358.87									6 4.94		1399.62				
				4.09	1436.76	−	3°38'10	1304.23	7	− 95.39		− 91.30	6922.11		
				6.92	1707.85	−	3°10'50	1297.80	8	− 101.82		− 94.90	P# 7-1		
				4.20	1597.69	+	0°25'30	1407.27	9	+ 7.65		+ 11.85	P# 7-2		
									10						
4048.71									11 6.88		1117.73		El. 1110.85		
				6.04	1220.31	+	8°32'30	1294.92	12	+ 177.24		+ 183.28	P# 3N-		
				4.16		+	8°04'10		13				P# E 6-2		
				3.97		+	7°09'30		14				P# 2N		
				4.33	1096.41	+	8°42'35	1281.36	15	+ 163.63		+ 167.96	P# 1N - P# E 5-5		
				4.05	633.96	+	10°29'20	1231.10	16	+ 113.32		+ 117.37	P# E 5-2 [illegible]		
				4.07	734.74	+	6°39'10	1199.36	17	+ 81.63		+ 85.70	P# E 5-3		
				4.10	995.56	+	6°43'00	1230.88	18	+ 113.15		+ 117.25	P# E 5-4		
4500.05									19 6.67		1134.11		El 1127.44		
				4.23	554.78	+	7°08'00	1199.31	20	+ 65.20		+ 69.43	P# E 5-3		
									21						

Add'n'l Inform.

Notes Red. ____ Platted ____ Job No. ____ Division No. ____
Date ____ Date ____ Survey of WAYSIDE HONOR FARM
Notes Chkd. ____ Checked ____ Survey by ____ Notes ____ Date ____
Date ____ Date ____ Map No. ____ Indexed ____ Date ____

F.B. [illegible] PG. 73

Form 301 10M 3-34

PLEASE RETURN TO
LOS ANGELES COUNTY SURVEYOR
700 HALL OF RECORDS

NOTE: ANY ADDITIONS OR CHANGES ON THIS SHEET MUST BE MADE OR CIRCLED IN RED INK. WITH DATE AND NAME OF PERSON MAKING CHANGE

Do not extend notes this side of this line

Transit at	Sight on	Stadia Intercepts	Stadia Distance	Stadia Rod—	Horizontal Angle 0° to 360° Right	Horiz. Distance	+ — Vertical Angle	Elevation of Point	+ Back Sight	+ — Difference Elevation	Height of Instrument	+ — Vertical Distance	REMARKS Station	Left	Right
P#E 5-1					° '		° '		1 4 78		1190 14		El 1185.36		
				6 05	444 05	—	9° 22' 50"	1110 74	2	— 79 40		— 73 35	4048.71		
				5 80	1069 49	—	2° 14' 00"	1142.63	3	— 47 51		— 41 71	5000 E		
				4 11	° '	+	8° 32' 00"		4				P# 5 E-2		
P#E 5-2					° '		° '		5 4 81		1235 83		El 1231 02		
				4 00	° '	—	8° 48' 50"		6				P# 5 E-1		
				6 05	633 96	—	10° 38' 15"	1110 71	7	— 125 12		— 119 07	4048.71 E		
				5 65	° '	—	9° 22' 30"		8				4500.05		
P#E 5-3					° '		° '		9 4 98						
				5 93	° '	—	6° 48' 25"		10				4048.71		
				5 65	° '	—	7° 19' 20"		11				4500.05		
P#E 5-4					° '		° '		12 5 17		1236 12		1230 98 Elev.		
				5 73	995 56	—	6° 51' 10"	1110.78	13	— 125 37		— 119 64	4048.71		
				5 82	529 51	—	9° 24' 00"	1142 67	14	— 93 48		— 87 66	5000 E		
				6 48	986 41	+	3° 18' 10"	1286 59	15	+ 50 44		+ 56 92	P# E 6-1		
"					° '		° '		16 5 26		1236 24				
				4 25	995 56	—	6° 57' 00"	1110 63	17	— 125 61		— 121 36	4048.71		
				5 79	529 51	—	9° 24' 20"	1142 74	18	— 93 50		— 87 71	5000 E		
				2 98	874 44	—	3° 08' 10"	1185 35	19	— 50 89		— 47 91	P# 5 E-1		
				4 12	1129 62	+	3° 11' 20"	1303 30	20	+ 67 06		+ 62 94	P# E 6-3		
				4 15	1606 23	+	6° 12' 40"	1406 90	21	+ 170 66		+ 174 81	P# E 6-2		

Add'n'l Inform.

F.B. 832 Pg. 74

Topography Description Legend:
Side Hill.....S.H. Bottom Draw.B.D.
Side of Draw.S.D. Bottom Wash B.W.
Side of Ridge.S.R. Top of Ridge.T.R.
Head of Draw H.D. Toe of Slope..T.S.

Inters. of Draws.V.D's
Break in Slope..Bk.S.
Steep Slope.....S.S.
Top of Cliff.....T.Cl.
Bottom of Cliff..B.Cl.
Top of Spur.....T.Sp.
Bottom Canyon..B.Cn.

Side of Canyon S.Cn.
Top of Bank...T.B.
Bottom of Bank.B.B.
Top of Cut.....T.C.
Bottom of Cut..B.C.
Top of Fill.....T.F.
Bottom of Fill.B.F.

Saddle .....Sa.
Swale .....Sw.
Flat .....Fl.
Stream .....Str.
Trail .....Tr.
Pavement ....Pvt.
Edge of Road E.Rd.

Traveled Rd. Tr.Rd.
Fence .....Fn.
Int. Fences.V.Fns.
Ditch .....Di.
Telephone Pole T.P.
Power Pole...P.P.
Culvert .....Cul.

Oak-O. Fir-Fr.
Pine-Pi. Cedar-Ce.
Sycamore .....Sy.
Eucalyptus .....Eu.
Plus combinations of these and all common standard abbreviations.

Form 301 10M 3-34

PLEASE RETURN TO
LOS ANGELES COUNTY SURVEYOR
700 HALL OF RECORDS

NOTE: ANY ADDITIONS OR CHANGES ON THIS SHEET MUST BE MADE OR CIRCLED IN RED INK, WITH DATE AND NAME OF PERSON MAKING CHANGE

Do not extend notes this side of this line

Transit at	Sight on	Stadia Intercepts	Stadia Distance	Stadia Rod—	Horizontal Angle 0° to 360° Right	Horiz. Distance	+ — Vertical Angle	Elevation of Point	+ Back Sight	+ — Difference Elevation	Height of Instrument	+ — Vertical Distance	REMARKS Station	Left	Right
					° ′		° ′		1 5 26		1236 24				
				4 03	1218 40		− 1° 44′ 30″	1195 16	2	− 41 08		− 37 05	6000 E		
				5 83	986 41		+ 3° 15′ 40″	1286 61	3	+ 50 37		+ 56 20	P# E 6-1		
P# E 6-1									4 5 19		1291 71			(1286 52)	
				5 88	1152 83		− 7° 04′ 55″	1142 61	5	− 149 10		− 143 22	5000 E		
				4 30	1420 35		+ 4° 48′ 10″	1406 75	6	+ 115 04		+ 119 34	P# E 6-2		
					1325 76		+ 0° 40′ 40″		7			+ 15 68	6922.11		
				4 18	1072 27		+ 0° 35′ 00″	1298 45	8	+ 6 74		+ 10 92	P# E 7-1		
				4 20	986 41		− 3° 16′ 50″	1230 97	9	− 60 74		− 56 54	P# E 5-4		
"									10 5 30		1291 82				
				4 25	793 69		− 6° 38′ 25″	1195 17	11	− 96 65		− 92 40	6000 E		
				4 05	986 41		− 3° 17′ 30″	1231 04	12	− 60 78		− 56 73	P# E 5-4		
				6 98	1072 27		+ 0° 42′ 55″	1298 22	13	+ 6 40		+ 13 38	P# E 7-1		
				5 74	1152 83		− 7° 05′ 00″	1142 83	14	− 148 99		− 143 25	5000 E		
				4 32	1551 20		+ 0° 16′ 50″	1295 10	15	+ 3 28		+ 7 60	P# 311 =		
				0 00	1420 36		+ 4° 38′ 00″	1406 93	16	+ 115 11		+ 115 11	P# E 6-2		
P# E 7-1									17 5 05		1303 50				
				3 00	910 25		+ 0° 14′ 35″	1304 36	18	+ 0 86		+ 3 86	6922.11		
				5 74	2119 22		− 4° 11′ 30″	1142 44	19	− 161 06		− 155 32	5000		
					1782 18		+ 3° 27′ 20″		20			+ 107 [illegible]	P# E 6-2		
									21						

Add'n'l Inform.

Notes Red. ____ Platted ____ Job No. ____ Division No. ____
Date ____ Date ____ Survey of ____
Notes Chkd. ____ Checked ____ Survey by ____ Notes ____ Date ____
Date ____ Date ____ Map No. ____ Indexed ____ Date ____

F.B. 832 PG. 75

Form 301 10M 3-34

PLEASE RETURN TO
LOS ANGELES COUNTY SURVEYOR
700 HALL OF RECORDS

NOTE: ANY ADDITIONS OR CHANGES ON THIS SHEET MUST BE MADE OR CIRCLED IN RED INK. WITH DATE AND NAME OF PERSON MAKING CHANGE

Do not extend notes this side of this line

Transit at	Sight on	Stadia Intercepts	Stadia Distance	Stadia Rod—	Horizontal Angle 0° to 360° Right	Horiz. Distance	+ — Vertical Angle	Elevation of Point	+ Back Sight	+ — Difference Elevation	Height of Instrument	+ — Vertical Distance	REMARKS Station	Left	Right
P# E 7-1					° '		° '		1 5 30		1303 50				
				393	910 25		+ 0° 16' 50	1304 03	2	+ 0 53		+ .4 46	6922.11		
				427	1522 39		+ 4° 02' 30	1406 80	3	+ 103 30		+ 107 57	P# E 7-2		
				419	1782 18		+ 3° 26' 35	1406 54	4	+ 103 04		+ 107 23	P# E 6-2		
				414	1289 77		− 4° 38' 00	1194 83	5	− 108 67		− 104 53	6000		
				652	1072 27		− 8° 34' 10	1286 32	6	− 17 18		− 10 66	P# E 6-1		
					° '		° '		7						
					° '		° '		8						
NW Edison Co.					° '		° '		9 6 55		1122 07				
				612	715 57		− 0° 24' 40	1110 82	10	− 11 25		− 5 13	4048 71		
				592	1391 40		+ 1° 05' 40	1142 73	11	+ 20 66		+ 26 58	5000		
					° '		° '		12				1000 N } + 4000 E } −		
				440	844 90		+ 10° 58' 15	1281 46	13	+ 159 39		+ 163 79	P# 1N		
					° '		° '		14						
P# 1N					° '		° '		15 5 38		1286 84				
				395	663 39		+ 2° 44' 10	1314 59	16	+ 27 75		+ 31 70	P# 2N		
				647	672 13		+ 1° 14' 50	1295 00	17	+ 8 16		+ 14 63	P# E 6-3		
				597	1062 17		− 7° 24' 30	1142 76	18	− 144 08		− 138 11	5000 E		
				595	1096 41		− 8° 49' 00	1110 83	19	− 176 01		− 170 06	4048.71		
					° '		° '		20						
					° '		° '		21						

Add'n'l Inform.

F.B. 832 Pg. 76

Topography Description Legend:
Side Hill.....S.H. Bottom Draw.B.D.
Side of Draw.S.D. Bottom Wash B.W.
Side of Ridge.S.R. Top of Ridge.T.R.
Head of Draw H.D. Toe of Slope..T.S.

Inters. of Draws.V.D's Break in Slope..Bk.S. Steep Slope.....S.S. Top of Cliff.....T.Cl. Bottom of Cliff..B.Cl. Top of Spur.....T.Sp. Bottom Canyon..B.Cn.

Side of Canyon S.Cn. Top of Bank...T.B. Bottom of Bank.B.B. Top of Cut.....T.C. Bottom of Cut..B.C. Top of Fill.....T.F. Bottom of Fill.B.F.

Saddle .....Sa. Swale .....Sw. Flat .....Fl. Stream .....Str. Trail .....Tr. Pavement ...Pvt. Edge of Road E.Rd.

Traveled Rd. Tr.Rd. Fence .....Fn. Int. Fences.V.Fns. Ditch .....Di. Telephone Pole T.P. Power Pole...P.P. Culvert .....Cul.

Oak-O. Fir-Fr. Pine-Pi. Cedar-Ce. Sycamore .....Sy. Eucalyptus .....Eu. Plus combinations of these and all common standard abbreviations.

Form 301 10M 3-34

PLEASE RETURN TO
LOS ANGELES COUNTY SURVEYOR
700 HALL OF RECORDS

NOTE: ANY ADDITIONS OR CHANGES ON THIS SHEET MUST BE MADE OR CIRCLED IN RED INK, WITH DATE AND NAME OF PERSON MAKING CHANGE

Do not extend notes this side of this line

Transit at	Sight on	Stadia Intercepts	Stadia Distance	Stadia Rod—	Horizontal Angle 0° to 360° Right	Horiz. Distance	+ — Vertical Angle	Elevation of Point	+ Back Sight	+ — Difference Elevation	Height of Instrument	+ — Vertical Distance	REMARKS Station	Left	Right
P# 2N					° ′		° ′		1 5 04		1319 63				
				4 31	663 39	–	2° 55′ 30	1281 42	2	– 38 21		– 33 90	P# 1N		
				6 46	514 76	–	2° 00′ 45	1295 08	3	– 24 55		– 18 09	P# E 6-3		
				5 95	° ′	–	7° 14′ 00		4				40+48.71		
P# E 6-3					° ′		° ′		5 5 19		1300 27				
				4 30	672 13	–	1° 14′ 30	1281 40	6	– 18 87		– 14 57	P# 1N		
				3 99	514 76	+	2° 02′ 00	1314 56	7	+ 14 29		+ 18 28	P# 2N		
				4 32	902 01	+	7° 00′ 25	1406 82	8	+ 106 55		+ 110 87	P# E 6-2		
				5 92	600.10	–	14° 11′ 00	1142 69	9	– 157 58		– 151 66	5000 E		
				5 73	° ′	–	8° 33′ 40		10				40+48.71		
P# E 6-2					° ′		° ′		11 5 07		1411 89				
				4 05	902 01	–	7° 08′ 00	1294 96	12	– 116 93		– 112 88	P# E 6-3		
				4 02	1101.85	–	5° 23′ 00	1304 04	13	– 107 85		– 103 83	6922.11		
				5 82	1198 36	–	12° 24′ 10	1142 53	14	– 269 36		– 263 54	5000 E		
				5 73	° ′	–	8° 07′ 45		15				40+48.71		
"					° ′		° ′		16 4 98		1411 80				
				4 02	902 01	–	7° 07′ 40	1294 97	17	– 116 83		– 112 81	P# E 6-3		
				4 07	1606 23	–	6° 17′ 20	1230 72	18	– 181 08		– 177 01	P# E 5-4		
				5 72	1420 37	–	4° 49′ 20	1286 25	19	– 125 55		– 119 83	P# E 6-1		
				5 37	1782 18	–	3° 29′ 10	1297 86	20	– 113 94		– 108 57	P# E 7-1		
				4 14	864 41	–	0° 02′ 30	1407 03	21	– 4 77		– 0 63	P# E 7-2		

Add'n'l Inform.

Notes Red. ____ Platted ____ Job No. ____ Division No. ____
Date ____ Date ____ Survey of WATSIDE HONOR FARM
Notes Chkd. ____ Checked ____ Survey by ____ Notes ____ Date ____
Date ____ Date ____ Map No. ____ Indexed P. C. Johns Date ____

F.B. 832 PG. 77

Form 30[illegible] M 3-34

PLEASE RETURN TO
LOS ANGELES COUNTY SURVEYOR
700 HALL OF RECORDS

NOTE: ANY ADDITIONS OR CHANGES ON THIS SHEET MUST BE MADE OR CIRCLED IN RED INK, WITH DATE AND NAME OF PERSON MAKING CHANGE

Do not extend notes this side of this line

Transit at	Sight on	Stadia Intercepts	Stadia Distance	Stadia Rod—	Horizontal Angle 0° to 360° Right	Horiz. Distance	+ — Vertical Angle	Elevation of Point	+ Back Sight	+ — Difference Elevation	Height of Instrument	+ — Vertical Distance	REMARKS Station	Left	Right
P# E 6-3					° ′		° ′		1 5 04		1300 12				
				4 07	1129 62		− 3° 18′ 00	1230 92	2	− 69 20		− 65 13	P# E 5-4		
				5 73	1551 20		− 0° 17′ 55	1286 31	3	− 13 81		− 8 08	P# E 6-1		
				4 08	902 01		+ 7° 00′ 00	1406 79	4	+ 106 67		+ 110 75	P E 6-2		
					° ′		° ′		5						
P# E 7-2					° ′		° ′		6 4 97		1412 00				
				5 30	1522 39		− 4° 04′ 30	1298 24	7	− 113 76		− 108 46	P# E-7-1		
				6 52	1733 02		− 3° 57′ 00	1285 82	8	− 126 18		− 119 66	P# E 6-1		
				5 30	° ′		− Level	1406 70	9				P# E 6-2		
"					° ′		° ′		10 4 80		1411 83				
				4 16	1597 69		− 0° 29′ 30	1393 96	11	− 17 87		− 13 71	8358.87		
				3 97	613 23		− 9° 37′ 10	1303 93	12	− 107 90		− 103 93	6922.11		
"					° ′		° ′		13 5 03						
				4 30	864 42		− 0° 03′ 40		14	− 5 20		− 0 92	E 6-2		
				3 93	613 23		− 9° 37′ 30		15	− 107.93		− 104 00	6922.11		
					° ′		° ′		16						
					° ′		° ′		17						
					° ′		° ′		18						
					° ′		° ′		19						
					° ′		° ′		20						
					° ′		° ′		21						

Add'n'l Inform.

F.B. 832 PG. 78

Topography Description Legend:
Side Hill.....S.H.
Side of Draw.S.D.
Side of Ridge.S.R.
Head of Draw H.D.
Bottom Draw.B.D.
Bottom Wash B.W.
Top of Ridge.T.R.
Toe of Slope..T.S.

Inters. of Draws. V.D's
Break in Slope..Bk.S.
Steep Slope.....S.S.
Top of Cliff.....T.Cl.
Bottom of Cliff..B.Cl.
Top of Spur.....T.Sp.
Bottom Canyon..B.Cn.

Side of Canyon S.Cn.
Top of Bank...T.B.
Bottom of Bank.B.B.
Top of Cut.....T.C.
Bottom of Cut..B.C.
Top of Fill.....T.F.
Bottom of Fill.B.F.

Saddle .....Sa.
Swale .....Sw.
Flat .....Fl.
Stream .....Str.
Trail .....Tr.
Pavement ....Pvt.
Edge of Road E.Rd.

Traveled Rd. Tr.Rd.
Fence .....Fn.
Int. Fences. V.Fns.
Ditch .....Di.
Telephone Pole T.P.
Power Pole...P.P.
Culvert .....Cul.

Oak-O. Fir-Fr.
Pine-Pi. Cedar-Ce.
Sycamore .....Sy.
Eucalyptus .....Eu.
Plus combinations of these and all common standard abbreviations.

Notes Ck'd by	Survey of WAYSIDE HONOR FARM
Map No.	W. O. 8221 Tape No. 48 St'd 84° F
Office Work	Surveyed by F.C. HOWARD
Checked	Notes F.C.H. Date 4-3-41
Date	Indexed

F.B. 832 PG. 79

LOCATION OF OILWELL AND LOT A-17

NE COR A-17
Fd 2" I.P. P&T.
Stamped LS 1023

See Pg. 83 Line west. Line east pg 84

128.38 @ 27°17' = 114.10
= 14.11
128.21
@ T. 58° = 128.19

128.19
41°12'20"
Set 1x2 top spur
430.61
302.33
N 41°12'10" E
To COR No. 10
FB 732 Pg 205

Level = 30.69
275.85 @ 9°57' = 271.70
302.39
@ T. 56° = 302.33

COUNTY SURVEYOR
WAYSIDE HONOR FARM
COR No 11
RE 2177

C.C. LOT A-17
Fd 2" I.P. P&T.
Stamped LS 1023

63.89 @ 20°30' @ T. 56° =
= 59.83

① 41°12'20
④ 164°49'20
⑧ 329°38'30
41°12'18¾

0.08½
.07
59.83
59.76

Fd 2x2
FB 732
Pg 204

95.89 @ 29°12' = 83.70
261.30 @ 23°36' = 239.45
28.66 @ 9°20' = 28.28
351.43
@ T. 56° = 351.37

411.13
351.37
364.57

75.93 @ 25°56' = 68.28
297.16 @ 4°12' = 296.36
364.64
@ T. 56° = 364.57

COR No. 11
Replaced 2" I.P.
with C.S. Mon.
FB 732 Pg. 204

① 170°48'10" ① 81°58'20"
④ 323°12'50 ④ 327°53'20"
⑧ 286°25'40" ⑧ 295°46'50
170°48'12½ 81°58'21¼

21.45
170°48'12"
Calc.
353.74

Set 1x2 top spur
153.69 @ 21°39 @ T. 62°
= 142.83
142.83

21.81 @ 10°28' @ T. 58° = 21.45

Set 1x2
36.10 @ 35°15 @ T. 62°
= 29.48
29.48
.09

Set 1x2
209.35
0.10±
Fd N&T.
81°58'21"
103.68 @ 6°24
@ T. 62° = 103.02
103.02

228.18 @ 23°25' = 209.39
177.86 @ 9°54' = 175.21
201.80 @ 11°02' = 198.07
91.26 @ 14°02' = 88.54
671.21
@ T. 58° = 671.10

671.10
796.79

Fd 2" I.P. P&T.
Stamped LS 1023
C.C. LOT A-17

Set 1x2
Set 2x2
7°22'20
90.65
91.34
9°03'00
94.06

92.27 @ 8°02 @ T. 58°
= 91.34

Set nail in N. Edge of Well platform

92.40 @ 11°06
@ T. 58° = 90.65
12.90

To Temp Cor. No. 12
FB 732 Pg 208
Fd 1x2
FB 732
Pg 204

Tie dist to Int.
89.52 @ 32°06
@ T. 62° = 75.82

559.51

95.70 @ 10°34
@ T. 58° = 94.06

Transit Line

CENTER OF WELL

246.80 @ 22°01' = 228.80
257.11 @ 5°48' = 255.79
Level = 74.98
559.57
@ T. 66° = 559.51

Set 1x2 top spur.
Pg 80

Cont. to right side pg 80

Note: Any Additions or Changes on This Sheet Must be Made or Circled in Red Ink With Date and Name of Person Making Change.

Do not extend notes this side of this line.

RETURN TO
LOS ANGELES COUNTY SURVEYOR
700 HALL OF RECORDS

FORM 247 5M 10-39

F.B. 832 PG. 80

Cont on bot Pg. 81

Fd Nail top of spur, Reset with 1x2 Used for line

1.39
= 265.08
266.47
266.44

131.95 @ 28°22'
@ T. 74° = 116.10

116.10

Level
269.76 @ 10°21'
@ T. 68° =

SE COR A-17
Fd 2" I.P. P.T. Flush
Stamped L.S. 1023
Int.
Set Nail at edge of I.P.

.07
.05

266.44

Set 1x2 top spur.

See bot Pg 79

Cont from bot Pg 79

175.55 @ 2°50' @ T. 74°
= 175.33

175.33

89°59'45

① 89°59'40
④ 359°59'00
⑧ 359°58'00
80°59'35

Fd 1x2 & tack
0.03 N. of line

~~284.00 @ 3°42' = 283.41~~
173.93 @ 2°58' = 173.70
457.11
@ T. 72° = 457.07

457.07
632.40

Level
189.45 @ 6°21' = 9.92
= 188.29
198.21
@ T. 70° = 198.19

① 107°02'40
④ 68°10'40
⑧ 136°21'20
107°02'40

107°02'40"

320.51
To Temp. Cor
No. 12

198.19

Fd 2x2
F.B. 732 Pg 203

Fd 2" I.P. P.T. on line Stamped L.S. 1023

To COR. No. 13
F.B. 732 - Pg 203 ±

RETURN TO
LOS ANGELES COUNTY SURVEYOR
700 HALL OF RECORDS
Do not extend notes this side of this line.

Note: Any Additions or Changes on This Sheet Must be Made or Circled in Red Ink With Date and Name of Person Making Change.

Notes Ck'd by	Survey of WAYSIDE HONOR FARM	F.B. 832 Pg. 83
Map No.	W. O. 8221 Tape No. 48 St'd 84 °F	
Office Work	Surveyed by F.C. HOWARD	
Checked	Notes F.C.H. Date 4-9-41	
Date	Indexed	

Cont. to Pg. 84

Set 1x2 on N. Slope

55.62 @ 12°59' @ T.56° = 54.19

54.19

NE Cor A-17
2" I.P. Pat.
See Pg.

To 1x2
line prod.

See Pg. 79

① 90°00'50
④ 0°03'10
⑧ 0°06'20
90°00'47½

90°00'50"

552.29

155.26 @ 11°25' = 152.19
300.40 @ 3°52' = 299.72
111.20 @ 25°21' = 100.49
552.40
@ T.54° = 552.29

A 17

Cor. Nall
Fd. C.S. Mon.
See Pg. 79

791.50 Calc.

① 110°48'50
④ 83°15'20
⑧ 166°30'10
110°48'46¼

Set 1x2 top of sharp spur

110°48'45"
30°58'40"
38°12'35" Calc.

LOT

119.62 @ 8°56' = 118.17
299.64 @ 17°02' = 286.50
287.65 @ 13°41' = 279.49
271.39 @ 10°04' = 267.21
951.37
@ T.54° = 951.18

951.18

1437.44 Calc.

① 30°58'40
④ 123°54'40
⑧ 247°48'20
30°58'40

Set 1x2 top of knob

Cont from Right Pg. 82

Note: Any Additions or Changes on This Sheet Must be Made or Circled in Red Ink With Date and Name of Person Making Change.

Do not extend notes this side of this line.

RETURN TO
LOS ANGELES COUNTY SURVEYOR
700 HALL OF RECORDS

FORM 247 5M 10-39

F.B. 832 PG. 84



To Cor No. 10 FB 732 Pg 205
N 41° 12' 10" E

49.06 @ 9°09' @ T. 58°
= 48.43

Set 1x2
by Int

① 131° 13' 20"
④ 164° 53' 00
③ 329° 46' 10
131° 13' 16¼

131° 13' 15"

18.43

Fd 2x2
FB 732 Pg 205

To Cor #11
See pg 19

22.25

Set 1x2

Level = 17.54
218.74 @ 2°08' = 218.59
236.13
@ T58° 236.09

236.09

Set 1x2 on
N. Slope

63.97

64.62 @ 8°03' @ T. 58° = 63.97

Set 1x2

RETURN TO
LOS ANGELES COUNTY SURVEYOR
700 HALL OF RECORDS

Do not extend notes this side of this line.

Note: Any Additions or Changes on This Sheet Must be Made or Circled in **Red Ink** With Date and Name of Person Making Change.

Notes Ck'd by	Survey of WAYSIDE HONOR FARM
Map No.	W. O. 8221 Tape No. 48 St'd 84 °F
Office Work	Surveyed by F.C. HOWARD
Checked	Notes F.C.H. Date 4-8-41
Date	Indexed

F.B. 832 PG. 81

Cont on bot Pg 84 - 94

Cont on Pg 82

119.35 @ 19°47' @ T. 76°
= 112.30
SW. COR A-17
Fd 2" I.P. P.T. Flush
Stamped L.S. 1023
This pt. reset
See pg. 89

.05 0.37

Int
Set 1x2

112.30

Set 1x2 top
of low spur.

6.58 10.40

Fd old burned 2x2 stake
6" up in small rock
Mound
Tie to 2" I.P.

166.34 @ 13°13' @ T. 76° = 161.93

90.05 90.58

6° 12'

161.93

90.62 @ 1°39' @ T. 76° = 90.58

9.78
Calc.

Fd old 2" I.P. - 3½ ft up
in small mound of rocks.

Set 1x2 top of
low spur

129.66 @ 7°21' @ T. 76° = 128.58

128.58

Set 1x2 top
Spur

65.57 @ 22°38' = 60.52
Level = 300.76
160.31 @ 24°54' = 145.41
506.69
@ T. 76° = 506.66

506.66

Set 1x2 - on E.
Slope of spur
50'±

241.37 @ 3°46 = 240.85
218.38 @ 19°27' = 205.92
446.77
@ T. 72° = 446.74

Road to
Well

446.74

Set 1x2 top
spur

103.84 @ 11°28' = 101.77
295.90 @ 5°06' = 294.73
396.50
@ T. 72° = 396.47

396.47

Set 1x2 top
spur

Cont from top Pg. 80

Note: Any Additions or Changes on This Sheet Must be Made or Circled in Red Ink With Date and Name of Person Making Change.

Do not extend notes this side of this line.

RETURN TO
LOS ANGELES COUNTY SURVEYOR
700 HALL OF RECORDS

FORM 247 5M 10-39

F.B. 832 PG. 82

Level = 72.57
291.62 @ 5°54' = 290.08
362.65
@ 7.76° = 362.63

Set 1x2 top of knob

Set 1x2 by Int

362.63

Cont on Pg 83

See Pg 103 for line to W.

Set 1x2 line Prod.

2.71

90°00'40

NW Cor A-17
Fd 2" I.P. Pat. Flush
Stamped LS. 1023

① 90°00'40
④ 0°02'30
⑧ 0°05'00
90°00'37½

378.73

74.77 @ 3°39' = 74.62
Level = 10.62
300.72 @ 12°35' = 293.50
378.74
@ T. 78° = 378.73

240.02

Set 2" I.P. in Conc. with brass cap marked

COUNTY SURVEYOR EDISON E 2177

Set 1x2 on spur

240.19 @ 2°07' @ T. 78°
= 240.02

54°31'42

Edison

Set 1x2 top of divide

79.87 @ 22°25' = 73.83
262.65 @ 17°01' = 251.15
165.48 @ 7°14' = 164.16
56.35 @ 33°33' = 46.96
Level = 300.13
266.28 @ 1°17' = 266.21
1102.44
@ 78° = 1102.40

① 54°31'40
④ 218°06'50
⑧ 76°13'40
54°31'42½

1102.40

1248.87

① 28°32'40
④ 114°10'30
⑧ 228°21'00
28°32'37½

Set 1x2 top of low spur

28°32'37

90°00'06

145.77

148.84 @ 11°38' @ T. 78°
= 145.77

Int 1x2

To Foresight
See pg. 94

0.37

.05

① 90°00'10
④ 360°00'20
⑧ 360°00'50
90°00'06¼

SW Cor A-17
Fd 2" I.P. Pg 81

This pt. reset
See pg. 89

Line to South
See pg 89.

Cont. from top pg. 81

RETURN TO
LOS ANGELES COUNTY SURVEYOR
700 HALL OF RECORDS

Do not extend notes this side of this line.

Note: Any Additions or Changes on This Sheet Must be Made or Circled in Red Ink With Date and Name of Person Making Change.

Notes Ck'd by	Survey of WAYSIDE HONOR FARM
Map No.	W. O. 8221 Tape No. 74 St'd 84 °F
Office Work	Surveyed by F.C. Howard
Checked	Notes F.C.H. Date 12/19/41
Date	Indexed 1-26-42

F.B 832 PG. 85

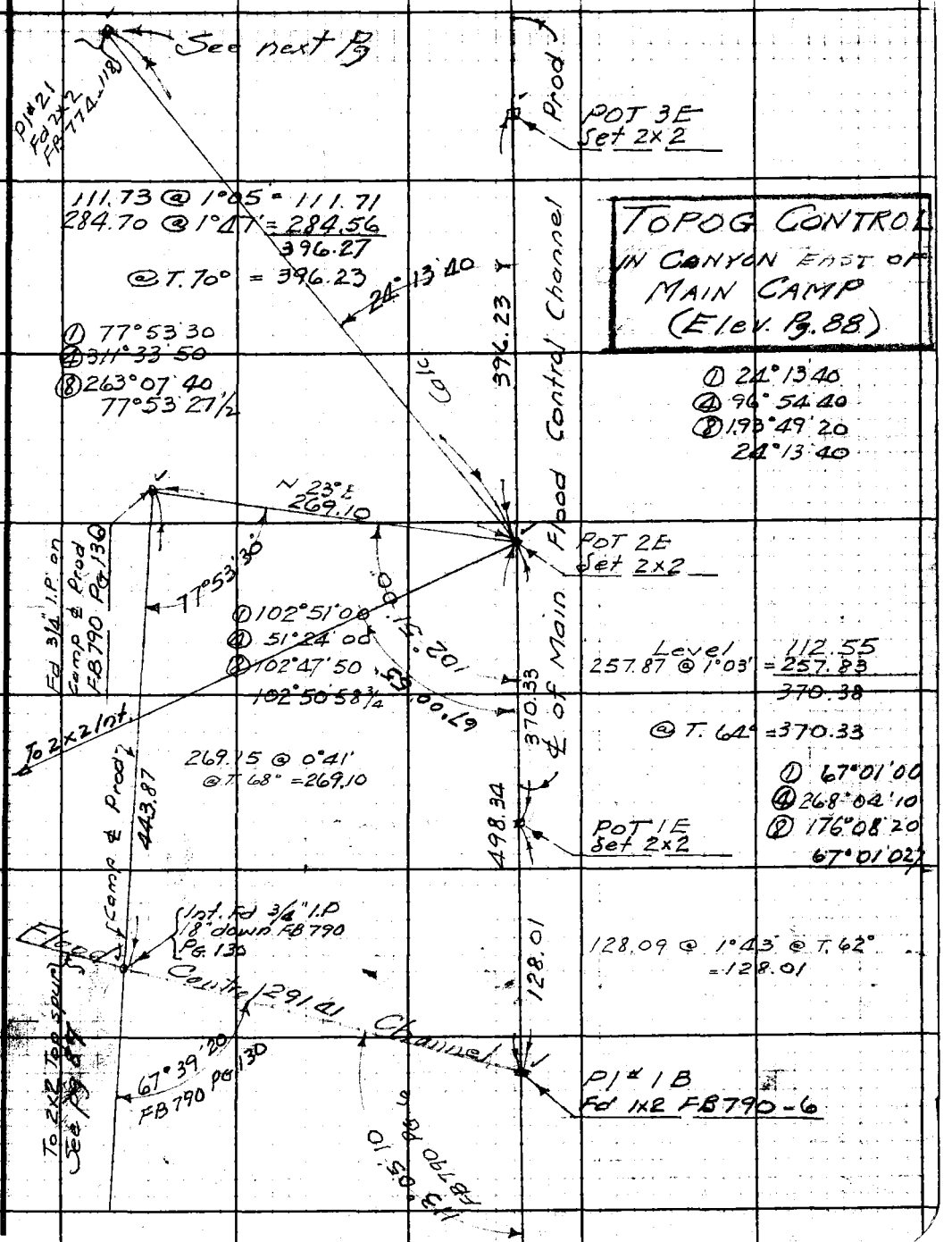

Note: Any Additions or Changes on This Sheet Must be Made or Circled in Red Ink With Date and Name of Person Making Change

Do not extend notes this side of this line.

RETURN TO
LOS ANGELES COUNTY SURVEYOR
700 HALL OF RECORDS

FORM 247 5M 10-39

F.B. 832 PG. 86

① 147°41'50	① 55°23'30
④ 230°47'30	④ 221°34'20
⑧ 101°34'50	⑧ 83°08'40
147°41'51¼	55°23'35"

① 47°19'20	① 100°22'30
④ 189°17'30	④ 41°30'20
⑧ 18°35'00	⑧ 83°00'40
47°19'22½	100°22'35"

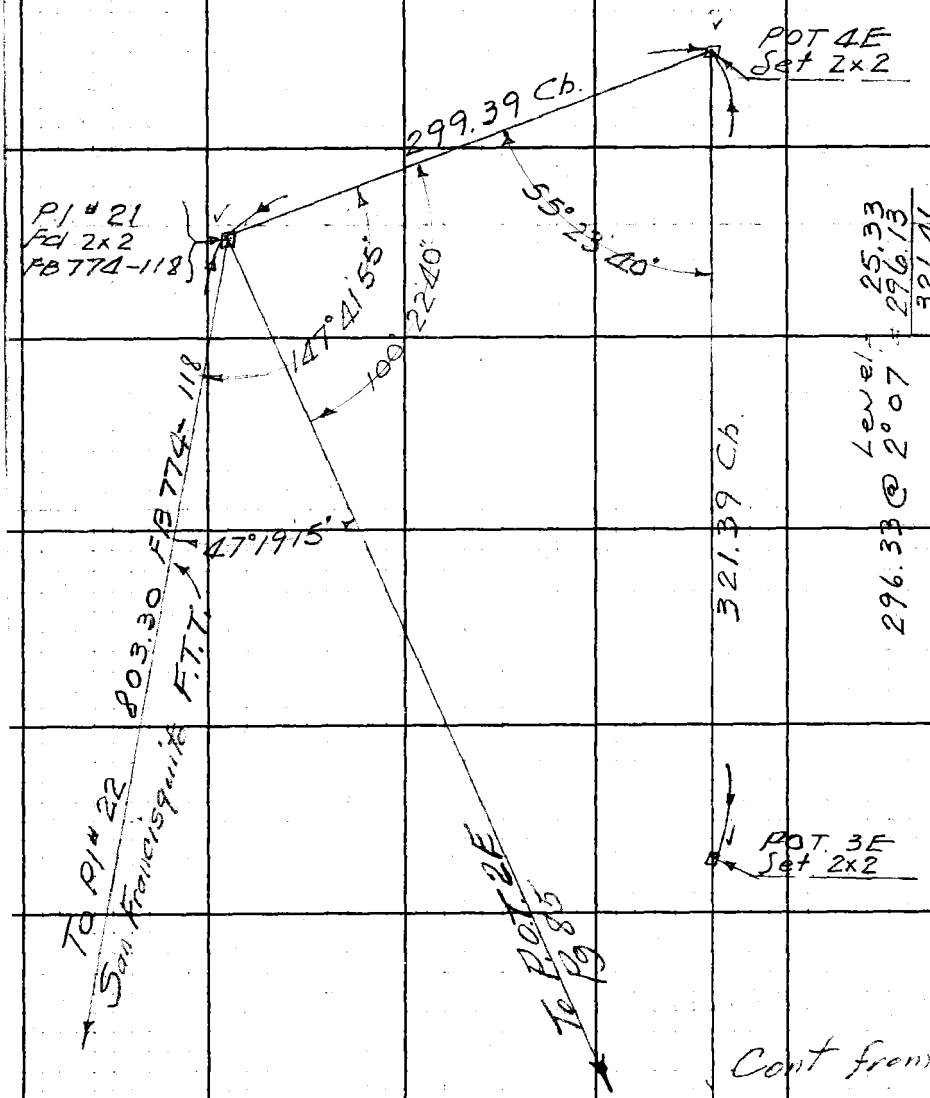

Level:
25.33
296.13
321.46
321.39

296.33 @ 2°07'
@ T. 50°

RETURN TO
LOS ANGELES COUNTY SURVEYOR
700 HALL OF RECORDS

Do not extend notes this side of this line.

Note: Any Additions or Changes on This Sheet Must be Made or Circled in Red Ink With Date and Name of Person Making Change.

FORM 247 5M 10-39

RETURN TO
LOS ANGELES COUNTY SURVEYOR
700 HALL OF RECORDS

Note: Any Additions or Changes on This Sheet Must be Made or Circled in **Red Ink** With Date and Name of Person Making Change.

Do not extend notes this side of this line.

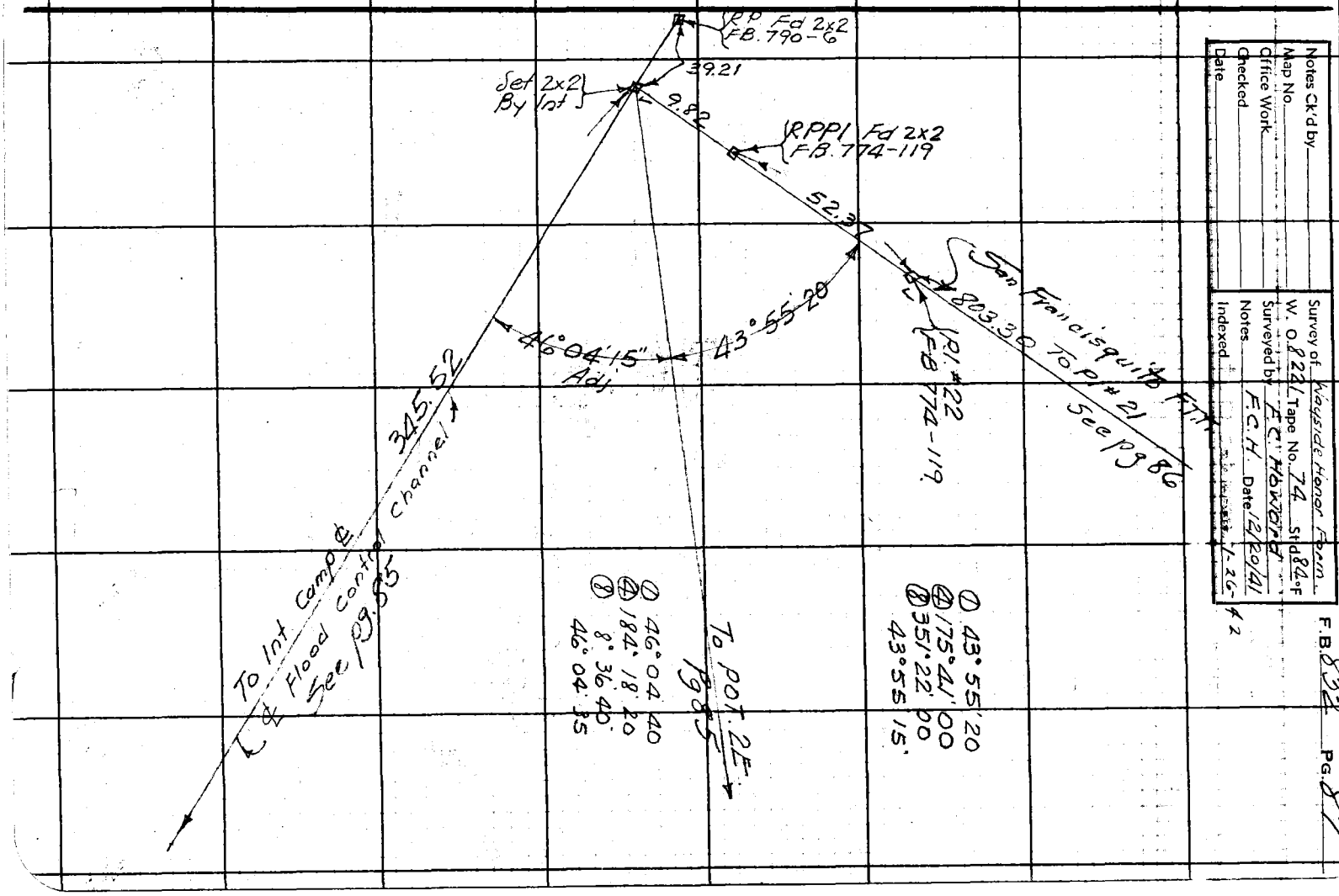

Notes Ck'd by
Map No.
Office Work
Checked
Date

Survey of Hayside Honor Farm
W. O. 8224 Tape No. 74 Std 84°F
Surveyed by F.C. Howard
Notes
Indexed
F.C.H. Date 12/20/41
1-26-42

F.B. 832 PG. 87

RETURN TO
LOS ANGELES COUNTY SURVEYOR
700 HALL OF RECORDS

Note: Any Additions or Changes on This Sheet Must be Made or Circled in **Red Ink** With Date and Name of Person Making Change.

Do not extend notes this side of this line.

STA.	B.S.	H.I.	F.S.	Elev.	Remarks.
BM#6				1214.85	BM 6 - Cena Mon F.B. 790 Pg 40
	5.73	1220.58			
POT 2E			4.39	1216.19	P.O.T. 2E 2x2 - See pg. 85
	10.67	1226.86			
			0.51	1226.35	1x1
	6.63	1232.98			
POT 3E			2.93	1230.05	POT 3E 2x2 See Pg. 86
	7.84	1237.89			
			1.34	1236.55	1x1
	7.10	1243.65			
POT 4E			2.83	1240.82	P.O.T. 4E 2x2 See Pg. 86
	1.60	1242.42			
P.I. 21			7.30	1235.12	P.I. #21 2x2 See Pg 86
	0.76	1235.88			
			7.84	1228.04	1x1
	5.06	1233.10			
P.I. 22			7.65	1225.45	P.I. #22 2x2 See Pg 87
	7.95	1233.40			
			11.96	1221.44	1x1
BM#6	3.80	1225.24	10.38	1214.86	B.M. #6 (See above.)

BENCH LEVELS ON TOPOG. CONTROL
Per PGS. 85 to 87

R.L. Willey
J.J. Lanigan

F.B. 832 PG. 88

Notes Ck'd by	Survey of WAYSIDE HONOR FARM	F.B. 832 PG. 89
Map No.	W. O. 8221 Tape No. 74 St'd 84 of	
Office Work	Surveyed by F.C. HOWARD	
Checked	Notes F.C.H Date 6-19-41	
Date	Indexed [illegible] 7-11-45	

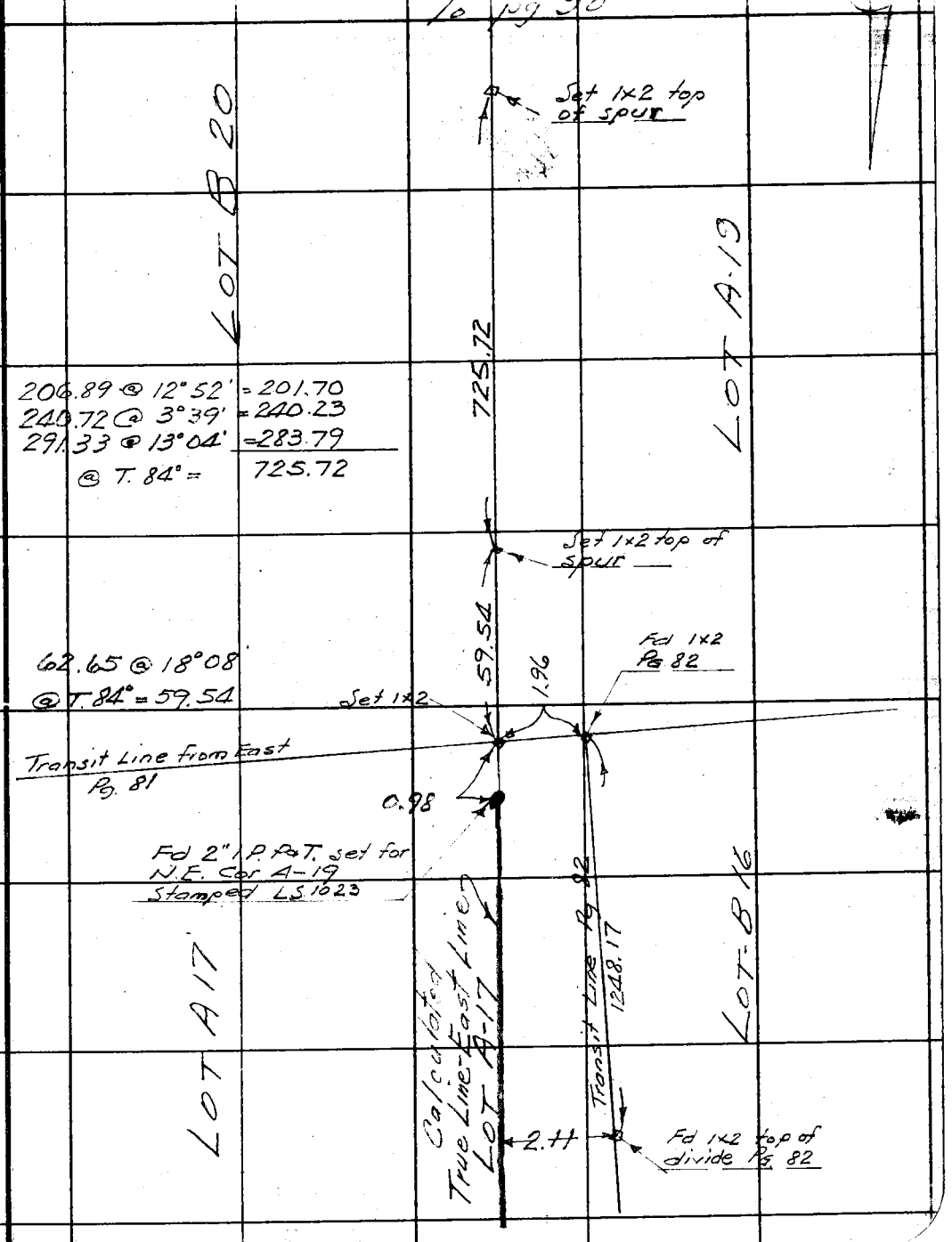

Note: Any Additions or Changes on This Sheets Must be Made or Circled in Red Ink With Date and Name of Person Making Change.

Do not extend notes this side of this line

RETURN TO
LOS ANGELES COUNTY SURVEYOR
700 HALL OF RECORDS

FORM 247 5M 10-37

F.B. 832 PG. 90

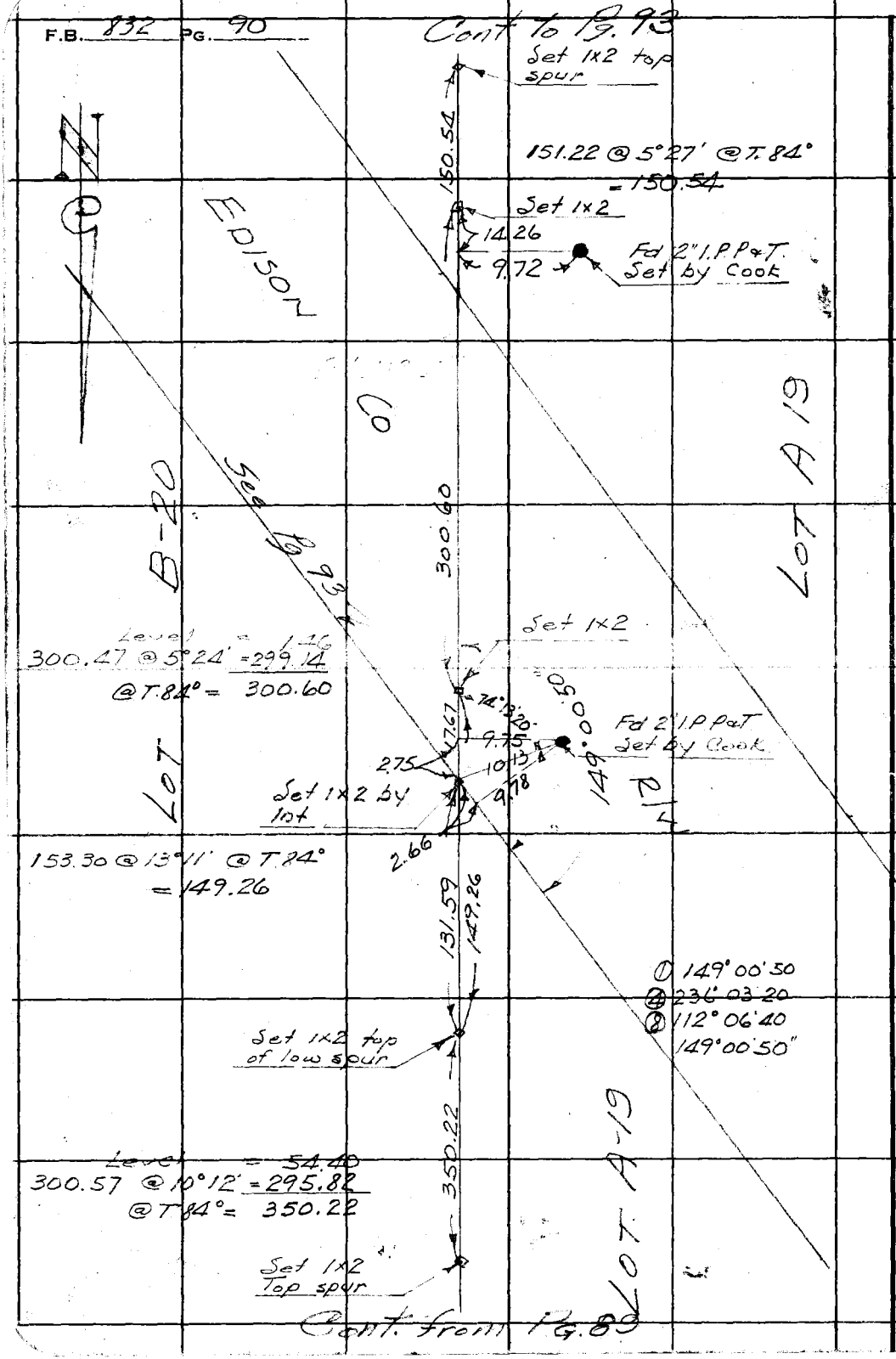

RETURN TO
LOS ANGELES COUNTY SURVEYOR
700 HALL OF RECORDS

Note: Any Additions or Changes on This Sheets Must be Made or Circled in **Red Ink** With Date and Name of Person Making Change.

Do not extend notes this side of this line

Notes Ck'd by	Survey of WAYSIDE HONOR FARM F.B. 832 PG. 91
Map No.	W. O. 8221 Tape No. 74 St'd 84 of
Office Work	Surveyed by F. C. HOWARD
Checked	Notes F.C.H. Date 6-25 & 26-41
Date	Indexed A. C. Johnson

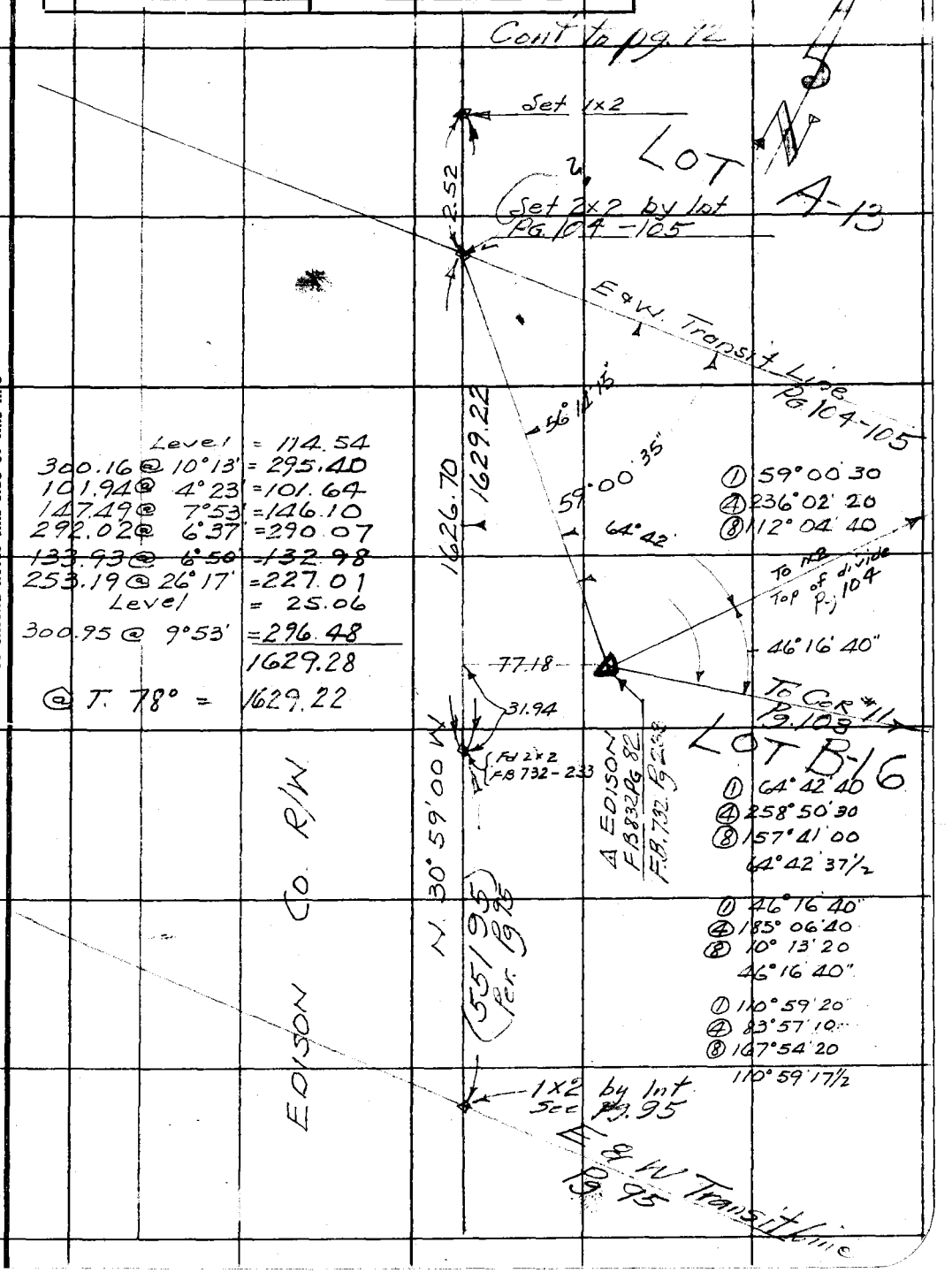

Note: Any Additions or Changes on This Sheets Must be Made or Circled in Red Ink With Date and Name of Person Making Change.

Do not extend notes this side of this line

RETURN TO
LOS ANGELES COUNTY SURVEYOR
700 HALL OF RECORDS

FORM 247 5M 10-37

F.B. 832 PG. 92

Cont. to PG 101

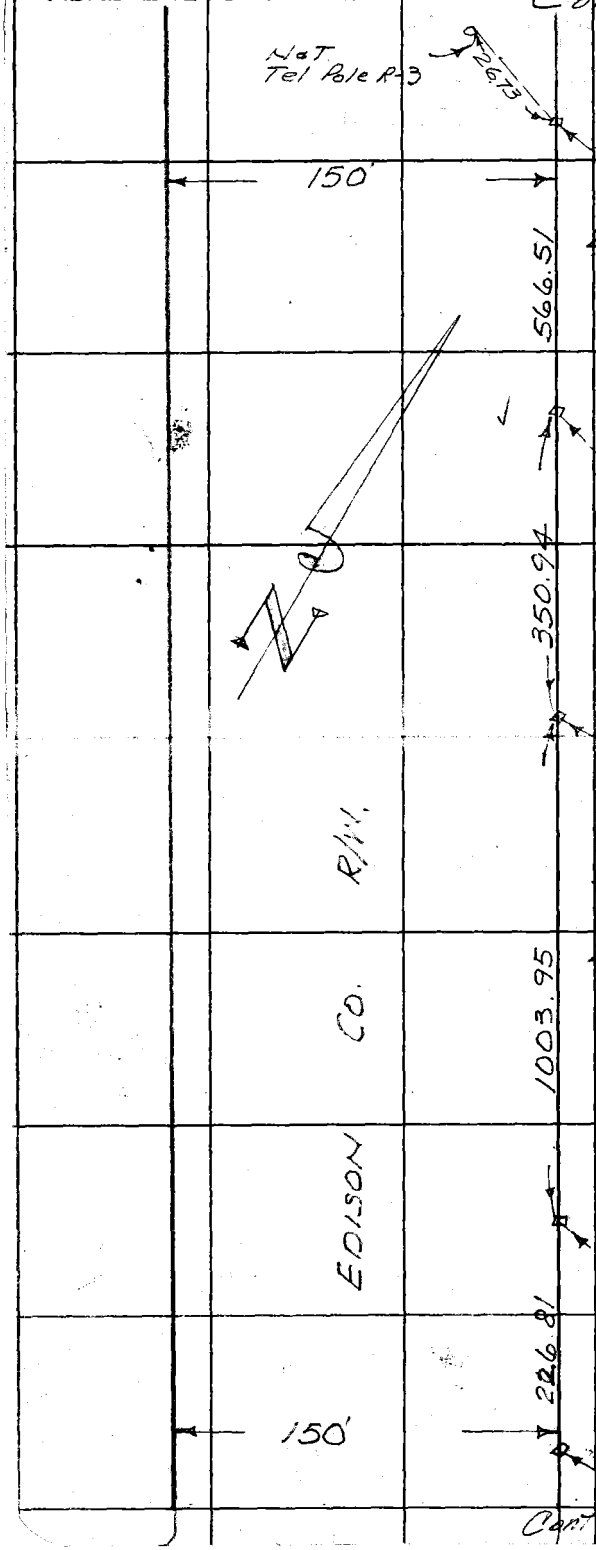

109.40 @ 12°26' = 106.83
298.84 @ 18°45' = 282.98
83.05 @ 13°51' = 80.64
96.22 @ 3°25 = 96.05
566.50
@ T. 86° = 566.51

253.48 @ 18°51' = 239.89
113.45 @ 11°49' = 111.05
@ T. 84° = 350.94

234.01 @ 2°15' = 233.83
300.70 @ 6°12' = 298.94
174.74 @ 2°45' = 174.54
236.39 @ 9°28' = 233.17
63.70 @ 4°31' = 63.50
1003.98
@ T. 80° = 1003.95

229.45 @ 8°41' @ T. 76°
= 226.81

Cont from Pg 91

RETURN TO
LOS ANGELES COUNTY SURVEYOR
700 HALL OF RECORDS

Note: Any Additions or Changes on This Sheets Must be Made or Circled in Red Ink With Date and Name of Person Making Change.

Do not extend notes this side of this line

Notes Ck'd by	Survey of WAYSIDE HONOR FARM
Map No.	W. O. 8221 Tape No. 74 St'd 84 of
Office Work	Surveyed by F.C. HOWARD
Checked	Notes F.C.H. Date 6-19-41
Date	Indexed A. C. Johnson 7-11-45

F.B. 832 PG. 93

Note: Any Additions or Changes on This Sheets Must be Made or Circled in Red Ink With Date and Name of Person Making Change.

Do not extend notes this side of this line

RETURN TO
LOS ANGELES COUNTY SURVEYOR
700 HALL OF RECORDS

FORM 247 5M 10-37

F.B. 832 PG. 94

Cont to pg 95

Set 1x2 top spur

Pg. 82 & 91 To Δ EDISON

246.81 @ 8°13' @ T. 80° = 244.27

244.27

48°45'00"

718.69

① 48°45'00
④ 194°59'50
⑧ 29°59'40
48°44'57½

Set 1x2 top of spur

58.44 @ 7°38' = 57.62
300.50 @ 19°54' = 282.56
123.55 @ 11°30' = 121.07
259.03 @ 6°20' = 257.45
718.70

Lot A-19

244.37 @ 23°16' = 59.14
300.11 @ 15°20' = 299.43
362.84
@ T. 78° = 362.83

362.83

Lot B-16

Oil Well No. 2

206.17

Set 1x2

89°43'40"

156.54

161.50 @ 14°13' @ T. 78° = 156.54

Pg. 82

Fd 1x2 int pg 82

Cont from top Pg 81

RETURN TO
LOS ANGELES COUNTY SURVEYOR
700 HALL OF RECORDS

Do not extend notes this side of this line

Note: Any Additions or Changes on This Sheets Must be Made or Circled in Red Ink With Date and Name of Person Making Change.

Notes Ck'd by	Survey of WAYSIDE HONOR FARM F.B. 832 PG. 95
Map No.	W. O. 8221 Tape No. 74 St'd 84 of
Office Work	Surveyed by F.C. HOWARD
Checked	Notes F.C.H Date 6-23-41
Date	Indexed A. C. Johnson

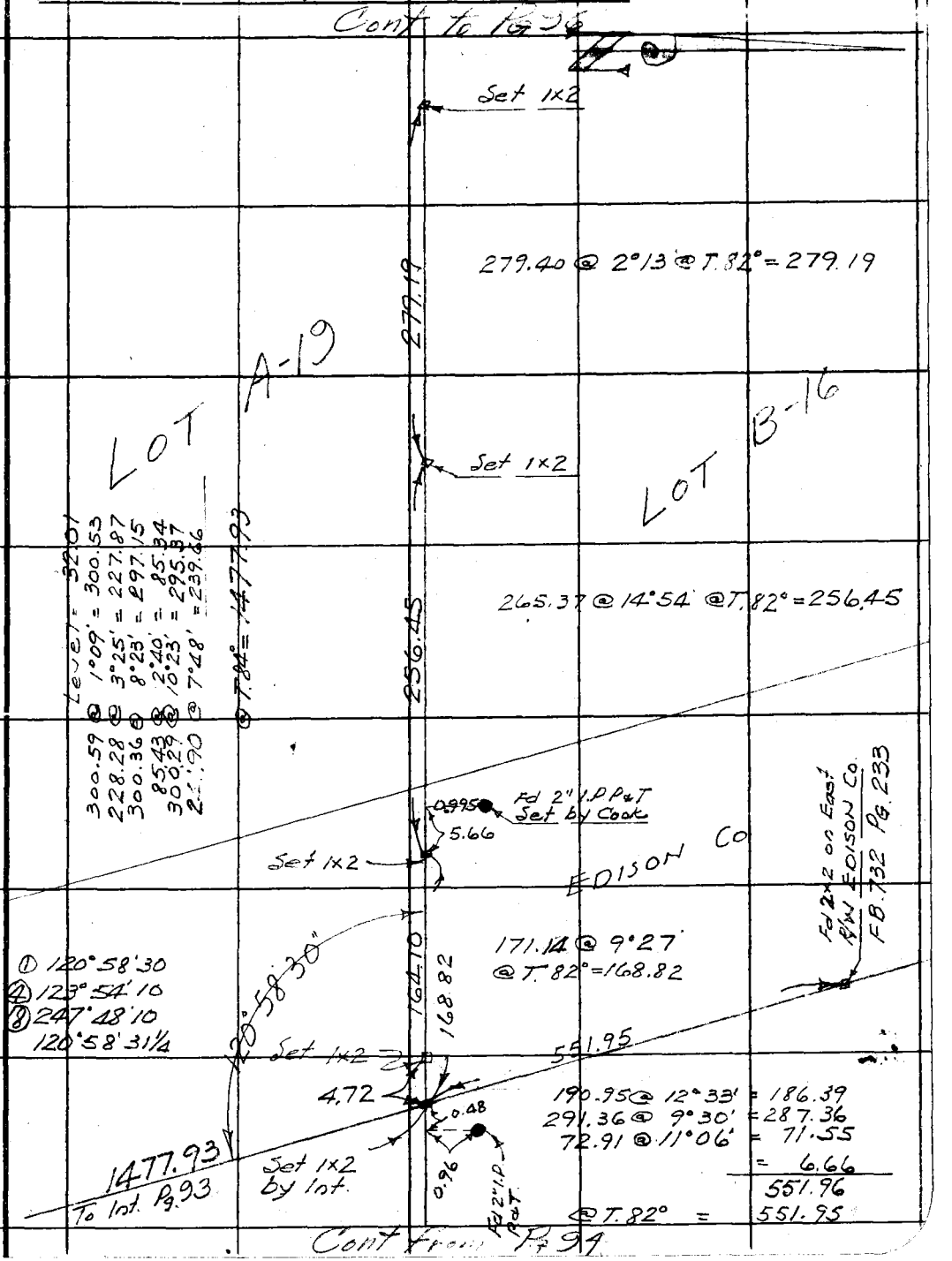

Note: Any Additions or Changes on This Sheets Must be Made or Circled in Red Ink With Date and Name of Person Making Change.

Do not extend notes this side of this line

RETURN TO
LOS ANGELES COUNTY SURVEYOR
700 HALL OF RECORDS

FORM 247 5M 10-37

F.B. 832 PG. 96

Cont. to Pg. 97

N

LOT B-19

Set 2x2 top of ridge

LOT A-16

60.44 @ 11°12' = 59.29
124.11 @ 27°21' = 110.24
169.53
@ T. 98° = 169.55

169.55

Set 2x2 by Int See Pg 110

N&S. Transit Line Pg 110

6.56

0.92

Fd 2" I.P. P.L.T. Pg 110

6.33

5.77

Set 1x2

LOT A-19

LOT B-16

115.97 @ 8°30' = 114.70
300.86 @ 21°17' = 280.34
395.04
@ T. 82° = 395.03

395.03

Set 1x2

Cont from Pg 95

RETURN TO
LOS ANGELES COUNTY SURVEYOR
700 HALL OF RECORDS

Do not extend notes this side of this line

Note: Any Additions or Changes on This Sheets Must be Made or Circled in Red Ink With Date and Name of Person Making Change.

Notes Ck'd by	Survey of WAYSIDE HONOR FARM
Map No.	W. O. 8221 Tape No. 74 Std 84 °F
Office Work	Surveyed by F.C. HOWARD
Checked	Notes F.C.H. Date July 1941
Date	Indexed A. C. Johnson

F.B. 832 PG. 97

Cont. to Pg 98

P#9 B-2
1x2 Pg. 119

263

Set 1x2
by hot.

Level = 23.90
" = 288.51
300.15 @ 5°44' = 298.65
611.06
@ T.98° = 611.12

To P#9 B-3
119
Pg.

34°25'25"

611.12

① 34°25'30
④ 137°41'40
⑧ 275°23'30
34°25'26"

Set 1x2
in swale

280.38

300.84 @ 21°16' @ T.98° = 280.38

Set 1x2 top
of ridge.

475.15

280.15 @ 9°41' = 276.16
206.23 @ 15°16' = 198.95
475.11
@ T.98° = 475.15

Set 2x2

Cont from Pg 96

Note: Any Additions or Changes on This Sheet Must be Made or Circled in Red Ink With Date and Name of Person Making Change

Do not extend notes this side of this line.

RETURN TO
LOS ANGELES COUNTY SURVEYOR
700 HALL OF RECORDS

FORM 247 5M 12-40

F.B. 832 PG. 98

Cont to Pg 99

Set 1x2 on W. slope of spur.

42.03 @ 12°00' @ T.98° = 41.11

41.11

Set 1x2 top of spur

255.69 @ 12°44' @ T.98° = 249.44

249.44

Set 1x2 in small flat valley

299.30 @ 10°30' @ T.98° = 294.32

294.32

Set 1x2 top of spur

100.89 @ 16°04' = 96.95

Level = 300.12

397.07

@ T.98° = 397.11

397.11

Set 1x2 - 2' East of bank of wash.

Level = 36.80

300.04 @ 6°35' = 298.06

334.86

@ T.98' = 334.89

334.89

Set 1x2 by Int. Pg 97

Cont from Pg 97

RETURN TO
LOS ANGELES COUNTY SURVEYOR
700 HALL OF RECORDS
Do not extend notes this side of this line.

Note: Any Additions or Changes on This Sheet Must be Made or Circled in Red Ink With Date and Name of Person Making Change.

Notes Ck'd by	Survey of WAYSIDE HONOR FARM
Map No.	W. O. 822 Tape No. 74 Std 84 °F
Office Work	Surveyed by F.C. HOWARD
Checked	Notes F.C.H. Date 7-22-41
Date	Indexed A. C. Johnson

F.B. 832 PG. 99

Cont to Pg 100

Set 1x2 on West side of road

1196.55 Level @ T.98°
= 1195.66

1195.66

67+03.11

45.07

S 56°05'25" W

Set 2x2 by Int.
12" down

MAIN

E.C. #6
Fd 3/4" I.P. - 12"
Under F.B. 837
Pg.

272.14

227.07 Calc.

FARM RD.

① 33°53'50
② 135°35'00
③ 271°10'10"
33°53'46¼

To BC #6
See Pg 117

254.11

33°53'45"

264.19 @ 15°54'
@ T 100° = 254.11

P.I. No. 6
Fd 3/4" I.P.
F.B. 837 Pg.

Set 1x2
Pg. 98

Cont from Pg 98

Note: Any Additions or Changes on This Sheet Must be Made in Red Ink or Circled in Red With Date and Name of Person Making Change.

Do not extend notes this side of this line.

RETURN TO
LOS ANGELES COUNTY SURVEYOR
700 HALL OF RECORDS

FORM 247 5M 12-40

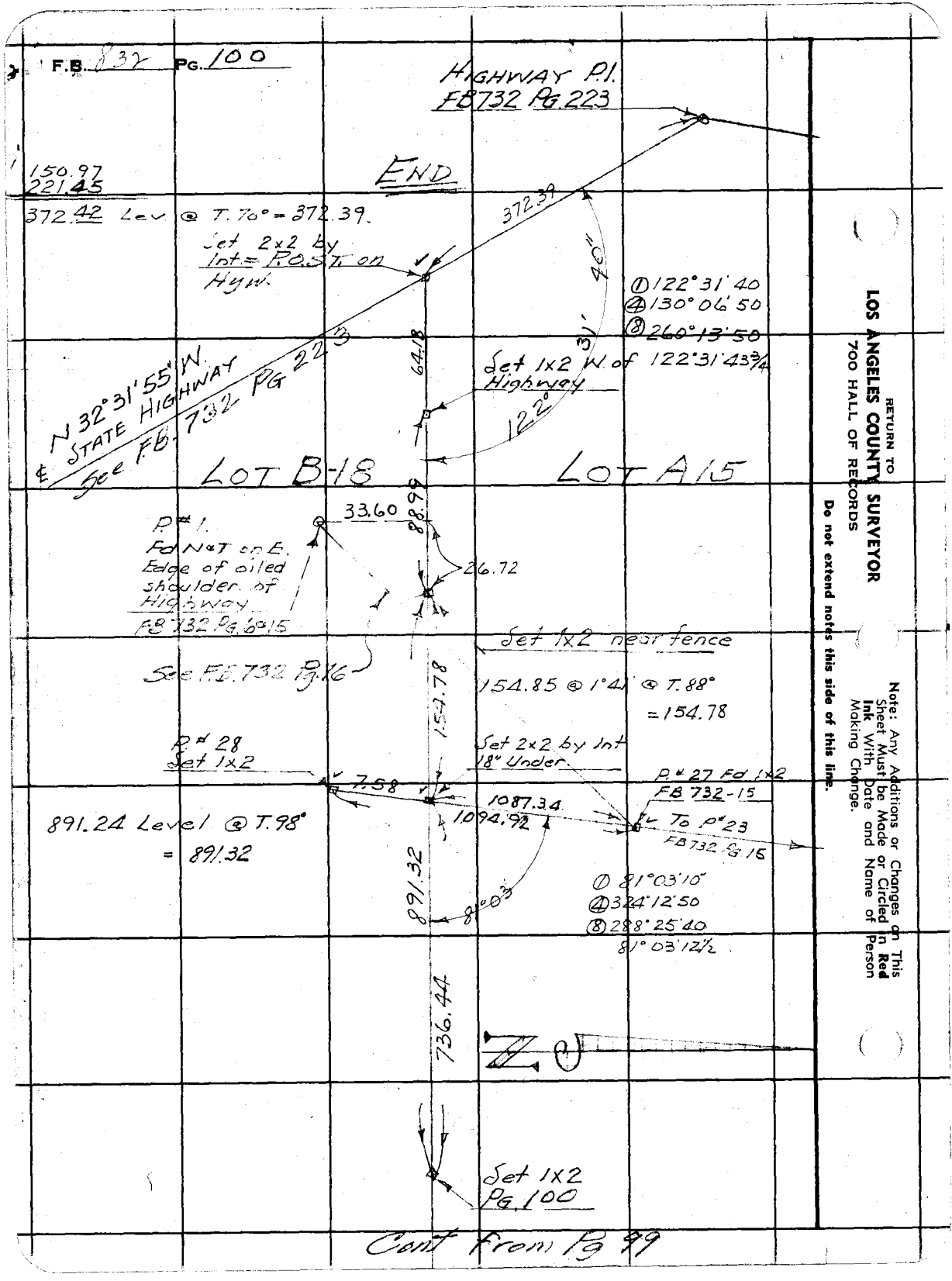

RETURN TO
LOS ANGELES COUNTY SURVEYOR
700 HALL OF RECORDS
Do not extend notes this side of this line.
Note: Any Additions or Changes on This Sheet Must be Made or Circled in Red Ink With Date and Name of Person Making Change.

Notes Ck'd by	Survey of WAYSIDE HONOR FARM
Map No.	W. O. 8221 Tape No. 74 Std 84 °F
Office Work	Surveyed by F.C. HOWARD
Checked	Notes F.C.H. Date July 41
Date	Indexed A. C. Johnson

F.B. 832 PG. 101

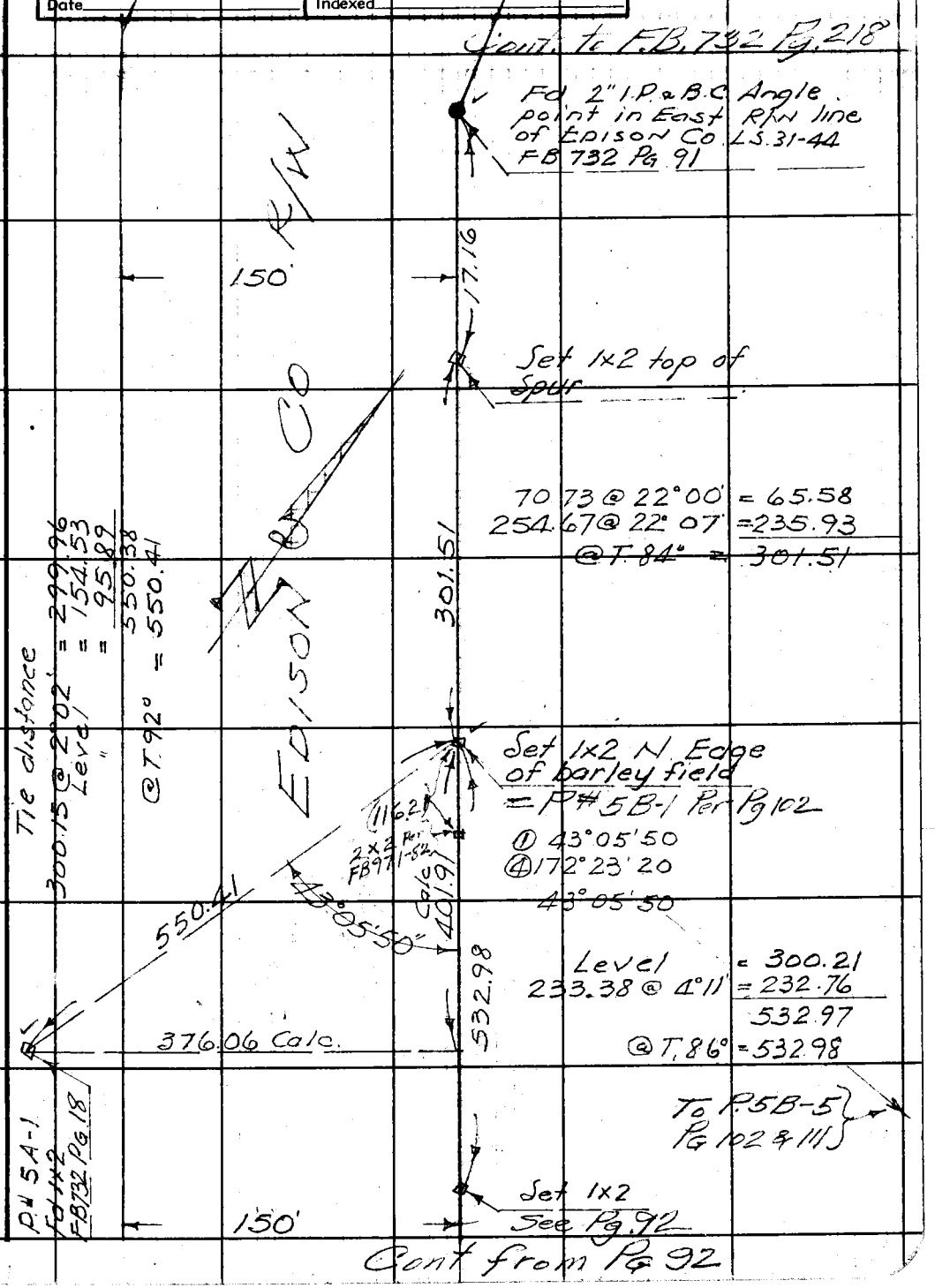

Note: Any Additions or Changes on This Sheet Must be Made or Circled in Red Ink With Date and Name of Person Making Change.

Do not extend notes this side of this line.

RETURN TO
LOS ANGELES COUNTY SURVEYOR
700 HALL OF RECORDS

FORM 247 5M 12-40

F.B. 832 PG. 102

247.54 Lev. @ T.102°
= 247.57

515.37 Lev. @ T.102
= 515.43

416.30 Lev.
@ T.102° = 416.35

299.85 Lev.
@ T.102° = 299.89

P# 5B-5
Set 1x2 in bottom of flat canyon. Pg 111

N&S. Transit Line
Pg. 111.

247.57

P#5B-4
Set 1x2

109° 14' 20"

515.43

P#5B-3
Set 1x2

1479.24

416.35

P#5B-2
Set 1x2

299.89

39° 45' 30

43° 05' 50

47° 06' 55"

① 109° 14' 20
④ 76° 57' 30
⑧ 153' 55' 00
109° 14' 22½

① 39° 45' 30
④ 159° 01' 50
⑧ 318° 03' 50
39° 45' 28½

East R/W Line
Edison Co
F.B. 732-Pg 101

Edison Co. R/W

P# 5B-1
Set 1x2 at N. Edge of barley field Pg 101

① 47° 07' 00
④ 188° 27' 40
⑧ 17° 35' 20
47° 06' 55

P# 5A-1
Fd 1x2
F.B. 732-18
See also Pg 101 this book

P# 5A.
Fd 3/4" I.P.
FB 732 PG 18

RETURN TO
LOS ANGELES COUNTY SURVEYOR
700 HALL OF RECORDS

Do not extend notes this side of this line.

Note: Any Additions or Changes on This Sheet Must be Made or Circled in **Red Ink** With Date and Name of Person Making Change.

Notes Ck'd by	Survey of WAYSIDE HONOR FARM	F.B. 832 PG. 103
Map No.	W. O. 8221 Tape No. 74 St'd 84 OF	
Office Work	Surveyed by F.C. HOWARD	
Checked	Notes F.C.H Date 6-25-41	
Date	Indexed A. O. Johnson	

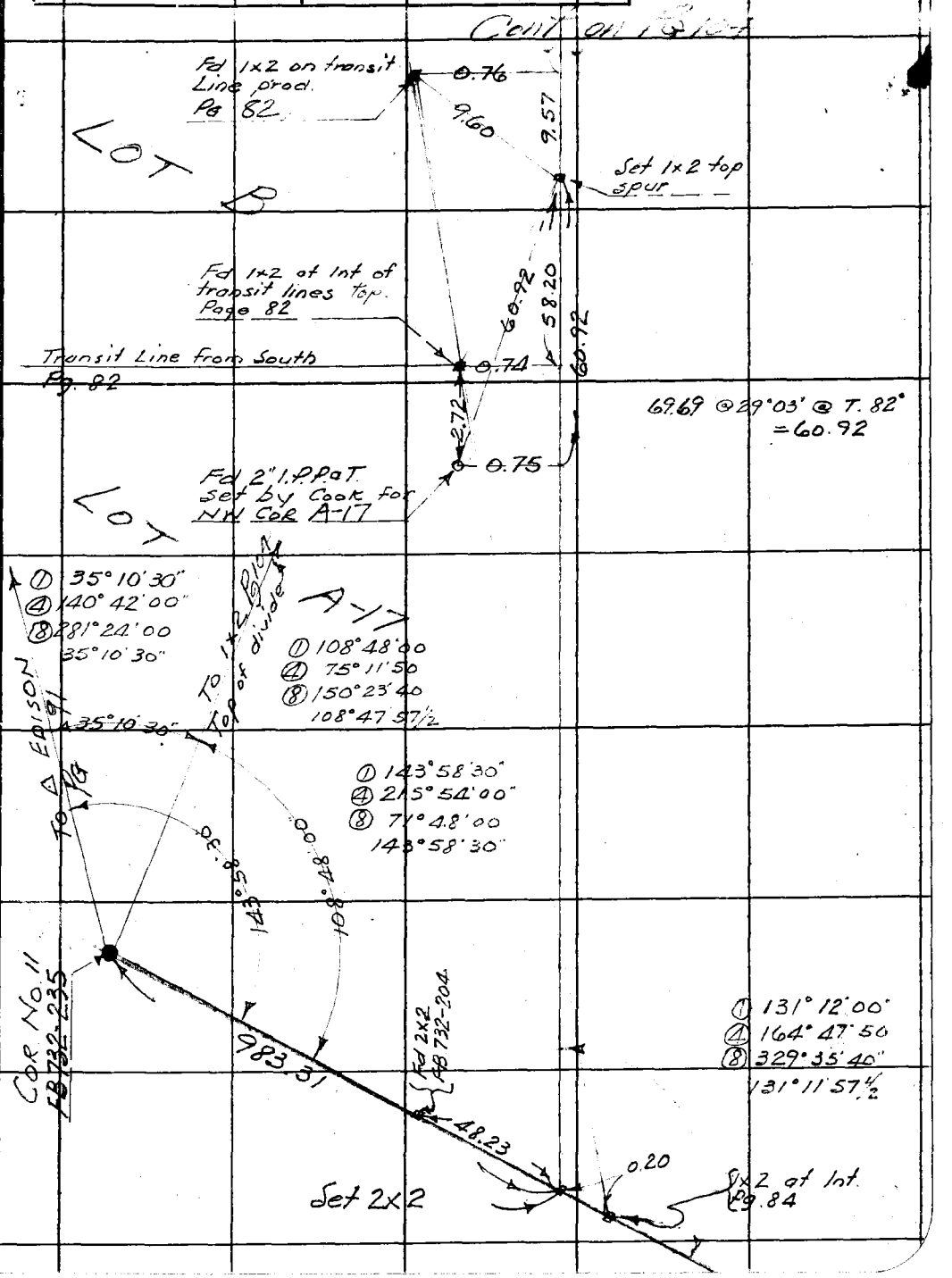

Note: Any Additions or Changes on This Sheets Must be Made or Circled in Red Ink With Date and Name of Person Making Change.

Do not extend notes this side of this line

RETURN TO
LOS ANGELES COUNTY SURVEYOR
700 HALL OF RECORDS

FORM 247 5M 10-37

Cont to Pg 105

F.B. 832 PG. 104

EDISON CO. R/W

(150)

See Pg 91

Set 1x2 at int of East line of Edison Co. Right of Way

See Pg 91

11.84

202.44 @ 5°26' = 201.53
138.12 @ 4°25' = 137.71
134.90 @ 3°52' = 134.59
273.18 @ 3°52' = 272.56
Level = 78.07
278.25 @ 7°59' = 275.55
164.35 @ 3°43' = 164.00
300.17 @ 15°26' = 289.35
125.61 @ 19°48' = 118.18

Set 1x2

4.20

N&S transit line

Pg. 110

Set 2x2 by Int Pg 110

90°00'00"

@ T. 84° = 1671.54

① 90° 00' 00
④ 359° 59' 50
⑧ 359° 59' 40
89° 59' 57½

To 4 Edison Pg 91

1671.54

① 59° 03' 10
④ 236° 12' 30
⑧ 112° 25' 10
59° 03' 08¾

① 98° 32' 40
④ 34° 10' 40
⑧ 68° 21' 30
98° 32' 41¼

Set 1x2 top of divide

① 22° 24' 10"
④ 89° 36' 30
⑧ 179° 13' 00
22° 24' 07½

138.89

To COR No 11 Pg 103

Set 1x2 Top of spur

Cont from Pg 103

RETURN TO
LOS ANGELES COUNTY SURVEYOR
700 HALL OF RECORDS

Note: Any Additions or Changes on This Sheets Must be Made or Circled in **Red Ink** With Date and Name of Person Making Change.

Do not extend notes this side of this line

Notes Ck'd by	Survey of WAYSIDE HONOR FARM
Map No.	W. O. 8221 Tape No. 74 St'd 84 °F
Office Work	Surveyed by F.C. HOWARD
Checked	Notes F.C.H. Date 6-26-41
Date	Indexed A. C. Johns

F.B. 832 PG. 105

Cont on Pg 106 Tie distance

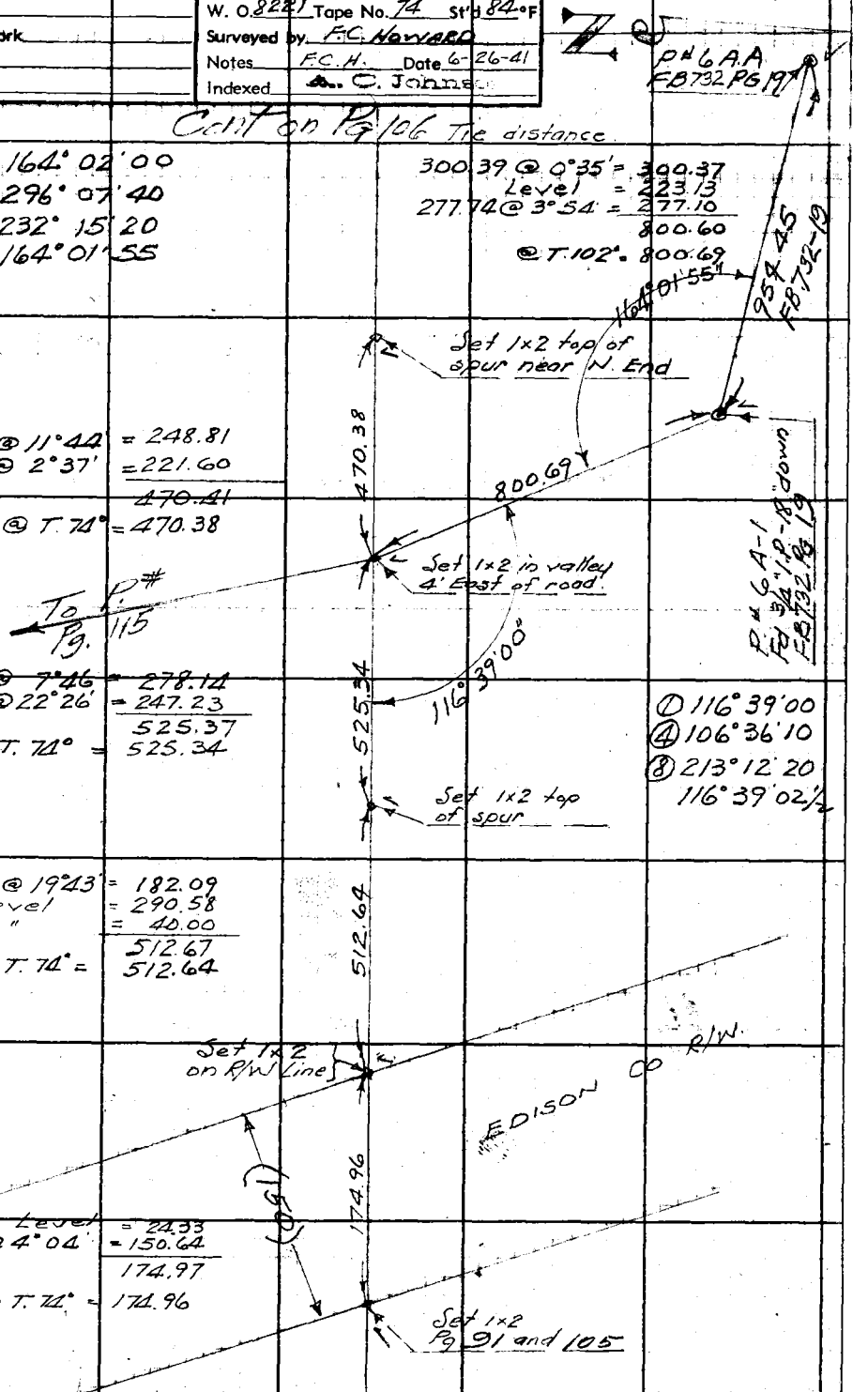

① 164° 02' 00
④ 296° 07' 40
⑧ 232° 15' 20
164° 01' 55

300.39 @ 0°35' = 300.37
Level = 223.13
277.74 @ 3°54' = 277.10
800.60
@ T. 102° = 800.69

254.12 @ 11°44' = 248.81
221.83 @ 2°37' = 221.60
470.41
@ T. 74° = 470.38

280.72 @ 7°46' = 278.14
267.47 @ 22°26' = 247.23
525.37
@ T. 74° = 525.34

① 116° 39' 00
④ 106° 36' 10
⑧ 213° 12' 20
116° 39' 02½

193.43 @ 19°43' = 182.09
Level = 290.58
" = 40.00
512.67
@ T. 74° = 512.64

Level = 24.33
151.02 @ 4°04' = 150.64
174.97
@ T. 74° = 174.96

Cont. from Pg 104

Note: Any Additions or Changes on This Sheet Must be Made or Circled in Red Ink With Date and Name of Person Making Change

Do not extend notes this side of this line.

RETURN TO
LOS ANGELES COUNTY SURVEYOR
700 HALL OF RECORDS

FORM 247 5M 12-40

F.B. 832 PG. 106

Cont. to Pg. 107

Set 1x2 top of bank
East edge of Creek

697.44

697.50 Level
@ T. 70° = 697.44

Set 1x2

Level 135.04
" 130.62
" 197.01
300.38 @ 2°00' = 300.20
762.87
@ T. 68° = 762.79

FARM ROAD
FB 837 Pg. 80
FB 907 Pg. 8

762.79

84°23'45"

① 84°23'40
④ 337°35'00
⑧ 315°10'00
84°23'45

9.15 Calc.

6.57 Calc.

Set 1x2 by Int. on tangent prod from N.

7.04

Old ℄ FB 837 Pg 79

P.I. No. 4
Fd 3/4" I.P. 10" down.
FB 837 Pg 80
= P.O.T. 36+76.69
FB 907 Pg. 8

Level
232.95 @ 19°10' = 67.59
= 220.04
287.63
@ T. 14° = 287.61

287.61

Set 1x2

P.I. 3A
FB 907-8

Cont from Pg. 105

RETURN TO
LOS ANGELES COUNTY SURVEYOR
700 HALL OF RECORDS

Do not extend notes this side of this line.

Note: Any Additions or Changes on This Sheet Must be Made or Circled in Red Ink With Date and Name of Person Making Change.

Notes Ck'd by	Survey of WAYSIDE HONOR FARM
Map No.	W. O. 8221 Tape No. 74 St'd 84°F
Office Work	Surveyed by F.C. HOWARD
Checked	Notes F.C.H Date 6-27-41
Date	Indexed A. C. Johnson

F.B. 832 Pg. 101

Cont. to Pg 105

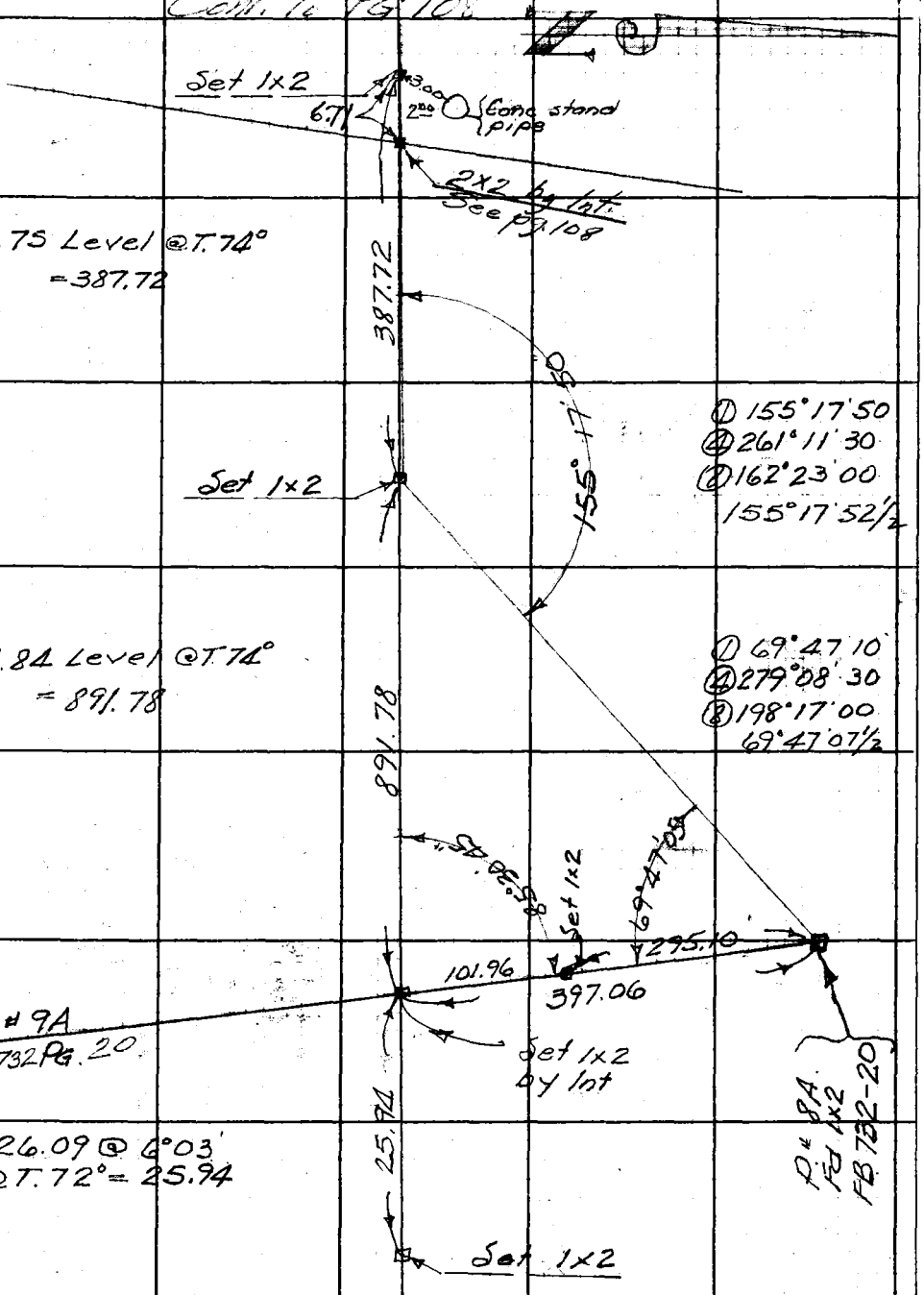

Cont from Pg 106

Note: Any Additions or Changes on This Sheet Must be Made or Circled in Red Ink With Date and Name of Person Making Change

Do not extend notes this side of this line.

RETURN TO
LOS ANGELES COUNTY SURVEYOR
700 HALL OF RECORDS

FORM 247 5M 12-50

F.B. 832 PG. 108

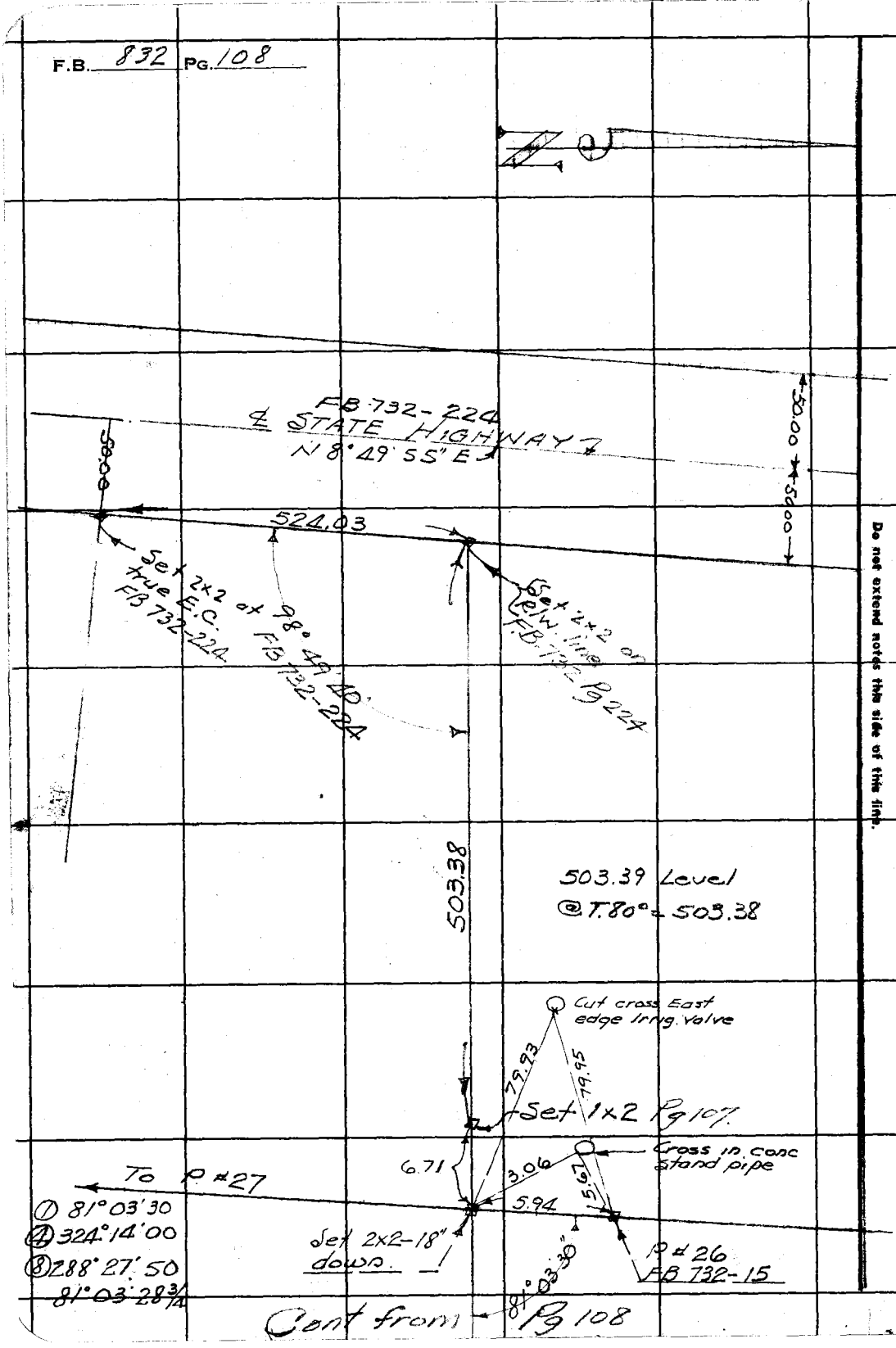

RETURN TO
LOS ANGELES COUNTY SURVEYOR
700 HALL OF RECORDS

Do not extend notes this side of this line.

Note: Any Additions or Changes on This Sheet Must be Made or Circled in Red Ink With Date and Name of Person Making Change.

Notes Ck'd by	Survey of WAYSIDE HONOR FARM
Map No.	W. O. 8221 Tape No. 74 St'd 84 °F
Office Work	Surveyed by F.C. HOWARD
Checked	Notes F.C.H. Date 7-2-41
Date	Indexed A. C. Johnson

F.B. 892 Pg. 109

Note: Any Additions or Changes on This Sheet Must be Made or Circled in Red Ink With Date and Name of Person Making Change.

Do not extend notes this side of this line.

RETURN TO
LOS ANGELES COUNTY SURVEYOR
700 HALL OF RECORDS

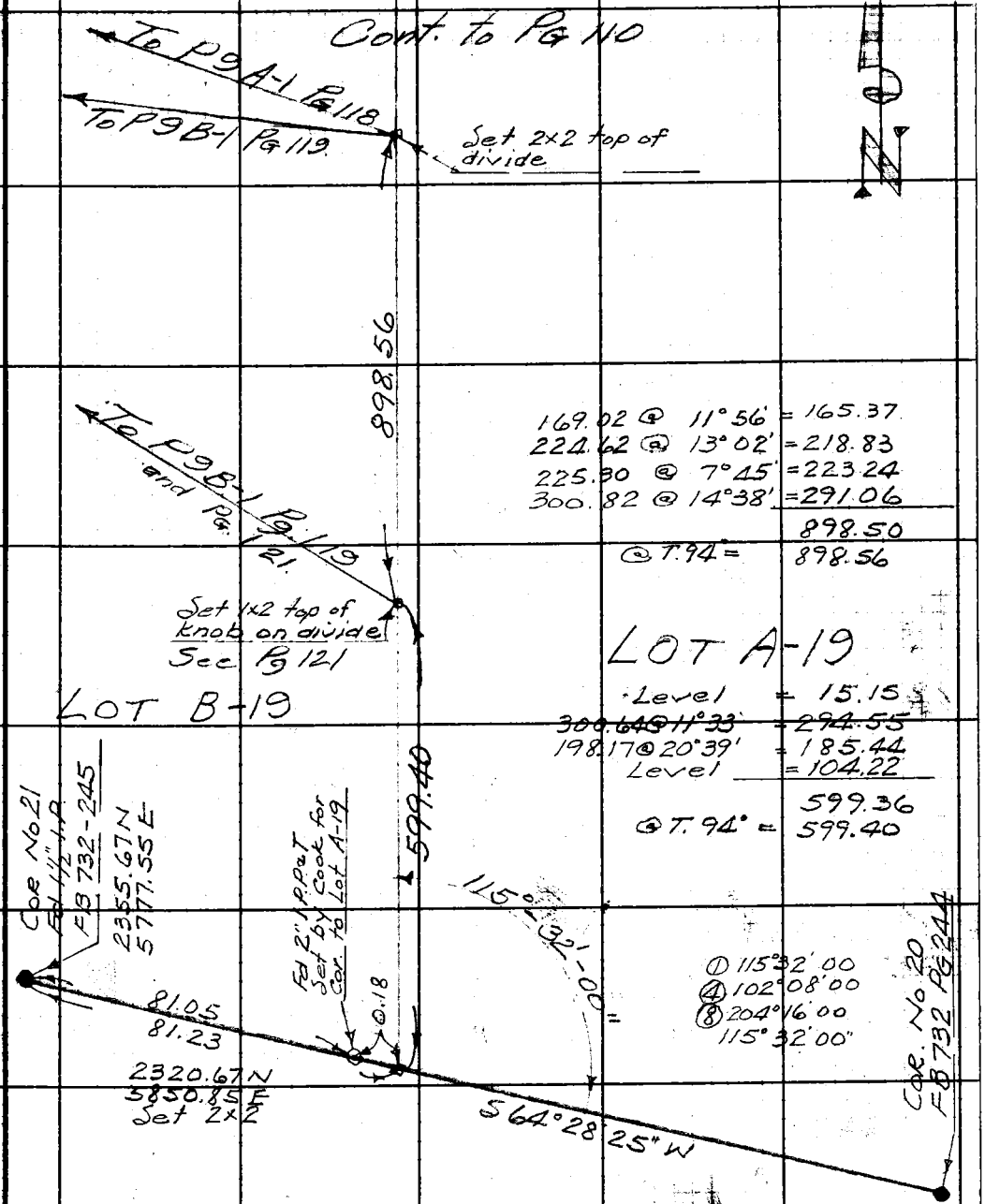

FORM 247 3M 12-40

Cont. to Pg. 111

F.B. 832 Pg. 110

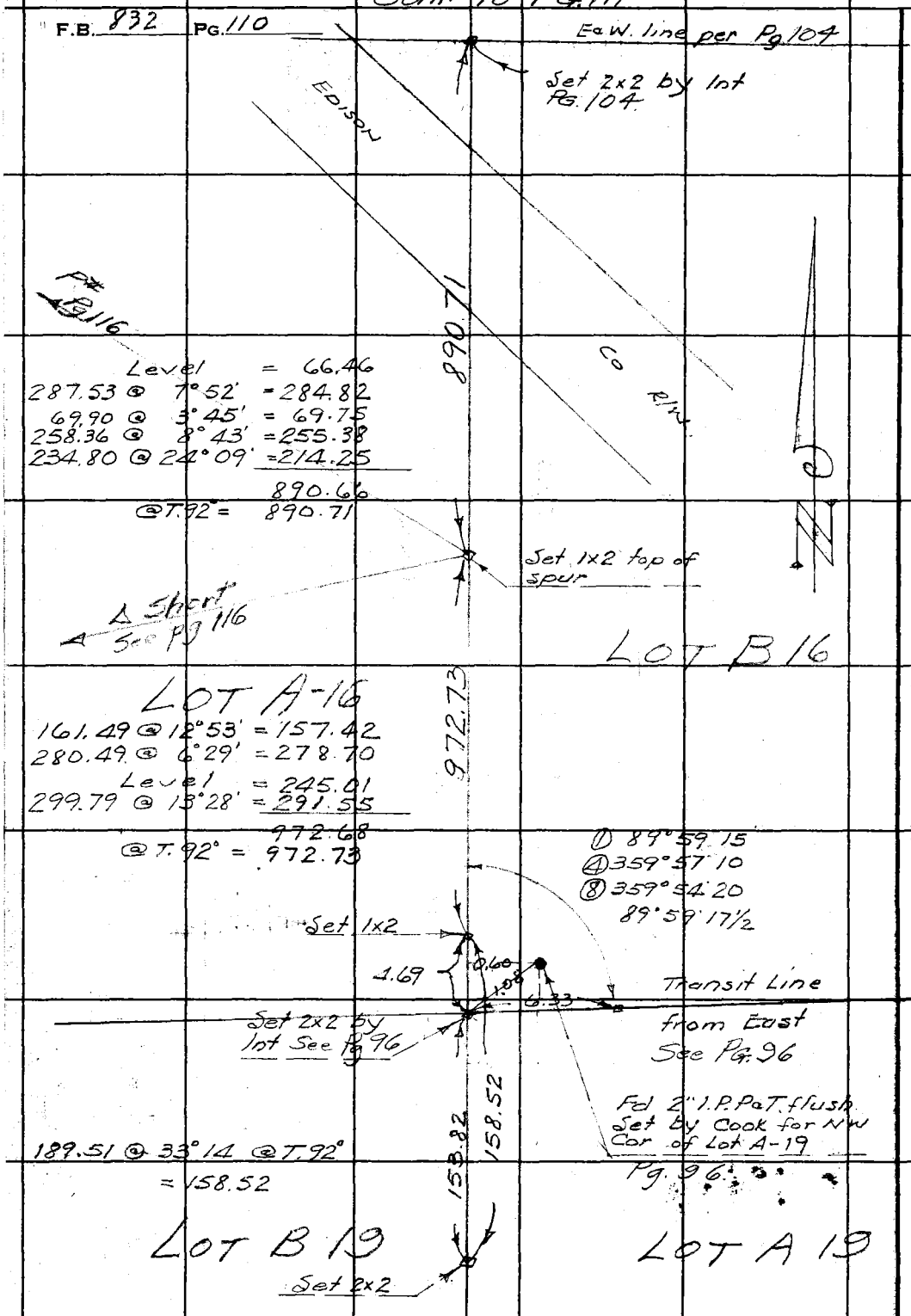

Cont. from Pg 109.

RETURN TO
LOS ANGELES COUNTY SURVEYOR
700 HALL OF RECORDS
Do not extend notes this side of this line.
Note: Any Additions or Changes on This Sheet Must be Made or Circled in Red Ink With Date and Name of Person Making Change.

Notes Ck'd by	Survey of WAYSIDE HONOR FARM
Map No.	W. O. 8221 Tape No. 74 St'd 84 °F
Office Work	Surveyed by F.C. HOWARD
Checked	Notes F.C.H. Date 7-3-41
Date	Indexed A. C. Johnson

F.B. 832 PG. 111

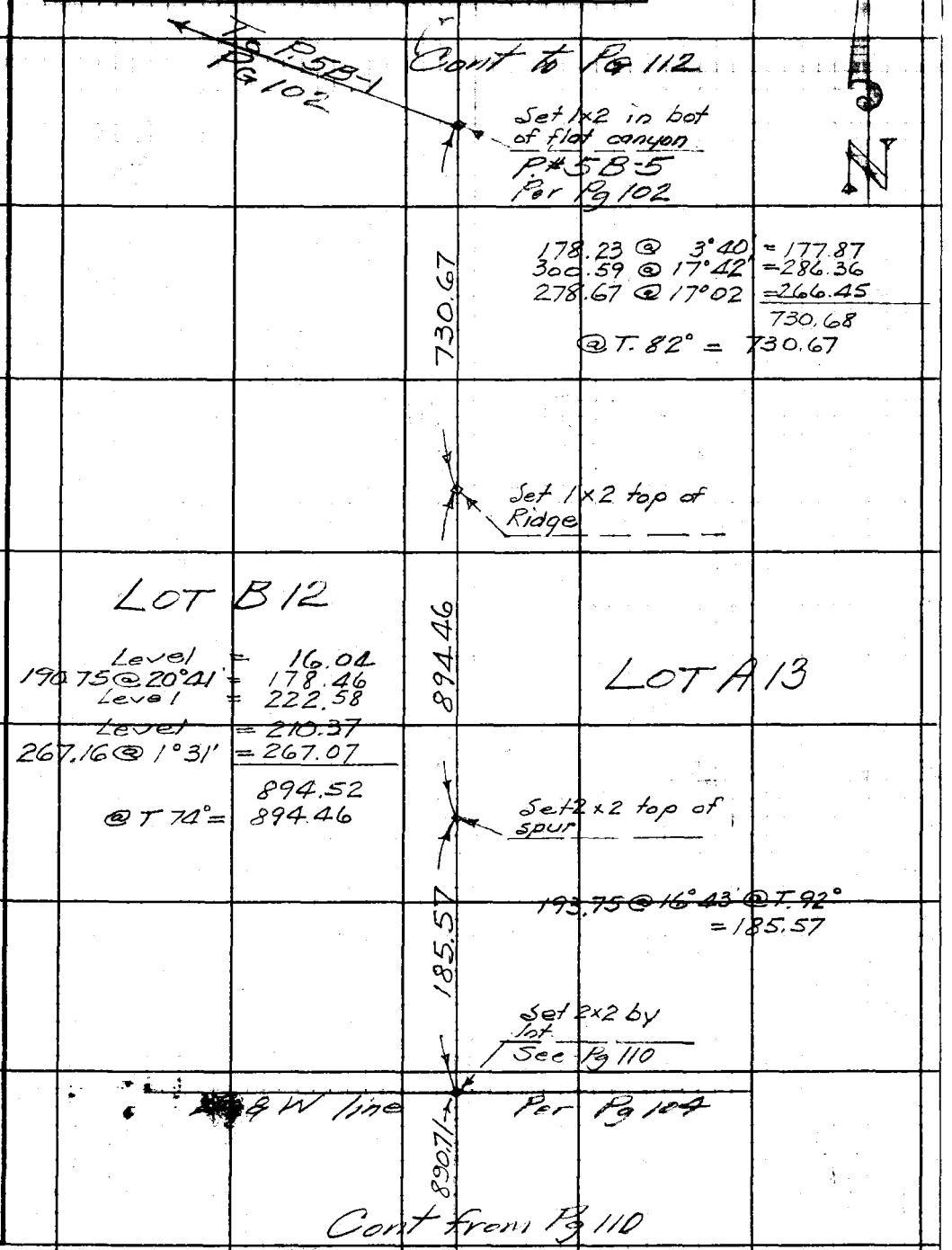

Note: Any Additions or Changes on This Sheet Must be Made or Circled in Red Ink With Date and Name of Person Making Change.

Do not extend notes this side of this line.

RETURN TO
LOS ANGELES COUNTY SURVEYOR
700 HALL OF RECORDS

FORM 247 5M 12-40

Cont to Pg 113

F.B. 832 PG. 112

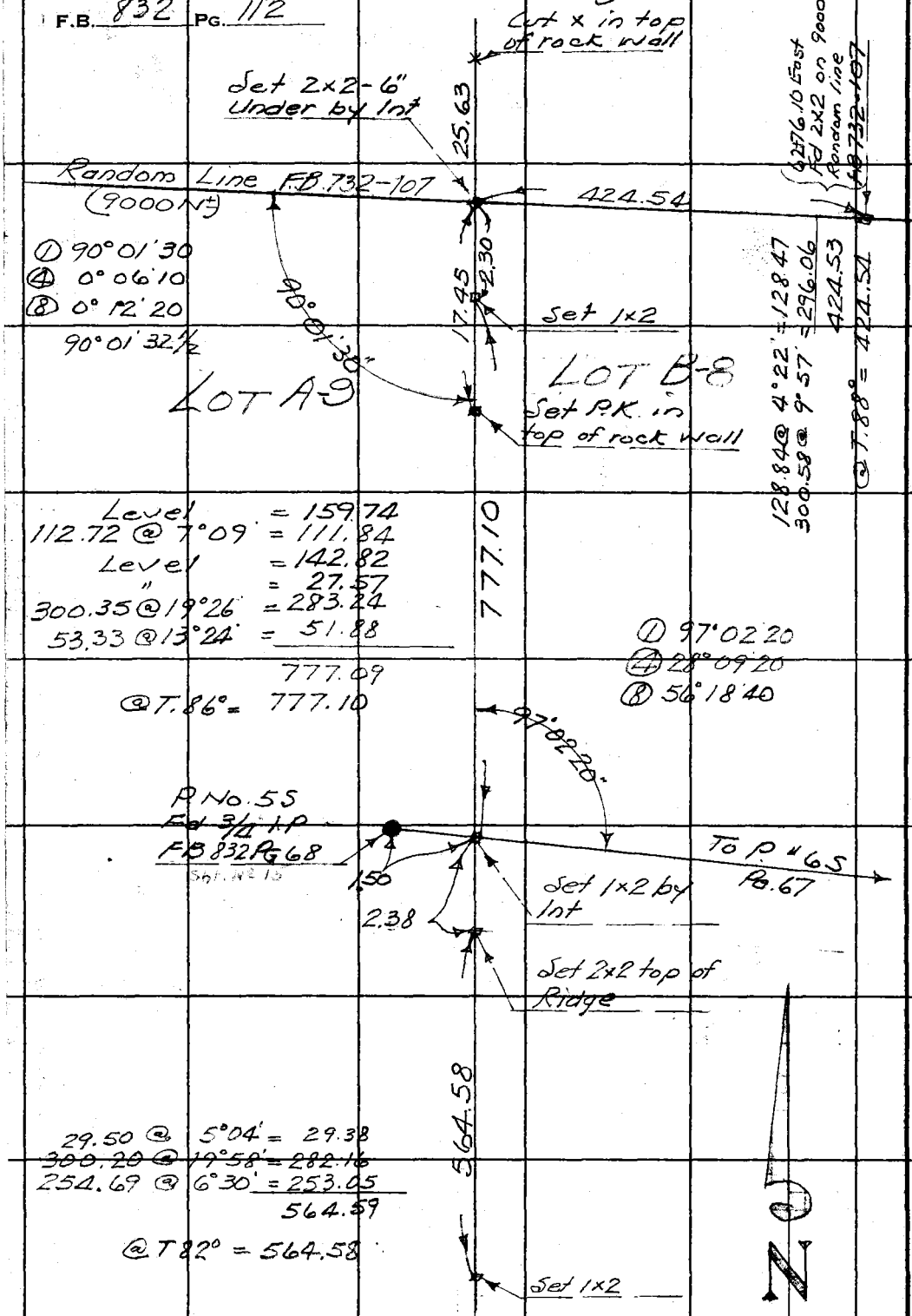

Cont. from Pg 111

RETURN TO
LOS ANGELES COUNTY SURVEYOR
700 HALL OF RECORDS
Do not extend notes this side of this line.
Note: Any Additions or Changes on This Sheet Must be Made or Circled in Red Ink With Date and Name of Person Making Change.

Notes Ck'd by	Survey of WAYSIDE HONOR FARM
Map No.	W. O. 8221 Tape No. 74 St'd 84 °F
Office Work	Surveyed by F.A. Howard
Checked	Notes F.C.H. Date 7-3-41
Date	Indexed A. C. Johnson

F.B. 832 PG. 113

Cont to Pg 114

Set 1x2 in bottom of canyon above Hog Farm

299.00 @ 15°00' = 288.81
38.39 @ 20°31' = 35.95
324.76
@ T. 96° = 324.79

324.79

Set 1x2 top of spur

LOT B-4

225.87 @ 11°39' = 221.22
229.58 @ 7°27' = 227.64
271.24 @ 25°02' = 245.76
~~54.24 @ 20°52' = 50.68~~
55.50 @ 9°03' = 54.81
800.11
@ T. 96° = 800.17

LOT A5

800.17

Set 2x2 top of Ridge

236.95 @ 6°56'
@ T. 96° = 235.24

235.24

164.17

208.77 @ 14°28' = 202.15
133.36 @ 5°23' = 132.77
96.23 @ 21°31' = 89.52
300.14 @ 12°52' = 292.60
Level = 4.38
75.89 @ 14°13' = 73.57
794.99
@ T. 96° = 795.05

168.48

45°44'30"

P. No. 4N
Fd 3/4" I.P.
Pg. 64

795.05

Cut X in top of Rock wall

25.63

Random line
9,000 N±

Set 2x2 by Int. Pg 112

Cont. from Pg 112

Note: Any Additions or Changes on This Sheet Must be Made or Circled in Red Ink With Date and Name of Person Making Change.

Do not extend notes this side of this line.

RETURN TO
LOS ANGELES COUNTY SURVEYOR
700 HALL OF RECORDS

FORM 247 5M 12-40

F.B. 832 PG. 114

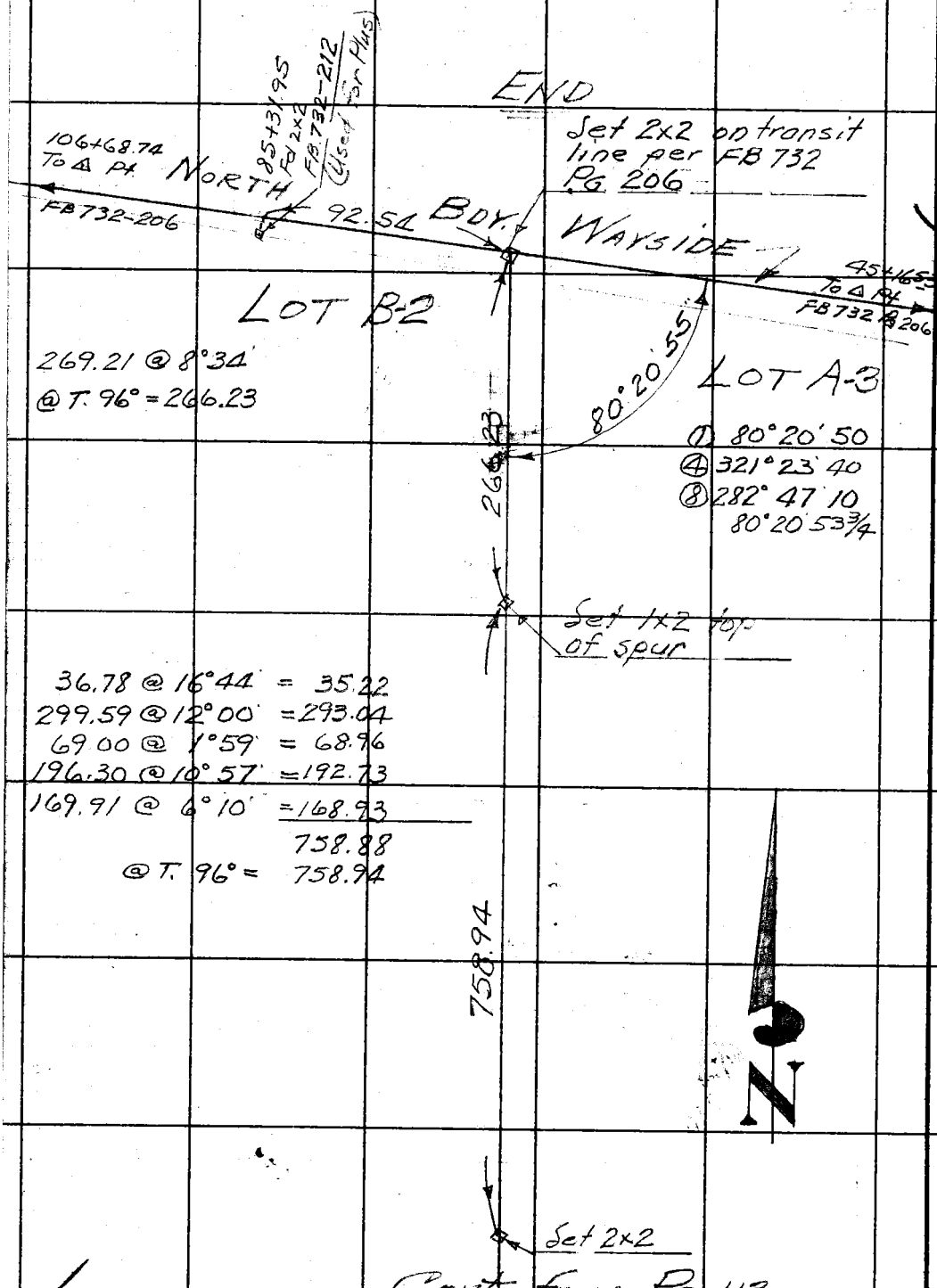

269.21 @ 8°34'
@ T. 96° = 266.23

36.78 @ 16°44' = 35.22
299.59 @ 12°00' = 293.04
69.00 @ 1°59' = 68.96
196.30 @ 10°57' = 192.73
169.91 @ 6°10' = 168.93
758.88
@ T. 96° = 758.94

Cont from PG 113

RETURN TO
LOS ANGELES COUNTY SURVEYOR
700 HALL OF RECORDS
Do not extend notes this side of this line.
Note: Any Additions or Changes on This Sheet Must be Made or Circled in Red Ink With Date and Name of Person Making Change.

Notes Ck'd by		Survey of WAYSIDE HONOR FARM	F.B. 832 Pg. 115
Map No.		W. O. Tape No. St'd °F	
Office Work		Surveyed by	
Checked		Notes Date 7-14-41	
Date		Indexed A. C. Johnson 2-11-45	

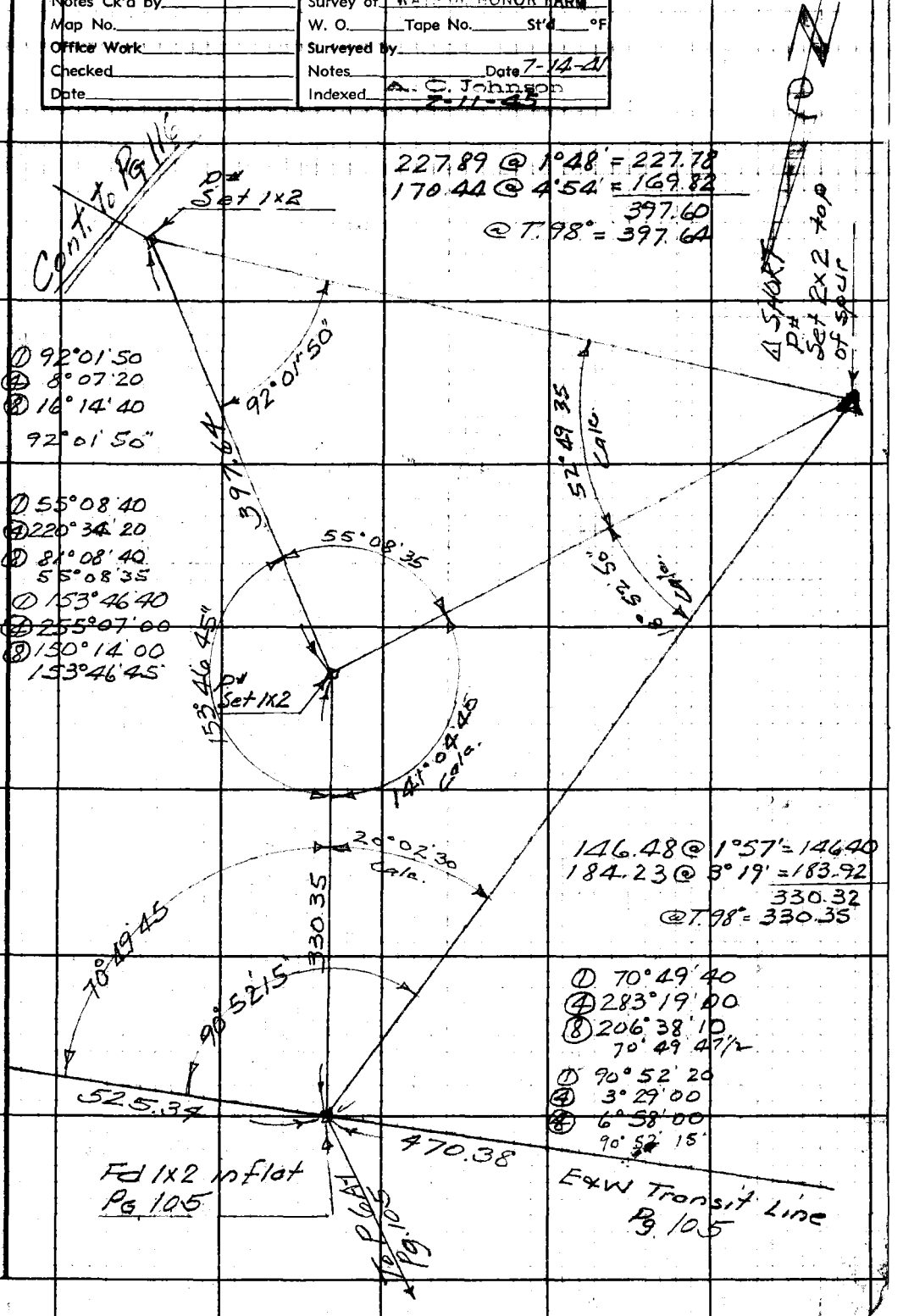

① 92°01'50
④ 8°07'20
⑧ 16°14'40
92°01'50"

① 55°08'40
④ 220°34'20
⑧ 81°08'40
55°08'35

① 153°46'40
④ 255°07'00
⑧ 150°14'00
153°46'45

① 70°49'40
④ 283°19'00
⑧ 206°38'10
70°49'47½

① 90°52'20
④ 3°29'00
⑧ 6°58'00
90°52'15

Note: Any Additions or Changes on This Sheet Must be Made or Circled in Red Ink With Date and Name of Person Making Change

Do not extend notes this side of this line.

RETURN TO
LOS ANGELES COUNTY SURVEYOR
700 HALL OF RECORDS

FORM 247 5M 12-60

F.B. 832 PG. 116

① 109°40'00 ① 83°23'50
④ 72°39'40 ④ 233°35'30
⑧ 157°19'20 ⑧ 307°11'00
109°39'55 83°23'52½

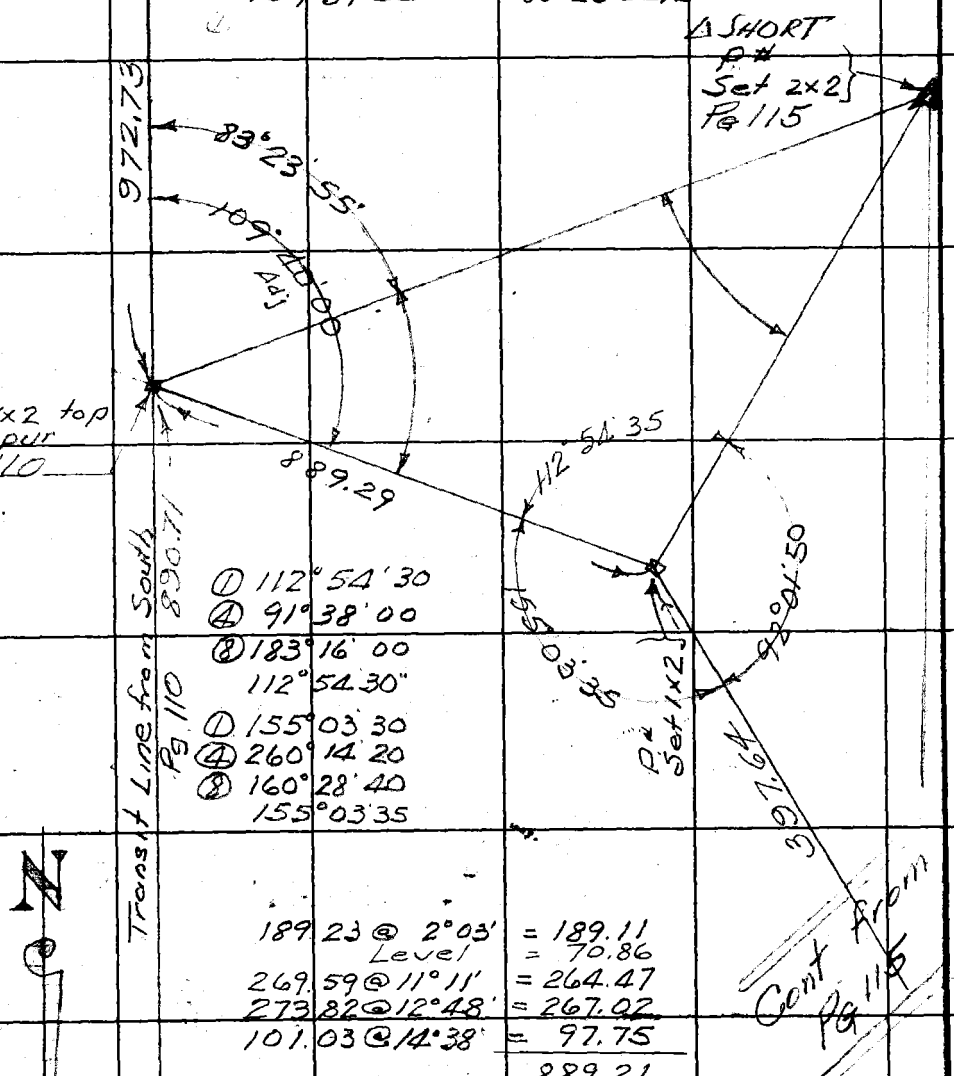

① 112°54'30
④ 91°38'00
⑧ 183°16'00
112°54'30"

① 155°03'30
④ 260°14'20
⑧ 160°28'40
155°03'35

189.23 @ 2°03'		= 189.11
	Level	= 70.86
269.59 @ 11°11'		= 264.47
273.82 @ 12°48'		= 267.02
101.03 @ 14°38'		= 97.75
		889.21
@ T.98°	=	889.29

RETURN TO
LOS ANGELES COUNTY SURVEYOR
700 HALL OF RECORDS

Do not extend notes this side of this line.

Note: Any Additions or Changes on This Sheet Must be Made or Circled in Red Ink With Date and Name of Person Making Change.

Notes Ck'd by	Survey of WAYSIDE HONOR FARM
Map No.	W. O. 8221 Tape No. 74 Std 84 °F
Office Work	Surveyed by F.C. HOWARD
Checked	Notes F.C.H. Date 7-16-41
Date	Indexed A. C. Johnson

F.B. 837 Pg. 117

Note: Any Additions or Changes on This Sheet Must be Made or Circled in Red Ink With Date and Name of Person Making Change.

Do not extend notes this side of this line.

RETURN TO
LOS ANGELES COUNTY SURVEYOR
700 HALL OF RECORDS

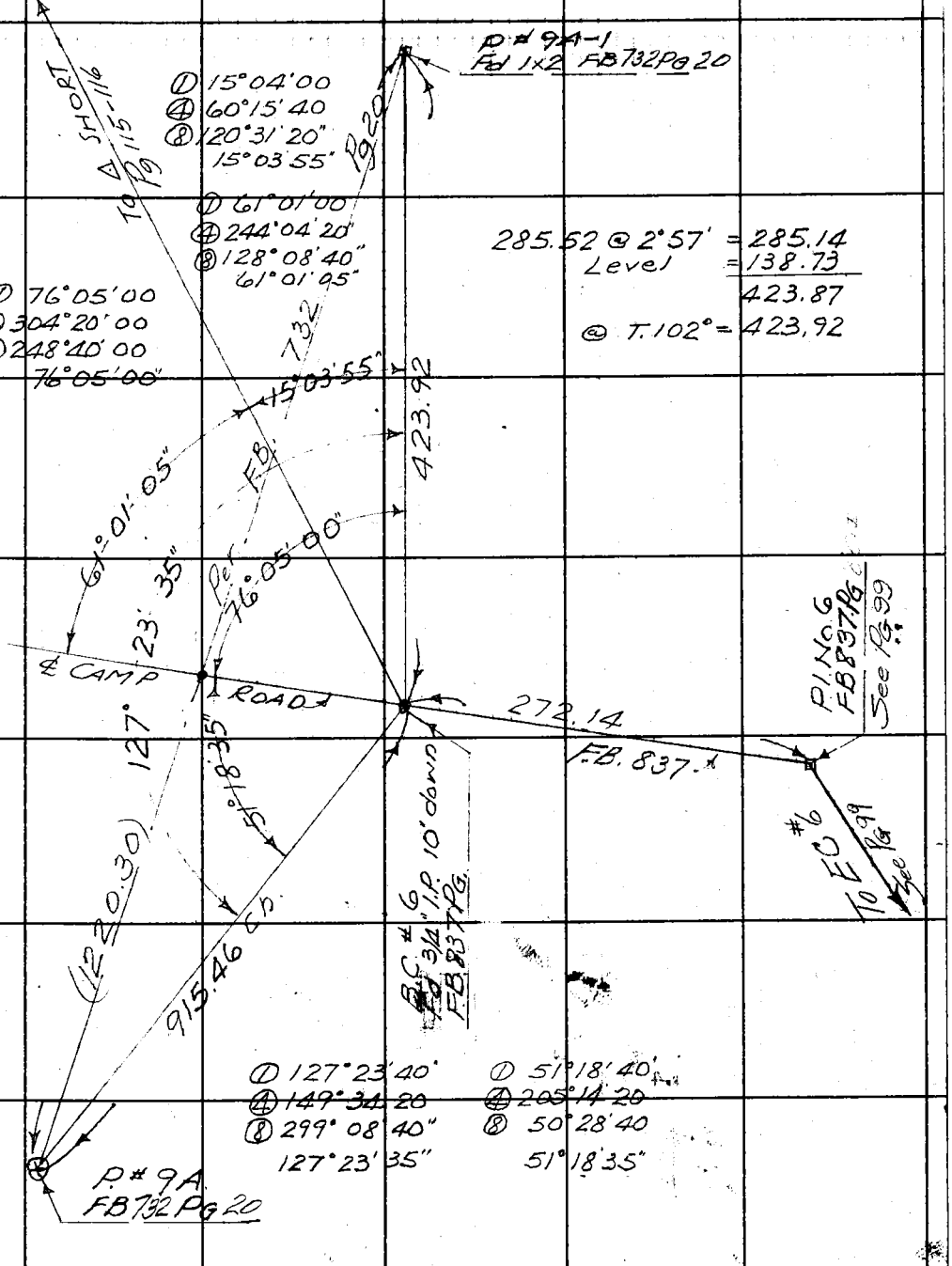

FORM 247 5M 12-40

F.B. 832 PG. 118

Cont. to Pg 119

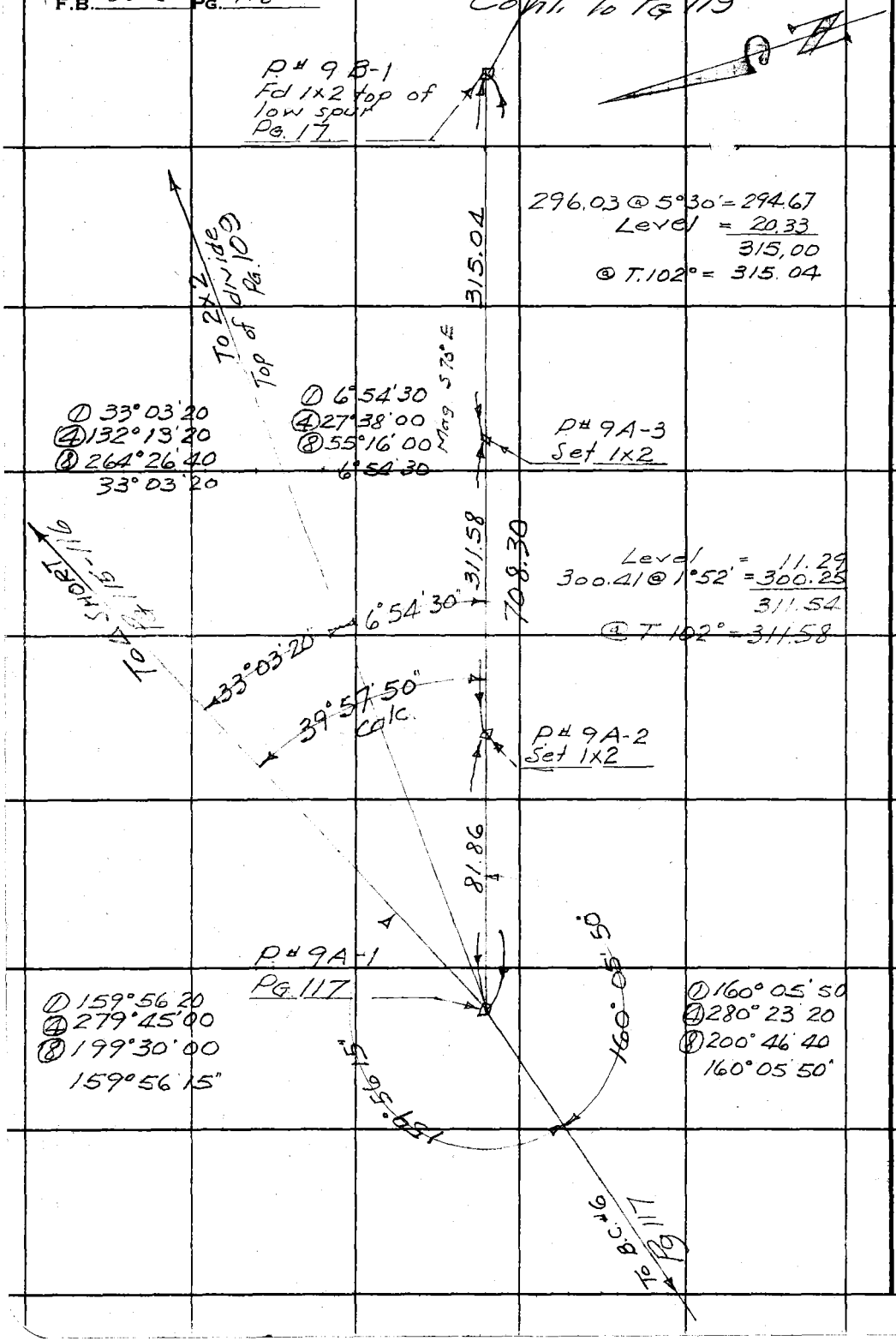

RETURN TO
LOS ANGELES COUNTY SURVEYOR
700 HALL OF RECORDS

Do not extend notes this side of this line.

Note: Any Additions or Changes on This Sheet Must be Made or Circled in **Red Ink** With Date and Name of Person Making Change.

Notes Ck'd by	Survey of WAYSIDE HONOR FARM
Map No.	W. O. 8221 Tape No. 74 St'd 84 °F
Office Work	Surveyed by F.C. HOWARD
Checked	Notes F.C.H Date 7-16-41
Date	Indexed A. C. Johnson

F.B. 832 PG. 119

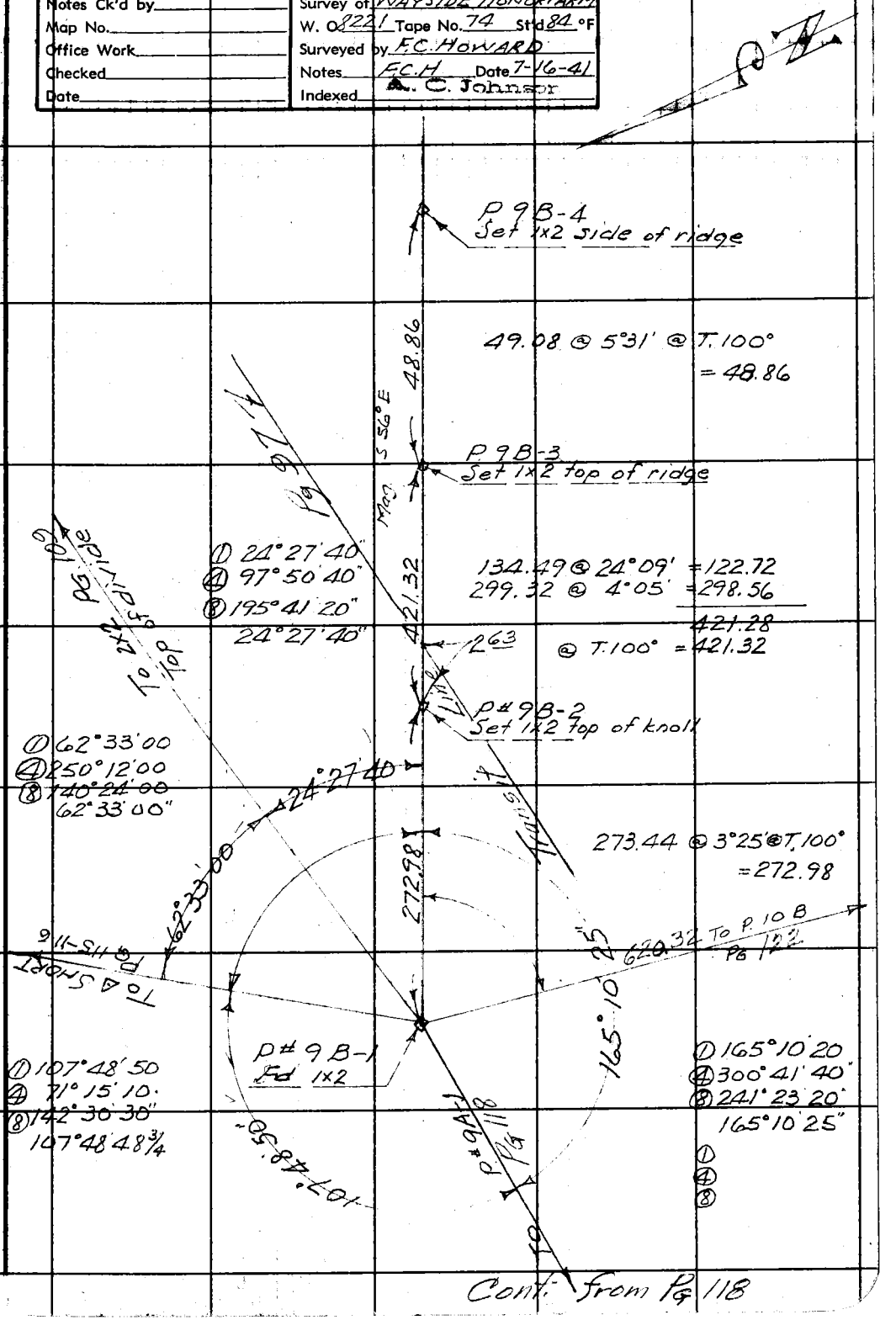

Cont. from Pg 118

Note: Any Additions or Changes on This Sheet Must be Made or Circled in Red Ink With Date and Name of Person Making Change.

Do not extend notes this side of this line.

RETURN TO
LOS ANGELES COUNTY SURVEYOR
700 HALL OF RECORDS

FORM 247 5M 12-40

F.B. 832 PG. 120

Cont. to Pg. 121

P#9B-7
Set 1x2

285.66 @ 12°07' = 279.30
97.09 @ 5°47' = 96.60
375.90
@ T.98° = 375.93

375.93

P#9B6 =
P#10B-4
Set 1x2
See Pg. 124

To P# 10B-3 Pg. 124

134.40 @ 14°51' = 129.91
Level = 281.35
411.26
@ T.100° = 411.30

411.30

47°23'00"

P#9B-5
Set 1x2 top of low spur

160.40 @ 12°52' = 156.37
200.29 @ 14°05' = 194.27
350.64
@ T.100° = 350.68

350.68

P#9B-4
Set 1x2

Cont from Pg 119

RETURN TO
LOS ANGELES COUNTY SURVEYOR
700 HALL OF RECORDS

Do not extend notes this side of this line.

Note: Any Additions or Changes on This Sheet Must Be Made or Circled in Red Ink With Date and Name of Person Making Change.

Notes Ck'd by	Survey of WAYSIDE HONOR FARM
Map No.	W. O. 8221 Tape No. 74 Std 84 °F
Office Work	Surveyed by F.C. HOWARD
Checked	Notes F.C.H. Date 7-18-41
Date	Indexed A. C. Johnson

F.B. 832 Pg. 121

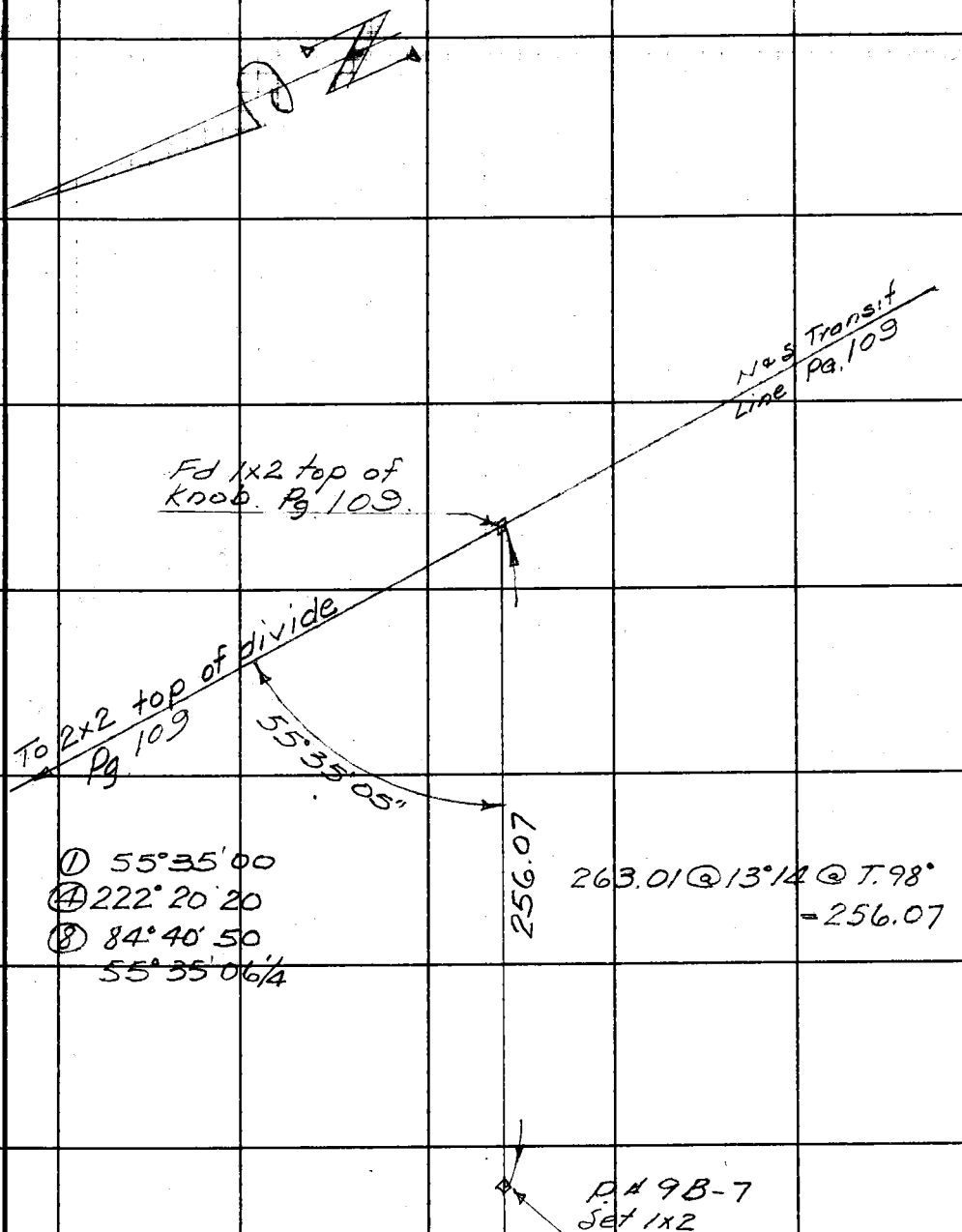

Cont. from Pg 120

Note: Any Additions or Changes on This Sheet Must be Made in Red Ink or Circled With Date and Name of Person Making Change.

Do not extend notes this side of this line.

RETURN TO
LOS ANGELES COUNTY SURVEYOR
700 HALL OF RECORDS

FORM 247 5M 12-40

F.B. 832 PG. 122

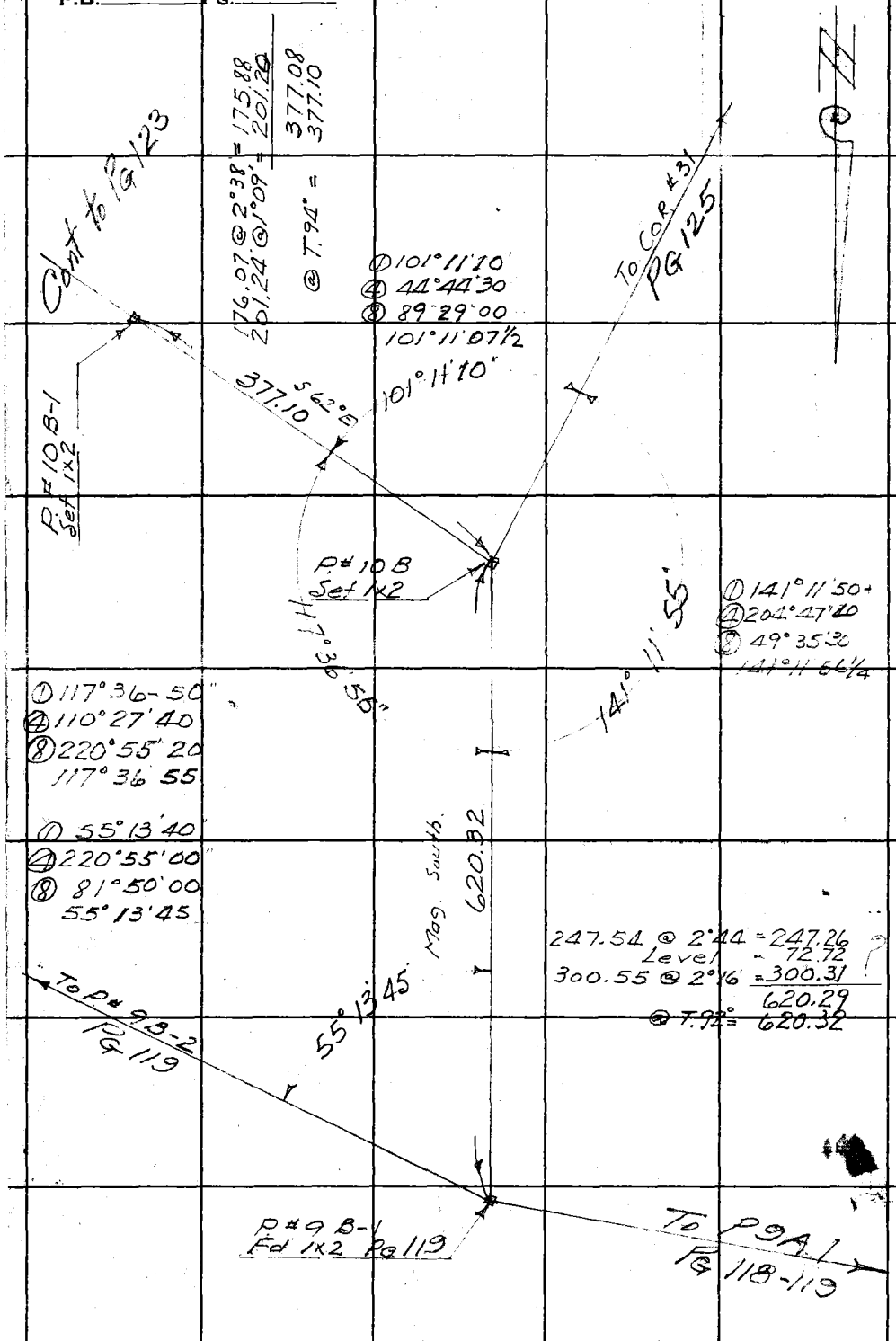

RETURN TO
LOS ANGELES COUNTY SURVEYOR
700 HALL OF RECORDS

Do not extend notes this side of this line.

Note: Any Additions or Changes on This Sheet Must be Made or Circled in **Red Ink** With Date and Name of Person Making Change.

Notes Ck'd by	Survey of WAYSIDE HONOR FARM
Map No.	W. O. 8221 Tape No. 74 Std 84 °F
Office Work	Surveyed by F.C. HOWARD
Checked	Notes F.C.H. Date 7-18-41
Date	Indexed A. C. Johnson

F.B. 832 PG. 123

Cont to Pg 124

P# 10B-3
Set 1x2

Level = 233.00
116.00 @ 1°31' = 115.94
348.94

@ T. 98° = 348.97

348.97

P# 10B-2
Set 1x2

① 152° 18' 50
④ 249° 15' 20
⑧ 138° 30' 40
152° 18' 50

152° 18' 50"

To Cor #31
Pg 125

45° 31' 35"

285.49 @ 7°14' @ T. 94°
= 283.24

283.24

① 45° 31' 30
④ 182° 06' 10"
⑧ 4° 12' 20
45° 31' 32½

P# 10B-1
Set 1x2

Cont from Pg 122

Note: Any Additions or Changes on This Sheet Must Be Made or Circled in Red Ink With Date and Name of Person Making Change

Do not extend notes this side of this line.

RETURN TO
LOS ANGELES COUNTY SURVEYOR
700 HALL OF RECORDS

FORM 247 3M 12-40

F.B. 832 PG. 124

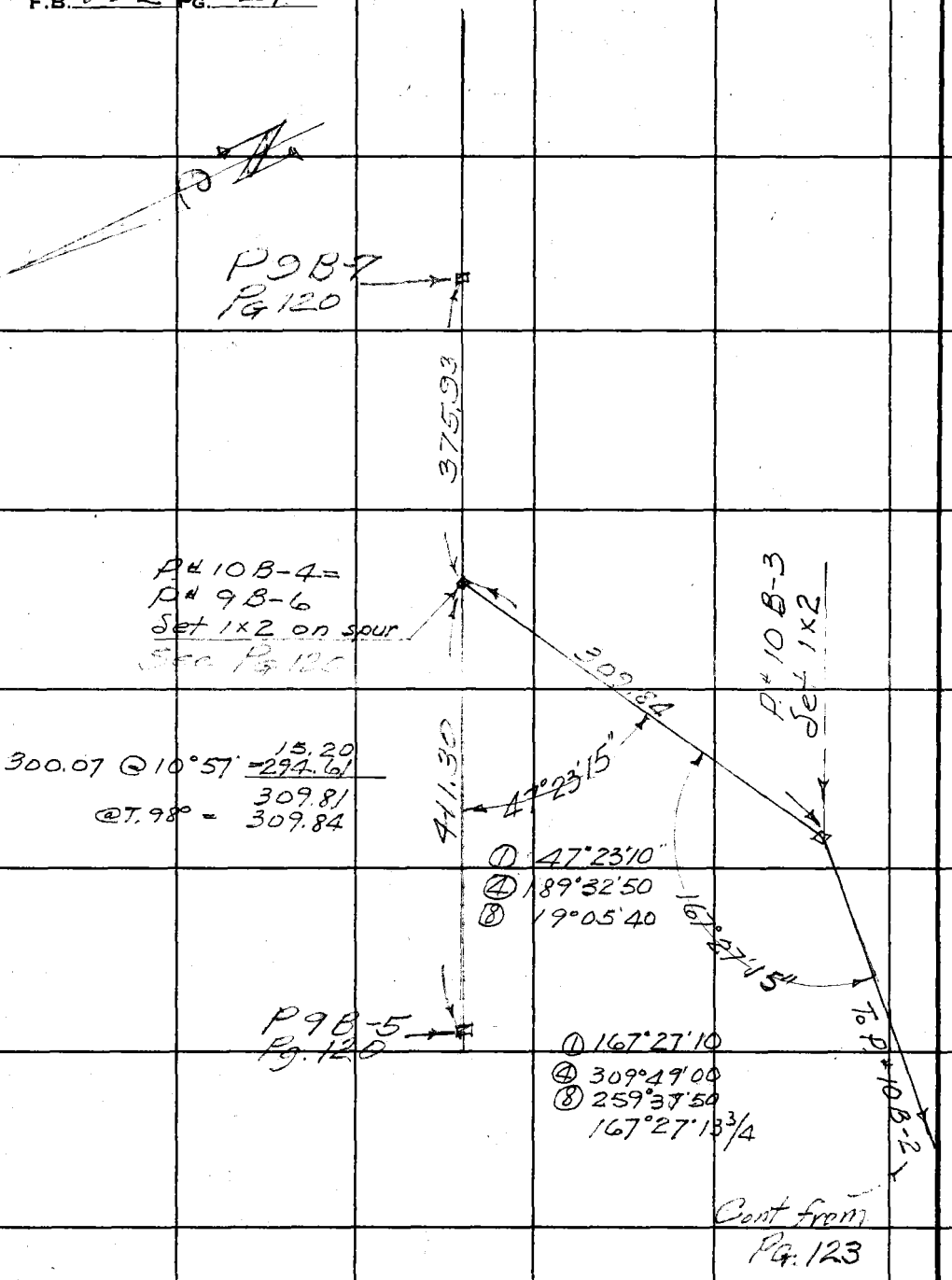

RETURN TO
LOS ANGELES COUNTY SURVEYOR
700 HALL OF RECORDS

Do not extend notes this side of this line.

Note: Any Additions or Changes on This Sheet Must be Made or Circled in **Red Ink** With Date and Name of Person Making Change.

Notes Ck'd by	Survey of WAYSIDE HONOR FARM
Map No.	W. O. 8221 Tape No. 74 Std 84 °F
Office Work	Surveyed by F.C. HOWARD
Checked	Notes F.C.H. Date 7-18-41
Date	Indexed A. C. Johnson

F.B. 832 Pg. 125

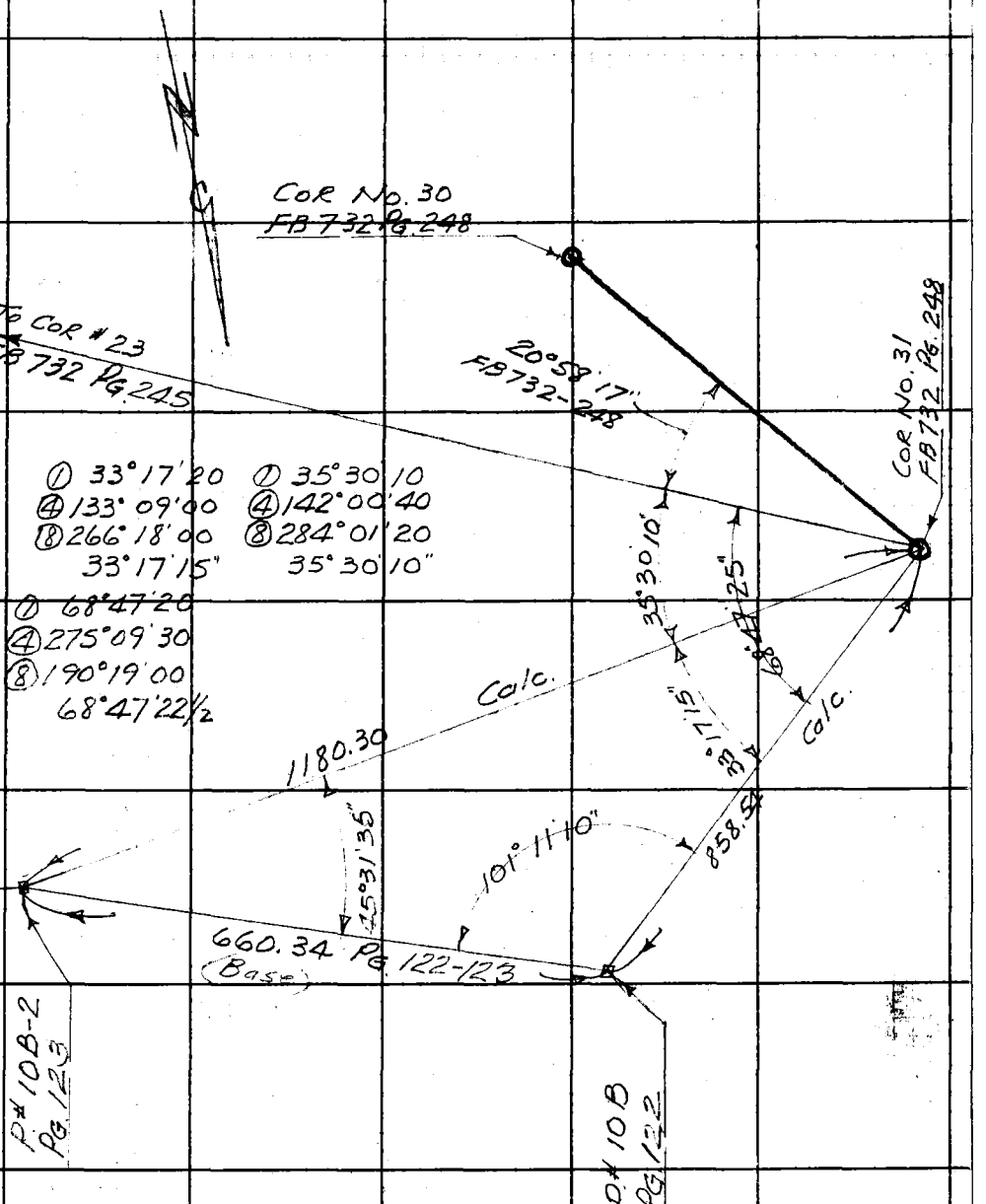

Note: Any Additions or Changes on This Sheet Must be Made or Circled in Red Ink With Date and Name of Person Making Change.

Do not extend notes this side of this line.

RETURN TO
LOS ANGELES COUNTY SURVEYOR
700 HALL OF RECORDS

FORM 247 SM 12-60

F.B. 832 PG. 126

RETURN TO
LOS ANGELES COUNTY SURVEYOR
700 HALL OF RECORDS

Do not extend notes this side of this line.

Note: Any Additions or Changes on This Sheet Must be Made or Circled in **Red Ink** With Date and Name of Person Making Change.

Form 307 5M 5-39

PLEASE RETURN TO
LOS ANGELES COUNTY SURVEYOR
700 HALL OF RECORDS

NOTE: ANY ADDITIONS OR CHANGES ON THIS SHEET MUST BE MADE OR CIRCLED IN RED INK, WITH DATE AND NAME OF PERSON MAKING CHANGE

Do not extend notes this side of this line

STATION	B. S.	H. I.	F. S.	ELEV.	B.M. Destroyed in Bldg. Const.
B.M. #3				1123 61	B.M. No 3 C.S. Mon. 3 ft. N. of 6"x8" post at proposed C.S. building site See F.B. 790-33
	5 20	1128 81	0 43	1128 38	
B.M.W-44 T.B.M	9 16	1137 54	2 25	1135 29	T.B.M Top S. splice plate SW cor. Edison tower No 206-5 {FB 971 Pg. 21
T.B.M	8 24	1143 53	6 10	1137 43	T.B.M. 2"x2" SW cor. Bird Farm.
T.B.M	6 47	1143 90	3 63	1140 27	T.B.M. 2"x2" SE cor. Bird Farm
	5 47	1145 74	1 93	1143 81	
	11 38	1155 19	1 82	1153 37	
T.B.M.	6 78	1160 15	0 77	1159 38	T.B.M. set cut spk & washer in stump of 8" oak 20 ft. NW of road intersection, SW cor of Hog Farm. 2' above ground
T.B.M	8 97	1168 35	1 95	1166 40	T.B.M. Fd. spk in oak in hog pen Probably per pg. 51 (1166.51)
	4 83	1171 23	0 23	1171 00	
T.B.M.	7 50	1178 50	3 20	1175 30	T.B.M set cut spk in base of 4" oak 80 ft. E of hog pens.
T.B.M.	8 81	1184 11	1 42	1182 69	T.B.M set wire spk & washer in base of 6" oak at W edge of E circle of road at E end of hog farm
	1 06	1183 75	11 16	1172 59	
	1 29	1173 88	9 64	1164 24	
TBM	0 37	1164 61	5 23	1159 38	T.B.M. see # above (Spk in stump)
	0 62	1160 00	11 82	1148 18	
T.B.M.	0 72	1148 90	11 58	1137 32	T.B.M set boat spk in top of 4"x4" post 40 ft W. of junction of roads to Bird Farm & Hog Farm
	0 89	1138 21	10 81	1127 40	
T.B.M.	0 02	1127 42	7 48	1119 94	T.B.M. set boat spk in center of conc. headwall of culvert. E edge of road. 400 ft S. of Hog Farm.
	10 61	1130 55	1 05	1129 50	

WAYSIDE HONOR FARM
JN 8221
BENCH LEVELS

Profile No. ____ Notes Red. ____ Plotted ____ Job No. ____ Division No. ____
X-Sec. ____ Date ____ Date ____ Survey of WAYSIDE HONOR FARM
Notes Chkd. ____ Checked ____ Survey by ____ Notes ____ Date ____
Date ____ Date ____ Map No. ____ Date ____

F.B. 832 Pg. 127

Form 3[illegible]M 5-39

PLEASE RETURN TO
LOS ANGELES COUNTY SURVEYOR
700 HALL OF RECORDS

NOTE: ANY ADDITIONS OR CHANGES ON THIS SHEET MUST BE MADE OR CIRCLED IN RED INK, WITH DATE AND NAME OF PERSON MAKING CHANGE

Do not extend notes this side of this line

STATION	B. S.	H. I.	F. S.	ELEV.	
				1129 50	
T.B.M. = B.M.W-38	7 10	1136 60	2 59	1134 01	T.B.M. set chiseled x top of 8" valve, 3 ft. N of stand pipe, 80'± W. of road to tanks
	11 05	1145 06	0 16	1144 90	
	12 16	1157 06	0 06	1157 00	
P.1. #2	12 17	1169 17	0 96	1168 21	P.1. #2 3/4" I.P. 18" down - in road to tanks
	11 60	1179 81	0 20	1179 61	F.B. 790 Pg. 98
P.1. #3	11 31	1190 92	10 27	1180 65	P.1. #3 3/4" I.P. 18" down in road to tanks
			0 05	1190 87	F.B. 790 Pg. 99
	11 35	1202 22	0 06	1202 16	
	11 26	1213 42	0 65	1212 77	
T.B.M.	7 46	1220 23	2 33	1217 90	T.B.M. set cut spk in top of 10"x10" culvert headwall past in road to tanks
	10 80	1228 70	0 02	1228 68	
	11 50	1240 18	0 02	1240 16	
	11 19	1251 35	0 01	1251 34	
	11 72	1263 06	0 02	1263 04	
	11 64	1274 68	0 02	1274 66	
	12 12	1286 78	0 01	1286 77	
B.M.W-39 = B.M.	9 81	1296 58	2 13	1294 45	B.M. C.S. Mon. at water tanks (P3N Par Pg. 63) F.B. 790 Pg.
	1 78	1296 23	11 81	1284 42	
	0 42	1284 84	11 40	1273 44	
	0 47	1273 91	11 95	1261 96	

F.B. 832 Pg. 128

Job No. ____ Division No. ____ Notes Red. ____ Plotted ____ Profile ____

Survey of WAYSIDE HONOR FARM ____ Date ____ Date ____ No. ____

Survey by ____ Notes ____ Notes Chkd. ____ Checked ____ X-Sec. ____

Indexed A. C. Johnson Date ____ Date ____ Date ____ No. ____

Form 307 SM 5-39

PLEASE RETURN TO
LOS ANGELES COUNTY SURVEYOR
700 HALL OF RECORDS

NOTE: ANY ADDITIONS OR CHANGES ON THIS SHEET MUST BE MADE OR CIRCLED IN RED INK, WITH DATE AND NAME OF PERSON MAKING CHANGE

Do not extend notes this side of this line

STATION	B. S.	H. I.	F. S.	ELEV.	
				1261 96	
	0 19	1262 15	11 73	1250 42	
	0 28	1250 70	11 66	1239 04	
	0 30	1239 34	11 84	1227 50	
TBM	0 17	1227 67	9 77	1217 90	TBM - Cut Spk. Top 10x10 Pg 128
	0 28	1218 18	12 08	1206 10	
	0 11	1206 21	11 97	1194 24	
	0 18	1194 42	12 12	1182 30	
	0 09	1182 39	12 14	1170 25	
	0 27	1170 52	12 06	1158 46	
	0 07	1158 53	11 71	1146 82	
	0 59	1147 41	9 81	1137 60	
B.M. W-38 = TBM	2 37	1139 97	5 95	1134 02	x on valve of standpipe TBM (See Line 2 - Pg 128) (1134.01)
	4 80	1138 82	1 49	1137 33	
9000 N 5000 E	9 59	1146 92	4 21	1142 71	2"x2" 18" down (1142.703) FB 790 Pg 37

Profile Notes Red. Plotted Job No. Division No.
No. Date Date Survey of WAYSIDE HONOR FARM
X-Sec. Notes Chkd. Checked Survey by Notes
No. Date Date Map No. Date

F B. 832 Pg 129

F B 832 PG. 130 | Job No. | Division No. | Notes Red. | Plotted | Profile

Survey of WAYSIDE HONOR FARM | Date | Date | No.

Survey by | Notes | Notes Chkd. | Checked | X-Sec.

Indexed | Date | Date | Date | No.

STATION	B. S.	H. I.	F. S.	ELEV.

Form 307 5M 5-39

PLEASE RETURN TO
LOS ANGELES COUNTY SURVEYOR
700 HALL OF RECORDS

Do not extend notes this side of this line

NOTE: ANY ADDITIONS OR CHANGES ON THIS SHEET MUST BE MADE OR CIRCLED IN RED INK, WITH DATE AND NAME OF PERSON MAKING CHANGE

Form 307-5M 10-37

PLEASE RETURN TO
LOS ANGELES COUNTY SURVEYOR
700 HALL OF RECORDS

NOTE: ANY ADDITIONS OR CHANGES ON THIS SHEET MUST BE MADE OR CIRCLED IN RED INK, WITH DATE AND NAME OF PERSON MAKING CHANGE

Do not extend notes this side of this line

BENCH LEVELS TO ESTABLISH "P" POINT ELEVATIONS

J.N. 8221

STATION	B. S.	H. I.	F. S.	ELEV.		
~~BM~~ T.B.M. = B.M. W-44				1135 290	~~B.M.~~ T.B.M. Top of splice plate on S.W. Cor. of Edison tower # 206-5 Elev. 1135.290 Per. F.B. 971 Pg. 21	
	1 620	1136 910				
T.P.			8 110	1128 800		
	1 14	1129 94				
T.P.			8 99	1120 95		
	1 65	1122 60				
P#2-A			8 36	1114 24	Fd 3/4" I.P 16" down.	F.B. 732-17
	4 97	1119 21				
			5 47	1113 74	Int. 8" Water line + P. line Fd 3/4" I.P 14" down	F.B. 790 Pg. 457
10,000 North			5 75	1113 46	Fd 3/4" I.P. 12" down.	F.B.
	5 87	1119 33				
P#3-A			6 96	1112 87	Fd 3/4" I.P 10" down.	FB 732 Pg 18
	3 91	1116 78				
			3 73	1113 05	Fd 2x2 12" down in ℄ Edison line R/W.	FB 732 Pg 215
			0 26	1116 52	Fd. Edison Monument ℄ Tower # 207-1	FB 732 Pg 215
T.P.			6 73	1110 05		
	2 07	1112 12				

Profile No. ____ Notes Red. ____ Plotted ____ Job No. 7221 Division No. ____ F.B. 832 Pg. 131
X-Sec. ____ Date ____ Date ____ Date ____ Survey of ~~Walkside Hydrant~~ ____
Notes Chkd. ____ Checked ____ Survey by F.C.H. Notes ____ Date 1-27-41
Date ____ Map No. ____ Indexed ____ Date ____

Form 307 5M 10-37

PLEASE RETURN TO
LOS ANGELES COUNTY SURVEYOR
700 HALL OF RECORDS

NOTE: ANY ADDITIONS OR CHANGES ON THIS SHEET MUST BE MADE OR CIRCLED IN RED INK, WITH DATE AND NAME OF PERSON MAKING CHANGE

Do not extend notes this side of this line

STATION	B. S.	H. I.	F. S.	ELEV.		
		1112 12				
T.P.			8 27	1103 85		
	6 15	1110 00				
(T.P)			4 57	1105 43	Int Random 9000 N. & P line Fd 2x2 14" down 38+23.40 East F.B. 732 Pg. 105	
	9 73	1115 16				
P#4-A			6 38	1108 78	P#4A Fd 2x2 12" down. FB 732-17	
T.P.			3 01	1112 15		
	8 25	1120 40				
B.M.#2 = B.M.W-34			1 42	1118 98	Brass Cap in Conc. F.B. 790 Pg. 40 F.B. 837 Pg 90	
	1 28	1120 26				
T.P.			7 38	1112 88		
	1 26	1114 14				
(T.P.)			8 43	1105 71	POST #2-C Fd 1x2 flush. (F.B. 837 Pg. 77)	
	1 34	1107 05				
T.P.			8 87	1098 18		
	2 12	1100 30				
P#5-A			4 24	1096 06	P#5-A Fd 3/4" I.P. 14" down. See F.B. 837 Pg 91 (El.=1096.03) (F.B. 732 Pg. 18)	
T.B.M. = B.M.W-33			6 69	1093 61	Top of guy rod clamp on S.E. Cor of Edison Tower # 77-8	
	0 78	1094 39				
(T.P.)			7 72	1086 67	P.I. #4 in 3" Water line Fd. 1x2 4" down. (See FB 837-Pg. 93 at line #4)	
	2 38	1089 05				

F. B. 832 PG. 132 Job No. 8221 Division No. Notes Red. Plotted Profile
Survey of WAYSIDE HONOR FARM Date 1-27-41 Date No.
Survey by F.C.H. Notes CCH Notes Chkd. Checked X-Sec.
Indexed A. C. Johnson Date Date No.

Form 307 SM 10-37

PLEASE RETURN TO
LOS ANGELES COUNTY SURVEYOR
700 HALL OF RECORDS

NOTE: ANY ADDITIONS OR CHANGES ON THIS SHEET MUST BE MADE OR CIRCLED IN RED INK, WITH DATE AND NAME OF PERSON MAKING CHANGE

Do not extend notes this side of this line

STATION	B. S.	H. I.	F. S.	ELEV.		
		1089 05				
T.P.			8 07	1080 98		
	2 60	1083 58				
			5 55	1078 03	P.I. #3 Rd Survey Fd 3/4" I.P. 18" down.	F.B. 837 Pg.
T.P.			5 34	1078 24	26+00 Rd ℄ (Elev. 1078.2)	F.B. 837 Pg. 94
	2 87	1081 11				
T.P.			5 67	1075 44		
	5 13	1080 57				
P.O.T. #3-A			5 34	1075 23	POT #3-A Fd 2x2 15" down.	F.B. 837 Pg.
P#6-A-A (TP)			7 98	1072 59	P#6-A-A Fd 3/4" I.P. 14" down	F.B. 732 Pg. 19.
	3 24	1075 83				
T.P.			9 81	1066 02		
	1 65	1067 67				
B.M. = B.M. W-31			6 75	1060 92	✓ See Pg 137 B.M. # Fd. Spk in P. Pole 60' ± East of	
	1 43	1062 35			SE Cor of blacksmith shop El. 1060.88	F.B. 790 Pg. 124
P#7-A			5 97	1056 38	P#7-A Fd. 3/4" I.P. 14" down	F.B. 732 Pg. 19.
	7 56	1063 94				
B.M.			2 64	1061 30	✓ Set cut spk in post at S.W. Cor of Corral.	
	4 42	1065 72				
T.P.			3 26	1062 46		
	7 15	1069 61				

Profile No. ____ Notes Red. ____ Plotted ____ Job No. 8221 Division No. ____ F.B. 832 Pg. 133
X-Sec. No. ____ Date ____ Date ____ Survey of Honor Farm
Notes Chkd. ____ Checked ____ Survey by FCH Notes CCH Date 1-27-41
Date ____ Date ____ Map No. ____ Indexed ____ A. C. Johnson

Form 307 5M 10-37

PLEASE RETURN TO
LOS ANGELES COUNTY SURVEYOR
700 HALL OF RECORDS

NOTE: ANY ADDITIONS OR CHANGES ON THIS SHEET MUST BE MADE OR CIRCLED IN RED INK, WITH DATE AND NAME OF PERSON MAKING CHANGE

Do not extend notes this side of this line

STATION	B. S.	H. I.	F. S.	ELEV.		
		1069 61				
P#4-A-2 (T.P.)			3 49	1066 12	P#4-A-2 Fd 3/4" I.P. 12" down.	F.B. 732 Pg 19
	8 63	1074 75				
8000 N (T.P.)			2 88	1071 87	8000 N. Fd 3/4" I.P. 12" down.	(No Ref.)
	8 68	1080 55				
T.P.			2 05	1078 50		
	8 53	1087 03				
T.P.			2 47	1084 56		
	6 25	1090 81				
P#4-A1			4 64	1086 17	P#4-A1 Fd 3/4" I.P. 12" down	F.B. 732 Pg 19
	9 51	1095 68				
T.P.			0 39	1095 29		
	8 83	1104 12				
T.P.			1 04	1103 08		
	8 74	1111 82				
P#4A			3 02	1108 80	P#4-A El. (1108.78)	Per pg 132
T.P.			0 13	1111 69		
	9 15	1120 84				
BM#2 = B.M. W-34			1 85	1118 99	B.M.#2 (1119.05	Per F.B. 790 Pg 40 See pg. 132

F.B. 832 PG. 134 Job No. 8221 Division No. Notes Red. Plotted Profile
Survey of Honor Farm Date 1-27-41 Date No.
Survey by FCH Notes CCH Notes Chkd. Checked X-Sec.
Indexed A. C. Johnson Date Date No.

Form 307 5M 10-37

PLEASE RETURN TO
LOS ANGELES COUNTY SURVEYOR
700 HALL OF RECORDS

NOTE: ANY ADDITIONS OR CHANGES ON THIS SHEET MUST BE MADE OR CIRCLED IN RED INK, WITH DATE AND NAME OF PERSON MAKING CHANGE

Do not extend notes this side of this line

STATION	B. S.	H. I.	F. S.	ELEV.		
B.M.W-34				1118.97	B.M.#2 - 2" I.P. & B.C. in Conc.	F.B. 790 Pg. 40
	1 29	1120 26				
(TP)			11 48	1108 78	P# 4-A Fd 2x2 14" down.	See pg 134
	1 75	1110 53				
T.P.			10 00	1100 53		
	1 40	1101 93				
(TP)			8 015	1093 915	9000 N 34+75.80 E 2x2 18" down.	F.B. 732 Pg. 105
	4 905	1098 820				
T.P.			10 390	1088 430		
	4 265	1092 695				
(TP)			6 545	1086 150	P# 4-A1 Fd. 3/4" I.P. 12" down.	See pg 137
	4 325	1090 475				
T.P.			8 835	1081 640		
	1 730	1083 370				
			2 760	80 610	Fd 1x2 9000 N 28+38.10 E See F.B. Pg. 7	Top ditch berm
T.P.			8 195	1075 175		
	2 585	1077 760				
			4 190	1073 570	Fd 2x2 383.61 No of P# 6A	
T.P.			6 650	1071 110		
	4 305	1075 415				

Profile No. ____ Notes Red. ____ Plotted ____ Job No. 8221 Division No. ____
X-Sec. No. ____ Date ____ Date ____ Survey of Hanor Farm
Notes Chkd. ____ Checked ____ Survey by FCH
Date ____ Date ____ Map No. ____ Indexed ____ Notes CCH Date 2-23-41

F.B. 832 Pg. 135

Form 3[illegible] 10-37

PLEASE RETURN TO
LOS ANGELES COUNTY SURVEYOR
700 HALL OF RECORDS

NOTE: ANY ADDITIONS OR CHANGES ON THIS SHEET MUST BE MADE OR CIRCLED IN RED INK, WITH DATE AND NAME OF PERSON MAKING CHANGE

Do not extend notes this side of this line

STATION	B. S.	H. I.	F. S.	ELEV.		
		1075 415				
T.P.			7 555	1067 860	P# 6-A Fd. 3/4" I.P. 12" down.	
	3 280	1071 140				
T.P.			7 680	1063 460		
	4 425	1067 885				
(T.P.)			4 190	1063 695	P.O.S.T on 10' offset line of F.C. Channel.	
	6 715	1070 410			Fd. 3/4" I.P. flush. F.B. 732 Pg. 181-182	
(T.P.)			2 695	1067 715	Fd. 2x2 Int 9000 N line & F.C. 10' offset line F.B. 732 Pg 104.	
	7 260	1074 975				
(T.P.)			1 410	1073 565	2x2 383.61 No. of P# 6-A. See pg. 135	
	3 650	1077 215				
T.P.			4 625	1072 590	Set Spk W & Tin in 12" Cottonwood Stump	
	7 700	1080 290				
(T.P.)			2 595	1077 695	P# 6-B Fd 2x2 18" down F.B. 732 Pg. 11	
	5 165	1082 860				
T.P.			5 715	1077 145	Set Spk & Tin in 16" Cottonwood Tree.	
	6 370	1083 515				
T.P.			2 605	1080 910		
	5 390	1086 300				
T.P.			3 915	1082 385		
	4 695	1087 08				

F.B. 832 PG 136 Job No. 8221 Division No. Notes Red. Plotted Profile
Survey of Honor Farm. Date 2-23-41 Date No.
Survey by FCH Notes CCH Notes Chkd. Checked X-Sec.
Indexed C. Johnson Date Date No.

Form 307 5M 5-39

PLEASE RETURN TO
LOS ANGELES COUNTY SURVEYOR
700 HALL OF RECORDS

NOTE: ANY ADDITIONS OR CHANGES ON THIS SHEET MUST BE MADE OR CIRCLED IN RED INK, WITH DATE AND NAME OF PERSON MAKING CHANGE

Do not extend notes this side of this line

STATION	B. S.	H. I.	F. S.	ELEV.	
		1087 080			
T.P.			7 005	1080 075	Fd. 1x2 flush 10' offset on F.C. line Sta 50+00 F.B. 732 Pg. 181
	10 755	1090 830			
T.P.			6 965	1083 865	
	5 860	1089 725			
T.P.			4 730	1084 995	Fd 3/4" I.P. on F.C. 10' offset line prod. at base of berm (588.39 N. of 50+00) Destroyed F.B. 732 Pg. 219
	7 110	1092 105			
T.B.M. = B.M. W-48			3 495	1088 610	Fd Spk. W. Tin in root of 60"± Cottonwood tree
	9 265	1097 875			near pump house #3 El. 1088.61 F.B. 971 Pg. 22
P#6-C			1 925	1095 950	P#6-C Fd 3/4" I.P. 14" down F.B. 732-Pg. 11
	4 900	1100 850			
T.P.			1 120	1099 730	
	8 860	1108 590			
T.P.			0 655	1107 935	
	9 575	1117 510			
T.P.			0 595	1116 915	
	8 790	1125 705			B.M. Destroyed
B.M.#3			2 130	1123 575	B.M.#3 C.S. Mon.
				1060 880	B.M. Fd Spk in P. Pole 60± East of S.E. Cor.
	0 190	1061 070			of blacksmith shop El. 1060.88 F.B. 730 Pg. 124
					See Pg. 133

Profile No. ____ Notes Red. ____ Plotted ____ Job No. 8221 Division No. ____ F.B. 832 Pg. 137

X-Sec. No. ____ Date ____ Date ____ Survey of Honor Farm

Notes Chkd. ____ Checked ____ Survey by F.C.H. Notes C.C.H. Date 2-24-41

Date ____ Date ____ Map No. ____ Indexed ____ Date ____

Form 307 5M 5-39

PLEASE RETURN TO
LOS ANGELES COUNTY SURVEYOR
700 HALL OF RECORDS

NOTE: ANY ADDITIONS OR CHANGES ON THIS SHEET MUST BE MADE OR CIRCLED IN RED INK, WITH DATE AND NAME OF PERSON MAKING CHANGE

Do not extend notes this side of this line

STATION	B. S.	H. I.	F. S.	ELEV.		
		1061 070				
T.P.			6 420	1054 650		
	5 530	1060 180				
T.P.			3 650	1056 530		
	4 770	1061 300				
T.P.			4 935	1056 365	Set Spk in 14" Cottonwood at Edge of Creek & Road.	
	4 880	1061 245				
			5 490	1055 755	Fd 3/4" I.P. on F.C. 10' offset line P.O.S.T.	F.B. 732 Pg 182
T.P.			6 405	1054 840		
	5 575	1060 415				
T.P.			3 515	1056 900	Set 3/4" I.P. Edge of Creek & Edg of alfalfa field.	
	4 910	1061 810				
T.P.			3 005	1058 805		
	4 555	1063 360				
T.B.M.			2 100	1061 260	T.B.M. Spk in SW Cor of Corral El. 1061.30 Pg. 133	
	6 190	1067 450				
B.M.W-31			6 570	1060 880	Fd. Spk in P Pole 60'± East of S.E. Cor of blacksmith shop. Pg. 137 (F.B. 790 Pg 40)	

Survey of Honor Farm Job No. 8221 Division No. Notes Red. Date 2-24-41 Plotted Date No. Profile
Survey by F.C.H. Notes CCH Notes Chkd. Checked Date No. X-Sec.
Indexed A. C. Johnson Date

832 Pg 138

Form 307 5M 5-89

PLEASE RETURN TO
LOS ANGELES COUNTY SURVEYOR
700 HALL OF RECORDS

NOTE: ANY ADDITIONS OR CHANGES ON THIS SHEET MUST BE MADE OR CIRCLED IN RED INK, WITH DATE AND NAME OF PERSON MAKING CHANGE

Do not extend notes this side of this line

Profile No. ____ Notes Rod ____ Plotted ____ Job No. 8221 Division No. ____ F.B. 832 Pg. 139
Date ____ Date ____ Survey of Wayside Honor Farm
X-Sec. No. ____ Notes Cleared ____ Checked ____ Survey by Greenwood Notes Scott Date 4-11-41
Date ____ Date ____ Map No. ____ Township ____ Range ____ Section ____

STATION	B. S.	H. I.	F. S.	ELEV.	
T.B.M. #8				1100 706	T.B.M. #8 Ft chiseled D.S.E. cor. Gas Co. conc. valve box 13'x22' F.B. 790-35
	2 88	1103 59	1 93	1098 66	PK. spk. int. State Hwy. & N. line of Prison Farm.
	3 50	1102 16	6 92	1095 21	2x2" 18" down 1/16 Sec. cor. 337'S of N. line of
	6 68	1101 92	1 96	1096 96	PK. spk. Prison Farm on State Hwy. &
	2 70	1099 66	6 72	1092 91	L.&T. & State Hwy. Sta. 226+00
	3 35	1096 29	5 33	1090 96	L.&T. & State Hwy. Sta. 222+00
	3 79	1091 75	5 28	1089 47	PK. spk. int. center section line & State Hwy.
	2 56	1092 03	6 20	1085 83	cut spk. E. side tel. pole #3322 across Rd. 990 ft. S.
	3 93	1089 98	5 20	1081 78	L.&T. & State Hwy. Sta. 211+00
	2 98	1087 76	6 35	1081 41	L.&T. & State Hwy. Sta. 207+00
	2 81	1081 22	6 36	1077 86	L.&T. & State Hwy. Sta. 202+00
	3 66	1081 52	5 38	1076 14	L.&T. & State Hwy. Sta. 196+00
	3 27	1079 41	6 53	1072 88	L.&T. & State Hwy. Sta. 192+00
	2 33	1075 21	6 35	1068 86	L.&T. & State Hwy. Sta. 186+50
	2 25	1071 11	5 76	1065 35	L.&T. & State Hwy. Sta. 181+00
See Pg 142	3 21	1068 56	6 39	1062 17	C. spk. T. pole in front of Supt. Residence. (See Pg. 142)
	2 53	1061 70	2 80	1061 90	Nail in top of most S'ly. 8"x8" guard post
	0 51	1062 41	5 93	1056 48	Top of 6"x6" conc. B.C. mon.
	3 58	1060 06	6 29	1053 77	Bad spk. in Tel. pole opp. & Sta. 163+70
	1 95	1055 72	6 03	1049 69	C. spk. in Tel. pole opp. & Sta. 159+50
	2 87	1052 56	6 51	1046 05	L.&T. & State Hwy. Sta. 159+50

Bench Elevations
Ohio State Highway Map
N. boundary of Prison Farm
to S. boundary

Form 307 5M 5-39

PLEASE RETURN TO
LOS ANGELES COUNTY SURVEYOR
700 HALL OF RECORDS

NOTE: ANY ADDITIONS OR CHANGES ON THIS SHEET MUST BE MADE OR CIRCLED IN RED INK, WITH DATE AND NAME OF PERSON MAKING CHANGE

Do not extend notes this side of this line

STATION	B. S.	H. I.	F. S.	ELEV.	
				1046 05	
	3 54	1049 59	4 33	1045 26	Top 6"x6" EC conc. mon. W. side of State Hwy.
	2 57	1047 83	6 09	1041 74	Boot spk. in Tel. pole app. ℄ sta. 147+00
	0 14	1041 88	6 19	1035 69	C. spk in 30" Cottonwood app. ℄ sta. 142+00
	2 97	1038 66	1 15	1037 51	
	3 36	1040 87	3 93	1036 94	U.S.G.S. BM-M-52 - L.B. 790\30 El: 1036.911

F.B. 832 PG. 140 Job No. Division No. Notes Red. Plotted Profile
Survey of WATSIDE HONOR FARM Date Date No.
Survey by Notes Notes Chkd. Checked X-Sec.
Indexed A. C. Johnson Date Date No.

Profile No. | Notes Red. Date | Plotted Date | Job No. | Division No. | F.B. 832 Pg. 141

X-Sec. No. | Notes Chkd. Date | Checked Date | Survey of WAYSIDE HONOR FARM | Survey by | Notes | Date | Map No. | Index

NOTE: ANY ADDITIONS OR CHANGES ON THIS SHEET MUST BE MADE OR CIRCLED IN RED INK, WITH DATE AND NAME OF PERSON MAKING CHANGE

Do not enter notes this side of this line

STATION	B. S.	H. I.	F. S.	ELEV.	
					LEVELS T.B.M. Farm Supt. House on State Highway. Run East To Castaic Creek, North To 99 Oaks, South Along Highway To Point Of Beginning
					F.S. Livingston ↑
					W.F. Harris ↓

PLEASE RETURN TO
LOS ANGELES COUNTY SURVEYOR
700 HALL OF RECORDS

Form 307 5M 5-59

Form 307 5M 5-39

PLEASE RETURN TO
LOS ANGELES COUNTY SURVEYOR
700 HALL OF RECORDS

NOTE: ANY ADDITIONS OR CHANGES ON THIS SHEET MUST BE MADE OR CIRCLED IN RED INK, WITH DATE AND NAME OF PERSON MAKING CHANGE

Do not extend notes this side of this line

Profile No. ____ X-Sec. No. ____ Plotted ____ Date ____ Checked ____ Date ____ Notes Red. ____ Date ____ Notes Chkd. ____ Date ____ Division No. ____ Job No. ____

F.B. 832 Pg. 142

Survey of WAYSIDE HONOR FARM

Survey by A. C. Johnson

Indexed ____ Notes ____ Date ____

STATION	B. S.	H. I.	F. S.	ELEV.	
				1062.17	spk in Tel pole in front of Farm supt Residence on East side Highway #99. See Pg 139
BM #1	5.89	1068.06	4.40	1062.66	ch □ S.W. Cor. Concrete Manure pit N. of supt Res.
T.B.M #2	1.17	1064.83	6.55	1063.28	set 1"x2' ⊄ N. 3 ft No. of P-23
T.B.M #3	6.90	1065.18	0.25	1064.93	set cut spk in 30" cottonwood 600± N. of P-23 East "P" line
T.B.M #4	2.95	1067.88	3.33	1064.55	High spot on so. side of iron rim of irr. valve 50' East of P-21.
T.B.M #5	6.73	1071.28	2.02	1069.26	High spot on so. side of iron rim of irr. valve, 75'± East of int "P" line & 9000 coordinate line N. sta. 233+62.56 W. 7+85.02 East
T.B.M #6	9.29	1078.55	5.05	1073.50	set 1"x2' ⊄ N. So. end dyke bearing N.W. 200'± East of "P" line.
T.B.M #7	4.71	1078.21	2.60	1075.61	set cut spk in so. side 24" leaning cottonwood opposite pump House No 8. on West bank of Creek in line pump House No 8 & surveyor domicle.
T.B.M #8	3.41	1079.02	1.43	1077.59	set spk & tin in piling N. end dyke, 200'± N.E. pump House No 8
	3.84	1081.43	2.20	1079.23	
T.B.M.	8.94	1088.17	2.38	1085.79	
	3.21	1089.00	7.06	1081.94	
	3.03	1084.97	7.81	1077.16	
T.B.M. #9	4.21	1081.37	8.66	1073.71	ch □ on head wall on East side Highway. About 180± N. of Ridge Cafe.
	5.73	1078.44	8.80	1069.64	
	2.61	1072.25	5.88	1069.37	
	3.71	1070.08	5.03	1066.05	
B.M. #1	3.54	1068.59	6.50	1062.09	see description above

Profile No. | Notes Red. | Plotted | Job No. 8221 | Division No. | F.B. 032 Pg. 143
Date | Date | Survey of WAYSIDE HONOR FARM
X-Sec. No. | Notes Chkd. | Checked | Survey by GREENWOOD | Notes ESL | Date
Date | Date | Map No. | Indexed A. C. Johnson

NOTE: ANY ADDITIONS OR CHANGES ON THIS SHEET MUST BE MADE OR CIRCLED IN RED INK, WITH DATE AND NAME OF PERSON MAKING CHANGE

Do not extend notes this side of this line

BENCH LEVELS
from
B.M. IN FRONT OF FARM SUPT. HOUSE,
SOUTH ON HIGHWAY TO EC. N. OF
CASTAIC CREEK BRIDGE

STATION	B. S.	H. I.	F. S.	ELEV.

PLEASE RETURN TO
LOS ANGELES COUNTY SURVEYOR
700 HALL OF RECORDS

Form 307 5M 5-39

Form 307 5M 5-39

PLEASE RETURN TO
LOS ANGELES COUNTY SURVEYOR
700 HALL OF RECORDS

NOTE: ANY ADDITIONS OR CHANGES ON THIS SHEET MUST BE MADE OR CIRCLED IN RED INK, WITH DATE AND NAME OF PERSON MAKING CHANGE

Do not extend notes this side of this line

STATION	B. S.	H. I.	F. S.	ELEV.	
				1062 17	RY. SPIKE IN TEL. POLE. IN FRONT OF FARM SUPT. HOUSE. EAST SIDE OF HIGHWAY # 99 See Pg 139
T.B.M.	4 72	1066 89	6 35	1060 54	
BM=BMW-5	4 32	1064 86	8 95	1055 91	C.S. MON. PROPERTY COR. # 45
TBM	5 44	1061 35	6 67	1054 68	set bt SP. in tel pole # 3353 L/1
T.P.	3 46	1058 14	5 77	1052 37	
T.B.M.	3 73	1056 10	6 48	1049 62	set cut spike in tel. pole # 3357 L/3
T.B.M.	4 67	1054 29	6 43	1047 86	set " " " " " # 3359 L/4
T.B.M.	4 52	1052 38	6 42	1045 96	set " " " " " # 3361 L/5
Side shot	4 20	1050 16	5 95	1044 21	C.S. MON. COR. # 44 E.C. EAST side Road
T.B.M.			4 91	1045 25	152+46.59 El. 1045.26 E.C. 6X6 Conc. Mon. N. of Castaic Bridge

F.B. 832 Pg. 144

Job No. ____ Division No. ____ Notes Red. ____ Plotted ____ Profile ____

Survey of WAYSIDE HONOR FARM ____ Date ____ No. ____

Survey by ____ Notes ____ Notes Chkd. ____ Checked ____ X-Sec. ____

Indexed A. C. Johnson Date ____ Date ____ No. ____

Profile No. | Notes Red. | Plotted | Job No. 8221 | Division No. | F.B. 832 Pg. 145

Date | Date | Survey of WAYSIDE HONOR FARM

X-Sec. No. | Notes Chkd. | Checked | Survey by GREENWOOD Notes F.S.L. | Date

Date | Date | Map No. | Indexed C. Johnson

NOTE: ANY ADDITIONS OR CHANGES ON THIS SHEET MUST BE MADE OR CIRCLED IN RED INK, WITH DATE AND NAME OF PERSON MAKING CHANGE

Do not extend notes this side of this line

PLEASE RETURN TO
LOS ANGELES COUNTY SURVEYOR
700 HALL OF RECORDS

Form 307 SM 5-59

STATION	B. S.	H. I.	F. S.	ELEV.	
					BENCH LEVELS from U.S.B.M.# M-52. NORTH, to ALONG WEST SIDE OF WASH P# 23

Form 307 5M 5-39

PLEASE RETURN TO
LOS ANGELES COUNTY SURVEYOR
700 HALL OF RECORDS

NOTE: ANY ADDITIONS OR CHANGES ON THIS SHEET MUST BE MADE OR CIRCLED IN RED INK, WITH DATE AND NAME OF PERSON MAKING CHANGE

Do not extend notes this side of this line

STATION	B. S.	H. I.	F. S.	ELEV.	
USBM # M-52				1036 911	U.S.B.M. # M-52 See F.B. 790 Pg 30
T.P.	1 909	1038 82	5 25	1033 57	
T.B.M. # 1	8 67	1042 24	2 06	1040 18	FD. 1X2 ON OIL LEASE LINE 50 N.E. OF VEG SHACK
T.P.	4 60	1044 78	11 20	1033 58	
T.B.M. # 2	5 38	1038 96	2 80	1036 16	SET C.S. IN 24" COTTONWOOD. WEST SIDE OF WASH
# 3	5 11	1041 27	2 43	1038 84	" " " 30" " " " " "
# 4	5 95	1044 79	0 18	1044 61	" " " " " " " "
SIDE SHOT.	2 75	1047 36	5 82	1041 54	FD. 1X2 ON DYKE SURVEY. MARKED POT # E
# 5			1 64	1045 72	SET C.S. IN 20" COTTONWOOD WEST SIDE OF WASH
# 6	4 57	1050 29	2 34	1047 95	" " " " " " "
# 7	4 34	1052 29	1 70	1050 59	" " 18" " " "
# 8	5 86	1056 45	2 30	1054 15	SET C.S. IN FENCE COR.
T.B.M. # 2	6 93	1061 08	2 80	1058 28	Fd. 1X2 S.N. OF P # 23. El. 1058.28 SET IN CIRCUIT UP FIELD. Starting at Supt. House. Closed Near 99 OAKS See line 3 - Pg 142

F.B. 832 Pg 146 Job No. 8221 Division No. Notes Red. Plotted Profile
Survey of WAYSIDE HONOR FARM Date Date No.
Survey by GREENWOOD Notes LIVINGSTON Notes Chkd. Checked X-Sec.
Indexed C. Johnson Date Date No.

Profile No. ____ Notes Red. ____ Date ____ Plotted ____ Date ____ Job No. 8221 Division No. ____ F B 832 PG 147

Survey of Wayside Honor Farm

X-Sec. No. ____ Notes Chkd. ____ Date ____ Checked ____ Date ____ Survey by Bender Notes Bender Date 7/8/41

Map No. ____ Indexed ____

BENCH LEVELS

STATION	B. S.	H. I.	F. S.	ELEV.

Do not extend notes this side of this line

NOTE: ANY ADDITIONS OR CHANGES ON THIS SHEET MUST BE MADE OR CIRCLED IN RED INK, WITH DATE AND NAME OF PERSON MAKING CHANGE

PLEASE RETURN TO
LOS ANGELES COUNTY SURVEYOR
700 HALL OF RECORDS

Form 307 SM 5-39

Form 307 5M 5-39

PLEASE RETURN TO
LOS ANGELES COUNTY SURVEYOR
700 HALL OF RECORDS

NOTE: ANY ADDITIONS OR CHANGES ON THIS SHEET MUST BE MADE OR CIRCLED IN RED INK, WITH DATE AND NAME OF PERSON MAKING CHANGE

Do not extend notes this side of this line

STATION	B. S.	H. I.	F. S.	ELEV.	
T.B.M. #4 = B.M. W-71	2.13	1062.73		1060.60	Spk and washer in power pole Seen F.B. 837-10
T.P.	9.93	1072.53	0.13	1062.60	rock
T.P.	7.46	1079.36	.63	1071.90	1x1
T.B.M. #4A = B.M. W-70	12.11	1089.57	1.90	1077.46 (1087.971 per marked Elev. on pole)	Adj. Elev. = 1077.400 cut spike & washer in W. side power pole #555013E
T.B.M. #4B = B.M. W-69	2.21	1091.26	1.52	1088.05	Fd. cut spk & washer " " " " 555014 E. Adj. Elev. = 1087.970
T.P.	4.01	1083.65	11.62	1079.64	1x1
T.B.M. #4C = B.M. W-68	10.44	1085.93	8.16	1075.49	Adj. Elev. = 1075.400 cut spk. & washer in W. side power pole #555015E
T.B.M. #4-D = B.M. W-67	6.37	1090.36	1.94	1083.99	Adj. Elev. = 1083.904 " " " #555016 E.
" " #4-E = B.M. W-66	9.72	1098.22	1.86	1088.50	Adj. Elev. = 1088.412 " " " #555017 E
T.P.	9.89	1105.35	2.76	1095.46	1x1
T.B.M. #4-F = B.M. W-65	7.26	1112.09	0.52	1104.83	Adj. Elev. = 1104.738 cut spk in W. Side power pole #555018E (northerly pole of town transformer support)
" " #4-G = B.M. W-64	10.97	1118.90	4.16	1107.93	Adj. Elev. = 1107.836 " " E. Side 1st p. pole N. of transformer support
T.P.	12.00	1130.90	0.00	1118.90	1x1 set to H.I.
T.P.	9.27	1138.52	1.65	1129.25	1x1
T.B.M. #4-H = B.M. W-63	11.41	1145.57	4.36	1134.16	Adj. Elev. = 1134.060 cut spk. in E. Side pole #R-2 (1st pole S. of saddle)
T.P.	11.51	1156.09	0.99	1144.58	1x1
T.B.M. #4-J = B.M. W-62	0.18	1156.09	0.18	1155.91	Adj. Elev. = 1155.806 cut spk. in N. Side pole (1st pole N. of saddle)
T.P.	0.26	1144.61	11.74	1144.35	1x1
T.P.	2.72	1135.45	11.88	1132.73	top rock
T.B.M. #4-K = B.M. W-58			10.55	1124.90	cut spike in S.E. side pole #R-3 (200' ± S.W. from S.W. cor Hay Barn) Adj. Elev. = 1124.790

cont'd on pg

F. B. 837 Pg. 148 | Job No. 7221 | Dist. No. | Profile No. | X-Sec. No.
Survey of Wayside Horse Farm | Notes | Date | Checked | Date
Survey by Bender | Sidewalk Chkd. L. K. F. | 6/29/43
Indexed A. O. Johnson | Date

Form 307 5M 5-39

PLEASE RETURN TO
LOS ANGELES COUNTY SURVEYOR
700 HALL OF RECORDS

NOTE: ANY ADDITIONS OR CHANGES ON THIS SHEET MUST BE MADE OR CIRCLED IN RED INK, WITH DATE AND NAME OF PERSON MAKING CHANGE

Do not extend notes this side of this line

STATION	B. S.	H. I.	F. S.	ELEV.	
T.B.M.4-K	1 75	1126 65		1124 90	(See pg = B.M.W-58
T.P.	3 82	1119 32	11 15	1115 50	1x1
T.P.	11 48	1123 85	6 95	1112 37	1x1
T.P	11 45	1134 90	0 40	1123 45	top rock
T.P.	11 93	1146 38	0 45	1134 45	1x1
T.P.	11 00	1157 06	0 32	1146 06	1x1
T.P.	11 76	1168 61	0 21	1156 85	1x1
T.P.	11 06	1179 57	0 10	1168 51	1x1
T.P.	11 65	1190 91	0 31	1179 26	1x1
T.B.M.#4-L	1 00	1189 93	1 98	1188 93	1x2 on narrow ridge 600'± N.W. of Hay Barn.
T.B.M.#4-M	2 23	1189 38	2 78	1187 15	3/4" I.P. 150' N.E. from N.E. Cor Root house
T.P.	1 12	1178 55	11 95	1177 43	1x1
T.P.	1 58	1169 24	10 89	1167 66	1x1 Note:- There is 1° Error between TBM #4-M and BM 5A See ℄ Profile)
T.P.	6 01	1163 61	11 64	1157 60	1x1 F.B. 907 Pg.
B.M.#6A. = B.M.W-36			1 94	1161 27	Brass tablet in N.W. Cor porch of Administration Bldg Wayside Honor Farm. (1162.57 = stamped elevation) F.B. 790 Pg 41.

Notes Red. ____ Plotted ____ Job No. 8221 Division No. ____ F B 832 Pg 149

No. ____ Date ____ Date ____ Survey of Wayside Honor Farm

X-Sec. Notes Chkd LKF Checked ____ Survey by Bender Notes JB Date 7/8/41

No. ____ Date 6/29/43 Date ____ Map No. ____ Indexed A. C. Jones Date ____

F.B. 832 Pg. 150 Job No. _____ Division No. _____ Notes Red. _____ Plotted _____ Profile

Survey of WAYSIDE HONOR FARM Date _____ Date _____ No. _____

Survey by _____ Notes _____ Notes Chkd. _____ Checked _____ X-Sec.

Indexed _____ Date _____ Date _____ Date _____ No. _____

STATION	B. S.	H. I.	F. S.	ELEV.

Form 307 5M 5-39

PLEASE RETURN TO
LOS ANGELES COUNTY SURVEYOR
700 HALL OF RECORDS

Do not extend notes this side of this line

NOTE: ANY ADDITIONS OR CHANGES ON THIS SHEET MUST BE MADE OR CIRCLED IN RED INK, WITH DATE AND NAME OF PERSON MAKING CHANGE

Form 307 5M 10-37

PLEASE RETURN TO
LOS ANGELES COUNTY SURVEYOR
700 HALL OF RECORDS

NOTE: ANY ADDITIONS OR CHANGES ON THIS SHEET MUST BE MADE OR CIRCLED IN RED INK, WITH DATE AND NAME OF PERSON MAKING CHANGE

Do not extend notes this side of this line

STATION	B. S.	H. I.	F. S.	ELEV.		
	B.M. So along "P" Line from T.B.M #8 Per F.B. 790 Pg 35 to Castaic Patrol Station					
TBM #8				1100 706	Fd Cut x in S.E Cor. of Con. Valve box. 13'x22 See F.B. 790 Pg. 35	
	1.290	1101 996				
T.P.			6 142	1095 854		
	3 205	1099059				
P #16			5 937	1093122	1x2 Flush	
	2.443	1095 565				
T.P.			6 408	1089157		
	3 710	1092867				
T.P.			6.300	1086 567		
	3 523	1090 09[illegible]				
T.P.			6 580	1083 510		
	3 242	1086752				
P #18			6 290	1080 552	1x2 down 6"	
T.P			6 050	1080.502		
	2 285	1082 787				
T.P			6.705	1076 082		
	3 824	1079.906				
T.P.			5 495	1074.411		

Profile No. ____ X-Sec. No. ____
Notes Red. ____ Date ____ Notes Chkd. ____ Date ____
Plotted ____ Date ____ Checked ____ Date ____
Job No. ____ Survey of ____ Survey by ____ Map No. ____
Division No. ____ WAYSIDE HONOR FARM ____ Notes ____ Indexed ____ Date ____
F.B. 832 PG. 151

Form 307 5M 10-37

PLEASE RETURN TO
LOS ANGELES COUNTY SURVEYOR
700 HALL OF RECORDS

NOTE: ANY ADDITIONS OR CHANGES ON THIS SHEET MUST BE MADE OR CIRCLED IN RED INK, WITH DATE AND NAME OF PERSON MAKING CHANGE

Do not extend notes this side of this line

Profile No. ____ X-Sec. No. ____

Plotted ____ Date ____ Checked ____ Date ____

Notes Red. ____ Date ____ Notes Chkd. ____ Date ____

Division No. ____ Job No. ____

Survey of WAYSIDE HONOR FARM

Survey by ____ Notes ____

Indexed C. Johnson Date ____

B532 Pg. 152

STATION	B. S.	H. I.	F. S.	ELEV.		
T.P.				1074.411		
	3.402	1077.813				
P #20			6.51	1071.30	Fd 1X2	
T.P.			5.745	1072.068		
	3.028	1075.096				
Int (TP)			8.025	1067.071	Fd 2X2 down 18" on Base Line	
	5.965	1073.036				
4+98 —			5.63	1067.41	Fd 2X2 down 18" on Base Line	
TP			5.132	1067.904		
	2.942	1076.846				
TBM			5.623	1065.223	Fd C.S. Mon NE Cor Castaic Patrol Sta Elev 1065.348 ((From Elev 0.092 Higher))	
	4.604	1069.827				
TBM			5.284	1064.543	Fd CS Mon SE Cor Castaic Patrol Sta Elev 1064.668 ((From Elev 0.092 Higher)) Per L.B. 783-305	
		USBM "M 52"	1928 = 1037.003			
		" "	1932 = 1036.911			
			.092			

NE Cor
1065.348
.032
1065.256
1065.223
.033 Error

SE Cor
1064.668
.092
1064.576
1064.543
.033 Error

NOTE – Elev. based on 1928 adjust. of U.S.B.M "M-52" (U.S. #2083) Elev. Per this pg. based on 1932 Adj. of same B.M. See F.B. 790 Pg. 30

Form 301 10M 3-34

PLEASE RETURN TO
LOS ANGELES COUNTY SURVEYOR
700 HALL OF RECORDS

NOTE: ANY ADDITIONS OR CHANGES ON THIS SHEET MUST BE MADE OR CIRCLED IN RED INK, WITH DATE AND NAME OF PERSON MAKING CHANGE

Do not extend notes this side of this line

Transit at	Sight on	Stadia Intercepts	Stadia Distance	Stadia Rod—	Horizontal Angle 0° to 360° Right	Horiz. Distance	+ — Vertical Angle	Elevation of Point	+ Back Sight	+ — Difference Elevation	Height of Instrument	+ — Vertical Distance	REMARKS Station	Left	Right
					STADIA LOCATION OF WEST BANK OF CASTAIC CREEK				1						
									2						
									3						
[illegible]	[illegible]								4						
[illegible]	[illegible]												[illegible]		
		3 71 / 3			224 44	71			5				[illegible]		
		4 92 / 4			271 45	92			6				"		
		3 [illegible] / 3			302 40	130			7				"		
		[illegible] / 5			320 55	200			8				"		
		10 [illegible] / 7			329 10	300			9				"		
		10 96 / 7			330 35	396			10				"		
		10 70 / 6			337 40	470			11				"		
		10 83 / 7			359 30	333			12				[illegible]		
		10 92 / 7			359 36	392			13				[illegible]		
[illegible]	[illegible]								14				[illegible]		
[illegible]	[illegible]	6 36 / 3			180 29	336			15				[illegible]		
		4 82 / 3			215 05	282			16				[illegible]		
		5 03 / 3			224 55	203			17				"		
		4 50 / 3			245 45	150			18				"		
		6 41 / 5			267 [illegible]	141			19				[illegible]		
		5 [illegible] / 4			280 20	141			20				[illegible]		
		5 96 / 4			300 58	196			21				[illegible]		

Add'n'l Inform.

Notes Red. _____ Platted _____ Job No. [illegible] Division No. _____ F.B. _____ PG. 15[illegible]

Date _____ Date _____ Survey of WAYSIDE HONOR FARM

Notes Chkd. _____ Checked _____ Survey by F. C. Howard Date 4/[illegible]

Date _____ Date _____ Map No. _____ Indexed A. C. Johnson Date 7-11-45

Form 301 [illegible] 3-34

PLEASE RETURN TO
LOS ANGELES COUNTY SURVEYOR
700 HALL OF RECORDS

NOTE: ANY ADDITIONS OR CHANGES ON THIS SHEET MUST BE MADE OR CIRCLED IN RED INK. WITH DATE AND NAME OF PERSON MAKING CHANGE

Do not extend notes this side of this line

Transit at	Sight on	Stadia Intercepts	Stadia Distance	Stadia Rod—	Horizontal Angle 0° to 360° Right	Horiz. Distance	+ Vertical Angle —	Elevation of Point	+ Back Sight	+ Difference Elevation —	Height of Instrument	+ Vertical Distance —	REMARKS Station	Left	Right
162	112				° ′		° ′		1						
Pt. Lines	Fns												FB 971 –		
		1.30			✓° ′		° ′		2				check [illegible]		
		5			152 39	630							Edge Wash		
		10 40			° ′		° ′		3						
		9			163 ✓ 50	540							Edge wash		
		9.03			° ′		° ′		4						
		5			168 ✓ 40	433							"		
		8.82			° ✓ ′		° ′		5						
		6			187 20	282							"		
		8.20			° ✓ ′		° ′		6						
		6			194 55	220							"		
		4.75			° ✓ ′		° ′		7						
		6			207 15	175							"		
		7.62			° ✓ ′		° ′		8						
		6			245 25	162							"		
		8.44			° ✓ ′		° ′		9						
		7			282 30	149							"		
		4.20			° ✓ ′		° ′		10				Edge wash		
		5			312 36	229							and at Bike		
112					° ′		° ′		11						
Pt. Lines	Fns												FB 971 –		
		10.91			° ✓ ′		° ′		12				[illegible]		
		6			20 00	491							check [illegible]		
		10.63			° ✓ ′		° ′		13						
		6			26 55	463							Edge Wash		
		10.26			° ✓ ′		° ′		14						
		6			32 40	420							"		
		10.40			° ✓ ′		° ′		15						
		5			40 50	340							"		
		9.68			° ✓ ′		° ′		16						
		7			51 35	268							"		
		7.94			° ✓ ′		° ′		17						
		8			71 40	194							"		
		8.74			° ✓ ′		° ′		18						
		7			91 10	174							"		
		9.26			✓° ′		° ′		19						
		7			109 00	166							"		
		10.70			° ′		° ′		20						
		8			✓132 45	220							"		
		11.75			° ′		° ′		21				"		
		9			✓141 30	275							check shot		

Add'n'l Inform.

Oak-O. Fir-Fr. Pine-Pi. Cedar-Ce. Sycamore .....Sy. Eucalyptus .....Eu. Plus combinations of these and all common standard abbreviations.

Traveled Rd. Tr. Rd. Fence .....Fn. Int. Fences. V. Fns. Ditch .....Di. Telephone Pole T.P. Power Pole...P.P. Culvert .....Cul.

Saddle .....Sa. Swale .....Sw. Flat .....Fl. Stream .....Str. Trail .....Tr. Pavement .....Pvt. Edge of Road E.Rd.

Side of Canyon S.Cn. Top of Bank...T.B. Bottom of Bank. B.B. Top of Cut.....T.C. Bottom of Cut..B.C. Top of Fill.....T.F. Bottom of Fill. B.F.

Inters. of Draws. V.D's Break in Slope..Bk.S. Steep Slope.....S.S. Top of Cliff.....T.Cl. Bottom of Cliff..B.Cl. Top of Spur.....T.Sp. Bottom Canyon..B.Cn.

F.B. PG.

Topography Description Legend:
Side Hill.....S.H. Bottom Draw. B.D.
Side of Draw. S.D. Bottom Wash B.W.
Side of Ridge. S.R. Top of Ridge. T.R.
Head of Draw H.D. Toe of Slope..T.S.

Form 301 10M 3-34

PLEASE RETURN TO
LOS ANGELES COUNTY SURVEYOR
700 HALL OF RECORDS

NOTE: ANY ADDITIONS OR CHANGES ON THIS SHEET MUST BE MADE OR CIRCLED IN RED INK, WITH DATE AND NAME OF PERSON MAKING CHANGE

Do not extend notes this side of this line

Transit at	Sight on	Stadia Intercepts	Stadia Distance	Stadia Rod—	Horizontal Angle 0° to 360° Right	Horiz. Distance	+ — Vertical Angle	Elevation of Point	+ Back Sight	+ — Difference Elevation	Height of Instrument	+ — Vertical Distance	REMARKS Station	Left	Right
P 23-A	2x2 P 23				° ′		° ′		1						
		10 60 / 3			114 20	760	° ′		2				[illegible] Edge [illegible]		
		9 10 / 2			111 35	710	° ′		3						
		9 34 / 3			109 00	634	° ′		4						
		8 75 / 3			108 47	575	° ′		5						
		6 80 / 2			105 30	480	° ′		6						
		5 70 / 2			106 34	370	° ′		7						
		5 34 / 2			104 10	334	° ′		8						
		4 58 / 2			96 20	253	° ′		9						
		5 64 / 4			79 10	167	° ′		10						
		5 29 / 4			65 25	129	° ′		11						
		4 86 / 4			21 55	86	° ′		12						
		6 0 / 5			330 35	100	° ′		13						
		4 56 / 3			307 45	156	° ′		14						
		5 40 / 3			300 37	240	° ′		15						
		7 40 / 4			301 05	340	° ′		16						
		6 97 / 3			305 17	397	° ′		17				[illegible] Edge [illegible]		
					° ′		° ′		18						
					° ′		° ′		19						
					° ′		° ′		20						
					° ′		° ′		21						

F.B. 971-224

F.B. 732-14
F.B. 971-224

Add'n'l Inform.

Notes Red. ____ Platted ____ Job No. [illegible] Division No. ____

Date ____ Date ____ Survey of WAYSIDE HONOR FARM

Notes Chkd. ____ Checked ____ Survey by F. C. Howard

Date ____ Date ____ Map No. ____ Indexed [illegible] Date [illegible]

F.B. ____ PG. 155

Form 301 10M 3-34

PLEASE RETURN TO
LOS ANGELES COUNTY SURVEYOR
700 HALL OF RECORDS

NOTE: ANY ADDITIONS OR CHANGES ON THIS SHEET MUST BE MADE OR CIRCLED IN RED INK. WITH DATE AND NAME OF PERSON MAKING CHANGE

Do not extend notes this side of this line

Transit at	Sight on	Stadia Intercepts	Stadia Distance	Stadia Rod—	Horizontal Angle 0° to 360° Right	Horiz. Distance	+ — Vertical Angle	Elevation of Point	+ Back Sight	+ — Difference Elevation	Height of Instrument	+ — Vertical Distance	REMARKS Station	Left	Right
2x2 Pg 23	1x2 Pg 25				° ′		° ′		1						
		10 08 / 5			° ′ 236 55	507	° ′		2				Check shot Edge wash		
		8 45 / 4			° ′ 257 05	445	° ′		3				"		
		9 50 / 5			° ′ 268 40	450	° ′		4				"		
		8 65 / 5			° ′ 284 40	365	° ′		5				"		
		10 10 / 5			° ′ 296 55	510	° ′		6				"		
		10 71 / 5			° ′ 307 55	571	° ′		7				Check shot "		
2x2 Pg 24	1x2 Pg 25				° ′		° ′		8						
		9 56 / 5			° ′ 260 31	456	° ′		9				Check shot Edge wash		
		9 73 / 5			° ′ 275 38	473	° ′		10				"		
		10 30 / 5			° ′ 284 35	530	° ′		11				"		
		9 95 / 4			° ′ 289 30	595	° ′		12				"		
		11 50 / 5			° ′ 295 25	650	° ′		13				"		
		11 20 / 4			° ′ 299 45	720	° ′		14				"		
		11 75 / 4			° ′ 302 04	775	° ′		15				Check shot Edge wash		
1x2 Pg 25	2x2 Pg 23				° ′		° ′		16						
		11 91 / 4			° ′ 57 06	791	° ′		17				Check shot Edge wash		
		10 80 / 4			° ′ 65 55	680	° ′		18				"		
		7 70 / 2			° ′ 82 20	570	° ′		19				"		
		9 90 / 5			° ′ 119 25	490	° ′		20				"		
		10 32 / 5			° ′ 134 40	532	° ′		21				Check shot Edge wash		

Add'n'l Inform.

F.B. PG.

Topography Description Legend:
Side Hill.....S.H. Bottom Draw.B.D.
Side of Draw.S.D. Bottom Wash B.W.
Side of Ridge.S.R. Top of Ridge.T.R.
Head of Draw H.D. Toe of Slope..T.S.

Inters. of Draws. V.D's
Break in Slope..Bk.S.
Steep Slope.....S.S.
Top of Cliff.....T.Cl.
Bottom of Cliff..B.Cl.
Top of Spur.....T.Sp.
Bottom Canyon..B.Cn.

Side of Canyon S.Cn.
Top of Bank..T.B.
Bottom of Bank.B.B.
Top of Cut.....T.C.
Bottom of Cut..B.C.
Top of Fill.....T.F.
Bottom of Fill.B.F.

Saddle .....Sa.
Swale .....Sw.
Flat .....Fl.
Stream .....Str.
Trail .....Tr.
Pavement ....Pvt.
Edge of Road E.Rd.

Traveled Rd. Tr.Rd.
Fence .....Fn.
Int. Fences.V.Fns.
Ditch .....Di.
Telephone Pole T.P.
Power Pole...P.P.
Culvert .....Cul.

Oak-O. Fir-Fr.
Pine-Pi. Cedar-Ce.
Sycamore ....Sy.
Eucalyptus ....Eu.
Plus combinations of these and all common standard abbreviations.

Form 301 10M 3-34

PLEASE RETURN TO
LOS ANGELES COUNTY SURVEYOR
700 HALL OF RECORDS

NOTE: ANY ADDITIONS OR CHANGES ON THIS SHEET MUST BE MADE OR CIRCLED IN RED INK, WITH DATE AND NAME OF PERSON MAKING CHANGE

Do not extend notes this side of this line

Transit at	Sight on	Stadia Intercepts	Stadia Distance	Stadia Rod—	Horizontal Angle 0° to 360° Right	Horiz. Distance	+ — Vertical Angle	Elevation of Point	+ Back Sight	+ — Difference Elevation	Height of Instrument	+ — Vertical Distance	REMARKS Station	Left	Right
1x2 P# 26	1x2 P# 25				° ′		° ′		1						
		7 10 / 6			✓ ° ′ 68 05	410	° ′		2				check shot Edge wash		
		9 09 / 5			✓ ° ′ 81 20	409	° ′		3				"		
		9 74 / 6			✓ ° ′ 99 20	374	° ′		4				"		
		9 58 / 6			✓ ° ′ 117 20	358	° ′		5				"		
		9 86 / 6			✓ ° ′ 134 40	386	° ′		6				"		
		7 70 / 3			✓ ° ′ 148 40	470	° ′		7				"		
		9 88 / 4			✓ ° ′ 153 37	588	° ′		8				check shot Edge wash		
2x2 P# 27	1x2 P# 25				° ′		° ′		9						
		6 89 / 3			✓ ° ′ 41 53	389	° ′		10				check shot Edge wash		
		7 45 / 4			✓ ° ′ 65 45	345	° ′		11				"		
		8 90 / 4			✓ ° ′ 76 15	490	° ′		12				"		
		8 80 / 4			✓ ° ′ 87 20	480	° ′		13				"		
		8 85 / 4			✓ ° ′ 97 35	485	° ′		14				"		
		8 76 / 4			✓ ° ′ 110 05	476	° ′		15				"		
		10 64 / 6			✓ ° ′ 116 05	464	° ′		16				End pipe Edge wash		
		9 49 / 4			✓ ° ′ 129 25	549	° ′		17				Edge wash		
		8 68 / 3			✓ ° ′ 136 35	568	° ′		18				"		
		8 55 / 3			✓ ° ′ 151 04	555	° ′		19				check shot Edge wash		
1x2 P# 27A	1x2 P# 25				° ′		° ′		20						
		6 10 / 2			° ′ 40 41	410	° ′		21				check shot Edge wash		

Add'n'l Inform.

Notes Red. ____ Platted ____ Job No. 1221 Division No. ____ F.B. ____ PG. 157

Date ____ Date ____ Survey of WAYSIDE HONOR FARM

Notes Chkd. ____ Checked ____ Survey by F. C. Hornsby Date 4/28/20

Date ____ Date ____ Map No. ____ Indexed [illegible] Date ____

Form 301 10M 3-34

PLEASE RETURN TO
LOS ANGELES COUNTY SURVEYOR
700 HALL OF RECORDS

NOTE: ANY ADDITIONS OR CHANGES ON THIS SHEET MUST BE MADE OR CIRCLED IN RED INK, WITH DATE AND NAME OF PERSON MAKING CHANGE

Do not extend notes this side of this line

Transit at	Sight on	Stadia Intercepts	Stadia Distance	Stadia Rod—	Horizontal Angle 0° to 360° Right	Horiz. Distance	+ — Vertical Angle	Elevation of Point	+ Back Sight	+ — Difference Elevation	Height of Instrument	+ — Vertical Distance	REMARKS Station	Left	Right
[illegible]	[illegible]				° ′		° ′		1						
P 24A	P 25														
		6 55			° ′		° ′		2						
		3			40 02	355							Edge wash		
		5 95			° ′		° ′		3						
		3			43 50	295							"		
		6 54			° ′		° ′		4						
		4			50 20	254							"		
		6 40			° ′		° ′		5						
		4			63 25	240							"		
		6 04			° ′		° ′		6						
		4			83 10	204							"		
		6 51			° ′		° ′		7						
		5			120 40	151							"		
		6 95			° ′		° ′		8						
		5			160 30	195							"		
		7 89			° ′		° ′		9						
		5			179 45	289							"		
		6 96			° ′		° ′		10						
		5			184 20	396									
		8 0			° ′		° ′		11				Toe slope state Hy.		
		3			186 35	500							Edge wash		
					° ′		° ′		12						
					° ′		° ′		13						
					° ′		° ′		14						
					° ′		° ′		15						
					° ′		° ′		16						
					° ′		° ′		17						
					° ′		° ′		18						
					° ′		° ′		19						
					° ′		° ′		20						
					° ′		° ′		21						

Add'n'l Inform.

F.B. PG.

Topography Description Legend:
Side Hill.....S.H.
Side of Draw.S.D.
Side of Ridge.S.R.
Head of Draw H.D.
Bottom Draw.B.D.
Bottom Wash B.W.
Top of Ridge.T.R.
Toe of Slope..T.S.

Inters. of Draws.V.D's
Break in Slope..Bk.S.
Steep Slope.....S.S.
Top of Cliff.....T.Cl.
Bottom of Cliff..B.Cl.
Top of Spur.....T.Sp.
Bottom Canyon..B.Cn.

Side of Canyon S.Cn.
Top of Bank...T.B.
Bottom of Bank.B.B.
Top of Cut.....T.C.
Bottom of Cut..B.C.
Top of Fill.....T.F.
Bottom of Fill.B.F.

Saddle .....Sa.
Swale .....Sw.
Flat .....Fl.
Stream .....Str.
Trail .....Tr.
Pavement ....Pvt.
Edge of Road E.Rd.

Traveled Rd. Tr.Rd.
Fence .....Fn.
Int. Fences.V.Fns.
Ditch .....Di.
Telephone Pole T.P.
Power Pole...P.P.
Culvert .....Cul.

Oak-O. Fir-Fr.
Pine-Pi. Cedar-Ce.
Sycamore ....Sy.
Eucalyptus ....Eu.
Plus combinations of these and all common standard abbreviations.

Notes Ck'd by	Survey of WAYSIDE HONOR FARM	F.B. Pg. 159
Map No.	W. O. 8221 Tape No. 74 St'd 84 °F	
Office Work	Surveyed by [illegible]	
Checked	Notes F.A.H. Date 9-28-44	
Date	Indexed A. C. Johnson	

P#28 Shown in FB 832 Pg 100 has been washed out

P#27A Set 1x2

795.12

795.25 Lev @ T.58° = 795.12

P. No. 27
Fd 2x2 FB 732-15
FB 832 Pg 100

Note: Any Additions or Changes on this Sheet Must be Made or Circled in Red Ink With Date and Name of Person Making Change.

Do not extend notes this side of this line.

RETURN TO
LOS ANGELES COUNTY SURVEYOR
200 HALL OF RECORDS

FORM 247 5M 11-41

RETURN TO
LOS ANGELES COUNTY SURVEYOR
700 HALL OF RECORDS

Note: Any Additions or Changes on This Sheet Must be Made or Circled in Red Ink With Date and Name of Person Making Change.

Do not extend notes this side of this line.

F.B. _____ Pg. _____

Notes Ck'd by	Survey of WAYSIDE HONOR FARM	F.B. Pg. 161
Map No.	W. O. 8221 Tape No. 74 St'd 89 °F	
Office Work	Surveyed by [illegible]	
Checked	Notes F.C.N. Date 4-26-44	
Date	Indexed A. C. Johnson	

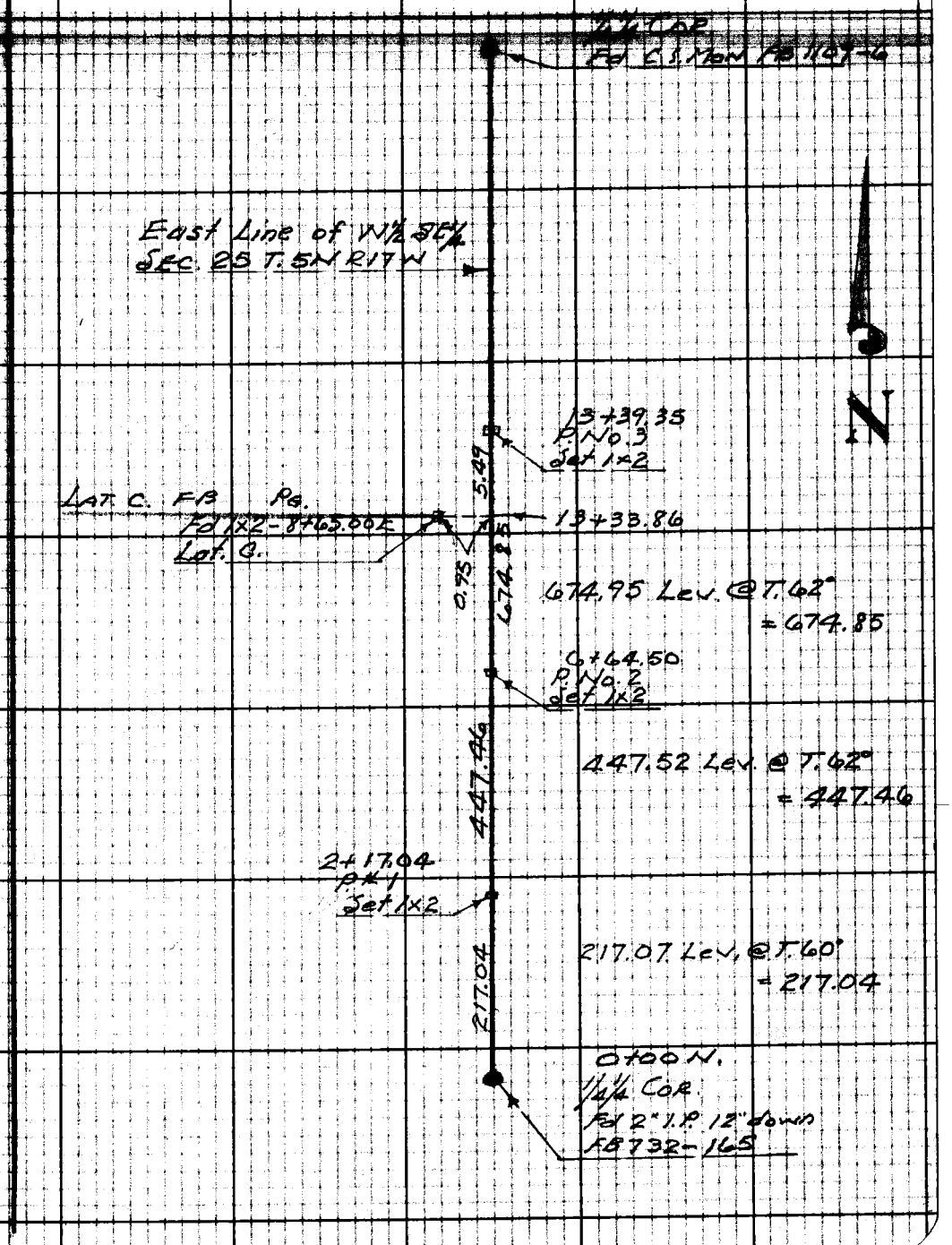

Note: Any Additions or Changes on This Sheet Must be Made or Circled in Red Ink With Date and Name of Person Making Change.

RETURN TO
LOS ANGELES COUNTY SURVEYOR
700 HALL OF RECORDS

Do not extend notes this side of this line.

FORM 247 5M 11-41

F.B. 832 PG. 162

RETURN TO
LOS ANGELES COUNTY SURVEYOR
700 HALL OF RECORDS

Do not extend notes this side of this line.

Note: Any Additions or Changes on This Sheet Must Be Made or Checked In Red Ink With Date and Name of Person Making Change.

Form 301 10M 3-34

PLEASE RETURN TO
LOS ANGELES COUNTY SURVEYOR
700 HALL OF RECORDS

NOTE: ANY ADDITIONS OR CHANGES ON THIS SHEET MUST BE MADE OR CIRCLED IN RED INK, WITH DATE AND NAME OF PERSON MAKING CHANGE

Do not extend notes this side of this line

STADIA LOCATION OF WEST BANK OF CASTAIC CREEK
THROUGH W½ SE¼ SEC 25 T. 5N R 17W J.N. 8221

Transit at	Sight on	Stadia Intercepts	Stadia Distance	Stadia Rod—	Horizontal Angle 0° to 360° Right	Horiz. Distance	+ − Vertical Angle	Elevation of Point	+ Back Sight	+ − Difference Elevation	Height of Instrument	+ − Vertical Distance	REMARKS Sketch Line Name
									1				
									2				
									3				
									4				
Pt #1	Pt #2												
									5				
			210		153 17								Edge Road W. Ck. bank
			116		145 44				6				W. Bank Creek
			48		91 19				7				" " "
			3		0 00				8				" " "
			23		290 38				9				" " "
			76		311 16				10				" " "
			133		322 04				11				" " "
			164		323 46				12				E. Edge [illegible] dirt sled Caisson [illegible] Co. on Edge [illegible]
			200		330 11				13				W. Bank Creek
			417		339 50				14				" " "
Pt #2	Pt #3								15				
			155		248 07				16				W. Bank Cr. Creek
			144		267 15				17				" "
			160		308 27				18				" "
			261		329 20				19				" "
			357		340 13				20				" "
									21				

Add'n'l Inform.

Horiz. Rod
Date
Weather Cond.
Date
Checked
Date
Plotted
Date
Survey of
Survey by
Job No.
Division No.
WAYSIDE HONOR FARM
Instrument
Date
F.B. 832 Pg. 163

Form 301 10M 3-34

PLEASE RETURN TO
LOS ANGELES COUNTY SURVEYOR
700 HALL OF RECORDS

NOTE: ANY ADDITIONS OR CHANGES ON THIS SHEET MUST BE MADE OR CIRCLED IN RED INK, WITH DATE AND NAME OF PERSON MAKING CHANGE

Do not extend notes this side of this line

Transit at	Sight on	Stadia Intercepts	Stadia Distance	Stadia Rod	Horizontal Angle 0° to 360° Right	Horiz. Distance	+ Vertical Angle −	Elevation of Point	+ Back Sight	+ Difference Elevation −	Height of Instrument	+ Vertical Distance −	REMARKS Station	Left	Right
P#3	1/4 Cor. to North.				° ′		° ′		1						
					° ′		° ′		2						
			362		199 00		° ′		3				W. Bank Cr. Check		
			220		199 33		° ′		4				" " "		
			131		200 11		° ′		5				" " "		
			16		180 00		° ′		6				" " "		
			40		51 27		° ′		7				" " "		
			119		41 28		° ′		8				" " "		
			202		36 34		° ′		9				" " "		
			292		34 50		° ′		10				" " "		
			372		33 56		° ′		11				" " "		
			450		32 00		° ′		12				" " "		
					° ′		° ′		13						
					° ′		° ′		14						
					° ′		° ′		15						
					° ′		° ′		16						
					° ′		° ′		17						
					° ′		° ′		18						
					° ′		° ′		19						
					° ′		° ′		20						
					° ′		° ′		21						

Add'n'l Inform.

F.B. 832 PG. 164

Topography Description Legend:
Side Hill.....S.H. Bottom Draw S.D.
Side of Draw S.D. Bottom Wash B.W.
Side of Ridge S.R. Top of Ridge T.R.
Head of Draw H.D. Toe of Slope..T.S.

Intern. of Draws V.D's Break in Slope..Bk.S. Stone Stone.....S.S. Top of Cliff.....T.Cl. Bottom of Cliff..B.Cl. Top of Spur.....T.Sp. Bottom Canyon..B.Cn.

Side of Canyon S.Cn. Top of Bank..T.B. Bottom of Bank..B.B. Top of Cut.....T.C. Bottom of Cut..B.C. Top of Fill.....T.F. Bottom of Fill..B.F.

Saddle .....Sa. Swale .....Sw. Flat .....Fl. Stream .....Str. Trail .....Tr. Pavement ....Pvt. Edge of Road E.Rd.

Trampled Rd. Tr.Rd. Fence .....Fn. Int. Fences. V.Fns. Ditch .....Di. Telephone Pole T.P. Power Pole....P.P. Culvert .....Cul.

Oak-O. Fir-Fr. Pine-Pi. Cedar-Ce. Sycamore .....Sy. Eucalyptus .....Eu. Plus combinations of these and all common standard abbreviations.

Notes Ck'd by	Survey of HONOR FARM
Map No.	W. O. Tape No. 117 St'd. 84 °F
Office Work	Surveyed by HOWARD
Checked KRMcPhy	Notes G.W.S. Date 8-4-52
Date	Indexed E. C. Johnson

F. B. 832 Pg. 167

TO P#4N.

P#2N-B
SET 3/4" IP
FLUSH
TOP SPUR N.
EDGE RD.
N-9875.49
E-5834.80

T.96°
155.15@1.47=155.07
01
08

① 79-36-00
④ 318-23-30
② 276-47-30
79-35-56 1/4

155.08

T.96°
175.39@5.16=174.65
177.05@4.10=176.58
351.23
03
26

N-9620.95
E-5514.94

P#3N-B
SET 3/4" IP
FLUSH TOP
PT. SPUR S. OF
RD.

P#2N-A
SET 3/4" IP
FLUSH N.
EDGE RD.
N-9926.43
E-5688.33

351.26

79-35-56 1/4

500.93

108-35-26 1/4

PAGE 168

SEE NEXT PAGE

T.96°
172.41@6.31=171.30
300.61@4.30=299.68
29.91@ - =29.91
500.89
04
93

P#2N
FD 2" IP
CONC. PLUG
FB 832-61
N-10090.99
E-5215.20

149-55-22 1/2

① 149-55-30
④ 239-41-00
② 119-23-00
149-55-22 1/2

① 108-35-30
④ 74-21-30
② 148-43-30
108-35-26 1/4

P#1N.
FD BRASS
CAP TOP OF
RESEVOIR
#1
FB 832-61
N. 9965.54
E 4563.77

SEE BOT. NEXT PAGE

"P" LINE FROM
RESEVOIR #1 to RESEVOIR
#3 - & BLOCK Plant.

Plane Table Sheet DE9

Note: Any Additions or Changes on This Sheet Must be Made or Circled in Red Ink With Date and Name of Person Making Change.

Do not extend notes this side of this line.

RETURN TO
LOS ANGELES COUNTY SURVEYOR
726 LOS ANGELES COUNTY
ENGINEERING BLDG.

76F3098 247 10M 1-49

F. B. 832 Pg. 168

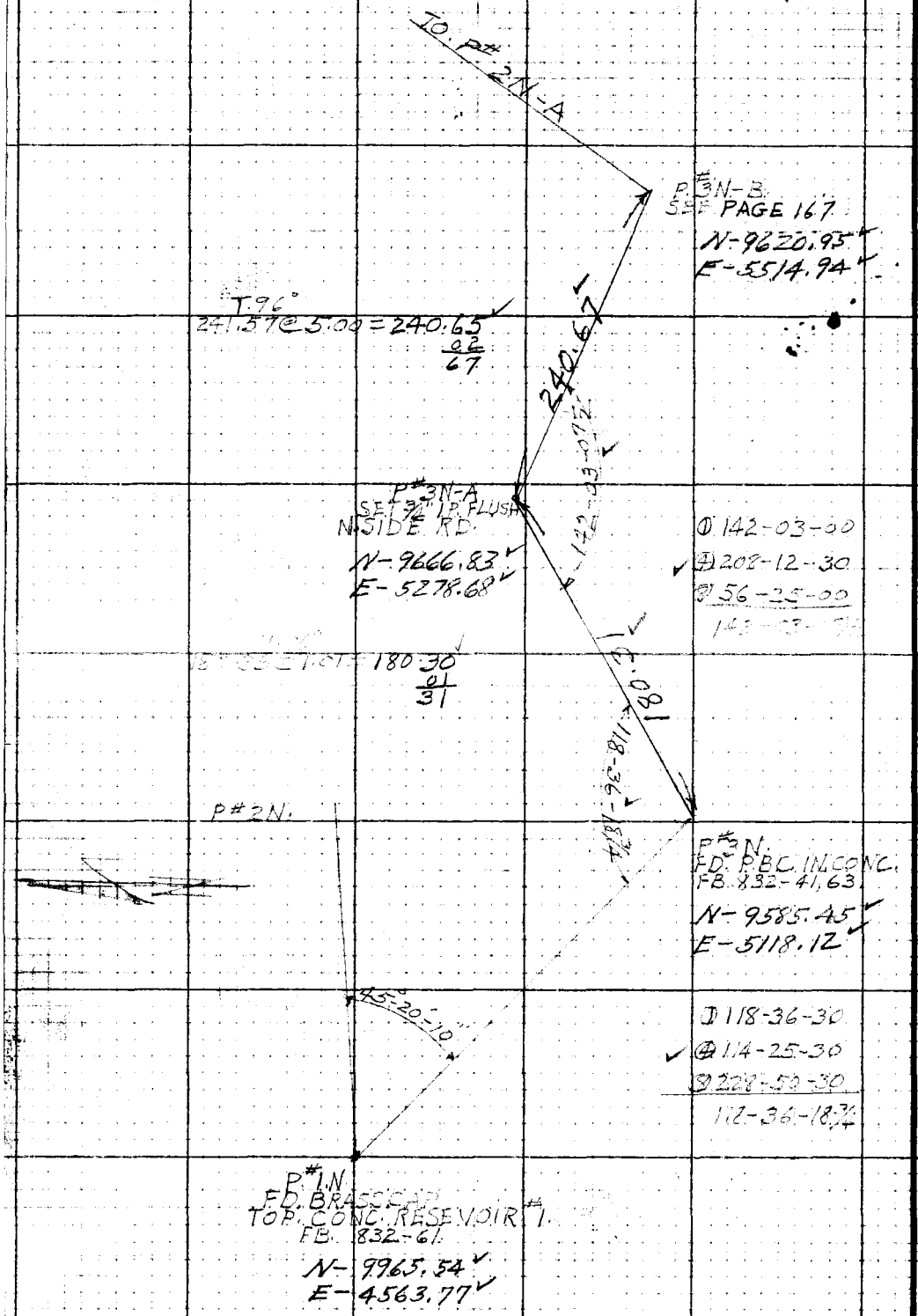

RETURN TO
LOS ANGELES COUNTY SURVEYOR
726 LOS ANGELES COUNTY
ENGINEERING BLDG.

Do not extend notes this side of this line.

Note: Any Additions or Changes on This Sheet Must be Made or Circled in Ink With Date and Name of Person Making Change.

Notes Ck'd by	Survey of HONOR FARM
Map No.	W. O. Tape No. 117 St'd 24 °F
Office Work	Surveyed by HOWARD
Checked KR MEPH	Notes G.W.S. Date 7-4-52
Date	Indexed C. Johnson

F. B. 832 Pg. 169

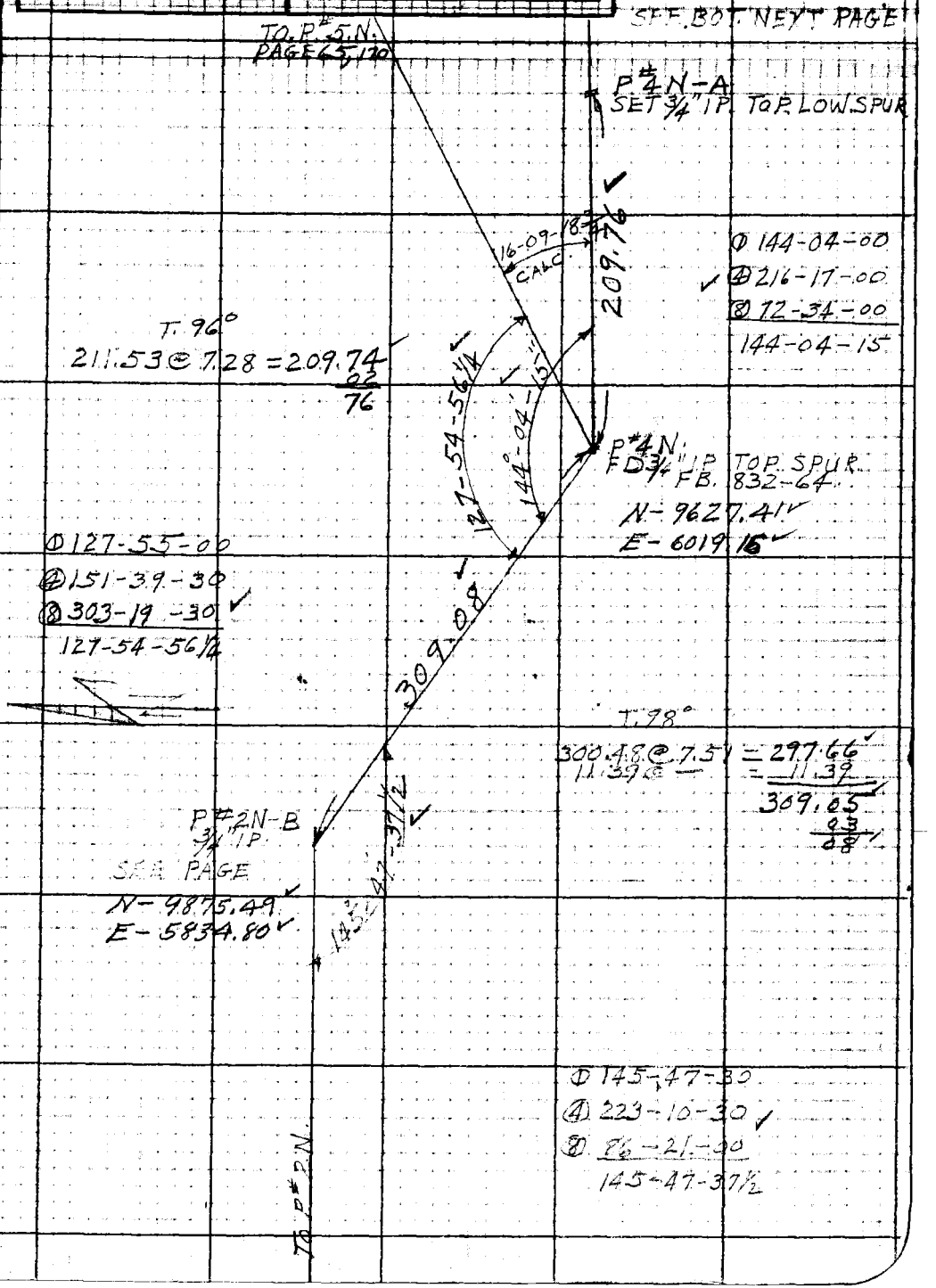

Note: Any Additions or Changes on This Sheet Must be Made or Circled in Red Ink With Date and Name of Person Making Change.

Do not extend notes this side of this line.

RETURN TO
LOS ANGELES COUNTY SURVEYOR
726 LOS ANGELES COUNTY
ENGINEERING BLDG.

76F309S 247 10M 1-49

F. B. 832 Pg. 170

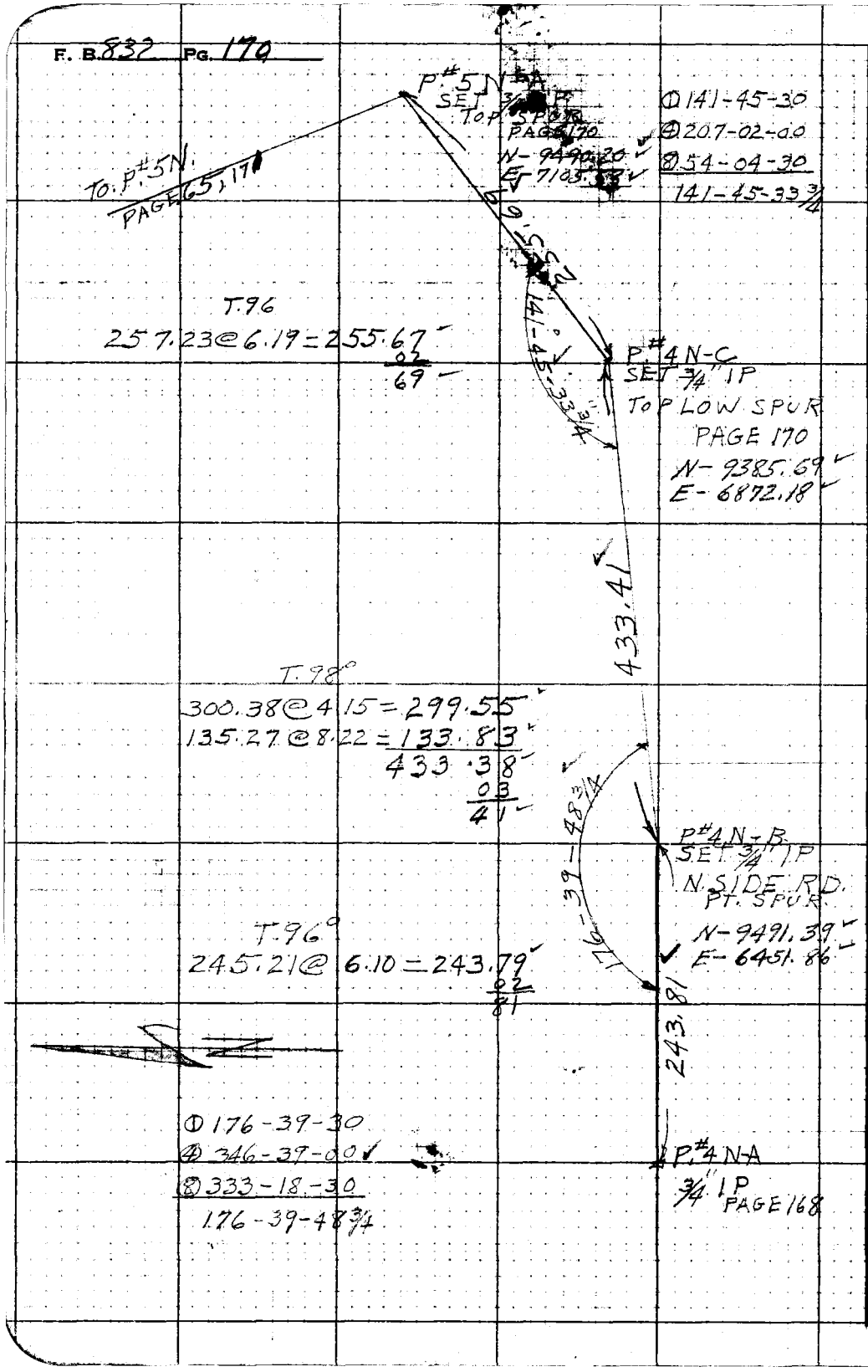

RETURN TO
LOS ANGELES COUNTY SURVEYOR
726 LOS ANGELES COUNTY
ENGINEERING BLDG.

Note: Any Additions or Changes on This Sheet Must be Made or Circled in Red Ink With Date and Name of Person Making Change.

Do not extend notes this side of this line.

Notes Ck'd by	Survey of HONOR FARM
Map No.	W. O. Tape No. 117 St'd. 84 °F
Office Work	Surveyed by HOWARD
Checked	Notes G.W.S. Date 7-5-52
Date	Indexed A. C. Johnson

F. B. 832 Pg. 171

SEE PAGE 172

P#5N-B
SET 3/4" I.P.
TO P. SPUR
N-9526.40
E-7606.63

T. 96°
250.92 @ 2.45 = 250.63
255.15 @ 9.23 = 251.74
502.37
04
41

502.41

Ⓓ 52-01-15
Ⓐ 208-05-00
Ⓑ 56-10-00
52-01-15

N-9490.20
E-7105.53
PAGE 169

P#5N-A
3/4" I.P.

T. 96°
252.66 @ 5.37 = 251.45
02
47

251.47

52°-01-15

160°-00-11¼

Ⓓ 160-00-00
Ⓐ 280-00-30
Ⓑ 200-01-30
160-00-11¼

P#5N
FD 3/4" I.P.
PAGE 65, 169

153°-24-15

N-9607.84
E-6883.28

TO P#4N
PAGE 169

Ⓓ 153-24-00
Ⓐ 253-37-00
Ⓑ 47-14-00
153-24-15

P#4N-C

Notes: Any Additions or Changes on This Sheet Must be Made of Circled in Red Ink. With Date and Name of Person Making Change.

Do not extend notes this side of this line.

RETURN TO
LOS ANGELES COUNTY SURVEYOR
726 LOS ANGELES COUNTY
ENGINEERING BLDG.

76F3098 247 10M 1-49

F. B. 832 PG. 172

PAGE 182

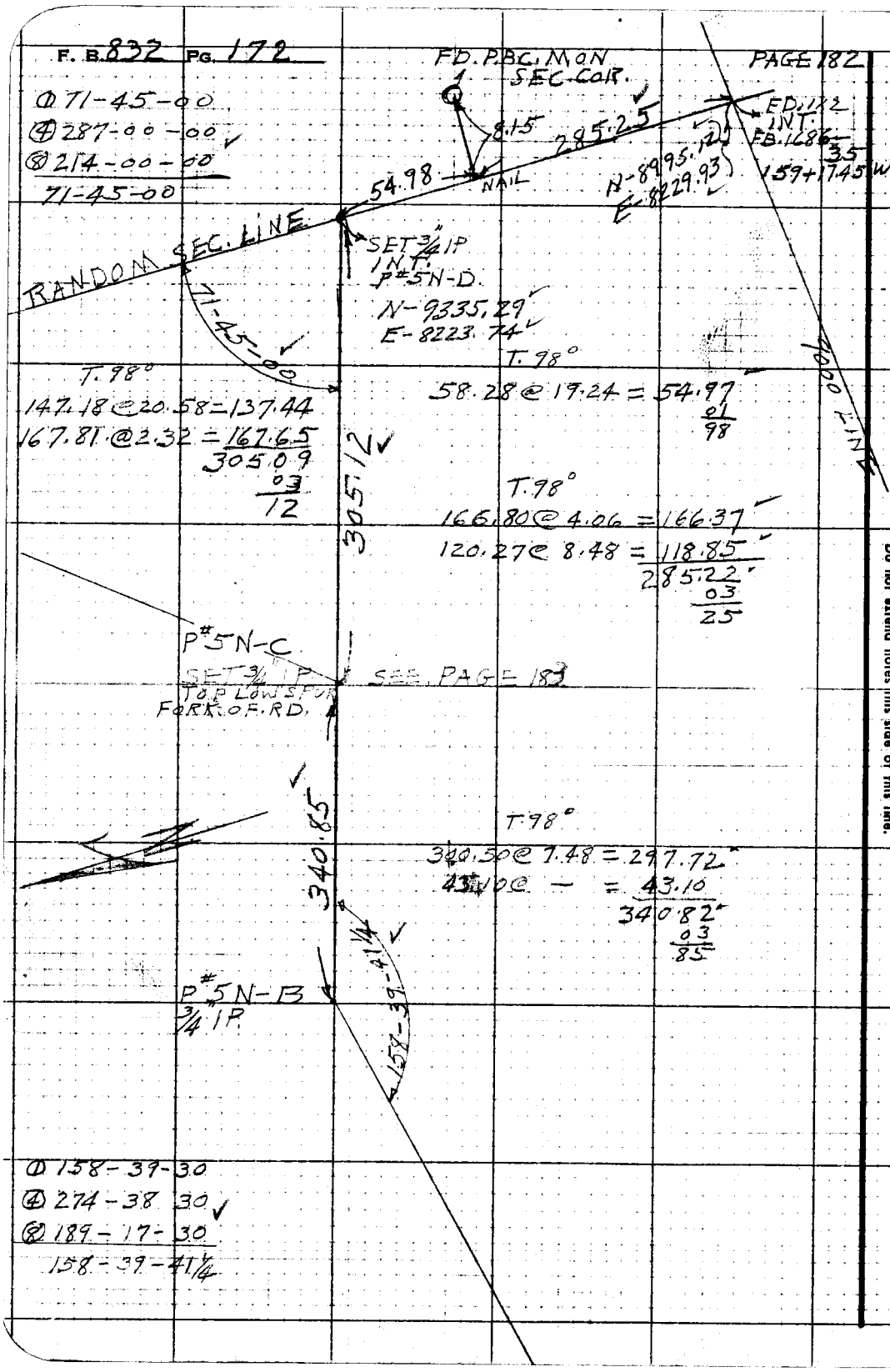

① 71-45-00
④ 287-00-00
⑧ 214-00-00
71-45-00

T. 98°
147.18 @ 20.58 = 137.44
167.81 @ 2.32 = 167.65
305.09
03
12

T. 98°
58.28 @ 19.24 = 54.97
01
98

T. 98°
166.80 @ 4.06 = 166.37
120.27 @ 8.48 = 118.85
285.22
03
25

T. 98°
340.50 @ 7.48 = 297.72
43.10 @ — = 43.10
340.82
03
85

① 158-39-30
④ 274-38-30
⑧ 189-17-30
158-39-41 1/4

RETURN TO
LOS ANGELES COUNTY SURVEYOR
726 LOS ANGELES COUNTY
ENGINEERING BLDG.

Do not extend notes this side of this line.

Note: Any Additions or Changes on This Sheet Must be Made or Circled in Red Ink With Date and Name of Person Making Change.

Profile	Notes Red.	Plotted	Job No 8622	Division No.	F. B. 832	Pg. 173
No.	Date	Date	Survey of WAYSIDE HONOR RANCHO			
X-Sec.	Notes Chkd.	Checked	Survey by RC BOWERS	Notes RCB	Date 8-5-52	
No.	Date	Date	Map No.	Indexed	Date	

BM's Levels
FROM
STORAGE TANKS ON HILL
Along TOP of HILL

TO Bench MARK AT
Concrete Block PLANT
FOR Topog.

R.C. Bowers
J P Menne
L.C. Love
R.C. Wilson
F.J. Lee

STATION	B. S.	H. I.	F. S.	ELEV.

NOTE: ANY ADDITIONS OR CHANGES ON THIS SHEET MUST BE MADE OR CIRCLED IN RED INK, WITH DATE AND NAME OF PERSON MAKING CHANGE.

Do not extend notes this side of this line.

PLEASE RETURN TO
LOS ANGELES COUNTY SURVEYOR
726 Los Angeles County Engineering Bldg.

74L298 307 4-50

76L298 307 4-50

PLEASE RETURN TO
LOS ANGELES COUNTY SURVEYOR
726 LOS ANGELES COUNTY ENGINEERING BLDG.

NOTE: ANY ADDITIONS OR CHANGES ON THIS SHEET MUST BE MADE OR CIRCLED IN RED INK, WITH DATE AND NAME OF PERSON MAKING CHANGE.

1315

Do not extend notes this side of this line.

STATION	B. S.	H. I.	F. S.	ELEV.	
BMW-39				1294 45	ON-Hill at Storage Tanks-2" I.P. with BM.W-39. B.Cap. 6" Below surface-Δ#3N-FB-832-128
P# 3N-A	7 048	1301 498	1 468	1300 030	P-3NA 3/4" I.P.
	8 235	1308 265	0 664	1307 601	
	9 232	1316 833	0 061	1316 772	
P#3N-B	9 141	1325 913	3 411	1322 502	P# 3N-B - 3/4" I.P.
	7628	1330 130	0 578	1329552	
	8 174	1337 726	2753	1334973	
	8921	1343 894	0 154	1343740	
	9229	1352 969	0 367	1352602	
P#2N-A	8 318	1360 920	3 937	1356 983	P#2N-A - 3/4" I.P.
P#2N-B	6 676	1363 659	0 568	1363 091	P#2N-B - 3/4" IP
	6 787	1369 878	2 033	1367 845	
	8 456	1376 301	0 325	1375976	
P#4N-A	10 069	1386 045	5386	1380 659	P#4N-A - 3/4" IP
	2 581	1383240	12143	1371 097	
	2567	1373 664	9 518	1364 146	
	1 940	1366 086	9 562	1356524	
P#4N-B	3 093	1359 617	5 949	1353668	P# 4N-B - 3/4" IP
	1 718	1355 386	10 209	1345177	
	1 145	1346 322	8 647	1337675	
	1 319	1338 994	6369	1332625	T.P.

F. B. 832 Pg. 174 Job No. 8622 Division No. Notes Red. Plotted Profile
Survey of Wayside Honor Rancho Date Date No.
Survey by RC Bowers Notes RCB Notes Chkd. Checked X-Sec.
Indexed Date 8-5-52 Date Date No.

76L298 307 4-50

PLEASE RETURN TO
LOS ANGELES COUNTY SURVEYOR
726 LOS ANGELES COUNTY ENGINEERING BLDG.

NOTE: ANY ADDITIONS OR CHANGES ON THIS SHEET MUST BE MADE OR CIRCLED IN RED INK, WITH DATE AND NAME OF PERSON MAKING CHANGE.

Do not extend notes this side of this line.

STATION	B. S.	H. I.	F. S.	ELEV.		
				1332625	TP	
	6869	1339494	0061	1339433		
	11422	1350855	2520	1348335		
P#4N-C	5034	1353369	2396	1350973	P#4N-C 3/4"IP	
	10414	1361387	1848	1359539		
	11498	1371037	0793	1370244		
P#5N-A	11617	1381861	0990	1380871	P#5N-A 3/4"I.P.	
	1359	1382230	11880	1370350		
	5011	1375361	11776	1363585		
	2377	1365962	5642	1360320		
P#5N-B	1008	1361328	9555	1351773	P#5N-B 3/4"IP	
	0530	1352303	11600	1340703		
	0987	1341690	11633	1330057		
	1936	1331993	10973	1321020		
	0347	1321367	11942	1309425		
	2323	1311748	11477	1300271		
	0210	1300481	9341	1291140		
	1561	1292701	9888	1282813		
BM	1763	1284576	9018	1275558	B.M. 1275.58 at concrete block plant Brass cap in steps of	

Profile Notes Red. _____ Plotted _____ Job No. 8622 Division No. _____
No. _____ Date _____ Date _____ Survey of WAYSIDE HONOR RANCHO
X-Sec. Notes Chkd. _____ Checked _____ Survey by BOWERS Notes RLB Date 8-5-52
No. _____ Date _____ Date _____ Map No. _____ Issued _____ Date _____

F. B. 8332 Pg. 175

76L298 307 4-50

PLEASE RETURN TO
LOS ANGELES COUNTY SURVEYOR
726 LOS ANGELES COUNTY ENGINEERING BLDG.

NOTE: ANY ADDITIONS OR CHANGES ON THIS SHEET MUST BE MADE OR CIRCLED IN RED INK, WITH DATE AND NAME OF PERSON MAKING CHANGE.

Do not extend notes this side of this line.

F. B. 832 Pg. 176 | Job No. 8622 Division No. | Notes Red. | Plotted | Profile
Survey of WAYSIDE HONOR RANCHO | Date | Date | No.
Survey by BOWERS | Notes Chkd. | Checked | X-Sec.
Indexed | Date 8-5-52 | Date | Date | No.

STATION	B. S.	H. I.	F. S.	ELEV.		
check Levels from ΔP-1N on Reservoir No 1 to Line from ΔP3N on hill by 2 small Storage Tanks						
Δsta BM. P#1N				1277180	BM - Δsta P#1N	BRASS CAP.
	6061	1283241	1.783	1281458		
	10748	1292206	0324	1291882		
	8790	1300672	0310	1300362		
	10285	1310647	0126	1310521		
Δsta P#2N	8758	1319279	4884	1314395	P-2N -	2" I.P.
	7850	1322245	0322	1321923		
	9083	1331006	1129	1329877		
	9047	1338924	0291	1338633		
	10009	1348642	0212	1348430		
P#2N-A	9660	1358090	1.108	1356982	P#2N-A 3/4" I P	See preceeding pg El. 1356.983

Notes Ck'd by	Survey of
Map No.	W. O. Tape No. St'd °F
Office Work	Surveyed by
Checked	Notes Date
Date	Indexed

F. B. 832 PG. 177

"P" LINE FROM
DAIRY CYN SO.
for TOPOG.

Note: Any Additions or Changes on This Sheet Must be Made or Circled in Red Ink With Date and Name of Person Making Change.

Do not extend notes this side of this line.

RETURN TO
LOS ANGELES COUNTY SURVEYOR
700 HALL OF RECORDS

FORM 267 SM 11-46

F. B. 832 PG. 178

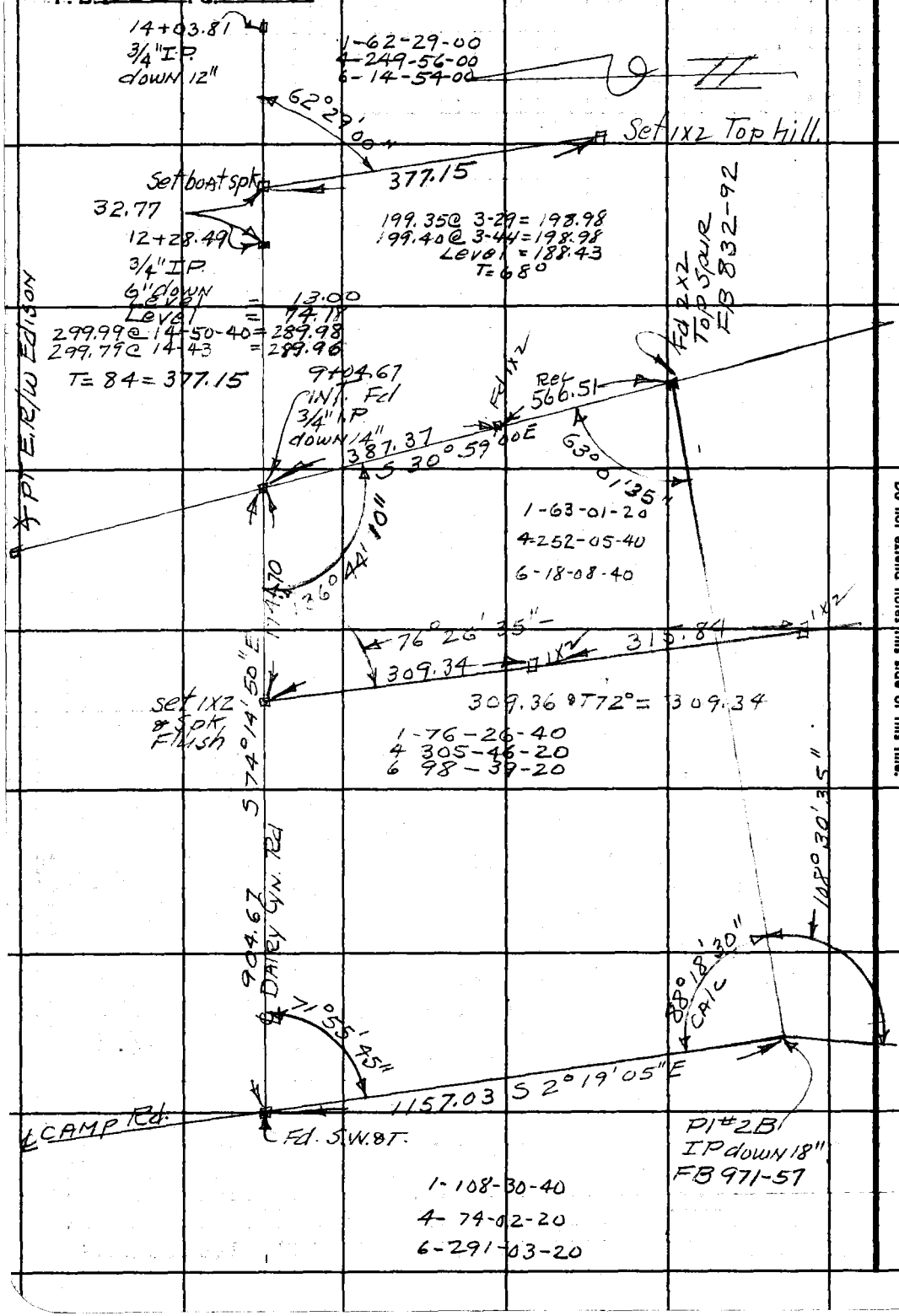

RETURN TO
LOS ANGELES COUNTY SURVEYOR
700 HALL OF RECORDS

Do not extend notes this side of this line.

Note: Any Additions or Changes on This Sheet Must be Made or Circled in Red Ink With Date and Name of Person Making Change.

Notes Ck'd by	Survey of
Map No.	W. O. Tape No. St'd °F
Office Work	Surveyed by
Checked	Notes Date
Date	Indexed

F. B. 832 PG. 179

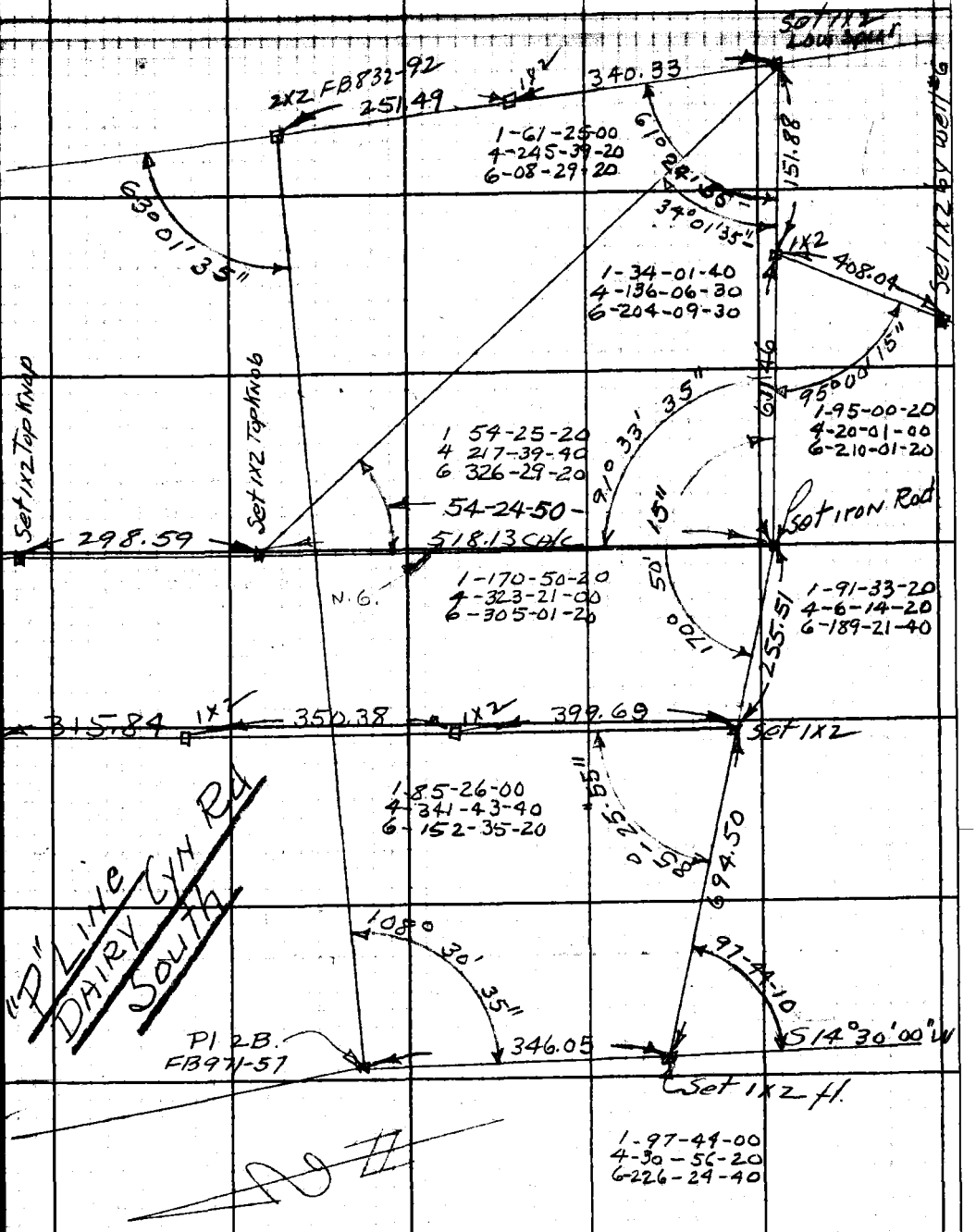

Note: Any Additions or Changes on This Sheet Must be Made or Circled in Red Ink With Date and Name of Person Making Change.

Do not extend notes this side of this line.

RETURN TO
LOS ANGELES COUNTY SURVEYOR
700 HALL OF RECORDS

FORM 247 BM 11-46

F. B. 832 PG. 180

264.57 @ 18-05 = 251.50
264.80 @ 18-15-30 = 251.47
T 92 = 251.49

153.13 @ 7-16-40 = 151.90
153.01 @ 6-59-20 = 151.87
T 77° = 151.88

294.77 @ 7-12 = 292.44
294.74 @ 7-10-40 = 292.43
49.52 @ 14-47- = 47.88
49.01 @ 12-20 = 47.88
T = 92 = 340.33

198.60 @ 4-05-40 = 198.09
198.63 @ 4-17-40 = 198.07
119.89 @ 4-16 = 119.56
119.82 @ 3-46 = 119.56
294.50 @ 3-55 = 293.81
294.51 @ 3-51-20 = 293.84
T = 84° = 611.46

255.89 @ 3-00-40 = 255.54
255.86 @ 2-57-20 = 255.52
T = 86 = 255.51

299.65 @ 4-52-20 = 298.57
299.60 @ 4-43- = 298.59
T 88 = 298.59

298.24 @ 3-26-00 = 297.70
298.18 @ 3-11-20 = 297.72

299.33 @ 2-33-00 = 299.03
299.29 @ 2-11-20 = 299.07
Level 97.73
T 86° = 694.50

259.44 @ 1-15-20 = 259.38
259.43 @ 1-09-20 = 259.38
Level = 140.31
T 86° = 399.69

350.40 @ T 74° = 350.38

315.86 @ T 72° = 315.84

RETURN TO
LOS ANGELES COUNTY SURVEYOR
700 HALL OF RECORDS

Do not extend notes this side of this line.

Note: Any Additions or Changes on This Sheet Must be Made or Circled in Red Ink With Date and Name of Person Making Change.

Notes Ck'd by	Survey of HONOR FARM
Map No.	W. O. Tape No. 117 St'd 84 °F
Office Work	Surveyed by HOWARD
Checked KPMcRae	Notes G.W.S. Date 8-21-52
Date	Indexed A. C. Johnson

F. B. 632 Pg. 183

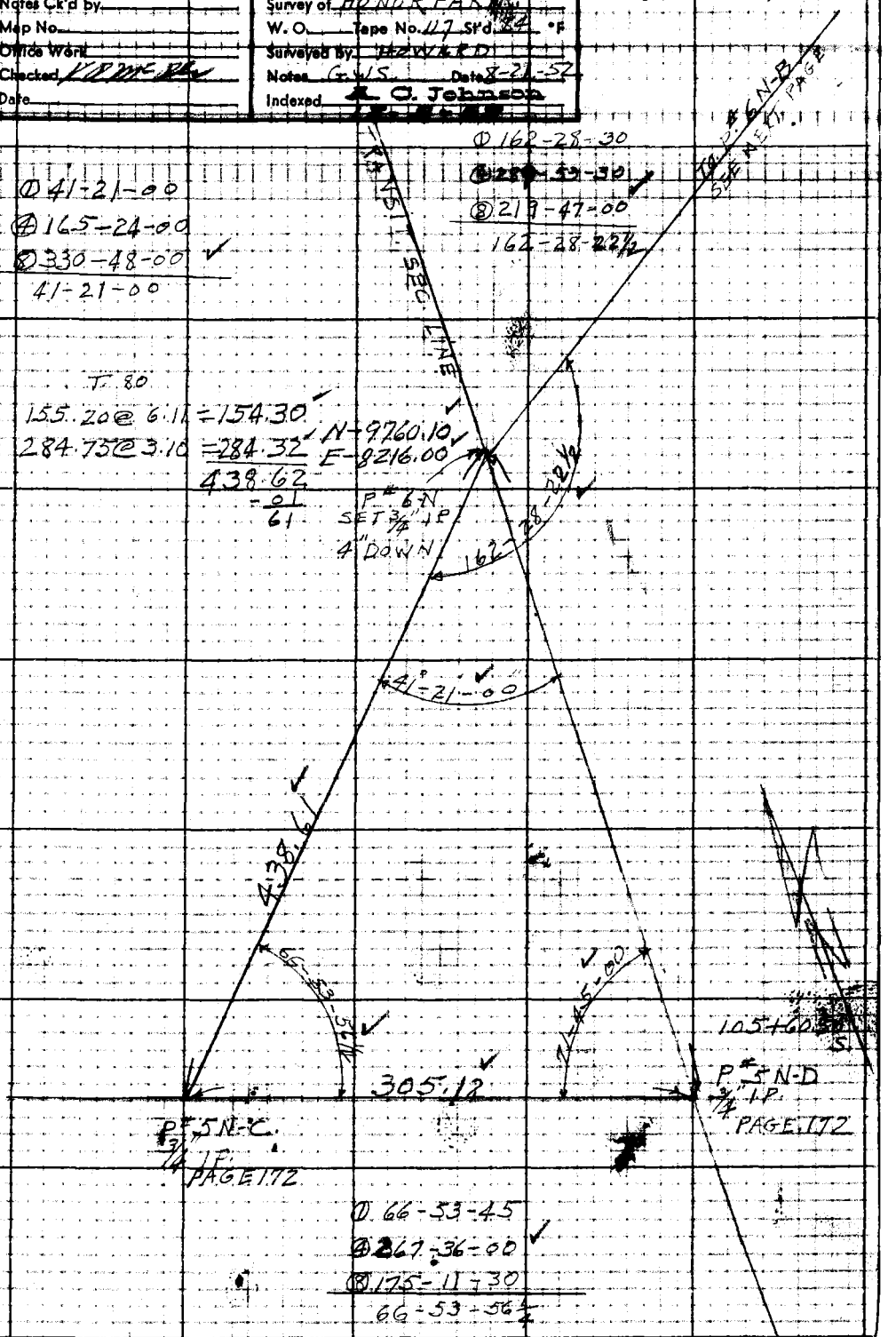

Note: Any Additions or Changes on This Sheet Must be Made or Circled in Red Ink With Date and Name of Person Making Change.

Do not extend notes this side of this line.

RETURN TO
LOS ANGELES COUNTY SURVEYOR
726 LOS ANGELES COUNTY
ENGINEERING BLDG.

76F3098 247 IDM 1-49

F. B. 832 Pg. 189

SET P.B.C. MON.
E. SLOPE SPUR.
ELEV. 1394.301

T. 84°
228.50 @ 5.10 = 227.57

74.07

N-10134.63
E 8811.54

P#6N-B.
SET 3/4" I.P.
4' DOWN
N. OF RD.
PT. OF FLAT SPUR.

105-32-15

227.57

PT. OF SPUR
W. OF R.D. 4' DOWN

P#6N-C
SET 3/4" I.P.

69-54-00

① 69-54-00
② 279-36-00
③ 199-12-00
69-54-00

N 9912.08
E 8859.10

297.91

T. 84°
298.28 @ 2.52 = 297.91

TO P#6N

P#6N-A
SET 3/4" I.P.
TOP. FLAT
SPUR. E. OF
R.D.

405.61

T. 82
119.16 @ 00 = 119.16
287.20 @ 4.07 = 286.46
405.62
-01
61

P#6N
3/4" I.P.
PAGE 183

N-9760.10
E-8216.00

TO P#5N-C

RETURN TO
LOS ANGELES COUNTY SURVEYOR
726 LOS ANGELES COUNTY
ENGINEERING BLDG.

Do not extend notes this side of this line.

Note: Any Additions or Changes on This Sheet Must be Made or Circled in Red Ink With Date and Name of Person Making Change.

Notes Ck'd by	Survey of HONOR FARM
Map No.	W. O. Tape No. 117 St'd. 84 °F
Office Work	Surveyed by HOWARD
Checked KRMcPhi	Notes G.W.S. Date 8-21-52
Date	Indexed R. C. Johnson

F. B. 832 Pg. 185

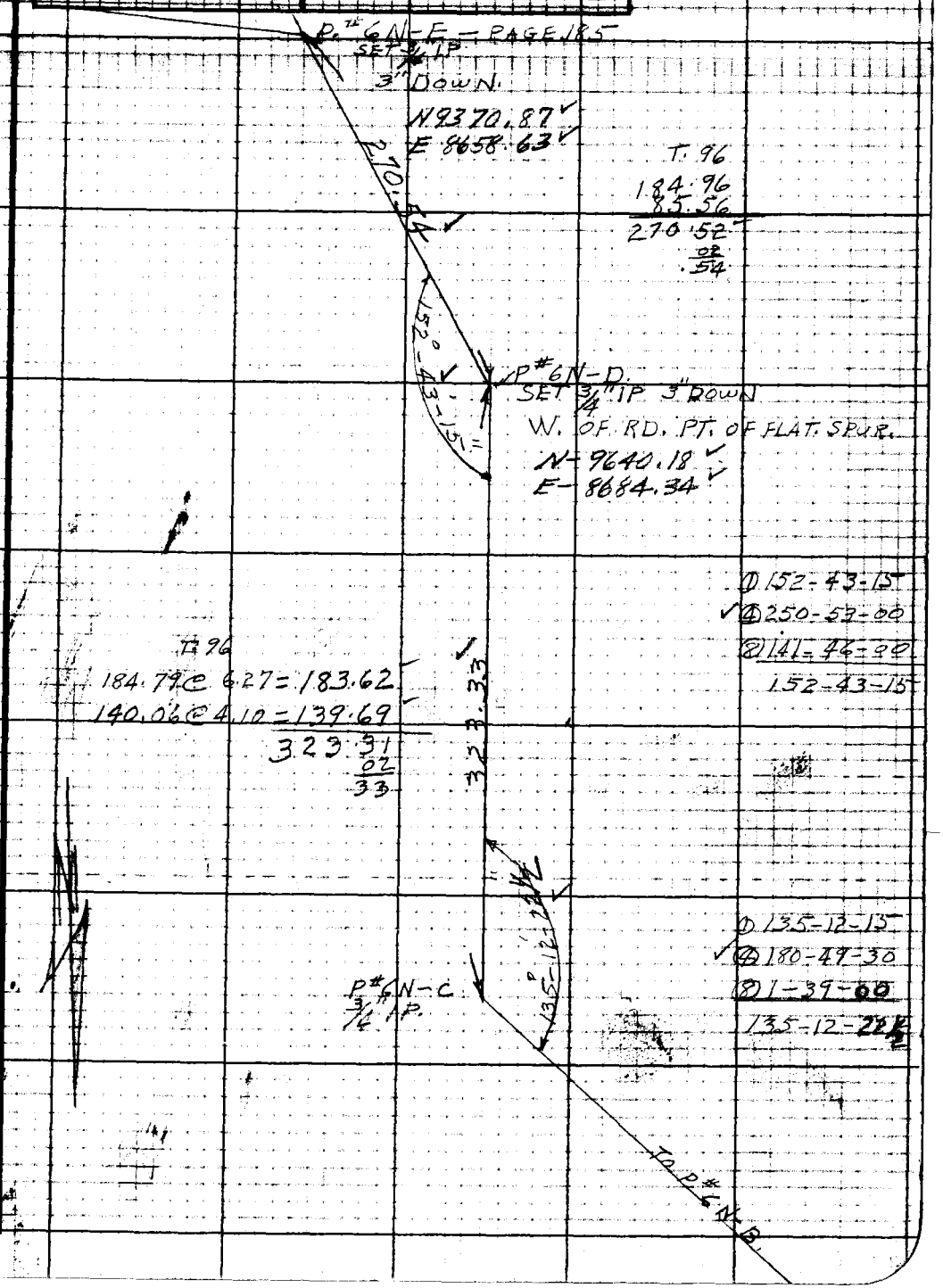

Note: Any Additions or Changes on This Sheet Must be Made or Circled in Red Ink With Date and Name of Person Making Change.

Do not extend notes this side of this line.

RETURN TO
LOS ANGELES COUNTY SURVEYOR
726 LOS ANGELES COUNTY
ENGINEERING BLDG.

76F3095 247 10M 1-49

F. B. 832 PG. 186

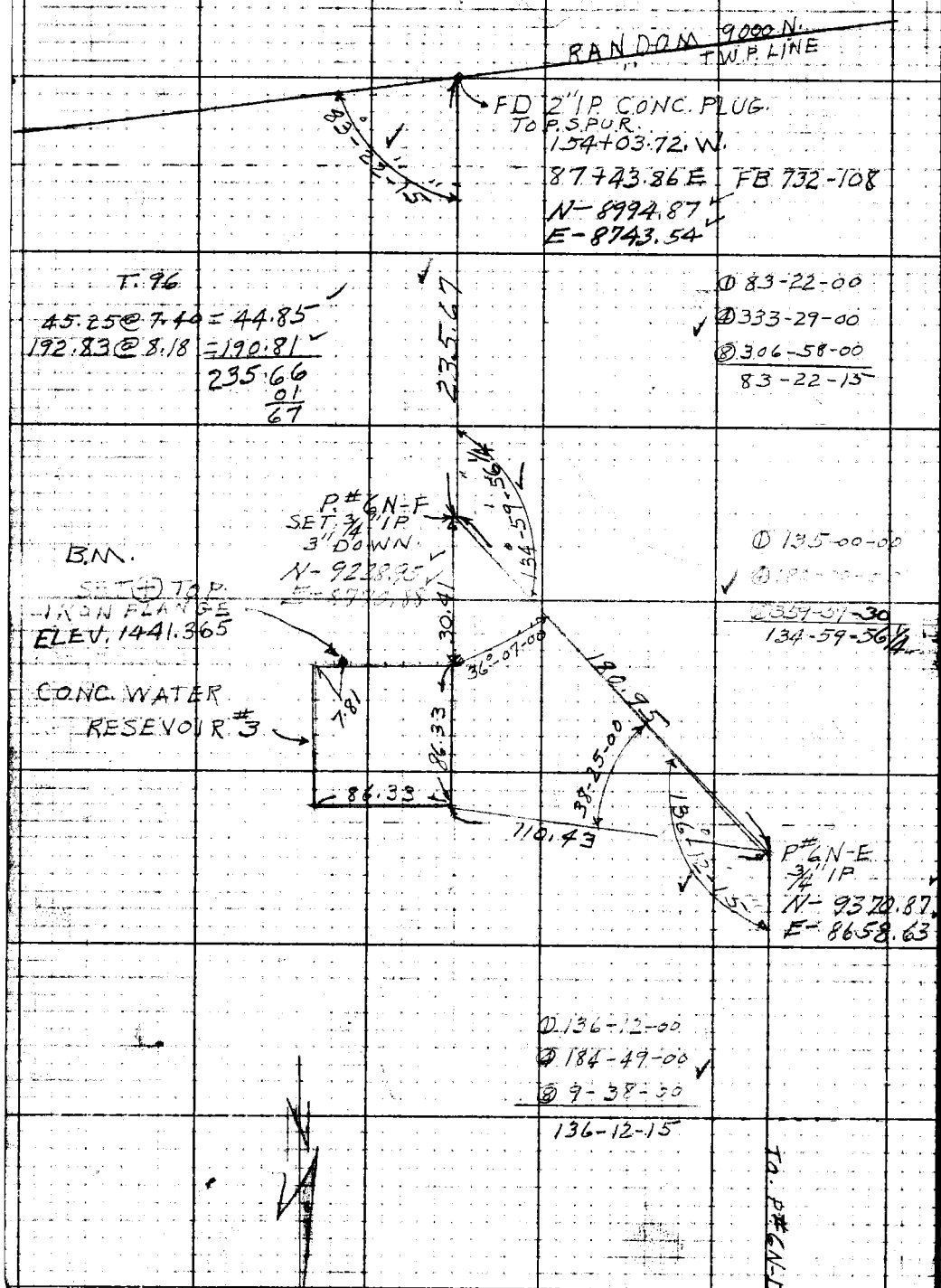

RETURN TO
LOS ANGELES COUNTY SURVEYOR
726 LOS ANGELES COUNTY
ENGINEERING BLDG.

Do not extend notes this side of this line.

Note: Any Additions or Changes on This Sheet Must be Made or Circled in Red Ink With Date and Name of Person Making Change.

Profile	Notes Red.	Plotted	Job No. 8622	Division No.	F. B. 832	Pg. 187
No.	Date	Date	Survey of Wayside Honor Rancho			
X-Sec.	Notes Chkd.	Checked	Survey by R.C. Bowers	Notes Bowers	Date 9-30-52	
No.	Date	Date	Map No.	Indexed	Date	

BENCH LEVELS

for Topog

from

CONCRETE BLOCK PLANT

To

RESERVOIR #3

STATION	B. S.	H. I.	F. S.	ELEV.

NOTE: ANY ADDITIONS OR CHANGES ON THIS SHEET MUST BE MADE OR CIRCLED IN RED INK, WITH DATE AND NAME OF PERSON MAKING CHANGE.

PLEASE RETURN TO
LOS ANGELES COUNTY SURVEYOR
726 LOS ANGELES COUNTY ENGINEERING BLDG.

Do not extend notes this side of this line.

761.298 307 4-50

76L298 307 4-50

PLEASE RETURN TO
LOS ANGELES COUNTY SURVEYOR
726 LOS ANGELES COUNTY ENGINEERING BLDG.

NOTE: ANY ADDITIONS OR CHANGES ON THIS SHEET MUST BE MADE OR CIRCLED IN RED INK, WITH DATE AND NAME OF PERSON MAKING CHANGE.

Do not extend notes this side of this line.

STATION	S. S.	H. I.	F. S.	ELEV.	
BM				1275 580	BM: Brass cap in steps of Concrete Block plant stamped-El. 1275.580
	8474	1284 054	0359	1283 695	
	11818	1295 513	0717	1294 796	
	9588	1304 384	1434	1302 950	
P-5N-C	8263	1311 213	1293	1309 920	P5N-C 3/4" IP plug & Nail FB832-172-182
	10859	1320 779	2989	1317 790	
	12054	1329 844	0189	1329 655	
	11341	1340 996	0530	1340 466	
P-6N	5352	1345 818	4192	1341 626	P-6N 3/4" IP plug & Nail FB-832-182
	10428	1352 054	0477	1351 577	
	9635	1361 212	0336	1360 876	
P-6N-A	10032	1370 908	1149	1369 759	P-6N-A 3/4" IP Plug & Nail FB-832-183
	10095	1379 854	2453	1377 401	
	6814	1384 215	3052	1381 163	
P-6N-B	5965	1387 128	3289	1383 839	P-6N-B 3/4" IP Plug & Nail FB-832-183
	5317	1389 156	0441	1388 715	Set P.B.C. MON 71' N W of P-6N-B #13832-183
PBC MON BM	6662	1395 377	1076	1394 301	BM. on East Slope of Spur.
	0716	1395 017	9382	1385 635	
	2662	1388 297	1670	1386 627	
	9968	1396 595	0449	1396 146	
	8150	1404 296	1073	1403 223	

F. B. 832 Pg. 188 Job No. 8622 Division No. Notes Red. Plotted Profile
Survey of Wayside Honor Rancho Date Date No. X-Sec.
Survey by RC Bowers Notes RCB Notes Chkd. Checked No.
Indexed Date 9-30-52 Date Date

76L298 307 4-50

PLEASE RETURN TO
LOS ANGELES COUNTY SURVEYOR
726 LOS ANGELES COUNTY ENGINEERING BLDG.

NOTE: ANY ADDITIONS OR CHANGES ON THIS SHEET MUST BE MADE OR CIRCLED IN RED INK, WITH DATE AND NAME OF PERSON MAKING CHANGE.

Do not extend notes this side of this line.

STATION	B. S.	H. I.	F. S.	ELEV.	
				1403223	T.P.
P6N-C	6669	1409 892	4089	1405 803	P-6N-C 3/4" IP plug & nail FB 832-183
	7577	1413 380	0779	1412 601	
	11123	1423 724	0174	1423550	
	11015	1434 565	0548	1434017	
P6N-D	7545	1441 562	4646	1436916	P-6N-D 3/4" IP plug & nail FB 832-184
	9019	1445 935	4177	1441 758	
P6N-E	4259	1446 017	5119	1440 898	P-6N-E 3/4" IP plug & nail FB 832-184
P6N-F	4148	1445 046	5360	1439 686	P-6N-F 3/4" IP plug & nail FB 832-185
BM. on Reservoir	4857	1444 543	3178	1441 365	BM-set "X" in outlet of Reservoir 7.8' W of SE Cor FB 832-185
	2983	1444 348	4849	1439 499	
	6028	1445 527	3526	1442 001	
	1721	1443 722	12165	1431 557	
	0391	1431 948	11796	1420 152	
	0230	1420 382	9908	1410474	
	0801	1411 275	10467	1400808	
	0591	1401 399	8830	1392569	
	1587	1394 156	9185	1384971	
	1610	1386 581	6661	1379920	
	2140	1382 060	8720	1373340	
	1243	1374 583	11362	1363221	

Profile Notes Red. ____ Plotted ____ Job No. 8622 Division No. ____ F. B. 832 Pg. 189
No. ____ Date ____ Date ____ Survey of Waviside Honor Rancho
X-Sec. Notes Chkd. ____ Checked ____ Survey by RC Bowers Notes RCB Date 9-30-52
No. ____ Date ____ Date ____ Map No. ____ Indexed ____ Date ____

76L298 307 4-50

PLEASE RETURN TO
LOS ANGELES COUNTY SURVEYOR
726 LOS ANGELES COUNTY ENGINEERING BLDG.

NOTE: ANY ADDITIONS OR CHANGES ON THIS SHEET MUST BE MADE OR CIRCLED IN RED INK, WITH DATE AND NAME OF PERSON MAKING CHANGE.

Do not extend notes this side of this line.

STATION	B. S.	H. I.	F. S.	ELEV.		
				1363 221	T.P.	
	0657	1363 878	11 979	1351 899		
	0559	1352 458	10 838	1341 620		
	1491	1343 111	9 538	1333 573		
	1068	1334 641	11 669	1322 972		
	0662	1323 634	9 597	1314 037		
	0701	1314 738	10 373	1304 365		
	1178	1305 543	10 513	1295 030		
	0539	1295 569	11 959	1283 610		
BM	0709	1284 319	8 762	1275 557	BM.	Brass cap in steps of Conc Block plant stamped El. 1275.580

F. B. 832 Pg. 190

Job No. 8622 Division No. Notes Red. Plotted Profile

Survey of Wayside Honor Rancho Date Date No. X-Sec.

Survey by RCBowers Notes RCB Notes Chkd. Checked No.

Indexed Date 9-30-52 Date Date

F. B. 832 Pg. 191

Profile No. | Notes Red. | Plotted | Job No 8622 | Division No.
Date | Date | Survey of Wayside Honor Rancho
X-Sec. No. | Notes Chkd. | Checked | Survey by RC Bowers | Notes RCB | Date 9-30-52
Date | Date | Map No. | Indexed | Date

STATION	B. S.	H. I.	F. S.	ELEV.	
					BENCH LEVELS from
					BMW 59 AT DAIRY FARM to HR OILWELL No NCT2 Well #1 (East of Edison R/W)

NOTE: ANY ADDITIONS OR CHANGES ON THIS SHEET MUST BE MADE OR CIRCLED IN RED INK, WITH DATE AND NAME OF PERSON MAKING CHANGE.

Do not extend notes this side of this line.

PLEASE RETURN TO
LOS ANGELES COUNTY SURVEYOR
726 Los Angeles County Engineering Bldg.

76L298 307 4-50

76L298 307 4-50

PLEASE RETURN TO
LOS ANGELES COUNTY SURVEYOR
726 LOS ANGELES COUNTY ENGINEERING BLDG.

NOTE: ANY ADDITIONS OR CHANGES ON THIS SHEET MUST BE MADE OR CIRCLED IN RED INK, WITH DATE AND NAME OF PERSON MAKING CHANGE.

Do not extend notes this side of this line.

STATION	B. S.	H. I.	F. S.	ELEV.	
BM W-59				1125 560	BM W59. Brass cap in conc floor in W. doorway of Dairy Barn #943. FB 971-218
	2 551	1128 111	5 735	1122 376	
	6 855	1129 231	3 681	1125 550	
	4 672	1130 222	0 489	1129 733	
	10 922	1140 655	0 334	1140 321	
	12 019	1152 340	0 109	1152 231	
	11 470	1163 701	0 231	1163 470	
	12 125	1175 595	0 661	1174 934	
	11 287	1186 221	1 739	1184 482	
	10 294	1194 776	0 812	1193 964	
1X2	10 275	1204 239	1 181	1203 058	1X2 Top of Hill
	1 459	1204 517	10 464	1194 053	
	5 857	1199 910	0 358	1199 552	
	9 239	1208 791	0 056	1208 735	
TBM.	11 652	1220 387	3 618	1216 769	TBM. Iron bar down 0.8 See sketch above
	4 225	1220 994	11 225	1209 769	
	2 158	1211 927	11 377	1200 550	
	0 338	1200 888	11 635	1189 253	
	0 004	1189 257	10 951	1178 306	
	1 832	1180 138	10 689	1169 449	
	0 887	1170 336	12 005	1158 331	

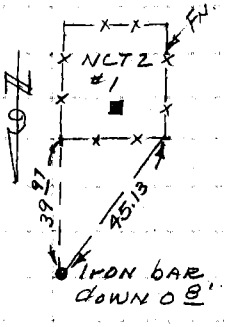

F. B. 832 PG. 192

Job No. 8622 Division No. Notes Red. Plotted Profile

Survey of Wayside Honor Rancho Date No.

Survey by R.C. Bowers Notes R.C.B. Notes Chkd. Checked X-Sec.

Indexed Date 9-30-52 Date No.

76L298 307 4-50

PLEASE RETURN TO
LOS ANGELES COUNTY SURVEYOR
726 LOS ANGELES COUNTY ENGINEERING BLDG.

NOTE: ANY ADDITIONS OR CHANGES ON THIS SHEET MUST BE MADE OR CIRCLED IN RED INK, WITH DATE AND NAME OF PERSON MAKING CHANGE.

Do not extend notes this side of this line.

STATION	B. S.	H. I.	F. S.	ELEV.		
				1158 331	T.P.	
	0 470	1158 801	9 998	1148 803		
	0 331	1149 134	11 605	1137529		
	1 196	1138 725	10 822	1127903		
	3 259	1131 162	5 617	1125545		
	3 599	1129 144	6 774	1122 370		
BMW 59	5774	1128 144	2 588	1125556	BMW 59 see previous discription El. 1125.56	

Profile Notes Red. _____ Plotted _____ Job No. 8622 Division No. _____ F. B. 832 Pg. 193
No. _____ Date _____ Date _____ Survey of Wayside Honor Rancho
X-Sec. Notes Chkd. _____ Checked _____ Survey by RCBowers Notes RCB Date 9-30-52
No. _____ Date _____ Date _____ Map No. _____ Indexed _____ Date _____

F. B. 832 Pg. 194

Job No. Division No. Notes Red. Plotted Profile

Survey of Date Date No.

Survey by Notes Notes Chkd. Checked X-Sec.

Indexed Date Date Date No.

STATION	B. S.	H. I.	F. S.	ELEV.

76L298 307 4-50

PLEASE RETURN TO

LOS ANGELES COUNTY SURVEYOR

726 LOS ANGELES COUNTY ENGINEERING BLDG.

Do not extend notes this side of this line.

NOTE: ANY ADDITIONS OR CHANGES ON THIS SHEET MUST BE MADE OR CIRCLED IN RED INK, WITH DATE AND NAME OF PERSON MAKING CHANGE.

Profile No.	Notes Red.	Plotted	Job No. 8622	Division No.	F. B. 832	Pg. 195
	Date	Date	Survey of WAYSIDE HONOR RANCHO			
X-Sec. No.	Notes Chkd.	Checked	Survey by RC BOWERS	Notes RCB	Date 9-30-52	
	Date	Date	Map No.	Indexed	Date	

STATION	B. S.	H. I.	F. S.	ELEV.	
					BENCH LEVELS from
					BM W 66 NEAR NCT-1 WELL # 3 To NCT-1 WELL # 6

NOTE: ANY ADDITIONS OR CHANGES ON THIS SHEET MUST BE MADE IN CIRCLED IN RED INK, WITH DATE AND NAME OF PERSON MAKING CHANGE.

PLEASE RETURN TO
LOS ANGELES COUNTY SURVEYOR
726 LOS ANGELES COUNTY ENGINEERING BLDG.

Do not extend notes this side of this line.

764298 307 4-50

76L298 307 4-50

PLEASE RETURN TO
LOS ANGELES COUNTY SURVEYOR
726 LOS ANGELES COUNTY ENGINEERING BLDG.

NOTE: ANY ADDITIONS OR CHANGES ON THIS SHEET MUST BE MADE OR CIRCLED IN RED INK, WITH DATE AND NAME OF PERSON MAKING CHANGE.

Do not extend notes this side of this line.

F. B. 832 Pg. 196

Profile No. ____ X-Sec. No. ____

Plotted ____ Date ____ Checked ____ Date ____

Notes Red. ____ Date ____ Notes Chkd. ____ Date ____

Job No. 8622 Division No. ____

Survey of WAYSIDE MANOR RANCHO

Survey by R.C. Bowers Notes RCB

Indexed ____ Date 9-30-52

STATION	B. S.	H. I.	F. S.	ELEV.		
BM W-66				1088 412	BM W66 spk on west side of P. Pole #555017E by Well NCT-1 #3 FB 832-148	
	6 688	1095 100	2.017	1093 083		
	8 817	1101 900	0428	1101 472		
"P" pt	6400	1107 872	4 261	1103 611	Iron Bar near oil valve Box NE of Tower 78/2	FB 832-179
	8239	1111 850	0 531	1111 319		
	11871	1123 190	1 875	1121 315		
	11762	1133 077	0 268	1132 809		
	8501	1141 310	1 141	1140 169		
TBM	11 804	1151 973	2.108	1149 865	TBM iron bar down 6" see sketch	Iron bar down 6"
	2065	1151 930	11761	1140 169		
	4251	1144 420	4 442	1139 978		
	3502	1143 480	0 526	1142 954		
	4469	1147 423	2.552	1144 871	1X2	
	1 277	1146 148	7 542	1138 606		
	1539	1140 145	8 828	1131 317		
	0649	1131 966	10 484	1121 482		
	0 149	1121 631	12 114	1109 517		
	2091	1111 608	7 531	1104 077	TBM - set Large boat spk in PP #555018E - E of well #3	
	0 129	1104 206	8 801	1095 405		
BM W66	0634	1096 039	7 624	1088 415	BM W66. see Above description. El. 1088.412	

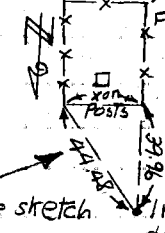

F. B. 832 Pg. 197

Profile No. ____ Notes Red. ____ Plotted ____ Job No. 8622 Division No. ____
Date ____ Date ____ Survey of Wayside Hay or Rancho
X-Sec. No. ____ Notes Chkd. ____ Checked ____ Survey by R.C. Bowers Notes RCB Date 10-27-52
Date ____ Date ____ Map No. ____ Indexed ____ Date ____

STATION	B. S.	H. I.	F. S.	ELEV.	
					LEVELS ALONG 8" W. LINE IN MAIN CANYON EAST of RESERVOIR #3.

NOTE: ANY ADDITIONS OR CHANGES ON THIS SHEET MUST BE MADE OR CIRCLED IN RED INK, WITH DATE AND NAME OF PERSON MAKING CHANGE.

PLEASE RETURN TO
LOS ANGELES COUNTY SURVEYOR
726 LOS ANGELES COUNTY ENGINEERING BLDG.

Do not extend notes this side of this line.

76L258 307 4-50

76L298 307 4-50

PLEASE RETURN TO
LOS ANGELES COUNTY SURVEYOR
726 LOS ANGELES COUNTY ENGINEERING BLDG.

NOTE: ANY ADDITIONS OR CHANGES ON THIS SHEET MUST BE MADE OR CIRCLED IN RED INK, WITH DATE AND NAME OF PERSON MAKING CHANGE.

Do not extend notes this side of this line.

Profile No. X-Sec. No.
Plotted Date Checked Date
Notes Red. Date Notes Chkd. Date
Division No. Job No. Notes Date
F.B. 832 Pg. 198
Survey of Survey by Indexed

STATION	B. S.	H. I.	F. S.	ELEV.		
BM				1283 710	B.M. Ship's spk in W. Face of 24" Oak.	FB 1266-106
	6 048	1289 758	3 041	1286 717		
	9 897	1296 614	2 882	1293 732		
	6 839	1300 571	1 221	1299 350		
Pl # "A"	8 721	1308 071	2 343	1305 728	Pl # A - 2X2 down 6"	FB 1266-114
	8 699	1314 427	1 389	1313 038		
	8 242	1321 280	1 013	1320 267		
Pl # "B"	7 846	1328 113	1 343	1326 770	Pl # B - 2X2 down 6"	
	7 539	1334 309	2 451	1331 858		
Pl # "C"	6 617	1338 475	2 028	1336 447	Pl # C 1¼" IP down 18"	FB 1266-117
	8 110	1344 557	1 071	1343 486		
Pl # "D"	6 213	1349 699	1 729	1347 970	P # D 1¼" IP down 12"	FB 1266-117
	9 841	1357 811	1 037	1356 774		
	8 917	1365 691	1 353	1364 338		
	6 821	1371 159	2 841	1368 318		
2" IP end	5 100	1373 418	3 534	1369 884	2" IP down 12" Previous elev - 1369.890	FB 1266-118
	3 432	1373 316	6 145	1367 171		
	2 178	1369 349	7 619	1361 730		
	1 129	1362 859	7 973	1354 886		
	0 979	1355 865	8 142	1347 723		
	0 838	1348 561	9 197	1339 364		

Form 307 5M 10-37

PLEASE RETURN TO
LOS ANGELES COUNTY SURVEYOR
700 HALL OF RECORDS

NOTE: ANY ADDITIONS OR CHANGES ON THIS SHEET MUST BE MADE OR CIRCLED IN RED INK, WITH DATE AND NAME OF PERSON MAKING CHANGE

Do not extend notes this side of this line

STATION	B. S.	H. I.	F. S.	ELEV.		
				1339364	T.P.	
	0720	1340084	8472	1331612		
	0534	1332146	9635	1322511		
	0692	1323203	8225	1314978		
	1209	1316187	8368	1307819		
	1534	1309353	7810	1301543		
	1569	1303112	8253	1294859		
	1765	1296624	9501	1287123		
BM	2079	1289202	5483	1283719	BM Ships spk in W. Face of 24" OAK El. 1283.710	FB 1266 106

Profile No. ____ Notes Red. ____ Plotted ____ Job No. 8622 Division No. ____ F. B. 8332 Pg. 199

X-Sec. No. ____ Date ____ Date ____ Survey of Wayside Horse Ranch

Notes Chkd. ____ Date ____ Checked ____ Date ____ Survey by RC Bowers Notes RC/B. Date 12-16-52

Map No. ____ Indexed ____ Date ____

F. B832 PG. 200 | Job No. | Division No. | Notes Red. | Plotted | Profile

Survey of | Date | Date | No.

Survey by | Notes | Notes Chkd. | Checked | X-Sec.

Indexed | Date | Date | Date | No.

STATION	B. S.	H. I.	F. S.	ELEV.

Do not extend notes this side of this line

Form 307 5M 10-37

PLEASE RETURN TO
LOS ANGELES COUNTY SURVEYOR
700 HALL OF RECORDS

NOTE: ANY ADDITIONS OR CHANGES ON THIS SHEET MUST BE MADE OR CIRCLED IN RED INK, WITH DATE AND NAME OF PERSON MAKING CHANGE

Profile No.	Notes Red.	Plotted	Job No. 8622	Division No.	F. B 832 PG. 201
	Date	Date	Survey of Wayside Honor Rancho		
X-Sec. No.	Notes Chkd.	Checked	Survey by RCB Bowers	Notes RCB	Date 12-16-52
	Date	Date	Map No.	Indexed	Date

NOTE: ANY ADDITIONS OR CHANGES ON THIS SHEET MUST BE MADE OR CIRCLED IN RED INK, WITH DATE AND NAME OF PERSON MAKING CHANGE

Do not extend notes this side of this line

BENCH LEVELS

Along New

GOLDEN STATE HWY.

from.

BRIDGE OVER CASTAIC CREEK.

by MAIN ENTRANCE

to

TAPIA CYN. ROAD.

STATION	B. S.	H. I.	F. S.	ELEV.

PLEASE RETURN TO
LOS ANGELES COUNTY SURVEYOR
700 HALL OF RECORDS

Form 307 5M 10-37

Form 307 5M 10-37

PLEASE RETURN TO
LOS ANGELES COUNTY SURVEYOR
700 HALL OF RECORDS

NOTE: ANY ADDITIONS OR CHANGES ON THIS SHEET MUST BE MADE OR CIRCLED IN RED INK, WITH DATE AND NAME OF PERSON MAKING CHANGE

Do not extend notes this side of this line

F. B 832 Pg. 202 | Job No. 8622 | Division No. | Notes Red. | Plotted | Profile No.
Survey of Wayside Honor Rancho | Date | Date | X-Sec. No.
Survey by R.C. Bowers | Notes RCB | Notes Chkd. | Checked
Indexed | Date 12-16-52 | Date | Date

STATION	B. S.	H. I.	F. S.	ELEV.		
BM-M 52				1036 911	BM-M52-U.S. 2083 State Hwy-2.7 mi. So. of Castaic at steel & Conc. Bridge. A Standard Disk in Top of W. end of So. Abutment. Stamped "M-52-1926" - FB. 790 - 30	
	1418	1038 329	9328	1027 001		
	2327	1031 328	4809	1026 519		
	7002	1033 521	3689	1024 332		
	9307	1039 139	5214	1033 925		
	4974	1038 919	4981	1033 938		
BM-A-1	5084	1039 022	3853	1033 169	BM A-1 - set L&TK. in the S.W. cor. of Catch basin at S. end of 1st Traffic Turning Island - Approx. 0.25 mi. No. of Main Gate to Wayside Honor Rancho on Golden State Hwy.	
	4931	1040 100	4891	1035 209		
	5852	1041 061	4024	1037 087		
	5911	1042 948	3709	1039 239		
	5832	1045 071	3789	1041 352		
BM-A-2	5661	1046 943	3449	1043 494	BM A-2. Boat Spk & Washer - in the east side of T. Pole #3365-L-1-7 - Approx. 0.4 mi. No. of Main Gate to W. Honor Rancho - on Golden State Hwy.	
	4971	1048 465	3327	1045 138		
	5170	1050 303	3409	1046 899		
	5330	1052 229	3608	1047 621		
	5302	1053 923	3361	1050 562		
	5498	1055 560	3513	1052 047		
BM A-3	4788	1056 835	2624	1054 211	BM-A-3 - Lead & Pk. Nail - 5' from So. end of the East side of the So. half of 2nd Traffic Turning Island. Approx 0.6 mi. No. of Main Gate to W. Honor Rancho on Golden State Hwy.	
	4989	1059 200	3672	1054 228		
	5181	1060 709	3673	1055 036		
	5583	1062 619	3489	1059 130	TP	

Form 307 5M 10-37

PLEASE RETURN TO
LOS ANGELES COUNTY SURVEYOR
700 HALL OF RECORDS

NOTE: ANY ADDITIONS OR CHANGES ON THIS SHEET MUST BE MADE OR CIRCLED IN RED INK, WITH DATE AND NAME OF PERSON MAKING CHANGE

Do not extend notes this side of this line

STATION	B. S.	H. I.	F. S.	ELEV.		
				1059 130	T.P.	
	5 256	1064 386	3 338	1061 048		
BMA4	5222	1066 270	3 402	1062 868	BM-A-4 - set Lead & Pk Nail in the middle of con-	On Golden State Hwy.
	4761	1067 629	3 402	1064 227	catch basin on the South end - Approx. 0.9 M. No. of Main gate to Wayside Honor Rancho	
	4 621	1068 848	3 528	1065 320		
	4 748	1070 068	3 408	1066 660		
	4 851	1071 511	3 981	1067 530		
	4 648	1072 178	3 268	1068 910		
BMA-5	4 688	1073 598	3 356	1070 242	BM A-5 set Lead & Pk Nail 8.5' from the So. end	On Golden State Hwy.
	4 735	1074 977	8 941	1066 036	on the east side of the South half of the 3rd Traffic turning island - Approx. 1.1 Mile No. of Main gate to Wayside Honor Rancho.	
CSMON	4 632	1070 668	5 417	1065 251	CSMON - ON W. R/W of old Hwy. At Junction	
	6 184	1071 435	3 828	1067 607	of Fences Between LA Co Forestry & LA Co Road	
	5 517	1073 124	3 729	1069 395	Dept Yard. El. 1065.310 FB971-210	
	5 991	1075 386	3 993	1071 393		
	5 261	1076 654	4 167	1072 487		
BM W-13	5 894	1078 381	3 364	1075 017	BM W.13 Fd. Nail in Lead 7' So of No. end of Gas	
	4 798	1079 815	4 538	1075 277	Pump island - 58° L. of ℄ Sta. 192+38 Golden	
	5 195	1080 472	4 849	1075 623	State Hwy FB 971-210 El. 1075.075	
	4 983	1080 606	4 602	1076 004		
	5 249	1081 253	4 670	1076 583		
	5 154	1081 737	2 603	1079 134		

Profile No. ____ Notes Red. ____ Plotted ____ Job No. 8622 Division No. ____ F.B. 832 PG. 203
X-Sec. No. ____ Date ____ Date ____ Survey of Wayside Honor Rancho
Notes Chkd. ____ Checked ____ Survey by RC Bowers Notes RCB Date 12-17-52
Date ____ Date ____ Map No. ____ Indexed ____ Date ____

Form 307 5M 10-37

PLEASE RETURN TO
LOS ANGELES COUNTY SURVEYOR
700 HALL OF RECORDS

NOTE:- ANY ADDITIONS OR CHANGES ON THIS SHEET MUST BE MADE OR CIRCLED IN RED INK, WITH DATE AND NAME OF PERSON MAKING CHANGE

Do not extend notes this side of this line

STATION	B. S.	H. I.	F. S.	ELEV.	
				1077 134	
BM A-6	5677	1084 811	3363	[illegible] 448	BM A.6- 7 7' from south end of the east side of the south half of Traffic turning island between old and new Hwy. 1.35' Miles No of MAIN Gate to Wayside Honor Rancho. ON Golden State Hwy. Set L & PK Nail
	4373	1085 821	4551	[illegible]	
	3736	1085 006	4929	[illegible] 077	
	5726	1085 803	4078	1087 725	
	5947	1087 672	2826	[illegible] 46	
	5209	1090 055	5141	[illegible]	
BM A-7	4945	1089 859	3939	[illegible]	BM A-7. 1.65 Mi. No. of Main Gate to Wayside H. Rancho. Set Ships Spk & Washer in E. side of Tel. pole #3324
	4159	1090 079	4341	[illegible] 735	
BM 27-A40 BM W.19	5129	1090 564	3770	[illegible]	BM W-19. Lead & Spk. in So end of conc base of Gas. Pump. State. Hwy. West side of at 99 Oaks. FB. 971-211 Elev 1087.090
	4770	1091 558	4331	[illegible]	
	5951	1093 478	4231	[illegible]	
	5772	1095 019	4282	1090 737	
	5181	1095 915	4418	1091 500	
BM-A-8	5701	1097 201	2788	[illegible]	BM A-8. Tel. Pole #3316. 1.8 Mi No of Main Gate to Wayside Honor Rancho and 350'± No. of Ranch Hse. Cafe at 99 Oaks. Set Ships Spk & Washer in the West side of
	5324	1099 737	3413	[illegible] 324	
	5358	1101 682	3542	1097 [illegible]	
	5131	1102 971	3878	[illegible] 093	
	5340	1104 433	3842	[illegible] 591	
	4863	1105 454	4759	[illegible]	

F. B. 832 Pg. 204 | Job No. 8622 Division No. ____ Notes Red. ____ Plotted ____ Profile ____
Survey of Wayside Honor Rancho Date ____ Date ____ No. ____
Survey by RC Bowers Notes RCB Notes Chkd. ____ Checked ____ X-Sec. ____
Indexed ____ Date 12-17-52 Date ____ Date ____ No. ____

76L298 307 4-50

PLEASE RETURN TO
LOS ANGELES COUNTY SURVEYOR
726 LOS ANGELES COUNTY ENGINEERING BLDG.

NOTE: ANY ADDITIONS OR CHANGES ON THIS SHEET MUST BE MADE OR CIRCLED IN RED INK, WITH DATE AND NAME OF PERSON MAKING CHANGE.

Do not extend notes this side of this line.

STATION	B. S.	H. I.	F. S.	ELEV.		
				1100 695		
BMA-9	5701	1106 396	3 642	1102 754	BM A-9	Set spk in Lead in South end of Conc Abutment wall of culvert on W. side of Hwy 2.0 miles No of Main Gate to W. Side Honor Rancho. App 1200' No of 99 Oaks
	4473	1107 227	3951	1103 276		
	5497	1108 773	3998	1104 775		
	4900	1109 675	3942	1105 733		
	4923	1110 656	3567	1107 089		
	4933	1112 022	3672	1108 350		
	5310	1113 660	2 547	1111 113		
BMW-104	5918	1117 031	3910	1113 121	BM W-104	Fd boat spk in lead in center of Top of Conc Headwall on ℄ Golden St Hwy. Headwall approx. 40' No. of int. of Tapia Cyn. Rd. F.B. 1686-2 El. 1113.091

Profile Notes Red ____ Plotted ____ Job No. 8622 Division No. ____ F. B. 832 Pg. 205
No. ____ Date ____ Date ____ Survey of Wayside Honor Rancho
X-Sec. Notes Chkd. ____ Checked ____ Survey by R.C. Bowers Notes RCB Date 12-18-52
No. ____ Date ____ Date ____ Map No. ____ Indexed ____ Date ____

F. B. 832 PG. 206

Job No. _____ Division No. _____ Notes Red. _____ Plotted _____ Profile

Survey of _____ Date _____ Date _____ No. _____

Survey by _____ Notes _____ Notes Chkd. _____ Checked _____ X-Sec.

Indexed _____ Date _____ Date _____ Date _____ No. _____

STATION	B. S.	H. I.	F. S.	ELEV.

Do not extend notes this side of this line.

NOTE: ANY ADDITIONS OR CHANGES ON THIS SHEET MUST BE MADE OR CIRCLED IN RED INK, WITH DATE AND NAME OF PERSON MAKING CHANGE.

PLEASE RETURN TO

LOS ANGELES COUNTY SURVEYOR

726 LOS ANGELES COUNTY ENGINEERING BLDG.

76L298 307 4-50

F. B. 832 Pg. 207

Profile No. ____ Notes Red. ____ Plotted ____ Job No. ____ Division No. ____
Date ____ Date ____ Survey of ____
X-Sec. No. ____ Notes, Chkd ____ Checked ____ Survey by ____ Notes ____ Date ____
Date ____ Date ____ Map No. ____ Indexed ____ Date ____

STATION	B. S.	H. I.	F. S.	ELEV.	
					Levels From C. S. Mon. on Jail ℄ to
					Conc. Block Plant Wayside Honor Ranche

Do not extend notes this side of this line.

NOTE: ANY ADDITIONS OR CHANGES ON THIS SHEET MUST BE MADE OR CIRCLED IN RED INK, WITH DATE AND NAME OF PERSON MAKING CHANGE.

PLEASE RETURN TO
LOS ANGELES COUNTY SURVEYOR
726 LOS ANGELES COUNTY ENGINEERING BLDG.

764.298 307 4-50

76L298 307 4-50

PLEASE RETURN TO
LOS ANGELES COUNTY SURVEYOR
726 LOS ANGELES COUNTY ENGINEERING BLDG.

NOTE: ANY ADDITIONS OR CHANGES ON THIS SHEET MUST BE MADE OR CIRCLED IN RED INK, WITH DATE AND NAME OF PERSON MAKING CHANGE.

Do not extend notes this side of this line.

STATION	B. S.	H. I.	F. S.	ELEV.		
				1224 770	C.S. Mon. on Front steps Max. Sec. Jail.	
	3 371	1228 141	5 485	1222 656	T.P. #1	
	8 640	1231 296	5 173	1226 123	#2	
	10 268	1236 391	0 497	1235 894	#3	
	8 356	1244 250	1 659	1242 591	#4	
	7 352	1249 943	0 945	1248 998	#5	
	8 207	1257 205	1 103	1256 102	#6	
	7 769	1263 870	1 929	1261 941	#7	
	8 783	1270 724	0 901	1269 823	#8	
	8 142	1277 965	2 415	1275 550	C.S. Mon. on steps conc. block plant office	
	2 589	1278 139	8 316	1269 823	#9	Elev 1275.58
	0 794	1270 617	8 674	1261 943	#10	
	1 864	1263 807	7 702	1256 105	#11	
	1 250	1257 355	8 351	1249 004	#12	
	0 922	1249 926	7 329	1242 597	#13	
	1 554	1244 151	8 249	1235 902	#14	
	1 541	1237 443	11 309	1226 134	#15	
	5 428	1231 562	8 893	1222 669	#16	
	5 488	1228 151	3 372	1224 785	C.S. Mon. & Jail Elev 1224.770	

Profile No. X-Sec. No.
Plotted Date Checked Date
Notes Red Date Notes Chkd Date
Job No. Division No.
Notes Date
Survey of
Survey by
Indexed
F. B. 832 Pg. 208

76L298 307 4-50

PLEASE RETURN TO
LOS ANGELES COUNTY SURVEYOR
726 LOS ANGELES COUNTY ENGINEERING BLDG.

NOTE: ANY ADDITIONS OR CHANGES ON THIS SHEET MUST BE MADE OR CIRCLED IN RED INK, WITH DATE AND NAME OF PERSON MAKING CHANGE.

Do not extend notes this side of this line.

STATION	B. S.	H. I.	F. S.	ELEV.		
	BENCH LEVELS, HOG CANYON					
B.M.				1170 945	Fd Brass Cap set Conc. hd. wall #1 Reservoir overflow South side Hog canyon. F.B. 855 Pg 235	
	4 52	1175 465				
T.P.			2 42	1173 045		
	12 05	1185 095				
T.P.			1 45	1183 645		
	3 32	1186 965				
B.M.			3 09	1183 875	Set Brass Cap N.E. Cor. Garbage Storage tank N. side Hog Canyon.	
	3 18	1187 055				
T.P.			3 41	1183 645		
	1 44	1185 085				
T.P.			11 93	1173 155		
	3 22	1176 375				
B.M.			5 44	1170 935	Fd. Brass Cap Set Conc. hd. wall #1 Reservoir overflow South Side Hog Canyon Rec. Elev. 1170.945	

Profile Notes Red. Plotted Job No. Division No. F. B. 832 Pg. 209
No. Date Date Survey of Honor Rancho
X-Sec. Notes Chkd. Checked Survey by E.C.H. Notes Chkd. Date 22-Sept. 1954
No. Date Date Map No. Indexed Date

F. B. 832 Pg. 210

Job No. Division No. Notes Red. Plotted Profile

Survey of Date Date No.

Survey by Notes Notes Chkd. Checked X-Sec.

Indexed Date Date Date No.

STATION	B. S.	H. I.	F. S.	ELEV.

76L298 307 4-50

PLEASE RETURN TO

LOS ANGELES COUNTY SURVEYOR

726 LOS ANGELES COUNTY ENGINEERING BLDG.

Do not extend notes this side of this line.

NOTE: ANY ADDITIONS OR CHANGES ON THIS SHEET MUST BE MADE OR CIRCLED IN RED INK, WITH DATE AND NAME OF PERSON MAKING CHANGE.

76L298 307 4-50

PLEASE RETURN TO
LOS ANGELES COUNTY SURVEYOR
726 LOS ANGELES COUNTY ENGINEERING BLDG.

NOTE: ANY ADDITIONS OR CHANGES ON THIS SHEET MUST BE MADE OR CIRCLED IN RED INK, WITH DATE AND NAME OF PERSON MAKING CHANGE.

Do not extend notes this side of this line.

STATION	B. S.	H. I.	F. S.	ELEV.		
		BENCH LEVELS FOR TOPOG HOG CANYON				
			HONOR	Ro		
				PG. 209		
B.M.				1183 88	B.M. – Brass Cap top Garbage Tank Pg 209	
	9 87	1193 75				
T.P.			1 05	1192 70		
	10 67	1203 37				
			8 37	1195 00	Set 1x1	
			3 37	1200 00	Set 1x1	
T.P.			0 16	1203 21		
	11 83	1215 04				
			10 04	1205 00	Set 1x2 P. No. 1	PG 213
			5 04	1210 00	Set 1x1	
				1195 00	1x1 Above	
	0 35	1195 35				
			11 24	1184 11	Sw & T. – 3" down P No. B	PG 213
			11 47	1183 88	B.M. Above	

Profile Notes Red. ____ Plotted ____ Job No. ____ Division No. ____
No. ____ Date ____ Date ____ Survey of Honor Ro
X-Sec. Notes Chkd. ____ Checked ____ Survey by FCH Notes FCH Date 9-23-54
No. ____ Date ____ Date ____ Map No. ____ Indexed ____ Date ____

F. B. 832 PG. 211

F. B. 832 Pg. 212

Job No. _____ Division No. _____ Notes Red. _____ Plotted _____ Profile

Survey of _____ Date _____ Date _____ No. _____

Survey by _____ Notes _____ Notes Chkd. _____ Checked _____ X-Sec.

Indexed _____ Date _____ Date _____ Date _____ No. _____

STATION	B. S.	H. I.	F. S.	ELEV.

PLEASE RETURN TO

LOS ANGELES COUNTY SURVEYOR

726 LOS ANGELES COUNTY ENGINEERING BLDG.

Do not extend notes this side of this line.

NOTE: ANY ADDITIONS OR CHANGES ON THIS SHEET MUST BE MADE OR CIRCLED IN RED INK, WITH DATE AND NAME OF PERSON MAKING CHANGE.

76L298 307 4-50

Notes Ck'd by	Survey of HONOR RANCHO
Map No.	W. O. Tape No. 123 St'd. 84° °F
Office Work	Surveyed by F.C.H.
Checked	Notes C.L.W. Date 9/23/54
Date	Indexed

F.B. 832 Pg. 213

J.N. 0084.12

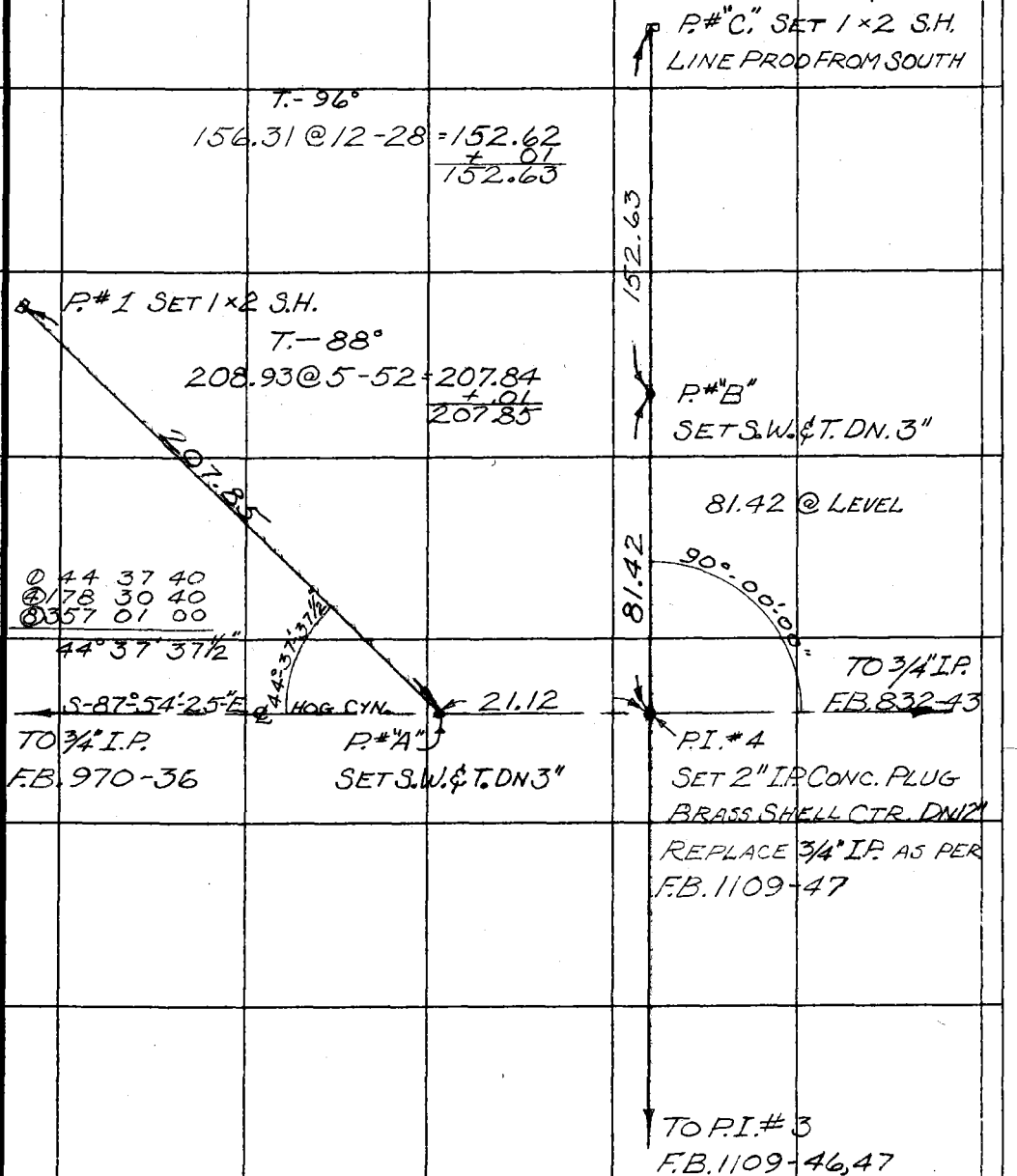

Note: Any Additions or Changes on This Sheet Must be Made or Circled in Red Ink With Date and Name of Person Making Change.

Do not extend notes this side of this line.

RETURN TO
LOS ANGELES COUNTY SURVEYOR
726 LOS ANGELES COUNTY
ENGINEERING BLDG.

76F3095 247 4-53

F. B. 832 PG. 214

RETURN TO
LOS ANGELES COUNTY SURVEYOR
720 LOS ANGELES COUNTY
ENGINEERING BLDG.

Do not extend notes this side of this line.

Note: Any Additions or Changes on This Sheet Must be Made or Circled in Red Ink With Date and Name of Person Making Change.

WHR-39

DAILY ASSIGNMENT 7/20/5

(Da

Vehicle # 1288

Driver: Bill

Report To: MR King

Describe work done below:

TO	FROM	PURPOSE OF
Blacksmith Shop	Motor Pool	Repairs a
Kings Crew	Blacksmith Shop	Wait Ass
North gate	Kings Crew	Pickup
Med Corn	North gate	let off Cr
Parking Area	Med Corn	lunch
Med Corn	Parking Area	Pickup
Drainage Ditch	Med Corn	let off
North gate	Drainage Ditch	Pick up
Drainage Ditch	North gate	let off
Kings Crew	Drainage Ditch	Wait As
Storeville	Kings Crew	Pickup
Kings Crew	Storeville	Wait Ass
Rosenburg's	Kings Crew	Pickup
Kings Crew	Rosenburg's	Wait As
Motor Pool	Kings Crew	Secure

Qts Oil _____ Gals Gas _____

15682
(Mileage)

Motor Pool Off. _____

Additional Topography
to be plotted on 20 Scale
Topog Sheet (DX-13) for Barange
cooker site - contours

1195 - 1200 - 1205 + 1210 Set with
level and located by Stadia
Additional shots above

1210 taken at random
"P" Line on Pg 213 - F13 & 32

F. B. Howard

Form 301 10M 3-34

PLEASE RETURN TO
LOS ANGELES COUNTY SURVEYOR
700 HALL OF RECORDS

NOTE: ANY ADDITIONS OR CHANGES ON THIS SHEET MUST BE MADE OR CIRCLED IN RED INK, WITH DATE AND NAME OF PERSON MAKING CHANGE

Do not extend notes this side of this line

Transit at	Sight on	Stadia Intercepts	Stadia Distance	Stadia Rod—	Horizontal Angle 0° to 360° Right	Horiz. Distance	± Vertical Angle	Elevation of Point	± Back Sight	± Difference Elevation	Height of Instrument	± Vertical Distance	REMARKS Station	Left	Right
					ADDITIONAL TOPOGRAPHY HOLL CANYON				1						
					HONOR RO				2						
									3						
P No "B" – Swat – South on – 2.1 P									4						
								1184 11/49			1189.08		P No "B" Swat – 3' down		
					115 06	85.5			5				Tel. Pole # 5103571		
					122 15	65.5			6				Guy Wire		
			249	5°	223 05	248	+ 2 30	1195°	7						
			211	3°	219 33	211	+ 2 28	"	8				& N. Edge Road		
			191	—	215 25	191	+ 2 20	"	9				S.H.		
			168	—	212 24	168	+ 2 37	"	10				"		
			149	—	206 25	149	+ 2 58	"	11				"		
			128		201 53	128	+ 3 23	"	12				"		
			110		194 13	109	+ 3 55	"	13				"		
			98		185 31	97	+ 4 19	"	14				"		
			94		173 30	91	+ 10 12	"	15				"		
			97		164 10	96	+ 4 22	"	16				Swale		
			88		150 20	87	+ 4 48	"	17				S.H.		
			88		141 55	87	+ 4 52	"	18				"		
			90		130 07	89	+ 4 47	"	19				"		
			101	2°	119 32	100	+ 4 37	"	20				"		
									21						

Add'n'l Inform.

Notes Rcd. _____ Date _____ Flatted H.H.F.D. Date 10-19-54 Job No. _____ Division No. _____

Notes Chkd. H.H.F.D. Date 10-22-54 Checked _____ Survey of Honor Rd. Date _____ Survey by _____ Notes F.B. 832 Pg. 215

Map No. _____ Date _____ Indexed _____ Date 9-23-54

Form 301 10M 3-34

PLEASE RETURN TO
LOS ANGELES COUNTY SURVEYOR
700 HALL OF RECORDS

NOTE: ANY ADDITIONS OR CHANGES ON THIS SHEET MUST BE MADE OR CIRCLED IN RED INK. WITH DATE AND NAME OF PERSON MAKING CHANGE

Do not extend notes this side of this line

Transit at	Sight on	Stadia Intercepts	Stadia Distance	Stadia Rod—	Horizontal Angle 0° to 360° Right	Horiz. Distance	+ — Vertical Angle	Elevation of Point	+ Back Sight	+ — Difference Elevation	Height of Instrument	+ — Vertical Distance	REMARKS Station	Left	Right
P No "B"	South on 2" IP								1		1189.08				
			214	3°	217 15	213	+ 3 46	1200.0	2		[illegible]		S.H.		
			197	—	211 45	196	+ 4 03	"	3				"		
			175		209 12	174	+ 4 34	"	4				"		
			161		203 26	160	+ 4 58	"	5				"		
			150		200 45	149	+ 5 20	"	6				"		
			138		197 05	137	+ 5 45	"	7				"		
			122		192 37	121	+ 5 58	"	8				"		
			104		182 40	102	+ 7 32	"	9				"		
			103		174 28	99	+ 10 30	"	10				"		
			109		164 23	107	+ 7 11	"	11				Swale		
			102		157 59	102	+ 7 38	"	12				S.H.		
			97		149 05	95	+ 8 12	"	13				"		
			97		140 31	95	+ 8 06	"	14				"		
			99		131 42	97	+ 7 58	"	15				"		
			104	2°	125 46	102	+ 7 12	"	16				"		
			114	2°	132 35	111	+ 9 09	1205.0	17				"		
			104	—	138 25	101	+ 9 43	"	18				"		
			103		147 40	100	+ 9 46	"	19				"		
			110		155 40	107	+ 9 16	"	20				"		
			118		164 20	115	+ 8 36	"	21				Swale		

Add'n'l Inform.

F.B. 832 PG. 216

Topography Description Legend:
Side Hill.....S.H. Bottom Draw.B.D.
Side of Draw.S.D. Bottom Wash.B.W.
Side of Ridge.S.R. Top of Ridge.T.R.
Head of Draw H.D. Toe of Slope..T.S.

Inters. of Draws. V.D's
Break in Slope..Bk.S.
Steep Slope.....S.S.
Top of Cliff.....T.Cl.
Bottom of Cliff..B.Cl.
Top of Spur.....T.Sp.
Bottom Canyon..B.Cn.

Side of Canyon S.Cn.
Top of Bank...T.B.
Bottom of Bank.B.B.
Top of Cut.....T.C.
Bottom of Cut..B.C.
Top of Fill.....T.F.
Bottom of Fill.B.F.

Saddle .....Sa.
Swale .....Sw.
Flat .....Fl.
Stream .....Str.
Trail .....Tr.
Pavement ....Pvt.
Edge of Road E.Rd.

Traveled Rd. Tr.Rd.
Fence .....Fn.
Int. Fences.V.Fns.
Ditch .....Di.
Telephone Pole T.P.
Power Pole...P.P.
Culvert .....Cul.

Oak-O. Fir-Fr.
Pine-Pi. Cedar-Ce.
Sycamore .....Sy.
Eucalyptus .....Eu.
Plus combinations of these and all common standard abbreviations.

Form 301 10M 3-34

PLEASE RETURN TO
LOS ANGELES COUNTY SURVEYOR
700 HALL OF RECORDS

NOTE: ANY ADDITIONS OR CHANGES ON THIS SHEET MUST BE MADE OR CIRCLED IN RED INK. WITH DATE AND NAME OF PERSON MAKING CHANGE

Do not extend notes this side of this line

Transit at	Sight on	Stadia Intercepts	Stadia Distance	Stadia Rod—	Horizontal Angle 0° to 360° Right	Horiz. Distance	+ — Vertical Angle	Elevation of Point	+ Back Sight	+ — Difference Elevation	Height of Instrument	+ — Vertical Distance	REMARKS Station	Left	Right
					° ′		° ′		1		118908				
					° ′		° ′		2						
PNo 8	South 2 1/2		111		174 37	107	+ 10 20	1205°					S.H.		
					° ′		° ′		3						
			112		181 22	109	+ 9 04	"					"		
					° ′		° ′		4						
			126		188 44	123	+ 8 03	"					"		
					° ′		° ′		5						
			143		192 35	141	+ 7 13	"					"		
					° ′		° ′		6						
			155		197 19	153	+ 6 39	"					"		
					° ′		° ′		7						
			169		200 40	167	+ 6 05	"					"		
					° ′		° ′		8						
			181	2°	205 53	179	+ 5 45	"					"		
					° ′		° ′		9						
			133	2°	135 42	129	+ 10 09	1210°					"		
					° ′		° ′		10						
			118		140 50	113	+ 11 48	"					"		
					° ′		° ′		11						
			116		149 00	111	+ 12 00	"					"		
					° ′		° ′		12						
			124		157 45	119	+ 11 12	"					"		
					° ′		° ′		13						
			130		164 36	123	+ 10 43	"					Swale		
					° ′		° ′		14						
			121		174 10	116	+ 11 31	"					S.H.		
					° ′		° ′		15						
			122		178 05	117	+ 11 25	"					"		
					° ′		° ′		16						
			132		184 00	127	+ 11 32	"					"		
					° ′		° ′		17						
			152		189 27	148	+ 9 08	"					"		
					° ′		° ′		18						
			164		195 07	160	+ 8 31	"					"		
					° ′		° ′		19						
			176	2°	197 31	173	+ 7 30	1210°					Swale		
					° ′		° ′		20						
			189	2°	193 30	184	+ 9 31	1218 2					"		
					° ′		° ′		21						
			182	2°	189 55	176	+ 10 42	1220 2					S.H.		

Add'n'l Inform.

Notes Red. ____ Platted H.H.F.D. Job No. ____ Division No. ____
Date ____ Date 10-11-54 Survey of [illegible]
Notes Chkd. H.H.F.D. Checked ____ Survey by [illegible] Notes [illegible] Date [illegible]
Date 10-19-54 Date ____ Map No. ____ Indexed ____ Date ____

F.B. 832 PG. 217

Form 301 10M 3-34

PLEASE RETURN TO
LOS ANGELES COUNTY SURVEYOR
700 HALL OF RECORDS

NOTE: ANY ADDITIONS OR CHANGES ON THIS SHEET MUST BE MADE OR CIRCLED IN RED INK. WITH DATE AND NAME OF PERSON MAKING CHANGE

Do not extend notes this side of this line

Transit at	Sight on	Stadia Intercepts	Stadia Distance	Stadia Rod—	Horizontal Angle 0° to 360° Right	Horiz. Distance	+ — Vertical Angle	Elevation of Point	+ Back Sight	+ — Difference Elevation	Height of Instrument	+ — Vertical Distance	REMARKS Station Left Right
					° '		° '		1		1189 08		
			167	2°	183 12	160	+ 11 43	1220 1	2	+ 31 2		+ 33 2	S.H.
			154	2°	173 16	145	+ 13 41	1222 7	3	+ 33 4		+ 35 4	"
			150	2°	163 02	142	+ 13 06	1220 2	4	+ 31 1		+ 33 1	Swale
			142	2°	152 30	134	+ 13 47	1219 7	5	+ 28 6		+ 30 6	SH
			148	2°	142 44	141	+ 12 41	1218 8	6	+ 29 7		+ 31 7	"
					° '		° '		7				
P No 1	P No "A"				° '		° '	1205 0	8 1.66		1209 66		P No 1. Set 1/2 El 1205 00
			84	4°	325 54	83	7 11	1195 0	9	14 4		10 4	SH Check
			65	—	318 37	63	9 00	"	10				Bot cut – 3.5 High
			47		318 07	45	11 35	"	11				" 3.0 "
			28		332 00	28	7 02	"	12				Swale
			22		14 30	21	8 [illegible]	"	13				Top cut bank
			24		82 15	24	7 30		14				" "
			29		102 30	29	6 55		15				SH
			38		108 43	38	5 07	"	16				"
			53		129 58	51	10 19	"	17				Swale
			76		130 30	75	7 00	"	18				SH
			100		132 23	99	5 12	"	19				"
			108		130 47	107	4 49	"	20				"
			125	6°	131 30	124	3 50	"	21				" + Top Cut

Add'n'l Inform.

F.B. 832 PG 218

Topography Description Legend:
Side Hill.....S.H. Bottom Draw.B.D.
Side of Draw.S.D. Bottom Wash B.W.
Side of Ridge.S.R. Top of Ridge.T.R.
Head of Draw H.D. Toe of Slope..T.S.

Inters. of Draws. V.D's
Break in Slope..Bk.S.
Steep Slope.....S.S.
Top of Cliff.....T.Cl.
Bottom of Cliff..B.Cl.
Top of Spur.....T.Sp.
Bottom Canyon..B.Cn.

Side of Canyon S.Cn.
Top of Bank...T.B.
Bottom of Bank.B.B.
Top of Cut.....T.C.
Bottom of Cut..B.C.
Top of Fill.....T.F.
Bottom of Fill.B.F.

Saddle .....Sa.
Swale .....Sw.
Flat .....Fl.
Stream .....Str.
Trail .....Tr.
Pavement .....Pvt.
Edge of Road E.Rd.

Traveled Rd. Tr.Rd.
Fence .....Fn.
Int. Fences. V.Fns.
Ditch .....Di.
Telephone Pole T.P.
Power Pole...P.P.
Culvert .....Cul.

Oak-O. Fir-Fr.
Pine-Pi. Cedar-Ce.
Sycamore .....Sy.
Eucalyptus .....Eu.
Plus combinations of these and all common standard abbreviations.

Form 301 10M 3-34

PLEASE RETURN TO
LOS ANGELES COUNTY SURVEYOR
700 HALL OF RECORDS

NOTE: ANY ADDITIONS OR CHANGES ON THIS SHEET MUST BE MADE OR CIRCLED IN RED INK. WITH DATE AND NAME OF PERSON MAKING CHANGE

Do not extend notes this side of this line

Transit at	Sight on	Stadia Intercepts	Stadia Distance	Stadia Rod—	Horizontal Angle 0° to 360° Right	Horiz. Distance	+ — Vertical Angle	Elevation of Point	+ Back Sight	+ — Difference Elevation	Height of Instrument	+ — Vertical Distance	REMARKS Station Left Right
					° ′		° ′		1		1209.66		
P. No 1	P No 4		85	9.66	318 16	85	Lev	1200.0	2				Check Shot
			71	—	313 30	71	Lev	"	3				Swale
			64	—	314 30	64	"	"	4				Top bank
			50	—	310 30	50	"	"	5				Side
			37	—	317 55	37	"	"	6				Top
			27	—	301 37	27	"	"	7				Swale
			14	—	339 35	14	—	"	8				S.H
			14	—	43 30	14	—	"	9				On Spur
			17	—	98 35	17	—	"	10				S.H.
			32	—	127 50	32	—	"	11				Swale
			48	—	143 35	48	—	"	12				S.H
			56	—	143 00	56	—	"	13				"
			76	—	140 05	76	—	"	14				"
			97	—	139 15	97	—	"	15				"
			111	—	137 45	111	—	"	16				"
			131	—	137 15	131	—	"	17				"
			179	—	138 50	179	—	"	18				" & Top outhouse
			132	4.66	142 15	132	Lev	1205.00	19				S.H.
			110	"	143 45	110	"	"	20				"
			97	"	146 10	97	"	"	21				"

Add'n'l Inform.

Notes Red. _____ Platted H.H.E.D. Job No. _____ Division No. _____

Date _____ Date 10-22-54 Survey of [illegible]

Notes Chkd. H.H.E.D. Checked _____ Survey by [illegible] Notes [illegible] Date [illegible]

Date 10-18-54 Date _____ Map No. _____ Indexed _____ Date _____

F.B. 832 PG. 217

Form 301 10M 3-34

PLEASE RETURN TO
LOS ANGELES COUNTY SURVEYOR
700 HALL OF RECORDS

NOTE: ANY ADDITIONS OR CHANGES ON THIS SHEET MUST BE MADE OR CIRCLED IN RED INK. WITH DATE AND NAME OF PERSON MAKING CHANGE

Do not extend notes this side of this line

Transit at	Sight on	Stadia Intercepts	Stadia Distance	Stadia Rod—	Horizontal Angle 0° to 360° Right	Horiz. Distance	+ — Vertical Angle	Elevation of Point	+ Back Sight	+ — Difference Elevation	Height of Instrument	+ — Vertical Distance	REMARKS Station	Left	Right
P.No 1	P.No A								1		1209 66				
			79	4 66	148 15	79	Lev	1205°	2				S.H		
			66	"	152 50	66	"	"	3				"		
			46		159 05	46	"	"	4				"		
			30		150 15	30	"	"	5				"		
			11		138 10	11	"	"	6				"		
			8		291 30	8	"	"	7				"		
			23		279 30	23	"	"	8				"		
			32		279 10	32	"	"	9				Swale		
			42		305 15	42	"	"	10				S.H		
			53		307 05	53	"	"	11				" & top bank		
			69		299 55	69	"	"	12				Swale		
			88	4 66	308 20	88	Lev	1205°	13				Check Shot		
								1205°	14 4 74		1209 74		P No 1		
			83	0°	296 20	83	+ 0 13	1210°	15				Check Shot		
			71		286 25	71	Lev	"	16				S.H		
			54		288 20	54	"	"	17				"		
			46		283 10	46	"	"	18				"		
			42		263 20	42	"	"	19				Swale		
			28		256 15	28	"	"	20				S.H		
			14		225 05	14	"	"	21				"		

Add'n'l Inform.

F.B. 832 PG. 220

Topography Description Legend:
Side Hill....S.H. Bottom Draw.B.D.
Side of Draw.S.D. Bottom Wash.B.W.
Side of Ridge.S.R. Top of Ridge.T.R.
Head of Draw H.D. Toe of Slope..T.S.

Inters. of Draws.V.D's Break in Slope..Bk.S. Steep Slope.....S.S. Top of Cliff.....T.Cl. Bottom of Cliff..B.Cl. Top of Spur.....T.Sp. Bottom Canyon..B.Cn.

Side of Canyon S.Cn. Top of Bank..T.B. Bottom of Bank.B.B. Top of Cut.....T.C. Bottom of Cut..B.C. Top of Fill.....T.F. Bottom of Fill.B.F.

Saddle .....Sa. Swale .....Sw. Flat .....Fl. Stream .....Str. Trail .....Tr. Pavement ....Pvt. Edge of Road E.Rd.

Traveled Rd. Tr.Rd. Fence .....Fn. Int. Fences.V.Fns. Ditch .....Di. Telephone Pole T.P. Power Pole...P.P. Culvert .....Cul.

Oak-O. Fir-Fr. Pine-Pi. Cedar-Ce. Sycamore ....Sy. Eucalyptus ....Eu. Plus combinations of these and all common standard abbreviations.

Form 301 10M 8-54

PLEASE RETURN TO
LOS ANGELES COUNTY SURVEYOR
700 HALL OF RECORDS

NOTE: ANY ADDITIONS OR CHANGES ON THIS SHEET MUST BE MADE OR CIRCLED IN RED INK, WITH DATE AND NAME OF PERSON MAKING CHANGE

Do not extend notes this side of this line

Transit at	Sight on	Stadia Intercepts	Stadia Distance	Stadia Rod—	Horizontal Angle 0° to 360° Right	Horiz. Distance	+ — Vertical Angle	Elevation of Point	+ Back Sight	+ — Difference Elevation	Height of Instrument	+ — Vertical Distance	REMARKS Station	Left	Right
					° '		° '		1						
					° '		° '				1209.74				
					° '		° '		2						
			21		181 10	21	Level	1210.0					S.H.		
					° '		° '		3						
			35		172 30	35	—	"					"		
					° '		° '		4						
			55		171 45	55	—	"					Swale		
					° '		° '		5						
DNo 1	P No 1		72		161 10	72	—	"					S.H.		
					° '		° '		6						
			84		155 35	84	—	"					"		
					° '		° '		7						
			100		152 15	100	—	"					"		
					° '		° '		8						
			118		148 25	118	—	1210.0					"		
					° '		° '		9				PB 218		
			97	0°	284 45	96	+ 5.27	1218.8		— 9.1		+ 9.1	Check Shot		
					° '		° '		10						
			75	4°	277 30	74	+ 6.05	1213.2					Swale		
					° '		° '		11						
			60	0°	269 55	59	+ 5.25	1215.3					Spot		
					° '		° '		12						
			58	4°	252 55	56	+ 10.17	1215.9					Swale		
					° '		° '		13						
			41	0°	224 55	39	+ 12.32	1217.0					S.H.		
					° '		° '		14						
			46	0°	196 00	45	+ 9.55	1217.4					"		
					° '		° '		15						
			63	4°	182 05	62	+ 10.56	1217.3					Swale		
					° '		° '		16						
			89	3°	170 20	87	+ 8.56	1220.2					S.H.		
					° '		° '		17						
			106	3°	160 35	105	+ 5.55	1217.6					"		
					° '		° '		18						
					° '		° '		19						
					° '		° '		20						
					° '		° '		21						

Add'n'l Inform.

Notes Red. ____ Platted H.H.F.D. Job No. ____ Division No. ____ F.B. 232 PG. 221

Date ____ Date 10-18-54 Survey of Horse Ranch Date ____

Notes Chkd. H.H.F.D. Checked ____ Survey by Bond Notes ____ Date 7-22-54

Date 10-19-54 Date ____ Map No. ____ Indexed ____ Date ____

Form 301 10M 3-34

PLEASE RETURN TO

LOS ANGELES COUNTY SURVEYOR

700 HALL OF RECORDS

NOTE: ANY ADDITIONS OR CHANGES ON THIS SHEET MUST BE MADE OR CIRCLED IN RED INK, WITH DATE AND NAME OF PERSON MAKING CHANGE

Do not extend notes this side of this line

Transit at	Sight on	Stadia Intercepts	Stadia Distance	Stadia Rod—	Horizontal Angle 0° to 360° Right	Horiz. Distance	+ — Vertical Angle	Elevation of Point	+ Back Sight	+ — Difference Elevation	Height of Instrument	+ — Vertical Distance	REMARKS Station	Left	Right
					° ′		° ′		1						
					° ′		° ′		2						
					° ′		° ′		3						
					° ′		° ′		4						
					° ′		° ′		5						
					° ′		° ′		6						
					° ′		° ′		7						
					° ′		° ′		8						
					° ′		° ′		9						
					° ′		° ′		10						
					° ′		° ′		11						
					° ′		° ′		12						
					° ′		° ′		13						
					° ′		° ′		14						
					° ′		° ′		15						
					° ′		° ′		16						
					° ′		° ′		17						
					° ′		° ′		18						
					° ′		° ′		19						
					° ′		° ′		20						
					° ′		° ′		21						

Add'n'l Inform.

F.B. 832 PG. 222

Topography Description Legend:

Side Hill....S.H.
Side of Draw.S.D.
Side of Ridge.S.R.
Head of Draw H.D.
Bottom Draw.B.D.
Bottom Wash B.W.
Top of Ridge.T.R.
Toe of Slope..T.S.

Inters. of Draws.V.D's
Break in Slope..Bk.S.
Steep Slope.....S.S.
Top of Cliff.....T.Cl.
Bottom of Cliff..B.Cl.
Top of Spur.....T.Sp.
Bottom Canyon..B.Cn.

Side of Canyon S.Cn.
Top of Bank...T.B.
Bottom of Bank.B.B.
Top of Cut.....T.C.
Bottom of Cut..B.C.
Top of Fill.....T.F.
Bottom of Fill.B.F.

Saddle .....Sa.
Swale .....Sw.
Flat .....Fl.
Stream .....Str.
Trail .....Tr.
Pavement ....Pvt.
Edge of Road E.Rd.

Traveled Rd. Tr.Rd.
Fence .....Fn.
Int. Fences.V.Fns.
Ditch .....Di.
Telephone Pole T.P.
Power Pole...P.P.
Culvert .....Cul.

Oak-O. Fir-Fr.
Pine-Pi. Cedar-Ce.
Sycamore .....Sy.
Eucalyptus .....Eu.
Plus combinations of these and all common standard abbreviations.

Notes Ck'd by	Survey of POWER CO
Map No.	W. O. Tape No. St'd. °F
Office Work	Surveyed by F.C. HOWARD
Checked	Notes S.C.H. Date
Date	Indexed

F. B. 432 PG. 223

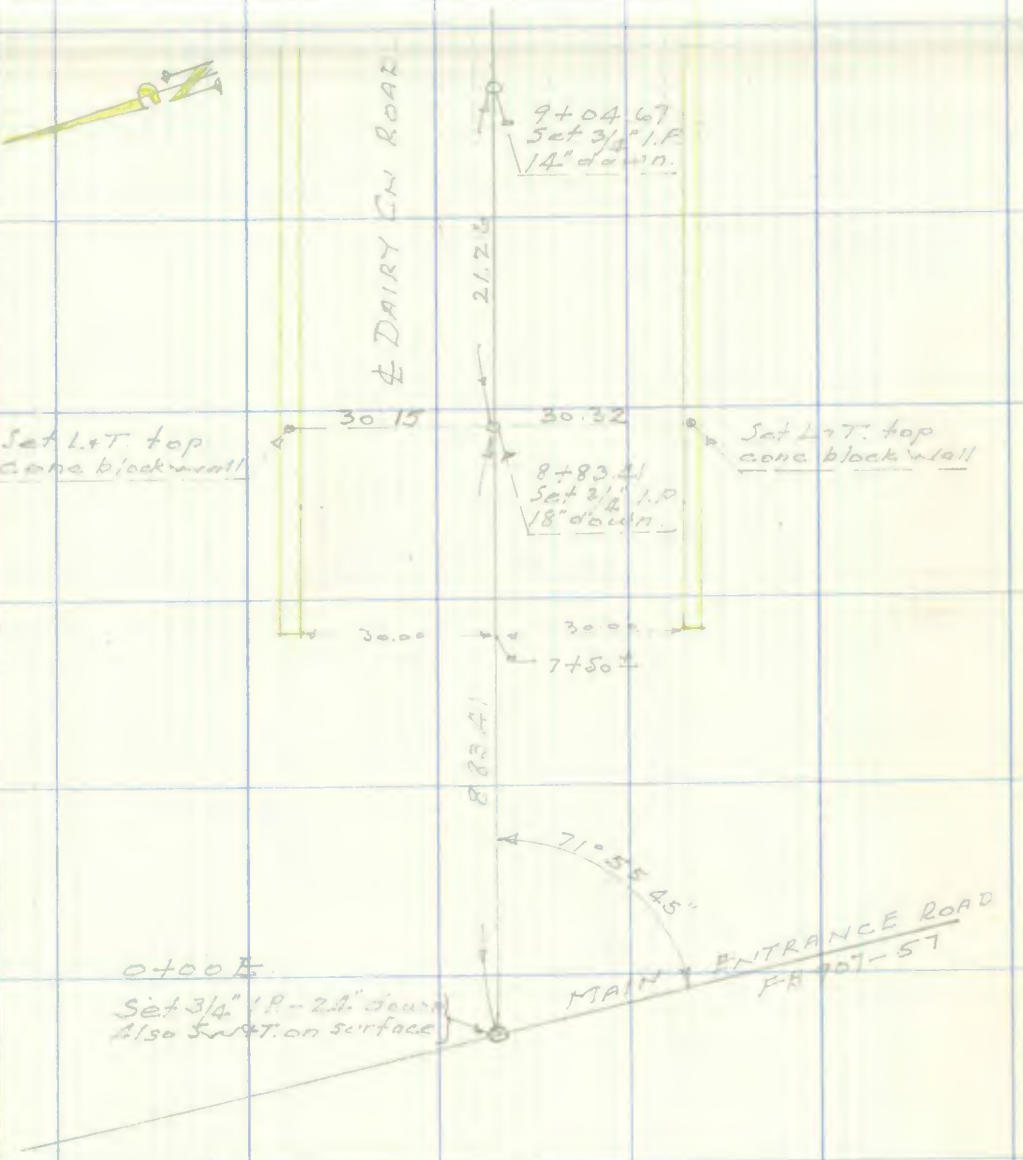

① 71° 55' 40"
④ 287° 43' 00
② 215° 26' 00
71° 55' 45"

Note: Any Additions or Changes on This Sheet Must be Made or Circled in Red Ink With Date and Name of Person Making Change.

Do not extend notes this side of this line.

RETURN TO
LOS ANGELES COUNTY SURVEYOR
726 LOS ANGELES COUNTY
ENGINEERING BLDG.

76F3095 S&E #247. 8-54

F. B. 832 Pg. 224

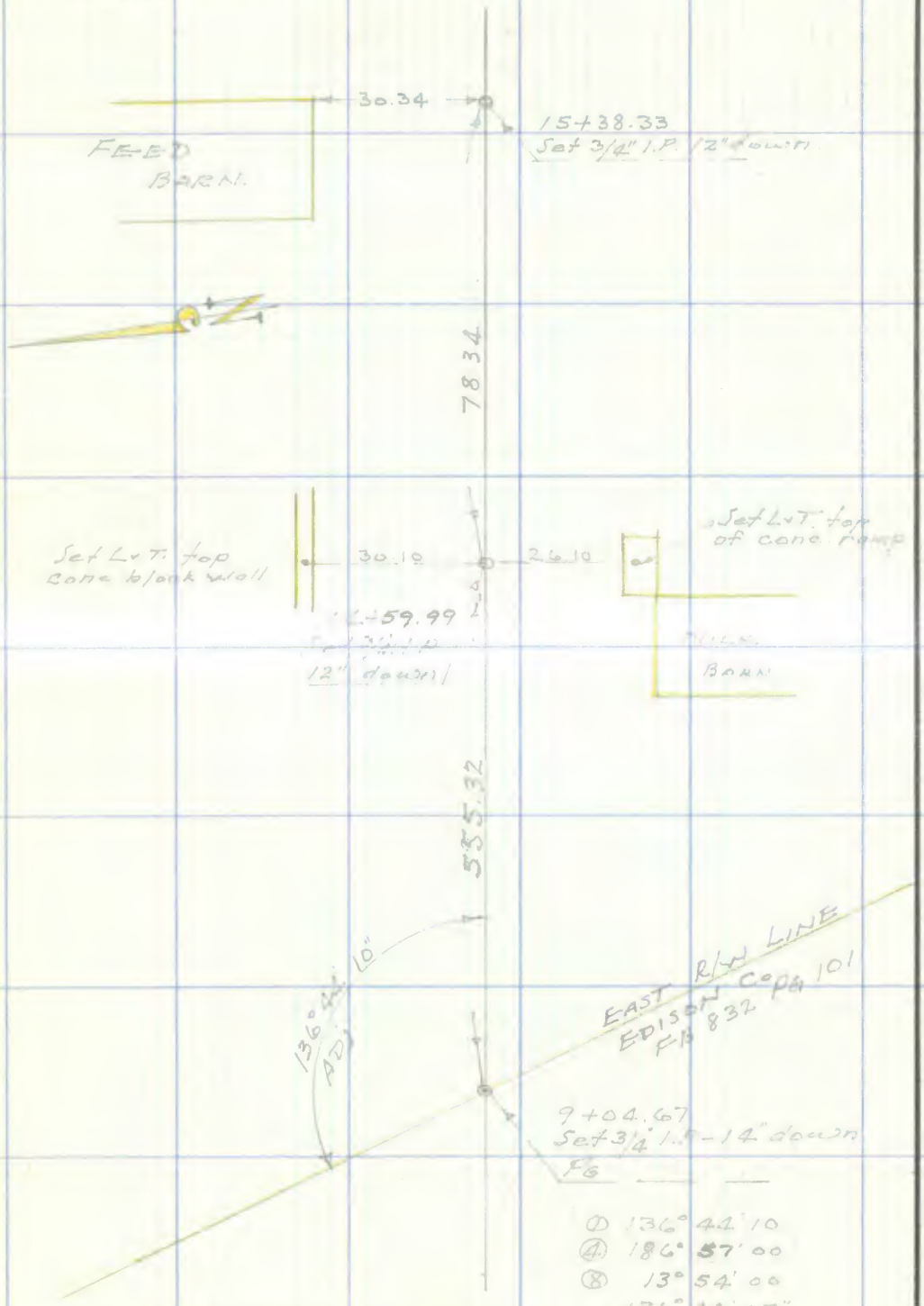

RETURN TO
LOS ANGELES COUNTY SURVEYOR
726 LOS ANGELES COUNTY
ENGINEERING BLDG.

Do not extend notes this side of this line.

Note: Any Additions or Changes on This Sheet Must be Made or Circled in Red Ink With Date and Name of Person Making Change.

Notes Ck'd by	Survey of Hewer Rd
Map No.	W. O. Tape No. St'd. °F
Office Work	Surveyed by F.S. Howard
Checked	Notes C.C.H. Date
Date	Indexed

F. B. 832 Pg. 325

Note: Any Additions or Changes on This Sheet Must be Made or Circled in Red Ink With Date and Name of Person Making Change.

Do not extend notes this side of this line.

RETURN TO
LOS ANGELES COUNTY SURVEYOR
726 LOS ANGELES COUNTY
ENGINEERING BLDG.

76F309S S&E #247. 8.54

F. B. 832 PG. 226

RETURN TO
LOS ANGELES COUNTY SURVEYOR
726 LOS ANGELES COUNTY
ENGINEERING BLDG.

Do not extend notes this side of this line.

Note: Any Additions or Changes on This Sheet Must be Made or Circled in Red Ink With Date and Name of Person Making Change.