Notes Ck'd by	Survey of Big Pines Park	F.B. 833 Pg. 5
Map No.	W. O. 8286 Tape No. — St'd — of	
Office Work	Surveyed by Rosecrans	
Checked	Notes R Date 12-15-39	
Date	Indexed A. C. Johnson 6-20-40	

GAME REFUGE BOUNDARY

J. H. 8286

Index to notes

Red = lines ran
Blue = Refuge Bdry.



833

Note: Any Additions or Changes on This Sheets Must be Made or Circled in Red Ink With Date and Name of Person Making Change.

Do not extend notes this side of this line

RETURN TO
LOS ANGELES COUNTY SURVEYOR
700 HALL OF RECORDS

FORM 247 5M 10-37

F.B. 833 PG. 6

Cont. bottom next page

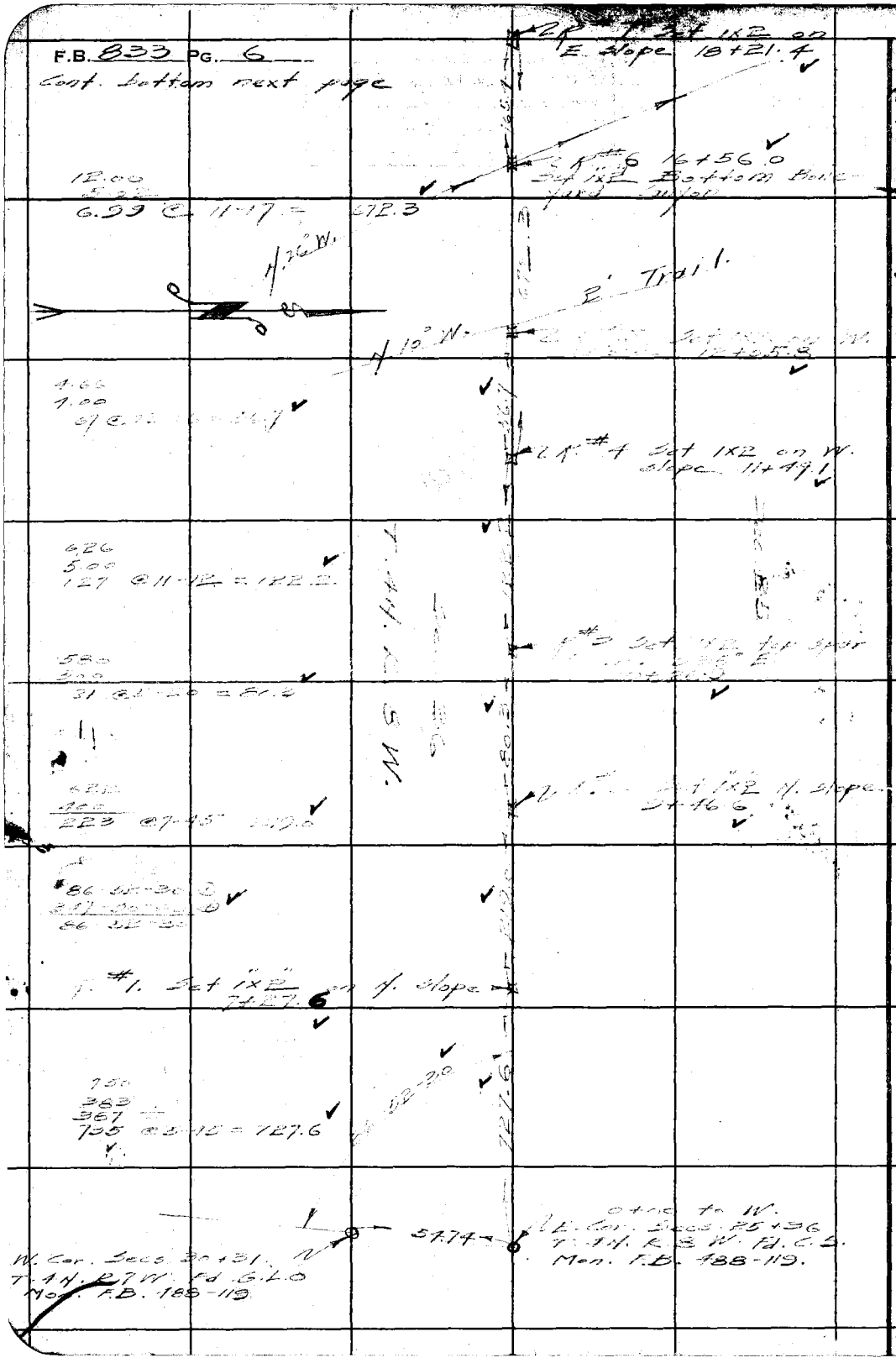

WS.83

P-3

RETURN TO
LOS ANGELES COUNTY SURVEYOR
700 HALL OF RECORDS

Note: Any Additions or Changes on This Sheets Must be Made or Circled in Red Ink With Date and Name of Person Making Change.

Do not extend notes this side of this line

Notes Ck'd by K.R.M.	Survey of Big Pines Park	F.B. 833 Pg. 7
Map No.	W. 08286 Tape No. — St'd — of	
Office Work	Surveyed by Rosecrans	
Checked	Notes	Date
Date	Indexed A. C. Johnson	

W.S. 83, C-3

Cont Bottom next page



Note: Any Additions or Changes on This Sheets Must be Made or Circled in Red Ink With Date and Name of Person Making Change.

Do not extend notes this side of this line

RETURN TO
LOS ANGELES COUNTY SURVEYOR
700 HALL OF RECORDS

FORM 247 5M 10-37

F.B. 833 PG. 8

P# 19
Cor. Secs. 25, 26, 35 + 36
T. 4 N. R. 8 W. Fd. marked stone See Pg. 13

28.8 — 49+86.6

Set 1x2" + Flag W. side Le Montaine Cn. P# 18 — 29.8 — Stadia Pt. 44+70.9

70.0 Bottom Cr.

1440.0

Stad. d.
1097 @ 24-50 = 703.0

1° 08' 45"

1200
471
729
1437 @ 6-35 = 1440.

T. 4 N. R. 8 W.

Sec. 36

Sec. 25

True line

P# 17 Set 1x2 - 35+67.9 on clam of [illegible] of hill.

Set 1x2" + Flag — 31.8 — P# 16 Set 1x2" - 35+46.9 Top Brk. W side ridge

243
700
144 @ 7-10 = 141.8

141.8

Set 1x2" + Flag 2 — 31.8 — P# 15 Set 1x2 - 34+05.1 T. R. Bear. N.

740
5.00
247 @ 7-27 = 237.0

237.0

Set 1x2 + Flag T.R. Bear. N. 38° E

272
600
73 @ 11-28 = 70.1

32.2 — P# 14 Set 1x2" - 31+68.1

70.1

200
57.6
85 @ 19-04 = 75.9

P# 13 Set 1x2 - 30+98.0 Brk. top ridge

P# 12 Set 1x2" - 30+22.1 See preceding page

To P# 8

W.S. 83, C-3

RETURN TO
LOS ANGELES COUNTY SURVEYOR
700 HALL OF RECORDS

Note: Any Additions or Changes on This Sheets Must be Made or Circled in Red Ink With Date and Name of Person Making Change.

Do not extend notes this side of this line

Notes Ck'd by K.R.M.	Survey of Big Pines Park	F.B. 833 Pg. 9
Map No.	W. O. 8286 Tape No. 62 St'd 34 °F	
Office Work	Surveyed by Rosecrans	
Checked	Notes R Date 12-12-39	
Date	Indexed A. C. Johnson	

Cont. bottom next page

4 ft #5 Set 1x2

163-19-15 ①
293-17-15 ④
163-19-19

212.73 @ 19-18 = 200.77
253.84 @ 22-07 = 235.16
435.93
T 70 = 435.89

Line Pt #4 A Set 1x2

69.42 @ 10-17 = 68.21
268.62 @ 10-24 = 264.21
332.52
T 70 = 332.49

159-50-00
279-20-00 ①
159-50-07½

300.[illegible] @ 17-17 = 18.85
286.29
[illegible]
337.80
T 70 = 337.77

109-08-30 ①
76-34-00 ④
109-08-30

4 ft #3 Set 1x2

170.08 @ 8-09 T 70
= 168.34

165-43-30 ①
302-54-30 ④
165-43-37½

Fd. 4x4"-4' high park
Bdry. Po. #3 A
F.B. 490-74

To 4x4" #3C
F.B. 490-74

Set 1x2 Ft.
Pt. #2

Note: Any Additions or Changes on This Sheets Must be Made or Circled in Red Ink With Date and Name of Person Making Change.

Do not extend notes this side of this line

RETURN TO
LOS ANGELES COUNTY SURVEYOR
700 HALL OF RECORDS

FORM 247 5M 10-37

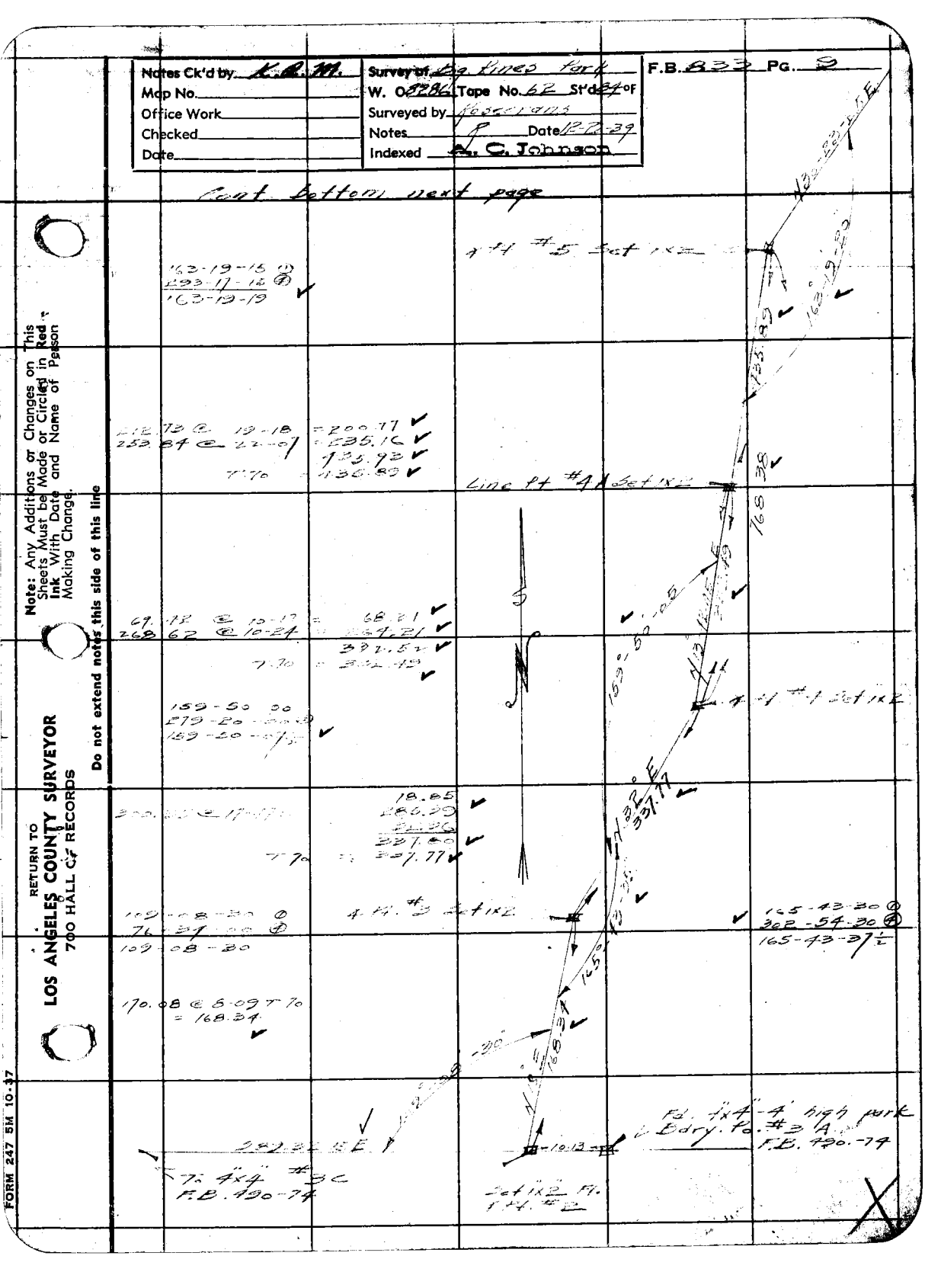

F.B. 833 PG. 10

Cont. bottom next page

RETURN TO
LOS ANGELES COUNTY SURVEYOR
700 HALL OF RECORDS

Note: Any Additions or Changes on This Sheets Must be Made or Circled in Red Ink With Date and Name of Person Making Change.

Do not extend notes this side of this line

Preceding page

Notes Ck'd by K.R.M.	Survey of 3g Pines Park	F.B. 833 Pg. 11
Map No.	W. O. 8286 Tape No. 62 St'd 84 °F	
Office Work	Surveyed by [illegible]	
Checked	Notes	Date 12-2-39
Date	Indexed L. C. Johnson	



Note: Any Additions or Changes on This Sheets Must be Made or Circled in Red Ink With Date and Name of Person Making Change.

Do not extend notes this side of this line

RETURN TO
LOS ANGELES COUNTY SURVEYOR
700 HALL OF RECORDS

FORM 247 5M 10-37

RETURN TO
LOS ANGELES COUNTY SURVEYOR
700 HALL OF RECORDS

Note: Any Additions or Changes on This Sheets Must be Made or Circled in **Red Ink** With Date and Name of Person Making Change.

Do not extend notes this side of this line

W.S. 83, C-3.



F.B. 833 PG. 12

Notes Ck'd by K.R.M.	Survey of Game Refuge Addn
Map No.	W. O. 8286 Tape No. St'd °F
Office Work	Surveyed by
Checked	Notes Date
Date	Indexed A. C. Johnson

F.B. 8355 Pg. 62

WS 23, 62

Note: Any Additions or Changes on This Sheets Must be Made or Circled in Red with Ink With Date and Name of Person Making Change.

Do not extend notes this side of this line

RETURN TO
LOS ANGELES COUNTY SURVEYOR
700 HALL OF RECORDS

FORM 247 5M 10-37

P #26 Set 1X2 - 17+25 ✓ Cont. to from next page
Top Spot. Bear. N. 55° E.

Set 1X2

2 pf #25 Set 1X2 - 14+88.9
on E slope

12.00
5.14
586
1173 ÷ 9.20 = 117 ✓

6-6
1.00
657 @ 12-30 = 511.9 ✓

2 pf #24 Set 1X2 - 8+83.6
on sidehill 150 W. of
Bottom Cr.

Bottom Wash 20' wide
Bear N.

1.21
1.03
62 @ 13-5 = 38.4 ✓

2 pf #23-6+19.3 Set 1X2
Bottom Cr. E side

7:4 H.R. SW.

5.50
1.50
14 @ 17-30 = 148.3 ✓
76.00
301.3 ✓

2 pf #22 Set 1X2 - 3+14.7
on W. slope

12.00
5.15
9.22 +
645 @ 1-12 = 1006.1 ✓

158.2 @ 1-10 = 130.7 ✓

2 pf #21 - 1+81.6 Set 1X2
on W. slope

5.15
5.50
121.0 @ 1-10 = 187.6 ✓

12.1 @ 16-30 = 41.9 ✓

Set 1X2

Fd 3/4" pipe Bear S. W. 3.86

Fd 3/4" pipe Bear S. 8W. 3.16 B.T.

Fd 3/4" pipe Bear S. 7:4 W. 8W. 3.36 B.T.

Fd 1/2" pipe Bear S. 8W. 3.36 B.T.

Fd 10" oak stump Bear S. 17.2° E. 32.1
Bear S. 8W.

32.2 @ 1-10 = 32.1

To top of cliff on line of opposite side of the Cr.

8

Set 1X2 to W.
Sec. 19, T6S, R10W, SBM
1.4' S 8W Fd 6" x 10"
granite stone, 12" out of
ground, marked "1/4 Sec."
Pile 2' high 1' N.W.
of Cor.

Top of cliff Bear N.
4:1 Inc.

Fd 3/4" pipe Bear S. 8W. 3.16 B.T.

20.0 @ 1-5 = 21.3

F.B. 833 PG. 14

Cont. bottom next page

P #32 - 26+28.5

Set 1x2 Top ridge Bear: N. E. side

12.00
4.88
7.12
1425 @ 13-23 = 1316.6

P #31. Set 1"x1" on N.E. slope 27+21.1

47.0

P #30 15.0' 27+41.1

Stream

3186

559 @ 17-00 = 511.2

3112

P #29 23+79.9 Set 1x1" N. slope

Sec. 25

T. 4 N. R. 5 W.

Set 1x1" N. slope

234.6

161.6

P #27 - 18+90.9 Set 1x2" N. slope

3.00

Set 1x2"

P #26 Set ... See preceding page

RETURN TO
LOS ANGELES COUNTY SURVEYOR
700 HALL OF RECORDS

Do not extend notes this side of this line

Note: Any Additions or Changes on This Sheets Must be Made or Circled in Red Ink With Date and Name of Person Making Change.

Notes Ck'd by K.R.M.	Survey of Game Refuge Bdry	F.B. 833 Pg. 15
Map No.	W. O. 8286 Tape No. 62 St'd 84 of	
Office Work	Surveyed by Rosecrans	
Checked	Notes R Date 1-19-40	
Date	Indexed A. C. Johnson	

Cont. bottom next page

R. #37 Set 1"x2" - 48+24.5
Top spur Bear. 245° W.

345° W.

337.5

12.00
8.58
3.13 @ 7.5 = 337.5

140.0

R. #36 Set 1"x2" - 44+87.0

599
4.00
2.00 @ [illegible] = 197.9

197.9

R. #35 Set 1"x2" - 42+89.1
Top small ridge Bear. 360° W.

360° W.

295.3

[illegible]
[illegible]
[illegible] @ 5-30 = 295.3

35.0

1.50

Set 1"x2" [illegible]

R. #34 Set 1"x2" - 39+93.8
on side hill

[illegible]
3.00
2.78 @ [illegible]

1.50

Set 1"x2"

R. #33 Set 1"x2" - 37+26.5
T. R. Bear. N. W. side

197
4.00
98 @ [illegible]

98.0

3.00

Set 1"x2" - 36+28.5 R. #32
See preceding page

Set 1"x2"

Note: Any Additions or Changes on This Sheets Must be Made or Circled in Red Ink With Date and Name of Person Making Change.

Do not extend notes this side of this line

RETURN TO
LOS ANGELES COUNTY SURVEYOR
700 HALL OF RECORDS

FORM 247 [illegible]37

F.B. 833 PG. 16

Cont. bottom next page

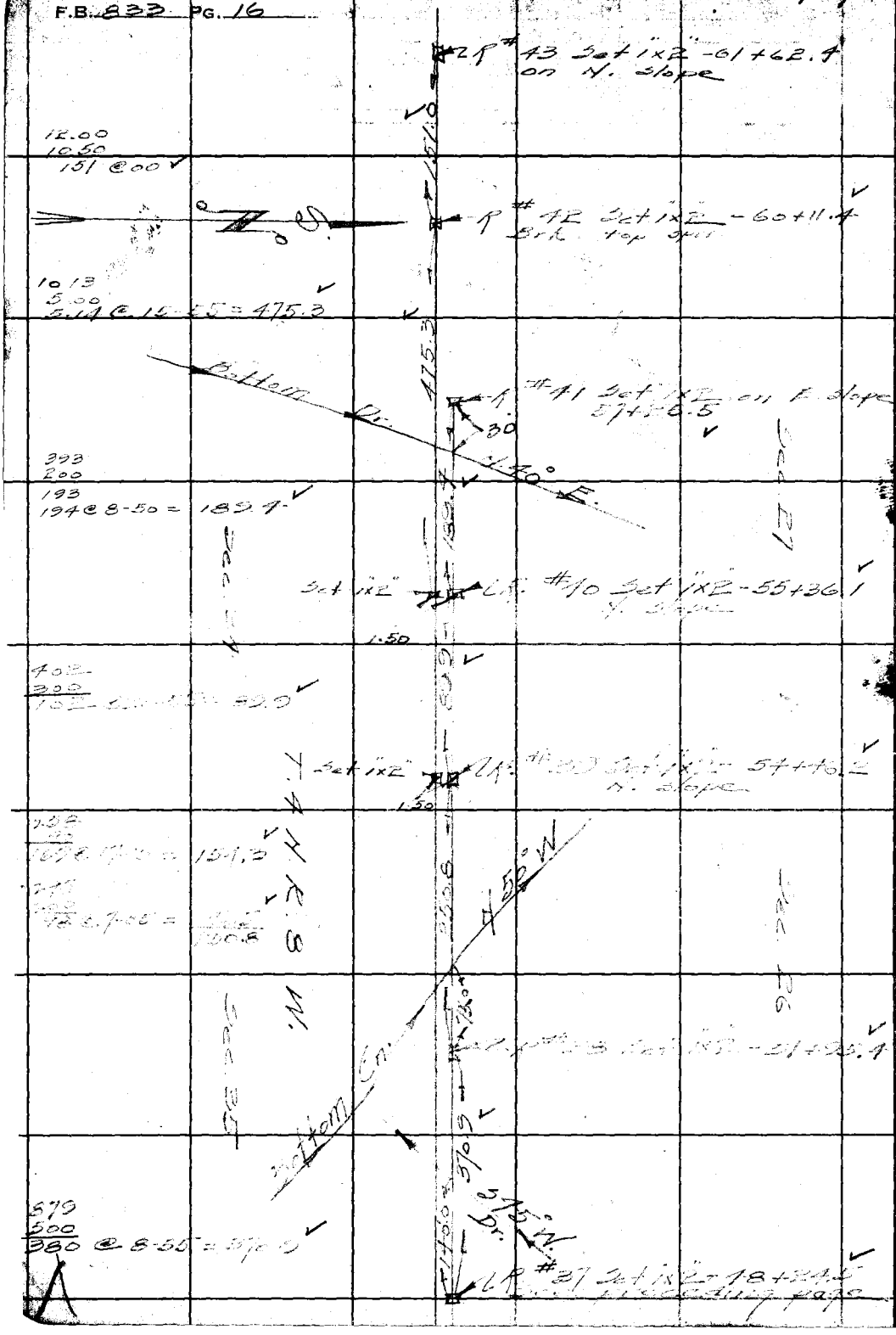

RETURN TO
LOS ANGELES COUNTY SURVEYOR
700 HALL OF RECORDS

Note: Any Additions or Changes on This Sheets Must be Made or Circled in Red Ink With Date and Name of Person Making Change.

Do not extend notes this side of this line

Notes Ck'd by K.R.M.	Survey of Game Refuge Bdry
Map No.	W. O. [illegible] Tape No. [illegible] Std. [illegible]
Office Work	Surveyed by Rosecrans
Checked	Notes R Date 4-29-40
Date	Indexed C. Johnson

F.B. [illegible]

Cont. bottom next page

R #51 Set 1"x2" - 76+76.7 in saddle between Mescal and Jesus Cns. Bear N. 65° W.

610
400
211 @ 4-40 = 209.6

6.96 Set 2"x2"

209.6

R #50 Set 1"x2" - 74+67.1 W. side spur Bear N. 35° E

252
200
53 @ 00

6.77 Set 2"x2"

53.0

6.72

R #49 Set 1"x2" - 74+14.1 top spur Bear N. 35° E

Set 2"x2"

R #48 Set 1"x2" - ~~71+58.4~~ 70+69.9 Bottom Cn. N+S

670
430
241 @ 27-20 = 190.2

R #47 Set 1x2 - ~~69+68.4~~ 68+79.7 on N. slope

190.2

840.7

133
000
134 @ 19-23 = 119.2

557
133
424 ½
849 @ 5-40 = 840.7

119.2

R #46 Set 1"x2" - ~~68+49.2~~ 67+60.5 on N. slope

Calc. true line

T 4 N R 8 W.

Sec 27

522
312
~~311~~ 211 @ 19-40 = ~~475.8~~ 187.1

187.1

R #45 Set 1"x2" - 65+73.4 top spur Bear N. 30° W.

Sec 34

411.0

810
400
411 @ 00

R #44 Set 1"x2" 63+52.2

Bottom Dr. 10.0 N+S

424
200
225 @ 25-18 = 189.8

189.8

R #43 Set 1"x2" - 61+62.4 See preceding page

Note: Any Additions or Changes on This Sheet Must be Made or Circled in Red Ink With Date and Name of Person Making Change.

Do not extend notes this side of this line.

LOS ANGELES COUNTY SURVEYOR
700 HALL OF RECORDS

FORM 247 5M 10-39

Cont. bottom next page

F.B. 833 PG. 18

523
300
224 @ 8-55 = 218.6

R# 58A Set 1"x2" -95+72.3 on W. slope

600
490
111 @ 2-40 = 110.8

500
215
286 @ 2-50 = 285.3
396.1

R# 57A Set 1x2 -91+76.2 in Flat

603
500
104 @ 00

R# 56A Set 1x2 -90+72.2 on S edge of flat

652
350
303 @ 8-35 = 296.3

R# 55A Set 1"x2" -87+75.9 Top spur Bear. S45°W

700
400
301 @ 00

R# 54A Set 1"x2" -84+74.9 top spur Bear. N+S.

8.00
3.00
501 @ 2-45 = 499.8

R# 53 Set 1"x2" -79+75.1 on S. slope

7.23

755
500
256 @ 6-50 = 252.4

R# 52 - Set 1"x2" -77+22.7 W. side of saddle and firebreak.

245
200
46 @ 00

1"x2" R# 51 - 76+76.7 See preceding page

Sec. 34

Sec. 27

T. 4 N. R. 8 W.

Z R# 59A Set 1"x2" 97+90.9 on W. slope

218.6

396.1

104.0

296.3

301.0

499.8

252.4

Set 2"x2"

7.23

7.00

Set 2"x2"

Firebreak

N 65°

75.0

6.96

Set 2"x2"

RETURN TO
LOS ANGELES COUNTY SURVEYOR
700 HALL OF RECORDS
Do not extend notes this side of this line.
Note: Any Additions or Changes on This Sheet Must be Made or Circled in Red Ink With Date and Name of Person Making Change.

Notes Ck'd by	Survey of Game Refuge Bdry
Map No.	W. O. 8286 Tape No. — St'd — °F
Office Work	Surveyed by Rosecrans
Checked	Notes R Date 5-1-40
Date	Indexed A. C. Johnson

F.B. 833 PG. 19

W 583 B-3

U.S. GENERAL LAND OFFICE
PENALTY R-250
FOR REMOVAL
T4N R8W
S28 S27
S33 S34
1918

Fd. 2" Pine Tr. blazed and scribed T.4N. R8W. S28 B.T.

Fd. 2" I.P. with brass cap, marked as shown in rock mound 3' base 2' high.

107+32.6 12.73 N 50° W - 6.00

371
300
72 @ 24-28 = 59.6

58.2 Calc 59.6

167-39-45 ①
315-19-30 ②
167-39-45

R# 62A Set 1"x2" on S.W. slope
106+74.4

167°39'45

455
300
156 @ 22-35 = 133.0

Sec 34
T.4N. R8W.

Sec 27

R# 61A Set 1"x2" on S.W. slope
105+41.4

576.9

12.00
6.15
5.86 @ 7-08 = 576.9

Set 1"x2"

R# 60A Set 1"x2"
99+64.5 on W. slope

3.00 173.7

682
500
183 @ 13-08 = 173.7

R# 59A Set 1"x2" - 97+90.9 See preceding page

Note: Any Additions or Changes on This Sheet Must be Made or Circled in Red Ink With Date and Name of Person Making Change.

Do not extend notes this side of this line.

RETURN TO
LOS ANGELES COUNTY SURVEYOR
700 HALL OF RECORDS

FORM 247 5M 10-39

F.B. 833 PG. 20

Cont. bottom next page

543 R#60 Set 1"x2" on N.
400 slope 15+35.3
144 @ 12-50 = 136.9

Set 1"x2"

3.00

R#59. Set 1"x2" -13+98.4
top flat spur. Bear. N.E

1200
920
281 @ 00

Set 1"x2"

3.00

R# 58 Set 1"x2" -11+17.4
top flat spur. Bear. N

690
155
536 @ 4-47 = 532.2

N 50° W

6+80

Fire

T. 4 N. R 8 W.

R#57 Set 1"x2" -5+85.2
T.R. edge of fire break

676
500
177 @ 7-10 = 174.2

Break

Sec. 27

R#56 Set 1"x2" 4+11.0
on S slope

810
500
311 @ 16-13 = 286.7

220° E.

45

R#55 Set 1"x2" on S slope
1+24.3

552
400
153 @ 25-40 = 124.3

89-59-30 ①
359-58-30 ④
89-59-37 ½
in N.E.

470
410
61 @ 22-20 = 52.2
- .3
51.9

R#54 - Set 2"x2" 0+01.34
4 Ft. in Same Refuge Dry
to E and to N.

10 65
10.00
66 @ 4-25 = 65.6

90°-00'-20"

Calc. true line

7.34

Set 1"x2"

Transit line 2
Pg 18

51.9 — 65.6

Int. Set 1"x2"
80+92.6 Fr. E
0+00 to N

Sec. 34

1"x2" -79+75. R#53
Pg 18

RETURN TO
LOS ANGELES COUNTY SURVEYOR
700 HALL OF RECORDS

Do not extend notes this side of this line.

Note: Any Additions or Changes on This Sheet Must be Made or Circled in Red Ink With Date and Name of Person Making Change.

Notes Ck'd by	Survey of Game Refuge Bdry	F.B. 833 Pg. 21
Map No.	W.O. 8286 Tape No. St'd °F	
Office Work	Surveyed by Rosecrans	
Checked	Notes P Date 5-6-40	
Date	Indexed A. C. Johnson	

To R#64 Fr. W. See Pg. 36

Int R#65 Set 1"x2"
26+35.6 Fr S.
132+20.6 Fr W.
top flat spur Bear Nly

229
200
30 @ 6-10 = 297

297

90-11-00

R#64 -26+05.9 Set 1x2
top flat spur Bear N

849
500
350 @ 9-10 = 341.1

341.1

90-11-00 ①
360-44-00 ④
90-11-00

R#63 Set 1x2 -22+64.8
top flat spur Bear N.

Sec. 27

650
460
191 @ 6-23 = 188.6

188.6

T. 4 N. R. 8 W

R#62 Set 1"x2" -20+76.2
on W. slope

301.3

650
342
309 @ 9-05 = 301.3

Set 1"x2" -17+74.9 W side
flat spur Bear N.E. R#61

348
[illegible]
[illegible] @ 9-18 = 239.6

239.6

3.00

R#60 -15+35.3
preceding page

Set 1"x2"

Note: Any Additions or Changes on This Sheet Must be Made or Circled in Red Ink With Date and Name of Person Making Change

Do not extend notes this side of this line.

RETURN TO
LOS ANGELES COUNTY SURVEYOR
700 HALL OF RECORDS

FORM 247 5M 10-39

F.B. 833 PG. 22

Cont. bottom next page



RETURN TO
LOS ANGELES COUNTY SURVEYOR
700 HALL OF RECORDS
Do not extend notes this side of this line.
Note: Any Additions or Changes on This Sheet Must be Made or Circled in Red Ink With Date and Name of Person Making Change.

Notes Ck'd by	Survey of Game Refuge Bdry
Map No.	W. O. 8286 Tape No. — St'd — °F
Office Work	Surveyed by Rosecrans
Checked	Notes R Date 5-8-40
Date	Indexed A. C. Johnson

F.B. 833 Pg. 23

W.S. 83, A-3

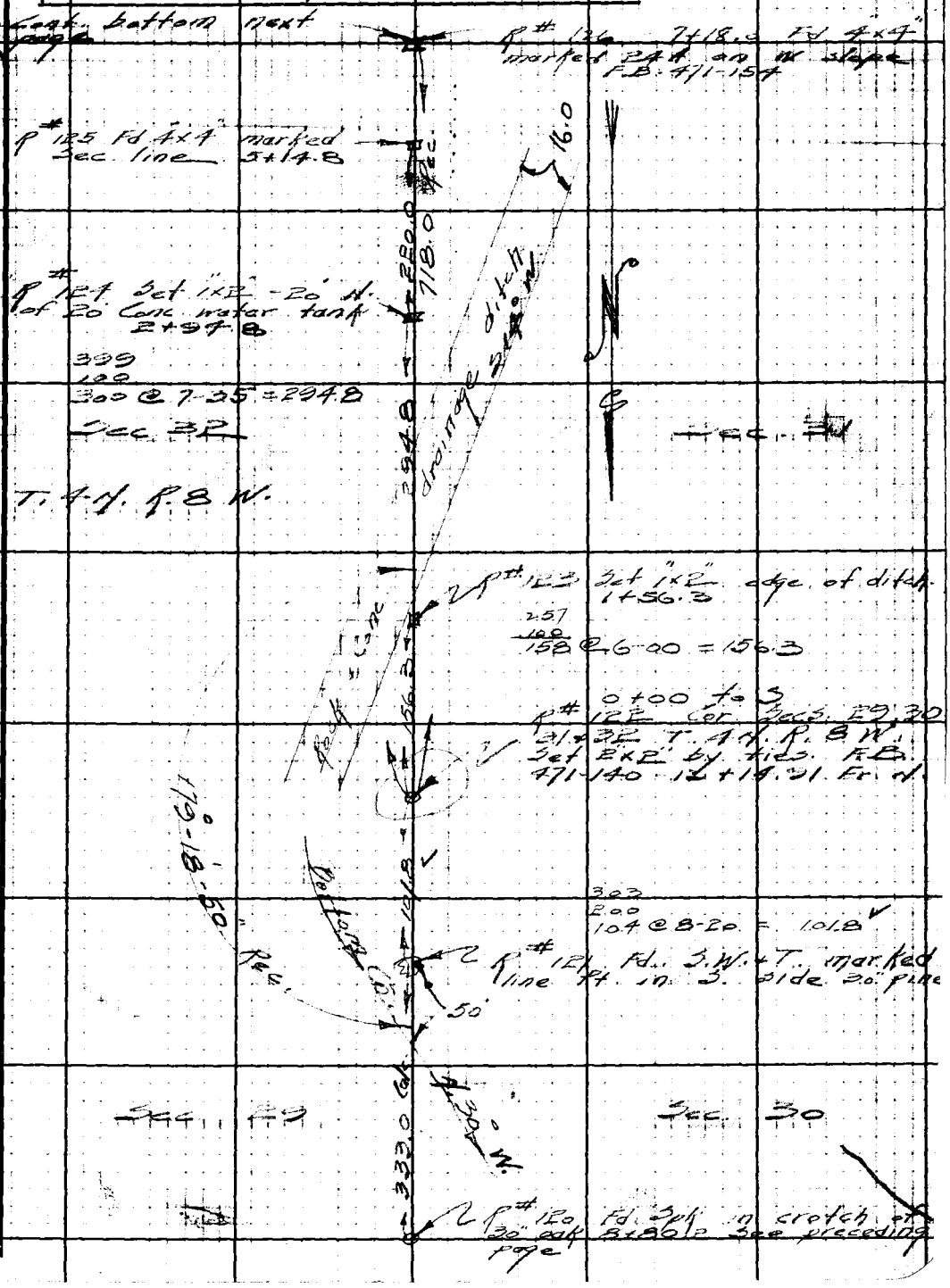

Note: Any Additions or Changes on This Sheet Must be Made or Circled in Red Ink With Date and Name of Person Making Change.

Do not extend notes this side of this line.

RETURN TO
LOS ANGELES COUNTY SURVEYOR
700 HALL OF RECORDS

FORM 247 5M 10-39

Cont. bottom next page

F.B. 632 PG. 24

P# 132 Set 1x2" on E slope 22+61.6

25.42 Fd. 1x2 - P#7 F.B. 471-204

P# 131 Set N+T. in root on E slope 21+25.5

23.70 Fd. 1x2" - P#6 F.B. 471-204

P#130 Fd. C.S. Mon 6" up marked #25 F.B. 471-204 on E slope 19+70.2

P# 129 Fd. 4x4-6" up marked 24-D F.B. 471-204 on E slope 17+81.8

Sec. 32

Sec. 31

T. 4N. R. 8 W.

P# 128 Fd. 4x4" 6' up marked 24-C F.B. 471-154 15+84.2 on E. slope

1 stream

50.0

Bottom

P# 127 Fd 4x4" Fl. marked 24-B F.B. 471-154 54+82.0

P# 126 Fd 4x4 - 7+18.0 Ft N. Sec. preceding page

RETURN TO
LOS ANGELES COUNTY SURVEYOR
700 HALL OF RECORDS

Do not extend notes this side of this line.

Note: Any Additions or Changes on This Sheet Must be Made in Red Ink With Date and Name of Person Making Change.

Notes Ck'd by	Survey of Game Refuge Bdry	F.B. 833 Pg. 25
Map No.	W. O. 8286 Tape No. — St'd — °F	Cont. Bottom next page
Office Work	Surveyed by Rosecrans	
Checked	Notes R Date 5-9-40	
Date	Indexed C. Johnson	



Note: Any Additions or Changes on this Sheet Must be Made or Circled in Red Ink With Date and Name of Person Making Change.

Do not extend notes this side of this line.

RETURN TO
LOS ANGELES COUNTY SURVEYOR
700 HALL OF RECORDS

FORM 247 5M 10-39

F.B. 822 Pg. 26

Cont. bottom next page

W.S. 83, A-3

P. # 144 S. Cor. Secs. 31+32 T. 4 N. R. 8 W.
Fd. C.S. Mon. F.B. 471-205 on N. slope
near top of Blue Ridge. 51+73.5

62.27

3300.8

P. #143 Set 1"x2" on 18+33.7 N. slope

34.97

3.00

P. # 16 Fd. 1"x2"
F.B. 471-205

Sec. 32

Sec. 31

3776.2

P. #142 Set 1"x2" on 44+57.5 N. slope

50.80

P. # 15 Fd 1"x2"
F.B. 471-205

T. 4 N. R. 8 W.

4113.6

P. #141 Set 1"x2" on 43+13.9 N. slope

38.38

P. 14 Fd. 1"x2"
F.B. 471-205

4347.3

P. #140 Set 1"x2" on 41+79.6 N. slope

46.68

3.00

Fd. 1"x2"
F.B.

R # 13
471-205

4235.4

P. 139 Set 1"x2" - 40+41.4
on S. edge Trail.

3' Trail E. & W.

37.01

P. #138 Set 1"x2" - 39+44.2
See preceding page

RETURN TO
LOS ANGELES COUNTY SURVEYOR
700 HALL OF RECORDS

Note: Any Additions or Changes on This Sheet Must be Made or Circled in Red Ink With Date and Name of Person Making Change.

Do not extend notes this side of this line.

Notes Ck'd by	Survey of Game Refuge Bdry
Map No.	W. O. 6286 Tape No. — St'd — °F
Office Work	Surveyed by Rosecrans
Checked	Notes R Date
Date	Indexed C Johnson

F.B. 833 Pg. 27

Cont. bottom next page

WS 83 A-3

R# 149 Set 1"x2" top of Blue Ridge 17+89.2 — 35.19 — R# 4 Fd. 1"x2" F.B. 490-88

250.8

R# 148 Set 1"x2" N. side top Blue Ridge 12+38.4 — 30.87 — R# 3 Fd. 1"x2" F.B. 490-87

298.3

R# 147 Set 1"x2" on N. slope 9+40.1 — 25.74 — R# 2 Fd. 1"x2" F.B. 490-87

T. 3 N. R. 8 W. Sec. 6

T. 4 N. R. 8 W. Sec. 31

583.4

15.70

R# 146 Set 1"x2" on N. slope -3+56.7 — Fd. 1"x2" R# 1 F.B. 490-87

294.4

10.62

R# 145. Set 1"x2" 0+62.3 on N. slope — Fd. 1x2 R# 17 Fr. N. F.B. 411-205

62.3

R# 144 - 0+00 to W. Fd. C.S. Mon. S. Cor. Secs. 31+32 T. 4 N. R. 8 W. — 9.56

See preceding page

Note: Any Additions or Changes on This Sheet Must be Made or Circled in Red Ink With Date and Name of Person Making Change.

Do not extend notes this side of this line.

RETURN TO
LOS ANGELES COUNTY SURVEYOR
700 HALL OF RECORDS

FORM 247 5M 10-39

RETURN TO
LOS ANGELES COUNTY SURVEYOR
700 HALL OF RECORDS

Note: Any Additions or Changes on This Sheet Must be Made or Circled in **Red Ink** With Date and Name of Person Making Change.

Do not extend notes this side of this line.

W.S.83, A-3

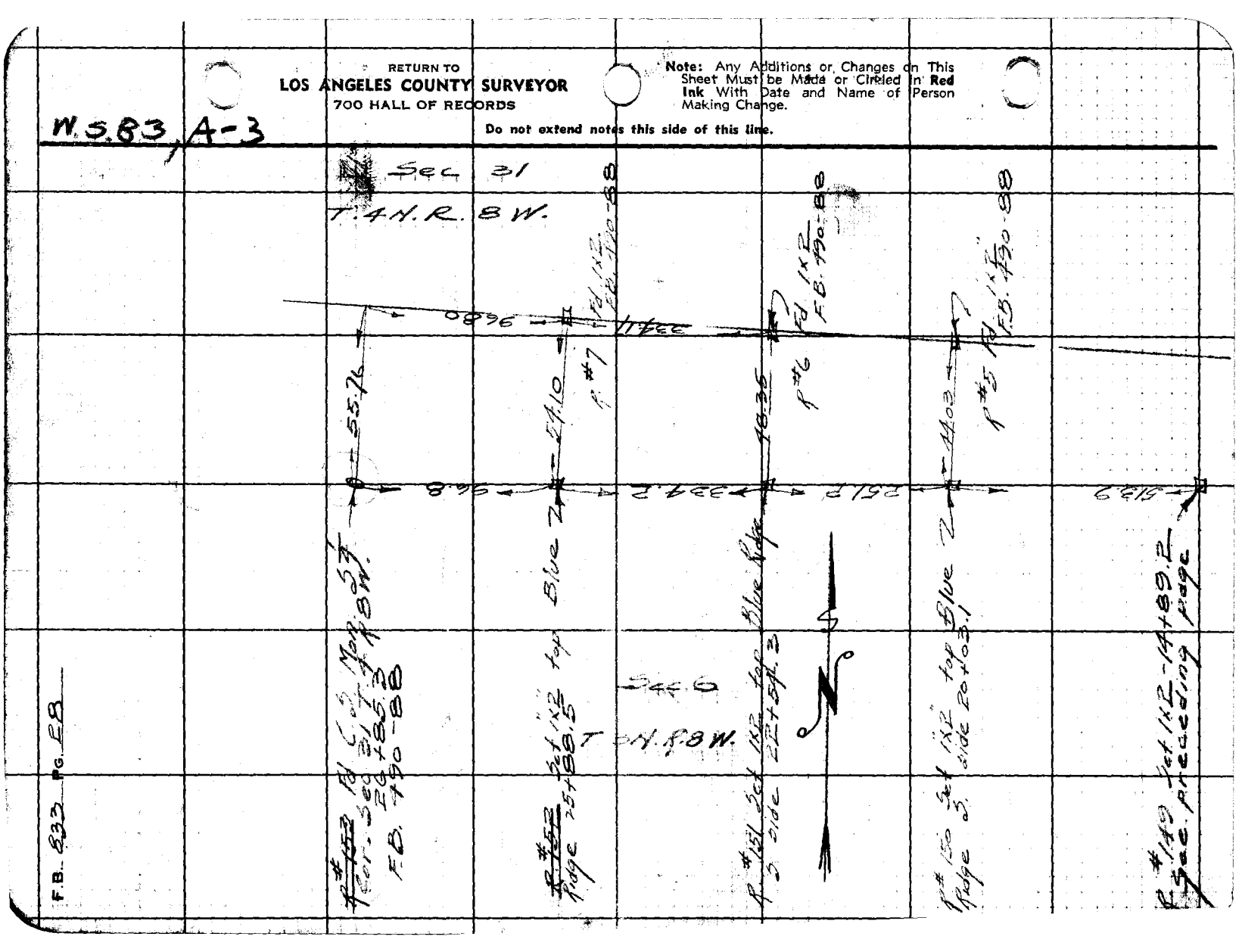

Notes Ck'd by	Survey of Game Refuge Bdry	F.B. 833 PG. 29
Map No.	W. 08286 Tape No. 1 St'd — of	
Office Work	Surveyed by Rosecrans	
Checked	Notes C. C. Johnson Date 3-4-40	
Date	Indexed	

WS83 A3

Note: Any Additions or Changes on This Sheets Must be Made or Circled in Red Ink With Date and Name of Person Making Change.

Do not extend notes this side of this line

RETURN TO
LOS ANGELES COUNTY SURVEYOR
700 HALL OF RECORDS



FORM 247 5M 10-37

F.B. 833 PG. 30

Cont. bottom next page

R 99 Set 1x2 - 28+74.5
T.R. Bear. N 23° W

10.0

Dirt Rd N 23° W

10°

12.00
10.64
137 @ 10-40 = 132.3

R # 100 Set 1"x2" - 27+42.2
W. slope

780
500
281 @ 17-50 = 254.6

R # 101 Set 1x2 - 24+87.6
Top small N.&S. spur. S. side Dr.

R # 102 Set 1x2 - 22+53.3
N. slope

7.27
473
947 @ 13-00 = 899.1

R # 103 Set 1x2 - 19+75.4
T.R. Bear. S 70° E

12.00
10.12
189 @ 23-50 = 158.1

R # 104 - 16+66.8 Set 1x2

10.0

12.00
7.25
475
951 @ 3-25 = 947.7

R # 105 - 15+08.7 Set 1x2
See preceding page

To 1x2 R # 106
10+27.7

132.3

254.6

Sec. 29

T. 4 N. R. 8 W.

899.1

277.9

378
100
279 @ 3-35 = 277.9

947.7

1½ stream bottom Cr.

N 45° W.

158.1

RETURN TO
LOS ANGELES COUNTY SURVEYOR
700 HALL OF RECORDS

Note: Any Additions or Changes on This Sheets Must be Made or Circled in Red Ink With Date and Name of Person Making Change.

Do not extend notes this side of this line

Notes Ck'd by	Survey of Game Refuge Bdry	F.B. 833 PG. 31
Map No.	W. O. 8286 Tape No. — St'd — OF	
Office Work	Surveyed by [illegible]	
Checked	Notes R Date 3-5-40	
Date	Indexed A. C. Johnson	

R # 92 Set 1x2 - 47+99.5 in flat.

Cont. bottom next page

293 [illegible]

R # 93 Set 1x2 - 45+06.5

477
400
78 @ 9.30 = 75.9

Sec. 29
T. 4 N. R. 8 W.

Set 1x2 — 2 R # 94 Set 1x2 - 44+30.6 on W. slope

1.00

552
300
253 @ 9.45 = 245.7

Set 1x2 — 2 R # 95 - 41+84.9 Set 1x2 on W. slope

1.00

646
300
347 @ 5.15 = 344.1

R # 96 - 38+40.8 Set 1x2

12 00
2 14
9 87 @ 8.20 = 966.3

R # 97 Set 1x2 - 34+70.2 on S slope

12 00
6 01
6 00 @ 4.50 = 595.7

R # 98 Set 1x2 - 31+04.0

10.0

176 @ 14.05 = 165.6
63.9
229.5

566
5.00
67 @ 12.30 = 63.9

R # 99 Set 1x2 - 28+74.5 See preceding page

Bottom Dr. S 50° E

2' stream

Note: Any Additions or Changes on This Sheets Must be Made or Circled in Red Ink With Date and Name of Person Making Change.

Do not extend notes this side of this line

RETURN TO
LOS ANGELES COUNTY SURVEYOR
700 HALL OF RECORDS

FORM 247 5M 10-37

Cont. bottom next page

F.B. 833 PG. 32

W.S. 83 B-3.

R #85 - 64+83.6 Set 1"x2"

590
400
190 ±
381 @ 2-00 = 380.5

R #86 - 61+03.1 Set 1"x2"
top of spur

342
300
43 @ 5-15 = 42.6

R #87 - 60+60.5 Set 1x2
on W. slope

Sec. 28

T. 4N. R. 8 W.

R #88 56+66.2 Set 1"x2"
on W. slope

939
[illegible]
[illegible]
879 @ 11-10 = 846.0

[illegible]
100
463 @ 9-00 = 451.7

0.92

L. 52+93.5 R. #89
1/4 Cor. Secs 28+29 T. 4N.
R. 8W. Fd. G.L.O. Mon
F.B. 471-149

478
400
79 @ 00

0.92

R #90 Set 1"x2" - 52+14.5
on S. slope

Set 1"x2" true line

Sec. 29

582
300
283 @ 00

0.925

R #91 Set 1"x2" - 49+31.5

Set 1"x2" true line

[illegible]
[illegible]
[illegible] @ 00

R #92 47+99.5 Set 1"x2"
See preceding page

RETURN TO
LOS ANGELES COUNTY SURVEYOR
700 HALL OF RECORDS

Do not extend notes this side of this line

Note: Any Additions or Changes on This Sheets Must be Made of Circled in Red Ink With Date and Name of Person Making Change.

Notes Ck'd by		Survey of Game Refuge Bdry	F.B. 833 Pg. 33
Map No.		W. O. 8286 Tape No. — St'd — of	
Office Work		Surveyed by Rosecrans	
Checked		Notes K Date 3-6-40	
Date		Indexed A. C. Johnson	

Cont. ... page

R #79 Set 1x2 - 75+90.3 on E. slope

419
300
120 @ 18-50 = 107.5

R #80 Set 1x2 - 74+82.8 on E slope

512
400
113 @ 12-10 = 108.0

R #81 Set 1x2 - 73+74.8 Brk. top of spur

400
375
26 @ 00

580
400
180 ½
361 @ 2-20 = 360.5

R #82 Set 1x2 - 69+88.3 in flat.

515
400
116 @ 00

R #83 Set 1x2 - 68+72.3 on flat

335
200
135 ½
271

R #84 Set 1x2 - 66+01.3 Top of spur.

617
500
118 @ 2-55 = 117.7

Sec 28 T. 4 N. R. 8 W.

Dirt Rd. 8.0

Fire break S 18° E

N 18° W.

25.0

5.0

10.0

1x2 R #85 - 64+83.6 See preceding page

Note: Any Additions or Changes on This Sheets Must be Made or Circled in Red Ink With Date and Name of Person Making Change.

Do not extend notes this side of this line

RETURN TO
LOS ANGELES COUNTY SURVEYOR
700 HALL OF RECORDS

FORM 247 5M 10-37

F.B. 833 PG. 34

Cont. bottom next page

R #72 Set 1x2 - 88+49.0

N.+S. Mescal Creek 10'

338
100
239 @ 00

100.0 239.0

R #73 - Set "1x2" - 86+10.0 on E. side of Rd.

Mescal Cr. N. 20° W. Rd. S. 20° W. 25'

1200
298
902 @ 26-20 = 725.3

725.3

R #74 Set 1x2 - 81+23.7 on E slope

350
263
175 @ 29-20 = 133.0

133.0

R #75 - Set 1x2 - 79+90.7 on E slope

Sec. 28 T. 4 N. R. 8 W.

156.0 @ 36-35 = 125.3
Ch.

125.3

R #76 Set 1x2 - 78+65.4 on E. slope

617
500
118 @ 29-15 = 89.8

89.8

R #77 Set 1x2 - 77+75.6 on E. slope

9.7

R #78 Set 1x2 - 77+[illegible] slope

617
900
218 @ 26-10 = 175.6

175.6

R #79 Set 1x2 - 75+[illegible]

RETURN TO
LOS ANGELES COUNTY SURVEYOR
700 HALL OF RECORDS

Note: Any Additions or Changes on This Sheets Must be Made of Circled in Red Ink With Date and Name of Person Making Change.

Do not extend notes this side of this line

Notes Ck'd by	Survey of Game Refuge Bdry	F.B. 833 PG. 35
Map No.	W. O. 8286 Tape No. -1 St'd — of	
Office Work	Surveyed by Rosecrans	
Checked	Notes R Date 3-8-40	
Date	Indexed A. C. Johnson	

Cont. bottom next page

2 R #67 Set 1"x2" 115+45.3
top spur Bear N. 30° W.

1028
1000
29 @ 00

2 R #68 Set 1"x2" 110+23.8
07 W. slope

888.7

1815
1000
1742 ½
3491 @ 9-40 = 3392.6
3421.6

2 R #69 Set 1"x2" 101+35.1
top spur Bear N. 30° W.

12.00
395
806 @ 10-10
= 780.9
107.8
888.7

107.8

1200
181
1019 ½
2032 @ 7-15 = 2006.4
2011.4

3421.6

2 R #70 Set 1"x2" 95+88.7
top spur Bear N. 70 W.

1200
468
732 ½
1465 @ 00

Sec. 28
T. 4 N. R. 8 W.

R #71 Set 1"x2" 91+76.7
top spur Bear N. 45° W.

1200
097
1104 @ 12-25 = 1053.0

1053.0

To 1"x2" R #74 81+23.7
See preceding page

Note: Any Additions or Changes on This Sheets Must be Made or Circled in Red Ink With Date and Name of Person Making Change.

Do not extend notes this side of this line

RETURN TO
LOS ANGELES COUNTY SURVEYOR
700 HALL OF RECORDS

FORM 247 5M 10-37

F.B. 833 PG. 36

Int. Set 1"x2" - 132+20.6
See Fig. 21

5.10
220
291 @ 00

291.0

R#64 Set 1x2 - 129+29.6
top. flat spur. Bear Y.

Sec. 27
T.4N. R.8 W

12.00
5.36
664 ½
1329. @ 4-00 = 1321.5
15.8
1339.3

R#65 Set 1x2 - 117+96.5
on W. slope

50.0

15.5 @ 00

700
216 @ 12-55 = 205.2

R#66 Set 1x2 - 115+91.3
T.R. Bar & Dam on E side

445
400
16 @ 00

R#67 Set 1"x2" - 115+45.3
See preceding page

RETURN TO
LOS ANGELES COUNTY SURVEYOR
700 HALL OF RECORDS

Note: Any Additions or Changes on This Sheets Must be Made or Circled in Red Ink With Date and Name of Person Making Change.

Do not extend notes this side of this line

Notes Ck'd by K.R.M.	Survey of Game Refuge Bdry
Map No.	W. 08286 Tape No. 13 St'd 64°F
Office Work	Surveyed by Rosecrans
Checked	Notes R Date 5-21-40
Date	Indexed A. C. Johnson

F.B. 833 Pg. 37

Cont bottom next page

Note: Fd Defl. ∡ of 0°-00'-45" to R in random line at this point See Big Rock Creek Survey

W.S. 83, A-3

173.52

R#4 - 9+97.61 Set 1x2 on W. slope

193.24 @ 26-06 = 173.54
T.70 = 173.52

Set 1"x2" - 8+24.09 R#3 on W. slope

149.05

157.02 @ 18-19 = 149.06
T.70 = 149.05

R#2 Set 1"x2" - 6+75.04 on W. slope

6+63.0

S.2° W. Blue Ridge Rd

20'

348.59

5+11.2

S.10° E. Blue Ridge Rd

20'

T.4N. R.8W.

Sec. 31

170.35 @ 15-49 = 163.90
192.55 @ 16-24 = 184.72
348.62
T.70 = 348.59

R#1 Set 1"x2" - 3+26.45 T.R. S. side

326.45

69.07 @ 12-21 = 67.47
265.54 @ 12-44 = 259.01
326.48
T.70 = 326.45

0+00 to W. Fd. C.S. Mon. S.¼ Cor. Sec. 31 T.4N. R.8W. F.B. 490-88

179-59-40 ①
359-58-40 ②
179-59-40

Turned 11-17-41

True Sec. line to E. See F.B. 833-28

(This Line accurately Chained)

Sec. 6

T.3N. R.8W.

Note: Any Additions or Changes on This Sheet Must be Made or Circled in Red Ink With Date and Name of Person Making Change.

Do not extend notes this side of this line.

RETURN TO
LOS ANGELES COUNTY SURVEYOR
700 HALL OF RECORDS

FORM 247 5M 10-39

F.B. 833 PG. 38

Cont. bottom next page

R#10 - 21+68.05 Set 1"x2" on W. slope

87.41 @ 25-52 T.70 = 78.65

R#9 - 20+89.40 Fd pieces of old hewn oak stake in mound of rocks 3' base 1' high on Brk W. side of ridge Drove 1"x2" in center of mound.

53.14 @ 3-17 T.70 = 53.05

R#8 Set 1"x2" - 20+36.35 T.R. Bear. N. 30 W.

Bottom Dr. N 15° W.

18+62

40.50
199.55 @ 2-00 = 199.43
35.60 @ 29-57 = 30.85
73.20 @ 17-14 = 69.91
340.69
T.70 = 340.66

R#7 Set 1"x2" - 16+95.69 on W. slope

72.47 @ 13-50 = 70.37
253.93 @ 21-48 = 235.77
306.14
T.70 = 306.11

R#6 Set 1"x2" - 13+89.58 on W. slope

277.34 @ 15-31 T.70 = 267.21

R#5 Set 1"x2" on W. slope 11+22.37

125.59 @ 6-34 T.70 = 124.76

R#4 Set 1x2 - 9+97.61 See preceding page

78.65

53.05

340.66

306.11

267.21

124.76

This Line Chained.

T 4 N. R. 8 W

Sec. 31

T 3 N. R. 8 W

Sec. 6

RETURN TO
LOS ANGELES COUNTY SURVEYOR
700 HALL OF RECORDS

Do not extend notes this side of this line.

Note: Any Additions or Changes on This Sheet Must be Made or Circled in Red Ink With Date and Name of Person Making Change.

Notes Ck'd by KKM
Index No
Office Work
Ck'd
Date

Survey of Game Refuge Boundary
W.O. 6220 Type No 13 Sht 24 of
Surveyed by Fosselano
Noted Date 5-22-40
Indexed C. Johnson

F.B. 833 Pg. 39

Note: Any Additions or Changes on This Sheet Must be Made or Circled in Red Ink With Date and Name of Person Making Change

Do not extend notes this side of this line.

RETURN TO
LOS ANGELES COUNTY SURVEYOR
700 HALL OF RECORDS

FORM 247 5M 10-39

N.S. 83.4

Set N.T. in 14" oak

28+17.16 P.T. of P 893 W

Cor. old mound of stones 3' base 1 high

Drove 1x2" in center

17.70 @ 14-24 = 48.14

99.70 @ 39-37 = 76.86

Set N.T. in 14" hemlock

Fd. old mound of stones 3' base 1 high

Drove 1x2" in center

17.70 @ 14-24 = 48.14

99.70 @ 39-37 = 76.86

Set N.T. in 14" hemlock

Fd. 10" oak blazed N. 50° E. 1.0' dist. scribed T.S.B.M. SW. 21 B.T.; C.S. 3386

-20-45 E 42.5

Fd. 5" hemlock blazed. blaze is grown over C.S. 3386

68.00 @ 30-33 = 58.57

197.15 @ 92-43 = 181.86
T. 18 = 181.85

218.16 @ 30-39 = 187.68
T. 18 = 187.67

Fd. 15" blazed oak. blaze is grown over C.S. 3386

P.#13 Set 1x2 - 29+40.15 on W. slope

Cor. T. 3 N. R. 8 W. Fd. old decayed 4x4 hewn oak post standing in mound of rocks 3' base 1' high C.S. 3386 reset 1x2" replaced 1x2" with 2" I.P. with brass cap marked as shown in Conc. 6" above 5-24-40

236.00 @ 30-52 = 202.57
T. 18 = 202.56

85.86 @ 84-14 = 72.20
T. 18 = 72.20

P.#14 Set 1x2 - 28+16.99 bottom shale 114.0 @ 35-20 = 93.00

Replaced 1x2" with 2" I.P. with brass cap marked as shown in Conc. 6" up 5-24-40

P.#15 Set 1x2" - 25+87.57 on W. slope

P.#16 Set 1x2" - 23+55.72 on W. slope

1x2" - 21+68.05 Sec preceding

P.#17 page

Mis Line Chain

T. 3 N. R. 8 W. Sec. 9

T. 3 N. R. 8 W. Sec. 10

R.8W. T.3N. SURVEYOR 9 10 T.2N. R.8W.

F.B. 833 PG. 40

Note: Ran this line to N. to search for Piersons township Cor.

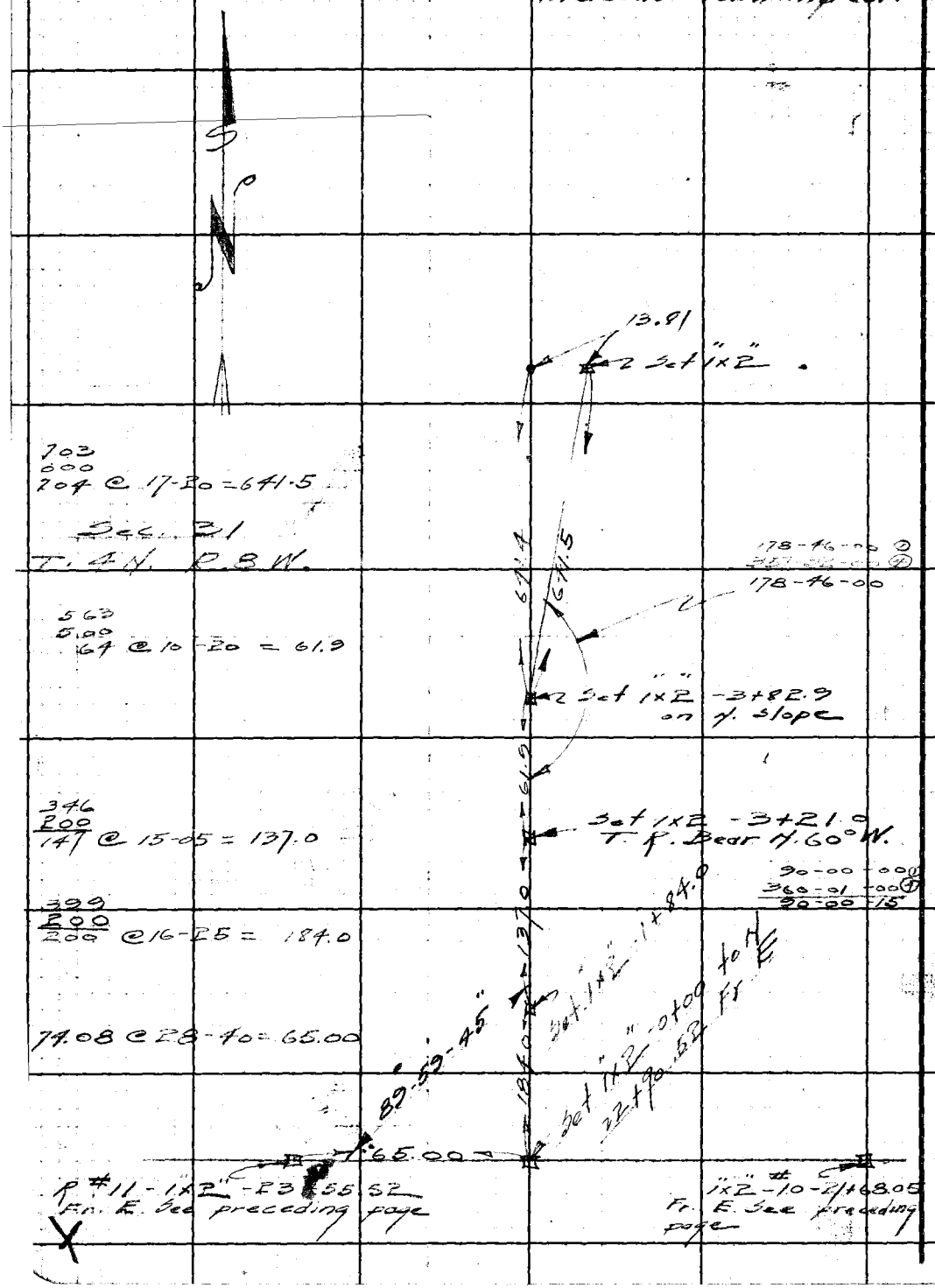

RETURN TO
LOS ANGELES COUNTY SURVEYOR
700 HALL OF RECORDS

Do not extend notes this side of this line.

Note: Any Additions or Changes on This Sheet Must be Made or Circled in Red Ink With Date and Name of Person Making Change.

Notes Ck'd by	Survey of Game Refuge Bdry	F.B. 833 Pg. 41
Map No.	W. 08286 Tape No. 13 St'd 84°F	
Office Work	Surveyed by Rosecrans	
Checked	Notes R Date 5-27-40	
Date	Indexed A. C. Johnson	

W.S.83, A-3

Note: Ran this line to N to search for Piersons 1/4 Cor.

Sec. 31

T. 4 N. R. 8 W.

Set 1x2 - 7+71.9

650
280
371 @ 18-50 = 332.3

332.3

Set 1x2 - 4+39.6

779
500
280 @ 8-40 = 273.6

227.11 @ 15-20 T. 84 = 219.03

86.84 @ 17-20 T. 84 = 82.90

600
435
166 @ 00

90-00-00 ①
179-59-45 ②
89-59-52

273.6

1+66.0 Set 1x2

Set 1x2 - 0+00 to N.

89-59-55

Set 1x2 T. 3 N.

1/4 Cor. Sec. 31 T. 4 N. R. 8 W. Fd. C.S. Mon. F.B. 190-88

1/4 Cor. Sec. 6 R. 8 W. by proportion

Fd. true line 1x2 R. 1.31 F.B. 833

166.0

348.13
212.00

219.03

82.90

Note: Any Additions or Changes on This Sheet Must be Made or Circled in Red Ink With Date and Name of Person Making Change.

Do not extend notes this side of this line.

RETURN TO
LOS ANGELES COUNTY SURVEYOR
700 HALL OF RECORDS

FORM 247 5M 10-39

RETURN TO
LOS ANGELES COUNTY SURVEYOR
700 HALL OF RECORDS

Note: Any Additions or Changes on This Sheet Must be Made or Circled in **Red Ink** With Date and Name of Person Making Change.

Do not extend notes this side of this line.

W.S. B3, A-3,

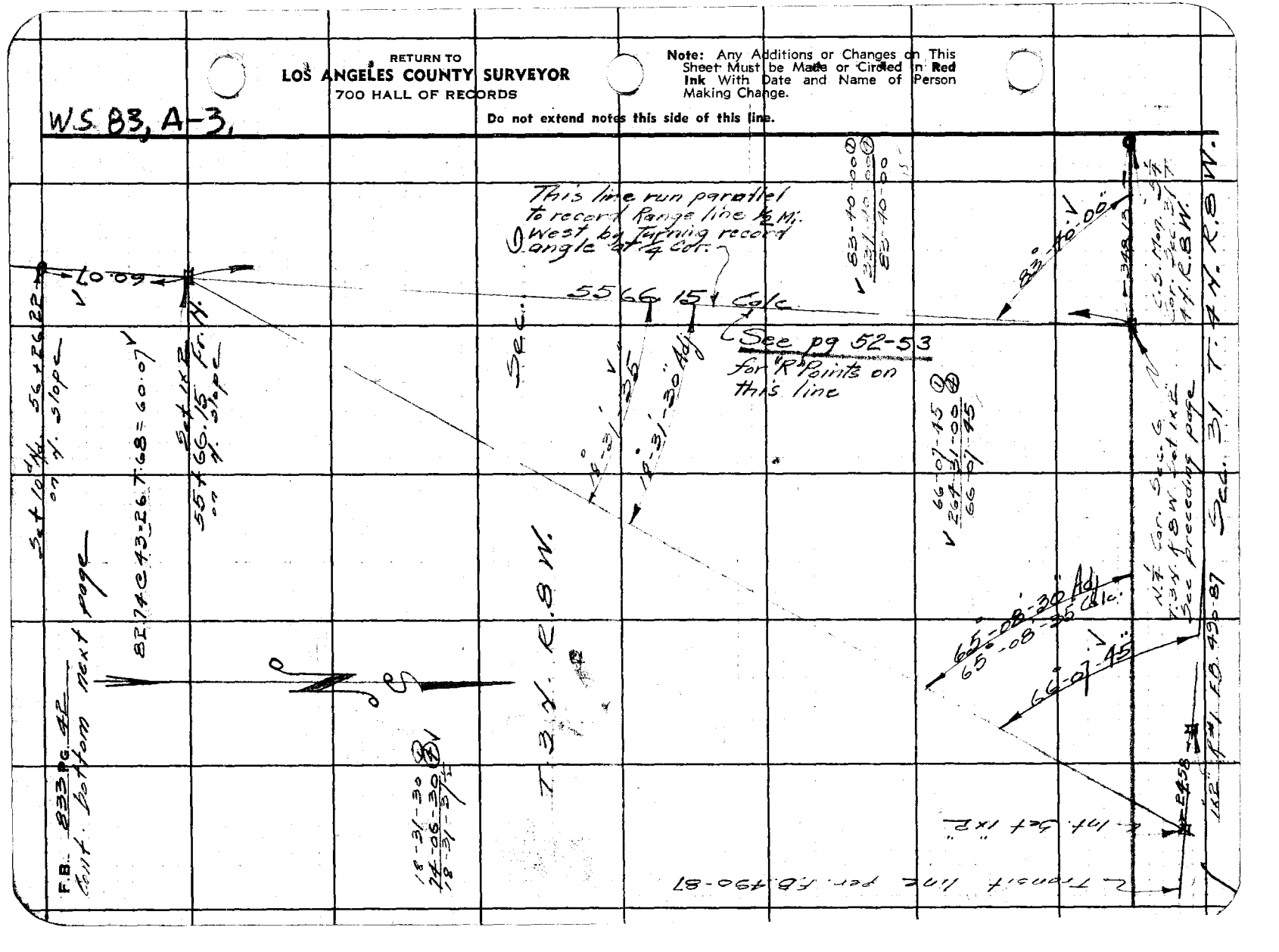

Notes Ck'd by	Survey of Game Refuge Bdry
Map No.	W. O. 8286 Tape No. 12 St'd 84°F
Office Work	Surveyed by Rosecrans
Checked	Notes 1P Date 5-31-40
Date	Indexed A. C. Johnson

F.B. 833 Pg. 43

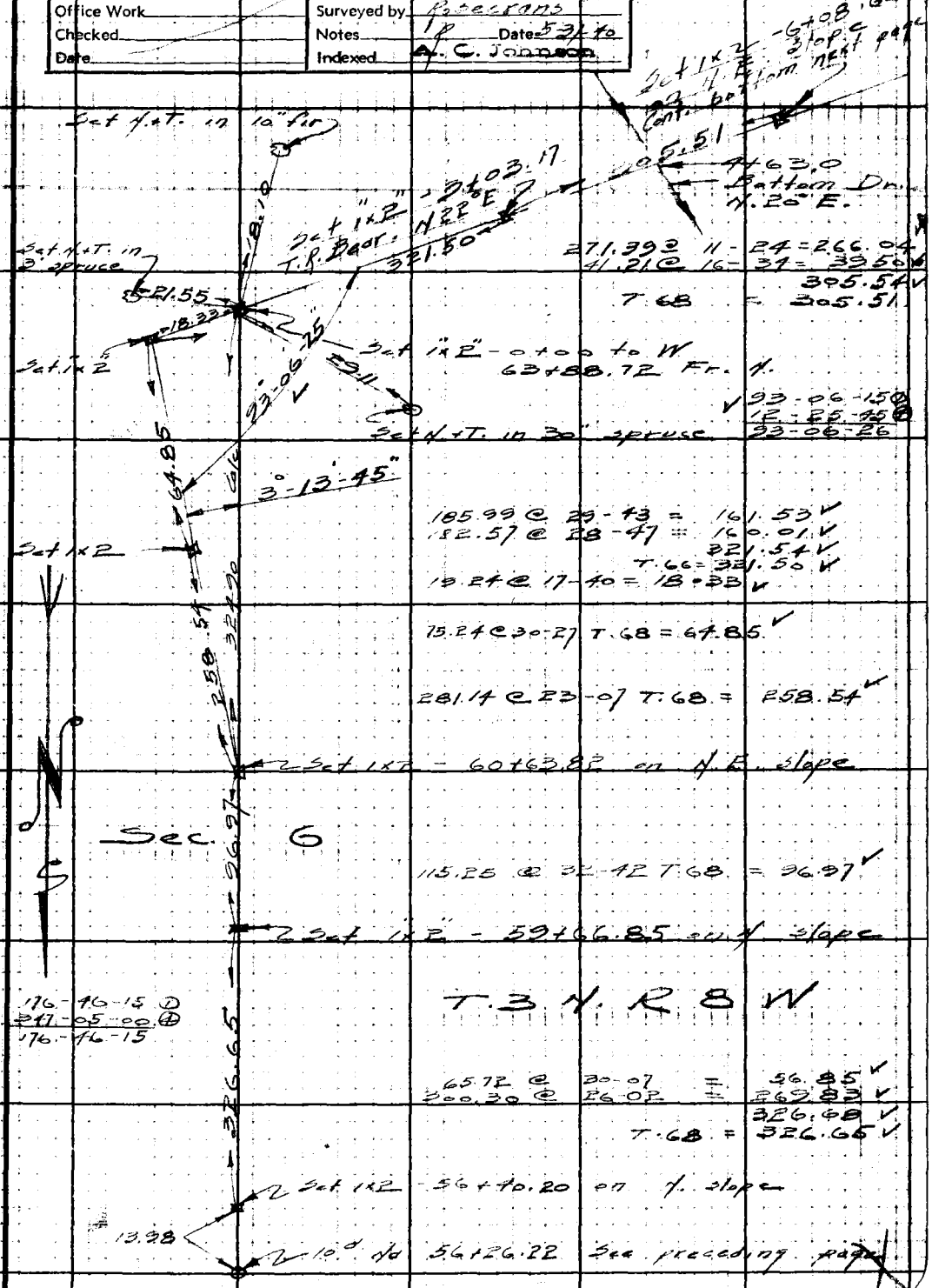

Note: Any Additions or Changes on This Sheet Must be Made or Circled in Red Ink With Date and Name of Person Making Change.

Do not extend notes this side of this line.

RETURN TO
LOS ANGELES COUNTY SURVEYOR
700 HALL OF RECORDS

FORM 247 5M 10-39

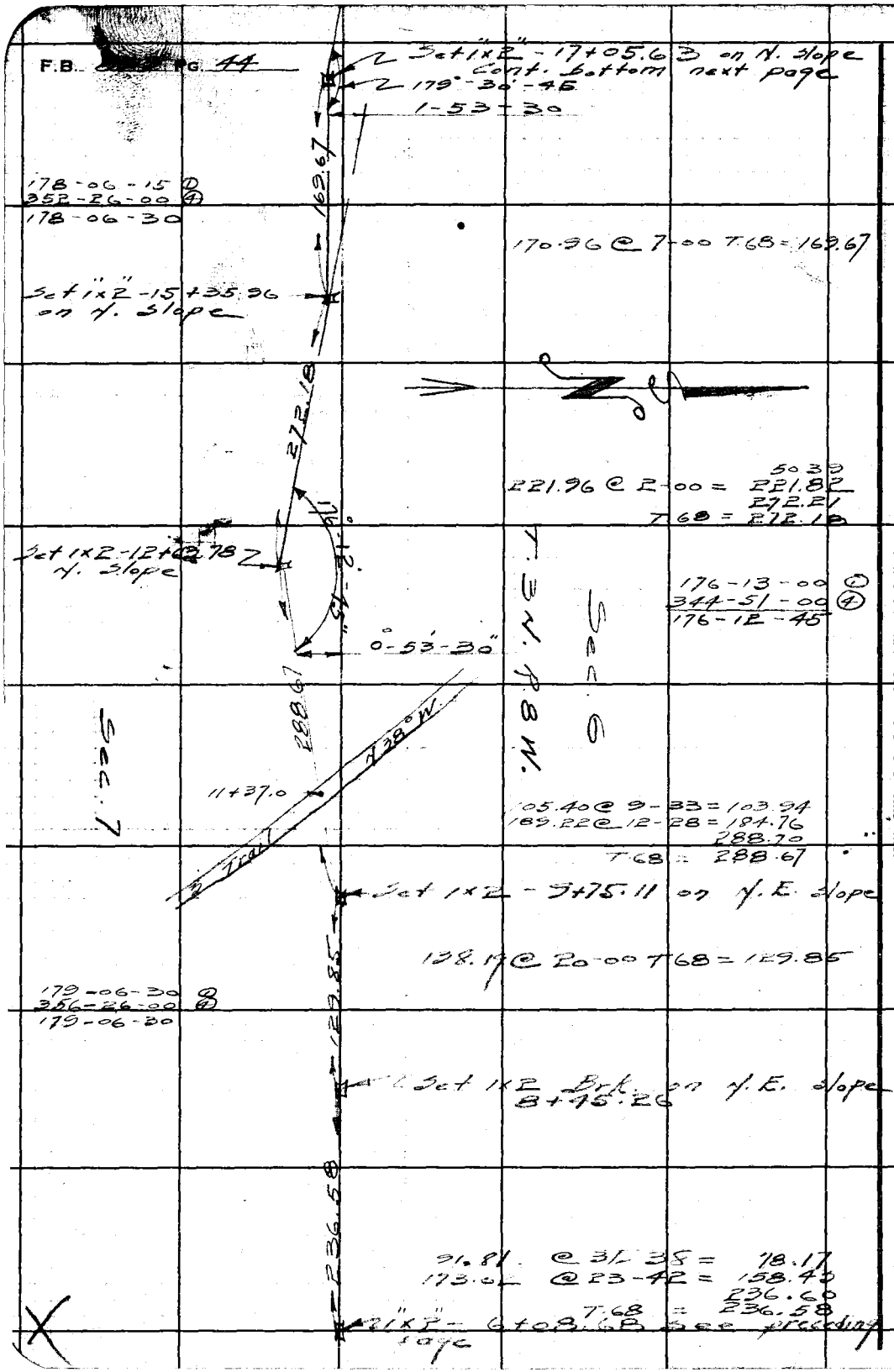

RETURN TO
LOS ANGELES COUNTY SURVEYOR
700 HALL OF RECORDS

Note: Any Additions or Changes on This Sheet Must be Made or Circled in Red Ink With Date and Name of Person Making Change.

Do not extend notes this side of this line.

Notes Ck'd by	Survey of Game Refuge Bdry.	F.B. 833 PG. 45
Map No.	W. O. 8286 Tape No. 13 St'd 84 °F	
Office Work	Surveyed by Rosecrans	
Checked	Notes R Date 6-5-40	
Date	Indexed A. C. Johnson	

63.05
[illegible] @ 37-57 = 235.84
298.89
T.68 = 298.86

152-49-30
251-17-30
152-49-22½

Set 1"x2" - 28+62.98
top narrow ledge
bottom Cn. Bear.
N. 20° W.

298.86

152°-49-25"

Set S.W.T. - 25+64.12
on W. slope

27°-14'-30"

111.49 @ 36-00 T.74
= 90.19

152-45-30 ①
251-02-00 ④
152-45-30

90.19

1x2 - 24+73.93

Identical

Set 1"x2" - 24+80.76 on W. slope

6.83

Set 1"x2" - 24+73.93 on W. slope

Sec. 6

T. 3 N. R. 8 W.

Sec. 7

185.68

46.51 @ 30-39 = 40.01
151.79 @ 29-34 = 145.69
185.70
T.68 = 185.68

Set 1x2 - 22+88.25 on N.W. slope

146.36

156.35 @ 20°-34 T.68 = 146.36

178°-31'-15" ①
354-04-30 ④
178-31-07½

Set 1x2 - 21+41.89 on N. slope

436.26

74.78 @ 8-14 = 74.01
110.40
257.72 @ 12-12 = 251.90
436.31

179-30-45 ①
358-03-00 ④ T.68 = 436.26
179-30-45

1"x2" - 17+05.63 See preceding page

X

Note: Any Additions or Changes on This Sheets Must be Made or Circled in Red Ink With Date and Name of Person Making Change.

Do not extend notes this side of this line

RETURN TO
LOS ANGELES COUNTY SURVEYOR
700 HALL OF RECORDS

FORM 247 5M 10-37

RETURN TO
LOS ANGELES COUNTY SURVEYOR
700 HALL OF RECORDS

Note: Any Additions or Changes on This Sheets Must be Made of Circled in **Red Ink** With Date and Name of Person Making Change.

Do not extend notes this side of this line

F.B. 833 PG. 46



Notes Ck'd by K.R.M.	Survey of Big Pines Park	F.B. 833 Pg. 47
Map No.	W. O. 7310 Tape No. — St'd — °F	
Office Work	Surveyed by Rosecrans	
Checked	Notes R Date 5-14-40	
Date	Indexed A. C. Johnson	

Cont bottom next page

W.S. 82-P-3

11+69.9 Set 1"x2" N. slope

600
485
116 @ 23-03 = 98.2

10+71.7 Set 1"x2" N. slope

392
300
93 @ 15-20 = 86.5

9+85.2 Set 1"x2" N. slope

490
300
191 @ 17-15 = 174.2

8+11.0 Set 1"x2" N. slope

1110
900
211 @ 00

1107
900
208 @ 00

6+00 Set 1"x2" N. slope

891
500
391 @ 00

3+92.0 Set 1"x2" N. slope

0+00 to E. N. ¼ Cor. Sec. 2 T. 3 N. R. 8 W. Fd. C.S. Mon. F.B. 471-116

Sec. 35 T. 4 N. R. 8 W.

Sec. 2 T. 3 N. R. 8 W.

98.2 — 86.5 — 11.00 — Set 1"x2" — 174.2 — 11.00 — Set 1"x2" — 211.0 — 12.00 — Set 1"x2" — 208.0 — 1.00 — 11.00 — 392.0 — 1.00

89°-03'-20"

Fd. 3"x3" white stake marked Park Bdy.

Note: Any Additions or Changes on This Sheet Must be Made or Circled in Red Ink With Date and Name of Person Making Change.

Do not extend notes this side of this line.

RETURN TO
LOS ANGELES COUNTY SURVEYOR
700 HALL OF RECORDS

FORM 247 5M 10-39

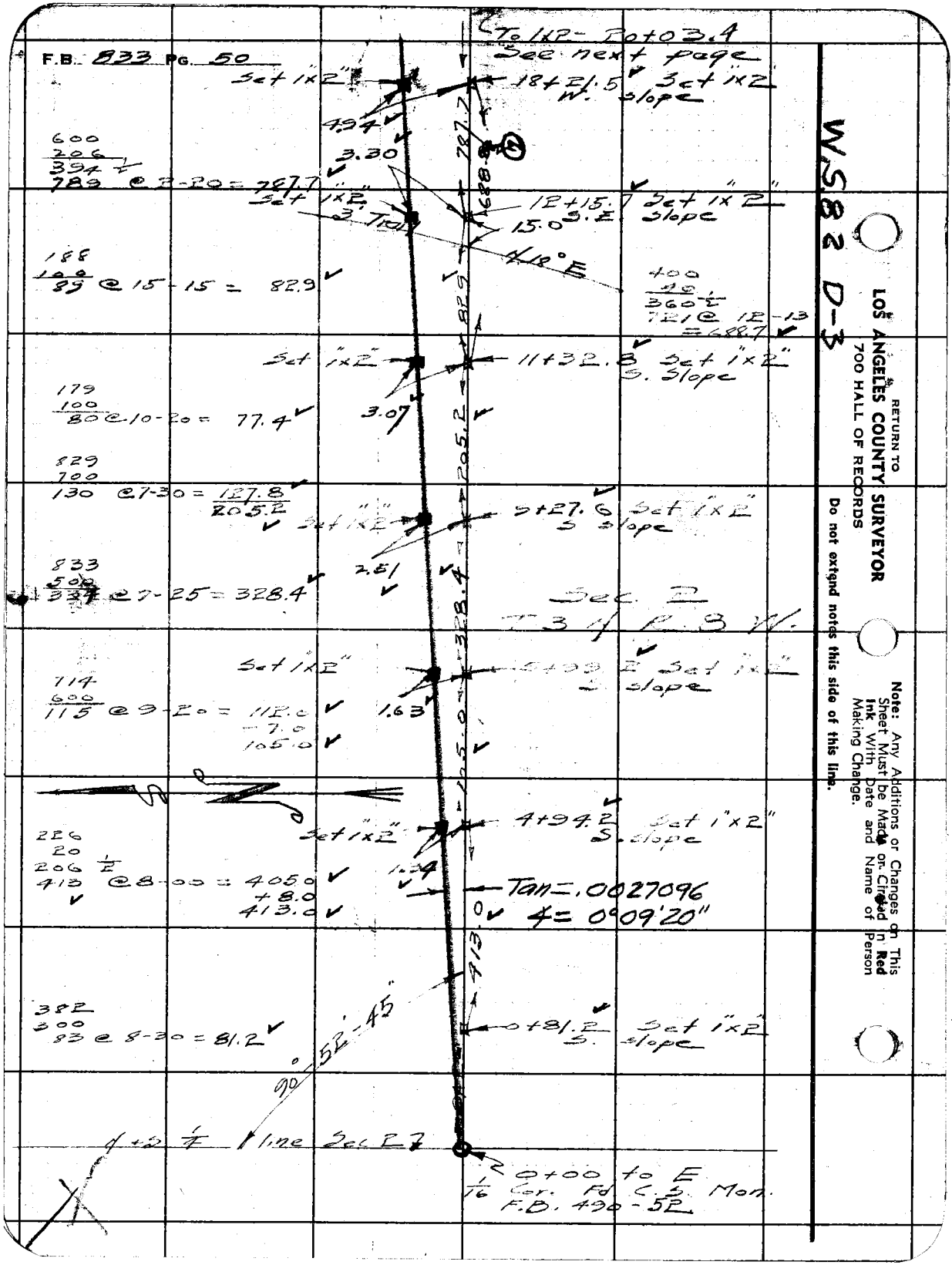
F.B. 833 PG. 50
To 1x2 - 20+03.4
See next page
Set 1"x2"
18+21.5 Set 1"x2"
W. slope
4.94
3.30
600
206
394 ½
789 @ 2-20 = 787.7
787.7
688.8
Set 1"x2"
3' Trail
12+15.7 Set 1"x2"
S.E. slope
15.0
4 18° E
188
100
89 @ 15-15 = 82.9
400
40
360 ½
721 @ 12-13
= 688.7
82.9
Set 1"x2"
11+32.8 Set 1"x2"
S. Slope
179
100
80 @ 10-20 = 77.4
3.07
205.2
829
700
130 @ 7-30 = 127.8
205.2
Set 1"x2"
9+27.6 Set 1"x2"
S slope
833
500
334 @ 7-25 = 328.4
2.51
328.4
Sec. 2
T 3 4 R 8 W.
Set 1"x2"
5+99.2 Set 1"x2"
S. slope
714
600
115 @ 9-20 = 112.0
-7.0
105.0
1.63
105.0
Set 1"x2"
4+94.2 Set 1"x2"
S. slope
226
20
206 ½
413 @ 8-00 = 405.0
+8.0
413.0
1.34
Tan = .0027096
∠ = 0°09'20"
413.0
382
300
83 @ 8-30 = 81.2
0+81.2 Set 1"x2"
S. slope
90°-52'-45"
4+2 ¼ line Sec 27
0+00 to E
1/16 Cor. Fd C.S. Mon.
F.B. 490-52
W.S.82 D-3
RETURN TO
LOS ANGELES COUNTY SURVEYOR
700 HALL OF RECORDS
Do not extend notes this side of this line.
Note: Any Additions or Changes on This Sheet Must be Made or Circled in Red Ink With Date and Name of Person Making Change.

Notes Ck'd by K.R.M.	Survey of Big Pines Park	F.B. 833 PG. 51
Map No.	W. O. Tape No. St'd °F	
Office Work	Surveyed by Rosecrans	
Checked	Notes R Date 5-17-40	
Date	Indexed A. C. Johnson	



Note: Any Additions or Changes on This Sheet Must be Made or Circled in Red Ink With Date and Name of Person Making Change.

Do not extend notes this side of this line.

RETURN TO
LOS ANGELES COUNTY SURVEYOR
700 HALL OF RECORDS

FORM 247 5M 10-39

F.B. 833 PG. 52

To 1"x2" S5+66.15 Fr. H.
Pg. 42

To Δ 1x2
See next page

~~2631 @ 9-30 = 2559.0~~
~~Stadia to R. # 164~~
~~from Ho. 7+78.0~~

R # 158 Set 1"x2" - 10+17.8
on S.W. slope

Calc. 24999 to R # 164

8-19-40 Adj.

8-19-45 ①
33-18-45 ④
8°-19'-41"

236.4

600
336
265 @ 19-10
= 236.4

Set 1"x2" - 7+81.4

2.0

3.40

Set 10d. Ho
7+78.0

Ridge Rd
S.87° W.

West Blue
N.75 E.

R # 157 Set S.W. + T.
7+50.0 on cut Bk.

28.0

20

173.3

8.82
3.00
183 @ 13-20 = 173.3

R # 156 Set 1x2 - 6+04.7
Brk. S.W. slope

Sec. 6
T. 3 N. R. 8 W.

This line established paralel
to record range line ½ Mi
west. See note on pg 42

650
466
185 @ 5-20 = 183.4

183.4

R # 155 Set 1x2 - 4+21.3
on S.W. slope.

155.6

650
484
167 @ 15-10 = 155.6

R # 154 Set 1x2 - 2+65.7
Brk on W. slope

68.7

868
800
69 @ 3-45 = 68.7

R # 153 - 1+97.0 Set 1x2
on W. slope

197.0

596
400
197 @ 00

0+00 to S. R # 152 Set 1"x2"
N ¼ Cor Sec. 6 T. 3 N. R. 8 W.
Pg. 41 + 42

See pg. 42

WS83, A-3

RETURN TO
LOS ANGELES COUNTY SURVEYOR
700 HALL OF RECORDS

Do not extend notes this side of this line.

Note: Any Additions or Changes on This Sheet Must be Made or Circled in Red Ink With Date and Name of Person Making Change.

Notes Ck'd by KRM	Survey of Game Refuge Bdry
Map No.	W.O. Tape No.
Office Work	Surveyed by Rosecrans
Checked	Notes R. C. Johnson Date 6-18-40
Date	Indexed

F.B. 833 Pg. 53

Note: Any Additions or Changes on This Sheet Must be Made or Circled in Red Ink With Date and Name of Person Making Change.

Do not extend notes this side of this line.

RETURN TO
LOS ANGELES COUNTY SURVEYOR
700 HALL OF RECORDS

FORM 247 5M 10-39

RETURN TO
LOS ANGELES COUNTY SURVEYOR
700 HALL OF RECORDS

Note: Any Additions or Changes on This Sheet Must be Made or Called in Red Ink With Date and Name of Person Making Change.

Do not extend notes this side of this line.

833

FB 833 PG 24