Notes Ck'd by K.R.M.	Survey of Ave. C.	F.B. 834 Pg. 5
Map No. C.S.B-1584	W. O. 5058 Tape No. 32 St'd 24 ft	
Office Work F. A. W.	Surveyed by Rosecrans	
Checked K.R.M.	Notes R Date 10-18-39	
Date May 1940	Indexed A. C. Johnson 3-7-40	

AVENUE C.

From Sierra Highway to 20th St. E.

J.H. 5058

Party E. A. Rosecrans
H. E. Granquist
J. P. Pierce
B. W. Gallagher



C.S.B-1584
H.C. 31-52

Notes Ck'd by K.R.M.	Survey of Ave C
Map No. C.S.B-1594	W. O. 5058 Tape No. 3E St'd 84 of
Office Work F. A. W.	Surveyed by Rosecrans
Checked K.R.M.	Notes R. Date 10-18-39
Date May 1940	Indexed A. C. Johns

F.B. 834 PG. 7

WS 74, A1, Bb

Note: Any Additions or Changes on This Sheets Must be Made or Circled in Red Ink With Date and Name of Person Making Change.

Do not extend notes this side of this line

RETURN TO
LOS ANGELES COUNTY SURVEYOR
700 HALL OF RECORDS

FORM 247 5M 10-37

RETURN TO
LOS ANGELES COUNTY SURVEYOR
700 HALL OF RECORDS

Note: Any Additions or Changes on This Sheets Must be Made or Circled in **Red Ink** With Date and Name of Person Making Change.

Do not extend notes this side of this line

WRS. 70, A-1



Notes Ck'd by K.R.M.	Survey of Ave C.	F.B. 834 PG. 9
Map No. C.S.B-1584	W. O. 5058 Tape No. 32 St'd 84 of	
Office Work F. A. W.	Surveyed by Rosecrans	
Checked K.R.M.	Notes R Date 10-18-37	
Date May 1940	Indexed A. C. Johnson	



Note: Any Additions or Changes on This Sheets Must be Made or Circled in Red Ink With Date and Name of Person Making Change.

Do not extend notes this side of this line

RETURN TO
LOS ANGELES COUNTY SURVEYOR
700 HALL OF RECORDS

FORM 247 5M 10-37

W.S. 70, A1

RETURN TO
LOS ANGELES COUNTY SURVEYOR
700 HALL OF RECORDS

Note: Any Additions or Changes on This Sheets Must be Made or Circled in **Red Ink** With Date and Name of Person Making Change.

Do not extend notes this side of this line



Notes Ck'd by K.R.M.	Survey of Ave. C	F.B. 834 Pg. 11
Map No. B-1584	W. O. 5058 Tape No. 32 St'd 84 °F	
Office Work F. A. W.	Surveyed by Rosecrans	
Checked K.R.M.	Notes R. Date 10-19-39	
Date May 1940	Indexed A. C. Johnson	

W.S. 70, 41

8 WS71-D-1



Note: Any Additions or Changes on This Sheets Must be Made or Circled in Red Ink With Date and Name of Person Making Change.

Do not extend notes this side of this line

RETURN TO
LOS ANGELES COUNTY SURVEYOR
700 HALL OF RECORDS

FORM 247 5M 10-37

F.B. 834 PG. 12

Cont. bottom next page

53+07.48 Set 10d N. in top of wooden culvert Rec. per C.S. 8736 to Cor. Secs. 14, 15-22 + 23 Fr. N.

9.0

27.3

20.0

18+95.4

Fence line

30.2

43+97.4

30.20

33+17.32 Fd. 3x3 redwood stake 3" up at Fn. Cor.

29.99

Fence line

Set N+T. Fn. Po.

Fd. 1/2 I. Pg. 1" up

30.00

30.00

18.0

Set 4x4"-6" up.

Sec. 14

T. 8N. R. 12 W.

Sec. 15

90°

57.65

9.0

48.93

Set N+T. Fn. Po.

16+61.32

Set N+T P. Po. # 31/16

2653.74

Rec. C.S. 8736

Dirt Rd.

2653.74

P. pole line

2654.15 T.60 = 2653.74

26+53.74 Fd 2" Ctr. 15" Dn. F.B. 209-19

Cor. 26+53.74 Spk

To C.S. Mon. 1/4 Cor. Secs. 11+14 F.B. 209-2

90°-03'-55" Rec

25.2

Sec. Cor. 0+00 to S. Fd. C.S. Mon. 12" Dn. F.B. 209-2

30.8

12' Dirt Rd.

12'

24'

W.S. 70

A-1

A-2

RETURN TO

LOS ANGELES COUNTY SURVEYOR

700 HALL OF RECORDS

Do not extend notes this side of this line

Note: Any Additions or Changes on This Sheets Must be Made or Circled in Red Ink With Date and Name of Person Making Change.

Notes Ck'd by K.R.M.	Survey of [illegible]	F.B. 834	Pg. 13
Map No. B-1594	W. O. 4999 Tape No. [illegible] St'd 84 °F		
Office Work F. A. W.	Surveyed by [illegible]		
Checked K.R.M.	Notes K Date [illegible]-40		
Date May 1940	Indexed A. C. Johnson		

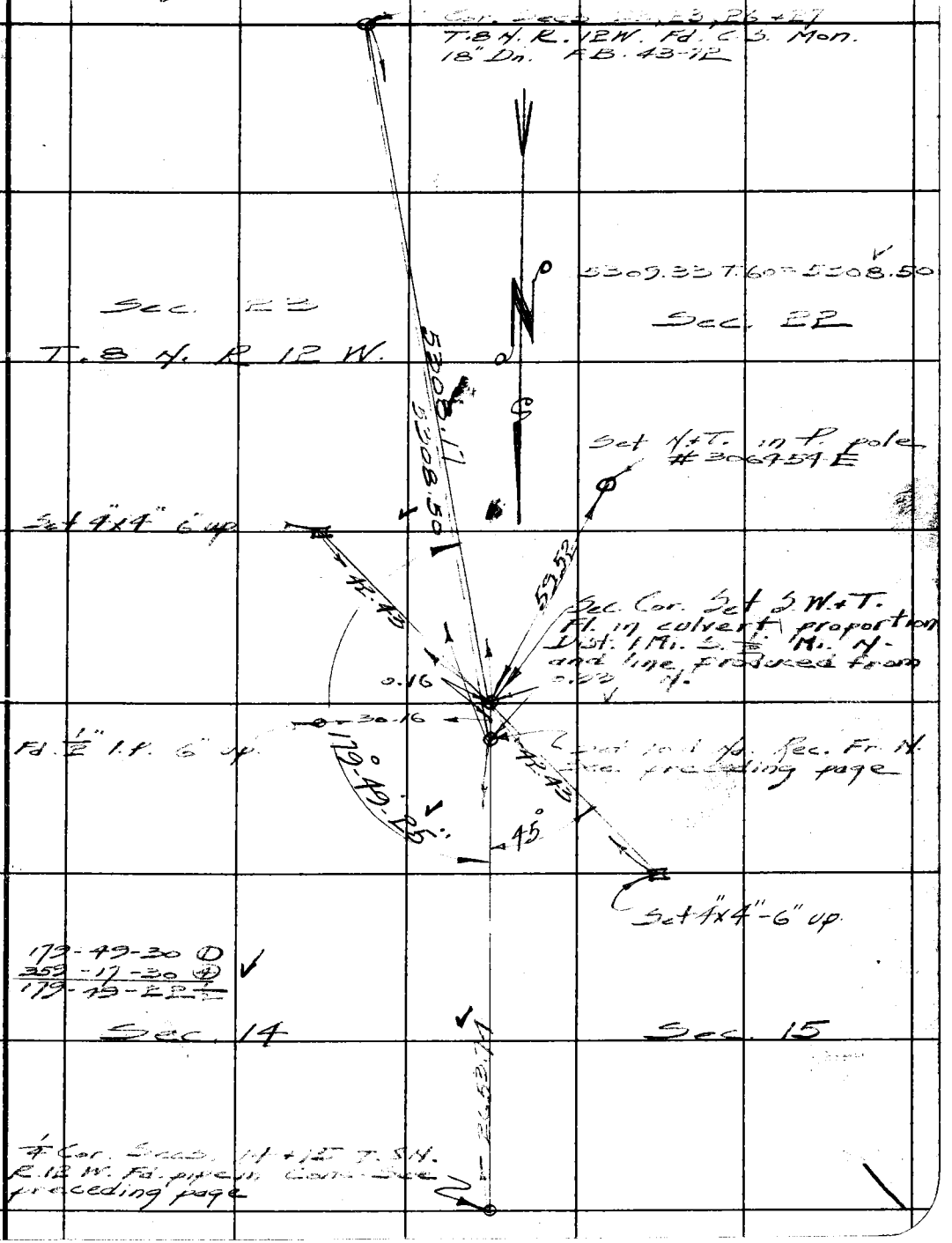

Note: Any Additions or Changes on This Sheets Must be Made or Circled in Red Ink With Date and Name of Person Making Change.

W.S. 70, 41 Bk 42

Do not extend notes this side of this line

RETURN TO
LOS ANGELES COUNTY SURVEYOR
700 HALL OF RECORDS

FORM 247 5M 10-37

Notes Ck'd by K.R.M.	Survey of T. 5 N. R. 10 W.	F.B. 834 Pg. 31
Map No. B-1586	W. O. 4999 Tape No. 13 St'd 84 of	
Office Work F. A. W.	Surveyed by Rosecrans	
Checked K.R.M.	Notes	Date 1-18-40
Date May 1940	Indexed L. C. Johnson 3-7-40	

Notes: Any Additions or Changes on This Sheets Must be Made or Circled in Red Ink With Date and Name of Person Making Change.

Do not extend notes this side of this line

RETURN TO
LOS ANGELES COUNTY SURVEYOR
700 HALL OF RECORDS



FORM 247 5M 10-37

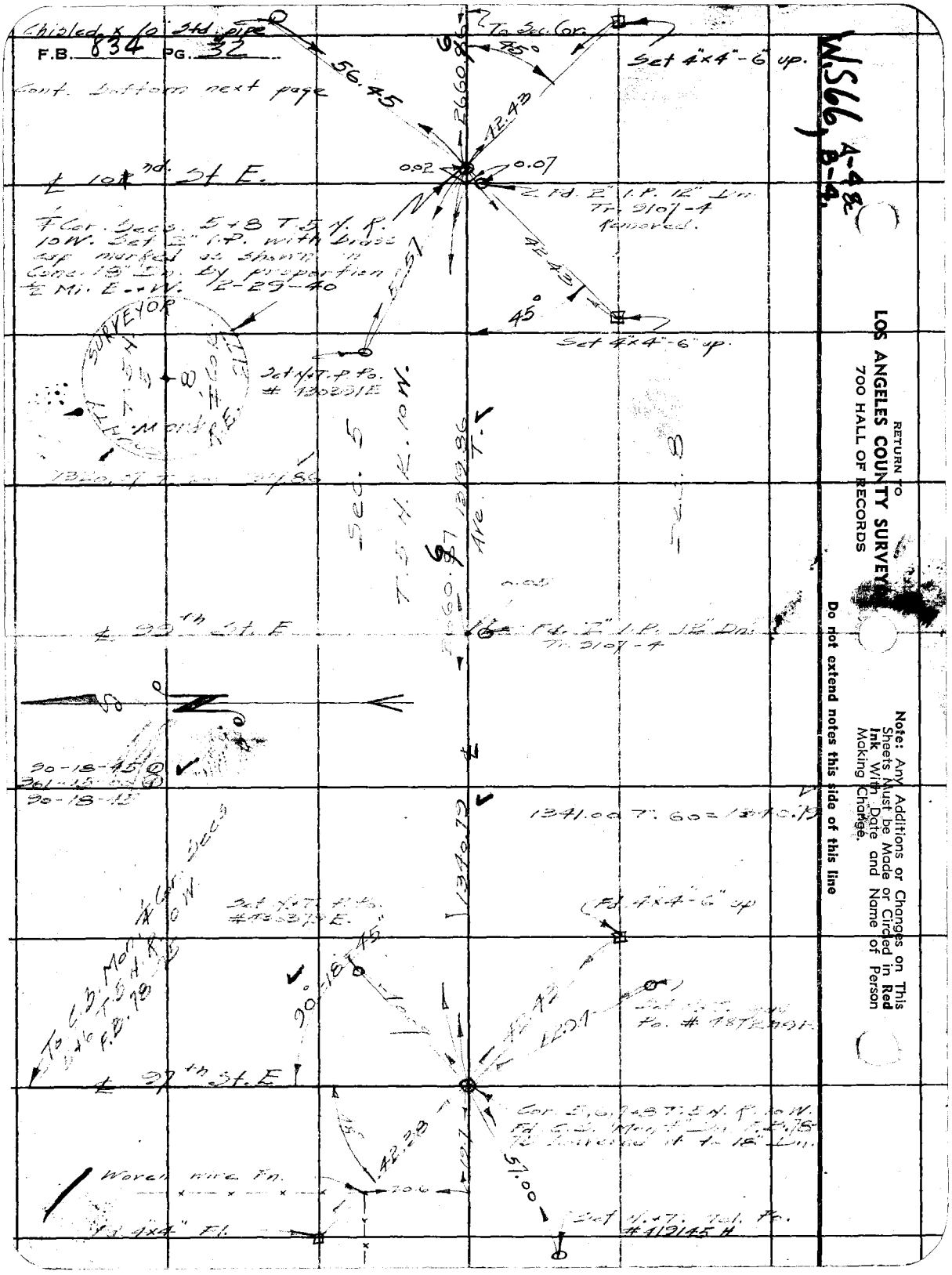

W.S66, A-4 & B-4.

RETURN TO
LOS ANGELES COUNTY SURVEYOR
700 HALL OF RECORDS

Note: Any Additions or Changes on This Sheets Must be Made or Circled in **Red Ink** With Date and Name of Person Making Change.

Do not extend notes this side of this line

Notes Ck'd by K.R.M.	Survey of [illegible]	F.B. 834	Pg. 33
Map No. B-1596	W. O. 4998 Tape No. 13 St'd 34 OF		
Office Work F. A. W.	Surveyed by Rosecrans		
Checked K.R.M.	Notes [illegible] Date 2-28-40		
Date May 1940	Indexed L. C. Johnson		

Note: Any Additions or Changes on This Sheets Must be Made or Circled in Red Ink With Date and Name of Person Making Change

W566, B-4883

Do not extend notes this side of this line

RETURN TO
LOS ANGELES COUNTY SURVEYOR
700 HALL OF RECORDS



FORM 247 5M 10-37

RETURN TO
LOS ANGELES COUNTY SURVEYOR
700 HALL OF RECORDS

Note: Any Additions or Changes on This Sheets Must be Made or Circled in **Red Ink** With Date and Name of Person Making Change.

Do not extend notes this side of this line

W.S. 66. B-3



F.B. 834 PG. 34

Notes Ck'd by K.R.M.	Survey of T.5N. R.10W.	F.B. 834	Pg. 35
Map No. B-1586.	W. O. 4999 Tape No. 13 St'd 84 °F		
Office Work F.A.W.	Surveyed by Rosecrans		
Checked K.R.M.	Notes K Date 2-29-40		
Date May 1940	Indexed C. Johnson		

WS66-B4



Note: Any Additions or Changes on This Sheets Must be Made or Circled in Red Ink With Date and Name of Person Making Change.

Do not extend notes this side of this line

RETURN TO
LOS ANGELES COUNTY SURVEYOR
700 HALL OF RECORDS

FORM 247 5M 10-37

RETURN TO
LOS ANGELES COUNTY SURVEYOR
700 HALL OF RECORDS

Note: Any Additions or Changes on This Sheets Must be Made or Circled in **Red Ink** With Date and Name of Person Making Change.

Do not extend notes this side of this line

WSG6 B-3



F.B. 834 Pg. 37

Notes Ck'd by McPherson	Survey of T 5 N. R 10 W.
Map No. Sur. Div 42-28	W. O. 4999 Tape No. 77 St'd 68 °F
Office Work McPherson	Surveyed by Rosecrans
Checked	Notes R Date Dec 46
Date Apr. 1947	Indexed A. C. Johnson 2-27-47

T. 5 N. R. 10 W.

SECTION LINES

For the purpose of reestablishing lost 1/4 section corners.

J. N. 4999.

Party

E. A. Rosecrans
J. P. Pierce
J. C. Pierce
V. T. Gibbons
O. C. Folgate

Note: Any Additions or Changes on This Sheet Must be Made or Circled in Red Ink With Date and Name of Person Making Change.

RETURN TO
LOS ANGELES COUNTY SURVEYOR
700 HALL OF RECORDS

FORM 247 5M 11-41

F.B. 834 Pg. 38

Index to additional lines surveyed

T 5 N. R. 10 W.

6	5	4	3	2	1
7	8 (46)	(42) (43) 9 (45)	(41) (47) 10 (48)	(40) 11 (49)	(39) 12 (50)
18	17	16	15	14	13
19	20	21	22	23	24
30	29	28	(44) 27	26	25
31	32	33	34	35	36

Platted on Detail Map #42-28

RETURN TO
LOS ANGELES COUNTY SURVEYOR
700 HALL OF RECORDS

Do not extend notes this side of this line.

Note: Any Additions or Changes on This Sheet Must be Made or Circled in Red Ink With Date and Name of Person Making Change.

Notes Ck'd by R.R. McPh	Survey of T5N R10W
Map No. Sur. Div. 42-78	W. O. 4779 Tape No. 22 St'd 63 °F
Office Work McPherson	Surveyed by Rosecrans
Checked	Notes K Date 12-4-46
Date Apr. 1947	Indexed A. C. Johnson

F.B. 834 PG. 39

W.S. 66 C-4

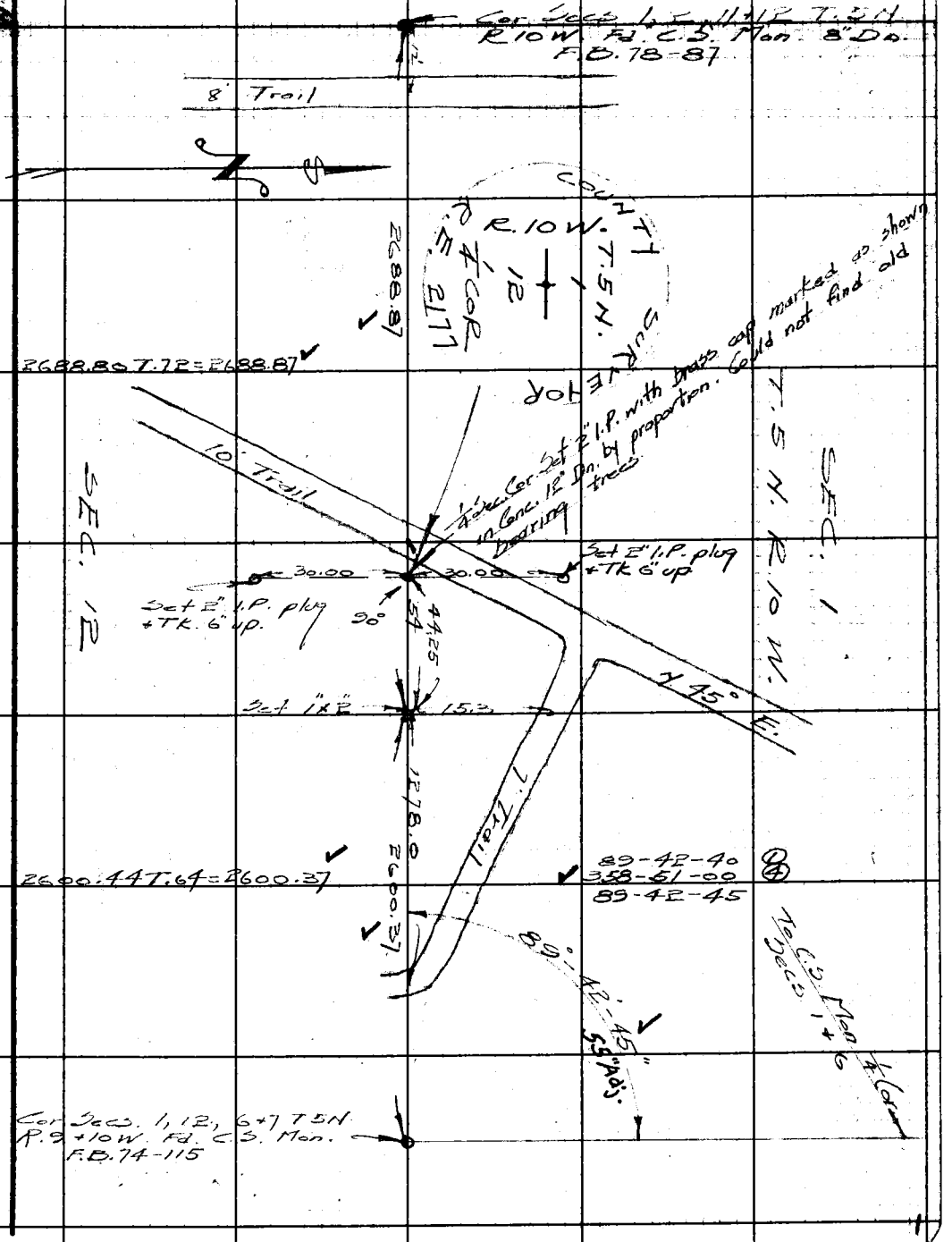

Note: Any Additions or Changes on This Sheet Must Be Made or Circled in Red Ink With Date and Name of Person Making Change.

Do not extend notes this side of this line.

RETURN TO
LOS ANGELES COUNTY SURVEYOR
700 HALL OF RECORDS

FORM 247 BM 11-41

F.B. 834 PG. 40

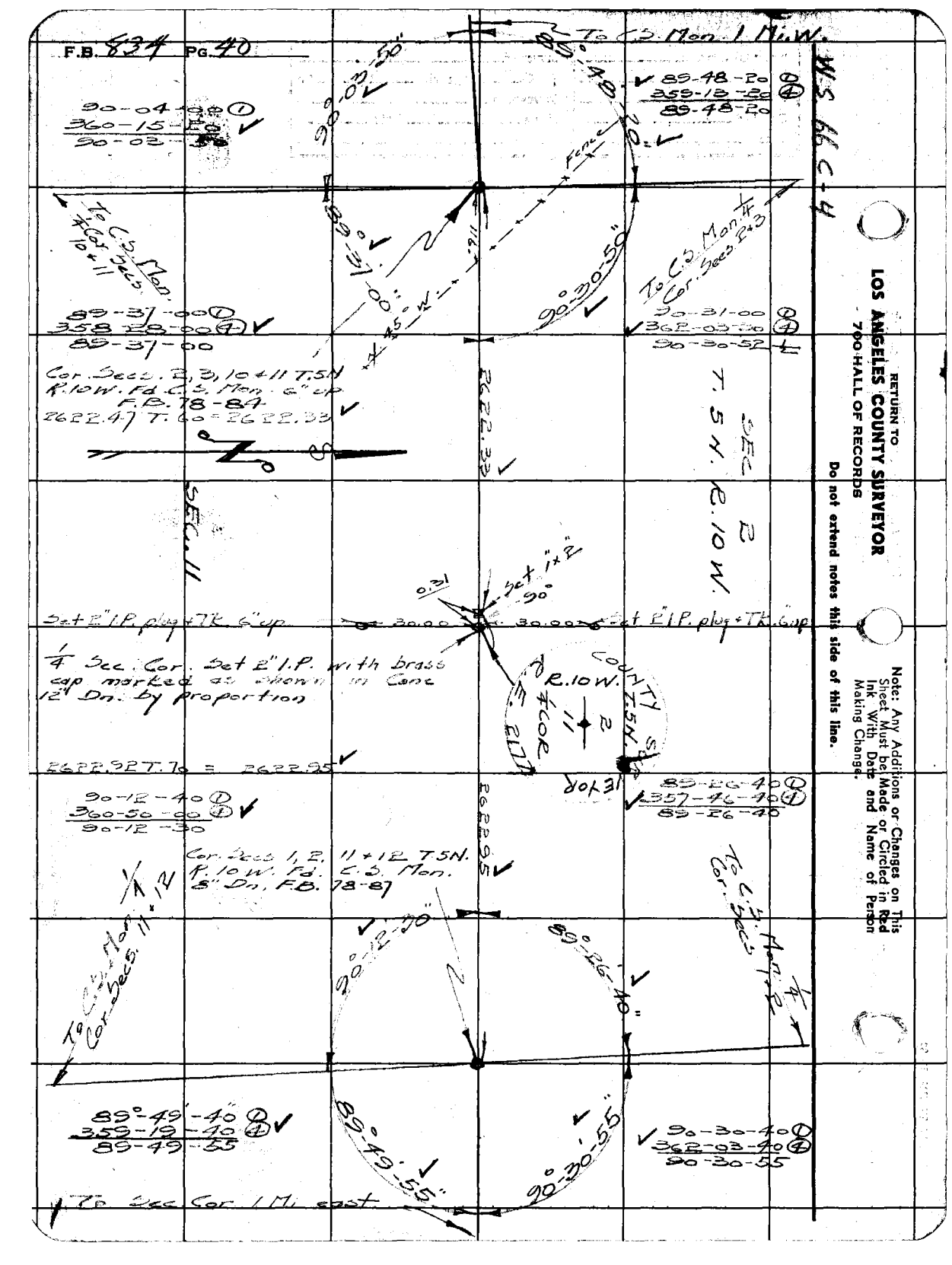

RETURN TO
LOS ANGELES COUNTY SURVEYOR
- 700 HALL OF RECORDS

Do not extend notes this side of this line.

Note: Any Additions or Changes on This Sheet Must be Made or Circled in Red Ink With Date and Name of Person Making Change.

Notes Ck'd by K.R. McPh	Survey of T. 5N R 10 W
Map No. Sur Div 42-28	W. O. 4499 Tape No. 77 St'd 68 °F
Office Work McPherson	Surveyed by Rosecrans
Checked	Notes K Date 12-17-46
Date Apr. 1947	Indexed A. C. Johnson

F.B. 834 Pg. 41

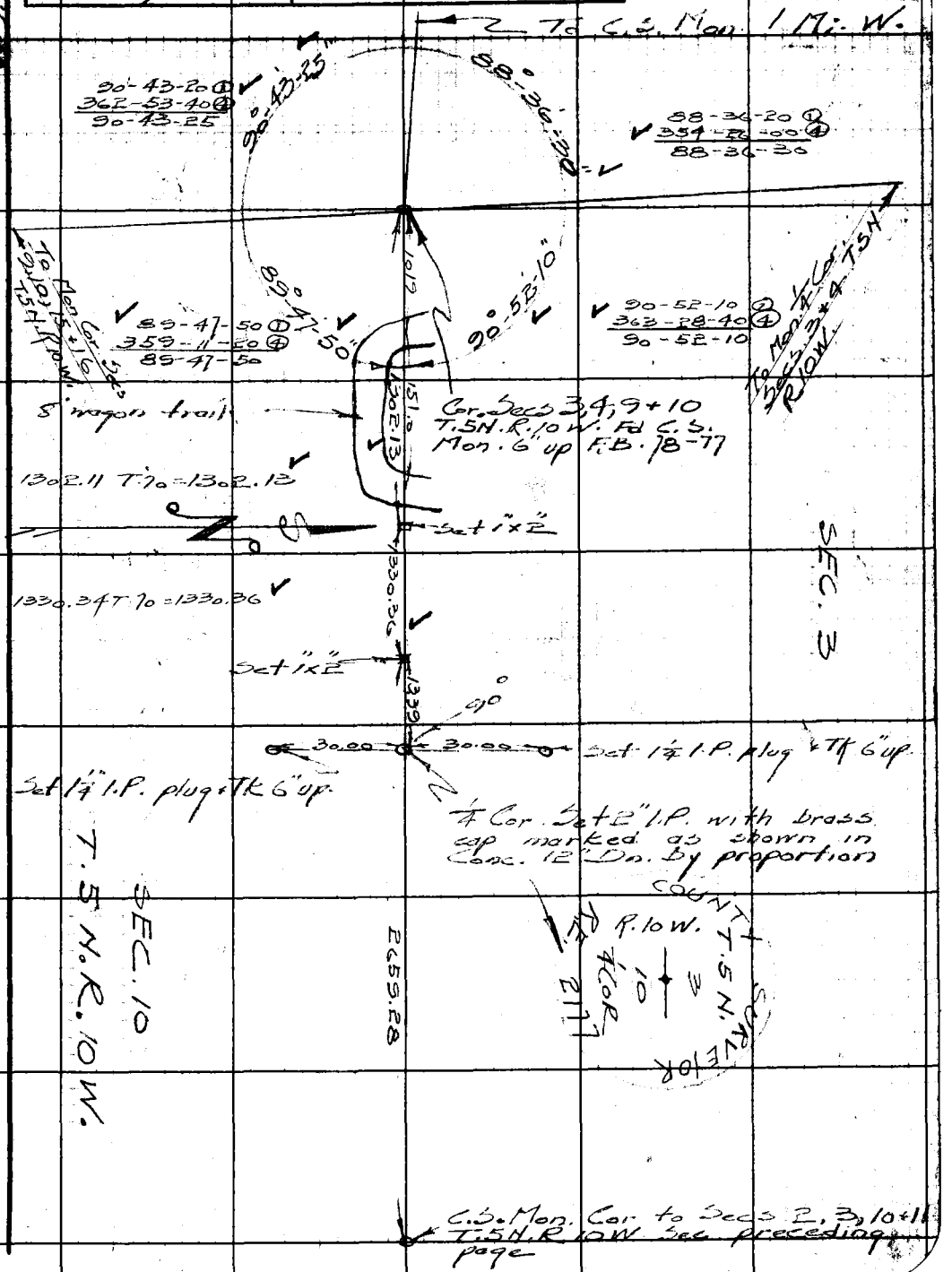

Note: Any Additions or Changes on This Sheet Must be Made or Circled in Red Ink With Date and Name of Person Making Change.

Do not extend notes this side of this line.

RETURN TO
LOS ANGELES COUNTY SURVEYOR
700 HALL OF RECORDS

FORM 247 5M 11-41

F.B. 634 PG. 42

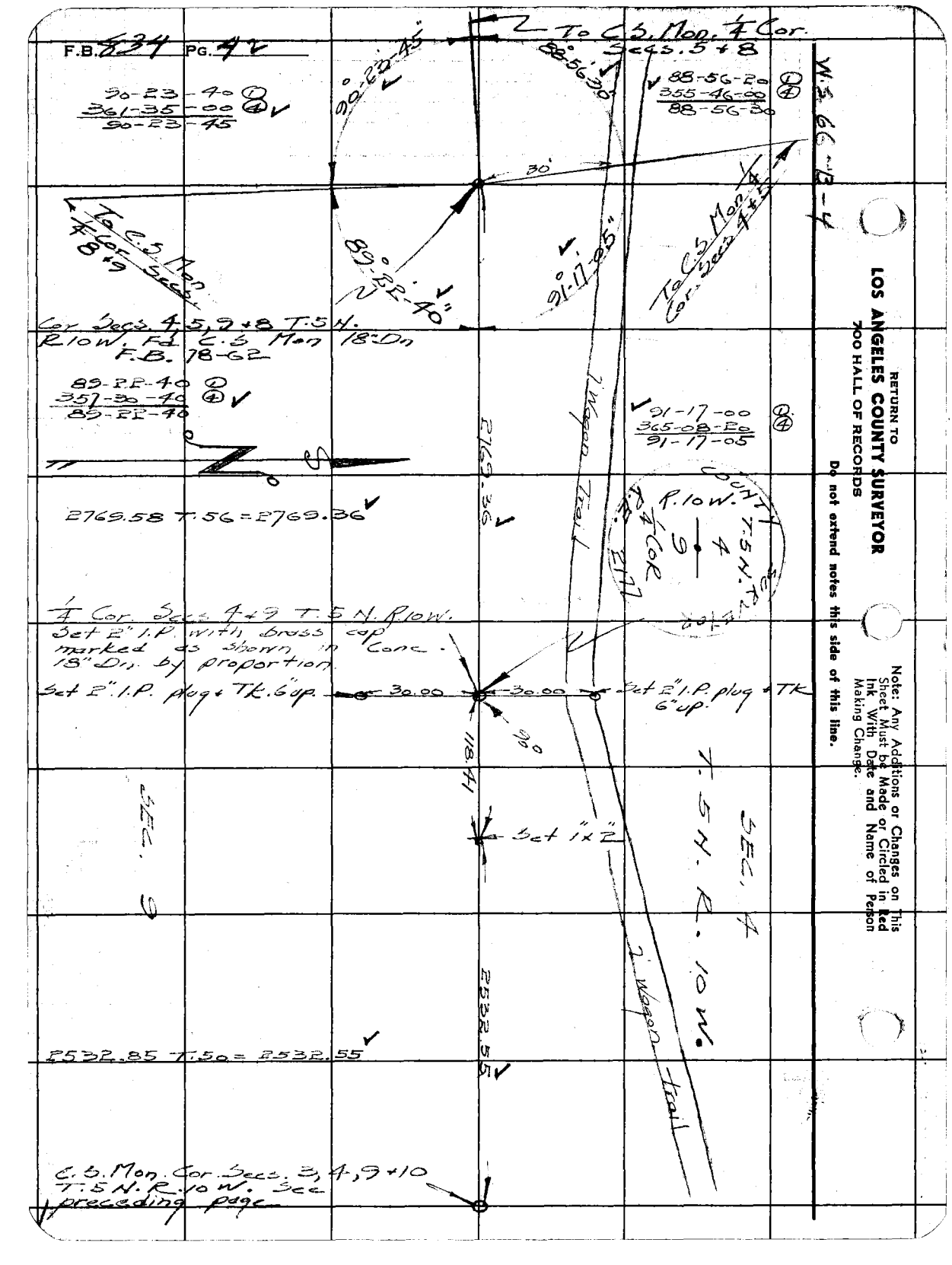

RETURN TO
LOS ANGELES COUNTY SURVEYOR
700 HALL OF RECORDS
Do not extend notes this side of this line.

Note: Any Additions or Changes on This Sheet Must be Made or Circled in Red Ink With Date and Name of Person Making Change.

Notes Ck'd by K.R. McPh	Survey of T.5N R-10 W.
Map No. Sur Div 42-28	W. O. 4999 Tape No. 77 St'd 68 °F
Office Work McPherson	Surveyed by Rosecrans
Checked	Notes R. Date 12-19-46
Date Apr. 1947	Indexed A. C. Johnson

F.B. 834 PG. 43

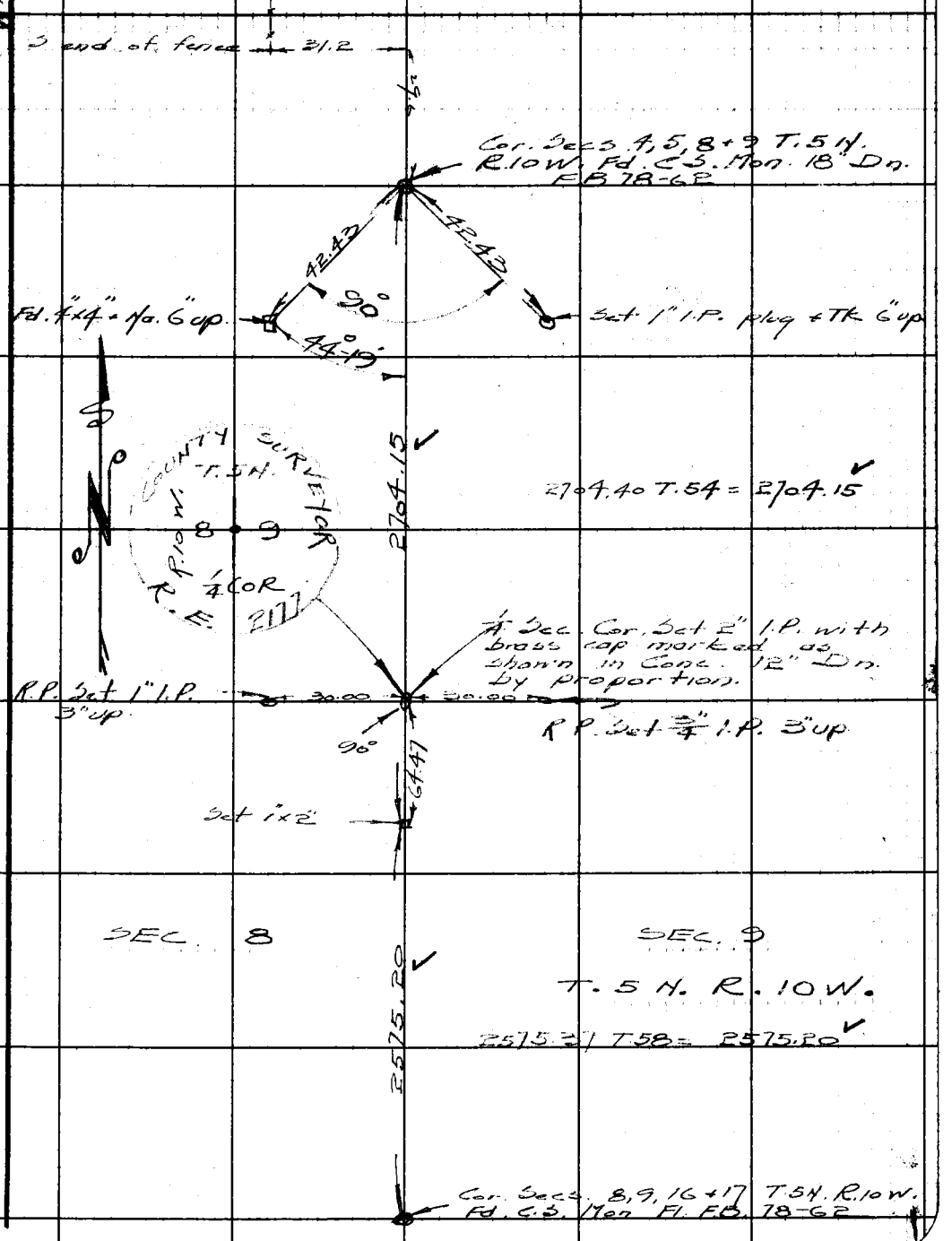

Note: Any Additions or Changes on This Sheet Must be Made or Circled in Red Ink With Date and Name of Person Making Change.

Do not extend notes this side of this line.

RETURN TO
LOS ANGELES COUNTY SURVEYOR
700 HALL OF RECORDS

FORM 247 5M 11-41

F.B. 634 PG. 44

-52+79.63
Cor. Secs. 27, 28, 21 & 22
T.5N.R.10W. Fd. iron post
4" sq. 18" high F.B. 78-59

W.S.66.03-5

To C. 2 Mon. Cor. Sec. 21

1/4 Cor.

90-32-20
362-10-00
90-32-20

23.26	00	23.26
33.08	00	33.08
262.47	00	262.47
274.36	3-16	274.37
300.28	4-00	299.55
81.92	00	81.92
300.44	4-15	299.61
300.60	6-51	278.46
211.82	3-18	211.48
300.82	6-12	299.06
269.02	5-68	267.56
298.12	12-00	230.58
T.50 =		2641.39
		2641.08

179-50-50
359-22-45
179-50-55

9.00	00	9.00
63.87	00	63.87
300.27	4-06	299.50
224.42	04-57	223.59
		595.96
T.5C. =		595.91

SEC. 28

T.5N.R.10W.

90-00-20
360-01-20
90-00-20

90°-00'-20"

± 26' wash, 5+42.0

To C. 1 Mon. Cor. Sec. 21

1/4 Mon.

5+58 W.

90°-32'-30"

5+31

S70° W

19+69

N73° E

12"

2' ditch

47+04.0

2641.08

COUNTY SURVEYOR

T. 5 N.

R. 10 W.

28 • 27

T.E. 1/4 COR

2177

26+38.55

1/4 Sec. Cor. 4" brass pipe in mound of rocks on W Sec. line on the E. side of wash. Replaced stake with 2" I.P. with brass cap marked as shown in conc. 5" above the surface

179°-50'-55"

2642.64

595.91

20+42.64

Set 1"x3" top flush with ridge

SEC. 27

90°-00'-20"

2042.64

300.3	11-55	293.84
255.71	5-[illegible]	254.54
300.0	6-14	297.97
300.28	4-14	293.46
200.19	2-36	300.48
121.58	00	122.58
300.84	00	300.84
179.1	2-39	173.09
		2042.80
T.56 =		2042.64

0+00 to N Cor. Secs. 27, 28, 33 & 34
T.5N.R.10W. Fd. 4" sq. iron post 2' high
F.B. 58-79

To C. 2 Mon. Cor. Sec. 21

1/4 Mon.

RETURN TO
LOS ANGELES COUNTY SURVEYOR
700 HALL OF RECORDS

Do not extend notes this side of this line.

Note: Any Additions or Changes on This Sheet Must be Made or Circled in Red Ink With Date and Name of Person Making Change.

Notes Ck'd by KRMcPh	Survey of T. 5 N. R. 10 W.
Map No. Sur. Div. 42-28	W. O. 4999 Tape No. 77 St'd 68 °F
Office Work McPherson	Surveyed by Rosecrans
Checked	Notes R Date 12-30-46
Date Apr. 1947	Indexed A. C. Johnson

F.B. 834 PG. 45

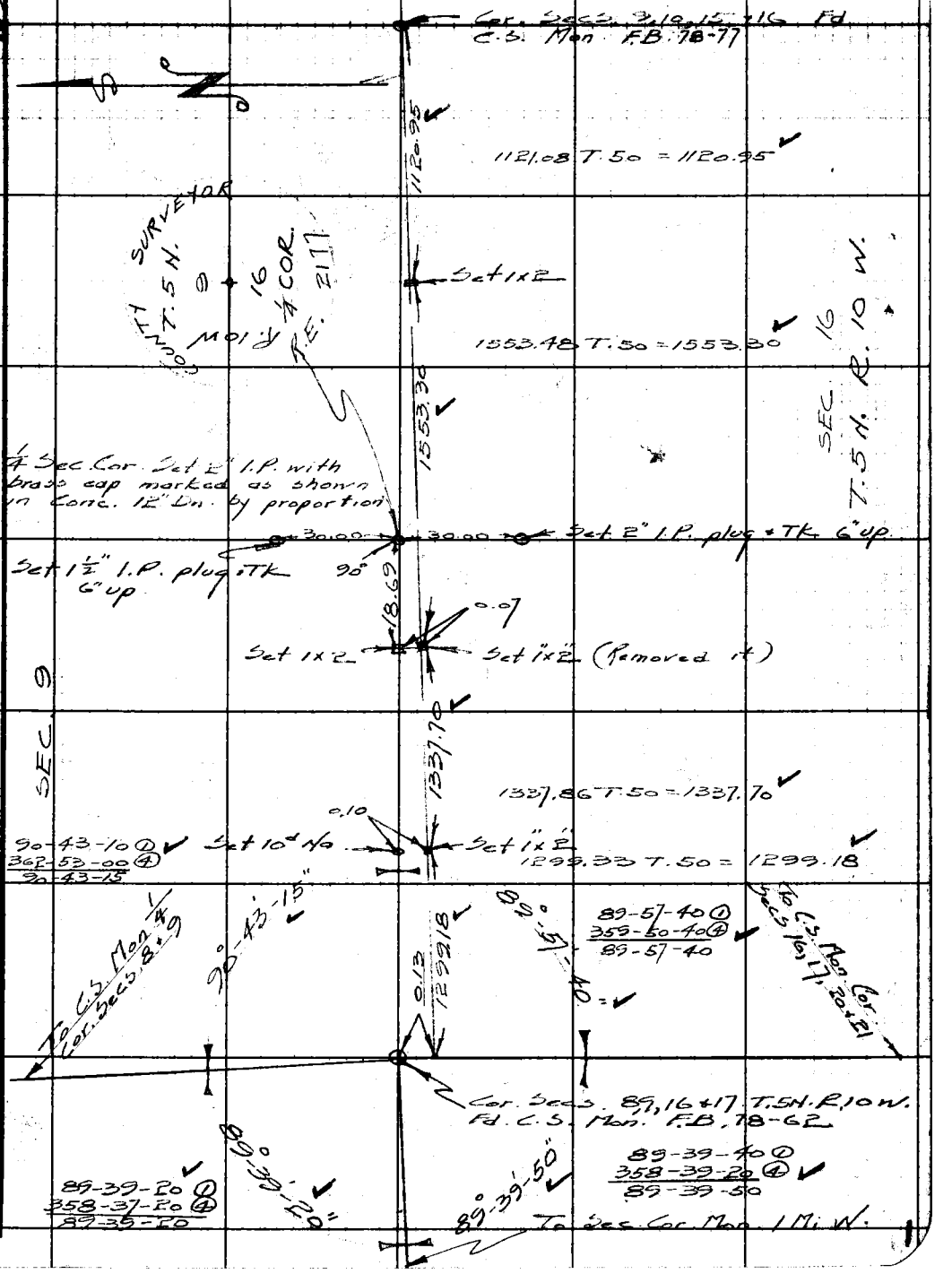

Note: Any Additions or Changes on This Sheet Must be Made or Circled in Red Ink With Date and Name of Person Making Change.

Do not extend notes this side of this line.

RETURN TO
LOS ANGELES COUNTY SURVEYOR
700 HALL OF RECORDS

FORM 247 5M 11-41

F.B. 834 PG. 46

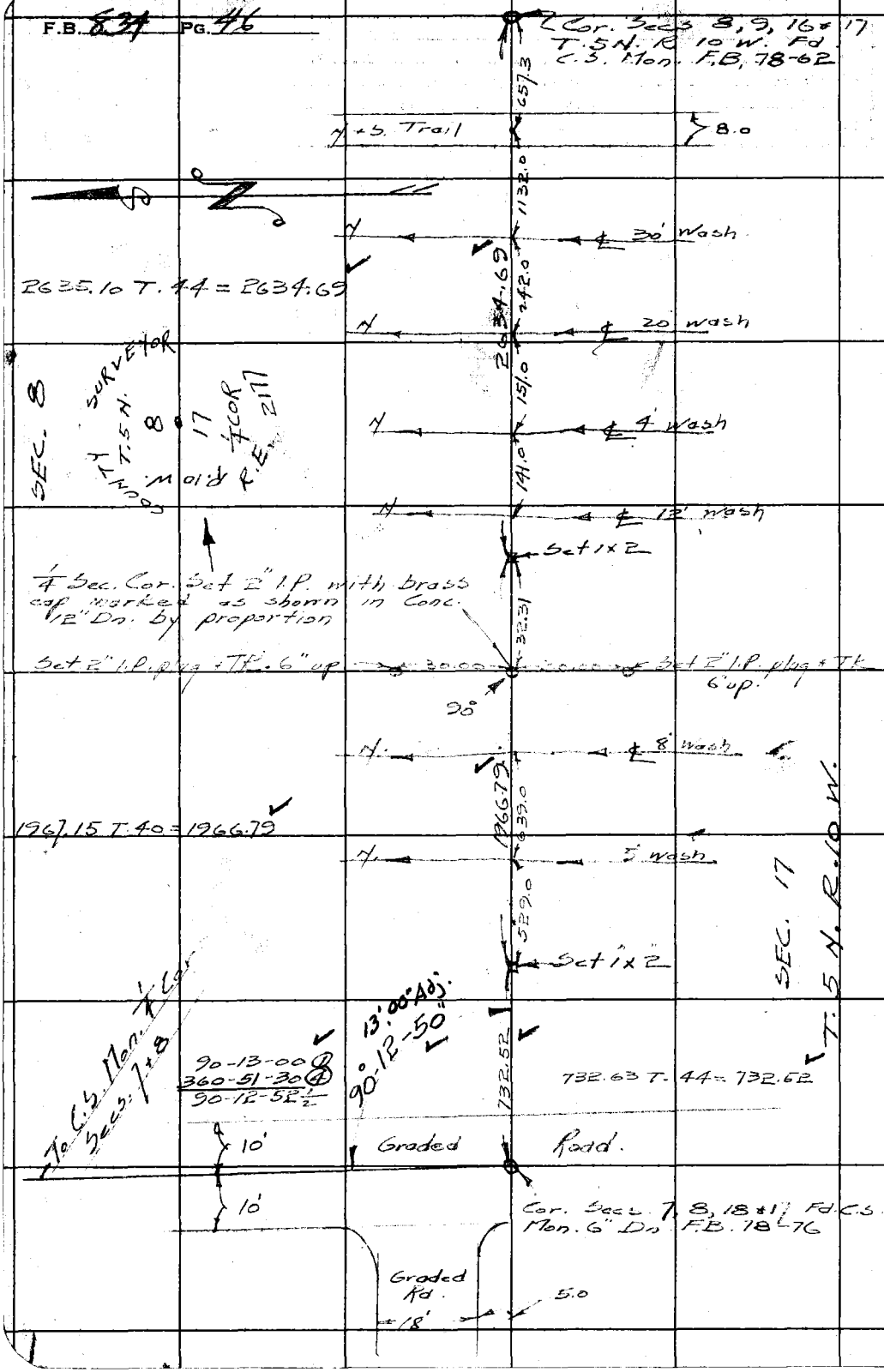

RETURN TO
LOS ANGELES COUNTY SURVEYOR
700 HALL OF RECORDS
Do not extend notes this side of this line.

Note: Any Additions or Changes on This Sheet Must be Made or Circled in Red Ink With Date and Name of Person Making Change.

Notes Ck'd by RRMcPh	Survey of T.5N. R.10 W.
Map No. Sur. Div. 42-28	W. O. 4999 Tape No. 77 St'd 68 °F
Office Work McPherson	Surveyed by Rosecrans
Checked	Notes R Date 1-3-47
Date Apr. 1947	Indexed A. C. Johnson

F.B. 834 PG. 47

W.S. 46 B-4

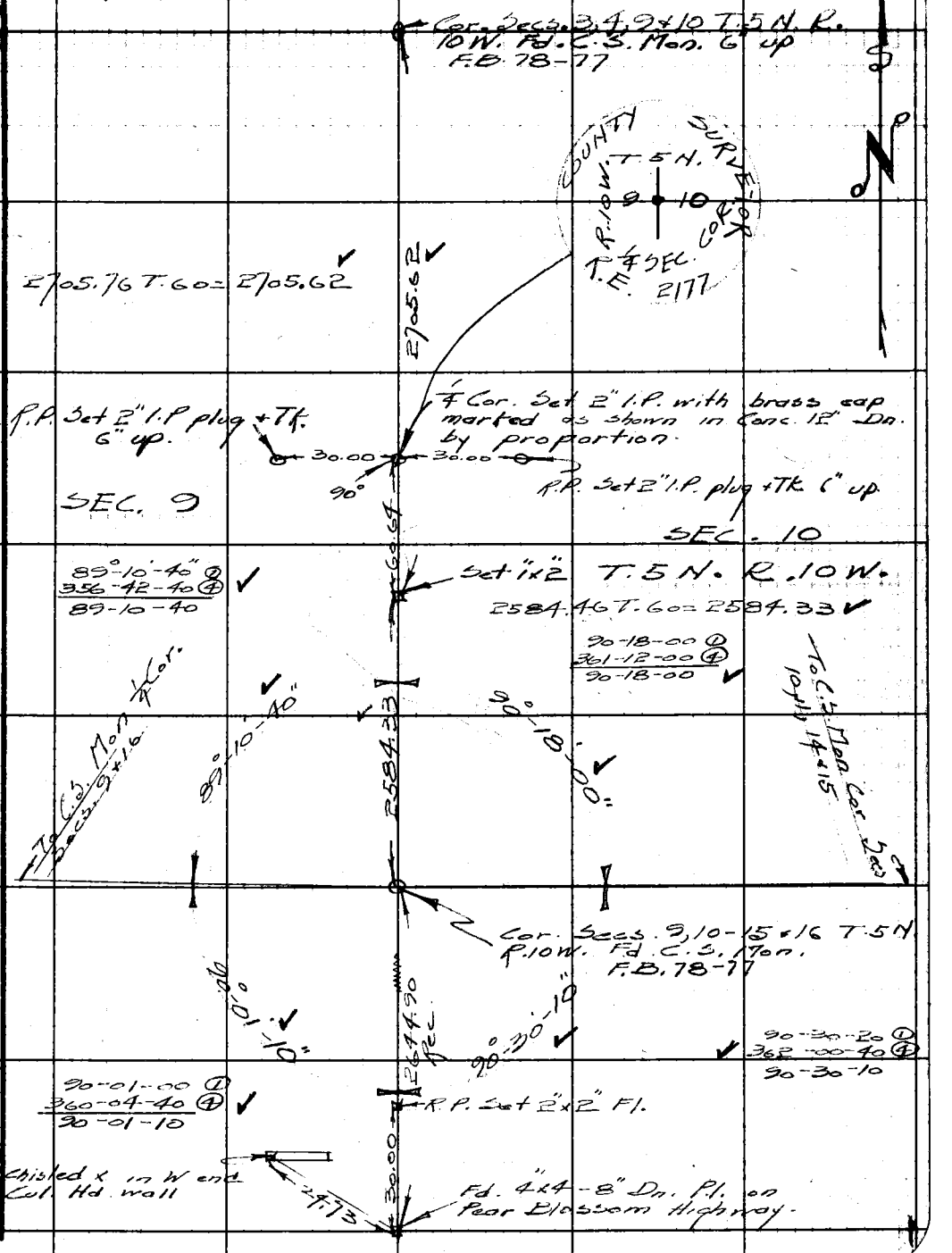

Note: Any Additions or Changes on This Sheet Must be Made or Circled in Red Ink With Date and Name of Person Making Change.

Do not extend notes this side of this line.

RETURN TO
LOS ANGELES COUNTY SURVEYOR
700 HALL OF RECORDS

FORM 247 5M 11-41

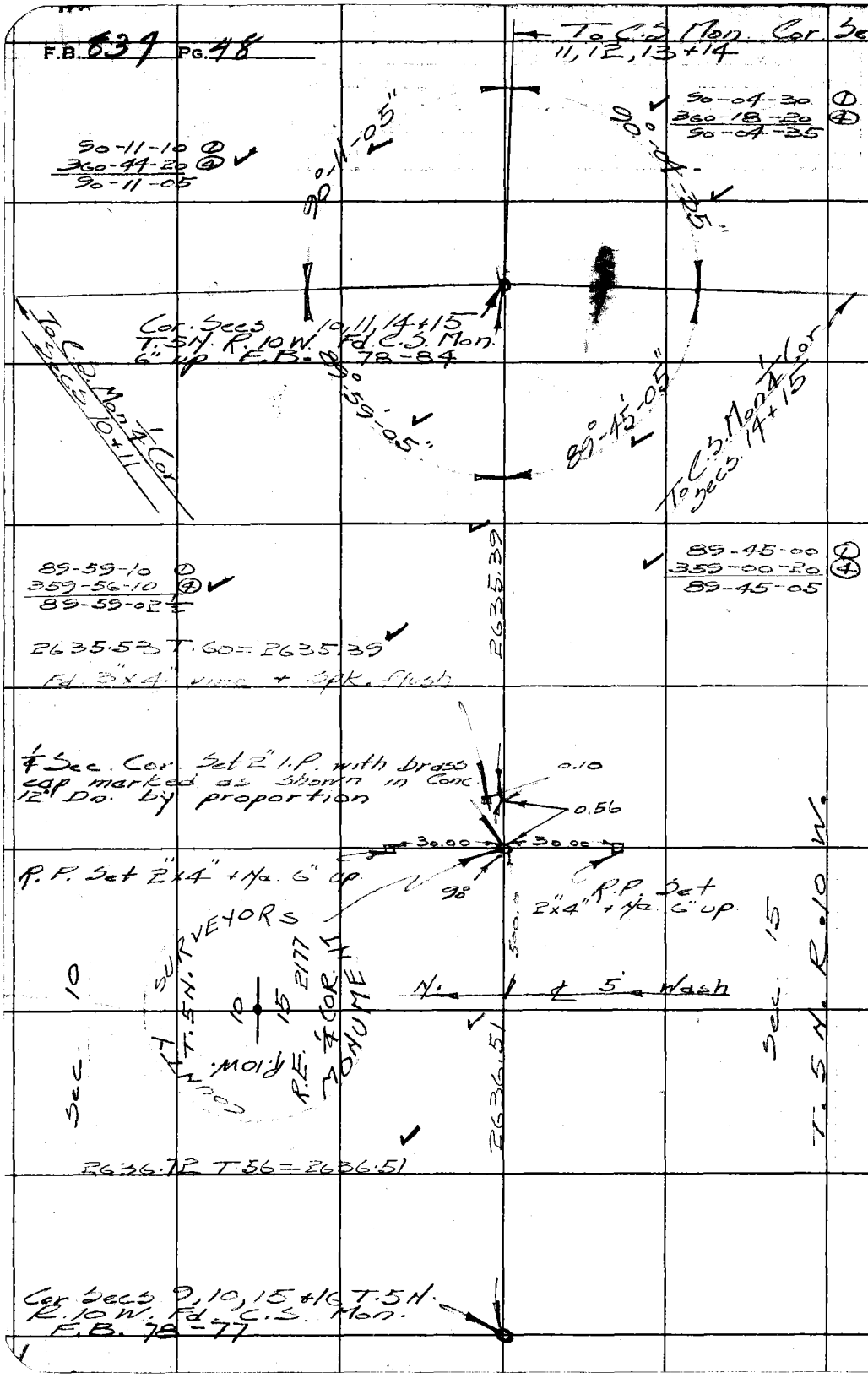

RETURN TO
LOS ANGELES COUNTY SURVEYOR
700 HALL OF RECORDS
Do not extend notes this side of this line.

Note: Any Additions or Changes on This Sheet Must be Made or Circled in Red Ink With Date and Name of Person Making Change.

Notes Ck'd by K.R. McPh	Survey of T 5 N. R. 10 W.
Map No. Sur. Div. 42-28	W. O. 4999 Tape No. 27 St'd 68 °F
Office Work McPherson	Surveyed by Rosecrans
Checked	Notes R Date 1-8-47
Date Apr. 1947	Indexed A. C. Johnson

F.B. 534 PG. 49

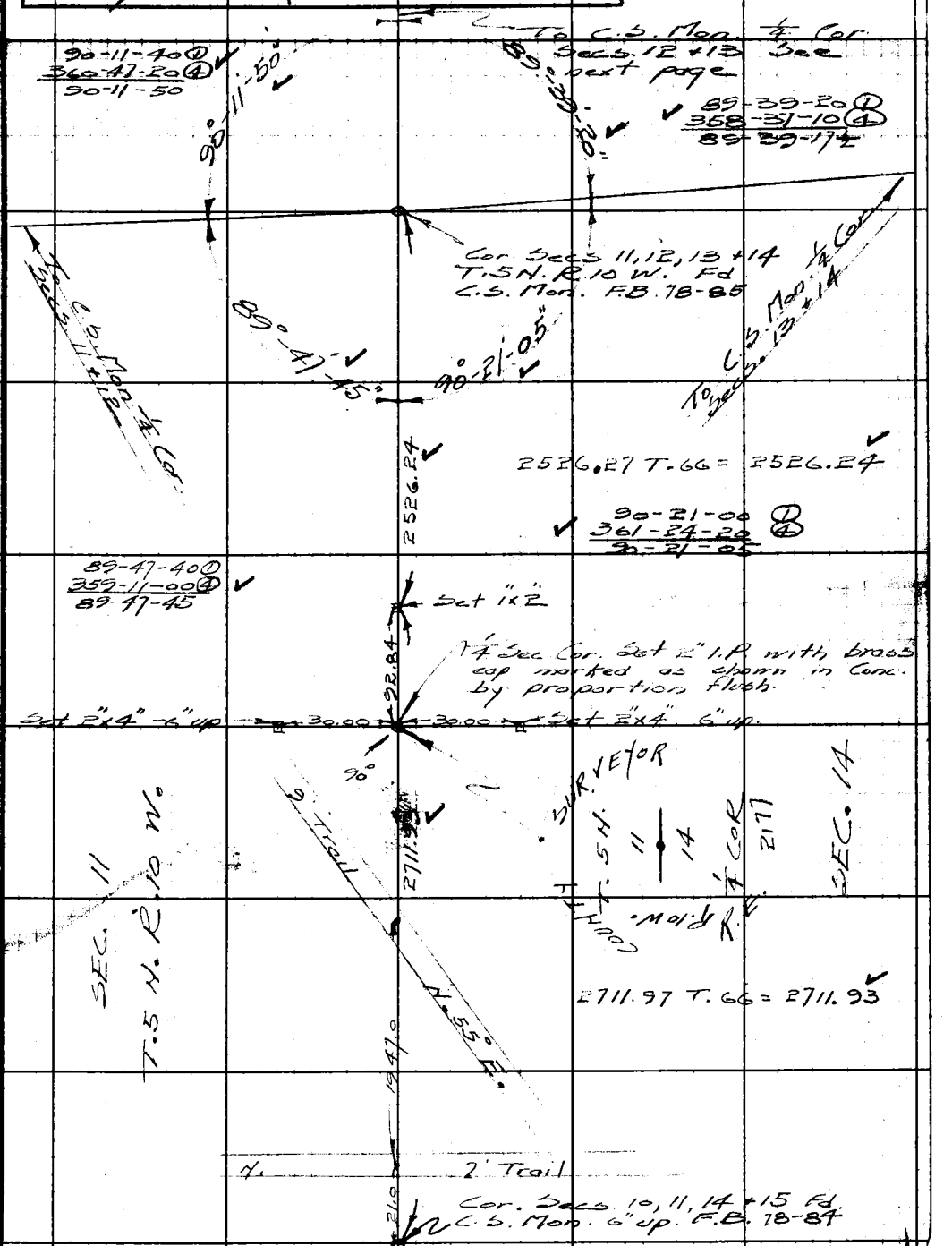

Note: Any Additions or Changes on This Sheet Must be Made or Circled in Red Ink With Date and Name of Person Making Change.

Do not extend notes this side of this line.

RETURN TO
LOS ANGELES COUNTY SURVEYOR
700 HALL OF RECORDS

FORM 247 5M 11-41

F.B. 534 Pg 50



RETURN TO
LOS ANGELES COUNTY SURVEYOR
700 HALL OF RECORDS

Do not extend notes this side of this line.

Note: Any Additions or Changes on This Sheet Must be Made or Circled in Red Ink With Date and Name of Person Making Change.

Notes Ck'd by RAM	Survey of T. 3 N. R. 10 W.
Map No.	W. O. 0500 Tape No. 85 St'd 84 °F
Office Work	Surveyed by Rosecrans
Checked	Notes K Date 9-16-49
Date	Indexed A. C. Johnson 5-12-51

F. B. 834 Pg. 51

SECTION 22

T. 3 N. R. 10 W.

Party E. A. Rosecrans
J. C. Pierce
H. H. Howard

Note: Any Additions or Changes on This Sheet Must be Made or Circled in Red Ink With Date and Name of Person Making Change.

Do not extend notes this side of this line.

RETURN TO
LOS ANGELES COUNTY SURVEYOR
700 HALL OF RECORDS

FORM 247 5M 5-46

F. B. 834 PG. 52

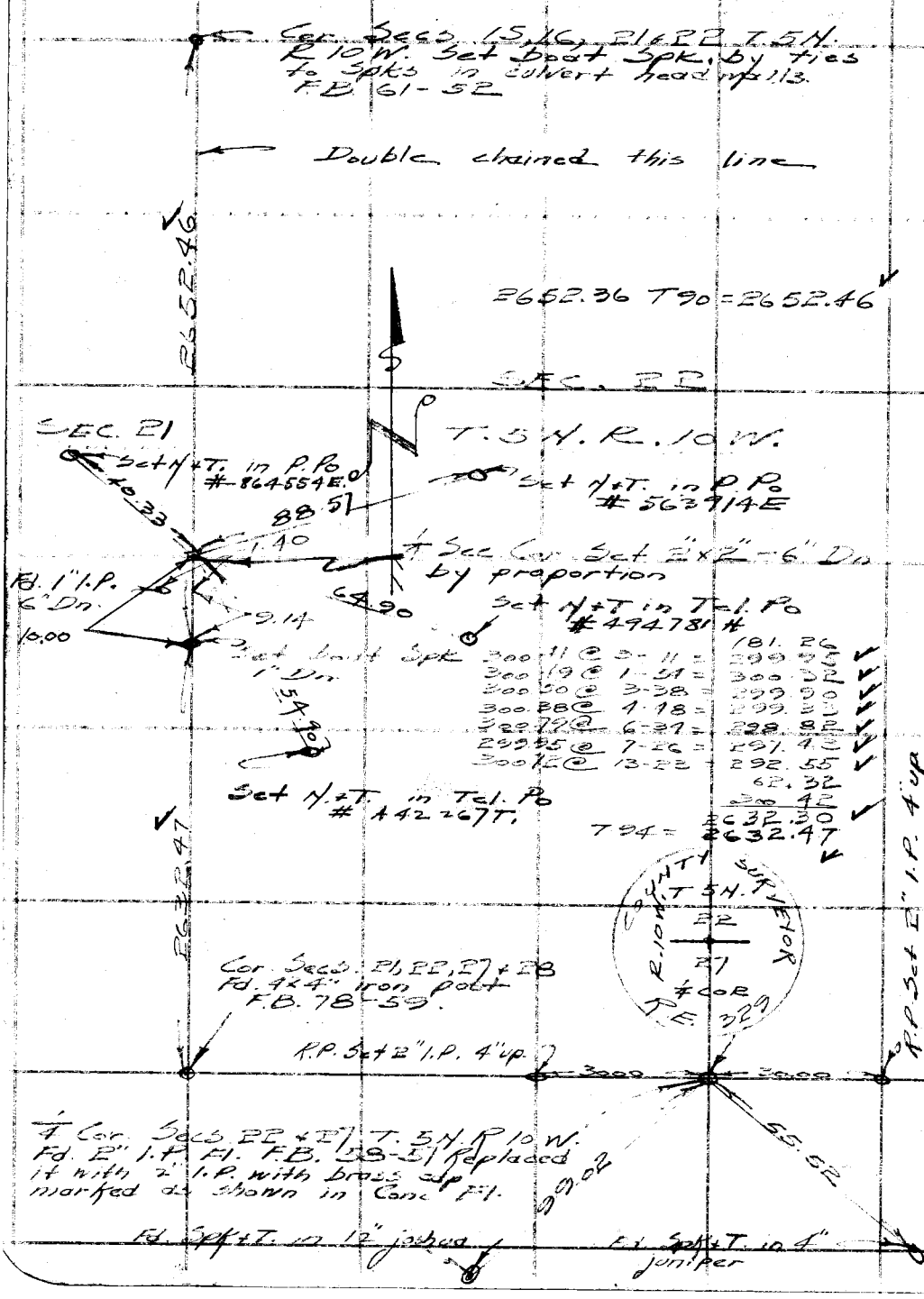

RETURN TO
LOS ANGELES COUNTY SURVEYOR
700 HALL OF RECORDS
Do not extend notes this side of this line.
Note: Any Additions or Changes on This Sheet Must be Made or Circled in Red Ink With Date and Name of Person Making Change.

Notes Ck'd by McPherson	Survey of Lone Joshua Tree Rd	F.B. [illegible] PG. [illegible]
Map No. C.S. B-1588	W. O. 8291 Tape No. 025 St'd 84 °F	
Office Work Cox	Surveyed by Rosecrans	
Checked McPherson	Notes R Date 1-31-40	
Date July 1940.	Indexed A. C. Johnson 5-9-40	

LONE JOSHUA TREE ROAD

From Ave G 260th St. E to Ave C 240th St. E.

J. N. 8291

Party. Rosecrans Granquist Pierce Morrison

Location of traveled road pages 77 to 90

C.S. B-1588

H.C. 32-39

Note: Any Additions or Changes on This Sheets Must be Made or Circled in Red Ink With Date and Name of Person Making Change.

Do not extend notes this side of this line

RETURN TO LOS ANGELES COUNTY SURVEYOR 700 HALL OF RECORDS

FORM 247 5M 10-37

RETURN TO
LOS ANGELES COUNTY SURVEYOR
700 HALL OF RECORDS

Note: Any Additions or Changes on This Sheets Must be Made or Circled in **Red Ink** With Date and Name of Person Making Change.

Do not extend notes this side of this line

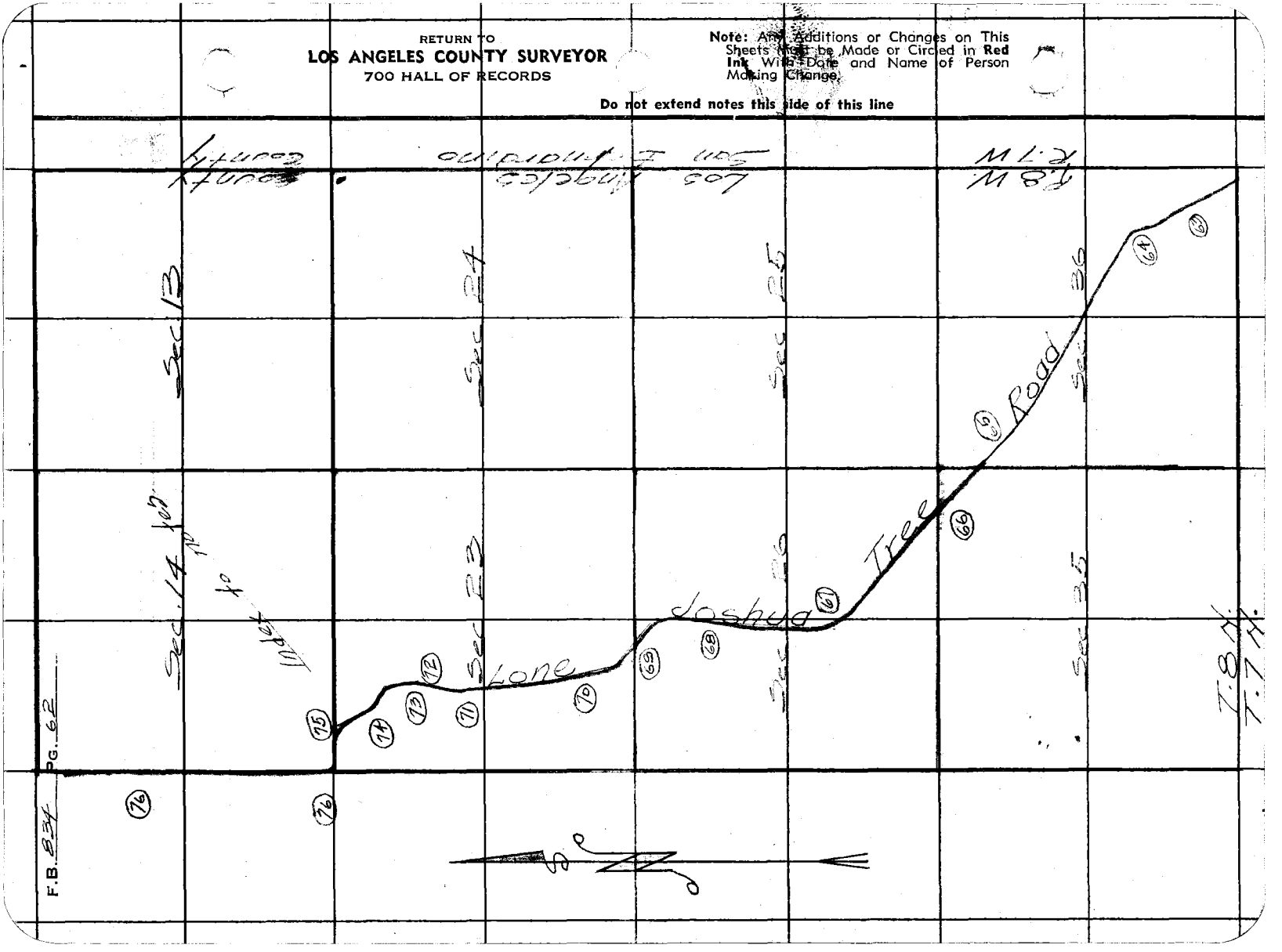

Notes Ck'd by K.R.M.	Survey of Lone Vaquero Trail	F.B. 834 Pg. 62
Map No. B-1588	W. 08291 Tape No. 025 St'd 68 °F	Cont. bottom next page
Office Work Cox	Surveyed by Rosecrans	
Checked McPherson	Notes R Date 1-31-40	
Date July 1940	Indexed A. C. Johnson	

W.S. 68 D-3

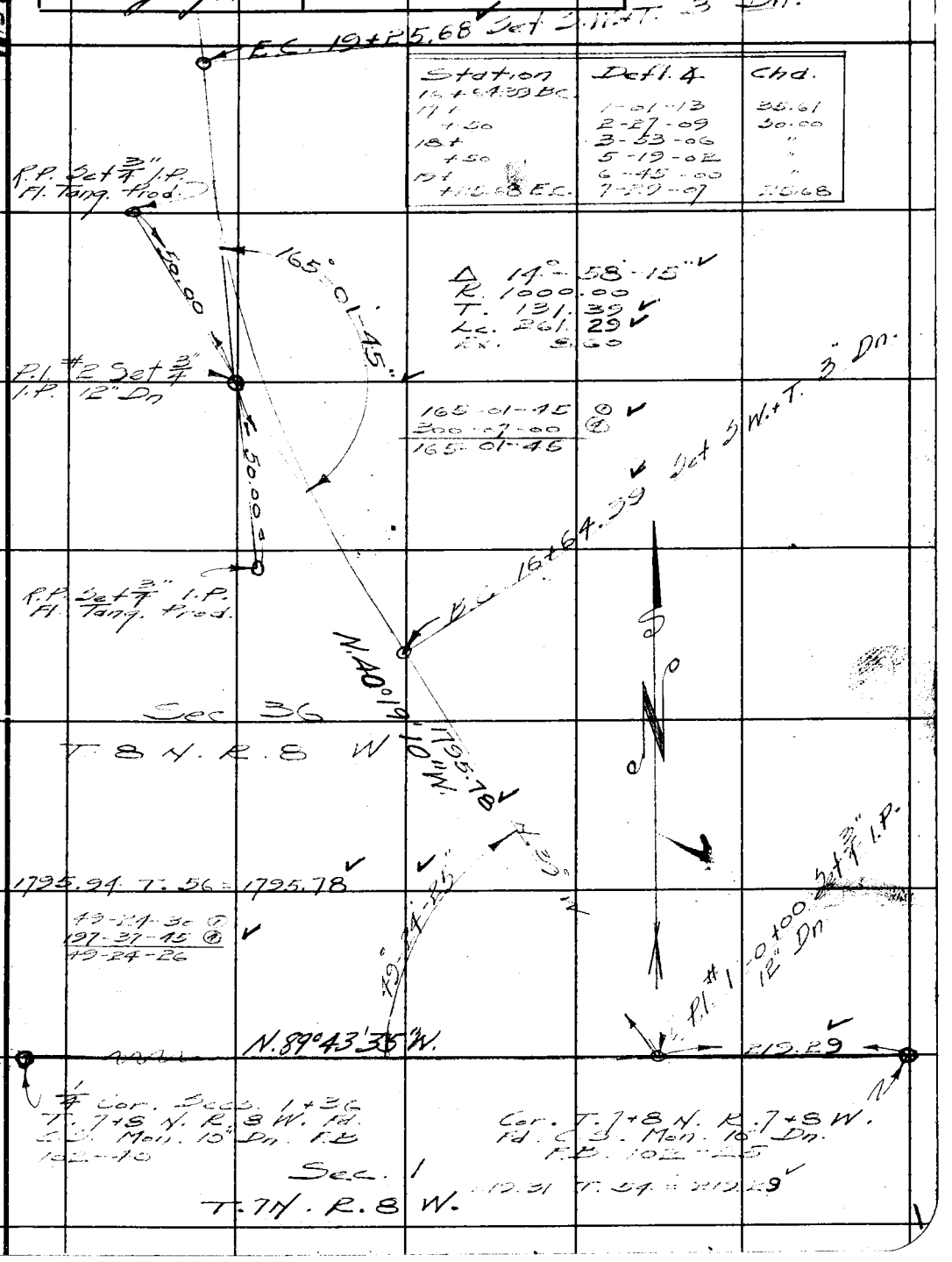

Station	Defl. ∡	Chd.
16+64.39 B.C.		
17+	1-01-13	35.61
+50	2-27-09	50.00
18+	3-53-06	"
+50	5-19-02	"
19+	6-45-00	"
+25.68 E.C.	7-29-07	25.68

Note: Any Additions or Changes on This Sheets Must be Made or Circled in Red Ink With Date and Name of Person Making Change.

Do not extend notes this side of this line

RETURN TO
LOS ANGELES COUNTY SURVEYOR
700 HALL OF RECORDS

FORM 247 5M 10-37

F.B. 834 PG. 64

W.S. 68 D-3

P.I. #4 Set 3/4" I.P. 12" Dn. See next page

1592.14 T.54 = 1592.00
2408.29 T.68 = 2408.29
4000.29

4000.29

Sec. 36

T. 8 N. R. 8 W.

N 52° W.

N 52° 42' 55" W.

E.C. 22+13.29 Set S.W.T. 3" Dn.

152-38-00 D
250-32-00 D
152-38-00

Δ 27°-22'-00"
R. 500.00
T. 121.73
Lc. 238.82
Ex. 14.61

R.P. Set 3/4" I.P. Fl. Ring. Prod.

152°-38'-00"

50.00

301.91 T.68 = 301.91

P.I. #3 Set 3/4" I.P. 12" Dn.

50.00

B.C. 19+74.47 Set S.W.T. 3" Dn.

N 25° 20' 55" W.

R.P. Set 3/4" I.P. Fl. Ring. Prod.

301.91

To P.I. #2 See preceding page

Station	Defl. ∠	Chd.
19+74.47 B.C.		
20+	1-27-46	25.52
+50	4-19-40	49.98
21+	7-11-33	"
+50	10-03-26	"
22+	12-55-19	"
+13.29 E.C.	13-41-00	13.29

RETURN TO
LOS ANGELES COUNTY SURVEYOR
700 HALL OF RECORDS

Note: Any Additions or Changes on This Sheets Must be Made or Circled in **Red Ink** With Date and Name of Person Making Change.

Do not extend notes this side of this line

Notes Ck'd by K.R.M.	Survey of Lone Joshua Tree Rd.	F.B. 834	PG. 65
Map No. B-1588	W. O. 8291 Tape No. 025 St'd 68 OF		
Office Work Cox	Surveyed by Rosecrans		
Checked McPherson	Notes K Date 2-2-40		
Date July 1940.	Indexed A. C. Johnson		

W.S 68-D-3

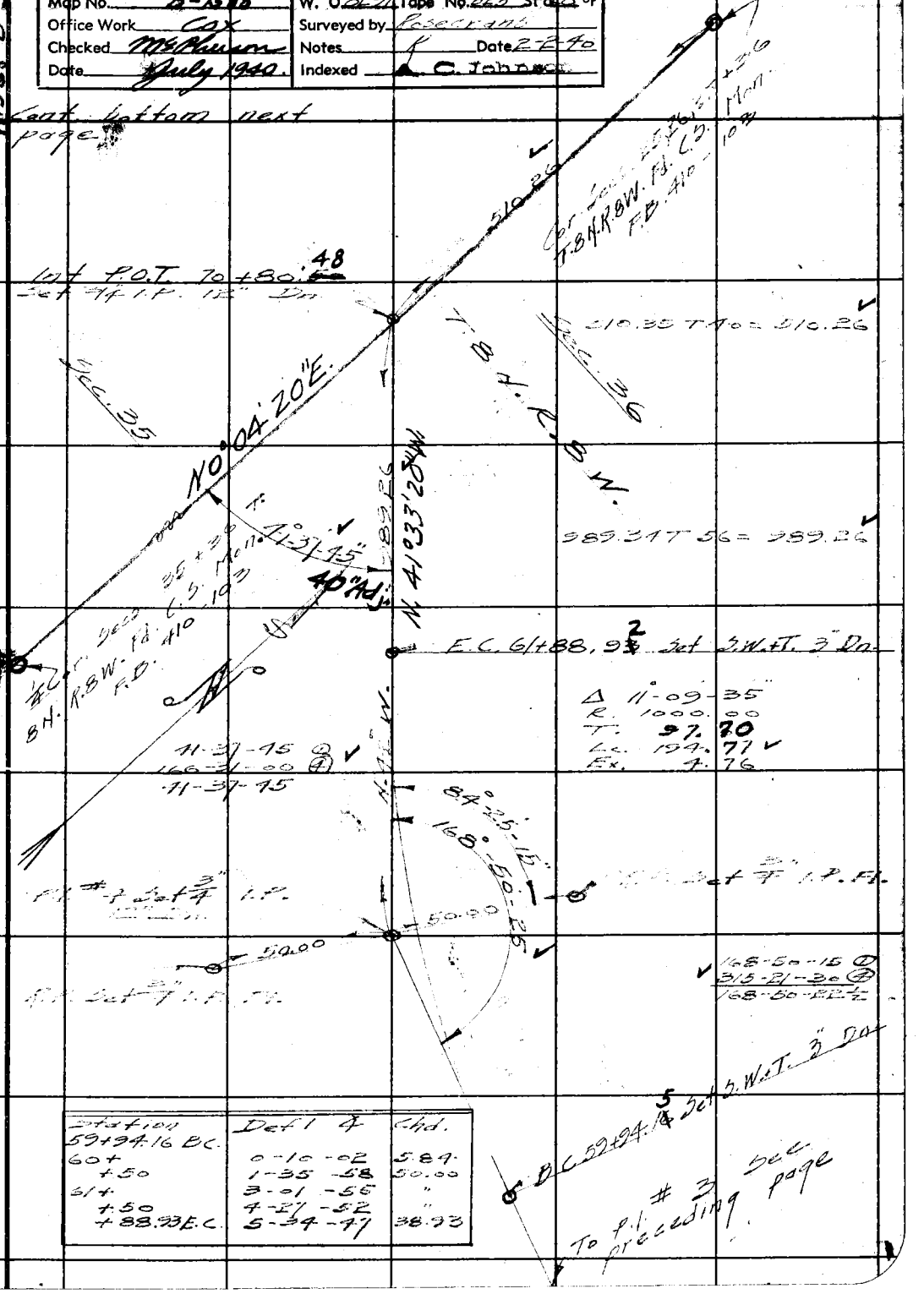

Station	Defl ∡	Chd.
59+94.16 B.C.		
60+	0-10-02	5.84
+50	1-35-58	50.00
61+	3-01-55	"
+50	4-27-52	"
+88.93 E.C.	5-34-47	38.93

Note: Any Additions or Changes on This Sheets Must be Made or Circled in Red Ink With Date and Name of Person Making Change.

Do not [illegible] notes this side of this line

RETURN TO
LOS ANGELES COUNTY SURVEYOR
700 HALL OF RECORDS

FORM 247 5M 10-37

F.B. 834 PG. 66

To P.I. 6 See next page

Station	Defl. 4	Chd.
79+91.94 B.C.		
80+	0-06-55	8.06
+50	0-49-54	50.00
81+	1-32-52	"
+50	2-15-50	"
82+	2-58-49	"
+48.50 E.C.	3-40-30	48.50

W.S. 68 D-3

E.C. 82+48.48 Set 1"x2" Fl.

172-38-45 ①
330-35-30 ④ ✓
172-38-52½

86°-19'-25"
172°-38'-50"

R.P. Set ¾" I.P. Fl.

50.00

R.P. Set ¾" I.P. Fl.

50.00

R.P. #5 Set ¾" I.P. 12" Dn.

Δ 7°-21'-00" Adj. ✓
R. 2000.00
T. 128.46 ✓
Lc. 256.56 ✓
Ex. 4.12

B.C. 79+91.94 Set 1"x2" Fl.

362.39 T 56 = 362.36 ✓

Sec. 26

S. 89°35'00" W.

N. 41°33'20" W.

T. 8 N. R. 8 W.

Sec. 35

131°-08-20 ✓

Int. P.O.T. 77+58.02 Set ¾" I.P. 12" Dn.

131-08-15 ①
164-[illegible] ④
131-08-19 ✓

677.59 T. 56 = 677.54 ✓

To ¾" I.P. P.O.T. 70+80.50
See preceding page

89-30-45 ①
358-03-00 ④
89-30-45

40 Adj.

450.16 T. 40 = 450.08

To ¼ Cor.

RETURN TO
LOS ANGELES COUNTY SURVEYOR
700 HALL OF RECORDS

Note: Any Additions or Changes on This Sheets Must be Made or Circled in **Red Ink** With Date and Name of Person Making Change.

Do not extend notes this side of this line

W.S. 68 - D-3

Notes Ck'd by K.R.M.	Survey of Lomita Heights Tract No.
Map No. B-1598	W. O. 8291 Tape No. 626 St'd 68 °F
Office Work Cox	Surveyed by Pascarans
Checked McPherson	Notes Date 2-5-40
Date July 1940	Indexed A. C. Johnson

F.B. 831 PG. 67

Station	Left ∠	Chd.
103+04.36 B.C.		
+50	1-11-13	45.67
104+	2-29-27	50.00
+50	3-47-35	"
105+	5-05-42	"
+50	6-23-50	"
106+	7-41-58	"
+50	9-00-06	"
107+	10-18-14	"
+50	11-36-21	"
108+	12-54-29	"
+50	14-12-37	"
109+	15-30-45	"
+50	16-48-53	"
110+	18-07-00	"
+50	19-25-08	"
111+	20-43-16	"
+50	22-01-24	"
112+	23-19-32	"
+50	24-37-40	"
+63.36 E.C.	24-68-22	13.36

To P.I. #7 See P. 76

N. 10° 02' 45" E.

E.C. 112+63.36

P.I. #4

P.I. #5 See Preceding page

P.C. 103+04.36 Set 1"x2" Fl.

N. 48° 54' 20" W. 2590.64

Δ 49° 57' 05" Adj.

R 1100.00

T. 518.37

L.c. 959.00

Ex. 113.46

P.I. #6 Set 3" I.P. 12" Dn.

Set 3" I.P. Tang. Prod.

P.C. Set 3" I.P. Fl. Tang. Prod.

P.O.S.T. Set 3" I.P. 12" Dn.

106.06 T.60 = 106.05

Sec. 26

T. 8 N. R. 8 W.

1210.20 T. 60 = 1210.14

1380.62 T. 54 = 1380.50

2590.64

Note: Any Additions or Changes on This Sheets Must be Made or Circled in Red Ink With Date and Name of Person Making Change.

Do not extend notes this side of this line

RETURN TO
LOS ANGELES COUNTY SURVEYOR
700 HALL OF RECORDS

FORM 247 5M 10-37

F.B. 834 PG. 68



Station	Defl. ∠	Chd.
137+01.53 B.C.		
+25	3-21-42	23.42
+50	6-56-34	24.98
+75	10-31-25	"
138+	14-06-17	"
[illegible]	[illegible]	"
+50	21-16-[illegible]	"
+54.75	21-26-[illegible]	4.75

W.S. 68 D-2

RETURN TO
LOS ANGELES COUNTY SURVEYOR
700 HALL OF RECORDS

Note: Any Additions or Changes on This Sheets Must be Made or Circled in Red Ink With Date and Name of Person Making Change.

Do not extend notes this side of this line

WS-68D-2

Notes Ck'd by	K.R.M.
Map No.	B-6888
Office Work	Cox
Checked	McPherson
Date	July 1940

Survey of	Long Beach Tract Pt.
W. O.	8821
Tape No.	025
St'd	68 °F
Surveyed by	Pesecram
Notes	
Date	6-12-40
Indexed	

F.B. 939 Pg. 69

Station	Def. ∠	Chs.
143+69.42 P.C.		
144+	1-45-09	30.55
+50	4-36-57	43.98
145+	7-28-50	"
+50	10-20-43	"
+55.54 E.C.	10-29-45	5.54

Note: Any Additions or Changes on This Sheets Must be Made or Circled in Red Ink With Date and Name of Person Making Change.

Do not extend notes this side of this line

RETURN TO
LOS ANGELES COUNTY SURVEYOR
700 HALL OF RECORDS

FORM 247 5M 10-37

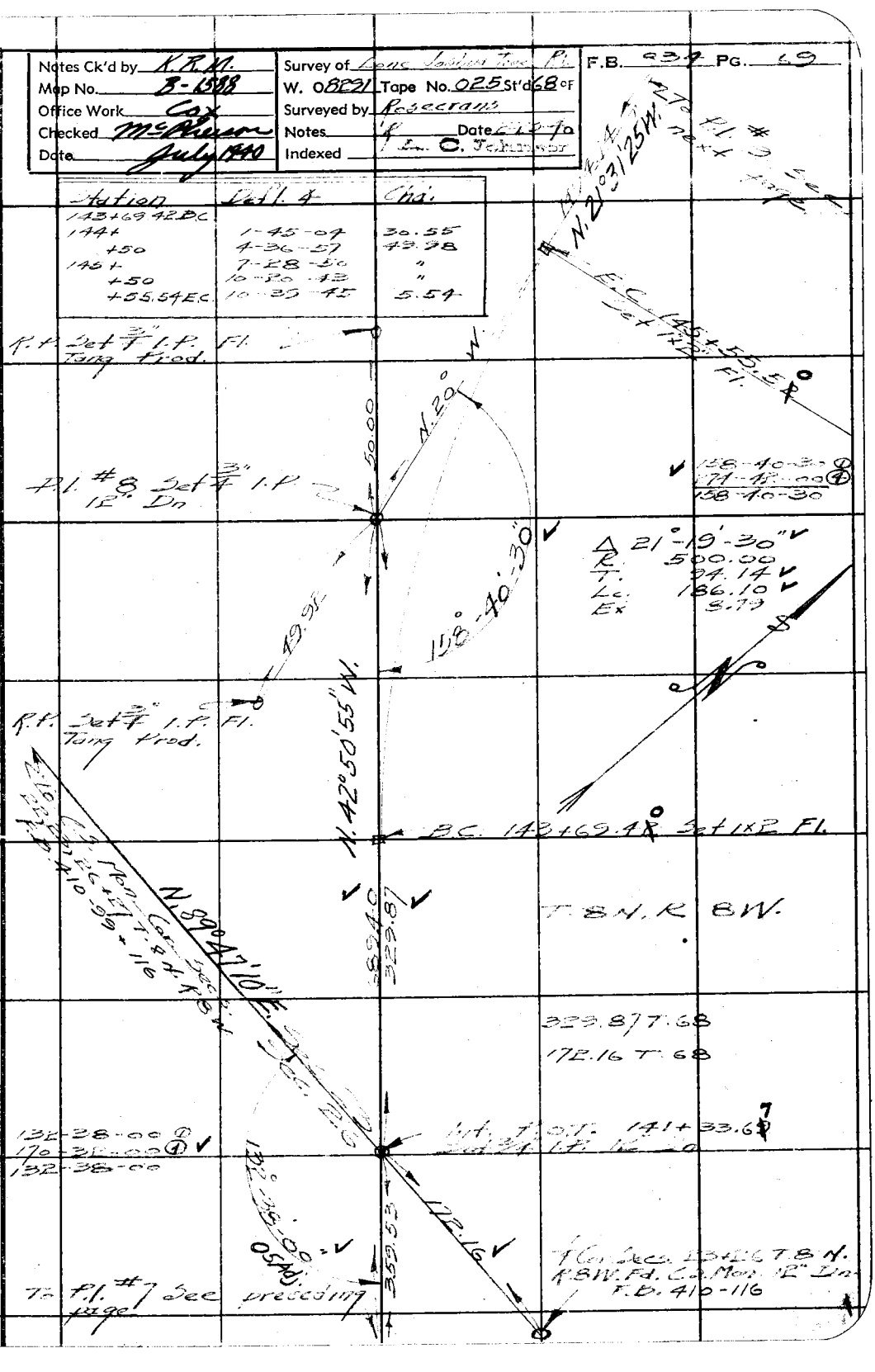

F.B. 834 PG. 70

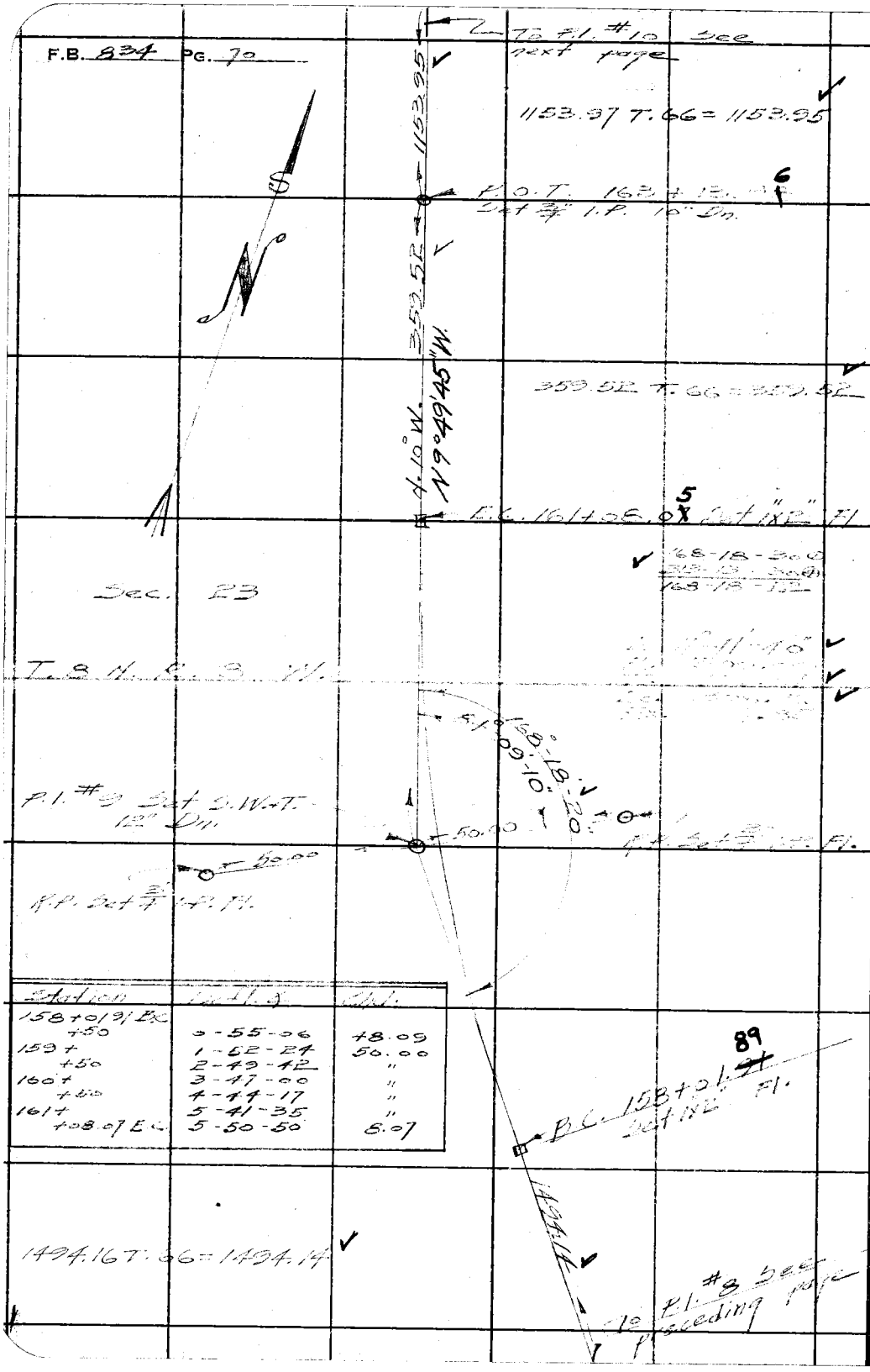

Station	Deflt. ∠	Chl.
158+01.91 B.C. +50	0-55-06	48.09
159+ +50	1-52-24	50.00
160+ +50	2-49-42	"
161+ +08.07 E.C.	3-47-00	"
	4-44-17	"
	5-41-35	"
	5-50-50	8.07

W.S. 68 D-2

RETURN TO
LOS ANGELES COUNTY SURVEYOR
700 HALL OF RECORDS

Note: Any Additions or Changes on This Sheets Must be Made or Circled in **Red Ink** With Date and Name of Person Making Change.

Do not extend notes this side of this line

Notes Ck'd by K.R.M.	Survey of [illegible]	F.B. 834	Pg. 71
Map No. B-1588	W. 0829A Tape No. 025 St'd 68 °F		
Office Work Cox	Surveyed by Rosecrans		
Checked McPherson	Notes K Date 2-26-40		
Date July 1940	Indexed A. C. Johnson		

WS. 68 D-2

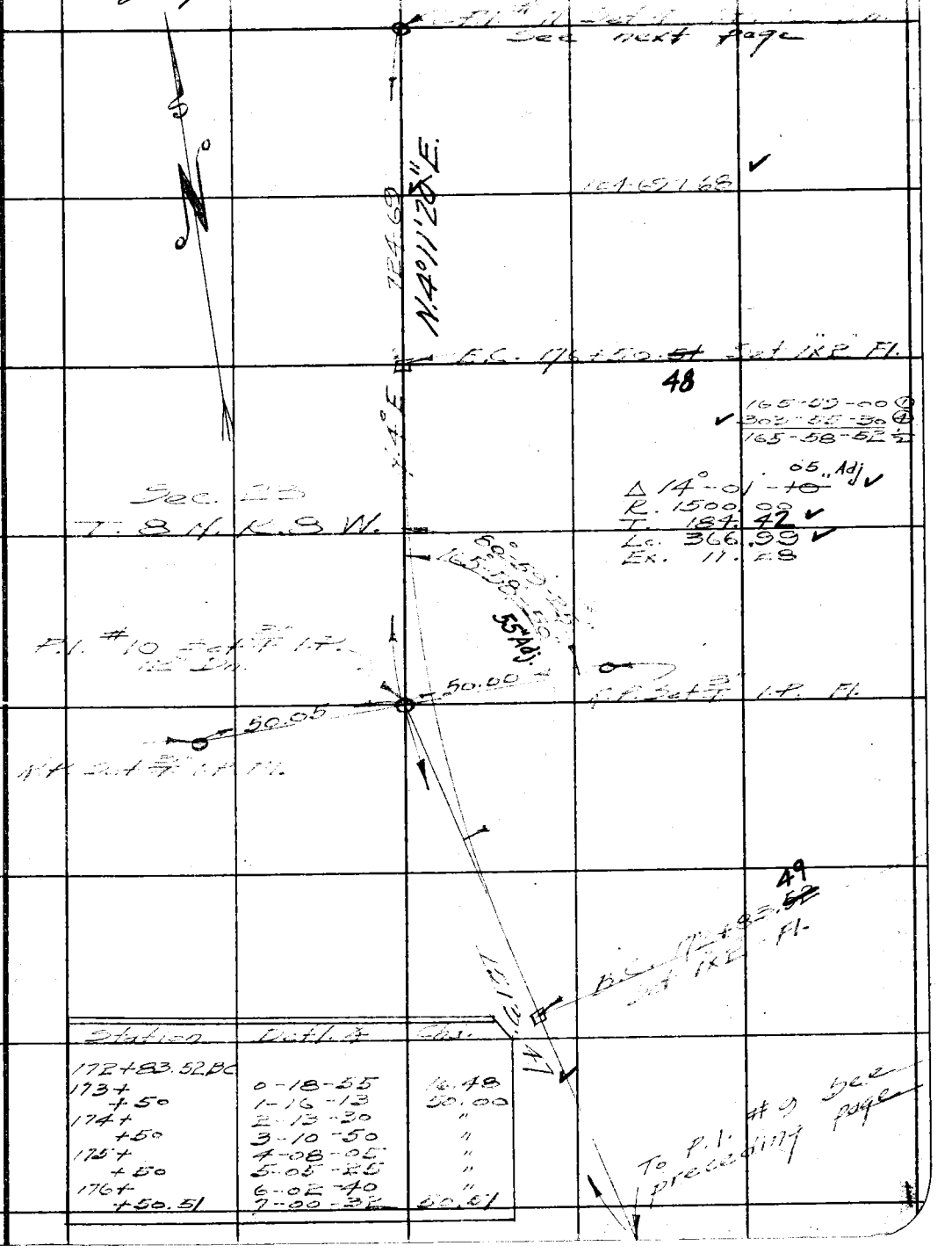

Station	Det'l ∡	Chg.
172+83.52 BC		
173+	0-18-55	16.48
+50	1-16-13	50.00
174+	2-13-30	"
+50	3-10-50	"
175+	4-08-05	"
+50	5-05-25	"
176+	6-02-40	"
+50.51	7-00-32	50.51

Note: Any Additions or Changes on This Sheets Must be Made or Circled in Red Ink With Date and Name of Person Making Change.

Do not extend notes this side of this line

RETURN TO
LOS ANGELES COUNTY SURVEYOR
700 HALL OF RECORDS

FORM 247 5M 10-37

F.B. 834 PG. 72

P.I. #12 Set 3/4" I.P. 12" Dn.
See next page

737.77 T 58 = 737.72

Station	Defl ∡	Chd.
180+33.56 B.C.		
+50	0-14-08	16.44
181+	0-57-06	50.00
+50	1-40-04	"
182+	2-23-02	"
+50	3-06-01	"
183+	3-48-59	"
+47.38 E.C.	4-29-42	47.38

E.C. 83+47.38 Set 1"x2" Fl.

171-00-30 D
324-[illegible]

Δ 8°-59' 25 Adj
R. 2000.00
T. 157.23
L.c. 313.82
Ex. 6.16

737.72

N. 4° W.
N. 4°49'05" W.

85°-30'-20"

T. 8 N. R. 8 W.

P.I. #11 Set 3/4" I.P. 12" Dn.

R.P. Set 3/4" I.P. Fl.

50.00

50.00

171°-00'-40"

R.P. Set 3/4" I.P. Fl.

B.C. 180+33.56 Set 1"x2" Fl.

To P.I. #10 See preceding page

W.S. 68D-2

RETURN TO
LOS ANGELES COUNTY SURVEYOR
700 HALL OF RECORDS

Do not extend notes this side of this line

Note: Any Additions or Changes on This Sheets Must be Made or Circled in Red Ink With Date and Name of Person Making Change.

Notes Ck'd by K.R.M.	Survey of Lone Joshua Tree Rd.	F.B. 834 Pg. 73
Map No. B-1588	W. 08291 Tape No. 025 St'd 68 of	
Office Work Coy	Surveyed by Rosecrans	
Checked McPherson	Notes R Date 4-1-40	
Date July, 1940.	Indexed A. C. Johnson	

W.S. 68 D-2

P.I. #13 Set 3/4" I.P. 12" Dn.
See next page

Sec 23

T.8 N. R.8 W.

252.85 T.58 = 252.83

N.47°W. 252.83

N.47°22'35"W.

EC. 190+16.~~23~~ 19
Set 1"x2" Fl.

Δ 42°-34'-30"
R 250.00
T. 97.41
Lc. 185.77
Ex 18.41

P.P. Set 3/4" I.P. Fl. Tang. Prod

137-25-30 ①
189-42-00 ④
137-25-30

137°-25'-30"

50.07

P.I. #12 Set 3/4" I.P.
12" Dn.

50.05

P.P. Set 3/4" I.P. Fl. Tang Prod.

BC. 188+30.46 Set 1"x2" Fl.

To P.I. #11
See preceding page

Station	Defl. ∡	Chd.
188+30.46 BC		
+50	2-14-30	19.53
+75	5-06-25	24.99
189+	7-58-20	"
+25	10-50-10	"
+50	13-42-05	"
+75	16-34-00	"
190+	19-25-50	"
+16.23 EC	21-17-15	16.23

Note: Any Additions or Changes on This Sheets Must be Made or Circled in Red Ink With Date and Name of Person Making Change.

Do not extend notes this side of this line

RETURN TO
LOS ANGELES COUNTY SURVEYOR
700 HALL OF RECORDS

FORM 247 5M 10-37

F.B. 834 PG. 74

W.S. 68 D-2

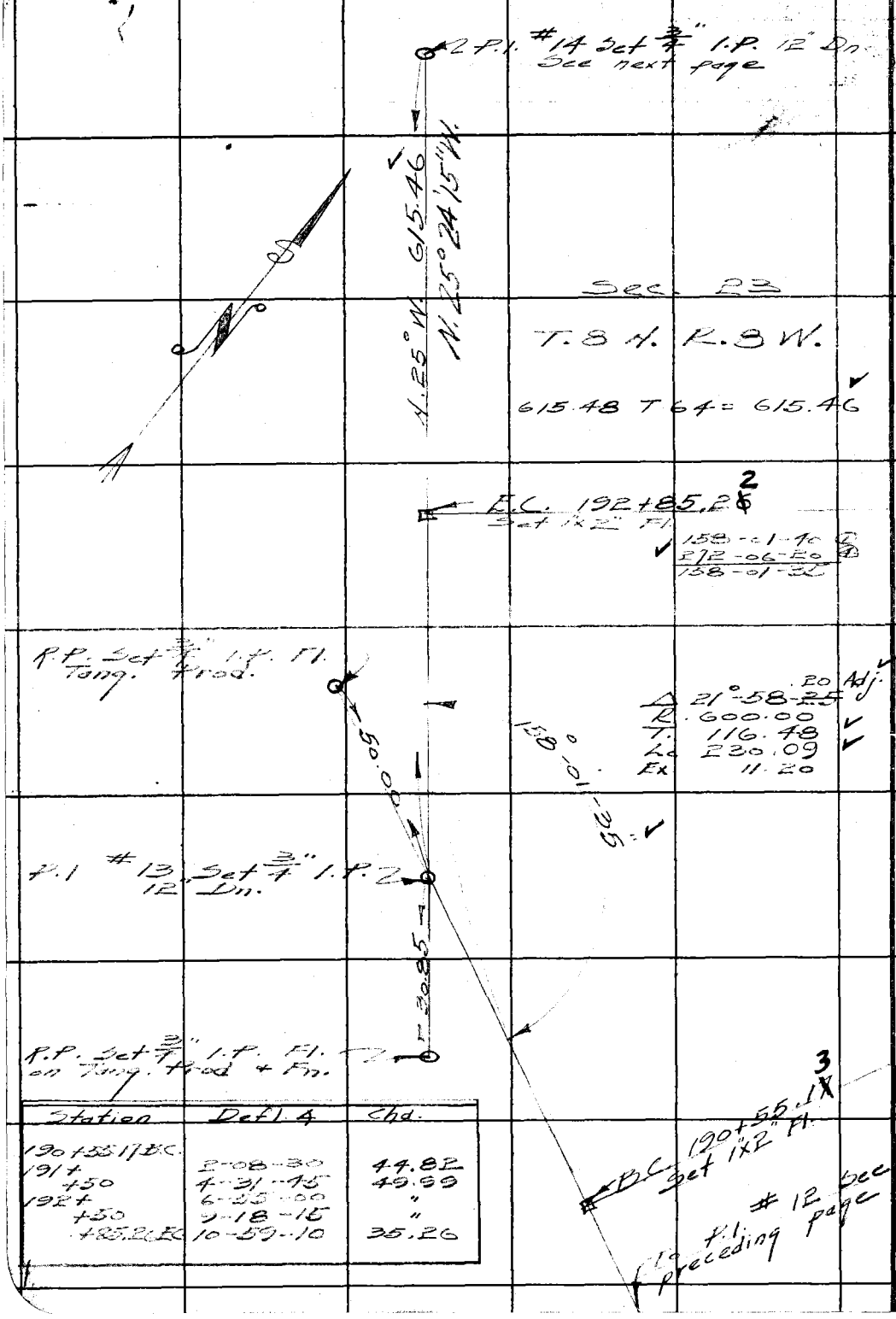

Station	Defl. 4	Chd.
190+55.17 B.C.		
191+	2-08-30	44.82
+50	4-31-45	49.99
192+	6-55-00	"
+50	9-18-15	"
+85.26 E.C.	10-59-10	35.26

RETURN TO
LOS ANGELES COUNTY SURVEYOR
700 HALL OF RECORDS

Do not extend notes this side of this line

Note: Any Additions or Changes on This Sheets Must be Made or Circled in Red Ink With Date and Name of Person Making Change.

Notes Ck'd by K.R.M.	Survey of Lone Joshua Tree Rd	F.B. 834	PG. 75
Map No. B-1588	W. O. 8291 Tape No. 025 St'd 8 OF		
Office Work Cox	Surveyed by Rosecrans		
Checked McPherson	Notes R Date 4-3-40		
Date July 1940.	Indexed A. C. Johnson		

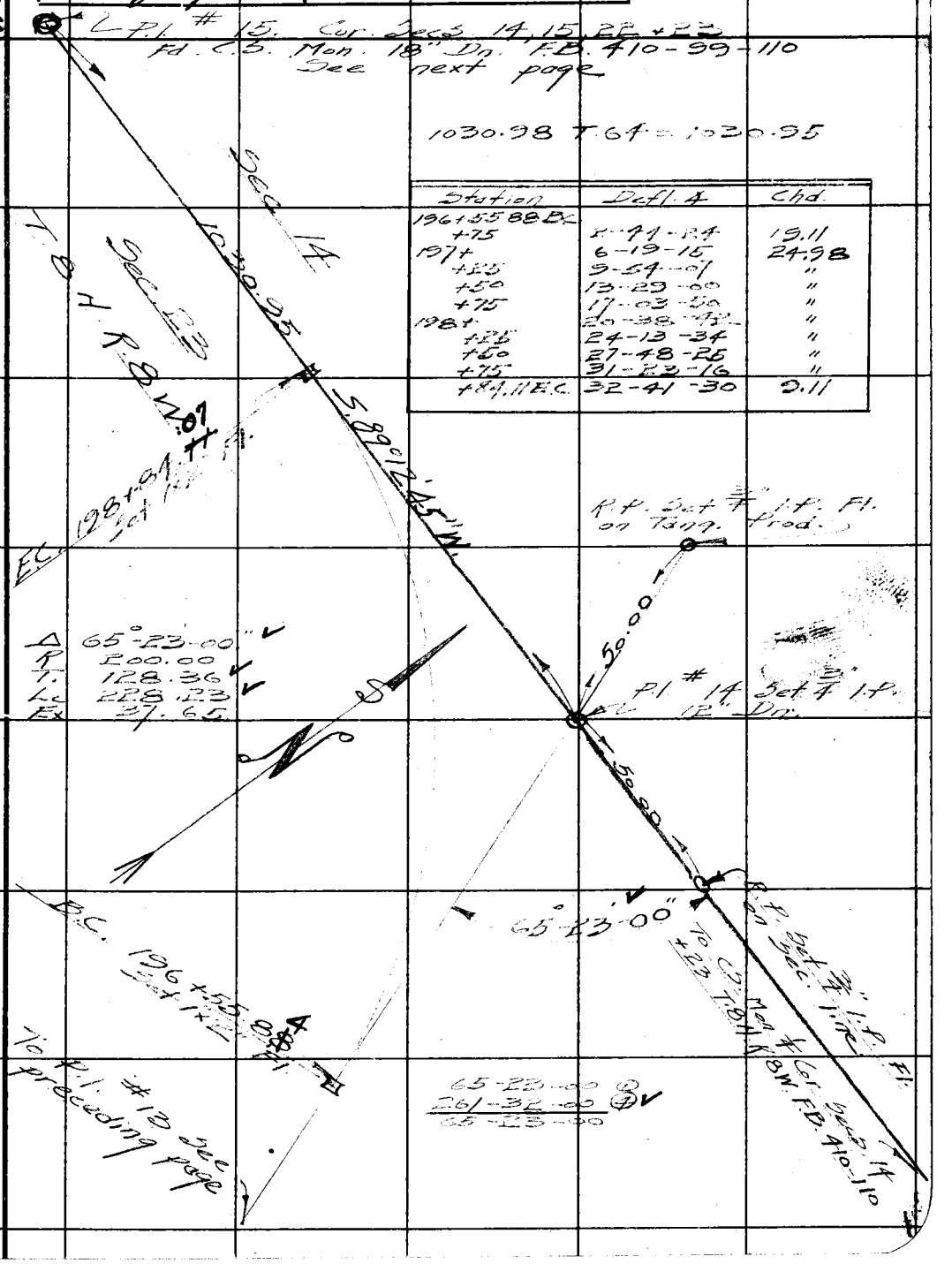

Station	Defl. ∠	Chd.
196+55.88 B.C.		
+75	2-44-24	19.11
197+	6-19-15	24.98
+25	9-54-07	"
+50	13-29-00	"
+75	17-03-50	"
198+	20-38-42	"
+25	24-13-34	"
+50	27-48-25	"
+75	31-23-16	"
+84.11 E.C.	32-41-30	9.11

Δ 65°-23'-00" ✓
R 200.00
T. 128.36 ✓
Lc 228.23 ✓
Ex 37.65

Note: Any Additions or Changes on This Sheets Must be Made or Circled in Red Ink With Date and Name of Person Making Change.

Do not extend notes this side of this line

RETURN TO
LOS ANGELES COUNTY SURVEYOR
700 HALL OF RECORDS

FORM 247 5M 10-37

F.B. 834 PG. 76

W.S. 68 D-2

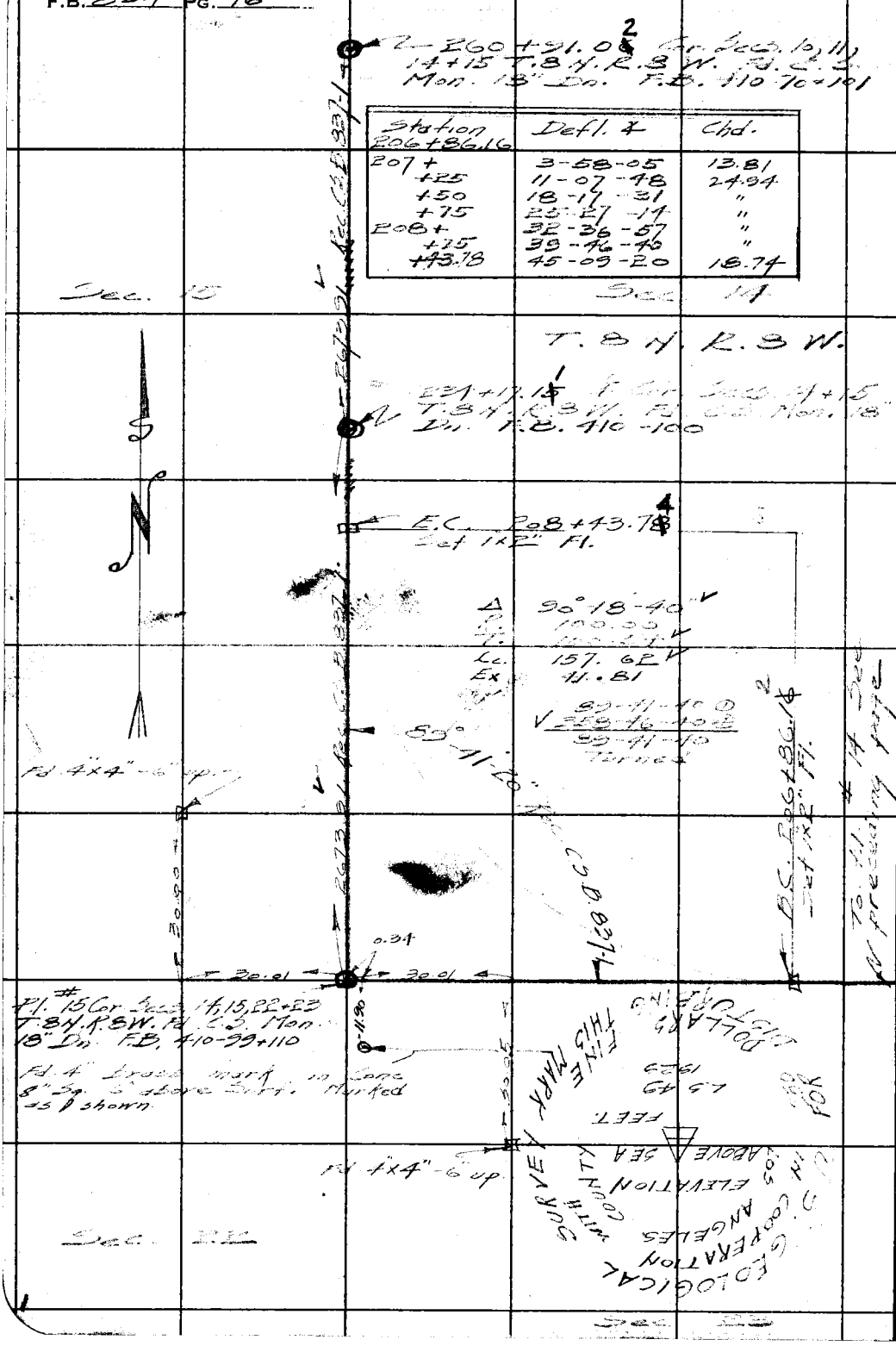

Station 206+86.16	Defl. ∡	Chd.
207+	3-58-05	13.81
+25	11-07-48	24.94
+50	18-17-31	"
+75	25-27-14	"
208+	32-36-57	"
+25	39-46-40	"
+43.78	45-09-20	18.74

RETURN TO
LOS ANGELES COUNTY SURVEYOR
700 HALL OF RECORDS

Note: Any Additions or Changes on This Sheets Must be Made or Circled in **Red Ink** With Date and Name of Person Making Change.

Do not extend notes this side of this line

Notes Ck'd by K.R.M.
Map No. B-1588
Office Work CO
Checked M.E. Ruman
Date July 1940

Survey of Lone Willow Tree Rd
W. O. 6829 Topo No. 025 St'd 68 OF
Surveyed by Foscrans
Notes K Date 1-3-40
Indexed A. C. Johnson 5-9-40

F.B. 624 PG. 77

Station	Offset	Remarks	Station	Offset	Remarks
0+00	48' RS Sun. Sept.		7+	7L	E.12.
" 100 E	73	L. Ka.		17L	"
	94.	"		10L	"
" 100 W	124	"		3.7L	"
	65	"	8+	5L	"
"	3.6	"		18L	"
	30 C	"		7.2	"
2+35	-			7L	"
	3.C		9+	3.2L	"
+50	16R	"		19R	"
	1L	"	+30	14.R	"
1+	11R	"		2.8R	"
	1L	"	10+	12R	"
+50	1L	"		2.2R	"
	10R	"	+20	12R	"
2+	9R	"		27R	"
	2L	"	11+	14R	"
+50	9R	"		22R	"
	2L	"	+30	7R	"
3+	2R	"		18R	"
	2L	"	12+	1R	"
+50	8R	"		16R	"
	3L	"	+30	2R	"
4+	8R	"		14R	"
	5L	"	13+	3L	"
+50	3R	"		8R	"
	9L	"	+30	8L	"
5+	1L	"		9R	"
	12L	"	14+	10L	"
+50	0R	"		1R	"
	11L	"	+30	11L	"
6+	3R	"		0R	"
	11L	"	15+	13L	"
+50	3R	"		1L	"
	12L	"	+20	2L	"
				14L	"

Note: Any Additions or Changes on This Sheets Must be Made or Circled in Red Ink With Date and Name of Person Making Change.

Do not extend notes this side of this line

RETURN TO
LOS ANGELES COUNTY SURVEYOR
700 HALL OF RECORDS

FORM 247 5M 10-37

F.B. 834 PG. 78

Station	Offset	Remarks	Station	Offset	Remarks
16+	2L	E Rd.	+50	6R	E Rd.
	12L	"		3L	"
+50	3R	"	+44	8L	"
	3L	"		2R	"
+64	5L	"	+50	4L	"
	3R	"		6R	"
17+	6R	"	10+	13L	"
	6L	"		17L	"
+50	3L	"	+50	28L	"
	7R	"		27L	"
18+	6R	"	16+	19L	"
	5L	"		10L	"
+50	5L	"	+50	21	"
	6R	"		31L	"
19+	6R	"	27+	4L	"
	5L	"		21	"
+36	3R	"	+50	0R	"
	7L	"		11L	"
+50	7R	"	28+	3L	"
	6L	"		7R	"
+74	3L	"	+50	7R	"
	6R	"		1L	"
20+	6R	"	27+	7R	"
	3L	"		2L	"
+50	3L	"	+50	3R	"
	5R	"		3L	"
21+	10R	"	+62	2 10' Rd Power N 84° W.	
	3L	"	20+	0L	E Rd.
+50	8R	"		12R	"
	3L	"	+50	8R	"
22+	5L	"		19R	"
	6R	"	31+	18R	"
+13	6R	"		30R	"
	5L	"	+50	27R	"
+50	4L	"		10R	"
	7R	"	32+	31R	"
23+	7R	"		15R	"
	3L	"	+50	34R	"
				45R	"

RETURN TO
LOS ANGELES COUNTY SURVEYOR
700 HALL OF RECORDS

Note: Any Additions or Changes on This Sheets Must be Made or Circled in Red Ink With Date and Name of Person Making Change.

Do not extend notes this side of this line

Notes Ck'd by K.R.M.	Survey of Lone Joshua Tree Rd	F.B. 834	PG. 79
Map No. B-2588	W. 08291 Tape No. 025 St'd 68 of		
Office Work Cox	Surveyed by Rosecrans		
Checked McPherson	Notes " Date 1-31-40		
Date July 1940.	Indexed A. C. Johnson		

Station	Offset	Remarks	Station	Offset	Remarks
33+	31R	E. Rd.	42+	31R	E. Rd
	42R	"		42R	"
+50	24R	"	+50	26R	"
	38R	"		37R	"
34+	28R	"	43+	20R	"
	16R	"		32R	"
+50	12R	"	+50	18R	"
	24R	"		30R	"
35+	11R	"	44+	15R	"
	23R	"		27R	"
+50	15R	"	+50	13R	"
	27R	"		23R	"
36+	24R	"	45+	10R	"
	37R	"		21R	"
+50	35R	"	+50	10R	"
	47R	"		20R	"
37+	41R	"	46+	10R	"
	54R	"		20R	"
+50	42R	"	+50	10R	"
	54R	"		20R	"
38+	39R	"	47+	12R	"
	51R	"		22R	"
+50	34R	"	+50	13R	"
	46R	"		25R	"
39+	27R	"	48+	17R	"
	38R	"		29R	"
+50	19R	"	+50	21R	"
	32R	"		31R	"
40+	18R	"	49+	21R	"
	30R	"		33R	"
+50	24R	"	+50	19R	"
	36R	"		31R	"
41+	32R	"	50+	11R	"
	46R	"		22R	"
+50	35R	"	+50	2R	"
	50R	"		14R	"

Note: Any Additions or Changes on This Sheets Must be Made or Circled in Red Ink With Date and Name of Person Making Change.

Do not extend notes this side of this line

RETURN TO
LOS ANGELES COUNTY SURVEYOR
700 HALL OF RECORDS

FORM 247 5M 10-37

F.B. 834 PG. 80

Station	Offset	Remarks	Station	Offset	Remarks
31+	2 L.	5" Rd.	60+	0 L	E. Rd.
	8 R	"		25 L	"
+50	2 L	"	+50	0 R	"
	9 R	"		11 L	"
32+	1 L	"	61+	7 R	"
	2 R	"		2 L	"
	3 R	"	+50	3 R	"
	14 R	"		14 R	"
52+	3 R	"	+98	4 R	"
	15 R	"		14 R	"
+50	3 R	"	62+	4 R	"
	15 R	"		3 R	"
54+	3 R	"	+50	3 R	"
	15 R	"		14 R	"
+50	4 R	"	63+	2 R	"
	15 R	"		15 R	"
55+	5 R	"	+50	9 R	"
	20 R	"		11 L	"
+50	19 R	"	64+	5 R	"
	21 R	"		18 R	"
56+	11 R	"	+50	9 R	"
	18 R	"		21 R	"
+50	4 L	"	65+	11 R	"
	1 L	"		29 R	"
57+	14 L	"	+50	18 R	"
	24 L	"		23 R	"
+50	36 L	"	66+	10 R	"
	48 L	"		22 R	"
58+	30 L	"	+50	8 R	"
	61 L	"		20 R	"
+50	48 L	"	67+	6 R	"
	58 L	"		18 R	"
59+	41 L	"	+50	1 R	"
	51 L	"		14 R	"
+50	30 L	"	68+	4 L	"
	40 L	"		7 R	"
+91	18 L	"	+50	10 L	"
	21 L	"		0 R	"

RETURN TO
LOS ANGELES COUNTY SURVEYOR
700 HALL OF RECORDS

Note: Any Additions or Changes on This Sheets Must be Made or Circled in Red Ink With Date and Name of Person Making Change.

Do not extend notes this side of this line

Notes Ck'd by K.R.M.	Survey of Lone Joshua Tree Rd	F.B. 834	Pg. 61
Map No. B-1588	W. 08291 Tape No. 025 St'd 68 °F		
Office Work Cox	Surveyed by Rosecrans		
Checked McPherson	Notes R Date 1-31-40		
Date July 1940	Indexed A. C. Johns		

Station	Offset	Remarks	Station	Offset	Remarks
69+	3L	E Rd	+50	39L	E Rd.
	13L	"		42L	"
+50	9L	"	78+	39L	"
	2R	"		42L	"
70+	2L	"	+50	37L	"
	9R	"		48L	"
+50	3R	"	79+	34L	"
	14R	"		45L	"
71+	5R	"	+50	[illegible]	"
	18R	"		48L	"
+50	6R	"	+50	[illegible]	"
	19R	"		[illegible]	"
72+	6R	"	80+	29L	"
	18R	"		40L	"
+50	5R	"	+50	26L	"
	18R	"		36L	"
73+	5R	"	81+	21L	"
	18R	"		31L	"
+50	5R	"	+50	10L	"
	17R	"		21L	"
74+	4R	"	82+	8L	"
	14R	"		2R	"
+50	2R	"	+50	4R	"
	14R	"		16R	"
75+	1L	"	83+	15R	"
	11R	"		27R	"
+50	7L	"	+50	12R	"
	5R	"		24R	"
76+	6L	"	84+	6R	"
	18L	"		18R	"
+50	18L	"	+50	8R	"
	29L	"		19R	"
77+	30L	"	85+	10R	"
	41L	"		22R	"
+50	38L	"	+50	7R	"
	48L	"		19R	"

Note: Any Additions or Changes on This Sheets Must be Made or Circled in Red Ink With Date and Name of Person Making Change.

Do not extend notes this side of this line

RETURN TO
LOS ANGELES COUNTY SURVEYOR
700 HALL OF RECORDS

FORM 247 5M 10-37

F.B. 834 PG. 82

Station	Offset	Remarks	Station	Offset	Remarks
[illegible]	0 L	E Rd.	+50	2 L	E Rd.
	11 R	"		14 L	"
+50	[illegible]		96+	2 R	"
	[illegible]	"		10 L	"
87+	22 L	"	+50	8 L	"
	33 L	"		4 R	"
+50	48 L	"	97+	8 L	"
	58 L	"		5 R	"
88+	56 L	"	+50	9 R	"
	67 L	"		11 L	"
+50	[illegible]	"	98+	[illegible]	"
	62 L	"		[illegible]	"
89+	[illegible]	"	+50	16 L	"
	[illegible]	"		3 L	"
+50	[illegible]	"	99+	0 R	"
	[illegible]	"		12 L	"
[illegible]	[illegible]	"	+50	[illegible]	"
	[illegible]	"		[illegible]	"
+50	[illegible]	"	[illegible]	[illegible]	"
	[illegible]	"		11 R	"
[illegible]	[illegible]		+50	0 L	"
	[illegible]	"		12 R	"
+50	[illegible]	"	[illegible]	1 L	"
	[illegible]			12 R	"
[illegible]	[illegible]	"	+50	[illegible]	"
	[illegible]	"		7 R	"
+50	[illegible]	"	[illegible]	[illegible]	"
	[illegible]			[illegible]	"
93+	8 L	"	+50	[illegible]	"
	17 L	"		[illegible]	"
+50	[illegible]	"	[illegible]	5 R	"
	[illegible]	"		3 L	"
94+	17 L	"	+04	[illegible]	"
	28 L	"		6 R	"
+50	10 L	"	+50	[illegible]	"
	23 L	"		7 L	"
95+	5 L	"	[illegible]	[illegible]	"
	18 L	"		7 R	"

RETURN TO
LOS ANGELES COUNTY SURVEYOR
700 HALL OF RECORDS

Note: Any Additions or Changes on This Sheets Must be Made or Circled in **Red Ink** With Date and Name of Person Making Change.

Do not extend notes this side of this line

Notes Ck'd by K.R.M. | Survey of Lone Jashua Tree 4/a | F.B. 824 Pg. 83
Map No. B-1588 | W. O. 8291 Tape No. 025 St'd 68 OF
Office Work CB | Surveyed by Forrerons
Checked McBurney | Notes P Date 2-23-40
Date July 1940 | Indexed A. C. Johns

Station	Offset	Remarks		Station	Offset	Remarks
107+50	3 R	E Rd.		+50	37 R	E. Rd.
	21 R	"			37 R	"
108+	9 R	"		+64	44 R	"
	23 R	"			26 R	"
+50	8 R	"		113+	11 R	"
	22 R	"			28 R	"
+76	18 R	Brg. S 7° E		+50	26 R	"
110+	7 R	E Rd.			50 R	"
	20 R	"		114+	30 R	"
+50	1 R	"			48 R	"
	9 R	"		+50	31 R	"
109+	3 L	"			45 R	"
	10 R	"		115+	28 R	"
+50	3 L	"			41 R	"
	3 R	"		+50	26 R	"
+65	11 R	Brg. N 60° E 2 Sta. to Beg.			37 R	"
108+	10 R	E. Rd.		116+	17 R	"
	4 L	"			25 R	"
+50	10 R	"		+50	34 R	"
	3 L	"			24 R	"
+69	18 R	Beg. S.		117+	19 R	"
109+	3 R	E Rd.			39 R	"
	15 R	"		+50	15 R	"
+50	11 R	"			31 R	"
	25 R	"		118+	11 R	"
110+	28 R	"			38 R	"
	36 R	"		+50	9 R	"
+50	21 R	"			22 R	"
	40 R	"		119+	8 R	"
111+	27 R	"			20 R	"
	60 R	"		+50	6 R	"
+50	44 R	"			19 R	"
	56 R	"		120+	5 R	"
112+	46 R	"			18 R	"
	58 R	"		+50	4 R	"
					18 R	"

Note: Any Additions or Changes on This Sheets Must be Made or Circled in Red Ink With Date and Name of Person Making Change.

Do not extend notes this side of this line

RETURN TO
LOS ANGELES COUNTY SURVEYOR
700 HALL OF RECORDS

FORM 247 5M 10-37

F.B. 834 PG. 84

Station	Offset	Remarks	Station	Offset	Remarks
121+	4R	E. Rd	+50	15L	E. Rd.
	17R	"		26L	"
+10	℄ 7' driveway	Bear. W.	131+	15L	"
+50	4R	E. Rd.		25L	"
	15R	"	+50	14L	"
122+	3R	"		25L	"
	14R	"	132+	15L	"
+50	0L	"		25L	"
	11R	"	+50	13L	"
123+	2L	"		23L	"
	9R	"	133+	11L	"
+50	8L	"		21L	"
	4R	"	+50	9L	"
124+	2L	"		19L	"
	15L	"	134+	7L	"
+50	5L	"		19L	"
	18L	"	+50	7L	"
125+				18L	"
	18L	"	135+	3L	"
+50	5L	"		13L	"
	17L	"	+50	3R	"
126+	5L	"		8L	"
	18L	"	136+	5R	"
+50	8L	"		6L	"
	21L	"	+50	6R	"
127+	9L	"		6L	"
	22L	"	137+01	4L	"
+50	8L	"		9R	"
	22L	"	+25	11R	"
128+	11L	"		2L	"
	22L	"	+25	℄ 7' Rd Bear. N.	
+50	13L	"	+50	0L	E. Rd.
	24L	"		12R	"
129+	14L	"	+75	0L	"
	25L	"		12R	"
+50	14L	"	138+	2L	"
	26L	"		10R	"
130+	15L	"	+25	5L	"
	26L	"		8R	"

RETURN TO
LOS ANGELES COUNTY SURVEYOR
700 HALL OF RECORDS

Note: Any Additions or Changes on This Sheets Must be Made or Circled in **Red Ink** With Date and Name of Person Making Change.

Do not extend notes this side of this line

Notes Ck'd by K.R.M.	Survey of Lone Joshua Tree Rd	F.B. 834	Pg. 85
Map No. B-1588.	W. O. 8291 Tape No. 025 St'd 68°F		
Office Work Cox	Surveyed by Rosecrans		
Checked McPherson	Notes K Date [illegible]		
Date July 1940	Indexed A. C. Johnson		

Station	Offset	Remarks	Station	Offset	Remarks
138+55	5L	E Rd.	+50	22R	"
	7R	"		34R	"
139+	6L	"	147+	29R	"
	7R	"		39R	"
+50	5R	"	+50	34R	"
	7L	"		47R	"
140+	7L	"	148+	29R	"
	5R	"		41R	"
+50	5R	"	+50	14R	"
	7L	"		26R	"
141+	8L	"	149+	0L	"
	3R	"		13R	"
+50	4R	"	+50	11L	"
	9L	"		2R	"
142+	10L	"	150+	6L	"
	2R	"		18L	"
+50	9L	"	+50	10L	"
	4R	"		23L	
143+	5L	"	151+	9L	"
	7R	"		22L	"
+50	2L	"	+50	7L	"
	12R	"		20L	"
+69	1L	"	152+	3L	"
	12R	"		16L	"
144+	2L	"	+50	12L	"
	11R	"		1R	"
+50	7L	"	153+	5R	"
	4R	"		9L	"
145+	4L	"	+50	5L	"
	7R	"		9R	"
+50	7R	"	+53.64	19.68L	2"x4"-8' up U.S.B.M.
	19R	"	+63	℄ 8' driveway Bear. S75°E	
+55	8R	"			
	20R	"	154+	13R	E Rd.
146+	17R	"		3L	"
	28R	"			

Note: Any Additions or Changes on This Sheets Must be Made or Circled in Red Ink With Date and Name of Person Making Change.

Do not extend notes this side of this line

RETURN TO
LOS ANGELES COUNTY SURVEYOR
700 HALL OF RECORDS

FORM 247 5M 10-37

F.B. 834 PG. 86

Station	Offset	Remarks		Station		Offset	Remarks
1544	0 L	E	Rd.		+50	7 R	E. Rd.
	15 R		"			24 R	"
1554	0 L		"	1641		7 R	"
	15 R		"			24 R	"
+50	9 L		"		+50	11 R	"
	12 R		"			20 R	"
1564	5 R		"	1654		11 R	"
	5 L		"			26 R	"
+50	0 R		"		+50	12 R	"
	15 L		"			27 R	"
157+	4 L		"	1664		11 R	"
	18 L		"			27 R	"
+50	3 L		"		+50	8 R	"
	17 L		"			23 R	"
158+02	13 L		"	1674		1 R	"
	1 R		"			13 R	"
+50	5 R		"		+50	5 R	"
	9 L		"			4 L	"
159+	5 L		"	1684		3 L	"
	8 R		"			6 R	"
+50	2 R		"		+50	21 L	"
	3 L		"			11 R	"
160+	1 L		"	1694		1 R	"
	12 R		"			7 R	"
+50	1 L		"		+50	2 L	"
	13 R		"			13 L	"
161+	1 L		"	1704		8 L	"
	12 R		"			24 L	"
+05	1 L		"		+50	11 L	"
	12 R		"			24 L	"
+50	3 L		"	1714		11 L	"
	12 R		"			26 L	"
1624	2 L		"		+50	8 L	"
	12 R		"			24 L	"
+50	0 L		"	1724		13 L	"
	16 R		"			3 R	"
1634	2 R		"		+50	11 R	"
	18 R		"			4 L	"

RETURN TO
LOS ANGELES COUNTY SURVEYOR
700 HALL OF RECORDS

Note: Any Additions or Changes on This Sheets Must be Made or Circled in **Red Ink** With Date and Name of Person Making Change.

Do not extend notes this side of this line

Notes Ck'd by K.R.M.
Map No. B-1588
Office Work Cox
Checked McShurer
Date July 1940

Survey of Lane Jacobs Tract No.
W. O. 8391 Tape No. 225 St'd 68°F
Surveyed by [illegible]
Notes [illegible] Date 6-26-40
Indexed A. C. Johnson

F. 334 PG. 87

Station	Offset	Remarks	Station	Offset	Remarks
172+83	5 R	E	181+	2 L	E. Rd.
	18 R	"		2 R	"
173+	8 R	"		+31	℄ Trail Bear N 60° W.
	22 R	"		+50	13 R E. Rd
+50	13 R	"			3 L "
	27 R	"	182+		9 R "
174+	10 R	"			6 L "
	24 R	"		+50	5 R "
+50	3 R	"			9 L "
	16 R	"	183+		5 R "
175+	0 L	"			10 L "
	12 R	"		+47	5 R "
+50	1 L	"			10 L "
	11 R	"	184+		7 L "
176+	5 R	"			9 R "
	19 R	"		+50	11 R "
+50	7 R	"			3 L "
	23 R	"	185+		0 L "
177+	8 R	"			14 R "
	21 R	"		+50	0 L "
+50	3 L	"			14 R "
	12 R	"	186+		12 R "
178+	0 R	"			8 L "
	14 L	"		+50	6 L "
+50	8 L	"			2 R "
	22 L	"	187+		2 R "
179+	10 L	"			2 L "
	24 L	"		+50	11 L "
+50	10 L	"			3 R "
	24 L	"	188+		12 L "
180+	5 L	"			2 R "
	15 L	"		+50	12 L "
+32	0 L	"			1 R "
	13 L	"		+50	11 L "
+50	10 L	"			2 R "
	4 R	"			

Note: Any Additions or Changes on This Sheets Must be Made or Circled in Red Ink With Date and Name of Person Making Change.

Do not extend notes this side of this line

RETURN TO
LOS ANGELES COUNTY SURVEYOR
700 HALL OF RECORDS

FORM 247 SM 10-37

F.B. 834 PG. 88

Station	Offset	Remarks	Station	Offset	Remarks
+75	9L	E Rd.	195+	7L	E Rd.
	3R	"		9R	"
189 +	6L	"	+50	9R	"
	8R	"		7L	"
+25	10R	"	196+	6L	"
	[illegible]			9R	"
+50	4L	"	+50	8R	"
	11R	"		7L	"
+75	10R	"	+55	7L	"
	4L	"		7R	"
190+	6L	"	+75	8R	"
	9R	"		7L	"
+16	3R	"	197+	7L	"
	5L	"		7R	"
+50	7L	"	+25	8R	"
	7R	"		7L	"
+55	7R	"	+50	7L	"
	6L	"		9R	"
191+	6L	"	+75	8R	"
	7R	"		8L	"
	31L	Fn. [illegible]	198+	11L	"
				4R	"
+57	12L	Fn. Cor. to [illegible]	+25	0R	"
+50	6L	E Rd.			
	40L	Fn. [illegible]		15L	"
	5R	E Rd.	+50	5L	"
				19L	"
192+	8R	"	+75	8L	"
	6L	"		[illegible]	"
+50	6L	"			
	9R	"	+84	7L	"
+85	8R	"		21L	"
	6L	"	[illegible]	[illegible]	"
				20L	"
193+	6L	"	+50	5L	"
	8R	"			
				19L	"
+50	8R	"	200+	3L	"
	7L	"		18L	"
194+	6L	"	+50	2L	"
	8R	"		17L	"
+50	9R	"			
	7L	"			

RETURN TO
LOS ANGELES COUNTY SURVEYOR
700 HALL OF RECORDS

Note: Any Additions or Changes on This Sheets Must be Made or Circled in **Red Ink** With Date and Name of Person Making Change.

Do not extend notes this side of this line

Notes Ck'd by K.R.M.	Survey of Lane Joshua Tree Rd.		F.B. 834 PG. 89
Map No. B-1588.	W. 08291 Tape No. 025 St'd 68 °F		
Office Work [illegible]	Surveyed by Rosecrans		
Checked McPherson	Notes R	Date 4-4-40	
Date July 1940	Indexed A. C. Johnson		

Station	Offset	Remarks	Station	Offset	Remarks
201+	0R	E Rd.	208+	10R	E Rd.
	16L	"		6L	"
+50	14L	"	+25	6L	"
	0R	"		8R	"
202+	12L	"	+43	8R	"
	1R	"		7L	"
+50	11L	"	211+	6R	"
	3R	"		8L	"
203+	4R	"	214+	5R	"
	11L	"		8L	"
+50	10L	"	217+	6R	"
	6R	"		8L	"
204+	6R	"	220+	6R	"
	9L	"		8L	"
+50	6R	"	223+	6R	"
	8L	"		7L	"
205+	7L	"		℄ 8' driveway Bear N.45° W.	
	7R	"	226+	8R	E Rd.
+50	6L	"		6L	"
	9R	"			
206+	10R	"	227+ 29	℄ 8' driveway Bear S.45° W.	
	6L	"	229+	8R	E Rd.
+50	5L	"		7L	"
	10R	"	+79	℄ 8' driveway Bear E.	
+86	11R	"	232+	10R	E Rd.
	4L	"		7L	"
207+	3L	"	234+ 17	8R	"
	12R	"		7L	"
	℄ 8' trail to W		237+	6L	"
+25	12R	E Rd.		10R	"
	2L	"	240+	5L	"
+50	11R	"		10R	"
	2L	"	243+	4L	"
+75	10R	"		12R	"
	4L	"	246+	3L	"
				13R	"

Note: Any Additions or Changes on This Sheets Must be Made or Circled in Red Ink With Date and Name of Person Making Change.

Do not extend notes this side of this line

RETURN TO
LOS ANGELES COUNTY SURVEYOR
700 HALL OF RECORDS

FORM 247 5M 10-37

F.B. 834 PG. 90

Station	Offset	Remarks
249 +	3L	E. Rd.
	13R	"
252 +	3L	"
	12R	"
254+67	℄ 8' driveway Bear. N 60° E	
255+	3L	E. Rd.
	11R	"
256+28	℄ 8' Trail Bear N. 30° W.	
257+50	℄ 8' x Rd. Bear N 45° W + 45° E.	
258+	1L	E. Rd.
	13R	"
259	1L	"
	13R	"
[illegible]+91	℄ 20' Graded Rd Bear E + W. and W. side of 8' Trail Bear N.	

RETURN TO
LOS ANGELES COUNTY SURVEYOR
700 HALL OF RECORDS

Note: Any Additions or Changes on This Sheets Must be Made or Circled in **Red Ink** With Date and Name of Person Making Change.

Do not extend notes this side of this line

Form 307 5M 10-37

PLEASE RETURN TO
LOS ANGELES COUNTY SURVEYOR
700 HALL OF RECORDS

NOTE: ANY ADDITIONS OR CHANGES ON THIS SHEET MUST BE MADE OR CIRCLED IN RED INK, WITH DATE AND NAME OF PERSON MAKING CHANGE

Do not extend notes this side of this line

STATION	B. S.	H. I.	F. S.	ELEV.		
PROFILE AND X SECTIONS ON AVE C. FROM DIVISION STREET EAST TO AND INCLUDING BRIDGE ON AVE. C.						
℄ OF AVE. C = SEC. LINE BETWEEN SECS. 11 AND 14 T. 8 N. R. 12 W. 0+00 TO E. = COR. SECS. 10, 11, 14 + 15 T. 8 N. R 12 W. = INTERSECTION OF AVE. C. AND DIVISION. ST.						
SURVEY REQUESTED BY ROAD DEPT. FOR THE PURPOSE OF ADDITIONAL RIGHT OF WAY FOR A DRAINAGE DITCH.						
				J. H.	5058 Party.	Rosecrans Granquist Pierce Morrison

Profile No. 81-2 Notes Red. H.F.N. Plotted H.F. Houmann Job No. [illegible] Division No. ____ F. B. 834 PG. 121
Date APR 2 1941 Date APR 2 1941 Survey of Ave C
X-Sec. No. 86-8 Notes Chkd. [illegible] Checked APR 3 1941 Survey by Rosecrans Notes R Date 3-21-41
Date APR 2 1941 Date APR 3 1941 Map No. ____ Indexed C. Johnson Date 4-1-41

Form 307 5M 10-37

PLEASE RETURN TO
LOS ANGELES COUNTY SURVEYOR
700 HALL OF RECORDS

NOTE: ANY ADDITIONS OR CHANGES ON THIS SHEET MUST BE MADE OR CIRCLED IN RED INK, WITH DATE AND NAME OF PERSON MAKING CHANGE

Do not extend notes this side of this line

F. B. 634 Pg. 122 | Job No. 5058 Division No. | Notes Red APR 2 1941 | Plotted APR 3 1941 | Profile No. 81-2
Survey of Arc C | Date H.S.N. | Checked A.P.H. | X-Sec. No. 86-8
Survey by Assistants | Notes | Date 3-27 | Checked APR 2 1941 | Date APR 3 1941
Indexed Jas. C. Tolhurst | Date

STATION	B. S.	H. I.	F. S.	ELEV.		
U.S.G.M. (# 2171)	1.738	2295.178		2293.440	T 3S R 12W Cor Secs 10, 11, 14 & 15 1.4 ft N & 1.4 ft E Obsv Bolt on S.P.R.R. 30 ft N. of road intersection in face of Pow. to R.R. Spk, tie pointed 0.6 ft N. E253	
0+00			5.2	2289.0	Cor Secs 10/15 11/14 T3S R12W F.B. 209-2	
13R			4.1	89.1	L Division	
50R			5.0	90.2	"	
100'R			5.0	89.2	"	"
200'R			6.1	88.5	"	"
13L			5.8	89.4	"	"
100'L			4.7	90.5	"	"
200'L			4.2	91.0	"	"
300'L			4.2	91.0	"	"
0-18			2.85	89.33		
16R			5.7	89.5		
25R			6.0	89.2		
27R			5.6	89.6		
3'R			[illegible]	90.1		
50'R			[illegible]	89.1		
0-20 100'R			[illegible]	91.8		
57R			[illegible]	91.6		
28R			[illegible]	90.1		
0-20			2.85	89.33	℄ Arc C.	

Form 307 5M 10-37

PLEASE RETURN TO
LOS ANGELES COUNTY SURVEYOR
700 HALL OF RECORDS

NOTE: ANY ADDITIONS OR CHANGES ON THIS SHEET MUST BE MADE OR CIRCLED IN RED INK, WITH DATE AND NAME OF PERSON MAKING CHANGE

Do not extend notes this side of this line

STATION	B. S.	H. I.	F. S.	ELEV.		
0-18 - 11L		95,178	6.1	2289 1		
50L			6.5	88 7		
100L			5.9	89 3		
0-100'			4.4	90 8	℄ Ave C	
0-200'			3.0	92 2	℄ Ave. C.	
0+09			5.9	89 3		
14R			6.0	89 2		
36R			6.6	88 6		
39K			5.9	89 3		
74K			5.5	89 7		
100R			5.3	89 9		
0+15-100'R			4.7	90 5		
69R			4.0	91 2		
41R			5.1	90 1		
37R			6.7	88 5		
0			5.8	89 2	℄	
0+13-12L			5.8	89 4		
20L			6.2	89 0		
33L			5.2	90 0		
63L			5.1	90 1		
100L			4.9	2290 3		

Profile No. 81-2 Notes Red. H.F.N. Plotted H.F.Naumann Job No. 2068 Division No. F.B. 834 PG. 123
Date APR 9 1941 Date APR 3 1941 Survey of Ave C
X-Sec. No. 86-8 Notes Chkd. Checked Survey by Rosecrans Notes Date 3-27-41
Date Date Map No. Indexed C. Johnson

Form 307 5M 10-37

PLEASE RETURN TO
LOS ANGELES COUNTY SURVEYOR
700 HALL OF RECORDS

NOTE: ANY ADDITIONS OR CHANGES ON THIS SHEET MUST BE MADE OR CIRCLED IN RED INK, WITH DATE AND NAME OF PERSON MAKING CHANGE

Do not extend notes this side of this line

STATION	B. S.	H. I.	F. S.	ELEV.		
0+16 - 100' L		95.178	6.2	2289.0		
66' L			6.3	[illegible]		
24' L			5.8	89.4		
1+00			5.2	9[illegible].0		
15 R			5.4	89.8	E Rd.	
23 R			7.4	87.8		
30 R			6.6	88.6		
100' R			5.4	89.8		
15 L			5.5	89.7	E Rd.	
23 L			6.7	88.5		
100 L			5.4	89.8		
+ 54			5.1	9[illegible].1		
16' L			5.6	8[illegible]	E Rd	
23 L			7.0	8[illegible]		
43 L			6.9	88.3		
76 L			4.5	90.7		
100 L			6.1	89.1		
13 R			5.4	89.8	E Rd.	
20' R			7.0	88.2		
31 R			7.0	88.2		
56 R			5.2	2290.0		

F. B. 834 PG. 124 Job No. 5058 Division No. Notes Red. H.F.N. Plotted H.F. Naumann Profile
Survey of Ave C. Date APR 2 1941 Date APR 3 1941 No. 81-2
Survey by Rosecrans Notes R Notes Chkd. Checked X-Sec.
Indexed C. Jones Date 3-27-41 Date APR 2 1941 Date No. 86-8

Form 307 5M 10-37

PLEASE RETURN TO
LOS ANGELES COUNTY SURVEYOR
700 HALL OF RECORDS

NOTE: ANY ADDITIONS OR CHANGES ON THIS SHEET MUST BE MADE OR CIRCLED IN RED INK, WITH DATE AND NAME OF PERSON MAKING CHANGE

Do not extend notes this side of this line

STATION	B. S.	H. I.	F. S.	ELEV.		
1454 - 100 R		95.178	4.5	90 7		
2+			5.2	90 0		
16 L			5.7	89 5	E Rd	
24 L			7.2	88 0		
44 L			7.2	88 0		
100 L			5.7	89 5		
13 R			5.6	89 6	E Rd.	
24 R			7.5	87 7		
37 R			6.1	89 1		
76 R			6.2	[illegible] 0		
100 R			4.7	90 5		
3	[illegible]	93.515	[illegible]	89.978		
3+			4.4	[illegible] 1		
14 L			4.3	89 [illegible]	E. Rd.	
26 L			5.6	87 9		
42 L			3.8	89 [illegible]		
100 L			3.7	89 8		
14 R			4.5	89 0	E Rd	
28 R			5.7	87 8		
67 R			5.3	88 2		
100 R			3.4	90 1		

Profile No. 81-2 Notes Red. H.F.N. Plotted H.F. Naumann Job No. [illegible] Division No. F. B. 834 PG. 125
Date APR 2 1941 Date APR 3 1941 Survey of [illegible]
X-Sec. No. 86-8 Notes Chkd. [illegible] Checked - Survey by Rosecrans Notes R Date 3-27-41
Date APR 2 1941 Date APR 3 1941 Map No. Indexed A. C. Johnson

Form 307 5M 10-37

PLEASE RETURN TO
LOS ANGELES COUNTY SURVEYOR
700 HALL OF RECORDS

NOTE: ANY ADDITIONS OR CHANGES ON THIS SHEET MUST BE MADE OR CIRCLED IN RED INK, WITH DATE AND NAME OF PERSON MAKING CHANGE

Do not extend notes this side of this line

STATION	B. S.	H. I.	F. S.	ELEV.		
3+56		93.515	4.9	228[illegible] 6	Bottom dip	
12 L			5.0	88 5	E Rd.	
20 L			5.6	87 9		
46 L			5.7	87 8		
100' L			6.1	87 4		
8 R			5.4	88 1	E. Rd.	
23 R			6.9	87 1		
34 R			5.2	88 3		
100' R			5.3	88 2		
4+			4.2	89 5		
14 L			4.4	89 1	E. Rd.	
27 L			5.8	87 7		
40' L			6.0	87 5		
68 L			5.5	88 [illegible]		
100' L			4.8	8[illegible] 7		
16 R			4.2	89 3	E Rd.	
33 R			5.7	87 8		
96 R			6.1	87 [illegible]	Bottom drain	
100 R			5.6	87 9		
+50			3.0	90 5		
15 L			3.5	90 0	E Rd	

F. B. 834 PG. 126 | Job No. 5058 | Division No. | Notes Red. H.F.N. | Plotted H.F. Naumann | Profile
Survey of Arc C | Date APR 2 1941 | Date APR 3 1941 | No. 81-2
Survey by Rosecrans | Notes R | Notes Chkd. | Checked | X-Sec.
Indexed A. C. Johns | Date 3-27-41 | Date APR 2 1941 | Date APR 3 1941 | No. 86-8

Form 307 5M 10-37

PLEASE RETURN TO
LOS ANGELES COUNTY SURVEYOR
700 HALL OF RECORDS

NOTE: ANY ADDITIONS OR CHANGES ON THIS SHEET MUST BE MADE OR CIRCLED IN RED INK, WITH DATE AND NAME OF PERSON MAKING CHANGE

Do not extend notes this side of this line

STATION	B. S.	H. I.	F. S.	ELEV.		
4+50 - 41 L		93.515	3.8	2289.7		
100 L			5.0	88.5		
18 R			3.5	90.0	E Rd.	
37 R			4.7	88.8		
56 R			4.5	89.0		
72 R			5.6	87.9		
100 R			5.8	87.7		
5+00			2.9	90.6		
13 L			2.8	90.7	E Rd.	
100' L			2.4	91.1		
9 R			3.0	90.5	"	
18 R			3.3	90.2		
29 R			2.2	91.3		
100 R			0.1	93.4		
⊙2	3.873	94.702	2.686	90.829		
+50			4.1	90.6		
10' R			4.2	90.5	E Rd	
28 R			4.3	90.4		
31 R			1.3	93.4		
100 R			2.6	92.1		

Profile No. 5[illegible] Notes Red. H.F.N. Plotted H.F. Naunian Job No. [illegible] Division No. ____ F. B. 834 PG. 127
Date APR 2 1941 Date APR 2 1941 Survey of [illegible]
X-Sec. No. 86-8 Notes Ink DARLING Checked [illegible] Survey by Rosecrans Notes R Date 3-27-41
Date APR 4 1941 Date [illegible] Map No. ____ Indexed A. C. Johnson Date ____

Form 307 5M 10-37

PLEASE RETURN TO
LOS ANGELES COUNTY SURVEYOR
700 HALL OF RECORDS

NOTE: ANY ADDITIONS OR CHANGES ON THIS SHEET MUST BE MADE OR CIRCLED IN RED INK, WITH DATE AND NAME OF PERSON MAKING CHANGE

Do not extend notes this side of this line

STATION	B. S.	H. I.	F. S.	ELEV.		
6+		94 702	4.3	229. 4		
15 L			4.3	90 4	E. Rd.	
27 L			4.0	90 7		
35 L			1.3	93 4		
57 L			2.0	92 7		
100 L			1.4	93 3		
7 R			4.3	90 4	E Rd	
18 R			5.1	89 6		
39 R			3.1	91 6		
69 R			5.0	89 7		
100 R			5.0	89 7		
+50			4.6	90 1		
14 L			4.8	[illegible] 9	E Rd	
18 L			5.4	[illegible] 3		
33 L			4.6	90 1		
100 L			4.9	89 8		
10 R			4.8	89 9	E Rd	
19 R			5.6	[illegible] 1		
100 R			5.6	[illegible] 1		
7+			5.0	89 7		
14 L			5.3	89 4	E Rd.	

F. B. 834 PG. 128 | Job No. 5058 | Division No. | Notes Red H.F.N. | Date APR 2 1941 | Plotted H.F. Naumann | Date APR 3 1941 | Profile No. 81-2

Survey of Ave C. | Survey by Rosecrans | Notes R | Date 3-27-41 | Notes Chkd. M. B. DARLING | Date APR [illegible] 1941 | Checked [illegible] DARLING | Date [illegible] 1941 | X-Sec. No. 86-8

Indexed [illegible]

Form 307 5M 10-37

PLEASE RETURN TO
LOS ANGELES COUNTY SURVEYOR
700 HALL OF RECORDS

NOTE: ANY ADDITIONS OR CHANGES ON THIS SHEET MUST BE MADE OR CIRCLED IN RED INK, WITH DATE AND NAME OF PERSON MAKING CHANGE

Do not extend notes this side of this line

STATION	B. S.	H. I.	F. S.	ELEV.		
7+00 18'L		94.702	6.0	88.7		
100'L			5.7	89.0		
10R			5.4	89.3	E Rd	
18R			6.2	88.5		
100R			6.0	88.7		
8+			5.6	89.1		
13L			6.1	88.6	E. Rd	
18L			6.7	88.0		
100'L			6.8	87.9		
10'R			5.7	89.0	E Rd.	
17R			7.2	87.5		
31R			5.7	89.0		
100R			6.1	88.6		
⊙3	4.708	93.020	6.390	88.312		
9+			4.1	88.9		
13L			4.4	88.6	E. Rd.	
17L			4.9	88.1		
100L			5.0	88.0		
10R			4.5	88.5	E. Rd.	
18R			4.7	88.3		
25R			4.1	88.9		

Profile No. 81-2 Notes Red. H.E.N. Plotted H.E. Naumann Job No. [illegible] Division No. ____ F. B. 834 PG. 129
Date [illegible] Date [illegible] Survey of [illegible]
X-Sec. No. 86-8 Notes Chkd. M. D. PARLING Checked M. D. PARLING Survey by Rosecrans Notes R Date 3-27-41
Date APR [illegible] 1941 Date ____ Map No. ____ Indexed J. Johnson

Form 307 5M 10-37

PLEASE RETURN TO
LOS ANGELES COUNTY SURVEYOR
700 HALL OF RECORDS

NOTE: ANY ADDITIONS OR CHANGES ON THIS SHEET MUST BE MADE OR CIRCLED IN RED INK, WITH DATE AND NAME OF PERSON MAKING CHANGE

Do not extend notes this side of this line

STATION	B. S.	H. I.	F. S.	ELEV.	
9+00 - 100R		93.020	4.6	228.4	
10+			4.6	88.4	
13L			4.8	88.2	[illegible]
18L			5.2	87.8	
65L			4.2	88.8	
100 L			4.9	88.1	
10R			4.8	88.2	"
18R			5.3	87.7	
100 R			5.3	87.7	
11+			4.7	88.3	
13L			5.2	87.8	"
18L			5.5	87.5	
50' L			4.3	88.7	
100 L			4.8	88.2	
10R			5.0	88.0	"
17R			5.7	87.3	
32R			4.6	88.4	
100 R			6.1	86.9	
⊙4	4.220	91.710	5.530	87.490	
12+			4.0	87.7	
13L			4.4	87.3	"

F. B. 834 PG. 130 Job No. 5058 Division No. Notes Red. H.F.N. Plotted H.F. Naumann Profile
Survey of Ave C Date APR 2 1941 Date APR 3 1941 No. 81-2
Survey by Rosecrans Notes R Notes Chkd. M. R. Darling Checked X-Sec.
Indexed A. C. Johnson Date 3-27-41 Date APR 2 1941 Date No. 86-8

Form 307 5M 10-37

PLEASE RETURN TO
LOS ANGELES COUNTY SURVEYOR
700 HALL OF RECORDS

NOTE: ANY ADDITIONS OR CHANGES ON THIS SHEET MUST BE MADE OR CIRCLED IN RED INK, WITH DATE AND NAME OF PERSON MAKING CHANGE

Do not extend notes this side of this line

STATION	B. S.	H. I.	F. S.	ELEV.		
12+00-18L		91.710	5.0	2286 7		
30L			4.0	87 7		
60 L			3.3	88 4		
100' L			4.3	87 4		
10 R			4.2	87 5	E. Rd.	
18 R			4.9	86 8		
31 R			3.8	87 9		
100' R			3.9	87 8		
13+			4.4	87 3		
12 L			4.8	86 9	"	
18 L			5.4	86 3		
33 L			4.2	87 5		
75 L			3.7	88 0		
100 L			4.4	87 3		
10 R			4.7	87 0	"	
16 R			5.3	86 4		
32 R			4.5	87 2		
100 R			5.0	86 7		
14+			4.7	87 0		
12L			5.1	86 6	"	
18L			5.5	86 2		

Profile No. 81-2 Notes Red. H.F.N. Plotted H.F. Neumann Job No. 50 DB Division No. F. B. 834 Pg. 131
Date APR 2 1941 Date APR 3 1941 Survey of Ave C.
X-Sec. No. 86-8 Notes Chkd. Checked Survey by Rosecrans Notes R Date 3-27-41
Date APR 2 1941 Date APR 3 1941 Map No. Indexed A. C. Johnson Date

Form 307 5M 10-37

PLEASE RETURN TO
LOS ANGELES COUNTY SURVEYOR
700 HALL OF RECORDS

NOTE: ANY ADDITIONS OR CHANGES ON THIS SHEET MUST BE MADE OR CIRCLED IN RED INK, WITH DATE AND NAME OF PERSON MAKING CHANGE

Do not extend notes this side of this line

STATION	B. S.	H. I.	F. S.	ELEV.	
14+00 - 29L		71.710	4.1	22876	
100L			4.2	875	
10R			5.1	866	E. Rd.
18R			6.0	857	"
31R			5.1	866	
65R			5.7	860	
100R			5.8	859	
⊙5	4.485	91.455 5	4.740	86.970	
15+			4.7	868	
12L			5.1	864	"
18L			5.6	859	
33L			4.7	868	
100L			4.2	873	
10R			5.0	865	"
17R			6.0	855	
50R			4.4	871	
100R			3.8	877	
16+			4.5	867	
12L			5.2	863	"
18L			6.0	855	
32L			4.9	866	

F.B. 834 PG. 132 Job No. 5058 Division No. Notes Red. H.F.N. Plotted H.F. Naumann Profile
Survey of Fire C. Date APR 2 1941 Date APR 3 1941 No. 81-2
Survey by Rosecrans Notes R Notes Chkd. Checked X-Sec.
Indexed A. C. Johnson Date 3-27-41 Date APR 3 1941 Date APR 3 1941 No. 86-8

Form 307 5M 10-37

PLEASE RETURN TO
LOS ANGELES COUNTY SURVEYOR
700 HALL OF RECORDS

NOTE: ANY ADDITIONS OR CHANGES ON THIS SHEET MUST BE MADE OR CIRCLED IN RED INK, WITH DATE AND NAME OF PERSON MAKING CHANGE

Do not extend notes this side of this line

STATION	B. S.	H. I.	F. S.	ELEV.		
6+00 100L		91.455 5	4.8	2286 7		
10R			5.0	86 5	E. Rd	
17R			5.5	86 0		
77R			3.7	87 8		
100R			2.6	88 9		
⊙6	4.435	90.424	5.466	85.989		
17+			4.4	86 0		
13L			4.8	85 6	"	
17L			5.5	84 9		
31 L			4.0	86 4		
56 L			3.8	86 6		
100 L			5.2	85 2		
10R			4.6	85 8	"	
20R			5.1	85 3		
30R			4.4	86 0		
75R			3.7	86 7		
88R			6.2	84 2	N edge wash	
100 R			6.2	84 2	"	
+70			4.7	85 7		
12L			5.0	85 4	E Rd	
19L			5.9	84 5		

Profile No. 81-2 Notes Red. H.F.N. Plotted H.F. Naumann Job No. 5058 Division No. F. B. 834 PG. 133
Date Date Survey of Ave C.
X-Sec. No. 86-8 Notes Chkd. Checked Survey by Rosecrans Notes R Date 3-27-41
Date Date Map No. Indexed A. C. Johnson

F. B. 834 PG. 134 | Job No. 5058 | Division No. | Notes Red H.F.N. | Plotted H.F. Neumann | Date APR 3 1941 | Survey of Ave C | Survey by Rosecrans | Notes R | Notes Chkd. | Checked | Date APR 2 1941 | Indexed A. C. Johnson | Date 3-27 | Date APR 2 1941 | No. 8

307 5M 10-37

PLEASE RETURN TO
LOS ANGELES COUNTY SURVEYOR
700 HALL OF RECORDS

NOTE: ANY ADDITIONS OR CHANGES ON THIS SHEET MUST BE MADE OR CIRCLED IN RED INK, WITH DATE AND NAME OF PERSON MAKING CHANGE

Do not extend notes this side of this line

STATION	B. S.	H. I.	F. S.	ELEV.		
29L		90 A29	6.0	228.1		
100L			6.1	82.3		
11R			5.0	82.1	E Rd	
21R			5.7	82.5		
56R			6.2	82.2		
60R			7.9	82.5	edge wash	
65R			7.9	82.5	" "	
68R			6.2	82.2		
100R			6.1	82.3		
18+			4.7	85.7	E Rd. ?	
12L			5.0	85.4		
17L			6.0	82.4		
30L			6.2	82.2		
69L			4.6	85.8		
100L			5.3	85.1		
12R			4.9	85.5		
31R			6.0	82.4		
wash 39R			7.5	82.9		
50R			6.0	82.4		
89R			5.6	82.8		
wash 96R			7.5	82.9		
103R			6.4	82.0		

Form 307 5M 10-37

PLEASE RETURN TO
LOS ANGELES COUNTY SURVEYOR
700 HALL OF RECORDS

NOTE: ANY ADDITIONS OR CHANGES ON THIS SHEET MUST BE MADE OR CIRCLED IN RED INK, WITH DATE AND NAME OF PERSON MAKING CHANGE

Do not extend notes this side of this line

STATION	B. S.	H. I.	F. S.	ELEV.		
18+50		90 42.1	4.9	2285 5		
11 L			5.1	85 3	E. Rd	
15 L			6.0	84 4		
30 L			5.7	84 7		
32 L			4.4	86 0		
44 L			1.7	88 7		
56 L			2.3	88 1		
100 L			3.5	86 9		
12 R			4.8	85 6		
31 R			7.2	83 2		
45 R			6 0	84 4		
58 R			7.6	82 8		
62 R			5.9	84 5		
100 R			5.9	84 5		
18+35-109.4 R					Fn Cor. to E. and S. 10° W	
19+			5.1	85 3		
11 L			5.2	85 2	E. Rd.	
16 L			6.2	84 2		
30 L			6.1	84 3		
32 L			4.7	85 7		
48 L			1.8	88 6		

Profile No. 81-2 Notes Red. H.F.N. Plotted H.F. Naumann Job No. 2028 Division No. ____ F. B. 834 PG. 135
Date ____ Date ____ Survey of ____
X-Sec. No. 86-8 Notes Chkd. ____ Checked ____ Survey by Roseranz Notes R Date 3-27-41
Date ____ Date ____ Map No. ____ Indexed A. C. Johnson

Form 307 5M 10-37

PLEASE RETURN TO
LOS ANGELES COUNTY SURVEYOR
700 HALL OF RECORDS

NOTE: ANY ADDITIONS OR CHANGES ON THIS SHEET MUST BE MADE OR CIRCLED IN RED INK, WITH DATE AND NAME OF PERSON MAKING CHANGE

Do not extend notes this side of this line

STATION	B. S.	H. I.	F. S.	ELEV.		
19+00 - 61L		90.424	1.2	2289 2		
100L			1.7	88 7	E Rd. ?	
12R			5.1	85 3		
29R			7.3	83 1		
42R			7.4	83 0		
47R			6.1	84 3		
100R			6.2	84 2		
⊙7	4.320	89.701	5.043	85.381		
20+			4.7	85 0		
10L			4.9	84 8	E Rd	
17L			5.9	83 8		
30L			6.0	83 7		
32L			5.2	84 5		
74L			4.7	85 0		
90L			2.8	86 9		
100L			2.2	87 4		
11R			4.6	85 1		
23R			6.5	83 2		
42R			7.1	82 6		
47R			4.4	85 3		
100R			4.3	85 4		
101R					Fn.	

F. B. 834 PG. 136 | Job No. 5058 | Division No. | Notes Red. H.F.N. | Plotted H.F.N. | Profile
Survey of Arc C | Date APR 2 1941 | Date APR 3 1941 | No. 81-2
Survey by Rosecrans | Notes R | Notes Chkd. M.E. DARLING | Checked M. DARLING | X-Sec.
Indexed A. C. Johnson | Date 3-27-41 | Date 2 1941 | Date | No. 86-8

Form 307 5M 10-37

PLEASE RETURN TO
LOS ANGELES COUNTY SURVEYOR
700 HALL OF RECORDS

NOTE: ANY ADDITIONS OR CHANGES ON THIS SHEET MUST BE MADE OR CIRCLED IN RED INK, WITH DATE AND NAME OF PERSON MAKING CHANGE

Do not extend notes this side of this line

STATION	B. S.	H. I.	F. S.	ELEV.		
2/+		87 701	5.0	2284 7		
10L			5.0	84 7	E. Rd.	
16L			6.2	83 5		
30L			6.5	83 2		
37L			5.8	83 9		
79L			1.8	84 9		
100L			5.5	84 2		
11R			5.0	84 7	"	
23R			6.6	83 1		
44R			6.8	82 9		
46R			4.9	84 8		
96R					Fn.	
100R			5.0	84 7		
22+			4.9	84 8		
12L			5.0	84 7	E Rd.	
17L			6.5	83 2		
29L			7.0	82 7		
31L			6.3	83 4		
69L			6.3	83 4		
100L			5.0	84 7		
12R			5.0	84 7	"	

Profile No. 81-2
X-Sec. No. 86-8
Notes Red. H.F.N. Date
Notes Chkd. Date 2 1941
Plotted H.F. Newman Date 3 1941
Checked M. D. DARLING Date 1941
Job No. 5058 Survey of Ave C
Survey by Rosecrans Map No.
Division No.
Notes
Indexed A. C. Johnson
Date 3-27-41
B 834 PG. 137

Form 307 5M 10-37

PLEASE RETURN TO
LOS ANGELES COUNTY SURVEYOR
700 HALL OF RECORDS

NOTE: ANY ADDITIONS OR CHANGES ON THIS SHEET MUST BE MADE OR CIRCLED IN RED INK, WITH DATE AND NAME OF PERSON MAKING CHANGE

Do not extend notes this side of this line

STATION	B. S.	H. I.	F. S.	ELEV.		
22+00 - 27R		89.701	7.0	228[illegible]7		
41R			7.3	82 4		
43R			6.1	83 6		
90R					Fn.	
100R			6.4	83 3		
⊙8	4.413	89.229	4.885	84.816		
23+			4.6	84 6	?	
11L			4.8	84 4	E Rd	
17L			6.0	83 2		
28L			6.8	82 4		
33L			4.7	84 5		
100L			4.9	8[illegible] 3		
11R			4.8	8[illegible] 4	E Rd	
22R			6.6	8[illegible] 6		
40R			6.6	82 6		
44R			4.0	85 2		
65R			6.2	83 0		
84R					Fn.	
100R			6.2	83 0		
24+			4.9	84 3		
11L			5.1	8[illegible] 1	E Rd.	

F. B. 834 PG. 138 | Job No. 5058 | Division No. | Notes Red. H.F.N. | Plotted H.F. Naumann | Profile
Survey of Fire C | Date APR 2 1941 | Date APR 3 1941 | No. 81-2
Survey by Rosecrans | Notes R | Notes Chkd. | Checked | X-Sec.
Indexed A. C. Johnson | Date 3-27-41 | Date | Date | No. 86-8

Form 307 5M 10-37

PLEASE RETURN TO
LOS ANGELES COUNTY SURVEYOR
700 HALL OF RECORDS

NOTE: ANY ADDITIONS OR CHANGES ON THIS SHEET MUST BE MADE OR CIRCLED IN RED INK, WITH DATE AND NAME OF PERSON MAKING CHANGE

Do not extend notes this side of this line

STATION	B. S.	H. I.	F. S.	ELEV.		
27+00 15L		89.229	6.2	2283 0		
27L			6.5	82 7		
32L			5.3	83 9		
100 L			3.0	86 2		
14R			5.0	82 2	E. Rd.	
23R			6.9	82 3		
29R			6.9	82 3		
42R			5.3	83 9		
63R			6.5	82 7		
82R					Fn.	
100 R			3.5	83 7		
⊙9	4.380	88.536	5.078	84.151		
25+			4.5	84 0		
11L			4.6	83 9	E Rd.	
17L			5.8	82 7		
29L			5.9	82 6		
34L			5.3	83 2		
53L			6.3	82 2		
59L			4.0	84 5		
100 L			4.2	84 3		
11R			4.7	83 8	E. Rd.	

Profile No. 81-2 Notes Red H.F.N. Plotted H.F. Neumann Job No. 5058 Division No. ____ F. B. 834 PG. 139
Date APR 2 1941 Date APR 3 1941 Survey of Ave C
X-Sec. No. 86-8 Notes Chkd. PARLING Checked M. D. DARL Survey by Rosecrans Notes R Date 3-27-41
Date APR 2 1941 Date APR 3 1941 Map No. ____ Indexed A. C. Johnson

Form 307 5M 10-37

PLEASE RETURN TO
LOS ANGELES COUNTY SURVEYOR
700 HALL OF RECORDS

NOTE: ANY ADDITIONS OR CHANGES ON THIS SHEET MUST BE MADE OR CIRCLED IN RED INK, WITH DATE AND NAME OF PERSON MAKING CHANGE

Do not extend notes this side of this line

STATION	B. S.	H. I.	F. S.	ELEV.		
25+00 22R		88.5	6.0	2282.5		
35R			6.2	83 3		
42R			5.2	83 3		
79R					Fn.	
100 R			5.2	83 3		
+10-57R					Fn. Cor to S + N.E.	
+15-79R					" " " W + N	
+35-35.5R					4 ft. in Fn. To S.W. + E.	
26+			4.7	83 8		
10 L			4.9	83 6	E. Rd.	
16 L			5.9	82 6		
28 L			6.4	82 1		
33 L			5.8	82 7		
65 L			5.8	82 7		
100 L			6.3	82 2		
12R			4.7	83 8	"	
23R			6.6	82 9		
34R			6.6	82 9		
37R					Fn.	
38R			4.0	82 5		
100 R			4.0	82 5		

F. B 834 PG. 140 | Job No. 5058 | Division No. | Notes Red. H.F.N. | Plotted H.F. Naumann | Profile
Survey of Ave C. | Date APR 2 1941 | Date APR 3 1941 | No. 81-2
Survey by Rosecrans | Notes R | Notes Chkd. | Checked | X-Sec.
Indexed A. C. Johnson | Date 3-27-41 | Date APR 1941 | No. 86-8

Form 307 5M 10-37

PLEASE RETURN TO
LOS ANGELES COUNTY SURVEYOR
700 HALL OF RECORDS

NOTE: ANY ADDITIONS OR CHANGES ON THIS SHEET MUST BE MADE OR CIRCLED IN RED INK, WITH DATE AND NAME OF PERSON MAKING CHANGE

Do not extend notes this side of this line

STATION	B. S.	H. I.	F. S.	ELEV.		
26+30-36R		88.536			4 Pt. in Fn. to W. + SE	
+55-77R					" " " " " S, E + N.W.	
+83.69					C.S. Mon. ¼ Cor. Secs. 11+14 T. 8N R. 12W. FB. 209-2	
27+			4.5	82 0		
11L			4.6	83 9	E. Rd.	
17L			5.6	82 9		
57L			6.3	82 2		
91L			6.0	82 5		
100L			5.6	82 9		
12'R			4.7	83 8	E. Rd.	
22R			7.0	81 5		
28R			7.2	81 3		
33R			5.1	83 2		
72R			5.7	82 8	Fn.	
100'R			5.8	82 7		
⊙10	2405	87.553 6	4.388	84.145		
+55			3.5	82 [illegible]		
11L			3.6	82 0	E. Rd.	
27L			4.5	82 8		
84L			5.5	82 [illegible]		
100L			4.5	83 1		

Profile No. 81-2 Date [illegible] 1941 Notes Red H.F.N. Plotted H.F. Neumann Job No. [illegible] Survey of [illegible] No. [illegible]

X-Sec. No. 86-8 Date [illegible] Notes Chkd. [illegible] Checked [illegible] Survey by [illegible] Notes R Date 3-27-41 Map No. [illegible] Indexed A. C. Johnson Date [illegible]

F.B. 834 PG. 141

Form 307 5M 10-37

PLEASE RETURN TO
LOS ANGELES COUNTY SURVEYOR
700 HALL OF RECORDS

NOTE: ANY ADDITIONS OR CHANGES ON THIS SHEET MUST BE MADE OR CIRCLED IN RED INK, WITH DATE AND NAME OF PERSON MAKING CHANGE

Do not extend notes this side of this line

STATION	B. S.	H. I.	F. S.	ELEV.		
27+55- 12R		87.553	3.6	228.0	F.Rd.	
23R			5.8	81.8		
47R			5.8	81.8		
57R					Fn.	
73R			7.3	80.3		
93R			7.3	80.3	ditch Bear 5	10' wide
100 R			4.9	82.7		
25+			3.5	83.8		
13L			4.0	83.6	F.Rd.	
22L			5.4	82.2		
55L			4.7	82.9		
100 L			4.5	82.1		
11R			3.8	83.8	"	
18R			5.5	82.1		
31R			5.5	82.1		
64R					Fn.	
82R			4.6	83.0		
93R			3.3	84.3		
100 R			6.0	81.6	Ditch.	
112 R			4.2	83.4		

F. B. 834 PG. 142 Job No. 5058 Division No. Notes Red. H.F.N. Plotted H.F. Naumann Profile
Survey of Ave C. Date APR 2 1941 Date APR 3 1941 No. 81-2
Survey by Rosecrans Notes A Notes Chkd. Checked [illegible] X-Sec.
Indexed A. C. Johnson Date 3-27-41 Date Date No. 86-8

Form 307 5M 10-37

PLEASE RETURN TO
LOS ANGELES COUNTY SURVEYOR
700 HALL OF RECORDS

NOTE: ANY ADDITIONS OR CHANGES ON THIS SHEET MUST BE MADE OR CIRCLED IN RED INK, WITH DATE AND NAME OF PERSON MAKING CHANGE

Do not extend notes this side of this line

STATION	B. S.	H. I.	F. S.	ELEV.		
26+50		87.553	4.2	2283 4	o	
11R			4.4	83 2	• E Rd	
9R			5.5	81 8	•	
35R			5.9	81 7	•	
33R			4.8	82 8	•	
54R			4.8	82 8	•	
59R			3.6	8[illegible] 0	•	
61R					Fn.	
64R			6.0	81 6	• [illegible]	
74R			5.4	81 2	•	
78R			4.8	82 8	•	
100R			9.1	78 5	• -?	
29+			[illegible]	83 2	•	
[illegible]			[illegible]	82 7	• [illegible]	
54L			4.7	82 9	•	
100 L			5.0	82 6	•	
10R			4.9	82 7	• "	
16R			5.6	82 0	•	
29R			6.3	81 3	•	
43R			6.0	81 6	•	
46R			5.1	82 5	•	

Profile No. 81-2 X-Sec. No. 86-8

Notes Red. H.F.N. Plotted H.F. Neumann Job No. 5058 Division No. ____ Date [illegible] Date [illegible] Survey of Ave. [illegible]

Notes Chkd. ____ Checked [illegible] Survey by Rosecrans Notes R Date 3-27-41

Date [illegible] Date [illegible] Map No. ____ Indexed [illegible] C. Johnson Date ____

F. B. 834 PG. 143

Form 307 5M 10-37

PLEASE RETURN TO
LOS ANGELES COUNTY SURVEYOR
700 HALL OF RECORDS

NOTE: ANY ADDITIONS OR CHANGES ON THIS SHEET MUST BE MADE OR CIRCLED IN RED INK, WITH DATE AND NAME OF PERSON MAKING CHANGE

Do not extend notes this side of this line

STATION	B. S.	H. I.	F. S.	ELEV.		
29+ 57R		81553			Fn.	
100R			4.5	2282 8		
30+			4.4	83 2		
12L			4.4	83 2	E. Rd.	
20L			6.0	81 6		
62L			4.5	83 1		
88L			5.3	82 3		
100L			6.2	81 4	Drain	
110L			5.2	81 4		
[illegible]R			[illegible]	[illegible]	[illegible]	
20R			5.7	81 9		
50R			5.3	82 3	Fn.	
53R			4.8	82 8		
100R			4.4	83 2		
①11	5708	89 101	4210	[illegible] 343		
31+			4.6	84 5		
13L			4.5	84 [illegible]	E. Rd.	
23L			7.6	81 5		
55L			6.8	82 3		
100L			7.0	82 1		
10R			4.9	84 2	"	

F. B. 834 PG. 144 | Job No. 5058 | Division No. | Notes Red. H.F.N. | Plotted H.F. Neumann | Profile
Survey of Arc C | Date APR 3 1941 | Date APR 3 1941 | No. 81-2
Survey by Rosecrans | Notes R | Notes Chkd. | Checked | X-Sec.
Indexed A. C. Johnson | Date 3-27-41 | Date APR 3 1941 | Date APR 3 1941 | No. 86-8

Form 307 5M 10-37

PLEASE RETURN TO
LOS ANGELES COUNTY SURVEYOR
700 HALL OF RECORDS

NOTE: ANY ADDITIONS OR CHANGES ON THIS SHEET MUST BE MADE OR CIRCLED IN RED INK, WITH DATE AND NAME OF PERSON MAKING CHANGE

Do not extend notes this side of this line

STATION	B. S.	H. I.	F. S.	ELEV.		
31+00 20R		89.101	7.3	2281 8		
43R					Fn.	
48R			7.5	81 6		
67R			6.6	82 5		
100R			6.7	82 4		
324			4.2	84 9		
15L			4.1	85 0	E. Rd.	
24L			7.2	81 9		
56L			6.6	82 5		
100L			7.0	82 1		
11R			4.3	84 8		
24R			7.5	81 6		
36R					Fn.	
50R			7.2	81 9		
79R			6.7	82 4		
100R			7.5	81 6		
+65			4.0	85 1		
11R			4.0	85 1	E Rd	
23R			7.1	82 0		
35R			7.2	81 9	Fn.	
53R			6.6	82 5	Top N.W. Bank	

Profile No. 81-2 Notes Red. H.F.N. Plotted H.F. Newmann Job No. 2058 Division No. F.B. 834 PG. 145
Date APR 2 1941 Date APR 3 1941 Survey of Ave C.
X-Sec. No. 86-8 Notes Chkd. M.P. DARLING Checked M.P. DARLING Survey by Rosecrans Notes R Date 3-27-41
Date APR 3 1941 Date APR 3 1941 Map No. Indexed A.C. Johnson

Form 307 5M 10-37

PLEASE RETURN TO
LOS ANGELES COUNTY SURVEYOR
700 HALL OF RECORDS

NOTE: ANY ADDITIONS OR CHANGES ON THIS SHEET MUST BE MADE OR CIRCLED IN RED INK, WITH DATE AND NAME OF PERSON MAKING CHANGE

Do not extend notes this side of this line

STATION	B. S.	H. I.	F. S.	ELEV.		
32+55 58R		89.101	10.1	2279.0	N.W. edge Wash.	
100 R			12.0	77.1	Bottom of wash	
3 12	4.267	87.378	3.990	85.111		
33+			4.1	85.3		
8 L			4.1	85.3	E Rd	
14 L			4.0	85.4		
27 L			7.7	81.7		
50 L			6.5	82.9		
100 L			6.9	82.5		
10 R			4.2	85.2	"	
14 R			4.6	84.8		
29 R			9.5	79.9	N.W. edge of wash	
33 R					Fn	
46 R			6.0	79.4	Bottom wash	
64 R			7.9	81.5	ridge	
85 R			7.0	82.4	T.B.	
92 R			12.0	77.4	Wash.	
100 R			13.0	76.4	"	
33+02.5 - 20.6 R					end S.W. wing wall (3" plants)	
20.6 L					" N.W. " " " "	

F. B. 834 PG. 146 | Job No. 5038 Division No. | Notes Red. H.F.N. | Plotted H.F.N. | Profile
Survey of Ave C | Date APR 3 1941 | Date APR 3 1941 | 81-2
Survey by Rosecrans | Notes R | Notes Chkd. | Checked | X-Sec.
Indexed G. C. Johnson | Date 3-27-41 | Date APR 3 1941 | Date APR 3 1941 | No. 86-8

Form 307 5M 10-37

PLEASE RETURN TO
LOS ANGELES COUNTY SURVEYOR
700 HALL OF RECORDS

NOTE: ANY ADDITIONS OR CHANGES ON THIS SHEET MUST BE MADE OR CIRCLED IN RED INK, WITH DATE AND NAME OF PERSON MAKING CHANGE

Do not extend notes this side of this line

STATION	B. S.	H. I.	F. S.	ELEV.		
33+14.5	-10.1R	89.378	4.1	2285 3	S.W. Cor. of	wooden bridge
	10.1L		4.1	85 3	N " " "	" "
11'R			9.2	80 2	Wash	
18R			10.5	78 9	"	
46R			10.4	79 0	"	
49R			8.1	81 3	S.E. edge wash	
68R			7.5	81 9		
100R			4.3	85 1	Top S.E. Bank	
B.M.#1	6.362	89.770	5.970	83.408	Spk in P. Po. #553686E 570 E +40' S of # Cor Secs. 7+14 T 8 N. R12W. 80' S.W. of bridge	
33+14.5-11'L			7.5	82 3		
28L			7.9	81 9		
60L			8.2	81 6		
100L			7.8	82 0		
+22			5.0	84 8	Top bridge	
10L			4.7	85 1	" "	
11L			14.1	75 7	bottom wash	
58L			9.7	80 1	" "	
100'L			9.8	80 0	" "	
+29-100L			7.6	82 2		
70L			8.2	81 6		
42L			8.3	81 5	√ Top of Banks	

Profile No. 81-2 Notes Red. H.F.N. Plotted H.F. Naumann Job No. 5028 Division No. ____ F.B. 834 PG. 147
Date APR 2 1941 Date APR 3 1941 Survey of [illegible]
X-Sec. No. 86-8 Notes Chkd. M. D. DARLING Checked M. D. DARLING Survey by Rosecrans Notes R Date 3-27-41
Date APR 2 1941 Date APR 3 1941 Map No. ____ Indexed A. C. Johnson Date ____

Form 307 5M 10-37

PLEASE RETURN TO
LOS ANGELES COUNTY SURVEYOR
700 HALL OF RECORDS

NOTE: ANY ADDITIONS OR CHANGES ON THIS SHEET MUST BE MADE OR CIRCLED IN RED INK, WITH DATE AND NAME OF PERSON MAKING CHANGE

Do not extend notes this side of this line

STATION	B. S.	H. I.	F. S.	ELEV.		
33+29 - 30L		89.770	12.0	2277.8	Wash	Note; Underpining on
11L			14.9	75.9	"	E side of bridge has
10L			4.0	85.0	Top bridge	been washed out. E side
00			5.1	84.7	" "	of bridge has sunk.
33+22 - 10R			5.4	84.2	" "	Is [illegible] temporarily
11R			13.6	76.2	Wash	with [illegible]
33R					Fn.	
15R			6.1	77.7	Wash	
47R			8.5	81.3	S.E. edge wash	
86R			2.0	85.8	T.B.	
100R			4.4	85.4		
+35-100'R			4.6	85.2		
66R			5.0	84.8	T.B.	
52R			6.5	83.3		
26R			7.7	82.1		
11R			7.0	82.8		
10.1R			4.70	85.07	S.E. Cor. bridge	
00			5.0	84.8	℄	
[illegible]			5.0	8[illegible]	S.E. Cor. bridge	
11L			11.7	76.1	Wash	
30L			12.5	77.3		

F. B. 842 PG. 148 | Job No. 5058 | Division No. | Notes Red. H.F.N. | Plotted H.F. Naumann | Profile
Survey of Ave. S | Date APR 2 1941 | Date APR 3 1941 | No. 81-2
Survey by Rosecrans | Notes R | Notes Chkd. | Checked W. B. Darling | X-Sec.
Indexed A. C. Johnson | Date 3-27-41 | Date APR 2 1941 | Date APR 3 1941 | No. 86-8

Form 307 5M 10-37

PLEASE RETURN TO
LOS ANGELES COUNTY SURVEYOR
700 HALL OF RECORDS

NOTE: ANY ADDITIONS OR CHANGES ON THIS SHEET MUST BE MADE OR CIRCLED IN RED INK, WITH DATE AND NAME OF PERSON MAKING CHANGE

Do not extend notes this side of this line

STATION	B. S.	H. I.	F. S.	ELEV.		
33+35 48' L		89.770	10.5	2279 3	Edge of wash.	
50' L		8	8.0	81 8	T.B.	
100 L			7.2	82 6		
33+47.5-20' L					end S.E. wing	wall (3" plank)
" -20' R					" S.E. "	" "
33+50-100 L			7.4	82 4		
85 L			7.5	82 3		
65 L			8.5	81 3	Top W. Bank	
63 L			10.7	79 1	Wedge ditch	
53 L			11.0	78 8	℄ "	
41 L			10.3	79 5	E edge	
40' L			8.1	81 4	Top E Bank	
27 L			8.1	81 -		
10 L			4.7	85 1	E. Rd.	
00			4.7	85 1	L	
10 R			4.3	85 5	E. Rd	
22' R			6.1	83 4		
33 R					Fn.	
52 R			5.0	84 8		
100 R			4.5	85 3		

Profile No. 81-2 Date
X-Sec. No. 86-8 Date
Notes Red. H.F.N. Plotted H.F. Naumann Job No. 5058 Division No.
Notes Chkd. DARLING Checked M. D. DARLING Date APR 3 1941 Survey of Ave. C
Date APR 3 1941 Survey by Rosecrans Notes R Date 3-27-41
Map No. Indexed A. C. Johnson
F. B. 834 Pg. 149

Form 307 5M 10-37

PLEASE RETURN TO
LOS ANGELES COUNTY SURVEYOR
700 HALL OF RECORDS

NOTE: ANY ADDITIONS OR CHANGES ON THIS SHEET MUST BE MADE OR CIRCLED IN RED INK, WITH DATE AND NAME OF PERSON MAKING CHANGE

Do not extend notes this side of this line

F.B. 834 Pg. 150 | Job No. 5058 Division No. | Notes Red. H.F.N. Date APR 2 1941 | Plotted H.F.N. Date APR 3 1941 | Profile No. 81-2
Survey of Ave C | Notes K | Notes Chkd. | Checked | X-Sec. No. 86-8
Survey by Rosecrans | Date 3-28-41 | Date | Date
Indexed

STATION	B. S.	H. I.	F. S.	ELEV.		
34+00		39.770	4.9	774.9		
11 L			6.2	84.6	E Rd	
16 L			5.9	83.9		
72 L			6.7	83.1		
87 L			9.0	80.8		
100 L			8.6	81.2	Top E Bank ditch	
108 L			10.1	79.7	"	
122 L			8.2	81.5	Top W bank ditch	
10' R			5.0	84.8	Fnd.	
18' R			5.5	83.3		
32 R			4.9	84.9	Fn.	
100 R			4.7	85.1		
35+00			5.1	84.7		
13 L			5.4	84.4	E. Rd.	
17 L			6.0	83.8		
26 L			5.2	84.6		
100 L			5.4	84.4		
10 R			5.2	84.6	"	
[redacted] R			5.8	84.0		
30.2 R			4.7	85.1		
31 R					Fn.	

Form 307 5M 10-37

PLEASE RETURN TO
LOS ANGELES COUNTY SURVEYOR
700 HALL OF RECORDS

NOTE: ANY ADDITIONS OR CHANGES ON THIS SHEET MUST BE MADE OR CIRCLED IN RED INK, WITH DATE AND NAME OF PERSON MAKING CHANGE

Do not extend notes this side of this line

STATION	B. S.	H. I.	F. S.	ELEV.		
35+00 - 100 R		89.770	5.3	845		
⊙13	4.095	88.775	5.090	84.680		
⊙14	4.452	87.872	5.355	83.420		
⊙15	5.590	88.450	5.012	82.860		
⊙16	4.410	88.035	4.825	83.625		
⊙17	4.580	87.917	4.698	83.337		
⊙18	4.728	87.670	4.975	82.942		
⊙19	4.493	87.39[illegible]	4.770	82.900		
U.S.B.M. (#2172)			4.498	82.895	T.8 N. R.12 W. Cor. Secs. 11, 12, 13 + 14 - 48 N.E. of T. Rd. Int. in base of Cor. Fin. Pl. R.R. Spk. [illegible] N.E. Cor. Ave C. 10th St. E. Elev. 228.88	
Location of power pole line and telephone pole line						
0+48 - 30.7 R					Wly. pole of power line to E poles at 397 intervals.	
0+56 - 26 L					Wly pole of Tel. line to E poles at 300± intervals.	
35+00 - 30.2 R					power line	
26 L					Tel. line	

Profile No. 81-2 Date [illegible] Notes Red. H.F.N. Plotted H.F. Newman Date [illegible] Job No. 3058 Division No. ____ F.B. 834 PG. 151

X-Sec. No. 86-8 Date [illegible] Notes Chkd. M. DARLING Date [illegible] 1941 Checked D. DARLING Date APR 1 1941 Survey of Ave C. Survey by Rosecrans Notes R Date 3-28-41 Map No. ____ Indexed A. C. Johnson 4-1-41

Notes Ck'd by K.R.M.	Survey of 240th St. E
Map No. 8733	W. O. 5058 Tape No. 12 St. 194 P
Office Work McPherson	Surveyed by Rosecrans
Checked	Notes R Date 3-10-42
Date Mar. 1942	Indexed 3-12-42

F.B. 834 PG. 161

240th STREET EAST

FROM AVE P. TO AVE. Q 8

R/W. Stakes and Sec line monuments

J. H. 5058

Party.

Rosecrans
Granquist
Pierce
Snyder

Note: Any Additions or Changes on This Sheet Must be Made or Circled in Red Ink With Date and Name of Person Making Change

Do not extend notes this side of this line.

RETURN TO
LOS ANGELES COUNTY SURVEYOR
700 HALL OF RECORDS

FORM 247 5M 10-39

F.B. 834 PG. 162

Sec. line to N. See next page

WS 67 D-3

179-57-40

Cor. Secs. 22, 23, 26 & 27
T. 6 N. R. 8 W. Fd. C.S.
Mon. F.B. 74-132

Sec. 27

179-57-40
359-50-50
179-57-42

45°

Fd. 4"x4" removed lt.

Set 4"x4"-6" up.

Cor. Secs. 26 & 27 T. 6 N.
R. 8 W. Fd. C.S. Mon. 18" Bn.

42.43

42.43

Set 4"x4"-6" up.

Fd. 4"x4" removed lt.

T. 6 N. R. 8 W.

Sec. 26

Cor. Secs. 26, 27, 34 & 35
T. 6 N. R. 8 W. Fd. C.S.
Mon. F.B. 74-78 & 127.

RETURN TO
LOS ANGELES COUNTY SURVEYOR
700 HALL OF RECORDS

Do not extend notes this side of this line.

Note: Any Additions or Changes on This Sheet Must be Made or Circled in Red Ink With Date and Name of Person Making Change.

WS 67-D-3

Notes Ck'd by K.R.M.	Survey of 240th St E
Map No. C.S. 8733	W. O. 5058 Tape No. 72 Std. 34-F
Office Work McPherson	Surveyed by Rosecrans
Checked	Notes R Date 3-6-42
Date Mar. 1942.	Indexed 3-12-42

F.B. 834 PG. 163

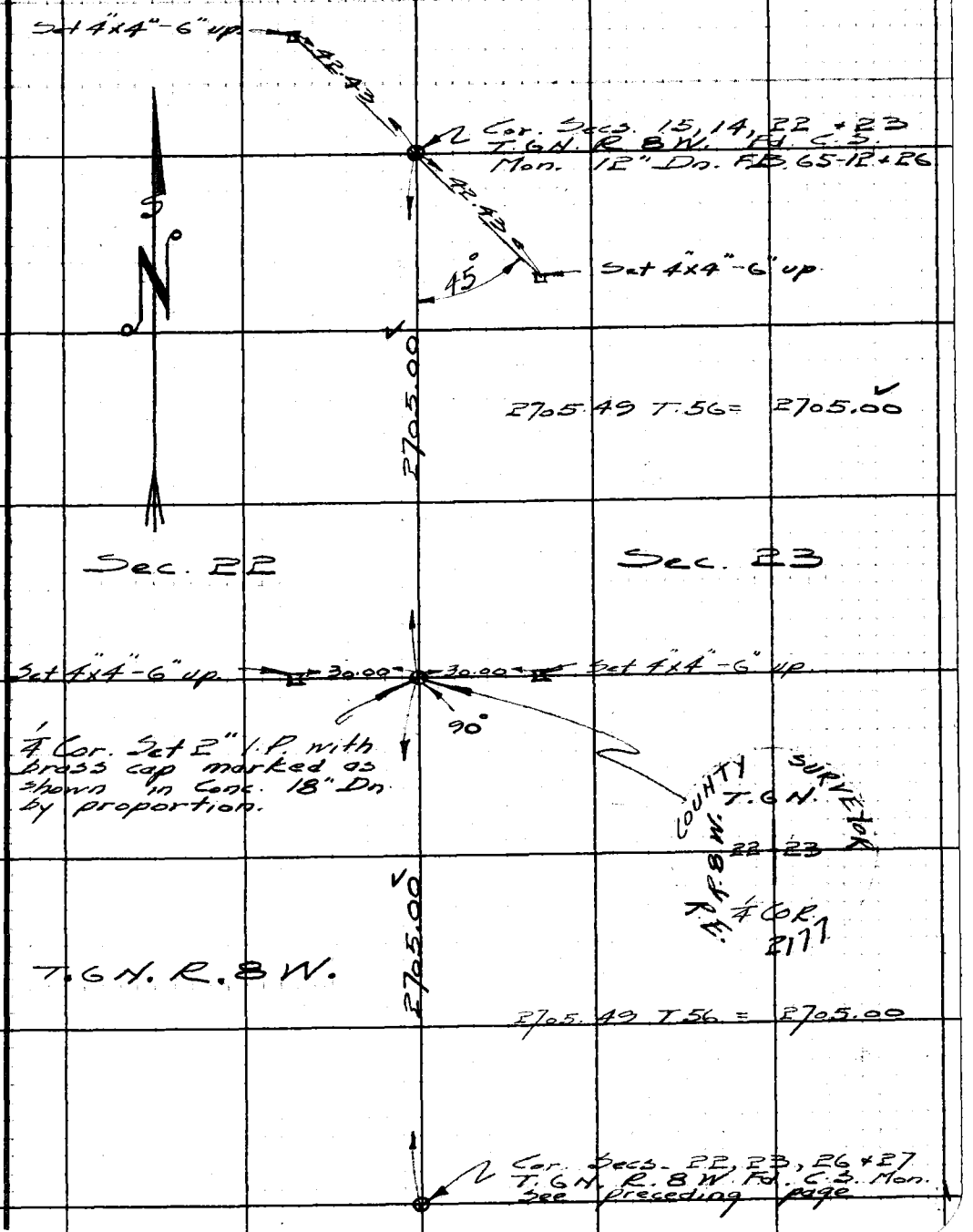

Note: Any Additions or Changes on This Sheet Must be Made or Circled in Red Ink With Date and Name of Person Making Change

Do not extend notes this side of this line.

RETURN TO
LOS ANGELES COUNTY SURVEYOR
700 HALL OF RECORDS

FORM 247 5M 10-39

RETURN TO
LOS ANGELES COUNTY SURVEYOR
700 HALL OF RECORDS

Note: Any Additions or Changes on This Sheet Must be Made or Circled in **Red Ink** With Date and Name of Person Making Change.

Do not extend notes this side of this line.

F.B. 834 PG. 164

Notes Ck'd by	Survey of Streets Tr #9107
Map No.	W. O. 5058 Tape No. 27 St'd 66 °F
Office Work	Surveyed by Rosecrans
Checked	Notes R Date 2-7-41
Date	Indexed A. C. Johnson 9-31-47

F.B. 834 PG 201

TRACT # 9107

IN SEC. 5 T. 5 N. R. 10 W.

J.N 5058

Purpose of survey: To flag R/W of streets
Notes showing ℄ and R/W points found

Party

E.A. Rosecrans
J.P. Pierce
J.C. Pierce
V.T. Gibbons
O.C. Folgate

Note: Any Additions or Changes on This Sheet Must be Made or Circled in Red Ink With Date and Name of Person Making Change.

Do not extend notes this side of this line.

RETURN TO
LOS ANGELES COUNTY SURVEYOR
700 HALL OF RECORDS

FORM 247 SM 11-41

F.B. 834 PG. 202

TRACT # 9107



RETURN TO
LOS ANGELES COUNTY SURVEY
700 HALL OF RECORDS
Do not extend notes this side of this line.
Any Additions or Changes on This Must Be Made or Circled in Red Ink With Date and Name of Person Making Change.

Notes Ck'd by KRM	Survey of Streets Tr. #9107
Map No.	W. O. 5058 Tape No. 77 St'd 68 °F
Office Work	Surveyed by Rosecrans
Checked	Notes R. C. Johnson Date 2-6-41
Date	Indexed

F.B. 834 PG. 203

WS 66 B-3

Cont. bottom next page 204



Note: Any Additions or Changes on This Sheet Must be Made or Circled in Red Ink With Date and Name of Person Making Change.

Do not extend notes this side of this line.

RETURN TO
LOS ANGELES COUNTY SURVEYOR
700 HALL OF RECORDS

FORM 247 5M 11-41


F.B. 834 PG. 204
Fd. 4"x4"
29.52
30.42
℄ AVE. S.
Int Fd. C.S. Mon. 12" Dn
F.B. 78-79
39.45
Fd. 2" I.P. 2" up.
39.88
767.64 T 72 T. 72 = 767.66
107TH ST EAST
767.66
Fd. 2" I.P. 3" up
40.08
17.31
No. end of Fn.
26.9
30.68
0.09
℄ AVE. S 2
Fd. 1½" I.P. 9" Dn.
Barbed wire Fn.
750.06 T. 68
750.06
Fd. 1½" I.P. See preceding page
0.15
℄ AVE. S 4
W.S. 66 B-3
RETURN TO
LOS ANGELES COUNTY SURVEYOR
700 HALL OF RECORDS
Do not extend notes this side of this line.
Note: Any Additions or Changes on This Sheet Must be Made or Circled in Red Ink With Date and Name of Person Making Change.

Notes Ck'd by KRM	Survey of Streets Tr. #9107
Map No.	W. O. 5058 Tape No. 77 St'd 68 °F
Office Work	Surveyed by Rosecrans
Checked	Notes R Date 2-6-47
Date	Indexed A. C. Johnson

F.B. 834 PG. 205

W.S. 66 B-3

Cont bottom next page

Fd. 2" I.P. 6" up

Fd. 4"x4" - 2" up.

9.93

30.23

40.13

1.09

Fd. 1½" I.P. 3" up

29.78

℄ 100TH ST EAST

Int Fd. C.S. Mon 12" Dn.
F.B. 78-75.

30.00

179°34'35"

Fd. 4"x4" - 2" up

30.00

179-34-30 ①
358-18-20 ④
179-34-35

572.36 AVE. S

572.36 T. 68

40.04

Fd. 2" I.P. 3" up.

0.02

30.00

℄ 99TH ST. EAST.

Fd. 1½" I.P. 18" Dn

1305.29 T. 78 = 1305.37

1305.37

40.00

Fd. 2" I.P. Fl.

39.70

Fd. 2" I.P. 8" up

30.11

℄ 97TH ST. E.

Int Fd. C.S. Mon 18" Dn.
F.B. 78-75

0.46

30.15

29.88

Fd. 4"x4" - 3" up

Note: Any Additions or Changes on This Sheet Must be Made or Circled in Red Ink With Date and Name of Person Making Change.

Do not extend notes this side of this line.

RETURN TO
LOS ANGELES COUNTY SURVEYOR
700 HALL OF RECORDS

FORM 247 BM 11-41

F.B. 834 PG. 206

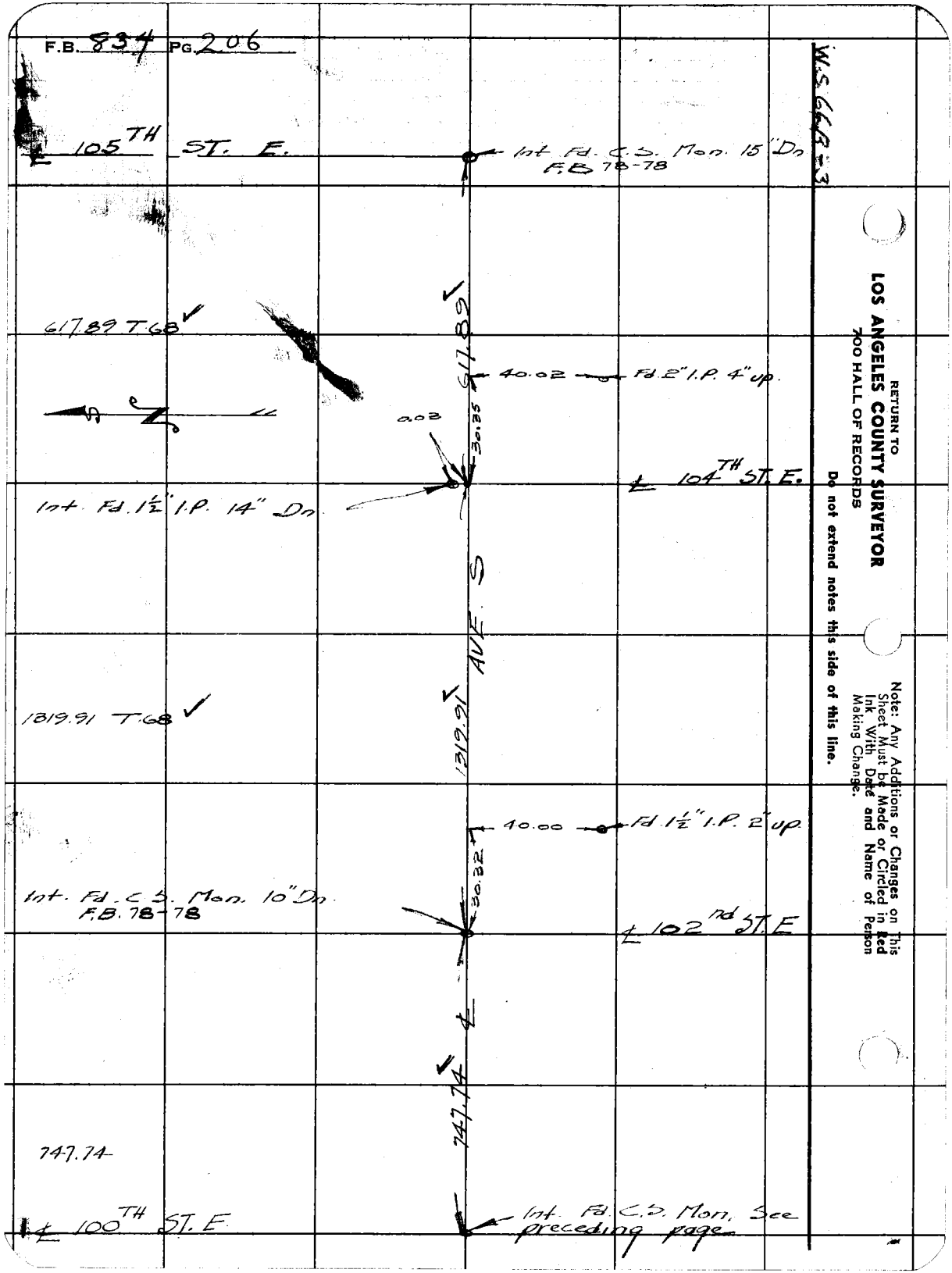

RETURN TO
LOS ANGELES COUNTY SURVEYOR
700 HALL OF RECORDS

Do not extend notes this side of this line.

Note: Any Additions or Changes on This Sheet Must be Made or Circled in Red Ink With Date and Name of Person Making Change.

Notes Ck'd by KRM	Survey of Streets Tr # 7107
Map No.	W. O. 5058 Tape No. 77 Std. S.E. °F
Office Work	Surveyed by Rosecrans
Checked	Notes R Date 2-7-47
Date	Indexed A. C. Johnson

F.B. 834 PG. 209

W.S. 44 A-3

Cont. bottom next page 208

39.65 → Fd. 2" I.P. filled with Conc. 2' up.

Chiseled X in So. face of 36" Conc. standpipe

6.75 — 28.12

± AVE S 4

Int. Fd. 2" I.P. plug + Tk 14" Dn.

30.45

EAST

659.94

37.

97TH

659.90 T. 78 = 659.94

Chiseled X in So face of 36" Conc. standpipe

1.7 — 27.12

± AVE. S 6

Int Fd. 2" I.P. 14" Dn.

660.03

660.01 T. 72 = 660.03

40.15 → Fd. 2" I.P. 2" up.

29.89

Fence

2.6

± AVE S 8

Int Fd C.S Mon 6" Dn F.B. 78-75

28.20

40.00 → Fd. 2"x2" - 6" up

Note: Any Additions or Changes on This Sheet Must be Made or Circled in Red Ink with Date and Name of Person Making Change.

Do not extend notes this side of this line.

RETURN TO
LOS ANGELES COUNTY SURVEYOR
700 HALL OF RECORDS

FORM 247 SM 12-41

F.B. 634 PG. 209

WS 6A-3

RETURN TO
LOS ANGELES COUNTY SURVEYOR
700 HALL OF RECORDS

Do not extend notes this side of this line.

Note: Any Additions or Changes on This Sheet Must be Made or Circled in Red Ink With Date and Name of Person Making Change.

Int. Fd. C.S. Mon. 18" Dn
F.B. 78-75

℄ AVE. S

97TH ST. EAST

732.02

731.59 T.74 = 732.02

℄ AVE. S 2

Int. Fd. 2" I.P. 18" Dn

749.95

749.91 T.76 = 749.95

Fd. 2" I.P. plug + TK 14" Dn
See preceding page

℄ AVE. S 4

W.S. 66B-3

Notes Ck'd by RRM.	Survey of Streets Tr. #9107
Map No.	W. O. 5058 Tape No. 77 St'd 68 °F
Office Work	Surveyed by Rosecrans
Checked	Notes R Date 2-7-47
Date	Indexed A. C. Johnson

F.B. 834 PG. 209

Cont. bottom next page 210

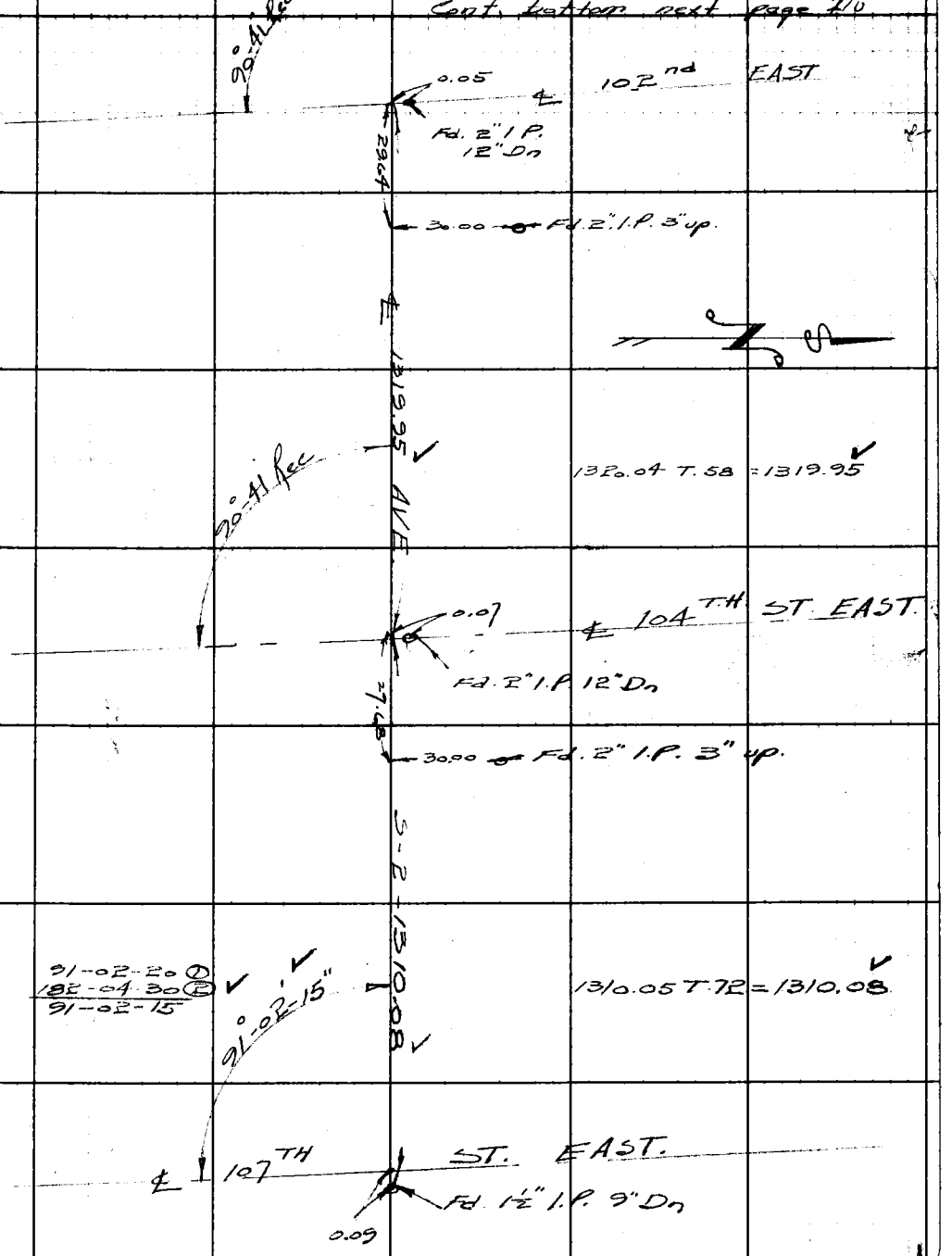

Note: Any Additions or Changes on This Sheet Must be Made or Circled in Red Ink With Date and Name of Person Making Change.

Do not extend notes this side of this line.

RETURN TO
LOS ANGELES COUNTY SURVEYOR
700 HALL OF RECORDS

FORM 247 BM 11-41

F.B. 834 PG. 210



RETURN TO
LOS ANGELES COUNTY SURVEYOR
700 HALL OF RECORDS

Do not extend notes this side of this line.

Note: Any Additions or Changes on This Sheet Must be Made or Circled in Red Ink With Date and Name of Person Making Change.

Notes Ck'd by KRM	Survey of Streets Tr. #9107
Map No.	W. O. 5058 Tape No. 77 St'd 68 °F
Office Work	Surveyed by Rosecrans
Checked	Notes R Date 2-10-47
Date	Indexed A. C. Johnson

F.B. 834 PG. 211

W.S. 66B-3

Cont. bottom next page

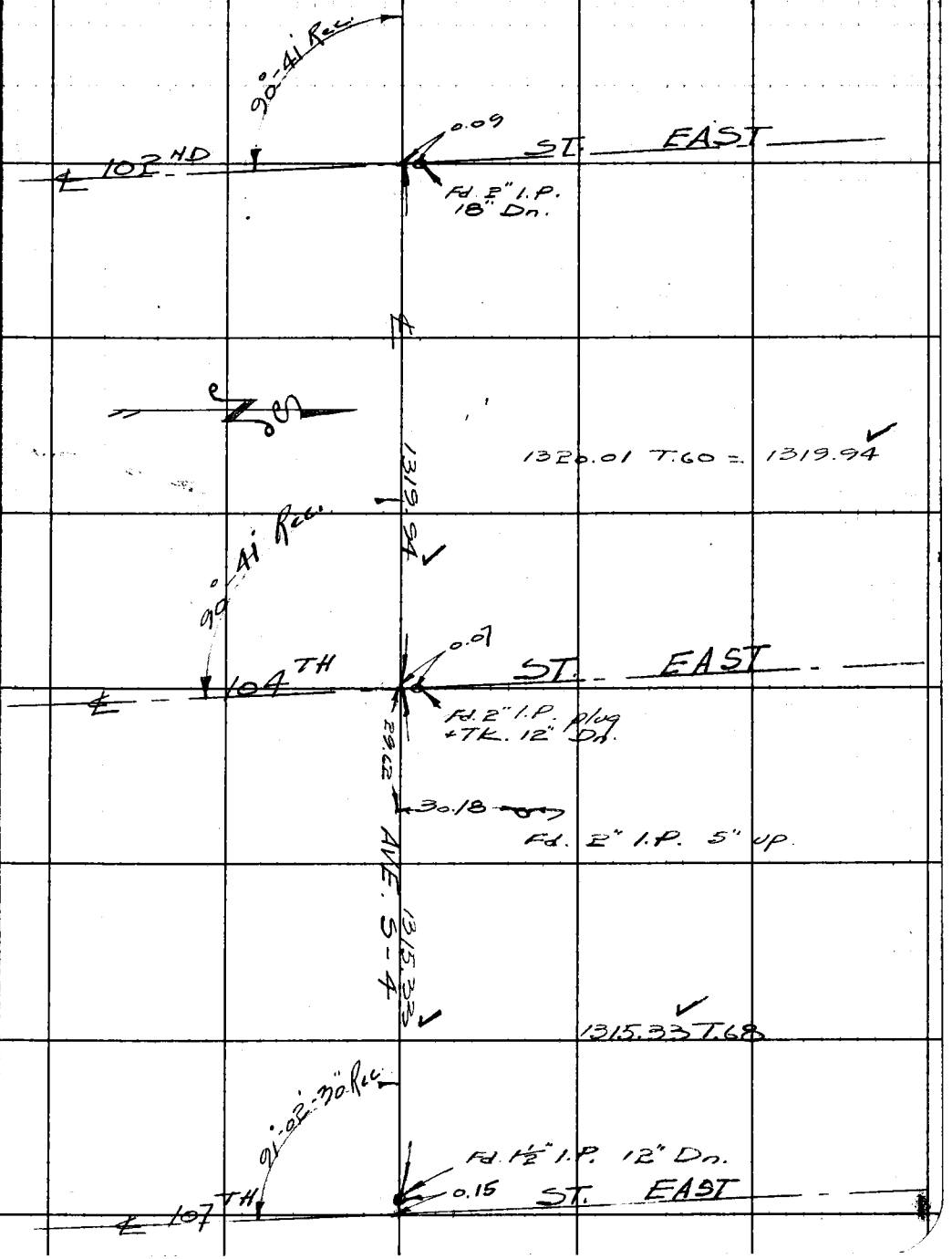

Note: Any Additions or Changes on This Sheet Must be Made or Circled in Red Ink With Date and Name of Person Making Change.

Do not extend notes this side of this line.

RETURN TO
LOS ANGELES COUNTY SURVEYOR
700 HALL OF RECORDS

FORM 247 5M 11-41

F.B. 834 PG. 212

W.S. 66 B-3

RETURN TO
LOS ANGELES COUNTY SURVEYOR
700 HALL OF RECORDS

Do not extend notes this side of this line.

Note: Any Additions or Changes on This Sheet Must be Made or Circled in Red Ink With Date and Name of Person Making Change.

97TH ST

EAST

Int Fd. 2" I.P. 14" Dn.

90°-18' Rec.

1315.72

1315.38 T. 50 = 1315.72

90°-41' Rec.

99TH ST

0.12

EAST

Fd 2" I.P. plug & TK 18" Dn.

29.62

30.06

Fd. 2½" I.P. 6" up.

AVE. S.A.

1319.80

1319.87 T. 60 = 1319.80

Fd. 2" I.P. 18" Dn.

0.09

102ND ST

EAST

Notes Ck'd by KRM.	Survey of STREETS TR 9107	F.B. 834 Pg. 213
Map No.	W. O. 5058 Tape No. 77 St'd 68 °F	
Office Work	Surveyed by Rosecrans	
Checked	Notes R Date 2-11-47	
Date	Indexed A. C. Johnson	

W.S. 6

Cont. bottom next page 214

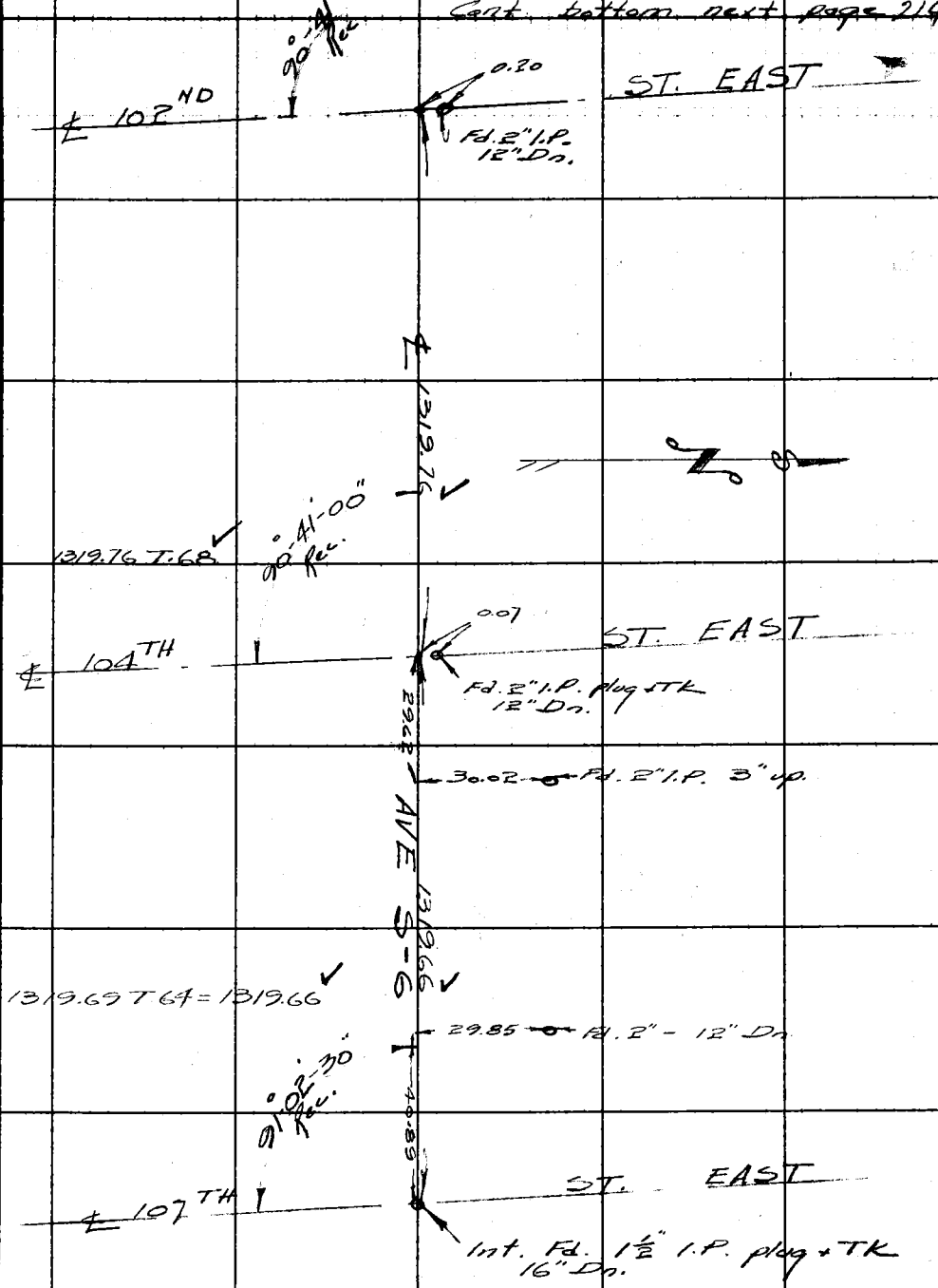

Note: Any Additions or Changes on This Sheet Must be Made or Circled in Red Ink With Date and Name of Person Making Change.

Do not extend notes this side of this line.

RETURN TO
LOS ANGELES COUNTY SURVEYOR
700 HALL OF RECORDS

FORM 247 5M 11-41

F.B. 834 PG. 214

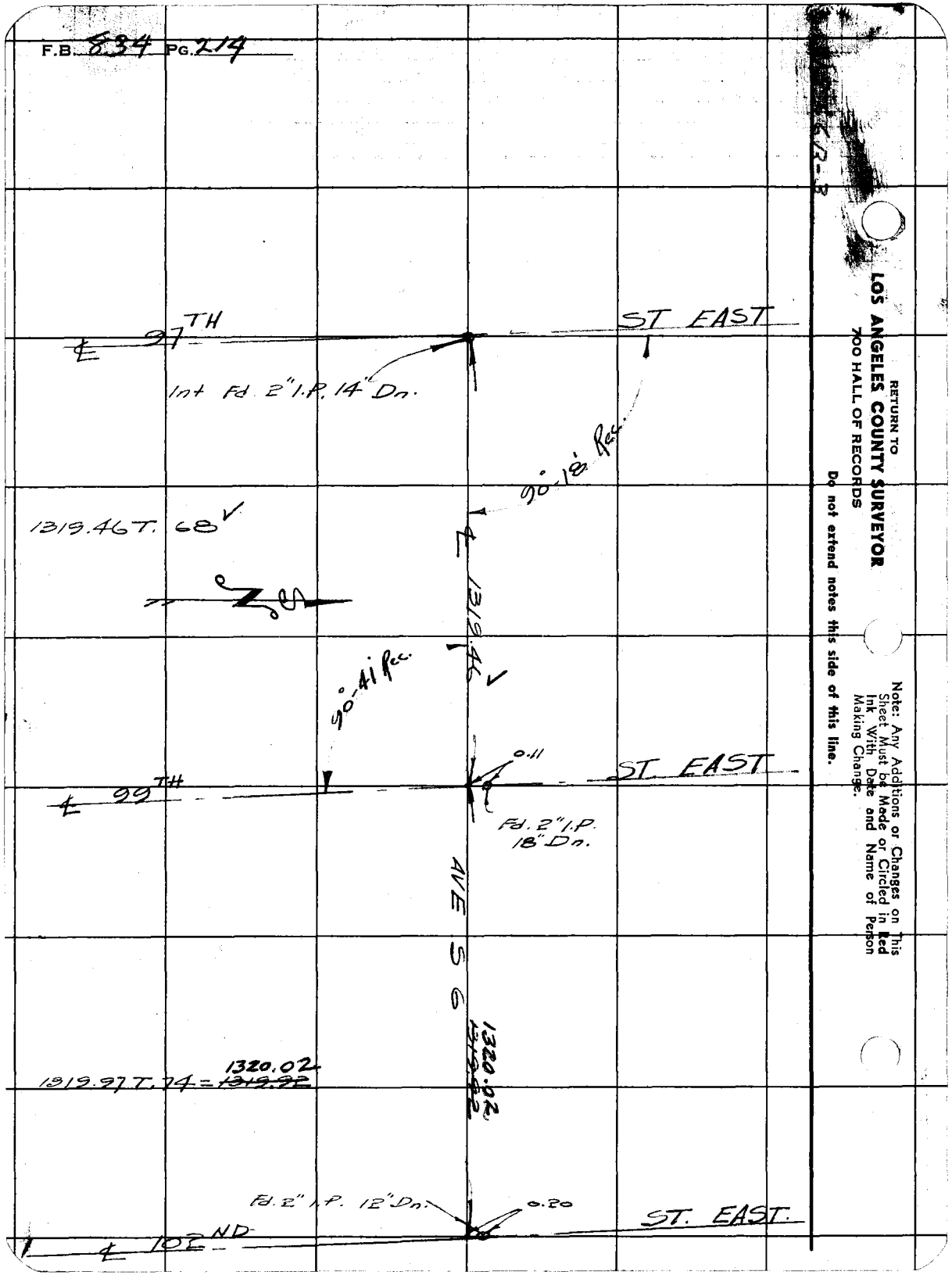

RETURN TO
LOS ANGELES COUNTY SURVEYOR
700 HALL OF RECORDS

Do not extend notes this side of this line.

Note: Any Additions or Changes on This Sheet Must be Made or Circled in Red Ink With Date and Name of Person Making Change.

Notes Ck'd by KRM
Map No.
Office Work
Checked
Date

Survey of Streets Tr. #207
W. of Base Tape No. 77 Gage °F
Surveyed by Rosecrans
Notes Date 2-14-47
Indexed A. C. Johnson

F.B. 834 Pg. 215

W 5.66 R-3

Cont. bottom next page 216

90° 41' Rec.

ST. EAST.

℄ 102ND

Fd. 2" I.P. plug + No.
10" Dn.

1320.07

1320.07 T.68

90° 41' Rec.

0.05

ST. EAST

℄ 104TH

Fd. 2" I.P. plug + Tk
36" Dn.

AVE 35-B

1323.77

88° 57' 30"

1323.77 T.68

ST. EAST.

℄ 107TH

Int Fd. C.S. Mon
12" Dn.

Note: Any Additions or Changes on This Sheet Must be Made or Circled in Red Ink With Date and Name of Person Making Change.

Do not extend notes this side of this line.

RETURN TO
LOS ANGELES COUNTY SURVEYOR
700 HALL OF RECORDS

FORM 247 BM 11-41

F.B. 834 PG. 216

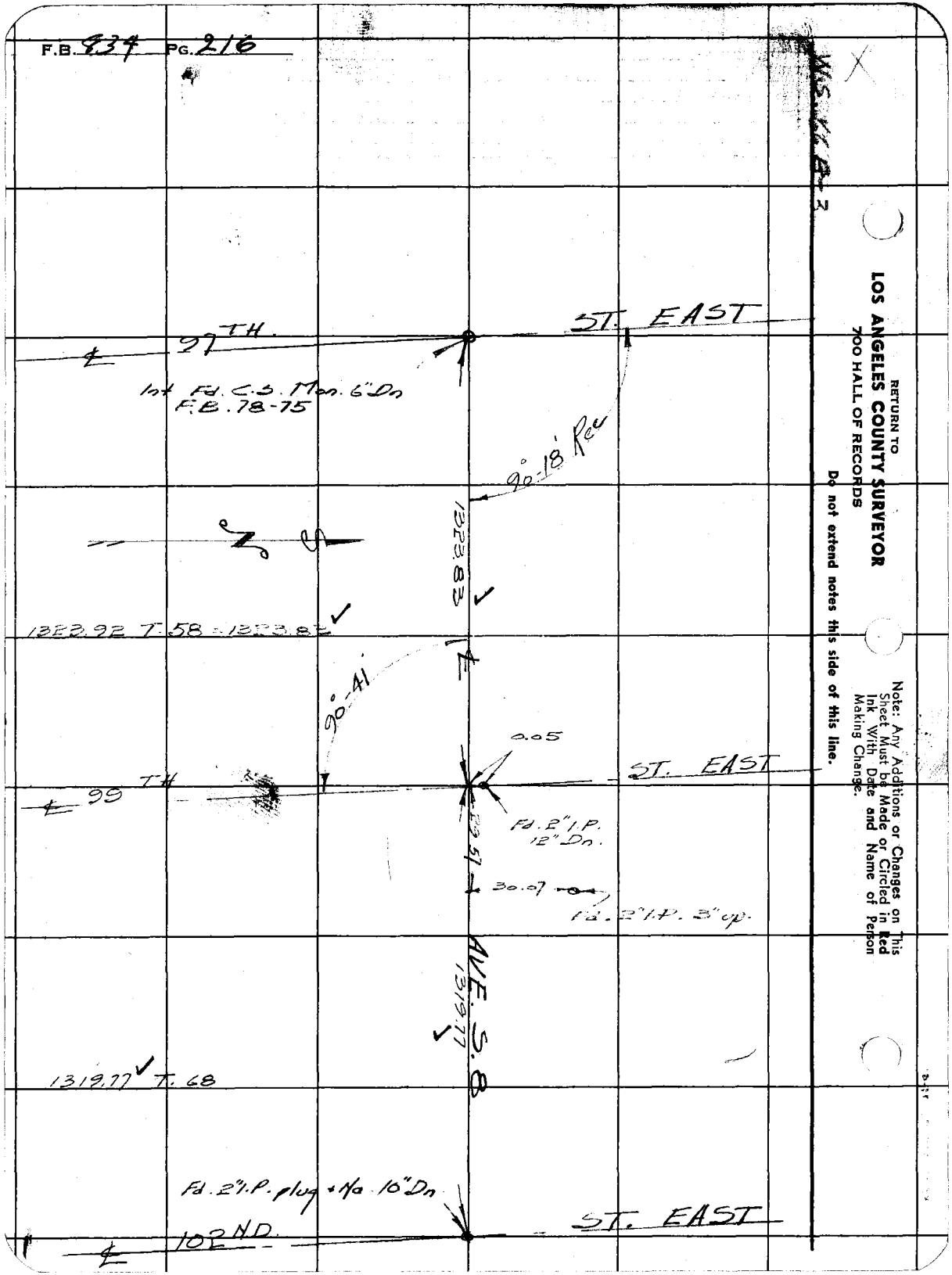

RETURN TO
LOS ANGELES COUNTY SURVEYOR
700 HALL OF RECORDS

Do not extend notes this side of this line.

Note: Any Additions or Changes on This Sheet Must be Made or Circled in Red Ink With Date and Name of Person Making Change.

Notes Ck'd by [illegible]	Survey of STREETS [illegible] 9107
Map No.	W. O. 5058 Tape No. 77 [illegible]
Office Work	Surveyed by Rosecrans
Checked	Notes R Date 2-13-47
Date	Indexed A. C. Johnson

F.B. 934 PG. 217

W.S. 16A-4

Cont. bottom next page 218

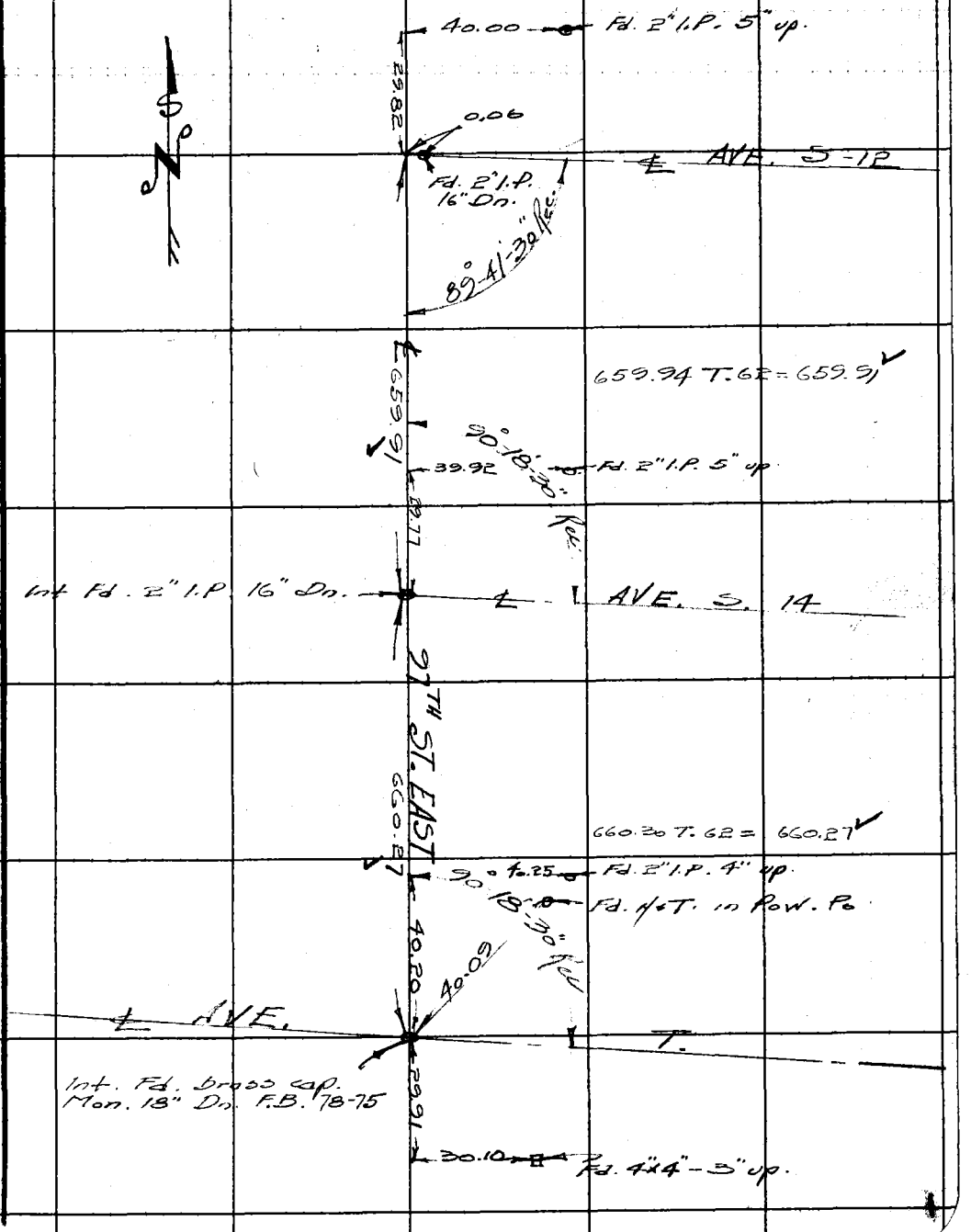

Note: Any Additions or Changes on This Sheet Must be Made or Circled in Red Ink With Date and Name of Person Making Change.

Do not extend notes this side of this line.

RETURN TO
LOS ANGELES COUNTY SURVEYOR
700 HALL OF RECORDS

FORM 247 5M 11-41

F.B. 634 PG. 218

W.S. 66 A-4

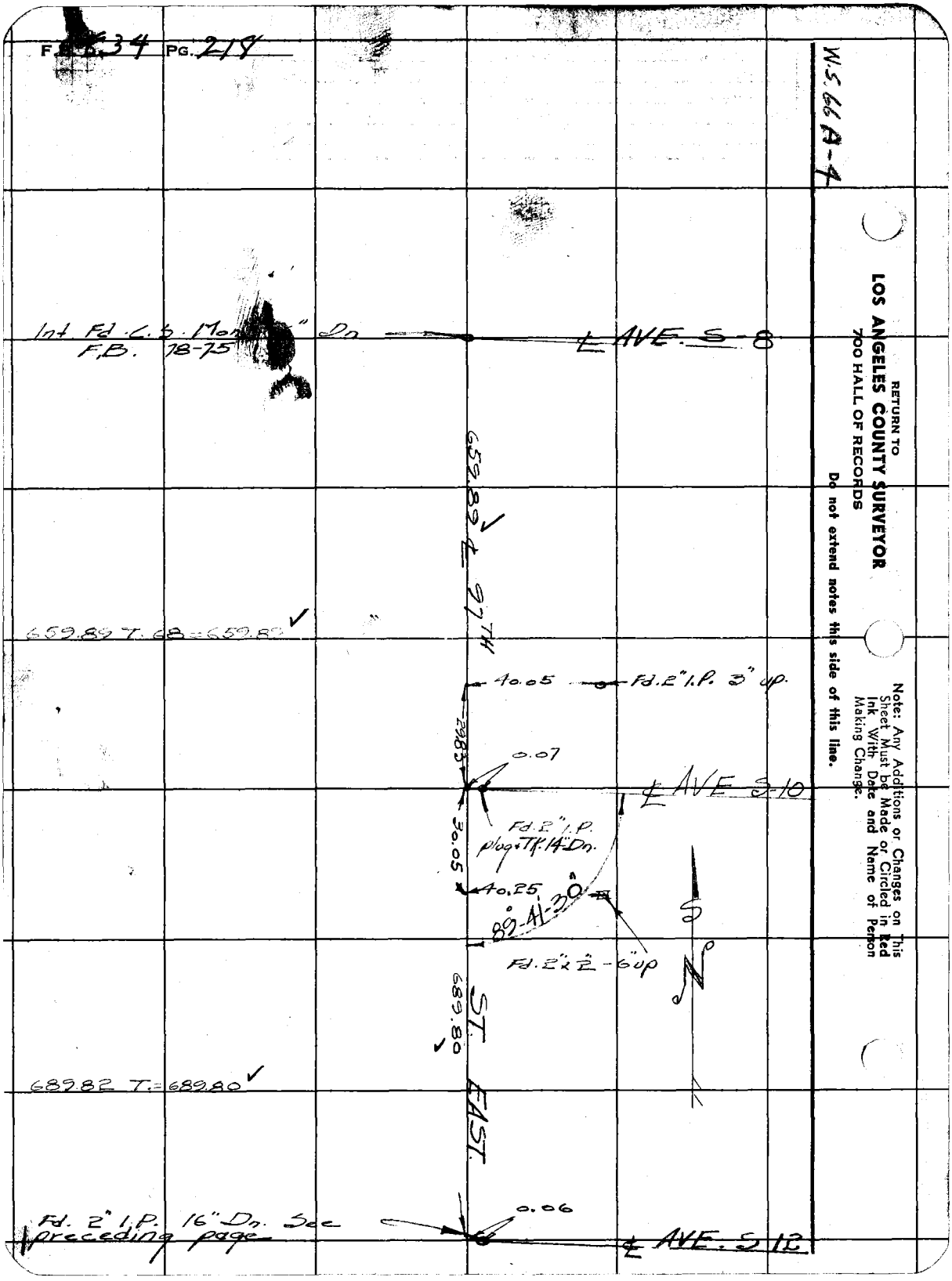

RETURN TO
LOS ANGELES COUNTY SURVEYOR
700 HALL OF RECORDS

Do not extend notes this side of this line.

Note: Any Additions or Changes on This Sheet Must be Made or Circled in Red Ink With Date and Name of Person Making Change.

Notes Ck'd by K.R.M.Sph	Survey of Streets. Tr. #7107
Map No.	W. O. 5058 Tape No. 77 St'd 68 °F
Office Work	Surveyed by Rosecrans
Checked	Notes K Date 2-13-47
Date	Indexed A. C. Johnson

F.B. 834 PG. 219

W S 66 B-4

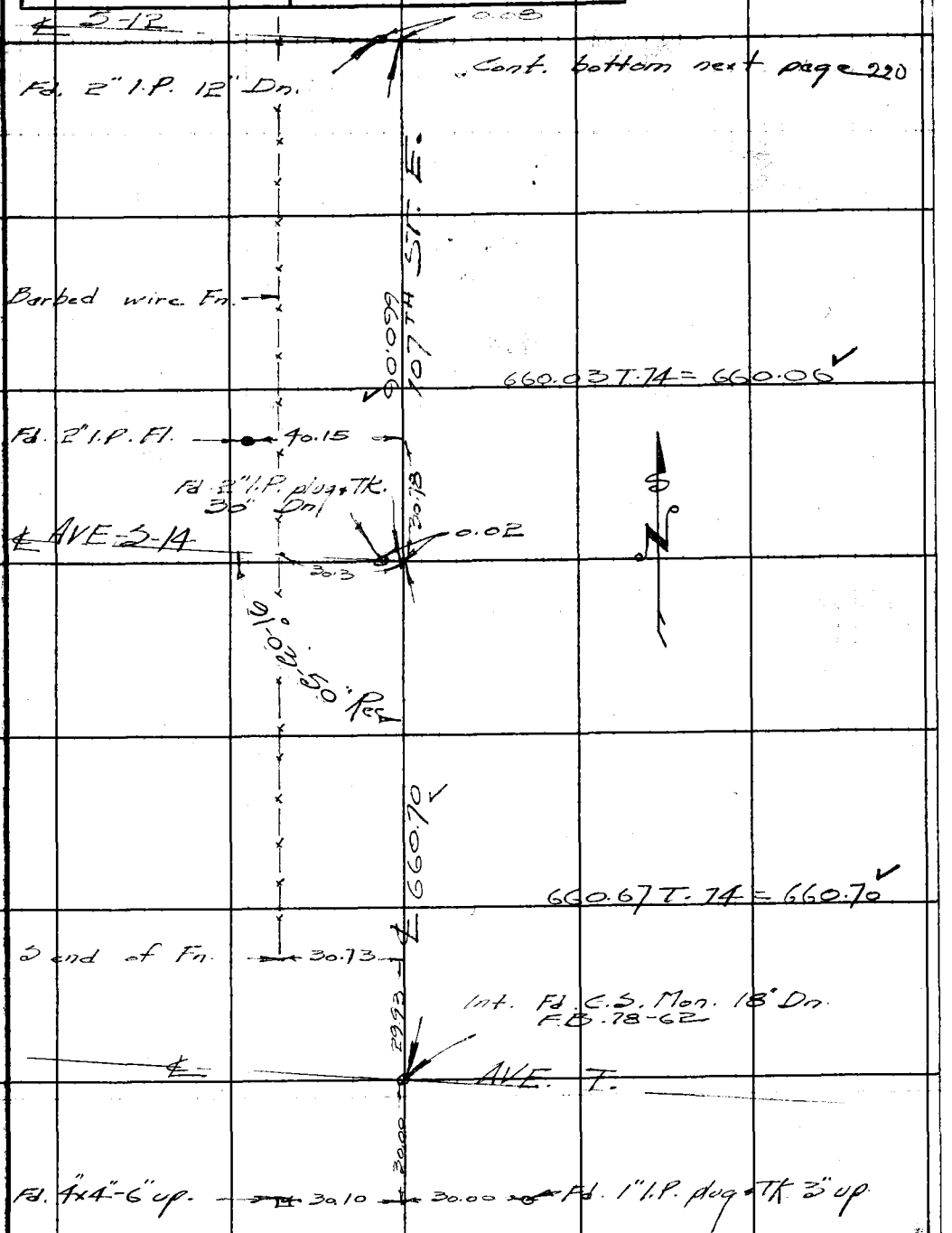

Note: Any Additions or Changes on This Sheet Must be Made or Circled in Red Ink With Date and Name of Person Making Change.

RETURN TO
LOS ANGELES COUNTY SURVEYOR
700 HALL OF RECORDS

Do not extend notes this side of this line.

FORM 247 5M 11-41

F.B. 834 PG 220

W.S. 66 B-4

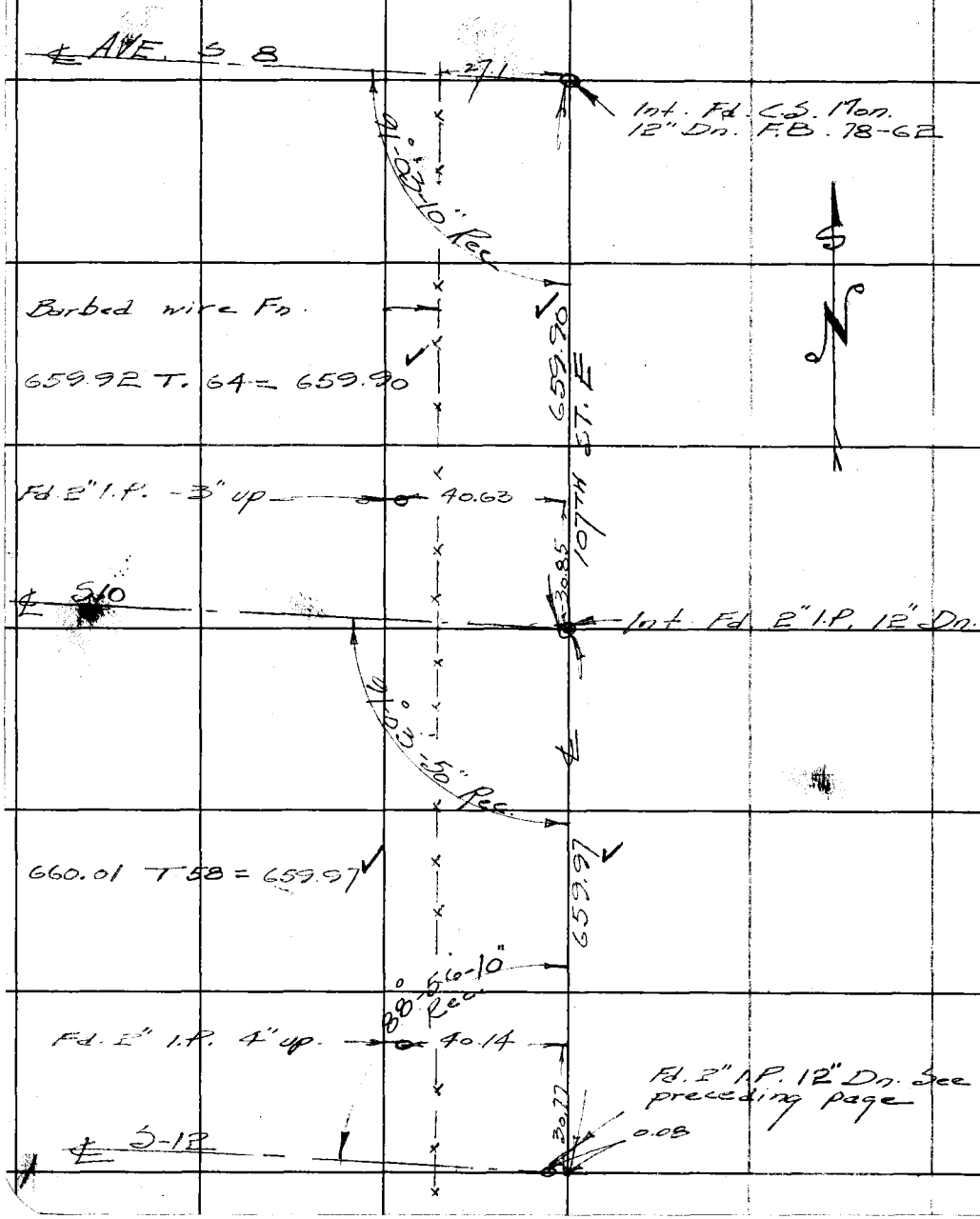

RETURN TO
LOS ANGELES COUNTY SURVEYOR
700 HALL OF RECORDS
Do not extend notes this side of this line.

Note: Any Additions or Changes on This Sheet Must be Made or Circled in Red Ink With Date and Name of Person Making Change.

Notes Ck'd by K.R. McPhe	Survey of Streets Tr. #9107
Map No.	W. O. 5058 Tape No. 27 St'd 68 °F
Office Work	Surveyed by Rosecrans
Checked	Notes R Date 2-14-47
Date	Indexed A. C. Johnson

F.B. 634 PG 221

W.S. 66B-4

Cont. bottom next page 222

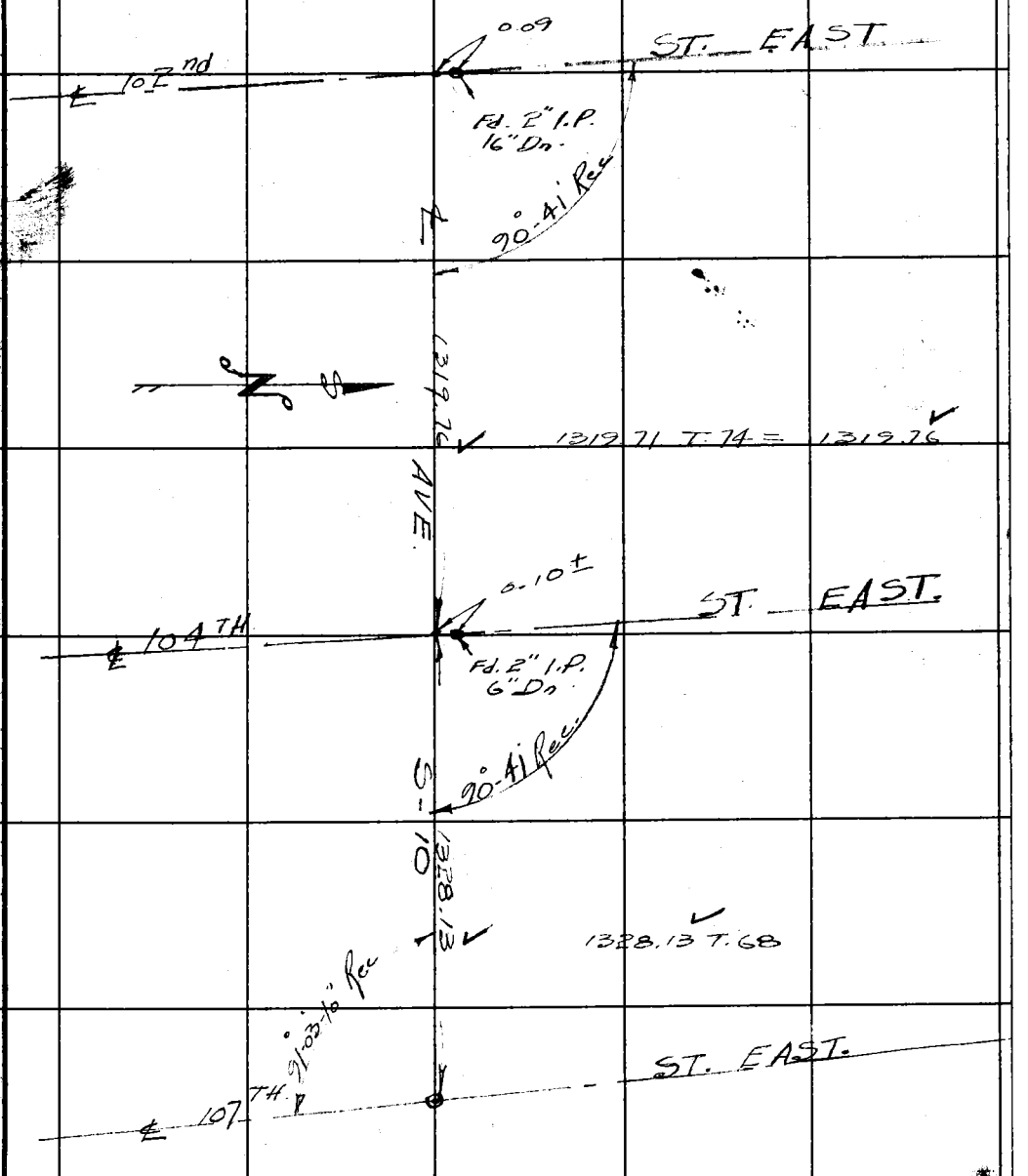

Note: Any Additions or Changes on This Sheet Must be Made or Circled in Red Ink With Date and Name of Person Making Change.

Do not extend notes this side of this line.

RETURN TO
LOS ANGELES COUNTY SURVEYOR
700 HALL OF RECORDS

FORM 247 5M 11-41

F.B. 834 PG. 224

W.S. 668-4

RETURN TO
LOS ANGELES COUNTY SURVEYOR
700 HALL OF RECORDS
Do not extend notes this side of this line.

Note: Any Additions or Changes on This Sheet Must be Made or Circled in Red Ink With Date and Name of Person Making Change.

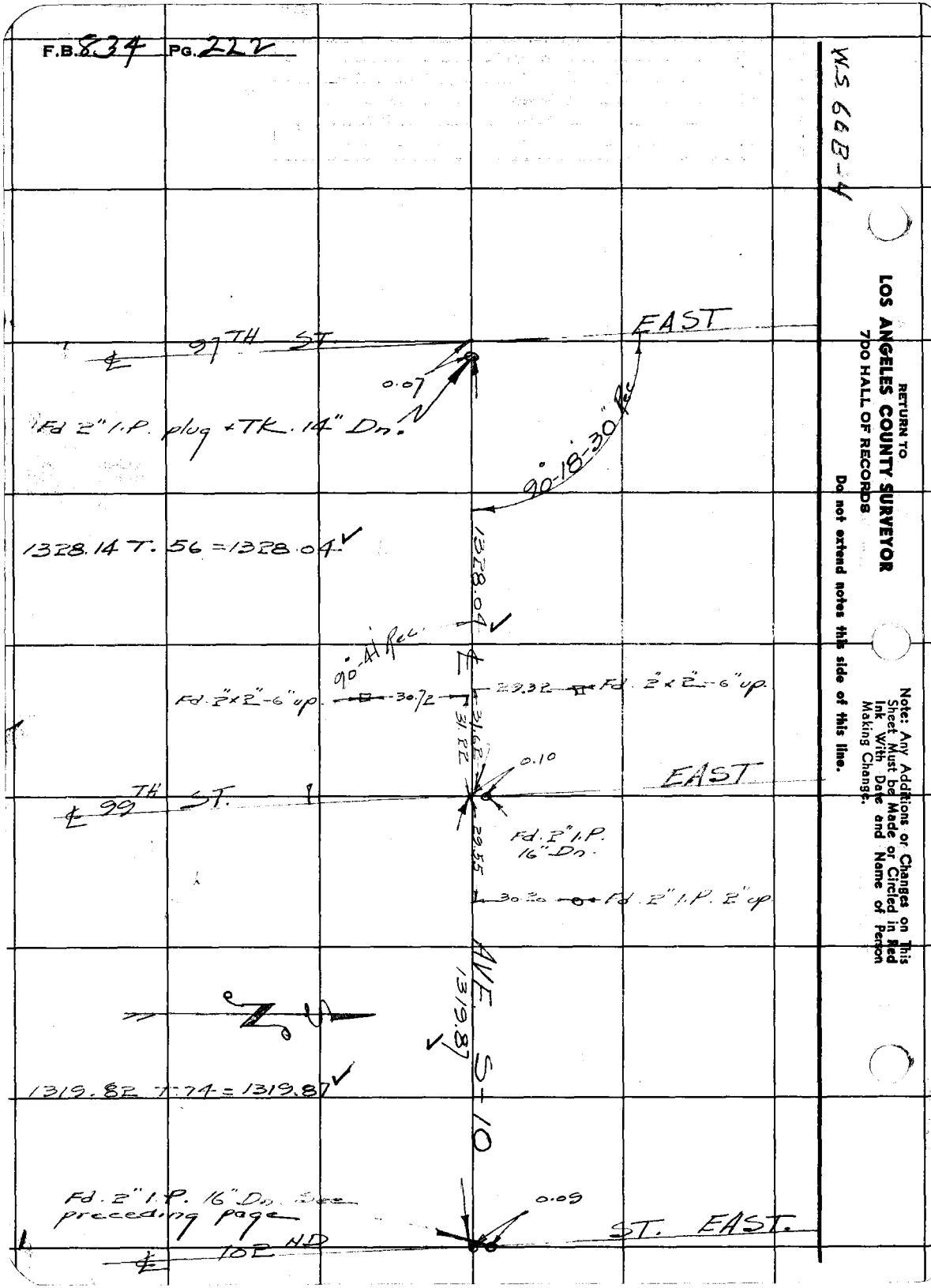

Notes Ck'd by VRMcPh	Survey of Streets Tr. #9107
Map No.	W. O. 5058 Tape No. 77 St'd 68 °F
Office Work	Surveyed by Rosecrans
Checked	Notes K Date 2-17-47
Date	Indexed A. C. Johnson

F.B. 434 PG. 223

W.S. 663-4

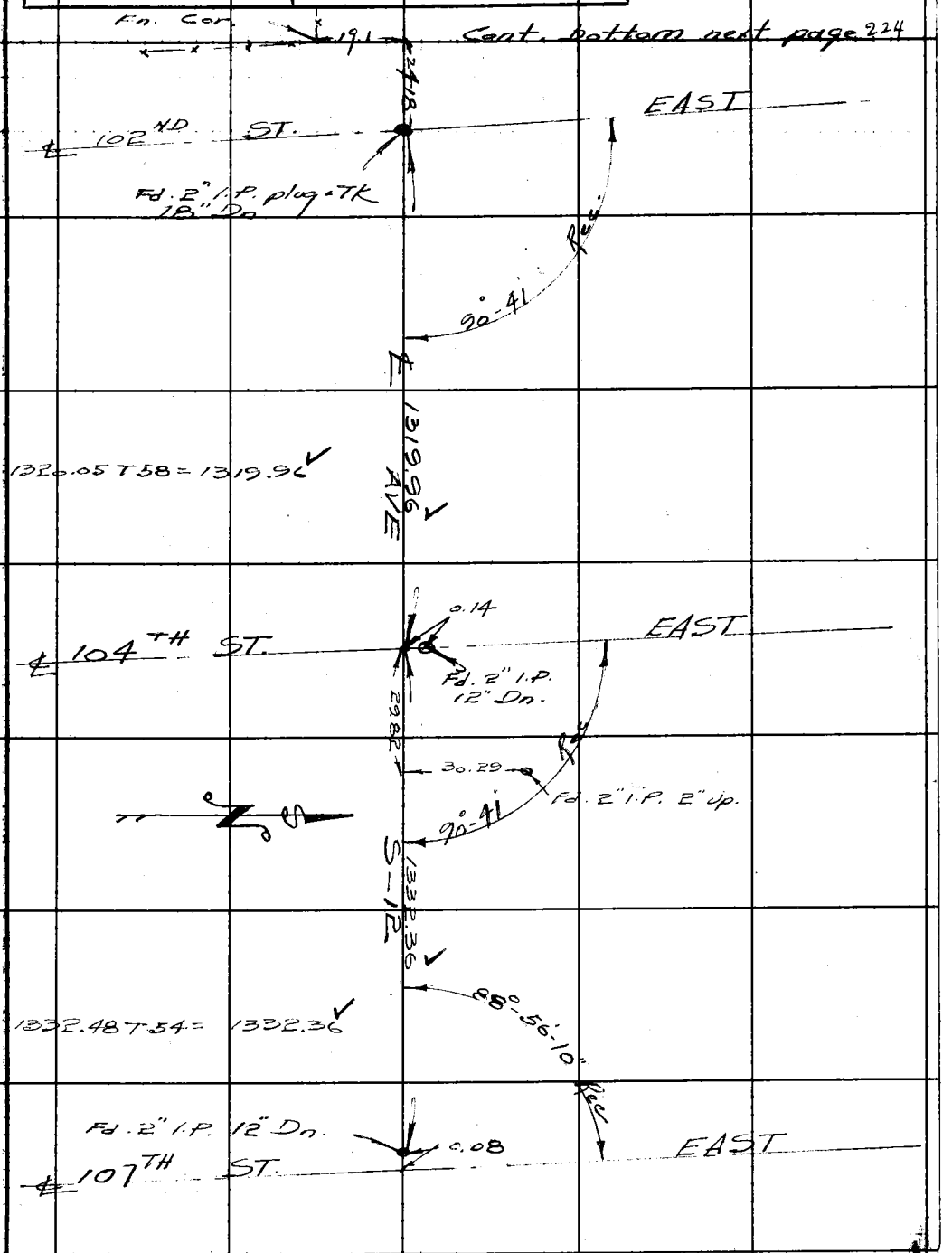

Note: Any Additions or Changes on This Sheet Must be Made or Circled in Red Ink With Date and Name of Person Making Change.

Do not extend notes this side of this line.

RETURN TO
LOS ANGELES COUNTY SURVEYOR
700 HALL OF RECORDS

FORM 247 5M 11-41

F.B. 634 PG. 224

W.S. 66 B 4

EAST.

97TH ST.

0.06

Fd. 2" I.P. 16" Dn.

89° 41' 20" Rec

℄

AVE.

1332.35 ✓

1332.44 T.58 = 1332.35 ✓

21.5

Fence

214.0

21.0

19.1

89° 19' Rec

0.14

EAST.

99TH ST.

Fd. 2" I.P. 18" Dn

29.82

30.10

Fd. 2" I.P. 3" up.

1320.04 T.58 = 1319.95 ✓

S-12.

1312.95 ✓

20.8

Fence

214.0

19.1

24.2

EAST.

102ND ST.

Fd. 2" I.P. plug + Tk 18" Dn.

89° 19' Rec

RETURN TO
LOS ANGELES COUNTY SURVEYOR
700 HALL OF RECORDS

Do not extend notes this side of this line.

Note: Any Additions or Changes on This Sheet Must be Made or Circled in Red Ink With Date and Name of Person Making Change.

Notes Ck'd by RRMcPh	Survey of Streets Tr. # 9107
Map No.	W. O. 5058 Tape No. 77 St'd 68 °F
Office Work	Surveyed by Rosecrans
Checked	Notes R Date 2-17-47
Date	Indexed A. C. Johnson

F.B. 834 Pg 225

WS-66B-4

Cont bottom next page 221

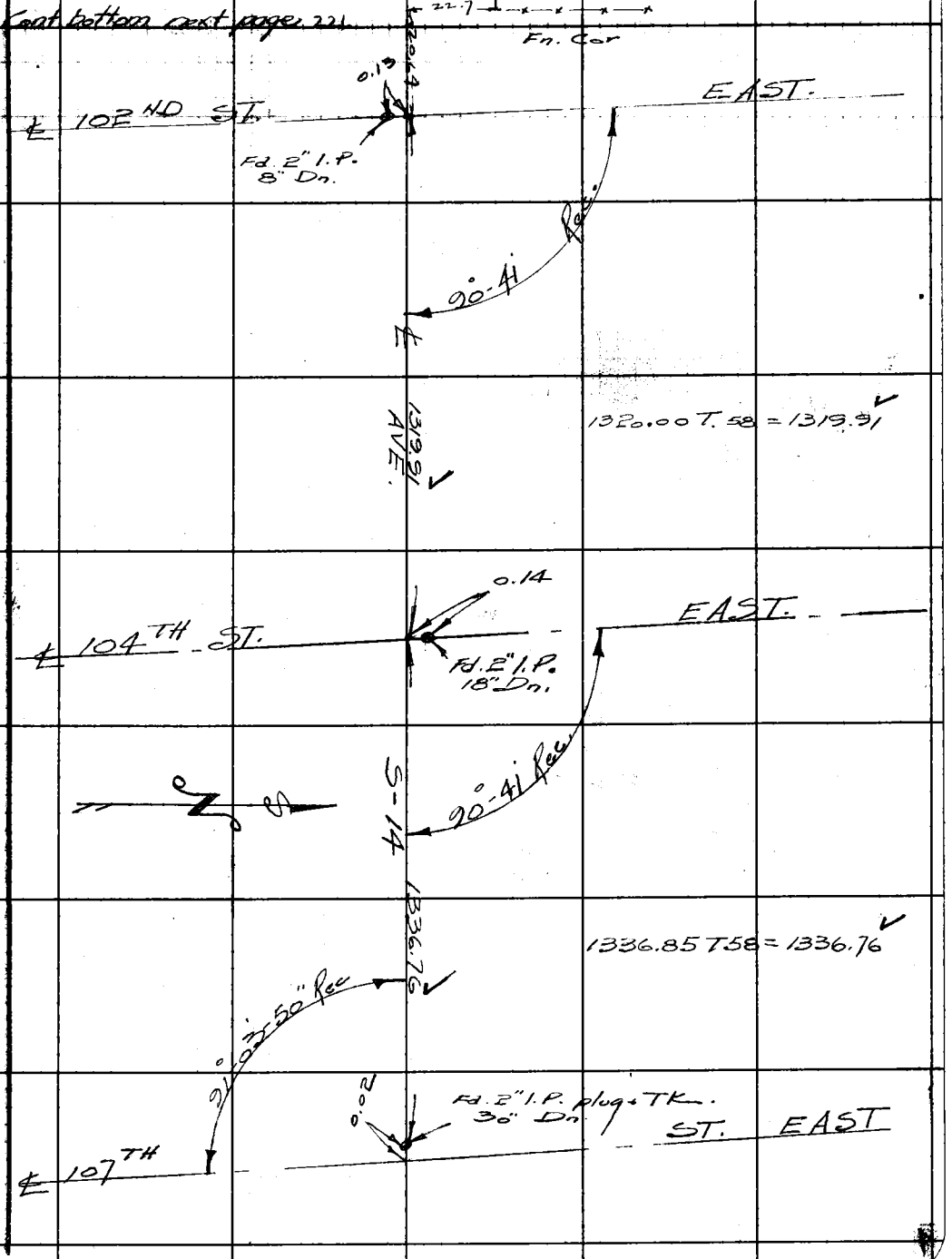

Note: Any Additions or Changes on this Sheet Must be Made or Circled in Red Ink With Date and Name of Person Making Change.

Do not extend notes this side of this line.

RETURN TO
LOS ANGELES COUNTY SURVEYOR
700 HALL OF RECORDS

FORM 247 5M 11-41

F.B. 834 Pg. 226

W.S. 66 B-4

RETURN TO
LOS ANGELES COUNTY SURVEYOR
900 HALL OF RECORDS

Do not extend notes this side of this line.

Note: Any Additions or Changes on This Sheet Must be Made or Circled in Red Ink With Date and Name of Person Making Change.

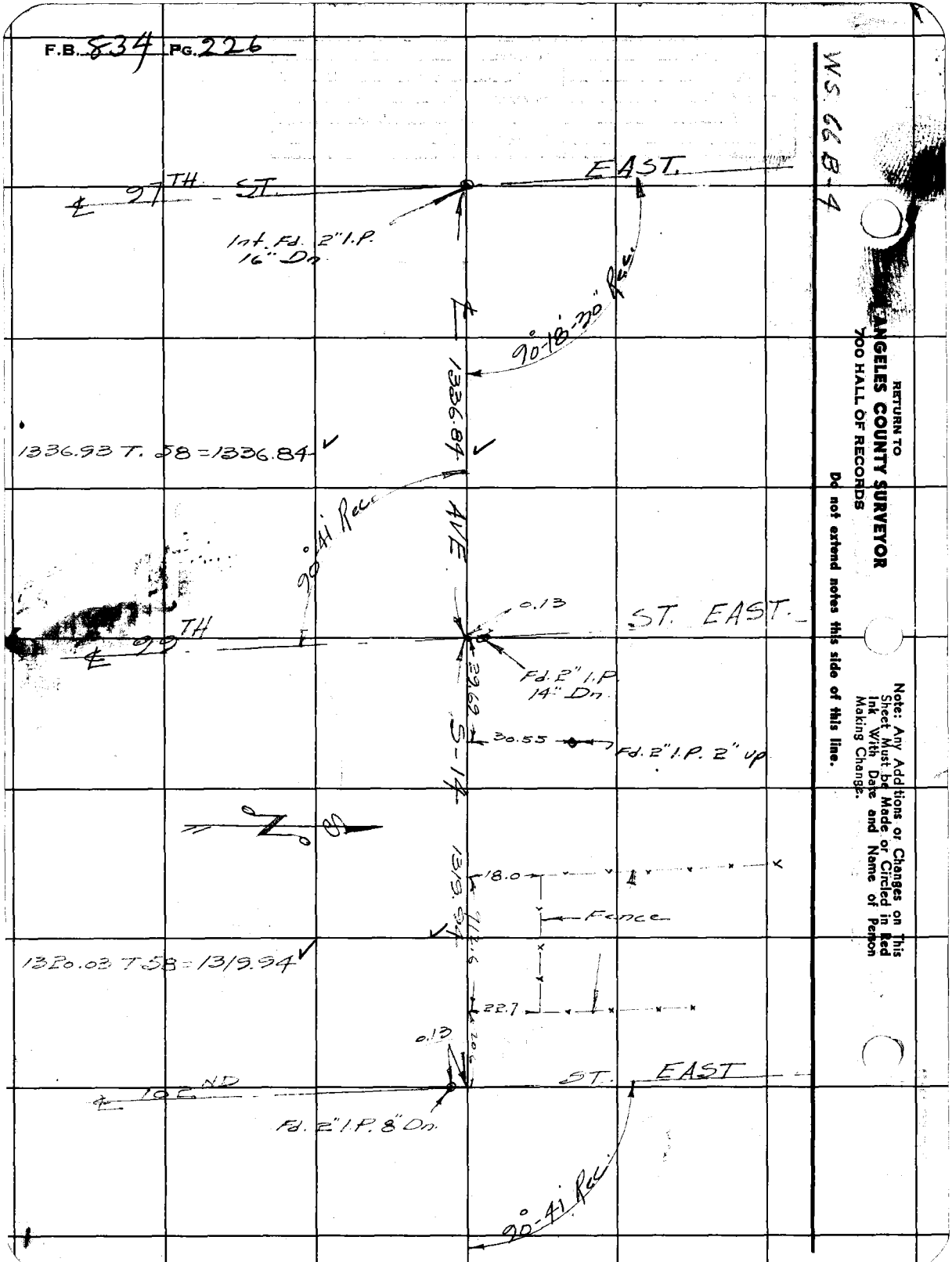

Notes Ck'd by [illegible]	Survey of Streets Tr. 9107
Map No.	W. O. 5058 Tape No. 77 St'd 68 °F
Office Work	Surveyed by Rosecrans
Checked	Notes R Date 2-18-47
Date	Indexed A. C. Johnson

F.B. 834 PG. 227

WS 66 B-4

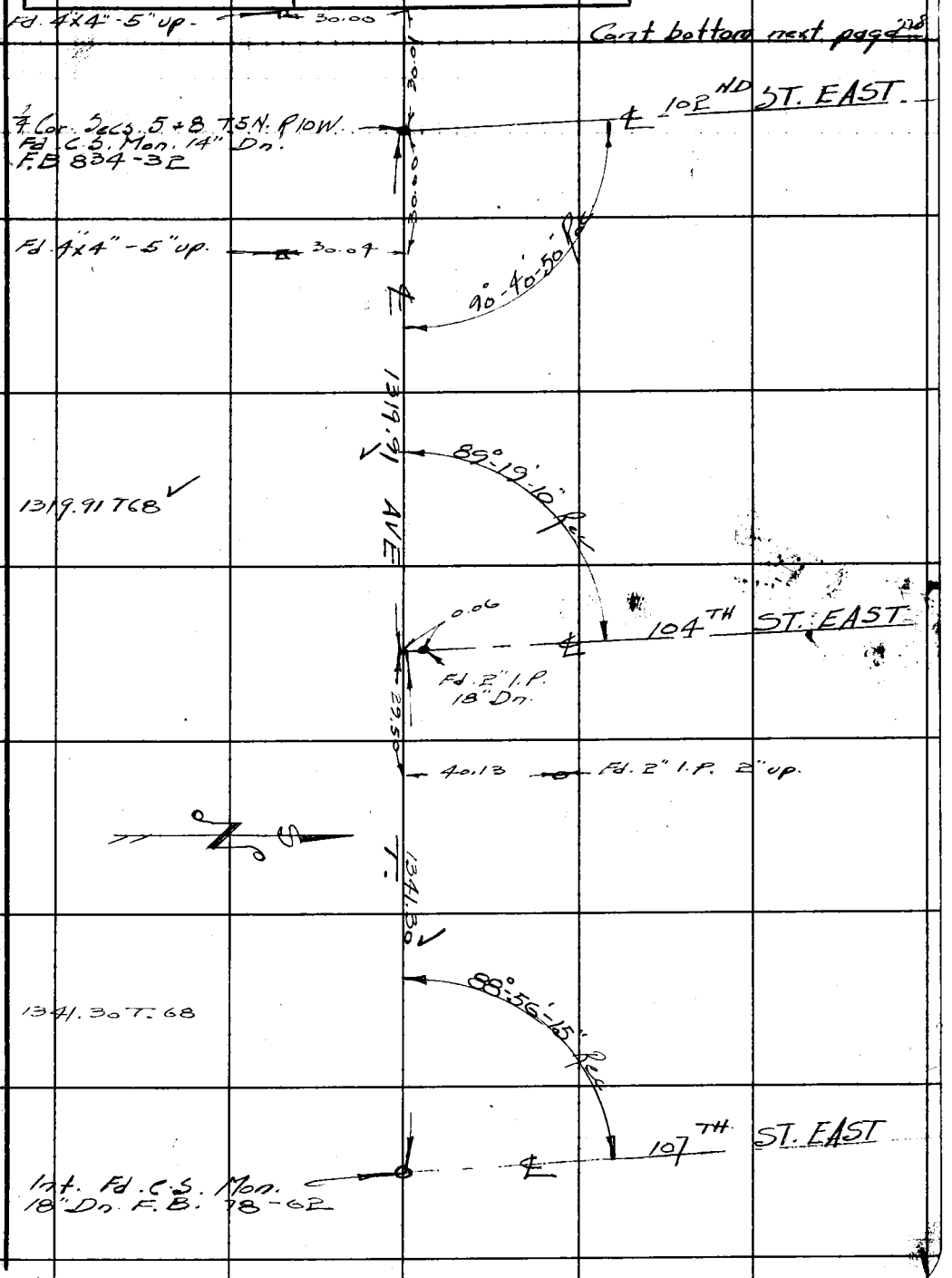

Note: Any Additions or Changes on This Sheet Must be Made or Circled in Red Ink With Date and Name of Person Making Change.

Do not extend notes this side of this line.

RETURN TO
LOS ANGELES COUNTY SURVEYOR
700 HALL OF RECORDS

FORM 247 5M 11-41

F.B. 634 PG. 228

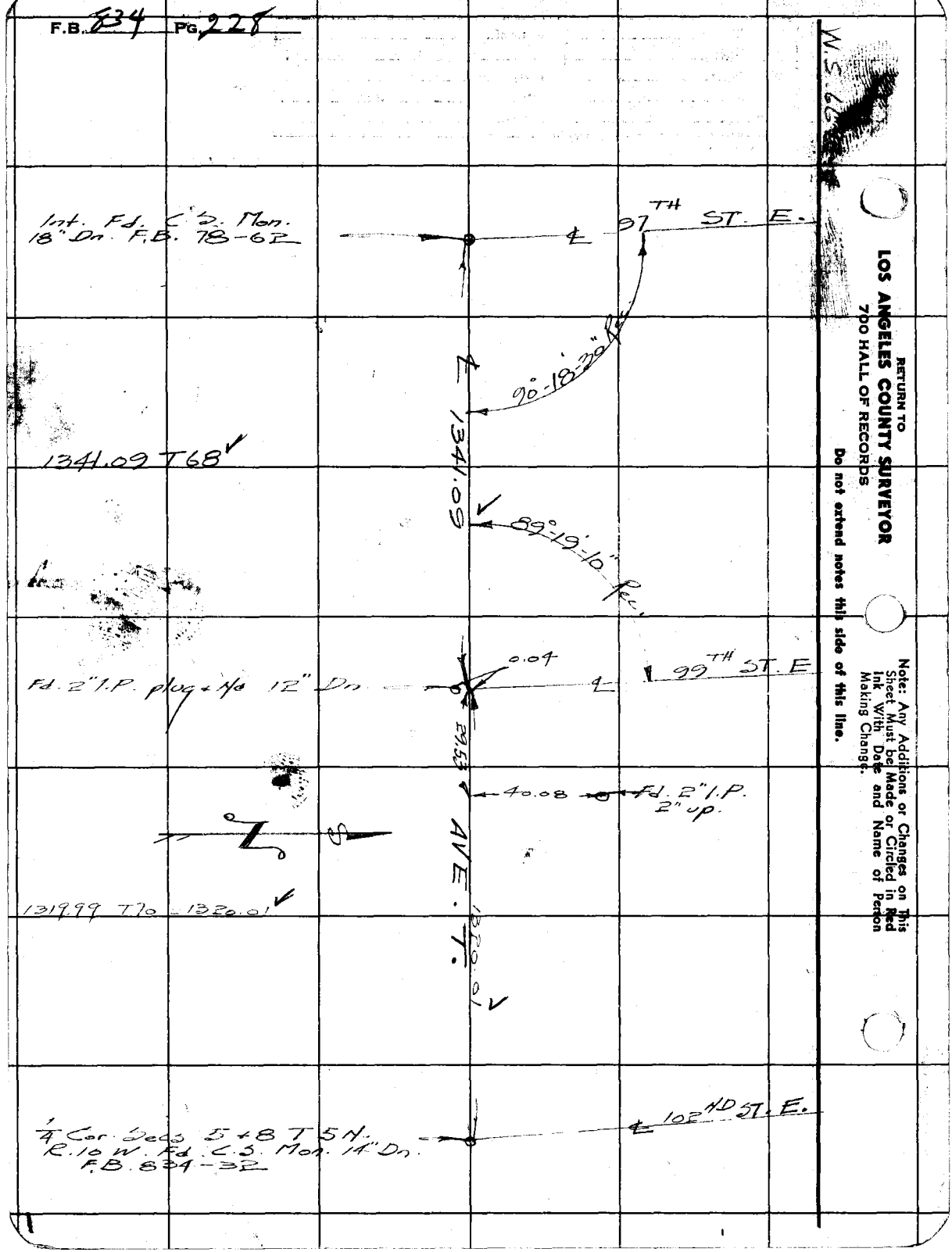

RETURN TO
LOS ANGELES COUNTY SURVEYOR
700 HALL OF RECORDS

Do not extend notes this side of this line.

Note: Any Additions or Changes on This Sheet Must be Made or Circled in Red Ink With Date and Name of Person Making Change.

Notes Ck'd by	Survey of Gravel Area
Map No.	W. O. Tape No. 121 St'd. 84 °F
Office Work	Surveyed by Rosecrans
Checked	Notes R Date 2-11-51
Date	Indexed C. Johnson 12-13-51

F. B. 834 PG. 251

Notes: Any Additions or Changes on This Sheet Must be Made or Circled in Red Ink With Date and Name of Person Making Change.

Do not extend notes this side of this line.

RETURN TO
LOS ANGELES COUNTY SURVEYOR
726 LOS ANGELES COUNTY
ENGINEERING BLDG.

GRAVEL AREA

F.O 396 N 130

Purpose of survey is to locate gravel area as to fractional part of Sec. 21 T 5 N R 10 W. Look up owner and determine if ownership can be acquired

Party: E. A. Rosecrans
S. Holbrook
W. E. Newman

Sketch of this made for Road Dept. by K.B.M Jan 4, 1952

76F3095 247 10M 1-49

F. B. 834 PG. 252

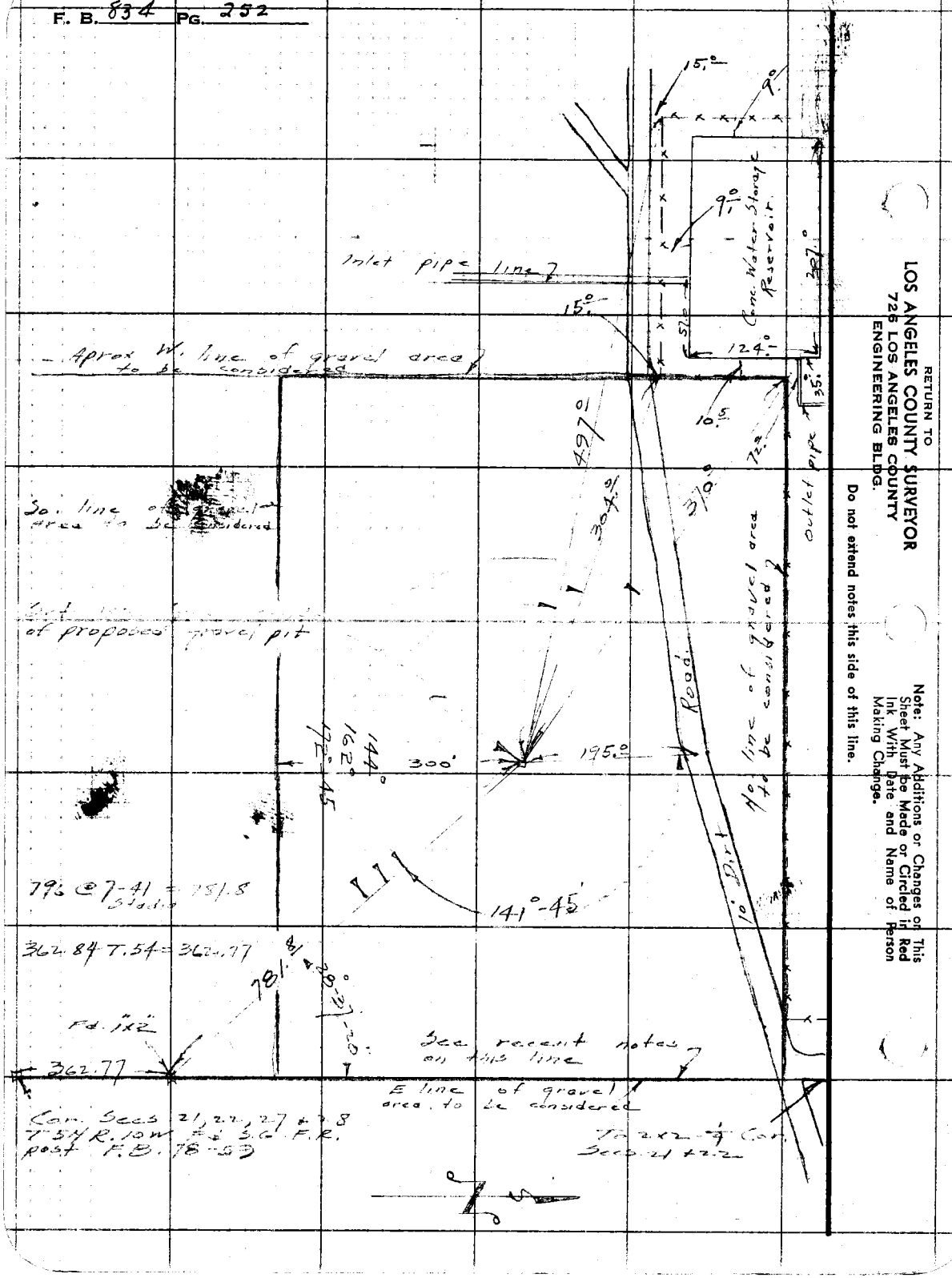

RETURN TO
LOS ANGELES COUNTY SURVEYOR
725 LOS ANGELES COUNTY
ENGINEERING BLDG.

Do not extend notes this side of this line.

Note: Any Additions or Changes on This Sheet Must be Made or Circled in Red Ink With Date and Name of Person Making Change.

F. B. 834 Pg. 253

Notes Ck'd by KRM	Survey of T5N, R10W
Map No. C.S. 8734	W. O. 4999 Tape No. 42 St'd. 84 °F
Office Work	Surveyed by MACK
Checked	Notes M Date 2-10-54
Date	Indexed E. C. Johnson 2-19-54

J.N. 4999

RE-MEASUREMENT OF EXTERIOR LINES OF SEC. 3, T5N, R10W

PARTY:
MACK
HALISCKY
RITTER
ALBRIGHT
TALBOT

Note: Any Additions or Changes on This Sheet Must Be Made or Circled in Red Ink With Date and Name of Person Making Change.

Do not extend notes this side of this line.

RETURN TO
LOS ANGELES COUNTY SURVEYOR
726 LOS ANGELES COUNTY
ENGINEERING BLDG.

76F3095 247 2-51

W.S. 66
B-3, B-4,
C-3, & C-4.

RETURN TO
LOS ANGELES COUNTY SURVEYOR
726 LOS ANGELES COUNTY
ENGINEERING BLDG.

Note: Any Additions or Changes on This Sheet Must be Made or Circled in Red Ink With Date and Name of Person Making Change.

Do not extend notes this side of this line.

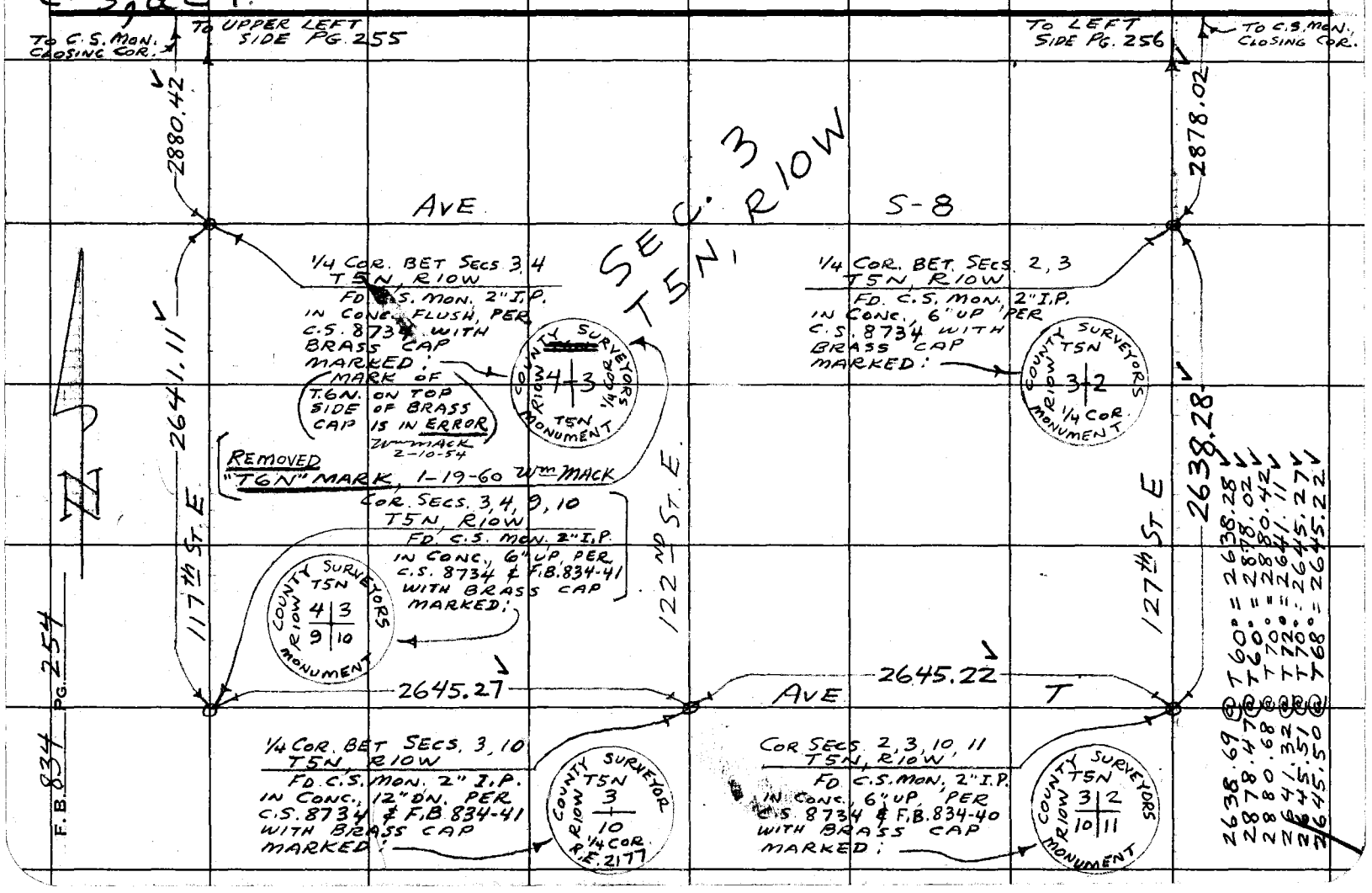

Notes Ck'd by KRM	Survey of T5N, R10W
Map No. C.S. 8734	W. O. 4999 Tape No. 42 St'd. 84 °F
Office Work	Surveyed by MACK
Checked	Notes m Date 2-11-54
Date	Indexed A. C. Johnson

F. B. 834 Pg. 255

2880.68 @ T70° = 2880.42 ✓
2078.81 @ T50° = 2078.42 ✓
599.07 @ T54° = 598.95 ✓

223.30 @ 3° 20' T54° = 222.87 ✓
299.94 @ 2° 40' T54° = 299.56 ✓
1563.85 LEVEL T54° = 1563.55 ✓
2085.98 ✓

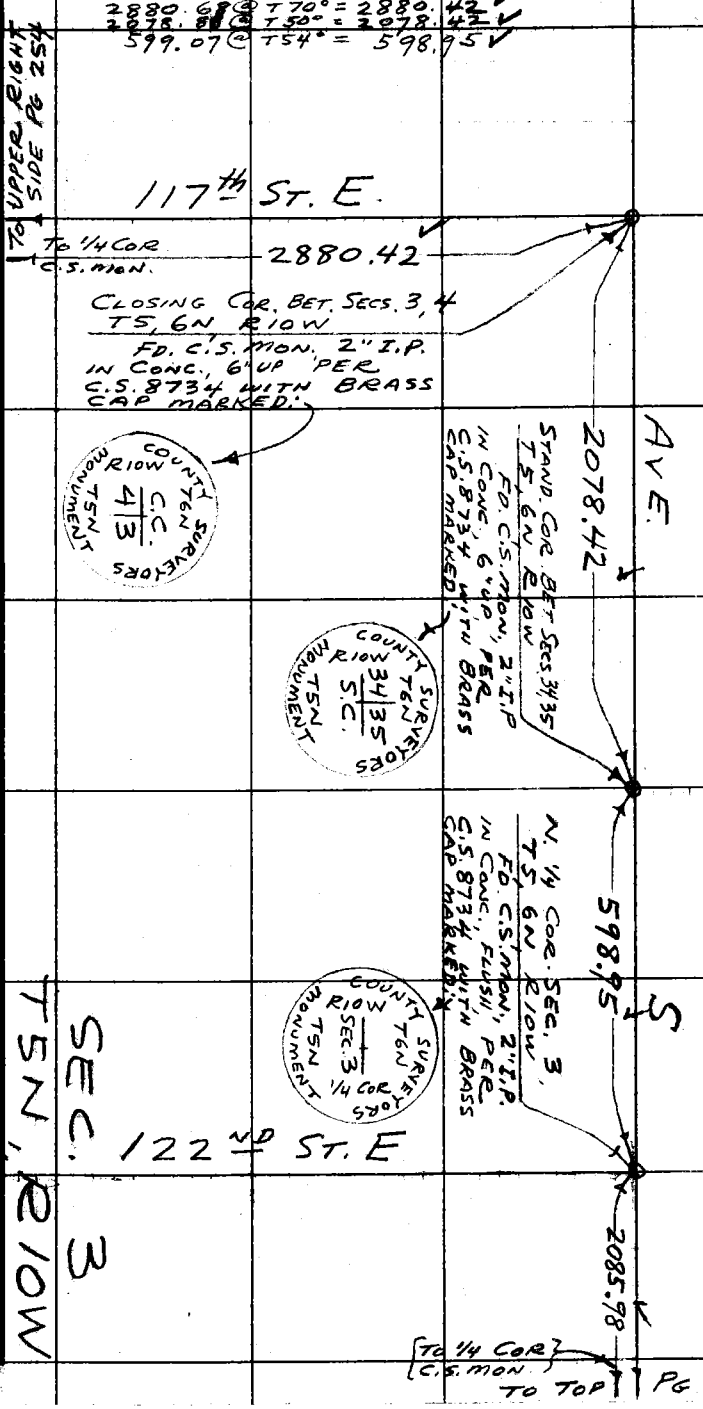

Note: Any Additions or Changes on This Sheet Must be Made or Circled in Red Ink With Date and Name of Person Making Change.

Do not extend notes this side of this line.

RETURN TO
LOS ANGELES COUNTY SURVEYOR
726 LOS ANGELES COUNTY
ENGINEERING BLDG.

76F3095 247 2-51

RETURN TO
LOS ANGELES COUNTY SURVEYOR
726 LOS ANGELES COUNTY
ENGINEERING BLDG.

Note: Any Additions or Changes on This Sheet Must be Made or Circled in Red Ink With Date and Name of Person Making Change.

Do not extend notes this side of this line.

W.S. 66, C-3

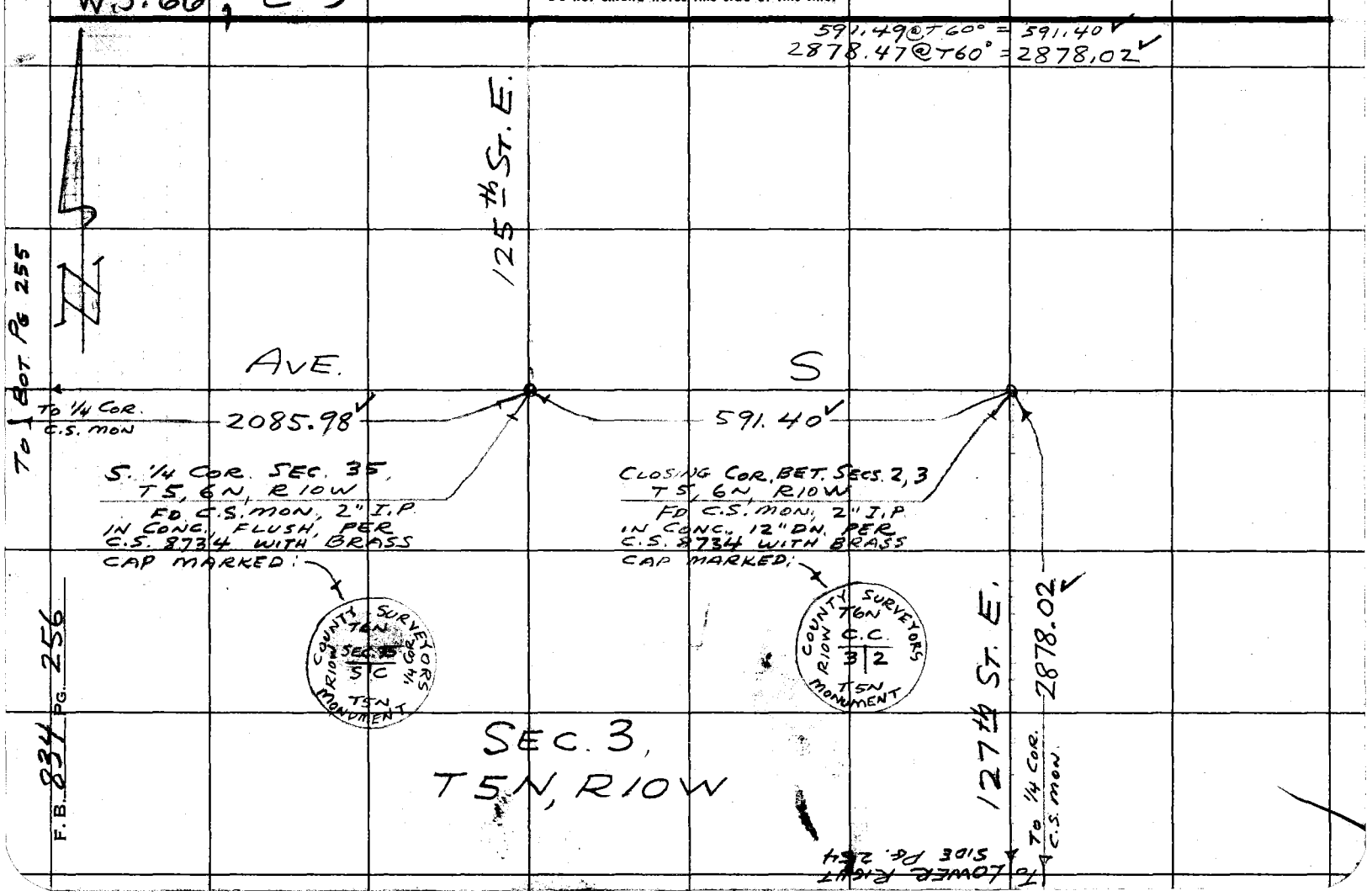

Notes Ck'd by	Survey of
Map No.	W. O. Tape No. St'd. °F
Office Work	Surveyed by
Checked	Notes Date
Date	Indexed G. C. Johnson 9-30-33

F. B. 834 PG. 2-57

T. 5 N. R. 8 W.

SECTION 30

Location of lines of possession and structures in the N.W. ¼ of the section.

Note: Any Additions or Changes on This Sheet Must be Made or Circled in Red Ink With Date and Name of Person Making Change.

Do not extend notes this side of this line.

RETURN TO
LOS ANGELES COUNTY SURVEYOR
726 LOS ANGELES COUNTY
ENGINEERING BLDG.

76F3095 S&E #247, 8-54

F. B. 834 Pg. 258



RETURN TO
LOS ANGELES COUNTY SURVEYOR
726 LOS ANGELES COUNTY
ENGINEERING BLDG.

Do not extend notes this side of this line.

Note: Any Additions or Changes on This Sheet Must be Made or Circled in Red Ink With Date and Name of Person Making Change.

Notes Ck'd by KAM	Survey of T5N R8W
Map No.	W. O. 0302.01 Tape No. 110 St'd. 39 °F
Office Work	Surveyed by J. C. Fisher
Checked	Notes Fisher Date 3-21-55
Date	Indexed A. C. Johnson

F. B. 834 Pg. 259

W S 67, B-5 & C-5

Note: Any Additions or Changes on This Sheet Must be Made or Circled in Red Ink With Date and Name of Person Making Change.

Do not extend notes this side of this line.

RETURN TO
LOS ANGELES COUNTY SURVEYOR
726 LOS ANGELES COUNTY
ENGINEERING BLDG.

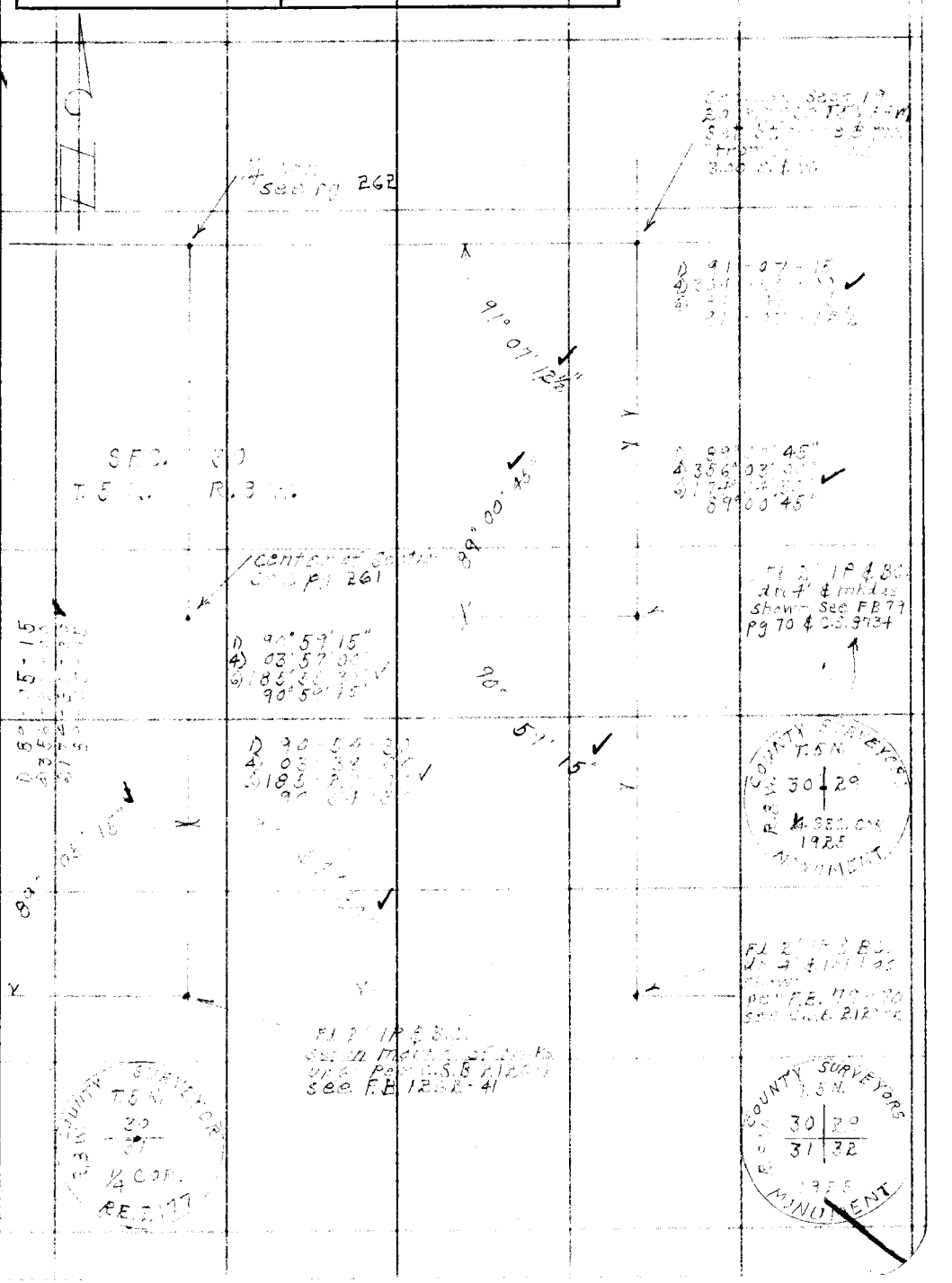

76F309S S&E #247. 8-54

F. B. 834 PG. 260

To Bot pg 261



WS67, B-5

RETURN TO
LOS ANGELES COUNTY SURVEYOR
726 LOS ANGELES COUNTY
ENGINEERING BLDG.

Do not extend notes this side of this line.

Note: Any Additions or Changes on This Sheet Must be Made or Circled in Red Ink With Date and Name of Person Making Change.

Notes Ck'd by KAM	Survey of T5N R8W
Map No.	W. O. 0302.01 Tape No. 110 St'd. 84 °F
Office Work	Surveyed by J. C. Pierce
Checked	Notes Pierce Date 3-17-55
Date	Indexed A. C. Johnson

F. B. 834 Pg. 261

W567, B-5

To 1/4 Cor section 29 & 30 T5N R8W see pg.

SEC. 30
T5N R8W

24+81.58 From W. Cent. set by intersection

88° 57' 00"
88° 57' 55"

91° 02' 05"

1314.37

To Bot pg. 262

To 1/4 COR Secs 30 & 31 See pg

T=62 1314.37

234.26

91° 02' 05"

T=60 = 234.26

91° 02' 05"
364° 02' 15"

88° 58' 00"
355° 52' 00"
173° 48' 00"
88° 58' 00"

T=59 = 84[illegible]

13+96.1

To Top pg. 260

Note: Any Additions or Changes on This Sheet Must be Made or Circled in Red Ink With Date and Name of Person Making Change.

Do not extend notes this side of this line.

RETURN TO
LOS ANGELES COUNTY SURVEYOR
726 LOS ANGELES COUNTY
ENGINEERING BLDG.

76F309S S&E #247. 8-54

F.B. 834 PG. 262

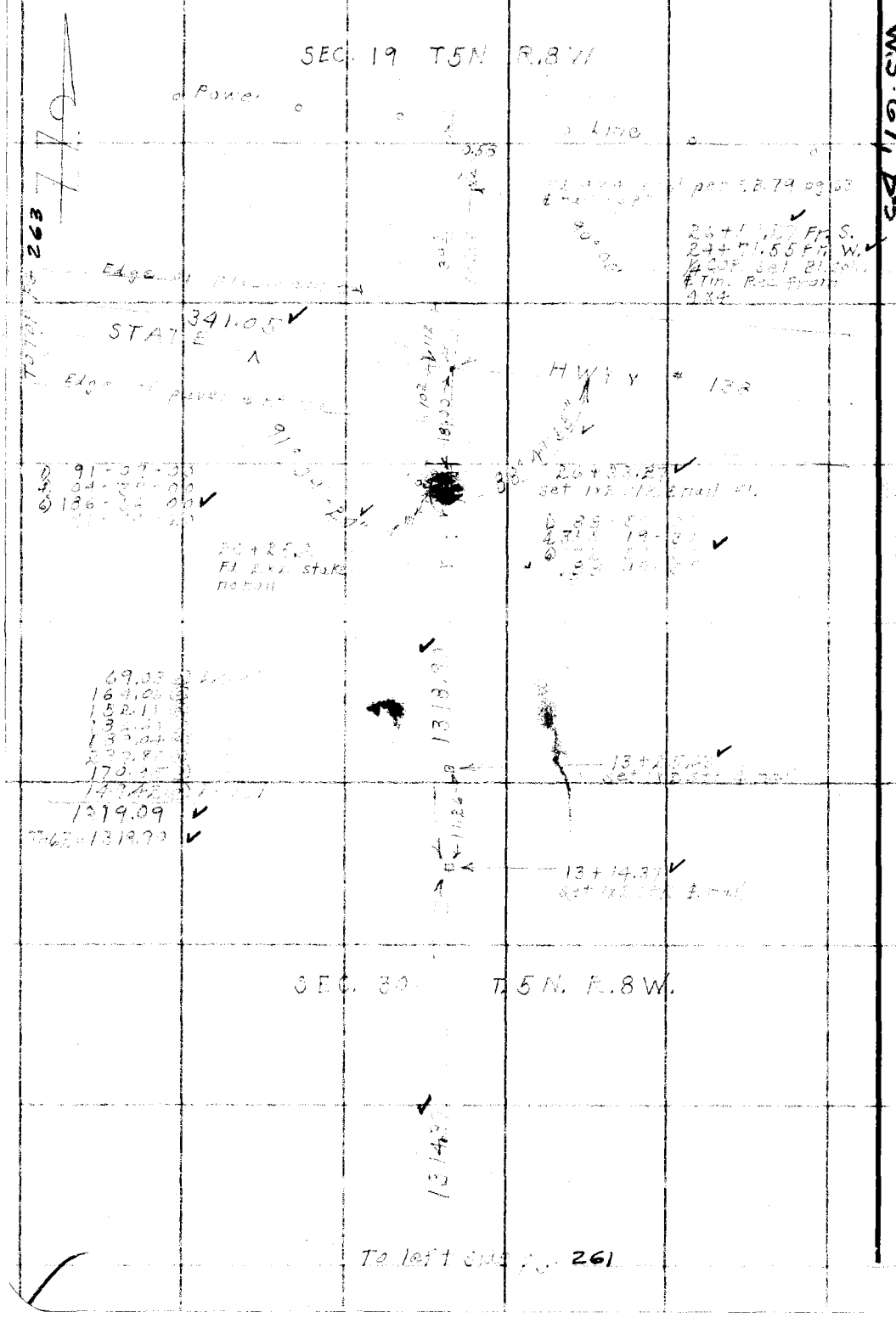

W.S. 67, B5

RETURN TO
LOS ANGELES COUNTY SURVEYOR
726 LOS ANGELES COUNTY
ENGINEERING BLDG.

Do not extend notes this side of this line.

Note: Any Additions or Changes on This Sheet Must be Made or Circled in Red Ink With Date and Name of Person Making Change.

Notes Ck'd by KRM	Survey of T 5N R 8 W
Map No.	W. O. 0300.01 Tape No. 112 St'd. 84 °F
Office Work	Surveyed by J. C. Pierce
Checked	Notes Pierce Date 3-21-55
Date	Indexed A. C. Johnson

F. B. 934 PG. 263

W. S. 67, B-5

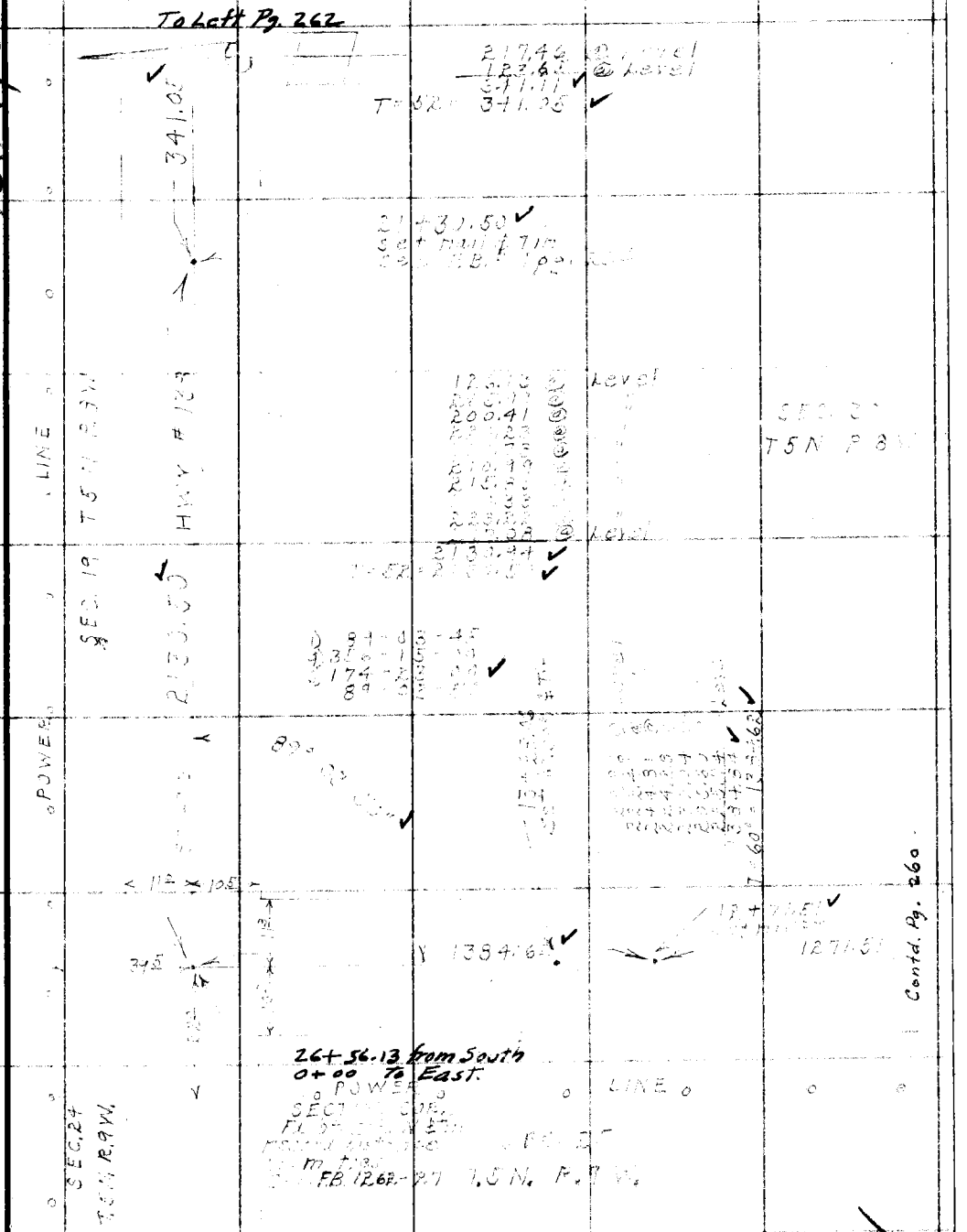

Note: Any Additions or Changes on This Sheet Must be Made or Circled in Red Ink With Date and Name of Person Making Change.

Do not extend notes this side of this line.

RETURN TO
LOS ANGELES COUNTY SURVEYOR
726 LOS ANGELES COUNTY
ENGINEERING BLDG.

76F309S S&E #247. 8-54

RETURN TO
LOS ANGELES COUNTY SURVEYOR
726 LOS ANGELES COUNTY
ENGINEERING BLDG.

Note: Any Additions or Changes on This Sheet Must be Made or Circled in Red Ink With Date and Name of Person Making Change.

Do not extend notes this side of this line.



Notes Ck'd by Miner	Survey of T.5N. R.10W.
Map No.	JN 0302.01 Tape Std 84 °F
Office Work	Surveyed by J.C. PIERCE
Checked	Notes PIERCE Date 11-1-56
Date	Indexed A. C. Johnson 11-19-56

F. B. 834 Pg. 265

J.N. 0302.01

T. 5 N. R. 10 W.

RESET MONUMENT AT SECTION CORNER SECTIONS 3, 4, 9, & 10 T.5N., R.10W., WHICH HAD BEEN DESTROYED BY ROAD BUILDING EQUIPMENT

PARTY- PIERCE, J.C.
BEERS, D.H.
ROYCE, D.L.
RANDALL, J.G.
MONDRAGON, L.

Note: Any Additions or Changes on This Sheet Must be Made or Circled in Red Ink With Date and Name of Person Making Change.

PLEASE RETURN TO
LOS ANGELES COUNTY ENGINEER
700 Los Angeles County Engineering Bldg.
Do not extend this side of this line.

76F3095 S&E #247 1-56


F.B. 834 PG. 266
1/4 COR. SECS. 3, 4
T. 5 N., R. 10 W.
FD. 2" I.P. & B.C. SET IN CONC.
FLUSH PER F.B. 78-77
SEE F.B. 834-254, 255
MON. MKD. AS SHOWN
REMOVED "T6N" MARK
1-19-60
WMMACK
R.10W. COUNTY SURVEYORS
4 | 3
T. 5 N.
1/4 COR.
MONUMENT
EAST
2640.90
2641.37 @ LEVEL (T=56) = 2640.90
2645.93 @ LEVEL (T=54) = 2645.41
R.10W. COUNTY SURVEYORS
T. 5 N.
3 | 10
1/4 COR.
R.E. 2177
4 | 9
T. 5 N.
R. 10 W.
1/4 COR.
R.E. 2177
FD. OLD CUT SPK. & T IN 11" JOSHUA PER F.B. 834-81
SET N & T IN SW. SIDE FT.
AVE.
26 FD. 1/4
2645.11
T.
70.21 TAN.
42°00'
87° 47' 30"
FD. OLD CUT SPK. & T IN 10" JOSHUA PER F.B. 78-81
COR. SECS. 3, 4, 9, 10 T. 5 N. R. 10 W.
SEE F.B. 78-81
R.P. SET 2" I.P. & B.C. IN CONC. PER F.B. 834-42
1) 90 - 52 - 20
2) 60 - 59 - 00
3) 185 - 13 - 40
AVE. 92 - 52 - 16½
1) 89 - 47 - 20
2) 359 - 37 - 60
3) 178 - 44 - 00
AVE. 89 - 47 - 20
1) 90 - 43 - 10
2) 52 - 52 - 20
3) 184 - 18 - 40
AVE. 92 - 45 - 23
1) 88 - 57 - 20
2) 154 - 23 - 00
3) 171 - 43 - 40
AVE. 82 - 37 - 16⅔
1/4 COR. SECS. 4 & 9 T. 5 N. R. 10 W.
FD. 2" I.P. & B.C. SET IN CONC. DN. 20" PER F.B. 834-42
2651.01 @ LEVEL (T=54) = 2653.49
116 TH
2645.17
2645.64 @ LEVEL (T=56) = 2645.17
R.10W. COUNTY ENGINEER
T. 5 N.
4 | 3
9 | 10
R.E. 5867
R.10W. COUNTY SURVEYOR
T. 5 N.
9 | 10
1/4 SEC. COR.
R.E. 2177
1/4 COR. SECS. 9, 10, T. 5 N. R. 10 W.
FD. 2" I.P. & B.C. SET IN CONC. DN. 12"
PER 834-47
1/4 CORNER SECS. 3, 10
T. 5 N. R. 10 W.
"PER F.B. 834-42"
R.P. SET 2" I.P. CONC.
2.9' N. OF
LOS ANG
700 LOS AN
B38
this
Red
Ran