Ck'd by	Survey of WAYSIDE HONOR FARM	F.B. 837 Pg. 03
No.	W. O. Tape No. St'd °F	
Work	Surveyed by	
ed	Notes Date	
	Indexed A. C. Johnson	

WAYSIDE HONOR FARM

MAIN FARM ROAD
From
FARM HEADQUARTERS
To
STATE HIGHWAY

"LINE (So. Half)	Pg 5 to 8
Bench Levels	Pg 9 to 12
[illegible]	Pg 13 to 68
Line tie to approx tang.	Pg 69
Add'l topog.	Pg 71 to 73
Main Road	75 to 84
Profile and X Sec. (North ½)	Pg to
Profile only (South Half)	Pg to 110
Sections at Proposed entrance and Parking Lot	Pg 111 to 120
Profile & X Sections on 25' offset State Hyw ℄	Pg 120 to 134
Drainage ditch at Parking Lot	Pg 135
Profile " " " "	Pg 137 to 140
Add'l topog at Hwy for proposed change of entrance	Pg 141 to 180
Location of telephone poles	Pg 181
Topog. at northend near Camp	Pg 183 to 194
Line Change for Entrance Alignment, Profile, X-Secs.	Pgs. 197-220
Location and Elev. of Telephone Co. Conduit at Entrance	Pg 221-222
Grade changes	Pg 223 to 236

→ CLOSED ←

NOTE - ROAD SURVEY Cont. in F.B. 907

RETURN TO
LOS ANGELES COUNTY SURVEYOR
700 HALL OF RECORDS

Note: Any Additions or Changes on This Sheet Must be Made or Circled in **Red Ink** With Date and Name of Person Making Change.

Do not extend notes this side of this line.

F.B. 6127 PG. 1

Notes Ck'd by	Survey of WAYSIDE HONOR FARM	F.B. 837	Pg. 5
Map No.	W. O. Tape No. St'd of		
Office Work	Surveyed by		
Checked	Notes Date		
Date	Indexed 4-23-40		

CHAINED "P" LINE FOR TRANSIT TOPOGRAPHY ON PROPOSED ROAD LOCATION L.A. Co. HONOR FARM J.N. 8221

Transferred by W.M. Holmes 4-24-'40
checked by C.L. Keagle " " "



Note: Any Additions or Changes on This Sheets Must be Made or Circled in Red Ink With Date and Name of Person Making Change.

Do not extend notes this side of this line

RETURN TO
LOS ANGELES COUNTY SURVEYOR
700 HALL OF RECORDS

FORM 247 5M 10-37

F.B. 837 PG. 6



RETURN TO
LOS ANGELES COUNTY SURVEYOR
700 HALL OF RECORDS

Note: Any Additions or Changes on This Sheets Must be Made or Circled in Red Ink With Date and Name of Person Making Change.

Do not extend notes this side of this line

Notes Ck'd by	Survey of L.A. Co. HONOR FARM F.B. 837 PG. 7
Map No.	W. O. 8221 Tape No. 65 St'd 84 OF
Office Work	Surveyed by F.C. HOWARD
Checked	Notes F.C.H. Date 4-11-40
Date	Indexed

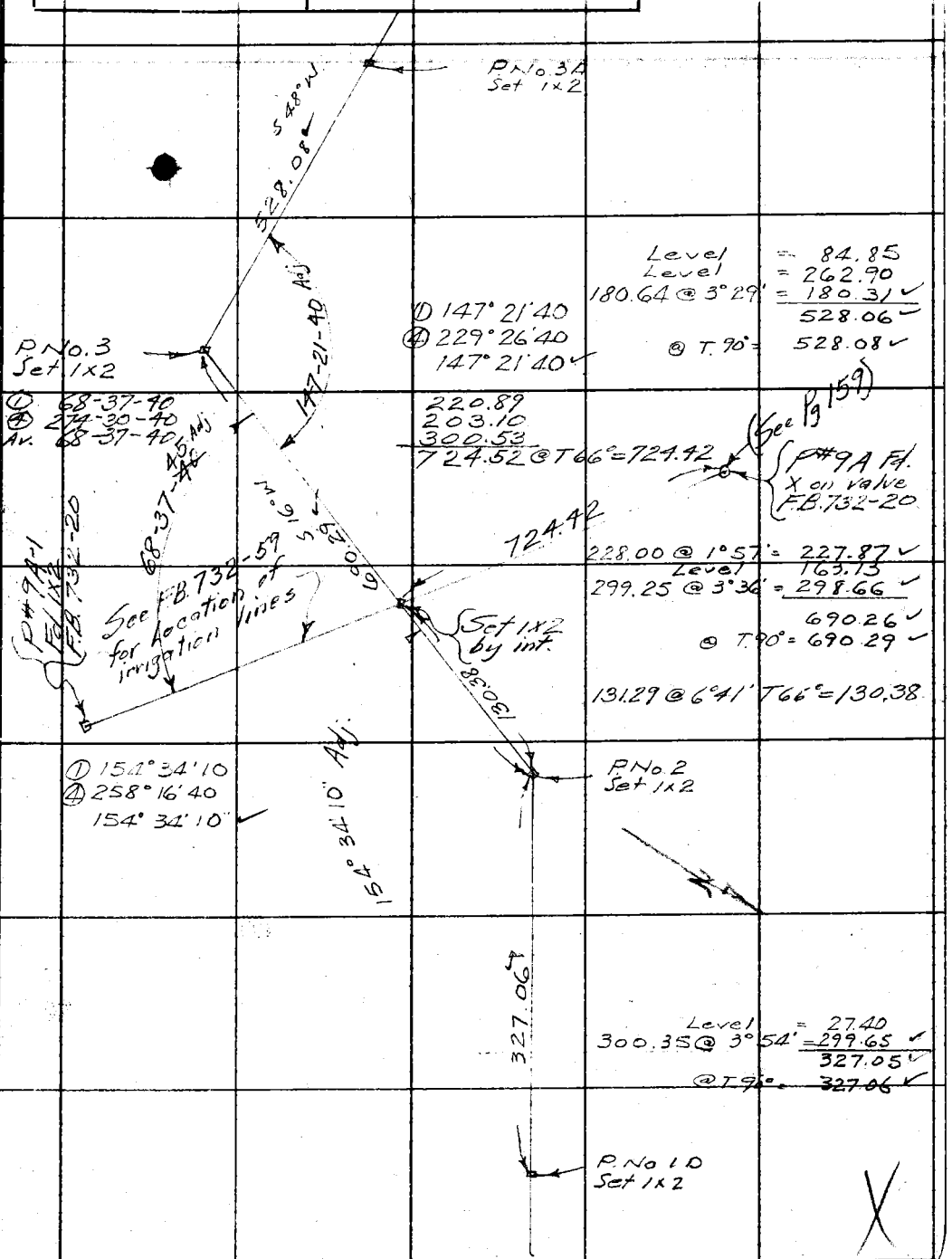

Note: Any Additions or Changes on This Sheets Must be Made or Circled in Red Ink With Date and Name of Person Making Change.

Do not extend notes this side of this line

RETURN TO
LOS ANGELES COUNTY SURVEYOR
700 HALL OF RECORDS

FORM 247 5M 10-37

F.B. 827 PG. 8

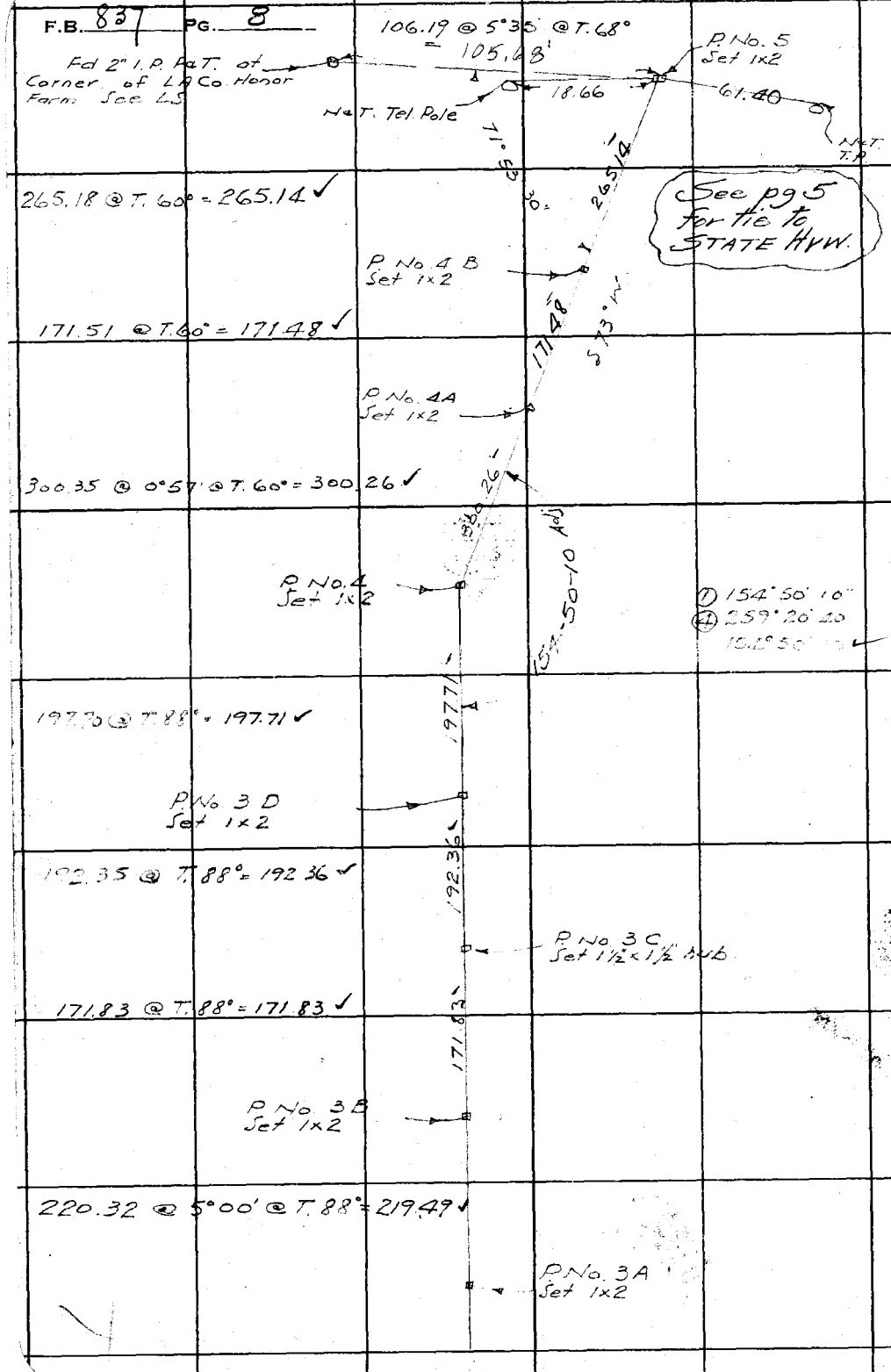

RETURN TO
LOS ANGELES COUNTY SURVEYOR
700 HALL OF RECORDS

Note: Any Additions or Changes on This Sheets Must Be Made or Circled in Red Ink With Date and Name of Person Making Change.

Do not extend notes this side of this line

Form 307 5M 5-39

PLEASE RETURN TO
LOS ANGELES COUNTY SURVEYOR
700 HALL OF RECORDS

NOTE: ANY ADDITIONS OR CHANGES ON THIS SHEET MUST BE MADE OR CIRCLED IN RED INK, WITH DATE AND NAME OF PERSON MAKING CHANGE

Do not extend notes this side of this line

STATION	B. S.	H. I.	F. S.	ELEV.		
	BENCH LEVELS TO ESTABLISH ELEVATIONS ON "P" LINE JN. 8221					
T.B.M. = B.M. W-31				1060 88	Fd. Spk W & Tin in power pole 60'	
	2 56	1063 44			East of blacksmith Shop.	
T.P.			0 77	1062 67		
	7 05	1069 72				
T.B.M. #1			2 60	1067 12	High spot in East rim of Alf valve about	
	5 035	1072 155			500' East of Hospital.	
T.P.			5 055	1067 100		
	3 66	1070 76				
T.B.M. #2			6 250	1064 510	Cut high spot in E. rim of Alf. valve [illegible]	
	7 670	1072 180			900' So. of T.B.M. #1	
(P#1)			6 67	65 51	Fd 1x2	
T.P.			1 090	1071 090		
	10 140	1081 230				
T.P.			2 510	1078 720		
	9 640	1088 360				
P#1-A			4 40	1083 96	S	
T.B.M. #3 = B.M. W-69			0 390	1087 970	Set Spk in No Side of power pole #5550 [illegible]	
	1 040	1089 010			28' So. of P#1-A - 90± S.E. or Left of Sta. 46+65.	

Profile No. ____ Notes Red. ____ Plotted ____ Job No. ____ Division No. ____ F B 837 Pg. 9

X-Sec. No. ____ Date ____ Date ____ Survey of L.A. Co. Honor Farm

Notes Chkd. A. LYO Checked ____ Survey by F.C.H. Notes C.C.H. Date ____

Date APR 1 [illegible] Date ____ Map No. ____ Indexed ____ Date 4-23-40

Form 307 5M 5-39

PLEASE RETURN TO
LOS ANGELES COUNTY SURVEYOR
700 HALL OF RECORDS

NOTE: ANY ADDITIONS OR CHANGES ON THIS SHEET MUST BE MADE OR CIRCLED IN RED INK, WITH DATE AND NAME OF PERSON MAKING CHANGE

Do not extend notes this side of this line

STATION	B. S.	H. I.	F. S.	ELEV.	
		1089 010			
T.P.			11 600	1077 410	
	1 790	1079 200			
P#1-B (T.P.)			8 880	1070 320	Fd. 1x2
	1 950	1072 270			
TBM#4 = B.M.W-71			11 670	1060 600	Set spk. in power pole about 80' No. of P#1-C 83'± Left or S.E. Sta. 50+80
	10 250	1070 850			4-12-40
P#1-C			11 41	59 44	Fd 1x2
T.P.			0 58	1070 27	
	10 77	1081 04			
T.P.			1 79	1079 25	
	11 07	1090 32			
TBM#5 = B.M.W-72			1 16	1089 16	Set Spk in Power pole # 555011-E, 70'± Left or S.E. of Sta. 54+12
	3 39	1092 55			
P#1-D			6 45	86 10	Fd 1x2
T.P.			11 41	1081 14	
	1 45	1082 59			
T.P.			10 84	1071 75	
	5 22	1076 97			
TBM#6 = B.M.W-73			8 49	1068 48	Set Spk in Power pole # 555010-E, 28'± Right or West of Sta. 57+27
	2 18	1070 66			

F.B. 837 PG. 10 Job No. 823 J Division No. Notes Red. Plotted Profile No.
Survey of FCO. Hynor Farm Date Date X-Sec.
Survey by FCH Notes CCH Notes Chkd. J. A. LYON Checked No.
Indexed A. C. Johnson Date Date APR 16 1940

Form 307 5M 5-39

PLEASE RETURN TO
LOS ANGELES COUNTY SURVEYOR
700 HALL OF RECORDS

NOTE: ANY ADDITIONS OR CHANGES ON THIS SHEET MUST BE MADE OR CIRCLED IN RED INK, WITH DATE AND NAME OF PERSON MAKING CHANGE

Do not extend notes this side of this line

STATION	B. S.	H. I.	F. S.	ELEV.		
		1070 66				
P#2			5 09	1065 57	Fd 1x2	
T.P.			11 86	1058 80		
	3 60	1062 40				
T.P.			11 54	1050 86		
	4 44	1055 30				
T.B.M.#7 = B.M. W-74			5 02	1050 28	Set Spk in Co. Forestry Tel. Pole # 4.9289-A,	
	3 12	1053 40			46'± Right or West of Sta. 60+60	
P#3 (T.P.)			2 30	1051 10	Fd 1x2	
	1 35	1052 45				
T.P.			11 03	1041 42		
	7 71	1049 13				
T.P.			7 61	1041 52		
	9 81	1051 33				
P#3-A			1 00	50 33	Fd 1x2	
T.B.M.#8 = B.M. W-75			10 08	1041 25	Set Spk in 36" White Oak 60'± So of P#3-A,	
	1 90	1043 15			25'± Left or S.E. of Sta. 70+50.	
P#3-B (T.P.)			10 79	1032 36	Fd 1x2	
	6 20	1038 56				
P#3-C (T.P.)			4 17	1034 39	Fd 1x2	
	10 39	1044 78				

Profile Notes Red. ____ Plotted ____ Job No. 8237 Division No. ____ # B 837 PG. 11
No. ____ Date ____ Date ____ Survey of Honor Fort
X-Sec. Notes Chkd. H. A. LYON Checked ____ Survey by ECH Notes CCH Date 4-12-40
No. ____ Date PB Date ____ Map No. ____ Indexed ____ Date ____

Form 3[illegible] 5M 5-39

PLEASE RETURN TO
LOS ANGELES COUNTY SURVEYOR
700 HALL OF RECORDS

NOTE: ANY ADDITIONS OR CHANGES ON THIS SHEET MUST BE MADE OR CIRCLED IN RED INK, WITH DATE AND NAME OF PERSON MAKING CHANGE

Do not extend notes this side of this line

STATION	B. S.	H. I.	F. S.	ELEV.		
		1044 78				
P#3-D			8 70	36 08	Fd 1x2	
P#4 (T.P.)			5 53	1039 25	Fd 1x2	
	2 63	1041 88				
P#4-A T.P.			7 06	1034 82	Fd 1x2	
	6 99	1041 81				
P#4-B			9 71	32 10	Fd 1x2	
			12 70	29 [illegible]	Water level Swamp.	
P#5			7 71	1034 10	Fd 1x2	
	4 02	1038 12				
USBM#M-52			1 20	1036 92	USBM#M-52 Elev 1036.911 1932 Adj.	

(U.S.2083)

F.B. 837 PG. 12 Job No. 8235 Division No. Notes Red. Plotted Profile
Survey of LA Co. Honor Farm. Date 4-12-40 Date No.
Survey by FCH Notes CCH Notes Chkd. M. A. LYON Checked X-Sec.
Indexed A. O. Johnson Date Date 1940 Date No.

Form [illegible] 3-34

PLEASE RETURN TO
LOS ANGELES COUNTY SURVEYOR
700 HALL OF RECORDS

NOTE: ANY ADDITIONS OR CHANGES ON THIS SHEET MUST BE MADE OR CIRCLED IN RED INK, WITH DATE AND NAME OF PERSON MAKING CHANGE

Do not extend notes this side of this line

Transit at	Sight on	Stadia Intercepts	Stadia Distance	Stadia Rod—	Horizontal Angle 0° to 360° Right	Horiz. Distance	+ − Vertical Angle	Elevation of Point	+ Back Sight	+ − Difference Elevation	Height of Instrument	+ − Vertical Distance	REMARKS Station	Left	Right
					° ′		° ′		1						
					° ′		° ′		2						
					° ′		° ′		3						
					° ′		° ′		4						
					° ′		° ′		5						
					° ′		° ′		6						
					° ′		° ′		7						
					° ′		° ′		8						
					° ′		° ′		9						
					° ′		° ′		10						
					° ′		° ′		11						
					° ′		° ′		12						
					° ′		° ′		13						
					° ′		° ′		14						
					° ′		° ′		15						
					° ′		° ′		16						
					° ′		° ′		17						
					° ′		° ′		18						
					° ′		° ′		19						
					° ′		° ′		20						
					° ′		° ′		21						

TRANSIT TOPOGRAPHY
ON
PROPOSED ROAD LOCATION
L.A. CO HONOR FARM
JN 8221

Add'n'l Inform.

Notes Red. Plotted Keagle Job No. Division No.
Date APR 17 1940 Survey of WAYSIDE HONOR FARM
Date
Date
Date

F.B. 837 PG. 13

Form 301 3-34

PLEASE RETURN TO
LOS ANGELES COUNTY SURVEYOR
700 HALL OF RECORDS

NOTE: ANY ADDITIONS OR CHANGES ON THIS SHEET MUST BE MADE OR CIRCLED IN RED INK, WITH DATE AND NAME OF PERSON MAKING CHANGE

Do not extend notes this side of this line

Transit at	Sight on	Stadia Intercepts	Stadia Distance	Stadia Rod—	Horizontal Angle 0° to 360° Right	Horiz. Distance	+ — Vertical Angle	Elevation of Point	+ Back Sight	+ — Difference Elevation	Height of Instrument	+ — Vertical Distance	REMARKS Station	Left	Right
			No stadia constant to be added												
P#1	P#1-A		(See Pg for add'tl Shots)					1065.5	5.2		1070.7		Elev. 1065.51		
		6.23 / 6	23	6.1	12 54	23	Lev	646					℄ Alf Valve		
		4.90 / 4	90	4.6	120 02	90	—	661					"		
		5.35 / 4	135	4.9	124 30	135	—	658					"		
		5.72 / 4	172	4.6	126 09	172	—	661					"		
		5.76 / 3	276	4.6	128 40	276	—	661					"		
		5.73 / 3	273	3.1	132 53	273	—	676					℄ Proposed Rd		
		4.24 / 2	224	3.0	132 53	224	—	677					"		
		4.77 / 3	177	3.7	132 53	177	—	670					"		
		4.18 / 3	118	3.4	132 53	118	—	673					"		
		3.85 / 3	85	3.7	132 53	85	—	670					"		
		4.48 / 4	48	3.8	132 53	48	—	669					"		
		4.77 / 2	277	1.2	142 17	277	—	695					Flat		
		4.34 / 2	234	0.9	142 35	234	—	698					"		
		2.33 / 2	33	2.6	188 20	33	—	681					"		
		2.84 / 1	184	1.4	146 15	184	—	693					"		
		1.67 / 1	67	1.7	163 35	67	—	690					"		
		2.39 / 1	139	1.6	149 50	139	—	691					"		
		1.94 / 1	94	1.5	157 07	94	—	692					"		
		2.36 / 1	136	2.0	192 46	136	+ 2.12	748					P. Pole		

Add'n Inform.

F.B. 837 Pg. 14

Topography Description Legend: Side Hill ... S.H. Side of Draw ... S.D. Side of Ridge ... S.R. Head of Draw H.D. Bottom Draw B.D. Bottom Wash B.W. Top of Ridge T.R. Toe of Slope T.S. Interv. of Draws V.B. Break in Slope Bk.S. Steep Slope S.S. Top of Cliff T.Cl. Bottom of Cliff B.Cl. Top of Spur T.Sp. Bottom Canyon B.Cn. Top of Canyon S.Cn. Top of Bank T.B. Bottom of Bank B.B. Top of Cut T.C. Bottom of Cut B.C. Top of Fill T.F. Bottom of Fill B.F. Saddle Sa. Swale Sw. Flat Fl. Stream Str. Trail Tr. Pavement Pvt. Edge of Road E.Rd. Traveled Rd. Tr.Rd. Fence Fn. Int. Fences V.Fns. Ditch Dt. Telephone Pole T.P. Power Pole P.P. Culvert Cul. Oak-O. Fir-Fr. Pine-Pi. Cedar-Ca. Sycamore Sy. Eucalyptus Eu. Pine combinations of these and all common standard abbreviations.

Form 301 10M 3-34

PLEASE RETURN TO
LOS ANGELES COUNTY SURVEYOR
700 HALL OF RECORDS

NOTE: ANY ADDITIONS OR CHANGES ON THIS SHEET MUST BE MADE OR CIRCLED IN RED INK, WITH DATE AND NAME OF PERSON MAKING CHANGE

Do not extend notes this side of this line

Transit	Sight on	Stadia Intercepts	Stadia Distance	Stadia Red—	Horizontal Angle 0° to 360° Right	Horiz. Distance	+ − Vertical Angle	Elevation of Point	+ Back Sight	+ − Difference Elevation	Height of Instrument	+ − Vertical Distance	REMARKS Station	Left	Right
	LA				° ′		° ′		1 5 2		1070 Z				
		5.35 / 5	35	5 5	282 13	35	—	10652	2				Flat		
		6.70 / 6	70	5 9	307 44	70	—	648	3				"		
		6.32 / 6	32	6 0	323 15	32	—	647	4				"		
		5.98 / 5	98	5 2	323 20	98	—	655	5				"		
		6.66 / 6	66	6 4	324 20	66	—	643	6				"		
		6.86 / 6	86	6 5	343 10	86	—	642	7				"		
		5.19 / 4	119	4 5	334 20	119	—	662	8				Tie S/.		
		6.03 / 5	103	5 9	349 00	103	—	648	9				"		
		3.38 / 2	138	3 0	339 12	138	+ 1 19	708	10				S.H.		
		3.19 / 2	119	2 0	358 25	119	+ 0 44	702	11				"		
		2.3[illegible] / 1	132	2 0	12 29	132	+ 1 23	720	12				"		
		2[illegible] / 1	157	2 0	19 50	157	+ 1 08	718	13				"		
		5.53 / 4	153	4 7	26 10	153	—	660	14				Top Bnk		
		5.34 / 4	134	5 0	23 40	134	—	657	15				" "		
		7.14 / 6	114	6 2	16 50	114	—	645	16				End "		
		8.08 / 7	108	7 6	15 50	108	—	631	17				Bot "		
		8.27 / 7	127	7 5	23 48	127	—	632	18				" "		
		8.52 / 7	152	7 7	27 50	152	—	630	19				" " End		
		10.50 / 9	150	9 6	33 44	150	—	611	20				Ed. Cul. field		
		9.05 / 8	105	8 4	24 33	105	—	623	21				"		

Add'n'l Inform.

Notes Red. A. LYON Platted Keeper Job No. Division No.
Date APR 16 1940 Date APR 17 1940 Survey of WAYSIDE HONOR FARM
Main Chkd. Checked Survey by Notes Date
Date Date Map No. Indexed A. C. Johnson Date

F.B. 837 PG.

Form 301 [illegible] 8-34

PLEASE RETURN TO
LOS ANGELES COUNTY SURVEYOR
700 HALL OF RECORDS

NOTE: ANY ADDITIONS OR CHANGES ON THIS SHEET MUST BE MADE OR CIRCLED IN RED INK, WITH DATE AND NAME OF PERSON MAKING CHANGE

Do not extend notes this side of this line

Transit at	Sight on	Stadia Intercepts	Stadia Distance	Stadia Rod	Horizontal Angle 0° to 360° Right	Horiz. Distance	+ Vertical Angle	Elevation of Point	+ Back Sight	+ Difference Elevation	Height of Instrument	+ Vertical Distance	REMARKS Station	Left	Right
P#1	P#1-A								1 5 2		1070 7				
		7.51 / 7	51	7 1	351 55	51		1063 6	2				Edg. Cul. field		
			30	6 0	72 55	30		64 7	3				" " "		
		4.83 / 4.0	83	5 2	115 28	83		65 5	4				" " "		
		5.35 / 4	135	5 0	122 00	135		65 7	5				" " "		
		11.75 / 10	175	11 4	47 03	175		59 3	6				" "		
		10.41 / 9	141	9 6	61 35	141		61 1	7				" "		
		7.73 / 7	73	7 2	72 10	73		63 5	8				" "		
		8.17 / 7	117	8 0	82 43	117		62 7	9				" "		
		8.95 / 8	95	8 6	49 41	95		62 1	10				" "		
		7.20 / 6	120	6 3	107 25	120		64 4	11				" "		
									12						
P#1-A	P#1								13 5 0		1089 0		Elev. 1083 96		
		11.24 / 11	24	11 2	6 00	24		1077 8	14				S.H		
		9.37 / 9	37	9 2	76 19	37		79 8	15				"		
		2.29 / 2	29	2 8	98 14	29		86 2	16				"		
		1.27 / 1	27	1 3	120 10	27		87 7	17				" #555014-E P. Pole		
		3.44 / 3	44	3 5	142 45	44		85 5	18				"		
		7.30 / 7	30	6 9	177 14	30		82 1	19				"		
		6.79 / 6	79	6 7	156 17	79		82 3	20				"		
		10.76 / 10	76	10 0	175 40	76	Z 33	75 8	21				"		

Add'n'l Inform.

Topography Description Legend:
Side Hill ... S.H. Bottom Draw B.D.
Side of Draw S.D. Bottom Wash B.W.
Side of Ridge S.R. Top of Ridge T.R.
Head of Draw H.D. Toe of Slope T.S.

Inters. of Draws V.D's
Break in Slope Bk.S.
Steep Slope S.S.
Top of Cliff T.Cl.
Bottom of Cliff B.Cl.
Top of Spur T.Sp.
Bottom Canyon B.Cn.

Side of Canyon S.Cn.
Top of Bank T.B.
Bottom of Bank B.B.
Top of Cut T.C.
Bottom of Cut B.C.
Top of Fill T.F.
Bottom of Fill B.F.

Saddle Sa.
Swale Sw.
Flat Fl.
Stream Str.
Trail Tr.
Pavement Pvt.
Edge of Road E.Rd.

Traveled Rd. Tr.Rd.
Fence Fn.
Int. Fences V.Fns.
Ditch Di.
Telephone Pole T.P.
Power Pole P.P.
Culvert Cul.

Oak-G. Fir-Fr.
Pine-Pl. Cedar-Cd.
Sycamore Sy.
Eucalyptus Eu.
Plus combinations of these and all common standard abbreviations.

B. 837 PG. 16

Form 301 10M 3-34

PLEASE RETURN TO
LOS ANGELES COUNTY SURVEYOR
700 HALL OF RECORDS

NOTE: ANY ADDITIONS OR CHANGES ON THIS SHEET MUST BE MADE OR CIRCLED IN RED INK. WITH DATE AND NAME OF PERSON MAKING CHANGE

Do not extend notes this side of this line

Transit at	Sight on	Stadia Intercepts	Stadia Distance	Stadia Rod—	Horizontal Angle 0° to 360° Right	Horiz. Distance	+ − Vertical Angle	Elevation of Point	+ Back Sight	+ − Difference Elevation	Height of Instrument	+ − Vertical Distance	REMARKS Station	Left	Right
P#1-A	P#1								1 5.0		1089.0				
		11.15 / 10	115	10.0	1[illegible]4 45	115		79.0	2				S.H.		
		10.16 / 9	116	10.0	176 38	116	2 51	73.3	3				"		
		11.56 / 10	156	10.7	168 17	156		78.3	4				"		
		10.60 / 9	160	10.0	177 50	160	2 29	72.1	5				"		
		11.87 / 10	187	11	170 20	187		77.8	6				"		
		10.86 / 9	186	10.0	179 35	186	2 20	71.6	7				"		
		8.91 / 7	191	8.0	184 44	190	4 20	66.7	8				"		
		11.0 / 9	200	10.0	190 25	198	5 33	59.8	9					Top 51	
		9.50 / 8	150	9.0	188 58	149	5 29	65.9	10				"		
		10.62 / 9	162	10.0	195 13	160	6 36	60.6	11					"	
		10.19 / 9	119	10.0	203 50	116	9 09	60.4	12					"	
		11.0 / 10	100	10.0	219 52	96	10 51	60.7	13					"	
		10.90 / 10	90	10.0	247 16	86	11 22	61.7	14					Bot Brk	
		9.87 / 9	87	9.0	246 05	84	11 12	63.7	15					Top "	
		10.80 / 10	80	10.0	266 55	77	11 09	64.0	16					" "	
		10.84 / 10	84	11.0	267 00	81	11 16	~~65.0~~ 62.9	17	26.1		16.1		Bot "	
		8.20 / 7	120	8.0	189 43	118	[illegible] 08	66.2	18				"		
		10.94 / 10	94	10.0	192 43	92	7 30	66.8	19				"		
		9.70 / 9	70	9.0	210 39	69	7 57	70.5	20				"		
		8.54 / 8	54	8.0	224 00	53	7 55	73.7	21				"		

Add'n'l Inform.

Notes Red. [illegible] Plotted Keagle Job No. Division No. F.B. 837 Pg. 17
Date APR 1940 Date APR 17 1940 Survey of WATSIDE BUNCH FARM
Date Checked Survey by Notes Date
Date Date Map No. Indexed A. C. Johnson

Form 301 10M 3-34

PLEASE RETURN TO
LOS ANGELES COUNTY SURVEYOR
700 HALL OF RECORDS

NOTE: ANY ADDITIONS OR CHANGES ON THIS SHEET MUST BE MADE OR CIRCLED IN RED INK, WITH DATE AND NAME OF PERSON MAKING CHANGE

Do not extend notes this side of this line

F.B. 837 Pg. 18

Topography Description Legend:
Side Hill...S.H. | Bottom Draw B.D. | Bottom Wash B.W. | Side of Draw S.D. | Top of Ridge T.R. | Side of Ridge S.R. | Top of Slope...T.S. | Head of Draw H.D.

Intersect. of Draws, V.D's: Break...Br. | Slope...S.S. | Slope...T.Cl. | Top of Cliff...T.Cl. | Bottom of Cliff...B.Cl. | Top of Spur...T.Sp. | Bottom Canyon...B.Cn.

Side of Canyon S.Cn. | Top of Bank...T.B. | Bottom of Bank...B.B. | Top of Cut...T.C. | Bottom of Cut...B.C. | Top of Fill...T.F. | Bottom of Fill...B.F.

Saddle | Gully | Flat | Stream | Trail | Pavement | Edge of Road E.Rd.

Traverse Rd. Tr. Rd. | Fence | Int. Fences, V.Fs. | Ditch | Telephone Pole T.P. | Power Pole | Culvert

Bldgs. | Fire-Pl. Chimn. | Chimney | Cupboard | Flues | Outbuildings | Cel. | El. | All these used with common standard abbreviations.

Transit at	Sight on	Stadia Intercepts	Stadia Distance	Stadia Rod	Horizontal Angle 0° to 360° Right	Horiz. Distance	+ Vertical Angle	Elevation of Point	+ Back Sight	+ Difference Elevation	Height of Instrument	+ Vertical Distance	REMARKS Station	Left	Right
D#					° '		° '								
1-A	D#1								5 0		1089 0				
		8.50													
		8	50	8 0	255 27	49	8 30	737					S.H		
	1	10.25													
		10	25	10 4	277 06	25	—	786					"		
		9.17													
		9	17	9 0	330 35	17	—	800					"		
		11.38													
		11	38	11 4	220 00	38	—	775					"		
		10.79													
		10	79	10 8	227 31	77	9 35	661					"		
		9.03													
		8	103	8 0	203 50	100	10 39	621		268		188	"		
		7.17													
		6	117	7 0	197 13	114	10 03	620					"		
D#	D#														
1-B	1-A								5 25		1075 6				
		11.78													
		11	78	11 0	198 40	77	5 19	574					Elev 1070.32		
		10.57											End Con-Irrigation line.		
		10	57	10 0	298 15	56	8 15	576					E Alf valve.		
		10.41													
		9	141	10 0	331 20	141	3 04	580					"		
		11.40													
		9	240	10 0	335 20	240	1 43	583					"		
		11.48													
		11	48	11 0	263 40	47	8 59	572					Ed. Cal field		
		10.68													
		10	68	10 0	304 10	67	7 12	572					" " "		
		10.03													
		9	103	10 0	320 45	102	4 39	575					" " "		
		8.36													
		7	136	8 0	327 45	135	4 16	576					" " "		
		10.80													
		9	180	10 0	331 35	186	2 23	580					" " "		
		8.48													
		6	248	8 0	334 55	248	2 04	588					" " "		
		11.38													
		11	38	11 0	303 50	37	7 07	590					Toc 51.		

Add'l Intercepts

Form 301 IBM 3-34

PLEASE RETURN TO
LOS ANGELES COUNTY SURVEYOR
700 HALL OF RECORDS

NOTE: ANY ADDITIONS OR CHANGES ON THIS SHEET MUST BE MADE OR CIRCLED IN RED INK, WITH DATE AND NAME OF PERSON MAKING CHANGE

Do not extend notes this side of this line

Transit at	Sight on	Stadia Intercepts	Stadia Distance	Stadia Rod—	Horizontal Angle 0° to 360° Right	Horiz. Distance	+ − Vertical Angle	Elevation of Point	+ Back Sight	+ − Difference Elevation	Height of Instrument	+ − Vertical Distance	REMARKS Station	Left	Right
D# 1-B	D# 1-A				° ′		° ′		1 525		1075 6				
		11 27 / 11	27	11 0	260 05	26	9 50	602	2				Tie Slope		
			37	9 0	203 45	36	9 20	587	3				"		
			26	12 0	209 45	26	—	636	4				Brk.		
			15	9 5	271 10	15	—	661	5				"		
			34	9 4	331 05	34	—	662	6				"		
			9	6 7	228 15	9	—	689	7				S.H.		
			30	2 8	10 30	30	—	728	8				"		
			36	0 1	33 20	36	—	755	9				P. Pole # 550 13-E		
			46	1 0	51 50	46	+ 4 38	784	10				S.H.		
			23	2 3	72 10	23	—	733	11				"		
			43	2 9	79 50	43	—	727	12				"		
			43	11 0	133 45	43	2 21	628	13				" T. Sl. Grain field		
			55	11 4	110 55	55	—	642	14				" "		
		11 37 / 11	37	11 0	167 20	37	3 00	627	15				" " "		
			51	11 0	197 20	50	5 52	595	16				Cor Grain field		
									17						
D# 1-C	D# 1-B				(See Pg 71 for add'l)				18 51		1064 5		Elev. 1059 44		
		4.15 / 2	215	3 4	6 30	215	—	611	19				Grain field		
		5.21 / 3	221	3 9	15 10	221	—	606	20				"		
		5.72 / 4	172	5 1	7 40	172	—	594	21				"		

Add'n'l Inform.

Notes Red J. A. LYON Plotted Kenneth Johnson Division No.
Date APR 16 1940 Date APR 17 1940 Survey of [illegible] FARM
Noted Chk'd Checked Survey by Notes Date
Date Date Map No. Indexed A. C. Johnson

F.B. 837 PG. 19

Form 301 10M 3-34

PLEASE RETURN TO
LOS ANGELES COUNTY SURVEYOR
700 HALL OF RECORDS

NOTE: ANY ADDITIONS OR CHANGES ON THIS SHEET MUST BE MADE OR CIRCLED IN RED INK, WITH DATE AND NAME OF PERSON MAKING CHANGE

Do not extend notes this side of this line

Transit at	Sight on	Stadia Intercepts	Stadia Distance	Stadia Rod	Horizontal Angle 0° to 360° Right	Horiz. Distance	+ Vertical Angle	Elevation of Point	+ Back Sight	+ Difference Elevation	Height of Instrument	+ Vertical Distance	REMARKS Station	Left	Right
P# 1-C	P# 1-B								1 5 1		1060 45				
		5.84 / 4	184	4 4	18 25	184	—	601	2				Grain field.		
		6.22 / 5	122	5 9	9 25	122	—	586	3				"		
		5.44 / 4	144	4 5	24 15	144	—	600	4				"		
		6.78 / 6	78	6 6	11 15	78	—	579	5				P.P. 55 SOUTH		
		4.02 / 3	102	4 0	34 55	102	—	605	6				"		
		6.37 / 6	37	6 6	18 05	37	—	579	7				"		
		3.67 / 3	67	3 0	58 20	67	—	625	8				Ed " Toe Sl.		
		3.42 / 3	42	3 1	67 55	42	—	614	9				" " "		
		5.15 / 5	15	5 3	35 15	15	—	592	10				" " "		
		4.53 / 4	53	4 0	89 20	52	+ 8 23	680	11				S.H.		
		3.18 / 3	18	2 9	82 45	18	—	616	12				T.Sl.		
		2.61 / 2	61	2 0	106 45	57	+ 14 09	768	13				"		
		1.34 / 1	34	1 0	124 25	81	+ 15 27	722	14				"		
		3.77 / 3	77	3 0	124 25	68	+ 20 05	861	15				"		
		2.55 / 2	55	2 0	135 15	48	+ 20 28	805	16				"		
		5.96 / 5	96	5 0	143 35	86	+ 18 41	884	17				"		
		3.84 / 3	84	3 0	157 35	77	+ 16 10	839	18				"		
		7.22 / 6	122	6 0	155 25	113	+ 15 42	911	19				"		
		5.13 / 4	113	4 0	164 55	107	+ 12 34	845	20				"		
		7.46 / 6	146	6 0	164 45	139	+ 12 29	892	21				"		

Add'n'l Inform.

F.B. 83 Pg. 20

Topography Description Legend: Side Hill....S.H. Side of Draw.S.D. Side of Ridge.S.R. Head of Draw H.D. Bottom Draw.B.D. Bottom Wash B.W. Top of Ridge.T.R. Top of Slope.T.S.

Inters. of Draws.V.D. Break in Slope...Bk.S. Steep Slope.....S.S. Top of Cliff.....T.Cl. Bottom of Cliff...B.Cl. Top of Spur.....T.Sp. Bottom Canyon..B.Cn.

Side of Canyon S.Cn. Top of Bank.....T.B. Bottom of Bank.....B.B. Top of Cut.....T.C. Bottom of Cut.....B.C. Top of Fill.....T.F. Bottom of Fill.....B.F.

Saddle.....Sa. Swale.....Sw. Flat.....Fl. Stream.....Str. Trail.....Tr. Pavement.....Pvt. Edge of Road E.Rd.

Traveled Rd. Tr.Rd. Fence.....Fn. Int. Fences.V.Fn. Ditch.....Dt. Telephone Pole T.P. Power Pole...P.P. Culvert.....Cul.

Oak-O. Fir-Fr. Pine-Pi. Cedar-Cd. Sycamore.....Sy. Eucalyptus.....Eu. Plus combinations of these and all common standard abbreviations.

Form 301 IBM 3-34

PLEASE RETURN TO
LOS ANGELES COUNTY SURVEYOR
700 HALL OF RECORDS

NOTE: ANY ADDITIONS OR CHANGES ON THIS SHEET MUST BE MADE OR CIRCLED IN RED INK, WITH DATE AND NAME OF PERSON MAKING CHANGE

Do not extend notes this side of this line

Station Road J.A. LYON Rodman Keagle Job No. _____ Division No. _____
Date APR 11 1940 Date FEB 11 1940 Survey of _____
Notes Checked _____ Party by _____ Date _____
Date _____ Map No. _____ Indexed A. C. Dahlgren Date _____

F.B. 837 Pg. 21

Transit at	Sight on	Stadia Intercepts	Stadia Distance	Stadia Rod—	Horizontal Angle 0° to 360° Right	Horiz. Distance	+ − Vertical Angle	Elevation of Point	+ Back Sight	+ − Difference Elevation	Height of Instrument	+ − Vertical Distance	REMARKS Station	Left	Right
D	D#				° '		° '		1 5 1		4.5				
1-C	1-B										1060				
		339							2						
		2	139	3 0	173 4J	135	+ 9 0J	831					S.H.		
		778							3						
		6.0	178	7 0	170 1J	172	+ 10 48	902					"		
		3.47							4						
		2.0	147	3 0	180 1J	145	+ 6 40	783					"		
		6.79							5						
		5.0	179	6 0	179 5J	176	+ 6 44	892					"		
		723							6						
		6.0	173	7 0	184 0J	172	+ 4 16	703					"		
		3.51							7						
		2	151	8 0	184 1J	150	+ 4 22	728					"		
		776							8						
		6	176	7 0	188 40	176	+ 1 44	627					"		
		332							9						
		2	132	3 0	183 10	131	+ 4 33	718					"		
		7.24							10						
		6	174	6 6	193 4J	174	—	539					T. M. 0.0 +		
		5.42							11						
		1.4	142	5 0	193 10	142	—	695					"		
		5 09							12						
		4	109	5 0	192 20	109	—	595					"		
		4.76							13						
		4	76	4 3	192 30	76	—	602					"		
		4.60							14						
		4	60	4 6	193 1J	60	—	599					"		
		5.37							15						
		5	37	4 8	193 3J	37	—	597					"		
		7.10							16						
		6	110	6 0	177 10	108	+ 7 00	718					"		
		3.82							17						
		3	82	3 0	176 20	81	+ 7 31	726					"		
		5.55							18						
		4	155	5 0	188 5 0	155	+ 1 59	647					"		
		5.54							19						
		5	54	5 0	167 3J	52	+ 11 42	702					"		
		2.42							20						
		1	1 0	1 0	191 0J	142	—	635					"		
		1.38							21						
		1	20	1 0	151 40	29	+ 11 01	691					"		

Add'n'l Inform.

Form 301 10M 3-34

PLEASE RETURN TO
LOS ANGELES COUNTY SURVEYOR
700 HALL OF RECORDS

NOTE: ANY ADDITIONS OR CHANGES ON THIS SHEET MUST BE MADE OR CIRCLED IN RED INK, WITH DATE AND NAME OF PERSON MAKING CHANGE

Do not extend notes this side of this line

Transit at	Sight on	Stadia Intercepts	Stadia Distance	Stadia Rod	Horizontal Angle 0° to 360° Right	Horiz. Distance	+ − Vertical Angle	Elevation of Point	+ Back Sight	+ − Difference Elevation	Height of Instrument	+ − Vertical Distance	REMARKS Station	Left	Right
D.H. 1-C	D.H. 1-B								1 5 1		1060				
		3.25 / 2	125	0 5	189 20	125		640	2				S.H.		
		7.03 / 6	103	6 0	186 45	103	+ 2 34	632	3				"		
		3.80 / 3	80	3 0	185 50	80	+ 2 57	655	4				"		
		2.62 / 2	62	2 0	185 15	62	+ 1 52	644	5				"		
		3.41 / 3	41	3 0	179 40	41	+ 3 10	638	6				"		
		2.19 / 2	19	2 0	171 55	19	+ 4 30	638	7				"		
			12	6.5	358 22	12		580	8				Edg - Grain & Irrag field		
			49	7 0	0 00	49		575	9				" "		
			97	6 7	358 00	97		578	10				" "		
		7.42 / 6	142	6 2	357 00	142		582	11				" " (End)		
		7.84 / 6	184	6 5	351 45	184		580	12				Ed. Irragated field		
		8.94 / 7	194	7 5	344 35	194		570	13				" "		
		8.50 / 7	150	7 7	340 30	150		568	14				" "		
		8.09 / 7	109	8 0	334 20	109		565	15				" "		
		8.69 / 8	69	8 4	319 15	69		561	16				" "		
		8.40 / 8	40	8 6	277 40	40		559	17				" "		
		8.63 / 8	63	8 4	234 40	63		561	18				" "		
		9.04 / 8	104	9 0	216 05	104		555	19				" "		
		10.47 / 9	147	10 0	208 25	147		545	20				" "		
		11.93 / 10	193	11 3	205 10	193		532	21				" "		

Add'n'l Inform.

F.B. 837 Pg. 22

Topography Description Legend:
Side Hill.....S.H. Bottom Draw.B.D.
Side of Draw.S.D. Bottom Wash B.W.
Side of Ridge.S.R. Top of Ridge.T.R.
Head of Draw H.D. Toe of Slope..T.S.

Inters. of Draws V.D's Break in Slope..Bk.S. Steep Slope.....S.S. Top of Cliff.....T.Cl. Bottom of Cliff..B.Cl. Top of Spur.....T.Sp. Bottom Canyon..B.Cn.

Side of Canyon S.Cn. Top of Bank..T.B. Bottom of Bank.B.B. Top of Cut.....T.C. Bottom of Cut..B.C. Top of Fill.....T.F. Bottom of Fill.B.F.

Saddle .....Sa. Swale .....Sw. Flat .....Fl. Stream .....Str. Trail .....Tr. Pavement ....Pvt. Edge of Road E.Rd.

Traveled Rd. Tr.Rd. Fence .....Fn. Int. Fences.V.Fn. Ditch .....Dt. Telephone Pole T.P. Power Pole....P.P. Culvert .....Cul.

Oak-O. Fir-Fr. Pine-Pi. Cedar-Ce. Sycamore .....Sy. Eucalyptus .....Eu. Plus combinations of these and all common standard abbreviations.

Form 301 10M 3-34

PLEASE RETURN TO
LOS ANGELES COUNTY SURVEYOR
700 HALL OF RECORDS

NOTE: ANY ADDITIONS OR CHANGES ON THIS SHEET MUST BE MADE OR CIRCLED IN RED INK. WITH DATE AND NAME OF PERSON MAKING CHANGE

Do not extend notes this side of this line

Transit at	Sight on	Stadia Intercepts	Stadia Distance	Stadia Rod—	Horizontal Angle 0° to 360° Right	Horiz. Distance	+ − Vertical Angle	Elevation of Point	+ Back Sight	+ − Difference Elevation	Height of Instrument	+ − Vertical Distance	REMARKS Station	Left	Right
P# 1-C	D# 1-B								1 5 1		1060				
		11.43 / 9	243	12 5	203 15	243		580	2				Irrigated field		
		10.83 / 8	283	10 0	202 00	283	0 48	505	3	14 0		4 0	"	"	
			16	6 2	225 00	16		583	4				Edg "	"	
			55	6 0	201 25	55		585	5				" "		
		7.0 / 6	100	6 7	199 50	100		578	6				" "		
		8.52 / 7	152	8 1	198 05	152		564	7				" "		
		9.99 / 8	199	8 9	197 45	199		556	8				" "		
		10.38 / 8	238	9 3	197 45	238		552	9				" "		
		10.82 / 8	282	11 5	197 45	282		530	10				" "		
		10.83 / 8	283	9 3	195 25	283		552	11				T. S/.		
		8.45 / 6	245	7 5	194 50	245		580	12				"		
		8.05 / 6	205	7 2	194 10	205		573	13				"		
									14						
P# 1-D	D# 1-C								15 5 0		1091 1		Elev. 1086.10		
		2.37 / 2	37	2 6	13 20	37		885	16				P.P.# 55[illegible]011-E		
		3.89 / 3	89	3 0	17 35	89	+ 1 54	911	17				S.H.		
		3.95 / 3	95	[illegible]	9 45	95		872	18				"		
		3.55 / 3	55	3 0	28 35	55	+ 5 04	930	19				"		
		4.77 / 4	77	4 5	11 10	77		866	20				"		
		2.30 / 2	30	2 0	52 05	29	+ 7 29	931	21				"		

Add'n'l Inform.

Notes Red. J. A. LYON Plotted Keagle Job No. Division No.
Date APR 16 1940 Date APR 17 1940 Survey of WAYSIDE HONOR FARM
Notes Blue Checked Survey by Notes Date
Date 1940 Date Map No. Indexed A. C. Johnson Date

F.B. 837 Pg. 23

Form 301 10M 3-34

PLEASE RETURN TO
LOS ANGELES COUNTY SURVEYOR
700 HALL OF RECORDS

NOTE: ANY ADDITIONS OR CHANGES ON THIS SHEET MUST BE MADE OR CIRCLED IN RED INK, WITH DATE AND NAME OF PERSON MAKING CHANGE

Do not extend notes this side of this line

Transit at	Sight on	Stadia Intercepts	Stadia Distance	Stadia Rod—	Horizontal Angle 0° to 360° Right	Horiz. Distance	+ — Vertical Angle	Elevation of Point	+ Back Sight	+ — Difference Elevation	Height of Instrument	+ — Vertical Distance	REMARKS Station	Left	Right
P# 1-D	D# 1-C								1 5 0		1091 1				
		4.58 / 4	58	3 7	15 30	58	—	87 4	2				S.H.		
		2.24 / 2	24	2 0	98 15	24	+ 8 53	92 8	3				"		
			21	4 7	9 45	21	—	86 4	4				"		
			24	8 8	348 40	24	—	82 3	5				"		
			35	7 0	357 40	35	—	84 1	6				"		
			20	8 7	327 15	20	—	82 4	7				"		
		11.22 / 11	22	11 5	264 30	22	—	79 6	8				"		
		8.36 / 8	36	8 0	317 40	33	— 15 28	74 0	9				"		
		10.50 / 10	50	10 0	272 50	46	— 16 14	67 8	10				"		
		6.56 / 6	56	6 0	296 10	49	— 20 05	67 2	11				"		
		7.64 / 7	64	7 0	318 35	56	— 19 56	63 5	12				"		
		6.72 / 6	72	6 0	330 15	65	— 18 00	64 2	13				"		
		7.48 / 7	48	7 0	341 15	46	— 11 22	74 8	14				"		
		6.94 / 6	94	6 0	338 10	90	— 11 40	66 5	15				"		
		6.62 / 6	62	6 0	351 15	60	— 9 30	75 1	16				"		
		6.76 / 6	76	6 0	342 50	74	— 10 07	72 0	17				"		
		6.78 / 6	78	6 0	353 45	77	— 4 45	78 7	18				"		
		6.95 / 6	95	6 0	347 50	93	— 8 55	70 5	19				"		
		6.97 / 6	97	6 0	357 15	97	— 4 13	78 0	20				"		
		8.10 / 7	110	7 0	341 35	105	— 12 07	61 5	21				"		

Add'n'l Inform.

F.B. 837 Pg. 24

Topography Description Legend:
Side Hill.....S.H. Bottom Draw.B.D.
Side of Draw.S.D. Bottom Wash.B.W.
Side of Ridge.S.R. Top of Ridge.T.R.
Head of Draw H.D. Toe of Slope..T.S.

Inters. of Draws.V.D's Break in Slope...Bk.S. Steep Slope.....S.S. Top of Cliff.....T.Cl. Bottom of Cliff..B.Cl. Top of Spur.....T.Sp. Bottom Canyon..B.Cn.

Side of Canyon S.Cn. Top of Bank...T.B. Bottom of Bank..B.B. Top of Cut.....T.C. Bottom of Cut..B.C. Top of Fill.....T.F. Bottom of Fill..B.F.

Saddle .....Sa. Swale .....Sw. Flat .....Fl. Stream .....Str. Trail .....Tr. Pavement ....Pvt. Edge of Road E.Rd.

Traveled Rd. Tr.Rd. Fence .....Fn. Int. Fences.V.Fns. Ditch .....Dt. Telephone Pole T.P. Power Pole...P.P. Culvert .....Cul.

Oak-O. Fir-Fr. Pine-Pl. Cedar-Cr. Sycamore .....Sy. Eucalyptus .....Eu. Plus combinations of these and all common standard abbreviations.

Form 801 10M 3-34

PLEASE RETURN TO
LOS ANGELES COUNTY SURVEYOR
700 HALL OF RECORDS

NOTE: ANY ADDITIONS OR CHANGES ON THIS SHEET MUST BE MADE OR CIRCLED IN RED INK, WITH DATE AND NAME OF PERSON MAKING CHANGE

Do not extend notes this side of this line

Transit at	Sight on	Stadia Intercepts	Stadia Distance	Stadia Rod—	Horizontal Angle 0° to 360° Right	Horiz. Distance	+ / − Vertical Angle	Elevation of Point	+ Back Sight	+ / − Difference Elevation	Height of Instrument	+ / − Vertical Distance	REMARKS Station	Left	Right
P	P								1						
1-D	1-C								5 0		1091 1				
									2						
		7.10													
		6	100	6 0	350 40	98	8 44	70 0					S.H.		
		9.83							3						
		9	83	9 0	296 00	81	8 51	69 5						3+	↑
		8.81							4						
		8	81	8 0	278 05	72	19 24	57 8							"
		9.86							5						
		9	86	9 0	254 60	76	19 35	56 1							"
		8.94							6						
		8	94	8 0	234 35	83	19 39	53 2							"
		11.02							7						
		10	102	10 0	218 30	94	16 31	58 5							
		10.86							8						
		10	86	10 0	204 55	80	14 44	60 0					"		
		8.75							9						
		8	75	8 0	217 30	69	16 35	62 6					"		
		7.69							10						
		7	69	7 0	233 55	61	19 04	62 7					"		
									11						
			60	8 0	254 30	53	19 26	64 3					"		
									12						
			55	7 0	216 10	52	14 25	70 8					"		
									13						
			46	7 0	233 05	44	10 54	75 7					"		
									14						
			48	6 0	197 15	47	9 48	76 9					"		
									15						
			23	8 9	215 20	23		82 2					"		
									16						
			54	7 5	156 45	54		83 5					"		
									17						
		1.30											"		
		1	30	1 5	144 40	30		89 6							
		6.23							18						
		6	23	6 5	180 35	23		84 5					"		
									19						
									20						
									21						

Add'l Inform.

Notes Trd. J. A. LYON Plotted Kenyon Date APR 19 1940 Checked Date

Survey of WAYSIDE HONOR FARM

Map No. Indexed A. C. Johnson

Job No. Drawing No. Scale Date

F.B. 837 Pg. 25

Form 301 10M 3-34

PLEASE RETURN TO
LOS ANGELES COUNTY SURVEYOR
700 HALL OF RECORDS

NOTE: ANY ADDITIONS OR CHANGES ON THIS SHEET MUST BE MADE OR CIRCLED IN RED INK, WITH DATE AND NAME OF PERSON MAKING CHANGE

Do not extend notes this side of this line

F.B. 837 Pg. 26

Topography Description Legend:
Side Hill ..... S.H. Bottom Draw B.D.
Side of Draw S.D. Bottom Wash B.W.
Side of Ridge S.R. Top of Ridge T.R.
Head of Draw H.D. Toe of Slope ..... T.S.

Inters. of Draws, V.D's: Break in Slope ..... Bk.S. Steep Slope ..... S.S. Top of Cliff ..... T.Cl. Bottom of Cliff ..... B.Cl. Top of Spur ..... T.Sp. Bottom Canyon ..... B.Cn.

Side of Canyon S.Cn. Top of Bank ..... T.B. Bottom of Bank ..... B.B. Top of Cut ..... T.C. Bottom of Cut ..... B.C. Top of Fill ..... T.F. Bottom of Fill ..... B.F.

Saddle ..... Sa. Swale ..... Sw. Flat ..... Fl. Stream ..... St. Trail ..... Tr. Pavement ..... Pvt. Edge of Road ..... E.Rd.

Traveled Rd. Tr. Rd. Tanque ..... T. Int. Fences ..... I.F. Ditch ..... Ditch Telephone Pole ..... T.P. Power Pole ..... P.P. Culvert ..... Culv.

Oak-O. Pine-Pi. Sycamore ..... Sy. Eucalyptus ..... Eu. Plus combinations of these and all common standard abbreviations.

Transit at	Sight on	Stadia Intercepts	Stadia Distance	Stadia Rod	Horizontal Angle 0° to 360° Right	Horiz. Distance	+ Vertical Angle −	Elevation of Point	+ Back Sight	+ Difference Elevation −	Height of Instrument	+ Vertical Distance −	REMARKS Station	Left	Right
DD # 2	DD # 1-D								1 5 0		1070 6		Elev. 1065.57		
		5.52 / 3.	252.	4 10	6 20	252	+ 2 25	77.2	2				S.H.		
		6.50 / 4	250.	5 10	2 20	250	+ 1 33	72.2	3				"		
		11.24 / 9	224.	10 10	8 00	223	+ 3 14	73.2	4				"		
		11.29 / 9	229.	10 10	2 30	229	+ 1 24	66.3	5				"		
		9.91 / 8	191.	9 10	8 40	190	+ 3 29	73.2	6				"		
		10.91 / 9	191.	10 10	2 20	191	+ 1 20	64.9	7				"		
		8.57 / 7	157.	8 10	10 10	156	+ 3 46	72.8	8				"		
		10.61 / 9	161.	10 10	1 50	161	+ 1 23	64.5	9				"		
		5.17 / 4	117.	4 10	11 05	116	+ 4 00	74.8	10				"		
		5.39 / 4	139.	4 10	0 00	139	+ —	66.6	11				"		
		4.06 / 3	106.	3 10	358 31	106	+ —	67.6	12				"		
		3.81 / 3	81.	3 8	358 30	81	—	66.8	13				"		
		5.55 / 5	55.	5 4	357 55	55	—	65.2	14				"		
		2.84 / 2	84.	2 10	13 15	83	+ 4 28	75.2	15				"		
		3.52 / 3	52.	3 10	22 15	51	+ 7 16	74.1	16				"		
		1.27 / 1	27.	1 10	46 00	27	+ 6 08	72.3	17				"		
		2.28 / 2	28.	5 3	356 20	28	—	65.3	18				"		
		2.32 / 2	32.	1 1	82 35	32	—	69.5	19						
			31.	3 3	3 20	31	—	67.3	20				DD # 5550-10E		
			16.	0 5	46 40	16	—	70.1	21				S.H.		

Add'n'l Inform.

Form 361 IBM 3-34

PLEASE RETURN TO
LOS ANGELES COUNTY SURVEYOR
700 HALL OF RECORDS

NOTE: ANY ADDITIONS OR CHANGES ON THIS SHEET MUST BE MADE OR CIRCLED IN RED INK. WITH DATE AND NAME OF PERSON MAKING CHANGE

Do not extend notes this [illegible]

Transit at	Sight on	Stadia Intercepts	Stadia Distance	Stadia Rod—	Horizontal Angle 0° to 360° Right	Horiz. Distance	+ Vertical Angle	Elevation of Point	+ Back Sight	+ Difference Elevation	Height of Instrument	+ Vertical Distance	REMARKS Station	Left	Right
P# 2	P# 1-D								5.0		1070.6				
		4.17 / 4	17	4.4	110.50	17	—	66.2					S.H.		
		9.18 / 9	18	9.2	194.55	18	—	61.4					"		
			34	11.0	215.50	33	10.11	53.2					"		
		7.26 / 7	26	7.0	258.30	22	20.58	55.1					"		
		6.47 / 6	47	6.0	225.35	41	20.29	49.3					"		
		7.41 / 7	41	7.0	261.45	36	21.05	49.9					"		
		6.37 / 6	37	6.0	322.55	35	13.36	56.2					"		
		8.54 / 8	54	8.0	301.05	50	15.31	48.6					"		
		7.66 / 7	66	7.0	339.45	65	5.57	56.7					"		
		9.79 / 9	79	9.0	321.00	77	10.08	48.0					"		
		7.95 / 7	95	8.0	343.45	95	3.06	57.5					"		
		8.12 / 7	112	7.0	333.08	110	8.02	48.2					"		
		7.28 / 6	128	7.0	348.00	128	2.42	57.6					"		
		9.36 / 8	136	9.0	334.50	135	5.31	48.6					"		
		7.67 / 6	167	7.0	342.50	166	5.16	48.4					"		
		8.63 / 7	163	8.0	352.30	163	2.15	56.2					"		
		9.94 / 8	194	9.0	346.00	193	3.00	51.5					"		
		10.0 / 8	200	9.0	354.35	200	1.14	57.2					"		
		11.25 / 9	225	10.0	349.50	225	1.28	54.8					"		
		8.32 / 6	232	7.0	355.20	232	1.12	58.8					"		

Add'n'l Inform.

Notes Sec. J. A. LYON Detailed Keagle Job No. Division No.
Date APR 16 1940 Date Survey of WAYSIDE HONOR FARM
Signed Chkd. Checked Survey by Notes Date
Date Date Map No. Indexed A. C. Johnson

F.B. 837 PG. 27

Form 301 10M 3-34

PLEASE RETURN TO
LOS ANGELES COUNTY SURVEYOR
700 HALL OF RECORDS

NOTE: ANY ADDITIONS OR CHANGES ON THIS SHEET MUST BE MADE OR CIRCLED IN RED INK, WITH DATE AND NAME OF PERSON MAKING CHANGE

Do not extend notes this side of this line

Transit at	Sight on	Stadia Intercepts	Stadia Distance	Stadia Rod	Horizontal Angle 0° to 360° Right	Horiz. Distance	+ − Vertical Angle	Elevation of Point	+ Back Sight	+ − Difference Elevation	Height of Instrument	+ − Vertical Distance	REMARKS Station	Left	Right
D#2	D# 1-D								1 5 0		1070 6				
		6.53 / 4	253	5 5	356 55			65 1	2				S.H		
		9.27 / 6	327	8 0	345 50	327	1 37	53 3	3				T. S/		
		10.89 / 8	289	10 0	345 40	289	1 41	52 2	4				"		
		11.53 / 9	253	10 0	345 45	253	2 12	51 0	5				"		
		8.29 / 5	329	7 0	344 15	329	2 09	51 6	6					Ed. Cul. field	
		10.95 / 8	295	10 0	342 55	295	2 08	49 8	7					"	
		10.30 / 7	330	9 0	339 50	329	2 26	47 8	8					"	
		10.96 / 8	296	10 0	338 40	295	2 47	46 4	9					"	
		10.62 / 8	262	10	336 50	261	3 48	43 2	10					Edge Swamp "	
		10.50 / 8	250	9 0	344 10	249	2 32	50 8	11				S.H.		
		9.22 / 7	222	8 0	343 00	221	3 34	48 8	12				"		
		9.47 / 7	247	9 0	337 30	245	4 23	42 7	13				Ed. Swamp		
		11.39 / 9	239	10 0	339 20	238	3 36	45 7	14					Bk	
		11.22 / 9	222	10 0	340 35	221	3 52	45 7	15					"	
		10.94 / 9	194	10 0	340 35	193	4 26	45 7	16					"	
		8.61 / 7	161	8 0	334 40	159	6 34	44 4	17					"	
		9.33 / 8	133	9 0	332 40	131	7 32	44 2	18					"	
		10.06 / 8	206	9 0	338 10	204	5 09	43 2	19				"		
		9.80 / 8	180	9 0	336 50	178	6 07	42 6	20				"		
		8.49 / 7	149	8 0	333 20	146	7 53	42 3	21				"		

Add'n'l Inform.

Topography Description Legend: Side Hill....S.H. Side of Draw S.D. Side of Ridge S.R. Head of Draw H.D. Bottom Draw B.D. Bottom Wash B.W. Top of Ridge T.R. Toe of Slope T.S.

Intery. of Draws V.D's Break In Slope Bk.S. Steep Slope S.S. Top of Cliff T.Cl. Bottom of Cliff B.Cl. Top of Spur T.Sp. Bottom Canyon B.Cn.

Side of Canyon S.Cn. Top of Bank T.B. Bottom of Bank B.B. Top of Cut T.C. Bottom of Cut B.C. Top of Fill T.F. Bottom of Fill B.F.

Saddle Sa. Swale Sw. Flat Fl. Stream Str. Trail Tr. Pavement Pvt. Edge of Road E.Rd.

Traveled Rd. Tr.Rd. Fence Fn. Int. Fences V.Fn. Ditch Dl. Telephone Pole T.P. Power Pole P.P. Culvert Cul.

Oak-O. Fir-Fr. Pine-Pl. Cedar-Cr. Sycamore Sy. Eucalyptus Ea. Plus combinations of these and all common standard abbreviations.

F.B. 837 Pg. 28

Form 301 10M 3-34

PLEASE RETURN TO
LOS ANGELES COUNTY SURVEYOR
700 HALL OF RECORDS

NOTE: ANY ADDITIONS OR CHANGES ON THIS SHEET MUST BE MADE OR CIRCLED IN RED INK. WITH DATE AND NAME OF PERSON MAKING CHANGE

Do not extend notes this side of this line

Transit at	Sight on	Stadia Intercepts	Stadia Distance	Stadia Rod—	Horizontal Angle 0° to 360° Right	Horiz. Distance	+ − Vertical Angle	Elevation of Point	+ Back Sight	+ − Difference Elevation	Height of Instrument	+ − Vertical Distance	REMARKS Station	Left	Right
P# 2	P# 1-D								1 5 0		1070 6	✓			
		10.26 / 9	126	10 0	328 25	123	8 40	41 8	2				Ed Swamp		
		10.04 / 9	104	9 0	320 50	100	11 11	41 8	3				"		
		10.84 / 10	84	10 0	312 05	79	13 31	41 5	4				"		
		10.70 / 10	70	10 0	299 50	64	16 20	41 8	5				"		
		9.63 / 9	63	9 0	284 10	56	19 57	41 2	6				"		
		10.60 / 10	60	10 0	254 20	53	20 01	41 2	7				"		
		9.62 / 9	62	9 0	232 45	55	20 13	41 7	8				"		
		10.37 / 8	237	9 0	331 15	235	4 33	43 1	9				In "		
		8.98 / 7	198	8 0	331 45	196	5 47	42 8	10				" "		
		9.68 / 8	168	9 0	329 40	166	6 37	42 5	11				"		
		8.34 / 7	134	8 0	321 50	131	8 58	42 0	12				"		
		10.29 / 9	129	10 0	310 30	126	8 39	41 5	13				"		
		9.0 / 8	100	8 0	292 59	95	12 12	42 0	14				"		
		10.86 / 10	86	10 0	260 30	81	13 29	41 2	15				"		
		9.81 / 9	81	9 0	233 30	76	14 28	42 2	16				"	"	
		10.77 / 10	77	10 0	210 15	72	14 16	42 3	17				Ed.	"	
		8.98 / 8	98	8 0	201 40	94	11 58	42 8	18				End	"	
		8.94 / 8	94	8 0	213 05	90	12 19	42 9	19				In	"	
		10.89 / 10	89	10 0	191 00	86	11 22	43 5	20				T. Sl. + Ed Grain field		
		8.80 / 8	80	8 0	171 35	79	11 33	46 9	21				"	"	

Notes Red. J. A. LYON Platted Keagle Job No. Division No.
Date APR 10 1940 Date Survey of WAYSIDE HONOR FARM
Notes Chkd. Checked Survey by Notes Date
Date Date Map No. Indexed A. C. Johnson Date

F.B. 837 PG. 29

Form 301 10M 3-34

PLEASE RETURN TO
LOS ANGELES COUNTY SURVEYOR
700 HALL OF RECORDS

NOTE: ANY ADDITIONS OR CHANGES ON THIS SHEET MUST BE MADE OR CIRCLED IN RED INK, WITH DATE AND NAME OF PERSON MAKING CHANGE

Do not extend notes this side of this line

Transit at	Sight on	Stadia Intercepts	Stadia Distance	Stadia Rod	Horizontal Angle 0° to 360° Right	Horiz. Distance	+ − Vertical Angle	Elevation of Point	+ Back Sight	+ − Difference Elevation	Height of Instrument	+ − Vertical Distance	REMARKS Station	Left	Right
D# 2	D# 1-D								1 5 0		1070 6				
		7.32 / 6	132	7 0	186 25	129	8 44	43 9	2				Ed Grain field		
		7.64 / 6	164	7 0	183 20	162	6 57	44 0	3				" "		
		9.12 / 7	212	8 0	180 10	210	5 03	44 0	4				" "		
		8.50 / 6	250	7 0	176 00	249	4 24	44 5	5				" "		
		9.88 / 7	288	9 0	172 55	287	3 26	44 5	6				" "		
		9.35 / 6	335	8 0	169 40	334	3 18	43 5	7				" "		
		10.22 / 9	122	10 0	171 10	120	6 39	46 5	8				In " "		
		7.54 / 6	154	7 0	167 50	152	6 18	41 7	9	23 8		16 9	" "		
		9.26 / 6	326	8 0	161 30	325	2 56	55 9	10				" "		
		10.89 / 9	189	10 0	167 25	188	4 07	47 1	11				" "		
		9.40 / 7	240	8 0	164 25	239	3 47	46 8	12				" "		
		8.90 / 6	290	7 0	162 38	289	3 26	46 4	13				" "		
		10.24 / 7	324	9 0	153 50	323	2 10	48 7	14				" "		
		10.0 / 7	300	9 0	153 30	300	2 20	49 6	15				Tel pole 419289H		
		9.30 / 6	330	8 0	146 05	330	2 05	50 7	16				In Grain field		
		10.83 / 8	283	10 0	153 30	283	2 18	49 2	17				" "		
		9.86 / 7	286	8 0	144 10	286	2 17	51 3	18				" "		
		11.36 / 9	236	10 0	153 30	235	2 46	49 1	19				" "		
		9.40 / 7	240	8 0	141 50	239	2 47	51 1	20				" "		
		11.05 / 9	205	10 0	153 10	204	3 17	48 9	21				" "		

Add'n'l Inform.

Topography Description Legend:
Side Hill....S.H. Bottom Draw.B.D.
Side of Draw.S.D. Bottom Wash B.W.
Side of Ridge.S.R. Top of Ridge.T.R.
Head of Draw H.D. Toe of Slope..T.S.

Inters. of Draws V.D's
Break in Slope..Bk.S.
Steep Slope.....S.S.
Top of Cliff.....T.Cl.
Bottom of Cliff..B.Cl.
Top of Spur.....T.Sp.
Bottom Canyon..B.Cn.

Side of Canyon S.Cn.
Top of Bank..T.B.
Bottom of Bank..B.B.
Top of Cut.....T.C.
Bottom of Cut..B.C.
Top of Fill.....T.F.
Bottom of Fill.B.F.

Saddle .....Sa.
Swale .....Sw.
Flat .....Fl.
Stream .....Str.
Trail .....Tr.
Pavement .....Pvt.
Edge of Road E.Rd.

Traveled Rd. Tr.Rd.
Fence .....Fn.
Int. Fences.V.Fns.
Ditch .....Dl.
Telephone Pole T.P.
Power Pole....P.P.
Culvert .....Cul.

Oak-O. Fir-Fr.
Pine-Pl. Cedar-Cd.
Sycamore .....Sy.
Eucalyptus .....Eu.
Plus combinations of these and all common standard abbreviations.

F.B. 837 PG. 35

Form 701 10M 3-34

PLEASE RETURN TO
LOS ANGELES COUNTY SURVEYOR
700 HALL OF RECORDS

NOTE: ANY ADDITIONS OR CHANGES ON THIS SHEET MUST BE MADE OR CIRCLED IN RED INK, WITH DATE AND NAME OF PERSON MAKING CHANGE

Do not extend notes this side of this line

Transit at	Sight on	Stadia Intercepts	Stadia Distance	Stadia Rod—	Horizontal Angle 0° to 360° Right	Horiz. Distance	+ − Vertical Angle	Elevation of Point	+ Back Sight	+ − Difference Elevation	Height of Instrument	+ Vertical Distance	REMARKS Station	REMARKS Left	REMARKS Right
DH 2	DH 1-D								1 5 0		1070 6				
		9.0 7	200	8	139 01	200	2 18	545	2	16 1	8	8 1	In Grain	Field	
		11.57 10	159	11	152 20	158	3 46	493	3				"	"	
		10.58 9	158	10	134 50	157	3 38	507	4				"	"	
		9.15 8	115	9	150 30	114	6 20	489	5				"	"	
		7.29 6	129	7	129 21	128	5 48	507	6				"	"	
		12.0 11	100	11	149 20	99	6 27	486	7				"	"	
		8.13 7	113	8	126 00	112	6 02	507	8				"	"	
		10.79 10	79	10	145 41	78	6 44	515	9				T.S.I. 4A		
		6.96 6	96	6	119 45	95	6 41	535	10				"	"	
		9.07 8	107	9	105 15	107	2 21	572	11				Tel. Pole	419290M	
		10.73 10	73	10	113 35	73	2 29	575	12				SM		
		11.63 11	63	11	142 40	62	5 36	536	13				"		
		7.49 7	49	7 1	104 40	49	—	635	14				"		
		11.41 11	41	12 5	135 30	41	—	581	15				"		
		9.39 9	39	9	173 30	38	8 04	562	16				"		
		11.62 11	62	11	167 35	61	8 03	511	17				"		
		7.60 7	60	7	196 40	57	13 43	497	18				"		
									19						
DH 3	DH 2								20						
		7.20 4	320	6 1	10 35	320	—	501	21 5 1		1056 2		Elev. 1051.10		
													In Grain	Field	

Add'l Inform.

Notes Red. M.A. L.T.S. Platted Keuyle Job No. Division No.
Date 1-24-50 Date MAY 9 1950 Survey of WAYSIDE HONOR FARM
Notes Chkd. Checked Survey By Notes
Date Date Map No. Inked A. C. Johnson Date

F.B. 837 PG. 31

Form 301 40M 3-34

PLEASE RETURN TO
LOS ANGELES COUNTY SURVEYOR
700 HALL OF RECORDS

NOTE: ANY ADDITIONS OR CHANGES ON THIS SHEET MUST BE MADE OR CIRCLED IN RED INK, WITH DATE AND NAME OF PERSON MAKING CHANGE

Do not extend notes this side of this line

Pic.-Pr. Cedar-Ce. Sy. Eu. Sycamore Eucalyptus Plus combinations of these and common abbreviations.

Trav. Rd. Tr. Rd. Fence V. Fnc. Ditch Tel. Pole P. P. Culvert

Saddle Gentle Flat Stream Trail Pavement Edge of Road

Side of Canyon S. Ca. Top of Bank T. B. Bottom of Bank B. B. Top of Cut T. C. Bottom of Cut B. C. Top of Fill T. F. Bottom of Fill B. F.

Intsc. of Draw V. D's Break in Slope Bl. S. Steep Slope S. S. Top of Cliff T. Cl. Bottom of Cliff B. Cl. Top of Sper. T. Sp. Bottom Canyon B. Cn.

Topography Description Legend:
Side Hill S. H.
Side of Draw S. D.
Side of Ridge S. R.
Head of Draw H. D.
Bottom Draw Draw B. D.
Bottom Wash B. W.
Top of Ridge T. R.
Toe of Slope T. S.

F.B. 837 Pg. 32

Transit at	Sight on	Stadia Intercepts	Stadia Distance	Stadia Rod	Horizontal Angle 0° to 360° Right	Horiz. Distance	+ Vertical Angle —	Elevation of Point	+ Back Sight	+ Difference Elevation —	Height of Instrument	+ Vertical Distance —	REMARKS Station	Left	Right
PA 3	PA 2				° '		° '		1 51		1056 2"				
		8.50							2						
		5	350	6 9	3 15	350		493	3				In Grain field.		
		8.82							4				" "		
		6	282	6 9	15 30	282		493	5				" "		
		9.10							6				" "		
		6	310	7 7	4 10	310		485	7				" "		
		8.45							8				" "		
		6	245	7 5	20 30	245		487	9				" "		
		9.59							10				" "		
		7	259	8 4	7 08	259		478	11				" "		
		8.21							12				" "		
		6	221	7 2	24 40	221		490	13				Toe 51.		
		8.96							14					Flat	
		7	196	7 8	29 30	196		484	15				"		
		10.13							16						11
		8	213	9 2	9 15	213		476	17						11
		8.97							18				"		
		7	197	8 4	21 10	197		478	19					34	
		10.13							20				"		
		8	213	9 0	9 30	213		472	21						11
		7.65													
		6	165	7 4	37 15	165		488							
		9.73													
		8	173	9 3	22 40	173		469							
		7.34													
		6	134	6 8	40 40	134		494							
		10.35													
		9	135	9 6	28 30	135		466							
		10.09													
		9	109	9 4	33 40	109		467							
		8.89													
		8	89	8 7	39 30	89		475							
		2.93													
		2	93	2 0	54 20	93	+ 0 43	554							
		5.53													
		8	53	7 8	45 10	53		484							
		2.70													
		2	70	0 4	55 50	70		556							
			23	4 2	52 15	23		520							

Add'n'l Notes.

Form 301 10M 3-34

PLEASE RETURN TO
LOS ANGELES COUNTY SURVEYOR
700 HALL OF RECORDS

NOTE: ANY ADDITIONS OR CHANGES ON THIS SHEET MUST BE MADE OR CIRCLED IN RED INK, WITH DATE AND NAME OF PERSON MAKING CHANGE

Do not extend notes this side of this line

Transit at	Sight on	Stadia Intercepts	Stadia Distance	Stadia Rod—	Horizontal Angle 0° to 360° Right	Horiz. Distance	+ − Vertical Angle	Elevation of Point	+ Back Sight	+ − Difference Elevation	Height of Instrument	+ − Vertical Distance	REMARKS Station	Left	Right
D# 3	D# 2								1 5 1		1056 2				
		2 48 / 2	48	2 0	71 40	48	+ 4 17	57 8	2				S.H.		
		1.36 / 1	36	1 0	107 15	36	+ 4 10	58 9	3				"		
		2 18 / 2	18	1 8	106 20	18	—	54 4	4				"		
		7 29 / 7	29	7 0	30 00	29	—	49 2	5					Top	Bnk
			12	4 9	16 55	12	—	51 3	6					"	"
			15	7 6	249 45	15	—	48 6	7					"	"
			22	10 0	248 40	22	—	46 2	8					Bot	"
			14	10 2	329 35	14	—	46 0	9					"	"
			41	12 2	15 45	41	—	44 0	10					"	"
			23	11 6	284 15	23	—	44 6	11					Top	"
			41	11 0	1 00	41	− 3 33	42 7	12					"	"
			77	9 0	7 15	77	− 3 02	43 2	13					"	"
			106	10 0	6 55	106	− 1 27	43 5	14					"	"
			145	10	4 00	145	− 0 59	43 9	15					"	"
		10.81 / 9	181	10 0	3 55	181	− 0 27	44 8	16					"	"
		11.99 / 10	199	12 0	2 30	199	—	44 2	17					"	"
		11 10 / 9	210	9 8	9 20	210	—	46 4	18					"	"
		11.19 / 9	219	9 9	5 10	219	—	46 3	19					"	"
		11.12 / 9	212	11 7	7 20	[illegible]	—	44 5	20					"	"
		11.12 / 9	212	12 0	6 20	[illegible]	—	44 2	21				Swale		

Add'n'l Inform.

Notes Red. J. A. LYON Plotted Keagle Job No. Division No.
Date Date MAY 9 1949 Survey of WAYSIDE HONOR FARM
Notes Chkd. Checked Survey by Notes Date
Date Date Map No. Indexed A. C. Johnson

F.B. 837 PG. 33

Form 301 IDM 3-34

PLEASE RETURN TO
LOS ANGELES COUNTY SURVEYOR
700 HALL OF RECORDS

NOTE: ANY ADDITIONS OR CHANGES ON THIS SHEET MUST BE MADE OR CIRCLED IN RED INK, WITH DATE AND NAME OF PERSON MAKING CHANGE

Do not extend notes this side of this line

Transit at	Sight on	Stadia Intercepts	Stadia Distance	Stadia Rod	Horizontal Angle 0° to 360° Right	Horiz. Distance	+ − Vertical Angle	Elevation of Point	+ Back Sight	+ − Difference Elevation	Height of Instrument	+ − Vertical Distance	REMARKS Station	Left	Right
DH 3	DH 2								1 5 1		1056 2				
		11.04 / 9	204	10 0	1 20	204	1 10	42 0	2				Swale		
		11.0 / 9	200	10 0	357 00	200	1 41	40 4	3				" & T. Sl		
		11.34 / 9	234	11 4	357 05	234	—	44 8	4				Top Brk		
		11.45 / 9	245	11 6	357 20	245	—	44 6	5				" Ed field.		
		11.70 / 9	270	10 0	343 45	270	0 38	43 3	6				" "		
		11.20 / 8	320	10 0	345 10	320	0 34	43 2	7				" "		
		11.52 / 8	352	10 0	346 10	352	0 29	43 2	8				" "		
		11.26 / 8	326	10 6	354 25	326	—	45 6	9				In Grain field		
		10.89 / 8	289	10 8	354 10	289	—	45 4	10				"		
		10.73 / 8	273	10 3	358 55	273	—	45 9	11				"		
			33	10 0	279 45	32	11 26	39 2	12				Bot Brk		
			33	10 0	327 10	31	12 38	39 0	13				"		
		10.66 / 9	166	10 0	357 40	166	2 26	39 4	14				Toe Sl.		
		10.40 / 10	40	10 0	291 05	37	15 32	35 9	15				"		
		11.32 / 10	132	11 0	357 10	132	2 58	38 5	16				"		
		11.43 / 11	43	11 0	322 05	41	13 26	35 5	17				"		
		11.01 / 10	101	10 0	354 45	100	5 06	37 3	18				"		
		10.51 / 10	51	10 0	343 10	49	10 10	37 5	19				"		
			81	8 0	345 35	79	8 17	36 7	20				"		
			76	8 0	357 10	75	6 20	40 0	21				" SH		

Add'n'l Inform.

Topographic Description Legend:
Side Hill ... S.H. Bottom Draw B.D.
Side of Draw S.D. Bottom Wash B.W.
Side of Ridge S.R. Top of Ridge T.R.
Head of Draw H.D. Toe of Slope T.S.

Side of Canyon S.Cn. Top of Bank ... Bottom of Bank ... Top of Cut ... Bottom of Cut ... Top of Fill ... Bottom of Fill B.F.

Traveled Rd. Tr. Rd. Fence ... Fn. Int. Fences V.Fn. Ditch ... Bl. Telephone-Pole T.P. Power Pole ... P.P. Culvert ... Cul.

Ditch-D. Fir-Fr. Pine-Pi. Cedar-Ce. Sycamore ... Sy. Eucalyptus ... Eu. Plus combinations of these and all common standard abbreviations.

Form 301 10M 3-34

PLEASE RETURN TO
LOS ANGELES COUNTY SURVEYOR
700 HALL OF RECORDS

NOTE: ANY ADDITIONS OR CHANGES ON THIS SHEET MUST BE MADE OR CIRCLED IN RED INK, WITH DATE AND NAME OF PERSON MAKING CHANGE

Do not extend notes this side of this line

Transit at	Sight on	Stadia Intercepts	Stadia Distance	Stadia Rod—	Horizontal Angle 0° to 360° Right	Horiz. Distance	+ −	Vertical Angle	Elevation of Point	+ Back Sight	+ − Difference Elevation	Height of Instrument	+	Vertical Distance	REMARKS Station	Left	Right
D#3	D#2				° '			° '		5 1		10562					
					° '			° '		2							
			52	11 0	297 10	50		10 41	35 9	3					Bot Swamp		
			81	9 0	326 50	79		7 58	36 1	4	20 1			11 1	"		
		7.24 6	124	7 0	337 00	123		5 35	37 2	5					"		
		4.62 3	162	4 0	328 35	160		5 30	36 8	6	19 5			15 5	"		
		11.23 9	223	10 0	353 55	223		1 16	41 6	7	14 9			4 9	Toe Slop		
		11.29 9	229	10 0	349 05	229		1 20	40 9	8					"		
		11.12 9	212	10 0	344 05	212		1 36	40 5	9					"		
		10.91 9	191	10 0	341 05	191		1 50	40 0	10					"		
		10.87 9	187	10 0	346 45	187		2 00	39 8	11					Flat		
		9.47 8	147	9 0	347 40	146		3 33	38 3	12					"		
		11.24 9	224	10 0	339 25	224		0 55	42 7	13					SH		
		11.44 9	244	10 0	342 30	224		0 51	42 9	14					"	4-9440	
		11.40 11	40	11 5	244 25	40		—	44 7	15					Top Bk		
		11.74 11	74	11 0	232 20	74		1 23	43 2	16					"		
		11.03 10	103	11 0	226 35	103		1 30	42 3	17					"		
		11.32 10	137	11 0	221 10	137		1 46	41 0	18					"		
		11.64 10	164	11 0	215 15	164		1 33	40 0	19					"		
		11.82 10	181	11 0	212 35	181		1 19	41 1	20					"		
		10.19 8	219	9 0	219 00	219		1 10	43 0	21					"		
		9.56 7	256	9 0	208 00	256		1 00	42 9	22					"		

Add'l Inform.

Notes Taken By: Keagle Plotted: Keagle Date: MAY 8 1940 Job No. Checked: Date: Survey of WAYSIDE HONOR FARM
Map No. Indexed Date Survey No. Traced: A. C. Johnson Date

E.B. 837 Pg. 35

Form 381 19[redacted]

PLEASE RETURN TO
LOS ANGELES COUNTY SURVEYOR
700 HALL OF RECORDS

NOTE: ANY ADDITIONS OR CHANGES ON THIS SHEET MUST BE MADE OR CIRCLED IN RED INK, WITH DATE AND NAME OF PERSON MAKING CHANGE

Do not extend notes this side of this line

Transit at	Sight on	Stadia Intercepts	Stadia Distance	Stadia Rod	Horizontal Angle 0° to 360° Right	Horiz. Distance	+ − Vertical Angle	Elevation of Point	+ Back Sight	+ − Difference Elevation	Height of Instrument	+ − Vertical Distance	REMARKS Station	Left	Right
P#3	P#2								1 5 1		1056 2				
	✓	10.80 / 8	280	10 0	206 25	280	0 54	42 0	2				Top Brk		
	✓	11.05 / 8	305	10 0	206 35	305	0 33	43 4	3				"		
	✓	11.20 / 8	320	13 0	205 40	320	—	43 2	4				"		
	✓	11.09 / 8	309	12 0	202 30	309	—	44 2	5				"		
	✓	10.35 / 7	335	9 0	200 15	335	—	47 2	6				"		
	✓	10.54 / 7	354	8 4	197 30	354	—	47 8	7				"		
	✓	10.67 / 7	367	8 5	200 15	367	—	47 7	8				"		
	✓	11.48 / 8	348	10 5	205 05	348	—	45 7	9				"		
	✓	10.54 / 7	354	13 0	209 20	354	—	43 2	10				"		
	✓	10.60 / 10	60	10 0	257 05	58	10 22	35 7	11				B. Brk. Edg. Swamp		
	✓	10.80 / 10	80	10 0	243 55	78	7 48	35 7	12				"	"	
	✓	11.10 / 10	110	11 0	234 05	109	5 16	35 4	13				"	"	
	✓	9.43 / 8	143	9 0	227 35	142	4 56	35 1	14				"	"	
	✓	8.72 / 7	172	8 0	223 15	171	4 36	34 6	15				"	"	
	✓	9.92 / 8	192	9 0	217 00	191	3 36	35 2	16				"	"	
	✓	9.26 / 7	226	8 0	213 25	225	3 24	35 0	17				"	"	
	✓	8.55 / 6	255	7 0	213 00	254	3 16	35 0	18				"	"	
	✓	9.77 / 7	277	9 0	212 00	277	2 18	36 5	19				"	"	
	✓	10.06 / 7	306	9 0	210 00	306	2 05	38 1	20				"	"	
	✓	7.30 / 6	130	8 0	208 15	130	1 45	(38 1) 44 4	21	18 1		10 1	Bot Swale		

Add'n'l Inform.

Oak-O. Fir-Fr. Pine-Pl. Cedar-Ce. Sycamore ....Sy. Eucalyptus ....Ea. Plus combinations of these and all common standard abbreviations.

Traveled Rd. Tr. Rd. Fence .....Fn. Int. Fences V.Fns. Ditch .....Dt. Telephone Pole T.P. Power Pole...P.P. Culvert .....Cul.

Saddle .....Sa. Swale .....Sw. Flat .....Fl. Stream .....Str. Trail .....Tr. Pavement ....Pvt. Edge of Road E.Rd.

Side of Canyon S.Cn. Top of Bank..T.B. Bottom of Bank..B.B. Top of Cut....T.C. Bottom of Cut..B.C. Top of Fill....T.F. Bottom of Fill..B.F.

Inters. of Draws. V.D's Break in Slope..Bk.S. Steep Slope.....S.S. Top of Cliff.....T.Cl. Bottom of Cliff..B.Cl. Top of Spur.....T.Sp. Bottom Canyon..B.Cn.

F.B. 837 Pg. 36

Topography Description Legend: Side Hill.....S.H. Side of Draw.S.D. Side of Ridge.S.R. Head of Draw H.D. Bottom Draw.B.D. Bottom Wash B.W. Top of Ridge..T.R. Toe of Slope..T.S.

Form 301 10M 3-34

PLEASE RETURN TO
LOS ANGELES COUNTY SURVEYOR
700 HALL OF RECORDS

NOTE: ANY ADDITIONS OR CHANGES ON THIS SHEET MUST BE MADE OR CIRCLED IN RED INK, WITH DATE AND NAME OF PERSON MAKING CHANGE

Do not extend notes this side of this line

Notes Red. Eagle Platted Keagle Division No. F.B. 837 PG. 37
Date Job No.
Date Checked Date
Date Surveyed WINTER 1934 Survey of WAYSIDE HONOR FARM
Date Surveyed by Name
Map No. Indexed A. C. Johnson Date

Transit at	Sight on	Stadia Intercepts	Stadia Distance	Stadia Rod—	Horizontal Angle 0° to 360° Right	Horiz. Distance	+ −	Vertical Angle	Elevation of Point	+ Back Sight	+ − Difference Elevation	Height of Instrument	+ − Vertical Distance	R.E.M. Station	N.K.S. Left	N.K.S. Right
D#3	D#2				° '		−	° '		5 1		10562				
		9.33								2						
		6	333	8 0	203 50	333	−	1 27	40°	3				Swale		
		10.51												"		
		7	351	9 0	200 20	351	−	0 53	41 0	4						
		10.12												Eq. Swamp		
		7	312	9 0	214 10	311	−	2 16	35 1	5						
		8.57														
		5	357	7 0	212 05	356	−	2 12	35 8	6						
		11.35														
		8	335	10 0	215 00	335	−	2 00	35 0	7						
		10.82														
		7	382	9 0	214 15	382	−	1 59	34 1	8						
		10.85														
		7	385	9 0	218 00	384	−	2 13	32 7	9				Bot Swamp		
		11.56														
		8	356	10 0	219 00	355	−	2 08	32 9	10				"		
		11.14														
		8	314	10 0	220 45	313	−	2 22	33 4	11				"		
		10.70														
		8	275	10 0	222 50	274	−	2 40	33 7	12				"		
		11.38														
		9	238	10 0	226 30	237	−	3 03	33 8	13				"		
		11.0														
		9	200	10 0	227 10	199	−	3 31	34 1	14						
		10.51														
		9	155	10 0	232 30	154	−	4 25	34 3	15						
		10.47														
		9	117	10 0	243 35	116	−	5 40	34 8	16						
		9.84														
		9	84	9 0	251 50	82	−	8 24	35 2	17						
		6.34														
		2	434	4 0	207 25	433	+	3 16	76 7	18				Top Spur		
		10.09												"		
		6	409	8 0	207 40	408	+	3 13	70 9	19						
		6.92												Point "		
		3	392	5 0	207 15	392	+	1 37	62 1	20						
		4.57												" "		
		2	370	3 8	207 35	370			52 4							
		5.92														
		2	392	4 0	209 00	392	+	0 45	57 2					SH		

Add'l Inform.

Form 301 10M 3-34

PLEASE RETURN TO
LOS ANGELES COUNTY SURVEYOR
700 HALL OF RECORDS

NOTE: ANY ADDITIONS OR CHANGES ON THIS SHEET MUST BE MADE OR CIRCLED IN RED INK, WITH DATE AND NAME OF PERSON MAKING CHANGE

Do not extend notes this side of this line

Transit at	Sight on	Stadia Intercepts	Stadia Distance	Stadia Rod—	Horizontal Angle 0° to 360° Right	Horiz. Distance	+ — Vertical Angle	Elevation of Point	+ Back Sight	+ — Difference Elevation	Height of Instrument	+ — Vertical Distance	REMARKS Station	Left	Right
P#3	P#2								1 5 1		1056 2				
	✓	6.09 / 2	409	4 0	209 35	409	+ 1 14	61 0	2				S.H.		
	✓	7.05 / 3	405	4 3	211 10	405	—	51 9	3				"		
	✓	9.84 / 6	384	8 4	210 30	384	—	47 8	4				"		
	✓	11.70 / 8	370	11 4	209 35	370	—	44 8	5				"		
	✓	10.91 / 7	391	9 0	212 30	391	— 0 45	42 2	6				"		
	✓	4.78 / 1.0	378	3 2	204 15	378	—	53 0	7				"		
	✓	5.92 / 2	392	3 6	200 45	392	—	52 6	8				"		
	✓	5.22 / 1	422	3 0	202 30	422	+ 1 13	62 1	9				"		
	✓	7.46 / 3	446	5 0	203 45	445	+ 2 28	70 3	10				"		
	✓	8.22 / 4	422	6 0	204 15	421	+ 2 23	69 3	11				"		
	✓	8.28 / 5	328	7 2	193 15	328	—	49 0	12				Flat		
	✓	10.14 / 7	314	9 2	198 40	314	—	47 0	13				"		
	✓	9.94 / 7	294	7 9	190 40	294	—	48 3	14				"		
	✓	10.90 / 8	290	11 0	197 45	290	—	45 2	15				"		
	✓	9.50 / 7	250	8 4	187 45	250	—	47 8	16				"		
	✓	10.63 / 8	263	9 9	198 10	263	—	46 3	17				"		
	✓	9.13 / 7	213	8 7	185 00	213	—	47 5	18				"		
	✓	10.20 / 8	220	9 4	196 45	220	—	46 8	19				"		
	✓	9.75 / 8	175	8 8	181 35	175	—	47 4	20				"		
	✓	10.69 / 9	169	10 1	197 05	169	—	46 1	21				"		

Add'n'l Inform.

F.B. 837 PG. 38

Topography Description Legend:
Side Hill.....S.H. Bottom Draw.B.D.
Side of Draw.S.D. Bottom Wash B.W.
Side of Ridge.S.R. Top of Ridge.T.R.
Head of Draw H.D. Toe of Slope..T.S.

Interc. of Draws. V.D's
Break in Slope..Bk.S.
Steep Slope.....S.S.
Top of Cliff.....T.Cl.
Bottom of Cliff..B.Cl.
Top of Spur.....T.Sp.
Bottom Canyon..B.Cn.

Side of Canyon S.Cn.
Top of Bank...T.B.
Bottom of Bank.B.B.
Top of Cut.....T.C.
Bottom of Cut..B.C.
Top of Fill.....T.F.
Bottom of Fill.B.F.

Saddle .....Sa.
Swale .....Sw.
Flat .....Fl.
Stream .....Str.
Trail .....Tr.
Pavement ....Pvt.
Edge of Road E.Rd.

Traveled Rd. Tr.Rd.
Fence .....Fn.
Int. Fences.V.Fns.
Ditch .....Di.
Telephone Pole T.P.
Power Pole...P.P.
Culvert .....Cul.

Oak-O. Fir-Fr.
Pine-Pl. Cedar-Ce.
Sycamore .....Sy.
Eucalyptus ....Eu.
Plus combinations of these and all common standard abbreviations.

Form 301 10M 3-34

PLEASE RETURN TO
LOS ANGELES COUNTY SURVEYOR
700 HALL OF RECORDS

NOTE: ANY ADDITIONS OR CHANGES ON THIS SHEET MUST BE MADE OR CIRCLED IN RED INK, WITH DATE AND NAME OF PERSON MAKING CHANGE

Do not extend notes this side of this line

Transit at	Sight on	Stadia Intercepts	Stadia Distance	Stadia Rod—	Horizontal Angle 0° to 360° Right	Horiz. Distance	+ − Vertical Angle	Elevation of Point	+ Back Sight	+ − Difference Elevation	Height of Instrument	+ − Vertical Distance	REMARKS Station	Left	Right
P#3	P#2								1 5 1		1056 2				
		7.38 / 6	138	6 6	176 50	138		49 6	2				Flat		
		10.27 / 9	127	9 9	197 25	127		46 3	3				"		
		6.03 / 5	103	6 0	170 25	103		50 2	4				"		
		9.82 / 9	82	9 5	197 45	82		46 7	5				"		
		8.44 / 8	44	8 3	197 10	44		47 9	6				"		
			71	2 9	159 25	71		53 3	7					S.H.	
			22	5 3	164 00	22		50 9	8					"	
			48	0 2	142 05	48		56 0	9					"	
									10						
P# 3-A	P# 3								11 4 9		1055 2		El 1050 33		
		11.56 / 11	56	11 0	189 26	56	4 53	39 5	12				30" White Oak		
		11.27 / 10	127	11 0	352 15	126	4 43	33 8	13	21 4	10 4		Edg Swamp. Toe Sl.		
		10.90 / 10	90	10 0	345 40	88	7 51	33 0	14				"		"
		11.55 / 11	55	11 0	334 30	53	12 20	32 9	15				"		"
		11.31 / 11	31	11 0	284 30	26	23 15	33 0	16				"		"
		11.52 / 11	52	11 0	218 00	49	14 31	31 8	17				"		"
		10.76 / 10	76	10 0	202 50	73	10 24	31 8	18				"		"
		11.39 / 10	139	11 0	333 30	138	4 52	32 4	19				No. Edg "		
		10.14 / 9	114	10 0	326 30	112	6 32	32 3	20				" "		
		10.93 / 10	93	10 0	320 05	91	8 27	31 8	21				" "		

Add'n'l Inform.

Notes Red. Keagle Platted Keagle Job No. Division No.
Date Date JUN 17 1940 Survey of WAYSIDE HONOR FARM
Notes Chkd. Checked Survey by Notes Date
Date Date Map No. Indexed A. C. Johnson

F.B. 837 PG. 39

Form 301 10M 3-34

PLEASE RETURN TO
LOS ANGELES COUNTY SURVEYOR
700 HALL OF RECORDS

NOTE: ANY ADDITIONS OR CHANGES ON THIS SHEET MUST BE MADE OR CIRCLED IN RED INK, WITH DATE AND NAME OF PERSON MAKING CHANGE

Do not extend notes this side of this line

Transit at	Sight on	Stadia Intercepts	Stadia Distance	Stadia Rod—	Horizontal Angle 0° to 360° Right	Horiz. Distance	+ — Vertical Angle	Elevation of Point	+ Back Sight	+ — Difference Elevation	Height of Instrument	+ — Vertical Distance	REMARKS Station	Left	Right
D# 3-A	D #3								1 4 9		1055 2				
	✓	11.07 / 10	107	11 0	237 50	105	6 50	31 8	2				No. Edg of Swamp		
	✓	10.97 / 10	97	11 0	253 05	95	7 15	32 1	3				"	"	
	✓	10.90 / 10	90	10 0	291 40	88	8 00	32 8	4				"	"	
	✓		34	10 0	199 40	33	9 15	40 0	5				S.H.		
	✓		54	7 0	173 35	54	—	48 2	6				"		
	✓		10	[illegible]	266 35	9	12 25	42 2	7				"		
	✓	6.33 / 6	[illegible]	[illegible] 2	174 10	33	—	49 0	8				"		
	✓		[illegible]	4 6	179 25	14	—	50 6	9				"		
	✓		27	10 1	0 20	27	—	45 1	10				"		
			36	10 0	345 20	34	12 20	37 8	11				"		
	✓		8 0	3 5	36 05	8	—	51 7	12				"		
	✓		50	11 0	359 40	50	—	44 2	13				"		
	✓		19	5 1	18 55	19	—	50 1	14				"		
	✓	7.79 / 7	79	7 6	1 30	79	—	47 6	15				"		
	✓	3.43 / 3	43	3 0	16 45	43	+ 2 36	54 2	16				"		
	✓	9.0 / 8	100	8 9	1 45	100	—	46 3	17				"		
	✓	4.63 / 4.0	63	4 0	10 35	63	+ 2 59	54 5	18				"		
	✓	10.22 / 9	122	9 2	1 05	122	—	46 0	19				"		
	✓	3.90 / 3	90	3 0	8 35	90	+ 2 12	55 7	20				"		
	✓	4.10 / 3	110	3 0	8 50	110	+ 2 16	56 4	21				"		

Add'n'l Inform.

F.B. 837 [illegible]10

Topography Description Legend:
Side Hill....S.H. Bottom Draw B.D.
Side of Draw S.D. Bottom Wash B.W.
Side of Ridge S.R. Top of Ridge T.R.
Head of Draw H.D. Toe of Slope..T.S.

Inters. of Draws V.D's
Break in Slope..Bk.S.
Steep Slope.....S.S.
Top of Cliff.....T.Cl.
Bottom of Cliff..B.Cl.
Top of Spur.....T.Sp.
Bottom Canyon..B.Cn.

Side of Canyon S.Cn.
Top of Bank..T.B.
Bottom of Bank.B.B.
Top of Cut.....T.C.
Bottom of Cut..B.C.
Top of Fill.....T.F.
Bottom of Fill.B.F.

Saddle .....Sa.
Swale .....Sw.
Flat .....Fl.
Stream .....Str.
Trail .....Tr.
Pavement ....Pvt.
Edge of Road E.Rd.

Traveled Rd. Tr.Rd.
Fence .....Fn.
Int. Fences V.Fns.
Ditch .....Dl.
Telephone Pole T.P.
Power Pole....P.P.
Culvert .....Cul.

Oak-G. Fir-Fr.
Pine-Pl. Cedar-Ce.
Sycamore .....Sy.
Eucalyptus .....Eu.
Plus combinations of these and all common standard abbreviations.

Form 381 10M 3-34

PLEASE RETURN TO
LOS ANGELES COUNTY SURVEYOR
700 HALL OF RECORDS

NOTE: ANY ADDITIONS OR CHANGES ON THIS SHEET MUST BE MADE OR CIRCLED IN RED INK, WITH DATE AND NAME OF PERSON MAKING CHANGE

Do not extend notes this side of this line

Notes Red. Keagle Plotted Keagle Job No. 8235 Division No. F.B. 837 PG. 41
Date JUN 11 1970 Survey of [illegible] RANCHO FARM
Notes Chkd. Checked Surveyed by F.C.M. Note C.C.M. Date 4-14-70
Date Map No. Indexed A. C. Johnson

Transit at	Sight on	Stadia Intercepts	Stadia Distance	Stadia Rod—	Horizontal Angle 0° to 360° Right	Horiz. Distance	+ / —	Vertical Angle	Elevation of Point	+ Back Sight	+ / — Difference Elevation	Height of Instrument	+ / —	Vertical Distance	REMARKS Station	REMARKS Left	REMARKS Right
D#	D#				° '		—	° '		1							
34	3									4 9		1055					
		10.98								2							
		10	98	10 0	15 05	93	+	12 35	661						S.H.		
		5.02								3							
		4	102	4 0	19 35	96	+	14 02	729						"		
		4.83								4							
		4	83	4 0	21 45	76	+	16 17	737						"		
		4.68								5							
		4	68	4 0	30 55	61	+	19 20	727						"		
		6.57								6							
		6	57	6 0	41 30	48	+	23 10	698						"		
		10.48								7							
		10	48	10 0	60 40	30	+	35 46	682						"		
		5.44								8							
		5	44	5 0	99 00	26	+	38 08	717						"		
		5.47								9							
		5	47	5 0	140 30	39	+	24 33	678						"		
		8.67								10							
		8	67	8 0	151 15	60	+	18 25	671						"		
		8.27								11							
		8	27	8 0	54 25	19	+	34 05	597						"		
		6.84								12							
		6	84	6 0	140 25	57	+	34 10	882						"		
										13							
			22	2 0	109 25	16	+	32 31	634						"	To 8 1/2"	4192878
		7.74								14							
		7	74	7 0	128 10	54	+	30 44	807						"		
		6.75								15							
		6	75	6 0	108 00	48	+	37 14	854						"		
		6.41								16							
		6	41	6 0	141 55	34	+	24 07	646						"		
		10.79								17							
		10	79	10 0	78 40	45	+	39 57	842						"		
		8.57								18							
		8	57	8 0	159 40	55	+	12 02	689						"		
										19							
			87	5 0	41 20	73	+	23 06	815						"	To Spc.	
										20							
			100	5 0	29 35	91	+	17 27	788							"	
										21							
			92	8 0	73 40	62	+	34 27	902							"	

ABA/n 1 Laform.

Form 301 10M 3-34

PLEASE RETURN TO
LOS ANGELES COUNTY SURVEYOR
700 HALL OF RECORDS

NOTE: ANY ADDITIONS OR CHANGES ON THIS SHEET MUST BE MADE OR CIRCLED IN RED INK, WITH DATE AND NAME OF PERSON MAKING CHANGE

Do not extend notes this side of this line

Transit at	Sight on	Stadia Intercepts	Stadia Distance	Stadia Rod—	Horizontal Angle 0° to 360° Right	Horiz. Distance	+ — Vertical Angle	Elevation of Point	+ Back Sight	+ — Difference Elevation	Height of Instrument	+ — Vertical Distance	REMARKS Station	Left	Right
P# 3-B	P#3								1 5.0		1037.4		1032.36		
		8.39 / 6	239	7.0	15 20	221	+ 15 55	93.3	2				S.H.		
		7.18 / 5	218	6.0	19 05	197	+ 18 07	95.8	3				"		
		4.0 / 2	200	3.0	21 45	179	+ 18 50	95.3	4				"		
		5.72 / 4	172	5.0	18 25	156	+ 17 20	81.2	5	+ 43.9		+ 48.9	"		
		2.80 / 1	180	2.0	27 30	156	+ 21 00	95.7	6				"		
		3.47 / 2	147	3.0	24 00	133	+ 18 10	77.8	7	40.5		+ 43.5	"		
		4.58 / 3	158	4.0	36 35	131	+ 24 18	92.4	8				"		
		5.26 / 4	126	5.0	31 45	109	+ 21 20	75.0	9				"		
		4.39 / 3	139	4.0	46 45	109	+ 27 13	90.0	10				"		
		4.03 / 3	103	3.0	40 10	87	+ 22 23	70.7	11				"		
		3.27 / 2	127	3.0	56 50	100	+ 27 36	86.3	12				"		
		4.94 / 4	94	4.0	52 40	79	+ 23 38	67.8	13				"		
		5.20 / 4	120	4.0	67 30	91	+ 29 09	84.4	14				"		
		2.83 / 2	83	2.0	59 20	66	+ 26 41	69.8	15				"		
		4.13 / 3	113	3.0	80 40	78	+ 33 25	86.6	16				"		
		1.92 / 1	92	1.0	71 45	70	+ 30 21	76.6	17				Tel. R[illegible] 868		
		3.25 / 2	125	2.0	96 00	103	+ 32 21	92.0	18				S.H.		
		2.80 / 2	80	2.0	72 25	60	+ 30 03	71.1	19				"		
		7.34 / 6.0	134	6.0	114 45	103	+ 28 46	88.0	20				"		
		2.76 / 2	76	2.0	88 45	58	+ 28 59	67.4	21				"		

Add'n'l Inform.

F.B. 837 PG. 42

Topography Description Legend:
Side Hill.....S.H. Bottom Draw B.D.
Side of Draw S.D. Bottom Wash B.W.
Side of Ridge S.R. Top of Ridge T.R.
Head of Draw H.D. Top of Slope T.S.

Inters. of Draws V.D's Break in Slope..Bk.S. Steep Slope.....S.S. Top of Cliff.....T.Cl. Bottom of Cliff..B.Cl. Top of Spur.....T.Sp. Bottom Canyon..B.Cn.

Side of Canyon S.Cn. Top of Bank.....T.B. Bottom of Bank..B.B. Top of Cut.....T.C. Bottom of Cut..B.C. Top of Fill.....T.F. Bottom of Fill..B.F.

Saddle.....Sd. Swale.....Sw. Flat.....Fl. Stream.....Str. Trail.....Tr. Pavement.....Pvt. Edge of Road E.Rd.

Trampled Rd. Tr.Rd. Fence.....Fn. Int. Fences..V.Fn. Ditch.....Dt. Telephone Pole T.P. Power Pole....P.P. Culvert.....Cul.

Oak-O. Fir-Fr. Pine-Pl. Cedar-Ce. Sycamore.....Sy. Eucalyptus.....Eu. Plus combinations of these and all common standard abbreviations.

Form 301 10M 3-

PLEASE RETURN TO
LOS ANGELES COUNTY SURVEYOR
700 HALL OF RECORDS

NOTE: ANY ADDITIONS OR CHANGES ON THIS SHEET MUST BE MADE OR CIRCLED IN RED INK, WITH DATE AND NAME OF PERSON MAKING CHANGE

Do not extend notes this side of this line

Transit at	Sight on	Stadia Interval	Stadia Distance	Stadia Mod—	Horizontal Angle 0° to 360° Right	Horiz. Distance	+ − Vertical Angle	Elevation of Point	+ Back Sight	+ − Difference Elevation	Height of Instrument	+ − Vertical Distance	REMARKS Station	Left	Right
D# 3-B	D# 3								1 5 0		1037 4				
		6.14 / 5	114	5 0	134 00	97	+ 22 43	73 1	2				S.H.		
		5.83 / 5	83	5 0	108 10	62	+ 29 57	63 3	3				"		
		6.17 / 5	117	5 0	146 40	106	+ 17 26	65 8	4				"		
		3.87 / 3	87	3 0	121 10	72	+ 24 39	67 4	5				"		
		6.26 / 5	126	6 0	154 35	120	+ 12 08	67 6	6				"		
		1.94 / 1	94	1 0	136 05	82	+ 20 40	67 6	7				"		
		6.12 / 5	112	5 0	160 00	110	+ 7 53	47 7	8				"		
		2.90 / 2	90	2 0	159 40	89	+ 6 08	45 0	9				"		
		4.99 / 4	99	4 0	149 30	93	+ 14 44	57 9	10				"		
			65	5 0	149 05	62	+ 12 50	46 5	11				"		
		3.77 / 3	77	3 0	140 05	70	+ 17 46	56 7	12				"		
		1.51 / 1	51	1 0	137 20	48	+ 13 04	47 7	13				"		
		5.69 / 5	69	5 0	126 15	58	+ 22 43	57 0	14				"		
		2.42 / 2	42	2 0	112 55	38	+ 18 05	47 8	15				"		
		2.61 / 2	61	2 0	[illegible]0 55	50	+ 25 27	58 0	16				"		
		3.39 / 3	39	3 0	80 05	33	+ 23 00	48 6	17				"		
		3.62 / 3	62	3 0	89 45	52	+ 23 10	56 7	18				"		
		2.44 / 2	44	2 0	44 55	42	+ 12 05	44 3	19				"		
		3.62 / 3	62	3 0	62 30	49	+ 26 33	59 2	20				"		
		4.59 / 4	59	4 0	33 45	55	+ 15 09	48 3	21	+ 10 9		+ 44 9	"		

Add'n'l Inform.

Notes Red. Keagle Platted Keagle Job No. Division No. F.B. 837 Pg. 43
Date 5-8-40 Date JUL 1940 Survey of WAYSIDE HONOR FARM
Notes Chkd. Checked Survey by Notes Date
Date Date Map No. Indexed A. C. Johnson

Form 301 10M 3-34

PLEASE RETURN TO
LOS ANGELES COUNTY SURVEYOR
700 HALL OF RECORDS

NOTE: ANY ADDITIONS OR CHANGES ON THIS SHEET MUST BE MADE OR CIRCLED IN RED INK, WITH DATE AND NAME OF PERSON MAKING CHANGE

Do not extend notes this side of this line

Transit at	Sight on	Stadia Intercepts	Stadia Distance	Stadia Rod	Horizontal Angle 0° to 360° Right	Horiz. Distance	+ − Vertical Angle	Elevation of Point	+ Back Sight	+ − Difference Elevation	Height of Instrument	+ − Vertical Distance	REMARKS Station	Left	Right
DH 3-B	DH 3								1 5 0		1037 4				
		2.67 / 2	67	2 0	52 15	56	+ 23 29	59 6	2				S.H.		
		9.63 / 9	63	9 0	29 25	59	+ 14 25	43 8	3	+ 6 2		+ 15 2	"		
		4.81 / 4	81	4 0	46 10	70	+ 20 41	60 2	4				"		
		4.69 / 4	69	4 0	30 15	65	+ 14 07	49 7	5				"		
		4.89 / 4	89	4 0	35 00	79	+ 19 16	61 3	6				"		
		4.87 / 4	87	4 0	18 55	84	+ 10 28	49 0	7				"		
		5.06 / 4	106	4 0	24 40	98	+ 16 05	61 6	8				"		
		5.07 / 4	107	4 0	15 40	104	+ 9 55	51 5	9				"		
		4.26 / 3	126	4 0	19 45	117	+ 15 20	65 6	10				"		
		3.30 / 2	130	3 0	8 15	127	+ 8 04	52 4	11				"		
		5.51 / 4	151	5 0	14 00	142	+ 14 03	67 1	12				"		
		3.47 / 2	147	3 0	7 00	144	+ 8 30	56 0	13				"		
		3.41 / 2	141	3 0	357 10	102	+ 1 02	36 9	14				Too Slope		
		3.09 / 2	109	2 4	358 10	109	—	35 0	15				"		
		3.70 / 3	80	2 6	4 00	80	—	34 8	16				"		
			52	1 2	15 30	52	—	36 2	17				"		
			31	3 5	21 10	31	—	33 9	18				"		
			21	2 0	99 10	20	+ 9 01	38 8	19	+ 1 3		+ 3 3	"		
			38	2 0	151 35	38	+ 2 03	36 9	20				"		
			63	3 3	168 45	63	—	34 1	21				"		

Add'n'l Inform.

F.B. 837 PG. 44

Topography Description Legend:
Side Hill.....S.H. Bottom Draw B.D.
Side of Draw.S.D. Bottom Wash B.W.
Side of Ridge.S.R. Top of Ridge.T.R.
Head of Draw H.D. Toe of Slope..T.S.

Inters. of Draws.V.D's Break in Slope..Bk.S. Steep Slope.....S.S. Top of Cliff.....T.Cl. Bottom of Cliff..B.Cl. Top of Spur.....T.Sp. Bottom Canyon..B.Cn.

Side of Canyon S.Cn. Top of Bank...T.B. Bottom of Bank.B.B. Top of Cut.....T.C. Bottom of Cut..B.C. Top of Fill.....T.F. Bottom of Fill.B.F.

Saddle .....Sa. Swale .....Sw. Flat .....Fl. Stream .....Str. Trail .....Tr. Pavement .....Pvt. Edge of Road E.Rd.

Traveled Rd. Tr.Rd. Fence .....Fn. Int. Fences.V.Fns. Ditch .....Dt. Telephone Pole T.P. Power Pole....P.P. Culvert .....Cul.

Oak-O. Fir-Fr. Pine-Pi. Cedar-Ce. Sycamore .....Sy. Eucalyptus .....Eu. Plus combinations of these and all common standard abbreviations.

Form 301 10M 3-34

PLEASE RETURN TO
LOS ANGELES COUNTY SURVEYOR
700 HALL OF RECORDS

NOTE: ANY ADDITIONS OR CHANGES ON THIS SHEET MUST BE MADE OR CIRCLED IN RED INK, WITH DATE AND NAME OF PERSON MAKING CHANGE

Do not extend notes this side of this line

Transit at	Sight on	Stadia Intercepts	Stadia Distance	Stadia Rod—	Horizontal Angle 0° to 360° Right	Horiz. Distance	+ − Vertical Angle	Elevation of Point	+ Back Sight	+ − Difference Elevation	Height of Instrument	+ − Vertical Distance	REMARKS Station	Left	Right
D# 3-B	D# 3								1 5 0		1037 4				
	"	3.93 / 3	93	3 7	172 20	93		337	2				Toe Slope		
	"	6.31 / 5	131	5 5	351 20	131		319	3				Edg Swamp		
	"	6.04 / 5	104	5 7	353 05	104		317	4				"		
	"	6.71 / 6	71	6 3	346 35	71		311	5				"		
	"	6.43 / 6	43	5 9	345 05	43		315	6				"		
	"	6.22 / 6	22	6 0	357 00	22		314	7				"		
	"	6.10 / 6	10	6 5	272 10	10		309	8				"		
	"	6.29 / 6	29	6 5	197 30	29		309	9				"		
	"	6.61 / 6	61	6 7	187 40	61		307	10				"		
	"	6.92 / 6	92	6 6	181 05	92		308	11				"		
									12				"		
D# 3-C	D# 3-B								13 5 1		1039 5		1034.39		
	"	8.53 / 8	53	8 2	353 55	53		313	14				Ed. Swamp		
	"	9.49 / 9	49	8 9	314 05	49		306	15				"		
	"	9.43 / 9	43	8 8	284 35	43		307	16				"		
	"	8.35 / 8	35	8 3	242 30	35		312	17				"		
	"	8.49 / 8	49	8 2	211 05	49		313	18				"		
	"	8.66 / 8	66	8 4	194 15	66		311	19				"		
	"	8.79 / 8	79	8 7	184 15	79		308	20				"		
		8.09 / 7	109	7 7	184 15	109		318	21				"		

Add'n'l Inform.

Notes Red. Keagle Plotted Keag Job No. Division No.
Date Date JUN 17 1940 Survey of WAYSIDE HONOR FARM
Notes Chkd. Checked Survey by Notes Date
Date Date Map No. Indexed A. C. Johnson

F.B. 837 Pg. 45

Form 301 (OM 3-34)

PLEASE RETURN TO
LOS ANGELES COUNTY SURVEYOR
700 HALL OF RECORDS

NOTE: ANY ADDITIONS OR CHANGES ON THIS SHEET MUST BE MADE OR CIRCLED IN RED INK, WITH DATE AND NAME OF PERSON MAKING CHANGE

Do not extend notes this side of this line

F.B. 837 Pg. 46

Topography Description Legend:
Side Hill ..... S.H. | Bottom Draw ..... B.D. | Top of Ridge ..... T.R. | Toe of Slope ..... T.S.
Side of Draw ..... S.D. | Bottom Wash ..... B.W.
Side of Ridge ..... S.R.
Head of Draw ..... H.D.

Fir-Fr. Cedar-Ce. Oak-O. Pine-Pi. Sycamore ..... Sy. Eucalyptus ..... Eu. Plus combinations of these and all common standard abbreviations.

Traveled Rd. Tr. Rd. Fence ..... Fe. Fences, V. Fe. Fine ..... Fi. Pole ..... P. Power Pole ..... P.P. Telephone Pole ..... T.P. Corral ..... Cor. Culvert ..... Cul.

Saddle ..... Sa. Swale ..... Sw. Flat ..... Fl. Stream ..... Str. Trail ..... Tr. Pavement ..... Pvt. Edge of Road ..... E.R.

Side of Canyon ..... S.C. Top of Bank ..... T.B. Bottom of Bank ..... B.B. Top of Cut ..... T.C. Bottom of Cut ..... B.C. Top of Fill ..... T.F. Bottom of Fill ..... B.F.

Inters. of Draws ..... I.D. Break in Slope ..... B.S. Steep Slope ..... S.S. Top of Cliff ..... T.Cl. Bottom of Cliff ..... B.Cl. Top of Spur ..... T.Sp. Bottom Canyon ..... B.Cn.

Transit at	Sight on	Stadia Intercepts	Stadia Distance	Stadia Rod	Horizontal Angle 0° to 360° Right	Horiz. Distance	+ Vertical Angle —	Elevation of Point	+ Back Sight	+ Difference Elevation —	Height of Instrument	+ Vertical Distance —	REMARKS Station	Left	Right
P# 3-C	P# 3-B								5.1		10.39.5				
		10.35													
		9	135	8.8	183 10	135		30.7					Ed. Swamp		
		11.55											"		
		10	155	11.0	183 05	155	+ 0.34	30.0							
		5.31													
		4	131	4.4	179 10	131		35.1					Bk		
		4.36													
		3	136	2.3	174 05	136		37.2						SH	
		5.02													
		4	102	4.4	180 00	102		35.1					"		
		4.83													
		4	83	4.4	186 50	83		35.1					"		
		3.02													
		2	102	1.6	171 40	102		37.9						"	
		2.68													
		2	68	2.4	163 15	68		37.1					"		
		3.76													
		3	76	3.0	152 30	76	+ 2.06	39.2						"	
		2.39													
		2	39	1.3	146 15	39		38.2					"		
		4.54													
		4	54	4.0	124 01	53	+ 7.31	42.5						"	
		2.26													
		2	26	2.0	101 45	26	+ 5.50	40.2					"		
		3.52													
		3	52	3.0	80 15	51	+ 7.37	43.2						"	
		2.24													
		2	24	2.0	38 15	24	+ 1.24	38.0					"		
		3.60													
		3	60	3.0	60 21	59	+ 7.41	44.4							
		2.57											Toe 51.		
		2	57	2.0	26 45	57	+ 1.18	37.9					"		
			53	5.8	11 35	53		33.7					Bk - Bk		
		6.27													
		6	27	5.8	10 15	27		33.7					"		
		4.08													
		4	8	4.2	86 50	8		35.0					"		
		6.31													
		6	31	5.7	168 20	31		33.8					"		

Add'l Inform.

Form 301 10M 3-34

PLEASE RETURN TO
LOS ANGELES COUNTY SURVEYOR
700 HALL OF RECORDS

NOTE: ANY ADDITIONS OR CHANGES ON THIS SHEET MUST BE MADE OR CIRCLED IN RED INK. WITH DATE AND NAME OF PERSON MAKING CHANGE

Do not extend notes this side of this line

Transit at	Sight on	Stadia Intercepts	Stadia Distance	Stadia Rod—	Horizontal Angle 0° to 360° Right	Horiz. Distance	+ − Vertical Angle	Elevation of Point	+ Back Sight	+ − Difference Elevation	Height of Instrument	+ − Vertical Distance	REMARKS Station	Left Right
D# 3-C	D# 3-B								1 51		10395			
		6.57 / 6	57	6 5	175 20	57		330	2				Bot Brk.	
		1.84 / 1	84	1 0	51 45	81	+ 10 40	538	3				S.H.	
		4.24 / 3	124	4 0	46 35	116	+ 14 45	660	4				"	
		5.09 / 4	109	4 0	61 30	105	+ 11 17	563	5				"	
			100	4 0	78 00	98	+ 8 26	500	6				"	Top Slope
		3.75 / 3	75	3 0	73 50	74	+ 7 59	469	7					"
		5.04 / 4	104	4 0	91 55	102	+ 7 43	493	8				Flat	
		3.74 / 3	74	3 0	89 10	73	+ 7 40	462	9				"	
		5.06 / 4	106	4 0	101 00	104	+ 7 54	500	10					"
		4.87 / 4	87	4 0	100 10	85	+ 7 46	460	11					"
		4.16 / 3	116	3 0	114 35	111	+ 11 51	598	12				S.H.	
		4.79 / 4	79	4 0	120 30	78	+ 7 00	451	13					"
		3.28 / 2	128	3 0	122 35	120	+ 14 26	673	14				"	
		4.83 / 4	83	4 0	139 05	82	+ 4 20	418	15					"
		4.07 / 3	107	3 0	121 10	102	+ 12 13	586	16				"	
		4.10 / 3	110	3 0	131 05	105	+ 12 06	591	17				"	
		3.40 / 2	140	3 0	131 45	130	+ 15 23	723	18				"	
		3.51 / 2	151	3 0	139 50	143	+ 13 23	704	19				"	
		3.10 / 2	110	3 0	151 50	110	+ 2 55	420	20					"
		4.31 / 3	131	4 0	158 40	131	+ 3 19	430	21					"

Add'n'l Inform.

Notes Red. Keagle Plotted Keagle Job No. Division No. F.B. 837 PG. 47
Date Date JUN 20 1940 Survey of WAYSIDE HONOR FARM
Notes Chk'd Checked Survey by Notes Date
Date Date Map No. Indexed A. C. Johnson Date

Form 301 10M 3-34

PLEASE RETURN TO
LOS ANGELES COUNTY SURVEYOR
700 HALL OF RECORDS

NOTE: ANY ADDITIONS OR CHANGES ON THIS SHEET MUST BE MADE OR CIRCLED IN RED INK, WITH DATE AND NAME OF PERSON MAKING CHANGE

Do not extend notes this side of this line

Transit at	Sight on	Stadia Intercepts	Stadia Distance	Stadia Rod	Horizontal Angle 0° to 360° Right	Horiz. Distance	+ Vertical Angle −	Elevation of Point	+ Back Sight	+ Difference Elevation −	Height of Instrument	+ Vertical Distance −	REMARKS Station	Left	Right
D# 3-C	D# 3-B								5 1		1039 5				
		3.51 / 2	151	3 0	139 50	143	+ 13 22	70 5					S.H.		
		4.46 / 3	146	4 0	149 10	143	+ 7 45	54 9					"		
		4.37 / 3	137	4 0	142 45	132	+ 11 12	61 4					"		
		4.26 / 3	126	4 0	144 05	123	+ 8 17	53 5					"		
		3.10 / 2	110	2 0	137 05	107	+ 8 57	54 5					"		
D# 3-D	D# 3-C								5 1		1041 2		1036.08		
		11.21 / 11	21	11 4	308 00	21	—	29 8					Edg Swamp.		
		10.27 / 10	27	10 7	258 40	27	—	30 5					"		
		11.43 / 11	43	11 5	231 55	43	—	29 7					"		
		11.55 / 11	55	11 1	218 35	55	—	30 1					"		
			37	5 6	24 55	37	—	35 6					Top Bk.		
			15	5 6	5 45	15	—	35 6					"		
			18	6 1	247 00	18	—	35 1					"		
			38	7 6	217 30	38	—	33 6					"		
			14	6 1	194 55	14	—	35 1					"		
			18	5 4	92 05	18	—	35 8					"		
			22	3 9	57 25	22	—	37 3						Flat	
			48	9 7	205 50	48	—	31 5					Swale.		
			34	9 1	182 55	34	—	32 1					"		

Add'n'l Inform.

Topography Description Legend: Side Hill ....S.H. Side of Draw S.D. Side of Ridge S.R. Head of Draw H.D. Bottom Draw B.D. Bottom Wash B.W. Top of Ridge T.R. Toe of Slope T.S.

Inters. of Draws V.D's Break in Slope Bk.S. Steep Slope S.S. Top of Cliff T.Cl. Bottom of Cliff B.Cl. Top of Spur T.Sp. Bottom Canyon B.Cn.

Side of Canyon S.Cn. Top of Bank T.B. Bottom of Bank B.B. Top of Cut T.C. Bottom of Cut B.C. Top of Fill T.F. Bottom of Fill B.F.

Saddle Sa. Swale Sw. Flat Fl. Stream Str. Trail Tr. Pavement Pvt. Edge of Road E.Rd.

Traveled Rd. Tr.Rd. Fence Fn. Int. Fences V.Fns. Ditch Dt. Telephone Pole T.P. Power Pole P.P. Culvert Cul.

Oak-O. Fir-Fr. Pine-Pl. Cedar-Ce. Sycamore Sy. Eucalyptus Ex. Plus combinations of these and all common standard abbreviations.

F.B. 837 Pg. 48

Form 301 10M 3-34

PLEASE RETURN TO
LOS ANGELES COUNTY SURVEYOR
700 HALL OF RECORDS

NOTE: ANY ADDITIONS OR CHANGES ON THIS SHEET MUST BE MADE OR CIRCLED IN RED INK, WITH DATE AND NAME OF PERSON MAKING CHANGE

Do not extend notes this side of this line

Notes Red. Keagle Plotted Keagle Job No. Division No. F.B. 637 PG. 49
Date JUN 20 1940 Survey of WAYSIDE HONOR FARM
Notes Chkd. Checked Survey by Date
Date Map No. Indexed A. C. Johnson Date

Transit at	Sight on	Stadia Intercepts	Stadia Distance	Stadia Rod	Horizontal Angle 0° to 360° Right	Horiz. Distance	+ −	Vertical Angle	Elevation of Point	+ Back Sight	+ − Difference Elevation	Height of Instrument	+ − Vertical Distance	REMARKS Station	Left	Right
D#	D#				° '			° '		51		104.12				
3-D	3-C									2						
			24	7 3	133 30	24			330					Edg- of Slope		
			51	8 1	155 01	51			331					"		
			74	8 3	170 00	74			329					"		
			78	9 8	183 30	78			314					"		
			90	9 5	195 45	90			317					"		
			72	10 0	207 10	72			312					Bot Slope		
			53	9 5	175 40	53			327					"		
			98	3 5	161 00	98			377					Toe Slope		
			76	4 8	151 25	76			364					"		
			51	5 2	136 45	51			360					"		
			44	3 6	115 20	44			376					"		
			45	1 0	81 20	45	+	1 19	417		06		14	"		
			54	2 0	54 30	54	+	2 14	413					"		
			73	2 0	43 00	73	+	2 40	428					"		
			57	5 0	26 15	57	+	1 47	376					Flat		
			94	2 0	53 05	91	+	10 28	560					S.H.		
		4.11 3	111	3 0	59 30	102	+	16 34	685					"		
		3.82 3	82	3 0	52 30	77	+	14 08	576		164		194	"		
		3.02 2	102	2 0	70 10	92	+	18 23	696		285		305	"		
		2.74 2	74	2 0	77 30	70	+	14 10	568		156		176	"		

Add'l Inform.

Form 301 10M 3-34

PLEASE RETURN TO
LOS ANGELES COUNTY SURVEYOR
700 HALL OF RECORDS

NOTE: ANY ADDITIONS OR CHANGES ON THIS SHEET MUST BE MADE OR CIRCLED IN RED INK, WITH DATE AND NAME OF PERSON MAKING CHANGE

Do not extend notes this side of this line

Transit at	Sight on	Stadia Intercepts	Stadia Distance	Stadia Rod	Horizontal Angle 0° to 360° Right	Horiz. Distance	+ − Vertical Angle	Elevation of Point	+ Back Sight	+ − Difference Elevation	Height of Instrument	+ − Vertical Distance	REMARKS Station	Left	Right
P# 3-D	P# 3-C								1 5 1		1041 3				
		1.97 / 1	97	1 0	82 30	87	+ 18 39	69 3	2				S.H.		
		2.79 / 2	79	2 0	98 00	76	+ 10 26	53 4	3				"		
?		3.02 / 2	102	2 0	96 20	101	+ 5 53	49 8	4	+ 2 4 8		+ (2 6 8)	"		
		1	79	5 0	111 00	76	+ 10 50	50 8	5				"		
		4.07 / 3	107	3 0	104 55	100	+ 14 52	64 6	6	+ 2 3 5		+ 2 6 5	"		
		4.79 / 4	79	4 0	122 20	75	+ 12 13	53 5	7				"		
		5.06 / 4	106	4 0	113 15	99	+ 14 50	63 5	8				"		
		2.84 / 2	84	2 0	134 20	81	+ 10 03	53 7	9				"		
		2.01 / 1	101	1 0	129 00	93	+ 16 12	67 2	10				"		
		3.02 / 2	102	2 0	146 40	100	+ 8 39	54 2	11				"		
		3.20 / 2	120	3 0	137 20	110	+ 16 41	71 1	12				"		
		8.19 / 7	119	7 0	152 20	115	+ 11 04	56 7	13	+ 1 5 4		+ 2 2 4	"		
		2.35 / 1	135	2 0	142 25	124	+ 16 13	75 3	14				"		
		7.42 / 6	142	7 0	156 45	137	+ 10 20	59 2	15				"		
		3.57 / 2	157	3 0	149 45	148	+ 13 41	74 0	16				"		
		7.57 / 6	157	7 0	161 30	153	+ 9 19	59 3	17				"		
		3.71 / 2	171	3 0	157 50	164	+ 11 38	72 0	18				"		
		5.66 / 4	166	5 0	163 55	163	+ 7 25	57 4	19				"		
		5.85 / 4	185	5 0	160 00	178	+ 10 51	70 4	20				"		
		4.81 / 3	181	4 0	164 45	178	+ 6 57	59 1	21				"		

Add'n'l Inform.

Topography Description Legend: Side Hill....S.H. Side of Draw..S.D. Side of Ridge..S.R. Head of Draw H.D. Bottom Draw B.D. Bottom Wash B.W. Top of Ridge..T.R. Toe of Slope..T.S.

Inters. of Draws V.D's Break in Slope..Bk.S. Steep Slope.....S.S. Top of Cliff.....T.Cl. Bottom of Cliff..B.Cl. Top of Spur.....T.Sp. Bottom Canyon..B.Cn.

Side of Canyon S.Cn. Top of Bank..T.B. Bottom of Bank..B.B. Top of Cut.....T.C. Bottom of Cut..B.C. Top of Fill.....T.F. Bottom of Fill..B.F.

Saddle.....Sa. Swale.....Sw. Flat.....Fl. Stream.....Str. Trail.....Tr. Pavement.....Pvt. Edge of Road E.Rd.

Traveled Rd. Tr.Rd. Fence.....Fn. Int. Fences..V.Fn. Ditch.....Dt. Telephone Pole T.P. Power Pole....P.P. Culvert.....Cul.

Gas-G. Fir-Fr. Pine-Pl. Cedar-Cd. Sycamore.....Sy. Eucalyptus.....Eu. Plus combinations of those and all common standard abbreviations.

E.B. 637 Pg. 50

Form 301 16M 3-34

PLEASE RETURN TO
LOS ANGELES COUNTY SURVEYOR
700 HALL OF RECORDS

NOTE: ANY ADDITIONS OR CHANGES ON THIS SHEET MUST BE MADE OR CIRCLED IN RED INK, WITH DATE AND NAME OF PERSON MAKING CHANGE

Do not extend notes this side of this line

Notes Red. Keuffel Plotted Reg'd Job No. Division No. E.B. 637 PG. 54
Date 5-9-40 Date JUN 1940 Survey of WAYSIDE HONOR FARM
Checked Date Map No. Indexed A. C. Johnston
Surveyed Date

Transit at	Sight on	Stadia Intercepts	Stadia Distance	Stadia Rod—	Horizontal Angle 0° to 360° Right	Horiz. Distance	+ −	Vertical Angle	Elevation of Point	+ Back Sight	+ −	Difference Elevation	Height of Instrument	+ −	Vertical Distance	REMARKS Station	Left	Right
~~D#~~	~~D#~~									1								
4	3-D									5 2			1044.5			1038.26		
		2.84								2								
	2		84	2 10	77 15	71	+	22 57	725		+	28 2		+	30 2	5.H		
		4.66								3								
	4		66	4 10	80 15	60	+	18 07	597		+	15 5		+	10 5	"		
		2.85								4								
	2		85	2 10	87 55	73	+	21 40	714		+	27 2		+	29 2	"		
		2.60								5								
	2		60	2 10	92 00	54	+	18 28	603		+	16 0		+	18 0	"		
		1.79							720	6								
	1		79	1 10	94 10	68	+	23 10	685		+	28 0		+	28 6	"		
		1.54								7								
	1		54	1 10	106 30	50	+	16 22	578		+	13 6		+	14 6	"		
		3.71								8								
	3		71	3 10	105 05	60	+	23 03	668		+	22 6		+	25 6	"		
		1.50								9								
	1		50	1 10	122 20	45	+	17 40	578		+	13 5		+	14 5	"		
		2.63								10								
	2		63	2 10	118 20	52	+	23 54	658		+	24 4		+	28 2	"		
		6.87								11								
	6		87	6 10	106 15	74	+	22 34	690		+	24 9		+	30 9	"		
		2.84								12								
	2		84	2 10	121 40	70	+	24 21	740							"		
		1.55								13								
	1		55	1 10	145 50	53	+	12 05	547							"		
		2.75								14								
	2		75	2 10	134 45	64	+	21 58	683							"		
		3.72								15								
	3		72	3 10	154 45	70	+	10 27	542							"		
		8.87								16								
	8		87	8 10	142 50	77	+	19 30	637							"		
		3.83								17								
	3		83	3 10	168 00	81	+	8 25	535							"		
		4.99								18								
	4		99	4 10	155 10	92	+	15 11	653							"		
		6.11								19								
	5		111	6 10	174 10	109	+	6 40	512							"		
		3.74								20								
	2		114	2 10	164 30	110	+	11 25	642							"		
		5.30								21								
	4		130	5 10	172 25	130	+	1 27	428							"		

Add'l Inform.

Form 301 10M 3-34

PLEASE RETURN TO
LOS ANGELES COUNTY SURVEYOR
700 HALL OF RECORDS

NOTE: ANY ADDITIONS OR CHANGES ON THIS SHEET MUST BE MADE OR CIRCLED IN RED INK, WITH DATE AND NAME OF PERSON MAKING CHANGE

Do not extend notes this side of this line

Transit at	Sight on	Stadia Intercepts	Stadia Distance	Stadia Rod—	Horizontal Angle 0° to 360° Right	Horiz. Distance	+ Vertical Angle	Elevation of Point	+ Back Sight	+ Difference Elevation	Height of Instrument	+ Vertical Distance	REMARKS Station	Left	Right
DH 4	DH 3-D								1 5 2		1044 5				
		5.27 / 4	127	5 0	172 00	124	+ 8 36	58 8 / ~~53 0~~	2	+ 13 8		+ 18 8	S.H		
		5.99 / 5	99	5 0	179 25	99	+ 2 29	48 8	3	− 0 7		+ 4 3	"		
		5.43 / 4	143	5 0	176 40	141	+ 5 50	54 8	4	+ 9 5		+ 14 5	"		
		5.77 / 5	77	5 0	175 15	77	+ 3 59	44 7	5	+ 0 3		+ 5 3	"		
		5.64 / 4	164	5 0	182 27	164	+ 2 22	46 3 / ~~43 2~~	6	+ 1 8		+ 6 8	48" White Oak		
		4.59 / 4	59	4 0	163 40	59	+ 5 03	45 5	7	+ 1 2		+ 5 2	S.H.		
		1.39 / 1	39	1 0	144 10	38	+ 7 16	48 3	8	+ 3 9		+ 4 9	"		
			37	3 0	100 10	36	+ 9 45	47 7 / ~~46 0~~	9	+ 3 2		+ 6 2	"		
		3.40 / 3	40	3 0	71 55	39	+ 7 56	46 9	10	+ 2 5		+ 5 5	"		
		3.48 / 3	48	3 0	49 20	47	+ 9 54	49 4	11	+ 5 1		+ 8 1	"		
		3.63 / 3	63	3 0	34 10	62	+ 8 14	50 2	12	+ 5 9		+ 8 9	"		
		6.89 / 6	89	6 0	26 30	88	+ 6 31	48 4 / ~~47 9~~	13	+ 3 9		+ 9 9	"		
		9.63 / 8	163	8 5	190 10	163	—	36 0	14				Toe Sl.		
		8.33 / 7	133	7 9	188 45	133	—	36 6	15				"		
		7.06 / 6	106	6 8	188 00	106	—	37 7	16				"		
		6.80 / 6	80	6 4	185 20	80	—	38 1	17				"		
		5.53 / 5	53	4 9	183 05	53	—	39 6	18				"		
			29	6 1	172 55	29	—	38 4	19				"		
			36	3 0	43 10	36	—	41 5	20				"		
			49	5 8	20 55	49	—	38 7	21				"		

Add'n'l Inform.

Topography Description Legend: Side Hill.....S.H. Side of Draw.S.D. Side of Ridge.S.R. Head of Draw H.D. Bottom Draw.B.D. Bottom Wash B.W. Top of Ridge.T.R. Toe of Slope..T.S.

Inters. of Draws.V.D's Break in Slope..Bk.S. Steep Slope.....S.S. Top of Cliff.....T.Cl. Bottom of Cliff..B.Cl. Top of Spur.....T.Sp. Bottom Canyon..B.Cn.

Side of Canyon S.Cn. Top of Bank..T.B. Bottom of Bank..B.B. Top of Cut..T.C. Bottom of Cut..B.C. Top of Fill.....T.F. Bottom of Fill.B.F.

Saddle .....Sa. Swale .....Sw. Flat .....Fl. Stream .....Str. Trail .....Tr. Pavement .....Pvt. Edge of Road E.Rd.

Traveled Rd. Tr.Rd. Fence .....Fn. Int. Fences.V.Fns. Ditch .....Di. Telephone Pole T.P. Power Pole...P.P. Culvert .....Cul.

Oak-O. Fir-Fr. Pine-Pl. Cedar-Ca. Sycamore .....Sy. Eucalyptus ....Eu. Plus combinations of these and all common standard abbreviations.

F.B. 837 Pg. 52

Form 301 10M 3-34

PLEASE RETURN TO
LOS ANGELES COUNTY SURVEYOR
700 HALL OF RECORDS

NOTE: ANY ADDITIONS OR CHANGES ON THIS SHEET MUST BE MADE OR CIRCLED IN RED INK, WITH DATE AND NAME OF PERSON MAKING CHANGE

Do not extend notes this side of this line

Transit at	Sight	Stadia Intercepts	Stadia Distance	Stadia Rod—	Horizontal Angle 0° to 360° Right	Horiz. Distance	+ − Vertical Angle	Elevation of Point	+ Back Sight	+ − Difference Elevation	Height of Instrument	+ − Vertical Distance	REMARKS Station	Left	Right
PH 4	[illegible]								1 5 2		10445				
		4.77 / 4	77	5 0	18 00	77		395	2				Too Slope		
		8.89 / 8	89	8 0	4 50	89		365	3				Flat		
		11.02 / 10	102	12 5	340 55	102		320	4				Bot Brk		
		11.83 / 11	83	12 2	341 35	83		323	5				"		
		11.64 / 11	64	11 8	349 45	64		327	6				"		
		11.56 / 11	56	11 5	325 05	56		330	7				"		
		10.86 / 10	86	10 0	316 15	86	1 39	320	8	1 25		.25	"		
		11.0 / 10	100	10 0	330 05	100	1 42	316	9	1 30		30	" Swale		
		11.76 / 11	76	12 5	336 20	76		320	10				"		
		10.89 / 10	89	10 1	346 05	89		340	11				Top Brk		
		10.68 / 10	68	9 9	356 20	68		346	12				"		
		9.43 / 9	43	9 6	344 45	43		349	13				"		
		10.53 / 10	53	9 8	312 55	53		347	14				"		
		10.80 / 10	80	10 6	310 40	80		339	15				"		
		9.70 / 9	70	9 6	289 25	70		349	16				"		
		9.73 / 9	73	9 3	266 15	73		352	17				"		
		10.95 / 10	95	10 1	249 10	95		340	18				"		
		10.24 / 9	124	9 7	239 00	124		348	19				"		
		10.55 / 9	155	10 0	231 20	155		345	20				"		
		10.86 / 9	186	10 3	227 35	186		342	21				"		

Notes Red. Kongle Plotted Kongle Job No. Division No. F.B. 837 Pg. 53
Date Date JUN 20 1940 Survey of WAYSIDE HONOR FARM
Notes Chkd. Checked Survey by Notes Date
Date Date Map No. Indexed A. C. Johnson

Form 1 Inform.

Form 301 10M 3-34

PLEASE RETURN TO
LOS ANGELES COUNTY SURVEYOR
700 HALL OF RECORDS

NOTE: ANY ADDITIONS OR CHANGES ON THIS SHEET MUST BE MADE OR CIRCLED IN RED INK, WITH DATE AND NAME OF PERSON MAKING CHANGE

Do not extend notes this side of this line

Transit at	Sight on	Stadia Intercepts	Stadia Distance	Stadia Rod—	Horizontal Angle 0° to 360° Right	Horiz. Distance	+ − Vertical Angle	Elevation of Point	+ Back Sight	+ − Difference Elevation	Height of Instrument	+ − Vertical Distance	REMARKS Station Left Right
D# 4	D# 3-D								5 2		1044 5		
		11.16 / 9	216	10 2	226 05	216		343					Top Brk
		11.30 / 10	130	11 0	340 25	130	1 42	296 ~~315~~		14 9		3 9	Edg Swamp.
		11.08 / 10	108	11 0	327 30	108	2 06	295 ~~318~~		15 0		4 0	"
		10.90 / 10	90	10 0	308 05	90	3 02	300		14 5		4 5	"
		9.84 / 9	84	10 0	284 15	84	3 14	300		14 7		4 7	"
		10.92 / 10	92	11 0	262 40	92	3 14	282 ~~304~~		16 2		5 2	"
		11.12 / 10	112	11 0	249 05	112	1 46	305 ~~320~~		14 0		3 0	"
		11.49 / 10	149	11 0	238 00	149	1 22	299 ~~320~~		14 6		3 6	"
		11.92 / 10	192	11 0	230 10	192	1 10	296 ~~318~~		14 9		3 9	"
		11.54 / 9	254	11 0	225 15	254	0 55	294 ~~315~~		15 1		4 1	"
		10.02 / 8	202	9 2	213 15	202		353					Flat
		9.63 / 8	163	9 2	216 30	163		353					"
		9.26 / 8	126	8 8	221 00	126		357					"
		8.92 / 8	92	8 8	228 25	92		357					"
		8.64 / 8	64	8 4	243 45	64		361					"
		8.53 / 8	53	8 0	286 50	53		365					"
		8.32 / 8	32	8 0	286 20	32		365					"
		10.78 / 9	178	9 8	201 30	178		347					"
			38	7 3	216 40	38		372					"
		10.34 / 9	134	9 2	203 25	134		353					"

Add'n'l Inform.

F.B. 837 Pg. 54

Topography Description Legend:
Side Hill.....S.H. Bottom Draw.B.D.
Side of Draw.S.D. Bottom Wash B.W.
Side of Ridge.S.R. Top of Ridge.T.R.
Head of Draw H.D. Top of Slope..T.S.

Inters. of Draws.V.D's Break in Slope..Bk.S. Steep Slope.....S.S. Top of Cliff.....T.Cl. Bottom of Cliff..B.Cl. Top of Spur.....T.Sp. Bottom Canyon..B.Cn.

Side of Canyon S.Cn. Top of Bank...T.B. Bottom of Bank.B.B. Top of Cut.....T.C. Bottom of Cut..B.C. Top of Fill.....T.F. Bottom of Fill.B.F.

Saddle .....Sa. Swale .....Sw. Flat .....Fl. Stream .....Str. Trail .....Tr. Pavement .....Pvt. Edge of Road E.Rd.

Traveled Rd. Tr.Rd. Fence .....Fn. Int. Fences.V.Fns. Ditch .....Di. Telephone Pole T.P. Power Pole...P.P. Culvert .....Cul.

Oak-G. Fir-Fr. Pine-Pi. Cedar-Ce. Sycamore .....Sy. Eucalyptus .....Eu. Plus combinations of these and all common standard abbreviations.

Form 301 10M 3-34

PLEASE RETURN TO
LOS ANGELES COUNTY SURVEYOR
700 HALL OF RECORDS

NOTE: ANY ADDITIONS OR CHANGES ON THIS SHEET MUST BE MADE OR CIRCLED IN RED INK, WITH DATE AND NAME OF PERSON MAKING CHANGE

Do not extend notes this side of this line

Transit at	Sight on	Stadia Intercepts	Stadia Distance	Stadia Rod	Horizontal Angle (Deflection) Right	Horiz. Distance	+ − Vertical Angle	Elevation of Point	+ Back Sight	+ − Difference Elevation	Height of Instrument	+ Vertical Distance	REMARKS Station	Left	Right
D #4	D# 3-D								5.52		10445				
		8.72													
		8	72	8 0	7 00 J	72		365					Flat		
		9.01													
		8	101	8 0	20 J 30	101		359					"		
D# 4-B	D# 4								5.12		10372		1032.0		
		6.39													
		6	39	6 4	143 30	39		308					Top Bolt		
		10		6 0	180 00	10		312					"		
		6.32													
		6	32	5 7	312 40	32		315					"		
		5.73													
		5	73	5 7	324 15 J	73		315					"		
		7.16													
		6	116	5 9	328 00	116		312					"		
		5.49													
		4	149	4 1	331 45 J	149		327					"		
		6.32													
		5	182	4 0	333 45 J	182		332					"		
		6.16													
		4	216	3 6	338 15 J	216		336					"		
		7.42													
		5	242	6 0	341 30	242		312					"		
		11.20													
		9	220	10 0	337 00 J	220	+ 0 57	307		6 5		+ 3 5	Edg Stwa		
		10.85 J													
		9	185	8 0	331 00 J	185		292					"		
		10.44													
		9	144	7 7	327 20 J	144		295					"		
		8.93													
		8	93	8 1	322 35 J	93		291					"		
		8.52													
		8	52	7 8	311 30 J	52		284					"		
		8.23													
		8	23	7 8	279 30 J	23		294					"		
		8.22													
		8	22	8 0	128 30 J	22		292					"		

Add'l Inform.

Date Surveyed JUN 21 1940 Survey of WAYSIDE HONOR FARM
Date Plotted Date Map No. Indexed
Drawn Keagle Traced Keagle Checked A. C. Johnston
Book No. E.B. 137 Pg. 55

Form 301 10M 3-34

PLEASE RETURN TO
LOS ANGELES COUNTY SURVEYOR
700 HALL OF RECORDS

NOTE: ANY ADDITIONS OR CHANGES ON THIS SHEET MUST BE MADE OR CIRCLED IN RED INK. WITH DATE AND NAME OF PERSON MAKING CHANGE

Do not extend notes this side of this line

Oak-O. Fir-Fr. Pine-Pi. Cedar-Ce. Sycamore ....Sy. Eucalyptus ....Eu. Plus combinations of these and all common standard abbreviations.

Traveled Rd. Tr. Rd. Fence ....Fe. Int. Fences. V.Fns. Ditch ....Di. Telephone Pole T.P. Power Pole....P.P. Culvert ....Cul.

Saddle ....Sa. Swale ....Sw. Flat ....Fl. Stream ....Str. Trail ....Tr. Pavement ....Pvt. Edge of Road E.Rd.

Side of Canyon S.Cn. Top of Bank....T.B. Bottom of Bank. B.B. Top of Cut....T.C. Bottom of Cut....B.C. Top of Fill....T.F. Bottom of Fill. B.F.

Interm. of Draw. V.D's Break in Slope...Bk.S. Steep Slope....S.S. Top of Cliff....T.Cl. Bottom of Cliff....B.Cl. Top of Spur....T.Sp. Bottom Canyon...B.Cn.

Topography Description Legend:
Side Hill....S.H. Bottom Draw B.D.
Side of Draw.S.D. Bottom Wash B.W.
Side of Ridge.S.R. Top of Ridge.T.R.
Head of Draw H.D. Toe of Slope..T.S.

F.B. 837 Pg. 56

Transit at	Sight on	Stadia Intercepts	Stadia Distance	Stadia Rod	Horizontal Angle 0° to 360° Right	Horiz. Distance	+ Vertical Angle —	Elevation of Point	+ Back Sight	+ Difference Elevation —	Height of Instrument	+ Vertical Distance —	REMARKS Station	Left	Right
P#	P														
4.B	4								5.1		1037.2				
		5.40													
		3	240	2 9	341 55	240		347					Flat		
		6.51													
		4	251	5 0	0 41	251	0 31	370					"		
		6.12													
		4	212	1 5	0 00	212		357					"		
		5.04													
		3	204	2 6	349 [illegible]	204		346					"		
		3.61													
		2	165	2 6	347 21	165		346					"		
		3.30													
		2	130	2 7	346 00	130		345					"		
		4.21													
		3	125	3 2	0 00	125		340					"		
		3.81													
		3	85	3 7	6 30	85		335					"		
		3.80													
		3	80	3 5	346 31	80		337					"		
			39	4 1	0 51	39		331					"		
				7 9				292							
													Water level of Swamp		
			37	6 3	117 30	37		302					Top "Bnk.		
			43	6 3	58 30	43		309					"		
			77	6 2	34 25	77		310					"		
		7.03													
		6	103	6 2	27 01	103		310					"		
		6.47													
		5	147	5 9	17 30	147		313					"		
		6.18													
		4	218	4 1	9 41	218		332					"		
		6.40													
		4	240	4 4	12 40	240		328					"		
		4.72													
		2	272	2 3	11 20	272		341					"		
		8.47													
		8	47	7 8	147 40	47		294					Edg Swamp		

Add'l Intersm.

Form 301 10M 3-34

PLEASE RETURN TO
LOS ANGELES COUNTY SURVEYOR
700 HALL OF RECORDS

NOTE: ANY ADDITIONS OR CHANGES ON THIS SHEET MUST BE MADE OR CIRCLED IN RED INK, WITH DATE AND NAME OF PERSON MAKING CHANGE

Do not extend notes this side of this line

Transit at	Sight on	Stadia Intercepts	Stadia Distance	Stadia Rod—	Horizontal Angle 0° to 360° Right	Horiz. Distance	+ — Vertical Angle	Elevation of Point	+ Back Sight	+ — Difference Elevation	Height of Instrument	+ — Vertical Distance	REMARKS Station	Left Right
D# 4-B	D#4								1 5 1		1037 2			
	✓		48	8 1	116 50	48		29 1	2				Ed. Swamp	
	✓		41	7 8	83 40	41		29 4	3				"	
	✓	8.87 / 7	187	7 8	21 35	187		29 4	4				"	
	✓	7.66 / 7	66	7 2	42 05	66		30 0	5				"	
	✓	8.57 / 7	157	7 8	26 00	157		29 4	6				"	
	✓	7.96 / 7	96	7 7	32 20	96		29 5	7				"	
	✓	9.27 / 8	127	7 8	35 50	127		29 5	8				"	
	✓	9.28 / 8	128	8 1	22 30	128		29 1	9				"	
	✓	9.07 / 8	107	8 0	42 55	107		29 2	10				"	
	✓	8.57 / 7	157	7 8	18 00	157		29 4	11				"	
	✓	8.84 / 8	84	8 0	57 25	84		29 2	12				"	
	✓	7.69 / 7	69	7 7	83 00	69		29 5	13				"	
	✓	7.98 / 7	98	7 7	13 45	98		29 5	14				"	
	✓	7.73 / 7	73	7 6	118 55	73		29 6	15				"	
	✓	7.10 / 5	210	7 5	19 30	210		29 7	16				"	
	✓	7.94 / 7	94	7 2	142 35	94		30 0	17				"	
	✓	8.22 / 7	122	7 2	152 30	122		30 0	18				"	
	✓	8.44 / 7	144	7 2	155 10	144		30 0	19				"	
	✓	9.91 / 8	191	7 9	155 10	191		29 3	20				"	
		9.48 / 7	248	7 4	161 45	248		29 8	21				"	

Notes Red. Kengle Platted Kengle Job No. Division No. F.B. 837 Pg. 57
Date JUN 21 1940 Survey of WAYSIDE HONOR FARM
Date Date Date
Map No. Indexed A. C. Johnson

Form 301 10M 3-34

PLEASE RETURN TO
LOS ANGELES COUNTY SURVEYOR
700 HALL OF RECORDS

NOTE: ANY ADDITIONS OR CHANGES ON THIS SHEET MUST BE MADE OR CIRCLED IN RED INK, WITH DATE AND NAME OF PERSON MAKING CHANGE

Do not extend notes this side of this line

Transit at	Sight on	Stadia Intercepts	Stadia Distance	Stadia Rod—	Horizontal Angle 0° to 360° Right	Horiz. Distance	+ — Vertical Angle	Elevation of Point	+ Back Sight	+ — Difference Elevation	Height of Instrument	+ — Vertical Distance	REMARKS Station	Left	Right
P# 4-B	P# 4								1 5 1		1037 2				
		8.72 / 8	72	7 8	171 10	72		29 4	2				Ed. Swamp.		
		8.10 / 7	110	7 8	167 45	110		29 4	3				"		
		7.55 / 7	55	7 3	207 05	55		29 9	4				"		
		7.67 / 7	67	7 2	238 25	67		30 0	5				"		
		7.91 / 7	91	7 5	255 45	91		29 7	6				"		
		8.19 / 7	119	7 1	252 40	119		30 1	7				Flat		
		7.89 / 7	89	7 4	215 15	89		29 8	8				Flat		
		7.99 / 7	99	7 1	233 55	99		30 1	9				"		
		7.97 / 7	97	7 1	190 10	97		30 1	10				"		
		8.08 / 7	108	7 1	208 55	108		30 1	11				"		
		8.30 / 7	130	7 0	178 45	130		30 2	12				"		
		8.26 / 7	126	7 0	190 10	126		30 2	13				"		
									14						
P# 5	P# 4								15 5 1		1039 2		1034.10		
		10.57 / 10	57	9 7	68 55	57		29 5	16				Edg. Swamp. End		
		9.95 / 9	95	9 8	33 20	95		29 4	17				" " Water level		
		10.26 / 9	126	10 0	17 20	126		29 2	18				" "		
		9.68 / 9	68	8 8	27 10	68		30 4	19				Flat		
		10.15 / 9	115	9 0	13 00	115		30 2	20				"		
		9.50 / 9	50	8 8	69 35	50		30 4	21				Fn. Bot Bnk.		

Add'n'l Inform.

F.B. 637 PG. 58

Topography Description Legend: Side Hill....S.H. Side of Draw.S.D. Side of Ridge.S.R. Head of Draw H.D. Bottom Draw.B.D. Bottom Wash B.W. Top of Ridge.T.R. Toe of Slope..T.S.

Inters. of Draws.V.D's Break in Slope..Bk.S. Steep Slope.....S.S. Top of Cliff.....T.Cl. Bottom of Cliff..B.Cl. Top of Spur.....T.Sp. Bottom Canyon..B.Cn.

Side of Canyon S.Cn. Top of Bank...T.B. Bottom of Bank.B.B. Top of Cut.....T.C. Bottom of Cut..B.C. Top of Fill.....T.F. Bottom of Fill.B.F.

Saddle .....Sa. Swale .....Sw. Flat .....Fl. Stream .....Str. Trail .....Tr. Pavement ....Pvt. Edge of Road E.Rd.

Traveled Rd. Tr.Rd. Fence .....Fn. Int. Fences.V.Fns. Ditch .....Di. Telephone Pole T.P. Power Pole....P.P. Culvert .....Cul.

Oak-O. Pine-Pl. Cedar-Cr. Sycamore .....Sy. Eucalyptus .....Eu. Plus combinations of these and all common standard abbreviations.

Form 301 10M 3-34

PLEASE RETURN TO
LOS ANGELES COUNTY SURVEYOR
700 HALL OF RECORDS

NOTE: ANY ADDITIONS OR CHANGES ON THIS SHEET MUST BE MADE OR CIRCLED IN RED INK. WITH DATE AND NAME OF PERSON MAKING CHANGE

Do not extend notes this side of this line

Transit at	Sight on	Stadia Intercepts	Stadia Distance	Stadia Rod	Horizontal Angle 0° to 360° Right	Horiz. Distance	+ Vertical Angle	Elevation of Point	+ Back Sight	+ Difference Elevation	Height of Instrument	+ Vertical Distance	REMARKS Station	Left	Right
P# 5	P# 4								5 1		1039 2				
		9.64 / 8	164	8 7	237 45	164		305					Bot Bnk		
		10.16 / 9	116	10 0	231 50	116		292					"		
		11.69 / 11	69	11 4	217 05	69		278					"		
		11.42 / 11	42	12 0	168 40	42		272					"		
		11.70 / 11	70	12 5	119 05	70		267					"		
		4.74 / 4	74	4 6	81 15	74		346					Top Bnk		
		5.40 / 5	40	5 1	84 30	40		341					"		
1		6.18 / 6	18	5 7	66 45	18		335					"		#3376 Tel pole
			20	5 2	232 20	20		340					"		
			39	6 3	276 35	39		329					"		
			62	5 7	264 45	62		335					"		
2			62	5 7	260 35	62		335							#3385 Tel pole
3			65	7 6	267 05	65		316							Guy wire
4			77	7 4	269 15	77		318							P. Pole
		7.02 / 6	102	6 3	254 05	102		329					"		
		6.40 / 5	140	6 0	247 50	140		332					"		
5		8.45 / 7	145	7 7	248 30	145		315							#3384 Tel pole
6		9.48 / 8	148	8 2	251 25	148		310							Dead man
		7.63 / 6	163	6 1	244 55	163		331					" & Fn		
		10.98 / 9	198	10 0	247 50	198		292					Bot Drain ditch		

Add'n'l inform.

F.B. 837 PG. 60

Topography Description Legend: Side Hill....S.H. Side of Draw.S.D. Side of Ridge.S.R. Head of Draw H.D. Bottom Draw.B.D. Bottom Wash B.W. Top of Ridge.T.R. Toe of Slope..T.S.

Inters. of Draws. V.D's Break in Slope..Bk.S. Steep Slope.....S.S. Top of Cliff.....T.Cl. Bottom of Cliff..B.Cl. Top of Spur.....T.Sp. Bottom Canyon..B.Cn.

Side of Canyon S.Cn. Top of Bank..T.B. Bottom of Bank..B.B. Top of Cut.....T.C. Bottom of Cut..B.C. Top of Fill.....T.F. Bottom of Fill..B.F.

Saddle .....Sa. Swale .....Sw. Flat .....Fl. Stream .....Str. Trail .....Tr. Pavement ....Pvt. Edge of Road E.Rd.

Traveled Rd. Tr.Rd. Fence .....Fn. Int. Fences.V.Fns. Ditch .....Dt. Telephone Pole T.P. Power Pole...P.P. Culvert .....Cul.

Co.-O. Fir-Fr. Pine-Pl. Cedar-Ce. Sycamore .....Sy. Eucalyptus ....Eu. Pls combinations of these and all common standard abbreviations.

Form 301 10M 3-34

PLEASE RETURN TO
LOS ANGELES COUNTY SURVEYOR
700 HALL OF RECORDS

NOTE: ANY ADDITIONS OR CHANGES ON THIS SHEET MUST BE MADE OR CIRCLED IN RED INK, WITH DATE AND NAME OF PERSON MAKING CHANGE

Do not extend notes this side of this line

Notes Rod. Keogh Platted JUN 21 1940 Job No. Division No. F.B. 837 Pg. 59
Date Survey of WAYSIDE HONOR FARM
Notes Chkd. Checked Survey by Notes
Date Date Map No. Indexed A. C. Johnson Date

Transit at	Sight on	Stadia Intercepts	Stadia Distance	Stadia Rod—	Horizontal Angle 0° to 360° Right	Horiz. Distance	+ Vertical Angle —	Elevation of Point	+ Back Sight	+ Difference Elevation —	Height of Instrument	+ Vertical Distance	REMARKS Station	Left	Right
D#5	D#4				° '		° '		1 51		10392				
		5.10							2						
		5	10	5 0	83 50	10		34 2	3				Fn.		
		10.69							4						
		10	69	10 1	68 40	69		29 1	5				" & Swamp		
		9.83							6						
		9	83	9 2	68 15	83		30 0	7				"		
		2.02							8						
		1	102	0 5	67 55	102		38 7	9				" B. Bolt		
		6.15							10						
		6	15	6 5	232 15	15		32 7	11				"		
		4.14						48 2							
		3	114	3 0	67 40	113	+ 6 21	44 2	12	— 9 5		+ 12 5	" Cor.		
		7.58							13						
		7	58	6 8	242 40	58		32 4	14				"		
		7.07							15						
		6	107	6 3	244 05	107		32 9	16				"		
		6.58							17						
		5	158	6 0	244 45	158		33 2	18				"		
		4.76							19						
		3	176	4 0	245 10	176	1 24	30 9	20				"		
		5.01							21						
		5	201	4 0	245 50	201	1 01	31 4					So. Gate post		
		6.16													
		4	216	5 0	246 35	216	0 48	31 6					No " "		
		10.47													
		8	247	9 2	246 45	247		30 0					Fn.		
		7.82													
		7	82	7 4	105 35	82		31 8					Top Bolt		
		7.42													
		7	42	7 2	130 05	42		32 0					"		
		6.39													
		6	39	6 7	197 05	39		32 5					"		
		7.78													
		7	78	6 8	228 20	78		32 4					"		
		7.27													
		6	127	6 5	236 00	127		32 7					"		
		7.76													
		6	171	6 8	239 50	171		32 4					"		
		8.94													
		7	194	7 7	240 45	194		31 5					Bot "		

Add'l Inform.

301 16M 3-34

PLEASE RETURN TO
LOS ANGELES COUNTY SURVEYOR
700 HALL OF RECORDS

NOTE: ANY ADDITIONS OR CHANGES ON THIS SHEET MUST BE MADE OR CIRCLED IN RED INK, WITH DATE AND NAME OF PERSON MAKING CHANGE

Do not extend notes this side of this line

Transit at	Sight on	Stadia Intercomb	Stadia Distance	Stadia Rod—	Horizontal Angle 0° to 360° Right	Horiz. Distance	+ − Vertical Angle	Elevation of Point	+ Back Sight	+ − Difference Elevation	Height of Instrument	+ − Vertical Distance	REMARKS Station	Left Right
P# 5	P# 4								1 51		1039 2			
		10.74 / 9	174	9 8	250 25	174		29 4	2				3' wide Bot Drain ditch	
		10.34 / 9	134	9 6	253 50	134		29 6	3				"	
		9.88 / 9	88	9 2	261 40	88		30 0	4				"	
		9.42 / 9	42	9 2	286 35	42		30 0	5				"	
		9.31 / 9	31	9 6	349 20	31		29 6	6				"	
		10.0 / 8	200	8 5	331 55	200		30 7	7				Ed. Cul. field.	
		9.61 / 7	261	8 2	328 30	261		31 0	8				"	
		9.50 / 8	150	8 5	337 30	150		30 7	9				"	
		9.07 / 8	107	8 9	334 35	107		30 3	10				"	
		8.66 / 8	66	8 5	331 25	66		30 7	11				"	
		8.84 / 8	84	8 6	280 05	84		30 6	12				"	
		9.59 / 8	159	8 6	258 15	159		30 6	13				" & Edge of parking lot	
		8.91 / 7	191	8 2	271 25	191		31 0	14				"	"
		8.41 / 6	241	7 6	282 30	241		31 6	15				"	"
		9.65 / 7	265	8 1	276 20	265		31 1	16				Ed. Rd &	"
		9.35 / 8	135	8 4	327 15	135		30 8	17				In Cul field	
		9.48 / 8	148	8 3	293 25	148		30 9	18				"	
									19					
									20					
									21					

Add'n Inform.

Notes No. Keagle Plotted Keagle Job No. Division No.
Date JUN 21 1940 Survey of WAYSIDE HONOR FARM
Date Survey by Notes Date
Date Date Map No. Indexed A. C. Johnson

F.B. 837 Pg. 61

Form 301 10M 3-34

PLEASE RETURN TO
LOS ANGELES COUNTY SURVEYOR
700 HALL OF RECORDS

NOTE: ANY ADDITIONS OR CHANGES ON THIS SHEET MUST BE MADE OR CIRCLED IN RED INK, WITH DATE AND NAME OF PERSON MAKING CHANGE

Do not extend notes this side of this line

Transit at	Sight on	Stadia Intercepts	Stadia Distance	Stadia Rod—	Horizontal Angle 0° to 360° Right	Horiz. Distance	+ — Vertical Angle	Elevation of Point	+ Back Sight	+ — Difference Elevation	Height of Instrument	+ — Vertical Distance	REMARKS Station	Left	Right
					° ′		° ′		1						
					° ′		° ′		2						
					° ′		° ′		3						
					° ′		° ′		4						
					° ′		° ′		5						
					° ′		° ′		6						
					° ′		° ′		7						
					° ′		° ′		8						
					° ′		° ′		9						
					° ′		° ′		10						
					° ′		° ′		11						
					° ′		° ′		12						
					° ′		° ′		13						
					° ′		° ′		14						
					° ′		° ′		15						
					° ′		° ′		16						
					° ′		° ′		17						
					° ′		° ′		18						
					° ′		° ′		19						
					° ′		° ′		20						
					° ′		° ′		21						

Add'n'l Inform.

F.B. 837 PG. 62

Topography Description Legend:
Side Hill ..... S.H.
Side of Draw S.D.
Side of Ridge S.R.
Head of Draw H.D.
Bottom Draw B.D.
Bottom Wash B.W.
Top of Ridge T.R.
Toe of Slope T.S.

Inters. of Draws V.D's
Break in Slope ..... Bk.S.
Steep Slope ..... S.S.
Top of Cliff ..... T.Cl.
Bottom of Cliff ..... B.Cl.
Top of Spur ..... T.Sp.
Bottom Canyon ..... B.Cn.

Side of Canyon [illegible]
Top of Bank [illegible]
Bottom of Bank [illegible] B.
Top of Cut ..... T.C.
Bottom of Cut ..... B.C.
Top of Fill ..... T.F.
Bottom of Fill ..... B.F.

Saddle ..... Sa.
Swale ..... Sw.
Flat ..... Fl.
Stream ..... Str.
Trail ..... Tr.
Pavement ..... Pvt.
Edge of Road ..... Rd.

Traveled Rd. Tr. Rd.
Fence ..... Fn.
Int. Fences V. Fns.
Ditch ..... Di.
Telephone Pole T.P.
Power Pole ..... P.P.
Culvert ..... Cul.

Oak-O. Fir-Fr.
Pine-Pi. Cedar-Ce.
Sycamore ..... Sy.
Eucalyptus ..... Eu.
Plus combinations of these and all common standard abbreviations.

Form 301 10M 3-34

PLEASE RETURN TO
LOS ANGELES COUNTY SURVEYOR
700 HALL OF RECORDS

NOTE: ANY ADDITIONS OR CHANGES ON THIS SHEET MUST BE MADE OR CIRCLED IN RED INK, WITH DATE AND NAME OF PERSON MAKING CHANGE

Do not extend notes this side of this line

Notes Rod. Keagle Platted Keagle
Date JUN 21 1941 Survey of WAYSIDE HONOR FARM Division No.
Checked Date Course Changed Date Course Changed Date
Notes Rec. Date Transcribed Date

F.B. 8537 PG 63

Transit at	Sight on	Stadia Intercepts	Stadia Distance	Stadia Rod—	Horizontal Angle 0° to 360° Right	Horiz. Distance	+ Vertical Angle —	Elevation of Point	+ Back Sight	+ Difference — Elevation	Height of Instrument	+ Vertical Distance	Remarks Stadia	Remarks B L S Left Right
					° '		° '							
D# 5	D# 4								1					
		6.63							2					
		6	63	6 5	252 30	63		328	3		1039		Bot Bx	
		6.37							4					
		6	37	6 5	93 10	37		328	5				"	
		7.90							6					
		7	90	7 0	80 40	90		322	7				"	
		7.14							8					
		6	114	6 4	84 50	114		329	9				"	
		11.10							10					
		10	110	10 0	78 20	110	+ 3 42	362	11				S.H.	
		10.13							12					
		9	113	9 0	150 20	113	3 26	233	13				C.I.P. Culvert 18"	
		10.37							14					
		10	37	10 7	76 30	37		285	15				"	
		8.52							16					
		7	152	8 0	92 30	152	1 59	261	17				Edg Hwy (No Edg)	
		10.88							18					
		10	88	12 4	117 10	88		268	19				" "	
		11.59							20					
		11	59	11 3	174 10	59		279	21				" "	
		10.04							22					
		9	104	9 9	220 05	104		293	23				" "	
		8.84							24					
		7	184	8 1	236 06	184		311	25				" "	
		7.68							26					
		5	268	6 4	242 00	268		328	27				" "	
		8.31							28					
		6	231	6 8	242 48	231		324	29				Tel. Pole #3383	
		8.57							30					
		6	257	8 8	247 25	257		304	31				4' Cottonwood Tree 12"x26"	
		8.23							32					
		6	223	7 3	251 47	223		319	33				S.W. Cor Gate office	
		7.25							34					
		5	225	7 7	254 50	225		315	35				S.E. Cor "	
		9.28							36					
		7	228	8 0	259 10	228		312	37				W. Edg Rock	

Add'l Inform.

Form 301 10M 3-34

PLEASE RETURN TO
LOS ANGELES COUNTY SURVEYOR
700 HALL OF RECORDS

NOTE: ANY ADDITIONS OR CHANGES ON THIS SHEET MUST BE MADE OR CIRCLED IN RED INK, WITH DATE AND NAME OF PERSON MAKING CHANGE

Do not extend notes this side of this line

Transit at	Sight on	Stadia Intercepts	Stadia Distance	Stadia Rod	Horizontal Angle 0° to 360° Right	Horiz. Distance	+ − Vertical Angle	Elevation of Point	+ Back Sight	+ − Difference Elevation	Height of Instrument	+ − Vertical Distance	REMARKS Station Left Right
P#5	P#4								5 1		1039 2		
		8.77 / 6	277	7 9	273 50	277		31 3					W Ed Rd.
		8.22 / 6	222	7 2	250 19	222		32 0					Flag Pole
Spk W&Tm	East								5 3		1042 36		
25' offset from Hwy. at B.C. near Bridge	E. on 25' Hwy offset	7.90 / 5	290	7 0	353 50	290	1 14	29 2					Flow line of 12" Col. Bot Ditch 2' deep. U.S. 2083
				5 45				1036 91					U.S.G.S. #14.52
		7.40 / 5	200	6 0	352 20	200	1 53	29 9		12 6		6 6	Bot Ditch 2' deep 2' wide
		9.89 / 8	189	9 0	350 00	189	1 40	27 0					" "
		11.38 / 10	138	11 0	346 00	138	1 37	27 7					" "
		10.83 / 10	83	10 0	335 15	83	3 33	27 2					" "
		9.36 / 9	36	9 0	270 50	35	10 33	27 0					" "
		10.46 / 10	46	10 0	222 05	45	8 02	26 0					(E. Edg Castaic Creek) " " (End)

Add'n'l Inform.

F.B. 837 Pg. 64

Topography Description Legend:
Side Hill ... S.H. Bottom Draw B.D.
Side of Draw S.D. Bottom Wash B.W.
Side of Ridge S.R. Top of Ridge T.R.
Head of Draw H.D. Toe of Slope T.S.

Inters. of Draws V.D's Break in Slope Bk.S. Steep Slope S.S. Top of Cliff T.Cl. Bottom of Cliff B.Cl. Top of Spur T.Sp. Bottom Canyon B.Cn.

Side of Canyon S.Cn. Top of Bank T.B. Bottom of Bank B.B. Top of Cut T.C. Bottom of Cut B.C. Top of Fill T.F. Bottom of Fill B.F.

Saddle Sd. Swale Sw. Flat Fl. Stream Str. Trail Tr. Pavement Pvt. Edge of Road E.Rd.

Traveled Rd. Tr.Rd. Fence Fn. Int. Fences V.Fns. Ditch Dt. Telephone Pole T.P. Power Pole P.P. Culvert Cul.

Oak-O. Fir-Fr. Pine-Pi. Cedar-Cd. Sycamore Sy. Eucalyptus Eu. Pine combinations of these and all common standard abbreviations.

Form 381 10M 3-34

PLEASE RETURN TO
LOS ANGELES COUNTY SURVEYOR
700 HALL OF RECORDS

NOTE: ANY ADDITIONS OR CHANGES ON THIS SHEET MUST BE MADE OR CIRCLED IN RED INK, WITH DATE AND NAME OF PERSON MAKING CHANGE

Do not extend notes this side of this line

Point	Height of Sight	Stadia Intercepts	Stadia Distance	Stadia Rod	Horizontal Angle 0° to 360° Right	Horiz. Distance	+ / −	Vertical Angle	Elevation of Point	+ Back Sight	+ / − Difference Elevation	Height of Instrument	+ / − Vertical Distance	REMARKS Station	Left	Right
			Additional		Topog.	near		"P" 2				L A Co Honor Farm Ref				
										2						
										3						
										4	49					
P#2 Pkd				1 98								1070.46		T.B.M. #6	1063.48	
		5.20								5						
	4	11.04	120	4 0	53 35	114	+	12.24	916	6				Tc/ p/c		
	10		104	10 7	98 35	104	−	/	598	7				Toc 51.		
	5	6.12	112	5 0	66 20	109	+	9.24	834	8					S.H.	
	4	4.89	89	4 0	65 30	86	+	9.57	816	9						"
	7	8.03	103	7 0	80 40	102	+	5.07	726	10						"
	4	4.67	67	4 0	64 55	65	+	10.20	782	11						"
	6	6.69	69	6 0	80 50	68	+	5.52	714	12						"
	5	5.95	95	5 0	57 15	90	+	12.38	860	13						"
	8	8.65	65	8 1	100 15	65	−	/	624	14						"
	4	4.75	75	4 0	49 10	71	+	12.40	824	15						"
	3	3.52	52	3 0	46 40	50	+	11.20	773	16						"
	5	5.88	88	5 0	34 35	85	+	11.14	822	17						"
	6	6.20	120	6 0	40 20	115	+	11.57	888	18						"
	8	8.20	120	8 0	24 40	117	+	9.22	817	19						"
	10	10.47	147	10 0	34 10	141	+	11.54	900	20						"
	11	11.65	165	11 0	17 55	162	+	7.13	800	21						"
	10	10.82	182	10 0	24 10	178	+	8.45	878							"

Date Surveyed 5/14/40 Survey of L.A.Co. Honor Farm Date Plotted 5/17/40 Plotted by E.M.H. Date Checked 5/17/40 Checked by A. C. Yeh

Notes Red. Koegle Plotted Koegle Checked Koegle

Date Date Date

Map No. Indexed

E.B. 837 Pg. 65

Form 301 10M 3-34

PLEASE RETURN TO
LOS ANGELES COUNTY SURVEYOR
700 HALL OF RECORDS

NOTE: ANY ADDITIONS OR CHANGES ON THIS SHEET MUST BE MADE OR CIRCLED IN RED INK, WITH DATE AND NAME OF PERSON MAKING CHANGE

Do not extend notes this side of this line

F.B. 83 Pg. 16

Topography Description Legend:
Side Hill ..... S.H. | Bottom Draw. B.D. | Bottom Wash B.W. | Top of Ridge T.R. | Toe of Slope T.S.
Side of Draw. S.D. | Bottom Wash B.W. | Top of Ridge S.R. | Toe of Slope T.S.
Side of Ridge S.R. | Top of Ridge T.R. | Toe of Slope T.S.
Head of Draw H.D. | Toe of Slope T.S.

Oak-O. Fir-Fr. | Pine-Pi. Cedar-Ce. | Sycamore Sy. | Eucalyptus Eu. | Pine combinations of these and all common standard abbreviations.

Traveled Rd. Tr. Rd. | Fence Fe. | Int. Fences V. Fns. | Ditch Di. | Telephone Pole T.P. | Power Pole P.P. | Culvert Cal.

Sa. | Saddle Sw. | Swale Fl. | Flat Str. | Stream Tr. | Trail Pvt. | Pavement E.Rd. | Edge of Road

Side of Canyon S.Ca. | Top of Bank T.B. | Bottom of Bank B.B. | Top of Cut T.C. | Bottom of Cut B.C. | Top of Fill T.F. | Bottom of Fill B.F.

Inters. of Draws, V.D's | Break in Slope Bk.S. | Steep Slope S.S. | Top of Cliff T.Cl. | Bottom of Cliff B.Cl. | Top of Spur T.Sp. | Bottom Canyon B.Ca.

Transit at	Sight on	Stadia Intercepts	Stadia Distance	Stadia Rod	Horizontal Angle 0° to 360° Right	Horiz. Distance	+ Vertical Angle —	Elevation of Point	+ Back Sight	+ Difference Elevation —	Height of Instrument	+ Vertical Distance —	REMARKS Station	Left	Right
D#2	D#1.D								4.99		1070.5				
		9.25													
		7	225	8	18° 40'	221	+ 7° 28'	914					S.H.		
		10.13													
		8	213	9	13° 55'	211	+ 5° 42'	824							
		6.53													
		4	253	6	11° 45'	249	+ 6° 54'	946		24.2		30.2	"		
		8.53													
		6	253	7	9° 30'	252	+ 4° 07'	816					"		
		4.68													
		2	268	3	13° 25'	265	+ 6° 09'	907		20.2		23.2	"		
		6.76													
		4	276	5	9° 50'	274	+ 4° 50'	890					12" White Oak		
		9.71													
		8	171	9	35° 25'	164	+ 11° 31'	948					S.H.		
		6.55													
		5	155	6	44° 45'	148	+ 12° 13'	964					"		
		6.49													
		5	149	6	55° 10'	142	+ 12° 25'	957					"		
		5.37													
		4	137	5	66° 35'	133	+ 9° 14'	872					"		
		9.38													
		8	138	9	78° 00'	136	+ 6° 29'	770					"		
		5.47													
		4	147	4	89° 05'	147	—	659					"		
		11.58													
		10	158	10	96° 40'	158	—	596					"		
		9.79													
		8	179	9	102° 25'	179	— 2° 16'	545					"		
		11.53													
		10	153	11	107° 50'	153	— 2° 14'	536						Flat	
		9.06													
		7	206	8	107° 50'	206	— 2° 20'	543						"	
		10.84													
		9	184	10	116° 25'	184	— 2° 27'	527						"	
		7.41													
		5	241	7	114° 30'	241	— 2° 06'	547							
		10.24													
		8	224	9	123° 10'	224	— 2° 06'	534						"	
		6.82													
		4	282	5	122° 00'	282	— 2° 13'	546						"	

Add'l Inform.

Form 301 16M 3-34

PLEASE RETURN TO
LOS ANGELES COUNTY SURVEYOR
700 HALL OF RECORDS

NOTE: ANY ADDITIONS OR CHANGES ON THIS SHEET MUST BE MADE OR CIRCLED IN RED INK, WITH DATE AND NAME OF PERSON MAKING CHANGE

Do not extend notes this side of this line

Station Red. Keagle Platted [illegible] Job No. _____ Division No. _____
Date JUN 1 1940 Survey of WAYSIDE HONOR FARM
Checked _____ Drawn By _____ Map No. _____ Traced _____ A. C. [illegible]
Date _____ Date _____

Transit at	Sight on	Stadia Intercepts	Stadia Distance	Stadia Rod—	Horizontal Angle 0° to 360° Right	Horiz. Distance	+ − Vertical Angle	Elevation of Point	+ Back Sight	+ − Difference Elevation	Height of Instrument	+ − Vertical Distance	P.I. or Station	Angle Left	Angle Right
P#2	P#1 D								4 9		10705				
		7.68 / 5	268	6 0	129 00	268	2 20	538					Flat		
		8.21 / 5	321	7 0	125 41	321	1 37	548					"		
		11.14 / 8	314	10 0	133 00	314	1 23	530					"		
		10 64 / 7	364	9 0	129 20	364	1 16	537					"		
		11 58 / 8	358	10 0	134 41	358	1 11	527					"		
		11.01 / 7	405	9 0	131 35	405	1 16	527					"		
		11.11 / 7	411	9 0	132 05	411	1 27	512					"		
		9.54 / 5	454	8 0	133 35	454	1 24	514					"		
		10 67 / 6	467	9 0	138 35	467	1 24	504					"		
		10.13 / 5	515	8 0	136 10	515	1 14	517					"		

Add'l Inform.

F.B. 837 Pg. 67

Form 301 IGM 3-34

PLEASE RETURN TO
LOS ANGELES COUNTY SURVEYOR
700 HALL OF RECORDS

NOTE: ANY ADDITIONS OR CHANGES ON THIS SHEET MUST BE MADE OR CIRCLED IN RED INK, WITH DATE AND NAME OF PERSON MAKING CHANGE

Do not extend notes this side of this line

F.B. 1237 PG. 218

Topography Description Legend:
Side Hill ..... S.H.
Side of Draw ..... S.D.
Side of Ridge ..... S.R.
Head of Draw ..... H.D.
Bottom Draw ..... B.D.
Bottom Wash ..... B.W.
Top of Ridge ..... T.R.
Toe of Slope ..... T.S.

Abbreviations: Pk.-Pr. Peak-Pr. Cedar-Ced. Pine-Pi. Pine ..... Sy. Sycamore ..... Ev. Evergreen ..... Ea. Eucalyptus ..... Plus explanations of these and all common standard abbreviations.

Traverse Sta. ..... Sw. Fence ..... Sw. Int. Fence ..... Fl. Ditch ..... Str. Telephone Pole ..... Tr. Power Pole ..... Pvt. Culvert ..... Edge of Road ..... E.Rd.

Saddle ..... Sw. Swale ..... Fl. Flat ..... Str. Stream ..... Tr. Trail ..... Pvt. Pavement ..... E.Rd.

Side of Canyon ..... S.Ca. Top of Bank ..... T.B. Bottom of Bank ..... B.B. Top of Cut ..... T.C. Bottom of Cut ..... B.C. Top of Fill ..... T.F. Bottom of Fill ..... B.F.

Intern. of Draw ..... V.D's Break in Slope ..... B.S. Steep Slope ..... S.S. Top of Cliff ..... T.Cl. Bottom of Cliff ..... B.Cl. Top of Spur ..... T.Sp. Bottom Canyon ..... B.Ca.

Transit at	Sight on	Stadia Intercepts	Stadia Distance	Stadia Red—	Horizontal Angle 0° to 360° Right	Horiz. Distance	+ − Vertical Angle	Elevation of Point	+ Back Sight	+ − Difference Elevation	Height of Instrument	+ − Vertical Distance	REMARKS Station	Left	Right
					° ′		° ′		1						
					° ′		° ′		2						
					° ′		° ′		3						
					° ′		° ′		4						
					° ′		° ′		5						
					° ′		° ′		6						
					° ′		° ′		7						
					° ′		° ′		8						
					° ′		° ′		9						
					° ′		° ′		10						
					° ′		° ′		11						
					° ′		° ′		12						
					° ′		° ′		13						
					° ′		° ′		14						
					° ′		° ′		15						
					° ′		° ′		16						
					° ′		° ′		17						
					° ′		° ′		18						
					° ′		° ′		19						
					° ′		° ′		20						
					° ′		° ′		21						

Add'l Inform.

Notes Ck'd by	Survey of WAYSIDE HONOR FARM
Map No.	W. O. Tape No. St'd °F
Office Work	Surveyed by
Checked	Notes Date 5/9/40
Date	Indexed A. C. Johnson

F.B. 837 PG. 69

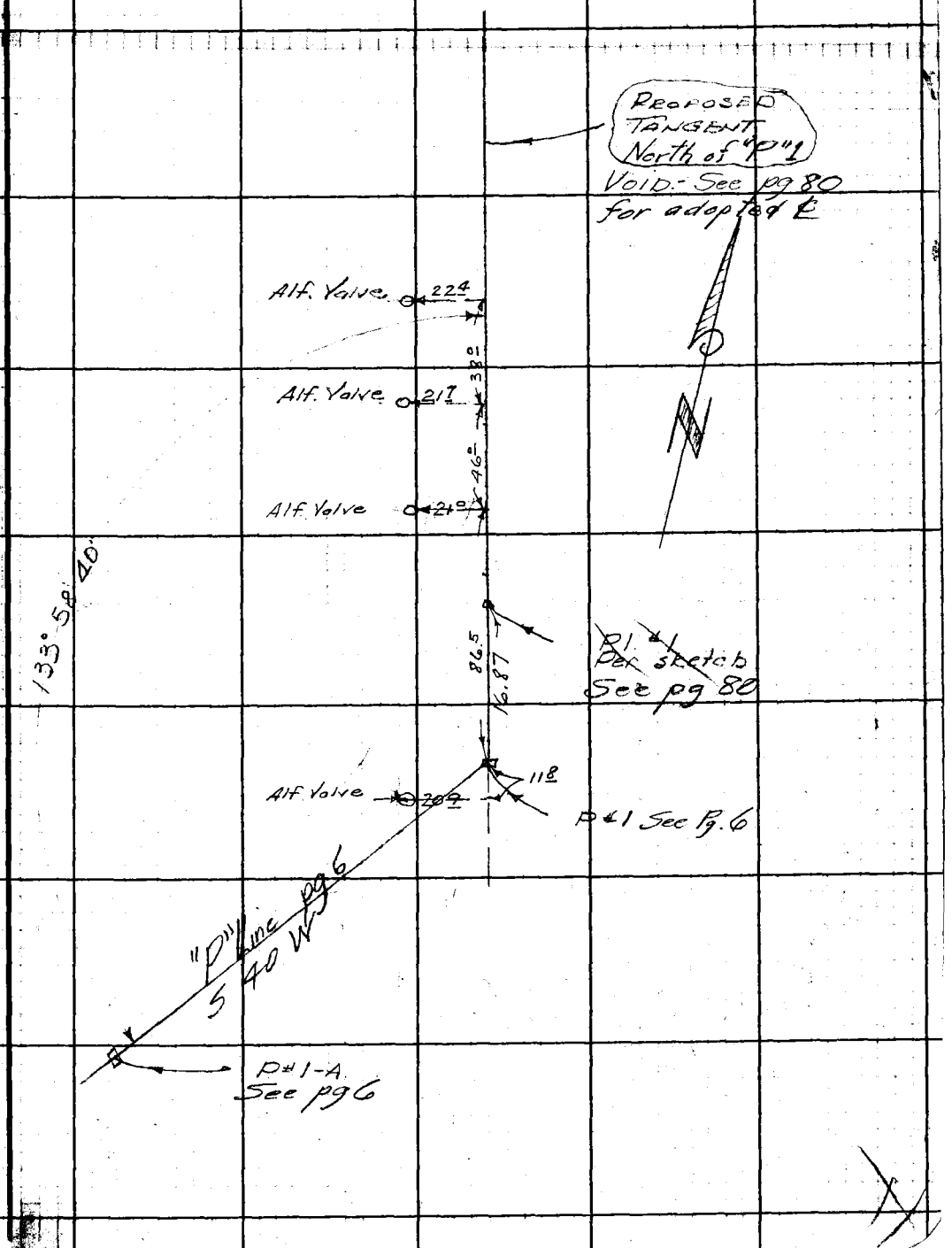

Note: Any Additions or Changes on This Sheet Must be Made or Circled in Red Ink With Date and Name of Person Making Change.

Do not extend notes this side of this line.

RETURN TO
LOS ANGELES COUNTY SURVEYOR
700 HALL OF RECORDS

FORM 247 5M 10-39

RETURN TO
LOS ANGELES COUNTY SURVEYOR
700 HALL OF RECORDS

Note: Any Additions or Changes on This Sheet Must be Made or Circled in Red Ink With Date and Name of Person Making Change.

Do not extend notes this side of this line.

P.B. ____ PG. ____

Form 301 10M 3-34

PLEASE RETURN TO
LOS ANGELES COUNTY SURVEYOR
700 HALL OF RECORDS

NOTE: ANY ADDITIONS OR CHANGES ON THIS SHEET MUST BE MADE OR CIRCLED IN RED INK, WITH DATE AND NAME OF PERSON MAKING CHANGE

Do not extend notes this side of this line

Transit at	Sight on	Stadia Intercepts	Stadia Distance	Stadia Rod—	Horizontal Angle 0° to 360° Right	Horiz. Distance	+ Vertical Angle	Elevation of Point	+ Back Sight	+ Difference Elevation	Height of Instrument	+ Vertical Distance	R.C.M. Station	Left	Right
					Additional Topog. Near "P" 1C and "P" Pg 14 & 19										
P# 1-C	P#1							1059.44	5.1		1064.5		(Pg. 19)		
		9.50 / 6	350	8.0	196 00	350	1 20	48.3		16.2		8.2	Plowed field		
		9.20 / 6	320	8.0	198 00	320	1 14	49.6		14.9		6.9	"		
		8.89 / 6	289	7.0	199 15	289	1 15	51.2		13.3		6.3	"		
P		7.55 / 5	255	7.0	199 24	255	1 05	52.7		11.8		4.8	"		
P		8.25 / 6	225	7.0	199 40	225	1 00	53.6		10.9		3.9	"		
		9.68 / 8	168	9.2	199 40	168		105.53					"		
		8.26 / 7	126	8.1	200 35	126		105.64					"		
		7.70 / 7	70	7.6	206 15	70		56.9					"		
		7.24 / 7	24	7.1	227 35	24		57.4					"		
		7.15 / 7	15	7.4	313 50	15		57.1					"		
		7.69 / 7	69	7.3	354 25	69		57.2					"		
		8.16 / 7	116	7.3	347 25	116		57.2					"		
		8.95 / 7	195	7.4	346 15	195		57.1					"		
		9.58 / 7	258	7.8	346 00	258		56.7					"		
		9.28 / 6	328	7.5	346 10	328		57.[illegible]					"		
		9.0 / 5	400	6.8	345 35	400		57.7					"		
		9.85 / 6	385	7.7	339 05	385		56.8					"		
		10.08 / 7	308	8.1	338 40	308		56.[illegible]					"		

Date _____ Date _____ Map No. _____ Indexed A. C. John Date 8-9-40

Survey of Wayside Honor Farm

F.B. 837 Pg. 71

Form 301 10M 3-34

PLEASE RETURN TO
LOS ANGELES COUNTY SURVEYOR
700 HALL OF RECORDS

NOTE: ANY ADDITIONS OR CHANGES ON THIS SHEET MUST BE MADE OR CIRCLED IN RED INK. WITH DATE AND NAME OF PERSON MAKING CHANGE

Do not extend notes this side of this line

Transit at	Sight on	Stadia Intercepts	Stadia Distance	Stadia Rod	Horizontal Angle 0° to 360° Right	Horiz. Distance	+ Vertical Angle	Elevation of Point	+ Back Sight	+ Difference Elevation	Height of Instrument	+ Vertical Distance	REMARKS Station Left Right
D# 1-C	P#1								1 5 1		1064 5		
		9.38 / 7	238	8 2	338 40	238		1056 3	2				Plowed field
		8.88 / 7	188	8 3	332 00	188		1056 2	3				"
		9.26 / 8	126	8 4	324 35	126		1056 1	4				"
		9.72 / 9	72	9 0	284 50	72		55 5	5				"
		10.19 / 9	119	9 8	231 50	119		54 7	6				"
		11.50 / 10	150	10 2	220 35	150		[illegible]	7				"
		11.20 / 9	220	12 5	210 15	220		52 0	8				"
		10.86 / 8	286	10 0	205 40	286	1 01	49 6	9	14 9		4 9	"
		11.38 / 8	338	10 0	201 10	338	1 20	46 3	10	18 2		8 2	"
		10.65 / 7	365	9 0	198 10	365	1 39	1045 0	11	19 5		10 5	"
									12				
P#1	P#1-A							1065 5	13 5 2		1070 7		
		5.35 / 4	135	4 9	124 20	135		65 8	14				Alfalva Valve
		6.99 / 6	99	6 3	102 50	99		64 4	15				Plowed field
		8.87 / 8	87	8 0	65 45	87		62 7	16				"
		10.18 / 9	118	9 5	46 15	118		61 2	17				"
		11.83 / 10	183	11 4	43 10	183		59 3	18				"
		11.44 / 9	244	12 4	36 10	244		58 3	19				"
		10.95 / 8	295	10 0	27 20	295	0 45	56 8	20	13 9		3 9	"
		11.55 / 8	355	10 0	32 10	355	0 45	56 0	21	14 7		4 7	"

Add'n'l Inform.

F.B. 837 PG. 72

Topography Description Legend:
Side Hill ....S.H. Bottom Draw B.D.
Side of Draw S.D. Bottom Wash B.W.
Side of Ridge S.R. Top of Ridge T.R.
Head of Draw H.D. Toe of Slope T.S.

Inters. of Draws V.D's
Break in Slope ..Bk.S.
Steep Slope .....S.S.
Top of Cliff .....T.Cl.
Bottom of Cliff ..B.Cl.
Top of Spur .....T.Sp.
Bottom Canyon ..B.Cn.

Side of Canyon S.Cn.
Top of Bank ..T.B.
Bottom of Bank ..B.B.
Top of Cut .....T.C.
Bottom of Cut ..B.C.
Top of Fill .....T.F.
Bottom of Fill ..B.F.

Saddle .....Sa.
Swale .....Sw.
Flat .....Fl.
Stream .....Str.
Trail .....Tr.
Pavement .....Pvt.
Edge of Road E.Rd.

Traveled Rd. Tr.Rd.
Fence .....Fn.
Int. Fences V.Fns.
Ditch .....Dt.
Telephone Pole T.P.
Power Pole ....P.P.
Culvert .....Cul.

Oak-O. Fir-Fr.
Pine-Pl. Cedar-Ce.
Sycamore .....Sy.
Eucalyptus .....Eu.
Plus combinations of these and all common standard abbreviations.

Form 301 10M 3-34

PLEASE RETURN TO
LOS ANGELES COUNTY SURVEYOR
700 HALL OF RECORDS

NOTE: ANY ADDITIONS OR CHANGES ON THIS SHEET MUST BE MADE OR CIRCLED IN RED INK, WITH DATE AND NAME OF PERSON MAKING CHANGE

Do not extend notes this side of this line

Transit at	Sight on	Stadia Intercepts	Stadia Distance	Stadia Rod—	Horizontal Angle 0° to 360° Right	Horiz. Distance	+ − Vertical Angle	Elevation of Point	+ Back Sight	+ − Difference Elevation	Height of Instrument	+ − Vertical Distance	REMARKS Station	Left Right
P#1	P#1A				° ′		° ′		1 5 2		1070 7			
	7	10.86 / 8	286	10 0	21 30	286	0 42	1057 2	2	13 5		3 5	Plowed field	
	7	11.20 / 9	220	12 0	51 40	220	—	587	3				"	
	7	11.70 / 10	170	10 6	59 35	170	—	601	4				"	
	7	10.47 / 9	147	9 3	81 25	147	—	614	5				"	
	7	9.58 / 8	158	8 8	93 30	158	—	619	6				"	
	7	8.77 / 7	177	7 4	110 40	177	—	633	7				"	
	7	5.94 / 4	194	5 2	126 25	194	—	655	8				Irr. ditch	
									9					
									10					
									11					
									12					
									13					
									14					
									15					
									16					
									17					
									18					
									19					
									20					
									21					

Add'n'l Inform.

Notes Red. ____ Platted ____ Job No. ____ Division No. ____
Date ____ Date ____ Survey of WAYSIDE HONOR FARM
Notes Chkd. ____ Checked ____ Survey by ____ Notes ____
Date ____ Date ____ Map No. ____ Indexed ____ A. C. Johnson Date ____

F.B. 837 Pg. 73

Form 301 IBM 3-34

PLEASE RETURN TO
LOS ANGELES COUNTY SURVEYOR
700 HALL OF RECORDS

NOTE: ANY ADDITIONS OR CHANGES ON THIS SHEET MUST BE MADE OR CIRCLED IN RED INK. WITH DATE AND NAME OF PERSON MAKING CHANGE

Do not extend notes this side of this line

Transit at	Sight on	Stadia Intercepts	Stadia Distance	Stadia Rod—	Horizontal Angle 0° to 360° Right	Horiz. Distance	+ — Vertical Angle	Elevation of Point	+ Back Sight	+ — Difference Elevation	Height of Instrument	+ — Vertical Distance	REMARKS Station	Left	Right
					° ′		° ′		1						
					° ′		° ′		2						
					° ′		° ′		3						
					° ′		° ′		4						
					° ′		° ′		5						
					° ′		° ′		6						
					° ′		° ′		7						
					° ′		° ′		8						
					° ′		° ′		9						
					° ′		° ′		10						
					° ′		° ′		11						
					° ′		° ′		12						
					° ′		° ′		13						
					° ′		° ′		14						
					° ′		° ′		15						
					° ′		° ′		16						
					° ′		° ′		17						
					° ′		° ′		18						
					° ′		° ′		19						
					° ′		° ′		20						
					° ′		° ′		21						

Add'n'l Inform.

F.B. 837 PG. 24

Topography Description Legend:
Side Hill.....S.H. Bottom Draw.B.D.
Side of Draw.S.D. Bottom Wash.B.W.
Side of Ridge.S.R. Top of Ridge.T.R.
Head of Draw H.D. Toe of Slope..T.S.

Interf. of Draws V.S.
Break in Slope..Bk.S.
Steep Slope.....S.S.
Top of Cliff.....T.Cl.
Bottom of Cliff..B.Cl.
Top of Spur.....T.Sp.
Bottom Canyon..B.Cn.

Side of Canyon S.Cn.
Top of Bank...T.B.
Bottom of Bank.B.B.
Top of Cut.....T.C.
Bottom of Cut..B.C.
Top of Fill.....T.F.
Bottom of Fill.B.F.

Saddle .....Sa.
Swale .....Sw.
Flat .....Fl.
Stream .....Str.
Trail .....Tr.
Pavement ....Pvt.
Edge of Road E.Rd.

Transted Rd. Tr.Rd.
Fence .....Fe.
Int. Fences.V.Fns.
Ditch .....Di.
Telephone Pole.T.P.
Power Pole....P.P.
Culvert .....Cul.

Oak-O. Mg.-Fr.
Pipe-Pl. Dodge-Dr.
Sycamore .....Sy.
Eucalyptus .....Eu.
Pine combinations of these and all common standard abbreviations.

Notes Ck'd by		Survey of WAYSIDE HONOR FARM	F.B. 897 PG. 75
Map No.		W. O.	Tape No.	St'd °F
Office Work		Surveyed by	
Checked		Notes	Date
Date		Indexed 11-27-40	

WAYSIDE HONOR FARM

MAIN FARM ROAD

ALIGNMENT SURVEY

Note: Any Additions or Changes on This Sheet Must be Made or Circled in Red Ink With Date and Name of Person Making Change.

Do not extend notes this side of this line.

RETURN TO
LOS ANGELES COUNTY SURVEYOR
700 HALL OF RECORDS

FORM 247 5M 10-39

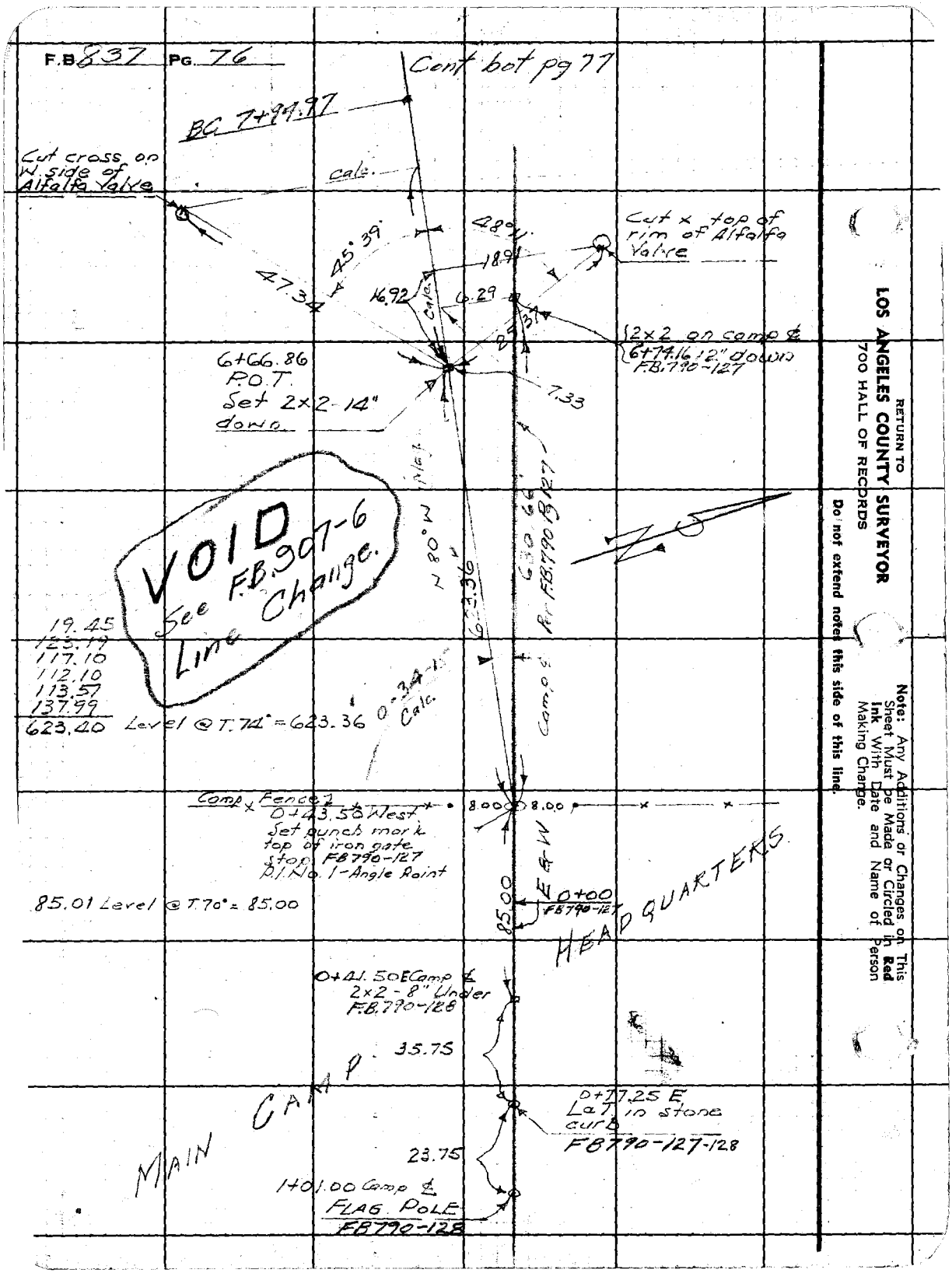
F.B. 837 PG. 76
Cont bot pg 77
BC 7+99.97
Cut cross on W. side of Alfalfa Valve
calc.
45°39'
48°11'
18.91
47.34
16.92
calc.
6.29
25.37
Cut x top of rim of Alfalfa Valve
2x2 on camp ℄ 6+74.16 12" down F.B.790-127
6+66.86 P.O.T. Set 2x2-14" down
7.33
N 80° W
623.36
630.66 Per F.B.790 Pg 127
VOID See F.B.907-6 Line Change.
19.45
123.19
117.10
112.10
113.57
137.99
623.40 Level @ T.74° = 623.36
0-34-15 Calc.
Camp ℄
Camp x Fence 2
0+43.50 West
Set punch mark top of iron gate stop F.B.790-127
P.I. No. 1-Angle Point
8.00
8.00
85.01 Level @ T.70° = 85.00
85.00
E & W
0+00 F.B.790-127
HEAD QUARTERS
0+41.50 E Camp ℄ 2x2-8" Under F.B.790-128
35.75
MAIN CAMP
0+77.25 E LaT in stone curb F.B.790-127-128
23.75
1+01.00 Camp ℄ FLAG POLE F.B.790-128
RETURN TO
LOS ANGELES COUNTY SURVEYOR
700 HALL OF RECORDS
Do not extend notes this side of this line.
Note: Any Additions or Changes on This Sheet Must be Made or Circled in Red Ink With Date and Name of Person Making Change.

Notes Ck'd by	Survey of WAYSIDE HONOR FARM F.B. 837 PG. 77
Map No.	W. O. 8221 Tape No. 68 St'd 84 F
Office Work	Surveyed by F.C. HOWARD
Checked	Notes F.C.H. Date 8-15-40
Date	Indexed [illegible]

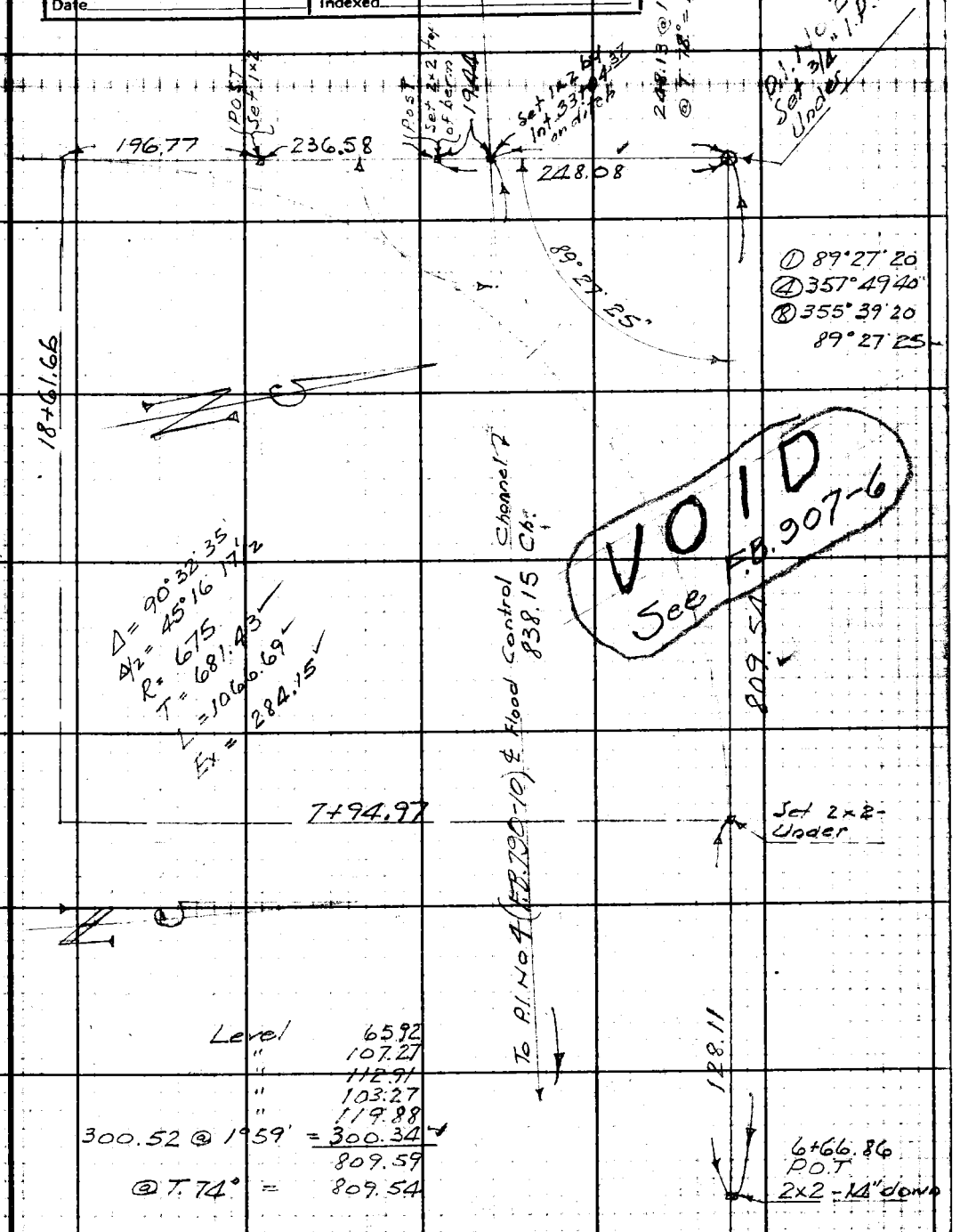

Level 65.92
" 107.27
" 112.91
" 103.27
" 119.88
300.52 @ 1°59' = 300.34
809.59
@ T. 74° = 809.54

Note: Any Additions or Changes on This Sheet Must be Made or Circled in Red Ink With Date and Name of Person Making Change.

Do not extend notes this side of this line.

RETURN TO
LOS ANGELES COUNTY SURVEYOR
700 HALL OF RECORDS

FORM 247 5M 10-39

F.B. 837 Pg. 78

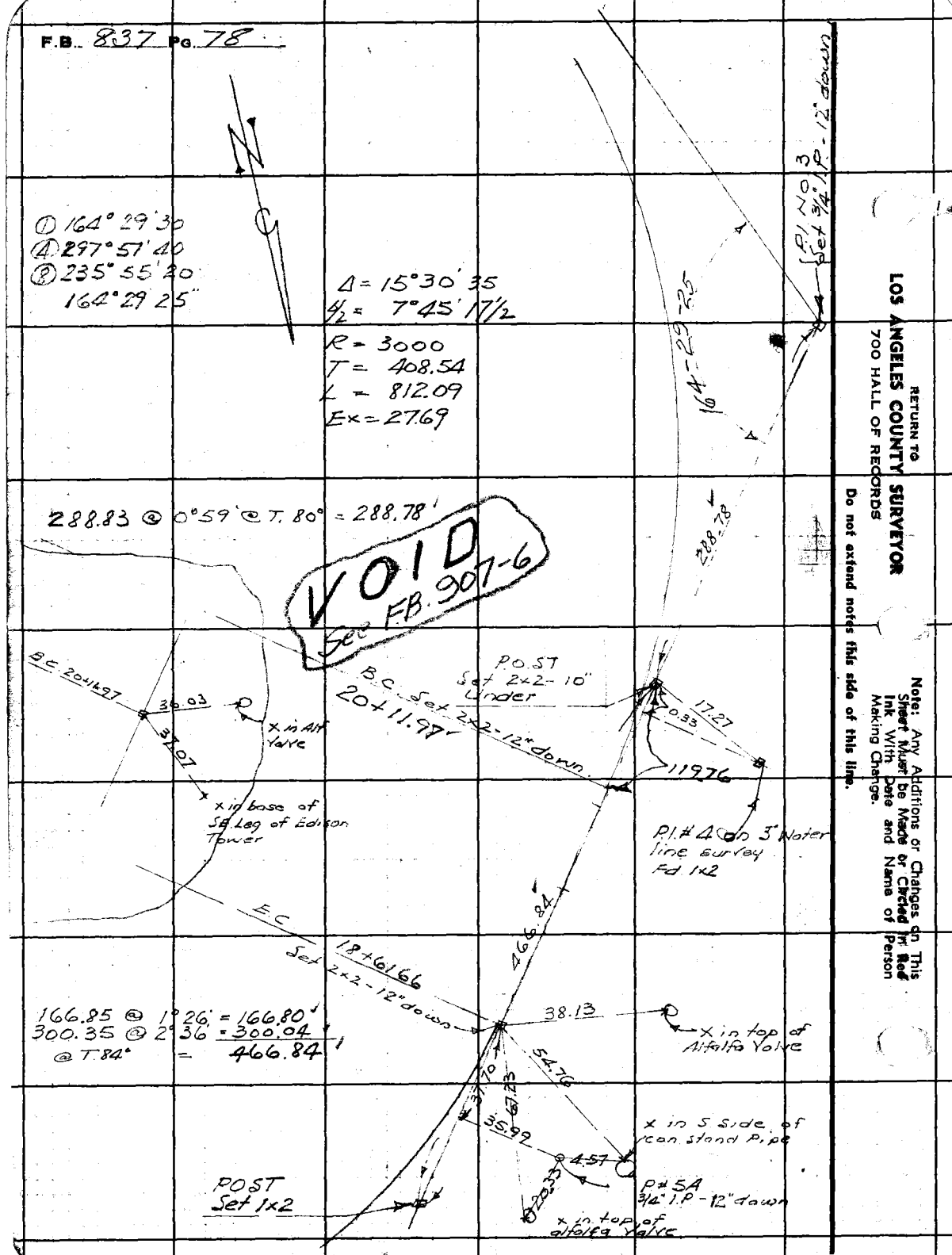

RETURN TO
LOS ANGELES COUNTY SURVEYOR
700 HALL OF RECORDS

Do not extend notes this side of this line.

Note: Any Additions or Changes on This Sheet Must be Made or Circled in Red Ink With Date and Name of Person Making Change.

Notes Ck'd by	Survey of WAYSIDE HONOR FARM	F.B. 837 Pg. 79
Map No.	W. O. 8221 Tape No. 68 St'd 84 °F	42-50
Office Work	Surveyed by F.C. HOWARD	
Checked	Notes F.C.H. Date 8-20-40	
Date	Indexed A. C. Johnson	

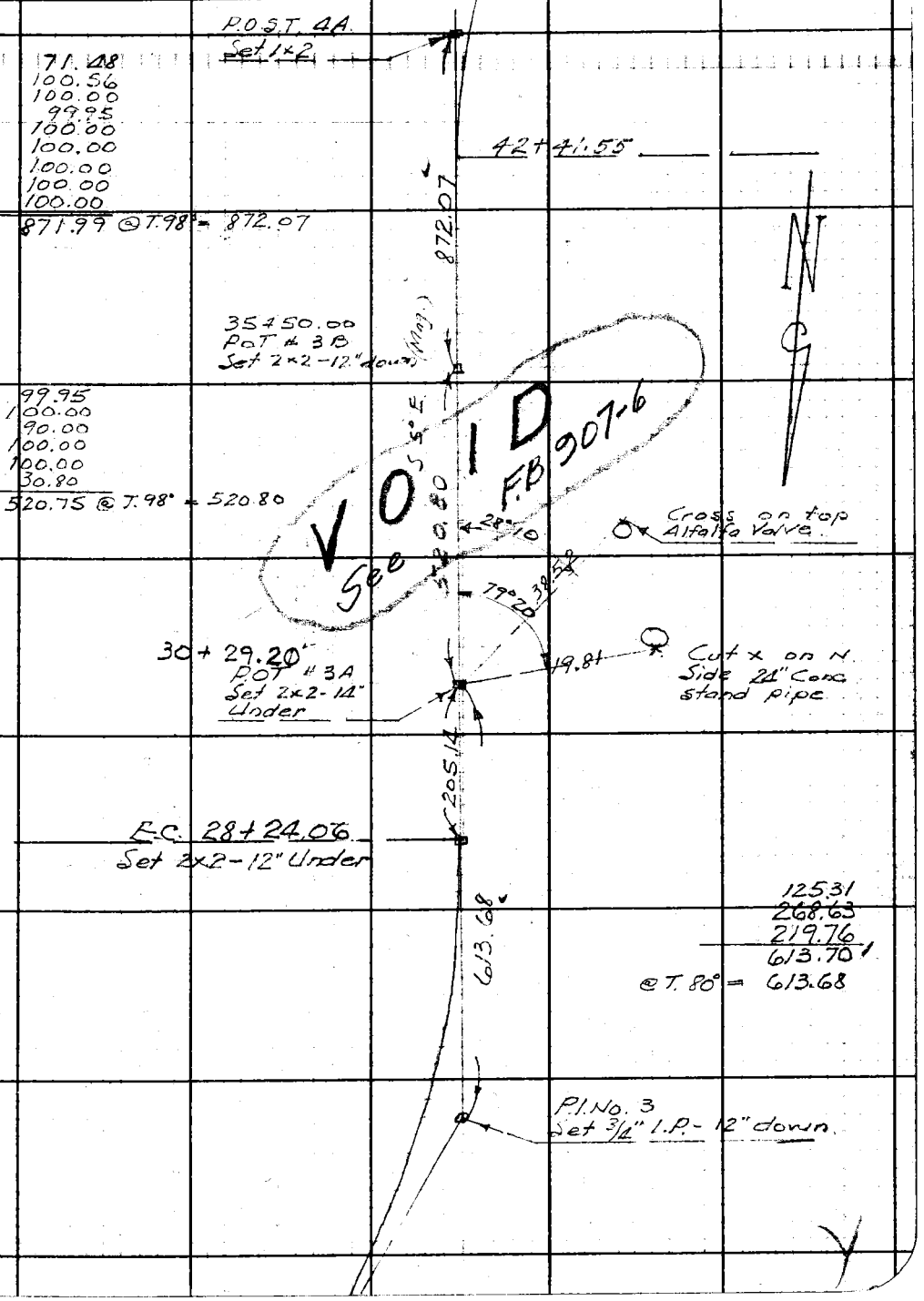

Note: Any Additions or Changes on This Sheet Must be Made or Circled in Red Ink With Date and Name of Person Making Change.

Do not extend notes this side of this line.

RETURN TO
LOS ANGELES COUNTY SURVEYOR
700 HALL OF RECORDS

FORM 247 5M 10-39

F.B. 837 PG. 80

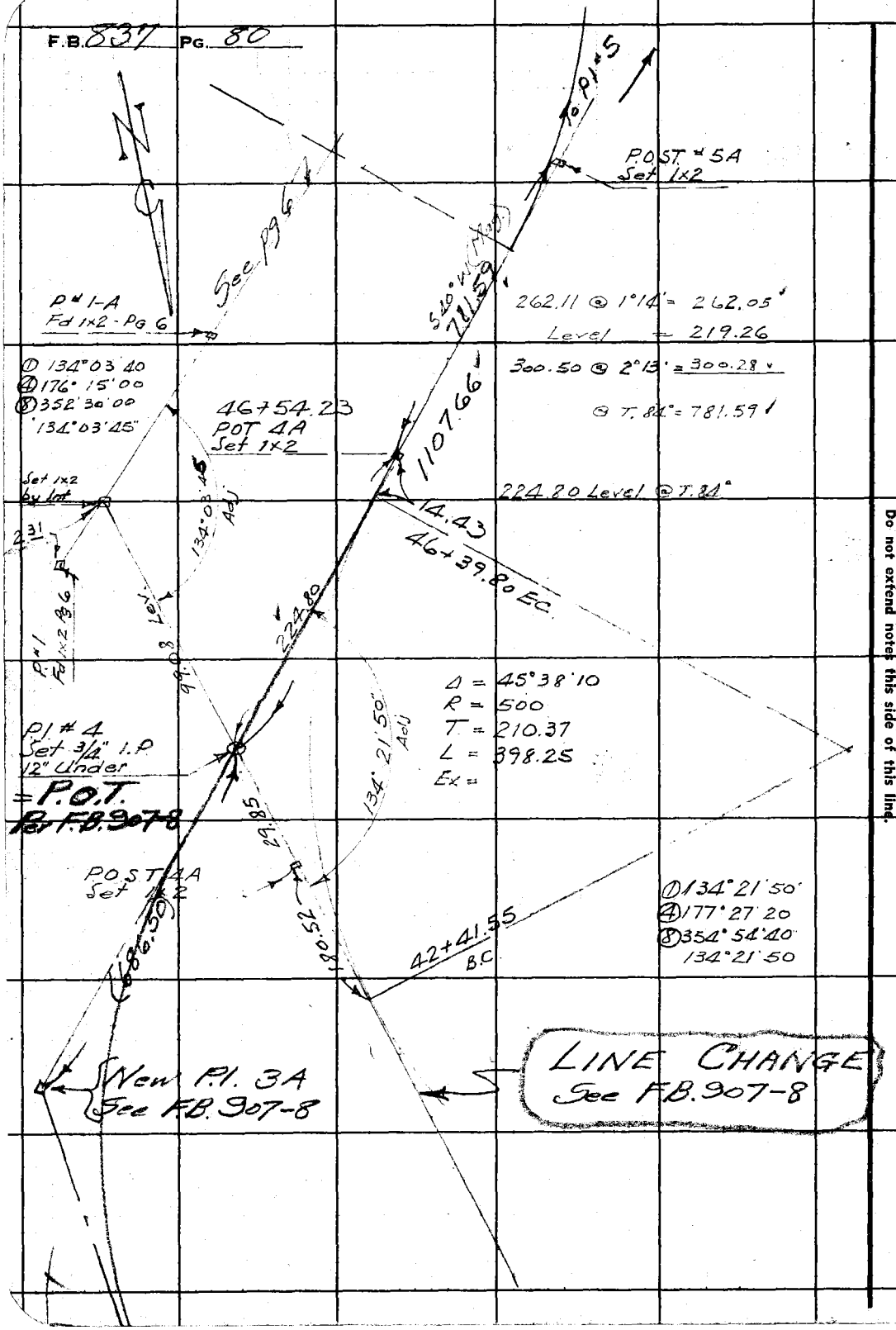

RETURN TO
LOS ANGELES COUNTY SURVEYOR
700 HALL OF RECORDS

Do not extend notes this side of this line.

Note: Any Additions or Changes on This Sheet Must be Made or Circled in Red Ink With Date and Name of Person Making Change.

Notes Ck'd by	Survey of WAYSIDE HONOR FARM
Map No.	W. O. 822 Tape No. 68 St'd 84 F
Office Work	Surveyed by F.C. HOWARD
Checked	Notes F.C.H. Date 9-13-40
Date	Indexed C. C. Johnson

F.B. 537 PG. 21

Note: Any Additions or Changes on This Sheet Must be Made or Circled in Red Ink With Date and Name of Person Making Change.

Do not extend notes this side of this line.

RETURN TO
LOS ANGELES COUNTY SURVEYOR
700 HALL OF RECORDS

FORM 247 5M 10-39

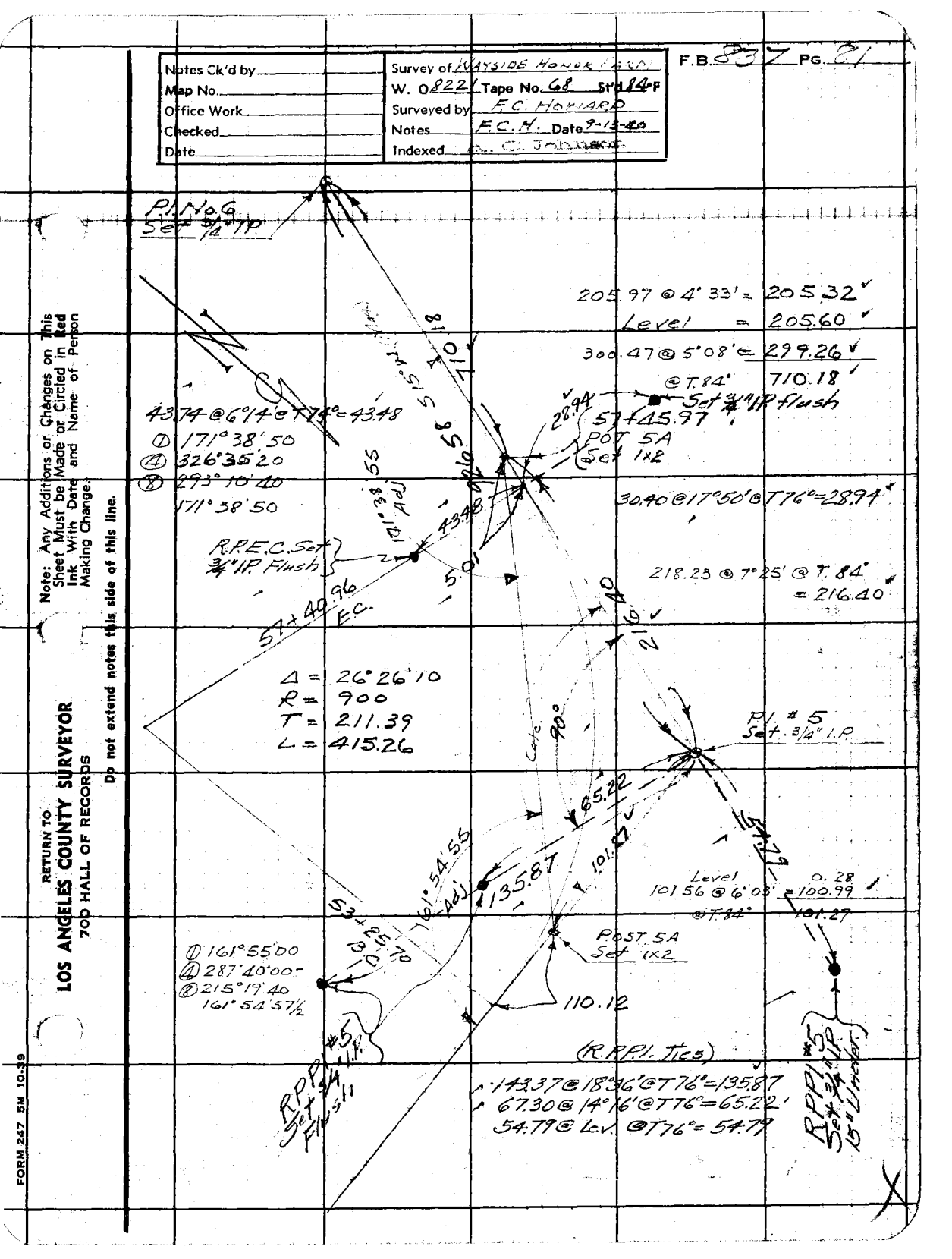

F.B. 837 Pg. 82

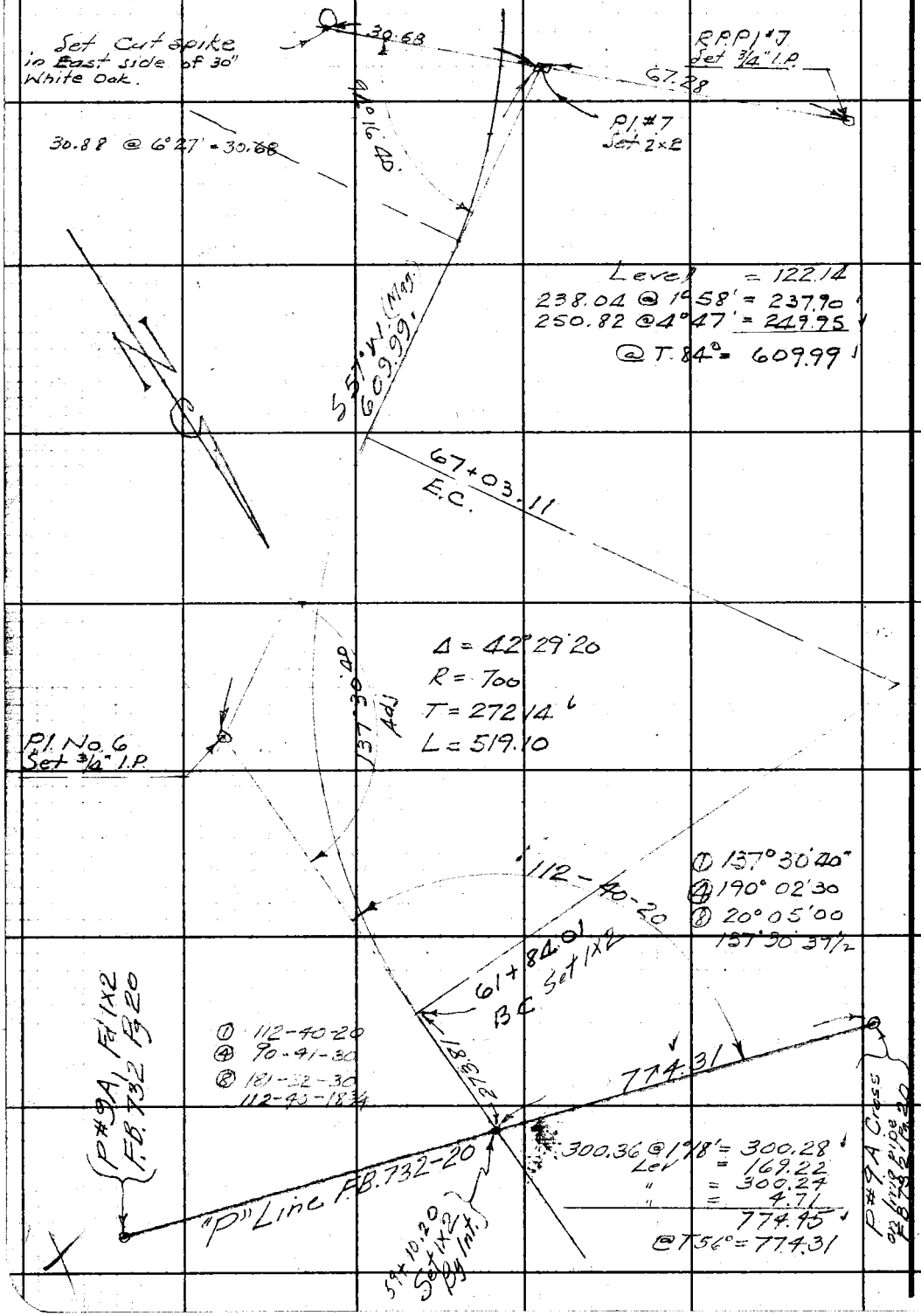

RETURN TO
LOS ANGELES COUNTY SURVEYOR
700 HALL OF RECORDS

Do not extend notes this side of this line.

Note: Any Additions or Changes on This Sheet Must be Made or Circled in **Red Ink** With Date and Name of Person Making Change.

Notes Ck'd by	Survey of NAYSIDE HONOR FARM
Map No.	W. O. 8221 Tape No. 68 St'd 84°F
Office Work	Surveyed by F.C. HOWARD
Checked	Notes F.C.H. Date 9-13-40
Date	Indexed A. C. Johnson

F.B. 837 PG. 83

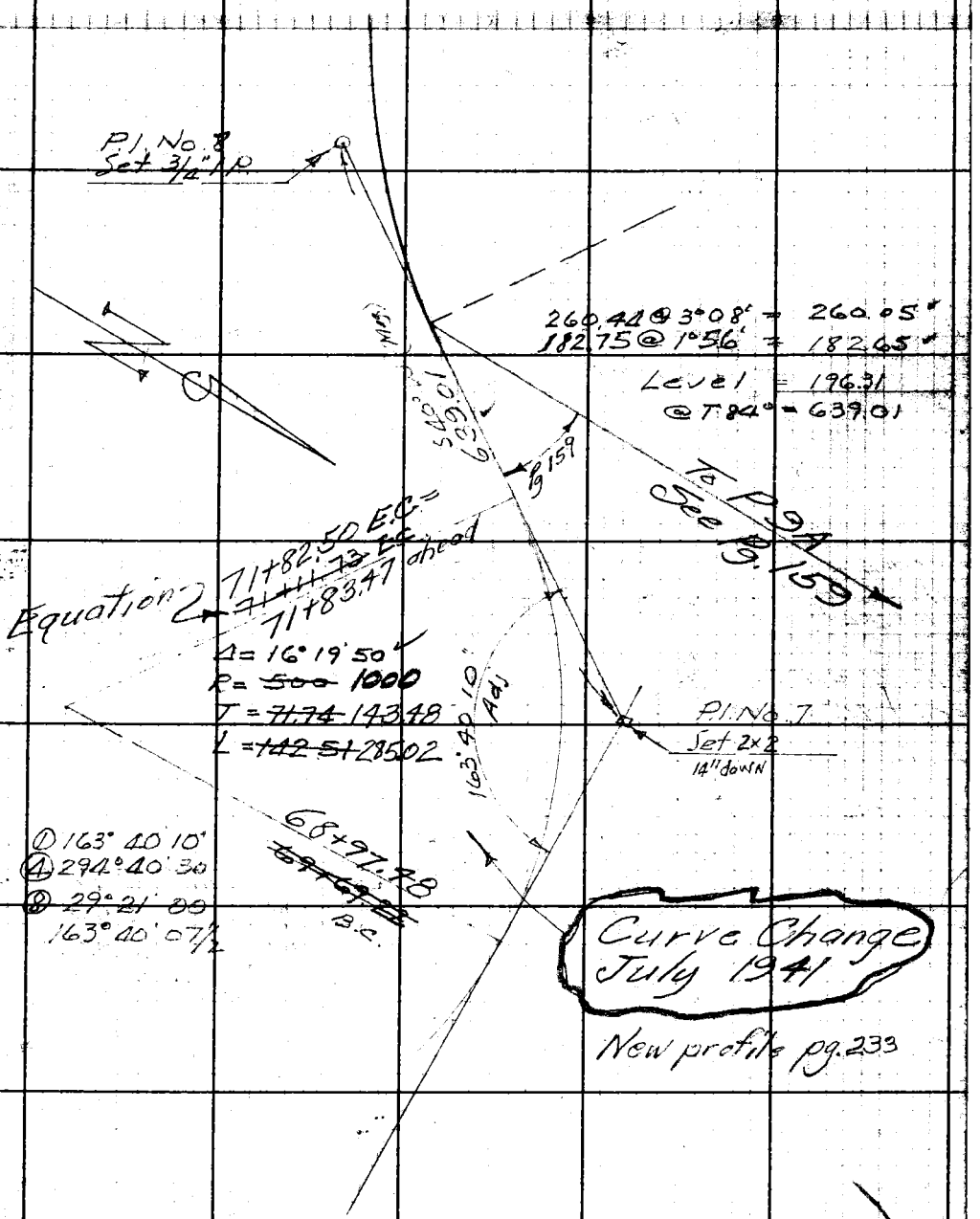

Note: Any Additions or Changes on this Sheet Must be Made or Circled in Red Ink With Date and Name of Person Making Change.

Do not extend notes this side of this line.

RETURN TO
LOS ANGELES COUNTY SURVEYOR
700 HALL OF RECORDS

FORM 247 5M 10-39

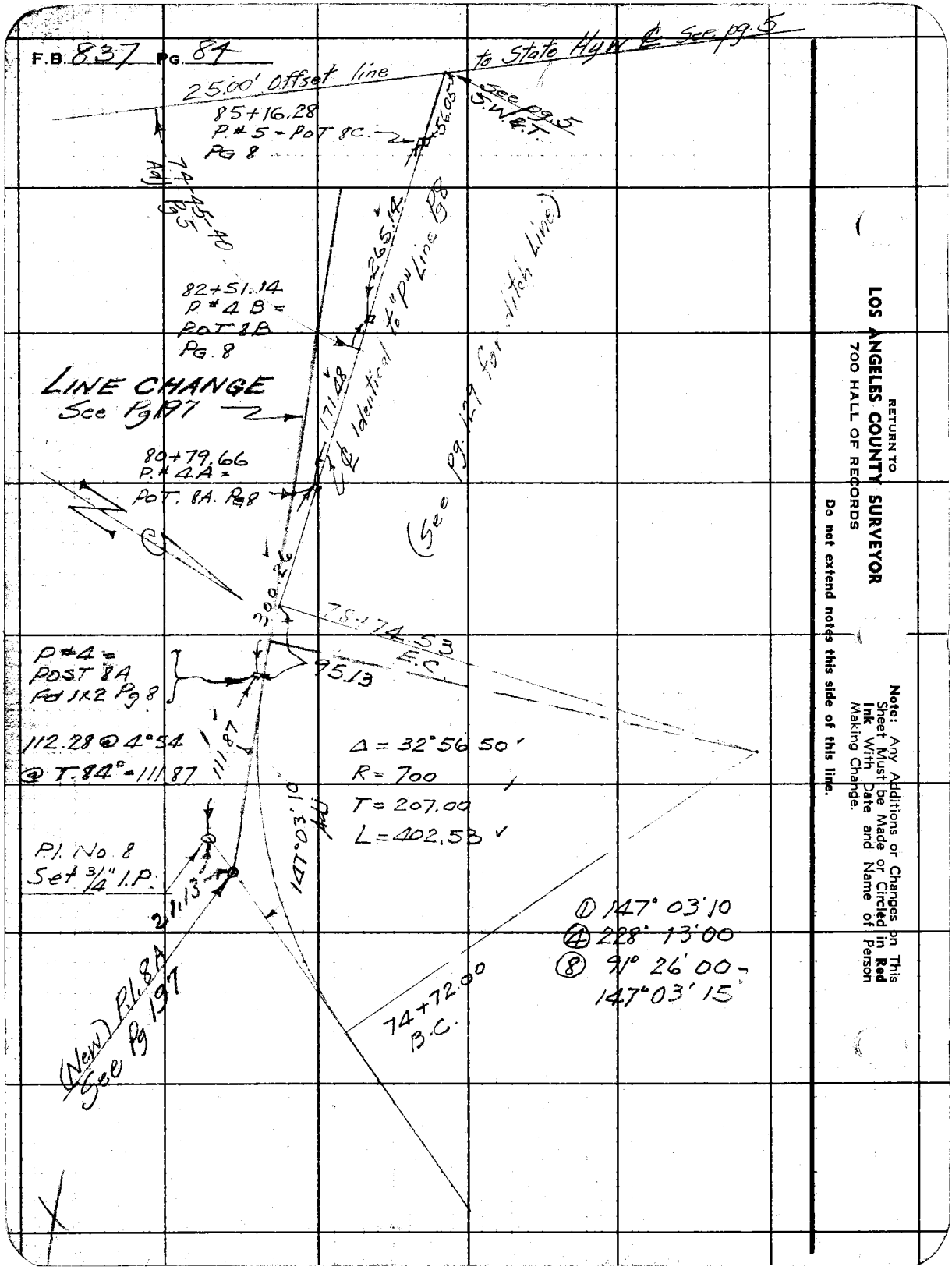

RETURN TO
LOS ANGELES COUNTY SURVEYOR
700 HALL OF RECORDS

Note: Any Additions or Changes on This Sheet Must be Made or Circled in **Red Ink** With Date and Name of Person Making Change.

Do not extend notes this side of this line.

Form 307 5M 10-37

PLEASE RETURN TO
LOS ANGELES COUNTY SURVEYOR
700 HALL OF RECORDS

NOTE: ANY ADDITIONS OR CHANGES ON THIS SHEET MUST BE MADE OR CIRCLED IN RED INK, WITH DATE AND NAME OF PERSON MAKING CHANGE

Do not extend notes this side of this line.

STATION	B. S.	H. I.	F. S.	ELEV.				
	PROFILE OF ROAD ℄ FROM CAMP TO FARM ENTRANCE							
			JN. 8221		El. Gr ℄	Left	℄	Right
B.M. #5A	054	1163.11		1162.57	B.C. in N.W. Cor. of	cone porch	Adm	Bldg. F.B. 790-41
Ground Elev 0+41.50E			5^{6}	57^{5}				
0+00E&W			6^{7}	56^{4}				
Ground Elev +43.50			8^{1}	55^{0}	1155^{00}		G.	
1+00			9^{4}	53^{7}	53^{63}		C-0 1	
20' L			9^{5}	53^{6}				
20' R			9^{5}	53^{6}				
+50			10^{6}	52^{5}	52^{41}		C-0 1	
20' L			10^{7}	52^{4}				
20' R			10^{7}	52^{4}				
T.P.			10 95	1152 16				
	078	1152.94						
2+00			2^{0}	50^{9}	1150^{98}		F0 1	
20' L			2^{0}	50^{9}				
20' R			1^{8}	51^{1}				
+50			4^{0}	48^{9}	49^{10}		F0 2	
20' L			4^{0}	48^{9}				
20' R			4^{0}	48^{9}				

Along ℄ Present Road

-2.4281%

-4.200%

NOTE: 0+00 (Pg 85) to 46+33.80 (Pg 102 & 224) is VOID See F.B. 907 Pg. 6 for Line Change.

V. 0 1151.20 100 c

Profile No. ____ Notes Red. ____ Plotted ____ Job No. ____ Division No. ____ F. B. 837 PG. 85

X-Sec. No. ____ Date ____ Date ____ Survey of WAYSIDE HONOR FARM

Notes Chkd. ____ Checked ____ Survey by ____ Notes ____ Date ____

Date ____ Date ____ Map No. ____ Indexed ____ Date ____

F. B 837 Pg. 86 | Job No.___ Division No.___ Notes Red.___ Plotted J. A. LYC[illegible] Profile
Survey of WAYSIDE HONOR FARM Date___ Date DE[illegible] No.___
Survey by___ Notes___ Notes Chkd.___ Checked H. L. [illegible] X-Sec.
Indexed A. C. Johnson Date___ Date___ Date [illegible] No.___

Form 307 5M 10-37

PLEASE RETURN TO
LOS ANGELES COUNTY SURVEYOR
700 HALL OF RECORDS

NOTE: ANY ADDITIONS OR CHANGES ON THIS SHEET MUST BE MADE OR CIRCLED IN RED INK, WITH DATE AND NAME OF PERSON MAKING CHANGE

Do not extend notes this side of this line

STATION	B. S.	H. I.	F. S.	ELEV.		Left.	℄	Rt	
3+00		1152 94	58	1147 1	1147 00		Co1		
20'L			55	47 4	−4.20%				
20'R			55	47 1					
+50			80	44 9	1145 03		Fo1		VPI 3+50 1144.90 100' V.C.
20'L			80	44 9					
20'R			82	44 9					
4+00			95	43 4	43 32		Co1	See note pg 85	
20'L			97	43 2					
20'R			96	43 3					
+50			114	41 5	41 74		Fo2		
20'L			114	41 5					
20'R			112	41 7					
T.P.			1125	1141 69					
	103	1142 72							
5+00			27	40 0	40 16		Fo2		
20'L			26	40 1	−3.16%				
20'R			26	40 1					
+50			50	37 7	38.58		Co1		
20'L			50	37 7					
20'R			42	38 5					

Form 307 5M 10-37

PLEASE RETURN TO
LOS ANGELES COUNTY SURVEYOR
700 HALL OF RECORDS

NOTE: ANY ADDITIONS OR CHANGES ON THIS SHEET MUST BE MADE OR CIRCLED IN RED INK, WITH DATE AND NAME OF PERSON MAKING CHANGE

Do not extend notes this side of this line

STATION	B. S.	H. I.	F. S.	ELEV.	Left		℄	Right		15R	
6+00		1142.72	5.5	1137.2	1137.00	El Gr 15		CO2			
20'L			5.7	37.0							
20'R			6.2	36.5							
+46			7.2	35.5	35.55			G.			Edge [illegible] Road
20'L			6.9	35.8							
20'R			7.2	35.5							
[illegible]			9.16	1133.56	34.89	34.86		F1 3		34.92	2×2 14" [illegible]
20'L			7.7	35.0							
20'R			8.4	34.3							
+85			8.6	34.1	34.31	34.23		FO2		34.39	[illegible]
20'L			8.6	34.1							
20'R			9.4	33.3							
7+00			9.0	33.7	33.84	33.67		CO4		34.01	
20'L			8.6	34.1							
20'R			9.2	33.5							
+50			[illegible]	31.9	32.26	31.68		CO4		32.84	
20'L			[illegible]	32.1							
20'R			[illegible]	31.7							
T.P.			10.73	1131.99							
	147	1133.46									

-316%

See note pg 85

Profile
No. ____ Notes Red. ____ Plotted ____ Job No. ____ Division No. ____
Date ____ Date ____ Survey of WAYSIDE HONOR FARM
X-Sec. ____ Notes Chkd. ____ Checked ____ Survey by ____ Notes ____ Date ____
No. ____ Date ____ Date ____ Map No. ____ Indexed A. C. Johnson

F. B. 837 Pg. 57

Form 307 5M 10-37

PLEASE RETURN TO
LOS ANGELES COUNTY SURVEYOR
700 HALL OF RECORDS

NOTE: ANY ADDITIONS OR CHANGES ON THIS SHEET MUST BE MADE OR CIRCLED IN RED INK, WITH DATE AND NAME OF PERSON MAKING CHANGE

Do not extend notes this side of this line

STATION	B. S.	H. I.	F. S.	ELEV.	℄ El.Gr	15' L	Left	℄	Right	El.Gr 15'R
B.S. (14" down) 7+94.97		1133.46	[illegible]	1129.32	1130.84	1129.78		F1 5	2x2 14"D	31.90
20' L			[illegible]	[illegible]						
[illegible]			30	30.5						
8+00			32	30.3	30.68	29.57		F0 4		31.79
+50			45	29.0	29.10	27.61		F0 1		30.59
20' L			42	29.3						
20' R			46	28.9						
9+00			66	26.9	27.52	25.93		F0 6		29.11
20' L			60	27.5						
20' R			64	27.1						
+50			79	25.6	25.94	24.35		F0 3		27.53
20' L			73	25.2						
20' R			82	25.4						
10+00			97	23.8	24.36	22.77		F0 6		25.95
20' L			94	24.1						
20' R			100	23.5						
+50			112	22.3	22.78	21.19		F0 5		24.37
20' L			104	23.1						
20' R			116	21.9						
T.P. [illegible]			1124	[illegible]						
	299	[illegible]								

-3.16%

See note pg. 85

F. B. 837 Pg. 88

Job No. ____ Division No. ____ Notes Red. ____ Plotted J. A. LYON Profile

Survey of WAYSIDE HONOR FARM Date ____ Date ____ No. ____

Survey by ____ Notes ____ Notes Chkd. ____ Checked ____ X-Sec.

Indexed A. C. Johnson Date ____ Date ____ No. ____

Form 307 5M 10-37

PLEASE RETURN TO
LOS ANGELES COUNTY SURVEYOR
700 HALL OF RECORDS

NOTE: ANY ADDITIONS OR CHANGES ON THIS SHEET MUST BE MADE OR CIRCLED IN RED INK, WITH DATE AND NAME OF PERSON MAKING CHANGE

Do not extend notes this side of this line

STATION	B. S.	H. I.	F. S.	ELEV.	El. Gr ℄	El. Gr 15' L	Left	℄	Right	El. Gr 15' R
		[illegible]								
11400			45	1120.7	1021.20	19.61		F0.5		22[illegible]
[illegible]			[illegible]	21.2						
[illegible]			[illegible]	20.0						
[illegible]			[illegible]	19.5	19.63	18.04		F0.1		21.2[illegible]
[illegible]			[illegible]	20.0						
[illegible]			63	18.9						
12400			[illegible]	17.9	18.39	16.80		F0.5		19.98
[illegible]			66	18.6						V.P.I. 12+20 1117.4
20' R			80	17.2						160 V.C.
+50			86	16.6	17.66	16.07		F1.1		19.25
20' L			77	17.5						
20' R			93	15.9						
13400			[illegible]	[illegible]	17.41	15.82		F1.5		19.00
20' R			102	15.0						
+07			[illegible]	15.8	17.41	15.82		F1.6		Bot [illegible] 19.00
+16			60	18.7	17.41	15.82		C1.3		Top 19.00
[illegible]			[illegible]	18.7	17.41	15.82		C1.3		19.00
+33			115	13.7	17.41	15.82		F3.7		Toe 19.00
+50			80	12.2	17.41	15.82		F5.2		℄ [illegible] 19.00
+67			120	13.2	17.41	15.82		F4.2		Toe [illegible] 19.00

-3.16%

Level

See note fig 85

Profile No. ____ Notes Red. ____ Plotted ____ Job No. ____ Division No. ____ F. B. 837 PG. 87

X-Sec. No. ____ Date ____ Date ____ Survey of WAYSIDE HONOR FARM

Notes Chkd. ____ Checked ____ Survey by ____ Notes ____ Date ____

Date ____ Date ____ Map No. ____ Indexed A. C. Johnson Date ____

F. B 837 Pg. 90 | Job No. | Division No. | Notes Red. | Plotted J. A. Lyon | Profile
Survey of WAYSIDE HONOR FARM | Date | Date | No.
Survey by | Notes | Notes Chkd. | Checked H. L. Martin | X-Sec.
Indexed A. C. Johnson | Date | Date | Date | No.

Form 307 5M 10-37

PLEASE RETURN TO
LOS ANGELES COUNTY SURVEYOR
700 HALL OF RECORDS

NOTE: ANY ADDITIONS OR CHANGES ON THIS SHEET MUST BE MADE OR CIRCLED IN RED INK, WITH DATE AND NAME OF PERSON MAKING CHANGE

Do not extend notes this side of this line

STATION	B. S.	H. I.	F. S.	ELEV.			Left	℄	Rt.
		1125.21							
13+74			7.7	1117.5	1117.41 (Level)	15.92		C 0.1	19.00 [illegible]
+80			[illegible]	17.2	17.38	15.79		F 0.2	[illegible] 18.97
+90			[illegible]	[illegible]6	17.33	15.74		F 2.1	Toe 18.92
14+00			[illegible]	14.2	17.13	15.54		F 2.2	18.72 [illegible]
+15			[illegible]	[illegible]2	16.78	15.19		F 3.6	VPI 14+10 El. 1117.41 [illegible] 18.37
+22			[illegible]	15.6	16.50	14.91		F 0.9	18.09
20 L			11.0	14.2					
7 R			12.2	13.0					
20 R			12.1	[illegible]5					
14+50			[illegible]2	[illegible]2	15.41	13.82		F 1.2	17.00
[illegible] L			[illegible]	[illegible]2					
18 R			10.[illegible]	[illegible]					Top fill
[illegible] #2			6.25	1117.96 (−5.00%)					[illegible] ? Probably [illegible] FB [illegible] Pg 90
	1.52	1120.48							
15+00 ±			9.2	11.3	12.91	11.32		F 1.6	14.50
15 L			9.0	11.5					Bot Cut
[illegible] R			8.0	[illegible]5					
+50			12.0	08.5	10.41	08.82		F 1.9	12.00
20 L			11.8	08.7					
32 R			10.1	10.4					Top fill

See note pg 85

Form 307 5M 10-37

PLEASE RETURN TO
LOS ANGELES COUNTY SURVEYOR
700 HALL OF RECORDS

NOTE: ANY ADDITIONS OR CHANGES ON THIS SHEET MUST BE MADE OR CIRCLED IN RED INK, WITH DATE AND NAME OF PERSON MAKING CHANGE

Do not extend notes this side of this line

STATION	B. S.	H. I.	F. S.	ELEV.	90° Left ℄ Rt.					
		1120 48								
T.P.			11 00	1109.48						
	118	1110 66								
16+00			3 5	07 2	1107.91	06.32		FO 7		09.50
27 L			3 6	07 1						
31 R			2 2	08 5						
+50			5 1	05 6	05 41	03.82		CO 2		07.00
19 L			5 0	05 7						
32 R			4 0	06 7						
17+00			7 6	03 1	1102.91	01.32		CO 2		04.50
22 L			7 5	03 2						
29 R			6 7	04 0						
+50			10 5	1100 2	1100 41	1098 82		FO 2		1102 00
20 L			11 5	1099 2						
24 R			9 0	1101 7						
T.P			11 46	1099 20						
	0 78	1099 98								
18+00			2 1	97 9	1098 14	1096.63		FO 2		1099 65 V.P.I. 18+00 El 1099 98 100' V.C.
20 L			2 3	97 7						
24 R										
P+5A			3 95	1096 03						3/4" I.P. 12" Upper

500%

3.18%

See Note pg 85

Profile
No. ____ Notes Red. ____ Plotted ____ Job No. ____ Division No. ____
X-Sec. ____ Date ____ Date ____ Survey of WAYS OF HONOR FARM
No. ____ Notes Chkd. ____ Checked ____ Survey by ____ Notes ____ Date ____
Date ____ Date ____ Map No. ____ Indexed A. C. Johnson

F. B. 837 PG. 41

Form 307 5M 10-37

PLEASE RETURN TO
LOS ANGELES COUNTY SURVEYOR
700 HALL OF RECORDS

NOTE: ANY ADDITIONS OR CHANGES ON THIS SHEET MUST BE MADE OR CIRCLED IN RED INK, WITH DATE AND NAME OF PERSON MAKING CHANGE

Do not extend notes this side of this line

STATION	B. S.	H. I.	F. S.	ELEV.	El. Gr ℄	15' L El. Gr	Left	℄	Rt.	
		1099.98								
18+50			4.1	1095.9	1096.32	95.06		F0.1		97.58
20' L			4.1	95.9						
20' R			2.7	97.3						
E.C. +61.66			5.31	1094.67	95.95	94.92		F1.3	Top Pl. 2x2 12" und	96.98
19+00			5.0	95.0	94.73	94.10		C0.3		95.36
20' L			5.6	94.4						
20' R			5.0	95.0						
+50			6.6	93.4	93.14	92.95		C0.3		93.33
20' L			7.2	92.8						
20' R			7.1	92.9						
20+00			8.4	91.6	91.55	91.54	End of super Elev.	GR.		91.56
20' L			8.8	91.2						
20' R			8.8	91.2						
B.C. 20+11.97			9.94	1090.04	91.17			F1.1	2x2-14 down	
+50			9.7	90.3	89.96			C0.3		
20' L			10.3	89.7						
20' R			10.3	89.7						
21+00			11.5	88.5	88.37			C0.1		
20' L			11.7	88.3						
20' R			12.0	88.0						

-3.18%

See note pg 85

F. B. 837 Pg. 92 | Job No. | Division No. | Notes Red. | Plotted J. A. LYON | Profile
Survey of WAYSIDE HONOR FARM | Date | Date DEC 21 1940 | No.
Survey by | Notes | Notes Chkd. | Checked H. L. MARTIN | X-Sec.
Indexed A. C. Johnson | Date | Date | Date | No.

Form 307 5M 10-37

PLEASE RETURN TO
LOS ANGELES COUNTY SURVEYOR
700 HALL OF RECORDS

NOTE: ANY ADDITIONS OR CHANGES ON THIS SHEET MUST BE MADE OR CIRCLED IN RED INK, WITH DATE AND NAME OF PERSON MAKING CHANGE

Do not extend notes this side of this line

STATION	B. S.	H. I.	F. S.	ELEV.		Left	℄	Rt.	
		1099 98							
T.P. [illegible]			[illegible]	108844					
P#4 - 3" I.P. Line	0 68	1089 12							
P#4			244	108668					1x
21+50			25	86 6	108678		FO2		
20' L			25	86 6					
20' R			30	86 1					
22+00			41	85 0	85.19		FO2		
20' L			38	85 3					
20' R			44	84 7					
+50			55	83 6	83.75		FO2		V.P.I. 22+50 1083 60 100' V.C.
20' L			51	84 0					
20' R			58	83 3					
23+00			64	82 7	82 60		CO1		
20' L			64	82 7					
20' R			71	82 0					
+50			73	81 8	81 60		CO2		
20' L			72	81 9					
20' R			80	81 1					
24+00			83	80 8	80 60		CO2		
20' L			82	80 9					

3.18%

2.00%

See note pg 85

Profile No. ____ Notes Red. ____ Plotted ____ Job No. ____ Division No. ____ F. B. 837 Pg. 93

X-Sec. No. ____ Date ____ Date ____ Survey of WAYSIDE HONOR FARM

Notes Chkd. ____ Checked [illegible] Survey by ____ Notes ____ Date ____

Date ____ Date ____ Map No. ____ Indexed A. C. Johnson Date ____

Form 307 5M 10-37

PLEASE RETURN TO
LOS ANGELES COUNTY SURVEYOR
700 HALL OF RECORDS

NOTE: ANY ADDITIONS OR CHANGES ON THIS SHEET MUST BE MADE OR CIRCLED IN RED INK, WITH DATE AND NAME OF PERSON MAKING CHANGE

Do not extend notes this side of this line

STATION	B. S.	H. I.	F. S.	ELEV.	Gr ℄	Left.	℄	Rt.	
		1089.1[illegible]							
24+00 [illegible]			92	1079.9					
+50			95	79.6	1079.78		FO 2		V.P.I. 24+50 1079.60
20' L			92	79.9					
20' R			[illegible]	79.1					
25+00			98	79.3	79.31		GR.		
20' L			98	79.3					
20' R			105	78.6					
T.P. 25+[illegible]			[illegible].72	1079.34					
	249	1081.83							
+50			32	78.6	79.03		FO 4		
20' L			32	78.8					
20' R			32	78.0					
26+00			36	78.2	78.74		FO 5		
20' L			34	78.4					
20' R			[illegible]	77.4					
+50			38	78.0	78.46		FO 5		
20' L			[illegible]	78.2					
20' R			[illegible]	77.3					
[illegible]			39	77.9	78.17		FO 3		
[illegible]			32	78.6					

note pg 55

See

-2.00%

-0.5714%

F. B. 837 PG. 94

Job No. ____ Division No. ____ Notes Red. ____ Plotted J. [illegible] Profile

Survey of WAYSIDE HONOR FARM Date ____ Date DEC [illegible] No. ____

Survey by ____ Notes ____ Notes Chkd. ____ Checked H. L. [illegible] X-Sec.

Indexed A. C. Johnson Date ____ Date ____ Date ____ No. ____

Form 307 5M 10-37

PLEASE RETURN TO
LOS ANGELES COUNTY SURVEYOR
700 HALL OF RECORDS

NOTE: ANY ADDITIONS OR CHANGES ON THIS SHEET MUST BE MADE OR CIRCLED IN RED INK, WITH DATE AND NAME OF PERSON MAKING CHANGE

Do not extend notes this side of this line

STATION	B. S.	H. I.	F. S.	ELEV.				
27+00		1081.83						
20'R			43	1077.5				
+50			40	77.8	1077.89		F.0.1	
20'L			34	78.4				
20'R			44	77.4				
28+00			46	77.2	77.60		F.0.4	
20'L			37	78.1				
20'R			52	76.8				
E.C. 28+24.06			573	1076.10	77.46		F.1.4	2x2-18 [illegible]
+50			43	77.5	77.31		C.0.2	
20'L			35	78.3				
20'R			45	77.3				
29+00			41	77.7	77.03		C.0.7	
20'L			35	78.3				
20'R			45	77.3				
+50			44	77.4	76.74		C.0.7	
20'L			37	78.1				
20'R			50	76.8				
30+00			50	76.8	76.46		C.0.3	
20'L			50	76.8				
20'R			54	76.4				

0.5714%

See Note pg 55

Profile No. ____ Notes Red. ____ Plotted ____ Job No. ____ Division No. ____ F. B. 837 Pg. 95
X-Sec. No. ____ Date ____ Date ____ Survey of WAYSIDE HONOR FARM
Notes Chkd. ____ Checked ____ Survey by ____ Notes ____ Date ____
Date ____ Date ____ Map No. ____ Indexed ____ Date ____

Form 307 5M 10-37

PLEASE RETURN TO
LOS ANGELES COUNTY SURVEYOR
700 HALL OF RECORDS

NOTE: ANY ADDITIONS OR CHANGES ON THIS SHEET MUST BE MADE OR CIRCLED IN RED INK, WITH DATE AND NAME OF PERSON MAKING CHANGE

Do not extend notes this side of this line

F. B. 837 Pg. 96 | Job No. | Division No. | Notes Red. | Plotted | Profile
Survey of WAYSIDE HONOR FARM | Date | Date | X-Sec.
Survey by: | Notes | Notes Chkd. | Checked | No.
Indexed C. Johnson | Date | Date | Date | No.

STATION	B. S.	H. I.	F. S.	ELEV.				
		1082.83						
T.P. (30+40)			5.32	1077.51				
	1.17	1077.92						
30+29.30								
4.87			2.77	1075.21	1076.39		F 1	2 x 2 - 42" Under
30+30			2.0	76.0	75.87		C 0 1	
20' L			2.0	76.0				V.P.I. 30+80 1076.00 V 160' V.C.
20' R			3.2	75.0				
31+10			2.7	75.3	75.02		C 0 3	
20' L			2.9	75.1				
20' R			3.6	72.4				
+60			4.1	73.7	73.82		C 0 1	
20' L			4.2	73.8				
20' R			4.0	73.4				
32+10			5.7	72.3	72.49		F 0 2	
20' L			5.9	72.1				
20' R			6.2	71.7				
32+60			7.0	71.0	71.14		F 0 1	
20' L			7.0	71.0				
20' R			7.4	70.6				
33+10			8.2	69.8	1069.94		F 0 1	V.P.I. 33+10 1069.99 80' V.C.
20' L			7.8	70.2				

See page 85

Form 307 5M 10-37

PLEASE RETURN TO
LOS ANGELES COUNTY SURVEYOR
700 HALL OF RECORDS

NOTE: ANY ADDITIONS OR CHANGES ON THIS SHEET MUST BE MADE OR CIRCLED IN RED INK, WITH DATE AND NAME OF PERSON MAKING CHANGE

Do not extend notes this side of this line

STATION	B. S.	H. I.	F. S.	ELEV.				
33+10.0		1077 98						
20' L			[illegible]	1069 6				
+50			86	69 4	1069.31		CO 1	
20' L			84	69 6				
20' R			90	69 0				
34+00			94	68 6	68 71		FO 1	
20' L			91	68 9				
20' R			98	68 2				
+50			100	68 0	68 11		F.O 1	
20' L			100	68 0				
20' R			107	67 3				
35+00			108	67 2	67 51		FO 3	
20' L			104	67 6				V.P.I. 35+21 1067 26
20' R			113	66 7				60' V.C.
T.P. 35+00			1080	1067 18				
	534	1072 52						
P.O.T. +50.00			645	1066 07	67.35		F 1 3	2×2-12" [illegible]
20' L			51	67 4				
20' R			60	66 5				
36+00			54	67 1	67.62		FO 5	
20' L			50	67 5				

1.20%

+0.55%

See note pg. 85

Profile No. ____ Notes Red. ____ Plotted ____ Job No. ____ Division No. ____ F. B. 837 Pg. 91

X-Sec. No. ____ Date ____ Date ____ Survey of WAYSIDE HONOR FARM

Notes Chkd. ____ Date ____ Checked ____ Survey by ____ Notes ____ Date ____

Map No. ____ Date ____ Indexed A. C. Johnson Date ____

F. B. 837 Pg. 98 | Job No. | Division No. | Notes Red. | Plotted J. A. LYON | Profile

Survey of WAYSIDE HONOR FARM | Date | Date | No.

Survey by | Notes | Notes Chkd. | Checked | X-Sec.

Indexed A. C. Johnson | Date | Date | Date | No.

Form 307 5M 10-37

PLEASE RETURN TO
LOS ANGELES COUNTY SURVEYOR
700 HALL OF RECORDS

NOTE: ANY ADDITIONS OR CHANGES ON THIS SHEET MUST BE MADE OR CIRCLED IN RED INK, WITH DATE AND NAME OF PERSON MAKING CHANGE

Do not extend notes this side of this line

STATION	B. S.	H. I.	F. S.	ELEV.
36+00 - 20' R				
+50				
20' L				
20' R				
37+00				
20' L				
20' R				
+50				
20' L				
20' R				
38+00				
20' L				
20' R				
+50				
20' L				
20' R				
39+00				
20' L				
20' R				
40				
25				
34				
43				
28				
35				
46				
30				
50				
40				
34				
52				
42				
35				
50				
42				
35				
42				
55				
44				
55				
69				
10712.52				
10665				
675				
681				
670				
683				
690				
675				
683				
691				
675				
685				
695				
679				
690				
697				
682				
691				
700				
685				
6883				
6889				
6872				
6845				
6817				
106790				
F04				
C01				
F01				
F02				
C01				
C03				

-0.3415%

+0.55%

See note pg 85

V.P.I. 38+50
106900
100 V.C.

Form 307 5M 10-37

PLEASE RETURN TO
LOS ANGELES COUNTY SURVEYOR
700 HALL OF RECORDS

NOTE: ANY ADDITIONS OR CHANGES ON THIS SHEET MUST BE MADE OR CIRCLED IN RED INK, WITH DATE AND NAME OF PERSON MAKING CHANGE

Do not extend notes this side of this line

Profile | Notes Red. | Plotted | Job No. | Division No.
No. | Date | Date | Survey of WAYSIDE HONOR FARM
X-Sec. | Notes Chkd. | Checked | Survey by | Notes | Date
No. | Date | Map No. | Indexed | Date

F. B. 837 Pg. 99

GRADE CHANGE

STATION	B. S.	H. I.	F. S.	ELEV.	El Gr. &	El Gr. 15' L	Left	&	Right	El Gr. 15' R
		1072 52						Gr		
39+50			3.8	1068.7						
20' L			3.2	69.3						
20' R			4.4	68.1						
40+00			4.5	68.0				F0.5		
20' L			4.0	68.5						
20' R			5.0	67.5						
T.P. (40+00)			4.43	1067.09						
	4.81	1072.96								
40+50			5.0	68.0				F0.3		
20' L			4.4	68.6						
20' R			5.7	67.3			Begin Super			
41+00			5.1	67.9	68.15	68.16	00/15'	F0.2	F0.2/15	68.14
20' L			4.5	68.5						
20' R			5.5	67.5						
41+50			5.4	67.6	67.98	68.19	09/15	F0.4	F.10/15	67.77
20' L			4.7	68.3						
20' R			5.7	67.3						
42+00			5.6	67.4	67.80	68.51	F.80/15	F0.4	F.70/15	67.05
20' L			5.0	67.9						
20' R			6.2	66.3						

See Pg 223

See Note Pg 33

Form 307 SM 10-37

PLEASE RETURN TO
LOS ANGELES COUNTY SURVEYOR
700 HALL OF RECORDS

NOTE: ANY ADDITIONS OR CHANGES ON THIS SHEET MUST BE MADE OR CIRCLED IN RED INK, WITH DATE AND NAME OF PERSON MAKING CHANGE

Do not extend notes this side of this line

STATION	B. S.	H. I.	F. S.	ELEV.	GRADE CHANGE El Gr ℄	El Gr 15' L	Left	℄	Right	El Gr 15' Right
		1072 96								
~~42+50~~			~~5 5~~	~~1067 5~~						
20' L			4 7	68 3						
20' R			7 0	66 0						
P# 6-A2			6 73	1066 23						3/4" I.P.-14" down
T.B.M. #2			8 41	1064 55						Top of cone stand [illegible] Pg. 9
T.B.M. #2				1064 51						
	6 75	1071 26								
42+41.55 BC			4 1	1067 2	1067.60	F 1.6 68.82		F04	Grade 17°	C 0.8 66.38
20 R			5 4	65 9						
20 L			2 6	68 7						El. 1067.60 V.P.I. 42+60 100 V.C.
42+75			3 5	67 8	67.31	F 1° 68.85		C05	C 1° / 16°	C 2° 65.[illegible]
20 R			4 9	66 4						
20 L			2 6	68 7						
43+00			3 3	68 0	67.00	F 0.8 ~~68.80~~ 68.70		C10	C 1 5/16 5	C 2.8 ~~65.20~~ 65.30
20 R			4 9	66 4						
20 L			2 7	68 6						
43+25			3 8	67 5	66.64	F 0.9 68.42		C09	C 1 3/16 3	C 2.6 64.86
20 R			5 2	66 1						
20 L			2 8	68 5						

See Pg 223

See note pg 85

-0.3415%

-1.4709%

F. B. 837 Pg. 100 | Job No. 8221 | Division No. | Notes Red. | Plotted | Profile
Survey of Wayside Honor Farm | Date | Date DEC 31 1940 | No.
Survey by F.C.H. | Notes C.C.H. | Notes Chkd. | Checked | X-Sec.
Indexed A. C. Johnson | Date | Date | Date | No.

Form 307 5M 5-39

PLEASE RETURN TO
LOS ANGELES COUNTY SURVEYOR
700 HALL OF RECORDS

NOTE: ANY ADDITIONS OR CHANGES ON THIS SHEET MUST BE MADE OR CIRCLED IN RED INK, WITH DATE AND NAME OF PERSON MAKING CHANGE

Do not extend notes this side of this line

GRADE CHANGE

STATION	B. S.	H. I.	F. S.	ELEV.	El. Gr ℄	15' L El Gr	Left	℄	Right	El Gr 15' Rt.
		1071 26								
43+50			4 6	1066 7	1066 28	F 1.4 68.08		C 0 4	C 1 4/16 4	C 2.2 1066.[illegible]
20R			6 0	65 3						
20L			3 7	67 6						
43+75			5 0	66 3	65.91	F 1.4 67.71		C 0 4	C 0.7/15 7	C 2.[illegible] 64.[illegible]
20R			6 5	64 8						
20L			4 3	67 0						
44+00			5 6	65 7	65.[illegible]	F 1.6 67.34		C 0 2	C 1 0/16 0	63.[illegible]
20R			6 7	64 6						
20L			4 7	66 6						
44+25			[illegible] 2	65 1	65.17	F 1 2 66.97	F 0 8/16 2	F 0 1	C 1 2/16 2	63.[illegible]
20R			7 0	64 3						
20L			4 9	66 4						El. 1065.[illegible] 44+32
44+50			6 6	64 7	64.77	F 2 2 66.57	F 1 4/17 1	F 0 1	C 0 8/15 8	Angle Pt. 62.97
20R			7 7	63 6						
20L			5 2	66 1						
44+75			7 1	64 2	64.35	F 2 2 66.15	F 1 4/17 1	F 0 1	C 1 0/16 0	62.[illegible]
45+00			[illegible]	63 7	63.93	F 2.2 65.[illegible]	F 1 5/17 3	F 0 2	C 1 0/16 0	62.[illegible]
+25			8 7	62 6	63.51	F 2 7 65.31	F 2 0/18 2	F 0 9	C 0 8/15 8	61.[illegible]
+50			9 1	62 2	63.09	F 2 2 64.88	F 2 5/18 8	F 0 9	C 0 5/15 5	61.[illegible]
+75			9 9	61 4	62.67	F 3 0 64.40	F 2 5/18 8	F 1 3	Grade/15 [illegible]	60.[illegible]

-1.470%

1.68%

See note pg 85

See Pg 223

Profile No. ____ Notes Red. ____ Plotted ____ Job No. ____ Division No. ____
X-Sec. No. ____ Date ____ Date ____ Survey of WAYSIDE HONOR FARM
Notes Chkd. ____ Checked ____ Survey by ____ Notes ____ Date ____
Date ____ Date ____ Map No. ____ Indexed A. C. Johnson

F B 837 PG. 111

Form 30[illegible] M 5-39

PLEASE RETURN TO
LOS ANGELES COUNTY SURVEYOR
700 HALL OF RECORDS

NOTE: ANY ADDITIONS OR CHANGES ON THIS SHEET MUST BE MADE OR CIRCLED IN RED INK, WITH DATE AND NAME OF PERSON MAKING CHANGE

Do not extend notes this side of this line

STATION	B. S.	H. I.	F. S.	ELEV.	GRADE CHANGE					
		1071 26			El Gr ℄	El Gr 15' L	Left	℄	Right	El Gr 15' Right
46+00			10 1	1061 2	1062.25	F 2.6 1063.84	F 1 6 / 17 4	F 1 0	Grade 15 0	1060.66
+25			8 6	62 7	61.83	63.19	C 4 8 / 19 8	C 0 9	C 0 4 / 15 4	60.47
+32			7 3	64 0	61.71	63.00		C 2 3		60.42
E.C. #4 46+39 80			5 0	66 3	61.58	62.78	C 9 5 / 24 5	C 4 7	C 1 0 / 16 0	60.38
+54.23			4 7	66 6	61.34	62.37	C 13 9 / 28 0	C 5 3	C 1 0 / 16 0	60.31
+75			4 8	66 5	60.99	61.77	C 12 5 / 27 5	C 5 5	C 0 8 / 15 8	60.21
47+00			7 5	63 8	60.57	61.06	C 9 3 / 24 3	C 3 2	00 / 16 0	60.08
T.P.			11 24	1060 02						
	4 45	1064 47								
Toe st. +25 } ?			4 5	60 0	60.15	60.40	C 3 6 / 18 6	F 0 1	F 2 5 / 18 8	59.90
+50 }			5 4	59 1	59.74	59.83	00 / 15 0	F 0 6	F 2 2 / 18 3	F 0.5 59.65
48+00			7 5	57 0	59.03	End of super Elev	00 / 17 0	F 2 0	F 1 4 / 17 1	F 1.3 1058.35
+50			7 9	56 6	58.46		F 1 0 / 16 5	F 1 9	F 2 0 / 18 0	48+32.00 200' V.C.
49+00			8 4	56 1	58.11		F 1.5 / 17 3	F 2 0	F 2 0 / 18 0	
+50			8 4	56 1	57.76		F 1.3 / 17 0	F 1 7	F 1 6 / 17 4	
50+00			8 4	56 1	57.51		F 1 0 / 16 5	F 1 4	F 1 4 / 17 1	
+50			8 7	55 8	57.26		F 1.3 / 16 8	F 1 5	F 1 6 / 17 4	
T.B.M. #4			3 90	1060.57						Swat Power Pole
				1060.60						Pg. 10
	3 20	1063 80								

See note Pg 85

-1.68%

-0.500%

See

Pg 223

F.B. 837 Pg. 102

Job No. Division No. Notes Red. Plotted J. A. LYON Profile

Survey of WAYSIDE HONOR FARM Date Date No. X-Sec.

Survey by Notes Checked L. MARTIN Date

Indexed A. C. Johnson Date Notes Chkd. Date No.

Form 307 5M 5-39

PLEASE RETURN TO
LOS ANGELES COUNTY SURVEYOR
700 HALL OF RECORDS

NOTE: ANY ADDITIONS OR CHANGES ON THIS SHEET MUST BE MADE OR CIRCLED IN RED INK, WITH DATE AND NAME OF PERSON MAKING CHANGE

Do not extend notes this side of this line

GRADE CHANGE See pg.

STATION	B. S.	H. I.	F. S.	ELEV.	El. Gr ℄	El. Gr 15' L	Left	℄	Right	El. Gr 15' Right
		1063 80								
51+00			8 5	1055 3	1057.01		F 1.4 / 17.1	F 1 7	F 2.0 / 18.0	
+50			8 6	55 2	56.76		F 1.4 / 17.1	F 1 6	F 2.0 / 18.0	
52+00			8 4	55 4	56.51	F 1.1 56.48	F 0.8 / 16.2	F 1 6	F 1.5 / 17.3	F 1.1 56.54
+50			9 1	54 7	56.26	F 1.3 56.00	F 0.6 / 15.9	F 1 6	F 2.0 / 18.0	F 1.8 56.52
53+00			10 0	53 8	56.18	F 1.7 55.52	0.0 / 16.0	F 2 4	F 3.5 / 20.3	1056.05 52+92.00 100' V.C.
BC # 5 +25.70			9 9	53 9	56.25	F 1.4 55.34	C 1.5 / 16.5	F 2 3	F 4.2 / 21.3	56.84 57.12
+50			9 4	54 4	56.34	F 0.8 55.26	C 2.0 / 17.0	F 1 9	F 5.0 / 23.3	F 3.0 57.42
+75			7 6	56 2	56.46	C 1.0 55.25	C 4.2 / 19.2	F 0 3	F 6.0 / 24.0	F 1.5 57.67
+91			7 8	56 0	56.54	55.27		F 0 5		57.81
54+00			6 2	57 6	56.61	C 2.3 55.32	C 8.5 / 23.5	C 1 0	F 6.0 / 24.0	F 0.3 57.90
POST 5-A (TP)			4 70	1059 10						
	850	1067 60								
+25			6 0	61 6	56.82	C 6.1 55.50	C 20.0 / 35.0	C 4 8	Grade 10.0 F 4.1 / 21.1	C 3.5 58.14
+50			5 8	61 8	57.12	C 6.8 55.80	C 26.0 / 41.0	C 4 7	F 5.4 / 21.1	C 3.4 58.44
+75			6 8	60 8	57.50	C 4.6 56.18	C 23.0 / 38.0	C 3 3	0.0 / 5.5 F 6.3 / 24.3	C 2.0 58.82 1057.00 54+82.00 200 V.C.
55+00			9 9	57 7	57.96	C 1.1 56.64	C 11.0 / 26.0	F 0 3	F 9.6 / 29.4 F 1.6	59.28
+25			12 5	55 1	58.49	F 2.1 57.17	C 1.5 / 16.5	F 3 4	F 11.6 / 31.8 F 4.7	59.81
+50			12 7	54 9	59.10	F 2.9 57.78	F 0.6 / 15.9	F 4 2	F 14.0 / 36.0	F 5.5 60.42
+75			13 0	54 6	59.79	F 3.9 58.47	F 1.0 / 16.5	F 5 2	F 18.0 / 42.0	F 6.5 61.11
56+00			12 1	55 1	60.50	F 4.1 59.18	F 0.6 / 15.9	F 5 4	F 19.5 / 44.2	F 6.7 61.82

-0.500%

+0.500%

+3.00%

Begin Super Pg

223

Profile Notes Red. Plotted Job No. 8221 Division No.
No. Date Date Survey of Wasatch Home Farm
X-Sec. Notes Chkd. Checked Survey by FC H. Notes CCH Date 10-14-40
No. Date Date Map No. Indexed C Johnson Date 11-27-40

F B 837 Pg 46

Form 30[illegible] FM 5-39

PLEASE RETURN TO
LOS ANGELES COUNTY SURVEYOR
700 HALL OF RECORDS

NOTE: ANY ADDITIONS OR CHANGES ON THIS SHEET MUST BE MADE OR CIRCLED IN RED INK, WITH DATE AND NAME OF PERSON MAKING CHANGE

Do not extend notes this side of this line

STATION	B. S.	H. I.	F. S.	ELEV.	El Gr. ℄	El Gr. 15' L.	Left	℄	Right	El Gr. 15' Right
		1067.60								
56+25			7.4	1060.20	1061.07	C 0.1 / 59.75	C 6.7 / 21.7	F 0.9	F 20.2 / 45.3	F 2.2 / 62.39
+50 (T.P.)			1.92	1065.68	61.50	C 5.5 / 60.18	C 13.8 / 28.8	C 4.2	F 8.0 / 27.0	C 2.9 / 62.82
	11.77	1077.45								
+75			8.2	69.2	61.78	C 8.7 / 60.51	C 17.5 / 32.5	C-7.4	Grade / 16.4	C 6.1 / 63.05
57+00			5.2	72.2	61.92	C 11.4 / 60.76	C 21.4 / 36.4	C-10.3	C 2.0 / 17.0	C 9.1 / 63.08
+25			2.4	75.0	61.91	C 14.1 / 60.91	C 24.2 / 39.2	C-13.1	C 4.7 / 19.7	C 12.1 / 62.91
E.C. #5 +40.96			0.9	76.5	61.83	C 15.5 / 60.96	C 23.5 / 38.5	C-14.7	C 8.0 / 23.0	C 13.8 / 1064.50 / 57+32.00 / 300' V.C.
Pot 5A +45.97			1.0	76.4	61.78	C 15.4 / 60.98		C-14.6		62.70 / 62.60
+60			3.2	74.2	61.64	C 13.3 / 60.94	C 19.0 / 34.0	C 12.6	C 8.6 / 23.6	C 11.9 / 62.34
+80			9.0	68.4	61.36	C 7.6 / 60.84	C 10.5 / 25.5	C 7.0	C 5.0 / 20.0	C 6.5 / 61.88
T.B.M. #6			8.97	1068.48						Pg 10
	1.23	1069.71								
58+00			8.2	61.5	60.99	C 0.9 / 60.63	C 2.0 / 17.0	C 0.5	Grade / 15.0	C 0.1 / 61.35
T.P.			11.66	1058.05						
	0.98	1059.03								
+25			3.9	55.1	60.40	F 5.1 / 60.22	F 4.2 / 21.3	F 5.3	F 6.6 / 24.9	F 5.5 / 60.58
+65			9.0	50.0	59.15	F 9.1 / 59.12	F 8.0 / 27.0	F 9.1	F 11.0 / 31.5	F 9.2 / 59.18
59+00			8.6	50.4	57.78		End of Super Elev. F 6.4 / 24.6	F 7.4	F 8.8 / 27.8	
+50			8.3	50.7	55.78		F 4.25 / 21.4	F 5.1	F 6.2 / 24.3	
60+00			8.3	50.7	53.78		F 2.1 / 18.2	F 2.9	F 3.6 / 20.4	

+3.00%

-4.00%

F.B. 837 Pg. 104 Job No. 8221 Division No. Notes Red. Plotted J. A. LYON Profile
Survey of Wheside Honor Farm Date 10-14-40 Date DEC 31 1940 No.
Survey by F.C.H. Notes F.C.H. Notes Chkd. Checked [illegible] X-Sec.
Indexed [illegible] Date Date Date No.

Form 307 5M 5-39

PLEASE RETURN TO
LOS ANGELES COUNTY SURVEYOR
700 HALL OF RECORDS

NOTE: ANY ADDITIONS OR CHANGES ON THIS SHEET MUST BE MADE OR CIRCLED IN RED INK, WITH DATE AND NAME OF PERSON MAKING CHANGE

Do not extend notes this side of this line

STATION	B. S.	H. I.	F. S.	ELEV.	El.Gr ℄	El.Gr 15'L	Left	℄	Right	El.Gr
		1059 03								
60+50			8°	1051°	1051.95	1051.96	00/15°	F 0 9	F 15/17 3	1051.94
T.B.M.# 7			8 75	1050 28						Pg. 11
	2 26	1052 54								50.25
61+00			2 1	50 4	50.47	50.69	00/15°	F 0 1	F 02/15 3	1048.78 61+25.00
+50			3 0	49 5	49.33	50.01	00/15°	C 0 2	C 10/16 0	48.65
B.C. +84.01			3 8	48 7	48.74	49.78	F 03/15 5	Gr	C 07/15 7	47.70
62+00			4 3	48 2	48.52	49.71	F 05/15 8	F 0 3	C 06/15 6	47.33
+25			5 2	47 3	48.25	49.63	F 12/16 8	F 0 95	00/15°	46.87
+50			4 7	47 8	48.07	49.57	F 14/17 1	F 0 3	C 03/15 3	46.57
+75			5 8	46 7	47.93	49.48	F 21/18 2	F 1 2	C 04/15 6	46.38
63+00			6 5	46 0	47.78	49.34	F 28/17 2	F 1 8	F 09/16 4	46.22
+25			7 4	45 1	47.64	49.20	F 30/19 5	F 2 5	F 14/17 1	46.08
+50			8 1	44 4	47.50	49.06	F 31/19 7	F 3 1	F 19/18 2	45.94
+75			7 3	44 2	47.36	48.92	F 28/19 2	F 3 2	F 24/18 [illegible]	45.80
64+00			8 0	44 5	47.21	48.77	F 16/17 4	F 2 7	F 32/19 8	45.65
+11			7 3	45 2	47.14	48.70				45.58
+25			4 9	47 6	47.03	48.59	[illegible]	C 0 6	F 26/18 9	45.47
+50			0 5	52 0	46.76	48.32	C 86/23 6	C 5 2	Gr [illegible]	45.20
P.# 3			1 45	1051 09						Pg. 11
+75			2 3	50 2	46.41	47.97	C 53/20 3	C 3 8	C 24/17 6	44.85

4.00%

0.57%

Cont to Pg 233

GRADE CHANGE

Cont. to Pg 233

Profile No. ____ Notes Red. ____ Plotted ____ Job No. ____ Division No. ____
X-Sec. No. ____ Date ____ Date ____ Survey of WAYSIDE HONOR FARM
Notes Chkd. ____ Checked ____ Survey by ____ Notes ____ Date ____
No. ____ Date ____ Date ____ Map No. ____ Indexed ____ Date ____

F B 837 Pg 108

Form 30[illegible] 5M 5-39

PLEASE RETURN TO
LOS ANGELES COUNTY SURVEYOR
700 HALL OF RECORDS

NOTE: ANY ADDITIONS OR CHANGES ON THIS SHEET MUST BE MADE OR CIRCLED IN RED INK, WITH DATE AND NAME OF PERSON MAKING CHANGE

Do not extend notes this side of this line

STATION	B. S.	H. I.	F. S.	ELEV.	El. Gr ℄	El Gr 15' Left	Left	℄	Right	El. Gr 15' Rt.
		1052 54								
65+00			4.4	1048.1	1045.96	47.52	C 2 2/17 2	C 2 1	C 2 2/17 2	44.40
+25			5.6	46.9	45.44	47.00	C 0 8/15 8	C 1 5	C 2 0/17 0	1046.50
+50			6.1	46.4	44.83	46.39	C 0 0/15 0	C 1 6	C 1 8/16 8	65+25
+75			7.1	43.4	44.14	45.70	C 0 5/15 5	C 1 3	C 1 3/16 3	250 V.C. 43.88 43.27
66+00			8.0	44.5	43.36	44.92	C 1 0/16 0	C 1 1	C 1 4/16 4	42.58
+25			9.1	43.4	42.50	44.04	C 1 0/16 0	C 0 9	C 1 2/16 2	41.80
+50			9.4	43.1	41.55	42.99	C 1 5/16 5	C 1 55	Gr/17 5	40.96
+75			9.5	43.0	40.55	41.88	C 2 5/17 5	C 2 45	Gr/7 0 F 4 1/21 2	40.11
+84			10.0	42.5	40.20	41.46	—	—	—	39.22
T. P			11.23	1041.31						38.94
	2.74	1044.05								
E.C. #6 67+03 11			4.5	39.5	39.44	40.55	C 3 4/18 4	C 0 1	F 3 6/20 4	38.33
+25			7.0	37.0	38.62	39.52	C 3 0/15 0 00/10 0	F 1 6	F 2 8/19 2	37.72
+50			8.5	35.5	37.79	38.46	00/15 0	F 2 3	F 2 1/18 2	37.12
+85			8.1	35.9	36.81	37.16	C 0 4/15 4 00/8 0	F 0 9		1035.60 68+00 36.46
68+20			9.9	34.1	36.05	36.07	C 5 8/20 8 00/10 2	F 1 95	F 2 [illegible] 19 2	200 V.C. 36.03
+50			9.2	34.8	35.55	35.30	C 3 16/46 6 00/2 0	F 0 75	F 3 2/29 8	35.80
+75			8.8	35.2	35.26	34.78	C 40 0/55 0	F 0 1	F 3 [illegible] 20 4	35.74
69+00			9.9	34.1	35.08	34.37	C 43 3/58 3 00/2 0	F 1 0	F 38/20 7	35.79
+25			10.7	33.3	34.95	34.01	C 40 5/55 5 00/4 0	F 1 65	F 42/21 3	35.89

3.96 36%

0.52%

GRADE CHANGE
See pg. 233

F.B. 837 Pg. 106

Job No. ____ Division No. ____ Notes Red. ____ Plotted ____ Profile ____
Survey of WAYSIDE HONOR FARM ____ Date ____ Date ____ No. ____
Survey by ____ Notes ____ Notes Chkd. ____ Checked ____ X-Sec. ____
Indexed ____ Date ____ Date ____ Date ____ No. ____

Form 307 5M 5-39

PLEASE RETURN TO
LOS ANGELES COUNTY SURVEYOR
700 HALL OF RECORDS

NOTE: ANY ADDITIONS OR CHANGES ON THIS SHEET MUST BE MADE OR CIRCLED IN RED INK, WITH DATE AND NAME OF PERSON MAKING CHANGE

Do not extend notes this side of this line

STATION	B. S.	H. I.	F. S.	ELEV.	El Gr ℄	El. Gr. 15' L	Left	℄	Right	El Gr 15' Rt
		1044 05								
69+50			114	1032 6	1034.82	33.70	C 10 6/25 6 0 0/7 0	F 2 2	F 46/21 9	35.[illegible]
BC #7 69+69.22 (T.P.)			1166	1032 39	34.72	33.38	C 8 0/23 0 0 0/	F 2 3	F 48/22 2	3[illegible]
	1114	1043 53								
70+00			12 0	31 5	34.56	33.00	C 11 0/26 0 0 0/7 8	F 3 0 5	F 5 0/22 5	36.12
+25			12 2	31 3	34.43	32.79	C 6 0/21 0 0 0/8 7	F 3 1	F 5 0/22 5	36.[illegible]
+50			12 4	31 1	34.30	32.67	C 4 1/19 1 0 0/8 1	F 3 2	F 5 0/22 5	35.[illegible]
TBM #8			228	1041 25						Pg. [illegible]
	196	1043 21								
+75			12 2	1031 0	34.17	32.65	C 0 6/15 0 0 0/14 5	F 3 2	F 5 0/22 5	35.[illegible]9
BC #7 71+11.73			12 5	30 7	33.98	32.78	F 1 0/16 5	F 3 3	F 5 0/22 5	35.[illegible]
+25			12 5	30 7	33.91	32.88	—	F 3 2	—	3[illegible]
+50			12 5	30 7	33.78	33.35	F 1 1/16 2	F 3 1	F 4 0/21 0	3[illegible]
+75			12 5	30 7	33.65	33.20	F 1 0/16 5	F 3 0	F 3 2/20 7	34.[illegible]
72+00			12 5	30 7	33.52	33.30	F 1 8/17 7	F 2 8	F 3 6/20 4	33.[illegible]
+25			12 5	30 7	33.41	33.34	F 0 6/15 9	F 2 7	F 3 4/20 1	33.[illegible]
+50			12 4	30 8	33.35	33.34	F 0 3/15 5	F 2 5 5	F 3 4/20 1	33.[illegible]
+75			12 5	30 8	33.32	—				
73+00			12 6	30 6	33.35					1033.00
+25			11 6	31 6	33.40	—				73+00
+50			10 0	33 2	33.52	33.56				200 V.C. 33.[illegible]8

-0.52%

GRADE CHANGE
See pg. 233

Profile No. ____ Notes Rod. ____ Plotted ____ Job No. ____ Division No. ____
X-Sec. No. ____ Date ____ Date ____ Survey of WAYSIDE HONOR FARM
Notes Chkd. ____ Checked ____ Survey by ____ Notes ____ Date ____
Date ____ Date ____ Map No. ____ Indexed ____ Date ____

F B 837 PG 107

Form 3[illegible] 5M 5-39

PLEASE RETURN TO
LOS ANGELES COUNTY SURVEYOR
700 HALL OF RECORDS

NOTE: ANY ADDITIONS OR CHANGES ON THIS SHEET MUST BE MADE OR CIRCLED IN RED INK, WITH DATE AND NAME OF PERSON MAKING CHANGE

Do not extend notes this side of this line

STATION	B. S.	H. I.	F. S.	ELEV.	El. Gr. ℄	El. Gr. 15' Left	Left	℄	Right	El. Gr. 15' Rt.
		1043.21								
73+75			8.5	1034.7	33.66	33.80				33.52
74+00			7.7	35.5	33.86	34.18				33.54
+25			8.4	34.8	34.07	34.63				33.51
+50			7.7	35.5	34.29	35.10				33.48
BC 8 74+72.00			5.3	37.9	34.48	35.51				33.45
75+00			4.5	38.7	34.72	36.01				33.43
+25			5.1	38.1	34.93	36.37				33.49
+50			6.3	36.9	35.15	36.68				33.62
+75			6.2	37.0	35.36	36.92				33.80
76+00			8.7	34.5	35.57	37.13	c 22/17 2			34.01
+25			9.7	33.5	35.79	37.35	c 19/16 9			34.23
+50			9.4	33.8	36.00	37.56				34.44
+75			6.8	36.4	36.22					
77+00			5.6	37.6	36.43					
+25			6.5	3[illegible]						
+50			5.4	37.8						
P#4-(T.P)			3.96	1039.25						
	208	1041.33								
77+75			2.6	3[illegible]						
78+00			3.3	38.0						

GRADE CHANGE

Cont from pg. 235

Grades cont. on pg 227

Pg. 12

200' V.C.
78+00
1037.29

F.B. 837 Pg. 108

Job No. ____ Division No. ____ Notes Red. ____ Plotted ____ Profile ____

Survey of WAYSIDE HONOR FARM ____ Date ____ Date ____ No. ____ X-Sec. ____

Survey by ____ Notes ____ Notes Chkd. ____ Checked ____ No. ____

Indexed [illegible] Date ____ Date ____ Date ____

Form 307 SM 5-39

PLEASE RETURN TO
LOS ANGELES COUNTY SURVEYOR
700 HALL OF RECORDS

NOTE: ANY ADDITIONS OR CHANGES ON THIS SHEET MUST BE MADE OR CIRCLED IN RED INK, WITH DATE AND NAME OF PERSON MAKING CHANGE

Do not extend notes this side of this line

Profile Notes Red. Plotted Job No. Division No.
No. Date Date Survey of WAYSIDE HONOR FARM
X-Sec. Notes Chkd. Checked Survey by Notes
No. Date Date Map No. Indexed

F B 83 Pg 44

STATION	B. S.	H. I.	F. S.	ELEV.	
		1041 33			
78 + 25			4 0	1037 3	
+ 50			4 7	36 6	
78+74.53			5 5	35 8	
79+00			6 0	35 3	
+ 50			6 2	35 1	
80+00			6 2	35 1	
+ 50			6 6	34 7	
P.C. 44 = P.O.T. 2A + 79.66			6 52	1034 81	
	2 62	1037 43			
81+00 V.P.I.			3 4	1034 3	34.29
+ 50			3 7	33 7	33.76
82+00			3 9	33 5	33.23
+ 25			4 5	32 9	32.97
P.T. 4 = P.O.T. 2B + 51.14			5 3 2	32 09	32.69
+ 60			5 0	31 4	32.59
+ 70			7 6	29 8	32.49
+ 90			8 8	28 6	32.28
83+00			8 4	29 0	32.17
+ 25			7 4	30 0	31.91
+ 50			7 2	30 2	31.64

Grades shown on pg 227

Cont from pg 227

Form 3[illegible] 5M 5-39

PLEASE RETURN TO
LOS ANGELES COUNTY SURVEYOR
700 HALL OF RECORDS

NOTE: ANY ADDITIONS OR CHANGES ON THIS SHEET MUST BE MADE OR CIRCLED IN RED INK, WITH DATE AND NAME OF PERSON MAKING CHANGE

Do not extend notes this side of this line

STATION	B. S.	H. I.	F. S.	ELEV.	℄ Gr.			℄			
		1037.43									
83+75			72	30.2	31.38	F 1.0 / 16.5		F 1.2		F 1.0 / 16.5	
84+00			70	30.4	31.11	F .80 / 16.2		F 0.7		F .80 / 16.2	
+25			70	30.4	30.85	F .60 / 15.9		F 0.4		F .30 / 15.5	
+50			71	30.3	30.58	F .50 / 15.8		F 0.3		F .30 / 15.5	V.P.I. 84+67.00 / 1030.4
+67 V.P.I.											
+75			70	30.4	30.03	Gr. / 15		C 0.4		C 1.0 / 16	
+95			64	31.0	29.28	C 1.0 / 16		C 1.7		C 3.0 / 18	
85+05			32	34.2	28.88	C 3.0 / 18		C 5.3		C 4.6 / 19.6	
P.# 5 = POT S.C. +16.48			333	1034.10	28.42			C 5.7			
	307	1037.17									
+25			43	32.9	28.08	C 4.4 / 19.6		C 4.8		C 5.0 / 20	
+51			49	32.3	27.38			C 4.9		C 5.0 / 20	V.P.I. 85+52 / 1027.0
+52 V.P.I.											
+60			99	27.3	27.43			F 0.1			
1st - 25' [illegible]											
+72.33			950	27.67	27.67			GR.			
+77.3			926	27.91	27.91			GR.			V.P.I. 2 E. Edge Conc.
86+08.55			903	28.14							V.P.I. W. Edge Conc.

F.B. 837 Pg. 110 Job No. ____ Division No. ____ Notes Red. ____ Plotted ____ Profile ____

Survey of WAYSIDE HONOR FARM ____ Date ____ Date ____ No. ____

Survey by ____ Notes ____ Notes Chkd. ____ Checked ____ X-Sec. ____

Indexed A. C. Johnson Date ____ Date ____ No. ____

m 307 5M 5-39

PLEASE RETURN TO
LOS ANGELES COUNTY SURVEYOR
700 HALL OF RECORDS

NOTE: ANY ADDITIONS OR CHANGES ON THIS SHEET MUST BE MADE OR CIRCLED IN RED INK, WITH DATE AND NAME OF PERSON MAKING CHANGE

Do not extend notes this side of this line

STATION	B. S.	H. I.	F. S.	ELEV.		
	X SECTIONS AT PROPOSED ENTRANCE & PARKING LOT					
82+00 ℄	[illegible]	1038 5		1033 5		
24 R			5 6	32 9		
31 R			6 0	32 5		
22 [illegible]			5 6			
37 L			6 9		T. Br. T.	
47 L			9 1		Toe. Sl.	
62 L			10 0			℄ drain.
73 L			8 8		"	
[illegible]			3 6			S.H.
94 L			0 0			"
103 L			+5 3			"
82+25 ℄	5 1	1038 0		1032 9		
16 R			5 4	32 6		
26 R			6 4	31 6		Br. T.
33 R			7 9	30 1	"	
33 L			6 5		" Ed. Wash.	"
47 L			9 2		"	
6[illegible] L			8 9		"	
[illegible] L			4 3			

Profile No. ____ Notes Red. ____ Plotted ____ Job No. ____ Division No. ____ F B 837 Pg. 111

X-Sec. No. ____ Date ____ Date ____ Survey of WAYSIDE HONOR FARM

Notes Chkd. ____ Checked ____ Survey by ____ Notes ____ Date ____

Date ____ Date ____ Map No. ____ Indexed C. C. Johnson Date 11-27-40

Form 307 5M 5-39

PLEASE RETURN TO
LOS ANGELES COUNTY SURVEYOR
700 HALL OF RECORDS

NOTE: ANY ADDITIONS OR CHANGES ON THIS SHEET MUST BE MADE OR CIRCLED IN RED INK, WITH DATE AND NAME OF PERSON MAKING CHANGE

Do not extend notes this side of this line

Profile No. ____ X-Sec. No. ____

Job No. ____ Division No. ____ Notes Red. ____ Plotted ____
Survey of WAYSIDE HONOR FARM Date ____ Date ____
Survey by A. C. JOHNSON Notes ____ Notes Chkd. ____ Checked ____
Indexed ____ Date ____ Date ____ Date ____

F.B. 837 Pg. 112

STATION	B. S.	H. I.	F. S.	ELEV.			
82+25 94 L			0 0		5H.		
105 L			+5 3		"		
82+51.19 P#4B	5 1	1037 L					
10 R			5 6	31 6		Top Bnk	
25 R			8 2	29 0			B. Bnk
30 R			8 6	28 6			
21 L			5 3				
34 L			6 3			"	
42 L			8 2				"
52 L			8 5				℄ drain.
68 L			7 5				Toe. S/.
83 L			2 9		"		
89 L			0 0		"		
100 L			+5 3		"		
82+60 ℄	5 1	1036.5		1031.7			
9 R			6 5	30 0			"
30 R			8 1	28 5			
10 L			4 6				
34 L			5 5			"	
40 L			7 2				"
52 L			7 2				"

Form 307 5M 5-39

PLEASE RETURN TO
LOS ANGELES COUNTY SURVEYOR
700 HALL OF RECORDS

NOTE: ANY ADDITIONS OR CHANGES ON THIS SHEET MUST BE MADE OR CIRCLED IN RED INK, WITH DATE AND NAME OF PERSON MAKING CHANGE

Do not extend notes this side of this line

STATION	B. S.	H. I.	F. S.	ELEV.		
82+00 68 L		1036 5	7 0	1031 4		Toe S.
75 L			5 3			Brk
87 L			0 0		S.H.	
98 L			+5 3		"	
94 L			+2 0	1038 5	" + 36' Oak.	
82+70 ℄	5 0	10[illegible] 8		1029.5		
10 R			6 0	28 8	Bot Brk.	
32 R			5 7	27.1		
7 L			3 7	31 1	Top Brk	
19 L			3 4	31 4		
34 L			4 0	30 8	"	
43 L			5 6	29 2	"	
55 L			5 9	28.9		℄ drain.
66 L			5 3	29 5		
79 L			2 4	32 4	"	
85 L			0 0	34.5	"	
93 L			+5 3			
82+90 ℄	5 2	1033 8		1028.[illegible]		
10 R			4 8	29.0		
30 R			4 5	29.3		
15 L			5 1	28.7	Brk	

Profile No. ____ Notes Red. ____ Plotted ____ Job No. ____ Division No. ____ F B. 837 PG. 113

X-Sec. No. ____ Date ____ Date ____ Survey of WAYSIDE HONOR FARM

Notes Chkd. ____ Checked ____ Survey by ____ Notes ____ Date ____

Date ____ Date ____ Map No. ____ Indexed A. C. Johnson Date ____

Form 307 5M 5-39

PLEASE RETURN TO
LOS ANGELES COUNTY SURVEYOR
700 HALL OF RECORDS

NOTE: ANY ADDITIONS OR CHANGES ON THIS SHEET MUST BE MADE OR CIRCLED IN RED INK, WITH DATE AND NAME OF PERSON MAKING CHANGE

Do not extend notes this side of this line

STATION		B. S.	H. I.	F. S.	ELEV.			
82+90	29 L		1033.8	4 3	10[illegible]			
	45 L			4 8	29.0	℄ drain.		
	63 L			4 0	2[illegible].8		Toe Sl.	
	76 L			1 2	3[illegible].6			Brk.
	78 L			0 0	33.8			S.H.
	88 L			+5 3	3[illegible].1			"
83+00	℄	5 2	1034.2		102[illegible].0			
	10 R			4 9	29.3			
	30 R			4 4	29.8			
	18 L			5 8	28.4			In drain.
	40 L			5 4	28.8	"		
	61 L			4 2	1030.0		"	
	14 L			1 4	32.8			"
	79 L			0 0	34.2			"
	91 L			+5 3	39.5			"
83+25	℄	5 3	1035.3		103[illegible]			
	15 R			5 2	30.1			
	30 R			5 4	29.9			
	12 L			6 3	29.0		"	
	26 L			7 3	28.0			"
	38 L			6 3	29.0		"	

F.B. 837 Pg. 114 Job No. ____ Division No. ____ Notes Red. ____ Plotted ____ Profile ____
Survey of WAYSIDE HONOR FARM Date ____ Date ____ No. ____
Survey by A. C. Johnson Notes ____ Notes Chkd. ____ Checked ____ X-Sec. ____
Indexed ____ Date ____ Date ____ Date ____ No. ____

Form 307 5M 5-39

PLEASE RETURN TO
LOS ANGELES COUNTY SURVEYOR
700 HALL OF RECORDS

NOTE: ANY ADDITIONS OR CHANGES ON THIS SHEET MUST BE MADE OR CIRCLED IN RED INK, WITH DATE AND NAME OF PERSON MAKING CHANGE

Do not extend notes this side of this line

STATION	B. S.	H. I.	F. S.	ELEV.		
83+25 59L		1035 3	5 0	1030.3	Toe Slope.	
73L			1 4	33.9		S.H.
82L			0 0	35.3		"
93L			+5 3	40.6		"
+50 ℄	5 1	1035 3		1030.2		
15R			5 1	30.2		
30R			5 4	29.9		
12L			5 6	29.7		
29L			7 5	27.8		Bot. Drain.
38L			7 6	1027.7	"	
39L			6 2	29.1	Brk.	
64L			3 6	31.7	"	
77L			1 4	33.9		"
82L			0 0	35.3		"
91L			+5 3	40.6		"
83+75 ℄	5 2	1035 4		1030.2		
15R			5 1	30.3		
30R			5 2	30.2		
12L			5 0	30.4		
23L			5 0	30.4	T. Brk	
30L			6 6	28.8	B. "	

Profile No. ____ Notes Red. ____ Plotted ____ Job No. ____ Division No. ____ F B 83 Pg 115
Date ____ Date ____ Survey of WAYSIDE HONOR FARM
X-Sec. No. ____ Notes Chkd. ____ Checked ____ Survey by ____ Notes ____ Date ____
Date ____ Date ____ Map No. ____ Indexed ____ Date ____

Form 307 5M 5-39

PLEASE RETURN TO
LOS ANGELES COUNTY SURVEYOR
700 HALL OF RECORDS

NOTE: ANY ADDITIONS OR CHANGES ON THIS SHEET MUST BE MADE OR CIRCLED IN RED INK, WITH DATE AND NAME OF PERSON MAKING CHANGE

Do not extend notes this side of this line

F.B. 837 Pg. 116

Job No. _____ Division No. _____ Notes Red. _____ Plotted _____ Profile _____
Survey of WAYSIDE HONOR FARM Date _____ Date _____ No. _____ X-Sec. _____
Survey by C. Johnson Notes _____ Notes Chkd. _____ Checked _____ No. _____
Indexed _____ Date _____ Date _____ Date _____

STATION	B. S.	H. I.	F. S.	ELEV.		
83+75	42 L	1035 4	7 3/4	1028.1	Bot Drain.	
	62 L		4 6/4	30.8	Top Bnk.	
	80 L		2 4/4	102.6		Toe 51.
	85 L		0 0/4	30.4		S.H.
	94 L		+5 3/4	41.7		
84+00 ℄	5 2/4	1035 7		1030.1		
	15 R		5 4/4	30.3		
	30 R		5 0/4	30.7		
	15 L		5 4/4	30.3		
	33 L		4 8/4	30.9	"	
	49 L		7 7/4	28.0	"	
	69 L		5 6/4	30.1	"	
	83 L		3 8/4	31.1	"	
	91 L		0 0/4	35.7		"
	100 L		+5 3/4	41.0		"
84+25 ℄	5 1/4	1035 5		1030.1		
	15 R		5 1/4	30.4		
	30 R		5 1/4	30.4		
	24 L		5 1/4	30.4		
	39 L		4 8/4	30.7	"	
	53 L		7 2/4	28.3	Bot Bnk	

Form 307 5M 5-39

PLEASE RETURN TO
LOS ANGELES COUNTY SURVEYOR
700 HALL OF RECORDS

NOTE: ANY ADDITIONS OR CHANGES ON THIS SHEET MUST BE MADE OR CIRCLED IN RED INK, WITH DATE AND NAME OF PERSON MAKING CHANGE

Do not extend notes this side of this line

STATION	B. S.	H. I.	F. S.	ELEV.		
84+25 74L		1035 5	7 4	1028.1	Toe Sl + Ed drain	
85L			4 0	31.5		S.H.
91L			0 0	35 5		"
99L			+5 3	40 8		"
84+50 ℄	5 1	1035 4		1030.3		
15R			5 0	30.4		
30R			5 0	30.4		
27L			5 3	30.1		
45L			4 0	30.5		T Bnk
64L			7 4	28.0		B. Bnk
79L			7 3	28 1	" "	"
92L			0 0	35 4		"
99L			+5 3	40 7		"
84+75 ℄	5 0	1035 4		1030 4		
9 R			4 6	30 8		
27 R			4 1	31 3	Ed. ditch.	
19 L			5 0	30 4		
48 L			5 4	30 0		"
60 L			7 2	28 2		"
77 L			6 6	1028 8	"	"
89 L			0 0	35 4		"

Profile Notes Red. ____ Plotted ____ Job No. ____ Division No. ____ F B 83 PG 112
No. ____ Date ____ Date ____ Survey of WAYSIDE HONOR FARM
X-Sec. Notes Chkd. ____ Checked ____ Survey by ____ Notes ____ Date ____
No. ____ Date ____ Date ____ Map No. ____ Indexed ____ Date ____

Form 307 5M 5-39

PLEASE RETURN TO
LOS ANGELES COUNTY SURVEYOR
700 HALL OF RECORDS

NOTE: ANY ADDITIONS OR CHANGES ON THIS SHEET MUST BE MADE OR CIRCLED IN RED INK, WITH DATE AND NAME OF PERSON MAKING CHANGE

Do not extend notes this side of this line

F B 837 Pg. 118
Job No. Division No. Notes Red. Plotted Profile
Survey of WAYSIDE HONOR FARM Date Date No. X-Sec.
Survey by Notes Notes Chkd. Checked No.
Indexed C. J. Date Date Date

STATION	B. S.	H. I.	F. S.	ELEV.	
84+75 96 L		1035.4	+5 3/4	1040.7	S.H.
B Bn K					
84+95 ℄	5 1/2	1036.2		10[illegible]	
21 R			2 9/10	33.3	
17 R			3 4/10	32.8	Ed. ditch. (o/h)
35 R			4 8/10	31.4	" (new)
21 L			5 3/10	30.7	
45 L			5 3/10	30.9	Top Bn K.
57 L			7 1/10	27.2	Fn line
69 L			6 1/10	29.7	B. f. 11
87 L			0 1/10	30.5	(point of Spur) Top "
99 L			+2 1/10	38.2	Toe Cut.
85+01.5 27 L			5 55/100	103[illegible].65	Bell tel. Sys. Manhole.
85+05 ℄	4 7/10	1038.9		103[illegible].2	
15 R			5 1/10	33.9	
32 R			5 3/10	33.6	Ed. fill.
30 R			6 2/10	32.1	Br K.
45 R			8 6/10	30.3	"
6 L			5 1/10	33.4	Top "
19 L			8 1/10	30.8	Bot "
30 L			7 3/10	31.5	Top Wing
34 L			10 3/10	28.7	Flow line of Culvert & Fn.
41 L			6 9/10	32.2	Top Bn K
34 L			8 21/100	30.69	Top Headwall of Culvert

Form 307 5M 5-39

PLEASE RETURN TO
LOS ANGELES COUNTY SURVEYOR
700 HALL OF RECORDS

NOTE: ANY ADDITIONS OR CHANGES ON THIS SHEET MUST BE MADE OR CIRCLED IN RED INK, WITH DATE AND NAME OF PERSON MAKING CHANGE

Do not extend notes this side of this line

STATION	B. S.	H. I.	F. S.	ELEV.		
85+01 67 L		1038.9	4 5/10	1034.4	Top fill.	
87 L			4 3/10	34.6	" C.T.	
104 L			5 0/10	33.3	Bot C.T.	85+07 Tel Pole 16 L
(P#5) 85+16 43 P.O.T.	5 1/10	1039.2		1034.1		
30 R			6 0/10	33.2		
51 R			6 2/10	33.0	Top fill.	
63 R			9 1/10	30.2	Ed. of Pvmt	
87 L			5 2/10	34.0	Fence.	
27 L			5 1/10	34.1	"	
58 L			6 3/10	32.5	Bot. fill.	
104 L			7 4/10	32.0		
150 L			8 2/10	31.0	C.T. Sag & Tel Pole.	
85+21 ℄	5 1/10	1038.0		1032.9		
10 R			5 2/10	32.8		Fence
34 R			5 2/10	32.8		
66 R			4 1/10	33.5	Ed fill & Ed Pvmt.	
27 L			5 1/10	32.5		
34 L			6 4/10	31.6		
120 L			6 3/10	31.3	Top fill & Bkg	
155 L			12 0/10	26.0	Toe " "	
85+26 61 R			4 5/10	33.5	Tel Pole.	

Profile: Notes Red. Plotted Job No. Division No.
No. Date Date Survey of WAYSIDE HONOR FARM
X-Sec. Notes Chkd. Checked Survey by Notes
No. Date Date Map No. Indexed Date
F B 837 Pg 11

Form 307 5M 5-39

PLEASE RETURN TO
LOS ANGELES COUNTY SURVEYOR
700 HALL OF RECORDS

NOTE: ANY ADDITIONS OR CHANGES ON THIS SHEET MUST BE MADE OR CIRCLED IN RED INK, WITH DATE AND NAME OF PERSON MAKING CHANGE

Do not extend notes this side of this line

STATION	B. S.	H. I.	F. S.	ELEV.	
85+51 ℄	4 3	1036 6		10[illegible]	Top fill at Hwy.
27 R			4 1	[illegible] 5	
68 R			4 1	[illegible] 5	Fence
100 R			3 7	32 9	
115 R			5 1	31 5	Ed. ditch.
20 L			7 2	27 4	on side of fill
43 L			9 5	27 1	Bot "
97 L			10 1	26 5	Ed of Hwy Conc.
85+60 ℄	51	32.4		27 3	Toe of fill
5 R			4 0	27 5	"
34 R			0 0	32 4	Top fill
40 L			5 34	27 06	Ed. oil
64 L			5 43	26 98	" Conc. Hwy.
85+72 33 Int.				1027 67	S W & Tin
	5 78	1033 45			
0+25 North.			5 32	28 13	Profile on 25' [illegible] to Hwy [illegible]
+50 "			4 87	28 58	
+75 "			4 32	29 13	
1+00 "			3 85	29 60	
+25 "			3 37	30 08	

F.B. 837 Pg. 120

Job No. ____ Division No. ____ Notes Red. ____ Plotted ____ Profile ____

Survey of WAYSIDE HONOR FARM ____ Date ____ No. ____

Survey by ____ Notes ____ Checked ____ X-Sec. ____

Indexed C. Johnson ____ Date ____ Date ____ No. ____

Form 307 5M 5-39

PLEASE RETURN TO
LOS ANGELES COUNTY SURVEYOR
700 HALL OF RECORDS

NOTE: ANY ADDITIONS OR CHANGES ON THIS SHEET MUST BE MADE OR CIRCLED IN RED INK, WITH DATE AND NAME OF PERSON MAKING CHANGE

Do not extend notes this side of this line

Profile No.____ Notes Red.____ Plotted____ Job No.____ Division No.____
X-Sec. No.____ Date____ Date____ Survey of WAYSIDE HONOR FARM
Notes Chkd.____ Checked____ Survey by____
Date____ Date____ Map No.____ Indexed____ Notes____ Date____

F B 5[illegible] PG 1[illegible]

STATION	B. S.	H. I.	F. S.	ELEV.	
		1002.45			
0 North			2 77	39 68	
+74 "	← Cont to Pg 124-1		12 31	31 14	← Profile North cont on pg. 124
0 +25 South			6 19	27 26	
+50 "			6 64	26 81	Profile on 25' offset State Hyw ℄
+75 "			6 91	26 54	(See pg 123 for re-run)
1+00 "			7 18	26 27	
1+25 "			7 45	26 00	
+50 "			7 66	25 71	
			[illegible]	[illegible]	[illegible]
0+25 North	5 3/4	33 4		28 1	
13 R			6 2/4	27 4	Top fill
21 R			1 2/4	32 2	Top fill.
44 R			1 1/4	32 3	Fn. line.
0+50 North	5 3/4	33.7		28 6	
12 R			5 2/4	28 0	"
21 R			1 3/4	32 6	"
40 R			1 3/4	32 6	"
+75 No.	5 2/4	34.3		29 1	
15 5/4 R			5 2/4	28.6	"
17 R			1 6/4	32.7	"

Form 307 5M 5-39

PLEASE RETURN TO
LOS ANGELES COUNTY SURVEYOR
700 HALL OF RECORDS

NOTE: ANY ADDITIONS OR CHANGES ON THIS SHEET MUST BE MADE OR CIRCLED IN RED INK, WITH DATE AND NAME OF PERSON MAKING CHANGE

Do not extend notes this side of this line

F.B. 87 Pg 122 | Job No. ____ Division No. ____ Notes Red. ____ Plotted ____ Profile ____
Survey of WAYSIDE HONOR FARM Date ____ No. ____
Survey by ____ Notes ____ Notes Chkd. ____ Checked ____ X-Sec. ____
Indexed by C. Johnson Date ____ Date ____ Date ____ No. ____

STATION	B. S.	H. I.	F. S.	ELEV.		
		1037.3				
0+75 No. 36 R			1 8	1032.5	Fn. line	
58 R			1 5	1028.8	Ed. ditch.	
1+00 No.	5 2	1034.8		1027.60		
8 R			5 4	29.1		Toe Fill
14 R			2 2	32.6		Top fill.
32 R			1 5	35.3	"	
48 R			1 3	33.3		B.R.
54 R			4 2	30.6	"	
1+25 No.	5 3	1035.4		1029.94		
7 R			5 3	30.1		"
12 R			2 7	32.7		"
28 R			2 2	33.2	"	
37 R			2 4	33.0		"
47 R			4 6	30.3	"	
1+50 No.	5 5	1035.9		1029.40		
6 R			5 2	30.5		"
14 R			3 6	32.3		"
22 R			3 1	32.8		"
25 R			4 1	31.8	"	
27 R			5 10	30.7		"

Form 307 5M 5-39

PLEASE RETURN TO
LOS ANGELES COUNTY SURVEYOR
700 HALL OF RECORDS

NOTE: ANY ADDITIONS OR CHANGES ON THIS SHEET MUST BE MADE OR CIRCLED IN RED INK, WITH DATE AND NAME OF PERSON MAKING CHANGE

Do not extend notes this side of this line

STATION	B. S.	H. I.	F. S.	ELEV.		
1+50 40R		1035.9	5 4	30 [illegible]	Ed ditch.	
1+74 No	5 3	36.4		31 [illegible]		
8 R			5 0	31 4	End of fill.	
23 R			5 3	31 1		Fn.
35 R			5 6	30 [illegible]	"	

(X-Sec to North cont. to pg. 130)

PROFILE [illegible] INT. on 25' [illegible] Line

85+72.33 (Hn Fa in Pa)				1027.67	Int. Fa. S.W.&T. (Int on [illegible] to [illegible]) See pg. 110	
	4 23	1031 90				
0+25 S.			4 63	1027 27		
+50 S.			5 10	26 [illegible]		
+75 "			5 35	26 [illegible]		
1+00 "			5 62	26 [illegible]		
[illegible]			5 [illegible]	26 [illegible]		
+50 "			6 12	26 [illegible]		
+75			6 36	25 54		
2+00			6 56	25 [illegible]		
+25			6 71	25 17		

Profile Notes Red. ____ Plotted ____ Job No. ____ Division No. ____ F B 887 PG. [illegible]
No. ____ Date ____ Date ____ Survey of WAYSIDE HONOR FARM
X-Sec. Notes Chkd. ____ Checked ____ Survey by ____ Notes ____ Date ____
No. ____ Date ____ Date ____ Map No. ____ Indexed ____ Date ____

Form 307 5M 5-39

PLEASE RETURN TO
LOS ANGELES COUNTY SURVEYOR
700 HALL OF RECORDS

NOTE: ANY ADDITIONS OR CHANGES ON THIS SHEET MUST BE MADE OR CIRCLED IN RED INK, WITH DATE AND NAME OF PERSON MAKING CHANGE

4+86 2±

Do not extend notes this side of this line

STATION	B. S.	H. I.	F. S.	ELEV.	
PROFILE NORTH ON 25' OFFSET LINE TO HIGHWAY					Cont. from Pg. 121
				1036.91	US BM #2083
(Cont from Pg. 121)	4 39	1041 30			
2+00			9 60	31 70	
+25			9 06	32 24	
+50			8 53	32 77	
2+75			8 02	33 28	
3+00			7.52	33.78	
+25			6 98	34 32	
+50			6 49	34 81	
+75			6 00	35 30	
4+00			5 57	35 73	
+25			5 21	36 09	
+50			4 78	36 52	
+75			4 36	36 94	
4+86 2± BC			4 21	37 09	
6+36 0 Tan Prod			2 84	38 46	Bridge floor
3 6 Right			5 83	35 47	Top Conc Pile bent.

F. B. 837 Pg. 124 Job No. Division No. Notes Red. Plotted Profile
Survey of WAYSIDE HONOR FARM Date Date No.
Survey by Notes Notes Chkd. Checked X-Sec.
Indexed A. C. Johnson Date Date No.

Form 307 5M 5-39

PLEASE RETURN TO
LOS ANGELES COUNTY SURVEYOR
700 HALL OF RECORDS

NOTE: ANY ADDITIONS OR CHANGES ON THIS SHEET MUST BE MADE OR CIRCLED IN RED INK, WITH DATE AND NAME OF PERSON MAKING CHANGE

Do not extend notes this side of this line

STATION	B. S.	H. I.	F. S.	ELEV.		
	X SECTIONS on 25' offset to STATE HYW (South)					
0+25 South	5 30	1032 57		1027.27		
5 R			5 12	27.45	Ed. Hwy.	
12 L			5 60	27.0	Toe fill.	
20 6 L			0 40	32 2		Top fill
51 L			+1 5	34 1		Fence
0+50 So.	5 25	32.05		1026 80		
5 R			5 08	26.97	"	
9 L			5 14	26 91	"	
18 5 L			0 10	32 0		"
41 5 L			+0 2	32 3		Brk
47 5 L			+2 0	34 1		"
56 5 L			0 7	31.4		"
0+75 So.	5 24	1031 79		1026 55		
5 R			5 04	26 75	"	
4 L			5 19	26 60	"	
15 L			0 0	31.8		"
40 L			+0 5	32 3		"
47 L			+2 5	34 3		"
60 L			1 8	33.6		"

Profile No. ____ Notes Red. ____ Plotted ____ Job No. ____ Division No. ____ F B 83 PG 125

X-Sec. No. ____ Date ____ Date ____ Survey of WAYSIDE HONOR FARM

Notes Chkd. ____ Date ____ Checked ____ Survey by ____ Notes ____ Date ____

Map No. ____ Date ____ Indexed A. C. Johnson Date ____

Form 307 5M 5-39

PLEASE RETURN TO
LOS ANGELES COUNTY SURVEYOR
700 HALL OF RECORDS

NOTE: ANY ADDITIONS OR CHANGES ON THIS SHEET MUST BE MADE OR CIRCLED IN RED INK, WITH DATE AND NAME OF PERSON MAKING CHANGE

Do not extend notes this side of this line

Profile No. ____ X-Sec. No. ____

Job No. ____ Division No. ____ Notes Red. ____ Plotted ____ Date ____ Checked ____ Date ____

Survey of WAYSIDE HONOR FARM Notes ____ Date ____ Notes Chkd. ____ Date ____

Survey by A. C. Johnson

Indexed

F.B. 837 Pg. 126

STATION	B. S.	H. I.	F. S.	ELEV.		
1+00	5.20	1031.48		1026.28		
5R			5.06	26.42	Ed Hwy	
4L			5.10	26.4	Toe fill	
13L			+0.4	31.9	Top fill	
37L			+0.2	31.7		B+K.
44L			+3.0	34.5		"
54L			+3.0	34.5		"
64L			0.0	31.5		Fn.
1+25	5.24	1031.24		1026.00		
5R			5.10	26.14	"	
4L			5.0	26.2	"	
14L			0.0	31.2	"	
35L			+1.0	32.2		"
48L			+5.0	36.2		SH.
1+50	5.25	1031.03		1025.78		
5R			5.14	25.89	"	
5L			5.1	25.9	"	
14L			+0.2	31.2	"	
28L			+0.5	31.5		"
45L			+4.0	32.0		" Toe Cut

Form 307 5M 5-39

PLEASE RETURN TO
LOS ANGELES COUNTY SURVEYOR
700 HALL OF RECORDS

NOTE: ANY ADDITIONS OR CHANGES ON THIS SHEET MUST BE MADE OR CIRCLED IN RED INK, WITH DATE AND NAME OF PERSON MAKING CHANGE

Do not extend notes this side of this line

STATION	B. S.	H. I.	F. S.	ELEV.		
1+75	5 25	103079		102554		
5R			5 14	2565	Ed Hwy	
65 L			5 1	257	Toe fill	
16 L			0 0	308		Top fill
28 L			+0 3	31.6		BLT
46 L			+4 5	353		Toe cut
49 L			+5 0	358		? P. Pole Tel Box
2+00	5 25	103059		102534		
5R			5 17	2542	"	
95 L			5 2	254	"	
11 L			5 1	305		"
28 L			+0 2	308		"
39 L			+4 0	346		"
50 L			+5 0	356		Toe cut
2+25	5 27	103046		102519		
5R			5 23	2523	"	
13 L			5 0	255	"	
20 L			1 6	289		"
28 L			1 0	295		"
36 L			+4 0	345		Top cut

Profile Notes Rod Plotted Job No. Division No.
No. Date Date Survey of WAYSIDE HONOR FARM
X-Sec. Notes Chkd. Checked Survey by Notes Date
No. Date Date Map No. Indexed Date

F B 87 Pg 47

F B 837 Pg. 128 | Job No. | Division No. | Notes Red. | Plotted | Profile

Survey of WAYSIDE HONOR FARM | Date | Date | No.

Survey by | Notes | Notes Chkd. | Checked | X-Sec.

Indexed A. C. Johnson | Date | Date | Date | No.

STATION	B. S.	H. I.	F. S.	ELEV.

Form 307 5M 5-39

PLEASE RETURN TO
LOS ANGELES COUNTY SURVEYOR
700 HALL OF RECORDS

Do not extend notes this side of this line

NOTE: ANY ADDITIONS OR CHANGES ON THIS SHEET MUST BE MADE OR CIRCLED IN RED INK, WITH DATE AND NAME OF PERSON MAKING CHANGE

Profile No. _____ Notes Red. _____ Date _____ Plotted _____ Date _____ Job No. _____ Division No. _____ Survey of WAYSIDE HONOR FARM

F B. 837 PG. 129

X-Sec. No. _____ Notes Chkd. _____ Date _____ Checked _____ Date _____ Survey by _____ Map No. _____ Notes _____ Indexed _____ Date _____ Date _____

NOTE: ANY ADDITIONS OR CHANGES ON THIS SHEET MUST BE MADE OR CIRCLED IN RED INK, WITH DATE AND NAME OF PERSON MAKING CHANGE

Do not extend notes this side of this line

PLEASE RETURN TO
LOS ANGELES COUNTY SURVEYOR
700 HALL OF RECORDS

Form 307 5M 5-39

STATION	B. S.	H. I.	F. S.	ELEV.

Form 307 5M 5-39

PLEASE RETURN TO
LOS ANGELES COUNTY SURVEYOR
700 HALL OF RECORDS

NOTE: ANY ADDITIONS OR CHANGES ON THIS SHEET MUST BE MADE OR CIRCLED IN RED INK, WITH DATE AND NAME OF PERSON MAKING CHANGE

Do not extend notes this side of this line

Profile No. X-Sec. No.
Plotted Date Checked Date
Notes Red. Date Notes Chkd. Date
Division No. Job No.
Survey of WAYSIDE HONOR FARM Notes
Survey by C. Johnson Date
Indexed

F. B. 837 Pg. 130

STATION	B. S.	H. I.	F. S.	ELEV.		
(Cont. from Pg 123 Northerly)					CROSS SECTIONS North 1 ON 25' OFFSET TO STATE HIGHWAY	(Cont. from Pg. 123)
2+00 ℄	6.52	1038.24		1031.70		
5' L			6.40		Edge Pavement	
21 R			6.3			
23.6 R			7.2		Fn.	
27.8 R			7.3		Edge Drain Ditch	
34.6 R			6.9			
2+25 ℄ (N)	6.00	1038.24		32.24		
5' L			5.93		Edge Pavement	
18 R			6.0			
44 R			5.7			
21.4 R			6.2			
24.0 R			7.7		Fn	
27.8 R			8.0		Edge Drain Ditch	
35.1 R			7.2			
2+50 ℄ (N)	5.47	1038.24		32.77		
5' L			5.45		Edge Pavement	
2.0 R			5.5			
5.3 R			4.8			
45 R			5.3			
18.6 R			6.1			

Form 307 5M 5-39

PLEASE RETURN TO
LOS ANGELES COUNTY SURVEYOR
700 HALL OF RECORDS

NOTE: ANY ADDITIONS OR CHANGES ON THIS SHEET MUST BE MADE OR CIRCLED IN RED INK, WITH DATE AND NAME OF PERSON MAKING CHANGE

Do not extend notes this side of this line

STATION	B. S.	H. I.	F. S.	ELEV.		
24° R			66			
25° R			72		Fn	
28 R			79			Edge Drain Ditch
35 R			79			" "
2+75 ℄	496	1038.24		1033 28		
5 L			491		Edge Pavement	
2° R			50			
4 R			43			
9 R			44			
14 R			61			
24 R			66			
26 R			82		Fn	
289 R			83			4 " "
36° R			80			4 " "
3+00 ℄	446	1038 24		33 78		
5 L			441		Edge Pavement	
2 R			45			
4 R			41			
78 R			44			
120 R			59			
259 R			75			

Profile Notes Red. Plotted Job No. Division No.
No. Date Date Survey of WAYSIDE HONOR FARM
X-Sec. Notes Chkd. Date Checked Survey by Notes Date 11-25-40
No. Date Date Map No. Indexed Date

F B 633 PG. 31

Form 307 5M 5-39

PLEASE RETURN TO
LOS ANGELES COUNTY SURVEYOR
700 HALL OF RECORDS

NOTE: ANY ADDITIONS OR CHANGES ON THIS SHEET MUST BE MADE OR CIRCLED IN RED INK, WITH DATE AND NAME OF PERSON MAKING CHANGE

Do not extend notes this side of this line

STATION	B. S.	H. I.	F. S.	ELEV.		
26.6 R		1038 24	9.1		Fn	
29.4 R			9.1		Edge Drain	
36.5 R			8.5		"	"
3+11.2± ℄ (N)			4.23	34.01		
5' L			4.16		Edge Pavement	
2.5 R			4.3			
6.0 R			4.0			
17.3 R			9.2			
21.5 R			10.5		Bot F.C. Fn	Begin Fn
21.5 R			7.2		Top	
26.1 R			—		Outside Line F.C. Fn	
3+50 ℄ (N)	5.32	1040 13		1034.81		
5' L			5.25		Edge Pavement.	
2.8 R			5.3			
4.0 R			4.9			
17.0 R			10.8			
17.5 R			12.3			
21.0 R			12.3		F.C. Fn	
21.0 R			9.9		Top	
26.4 R			—		F.C. Fn.	
29.0 R			11.2		Edge Drain Ditch	

F.B. 837 Pg. 132
Job No. Division No. Notes Red. Plotted Profile
Survey of WAYSIDE HONOR FARM Date Date No.
Survey by A. C. Johnson Notes Checked X-Sec.
Indexed Date Date No.

Form 307 5M 5-39

PLEASE RETURN TO
LOS ANGELES COUNTY SURVEYOR
700 HALL OF RECORDS

NOTE: ANY ADDITIONS OR CHANGES ON THIS SHEET MUST BE MADE OR CIRCLED IN RED INK, WITH DATE AND NAME OF PERSON MAKING CHANGE

Do not extend notes this side of this line

STATION	B. S.	H. I.	F. S.	ELEV.	
36° R			11 ±		Edge Drain Ditch
4+00 ℄ (N)	4.40	1040.13		1035.73	
5' L			4.28		Edge Pavement
2± R			4.4		
4.5 R			4.0		
17± R			10.4		
18± R			13.2		
21± R			13.2		Bot F.G. Fn
21± R			10.0		Top " "
26± R			10.0		N. " "
30° R.			10.5		Drain Ditch (S. Edge)
39° R			10.8		" " N "
4+50 ℄ (N)	3.61	1040.13		36.52	
5' L			3.44		Edge Pavement
2± R			3.7		
4.5 R			4.5		
18± R			9.6		
20° R			13.1		
22.4 R			13.1		Bot F.G. Fn
22.4 R			10.1		Top " "
27.8 R			10.1		N " "

Profile Notes Red. Plotted Job No. Division No.
No. Date Date Survey of WAYSIDE HONOR FARM
X-Sec. Notes Chkd. Checked Survey by Notes Date 11-25-40
No. Date Date Map No. Indexed Date Date

F B 53 PG 23

Form 307 5M 5-39

PLEASE RETURN TO
LOS ANGELES COUNTY SURVEYOR
700 HALL OF RECORDS

NOTE: ANY ADDITIONS OR CHANGES ON THIS SHEET MUST BE MADE OR CIRCLED IN RED INK, WITH DATE AND NAME OF PERSON MAKING CHANGE

Do not extend notes this side of this line

F.B. 837 Pg. 137

Job No. _____ Division No. _____ Notes Red _____ Date _____ Plotted _____ Profile _____

Survey of WAYSIDE HONOR FARM

Survey by _____ Notes _____ Date _____ Notes Chkd. _____ Date _____ Checked _____ Date _____ X-Sec. No. _____

Indexed A. C. Jones

STATION	B. S.	H. I.	F. S.	ELEV.		
31+00 R		1040.13	11.2		S Edge Drain Ditch	
39+00 R			11.3		N " " "	

Notes Ck'd by		Survey of NAYSIDE MONOR[illegible]	F.B. 827 Pg. 135
Map No.		W. O. 8221 Tape No. St'd 24°F	
Office Work		Surveyed by [illegible]	
Checked		Notes E.C.H. Date 9-4-40	
Date		Indexed A. P. Johnson 11-27-40	

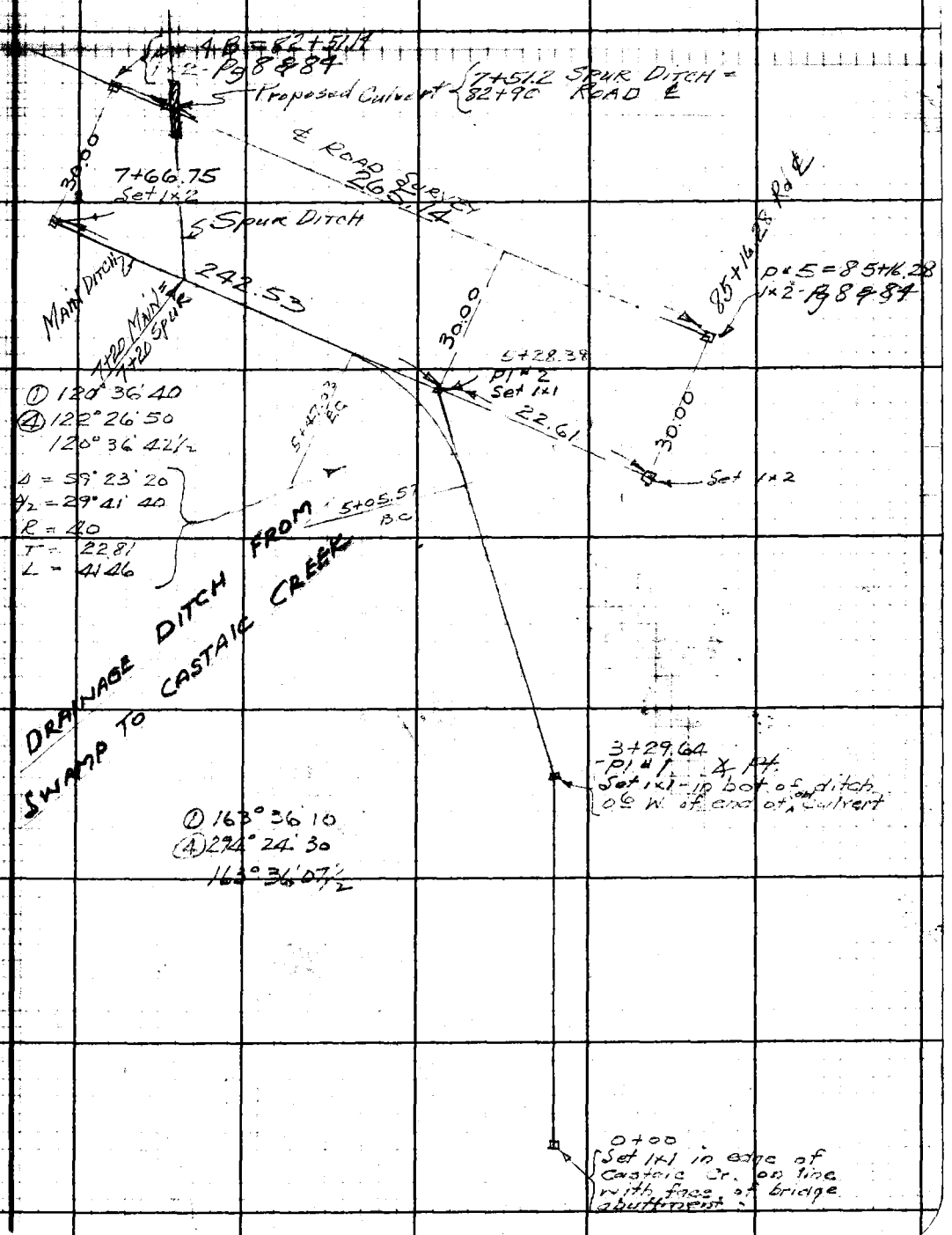

Note: Any Additions or Changes on This Sheet Must be Made or Circled in Red Ink With Date and Name of Person Making Change.

Do not extend notes this side of this line.

RETURN TO
LOS ANGELES COUNTY SURVEYOR
700 HALL OF RECORDS

FORM 247 5M 10-39

RETURN TO
LOS ANGELES COUNTY SURVEYOR
700 HALL OF RECORDS

Note: Any Additions or Changes on This Sheet Must be Made or Circled in **Red Ink** With Date and Name of Person Making Change.

Do not extend notes this side of this line.

F.B. 837 PG. 136

Form 307 5M 10-37

PLEASE RETURN TO
LOS ANGELES COUNTY SURVEYOR
700 HALL OF RECORDS

NOTE: ANY ADDITIONS OR CHANGES ON THIS SHEET MUST BE MADE OR CIRCLED IN RED INK, WITH DATE AND NAME OF PERSON MAKING CHANGE

Do not extend notes this side of this line

STATION	B. S.	H. I.	F. S.	ELEV.			
	PROFILE OF DRAINAGE DITCH FROM SWAMP TO CASTAIC CREEK J.N. 8221 (AT PROPOSED PARKING LOT) (4' Bottom - 1 to 1 side slopes)						
B.M.				1036.91	US BM-M 52		
	1 19	1038 10					
T.P.			8 31	1029.79			
	4 67	1034 46			(℄ GR)		
0+00			7 9	26 6	1026 60		
39 2 R			8 3	26 2			
0+30			6 8	27 7	26 67		
+60			7 1	27 4	26.75		
+90			7 0	27 5	26.82		
1+20			7 0	27 5	26.90		
+50			6 7	27 8	26 97		
+80			6 4	28 1	27 05		
2+10			6 4	28 1	27 12		
+40			6 2	28 3	27 20		
+70			5 8	28 7	27 27		
3+00			5 5	29 0	27.35		
+29 64 Pl. #1			5 2	29 3	27.42		
T.P.			1 53	1032 93			
	4 79	1037 72					

+ 0.25% Grade

Profile No. ____ Notes Red. ____ Plotted ____ Job No. ____ Division No. ____ F. B. 887 PG. 137
Date ____ Date ____ Survey of WAYSIDE HONOR FARM
X-Sec. No. ____ Notes Chkd. ____ Checked ____ Survey by ____ Notes ____ Date ____
Date ____ Date ____ Map No. ____ Indexed ____ Date ____

Form 307 5M 10-37

PLEASE RETURN TO
LOS ANGELES COUNTY SURVEYOR
700 HALL OF RECORDS

NOTE: ANY ADDITIONS OR CHANGES ON THIS SHEET MUST BE MADE OR CIRCLED IN RED INK, WITH DATE AND NAME OF PERSON MAKING CHANGE

Do not extend notes this side of this line

STATION	B. S.	H. I.	F. S.	ELEV.		
		1037 72				
3+60			6 9	1030 8	1027 50	
+90			7 6	30 1	27 57	
4+20			7 8	29 9	27 65	
+50			7 1	30 6	27 72	
+80			7 0	30 7	27 80	
5+05 57 BC.			6 8	30 9	27 86	
5+15			6 6	31 1	27 89	
+25			6 5	31 2	27 91	
+35			6 4	31 3	27 94	
+47 03 EC			6 7	31 0	27 97	
+70			7 3	30 4	28 02	
6+00			7 3	30 4	28 10	
+30			7 4	30 3	28 17	
+60			7 5	30 2	28 25	
+90			7 6	30 1	28 32	
7+20			7 7	30 0	28 40	
+50			8 9	28 8	28 47	
+66 75			9 0	28 7	28 52	Bot swamp
P#5			3 58	1034 14		

F. B 837 PG. 138 | Job No. | Division No. | Notes Red. | Plotted | Profile
Survey of WAYSIDE HONOR FARM | Date | Date | No.
Survey by | Notes | Notes Chkd. | Checked | X-Sec.
Indexed A. C. Johnson | Date | Date | Date | No.

Form 307 5M 5-39

PLEASE RETURN TO
LOS ANGELES COUNTY SURVEYOR
700 HALL OF RECORDS

NOTE: ANY ADDITIONS OR CHANGES ON THIS SHEET MUST BE MADE OR CIRCLED IN RED INK, WITH DATE AND NAME OF PERSON MAKING CHANGE

Do not extend notes this side of this line

STATION	B. S.	H. I.	F. S.	ELEV.				
	PROFILE OF CULVERT LINE FROM SWAMP S. SIDE OF ROAD							
	2 81	1034 90		1032 09	℄ GR.			P# 4.3
7+20 on Main Ditch = 7+20 on Spur Ditch			6 55	28 35	28.35			℄ Drain Ditch
7+35			5 60	29 30	28 39	C 0.74/1.74	C 0 91	
7+51² = 82+90℄			6 27	28 63	28.43	C 0.24/1.24	C 0 20	Bot Swamp
7+66			5.75	29 15	28.46	C 1 22/2 22	C 0 69	
7+81			4 67	30 23	28.50	C 2.04/3.04	C 1 73	
8+00 ∡ Pt			5.75	29 15	28.55	C 0.48/1.48	C 0 60	
8+10 ∡ Pt			5 99	28 91	28.57	C 0.37/1.37	C 0 34	
8+25			6.18	28 72	28.61	C 0 16/1 16	C 0 11	
8+45			6 33	28 57	28.66			Bot Swamp
		(Spur ditch 2' Bottom 1 To 1 side slopes)						
	Rough Profile of low point of Swamp – Cont. from bot. pg. 134							
		1042.05						
19+00			11 05	1031 00	1030.37		C .61	
+53			10 79	1031 26	30.[illegible]		C .64	
T.B.M #8 = B.M.W-75			0 79	1041 26	SW&T in Se side 36" cat. - 1041.2[illegible] Pg 11			

0.25%

Profile No. ____ Notes Red. ____ Plotted ____ Job No. ____ Division No. ____
X-Sec. No. ____ Date ____ Date ____ Survey of WAYSIDE HONOR FARM
Notes Chkd. ____ Checked ____ Survey by ____ Notes ____ Date ____
Date ____ Date ____ Map No. ____ Indexed ____ Date ____

F B. 89 Pg 139

Form 307 5M 5-39

PLEASE RETURN TO
LOS ANGELES COUNTY SURVEYOR
700 HALL OF RECORDS

NOTE: ANY ADDITIONS OR CHANGES ON THIS SHEET MUST BE MADE OR CIRCLED IN RED INK, WITH DATE AND NAME OF PERSON MAKING CHANGE

Do not extend notes this side of this line

STATION	B. S.	H. I.	F. S.	ELEV.	GR	℄
Rough Profile of low point of swamp from end of Main Ditch Northerly (no alignment)						
Pot. # 4 B. (TP)	2 13	1034 22		1032 09		
7+50	5 44	1033.85	5 81	1028 41	28.47	ok
8+50			4 82	29 03	28.58	C.45
9+50			4 92	2[illegible] 93	28.69	C.24
10+50 T.P.			4 82	21 03	28.81	C.22
11+50			4 65	1021 20	28.92	C.28
	4 85	1034 05				
12+50			4 80	29.25	29.03	C.22
13+50			4 [illegible]	21 17	29.14	C 03
T.P.			4 [illegible]	1027.77		
	4 43	1034 20				
14+50 T.P.			4 92	1021 28	29.25	C.03
15+00			4 92	1029.28	29.31	F.03 (ok Gr.)
	4 99	1034 27				
16+00 T.P.			4 69	1029 58	29.42	C.16
	10 97	1040 55				
17+00			10 51	30 04	29.69	C.35
18+00 T.P.			10 07	1030 48	29.96	C.52
	11 57	1042 05				

(Cont. to Middle of Pg 139)

Back side this pg.

F B 837 Pg 140

Job No. ____ Division No. ____ Notes Red. ____ Plotted ____ Profile ____
Survey of WAYSIDE HONOR FARM Date ____ Date ____ No. ____
Survey by ____ Notes ____ Notes Chkd. ____ Checked ____ X-Sec. ____
Indexed C. Johnson Date ____ Date ____ No. ____

FORM 381 10M 5-54

PLEASE RETURN TO
LOS ANGELES COUNTY SURVEYOR
700 HALL OF RECORDS

NOTE: ANY ADDITIONS OR CHANGES ON THIS SHEET MUST BE MADE OR CIRCLED IN RED INK, WITH DATE AND NAME OF PERSON MAKING CHANGE

Do not extend notes this side of this line

A. W. VAN FLEET Platted by A. W. VAN FLEET Job No. 822 Division No.
Notified Date Dec 4 1956 Date Dec 5 1956 Survey of Webster Manor
Checked Date
Book No. Page No.
F.B. 837 Pg. 77

Transit at	Sight on	Stadia Intercepts	Stadia Distance	Stadia Rod—	Horizontal Angle 0° to 360° Right	Horiz. Distance	+ − Vertical Angle	Elevation of Point	+ Back Sight	+ − Difference Elevation	Height of Instrument	+ − Vertical Distance	REMARKS Stations	K S Left	K S Right	Date
					ADDITIONAL TOPOS ON FARM ROAD AT STATE HIGHWAY											
EC#3	P#5							1035 8	5 2		1041 0		FB 837	109 (Elev)		
		4 20														
		3	120	3 0	250 25	105	+ 20 37	774					TOP B.K.			
		2 93														
		2	93	2 0	253 20	80	+ 21 42	711					"			
		2 97														
		2	97	2 0	259 20	83	+ 21 54	724					"			
		4 17														
		3	117	3 0	268 35	103	+ 20 19	759					"			
		1 99														
		1	99	1 0	268 45	88	+ 18 03	705					"			
		2 01														
		1	101	1 0	273 40	88	+ 20 31	730					"			
		2 03														
		1	103	1 0	287 35	91	+ 19 26	725					"			
		3 18														
		2	118	2 0	300 11	108	+ 17 08	729					"			
		3 37														
		2	137	3 0	307 50	128	+ 14 43	716					"			
							+									
EC#4	P#5							1034 82	5 2		1040 0		FB 837	12R 109		
		2 64														
		1	164	2 0	226 10	157	+ 11 58	712					TOP B.K.			
		2 60														
		1	160	2 0	234 20	158	+ 11 43	699					"			
		2 51														
		1	151	2 0	241 10	144	+ 11 52	682					"			
		2 44														
		1	144	2 0	249 50	137	+ 12 17	678					"			
		2 38														
		1	138	2 0	259 35	131	+ 12 47	677					"			
		3 32														
		2	132	2 0	260 20	125	+ 12 57	665					"			
		3 23														
		2	173	3 0	207 25	170	+ 7 40	592					3 H			

Recorded

Form 301 10M 3-34

PLEASE RETURN TO
LOS ANGELES COUNTY SURVEYOR
700 HALL OF RECORDS

NOTE: ANY ADDITIONS OR CHANGES ON THIS SHEET MUST BE MADE OR CIRCLED IN RED INK, WITH DATE AND NAME OF PERSON MAKING CHANGE

Do not extend notes this side of this line

Transit at	Sight on	Stadia Intercepts	Stadia Distance	Stadia Rod	Horizontal Angle 0° to 360° Right	Horiz. Distance	+ Vertical Angle —	Elevation of Point	+ Back Sight	+ Difference Elevation —	Height of Instrument	+ Vertical Distance —	REMARKS Station	Left	Right
					° '		° '								
PH1	PH5								5 2		1040 0				
		9 35													
		8	135	8 0	270 10	125	+ 15 23	10668					Top Brk		
		4 55													
		3	155	4 0	213 30	152	+ 8 05	573						S.H.	
		2 38													
		1	138	2 0	233 40	135	+ 8 10	573						"	
		2.41													
		1	141	2 0	220 00	139	+ 6 45	543						"	
		2 40													
		1	140	1 0	226 05	137	+ 7 41	575						"	
		2 24													
		1	124	1 0	242 30	122	+ 7 07	544						"	
		2.15													
		1	115	1 0	251 55	112	+ 9 12	570						"	
		3 13													
		2	113	2 0	261 20	110	+ 9 00	553						"	
		8 13													
		7	113	7 0	269 30	108	+ 11 53	557						"	
		4.16													
		3	116	3 0	277 20	111	+ 10 25	592						"	
		5 01													
		4	101	4 0	283 05	101	+ 3 07	413					30' White Oak	"	
	?	1.94						398							
		1	94	1 0	276 50	94	+ 0 37	338					40' "	"	
		1.93													
		1	93	1 0	259 20	93	+ 0 50	402						"	
		10.24													
		10	75	10 0	280 30	75	—	300					Toe 51		
		1.98													
		1	98	0 0	244 00	98	—	400						"	
		9.24													
		9	74	9 2	259 45	74	—	318					"		
		2 12													
		1	112	1 0	228 50	112	+ 1 31	418						"	
		9.80													
		9	80	9 5	247 45	80	—	305					"		
		2.25													
		1	125	1 0	220 00	125	+ 2 26	442						"	
		2 80													
		7	85	7 5	232 00	85	—	325					"		

Add'l Inform.

Topography Description Legend:
Side Hill ... S.H. | Bottom Draw B.D. | Bottom Wash B.W. | Top of Ridge T.R. | Top of Slope T.S.
Side of Draw S.D. | Bottom Ridge B.R. | Head of Draw H.D.

Intersec. of Draw, Ridge & Slope: Y.D's ... Draws ... Ridges ... Slopes ... Bk.S. ... Banks ... T.S. ... Top of Slope ... T.Cl. ... Top of Cliff ... B.Cl. ... Bottom of Cliff ... T.Sp. ... Top of Spur ... B.Cn. ... Bottom of Canyon

Side of Canyon S.Cn. ... Saddle ... Divide ... Flat ... Stream ... Trail ... Pavement ... Edge of Road E.Rd. ... Top of Bank ... T.B. ... Bottom of Bank ... B.B. ... Top of Cut ... T.C. ... Bottom of Cut ... B.C. ... Top of Fill ... T.F. ... Bottom of Fill B.F.

Traveled Rd. Tr.Rd. ... Fence ... Int. Fence ... V.Fst. ... Ditch ... Fl. ... Telephone Pole T.P. ... Power Pole ... P.P. ... Culvert ... Culv.

Sa. ... Sw. ... Fl. ... Str. ... Tr. ... Pvt. ... E.Rd.

Pi-Pr. ... Pine-Pt. ... Cedar-Cy. ... Sycamore ... Sy. ... Eucalyptus ... Eu. ... Pine combinations ... P.P. ... Use these and all common standard abbreviations.

Form 301 10M 3-34

PLEASE RETURN TO
LOS ANGELES COUNTY SURVEYOR
700 HALL OF RECORDS

NOTE: ANY ADDITIONS OR CHANGES ON THIS SHEET MUST BE MADE OR CIRCLED IN RED INK. WITH DATE AND NAME OF PERSON MAKING CHANGE

Do not extend notes this side of this line

Transit at	Sight on	Stadia Intercepts	Stadia Distance	Stadia Rod—	Horizontal Angle 0° to 360° Right	Horiz. Distance	+ / −	Vertical Angle	Elevation of Point	Back Sight	+ / −	Difference Elevation	Height of Instrument	+ / −	Vertical Distance	REMARKS Station	LKS Left	LKS Right
PI-A	PI-5									5 2			10400					
		2 42								2								
		1	142	2 0	212 00	142	+	3 43	472	3						SH		
		5.83																
		4	103	4 3	218 40	103			357	4							7% Slope	
		3.35																
		2	135	2 5	203 20	135			375	5						"		
		5.19																
		4	119	4 6	206 50	119			354	6							"	
		5.34																
		4	134	4 9	189 00	134			351	7							"	
		9.24																
		9	74	9 4	234 30	74			306	8						Swale		
		11.64																
		11	66	10 3	249 35	66			292	9						BOT. SWAMP &		
		11.62																
		11	62	11 3	274 00	62			287	10						"		
		11.67																
		11	67	11 3	296 00	67			287	11						"		
		11.08																
		10	108	10 9	124 45	108			291	12						B. BNK. & Swamp		
		11.02																
		10	102	11 0	113 30	102			290	13								
		11.93																
		11	93	11 1	83 40	93			289	14								
		11.89																
		11	95	11 2	54 40	95			288	15								
		11.15																
		10	115	10 8	29 40	115			292	16								
										17								
PI-B	PI-5								1032 10	5 1			10372			FB 837-12 & 109		
		7.07																
		5	207	6 0	223 10	200	+	10 01	667	18						Top Brk		
		3.01																
		1	201	2 0	215 40	197	+	7 29	612	19							S.H.	
		6.86																
		5	186	6 10	225 10	180	+	10 29	645	20						"		
		4.98																
		0	198	1 10	219 40	194	+	7 36	621	21							"	

Add'n'l Inform.

A. W. VAN FLEET Platted A. W. VAN FLEET Job No. 3221 Division No.
Date 11-30-40 Date DEC 6 1940 Survey of Hays Mine Honor
Checked Date Survey by F.C.H. Notes
Traversed Date Map No. C 568 Date 11-22-40
F.B. 837 PG 113

Form 301 10M 3-34

PLEASE RETURN TO
LOS ANGELES COUNTY SURVEYOR
700 HALL OF RECORDS

NOTE: ANY ADDITIONS OR CHANGES ON THIS SHEET MUST BE MADE OR CIRCLED IN RED INK. WITH DATE AND NAME OF PERSON MAKING CHANGE

Do not extend notes this side of this line

Transit at	Sight on	Stadia Intercepts	Stadia Distance	Stadia Rod	Horizontal Angle 0° to 360° Right	Horiz. Distance	+ − Vertical Angle	Elevation of Point	+ Back Sight	+ − Difference Elevation	Height of Instrument	+ − Vertical Distance	REMARKS Station	Left	Right
P#4-B	P#5							1032.10	1 5.1		1037.20		FB837-12		
		3.73 / 2	173	3.0	228° 05'	168	+ 9° 43'	63.0	2				Top Bnk		
		2.68 / 1	168	2.0	222° 05'	166	+ 5° 20'	50.8	3					S.H.	
		2.57 / 1	157	2.0	234° 35'	152	+ 9° 45'	61.4	4				"		
		2.47 / 1	147	2.0	227° 40'	146	+ 5° 29'	49.3	5					"	
	?	3.40 / 2	140	2.0	246° 00'	136	+ 10° 01'	59.2	6				"		
		2.27 / 1	127	2.0	238° 05'	126	+ 6° 08'	48.7	7					"	
		5.45 / 4	145	4.0	251° 40'	140	+ 10° 18'	58.7	8				"		
		5.25 / 4	125	4.0	247° 55'	123	+ 7° 31'	49.5	9					"	
		7.24 / 6	124	6.0	252° 20'	121	+ 8° 30'	49.4	10					"	
		2.29 / 1	129	2.0	269° 55'	125	+ 9° 40'	56.6	11				"		
		3.39 / 2	139	3.0	273° 05'	135	+ 9° 21'	55.9	12				"		
		6.15 / 5	115	5.0	260° 40'	113	+ 8° 12'	48.5	13					"	
		2.12 / 1	112	1.0	272° 30'	111	+ 5° 37'	47.2	14					"	
		1.26 / 0	126	1.0	281° 50'	123	+ 9° 09'	56.0	15				"		
		2.14 / 1	114	1.0	286° 05'	112	+ 6° 53'	49.9	16					"	
		2.42 / 1	142	1.0	290° 40'	139	+ 8° 31'	57.0	17				"		
		2.47 / 1	147	2.0	300° 10'	144	+ 8° 23'	56.4	18				"		
		2.60 / 1	160	2.0	309° 00'	157	+ 8° 04'	57.5	19				"		
		2.72 / 1	172	2.0	314° 15'	169	+ 7° 18'	1056.20	20	+ 19.7		+ 21.7	" Chk Shot		
		2.52 / 1	152	2.0	313° 10'	150	+ 6° 20'	51.9	21				Top Cut		

Add'n'l Inform.

Topography Description Legend: Side Hill....S.H. Side of Draw..S.D. Side of Ridge..S.R. Head of Draw H.D. Bottom Draw..B.D. Bottom Wash B.W. Top of Ridge..T.R. Top of Slope..T.S.

Inters. of Draws..V.D's Break in Slope..Bk.S. Steep Slope.....S.S. Top of Cliff.....T.Cl. Bottom of Cliff..B.Cl. Top of Spur.....T.Sp. Bottom Canyon..B.Cn.

Side of Canyon S.Cn. Top of Bank...T.B. Bottom of Bank..B.B. Top of Cut.....T.C. Bottom of Cut..B.C. Top of Fill.....T.F. Bottom of Fill..B.F.

Saddle .....Sa. Swale .....Sw. Flat .....Fl. Stream .....Str. Trail .....Tr. Pavement ....Pvt. Edge of Road E.Rd.

Traveled Rd. Tr.Rd. Fence .....Fn. Int. Fences..V.Fns. Ditch .....Di. Telephone Pole T.P. Power Pole....P.P. Culvert .....Cul.

Oak-O. Fir-Fr. Pine-Pl. Cedar-Ce. Sycamore .....Sy. Eucalyptus .....Eu. Plus combinations of these and all common standard abbreviations.

F.B. 837 Pg. 144

Form 301 10M 3-34

PLEASE RETURN TO
LOS ANGELES COUNTY SURVEYOR
700 HALL OF RECORDS

NOTE: ANY ADDITIONS OR CHANGES ON THIS SHEET MUST BE MADE OR CIRCLED IN RED INK, WITH DATE AND NAME OF PERSON MAKING CHANGE

Do not extend notes this side of this line

Transit at	Sight on	Stadia Intercepts	Stadia Distance	Stadia Rod—	Horizontal Angle 0° to 360° Right	Horiz. Distance	+ — Vertical Angle	Elevation of Point	+ Back Sight	+ — Difference Elevation	Height of Instrument	+ — Vertical Distance	REMARKS Station	Left Right
P#4-B	D#5								1 5 1		1037 20			
		2.64 / 1	164	2 0	318 05	163	+ 5 11	1050 0	2				Top Cut	
		2.41 / 1	141	2 0	309 45	140	+ 5 34	48 9	3				"	
		2.31 / 1	131	2 0	304 10	130	+ 5 40	48 1	4				"	
		2.08 / 1	108	1 0	290 20	107	+ 4 36	44 9	5				"	
		4.84 / 4	84	4 3	287 15	84	—	33 9	6				Bot " (End)	
		5.03 / 4	103	4 6	299 20	103	—	32 6	7				" "	
		2.96 / 2	96	4 6	291 00	96	—	32 6	8				" "	
		5.16 / 4	116	5 0	308 55	116	—	32 2	9				" "	
		5.32 / 4	132	5 1	317 00	132	—	32 1	10				" "	
		5.52 / 4	152	5 4	323 35	152	—	31 8	11				" "	
		5.64 / 4	164	5 7	329 55	164	—	31 5	12				" "	
		2.59 / 1	159	2 0	321 10	159	+ 2 38	42 6	13				Top "	
		1.95 / 1	95	1 0	276 30	95	+ 1 53	39 5	14				40" Forked Oak	
		2.03 / 1	103	2 0	259 15	103	+ 3 00	40 6	15				40" & 24" Prong Oak	
		2.09 / 1	109	1 0	242 20	109	+ 2 04	40 2	16				S.H.	
		3.24 / 2	124	2 0	229 15	124	+ 1 29	38 3	17				"	
		2.45 / 1	145	2 0	221 20	145	+ 1 54	40 0	18				"	
		2.62 / 1	162	2 0	216 30	162	+ 1 35	39 6	19				"	
		7.55 / 6	155	6 4	210 25	155	—	30 8	20				Top 3	
		5.80 / 5	80	5 7	281 20	80	—	31 5	21				"	

Add'n'l Inform.

Notes Rec'd. A. W. VAN FLEET Platted A. W. VAN FLEET Job No. Division No.
Date DEC 5 1940 Date DEC 6 1940 Survey of WAYSIDE HONOR FARM
Notes Chkd. Checked Survey by Notes Date 11-25-40
Date Date Map No. Indexed A. C. Johnson

F.B. 837 PG. 145

Form 301 10M 3-34

PLEASE RETURN TO
LOS ANGELES COUNTY SURVEYOR
700 HALL OF RECORDS

NOTE: ANY ADDITIONS OR CHANGES ON THIS SHEET MUST BE MADE OR CIRCLED IN RED INK, WITH DATE AND NAME OF PERSON MAKING CHANGE

Do not extend notes this side of this line

Transit at	Sight on	Stadia Intercepts	Stadia Distance	Stadia Rod	Horizontal Angle 0° to 360° Right	Horiz. Distance	+ Vertical Angle —	Elevation of Point	+ Back Sight	+ Difference Elevation —	Height of Instrument	+ Vertical Distance —	REMARKS Station	Left	Right
D#8	D#5				° '		° '		5 1		1037 20				
		7.30													
		6	130	6 6	217 00	130		10306					Toe slope		
		6.77													
		6	79	6 3	254 30	79		307					"		
		7.09													
		6	109	6 7	225 15	109		305					"		
		7.90													
		7	90	7 2	337 25	90		300					"		
		9.31													
		8	131	9 0	208 30	131		282					Bot Swamp		
		10.06													
		9	106	9 0	217 45	106		282					"		
		8.75													
		8	75	8 7	231 50	75		285					"		
		8.59													
		8	59	8 6	251 40	59		286					"		
		8.54													
		8	54	8 6	299 00	54		286					" & E.B. drain ditch		
		9.38													
		9	38	8 7	341 10	38		285					Bot "		
		9.55													
		9	55	8 9	32 55	55		288					Int drain ditch		
		9.77													
		9	77	9 0	336 15	77		282					Toe fill & Bot Swamp		
		8.68													
		8	68	8 3	323 20	68		289					"	"	
		8.92													
		8	82	8 0	328 20	82		292					"	"	
		7.69													
		7	69	7 7	305 25	67		295					"	—	
		8.64													
		8	64	8 2	288 20	64		290					"	—	
		6.77													
		6	77	6 1	283 45	77		311					"	—	
		4.80													
		4	80	4 3	286 00	80		327					Top "		
		4.74													
		4	74	4 6	299 35	74		326					"	"	
		5.02													
		5	72	5 1	316 20	72		321					"	"	

Add'n'l Inform.

Topography Description Legend:
Side Hill ... S.H. | Bottom Draw B.D. | Bottom Wash B.W. | Side of Ridge S.R. | Top of Ridge T.R. | Toe of Slope ... T.S.
Bot. of Draw ... B.D. | Fir-Pf. | Pine-Pf. Cedar-Ce. | Sycamore ... Sy. | Eucalyptus ... Eu. | Pine combinations of those and all common standard abbreviations.
Traveled Rd. Tr. Rd. | Fence ... F. | Int. Fences ... V. F.n. | Ditch ... Dt. | Telephone Pole ... T.P. | Power Pole ... P.P. | Culvert ... Culv.
Saddle ... Sa. | Swale ... Sw. | Flat ... Fl. | Stream ... Str. | Trail ... Tr. | Pavement ... Pvt. | Edge of Road E.Rd.
Side of Canyon S.Ca. | Top of Bank ... T.B. | Bottom of Bank ... B.B. | Top of Cut ... T.C. | Bottom of Cut ... B.C. | Top of Fill ... T.F. | Bottom of Fill B.F.
Inters. of Draws V.D's | Break in Slope ... Bk.S. | Steep Slope ... S.S. | Top of Cliff ... T.Cl. | Bottom of Cliff ... B.Cl. | Top of Spur ... T.Sp. | Bottom Canyon ... B.Ca.

P.B. 137 Pg 116

Form 381 10M 3-34

PLEASE RETURN TO
LOS ANGELES COUNTY SURVEYOR
700 HALL OF RECORDS

NOTE: ANY ADDITIONS OR CHANGES ON THIS SHEET MUST BE MADE OR CIRCLED IN RED INK, WITH DATE AND NAME OF PERSON MAKING CHANGE

Do not extend notes this side of this line

A. W. VAN FLEET Platted DEC 5 1940 Job No. 2221 Division No. F.B. 237 Pg. 59
Notes Checked Date Directed Date Survey of Date Survey by Date Traversed Date Map No. Notes by A. W. VAN FLEET Date DEC 5 1940

Transit at	Sight on	Stadia Intercepts	Stadia Distance	Stadia Rod—	Horizontal Angle 0° to 360° Right	Horiz. Distance	+ − Vertical Angle	Elevation of Point	+ Back Sight	+ − Difference Elevation	Height of Instrument	+ − Vertical Distance	REMARKS Station	REMARKS Left	REMARKS Right
F#3	D#5				° '		° '		5 1		10372				
		4.78							2						
	4	78	4 4	304 05	78		10328						Top Hill		
		5.35							3						
	5	85	5 3	328 10	85		319						"		
		5.91							4						
	6	91	5 5	336 15	91		317						"		
		6.11							5						
	5	111	5 7	339 30	111		315						"		
		6.28							6						
	5	128	5 9	342 45	128		313						"		
		7.43							7						
	6	143	6 3	349 20	143		309						"		
		7.41							8						
	6	141	6 2	354 50	141		310						"		
		6.16							9						
	5	116	5 8	357 50	116		314						"		
		6.91							10						
	6	91	6 1	3 00	91		308						"		
		9.13							11						
	8	113	8 7	344 10	113		285						Toe "		
		9.94							12						
	9	94	9 4	340 40	94		278						" "		
		7.91							13						
	7	91	7 7	349 05	91		295						Natural	Ground	
		7.11							14						
	6	111	6 8	350 10	111		304						"		
		6.52							15						
	5	152	5 9	340 10	152		313						In Portal	Area	
		5.10							16						
	4	115	5 0	328 30	115		322						"		
		5.98							17						
	5	98	5 2	318 15	98		320						"		
		5.57							18						
	5	57	5 5	24 05	57		317						Top Berm	9' Wide	
		5.78							19						
	5	78	5 3	16 35	78		319						"	8' "	
		6.09							20						
	6	109	5 8	12 20	109		319						"	"	
		6.28							21						
	5	128	5 6	11 05	128		316						"	"	End

Keep it Inform.

Form 301 10M 3-34

PLEASE RETURN TO
LOS ANGELES COUNTY SURVEYOR
700 HALL OF RECORDS

NOTE: ANY ADDITIONS OR CHANGES ON THIS SHEET MUST BE MADE OR CIRCLED IN RED INK, WITH DATE AND NAME OF PERSON MAKING CHANGE

Do not extend notes this side of this line

Transit at	Sight on	Stadia Intercepts	Stadia Distance	Stadia Rod	Horizontal Angle 0° to 360° Right	Horiz. Distance	+ Vertical Angle —	Elevation of Point	+ Back Sight	+ Difference Elevation —	Height of Instrument	+ Vertical Distance —	REMARKS Station	Left	Right
P#43	P#5				° '		° '		5 1		1037 2				
		7.05													
		6	105	6 3	7 15	105		1030 9					Top Burm.		
		6.20													
		5	125	5 8	6 30	125		314					" (End)		
		7.80													
		7	80	6 9	8 25	80		303					"		
		7.48													
		7	48	7 3	15 55	48		299					"		
									7						
2x2 Int.	1½" I.P.							1031 79	4 95		1036 74		Fd. 2x2 Int. Hwy. R/W & Prop. line FB. 732-87		
		Chained													
		79.40		4 0	0 00		+ 14 39	1053 50		+ 16 76		+ 20 76	1½" I.P. FB. 732-87		
	(Ck Tie)	Chained													
		89.72		2 64	253 02			1034 10					P#5 FB 837-12		
		1.46													
		1.	46	1 0	330 00	46	+ 2 17	376					Top Bank		
		1.27													
		1.	27	0 7	346 40	27		360					"		
		2.26													
		2	26	2 3	316 30	26		344					"		
		2.37													
		2	37	2 6	272 00	37		341					"		
		2.57													
		2	55	2 4	259 50	55		343					"		
		2.72													
		2	72	2 7	255 00	72		340					"		
		3.01													
		2	101	2 8	251 40	101		339					"		
		4.08													
		3	108	3 0	256 20	108		337					"		
		4.23													
		3	123	3 2	251 15	123		335					"		
		4.40													
		3	140	3 8	250 40	140		329					"		
		6.42													
		9	142	5 3	251 15	142		314					BOT & Top Bump		
		7.08													
		6	108	6 2	251 50	108		305					"		

Add'n'l Inform.

Intern. of Draw, Y.D's, Break in Slope, B.S.S.: Steep Slope..... S.S. | Top of Cliff..... T.Cl. | Bottom of Cliff..... B.Cl. | Top of Spur..... T.Sp. | Bottom Canyon..... B.Cn.

Side of Canyon S.Cn., Top of Bank, T.B. | Bottom of Bank, B.B. | Top of Cut, T.C. | Bottom of Cut, B.C. | Top of Fill, T.F. | Bottom of Fill, B.F.

Saddle, Spur, Flat, Stream, Trail, Pavement, Edge of Road, E.Rd. | Fld., Sta., Str., Tr., Pvt.

Transit, Rd., Tr. Rd. | Fence, Fnce., V. Fnce., Int. Fence, V. Fnce. | Ditch, Dtch. | Telephone Pole, T.P. | Power Pole, P.P. | Culvert, Culv.

Fld.-Er., Pile-Pt., Cedar-Cd., Sycamore, Sy., Eucalyptus, Euc. | Pine combination of these and all common standard abbreviations.

Topography Description Legend:
Side Hill, S.H. | Bottom Draw B.D. | Bottom Wash B.W. | Side of Ridge, S.R. | Top of Ridge, T.R. | Toe of Slope, T.S. | Head of Draw H.D.

F.B. 837 Pg 118

Form 301 10M 3-34

PLEASE RETURN TO
LOS ANGELES COUNTY SURVEYOR
700 HALL OF RECORDS

NOTE: ANY ADDITIONS OR CHANGES ON THIS SHEET MUST BE MADE OR CIRCLED IN RED INK, WITH DATE AND NAME OF PERSON MAKING CHANGE

Do not extend notes this side of this line

A. W. VAN FLEET Computed Job No. 7221 Division No. F.B. 837 PG. 28
Date DEC 6 1940 Date DEC 6 1940 Survey of Wayside Home Farms
Station Checked Date Survey By F.S.M. Map No. Indexed Date Note K. E. Date

Transit at	Sight on	Stadia Intercepts	Stadia Distance	Stadia Rod—	Horizontal Angle 0° to 360° Right	Horiz. Distance	+ / − Vertical Angle	Elevation of Point	+ Back Sight	+ / − Difference Elevation	Height of Instrument	+ Vertical Distance	R. E. M. Station	T. K. S. Left	T. K. S. Right
					° '		° '		4 95		1036 74				
2x2 hub	12" I.P.	5.46							2						
		5	46	5 4	344 20	46		32 2	3				B. Br.		
V		9.0													
		8	100	8 4	252 20	100		28 3					"		
		5.28							4						
		5	28	5 3	331 30	28		31 4	5				"		
		8.80													
		8	80	8 1	254 10	80		28 6	6				"		
		7.33													
		7	33	6 9	304 35	33		29 8					"		
		7.73							7						
		7	73	7 7	264 50	73		29 0					"		
		6.43							8						
		6	43	6 2	282 45	43		30 5					"		
		5.67							9						
		5	67	5 6	263 20	67		31 1					"		
		5.60							10						
		5	60	5 6	349 55	60		31 1					"		
		8.33							11						
		8	83	5 6	342 45	83		31 1					"		
		6.01							12						
		5	105	5 3	341 25	105		31 4					"		
		6.21							13						
		6	121	5 3	340 45	121		31 4					"		
		6.31							14						
		5	131	5 3	337 05	131		31 4					"		
		2.32							15						
		1	132	0 2	342 05	132		36 5					36" wh. Tr. Oak		
		4.31							16						
		3	131	4 0	337 30	131		32 7					Top Cut.		
		2.21							17						
		1	121	2 0	344 25	121	+ 1 46	38 5					"		
		2.06							18						
		1	106	1 0	347 20	106	+ 3 06	41 4					"		
		2.93							19						
		2	93	2 0	313 35	90	+ 9 16	49 3					"		
		6.17							20						
		6	117	5 8	323 05	117		30 9					Fa. Bldg. Cor.		
		5.74							21						
		5	74	5 7	316 55	74		30 8					"		

Form 301 Inform.

Form 301 10M 3-34

PLEASE RETURN TO
LOS ANGELES COUNTY SURVEYOR
700 HALL OF RECORDS

NOTE: ANY ADDITIONS OR CHANGES ON THIS SHEET MUST BE MADE OR CIRCLED IN RED INK, WITH DATE AND NAME OF PERSON MAKING CHANGE

Do not extend notes this side of this line

Transit at	Sight on	Stadia Intercepts	Stadia Distance	Stadia Rod	Horizontal Angle 0° to 360° Right	Horiz. Distance	+ Vertical Angle	Elevation of Point	+ Back Sight	+ Difference Elevation	Height of Instrument	+ Vertical Distance	REMARKS Station	Left	Right
2X2 Int	1½" I.P.								1 4 95		1036 74				
		6 88 / 6	88	6 2	288 10	88		305	2				Parking Area		
		6 21 / 5	121	5 9	302 40	121		308	3				"		
		6 45 / 5	145	5 8	295 30	145		309	4				"		
		7 24 / 6	124	6 1	284 30	124		306	5				"		
		7 10 / 6	110	6 7	274 40	110		300	6				"		
		6 86 / 6	86	6 8	282 40	86		299	7				"		
		7 62 / 6	162	6 2	294 15	162		305	8				ditch burm.		
		7 43 / 6	143	6 5	286 35	143		302	9				"		
		6 28 / 5	128	6 0	277 20	128		307	10				"		
		6 22 / 5	122	5 8	272 05	122		309	11				"		
		6 21 / 5	121	5 9	267 50	121		308	12				"		
		6 22 / 5	122	5 7	263 00	122		310	13				"		
		6 27 / 5	127	5 6	257 45	127		311	14				"		
		7 11 / 6	111	6 1	268 45	111		306	15				So. Edg. "		
		1 44 / 1	44	1 0	359 10	44	+ 2 43	378	16				B. Cut.		
		1 35 / 1	35	1 0	6 10	35	+ 2	371	17				"		
		1 36 / 1	36	1 0	16 15	36	+ 2 21	357	18				"		
		1 47 / 1	47	0 6	26 30	47		361	19				"		
		1 57 / 1	57	1 3	32 35	57		354	20				"		
		1 81 / 1	81	1 5	38 35	81		352	21				"		

No. Edge of Old Hwy Grade

Add'n'l Inform.

F.B. 837 Pg. 150

Topography Description Legend:
Side Hill.....S.H. Bottom Draw.B.D.
Side of Draw.S.D. Bottom Wash B.W.
Side of Ridge.S.R. Top of Ridge.T.R.
Head of Draw H.D. Toe of Slope..T.S.

Inters. of Draws. V.D's Break in Slope..Bk.S. Steep Slope.....S.S. Top of Cliff.....T.Cl. Bottom of Cliff..B.Cl. Top of Spur.....T.Sp. Bottom Canyon..B.Cn.

Side of Canyon S.Cn. Top of Bank..T.B. Bottom of Bank.B.B. Top of Cut.....T.C. Bottom of Cut..B.C. Top of Fill.....T.F. Bottom of Fill.B.F.

Saddle .....Sa. Swale .....Sw. Flat .....Fl. Stream .....Str. Trail .....Tr. Pavement .....Pvt. Edge of Road E.Rd.

Traveled Rd. Tr.Rd. Fence .....Fn. Int. Fences.V.Fns. Ditch .....Di. Telephone Pole T.P. Power Pole...P.P. Culvert .....Cul.

Oak-O. Fir-Fr. Pine-Pi. Cedar-Ce. Sycamore .....Sy. Eucalyptus .....Eu. Plus combinations of these and all common standard abbreviations.

Form 301 10M 3-34

PLEASE RETURN TO
LOS ANGELES COUNTY SURVEYOR
700 HALL OF RECORDS

NOTE: ANY ADDITIONS OR CHANGES ON THIS SHEET MUST BE MADE OR CIRCLED IN RED INK. WITH DATE AND NAME OF PERSON MAKING CHANGE

Do not extend notes this side of this line

Transit at	Sight on	Stadia Intercepts	Stadia Distance	Stadia Rod—	Horizontal Angle 0° to 360° Right	Horiz. Distance	+ − Vertical Angle	Elevation of Point	+ Back Sight	+ − Difference Elevation	Height of Instrument	+ − Vertical Distance	REMARKS Station	Left	Right
2x2 Int	1½" I.P.								1 495		1036.74				
		3.13 / 2	113	1.4	40.40	113		1035.3	2				No. Ed. Old Hwy. Grade		
		3.53 / 2	153	1.7	41.10	153		35.0	3				"		
		4.0 / 2	200	1.2	41.35	200		35.5	4				"		
		6.45 / 4	245	1.0	42.20	245		35.7	5				"		
		5.87 / 3	287	1.0	43.15	287		35.7	6				"		
		4.30 / 1	330	0.0	44.15	330		36.7	7				"		
			50	2.3	37.45	50		34.2	8				Top Bot		
			66	1.8	39.05	66		34.9	9				"		
			80	1.6	40.20	80		35.1	10				"		
			75	2.7	41.10	75		34.0	11				Bot		
			57	3.2	40.05	57		33.5	12				"		
			51	4.2	48.05	51		32.5	13				Top		
			80	4.1	59.20	80		32.6	14				"		
			64	5.3	50.50	64		31.4	15				Bot		
			88	5.3	51.00	88		31.4	16				"		
			120	6.2	51.15	120		30.5	17				"		
		2.18 / 1	118	1.7	47.40	118		35.0	18				So. Ed. Old Hwy Grade		
		2.45 / 1	145	1.8	48.45	145		34.9	19				"		
		3.72 / 2	172	2.0	48.10	172		34.7	20				"		
		6.06 / 4	206	5.0	48.05	206	+ 0.55	35.0	21						

Add'n'l Inform.

A. W. VAN FLEET Platted A. W. VAN FLEET Job No. 8221 Division No. F.B. 837 Pg 151
Notes Red. Date DEC 5 1940 Date DEC 6 1940 Survey of WAYSIDE HONOR FARM
Notes Chkd. Checked Survey by Notes Date
Date Date Map No. Indexed A. C. Johnson Date

Form 301 10M 3-34

PLEASE RETURN TO
LOS ANGELES COUNTY SURVEYOR
700 HALL OF RECORDS

NOTE: ANY ADDITIONS OR CHANGES ON THIS SHEET MUST BE MADE OR CIRCLED IN RED INK. WITH DATE AND NAME OF PERSON MAKING CHANGE

Do not extend notes this side of this line

Transit at	Sight on	Stadia Intercepts	Stadia Distance	Stadia Red	Horizontal Angle 0° to 360° Right	Horiz. Distance	+ − Vertical Angle	Elevation of Point	+ Back Sight	+ − Difference Elevation	Height of Instrument	+ − Vertical Distance	REMARKS Station	Left	Right
2x2 Int	1 1/4" I.D.								1 4.95		1036.74				
		6.36 / 4	236	5.0	47° 50'	236	+ 0° 51'	351	2				So. Ed. Old. Hwy Grade		
		5.80 / 3	280	4.0	48° 35'	280	+ 0° 35'	355	3				"		
		5.32 / 2	332	4.0	49° 15'	332	+ 0° 36'	360	4				"		
		10.70 / 7	370	11.0	51° 25'	370	—	257	5				Toe Slope		
		11.31 / 8	331	11.1	51° 30'	331	—	256	6				"		
		12.0 / 9	300	12.2	51° 55'	300	—	245	7				"		
		11.72 / 9	272	12.5	52° 40'	272	—	242	8				"		
		11.37 / 9	237	11.8	52° 35'	237	—	249	9				"		
		11.10 / 9	210	11.5	52° 55'	210	—	252	10				"		
		10.76 / 9	176	10.3	52° 35'	176	—	264	11				"		
		10.59 / 9	159	10.0	51° 45'	159	—	267	12				"		
		7.24 / 6	124	6.6	51° 30'	124	—	301	13				Bot. Bank		
		10.48 / 9	148	9.5	54° 40'	148	—	272	14				Top "		
		7.22 / 6	122	6.6	55° 35'	122	—	301	15				"		
		6.83 / 6	83	6.2	59° 10'	83	—	308	16				"		
			52	5.3	64° 30'	52	—	314	17				"		
		11.49 / 10	149	11.4	56° 35'	149	—	253	18				Toe, Sl.		
		11.17 / 10	117	11.4	60° 30'	117	—	253	19				"		
		11.77 / 11	77	11.1	67° 00'	77	—	256	20				"		
		10.51 / 10	51	10.8	77° 10'	51	—	259	21				"		

Add'n'l Inform.

F.B. 837 PG. 152

Topography Description Legend: Side Hill....S.H. Side of Draw..S.D. Side of Ridge..S.R. Head of Draw H.D. Bottom Draw..B.D. Bottom Wash B.W. Top of Ridge..T.R. Toe of Slope..T.S.

Inters. of Draws..V.D's Break in Slope..Bk.S. Steep Slope.....S.S. Top of Cliff.....T.Cl. Bottom of Cliff..B.Cl. Top of Spur.....T.Sp. Bottom Canyon..B.Cn.

Side of Canyon S.Cn. Top of Bank...T.B. Bottom of Bank..B.B. Top of Cut.....T.C. Bottom of Cut..B.C. Top of Fill.....T.F. Bottom of Fill..B.F.

Saddle .....Sa. Swale .....Sw. Flat .....Fl. Stream .....Str. Trail .....Tr. Pavement .....Pvt. Edge of Road E.Rd.

Traveled Rd. Tr.Rd. Fence .....Fn. Int. Fences..V.Fns. Ditch .....Dl. Telephone Pole T.P. Power Pole...P.P. Culvert .....Cul.

Oak-O. Fir-Fr. Pine-Pl. Cedar-Ce. Sycamore .....Sy. Eucalyptus .....Eu. Pigs combinations of these and all common standard abbreviations.

Form 301 10M 3-34

PLEASE RETURN TO
LOS ANGELES COUNTY SURVEYOR
700 HALL OF RECORDS

NOTE: ANY ADDITIONS OR CHANGES ON THIS SHEET MUST BE MADE OR CIRCLED IN RED INK, WITH DATE AND NAME OF PERSON MAKING CHANGE

Do not extend notes this side of this line

Transit at	Sight on	Stadia Intercepts	Stadia Distance	Stadia Rod—	Horizontal Angle 0° to 360° Right	Horiz. Distance	+ − Vertical Angle	Elevation of Point	+ Back Sight	+ − Difference Elevation	Height of Instrument	+ − Vertical Distance	REMARKS Station	Left	Right
2x2 Int	1½" I.P.								1 4.95		1036.74				
		11.04 / 10	104	11.33	66.50	104		25.4	2				5' off No. Edge pavement		
		11.44 / 10	144	11.60	63.05	144		25.1	3				"		
		10.83 / 9	183	11.81	60.40	183		24.9	4				"		
		11.24 / 9	224	11.96	59.45	224		24.8	5				"		
		11.62 / 9	262	11.0	58.15	262	0.17	24.4	6				"		
		12.02 / 9	302	11.0	57.40	302	0.18	24.1	7				"		
		11.44 / 8	344	10.0	57.05	344	0.28	23.7	8				"		
		11.40 / 8	340	10.0	53.20	340	0.40	22.9	9				Gutter		
		11.02 / 8	302	10.0	53.05	302	0.40	23.4	10				"		
		11.61 / 9	261	12.5	53.55	261		24.2	11				"		
		11.22 / 9	222	12.0	54.05	222		24.7	12				"		
		11.81 / 10	181	11.6	54.30	181		25.1	13				"		
		1.82 / 1	82	0.2	35.45	82		36.5	14				Tel Pole		
		3.87 / 3	87	3.0	28.05	86	+ 4.47	41.0	15				Guy " (No End [illegible])		
		4.64 / 3	164	3.8	47.40	164		32.9	16				Flowline 18 C.I. Culvert		
		5.08 / 3	208	4.0	40.45	208	+ 1.07	36.7	17				Tel. Pole		
		6.70 / 4	270	5.0	42.15	270	+ 0.56	36.1	18				Bot Cut		
		9.49 / 7	249	8.0	37.45	249	+ 1.56	37.0	19				"		
		8.20 / 6	220	7.0	36.30	220	+ 2.08	37.9	20				"		
		10.91 / 9	191	10.0	34.45	190	+ 3.11	37.4	21				"		

Add'n'l Inform.

Notes Rec'd A. W. VAN FLEET Platted A. W. VAN FLEET Job No. 8221 Division No.
Date DEC 5 1940 Date DEC 13 1940 Survey of [illegible]
Notes Chkd. Checked Survey by F.C.H. Notes C.C.H. Date 11-25-40
Date Date Map No. Indexed A. C. Johnson

F.B. 837 Pg. 153

Form 301 10M 3-34

PLEASE RETURN TO
LOS ANGELES COUNTY SURVEYOR
700 HALL OF RECORDS

NOTE: ANY ADDITIONS OR CHANGES ON THIS SHEET MUST BE MADE OR CIRCLED IN RED INK. WITH DATE AND NAME OF PERSON MAKING CHANGE

Do not extend notes this side of this line

Transit at	Sight on	Stadia Intercepts	Stadia Distance	Stadia Rod	Horizontal Angle 0° to 360° Right	Horiz. Distance	+ Vertical Angle —	Elevation of Point	+ Back Sight	+ Difference — Elevation	Height of Instrument	+ Vertical Distance —	REMARKS Station	Left	Right
2x2 lnT	1½" I.P.				° '		° '		4 95		1036 74				
		8.58							2						
		7	158	8 0	33 10	157	+ 3 16	376					Bot Cut		
		6.29							3						
		5	129	6 0	33 20	129	+ 3 08	376					"		
		3.98							4						
		3	98	3 0	32 10	98	+ 2 28	380					"		
		3.70							5						
		3	70	3 0	29 00	70	+ 4 05	387					"		
		2.95							6						
		2	95	2 0	37 10	95	+ 1 45	376					Top Bnk		
		4.17							7						
		3	117	3 0	36 50	117	+ 1 53	375					"		
1½" I.P.	2x2 lnT							1053 50	4 30		1057 80				
		Ch.							9						
			7940	3 0	0 00		16-01-40"	103199		25.81		22.81	2x2 lnT		
		9.27							10						
		9	27	9 5	3 30	27		483					Top Cut		
		9.27							11						
		9	27	9 0	340 45	27		488					"		
		8.13							12						
		8	13	8 0	13 50	13		498					"		
		8.13							13						
		8	13	8 0	130 30	13		498					"		
		7.20							14						
		7	20	7 5	301 05	20		503					Top Bnk		
		4.28							15						
		4	28	4 5	253 35	28		533					"		
		6.54							16						
		6	54	6 0	239 31	54		518					"		
									17						
			80	10 0	284 50	80		478					"		
		11.10							18						
		10	110	13 4	231 25	110		444					"		
		11.56							19						
		10	156	15 0	230 35	156	- 1 08	397					"		
		11.90							20						
		10	190	11 0	230 00	190	- 0 56	438					"		
		10.16							21						
		8	216	9 4	233 00	216		484					"		

Add'n'l Interm.

Topography Description Legend:
Side Hill ..... S.H.
Side of Draw ..... S.D.
Side of Ridge ..... S.R.
Head of Draw ..... H.D.
Bottom Draw ..... B.D.
Bottom Wash ..... B.W.
Bottom of Ridge ..... T.R.
Toe of Slope ..... T.S.

Intern. of Draw. V-D's
Break in Slope ..... Bk.S.
Steep Slope ..... S.S.
Top of Cliff ..... T.Cl.
Bottom of Cliff ..... B.Cl.
Top of Spur ..... T.Sp.
Bottom Canyon ..... B.Cn.

Side of Canyon S.Cn.
Top of Bank ..... T.B.
Bottom of Bank ..... B.B.
Top of Cut ..... T.C.
Bottom of Cut ..... B.C.
Top of Fill ..... T.F.
Bottom of Fill ..... B.F.

Saddle
Swale ..... Sw.
Flat ..... Fl.
Stream ..... Str.
Trail ..... Tr.
Pavement ..... Pvt.
Edge of Road ..... E.Rd.

Traveled Rd. Tr.Rd.
Fence ..... Fn.
Int. Fence ..... V.Fn.
Ditch ..... Dl.
Telephone Pole ..... T.P.
Power Pole ..... P.P.
Culvert ..... Cul.

Oak-O.
Pine-Pi.
Cedar-Ce.
Sycamore ..... Sy.
Eucalyptus ..... Eu.
Pine combinations of these and all common standard abbreviations.

P.B. 137 Pg. 15

Form 301 10M 3-34

PLEASE RETURN TO
LOS ANGELES COUNTY SURVEYOR
700 HALL OF RECORDS

NOTE: ANY ADDITIONS OR CHANGES ON THIS SHEET MUST BE MADE OR CIRCLED IN RED INK, WITH DATE AND NAME OF PERSON MAKING CHANGE

Do not extend notes this side of this line

Transit at	Sight on	Stadia intercepts	Stadia Distance	Stadia Rod—	Horizontal Angle 0° to 360° Right	Horiz. Distance	+ Vertical Angle —	Elevation of Point	+ Back Sight	+ Difference Elevation	Height of Instrument	+ Vertical Distance	R.E.M. Station	R.K.B. Left	R.K.B. Right
1½" I.P.	2X2 H.T								4 30		1057 80				
			25	9 0	0 50	25		1048 8					Fr. Car		
			8	4 1	175 35	8		53 7					Top Bolt & Fr. line		
			18	3 4	180 40	18		54 4					" " "		
			47	1 6	177 50	47		56 2					" "		
		0.82	76	2 0	170 15	76	+ 1 57	58 5					Top Spot & Fr. line		
		0	82	0 6	163 10	82		1057 2		06			Top Bolt (Last Shot)		
		1.96													
		1	96	1 0	169 00	96	+ 1 26	59 2					Top Spot & Fr.		
		8.30													
		7	130	7 0	167 20	130	+ 3 12	58 1					"		
		3.67													
		2	167	3 0	166 30	67	+ 0 56	57 6					"		
		3.96													
		2	196	3 0	166 15	196	+ 0 56	57 9					"		
		3.33													
		1	233	2 0	165 00	233	+ 0 53	59 5					"		
		10.27													
		8	227	9 0	173 30	227	+ 2 21	58 0					S.H.		
		5.14													
		3	214	4 0	183 45	214	+ 0 39	63 0					"		
		5.09													
		3	209	4 0	192 30	209		53 8					"		
		11.10													
		9	210	9 8	223 30	210		48 0					"		
		8.09													
		6	209	6 5	203 40	209		51 3					"		
		10.08													
		8	208	8 7	214 10	208		49 1					"		
		11.88													
		10	188	11 5	212 00	188		46 3					"		
		10.73													
		9	173	10 0	220 50	173	1 28	42 5					"		
		9.70													
		10	170	11 7	210 45	170		46 1					"		

Notes Rad. Date DEC 13 1940 Notes Chkd. Date Checked Date

A. W. VAN FLEET Platted Date DEC 13 1940 Survey of WAYSIDE HONOR FARM Survey by Map No. Indexed A. C. Johnson Job No. Division No. Note Date F.B. 237 Pg. 155

Add'n'l Inform.

Form 301 10M 3-34

PLEASE RETURN TO
LOS ANGELES COUNTY SURVEYOR
700 HALL OF RECORDS

NOTE: ANY ADDITIONS OR CHANGES ON THIS SHEET MUST BE MADE OR CIRCLED IN RED INK, WITH DATE AND NAME OF PERSON MAKING CHANGE

Do not extend notes this side of this line

Transit at	Sight on	Stadia Intercepts	Stadia Distance	Stadia Rod	Horizontal Angle 0° to 360° Right	Horiz. Distance	+ Vertical Angle −	Elevation of Point	+ Back Sight	+ Difference Elevation −	Height of Instrument	+ Vertical Distance −	REMARKS Station	Left	Right
1½ I.P.	2X2 W.T.				° '		° '		1 4.30		1057.8				
		11.31													
		10	131	10 3	217 00	131		1047.5	2				5.H.		
		9.44													
		8	144	8 2	201 45	144		496	3				"		
		7.03													
		6	103	6 0	212 00	103		519	4				"		
		4.16													
		3	116	3 6	204 00	116		542	5				"		
		4.75													
		4	75	4 9	222 40	75		529	6				"		
		7.72											Service to Ranch		
		7	72	7 4	231 25	72		504	7				Tel. Pole.		
		4.17													
		3	117	3 7	204 10	117		541	8				Guy Wire.		
		3.46													
		3	46	3 4	223 25	46		544	9				"		
			84	1 9	199 50	84		559	10				"		
			17	3 6	240 15	17		542	11				"		
			47	1 7	198 00	47		561	12				"		
			12	5 7	308 40	12		521	13				"		
			77	0 6	187 30	77		572	14				"		
		2.04													
		1	104	1 0	193 30	104	+ 0 25	577	15				"		
		4.30													
		3	130	3 0	179 10	130	+ 0 54	569	16				"		
		3.04													
		2	104	2 4	198 20	104		554	17				"		
		5.39													
		4	139	4 6	193 00	139		532	18				"		
		6.59													
		5	159	6 0	175 55	159	+ 1 15	553	19				"		
		6.71													
		6	171	5 6	189 00	171		522	20				"		
		6.91													
		5	191	5 0	189 00	191		528	21				"		

Add'n'l Interps.

Topography Description Legend:
Side Hill ....S.H. | Bottom Draw.B.D.
Side of Draw.S.D. | Bottom Wash B.W.
Side of Ridge.S.R. | Top of Ridge.T.R.
Head of Draw H.D. | Toe of Slope..T.S.

Side of Canyon S.Ch.: Top of Bank...T.B. | Bottom of Bank..B.B. | Top of Cut.....T.C. | Bottom of Cut...B.C. | Top of Fill.....T.F. | Bottom of Fill..B.F.

Saddle .....Sa. | Swale .....Sw. | Flat .....Fl. | Stream .....Str. | Trail .....Tr. | Pavement .....Pvt. | Edge of Road E.Rd.

Traveled Rd. Tr.Rd. | Fence .....Fn. | Int. Fences..V.Fns. | Ditch .....Di. | Telephone Pole T.P. | Power Pole....P.P. | Culvert .....Cul.

Oak-O. | Pine-Pi. | Sycamore .....Sy. | Eucalyptus .....Eu. | Plus combinations of these and all common standard abbreviations.

Fir-Fr. | Cedar-Ce.

Interv. of Draw V.D's: Break in Slope..Br.S. | Steep Slope.....S.S. | Top of Cliff.....T.Cl. | Bottom of Cliff..B.Cl. | Top of Spur.....T.Sp. | Bottom Canyon...B.Cn.

F.B. 837 Pg 15

Form 301 10M 3-34

PLEASE RETURN TO
LOS ANGELES COUNTY SURVEYOR
700 HALL OF RECORDS

NOTE: ANY ADDITIONS OR CHANGES ON THIS SHEET MUST BE MADE OR CIRCLED IN RED INK, WITH DATE AND NAME OF PERSON MAKING CHANGE

Do not extend notes this side of this line

Transit at	Sight on	Stadia Intercepts	Stadia Distance	Stadia Rod—	Horizontal Angle 0° to 360° Right	Horiz. Distance	+ − Vertical Angle	Elevation of Point	+ Back Sight	+ − Difference Elevation	Height of Instrument	+ − Vertical Distance	REMARKS Station	Left	Right
1½" I.P.	2x2 hT				° ′		° ′		1 4 30		1057 8				
		9.85 / 8	185	8 2	200 00	185	° ′	49 6	2				S.H.		
		8.0 / 6	200	7 0	176 05	200	+ 1 33	56 3	3				"		
		8.56 / 7	156	7 8	200 15	156	° ′	50 0	4				"		
		4.25 / 3	125	3 7	201 00	125	° ′	54 1	5				"		
			29	6 8	162 55	29	° ′	51 0	6 ?				"		
			53	7 9	156 20	53	° ′	49 9	7				"		
					° ′		° ′		8						
					° ′		° ′		9						
					° ′		° ′		10						
					° ′		° ′		11						
					° ′		° ′		12						
					° ′		° ′		13						
					° ′		° ′		14						
					° ′		° ′		15						
					° ′		° ′		16						
					° ′		° ′		17						
					° ′		° ′		18						
					° ′		° ′		19						
					° ′		° ′		20						
					° ′		° ′		21						

Add'n'l Inform.

Notes Plotted W. VAN FLEET Job No. 8221 Division No.
Date DEC 5 1940 Date DEC 10 1940 Survey of Wayside Hosp. Farm
Notes Chkd. Checked Survey by F.C.H. Notes C.C.H. Date 11-25-40
Date Date Map No. Indexed A. C. Jones Date

F.B. 837 PG. 157

Form 361 10M 3-34

PLEASE RETURN TO

LOS ANGELES COUNTY SURVEYOR

700 HALL OF RECORDS

NOTE: ANY ADDITIONS OR CHANGES ON THIS SHEET MUST BE MADE OR CIRCLED IN RED INK, WITH DATE AND NAME OF PERSON MAKING CHANGE

Do not extend notes this side of this line

Transit at	Sight on	Stadia Intercepts	Stadia Distance	Stadia Rod→	Horizontal Angle 0° to 360° Right	Horiz. Distance	+ Vertical Angle —	Elevation of Point	+ Back Sight	+ Difference Elevation —	Height of Instrument	+ Vertical Distance —	REMARKS Station	Left	Right
					° ′		° ′		1						
					° ′		° ′		2						
					° ′		° ′		3						
					° ′		° ′		4						
					° ′		° ′		5						
					° ′		° ′		6						
					° ′		° ′		7						
					° ′		° ′		8						
					° ′		° ′		9						
					° ′		° ′		10						
					° ′		° ′		11						
					° ′		° ′		12						
					° ′		° ′		13						
					° ′		° ′		14						
					° ′		° ′		15						
					° ′		° ′		16						
					° ′		° ′		17						
					° ′		° ′		18						
					° ′		° ′		19						
					° ′		° ′		20						
					° ′		° ′		21						

Additional

Topography Description Legend:

Fill-Fl. Cable-Cb. Slope-Sl. Edge-Ed. Spot Elevation-Sp. Pipe combinations of these and all common abbreviations.

Transit-Tr. Rd. Fence-Fe. Int. Fences-V.Fe. Ditch-Di. Telephone Pole-T.P. Power Pole-P.P. Culvert-Cul.

Bldg. Fl. Str. Tr. Pvt. Trail Pavement E.Rd. Edge of Road

Bank Top Fl. Stream Trail Pavement Edge of Road

Edge of Water Bottom of Bank T.C. Top of Cut B.C. Bottom of Cut T.F. Top of Fill B.F. Bottom of Fill

Edge of Water Bottom of Bank T.C. Top of Cut B.C. Bottom of Cut T.F. Top of Fill B.F. Bottom of Fill

Index of Break Slope Top of Cliff Bottom of Cliff Top of Spur Bottom of Spur S.H. T.Cl. B.Cl. T.Sp. B.Sp. Contour

Index of Break Slope Top of Cliff Bottom of Cliff Top of Spur Bottom of Spur S.H. T.Cl. B.Cl. T.Sp. B.Sp. Contour

Bottom of Hill Bottom Draw B.H. B.D. Bottom Wash B.W. Top of Ridge T.R. Top of Draw T.D. Top of Slope T.S. Toe of Slope T.S.

Notes Ck'd by	Survey of WAYSIDE HONOR FARM
Map No.	W. O. 8221 Tape No. — St'd — °F
Office Work	Surveyed by F.C. HOWARD
Checked	Notes F.C.H. Date 11-28-40
Date	Indexed 12-5-40 C. Johnson

F.B. 827 PG. 159

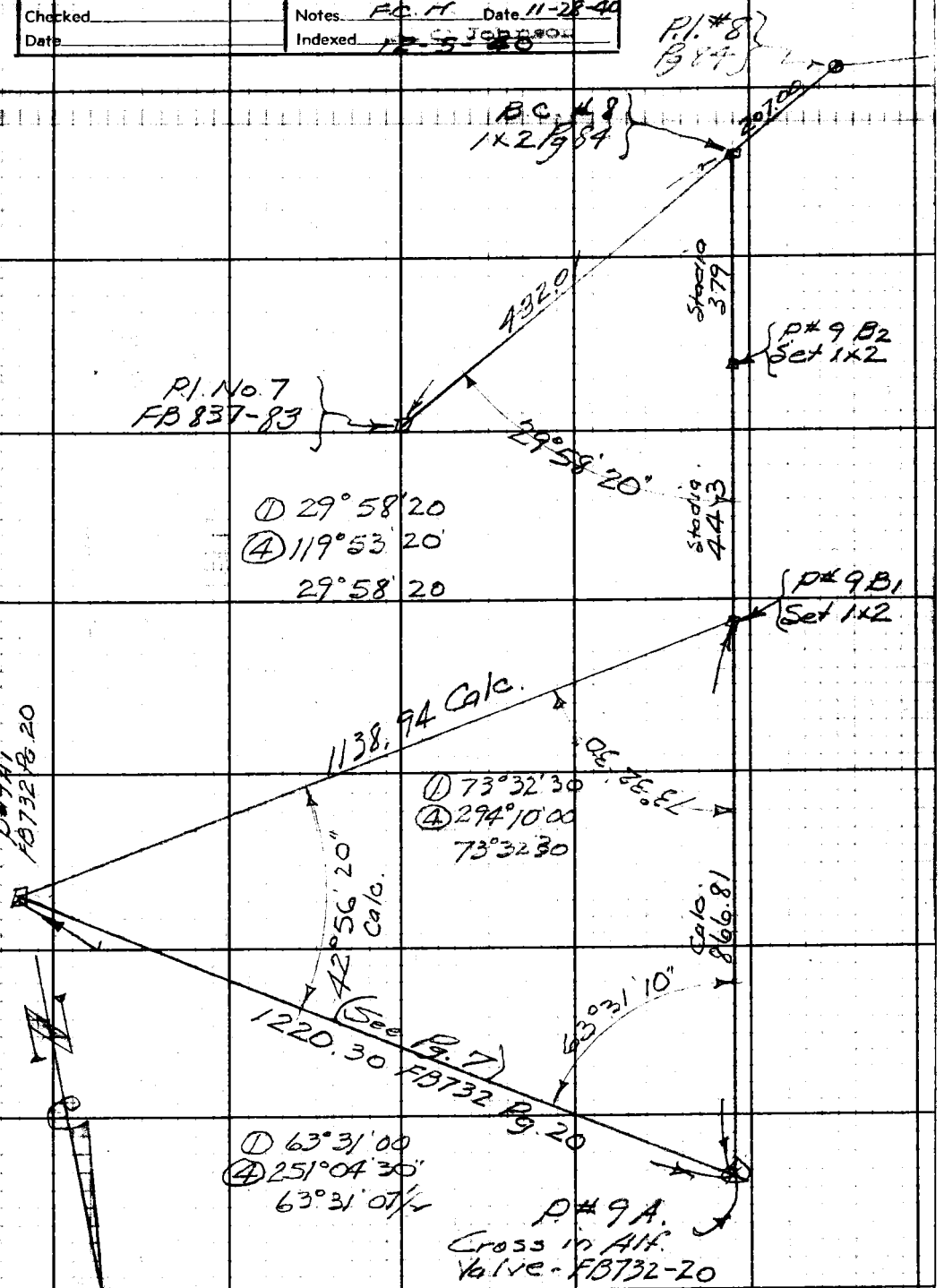

Note: Any Additions or Changes on This Sheet Must be Made or Circled in Red Ink With Date and Name of Person Making Change.

Do not extend notes this side of this line.

RETURN TO
LOS ANGELES COUNTY SURVEYOR
700 HALL OF RECORDS

FORM 247 5M 10-39

RETURN TO
LOS ANGELES COUNTY SURVEYOR
700 HALL OF RECORDS

Note: Any Additions or Changes on This Sheet Must be Made or Circled in **Red Ink** With Date and Name of Person Making Change.

Do not extend notes this side of this line.

F.B. 5437 PG. 160

Form 301 10M 3-34

P# 7-A

PLEASE RETURN TO
LOS ANGELES COUNTY SURVEYOR
700 HALL OF RECORDS

NOTE: ANY ADDITIONS OR CHANGES ON THIS SHEET MUST BE MADE OR CIRCLED IN RED INK. WITH DATE AND NAME OF PERSON MAKING CHANGE

Do not extend notes this side of this line

Transit at	Sight on	Stadia Intercepts	Stadia Distance	Stadia Rod—	Horizontal Angle 0° to 360° Right	Horiz. Distance	+ Vertical Angle —	Elevation of Point	+ Back Sight	+ Difference Elevation —	Height of Instrument	+ Vertical Distance —	REMARKS Station	Left	Right
				SEE	FB 732 PG 20										
P#7-A	P#7-A							1048.63	4.8		1053.4		T.B.M.#2		✱ cut x in
		10.52							1				FB 730-30		
		7	352	9.0	316.25	352	0.43	400		13.4		4.4	Flow line of River		
		11.21							2						
		8	321	10.0	303.45	321	0.40	392		13.2		3.7	"		
		11.17							3						
		8	317	10.0	275.20	317	0.56	382		15.2		5.2	"		
		11.69							4						
		8	369	10.0	263.10	369	0.53	377		15.2		5.7	"		
		11.25							5						
		8	325	10.0	258.20	325	0.43	393		14.1		4.1	Old river bed		
		11.63							6						
		9	263	10.5	265.15	263	0.43	401		13.3		3.3	"		
		10.30							7						
		8	230	9.0	291.35	230	0.46	413		12.1		3.1	"		
		11.40							8						
		9	240	11.4	312.10	240		420					"		
		10.67							9						
		8	267	10.6	328.15	267		428					"		
		10.76							10						
		8	276	9.9	337.40	276		435					Bot.	Brk	
		11.08							11						
		9	208	10.1	326.30	208		433					"	"	
		11.70							12						
		10	170	10.7	309.40	170		427					"	"	
		10.57							13						
		9	157	10.3	298.10	157		431					"	"	Top of FC Fence
		11.66							14						
		10	166	10.9	278.05	166		425					Bot.	FC Fence (Note)	
		11.84							15						
		10	184	10.9	275.25	184		425					"	"	
		11.24							16						
		9	224	11.0	261.30	224		424					"	"	
		11.63							17						
		9	263	11.2	254.10	263		417					"	"	
		12.04							18						
		9	304	11.9	248.45	304		415					"	"	
		11.41							19						
		8	341	11.9	244.15	341		415					"	"	End
		11.90							20						
		8	390	12.3	240.25	390		409					Bot.	Brk	
									21						
													"		

Add'l Inform.

Notes Red'n by A. [illegible] Platted J. A. [illegible]
Date [illegible] Date DEC 1 0 1970 Survey of Whittier Blvd Storm Drain
Notes Chkd. Checked Survey by F.S.H. Notes C.S.H. Date 11-27-70
Date Map No. Indexed A. C. JOHNSON

F.B. 537 PG. 66

Form 301 10M 3-34

PLEASE RETURN TO
LOS ANGELES COUNTY SURVEYOR
700 HALL OF RECORDS

NOTE: ANY ADDITIONS OR CHANGES ON THIS SHEET MUST BE MADE OR CIRCLED IN RED INK. WITH DATE AND NAME OF PERSON MAKING CHANGE

Do not extend notes this side of this line

F.B. 837 Pg. 162

Topography Description Legend:
Side Hill ..... S.H. | Bottom Draw. B.D. | Top of Ridge. T.R. | Toe of Slope. T.S.
Side of Draw. S.D. | Bottom Wash B.W. | Top of Ridge. S.R. | Head of Draw H.D.

Inters. of Draws. V.D's
Break In Slope ..... Bk.S. | Top of Bank ..... T.B. | Top of Fill ..... T.F.
Steep Slope ..... S.S. | Bottom of Bank ..... B.B. | Bottom of Fill ..... B.F.
Top of Cliff ..... T.Cl. | Top of Cut ..... T.C.
Bottom of Cliff ..... B.Cl. | Bottom of Cut ..... B.C.
Top of Spur ..... T.Sp. | Top of Fill ..... T.F.
Bottom Canyon ..... B.Cn. | Bottom of Fill ..... B.F.

Side of Canyon S.Cn.
Top of Bank ..... T.B. | Top of Cut ..... T.C.
Bottom of Bank ..... B.B. | Bottom of Cut ..... B.C.
Top of Cut ..... T.C. | Top of Fill ..... T.F.
Bottom of Fill ..... B.F.

Saddle ..... Sa.
Swale ..... Sw.
Flat ..... Fl.
Stream ..... Str.
Trail ..... Tr.
Pavement ..... Pvt.
Edge of Road ..... E.Rd.

Traveled Rd. Tr. Rd.
Fence ..... Fn.
Int. Fences. V.Fns.
Ditch ..... Di.
Telephone Pole T.P.
Power Pole ..... P.P.
Culvert ..... Cul.

Oak-O. Fir-Fr.
Pine-Pi. Cedar-Ce.
Sycamore ..... Sy.
Eucalyptus ..... Eu.
Plus combinations of these and all common standard abbreviations.

Transit at	Sight on	Stadia Intercepts	Stadia Distance	Stadia Rod	Horizontal Angle 0° to 360° Right	Horiz. Distance	+ Vertical Angle −	Elevation of Point	+ Back Sight	+ Difference Elevation	Height of Instrument	+ Vertical Distance	REMARKS Station	Left	Right
D# 9-A	D# 8-A			—	✓ ° '		° '	—	4 8	—	10534	—			
		11.38							2						
		7	438	11 3	237 00	438		1042 1					BOT BRT		
		8.30							3						
		4	430	6 3	231 11	430		471					Top "		
		7.75							4						
		9	375	6 0	238 45	375		474					" "		
		8.36							5						
		5	336	7 1	242 40	336		463					" "		
		9.03							6						
		6	303	7 8	245 30	303		456					" Dyke - FC Fn.		
		8.60							7						
		6	260	8 1	254 10	260		453					" "		
		8.14							8						
		6	214	7 7	263 45	214		472					" "		
		7.81							9						
		6	181	7 9	275 31	181		460					" "		
		7.66							10						
		6	166	7 0	285 05	166		464					" "		
		7.54							11						
		6	154	6 3	297 05	154		471					" " (End)		
		7.49							12						
		6	149	6 8	308 20	149		456					" BRT.		
		6.77							13						
		5	177	6 2	320 45	177		472					" "		
		7.04							14						
		5	204	5 9	330 10	204		475					" "		
		7.42							15						
		5	242	5 9	337 40	242		475					" "		
		8.17							16						
		6	217	6 6	335 45	217		468	✓				Edge Rd.		
		7.63							17	✓			"		
		6	163	6 8	321 35	163		466							
		7.44							18	✓			"		
		6	144	7 3	302 40	144		461							
		8.49							19	✓			"		
		7	149	7 8	287 40	149		456							
		9.75							20	✓			"		
		8	175	8 7	271 40	175		447							
		10.08							21	✓			"		
		8	208	8 9	261 00	208		445							

Add'n'l Inform.

Form 301 10M 3-34

PLEASE RETURN TO
LOS ANGELES COUNTY SURVEYOR
700 HALL OF RECORDS

NOTE: ANY ADDITIONS OR CHANGES ON THIS SHEET MUST BE MADE OR CIRCLED IN RED INK. WITH DATE AND NAME OF PERSON MAKING CHANGE

Do not extend notes this side of this line

Transit at	Sight on	Stadia Intercepts	Stadia Distance	Stadia Rod—	Horizontal Angle 0° to 360° Right	Horiz. Distance	+ Vertical — Angle	Elevation of Point	+ Back Sight	+ Difference — Elevation	Height of Instrument	+ Vertical — Distance	REMARKS Station	Left	Right
D#	D#								1						
9-A	8-A								4 8		10534				
		9.57			✓ ° '		° '		2						
		5	257	8 2	207 20	257		10445					Edge Rd		
		9.04			✓ ° '		° '		3						
		6	304	8 1	244 35	304		453					"		
		8.56			✓ ° '		° '		4						
		5	356	6 2	239 20	356		472					"		
		8.49			✓ ° '		° '		5						
		5	349	6 6	236 40	349		468					"		
		9.17			✓ ° '		° '		6						
		6	317	7 2	239 20	317		462					"	Top	
		8.86			✓ ° '		° '		7						
		6	286	5 1	241 40	286		453					"	" Fill	
		9.45			✓ ° '		° '		8						
		7	245	8 3	247 00	245		446					"	"	
		9.96			✓ ° '		° '		9						
		8	196	8 3	255 25	196		446					"		
		9.58			✓ ° '		° '		10						
		8	158	8 5	266 50	158		449					"	End "	
		7.27			✓ ° '		° '		11						
		6	127	6 6	289 55	127		468					"	& End Fold	
		6.31			✓ ° '		° '		12						
		5	131	5 4	311 20	131		475					"	"	
		11.58			✓ ° '		° '		13						
		10	158	10 3	264 10	158		431					Bot Rd.	Fill	Bot
		11.05			✓ ° '		° '		14						
		10	140	11 6	254 20	140		418					"		
		11.36			✓ ° '		° '		15						
		9	236	11 5	246 25	236		419					"		
		11.79			✓ ° '		° '		16						
		9	279	12 1	240 45	279		413					"	(End)	
		8.10			✓ ° '		° '		17						
		5	310	6 0	231 10	310	1 20	402		132		72	Bot	Bot	
		7.51			✓ ° '		° '		18						
		4	351	6 0	223 15	351	1 14	398		136		76	"	"	
		6.95			✓ ° '		° '		19						
		3	395	5 0	217 30	395	1 13	400		134		84	"	"	
		7.36			✓ ° '		° '		20						
		3	436	5 0	212 20	436	1 12	393		141		91	"	"	
		7.75			✓ ° '		° '		21						
		3	475	5 0	208 20	475	1 09	389		145		95	"	"	

Add'l Inform.

Notes Rod. Date 1-17-1944 Platted Date Job No. 5211 Division No.
Notes Chkd. Date Checked Survey of Magnolia Ave. Farm
Survey by E.C.H. Notes 66 Date 1-17-1944
Map No. Indexed A. C. Johnson

F.B. 937 Pg. 163

Form 301 10M 3-34

PLEASE RETURN TO
LOS ANGELES COUNTY SURVEYOR
700 HALL OF RECORDS

NOTE: ANY ADDITIONS OR CHANGES ON THIS SHEET MUST BE MADE OR CIRCLED IN RED INK, WITH DATE AND NAME OF PERSON MAKING CHANGE

Do not extend notes this side of this line

F.B. 837 PG. 164

Topography Description Legend:
Side Hill ....S.H. | Bottom Draw B.D. | Oak-O. Fir-Fr. | Traveled Rd. Tr.Rd. | Saddle .....Sa. | Side of Canyon S.Cn. | Inters. of Draws. V.D's
Side of Draw S.D. | Bottom Wash B.W. | Pine-Pi. Cedar-Ce. | Fence .....Fn. | Swale .....Sw. | Top of Bank...T.B. | Break in Slope...Bk.S.
Side of Ridge S.R. | Top of Ridge..T.R. | Sycamore .....Sy. | Int. Fences..V.Fns. | Flat .....Fl. | Bottom of Bank.B.B. | Steep Slope.....S.S.
Head of Draw H.D. | Toe of Slope..T.S. | Eucalyptus .....Eu. | Ditch .....Di. | Stream .....Str. | Top of Cut.....T.C. | Top of Cliff...T.Cl.
Plus combinations of these and all common standard abbreviations. | Telephone Pole...T.P. | Power Pole...P.P. | Culvert .....Cul. | Trail .....Tr. | Bottom of Cut...B.C. | Bottom of Cliff..B.Cl.
| | | | | Pavement .....Pvt. | Top of Fill ...T.F. | Top of Spur....T.Sp.
| | | | | Edge of Road E.Rd. | Bottom of Fill.B.F. | Bottom Canyon..B.Cn.

Transit at	Sight on	Stadia Intercepts	Stadia Distance	Stadia Rod	Horizontal Angle 0° to 360° Right	Horiz. Distance	+ Vertical Angle −	Elevation of Point	+ Back Sight	+ Difference Elevation −	Height of Instrument	+ Vertical Distance −	REMARKS Station	Left	Right
P#	P#				° '		° '		4 8		10534				
9A	8-A								2						
		9.80													
		5	480	8 0	✓ 209 53	480		10454					Top Brk		
		9.40							3						
		5	440	7 9	✓ 213 50	440		455					"		
		1005			✓				4						
		6	405	8 0	218 25	405		454					"		
		8.66							5						
		5	366	7 1	✓ 223 45	366		463					"		
		839							6						
		5	334	6 8	✓ 229 10	334		466					"		
		9.07							7						
		6	307	7 9	✓ 234 40	307		455					"		
		11.97							8						
		10	197	12 2	✓ 248 25	197		412					Bot drain flow line		
		11.37							9						
		9	237	12 4	✓ 237 40	237		415					" "		
		11.70							10						
		9	270	10 0	✓ 229 40	270	0 43	400		134		34	" "		
		11.25							11						
		8	325	10 0	✓ 220 30	325	0 47	396		138		38	" "		
		10.90							12						
		7	390	9 0	✓ 213 45	390	0 59	372		157		67	" "		
		1046							13						
		6	446	9 0	✓ 208 20	446	0 43	388		146		56	" "		
		1036			✓				14						
		6	436	9 0	✓ 206 20	436	0 51	379		155		65	Toe Slope		
		1075							15						
		7	375	9 0	✓ 210 50	375	0 54	385		149		59	"		
		1029							16						
		7	324	9 0	✓ 217 35	324	0 51	396		138		48	"		
		1082			✓				17						
		8	282	10 0	✓ 224 30	282	0 36	404		130		30	"		
		1048							18						
		8	248	9 0	✓ 229 45	248	0 55	404		130		40	Bot Brk		
		1205							19						
		10	205	12 2	✓ 239 30	205		412					" "		
		11.70							20						
		10	170	11 7	✓ 254 30	170		417					" "		
		9.53							21						
		8	153	8 6	✓ 260 10	153		448					Top Brk		

Add'nl Inform.

Form 301 10M 3-34

PLEASE RETURN TO
LOS ANGELES COUNTY SURVEYOR
700 HALL OF RECORDS

NOTE: ANY ADDITIONS OR CHANGES ON THIS SHEET MUST BE MADE OR CIRCLED IN RED INK, WITH DATE AND NAME OF PERSON MAKING CHANGE

Do not extend notes this side of this line

Transit at	Sight on	Stadia Intercepts	Stadia Distance	Stadia Rod—	Horizontal Angle 0° to 360° Right	Horiz. Distance	+ — Vertical Angle	Elevation of Point	+ Back Sight	+ — Difference Elevation	Height of Instrument	+ — Vertical Distance	REMARKS Station	Left	Right
P# 9-A	P# 8-A								1 A 8		1053 4				
		9.80			✓				2						
		8	180	9 6	244 45	180		1043 8					Top Brk.		
		10.0			✓				3						
		8	200	9 2	229 45	200		44 2					"		
		10.36			✓				4						
		8	256	9 0	215 40	256		44 4					"		
		11.10			✓				5						
		8	310	9 1	206 45	310		44 3					"		
		11.80			✓				6						
		8	380	9 8	199 15	380		436					"		
		11.53			✓				7						
		7	453	9 6	195 05	453		438					"		
P# 9A	P# 9A1								8						
								1048 6	A 8		1053 4		Nov. 28-1940 PM		
									9						
		1220.30			0 00								FB 732 PS 20		
		Calc							10				P# 9A1 PS 1x2		
			866.81	12 5	D 63° 31' 00"			1040 9							
					A 251° 04' 30"								P# 9B1 Set 1x2		
P# 9B1	P# 9A								11						
								1040 9	515		1045 9				
		Calc							12						
			866.81	4 14			+ 0°26'50"	1048 6		+ 2 7		+ 6 8	P# 9A Check		
		Calc			D 73° 32' 30"				13						
			1138 94		A 294° 10' 00"								P# 9A1		
		10.53							14						
		6	453	8 5	345 55	453		374					B. Brk (Check		
		10.26			✓				15						
		6	426	8 5	345 10	426		374					" Top Brk		
		5.32			✓				16						
		1	432	0 4	342 30	432		455						"	
		10.64			✓				17						
		7	364	8 7	345 45	364		372					"		
		4.66			✓				18						
		1	366	0 6	342 40	366		453						"	
		10.11			✓				19						
		7	311	9 2	346 20	311		367					"		
		4.21			✓				20						
		1	321	0 9	342 55	321		450						"	
		9.67			✓				21						
		7	267	8 1	345 30	267		378					"		

Add'l Inform.

Notes Red J. A. LYON Platted J. A. L. Job No. 32231 Division No. F.B. 537 PG. 165
Date 12-12-40 Date 12-20-40 Survey of Foothill Blvd. Storm Drain
Notes Chkd. Checked Survey by FCH Notes CCH Date 11-27-40
Date Map No. Indexed A. C. Johnson

Form 301 10M 3-34

PLEASE RETURN TO
LOS ANGELES COUNTY SURVEYOR
700 HALL OF RECORDS

NOTE: ANY ADDITIONS OR CHANGES ON THIS SHEET MUST BE MADE OR CIRCLED IN RED INK, WITH DATE AND NAME OF PERSON MAKING CHANGE

Do not extend notes this side of this line

Transit at	Sight on	Stadia Intercepts	Stadia Distance	Stadia Rod	Horizontal Angle 0° to 360° Right	Horiz. Distance	+ Vertical Angle	Elevation of Point	+ Back Sight	+ Difference Elevation	Height of Instrument	+ Vertical Distance	REMARKS Station	Left	Right
P# 9B1	P# 9-A								1 5 15		10459				
		5.69 / 3	269	4 0	343 15	269		10419	2					Top Bnk	
		9.22 / 7	222	8 6	345 40	222		373	3				Bot Bnk		
		6.22 / 4	222	6 5	343 50	222		394	4					"	
		9.83 / 8	183	8 5	345 20	183		374	5				"		
		9.67 / 8	167	8 9	341 05	167		370	6				"		
		8.09 / 6	209	7 5	339 45	209		384	7				"		
		5.60 / 3	260	4 8	340 00	260		411	8				"		
		4.18 / 1	318	1 9	340 00	318		440	9				"		
		4.17 / 1	317	0 0	339 05	317		459	10					"	
		3.73 / 1	273	0 3	338 10	273		436	11					"	
		3.72 / 1	272	0 2	337 50	272		457	12					"	
		3.20 / 1	220	1 9	337 10	220		440	13					"	
		4.75 / 3	175	3 4	334 25	175		425	14					"	
		5.65 / 4	165	5 5	335 10	165		404	15				60" Oak.		
		10.28 / 9	128	9 4	330 10	128		365	16				Bot Bnk		
		2.46 / 1	146	2 0	321 00	146		439	17					"	
		3.29 / 2	129	2 8	302 15	129		431	18					"	
		10.05 / 9	105	9 8	303 30	105		361	19				"		
		4.26 / 3	126	3 6	279 25	126		423	20					"	
		9.09 / 8	109	8 2	275 40	109		377	21				"		

Add'n'l Inform.

Oak-O. Fir-Fr. Pine-Pl. Cedar-Ce. Sycamore ....Sy. Eucalyptus ....Eu. Plus combinations of these and all common standard abbreviations.

Traveled Rd. Tr. Rd. Fence .....Fn. Int. Fences. V. Fns. Ditch .....Di. Telephone Pole T.P. Power Pole...P.P. Culvert .....Cul.

Saddle .....Sa. Swale .....Sw. Flat .....Fl. Stream .....Str. Trail .....Tr. Pavement ....Pvt. Edge of Road E.Rd.

Side of Canyon S.Cn. Top of Bank...T.B. Bottom of Bank. B.B. Top of Cut.....T.C. Bottom of Cut...B.C. Top of Fill.....T.F. Bottom of Fill. B.F.

Inters. of Draws. V.D's Break in Slope..Bk.S. Steep Slope.....S.S. Top of Cliff.....T.Cl. Bottom of Cliff...B.Cl. Top of Spur.....T.Sp. Bottom Canyon..B.Cn.

F.B. 837 PG. 166

Topography Description Legend:
Side Hill.....S.H. Side of Draw.S.D. Side of Ridge.S.R. Head of Draw H.D.
Bottom Draw.B.D. Bottom Wash B.W. Top of Ridge.T.R. Toe of Slope..T.S.

Form 301 10M 3-34

PLEASE RETURN TO
LOS ANGELES COUNTY SURVEYOR
700 HALL OF RECORDS

NOTE: ANY ADDITIONS OR CHANGES ON THIS SHEET MUST BE MADE OR CIRCLED IN RED INK, WITH DATE AND NAME OF PERSON MAKING CHANGE

Do not extend notes this side of this line

Notes Red. Platted Job No. Division No.
Date Date Survey of WAYSIDE HONOR FARM
Notes Chkd. Checked Survey by Notes
Date Date Map No. Indexed by C. Johnson Date

F.B. 537 PG. 167

Transit at	Sight on	Stadia Intercepts	Stadia Distance	Stadia Rod—	Horizontal Angle 0° to 360° Right	Horiz. Distance	+ Vertical Angle —	Elevation of Point	+ Back Sight	+ Difference Elevation —	Height of Instrument	+ Vertical Distance —	REMARKS Station	Left	Right
D# 9-B-1	D# 9-A				° '		° '		5 15		10459				
		247			✓				2						
		1	147	1 0	275 20	147	—	10449	3				Top Bolt		
		10.21													
		9	121	9 8	252 30	121	—	361	4						Bot Bolt
		3.37													
		2	137	2 7	298 30	137	—	432	5				"		
		11.41													
		10	141	13 0	229 50	141	—	329	6						"
		3.63													
		2	163	3 0	238 00	163	—	429	7				"		
		11.87													
		10	187	12 5	219 10	187	—	334	8						"
		4.05													
		2	205	3 2	226 55	205	—	427	9				"		
		9.29													
		7	229	8 4	219 45	229	—	375	10					P.Pole	
		4.50													
		2	250	3 8	220 25	250	—	421	11				"		
		11.42													
		9	242	11 7	216 00	242	—	342	12						"
		6.0													
		3	300	4 4	215 50	300	—	415	13				"		
		12.00													
		8	300	13 0	211 50	300	—	329	14						"
		4.28													
		1	378	4 7	210 30	378	—	412	15				"		
		11.70													
		8	370	10 0	207 10	370	— 0 36	320	16	— 139		— 39			"
		7.67													
		3	467	6 2	206 45	467	—	397	17				"		
		9.56													
		4	556	6 10	203 45	556	— 0 31	349	18	— 110		— 50			"
		11.12													
		7	412	9 0	196 20	412	— 0 40	321	19	— 138		— 48	Bot drain		
		10.79													
		7	379	9 0	191 30	379	— 0 38	327	20	— 132		— 42	"		
		11.35													
		8	335	10 0	201 00	335	— 0 37	323	21	— 136		— 36	"		
		12.02													
		9	302	12 2	191 10	302	—	334					"		

Add'l Inform.

Form 301 10M 3-34

PLEASE RETURN TO
LOS ANGELES COUNTY SURVEYOR
700 HALL OF RECORDS

NOTE: ANY ADDITIONS OR CHANGES ON THIS SHEET MUST BE MADE OR CIRCLED IN RED INK, WITH DATE AND NAME OF PERSON MAKING CHANGE

Do not extend notes this side of this line

Transit at	Sight on	Stadia Intercepts	Stadia Distance	Stadia Rod	Horizontal Angle 0° to 360° Right	Horiz. Distance	+ − Vertical Angle	Elevation of Point	+ Back Sight	+ − Difference Elevation	Height of Instrument	+ − Vertical Distance	REMARKS Station	Left	Right
D# 9B1	D# 9A								1 5 15		10459				
		11.21 / 9	221	11 9	190 40	221		10340	2				Bot. drain Edge		
		10.75 / 8	275	10 0	203 10	275	0 44	324	3	135		35	"		
		11.70 / 10	170	10 9	189 45	170		350	4				"		
		11.12 / 9	212	12 5	204 00	212		334	5				"		
		10.16 / 9	116	9 5	190 25	116		364	6					SH	
		11.47 / 10	147	12 5	207 25	147		334	7				"		
			58	8 2	190 20	58		377	8					SH	
		10.95 / 10	95	12 4	220 50	95		335	9				"		
		11.38 / 11	38	11 1	271 30	38		348	10				"		
		3.14 / 3	14	3 0	93 55	14		429	11					"	
		11.63 / 11	63	11 1	337 05	63		348	12				"		
		3.53 / 3	53	3 6	27 25	53		423	13					"	
		11.25 / 10	125	10 8	353 40	125		351	14				"		
		2.11 / 1	111	1 5	13 20	111		444	15					"	
		2.39 / 1	139	1 6	12 10	139		403	16 ?					Top Bolt	
		10.72 / 9	172	10 1	357 05	172		358	17				"		
		4.0 / 2	200	3 2	8 50	200		427	18					"	
		10.26 / 8	226	9 1	357 45	226		368	19				"		
		3.78 / 1	278	2 7	7 50	278		433	20					"	
		11.79 / 9	279	10 1	352 05	279		358	21				"		

Add'n'l Inform.

F.B. 837 PG 162

Topography Description Legend:
Side Hill....S.H. Bottom Draw.B.D.
Side of Draw.S.D. Bottom Wash B.W.
Side of Ridge.S.R. Top of Ridge.T.R.
Head of Draw H.D. Toe of Slope..T.S.

Inters. of Draws.V.D's
Break in Slope..Bk.S.
Steep Slope.....S.S.
Top of Cliff.....T.Cl.
Bottom of Cliff..B.Cl.
Top of Spur.....T.Sp.
Bottom Canyon..B.Cn.

Side of Canyon S.Cn.
Top of Bank...T.B.
Bottom of Bank.B.B.
Top of Cut.....T.C.
Bottom of Cut..B.C.
Top of Fill.....T.F.
Bottom of Fill.B.F.

Saddle .....Sa.
Swale .....Sw.
Flat .....Fl.
Stream .....Str.
Trail .....Tr.
Pavement ....Pvt.
Edge of Road E.Rd.

Traveled Rd. Tr.Rd.
Fence .....Fn.
Int. Fences.V.Fns.
Ditch .....Dl.
Telephone Pole T.P.
Power Pole...P.P.
Culvert .....Cul.

Oak-O. Fir-Fr.
Pine-Pl. Cedar-Ce.
Sycamore .....Sy.
Eucalyptus ....Eu.
Plus combinations of these and all common standard abbreviations.

Form 301 10M 3-34

PLEASE RETURN TO
LOS ANGELES COUNTY SURVEYOR
700 HALL OF RECORDS

NOTE: ANY ADDITIONS OR CHANGES ON THIS SHEET MUST BE MADE OR CIRCLED IN RED INK, WITH DATE AND NAME OF PERSON MAKING CHANGE

Do not extend notes this side of this line

Transit at	Sight on	Stadia Intercepts	Stadia Distance	Stadia Rod—	Horizontal Angle 0° to 360° Right	Horiz. Distance	+ − Vertical Angle	Elevation of Point	+ Back Sight	+ − Difference Elevation	Height of Instrument	+ − Vertical Distance	REMARKS Station	Left	Right
DF 9B-1	DF 9A				° ′		° ′		1 5 15		10459				
		10.31 / 7	331	8 8	✓349 55		° ′	10371	2				B drain Edge		
		4.40 / 1	340	2 5	✓3 35		° ′	434	3					Top bnk	
		5.25 / 1	425	2 0	✓359 10		° ′	439	4					"	
		10.10 / 6	410	7 6	✓349 25		° ′	383	5				"		
		2.08 / 1	108	1 3	✓37 45		° ′	446	6				Flat		
		1.64 / 1	64	1 6	✓61 30		° ′	443	7				"		
		2.37 / 1	137	2 0	✓53 30		° ′	439	8				"		
		3.49 / 3	49	2 8	✓131 15		° ′	431	9				"		
		2.86 / 2	86	2 7	✓75 00		° ′	432	10					S.H.	
		2.82 / 2	82	2 0	✓67 20		° ′	439	11				P.Pole		
		6.89 / 6	89	6 9	✓157 00		° ′	390	12					"	
		5.76 / 5	76	4 9	✓117 50		° ′	410	13					"	
		8.02 / 7	102	7 8	✓150 20		° ′	381	14				Toe		
		7.95 / 7	95	7 8	✓120 50		° ′	381	15				"		
		8.16 / 7	116	7 5	✓85 30		° ′	384	16				"		
		7.48 / 6	148	6 8	✓67 50		° ′	391	17						
		6.73 / 5	173	5 8	✓60 00		° ′	401	18						
		6.85 / 5	195	5 9	✓68 15		° ′	400	19						
		7.88 / [illegible]	188	7 2	✓83 40		° ′	387	20					"	
		7.92 / 4	192	7 4	✓102 30		° ′	385	21					"	

Add'n'l Inform.

Notes Red. J. A. LYON Platted [illegible] Job No. Division No.
Date DEC 18 1946 Date [illegible] Survey of WAYSIDE HONOR FARM
Notes Chkd. Checked Survey by Notes A. C. Johnson Date
Date Date Map No. Indexed

F.B. 837 PG. 168

Form 301 IGM 3-34

PLEASE RETURN TO
LOS ANGELES COUNTY SURVEYOR
700 HALL OF RECORDS

NOTE: ANY ADDITIONS OR CHANGES ON THIS SHEET MUST BE MADE OR CIRCLED IN RED INK, WITH DATE AND NAME OF PERSON MAKING CHANGE

Do not extend notes this side of this line

Transit at	Sight on	Stadia Intercepts	Stadia Distance	Stadia Rod	Horizontal Angle 0° to 360° Right	Horiz. Distance	+ Vertical Angle	Elevation of Point	+ Back Sight	+ Difference Elevation	Height of Instrument	+ Vertical Distance	REMARKS Station	Left	Right
D# 9-B-1	D# 9A								1 5.15		10452				
		9.06 / 7	206	8.5	126° 40'	206		10384	2				Top Brk.		
		8.85 / 7	185	8.5	110° 30'	185		384	3				"		
		10.83 / 9	183	9.6	174° 40'	183		363	4				"		
		8.76 / 7	176	7.9	97° 20'	176		380	5				"		
		9.39 / 8	139	8.4	157° 30'	139		375	6				"		
		8.69 / 7		7.6	87° 40'	169		383	7				"		
		8.17 / 7		7.4	134° 10'	117		385	8				"		
		8.41 / 7		7.6	95° 35'	141		383	9				"		
		9.20 / 8		8.0	116° 20'	120		379	10				"		
		10.64 / 9		9.7	92° 40'	164		362	11				B. Brk	Edge Swamp	
		11.40 / 10		11.0	111° 25'	140		349	12				"	"	
		10.76 / 9		10.3	109° 00'	176		356	13				"		
		11.36 / 10		11.0	132° 15'	136		349	14				"		
		11.90 / 10		11.0	125° 25'	190		349	15				"		
		11.47 / 10		11.5	150° 40'	147		344	16				"		
		12.03 / 10		11.9	142° 30'	203		340	17				"		
		11.83 / 10		11.9	166° 25'	183		340	18				"		
		12.22 / 10		12.2	157° 30'	222		337	19				"		
		11.64 / 9		11.5	176° 10'	204		344	20				"		
		11.50 / 9		11.8	161° 05'	250		341	21				"		

Add'n'l Inform.

Topography Description Legend: Side Hill....S.H. Side of Draw.S.D. Side of Ridge.S.R. Head of Draw H.D. Bottom Draw B.D. Bottom Wash B.W. Top of Ridge.T.R. Toe of Slope..T.S.

Inters. of Draws.V.D's Break in Slope..Bk.S. Steep Slope.....S.S. Top of Cliff.....T.Cl. Bottom of Cliff..B.Cl. Top of Spur.....T.Sp. Bottom Canyon..B.Cn.

Side of Canyon S.Cn. Top of Bank..T.B. Bottom of Bank.B.B. Top of Cut.....T.C. Bottom of Cut..B.C. Top of Fill.....T.F. Bottom of Fill.B.F.

Saddle .....Sa. Swale .....Sw. Flat .....Fl. Stream .....Str. Trail .....Tr. Pavement ....Pvt. Edge of Road E.Rd.

Traveled Rd. Tr.Rd. Fence .....Fn. Int. Fences.V.Fns. Ditch .....Dl. Telephone Pole T.P. Power Pole....P.P. Culvert .....Cul.

Oak-O. Fir-Fr. Pine-Pl. Cedar-Ce. Sycamore .....Sy. Eucalyptus .....Eu. Plus combinations of these and all common standard abbreviations.

F.B. 837 PG. 169

Form 301 10M 3-34

PLEASE RETURN TO
LOS ANGELES COUNTY SURVEYOR
700 HALL OF RECORDS

NOTE: ANY ADDITIONS OR CHANGES ON THIS SHEET MUST BE MADE OR CIRCLED IN RED INK, WITH DATE AND NAME OF PERSON MAKING CHANGE

Do not extend notes this side of this line

Transit at	Sight on	Stadia Intercepts	Stadia Distance	Stadia Rod—	Horizontal Angle 0° to 360° Right	Horiz. Distance	+ − Vertical Angle	Elevation of Point	+ Back Sight	+ − Difference Elevation	Height of Instrument	+ − Vertical Distance	REMARKS Station	REMARKS Left	REMARKS Right
D#	D#				° '		° '		1						
9B1	9A			—				—	515	—	10459	—			
		11.60							2						
	9	11.20		12.2	172 30	260		10337					Bot Swa		
	9	11.20		12.1	163 50	220		338	3				"		
	10	11.78		12.3	147 00	179		336	4				"		
	10	11.61		11.7	120 50	161		342	5				"		
	10	11.57		10.9	106 30	157		350	6				"		
	8	10.23		9.2	154 30	223		367	7				Top Brk		
	8	10.35		9.4	153 10	235		365	8				"		
	8	10.43		9.5	147 00	243		364	9				"		
	7	8.18		8.1	144 10	118		378	10				"		
	5	7.21		6.0	137 10	221		399	11				"		
	2	4.41		3.3	130 50	241		426	12					Edge	Flat
	3	4.21		2.7	108 20	221		432	13						"
	1	3.42		2.2	121 20	242		432	14						"
	1	3.27		0.5	91 30	227		454	15						"
	1	3.35		0.4	74 50	235		455	16						"
	1	3.30		0.0	61 10	230		459	17						"
	1	2.87		1.7	53 00	187		442	18						"
	1	3.06		1.6	69 00	206		443	19						"
	1	2.61		1.0	37 40	161		444	20				Flat		
	1	2.55		1.0	48 30	155		444	21				"		
	1														

Notes Read J. A. LYON Platted J. A. LYON Job No. _____ Division No. _____
Date SEP 10 1934 Date DEC 10 1934 Survey of WAYSIDE HONOR FARM
Notes Chkd. _____ Checked _____ Survey by _____ Notes _____ Data _____
Date _____ Date _____ Bks No. _____ Entered _____ Checked C. Tabb

F.B. 837 PG. 169

AMS "A" Interm.

Form 301 10M 3-34

PLEASE RETURN TO
LOS ANGELES COUNTY SURVEYOR
700 HALL OF RECORDS

NOTE: ANY ADDITIONS OR CHANGES ON THIS SHEET MUST BE MADE OR CIRCLED IN RED INK, WITH DATE AND NAME OF PERSON MAKING CHANGE

Do not extend notes this side of this line

Transit at	Sight on	Stadia Intercepts	Stadia Distance	Stadia Rod	Horizontal Angle 0° to 360° Right	Horiz. Distance	+ Vertical Angle —	Elevation of Point	+ Back Sight	+ Difference Elevation —	Height of Instrument	+ Vertical Distance —	REMARKS Station	Left	Right
D#	D#				° '		° '		1						
9-B1	9A			—	° '		° '	—	5 15		1045 89				
					° '		° '		2				F.B. # 837-12		
				4 64	° '		Lev	—					T.B.M. #8 Elev 1041.25		
		8.43			° '		° '		3						
		4.		6 0	180 00	443	Lev	10399		60			D# 9-B-2 30T 1X2		
					° '		° '		4						
				—	° '		° '	—							
D#	DH				° '		° '		5						
9B2	9A			—	° '		° '	10399	51		1045 0				
		6.10			° '		° '		6						
		4		5 2	277 55	210	/	398					Top Bnk	Ch	
		11.84			° '		° '		7						
		10.	184	11 0	278 00	184	0 38	320		130		20		Bot Bnk	
		9.90			° '		° '		8						
		7.		8 3	261 00	290	/	367					"		
		12.16			° '		° '		9						
		10.		12 5	261 20	216	/	325							"
		10.88			° '		° '		10						
		8		9 2	257 40	288	/	358					"		
		11.35			° '		° '		11						
		9		12 2	255 30	285	/	328							"
		10.30			° '		° '		12						
		7		9 0	260 25	330	/	360					"		
		11.44			° '		° '		13						
		8	344	10 0	256 50	344	0 30	320		130		30			"
		9.35			° '		° '		14						
		6		8 2	268 55	335	/	368					"		
		11.51			° '		° '		15						
		8		11 7	265 50	351	/	333							"
		6.47			° '		° '		16						
		3		5 2	278 50	347	/	398					"		
		11.66			° '		° '		17						
		8		11 3	276 25	366	/	337							"
		6.57			° '		° '		18						
		3		5 2	283 05	357	/	398					P.P. Pole		
		12.0			° '		° '		19						
		8		10 3	284 45	400	/	347							"
		7.80			° '		° '		20						
		4		5 8	285 40	380	/	392					"		
		11.35			° '		° '		21						
		7		9 7	286 00	435	/	353							"

Add'n'l Inform.

Topography Description Legend:
Side Hill ... S.H. | Bottom Draw B.D.
Side of Draw ... S.D. | Bottom Wash B.W.
Side of Ridge ... S.R. | Top of Ridge T.R.
Head of Draw H.D. | Toe of Slope ... T.S.

Odd.-O. Fir-Fr.-Co. Pine-Pi. Cedar-Ce. Sycamore ... Sy. Eucalyptus ... Eu. Pine combinations ... P.P. Plus these standard abbreviations.

Traveled Rd. Tr. Rd. Fence ... Fn. Int. Fence ... Int. Fn. Ditch ... Dt. Telephone Line ... T.P. Power Line ... P.L. Culvert ... Cul.

Sa. ... Saddle Sw. ... Swale Fl. ... Flat St. ... Stream Tr. ... Trail Pvt. ... Pavement E.Rd. ... Edge of Road

Side of Canyon S.Cn. Bank ... T.B. Bottom of Bank ... B.B. Top of Cut ... T.C. Bottom of Cut ... B.C. Top of Fill ... T.F. Bottom of Fill ... B.F.

Side of Draw V.D's Top of Bk. ... S.S. Bottom of Slope ... T.Cl. Top of Cliff ... B.Cl. Bottom of Cliff ... T.Sp. Top of Spur ... B.Cn. Bottom Canyon

Inters. of Draw in Slope ... Break in Slope ... Top of Cliff ... Bottom of Cliff ... Top of Spur ... Bottom Canyon

F.B. 837 Pg. 112

Form 351 10M 8-34

PLEASE RETURN TO
LOS ANGELES COUNTY SURVEYOR
700 HALL OF RECORDS

NOTE: ANY ADDITIONS OR CHANGES ON THIS SHEET MUST BE MADE OR CIRCLED IN RED INK, WITH DATE AND NAME OF PERSON MAKING CHANGE

Do not extend notes this side of this line

Notes Red. J. A. LYON Plotted J. A. LYON Job No. 8221 Division No.
Date DEC 18 1940 Date DEC 20 1940 Survey of Wayside Park
Recom. Chief Surveyor 5644 Made C. J. [illegible] Ass't 11-28-40
Date Map No. Inspected

F.B. 5337 PG. 171

Transit at	Sight on	Stadia Intercepts	Stadia Distance	Stadia Rod—	Horizontal Angle 0° to 360° Right	Horiz. Distance	+ − Vertical Angle	Elevation of Point	+ Back Sight	+ − Difference Elevation	Height of Instrument	+ − Vertical Distance	R & M Station	L & S Left	L & S Right
P#	P#				° ′		° ′		1						
282	9A			—				—	5.1		10.450				
		9.50			✓				2						
		5		7.3	281 25	450		103.72					T. Brk		
	1/2	10.21			✓				3						
		8	442	10.6	282 00	442		34.4						B. Brk	
	1/2	11.11			✓				4						
		9	422	12.2	279 15	422		32.8							11
		9.50			✓				5						
		5		7.0	274 45	450		38.0					11		
		11.32			✓				6						
		7		12.1	273 40	432		32.5							11
		8.28			✓				7						
		5		7.2	266 30	428		37.8					11		
		11.10			✓				8						
		7	410	9.0	267 10	410	0 36	31.7		1.3 3		43			11
		7.57			✓				9						
		3		7.2	260 30	457		37.8					11		
		10.10			✓				10						
		6		8.0	259 50	410		37.0							11
		8.35			✓				11						
		5	435	7.0	252 50	435	0 58	30.7		1.4 3		73			11
		8.71			✓				12						
		4		7.5	258 25	475		37.5					11		
		9.38			✓				13						
		5		7.0	256 40	458		38.0							11
		8.12			✓				14						
		3		7.8	252 20	510		37.2					11		
		9.83			✓				15						
		5		7.0	254 20	483		38.0							11
		10.25			✓				16						
		5		8.3	249 30	525		36.7					11		
		7.98			✓				17						
		3	498	6.0	248 20	498	0 52	31.4		1.3 6		76			11
		7.58			✓				18						
		3	458	6.0	243 40		1 03	30.6		1.4 4		84	Bot	Sw	mud
		8.05			✓				19						
		4	405	6.—	250 10		1 10	30.8		1.4 2		82		"	
		7.32			✓				20						
		3	432	6.0	237 10		1 03	31.1		1.3 9		79		"	
		8.90			✓				21						
		6	390	8.0	260 10		0 53	31.0		1.4 0		60		"	

Form 351
Triplicate

Form 301 10M 3-34

PLEASE RETURN TO
LOS ANGELES COUNTY SURVEYOR
700 HALL OF RECORDS

NOTE: ANY ADDITIONS OR CHANGES ON THIS SHEET MUST BE MADE OR CIRCLED IN RED INK, WITH DATE AND NAME OF PERSON MAKING CHANGE

Do not extend notes this side of this line

F.B. 837 PG. 122

Topography Description Legend:
Side Hill ..... S.H. | Bottom Draw B.D. | Oak-O. Fir-Fr.
Side of Draw S.D. | Bottom Wash B.W. | Pine-Pi. Cedar-Ce.
Side of Ridge S.R. | Top of Ridge T.R. | Sycamore ..... Sy.
Head or Draw H.D. | Toe of Slope ..... T.S. | Eucalyptus ..... Eu.
Plus combinations of these and all common standard abbreviations.

Inters. of Draws, V.D's: Break in Slope ..... Bk.S. | Steep Slope ..... S.S. | Top of Cliff ..... T.Cl. | Bottom of Cliff ..... B.Cl. | Top of Spur ..... T.Sp. | Bottom Canyon ..... B.Cn.

Side of Canyon S.Ca. | Top of Bank ..... T.B. | Bottom of Bank ..... B.B. | Top of Cut ..... T.C. | Bottom of Cut ..... B.C. | Top of Fill ..... T.F. | Bottom of Fill ..... B.F.

Saddle ..... Sa. | Swale ..... Sw. | Flat ..... Fl. | Stream ..... Str. | Trail ..... Tr. | Pavement ..... Pvt. | Edge of Road ..... E.Rd.

Trawled Rd. Tr.Rd. | Fence ..... Fn. | Hor. Fence ..... V.Fn. | Ditch ..... Dt. | Telephone Pole ..... T.P. | Power Pole ..... P.P. | Culvert ..... Cul.

Transit at	Sight on	Stadia Intercepts	Stadia Distance	Stadia Rod—	Horizontal Angle 0° to 360° Right	Horiz. Distance	+ Vertical Angle —	Elevation of Point	+ Back Sight	+ Difference Elevation —	Height of Instrument	+ Vertical Distance —	REMARKS Station	Left	Right
D# 982	D# 9A			—	✓ ° ' "		° ' "	—	5 1	—	10450	—			
		626							2						
		2	420	4 1 0	230 20	420	1 20	10312		138		98	Bot Swamp		
		10.90							3						
		7	390	9 1 0	272 20	390	0 35	320		130		40	"		
		5.36							4						
		2	336	4 1 0	228 35	336	1 36	316		134		94	"		
		9.78							5						
		6	378	8 1 0	246 50	378	0 57	307		143		63	"		
		10.41							6						
		8	241	9 1 0	227 10	241	0 36	335		115		25	"		
		9.70							7						
		7	270	9 1 0	242 40	270	0 58	314		136		46	"		
		7.90							8						
		6	190	7 1 0	226 35	190	2 00	314		136		66	"		
		8.05							9						
		6	205	7 1 0	243 55	205	1 56	311		139		69	"		
		9.47							10						
		8	147	9 1 0	258 00	147	1 46	315		135		45	"		
		12.02							11						
		11	102	12 1	215 41	102	— ° '	329					"		
									12						
			61	12 2	240 50	61	— ° '	328					Ed. Swamp	B. Bnk.	
									13						
			42	12 0	301 10	42	— ° '	330					"	"	
									14						
			71	12 0	339 41	71	— ° '	330					"	"	
									15						
		1117		11 4	14 35	117	— ° '	336					"	"	
		10.05							16						
		9		10 2	34 10	151	— ° '	348					"	"	
		12.08							17						
		10		11 1 0	35 00	208	— ° '	340					"	"	
		11.54							18						
		9		11 2	29 10	254	— ° '	338					"	"	
		8.77							19						
		8		8 1 3	216 20	77	— ° '	362					T. Bnk.		
		6.62							20						
		6		6 1 2	191 30	62	— ° '	385					"		
		5.53							21						
		5		5 1 7	176 50	53	— ° '	393					"		

Addn'l Inform.

Form 301 10M 3-34

PLEASE RETURN TO
LOS ANGELES COUNTY SURVEYOR
700 HALL OF RECORDS

NOTE: ANY ADDITIONS OR CHANGES ON THIS SHEET MUST BE MADE OR CIRCLED IN RED INK, WITH DATE AND NAME OF PERSON MAKING CHANGE

Do not extend notes this side of this line

Transit at	Sight on	Stadia Intercepts	Stadia Distance	Stadia Rod—	Horizontal Angle 0° to 360° Right	Horiz. Distance	+ − Vertical Angle	Elevation of Point	+ Back Sight	+ − Difference Elevation	Height of Instrument	+ − Vertical Distance	REMARKS Station	Left	Right
P# 9B2	P# 9A				° ′		° ′		1 5 1		10450				
			25	4 4	138 25	25	° ′	10406	2				T. Bnk		
			14	6 0	210 05	14	° ′	390	3				"		
			43	10 2	187 55	43	° ′	348	4					Swale	
			40	11 1	226 10	40	° ′	339	5					"	
		383 / 1		2 7	36 25	283	° ′	423	6				"		
			35	4 6	45 25	35	° ′	404	7				"		
			56	5 6	23 25	56	° ′	394	8				"		
		538 / 3		3 7	37 20	238	° ′	413	9				"		
		604 / 5		5 1	21 15	104	° ′	399	10				"		
		497 / 3		4 0	44 20	197	° ′	410	11				"		
		537 / 4		4 6	38 45	137	° ′	404	12				"		
		380 / 1		2 3	44 50	280	° ′	427	13					Flat	
		426 / 2		2 8	49 30	226	° ′	422	14					"	
		3.71 / 2		3 2	52 35	171	° ′	418	15					"	
		3.19 / 2		2 7	56 30	119	° ′	423	16					"	
		3.73 / 3		3 1	66 45	73	° ′	419	17					"	
			59	3 5	109 55	59	° ′	415	18					"	
			76	3 8	149 15	76	° ′	412	19					"	
			102	4 2	174 45	102	° ′	408	20					"	
		801 / 5		6 6	62 10	301	° ′	384	21				T. Bnk	"	

Notes Red J. A. LYON Plotted J. A. LYON Job No. 8221 Division No.
Date DEC 18 1940 Date DEC 18 1940 Survey of WAYSIDE HONOR FARM
Notes Chkd. Checked Survey by E.C.H. Note CCH Date 11-28-40
Date Date Map No. Indexed A. C. JOHNSON

F.B. 837 Pg. 173

Add'n'l Inform.

Form 301 10M 3-34

PLEASE RETURN TO
LOS ANGELES COUNTY SURVEYOR
700 HALL OF RECORDS

NOTE: ANY ADDITIONS OR CHANGES ON THIS SHEET MUST BE MADE OR CIRCLED IN RED INK, WITH DATE AND NAME OF PERSON MAKING CHANGE

Do not extend notes this side of this line

F.B. 837 Pg 134

Topography Description Legend:
Side Hill ..... S.H.
Bottom Draw ..... B.D.
Side of Draw ..... S.D.
Bottom Wash ..... B.W.
Side of Ridge ..... S.R.
Top of Ridge ..... T.R.
Head of Draw ..... H.D.
Toe of Slope ..... T.S.

Oak-O. Fir-Fr. Pine-Pi. Cedar-Ce. Sycamore ..... Sy. Eucalyptus ..... Eu. Plus combinations of these and all common standard abbreviations.

Traveled Rd. Tr. Rd. Fence ..... Fn. Int. Fence ..... V. Fn. Ditch ..... Di. Telephone Pole ..... T.P. Power Pole ..... P.P. Culvert ..... Cul.

Saddle ..... Sa. Swale ..... Sw. Flat ..... Fl. Stream ..... Str. Trail ..... Tr. Pavement ..... Pvt. Edge of Road ..... E.Rd.

Side of Canyon S.Cn. Top of Bank ..... T.B. Bottom of Bank ..... B.B. Top of Cut ..... T.C. Bottom of Cut ..... B.C. Top of Fill ..... T.F. Bottom of Fill ..... B.F.

Interv. of Draw. V.D's Break in Slope ..... Bk.S. Steep Slope ..... S.S. Top of Cliff ..... T.Cl. Bottom of Cliff ..... B.Cl. Top of Spur ..... T.Sp. Bottom Canyon ..... B.Cn.

Transit at	Sight on	Stadia Intercepts	Stadia Distance	Stadia Rod	Horizontal Angle 0° to 360° Right	Horiz. Distance	+ − Vertical Angle	Elevation of Point	+ Back Sight	+ − Difference Elevation	Height of Instrument	+ − Vertical Distance	REMARKS Station	Left	Right
DH	DH				° '		° '								
982	9A								5 1		10450				
		940		8 3	√ 65 01	240		10367					T. Brk		
		7			√										
		742		6 6	174 40	142		384					"		
		6			√										
		777		6 8	√ 71 35	177		382					"		
		6			√										
		918		8 2	√ 158 30	118		368					"		
		8			√										
		821		7 1	√ 89 45	121		379					"		
		7			√										
		811		8 0	√ 139 10	111		370					"		
		7			√										
		603		5 8	√ 111 55	103		392					"		
		5			√										
		816		7 8	√ 188 10	116		372						Swale	
		7			√										
		11.16		10 6	√ 203 20	116		344						"	
		10			√										
			92	8 2	√ 201 00	92		368						54	
					√										
			91	6 3	√ 188 35	91		387						"	
					√										
			94	12 5	√ 221 30	94		325					B. Brk	Edg Swamp.	
		11.19		12 5	√ 207 40	119		325						"	
		10			√										
		11.65		11 0	√ 201 25	165	0 33	324		126		16		"	
		10			√										
		10.97		10 0	√ 202 25	197	0 49	322		128		28		"	
		9			√										
		10.58		9 0	√ 209 45	158	0 58	316		134		44		"	
		8			√										
		10.20		9 0	√ 213 20	320	0 57	307		143		53		"	
		7			√										
		9.75		8 0	√ 218 55	375	0 58	307		143		63		"	
		6			√										
		940		8 7	√ 200 00	140		363					T. Brk.		
		8			√										
		9.84		8 0	√ 216 40	384		370					"		
		6													

Add'l Inform.

Form 301 10M 3-34

PLEASE RETURN TO
LOS ANGELES COUNTY SURVEYOR
700 HALL OF RECORDS

NOTE: ANY ADDITIONS OR CHANGES ON THIS SHEET MUST BE MADE OR CIRCLED IN RED INK, WITH DATE AND NAME OF PERSON MAKING CHANGE

Do not extend notes this side of this line

Transit at	Sight on	Stadia Intercepts	Stadia Distance	Stadia Red—	Horizontal Angle 0° to 360° Right	Horiz. Distance	+ − Vertical Angle	Elevation of Point	+ Back Sight	+ − Difference Elevation	Height of Instrument	+ − Vertical Distance	REMARKS Station	Left Right
D# 9B2	D# 9A				° ′		° ′		1 5 1		1045 0			
		1181 / 10		11 1	✓198 40	181	° ′	1033 9	2				T. Bnk	
		930 / 6		8 1	✓211 10	330	° ′	369	3				"	
		823 / 6		7 5	✓202 10	223	° ′	375	4				"	
		8.76 / 6		7 0	✓207 15	276	° ′	380	5				"	
		6.71 / 4		5 5	✓203 00	271	° ′	395	6				"	
		7.31 / 5		6 3	✓198 45	231	° ′	387	7				"	
		10.80 / 9		10 4	✓194 40	180	° ′	346	8					Saddle
		1003 / 8		9 4	✓195 55	203	° ′	356	9					"
		743 / 6		7 0	✓195 25	143	° ′	380	10				"	
		735 / 6		6 3	✓184 40	135	° ′	387	11				"	
		733 / 6		7 2	✓193 30	133	° ′	378	12				"	
		8.79 / 5		7 18	180 00	379	Lev	1037 8	13				BC#8 74 72 00	
					° ′		° ′		14					
BC#8	D#9A				° ′		° ′	1037 8	15 5 1		1042 9			
					@ 29-58-20		° ′		16				P.I.#7	
					@ 119-53-20									
		5.37 / 3		4 4	✓ 3 10	237	° ′	385	17				Top Bnk	(Chk)
		11.60 / 8		12 3	✓ 19 55	360	° ′	306	18					Ed Swamp B. Bnk
		11.14 / 9		10 0	✓ 3 30	214	0 43	303	19	12 6		2 6		"
		11.85 / 9		12 4	✓ 14 35	285	° ′	305	20					"
		9.87 / 8		9 0	✓ 354 35	187	1 12	300	21	12 9		3 9		"

Notes Red. J. A. LYON Plotted J. A. LYON Job No. 8221 Division No. F.B. 837 Pg. 175
Date DEC 18 1940 Date DEC 20 Survey of Wayside Honor Farm
Notes Chk'd Checked Survey by FCH Notes CCH Date
Date Date Map No. Indexed A. C. Johnson

Add'l Inform.

Form 301 10M 3-34

PLEASE RETURN TO
LOS ANGELES COUNTY SURVEYOR
700 HALL OF RECORDS

NOTE: ANY ADDITIONS OR CHANGES ON THIS SHEET MUST BE MADE OR CIRCLED IN RED INK, WITH DATE AND NAME OF PERSON MAKING CHANGE

Do not extend notes this side of this line

Transit at	Sight on	Stadia Intercepts	Stadia Distance	Stadia Rod	Horizontal Angle 0° to 360° Right	Horiz. Distance	+ − Vertical Angle	Elevation of Point	+ Back Sight	+ − Difference Elevation	Height of Instrument	+ − Vertical Distance	REMARKS Station	Left	Right
1 BC#8	D# 9-A			—				—	1 5 L	—	10429	—			
		1036 / 8		9 0	9 05	236	0 58	10299	2	130		40	B. Brk Ed. Swamp.		
		1151 / 10		11 0	343 55	151	0 45	299	3	130		20	"		
		1127 / 10		11 0	321 00	127	0 51	300	4	129		19	"		
		1028 / 9		10 0	296 45	128	1 27	297	5	132		32	"		
		1165 / 10		11 0	277 00	165	0 49	295	6	134		24	"		
		1008 / 8		9 0	272 40	208	1 06	299	7	130		40	"		
		954 / 7		8 0	266 40	254	1 05	299	8	130		50	"		
		860 / 6		6 8	270 00	260	—	361	9				T. Brk. "		
		910 / 7		8 0	349 45	210	—	349	10				"		
		920 / 7		7 8	275 00	220	—	351	11				"		
		885 / 7		7 5	345 25	185	—	354	12				"		
		782 / 6		6 9	279 10	182	—	360	13				"		
		757 / 6		6 2	336 45	157	—	367	14				"		
		746 / 6		6 4	295 00	146	—	365	15				"		
		643 / 5		5 6	317 50	143	—	373	16				"		
		468 / 3		3 4	320 35	168	—	395	17				"		
		464 / 3		3 4	303 00	164	—	395	18				"		
		492 / 3		4 0	292 20	192	—	389	19				"		
		627 / 4		4 8	283 00	227	—	381	20				"		
		664 / 4		4 9	275 15	264	—	380	21				"		

Add'n'l Inform.

Oak-O. Fir-Fr. Pine-Pi. Cedar-Cr. Sycamore ....Sy. Eucalyptus ....Eu. Plus combinations of these and all common standard abbreviations.

Traveled Rd. Tr. Rd. Fence .....Fn. Int. Fences. V. Fns. Ditch .....Di. Telephone Pole T.P. Power Pole....P.P. Culvert .....Cul.

Saddle .....Sa. Swale .....Sw. Flat .....Fl. Stream .....Str. Trail .....Tr. Pavement ....Pvt. Edge of Road E. Rd.

Side of Canyon S.Cn. Top of Bank...T.B. Bottom of Bank..B.B. Top of Cut....T.C. Bottom of Cut...B.C. Top of Fill....T.F. Bottom of Fill..B.F.

Inters. of Draws. V.D's Break in Slope..Bk.S. Steep Slope.....S.S. Top of Cliff.....T.Cl. Bottom of Cliff...B.Cl. Top of Spur....T.Sp. Bottom Canyon..B.Cn.

Topography Description Legend: Side Hill.....S.H. Side of Draw.S.D. Side of Ridge.S.R. Head of Draw H.D. Bottom Draw.B.D. Bottom Wash B.W. Top of Ridge.T.R. Toe of Slope..T.S.

F.B. 837 Pg. 176

Form 301 10M 3-34

PLEASE RETURN TO
LOS ANGELES COUNTY SURVEYOR
700 HALL OF RECORDS

NOTE: ANY ADDITIONS OR CHANGES ON THIS SHEET MUST BE MADE OR CIRCLED IN RED INK, WITH DATE AND NAME OF PERSON MAKING CHANGE

Do not extend notes this side of this line

Transit at	Sight on	Stadia Intercepts	Stadia Distance	Stadia Rod—	Horizontal Angle 0° to 360° Right	Horiz. Distance	+ − Vertical Angle	Elevation of Point	+ Back Sight	+ − Difference Elevation	Height of Instrument	+ − Vertical Distance	REMARKS Station	Left Right
EC#8	P1#8				° ′		° ′	10358	1 511		10409			
		4.01 / 1		2 8	✓302 10	301	° ′	381	2				Top Brk	Cbk
		5.33 / 2		4 1	✓303 35	333	° ′	368	3				"	
		6.12 / 3		4 3	✓298 35	312	° ′	366	4				"	
		5.87 / 3		4 8	✓296 50	287	° ′	361	5				"	
		5.76 / 3		4 7	✓301 05	276	° ′	362	6				"	
		11.58 / 9		10 5	✓296 45	258	° ′	304	7					Ed Swamp B. Brk
		11.74 / 9		9 9	✓293 20	274	° ′	310	8					"
		11.56 / 8		9 9	✓303 30	356	° ′	310	9					"
		11.10 / 8		9 9	✓294 00	310	° ′	310	10					"
		11.34 / 8		10 2	✓298 30	334	° ′	307	11					"
		10.87 / 8		10 1	✓289 15	287	° ′	308	12				Ed Swamp	& Island
		11.97 / 9		11 0	✓285 10	297	° ′	299	13				"	"
		11.55 / 9		10 6	✓287 20	255	° ′	303	14				"	"
		11.80 / 9		10 6	✓277 35	280	° ′	303	15				"	"
		11.41 / 9		10 6	✓278 30	241	° ′	303	16				"	"
		11.56 / 9		10 5	✓275 20	256	° ′	304	17				"	"
		8.50 / 6		7 7	✓279 50	250	° ′	332	18				Top Island	
		8.69 / 6		7 4	✓279 00	269	° ′	335	19				"	
		8.63 / 6		7 1	✓284 15	263	° ′	338	20				"	
		7.79 / 5		6 7	✓282 35	279	° ′	342	21				"	

78+74.53

Add'n'l Inform.

Notes Red. J. A. LYON Platted J. A. LYON Job No. Division No.
Date DEC 18 1940 Date DEC 18 1940 Survey of WAYSIDE HONOR FARM
Notes Chkd. Checked Survey by Notes Date
Date Date Map No. Indexed A. C. Johnson

F.B 837 PG. 177

Form 301 10M 3-34

PLEASE RETURN TO
LOS ANGELES COUNTY SURVEYOR
700 HALL OF RECORDS

NOTE: ANY ADDITIONS OR CHANGES ON THIS SHEET MUST BE MADE OR CIRCLED IN RED INK, WITH DATE AND NAME OF PERSON MAKING CHANGE

Do not extend notes this side of this line

Transit at	Sight on	Stadia Intercepts	Stadia Distance	Stadia Rod	Horizontal Angle 0° to 360° Right	Horiz. Distance	+ Vertical Angle	Elevation of Point	+ Back Sight	+ Difference Elevation	Height of Instrument	+ Vertical Distance	REMARKS Station	Left	Right
EC #8	Pl. #8								1 5 15		1040 9				
		8 77 / 6		7 4	286 40	277		1033 5	2				Top Island.		
		11 32 / 9		11 7	317 40	232		292	3				Bot Swamp		
		11 72 / 10		11 3	281 10	172		296	4				"		
		11 75 / 10		11 3	299 25	175		296	5				"		
		11 73 / 10		11 3	259 30	173		296	6				"		
		11 43 / 9		11 2	259 00	243		297	7				"		
		11 91 / 10		11 4	244 05	191		295	8				"		
		11 65 / 9		11 4	241 10	265		295	9				"		
		11 36 / 9		11 5	228 10	236		294	10				"		
		12 0 / 9		11 3	227 20	300		296	11				"		
		11 78 / 9		11 6	215 05	278		293	12				"		
		11 36 / 8		11 9	218 35	336		290	13				"		
		11 20 / 8		12 0	206 20	320		289	14				"		
		11 50 / 8		12 0	197 20	350		289	15				"		
		12 03 / 8		11 4	196 20	403		295	16				Edge "		
		12 0 / 8		11 6	203 05	400		293	17				"		
		11 77 / 8		11 4	215 05	377		295	18				"		
		10 72 / 7		10 8	225 15	372		301	19				" "		
		10 80 / 7		10 8	238 00	380		301	20				" "		
		11 97 / 8		10 9	250 00	397		306	21				" "		

Add'n'l Inform.

F.B. 837 PG 178

Topography Description Legend:
Side Hill....S.H. Bottom Draw B.D.
Side of Draw.S.D. Bottom Wash B.W.
Side of Ridge.S.R. Top of Ridge.T.R.
Head of Draw H.D. Toe of Slope..T.S.

Inters. of Draws.V.D's
Break in Slope..Bk.S.
Steep Slope.....S.S.
Top of Cliff.....T.Cl.
Bottom of Cliff..B.Cl.
Top of Spur.....T.Sp.
Bottom Canyon..B.Cn.

Side of Canyon S.Cn.
Top of Bank...T.B.
Bottom of Bank.B.B.
Top of Cut.....T.C.
Bottom of Cut..B.C.
Top of Fill.....T.F.
Bottom of Fill.B.F.

Saddle .....Sa.
Swale .....Sw.
Flat .....Fl.
Stream .....Str.
Trail .....Tr.
Pavement ....Pvt.
Edge of Road E.Rd.

Traveled Rd. Tr.Rd.
Fence .....Fn.
Int. Fences.V.Fns.
Ditch .....Dl.
Telephone Pole T.P.
Power Pole....P.P.
Culvert .....Cul.

Oak-O. Fir-Fr.
Pine-Pl. Cedar-Ce.
Sycamore .....Sy.
Eucalyptus .....Eu.
Plus combinations of these and all common standard abbreviations.

Form 301 16M 8-34

PLEASE RETURN TO

LOS ANGELES COUNTY SURVEYOR

700 HALL OF RECORDS

NOTE: ANY ADDITIONS OR CHANGES ON THIS SHEET MUST BE MADE OR CIRCLED IN RED INK, WITH DATE AND NAME OF PERSON MAKING CHANGE

Do not extend notes this side of this line

Transit at	Sight on:	Stadia Intercepts	Stadia Distance	Stadia Rod—	Horizontal Angle 0° to 360° Right	Horiz. Distance	+ − Vertical Angle	Elevation of Point	+ Back Sight	+ − Difference Elevation	Height of Instrument	+ − Vertical Distance	REMARKS Station
EC#8	P.I. #8				° '		° '		1 515		10409		
		1125		10 5	262 20	425		10304	2				
		7							3				Ed Swam
		11.75		10 1	274 00	475		308					"
		7							4				
		N45		10 2	196 50	445		307					T. Bait
		7							5				"
		689		4 2	271 50	489		367					
		7							6				"
		1110		9 0	206 10	410		319					
		7							7				"
		7.5-6		5 6	264 50	456		353					"
		3							8				
		1095		9 1	214 00	395		318					"
		7							9				
		930		6 8	255 10	430		341					"
		5							10				
		1090		8 9	222 45	390		320					"
		7							11				
		10.0		8 1	245 10	400		328					"
		6							12				
		1087		7 3	230 20	387		316					"
		7							13				
		1090		8 7	238 30	390		329					"
		7							14				
		765		5 4	228 40	465		355					Col. Field
		3							15				
		870		6 6	215 10	470		349					"
		4							16				
		1015		7 8	200 50	515		334					"
		5							17				
									18				
									19				
									20				
									21				

Notes Red J. A. LYON Printed

Date DEC 18 1946 Date DEC 26 Job No. Division No.

Survey of WAYSIDE HONOR FARM

Checked Date Survey by Date

Map No. Indexed Date

F.B. 837 Pg 179

Form 301 Interm.

Form 301 10M 3-34

PLEASE RETURN TO
LOS ANGELES COUNTY SURVEYOR
700 HALL OF RECORDS

NOTE: ANY ADDITIONS OR CHANGES ON THIS SHEET MUST BE MADE OR CIRCLED IN RED INK, WITH DATE AND NAME OF PERSON MAKING CHANGE

Do not extend notes this side of this line

Transit at	Sight on	Stadia Intercepts	Stadia Distance	Stadia Rod—	Horizontal Angle 0° to 360° Right	Horiz. Distance	+ − Vertical Angle	Elevation of Point	+ Back Sight	+ − Difference Elevation	Height of Instrument	+ − Vertical Distance	REMARKS Station	Left	Right
					° ′		° ′		1						
					° ′		° ′		2						
					° ′		° ′		3						
					° ′		° ′		4						
					° ′		° ′		5						
					° ′		° ′		6						
					° ′		° ′		7						
					° ′		° ′		8						
					° ′		° ′		9						
					° ′		° ′		10						
					° ′		° ′		11						
					° ′		° ′		12						
					° ′		° ′		13						
					° ′		° ′		14						
					° ′		° ′		15						
					° ′		° ′		16						
					° ′		° ′		17						
					° ′		° ′		18						
					° ′		° ′		19						
					° ′		° ′		20						
					° ′		° ′		21						

Add'n'l Interm.

Fir-Fr. Oak-O. Pine-Pi. Cedar-Ce. Sycamore ....Sy. Eucalyptus ....Eu. Plus combination of these and common standard abbreviations.

Traveled Rd. Tr. Rd. Fence .....Fn. Int. Fences..V.Fs. Ditch .....Di. Telephone Pole T.P. Power Pole....P.P. Culvert .....Culv.

Saddle .....Sa. Swale .....Sw. Flat .....Fl. Stream .....Str. Trail .....Tr. Pavement .....Pvt. Edge of Road E.Rd.

Side of Canyon S.Cn. Top of Bank....T.B. Bottom of Bank..B.B. Top of Cut.....T.C. Bottom of Cut..B.C. Top of Fill.....T.F. Bottom of Fill..B.F.

Intery. of Drain. V-D's Drain in Rock ..Dr.R. Bk.S. Steep Slope.....S.S. Top of Cliff.....T.Cl. Bottom of Cliff..B.Cl. Top of Spur.....T.Sp. Bottom Canyon..B.Cn.

Topography Description Legend:
Side Hill .....S.H.
Side of Draw..S.D.
Side of Ridge..S.R.
Head of Draw H.D.
Bottom Draw..B.D.
Bottom Wash..B.W.
Top of Ridge..T.R.
Toe of Slope..T.S.

F.B. 837 PG. 102

Notes Ck'd by	Survey of WAYSIDE HONOR FARM
Map No.	W. O. Tape No. St'd °F
Office Work	Surveyed by
Checked	Notes Date
Date	Indexed C. Johnson 5-3-41

F.B. 837 Pg. 181

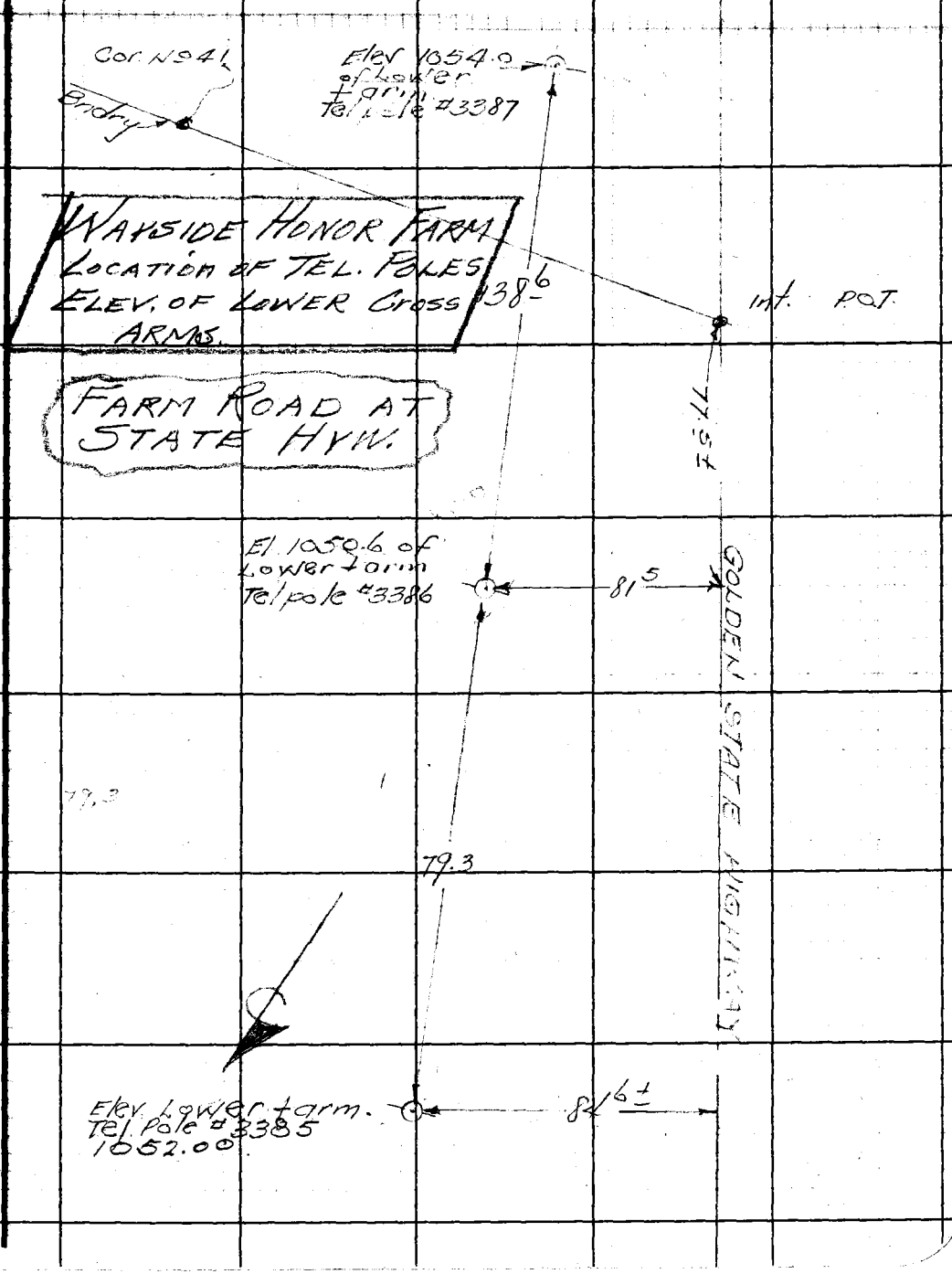

Note: Any Additions or Changes on This Sheet Must be Made or Circled in Red Ink With Date and Name of Person Making Change.

Do not extend notes this side of this line.

RETURN TO
LOS ANGELES COUNTY SURVEYOR
700 HALL OF RECORDS

FORM 247 5M 10-39

RETURN TO
LOS ANGELES COUNTY SURVEYOR
700 HALL OF RECORDS

Note: Any Additions or Changes on This Sheet Must be Made or Circled in **Red Ink** With Date and Name of Person Making Change.

Do not extend notes this side of this line.

F.B. 837 PG 182

Notes Ck'd by	Survey of WAYSIDE HONOR FARM
Map No.	W. O. Tape No. St'd. °F
Office Work	Surveyed by
Checked	Notes Date
Date	Indexed

F.B. 837 Pg. 183

TRANSIT TOPO OF PROPOSED CHANGE HONOR FARM ROAD

NORTH END
(NEAR CAMP)

Note: Any Additions or Changes on This Sheet Must be Made or Circled in Red Ink With Date and Name of Person Making Change

Do not extend notes this side of this line.

RETURN TO
LOS ANGELES COUNTY SURVEYOR
700 HALL OF RECORDS

FORM 247 SM 10-59

F.B._____ PG._____

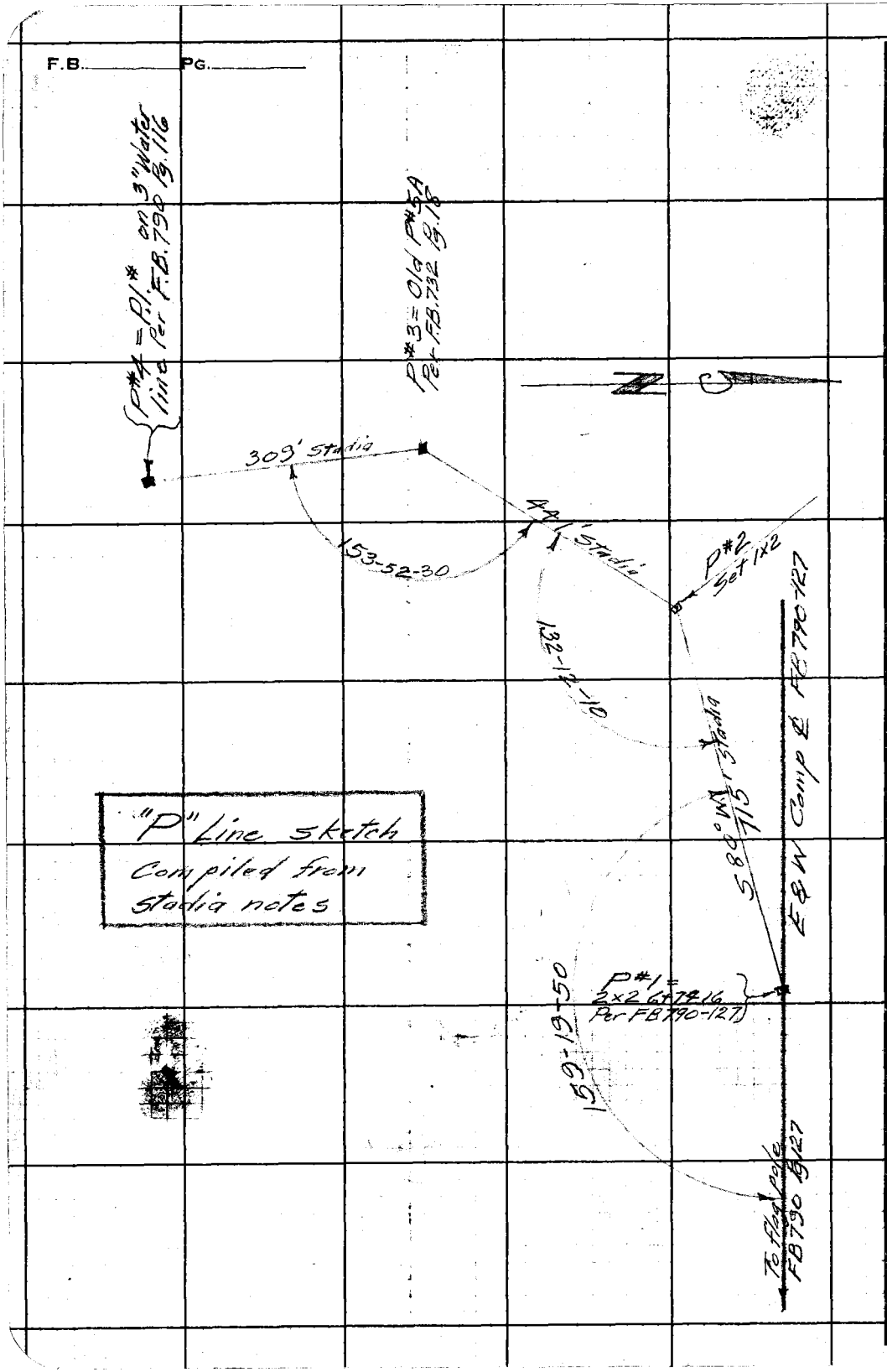

RETURN TO
LOS ANGELES COUNTY SURVEYOR
700 HALL OF RECORDS

Note: Any Additions or Changes on This Sheet Must be Made or Circled in **Red Ink** With Date and Name of Person Making Change.

Do not extend notes this side of this line.

Notes Red. ____ Platted ____ Job No. ____ Division No. ____ F.B. 837 PG 185
Date ____ Date ____ Survey of WAYSIDE HONOR FARM

PLEASE RETURN TO
LOS ANGELES COUNTY SURVEYOR
700 HALL OF RECORDS

Do not extend notes this side of this line

TOPOGRAPHY OF PROPOSED LINE (NORTH END)
CHANGE OF ROAD IN WAYSIDE HONOR FARM

Inst.	Stadia Intercepts	Stadia Distance	Stadia Red.	Horizontal Angle 0° to 360° Right	Horiz. Distance	±	Vertical Angle	Elevation of Point	+ Back Sight	±	Difference Elevation	Height of Instrument	±	Vertical Distance	Remarks
1									6.5			1139.8			
	3.44 / 1	244	2.0	0 45	244	+	1 04	1142.1		+	2.5		+	4.5	℄ Oiled Rd 20' Wide
	3.03 / 1	280	2.0	1 10	203	+	0 56	40.9		+	1.3		+	3.3	"
	2.58 / 1		0.1	2 45	158		—	39.5			0.1				"
	2.12 / 1		7.7	9 31	112		—	37.9			1.7				"
	2.77 / 2		2.7	25 10	77		—	36.2			2.7				"
	4.61 / 4		3.9	59 50	55		—	35.7			3.9				"
	4.59 / 4		4.5	94 10	59		—	35.1			4.5				℄ Int. Rd
	5.88 / 5		5.1	121 00	88		—	34.1			5.5				℄ Oil Rd 18' Wide
	7.22 / 6		6.4	132 15	122		—	33.2			6.4				"
	8.68 / 7		7.5	140 01	168		—	32.1			7.5				"
	10.11 / 8		8.8	144 10	215		—	30.8			8.8				"
	11.68 / 9		10.4	147 20	268		—	29.2			10.4				"
	11.69 / 8		12.0	148 15	309		—	27.6			12.0				"
	11.47 / 8	347	10.0	150 12	347		0 34	1126.2			13.4			3.4	"
	11.41 / 8		10.0	153 30	345		0 40	25.6			14.0			4.0	3' W [illegible] line
	11.61 / 9		11.3	151 41	261		—	28.3			11.3				"
	9.83 / 9		9.0	148 41	[illegible]		—	30.6			9.6				"
	8.09 / 7		7.4	142 00	[illegible]		—	[illegible]			7.2				"

Add'l Inform.

Form 301 10M 3-34

PLEASE RETURN TO
LOS ANGELES COUNTY SURVEYOR
700 HALL OF RECORDS

159-19-20

NOTE: ANY ADDITIONS OR CHANGES ON THIS SHEET MUST BE MADE OR CIRCLED IN RED INK, WITH DATE AND NAME OF PERSON MAKING CHANGE

Do not extend notes this side of this line

Transit at	Sight on	Stadia Intercepts	Stadia Distance	Stadia Rod—	Horizontal Angle 0° to 360° Right	Horiz. Distance	+ — Vertical Angle	Elevation of Point	+ Back Sight	+ — Difference Elevation	Height of Instrument	+ — Vertical Distance	REMARKS Station Left Right
P#1	Flag Pole on Comp &							1133.1	6.5		1139.6		
		5.49 / 5		5.0	116.55	49		1134.6		5.0			3" Pipe line W. Ed Rd.
			13	5.8	241.35	13		33.8		5.8			W. Ed. Side Rd.
			51	5.4	275.00	51		34.2		5.4			" "
			60	4.2	302.00	60		35.4		4.2			E. " "
			26	4.1	350.00	26		35.5		4.1			" "
			40	3.4	24.50	40		36.2		3.4			"
			61	2.7	18.50	61		36.9		2.7			" "
		2.34 / 1		1.0	356.15	134		38.6		1.0			Hose bib {in 2" Pipe line
		2.87 / 2		2.4	2.15	87		37.2		2.4			3" Water line
		10.30 / 8		6.0	138.55	230		33.6		6.0			Toe burm drain ditch
		11.57 / 9		9.5	142.45	257		30.1		9.5			" "
		11.56 / 8		10.0	148.01	356	0.33	26.2		13.4		13.4	End burm & Top Bnk. S. 80° W.
		11.15 / 4	715	8.0	① 159° 19' 50" ② 318.39 40" 715		1.16	1116.1		23.8		15.8	P#2 Set 1x2
P#2	P#1							1116.1	5.0		1121.1		
		11.15 / 4.0	715	8.0	0.00	715	+ 1.35	1132.8		+ 11.7		+ 19.7	P#1 Chk. Shot.
				2.13			Lev	1118.96		2.13			Fd. C.S. Mon B.M. #5 El. 1118.96
		4.75 / 1	375	3.0	8.30	375	+ 1.14	1126.2		+ 5.1		+ 8.1	beg. of dip. ℄ Rd. (Chk. Shot)
		4.35 / 1		3.0	9.35	335	+ 0.44	22.4		+ 1.3		+ 4.3	℄ Oil Rd. 18' Wide
		4.76 / 2		3.0	11.45	276	+ 0.30	20.5		0.6		+ 2.4	℄ " " & ditch

Add'n'l Inform.

F.B. 837 PG. 186

Topography Description Legend: Side Hill ... S.H. Side of Draw ... S.D. Side of Ridge ... S.R. Head of Draw ... H.D. Bottom Draw ... B.D. Bottom Wash ... B.W. Top of Ridge ... T.R. Toe of Slope ... T.S.

Inters. of Draws ... V.D's Break in Slope ... Bk.S. Steep Slope ... S.S. Top of Cliff ... T.Cl. Bottom of Cliff ... B.Cl. Top of Spur ... T.Sp. Bottom Canyon ... B.Cn.

Side of Canyon ... S.Cn. Top of Bank ... T.B. Bottom of Bank ... B.B. Top of Cut ... T.C. Bottom of Cut ... B.C. Top of Fill ... T.F. Bottom of Fill ... B.F.

Saddle ... Sa. Swale ... Sw. Flat ... Fl. Stream ... Str. Trail ... Tr. Pavement ... Pvt. Edge of Road ... E.Rd.

Traveled Rd. ... Tr.Rd. Fence ... Fn. Int. Fences ... V.Fns. Ditch ... Dt. Telephone Pole ... T.P. Power Pole ... P.P. Culvert ... Cul.

Oak-D. Fir-Fr. Pine-Pl. Cedar-Ce. Sycamore ... Sy. Eucalyptus ... Eu. Plus combinations of these and all common standard abbreviations.

Form 301 10M 3-34

PLEASE RETURN TO
LOS ANGELES COUNTY SURVEYOR
700 HALL OF RECORDS

NOTE: ANY ADDITIONS OR CHANGES ON THIS SHEET MUST BE MADE OR CIRCLED IN RED INK, WITH DATE AND NAME OF PERSON MAKING CHANGE

Do not extend notes this side of this line

Transit at	Sight on	Stadia Intercepts	Stadia Distance	Stadia Rod—	Horizontal Angle 0° to 360° Right	Horiz. Distance	+ − Vertical Angle	Elevation of Point	+ Back Sight	+ − Difference Elevation	Height of Instrument	+ − Vertical Distance	REMARKS Station	Left Right
P#2	P#1				° ′		° ′		1 5 0		1121 1			
		4.07 / 2		3 0	15° 35′	207	+ 0° 40′	1120 5	2	06		+ 24	End dip	Rd.
		4.74 / 3		4 0	14° 50′	174	+ 0° 40′	19 1	3	20		+ 20	Edg burn	& Ed Rd.
		3.52 / 2		2 5	18° 10′	152	—	18 6	4	25			" "	"
		5.0 / 4		4 3	19° 35′	100	—	16 8	5	43			" "	"
		6.48 / 6		5 9	23° 45′	48	—	15 2	6	59			" "	"
		7.10 / 7		7 1	53° 50′	10	—	14 0	7	71			" "	"
		9.40 / 9		9 2	185° 55′	40	—	11 9	8	92			End of burn Int. Farm	& Edison Rd.
		10.56 / 10		9 8	165° 45′	56	—	11 3	9	98			S. Ed. Farm	Rd
		8.28 / 8		8 2	111° 45′	28	—	12 9	10	82			"	"
		6.46 / 6		5 9	53° 45′	46	—	15 2	11	59			Int farm	& Oil Rd.
		4.31 / 3		3 4	28° 20′	131	—	17 7	12	34			S. Ed. Oil	Rd
		6.79 / 6		6 1	56° 45′	79	—	15 0	13	61			"	
		7.71 / 7		6 9	74° 55′	71	—	14 2	14	69			"	& B. Cut
		8.74 / 8		7 8	99° 45′	74	—	13 3	15	78			20" Gas Main	"
		10.03 / 9		9 2	120° 25′	103	—	11 9	16	92			S. Edg. Oil	Rd. "
		11.25 / 10		10 7	125° 25′	125	—	10 4	17	107			"	"
		11.54 / 10		11 9	124° 45′	154	—	09 2	18	119			"	End Cut
		5.39 / 5		5 5	122° 55′	39	—	15 6	19	55			N. Ed. Rd	Top fill
		6.75 / 6		6 6	146° 10′	75	—	14 5	20	66			Storm pipe "	"
		8.18 / 7		8 3	146° 45′	118	—	12 8	21	83			N. Ed. Rd	Top fill

Add'n'l Inform.

Notes Red. Plotted Job No. Division No.
Date Date Survey of WAYSIDE HONOR FARM
Note Chkd. Checked Survey by Notes
Date Date Map No. Indexed A. C. Jo[illegible]

F.B. 837 Pg. 187

Form 301 10M 3-34

PLEASE RETURN TO
LOS ANGELES COUNTY SURVEYOR
700 HALL OF RECORDS

NOTE: ANY ADDITIONS OR CHANGES ON THIS SHEET MUST BE MADE OR CIRCLED IN RED INK. WITH DATE AND NAME OF PERSON MAKING CHANGE

Do not extend notes this side of this line

Traveled Rd. Tr.Rd. — Fence ... Fn. — Int. Fences V.Fn. — Ditch ... Di. — Telephone Pole T.P. — Power Pole ... P.P. — Culvert ... Cul.

Obs.-O. Fn.-Fr. — Pine-Pi. Cedar — Sycamore ... — Eucalyptus ... — Plus combinations of these and all common standard abbreviations.

Sa. — Sw. — Fl. — Str. — Tr. — Pvt. — E.Rd.

Saddle — Swale — Flat — Stream — Trail — Pavement — Edge of Road

Canyon S.Cn. — Bank ... T.B. — Bottom of Bank B.B. — Top of Cut ... T.C. — Bottom of Cut ... B.C. — Top of Fill ... T.F. — Bottom of Fill B.F.

Side of — Top of — Bottom of — Top of — Bottom of

Drawn. V.D's — Bk.S. — S.S. — T.Cl. — B.Cl. — T.Sp. — B.Cn.

Intern. of Drawn. — Break in Slope ... — Steep Slopes ... — Top of Cliff ... — Bottom of Cliff ... — Top of Spur ... — Bottom Canyon

F.B. 837 PG. 188

Topography Description Legend:

Side Hill ... S.H. — Side of Draw S.D. — Side of Ridge S.R. — Head of Draw H.D. — Bottom Draw B.D. — Bottom Wash B.W. — Top of Ridge T.R. — Toe of Slope T.S.

Transit at	Sight on	Stadia Intercepts	Stadia Distance	Stadia Rod	Horizontal Angle 0° to 360° Right	Horiz. Distance	+ − Vertical Angle	Elevation of Point	+ Back Sight	+ − Difference Elevation	Height of Instrument	+ − Vertical Distance	REMARKS Station	Left	Right
P#2	P#1								1 5.0		1121.1				
		11.72							2						
		10		11.2	143 10	172		1109.9		11.2			W. Ed. Rd. Top		
		11.16							3						
		9	216	10.0	140 55	216	0 45	1108.3		12.8		2.8	"		"
		10.71							4						
		9		10.0	130	171	1 02	1080		13.1		3.1	E.	"	
		11.11							5						
		9	211	10.0	125 50	211	1 09	1106.9		14.2		4.2	"	"	B. Cut
		11.09							6						
		9		10.0	134 20	209	1 08	1070		14.1		4.1	E. Oil Strip 10' Wide		
		10.64							7						
		9		10.0	135 45	164	1	1082		12.9		2.9	"		"
		11.25							8						
		10		11.0	135 05	125		1101		11.0			"		"
		7.94							9						
		8		8.8	130 50	94		1233		8.8			"		"
		8.70							10						
		8		7.9	118 00	70		1322		7.9			"		"
		7.56							11						
		7		7.2	91 50	56		1399		7.2			"		"
		6.73							12						
		6		5.7	49 15	73		1544		5.7			"		"
		11.18							13						
		9		10.0	141 55	218	1 17	0662		14.9		4.9	Toe W. 11 & Hosebib		
		8.36							14						
		8		8.5	132 15	36		1266		8.5			"		
		10.70							15						
		9		10.0	145 10	170	1 10	0711		14.0		4.0	"		
		10.70							16						
		10		9.9	150 50	70		1132		9.9			"		
		11.12							17						
		10		11.8	151 15	112		0933		11.8			"		
		10.62							18						
		10		10.1	189 15	62		1100		10.1			B. burm	In T Farm & Edison Rd	
		11.15							19						
		10		11.5	192 30	115		0966		11.5			"	Ed. Farm Rd	
		11.14							20						
		10		12.1	180 35	114		0900		12.1			S. Ed	"	
		10.42							21						
		10		10.2	204 10	42		1092		10.2			B. ditch	Edg. Edison Rd.	

Add'n'l Inform.

Form 301 10M 3-34

PLEASE RETURN TO
LOS ANGELES COUNTY SURVEYOR
700 HALL OF RECORDS

NOTE: ANY ADDITIONS OR CHANGES ON THIS SHEET MUST BE MADE OR CIRCLED IN RED INK. WITH DATE AND NAME OF PERSON MAKING CHANGE

Do not extend notes this side of this line

Transit at	Sight on	Stadia Intercepts	Stadia Distance	Stadia Rod—	Horizontal Angle 0° to 360° Right	Horiz. Distance	+ − Vertical Angle	Elevation of Point	+ Back Sight	+ − Difference Elevation	Height of Instrument	+ − Vertical Distance	REMARKS Station	Left Right
P#2	P#1								5 0		1121 1			
		11.62 / 11		11 1	201 35	62		1110		11 1			B. ditch Edg. Ed. Rd.	
		10.59 / 10		10 5	226 35	59		10 6		10 5			"	"
		11.75 / 11		11 4	221 20	75		09 7		11 4			"	"
		10.70 / 10		10 2	235 35	70		10 9		10 2			Bot burm	
		10.85 / 10		10 4	229 10	85		10 7		10 4			" "	
		11.0 / 9		10 0	250 45	200	1 02	07 5		13 6		3 6	Edg. Edison Rd	
		10.98 / 9		10 0	246 15	198	1 00	07 7		13 4		3 4	"	
		9.11 / 9		9 4	236 55	11		11 7		9 4			Edg ditch B. burm	
		9.29 / 9		9 0	301 25	29		12 1		9 0			"	
		7.55 / 7		7 6	7 20	55		13 5		7 6			"	
		7.67 / 7		7 7	350 05	67		13 4		7 7			"	
		7.16 / 6		6 0	11 20	116		15 1		6 0			"	
		6.31 / 5		5 6	2 55	131		15 5		5 6			"	
		5.65 / 4		4 4	12 25	165		16 7		4 4			" & Water line	
		5.80 / 4		4 3	6 40	180		16 8		4 3			"	
		3.41 / 1		2 3	9 20	241		18 8		2 3			" & Water line	
		3.66 / 1		1 4	9 20	266		19 7		1 4			"	
		11.22 / 8		10 0	7 40	322	+ 1 52	21 6		+ 0 5		+ 10 5	End. burm	
		2.68 / 1		0 0	14 40	168		21 1		0 0			Top burm 1' wide (End)	
		2.48 / 1		0 2	15 45	148		20 9		0 2			" "	

Add'n'l Inform.

Notes Red. Platted Job No. Division No.
Date Date Survey of WAYSIDE HONOR FARM
Date Checked Survey by Date
Date Date Map No. Indexed A. C. Johnson

F.B. 837 Pg. 189

Form 301 10M 3-34

PLEASE RETURN TO
LOS ANGELES COUNTY SURVEYOR
700 HALL OF RECORDS

NOTE: ANY ADDITIONS OR CHANGES ON THIS SHEET MUST BE MADE OR CIRCLED IN RED INK. WITH DATE AND NAME OF PERSON MAKING CHANGE

Do not extend notes this side of this line

Transit at	Sight on	Stadia Intercepts	Stadia Distance	Stadia Rod—	Horizontal Angle 0° to 360° Right	Horiz. Distance	+ − Vertical Angle	Elevation of Point	+ Back Sight	+ − Difference Elevation	Height of Instrument	+ − Vertical Distance	REMARKS Station	Left	Right
D#2	D#1								1 5 0		1121 1				
		2 01 / 1		1 6	15 35	101		1119 5	2	16			Top burm 5' Wide		
		3.48 / 3		3 4	16 10	48		17 7	3	34			"	"	
		5.35 / 5		5 7	195 45	35		15 4	4	5 7			"	4'	" End
		7.19 / 4		6 0	6 35	319	+ 2 05	26 7	5	+ 5 6		+ 11 6	"	"	"
		6.59 / 6		6 6	235 45	59		14 5	6	6 6			"	5'	"
		5.39 / 5		4 7	293 15	39		16 4	7	4 7			"	5' Wide	
		6.69 / 4		5 0	7 45	269	+ 1 48	24 5	8	+ 3 4		+ 8 4	"	"	
		3.66 / 3		3 3	340 30	66		17 8	9	3 3			"	"	
		2.88 / 1		2 0	4 10	188	+ 1 01	22 4	10	+ 1 3		+ 3 3	"	"	
		2.24 / 1		0 9	357 40	124		20 2	11	0 9			"	"	
		5.34 / 4		4 1	355 15	134		17 0	12	4 1			B. burm Ed. field		
		6.86 / 5		6 0	1 15	186		~~15 1~~	13	6 0			"	"	
		8.40 / 6		7 0	4 30	240	+ 1 40	21 1	14	0 0		+ 7 0	"	"	
		7.78 / 5		6 0	6 10	278	+ 1 33	22 6	15	+ 1 5		+ 7 5	"	"	
		7.20 / 4		6 0	5 40	320	+ 1 39	23 8	16	+ 2 7		+ 8 7	"	"	
		4.45 / 1		3 0	349 30	345	+ 0 43	22 4	17	+ 1 3		+ 4 3	In field		
		3.78 / 1		1 4	343 20	278		19 7	18	1 4			"		
		5.22 / 3		4 2	333 25	222		16 9	19	4 2			"		
		6.50 / 5		5 5	333 25	150		15 6	20	5 5			"		
		6.71 / 6		6 1	336 10	71		15 0	21	6 1			Bot burm	"	

Add'n'l Inform.

Oak-O. Fir-Fr. Pine-Pi. Cedar-Ce. Sycamore ....Sy. Eucalyptus ....Eu. Plus combinations of these and all common standard abbreviations.

Traveled Rd. Tr. Rd. Fence ....Fn. Int. Fences. V. Fns. Ditch ....Di. Telephone Pole T.P. Power Pole....P.P. Culvert ....Cul.

Saddle ....Sa. Swale ....Sw. Flat ....Fl. Stream ....Str. Trail ....Tr. Pavement ....Pvt. Edge of Road E. Rd.

Side of Canyon S.Cn. Top of Bank....T.B. Bottom of Bank..B.B. Top of Cut....T.C. Bottom of Cut..B.C. Top of Fill....T.F. Bottom of Fill..B.F.

Inters. of Draws. V.D's Break in Slope..Bk.S. Steep Slope.....S.S. Top of Cliff.....T.Cl. Bottom of Cliff..B.Cl. Top of Spur.....T.Sp. Bottom Canyon..B.Cn.

F.B. 837 PG 190

Topography Description Legend:
Side Hill.....S.H. Side of Draw.S.D. Side of Ridge.S.R. Head of Draw H.D.
Bottom Draw.B.D. Bottom Wash B.W. Top of Ridge.T.R. Toe of Slope..T.S.

Form 301 10M 3-34

PLEASE RETURN TO
LOS ANGELES COUNTY SURVEYOR
700 HALL OF RECORDS

NOTE: ANY ADDITIONS OR CHANGES ON THIS SHEET MUST BE MADE OR CIRCLED IN RED INK, WITH DATE AND NAME OF PERSON MAKING CHANGE

Do not extend notes this side of this line

Transit at	Sight on	Stadia Intercepts	Stadia Distance	Stadia Rod—	Horizontal Angle 0° to 360° Right	Horiz. Distance	+ − Vertical Angle	Elevation of Point	+ Back Sight	+ − Difference Elevation	Height of Instrument	+ Vertical Distance	REMARKS Station	REMARKS Left	REMARKS Right
D#2	D#1				° ′		° ′				1121				
		7.44							5						
		7		7	290 31	44		1113 4		7 7			BoT Bunker N:37 E		
		11.41			⊙ 132 12"	10"									
		7	441	9	⊙ 224 24	26"	2 07	1095 8		25 3		16 3	D#3 = D#5		
						441							of Orig P.O.C. Survey		
													Per F.B. 732-		
D#3	D#2								6 1		1101 9				
		6.41							6						
		2.0	441	4	0 00	441	+ 2 21	1116 0		+ 14 1		+ 18 1	D#2		
		3.80							7						
		1	230	2	351 40	230	+ 2 04	08 2		+ 6 3		+ 8 3	Top of Hill (Last Shot)		
		2.88							8						
		1		2	349 55	188	+ 2 10	07 0		+ 5 1		+ 7 1	"		
		2.07							9						
		1		2	349 20	151	+ 1 56	05 0		+ 3 1		+ 5 1	"		
		2.13							10						
		1		2	349 55	113	+ 1 43	03 3		+ 14		+ 3 4	"		
		1.71							11						
		1		0	312 25	71		1101 2		0 7			"		
		3.27							12						
		3		3	4 50	27		1098 7		3 2			"		
		5.32							13						
		5		5	141 50	32		1096 9		5 0			" (End)		
		6.32							14						
		4	232	5	5 30	232	+ 2 27	1106 8		+ 4 9		+ 9 9	Ed. Rd. BOT Cut		
		2.97							15						
		1		2	4 55	197	+ 1 39	05 6		+ 3 7		+ 5 7	"	"	
		2.66							16						
		1		2	5 30	166	+ 1 42	05 8		+ 3 9		+ 4 9	"	"	
		4.28							17						
		3		4	12 40	128	+ 1 49	1102 0		+ 0 1		+ 4 1	"	" (End)	
		3.73							18						
		3		3	20 10	73		1098 9		3 0			"		
		6.43							19						
		6		6	98 05	43		95 9		6 0			"		
		9.03							20						
		8		8	139 40	103		93 4		8 5			"		
		8.97							21						
		8		8	148 20	97		93 9		8 0			"		

Add'l Inform.

Station Rod. _____ Platted _____ Division No. _____
Date _____ Job No. _____
Date Checked _____ Survey of WAYSIDE HONOR FARM
Date _____ Map No. _____ Indexed _____ Book _____ Page _____
Date _____ Survey by _____

F.B. 237 Pg. 84

Form 301 10M 3-34

PLEASE RETURN TO
LOS ANGELES COUNTY SURVEYOR
700 HALL OF RECORDS

NOTE: ANY ADDITIONS OR CHANGES ON THIS SHEET MUST BE MADE OR CIRCLED IN RED INK, WITH DATE AND NAME OF PERSON MAKING CHANGE

Do not extend notes this side of this line

Transit at	Sight on	Stadia Intercepts	Stadia Distance	Stadia Rod	Horizontal Angle 0° to 360° Right	Horiz. Distance	+ − Vertical Angle	Elevation of Point	+ Back Sight	+ − Difference Elevation	Height of Instrument	+ − Vertical Distance	REMARKS Station Left Right
D#3	D#2								1 6 1		1101 9		
		12.04 / 10		11 8	148 00	204		1090 1	2	11 8			Ed. Rd.
		11.82 / 10		11 4	151 25	182		90 5	3	11 4			"
		11.19 / 8		10 0	150 35	319	1 03	86 1	4	15 8		5 8	"
		10.74 / 8		10 0	153 15	274	0 48	88 1	5	13 8		3 8	"
		11.96 / 8	396	10 0	151 15	396	1 10	83 8	6	18 1		8 1	"
		10.82 / 7		9 0	153 35	382	1 19	84 2	7	17 7		8 7	"
		8.92 / 5		7 0	154 10	392	1 32	84 4	8	17 5		10 5	Alf. Valve.
		9.09 / 6		8 0	154 20	309	1 19	86 8	9	15 1		7 1	Irrigation. 24" Stand Pipe E. Edge
		8.20 / 6		7 0	153 15	220	1 25	89 4	10	12 5		5 5	Alf Valve.
		10.49 / 9		9 3	152 15	149		92 6	11	9 3			"
		6.56 / 6		6 4	155 00	56		95 5	12	6 4			"
		11.09 / 8	309	10 0	⊙153 52 / ⊙307 45	30" / 00" / 309	1 02	1086 3	13	15 6		5 6	S 11° E D#4 = ∡Pt in 3" Water line Survey.
D#4	D#3						5 3		15		1091 6		
		7.70 / 7		7 3	178 20	70		1084 3	16	7 3			Ed. Rd.
		10.72 / 9		9 8	178 35	172		81 8	17	9 8			"
		10.52 / 9		9 2	172 50	152		82 4	18	9 2			"
		11.60 / 9		11 9	178 30	260		79 7	19	11 9			"
		11.41 / 9		11 1	174 40	241		80 5	20	11 1			"
		10.70 / 7		9 0	178 35	370	0 43	78 0	21	13 6		4 6	"

Add'n'l Inform.

Topography Description Legend:
Side Hill.....S.H. Bottom Draw.B.D.
Side of Draw.S.D. Bottom Wash B.W.
Side of Ridge.S.R. Top of Ridge.T.R.
Head of Draw H.D. Toe of Slope..T.S.

Inters. of Draws.V.D's Break in Slope..Bk.S. Steep Slope.....S.S. Top of Cliff.....T.Cl. Bottom of Cliff..B.Cl. Top of Sgur.....T.Sp. Bottom Canyon..B.Cn.

Side of Canyon S.Cn. Top of Bank....T.B. Bottom of Bank..B.B. Top of Cut.....T.C. Bottom of Cut..B.C. Top of Fill.....T.F. Bottom of Fill.B.F.

Saddle .....Sa. Swale .....Sw. Flat .....Fl. Stream .....Str. Trail .....Tr. Pavement ....Pvt. Edge of Road E.Rd.

Traveled Rd. Tr.Rd. Fence .....Fn. Int. Fences.V.Fns. Ditch .....Dl. Telephone Pole T.P. Power Pole...P.P. Culvert .....Cul.

Oak-O. Fir-Fr. Pine-Pi. Cedar-Ce. Sycamore .....Sy. Eucalyptus .....Eu. Plus combinations of these and all common standard abbreviations.

F.B. 837 PG 192

Form 381 10M 3-34

PLEASE RETURN TO
LOS ANGELES COUNTY SURVEYOR
700 HALL OF RECORDS

NOTE: ANY ADDITIONS OR CHANGES ON THIS SHEET MUST BE MADE OR CIRCLED IN RED INK, WITH DATE AND NAME OF PERSON MAKING CHANGE

Do not extend notes this side of this line

Transit on	Sight on	Stadia Intercepts	Stadia Distance	Stadia Rod	Horizontal Angle 0° to 360°	Right	Horiz. Distance	+ −	Vertical Angle	Elevation of Point	+ Back Sight	− Difference Elevation	Height of Instrument	+ −	Vertical Distance	REMARKS Stakes	Left	Right
P#4	P#3										5.3		1091.6					
		11.38																
		8		10	175	50	338		0 31	1078.5		13.1			3.1	Ed. Rod.		
		9.56																
		3		7	0	179	01	456		1 02	76.4		15.2			8.2	Stand Pipe 2"		
		11.43																
		9		11	1	179	30	343			80.5		11.1				Alf. Valve		
		7.82																
		7		7	1	181	15	82			84.5		7.1				"		
P#1	P#2										6.4		1139.5					
	&		16	5	9	231	35	16			1133.6		5.9				Alfalfa Valve.		
	Stadia																	
			48	6	2	121	35	48			33.4		6.2				"		
		9.0																
		8		8	8	181	15	100			30.7		8.8				In field.		
		10.93																
		9		11	3	169	45	193			28.2		11.3				"		
		10.92																
		8		10	0	166	25	292		0 47	25.5		14.0			4.0	"		

Date Checked Date Date Survey of WAYSIDE HONOR FARM Date Map No. Indexed A. C. JOHNSON

Notes Tied Plotted Sub No. Division No. E.B. 837 Pg 88

Form

Form 301 10M 3-34

PLEASE RETURN TO
LOS ANGELES COUNTY SURVEYOR
700 HALL OF RECORDS

NOTE: ANY ADDITIONS OR CHANGES ON THIS SHEET MUST BE MADE OR CIRCLED IN RED INK, WITH DATE AND NAME OF PERSON MAKING CHANGE

Do not extend notes this side of this line

Transit at	Sight on	Stadia Intercepts	Stadia Distance	Stadia Rod—	Horizontal Angle 0° to 360° Right	Horiz. Distance	+ Vertical Angle	Elevation of Point	+ Back Sight	+ Difference Elevation	Height of Instrument	+ Vertical Distance	REMARKS Station	Left	Right
					° ′		° ′		1						
					° ′		° ′		2						
					° ′		° ′		3						
					° ′		° ′		4						
					° ′		° ′		5						
					° ′		° ′		6						
					° ′		° ′		7						
					° ′		° ′		8						
					° ′		° ′		9						
					° ′		° ′		10						
					° ′		° ′		11						
					° ′		° ′		12						
					° ′		° ′		13						
					° ′		° ′		14						
					° ′		° ′		15						
					° ′		° ′		16						
					° ′		° ′		17						
					° ′		° ′		18	120.75					
					° ′		° ′		19	35.75					
					° ′		° ′		20	85.00	41.50				
					° ′		° ′		21		43.50 W				

Add'n'l Inform.

F.B. 837 Pg. 22

Topography Description Legend:
Side Hill.....S.H. Bottom Draw B.D.
Side of Draw S.D. Bottom Wash B.W.
Side of Ridge S.R. Top of Ridge T.R.
Head of Draw H.D. Toe of Slope T.S.

Inters. of Draws V.D's
Break of Slope B.S.
Steep Slope.....S.S.
Top of Cliff.....T.Cl.
Bottom of Cliff..B.Cl.
Top of Spur.....T.Sp.
Bottom Canyon..B.Cn.

Side of Canyon S.Cn.
Top of Bank T.B.
Bottom of Bank B.B.
Top of Cart.....T.C.
Bottom of Cart..B.C.
Top of Fill.....T.F.
Bottom of Fill B.F.

Inverted Rd. Tr. Rd.
Pond.....Pd.
Int. Fence V.Fn.
Ditch.....Dt.
Telephone Pole T.P.
Power Pole.....P.P.
Culvert.....Cul.
Edge of Road E.Rd.

Notes Ck'd by [illegible]	Survey of WAYSIDE HONOR FARM
Map No.	W. O. 8221 Tape No. 6a St'd 84°F
Office Work	Surveyed by F.C.H.
Checked	Notes F.C.H. Date
Date	Indexed A. C. [illegible] 4-1-41

F.B. 837 Pg. 197

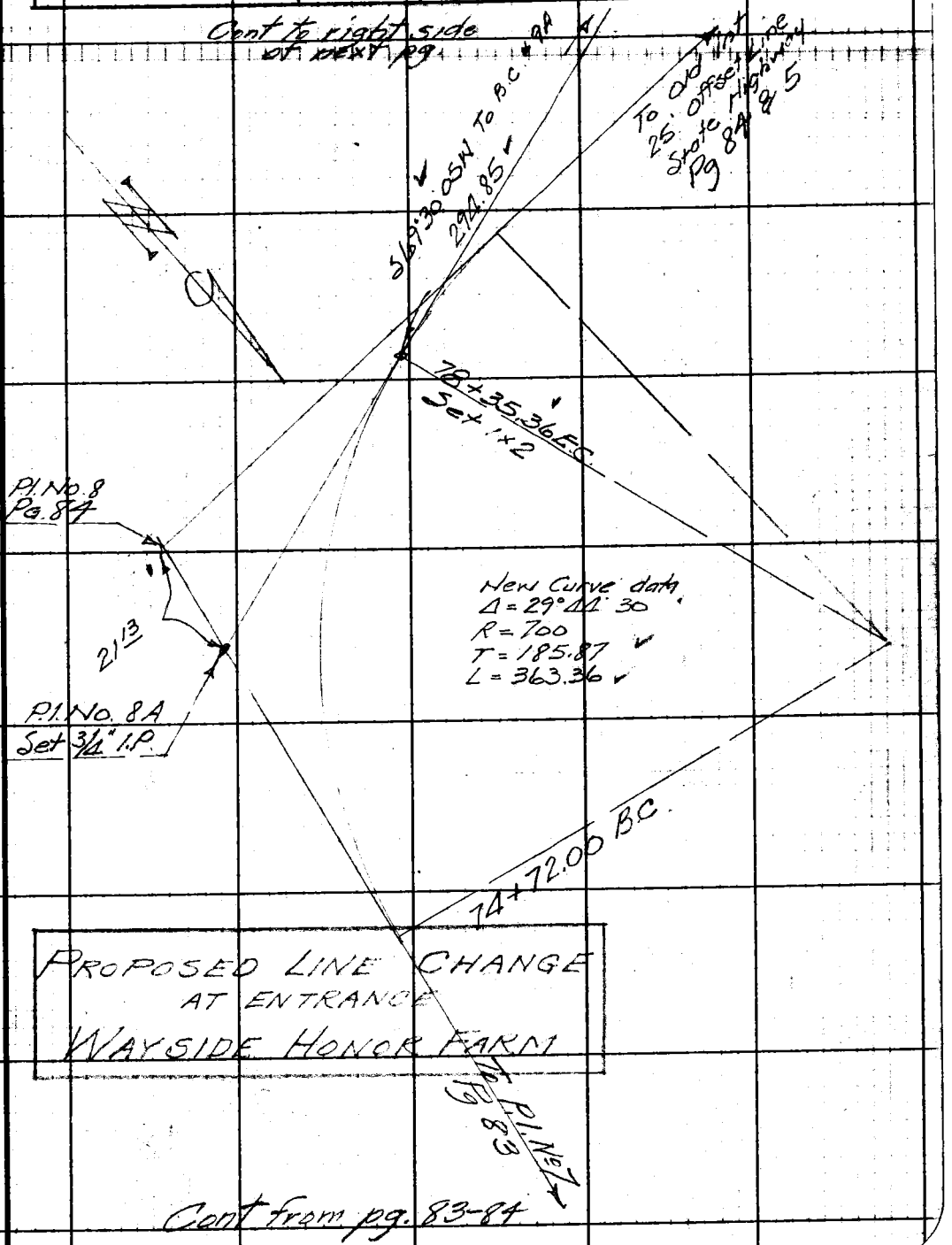

PROPOSED LINE CHANGE
AT ENTRANCE
WAYSIDE HONOR FARM

Cont from pg. 83-84

Note: Any Additions or Changes on This Sheet Must be Made or Circled in Red Ink With Date and Name of Person Making Change.

Do not extend notes this side of this line.

RETURN TO
LOS ANGELES COUNTY SURVEYOR
700 HALL OF RECORDS

FORM 247 5M 10-39

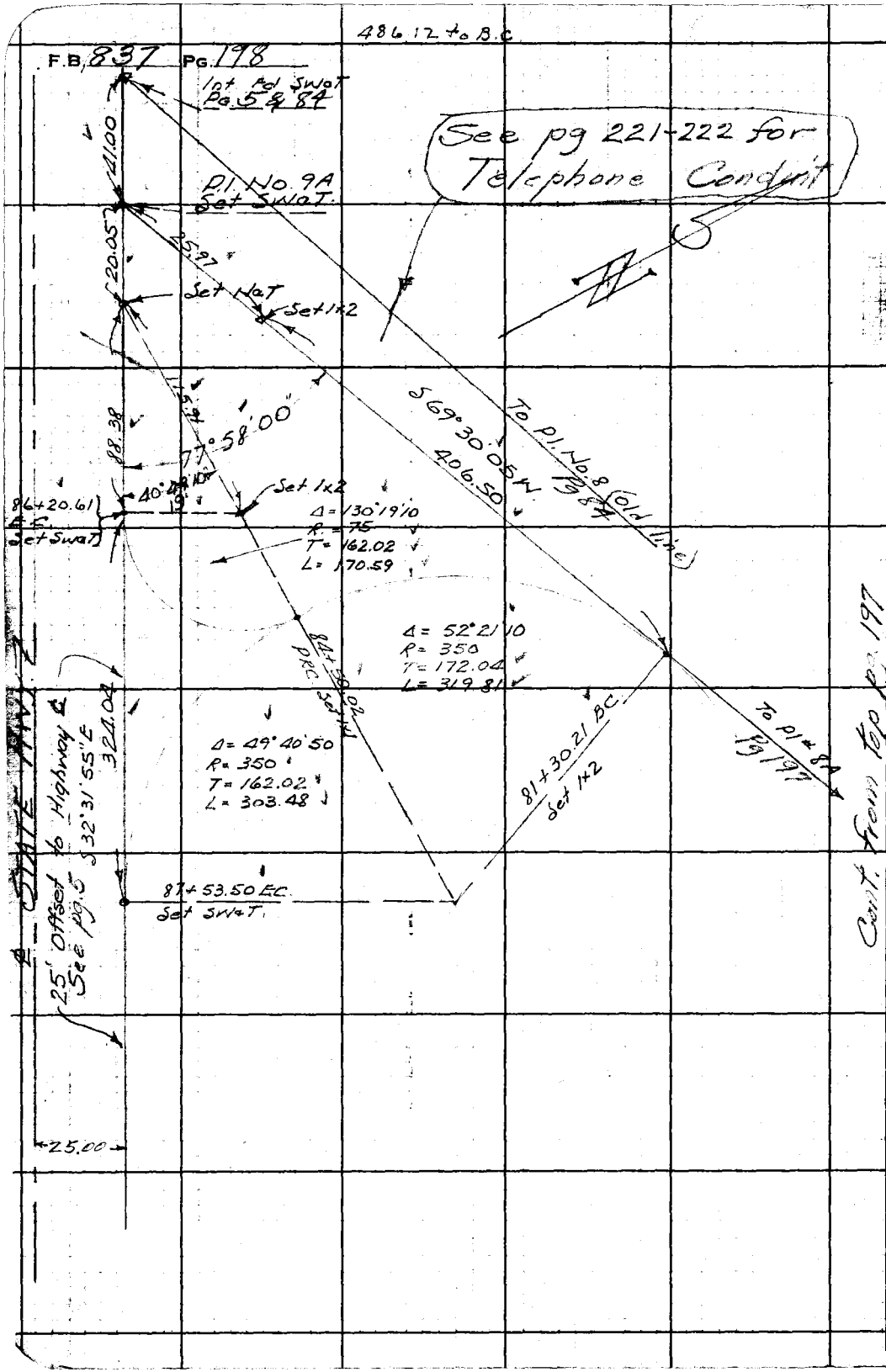

RETURN TO
LOS ANGELES COUNTY SURVEYOR
700 HALL OF RECORDS

Do not extend notes this side of this line.

Note: Any Additions or Changes on This Sheet Must be Made or Circled in Red Ink With Date and Name of Person Making Change.

TRANSIT PRIVILEGES—Continued

Item No. 1027-C (Cancels Item No. 1027-B) **(File 8767-954)**

STORAGE PRIVILEGES ON BUTTER, CHEESE, EGGS AND DRESSED POULTRY

(Applies at Stations in Utah only.)

(a) **Storage Defined.**—(1) Storage is defined as the shipment in carloads to storage points of Butter, Cheese, Eggs and Dressed Poultry.

(2) Only one stop will be allowed for storage purposes.

(b) **Storage Privileges Allowed.**—Butter, Cheese, Eggs and Dressed Poultry, originating at stations on Union Pacific Railroad or connections, may be stopped for storage in transit (see Notes 1 and 2) at directly intermediate stations in Utah (except as provided in Paragraph "C") on Union Pacific Railroad.

Note 1.—In connection with storage these commodities may be recandled, rehandled, cleaned and or reconditioned.

Note 2.—Provo, Utah, will be considered directly intermediate between points of origin and final destination on shipments originating at points on or via the Union Pacific Railroad west of Huntington, Oregon, and ultimately destined points on or via the Union Pacific Railroad east of Ogden, Utah.

(c) **Storage Basis of Rates.**—(1) The carload rate from initial point of origin or from storage point, whichever is the higher, to final destination, in effect on the date of shipment from point of origin, plus a storage charge of 3¼ cents per 100 pounds, with a minimum of $6.44 per car, will be applied.

(2) When the storage point is not directly intermediate by the route taken from the initial point of shipment to point of ultimate destination, a charge of 3¼ cents per net ton per mile will be made in addition to the through rate and storage charge for the side or back haul.

(3) In computing the side or back haul provided for herein it will be done by taking the difference between the actual mileage from the point of origin to the point of ultimate destination and the mileage from the same point of origin to the same destination via the storage point. The difference between these two distances will be charged at the rate of 3¼ cents per net ton per mile in addition to the through rate from initial point of shipment to ultimate destination.

(4) In no case will the rate from initial point plus revenue accruing account of out-of-line haul be less than the rate applying from storage point to ultimate destination.

(d) **Time Allowed—Storage Point.**—Shipments may be held not to exceed 12 months (one year) from date of paid freight bill for inbound shipment to first stopover point.

(e) **Freight Bills.**—Agents must show on freight bills the actual weight as well as the weight upon which freight charges are paid.

(f) **Transfer of Freight Bills.**—A transfer of freight bills between dealers will be permitted when the ownership of the commodities named herein is also transferred by bona fide sale, and certificate to this effect in the following form is made on back of freight bill.

"This is to certify that there has been a bona fide sale by the undersigned of the commodity covered by this freight bill to.....Signed.....Date....."

Where subsidiary firm or trade names are used and a list thereof has been filed with and approved by carrier, this certificate shall not be required.

(g) **Scrap Freight Bills or Tonnage Credit Slips.**—So-called scrap freight bills or tonnage credit slips will be accepted the same as original freight bills.

(h) **Surrender of Freight Bills or Tonnage Credit Slips.**—The surrendered freight bills, scrap freight bills or tonnage credit slips must bear the same date or a date prior to the date of the outbound billing from storage point.

(i) **Weights.**—(1) Storage privileges are allowed on outbound weight equal to actual inbound weight. Contents of one or more cars from the same or different points of origin into storage point may be billed therefrom in one or more carloads, and vice versa, subject to carload minimum weights. The minimum weight may be made up altogether of stored commodities or mixed carloads of such commodities and flat shipments.

(2) Excess of actual inbound weight over outbound weight will be credited by the issuance of tonnage credit slips and applied against subsequent shipments.

(3) Excess of outbound weight over actual inbound weight will be taken at the carload rate from the storage point.

(4) When the actual weight of the shipments from the storage point is less than the minimum weight governing, the deficit will be charged for at the carload rate from the storage point.

The actual weight of the stored portion for which freight bills are surrendered will be charged for under the rules named herein.

(5) When articles are shipped from the storage point in containers and representative freight bills or tonnage credit slips for the products are surrendered to cover weight of the product and containers, same rates will apply on the containers as on the product.

(j) **Mixed Shipments.**—When carloads from storage points contain mixed lots entitled under the tariffs to mixed carload ratings, paid freight bills or tonnage credit slips representative in kind and quantity of each article forwarded must be surrendered for that portion of the carload upon which storage arrangements are applied.

(k) **Switching.**—The switching charges to and from warehouses at storage points will be subject to the individual rules of the carrier, as lawfully on file with the Interstate Commerce Commission or State Commissions, governing on shipments destined to or originating at storage point.

Storage as covered by these rules does not contemplate the making of a second delivery of shipments at storage point after delivery has been effected at the storage warehouse.

(l) **Bills of Lading, Waybills and Routes.**—(1) Shipments will be waybilled to the storage point at the local rate.

(2) Shipments will be waybilled from the storage point at the balance of the carload rate through to final destination or to the proper junction point if through billing is not authorized.

(m) **Duties of Shippers.**—Storage privileges will be accorded only to shippers who will comply with the following conditions:

(1) Keep a complete and accurate record of transit and non-transit tonnage received and forwarded.

(2) To make a sworn annual statement as of March 31st of each year, which statements shall show:

The quantity of each commodity on hand.

The quantity of each product or commodity entitled to storage privileges, as represented by unexpired freight bills or tonnage credit slips on hand.

(3) If unexpired freight bills or tonnage credit slips represent greater tonnage than actually on hand, surplus freight bills or tonnage credit slips will be cancelled.

(4) In cancelling surplus freight bills or tonnage credit slips same shall be cancelled proportionately between the roads or among the roads using the unexpired freight bills and tonnage credit slips of each road as factors.

(n) **Duties of Inspectors.**—Shippers' records and sworn statements may be reviewed at any time by inspectors representing the carriers for the purpose of determining the accuracy thereof.

↓Reduction.

SECTION B—COMMODITY RATES—Continued

(See Pages 26 and 25 for Index of Points From and To Which Rates Apply for Points designated by Group Numbers)

Item No.	ARTICLE	FROM	TO	Rate in Cents per 100 Lbs.	Minimum Weight in Pounds
855-N Cancels 855-M	Carriers, empty, returning, viz.: Barrels, second-hand, Bottles, second-hand, Boxes, fibreboard, with or without wooden frames, knocked down flat or folded flat, second-hand. Boxes, wooden, second-hand, Cylinders, steel, Drums, second-hand, Kegs, second-hand, Reels, steel or wooden, Less Carloads. (File 5100-734-4111)	Las Vegas.....Nev. Boulder City..... "	Los Angeles Harbor Cal. Long Beach..... " North Long Beach.. " Los Angeles..... "	42 ♦27	 10,000
			Salt Lake City....Utah Ogden..... " And points shown in Group 3	39	.....
		Cedar City.....Utah	Salt Lake City....Utah Ogden..... " And points shown in Group 3	34	.....
	Carriers, empty, returning, viz.: Bottles, second-hand. Less carloads. (File 5100-734-4111)	Las Vegas.....Nev.	San Bernardino....Cal.	37 ♦27	 10,000
	Carriers, empty, returning, viz.: Barrels, iron, second-hand, Cylinders, steel, Drums, iron, second-hand, In straight or mixed carloads. (File 1502-1227-8)	Boulder City.....Nev. Las Vegas..... "	Los Angeles.....Cal.	18	30,000
			Salt Lake City....Utah Ogden..... " And points shown in Group 3	21	30,000
870-A Cancels 870	Carriers, second-hand, empty, returned, viz.: Bags and Sacks, burlap, prepaid, less carloads. (File 1502-1227-8)	Cedar City.....Utah	Salt Lake City....Utah Nephi..... "	28	.....

♦Reduction.

ISSUED FEBRUARY 28, 1941 EFFECTIVE APRIL 5, 1941

Issued by W. H. McCUNE,
General Freight Agent, U. P. R. R. Co.
422 West Sixth St., Los Angeles, Cal.

Correction No. 2846—See page 154

Stamp Here
Date Received

SECTION B—COMMODITY RATES—Continued

(See Pages 26 and 27 for Index of Points From and To Which Rates Apply for Points designated by Group Numbers)

Item No. 3490-H (Cancels Item No. 3490-G) (File 5100-6313-2341)

Group A Rates Apply on

Vegetables, fresh, viz.:

Artichoke Tubers,	Celery Roots,	Onion Sets,	Rutabagas,
head or globe,	Chicory, green,	Oyster Plant,	Spinach,
Asparagus,	Corn, green,	Parsley,	Sprouts,
Beans, green,	Cucumbers,	Parsnips,	Squash,
Beets,	Dasheens, (Malangas),	Peas, green,	Tomatoes,
Cabbage,	Egg Plant,	Peppers, green,	Turnips,
Carrots,	Garlic,	Pumpkins,	Yams,
Cauliflower,	Horseradish Roots,	Radishes,	Yucas (Names),
Celery,	Lettuce,	Rhubarb (Pie Plant),	Vegetables, fresh, N.O.S.

In straight or mixed carloads or in mixed carloads with Potatoes and (or) Onions, minimum carload weight—See Note 1.

Group B Rates Apply on

Vegetables, fresh, viz.: Potatoes, including Sweet Potatoes and Onions, in straight or mixed carloads, minimum carload weight—See Note 1.

TO	Rates in Cents Per 100 Pounds	
	Group A	Group B
Los Angeles Harbor.....Cal.		
Long Beach..... "		
Los Angeles..... "		
and points shown in Groups 1 and 2.		
FROM		
Las Vegas.....Nev.	47	30
Moapa..... "	47	30
Mead Lake..... "	49	34
Acton..... "	47	30
Farrier..... "	47	30
Rox.....Nev.	47	30
Hoya..... "	47	30
Caliente..... "	47	30
Pioche..... "	49	34
Modena.....Utah	47	30
Beryl.....Utah	47	30
Lund..... "	47	30
Iron Springs..... "	49	30

TO	Rates in Cents Per 100 Pounds	
	Group A	Group B
Los Angeles Harbor.....Cal.		
Long Beach..... "		
Los Angeles..... "		
and points shown in Groups 1 and 2.		
FROM		
Desert Mound.....Utah	49	30
Cedar City..... "	49	30
Milford..... "	49	30
Black Rock..... "	51	34
Clear Lake.....Utah	51	34
Delta..... "	51	34
Fillmore..... "	51	34
Lynndyl.....Utah	59	⊕46 ↓‡⊙40
Levan..... "	59	⊕46 ↓‡⊙40
McIntyre..... "	59	⊕46 ↓‡⊙40

TO	Rates in Cents Per 100 Pounds	
	Group A	Group B
Las Vegas.....Nev.		
FROM		
Modena.....Utah	26	16
Beryl..... "	28	16
Cedar City..... "	32	16

TO	Rates in Cents Per 100 Pounds	
	Group A	Group B
Las Vegas.....Nev.		
FROM		
Milford.....Utah	32	16
Fillmore..... "	37	21

NOTE 1.—Minimum carload weight 30,000 pounds, except as follows: Vegetables (other than Onions and Potatoes), in straight or mixed carloads—24,000 pounds. Potatoes (other than Sweet Potatoes), in straight carloads, or in mixed carloads with Vegetables, including Sweet Potatoes, for period October 1, to May 31, inclusive—36,000 pounds.

⊙Applies only on Potatoes, other than Sweet Potatoes, in straight carloads. ↓Reduction.

⊕Does not apply on Potatoes, other than Sweet Potatoes, in straight carloads during effectiveness of rate prefixed ‡.

‡Expires with May 31, 1941, unless sooner, canceled, changed or extended.

ISSUED MARCH 7, 1941 EFFECTIVE APRIL 11, 1941

Issued by W. H. McCUNE,
General Freight Agent, U.P.R.R. Co.
422 West Sixth St., Los Angeles, Cal.

Correction No. 2847—See page 154

Stamp Here
Date Received

Form 307 5M 11-35

PLEASE RETURN TO
LOS ANGELES COUNTY SURVEYOR
700 HALL OF RECORDS

NOTE: ANY ADDITIONS OR CHANGES ON THIS SHEET MUST BE MADE OR CIRCLED IN RED INK, WITH DATE AND NAME OF PERSON MAKING CHANGE

Do not extend notes this side of this line

STATION	B. S.	H. I.	F. S.	ELEV.		
PROFILE OF LINE CHANGE CAMP ROAD ℄						
P#4				103925	P#4 Fd 1x2 Pg. 108	
	057	103982				
78+35 36 E.C. #8A			2 7	37 1		
+50			3 3	36 5		
79+00			4 8	35 0		
+50			4 8	35 0		
80+00			5 1	34 7		
+50			5 4	34 4		
81+00			5 6	34 2		
+30 21 B.C. #9A			5 6 7	34 15		
+50			5 9	33 9		
+75			6 6	33 2		
82+00			7 1	32 7		
+25			8 3	31 5		
+50			10 6	29 2		
+75			11 0	28 8		Bot Swamp
83+00			7 3	32 5		
+25			7 4	32 4		

Profile No. ____ Notes Rec'd. A. LYON Date APR 22 1941 Notes Checked ____ Date ____ Job No. ____ Division No. ____ Survey of WAYSIDE HONOR FARM Survey by ____ Map No. ____ Notes Indexed A. C. Johnson Date ____ Date ____

F. B. 837 PG. 199

Form 307 5M 11-35

PLEASE RETURN TO
LOS ANGELES COUNTY SURVEYOR
700 HALL OF RECORDS

NOTE: ANY ADDITIONS OR CHANGES ON THIS SHEET MUST BE MADE OR CIRCLED IN RED INK, WITH DATE AND NAME OF PERSON MAKING CHANGE

Do not extend notes this side of this line

F. B. PG. 200 | Job No. | Division No. | Notes Red J. A. LYON Date APR 22 1941 | Plotted | Date | Profile No. | X-Sec. No.

Survey of | Notes | Date | Notes Chkd. | Date | Checked | Date

Survey by | Date

Indexed A. C. Johnson

STATION	B. S.	H. I.	F. S.	ELEV.		
		1039 82				
83+45			73	1032 5		Bot. Cut
T.P.			041	1039 41		
	1116	1050 57				
T.P			060	1049 97		
	1150	1061 47				
83+75			101	51 4		Top Cut
+90			42	57 3		Grk
84+00			35	58 0		
+25			42	57 3		
+50.02 PRC			641	56 06		
T.B.M.			8.38	1053 09	67'± W. of 84+50.02 Top of East rim of Fd 2" I.P	Prop Cor
	382	1056 91				
84+75			52	51 7		
T.P			1117	1045 74		
	197	1047 71				
84+97			22	45 5		
85+00			46	45 1		Top bank
+11			99	37 8		Bot "
+25(T.P.)			1180	1035 91		
	427	1040 18				

Form 307 5M 10-37

PLEASE RETURN TO
LOS ANGELES COUNTY SURVEYOR
700 HALL OF RECORDS

NOTE: ANY ADDITIONS OR CHANGES ON THIS SHEET MUST BE MADE OR CIRCLED IN RED INK, WITH DATE AND NAME OF PERSON MAKING CHANGE

Do not extend notes this side of this line

STATION	B. S.	H. I.	F. S.	ELEV.		
		1040 18				
85+50			4 7	1035 5	(See pg. 221)	
+60			4 7	35 5		
+75			4 7	35 5		
+79			5 2	35 0		T. Bnk.
+86			9 7	30 5		Bnk.
T.P.			11 34	1028 84		
	0 80	1029 64				
+97			1 6	28 0		T Bnk.
86+00			4 1	25 5		B. drain
+03			2 3	27 3		T Bnk.
+25			4 9	24 7		
+50			5 2	24 4		
+75			5 6	24 0		
87+00			5 6	24 0		
+25			5 7	23 9		
87+53.50 EC.			5 87	1023 77		Spk. W. Tin.
88+00			6 25	23 39		
+50			6 50	23 14		
89+00			6 73	22 91		
+50			7 10	22 54		

Profile
No. ____ Notes Red. ALYO Plotted ____ Job No. 8221 Division No. ____
Date ____ Date ____ Survey of Honor Farm
X-Sec. Notes Chkd. ____ Checked ____ Survey by F.C.H. Notes C.C.H. Date 3-13-41
No. ____ Date ____ Date ____ Map No. ____ Indexed A. C. Johnson

F. B. 837 PG. 201

F. B. Pg. 202 | Job No. | Division No. | Notes Red. J. A. LYON | Plotted J. A. LYON | Profile

Survey of WAYSIDE HONOR FARM | Date APR 22 1941 | Date APR 22 1941 | No.

Survey by | Notes | Notes Chkd. | Checked | X-Sec.

Indexed A. C. Johnson | Date | Date | Date | No.

Form 307 5M 10-37

PLEASE RETURN TO
LOS ANGELES COUNTY SURVEYOR
700 HALL OF RECORDS

NOTE: ANY ADDITIONS OR CHANGES ON THIS SHEET MUST BE MADE OR CIRCLED IN RED INK, WITH DATE AND NAME OF PERSON MAKING CHANGE

Do not extend notes this side of this line

STATION	B. S.	H. I.	F. S.	ELEV.
90+00 Int. old Tang. & Hwy. Spk. W. Tin		1029 64	7 35	1022 29
			1 97	1027 67

Form 307 5M 5-39

PLEASE RETURN TO
LOS ANGELES COUNTY SURVEYOR
700 HALL OF RECORDS

NOTE: ANY ADDITIONS OR CHANGES ON THIS SHEET MUST BE MADE OR CIRCLED IN RED INK, WITH DATE AND NAME OF PERSON MAKING CHANGE

Do not extend notes this side of this line

STATION	B. S.	H. I.	F. S.	ELEV.	
				1053 09	Top of 2" I.P. East +/- 67'± W. of 84+50.02
	3 67	1056 76			
84+50.02 PRC			1 70	55 06	
+65			3 1/	53 7	
+80			6 4/	50 4	
+95 (T.P.)			11 03	1045 73	Top Bolt
	3 84	1049 57			
T.P.			10 99	1038 58	
	0 95	1039 53			
85+10			2 5/	37 0	Post Bolt
+25			4 1/	35 4	
+40			4 5/	35 0	See #9221
+44			4 4/	35 1	Bolt
+55			8 9/	30 6	Post Bolt
+67			9 2/	30 3	Bolt
+70 T.P.			10 64	1028 89	
	7 24	1036 13			
+85			10 3/	25 8	Post Bolt
86+00			10 5/	25 6	

Profile Notes Red Plotted Job No. Division No.
No. Date Date Survey of WAYSIDE HONOR FARM
X-Sec. Notes Chkd Checked Survey by Notes
No. Date Date Map No. Indexed A. C. Johnson Date

F.B. 837 Pg 203

F.B. PG 204 Job No. Division No. Notes Red. J. A. LYON Plotted Profile

Survey of WAYSIDE HONOR FARM Date APR 22 1941 Date APR 2[illegible] 1941 No.

Survey by Notes Notes Chkd. Checked X-Sec.

Indexed A. C. Jo[illegible] Date Date Date No.

Form 307 5M 5-39

PLEASE RETURN TO
LOS ANGELES COUNTY SURVEYOR
700 HALL OF RECORDS

NOTE: ANY ADDITIONS OR CHANGES ON THIS SHEET MUST BE MADE OR CIRCLED IN RED INK, WITH DATE AND NAME OF PERSON MAKING CHANGE

Do not extend notes this side of this line

STATION	B. S.	H. I.	F. S.	ELEV.
		1036 13		
86+20 61 E.C. Int old Tang. x Hwy. Spk.W.Tin.			10 37	1025 76
			8 46	1027 67

FB 837-120

Form 307 5M 10-37

PLEASE RETURN TO
LOS ANGELES COUNTY SURVEYOR
700 HALL OF RECORDS

NOTE: ANY ADDITIONS OR CHANGES ON THIS SHEET MUST BE MADE OR CIRCLED IN RED INK, WITH DATE AND NAME OF PERSON MAKING CHANGE

Do not extend notes this side of this line

STATION	B. S.	H. I.	F. S.	ELEV.		
	CROSS SECTIONS OF LINE CHANGE CAMP ROAD ℄					
80+00 ℄	5 4	1040 1		1034 7		
15' L			5 7	34 5		
34' L			6 0	34 1		
50 L			5 0	35 1		
30 R			5 2	34 9		
80+50 ℄	5 2	39 6		34 4		
16 L			6 2	33 4		
37 L			10 0	29 6	Edg. Swamp.	
59 L			9 0	30 6	S.H.	
71 L			4 0	35 6	S.H.	
30' R			5 0	34 6		
81+00 ℄	5 1	39 3		34 2		
17 L			6 2	33 1		
36 L			10 3	29 0	"	
52 L			10 4	28 9	"	
61 L			9 4	29 9		Toe Slope.
70 L			4 6	34 7	"	
30 R			5 0	34 3		

Profile
No. _____ Notes Red. A. LYON Plotted J. A. LYON Job No. 8221 Division No. _____ F. B 837 PG. 205
Date APR 23 1941 Date APR 29 1941 Survey of WAYSIDE HONOR FARM
X-Sec. Notes Chkd. _____ Checked _____ Survey by FCH Notes CCH Date 3-13-41
No. _____ Date _____ Date _____ Map No. _____ Indexed C. Johnson

Form 307 5M 10-37

PLEASE RETURN TO
LOS ANGELES COUNTY SURVEYOR
700 HALL OF RECORDS

NOTE: ANY ADDITIONS OR CHANGES ON THIS SHEET MUST BE MADE OR CIRCLED IN RED INK, WITH DATE AND NAME OF PERSON MAKING CHANGE

5°

Do not extend notes this side of this line

F. B. Pg. 206 | Job No. | Division No. | Notes Red J. A. LYON | Date APR 23 1941 | Notes Chkd. | Date | Checked | Date | Plotted J. A. LYON | Date APR 23 1941 | Profile No. | X-Sec. No.

Survey of WAYSIDE HONOR FARM

Survey by C. Johnson Date | Notes | Indexed

STATION	B. S.	H. I.	F. S.	ELEV.		
81+30 21 BC ℄	5 °	1039 1		1034 1		
21 L			7 °	32 1		
34 L			10 °	29 1	Edge Swamp	
54 L			10 °	29 1	"	
63 L			9 2	29 9		T.C 51
73 L			3 9	35 2		5 H.
30 TP			5 °	34 1		
81+50 ℄	5 °	38 9		33 9		
25 L			7 °	31 9		
37 L			10 °	28 9	"	
55 L			10 °	28 9	"	
61 L			9 5	29 4		"
73 L			2 9	36 0		"
30 TP			5 °	33 7		
+75 ℄	4 9	38 1		33 2		
23 L			6 6	31 5		
32 L			9 4	28 7	"	
51 L			9 4	28 7	"	
58 L			7 3	30 8		"
70 L			1 °	37 1		"

Form 307 5M 10-37

PLEASE RETURN TO
LOS ANGELES COUNTY SURVEYOR
700 HALL OF RECORDS

NOTE: ANY ADDITIONS OR CHANGES ON THIS SHEET MUST BE MADE OR CIRCLED IN RED INK, WITH DATE AND NAME OF PERSON MAKING CHANGE

Do not extend notes this side of this line

STATION	B. S.	H. I.	F. S.	ELEV.		
81+75 30 R			5 0	1033 1		
82+00 ℄	4 4	1037 1		32 7		
15 L			6 2	30 9		
23 L			8 1	29 0	Ed. Swamp	
45 L			8 1	29 0	"	
66 L			0 0	37 1		S.H.
30 R			4 0	33 1		
+25 ℄	5 3	36 8		31 5		
13 L			8 0	28 8	"	
33 L			8 0	28 8	"	
39 L			7 0	29 8	Toe S1	
54 L			2 0	34 8		"
30 R			4 0	32 8		
+50 ℄	6 9	36 1		29 2		
13 L			7 4	28 7		Center Swamp
28 L			6 4	29 7	"	
48 L			0 0	36 1		"
8 R			4 9	31 2		
30 R			3 8	32 3		

Profile No. ____ Notes Red. ____ Plotted ____ Job No. ____ Division No. ____
Date ____ Date ____ Survey of WAYSIDE HONOR FARM
X-Sec. No. ____ Notes Chkd. ____ Checked ____ Survey by ____ Notes ____ Date ____
Date ____ Date ____ Map No. ____ Indexed A. C. Johnston

F. B. 837 PG. 207

Form 307 SM 10-37

PLEASE RETURN TO
LOS ANGELES COUNTY SURVEYOR
700 HALL OF RECORDS

NOTE: ANY ADDITIONS OR CHANGES ON THIS SHEET MUST BE MADE OR CIRCLED IN RED INK, WITH DATE AND NAME OF PERSON MAKING CHANGE

Do not extend notes this side of this line

F. B. PG 208 | Job No. 8221 Division No. | Notes Red. J. A. LYON | Plotted J. A. LYON | Profile
Survey of Hazel Farm | Date APR 13-14 1941 | Date APR 20 1941 | No. | X-Sec.
Survey by F.G.H. | Notes | Notes Chkd. | Checked | No.
Indexed A. C. Johnson | Date | Date | Date

STATION	B. S.	H. I.	F. S.	ELEV.		
82+75 ℄	7 1	1035 9		1028 8	In Swamp.	
16 L			6 1	29 8	S.H.	
27 L			4 0	31 9	"	
35 L			0 0	35 9	"	
13 R			6 5	29 4		
19 R			5 1	30 8		Top Bnk
30 R			5 0	30 9		
83+00 ℄	5 5	38 0		32 5		
22 L			5 4	32 6		B. Bnk
25 L			0 4	37 6		"
49 L			+12 0	50 0	"	
2 R			5 4	32 6		
9 R			8 3	29 7		
30 R			9 2	28 8		
61 R			7 7	30 3		
83+25 ℄	5 0	37 4		32 4		
14 L			4 6	32 8	Bot. Cut.	
29 L						
32 L	@ +25° 10' (on 5°) +		13 6	46 0	Top Cut.	
48 L						
54 L	@ +25° 22' (on 5°) +		23 1	55 5	S.H.	
48 R			6 1	31 3		

Form 307 5M 10-37

PLEASE RETURN TO
LOS ANGELES COUNTY SURVEYOR
700 HALL OF RECORDS

NOTE: ANY ADDITIONS OR CHANGES ON THIS SHEET MUST BE MADE OR CIRCLED IN RED INK, WITH DATE AND NAME OF PERSON MAKING CHANGE

Do not extend notes this side of this line

STATION	B. S.	H. I.	F. S.	ELEV.		
		1037 4				
83+25 61° R			9 7	1027 7		
70 R			7 2	30 2		
100 R			6 5	30 9		
83+45 ℄	5 °	37 5		1032 5	BOT CUT	
24° L (30° L	@ 36° 27'	ON 5°)	+17 8	50 3	Top. Cut.	
44° L 50° L	@ 28° 21	ON 5°	+23 7	56 2		S.H.
44° R			5 4	32 1		
66° R			6 6	30 9		
100 R			6 4	31 1		
+75 ℄	12 °	1063 4		1051 4	"	
17 L			6 2	57 2		Flat.
34 L			5 4	58 0		Fn line
50 L			6 0	57 4		
22 R			31 2	32 2	"	
60 R			32 0	31 4		
80 R			32 4	31 0		
122 R			32 5	30 9		
84+00 ℄	5 °	63 0		58 0		
10 L			4 0	59 0		
30 L			5 0	58 0		
50 L			6 0	57 0		

Profile No. ____ Notes Red. ____ Plotted ____ Job No. ____ Division No. ____ F. B. 837 Pg. 209
Date APR 23 1941 Date ____ Survey of WAYSIDE HONOR FARM
X-Sec. No. ____ Notes Chkd. ____ Checked ____ Survey by ____ Notes ____ Date ____
Date ____ Date ____ Map No. ____ Indexed A. C. Johnson

Form 307 5M 10-37

PLEASE RETURN TO
LOS ANGELES COUNTY SURVEYOR
700 HALL OF RECORDS

NOTE: ANY ADDITIONS OR CHANGES ON THIS SHEET MUST BE MADE OR CIRCLED IN RED INK, WITH DATE AND NAME OF PERSON MAKING CHANGE

Do not extend notes this side of this line

F. B. PG. 210 | Job No. 8221 Division No. | Notes Rec'd APR 28 1941 | Profile
Survey of Hood Farm | Date 3-13-41 | Plotted APR 28 1941 | No.
Survey by EGH Notes EGH | Notes Chkd. | Checked | X-Sec.
Indexed A. G. Johnson Date | Date | Date | No.

STATION	B. S.	H. I.	F. S.	ELEV.		
84+00 ℄	0 °	1058 0		1058 0		
10 R			2 °	56 0	S.H.	
20 R			7 °	51 0	"	
28 R			12 °	46 0	"	
42 R			20 °	38 0	" 2' So. of 30" Inlive oak.	
84+25 ℄	5 °	623		57 3		
28 L			6 °	56 3		
50 L			7 °	55 3		
31 R			6 2	56 1	Top B+K	
45 R			12 °	50 3	SH	
84+50 02 P.R.C. ℄	4 °	591		55 06		
30 L			4 5	54 6		
50 L			5 1	54 0		
30 R			4 1	55 0		
60 R			5 °	54 1		
75 R			7 °	52 1		
84+75 ℄	3 °	547		51 7		
30 L			3 °	51 7		
50 L			4 3	50 4		
14 R			3 2	51 5		

Form 307 5M 10-37

PLEASE RETURN TO
LOS ANGELES COUNTY SURVEYOR
700 HALL OF RECORDS

NOTE: ANY ADDITIONS OR CHANGES ON THIS SHEET MUST BE MADE OR CIRCLED IN RED INK, WITH DATE AND NAME OF PERSON MAKING CHANGE

Do not extend notes this side of this line

STATION	B. S.	H. I.	F. S.	ELEV.		
84+75 37 R		1054 7	2 9	1051 8		
85+00 ℄	4 0	47 1		1043 1		
4 L			2 4	44 7	Top Bnk	
30 L			2 0	45 1		
50 L			2 6	44 5		
20 R			7 1	40 0		
37 R			9 6	37 5	B. Bnk.	
53 R			9 8	37 3		
+25 ℄	6 1	42 0		35 9		
19 L			4 7	37 3	"	
33 L			1 7	40 3	"	
52 L			1 5	40 5		
16 R			6 0	36 0		
27 R			7 0	35 0		
58 R			7 0	35 0		
+50 ℄	5 0	40 5		35 5		
7 L			5 0	35 5		
25 L			3 0	37 5		
44 L			2 0	38 5		
					"	

Profile
Notes Red. [illegible] Plotted [illegible] Job No. ____ Division No. ____
No. ____ Date APR. 8 1941 Date [illegible] Survey of WAYSIDE HONOR FARM
X-Sec. Notes Chkd. ____ Checked ____ Survey by ____ Notes ____ Date ____
No. ____ Date ____ Date ____ Map No. ____ Indexed A. C. Johnson

F. B. 837 PG. 21

Form 307 5M 10-37

PLEASE RETURN TO
LOS ANGELES COUNTY SURVEYOR
700 HALL OF RECORDS

NOTE: ANY ADDITIONS OR CHANGES ON THIS SHEET MUST BE MADE OR CIRCLED IN RED INK, WITH DATE AND NAME OF PERSON MAKING CHANGE

Do not extend notes this side of this line

F. B. PG 212 | Job No. 8221 Division No. | Notes Rec'd J. A. L[illegible] Plotted J. A. LYON Profile
Survey of Lomita Farms | Date 3-13-41 Date APR 29 1941 No.
Survey by FCH Notes CCH | Notes Chkd. Checked X-Sec.
Indexed C. Johnson Date | Date Date No.

STATION	B. S.	H. I.	F. S.	ELEV.		
85+50 ℄	5 0	1040 5		1035 5		
23 R			5 8	3[illegible] 7	Top. Bn M.	
28 R			10 3	30 2		
51 R			15 1	25 4		
74 5 R			15 4	1[illegible] 1	Edge Hwy	
85+60 ℄	5 0	40 5		35 5		
18 L			3 8	36 7		Tel pole
+75 ℄	5 0	40 5		35 5		
25 L			5 0	35 5		
41 L			2 9	37 6		
2 R			5 4	35 1	"	
10 R			9 8	30 7		B. Bn M.
21 R			14 3	26 2		
30 R			15 3	25 2		
56 R			15 4	25 1	"	
86+00 ℄	5 0	30 5		25 5	Bot. drain.	
7 L			0 0	30 5		
14 L			+4 5	35 0	Top Bn M	
40 L			+5 0	35 5		
11 R			5 8	24 7		

Form 307 5M 10-37

PLEASE RETURN TO
LOS ANGELES COUNTY SURVEYOR
700 HALL OF RECORDS

NOTE: ANY ADDITIONS OR CHANGES ON THIS SHEET MUST BE MADE OR CIRCLED IN RED INK, WITH DATE AND NAME OF PERSON MAKING CHANGE

Do not extend notes this side of this line

STATION	B. S.	H. I.	F. S.	ELEV.		
86+00 22 R		1030 5	5 8	1024 7		
42 5 R			5 8	24 7	Edg. Hwy	
86+25 ℄	4 7	29 4		24 7		
14 L			0 0	29 4		
24 L			+6 0	35 4	Top Bnk	
46 L			+6 0	35 4		
10 R			4 8	24 6		
29 8 R			4 8	24 6	"	
86+50 ℄	4 8	29 2		24 4		
12 L			5 5	23 7		
22 L			0 0	29 2		S H.
33 L			+6 5	35 7	"	
50 L			+7 0	36 2		
20 6 R			4 8	24 4	"	
+75 ℄	5 0	29 0		24 0		
17 L			5 4	23 6		Bot Bnk
28 L			0 0	29 0		"
14 5 R			4 7	24 3	"	

Profile No. ____ Notes Red. J. A. Lyon Plotted J. A. Lyon Job No. ____ Division No. ____ F. B. 837 Pg. 213
X-Sec. No. ____ Date APR 23 1941 Date ____ Survey of WAYSIDE HONOR FARM
Notes Chkd. ____ Date ____ Checked ____ Survey by F.C.H. Notes C.C.H. Date 3-13-41
Map No. ____ Date ____ Indexed A. C. Johnson

Form 307 5M 10-37

PLEASE RETURN TO
LOS ANGELES COUNTY SURVEYOR
700 HALL OF RECORDS

NOTE: ANY ADDITIONS OR CHANGES ON THIS SHEET MUST BE MADE OR CIRCLED IN RED INK, WITH DATE AND NAME OF PERSON MAKING CHANGE

Do not extend notes this side of this line

F. B. PG 214 | Job No. 8221 | Division No. | Notes Red. J. A. LYON | Date 3-13-41 | Plotted J. A. LYON | Date APR 20 1941 | Profile No. | X-Sec. No.

Survey of Road Farm | Notes | Date | Notes Chkd. | Date | Checked | Date

Survey by A. C. Johnson | Notes SCH | Date | Notes Chkd. | Date | Checked | Date

Indexed | Notes | Date | Notes Chkd. | Date | Checked | Date

STATION	B. S.	H. I.	F. S.	ELEV.		
87+00 ℄	5 2/	1029 2		1024 0		
20 L			6 0/	23 2	B.T. Bolt.	
30 L			3 3/	25 9	S.H.	
35 L			0 0/	29 2	"	
9 2/ R			5 1/	24 1		Edg. Hwy.
				1023 77	E.C. Sw.T.	
	4 24	1028 01				
87+25 ℄			4 1/	24 9		
22 L			5 0/	23 0		
35 L			2 0/	26 0		
6 3/ R			4 0/	24 0	E. Hwy.	
+53 50			4 24	23 77		
14 L			4 5/	23 5		
23 L			5 1/	21 9		
30 L			4 1/	23 9		
5 R			4 19	23 82	"	
88+00 ℄			4 61	22 39		
22 L			5 7/	22 3		
30 L			5 4/	22 6		

Form 307 5M 11-35

PLEASE RETURN TO
LOS ANGELES COUNTY SURVEYOR
700 HALL OF RECORDS

NOTE: ANY ADDITIONS OR CHANGES ON THIS SHEET MUST BE MADE OR CIRCLED IN RED INK, WITH DATE AND NAME OF PERSON MAKING CHANGE

Do not extend notes this side of this line

STATION	B. S.	H. I.	F. S.	ELEV.		
		1028 01				
88+00 5 R			4 48	1023 53	Ed. Hwy	
+50 ℄			4 80	1023 14		
12 L			5 3	22 7		
16 L			6 1	21 5		
30 L			6 2	21 8		
5 R			4 76	23 25	"	
89+00 ℄			5 10	22 91		
11 L			5 6	18 4		
18 L			7 6	20 4		
30 L			6 3	21 7		
5 R			5 06	22 95	"	
89+50 ℄			5 44	22 57		
11 L			6 4	21 6		
18 L			8 1	19 9		
30 L			7 3	20 2		
5 R			5 36	22 65	"	
90+00 ℄			5 71	22 30		
11 L			6 7	21 3		
18 L			8 5	19 5		
30 L			7 6	20 4		
5 R			5 60	22 4	"	

Profile No. ____ Notes Red ____ Plotted ____ Job No. ____ Division No. ____

X-Sec. No. ____ Date APR 22 1941 Date APR 20 1941 Survey of WAYSIDE HONOR FARM

Notes Cked. ____ Date ____ Checked ____ Date ____ Survey by ____ Notes ____ Date ____

Map No. ____ Indexed ____ Date ____

F. B. 837 Pg. 215

Form 307 5M 11-35

PLEASE RETURN TO
LOS ANGELES COUNTY SURVEYOR
700 HALL OF RECORDS

NOTE: ANY ADDITIONS OR CHANGES ON THIS SHEET MUST BE MADE OR CIRCLED IN RED INK, WITH DATE AND NAME OF PERSON MAKING CHANGE

Do not extend notes this side of this line

STATION	B. S.	H. I.	F. S.	ELEV.		
	CROSS SECTIONS OF CONNECTING CURVE FROM CAMP ROAD ℄ TO STATE HIGHWAY					
84+50.02 P.R.C.				105[illegible] 06	For Sec. see Pg.	
+65 ℄	4 0	57 7		53 7		
21 L			4 8	[illegible] 9		
40 L			5 5	[illegible] 2		
18 R			3 5	54 2		
39 R			3 5	[illegible] 2		
+80	3 0	53 4		50 4		
21 L			6 0	47 4		
44 L			7 2	46 2		
14 R			1 1	5[illegible] 3		
33 R			0 8	5[illegible] 6		
+95 ℄	2 0	47 7		45 73		
8 L			3 0	44 7		
26 L			8 0	39 7		
49 L			8 2	39 5		
+95 ℄	9 0	54 7		45 73		
27 R			4 2	50 5		
45 R			2 5	52 2		

F. B. Pg. 216 Job No. Division No. Notes Red J. A. LYON Plotted J. A. LYON Profile
Survey of WAYSIDE HONOR FARM Date APR 23 1941 Date APR 28 1941 No.
Survey by Notes Notes Chkd. Checked X-Sec.
Indexed A. C. Johnson Date Date Date No.

Form 307 5M 11-35

PLEASE RETURN TO
LOS ANGELES COUNTY SURVEYOR
700 HALL OF RECORDS

NOTE: ANY ADDITIONS OR CHANGES ON THIS SHEET MUST BE MADE OR CIRCLED IN RED INK, WITH DATE AND NAME OF PERSON MAKING CHANGE

Do not extend notes this side of this line

STATION	B. S.	H. I.	F. S.	ELEV.		
		1054 7				
+95 75R			2 5	1052 2		
85+10 ℄	4 0	41 0		1037 0		
32 L			5 0	36 0		
56 L			5 5	35 5		
85+10 ℄	12 0	49 0		37 0		
21 R			8 1	40 9		
48 R			0 8	48 2		
85+25 ℄	5 0	40 4		35 4		
34 L			5 3	35 1		
49 L			5 7	34 7	Top. Bnk.	
+25 ℄	12 0	47 4		35 4		
18 R			9 8	37 6		
36 R			8 4	39 0		
53 R			0 6	46 8		
85+40 ℄	0 0	35 0		35 0		
8 L			0 0	35 0	"	
21 L			6 6	28 4	B. Bnk	
46 L			10 0	25 0		
+40 ℄	12 0	47 0		35 0		
19 R			11 8	35 2		

Profile No. ____ Notes Red. ____ Plotted ____ Job No. ____ Division No. ____ F. B. 837 PG. 217

X-Sec. No. ____ Date ____ Date ____ Survey of WAYSIDE HONOR FARM

Notes Chkd. ____ Checked ____ Survey by ____ Notes ____ Date ____

Date ____ Date ____ Map No. ____ Indexed A. C. Johnson

Form 307 5M 11-35

PLEASE RETURN TO
LOS ANGELES COUNTY SURVEYOR
700 HALL OF RECORDS

NOTE: ANY ADDITIONS OR CHANGES ON THIS SHEET MUST BE MADE OR CIRCLED IN RED INK, WITH DATE AND NAME OF PERSON MAKING CHANGE

Do not extend notes this side of this line

F.B. Pg. 218 | Job No. | Division No. | Notes Red'd | Plotted | Profile
Survey of WAYSIDE HONOR FARM | Date APR 8 9 1941 | No. | X-Sec.
Survey by A. C. Johnson | Notes Chkd. | Checked
Indexed | Notes | Date | Date | No.

STATION	B. S.	H. I.	F. S.	ELEV.		
		1047 0				
85+40 28 R			9 3	103[illegible] 7		
43 R			5 5	3[illegible] 5		
59 R			0 5	4[illegible] 5		
55+55 ℄	2 0	32 6		[illegible] 0		
11 L			2 5	2[illegible] 8		
25 L			7 5	2[illegible] 1		
48 L			7 5	2[illegible] 1	Ed Hwy	
+55 ℄	12 0	42 6		3[illegible] 6		
15 R			8 3	34 3		
29 R			7 6	35 0		
38 R			5 0	37 6		
48 R			3 6	39 0		
+70 ℄	7 0	35 9		[illegible] [illegible]		
9 L			10 0	25 9		
26 L			10 3	[illegible] 6	"	
+70 ℄	12 0	40 9		[illegible] 9		
2 R			11 0	29 9		
12 R			10 1	30 8		
21 R			8 0	32 9		
37 R			6 1	34 8		

Form 307 5M 11-35

PLEASE RETURN TO
LOS ANGELES COUNTY SURVEYOR
700 HALL OF RECORDS

NOTE: ANY ADDITIONS OR CHANGES ON THIS SHEET MUST BE MADE OR CIRCLED IN RED INK, WITH DATE AND NAME OF PERSON MAKING CHANGE

Do not extend notes this side of this line

STATION	B. S.	H. I.	F. S.	ELEV.		
85+70 51 R		1040 9	1 8	1039 1		
85+85 ℄	9 0	34 8		1025 8		
15 L			9 3	25 5	Ed. Hwy	
+85 ℄	12 0	37 8		25 8		
9 R			7 2	30 6		
20 R			6 2	31 6		
25 R			4 8	33 0		
35 R			3 6	34 2		
47 R			0 0	37 8		
86+00 ℄	10 0	35 6		25 6		
8 L			9 7	25 9	"	
6 R			8 6	27 0		
14 R			4 7	30 9		
25 R			4 0	31 6		
30 R			2 3	33 3		
43 R			0 4	35 2		
52 R			+3 5	39 1		
60 R			+10 0	45 6		

Profile No. ____ Notes Red. ____ Plotted ____ Job No. ____ Division No. ____ F. B. 837 PG 219
X-Sec. No. ____ Date ____ Date ____ Survey of WAYSIDE HONOR FARM
Notes Chkd. ____ Checked ____ Survey by ____ Notes ____ Date ____
Date ____ Date ____ Map No. ____ Indexed A. C. Johnson

Form 307 5M 11-35

PLEASE RETURN TO
LOS ANGELES COUNTY SURVEYOR
700 HALL OF RECORDS

NOTE: ANY ADDITIONS OR CHANGES ON THIS SHEET MUST BE MADE OR CIRCLED IN RED INK, WITH DATE AND NAME OF PERSON MAKING CHANGE

Do not extend notes this side of this line

F. B. Pg. 220 | Job No. | Division No. | Notes Red. J. A. LYON | Date APR 20 1944 | Plotted J. A. LYON | Date APR 20 1944 | Profile No. | X-Sec. No.

Survey of WAYSIDE HONOR FARM | Notes | Notes Chkd. | Checked APR 20 1944

Survey by A. C. J[illegible] | Date | Date | Date

Indexed A. C. J[illegible] | Date | Date | Date

STATION	B. S.	H. I.	F. S.	ELEV.		
86+20 ℄ E.C.	5 °	1030 76		1025 76		
5 L			4 8	2[illegible] 0	Ed. Hwy.	
+20 ℄ ℄	12 °	378		1025 76		
6 R			11 °	96 8	B. Bnt	
14 R			6 5	31 3	Top Bnt.	
27 R			6 1	31 7		
44 R			2 4	3[illegible] 4		
54 R			+1 8	3[illegible] 6		
64 R			+10 °	4[illegible] 8		

FORM 247 5M 12-50

RETURN TO
LOS ANGELES COUNTY SURVEYOR
700 HALL OF RECORDS

Note: Any Additions or Changes on This Sheet Must be Made or Circled in Red Ink With Date and Name of Person Making Change.

Do not extend notes this side of this line.

ELEVATIONS ON TELEPHONE CO. CONDUIT

Station	B.S.	H.I.	F.S.	Elev.	Remarks
85+75				1035.5	Fd 1X1 on Main Curve R=350 (1035.5 Pg 201)
	5.00	1040.5			
85+50			5.02	1035.5	" 1X1 " " " (Ck Shot) (1035.5 Pg 201)
25' Left 85+75			8.8	1031.7	Top of Tel. Conduit - 3' below surface
85+40				1035.0	Fd 1X1 on Curve to West R=75 (1035.0 Pg 203)
	5.20	1040.2			
85+10			3.3	1036.9	" 1X1 " " " " (Ck Shot) (1037.0 Pg 203)
			9.3	1030.9	Top of Tel. Conduit - 4' under - 6' R of 85+75±
85+40				1035.0	Fd 1X1 on Curve to West R=75 (1035.0 Pg 203)
	2.23	1037.2			
			8.7	1028.5	Top of Tel Conduit - Entrance of tunnel

Notes Ck'd by
Map No.
Office Work
Checked
Date

Survey of WAYSIDE HONOR FARM
W.O. Tape No. St'd °F
Surveyed by
Notes Date
Indexed C. Johnson

F.B. 887 Pg. 221

F.B. 837 Pg. 222

LOCATION OF TELEPHONE CO. CONDUIT

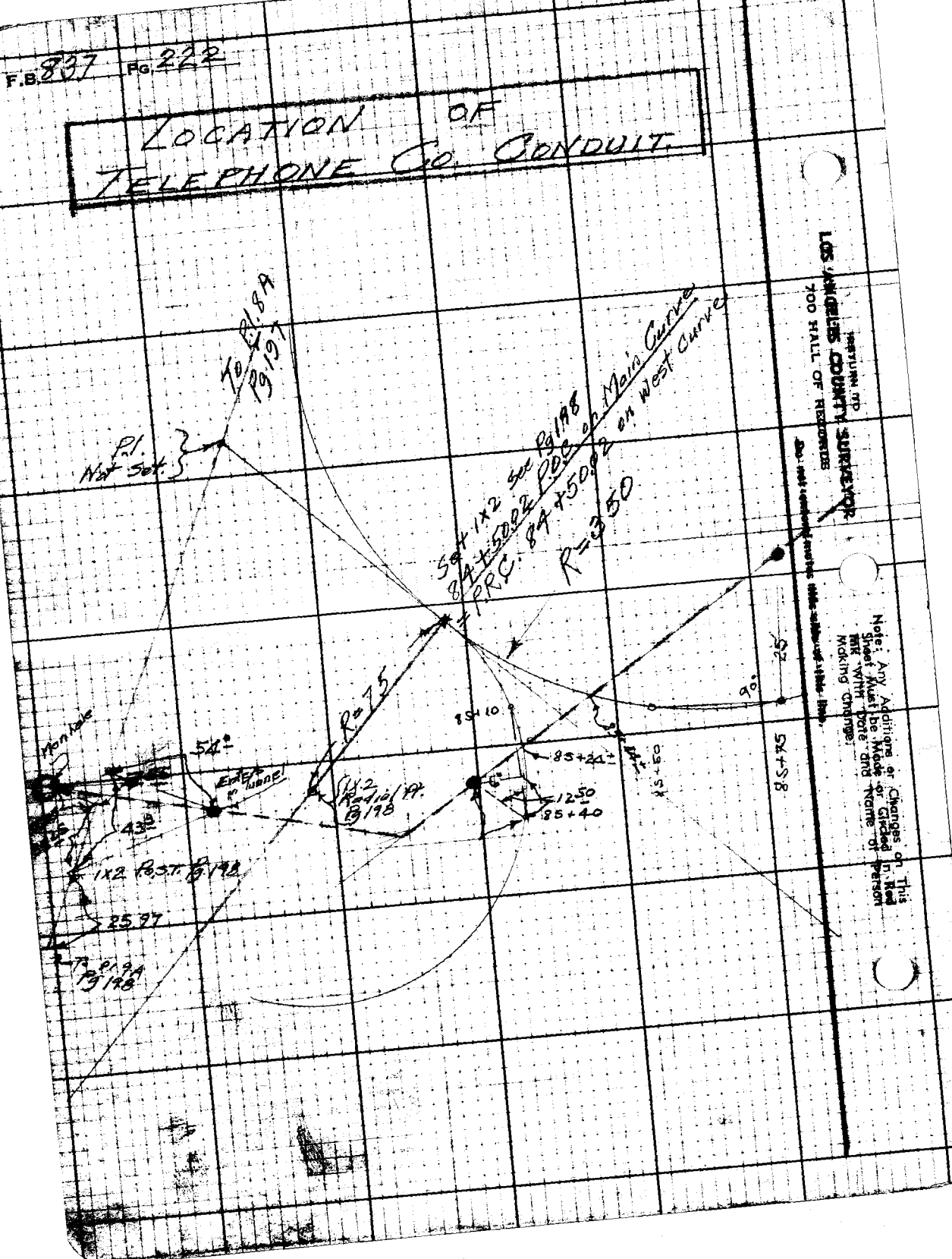

RETURN TO
LOS ANGELES COUNTY SURVEYOR
700 HALL OF RECORDS

Note: Any Additions or Changes on This Sheet Must be Made or Circled in Red Ink with Date and Name of Person Making Change.

Form 307 5M 5-39

PLEASE RETURN TO
LOS ANGELES COUNTY SURVEYOR
720 HALL OF RECORDS

NOTE: ANY ADDITIONS OR CHANGES ON THIS SHEET MUST BE MADE OR CIRCLED IN RED INK, WITH DATE AND NAME OF PERSON MAKING CHANGE

Cont from pg. 99

Do not extend notes this side of this line.

Profile No. _____ Plotted _____ Job No. _____ Division No. _____
No. _____ Date _____ Survey of WAYSIDE HONOR FARM
No. _____ Date _____ Checked _____ Surveyed _____ Notes _____
No. _____ Date _____ Map No. _____ Indexed A. C. Jahn

STATION	Deflection		Rate	G.R.	C.F.	Left	℄ C.F.	Right	℄ I5R.	% Grade	DITCH G.R.	DITCH to/out
39+50	10	68 7		69.40							67.2	
40+00		68 0		69.20							67.4	
+50		68 0		69.00		Begin			Super.		66.8	
41+00		67 9		68.80		68.81			68.79		66.6	
+50		67 6		68.60		68.81			68.39		66.4	
42+00		67 4		68.40		69.11			67.69		66.3	
(BC)+41 35 3°41'		67 2		68.14		69.36			66.92		66.2	
+75		67 8		67.92		69.46			66.38		66.0	
43+00		68 0		67.68		69.38			65.98		66.3	
+25		67 5		67.40		69.18			65.62		End Ditch on Left	
+50		66 7		67.07		68.87			65.27			
+75		66 3		66.70		68.50			64.90			
44+00		65 7		66.3		68.10			64.50			
+25		65 1		65.87		67.67			64.07			
+50		64 7		65.45		67.25			63.65			
+75		64 2		65.02		66.82			63.22			
45+00		63 7		64.60		66.40			62.80			
+25		62 6		64.17		65.97			62.37			
+50		62 2		63.75		65.54			61.96			
+75		61 4		63.32		65.05			61.59			
46+00		61 2		62.90		64.49			61.91			

Spiral 0-200-120

V.P.I. 68.00

Spiral 120-200

Log 85

Spiral to Here

F.B. 837 Pg. 223

Form 307 5M 5-39

PLEASE RETURN TO
LOS ANGELES COUNTY SURVEYOR
700 HALL OF RECORDS

NOTE: ANY ADDITIONS OR CHANGES ON THIS SHEET MUST BE MADE OR CIRCLED IN RED INK, WITH DATE AND NAME OF PERSON MAKING CHANGE

Do not extend notes this side of this line

STATION	Elev.	GR	℄ GR	C-F/out	GR 15L	Left	℄ C-F	Right	GR 15R	C-F/out	← Ditch → GR	TC/out
46+25	1062.7		62.47		63.83				61.11			
+32	64.0		62.36		63.65	note pg 85			61.07			
EC 3/4" T.P. +39.80	66.3		62.22	See	63.42	Cont from			61.02	FB 907-40		
+54.23	66.6		61.98		63.02				60.94			
+75	66.5		61.62		62.40				60.84		Beginning	
47+00	63.8	-1.700%	61.20		61.69				60.71		2' Ditch Left	
+05			61.11								58.11	
+25	60.0		60.77		61.02				60.52		57.77	
+50	59.1		60.35		60.44				60.26		57.35	
48+00	57.0	100' V.C.	59.50		End				Super		S=0.0170 56.50	
+50	56.6		58.65								55.65	
49+00	56.1	V.P.I. 57.80	57.93								V.P.I. 54.80	
+50	56.1		57.48								GR 54.13	
50+00	56.1		57.16								54.48	
+50	55.8		56.84								54.16	
51+00	55.3	-0.643%	56.51								53.84	
+25			56.35								53.51	
+50	55.2	V.C.	56.20								S=0.00643 53.35	
52+00	55.4		56.03		Begin super elevation 56.00				56.06		53.19	
+25		V.P.I. 55.71	56.00								52.87	
+50	54.7		56.00		55.74				56.26		52.71	
		+0.500%									52.46	

S=0.01022

Profile No. X-Sec. No.
Plotted Date Checked Date
Notes Red. Date Notes Chkd. Date
Division No.
Job No. Survey of WAYSIDE HONOR FARM
Survey by Notes
Indexed A. C. Johnson Date

F.B. 837 Pg 224

Form 307 5M 5-39

PLEASE RETURN TO
LOS ANGELES COUNTY SURVEYOR
700 HALL OF RECORDS

NOTE: ANY ADDITIONS OR CHANGES ON THIS SHEET MUST BE MADE OR CIRCLED IN RED INK, WITH DATE AND NAME OF PERSON MAKING CHANGE

Do not extend notes this side of this line

Profile No. X-Sec. No.

Plotted Date Checked Date

Notes Red. Date Notes Chkd. Date

Division No. Job No. Notes

Survey of WAYSIDE HONOR FARM Date

Survey by Indexed by Date

F.B. Pg.

STATION	Elev.	B.R.	℄ GR	℄ P-P/out	Left	℄ C.M.P.	Right	GR	← DITCH → GR	P/OUT
53+00	1053 8		56 11		55.45			56.77		
+14		V.C.	56 16							
NOTE → Place 24" C.M.P. @ 90° 53+14. Inlet @ 1051.80.										
53+25			56 21							
BC 25.70	1053 9		56 21		55.32			57.10		
+50	54 7		56 34		55.26			57.42		
+75	562		56 46		55.25			57.67		
+82			56 50							
+91	560		56 54		55.27			57.81		
54+00	576		56 61		55.32			57.90		
+25	616	V.C.	56 82		55.50			58.14		
+50	618		57 12		55.80			58.44		
+75	608		57 50		56.18			58.82		
+82			57 62		56.30			58.94		
55+00	577		57 96		56.64			59.28		
+25	551		58 49		57.17			59.81		
+50	549		59 10		57.78			60.42		
+75	546		59 79		58.47			61.11		
+82			60.00		58.68			61.32		
56+00	551									
+25	60.2									

Conf. to 13.105

WAYSIDE HONOR FARM

F.B. 8375 P. 22

Form 307 5M 5-39

PLEASE RETURN TO
LOS ANGELES COUNTY SURVEYOR
700 HALL OF RECORDS

NOTE: ANY ADDITIONS OR CHANGES ON THIS SHEET MUST BE MADE OR CIRCLED IN RED INK, WITH DATE AND NAME OF PERSON MAKING CHANGE

Do not extend notes this side of this line

STATION	B. S.	H. I.	F. S.	ELEV.		

Profile Notes Red. Plotted Job No. Division No. F B. PG.

No. Date Survey of

No. Date Survey of

X-Sec. Notes Chkd. Checked Survey by Notes Date

No. Date Map No. Indexed Date

FB. 897-pg 225

5-39

PLEASE RETURN TO
LOS ANGELES COUNTY SURVEYOR
700 HALL OF RECORDS

NOTE: ANY ADDITIONS OR CHANGES ON THIS SHEET MUST BE MADE OR CIRCLED IN RED INK, WITH DATE AND NAME OF PERSON MAKING CHANGE

Do not extend notes this side of this line

Profile No. ____ Notes Red. ____ Plotted ____ Job No. ____ Division No. ____

X-Sec. No. ____ Date ____ Date ____ Survey of WAYSIDE HONOR FARM

Notes Chkd. ____ Checked ____ Survey by ____ Notes ____ Date ____

Date ____ Date ____ Map No. ____ Indexed ____ Job ____

F B 837 PG 227

STATION	B. S.	H. I.	F. S.	ELEV.					
Grades Cont. from pg. 108					℄ EL Gr.	15'L			15'R.
76+00					1035.57	37.13			34.01
+25					35.79	37.35			34.23
+50					35.98	37.54			34.42
+75					36.18	37.74			34.62
77+00					1036.36	37.92			34.80 V.P.I. 77+00
+25					36.54	38.10			200' V.C. El. 1036.[illegible] 34.98
+50					36.70	38.24			35.16
+75					36.87	38.34			35.40
78+00					37.01	38.35			35.67
+25					37.16	38.31			36.01
+35.36					37.22	38.26			36.18
+50					37.30	38.18			36.42
+75					37.45	38.08			36.82
79+00					37.59	37.97			37.21
+25					37.74	37.92			37.56
+50					37.88	37.99			37.82
+75					38.03	38.04			38.02
80+00					38.17	End.			
+25					38.32				
+50					38.46				

+0.958%

+0.58%

Grades cont. to Pg 109.

F.B. 837 Pg. 228 Job No. Division No. Notes Red. Plotted Profile

Survey of WAYSIDE HONOR FARM Date Date No.

Survey by Notes Notes Chkd. Checked X-Sec.

Indexed Date Date Date No.

STATION	B. S.	H. I.	F. S.	ELEV.

Form 307 5M 5-39

PLEASE RETURN TO
LOS ANGELES COUNTY SURVEYOR
700 HALL OF RECORDS

Do not extend notes this side of this line

NOTE: ANY ADDITIONS OR CHANGES ON THIS SHEET MUST BE MADE OR CIRCLED IN RED INK, WITH DATE AND NAME OF PERSON MAKING CHANGE

Form 307 5M 5-39

PLEASE RETURN TO
LOS ANGELES COUNTY SURVEYOR
700 HALL OF RECORDS

NOTE: ANY ADDITIONS OR CHANGES ON THIS SHEET MUST BE MADE OR CIRCLED IN RED INK, WITH DATE AND NAME OF PERSON MAKING CHANGE

Do not extend notes this side of this line

STATION	B. S.	H. I.	F. S.	ELEV.		
		Re-profile ℄ - (See pg. 106-108 for orig.) (See Pg 233-235 for later)				
B.M.W-75				1041 26	BM #8	
	0 69	1041 95				
T.P.			5 83	1036 12		
	6 98	1043 10				
66 + 25			0 43	1042.67		
+ 50			1 55			
+ 75			2 60			
67+03 11 E.C.			3 80	1039.30	Ground Elev.	
67+25			4 5			
+ 50			5 5			
+ 85			6 3			
68 + 20			6 9	1036.2		
15' L			7 0			
+ 50			7 4			
15' L			7 5			
+ 75			7 25			
15' L			7 7			
69 + 00			7 6			
15' L			7 9			

Profile No. ____ Notes Red. ____ Plotted ____ Job No. ____ Division No. ____
X-Sec. No. ____ Date ____ Date ____ Survey of WAYSIDE HONOR FARM
Notes Chkd. ____ Checked ____ Survey by ____ Notes ____ Date ____
Date ____ Date ____ Map No. ____ Indexed C. Johnson

F B 837 PG 229

Form 307 5M 5-39

PLEASE RETURN TO
LOS ANGELES COUNTY SURVEYOR
700 HALL OF RECORDS

NOTE: ANY ADDITIONS OR CHANGES ON THIS SHEET MUST BE MADE OR CIRCLED IN RED INK, WITH DATE AND NAME OF PERSON MAKING CHANGE

Do not extend notes this side of this line

Profile ____ Plotted ____ Division No. ____ Notes Red. ____ Date ____ No. ____ Date ____ X-Sec. ____ Checked ____ Date ____ No. ____ Notes Chkd. ____ Date ____

Job No. F.B. 837 Pg 23 Survey of WAYSIDE HONOR FARM Survey by C. Johnson Notes ____ Indexed ____ Date ____

STATION	B. S.	H. I.	F. S.	ELEV.
		1043 10		
69+25			7 9	
15' L			8 4	
+50			8 3	
15' L			8 9	
+69 22 B.C.			8 7	
15' L			9 3	
70+00			8 8	1034 3
15' L			9 8	
T.P.			6 98	1036 12
	5 21	1041 33		
70+25			7 05	
15' L			8 2	
+50			6 9	
15' L			7 8	
+75			6 9	
15' L			8 1	
71+00			6 9	
+11 23 E.C.			7 1	
+25			7 1	
+50			7 2	

Ground Elev

See pg 83 for curve Change

End C.T.

Ground Elev

Form 307 5M 5-39

PLEASE RETURN TO
LOS ANGELES COUNTY SURVEYOR
700 HALL OF RECORDS

NOTE: ANY ADDITIONS OR CHANGES ON THIS SHEET MUST BE MADE OR CIRCLED IN RED INK, WITH DATE AND NAME OF PERSON MAKING CHANGE

Do not extend notes this side of this line

Profile Notes Red. Plotted Job No. Division No.
No. Date Date Survey of WAYSIDE HONOR FARM
No. X-Sec. Notes Chkd. Checked Survey by Notes
Date Date Map No. Indexed Date

F B837 P231

STATION	B. S.	H. I.	F. S.	ELEV.		
		1041 33				
71+75			7 3			
+90			7 3			
72+00			7 3			
+25			7 5			
+50			7 5			
+75			8 1			
73+00			8 1			
+25			8 1			
+50			7 8			
+75			7 3 5			
74+00			7 3			
+25			7 3			
+50			7 2			
+72.00 BC			6 7	1034.6		Ground Elev
BM.			0 07	1041.26		

F.B. 837 PG. 232 Job No. Division No. Notes Red. Plotted Profile

Survey of WAYSIDE HONOR FARM Date Date No.

Survey by Notes Notes Chkd. Checked X-Sec.

Indexed A. C. Johnson Date Date Date No.

STATION	B. S.	H. I.	F. S.	ELEV.

Form 307 5M 5-39

PLEASE RETURN TO
LOS ANGELES COUNTY SURVEYOR
700 HALL OF RECORDS

Do not extend notes this side of this line

NOTE: ANY ADDITIONS OR CHANGES ON THIS SHEET MUST BE MADE OR CIRCLED IN RED INK, WITH DATE AND NAME OF PERSON MAKING CHANGE

Form 307 SM 5-39

PLEASE RETURN TO
LOS ANGELES COUNTY SURVEYOR
700 HALL OF RECORDS

NOTE: ANY ADDITIONS OR CHANGES ON THIS SHEET MUST BE MADE OR CIRCLED IN RED INK, WITH DATE AND NAME OF PERSON MAKING CHANGE

Do not extend notes this side of this line

Profile Notes Red Platted Job No. 8221 Division No.
No. Date Date Survey of Lemon Farm
X-Sec. Notes Cked. Checked Survey by ECH Notes ECH Date 7-7-41
No. Date Date Map No. Indexed A. C. Jahnke

F.B. 837 Pg. 233

STATION	B. S.	H. I.	F. S.	ELEV.	Elev. Gr. ℄	15 L.		15 R.
GRADE CHANGE 63+00 to 74+50 to raise road bed at swamp (Also includes curve change, see p. 83)								
T.B.M. #7 = B.M. W-74				1050 28				
	3 55	1053 83						
63+00			6 0	47 8	1047 78	49.43	Cont from Pg 105	46.13
+25			6 1	47 7	47.61	49.26		45.96
+50			6 4	47 4	47.39	49.04		45.74
+75			6 5	47 3	47.11	48.76		45.46
64+00			6 7	47 1	46.78	48.43		45.13
+25			6 7	47 1	46.39	48.04		44.74
+50			7 1	46 7	45.95	47.60		44.30
+75			7 3	46 5	45.45	47.10		43.80
65+00			7 8	46 0	44.91	46.56		43.26
+25 (T.P.)			8 35	1045 48	44.33	45.98		42.68
	1 27	1046 75						
+50			1 9	44 9	43.76	45.41		42.11
+75			2 5	44 3	43.18	44.83		41.53
66+00			3 3	43 1	42.60	44.25		40.96
+25			4 1	42 7	42.03	43.65		40.41
+50			5 2	41 6	41.45	42.99		39.91
+75			6 2	40 6	40.88	42.27		39.59

Form 307 5M 5-39

PLEASE RETURN TO
LOS ANGELES COUNTY SURVEYOR
700 HALL OF RECORDS

NOTE: ANY ADDITIONS OR CHANGES ON THIS SHEET MUST BE MADE OR CIRCLED IN RED INK, WITH DATE AND NAME OF PERSON MAKING CHANGE

Do not extend notes this side of this line

STATION	B. S.	H. I.	F. S.	ELEV.			
		1046 75			Elev. Gr. ℄	15 L	15 R
67+03 11 E.C.			7 5	39 3	1040.23	41.39	39.07
+25			8 1	38 7	39.75	40.71	38.79
+50			9 1	37 7	39.24	39.97	38.51
+75			10 0	36 8	38.79	39.29	38.29
68+00			10 2	36 6	38.37	38.64	38.10
+25			10 5	36 3	38.00	38.04	37.96
+50 (T.P.)			11 00	1035 75	37.67	37.48	37.86
	4 67	1040 42					
+75			4 5	35 9	37.40	36.97	37.83
+97 48 B.C.			4 8	35 6	37.19	36.56	37.82
69+25			5 2	35 2	36.96	36.10	37.82
+50			5 6	34 8	36.75	35.75	37.75
+75			6 0	34 4	36.54	35.45	37.63
70+00			6 4	34 0	36.34	35.22	37.46
+25			6 5	33 9	36.13	35.01	37.25
+50			6 2	34 2	35.92	34.80	37.04
+75			6 4	34 0	35.71	34.59	36.83
71+00			6 2	34 2	35.50	34.40	36.60
+25			6 3	34 1	35.30	34.27	36.33
+50			6 3	34 1	35.09	34.17	36.01

F. B. 837 Pg. 234

Job No. ____ Division No. ____ Notes Red. ____ Plotted ____ Profile ____

Survey of WAYSIDE HONOR FARM ____ Date ____ No. ____

Survey by ____ Notes ____ Checked ____ X-Sec. ____

Indexed A. C. Johnson Date ____ Date ____ No. ____

Form 307 SM 5-39

PLEASE RETURN TO
LOS ANGELES COUNTY SURVEYOR
700 HALL OF RECORDS

NOTE: ANY ADDITIONS OR CHANGES ON THIS SHEET MUST BE MADE OR CIRCLED IN RED INK, WITH DATE AND NAME OF PERSON MAKING CHANGE

Do not extend notes this side of this line

Profile No. Notes Red. Date Plotted Job No. Division No.
X-Sec. No. Notes Clkd. Date Checked Survey of WAYSIDE HONOR FARM
Date Survey by Notes
Date Map No. Indexed A. C. Johnson Date

F.B. 837 Pg. 235

STATION	B. S.	H. I.	F. S.	ELEV.			
		1040 42			Elev. Gr. 2	15 L.	15 R
71+83 47 ahead = 71+82-53 EC			6 3	34 1	1034.82	34.14	35.60
71+90			6 4	34 0			
72+00			6 4	34 0	34.68	34.12	35.24
+25			6 5	33 9	34.47	34.10	34.84
+50			6 6	33 8	34.26	34.03	34.49
+75			7 2	33 2	34.09	33.99	34.19
73+00			7 1	33 3	33.95	33.92	33.98
+25			7 1	33 3	33.87	—	—
+50			6 9	33 5	33.85	33.88	33.82
+75			6 3	34 1	33.88	34.02	33.72
74+00			6 5	33 9	33.96	34.27	33.65
+25			6 3	34 1	34.11	34.66	33.56
+50			6 2	34 2	34.29	35.12	33.96
T.P.			0 67	1039.75			
	2.27	1042 02					
T.B.M #8 = B.M. W-75			0 75	1041.27	Elev. 1041.25		

Cont. to pg 108

Book 537 Page 236 | Job No. | Division No. | Notes Red. | Plotted | Profile

Survey of WAYSIDE HONOR FARM | Date | Date | No.

Survey by | Notes | Notes Chkd. | Checked

Indexed | Date | Date | Date