Notes Ck'd by	Survey of W. O.
Map No. B-1994	Surveyed by
Office Work C.W. Cox	Notes
Checked D. M. Hunley	Indexed
Date May 1940	

F.B. 639 Pg. 2

SURVEY OF SAN GABRIEL BLVD

From

HERMOSA AVE

To

ROSES RD.

H.F. EVANS
G.E. BEACH
L.C. WILSON
J.L. WILLEY

Note: Any Additions or Changes on this Sheet Must be Made or Entered in Ink With Date and Name of Person Making Change.

RETURN TO
LOS ANGELES COUNTY SURVEYOR
500 HALL OF RECORDS

Do not attach notes this side of this line.

337

F.B. 839 Pg. 10

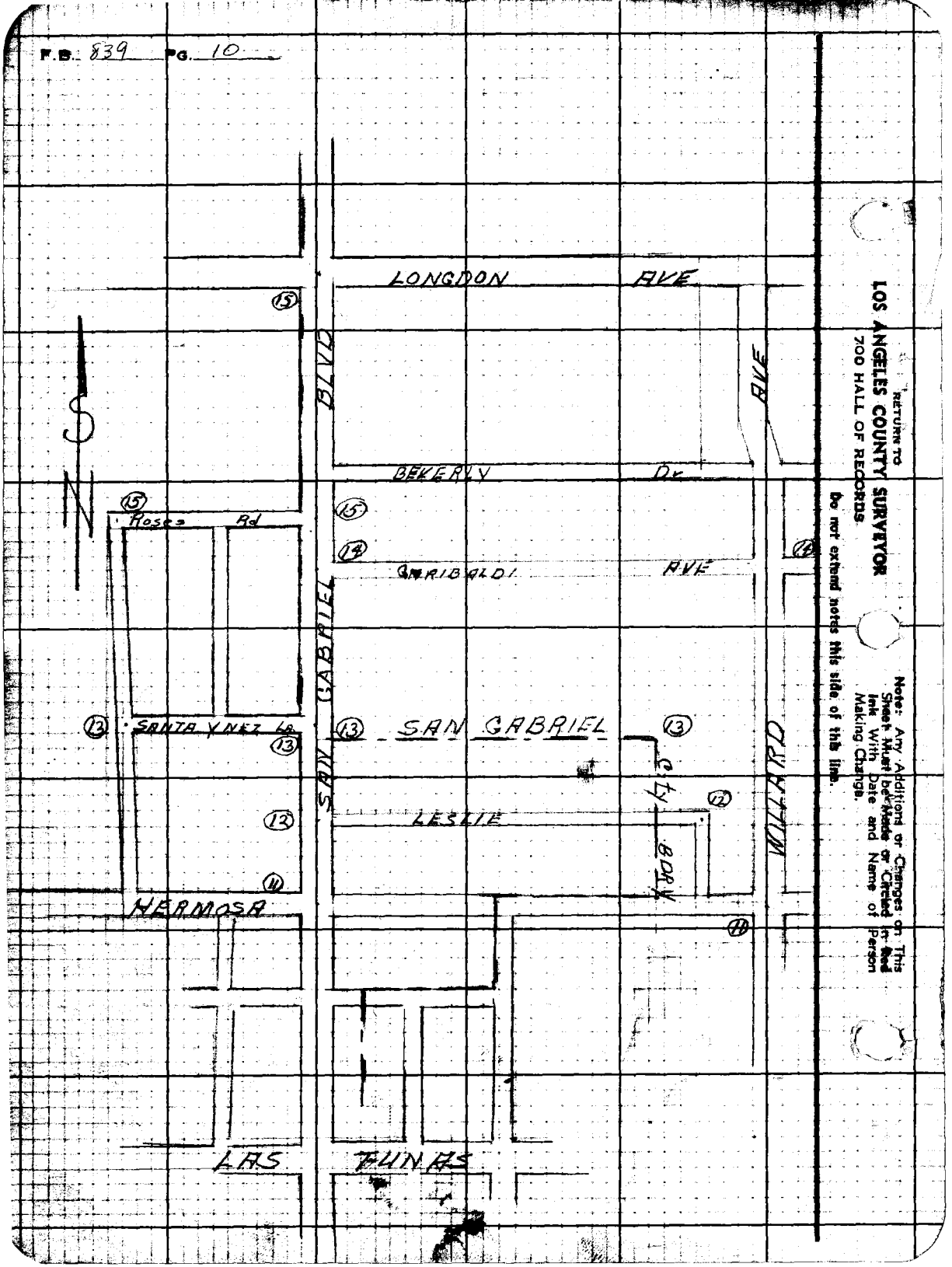

RETURN TO
LOS ANGELES COUNTY SURVEYOR
700 HALL OF RECORDS

Note: Any Additions or Changes on This Sheet Must be Made or Circled in Red Ink With Date and Name of Person Making Change.

Do not extend notes this side of this line.

Notes Ck'd by D. M. Finley	Survey of San Gabriel Blvd
Map No. B-1594	W. O. 8296 Tape No. 052 St'd 84 °F
Office Work G. W. Cox	Surveyed by Evans
Checked D. M. Finley	Notes 1E Date 4/40
Date May 1940	Indexed

F.B. 839 Pg. 11

(90-29-20)
(361-57-30)
90°-29'-22½"

B-4

US 44

To Bal. pg. 2

345/16

BLVD

Proposed ℄

Present ℄

90°-29'-20"

N

Fd. SW+T
F.B. 293/10, 11
F.A. 140/16

AVE

1383

0+00 North

HERMOSA AVE

Fd. SW+T per F.B. 293/12, 23, F.A. 140/19 and F.A. 99/77

89°-49'-05"

WILLARD

SAN GABRIEL

(89-49-10)
(359-16-30)
89°-49'-07½"

LAS TUNAS DR

Fd. SW+T
F.B. 293/23
F.C.B. 11/5

℄

Note: Any Additions or Changes on This Sheet Must be Made or Circled in Red Ink With Date and Name of Person Making Change.

Do not extend notes this side of this line.

RETURN TO
LOS ANGELES COUNTY SURVEYOR
700 HALL OF RECORDS

FORM 247 5M 10-39

RETURN TO
LOS ANGELES COUNTY SURVEYOR
700 HALL OF RECORDS

Note: Any Additions or Changes on This Sheet Must be Made or Circled in Red Ink With Date and Name of Person Making Change.

Do not extend notes this side of this line.

W.S. 44, B4

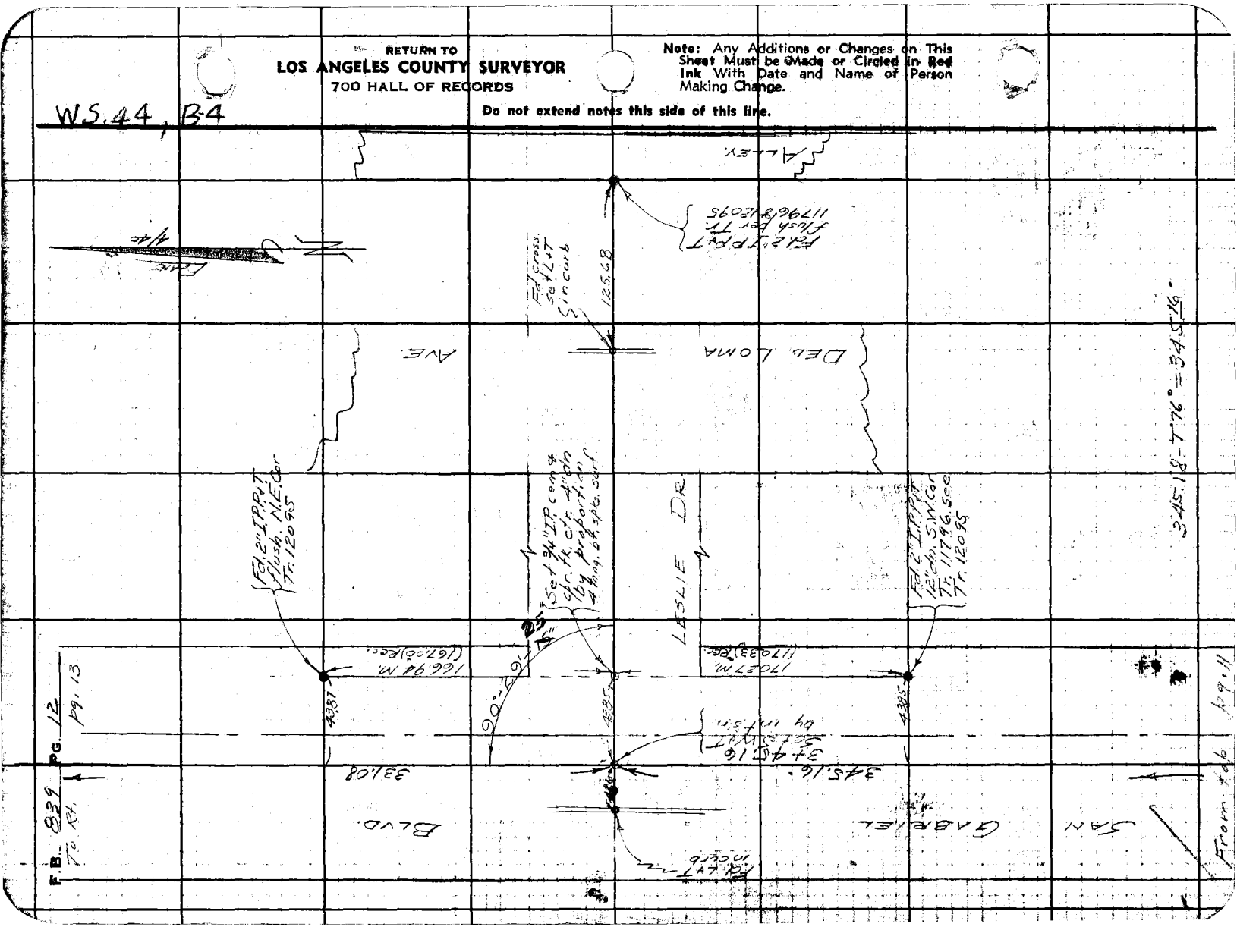

Notes Ck'd by D. M. Finley	Survey of San Gabriel Blvd
Map No. B-1594	W. O. 8296 Tape No. 052 St'd 84°F
Office Work C. W. Cox	Surveyed by Evans
Checked D. M. Finley	Notes 1F Date 4/40
Date May 1940	Indexed [illegible]

F.B. 839 Pg. 13

WS 44 B-4

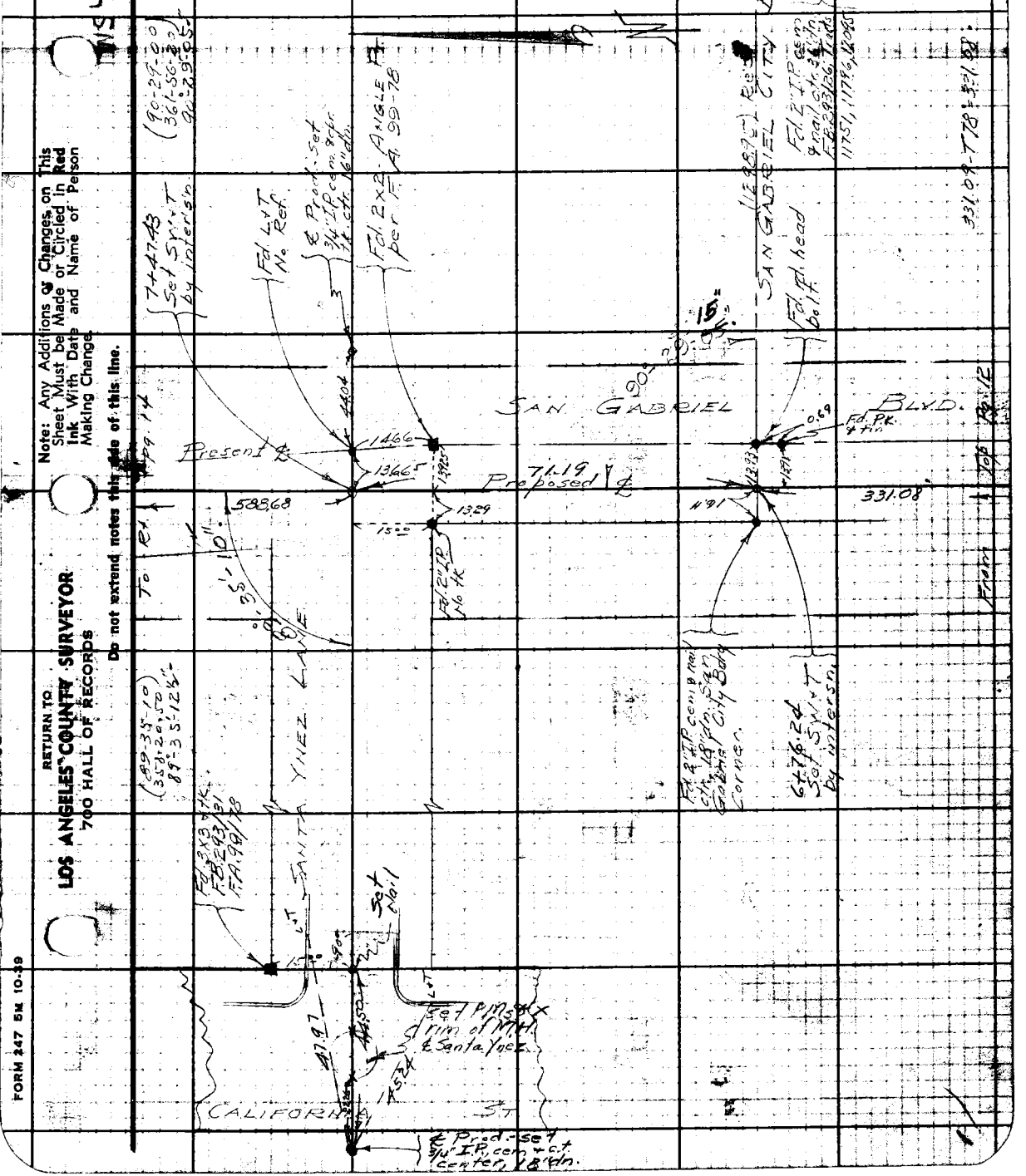

Note: Any Additions or Changes on This Sheet Must be Made or Circled in Red Ink With Date and Name of Person Making Change.

Do not extend notes this side of this line.

RETURN TO
LOS ANGELES COUNTY SURVEYOR
700 HALL OF RECORDS

FORM 247 5M 10-39

RETURN TO
LOS ANGELES COUNTY SURVEYOR
700 HALL OF RECORDS

Note: Any Additions or Changes on This Sheet Must be Made or Circled in Red Ink With Date and Name of Person Making Change.

Do not extend notes this side of this line.

W. 544 B-4

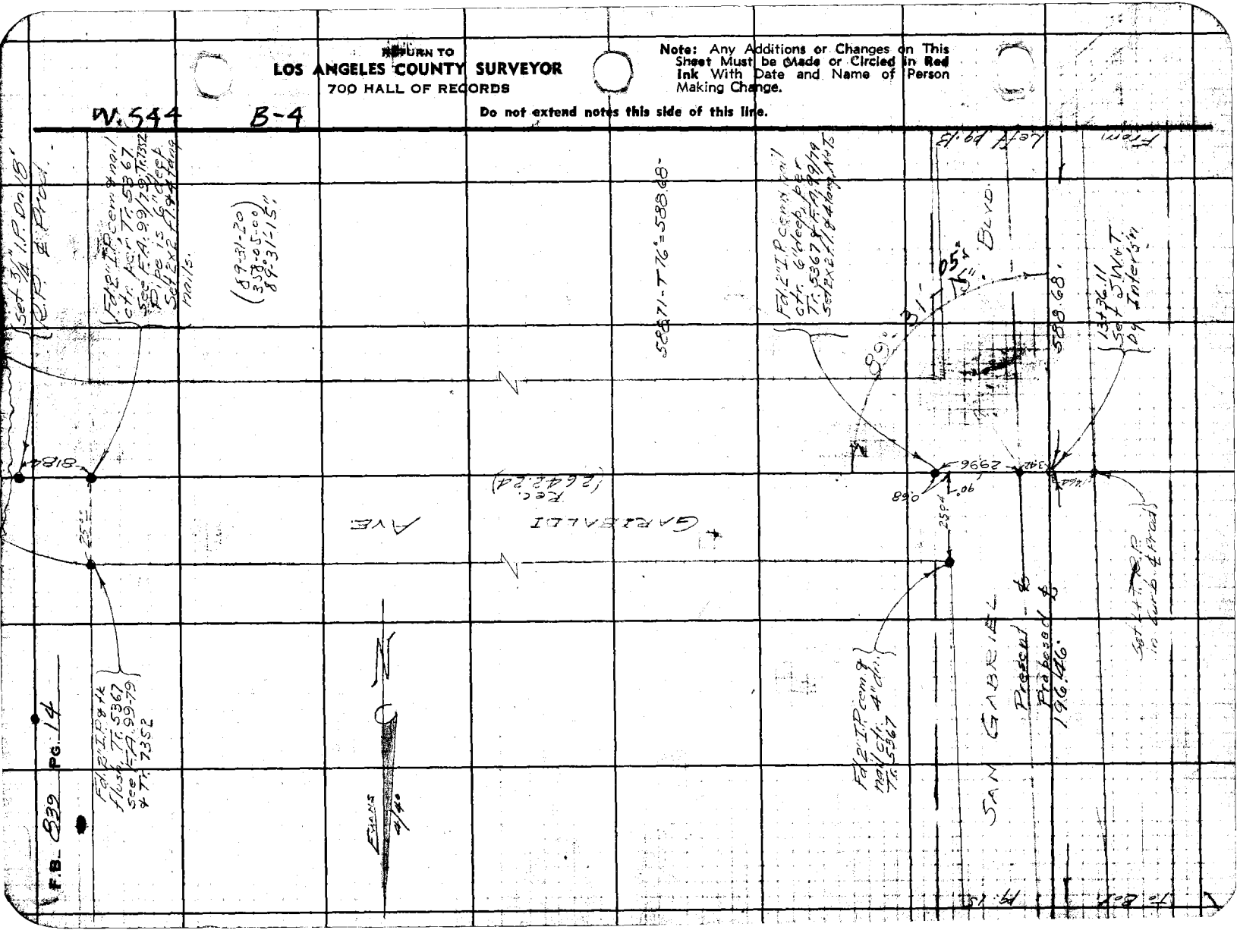

WS44-84

Note: Any Additions or Changes on This Sheet Must be Made or Circled in Red Ink With Date and Name of Person Making Change.

Do not extend notes this side of this line.

RETURN TO
LOS ANGELES COUNTY SURVEYOR
700 HALL OF RECORDS

Notes Ck'd by D. M. Finley	Survey of San Gabriel Blvd
Map No. B-1594	W. O. 5296 Tape No. 052 St'd 84°F
Office Work C. W. Cox	Surveyed by Evans
Checked D. M. Finley	Notes H Date 4/40
Date May 1940	Indexed A. C. Jabbers

F.B. 539 PG. 15
(End of Survey)

FORM 247 5M 10-39

RETURN TO
LOS ANGELES COUNTY SURVEYOR
700 HALL OF RECORDS

Note: Any Additions or Changes on This Sheet Must be Made or Circled in Red Ink With Date and Name of Person Making Change.

Do not extend notes this side of this line.

F.B. 839 Pg. 16

Notes Ck'd by D. M. Finley	Survey of	F.B. 839 PG. 17
Map No. B-1594	W. O. 800 Tape No. St'd °F	
Office Work C. W. Cox	Surveyed by	
Checked D. M. Finley	Notes Date 4-40	
Date May 1940	Indexed A. C. Johnson 5-2-40	

NOTE - Notations in red by Bowers 8/2-44 - for add'l topog See Pg 25-35

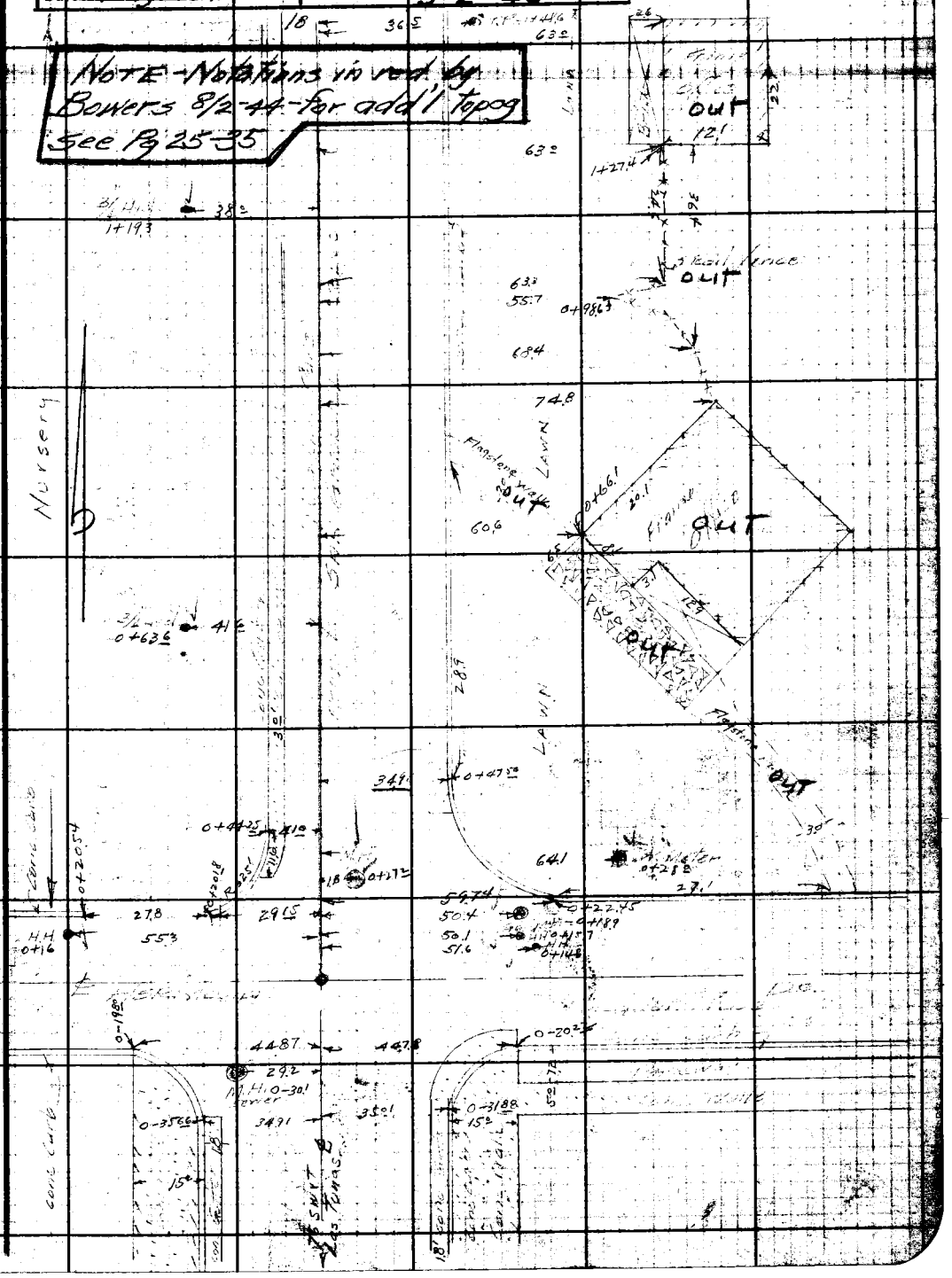

Note: Any Additions or Changes on This Sheet Must be Made or Circled in Red Ink With Date and Name of Person Making Change.

Do not extend notes this side of this line.

RETURN TO
LOS ANGELES COUNTY SURVEYOR
700 HALL OF RECORDS

FORM 247 5M 10-39



RETURN TO
LOS ANGELES COUNTY SURVEYOR
700 HALL OF RECORDS

Do not extend notes this side of this line.

Note: Any Additions or Changes on This Sheet Must be Made or Circled in Red Ink With Date and Name of Person Making Change.

Notes Ck'd by D. M. Finley	Survey of	F.B. 839 Pg. 19
Map No. B-1594	W. O. Tape No. St'd °F	
Office Work C.W. Cox	Surveyed by	
Checked D. M. Finley	Notes Date 4-40	
Date May 1940	Indexed	

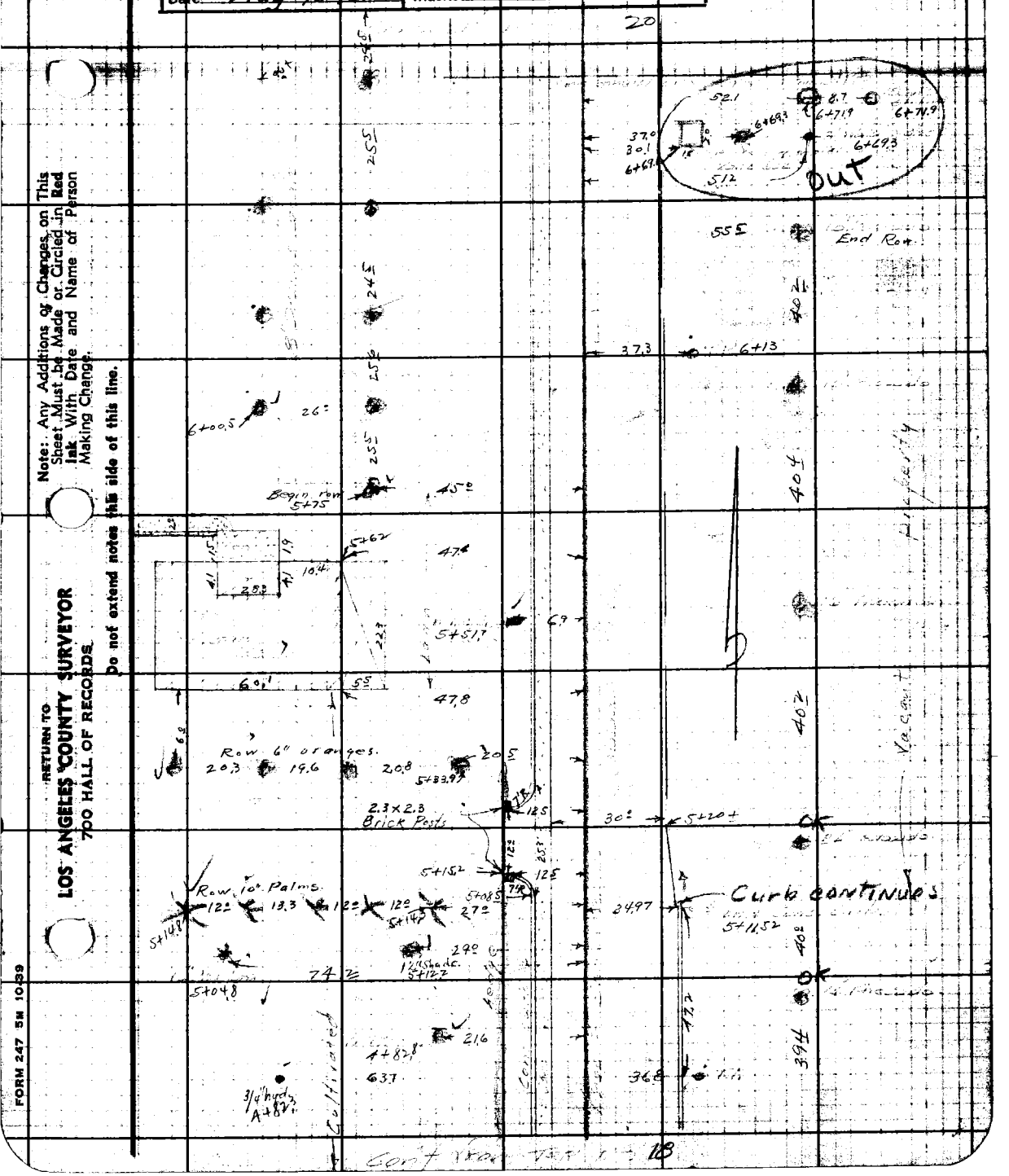

Note: Any Additions or Changes on This Sheet Must be Made or Circled in Red Ink With Date and Name of Person Making Change.

Do not extend notes this side of this line.

RETURN TO
LOS ANGELES COUNTY SURVEYOR
700 HALL OF RECORDS

FORM 247 5M 10-39

F.B. 839 Pg. 20

RETURN TO
LOS ANGELES COUNTY SURVEYOR
700 HALL OF RECORDS

Note: Any Additions or Changes on This Sheet Must be Made or Circled in Red Ink With Date and Name of Person Making Change.

Do not extend notes this side of this line.

Notes Ck'd by	D. M. Finley
Map No.	B-1594
Office Work	C. W. Cox
Checked	D. M. Finley
Date	May 1940

Survey of	
W. O.	Tape No. St'd °F
Surveyed by	
Notes	Date
Indexed	Johnson

F.B. 938 Pg. 21

27

Note: Any Additions or Changes on This Sheet Must be Made or Circled in Red Ink With Date and Name of Person Making Change

Do not extend notes this side of this line.

RETURN TO
LOS ANGELES COUNTY SURVEYOR
700 HALL OF RECORDS

FORM 247 BM 10-39

20

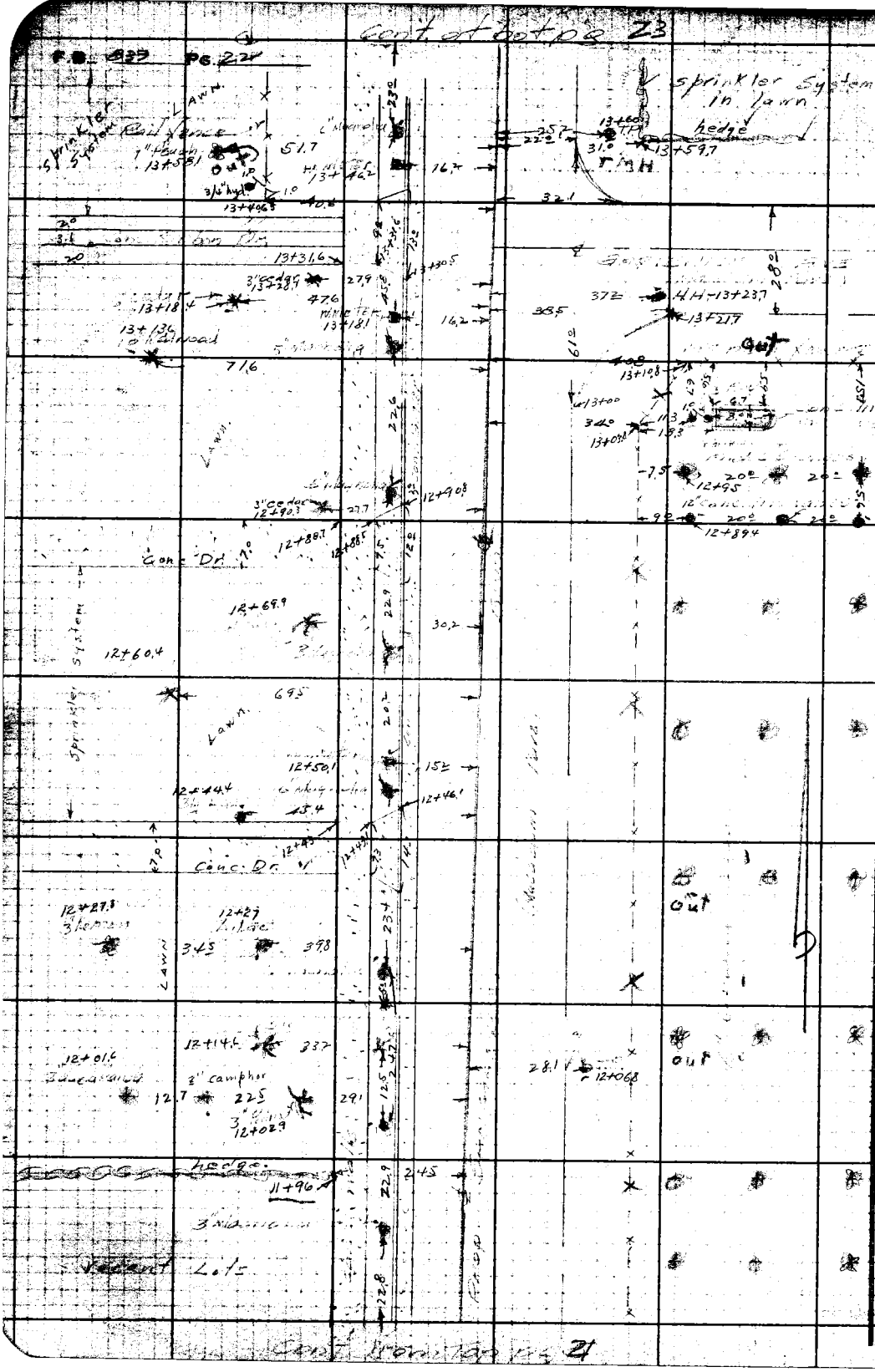

RETURN TO
LOS ANGELES COUNTY SURVEYOR
700 HALL OF RECORDS
Do not extend notes this side of this line.
Note: Any Additions or Changes on This Sheet Must be Made or Circled in Red Ink With Date and Name of Person Making Change.

Notes Ck'd by [illegible]	Survey of
Map No. B-1594	W. O. [illegible] Tape No. St'd °F
Office Work C. W. Cox	Surveyed by [illegible]
Checked D. M. Finley	Notes [illegible] Date [illegible]
Date May 1940.	Indexed [illegible] C. Johnson

F.B. 839 Pg. 23



Note: Any Additions or Changes on This Sheet Must be Made or Circled in Red Ink With Date and Name of Person Making Change.

Do not extend notes this side of this line.

RETURN TO
LOS ANGELES COUNTY SURVEYOR
700 HALL OF RECORDS

FORM 247 5M 10-39

RETURN TO
LOS ANGELES COUNTY SURVEYOR
700 HALL OF RECORDS

Note: Any Additions or Changes on This Sheet Must be Made or Circled in Red Ink With Date and Name of Person Making Change.

Do not extend notes this side of this line.

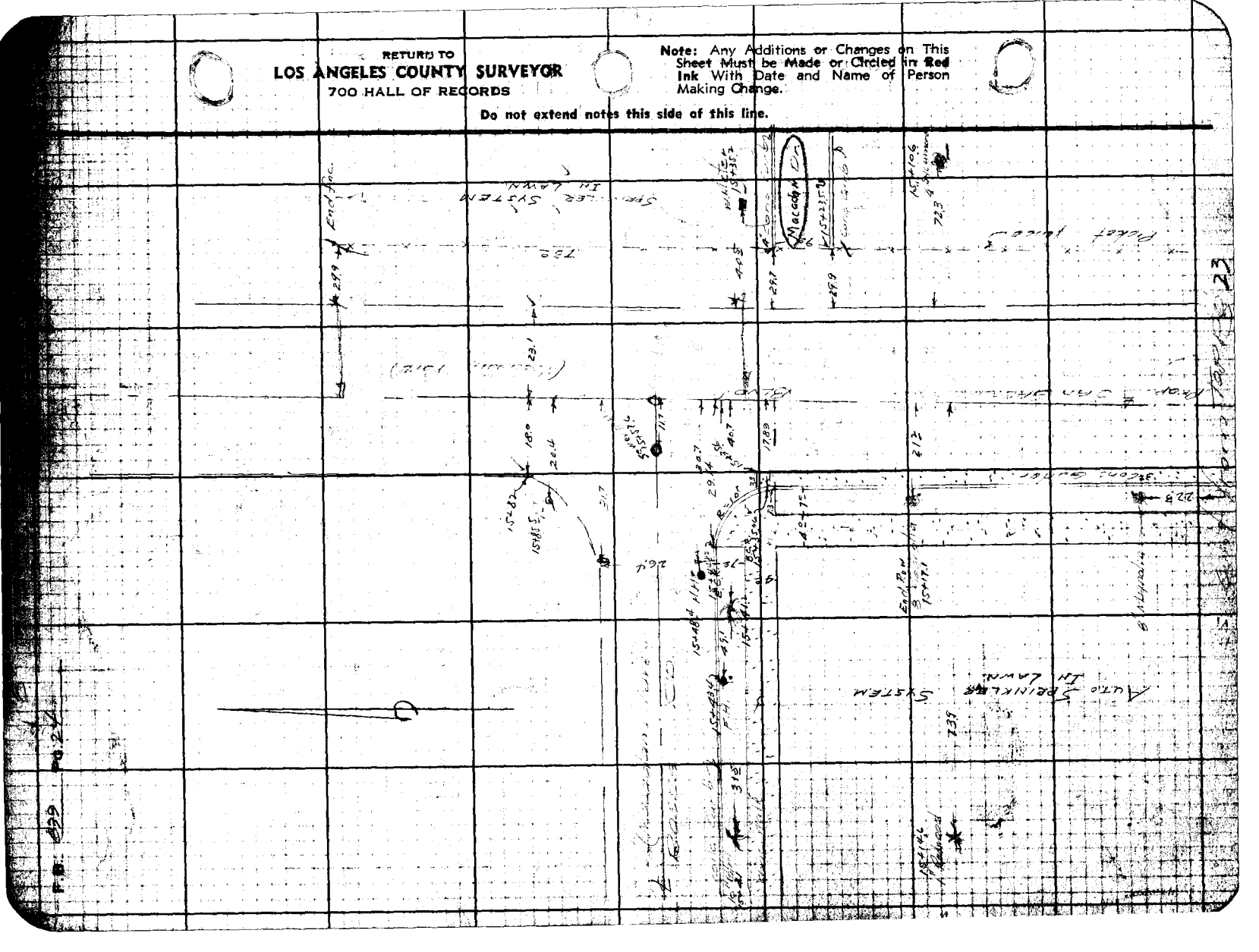
Macadam
Pacific Ocean
Sprinkler System
Automatic Sprinkler System
Second Street
Ocean Avenue
Broadway
Palisades Park
Palisades Park
Palisades Park

Notes Ck'd by	Survey of
Map No. [illegible]	W. O. Tape No. Std. °F
Office Work J. D. Price	Surveyed by
Checked [illegible]	Notes Date
Date Nov 1944	Indexed ALBERT [illegible] SIMMONS

F.B. 539 Pg. 25

LOCATION of IMPROVEMENTS
ON
SAN GABRIEL Blvd
FROM
HERMOSA AVE
TO
LONGDON AVE

R C BOWERS
D S WALTERMIRE
Wm S MACK
Hugo J HANSON

NOTE - Use these notes in conjunction with pgs. 17 to 24 for complete Topography, as of Aug. 2 '44

Note: Any Additions or Changes on This Sheet Must be Made or Circled in Red Ink With Date and Name of Person Making Change.

Do not extend notes this side of this line.

RETURN TO
LOS ANGELES COUNTY SURVEYOR
700 HALL OF RECORDS

FORM 247 5M 12-40

RETURN TO
LOS ANGELES COUNTY SURVEYOR
700 HALL OF RECORDS

Note: Any Additions or Changes on This Sheet Must be Made or Circled in **Red Ink** With Date and Name of Person Making Change.

Do not extend notes this side of this line.

F.B. 839 PG. 26

Notes Ck'd by	Survey of SAN Gabriel Blvd
Map No. C.S. B-1594	W. O. 4417 Tape No. Std °F
Office Work J.D. Price	Surveyed by R C BOWERS
Checked [illegible]	Notes R C 13 Date 8-2-44
Date Nov 1944	Indexed ALBERT [illegible]

F.B. 539 Pg. 27

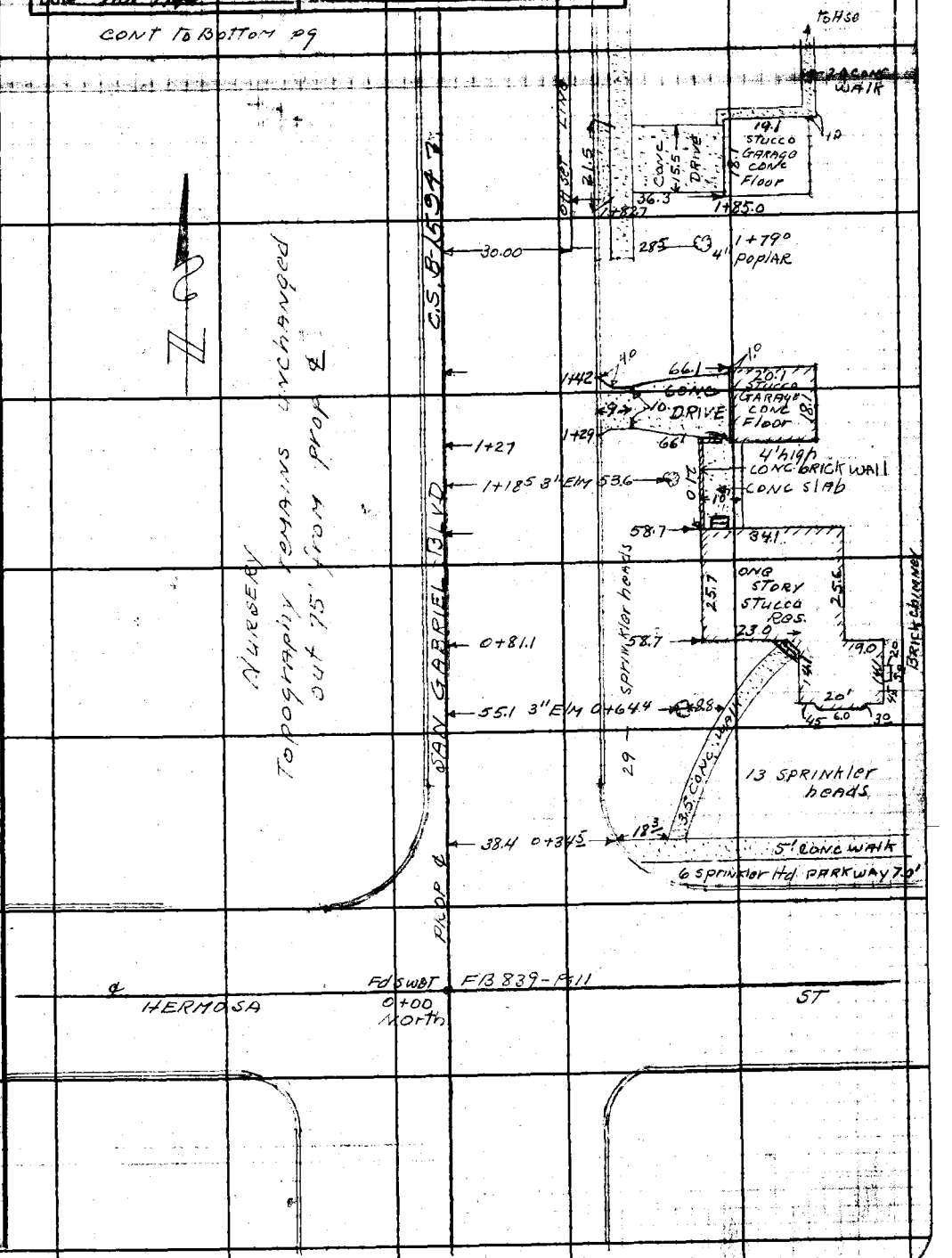

Note: Any Additions or Changes on This Sheet Must be Made or Circled in Red Ink With Date and Name of Person Making Change.

Do not extend notes this side of this line.

RETURN TO
LOS ANGELES COUNTY SURVEYOR
700 HALL OF RECORDS

FORM 247 5M 12-40

RETURN TO:
LOS ANGELES COUNTY SURVEYOR
700 HALL OF RECORDS
Do not extend notes this side of this line.

Note: Any Additions or Changes on This Sheet Must be Made or Circled in Red Ink With Date and Name of Person Making Change.

CONT To bottom pg

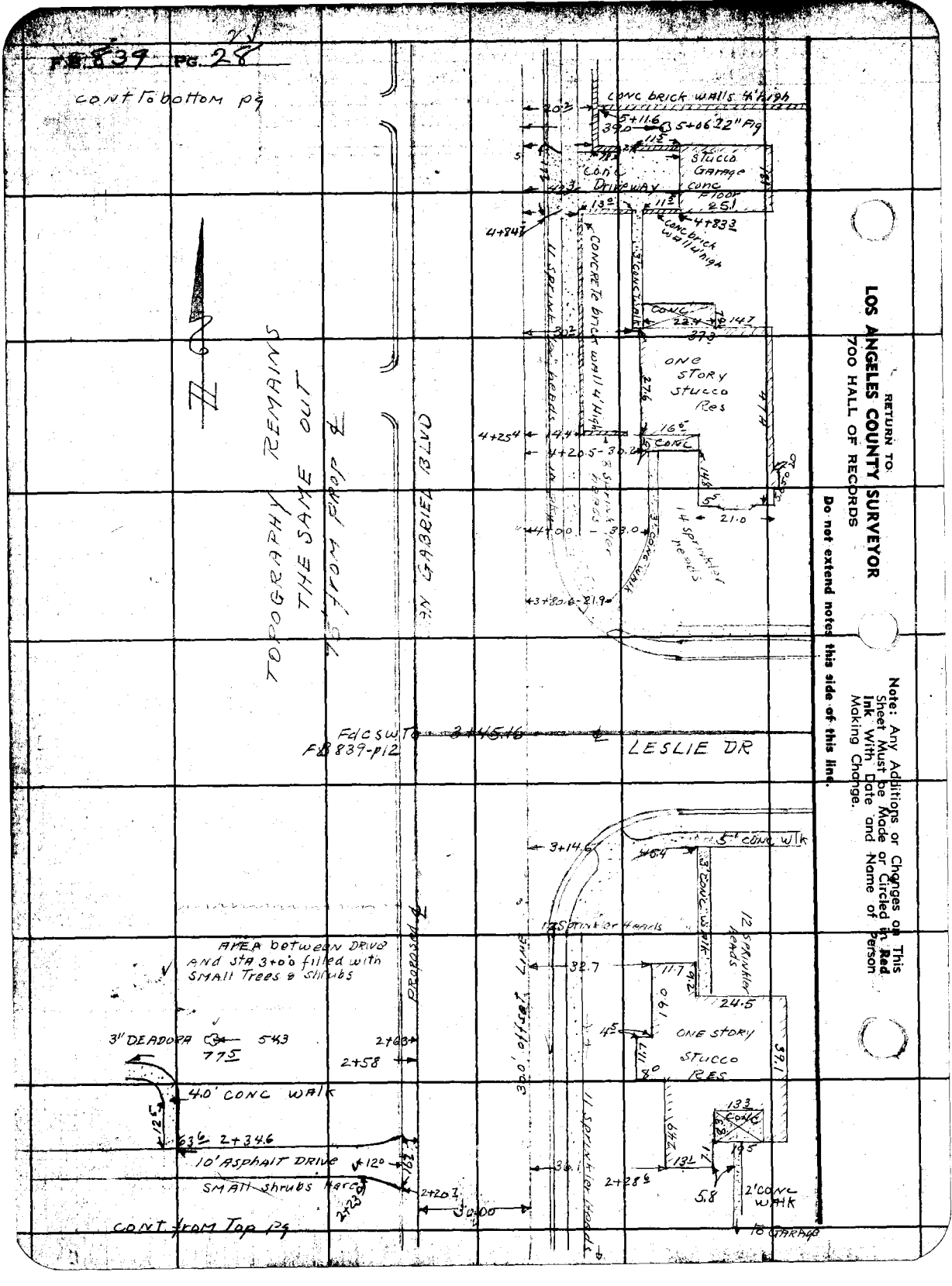

Notes Ck'd by	Survey of SAN GABRIEL CANYON
Map No. C.S.B-1594	W. O. 4447 Tape No. Std °F
Officer Work J.D. Price.	Surveyed by R.C. BOWERS
Checked L. M. Finley	Notes C.B. Date 8-3-44
Date Nov. 1944	Indexed ALBERT E. TIMMONS

F.B. 839 PG. 29

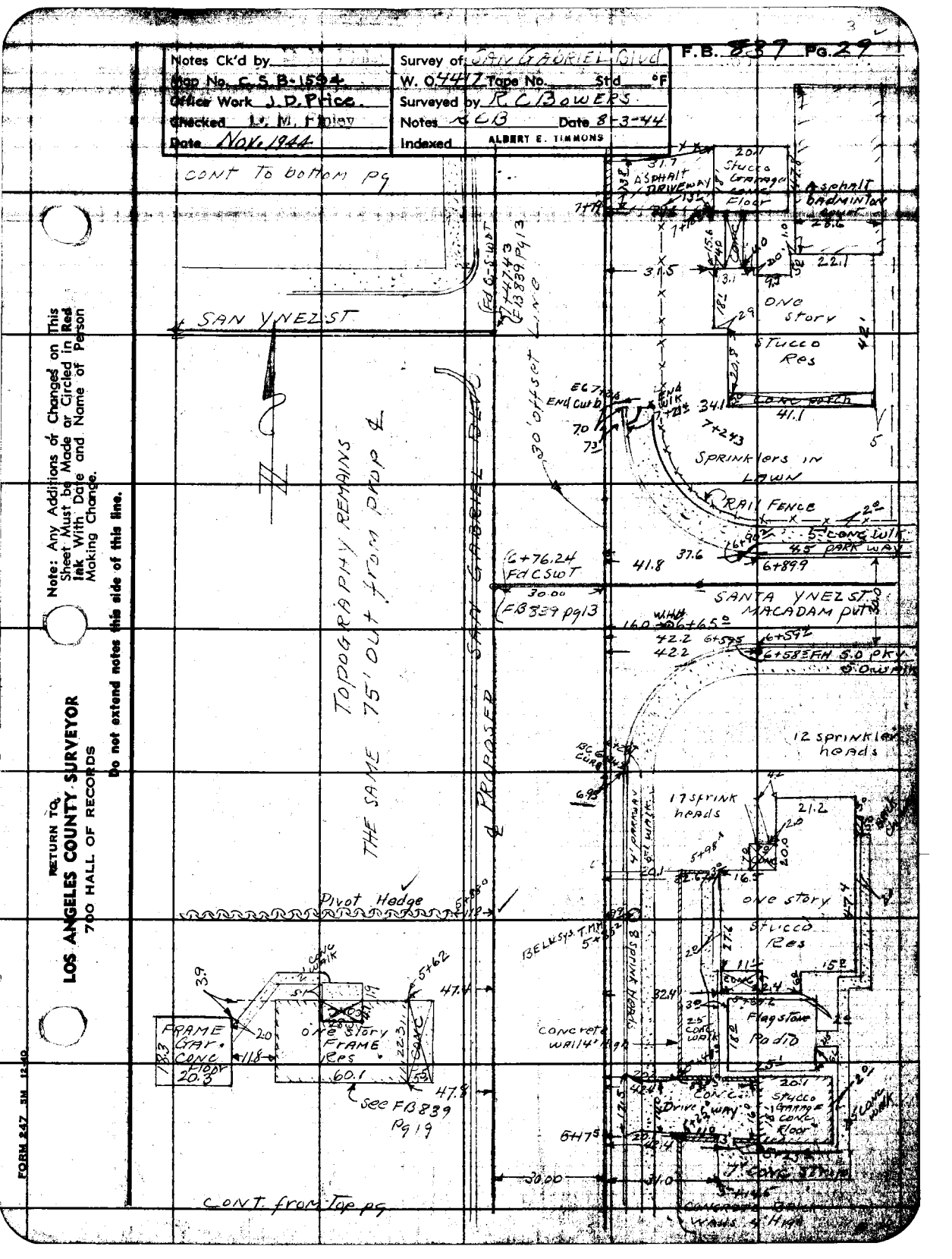

RETURN TO
LOS ANGELES COUNTY SURVEYOR
700 HALL OF RECORDS

Note: Any Additions or Changes on This Sheet Must be Made or Circled in Red Ink With Date and Name of Person Making Change.

Do not extend notes this side of this line.

FORM 247 SM 12-40

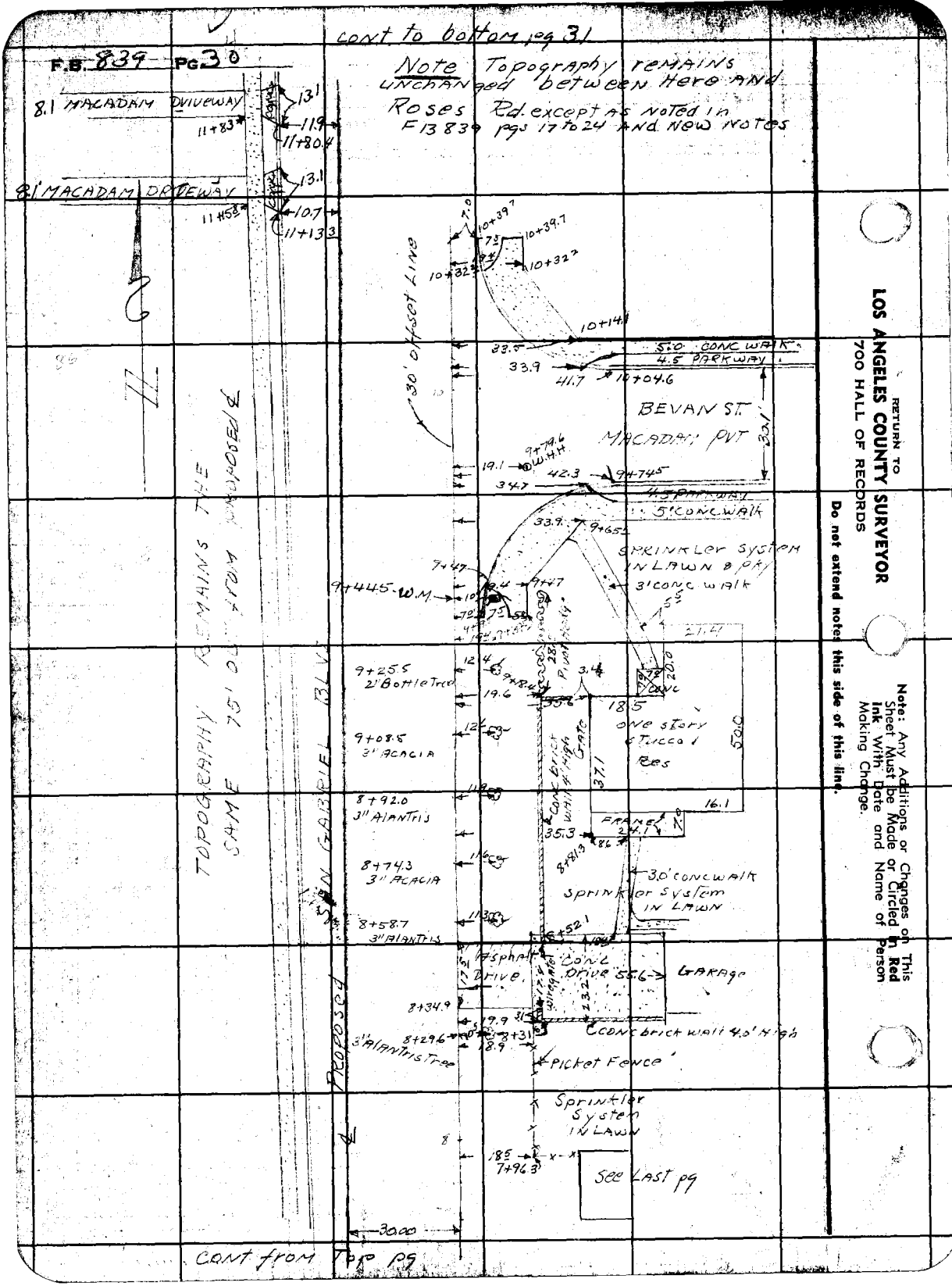
cont to bottom pg 31
F.B. 839 PG 30
Note Topography remains unchanged between Here and Roses Rd. except as noted in F13 839 pgs 17 to 24 and new notes
8.1 MACADAM DRIVEWAY
8.1 MACADAM DRIVEWAY
11+83
11+80.4
11+58
11+13.3
13.1
11.9
10.7
30' offset Line
10+39.7
10+32
10+14.1
33.5
33.9
41.7
10+04.6
5.0 CONC WALK
4.5 PARKWAY
BEVAN ST.
MACADAM PVT
30.1
9+79.6 W.H.H
19.1
42.3
9+74.5
34.7
4.5 PARKWAY
5' CONC WALK
33.9
9+65
SPRINKLER SYSTEM IN LAWN & PKY
3' CONC WALK
9+44.5 W.M.
9+47
9+25.5
2" Bottle Tree
9+08.5
3" ACACIA
8+92.0
3" Alantris
8+74.3
3" ACACIA
8+58.7
3" Alantris
TOPOGRAPHY REMAINS THE SAME 75' OUT FROM PROPOSED ℄
SAN GABRIEL BLVD
PROPOSED
Conc brick wall 4' High
Gate
Pivot Hdg
18.5
ONE STORY STUCCO RES
50.0
37.1
16.1
FRAME
24.1
35.3
8+81.3
3.0' CONC WALK
Sprinkler System IN LAWN
Asphalt Drive
Conc Drive
55.6
GARAGE
8+34.9
8+29.6
3" Alantris Tree
Conc brick wall 4.0' High
Picket Fence
Sprinkler System IN LAWN
7+96.3
See Last pg
30.00
cont from Top pg
RETURN TO
LOS ANGELES COUNTY SURVEYOR
700 HALL OF RECORDS
Do not extend notes this side of this line.
Note: Any Additions or Changes on This Sheet Must be Made or Circled in Red Ink With Date and Name of Person Making Change.

Notes Ck'd by	Survey of San Gabriel Blvd
Map No. C.S.B-1594	W. O. 4477 Tape No. 063 St'd 68 °F
Office Work J. D. Price	Surveyed by R. C. Bowers
Checked [illegible]	Notes R.C.B. Date 8-4-44
Date Nov. 1944	Indexed ALBERT E. TIMMONS

F.B. 839 Pg. 31

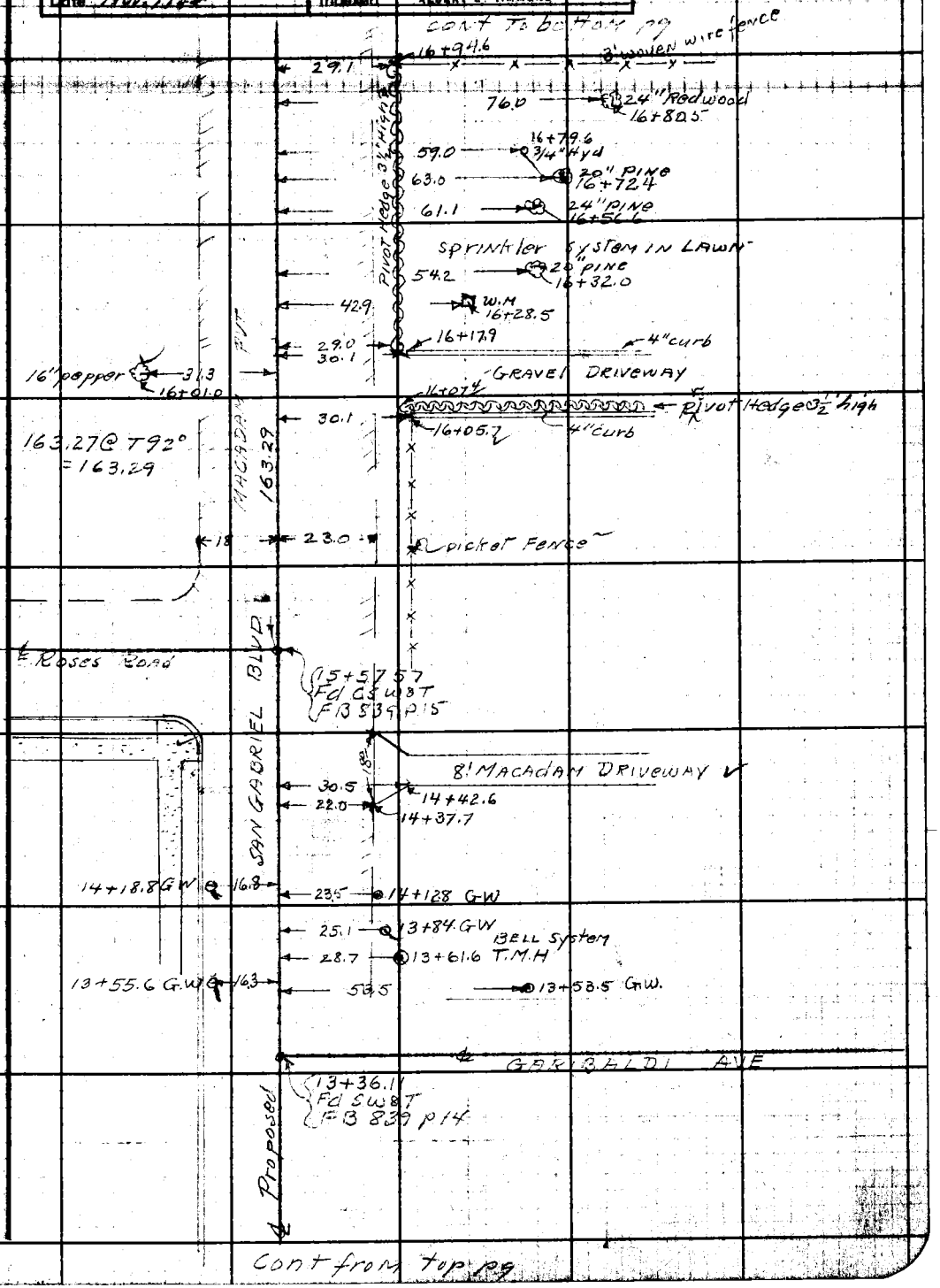

Cont from top pg

Note: Any Additions or Changes on This Sheet Must be Made or Circled in Red Ink With Date and Name of Person Making Change.

Do not extend notes this side of this line.

RETURN TO
LOS ANGELES COUNTY SURVEYOR
700 HALL OF RECORDS

FORM 247 5M 12-40

F.B. 539 Pg 32



RETURN TO
LOS ANGELES COUNTY SURVEYOR
700 HALL OF RECORDS

Do not extend notes this side of this line.

Note: Any Additions or Changes on This Sheet Must be Made or Circled in Red Ink With Date and Name of Person Making Change.

Notes Ck'd by	Survey of San Gabriel Blvd
Map No. C.S. B-1594	W. O. 4417 Tape No. 063 Std 68 °F
Office Work J.D. Price	Surveyed by R C Bowers
Checked [illegible]	Notes 1 CB Date 8-7-44
Date Nov. 1944	Indexed ALBERT E. TIMMONS

F.B. 839 Pg. 33

cont to bottom pg

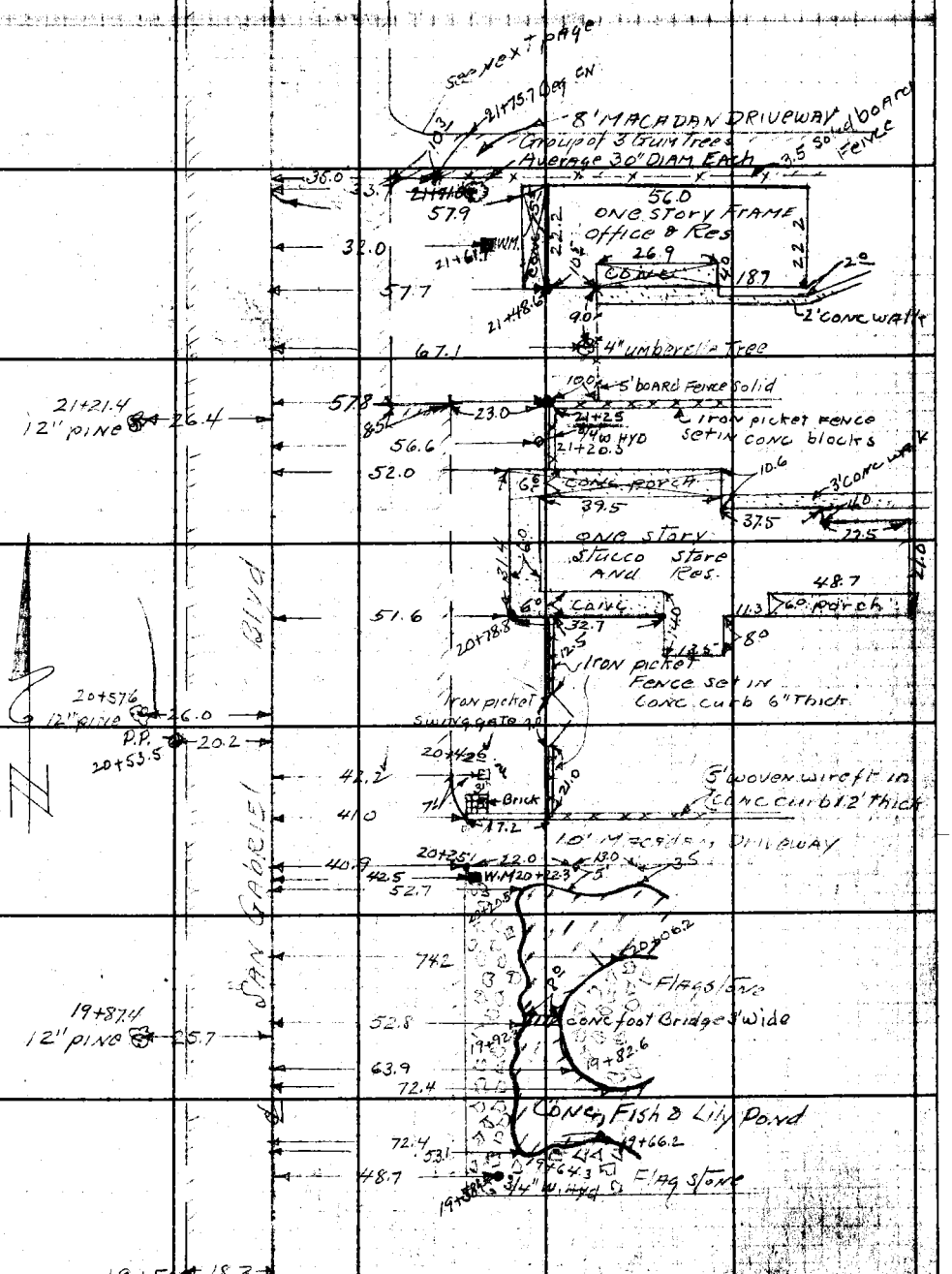

cont from top pg

Note: Any Additions or Changes on This Sheet Must be Made or Circled in Red Ink With Date and Name of Person Making Change.

Do not extend notes this side of this line.

RETURN TO
LOS ANGELES COUNTY SURVEYOR
700 HALL OF RECORDS

FORM 247 5M 12-40



RETURN TO
LOS ANGELES COUNTY SURVEYOR
700 HALL OF RECORDS

Do not extend notes this side of this line.

Note: Any Additions or Changes on This Sheet Must be Made or Circled in Red Ink With Date and Name of Person Making Change.

Notes Ck'd by	Survey of SAN GABRIEL RIV. I
Map No. C.S.B-1594	W. O 44417 Tape No. 063 Std 68 °F
Office Work J.D. Price.	Surveyed by R.C. Bowers
Checked	Notes RCB Date 8-7-44
Date NOV. 1944	Indexed ALBERT E. TIPPENS

F.B. 8 37 Pg. 33

Note: Any Additions or Changes on This Sheet Must be Made or Circled in Red Ink With Date and Name of Person Making Change.

Do not extend notes this side of this line.

RETURN TO
LOS ANGELES COUNTY SURVEYOR
700 HALL OF RECORDS

FORM 247 3M 12-80

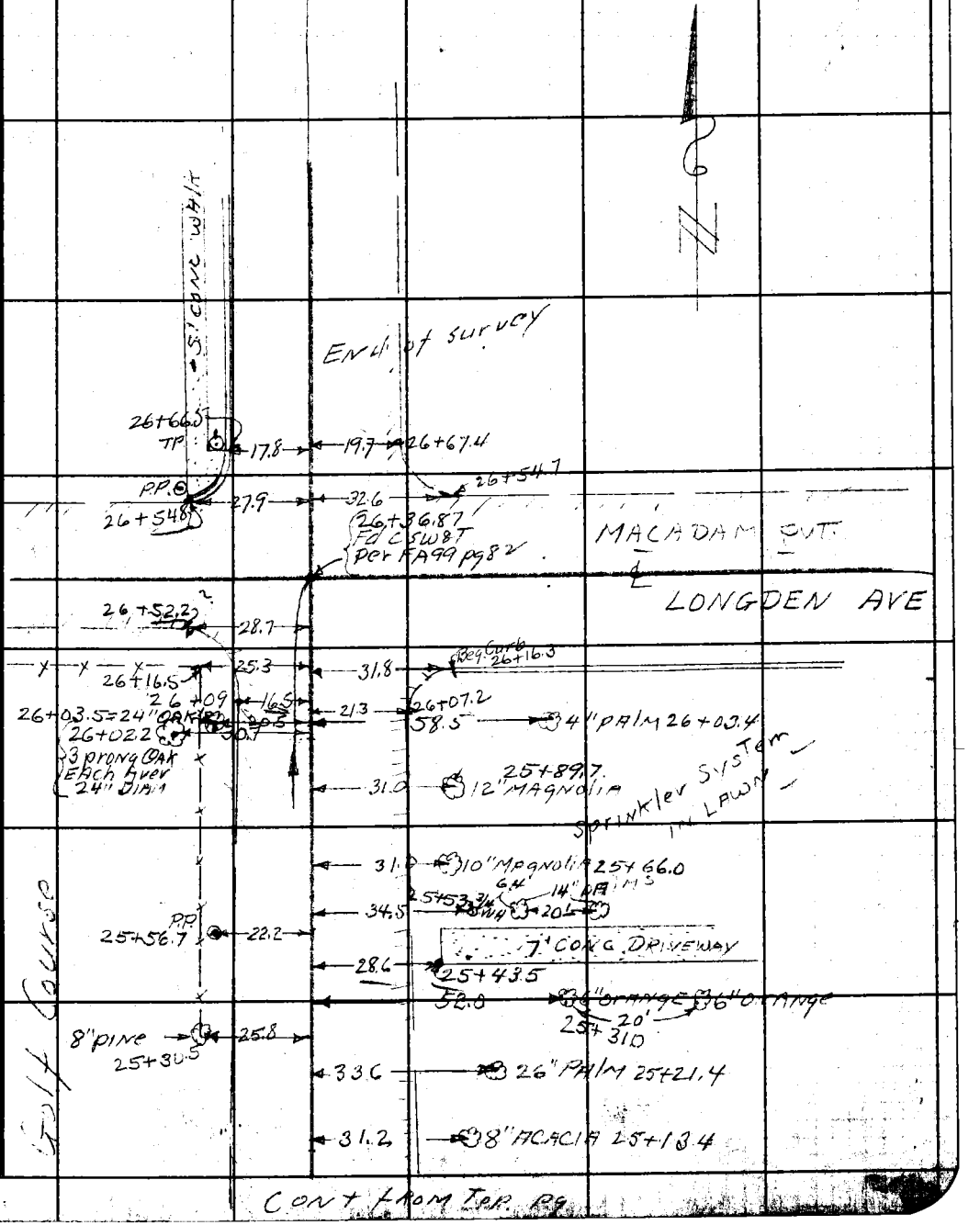

RETURN TO
LOS ANGELES COUNTY SURVEYOR
700 HALL OF RECORDS

Note: Any Additions or Changes on This Sheet Must be Made or Circled in **Red Ink** With Date and Name of Person Making Change.

Do not extend notes this side of this line.

F.B. 537 PG. 36

Notes Ck'd by		Survey of San Gabriel Blvd	F.B. 939 Pg. 39
Map No.		W. O 4441 Tape No.	St'd °F
Office Work		Surveyed by Hellstrom	
Checked		Notes	Date Oct 1946
Date		Indexed A. C. Johnson 11-5-46	

J.N. 4440 & 4441

SAN GABRIEL BLVD. (APPROX.)

FROM LONGDEN AVE. TO DUARTE ROAD

F.B. 939

INDEX on Pg. 40

& Notes Pgs 41 - 47

Topog. Notes Pgs. 49 - 68

Note: Any Additions or Changes on This Sheet Must be Made or Circled in Red Ink With Date and Name of Person Making Change.

Do not extend notes this side of this line.

RETURN TO
LOS ANGELES COUNTY SURVEYOR
700 HALL OF RECORDS

FORM 247 BM 11-41

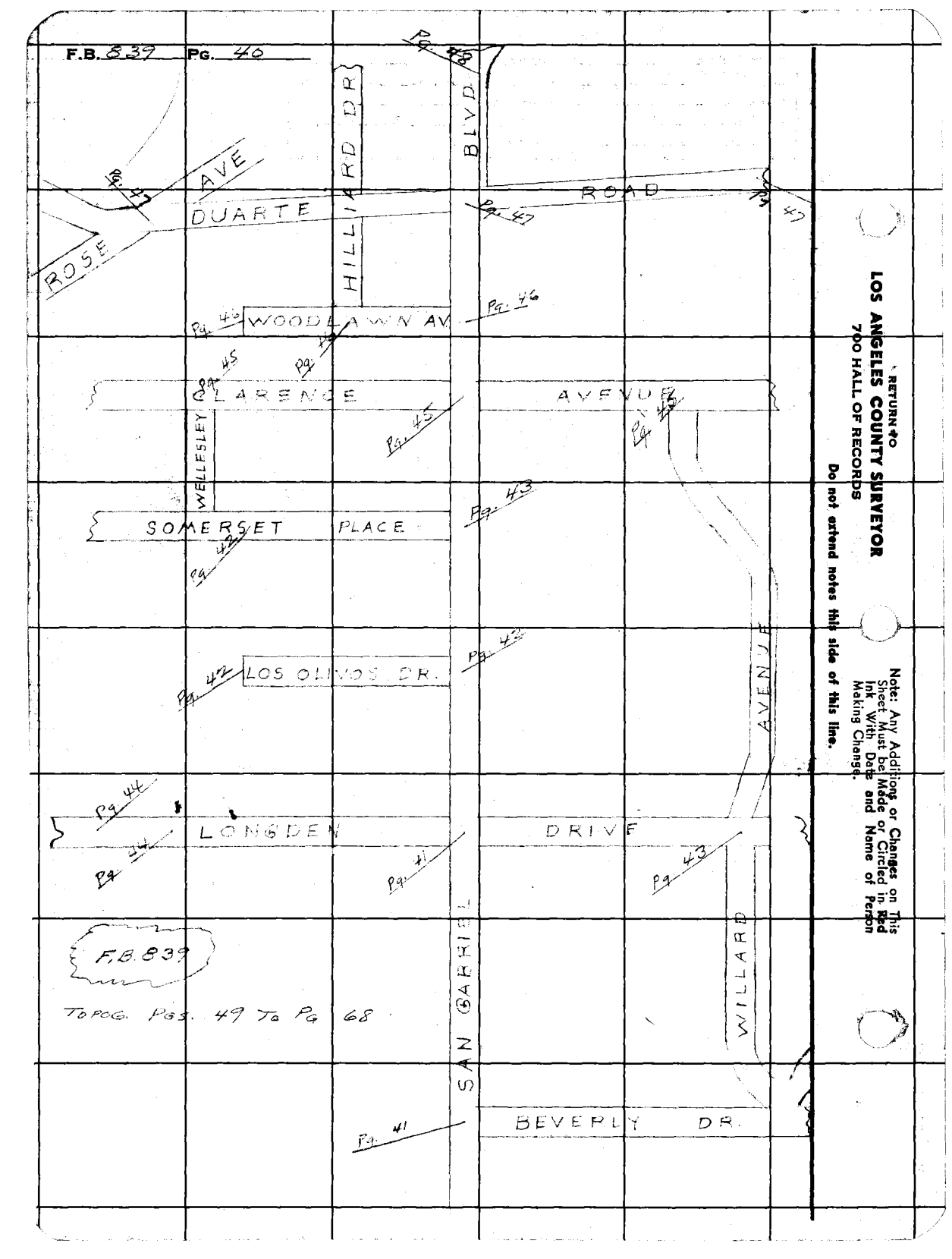
F.B. 839 Pg. 40
HILLARD DR
BLVD
ROAD
AVE
DUARTE
ROSE
WOODLAWN AV
CLARENCE
AVENUE
WELLESLEY
SOMERSET PLACE
LOS OLIVOS DR.
AVENUE
LONGDEN
DRIVE
SAN GABRIEL
WILLARD
BEVERLY DR.
F.B. 839
TO PGS. 49 TO PG 68
RETURN TO
LOS ANGELES COUNTY SURVEYOR
700 HALL OF RECORDS
Do not extend notes this side of this line.
Note: Any Additions or Changes on This Sheet Must be Made or Circled in Red Ink With Date and Name of Person Making Change.

Notes Ck'd by L.A.M.	Survey of Sunset Blvd
Map No.	W. O. 4441 Tape No. 869 St'd 68 °F
Office Work	Surveyed by Hallstrom
Checked	Notes A.N.H. Date 10-17-46
Date	Indexed S. C. Johnson

F.B. 839 PG. 41

W.S. 44, B-4

Note: Any Additions or Changes on This Sheet Must be Made on Circled in Red Ink With Date and Name of Person Making Change.

Do not extend notes this side of this line.

RETURN TO
LOS ANGELES COUNTY SURVEYOR
900 HALL OF RECORDS

FORM 247 SM 11-41

CONT. ON PG. 42

(1) 90-51-15
(4) 3-24-45
90-51-10

NW
(1) 89-16-30
(4) 357-58-15
89-16-30

NE
(1) 90-22-15
(4) 1-30-00
90-22-30

SE
(1) 89-29-30
(4) 357-58-00
89-29-30

459.668 eT'44 = 459.68

(30)

To Int. 495.04 NW

459.68

90°-22'-30"

Fd. 2" I.P. with nail - 10" dp
S.W. Cor. Lot 21 Blk 17
Sunny Slope Est. (Sub 3)
M.B. 55-34

89°-16'-30"

Fd. 2" I.P. - Flush
No Nail
S.E. Cor. Lot 21
Tr. 9446

LBT

30.06

BLVD

LONGDEN

38.91
32.94
29.80

To 2" I.P. 628.86
To Int. KERNS AVE 1484.15

30.51

To Int. - Spk. W&T
LONGMONT AVE 1154.84

(30)

(15)

46.30

38.10

N&T. in 26" Oak

LBT in crb

DRIVE

0+00 going N.
INTER.
Fd. Spk. W&T - 1" dp
Pt. P.B. 521-80
" " 839-15
" F.A. 99-7
" F.A. 84-30
" FQ 69-7-9
" FQ 660-1

89°-29'-30"

915.95

915.97 eT64 = 915.95

SAN GABRIEL ST.

N&T. in 14" Pine Tree

S 4.82

40.61

(x) in Street Sign Post

BEVERLY

(25)

DRIVE

INTER
Fd. Spk. W&T.
2" dp.
Pt. P.B. 262-26
" P.B. 521-79
" Rd. F.A. 99-6

N&T. in 8" Pine T.

30.89

39.52

(x) in 2" Iron Enc. Post

CONT. ON PG. 43

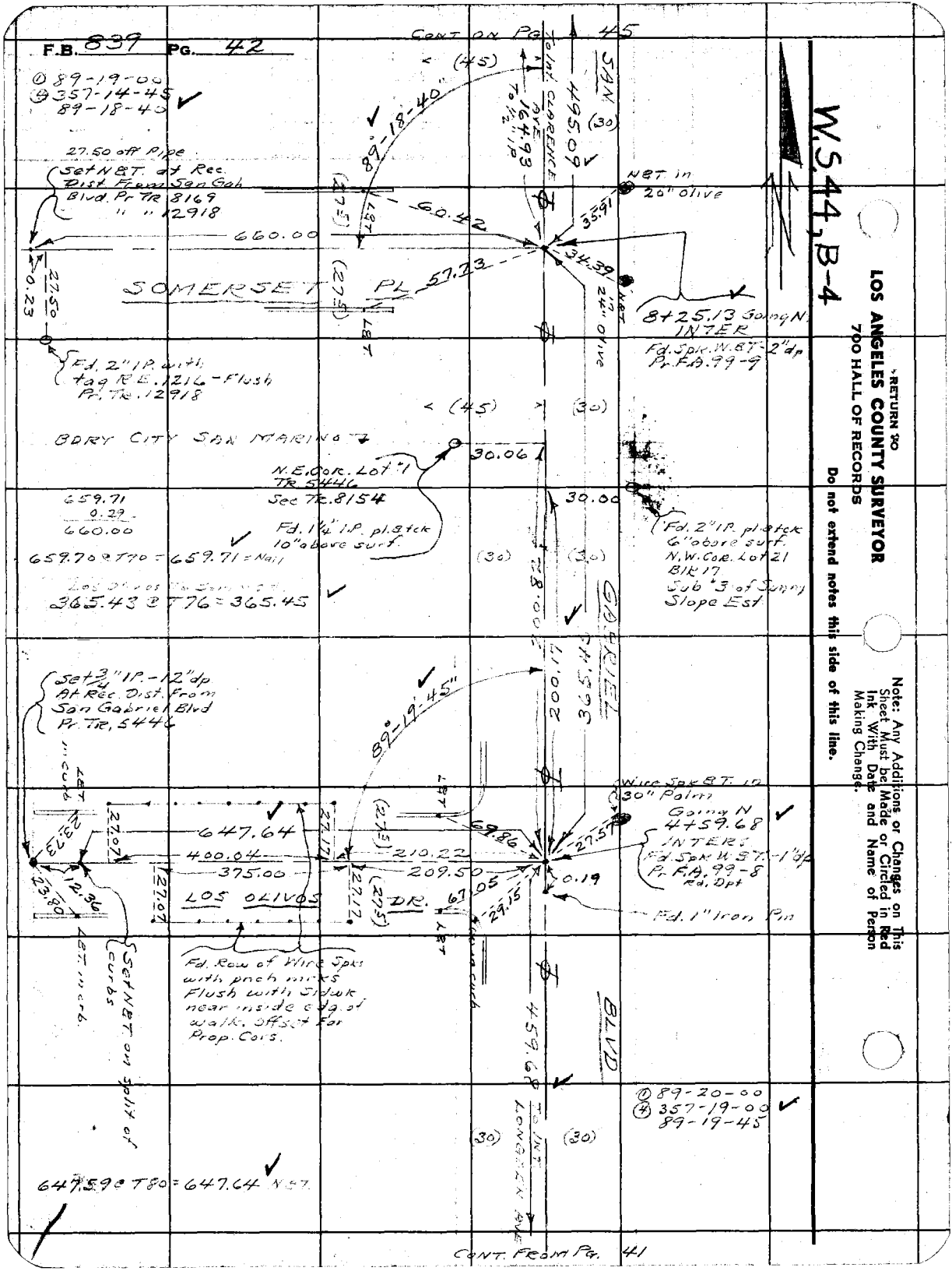
F.B. 839 PG. 42
CONT ON PG. 45
W.S.44, B-4
RETURN TO
LOS ANGELES COUNTY SURVEYOR
700 HALL OF RECORDS
Do not extend notes this side of this line.
Note: Any Additions or Changes on This Sheet Must be Made or Circled in Red Ink With Date and Name of Person Making Change.
① 89-19-00
④ 357-14-45
89-18-40
27.50 off Pipe
Set N&T. at Rec. Dist. From San Gab. Blvd. Pr. Tr. 8169
" " 12918
660.00
SOMERSET PL
57.73
60.42
35.91
34.39
495.09
To Int. CLARENCE AVE
164.93
To 1/2" I.P.
SAN
N&T in 20" olive
N&T in 24" olive
8+25.13 Going N. INTER
Fd. Spk. W.&T. - 2" dp Pr. F.A. 99-9
Fd. 2" I.P. with tag R.E. 1216 - Flush Pr. Tr. 12918
BDRY CITY SAN MARINO
N.E. Cor. Lot #1 Tr. 5446 Sec Tr. 8154
30.06
30.00
Fd. 1 1/4" I.P. pl. & tck 10" above surf.
Fd. 2" I.P. pl. & tck 6" above surf. N.W. Cor. Lot 21 Blk 17 Sub #3 of Sunny Slope Est.
659.71
0.29
660.00
659.70 @ T70 = 659.71 = Nail
365.43 @ T76 = 365.45
200.82
200.17
365.45
GABRIEL
Set 3/4" I.P. - 12" dp At Rec. Dist. From San Gabriel Blvd Pr. Tr. 5446
89°-19'-45"
Wire Spk & T. in 30" Palm
Going N 4+59.68
INTERS
Fd. Spk. W.&T. - 1" dp Pr. F.A. 99-8 Rd. Dpt
647.64
400.04
375.00
210.22
209.50
69.86
27.57
0.19
67.05
29.15
LOS OLIVOS DR.
Fd. 1" Iron Pin
Fd. Row of Wire Spks with pnch mrks Flush with Sidwk near inside edg. of walk. Offset for Prop. Cors.
Set N&T on split of curbs
459.68
BLVD
To INT. LONGDEN AVE
① 89-20-00
④ 357-19-00
89-19-45
647.59 @ T80 = 647.64 N&T.
CONT. FROM PG. 41

Notes Ck'd by K.R.M.	Survey of San Gabriel Blvd
Map No.	W. O 4441 Tape No. 069 St'd. 68 °F
Office Work	Surveyed by Hellstrom
Checked	Notes A.N.H. Date 10-17-46
Date	Indexed A. C. Johnson

F.B. 839 PG. 43

W.S. 44, B-4

Note: Any Additions or Changes on This Sheet Must Be Made or Circled in Red Ink With Date and Name of Person Making Change.

RETURN TO
LOS ANGELES COUNTY SURVEYOR
700 HALL OF RECORDS

Do not extend notes this side of this line.

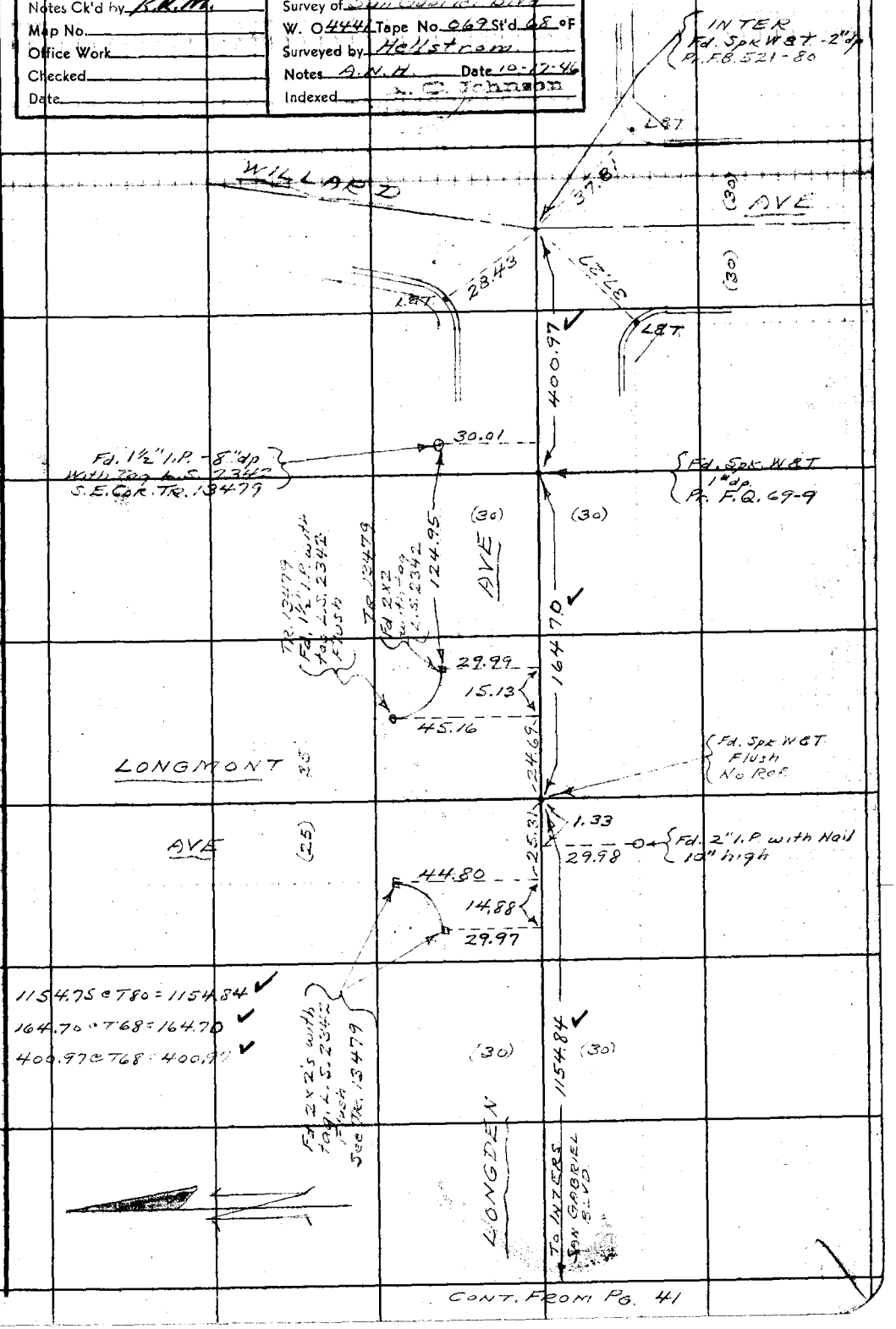

CONT. FROM PG. 41

FORM 247 5M 1-41

F.B. 839 PG. 44

CONT. FROM PG. 41

RETURN TO
LOS ANGELES COUNTY SURVEYOR
700 HALL OF RECORDS
Do not extend notes this side of this line.
Note: Any Additions or Changes on This Sheet Must be Made or Circled in Red Ink With Date and Name of Person Making Change.

Notes Ck'd by KRM.	Survey of SAN GABRIEL BLVD.
Map No.	W. O. 4440 Tape No. 069 St'd 68 °F
Office Work	Surveyed by Hellstrom
Checked	Notes A.N.H. Date 10-22-46
Date	Indexed A. C. Johnson

F.B. 839 PG. 45

W.S. 44 B-4

CONT. FROM PG. 46 Left Side

345.15 @ T68 = 345.15

660.15 @ T78 = 660.19
159.83 @ T78 = 159.84

N.W.
① 89-19-15
④ 357-16-00
89-19-00

S.W.
① 90-39-30
④ 2-37-45
90-39-25

Fd. S.W. & tag R.E. 1216
Pr. TR. 12918

Fd. 1" I.P. with nail - 18" dp.
S.W. Cor. Lot 4 Haverway Rnch
M.B. 13-164

INTER - 13+20.22
Fd. Spk. W.&T. - 1" dp
Pr. F.B. 521-81
" F.Q. 69-7

Fd. Spk. W&T
Pr. F.Q. 69-8

NBT. in P.P. 162786E

NBT. in 18" olive Tr

NBT. in 36" Acacia Tr

NBT. in 36" Palm

Fd. 2" I.P. - no nail
10" dp - N.E. Cor. Lot 1
TR. 8169

Fd. 1½" I.P. with nail - 4" dp.
Pr. TR. 8169

Fd. ½" I.P. no nail - 2" dp.
W. Line Lot 14
495.06 @ T76 = 495.09
1484.37 @ T78 = 1484.47

N.E.
① 90-24-30
④ 1-38-30
90-24-35

S.E.
① 89-37-15
④ 358-28-00
89-37-00

GABRIEL BLVD
To Int. Woodlawn
345.15

CLARENCE AVE
660.19
1484.47
29.68
29.91
56.87
60.63
89-19-00
159.84
37.71
49.35
51.16
59.30
50.10
39.85
39.96
40.16
40.82
90-39-25
89-37-00
495.09
29.95
164.93
To Int. Somerset Dr.

WELLESLEY RD.
WILLARD AVE
SAN

Tag R.E. 1216
LBT
(30)
(45)
(50)

CONT. FROM PG. 42

Note: Any Additions or Changes on This Sheet Must be Made or Circled in Red Ink With Date and Name of Person Making Change.

Do not extend notes this side of this line.

RETURN TO
LOS ANGELES COUNTY SURVEYOR
700 HALL OF RECORDS

FORM 247 5M 1-41

F.B. 839 PG. 46

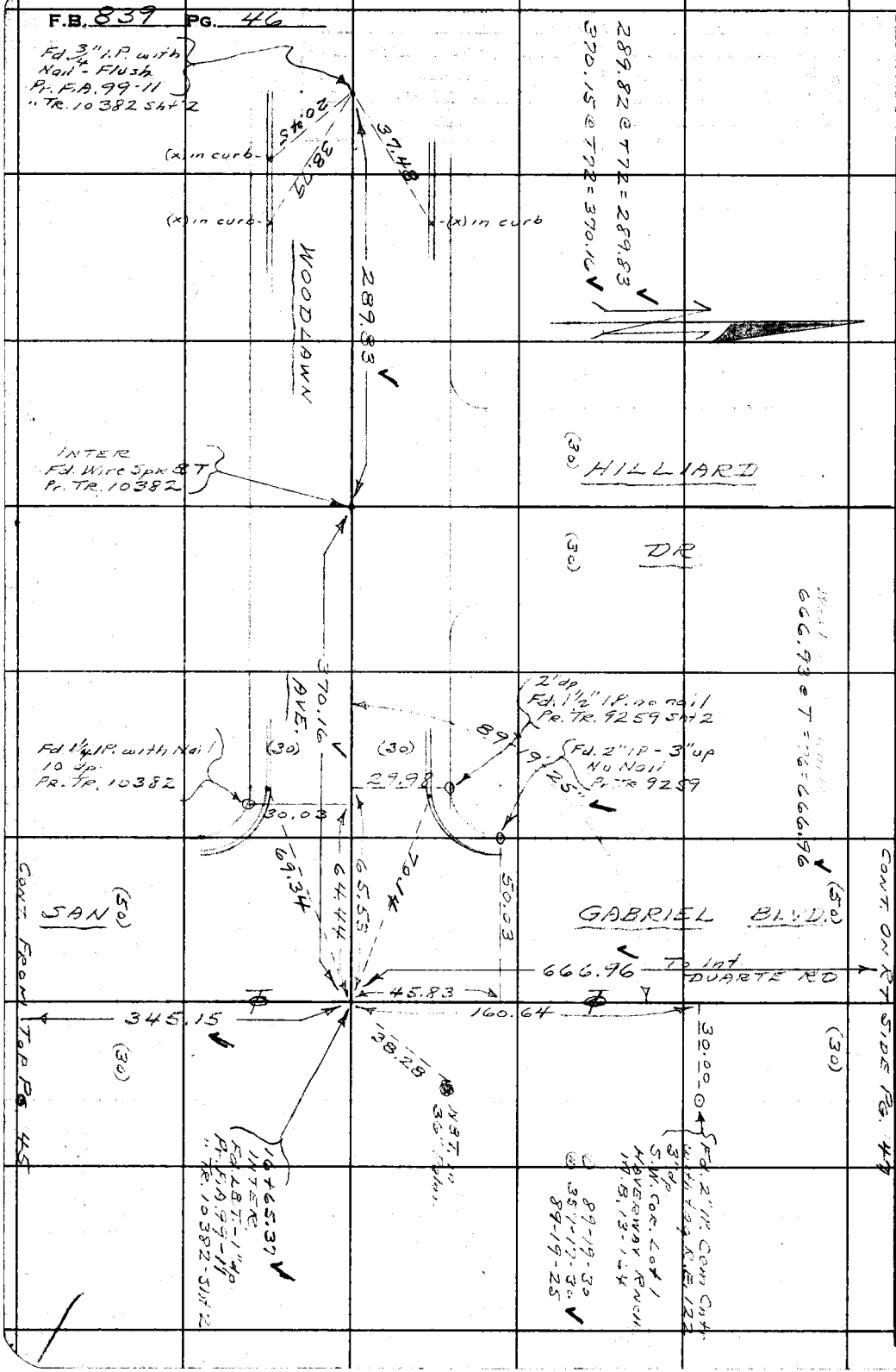

WS44 B4

RETURN TO
LOS ANGELES COUNTY SURVEYOR
700 HALL OF RECORDS

Do not extend notes this side of this line.

Note: Any Additions or Changes on This Sheet Must be Made or Circled in Red Ink With Date and Name of Person Making Change.

Notes Ck'd by K.R.M.	Survey of San Gabriel Blvd.
Map No.	W. O. 4440 Tape No. 069 St'd 68 °F
Office Work	Surveyed by HELLSTROM
Checked	Notes A.N.H. Date 10-23-46
Date	Indexed A. C. Johnson

F.B. 839 PG. 47

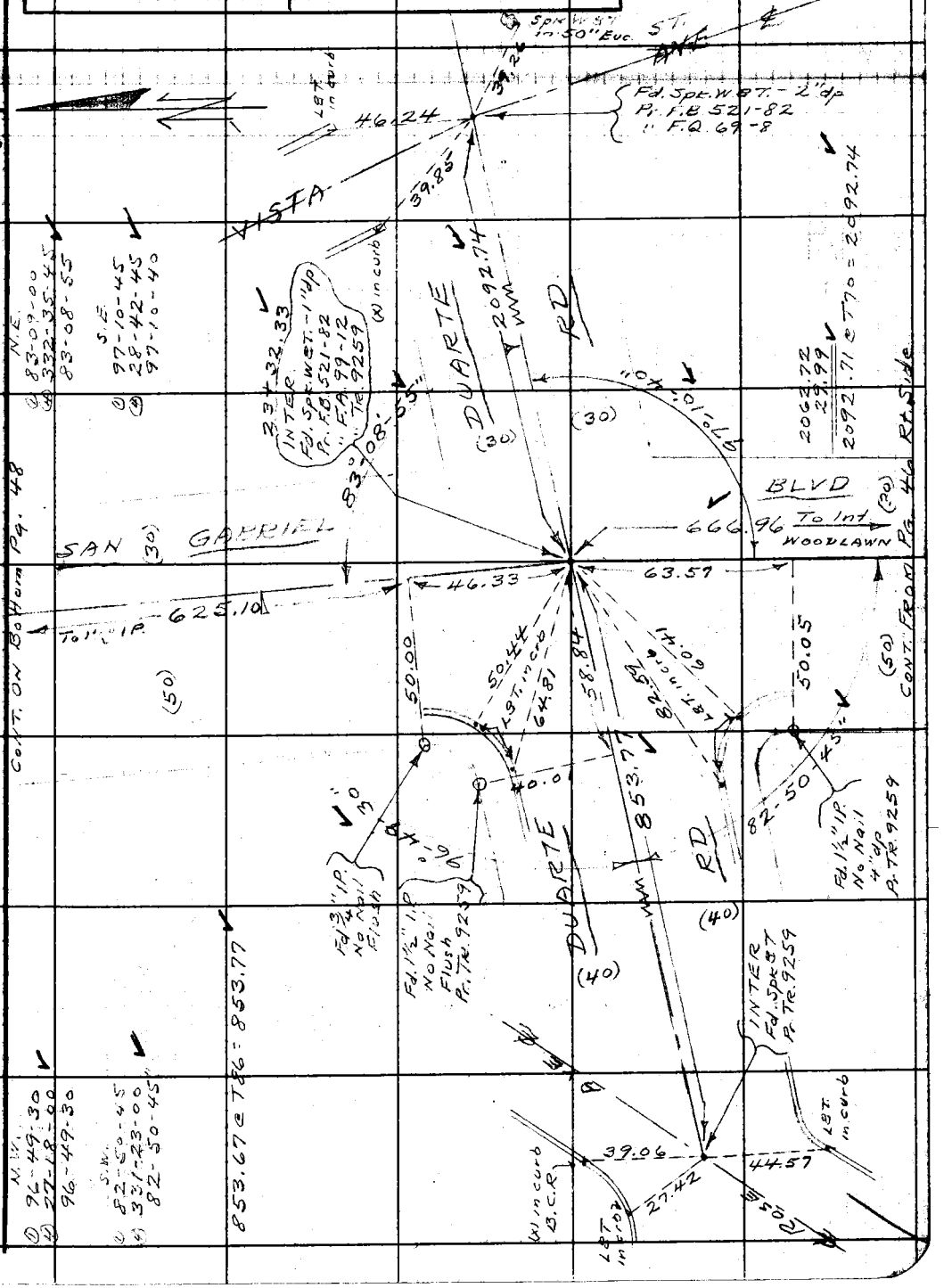

Note: Any Additions or Changes on This Sheet Must Be Made or Circled in Red Ink With Date and Name of Person Making Change.

Do not extend notes this side of this line.

RETURN TO
LOS ANGELES COUNTY SURVEYOR
700 HALL OF RECORDS

FORM 247 5M 1-41

F.B. 839 PG. 48

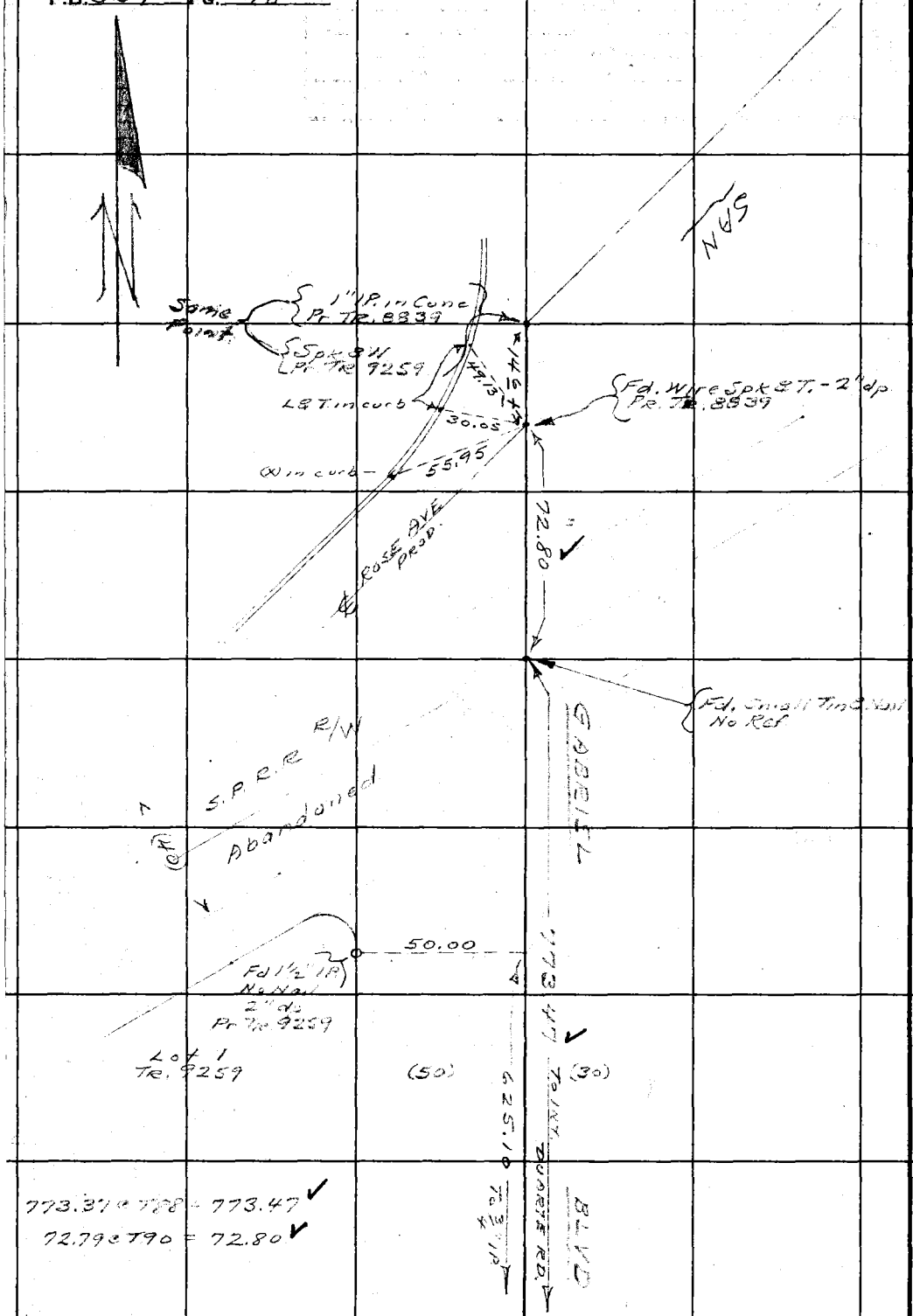

CONT. FROM Left Sd. pg. 47

WS44 B-3

RETURN TO
LOS ANGELES COUNTY SURVEYOR
700 HALL OF RECORDS

Do not extend notes this side of this line.

Note: Any Additions or Changes on This Sheet Must be Made or Circled in Red Ink With Date and Name of Person Making Change.

Notes Ck'd by	Survey of San Gabriel Blvd
Map No.	W. O. 4441 Tape No. Cloth St'd. °F
Office Work	Surveyed by Hellstrom
Checked	Notes A.N.H. Date 10-25-46
Date	Indexed A. C. Johnson

F.B. 839 PG. 49

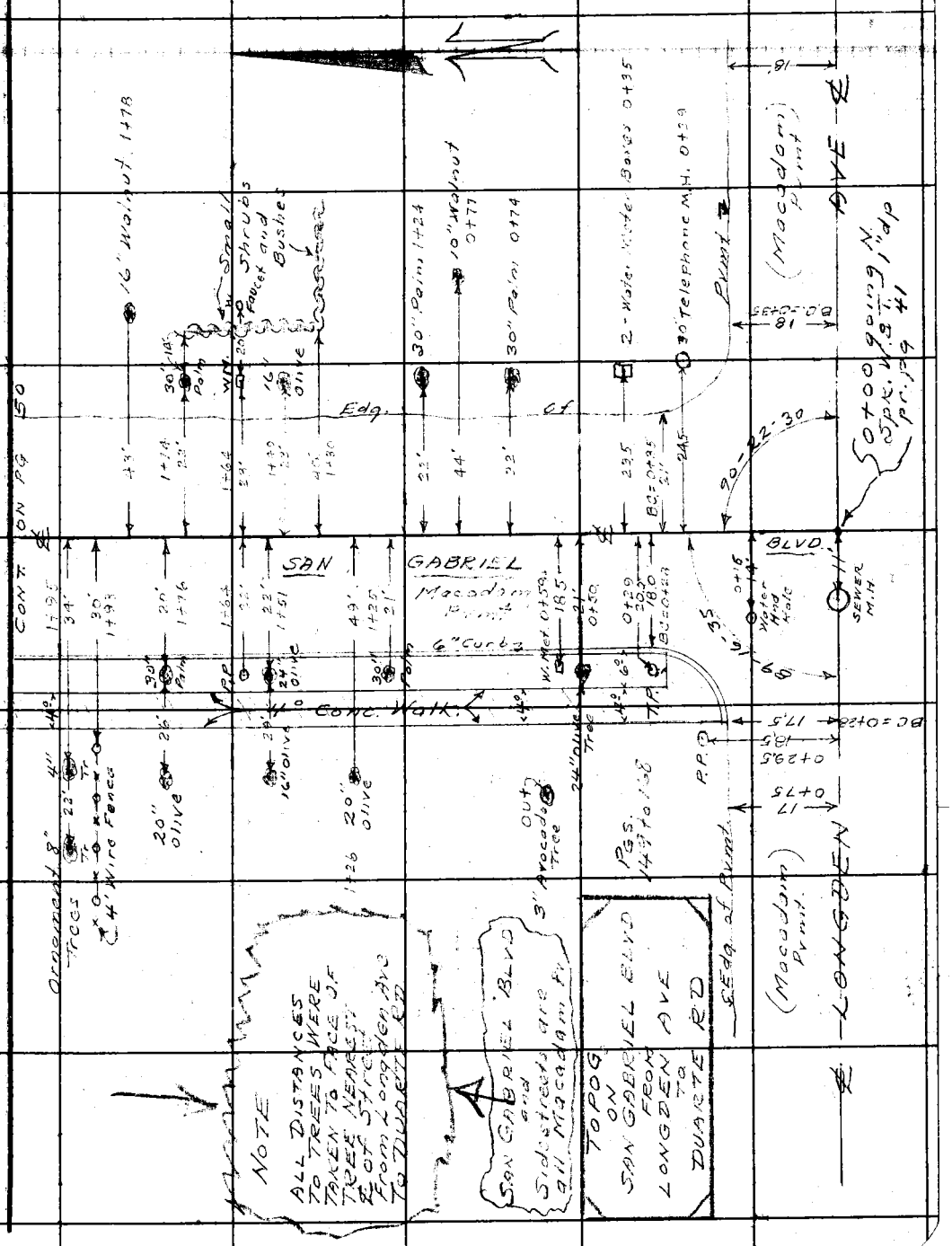

Note: Any Additions or Changes on This Sheet Must be Made or Circled in Red Ink With Date and Name of Person Making Change.

Do not extend notes this side of this line.

RETURN TO
LOS ANGELES COUNTY SURVEYOR
700 HALL OF RECORDS

FORM 247 5M 11-41

RETURN TO
LOS ANGELES COUNTY SURVEYOR
700 HALL OF RECORDS

Note: Any Additions or Changes on This Sheet Must be Made or Circled in Red Ink With Date and Name of Person Making Change.

Do not extend notes this side of this line.

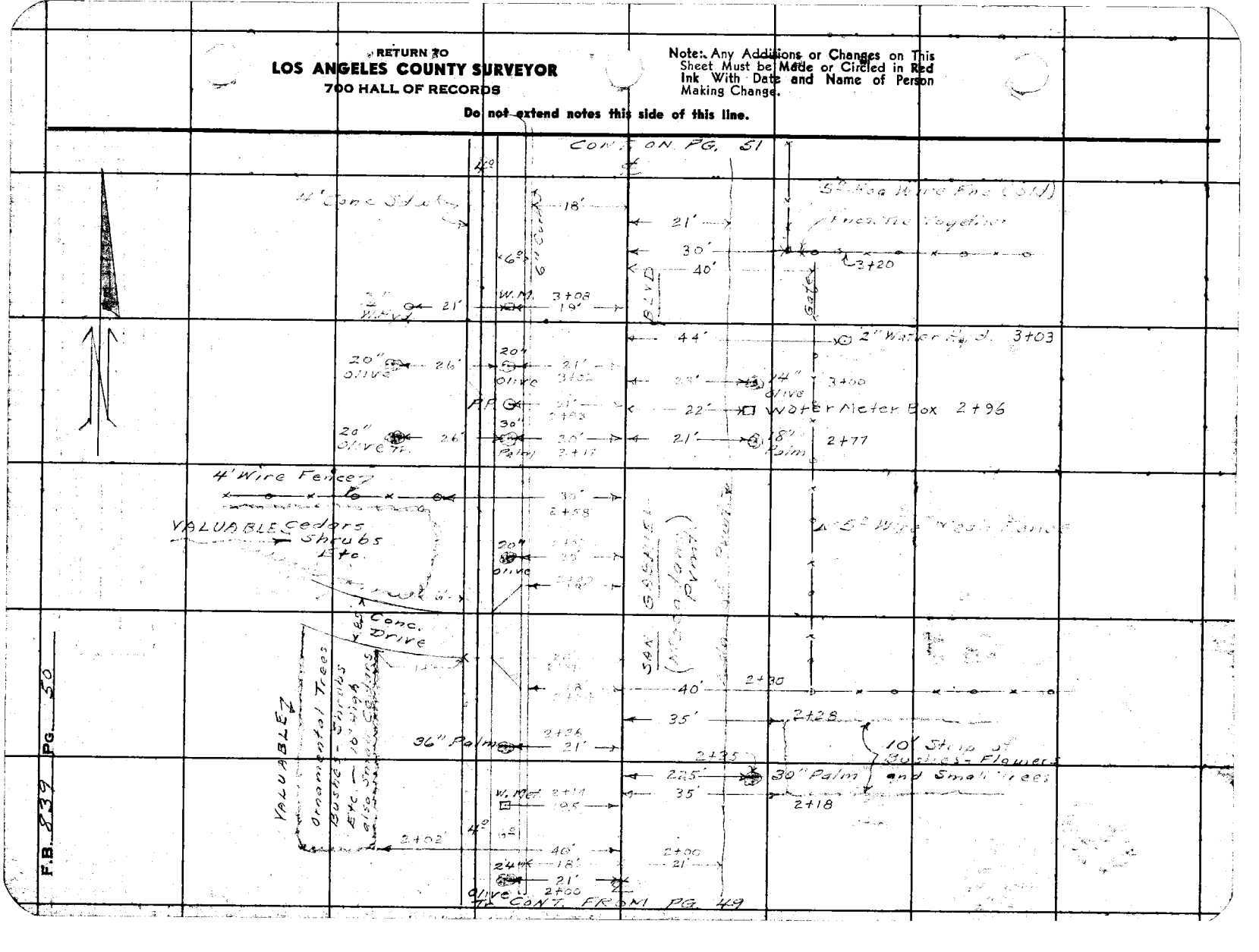

Notes Ck'd by	Survey of [illegible]
Map No.	W. O. 444 Tape No. Cloth St'd ___ °F
Office Work	Surveyed by Hellstrom
Checked	Notes A.N.H. Date [illegible]
Date	Indexed [illegible] Johnson

F.B. 839 PG. 51

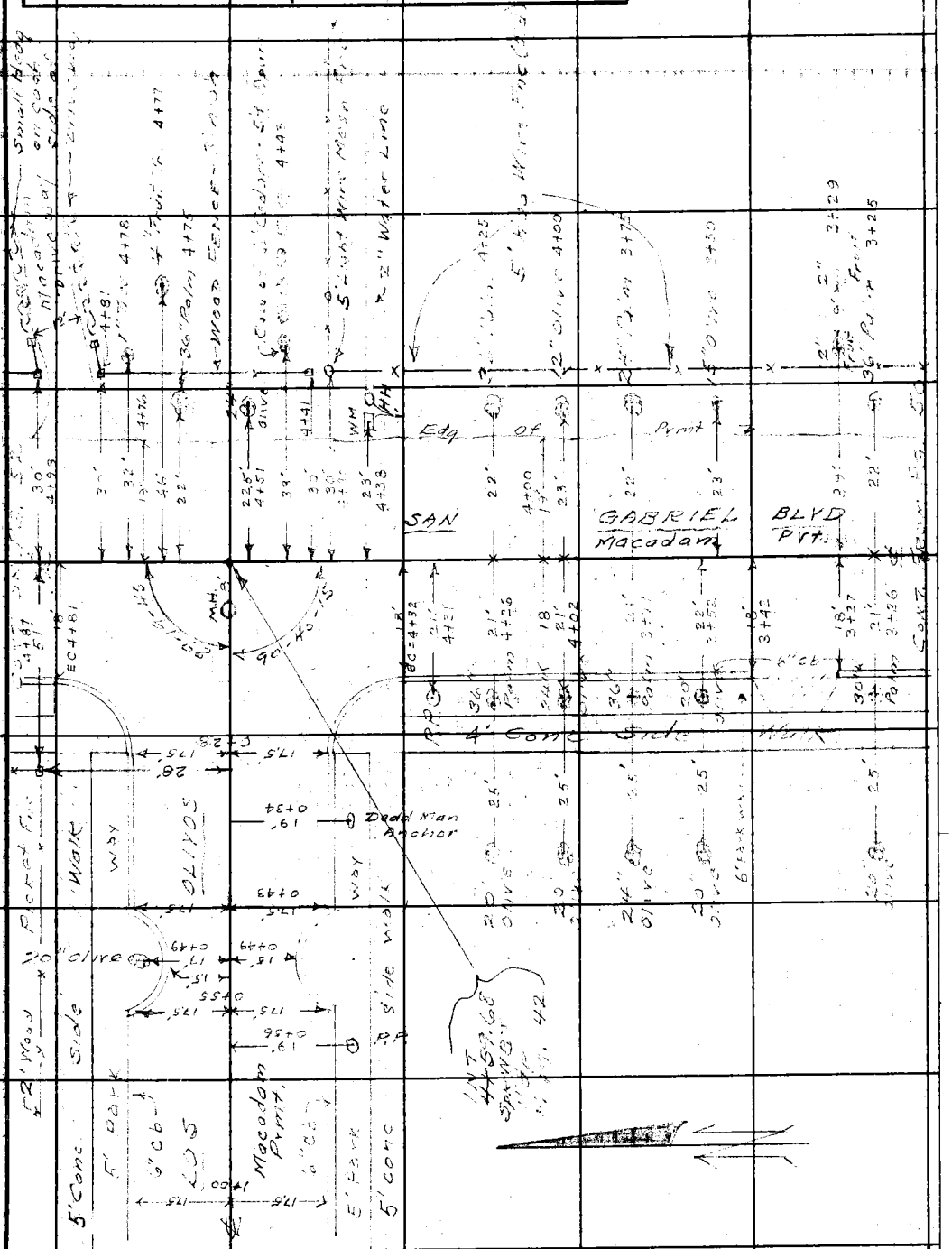

Note: Any Additions or Changes on This Sheet Must be Made or Circled in Red Ink With Date and Name of Person Making Change.

Do not extend notes this side of this line.

RETURN TO
LOS ANGELES COUNTY SURVEYOR
700 HALL OF RECORDS

FORM 247 5M 11-41

RETURN TO
LOS ANGELES COUNTY SURVEYOR
700 HALL OF RECORDS

Note: Any Additions or Changes on This Sheet Must be Made or Circled in Red Ink With Date and Name of Person Making Change.

Do not extend notes this side of this line.

Cont. ON Pg. 53

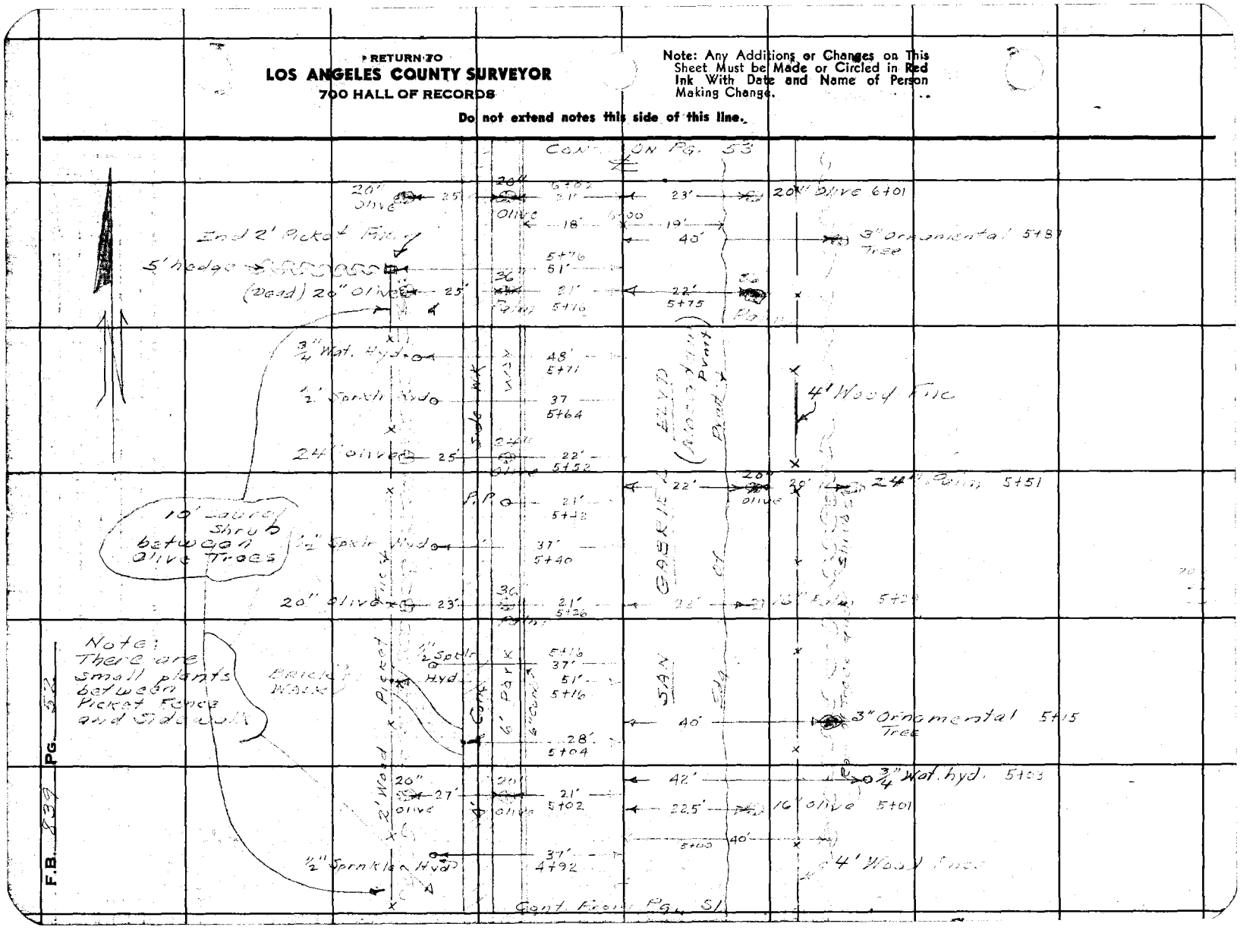

Cont. From Pg. 51

F.B. 839 PG. 52

Notes Ck'd by	Survey of San Gabriel Blvd
Map No.	W. O. 4441 Tape No. Cloth St'd ___ °F
Office Work	Surveyed by Hellstrom
Checked	Notes A.W.H. Date 10-29-46
Date	Indexed [illegible] Johnson

F.B. 839 PG. 53

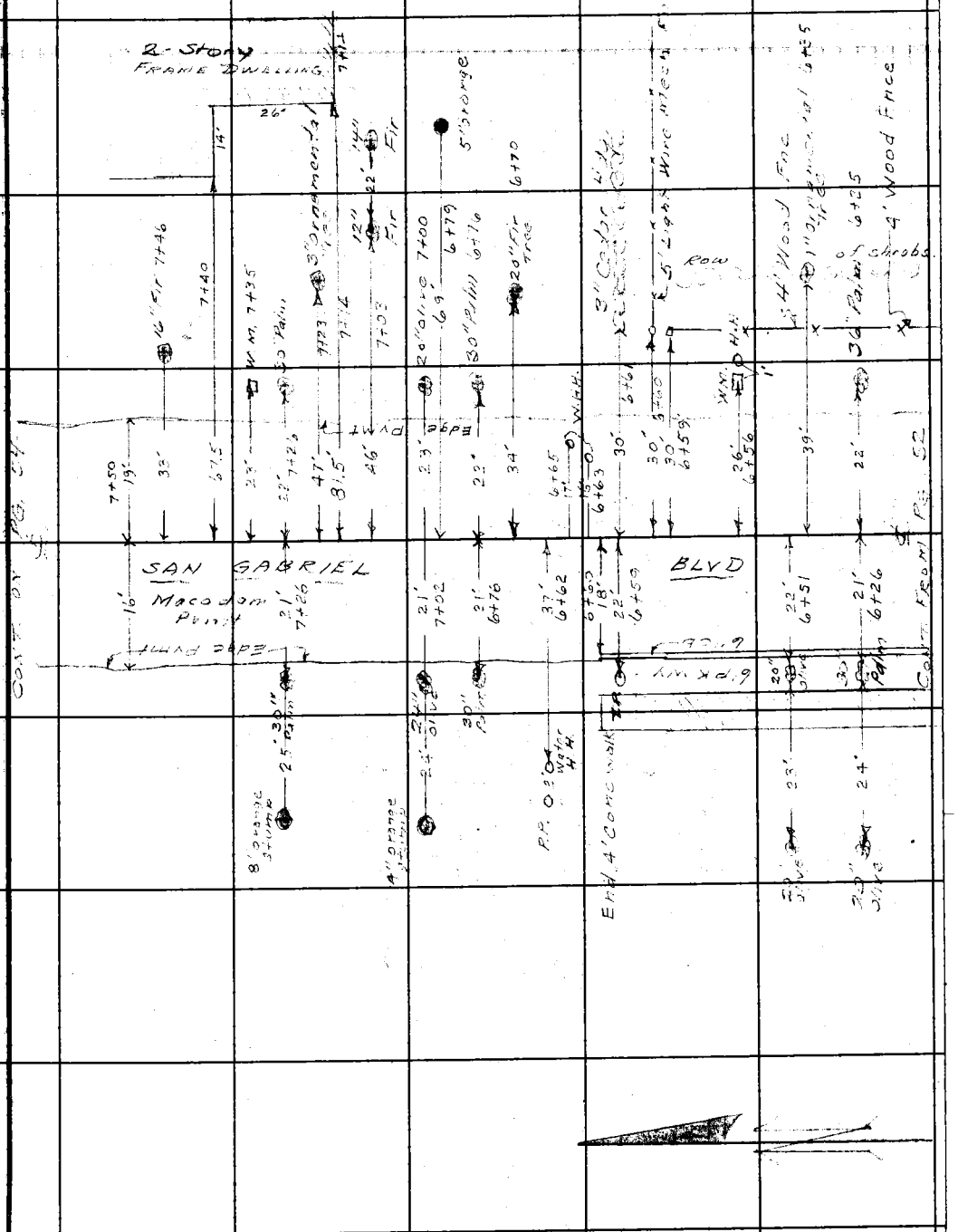

Note: Any Additions or Changes on This Sheet Must be Made or Circled in Red Ink With Date and Name of Person Making Change.

Do not extend notes this side of this line.

RETURN TO
LOS ANGELES COUNTY SURVEYOR
700 HALL OF RECORDS

FORM 247 5M 11-41

RETURN TO
LOS ANGELES COUNTY SURVEYOR
700 HALL OF RECORDS

Note: Any Additions or Changes on This Sheet Must be Made or Circled in Red Ink With Date and Name of Person Making Change.

Do not extend notes this side of this line.

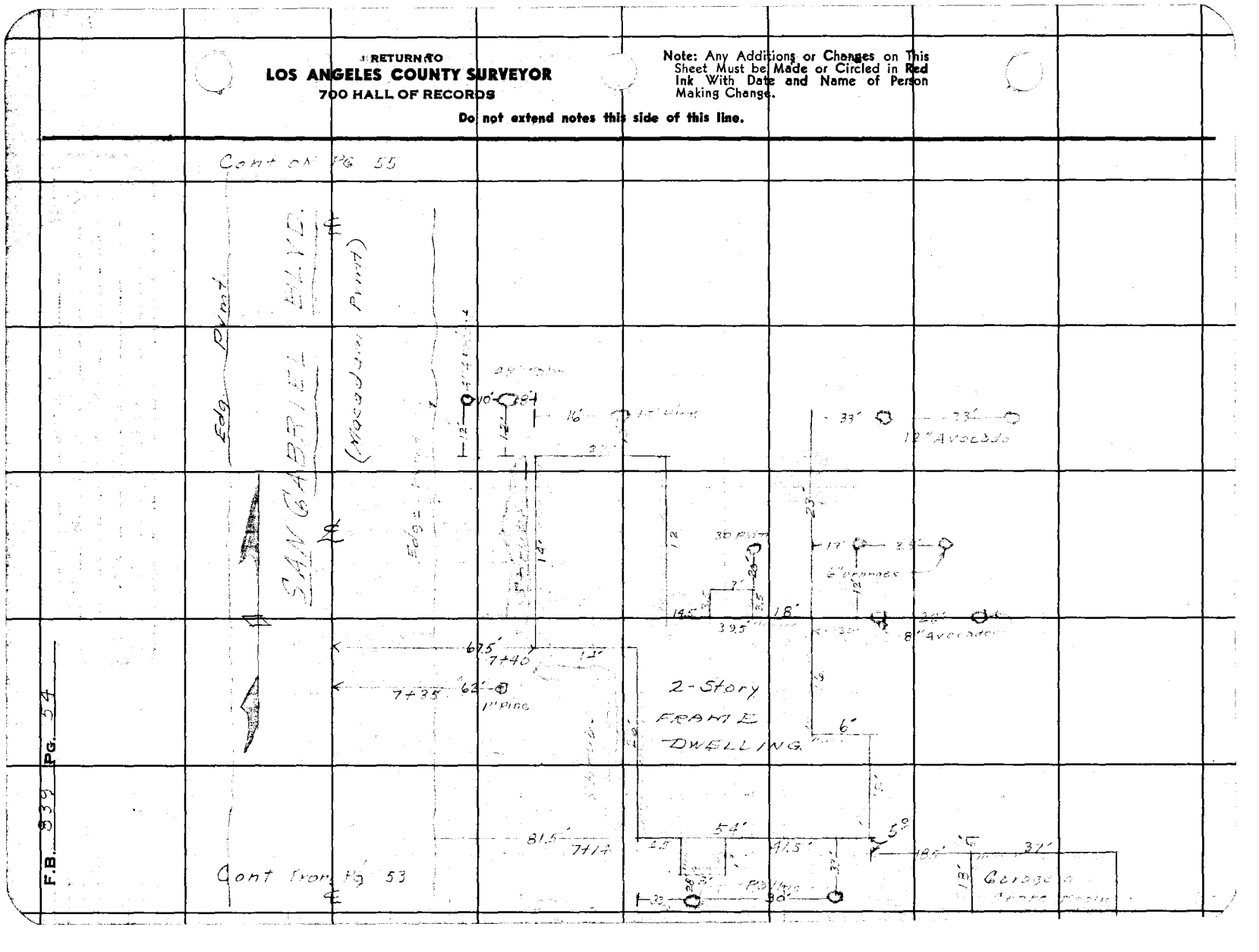

Notes Ck'd by	Survey of SAN GABRIEL BLVD
Map No.	W. O. 4441 Tape No. Cldl1 St'd. °F
Office Work	Surveyed by Hellstrom
Checked	Notes A.N.H. Date 12-29-46
Date	Indexed E. T. Johnson

F.B. 839 PG. 55

Note: Any Additions or Changes on This Sheet Must be Made or Circled in Red Ink With Date and Name of Person Making Change.

Do not extend notes this side of this line.

RETURN TO
LOS ANGELES COUNTY SURVEYOR
700 HALL OF RECORDS

FORM 247 5M 11-41

RETURN TO
LOS ANGELES COUNTY SURVEYOR
700 HALL OF RECORDS

Note: Any Additions or Changes on This Sheet Must be Made or Circled in Red Ink With Date and Name of Person Making Change.

Do not extend notes this side of this line.

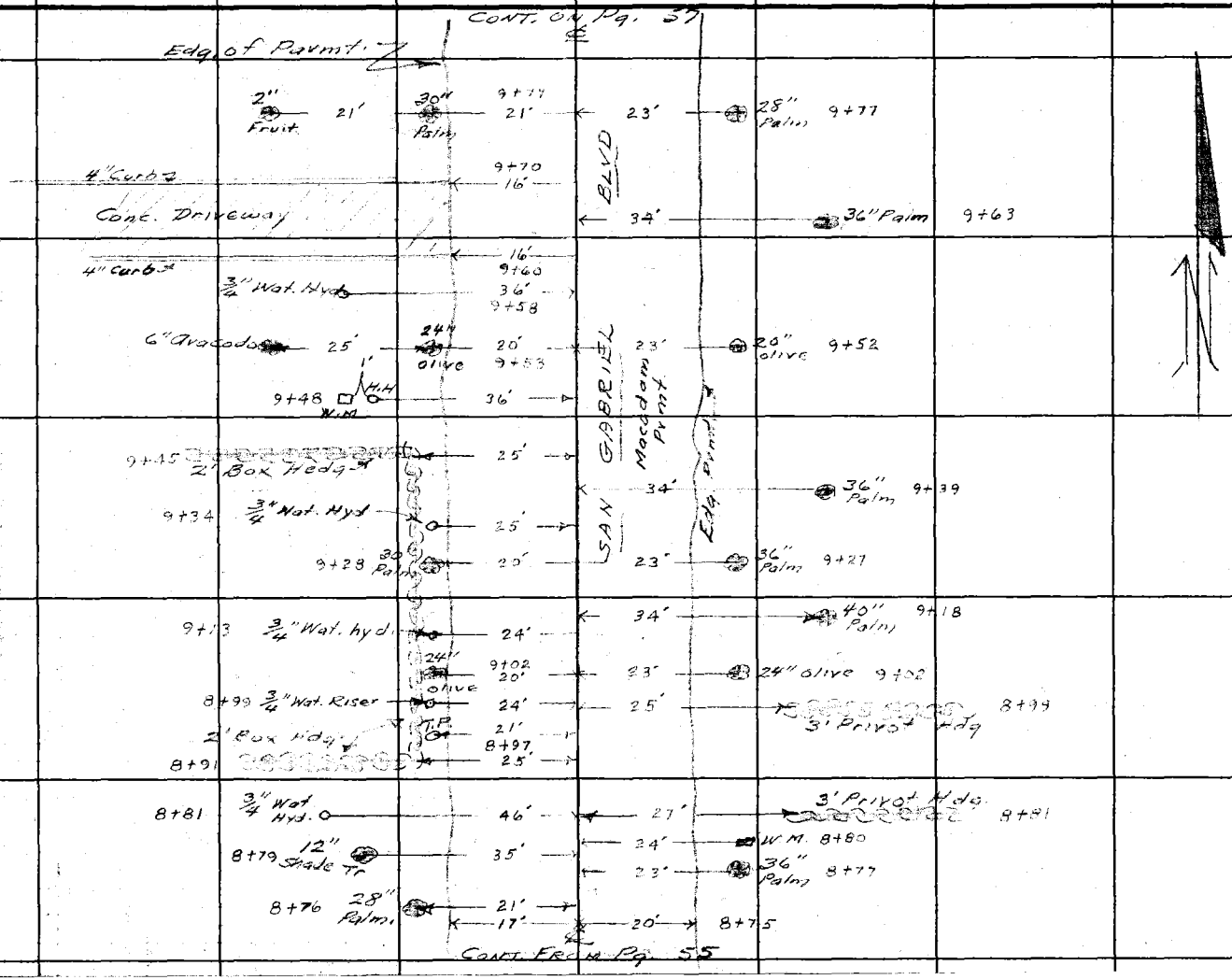

F.B. 839 PG. 56

FORM 247 5M 11-41

RETURN TO
LOS ANGELES COUNTY SURVEYOR
700 HALL OF RECORDS

Note: Any Additions or Changes on This Sheet Must be Made or Circled in Red Ink With Date and Name of Person Making Change.

Do not extend notes this side of this line.

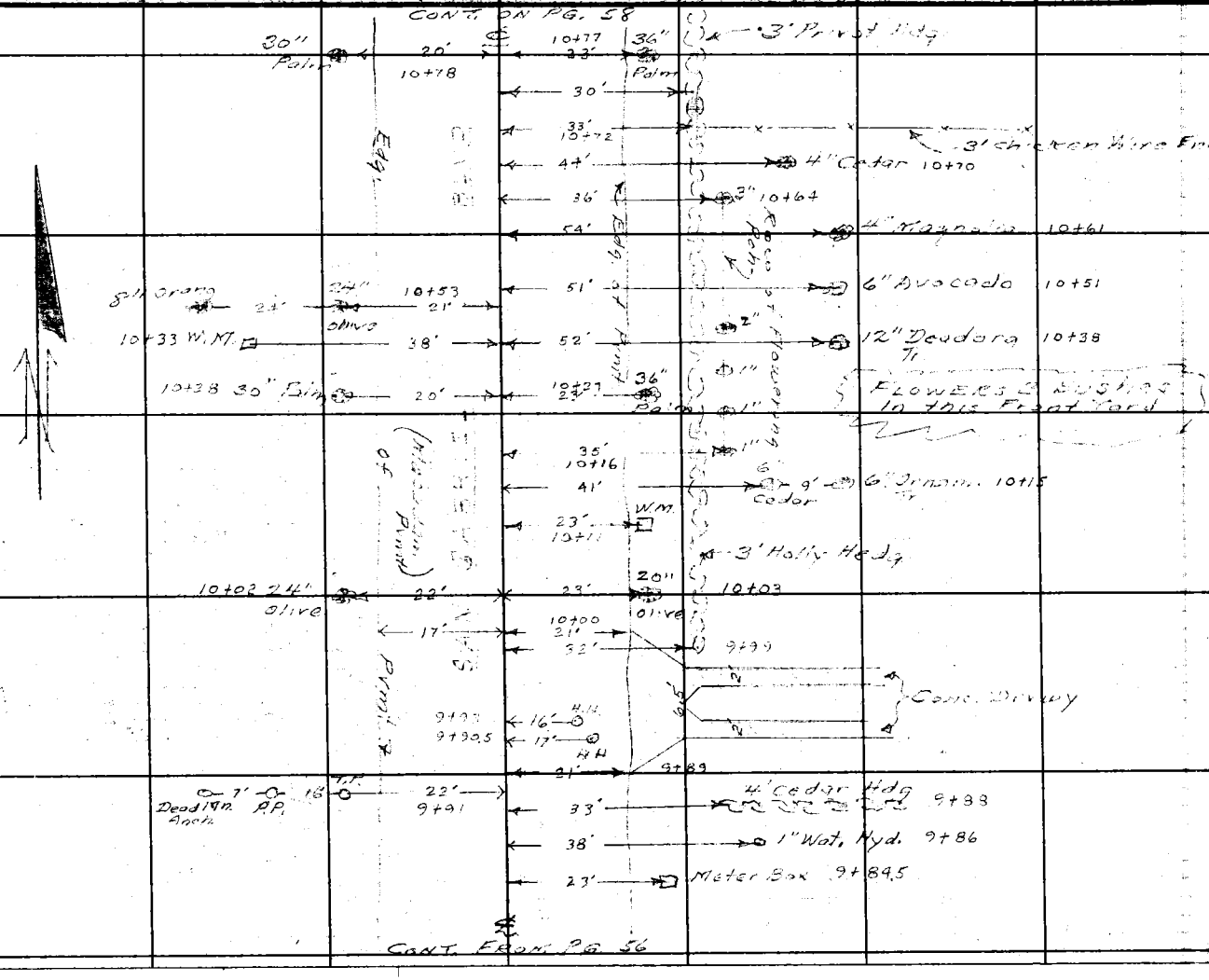

Notes Ck'd by
Map No.
Office Work
Checked
Date

Survey of
W. O. 4444 Tape No. Card St'd °F
Surveyed by
Notes
Indexed Date

F.B. 537 Pg. 52

RETURN TO
LOS ANGELES COUNTY SURVEYOR
700 HALL OF RECORDS

Note: Any Additions or Changes on This Sheet Must be Made or Circled in Red Ink With Date and Name of Person Making Change.

Do not extend notes this side of this line.

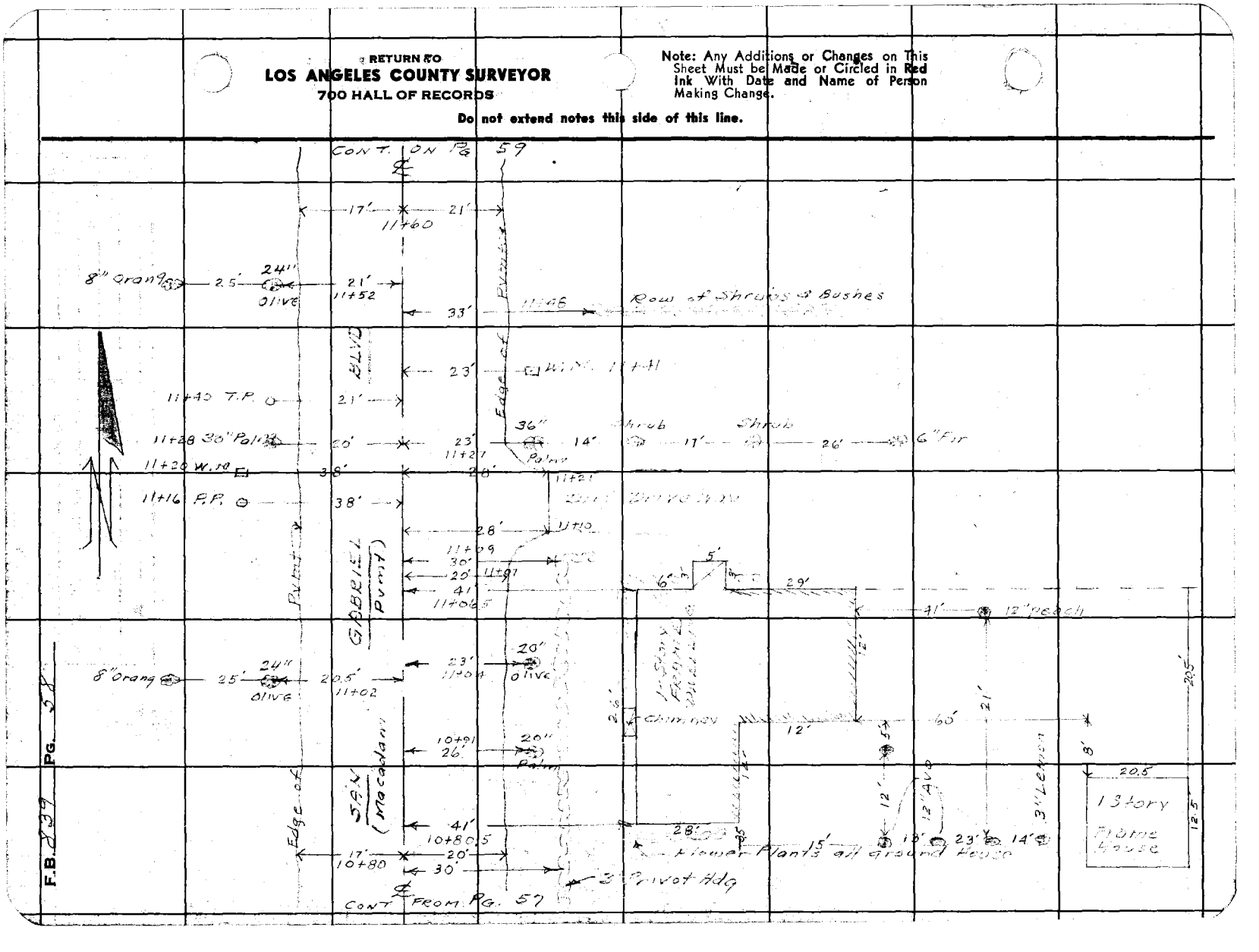

Notes Ck'd by	Survey of SAN GABRIEL BLVD	F.B. 839 PG. 59
Map No.	W. O. 4440 Tape No. Cloth Std. °F	
Office Work	Surveyed by HELLSTROM	
Checked	Notes A.N.H. Date 10-30-46	
Date	Indexed G. C. Johnson	

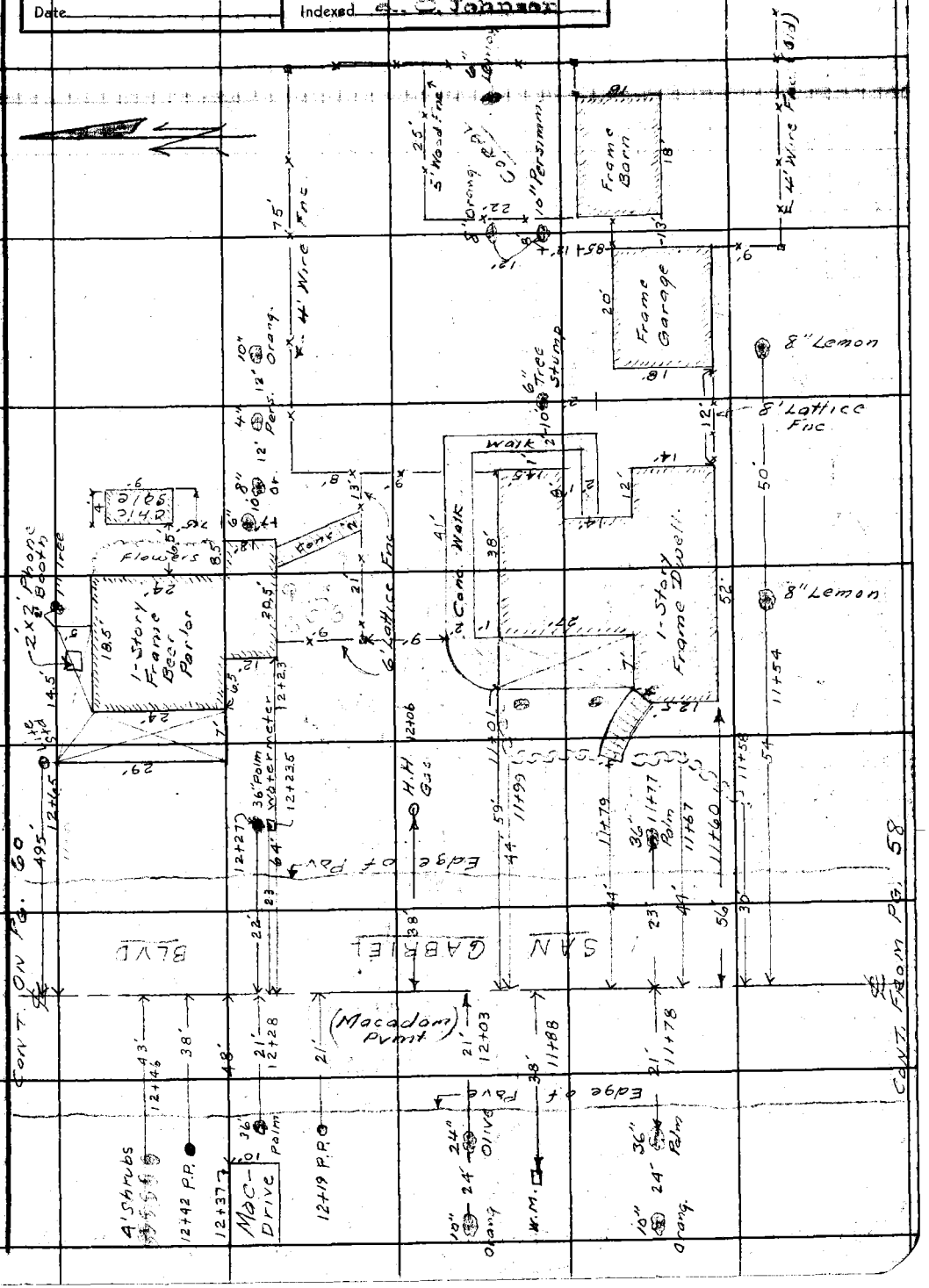

Note: Any Additions or Changes on This Sheet Must Be Made or Circled in Red Ink With Date and Name of Person Making Change.

Do not extend notes this side of this line.

RETURN TO
LOS ANGELES COUNTY SURVEYOR
700 HALL OF RECORDS

FORM 247 5M 11-41

RETURN TO
LOS ANGELES COUNTY SURVEYOR
700 HALL OF RECORDS

Note: Any Additions or Changes on This Sheet Must be Made or Circled in Red Ink With Date and Name of Person Making Change.

Do not extend notes this side of this line.

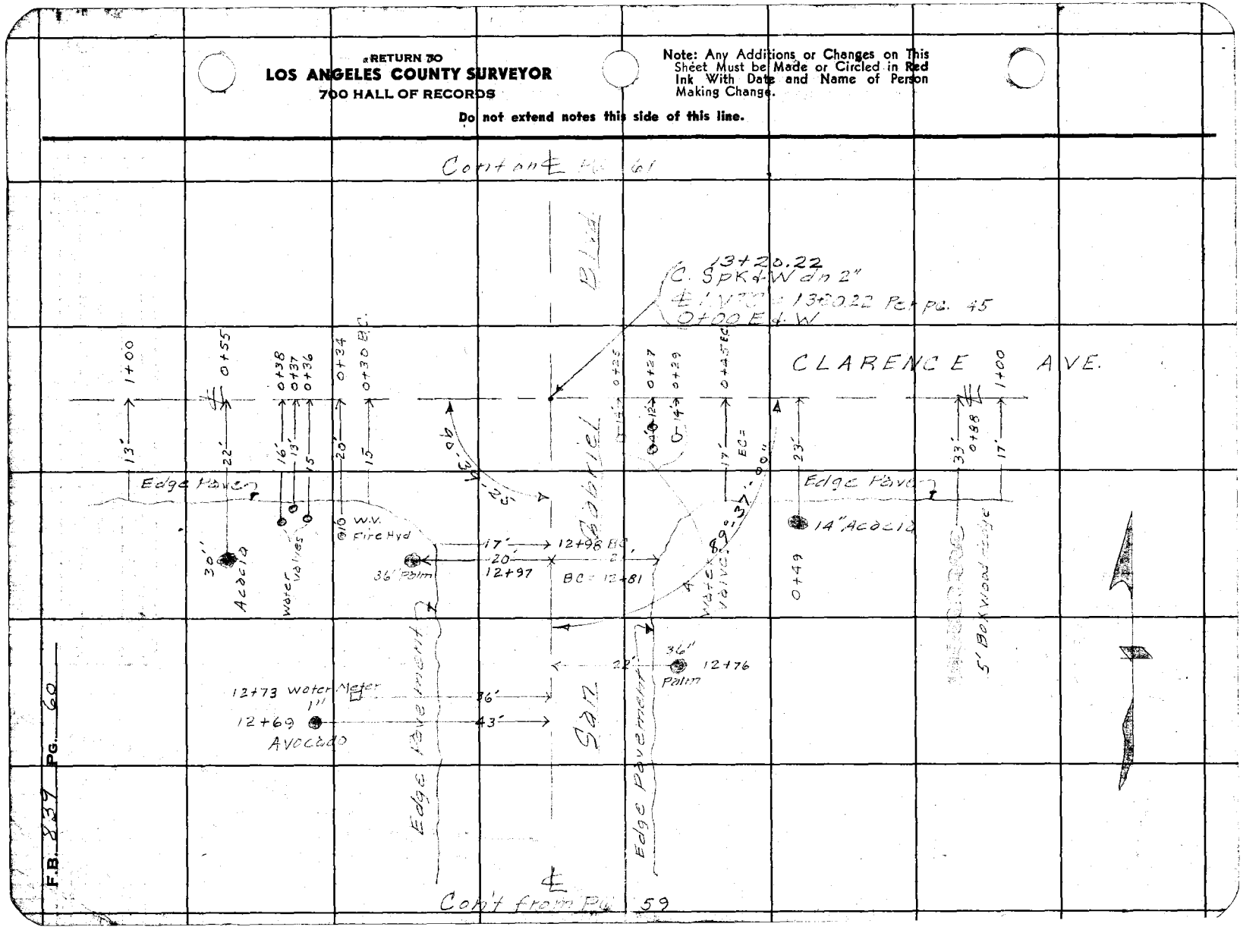

FORM 247 SM 11-41

RETURN TO
LOS ANGELES COUNTY SURVEYOR
700 HALL OF RECORDS

Note: Any Additions or Changes on This Sheet Must be Made or Circled in Red Ink With Date and Name of Person Making Change.

Do not extend notes this side of this line.

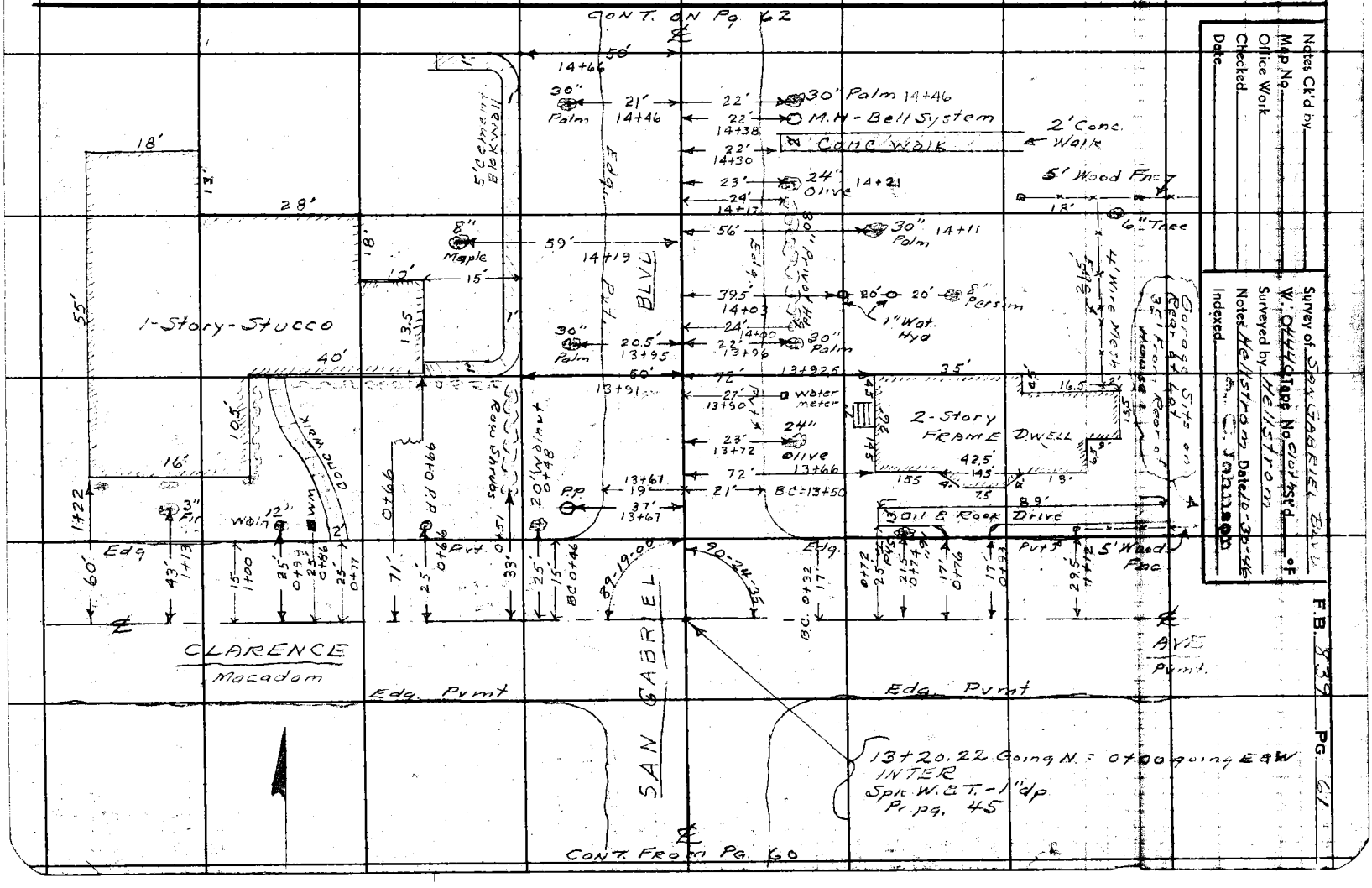

Notes Ck'd by _____
Map No. _____
Office Work _____
Checked _____
Date _____

Survey of San Gabriel Est. No. 1
W. O. 44446 Tape No. Civil Std.
Surveyed by Mellstrop Date 10-30-46
Notes Mellstrop Date 10-30-46
Indexed _____

F.B. 339 Pg. 61

RETURN TO
LOS ANGELES COUNTY SURVEYOR
700 HALL OF RECORDS

Note: Any Additions or Changes on This Sheet Must be Made or Circled in Red Ink With Date and Name of Person Making Change.

Do not extend notes this side of this line.

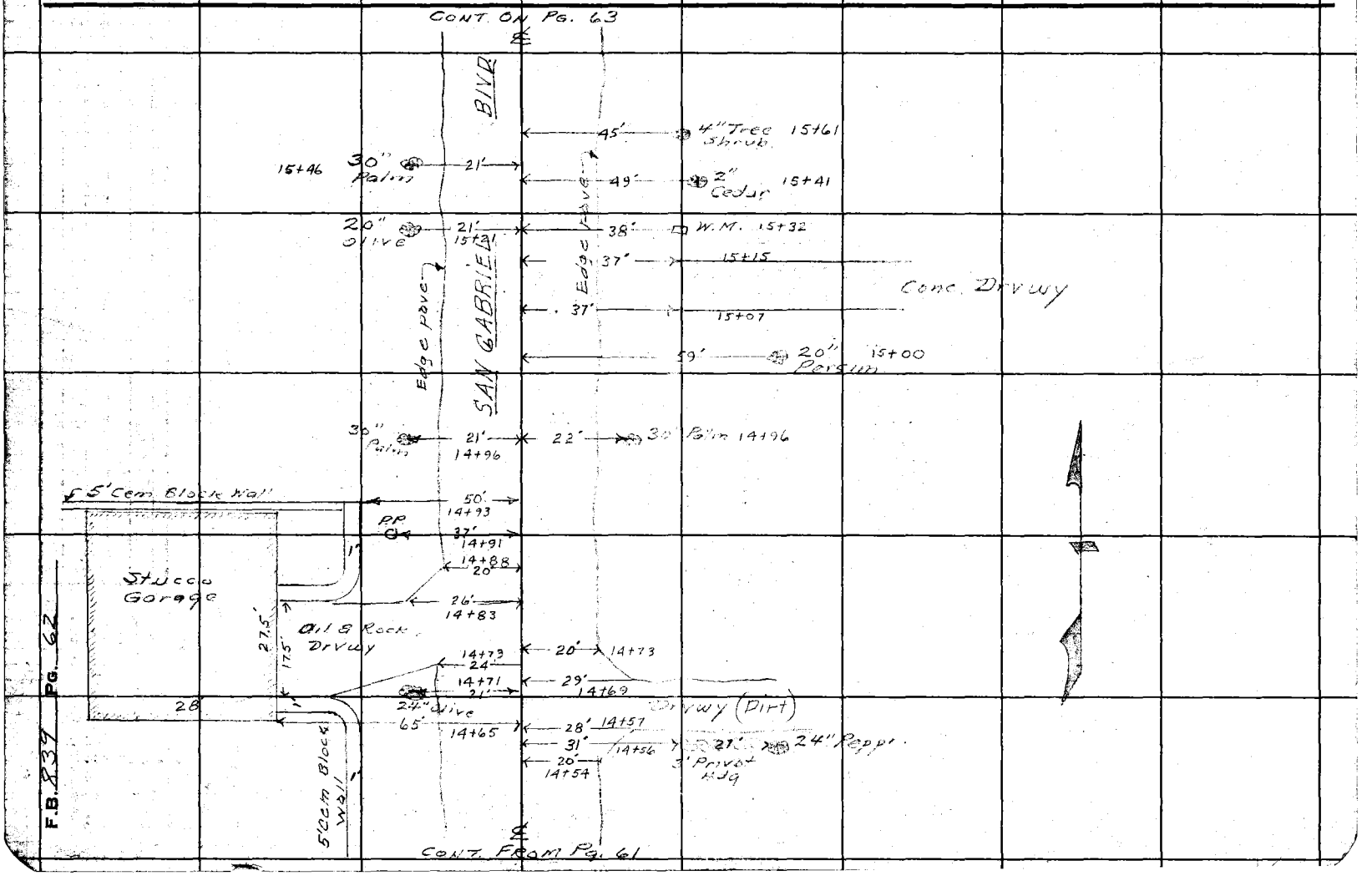

F.B. 839 PG. 62

FORM 247 5M 11-41

RETURN TO
LOS ANGELES COUNTY SURVEYOR
700 HALL OF RECORDS

Note: Any Additions or Changes on This Sheet Must be Made or Circled in Red Ink With Date and Name of Person Making Change.

Do not extend notes this side of this line.

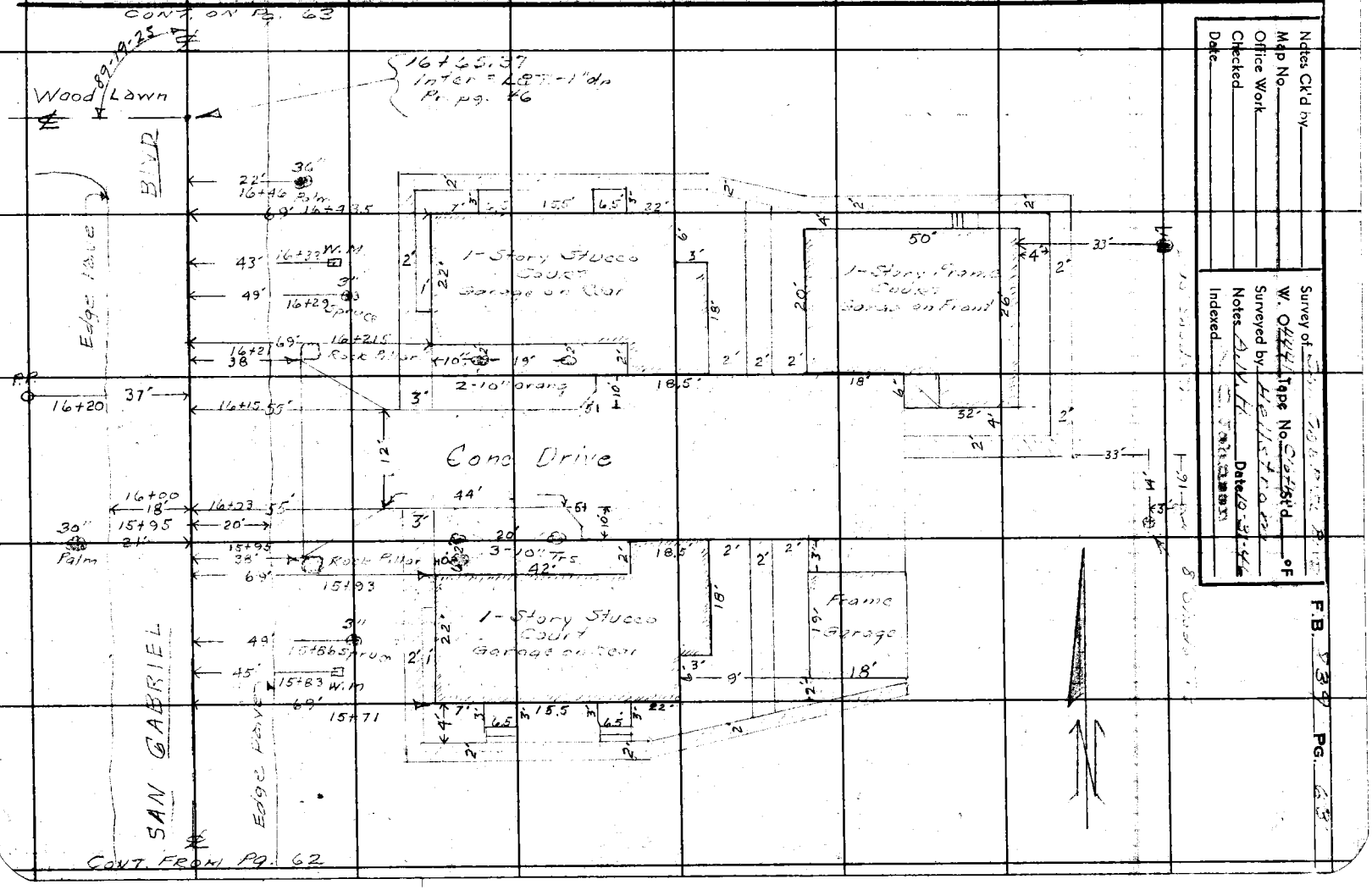

Notes Ck'd by
Map No.
Office Work
Checked
Date

Survey of
W. O. 4441 Tape No. Cloth/Std. °F
Surveyed by Hellstrom
Notes A.N.H. Date 10-31-46
Indexed

F.B. 939 PG. 63

RETURN TO
LOS ANGELES COUNTY SURVEYOR
700 HALL OF RECORDS

Note: Any Additions or Changes on This Sheet Must be Made or Circled in Red Ink With Date and Name of Person Making Change.

Do not extend notes this side of this line.

CONT. ON PG. 65 (Bottom)

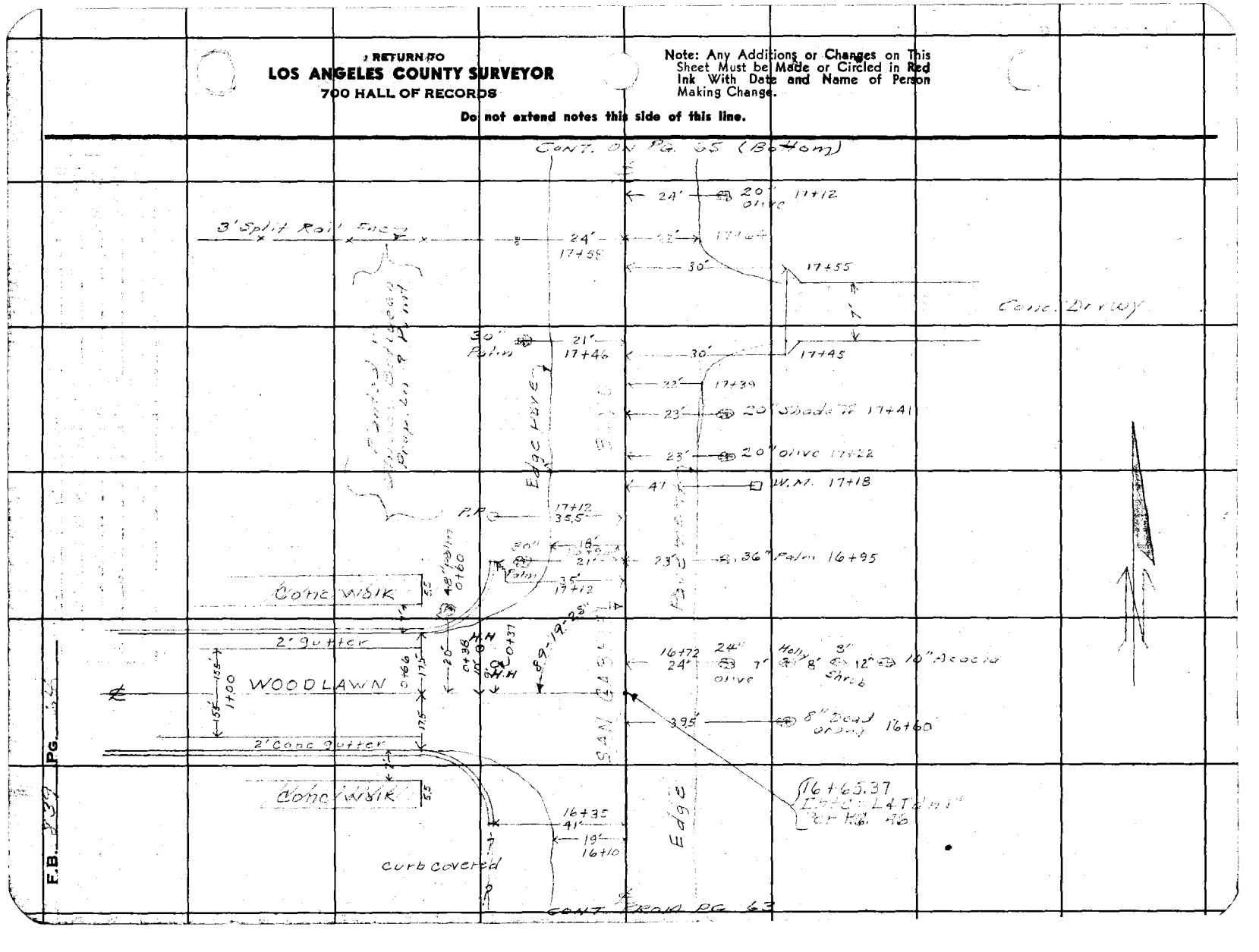

Notes Ck'd by	Survey of San Gabriel Blvd	F.B. 239 Pg. 65
Map No.	W. 04441 Tape No. Cloth St'd °F	
Office Work	Surveyed by Hellstrom	
Checked	Notes A.W.H. Date 10-31-46	
Date	Indexed E. C. Johnson	

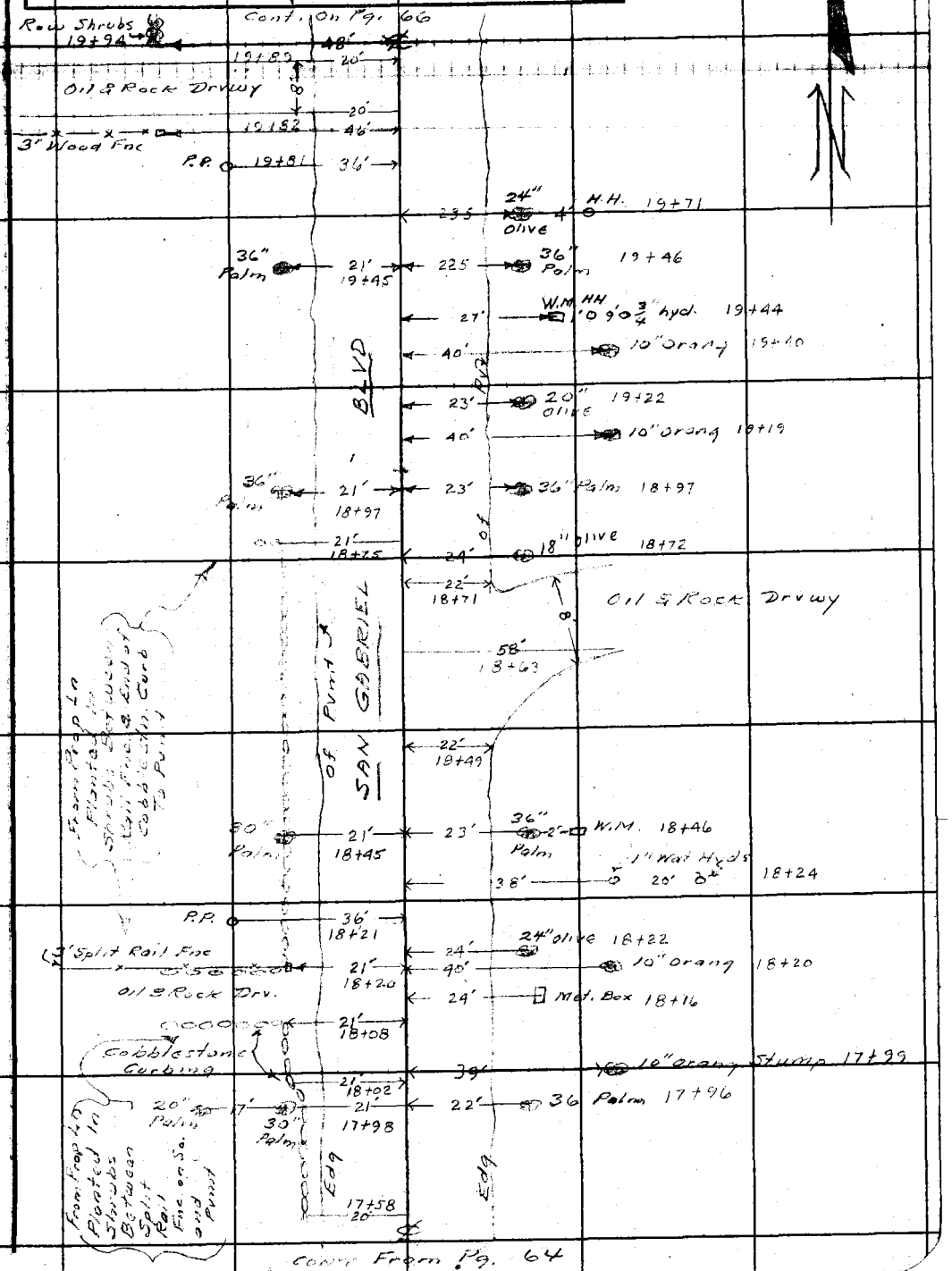

Note: Any Additions or Changes on This Sheet Must be Made or Circled in Red Ink With Date and Name of Person Making Change.

Do not extend notes this side of this line.

RETURN TO
LOS ANGELES COUNTY SURVEYOR
700 HALL OF RECORDS

FORM 247 5M 11-41

RETURN TO
LOS ANGELES COUNTY SURVEYOR
700 HALL OF RECORDS

Note: Any Additions or Changes on This Sheet Must be Made or Circled in Red Ink With Date and Name of Person Making Change.

Do not extend notes this side of this line.

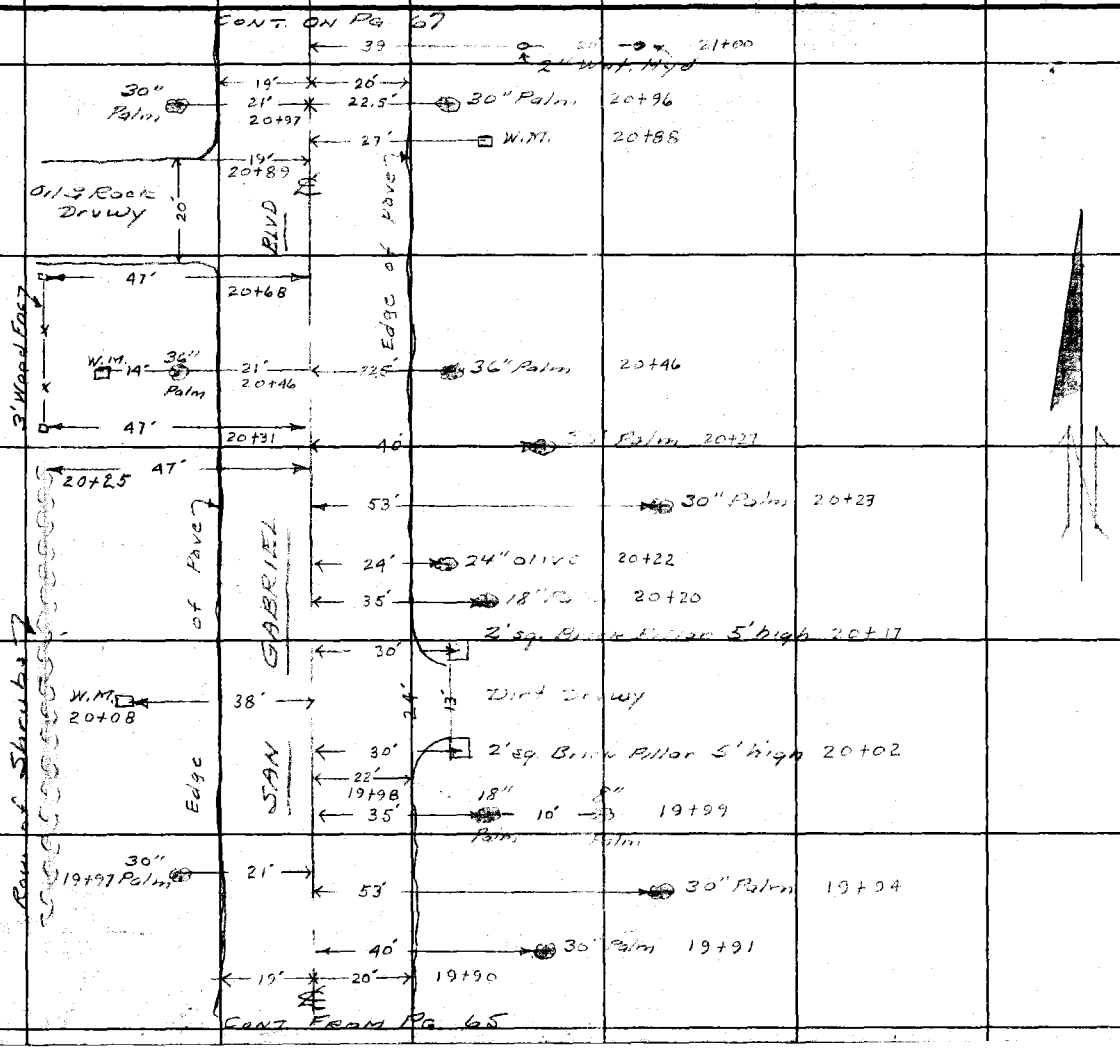

F.B. 839 PG. 66

Notes Ck'd by	Survey of SAN GABRIEL BLVD	F.B. 839 PG. 67
Map No.	W. O. 4440 Tape No. 7011 St'd. °F	
Office Work	Surveyed by Hellstrom	
Checked	Notes A.N.H. Date 10-31-46	
Date	Indexed A. C. Johnson	

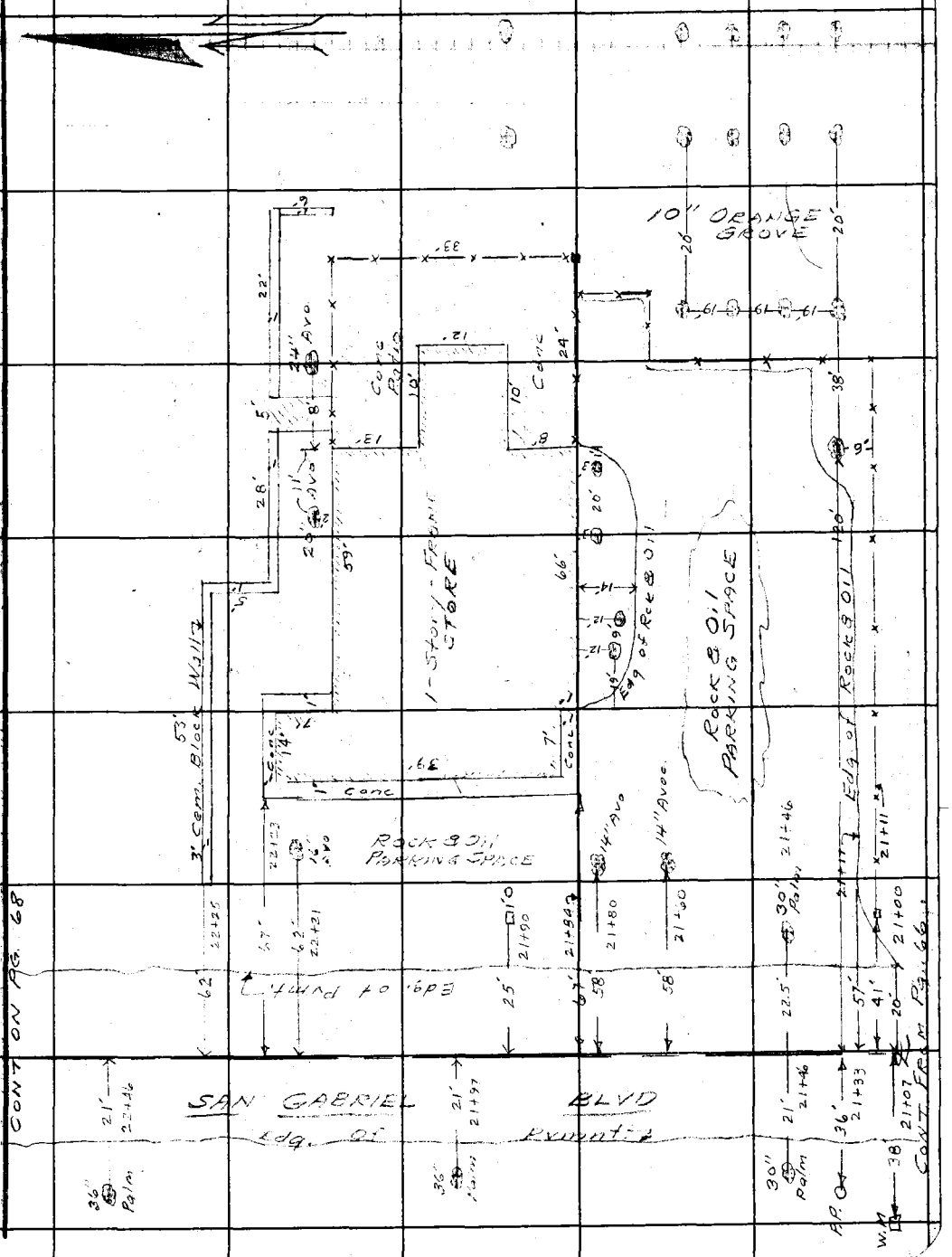

Note: Any Additions or Changes on This Sheet Must be Made or Circled in Red Ink With Date and Name of Person Making Change.

RETURN TO
LOS ANGELES COUNTY SURVEYOR
700 HALL OF RECORDS

Do not extend notes this side of this line.

FORM 247 5M 11-41

RETURN TO
LOS ANGELES COUNTY SURVEYOR
700 HALL OF RECORDS

Note: Any Additions or Changes on This Sheet Must be Made or Circled in Red Ink With Date and Name of Person Making Change.

23432.33

Do not extend notes this side of this line.

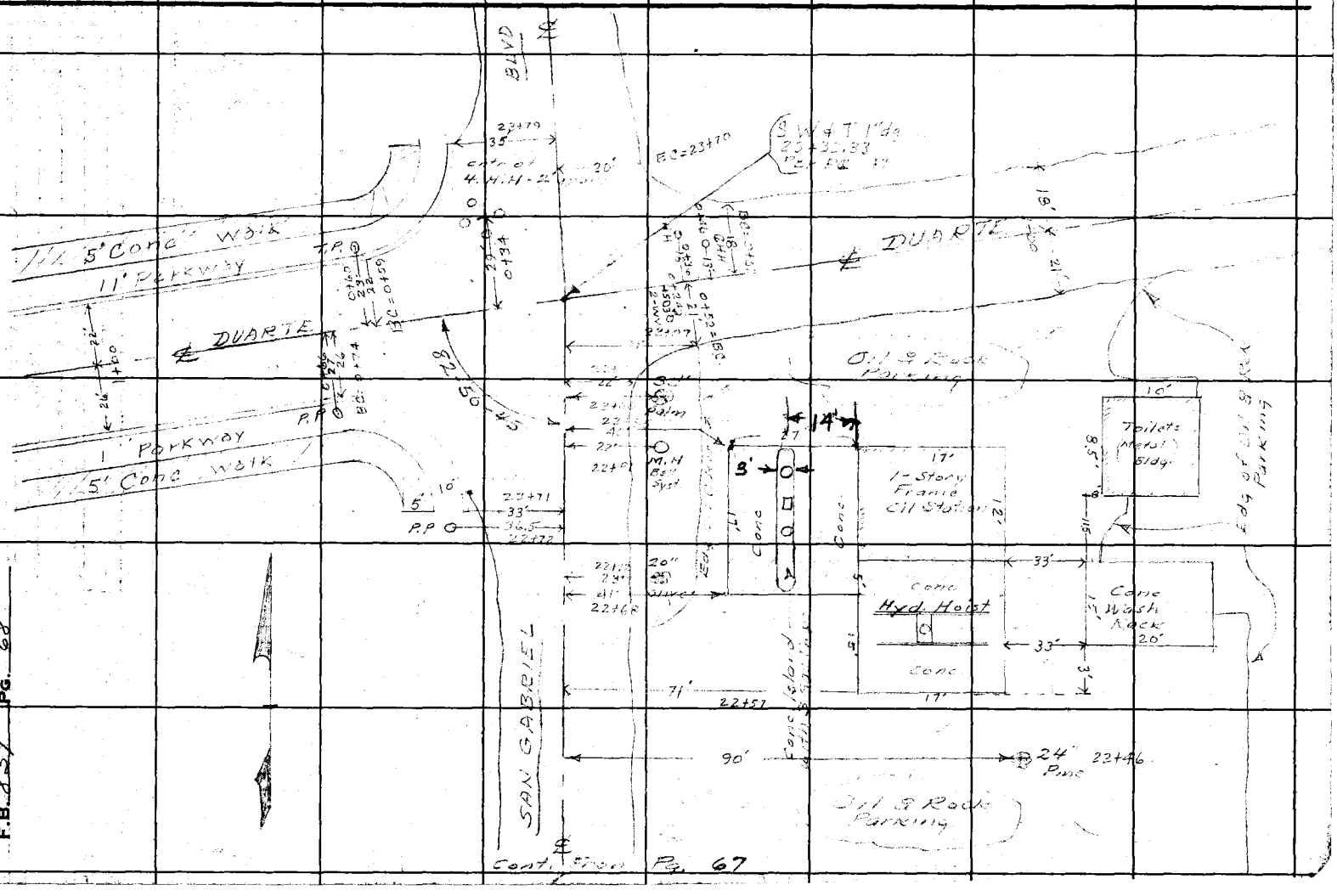

FORM 247 BM 11-46

RETURN TO
LOS ANGELES COUNTY SURVEYOR
700 HALL OF RECORDS

Note: Any Additions or Changes on This Sheet Must be Made or Circled in Red Ink With Date and Name of Person Making Change.

Do not extend notes this side of this line.

Notes Ck'd by
Map No.
Office Work
Checked
Date

Survey of
W. O. Tape No. St'd °F
Surveyed by
Notes
Date
Indexed

F. B. Pg.

RETURN TO
LOS ANGELES COUNTY SURVEYOR
700 HALL OF RECORDS

Note: Any Additions or Changes on This Sheet Must be Made or Circled in Red Ink With Date and Name of Person Making Change.

Do not extend notes this side of this line.

F. B. 4339 PG. 20

Notes Ck'd by KRM.	Survey of SAN GABRIEL BLVD	F. B. 837 Pg. 71
Map No.	W. O. 8515 Tape No. 0102 St'd 68 °F.	Aug. 1948
Office Work	Surveyed by Hellstrom	Hellstrom
Checked	Notes A.N.H. Date 8-2-48	Muslin
Date	Indexed A. C. Johnson 8-30-48	Helisky
		McBroom
		Longshore

J.N. 8515

SAN GABRIEL BLVD.
AT
HUNTINGTON DRIVE

Survey For Change in Alignment
At Intens. Huntington & SAN GABRIEL BLVDS.
ON NORTH BARREL OF HUNTINGTON

C.S.B. 2130

Note: Any Additions or Changes on This Sheet Must be Made or Circled in Red Ink With Date and Name of Person Making Change.

Do not extend notes this side of this line.

RETURN TO
LOS ANGELES COUNTY SURVEYOR
700 HALL OF RECORDS

FORM 247 5M 11-46

F. B. 839 PG. 72

Cont. On Bot'm Pg. 73

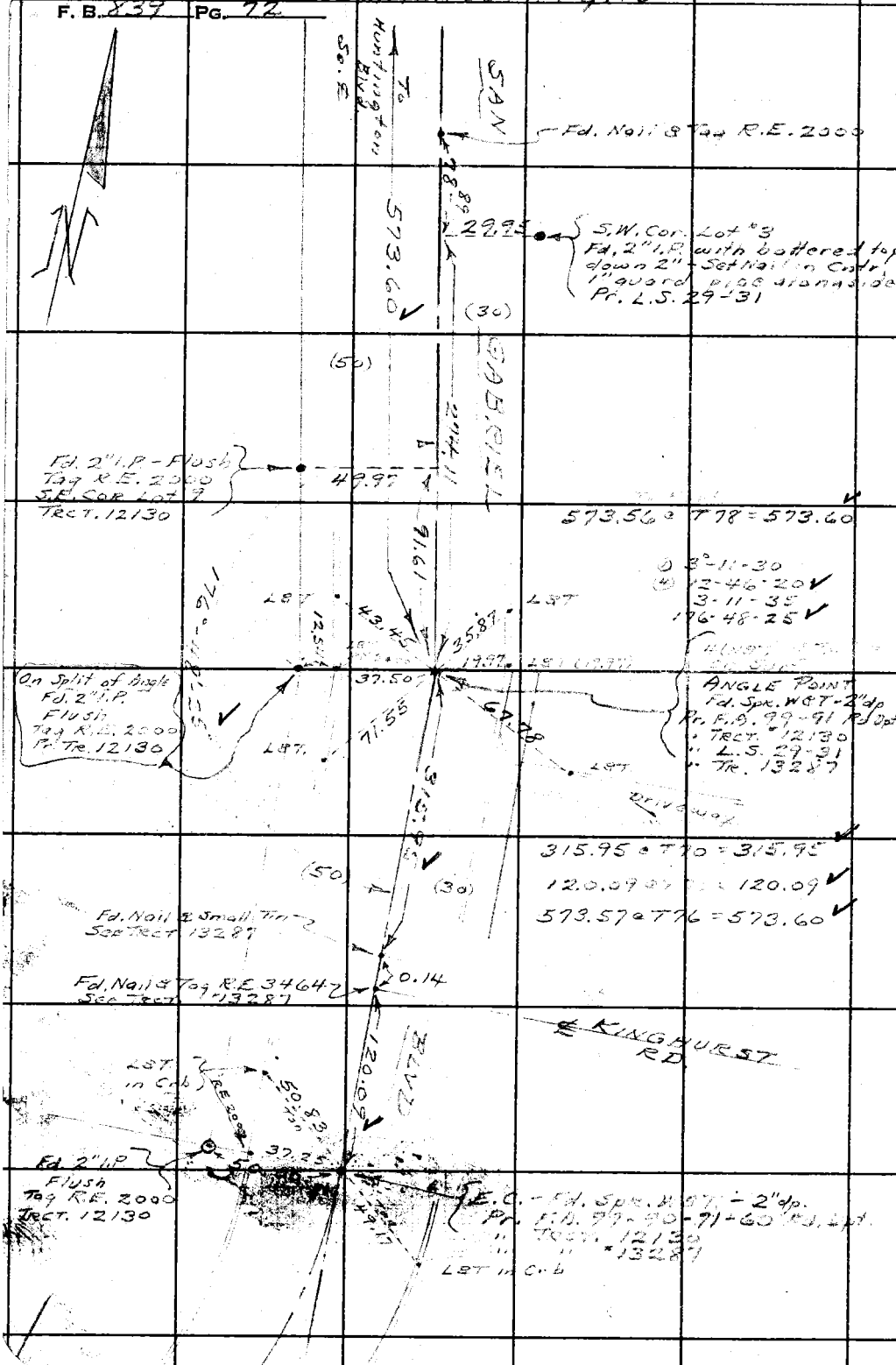

WS44 B-3

RETURN TO
LOS ANGELES COUNTY SURVEYOR
700 HALL OF RECORDS

Do not extend notes this side of this line.

Note: Any Additions or Changes on This Sheet Must be Made or Circled in Red Ink With Date and Name of Person Making Change.

Notes Ck'd by RRM	Survey of SAN GABRIEL BLVD
Map No.	W. O. 8515 Tape No. 083 St'd 68 °F
Office Work	Surveyed by Hellstrom
Checked	Notes A.N.H. Date 8-6-48
Date	Indexed A. C. Johnson

F. B. 829 Pg. 73

WS44 B-3

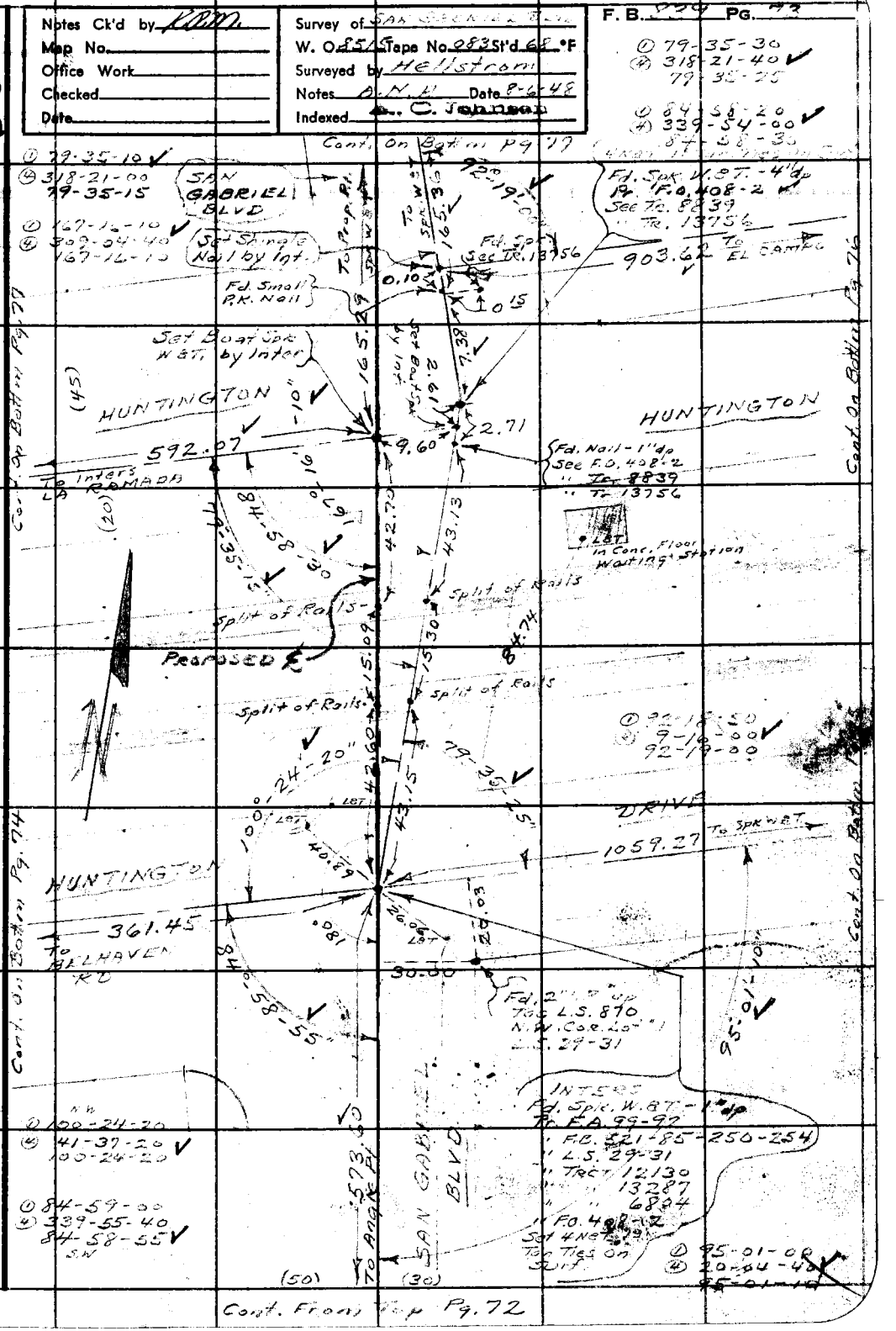

Note: Any Additions or Changes on This Sheet Must be Made or Circled in Red Ink With Date and Name of Person Making Change.

Do not extend notes this side of this line.

RETURN TO
LOS ANGELES COUNTY SURVEYOR
700 HALL OF RECORDS

FORM 247 5M 11-46

F. B. 839 PG. 74

W544 B-3

RETURN TO
LOS ANGELES COUNTY SURVEYOR
700 HALL OF RECORDS

Do not extend notes this side of this line.

Note: Any Additions or Changes on This Sheet Must Be Made or Circled in Red Ink With Date and Name of Person Making Change.



Cont. From Bot'm Left Pg. 73

Notes Ck'd by KRM.	Survey of SAN GABRIEL BLVD
Map No.	W. O. 8515 Tape No. 0102 St'd 68 °F
Office Work	Surveyed by Hellstrom
Checked	Notes A.H.H. Date 8-11-48
Date	Indexed A. C. Johnson

F. B. 839 PG. 75

WS44 B-3

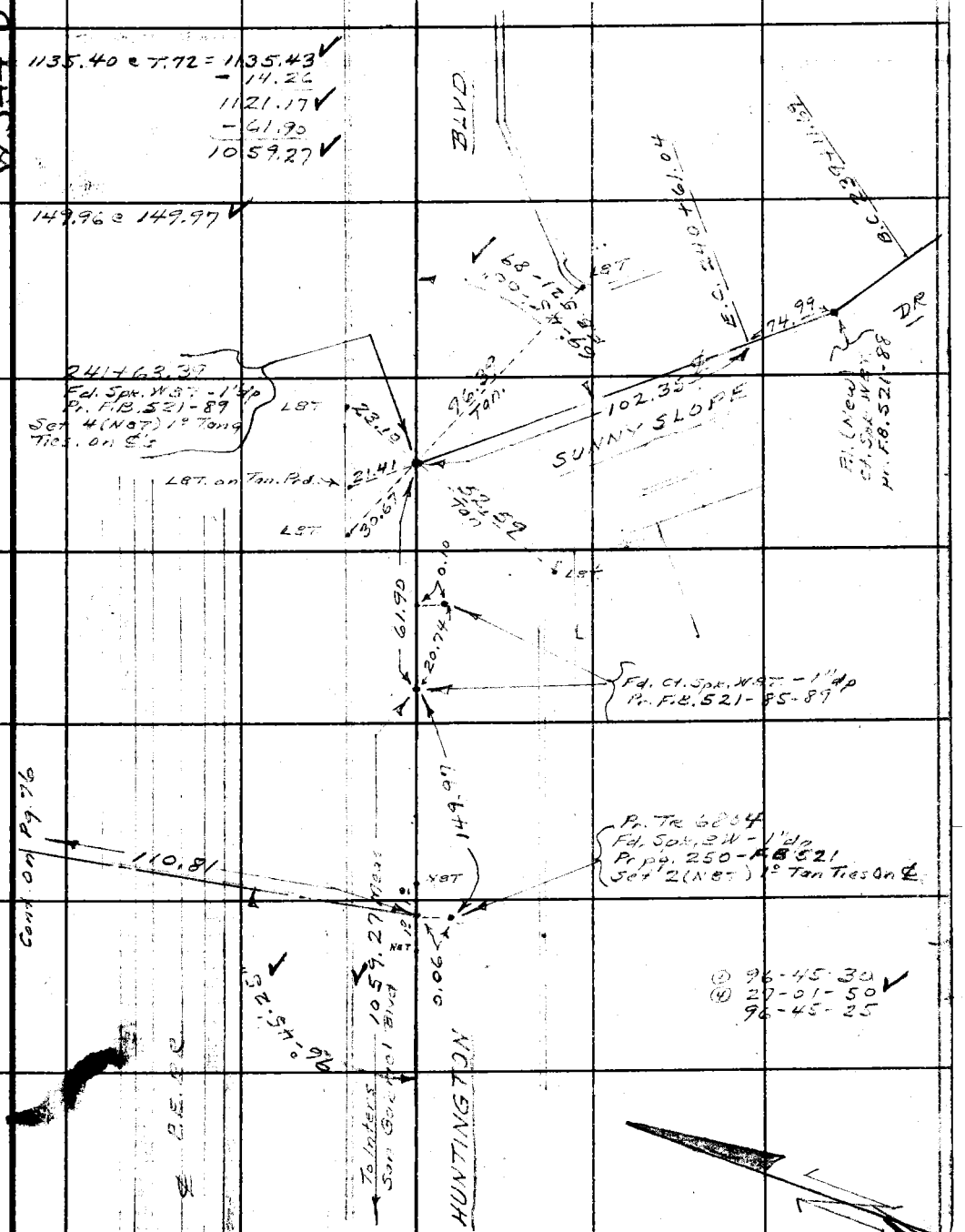

Cont. From Bottm. Rt. Pg. 73

Note: Any Additions or Changes on This Sheet Must be Made or Circled in Red Ink With Date and Name of Person Making Change.

Do not extend notes this side of this line.

RETURN TO
LOS ANGELES COUNTY SURVEYOR
700 HALL OF RECORDS

FORM 247 5M 11-46

RETURN TO
LOS ANGELES COUNTY SURVEYOR
700 HALL OF RECORDS

Note: Any Additions or Changes on This Sheet Must be Made or Circled in Red Ink With Date and Name of Person Making Change.

Do not extend notes this side of this line.

WS49 B-3

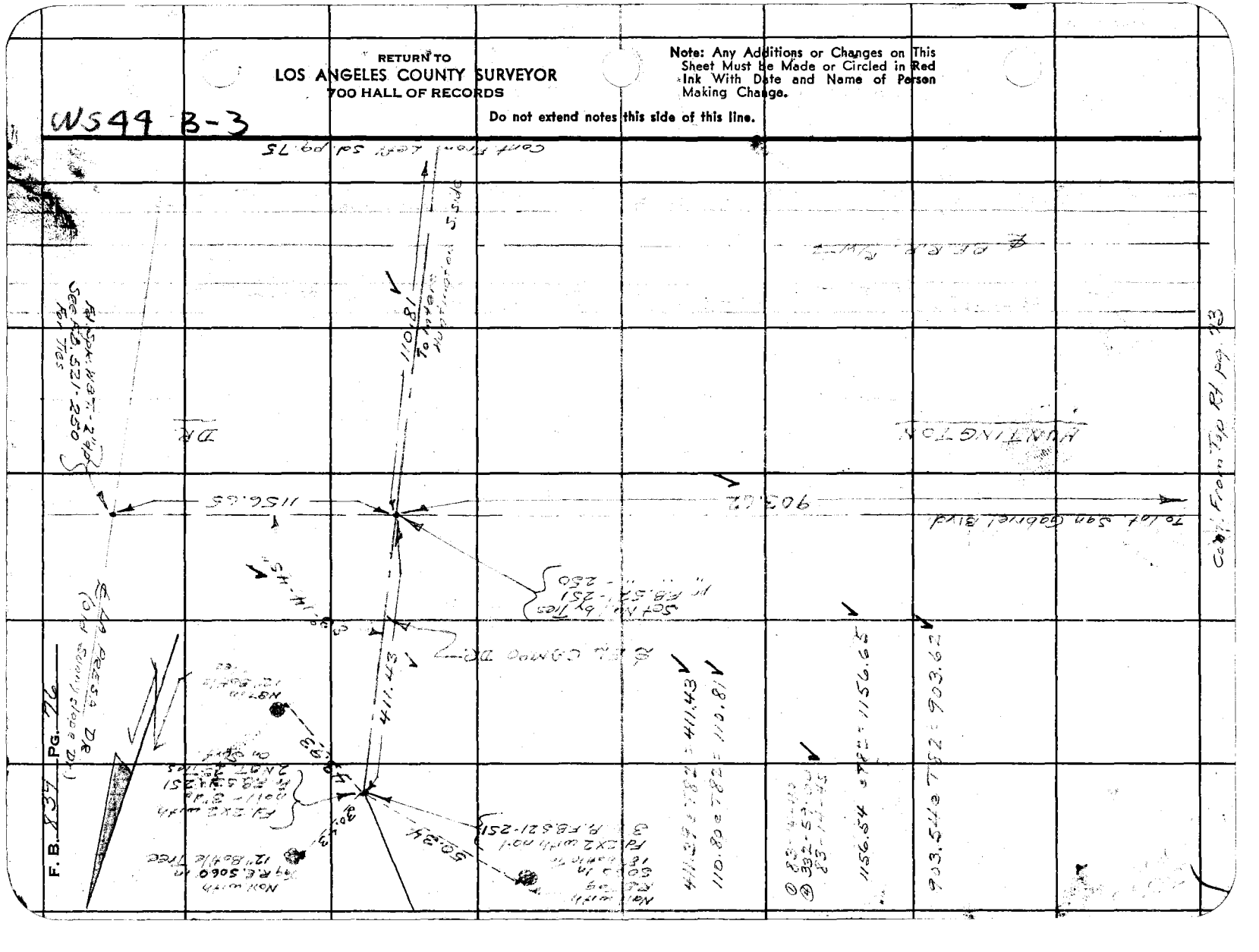

W. 544, B3

Notes Ck'd by KRM.	Survey of [illegible] BLVD
Map No.	W. O. 8515 Tape No. 0102 St'd 68 °F
Office Work	Surveyed by Hellstrom
Checked	Notes A.N.H. Date 8-11-48
Date	Indexed A. C. Johnson

F. B: 839 PG. 77

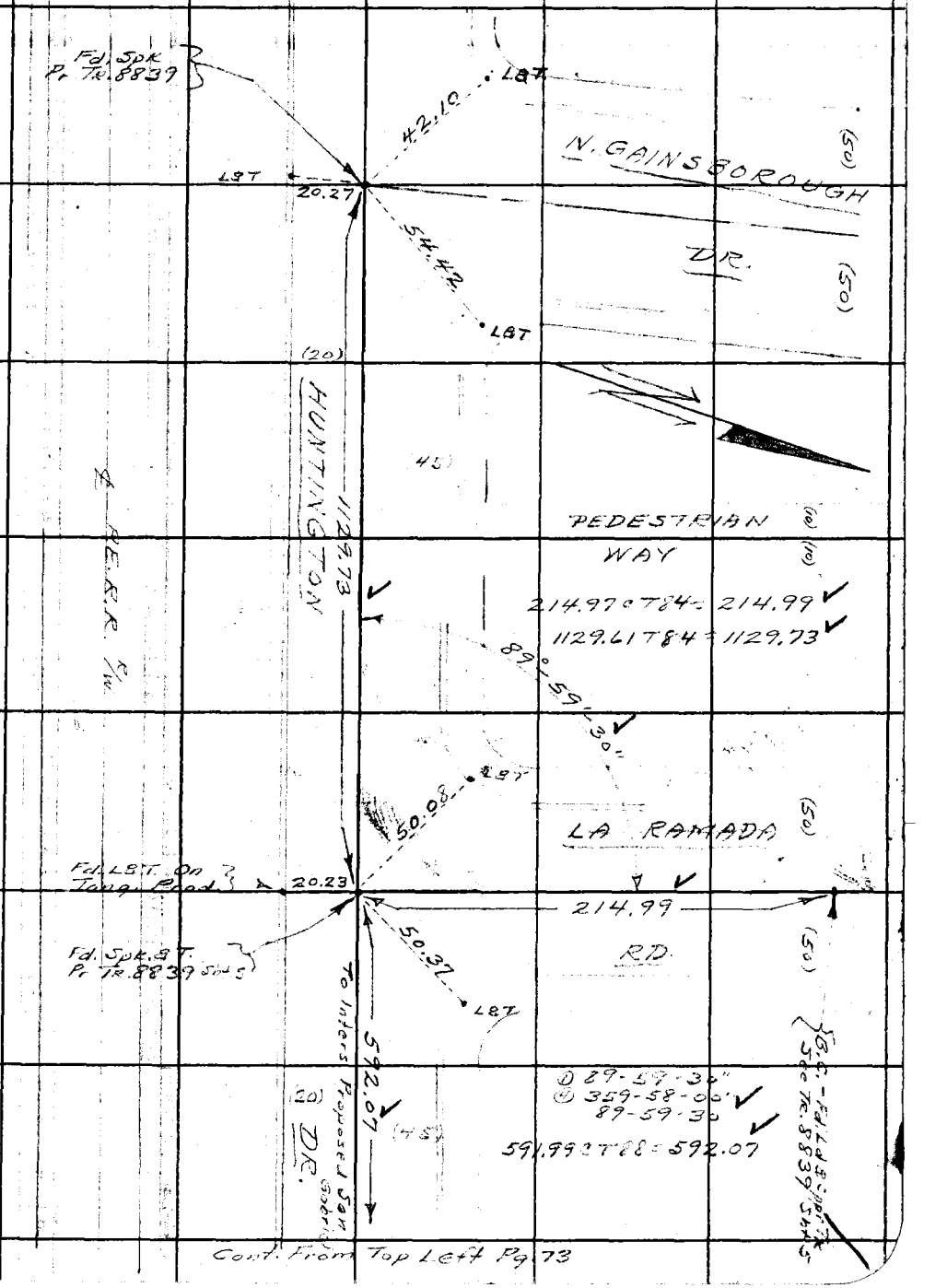

Cont. From Top Left Pg. 73

Note: Any Additions or Changes on This Sheet Must be Made or Circled in Red Ink With Date and Name of Person Making Change.

Do not extend notes this side of this line.

RETURN TO
LOS ANGELES COUNTY SURVEYOR
700 HALL OF RECORDS

FORM 247 5M 11-46

RETURN TO
LOS ANGELES COUNTY SURVEYOR
700 HALL OF RECORDS

Note: Any Additions or Changes on This Sheet Must Be Made or Circled in Red Ink With Date and Name of Person Making Change.

Do not extend notes this side of this line.

F. B. 2339 Pg. 72

Notes Ck'd by [illegible]
Map No.
Office Work
Checked
Date

Survey of [illegible]
W. O. 8515 Tape No 2102 St'd 68 °F
Surveyed by Hellstrom
Notes A N H Date 2-12-48
Indexed A. C. Johnson

F. B. [illegible] Pg. 79

Cont. On Top Left Pg. 80

Note: Any Additions or Changes on This Sheet Must be Made or Circled in Red Ink With Date and Name of Person Making Change.

Do not extend notes this side of this line.

RETURN TO
LOS ANGELES COUNTY SURVEYOR
700 HALL OF RECORDS

FORM 247 SM 11-46

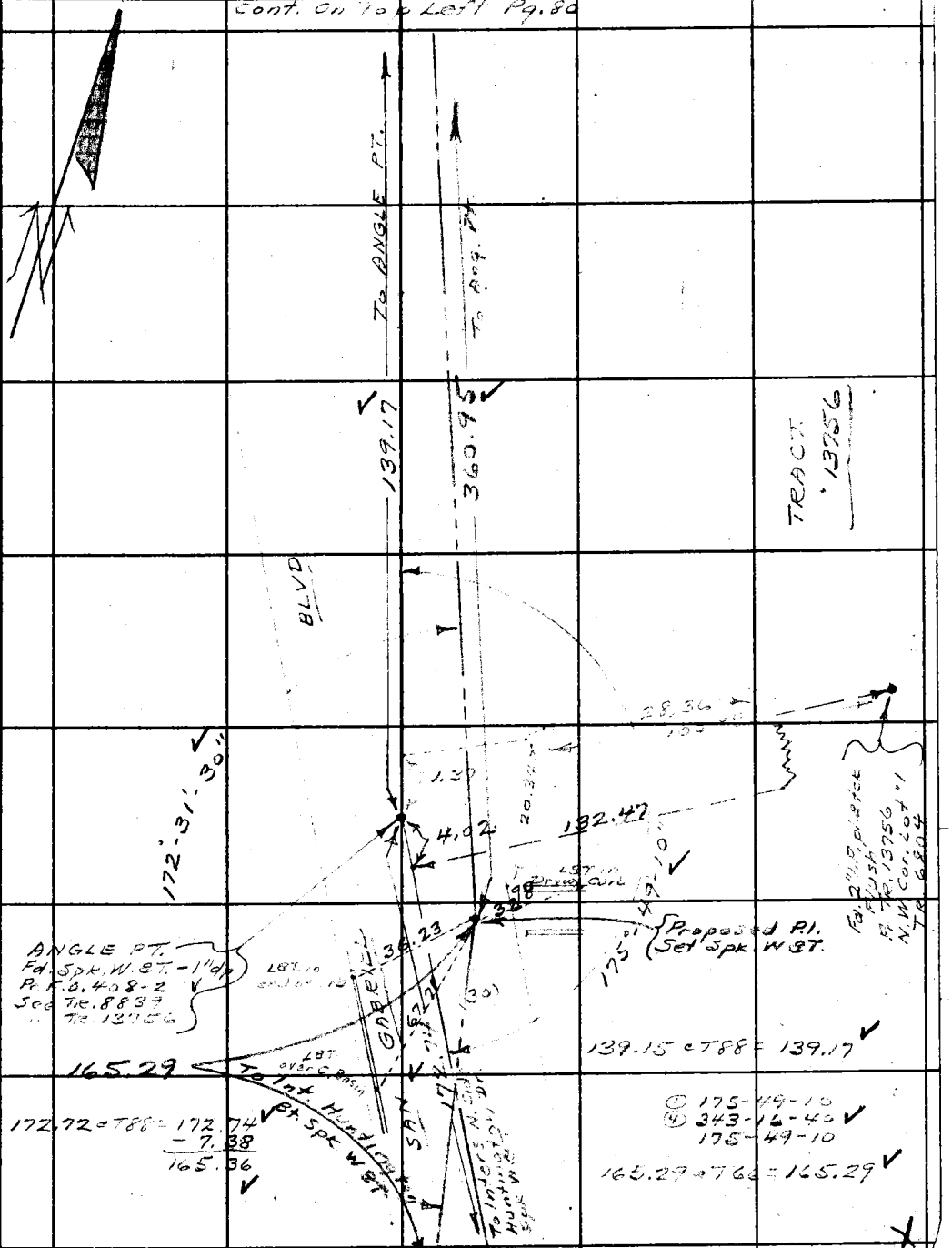

Cont. From Top Pg. 73

RETURN TO
LOS ANGELES COUNTY SURVEYOR
700 HALL OF RECORDS

Note: Any Additions or Changes on This Sheet Must be Made or Circled in Red Ink With Date and Name of Person Making Change.

Do not extend notes this side of this line.

WS44 B-3

Cont. on Bottom Pg. 81

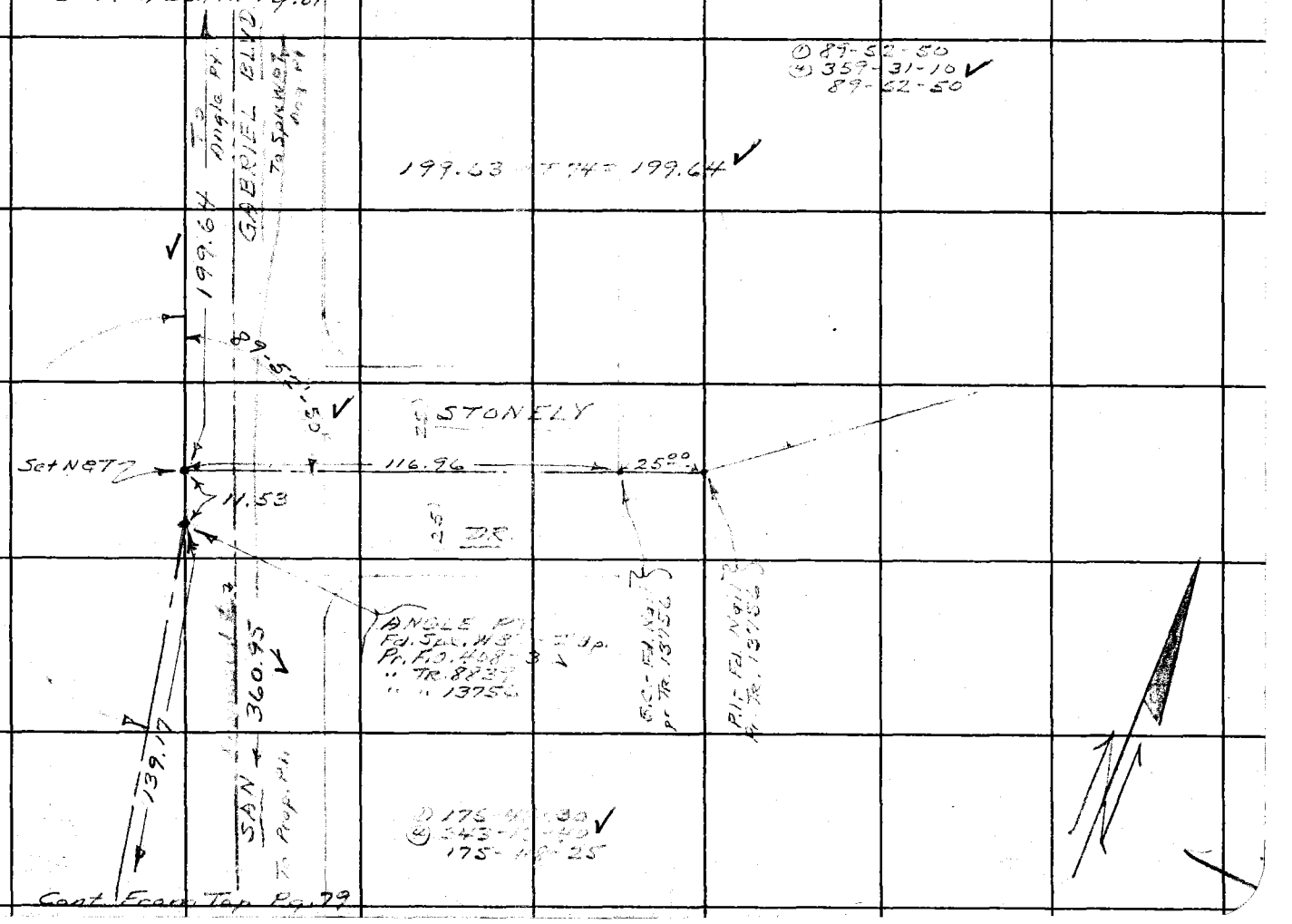

F.B. 4339 Pg. 80

Notes Ck'd by RRM.	Survey of SAN GABRIEL [illegible]
Map No.	W. O. 8515 Tape No. 0102 Ct'd 68 °F
Office Work	Surveyed by Hellstrom
Checked	Notes A.H.H. Date 8-20-48
Date	Indexed A. C. Johnson

F. B. 839 Pg. 81

① 99-10-00
② 36-40-40
99-10-10

Cont. In Bottom Left Pg. 82

W544 B-3

Note: Any Additions or Changes on This Sheet Must be Made or Circled in Red Ink With Date and Name of Person Making Change.

Do not extend notes this side of this line.

RETURN TO
LOS ANGELES COUNTY SURVEYOR
700 HALL OF RECORDS

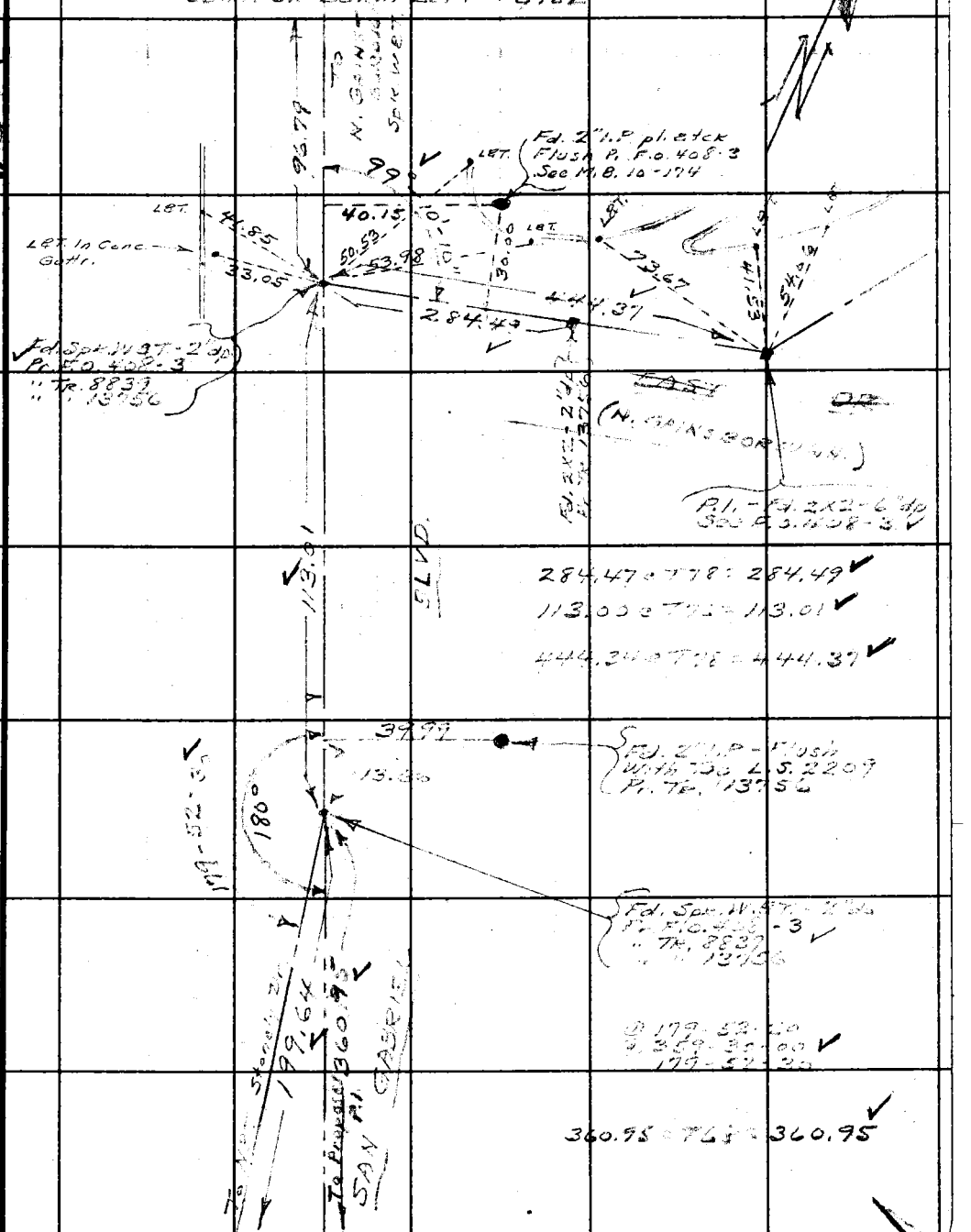

Cont. From Top Rt. pg. 80

FORM 247 5M 11-46

F. B. 839 PG. 82

WS44 B-3

RETURN TO
LOS ANGELES COUNTY SURVEYOR
700 HALL OF RECORDS

Do not extend notes this side of this line.

Note: Any Additions or Changes on This Sheet Must be Made or Circled in Red Ink With Date and Name of Person Making Change.

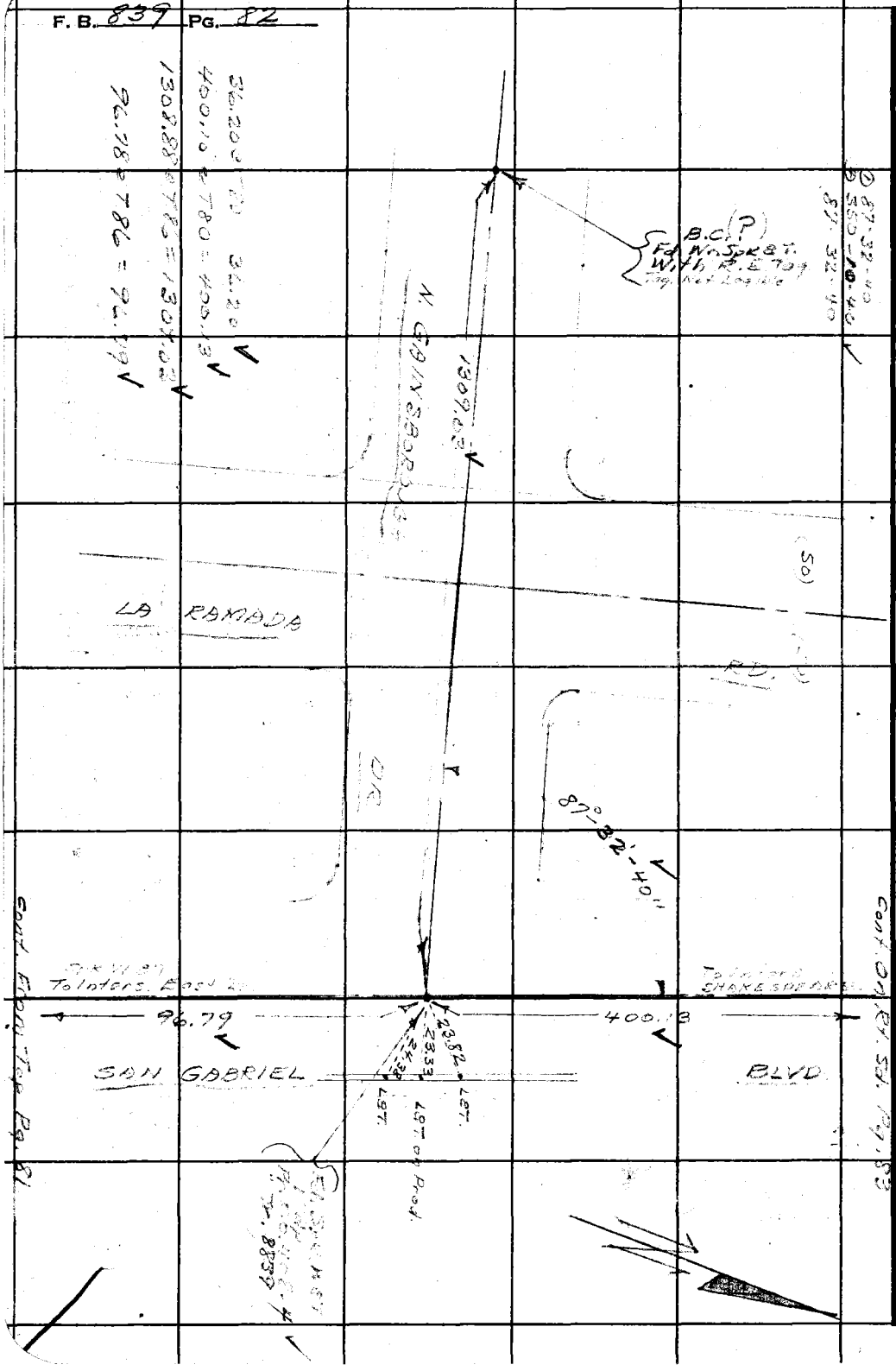

Notes Ck'd by KRM	Survey of [illegible]
Map No.	W. O. 8515 Tape No. 0102 St'd 68 °F
Office Work	Surveyed by Hellstrom
Checked	Notes A. N. H. Date 8-20-4[illegible]
Date	Indexed A. C. Johnson

F. B. 839 Pg. 83

① 178-33-00
② 354-12-10

WS44 B-3

Note: Any Additions or Changes on This Sheet Must be Made or Circled in Red Ink With Date and Name of Person Making Change.

Do not extend notes this side of this line.

RETURN TO
LOS ANGELES COUNTY SURVEYOR
700 HALL OF RECORDS



FORM 247 BM 11-46

RETURN TO
LOS ANGELES COUNTY SURVEYOR
700 HALL OF RECORDS

Note: Any Additions or Changes on This Sheet Must Be Made or Circled in Red Ink With Date and Name of Person Making Change.

Do not extend notes this side of this line.

F. B. 1237 Pg. 27

Notes Ck'd by	Survey of San Gabriel Blvd
Map No.	W. O. 8515 Tape No. St'd. °F
Office Work	Surveyed by Hellstrom
Checked	Notes J. N. Date 8-48
Date	Indexed A. C. Johnson

F. B. 859 Pg. 95

J.N. 8515

LOCATION OF IMPRINTS ON N.W. COR. HUNTINGTON DR. & SAN GABRIEL BLVD FOR AN ALIGNMENT STUDY.

Note: Any Additions or Changes on This Sheet Must be Made or Circled in Red Ink With Date and Name of Person Making Change.

Do not extend notes this side of this line.

RETURN TO
LOS ANGELES COUNTY SURVEYOR
700 HALL OF RECORDS

FORM 247 SM 11-46

RETURN TO
LOS ANGELES COUNTY SURVEYOR
700 HALL OF RECORDS

Note: Any Additions or Changes on This Sheet Must be Made or Circled in Red Ink With Date and Name of Person Making Change.

Do not extend notes this side of this line.

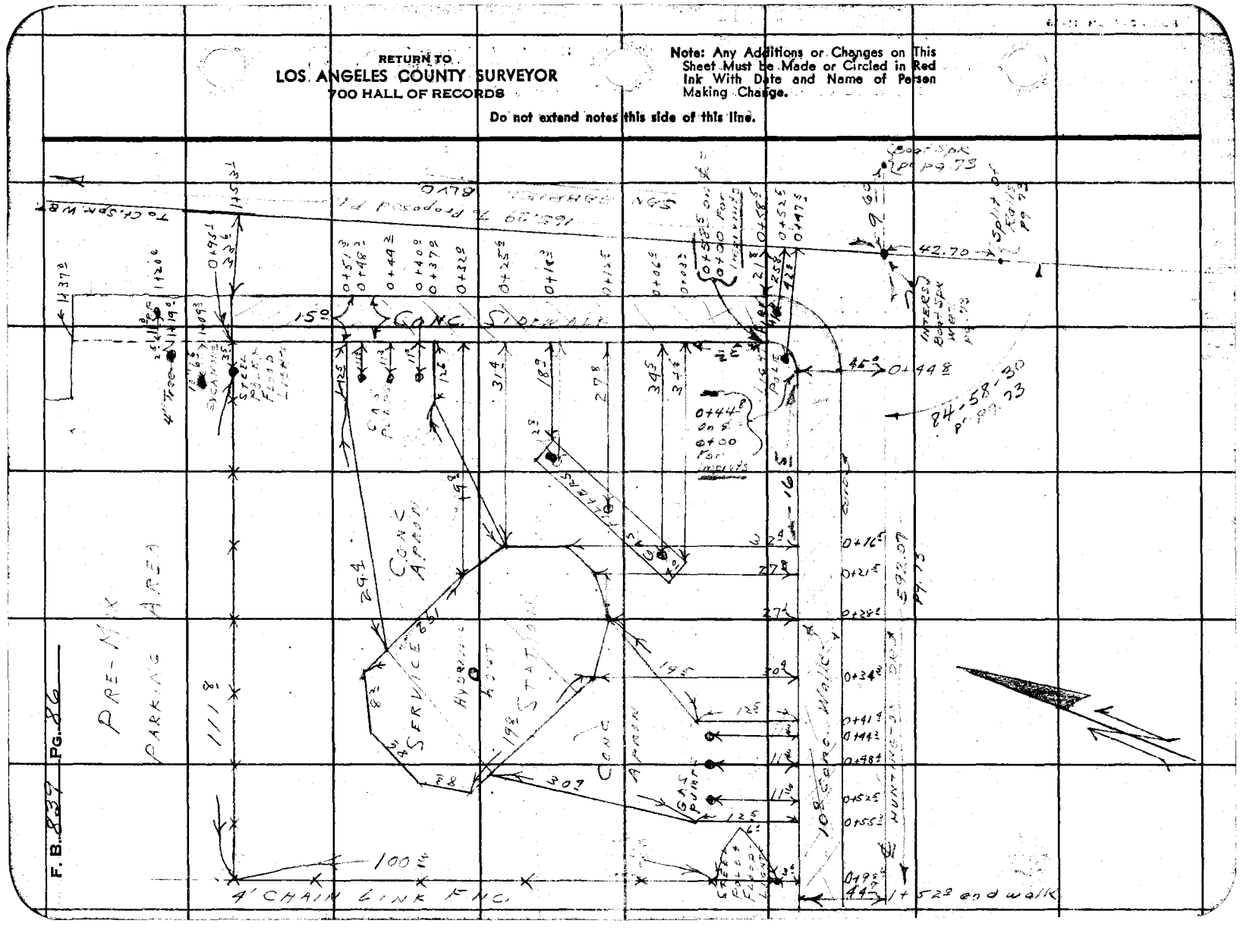

Notes Ck'd by	Survey of San Gabriel Blvd
Map No.	W. O. 8515 Tape No. St'd °F
Office Work	Surveyed by A.N. HELLSTROM
Checked	Notes J. Muslin Date 8-48
Date	Indexed

F. B. 839 Pg. 87

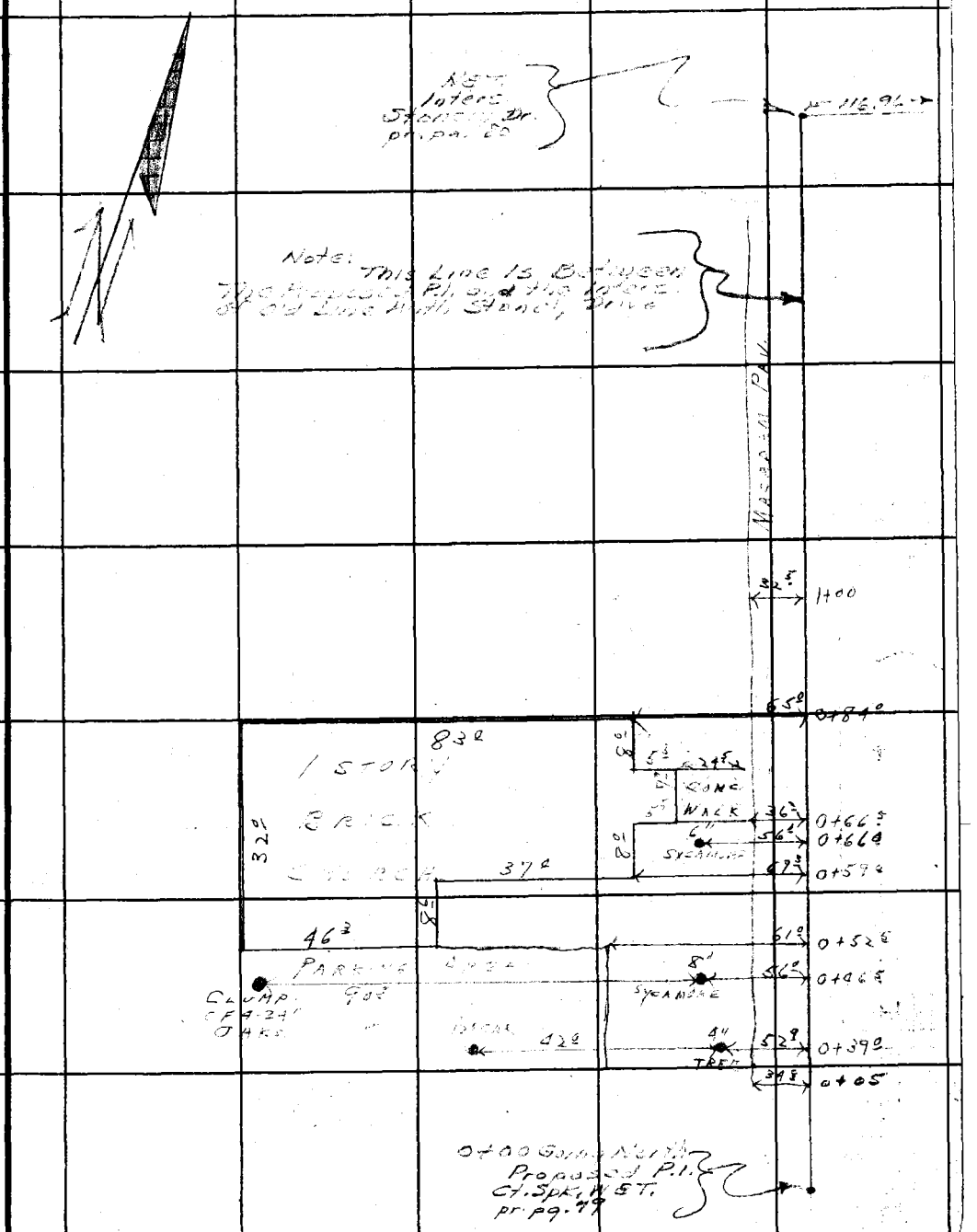

Note: Any Additions or Changes on This Sheet Must Be Made or Circled in Red Ink With Date and Name of Person Making Change.

Do not extend notes this side of this line.

RETURN TO
LOS ANGELES COUNTY SURVEYOR
700 HALL OF RECORDS

FORM 247 5M 11-46

RETURN TO
LOS ANGELES COUNTY SURVEYOR
700 HALL OF RECORDS

Note: Any Additions or Changes on This Sheet Must Be Made or Circled in Red Ink With Date and Name of Person Making Change.

Do not extend notes this side of this line.

F. B. 2359 PG. 88

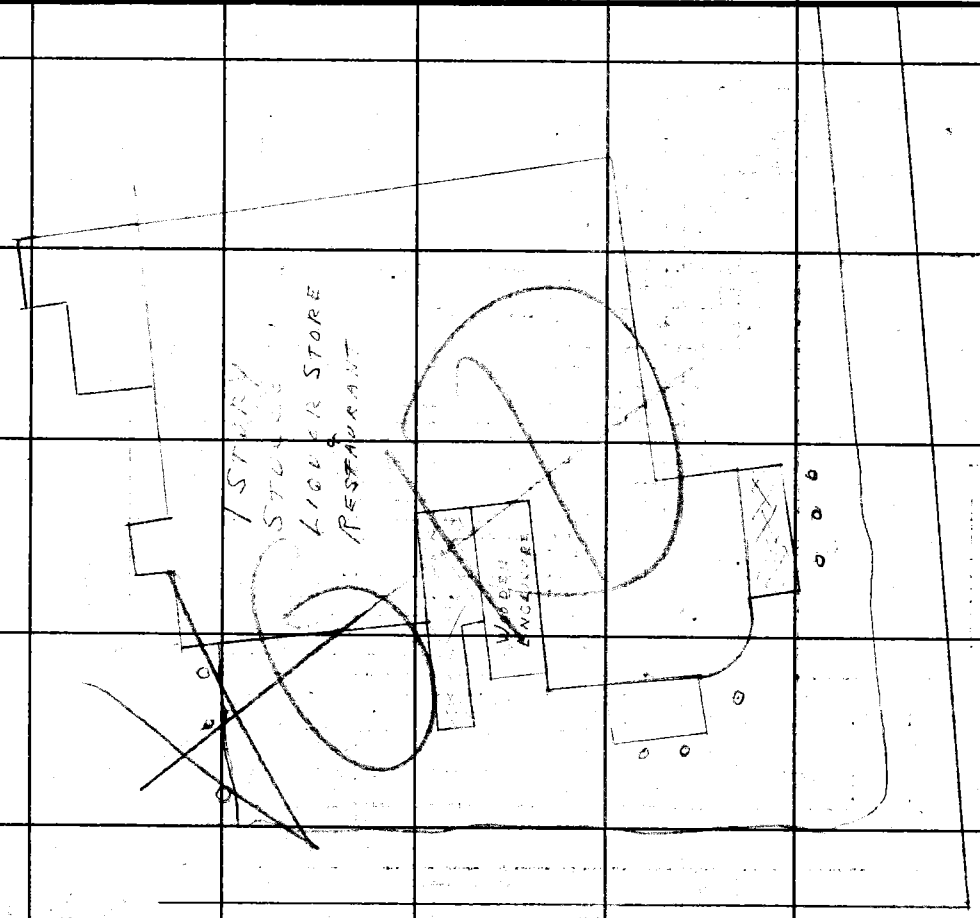

Notes Ck'd by
Map No.
Office Work
Checked
Date

Survey of
W. O. 4485 Tape No. St'd °F
Surveyed by H. N. HELLSTROM
Notes J. MUSSLIN Date 12-46
Indexed A. O. Johnson 12-12-46

F. B. [illegible] Pg. 89

J. N. 4485

SAN GABRIEL BLVD. (APPRAISAL)

LOCATION OF IMPROVEMENTS ON EASTERLY SIDE SAN GABRIEL BLVD. FROM HUNTINGTON DR. SOUTH

Note: Any Additions or Changes on This Sheet Must Be Made or Circled in Red Ink With Date and Name of Person Making Change.

Do not extend notes this side of this line.

RETURN TO
LOS ANGELES COUNTY SURVEYOR
700 HALL OF RECORDS

FORM 247 SM 11-46

F. B. 839 PG. 20

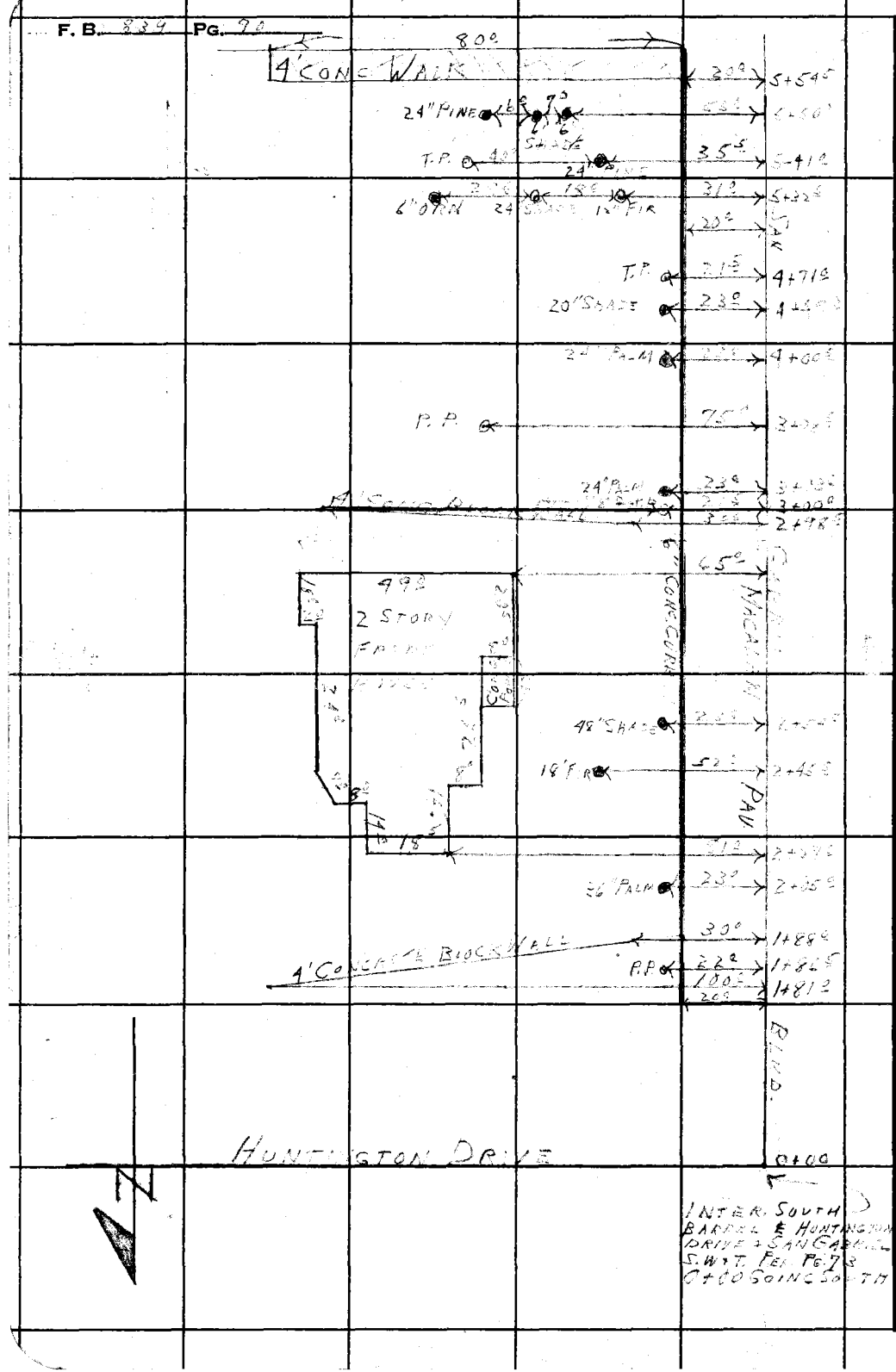

RETURN TO
LOS ANGELES COUNTY SURVEYOR
700 HALL OF RECORDS

Do not extend notes this side of this line.

Note: Any Additions or Changes on This Sheet Must be Made or Circled in Red Ink With Date and Name of Person Making Change.

Notes Ck'd by
Map No.
Office Work
Checked
Date

Survey of
W. O. 4985 Tape No. St'd °F
Surveyed by A.N. HELSTRAND
Notes Date 12-15
Indexed O. Johnson

F. B. 839 Pg. 91

Note: Any Additions or Changes on This Sheet Must be Made or Circled in Red Ink With Date and Name of Person Making Change.

Do not extend notes this side of this line.

RETURN TO
LOS ANGELES COUNTY SURVEYOR
700 HALL OF RECORDS

FORM 247 SM 11-46

RETURN TO
LOS ANGELES COUNTY SURVEYOR
700 HALL OF RECORDS

Note: Any Additions or Changes on This Sheet Must be Made or Circled in Red Ink With Date and Name of Person Making Change.

Do not extend notes this side of this line.

F. B. 839 PG. 92

F. B. 839 PG. 95

Profile No. _____ Notes Red _____ Date _____ Plotted _____ Date _____ Job No. 28/4.44 Division No. _____

X-Sec. No. _____ Notes Chkd. _____ Date _____ Checked _____ Date _____ Survey of [illegible]

Survey by G. Porter Notes Porter Date 6-11-64

Map No. _____ Indexed C. J. GALLI Date JUN 1 64

BENCH LEVELS

CHECK OF CO. SURVEY BM's 445-449

& 450 - 1948 - with Road Dept. BM No 3 - 1955

& Road Dept BM's SG. 902 - 903 - 904 - 1960

G. Porter
& Party

STATION	B. S.	H. I.	F. S.	ELEV.

NOTE: ANY ADDITIONS OR CHANGES ON THIS SHEET MUST BE MADE OR CIRCLED IN RED INK, WITH DATE AND NAME OF PERSON MAKING CHANGE.

PLEASE RETURN TO
LOS ANGELES COUNTY ENGINEER
403 LOS ANGELES COUNTY ENGINEERING BLDG.

Do not extend notes this side of this line.

76-L-298 CE 307 2-63

76-L-298 CE 307 2-63

PLEASE RETURN TO
LOS ANGELES COUNTY ENGINEER
403 LOS ANGELES COUNTY ENGINEERING BLDG.

NOTE: ANY ADDITIONS OR CHANGES ON THIS SHEET MUST BE MADE OR CIRCLED IN RED INK, WITH DATE AND NAME OF PERSON MAKING CHANGE

Do not extend notes this side of this line.

STATION	B.S.	H.I.	F.S.	ELEV.		
S.G. 904 FD				319 671	B.M. S.G. 904 Elev. = 319.671 L.A.CO. SUR. MON. dn. 12" IN H.H. & COVER. R.E. 329 - ON ℄ OF MUSCATEL AVE ± 100' SO. OF ℄ INT. OF VALLEY BLVD. & MUSCATEL AVE Rd. dept. ROSEMEAD "1960" Pg-72	
	3 947	323 618				
T.P.			6 430	317 189	Ixi & Nail	
	3 782	320 970				
B.M. WM. 450 FD			6 262	314 708	B.M. WM. 450 Elev. 314.819 IVAR AVE & STEELE ST. BOAT SPK. IN LEAD SO. CURB 388' W. of ℄ INT. OF IVAR AVE ON STEELE ST. FB 1412-113 - (C. SURVEY - 1948)	
	4 548	319 256				
T.P.			5 223	314 033	SPK.	
	4 462	318 495				
B.M. No 3 FD			6 760	311 735	B.M. No 3 Rd. dept. ROSEMEAD "1955" ELEV. = 311.74. (NO. REF. IN FIELD) Fd. C.S. MON. dn. 12" CAP & WELL ℄ INT. OF IVAR AVE & STEELE ST. RE. 329 - FB. 1429-31	
	5 272	317 007				
B.M. WM 449 FD			5 725	311 282	B.M. WM. 449 ELEV. = 311.402 IVAR AVE & NEVADA AVE S.E. COR. Boat Spk. IN CURB 5' E. OF E. CR. FB 1412-113	
	3 390	314 672				
T.P.			6 342	308 430	SPK.	
	3 609	311 933				
T.P.			5 218	306 [illegible]	SPK.	
	6 235	312 955				

F.B. 839 Pg. 96 | 08/14/44 Job No. | Division No. | Notes Red | Plotted | Pr
Survey of W. SAN GABRIEL VALLEY REG. LIBRARY | Date | Date | No. | X-Sec.
Survey by G. PORTER | Notes PORTER | Notes Chkd. | Checked | No.
Indexed G. J. GALLI | Date | Date | Date

76-L-298 CE 307 2-63

PLEASE RETURN TO
LOS ANGELES COUNTY ENGINEER
403 LOS ANGELES COUNTY ENGINEERING BLDG.

NOTE: ANY ADDITIONS OR CHANGES ON THIS SHEET MUST BE MADE OR CIRCLED IN RED INK, WITH DATE AND NAME OF PERSON MAKING CHANGE.

Do not extend notes this side of this line.

STATION	B. S.	H. I.	F. S.	ELEV.		
		312 955				
T.P.			4 6[illegible]	308 29[illegible]	spk	
	5 712	314 010				
BM.SG.902 FD			4 680	309 330	BM. SG 902 ELEV. = 309.343 Rd dept. Rosemead 1960 GUESS ST. & MUSCATEL AVE S.E. Cor. B.Spk in LEAD 6' E. of E.C.R. MARKED W.M. 441 Page 72	
	5 652	314 982				
BM.SG.903 FD			6 333	308 649	BM. SG 903 ELEV. = 308.658 Rd dept. Rosemead 1960 Page 72 ℄ INT. of GUESS ST. AND MUSCATEL AVE C.E. MON. dn 12" cap & well R.E. 309 -	
	7 547	316 196				
T.P.			3 952	313 244	spk	
	6 322	319 886				
T.P.			3 065	316 771	"	
	6 815	323 586				
BM.SG.904			3 923	319 663	BM. SG-904 ELEV. = 319.671 C.E. MON R.E. 329 dn. 12" cap & well ON ℄ of MUSCATEL AVE 100' ± SO of INT. VALLEY BLVD & MUSCATEL [illegible] Rd dept ROSEMEAD 1960 Pg. 72	

Profile No. ____ Notes Red ____ Plotted ____ Job No. ____ Division No. ____
X-Sec. No. ____ Date ____ Date ____ Survey of [illegible] Survey by [illegible] Notes [illegible] Date 6-11-64
Notes Chkd. ____ Checked ____ Map No. ____ Indexed [illegible] Date ____
Date ____ Date ____

F.B. 839 PG. 97

F.B. 839 Pg. 98

Job No. Division No. Notes Red Plotted Prof. No.

Survey of Date Date

Survey by Notes Notes Chkd. Checked X-Sec.

Indexed Date Date Date No.

STATION	B.S.	H.I.	F.S.	ELEV.

839

75-L-298 CE 307 3-63

PLEASE RETURN TO

LOS ANGELES COUNTY ENGINEER

403 Los Angeles County Engineering Bldg.

Do not extend notes this side of this line.

NOTE: ANY ADDITIONS OR CHANGES ON THIS SHEET MUST BE MADE OR CIRCLED IN RED INK, WITH DATE AND NAME OF PERSON MAKING CHANGE