Profile No. | Notes Bnd. Date | Plotted Date | Job No. | Division No. | F. B. 84 PG. 7

X-Sec. No. | Notes Chkd. Date | Checked Date

PROFILE
ON
MALIBU CN. ROAD
J.N. 8268

FROM THE SOUTH LINE OF TADIA PARK NORTH (EQUATION OF STATIONING). TO BROWNS RANCH

840

STATION	B. S.	H. I.	F. S.	ELEV.

G. H. Nichols
A. Carrasco
K. Moser

NOTE: ANY ADDITIONS OR CHANGES ON THIS SHEET MUST BE INITIALED OR CIRCLED IN RED INK, WITH DATE AND NAME OF PERSON MAKING CHANGE

Do not extend notes this side of this line

PLEASE RETURN TO LOS ANGELES COUNTY SURVEYOR 700 HALL OF RECORDS

Form 267 SM 10-37

Form 307 5M 10-37

PLEASE RETURN TO
LOS ANGELES COUNTY SURVEYOR
700 HALL OF RECORDS

NOTE: ANY ADDITIONS OR CHANGES ON THIS SHEET MUST BE MADE OR CIRCLED IN RED INK WITH DATE AND NAME OF PERSON MAKING CHANGE

Do not extend notes this side of this line

STATION	B. S.	H. I.	F. S.	ELEV.	Remarks
TBM#1	0.92	473.844		472.924	T.B.M.#1 Elev 472.924 Fd Spk. W. of T. Base of 10" leaning oak opp. P1#2 FB 765-61
T.P.	0.38⁵	463.17⁹	11.05	462.79⁴	
251+44¹³			7.86	455.32	Inter ℄ Road & Sec Line
+51⁵⁰			4.95	458.23	
252+00			6.17	457.01	
+50			5.91	457.27	
253+00			4.95	458.23	
+37			3.18	460.00	Toe Slope
T.P.	11.00	473.73⁴	0.44⁵	462.73⁴	
T.B.M#1	8.03⁰	480.95⁴	0.81⁰	472.92⁴	void see page
253+85			8.56	472.39	Top Break
254+00			7.57	473.38	
+50			3.96	476.99⁴ ~~473.00~~ ?	
T.P.	11.52⁰	491.45⁴	1.02	479.93⁴	
255+00	Another E.C. 255+03⁴⁸		9.06	482.39	
255+21³⁰ B.C.			6.60	484.85	
+50			4.80	486.65	~~OK~~ VOID
256+00 T.P.	11.73⁰	501.46⁴	1.72	489.73⁴	Edge of Mac. Road
+50			8.55	492.91⁴	

Start 226+96⁴⁸ E.C. to 255+21³⁰ B.C.

VOID

Line Change See pg 51

Survey of Malibu Canyon Road
Survey by Nichols
Indexed A. C. Johnson
Notes Nichols
Checked
Plotted
Date

Form 307 5M 10-37

PLEASE RETURN TO
LOS ANGELES COUNTY SURVEYOR
700 HALL OF RECORDS

NOTE: ANY ADDITIONS OR CHANGES ON THIS SHEET MUST BE MADE OR CIRCLED IN RED INK, WITH DATE AND NAME OF PERSON MAKING CHANGE

Do not extend notes this side of this line

STATION	B. S.	H. I.	F. S.	ELEV.		
		501 46.4				
257+00			5 90	495 56		
+50			3 79	497 67		
258+00 T.P.	10 47	509.99.9	1 93.5	499.52.9		
258+11			9.80	500 20	Bot Cut	
258+39			2.25	507 75	Top "	
258+50			2 05	507 .95		
259+00			4.30	505 70		
+50			8 00	502 00		
260+00			9.88	500 12		
T.P. +50	7 56.5	506 53.4	11 03	498 .96.8		
261+00			6 02	500 51		
+50			5.16	501 .37	Cont. from Pg. 52	
261+61.24 EC			5.22	501 .31	Equation (end of line change)	261+71.51 back = 261+61.24 ahead
262+00			5 50	501 03		
+50			3 44	503 09		
263+00			2.13	504 40		
T.P. +50	9 69.5	514 38.9	1 84.0	504 .69.4		
264+00			8 50	505 89		
264+46.77 POT 33B			6 60	507 79	Top bank	
264+77			17 50	496 89	Center Creek 4' wide	

VOID

Line change See pg. 52

Profile No. 1604-4 Date Notes Red. Plotted H.S.M. Date 9-30-41 Job No. 8268 Survey of Malibu Canyon Road Notes A. W. VAN FLEET, A. W. VAN FLEET, Survey by Nichols Notes Nichols Date July 23-43 Date OCT 1 1941 Date OCT 1 1941 Map No. Indexed Date C. JOHNSON Date

F.B. 840 Pg. 9

Form 307 5M 10-37

PLEASE RETURN TO
LOS ANGELES COUNTY SURVEYOR
700 HALL OF RECORDS

NOTE: ANY ADDITIONS OR CHANGES ON THIS SHEET MUST BE MADE OR CIRCLED IN RED INK WITH DATE AND NAME OF PERSON MAKING CHANGE

Do not extend notes this side of this line

STATION	B. S.	H. I.	F. S.	ELEV.		
		514 38.9'				
264+89			13 10	501 29'	Break	
+94			10 00	504 39'	Top bank	
265+01			17 00	497 39'	Bot Creek	
+10			12 80	501 59'	Break	
+15			11 00	503 39'	"	
+20			15 60	498 79'	Bot drain So Side	
+32			13 40	500 99'	" " No "	
+40			12 90	501 49'	Tob bank	
+50			10 30	504 09'	Toe slope	
+70			5 50	508 89'	Top "	
266+00			4 00	510 39'	flat.	
T.P.	11 64.5	524 92.4	1.11	513 27.9'		
+30.5			13 60	511 32'	Top bank	
+39			16 30	508 62'	bot drain	
+50			12 80	512 12'	Top bank	
+58			12 50	512 42'	" "	
+65			17 50	507 42'	bot drain	
+74			11 70	513 22'	Top bank	
267+00			10 60	514 32'		
+50			8 80	516 12'		

F. B. 840 Pg. 10 Job No. 8268 Division No. Notes Red. Date 8-6-40 Plotted H.L.M. Date 9-30-41 Profile No. B-1604-A

Survey of MALIBU CANYON ROAD Notes Cmd. Date OCT 1 1941 Checked W. VAN FLEET Date OCT 1 1941 X-Sec. No.

Survey by Nichols Notes Nichols Date

Indexed A. C. Johnson

Form 307 5M 10-37

PLEASE RETURN TO
LOS ANGELES COUNTY SURVEYOR
700 HALL OF RECORDS

NOTE: ANY ADDITIONS OR CHANGES ON THIS SHEET MUST BE MADE OR CIRCLED IN RED INK, WITH DATE AND NAME OF PERSON MAKING CHANGE

Do not extend notes this side of this line

STATION	B. S.	H. I.	F. S.	ELEV.		
		524 92 4				
268+00			7 30	517 62		
+50			3 00	521 92		
POT 33C +69 52			3 28	521 64	3/4" IP	
269+00			1 70	523 22		
BC +48 24 (TP)	11 92 5	535 66 4	1 18 5	523 73 9		
+50			11 52	524 14		
270+00			10 90	524 76		
+50			9 40	526 26		
271+00			7 32	528 34		
+50			4 90	530 76		
272+00			3 22	532 44		
(TP) +50	11 61 0	545 86 9	1 40 5	534 25 9		
273+00			9 38	536 49	Bot fill	
+34			7 80	538 07	Top	
+50			5 50	540 37		
274+00 (TP)	11 08 5	555 79 9	1 15 5	544 71 4		
+50			8 44	547 36		
275+00			2 01	553 79		
(TP) +50	6 48	561 09 9	1 18	554 61 9		
276+00			2 40	558 70		

Date OCT 1 1941 Date OCT 1 1941 Map No. Indexed A. C. Johnson

No. 8-16044 Date 9-30-41 Survey of Malibu Cn Road

F.B. 840 Pg. 11

Date 8-6-40

Form 307 5M 10-37

PLEASE RETURN TO
LOS ANGELES COUNTY SURVEYOR
700 HALL OF RECORDS

NOTE: ANY ADDITIONS OR CHANGES ON THIS SHEET MUST BE MADE OR CIRCLED IN RED INK, WITH DATE AND NAME OF PERSON MAKING CHANGE

Do not extend notes this side of this line

B. 840 PG. 12 | Job No. 8268 Bridge No. | Notes Rec'd | Date | Profile | Plotted 2-5-42 | Date 9-30-41 | No. B-1604-A

Survey of Malibu Cr Road | Date | Notes | Date | X-Sec. | No.

Surveyed by Nichols | Notes Nichols | Date OCT 1 1941 | CHAMAN PLOTTER | VAN NUYS | OCT 1 1941 | DRAFT 1 | 941

Indexed A. C. Johnson | Date

STATION	B. S.	H. I.	F. S.	ELEV.		
		561 09[2]				
276+25			0 40	560 70	Top fill edge of Road	
+50			4.20	556 90		
277+00 T.P.			5 20	555 90		
T.P.	4 38[5]	559 83[2]	5 64[5]	555 45[4]		
277+50			6.74	553 10	Bot fill.	
278+00			5 60	554 24		
+50			2 93	556 91		
(T.P.) 278+73.5 EC	12 0[5]	569 5[4]	2.34	557 49[2]	3/4" I.P 1' down	
279+00			8 00	561 51	Bot fill	
T.P.	11 65	580.37[4]	0 79[2]	568.72[4]		
+24			8 00	572 37	Top fill S. edge of Private Road	
+60			4 80	575 57	" " N. " " " "	
+73			7.70	572 67	Bot fill	
280+00			4 60	575 77		
BM #3			3.39	576.98[4]	Fd. Spk. and Tin in base of 36" Oak 30 ft East of Traveled road 100 ft No of Perrel Gate Per F.B. 250-84 FB 801-114 Elev 576.99	
BM #3	6.69[2]	583.68[5]		576 99[2]		
T.P.	11.17[2]	594.51[4]	0.34	583 34[2]		
280+50			5 80	588 71		
+60			4 20	590 31		

Form 307 5M 10-37

B M Z 660559

PLEASE RETURN TO
LOS ANGELES COUNTY SURVEYOR
700 HALL OF RECORDS

NOTE: ANY ADDITIONS OR CHANGES ON THIS SHEET MUST BE MADE OR CIRCLED IN RED INK, WITH DATE AND NAME OF PERSON MAKING CHANGE

Do not extend notes this side of this line

STATION	B. S.	H. I.	F. S.	ELEV.		
		594 51.5				
281+00			5 30	589 21		
T.P.	11 67.0	604 68.0	1 50.5	593 01		
POT 34B 281+52.00 (1x2) (T.P.)			2 90	601 78		
BC 281+98.55	5.35	609 67.5	0 35.5	604 32.5	3/4" I.P. flush	
282+00			4 50	605 17		
+15			2 10	607 57	Brk.	
+40			3 50	606 17	"	
+50			5 45	604 22	"	
+67			10.60	599 07	"	
283+00 (TP)	8 24.5	607 57.0	10 35	599 32.5		
+50			5.30	602 27		
284+00 (T.P.)	11 41.0	617 76.0	1.22	606 35.0		
+50			4.66	613 10		
285+00			2.40	615 36		
+25			3.00	614 76	Brk.	
+50			4.90	612 86		
T.P.	11 85	628 81.5	0 79.5	616 96.5		
+85			8 75	620 06	Brk.	
286+00			8 05	620 76		
+24			4 30	624 51		

Profile No. B-16044 Date OCT 1 1941 Notes Red. Plotted J. P. M. Date 9-30-41 Job No. 8268 Survey of MALIBU (N) ROAD Notes Nichols Date 8-6-40 Map No. Indexed C. Johnson

F.B. 840 Pg. 13

Form 307 5M 10-37

PLEASE RETURN TO
LOS ANGELES COUNTY SURVEYOR
700 HALL OF RECORDS

NOTE: ANY ADDITIONS OR CHANGES ON THIS SHEET MUST BE MADE OR CIRCLED IN RED INK, WITH DATE AND NAME OF PERSON MAKING CHANGE

Do not extend notes this side of this line

STATION	B. S.	H. I.	F. S.	ELEV.		
		628 81.5				
T.P.	11 21	639 32.5	0.70	628 11.5		
286+40			7.40	631 92	Brk	
+50			5.80	633 52		
+80			5.00	634 32	Brk	
(EC) 286+92.06			6.72	632 60	3/4" IP	
T.P.	11 68	650 48.5	0.52	638 80.5	Bot bank or fill	
287+22			7.16	543 32	Top bank	
POT. 35A 287+51.95			2 41	548 07	3/4" IP	
+54			2 50	547 98	Top fill	
T.P.	11.66.0	661.30.0	0 84.5	649 64.0		
B.M.			0.68	660 62	POST. 9B. Elev 660.559	3/4" IP
B.M. Post 9B	0 60.5	661 16.4		660 559		
T.P.	.85	650 42.4	11 59	649 57.4		
T.P.	0.69.6	639 32.0	11 80	638 62.4		
288+00			10 40	628 92		
TP	4 69.5	632 47.5	11 54.0	627 78.0		
+43			19 00	613 47		
+50			18 00	614 47		
+92			22 00	610 47		

P.B. 840 Pg. 14 Job No. 8268 Division No. Notes Rec. Plotted H.S.M. Profile No. B-1604-4
Survey of MALIBU CN ROAD Date 8-30-41 X-Sec.
Survey by G. Nichols Notes Nichols Note A.W. VAN FLEET Checked A.W. VAN FLEET No.
Indexed A. C. Johnson Date OCT 1 1941 Date OCT 1 1941

Form 307 5M 5-39

PLEASE RETURN TO
LOS ANGELES COUNTY SURVEYOR
700 HALL OF RECORDS

NOTE: ANY ADDITIONS OR CHANGES ON THIS SHEET MUST BE MADE AND CIRCLED IN RED INK, WITH DATE AND NAME OF PERSON MAKING CHANGE

Do not extend notes this side of this line

STATION	B. S.	H. I.	F. S.	ELEV.	
		632 47.5			
289+00			25 00	607 47'	
+16			44 30	588 17'	B.D.
+34			32 80	599 67'	Top brk
+50			29 10	603 37'	
+80			13 20	619 27'	Brk
+84			14 70	617 77'	Bot Small drain
290+00			11 00	621 47'	
+33			5 00	627 47'	
+50			5 10	627 37'	
POT 35B 290+92 46			3 76	628 71'	3/4" IP
291+00			4 20	628 27'	Top brk
+15			9 90	622 57'	bot draw
+31			5 50	626 97'	Brk
+36			8 80	623 67'	bot draw
T.P.	11 65.0	643 86.0	0 26.5	632 21.0	
+50			10 70	633 16.0	
+60			7 10	636 76	Brk
+75			7 10	636 76	
T.P.	11 03.5	654 06.5	0 83	643 03'	
292+00			7 60	646 46'	

Plotted H.L.M. Job No. 8268 Division No.
Date 9-30-41 Survey of MALIBU CN ROAD
Survey by G. Nichols Notes Nichols Date 8-6-40
No. Date Date Map No. Indexed

F.B. 840 PG. 15

Form 307 5M 5-39

PLEASE RETURN TO
LOS ANGELES COUNTY SURVEYOR
700 HALL OF RECORDS

NOTE: ANY ADDITIONS OR CHANGES ON THIS SHEET MUST BE MADE OR CIRCLED IN RED INK, WITH DATE AND NAME OF PERSON MAKING CHANGE

Do not extend notes this side of this line

STATION	B. S.	H. I.	F. S.	ELEV.	
		654 06.5'			
T.P.	11 81.5	665 65.0	0 23.0	653 83.5'	
T.P.	10 73.5	675 86.0	0 52.5	665 12.5	
292+50			8 20	667 66'	
Pot. 35C 292+62.07			4 65	671 21'	3/4" I.P.
293+00			11 60	664 26'	
+18			17 10	658 76'	
+44			19 80	656 06'	Brk
+50			21 90	653 96'	B.D. (Small)
+55			18 80	657 06'	Brk
+67			16 60	659 26'	"
294+00			3 30	672 56'	
+12			0 20	675 ~~4~~6	
T.P.	11 18.5	686 50.0	0 54.5	675 31.5	
+38			11 70	674 80'	B.D. (Small)
+50			6 30	680 20'	
Pot 35D (TP) 294+61.22	11 32	697 37.5	0 44.5	686 05.5	3/4" I.P.
+72			11 00	686 37'	
+81			13 40	683 97'	B.D. Small
295+00			2 70	694 67'	
+07			3 60	693 77'	B.D. "

F.B. 840 Pg. 16 Job No. 8268 Division No. Notes Red. Plotted H.I.M. Profile
Survey of MALIBU CR ROAD Date 9-30-41 No. B-1604-4
Survey by G. Nichols Notes Nichols Notes Calif. Vanderpool Date 10 VAN FLEET X-Sec.
Indexed G. Johnson Date OCT 1 1941 Date OCT 1 1941 No.

Form 307 SM 5-39

PLEASE RETURN TO
LOS ANGELES COUNTY SURVEYOR
700 HALL OF RECORDS

NOTE: ANY ADDITIONS OR CHANGES ON THIS SHEET MUST BE MADE OR CIRCLED IN RED INK. WITH DATE AND NAME OF PERSON MAKING CHANGE

Do not extend notes this side of this line

STATION	B. S.	H. I.	F. S.	ELEV.	
		697 37.5			
T.P.	11 52.0	708 02	0 87.5	696 50.0	
295+32			7 80	700 22	
+50			4 80	703 22	
T.P.	11 23	719 00	0 25	707 77	
T.P.	7 86	726 59	0 27	718 73	
POT 35 E 295+94.45			2 50	724 09	1x2
BM(X)			1 29	725 30	Elev 725.25.3 ✓ Per F.B. 801-11
BM X	3 06.5	728 31.5		725 25.3	
POT 35F 296+38.44			2 30	726 01	3/4" I.P.
296+50			4 10	724 21	
T.P.	0 19.5	716 96.5	11 54.5	716 77.0	
297+00			3 70	713 26	
BC 297+25.21			10 88	706 08	3/4" I.P.
T.P.	1 05.5	706 46.5	11 55.5	705.41.0	
297+50			2 20	704 26	
+68			8 70	697 76	
298+00			7 40	699 06	
+27			8 20	698 26	
T.P.	1 32	696 06	11 72.5	694 74.0	

Plotted H.L.M. Job No. 8268 Division No.
Date 9-30-41 Survey of MALIBU CN ROAD
Survey by G. Nichols Notes Nichols 8-6-40
No. Dept. Act 1 1941 Dept. Map No.
F.B. 840 Pg. 17

Form 307 5M 2-39

PLEASE RETURN TO
LOS ANGELES COUNTY SURVEYOR
700 HALL OF RECORDS

NOTE: ANY ADDITIONS OR CHANGES ON THIS SHEET MUST BE MADE OR CIRCLED IN RED INK, WITH DATE AND NAME OF PERSON MAKING CHANGE

Do not extend notes this side of this line

STATION	B. S.	H. I.	F. S.	ELEV.	
		696 06			
298+50			2 50	693 56 ~~293 44~~	
+75			4 30	691 76	
T.P.	0 73.5	684 95	11 84.5	684 21.5	
299+00			3 10	681 85	
+26			10 60	674 35	B.D.
+50			10 00	674 95	
+72			10 30	674 65	
T.P.	1 71.0	675 59.5	11 06.5	673 88.5	
300+00			4 60	671 00	
+12			7 60	668 00	
+50			9 30	666 29	
301+00			11 00	664 59	
+22			11 10	664 49	
T.P.	2 63	673 27.5	4 95	670 64.5	
301+50			4 00	669 27	
+78			5 50	667 77	
302+00			5 40	667 87	
EC 302+10.99			4 35.5	666 92.0	
	0.59	667 51.5			

Profile Cont'd by Butler & R. Scott 9/18/40

Job No. 8268 Division No. Notes End. Plotted H.L.M. Profile No. 8-16
Survey of MALIBU CA ROAD Date 9-30-41 Checked A.W. VAN FLEET E-Sec.
Notes G. Nichols Date OCT 1 1941 Date OCT 1 1941
Calculated A. C. Johnson

Form [illegible]

[illegible] RETURN TO [illegible] COUNTY SURVEYOR
[illegible] HALL OF RECORDS

NOTE: ANY ADDITIONS OR CHANGES ON THIS SHEET MUST BE MADE OR CIRCLED IN RED INK, WITH DATE AND NAME OF PERSON MAKING CHANGE

Do not extend notes this side of this line

STATION	B. S.	H. I.	F. S.	ELEV.		
		667 51.5				
302+50			6 30	661 21.5		
302+93.24 P.O.T.			8 81	658 70.5		
303+0			9 4	658 11.5		
T.P.	1 66.0	657 81.0	11 36.0	656 15.5		
+50			9 4	648 41.5		
304+0			16 5	641 31.5		11.5 + 5.0 = 16
T.P.	2 06	648 22	11 65.0	646 16		
304+[illegible] B.C.			12 60	635 62	3/4 pipe	
+50			13 20	635 02	Bot. Swale	
305+00			13 90	634 32	" "	
+50			9 10	6[illegible] 12		
T.P.	11 09.5	658 74.0	0 57	647 65		
306+0			9 60	[illegible] 14.5		
+13.5			4.5	654 [illegible]	Top ridge	
BM "W"			1 03	657 71.5	(657.782) per pg. 118-F.B. 801	
	0 73.0	658 51.2				
306+20			4 30	6[illegible] 21	Top ridge	
T.P.	0 87	648 [illegible]	11 03.5	647 48		
30[illegible]			5 [illegible]	[illegible]		
T.P.	[illegible]	[illegible]	[illegible]	[illegible]		

Profile A. W. VAN FLEET Plotted H. L. W. Job No. 8268 Division No.
Notes Red. Date OCT 1 1941 Date 9-30-41 Survey of Mahlburg Rd
Date [illegible] Notes [illegible] Date [illegible] Notes [illegible] C. Job [illegible]

F B 840 Pg. 19

Form 307 5M 5-39

PLEASE RETURN TO
LOS ANGELES COUNTY SURVEYOR
700 HALL OF RECORDS

NOTE: ANY ADDITIONS OR CHANGES ON THIS SHEET MUST BE MADE OR CIRCLED IN RED INK, WITH DATE AND NAME OF PERSON MAKING CHANGE

Do not extend notes this side of this line

STATION	B. S.	H. I.	F. S.	ELEV.	
		638 23.5			
T.P.	0 57	627 33.5	11.47	626 76.5	
307+00			5 90	621 43.5	
307+23-T.P.			11 30	616 03.5	Bot. hill
	0 23	616 26.5			
307+50			3 70	612 56.5	
308+0			6 50	609 76.5	
+50			7 10	609 16.5	
+69.35 EC			9 13	607 13.5	3/4 I.P.
309+0			8 70	607 56.5	
POT #37A			11 37	604 89.5	3/4" I.P.
+50			10 40	605 86.5	
T.P.			11 48	604 78.5	
	1 26	606 04.5			
310+0			3 60	602 44.5	brk
+50			9 90	596 14.5	
311+0			10 70	595 34.5	
311+09			11 36	594 68.5	So edge pave
311+26.89 B.C.			12 97	593 07.5	on " @ B.C. (bot)
311+35			13 80	592 24.5	No. " "
311+37			14 0	592 04.5	outer bot bank

F.B. 840 PG. 20 Job No. 8268 Division No. Notes Plotted 3-5-41 Profile No. B-1604-4
Survey of MALIBU CR RD. Date 9-30-41 Date 9-30-41 X-Sec. No.
Survey by Butler Notes Checked A. W. VAN FLEET
Indexed A. C. Johnson Date 9/18/40 Date 9-30-41 Date OCT 1 1941

Form 307 5M 5-59

PLEASE RETURN TO
LOS ANGELES COUNTY SURVEYOR
700 HALL OF RECORDS

NOTE: ANY ADDITIONS OR CHANGES ON THIS SHEET MUST BE MADE OR CIRCLED IN RED INK, WITH DATE AND NAME OF PERSON MAKING CHANGE

Do not extend notes this side of this line

STATION	B. S.	H. I.	F. S.	ELEV.	
		606 04.5'			
311+50			7 80	598 24.5	
+55			4 00	602 04.5	Top cut bank
+67			1 10	604 94.5	
T.P.			0 05	605 99.5	
	5 08.5	611 08			
312+0			5 80	605 28	SH
+50			2 10	608 98	Top low hill
+75			3 80	607 28	SH
313+0			7 80	603 28	SH
T.P			11 56	599 52	
	0 02.5	599 54.5			
+50			2 50	597 04.5	
314+0			8 20	591 34.5	
BM(T)			10 23.0	589 31.5	(589.317 per pg 116 - F.B 801)
	3 74	593 05.5			
314+25			5 40	587 65.5	
+50			10 70	582 35.5	
+65			12 60	580 45.5	bot. Swale
315+0			9 60	583 45.5	
+10			8 80	584 25.5	

Profile No. B-1604-4 Notes Red. K.W. VAN FLEET Date OCT 1 1941 Plotted 7-8-41 Job No. 8268 Division No. Survey of MALIBU CAR RD. F.B. 840 PG. 21

F.B. 840 Pg. 22 Job No. 8268 Division No.

Survey of Malibu Cn Road

Survey by Butler Notes

Indexed A. C. Johnson Date

A. W. VAN FLEET Notes Red. Date [illegible] 1941 Plotted H.S.M. Date 9-30-41

Notes Ckd. H.S.M. Date 9-30-41 A. W. VAN FLEET Date [illegible] 1 1941

Profile No. B-1604-4

X-Sec. No.

Form 307 5M 5-39

PLEASE RETURN TO
LOS ANGELES COUNTY SURVEYOR
700 HALL OF RECORDS

NOTE: ANY ADDITIONS OR CHANGES ON THIS SHEET MUST BE MADE OR CIRCLED IN RED INK, WITH DATE AND NAME OF PERSON MAKING CHANGE

Do not extend notes this side of this line

STATION	B. S.	H. I.	F. S.	ELEV.	
		593 05			
315+50			9 40	583.65	
316 T.P.	2 80	588 56	7 29	585 76	
316+75			2 60	585 96	Top low cut bank
316+50			5 10	583 46	
+55			5 60	582 96	gutter bot " "
+90			5 53	583 03	FLY edge pave.
317+0			5 38	583 18	on "
+50			5 27	583 29	" "
318+0			5 44	583 12	" "
+50			6 31	582 25	" "
319+0			7 26	581 30	" "
+50			8 53	580 03	" "
320+0 (TP)			9 84	578 72	" "
	4 26	582 98			
+35 (EC)			5 27	577 71	" "
+50			5 60	577 38	" "
+80			6 13	576 85	" " WLY edge
321+0			6 20	576 78	
+50			6 00	576 98	Top road fill
322+0			6 60	576 38	

Form [illegible]

PLEASE RETURN TO
LOS ANGELES COUNTY SURVEYOR
700 HALL OF RECORDS

NOTE: ANY ADDITIONS OR CHANGES ON THIS SHEET MUST BE MADE OR CIRCLED IN RED INK, WITH DATE AND NAME OF PERSON MAKING CHANGE

Do not extend notes this side of this line

STATION	B. S.	H. I.	F. S.	ELEV.	
		582 98			
322+50			830	574 68	
323+00			830	574 68	
+29 08			808	574 90	on 3/4 LP
+49			7 60	575 38	bot. road fill
324+0 (TP)			157	581 41	Top " "
	964	591 05			
+50			530	585 75	
+88			490	586 15	Top bank (± 3' bank)
325+0			580	585 25	
+10			650	584 55	gutter
BM "U"			257	588 48	588.543 per pg. 116-FB 801)
	134	589 89			
325+50			447	585 42	W'LY edge pave.
326+0			403	585 86	on pave.
+50			421	585 68	
		X SECTIONS			
326+62 53 EC.			433	585.6	" " ℄
"			436	585.5	9'R
"			46	585 3	15'R gutter-bot. bank

Profile Notes Rod A.W.V. Plotted H. L. MARTIN Job No. 8268 Division No. _____ FB 840 Pg. 23
No. _____ Date 9-30-41 Date OCT 1 1941 Survey of Malibu Cn. Road
X Sec. Survey by Butler Notes Date 9-18-40
Date OCT 1 1941 Map No. C. Johnson

Form 307 5M 5-39

PLEASE RETURN TO
LOS ANGELES COUNTY SURVEYOR
700 HALL OF RECORDS

NOTE: ANY ADDITIONS OR CHANGES ON THIS SHEET MUST BE MADE OR CIRCLED IN RED INK, WITH DATE AND NAME OF PERSON MAKING CHANGE

Do not extend notes this side of this line

P.B. 340 Pg. 24 | Job No. 8268 | Division No. | Notes Red | Plotted H. L. MARTIN | Profile
Survey of Malibu Cr Road. | Date 10-2-41 | Date OCT 1 1941 | No.
Survey by Butler | Notes Check L. MARTIN | Check W. VAN FLEET | X-Sec.
Indexed A. C. Johnson | Notes | Date OCT 1 1941 | Date OCT 1 1941 | No.

STATION	B. S.	H. I.	F. S.	ELEV.		
326+62 ℄ EC.		589.89				
"			+5.0	594.9	31'R	
"			+6.7	596.6	40'R	
"			4.75	585.1	7'L edge pave	
"			5.0	584.9	10'L bot cut bank	
"			1.3	588.6	15'L Top bank	
"			2.2	587.7	27'L	
"			+0.1	590.0	33'L	
"			+0.5	590.4	40'L	
"			0.1	589.8	50'L	
"			0.9	589.0	70'L	
327+0 ℄			4.65	585.24	on pave	
"			4.73	585.16	9'R edge pave	
"			5.1	584.8	15'R bot bank	
			+2.0	591.9	25'R Top bank	
			+5.0	594.9	35'R bk	
			+5.8	595.7	47'R	
"			5.15	584.7	7'L edge pave	
"			5.4	584.5	10'L bot bank	
"			3.1	586.8	11'L Top bank	

Form 307 5M 5-39

PLEASE RETURN TO
LOS ANGELES COUNTY SURVEYOR
700 HALL OF RECORDS

NOTE: ANY ADDITIONS OR CHANGES ON THIS SHEET MUST BE MADE OR CIRCLED IN RED INK, WITH DATE AND NAME OF PERSON MAKING CHANGE

Do not extend notes this side of this line

STATION	B. S.	H. I.	F. S.	ELEV.		
327+0		589 89	32	586 7	24'L	
"			23	587 6	29'L	
"			20	587 9	36'L	
"			33	586 6	70'L	
327+50 ±			530	584 59	on pave.	
"			537	584 52	9'R edge pave	
"			58	584 1	16'R	
"			41	585 8	20'R	
			51	584 8	40'R	
"			579	584 10	7'L edge pave.	
"			61	583 8	11'L gutter	
"			37	586 2	18'L	
"			50	584 9	22'L	
"			38	586 1	32'L	
"			62	583 2	70'L	
327+68			78	582 1	70'L	Top So Bank
327+65 ok			58	584 1	37'L	" " "
327+85			60	583 9	18'L	" " "

Profile No. ____ Notes Red. H.W.V. Plotted H. L. MARTIN Job No. 8268 Division No. ____
Date 10-1-41 Date OCT 1 [illegible] Survey of Malibu Cn Road
X-Sec. Notes Chkd. L. MARTIN Chkd. W. VAN FLEET Survey by Butler Notes Date 9-18-40
No. ____ Date OCT 1 [illegible] Map No. ____ Indexed [illegible]

F B. 840 Pg. 25

Form 307 5M 5-39

PLEASE RETURN TO
LOS ANGELES COUNTY SURVEYOR
700 HALL OF RECORDS

NOTE: ANY ADDITIONS OR CHANGES ON THIS SHEET MUST BE MADE OR CIRCLED IN RED INK, WITH DATE AND NAME OF PERSON MAKING CHANGE

Do not extend notes this side of this line

STATION	B. S.	H. I.	F. S.	ELEV.		
		589 89				
328+0 ℄			6 00	583 89	on pave	
/			6 25	583 6	9'R edge pave.	
/			6 7	583 2	16'R gutter	
/			6 3	583 6	17'R	
/			5 8	584 1	40'R	
/						
/			6 50	583 4	7'L	
/			6 9	583 0	10'L	
/			6 6	583 3	12'L Top bank	
			17 0	572 9	24'L brk	
			20 7	569 2	34'L bot bank	
			21 0	568 9	70'L bot creek	
327+80			21 0	568 9	bot So. bank	70'L
"			20 0	569 9	" " "	46'L
327+82			14 0	575 9	on " "	30'L
328+20 5			19 90	570 0	24.0'L - flowline 72" Corr. Culvert	
328+20			22 8	567 1	28'L - " creek	
328+30			20 0	569 9	40'L bot "	

F.B. 840 Pg. 26 Job No. 8268 Division No. Notes Date
Survey of Malibu Cn Road
Survey by Butler Notes
Indexed A. C. Johns Date
A. W. VAN FLEET Plotted H. L. MARTIN Profile
Notes Checked OCT 1 1941 Date OCT 1 1941 No.
Notes Checked H. L. MARTIN Checked A. W. VAN FLEET X-Sec.
Date OCT 1 1941 Date OCT 1 1941 No.

Form 307 5M 5-39

PLEASE RETURN TO
LOS ANGELES COUNTY SURVEYOR
700 HALL OF RECORDS

NOTE: ANY ADDITIONS OR CHANGES ON THIS SHEET MUST BE MADE OR CIRCLED IN RED INK, WITH DATE AND NAME OF PERSON MAKING CHANGE

Do not extend notes this side of this line

STATION	B. S.	H. I.	F. S.	ELEV.		
		589 89				
328+33			18 0	571 9	40'L	
328+50			6 57	583 3		℄ on pave
"			6 97	582 9		9 R edge pave
"			7 40	582 5		15'R gutter
"			7 9	582 0		21'R gr.
"			6 90	583 0	7'L edge pave	
"			7 1	582 8	9'L gutter	
"			6 9	583 0	13'L Top Bank	
"			14 0	575 9	24'L - on bank	
"			17 0	572 9	31'L - bot bank	
"			17 7	572 2	60'L - bot No bank	
"			8 0	581 9	77'L - Top " "	
328+27			20 0	569 9	70'L bot. creek	
328+30			17 0	572 9	70'L " ~~No. bank~~ brk	
328+42			16 0	573 9	" " No. bank	
328+85			6 70	583 2		℄
"			7 4	582 5	13'L - Top Bank	

Profile No. ____ Notes Red. A. W. VAN FLEET Plotted H. L. MARTIN Job No. 8268 Division No. ____ F B. 840 Pg. 27
Date OCT 1 1941 Date OCT 1 1941 Survey of Malibu Ca Road
X-Sec. Notes Chk. H. L. MARTIN Chk. A. W. VAN FLEET Survey by Butler Notes Date 9-18-40
Date OCT 1 1941 Map No. Indexed C. Johnson

Form 307 5M 5-39

PLEASE RETURN TO
LOS ANGELES COUNTY SURVEYOR
700 HALL OF RECORDS

NOTE: ANY ADDITIONS OR CHANGES ON THIS SHEET MUST BE MADE OR CIRCLED IN RED INK, WITH DATE AND NAME OF PERSON MAKING CHANGE

Do not extend notes this side of this line

F.B. 840 Pg. 28 Job No. 8268 Division No. Survey of Malibu Cr Road Survey by C. Johnson Date Notes Indexed Date

A. W. VAN FLEET Plotted J. L. MARTIN Profile No. X-Sec. No.
Notes Plotted OCT 1 1941
Date OCT 1 1941 Checked J. L. MARTIN
Notes Checked A. W. VAN FLEET
Date OCT 1 1941

STATION	B. S.	H. I.	F. S.	ELEV.		
		5899				
328+85			157	5242	30'L Bot. bank	
"			156	5243	38'L " "	
"			89	5810	58'L " "	
"			80	5819	70'L	
328+32			748	5824	Top wingwall E side	29.7R
"			16.5	5734	bot " " gr. bot creek	29.7R
328+42			7.52	58237	Top wingwall	22.5R
"			19.1	57072	flowline 72" Corr Culv	22.5R
328+54			7.65	58224	Top wingwall	24.5R
			15.9	5746	gr. bot " on E Side	
328+50			189	5710	32'R flowline creek (about 4' wide	
"			120	5779	45'R on E'LY Side bank	
328+32			124	5775	45'R	

Form 307 5M 5-39

PLEASE RETURN TO
LOS ANGELES COUNTY SURVEYOR
700 HALL OF RECORDS

NOTE: ANY ADDITIONS OR CHANGES ON THIS SHEET MUST BE MADE OR CIRCLED IN RED INK, WITH DATE AND NAME OF PERSON MAKING CHANGE

Do not extend notes this side of this line

STATION	B. S.	H. I.	F. S.	ELEV.		
		589 89'				
329+00			7 62	582 3		℄
"			7 00	582 9		9'R edge pave
"			7 4	582 5		gutter
"			8 1	581 8		27'R top w bank
"			17 8	572 1		55'R bot creek 3' wide
"			13 0	576 9		78'R on E bank
"			7 00	582 9	8'L edge pave	
"			7 4	582 5	12'L gutter	
"			7 4	582 5	18'L	
"			7 3	582 6	35'L (No bank) creek	
"			7 7	582 2		
329+50 ℄ T.P.			6 47	583 42		℄
	9 13	592 55				
/			9 20	583 3		8'R edge pave
/			9 3	583 2		16'R
/			8 3	584 2		40'R
/			9 38	583 17	9'L edge pave	
/			9 3	583 2	18'L	
/			8 1	584 4	21'L	

Profile No. ____ Notes Red. A. W. VAN FLEET Plotted R. L. MARTIN Job No. 8268 Division No. ____ F B. 840 PG. 29

Date OCT 1 1941 Date OCT 1 1941 Survey of Malibu Cr Road

X-Sec. No. ____ Notes Cont'd L. MARTIN Date OCT 1 1941 Survey by Butler Notes Date 9-18-40

Date OCT 1 1941 Map No. ____ Indexed C. Job ____

Form 307 5M 5-39

PLEASE RETURN TO
LOS ANGELES COUNTY SURVEYOR
700 HALL OF RECORDS

NOTE: ANY ADDITIONS OR CHANGES ON THIS SHEET MUST BE MADE OR CIRCLED IN RED INK, WITH DATE AND NAME OF PERSON MAKING CHANGE

Do not extend notes this side of this line

STATION	B. S.	H. I.	F. S.	ELEV.		
		59255				
329+50			95	5831	30'L	
			98	5828	70'L	
330+00			860	5840		℄ on pave.
/			883	5837		8'R edge
/			95	5830		16'R
/			80	5845		20'R
/			80	5845		40'R
/						
/			885	5837	11'L edge pave	
/			93	5832	17'L	
/			71	5854	21'L	
/			93	5832	70'L	
330+50			808	5845		℄
/			836	5842		8'R edge pave
/			91	5835		16'R
/			76	5850		20'R
/			71	5854		40'R
/			83	5842	10'L edge pave	
/			88	5838	16'L	
/			71	5855	20'L	

E.B. 840 Pg. 30 Job No. 8268 Division No. Notes Date Plotted H. L. MARTIN Profile No.
Survey of Malibu Cr Road Notes Chkd. H. L. MARTIN Date OCT 1 1941 A. W. VAN FLEET X-Sec. No.
Survey by Butler Notes Date OCT 1 1941 Checked
Indexed A. C. Johnson

Form 307 5M 5-39

PLEASE RETURN TO
LOS ANGELES COUNTY SURVEYOR
700 HALL OF RECORDS

NOTE: ANY ADDITIONS OR CHANGES ON THIS SHEET MUST BE MADE OR CIRCLED IN RED INK, WITH DATE AND NAME OF PERSON MAKING CHANGE

Do not extend notes this side of this line

STATION	B. S.	H. I.	F. S.	ELEV.		
		592 55				
330+50			83	5842	70' L	
331+0			741	5851 4		℄
/			780	5848		8' edge
/			83	5842		16
/			67	5858		20
/			72	5854		40' R
			766	5849	10' L edge pave.	
			81	5844	16' L	
			66	5860	20' L	
			43	5882	70' L	
331+50			643	5861		℄
			675	5858		
			73	5852		16' R
			59	5867		20' R
			64	5862		40' R
			665	5859	11' ~~R~~ L	
			68	5858	17' ~~R~~ L	

Profile
No. ____ Notes Kept A. W. VAN FLEET Plotted H. L. MARTIN Job No. 8268 Division No. ____
Date OCT 1 1941 Date OCT 1 [illegible] Survey of Malibu Cr. Road
X-Sec. Notes Chk. H. L. MARTIN [illegible] VAN FLEET Survey by ____ Notes ____ Date 9-18-40
No. ____ Date OCT 1 [illegible] 1941 Map No. ____ Indexed A. C. Job [illegible]

F B. 840 PG. 31

Form 307 5M 5-39

PLEASE RETURN TO
LOS ANGELES COUNTY SURVEYOR
700 HALL OF RECORDS

NOTE: ANY ADDITIONS OR CHANGES ON THIS SHEET MUST BE MADE OR CIRCLED IN RED INK, WITH DATE AND NAME OF PERSON MAKING CHANGE

Do not extend notes this side of this line

STATION	B. S.	H. I.	F. S.	ELEV.		
		59255				
331+50			46	5880	20'L	
			30	5896	70'L	
332+00			550	5871		℄
			573	5868		8'R
			63	5862		16'R
			52	5874		20'R
			57	5868		40'R
			550	5871	11'L edge	
			58	5868	17'L	
			34	5892	20'L	
			23	5902	70'L	
332+50			480	58775		℄
			490	5876		7'R edge
			48	5877		16'R
			48	5877		20'R
			47	5878		40'R
			493	5876	10'L	
			53	5872	16'L	
			38	5887	20'L	
			26	5900	70'L	

F. B. 94 Pg. 32 Job No. 8268 Division No. Notes Rd. A. W. VAN FLEET Plotted H. L. MARTIN Profile
Survey of Malibu Cn Rd Date OCT 1 1941 No.
Survey by Butler Notes Chk'd H. L. MARTIN Chk'd A. W. VAN FLEET X-Sec.
Indexed A. C. Johnson Date 9/19/40 Date OCT 1 1941 No.

Form 307 5M 5-39

PLEASE RETURN TO
LOS ANGELES COUNTY SURVEYOR
700 HALL OF RECORDS

NOTE: ANY ADDITIONS OR CHANGES ON THIS SHEET MUST BE MADE OR CIRCLED IN RED INK, WITH DATE AND NAME OF PERSON MAKING CHANGE

Do not extend notes this side of this line

STATION	B. S.	H. I.	F. S.	ELEV.		
		592 55				
333-00			473	587 82		℄
			474	587 81		7'R
			49	587 6		16R
			41	588 4		20R
			36	589 0		40R
			491	587 6	10 Ledge	
			53	587 2	16 L	
			38	588 8	20 L	
			40	588 6	70 L	
333+50			476	587 8		℄ on pave
			507	587 5		7'R
			57	586 8		16R
			42	588 4		20R
			37	588 8		40R
			488	587 7	10 L	
			53	587 2	16 L	
			36	589 0	20 L	
			49	587 6	70 L	

Profile No. X-Sec. No.
Notes Red A. W. VAN FLEET Date OCT 1 1941
Plotted R. L. MARTIN Date OCT 1 1941
Job No. 8268 Division No.
Survey of Malibu Cn Rd.
Survey by Butler Notes
Map No.
Indexed A. C. Johnson Date 9/19/40

F B. 840 PG. 33

Form 307 5M 5-39

PLEASE RETURN TO
LOS ANGELES COUNTY SURVEYOR
700 HALL OF RECORDS

NOTE: ANY ADDITIONS OR CHANGES ON THIS SHEET MUST BE MADE OR CIRCLED IN RED INK, WITH DATE AND NAME OF PERSON MAKING CHANGE

Do not extend notes this side of this line

STATION	B. S.	H. I.	F. S.	ELEV.		
		592 55				
334+00			4 81	587 7		℄ on pave
/			4 85	587 7		7'R
/			5 2	587 4		16'R
/			4 0	588 5		20'R
/			3 5	589 0		40'R
/			5 21	587 3	10'L edge pave	
/			5 8	586 8	16'L	
/			3 7	588 8	19'L	
/			5 4	587 2	70'L	
334+50			4 85	587 7		℄ on pave
/			5 00	587 6		6'R edge
/			5 3	587 2		16'R
/			4 0	588 6		20'R
/			3 5	589 0		40'R
/			5 13	587 4	10'L	
/			5 6	587 0	16'L	
/			3 8	588 8	20'L	
/			5 9	586 6	70'L	

B 840 Pg. 34 Job No. 8268 Division No. Notes Red. A. W. VAN FLEET Plotted H. L. [illegible] Profile
Survey of Malibu Co Rd. Date OCT 1 1941 Date OCT 1 1941 No.
Survey by Butler Notes Chkd. [illegible] Chkd. A. W. VAN FLEET X-Sec.
Indexed A. C. Johnson Date OCT 1 1941 Date OCT 1 1941 No.

Form 307 5M 5-39

PLEASE RETURN TO
LOS ANGELES COUNTY SURVEYOR
700 HALL OF RECORDS

NOTE: ANY ADDITIONS OR CHANGES ON THIS SHEET MUST BE MADE OR CIRCLED IN RED INK, WITH DATE AND NAME OF PERSON MAKING CHANGE

Do not extend notes this side of this line

STATION	B. S.	H. I.	F. S.	ELEV.		
		592 55				
335+00			5 03	587 5		℄ on pave
/			5 14	587 4		7 Ledge
/			5 3	587 2		16 R
/			4 1	588 5		20 R
/			3 1	589 4		40 R
/			5 31	587 2	9 Ledge	
/			5 9	586 6	16 L	
/			4 3	588 2	19 L	
/			6 4	586 2	70 L	
335+50			5 35	587 2		℄ on pave
			5 53	587 0		7 R
			5 6	586 9		11 R
			4 4	588 2		20 R
			3 7	588 8		40 R
			5 58	587 0	10 Led	
			6 3	586 3	17 L	
			5 1	587 4	20 L	
			13 1	579 5	70 L	
T.P. (335+50)			5 36	587 19		

Profile
Notes Red. VAN FLEET Plotted H. L. MARTIN Job No. 8268 Division No.
No. Date OCT 1 1941 Date OCT 1 Survey of Malibu Cn Rd.
X-Sec. Notes Check VAN FLEET Survey by Butler Notes
No. Date OCT 1 Date OCT 1 1941 Map No. Indexed A. C. Johnson Date 9/10/40

F B. 840 PG. 35

Form 307 5M 5-39

PLEASE RETURN TO
LOS ANGELES COUNTY SURVEYOR
700 HALL OF RECORDS

NOTE: ANY ADDITIONS OR CHANGES ON THIS SHEET MUST BE MADE OR CIRCLED IN RED INK, WITH DATE AND NAME OF PERSON MAKING CHANGE

Do not extend notes this side of this line

STATION	B. S.	H. I.	F. S.	ELEV.		
T.P.				587 19		
	3 00	590 19				
335+75			3 20	587 0		℄
			3 63	586 6	10'L edge	
			4 1	586 1	16'L	
			4 1	586 1	19'L	
			8 7	581 5	27'L	
			13 2	577 0	70'L	
336+20			3 46	586 73		℄
10K Brk			3 53	586 7		8'R
/			3 6	586 6		16'R
/			2 2	588 0		20'R
/			1 2	589 0		
/			3 9	586 3	10'L	
/			4 4	585 8	16'L	
/			2 7	587 5	20'L	
/			5 4	584 8	70'L	
336+50			3 54	586 6		℄
/			3 61	586 6		7'R edge
/			3 8	586 4		16'R
/			2 1	588 1		20'R

F.B. 840 Pg. 36 Job No. 8268 Division No. Notes Red. A. W. VAN FLEET Plotted H. L. MARTIN Profile No.
Survey of Malibu Cn Rd. Date OCT 1 1941 Date OCT 1 1941 X-Sec. No.
Survey by Butler Notes Notes Chk H. L. MARTIN Checked A. W. VAN FLEET
Indexed A. C. Johnson Date OCT 1 1941 Date OCT 1 1941

Form 307 5M 5-39

PLEASE RETURN TO
LOS ANGELES COUNTY SURVEYOR
700 HALL OF RECORDS

NOTE: ANY ADDITIONS OR CHANGES ON THIS SHEET MUST BE MADE OR CIRCLED IN RED INK, WITH DATE AND NAME OF PERSON MAKING CHANGE

Do not extend notes this side of this line

STATION	B. S.	H. I.	F. S.	ELEV.		
		590 19				
336+50			11	5891		40'R
"			397	5862	10'L edge pave	
"			44	5858	16'L	
"			20	5882	21'L	
"			42	5860	70'L	
337+00			376	5864	℄	
"			383	5864		8'R edge
"			37	5865		16'R
"			25	5877		20'R
"			15	5887		40'R
"			412	5861	10'L	
"			44	5858	15'L	
"			18	5884	20'L	
"			41	5861	70'L	
337+50			398	5862	℄	
"			393	5863		8'R
"			44	5858		16'R
"			38	5864		20'R
"			28	5874		40'R
"			463	5856	9'L edge	

Profile No. ____ Date OCT 1 1941 Notes Red. ____ Plotted ____ Date OCT 1 1941 Job No. 8268 Division No. ____ Survey of Malibu Cr Rd. Survey by Butler Notes ____ Date 9/19/46 Notes Chk'd. ____ Date OCT 1 1941 Map No. ____ Indexed ____

F B. 840 PG. 37

Form 307 5M 5-39

PLEASE RETURN TO
LOS ANGELES COUNTY SURVEYOR
700 HALL OF RECORDS

NOTE: ANY ADDITIONS OR CHANGES ON THIS SHEET MUST BE MADE OR CIRCLED IN RED INK, WITH DATE AND NAME OF PERSON MAKING CHANGE

Do not extend notes this side of this line

STATION	B. S.	H. I.	F. S.	ELEV.		
337+50		590 19				
			5 2	585 0	15'L	
"			3 0	587 2	20'L	
			7 3	582 9	70'L	
338+00			4 24	586 0		℄
			4 10	586 1		9'R edge
			5 4	584 8		20'R
			6 4	583 8		40'R
			5 00	585 2	9'L edge	
			5 6	584 6	14'L	
			7 7	582 5	21'L	
"			9 3	580 9	70'L	
338+50			4 03	586 16		℄ on pave
			3 63	586 6		9'R edge
			3 9	586 3		15'R
			5 6	584 6		20'R
			6 6	583 6		40'R
			4 89	585 3	8'L	

F.B. 840 Pg. 38 Job No. 8268 Division No. A. W. VAN FLEET Notes Red. Plotted N. L. MARTIN Profile
Survey of Malibu Cn RD. Date OCT 1 1941 Date OCT 1 1941 No.
Survey by Butler Notes Butler Notes Chk. N. L. MARTIN Checked A. W. VAN FLEET X-Sec.
Indexed A. C. Johnson Date OCT 1 1941 Date OCT 1 1941 No.

Form 307 5M 5-39

PLEASE RETURN TO
LOS ANGELES COUNTY SURVEYOR
700 HALL OF RECORDS

NOTE: ANY ADDITIONS OR CHANGES ON THIS SHEET MUST BE MADE OR CIRCLED IN RED INK, WITH DATE AND NAME OF PERSON MAKING CHANGE

Do not extend notes this side of this line

STATION	B. S.	H. I.	F. S.	ELEV.		
		590 19				
338+50			53	584 9	13'L	
"			115	578 7	23'L bank	
"			149	575 3	70'L bot. Swale	
338+58			1370	576.5	16.5'L - flowline	30" V.C. - Culvert.
338+66			1380	576.4	32.0'R "	- 36" Cor. Iron "
339+00			261	587.6	℄	
/			227	587.9		6'R edge pave.
/			28	587 4		15'R Top fill
/			88	581 4		30'R
/			116	578 6		43'R (flow of 2' Creek)
/						
/			385	586 3	12'L edge pave.	
/			42	586.0	15'L gutter	
/			34	586 8	18'L Top fill	
/			72	583 0	25'L bot fill	
/			66	583 6	70'L	
338+72	headwall	Wend	686	583 33	Note Ground is flush	21.5'R Top headwall
338+63 L		Eend.	666	583 53	to top headwall S'WLY from it	35.5'R " "

Profile No. ___ Date OCT 1 1941 Notes Plotted H. L. MARTIN Job No. 8268 Division No. ___

X-Sec. No. ___ Date OCT 1 1941 Notes Plotted H. L. MARTIN Survey of Malibu Cr. Rd.

Date OCT 1 1941 Survey by Butler Notes ___ Date 9/10/40

Date OCT 1 1941 Map No. ___ Indexed A. C. Johnson

F B. 840 PG. 39

Form 307 5M 5-39

PLEASE RETURN TO
LOS ANGELES COUNTY SURVEYOR
700 HALL OF RECORDS

NOTE: ANY ADDITIONS OR CHANGES ON THIS SHEET MUST BE MADE OR CIRCLED IN RED INK, WITH DATE AND NAME OF PERSON MAKING CHANGE

Do not extend notes this side of this line

STATION	B. S.	H. I.	F. S.	ELEV.		
		59019				
339+50			0.85	589 34		℄
/			2.6	587 6		20'R
/			7.3	582 9		30'R
/			8.3	581 9		50'R
/			0.82	589 4	6'L edge pave.	
/			2.73	587 5	24'L edge pave + gutter	
/			1.6	588 6	31'L	
/			2.4	587 8	70'L	
339+78.86			0.6	589 59	C.S. Mon.	℄
			1.3	588 9		20'R
			7.2	583 0		34'R
			7.8	582 4		50'R
			0.18	590 0	18'L edge pave.	
			1.75	588 4	40'L W edge	
			+0.2	590 4	46'L	
			−0.2	590 0	70'L	

F.B. 940 Pg. 40 Job No. 8268 Division No. Notes Date Plotted A. L. MARTIN Date OCT 1 1941 Profile No.
Survey of Malibu Co. RD Notes Date Checked A. W. VAN FLEET Date OCT 1 1941 X-Sec. No.
Survey by Butler Notes Date
Indexed A. C. Johnson

Form 307 5M 5-39

PLEASE RETURN TO
LOS ANGELES COUNTY SURVEYOR
700 HALL OF RECORDS

NOTE: ANY ADDITIONS OR CHANGES ON THIS SHEET MUST BE MADE OR CIRCLED IN RED INK, WITH DATE AND NAME OF PERSON MAKING CHANGE

Do not extend notes this side of this line

STATION	B. S.	H. I.	F. S.	ELEV.		
		590.19				
340+29			+07	590.9	bot. bank	℄ produced
			+02	590.4		40'R
			+08	591.0	57'L edge pave	
			−02	590.0	79'L W'LY edge pave	
T.P. (339+50)			085	589.34		
	632	595.66				
T.P.			971	585.95		
	144	587.39				
T.P.	388	579.99	1128	576.11		
B.M. #38			134	578.65	578.662 per pg 117 - F.B. 801	

Profile No. ____ Date OCT 1 1941 Plotted H. L. MARTIN Job No. 8268 Division No. ____ F.B. 840 PG. 41
Notes Red A. W. [illegible] Survey of Malibu Cn Rd.
X-Sec. No. ____ Notes Check H. L. MARTIN Date OCT 1 1941 Survey by Butler Notes by Butler Date 9/19/46
Detail No. ____ Date ____ Map No. ____ Indexed No. C. Johnson

F.B. 840 Pg. 42 | Job No. | Division No. | Notes Red. | Plotted | Profile

Survey of | Date | Date | No.

Survey by | Notes | Notes Chkd. | Checked | X-Sec.

Indexed A. C. Johnson Date | Date | Date | No.

STATION	B. S.	H. I.	F. S.	ELEV.

Do not extend notes this side of this line

Form 307 5M 5-39

PLEASE RETURN TO
LOS ANGELES COUNTY SURVEYOR
700 HALL OF RECORDS

NOTE: ANY ADDITIONS OR CHANGES ON THIS SHEET MUST BE MADE OR CIRCLED IN RED INK, WITH DATE AND NAME OF PERSON MAKING CHANGE

Profile No. ____ Notes Red. ____ Plotted ____ Job No. 8268 Division No. ____ F.B. 840 Pg. 43

Date ____ Date ____ Survey of Malibu Cn Rd.

X-Sec. No. ____ Notes Chkd. ____ Checked ____ Survey by Butler Notes Nichols Date Oct 17 '40

Date ____ Date ____ Map No. ____ Indexed C. Johns Date 10-31-40

NOTE: ANY ADDITIONS OR CHANGES ON THIS SHEET MUST BE MADE OR CIRCLED IN RED INK, WITH DATE AND NAME OF PERSON MAKING CHANGE

Do not extend notes this side of this line

PLEASE RETURN TO LOS ANGELES COUNTY SURVEYOR 700 HALL OF RECORDS

Form 307 5M 5-39

STATION	B. S.	H. I.	F. S.	ELEV.

J.N. 8268

Malibu Cn Rd.

Sta 227+78.50 TO 261+61.24 old STA.
= 261+71.51 New "

℄ Profile (INC. New LINE - Tapia Pk per F.B. 801-204-6)

Vicinity - Tapia Park

℄ per F.B. 801/199-206

Butler
Nichols
Carrasco
Moser
Tierney

F.B. 840 Pg. 44 Job No. 8268 Division No. Notes Red. Plotted Profile

Survey of Malibu Co. Rd. Date Date No.

Survey by Butler Notes Nichols Notes Chkd. Checked X-Sec.

Indexed Date Date Date No.

STATION	B. S.	H. I.	F. S.	ELEV.	

Form 307 5M 5-39

PLEASE RETURN TO
LOS ANGELES COUNTY SURVEYOR
700 HALL OF RECORDS

Do not extend notes this side of this line

NOTE: ANY ADDITIONS OR CHANGES ON THIS SHEET MUST BE MADE OR CIRCLED IN RED INK, WITH DATE AND NAME OF PERSON MAKING CHANGE

Form 307 LM 5-39

PLEASE RETURN TO
LOS ANGELES COUNTY SURVEYOR
700 HALL OF RECORDS

NOTE: ANY ADDITIONS OR CHANGES ON THIS SHEET MUST BE MADE OR CIRCLED IN RED INK, WITH DATE AND NAME OF PERSON MAKING CHANGE

Do not extend notes this side of this line

STATION	B. S.	H. I.	F. S.	ELEV.	
P#N 18	5 10	449 59		444 49	Spike in Large boulder Per FB 80-63
TP	11 47.5	459.43	1 635	447 955	
TP	10 98	470 107	0 303	459 127	
POT. #30A					
227+78.50			6 28	463 83	3/4" IP
227+65 Sta OK			15 98	454 13	
+55 Sta OK			1 30	468 81	
227+84.0			5 50	464 60	
228+00			14 70	455 40	
+08			11 70	458 40	
+25			18 90	451 20	
+30			16 10	454 00	
+58			14 80	455 30	
+75			14 90	455 20	
+88			19 80	450 30	B.D.
229+00			14 00	456 10	
+25			10 90	459 20	
+40			14 00	456 10	
+50			10 80	459 30	
+75			6 60	63 5	
+95.76			1 30	68 8	
230+00			2 50	67 6	

No. _____ Date OCT 1 1941 Date OCT 1 1941 Map No. _____ Indexed A. C. Johnson

F.B. 840 Pg. 45

Form 307 5M 5-39

PLEASE RETURN TO
LOS ANGELES COUNTY SURVEYOR
700 HALL OF RECORDS

NOTE: ANY ADDITIONS OR CHANGES ON THIS SHEET MUST BE MADE OR CIRCLED IN RED INK, WITH DATE AND NAME OF PERSON MAKING CHANGE

Do not extend notes this side of this line

STATION	B. S.	H. I.	F. S.	ELEV.	
		470 107			
230+25			1 50	468 6	
T.P.	2 64⁵	472 12⁸	0 62⁴	469 48³	
+50			2 40	69 7	
+75			5 20	62 9	
231+00			9 80	62 3	
+06			10 90	61 2	T.B.
+17			15 80	56 3	B.D.
+25			12 20	59 9	T.B.
+50			11 00	61 1	
+75			9 90	62 2	
232+00 T.P.	8 44⁵	473 57	7 00³	465 12⁵	✓
+25			5 90	67 7	
POT 232+45³³			4 80	68 8	1×2
+50			4 70	68 9	
+75			3 60	70 0	
+85			5 90	67 7	
233+00			6 30	67 3	
+16.78			6 40	67 2	BC 1×2
+25			6 30	67 3	
+50			2 80	70 8	

F.B. 840 Pg. 44 Job No. 8268 Division No. Notes Rec. H S M Plotted H S M Profile
Survey of Malibu Cn Rd. Date 10-1-41 Date 10-1-41 No. B-1604-4
Survey by Butler Notes Nichols Notes Checked A. W. VAN FLEET Checked A. W. VAN FLEET X-Sec.
Indexed Date Date OCT 1 1941 Date OCT 1 1941 No.

Form 307 5M 5-39

PLEASE RETURN TO
LOS ANGELES COUNTY SURVEYOR
700 HALL OF RECORDS

NOTE: ANY ADDITIONS OR CHANGES ON THIS SHEET MUST BE MADE OR CIRCLED IN RED INK, WITH DATE AND NAME OF PERSON MAKING CHANGE

Do not extend notes this side of this line

STATION	B. S.	H. I.	F. S.	ELEV.	
		473 57			
T.P.	10 37.5	483 12	0 82	472 75	
233+75			6 70	76 4	
TP	11 88	494 58	0 42	482 70	
234+00			11 50	83 1	
+25			2 20	92 4	
T.P	12 11	506 65.5	0 03.5	494 54.5	
TP	12 05	517 87.5	0.83	505 82.5	
+50			12 20	5 7	
+75			7 90	10 0	
TP	11 66.3	528 37.8	1 16	516 71.5	
235+00			7 60	520 78	
+25			7 50	20 9	Steep Shale slope
T.P.	10 70.5	538 63.3	0 45	527 92.8	
+50 TP	1 67	536 57.3	3 73	534 90.3	
+75			9 20	27 4	
T.P.	2 72.5	527 54.8	1 75	524 82.3	
T.P.	0.70	516 80.8	11 44	516 10.8	
236+00			3 80	513 00	
+25			13 10	3 7	
+50			13 40	3 4	

Profile Notes Bed H.S.M. Plotted H.S.M. Job No. 8268 Division No.
No. B-1604-A Date 10-1-41 Date 10-1-41 Survey of Malibu Cr. Rd.
N.S. Notes A.W. VAN FLEET Date A.W. VAN FLEET Survey by Butler Notes Nichols Date 10/40
No. Date OCT 1 1941 Date OCT 1 1941 Map No. Indexed

F.B. 840 Pg. 47

Form 307 5M 5-39

PLEASE RETURN TO
LOS ANGELES COUNTY SURVEYOR
700 HALL OF RECORDS

NOTE: ANY ADDITIONS OR CHANGES ON THIS SHEET MUST BE MADE OR CIRCLED IN RED INK, WITH DATE AND NAME OF PERSON MAKING CHANGE

Do not extend notes this side of this line

STATION	B. S.	H. I.	F. S.	ELEV.	
		516 80.8			
236+59			10 30	506 5	
TP	0 33	505 54.5	11 59.3	505 21.5	
236+75			6 30	499 2	
237+00			4 40	501 1	
+25			11 40	494 1	
T.P.	5 08.5	501 84.5	8 78.5	496 76	Boss spike in 4" oak 4 p up hill from Sta 237+25 Used as Fence post
+50			11 90	89 9	
+75			9 70	92 1	
+90			6 80	95 0	
EC 237+99.23			7 70	94 1	
238+25			3 50	98 3	
+50			2 90	498 9	
T.P.	12 26.5	513 61.5	0 49.5	501 35.0	
+75			11 00	502 6	
PoT 31 P 238+87.09			9 52	504 1	3/4" I.P.
239+00			15 00	498 6	
+25			21 00	92 6	
+44			25 30	88 3	BD
+50			22 20	491 4	
+75			8 20	505 4	

F.B. 840 Pg. 46 Job No. 8268 Division No. Notes Rod H.L.M. Plotted H.L.M. Profile
Survey of Malibu Cn Rd. Date 10-1-41 Date 10-1-41 No. B-1604-4
Survey by Butler Notes Nichols Notes A. W. VAN FLEET Checked A. W. VAN FLEET X-Sec.
Indexed Date Date OCT 1 1941 Date OCT 1 1941 No.

Form 307 5M 5-39

PLEASE RETURN TO
LOS ANGELES COUNTY SURVEYOR
700 HALL OF RECORDS

NOTE: ANY ADDITIONS OR CHANGES ON THIS SHEET MUST BE MADE OR CIRCLED IN RED INK, WITH DATE AND NAME OF PERSON MAKING CHANGE

Do not extend notes this side of this line

STATION	B. S.	H. I.	F. S.	ELEV.	
		513 61.5			
POT. 31E 239+97.31			0 07	513 55	3/4" I.P.
240+25			2 20	1 4	
+50			5 70	7 9	
+75			9 50	4 1	
T.P.	2 09	503 64	12 06.5	501 55	✓
241+00			5 40	498 2	
+25			8 90	94 7	
+50			12 80	90 8	BD
+63			11 90	91 7	Brk
+75			13 80	89 8	BD Trail
242+00			9 50	94 1	Trail
POT 31F 242+21.41			4 27	89 37	3/4" I.P.
+50			6 70	96 9	
+75			8 80	94 8	
POT 31G 243+01.41			10 56	93 08	3/4" I.P.
T.P.	0 63.5	493 20.5	11 07.5	492 56.5	✓
+25			4 00	89 2	
+50			7 30	85 9	
TP +75	1 26	485 75	8 71	484 49	✓
BC 243+90.07			1 90	83 85	3/4" I.P.

Profile No. B-1604-4 Notes Red H.S.M. Plotted H.S.M. Job No. 8268 Division No. F B 840 Pg. 49
Date 10-1-41 Date 10-1-41 Survey of Malibu Ch. Rd.
X-Sec. Notes Red A. W. VAN FLEET Check A. W. VAN FLEET Survey by Butler Notes Nichols Date 10/40
No. Date OCT 1 1941 Date OCT 1 1941 Map No. Indexed C. Johnson Date

Form 307 5M 5-39

PLEASE RETURN TO
LOS ANGELES COUNTY SURVEYOR
700 HALL OF RECORDS

NOTE: ANY ADDITIONS OR CHANGES ON THIS SHEET MUST BE MADE OR CIRCLED IN RED INK, WITH DATE AND NAME OF PERSON MAKING CHANGE

Do not extend notes this side of this line

STATION	B. S.	H. I.	F. S.	ELEV.	
		485 75			
244+00			2 60	483 2	
+50			5 90	79 9	
245+00			6 00	79 8	
T.P +50	0 98	480 96.5	5 76.5	479 98.5	
246+00			4 40	76 6	
246+50			10 50	70 5	
TP	0 74	469 85	11 85.5	469 11	
247+00			6 80	63 1	
+50			8 70	61 2	
+55			8 60	61 3	T Bank
T.P.	4 87	463 10	11 62	458 23	
EC 247+68.13			8 70	54 40	3/4 IP
+90			15 70	47 4	Toe slope BD
248+10			15 40	47 7	" " " "
+25			10 10	53 0	Top Bank
+75			8 90	54 2	
249+25			8 70	54 4	
+35			11 20	51 9	B Wash
+50			10 70	52 4	
+75			8 10	55 0	

F.B. 890 Pg. 48 Job No. 8268 Division No. Notes Red. N.E.M. Plotted N.E.M. Profile No. 8-1604-4
Survey of Malibu Cn Rd Date 10-1-41 Date 10-1-41 Checked A. W. VAN FLEET X-Sec. No.
Survey by Butler Notes Nichols Notes Checked A. W. VAN FLEET Date OCT 1 1941 Date OCT 1 1941
Indexed Date

Form 307 5M 5-39

PLEASE RETURN TO
LOS ANGELES COUNTY SURVEYOR
700 HALL OF RECORDS

NOTE: ANY ADDITIONS OR CHANGES ON THIS SHEET MUST BE MADE OR CIRCLED IN RED INK, WITH DATE AND NAME OF PERSON MAKING CHANGE

Do not extend notes this side of this line

STATION	B. S.	H. I.	F. S.	ELEV.	
		463 10			
249+93.50			4 76	458 34	3/4" IP Brk.
250+00			5 40	57 7	Break
+13			11 10	52 0	"
+16			17 60	45 5	Bot drain & draw Po Side
+30			17 10	46 0	" " " " No "
+38			15 00	48 1	Break
+50			14 70	48 4	Toe Slope
+75			7 80	55 3	Break
251+00			6 70	56 4	"
+20			9 80	53 3	Bot. draw
+31			6 10	57 0	Break top bank
INTER 251+39.39			6 17	56 93	3/4" IP
252+00			6 10	57 0	
+50			5 70	57 4	
POT TP 252+83.96	11 60.5	469 07.5	5 63	457 47	
253+25			10 40	58 7	
BC 253+47.69			8 94	60 14	3/4" IP taken on pipe down 1.5'
TP	10 64.5	478 87	0 85	468 22.5	
TBM #1			5 95	472 92	Spk WST base 10" leaning oak opp. PI #2
					FB 765-61 Elev 472.924

Profile Notes Rec. 76 L 7M Notes 76 L 7M Lab No. 8268 Division No.
Notes Rec. 10-1-41 Date 10-1-41 Survey of Malibu Cañon
A. W. VAN FLEET A. W. VAN FLEET Survey of Butler & Nichols Date 10/40
No. Date OCT 1 1941 Date OCT 1 1941 Map No. Indexed C. Jones Date
F. B. 840 Pg. 51

Form 307 5M 5-39

PLEASE RETURN TO
LOS ANGELES COUNTY SURVEYOR
700 HALL OF RECORDS

NOTE: ANY ADDITIONS OR CHANGES ON THIS SHEET MUST BE MADE OR CIRCLED IN RED INK, WITH DATE AND NAME OF PERSON MAKING CHANGE

Do not extend notes this side of this line

STATION	B. S.	H. I.	F. S.	ELEV.	
TBM# 1	9 10	482 02		472 92	
253+85			10 80	71 22	
254+00			9 10	72 9	
+50			5 60	76 4	
T.P. 255+00	12 19⁵	493 21⁵	1 00	481 02	
+50			7 20	86 0	
256+00			3 00	90 2	
T.P. +50	10 60⁵	503 41⁰	0 41	492 80⁵	
257+00			7 80	95 6	
+50			5 70	97 7	
258+00			4 30	99 1	
+50			3 75	99 66	
+70			3 90	497 51	Bot Bank
259+00			+1 70	505 11	Top "
T.P.	1 88	503 13⁵	2 15⁵	501 25⁵	
+50			1 20	1 9	
260+00			3 60	99 5	
+50			5 00	98 1	
EC 261+00 62			4 01⁵	99 12	3/4" IP taken on pipe down 0.80'
261+61.24 old 261+71.51 new			1 82	501 31	
262+00			2 10	501 00	

Cont. to pg. 9

F.B. 840 Pg. 50 Job No. 8268 Division No. Notes Red. H.S.M. Plotted H.S.M. Profile
Subject of Malibu Cn RD Date 10-1-41 Date 10-1-41 No. B-1604-4
Surveyed by Butler Notes G.H.N. Notes Chkd. A. W. VAN FLEET Checked A. W. VAN FLEET X-Sec.
Indexed Date Date OCT 1 1941 Date OCT 1 1941 No.

Form 307 5M 5-39

PLEASE RETURN TO
LOS ANGELES COUNTY SURVEYOR
700 HALL OF RECORDS

NOTE: ANY ADDITIONS OR CHANGES ON THIS SHEET MUST BE MADE OR CIRCLED IN RED INK, WITH DATE AND NAME OF PERSON MAKING CHANGE

Do not extend notes this side of this line

STATION	B. S.	H. I.	F. S.	ELEV.	
		503 13.5			
T.P.	0 35°	491 86.5	11 62	491 51.5	
T.P.	0 82°	481 19°	11 49.5	480 37°	
TBM #1			8 26.5	472 92.5	per bot. proc. pg.

Profile Notes Red H.S.M. Plotted H.S.M. Job No. 8268 Division No.
No. B-1604-A Date 10-1-41 Date 10-1-41 Survey of Malibu Co. Rd.
Notes A.W. VAN FLEET Plotted A.W. VAN FLEET Survey by Butler Notes Nichols Date 10/40
No. Date OCT 1 1941 Date OCT 1 1941 Map No. Indexed A. C. Johnson Date

F B 840 PG 51

F.B. 840 Pg 52 | Job No. | Division No. | Notes Red. | Plotted | Profile

Survey of | Date | Date | No.

Survey by | Notes | Notes Chkd. | Checked | X-Sec.

Indexed | Date | Date | Date | No.

STATION	B. S.	H. I.	F. S.	ELEV.

Form 307 5M 5-39

PLEASE RETURN TO
LOS ANGELES COUNTY SURVEYOR
700 HALL OF RECORDS

Do not extend notes this side of this line

NOTE: ANY ADDITIONS OR CHANGES ON THIS SHEET MUST BE MADE OR CIRCLED IN RED INK, WITH DATE AND NAME OF PERSON MAKING CHANGE

F.B. 840 Pg. 53

Notes Ck'd by	Survey of Malibu Road
Map No.	W. O. Tape No. St'd. 68 °F
Office Work	Surveyed by Blanchard
Checked	Notes FHB Date 10-1-51
Date	Indexed E. C. Johnson 10-4-51

RETRACEMENT OF CENTER LINE

OF

MALIBU ROAD

Being a portion of original Coast Highway transfered to The County of Los Angeles per O.R. 29600-277 VAC E93-46

J.N.

C.S.B. - 1260 - 3
C.S.B. - 1698 - 3
FB A91.1-92B State Hwy notes
TR 12939

Blanchard
English
GUIZADO
FRUHMAN

Note: Any Additions or Changes on This Sheet Must be Made or Circled in Red Ink With Date and Name of Person Making Change.

Do not extend notes this side of this line.

RETURN TO
LOS ANGELES COUNTY SURVEYOR
726 LOS ANGELES COUNTY
ENGINEERING BLDG.

76F3098 247 2-51

RETURN TO
LOS ANGELES COUNTY SURVEYOR
726 LOS ANGELES COUNTY
ENGINEERING BLDG.

Note: Any Additions or Changes on This Sheet Must be Made or Circled in Red Ink With Date and Name of Person Making Change.

Do not extend notes this side of this line.

F.B. 1960 PG. 54

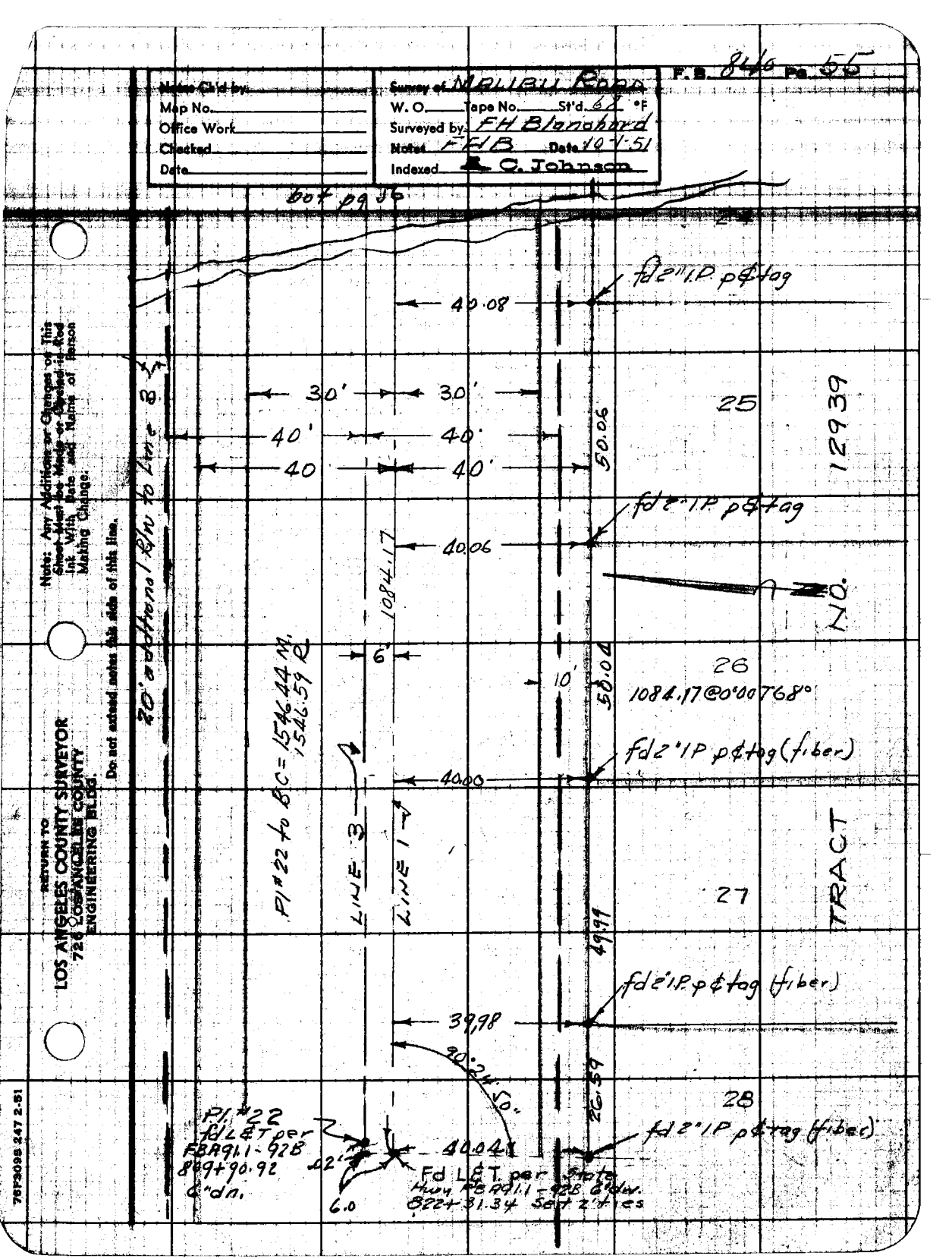

F.B. 846 Pg. 55
Notes Ch'd by
Map No.
Office Work
Checked
Date
Survey of MALIBU ROAD
W. O. Tape No. St'd. 68 °F
Surveyed by FH Blanchard
Notes FHB Date 10-1-51
Indexed C. Johnson
bot pg 56
fd 2" I.P. p&tag
40.08
30'
30'
40'
40'
40
40'
50.06
25
12939
fd 2" I.P. p&tag
40.06
1084.17
NO.
6'
10'
50.04
26
1084.17@0°00'T68°
20' additional R/W to Line 3
PI #22 to BC = 1546.44 M.
1546.59 R.
fd 2" I.P. p&tag (fiber)
40.00
LINE 3
LINE 1
TRACT
27
49.99
fd 2" I.P. p&tag (fiber)
39.98
90°24'50"
26.59
28
PI #22
fd L&T per
FBA91.1-92B
849+90.92
6" dn.
.02'
6.0
40.04
fd 2" I.P. p&tag (fiber)
Fd L&T per State
Hwy FBA91.1-92B 6" dw.
822+31.34 Set 2' ties
Note: Any Additions or Changes on This Sheet Must be Made or Checked in Red Ink With Date and Name of Person Making Change.
Do not extend notes this side of this line.
RETURN TO
LOS ANGELES COUNTY SURVEYOR
726 LOS ANGELES COUNTY
ENGINEERING BLDG.
76F3095 247 2-51

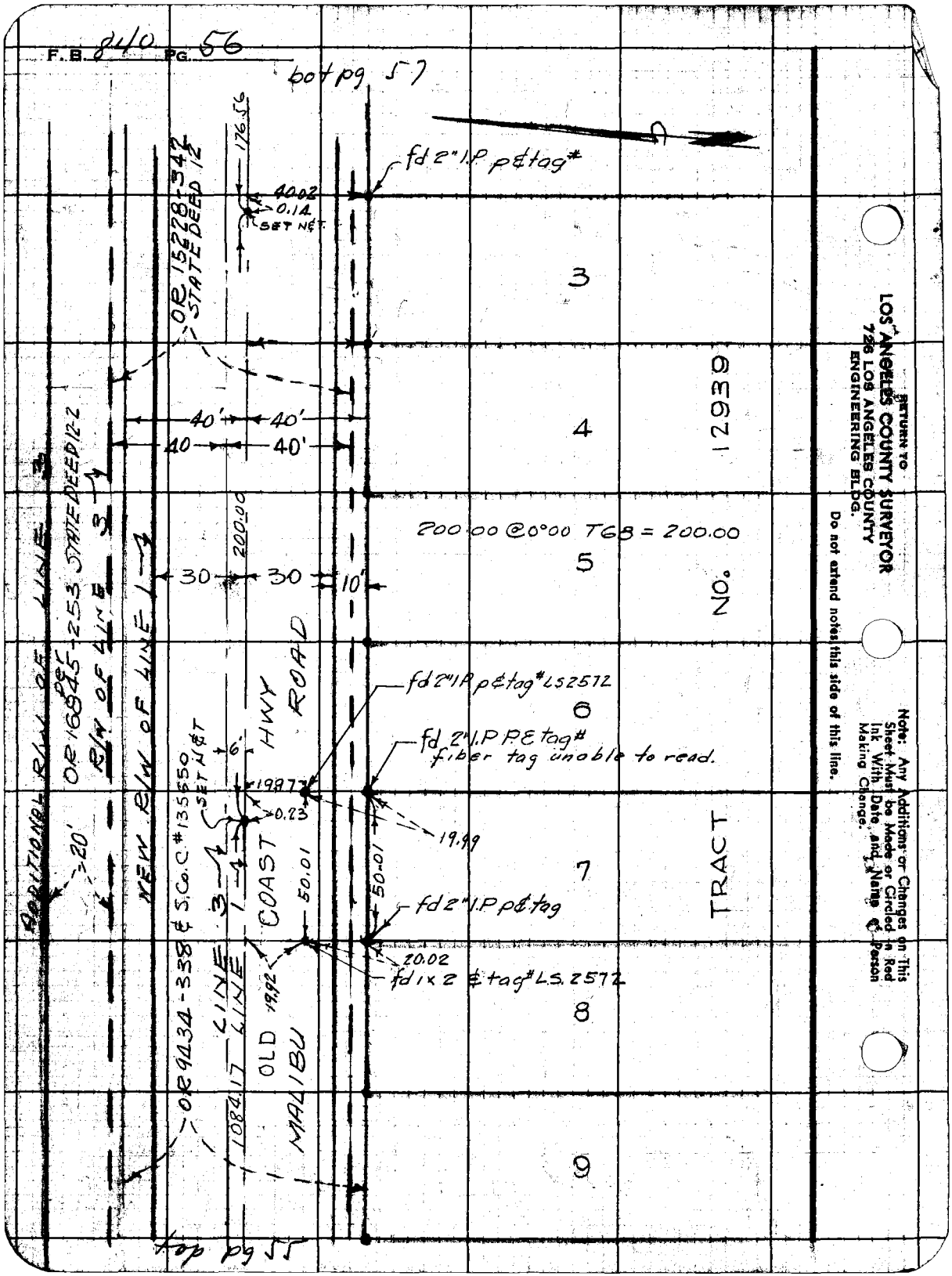

RETURN TO
LOS ANGELES COUNTY SURVEYOR
726 LOS ANGELES COUNTY
ENGINEERING BLDG.

Do not extend notes this side of this line.

Note: Any Additions or Changes on This Sheet Must be Made or Circled in Red Ink With Date and Name of Person Making Change.

Notes Ck'd by	Survey of Malibu Road
Map No.	W. O. Tape No. St'd. 68 °F
Office Work	Surveyed by F.H. Blanchard
Checked	Notes FHB Date 10-2-51
Date	Indexed C. Johnson

F. B. 840 Pg. 57

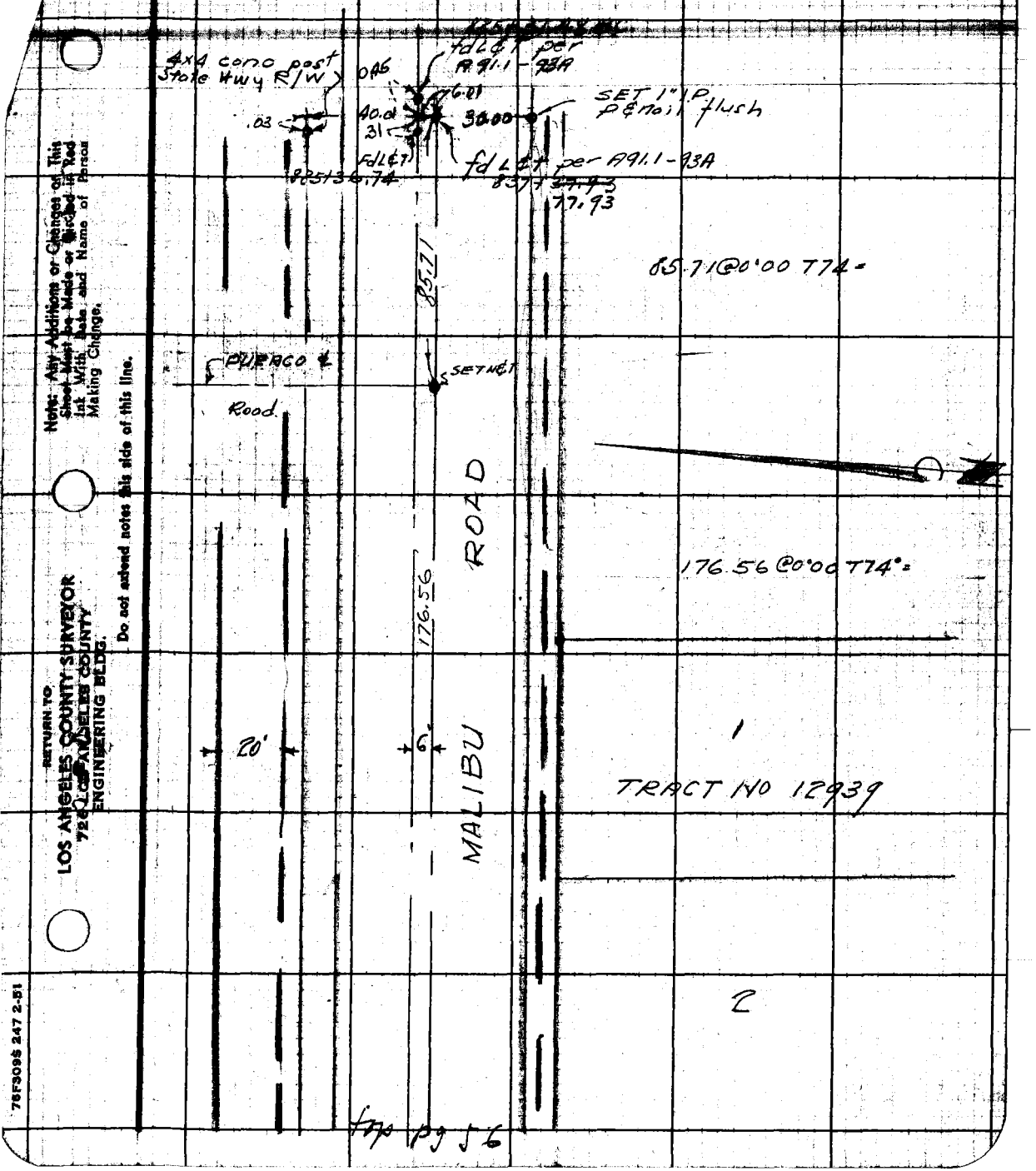

Note: Any Additions or Changes on This Sheet Must be Made or Circled in Red Ink With Date and Name of Person Making Change.

Do not extend notes this side of this line.

RETURN TO
LOS ANGELES COUNTY SURVEYOR
726 LOS ANGELES COUNTY
ENGINEERING BLDG.

76F309S 247 2-51

top pg 56

RETURN TO
LOS ANGELES COUNTY SURVEYOR
726 LOS ANGELES COUNTY
ENGINEERING BLDG.

Note: Any Additions or Changes on This Sheet Must be Made or Circled in Red Ink With Date and Name of Person Making Change.

Do not extend notes this side of this line.

840

F. B. _____ PG _____