Notes Ck'd by	Survey of	F. B. PG.
Map No.	W. O. Tape No. St'd °F	
Office Work	Surveyed by	
Checked	Notes Date	
Date	Indexed	



RETURN TO
LOS ANGELES COUNTY SURVEYOR
700 HALL OF RECORDS

Note: Any Additions or Changes on This Sheet Must be Made or Circled in Red Ink With Date and Name of Person Making Change.

Do not extend notes this side of this line.

F. B. _____ PG. _____

Notes Ck'd by D. M. Finley	Survey of ALLEN AVE	F.B. 841 Pg. 1
Map No. B-949	W. O. 7125 Tape No. ____ St'd ____ °F	
Office Work Cox	Surveyed by WA Miller	
Checked D. M. Finley	Notes Miller Date 1940	
Date MAY 42	Indexed A. C. Johnson 10-31-40	

ALLEN AVE SURVEY
NEW YORK AVE TO FOOTHILL BLVD

TOPOGRAPHY
BLANCHE ST TO NEW YORK AVE
Pages 8-57 Inc
NEW YORK AVE TO FOOTHILL BLVD
Pages 87-117 Inc

Miller
Livingston
Gunderso
Harris

Note: Any Additions or Changes on This Sheet Must be Made or Circled in Red Ink With Date and Name of Person Making Change.

Do not extend notes this side of this line.

RETURN TO
LOS ANGELES COUNTY SURVEYOR
700 HALL OF RECORDS

FORM 247 5M 10-39

RETURN TO
LOS ANGELES COUNTY SURVEYOR
700 HALL OF RECORDS

Note: Any Additions or Changes on This Sheet Must be Made or Circled in **Red Ink** With Date and Name of Person Making Change.

Do not extend notes this side of this line.

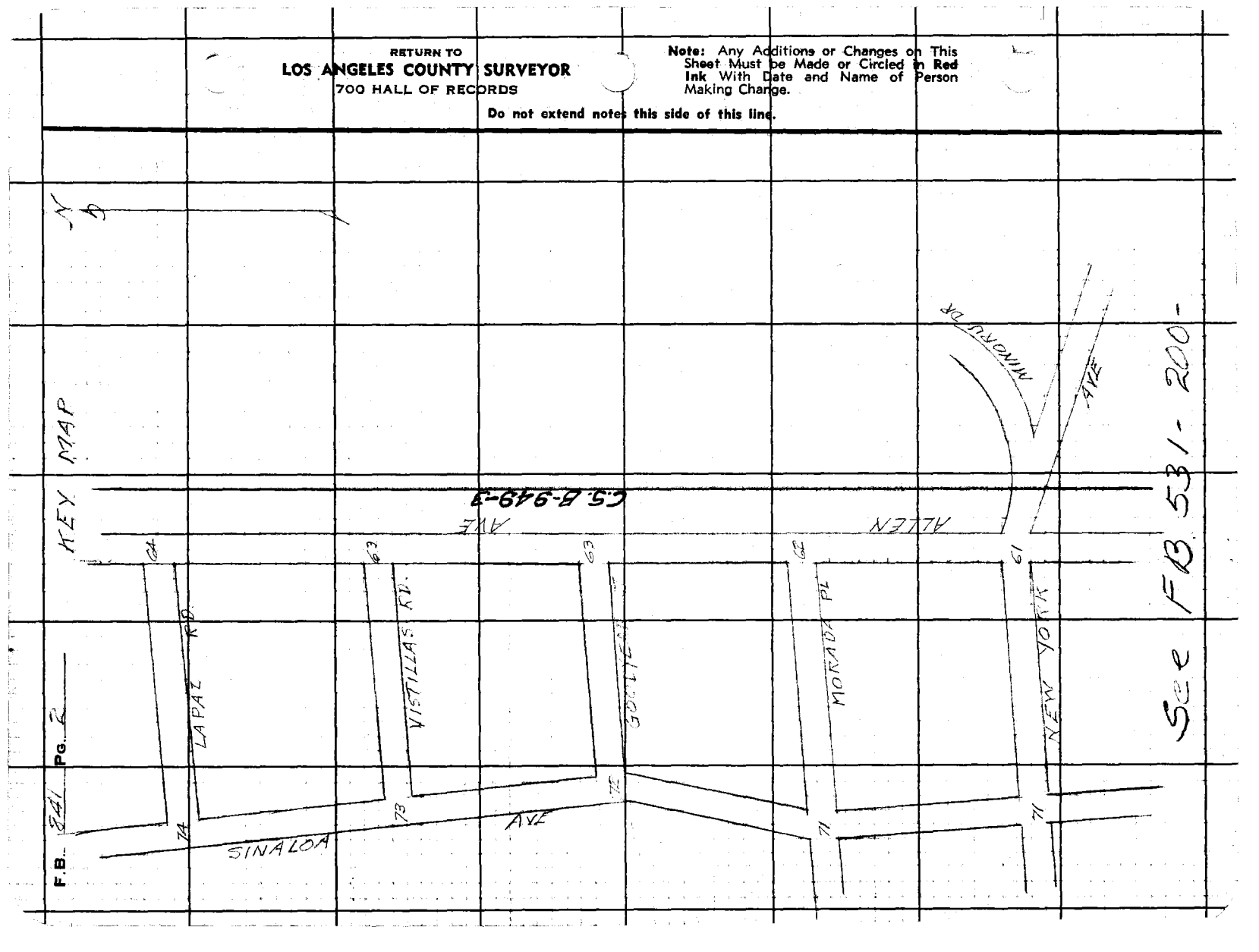

Notes Ck'd by D. M. Finley	Survey of ALLEN AVE	F.B. [illegible] Pg. [illegible]
Map No. B-949	W. O. 7125 Tape No. St'd °F	
Office Work Cox	Surveyed by WAMILEY	
Checked D. M. Finley	Notes Date 1940	
Date MAY '42	Indexed A. C. Johnson	

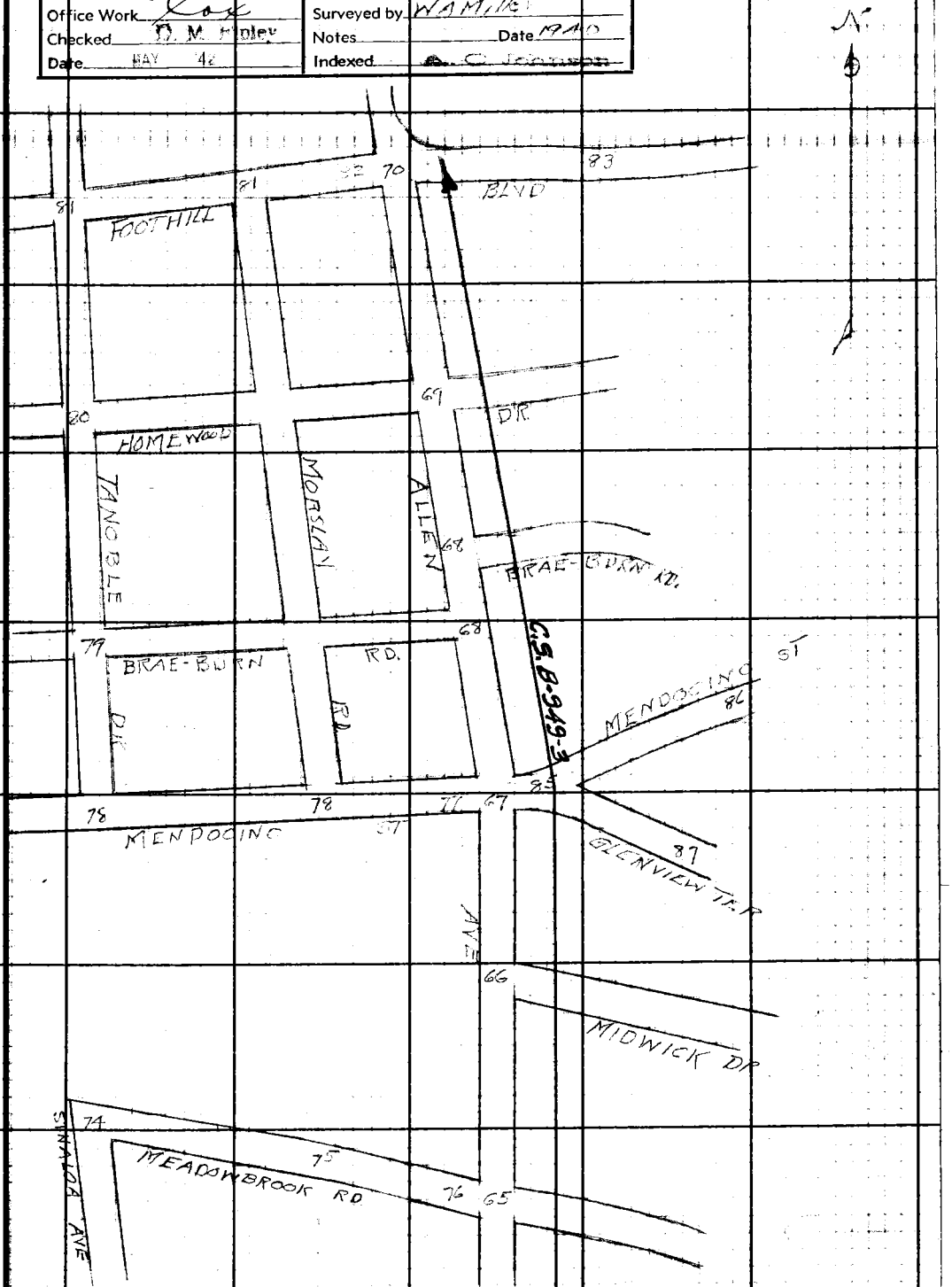

Note: Any Additions or Changes on This Sheet Must be Made or Circled in Red Ink With Date and Name of Person Making Change.

Do not extend notes this side of this line.

RETURN TO
LOS ANGELES COUNTY SURVEYOR
700 HALL OF RECORDS

FORM 247 5M 10-39

RETURN TO
LOS ANGELES COUNTY SURVEYOR
700 HALL OF RECORDS

Note: Any Additions or Changes on This Sheet Must be Made or Circled in **Red Ink** With Date and Name of Person Making Change.

Do not extend notes this side of this line.

F.B. 841 PG. 4

Notes Ck'd by D. M. Finley	Survey of ALLEN AVE	F.B. 841 PG. 5
Map No.	W. O. 7125 Tape No. St'd °F	
Office Work Cox	Surveyed by W. A. Miller	
Checked D. M. Finley	Notes Date 1940	
Date MAY '42	Indexed [illegible]	

RETURN TO
LOS ANGELES COUNTY SURVEYOR
700 HALL OF RECORDS

Note: Any Additions or Changes on This Sheet Must be Made or Circled in Red Ink With Date and Name of Person Making Change.

Do not extend notes this side of this line.

FORM 247 5M 10-39

RETURN TO
LOS ANGELES COUNTY SURVEYOR
700 HALL OF RECORDS

Note: Any Additions or Changes on This Sheet Must be Made or Circled in **Red Ink** With Date and Name of Person Making Change.

Do not extend notes this side of this line.

F.B. 841 PG. 6

RETURN TO
LOS ANGELES COUNTY SURVEYOR
700 HALL OF RECORDS

Note: Any Additions or Changes on This Sheet Must be Made or Circled in Red Ink With Date and Name of Person Making Change.

Do not extend notes this side of this line.

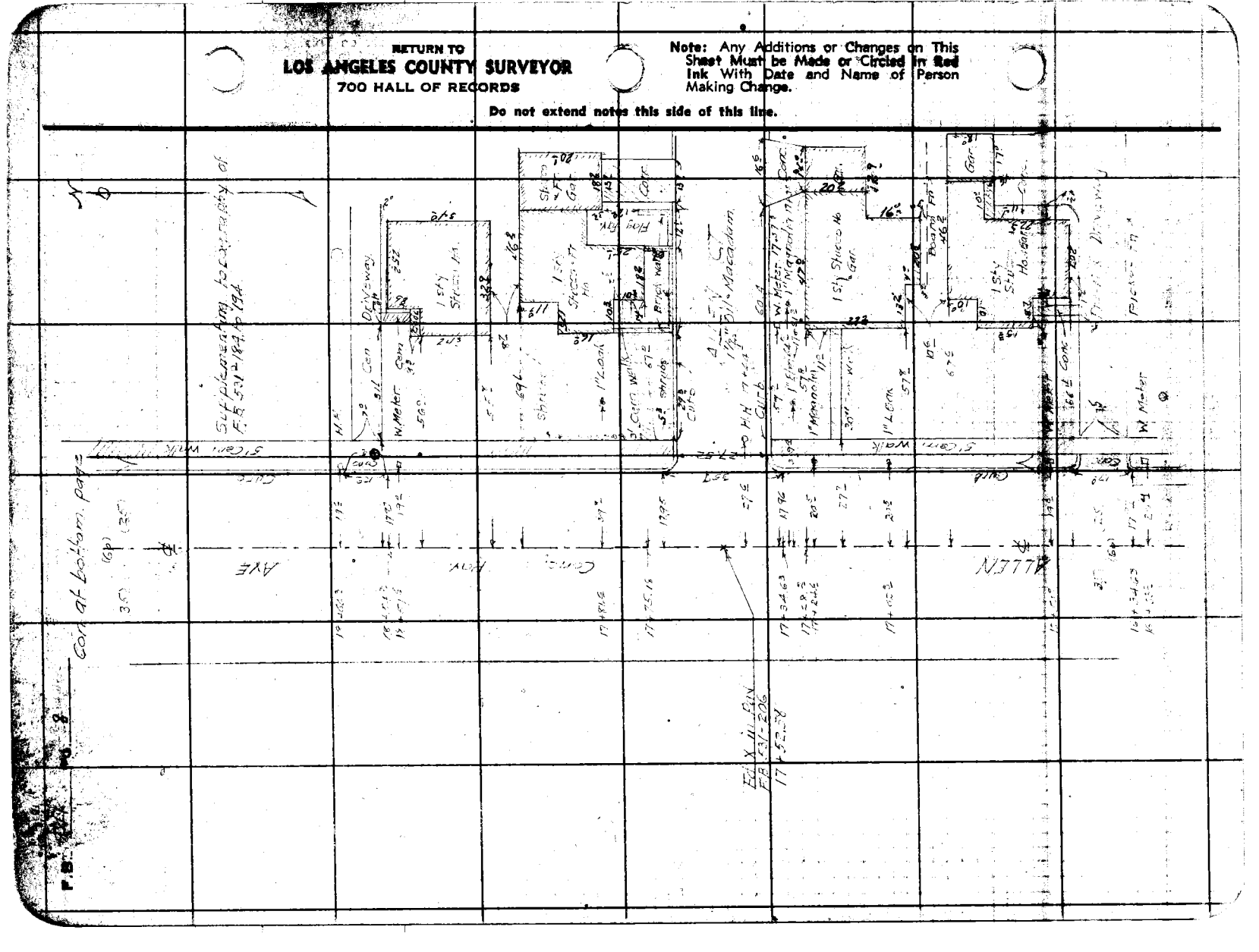

Notes Ck'd by D. M. Finley	Survey of ALLEN AVE	F.B. 841 PG. 7
Map No. B-949-1	W. O. 7125 Tape No. St'd °F	
Office Work Cox	Surveyed by W.A. Miller	
Checked D. M. Finley	Notes Date	
Date MAY '42	Indexed 10-31-40	

TOPOGRAPHY

BLANCHE ST TO NEW YORK AVE

Pages 8-59 Inc.

Miller
Livingston
Gunderson
Harris

Note: Any Additions or Changes on This Sheet Must be Made or Circled in Red Ink With Date and Name of Person Making Change.

Do not extend notes this side of this line.

RETURN TO
LOS ANGELES COUNTY SURVEYOR
700 HALL OF RECORDS

FORM 247 5M 10-39

Notes Ck'd by D. M. Finley	Survey of [illegible] Ave
Map No. B-949-1	W. O. 7125 Tape No. ____ St'd ____ °F
Office Work Jax	Surveyed by W A Miller
Checked D. M. Finley	Notes W.A.M. + F.S.L. Date June 1940
Date MAY '42	Indexed [illegible]

F.B. 841 PG. 9

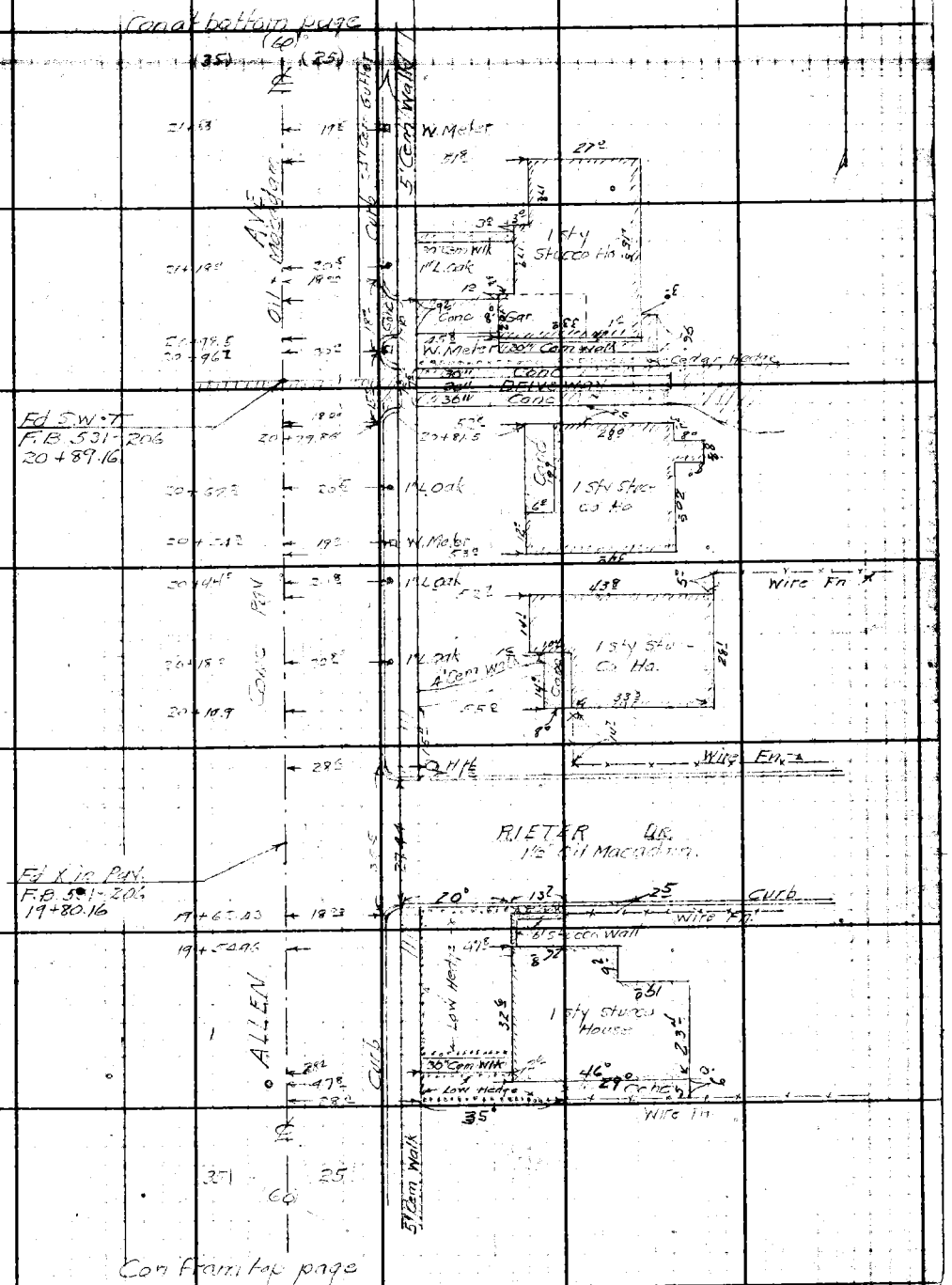

Note: Any Additions or Changes on this Sheet Must be Made or Circled in Red Ink With Date and Name of Person Making Change.

Do not extend notes this side of this line.

RETURN TO
LOS ANGELES COUNTY SURVEYOR
700 HALL OF RECORDS

FORM 247 5M 10-39

F.B. 841 PG. 10

RETURN TO
LOS ANGELES COUNTY SURVEYOR
700 HALL OF RECORDS

Do not extend notes this side of this line.

Note: Any Additions or Changes on This Sheet Must be Made or Circled in Red Ink With Date and Name of Person Making Change.

See F.B. 531-194

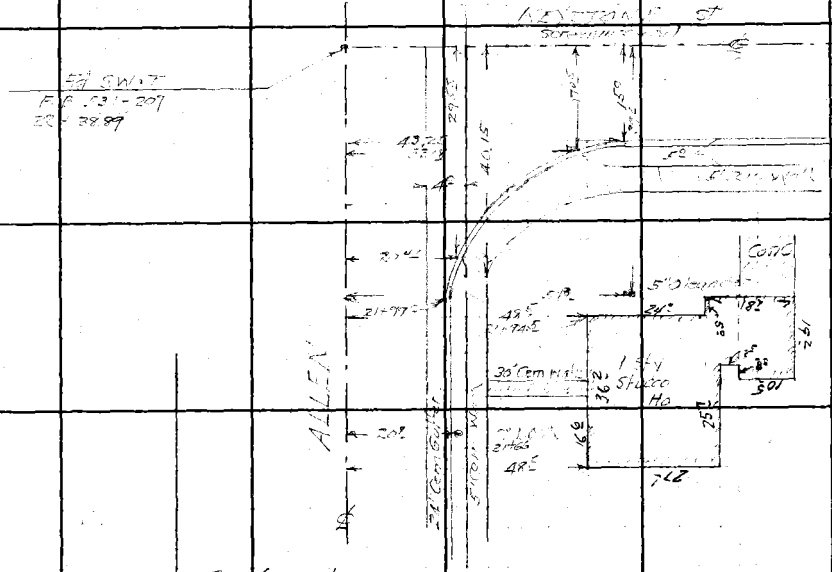

Notes Ck'd by D. M. Finley	Survey of [illegible]
Map No. B-949-1	W. O. 7125 Tape No. ____ St'd ____ °F
Office Work [illegible]	Surveyed by W A Miller
Checked D. M. Finley	Notes ____ Date ____
Date MAY '42	Indexed ____

F.B. 841 PG. 11

RETURN TO
LOS ANGELES COUNTY SURVEYOR
700 HALL OF RECORDS

Note: Any Additions or Changes on This Sheet Must be Made or Circled in Red Ink With Date and Name of Person Making Change.

Do not extend notes this side of this line.

FORM 247 5M 10-39

F.B. 841 PG. 12

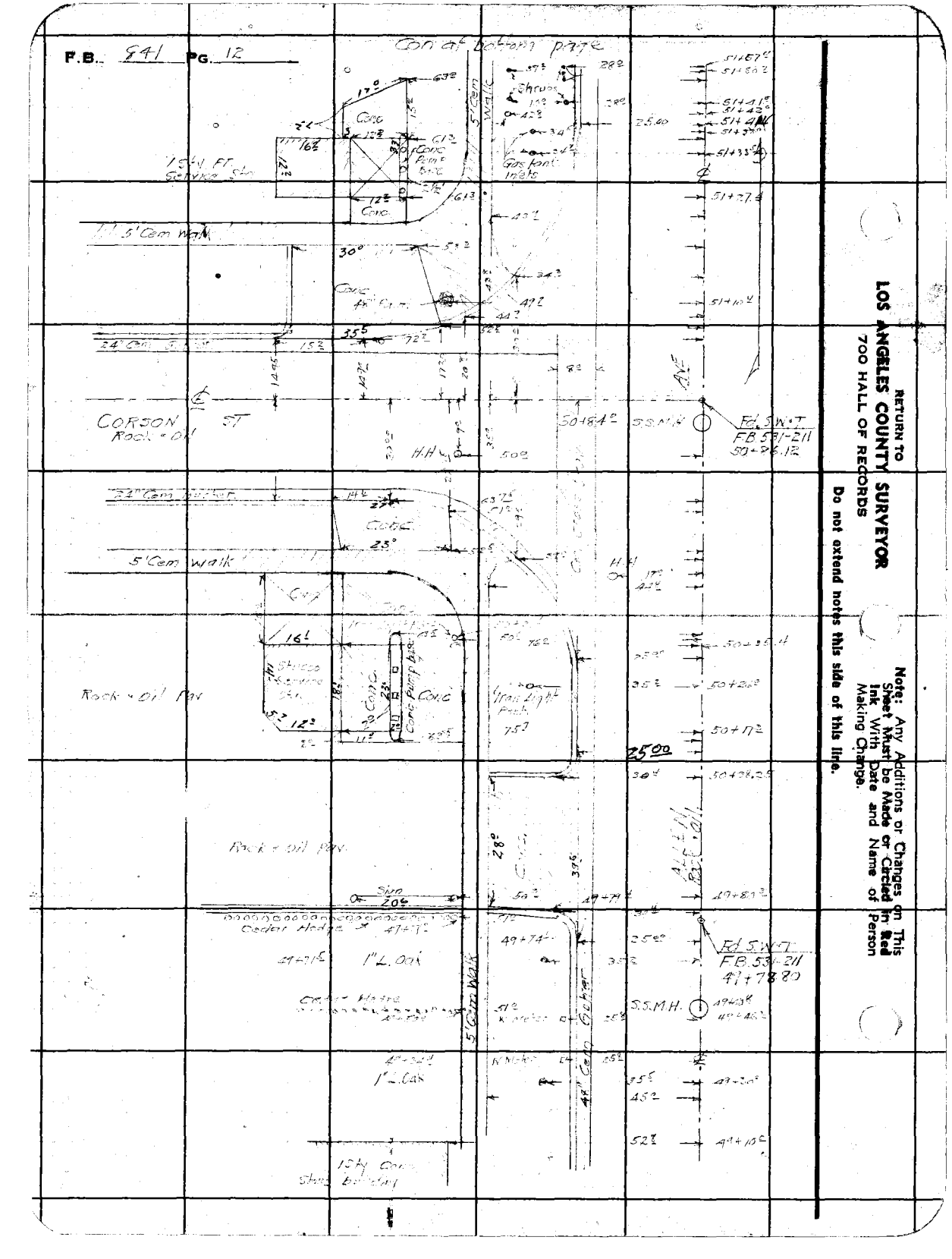

RETURN TO
LOS ANGELES COUNTY SURVEYOR
700 HALL OF RECORDS

Note: Any Additions or Changes on This Sheet Must be Made or Circled in Red Ink With Date and Name of Person Making Change.

Do not extend notes this side of this line.

Notes Ck'd by D. M. Finley	Survey of ALLEN AVE
Map No. B-949-1	W. O. 7125 Tape No. St'd °F
Office Work Cox	Surveyed by W.A. Miller
Checked D. M. Finley	Notes WAM & F.S.L. Date June 1940
Date MAY 42	Indexed

F.B. 941 PG. 13

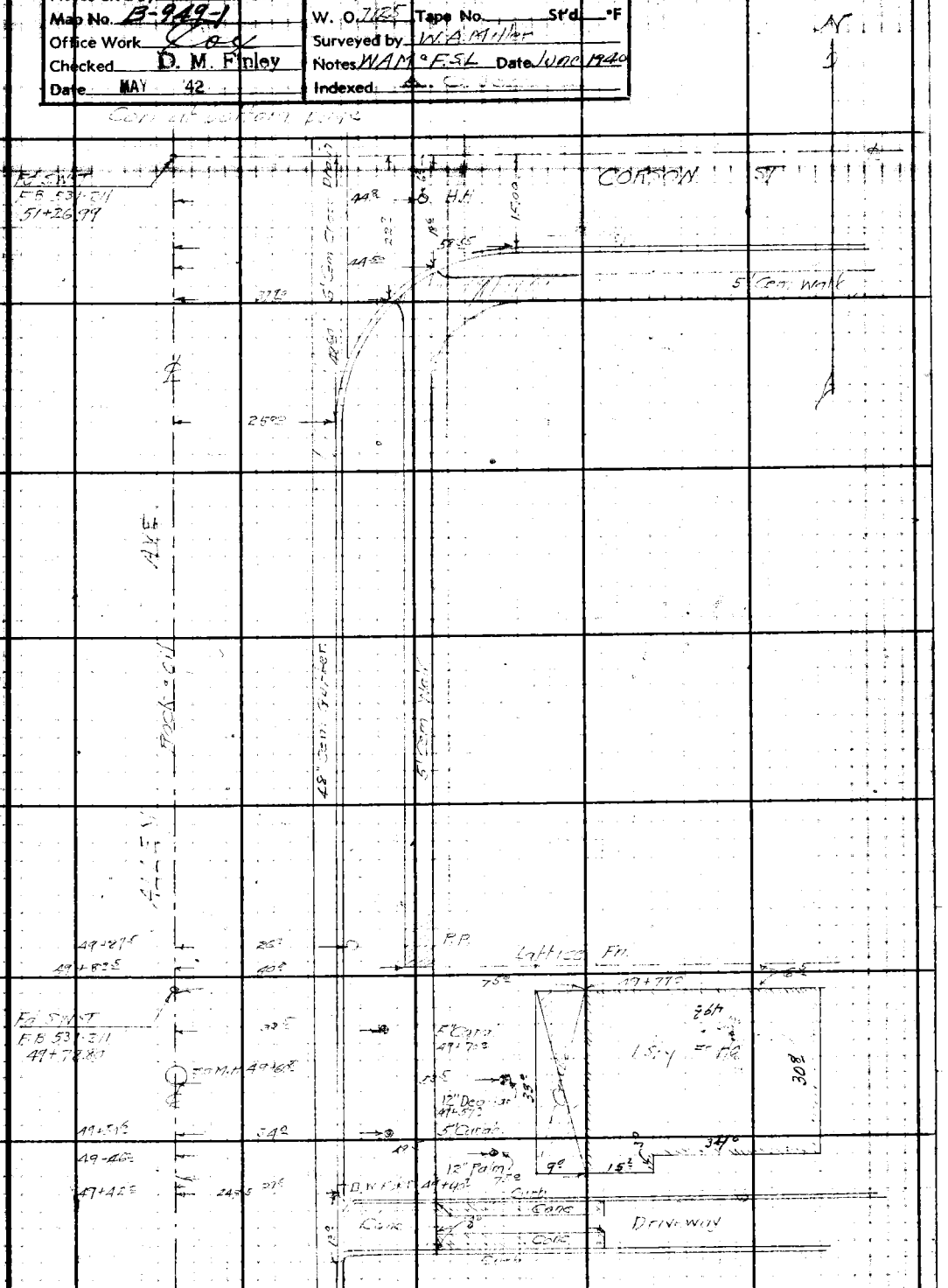

Note: Any Additions or Changes on This Sheet Must be Made or Circled in Red Ink With Date and Name of Person Making Change.

Do not extend notes this side of this line.

RETURN TO
LOS ANGELES COUNTY SURVEYOR
700 HALL OF RECORDS

FORM 247 5M 10-39

RETURN TO
LOS ANGELES COUNTY SURVEYOR
700 HALL OF RECORDS

Note: Any Additions or Changes on This Sheet Must be Made or Circled in Red Ink With Date and Name of Person Making Change.

Do not extend notes this side of this line.

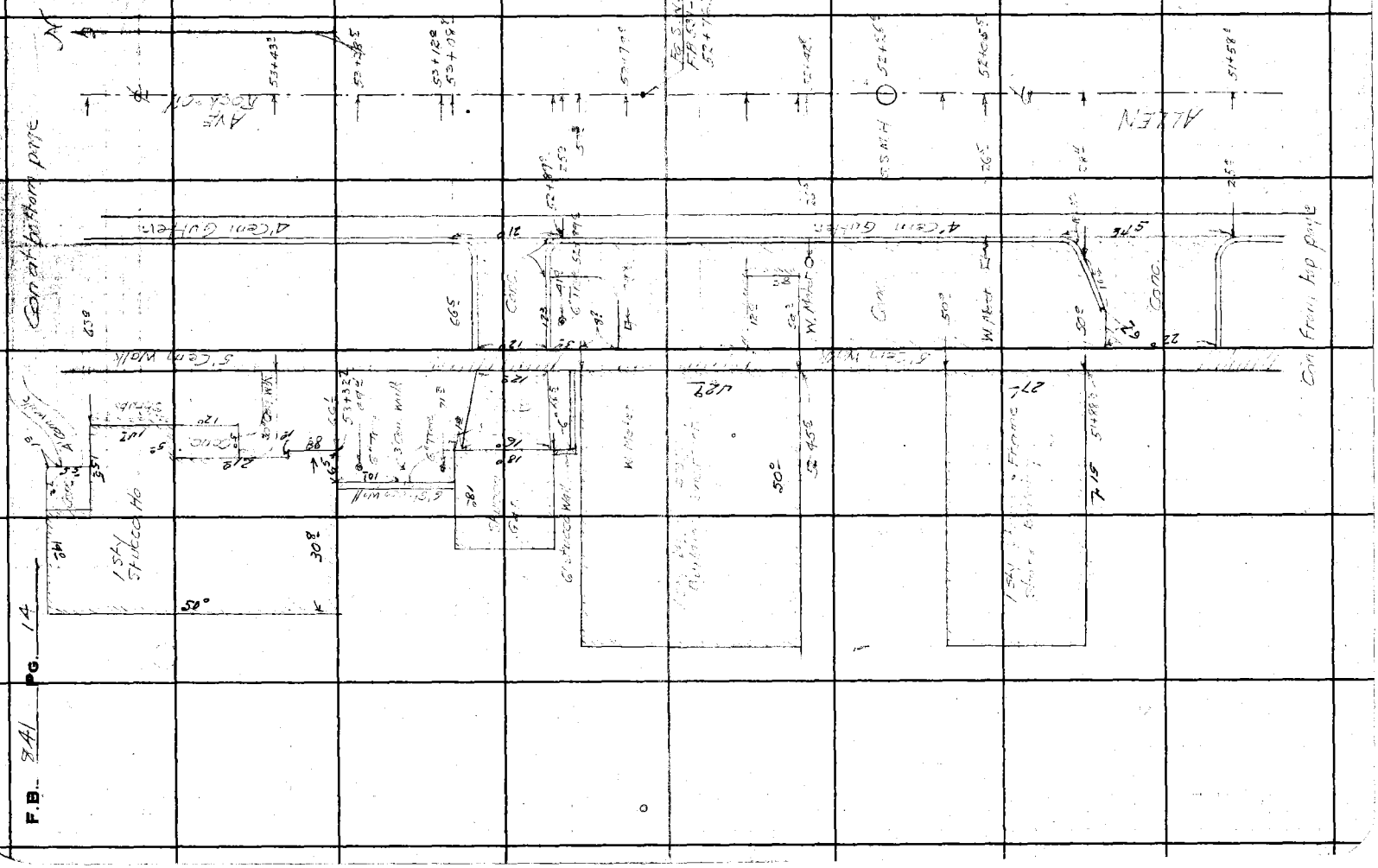

F.B. 241 PG. 14

Notes Ck'd by D. M. Finley	Survey of ALLEN AVE
Map No. B-949-1	W. O. 7125 Tape No. ____ St'd ____ °F
Office Work Cox	Surveyed by W. A. Miller
Checked D. M. Finley	Notes WAM·FSL Date June 1940
Date MAY '42	Indexed A. C. Johnson

F.B. 841 PG. 15

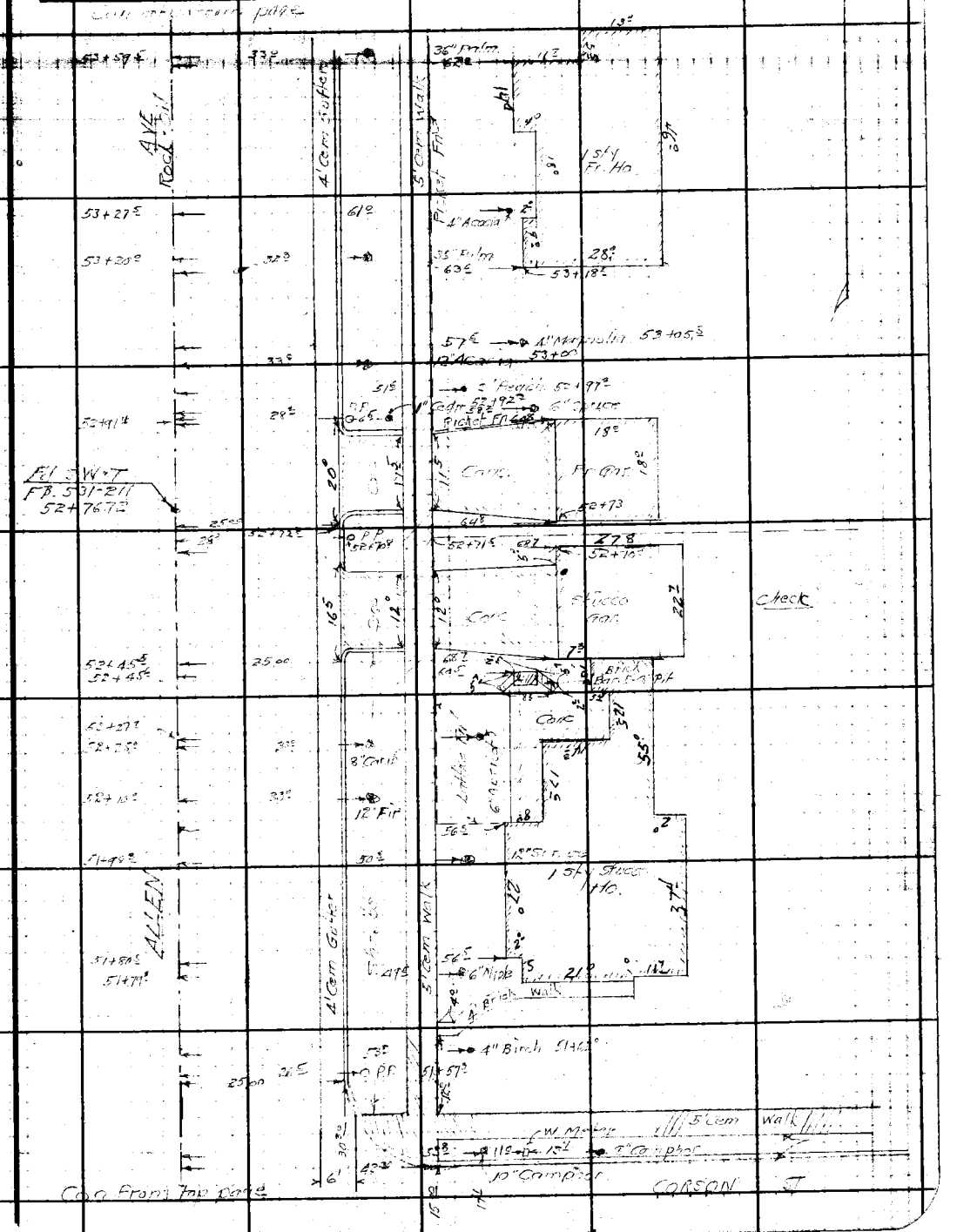

Note: Any Additions or Changes on This Sheet Must be Made or Circled in Red Ink With Date and Name of Person Making Change.

Do not extend notes this side of this line.

RETURN TO
LOS ANGELES COUNTY SURVEYOR
700 HALL OF RECORDS

FORM 247 5M 10-39

F.B. 841 PG. 16

RETURN TO
LOS ANGELES COUNTY SURVEYOR
700 HALL OF RECORDS

Do not extend notes this side of this line.

Note: Any Additions or Changes on This Sheet Must be Made or Circled in Red Ink With Date and Name of Person Making Change.

Notes Ck'd by D. M. Finley	Survey of ALLEN AVE	F.B. 841 Pg. 11
Map No. B-949-1	W. O. 7125 Tape No. St'd °F	
Office Work Cox	Surveyed by W.A. Miller	
Checked D. M. Finley	Notes W.A.M. & F.S.L. Date June 1940	
Date MAY '42	Indexed	

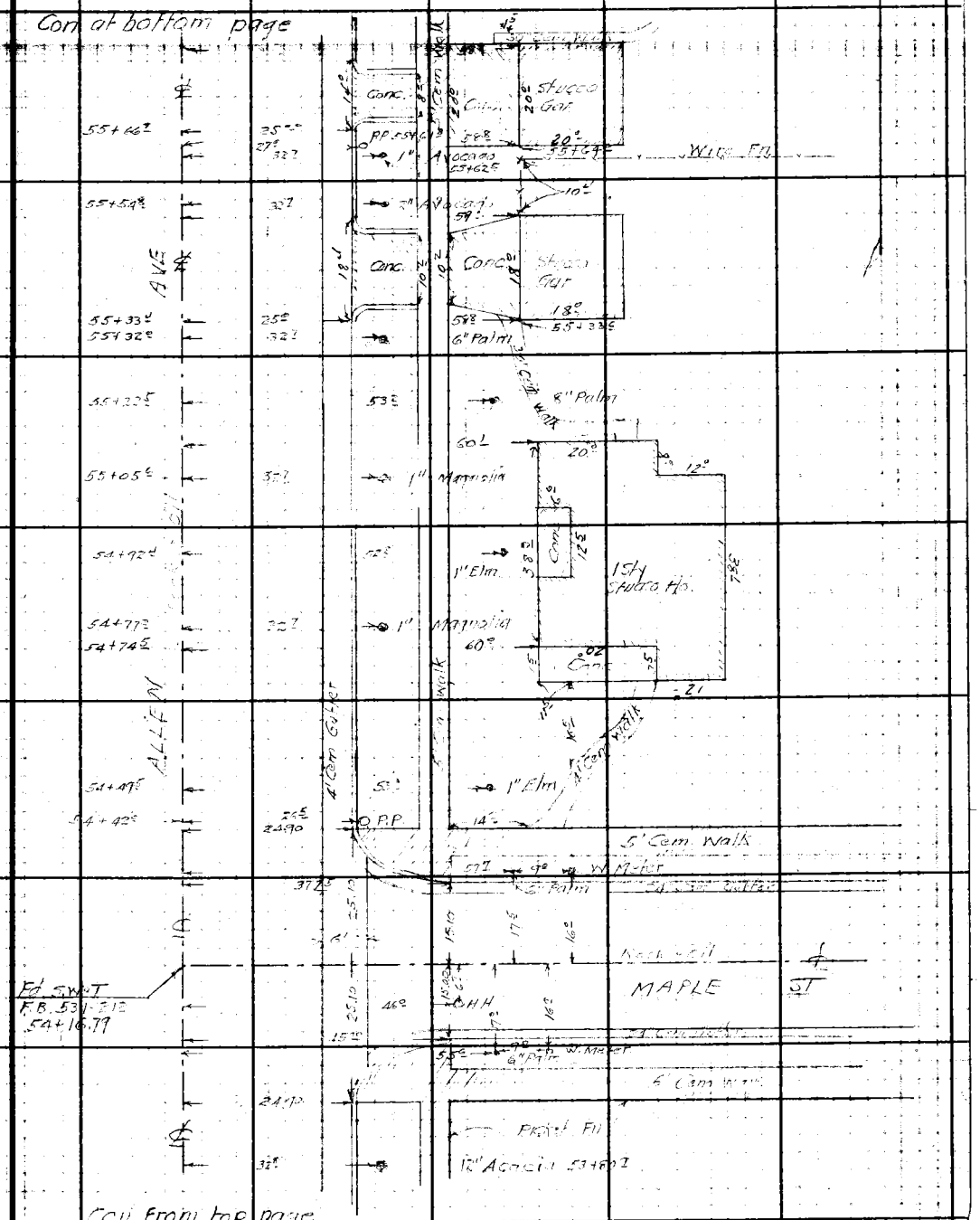

Note: Any Additions or Changes on This Sheet Must be Made or Circled in Red Ink With Date and Name of Person Making Change.

Do not extend notes this side of this line.

RETURN TO
LOS ANGELES COUNTY SURVEYOR
700 HALL OF RECORDS

FORM 247 5M 10-39

F.B. 841 PG. 18

RETURN TO
LOS ANGELES COUNTY SURVEYOR
700 HALL OF RECORDS

Do not extend notes this side of this line.

Note: Any Additions or Changes on This Sheet Must be Made or Circled in Red Ink With Date and Name of Person Making Change.

Notes Ck'd by D. M. Finley	Survey of
Map No. B-949-1	W. O. Tape No. St'd °F
Office Work Coy	Surveyed by W. A. Miller
Checked D. M. Finley	Notes W.A.M.; F.S.L. Date June 1940
Date MAY '42	Indexed

F.B. 841 PG. 19

Note: Any Additions or Changes on This Sheet Must be Made or Circled in Red Ink With Date and Name of Person Making Change.

Do not extend notes this side of this line.

RETURN TO
LOS ANGELES COUNTY SURVEYOR
700 HALL OF RECORDS

FORM 247 5M 10-39

F.B. 841 PG. 20

RETURN TO
LOS ANGELES COUNTY SURVEYOR
700 HALL OF RECORDS

Do not extend notes this side of this line.

Note: Any Additions or Changes on This Sheet Must be Made or Circled in Red Ink With Date and Name of Person Making Change.

Notes Ck'd by D. M. Finley	Survey of ALLEN AVE
Map No. B-949-1	W. O. 7125 Tape No. St'd °F
Office Work Cox	Surveyed by W. A. Miller
Checked D. M. Finley	Notes WAM • FSL Date June 1940
Date MAY '42	Indexed

F.B. 841 Pg. 71

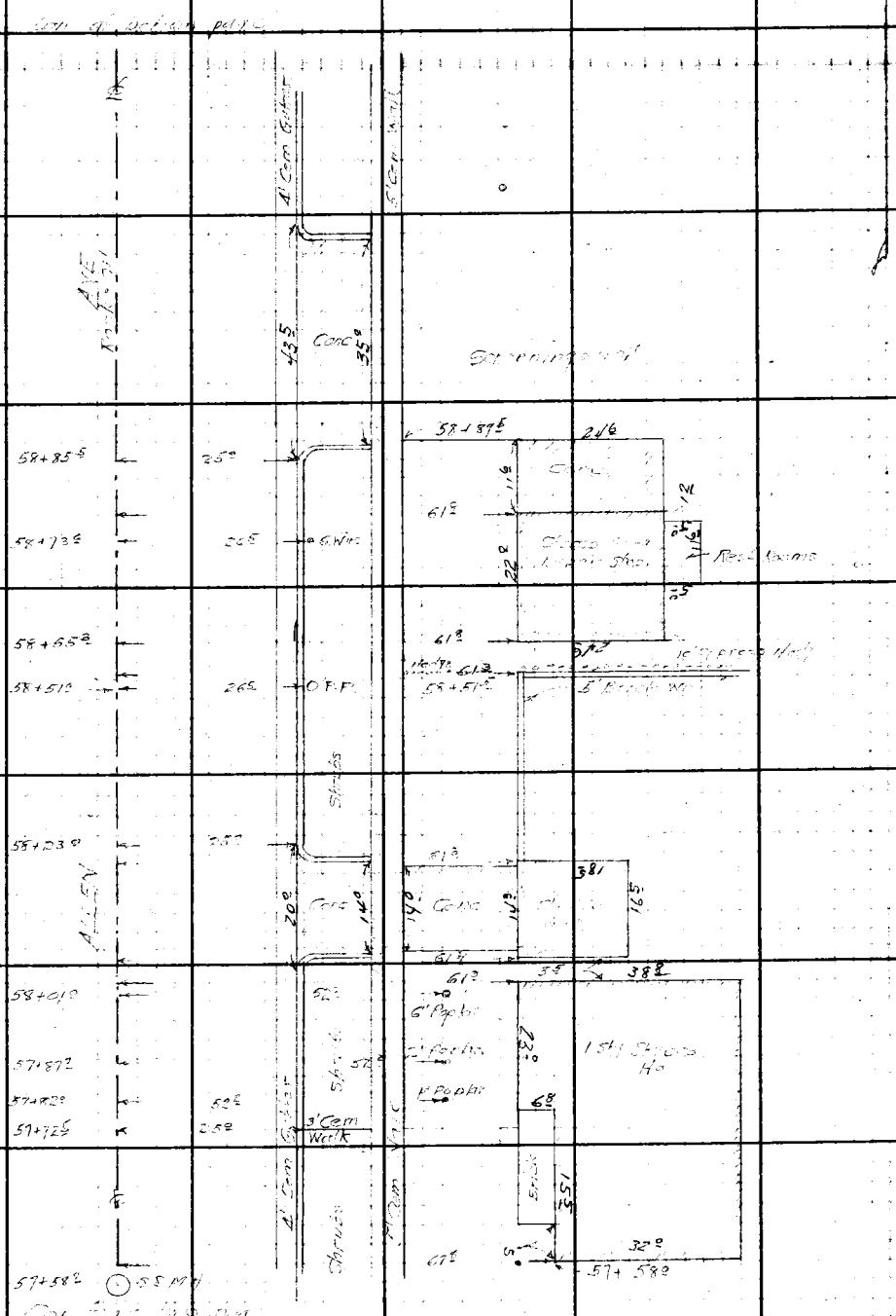

Note: Any Additions or Changes on This Sheet Must be Made or Circled in Red Ink With Date and Name of Person Making Change.

Do not extend notes this side of this line.

RETURN TO
LOS ANGELES COUNTY SURVEYOR
700 HALL OF RECORDS

FORM 247 5M 10-39

F.B. 841 PG. 22

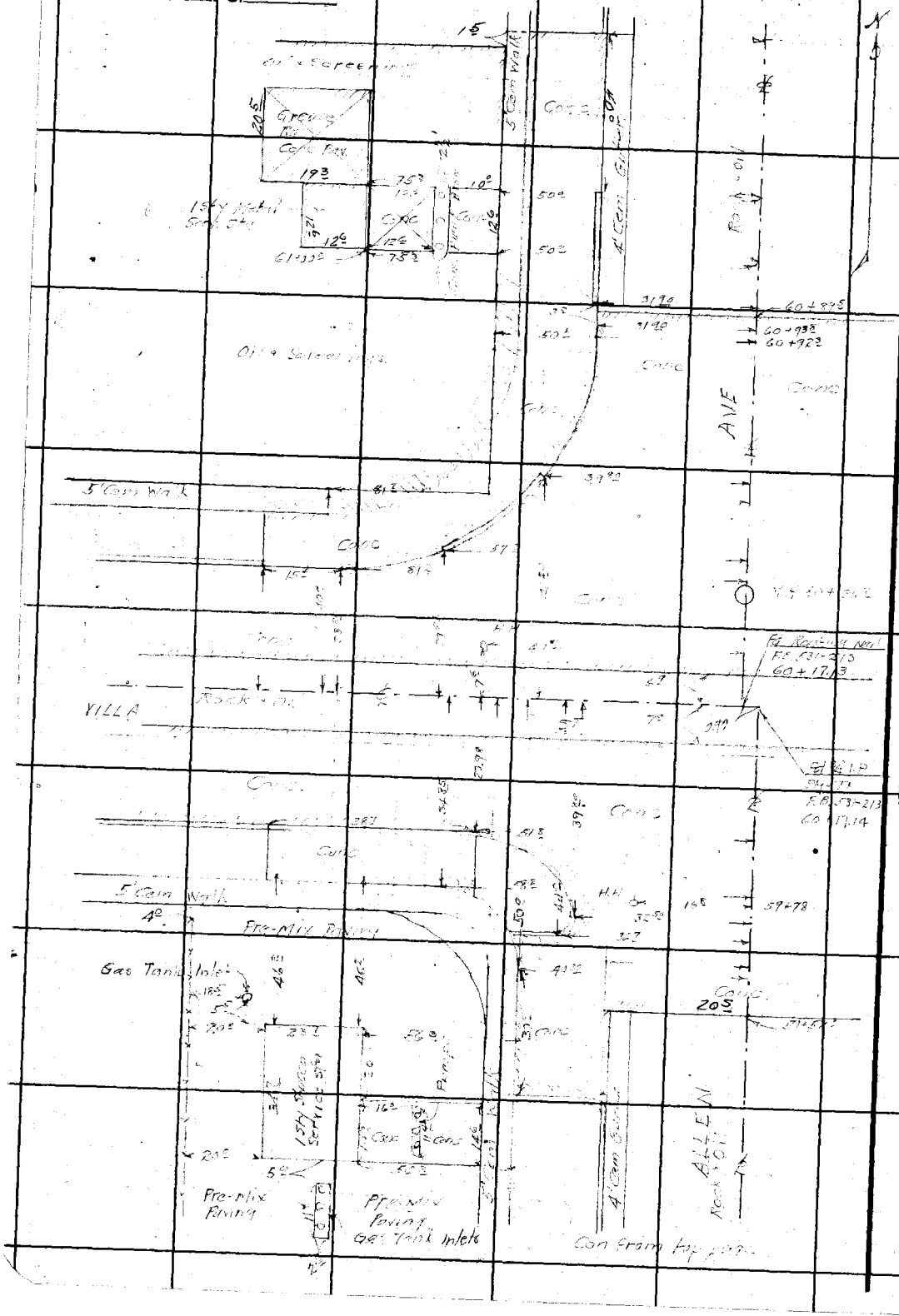

RETURN TO
LOS ANGELES COUNTY SURVEYOR
700 HALL OF RECORDS

Do not extend notes this side of this line.

Note: Any Additions or Changes on This Sheet Must be Made or Circled in Red Ink With Date and Name of Person Making Change.

Notes Ck'd by D. M. Finley	Survey of	F.B. 541	PG.
Map No. B-949-1	W. O. 1125 Tape No. St'd °F		
Office Work Cox	Surveyed by W. A. Miller		
Checked D. M. Finley	Notes WAM & FSL Date June 1940		
Date MAY '42	Indexed		

Note: Any Additions or Changes on This Sheet Must be Made or Circled in Red Ink With Date and Name of Person Making Change.

Do not extend notes this side of this line.

RETURN TO
LOS ANGELES COUNTY SURVEYOR
700 HALL OF RECORDS

RETURN TO
LOS ANGELES COUNTY SURVEYOR
700 HALL OF RECORDS

Note: Any Additions or Changes on This Sheet Must be Made or Circled in Red Ink With Date and Name of Person Making Change.

Do not extend notes this side of this line.

F.B. 844 PG. 24

Notes Ck'd by D. M. Finley	Survey of [illegible]	F.B. 847 Pg. [illegible]
Map No. B-949-2	W. O. 7125 Tape No. ____ St'd ____ °F	
Office Work Cox	Surveyed by W A Miller	
Checked D. M. Finley	Notes ____ Date ____	
Date MAY '42	Indexed [illegible]	

RETURN TO
LOS ANGELES COUNTY SURVEYOR
700 HALL OF RECORDS

Note: Any Additions or Changes on This Sheet Must be Made or Circled in Red Ink With Date and Name of Person Making Change.

Do not extend notes this side of this line.

FORM 247 5M 10-39

RETURN TO
LOS ANGELES COUNTY SURVEYOR
700 HALL OF RECORDS

Note: Any Additions or Changes on This Sheet Must be Made or Circled in Red Ink With Date and Name of Person Making Change.

Do not extend notes this side of this line.

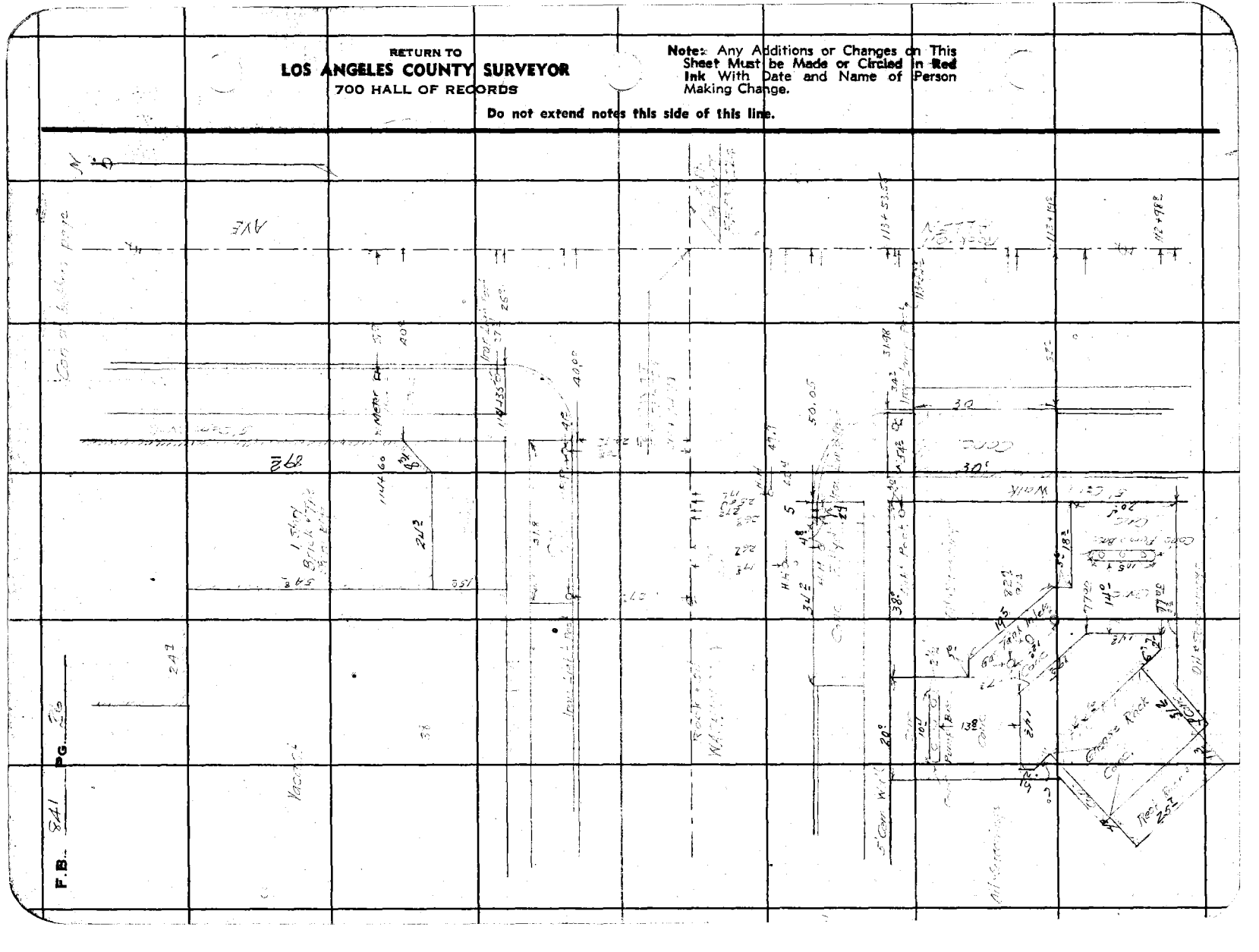

Notes Ck'd by D. M. Finley	Survey of [illegible] AVE	F.B. [illegible] Pg.
Map No. B-949-2	W. O. 7126 Tape No. St'd °F	
Office Work Cox	Surveyed by W A Miller	
Checked D. M. Finley	Notes WAM & FSL Date June 1940	
Date MAY '42	Indexed A. C. Johnson	

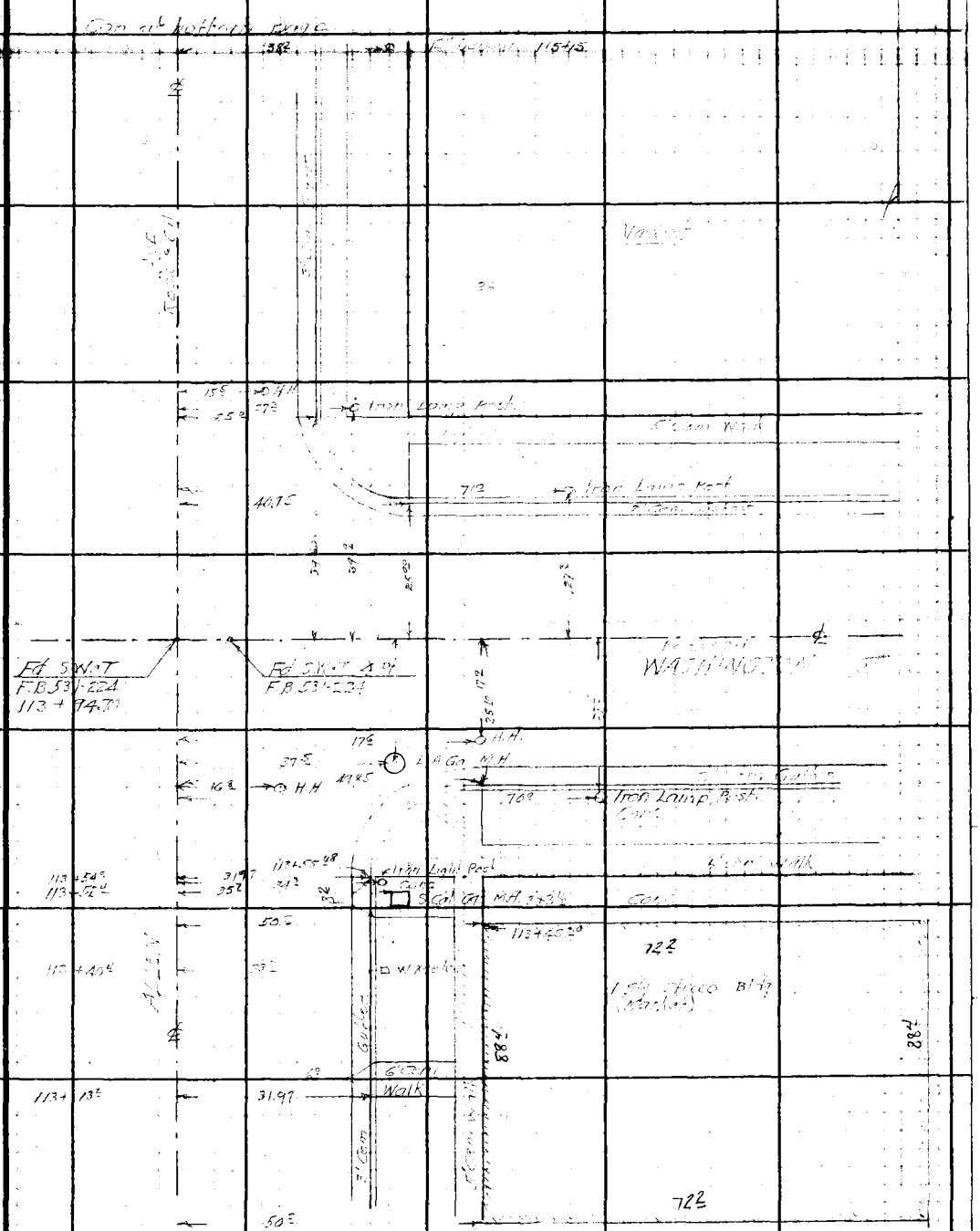

Note: Any Additions or Changes on This Sheet Must be Made or Circled in Red Ink With Date and Name of Person Making Change.

Do not extend notes this side of this line.

RETURN TO.
LOS ANGELES COUNTY SURVEYOR
700 HALL OF RECORDS

FORM 247 5M 10-39

F.B. 841 PG. 28

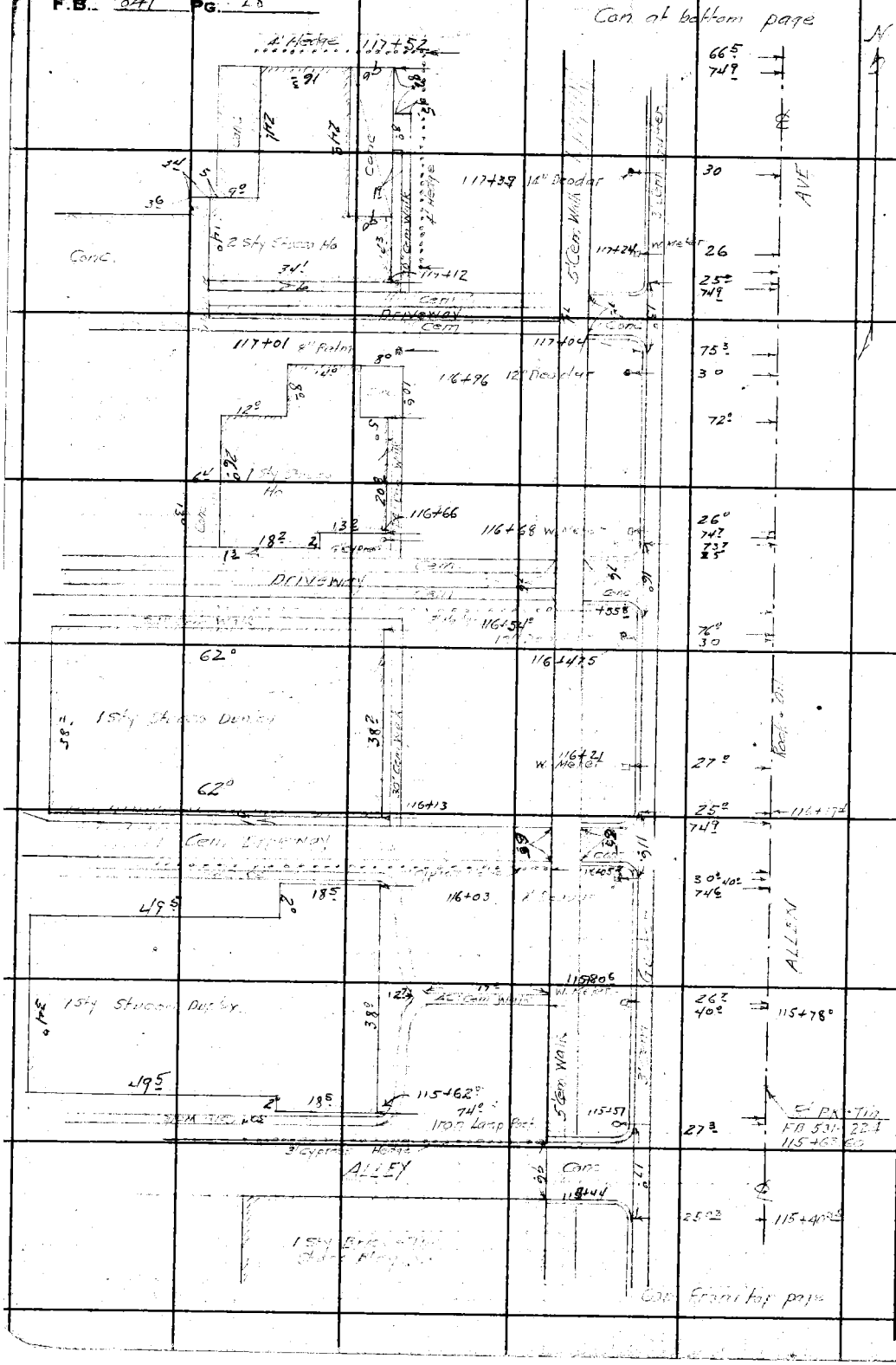

RETURN TO
LOS ANGELES COUNTY SURVEYOR
700 HALL OF RECORDS

Do not extend notes this side of this line.

Note: Any Additions or Changes on This Sheet Must be Made or Circled in Red Ink With Date and Name of Person Making Change.

Notes Ck'd by D. M. Finley	Survey of ALLEN AVE
Map No. B-949-2	W. O. 7125 Tape No. ____ St'd ____ °F
Office Work Cox	Surveyed by W. A. Miller
Checked D. M. Finley	Notes KAM & FSL Date June 1940
Date MAY '42	Indexed A. C. Johnson

F.B. 841 Pg. 39

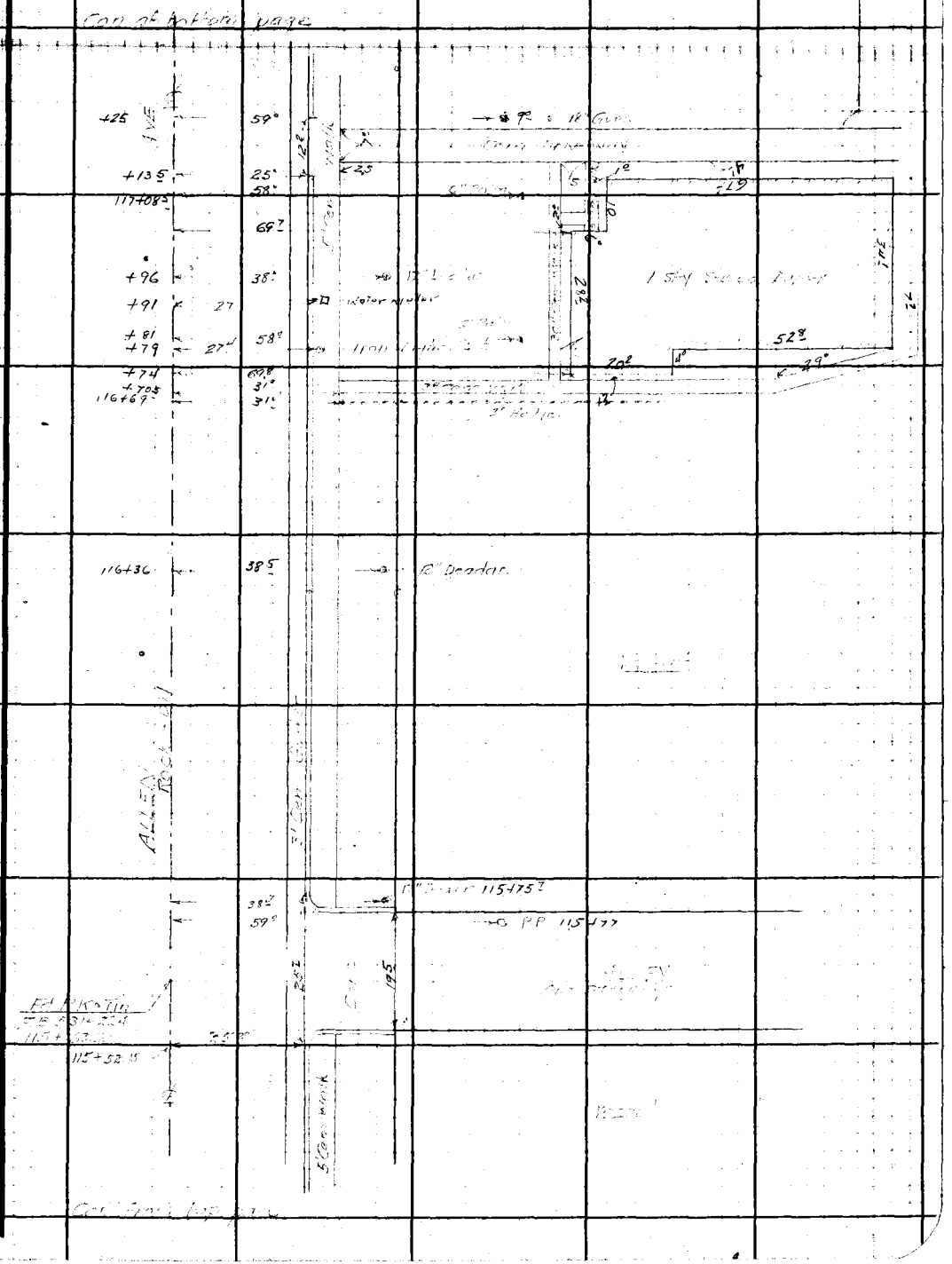

Note: Any Additions or Changes on This Sheet Must be Made or Circled in Red Ink With Date and Name of Person Making Change.

Do not extend notes this side of this line.

RETURN TO
LOS ANGELES COUNTY SURVEYOR
700 HALL OF RECORDS

FORM 247 5M 10-39

F.B. 841 PG. 30

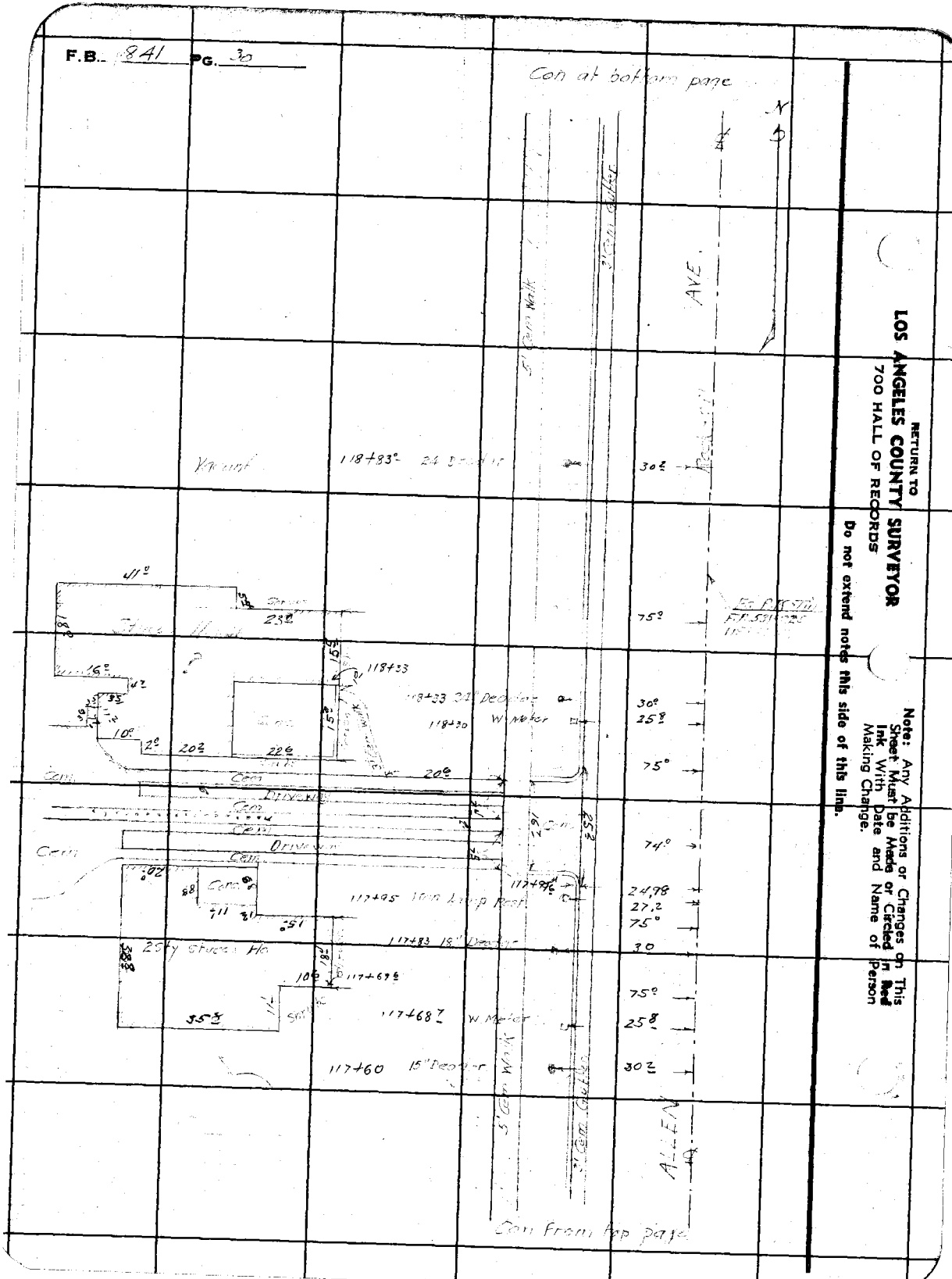

RETURN TO
LOS ANGELES COUNTY SURVEYOR
700 HALL OF RECORDS

Note: Any Additions or Changes on This Sheet Must be Made or Circled in Red Ink With Date and Name of Person Making Change.

Do not extend notes this side of this line.

Notes Ck'd by D. M. Finley	Survey of ALLEN AVE
Map No. B-949-2	W. O. 7125 Tape No. ____ St'd ____ °F
Office Work [illegible]	Surveyed by [illegible]
Checked D. M. Finley	Notes W.A.M. & F.S.L. Date June 1940
Date MAY '42	Indexed A. C. Johnson

F.B. 841 Pg. 31

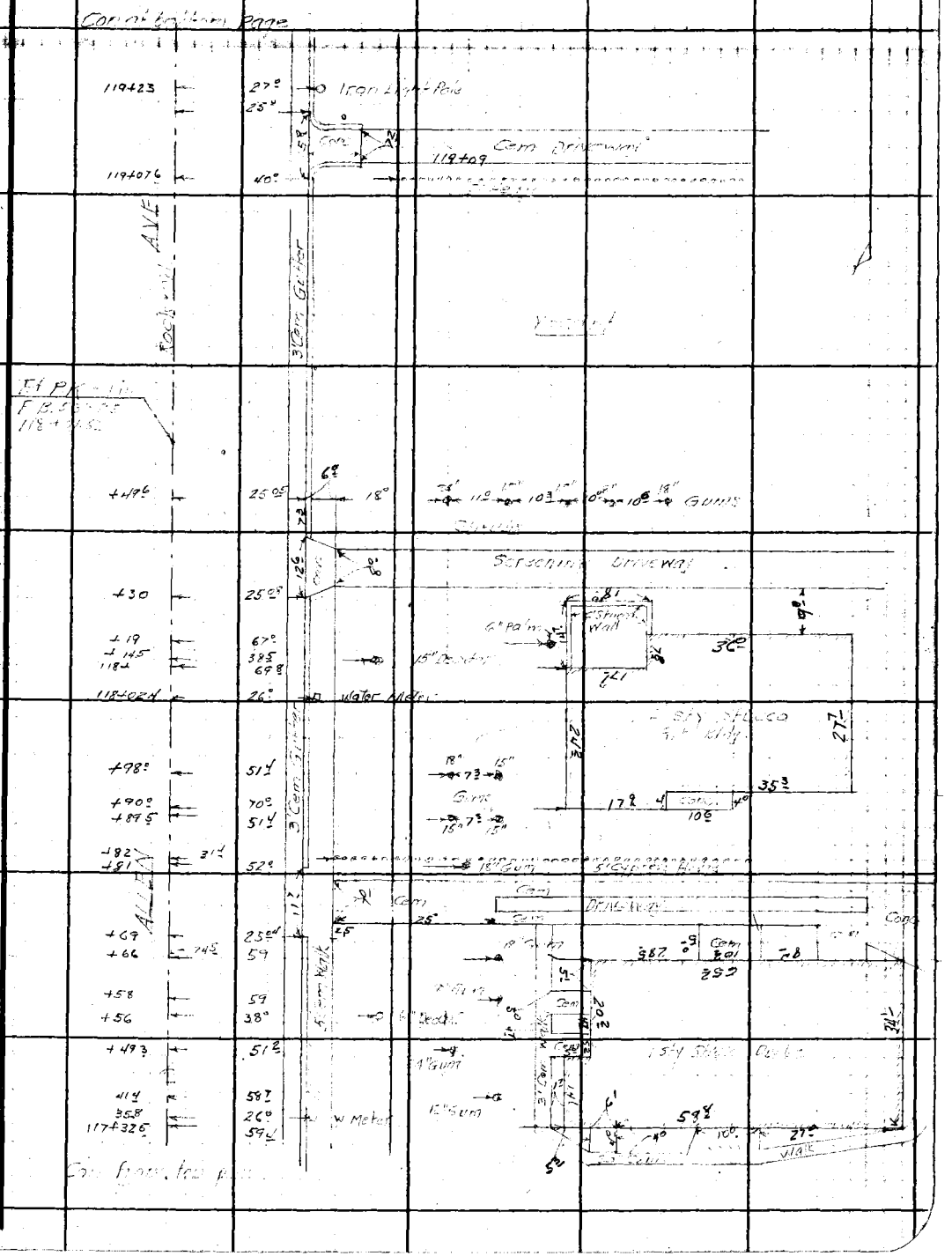

Note: Any Additions or Changes on This Sheet Must be Made or Circled in Red Ink With Date and Name of Person Making Change.

Do not extend notes this side of this line.

RETURN TO
LOS ANGELES COUNTY SURVEYOR
700 HALL OF RECORDS

FORM 247 5M 10-39

F.B. 841 Pg. 32

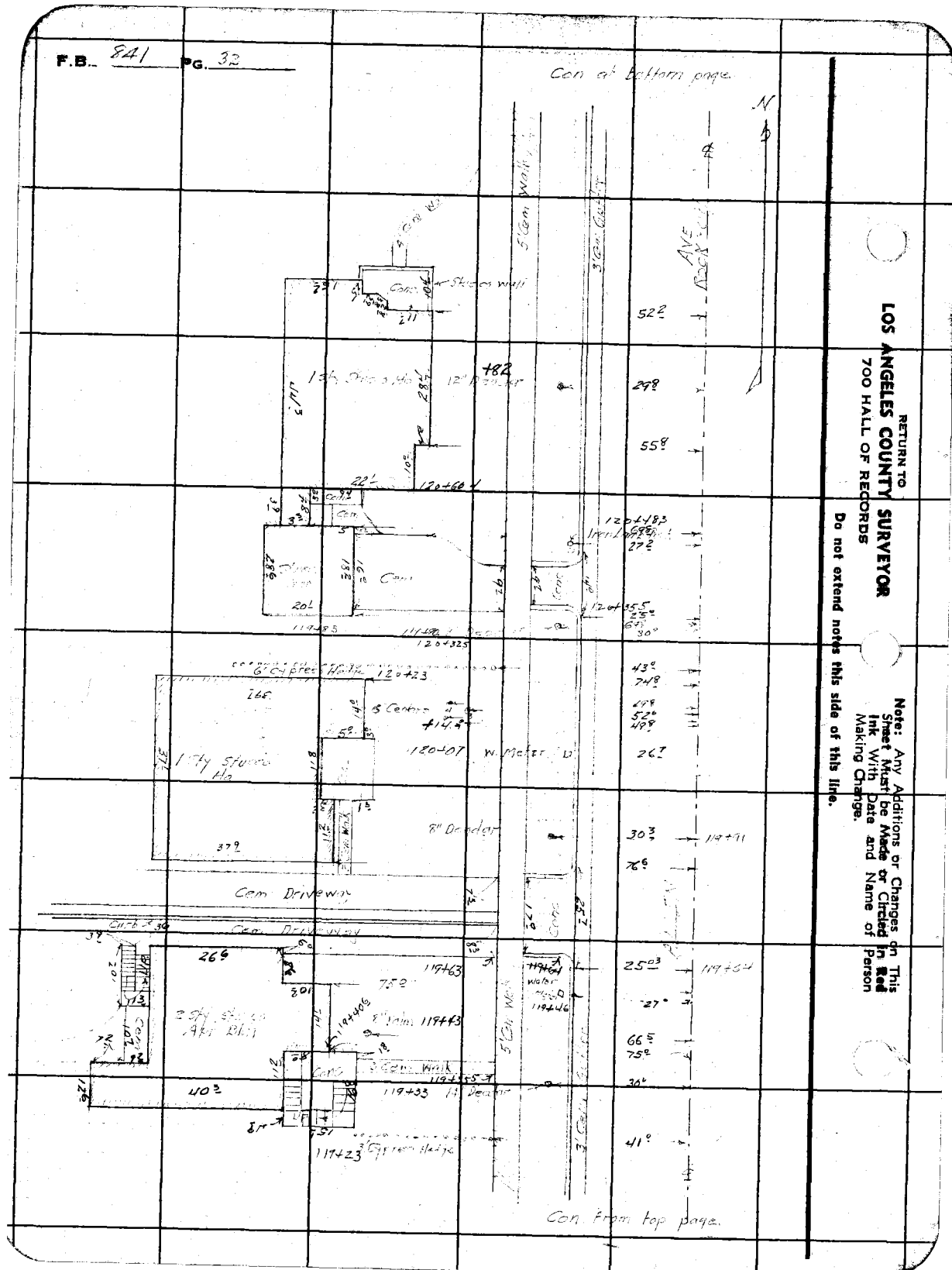

RETURN TO
LOS ANGELES COUNTY SURVEYOR
700 HALL OF RECORDS

Do not extend notes this side of this line.

Note: Any Additions or Changes on This Sheet Must be Made or Circled in **Red** Ink With Date and Name of Person Making Change.

Notes Ck'd by D. M. Finley	Survey of ALLEN AVE	F.B. 841 PG.
Map No. B-949-2	W. O. 7125 Tape No. St'd °F	
Office Work Cox	Surveyed by W.A. M...	
Checked D. M. Finley	Notes WAM & F.S.L. Date June 1940	
Date MAY '42	Indexed A. C. Johnson	

Note: Any Additions or Changes on This Sheet Must be Made or Circled in Red Ink With Date and Name of Person Making Change.

Do not extend notes this side of this line.

RETURN TO
LOS ANGELES COUNTY SURVEYOR
700 HALL OF RECORDS

FORM 247 5M 10-39

F.B. 841 PG. 34

RETURN TO
LOS ANGELES COUNTY SURVEYOR
700 HALL OF RECORDS

Do not extend notes this side of this line.

Note: Any Additions or Changes on This Sheet Must be Made or Circled in Red Ink With Date and Name of Person Making Change.

Notes Ck'd by D. M. Finley	Survey of ALLEN AVE
Map No. B-949-2	W. O. 7125 Tape No. ____ St'd ____ °F
Office Work Cox	Surveyed by W.A. Miller
Checked D. M. Finley	Notes W.A.M. & E.L. Date June 1940
Date MAY '42	Indexed [illegible]

F.B. 841 Pg. 36

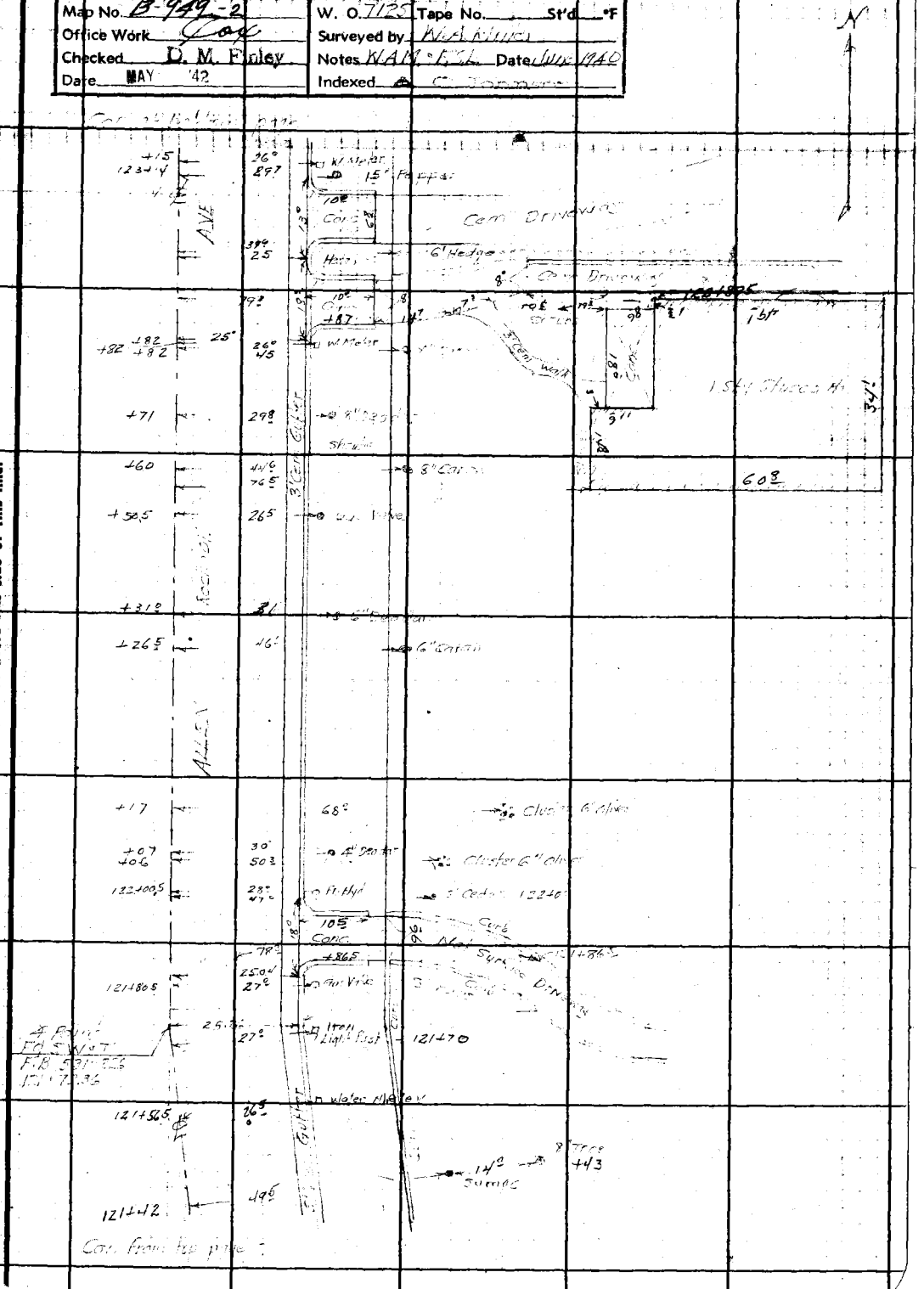

Note: Any Additions or Changes on This Sheet Must be Made or Circled in Red Ink With Date and Name of Person Making Change.

Do not extend notes this side of this line.

RETURN TO
LOS ANGELES COUNTY SURVEYOR
700 HALL OF RECORDS

FORM 247 5M 10-39

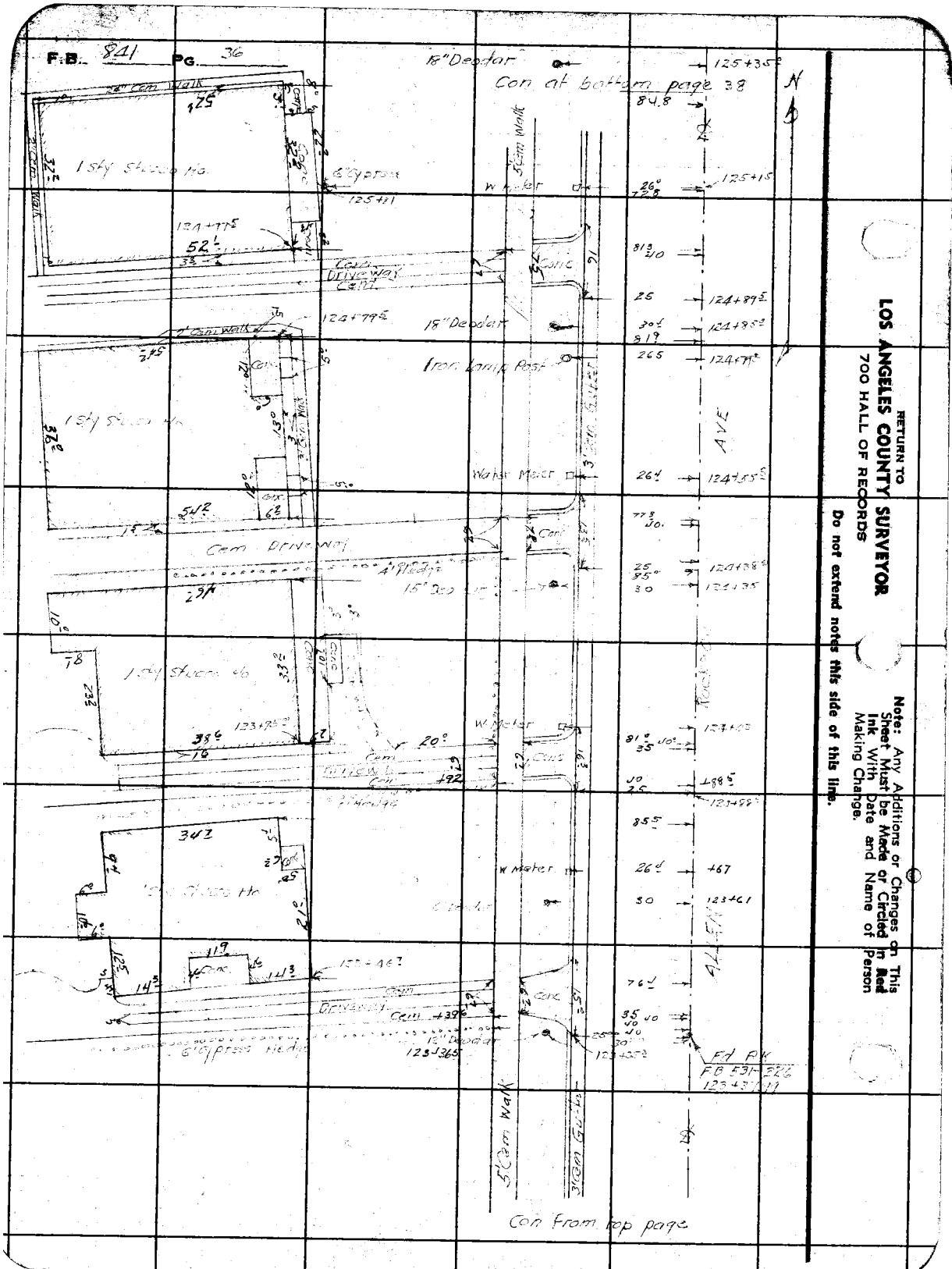

RETURN TO
LOS ANGELES COUNTY SURVEYOR
700 HALL OF RECORDS

Do not extend notes this side of this line.

Note: Any Additions or Changes on This Sheet Must be Made or Circled in Red Ink With Date and Name of Person Making Change.

Notes Ck'd by D. M. Finley	Survey of ALLEN AVE
Map No. B-949-2	W. O. 7125 Tape No. St'd °F
Office Work Coe	Surveyed by W. A. Finley
Checked D. M. Finley	Notes WAM & FSL Date June 1940
Date MAY '42	Indexed A. C. Johnson

F.B. [illegible] PG. 37

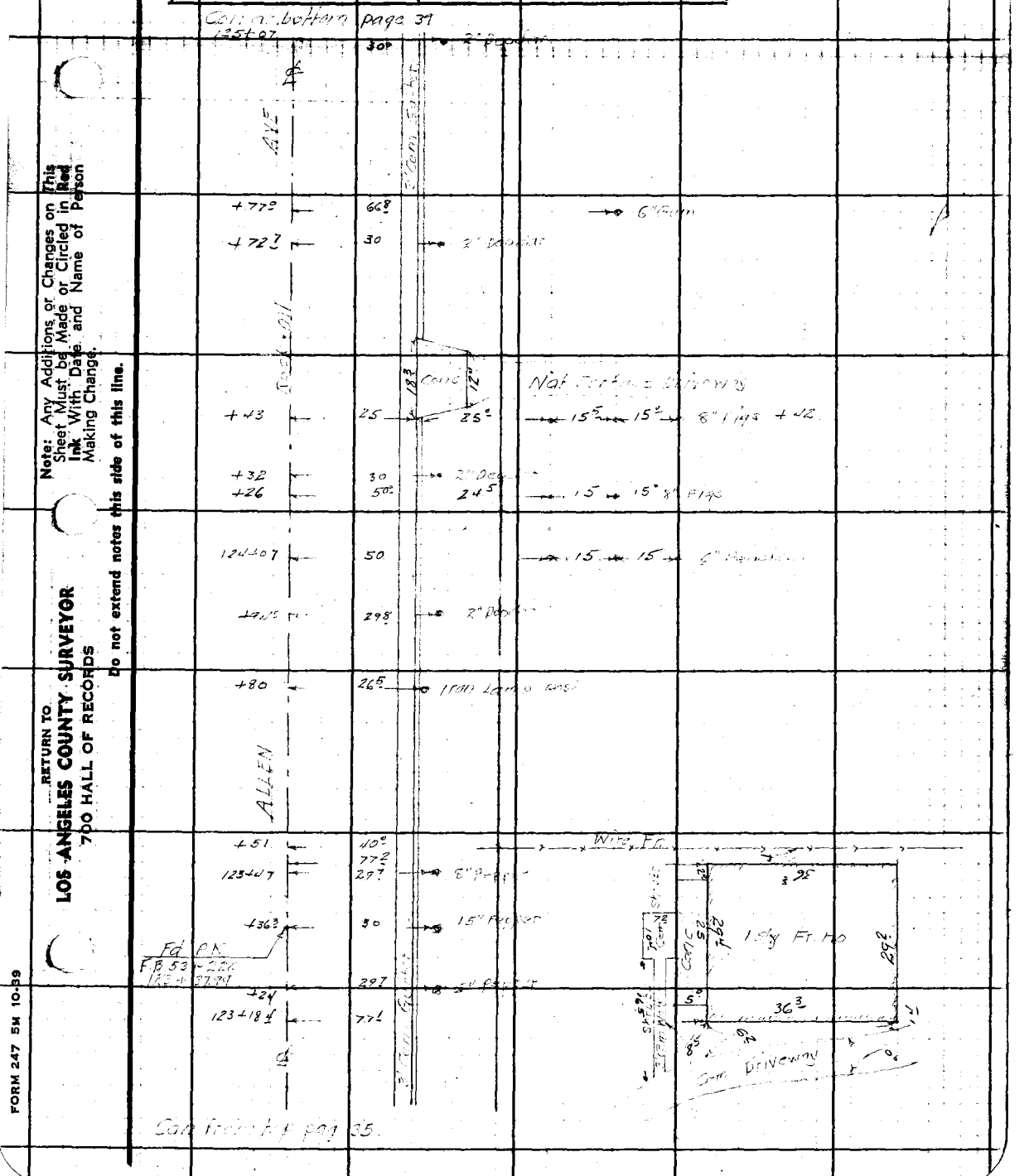

Note: Any Additions or Changes on This Sheet Must be Made or Circled in Red Ink With Date and Name of Person Making Change.

Do not extend notes this side of this line.

RETURN TO
LOS ANGELES COUNTY SURVEYOR
700 HALL OF RECORDS

FORM 247 5M 10-39

F.B. 841 PG. 38

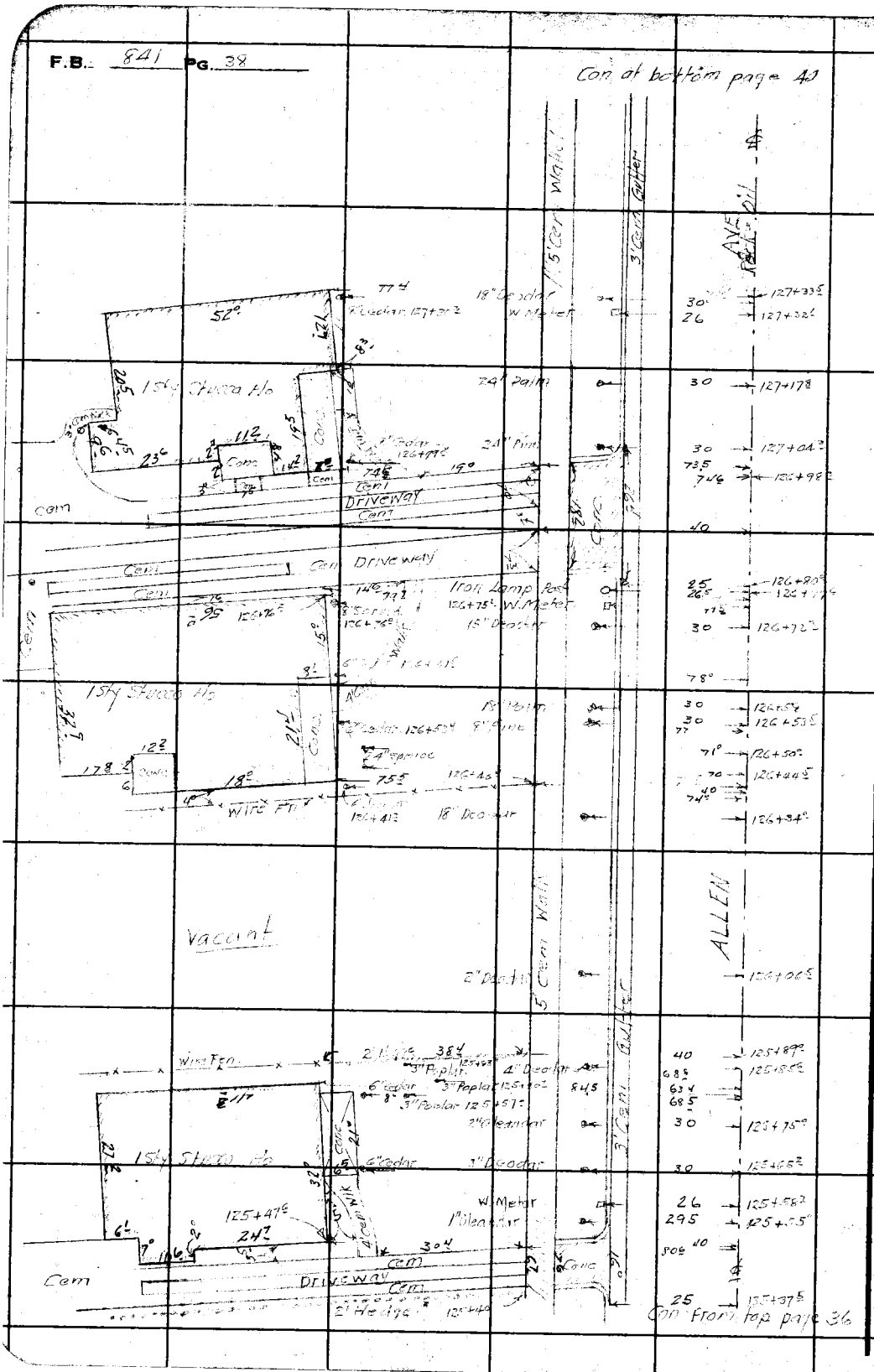

RETURN TO
LOS ANGELES COUNTY SURVEYOR
700 HALL OF RECORDS

Do not extend notes this side of this line.

Note: Any Additions or Changes on This Sheet Must be Made or Circled in Red Ink With Date and Name of Person Making Change.

Notes Ck'd by D. M. Finley	Survey of		F.B. 741 Pg. 39
Map No. B-949-2	W. O. 7125	Tape No. ____ St'd ____ °F	
Office Work Cox	Surveyed by W. A. Miller		
Checked D. M. Finley	Notes W.A.M. · F.S.L.	Date 1940	
Date MAY '42	Indexed [illegible]		

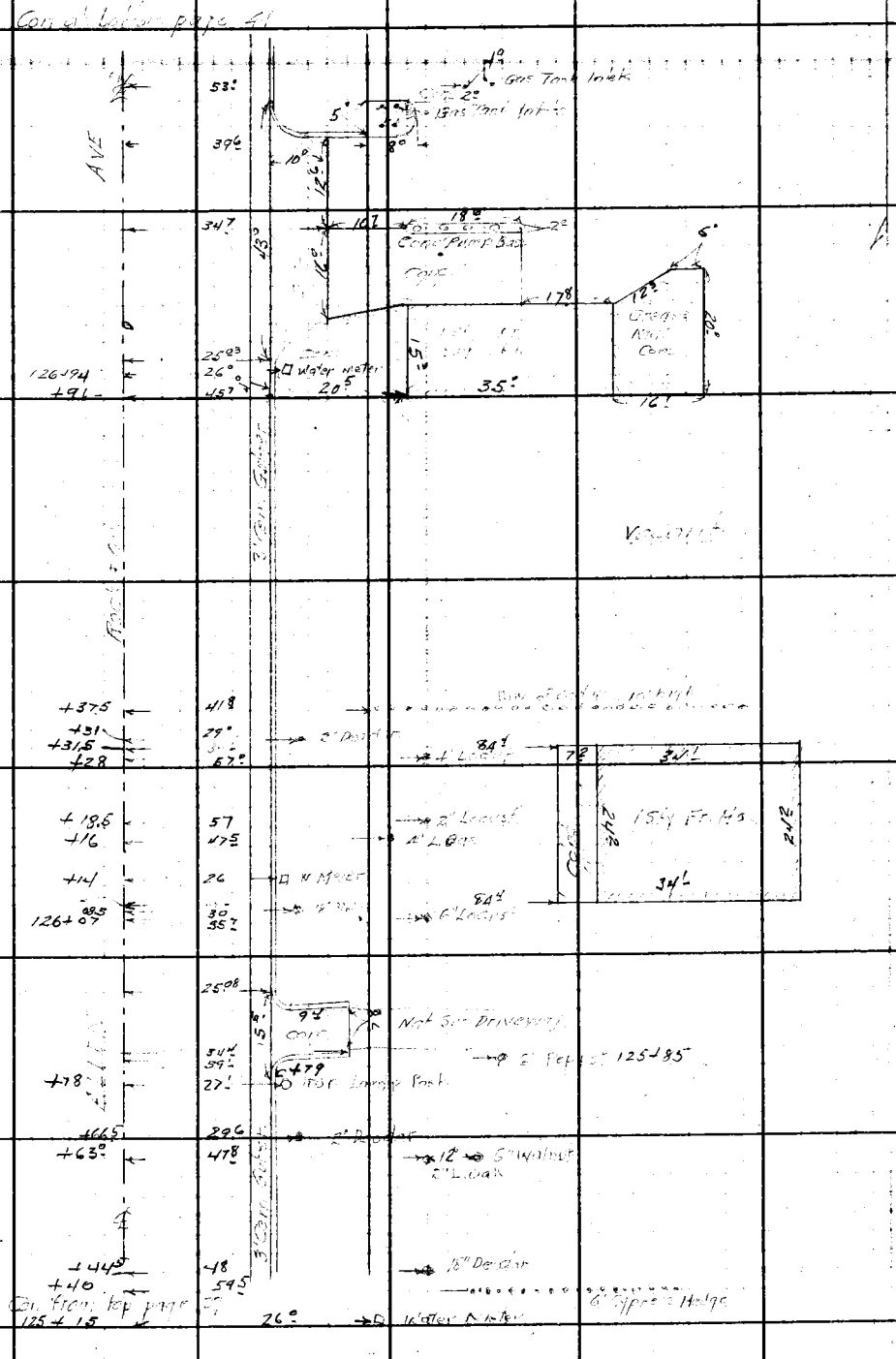

Note: Any Additions or Changes on This Sheet Must be Made or Circled in Red Ink With Date and Name of Person Making Change.

Do not extend notes this side of this line.

RETURN TO
LOS ANGELES COUNTY SURVEYOR
700 HALL OF RECORDS

FORM 247 5M 10-39

F.B. 841 PG. 40

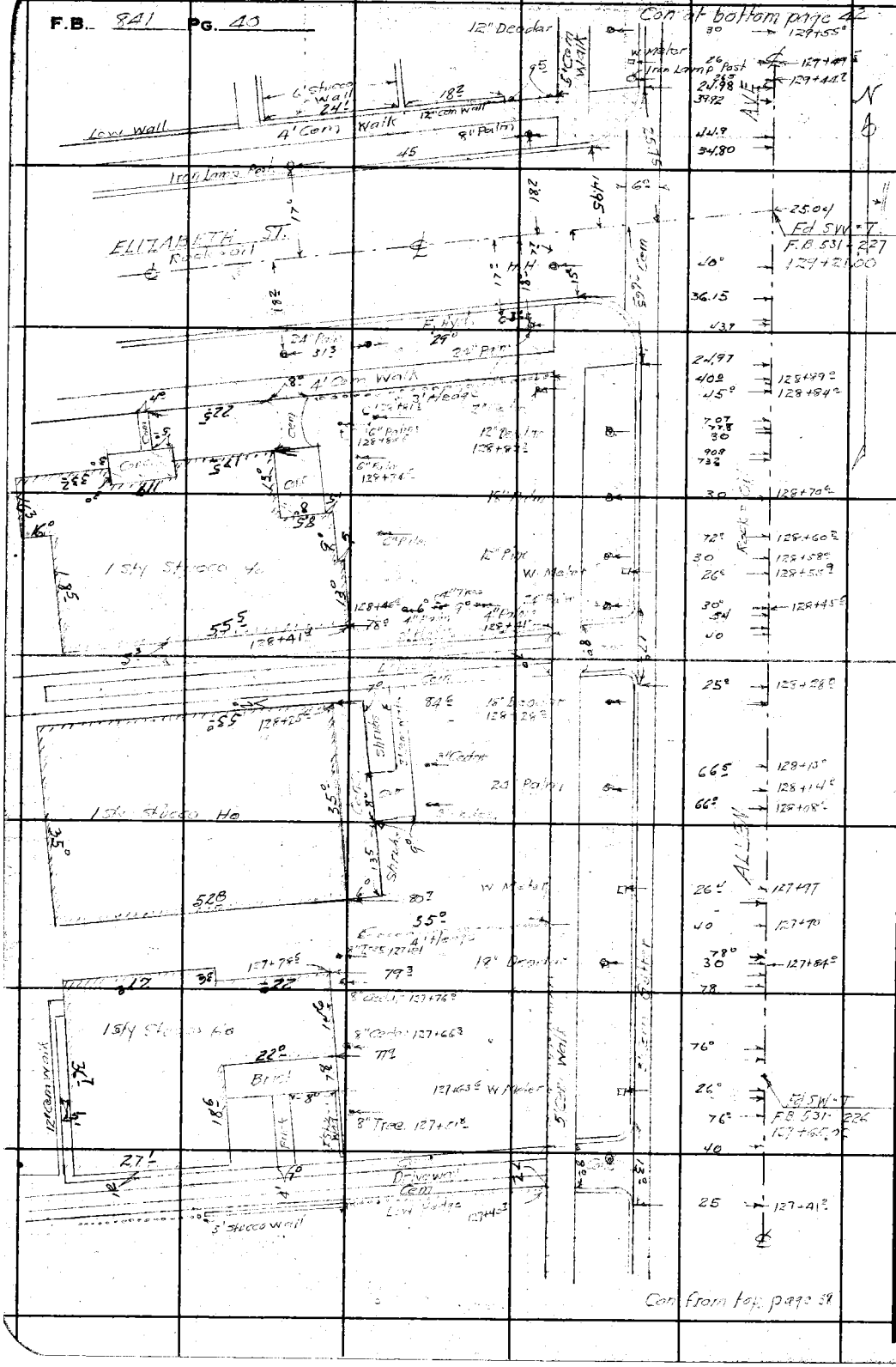

RETURN TO
LOS ANGELES COUNTY SURVEYOR
700 HALL OF RECORDS

Do not extend notes this side of this line.

Note: Any Additions or Changes on This Sheet Must be Made or Circled in Red Ink With Date and Name of Person Making Change.

Notes Ck'd by D. M. Finley	Survey of ALLEN AVE
Map No. B-949-2	W. O. 7125 Tape No. St'd °F
Office Work Cox	Surveyed by W. A. Miller
Checked D. M. Finley	Notes W.A.M. F.S.L. Date 1940
Date MAY '42	Indexed A. C. Johnson

F.B. 941 PG. 41

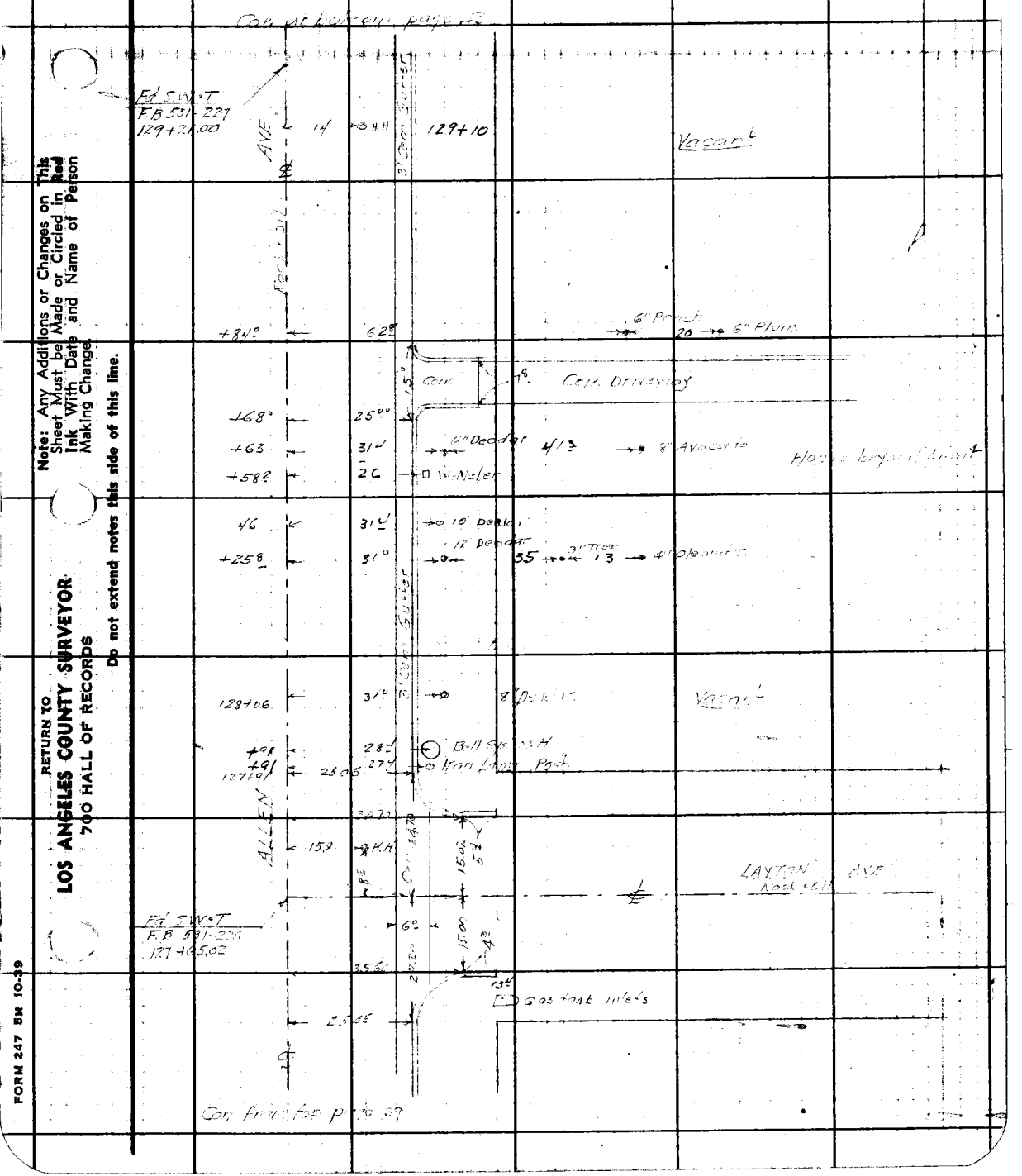

Note: Any Additions or Changes on This Sheet Must be Made or Circled in Red Ink With Date and Name of Person Making Change.

Do not extend notes this side of this line.

RETURN TO
LOS ANGELES COUNTY SURVEYOR
700 HALL OF RECORDS

FORM 247 5M 10-39

F.B. 841 Pg. 42

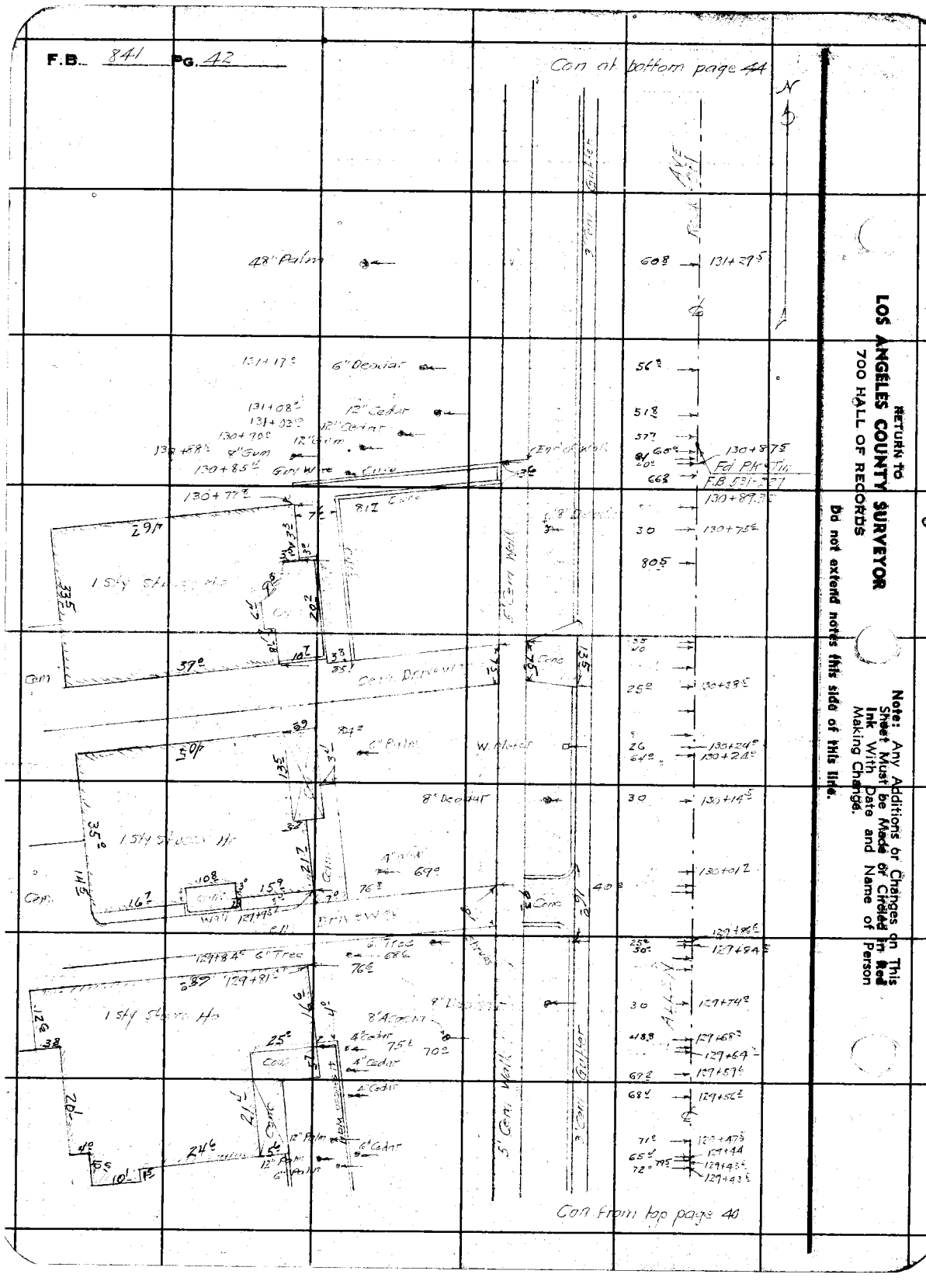

RETURN TO
LOS ANGELES COUNTY SURVEYOR
700 HALL OF RECORDS

Note: Any Additions or Changes on This Sheet Must be Made or Circled in Red Ink With Date and Name of Person Making Change.

Do not extend notes this side of this line.

Notes Ck'd by D. M. Finley	Survey of Allen Ave	F.B. 8	Pg. 1
Map No. B-949-2	W. O. 7165 Tape No. St'd °F		
Office Work Cox	Surveyed by W. A. Miller		
Checked D. M. Finley	Notes W. A. Miller Date 1940		
Date MAY '42	Indexed		

Con at bottom page 45

Note: Any Additions or Changes on This Sheet Must be Made or Circled in Red Ink With Date and Name of Person Making Change

Do not extend notes this side of this line.

RETURN TO
LOS ANGELES COUNTY SURVEYOR
700 HALL OF RECORDS

FORM 247 5M 10-39

Con from top page 41

F.B. 841 P.G. 44

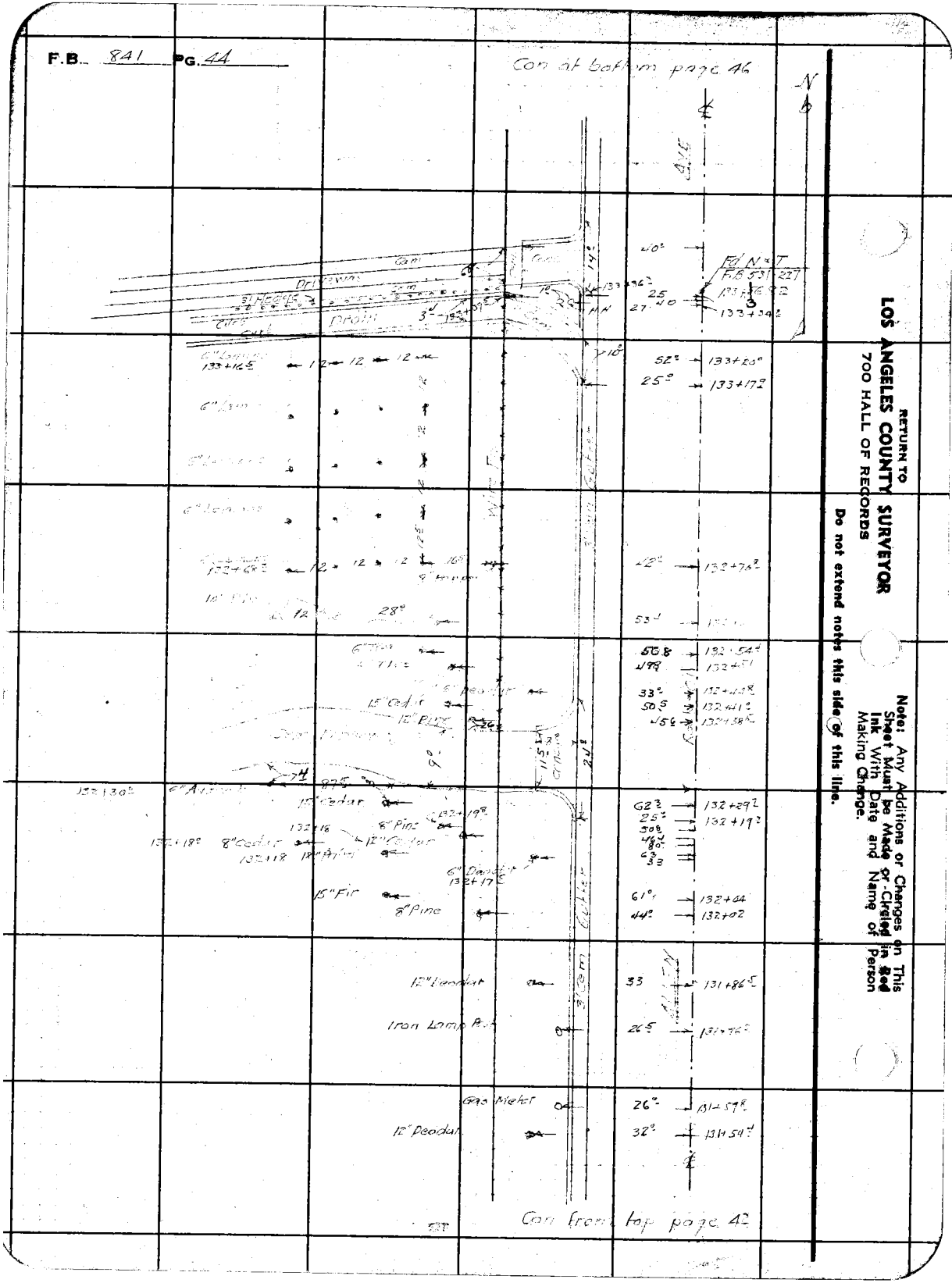

RETURN TO
LOS ANGELES COUNTY SURVEYOR
700 HALL OF RECORDS

Note: Any Additions or Changes on This Sheet Must be Made or Circled in Red Ink With Date and Name of Person Making Change.

Do not extend notes this side of this line.

Notes Ck'd by D. M. Finley	Survey of ALLEN AVE	F.B. [illegible] PG. [illegible]
Map No. B-949-3	W. O. 7125 Tape No. St'd °F	
Office Work Cox	Surveyed by W.A. Miller	
Checked D. M. Finley	Notes W.A.M. & F.S.L. Date 1940	
Date MAY '42	Indexed A. C. Johnson	

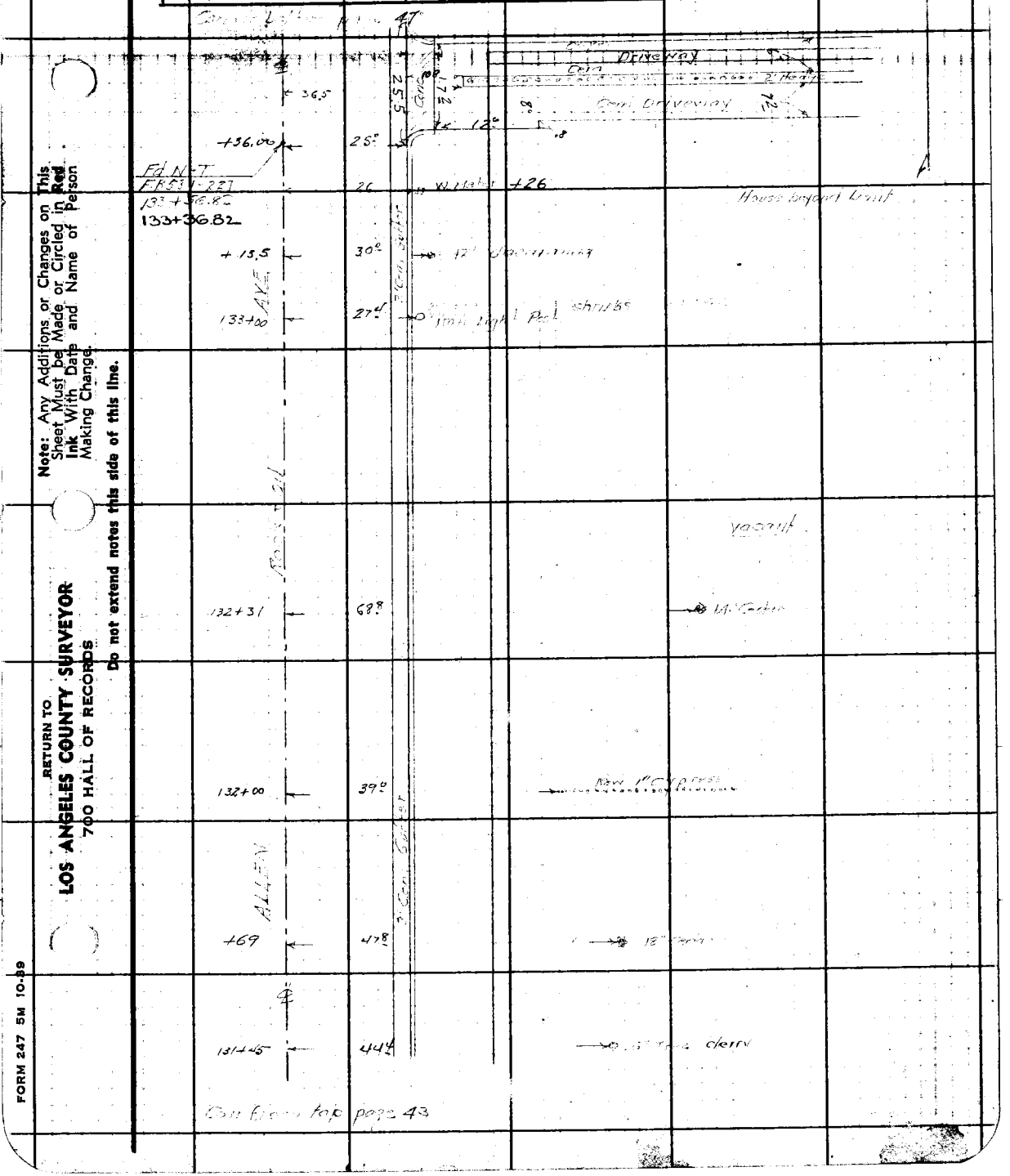

Note: Any Additions or Changes on This Sheet Must be Made or Circled in Red Ink With Date and Name of Person Making Change.

Do not extend notes this side of this line.

RETURN TO
LOS ANGELES COUNTY SURVEYOR
700 HALL OF RECORDS

FORM 247 5M 10-39

RETURN TO
LOS ANGELES COUNTY SURVEYOR
700 HALL OF RECORDS

Note: Any Additions or Changes on This Sheet Must be Made or Circled in Red Ink With Date and Name of Person Making Change.

Do not extend notes this side of this line.



Notes Ck'd by D. M. Finley	Survey of ALLEN AVE	F.B. [illegible]	Pg. [illegible]
Map No. B-949-3	W.O. [illegible] Tape No. St'd °F		
Office Work Cox	Surveyed by W. A. Miller		
Checked D. M. Finley	Notes W. A. Miller Date 1940		
Date MAY '42	Indexed A. C. Johnson		

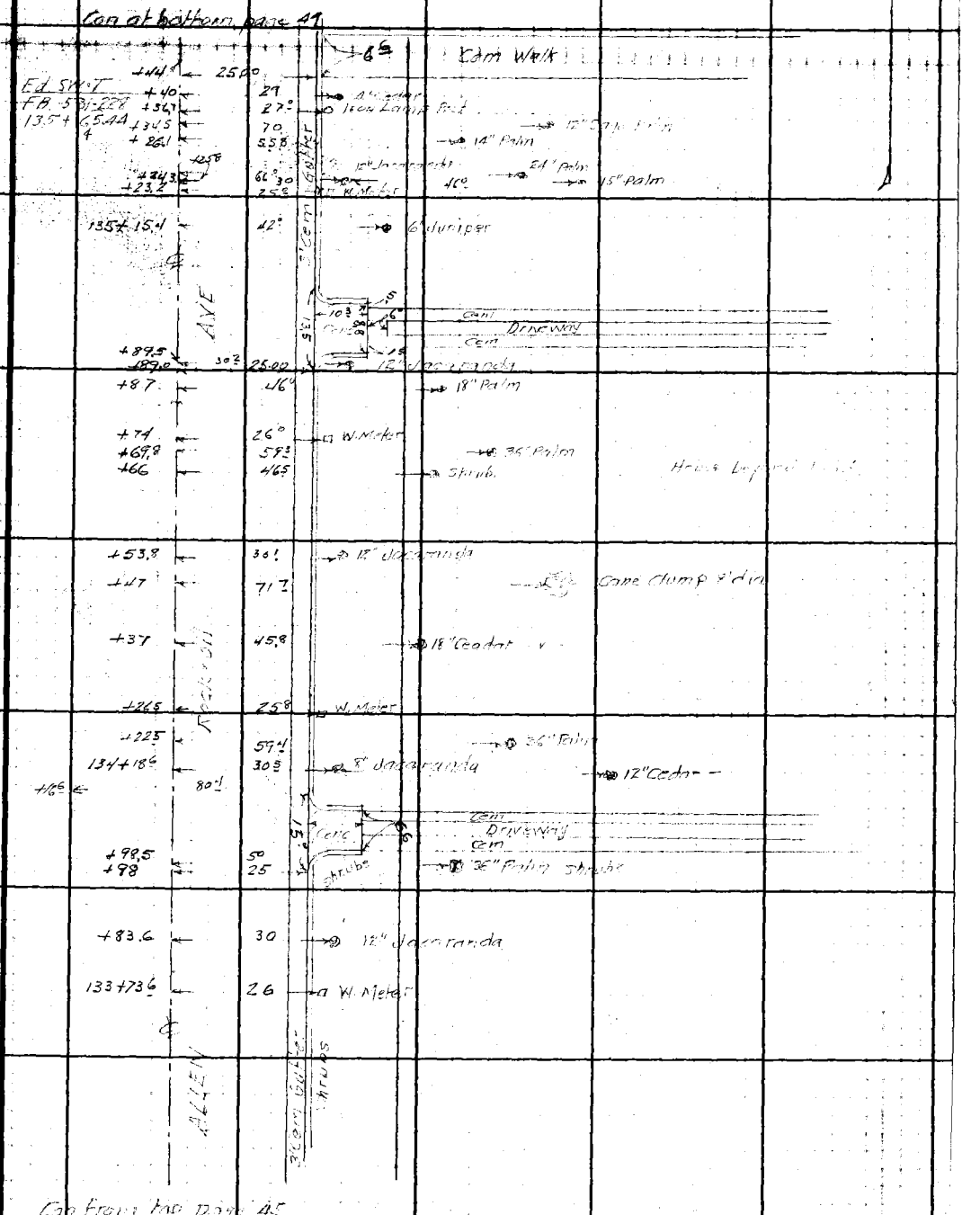

Note: Any Additions or Changes on This Sheet Must be Made or Circled in Red Ink With Date and Name of Person Making Change.

Do not extend notes this side of this line.

RETURN TO
LOS ANGELES COUNTY SURVEYOR
700 HALL OF RECORDS

FORM 247 5M 10-39

F.B. 841 PG. 48



RETURN TO
LOS ANGELES COUNTY SURVEYOR
700 HALL OF RECORDS

Do not extend notes this side of this line.

Note: Any Additions or Changes on This Sheet Must be Made or Circled in Red Ink With Date and Name of Person Making Change.

Notes Ck'd by D. M. Finley	Survey of Allen Ave
Map No. B-949-3	W. O. 7125 Tape No. St'd °F
Office Work Cox	Surveyed by W. A. Miller
Checked D. M. Finley	Notes W. A. Miller Date 1940
Date MAY '42	Indexed A. C. Johnson

F.B. 521 Pg. 49

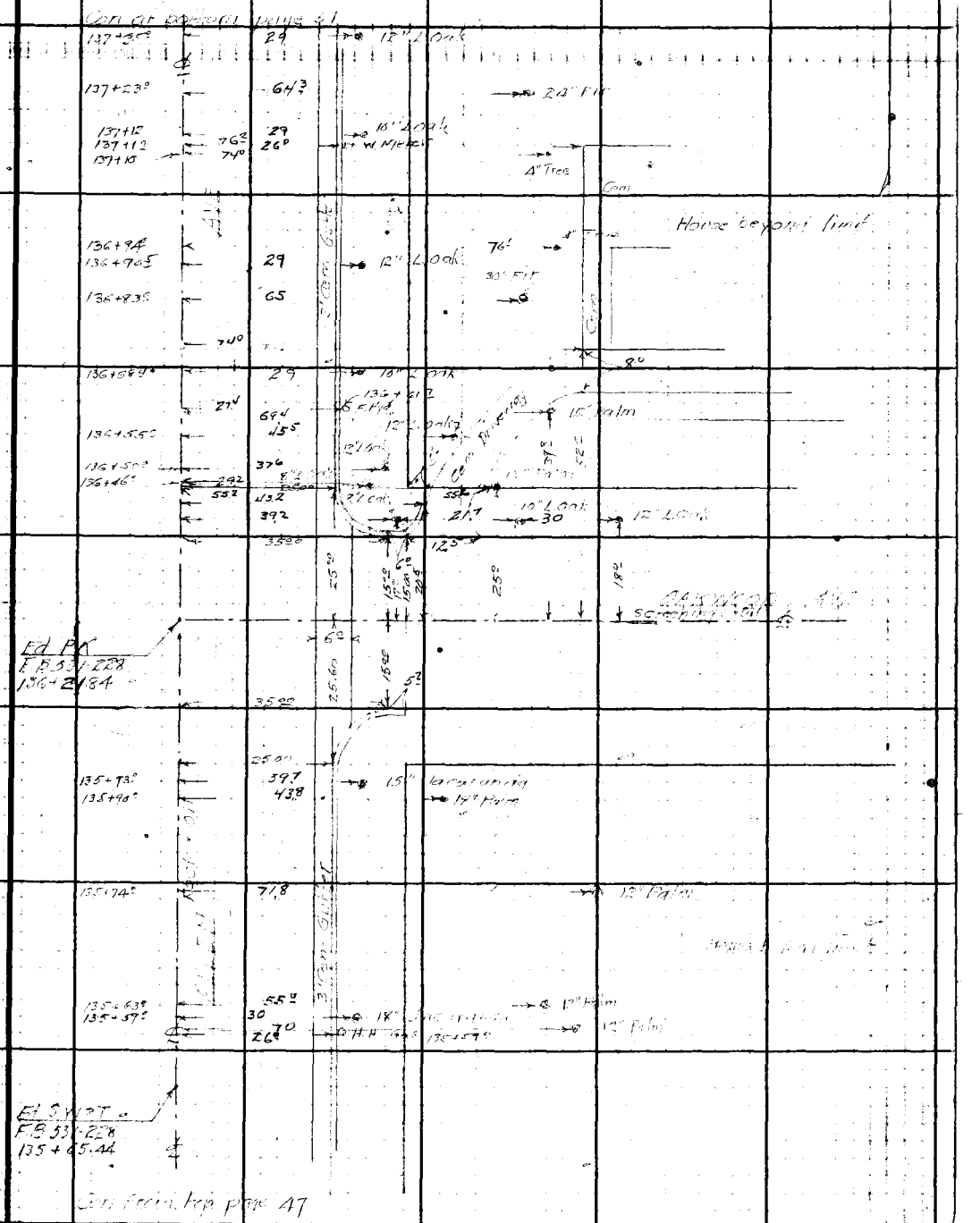

Note: Any Additions or Changes on This Sheet Must be Made or Circled in Red Ink With Date and Name of Person Making Change.

Do not extend notes this side of this line.

RETURN TO
LOS ANGELES COUNTY SURVEYOR
700 HALL OF RECORDS

FORM 247 5M 10-39

F.B. 841 PG. 50

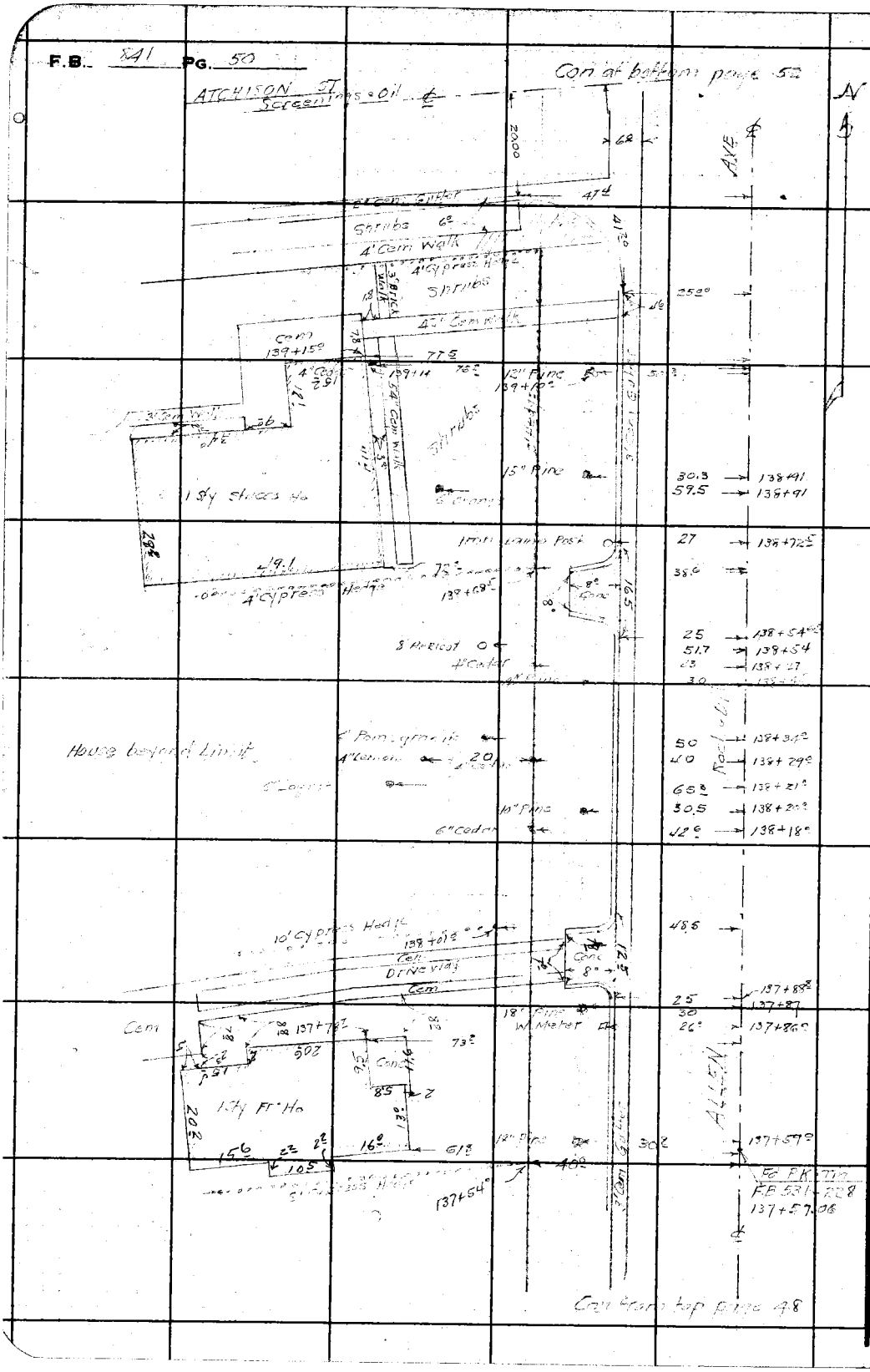

RETURN TO
LOS ANGELES COUNTY SURVEYOR
700 HALL OF RECORDS

Do not extend notes this side of this line.

Note: Any Additions or Changes on This Sheet Must be Made or Circled in Red Ink With Date and Name of Person Making Change.

Notes Ck'd by D. M. Finley	Survey of ALLEN AVE	F.B.	Pg.
Map No. B-949-3	W. O. 7125 Tape No. St'd °F		
Office Work	Surveyed by W.A.M.		
Checked D. M. Finley	Notes W.A.M. & F.S.L. Date 1940		
Date MAY '42	Indexed A. C. Johnson		

Con at bottom page 53

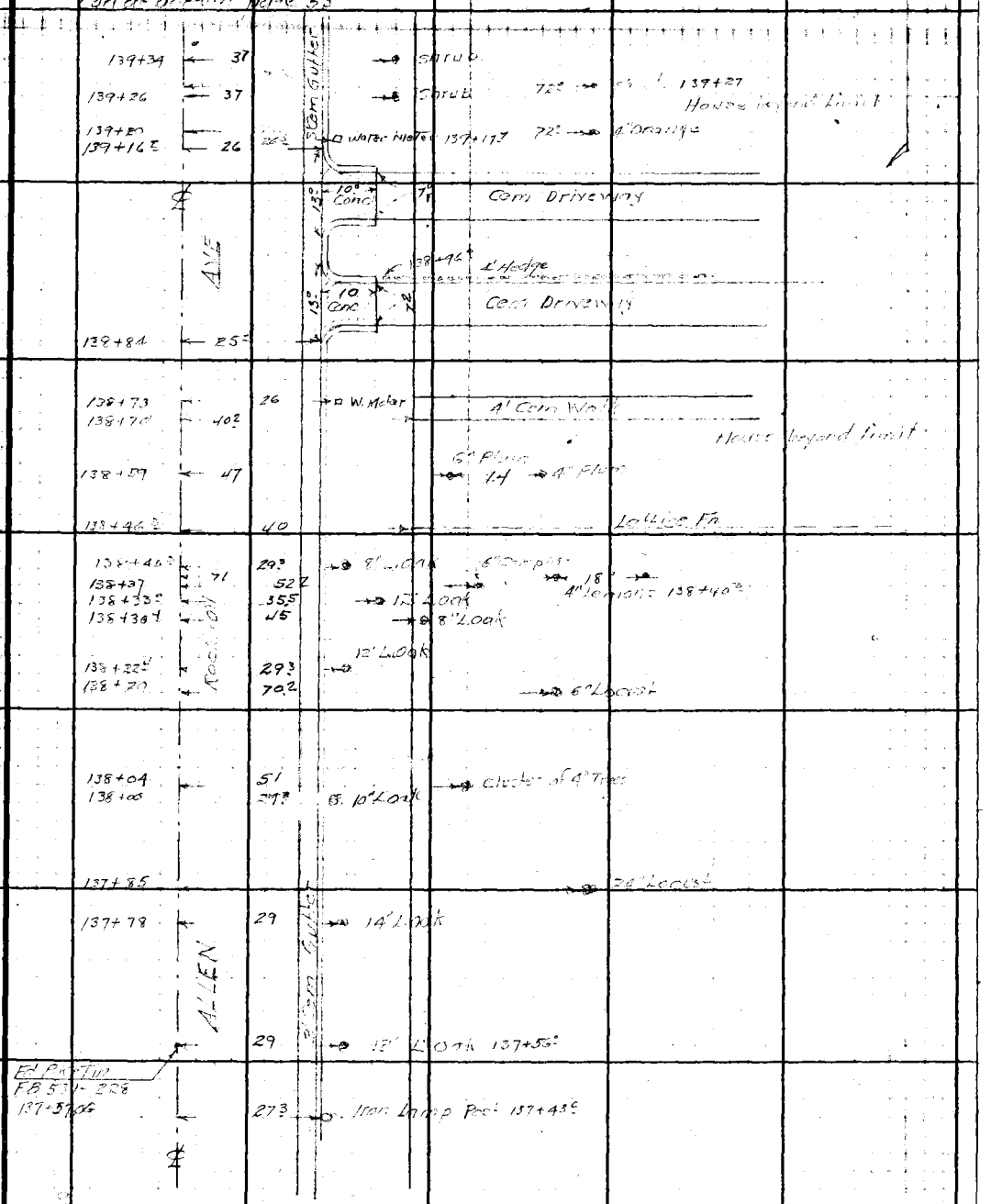

Con from top page 49

Note: Any Additions or Changes on This Sheet Must be Made or Circled in Red Ink With Date and Name of Person Making Change.

Do not extend notes this side of this line.

RETURN TO
LOS ANGELES COUNTY SURVEYOR
700 HALL OF RECORDS

FORM 247 5M 10-39

F.B. 841 PG 52

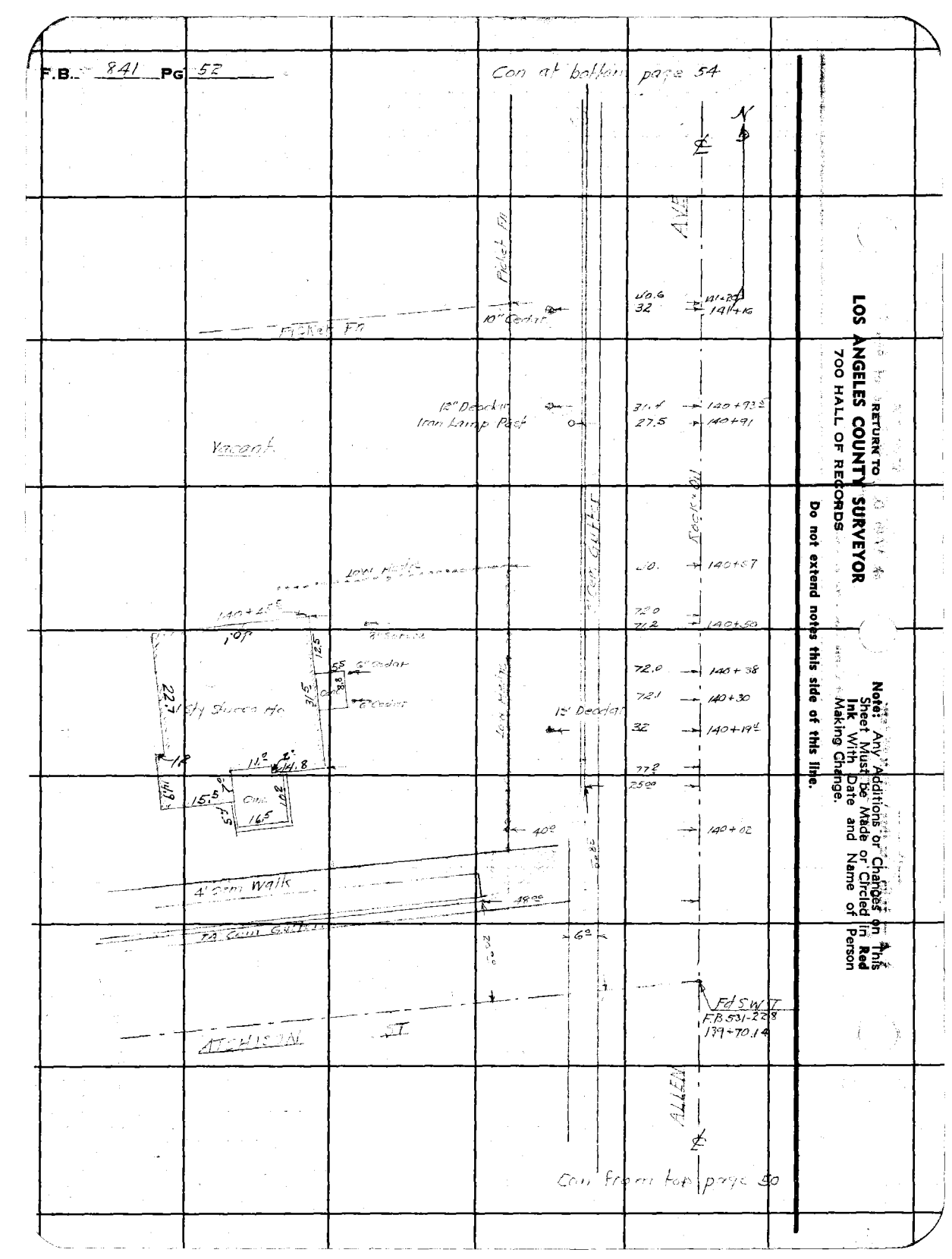

RETURN TO
LOS ANGELES COUNTY SURVEYOR
700 HALL OF RECORDS

Do not extend notes this side of this line.

Note: Any Additions or Changes on This Sheet Must be Made or Circled in Red Ink With Date and Name of Person Making Change.

Notes Ck'd by D. M. Finley	Survey of ALLEN AVE
Map No. B-949-3	W. O. 7125 Tape No. ____ St'd ____ °F
Office Work Cox	Surveyed by W A Miller
Checked D. M. Finley	Notes WAK - ESL Date 1940
Date MAY '42	Indexed A. C. Johnson

F.B. 841 Pg. 55

Con at bottom page 55



Con from top page 51

Note: Any Additions or Changes on This Sheet Must be Made or Circled in Red Ink With Date and Name of Person Making Change.

Do not extend notes this side of this line.

RETURN TO
LOS ANGELES COUNTY SURVEYOR
700 HALL OF RECORDS

FORM 247 5M 10-39

F.B. 841 PG. 54

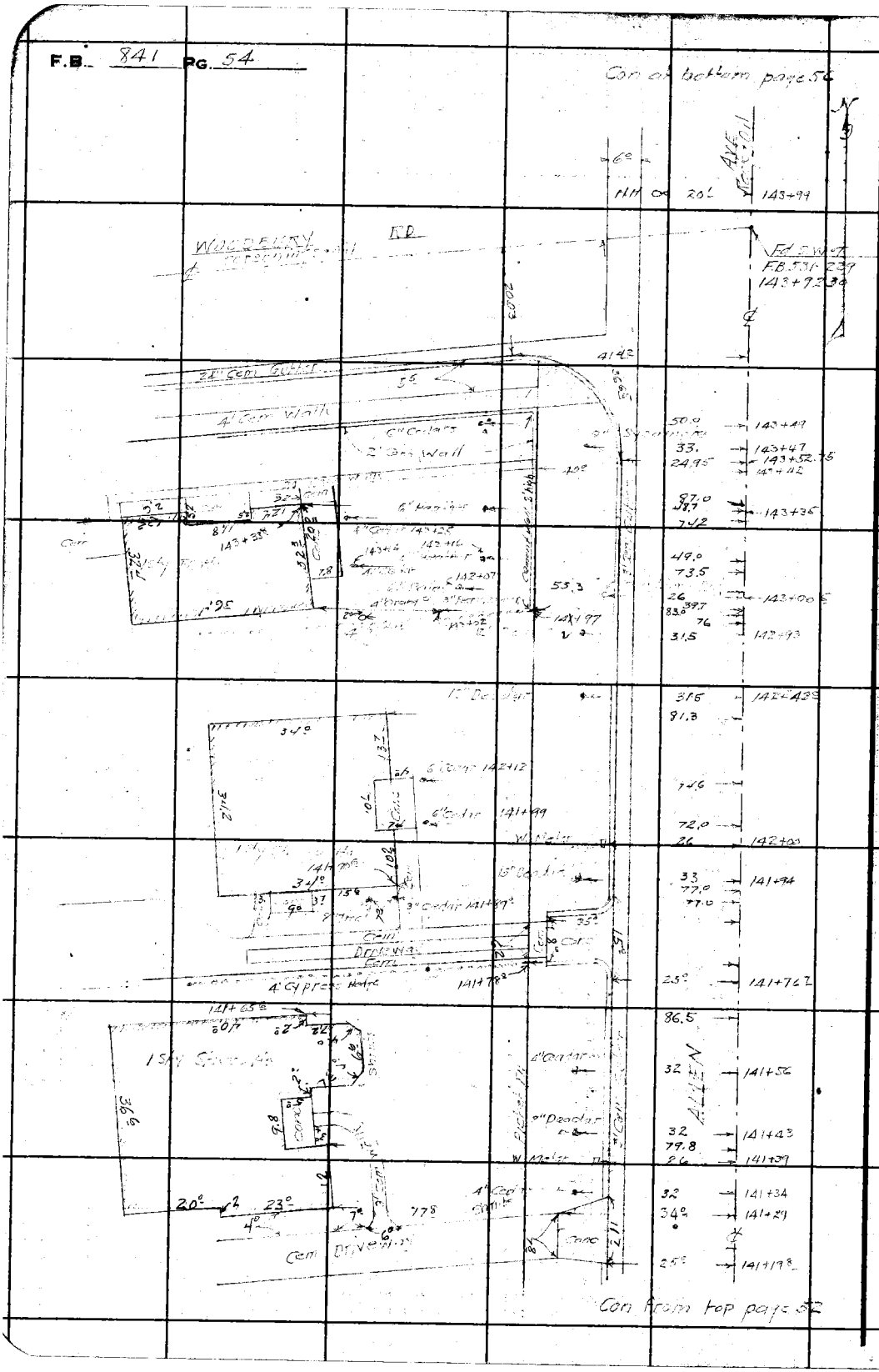

RETURN TO
LOS ANGELES COUNTY SURVEYOR
700 HALL OF RECORDS

Do not extend notes this side of this line.

Note: Any Additions or Changes on This Sheet Must be Made or Circled in Red Ink With Date and Name of Person Making Change.

Notes Ck'd by D. M. Finley	Survey of ALLEN AVE	F.B. [illegible] Pg. [illegible]
Map No. B-949-3	W. O. 7125 Tape No. St'd °F	
Office Work Cox	Surveyed by W A Miller	
Checked D. M. Finley	Notes WAM-TSL Date 1940	
Date MAY '42	Indexed A. C. Johnson	

Con at bottom page 57

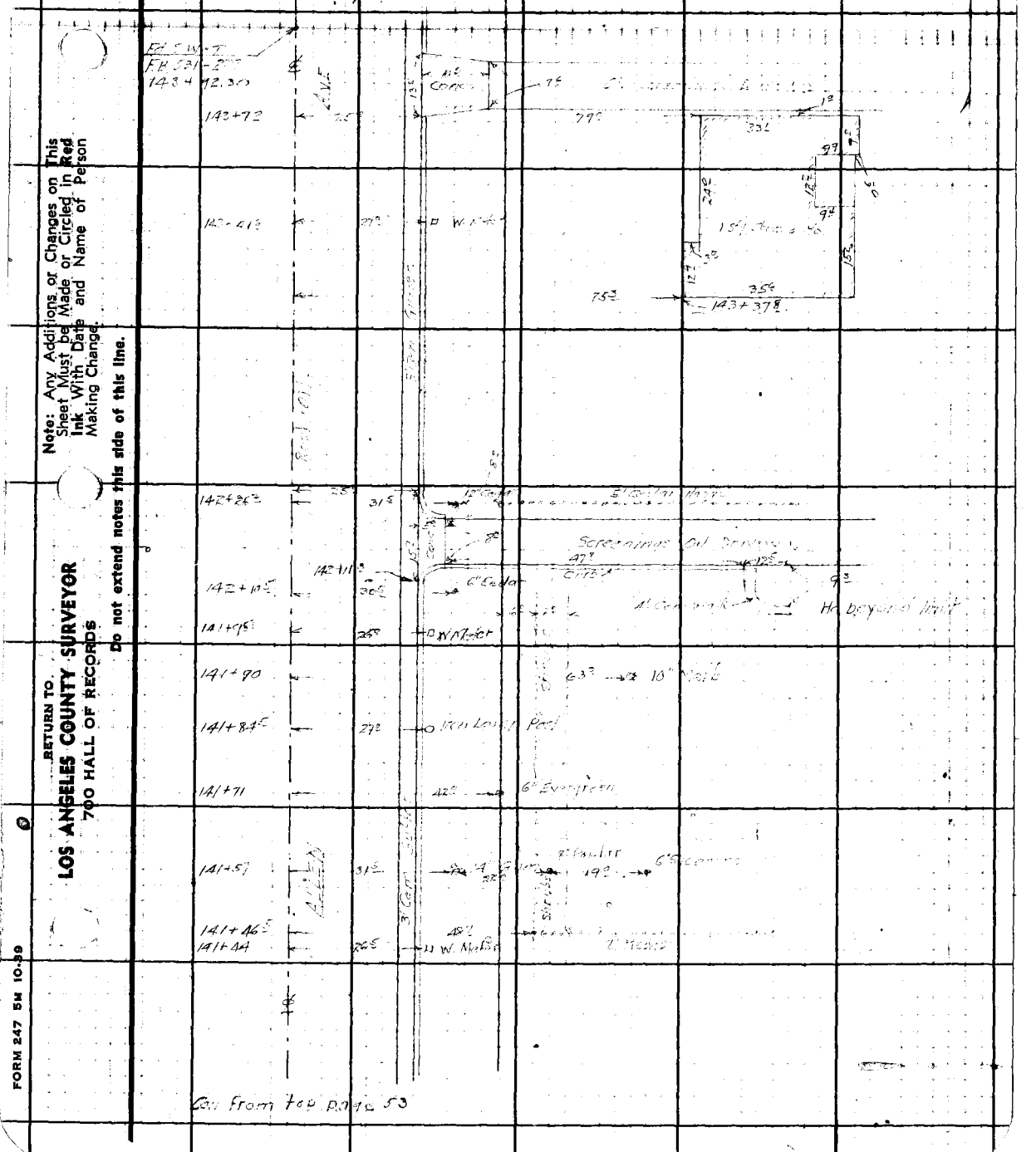

Con from top page 53

Note: Any Additions or Changes on This Sheet Must be Made or Circled in Red Ink With Date and Name of Person Making Change.

Do not extend notes this side of this line.

RETURN TO
LOS ANGELES COUNTY SURVEYOR
700 HALL OF RECORDS

FORM 247 5M 10-39

F.B. 841 PG. 56



RETURN TO
LOS ANGELES COUNTY SURVEYOR
700 HALL OF RECORDS

Note: Any Additions or Changes on This Sheet Must be Made or Circled in Red Ink With Date and Name of Person Making Change.

Do not extend notes this side of this line.

Notes Ck'd by D. M. Finley	Survey of ALLEN AVE	F.B. 841	PG. 57
Map No. B-949-3	W. O. 7125 Tape No.	St'd	°F
Office Work Cox	Surveyed by WALTER		
Checked D. M. Finley	Notes WALTER Date 1942		
Date MAY '42	Indexed		

Note: Any Additions or Changes on This Sheet Must be Made or Circled in Red Ink With Date and Name of Person Making Change.

Do not extend notes this side of this line.

RETURN TO
LOS ANGELES COUNTY SURVEYOR
700 HALL OF RECORDS



FORM 247 5M 10-39

RETURN TO
LOS ANGELES COUNTY SURVEYOR
700 HALL OF RECORDS

Note: Any Additions or Changes on This Sheet Must be Made or Circled in Red Ink With Date and Name of Person Making Change.

Do not extend notes this side of this line.

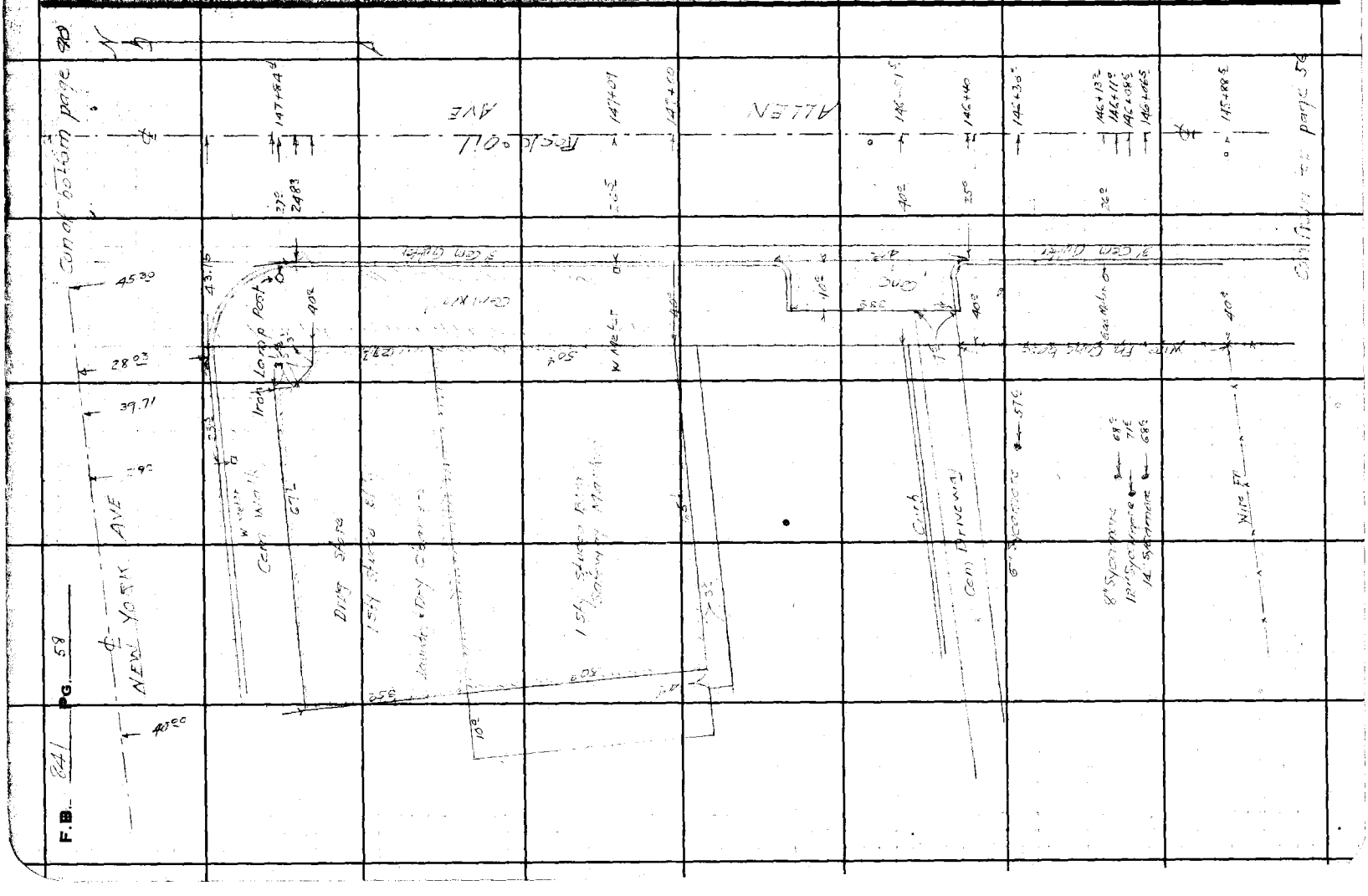

Notes Ck'd by D. M. Finley	Survey of ALLEN AVE	F.B. [illegible] Pg. [illegible]
Map No. B-949-3	W. O. 7125 Tape No. St'd °F	
Office Work [illegible]	Surveyed by W.A.[illegible]	
Checked D. M. Finley	Notes W.A.M. F.S.L. Date 1940	
Date MAY '42	Indexed [illegible]	

Con at bottom page 91

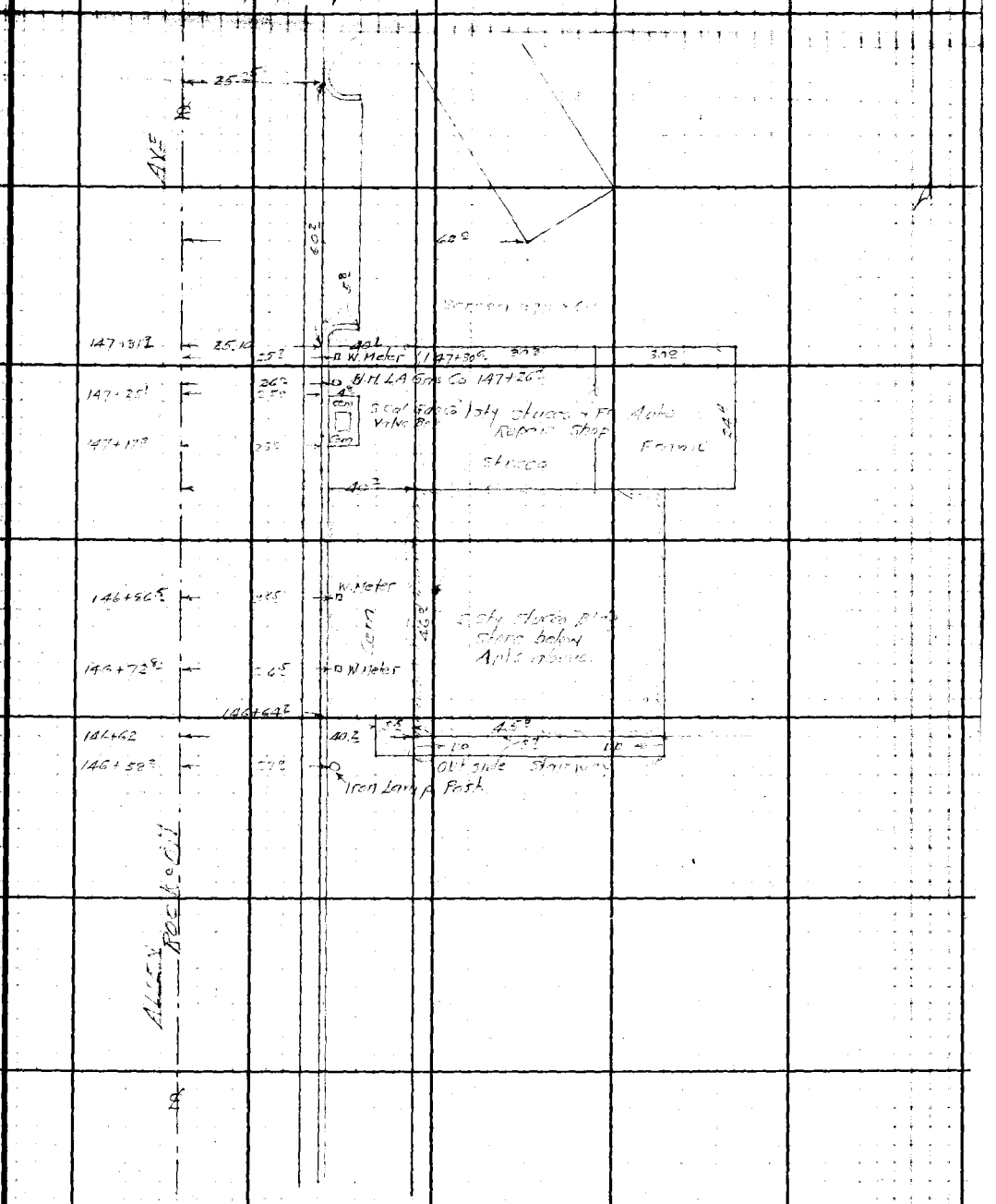

Con from top page 57

Note: Any Additions or Changes on This Sheet Must be Made or Circled in Red Ink With Date and Name of Person Making Change.

Do not extend notes this side of this line.

RETURN TO
LOS ANGELES COUNTY SURVEYOR
700 HALL OF RECORDS

FORM 247 5M 10-39

RETURN TO
LOS ANGELES COUNTY SURVEYOR
700 HALL OF RECORDS

Note: Any Additions or Changes on This Sheet Must be Made or Circled in Red Ink With Date and Name of Person Making Change.

Do not extend notes this side of this line.

F.B. 841 Pg. 615

Notes Ck'd by D. M. Finley	Survey of ALLEN AVE	F.B. 841	PG. 61
Map No. B-949-3	W. O. 7125 Tape No. 047 St'd 84 °F		
Office Work [illegible]	Surveyed by W.A. Miller		
Checked D. M. Finley	Notes Miller Date 6-21-1940		
Date MAY '42	Indexed [illegible] 10-31-40		

0+41.05
1+71.29
2+14.34

W.S. 50, D-2

Con at bottom page 62

164.81 @ 0-00 T 72 = 164.80 } 164.80'
164.81 @ 0-00 T 72 = 164.80 }

TRACT 6533
M.B 87-24

Set PK
~~2+12.34~~
150+42.60

TRACT 2123
M.B 22-194, 195

171.30 @ 0-00 T 72 = 171.29 } 171.29'
171.30 @ 0-00 T 72 = 171.29 }

192-19-10
24-38-20
216-57-30
96-09-35

Fd S.W
F.B 104-104
~~0+41.05~~
148+71.31

Pt. called for here destroyed in building curb

Fd L.C.T.

MINORU DR

Fd C.S.pk
F.B. 104-104
F.B. 531-14, 229

Fd Nail at Sinaloa Ave
F.B. 531-270
1110.95 F.B. 531-15, 42

NEW YORK AVE

Fd S.W.&T
F.B 104-104
F.B. 531-14, 229
~~0+00~~ 148+30.26

Fd S.W.&T
F.B 104-104
F.B. 531-14, 229

Angle Point
147+79.66

ALLEN AVE

See F.B. 531-229

See page 71

Note: Any Additions or Changes on This Sheet Must be Made or Circled in Red Ink With Date and Name of Person Making Change.

Do not extend notes this side of this line.

RETURN TO
LOS ANGELES COUNTY SURVEYOR
700 HALL OF RECORDS

FORM 247 5M 10-39

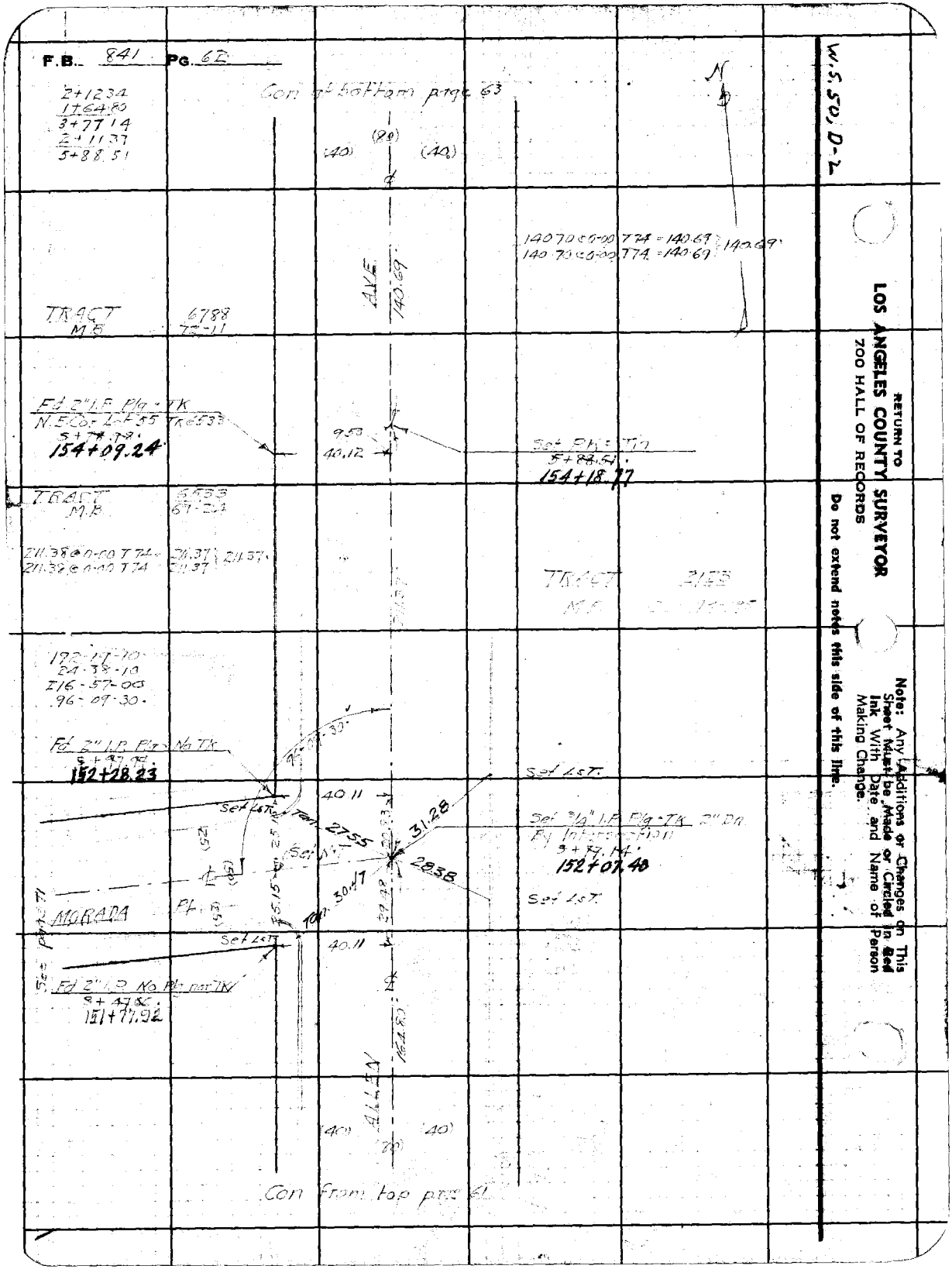
F.B. 841 PG. 62
Con at bottom page 63
2+12.34
1+64.80
3+77.14
2+11.37
5+88.51
(80)
(40)
(40)
N
140.70 @ 0-00 T74 = 140.69
140.70 @ 0-00 T74 = 140.69
140.69
AVE
140.69
TRACT
M.B.
6788
72-11
Fd 2" I.P. Plg - TK
N.E. Cor. Lot 55 TK 6533
154+09.24
9.53
40.12
Set PK = Tin
154+18.77
TRACT
M.B.
6533
67-24
211.38 @ 0-00 T74 = 211.37
211.38 @ 0-00 T74 = 211.37
211.37
TRACT
M.B.
192-19-10
24-38-10
216-57-00
96-09-30
Fd 2" I.P. Plg - No TK
152+28.23
96-09-30
Set LST
40.11
Set LST
Tan 27.55
31.28
Set 3/4" I.P. Plg - TK 2" Dia
By Intersection
152+07.48
Set N.T.
28.38
Set LST
MORADA
Tan 30.47
Set LST
40.11
Fd 2" I.P. No Plg nor TK
151+77.92
164.80
ALLEN
(40)
(80)
(40)
Con from top page 61
W.S. 50, D-2
RETURN TO
LOS ANGELES COUNTY SURVEYOR
700 HALL OF RECORDS
Do not extend notes this side of this line.
Note: Any Additions or Changes on This Sheet Must be Made or Circled in Red Ink With Date and Name of Person Making Change.

Notes Ck'd by D. M. Finley	Survey of ALLEN AVE	F.B. 841	Pg.
Map No. B-949-3	W. O. 7125 Tape No. 047 St'd 84 °F		
Office Work Rox	Surveyed by W.A. Miller		
Checked D. M. Finley	Notes Miller Date		
Date MAY '42	Indexed		

W.S. 50 D-3

5+88.51
1+40.69
7+21.20
3+52.00
10+81.20

Con at bottom page 64

192-19-25
24-38-50
216-58-15
96-09-42½

159+32.30
Fd 2" I.P. Plg. N
14+02.04

Fd 2" I.P. Plg. N
Near Sinaloa Ave

196.32 @ 0-00 T84 = 196.32
196.31 @ 0-00 T84 = 196.31 } 196.32
Set Lst.

(80) (40) (40)

96-09-40
196.32
AVE
Set Lst
40.09
Tan. 22.53
20.84
41.99 Tan
25.16
25.16
VISTILLAS ST
Set P.K.
Set P.K.
25.42
27.50
37.02
Set 3/4" I.P. Plg. Tk by Intersection 2" Pn.
10+81.20 159+11.46
Set Lst.
40.03
Set Lst

See page 73

158+81.96
Fd 2" I.P. Plg. N
10+84.80

Fd 2" I.P. Plg. N
Near Sinaloa Ave

SCHOOL GROUND

TRACT 2123
M.B. 22-194-195

TRACT 6788
M.B. 72-11

352.00
352.00 @ 0-00 T84 = 352.00
352.01 @ 0-00 T84 = 352.01 } 352.00

192-19-10
24-38-30
216-57-40
96-09-36⅔

30°
96-09-36
40.02
155+77.89
Fd. 2" I.P. Plg. Tk.
Sta. 7+47.63
Set Lst

Set Lst
Tan. 28.02
31.63
28.49
GOODYEAR ST
Set Lst
Set Copper Tk on Split of Obs.
Set Nail on Split of Obs
30.11
Set S.W. ST by Inter.
7+39.80
155+59.46
Set Lst.

See page 72

ALLEN
140.69

(40) (40)
(80)

Con from top page 62

Note: Any Additions or Changes on This Sheet Must be Made or Circled in Red Ink With Date and Name of Person Making Change.

Do not extend notes this side of this line.

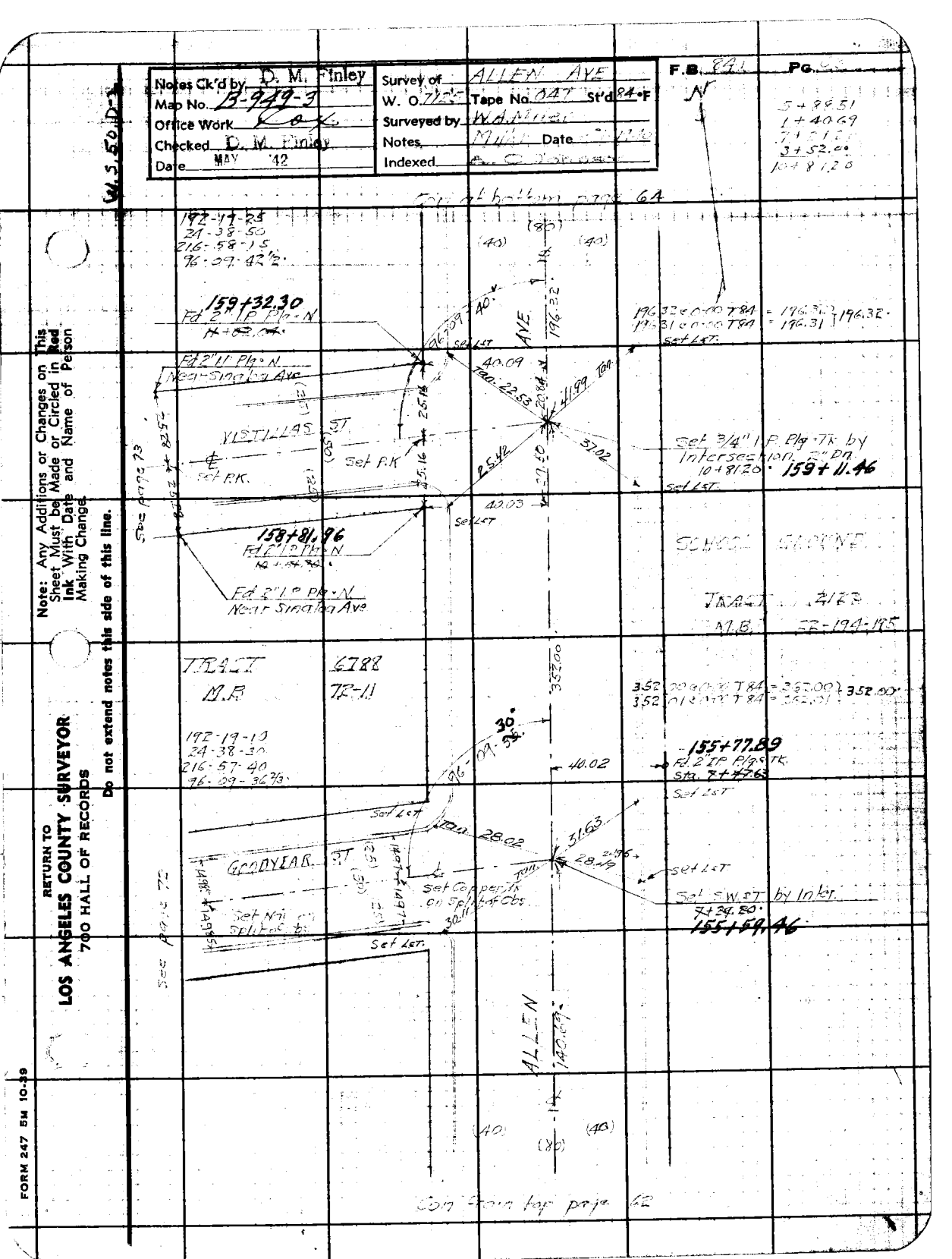

RETURN TO
LOS ANGELES COUNTY SURVEYOR
700 HALL OF RECORDS

FORM 247 5M 10-39

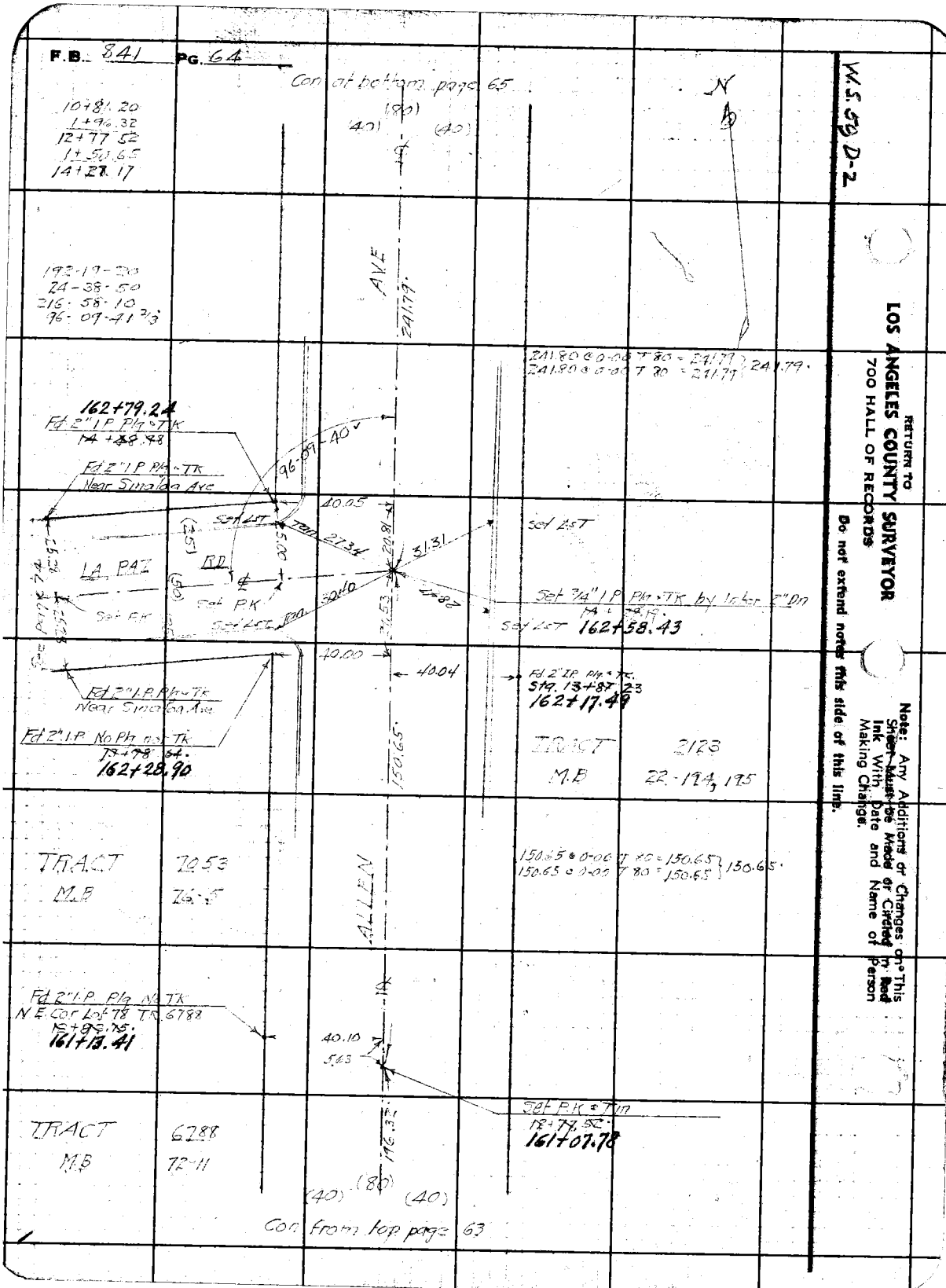
F.B. 841 PG. 64
Con at bottom page 65
10+81.20
1+96.32
12+77.52
1+50.65
14+28.17
(80)
(40) (40)
N
192-19-20
24-38-50
216-58-10
96-09-41 2/3
AVE
241.79
241.80 @ 0-00 T 80 = 241.79
241.80 @ 0-00 T 80 = 241.79
241.79
162+79.24
Fd 2" I.P. Plg & TK
14+48.98
Fd 2" I.P. Plg & TK
Near Sinaloa Ave
96-09-40
40.05
Set LST
Tan 27.34
20.81
31.31
Set LST
LA PAZ
RD
Set P.K.
Set P.K.
Set LST
Tan 30.40
Set 3/4" I.P. Plg & TK by Inter 2" Dn
14+28.19
Set LST 162+58.43
40.00
40.04
Fd 2" I.P. Plg & TK
Sta. 13+87.23
162+17.49
Fd 2" I.P. Plg & TK
Near Sinaloa Ave
Fd 2" I.P. No Plg nor TK
13+98.64
162+28.90
150.65
TRACT 2123
M.B 22-194, 195
TRACT 7053
M.B 76-5
ALLEN
150.65 @ 0-00 T 80 = 150.65
150.65 @ 0-00 T 80 = 150.65
150.65
Fd 2" I.P. Plg No TK
N.E. Cor Lot 78 TR 6788
15+89.75
161+13.41
40.10
5.63
Set P.K. & Tin
12+77.52
161+07.78
TRACT 6788
M.B 72-11
196.32
(40) (80) (40)
Con from top page 63
W.S. 59 D-2
RETURN TO
LOS ANGELES COUNTY SURVEYOR
700 HALL OF RECORDS
Do not extend notes this side of this line.
Note: Any Additions or Changes on This Sheet Must be Made or Circled in Red Ink With Date and Name of Person Making Change.

Notes Ck'd by D. M. Finley	Survey of ALLEN AVE	F.B. 841	PG. 65
Map No. B-949-3	W. O. 7125 Tape No. 047 Std. 84 °F		
Office Work Cox	Surveyed by W. A. Miller		
Checked D. M. Finley	Notes Miller Date 5-11-1942		
Date MAY 42	Indexed C. Jones		

W.S. 50 D-7

Note: Any Additions or Changes on This Sheet Must be Made or Circled in Red Ink With Date and Name of Person Making Change

Do not extend notes this side of this line.

RETURN TO
LOS ANGELES COUNTY SURVEYOR
700 HALL OF RECORDS

FORM 247 5M 10-39

14+29.17
2+41.79
16+69.96
20.49
18+90.45
29.44
19+17.89
28.04
19+45.93

Coin at bottom page 66

40' left 40'

TRACT M.B 7345 118-11,12

ALLEN AVE 70.17

TRACT M.B 7123. ER: 194, 195

167+74.83
Fd 2" I.P. Pkd. N 15°00'
19+42.57

167+20.03
Fd 2" I.P. Dim. Tk
19+39.87

Set P.K. Tk
19+46.82
167+77.24

85.55 40.04 3.41 7.21 4.38

39.97 10.02

Set P.K. Tk
19+19.84
167+49.15

Fd New 2"C Tag Tk
R.E. 4675
19+28.4 167+59.17

228.46 + 0.00 T&B = 228.41
228.46 + 0.00 T&B = 228.44 228.44

167-05.17
216-10-30
117-15-30
79-52-35

165+59.55
Fd 2" I.P. Pkd. N Tk
19+83.89

165+74.28
Fd New 2" C Tag Tk
R.E. 4675
19+54.02
44.02

40' 40.00 22.57

Set L&T

MEADOWBROOK RD

See page 76

196.52 ℄

Fd N.T. L.P. 781.38

Set L&T

Set 3/4" I.P. Pkd. Tk 2" Dia.
16+99.45 165+20.71

77.42 11.82 11.82 3.84 23.57 60.16

Fd New 2" C Tag Tk
R.E. 4675
16+99.45

20.89

Fd 2" I.P. Pkd. Tk
Disturbed N 90°E

MEADOWBROOK RD

Set P.K.
16+54.96
165+00.22

Set L&T

TRACT M.B 7053 76-5

ALLEN 79.31

46.98
7.21
39.77

(40) (40)

Coin from top page 64

F.B. 841 Pg. 66

Con at bottom page 67

19+46.98
70.17
20+17.15
1+77.69
21+94.84

(65)
(25) (40)

N

Fd 3" Casing Conc. Nail 12" Up
24+34.20 172+61.46

39.91

TRACT 21.23
M.B. 22-194, 195

AVE

Fd 1½" I.P. Lead & Tag Nail
R.E. 1216
23+11.17 171+41.43

40.00

420.31 @ 0-00 T82 = 420.30
420.31 @ 0-00 T82 = 420.30 } 420.30

East Wall of S.D.

420.30

219-56-40
79-53-30
299-50-10
109-58-21⅓

Fd 2x2 TK (New)
R.E. 1216
22+39.74 170+60.00

109-58-20

39.98

Set L&T

Set L&T

35.15

Fd 2x2 TK New
R.E. 1216
22+06.27

21.12

56.42

Fd 1½" I.P. Plg-TK

Set Nail Pat Ties
F.B. 104-105

170+25.10
Set 3/4" I.P. Plg-TK 2" Dn
by intersection
21+94.84

Set L&T

19.12

66.03

179.14

30.00

85.00

40.18

30.25

18.01

18.01

Set P.K.

Set P.K. & Tin on
Split of Curbs

Set L&T

TRACT 23.43
M.B. 110-11, 12

179.14 @ 0-00 T80 = 179.14
179.14 @ 0-00 T80 = 179.14 } 179.14

ALLEN

177.69

168+57.41
Fd 2" I.P.
20+29.75

(25) (65) (40)

177.70 @ 0-00 T76 = 177.69
177.70 @ 0-00 T76 = 177.69 } 177.69

25.01
40.03
10.03

TRACT 21.23
M.B. 22-194, 195

168+57.44
Fd 2" I.P. Plg-TK
N. Cor. Lot D. TR 2788
20+27.78

Set P.K. & Tin
20+19.15
168+47.41

70.17

(80)
(40) (40)

Con from top page 65

W.S. 50, D-2

RETURN TO
LOS ANGELES COUNTY SURVEYOR
700 HALL OF RECORDS

Do not extend notes this side of this line.

Note: Any Additions or Changes on This Sheet Must be Made or Circled in Red Ink With Date and Name of Person Making Change.

Notes Ck'd by D. M. Finley	Survey of ALLEN AVE	F.B. 841	PG. 67
Map No. B-949-3	W. O. 7125 Tape No. 047 St'd 84°F		
Office Work Cox	Surveyed by W.A. Miller		
Checked D. M. Finley	Notes Miller Date 6-24-1940		
Date MAY 42	Indexed		

W.S.50, D-2

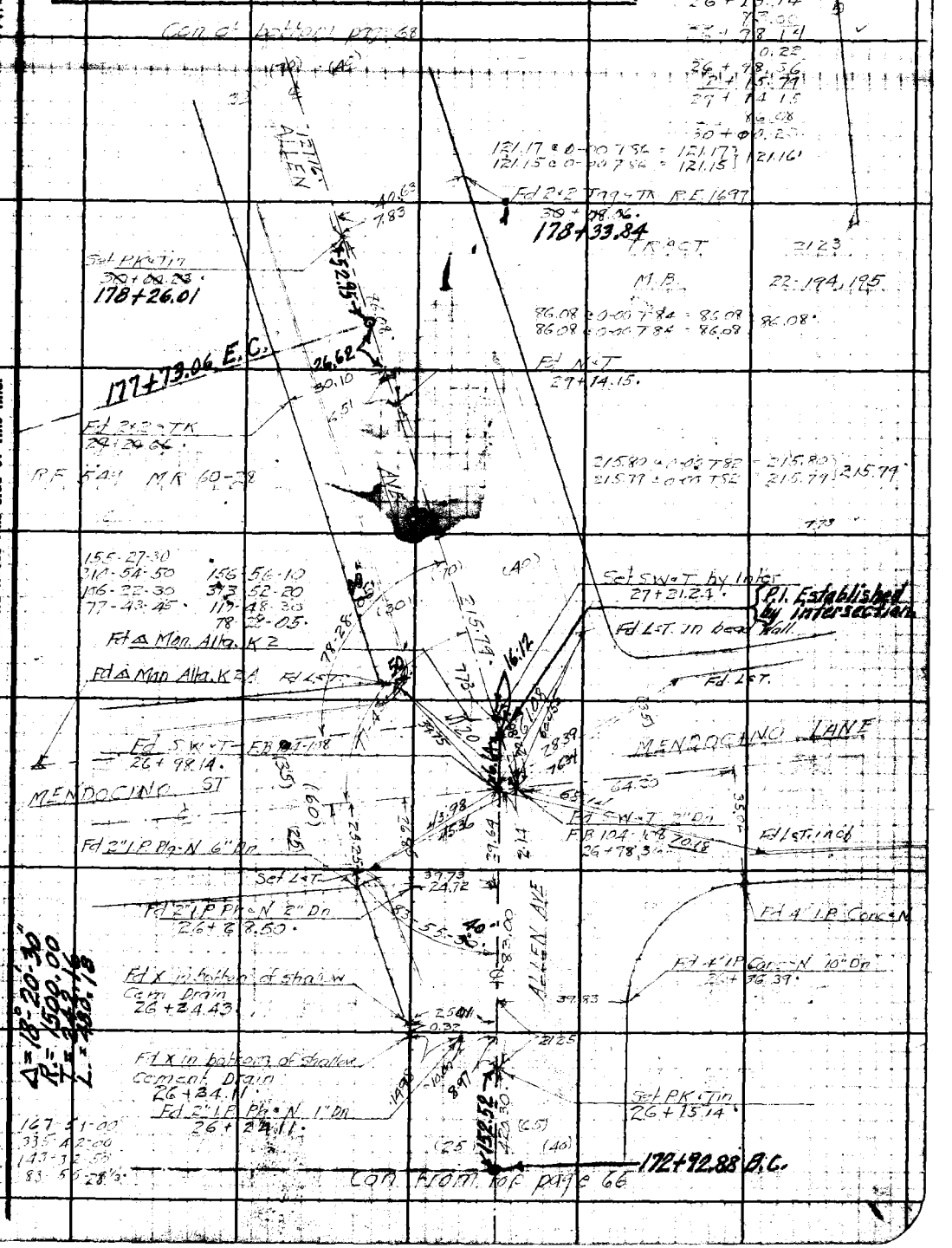

Note: Any Additions or Changes on This Sheet Must be Made or Circled in Red Ink With Date and Name of Person Making Change.

Do not extend notes this side of this line.

RETURN TO
LOS ANGELES COUNTY SURVEYOR
700 HALL OF RECORDS

FORM 247 5M 10-39

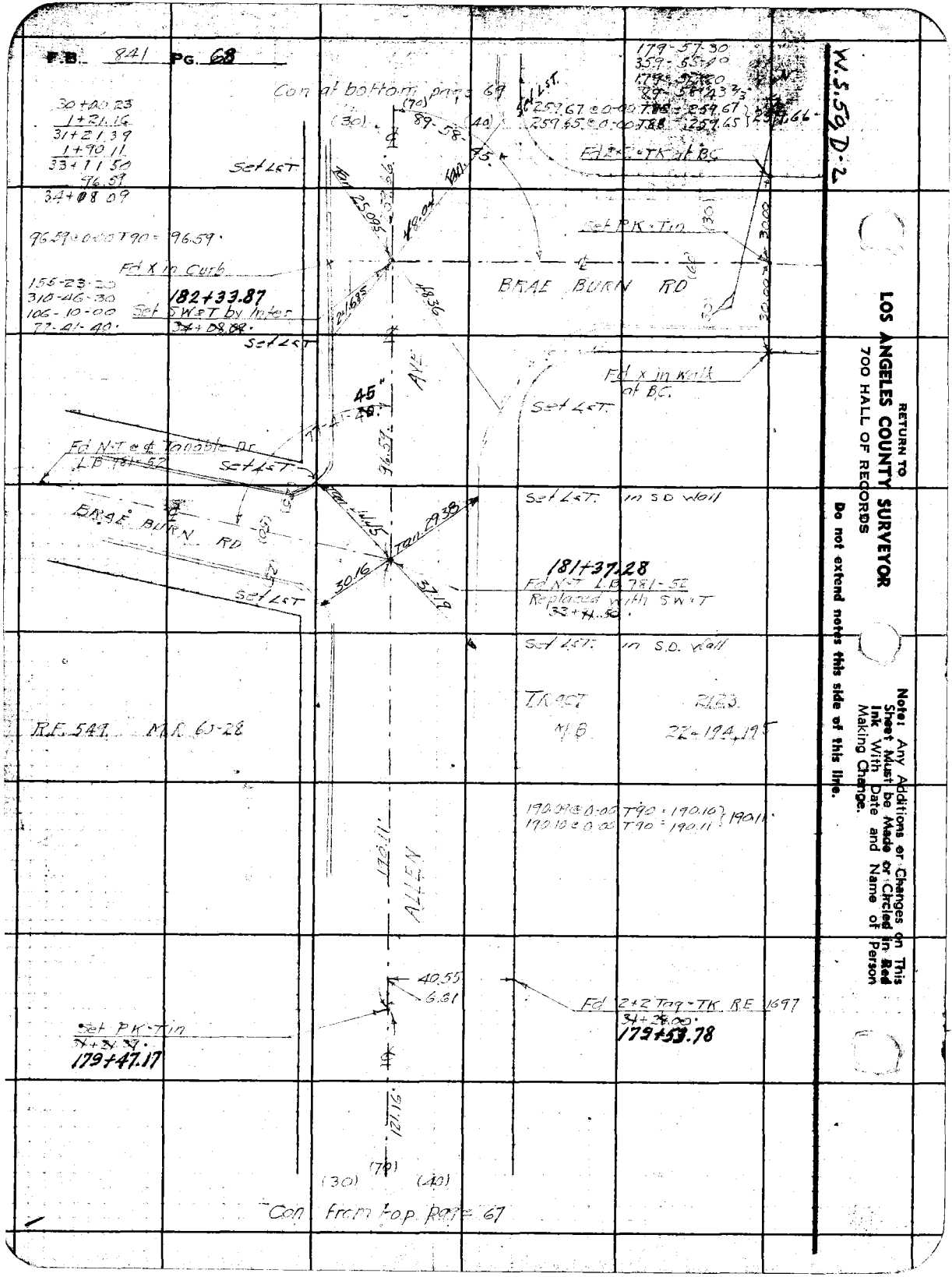

W.S.59 D-2

RETURN TO
LOS ANGELES COUNTY SURVEYOR
700 HALL OF RECORDS

Do not extend notes this side of this line.

Note! Any Additions or Changes on This Sheet Must be Made or Circled in Red Ink With Date and Name of Person Making Change.

Notes Ck'd by D. M. Finley	Survey of ALLEN AVE	F.B. 841	Pg. 69
Map No. B-949-3	W. O. 7125 Tape No. 047 St'd 84°F		
Office Work Cox	Surveyed by W. A. Miller		
Checked D. M. Finley	Notes Miller Date 6-25-1940		
Date MAY '42	Indexed A. C. Johnson		

W.S. 50 D-2

34+08.09
2+59.66
36+67.75
2+11.54
37+79.27

Std 68° (2-13-1941) W.A.M.
598.50 @ 0+00 T 68 = 598.50 } 598.50
598.50 @ 0+00 T 68 = 598.50

~~498.44 @ 0+00 T 74 = 498.44~~
~~498.46 @ 0+00 T 74 = 498.46~~ = 498.45

155-22-30
310-45-00
106-07-30
77-01-15

TRACT 2123
M.B. 22-194,195

25.00 39+48.53

10'

Fd N-T at ℄ Tan of Dr.
L.B. 781-83

Set L-T

HOMEWOOD DR

36.62

55.23 Tan

81.39

38+80.99

187+05.07
Fd N-T L.B. 781-83
Replaced with S.W.-T
~~38+79.24~~

28.36

57.72 Tan

31.00

Set L-T

68.75

38+48.29

Set L-T

211.54 @ 0+00 T 86 = 211.54 } 211.54
211.54 @ 0+00 T 86 = 211.54

68.65

40.23

25.31

186+36.75
Fd Lead & Tag in Cem Gutter
R.E. 2410

R.F. 549, M.R. 60-28

185+24.03
~~36+98.25~~
Fd New 3/4 I.P. Pk-Tag
R.E. 2410

40.48

30.10
11.10

185+04.63
Fd 2x2 - TK
~~36+78.75~~

184+93.53
Set PK-Tin
~~36+67.75~~

40.48

Fd 3/4" I.P. Tag-TK R.E. 2410
~~36+38.75~~ 184+63.93

Con from top page 68

Note: Any Additions or Changes on This Sheet Must be Made or Circled in Red Ink With Date and Name of Person Making Change.

Do not extend notes this side of this line.

RETURN TO
LOS ANGELES COUNTY SURVEYOR
700 HALL OF RECORDS

FORM 247 5M 10-39

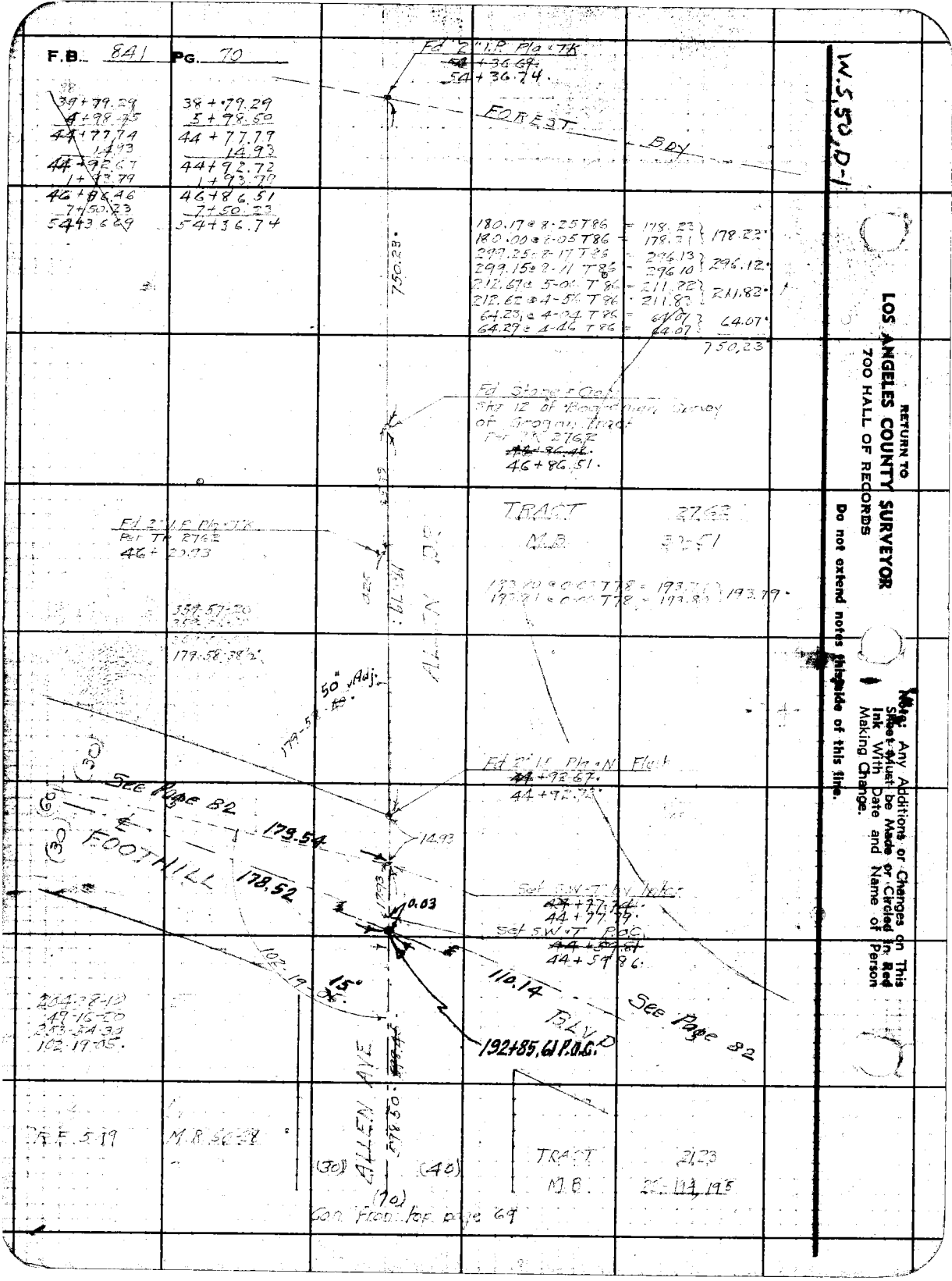
F.B. 841 PG. 70
W.S.50, D-1
Fd 2" I.P. Pla. TK
54+36.74
FOREST BDY
39+79.29
4+98.45
44+77.74
14.93
44+92.67
1+93.79
46+86.46
7+50.23
54+36.69
38+79.29
5+98.50
44+77.79
14.93
44+92.72
1+93.79
46+86.51
7+50.23
54+36.74
180.17 @ 8-25 T86 = 178.23
180.00 @ 8-05 T86 = 178.21
178.22
299.25 @ 8-17 T86 = 296.13
299.15 @ 8-11 T86 = 296.10
296.12
212.67 @ 5-00 T86 = 211.82
212.62 @ 4-56 T86 = 211.83
211.82
64.23 @ 4-04 T86 = 64.07
64.29 @ 4-46 T86 = 64.07
64.07
750.23
750.23
Fd Stone & Cross
Sta 12 of Boardman Survey
of Grogan Tract
Per TK 2762
46+86.51
TRACT 2762
M.B. 30-51
Fd 2" I.P. Pla. TK
Per TK 2762
46+20.93
359.57-20
179.58-38½
50" Adj.
179.58
ALLEN DR
Fd 2" I.P. Pla. N. Flush
44+92.67
44+92.72
See Page 82
179.54
178.52
FOOTHILL
14.93
0.03
Set S.W. T by Inter
44+77.74
44+77.79
Set S.W. T P.O.C.
44+59.81
44+59.86
110.14
15°
102-19-05
192+85.61 P.O.C.
BLVD
See Page 82
204-38-10
49-16-20
253-54-30
102-19-05
ALLEN AVE
598.50
R.F. 5.19
M.B. 50-38
(30)
(40)
(70)
TRACT 2123
M.B. 25-114, 195
Con. From top page 69
RETURN TO
LOS ANGELES COUNTY SURVEYOR
700 HALL OF RECORDS
Do not extend notes this side of this line.
Note: Any Additions or Changes on This Sheet Must be Made or Circled in Red Ink With Date and Name of Person Making Change.

W.S. 50

Notes Ck'd by [illegible] M. Finley
Map No. B-949-3
Office Work Cox
Checked D. M. Finley
Date MAY 42

Survey of ALLEN AVE
W. O. 7125 Tape No. 047 St'd 84 °F
Surveyed by W.A. Miller
Notes Miller Date 6-27-1940
Indexed A. S. Johnson

F.B. 841 Pg. 71

See at bottom page 72

Note: Any Additions or Changes on Sheet Must be Made or Circled in Ink With Date and Name of Person Making Change

Do not extend notes this side of this line.

RETURN TO
LOS ANGELES COUNTY SURVEYOR
700 HALL OF RECORDS

FORM 247 5M 10-39

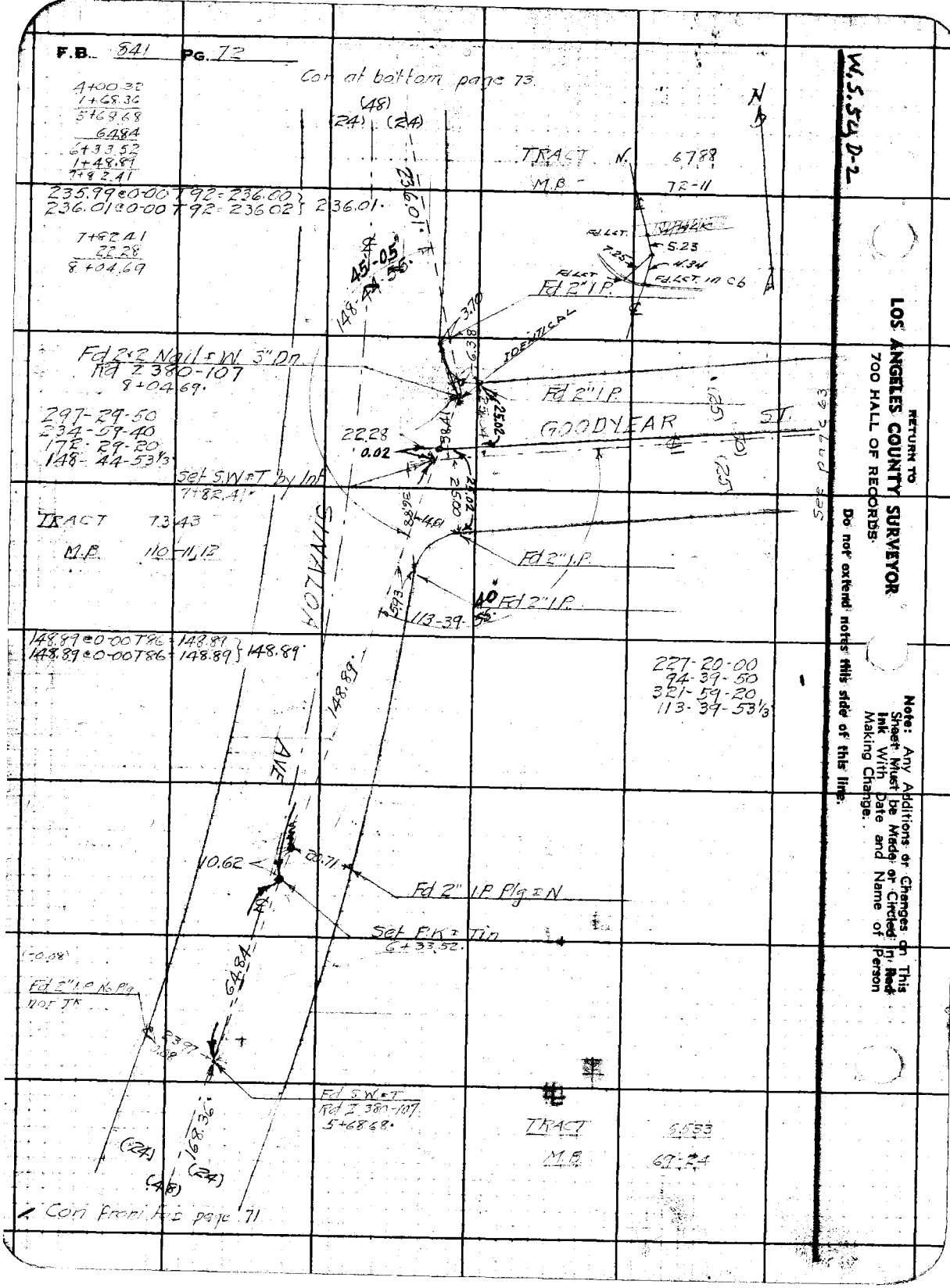
F.B. 841 PG. 72
Con at bottom page 73.
4+00.32
1+68.36
5+68.68
64.84
6+33.52
1+48.89
7+82.41
235.99@0-00T92=236.00
236.01@0-00T92=236.02 } 236.01
7+82.41
22.28
8+04.69
(48)
(24) (24)
TRACT N. 6788
M.B. 72-11
Fd. LCT.
5.23
7.25
4.34
Fd. LCT. in Cb
Fd 2" I.P.
45-05
148-44-56
3.70
6.38
IDENTICAL
Fd 2x2 Nail & W. 3" Dn.
Rd Z 380-107
8+04.69
297-29-50
234-59-40
172-29-20
148-44-53 1/3
Fd 2" I.P.
GOODYEAR ST.
22.28
0.02
Set S.W.&T. by Inf
7+82.41
TRACT 7343
M.B. 110-11,12
SINALOA AVE
Fd 2" I.P.
Fd 2" I.P.
113-39-55
148.89@0-00T86=148.89
148.89@0-00T86=148.89 } 148.89
227-20-00
94-39-50
321-59-20
113-39-53 1/3
148.89
10.62
20.71
Fd 2" I.P. Plg & N
Set P.K. & Tin
6+33.52
64.84
Fd 2" I.P. No Plg
Fd S.W.&T.
Rd Z 380-107
5+68.68
168.36
(24)
(48)
(24)
TRACT 6533
M.B. 69-24
Con from Fd page 71
W.S.54 D-2
RETURN TO
LOS ANGELES COUNTY SURVEYOR
700 HALL OF RECORDS
Do not extend notes this side of this line.
Note: Any Additions or Changes on This Sheet Must be Made or Circled in Red Ink With Date and Name of Person Making Change.

W.S. 50 D-2

Notes Ck'd by D. M. Finley	Survey of ALLEN AVE	F.B. 941	PG. 73
Map No. B-949-3	W. O. 7125 Tape No. 047 St'd 84°F		
Office Work Cox	Surveyed by W.A. Miller		
Checked D. M. Finley	Notes Miller Date		
Date MAY 42	Indexed		

8+04.69
2+36.01
10+40.70
96.48
11+37.18
2+03.50
13+40.68

Con. at bottom page 74

144.58 @ 0-00 T88 = 144.58
144.58 @ 0-00 T88 = 144.58 } 144.58

Fd 2" I.P. Plg. Nail

+0.07

Set PK & Tin
13+40.68

195-09-50
30-19-40
225-29-40
97-34-56 2/3

Fd 2" I.P. Plg. TK

203.49 @ 0-00 T88 = 203.50
203.49 @ 0-00 T88 = 203.50 } 203.50

Fd 2" I.P. Plg. N

Set LET.

Set SW-T by Inter
11+37.18

YISTALLAS RD.

Fd 2" I.P. Plg. No. TK

Fd 2" I.P. Plg. No. TK

96.48 @ 0-00 T88 = 96.48

TRACT 7343
M.B. 110-11,12

TRACT 7053
M.B. 76-5

-0.06

Fd 2" I.P. Plg. TK

Fd SW-T
10+40.70

TRACT 6788
M.B. 72-11

Con. From top page 72

Note: Any Additions or Changes on This Sheet Must be Made or Circled in Red Ink With Date and Name of Person Making Change.

Do not extend notes this side of this line.

RETURN TO
LOS ANGELES COUNTY SURVEYOR
700 HALL OF RECORDS

FORM 247 5M 10-39

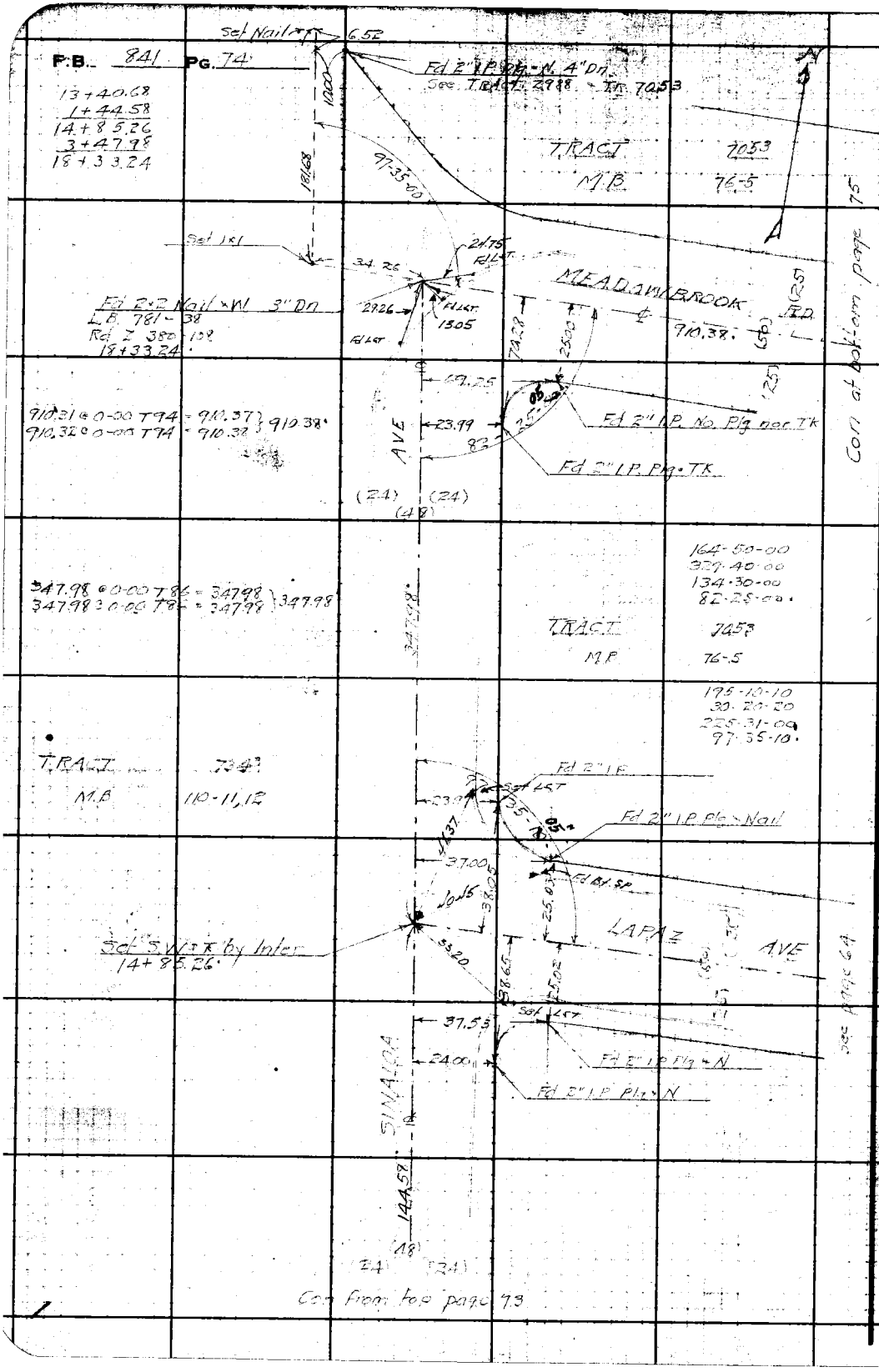

W.S. 50, D-2

RETURN TO
LOS ANGELES COUNTY SURVEYOR
700 HALL OF RECORDS

Do not extend notes this side of this line.

Note: Any Additions or Changes on This Sheet Must be Made or Circled in Red Ink With Date and Name of Person Making Change.

Notes Ck'd by D. M. Finley	Survey of ALLEN AVE	F.B. 891	PG. 75
Map No. B-949-3	W. O. 7125 Tape No. 047 St'd 84°F		
Office Work Cox	Surveyed by W.A. Miller		
Checked D. M. Finley	Notes Miller Date 7-23-1940		
Date MAY 42	Indexed A. C. Johnson		

W.S. 50 D-2

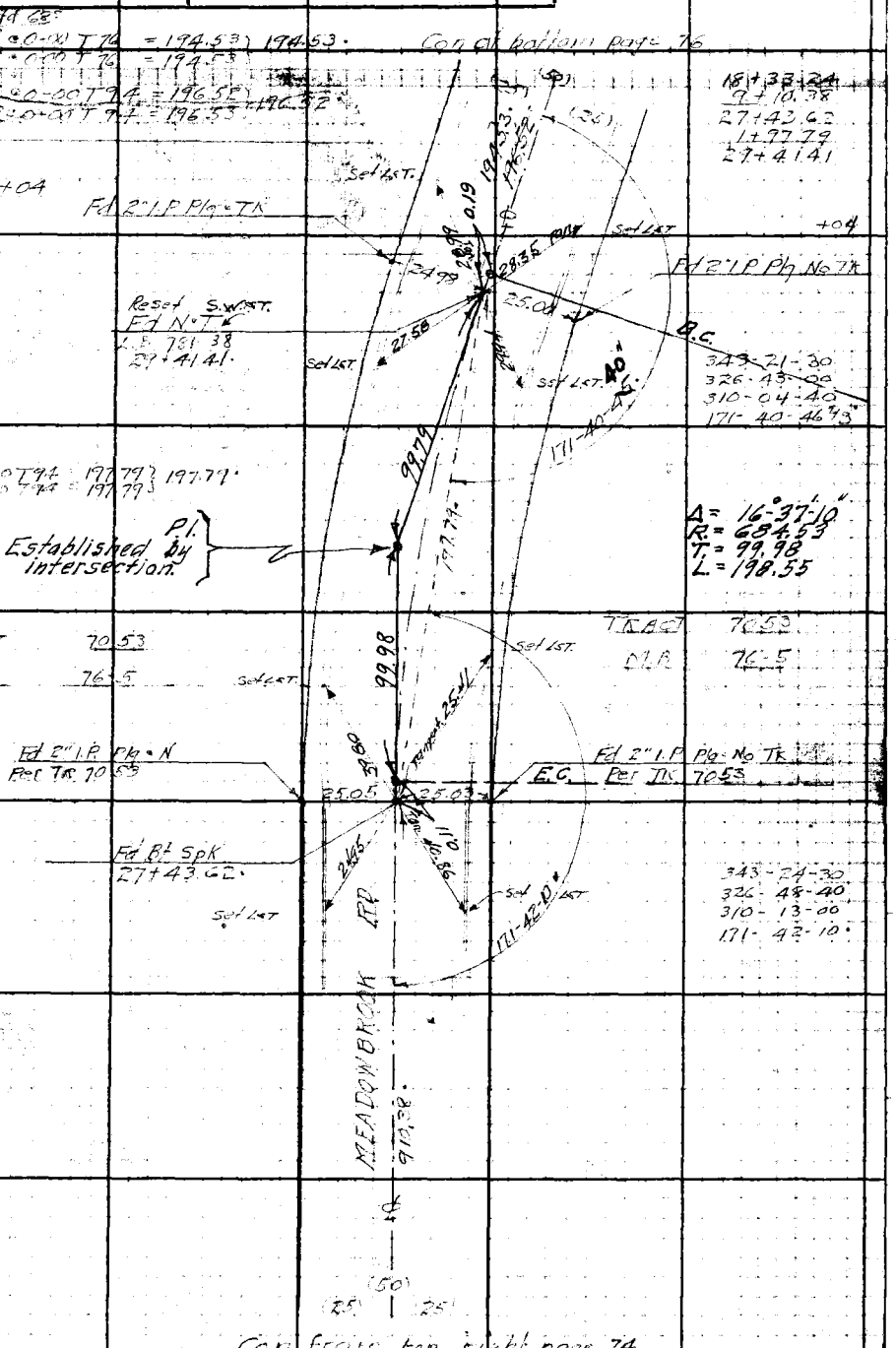

Note: Any Additions or Changes on This Sheet Must be Made or Circled in Red Ink With Date and Name of Person Making Change.

Do not extend notes this side of this line.

RETURN TO
LOS ANGELES COUNTY SURVEYOR
700 HALL OF RECORDS

FORM 247 5M 10-39

RETURN TO
LOS ANGELES COUNTY SURVEYOR
700 HALL OF RECORDS

Note: Any Additions or Changes on This Sheet Must be Made or Circled in **Red Ink** With Date and Name of Person Making Change.

Do not extend notes this side of this line.

W.S. 50, D-2

F.B. 841 Pg. 76

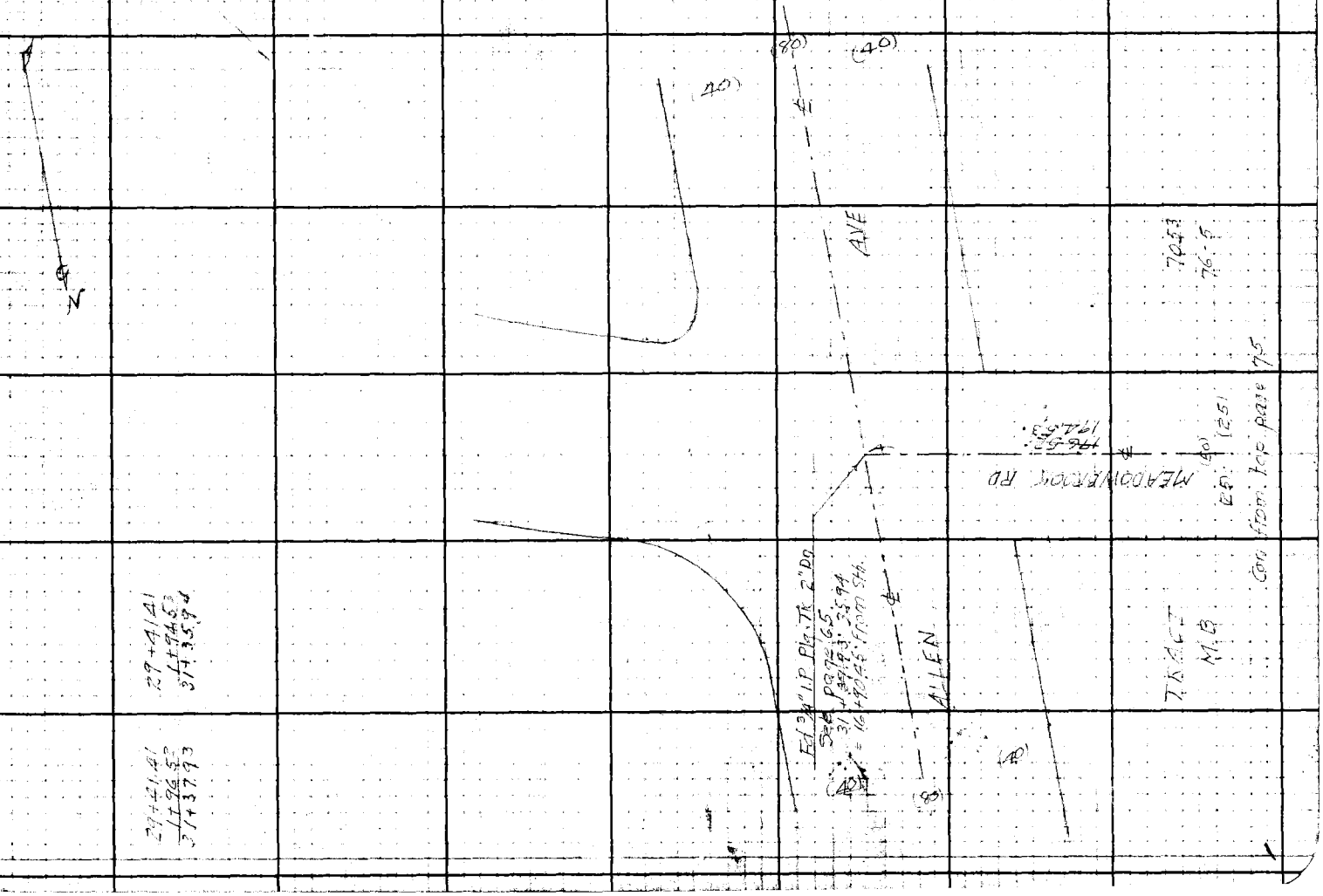

Notes Ck'd by L. M. Finley	Survey of ALLEN AVE	F.B. [illegible] Pg. 77
Map No. B-949-3	W. O. 7125 Tape No. 947 St'd 84 °F	
Office Work Cox	Surveyed by W. A. Miller	
Checked D. M. Finley	Notes Miller Date 7-25-1940	
Date MAY '42	Indexed A. C. Johnson	

Cont. at bottom page 78

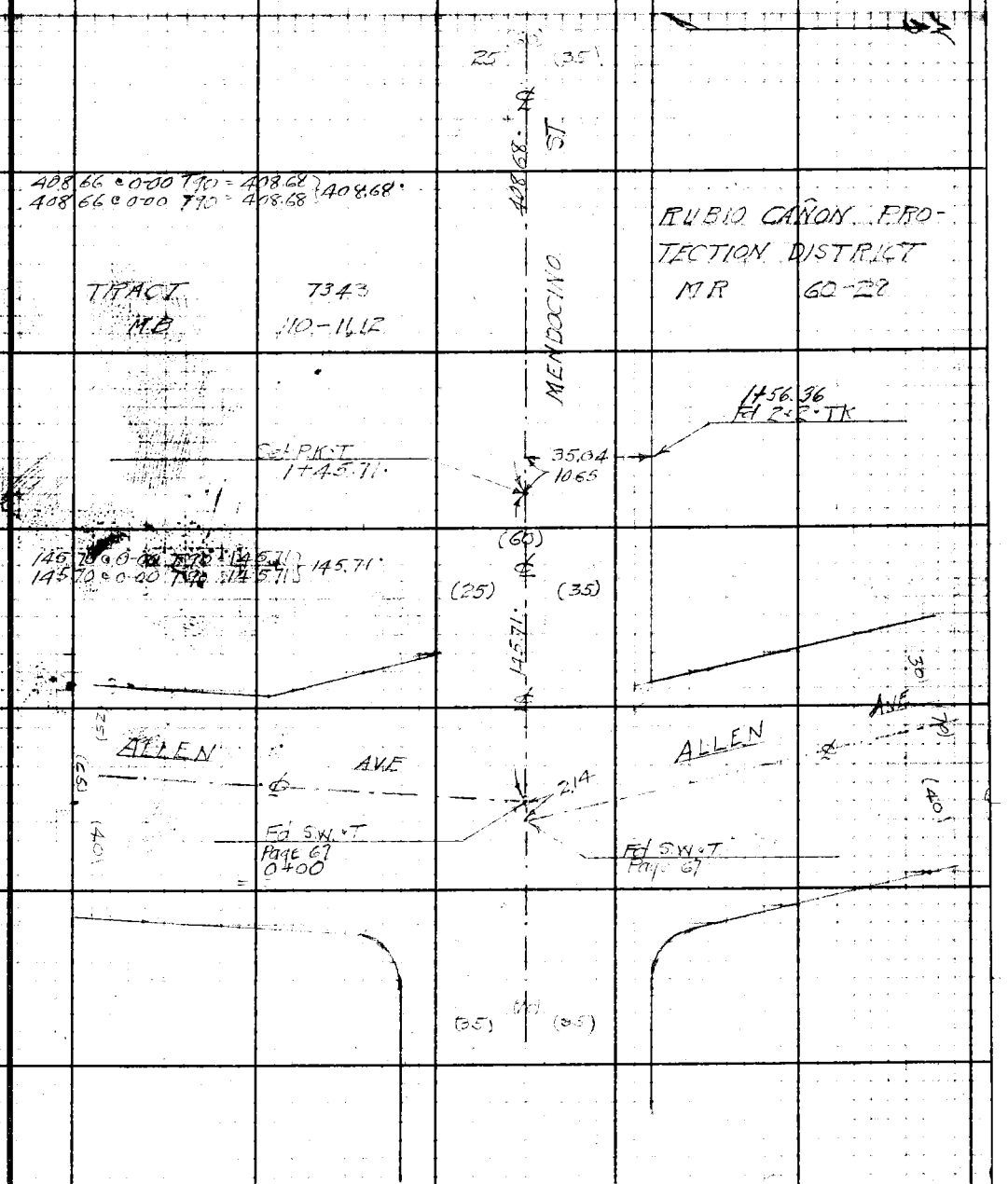

Note: Any Additions or Changes on This Sheet Must be Made or Circled in Red Ink With Date and Name of Person Making Change.

Do not extend notes this side of this line.

RETURN TO
LOS ANGELES COUNTY SURVEYOR
700 HALL OF RECORDS

FORM 247 5M 10-39

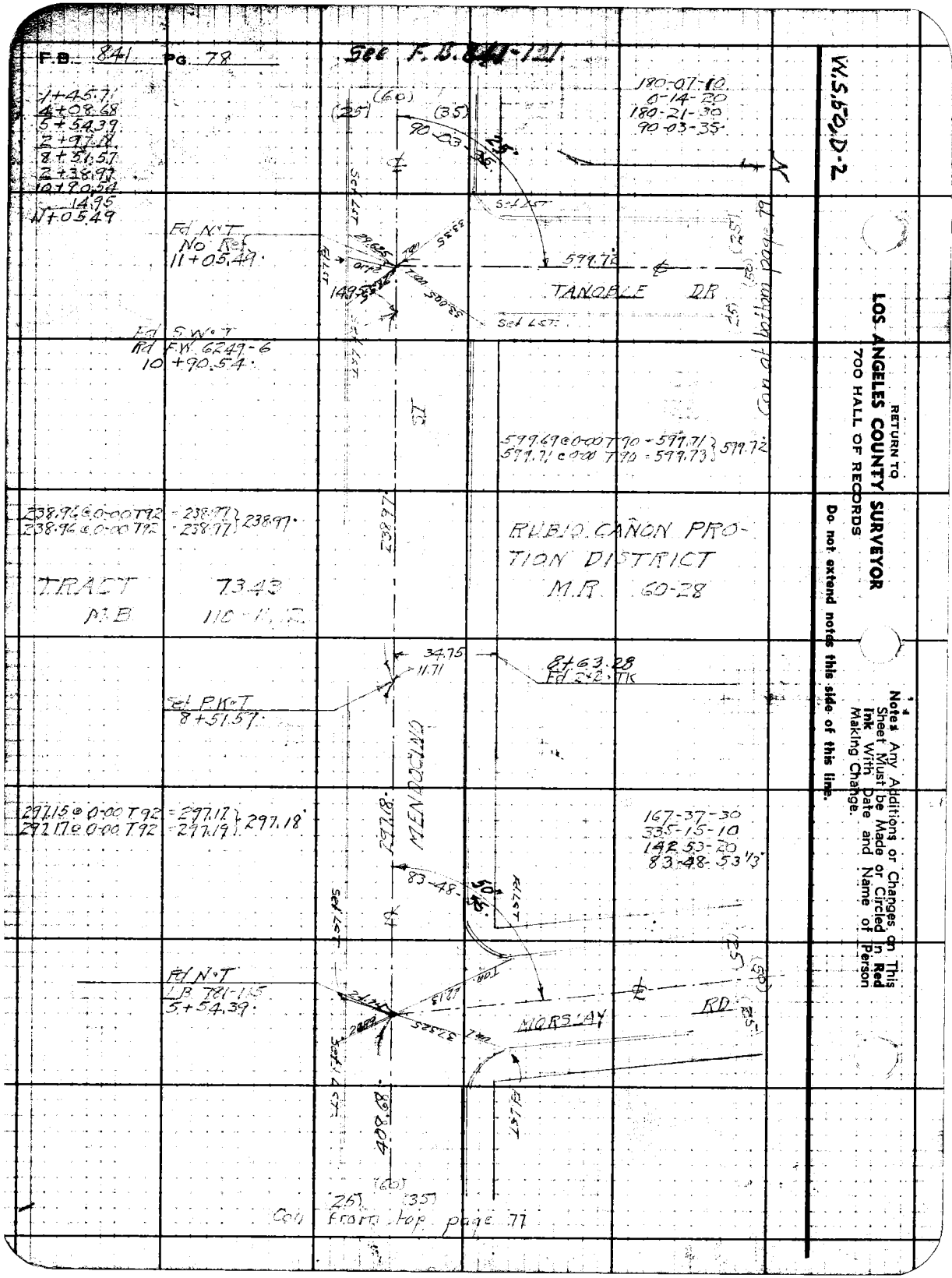
F.B. 841 Pg. 78
See F.B. 841-121
W.S.50, D-2
1+45.71
4+08.68
5+54.39
2+97.18
8+51.57
2+38.97
10+90.54
14.95
N+05.49
180-07-10
0-14-20
180-21-30
90-03-35
Fd N.T.
No Ref
11+05.49
599.72
TANOBLE DR
Set LST
Fd S.W.T.
Rd F.W. 6249-6
10+90.54
Con at bottom page 79
599.69 @ 0-00 T 90 = 599.71
599.71 @ 0-00 T 90 = 599.73
599.72
238.96 @ 0-00 T92 = 238.97
238.96 @ 0-00 T92 = 238.97
238.97
RUBIO CAÑON PROTION DISTRICT
M.R. 60-28
TRACT 7343
M.B. 110-11,12
34.75
11.71
8+63.28
Fd 2x2 TK
Set P.K.T.
8+51.57
297.15 @ 0-00 T92 = 297.17
297.17 @ 0-00 T92 = 297.19
297.18
MENDOCINO
167-37-30
335-15-10
142-53-20
83-48-53 1/3
83-48-
Fd N.T.
LB 781-115
5+54.39
MORSLAY RD
408.68
Con from top page 77
RETURN TO
LOS ANGELES COUNTY SURVEYOR
700 HALL OF RECORDS
Do not extend notes this side of this line.
Notes Any Additions or Changes on This Sheet Must be Made or Circled in Red Ink With Date and Name of Person Making Change.

Notes Ck'd by D. M. Finley	Survey of ALLEN AVE	F.B. 841	Pg. 79
Map No. A-949-3	W. 07125 Tape No. 047 St'd 84 °F		
Office Work Cox	Surveyed by W A Miller		
Checked D. M. Finley	Notes Miller Date 7-25-1940		
Date MAY '42	Indexed A. C. Johnson		

W.S. 50, D-7

11+05.49
5+99.72
17+05.21
1+43.09
18+48.30

Con at bottom page 80

(50) (25) (25)

411.81 @ 0-00 T 88 - 411.82
411.83 @ 0-00 T 88 - 411.84 } 411.83

TRACT 2141
M.B 21-192

DR 411.83

RUBIO CAÑON PROTECTION DISTRICT
M.R 60-28

Fd 3/4" I.P. Conc. Tag
R.E. 2410

25.05

16.40

Set P.K.T.
18+48.30

143.10 @ 0-00 T 88 - 143.10
143.08 @ 0-00 T 88 - 143.08 } 143.09

143.09

180-04-30
0-09-00
180-14-00
90-02-20

Fd 3/4" I.P. Conc. Tag
R.E. 2410

90-02-20 89-58-45 40"

179-57-30
359-55-00
177-52-30
89-58-45

25.00

Set LST

Set LST

BRAE BURN RD

Fd N.T. at
℄ Porter Ave
L.B. 781-52

Fd N.T.
L.B. 781-52
17+05.21

Set LST

Set LST

TRACT 2141
M.B 21-192

TANO B.L.E.
599.72

(25) (50) (25)

Con from top right page 78

Note: Any Additions or Changes on This Sheet Must be Made or Circled in Red Ink With Date and Name of Person Making Change.

Do not extend notes this side of this line.

RETURN TO
LOS ANGELES COUNTY SURVEYOR
700 HALL OF RECORDS

FORM 247 5M 10-39

F.B. 841 Pg. 80

18+48.30
4+11.83
22+60.13
3+60.90
26+21.03

Con at bottom right page 81

(25) (50) (25)

193.88

193.89 @ 0-00 774 = 193.88
193.89 @ 0-00 774 = 193.88 } 193.88

DR

Fd 2x2 TK

25.00
7.74

Set PK-T
26+21.03

RUBIO CANON PROTECTION DISTRICT M.R. 60-28

360.92 @ 0-00 774 = 360.90
360.92 @ 0-00 774 = 360.90 } 360.90

TRACT 2141
M.B. 21-192

360.90

TANGBLE

Set L&T

Fd N&T
L.B. 781-83

25.515

Fd N&T
L.B. 781-83
22+60.13

HOMEWOOD

DR

25.98

25.00

Set L&T

24.91

Fd 2" I.P. Pg. TK

89-57-15

90-00-40

45

180-01-20
0-02-40
180-03-50
90-00-38⅓

179-54-30
359-49-00
179-43-30
89-57-15

411.83

(25) (50) (25)

Con from top page 79

N

WS 50, D-2

RETURN TO
LOS ANGELES COUNTY SURVEYOR
700 HALL OF RECORDS

Do not extend notes this side of this line.

Note: Any Additions or Changes on This Sheet Must be Made or Circled in Red Ink With Date and Name of Person Making Change.

Notes Ck'd by D. M. Finley	Survey of ALLEN AVE	F.B. 241	Pg. 81
Map No. B-949-3	W. O. 7125 Tape No. 047 Std. 84°F		
Office Work Cox	Surveyed by W.A. Miller		
Checked D. M. Finley	Notes Miller Date		
Date MAY '42	Indexed C. Johnson		

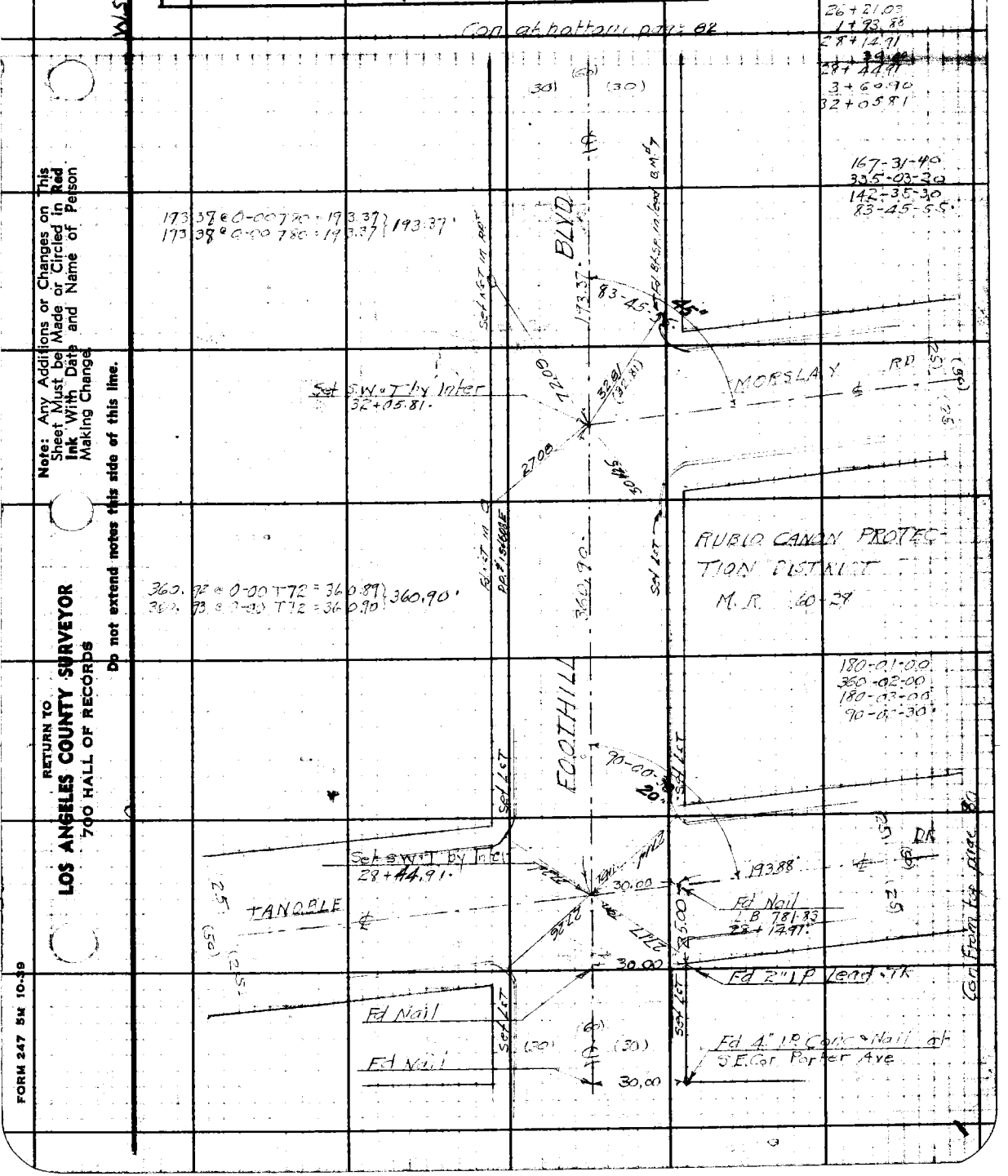

Note: Any Additions or Changes on This Sheet Must be Made or Circled in Red Ink With Date and Name of Person Making Change.

Do not extend notes this side of this line.

RETURN TO
LOS ANGELES COUNTY SURVEYOR
700 HALL OF RECORDS

FORM 247 5M 10-39

F.B. 841 PG. 82

W.S.50, D-1

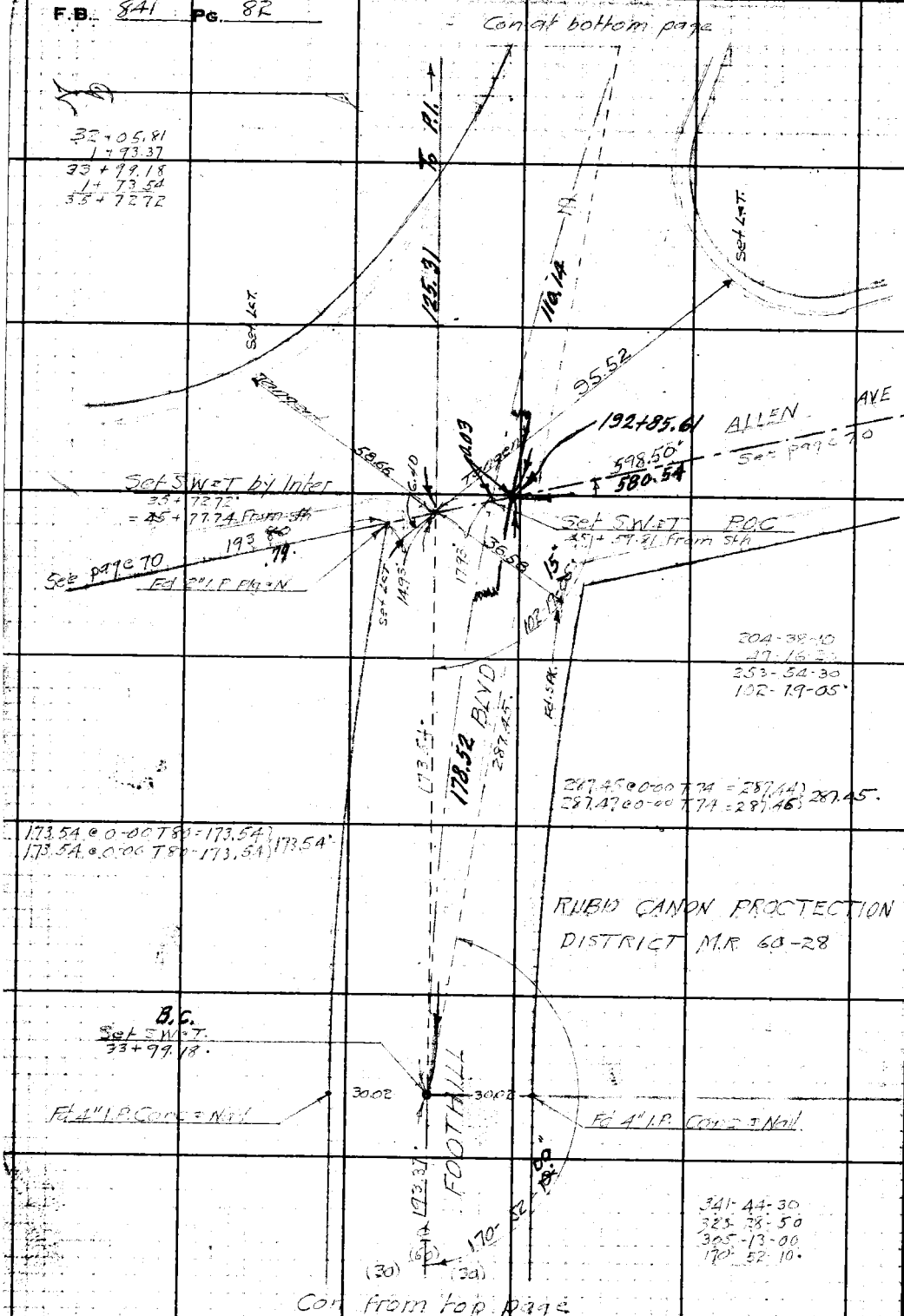

RETURN TO
LOS ANGELES COUNTY SURVEYOR
700 HALL OF RECORDS

Do not extend notes this side of this line.

Note: Any Additions or Changes on This Sheet Must be Made or Circled in Red Ink With Date and Name of Person Making Change.

Notes Ck'd by D. M. Finley	Survey of ALLEN AVE	F.B. 84	Pg. 83
Map No. B-949-3	W. O. 7125 Tape No. 047 Std 84°F		
Office Work Cox	Surveyed by W.A. Miller		
Checked D. M. Finley	Notes Miller Date 6-27-1940		
Date MAY '42	Indexed [illegible]		

W.S. 50, D-1

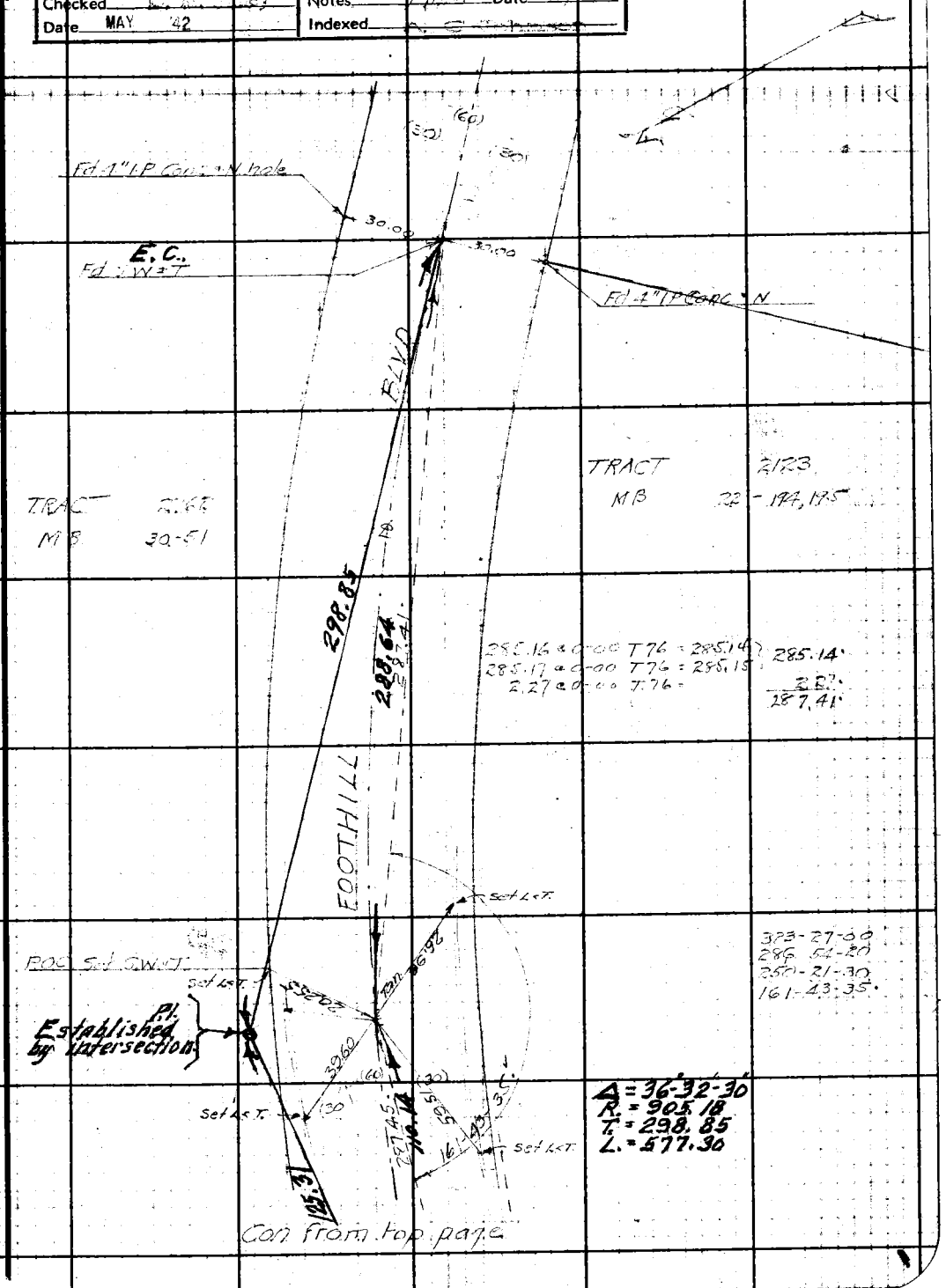

Note: Any Additions or Changes on This Sheet Must be Made or Circled in Red Ink With Date and Name of Person Making Change.

Do not extend notes this side of this line.

RETURN TO
LOS ANGELES COUNTY SURVEYOR
700 HALL OF RECORDS

FORM 247 5M 10-39

RETURN TO
LOS ANGELES COUNTY SURVEYOR
700 HALL OF RECORDS

Note: Any Additions or Changes on This Sheet Must be Made or Circled in Red Ink With Date and Name of Person Making Change.

Do not extend notes this side of this line.

F.B. 841 PG. 84

W.S. 50, D-2

Notes Ck'd by D. M. Finley	Survey of ALLEN AVE	F.B. 941	Pg. 85
Map No. B-949-3	W. 07125 Tape No. 047 St'd 84 °F		
Office Work Cox	Surveyed by W.A. Miller		
Checked D. M. Finley	Notes Miller Date 7-26-1940		
Date MAY '42	Indexed A. C. Johnson		

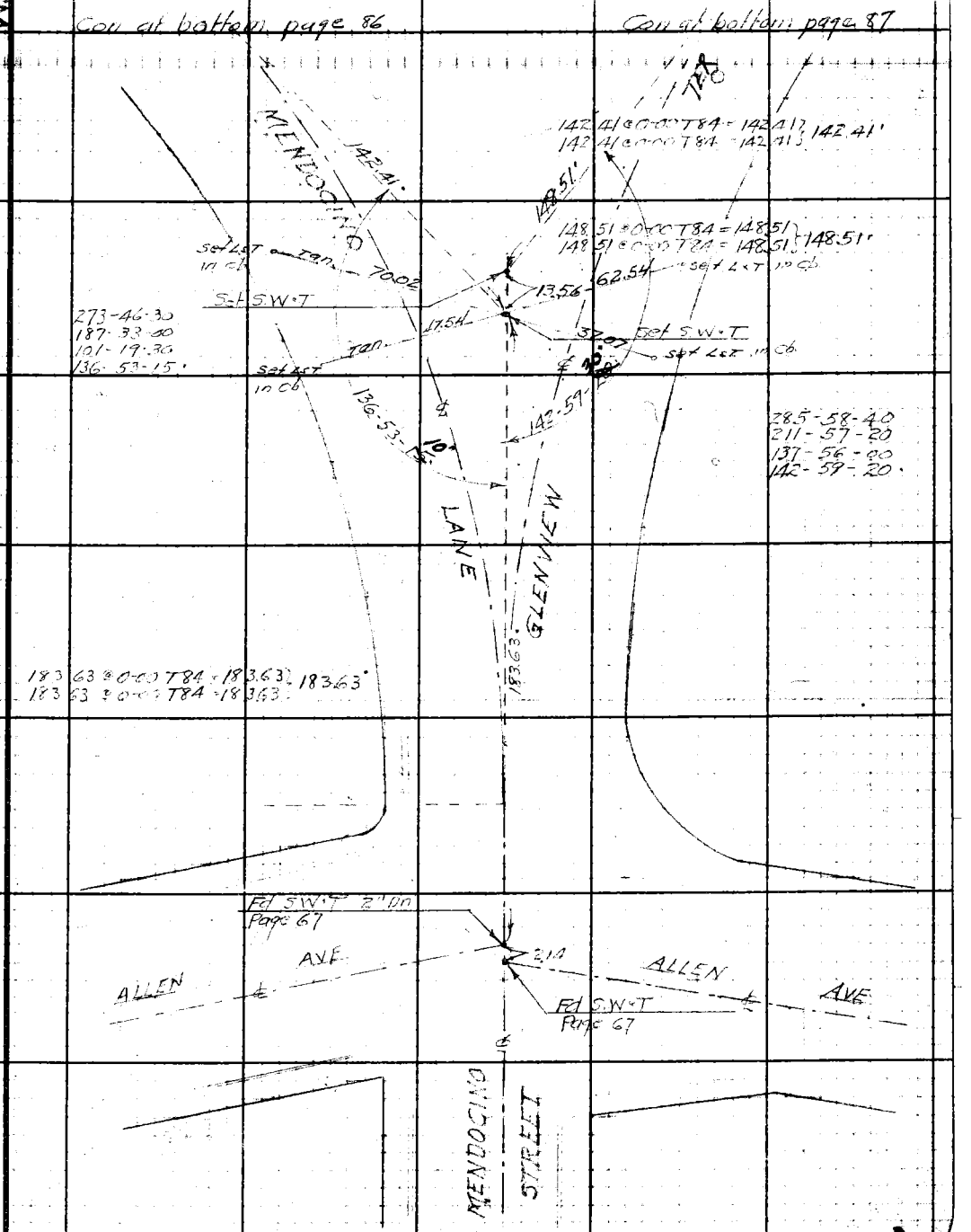

Note: Any Additions or Changes on This Sheet Must be Made or Circled in Red Ink With Date and Name of Person Making Change.

Do not extend notes this side of this line.

RETURN TO
LOS ANGELES COUNTY SURVEYOR
700 HALL OF RECORDS

FORM 247 5M 10-39

F.B. 841 Pg. 86

W.S. 50, D-2

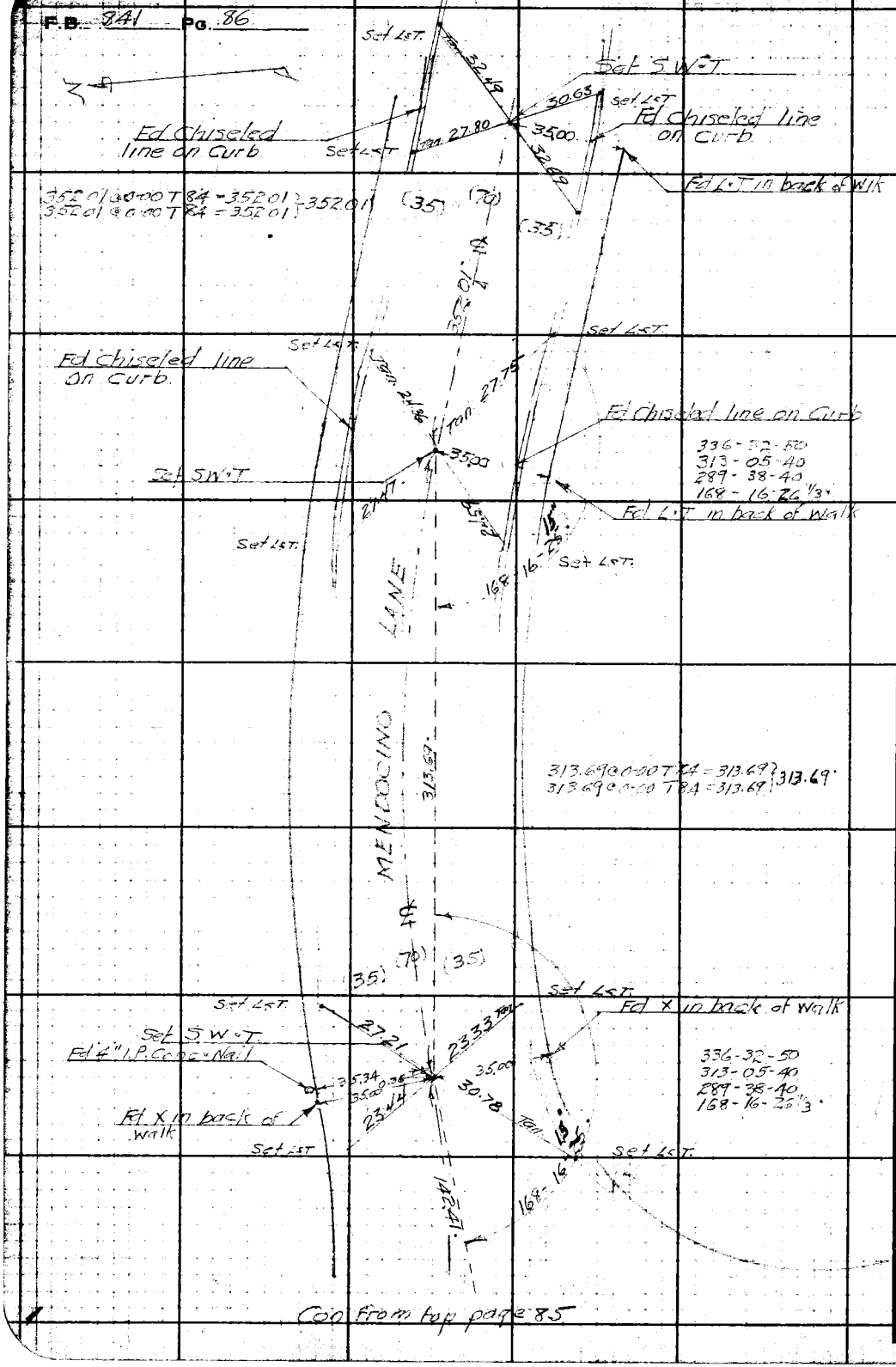

Con from top page 85

RETURN TO
LOS ANGELES COUNTY SURVEYOR
700 HALL OF RECORDS

Do not extend notes this side of this line.

Note: Any Additions or Changes on This Sheet Must be Made or Circled in Red Ink With Date and Name of Person Making Change.

W.S. 50, D-2

Notes Ck'd by D. M. Finley	Survey of ALLEN AVE
Map No. B-949-3	W. O. 7125 Tape No. 047 Std 84 °F
Office Work [illegible]	Surveyed by W.A. Miller
Checked D. M. Finley	Notes Miller Date 7-26-1940
Date MAY '42	Indexed A. C. Johnson

F.B. [illegible] Pg. 87

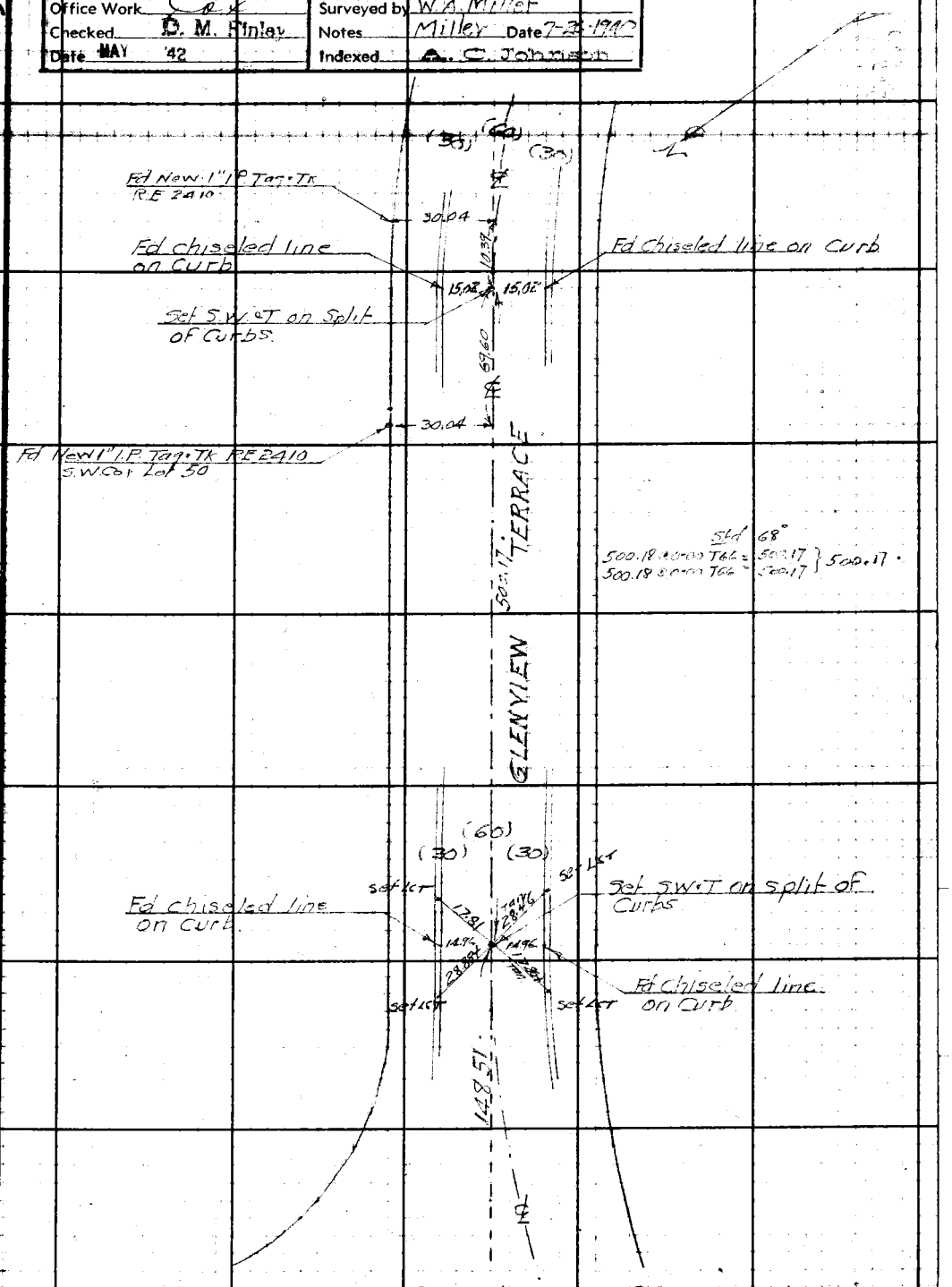

Con from top page 85

Note: Any Additions or Changes on This Sheet Must be Made or Circled in Red Ink With Date and Name of Person Making Change

Do not extend notes this side of this line.

RETURN TO
LOS ANGELES COUNTY SURVEYOR
700 HALL OF RECORDS

FORM 247 5M 10-39

RETURN TO
LOS ANGELES COUNTY SURVEYOR
700 HALL OF RECORDS

Note: Any Additions or Changes on This Sheet Must be Made or Circled in **Red Ink** With Date and Name of Person Making Change.

Do not extend notes this side of this line.

F.B. 841 Pg. 58

Notes Ck'd by D. M. Finley	Survey of ALLEN AVE
Map No. B-949-3	W. O. 7425 Tape No. St'd P
Office Work OK	Surveyed by W A Miller
Checked D. M. Finley	Notes Date 5/1 MAR
Date MAY '42	Indexed A. C. Johnson 10-31-40

F.B. 3411 Pg. 87

Note: Any Additions or Changes on This Sheet Must be Made or Circled in Red Ink With Date and Name of Person Making Change.

Do not extend notes this side of this line.

RETURN TO
LOS ANGELES COUNTY SURVEYOR
700 HALL OF RECORDS

TOPOGRAPHY ALLEN AVE
NEW YORK AVE TO FOOTHILL BLVD
Pages 87-117 Inc.

Miller
Livingston
Gunderson
Harris

FORM 247 SM 10-39

F.B. 841 PG. 90

Cont bottom page 92

Con from top page 58

RETURN TO
LOS ANGELES COUNTY SURVEYOR
700 HALL OF RECORDS

Do not extend notes this side of this line.

Note: Any Additions or Changes on This Sheet Must be Made or Circled in **Red Ink** With Date and Name of Person Making Change.

Notes Ck'd by D. M. Finley	Survey of ALLEN AVE	F.B. 841	Pg. 91
Map No. B-949-3	W. O. Tape No. St'd °F		
Office Work Cox	Surveyed by W.A.Miller		
Checked D. M. Finley	Notes W.A.M. Date 9-24-40		
Date MAY '42	Indexed A. C. Johnson		

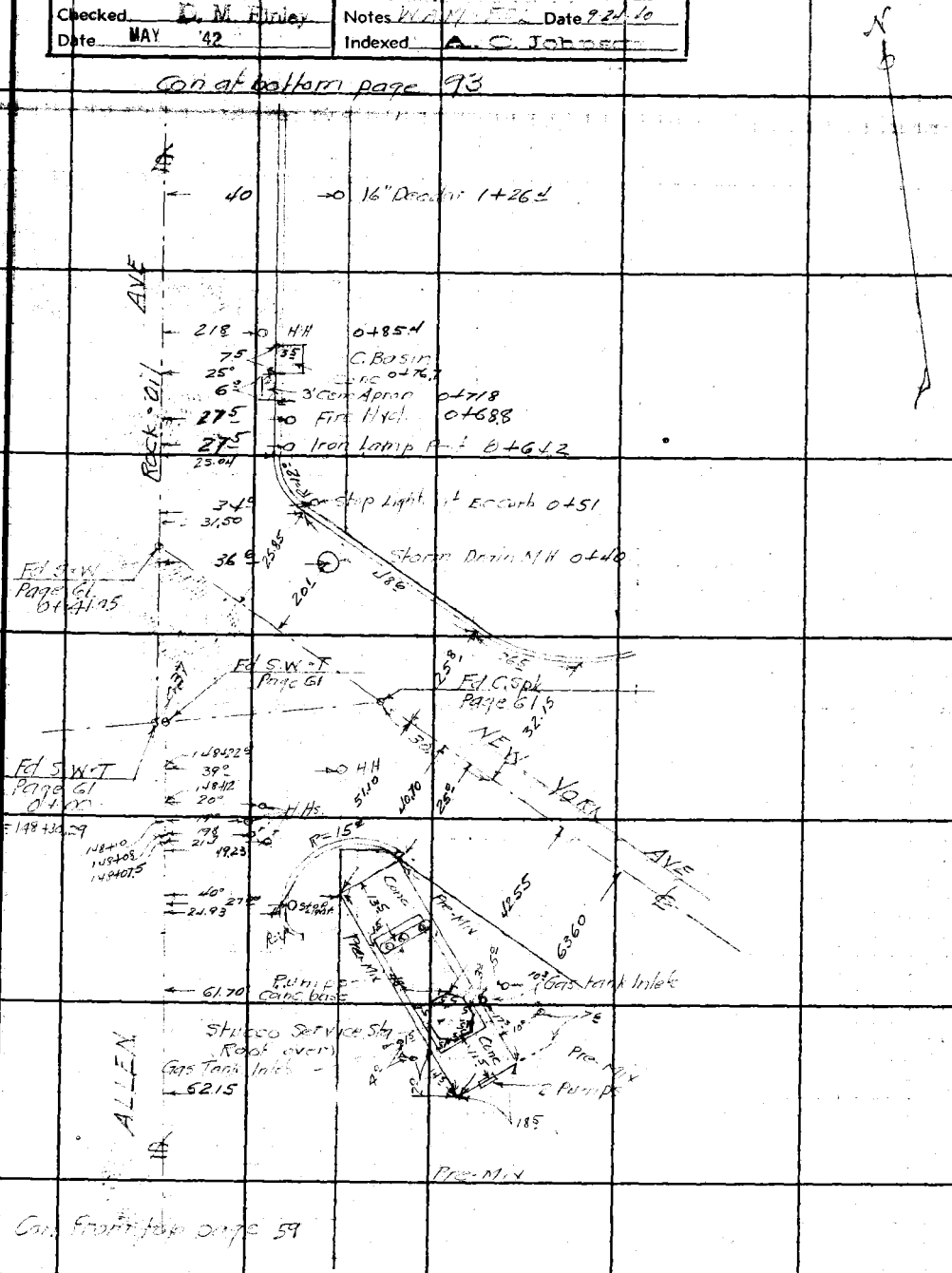

Note: Any Additions or Changes on Sheet Must be Made or Circled in Ink With Date and Name of Person Making Change

Do not extend notes this side of this line.

RETURN TO
LOS ANGELES COUNTY SURVEYOR
700 HALL OF RECORDS

FORM 247 5M 10-39

F.B. 841 Pg. 92

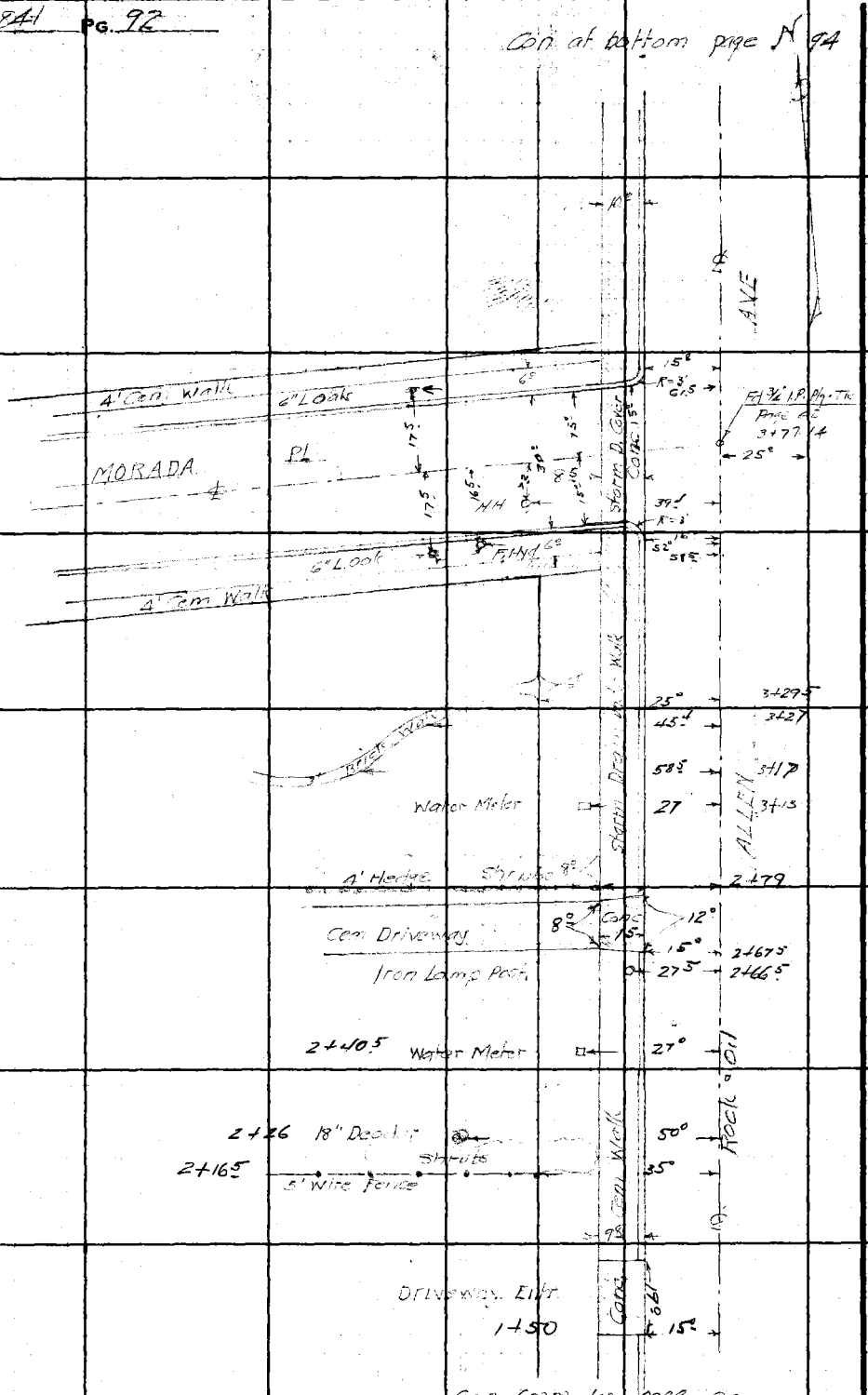

RETURN TO
LOS ANGELES COUNTY SURVEYOR
700 HALL OF RECORDS

Do not extend notes this side of this line.

Note: Any Additions or Changes on This Sheet Must be Made or Circled in Red Ink With Date and Name of Person Making Change.

Notes Ck'd by D. M. Finley	Survey of ALLEN AVE
Map No. B-949-3	W. O. 7125 Tape No. ____ St'd ____ °F
Office Work Cox	Surveyed by W.A. Miller
Checked D. M. Finley	Notes W.A.M. + F.S.L. Date 9-24-40
Date MAY 42	Indexed [illegible]

F.B. 846 Pg. 93



Note: Any Additions or Changes on This Sheet Must be Made or Circled in Red Ink With Date and Name of Person Making Change

Do not extend notes this side of this line.

RETURN TO
LOS ANGELES COUNTY SURVEYOR
700 HALL OF RECORDS

FORM 247 5M 10-39

F.B. 841 Pg. 94



RETURN TO
LOS ANGELES COUNTY SURVEYOR
700 HALL OF RECORDS

Note: Any Additions or Changes on This Sheet Must be Made or Circled in Red Ink With Date and Name of Person Making Change.

Do not extend notes this side of this line.

Notes Ck'd by D. M. Finley	Survey of [illegible]
Map No. B-949-3	W. O. 7125 Tape No. ____ St'd ____ °F
Office Work Cox	Surveyed by W. A. Miller
Checked D. M. Finley	Notes W.A.M. & F.S.L. Date Sept 1940
Date MAY '42	Indexed [illegible]

F.B. 841 PG. 95



Note: Any Additions or Changes on This Sheet Must be Made or Circled in Red Ink With Date and Name of Person Making Change

Do not extend notes this side of this line.

RETURN TO
LOS ANGELES COUNTY SURVEYOR
700 HALL OF RECORDS

FORM 247 5M 10-39

F.B. 841 PG. 96

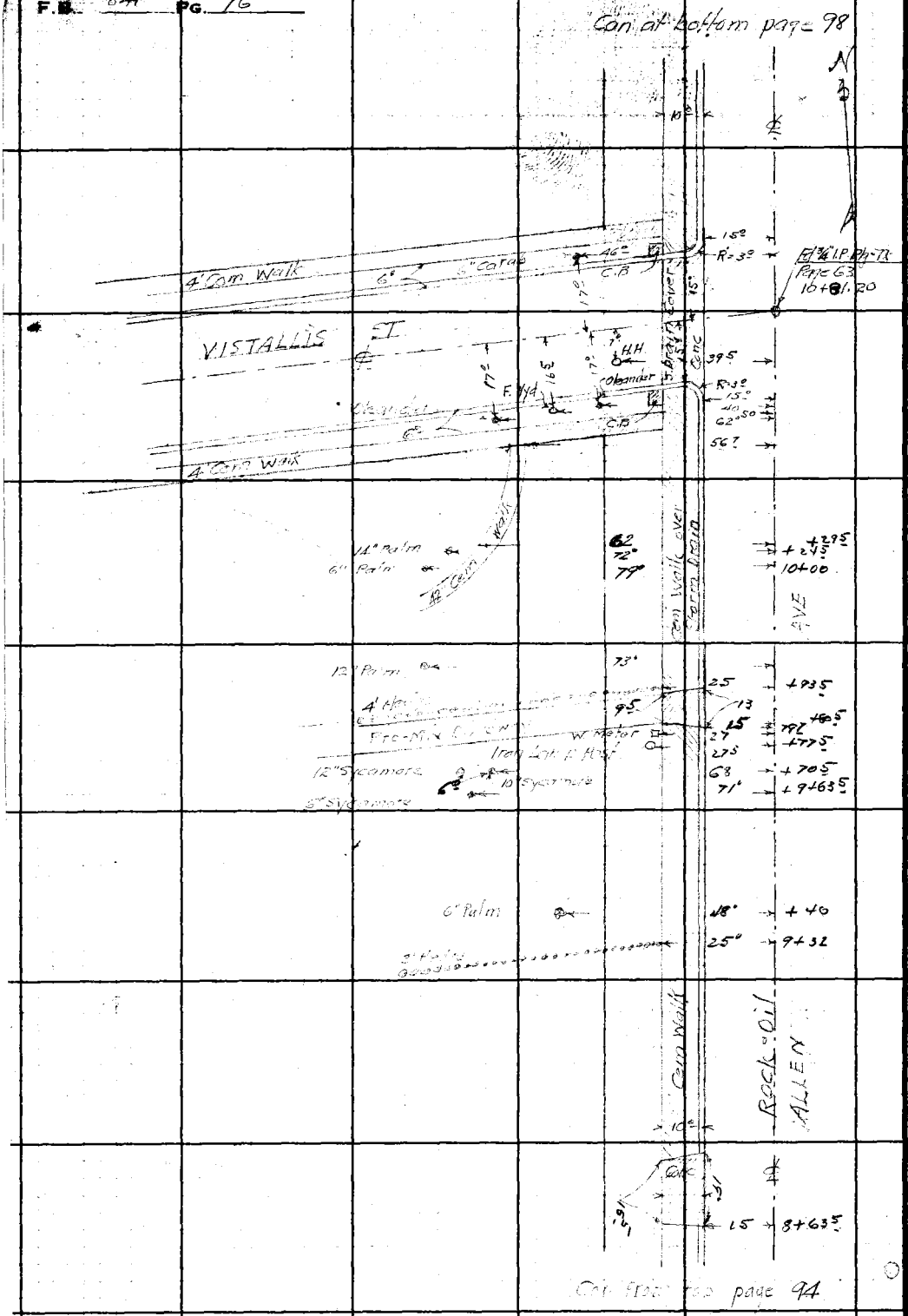

RETURN TO
LOS ANGELES COUNTY SURVEYOR
700 HALL OF RECORDS

Do not extend notes this side of this line.

Note: Any Additions or Changes on This Sheet Must be Made or Circled in **Red** Ink With Date and Name of Person Making Change.

Notes Ck'd by D. M. Finley	Survey of ALLEN AVE
Map No. B-949-3	W. O. 7125 Tape No. St'd °F
Office Work Cox	Surveyed by W.A. Miller
Checked D. M. Finley	Notes W.A.M. • F.S.L. Date Sept 1940
Date MAY '42	Indexed C. Johnson

F.B. 841 PG. 97

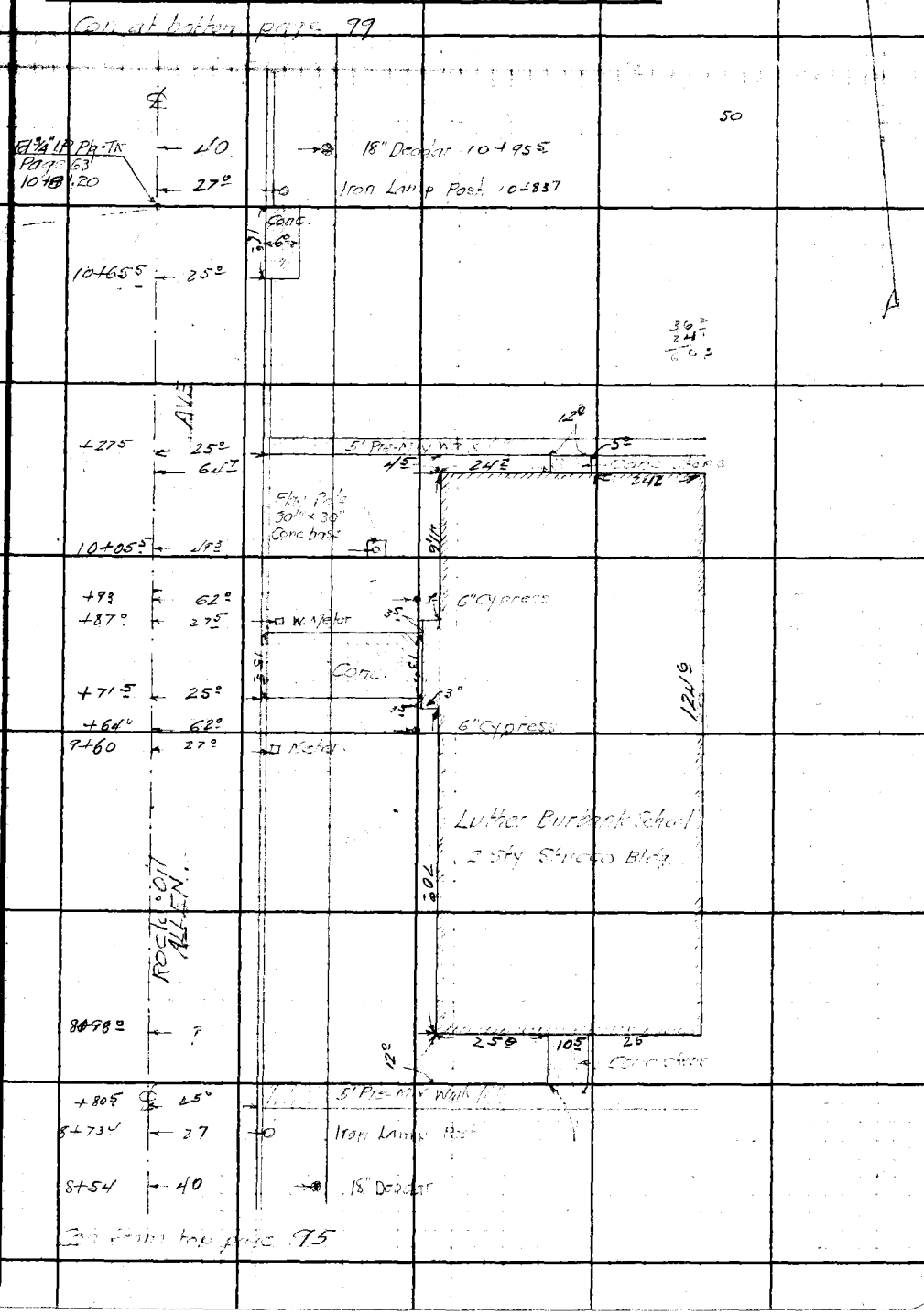

Note: Any Additions or Changes on This Sheet Must be Made or Circled in Red Ink With Date and Name of Person Making Change

Do not extend notes this side of this line.

RETURN TO
LOS ANGELES COUNTY SURVEYOR
700 HALL OF RECORDS

FORM 247 5M 10-39

F.B. 841 Pg. 98

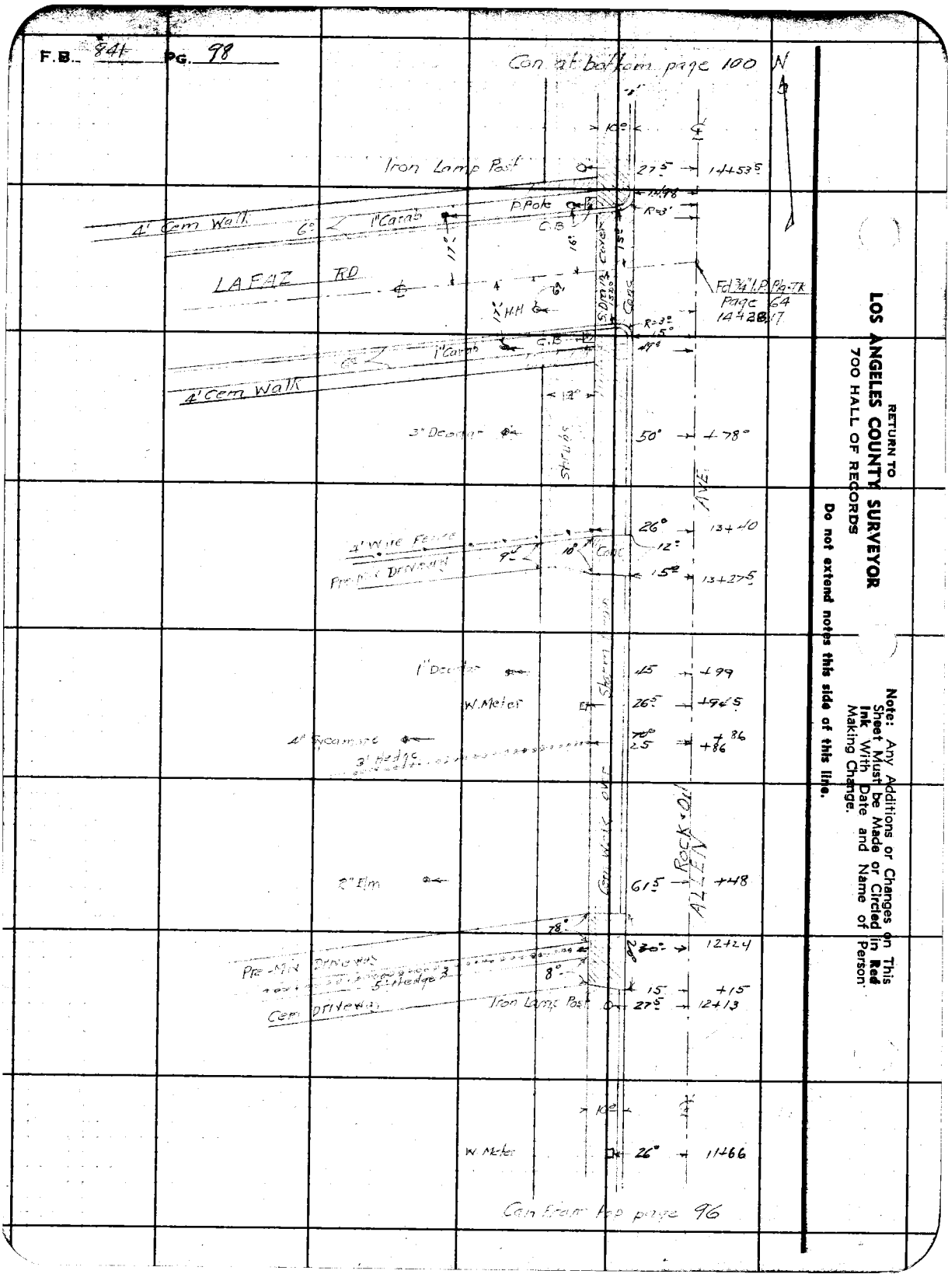

RETURN TO
LOS ANGELES COUNTY SURVEYOR
700 HALL OF RECORDS

Do not extend notes this side of this line.

Note: Any Additions or Changes on This Sheet Must be Made or Circled in **Red Ink** With Date and Name of Person Making Change.

Notes Ck'd by D. M. Finley	Survey of [illegible]
Map No. B-949-3	W. O 7125 Tape No. St'd °F
Office Work Cox	Surveyed by W.A. Miller
Checked D. M. Finley	Notes W.A.M. • F.S.L. Date Sept 1940
Date MAY '42	Indexed [illegible]

F.B. 841 Pg. 99

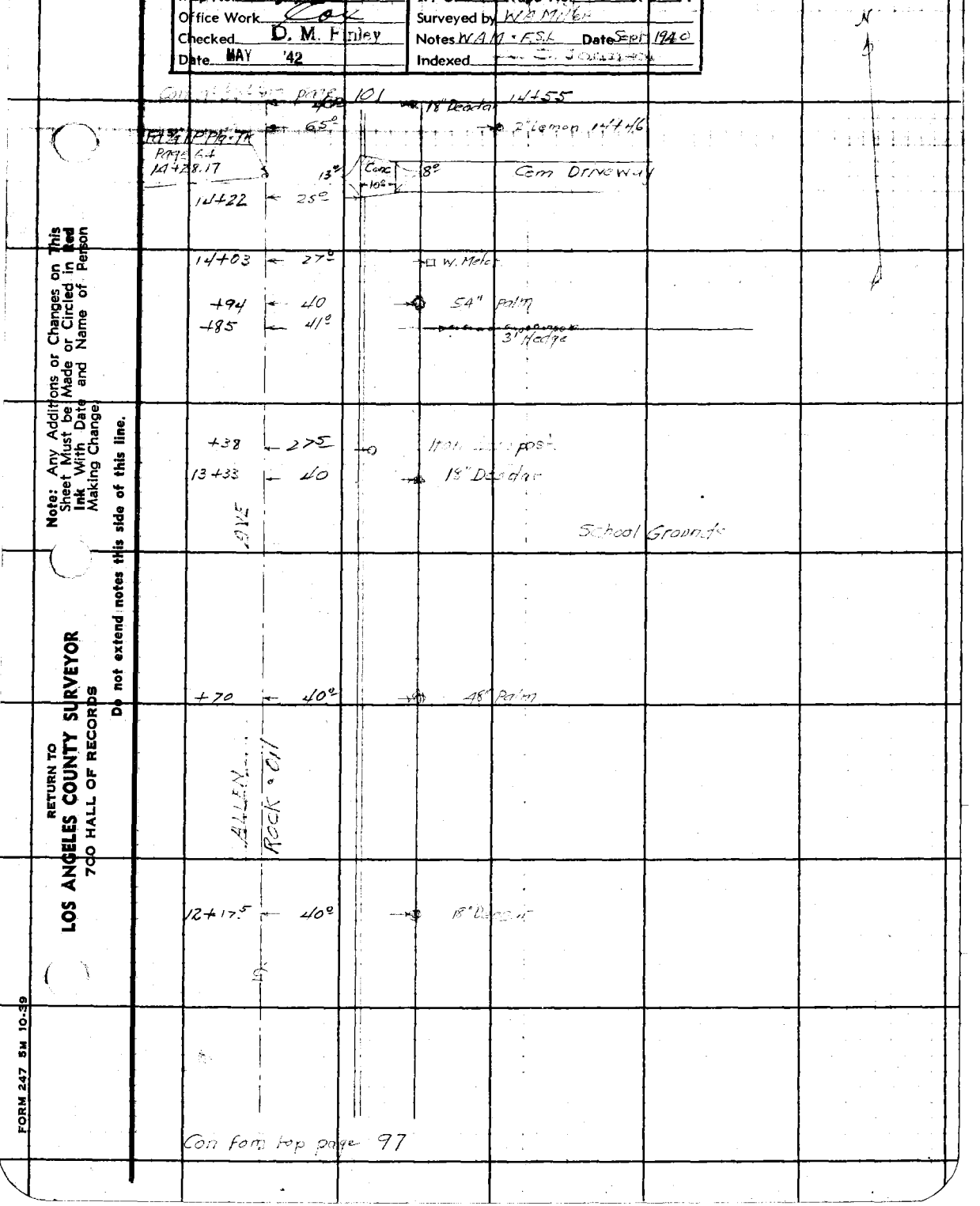

Note: Any Additions or Changes on This Sheet Must be Made or Circled in Red Ink With Date and Name of Person Making Change.

Do not extend notes this side of this line.

RETURN TO
LOS ANGELES COUNTY SURVEYOR
700 HALL OF RECORDS

FORM 247 5M 10-39

F.B. 841 Pg. 100

Con at bottom page 102

Con From top page 98

RETURN TO
LOS ANGELES COUNTY SURVEYOR
700 HALL OF RECORDS

Do not extend notes this side of this line.

Note: Any Additions or Changes on This Sheet Must be Made or Circled in Red Ink With Date and Name of Person Making Change.

Notes Ck'd by D. M. Finley	Survey of ALLEN AVE
Map No. B-949-3	W. O. 7125 Tape No. Std. °F
Office Work Cox	Surveyed by W. A. Miller
Checked D. M. Finley	Notes W.A.M. & F.S.L. Date Sept 1940
Date MAY '42	Indexed A. C. Johnson

F.B. 841 PG. 101

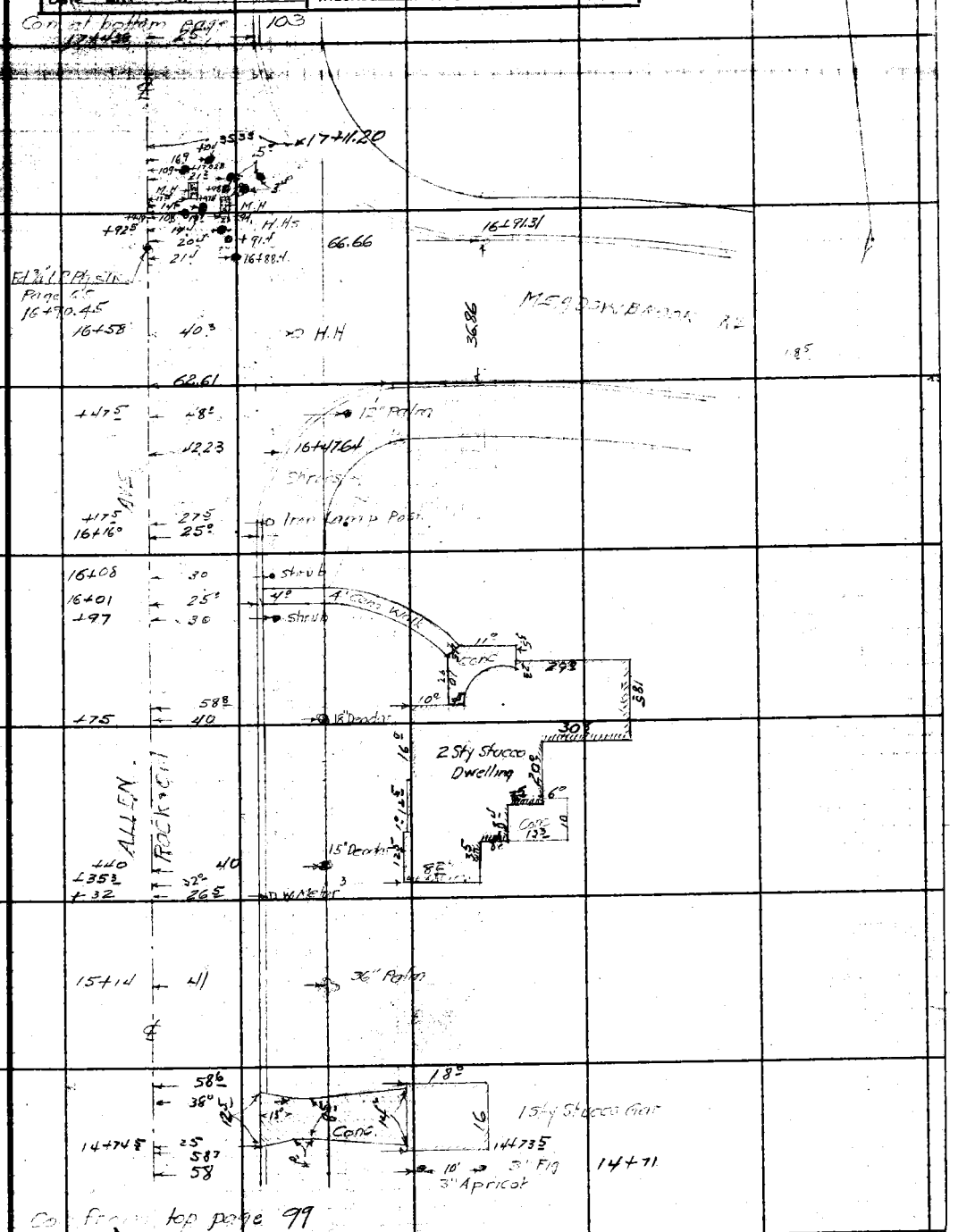

Note: Any Additions or Changes on This Sheet Must be Made or Circled in Ink With Date and Name of Person Making Change

Do not extend notes this side of this line.

RETURN TO
LOS ANGELES COUNTY SURVEYOR
700 HALL OF RECORDS

FORM 247 5M 10-39

F.B. 841 PG. 102



RETURN TO
LOS ANGELES COUNTY SURVEYOR
700 HALL OF RECORDS

Do not extend notes this side of this line.

Note: Any Additions or Changes on This Sheet Must be Made or Circled in Red Ink With Date and Name of Person Making Change.

Notes Ck'd by D. M. Finley	Survey of ALLEN AVE
Map No. B-949-3	W. O. 7125 Tape No. ____ St'd ____ °F
Office Work Cox	Surveyed by W A Miller
Checked D. M. Finley	Notes WAM + FSL Date Sept 1940
Date MAY '42	Indexed A. C. Johnson

F.B. 941 PG. 103



Note: Any Additions or Changes on This Sheet Must be Made or Circled in Red Ink With Date and Name of Person Making Change.

Do not extend notes this side of this line.

RETURN TO
LOS ANGELES COUNTY SURVEYOR
700 HALL OF RECORDS

FORM 247 5M 10-39

F.B. 841 PG. 104

Con of bottom page 106

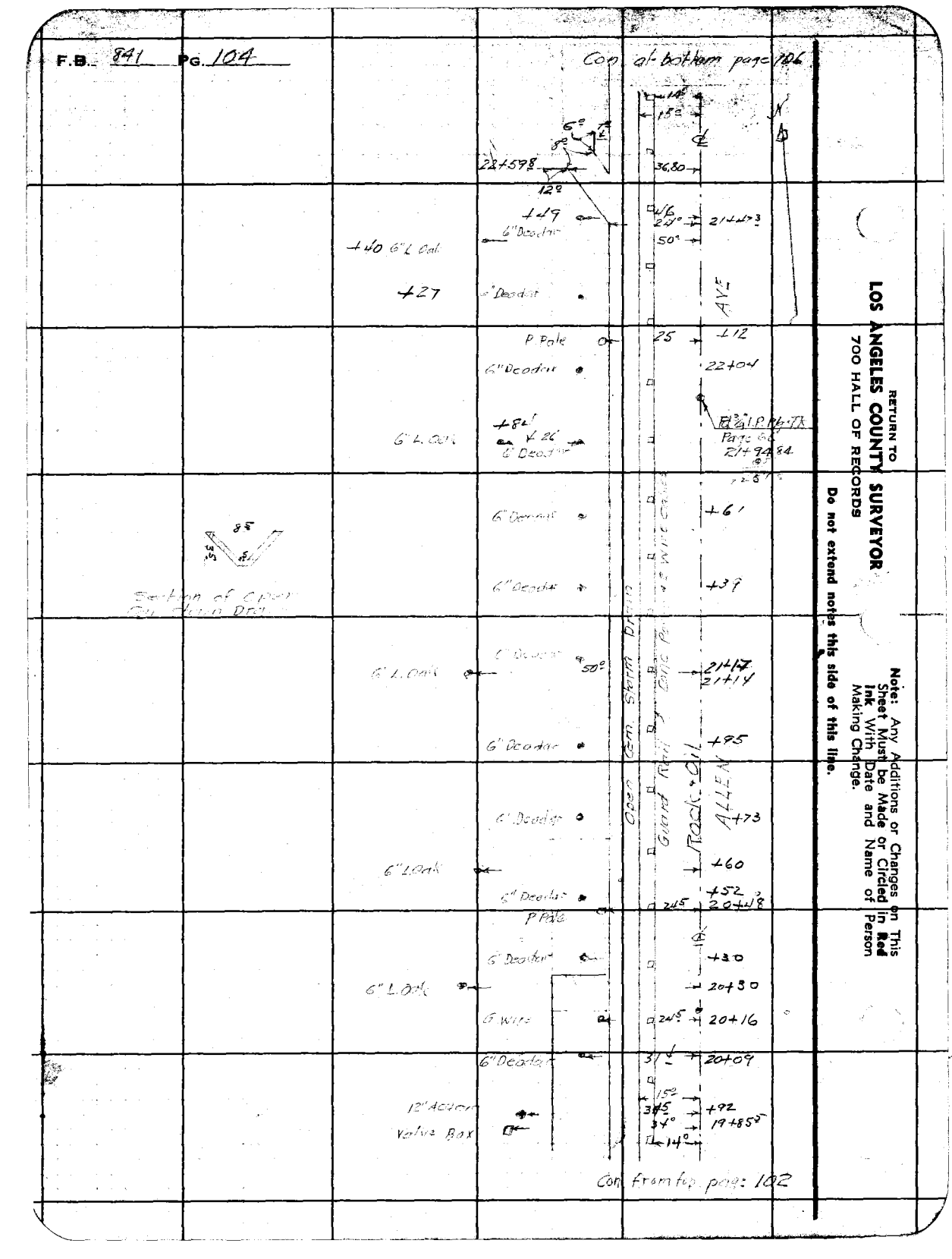

RETURN TO
LOS ANGELES COUNTY SURVEYOR
700 HALL OF RECORDS

Do not extend notes this side of this line.

Note: Any Additions or Changes on This Sheet Must be Made or Circled in **Red Ink** With Date and Name of Person Making Change.

Notes Ck'd by D. M. Finley	Survey of ALLEN AVE
Map No. B-949-3	W. O. 7125 Tape No. St'd °F
Office Work Cox	Surveyed by W A Miller
Checked D. M. Finley	Notes W A M + F S L Date Sept 1940
Date MAY '42	Indexed A. C. Johnson

F.B. 84 Pg. 100

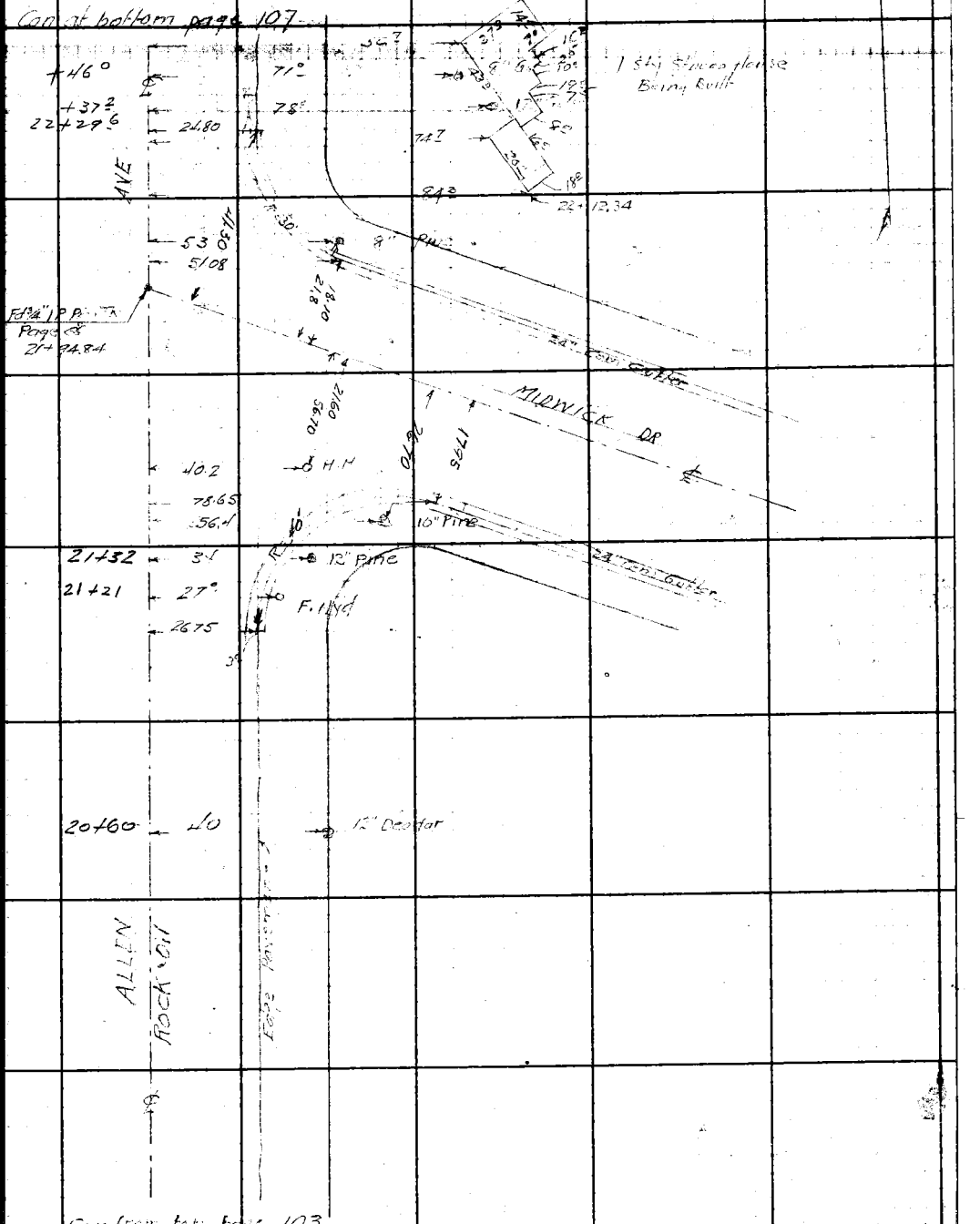

Note: Any Additions or Changes on This Sheet Must be Made or Circled in Red Ink With Date and Name of Person Making Change.

Do not extend notes this side of this line.

RETURN TO
LOS ANGELES COUNTY SURVEYOR
700 HALL OF RECORDS

FORM 247 5M 10-39

F.B. 841 PG. 106

Con at bottom page 108

N

12" Deodar	31° 15° 14°	+72
12" Deodar		+53
12" Deodar		+33
P Pole		+28
12" Deodar		25+09
		AVE
12" Deodar		+83
8" Deodar		+62
6" Deodar		+39
[illegible]		+31
P Pole		
6" Deodar		+18
6" [illegible]	26	24+05
6" Deodar		+93
do		+73
do		+46
P Pole	25°	+27
do		+20
do		23+07
6" Deodar	31° 15° 14°	22+78

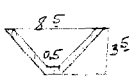

Section of Open Cem Storm Drain

Open Cem Storm Drain

Guard Rail

Core Posts

Rock & Oil

ALLEN

Cables

Con from top page 104

RETURN TO
LOS ANGELES COUNTY SURVEYOR
700 HALL OF RECORDS
Do not extend notes this side of this line.
Note: Any Additions or Changes on This Sheet Must be Made or Circled in Red Ink With Date and Name of Person Making Change.

Notes Ck'd by D. M. Finley	Survey of ALLEN AVE
Map No. B-949-3	W. O. 7125 Tape No. St'd °F
Office Work Cox	Surveyed by WAM
Checked D. M. Finley	Notes WAM & [illegible] Date Sept 1940
Date MAY '42	Indexed A. C. [illegible]

F.B. 841 PG. 127

Con at bottom page 109



Con at bottom page 105

Note: Any Additions or Changes on This Sheet Must be Made or Circled in Red Ink With Date and Name of Person Making Change.

Do not extend notes this side of this line.

RETURN TO
LOS ANGELES COUNTY SURVEYOR
700 HALL OF RECORDS

FORM 247 5M 10-39

F.B. 841 Pg. 108



RETURN TO
LOS ANGELES COUNTY SURVEYOR
700 HALL OF RECORDS

Do not extend notes this side of this line.

Note: Any Additions or Changes on This Sheet Must be Made or Circled in Red Ink With Date and Name of Person Making Change.

Notes Ck'd by D. M. Finley	Survey of ALLEN AVE	F.B. 841	Pg. 107
Map No. B-29-3	W. O. 7125	Tape No.	St'd °F
Office Work	Surveyed by W.A.Miller		
Checked D. M. Finley	Notes W.A.M. & A. C. Johns	Date	
Date MAY '42	Indexed		

Note: Any Additions or Changes on This Sheet Must be Made or Circled in Ink With Date and Name of Person Making Change

Do not extend notes this side of this line.

RETURN TO
LOS ANGELES COUNTY SURVEYOR
700 HALL OF RECORDS

FORM 247 5M 10-39



F.B. 841 PG. 110

Con at bottom page 112

Con from top page 108

RETURN TO
LOS ANGELES COUNTY SURVEYOR
700 HALL OF RECORDS

Do not extend notes this side of this line.

Note: Any Additions or Changes on This Sheet Must be Made or Circled in Red Ink With Date and Name of Person Making Change.

Notes Ck'd by D. M. Finley	Survey of ALLEN AVE
Map No. B-949-3	W. O. 7125 Tape No. Std °F
Office Work [illegible]	Surveyed by W.A. Miller
Checked D. M. Finley	Notes W.A.M. & F.S.L. Date Sept 1940
Date MAY '42	Indexed A. C. Johnson

F.B. 841 PG. 111

Con at bottom page 113



Con from top page 109

Note: Any Additions or Changes on This Sheet Must be Made or Circled in Red Ink With Date and Name of Person Making Change.

Do not extend notes this side of this line.

RETURN TO
LOS ANGELES COUNTY SURVEYOR
700 HALL OF RECORDS

FORM 247 5M 10-39

RETURN TO
LOS ANGELES COUNTY SURVEYOR
700 HALL OF RECORDS

Note: Any Additions or Changes on This Sheet Must be Made or Circled in **Red Ink** With Date and Name of Person Making Change.

Do not extend notes this side of this line.

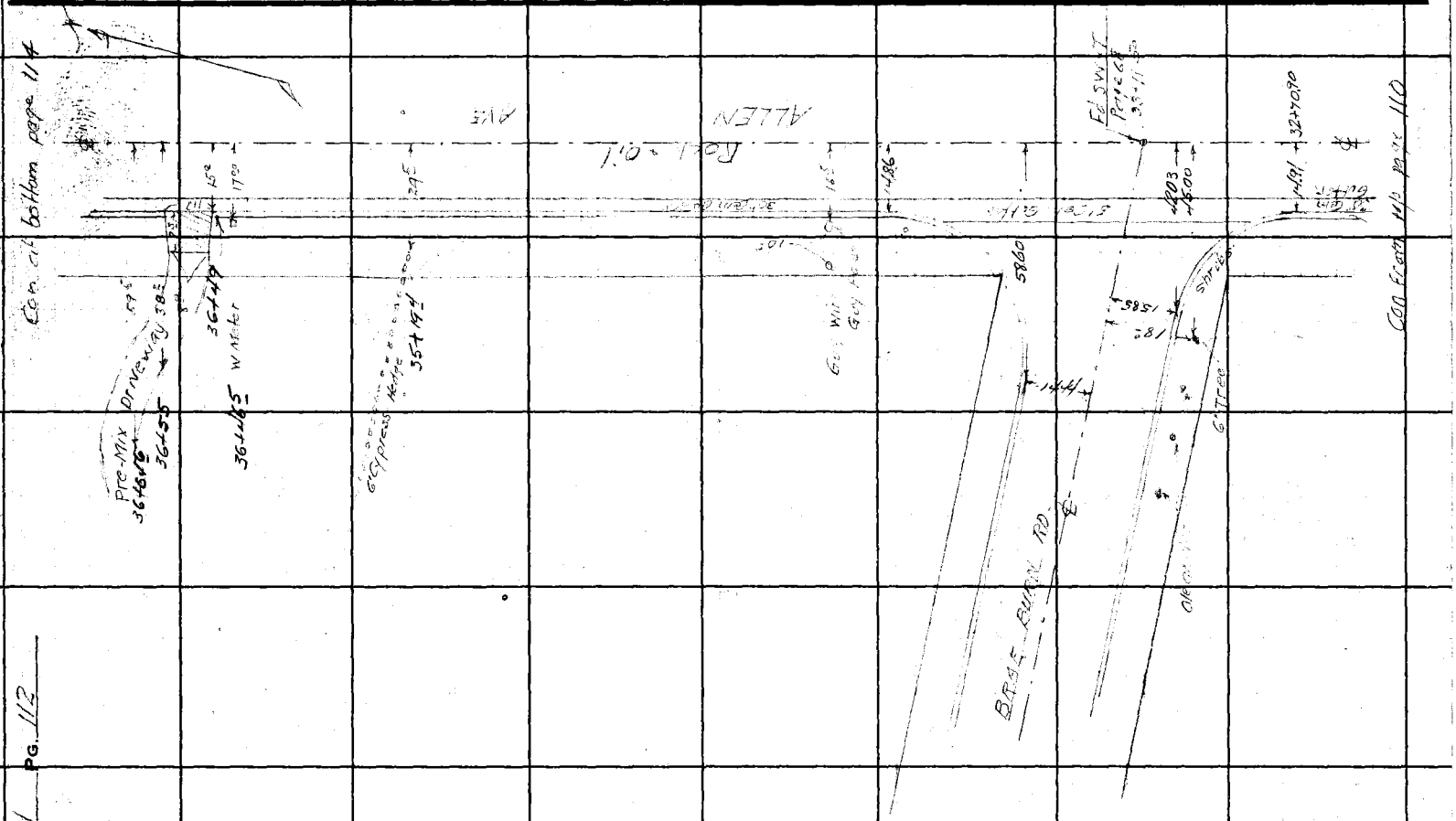

F.B. 641 Pg. 112

Notes Ck'd by D. M. Finley	Survey of ALLEN AVE
Map No. B-949-3	W. O. 7125 Tape No. ____ St'd ____ °F
Office Work Cox	Surveyed by W. A. Miller
Checked D. M. Finley	Notes W.A.M. & F.S.L. Date 9-26-1940
Date MAY '42	Indexed A. C. Johnson

F.B. 841 PG. 113

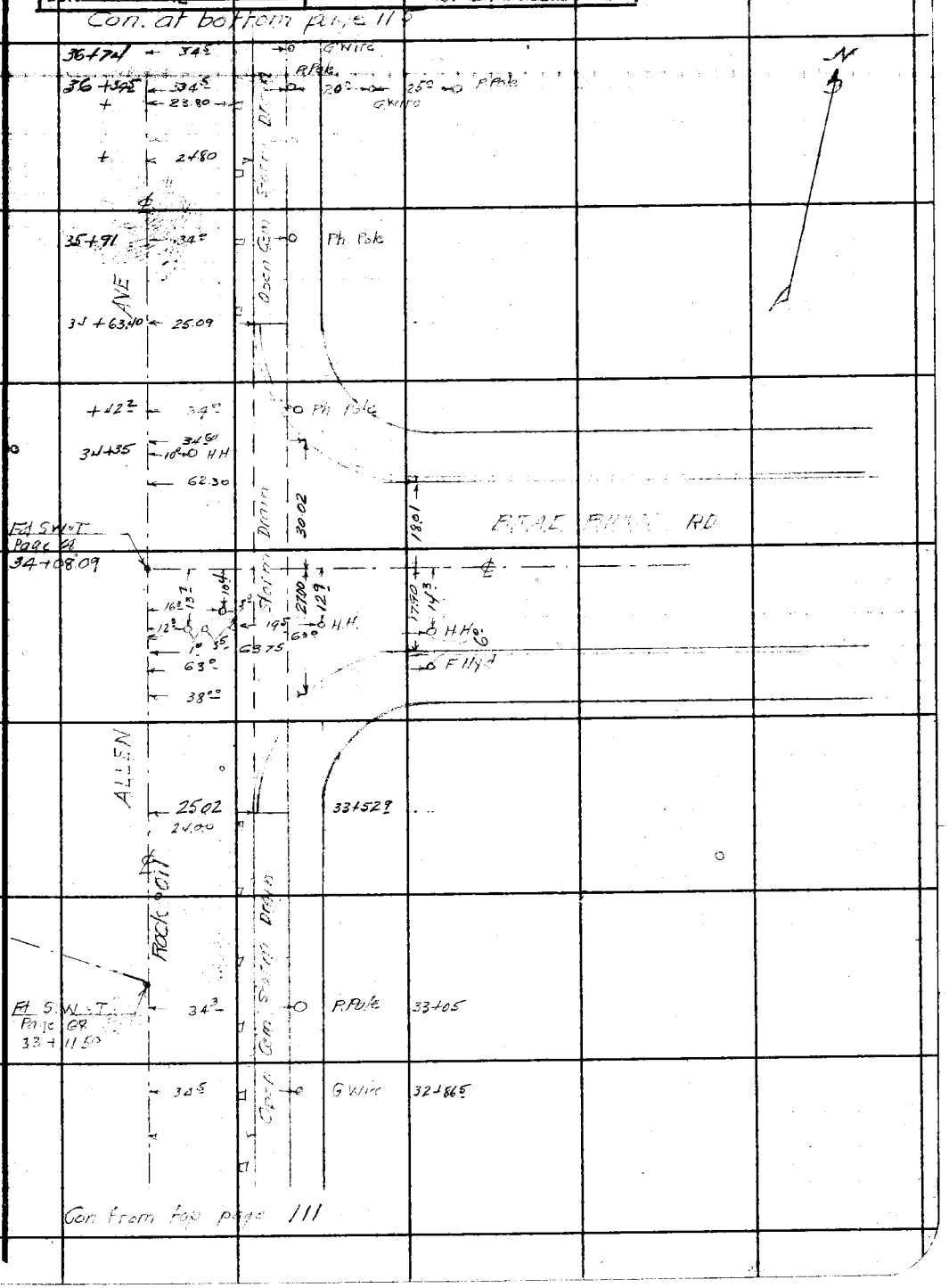

Note: Any Additions or Changes on This Sheet Must be Made or Circled in Red Ink With Date and Name of Person Making Change

Do not extend notes this side of this line.

RETURN TO
LOS ANGELES COUNTY SURVEYOR
700 HALL OF RECORDS

FORM 247 5M 10-39

Con. at bottom page 114 N

Con. from top page 110

RETURN TO
LOS ANGELES COUNTY SURVEYOR
700 HALL OF RECORDS

Do not extend notes this side of this line.

Note: Any Additions or Changes on This Sheet Must be Made or Circled in **Red** Ink With Date and Name of Person Making Change.

Notes Ck'd by D. M. Finley	Survey of [illegible]
Map No. B-949-3	W. O. 7125 Tape No. ____ St'd ____ °F
Office Work [illegible]	Surveyed by W.A. Miller
Checked D. M. Finley	Notes W.A.M. & F.S.L. Date 9-26-1940
Date MAY '42	Indexed A. C. Johnson

F.B. 941 PG. 115



Note: Any Additions or Changes on This Sheet Must be Made or Circled in Red Ink With Date and Name of Person Making Change

Do not extend notes this side of this line.

RETURN TO
LOS ANGELES COUNTY SURVEYOR
700 HALL OF RECORDS

FORM 247 5M 10-39

RETURN TO
LOS ANGELES COUNTY SURVEYOR
700 HALL OF RECORDS

Note: Any Additions or Changes on This Sheet Must be Made or Circled in **Red Ink** With Date and Name of Person Making Change.

Do not extend notes this side of this line.

F.B. 824 PG. 116

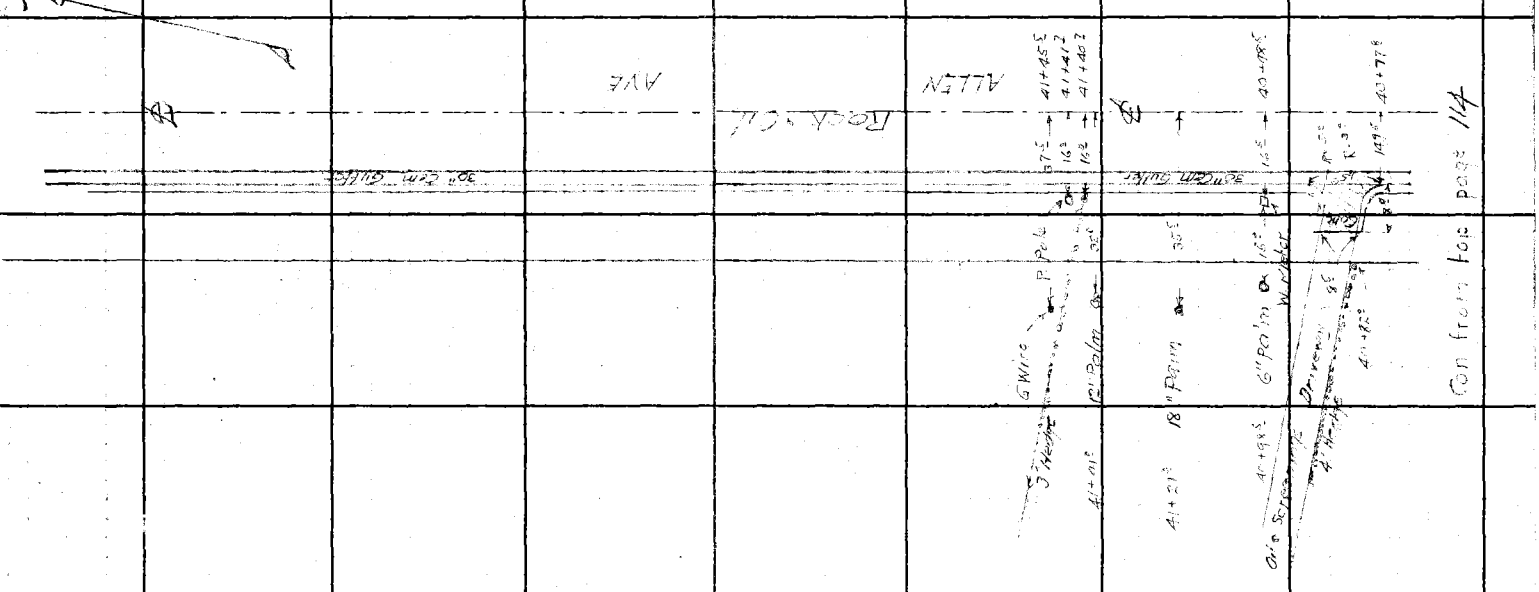

Notes Ck'd by D. M. Finley
Map No. 8-949-3
Office Work Col
Checked D. M. Finley
Date MAY '42

Survey of ALLEN Alley
W. O. 7125 Tape No. St'd °F
Surveyed by W.A. Miller
Notes W.A.M.-F.S.L. Date 9-30-1940
Indexed

F.B. 241 Pg. 117

Car at bottom page 119

Note: Any Additions or Changes on This Sheet Must be Made or Circled in Red Ink With Date and Name of Person Making Change

Do not extend notes this side of this line.

RETURN TO
LOS ANGELES COUNTY SURVEYOR
700 HALL OF RECORDS

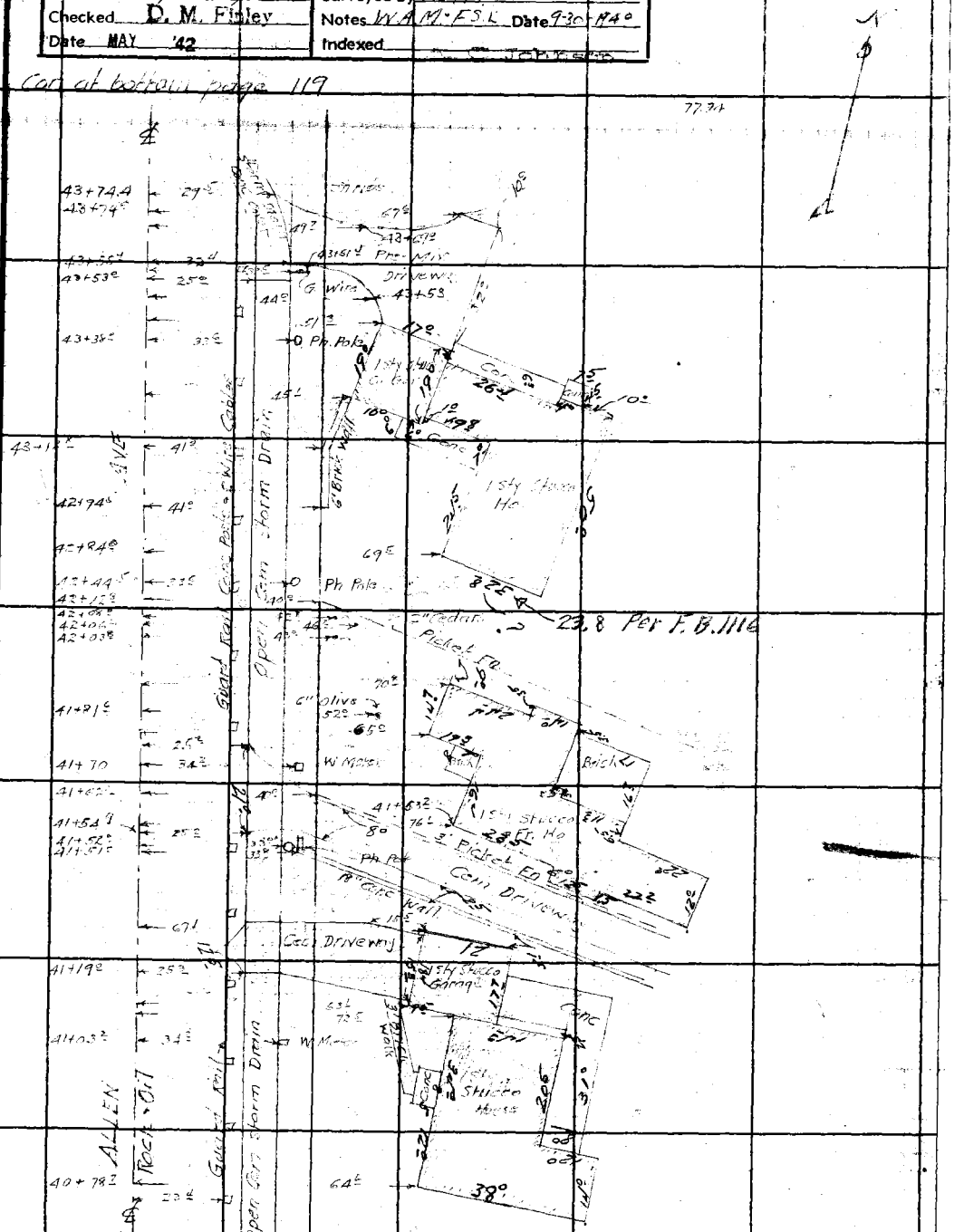

Con From top page 115

FORM 247 5M 10-39

RETURN TO
LOS ANGELES COUNTY SURVEYOR
700 HALL OF RECORDS

Note: Any Additions or Changes on This Sheet Must be Made or Circled in Red Ink With Date and Name of Person Making Change.

Do not extend notes this side of this line.

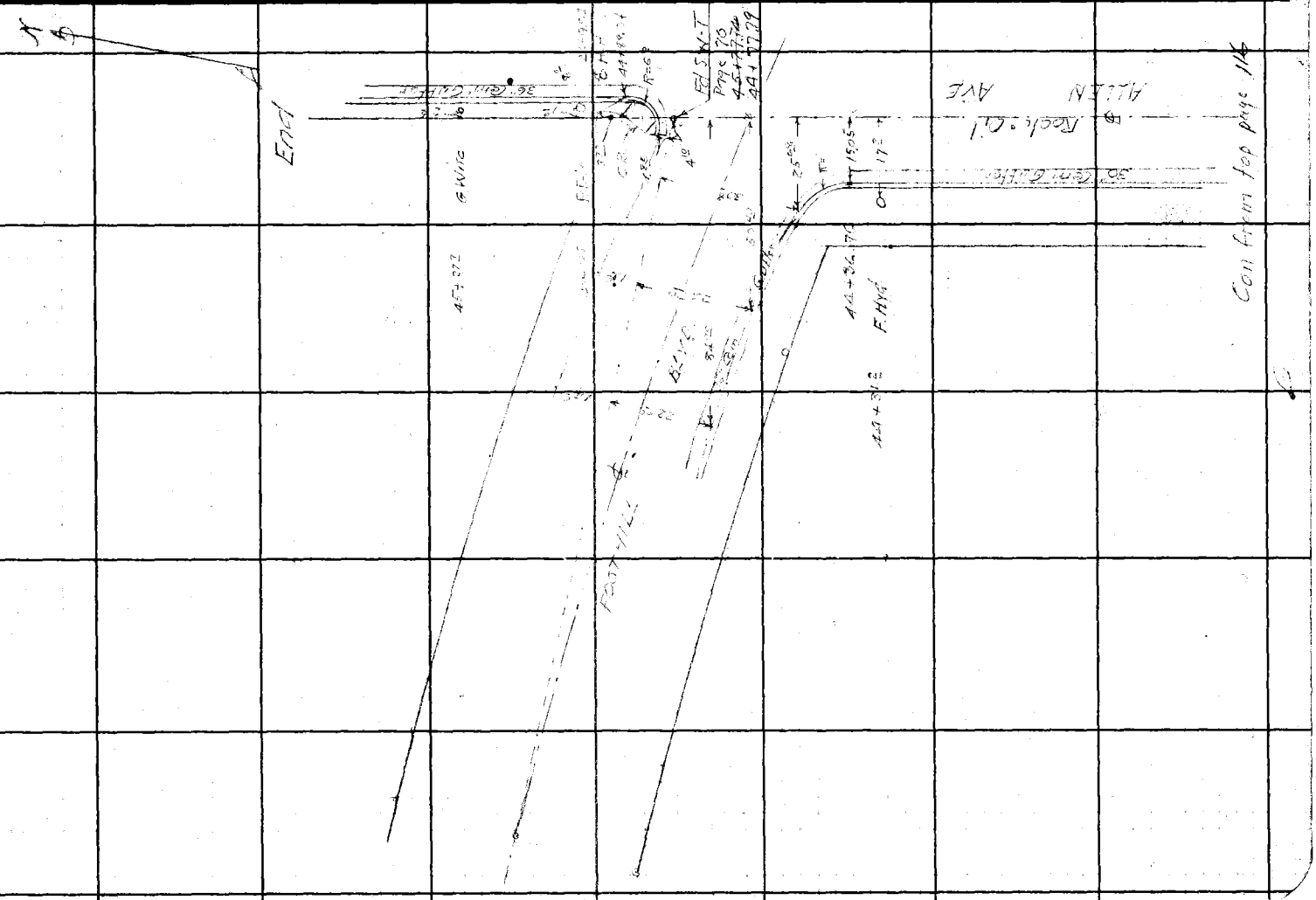

F.B. 841 PG. 118

Notes Ck'd by	Survey of ALLEN AVE
Map No. B-949-3	W. O. 7125 Tape No. St'd °F
Office Work Cox	Surveyed by W A Miller
Checked C. M. Finley	Notes W A M - F S L Date 7-30-1940
Date MAY '42	Indexed

F.B. 611 Pg. 119

Note: Any Additions or Changes on This Sheet Must be Made or Circled in Red Ink With Date and Name of Person Making Change!

Do not extend notes this side of this line.

RETURN TO
LOS ANGELES COUNTY SURVEYOR
700 HALL OF RECORDS

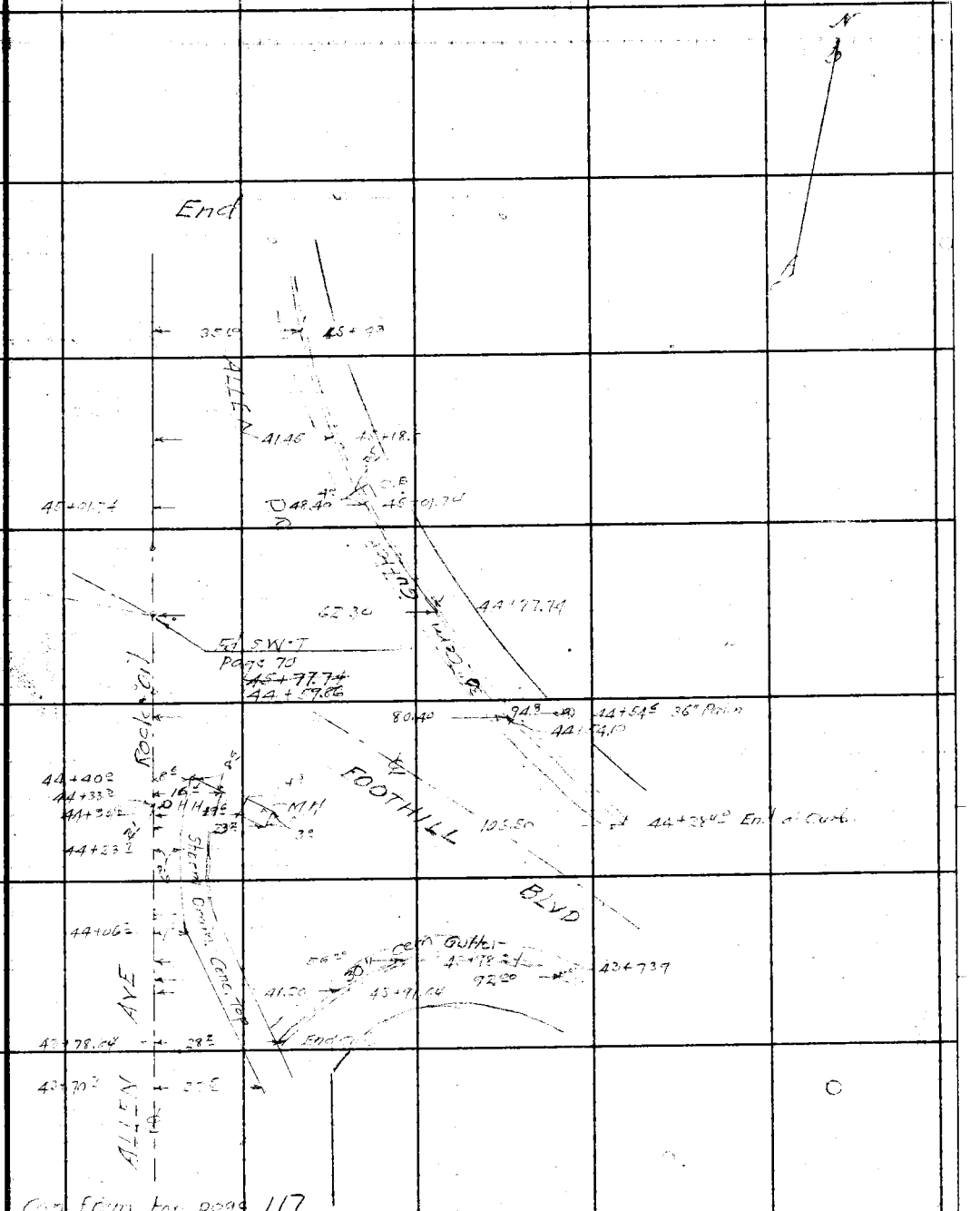

Cont from for page 117

FORM 247 5M 10-39

RETURN TO
LOS ANGELES COUNTY SURVEYOR
700 HALL OF RECORDS

Note: Any Additions or Changes on This Sheet Must be Made or Circled in **Red Ink** With Date and Name of Person Making Change.

Do not extend notes this side of this line.

F.B. 941 Pg. 120

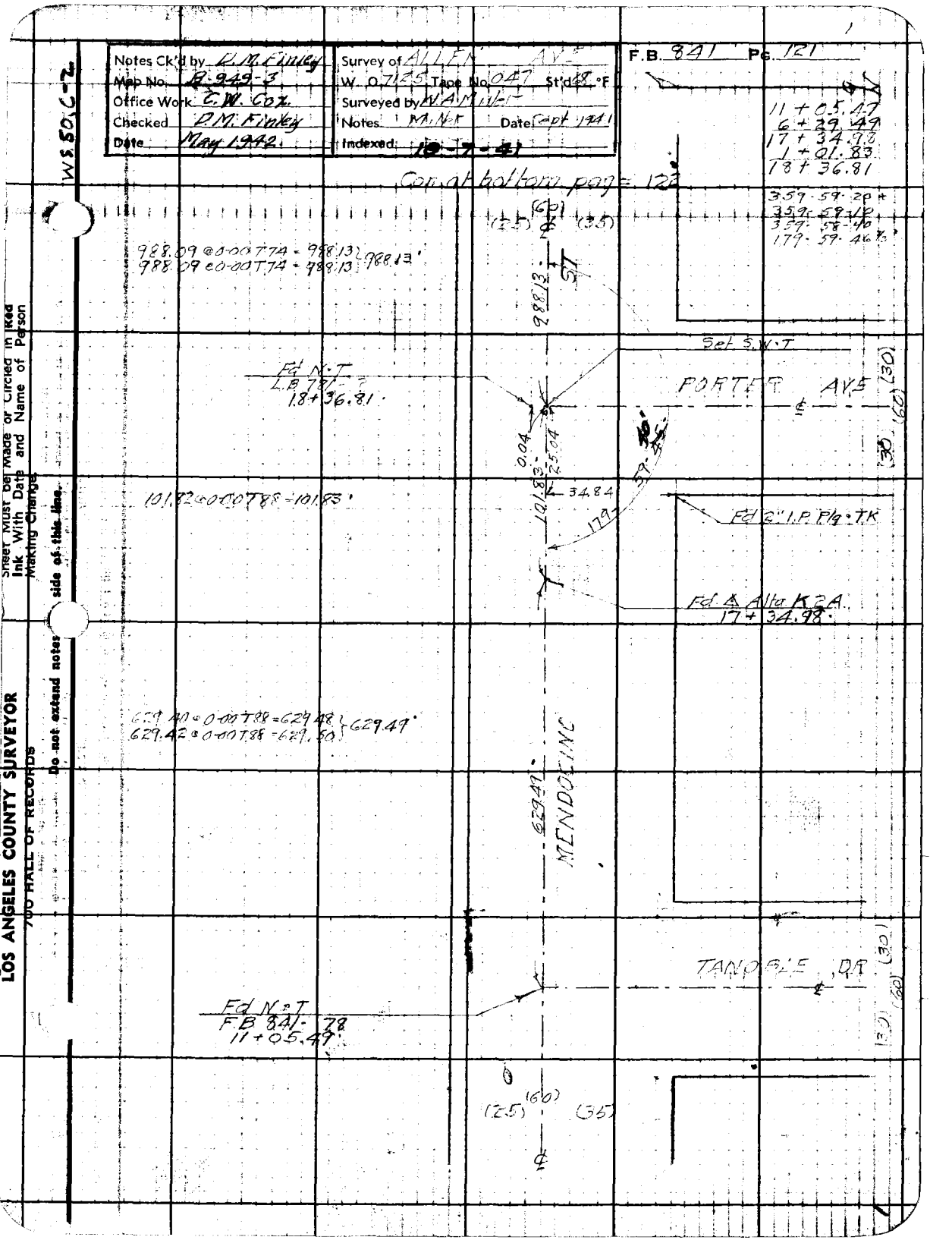

Notes Ck'd by D.M. Finley
Map No. B-949-3
Office Work C.W. Cox
Checked D.M. Finley
Date May 1942
Survey of ALLEN AVE
W. 0.7125 Tape No. 047 St'd 68 °F
Surveyed by W.A. Miller
Notes M. Nat Date Sept 1941
Indexed 10-7-41
F.B. 841 Pg. 121
WS 50, C-2
11 + 05.47
6 + 29.49
17 + 34.98
1 + 01.83
18 + 36.81
Con. at bottom page 122
359-59-20
359-59-10
359-58-40
179-59-46
988.09 @ 0-00 T74 = 988.13
988.09 @ 0-00 T74 = 988.13
988.13'
Set S.W.T
Fd N.T
L.B 781-?
18+36.81
PORTER AVE
0.04
25.04
101.83
34.84
179
101.82 @ 0-00 T88 = 101.83'
Fd 2" I.P. Plg. TK
Fd Δ Alta K2A
17+34.98
629.40 @ 0-00 T88 = 629.48
629.42 @ 0-00 T88 = 629.50
629.49'
MENDOCINO
TANOBLE DR
Fd N.T
F.B 841-78
11+05.49
(25) (60) (35)
(30) (60)
LOS ANGELES COUNTY SURVEYOR
700 HALL OF RECORDS
Sheet Must Be Made or Circled in Red Ink With Date and Name of Person Making Change
Do not extend notes side of this line.

F.B. 841 PG. 122

Con at bottom page 123

18 + 36.81
9 + 88.13
28 + 24.94

(65)
(25) (40)

817.13 @ 0-00 T 78 = 817.18
817.13 @ 0-00 T 78 = 817.18
817.18'

817.18'

Nothing found

Fd N.T.
L.B 781-54
Replaced with S.W.T
28 + 24.94

BRAE-BURN RD

(25)
(50)
(25)

Nothing found

988.13'

(25) (35)
(60)

Con. from top page 121

WS.59 C-2

RETURN TO
LOS ANGELES COUNTY SURVEYOR
700 HALL OF RECORDS

Do not extend notes this side of this line.

Note: Any Additions or Changes on This Sheet Must be Made or Circled in Red Ink With Date and Name of Person Making Change.

Notes Ck'd by
Map No. A-949-3
Office Work
Checked D. M. Finley
Date MAY 42

Survey of ALLEN AVE
W. 07125 Tape No. 047 Std. 68 °F
Surveyed by W.A. Miller
Notes Miller Date Oct 1941
Indexed

F.B. 841 PG. 123

50, C-2

P8+24.94
8+17.19
36+42.12

Note: Any Additions or Changes on This Sheet Must be Made or Circled in Red Ink With Date and Name of Person Making Change.

Do not extend notes this side of this line.

RETURN TO
LOS ANGELES COUNTY SURVEYOR
700 HALL OF RECORDS

FORM 247 5M 10-38

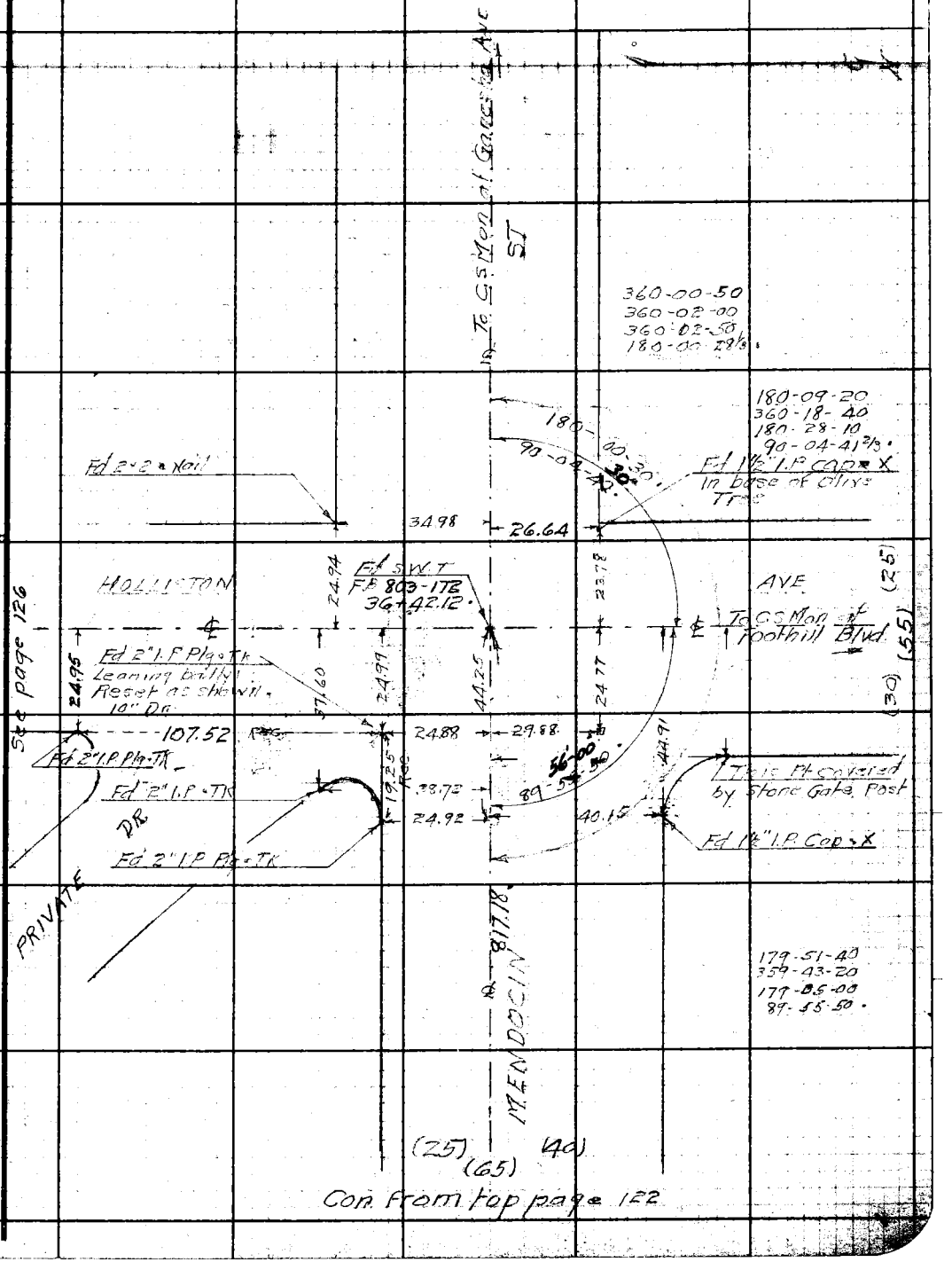

F.B. 841 PG. 124

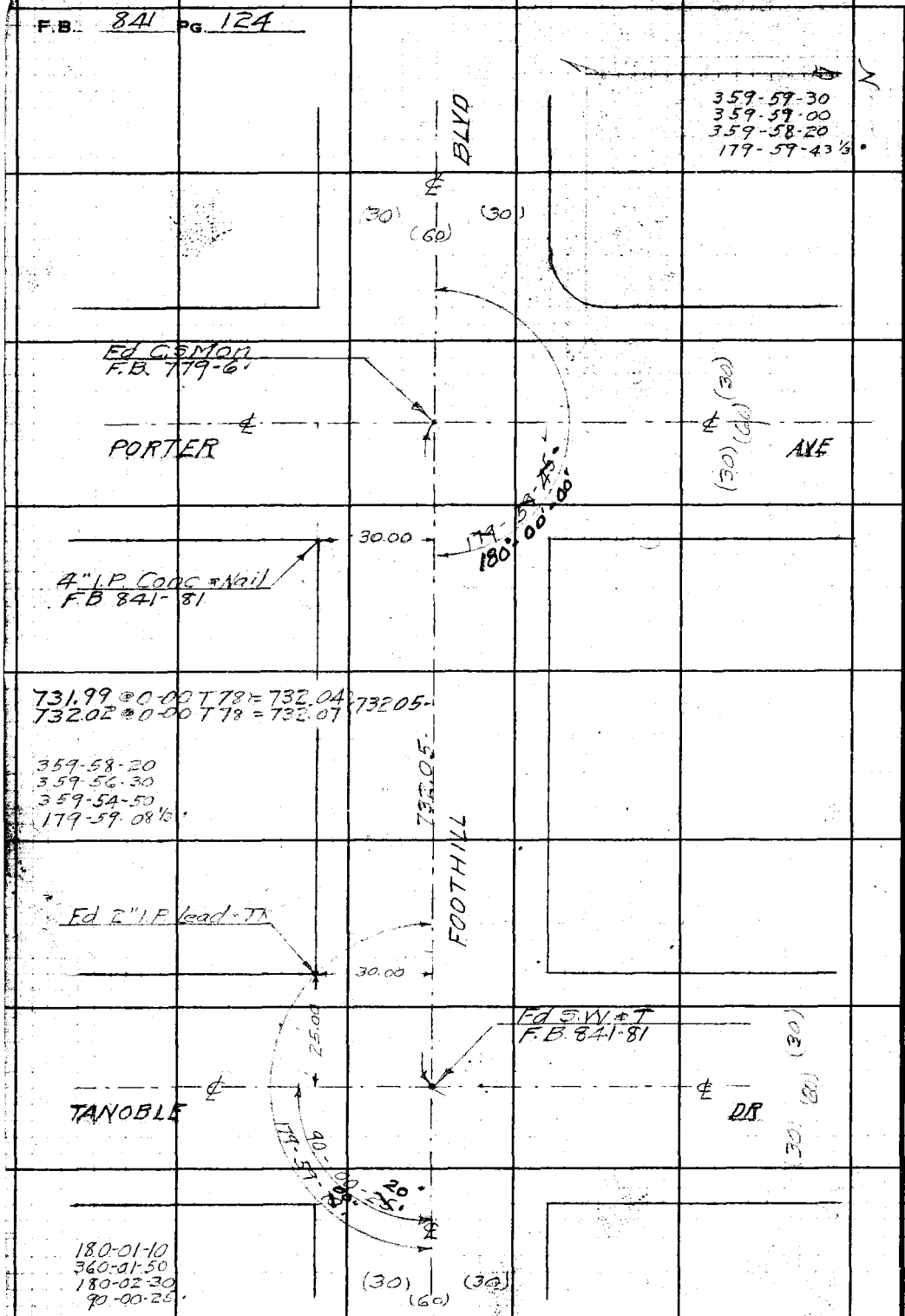

W.S. 50 C & D-1

RETURN TO
LOS ANGELES COUNTY SURVEYOR
700 HALL OF RECORDS

Do not extend notes this side of this line.

Note: Any Additions or Changes on This Sheet Must be Made or Circled in Red Ink With Date and Name of Person Making Change.

Notes Ck'd by D. M. [illegible]	Survey of ALLEN AVE
Map No. B-949-3	W. O. 7125 Tape No. ____ Std ____ °F
Office Work [illegible]	Surveyed by W.A. Miller
Checked D. M. Finley	Notes Miller Date Oct 1941
Date MAY '42	Indexed [illegible]

F.B. 841 PG. 125

W.S. 50, C-1

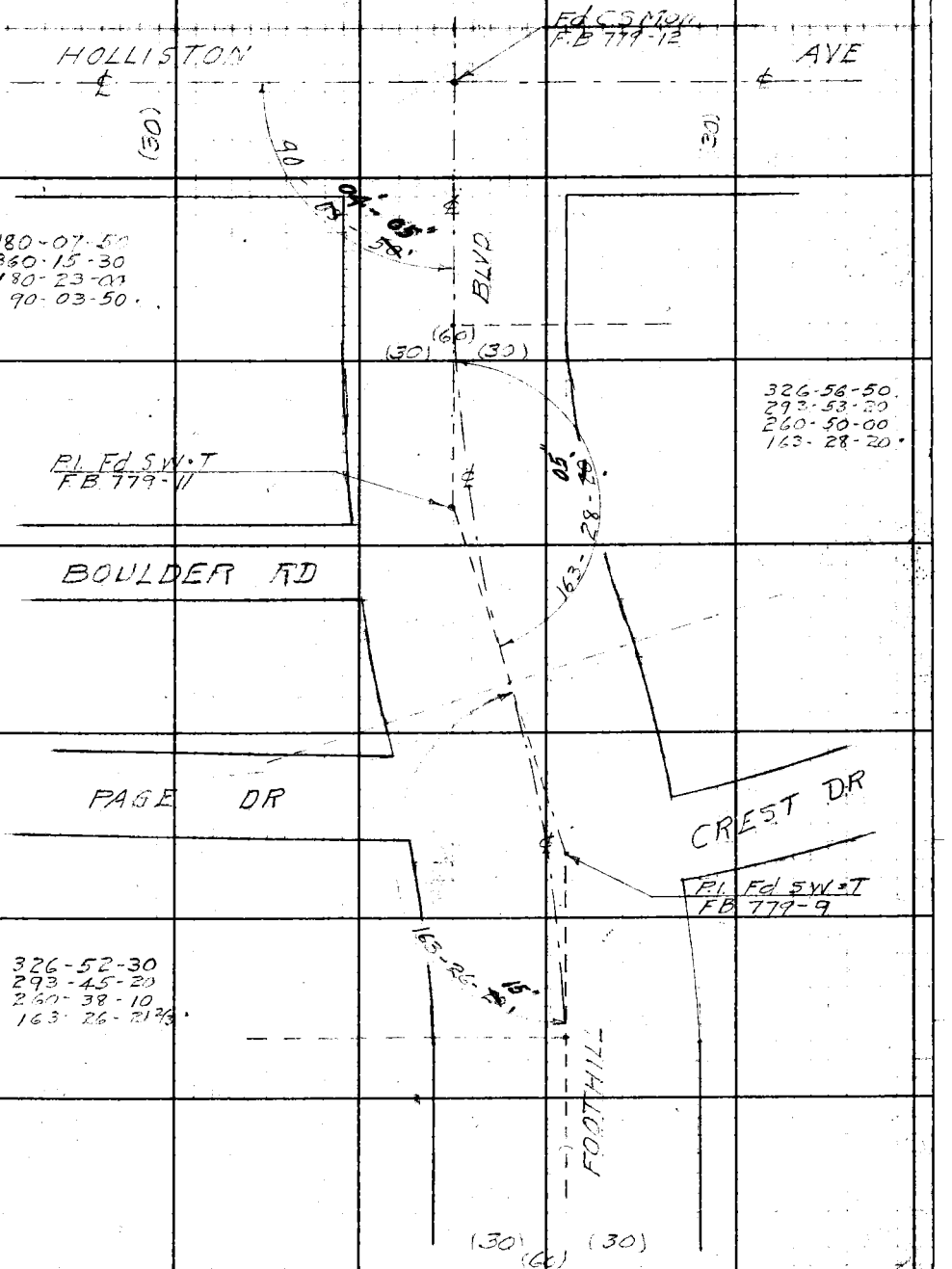

Note: Any Additions or Changes on This Sheet Must be Made or Circled in Red Ink With Date and Name of Person Making Change.

Do not extend notes this side of this line.

RETURN TO
LOS ANGELES COUNTY SURVEYOR
700 HALL OF RECORDS

FORM 247 5M 10-39

F.B. 841 Pg. 126

WS 59 C-2

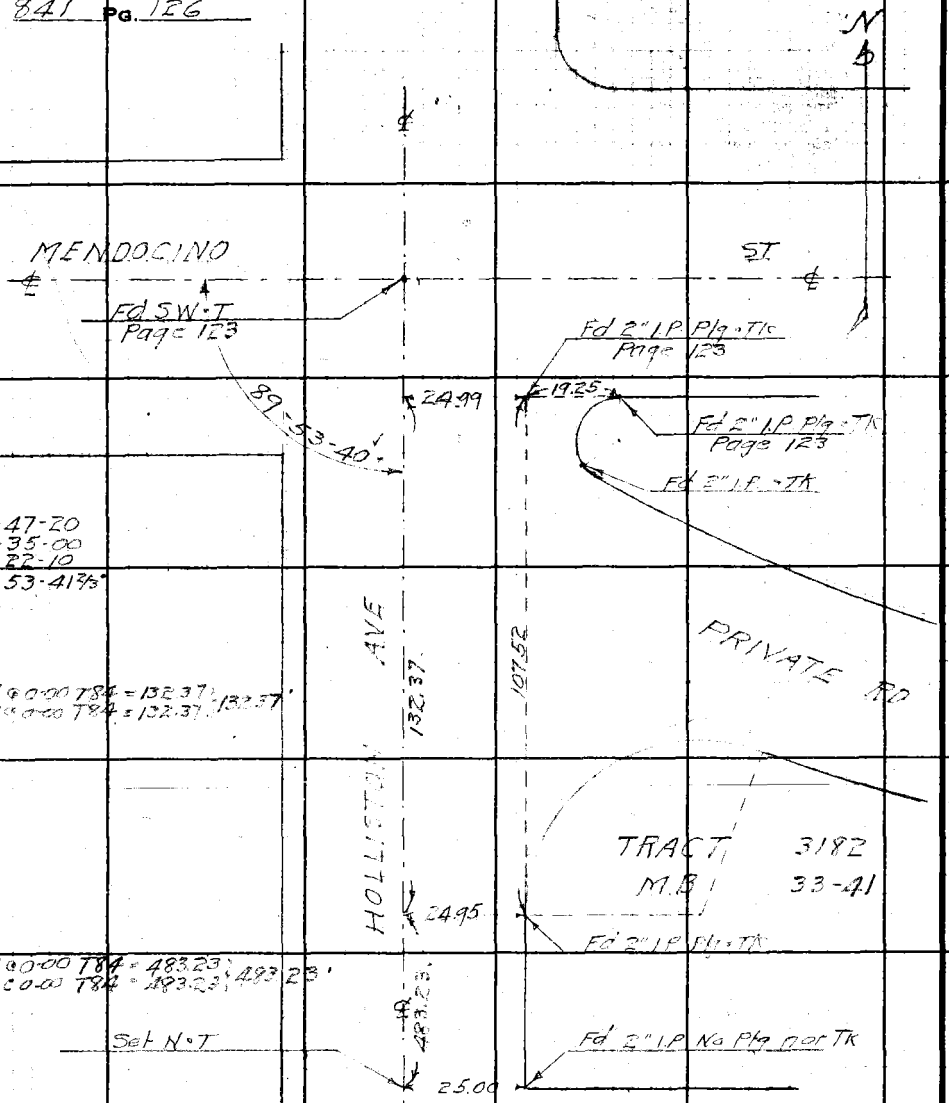

RETURN TO
LOS ANGELES COUNTY SURVEYOR
700 HALL OF RECORDS

Note: Any Additions or Changes on This Sheet Must be Made or Circled in Red Ink With Date and Name of Person Making Change.

Do not extend notes this side of this line.

Notes Ck'd by	Survey of SAN MARINO AVE
Map No.	W. O. 7144 Tape No 058 St'd 84 of.
Office Work	Surveyed by W.A.Miller
Checked	Notes Miller Date 9-17-34
Date	Indexed C. Johnson 10-22-34

F.B. 841 Pg. 211

Note: ANY ADDITIONS OR CHANGES ON THIS SHEET MUST BE MADE OR CIRCLED IN Red Ink WITH DATE AND NAME OF PERSON MAKING CHANGE.

Do not extend notes this side of this line

SURVEY
SAN MARINO AVE
CALIFORNIA ST TO BLANCHE ST
J.N.7144

RETURN TO
LOS ANGELES COUNTY SURVEYOR
700 HALL OF RECORDS

FORM 247 BM 2-34

F.B. 841 Pg. 212

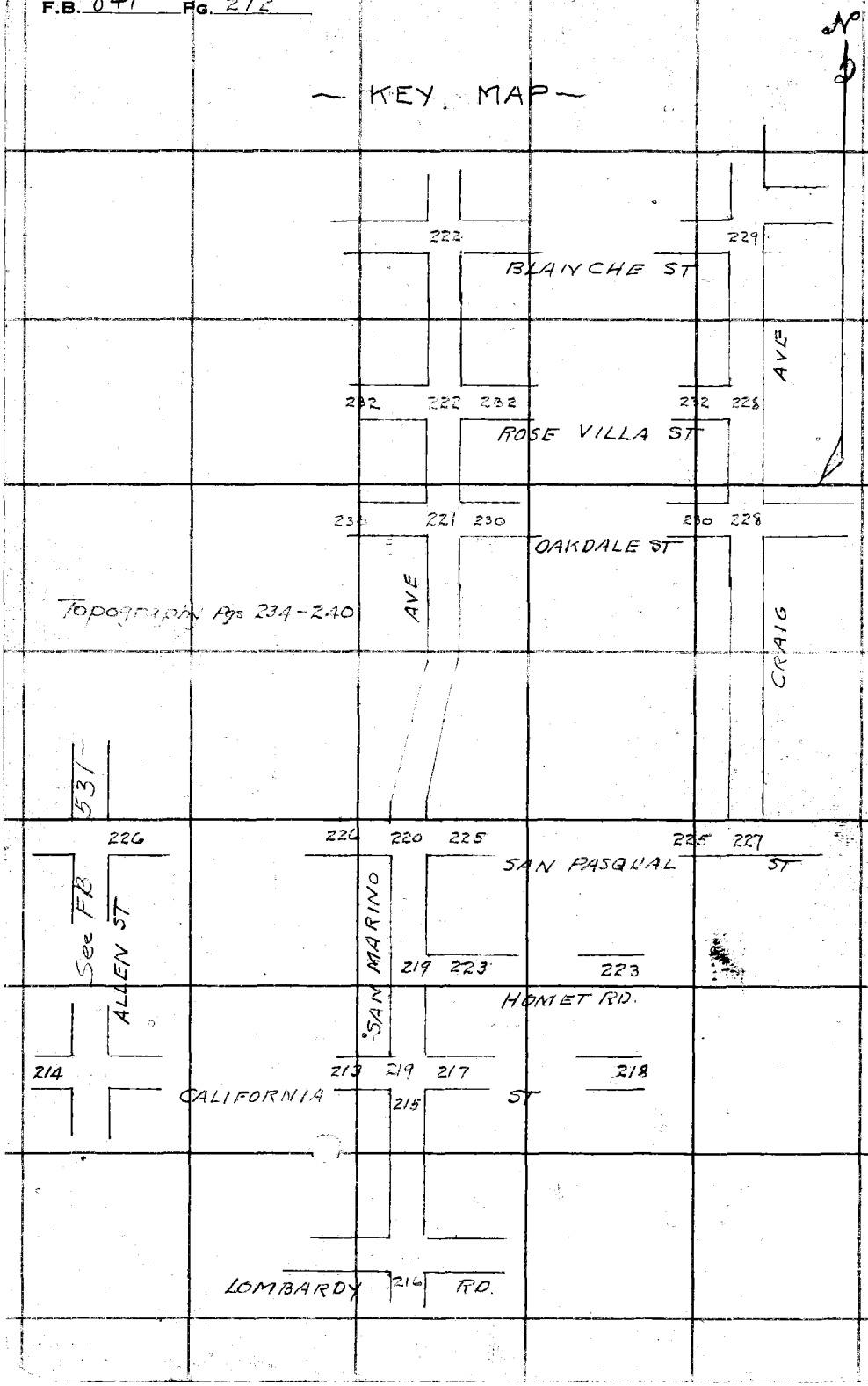

RETURN TO
LOS ANGELES COUNTY SURVEYOR
700 HALL OF RECORDS

Do not extend notes this side of this line

Note: ANY ADDITIONS OR CHANGES ON THIS SHEET MUST BE MADE OR CIRCLED IN Red Ink WITH DATE AND NAME OF PERSON MAKING CHANGE.

Notes Ck'd by McPherson	Survey of SAN MARINO AVE
Map No.	W. O. 7144 Tape No 058 St'd 84 of.
Office Work	Surveyed by W. A. Miller
Checked	Notes Miller Date 9-18-34
Date	Indexed A. C. Johnson 10-22-34

F.B. 841 Pg. 213

W.S. 44, A-3

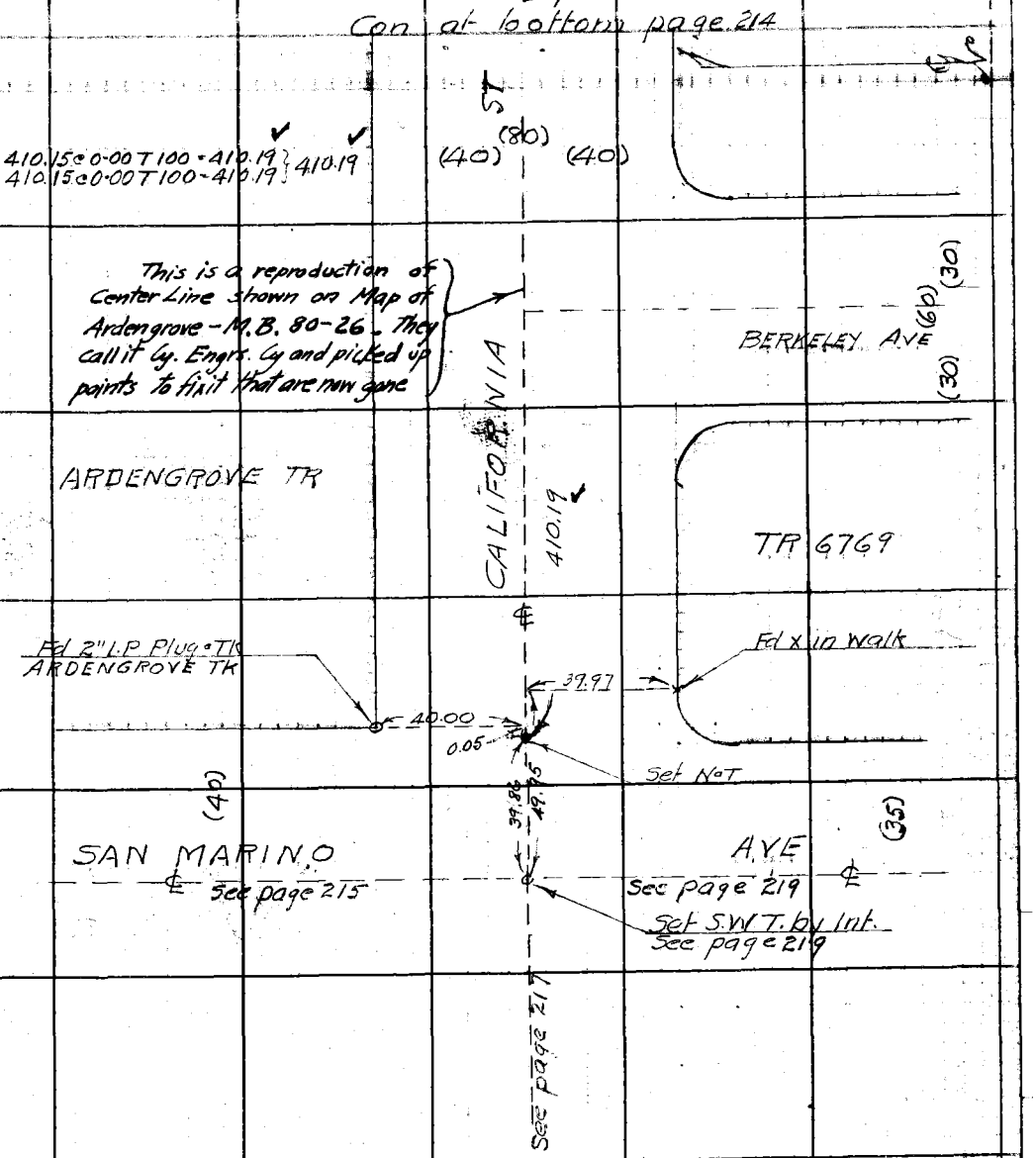

Note: ANY ADDITIONS OR CHANGES ON THIS SHEET MUST BE MADE OR CIRCLED IN Red Ink WITH DATE AND NAME OF PERSON MAKING CHANGE.

Do not extend notes this side of this line

RETURN TO
LOS ANGELES COUNTY SURVEYOR
700 HALL OF RECORDS

FORM 247 BM 2-34

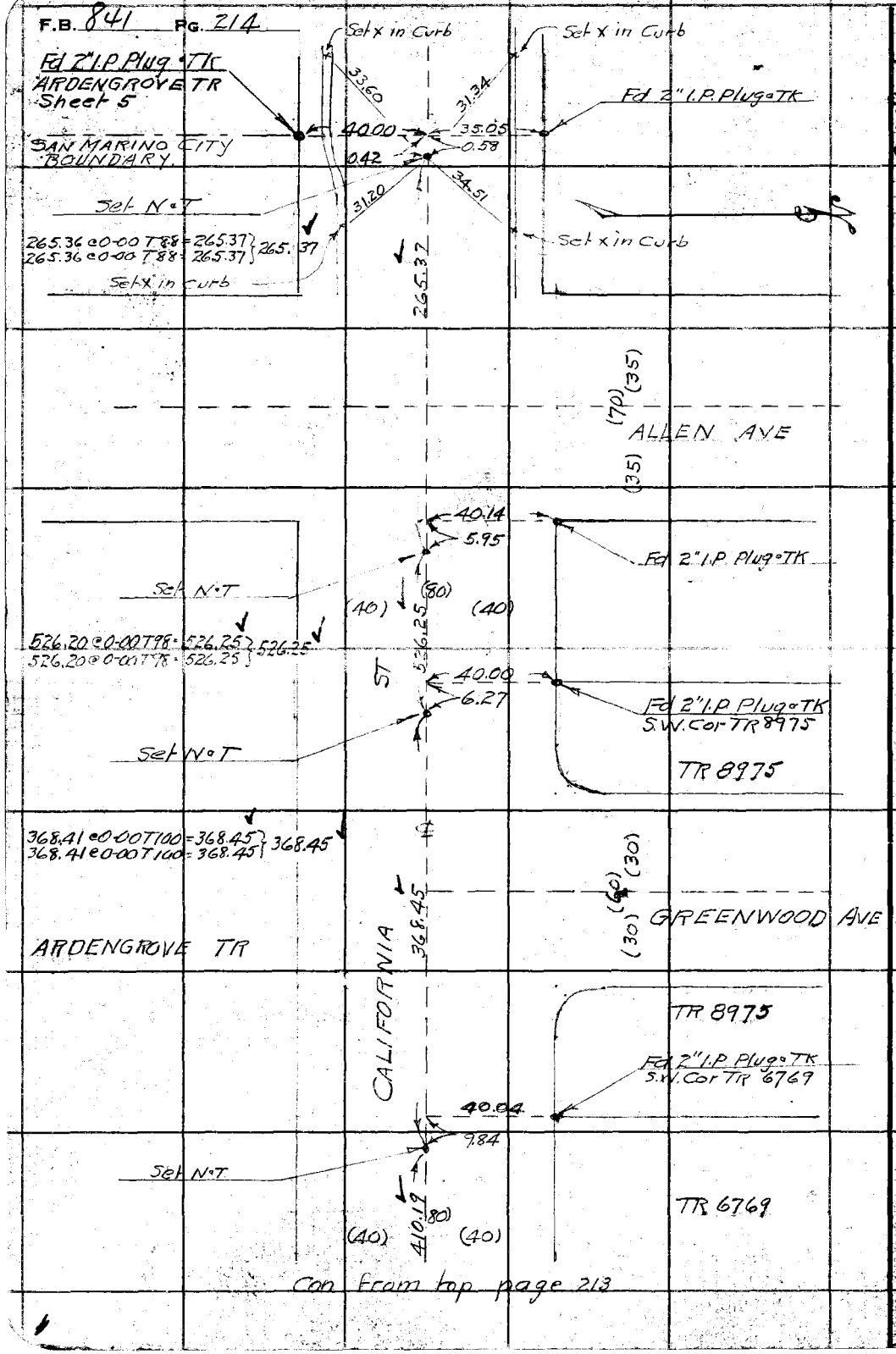
F.B. 841 Pg. 214
Fd 2" I.P. Plug & TK
ARDENGROVE TR
Sheet 5
SAN MARINO CITY BOUNDARY
Set N & T
265.36 @ 0-00 T 88 = 265.37
265.36 @ 0-00 T 88 = 265.37
265.37
Set x in Curb
Set x in Curb
Set x in Curb
Fd 2" I.P. Plug & TK
33.60
31.34
40.00
35.05
0.42
0.58
31.20
34.51
265.37
W.5,44A-3
(70) (35)
ALLEN AVE
(35)
40.14
5.95
Fd 2" I.P. Plug & TK
Set N & T
(40) (80) (40)
526.20 @ 0-00 T 98 = 526.25
526.20 @ 0-00 T 98 = 526.25
526.25
ST
40.00
6.27
Fd 2" I.P. Plug & TK
S.W. Cor TR 8975
Set N & T
TR 8975
368.41 @ 0-00 T 100 = 368.45
368.41 @ 0-00 T 100 = 368.45
368.45
ARDENGROVE TR
CALIFORNIA
368.45
(60) (30)
GREENWOOD AVE
TR 8975
Fd 2" I.P. Plug & TK
S.W. Cor TR 6769
40.04
9.84
Set N & T
410.12
(40) (80) (40)
TR 6769
Con from top page 213
RETURN TO
LOS ANGELES COUNTY SURVEYOR
700 HALL OF RECORDS
Do not extend notes this side of this line
Note: ANY ADDITIONS OR CHANGES ON THIS SHEET MUST BE MADE OR CIRCLED IN Red Ink WITH DATE AND NAME OF PERSON MAKING CHANGE.

Notes Ck'd by McPherson	Survey of SAN MARINO AVE
Map No.	W. O. 7144 Tape No 058 St'd 84 of.
Office Work	Surveyed by WA Miller
Checked	Notes Miller Date 9-18-34
Date	Indexed C. Johnson

F.B. 841 Pg. 215

W.S. 44, A-2

Con at bottom page 216

624.81 @ 0-00 T 102 = 624.38 } 624.39
624.33 @ 0-00 T 102 = 624.40 }

624.39

SAN MARINO AVE

ARDENGROVE JR

TR 9619

90-14-00
360-56-15
181-24-45
90-14-01½

(40) (80) (40)

89-59-30
359-57-00
179-55-30
89-59-15

Fd x in Walk

40.02

Fd 2" I.P Plug TR ARDENGROVE TR.

39.89

69.57

90-14-05

89-59-15

40.01

(40) (40)

See page 217

CALIFORNIA

See page 213

ST

Set SWT by Inf.
See page 219

See page 219

Note: ANY ADDITIONS OR CHANGES ON THIS SHEET MUST BE MADE OR CIRCLED IN Red Ink WITH DATE AND NAME OF PERSON MAKING CHANGE.

Do not extend notes this side of this line

RETURN TO
LOS ANGELES COUNTY SURVEYOR
700 HALL OF RECORDS

FORM 247 BM 2-34

F.B. 841 Pg. 216

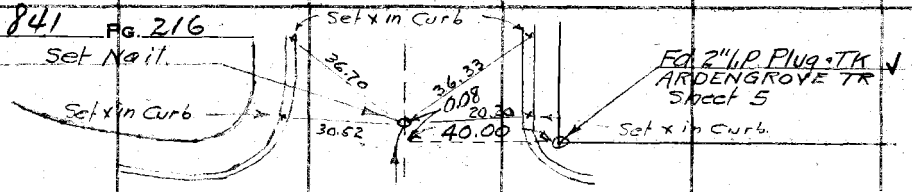

W.S. 44, A-2

LOMBARDY RD.

(40) (80) (40)

℄

TR 9619

ARDENGROVE TR

624.37

SAN MARINO AVE

Con from top page 215

RETURN TO
LOS ANGELES COUNTY SURVEYOR
700 HALL OF RECORDS

Do not extend notes this side of this line

Note: ANY ADDITIONS OR CHANGES ON THIS SHEET MUST BE MADE OR CIRCLED IN Red Ink WITH DATE AND NAME OF PERSON MAKING CHANGE.

Notes Ck'd by McPherson	Survey of SAN MARINO AVE
Map No.	W. O. 7144 Tape No 058 St'd 84 °F.
Office Work	Surveyed by W.A Miller
Checked	Notes Miller Date 9-18-34
Date	Indexed A. C. Johnson

F.B. 841 Pg. 217

W.S. 44, A-3

Con at bottom page 218

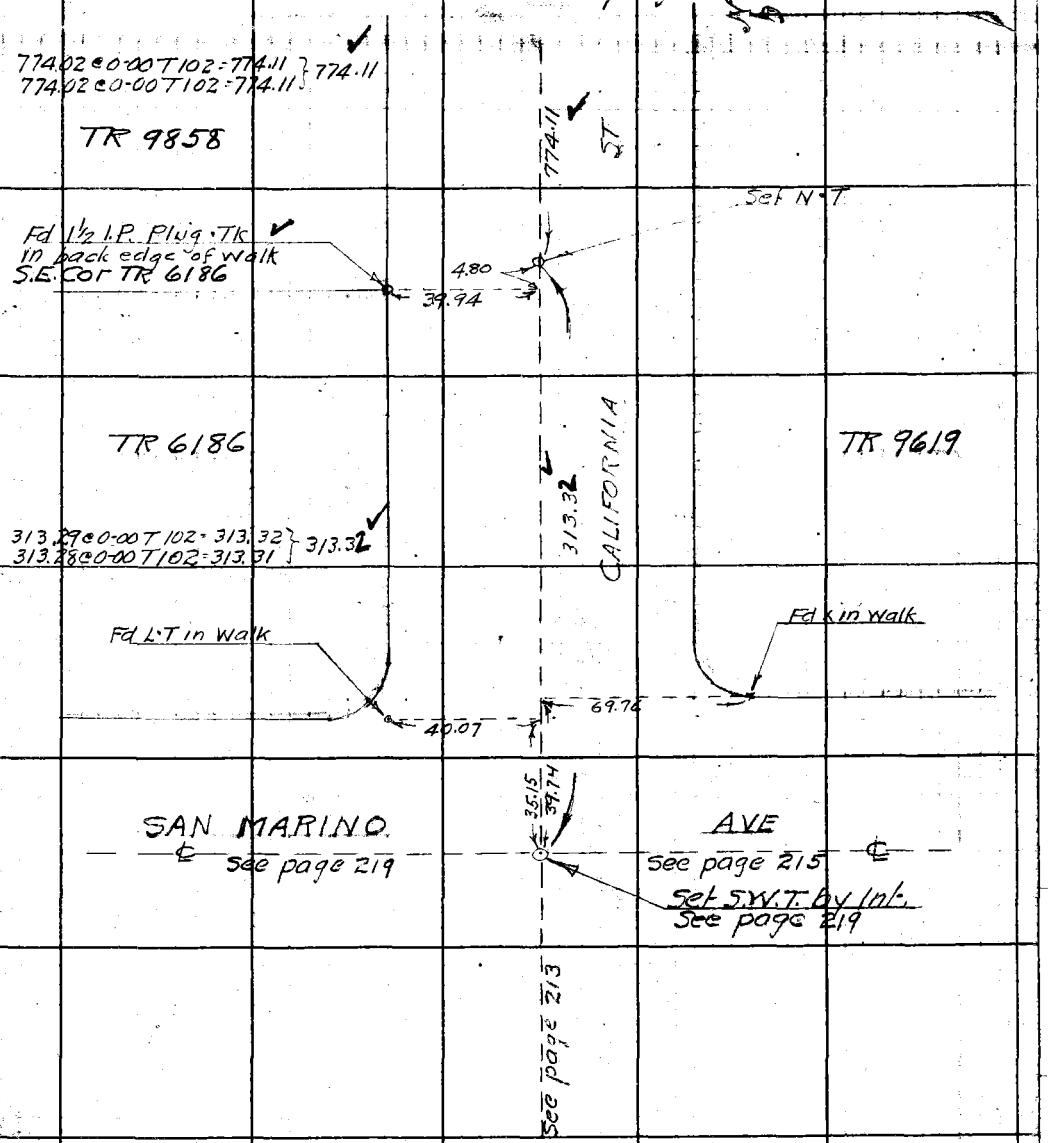

Note: ANY ADDITIONS OR CHANGES ON THIS SHEET MUST BE MADE OR CIRCLED IN Red Ink WITH DATE AND NAME OF PERSON MAKING CHANGE.

Do not extend notes this side of this line

RETURN TO
LOS ANGELES COUNTY SURVEYOR
700 HALL OF RECORDS

FORM 247 SM 2-34

F.B. 841 PG. 218

44 B-3

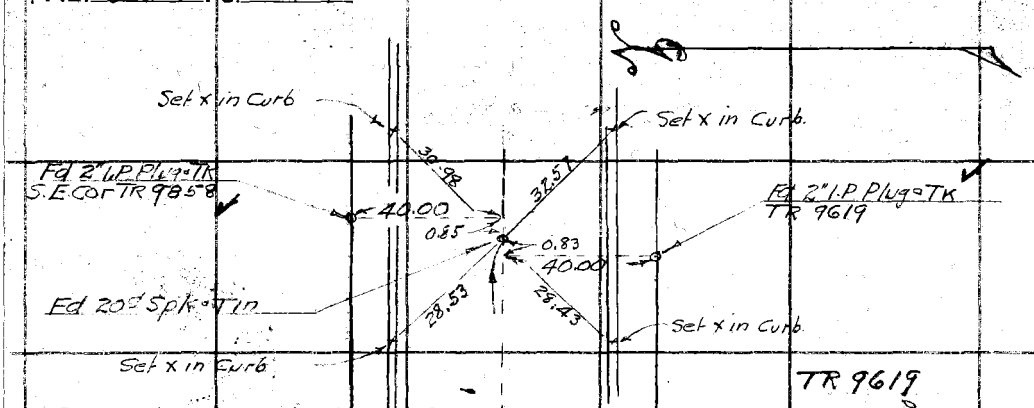

Reproduction of Center Line shown on Tracts 9858 (M.B. 137-100) & 9619 (M.B. 134-4 to 6). These Tracts call it Cy. Eng. & and used points, now gone, to fix it.

TR 9619

CALIFORNIA ST

(40)

CANTERBURY RD

(40) (80)

TR 9858

TR 9619

(40) (80) (40)

40

CHESTER AVE

40 (80)

Com from top page 217

RETURN TO
LOS ANGELES COUNTY SURVEYOR
700 HALL OF RECORDS

Do not extend notes this side of this line

Note: ANY ADDITIONS OR CHANGES ON THIS SHEET MUST BE MADE OR CIRCLED IN Red Ink WITH DATE AND NAME OF PERSON MAKING CHANGE.

Notes Ck'd by McPherson	Survey of SAN MARINO AVE
Map No.	W. O. 7144 Tape No 058 St'd 84 OF.
Office Work	Surveyed by W.A. Miller
Checked	Notes Miller Date 9-18-34
Date	Indexed A. C. Johnson

F.B. 841 PG. 219

W.S. 44, 43

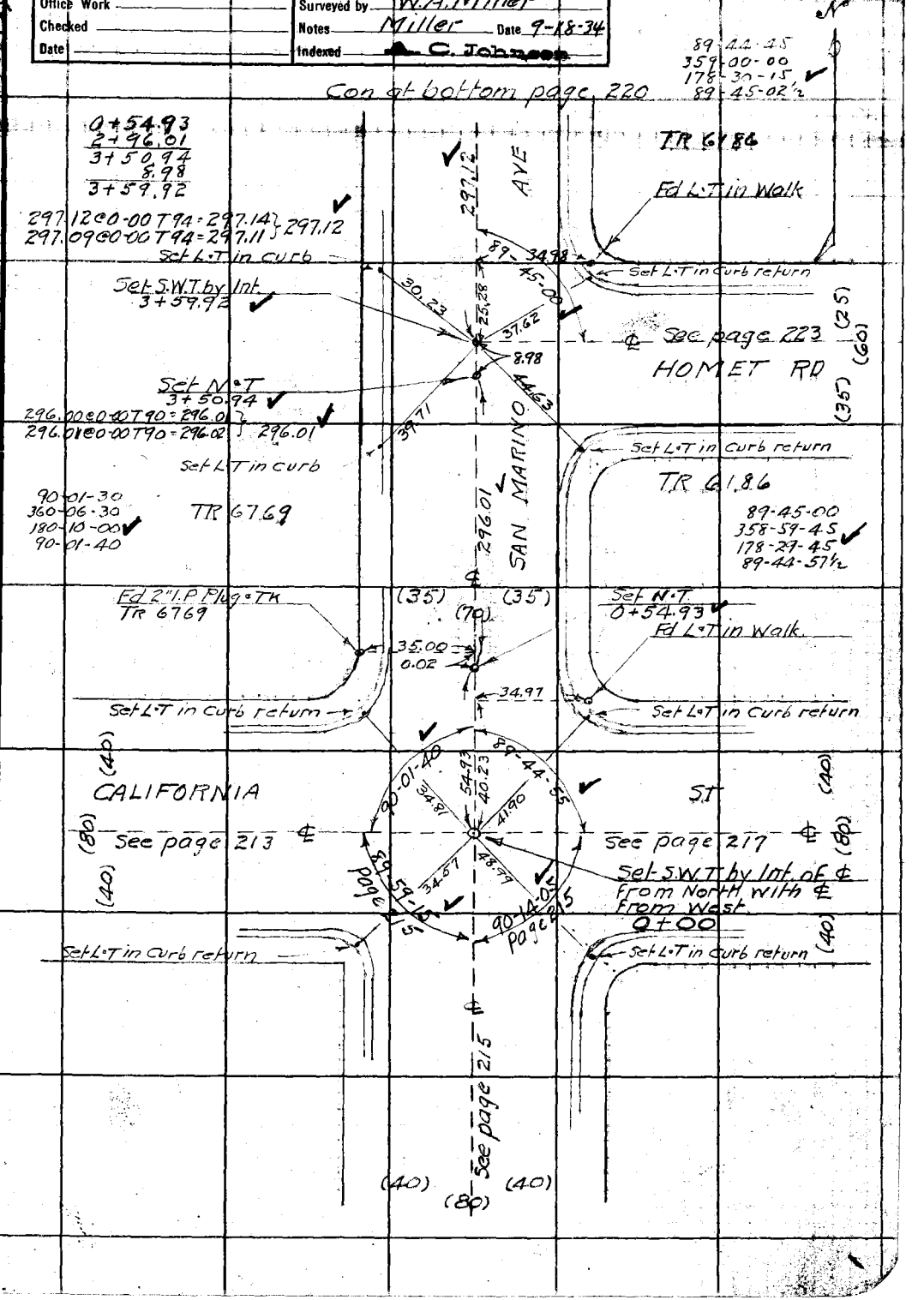

Notes: ANY ADDITIONS OR CHANGES ON THIS SHEET MUST BE MADE OR CIRCLED IN Red Ink WITH DATE AND NAME OF PERSON MAKING CHANGE.

Do not extend notes this side of this line

RETURN TO
LOS ANGELES COUNTY SURVEYOR
700 HALL OF RECORDS

FORM 247 5M 2-34

F.B. 841 Pg. 220

Con at bottom page 221

W.S. 44-A3

3.17 @ 0-00 T 770 = 261.72
261.74 @ 0-00 T 770 = 261.72
261.73 @ 0-00 T 770 = 261.71

3.17
261.71
264.88

3+59.92
2+97.12
6+57.04
55.01
7+12.05
55.00
7+67.05
77.96
8+45.01

8+45.01
77.97
9+22.98

9-23-00
37-32-00
56-18-00
9-23-00

Set L.T in Curb

Set S.W.T - P.I.
8+45.01

Set N.T
9+22.98

Set L.T in Curb

Δ = 9° 23'00" = (Rec. per Tr. 7423)
R = 950
T = 77.965
L = 155.58

TR 7423

Set L.T in Curb

77.965 @ 0-00 T 86 = 77.965

TR 7423

Set L.T in Curb

77.965

AVE

90-00-00
360-00-00
180-00-00
90-00-00

Set N.T
7+67.05

Fd L.T in Walk

Set L.T in Curb return

Set L.T in Curb return

Set S.W.T by Inf.
7+12.05

See page 225

SAN PASQUAL

ST

180°

Set L.T in Curb return

Set L.T in Curb return

Fd 2" I.P. Plug - TK
TR 6769

Fd Nail
6+57.04

90-01-00
360-03-45
180-05-30
90-00-55

SAN MARINO

Con From top page 219

RETURN TO
LOS ANGELES COUNTY SURVEYOR
700 HALL OF RECORDS

Do not extend notes this side of this line

Note: ANY ADDITIONS OR CHANGES ON THIS SHEET MUST BE MADE OR CIRCLED IN Red Ink WITH DATE AND NAME OF PERSON MAKING CHANGE.

Notes Ck'd by McPherson	Survey of SAN MARINO AVE
Map No.	W. O. 7144 Tape No 058 St'd 84 OF.
Office Work	Surveyed by W.A. Miller
Checked	Notes Miller Date 9-21-34
Date	Indexed A. C. Johnson

F.B. 841 Pg. 221

W.S. 44, A-3

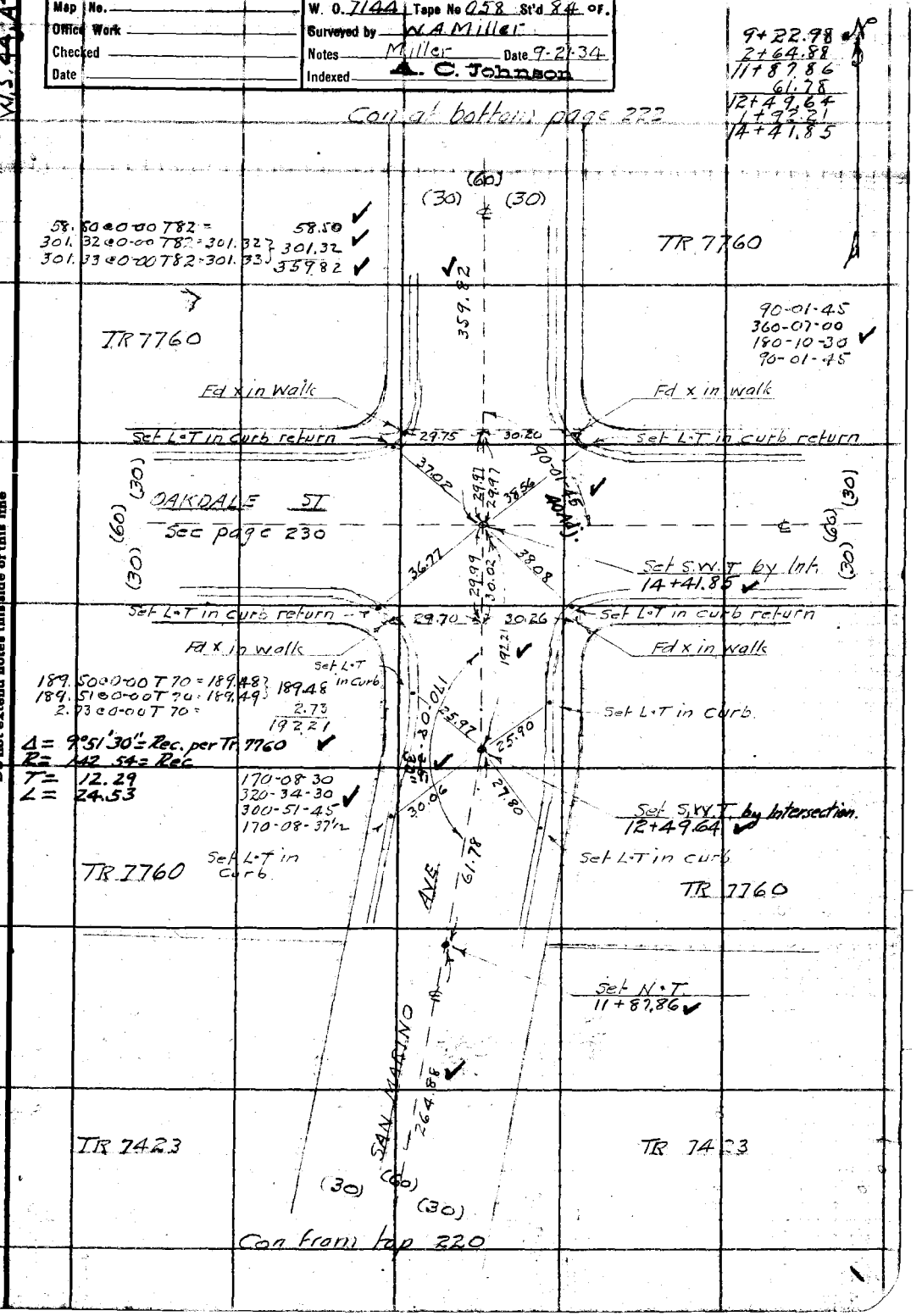

Note: ANY ADDITIONS OR CHANGES ON THIS SHEET MUST BE MADE OR CIRCLED IN Red Ink WITH DATE AND NAME OF PERSON MAKING CHANGE.

Do not extend notes this side of this line

RETURN TO
LOS ANGELES COUNTY SURVEYOR
700 HALL OF RECORDS

FORM 247 5M 2-34

F.B. 841 Pg. 222

W.S. 44 A-2

RETURN TO
LOS ANGELES COUNTY SURVEYOR
700 HALL OF RECORDS

Do not extend notes this side of this line

Note: ANY ADDITIONS OR CHANGES ON THIS SHEET MUST BE MADE OR CIRCLED IN Red Ink WITH DATE AND NAME OF PERSON MAKING CHANGE.

14+41.85
3+59.82
18+01.67
1+53.17
19+54.84
8.04
19+62.88

19+62.89
80.02
20+42.91
1+55.11
21+98.02
29.52
22+27.54

Set L.T in Curb return

Set S.W.T by Ink.
22+27.54

Bearing Line on Blanche St. per C.S.B. 844 E
Hoyt B. Coffman
County Surveyor

Fd N.T
F.B. 511-8

176.36

BLANCHE ST

Not ℄

(60) (30)

Fd x at Allen St.
F.B. 511-6

Fd N.T at Craig St.
F.B. 511-9

90-02-30
360-10-15
180-15-15
90-02-32½

Set L.T in Curb return

Set N.T
21+98.02

Fd 2" I.P Plug & Nail
21+97.97

176.35 @ 0-00 T 94 = 176.36
176.36 @ 0-00 T 94 = 176.37
176.36

Fd chiseled line on curb

PASADENA

Fd Chiseled line on curb 22+30.94

CITY BOUNDARY
22+30.97

Fd 2" I.P Plug & Nail

155.10 @ 0-00 T 90 = 155.11
155.11 @ 0-00 T 90 = 155.12
155.11

Set Nail

168.86

AVE

Set N.T
20+42.90

SCHOOL GROUNDS

168.85 @ 0-00 T 88 = 168.85
168.87 @ 0-00 T 88 = 168.87
168.86

182.00 @ 0-00 T 86 = 182.00
182.00 @ 0-00 T 86 = 182.00
182.00

TR 8311

Set N.T
19+62.88

Fd 2 x 2 Tk

Set Nail

Fd 2" I.P Plug & Tk

Set N.T
19+54.84

153.17 @ 0-00 T 86 = 153.17
153.17 @ 0-00 T 86 = 153.17
153.17

Fd 1½ I.P Plug & Nail

TR 7760

MARINO

Fd x in walk

Fd 2" I.P Plug & Tk

Set L.T in Curb return

Set L.T in Curb return

Set S.W.T by Ink.
18+01.67

See page 232

ROSE VILLA

ST

Set L.T in Curb return

Set L.T in Curb return

Fd x in Walk

SAN

Fd x in Walk

Con from top page 221

Notes Ck'd by McPherson	Survey of SAN MARINO AVE	F.B. 841 PG. 223
Map No.	W. O. 7144 Tape No 058 St'd 84 °F.	
Office Work	Surveyed by W.A Miller	
Checked	Notes Miller Date 9-19-34	
Date	Indexed A. C. Johnson	

44, B-3

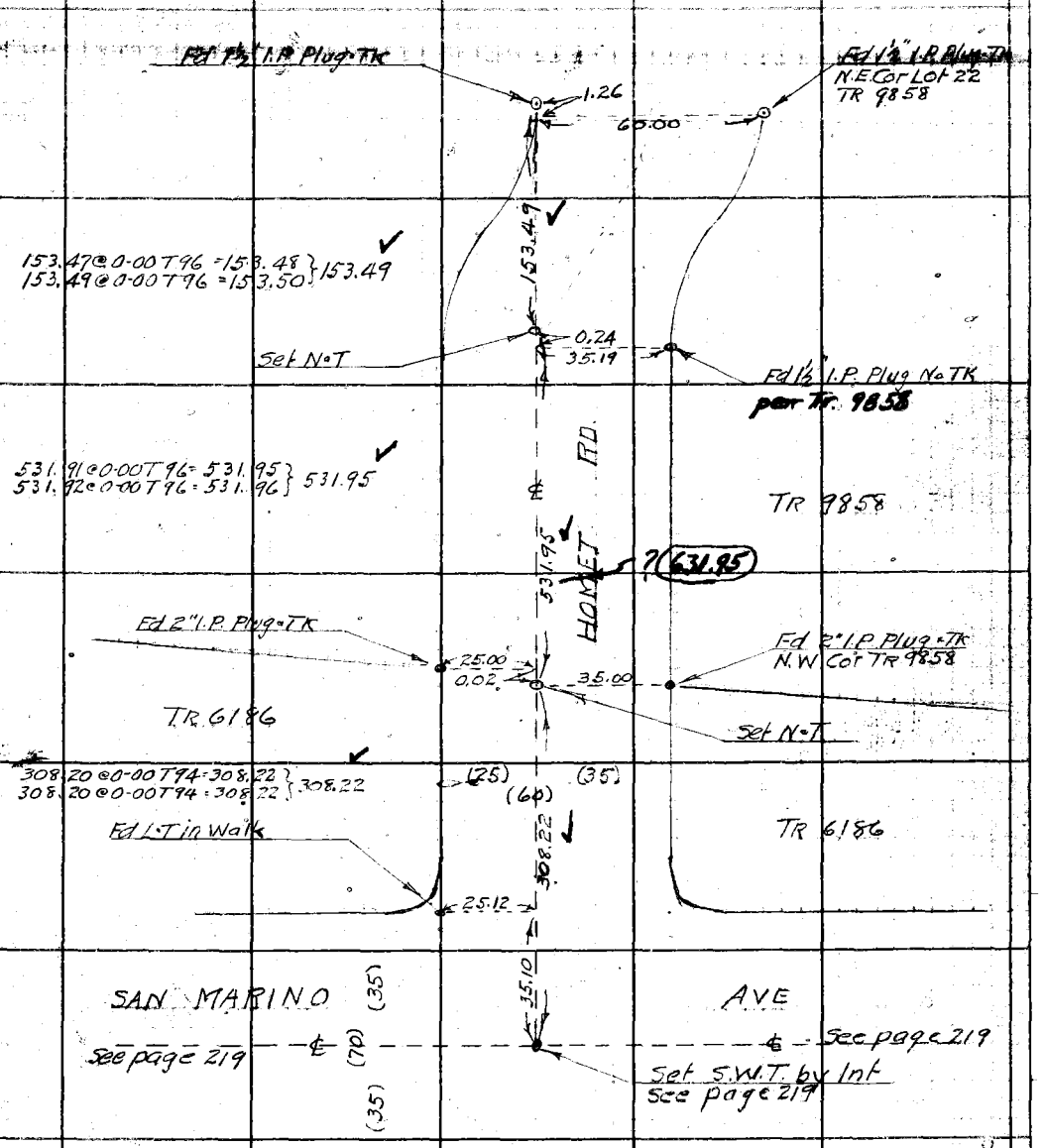

Note: ANY ADDITIONS OR CHANGES ON THIS SHEET MUST BE MADE OR CIRCLED IN Red Ink WITH DATE AND NAME OF PERSON MAKING CHANGE.

Do not extend notes this side of this line

RETURN TO
LOS ANGELES COUNTY SURVEYOR
700 HALL OF RECORDS

FORM 247 5M 2-34

F.B. 841 PG. 224

RETURN TO

LOS ANGELES COUNTY SURVEYOR

700 HALL OF RECORDS

Do not extend notes this side of this line

Notes: ANY ADDITIONS OR CHANGES ON THIS SHEET MUST BE MADE OR CIRCLED IN **Red Ink** WITH DATE AND NAME OF PERSON MAKING CHANGE.

W.S. 44, A+B 3

Notes Ck'd by McPherson	Survey of SAN MARINO AVE
Map No.	W. O. 7144 Tape No 058 St'd 84 of.
Office Work	Surveyed by W.A. Miller
Checked	Notes Miller Date 9-20-34
Date	Indexed A. C. Johnson

F.B. 841 Pg. 225

Fd 2" I.P. Plug. No Tk
L.S. 22-45
TR 7423
TR 6159
CRAIG AVE

39.95
Off Tan Proa

0.20

NOTE: Angle in SAN PASQUAL ST. at GRAIG AVE
Fd S.W.T
Z 172-142

(60) (30) (30)

54.93

30.50

40.00
on

Fd L.T in Walk
L.S. 22-45

381.47 @ 0-00 T84 = 381.47
381.46 @ 0-00 T84 = 381.46 } 381.46

381.46

L.S. 22-45
Set N.T.
used for line

(40) (variable)

SAN PASQUAL ST

TR 7423

Set N.T

Fd 2" I.P. Plug. Tk

39.95
0.09
0.08
35.68

Fd 2" I.P. Plug. Tk

308.40 @ 0-00 T84 = 308.40
308.40 @ 0-00 T84 = 308.40 } 308.40

(80)

(40) (40)

308.40

TR 6186

(35)

SAN MARINO AVE

See page 220

See page 220

(70)

Set S.W.T by Ink
See page 220

(35)

See page 226

Note: ANY ADDITIONS OR CHANGES ON THIS SHEET MUST BE MADE OR CIRCLED IN Red Ink WITH DATE AND NAME OF PERSON MAKING CHANGE.

Do not extend notes this side of this line

RETURN TO
LOS ANGELES COUNTY SURVEYOR
700 HALL OF RECORDS

FORM 247 BM 8-34

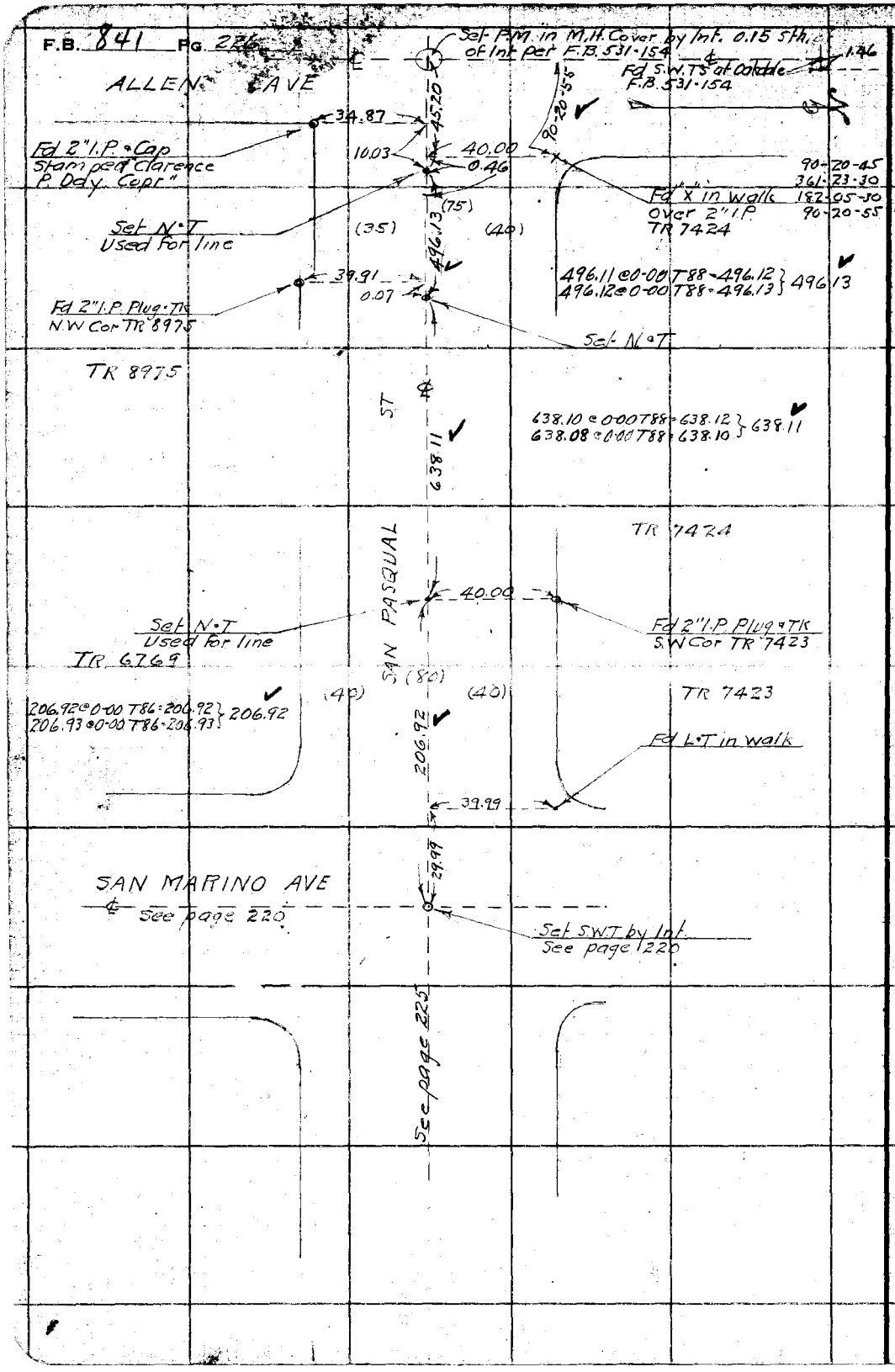

W.S. 44, A-3

RETURN TO
LOS ANGELES COUNTY SURVEYOR
700 HALL OF RECORDS

Do not extend notes this side of this line

Note: ANY ADDITIONS OR CHANGES ON THIS SHEET MUST BE MADE OR CIRCLED IN Red Ink WITH DATE AND NAME OF PERSON MAKING CHANGE.

W, S, 47, B-3

Notes Ck'd by McPherson	Survey of SAN MARINO AVE
Map No.	W. O. 7144 Tape No 058 St'd 84 of.
Office Work	Surveyed by W.A Miller
Checked	Notes Miller Date 9-21-34
Date	Indexed A. C. Johnson

F.B. 841 Pg. 223

0+39.69
3+20.32
3+60.01
1+06.29
4+66.30

Con at bottom page 228

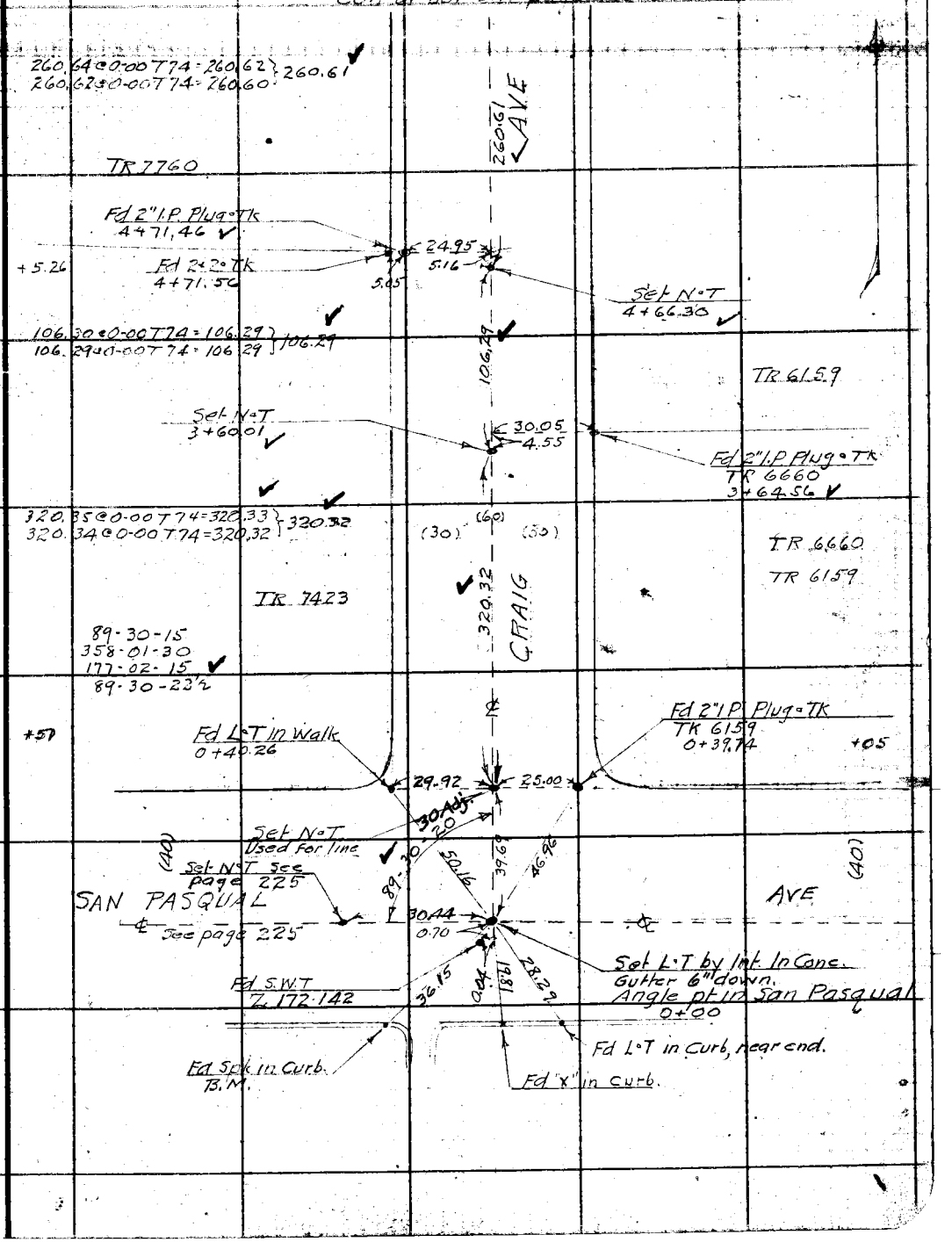

Note: ANY ADDITIONS OR CHANGES ON THIS SHEET MUST BE MADE OR CIRCLED IN Red Ink WITH DATE AND NAME OF PERSON MAKING CHANGE.

Do not extend notes this side of this line

RETURN TO
LOS ANGELES COUNTY SURVEYOR
700 HALL OF RECORDS

FORM 247 5M 2-34

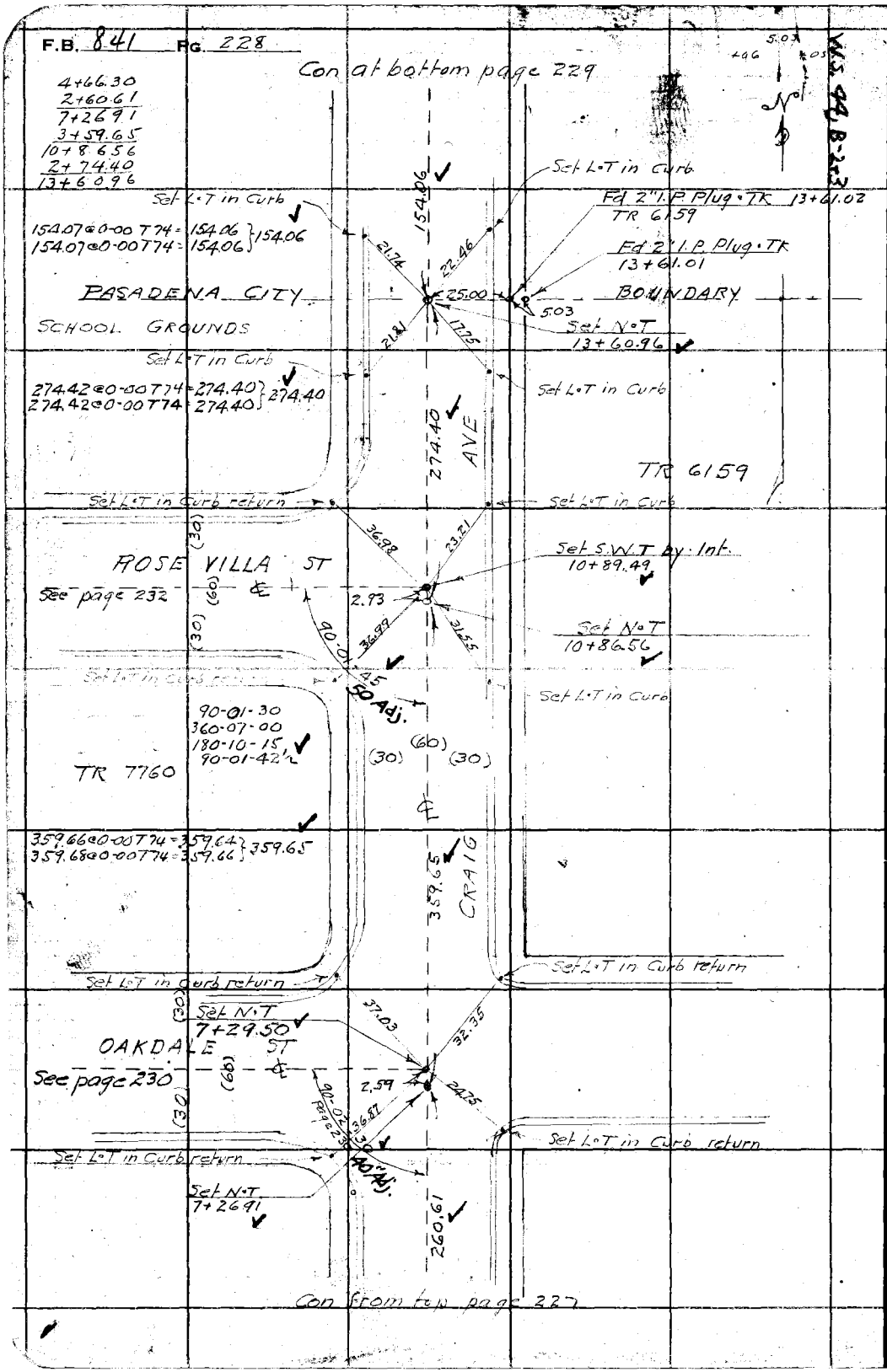

RETURN TO
LOS ANGELES COUNTY SURVEYOR
700 HALL OF RECORDS

Do not extend notes this side of this line

Note: ANY ADDITIONS OR CHANGES ON THIS SHEET MUST BE MADE OR CIRCLED IN Red Ink WITH DATE AND NAME OF PERSON MAKING CHANGE.

Notes Ck'd by McPherson	Survey of SAN MARINO AVE	F.B. 841	PG. 229
Map No.	W. O. 7144 Tape No 058 St'd 84 of.		
Office Work	Surveyed by W.A. Miller		
Checked	Notes Miller Date 9-22-34		
Date	Indexed A. C. Johnson		

7+29.5
3+60
10+87.50
10+96.54
2.9

W.S. 4 4 2

13+60.96
1+54.06
15+15.02

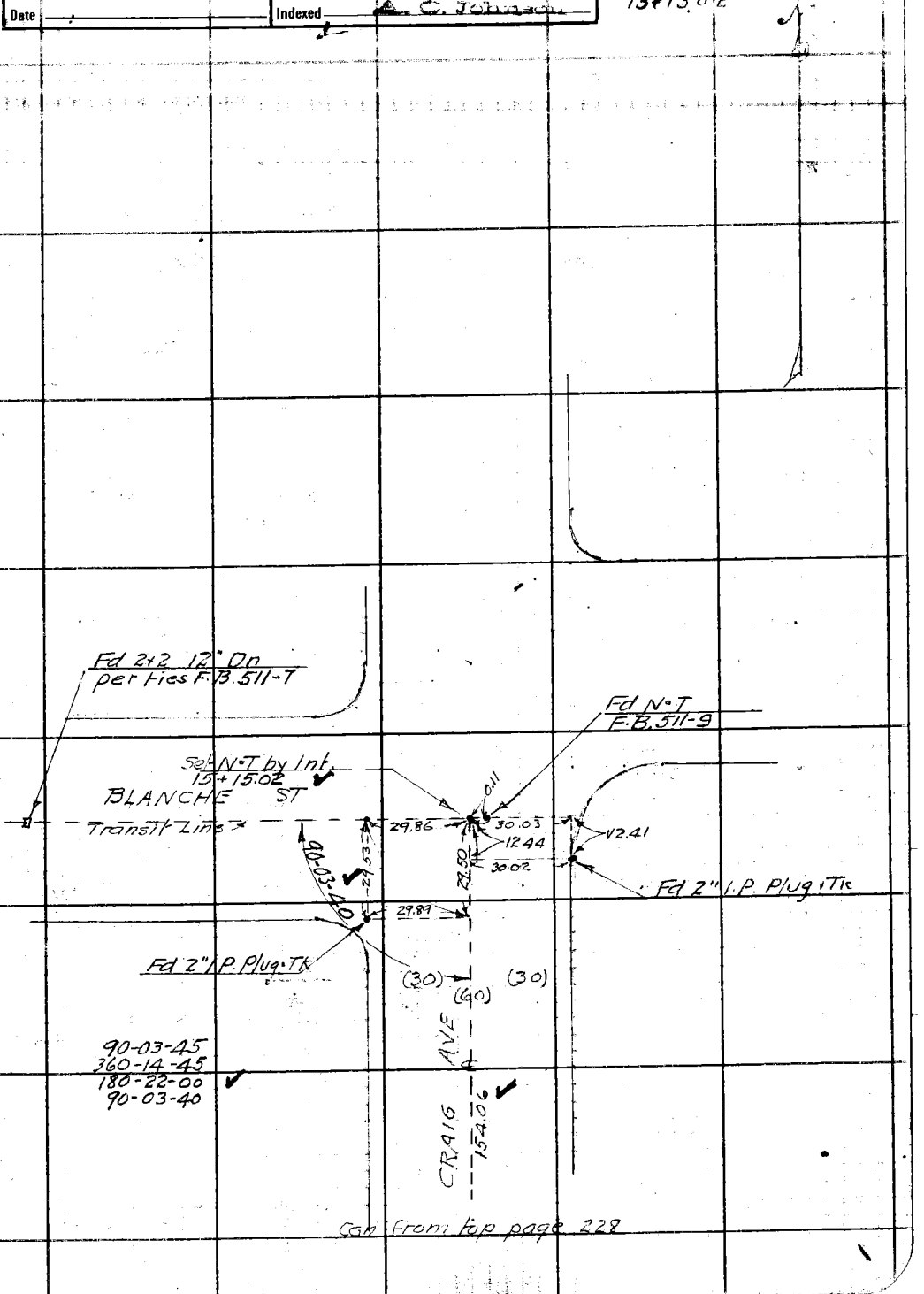

Note: ANY ADDITIONS OR CHANGES ON THIS SHEET MUST BE MADE OR CIRCLED IN Red Ink WITH DATE AND NAME OF PERSON MAKING CHANGE.

Do not extend notes this side of this line

RETURN TO
LOS ANGELES COUNTY SURVEYOR
700 HALL OF RECORDS

FORM 247 5M 2-34

F.B. 841 Pg. 230

W.S. 44, A + B-3

183.8/@0-00 T 70 = 183.79 } 183.78
183.80@0-00 T 70 = 183.78 }

(30) (60) (30)

183.78

Fd. x in walk

30.02 29.96

29.71
29.77

Set S.W.T by Int.
6+49.77

See page 221

SAN MARINO

1.67

AVE

30.28
30.22

Set N°T
6+48.10

30.02 29.98

Fd Cross in walk
See Pg. 221

TR 7760

648.10

OAKDALE ST

648.16@0-00 T 68 = 648.10 } 648.10
648.16@0-00 T 68 = 648.10 }

TR 7760

90-02-30
360-10-00
180-15-15
90-02-32½

(30) (60) (30)

40 Adj.
30

90-02-30

(30) (60) (30)

See page 228

CRAIG AVE

See page 228

Set N°T by Int. Page 229
0+00

RETURN TO
LOS ANGELES COUNTY SURVEYOR
700 HALL OF RECORDS

Do not extend notes this side of this line

Note: ANY ADDITIONS OR CHANGES ON THIS SHEET MUST BE MADE OR CIRCLED IN Red Ink WITH DATE AND NAME OF PERSON MAKING CHANGE.

W.S. 94 A-3

Notes Ck'd by McPherson	Survey of SAN MARINO AVE
Map No.	W. O. 7144 Tape No. 268 St'd 84 of.
Office Work	Surveyed by W.A. Miller
Checked	Notes Miller Date 9-27-34
Date	Indexed

F.B. 841 Pg. 291

Note: ANY ADDITIONS OR CHANGES ON THIS SHEET MUST BE MADE OR CHOSED IN Red Ink WITH DATE AND NAME OF PERSON MAKING CHANGE.

RETURN TO
LOS ANGELES COUNTY SURVEYOR
700 HALL OF RECORDS

Do not extend notes this side of this line

6+18.10
1+83.78
8+31.88
94.44
9+26.29

AVE

(45.68 = Rec. per Tr. 7760)
45.68
0.11

Fd 2" I.P. Cap Stamped "Clarence P. Day Corp." 9+26.40

Set N°T 9+26.29

94.42 C 0.00770 = 94.41

TR 7760

94.41

OAKDALE

TR 8389

(45.68 = Rec. per Tr. 7760)
45.68
4.88

Fd 2" I.P. Cap "X" S.E. Cor Torrens Title. 8+36.76 TR 8389

Set N°T 8+31.88

(60)
(30) (30)
183.78

TR 7760

Con from top page 230

FORM 247 5M 2-34

F.B. 841 Pg. 232

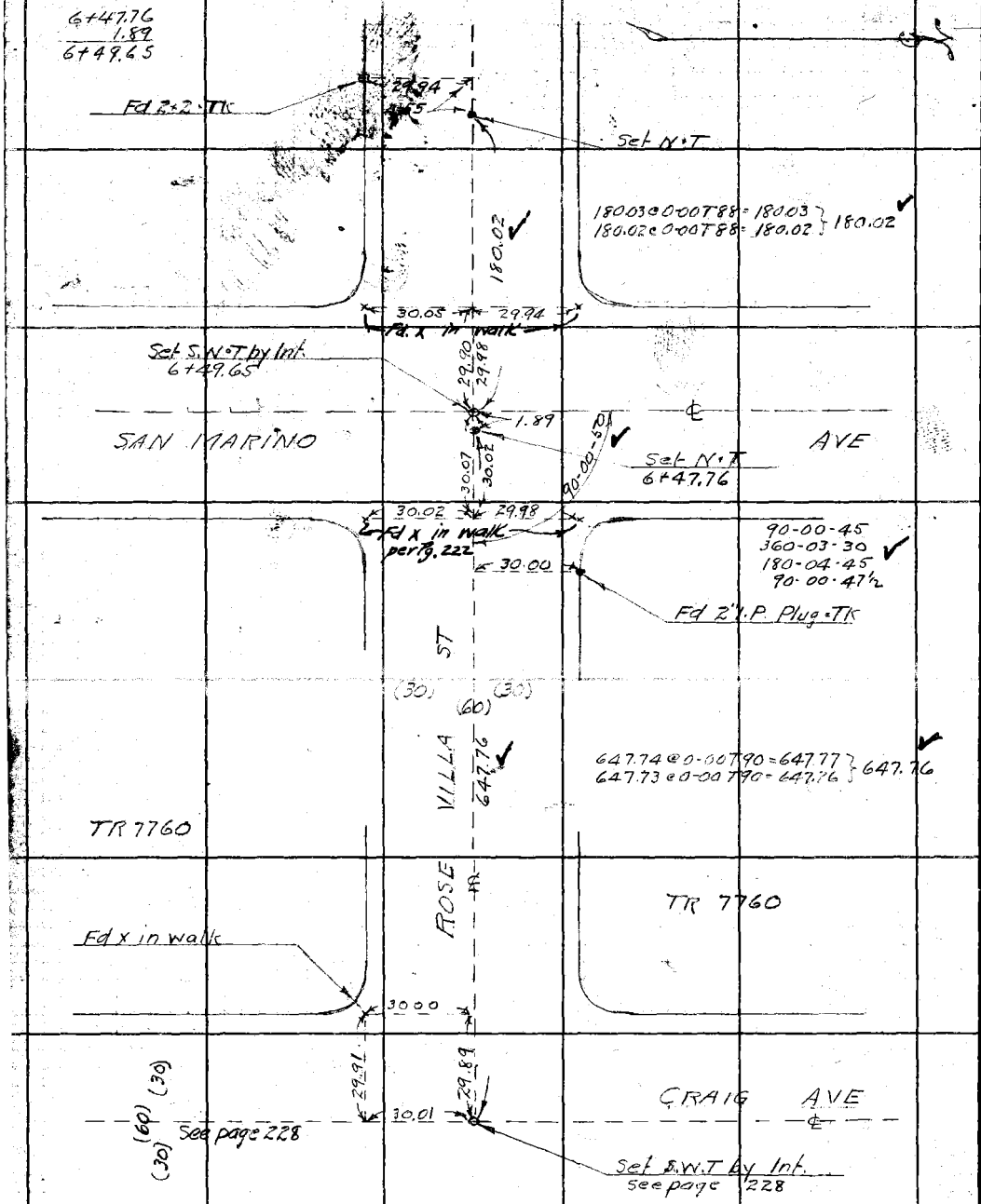

W.S. 44 A+B-3

RETURN TO
LOS ANGELES COUNTY SURVEYOR
700 HALL OF RECORDS

Do not extend notes this side of this line

Note: ANY ADDITIONS OR CHANGES ON THIS SHEET MUST BE MADE OR CIRCLED IN Red Ink WITH DATE AND NAME OF PERSON MAKING CHANGE.

Notes Ck'd by	Survey of SAN MARINO AVE
Map No.	W. O. 7144 Tape No St'd of.
Office Work	Surveyed by W.A. Miller
Checked	Notes Miller Date 10-9-34
Date	Indexed 10-22-34 C. Johnson

F.B. 841 Pg. 239

Notes: ANY ADDITIONS OR CHANGES ON THIS SHEET MUST BE MADE OR CIRCLED IN Red Ink WITH DATE AND NAME OF PERSON MAK. ING CHANGE.

Do not extend notes this side of this line

RETURN TO
LOS ANGELES COUNTY SURVEYOR
700 HALL OF RECORDS

TOPOGRAPHY
SAN MARINO AVE
J.N. 7144

FORM 247 BM 2-34

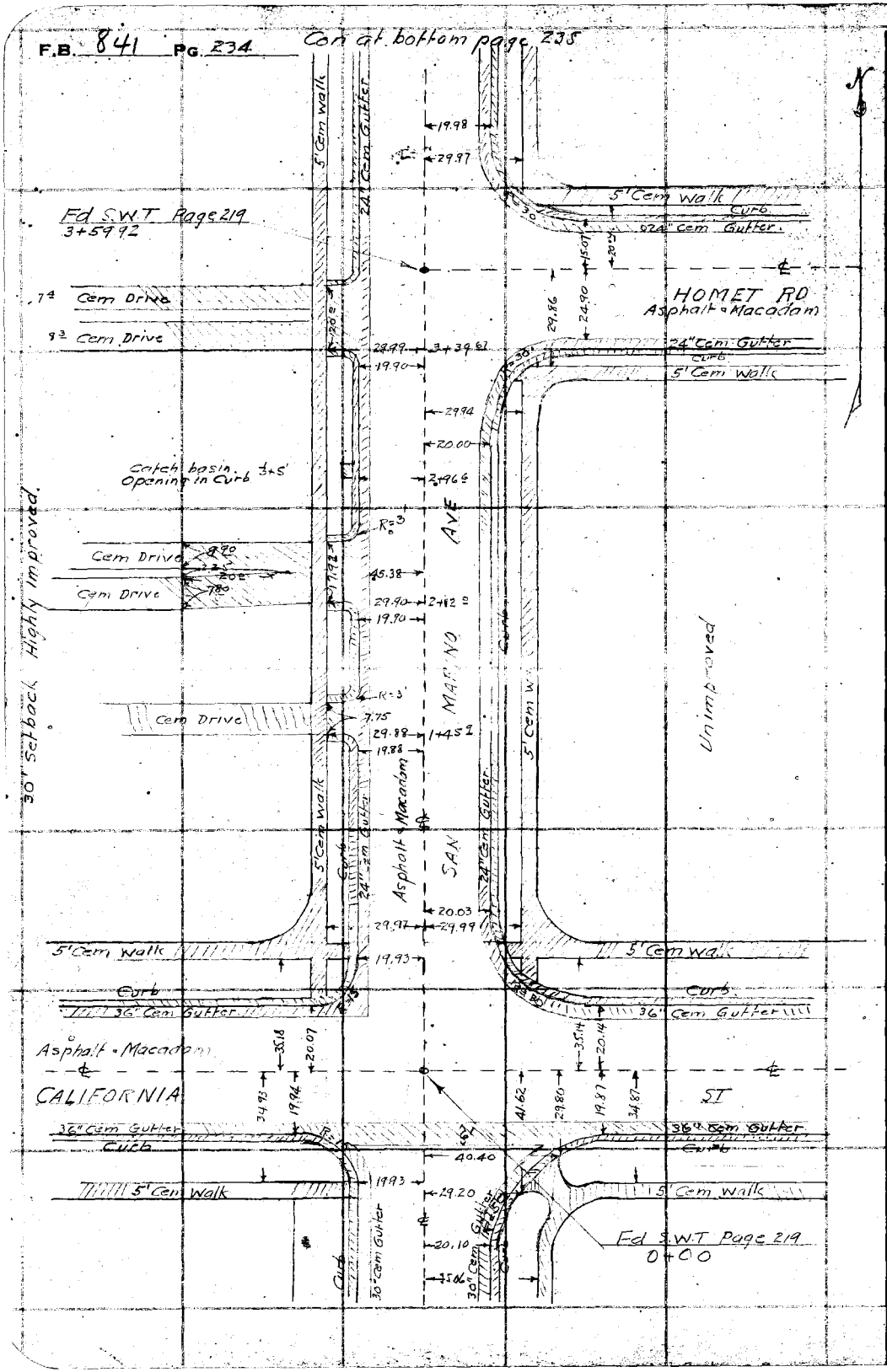

RETURN TO
LOS ANGELES COUNTY SURVEYOR
700 HALL OF RECORDS

Do not extend notes this side of this line

Note: ANY ADDITIONS OR CHANGES ON THIS SHEET MUST BE MADE OR CIRCLED IN Red Ink WITH DATE AND NAME OF PERSON MAKING CHANGE.

Noted Ck'd by	Survey of SAN MARINO AVE
Map No.	W. O. 7144 Tape No. Sl'd of
Office Work	Surveyed by W.A. Miller
Checked	Notes Miller Date 10-9-34
Date	Indexed A. C. Johnson

F.B. 841 Pg. 235

Con at bottom page 236

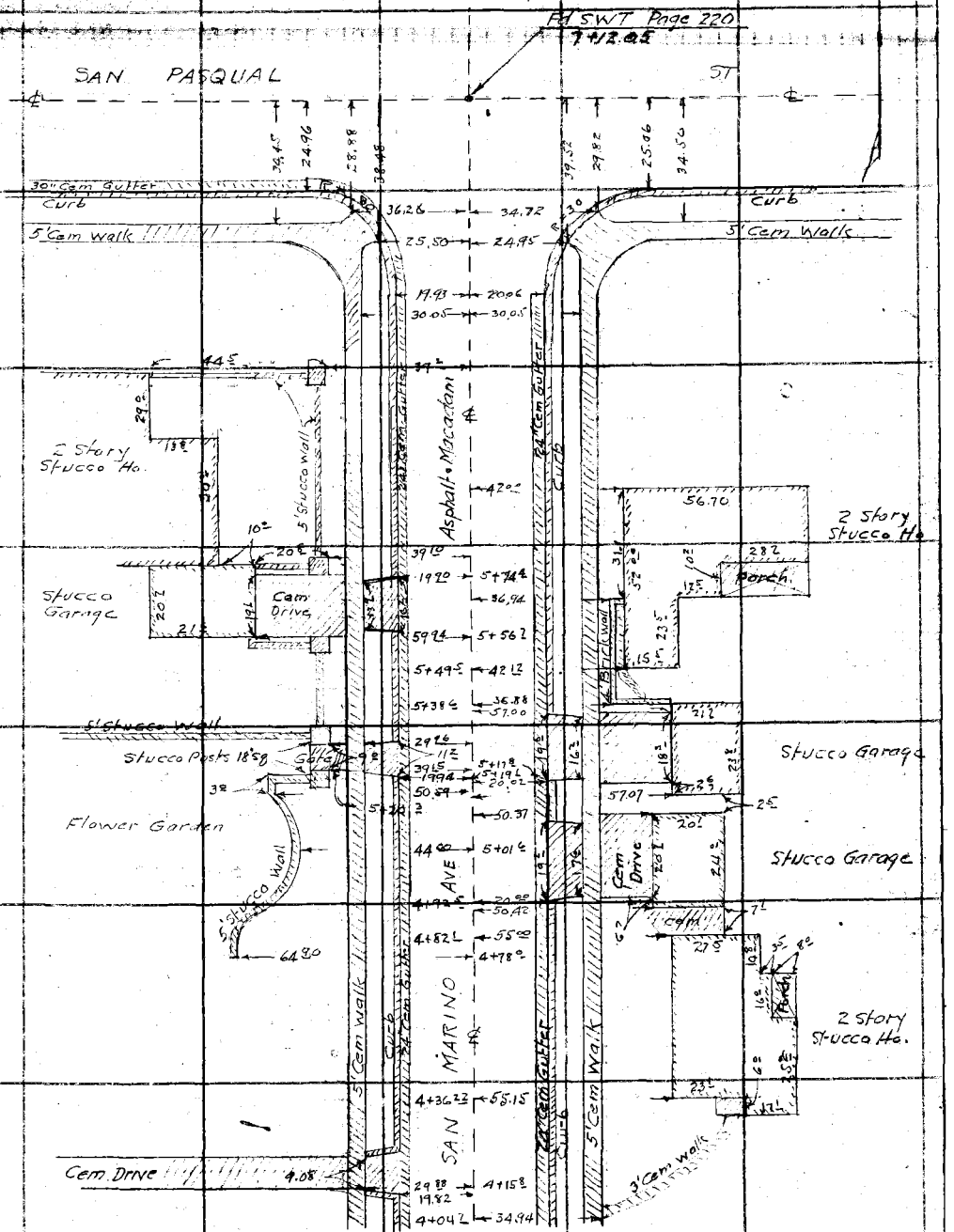

Con from top page 234

Note: ANY ADDITIONS OR CHANGES ON THIS SHEET MUST BE MADE OR CIRCLED IN Red Ink WITH DATE AND NAME OF PERSON MAKING CHANGE.

Do not extend notes this side of this line

RETURN TO
LOS ANGELES COUNTY SURVEYOR
700 HALL OF RECORDS

FORM 247 5M 2-34

F.B. 841 PG. 236

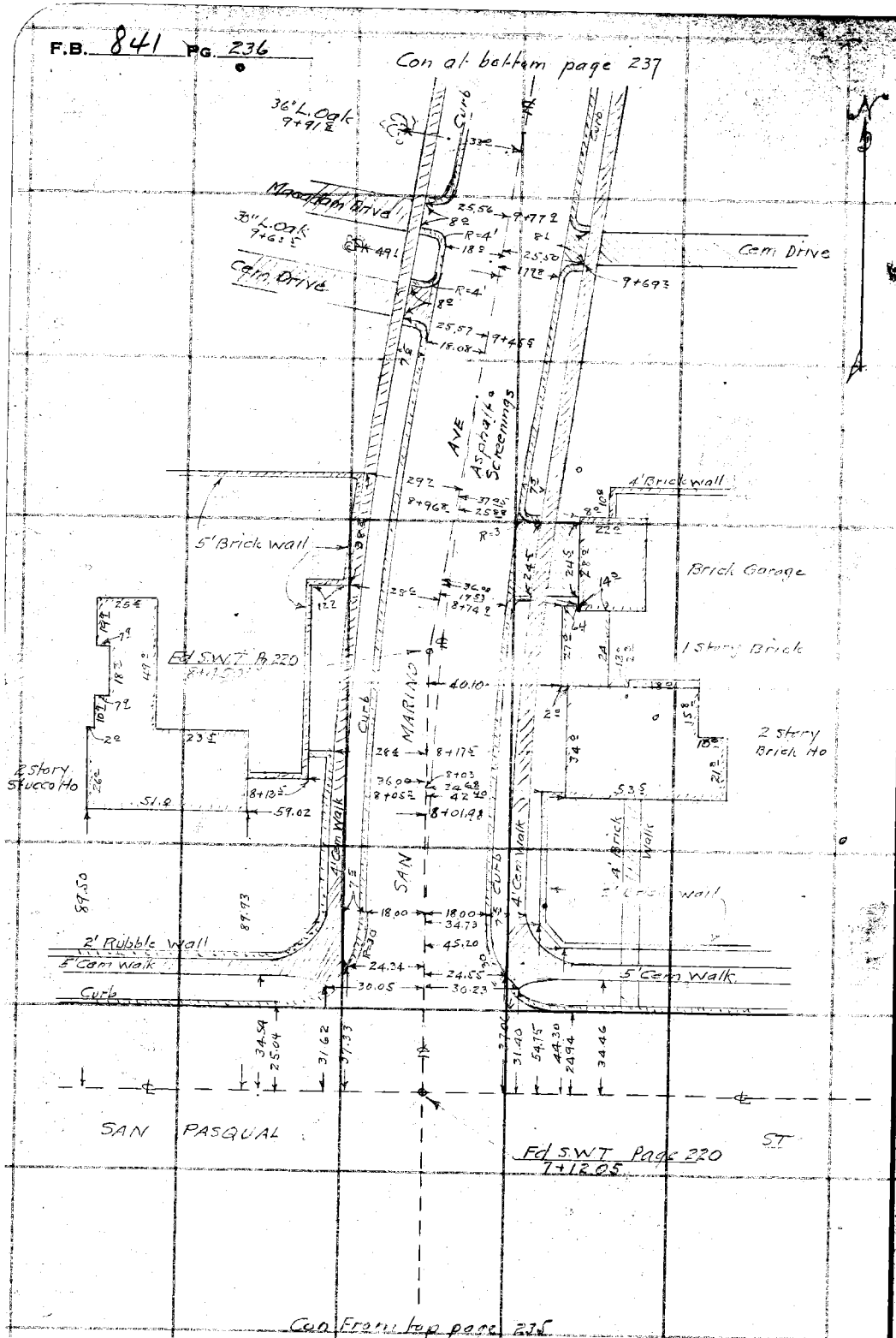

RETURN TO
LOS ANGELES COUNTY SURVEYOR
700 HALL OF RECORDS

Do not extend notes this side of this line

Note: ANY ADDITIONS OR CHANGES ON THIS SHEET MUST BE MADE OR CIRCLED IN Red Ink WITH DATE AND NAME OF PERSON MAKING CHANGE.

Notes Ch'd by	Survey of SAN MARINO AVE
Map No.	W. O. 7144 Tape No. St'd of
Office Work	Surveyed by W.A. Miller
Checked	Notes Miller Date 10-10-34
Date	Indexed A. C. Johnson

F.B. 841 Pg. 237

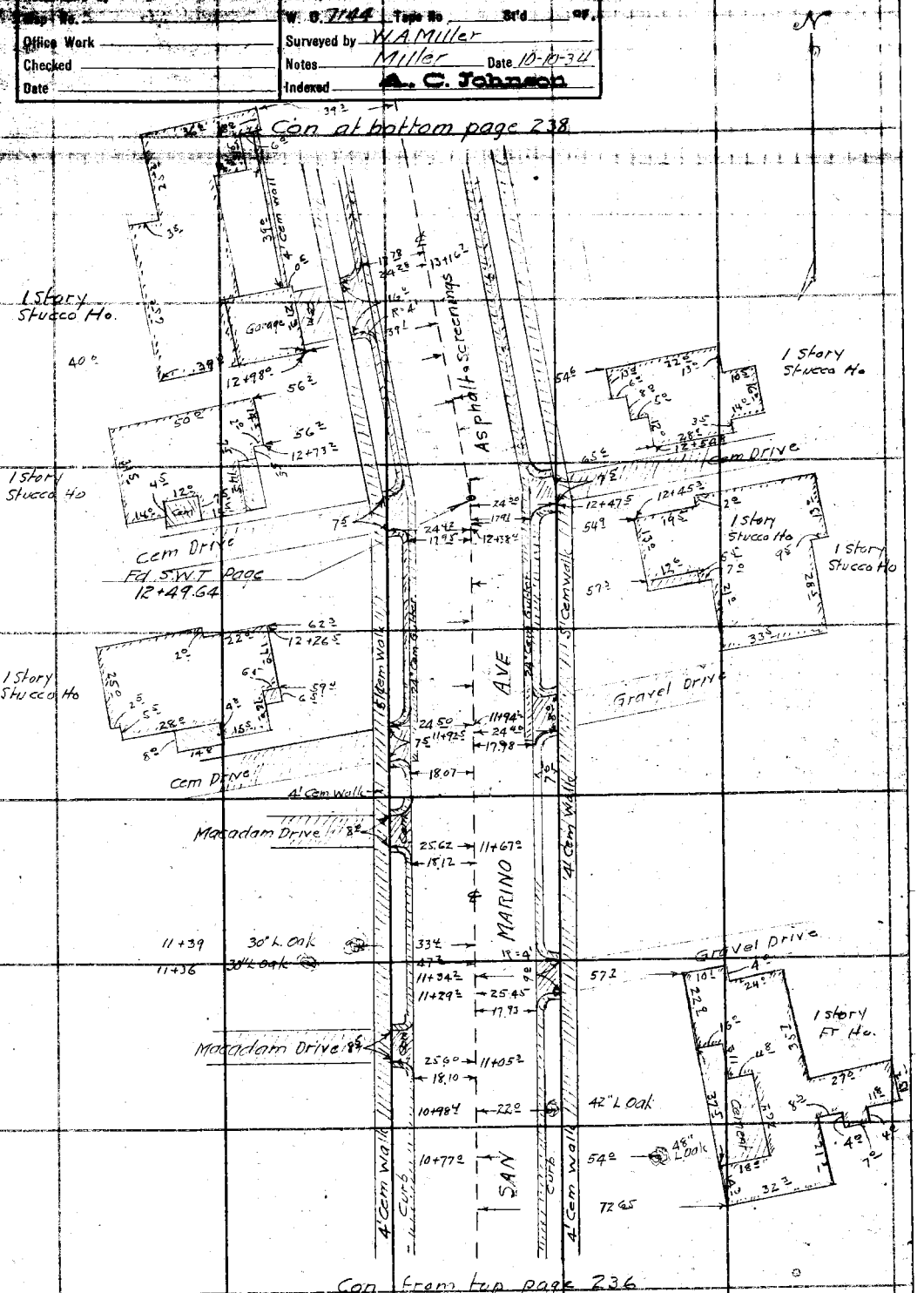

Note: ANY ADDITIONS OR CHANGES ON THIS SHEET MUST BE MADE OR CIRCLED IN Red Ink WITH DATE AND NAME OF PERSON MAKING CHANGE.

Do not extend notes this side of this line

RETURN TO
LOS ANGELES COUNTY SURVEYOR
700 HALL OF RECORDS

FORM 247 BM 2-34

F.B. 841 Pg. 238

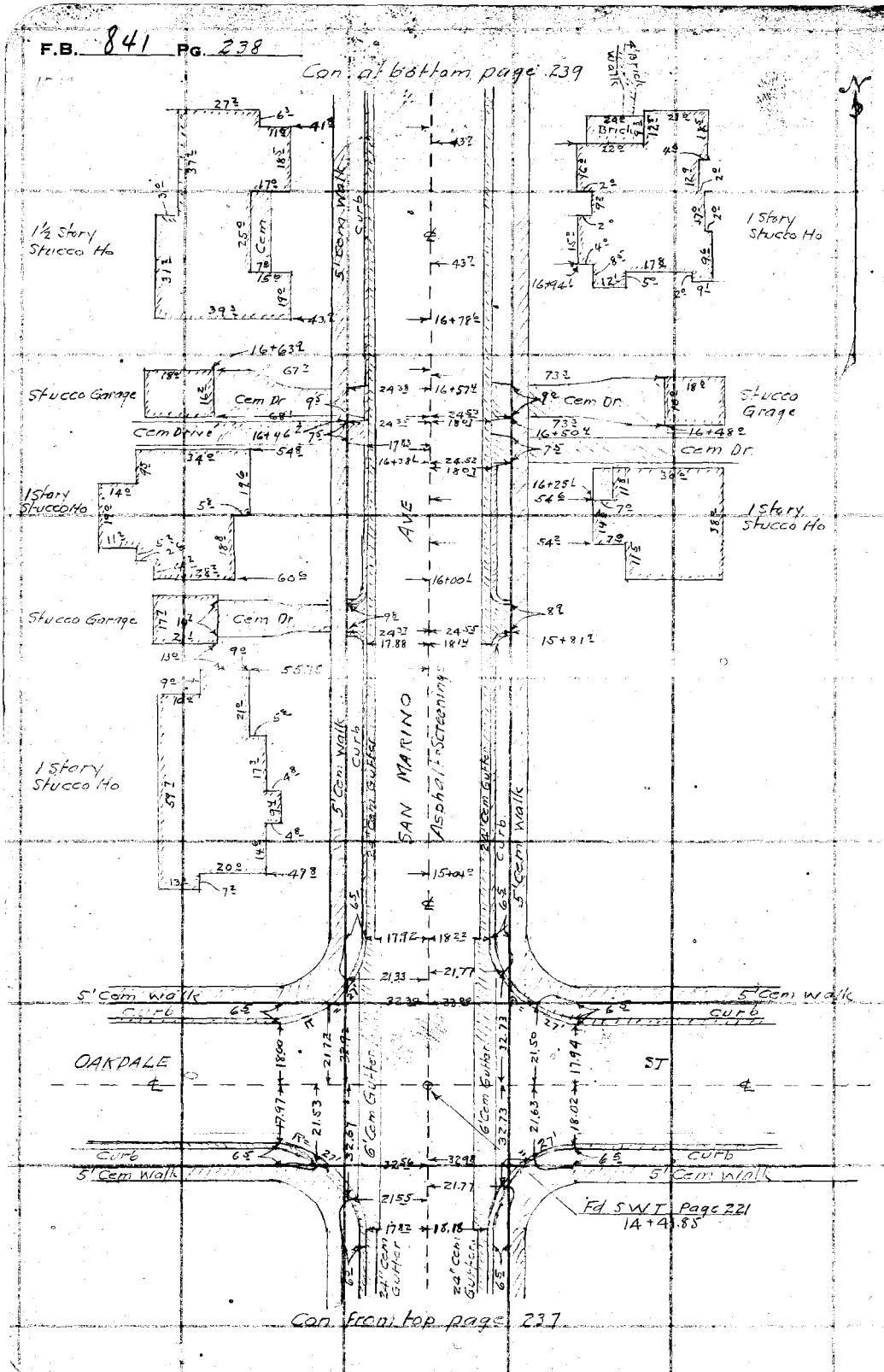

RETURN TO
LOS ANGELES COUNTY SURVEYOR
700 HALL OF RECORDS

Do not extend notes this side of this line

Note: ANY ADDITIONS OR CHANGES ON THIS SHEET MUST BE MADE OR CIRCLED IN **Red** Ink WITH DATE AND NAME OF PERSON MAKING CHANGE.

Notes Ck'd by	Survey of SAN MARINO AVE.
Map No.	W. O. 7444 Tape No. Sht. of
Office Work	Surveyed by W.A. Miller
Checked	Notes Miller Date 10-11-34
Date	Indexed A. C. Johnson

F.B. 841 Pg. 239

Con at bottom page 240

Pasadena City Limits

1 Story Stucco Ho.

Cem Dr

5' Cem Walk

Curb

24" Cem Gutter

Fd N.T Page 223
19+62.88

End walk 19+54.7

4' Cem wall

Stucco Garage

Stucco Wash Ho

1 Story Stucco Ho

SAN MARINO AVE

Asphalt Screenings

2' Cem Walk

4' Cem Walk

6' Cem Gutter

ROSE VILLA ST

Fd S.W.T Page 222
18+01.67

Con from top page 238

Note: ANY ADDITIONS OR CHANGES ON THIS SHEET MUST BE MADE OR CIRCLED IN Red Ink WITH DATE AND NAME OF PERSON MAKING CHANGE.

Do not extend notes this side of this line

RETURN TO
LOS ANGELES COUNTY SURVEYOR
700 HALL OF RECORDS

FORM 247 BM 2-34

F.B. 841 Pg. 240

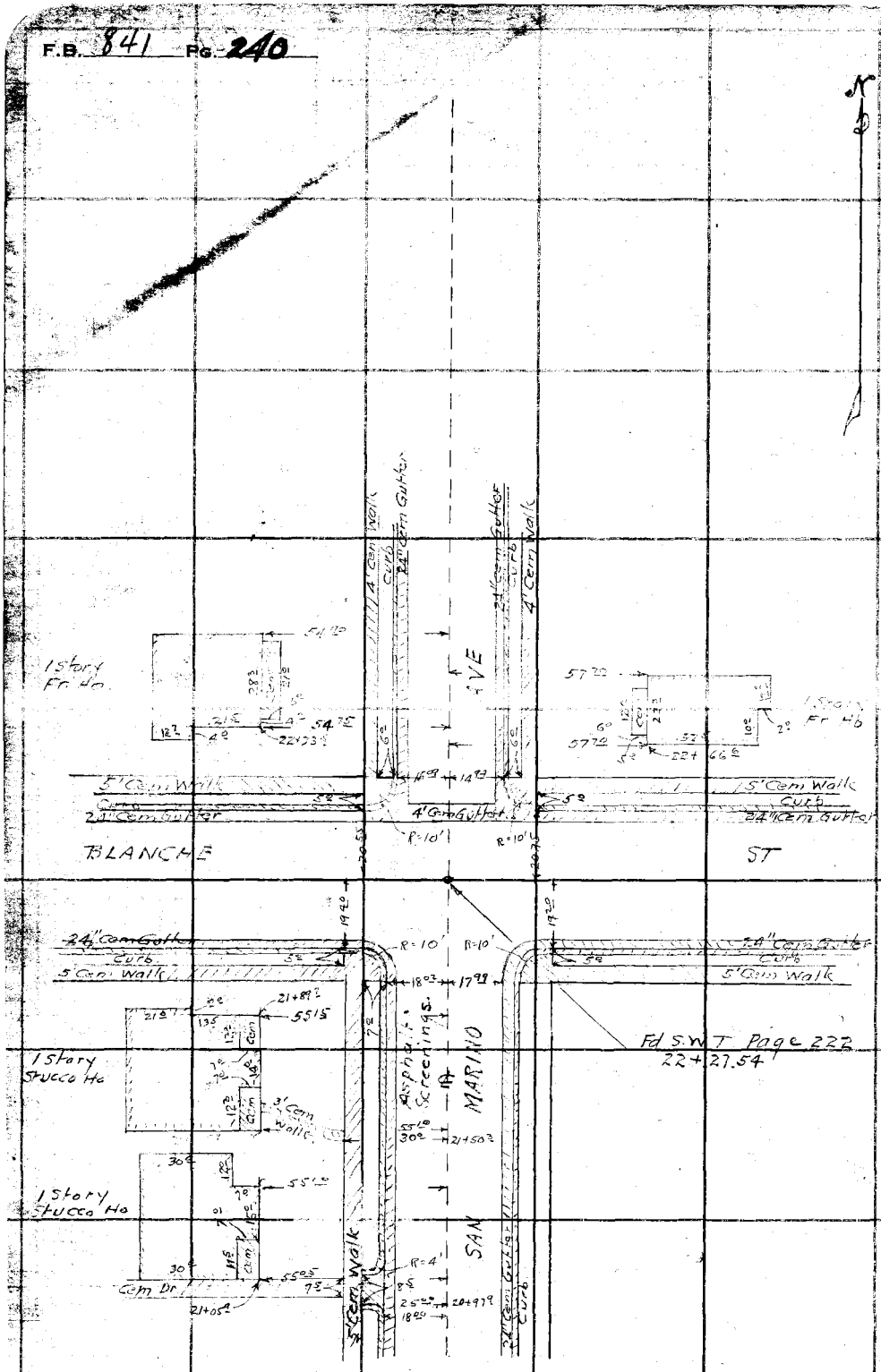

RETURN TO
LOS ANGELES COUNTY SURVEYOR
700 HALL OF RECORDS

Do not extend notes this side of this line

Note: ANY ADDITIONS OR CHANGES ON THIS SHEET MUST BE MADE OR CIRCLED IN Red Ink WITH DATE AND NAME OF PERSON MAKING CHANGE.