Notes Ckd by	Survey of
Map No.	W. O. Tape No. St'd. °F
Office Work	Surveyed by
Checked	Notes Date
Date	Indexed

F. B. PG.

Note: Any Additions or Changes on this Sheet Must be Made or Circled in Red Ink and Name of Person

LOS ANGELES COUNTY DIRECTOR

RETURN TO
LOS ANGELES COUNTY SURVEYOR
726 LOS ANGELES COUNTY
ENGINEERING BLDG.

Note: Any Additions or Changes on This Sheet Must be Made or Circled in Red Ink With Date and Name of Person Making Change.

Do not extend notes this side of this line.

F. B. _____ PG. _____

Notes Ck'd by K.R.M.	Survey of
Map No. B-1611	W. O. Tape No. St'd °F
Office Work H.C.M.H.	Surveyed by
Checked K.R.M.	Notes Date
Date Aug, 1940	Indexed C. Johnson 10-21-40

F.B. 892 Pg. 3

ESCONDIDO CN. RD.

J.N. 8295

FROM ACTON TO WEST LINE SEC 26

IN

T 6 N. R 13 W

INDEX (See next pg.)

Preliminary Stadia topography	Pg. 5 to 51
Section and Property lines	Pg. 53 to 62
Final Centerline	Pg. 63 to 73
Old Rd. Dept. ℄	Pg. 74
Bench Levels	Pg. 75 to 80
℄ Profile	Pg. 81 to 101
Cross Sections	Pg. 105 to 177
"P" Line for location of travelled Rd	Pg. 179
Stadia location of travelled Rd	Pg. 181 to 188

B-1611 (Alignment Map)
B-1612 (Cross-section & Profile)

Note: Any Additions or Changes on This Sheet Must be Made or Circled in Red Ink With Date and Name of Person Making Change

Do not extend notes this side of this line.

RETURN TO
LOS ANGELES COUNTY SURVEYOR
700 HALL OF RECORDS

FORM 247 5M 10-39

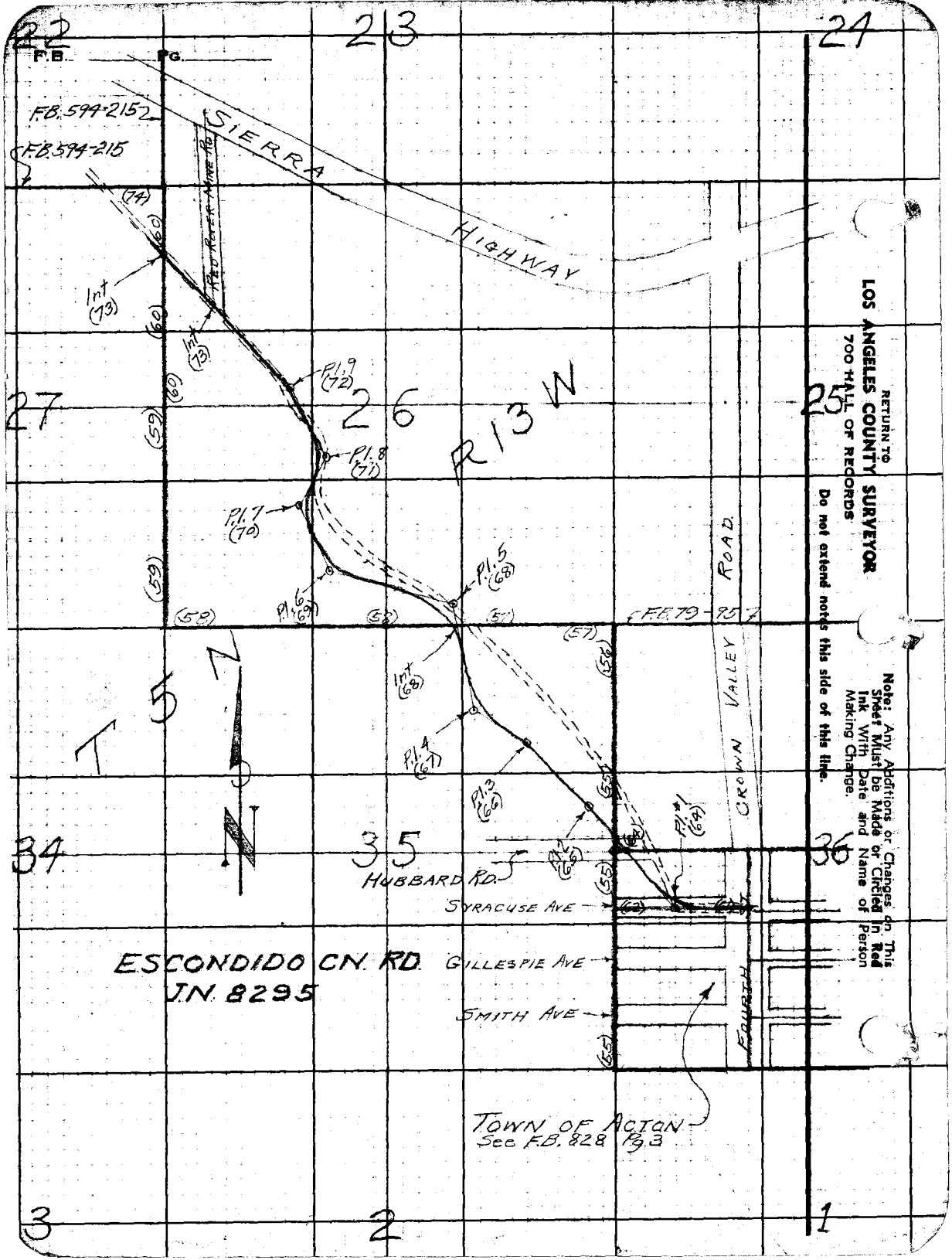

RETURN TO
LOS ANGELES COUNTY SURVEYOR
700 HALL OF RECORDS

Do not extend notes this side of this line.

Note: Any Additions or Changes on This Sheet Must be Made or Circled in Red Ink With Date and Name of Person Making Change.

PLEASE RETURN TO
LOS ANGELES COUNTY SURVEYOR
700 HALL OF RECORDS

NOTE: ANY DEVIATIONS OR CHANGES ON THE FIELD WORK OR WITH THE CHANGES IN THE LINE WITH REASON AND NAME OF PERSON MAKING CHANGE

Do not enter in this side of this line

STADIA TOPOGRAPHY ON PROPOSED
ESCONDIDO CANYON ROAD JN 8295

Assumed 1000°

Station	Stadia Intervals	Stadia Distance	Stadia Rod	Horizontal Angle 0° to 360° Right	Horizontal Distance	+ Vertical Angle	Elevation of Point	Rod Shot	+ Difference Elevation	Height of Instrument	+ Vertical Distance	Remarks
								5.1		1005.1		N.65° P.C.I.
4.50												
4.0	50	3 8		0 00	50	Lev	013					Flat
4.02												
3.0	102	2 6		0 00	102	"	025					"
4.53												
3.0	153	1 1		0 00	153	"	040					"
5.18												
3.0	218	4 0		0 00	218	+ 1.03	051					"
6.50												
0.0	50	6 2		180 00	50	Lev	998 9					"
6.91												
0.0	91	6 7		180 00	91	"	984					"
7.30												
7	130	7 7		180 00	130	"	974					"
7.57												
7	157	7 8		180 00	157	"	973					
7.46												
0	146	6 5		186 26	146	"	986					
6.43												
5	143	5 6		216 23	143	"	995					
5.42												
4	142	4 0		235 50	142	"	1001 1					
4.44												
3	144	2 8		263 15	144	"	1012					
4.41												
3	141	3 4		249 10	141	"	017					
1.67												
8	167	8 2		174 10	167	"	996 9					
1.92												
8	192	9 0		141 25	192	"	996 1					
2.16												
9	216	9 7		154 50	216	"	954					
2.68												
9	268	11 2		151 10	268	"	939					
0.86												
0	86	4 3		231 16	86	"	1002					

Shot Nivar Eo Stadia Construct No

Form 391 10M 8-34

PLEASE RETURN TO
LOS ANGELES COUNTY SURVEYOR
700 HALL OF RECORDS

NOTE: ANY ADDITIONS OR CHANGES ON THIS SHEET MUST BE MADE OR CIRCLED IN RED INK, WITH DATE AND NAME OF PERSON MAKING CHANGE

Do not extend notes this side of this line

Transit at	Sight on	Stadia Intercepts	Stadia Distance	Stadia Rod—	Horizontal Angle 0° to 360° Right	Horiz. Distance	+ — Vertical Angle	Elevation of Point	+ Back Sight	+ — Difference Elevation	Height of Instrument	+ — Vertical Distance	REMARKS Station	Left	Right
P.#1	Temp P.1								1 5 1		1005 1				
		5.91 / 5	91	5 3	225 45	91	—	999 8	2				Flat		
		7.03 / 6	103	6 6	202 55	103	—	98 5	3				"		
		8.19 / 7	119	7 2	192 18	119	—	97 9	4				"		
		9.47 / 8	147	8 5	160 25	147	—	96 6	5				"		
		6.78 / 6	78	5 6	214 25	78	—	99 5	6				"		
		8.17 / 7	117	7 9	147 15	117	—	97 2	7				"		
		4.50 / 4	51	4 6	255 30	51	—	1000 5	8				"		
		6.92 / 6	92	6 9	119 10	92	—	998 2	9				"		
		3.60 / 3	60	3 7	299 30	60	—	1001 4	10				"		
		5.93 / 5	93	5 6	86 29	93	—	999 5	11				"		
		4.63 / 4	63	3 9	30 17	63	—	1001 2	12				"		
		5.12 / 4	112	4 5	58 05	112	—	00 6	13				"		
		5.38 / 5	38	5 5	85 15	38	—	999 6	14				"		
		6.54 / 6	54	6 5	136 30	54	—	998 6	15				"		
		2.60 / 1.0	160	2 0	224 00	160	+ 1 29	1007 1	16				S.H.		
		2.90 / 1.0	190	2 0	218 20	188	+ 5 19	20 8	17				"		
		2.63 / 1.0	163	2 0	210 21	163	+ 1 40	07 5	18				"		
		2.86 / 1.0	186	2 0	204 10	185	+ 4 41	18 2	19				"		
		2.68 / 1	168	2 0	197 50	168	+ 1 25	07 1	20				"		
		2.95 / 1.0	195	2 0	189 20	194	+ 3 30	15 0	21				"		

Form 301 10M 3-34

PLEASE RETURN TO
LOS ANGELES COUNTY SURVEYOR
700 HALL OF RECORDS

NOTE: ANY ADDITIONS OR CHANGES ON THIS SHEET MUST BE MADE OR CIRCLED IN RED INK, WITH DATE AND NAME OF PERSON MAKING CHANGE

Do not extend notes this side of this line

Transit at	Sight on	Stadia Intercepts	Stadia Distance	Stadia Rod—	Horizontal Angle 0° to 360° Right	Horiz. Distance	+ −	Vertical Angle	Elevation of Point	+ Back Sight	+ −	Difference Elevation	Height of Instrument	+ −	Vertical Distance	REMARKS Station	Left Right
P#1	Temp P.1.									1 5 1			1005 1				
		3.76 / 2	176	3 0	188 10	176	+	1 32	1006 9	2						S.H.	
		6.82 / 3	182	6 0	180 00	182	+	1 49	04 9	3							S#1
		3.10 / 1	210	2 0	176 35	210	+	2 34	12 5	4						"	
		3.01 / 1	201	1 4	169 30	201	−	—	03 7	5						"	
		4.17 / 2	217	1 7	162 45	217	−	—	03 4	6						"	
		3.45 / 1	245	1 9	160 00	245	−	—	03 2	7						"	
		3.34 / 1.0	234	2 0	180 00	233	+	4 00	1019 4	8	+	14 3		+	16 3	P#1-A Set N & T.	
										9							
P#1-A	P#1								1019 4	10 5 1			1024 5				
		4.34 / 2	234	3 0	0 00	232	−	5 15	1000 3	11		24 2			21 2	P#1 (Cut shot)	
		4.26 / 4	26	4 2	314 50	26	−	—	20 3	12						S.H.	
		1.27 / 1	27	1 0	233 40	27	+	2 38	24 8	13						"	
		1.42 / 1.	42	1 0	285 30	42	+	4 40	27 0	14						"	
		3.74 / 3	74	2 7	306 20	74	−	—	21 8	15						"	
		1.73 / 1	73	1 0	284 55	72	+	7 26	32 8	16						"	
		3.16 / 2	116	3 0	301 40	116	+	2 44	27 1	17						"	
		3.01 / 2	101	2 0	288 00	98	+	9 11	38 4	18						"	
		3.96 / 3	96	3 0	272 30	92	+	11 10	39 8	19						"	
		4.62 / 4	62	4 0	258 20	60	+	10 43	31 8	20						"	
		3.99 / 3	99	3 0	255 45	96	+	9 58	38 4	21						"	

Add'n'l Inform.

Notes Red: A. LYON Platted J. A. LYON Job No. ____ Division No. ____ F.B. 842 Pg. 7
Date MAR 27 1940 Date MAR 29 1940 Survey of ____
Notes Chkd. ____ Checked ____ Survey by ____ Notes ____ Date ____
Date ____ Date ____ Date ____

F.B. ___ Pg. ___

Topography Description Legend:
Side Hill ... S.H. | Bottom Draw ... B.D.
Side of Draw ... S.D. | Bottom Wash ... B.W.
Side of Ridge ... S.R. | Top of Ridge ... T.R.
Head of Draw ... H.D. | Toe of Slope ... T.S.

Intersection of Draws ... V.D's. | Break in Slope ... Bk.S. | Steep Slope ... S.S. | Top of Cliff ... T.Cl. | Bottom of Cliff ... B.Cl. | Top of Spur ... T.Sp. | Bottom Canyon ... B.Cn.

Side of Canyon ... S.Cn. | Top of Bank ... T.B. | Bottom of Bank ... B.B. | Top of Cut ... T.C. | Bottom of Cut ... B.C. | Top of Fill ... T.F. | Bottom of Fill ... B.F.

Saddle ... Sd. | Swale ... Sw. | Flat ... Fl. | Stream ... Str. | Trail ... Tr. | Pavement ... Pvt. | Edge of Road ... E.Rd.

Traveled Rd. ... Tr.Rd. | Fence ... Fn. | Int. Fences ... V.Fns. | Ditch ... Dt. | Telephone Pole ... T.P. | Power Pole ... P.P. | Culvert ... Cul.

Stub-P. ... Pk.Pr. | Pipe-Pt. Cedar ... Ce. | Sagebrush ... Sg. | Eucalyptus ... Eu. | Plus combinations of these and all common standard abbreviations.

Form 381 1M 3-34

PLEASE RETURN TO
LOS ANGELES COUNTY SURVEYOR
700 HALL OF RECORDS

NOTE: ANY ADDITIONS OR CHANGES ON THIS SHEET MUST BE MADE OR CIRCLED IN RED INK, WITH DATE AND NAME OF PERSON MAKING CHANGE

Do not extend notes this side of this line

	Transit at	Sight on	Stadia Intercepts	Stadia Distance	Stadia Rod	Horizontal Angle 0° to 360° Right	Horiz. Distance	+ / −	Vertical Angle	Elevation of Point	+ Back Sight	+ / − Difference Elevation	Height of Instrument	+ / − Vertical Distance	Remarks: Station	Left	Right
1	P#1-A	P#1									5.1		1024.5				
2			1.77 / 1	77	1.0	224°35'	76	+	6°10'	1031.7					5.H.		
3			3.14 / 2	114	2.0	256°24'	112	+	7°35'	37.3					"		
4			2.96 / 2	96	2.0	211°55'	95	+	5°31'	31.7					"		
5			4.36 / 3	136	4.0	224°40'	134	+	6°44'	36.3					"		
6			4.19 / 3	119	3.0	212°35'	117	+	6°24'	34.5					"		
7			10.62 / 9	162	9.0	214°35'	160	+	6°55'	34.7					"		
8			10.29 / 9	129	9.0	201°40'	127	+	7°27'	32.0					"		
9			6.76 / 6	76	6.0	202°45'	75	+	7°10'	27.9					"		
10			1.87 / 1	87	0.7	179°38'	87	−	—	23.8					" "2" Cut 9.1		
11			2.50 / 2	51	2.0	220°00'	50	+	5°51'	27.7					"		
12			1.45 / 1	45	1.0	255°50'	44	+	6°37'	28.7					"		
13			2.45 / 2	45	2.6	180°00'	45	−	—	21.9					"		
14			9.26 / 9	26	9.4	92°15'	26	−	—	15.1					"		
15			10.56 / 10	56	10.0	99°05'	56	−	4°03'	10.7					"		
16			8.52 / 8	52	8.8	137°45'	52	−	—	15.7					"		
17			7.94 / 7	94	8.0	97°50'	92	−	8°06'	03.5					"		
18			8.82 / 8.0	82	8.1	155°25'	82	−	—	16.4					"		
19			9.19 / 8	119	9.0	120°29'	118	−	5°59'	03.2					"		
20			12.03 / 11	103	12.0	144°40'	103	−	—	12.5					"		
21			11.36 / 10	136	11.0	132°15'	135	−	4°26'	03.1					"		

Add'l Inform.

Form 391 ISM 3-34

PLEASE RETURN TO
LOS ANGELES COUNTY SURVEYOR
700 HALL OF RECORDS

NOTE: ANY ADDITIONS OR CHANGES ON THIS SHEET MUST BE MADE OR CIRCLED IN RED INK, WITH DATE AND NAME OF PERSON MAKING CHANGE

Do not extend notes this side of this line

Transit at	Sight on	Stadia Intercepts	Stadia Distance	Stadia Rod—	Horizontal Angle 0° to 360° Right	Horiz. Distance	+ − Vertical Angle	Elevation of Point	+ Back Sight	+ − Difference Elevation	Height of Instrument	+ Vertical Distance	REMARKS Station	Left	Right
P#1-A	P#1				° ′		° ′		1 5 1		10 24 5				
		9.25							2						
		8	125	12 0	137 05	125	1 21	10096					5.H		
		2.80							3						
		7	90	7 0	129 30	89	4 55	099					"		
		8.70							4						
		8	70	8 0	114 35	70	4 49	107					"		
		4.01							5						
		3.0	101	3 0	180 00	101	+ 1 30	241		04		+ 26	P#1-B	5-1 N&E	
									6						
									7						
P#1-B	P#1-A							10241	5 1		292				
		9.0							8						
		8.0	100	9 0	0 00	100	Lev.	202		90			P#1-A (Bkt shot)		
		7.94							9						
		7	94	7 0	253 30	93	+ 8 05	352					S.H.		
		1.57							10						
		1	57	1 0	249 30	56	+ 5 22	334					"		
		4.88							11						
		4	88	4 0	234 45	87	+ 5 02	329					"		
		1.78							12						
		1	78	0 8	215 20	78	—	284					"		
		1.35							13						
		1	35	0 4	230 30	35	—	288					"		
		4.72							14						
		4	72	4 5	201 50	72	—	247					"		
		4.45							15						
		4	45	4 3	201 50	45	—	249					"		
		11.31							16						
		11	31	10 9	129 20	31	—	183					"		
		11.50							17						
		11	50	11 7	158 30	50	—	175					"		
		10.57							18						
		10	57	10 0	103 30	56	7 05	122					"		
		7.72							19						
		7	72	7 0	144 35	71	7 15	133					"		
		10.90							20						
		10	90	10 0	95 50	88	8 33	061					"		
		11.45							21						
		11	45	11 0	128 50	45	3 12	158					"		

Add'l Inform.

Notes Recd. J. A. LYON Platted J. A. LYON Job No. _____ Division No. _____ F.B. 842 PG. 9
Date MAR 27 1940 Date MAR 29 1940 Survey of _____
Checked _____ Date _____ Surveyed by _____ Date _____ Traversed _____ Date _____

Form 301 4M 3-34

PLEASE RETURN TO
LOS ANGELES COUNTY SURVEYOR
700 HALL OF RECORDS

NOTE: ANY ADDITIONS OR CHANGES ON THIS SHEET MUST BE MADE OR CIRCLED IN RED INK, WITH DATE AND NAME OF PERSON MAKING CHANGE

Do not extend notes this side of this line

Transit at	Sight on	Stadia Intercepts	Stadia Distance	Stadia Rod	Horizontal Angle 0° to 360° Right	Horiz. Distance	± Vertical Angle	Elevation of Point	± Back Sight	± Difference Elevation	Height of Instrument	± Vertical Distance	REMARKS Station	Left	Right
D#	D#				° '		° '								
1-B	1-A								5.1		1029.2				
		10.84													
		10	84	10.0	114 35	81	10 15	1004.7					S.H.		
		8.90													
		8	91	8.0	127 50	88	10 12	05.5					"		
		8.94													
		8	94	8.0	141 15	91	10 43	04.2					"		
		7.05													
		6	105	7.0	157 40	102	10 22	03.8					"		
		5.87													
		5	87	5.0	164 10	85	8 42	11.4					"		
		11.20													
		10	120	11.0	175 55	119	3 47	10.5					"		
		11.89													
		11	89	11.8	180 54	89	—	1.74					"		
		5.27			0 216° 10'										
		4	127	4.0	0 72 20	127	+ 0 15	2.58		3.4		+ 0.6	S-28-30 E D#2 Set N.&T.		
	P-1B														
D#2								1025.8	5.1		1030.9				
					0 192° 02' 28"										
					0 24 04 30								S-16-30-E D#3 Set N.&T.		
P#2	P#3	7.27													
		6	127	6.7	—	127	Lev	1024.2					D# 1-B (Chk Shot)		
		2.54													
		2	54	2.0	100 52	54	+ 4 55	28.9					S.H.		
		1.33													
		1	33	0.0	131 20	33	—	30.9					"		
		2.62													
		2	62	2.0	70 49	62	+ 4 35	33.8					"		
		2.31													
		2	31	2.0	59 00	31	—	28.9					"		
		3.89													
		3	89	3.0	54 10	89	+ 2 29	31.7					"		
		3.56													
		3	56	3.3	32 45	56	—	27.6					"		
		6.22													
		5	122	5.0	43 55	122	+ 1 58	30.1					"		
		4.79													
		4	79	4.0	41 00	79	+ 1 23	29.0					"		

Form 301 10M 3-34

PLEASE RETURN TO
LOS ANGELES COUNTY SURVEYOR
700 HALL OF RECORDS

NOTE: ANY ADDITIONS OR CHANGES ON THIS SHEET MUST BE MADE OR CIRCLED IN RED INK, WITH DATE AND NAME OF PERSON MAKING CHANGE

Do not extend notes this side of this line

Transit at	Sight on	Stadia Intercepts	Stadia Distance	Stadia Rod—	Horizontal Angle 0° to 360° Right	Horiz. Distance	+ − Vertical Angle	Elevation of Point	+ Back Sight	+ − Difference Elevation	Height of Instrument	+ − Vertical Distance	REMARKS Station	Left Right
P#2	P#3								1 5 1		10309			
	7	6.50 / 5	150	6 0	41 30	150	+ 1 30	10289	2				S.H.	
		6.12 / 5	112	5 0	31 23	112	+ 1 14	283	3				"	
		7.34 / 6	134	6 2	18 16	134	—	247	4				"	
		4.98 / 4	98	4 4	17 58	98	—	265	5				"	
		9.28 / 8	128	8 4	6 35	128	—	225	6				"	
		7.07 / 6	107	7 0	4 25	107	—	239	7				"	L Cut 5°
		4.55 / 4	55	4 8	14 10	55	—	261	8				"	
		6.77 / 6	77	6 2	358 35	77	—	247	9				"	
		4.18 / 4	18	4 7	21 10	18	—	262	10				"	
		7.34 / 7	34	7 0	321 01	34	—	239	11				"	C #3
		8.26 / 8	26	8 6	265 10	26	—	223	12				"	
		3.30 / 3	30	3 4	172 15	30	—	275	13				"	
		9.49 / 9	49	9 1	213 10	49	—	218	14				"	C #2
		8.93 / 8	93	8 0	181 30	93	—	229	15				"	L Cut 4°
		7.90 / 7	90	7 0	247 40	87	9 37	091	16				"	
		7.76 / 7	76	7 0	246 46	74	8 08	132	17				"	
		4.65 / 4	65	4 0	231 02	63	8 28	175	18				"	
		8.66 / 8	66	8 0	264 17	65	7 31	145	19				"	
		6.47 / 6	47	6 0	253 58	46	8 04	187	20				"	
		10.98 / 10	98	10 0	274 13	96	8 33	065	21				"	

Add'n'l Inform.

Notes Red. J. A. LYON Platted J. A. LYON Job No. _____ Division No. _____ F.B. 842 PG. 11
Date MAR 27 1940 Date MAR 9 1940 Survey of _____
Checked _____ Survey By _____ Notes _____ Date _____
Date _____ Map No. _____ Approved _____

Form 30F 10M 3-34

PLEASE RETURN TO
LOS ANGELES COUNTY SURVEYOR
700 HALL OF RECORDS

NOTE: ANY ADDITIONS OR CHANGES ON THIS SHEET MUST BE MADE OR CIRCLED IN RED INK. WITH DATE AND NAME OF PERSON MAKING CHANGE

Do not extend notes this side of this line

Transit at	Sight on	Stadia Intercepts	Stadia Distance	Stadia Rod	Horizontal Angle 0° to 360° Right	Horiz. Distance	+ Vertical Angle −	Elevation of Point	+ Back Sight −	+ Difference Elevation −	Height of Instrument	+ Vertical Distance −	REMARKS Station	Left	Right
P #2	P# 3				° ' "		° ' "		5 1		10 30 9				
		10.50 / 10	50	9 9	297 46	50		102 10					S.H.		
	7	10.10 / 9	110	10 0	292 36	109	6 34	08 5					"		
		8.80 / 8	80	8 3	337 05	80		22 6					"		
		10.79 / 10	79	10 0	291 36	79	4 24	15 0					"		
		11.91 / 11	91	11 0	311 22	91	1 57	16 9					"		
		10.27 / 9	127	9 7	357 10	127		21 2					"		
		12.01 / 11	101	11 5	327 35	101		19 4					"		
		11.24 / 10	124	11 9	331 55	124		19 0					"		
		11.44 / 10	144	11	338 03	144	1 12	16 9					"		
		9.60 / 8	160	9 0	328 10	160	2 58	13 7					"		
		9.57 / 8	151	9 0	320 11	151	2 57	14 1					"		
		9.28 / 8	128	9 0	324 15	128	2 30	16 4					"		
		9.13 / 8	113	9 0	311 02	112	4 19	13 5					"		
		10.42 / 9	142	10 0	309 00	141	4 16	10 4					"		
		11.33 / 10	133	11 0	301 35	132	5 27	07 3					"		
		11.54 / 10	154	11 0	192-02-20	154	0 50	17 7		13 2		2 2	P#2-A set N.T.		
P# 2-A	P# 3							101 7	4 9		102 6				
		4.54 / 3	154	3 0		154	+ 2 21	25 9		+ 3 3		+ 6 3	P#2 (CLA set		

Legend: Hills: S.H. Side of Draw: S.D. Bottom Draw: B.D. Bottom Wash: B.W. Side of Ridge: S.R. Top of Ridge: T.R. Head of Draw: H.D. Top of Slope: T.S. Bottom Slope: B.S. Top of Cliff: T.Cl. Bottom of Cliff: B.Cl. Top of Sewer: T.Sa. Bottom Canyon: B.Cn. Top of Bank: T.B. Bottom of Bank: B.B. Top of Cut: T.C. Bottom of Cut: B.C. Top of Fill: T.F. Bottom of Fill: B.F. Edge of Road: E.Rd. Fence: Fe. Ditch: Dt. Telephone Pole: T.P. Power Pole: P.P. Culvert: Cul.

Form 381 10M 3-34

PLEASE RETURN TO
LOS ANGELES COUNTY SURVEYOR
700 HALL OF RECORDS

NOTE: ANY ADDITIONS OR CHANGES ON THIS SHEET MUST BE MADE, OR CIRCLED IN RED INK, WITH DATE AND NAME OF PERSON MAKING CHANGE

Do not extend notes this side of this line

Notes Red. Date MAR 29 1940 Plotted J. A. LYON Date MAR 29 1940 Survey of J. A. LYON Job No. Division No. F.B. 2112 PG. 15

Transit at	Sight on	Stadia Intercepts	Stadia Distance	Stadia Rod—	Horizontal Angle 0° to 360° Right	Horiz. Distance	+ — Vertical Angle	Elevation of Point	+ Back Sight	+ — Difference Elevation	Height of Instrument	+ — Vertical Distance	REMARKS Station	Left	Right
D# 2-A	D# 3								4 9		10226				
		3.32 / 3	33	3 3	73 25	33		10193					5.14		
		1.62 / 1	62	1 0	97 47	62	+ 2 14	241					"		
		4.72 / 4	72	4 3	66 53	72		183					"		
		1.97 / 1	97	1 0	97 49	97	+ 2 30	258					"		
		5.43 / 6	43	5 9	53 10	43		167					"	L	C 3 ft
		3.04 / 2	104	2 0	69 50	104		206					"		
		2.24 / 2	24	1 8	100 35	24		208					"	L	C 5 ft
		2.29 / 2	29	2 6	24 10	29		140					"		
		10.17 / 9	117	9 8	70 45	117		128					"		
		11.50 / 11	51	11 6	24 25	51		110					"		
		10.92 / 10	92	10 4	60 05	92		122					"		
		11.68 / 11	68	11 0	45 10	68	1 22	100					"		
			68	9 0	20 45	66	8 28	037					"		
		8.90 / 8	90	9 0	33 10	88	8 20	008						T 51.	
		10.81 / 10	81	10 0	14 30	79	10 12	9987						"	
		11.03 / 10	103	11 0	46 11	102	5 08	10024						"	
		11.24 / 10	124	11 0	57 08	123	3 36	038					B.D.		
		10.26 / 9	126	14 0	46 25	126	3 15	017						A Draw	
		10.36 / 9	136	10 0	70 58	136	1 01	102					"		
		11.60 / 10	160	11 0	48 25	160	2 29	048					"		

Add'l Inform.

Form 301 10M 3-34

PLEASE RETURN TO
LOS ANGELES COUNTY SURVEYOR
700 HALL OF RECORDS

NOTE: ANY ADDITIONS OR CHANGES ON THIS SHEET MUST BE MADE OR CIRCLED IN RED INK. WITH DATE AND NAME OF PERSON MAKING CHANGE

Do not extend notes this side of this line

Transit at	Sight on	Stadia Intercepts	Stadia Distance	Stadia Rod	Horizontal Angle 0° to 360° Right	Horiz. Distance	± Vertical Angle	Elevation of Point	± Back Sight	± Difference Elevation	Height of Instrument	± Vertical Distance	REMARKS Station	Left	Right
DH 2-A	DH3								4 9		10226				
		11.40 / 10	140	11 0	52 58	140	2 16	1006 2					S.H		
		11.07 / 10	107	11 0	31 40	106	6 13	00 2					B.D.	L	F 12 0
		11.02 / 10	102	11 0	13 35	100	8 06	997 5					"		
		8.16 / 7	116	8 0	13 03	114	7 48	991						T.S.	
		7.38 / 6	138	7 0	13 50	137	3 55	1006 3					S.H.		
		11.22 / 10	122	11 0	26 40	121	4 14	02 7					"		
		11.41 / 10	141	12 5	28 50	141	—	10 1					"		
		10.44 / 9	144	10 0	39 48	144	2 20	06 8					"		
		8.75 / 7	175	7 4	38 10	175	—	15 2					"		
		8.54 / 7	165	9 0	43 35	165	1 27	09 7					"		
		3.06 / 2	154	7 8	26 22	154	—	14 8					"	L	C-2 0
		2.80 / 1	206	2 0	33 55	206 +	1 37	26 2					"		
		2.81 / 1	190	2 0	21 46	190 +	1 02	24 0						L	C-9 0
		3.73 / 1	181	0 0	29 20	181	—	22 6					"		
		10.73 / 2	173	2 2	18 40	173	—	20 4					"		
		2.97 / 1	153	10 0	17 20	153	—	12 6					"		
		9.68 / 8	197	1 5	9 25	197	—	21 1					"		
		10.01 / 8	168	8 8	8 16	168	—	13 8					"		
		10.73 / 9	201	4 4	0 00	201	—	18 2					"		
			173	10 3	0 45	173	—	12 3					"		

Form 301 10M 3-34

PLEASE RETURN TO
LOS ANGELES COUNTY SURVEYOR
700 HALL OF RECORDS

NOTE: ANY ADDITIONS OR CHANGES ON THIS SHEET MUST BE MADE OR CIRCLED IN RED INK, WITH DATE AND NAME OF PERSON MAKING CHANGE

Do not extend notes this side of this line

Transit at	Sight on	Stadia Intercepts	Stadia Distance	Stadia Rod—	Horizontal Angle 0° to 360° Right	Horiz. Distance	+ − Vertical Angle	Elevation of Point	+ Back Sight	+ − Difference Elevation	Height of Instrument	+ − Vertical Distance	REMARKS Station	Left Right
DH 2-A	DH 3				° ′		° ′		1 49		10226			
		11.78 / 10	178	11 8	357 37	178	—	108	2				S.H.	
		8.20 / 6	220	7 0	346 30	220	—	156	3				"	
		11.88 / 10	188	12 1	343 40	188	—	105	4				"	
		8.67 / 7	167	8 0	339 10	166	4 15	024	5				"	
		10.51 / 9	151	10 0	351 15	151	3 00	048	6				"	
		9.46 / 8	146	9 0	2 18	145	3 53	038	7				"	
		10.37 / 9	137	10 0	9 15	136	3 38	040	8				"	
		9.20 / 8	120	9 0	5 20	118	7 48	9975	9				T.S.I.	
		11.23 / 10	123	11 0	350 16	121	7 47	941	10				"	
		10.39 / 9	139	10 0	332 52	136	8 29	925	11				"	
		10.0 / 9	100	10 0	342 10	96	10 50	943	12				B.D.	
		10.75 / 9	115	10 0	326 48	111	10 24	923	13				"	
		~~10 / 9~~	83	10	341 38	79	13 03	942	14				"	
		9.0 / 8	100	9 0	307 57	95	12 23	927	15				"	
		11.84 / 11	84	11 0	326 35	80	12 55	933	16				"	
		9.71 / 9	71	9 0	310 55	67	13 02	981	17				S.H.	
		9.78 / 9	78	9 0	288 44	76	8 09	10028	18				"	
		11.53 / 11	53	11 0	334 55	51	9 31	029	19				"	
		9.63 / 9	63	9 0	354 25	61	11 13	015	20				"	
		7.41 / 7	41	7 0	352 29	40	9 48	088	21				"	

Add'n'l Inform.

Notes Red. J. A. LYON Platted J. A. LYON Job No. ____ Division No. ____ F.B. 842 PG. 15
Date MAR 27 1940 Date MAR 29 1940 Survey of ____
Notes Chief ____ Checked ____ Drawn by ____ Notes ____ Date ____
Date ____ Date ____ Checked ____ Date ____ Date ____ Checked ____ A. C. Johnson

Form 801 (9M 3-34)

PLEASE RETURN TO
LOS ANGELES COUNTY SURVEYOR
700 HALL OF RECORDS

NOTE: ANY ADDITIONS OR CHANGES ON THIS SHEET MUST BE MADE OR CIRCLED IN RED INK. WITH DATE AND NAME OF PERSON MAKING CHANGE

Do not extend notes this side of this line

Transit at	Sight on	Stadia intercepts	Stadia Distance	Stadia Rod—	Horizontal Angle 0° to 360° Right	Horiz. Distance	+ − Vertical Angle	Elevation of Point	+ Back Sight	+ − Difference Elevation	Height of Instrument	+ − Vertical Distance	REMARKS Station	Left	Right
D# 2-A	D# 3			—	° ' "		° ' "	—	4 9	—	1022 6	—			
		11.32													
		11	32	11 0	297 37	32	2 57	1010 0		—	—	—	S.H.		
		10.81													
		10	81	10 0	274 40	81	2 23	09 3		—	—	—	"		
		6.24													
		6	24	6 7	259 45	24	—	15 9		—	—	—	"		
		3.85													
		1.0	285	2 3		285	—	20 3		—	—	—	D# 2-B Sol N.+T.		
D# 2-B	D# 3			—				1020 3	4 8	—	1025 1	—			
		1.50													
		1	51	1 6	55 07	51	—	23 5		—	—	—	C#4		
		1.99													
		1	99	1 0	73 54	99	+ 2 09	27 8		—	—	—	S.H.		
		1.52													
		1	52	0 4	100 04	52	—	24 7		—	—	—	"		
		1.98													
		1.0	98	1 0	100 05	98	+ 2 36	28 5		—	—	—	"		
		1.80													
		1	80	1 0	129 45	80	+ 0 58	25 7		—	—	—	"	L C 7	
		2.21													
		1	121	2 0	121 30	121	+ 2 43	28 9		—	—	—	"		
		2.11													
		1	111	0 0	141 25	111	—	25 1		—	—	—	"		
		3.57													
		2	157	3 0	134 08	157	+ 1 46	26 9		—	—	—	"		
		2.28													
		1	128	1 0	146 40	128	—	24 1		—	—	—	"	L C 9	
		4.54													
		4	54	4 0	165 20	54	—	21 1		—	—	—	"		
		9.71													
		9	71	9 1	218 03	71	—	16 0		—	—	—	"		
			30	5 5	359 15	30	—	19 6		—	—	—	"		
			48	9 4	263 21	48	—	15 7		—	—	—	"		
			87	5 9	358 00	87	—	19 2		—	—	—	"		

Form 381 15M 3-34

PLEASE RETURN TO
LOS ANGELES COUNTY SURVEYOR
700 HALL OF RECORDS

NOTE: ANY ADDITIONS OR CHANGES ON THIS SHEET MUST BE MADE, OR CIRCLED IN RED INK, WITH DATE AND NAME OF PERSON MAKING CHANGE

Do not extend notes this side of this line

Transit Set	Sight on	Stadia Intercepts	Stadia Distance	Stadia Rod—	Horizontal Angle 0° to 360° Right	Horiz. Distance	+ — Vertical Angle	Elevation of Point	+ Back Sight	+ — Difference Elevation	Height of Instrument	+ — Vertical Distance	REMARKS Station	Left	Right
D# 2-B	D# 3				° '		° '		1 4 8		10251				
		10.73 / 10	73	10 0	316 30	73	—	10151	2				5.14		
		8.40 / 7	140	7 7	355 45	140	—	174	3				"		
		11.21 / 10	121	10 4	336 15	121	—	147	4				"		
		11.78 / 10	178	11 7	354 05	178	—	134	5				"		
		11.82 / 10	182	11 0	340 15	182	0 45	118	6				"		
		11.0 / 9	200	10 0	354 40	200	1 20	105	7				B.D		
		11.21 / 9	221	10 0	341 45	221	1 36	094	8				"		
		11.47 / 9	247	10 0	342 30	247	2 17	055	9				"		
		9.23 / 7	223	8 0	354 40	223	1 10	127	10				"		
		8.25 / 6	225	7 0	348 10	225	1 42	117	11				"		
		6.69 / 4	269	6 0	355 10	269	1 05	141	12				"		
		9.23 / 6	323	8 0	352 15	323	0 53	121	13				"		
		10.23 / 7	323	8.55		323	—	165	14				"		D# 3
		5.23 / 2	323	3 1	8 18	316	—	220	15				"		
		7.79 / 5	279	7 0	1 57	279	—	181	16				"		
		4.80 / 2	280	2 4	11 25	280	—	227	17				"		
		9.30 / 7	230	8 3	3 52	230	—	168	18				"		
		5.48 / 3	243	3 9	14 52	243	—	212	19				"		
		10.90 / 9	190	10 3	7 46	190	—	148	20				B.D		
		6.20 / 4	220	5 3	17 02	220	—	198	21						

Add'l Inform.

Notes Red: Date MAR 27 1940 Plotted J. A. LYON Date MAR 27 1940 Job No. Division No. Survey of Date Check Date Map No. Book U.B. 882 PG. 47

Form 301 10M 3-34

PLEASE RETURN TO
LOS ANGELES COUNTY SURVEYOR
700 HALL OF RECORDS

NOTE: ANY ADDITIONS OR CHANGES ON THIS SHEET MUST BE MADE OR CIRCLED IN RED INK. WITH DATE AND NAME OF PERSON MAKING CHANGE

Do not extend notes this side of this line

Transit at	Sight on	Stadia Intercepts	Stadia Distance	Stadia Rod	Horizontal Angle 0° to 360° Right	Horiz. Distance	± Vertical Angle	Elevation of Point	± Back Sight	± Difference Elevation	Height of Instrument	± Vertical Distance	REMARKS Station	Left	Right
P# 2-B	P#3								4 8		1025 1				
		9.74 / 8	174	8 6	8 51	174		165					S.H.		
		4.84 / 3	184	3 6	21 32	184		215					"		
		5.31 / 4	131	4 2	14 15	131		209					"		
		2.46 / 1	146	0 2	32 51	146		249					"		
		1.85 / 1.0	85	1 8	30 32	85		233					"		
		2.16 / 1	116	1 0	46 30	116	+ 1 06	262					"		
P1 = P#3	P# 2-B				153-53	This tangent changed — See below.							S 41-00 E ∡ To Tang ahead.		
			300'		165° 23'								RPP1 #4		
RPP1 #4	P#3														
					15° 20'								Proposed Tan ±		
					159 19								S 52° E To P1 #3		

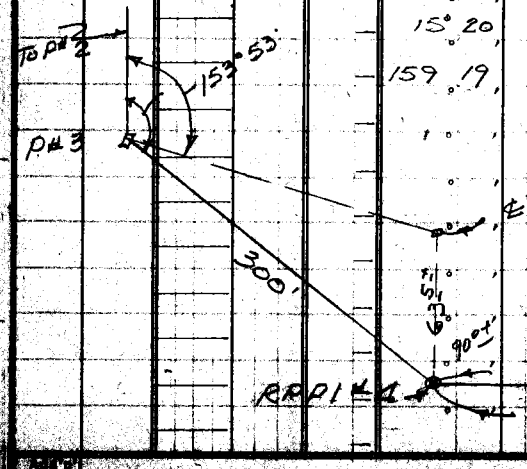

223 9

℄ in Saddle

28'

S 52° E

2x2 POT 3A.

437.57

Form 301 1000 3-54

PLEASE RETURN TO
LOS ANGELES COUNTY SURVEYOR
700 HALL OF RECORDS

NOTE: ANY ADDITIONS OR CHANGES ON THIS SHEET MUST BE MADE OR CIRCLED IN RED INK, WITH DATE AND NAME OF PERSON MAKING CHANGE

Do not extend notes this side of this line

Transit at	Sight on	Stadia Intercepts	Stadia Distance	Stadia Rod—	Horizontal Angle 0° to 360° Right	Horiz. Distance	+ − Vertical Angle	Elevation of Point	+ Back Sight	+ − Difference Elevation	Height of Instrument	+ Vertical Distance	REMARKS Stations	Left	Right
					° '		° '								
					° '		° '		1						
					° '		° '		2						
P# 1-B	P# 1-A				° '		° '	1024.1	3 5.0		102.91				
		9.36			118°37.00'				4				~ 53-06		
		8.0	136	9.0	237-19.00'	129	12-53-30	990.5		38.6		29.6	No Rd. P# X 3 N. + T.		
					° '		° '		5						
P# X	P# 1-B				° '		° '	990.5	6 5.15		99.57				
		5.38							7						
		4.0	138	4.0	° '	130	+ 14.06	1024.3		+ 28.6		+ 32.6	P# 1-B (Sk. Shot)		
		6.39							8						
		6	39	6.2	260 55'	39		989.5					No Rd. Rd.		
		7.88							9						
		7	88	7.5	260 55'	88		882						"	
		9.44							10						
		8	144	9.0	259 25'	144		867						"	
		11.02							11						
		9	202	10.2	259 05'	202		855						"	
		12.65							12						
		9	265	11.7	258 40'	265		840						"	
		11.96							13						
		9	296	11.0	262 20'	296	0 27	825					Sa.	"	
		11.45							14						
		9	245	12.5	263 50'	245		832					"	"	
		11.96							15						
		10	196	11.0	265 15'	196		847					"	"	
		10.47							16						
		9	147	10.2	266 40'	147		855					"	"	
		9.0							17						
		8	100	8.8	270 07'	100		869					"	"	
		7.61							18						
		7	61	7.8	279 00'	61		879					"	"	
		6.19							19						
		6	19	6.4	319 10'	19		893					"	"	
		5.28							20						
		5	28	5.8	41 15'	28		899					"	"	
		4.60							21						
		4	60	4.5	61 30'	60		912					"	"	

Notes Red. J. A. LYON Plotted J. A. LYON Job No. Division No.
Date MAR 27 1970 Date MAR 28 1970 Surveyed Cas Rd
Checked Notes Cell Date 3-22-70
Party by E.C.H.
F B 8442 Pg. 1

Form 301 10M 3-34

PLEASE RETURN TO
LOS ANGELES COUNTY SURVEYOR
700 HALL OF RECORDS

NOTE: ANY ADDITIONS OR CHANGES ON THIS SHEET MUST BE MADE OR CIRCLED IN RED INK, WITH DATE AND NAME OF PERSON MAKING CHANGE

Do not extend notes this side of this line

Transit at	Sight on	Stadia Intercepts	Stadia Distance	Stadia Rod—	Horizontal Angle 0° to 360° Right	Horiz. Distance	+ — Vertical Angle	Elevation of Point	+ Back Sight	+ — Difference Elevation	Height of Instrument	+ — Vertical Distance	REMARKS Station	Left	Right
P# X	P# 1-B								1 5 15		995 7				
		3.94 / 3.	94	3 8	66 05	94		9919	2				So. Ed Rd		
		3.34 / 2	134	2 6	67 50	134		931	3				"		
		3.21 / 1	221	0 7	67 30	221		950	4				"		
		3.14 / 1	214	0 7	72 25	214		950	5				No. "		
		2.59 / 1.	159	1 5	74 10	159		942	6				" "		
		3.05 / 2	105	2 7	76 45	105		930	7				" "		
		3.71 / 3	71	3 3	79 20	71		924	8				" "		
		4.27 / 4	27	4 5	86 20	27		912	9				" "		
		3.54 / 2	154	0 7	67 05	154		950	10				Top. Bnk & Toe Sl.		
		3.31 / 2	131	2 0	66 15	131	+ 1 10	963	11				"		
		1.98 / 1	98	1 0	62 20	98	+ 1 47	978	12				"		
		6.24 / 5	124	5 0	59 55	123	+ 4 14	998	13					S.H.	
		1.78 / 1	78	1 0	58 21	78	+ 3 29	994	14				"		
		3.87 / 3	87	3 0	50 15	85	+ 9 06	10062	15					"	
		1.52 / 1	52	1 0	50 15	52	+ 3 37	9979	16				"		
		2.58 / 2	58	2 0	39 10	56	+ 10 41	10045	17					"	
		1.33 / 1	33	1 0	26 10	33	+ 3 50	9969	18				"		
			46	1 0	12 23	45	+ 9 50	10024	19					"	
		1.20 / 1	20	1 8	354 55	20	+	9939	20				"		
		3.38 / 3	38	3 0	344 40	37	+ 7 07	974	21					"	

Add'n'l Inform.

F.S. 842 PG. 20

Topography Description Legend:
Side Hill....S.H. Bottom Draw B.D.
Side of Draw S.D. Bottom Wash B.W.
Side of Ridge S.R. Top of Ridge T.R.
Head of Draw H.D. Toe of Slope T.S.

Intern. of Draws V.D's Break in Slope..Bk.S. Steep Slope.....S.S. Top of Cliff.....T.Cl. Bottom of Cliff..B.Cl. Top of Spur.....T.Sp. Bottom Canyon..B.Cn.

Side of Canyon S.Cn. Top of Bank...T.B. Bottom of Bank B.B. Top of Cut.....T.C. Bottom of Cut...B.C. Top of Fill.....T.F. Bottom of Fill.B.F.

Saddle.....Sa. Swale.....Sw. Flat.....Fl. Stream.....Str. Trail.....Tr. Pavement.....Pvt. Edge of Road E.Rd.

Trawled Rd. Tr.Rd. Fence.....Fn. Int. Fences.V.Fns. Ditch.....Dt. Telephone Pole T.P. Power Pole....P.P. Culvert.....Cul.

Oak-D. Fir-Fr. Pine-Pi. Cedar-Cr. Sycamore.....Sy. Eucalyptus.....Eu. Plus combinations of these and all common standard abbreviations.

Form 381 10M 3-34

PLEASE RETURN TO
LOS ANGELES COUNTY SURVEYOR
700 HALL OF RECORDS

NOTE: ANY ADDITIONS OR CHANGES ON THIS SHEET MUST BE MADE OR CIRCLED IN RED INK, WITH DATE AND NAME OF PERSON MAKING CHANGE

Do not extend notes this side of this line

Notes Red J. A. LYON Platted J. A. LYON Job No. _____ Division No. _____ Date MAR 27 1940 Date MAR 29 1940 Surveyed _____ Notes _____ Checked _____ Plotted _____ Survey by _____ Date _____ F.B. 892 PG. 31

Transit at	Sight on	Stadia Intercepts	Stadia Distance	Stadia Rod	Horizontal Angle 0° to 360° Right	Horiz. Distance	+ − Vertical Angle	Elevation of Point	+ Back Sight	+ − Difference Elevation	Height of Instrument	+ − Vertical Distance	REMARKS Stadia	Left	Right
D#	D#				° ′		° ′								
X	1-B								515		9957				
		2.24 / 2	24	2 1	312 51	24		9936					Top Brk		
		1.52 / 1	52	1 0	311 31	52	+ 4 06	983						5.H	
		5.36 / 5	36	5 0	295 07	36		907					"		
		7.81 / 7	81	7 0	300 25	80	+ 7 31	992							"
			65	6 3	281 00	65		894					" Ent		
		3.05 / 2	105	2 0	287 20	105	+ 2 26	982							"
		4.07 / 3	107	3 9	277 15	107		918							"
		4.26 / 3	126	4 0	275 15	126		917							"
		7.34 / 6	134	6 0	284 10	133	+ 4 25	10001							"
		7.57 / 6	157	6 2	273 15	157		9895							"
		4.69 / 3	169	4 0	281 25	169	+ 1 59	973							"
		7.87 / 6	187	6 6	272 05	187		891							"
		4.0 / 2	200	3 0	280 45	200	+ 2 18	10008							"
		8.23 / 6	223	7 0	270 14	223		9887							"
		11.24 / 9	224	10 0	276 48	223	+ 2 50	968							"
		7.60 / 5	260	6 0	267 45	260		897							"
		8.59 / 6	259	7 0	273 45	259	+ 2 10	984							"
		9.82 / 7	282	8 7	264 30	282		870					Top Brk		
		7.85 / 5	285	6 0	269 50	285	+ 1 38	979							"
		11.02 / 8	302	9 6	263 25	302		861					"		

Form.

Form 301 10M 3-34

PLEASE RETURN TO
LOS ANGELES COUNTY SURVEYOR
700 HALL OF RECORDS

NOTE: ANY ADDITIONS OR CHANGES ON THIS SHEET MUST BE MADE OR CIRCLED IN RED INK, WITH DATE AND NAME OF PERSON MAKING CHANGE

Do not extend notes this side of this line

Transit at	Sight on	Stadia Intercepts	Stadia Distance	Stadia Rod	Horizontal Angle 0° to 360° Right	Horiz. Distance	+ Vertical Angle	Elevation of Point	+ Back Sight	+ Difference Elevation	Height of Instrument	+ Vertical Distance	REMARKS Station	Left	Right
P# X	P# 1-B								1 5 15		9957				
		6.19 / 3	319	4 0	268 20	319	+ 1 07	9978	2				S.H.		
		6.39 / 3	339	4 5	264 20	339	—	912	3				"		
		6.42 / 3	342	5 0	271 18	341	+ 2 20	10047	4				"		
		5.64 / 2	364	3 7	264 15	364	—	9920	5				"		
		9.56 / 6	356	8 0	268 00	356	+ 1 46	987	6				"		
		9.36 / 6	336	8 0	274 20	335	+ 3 20	10072	7				"		
		7.13 / 4.0	313	5 0	280 42	312	+ 3 46	112	8				"		
		8.84 / 6	284	7 0	276 44	283	+ 3 19	052	9				"		
		7.78 / 5	278	6 0	282 55	277	+ 3 06	048	10				"		
		9.54 / 7	254	8 0	279 48	253	+ 3 42	041	11				"		
		5.42 / 3	242	4 0	287 39	241	+ 4 13	096	12				"		
		7.15 / 5	215	6 0	286 55	213	+ 4 45	077	13				"		
		10.94 / 9	194	10 0	290 30	191	+ 6 55	090	14				"		
		5.67 / 4	167	5 0	288 20	166	+ 4 35	041	15				"		
		2.24 / 1	124	2 0	291 10	123	+ 5 11	050	16				"		
		4.01 / 3	101	3 0	300 25	99	+ 7 31	060	17				"		
		1.73 / 1	73	1 0	312 35	72	+ 6 47	033	18				"		
									19						
									20						
									21						

Add'n'l Inform.

F.B. 842 Pg. 22

Topography Description Legend:
Side Hill ... S.H. Bottom Draw B.D.
Side of Draw S.D. Bottom Wash B.W.
Side of Ridge S.R. Top of Ridge T.R.
Head of Draw H.D. Toe of Slope T.S.

Inters. of Draws V.D's
Break in Slope ... Bk.S.
Steep Slope ... S.S.
Top of Cliff ... T.Cl.
Bottom of Cliff ... B.Cl.
Top of Spur ... T.Sp.
Bottom Canyon ... B.Cn.

Side of Canyon S.Cn.
Top of Bank ... T.B.
Bottom of Bank ... B.B.
Top of Cut ... T.C.
Bottom of Cut ... B.C.
Top of Fill ... T.F.
Bottom of Fill ... B.F.

Saddle ... Sa.
Swale ... Sw.
Flat ... Fl.
Stream ... Str.
Trail ... Tr.
Pavement ... Pvt.
Edge of Road E.Rd.

Traveled Rd. Tr.Rd.
Fence ... Fn.
Int. Fences V.Fns.
Ditch ... Dl.
Telephone Pole T.P.
Power Pole ... P.P.
Culvert ... Cul.

Dak-O. Fir-Fr.
Pine-Pi. Cedar-Ce.
Sycamore ... Sy.
Eucalyptus ... Eu.
Plus combinations of these and all common standard abbreviations.

Form 381 10M 3-34

PLEASE RETURN TO
LOS ANGELES COUNTY SURVEYOR
700 HALL OF RECORDS

NOTE: ANY ADDITIONS OR CHANGES ON THIS SHEET MUST BE MADE OR CIRCLED IN RED INK, WITH DATE AND NAME OF PERSON MAKING CHANGE

Do not extend notes this side of this line

Notes Red. J. A. LYON Platted J. A. LYON Job No. ______ Division No. ______ F.B 842 Pg 23
Date MAR 27 1940 Date MAR 29 1940 Survey of ______
Notes Chkd ______ Checked ______ Survey by ______ Notes A. C. Johnson Date ______

Transit at	Sight on	Stadia Intercepts	Stadia Distance	Stadia Rod	Horizontal Angle 0° to 360° Right	Horiz. Distance	+ −	Vertical Angle	Elevation of Point	No.	+ Back Sight	+ −	Difference Elevation	Height of Instrument	+ −	Vertical Distance	Remarks Station	Left	Right
PH 2-A	PH 3						−		10177	1	50			10227					
		11.44 / 10	144	11 4	264 07	144		—	113	2							(Chk Sh...)		
		11.51 / 9	251	10 0	276 20	249	−	4 56	9912	3							SH.		
		9.24 / 7	224	8 0	276 08	222	−	4 48	961	4							"		
		9.54 / 7	254	8 0	281 06	251	−	6 27	864	5							"		
		8.92 / 7	192	8 0	280 10	191	−	4 14	10005	6							"		
		9.24 / 7	224	8 0	284 20	221	−	6 48	9884	7							"		
		9.50 / 8	150	9 0	279 00	149	−	3 31	10047	8							"		
		10.96 / 9	196	10 0	285 45	194	−	6 14	9916	9							"		
		9.14 / 8	114	9 0	276 06	113	−	4 11	10055	10							"		
		9.66 / 8	166	9 0	286 55	164	−	6 27	9952	11							"		
		9.33 / 8	133	9 0	288 00	131	−	7 27	967	12							"		
		7.91 / 7	91	7 0	280 25	90	−	6 37	10053	13							"		
		10.96 / 10	96	10 0	295 57	93	−	9 27	9972	14							"		
		10.26 / 9	126	10 0	303 35	122	−	10 12	909	15							T.S.I.		
		7.57 / 6	157	7 0	297 05	152	−	9 58	891	16							"		
		6.92 / 5	192	6 0	293 40	187	−	9 10	866	17							"		
		9.25 / 7	225	8 0	290 20	221	−	7 51	843	18							"		
		6.57 / 4	257	6 0	288 50	252	−	7 42	827	19							"		
		8.42 / 7	142	8 0	315 50	137	−	10 16	900	20							B.D.		
		7.81 / 5	281	7 0	298 40	277	−	6 51	825	21							"		

Add'n'l Inform.

Form 301 10M 3-34

PLEASE RETURN TO
LOS ANGELES COUNTY SURVEYOR
700 HALL OF RECORDS

NOTE: ANY ADDITIONS OR CHANGES ON THIS SHEET MUST BE MADE OR CIRCLED IN RED INK, WITH DATE AND NAME OF PERSON MAKING CHANGE

Do not extend notes this side of this line

Transit at	Sight on	Stadia Intercepts	Stadia Distance	Stadia Rod	Horizontal Angle 0° to 360° Right	Horiz. Distance	+ − Vertical Angle	Elevation of Point	+ Back Sight	+ − Difference Elevation	Height of Instrument	+ − Vertical Distance	REMARKS Station	Left	Right
PH 2-A	PH 3								1 5 0		1022 7				
		10.78 / 9	178	10 0	306 15	174	8 21	987 2	2				B.D.		
		5.48 / 3	248	5 0	299 50	243	7 57	83 7	3				"		
		8.19 / 6	219	7 0	301 15	215	8 09	85 2	4				"		
		7.0 / 4	300	6 0	305 50	296	6 41	82 2	5				T. Sl.		
		8.13 / 5	313	7 0	310 35	311	4 41	90 2	6				S.H.		
		10.56 / 8	256	10 0	307 42	253	6 30	84 0	7				"		
		8.74 / 6	274	8 0	313 55	272	5 05	90 7	8				"		
		10.21 / 8	221	9 0	311 45	217	7 15	86 1	9				"		
		8.44 / 6	244	7 0	318 49	242	5 08	94 1	10				"		
		8.89 / 7	189	8 0	317 30	185	8 07	88 3	11				"		
		6.37 / 4	237	6 0	316 17	234	6 31	90 1	12				"		
		10.58 / 9	158	10 0	325 10	155	8 11	90 5	13				"		
		9.05 / 7	205	8 0	322 08	205	2 18	1006 7	14				"		
		9.80 / 8	180	9 0	328 30	178	5 56	995 3	15				"		
		8.96 / 7	196	8 0	333 50	195	3 24	1003 2	16				"		
		10.17 / 8	217	9 0	328 38	216	2 45	03 5	17				"		
		11.19 / 9	219	10 9	337 39	219	—	11 8	18				"		
		11.53 / 9	253	10 0	324 04	253	2 23	02 2	19				"		
		11.45 / 9	245	12 5	332 03	245	—	10 2	20				"		
		10.87 / 8	287	10 0	319 46	287	2 18	01 5	21				"		

Add'n'l Inform.

F.B. 842 Pg. 24

Topography Description Legend:
Side Hill.....S.H. Bottom Draw B.D.
Side of Draw S.D. Bottom Wash B.W.
Side of Ridge S.R. Top of Ridge T.R.
Head of Draw H.D. Toe of Slope T.S.

Inters. of Draws V.D's Break in Slope Bk.S. Steep Slope.....S.S. Top of Cliff.....T.Cl. Bottom of Cliff.....B.Cl. Top of Spur.....T.Sp. Bottom Canyon..B.Cn.

Side of Canyon S.Cn. Top of Bank.....T.B. Bottom of Bank.....B.B. Top of Cut.....T.C. Bottom of Cut.....B.C. Top of Fill.....T.F. Bottom of Fill.....B.F.

Saddle.....Sa. Swale.....Sw. Flat.....Fl. Stream.....Str. Trail.....Tr. Pavement.....Pvt. Edge of Road E.Rd.

Transfed Rd. Tr.Rd. Fence.....Fn. Int. Fences.....V.Fns. Ditch.....Dt. Telephone Pole T.P. Power Pole.....P.P. Culvert.....Cul.

Dek-D. Fir-Fr. Pine-Pl. Cedar-Cd. Sycamore.....Sy. Eucalyptus.....Eu. Plus combinations of these and all common standard abbreviations.

Form 391 (8M 3-34)

PLEASE RETURN TO
LOS ANGELES COUNTY SURVEYOR
700 HALL OF RECORDS

NOTE: ANY ADDITIONS OR CHANGES ON THIS SHEET MUST BE MADE OR CIRCLED IN RED INK, WITH DATE AND NAME OF PERSON MAKING CHANGE

Do not extend notes this side of this line

Transit at	Sight on	Stadia Intercepts	Stadia Distance	Stadia Rod—	Horizontal Angle 0° to 360° Right	Horiz. Distance	+ — Vertical Angle	Elevation of Point	+ Back Sight	+ — Difference Elevation	Height of Instrument	+ — Vertical Distance	REMARKS Station	Left	Right
D# 2-A	D# 3								1 5 0		10227				
		9.78 / 7	278	9 0	327 48	278	0 55	10092	2				S.H.		
		11.07 / 8	307	10 0	316 40	307	2 11	012	3				"		
		10.0 / 7	300	8 0	324 35	300	1 10	087	4				"		
		10.33 / 7	333	9 0	314 00	332	2 38	9984	5				"		
		8.26 / 5	326	5 0	320 36	326	1 31	10091	6				"		
D# 2-B	D# 3							10203	7 47		10250				
		10.10 / 8	210	9 0	261 10	210	2 10	082	8				S.H.		
		8.69 / 7	169	8 0	264 10	169	2 10	108	9				"		
		9.01 / 7	201	8 0	271 40	201	2 04	098	10				"		
		10.40 / 9	140	10 0	275 15	140	1 46	108	11				"		
		11.0 / 9	200	10 0	285 40	200	1 53	085	12				"		
		11.46 / 10	146	11 0	293 25	146	1 05	113	13				"		
		11.11 / 9	211	10 0	303 50	211	2 32	058	14				"		
		8.69 / 8	169	9 0	312 27	169	2 33	087	15				"		
		10.25 / 8	225	9 0	313 55	224	2 47	052	16				"		
		8.06 / 6	206	7 0	324 55	206	2 45	083	17				"		
		9.63 / 7	263	8 0	322 46	262	2 51	040	18				"		
		8.47 / 6	247	7 0	332 45	246	2 47	062	19				"		
		10.92 / 8	292	10 0	327 39	291	2 35	018	20				"		
		11.78 / 9	278	10 0	336 32	277	2 36	025	21						

Add'l Inform.

Notes Read J. A. LYON Platted J. A. LYON Job No. _____ Division No. _____ F.B. 8 PG. 25
Date MAR 6 - 1939 Date APR 1 - 1939 Survey of _____

Form 301 10M 3-34

PLEASE RETURN TO
LOS ANGELES COUNTY SURVEYOR
700 HALL OF RECORDS

NOTE: ANY ADDITIONS OR CHANGES ON THIS SHEET MUST BE MADE OR CIRCLED IN RED INK, WITH DATE AND NAME OF PERSON MAKING CHANGE

Do not extend notes this side of this line

Transit at	Sight on	Stadia Intercepts	Stadia Distance	Stadia Rod	Horizontal Angle 0° to 360° Right	Horiz. Distance	+ − Vertical Angle	Elevation of Point	+ Back Sight	+ − Difference Elevation	Height of Instrument	+ − Vertical Distance	REMARKS Station	Left	Right
P# 2-B	P 3								1 4 7		10250				
		10.13 / 7	313	9 0	333 12	312	3 16	9983	2				B.D.		
		9.07 / 6	307	8 0	341 45	307	2 05	10060	3				S.H.		
		11.53 / 8	353	10 0	336 05	352	2 07	022	4				"		
		9.52 / 6	352	8 0	342 55	352	2 01	048	5				"		
		10.81 / 7	381	9 0	336 18	380	2 23	002	6				"		
		11.17 / 9	217	10 0	335 05	217	1 41	088	7				"		
		10.81 / 9	181	10 0	328 50	181	1 31	101	8				"		
		11.36 / 10	136	11 0	312 05	136	1 28	107	9				"		
		10.26 / 9	126	10 0	250 45	126	1 07	127	10				"		
									11				"		
P#1	P# 1-A							10000	12 515		10052		"		
		9.26 / 4	526	6 0	180 00	526	+ 1 37	140	13	+ 8 8		+ 14 8	P#1-W Set N. & T.		
									14						
P# 1W	P# 1							10140	15 515		10192				
		10.26 / 5	526	7 0	0 00	526	1 19	10001	16	19 1		12 1	P#1 Chk. Shot		
		11.50 / 9	250	12 0	0 00	250		072	17				Flat		
		10.78 / 9	178	10 2	0 00	178		090	18				"		
		7.96 / 7	96	7 8	0 00	96		114	19				"		
		6.44 / 6	49	6 3	0 00	49		129	20				"		
		7.71 / 7	71	7 4	325 36	71		118	21				"		

Add'n'l Inform.

F.B. 842 PG. 26

Topography Description Legend:
Side Hill ....S.H. Bottom Draw B.D.
Side of Draw S.D. Bottom Wash B.W.
Side of Ridge S.R. Top of Ridge T.R.
Head of Draw H.D. Toe of Slope T.S.

Intwn. of Draws V.D's Break in Slope Bk.S. Steep Slope ....S.S. Top of Cliff ....T.Cl. Bottom of Cliff ..B.Cl. Top of Spur ....T.Sp. Bottom Canyon ..B.Cn.

Side of Canyon S.Cn. Top of Bank ..T.B. Bottom of Bank B.B. Top of Cut ....T.C. Bottom of Cut ..B.C. Top of Fill ....T.F. Bottom of Fill B.F.

Saddle ....Sa. Swale ....Sw. Flat ....Fl. Stream ....Str. Trail ....Tr. Pavement ....Pvt. Edge of Road E.Rd.

Traveled Rd. Tr.Rd. Fence ....Fe. Int. Fences V.Fns. Ditch ....Dl. Telephone Pole T.P. Power Pole ....P.P. Culvert ....Cul.

Sm.G. Fir-Fr. Pine-Pl. Cedar-Ce. Sycamore ....Sy. Eucalyptus ....Eu. Plus combinations of these and all common standard abbreviations.

Form 301 10M 3-34

PLEASE RETURN TO
LOS ANGELES COUNTY SURVEYOR
700 HALL OF RECORDS

NOTE: ANY ADDITIONS OR CHANGES ON THIS SHEET MUST BE MADE OR CIRCLED IN RED INK, WITH DATE AND NAME OF PERSON MAKING CHANGE

Do not extend notes this side of this line

Transit at	Sight on	Stadia Intercepts	Stadia Distance	Stadia Rod—	Horizontal Angle 0° to 360° Right	Horiz. Distance	+ − Vertical Angle	Elevation of Point	+ Back Sight	+ − Difference Elevation	Height of Instrument	+ − Vertical Distance	REMARKS Station	Left	Right
P# 1-W	P# 1								1 5.15		10192				
		5.46 / 5	46	4 8	107 09	46		10144	2				Flat.		
		6.59 / 6	59	5 9	274 57	59		133	3				"		
		3.80 / 3	80	3 2	152 15	80		160	4				"		
		4.90 / 4	90	4 4	238 10	90		148	5				"		
		6.33 / 5	133	6 0	172 10	133	+ 3 00	202	6				"		
		5.78 / 4	178	5 0	177 55	178	+ 1 49	197	7				"		
		6.49 / 5	149	6 0	198 32	149	+ 1 40	173	8				"		
		4.04 / 3	104	3 0	198 30	104		162	9				"		
		4.53 / 4	53	3 8	197 30	53		154	10				"		
		5.39 / 3	239	4 0	204-04-00 / 48-08-00	239	+ 0 59	193	11	+ 0 1		+ 4 1	N-4 00 W. P#1W-A Sot A. & T.		
									12						
P# 1W-A	P# 2-W.				Holmes			10193	13 5 0		10243				
		11.39 / 9	239	10 27	180 00	239		140	14	10 3			P#1W Clk Shot		
		10.41 / 9	141	9 7	131 38	141		146	15				T. Bnt. [illegible] Wash		
		10.81 / 9	181	10 1	148 00	181		142	16				" "		
			159	11 1	140 30	159		132	17				B. Wash		
		9.36 / 8	136	8 6	156 08	136		157	18				"		
		7.85 / 7	85	7 8	135 55	85		165	19				"		
		7.91 / 9	91	9 0	150 54	91		153	20				"		
		7.89 / 7	89	7 2	169 03	89		171	21				"		

Holmes

Add'n'l Inform.

Notes Red. J. A. LYON Plotted J. A. LYON Job No. Division No.
Date MAR 27 1940 Date APR 1 1940 Survey of
Date Date Date Date
Map No. Inspector Mgr. Jr. Tolleson
F.B. 842 PG. 27

Form 301 10M 3-34

PLEASE RETURN TO
LOS ANGELES COUNTY SURVEYOR
700 HALL OF RECORDS

NOTE: ANY ADDITIONS OR CHANGES ON THIS SHEET MUST BE MADE OR CIRCLED IN RED INK, WITH DATE AND NAME OF PERSON MAKING CHANGE

Do not extend notes this side of this line

Transit at	Sight on	Stadia Intercepts	Stadia Distance	Stadia Rod—	Horizontal Angle 0° to 360° Right	Horiz. Distance	+ — Vertical Angle	Elevation of Point	+ Back Sight	+ — Difference Elevation	Height of Instrument	+ — Vertical Distance	REMARKS Station	Left	Right
P# 1W.A	P# 2W								1 5 0		1024 3				
		7.51 / 7	51	7 0	137 50	51	—	1017 3	2				T.Bnk Ed Wash		
			59	5 4	203 00	59	—	189	3				"		
		7.37 / 7	37	7 2	193 27	37	—	171	4					B.Wash	
		5.26 / 5	26	5 2	232 50	26	—	191	5				"		
		4.59 / 4	59	4 3	238 48	59	—	200	6				"		
		3.68 / 3	68	3 6	281 02	68	—	207	7				"		
		4.07 / 3	107	3 6	263 36	107	—	207	8				"		
		4.86 / 4	86	4 8	272 20	86	—	195	9					"	
		3.32 / 2	132	2 4	279 35	132	—	219	10				"		
		3.21 / 2	121	2 5	298 30	121	—	218	11				"		
		5.25 / 4	125	3 5	289 20	125	—	208	12					"	
		6.90 / 5	190	6 0	301 15	190	+ 1 46	242	13				"		
		11.04 / 9	204	10 0	294 45	203	+ 2 44	239	14				"		
		6.97 / 5	197	6 0	298 12	197	+ 1 13	223	15					"	
		6.20 / 5	120	6 0	310 04	120	+ 1 59	224	16				T.S1		
		4.27 / 3	127	4 0	321 45	126	+ 4 17	297	17				S.H		
		3.83 / 3	83	3 2	310 50	83	—	211	18				"		
		1.94 / 1	94	1 0	325 30	94	+ 3 04	282	19				"		
		4.52 / 4	52	4 3	326 17	52	—	200	20				"		
		1.73 / 1	73	1 0	342 08	73	+ 2 51	269	21				"		

Add'n'l Inform.

F.B. 842 Pg. 28

Topography Description Legend:
Side Hill....S.H. Bottom Draw B.D.
Side of Draw S.D. Bottom Wash B.W.
Side of Ridge S.R. Top of Ridge T.R.
Head of Draw H.D. Toe of Slope..T.S.

Inters. of Draws V.D's
Break in Slope..Bk.S.
Steep Slope.....S.S.
Top of Cliff.....T.Cl.
Bottom of Cliff..B.Cl.
Top of Spur.....T.Sp.
Bottom Canyon..B.Cn.

Side of Canyon S.Cn.
Top of Bank...T.B.
Bottom of Bank.B.B.
Top of Cut.....T.C.
Bottom of Cut..B.C.
Top of Fill.....T.F.
Bottom of Fill.B.F.

Saddle.....Sa.
Swale.....Sw.
Flat.....Fl.
Stream.....Str.
Trail.....Tr.
Pavement.....Pvt.
Edge of Road E.Rd.

Trawled Rd. Tr.Rd.
Fence.....Fn.
Int. Fences.V.Fns.
Ditch.....Di.
Telephone Pole T.P.
Power Pole...P.P.
Culvert.....Cul.

Dak-B. Tlr-Fr.
Ptns-Pl. Cedar-Cn.
Sycamore.....Sy.
Eucalyptus.....Ec.
Plus combinations of these and all common standard abbreviations.

Form 381 18M 3-34

PLEASE RETURN TO
LOS ANGELES COUNTY SURVEYOR
700 HALL OF RECORDS

NOTE: ANY ADDITIONS OR CHANGES ON THIS SHEET MUST BE MADE OR CIRCLED IN RED INK, WITH DATE AND NAME OF PERSON MAKING CHANGE

Do not extend notes this side of this line

Transit at	Sight on	Stadia Intercepts	Stadia Distance	Stadia Rod—	Horizontal Angle 0° to 360° Right	Horiz. Distance	+ − Vertical Angle	Elevation of Point	+ Back Sight	+ − Difference Elevation	Height of Instrument	+ − Vertical Distance	REMARKS Station	Left	Right
P	P				° '		° '								
NWA	2W								1 5 0		10243				
		5.55							2						
		5	55	5 0	0 00	55		10193					T.51.		
		4.33							3						
		4	33	4 0	311 41	33		203						Flat	
		5.25							4						
		5	25	5 2	22 55	25		191						"	
		3.93							5						
		3	93	3 0	352 58	93	+ 2 28	253						S.H.	
		5.90							6						
		5	90	5 6	5 50	90		187					"		
		7.35							7						
		6	135	7 0	355 32	134	+ 3 45	261						"	
		7.33							8						
		6	133	6 7	5 35	133		176					"		
		3.80							9						
		2	180	3 0	357 50	180	+ 1 04	248						"	
		8.80							10						
		7	180	7 6	6 48	180		167					"		
		4.27							11						
		2	227	3 0	358 35	227	+ 1 04	255						"	
		8.29							12						
		6	229	7 0	5 26	229		173					"		
		8.81							13						
		6	281	7 0	359 00	281	+ 1 46	259						"	
		8.86							14						
		6	286	5 9	3 34	286		184					"		
		8.96							15						
		6	296	7 5	8 50	296		168					Flat		
		8.0							16						
		5	300	6 0	350 45	298	+ 4 27	414						"	
		9.38							17						
		7	238	8 0	12 50	238		163					"		
		3.48							18						
		1	248	2 0	349 05	246	+ 4 33	419						"	
		8.88							19						
		7	188	8 0	15 25	188		163					"		
		5.03							20						
		3	203	4 0	345 15	201	+ 6 01	413						"	
		8.44							21						
		7	145	7 4	20 23	145		169					"		

Notes Red. J. A. LYON Platted J. A. LYON Job No. _____ Division No. _____
Date APR 1 1940 Date APR 1 1940 Survey of _____
F.B. 842 PG 27

Keep'n Inform.

Form 301 10M 3-34

PLEASE RETURN TO
LOS ANGELES COUNTY SURVEYOR
700 HALL OF RECORDS

NOTE: ANY ADDITIONS OR CHANGES ON THIS SHEET MUST BE MADE OR CIRCLED IN RED INK, WITH DATE AND NAME OF PERSON MAKING CHANGE

Do not extend notes this side of this line

Transit at	Sight on	Stadia Intercepts	Stadia Distance	Stadia Rod	Horizontal Angle 0° to 360° Right	Horiz. Distance	+ − Vertical Angle	Elevation of Point	+ Back Sight	+ − Difference Elevation	Height of Instrument	+ − Vertical Distance	REMARKS Station	Left	Right
P 1WA	P 2W								1 5 0		10 243				
		4.60 / 3	160	4 0	340 35	157	+ 7 08	10400	2	+ 157		+ 197	S.H.		
		7.0 / 6	100	6 4	30 35	100		179	3				Flat		
		4.21 / 3	121	3 0	334 16	119	+ 7 31	370	4				"		
		6.68 / 6	68	6 4	55 00	68		179	5				"		
		7.57 / 7	57	7 0	92 48	57		173	6				"		
		3.74 / 2	174	3 0	326 50	172	+ 6 01	392	7				"		
		8.39 / 2	639	5 0	0° 00	639	+ 1 00	304	8	+ 6 1		+ 11 1	P#2W Set N&T.		
					Holmes.				9						
P# 2-W.	P# 1W-A							10304	10 5 0		10 354				
		10.38 / 4	638	7 0		638	0 50	192	11	16 2		9 2	P#1W-A Chk Shot		
		10.48 / 7	348	9 0	352 30	348	1 36	169	12				Flat		
		11.13 / 8	313	9 0	356 25	313	1 32	183	13				T.S1		
		10.98 / 8	298	10 0	348 40	298	1 34	175	14				"		
		10.62 / 8	262	10 0	356 05	262	1 31	186	15				"		
		11.39 / 9	239	10 0	349 20	239	1 53	176	16				"		
		10.60 / 8	260	9 0	356 00	260	1 44	187	17				"		
		10.35 / 8	235	9 0	339 32	235	1 42	195	18				"		
		10.11 / 8	211	9 0	356 54	211	1 46	199	19				"		
		11.0 / 9	200	10 0	347 18	200	2 01	185	20				"		
		9.55 / 8	155	9 0	357 25	155	1 43	218	21				S.H.		

Add'n'l Inform.

F.B. 842 Pg. 30

Topography Description Legend: Side Hill ... S.H. Side of Draw S.D. Side of Ridge S.R. Head of Draw H.D. Bottom Draw B.D. Bottom Wash B.W. Top of Ridge T.R. Top of Slope T.Sp.

Inters. of Draws V.D's Break in Slope Bk.S. Steep Slope S.S. Top of Cliff T.Cl. Bottom of Cliff B.Cl. Top of Spur T.Sp. Bottom Canyon B.Cn.

Side of Canyon S.Cn. Top of Bank T.B. Bottom of Bank B.B. Top of Cut T.C. Bottom of Cut B.C. Top of Fill T.F. Bottom of Fill B.F.

Saddle Sw. Swale Sw. Flat Fl. Stream Str. Trail Tr. Pavement Pvt. Edge of Road E.Rd.

Transfer Rd. Tr.Rd. Fence Fn. Int. Fences V.Fns. Ditch Dt. Telephone Pole T.P. Power Pole P.P. Culvert Cul.

Oak-O. Fir-Fr. Pine-Pl. Cedar-Ce. Sycamore Sy. Eucalyptus Eu. Plus combinations of these and all common standard abbreviations.

Form 301 10M 3-34

PLEASE RETURN TO
LOS ANGELES COUNTY SURVEYOR
700 HALL OF RECORDS

NOTE: ANY ADDITIONS OR CHANGES ON THIS SHEET MUST BE MADE OR CIRCLED IN RED INK, WITH DATE AND NAME OF PERSON MAKING CHANGE

Do not extend notes this side of this line

Transit at	Sight on	Stadia Intercepts	Stadia Distance	Stadia Rod—	Horizontal Angle 0° to 360° Right	Horiz. Distance	+ — Vertical Angle	Elevation of Point	+ Back Sight	+ — Difference Elevation	Height of Instrument	+ — Vertical Distance	REMARKS Station	Left	Right
DH	DH								1						
2-W.	F.W.A								50		10354				
		10.56							2						
		9	156	10 0	342 35	156	2 04	10198	3				Flat		
		10.03													
		9	103	9 0	357 35	103	2 10	226	4					S.H.	
		11.10													
		10	110	11 0	331 25	110	2 02	207	5				"		
		10.60													
		10	60	10 7	336 00	60		247	6					"	
		10.86													
		10	86	10 0	307 46	86	2 17	220	7				"		
		10.50													
		10	50	10 3	268 36	50		251	8					"	
		11.90													
		11.	90	12 3	270 20	90		231	9				"		
			79	8 6	236 20	79		268	10					"	
			109	11 1	252 00	109		243	11				"		
			117	8 8	228 17	117		266	12					"	
		10.64													
		9	164	9 3	240 00	164		261	13				"		
			145	6 3	223 25	145		291	14					T.51	
		10.07													
		8	207	9 0	235 30	207		264	15				"		
		7.86													
		6	196	7 3	225 23	196		281	16					"	
		9.52													
		7	252	7 8	233 35	252		276	17				"		
		6.49													
		4	249	4 9	224 25	249		305	18					"	
		8.09													
		5	309	6 7	231 48	309		287	19				"		
		5.94													
		3	294	3 4	221 45	294		320	20					"	
		7.99													
		5	299	6 1	226 45	299		293	21				"		

Add'n'l Inform.

Notes Red J. A. LYON Plotted J. A. LYON Job No. _____ Division No. _____ F.B. 842 PG. 67
Date MAR 27 1940 Date APR 1 1940 Survey of _____

Form 301 10M 3-34

PLEASE RETURN TO
LOS ANGELES COUNTY SURVEYOR
700 HALL OF RECORDS

NOTE: ANY ADDITIONS OR CHANGES ON THIS SHEET MUST BE MADE OR CIRCLED IN RED INK. WITH DATE AND NAME OF PERSON MAKING CHANGE

Do not extend notes this side of this line

Transit at	Sight on	Stadia Intercepts	Stadia Distance	Stadia Rod—	Horizontal Angle 0° to 360° Right	Horiz. Distance	+ — Vertical Angle	Elevation of Point	+ Back Sight	+ — Difference Elevation	Height of Instrument	+ — Vertical Distance	REMARKS Station	Left	Right
P# 2W	P# 1WA								1 5 0		10354				
		11.27 / 9	227	10 0	219 20	226	+ 2 54	10370	2				S.H.		
		5.22 / 3	222	4 0	213 17	221	+ 4 13	479	3				"		
		2.92 / 1	192	2 0	216 28	192	+ 1 34	388	4				"		
		2.85 / 1	185	2 0	210 11	184	+ 4 04	467	5				"		
		4.53 / 3	153	4 0	214 53	153	+ 1 43	361	6				"		
		3.44 / 2	144	3 0	206 45	143	+ 4 49	447	7				"		
		3.11 / 2	111	1 3	213 25	111	—	341	8				"		
		2.15 / 1	115	1 0	201 20	114	+ 4 29	435	9				"		
		1.92 / 1	92	0 5	205 20	92	—	349	10				"		
		4.96 / 4	96	4 0	195 44	95	+ 5 31	408	11				"		
		1.66 / 1	66	1 0	200 50	66	+ 1 13	359	12				"		
		2.83 / 2	83	2 0	190 35	82	+ 7 03	436	13				"		
		1.41 / 1	41	0 3	189 17	41	—	351	14				"		
		2.61 / 2	61	2 0	174 58	59	+ 10 55	449	15				"		
		2.47 / 2	47	2 0	152 51	46	+ 6 10	385	16				"		
		2.41 / 2	41	2 0	136 26	41	+ 2 48	355	17				T. Sl.		
		4.20 / 4	20	4 6	178 04	20	—	308	18				"		
			52	6 4	211 18	52	—	290	19				"		
			75	4 5	210 25	75	—	309	20				"		
			102	4 3	212 09	102	—	311	21				"		

Add'n'l Inform.

F.B. 842 PG 32

Topography Description Legend:
Side Hill ... S.H.
Side of Draw S.D.
Side of Ridge S.R.
Head of Draw H.D.
Bottom Draw B.D.
Bottom Wash B.W.
Top of Ridge T.R.
Toe of Slope T.S.

Inters. of Draws V.D's
Break in Slope Bk.S.
Steep Slope S.S.
Top of Cliff T.Cl.
Bottom of Cliff B.Cl.
Top of Spur T.Sp.
Bottom Canyon B.Cn.

Side of Canyon S.Cn.
Top of Bank T.B.
Bottom of Bank B.B.
Top of Cut T.C.
Bottom of Cut B.C.
Top of Fill T.F.
Bottom of Fill B.F.

Saddle Sa.
Swale Sw.
Flat Fl.
Stream Str.
Trail Tr.
Pavement Pvt.
Edge of Road E.Rd.

Traveled Rd. Tr.Rd.
Fence Fn.
Int. Fences V.Fn.
Ditch Dl.
Telephone Pole T.P.
Power Pole P.P.
Culvert Cul.

Dak.-O. Fir-Fr.
Pine-Pl. Cedar-Ca.
Sycamore Sy.
Eucalyptus Eu.
Plus combinations of these and all common standard abbreviations.

Form 301 18M 3-34

PLEASE RETURN TO
LOS ANGELES COUNTY SURVEYOR
700 HALL OF RECORDS

NOTE: ANY ADDITIONS OR CHANGES ON THIS SHEET MUST BE MADE OR CIRCLED IN RED INK, WITH DATE AND NAME OF PERSON MAKING CHANGE

Do not extend notes this side of this line

Transit at	Sight on	Stadia Intercepts	Stadia Distance	Stadia Rod—	Horizontal Angle 0° to 360° Right	Horiz. Distance	+ — Vertical Angle	Elevation of Point	+ Back Sight	+ — Difference Elevation	Height of Instrument	+ — Vertical Distance	REMARKS Station	Left	Right
D#	D#				° '		° '		1						
2-W	1W-A				° '		° '		5 0		10354				
		6.09			° '		° '		2						
		5	109	5 8	219 35	109		10296					T. 51.		
		7.0			° '		° '		3						
		6	100	6 6	228 20	100		288						T. 8-15	
		6.78			° '		° '		4						
		6	78	6 6	231 05	78		288						"	
		6.59			° '		° '		5						
		6	59	6 1	236 15	59		293						"	
		9.44			° '		° '		6						
		9	44	9 0	240 30	44		264						"	
		9.62			° '		° '		7						
		9	62	9 7	247 00	62		257						"	
		8.81			° '		° '		8						
		8	81	8 8	237 05	81		266						"	
					° '		° '		9						
			17	4 2	58 05	17		312					T. 51.		
		1.57			° '		° '		10						
		1	57	1 0	124 55	57	+ 2 25	369						Wall	
		1.49			° '		° '		11						
		1	49	1 0	87 20	49	+ 4 27	383						S.H.	
		2.56			° '		° '		12						
		2	56	2 0	49 28	56	+ 0 50	343						"	
					° '		° '		13						
			40	7 2	17 05	40		282					"		
					° '		° '		14						
			90	2 0	27 14	90		334						"	
					° '		° '		15						
			80	9 4	10 05	80		260					"		
					° '		° '		16						
		4.29			° '		° '								
		3	129	3 6	21 25	129		318						"	
		10.09			° '		° '		17						
		9	109	9 9	8 27	109		255					"		
		9.30			° '		° '		18						
		8	130	8 4	12 00	130		270					"		
		2.56			° '		° '		19						
		1	156	0 4	18 00	156		350						"	
		11.58			° '		° '		20						
		10	158	10 4	5 00	158		250						"	
		3.82			° '		° '		21						
		2	182	0 0	11 30	182		354						"	

Add'l Inform.

Date Rec. J. A. LYON Job No. Division No.
Date MAR 27 1940 Date APR 4 1940 Survey of
Checked Date Checked Date Recorded Date
Book No. Page No. Traced By Date
F.B. 342 PG. 33

Form 301 10M 3-34

PLEASE RETURN TO
LOS ANGELES COUNTY SURVEYOR
700 HALL OF RECORDS

NOTE: ANY ADDITIONS OR CHANGES ON THIS SHEET MUST BE MADE OR CIRCLED IN RED INK, WITH DATE AND NAME OF PERSON MAKING CHANGE

Do not extend notes this side of this line

Transit at	Sight on	Stadia Intercepts	Stadia Distance	Stadia Rod—	Horizontal Angle 0° to 360° Right	Horiz. Distance	+ Vertical Angle —	Elevation of Point	+ Back Sight —	+ Difference Elevation —	Height of Instrument	+ Vertical Distance —	REMARKS Station	Left	Right
D# 2-W	D# 1-W.A				° '		° '		1 50		10354				
		8.85													
		7	185	7 5	5 35	185		10279	2				S.H.		
		4.13													
		2	213	1 1	9 24	213		353	3				"		
		8.16													
		6	216	7 4	4 10	216		280	4				"		
		3.51													
		1	251	0 1	9 10	251		353	5				"		
		9.46													
		7	246	7 5	4 30	246		279	6				"		
		3.75													
		1	275	2 0	7 10	275	+ 0 46	371	7				"		
		9.78													
		7	278	7 9	2 25	278		275	8				"		
		6.22													
		3	322	4 0	5 55	322	+ 0 53	364	9				"		
		9.09													
		6	309	6 7	2 20	309		287	10				"		
		10.36													
		7	336	8 4	1 37	336		270	11				"		
		10.16													
		7	316	9 0	319 57	316	1 30	182	12						
		11.51											B. Wash		
		9	251	10 0	304 57	251	1 15	198	13				"		
		11.12													
		9	212	10 0	283 10	212	0 57	218	14				"		
		11.34													
		9	234	11 9	260 20	234		235	15				"		
		10.50													
		7	350	8 9	243 30	350		265	16				"		
		7.83			222-57-30								N 1-30-E		
		2.0	583	4 0	85-42-40		+ 0 36	375	17	+ 21		+ 6'	D#3W Set 1X2		
									18						
D# 3-W	D# 2-W							10375	19 51		10426				
		9.83							20						
		4	583	6 0			0 36	305	21	12		6'	D#2W Cht shot		

Add'n'l Inform.

Traverse Pts. Fence ..... Int. Fence ..... Ditch ..... Telephone Pole ..... Power Pole ..... Culvert ..... Fence ..... V. Fence ..... Sycamore ..... Eucalyptus ..... Pine combinations ..... of these and all common standard abbreviations.

Saddle ..... Swale ..... Flat ..... Stream ..... Trail ..... Pavement ..... Edge of Road ..... Sw. ..... Fl. ..... Str. ..... Tr. ..... Pvt. ..... E. Rd.

Side of Canyon ..... Top of Bank ..... Bottom of Bank ..... Top of Cut ..... Bottom of Cut ..... Top of Fill ..... Bottom of Fill ..... S.Ch. ..... T.B. ..... B.B. ..... T.C. ..... B.C. ..... T.F. ..... B.F.

Intersect. of Draw, V.D's Break in Slope ..... Steep Slope ..... Top of Cliff ..... Bottom of Cliff ..... Top of Spur ..... Bottom Canyon ..... Br.S. ..... S.S. ..... T.Cl. ..... B.Cl. ..... T.Sp. ..... B.Cn.

Topography Description Legend: Side Hill ..... S.H. ..... Bottom Draw ..... B.D. ..... Side of Draw ..... S.D. ..... Bottom Wash ..... B.W. ..... Side of Ridge ..... S.R. ..... Top of Ridge ..... T.R. ..... Head of Draw ..... H.D. ..... Toe of Slope ..... T.S.

Pg. 842 Pg. 842

Form 301 10M 3-34

PLEASE RETURN TO
LOS ANGELES COUNTY SURVEYOR®
700 HALL OF RECORDS

NOTE: ANY ADDITIONS OR CHANGES ON THIS SHEET MUST BE MADE OR CIRCLED IN RED INK, WITH DATE AND NAME OF PERSON MAKING CHANGE

Do not extend notes this side of this line

Transit at	Sight on	Stadia Intercepts	Stadia Distance	Stadia Rod—	Horizontal Angle 0° to 360° Right	Horiz. Distance	+ − Vertical Angle	Elevation of Point	+ Back Sight	+ − Difference Elevation	Height of Instrument	+ − Vertical Distance	REMARKS Station	Left Sight
P# 3-W	P# 2W				° ′		° ′		1 51		10426			
		5.50 / 2	350	39	3 11	350		10387	2				S.H	
		9.20 / 6	320	70	3 45	320		356	3				"	
		6.92 / 4	292	56	4 30	292		370	4					T Brk
		5.72 / 3.0	272	31	6 07	272		395	5					"
		5.52 / 3	252	45	7 50	252		381	6					"
		9.42 / 7	242	76	6 10	242		350	7					"
		11.43 / 9	243	105	4 00	243		321	8					"
		11.48 / 9	248	93	6 10	248		333	9					"
		11.66 / 9	266	107	3 40	266		319	10					" "
		11.84 / 9	284	102	3 25	284		324	11					" "
		4.38 / 1	338	30	8 15	338	+ 1 17	472	12				S.H.	
		6.15 / 3	315	40	9 45	315	+ 1 22	460	13				"	
		3.78 / 1	278	20	10 55	278	+ 1 35	485	14				"	
		11.60 / 9	260	100	359 40	260	− 0 38	297	15					S.I.
		5.56 / 3	256	40	15 00	256	+ 1 46	465	16				"	
		11.16 / 9	216	120	359 30	216		306	17					"
		3.32 / 1	232	20	17 45	232	+ 1 15	459	18				"	
		11.07 / 9	207	99	10 30	207		327	19					"
		5.98 / 4	198	33	22 14	198		393	20				"	
		9.77 / 8	177	87	16 00	177		339	21					"

Add'n'l Inform.

Notes: J. A. LYON Plotted J. A. LYON Job No. Division No.
Date MAR 27 1940 Date APR 1 1940 Survey of
Date Checked Survey by Map No. Date
Date Map No. Checked

F.B. 842 PG. 35

Form 301-[illegible]M 3-34

PLEASE RETURN TO
LOS ANGELES COUNTY SURVEYOR
700 HALL OF RECORDS

NOTE: ANY ADDITIONS OR CHANGES ON THIS SHEET MUST BE MADE OR CIRCLED IN RED INK, WITH DATE AND NAME OF PERSON MAKING CHANGE

Do not extend notes this side of this line

Transit at	Sight on	Stadia Intercepts	Stadia Distance	Stadia Rod	Horizontal Angle 0° to 360° Right	Horiz. Distance	+ − Vertical Angle	Elevation of Point	+ Back Sight	+ − Difference Elevation	Height of Instrument	+ − Vertical Distance	REMARKS Station	Left	Right
D# 3W	D# 2W								1 51		1042 6				
		7.62 / 6	162	6 4	27 01	162		1036 2	2				T. Sl.		
		10.64 / 9	164	9 6	9 10	164		330	3				Flat		
		7.17 / 6	117	6 0	33 50	117		366	4				"		
		9.14 / 8	114	8 1	9 28	114		345	5				"		
		4.73 / 4	73	4 4	49 55	73		382	6				"		
		6.77 / 6	77	6 9	9 05	77		357	7				"		
		3.46 / 3	46	3 0	102 00	46		396	8				"		
		5.35 / 5	35	5 7	9 07	35		369	9				"		
		7.50 / 7	50	7 5	269 55	50		351	10				"		
			89	7 4	265 55	89		352	11				Ed. Rd.		
		8.97 / 8	97	8 8	298 48	97		338	12				"		
		10.24 / 9	124	9 6	317 15	124		330	13				"		
		11.72 / 10	172	11 0	331 30	172		316	14				"		
		7.48 / 7	48	7 4	308 40	48		352	15				Flat		
		11.49 / 10	149	10 9	344 25	149		317	16				"		
		8.88 / 8	88	8 5	339 17	88		341	17				"		
		11.94 / 10	194	11 9	346 15	194		317	18				"		
		9.43 / 7	243	8 0	349 55	243	1 09	297	19	12 9		4 9	"		
		9.84 / 7	284	8 0	350 20	284	1 10	288	20	13 8		5 8	"		
		10.96 / 9	196	10 0	321 53	196		326	21				B. Wash		

Add'n'l Inform.

Topography Description Legend: Side Hill....S.H. Side of Draw S.D. Side of Ridge S.R. Head of Draw H.D. Bottom Draw B.D. Bottom Wash B.W. Top of Ridge T.R. Toe of Slope T.S.

Inters. of Draws V.D's Break in Slope...Bk.S. Steep Slope.....S.S. Top of Cliff.....T.Cl. Bottom of Cliff..B.Cl. Top of Spur.....T.Sp. Bottom Canyon..B.Cn.

Side of Canyon S.Cn. Top of Bank...T.B. Bottom of Bank..B.B. Top of Cut.....T.C. Bottom of Cut...B.C. Top of Fill.....T.F. Bottom of Fill..B.F.

Saddle.....Sa. Swale.....Sw. Flat.....Fl. Stream.....Str. Trail.....Tr. Pavement.....Pvt. Edge of Road E.Rd.

Traveled Rd. Tr. Rd. Fences.....Fn. Int. Fences V.Fn. Ditch.....Dt. Telephone Pole T.P. Power Pole....P.P. Culvert.....Cul.

Oak-O. Fir-Fi. Pine-Pi. Cedar-Ce. Sycamore.....Sy. Eucalyptus.....Eu. Plus combinations of these and all common standard abbreviations.

F.B. 542 PG 36

Form 301 10M 3-34

PLEASE RETURN TO
LOS ANGELES COUNTY SURVEYOR
700 HALL OF RECORDS

NOTE: ANY ADDITIONS OR CHANGES ON THIS SHEET MUST BE MADE OR CIRCLED IN RED INK, WITH DATE AND NAME OF PERSON MAKING CHANGE

Do not extend notes this side of this line

Transit at	Sight on	Stadia Intercepts	Stadia Distance	Stadia Rod—	Horizontal Angle 0° to 360° Right	Horiz. Distance	+ — Vertical Angle	Elevation of Point	+ Back Sight	+ — Difference Elevation	Height of Instrument	+ — Vertical Distance	B.E.M. Station	Rod S Left Right
D# 3W	D# 2W				° '		° '		1 5 1		10426			
		11.54 / 10	154	12 9	299 21	154	° '	10297	2				B. Wash	
		10.60 / 9	160	10 0	261 45	160	° '	326	3				"	
		9.14 / 7	214	7 9	240 20	214	° '	347	4				"	
		11.57 / 10	157	11 9	316 25	157	° '	307	5				Ed Rd.	
		11.27 / 10	127	10 0	299 40	127	° '	326	6				"	
		10.17 / 9	117	9 4	265 52	117	° '	332	7				"	
									8				"	
D# 3-W	D# 2-W				° '		° '	10375	9 5 0		10425			
		2.66 / 2	66	2 3	134 15	66	° '	402	10				Flat.	
		4.31 / 4	31	4 3	156 20	31	° '	382	11				"	
		4.0 / 3	100	3 7	155 08	100	° '	388	12				"	
		4.75 / 4	75	4 8	176 15	75	° '	377	13				"	
		4.33 / 3	133	3 9	160 25	133	° '	386	14				"	
		6.24 / 5	124	5 2	177 30	124	° '	373	15				"	
		4.58 / 3	158	3 8	165 50	158	° '	387	16					51.
		6.56 / 5	156	5 3	179 10	156	° '	372	17				"	
		2.93 / 1	193	2 0	171 00	193	+ 1 31	458	18				"	54
		5.80 / 4	180	4 2	177 10	180	° '	383	19				T. 51.	
		3.17 / 1	217	2 0	175 30	217	+ 1 41	470	20				"	
		4.08 / 2	208	2 3	182 05	208	° '	402	21				"	

Add "A" Interp.

J. A. LYON
Date MAR 27 1940 Date APR 4 1940 Survey of ESCORDIDO CON. RD.
Date Date Map No. Issued
Job No. Plotting No. F.B. 842 PG. 37

Form 301 10M 3-34

PLEASE RETURN TO
LOS ANGELES COUNTY SURVEYOR
700 HALL OF RECORDS

NOTE: ANY ADDITIONS OR CHANGES ON THIS SHEET MUST BE MADE OR CIRCLED IN RED INK, WITH DATE AND NAME OF PERSON MAKING CHANGE

Do not extend notes this side of this line

Transit at	Sight on	Stadia Intercepts	Stadia Distance	Stadia Rod—	Horizontal Angle 0° to 360° Right	Horiz. Distance	+ — Vertical Angle	Elevation of Point	+ Back Sight	+ — Difference Elevation	Height of Instrument	+ — Vertical Distance	REMARKS Station	Left	Right
P# 3-W	P# 2-W			—	° '		° '	—	1 5.0	—	10425	—			
		3.43 / 1	243	2.0	180° 25'	242	+ 3° 40'	10562	2	—	—	—	S.H.		
		3.15 / 1	215	1.9	185° 40'	215	—	406	3	—	—	—		T. Slope	
		3.73 / 1	273	2.0	182° 40'	271	+ 5° 14'	653	4	—	—	—	"		
		4.39 / 2	239	1.4	191° 20'	239	—	411	5	—	—	—		"	
		3.90 / 1	290	2.0	188° 25'	288	+ 4° 29'	632	6	—	—	—	"		
		3.89 / 1	289	0.3	197° 20'	289	—	422	7	—	—	—		"	
		4.05 / 1	305	2.0	192° 10'	303	+ 3° 59'	618	8	—	—	—	"		
		3.86 / 1	286	2.0	193° 07'	285	+ 2° 48'	547	9	—	—	—	"		
		3.65 / 1	266	2.0	190° 15'	265	+ 2° 34'	525	10	—	—	—	"		
		3.50 / 1	250	2.0	183° 55'	249	+ 3° 38'	564	11	—	—	—	"		
		3.36 / 1	236	2.0	186° 20'	236	+ 2° 10'	495	12	—	—	—	"		
		4.24 / 2	224	3.0	182° 05'	224	+ 2° 01'	475	13	—	—	—	"		
		6.30 / 4	230	3.7	198° 17'	230	—	388	14	—	—	—		Flat.	
		5.78 / 4	178	4.3	195° 35'	178	—	382	15	—	—	—		"	
		6.11 / 4	211	4.0	204° 00'	211	—	385	16	—	—	—		"	
		6.17 / 5	117	5.6	192° 40'	117	—	369	17	—	—	—		"	
		5.58 / 4	158	4.6	205° 40'	158	—	379	18	—	—	—		"	
		6.75 / 6	75	6.1	198° 15'	75	—	364	19	—	—	—		"	
		6.14 / 5	114	5.5	213° 40'	114	—	370	20	—	—	—		"	
		4.62 / 4	62	4.8	190° 09'	62	—	377	21	—	—	—		"	

Add'n'l Inform.

Topography Description Legend:
Side Hill ..... S.H.
Side of Draw S.D.
Side of Ridge S.R.
Head of Draw H.D.
Bottom Draw B.D.
Bottom Wash B.W.
Top of Ridge T.R.
Toe of Slope T.S.

Intern. of Draws V.D's
Break in Slope Bk.S.
Steep Slope ..... S.S.
Top of Cliff ..... T.Cl.
Bottom of Cliff ..... B.Cl.
Top of Spur ..... T.Sp.
Bottom Canyon ..... B.Cn.

Side of Canyon S.Cn.
Top of Bank ..... T.B.
Bottom of Bank B.B.
Top of Cut ..... T.C.
Bottom of Cut ..... B.C.
Top of Fill ..... T.F.
Bottom of Fill B.F.

Saddle ..... Sa.
Swale ..... Sw.
Flat ..... Fl.
Stream ..... Str.
Trail ..... Tr.
Pavement ..... Pvt.
Edge of Road E.Rd.

Transited Rd. Tr. Rd.
Fence ..... Fn.
Int. Fences V.Fns.
Ditch ..... Dt.
Telephone Pole T.P.
Power Pole ..... P.P.
Culvert ..... Cul.

DR-D. Fir-Fr.
Pine-Pi. Cedar-Ce.
Sycamore ..... Sy.
Eucalyptus ..... Eu.
Plus combinations of these and all common standard abbreviations.

F.B. 842 Pg. 38

Form 301 10M 3-34

PLEASE RETURN TO
LOS ANGELES COUNTY SURVEYOR
700 HALL OF RECORDS

NOTE: ANY ADDITIONS OR CHANGES ON THIS SHEET MUST BE MADE OR CIRCLED IN RED INK, WITH DATE AND NAME OF PERSON MAKING CHANGE

Do not extend notes this side of this line

Transit at	Sight on	Stadia Intercepts	Stadia Distance	Stadia Rod—	Horizontal Angle 0° to 360° Right	Horiz. Distance	± Vertical Angle	Elevation of Point	+ Back Sight	± Difference Elevation	Height of Instrument	± Vertical Distance	REMARKS Station	Left	Right
P# 3-W	P# 2-W				° '		° '		5 0		104 25				
		6.80													
		6	80	6 4	225 20	80		1036 1					Flat		
		5.33													
		5	33	5 1	190 16	33		374					"		
		6.55													
		6	55	6 8	238 25	55		357					"		
		9.28													
		8	128	8 5	249 00	128		340					Ed. Rd.		
		7.04													
		6	104	6 7	241 20	104		358					"		
		8.51													
		7	151	7 5	235 25	151		350					"		
		6.36													
		5	136	5 7	225 30	136		368					"		
		6.86													
		5	186	6 4	223 40	186		361					"		
		5.72													
		4	172	4 6	215 45	172		379					"		
		6.24													
		4	224	5 4	216 45	224		371					"		
		5.14													
		3	214	3 7	210 10	214		388					"		
		5.73													
		3	273	3 8	211 05	273		387					"		
		5.66													
		3	266	3 2	205 30	266		393					"		
		7.14			201-03-00									N 2 00 E	
		3.0	414	5 0	42-10-00	414	+ 1-12-30	1046 2		+ 37		+ 87	P# 4-W	~ N.Y.T.	
P# 4-W	P# 3-W							1046 2	5 2		1051 4				
		8.13													
		4	413	6 0		413	1-06-30	375		139		79	P# 3 W	3 ft short	
		10.51													
		9	151	10 9	341 10	151	1 09	386					Ed Road		
		11.09													
		10	109	10 6	340 10	109		408					"		
		8.67													
		8	67	8 3	339 18	67		431					"		

Alt'n'l Interm.

Notes Red. J. A. LYON Plotted J. A. LYON Job No. Division No.
Date MAR 28 1940 Date APR 1 1940 Survey of
Date Drawing Date Drawing Date Drawing Date
Map No. Map No. Map No. Map No.

F.B. 3442 PG 39

Form 301 10M 3-34

PLEASE RETURN TO
LOS ANGELES COUNTY SURVEYOR
700 HALL OF RECORDS

NOTE: ANY ADDITIONS OR CHANGES ON THIS SHEET MUST BE MADE OR CIRCLED IN RED INK, WITH DATE AND NAME OF PERSON MAKING CHANGE

Do not extend notes this side of this line

Transit at	Sight on	Stadia intercepts	Stadia Distance	Stadia Rod—	Horizontal Angle 0° to 360° Right	Horiz. Distance	+ — Vertical Angle	Elevation of Point	+ Back Sight	+ — Difference Elevation	Height of Instrument	+ — Vertical Distance	REMARKS Station	Left	Right
P# 4-W	P# 3-W								1 5 2		10 5 1 4				
		10.96 / 10	96	10 9	355° 30'	96		1040 5					Ed. Road.		
		10.85 / 10	85	10 6	357 15	85		408					"	B.Cut	
		6.36 / 6	36	6 5	341 20	36		449					"		
		10.66 / 10	66	9 9	1 39	66		415					"	"	
			70	4 8	54 35	7		466					"		
		7.35 / 7	35	7 7	28 40	35		437					"	"	
		3.45 / 3	45	2 8	131 05	45		486					"		
			35	6 4	86 30	35		450					"	"	
			87	0 7	132 00	87		507					"		
			65	4 3	113 25	65		471					"	(End)	
		2.29 / 1	129	0 0	130 15	129		514					"		
		4.0 / 3	100	2 9	121 15	100		485					"		
		2.68 / 1	168	0 1	127 30	168		513					"		
		2.37 / 1	137	1 5	120 43	137		499					"		
		2.75 / 1	175	0 6	119 55	175		508					"		
		4.09 / 2	209	1 4	118 20	209		500					"		
		4.07 / 2	207	1 9	125 25	207		495					"	Ed. B.D.	
		4.29 / 2	229	1 5	117 40	229		499					"	"	
		4.43 / 2	243	2 0	123 35	243		494					"	"	
		4.58 / 2	258	1 0	117 10	258		504					"	"	

Add'l Remarks

Form 301 10M 3-34

PLEASE RETURN TO
LOS ANGELES COUNTY SURVEYOR
700 HALL OF RECORDS

NOTE: ANY ADDITIONS OR CHANGES ON THIS SHEET MUST BE MADE OR CIRCLED IN RED INK, WITH DATE AND NAME OF PERSON MAKING CHANGE

Do not extend notes this side of this line

Transit at	Sight on	Stadia Intercepts	Stadia Distance	Stadia Rod—	Horizontal Angle 0° to 360° Right	Horiz. Distance	± Vertical Angle	Elevation of Point	+ Back Sight	± Difference Elevation	Height of Instrument	± Vertical Distance	REMARKS Station	REMARKS Left	REMARKS Right
P# 4-W	P# 3-W				° '		° '		1 5 2		1051 4				
		1.67							2						
		1	67	0 2	107 40	67		1051 2					T. Bnk		
		2.92							3						
		2	92	2 0	94 40	91	+ 6 13	592						54	
		1.50							4						
		1	50	1 0	82 35	49	+ 6 29	559					"		
		1.84							5						
		1	84	1 0	81 20	82	+ 9 05	635						"	
		1.43							6						
		1	43	1 0	49 15	42	+ 7 12	558					"		
		1.74							7						
		1	74	1 0	54 10	71	+ 10 58	642						"	
		1.53							8						
		1	53	1 0	22 37	53	+ 4 22	543					"		
		1.86							9						
		1	86	1 0	27 20	84	+ 8 25	628						"	
		1.69							10						
		1	69	0 7	8 20	69		507					"		
		4.83							11						
		4	83	4 6	2 25	83		468					"		
		5.04							12						
		4	104	4 0	16 43	103	+ 5 32	573						"	
		9.01							13						
		8	101	8 8	0 00	101		426					T. 51.		
		4.03							14						
		3	103	3 0	10 34	103	+ 1 45	514						"	
		11.62							15						
		10	162	11 0	31 20	157	+ 10 20	689						"	
		7.34							16						
		6	134	6 0	32 20	129	+ 11 30	714						"	
		3.04							17						
		2	104	2 0	36 40	100	+ 11 33	698						"	
		4.47							18						
		3	147	4 0	44 18	135	+ 16 19	868						"	
		2.18							19						
		1	118	1 0	46 23	112	+ 12 40	757						"	
		3.46							20						
		2	146	2 0	58 14	138	+ 13 21	821						"	
		3.19							21						
		2	119	2 0	66 18	113	+ 12 58	753						"	

Adopt 1 form.

Notes Rec. J. A. LYON Date MAR 28 1940 Plotted J. A. LYON Date APR 1 1940 Job No. Survey of Division No. F.B. 8922 PG. 41

Date Drawn Date Checked Date Traced Date Map No. Surveyed by Recorded by Indexed by Date

Form 301 IBM 3-34

PLEASE RETURN TO
LOS ANGELES COUNTY SURVEYOR
700 HALL OF RECORDS

NOTE: ANY ADDITIONS OR CHANGES ON THIS SHEET MUST BE MADE OR CIRCLED IN RED INK, WITH DATE AND NAME OF PERSON MAKING CHANGE

Do not extend notes this side of this line

Transit at	Sight on	Stadia intercepts	Stadia Distance	Stadia Rod—	Horizontal Angle 0° to 360° Right	Horiz. Distance	+ — Vertical Angle	Elevation of Point	+ Back Sight	+ — Difference Elevation	Height of Instrument	+ — Vertical Distance	REMARKS Station	Left	Right
P# 4-W	P# 3-W								5 2		1051 4				
		4.50													
		3	150	4 0	69 30	141	+ 13 52	1082 2					S.H.		
		3.30													
		2	130	2 0	81 25	126	+ 10 29	725					"		
		10.64													
		9	164	9 0	75 25	154	+ 14 23	822					"		
		2.04													
		1	104	1 0	83 33	101	+ 9 10	668					"		
		1.92													
		1	92	1 0	62 15	88	+ 11 58	690					"		
		8.98													
		7	198	8 0	134 05	198	+ 1 20	480					B. Wash.		
		9.52													
		8	152	9 0	137 00	152	+ 1 23	462					"		
		9.09													
		8	109	7 6	139 53	109	—	438					"		
		9.54													
		9	54	9 2	171 24	54	—	422					"		
		10.36													
		10	36	10 4	257 10	36	—	410					"		
		11.78													
		11	78	12 5	318 10	78	—	389					"		
		11.42													
		10	142	11 0	326 18	142	— 1 05	376					"		
		11.09													
		9	209	10 0	327 27	209	— 1 27	362					"		
		8.09			① 121-53-00								N. 31-00-W.		
		3.0	509	5 0	② 242-50-00	509	+ 2 29	685		+ 171		+ 221	P# 5-W. Set 1x2		
P# 5-W	P# 4-W							1068 5	5 1		1073 6				
		10.09													
		5.0	509	8 0		509	— 2 10	463		273		193	P# 4-W Chk. Shot.		
		10.16													
		6	416	8 0	3 00	415	— 1 58	512					T. 51		
		10.87													
		7	387	9 0	6 29	387	— 1 49	525					"		
		10.77													
		7	377	9 0	9 21	377	— 1 56	523					B. Dnk		

Form 801 10M 3-34

PLEASE RETURN TO
LOS ANGELES COUNTY SURVEYOR
700 HALL OF RECORDS

NOTE: ANY ADDITIONS OR CHANGES ON THIS SHEET MUST BE MADE OR CIRCLED IN RED INK, WITH DATE AND NAME OF PERSON MAKING CHANGE

Do not extend notes this side of this line

Transit at	Sight on	Stadia Intercepts	Stadia Distance	Stadia Rod—	Horizontal Angle 0° to 360° Right	Horiz. Distance	+ − Vertical Angle	Elevation of Point	+ Back Sight	+ − Difference Elevation	Height of Instrument	+ − Vertical Distance	REMARKS Station	Left	Right
D# 5-W	D# 4-W								1 51		10736				
		10.68 / 7	368	9 0	14 03	368	1 56	10528	2				B Brk		
		10.78 / 7	378	9 5	15 26	378		641	3					T. Brk	
		11.82 / 8	382	10 2	12 52	382		634	4						"
		11.90 / 8	390	10 8	10 55	390		628	5						"
		11.09 / 7	409	11 8	7 28	409		618	6				S. W		
		4.97 / 1.	397	0 0	15 10	397		736	7				"		
		7.07 / ~~8~~ 3.0	407	5 0	11 04	407		686	8				"		
		10.30 / 7	330	9 0	17 49	329	2 15	518	9					Flat	
		10.38 / 7	338	9 0	11 34	337	2 08	522	10						"
		10.88 / 8	288	10 0	19 15	288	2 09	529	11						"
		10.59 / 7	359	9 0	4 06	358	2 03	518	12						"
		10.94 / 8	194	10 0	12 23	194	2 17	560	13						"
		11.0 / 8	300	10 0	7 23	299	2 24	512	14						"
		11.44 / 9	244	10 0	23 24	243	2 30	529	15						"
		10.71 / 8	271	10 0	11 18	270	2 27	520	16						"
		10.49 / 8	249	9 0	17 38	248	2 28	541	17						"
		10.35 / 8	235	9 0	17 59	234	2 32	542	18				Brk		
		10.53 / 8	253	9 0	10 40	252	2 39	510	19					"	
		9.15 / 7	215	8 0	25 36	214	2 45	552	20					"	
		9.95 / 8	195	9 0	32 35	195	2 41	557	21					"	

Add'l Inform.

Date 1-1-40 Survey of

Date Date Date

Map No. Division No.

Book F.B. 8542 Pg. 43

Form 301 IDM 3-34

PLEASE RETURN TO
LOS ANGELES COUNTY SURVEYOR
700 HALL OF RECORDS

NOTE: ANY ADDITIONS OR CHANGES ON THIS SHEET MUST BE MADE OR CIRCLED IN RED INK, WITH DATE AND NAME OF PERSON MAKING CHANGE

Do not extend notes this side of this line

Transit at	Sight on	Stadia intercepts	Stadia Distance	Stadia Rod—	Horizontal Angle 0° to 360° Right	Horiz. Distance	+ Vertical Angle —	Elevation of Point	+ Back Sight —	+ Difference Elevation —	Height of Instrument	+ Vertical Distance —	REMARKS Station	Left	Right
D# 5-W	D# 4-W								5.1		10.736				
		11.54 / 10	154	11 0	39 19	154	2 37	105.57					Bot of Wash		
		11.09 / 10	109	11 0	55 21	109	3 03	56.9					"		
		9.96 / 9	96	9 0	77 58	96	3 37	58.6					"		
		9.82 / 9	82	9 0	102 53	82	3 48	59.1					"		
		8.86 / 8	86	8 0	125 18	86	3 56	59.7					"		
		9.60 / 9	60	9 0	133 00	60	4 24	60.0					"		
		10.61 / 10	61	10 0	95 48	61	4 30	58.8					"		
		10.80 / 10	80	10 0	61 26	79	4 28	57.5					"		
		9.15 / 8	115	9 0	43 11	114	4 03	56.5					"		
		8.48 / 7	148	8 0	34 04	147	3 58	55.5					"		
		8.84 / 7	184	8 0	27 45	183	3 24	54.7					"		
		9.11 / 7	211	8 0	19 37	210	3 13	53.7					"		
		9.35 / 7	235	8 0	11 41	234	3 11	52.6					"		
		10.37 / 8	237	9 0	13 42	236	3 11	51.5					B.D 8' Wide		
		10.11 / 8	211	9 0	21 41	210	3 18	52.5					" 7' "		
		10.91 / 9	191	10 0	30 15	190	2 59	53.7					" 14' "		
		11.49 / 10	149	11 0	37 07	149	3 05	54.7					" 11' "		
		11.07 / 10	107	10 0	49 46	106	4 16	55.8					" 10' "		
		10.85 / 10	85	10 0	74 06	84	4 30	57.0					" 18' "		
		9.70 / 9	70	9 0	123 14	69	5 14	58.3					" 20' "		

Add'l Inform.

Form 301 10M 3-34

PLEASE RETURN TO
LOS ANGELES COUNTY SURVEYOR
700 HALL OF RECORDS

NOTE: ANY ADDITIONS OR CHANGES ON THIS SHEET MUST BE MADE OR CIRCLED IN RED INK, WITH DATE AND NAME OF PERSON MAKING CHANGE

Do not extend notes this side of this line

Transit at	Sight on	Stadia Intercepts	Stadia Distance	Stadia Rod—	Horizontal Angle 0° to 360° Right	Horiz. Distance	+ − Vertical Angle	Elevation of Point	+ Back Sight	+ − Difference Elevation	Height of Instrument	+ − Vertical Distance	REMARKS Station	Left	Right
P# 5-W	D# 4-W								1 51		10736				
		9.53 / 9	53	9 0	121 39	53	5 01	10600	2				Too fill.		
		10.51 / 10	51	10 0	88 26	51	4 59	592	3				"		
		10.64 / 10	64	10 0	62 31	64	4 41	585	4				"		
		9.83 / 9	83	9 0	43 15	82	4 46	577	5				"		
		9.14 / 8	114	8 0	27 05	113	4 42	563	6				"		
		7.48 / 6	148	7 0	17 59	147	4 32	551	7				"		
		7.69 / 6	169	7 0	14 10	168	4 10	545	8				"		
		10.01 / 8	201	9 0	9 52	200	3 14	533	9				"		
		9.91 / 8	191	9 0	17 16	190	3 05	543	10					Elev	
		10.61 / 9	161	10 0	24 12	161	3 01	552	11					"	
		11.15 / 9	215	10 0	7 08	214	3 01	523	12				Ed. Rd.		
		11.25 / 9	225	10 0	359 35	224	3 14	510	13				"		
		9.74 / 8	174	9 0	11 23	173	3 15	548	14				"		
		11.71 / 10	171	11 0	2 47	170	3 23	526	15				"		
		9.31 / 8	131	9 0	18 33	131	3 16	572	16				"		
		11.38 / 20	138	11 0	4 39	137	3 39	538	17				"	B. Cut	
		11.06 / 10	106	11 0	6 51	105	4 01	552	18				"	"	
		11.84 / 11	84	11 0	9 56	83	4 28	561	19				"	"	
		10.59 / 10	59	10 0	14 03	58	6 28	570	20				"	"	
		11.26 / 11	26	11 0	30 33	25	9 47	602	21				"	"	

Add'n'l Inform.

Notes Bad: J. A. LYON Plotted J. A. LYON Job No. Division No. F.B. 844 PG. 45
Date MAR 28 1940 Date MAR 2 1940 Survey of
Notes Chkd. Checked Survey by Notes
Date Date Map No. Indexed Date

Form 301 IBM 3-34

PLEASE RETURN TO
LOS ANGELES COUNTY SURVEYOR
700 HALL OF RECORDS

NOTE: ANY ADDITIONS OR CHANGES ON THIS SHEET MUST BE MADE OR CIRCLED IN RED INK. WITH DATE AND NAME OF PERSON MAKING CHANGE

Do not extend notes this side of this line

Transit at	Sight on	Stadia intercepts	Stadia Distance	Stadia Rod	Horizontal Angle 0° to 360° Right	Horiz. Distance	+ − Vertical Angle	Elevation of Point	+ − Back Sight	+ − Difference Elevation	Height of Instrument	+ − Vertical Distance	REMARKS Station	Left	Right
DH 5-W	DH 4-W								5 1		10.73 6				
		10.24													
		10	24	10 0	155 59	23	10 18	1059 3					Ed. Rd	B. Cut	
		6.61													
		6	61	6 0	179 56	60	6 34	607					"	"	
		7.86													
		7	86	7 0	186 07	86	3 38	612					"	" (End)	
		4.99													
		4	99	4 0	171 06	99	3 57	629					"		
		11.45													
		10	145	11 4	190 11	145	—	622					"		
		10.51													
		9	151	10 4	181 42	151	—	632					"		
		11.60													
		11	60	11 2	151 48	60	—	624					"		
		11.39													
		11	39	11 8	101 04	39	—	618					"		
		10.61													
		10	61	10 0	47 21	61	2 48	607					"		
		9.93													
		9	93	9 0	29 18	93	3 25	591					"		
		9.80													
		9	80	9 1	189 30	80	—	641							
		3.60											Top Cut.		
		3	60	3 4	189 58	60	—	702					"		
		4.19													
		4	19	4 1	179 35	19	—	691					"		
		7.20													
		7	20	7 0	17 21	20	—	666					"		
		8.43													
		8	43	8 1	9 34	43	—	655					"		
		10.64													
		10	64	10 7	7 36	64	—	629					"		
		10.82													
		10	82	10 0	6 36	82	2 42	581					"	& Swale	
		9.08													
		8	108	9 0	4 23	108	2 11	607					"		
		11.36													
		10	136	11 0	3 06	136	2 49	561					"	End.	
		10.71													
		8	271	10 0	354 14	270	2 49	505					Flat.		

Add'l Intern.

Topography Description Legend:
Side Hill....S.H. Bottom Draw B.D.
Side of Draw S.D. Bottom Wash B.W.
Side of Ridge S.R. Top of Ridge T.R.
Head of Draw H.D. Top of Slope....T.S.

Fence....Fce. Inf. Fence....I.Fce. Ditch....Dit. Telephone Pole....T.P. Power Pole....P.P. Culvert....Clv. Stakeman....Sm. Eucalyptus....Euc. Pole owned by other than said common abbreviations

Trees: Oak....Oak. Brush....Br. Flat....Flt. Stream....Str. Trail....Tr. Pavement....Pvt. Edge of Road E.Rd.

Top of Bank....T.B. Bottom of Bank B.B. Top of Cut....T.C. Bottom of Cut....B.C. Top of Fill....T.F. Bottom of Fill....B.F.

Top of Slope....T.S. Bottom of Slope....B.S. Top of Cliff....T.Cl. Bottom of Cliff....B.Cl. Top of Spur....T.Sp. Bottom Gangrn....B.Gn.

Rock Outcrop....R.O.
Steep Slope....S.S.

P.B. 372 PG 226

Form 301 10M 3-34

PLEASE RETURN TO
LOS ANGELES COUNTY SURVEYOR
700 HALL OF RECORDS

NOTE: ANY ADDITIONS OR CHANGES ON THIS SHEET MUST BE MADE OR CIRCLED IN RED INK, WITH DATE AND NAME OF PERSON MAKING CHANGE

Do not extend notes this side of this line

Transit at	Sight on	Stadia Intercepts	Stadia Distance	Stadia Rod—	Horizontal Angle 0° to 360° Right	Horiz. Distance	± Vertical Angle	Elevation of Point	+ Back Sight	± Difference Elevation	Height of Instrument	± Vertical Distance	REMARKS Station	Left	Right
D#	D#				° '		° '								
5-W	4-W								51		10736				
		11.22													
		9	222	10 0	353 57	221	3 03	1051 8					Flat.		
		11.69													
		10	169	11 0	353 45	169	3 00	539						56	51.
		11.07													
		10	214	15 0	346 22	214	1 46	521							"
		10.87													
		9	187	14 0	344 06	187	1 09	558							"
		9.62													
		8	162	9 0	346 11	162	1 30	605					S.H.		
		11.45													
		10	145	11 0	352 48	145	1 21	592					"		
		10.19													
		9	119	9 6	353 10	119		640					"		
		4.33													
		3	133	3 5	337 54	133		701					"		
		9.44													
		9	94	9 4	349 56	94		642					"		
		4.98													
		4	98	4 1	332 49	98		695					"		
		10.78													
		10	78	11 0	349 47	78		626					"	Swale	
		6.71													
		6	71	6 5	334 26	71		681					"	"	
		3.71													
		3	71	3 4	312 47	71		702					"	"	
			52	5 6	335 02	52		680					"		
			63	2 0	299 39	63	+ 1 04	728					"		
			24	2 4	280 32	24		712					"		
			59	1 0	274 59	59	+ 2 14	749					"		
			42	0 3	230 36	42		733					"		
			72	1 0	243 40	72	+ 3 18	768					"		
			63	2 0	216 18	63	+ 2 53	748					"		

Date MAR 28 1940 Date APR 1 1940 Survey of

Date Map No. Indexed

A. C. Johnson

J. A. LYON

E.R. 8272 Pg 27

Form 301 10M 3-34

PLEASE RETURN TO
LOS ANGELES COUNTY SURVEYOR
700 HALL OF RECORDS

NOTE: ANY ADDITIONS OR CHANGES ON THIS SHEET MUST BE MADE OR CIRCLED IN RED INK, WITH DATE AND NAME OF PERSON MAKING CHANGE

Do not extend notes this side of this line

Transit at	Sight on	Stadia Intercepts	Stadia Distance	Stadia Rod	Horizontal Angle 0° to 360° Right	Horiz. Distance	+ − Vertical Angle	Elevation of Point	+ Back Sight	+ − Difference Elevation	Height of Instrument	+ − Vertical Distance	REMARKS Station	Left	Right
DH	DH				° '		° '								
5-W	4-W								5 1		10 73 6				
		2 84													
		2	84	2 0	228 40	83	+ 5 11	10792					S.H.		
		9.96													
		9	96	9 0	207 40	96	+ 1 22	669					"		
		10 13													
		9	113	9 0	220 05	112	+ 4 50	741					"		
		10 37						692							
		9	137	10 0	214 19	137	+ 2 22	~~580~~		44		+ 56	"		
		11 89													
		10	189	11 7	180 45	189	—	619					Toe fill	Ed old Chanel	
		9 35													
		8	135	12 0	202 08	135	+ 0 39	632						Toe 51.	
		11.36													
		10	136	11 0	173 24	136	− 0 47	609					"	Ed. old Chanel	
		10.87													
		10	87	10 0	158 37	87	− 2 32	598					"	"	
		10.67													
		10	67	10 0	139 50	67	− 4 04	589					"	"	
		10.73													
		10	73	10 0	131 38	73	− 4 01	586					Int Wash &	"	"
		8.98													
		8	98	8 0	156 00	98	− 4 03	588					Bot old Channel		
		9.37													
		8	137	9 0	169 22	137	− 2 01	598					"		
		10.82													
		9	182	10 0	177 09	182	− 0 46	612					"		
		10 0													
		8	200	9 4	182 05	200	—	642					Top Bnk.		
		10 30													
		8	230	9 1	180 00	230	—	645					"		
		9.58													
		7	258	8 8	176 28	258	—	648					"	& Cut Dam	
		11.21													
		9	221	9 8	175 19	221	—	638					"	"	
		10 95													
		9	195	10 0	168 34	195	—	626					"	"	
		11 58													
		10	158	11 1	165 58	158	—	625					"	old Chanel	
		11.19													
		10	119	11 9	157 40	119	—	617					"	"	

Add'nl Remarks

Form 301 10M 3-34

PLEASE RETURN TO
LOS ANGELES COUNTY SURVEYOR
700 HALL OF RECORDS

13-20

NOTE: ANY ADDITIONS OR CHANGES ON THIS SHEET MUST BE MADE OR CIRCLED IN RED INK. WITH DATE AND NAME OF PERSON MAKING CHANGE

Do not extend notes this side of this line

Transit at	Sight on	Stadia Intercepts	Stadia Distance	Stadia Rod—	Horizontal Angle 0° to 360° Right	Horiz. Distance	+ −	Vertical Angle	Elevation of Point	+ Back Sight	+ −	Difference Elevation	Height of Instrument	+ −	Vertical Distance	REMARKS Station	Left	Right
D# 5-W	D# 4-W				° ′			° ′		1 5 1		° ′	10736					
		11.15								2								
		10	115	11 0	144 18	115		0 59	10608							Top Bnk N. New Chnnel		
		10.89								3								
		10	89	10 0	137 35	89		2 30	598							" Int old & New		
		9.48								4								
		8	148	9 0	153 39	148		1 17	614							" New Channel		
		11.87								5								
		10	187	11 4	163 29	187			622							" " "		
		11.02								6								
		10	102	11 0	137 57	102		2 05	589							Bat New Channel 6' wide		
		10.40								7								
		9	140	10 0	148 33	140		1 32	598							"	6'	"
		11.87								8								
		10	189	12 3	161 31	189			613							"	8'	"
		11.19								9								
		9	219	10 7	171 44	219			629							Int old & New	20'	"
		9.94								10								
		7	294	9 0	173 03	294			646							B. Wash	25'	"
		6.0			193-06-20					11						N. 22° 10' W.		
		2.0	400	42	26-12-40	400		Level	687							D# 6-W 5	1x2	
										12								
D# 6W	5-W									13								
									10687	5 1			10738					
		8.0								14								
		4.0	400	5 35		400		Level	685							D# 5-W. Cut Shot		
		11.05								15								
		9	205	10 1	1 00	205			637							Ed. Rd.		
		11.06								16								
		9	206	10 5	6 50	206			633							"		
		9.58								17								
		8	158	8 7	359 00	158			651							"		
		10.60								18								
		9	160	9 9	8 01	160			639							"		
		8.02								19								
		7	102	7 2	355 45	102			666							"		
		10.18								20								
		9	118	9 3	9 45	118			645							"		
		6.54								21								
		6	54	6 1	351 28	54			677							"		

Add'n'l Inform.

Notes Taken by J. A. LYON Date MAR 28 1940 Date APR 1 1940 Survey of

Date Date Map No. Indexed

A. G. Date

Page 43

Form 301 10M 3-34

PLEASE RETURN TO
LOS ANGELES COUNTY SURVEYOR
700 HALL OF RECORDS

NOTE: ANY ADDITIONS OR CHANGES ON THIS SHEET MUST BE MADE OR CIRCLED IN RED INK, WITH DATE AND NAME OF PERSON MAKING CHANGE

Do not extend notes this side of this line

Transit at	Sight on	Stadia Intercepts	Stadia Distance	Stadia Rod	Horizontal Angle 0° to 360° Right	Horiz. Distance	+ − Vertical Angle	Elevation of Point	+ Back Sight	+ − Difference Elevation	Height of Instrument	+ − Vertical Distance	REMARKS Station	Left	Right
DH 6-W	DH 5-W				° ′ ″		° ′ ″		5 1		10 7 3 8				
		8.76 / 8	76	8 4	14 49	76		10654					Ed Rd.		
			12	4 7	180 00	12		691					"		
			45	7 7	26 50	45		661					"		
			30	6 6	113 50	30		672					"		
			71	3 5	170 55	71		703					"		
			68	5 5	146 58	68		683					"		
		2.67 / 1	167	1 8	166 17	167		720					"		
			131	4 0	156 04	131		698					"		
		3.65 / 1	265	2 0	164 12	265	+ 0 38	747					"		
		3.38 / 1	238	0 5	158 17	238		733					"		
		4.78 / 1	378	3 0	163 18	378	+ 1 00	772					"		
		4.76 / 1	376	3 0	159 30	376	+ 0 55	768					"		
		7.72 / 7	72	7 2	329 45	72		666					Flat		
		11.5 / 8	115	8 0	345 29	115		658					"		
		9.58 / 8	158	8 7	353 40	158		651					"		
		10.02 / 8	205	9 7	357 48	205		641					"	Brk.	
		11.87 / 9	287	12 5	0 28	287		613						swale	
		11.41 / 9	241	11 3	356 36	241		625						"	
		11.06 / 9	206	11 0	353 44	206		628						"	
		10.72 / 9	172	10 6	347 43	172		632						"	

Add'n'l Inform.

Form 301 10M 3-34

PLEASE RETURN TO
LOS ANGELES COUNTY SURVEYOR
700 HALL OF RECORDS

NOTE: ANY ADDITIONS OR CHANGES ON THIS SHEET MUST BE MADE OR CIRCLED IN RED INK, WITH DATE AND NAME OF PERSON MAKING CHANGE

Do not extend notes this side of this line

Transit at	Sight on	Stadia Intercepts	Stadia Distance	Stadia Rod—	Horizontal Angle 0° to 360° Right	Horiz. Distance	+ − Vertical Angle	Elevation of Point	+ − Back Sight	+ − Difference Elevation	Height of Instrument	+ − Vertical Distance	REMARKS Station	Right
D# 6-W	D# 5-W				° ′		° ′		1 5 1		10738			
		10 28 / 9	128	9 7	341 05	128	° ′	10641	2				Swale	
		8 95 / 8	95	9 0	325 47	95	° ′	648	3				"	
		9 36 / 7	236	8 3	348 04	236	° ′	655	4					Top slope
		8 91 / 7	191	8 4	343 08	191	° ′	654	5					"
					° ′		° ′		6					
					° ′		° ′		7					
					° ′		° ′		8					
					° ′		° ′		9					
					° ′		° ′		10					
					° ′		° ′		11					
					° ′		° ′		12					
					° ′		° ′		13					
					° ′		° ′		14					
					° ′		° ′		15					
					° ′		° ′		16					
					° ′		° ′		17					
					° ′		° ′		18					
					° ′		° ′		19					
					° ′		° ′		20					
					° ′		° ′		21					

Notes Red. Plotted Job No. Division No.

APR 1 1940

Indexed A. C. Johnson

Form

Form 301 10M 3-34

PLEASE RETURN TO
LOS ANGELES COUNTY SURVEYOR
700 HALL OF RECORDS

NOTE: ANY ADDITIONS OR CHANGES ON THIS SHEET MUST BE MADE OR CIRCLED IN RED INK. WITH DATE AND NAME OF PERSON MAKING CHANGE

Do not extend notes this side of this line

Transit at	Sight on	Stadia Intercepts	Stadia Distance	Stadia Rod—	Horizontal Angle 0° to 360° Right	Horiz. Distance	+ − Vertical Angle	Elevation of Point	Back Sight	+ − Difference Elevation	Height of Instrument	+ − Vertical Distance	REMARKS Station	Left	Right
					° ′		° ′		1						
					° ′		° ′		2						
					° ′		° ′		3						
					° ′		° ′		4						
					° ′		° ′		5						
					° ′		° ′		6						
					° ′		° ′		7						
					° ′		° ′		8						
					° ′		° ′		9						
					° ′		° ′		10						
					° ′		° ′		11						
					° ′		° ′		12						
					° ′		° ′		13						
					° ′		° ′		14						
					° ′		° ′		15						
					° ′		° ′		16						
					° ′		° ′		17						
					° ′		° ′		18						
					° ′		° ′		19						
					° ′		° ′		20						
					° ′		° ′		21						

Cont'd

Notes Ck'd by K.R.M.	Survey of ESCONDIDO CN ROAD	F.B. 842	PG. 55
Map No. B-1611	W. O. 8295 Tape No. 65 St'd 84 of		
Office Work [illegible]	Surveyed by F.C. HOWARD		
Checked K.R.M.	Notes F.C.H. Date 3-22-40		
Date Aug. 1940	Indexed A. C. Johnson 6-21-40		

W.S. 16-C-2

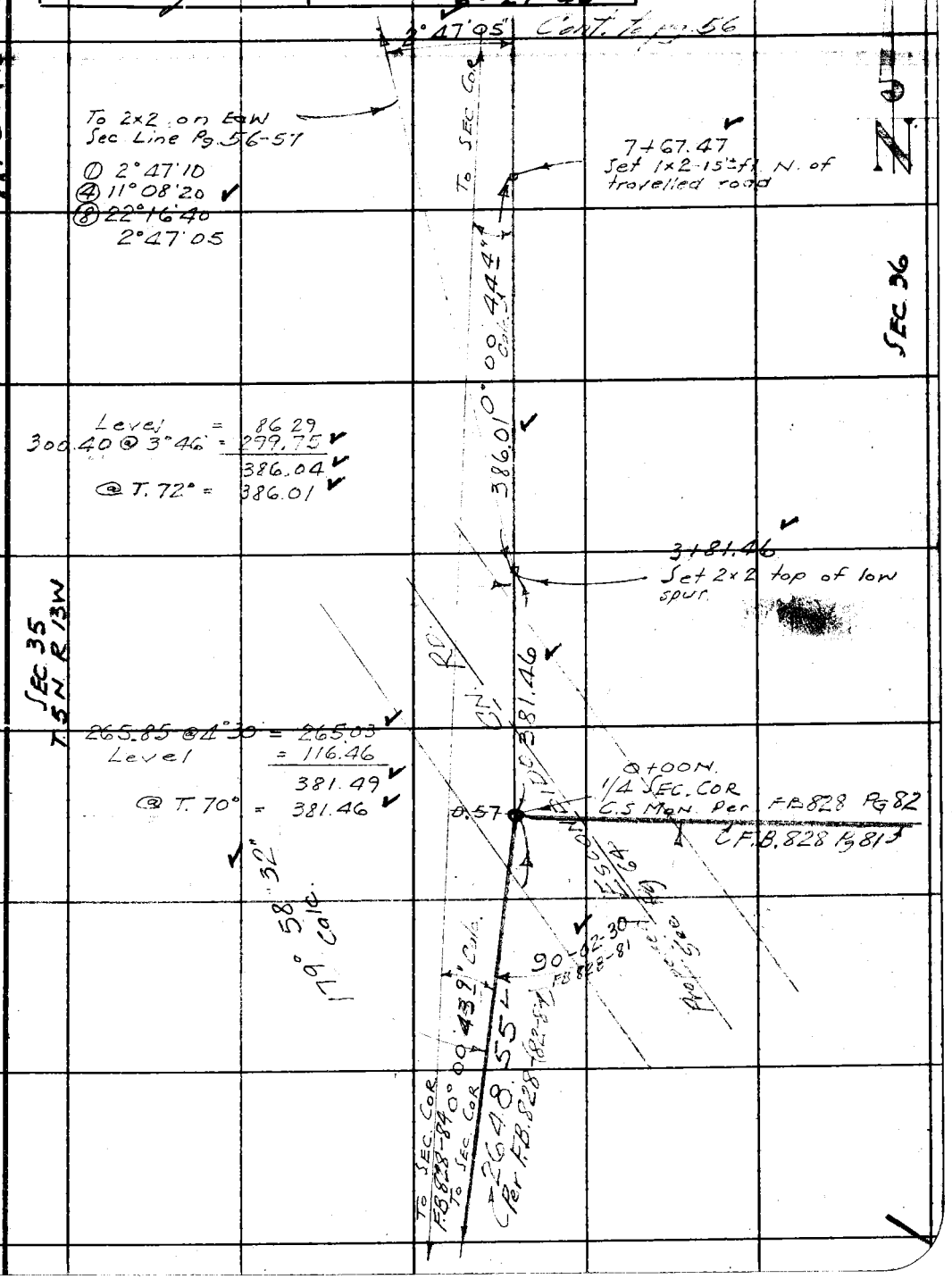

Note: Any Additions or Changes on This Sheets Must be Made or Circled in Red Ink With Date and Name of Person Making Change.

Do not extend notes this side of this line

RETURN TO
LOS ANGELES COUNTY SURVEYOR
700 HALL OF RECORDS

FORM 247 5M 10-37

F.B. 842 PG. 56

W.S. 16-C-2

RETURN TO
LOS ANGELES COUNTY SURVEYOR
700 HALL OF RECORDS

Note: Any Additions or Changes on This Sheets Must be Made or Circled in Red Ink With Date and Name of Person Making Change.

Do not extend notes this side of this line

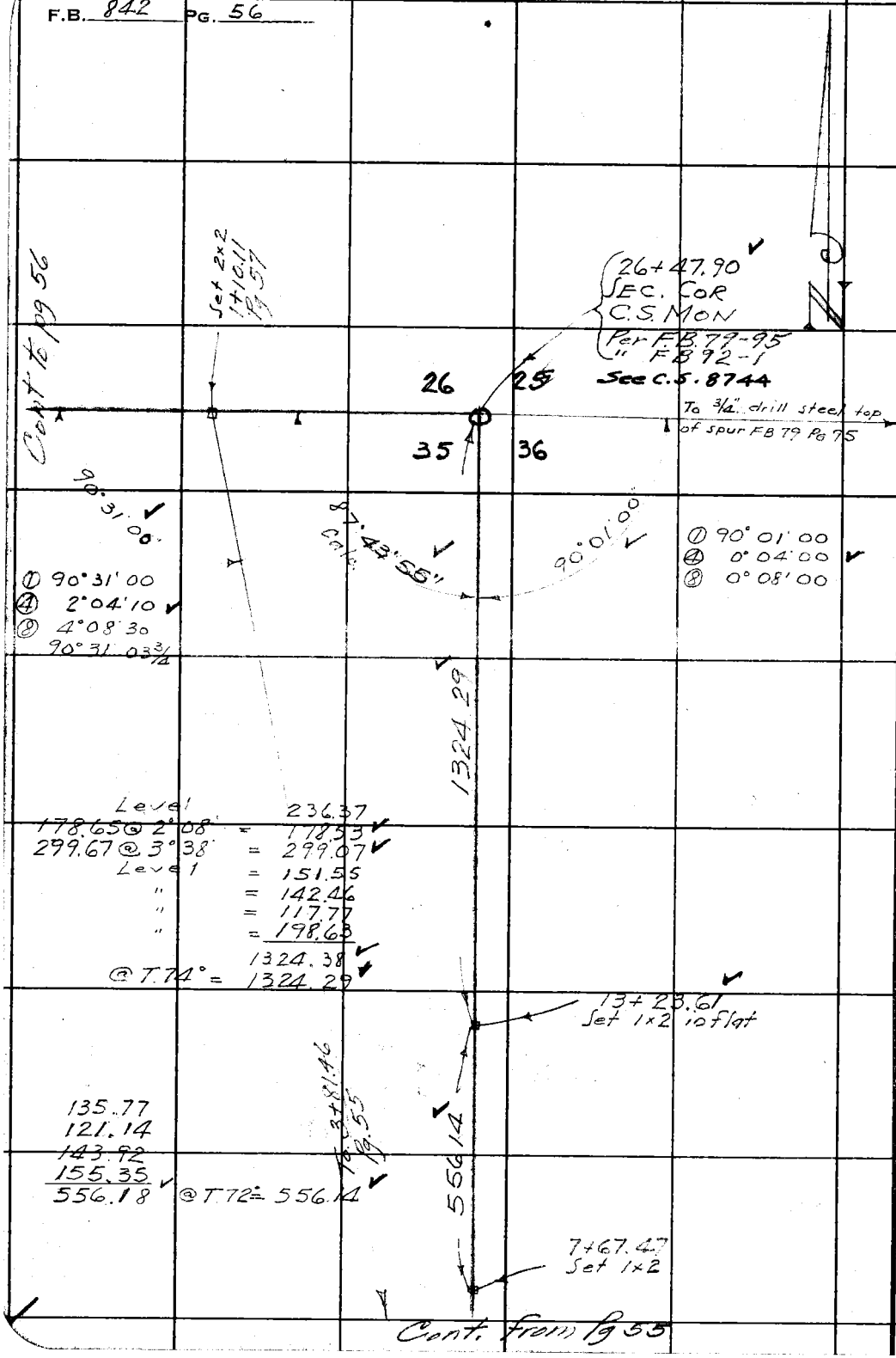

Notes Ck'd by K.R.M.	Survey of Escondido Cn Road	F.B. 842	Pg. 57
Map No. B-1611	W. O. 8295 Tape No. 65 St'd 84 of		
Office Work N.U.M.H.	Surveyed by F.C. Howard		
Checked K.R.M.	Notes F.C.H. Date 3-26-40		
Date Aug 1940	Indexed A. C. Johnson		

W.S. 16-C-2

Cont. to pg 58

18+18.60
Set 1x2 on point of low spur

198.12 @ 6°53' @ T.60° = 196.66

To P.I. No 5 Pg. 68 & 179

Int. Angle
① 135°44'00
② 182°56'00

16+73.98
Int. on P. Line Set

196.66

52.04 @ 0°00

135°44'00

16+21.94
Set 1x2-20' ± E. of wash
66' E. of ℄ Road

See pg. 179 To P.I. 2 Δ 277' Stadia

Level = 82.12
" = 209.90
" = 182.60
" = 133.47
" = 128.95
300.62 @ 4°25' = 299.73
1036.77
@ T.60° = 1036.61

1036.61

5+85.33
Set 2x2 top low spur

87.39 @ 9°59' = 86.07
Level = 300.41
" = 88.81
475.29
@ 60° = 475.22

475.22

1+10.11
Set 2x2 top of low spur

87°43'55 calc

110.11

110.63 @ 5°27' @ T.60°
= 110.11

35 26
36 25

See pg 56

0+00 West
Sec. Cor
C.S. Mon
See Prev. pg.

Note: Any Additions or Changes on This Sheets Must be Made or Circled in Red Ink With Date and Name of Person Making Change.

Do not extend notes this side of this line

RETURN TO
LOS ANGELES COUNTY SURVEYOR
700 HALL OF RECORDS

FORM 247 5M 10-37

F.B. 842 PG. 58

W.S. 16-C-2

52+28.52
SEC COR.
Fd C.S. MON.
F.B. 92 PG. 3
See C.S. 8744

34 27 35 26

See Pg 59

271.72 @ 4°45' = 270.79
300.51 @ 2°21' = 300.26
242.47 @ 2°06' = 242.31
205.02 @ 3°24' = 204.66
287.14 @ 3°39' = 286.56
233.49 @ 7°45' = 231.36
Level = 70.70
1606.64
@ T. 58° = 1606.37

1606.37

36+22.15
Set 1x2 top of spur

129.48 @ 9°17' = 127.78
300.74 @ 4°38' = 299.76
300.39 @ 2°49' = 300.03
115.77 @ 11°34' = 113.42
114.60 @ 1°44' = 114.55
955.54
@ T. 58° = 955.38

955.38

26+66.77
Set 2x2 on top of ridge

52.54 @ 8°48 @ T. 60° = 51.91

51.91

26+14.86
1/4 SEC. COR
Fd C.S. MON. on line
FB92 PG 2
See C.S. 8744

63.70 @ 13°40' = 61.90
300.47 @ 8°08 = 297.45
299.64 @ 6°28 = 297.73
657.08
@ T. 60° = 656.98

656.98

19+78.13
Fd old car axle .03 South of line

20.25

19+57.88
Set 1x2

SEC. 35

139.73 @ 4°31' @ T. 60° = 139.28

139.28

Proposed ESCONDIDO CN. RD.
See Pg. 68

18+18.60
Set 1x2

SEC. 26
T. 5N R. 13W

Cont. from Pg. 57

RETURN TO
LOS ANGELES COUNTY SURVEYOR
700 HALL OF RECORDS

Note: Any Additions or Changes on This Sheets Must be Made or Circled in Red Ink With Date and Name of Person Making Change.

Do not extend notes this side of this line

Notes Ck'd by K.R.M.	Survey of Escondido Cn Road	F.B. 842 Pg. 59
Map No. B-1611	W. O. 8295 Tape No. 65 St'd 24 of	
Office Work [illegible]	Surveyed by F.C. Howard	
Checked K.R.M.	Notes F.C.H. Date Mar. 1940	
Date Aug 1940	Indexed [illegible]	

Cont on Bot Pg 60

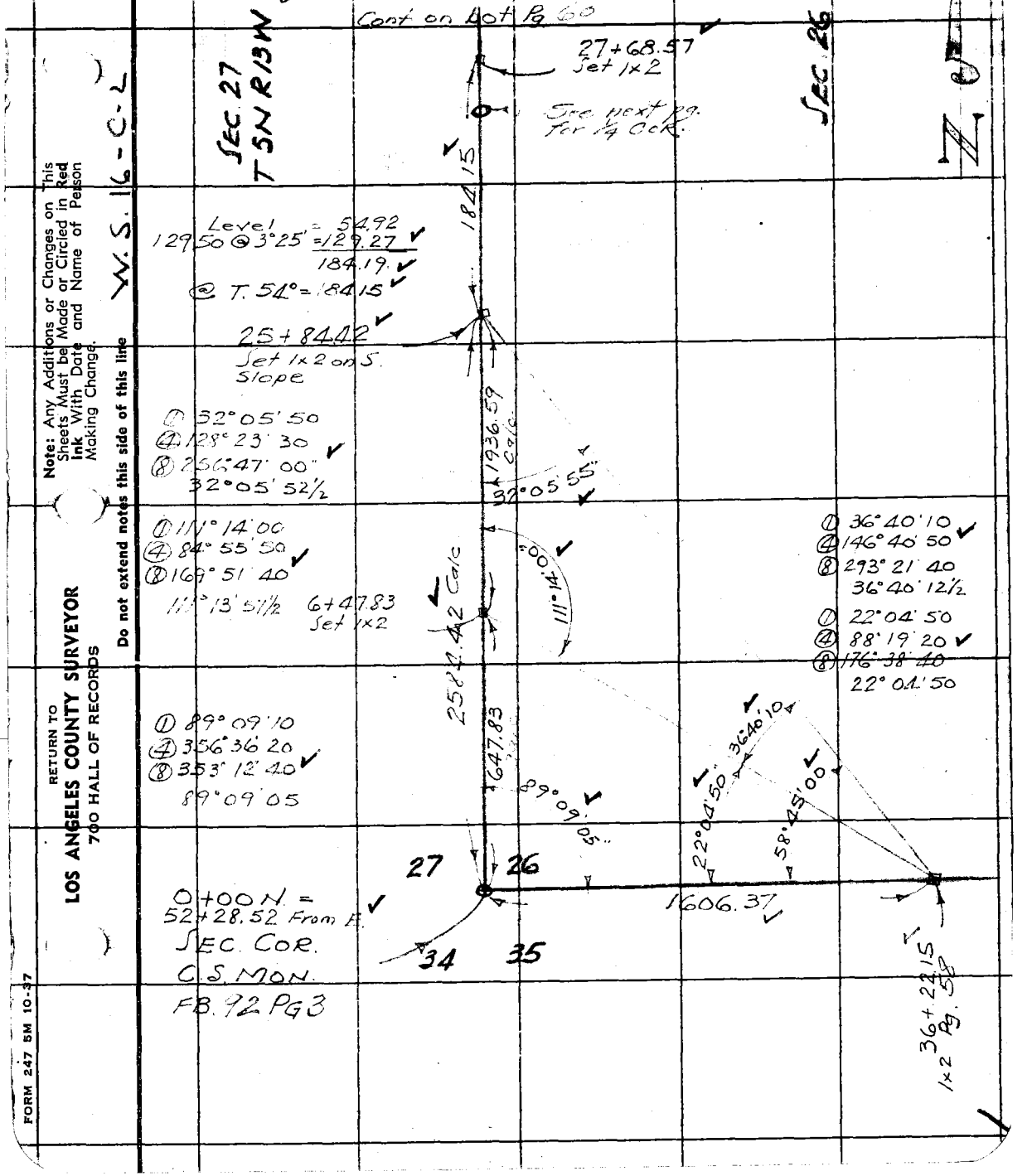

Note: Any Additions or Changes on This Sheets Must be Made or Circled in Red Ink With Date and Name of Person Making Change.

Do not extend notes this side of this line

W.S. 16-C-2

RETURN TO
LOS ANGELES COUNTY SURVEYOR
700 HALL OF RECORDS

FORM 247 5M 10-37

F.B. 842 PG. 60

W.S. 16-C-2

55+27.54
SEC. COR
FB594 PG. 215

22 23
27 26

To 1/4 COR
See FB594-215

① 93°44'10
④ 14°56'40
⑧ 29°53'30
93°44'11 1/4

93°44'10"

300.29 @ 5°01' = 299.14
Level 116.12
" 129.70
" 153.76
698.72
@ T. 64° 698.63

698.63

698.53 See Pg. 240

Fd 3x3 & nail at fn cor. 0.22

48+29.01
Set 1x2

6.39

105.18 @ 5°38
@ T. 64° = 104.66

47+24.35
Set 3/4" I.P.

282.49 @ 2°07' = 282.30
143.79 @ 1°52' = 143.71
Level = 193.98
162.70 @ 2°37' = 162.53
300.10 @ 4°26' = 299.20
Level = 27.63
300.58 @ 11°23' = 294.67
1404.02
@ T. 64° = 1403.84

1403.84

33+20.51
Set 1x2 on East slope of spur

255.52 @ 3°57' = 254.91
185.09 @ 9°37' = 182.49
437.40
@ T. 62° = 437.34

437.34

28+83.17
Set 1x2 top of divide

114.60

115.48 @ 7°00' @ T. 62° = 114.60

27+68.57
Set 1x2

27+60.90

1/4 SEC. COR.
Accepted old mound as 1/4 Sec. Cor and set 2" I.P. & B.C. in conc. in old mound and on line between Section corners.

7.67

0.36

27+60.90
Fd old 2x3 Redwood stake in rock mound
F.M. 9 Pg. 130

COUNTY SURVEYOR
T. 5N
R. 13 W
SEC. 27
SEC. 26
1/4 SEC. COR
RE 2177

Cont. from Pg. 59.

RETURN TO
LOS ANGELES COUNTY SURVEYOR
700 HALL OF RECORDS

Note: Any Additions or Changes on This Sheets Must be Made or Circled in Red Ink With Date and Name of Person Making Change.

Do not extend notes this side of this line

Notes Ck'd by K.R.M.	Survey of ESCONDIDO CN RD	F.B. 842	PG. 61
Map No. B-1611	W. O. 8295 Tape No. 65 St'd 84 of		
Office Work NUMH	Surveyed by F.C. HOWARD		
Checked KRM	Notes FCH Date 3/1940		
Date Aug. 1940	Indexed A.C. [illegible]		

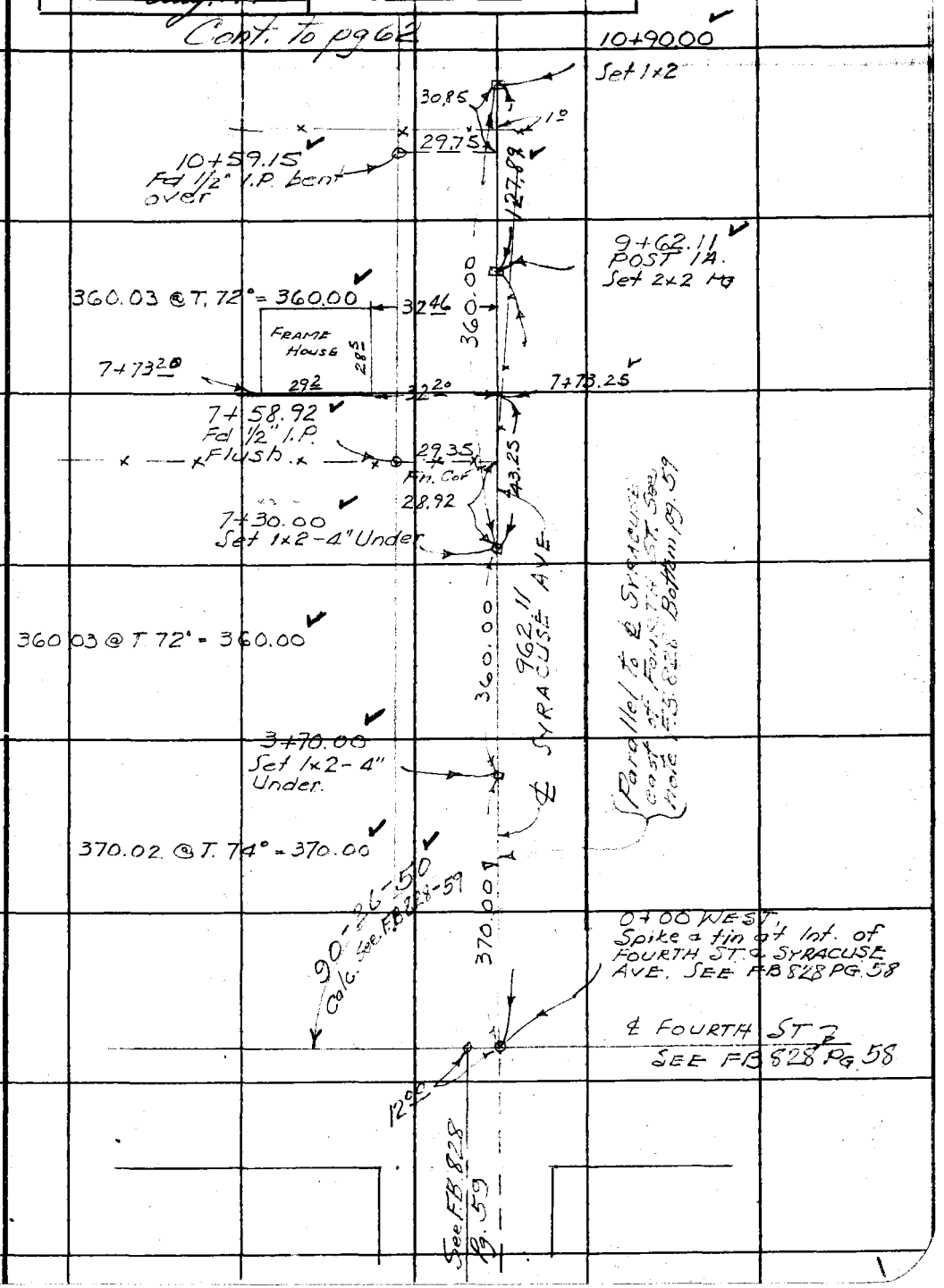

Note: Any Additions or Changes on This Sheets Must be Made or Circled in Red Ink With Date and Name of Person Making Change.

Do not extend notes this side of this line

RETURN TO
LOS ANGELES COUNTY SURVEYOR
700 HALL OF RECORDS

FORM 247 5M 10-37

F.B. 842 PG. 62

W.S. 16-C-2

SEC 35
T.5N R13W

SEC LINE F.B. 828 Pg. 82-84

15+83.50
Set 1x2 - See F.B. 828 Pg. 82

655.91 To 1/4 COR Pg. 55

SEC. 36

190.26 @ 2°31'
@ T. 72° = 190.07

90°00' F.B. 828-84

190.07

13+93.43
Set 1x2

172.25 @ 5°11'
@ T. 72° = 171.54

171.54

12+21.89
Set 1x2

SYRACUSE AVE

132.98 @ 7°19'
@ T. 72° = 131.89

131.89

See Pg. 64

P.I. No 1
Not Set
See Pg 14

10+90.00
Set 1x2

Cont. from pg 61

RETURN TO
LOS ANGELES COUNTY SURVEYOR
700 HALL OF RECORDS

Note: Any Additions or Changes on This Sheets Must be Made or Circled in Red Ink With Date and Name of Person Making Change.

Do not extend notes this side of this line

Notes Ck'd by K. R. MSP.	Survey of		F.B. 84c PG. 63
Map No. B-1611	W. O.	Tape No. St'd OF	
Office Work N. Umk	Surveyed by		
Checked K.R.M.	Notes	Date	
Date Aug. 1940	Indexed	A. C. [illegible] 6-21-40	

ESCONDIDO CN. RD.

FINAL CENTERLINE

SEE Pg. 4 for Index

Note: Any Additions or Changes on This Sheets Must be Made or Circled in Red Ink With Date and Name of Person Making Change.

Do not extend notes this side of this line

RETURN TO

LOS ANGELES COUNTY SURVEYOR

700 HALL OF RECORDS

FORM 247 5M 10-37

F.B. 842 PG. 64

Cont to pg 65

1/4 SEC COR
C.S. MON Per
FB 828 Pg 81
See Pg 55

18+55.97
Set 3/4" I.P. 10" Under
by Int.

HUBBARD RD. (FB. 92-21)

104.63
165.12
269.75 @ T. 80° = 269.74

15+86.23
POT 1A
Set 2×2

269.74

166° 10' 45"

83.30

N 33° W

Set 1×2

56° 43' 50"

Adj

① 166° 10' 40
④ 304° 43' 00
⑤ 249° 26' 00
166° 10' 45

Eaw ℄ Sec 36
To Int. 4th St.
FB 828-81

① 56° 43' 50
④ 226° 55' 00
⑤ 93° 50' 10
56° 43' 46 1/4

281.31 @ 0° 45'
@ T. 80° = 281.28

281.28
Calc

E.C. 15+02.93

POST 1.B.
Set 3/4" I.P.

514.98

632.54

Δ = 56° 42' 10"
R = 800
T = 431.68
L = 791.72
Ex = 109.03

Calc
233.70

11+42.89
P.I. No. 1
Not Set

Calc

52.89
180.78
127.89

137° 07' 05"

B.C. 7+11.21

10+90.00
1×2 on ℄ Syracuse
Ave. See Pg. 62

① 137° 07' 00
④ 188° 28' 00
⑤ 16° 56' 10"
137° 07' 01 1/4

9+62.11
POST 1A
Set 2×2

Set 1×2 3" under

711.21
℄ SYRACUSE AVE
SEE PG 61-62

300.46 @ 2° 04 = 300.26
Level = 112.37
131.75
88.21
632.59
@ T-72° = 632.54

0+00
S.W. & T. at Int of
4th St., & Syracuse
Ave. See FB 828
Pg 58

W.S. 16-C-2

RETURN TO
LOS ANGELES COUNTY SURVEYOR
700 HALL OF RECORDS

Note: Any Additions or Changes on This Sheets Must be Made or Circled in Red Ink With Date and Name of Person Making Change.

Do not extend notes this side of this line

Notes Ck'd by K.R.M.	Survey of ESCONDIDO CN ROAD	F.B. 842	PG. 65
Map No. B-1611	W. O. 8295 Tape No. 65 St'd 84 of		
Office Work [illegible]	Surveyed by F.C. [illegible]		
Checked K.R.M.	Notes [illegible] Date 3-22-40		
Date Aug. 1940	Indexed [illegible]		

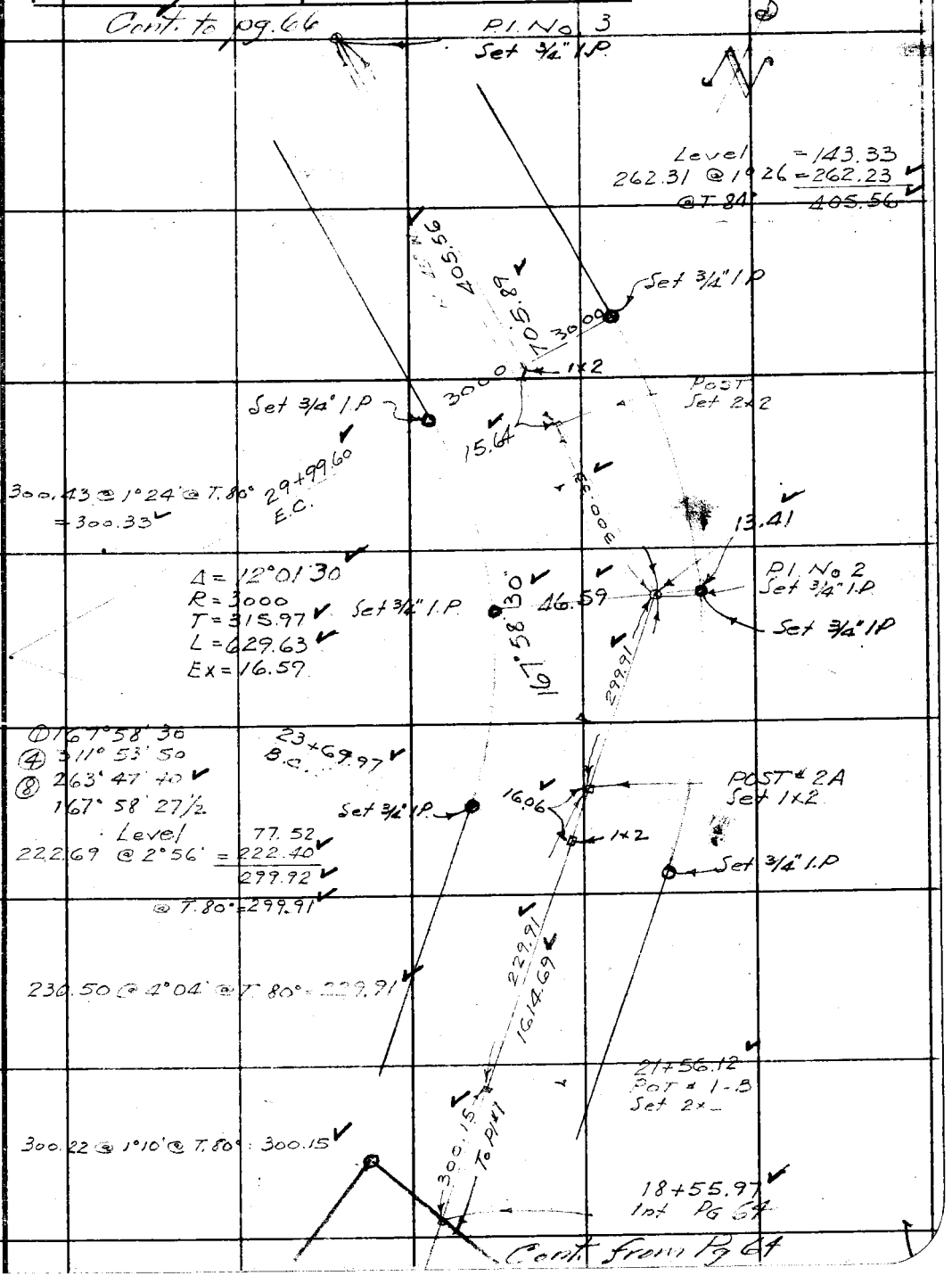

W.S. 16-C-2

Note: Any Additions or Changes on This Sheets Must be Made or Circled in Red Ink With Date and Name of Person Making Change.

Do not extend notes this side of this line

RETURN TO
LOS ANGELES COUNTY SURVEYOR
700 HALL OF RECORDS

FORM 247 5M 10-37

F.B. 842 PG. 66

Cont. to pg. 67

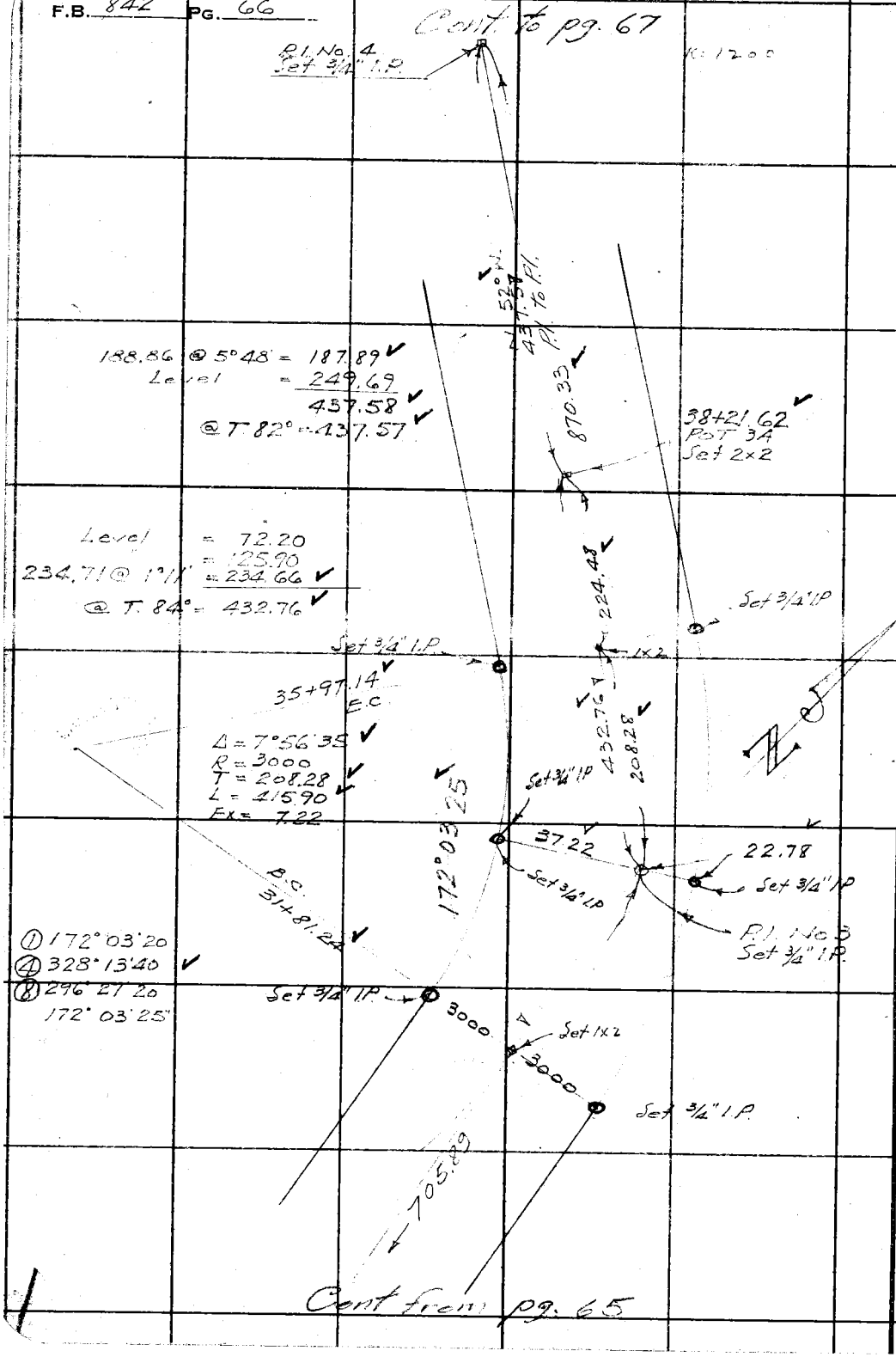

Cont from pg. 65

RETURN TO
LOS ANGELES COUNTY SURVEYOR
700 HALL OF RECORDS

Note: Any Additions or Changes on This Sheets Must be Made or Circled in Red Ink With Date and Name of Person Making Change.

Do not extend notes this side of this line

Notes Ck'd by K.R.M.	Survey of ESCONDIDO CN ROAD	F.B. 842 PG. 67
Map No. B-1611	W. O. 8295 Tape No. 65 St'd 84 of	
Office Work [illegible]	Surveyed by F.C. HOWARD	
Checked K.R.M.	Notes [illegible] Date 4-16-40	
Date Aug. 1940	Indexed	

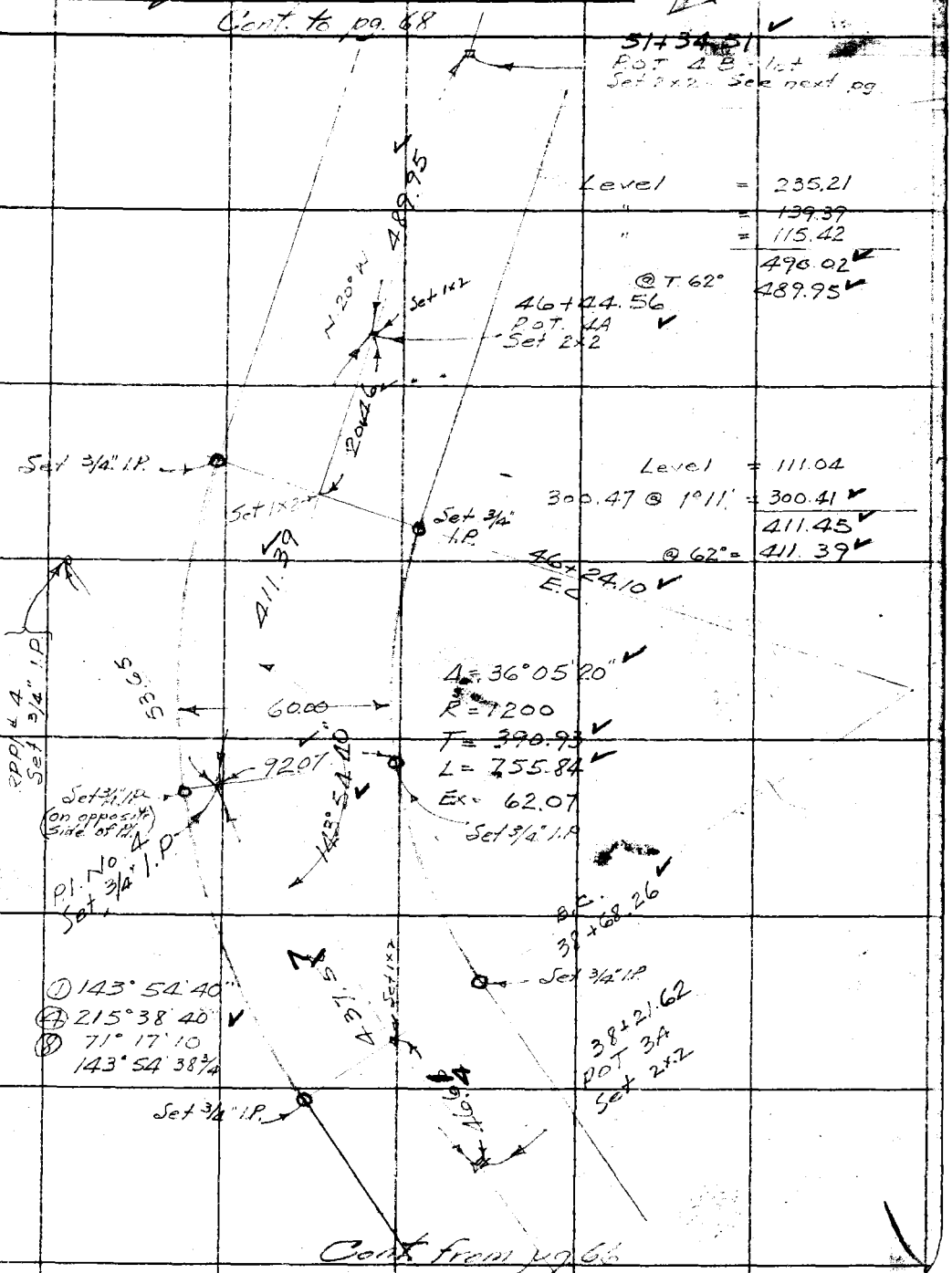

Note: Any Additions or Changes on This Sheets Must be Made or Circled in Red Ink With Date and Name of Person Making Change.

Do not extend notes this side of this line

RETURN TO
LOS ANGELES COUNTY SURVEYOR
700 HALL OF RECORDS

FORM 247 5M 10-37

F.B. 842 PG. 68

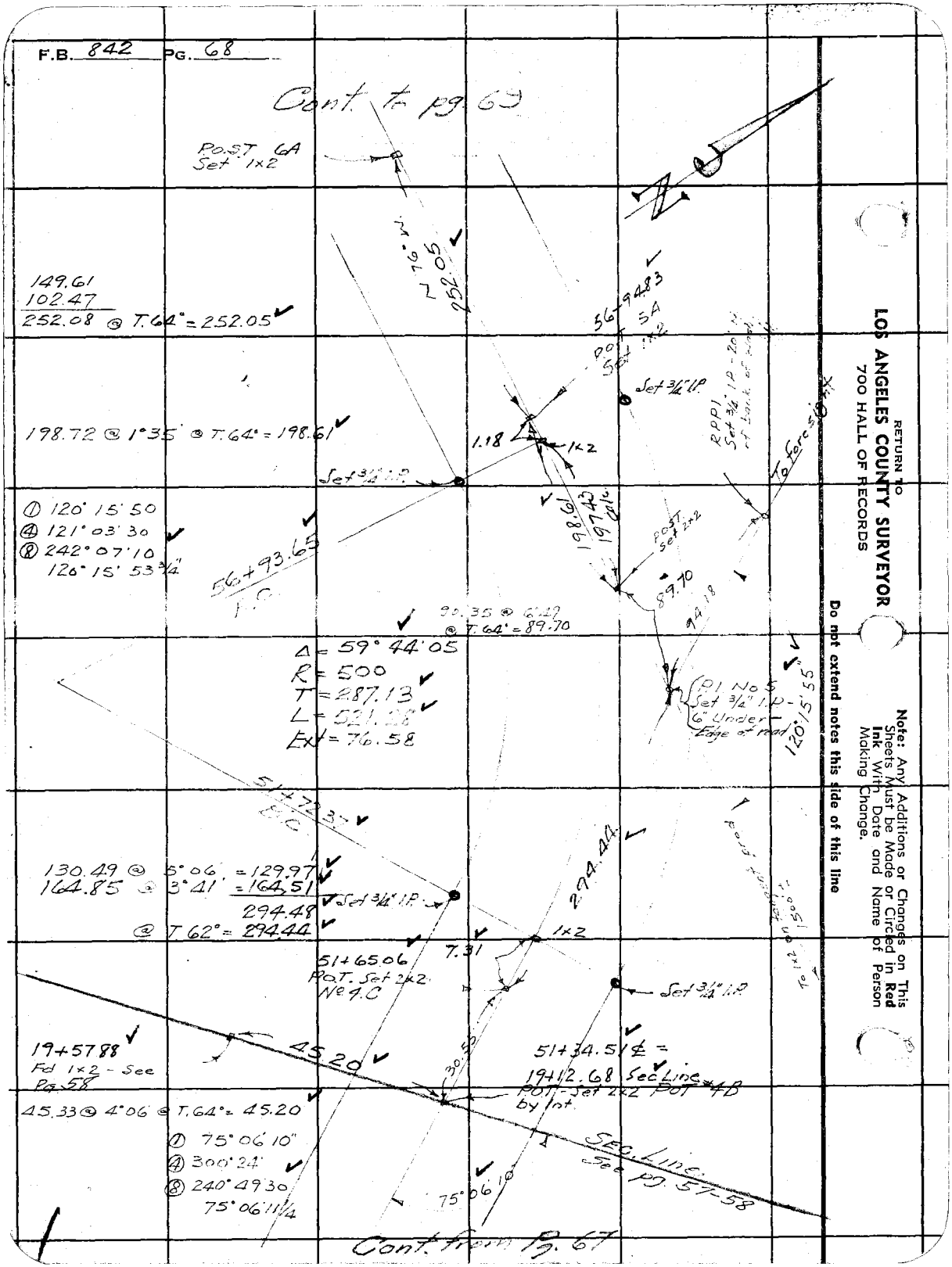

RETURN TO
LOS ANGELES COUNTY SURVEYOR
700 HALL OF RECORDS

Note: Any Additions or Changes on This Sheets Must be Made or Circled in **Red Ink** With Date and Name of Person Making Change.

Do not extend notes this side of this line

Notes Ck'd by K.R.M.	Survey of ESCONDIDO CN ROAD
Map No. B-161N	W. O. 8295 Tape No. 65 St'd 34 °F
Office Work [illegible]	Surveyed by E.C. HOWARD
Checked K.R.M.	Notes F.C.N. Date 4-16-40
Date Aug. 1940	Indexed

F.B. 842 PG. 69

Cont. to pg 70

POST # 7B = P # 2N
Pd 1x2 For. Pg 30

220.18 @ 2°31' @ T 70° = 219.95

POST 7-A
Set 1x2

T 41° N

415.46

181.97
233.53
415.50 @ T 70° = 415.46

65+56.05
P.O.T. 6A = P# 1W-A
Set 1x2 replacing Nat.
Pg 27

107.25 Set 3/4" I.P.
131.41
238.66 @ T 66° = 238.63

15.81

238.63

Set 1x2

Set 3/4" I.P.
65+40.24
E.C.

POST 6B =
"P" No. 1W
Nat. Pg 26

90.96

60.00

78.07

Δ = 34°50'30"
R = 1000
T = 313.78
L = 608.10
Ex = 48.07

P.I. No. 6
Set 3/4" I.P.

Δ 145°09'30"

145°09'30"
Set 3/4" I.P.

299.24 @ 1°54' @ T 64° = 299.04

299.04

Set 3/4" I.P.
Note this point
on opposite side
of P.I. 21

100.21

147

B.C.
59+32.14

Set 3/4" I.P.

① 145°09'30"
④ 220°38'20
⑧ 81°16'40
145°09'35

POST 6A

PPPI # 6
Set 3/4" I.P.

Set 3/4" I.P.

Set 1x2

Cont from Pg 68

Note: Any Additions or Changes on This Sheet Must be Made or Circled in Red Ink With Date and Name of Person Making Change.

Do not extend notes this side of this line.

RETURN TO
LOS ANGELES COUNTY SURVEYOR
700 HALL OF RECORDS

FORM 247 5M 10-59

F.B. 842 PG. 70

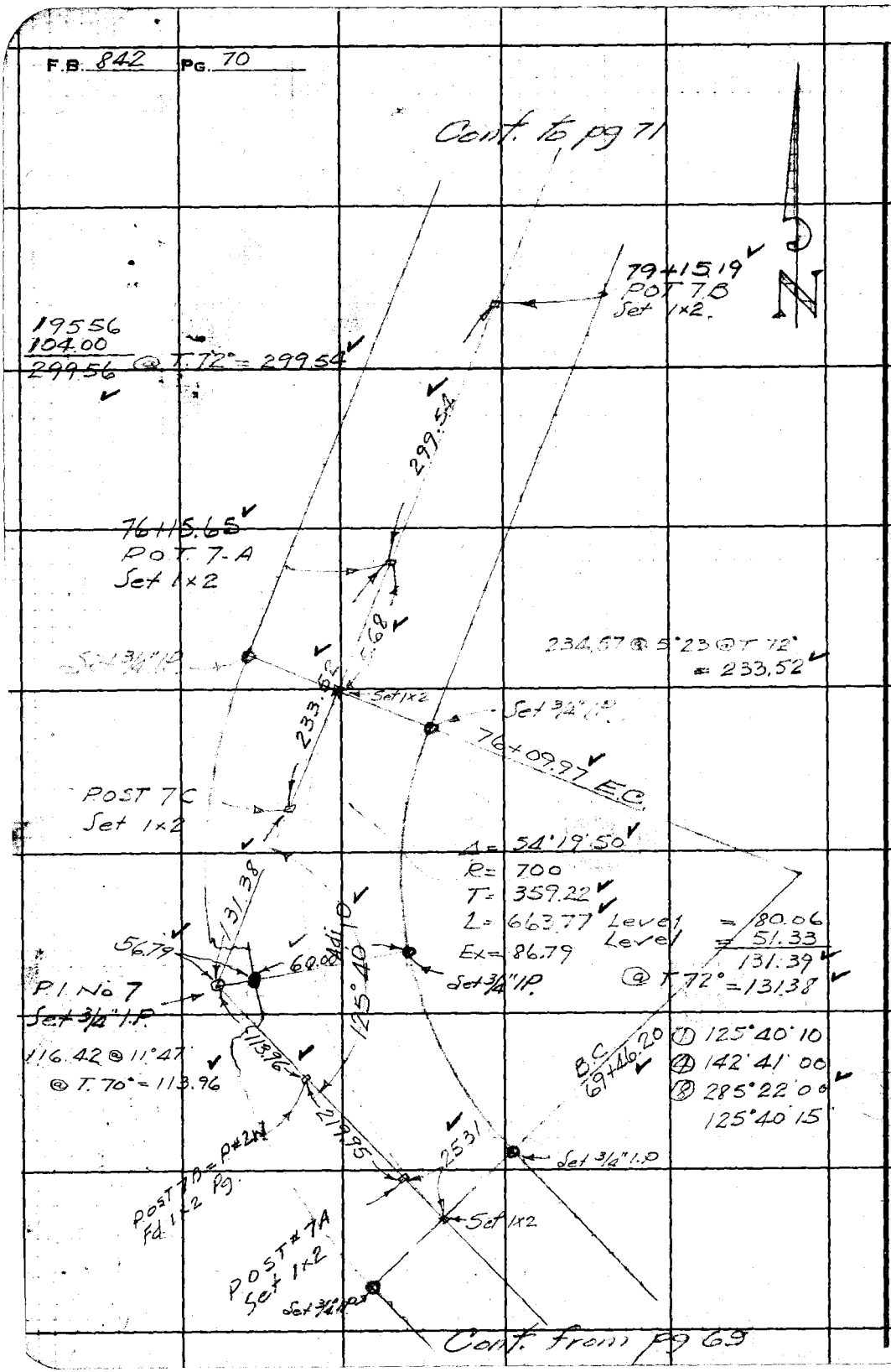

RETURN TO
LOS ANGELES COUNTY SURVEYOR
700 HALL OF RECORDS
Do not extend notes this side of this line.
Note: Any Additions or Changes on This Sheet Must be Made or Circled in Red Ink With Date and Name of Person Making Change.

Notes Ck'd by K.R.M	Survey of ESCONDIDO CN ROAD
Map No. B-1611	W. O. 8295 Tape No. 1 St'd 84-F
Office Work [illegible]	Surveyed by F.C. HOWARD
Checked K.R.M.	Notes F.C.H. Date 4-16-40
Date Aug. 1940	Indexed

F.B. 84F Pg. 71

Cont. to pg 72

N

86+06.81
POT 8B
Set 2x2

286.13 @ 4° 03' @ T. 72° = 285.40

285.40

83+21.41
POT 8A
Set 1x2

Set 3/4" I.P.

50.73

Set 1x2

159.67 @ 5° 30' @ T. 72° = 158.92

158.92

Set 3/4" I.P.

82+67.48
E.C.

POST 8A
Set 1x2

70.28

Δ = 38° 38' 10"
R = 500
T = 175.27
L = 337.16
Ex = 29.83

141° 21' 50"

P.I. No. 8
Set 3/4" I.P.

① 141° 21' 45"
④ 205° 27' 00"
⑧ 50° 54' 00"
141° 21' 45"

79+30.32
B.C.

190.40

Set 3/4" I.P.

191.91 @ 7° 10' @ T. 72°
= 190.40

Set 1x2

15.13

Set 3/4" I.P.

79+15.19
POT 7B
Set 1x2

Cont. from pg 70

Note: Any Additions or Changes on This Sheet Must be Made or Circled in Red Ink With Date and Name of Person Making Change.

Do not extend notes this side of this line.

RETURN TO
LOS ANGELES COUNTY SURVEYOR
700 HALL OF RECORDS

FORM 247 5M 10-39

F.B. 842 PG. 72

Cont. to pg. 73

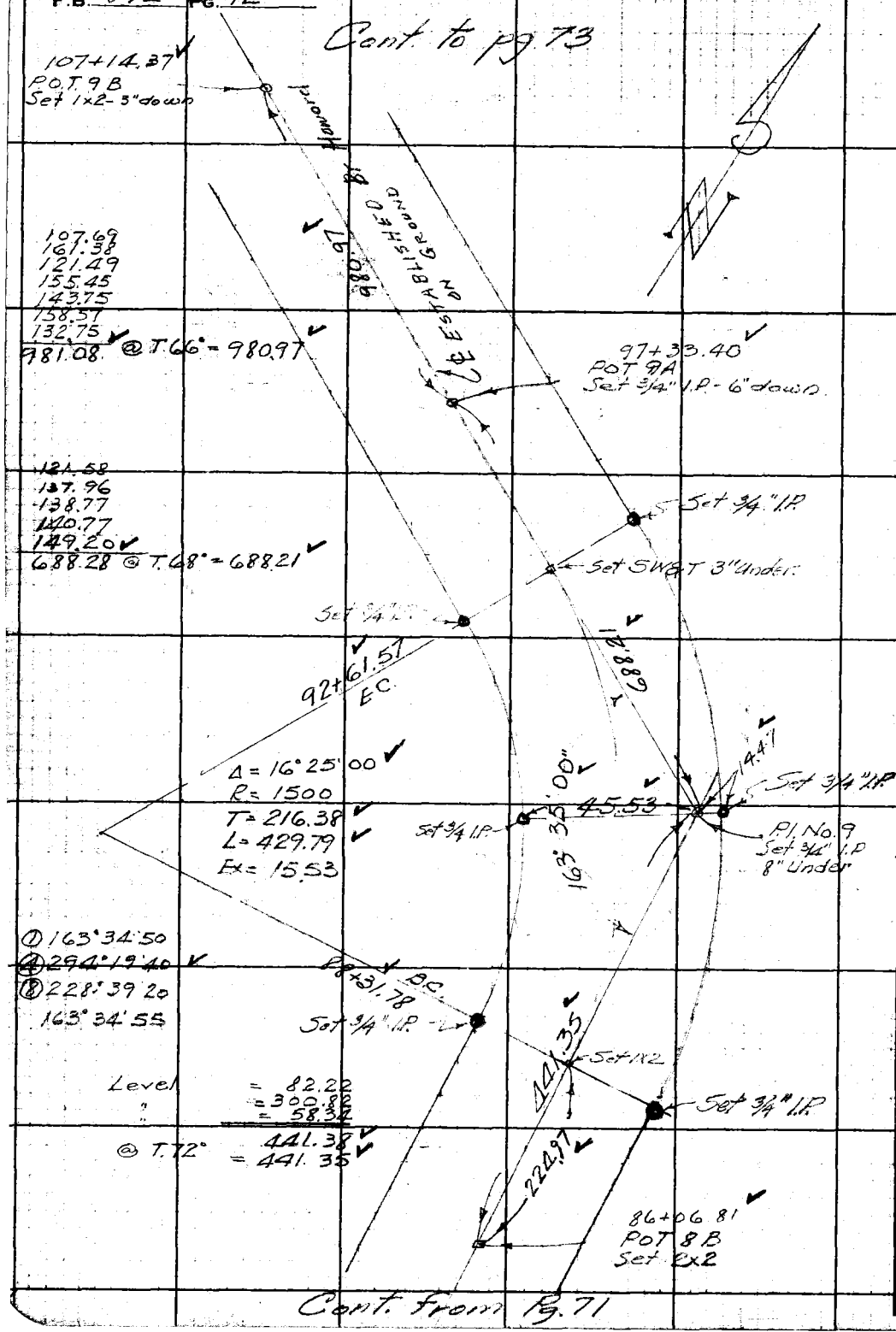

Cont. from Pg. 71

RETURN TO
LOS ANGELES COUNTY SURVEYOR
700 HALL OF RECORDS
Do not extend notes this side of this line.
Note: Any Additions or Changes on This Sheet Must be Made or Circled in Red Ink With Date and Name of Person Making Change.

Notes Ck'd by K.R.M.	Survey of ESCONDIDO CN ROAD	F.B. 842	Pg. 73
Map No. B-1611	W. O. 8295 Tape No. 65 St'd 84°F		
Office Work MMA	Surveyed by F.C. HOWARD		
Checked K.R.M.	Notes F.C.H. Date 4-16-40		
Date Aug. 1940	Indexed		

W.S. 16-C-2

Note: Any Additions or Changes on This Sheet Must be Made or Circled in Red Ink With Date and Name of Person Making Change.

Do not extend notes this side of this line.

RETURN TO
LOS ANGELES COUNTY SURVEYOR
700 HALL OF RECORDS

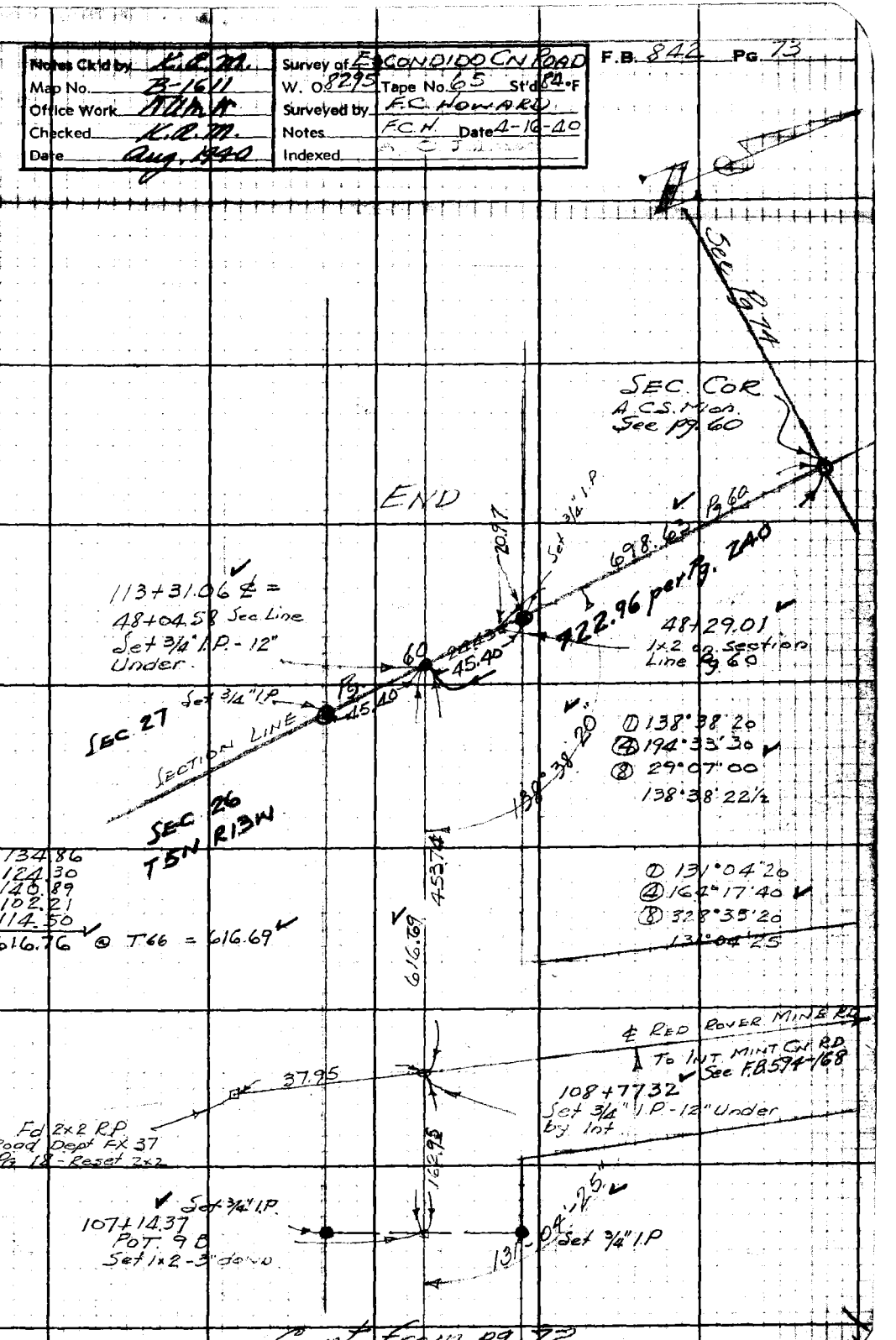

Cont. from pg. 72

FORM 247 5M 10-39

RETURN TO
LOS ANGELES COUNTY SURVEYOR
700 HALL OF RECORDS

Note: Any Additions or Changes on This Sheet Must be Made or Circled in Red Ink With Date and Name of Person Making Change.

Do not extend notes this side of this line.

W.S. 16 - C-2

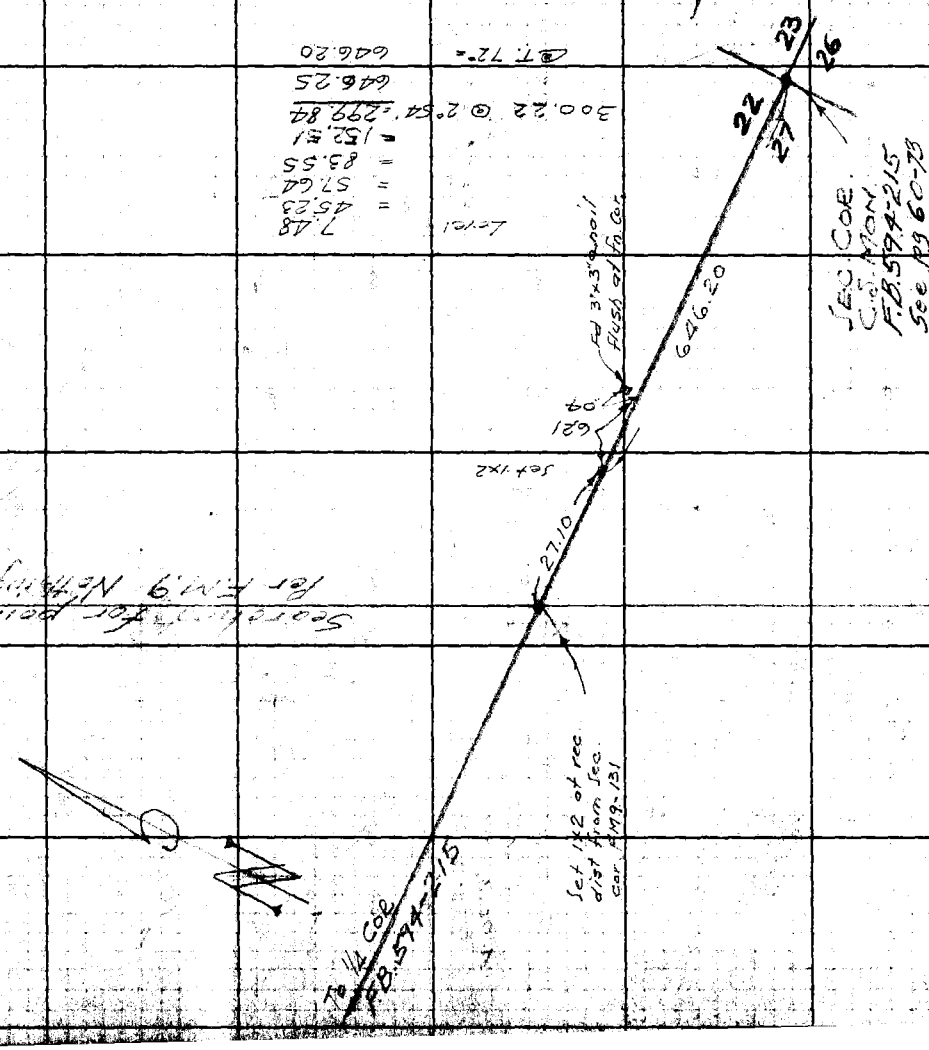

F.B. 842 Pg. 74

Form 307 5M 10-37

PLEASE RETURN TO
LOS ANGELES COUNTY SURVEYOR
700 HALL OF RECORDS

NOTE: ANY ADDITIONS OR CHANGES ON THIS SHEET MUST BE MADE OR CIRCLED IN RED INK, WITH DATE AND NAME OF PERSON MAKING CHANGE

Do not extend notes this side of this line

STATION	B. S.	H. I.	F. S.	ELEV.	
	BENCH LEVELS FROM USGS BM 1406 NEAR R.R. STATION AT ACTON, N.W. TO MINT CN HIGHWAY FOR ESCONDIDO CN ROAD SURVEY- J.N 8295				
U.S.C+G.S. BM 1406				2698.072	U.S. 1406- Fd brass Cap in conc - 350' t.
	3.91	2701 [illegible]			N. of RR Station - 1928 Elev. 2698.072
T.P.	5.352	2700 [illegible]	[illegible] 76	[illegible]	
T.P.	4 72	2701 [illegible]	4 205	2696 369	
T.B.M. #1	5 185	2702 [illegible]	3.97	2697 119	S.W.T. 4 [illegible] intersec. E. Smith + 4th St.
T.P.	5 694	2703 [illegible]	4 17	[illegible] 134	
T.B.M. #2	7 [illegible]	2707 [illegible]	[illegible]	2700 216	S.W.T. 10 [illegible] intersec. E. Gillespie + 4th St.
T.P.	5 49	[illegible]	[illegible]	2705 454	
T.B.M. #3	6 547	2714 216	3.275	2707.669	S.W.T. [illegible] intersec. W. [illegible] + 4th St.
T.P.	6 42	2717 516	3.12	2711 096	
T.B.M. #4			0.09	2717 426	cut spike N. side power pole 30' south [illegible]
	5 035	2722 461			3-28-40
T.P.			2 565	2719 896	
	8 160	2728 056			
T.P.			1 696	2726 360	
	11 520	2737 880			
T.B.M. #5			1 750	2736 130	T.B.M. #5 Fd 3/4" I P 10" down at Int. of
	8 870	27 ~~73~~45 000			Hubbard Rd & Escondido Cañ Rd. Per [illegible]

Profile No. ____ Notes Red. ____ Plotted ____ Job No. 8295 Division No. ____ F.B. 842 Pg. 75
X-Sec. No. ____ Date ____ Date ____ Survey of Escondido Cn. Rd.
Notes Chkd. A. LYON Checked ____ Survey by FCH Notes CH Date 3-28-40
Date AUG 22 1940 Date ____ Map No. ____ Indexed C. Johnson Date 6-21-40

Form 307 5M 10-37

PLEASE RETURN TO
LOS ANGELES COUNTY SURVEYOR
700 HALL OF RECORDS

NOTE: ANY ADDITIONS OR CHANGES ON THIS SHEET MUST BE MADE OR CIRCLED IN RED INK, WITH DATE AND NAME OF PERSON MAKING CHANGE

Do not extend notes this side of this line

F. B. 842 Pg. 76 | Job No. 8295 | Division No. | Notes Red. | Plotted | Profile No.
Survey of Escondido Can Rd. | Date 3-28-40 | Date | X-Sec. No.
Survey by E.C.H. | Notes C.C.H. | Notes Chkd. J. A. LYO | Checked
Indexed G. Johnson | Date 3-28-40 | Date AUG 22 1940 | Date

STATION	B. S.	H. I.	F. S.	ELEV.	
		2745 005			
T.P.			1 560	2743 440	
	11 715	2755 155			
T.P.			1 495	2753 660	
	11 285	2764 945			
T.P.			0 710	2764 235	
	9 525	2773 760			
T.P.			1 825	2771 935	
	9 160	2781 095			
T.B.M.#6			2 620	2778 475	T.B.M.#6 Set Spk W. Tin in Juniper 140' N.W. of R.I.#2 Escondido Can. Rd——, 67'± Right or Northeast of sta. 28+29.
	10 145	2788 620			
T.P.			0 720	2787 900	
	7 025	2794 925			
T.B.M.#7			3 620	2791 305	T.B.M.#7 Fd 3/4" I.P. R.I.#3 for pg 66
	7 870	2799 175			
T.P.			2 115	2797 060	
	8 170	2805 230			
T.P.			1 015	2804 215	
	11 170	2815 385			
T.P.			1 265	2814 120	
	11 165	2825 285			

Form 307 5M 10-37

PLEASE RETURN TO
LOS ANGELES COUNTY SURVEYOR
700 HALL OF RECORDS

NOTE: ANY ADDITIONS OR CHANGES ON THIS SHEET MUST BE MADE OR CIRCLED IN RED INK, WITH DATE AND NAME OF PERSON MAKING CHANGE

Do not extend notes this side of this line

STATION	B. S.	H. I.	F. S.	ELEV.	
		2825 285			
T. P.			0 950	2824 335	
	8 690	2833 025			
T.B.M. #8			2 480	2830 545	T.B.M. Cut Cross in rock 1' in dia.
	4 070	2834 615			125' N.W. of P#3, 163'± Left or S.W.
T.P.			3 940	2830 675	3-29-40 of sta. 46+12.
	10 150	2840 825			
P#2			7 400	2833 425	Fd N + Tin
T.P.			1 155	2839 670	
	4 605	2844 275			
T.B.M. #9			1 038	2843 237	T.B.M. #9 Set Cut Spk in Juniper 65'± N.W.
	1 105	2844 342			of P#2, 118'± Left or S.W. of sta. 53+70
T.P.			10 262	2834 080	
	1 785	2835 865			
P#1-A			7 970	2827 895	Fd N + Tin (Correct E. 2827.895)
T.P.			11 625	2824 240	
	2 310	2826 550			
T.P.			11 495	2815 055	
	1 815	2816 870			
T.P.			10 260	2806 610	
	6 735	2813 345			

Profile No. ____ Notes Red. ____ Plotted ____ Job No. 5245 Division No. ____ F. B. 842 Pg. 77
X-Sec. No. ____ Date ____ Date ____ Survey of ____
Notes Chkd. J.M. Date ____ Checked ____ Survey by FCH Notes CCH Date 3-28-40
Date AUG 22 1940 Date ____ Map No. ____ Indexed A. C. Johnson Date ____

Form 307 5M 10-37

PLEASE RETURN TO
LOS ANGELES COUNTY SURVEYOR
700 HALL OF RECORDS

NOTE: ANY ADDITIONS OR CHANGES ON THIS SHEET MUST BE MADE OR CIRCLED IN RED INK, WITH DATE AND NAME OF PERSON MAKING CHANGE

Do not extend notes this side of this line

STATION	B. S.	H. I.	F. S.	ELEV.	
		2813 345			
P#1			4 690	2808 655	P#1 Fd. N & Tin. (Correct El. 2808.655)
T.B.M.#10			2 730	2810 615	T.B.M.#10 Set Cut Spk in Juniper 200' ±
	4 280	2814 895			N.E. of P#1 & on So. Edge of Escondido Rd,
T.P.			0 375	2814 520	146' Right or N.E. of Sta. 58+76.
	8 825	2823 345			
T.P.			1 150	282[illegible] [illegible]	
	8 330	2830 525			
T.P.			0 360	28[illegible] 165	
	9 810	2839 [illegible]			
T.P.			0 570	283[illegible] 405	
	9 555	2848 960			
P#3-W.			1 960	284[illegible] 000	Fd. 1x2
T.B.M. #11			4 564	2844 396	T.B.M.#11 Set Cut Spk in Juniper 40' ±
	7 822	2852 218			East of P#3-W 0.2 of Mi. No. of T.B.M.#10,
T.P.			0 570	285[illegible] [illegible]48	24' Right of East of Sta. 77+50
	10 625	28[illegible]2 273			
P#4-W			7 640	2854 633	Fd. N & Tin.
T.P.			1 813	28[illegible] 460	
	11 050	2871 510			

F. B. 842 PG. 78
Job No. 8295 Division No. Notes Red. Plotted Profile
Survey of Escondido Can. Rd. Date 3-29-40 Date No.
Survey by F.C.H. Notes C.C.H. Notes Chkd. J. A. LYON Checked X-Sec.
Indexed A. C. Johnson Date Date AUG 22 1940 Date No.

Form 307 5M 10-37

PLEASE RETURN TO
LOS ANGELES COUNTY SURVEYOR
700 HALL OF RECORDS

NOTE: ANY ADDITIONS OR CHANGES ON THIS SHEET MUST BE MADE OR CIRCLED IN RED INK, WITH DATE AND NAME OF PERSON MAKING CHANGE

Do not extend notes this side of this line

STATION	B. S.	H. I.	F. S.	ELEV.		
		2871 510				
T.P			0 340	2871 170		
	7 550	2878 720				
P#6-W (TP)			1. 820	2876 900	P#6-W Fd. 1x2	
	10 655	2887 555				
T.P.			0 450	2887 105		
	9 920	2897 025				
T.P.			0 255	2896 770		
	9 820	2906 590				
T.P.			0 555	2906 035		
	9 380	29[illegible] 415				
T.B.M.#12			1 590	2913 825	T.B.M.#12 Set 3/4" I.P. on So. Side of Escondido Rd. + 50 ± So. of Int. of Escondido Rd. on Red Rover Can. Road, 34' Left or S.W. of sta. 105+98.	
	10 325	2924 150				
T.P.			0 120	2924 030		
	10 610	2934 640				
T.P.			0 150	2934 490		
	10 600	2945 090				
T.P.			0 510	2944 580		
	9 240	2953 820				
T.P			0 230	2953 590		
	10 300	2963 890				

Profile
No. ____ Date ____ Notes Red. ____ Plotted ____ Job No. 829 Division No. ____
X-Sec. No. ____ Date ____ Notes Chkd. A. LYON Checked ____ Survey of [illegible] Survey by [illegible] Notes GCH Date 3-29-40
Date AUG 22 1940 Date ____ Map No. ____ Indexed A. C. [illegible] Date ____

F. B 842 PG. 79

Form 307 FM 10-37

PLEASE RETURN TO
LOS ANGELES COUNTY SURVEYOR
700 HALL OF RECORDS

NOTE: ANY ADDITIONS OR CHANGES ON THIS SHEET MUST BE MADE OR CIRCLED IN RED INK, WITH DATE AND NAME OF PERSON MAKING CHANGE

Do not extend notes this side of this line

STATION	B. S.	H. I.	F. S.	ELEV.	
		2963 890			
T.P.			0 085	2963 805	
	10 630	2974 435			
T.P.			0 130	2974 305	
	10 275	2984 580			
T.P.			0 200	2984 380	
	11 985	2996 365			
B.M.			2 365	2994.000	B.M.# NW Cor Culvert # 121+00 at Red Rover Mine Rd & Sierra Hwy. El 2993.92
					F.B. 707 Pg 28 - Pg 245

Bench levels accepted as run. A discrepancy of only 0.08 ft. between elevation brought north from V.S. No. 1406 at Acton and elevation per adjustment in F.B. 707-28 is as good a closure as the conditions of adjustment warrant.

J.H.L. 10-1-40

F. B. 842 PG. 80 Job No. 8295 Division No. Escondido Cyn R Notes Red. Plotted Date 3-29-40 Date No. Profile
Survey of Survey by FCH Notes CCH Notes Chkd. J. A. LYON Checked Date No. X-Sec.
Indexed A. C. Johnson Date AUG 22 1940

Form 307 5M 5-39

PLEASE RETURN TO
LOS ANGELES COUNTY SURVEYOR
700 HALL OF RECORDS

NOTE: ANY ADDITIONS OR CHANGES ON THIS SHEET MUST BE MADE OR CIRCLED IN RED INK, WITH DATE AND NAME OF PERSON MAKING CHANGE

Do not extend notes this side of this line

STATION	B. S.	H. I.	F. S.	ELEV.		
		PROFILE - ESCONDIDO CN RD.				
T.B.M. #4				2717426	Fd Cut Spk in No. Side of power pole	
	0 020	2717 446			30' So. of Sta 7+00	
0+00			9 4	08 0	Int W. Syracuse & 4th St. See pg. 75	
+10			9 9	07 5		
+50			9 0	08 4		
1+00			8 0	09 4		
+50			7 1	10 3		
2+00			6 5	10 9		
+50			6 3	11 1		
3+00			6 5	10 9		
+50			6 3	11 1		
4+00			5 8	11 6		
+50			5 6	11 8		
5+00			5 0	12 4		
+50			4 4	13 0		
6+00			3 6	13 8		
+50			2 8	14 6		
7+00			1 6	15 8		

Profile No. 8 1612-1 Notes Red. [illegible] Plotted J. A. LYON Job No. 8295 Division No. F B. 842 PG. 81
Date [illegible] 1940 Date AUG 26 1940 Survey of Escondido Cn Rd
X-Sec. No. Notes Chkd. Date 8-29-40 Checked W. VAN FLEET Date AUG 28 1940 Survey by F.C.H. Map No. Notes C.C.H. Date 5-13-40
Indexed [illegible] Date 6-21-40

F.B. 842 PG. 82 | Job No. | Division No. | Notes Red. J. A. LYON | Plotted J. A. LYON | Profile

Survey of | Date AUG 22 1940 | Date AUG 23 1940 | No. B-1612-1

Survey by | Notes | Notes Chkd. | Checked A. W. VAN FLEET | X-Sec.

Indexed A. C. Johnson | Date | Date | Date AUG 28 1940 | No.

Form 307 5M 5-39

PLEASE RETURN TO
LOS ANGELES COUNTY SURVEYOR
700 HALL OF RECORDS

NOTE: ANY ADDITIONS OR CHANGES ON THIS SHEET MUST BE MADE OR CIRCLED IN RED INK, WITH DATE AND NAME OF PERSON MAKING CHANGE

Do not extend notes this side of this line

STATION	B. S.	H. I.	F. S.	ELEV.
T.P.			0.020	2717.426
7+11.21 BC	5.280	2722.706		
+50			6.15	16.2
+70			4.18	17.8
8+00			7.13	15.4
+50			2.1	16.5
9+00			5.14	17.3
+50			5.17	17.3
10+00			5.17	17.3
+50			4.15	18.2
T.P.	11.54	2731.23	3.016	2718.690
11+00			9.18	21.3
+50			8.10	23.2
12+00			6.10	25.2
+28			4.12	27.0
+50			0.10	31.2
+75			+4.15	35.8
13+00			+6.14	37.6

Form 307 5M 5-39

PLEASE RETURN TO
LOS ANGELES COUNTY SURVEYOR
700 HALL OF RECORDS

NOTE: ANY ADDITIONS OR CHANGES ON THIS SHEET MUST BE MADE OR CIRCLED IN RED INK, WITH DATE AND NAME OF PERSON MAKING CHANGE

Do not extend notes this side of this line

STATION	B. S.	H. I.	F. S.	ELEV.		
		2731 23				
13+50			0 5	2730 7		
T.P.			1 01	2730 22		
	10 38	2740 60				
13+88			9 8	30 8		
+93			11 1	29 5		
[illegible]			9 5	31 1		
+35			8 0	32 6		
+70			8 0	32 6		
15+02 93 E.C			7 6	33 0		
+50			6 9	33 7		
+86 93 P.O.T			6 2	34 4		
16+00			6 2	34 4		
+50			5 9	35 6		
+95			4 5	36 1		
17+03			5 1	35 5		
+10			4 1	36 5		
+50			3 7	36 9		
18+00			3 5	37 1		
[illegible]30			3 7	36 9		
+55 97 Int			3 6	37 0		

Profile Notes Rcd. J. A. [illegible] Plotted [illegible] Job No. Division No.
No. B-1612-1 Date [illegible] Date Survey of
X-Sec. Notes Chkd. Checked W. VAN FLEET Survey by Notes
No. Date Date AUG 28 1940 Map No. Indexed [illegible] Date

F.B. 3442 PG. 83

Form 307 5M 5-39

PLEASE RETURN TO
LOS ANGELES COUNTY SURVEYOR
700 HALL OF RECORDS

NOTE: ANY ADDITIONS OR CHANGES ON THIS SHEET MUST BE MADE OR CIRCLED IN RED INK, WITH DATE AND NAME OF PERSON MAKING CHANGE

Do not extend notes this side of this line

STATION	B. S.	H. I.	F. S.	ELEV.		
		2740 60				
TBM #5			4 46	2736 14	Fd. 3/4" I.P. 10" down at Int. of Hubbard	
	10 8	2746 32			Rd. + Escondido Cañ Rd. El. 2736.13 Pg 75	
19+00			9 2	37 1		
+50			9 5	36 8		
20+00			10 0	36 3		
+50			10 4	35 9		
21+00			5 8	40 5		
+50			2 1	44 2		
+56 12 P.O.T.			1 7	44 6		
T.P.			1 73	2744 59		
	11 49	2756 08				
22+00			9 7	46 4		
+50			8 4	47 7		
23+00			4 9	51 2		
+20			3 0	53 1		
T.P.			0 95	2755 13		
	10 56	2765 69				
+50			8 2	57 5		
+69 97 BC #2			6 8	58 9		

F.B. 842 PG. 84 Job No. 8295 Division No. Notes Red J. A. LYON Plotted J. A. LYON Profile
Survey of Escondido Cañ Rd. Date AUG 22 1940 Date AUG 26 1940 No. B-1612-1
Survey by F.C.H. Notes C.C.H. Notes Checked A. W. VAN FLEET X-Sec.
Indexed A. C. Johnson Date Date AUG 28 1940 No.

Form 307 5M 5-39

PLEASE RETURN TO
LOS ANGELES COUNTY SURVEYOR
700 HALL OF RECORDS

NOTE: ANY ADDITIONS OR CHANGES ON THIS SHEET MUST BE MADE OR CIRCLED IN RED INK, WITH DATE AND NAME OF PERSON MAKING CHANGE

Do not extend notes this side of this line

STATION	B. S.	H. I.	F. S.	ELEV.		
		2765 69				
T.P.			0 72	2764 97	Fd. 3/4" I.P. BC R/W.	
	9 34	2774 31				
24+00			15 1	59 2		
+30			18 8	55 5		
+50			17 4	56 9		
+75			16 3	58 0		
25+00			15 2	58 6		
+50			8 5	65 8		
26+00			2 1	72 2		
T.P.			0 76	2773 55		
	8 20	2781 75				
+50			7 7	74 0		
+75			6 8	74 9		
27+00			7 8	73 9		
+50			7 1	74 6		
28+00			4 6	77 1		
+50			2 2	79 5		
T.B.M. #6			3 24	2778 51	T.B.M. #6 El. 2778.475	Pg 76
	8 35	2787 36				
29+00			6 6	80 8		

Profile No. B-1612-1 Notes Red. J. A. LYON Plotted J. A. LYON Job No. 8295 Division No. F B 842 Pg. 85
Date AUG 2 1940 Date AUG 2 1940 Survey of [illegible] Co. Rd
X-Sec. No. Notes Chkd. Checked W. VAN FLEET Survey by FCH Notes CCH Date 5-13-40
Date Date AUG 28 1940 Map No. Indexed A. C. Johnson Date

Form 307 5M 5-39

PLEASE RETURN TO
LOS ANGELES COUNTY SURVEYOR
700 HALL OF RECORDS

NOTE: ANY ADDITIONS OR CHANGES ON THIS SHEET MUST BE MADE OR CIRCLED IN RED INK, WITH DATE AND NAME OF PERSON MAKING CHANGE

Do not extend notes this side of this line

STATION	B. S.	H. I.	F. S.	ELEV.		
		2787 36				
29+50			6 1	2781 3		
29+99 60 E.C.#2			4 4	83 0		
30+50			3 3	84 1		
31+00			2 2	85 2		
T.P.			2 18	2785 18		
	9 52	2794 70				
31+50			8 2	86 5		
+81 24 B.C.#3			7 0	87 7		
32+00			6 9	87 8		
+50			5 7	89 0		
33+00			4 4	90 3		
+50			3 5	91 2		
34+00			3 7	91 0		
T.B.M.#7			3 33	2791 37	T.B.M.#7 El. 2791.305	Ft 3/4" I.P. Pg 76 Pl# 3
	10 04	2801 41				
+50			9 6	91 8		
35+00			7 9	93 5		
+50			6 6	94 8		
+97 14 E.C.			5 2	96 2		
36+50			3 9	97 5		

F.B. 842 PG. 86

Job No. _____ Division No. _____ Notes Red. J. A. LYON Plotted J. A. LYON Profile

Survey of _____ Date AUG 22 1940 Date AUG 26 1940 No. B-1612-1

Survey by _____ Notes _____ Notes Chkd. _____ Checked A. W. VAN FLEET X-Sec.

Indexed A. C. Johnson Date _____ Date AUG 28 1940 No. _____

Form 307 5M 5-39

PLEASE RETURN TO
LOS ANGELES COUNTY SURVEYOR
700 HALL OF RECORDS

NOTE: ANY ADDITIONS OR CHANGES ON THIS SHEET MUST BE MADE OR CIRCLED IN RED INK, WITH DATE AND NAME OF PERSON MAKING CHANGE

Do not extend notes this side of this line

STATION	B. S.	H. I.	F. S.	ELEV.		
		2801 41 ✓				
37+00			2 7	2798 7 ✓		
+50			1 9	99 5 ✓		
T.P.			1 92	2799 49 ✓		
	8 45	2807 94 ✓				
38+00			7 3	2800 6 ✓		
+21 62 P.O.T.			7 2	00 7 ✓		
+68 26 BC #4			8 0	2799 9 ✓		
39+00			8 6	99 3 ✓		
+50			8 8	99 1 ✓		
40+00			8 4	99 5 ✓		
+50			6 1	[illegible] ✓		
41+00			2 7	[illegible] ✓		
T.P.			0 34	2807 60 ✓		
	2 12	2819 72 ✓				
41+50			10 8	08 9 ✓		
42+00			7 7	12 0 ✓		
+50			6 1	13 6 ✓		
+75			4 1	15 6 ✓		
43+00			5 0	14 7 ✓		
+50			6 2	13 5 ✓		

Profile No. B-1612-1 Notes Red. J. A. LYON Date AUG 28 1940 Plotted J. A. LYON Date AUG 28 1940 Job No. Division No. Survey of

X-Sec. No. Notes Chkd. Date Checked VAN FLEET Date AUG 28 1940 Survey by Map No. Notes Indexed A. C. John Date Date

F B 842 PG. 87

Form 307 5M 5-39

PLEASE RETURN TO
LOS ANGELES COUNTY SURVEYOR
700 HALL OF RECORDS

NOTE: ANY ADDITIONS OR CHANGES ON THIS SHEET MUST BE MADE OR CIRCLED IN RED INK, WITH DATE AND NAME OF PERSON MAKING CHANGE

Do not extend notes this side of this line

STATION	B. S.	H. I.	F. S.	ELEV.		
		2819 72				
43+83			12 9	2806 8		B.D
44+00			6 9	12 8		
+25			6 4	13 3		
+50			10 5	09 2		
+60			11 9	07 8		
+80			9 8	09 9		
45+00			6 5	13 2		
+25			4 5	15 2		
+50			4 3	15 4		
46+00			6 6	13 1		
+24 10 EC.			4 6	15 1		
T.P.			4 58	2815 14		
	10 85	2825 99				
POT. 46+44.56			9 1	16 9		
47+00			6 9	19 1		
+50			6 2	19 7		
48+00			6 0	20 0		
+50			5 3	20 8		
49+00			4 3	21 7		
+20			5 9	20 1		

F.B. 842 PG. 88 Job No. Division No. Notes Red. J. A. LYON Plotted J. A. LYON Profile
Survey of Date AUG 23 1940 Date AUG 26 1940 No. B-1612-1
Survey by Notes Checked A. W. VAN FLEET X-Sec.
Indexed A. Gilchrist Date Date AUG 28 1940 No.

Form 307 5M 5-39

PLEASE RETURN TO
LOS ANGELES COUNTY SURVEYOR
700 HALL OF RECORDS

NOTE: ANY ADDITIONS OR CHANGES ON THIS SHEET MUST BE MADE OR CIRCLED IN RED INK, WITH DATE AND NAME OF PERSON MAKING CHANGE

Do not extend notes this side of this line

STATION	B. S.	H. I.	F. S.	ELEV.		
		2835 99				
T.P.			11 89	2814 10		
	10 78	2824 88				
49+50			13 4	11 5		
+80			21 5	03 4		
50+00			22 0	02 9		
+40			22 7	02 2		
+65			20 7	04 2		
51+00			15 3	09 6		
+34 51			5 3	19 6		Sec. line Int.
+50			3 1	21 8		
+65 06 P.O.T.			2 3	22 6		
+72 37 BC #5			2 2	22 7		
52+00			3 4	21 5		
+25			4 9	20 0		
+50			5 0	19 9		
+75			6 2	18 7		
53+00			4 9	20 0		
+25			4 8	20 1		
T.P.			3 91	2820 97		
	7 22	2828 19				

Profile No. B-1612-1 Notes Red. J. A. LYON Plotted J. A. LYON Job No. ____ Division No. ____ F.B. 842 Pg. 89

X-Sec. No. ____ Date AUG 28 1940 Notes Chkd. ____ Date AUG 28 1940 Checked W. VAN FLEET Survey of Escondido [illegible] Survey by F.C.H. Notes CCH Date 5-13-40

Date ____ Date AUG 28 1940 Map No. ____ Indexed [illegible] Date ____

Form 307 5M 5-39

PLEASE RETURN TO
LOS ANGELES COUNTY SURVEYOR
700 HALL OF RECORDS

NOTE: ANY ADDITIONS OR CHANGES ON THIS SHEET MUST BE MADE OR CIRCLED IN RED INK, WITH DATE AND NAME OF PERSON MAKING CHANGE

Do not extend notes this side of this line

F.B. 842 PG. 90

Job No. _____ Division No. _____ Notes Red. J. A. LYON Date AUG 23 1940 Notes Chkd. _____ Date _____ Notes _____ Date _____

Survey of _____
Survey by A. E. Johnson
Indexed _____

Profile No. B-1612-1
Plotted J. A. LYON Date AUG 26 1940
Checked A. W. VAN FLEET Date AUG 28 1940
X-Sec. No.

STATION	B. S.	H. I.	F. S.	ELEV.
		2828 19		
53+50			8 9	2819 3
+75			9 3	18 9
54+00			6 6	21 6
+25			7 5	20 7
+50			7 7	20 5
+75			7 0	21 2
55+00			8 6	19 6
+25			10 1	18 1
+50			12 1	16 1
T.P.			11 89	2816 30
	1 00	2817 30		
+75			4 5	12 8
56+00			7 6	07 7
T.P.			11 [illegible]	2806 36
	6 53	2812 39		
+12			7 8	04 6
+25			7 9	04 5
+50			7 6	04 8
+93 60 E.C.			6 6	06 8
57+50			5 2	07 2

Form 307 FM 5-39

PLEASE RETURN TO
LOS ANGELES COUNTY SURVEYOR
700 HALL OF RECORDS

NOTE: ANY ADDITIONS OR CHANGES ON THIS SHEET MUST BE MADE OR CIRCLED IN RED INK, WITH DATE AND NAME OF PERSON MAKING CHANGE

Do not extend notes this side of this line

STATION	B. S.	H. I.	F. S.	ELEV.		
		2812 39				
58+00			4 1	2808 3		
+50			2 6	09 8		
59+00			1 4	11 0		
TBM#10			1 76	2810 63	TBM #10 El. 2810.61 5-14-40	Pg 78
	2 46	2813 09				
T.P.			1 77	2811 32		
	10 68	2822 00				
59+32.19 BC#6			10 1	11 9		
+50			9 9	12 1		
60+00			9 1	12 9		
+50			7 1	14 9		
61 +00			5 9	16 1		
+50			4 3	17 7		
62 +00			2 7	19 3		
T.P.			1 50	2820 50	EXT R/W	
	9 11	2829 61				
+36.19 EXT.			9 2	20 2		
+50			8 7	20 9		
63 +00			8 9	20 7		
+50			6 7	22 9		

Profile Notes Red. J. A. LYON Plotted J. A. LYON Job No. _____ Division No. _____
No. B-1612-1 Date AUG 28 1940 Date AUG 28 1940 Survey of _____
X-Sec. Notes Chkd. _____ Checked W. VAN FLEET Survey by _____ Notes _____
No. _____ Date _____ Date AUG 28 1940 Map No. _____ Indexed _____ Date _____

F.B. 8442 Pg. 91

Form 307 5M 5-39

PLEASE RETURN TO
LOS ANGELES COUNTY SURVEYOR
700 HALL OF RECORDS

NOTE: ANY ADDITIONS OR CHANGES ON THIS SHEET MUST BE MADE OR CIRCLED IN RED INK, WITH DATE AND NAME OF PERSON MAKING CHANGE

Do not extend notes this side of this line

STATION	B. S.	H. I.	F. S.	ELEV.	Grade	Lt		℄		Rt
		2829 61								
64+00			5 3	2822 3						
+50			4 4	25 2						
+60			5 9	23 7						
+75			3 9	25 7						
65+00			4 7	24 9						
+30			4 4	25 2						
65+39.91 +40.24 EC#6			2 5	27 1	282680			C 0.30		
T.P.			1 86	2827 75						
	9 30	2837 05								
+75			9 1	27 9						
66+10			9 3	27 7	282800	C 35/18.5	GR. 11.1	F 0.3	GR. 20.0	
+50			10 7	26 3	282861	C 88/23.8	GR. 1.0	F 0.3		F 3.0/24.5
67+00			7 7	29 3	282929	C 97/24.2		GT		F 4.0/26.0
+50			6 2	30 5	282989	C 10.0/25.0		C 0.91	Gr/35	F 4.2/26.7
68+00			5 2	31 8	283049	C 116/26.6		C 1.31	Gr/38	F 5.6/28.4
+25			3 6	33 4						
+50			5 3	31 7	283109	C 10.0/25.0		C 0.61	Gr/2.0	F 5.3/27.9
69+00			4 9	32 1	283169	C 98/24.8	Gr/1.0	F 0.41		F 6.7/30.0
+46.20 B.C. 7			5 9	31 1	283225	C 4.0/19.0	Gr. 4.3	F 1.15		F 6.9/29.0
70+00			6 9	30 1	283300	C 4.2/17.8	Gr. 10.0	F 2.90		F 5.7/28.5

F B. 842 PG. 92

Job No. ____ Division No. ____ Notes Red. J. A. LYON Date AUG 23 1940 Plotted J. A. LYON Date AUG 26 1940 Profile No. B-1612-1

Survey of ____ Notes ____ Checked A. W. VAN FLEET X-Sec. ____

Survey by A. C. Johnson Date ____ Date AUG 28 1940 No. ____

Indexed ____

Form 307 5-39

PLEASE RETURN TO
LOS ANGELES COUNTY SURVEYOR
700 HALL OF RECORDS

NOTE: ANY ADDITIONS OR CHANGES ON THIS SHEET MUST BE MADE OR CIRCLED IN RED INK, WITH DATE AND NAME OF PERSON MAKING CHANGE

Do not extend notes this side of this line

STATION	B. S.	H. I.	F. S.	ELEV.	Grade	Lt	℄	Rt
		2837.05						
70+50			5 9	228.1	2833.53	Gr 2.10	F2.53	Rt F4.3
71+00			5 4	31.6	2834.52	F0.6 / 209	F2.92	F4.7 / 2.1 / 276
+50			3 3	33.7	2835.38	Gr / 18.0	F1.65	F7.0 / 260
T.P.			2.48	2534.57				
	10.95	2845.52						
72+00			11 4	34.1	2836.23	F0.6 / 20.9	F2.13	F3.2 / 256
+20			10 9	34.6				
+50			9 0	36.5	2837.09	C1.3 / 16.3 Gr / 14	F0.59	F3.4 / 2.5.1
+78.03 Ext.			8 7	36.8				
73+00			8 3	37.2	2837.94	C6.9 / 21.9 Gr. / 4.2	F0.74	F8.1 / 24.6
+50			3 8	41.7	2838.79	C16.9 / 31.9	C2.91	Gr / 12.6 F1.4 / 22.1
74+00			+0 7	46.2	2839.64	C23.0 / 38.0	C6.56	Gr / 16.7
+35			2 1	43.4				
+40			1 5	44.0	2840.32	C11.3 / 26.3	C3.68	C10 / 16.0
+65			0 4	45.1	2840.75	C15.0 / 30.0	C4.35	C0.5 / 15.5
75+00			3 2	42.3	2841.35	C10.0 / 25.0	C1.05	Gr. / 12.2 F1.1 / 21.6
+25			3 3	42.2				
+50			5 0	40.5	2840.53	6.04 / 15.4	Gr.	F1.9 / 22.1
76+00			4 4	41.1				
+09.07 EC.			4 1	41.4	2841.74	C0.5 / 15.5 Gr / 5.0	F0.3	F1.0 / 21.5

Profile Notes Red J. A. Plotted J. A. Job No. Division No.
No. D-1618-1 Book Page Date AUG 26 1940 Survey of
No. Notes Chkd Date Checked W. VAN FLEET Survey by Notes
Date Date AUG 28 1940 Map No. Indexed Date

F.B. 842 PG. 93

Form 307 5M 5-39

PLEASE RETURN TO
LOS ANGELES COUNTY SURVEYOR
700 HALL OF RECORDS

NOTE: ANY ADDITIONS OR CHANGES ON THIS SHEET MUST BE MADE OR CIRCLED IN RED INK, WITH DATE AND NAME OF PERSON MAKING CHANGE

Do not extend notes this side of this line.

STATION	B. S.	H. I.	F. S.	ELEV.	Grade	%	Lt	℄	RT.
		2845 52							
T.P.			4 15	2841 37					
	8 48	2849 85							
76+50			7 1	42 7	284313		Gr/18.0	F 0 43	F 13/21.9
77+00			5 5	44 3	284499		Gr/18.0	F 0 69	F 16/22.4
+50			4 9	44 9	284720		F 1.0/21.5	F 2 30	F 33/24.9
P#3-W.			3 81	46 0					
T.B.M. #11			5 41	2844 44					
	5 41	2849 85							
78+00			4 9	44 9					
+50			4 7	45 1					
79+00			3 6	46 2					
+15.19 POT #7-B.			3 6	46 2					
+30.32 BC #8			3 2	46 6					
+50			3 0	46 8					
+75			2 5	47 3					
T.P.			0 23	2849 62					
	12 13	2861 75							
80+00			13 3	48 4					
+15			12 0	49 7					
+25			9 1	52 7					

F.B. 842 PG. 94

Job No. ____ Division No. ____ Notes Red. J. A. LYON Plotted J. A. LYON Profile

Survey of ____ Date AUG 23 1940 Date AUG 26 1940 No. B-1612-1

Survey by ____ Notes ____ Checked A. W. VAN FLEET X-Sec.

Indexed A. C. Johns Date ____ Date AUG 28 1940 No.

Form 307 5M 5-39

PLEASE RETURN TO
LOS ANGELES COUNTY SURVEYOR
700 HALL OF RECORDS

NOTE: ANY ADDITIONS OR CHANGES ON THIS SHEET MUST BE MADE OR CIRCLED IN RED INK, WITH DATE AND NAME OF PERSON MAKING CHANGE

Do not extend notes this side of this line

STATION	B. S.	H. I.	F. S.	ELEV.			
		2861 75					
T.P.			1 02	2860 73			
	10 42	2871 15					
80+50			5 5	65 6			
T.P.			2 79	2868 36			
	12 06	2880 42					
+75			5 5	74 9			
81+00			1 8	78 6			
+25			1 7	78 7			
+50			2 4	78 0			
+75			4 9	75 5			
82+00			10 1	70 3			
T.P.			11 81	2868 61			
	1 87	2870 48					
+30			11 3	59 2			T. Slope
+50			10 3	60 2			
+67 48 EC #5			9 8	60 7			
+80			10 9	59 6			Ot. Ed. Wash
83+00			11 3	59 2			
+21 4 P.S.T. #8-4			10 4	60 1			
+50			11 7	58 8			New B. "

Profile Notes Red J. A. Lyon Plotted [illegible] Job No. _____ Division No. _____ F B. 842 PG. 95

No. B-1612-1 Date AUG 28 1940 Date [illegible] 1940 Survey of _____

X-Sec. Notes Chkd. _____ Checked W. VAN FLEET Survey by _____ Notes _____ Date _____

No. _____ Date _____ Date AUG 28 1940 Map No. _____ Indexed A. C. Johnson

Form 307 5M 5-39

PLEASE RETURN TO
LOS ANGELES COUNTY SURVEYOR
700 HALL OF RECORDS

NOTE: ANY ADDITIONS OR CHANGES ON THIS SHEET MUST BE MADE OR CIRCLED IN RED INK, WITH DATE AND NAME OF PERSON MAKING CHANGE

Do not extend notes this side of this line

F.B. 842 Pg. 96 | Job No. | Division No. | Notes Red. J. A. LYON Date AUG 23 1940 | Plotted J. A. LYON Date AUG 28 1940 | Profile No. B-1612-1

Survey of | Notes | Notes Chkd. | Checked A. W. VAN FLEET Date AUG 28 1940 | X-Sec. No.

Survey by | Date | Date | Date

Indexed C. Johnson

STATION	B. S.	H. I.	F. S.	ELEV.		
		2870 48				
83+70			11 1	2859 4		So. Ed. Rd.
84+00			9 8	60 7		In Rd
84+50			9 0	61 5		No. Ed. Rd
+65			7 0	63 5		Top Bnk.
85+00			0 1	70 4		
T.P.			0 13	2870 35		
	10 10	2880 45				
+25			11 4	69 0		
+60			5 1	75 3		
+06.8' POT 8B			1 4	79 0		
T.P.			1.40	2879 05		
	4 75	2883 80				
86 +55			2 1	81 7		
+70			4 1	79 7		
87 + 00			11 0	72 8		
T.P.			11 05	2872 75		
	5 99	2878 74				
+35			8 2	70 5		
+70			7 9	70 8		
88 +05			6 1	72 6		

Form 307 5M 5-39

PLEASE RETURN TO
LOS ANGELES COUNTY SURVEYOR
700 HALL OF RECORDS

NOTE: ANY ADDITIONS OR CHANGES ON THIS SHEET MUST BE MADE OR CIRCLED IN RED INK, WITH DATE AND NAME OF PERSON MAKING CHANGE

Do not extend notes this side of this line

STATION	B. S.	H. I.	F. S.	ELEV.		
		2878 74				
88+31 78 BC			6 4	2872 3		Ed. Rd.
+50			5 2	73 5		In "
89+00			4 5	74 2		"
+50			3 8	74 9		"
90+00			2 8	75 9		
P#6-W			1 80	2876 94		65 40
	8 45	2885 39				
+50			8 3	77 1		
91+00			7 1	78 3		
+50			5 5	79 9		
92+00			3 9	81 5		
+50			2 8	82 6		
92+61 57 EC			2 5	82 9		
93+00			1 6	83 8		
+50			0 5	84 9		
T.P.			0 50	2884 89		
	8 59	2893 48				
94+00			7 7	85 8		
+50			6 4	87 1		
95+00			5 3	88 2		

Profile No. B-1612-1 Notes Red. [illegible] Plotted J. A. LYON Job No. Division No. F B. 842 PG. 97
Date [illegible] Date [illegible] Survey of
X-Sec. No. Notes Chkd. Checked W. VAN FLEET Survey by Notes Date
Date Date AUG 28 1940 Map No. Indexed A. C. Johnson Date

Form 307 5M 5-39

PLEASE RETURN TO
LOS ANGELES COUNTY SURVEYOR
700 HALL OF RECORDS

NOTE: ANY ADDITIONS OR CHANGES ON THIS SHEET MUST BE MADE OR CIRCLED IN RED INK, WITH DATE AND NAME OF PERSON MAKING CHANGE

Do not extend notes this side of this line

STATION	B. S.	H. I.	F. S.	ELEV.		
		2893 48				
95+50			4 0	2889 5		
96+00			2 7	90 8		
+50			1 5	92 0		
97+00 (T.P			0 19	2893 29		
	9 99	2903 28				
+50			8 7	94 6		
98+00			7 8	95 5		
+50			6 5	96 8		
99+00			5 3	98 0		
+50			4 1	99 2		
100+00			3 2	2900 1		
+50			2 1	01 2		
101+00			1 1	02 2		
(T.P.)			1 09	2902 19		
	8 81	2911 00				
+50			7 5	03 5		
102+00			6 5	04 5		
+50			5 4	05 6		
103+00			4 5	06 5		
+50			3 4	07 6		

F B 842 PG. 98

Job No. ____ Division No. ____ Notes Red. J. A. LYON Date AUG 23 1940 Plotted J. A. LYON Date AUG 28 1940 Profile No. B-1612-1

Survey of ____ Survey by ____ Notes ____ Date ____ Notes Chkd. ____ Date ____ Checked A. W. VAN FLEET Date AUG 28 1940 X-Sec. No. ____

Indexed A. C. Johnson

Form 307 5M 5-39

PLEASE RETURN TO
LOS ANGELES COUNTY SURVEYOR
700 HALL OF RECORDS

NOTE: ANY ADDITIONS OR CHANGES ON THIS SHEET MUST BE MADE OR CIRCLED IN RED INK, WITH DATE AND NAME OF PERSON MAKING CHANGE

Do not extend notes this side of this line

STATION	B. S.	H. I.	F. S.	ELEV.		
		2911 00				
104+00			2 5	2908 5		
+50			1 8	09 2		
T.P.			1 81	2909 19		
	6 59	2915 78				
105+00			5 4	10 4		
+50			4 3	11 5		
106+00			2 9	12 9		
TBM #12			1 92	2913 86	T.B.M. #12 El. 2913.825	Fd 3/6" I.P. Per Pg. 79
	4 87	2918 73				
+50			4 3	14 4		
107+00			3 1	15 6		
+50			1 7	17 0		
108+00			0 2	18 5		
T.P.			0 24	2918 49		
	11 26	2929 75				
+50			9 3	20 4		
109+0			7 3	22 4		
+50			7 9	21 8		
+80			8 4	21 3		BoT dip
110+10			7 2	22 5		

Profile No. B-1612-1 Notes Red. [illegible] Plotted J. A. [illegible] Job No. ____ Division No. ____ F B. 842 Pg. 99
Date ____ Date ____ Survey of ____
X-Sec. No. ____ Notes Chkd. ____ Checked W. VAN FLEET Survey by ____ Notes ____ Date ____
Date ____ Date AUG 28 1940 Map No. ____ Indexed [illegible] Date ____

Form 307 5M 5-39

PLEASE RETURN TO
LOS ANGELES COUNTY SURVEYOR
700 HALL OF RECORDS

NOTE: ANY ADDITIONS OR CHANGES ON THIS SHEET MUST BE MADE OR CIRCLED IN RED INK, WITH DATE AND NAME OF PERSON MAKING CHANGE

Do not extend notes this side of this line

STATION	B. S.	H. I.	F. S.	ELEV.
		2929 75		
110+50			5 2	2924 5
111+00			3 3	2[illegible]4
+50			1 6	28 1
112+00			0 1	29 6
T.P.			0 19	2929 56
	7 14	2936 70		
112+50			6 3	30 4
113+00			5 4	31 3
+31.06 int.			4 7	32 0
T.P.			0 42	2936 28
	11 00	2947 28		
T.P.			0 06	2947 22
	10 61	2957 83		
T.P.			0 35	2957 48
	10 76	2968 24		
T.P.			0 26	2967 98
	11 35	2979 33		
T.P.			0 19	2979 14
	11 86	2991 00		

F.B. 842 Pg. 100 Job No. Division No. Notes Rad. J. A. LYON Plotted J. A. LYON Profile No. B-1612-1
Survey of Escondido Cap Rd. Date 6-5-48 Date Date
Survey by ECH Notes C.S.M. Notes Chkd. Checked A. W. VAN FLEET X-Sec. No.
Indexed A. C. Johnson Date Date AUG 28 1940 No.

Form 307 5M 5-39

PLEASE RETURN TO
LOS ANGELES COUNTY SURVEYOR
700 HALL OF RECORDS

NOTE: ANY ADDITIONS OR CHANGES ON THIS SHEET MUST BE MADE OR CIRCLED IN RED INK, WITH DATE AND NAME OF PERSON MAKING CHANGE

Do not extend notes this side of this line

STATION	B. S.	H. I.	F. S.	ELEV.		
		2991 00				
T.P.			0 93	2990 07		
	9 77	2999 84				
B.M.			5 84	2994 00	B.M.# N.W. Cor Culvert 121 ± 00 at Red Rover Mine Rd. & Sierra Hwy El. 2993.92 F.B. 717 Pg 28-245 (See pg 80)	

Profile No. B-1612-1 X-Sec. No. ____ Notes Red. ____ Date ____ Notes Chkd. ____ Date ____ Plotted ____ Date ____ Checked ____ Date ____ Job No. ____ Survey of ____ Survey by ____ Map No. ____ Division No. ____ Notes ____ Date ____ Indexed A. C. Date rison

F B. 842 PG 101

F.B. 842 PG. 102

Job No. _____ Division No. _____ Notes Red. _____ Plotted _____ Profile

Survey of _____ Date _____ Date _____ No. _____

Survey by _____ Notes _____ Notes Chkd. _____ Checked _____ X-Sec.

Indexed _____ Date _____ Date _____ Date _____ No. _____

STATION	B. S.	H. I.	F. S.	ELEV.

Form 307 5M 5-39

PLEASE RETURN TO
LOS ANGELES COUNTY SURVEYOR
700 HALL OF RECORDS

Do not extend notes this side of this line

NOTE: ANY ADDITIONS OR CHANGES ON THIS SHEET MUST BE MADE OR CIRCLED IN RED INK, WITH DATE AND NAME OF PERSON MAKING CHANGE

Profile No. _____ Notes Red. _____ Date _____ Plotted _____ Date _____ Job No. _____ Division No. _____

F B 842 PG. 103

X-Sec. No. _____ Notes Chkd. _____ Date _____ Checked _____ Date _____ Survey of _____ Survey by _____ Notes _____ Date _____ Map No. _____ Indexed A. C. Johnson Date _____

NOTE: ANY ADDITIONS OR CHANGES ON THIS SHEET MUST BE MADE OR CIRCLED IN RED INK, WITH DATE AND NAME OF PERSON MAKING CHANGE

Do not extend notes this side of this line

PLEASE RETURN TO
LOS ANGELES COUNTY SURVEYOR
700 HALL OF RECORDS

Form 307 5M 5-39

STATION	B. S.	H. I.	F. S.	ELEV.		

F.B. 842 Pg. 104 | Job No. | Division No. | Notes Red. | Plotted | Profile

Survey of | Date | Date | No.

Survey by | Notes | Notes Chkd. | Checked | X-Sec.

Indexed A. C. Johnson | Date | Date | Date | No.

STATION	B. S.	H. I.	F. S.	ELEV.

Form 307 5M 5-39

PLEASE RETURN TO
LOS ANGELES COUNTY SURVEYOR
700 HALL OF RECORDS

Do not extend notes this side of this line

NOTE: ANY ADDITIONS OR CHANGES ON THIS SHEET MUST BE MADE OR CIRCLED IN RED INK, WITH DATE AND NAME OF PERSON MAKING CHANGE

Form 307 5M 10-37

PLEASE RETURN TO
LOS ANGELES COUNTY SURVEYOR
700 HALL OF RECORDS

NOTE: ANY ADDITIONS OR CHANGES ON THIS SHEET MUST BE MADE OR CIRCLED IN RED INK, WITH DATE AND NAME OF PERSON MAKING CHANGE

Do not extend notes this side of this line

STATION	B. S.	H. I.	F. S.	ELEV.		
	CROSS SECTIONS ON ESCONDIDO CN ROAD FROM INT OF FOURTH ST AND SYRACUSE AVE, NORTHWESTERLY TO					
0+00 ℄	5 0	2713 0		2708 0	Int Syracuse Ave & Fourth St (ACTON)	
50 L			5 3	07 7	℄ 4th St	
100 L			5 6	07 4	"	
0+00 ℄	6 1	14 1		2708 0		
50 R			5 3	08 8	"	
100 R			4 8	09 3	"	
+50 ℄	5 3	13 7		2708 4		
12 L			5 7	08 0	Ed. Rd.	
15 L			5 3	08 4	T. Bnk	
30 L			5 0	08 7		
20 R			5 9	07 8	"	
30 R			5 0	08 7	"	
1+00	5 3	14 7		2709 4		
11 L			6 0	08 7	"	
13 L			5 4	09 3	"	
30 L			5 2	09 5		
28 R			6 1	08 6	"	
31 R			5 0	09 7	"	

Profile No. ____ Notes Red. R. A. LY. Date AUG 23 ____ Plotted J. A. ____ Date AUG 2 ____ Job No. ____ Division No. ____ Survey of ____

X-Sec. No. B-1612-2-3 Notes Chkd. ____ Date ____ Checked ____ Date ____ Survey by ____ Map No. ____ Notes ____ Date ____ Indexed A. C. Johnson 6-21-40

F. B. 822 PG. 105

Form 307 5M 10-37

PLEASE RETURN TO
LOS ANGELES COUNTY SURVEYOR
700 HALL OF RECORDS

NOTE: ANY ADDITIONS OR CHANGES ON THIS SHEET MUST BE MADE OR CIRCLED IN RED INK, WITH DATE AND NAME OF PERSON MAKING CHANGE

Do not extend notes this side of this line

STATION	B. S.	H. I.	F. S.	ELEV.		
1+50 ℄	5 3	2715 6		2710 3		
12 L			6 3	09 3	Ed. Rd	
15 L			5 4	10 2		T. Bnk
30 L			5 6	10 0		
28 R			6 5	09 1	"	
32 R			5 0	10 6		"
2+00 ℄	5 3	16 2		2710 9		
12 L			6 0	10 2	"	
14 L			5 5	10 7		"
30 L			5 5	10 7		
27 R			6 5	09 7	"	
32 R			5 0	11 2		"
2+50 ℄	5 3	16 4		2710 1		
12 L			5 8	10 6	"	
15 L			5 6	10 8		"
30 L			5 8	10 6		
27 R			6 3	10 1	"	
31 R			4 7	11 7		"
3+00 ℄	5 3	16 2		2710 9		
12 L			5 4	10 8	"	
15 L			5 1	11 1		"

F. B. 842 PG. 106

Job No. ____ Division No. ____ Notes Red J. A. LYON Plotted J. A. LYON Profile
Survey of ____ Date AUG 23 1946 Date AUG 2 1946 No. ____
Survey by ____ Notes ____ Notes Chkd. ____ Checked ____ X-Sec.
Indexed A. C. Johnson Date ____ Date ____ No. B-1612-2-3

Form 307 5M 10-37

PLEASE RETURN TO
LOS ANGELES COUNTY SURVEYOR
700 HALL OF RECORDS

NOTE: ANY ADDITIONS OR CHANGES ON THIS SHEET MUST BE MADE OR CIRCLED IN RED INK, WITH DATE AND NAME OF PERSON MAKING CHANGE

Do not extend notes this side of this line

STATION	B. S.	H. I.	F. S.	ELEV.		
3+00 30 L		2716 2	5 2	2711 0		
26 R			5 6	10 6	Ed. Rd.	
30 R			4 2	11 5	T Bn H	
+50 ℄	5 3	16 4		2711 1		
13 L			5 5	10 9	"	
15 L			5 0	11 4	"	
30 L			5 [illegible]	11 3		
26 R			5 4	11 0	"	
30 R			5 0	11 4	"	
[illegible] ℄	5 3	16 9		2711 6		
14 L			5 4	11 5	"	
17 L			5 0	11 9	"	
30 L			5 4	11 5		
26 R			5 6	11 3	"	
30 R			4 [illegible]	12 3	"	
4+50	5 3	17 1		2711 8		
[illegible] L			5 4	11 7	"	
[illegible] L			4 6	12 5	"	
30 L			5 0	12 1		
26 R			5 5	11 6	"	
30 R			4 4	12 7	"	

Profile No. ____ Notes Red. ____ Plotted ____ Job No. ____ Division No. ____ F. B. 842 Pg. 107
Date ____ Date ____ Survey of ____
X-Sec. No. F-1612-2-3 Notes Chkd. ____ Checked ____ Survey by ____ Notes ____ Date ____
Date ____ Date ____ Map No. ____ Indexed A. [illegible] Date ____

Form 307 5M 10-37

PLEASE RETURN TO
LOS ANGELES COUNTY SURVEYOR
700 HALL OF RECORDS

NOTE: ANY ADDITIONS OR CHANGES ON THIS SHEET MUST BE MADE OR CIRCLED IN RED INK, WITH DATE AND NAME OF PERSON MAKING CHANGE

Do not extend notes this side of this line

STATION	B. S.	H. I.	F. S.	ELEV.		
5+00 ℄	5 3	2717 7		2712 4		
17 L			5 3	12 4	E Rd.	
19 L			4 2	13 0	Top Bnk	
30 L			5 1	12 6		
25 R			5 3	12 4	"	
30 R			4 2	13 5	"	
5+50 ℄	5 3	18 3		2730		
18 L			5 4	12 9	"	
21 L			4 8	13 5	"	
30 L			5 0	13 3		
26 R			5 5	12 8	"	
30 R			4 9	13 4	"	
6+00 ℄	5 3	19 1		2718 2		
18 L			5 4	13 7	"	
20 L			4 8	14 3	"	
30 L			5 0	14 1		
16 R			6 2	12 9	"	
24 R			5 7	13 4		Bnk
30 R			5 0	14 1	"	

F. B. 842 PG. 108 | Job No. | Division No. | Notes Red. J. A. LYON | Plotted J. A. LYON | Profile
Survey of | Date AUG 23 1940 | Date AUG 28 1940 | No.
Survey by | Notes | Notes Chkd. | Checked | X-Sec.
Indexed A. C. Johnson | Date | Date | Date | No. B-1612-2-3

Form 307 5M 10-37

PLEASE RETURN TO
LOS ANGELES COUNTY SURVEYOR
700 HALL OF RECORDS

NOTE: ANY ADDITIONS OR CHANGES ON THIS SHEET MUST BE MADE OR CIRCLED IN RED INK, WITH DATE AND NAME OF PERSON MAKING CHANGE

Do not extend notes this side of this line

STATION	B. S.	H. I.	F. S.	ELEV.		
6+50 ℄	5 3	2719 9		2714 6		
18 L			5 0	14 9	Ed. Rd	
21 L			5 7	14 2	Too Fill	
30 L			5 6	14 3		
12 R			6 2	13 7	"	
13 R			5 5	14 4		T Bnk
30 R			5 0	14 9		
7+00 ℄	5 3	21 1		2715 8		
16 L			4 2	16 9	"	
25 L			6 2	14 9	"	
30 L			6 8	14 3		
14 R			6 5	14 6	"	
16 R			5 4	15 7		"
30 R			5 3	15 8		
7+50 ℄	5 3	23 2		2717 9		
8 L			5 6	17 6	"	
14 L			7 3	15 9	"	
30 L			8 0	15 2		
22 R			6 9	16 3	"	
36 R			6 0	17 2		"

Profile No. ____ Notes Red. S. A. LYC Plotted S. A. LYC Job No. ____ Division No. ____ F. B. 842 PG. 109
Date ____ Date ____ Survey of ____
X-Sec. No. B-1618-2-3 Notes Chkd. ____ Checked ____ Survey by ____ Notes ____ Date ____
Date ____ Date ____ Map No. ____ Indexed A. C. Johnson Date ____

F. B. 842 Pg. 110 | Job No. | Division No. | Notes Red. J. A. LYON | Plotted J. A. LYON | Profile

Survey of | Date AUG 23 1940 | Date AUG 28 1940 | No.

Survey by | Notes | Notes Chkd. | Checked | X-Sec.

Indexed A. C. Johnston | Date | Date | Date | No. B-1612-2-3

Form 307 5M 10-37

PLEASE RETURN TO
LOS ANGELES COUNTY SURVEYOR
700 HALL OF RECORDS

Do not extend notes this side of this line

NOTE: ANY ADDITIONS OR CHANGES ON THIS SHEET MUST BE MADE OR CIRCLED IN RED INK, WITH DATE AND NAME OF PERSON MAKING CHANGE

STATION	B. S.	H. I.	F. S.	ELEV.	
7+00	5.3	27207			
2+2				27204	
3+1				154	Fo Co
4+4				153	
5+4				157	
6+4				178	
7+4				181	
8+4		219		27206	
9+2				171	Fo
10+2				156	
11+2				172	
12+2				27212	
13+2				171	
14+2				162	
15+2				174	
16+2				27210	
17+2				173	"
18+2				170	
19+2				173	
20+2				170	
21+2				169	
22+2				169	
23+2		223			
24+2				27210	
25+2				170	
26+2				173	
27+2				170	
28+2				169	
29+2				169	
30+2				169	
31+2				169	
32+2				169	
33+2				169	
34+2				169	
35+2				169	
36+2				169	
37+2				169	
38+2				169	
39+2				169	
40+2				169	
41+2				169	
42+2				169	
43+2				169	
44+2				169	
45+2				169	
46+2				169	
47+2				169	
48+2				169	
49+2				169	
50+2				169	
51+2				169	
52+2				169	
53+2				169	
54+2				169	

Form 307 5M 10-37

PLEASE RETURN TO
LOS ANGELES COUNTY SURVEYOR
700 HALL OF RECORDS

NOTE: ANY ADDITIONS OR CHANGES ON THIS SHEET MUST BE MADE OR CIRCLED IN RED INK, WITH DATE AND NAME OF PERSON MAKING CHANGE

Do not extend notes this side of this line

STATION	B. S.	H. I.	F. S.	ELEV.		
[illegible] ℄	5 3	2723 5		2718 2		
30 L			5 4	18 1	Flat	
30 R			5 4	18 5	"	
[illegible] ℄	5 3	25 4		2720 1		
30 L			5 7	19 7	"	
30 R			5 7	20 0	"	
[illegible] ℄	5 3	26 6		2721 3		
30 L			4 8	21 8	"	
30 R			5 8	21 6	"	
[illegible] ℄	5 3	28 5		2723 2		
30 L			5 4	23 4	"	
30 R			5 4	23 4	"	
[illegible] ℄	5 3	30 5		2725 2		
30 L			4 3	26 2	"	
30 R			5 8	24 7	"	
12+28 ℄	5 4	32 4		2727 0	Top Slope	
30 L			4 3	28 1	"	
30 R			5 5	26 9		
[illegible] ℄	5 6	36 8		2731 2		
30 L			6 [illegible]	30 2	S.H.	
30 R			6 6	30 2	"	

Profile No. ____ Notes Red. P. A. LYON Plotted P. A. LYON Job No. ____ Division No. ____ F. B. 842 Pg. 111

Date AUG 23 1940 Date AUG 2 Survey of ____

X-Sec. No. B-1612-2-3 Notes Chkd. ____ Checked ____ Survey by ____ Notes ____ Date ____

Date ____ Date ____ Map No. ____ Indexed A. G. Johnson

Form 307 5M 10-37

PLEASE RETURN TO
LOS ANGELES COUNTY SURVEYOR
700 HALL OF RECORDS

NOTE: ANY ADDITIONS OR CHANGES ON THIS SHEET MUST BE MADE OR CIRCLED IN RED INK, WITH DATE AND NAME OF PERSON MAKING CHANGE

Do not extend notes this side of this line

STATION	B. S.	H. I.	F. S.	ELEV.		
12+50 30 R		2736 8	5 [illegible]	2728 8	S H	
+75 ℄	5 5	41 3		2736 8		
14 L			5 5	35 8	"	
30 L			7 3	34 0	"	
13 R			7 [illegible]	34 3	"	
30 R			10 [illegible]	30 9	"	
13+00 ℄	5 [illegible]	42 8		2730 6		
15 L			4 [illegible]	38 8	"	
30 L			5 [illegible]	37 8	"	
13 R			8 [illegible]	34 2	"	
30 R			12 [illegible]	30 8	"	
13+50 ℄	5 [illegible]	35 8		2730 7		
15 L			3 [illegible]	32 0	"	
30 L			2 [illegible]	33 4	"	
27 R			6 [illegible]	29 6	T Bnk	
32 R			8 [illegible]	27 8	B D	
30 [illegible]					"	
13+93 ℄	5 5	35 0		2729 5		
3 L			3 8	31 2	"	
30 L			2 6	32 4		Flat
8 R			4 [illegible]	31 0	"	

F. B 842 PG. 112 | Job No. | Division No. | Notes Red. A. LYON | Plotted [illegible] | Profile
Survey of | Date AUG 23 1940 | Date [illegible] | No.
Survey by | Notes | Notes Chkd. | Checked | X-Sec.
Indexed A. C. Johnson | Date | Date | Date | No. B-1612-2-3

Form 307 5M 10-37

PLEASE RETURN TO
LOS ANGELES COUNTY SURVEYOR
700 HALL OF RECORDS

NOTE: ANY ADDITIONS OR CHANGES ON THIS SHEET MUST BE MADE OR CIRCLED IN RED INK, WITH DATE AND NAME OF PERSON MAKING CHANGE

Do not extend notes this side of this line

STATION	B. S.	H. I.	F. S.	ELEV.		
13+43 30 R		2735 0	4 6	2730 4	Flat	
14+35 ℄	5 3	37 9		2732 6		
30 L			5 0	32 9	"	
30 R			6 6	31 3	"	
14+70 ℄	5 3	37 9		2732 6		
30 L			3 7	34 2	"	
30 R			5 9	32 0	"	
15+02 93 ℄	5 3	38 3		2733 0		
30 L			4 5	33 8	"	
30 R			6 1	32 2	"	
+50 ℄	5 3	39 0		2733 7		
30 L			4 6	34 4	"	
30 R			5 8	33 2	"	
16+[illegible] ℄	5 3	39 7		2734 4		
30 L			4 [illegible]	35 2	"	
30 R			6 2	33 5	"	
+50 ℄	5 3	40 9		2735 6		
30 L			4 6	36 3	"	
30 R			6 2	34 7	"	
17+03 ℄	5 3	40 8		2735 5	B.D.	
15 L					T. Bnt	

Profile
No. _____ Notes Red. J. A. LYON Plotted _____ Job No. _____ Division No. _____
X-Sec. _____ Date AUG 23 1940 Date _____ Survey of _____
No. B-16 12-2-3 Notes Chkd. _____ Checked _____ Survey by _____ Notes _____ Date _____
Date _____ Date _____ Map No. _____ Indexed A. C. Jo[illegible] Date _____

F. B. 842 Pg. 113

Form 307 5M 10-37

PLEASE RETURN TO
LOS ANGELES COUNTY SURVEYOR
700 HALL OF RECORDS

NOTE: ANY ADDITIONS OR CHANGES ON THIS SHEET MUST BE MADE OR CIRCLED IN RED INK, WITH DATE AND NAME OF PERSON MAKING CHANGE

Do not extend notes this side of this line

STATION	B. S.	H. I.	F. S.	ELEV.		
17+03 30 L		2740 8	3 6	2737 2	Flat	
5 R			4 [illegible]	36 3	T. Bnk	
30 R			5 [illegible]	3[illegible] 7		
17+50 ℄	5 3	42 2		273[illegible] 9		
30 L			4 3	37 9	Flat	
30 R			6 [illegible]	3[illegible] 8	"	
18+00 ℄	5 3	42 4		273[illegible] 1		
30 L			4 3	38 1	"	
30 R			6 [illegible]	35 9	"	
18+30 ℄	5 3	42 2		273[illegible] 9	"	
30 L			4 2	38 0	"	
5 R			6 8	35 4		Bot. Bnk
14 R			6 3	35 9		Ed Rd
48 R			7 3	34 9		"
18+55 [illegible] Int ℄	5 3	42 3		273[illegible] 0		
21 L			5 [illegible]	37 3		"
33 L			5 7	3[illegible] 6		"
40 L			3 7	38 6	"	
13 R			6 [illegible]	36 3		"
30 R			6 4	3[illegible] 9	"	

F. B. 842 PG. 114 | Job No. | Division No. | Notes Red. J. A. LYON | Plotted J. A. LYON | Profile
Survey of | Date AUG 23 1940 | Date AUG 28 1940 | No.
Survey by | Notes | Notes Chkd. | Checked | X-Sec.
Indexed A. C. Johnson | Date | Date 8-28-40 | No. B-1612-2-3

Form 307 5M 10-37

PLEASE RETURN TO
LOS ANGELES COUNTY SURVEYOR
700 HALL OF RECORDS

NOTE: ANY ADDITIONS OR CHANGES ON THIS SHEET MUST BE MADE OR CIRCLED IN RED INK, WITH DATE AND NAME OF PERSON MAKING CHANGE

Do not extend notes this side of this line

STATION	B. S.	H. I.	F. S.	ELEV.		
19+00 ℄	5 3	2742 4		2737 1		
30 L			4 2	38 3	Flat	
30 R			6 5	35 9		
20+50 ℄	5 3	42 1		2736 8		
30 L			4 2	37 9	"	
30 R			6 5	35 6	"	
20+00 ℄	5 3	41 6		2736 3		
30 L			4 2	37 3	"	
30 R			6 2	35 4	"	
20+50 ℄	5 3	41 2		2735 9		
30 L			4 2	36 7	"	
30 R			5 4	35 8	"	
21+00 ℄	5 6	46 1		2740 5		
10 L			3 6	42 5	Top Spur	
30 L			4 2	42 1	S.H.	
30 R			6 2	37 6		Bk
30 R			11 2	35 4		Top S.
21+50 ℄	5 1	49 3		2744 2		
20 L			1 2	47 6	"	
30 L			2 2	47 3	"	
30 R			12 2	37 3	"	

Profile
No. _____ Notes Red. J. A. LYON Plotted J. A. LYON Job No. _____ Division No. _____ F. B. 842 PG. 115
Date Aug 28 1961 Date Aug 28 1961 Survey of _____
X-Sec. Notes Chkd. _____ Checked _____ Survey by _____ Notes _____ Date _____
No. B-1612-2-3 Date _____ Date _____ Map No. _____ Indexed A. C. Johnson Date _____

Form 307 5M 10-37

PLEASE RETURN TO
LOS ANGELES COUNTY SURVEYOR
700 HALL OF RECORDS

NOTE: ANY ADDITIONS OR CHANGES ON THIS SHEET MUST BE MADE OR CIRCLED IN RED INK, WITH DATE AND NAME OF PERSON MAKING CHANGE

Do not extend notes this side of this line

STATION	B. S.	H. I.	F. S.	ELEV.	
22+00 ℄	8 0	2754 4		2746 4	
17 L			4 5	49 9	S.H.
30 L			2 3	52 1	"
℄	0 0	46 4		2746 4	
21 R			5 2	41 2	"
30 R			7 6	38 8	"
+50 ℄	9 0	56 7		2747 7	
30 L			2 1	54 6	"
℄	0 0	47 7		47 7	
30 R			5 2	42 5	"
23+00 ℄	9 0	60 2		2751 2	
30 L			2 2	58 0	"
℄	3 5	54 7		51 2	
30 R			8 0	46 7	"
23+20 ℄	9 0	62 1		2753 1	
13 L			7 0	57 1	"
30 L			3 0	59 1	"
℄	4 0	57 1		53 1	
30 R			9 2	47 9	"
23+50 ℄	8 0	65 5		2757 5	
15 L			5 4	60 1	"

F. B. 842 PG. 116 | Job No. | Division No. | Notes Red. J. A. LYON Date AUG 23 1940 | Plotted J. A. LYON Date AUG 28 1940 | Profile No.
Survey of | Survey by | Notes | Notes Chkd. | Checked | X-Sec. No. B-1612-2-3
Indexed A. C. Johnson | Date | Date | Date

Form 307 5M 10-37

PLEASE RETURN TO
LOS ANGELES COUNTY SURVEYOR
700 HALL OF RECORDS

NOTE: ANY ADDITIONS OR CHANGES ON THIS SHEET MUST BE MADE OR CIRCLED IN RED INK, WITH DATE AND NAME OF PERSON MAKING CHANGE

Do not extend notes this side of this line

STATION	B. S.	H. I.	F. S.	ELEV.		
23+[illegible] 30 L		2765 5	2 0	2763 5	S.H.	
⌀	2 0	59 5		2757 5		
10 [illegible]			3 7	55 8	2[illegible]	
30 [illegible]			8 2	51 3	"	
23+[illegible] ⌀	[illegible]	64 4		2758 9		
17 L			1 5	62 9	"	
30 L			[illegible]	64 4	"	
⌀	2 [illegible]	60 9		58 9		
30 R			8 [illegible]	52 9	"	
24+[illegible] ⌀	7 [illegible]	66 2		2759 2		
[illegible] L			[illegible]	62 0	"	
[illegible] L			[illegible]	64 0		
⌀	[illegible]	62 2		59 2		
[illegible]			9 [illegible]	53 2		
+30 ⌀	5 [illegible]	63 9		2755 5		B.D.
[illegible] L			[illegible]	57 8	"	
30 L			3 [illegible]	60 7	"	
⌀	5 2	60 7		55 5		
[illegible]			8 2	52 5	"	
[illegible] ⌀	7 7	64 6		2756 9		
16 [illegible]			5 0	59 6	"	

Profile No. _____ Notes Red. [illegible] Plotted [illegible] Job No. _____ Division No. _____ F. B. 842 PG. 117

Date AUG 2[illegible] 1940 Date AUG 28 1940 Survey of _____

X-Sec. No. B-1612-2-3 Notes Chkd. _____ Checked _____ Survey by _____ Notes A. C. Johnson Date _____

Date _____ Date 8-[illegible]-40 Map No. _____ Indexed _____ Date _____

F. B. 842 PG. 118 | Job No. | Division No. | Notes Red. J. A. LYON | Plotted J. A. LYON | Profile

Survey of | Date 1940 | Date 1940 | No.

Survey by | Notes | Notes Chkd. | Checked | X-Sec.

Indexed A. C. Johnson | Date | Date | Date | No. B-1612-2-3

Form 307 5M 10-37

PLEASE RETURN TO
LOS ANGELES COUNTY SURVEYOR
700 HALL OF RECORDS

Do not extend notes this side of this line

NOTE: ANY ADDITIONS OR CHANGES ON THIS SHEET MUST BE MADE OR CIRCLED IN RED INK, WITH DATE AND NAME OF PERSON MAKING CHANGE

STATION	B. S.	H. I.	F. S.	ELEV.
24+00				
307	4	2746	2	2744
8		609	1	2745
302			1	2744
24+75				
8		660	3	2741
302			3	2738
6			2	2736
8		614	2	2734
301			2	2732
8			2	2730
25+00				
8	7	659	9	2721
301			9	2712
8			8	2704
12			9	2695
8	4	629	9	2686
12			9	2677
8			9	2668
12	7	716	8	2660
8			8	2652
12			8	2644
8			8	2636
12			8	2628
8			8	2620
12			8	2612
8			8	2604
12			8	2596
8			8	2588
12			8	2580
8			8	2572
12			8	2564
8			8	2556
12			8	2548
8			8	2540
12			8	2532
8			8	2524
12			8	2516
8			8	2508
12			8	2500
8			8	2492
12			8	2484
8			8	2476
12			8	2468
8			8	2460
12			8	2452
8			8	2444
12			8	2436
8			8	2428
12			8	2420
8			8	2412
12			8	2404
8			8	2396
12			8	2388
8			8	2380
12			8	2372
8			8	2364

Form 307 5M 10-37

PLEASE RETURN TO
LOS ANGELES COUNTY SURVEYOR
700 HALL OF RECORDS

NOTE: ANY ADDITIONS OR CHANGES ON THIS SHEET MUST BE MADE OR CIRCLED IN RED INK, WITH DATE AND NAME OF PERSON MAKING CHANGE

Do not extend notes this side of this line

STATION	B. S.	H. I.	F. S.	ELEV.		
26+00 30 R		2776 4	5 4	2771 0	S.H.	
+50 ℄	5 4	79 4		2774 0		
30 L			5 6	73 8	"	
17 R			6 6	72 8	BLK	
30 R			8 1	71 3	"	
+75 ℄	5 2	80 1		2774 9		
22 L			7 0	73 1	"	
30 L			8 5	71 6		
12 R			5 9	74 2	"	
30 R			7 4	72 7	"	
27+00 ℄	5 3	79 2		2773 9		
17 L			7 2	71 5	"	
30 L			11 0	68 2	"	
20 R			4 1	75 1	"	
30 R			4 8	74 4	"	
27+50 ℄	5 3	79 9		2774 6		
14 L			7 2	72 7		Swale
30 L			5 7	74 2		
13 R			3 9	76 0	"	
30 R			3 0	76 9	"	

Profile No. ____ Notes Red. J. A. LYON Plotted J. A. LYON Job No. ____ Division No. ____ F. B. 842 Pg. 119
Date AUG 28 1940 Date AUG 28 1940 Survey of ____
X-Sec. No. B-1618-2-3 Notes Chkd. ____ Checked ____ Survey by ____ Notes ____ Date ____
Date ____ Date ____ Map No. ____ Indexed A. C. Johnson Date ____

Form 307 5M 10-37

PLEASE RETURN TO
LOS ANGELES COUNTY SURVEYOR
700 HALL OF RECORDS

NOTE: ANY ADDITIONS OR CHANGES ON THIS SHEET MUST BE MADE OR CIRCLED IN RED INK, WITH DATE AND NAME OF PERSON MAKING CHANGE

Do not extend notes this side of this line

F. B. 842 PG. 120 | Job No. | Division No. | Notes Red. J. A. LYON Date AUG 23 1940 | Plotted J. A. LYON Date AUG 28 1940 | Profile No.

Survey of | Notes | Notes Chkd. | Checked | X-Sec. No. B-1612-1-3

Survey by A. C. Johnson Date | Date | Date | Date

Indexed

STATION		B. S.	H. I.	F. S.	ELEV.		
28+00	℄	5 5	2782 6		2777 1		
	18 L			4 6	78 0	SH	
	30 L			4 8	77 8	"	
	30 R			4 4	78 2		
29+50	℄	5 3	84 8		2779 5		
	14 L			6 1	78 7		B+A
	30 L			8 6	76 2	"	
	30 R			5 3	79 5	"	
29+00	℄	5 0	85 8		2780 8		
	30 L			9 6	76 2	"	
	30 R			5 0	80 8	"	
29+50	℄	4 5	85 8		2781 3		
	15 L			6 0	79 8	"	
	30 L			7 5	78 3	"	
	20 R			4 0	81 8	"	
	30 R			4 0	81 8	"	
+99 60	EC ℄	4 4	87 4		2783 0		
	21 L			5 4	82 0	"	
	30 L			6 7	80 7	"	
	30 R			4 9	82 5	"	

Form 307 5M 10-37

PLEASE RETURN TO
LOS ANGELES COUNTY SURVEYOR
700 HALL OF RECORDS

NOTE: ANY ADDITIONS OR CHANGES ON THIS SHEET MUST BE MADE OR CIRCLED IN RED INK, WITH DATE AND NAME OF PERSON MAKING CHANGE

Do not extend notes this side of this line

STATION	B. S.	H. I.	F. S.	ELEV.		
30+50 ℄	5 6	2789 7		2784 1		
30 L			6 6	83 1	S.H.	
14 R			6 0	83 7	"	
30 R			6 7	83 0	"	
31+00 ℄	5 5	90 7		2785 2		
24 L			5 6	85 1		B.L.K.
30 L			6 2	84 5	"	
30 R			6 8	83 9		
+50 ℄	5 5	92 0		2786 5		
30 L			6 0	86 0	"	
30 R			6 3	85 7	"	
31+81 24 BC ℄	5 5	93 2		2787 7		
15 L			4 5	88 7	"	
30 L			6 4	86 8	"	
30 R			6 4	86 8	"	
32+00 ℄	5 5	93 3		2787 8		
30 L			6 1	87 2	"	
30 R			6 2	87 1	"	
+50 ℄	5 5	94 5		2789 0		
30 L			5 5	89 0	"	
30 R			5 9	88 6	"	

Profile No. ____ Notes Red. J. A. LYON Plotted J. A. LYON Job No. ____ Division No. ____ F. B. 842 PG. 121
Date AUG 23 1940 Date AUG 28 1940 Survey of ____
X-Sec. No. B-1611-23 Notes Chkd. ____ Checked ____ Survey by ____ Notes ____ Date ____
Date ____ Date ____ Map No. ____ Indexed A. C. Johnson

Form 307 5M 10-37

PLEASE RETURN TO
LOS ANGELES COUNTY SURVEYOR
700 HALL OF RECORDS

NOTE: ANY ADDITIONS OR CHANGES ON THIS SHEET MUST BE MADE OR CIRCLED IN RED INK, WITH DATE AND NAME OF PERSON MAKING CHANGE

Do not extend notes this side of this line

STATION	B. S.	H. I.	F. S.	ELEV.		
33+00 ℄	5 5	2795 8		2790 3		
30 L			5 5	90 3	S.H.	
30 R			5 9	89 9	"	
+50 ℄	5 5	96 7		2791 2		
30 L			7 5	89 2	"	
30 R			5 4	92 3	"	
34+00 ℄	5 5	96 5		2791 0		
17 L			6 6	89 9	"	
30 L			8 1	88 4	"	
30 R			4 1	92 4	"	
+50 ℄	5 5	97 3		2791 8		
19 L			7 1	90 2		Swale
30 L			6 6	90 7	"	
30 R			4 1	93 2	"	
35+00 ℄	5 5	99 0		2793 5		
30 L			5 9	93 1	"	
30 R			4 7	94 3	"	
+50 ℄	5 5	2800 3		2794 8		
30 L			5 6	94 7	"	
30 R			5 2	95 1	"	

F. B 842 PG. 122
Job No. ____ Division No. ____ Notes Red. J. A. LYON Plotted J. A. LYON Profile
Survey of ____ Date AUG 23 1940 Date AUG 28 1940 No. ____
Survey by ____ Notes ____ Notes Chkd. ____ Checked ____ X-Sec. ____
Indexed A. C. Johnson Date ____ Date ____ Date ____ No. B-1612-2-3

Form 307 5M 10-37

PLEASE RETURN TO
LOS ANGELES COUNTY SURVEYOR
700 HALL OF RECORDS

NOTE: ANY ADDITIONS OR CHANGES ON THIS SHEET MUST BE MADE OR CIRCLED IN RED INK, WITH DATE AND NAME OF PERSON MAKING CHANGE

Do not extend notes this side of this line

STATION	B. S.	H. I.	F. S.	ELEV.		
35+97.14 E.C. ℄	5 5	28017		27962		
30 L			5 7	960	S.H.	
17 R			5 3	964	"	
30 R			5 9	958	"	
36+50 ℄	5 5	28030		27975		
30 L			6 1	969	"	
30 R			6 4	966	"	
37+00 ℄	5 5	042		27987		
13 L			5 8	984		B+K
30 L			7 0	972	"	
30 R			6 1	981	"	
+50 ℄	5 5	28050		27995		
21 L			6 4	986		"
30 L			6 9	981	"	
30 R			6 0	990	"	
38+00 ℄	5 3	28059		28006		
14 L			5 8	001		"
30 L			7 0	27989	"	
30 R			6 6	993		

Profile No. ____ Notes Red. J. A. LYON Plotted J. A. LYON Job No. ____ Division No. ____ F.B. 842 Pg. 123
X-Sec. No. B-16/12-2-3 Date AUG 23 1940 Date AUG 28 1940 Survey of ____
Notes Chkd. ____ Checked ____ Survey by ____ Notes ____ Date ____
Date ____ Date ____ Map No. ____ Indexed ____ A. C. Johnson

Form 307 5M 10-37

PLEASE RETURN TO
LOS ANGELES COUNTY SURVEYOR
700 HALL OF RECORDS

NOTE: ANY ADDITIONS OR CHANGES ON THIS SHEET MUST BE MADE OR CIRCLED IN RED INK, WITH DATE AND NAME OF PERSON MAKING CHANGE

Do not extend notes this side of this line

STATION	B. S.	H. I.	F. S.	ELEV.		
38+68 26 BC ℄	5 3	2805 2		2799 9		
13 L			6 5	98 7	S.H.	
30 L			9 2	96 0	"	
13 R			6 0	99 2	"	
30 R			9 8	95 4	"	
39+00 ℄	5 2	04 5		2799 3		
12 L			6 6	97 9	"	
30 L			9 0	95 5	"	
15 R			6 0	98 5	"	
30 R			9 5	95 0	"	
+50 ℄	6 0	05 1		2799 1		
18 L			8 3	96 8	"	
30 L			10 0	95 1	"	
17 R			4 1	2801 0	Top Rdg.	
30 R			7 0	2798 1	"	
40+00 ℄	6 1	2805 6		2799 5		
12 L			7 3	98 3		Brk
30 L			9 0	96 6		
30 R			3 8	2801 8	"	
+50 ℄	5 6	07 4		2801 8		
30 L			6 5	00 9	"	

F. B. 842 PG. 124 Job No. Division No. Notes Red. J. A. LYON Plotted J. A. LYON Profile
Survey of Date AUG 23 1940 Date AUG 23 1940 No.
Survey by Notes Notes Chkd. Checked X-Sec.
Indexed A. C. Johnson Date Date No. B-1612-2-3

Form 307 5M 10-37

PLEASE RETURN TO
LOS ANGELES COUNTY SURVEYOR
700 HALL OF RECORDS

NOTE: ANY ADDITIONS OR CHANGES ON THIS SHEET MUST BE MADE OR CIRCLED IN RED INK, WITH DATE AND NAME OF PERSON MAKING CHANGE

Do not extend notes this side of this line

STATION	B. S.	H. I.	F. S.	ELEV.		
40+50 30R		2807 4	7 4	2800 0	SH	
41+00 ℄	5 5	10 7		2805 2		
30L			5 2	05 5	"	
16 R			6 0	04 7		BLK
30R			7 4	03 3	"	
+50 ℄	5 6	14 5		2808 9		
30L			4 1	10 4	"	
30R			8 0	06 5	"	
42+00 ℄	5 7	17 7		2812 0		
30 L			4 0	13 7	"	
17 R			6 7	11 0		"
30 R			9 0	08 7		
42+50 ℄	5 8	19 4		2813 6		
15L			4 2	15 2		"
30 L			1 8	17 6	"	
30 R			9 0	10 4	"	
+75 ℄	5 0	20 6		2815 6		
15L			4 3	16 3	"	
30L			2 7	17 9	"	
14 R			6 0	14 6	"	
30 R			9 4	11 2	"	

Profile No. ____ Notes Red. J. A. LYON Plotted J. A. LYON Job No. ____ Division No. ____ F. B. 842 PG. 125
Date AUG 23 1940 Date AUG 28 1940 Survey of ____
X-Sec. No. B-16H 2-3 Notes Chkd. ____ Checked ____ Survey by ____ Notes ____ Date ____
Date ____ Date ____ Map No. ____ Indexed A. C. Johnson

Form 307 5M 10-37

PLEASE RETURN TO
LOS ANGELES COUNTY SURVEYOR
700 HALL OF RECORDS

NOTE: ANY ADDITIONS OR CHANGES ON THIS SHEET MUST BE MADE OR CIRCLED IN RED INK, WITH DATE AND NAME OF PERSON MAKING CHANGE

Do not extend notes this side of this line

STATION	B. S.	H. I.	F. S.	ELEV.		
43+00 ℄	5 6	28203		28147		
13 L			4 4	159	S.H.	
30 L			1 4	189	"	
30 R			9 4	109	"	
+50 ℄	6 2	197		28135		
17 L			4 5	152		B+K
30 L			3 0	167	"	
30 R			9 0	107	"	
43+83 ℄	7 7	145		28068		B.D.
22 L			4 0	105		"
30 L			2 6	119		"
30 R			11 0	035		"
44+00 ℄	4 9	177		28128		
30 L			2 3	154	"	
30 R			8 1	096	"	
+25 ℄	3 8	1~~6~~7 1		28~~12~~13		
30 L			1 0	~~15~~ 61	"	
13 R			6 0	~~12~~ 11	"	
30 R			9 0	~~07~~ 08 1	"	
+60 ℄	5 6	134		28078		"
16 L			3 7	097		"

F. B. 842 PG. 126
Job No. ____ Division No. ____ Notes Red. J. A. LYON Date AUG 23 1940 Plotted J. A. LYON Date 1940 Profile No. ____
Survey of ____ Notes ____ Notes Chkd. ____ Checked ____ X-Sec. ____
Survey by ____ Date ____ Date ____ Date ____ No. B-1612-2-3
Indexed A. C. Johnson

Form 307 5M 10-37

PLEASE RETURN TO
LOS ANGELES COUNTY SURVEYOR
700 HALL OF RECORDS

NOTE: ANY ADDITIONS OR CHANGES ON THIS SHEET MUST BE MADE OR CIRCLED IN RED INK, WITH DATE AND NAME OF PERSON MAKING CHANGE

Do not extend notes this side of this line

STATION	B. S.	H. I.	F. S.	ELEV.		
14+60 30 L		2813 4	2 1	2811 3	B.D.	
30 R			10 4	03 0	"	
+80 ℄	5 5	154		2809 9		
15 L			3 8	11 6	S.H.	
30 L			1 0	14 4	"	
30 R			5 0	10 4	"	
15+00 ℄	6 1	193		2813 2		
30 L			3 0	16 3	"	
30 R			8 8	10 5	"	
+25 ℄	5 5	207		2815 2		
30 L			2 0	18 7	"	
30 R			8 2	12 5	"	
+50 ℄	5 1	205		2815 4		
30 L			1 8	18 7	"	
30 R			8 4	12 1	"	
46+00 ℄	6 0	191		2813 1		
9 L			5 5	13 6	B+T	
30 L			2 6	16 5	"	
15 R			8 0	11 1		B.D.
30 R			9 0	10 1		"

Profile No. _____ Notes Red. J. A. LYON Plotted J. A. LYON Job No. _____ Division No. _____ F. B. 442 Pg. 120
Date AUG 23 1940 Date AUG 28 1940 Survey of _____
X-Sec. No. B-1612-4-3 Notes Chkd. _____ Checked _____ Survey by _____ Notes A. C. Johnson
Date _____ Date _____ Map No. _____ Indexed _____ Date _____ Date _____

Form 307 5M 10-37

PLEASE RETURN TO
LOS ANGELES COUNTY SURVEYOR
700 HALL OF RECORDS

NOTE: ANY ADDITIONS OR CHANGES ON THIS SHEET MUST BE MADE OR CIRCLED IN RED INK, WITH DATE AND NAME OF PERSON MAKING CHANGE

Do not extend notes this side of this line

F. B. 842 PG. 128 | Job No. | Division No. | Notes Red. J. A. LYON Date AUG 23 1940 | Plotted J. A. LYON Date AUG 28 1940 | Profile No. | X-Sec. No. B-1612-2-3

Survey of | Notes | Checked | Date

Survey by | Notes Chkd. | Date

Indexed A. C. Johnson | Date

STATION	B. S.	H. I.	F. S.	ELEV.		
46+24 L° EC ℄	5 9	28210		28151		
15 L			5 3	157	S.H.	
30 L			6 0	150	"	Ed Drew
30 R			7 3	137	"	
46+44 5° POT ℄	5 6	225		28169		
30 L			4 5	180	"	
30 R			7 5	150	"	
47+00 ℄	5 4	245		28191		
30 L			2 8	217	"	
30 R			8 0	165	"	
+50 ℄	5 2	249		28197		
30 L			3 0	219	"	
30 R			8 0	169	"	
48+00 ℄	5 5	255		28200		
30 L			3 0	225	"	
30 R			7 5	179	"	
+50 ℄	5 0	258		28208		
30 L			3 2	226	"	
30 R			6 0	198	"	
49+00 ℄	5 8	275		28217		
30 L			4 8	227	"	

Form 307 5M 10-37

PLEASE RETURN TO
LOS ANGELES COUNTY SURVEYOR
700 HALL OF RECORDS

NOTE: ANY ADDITIONS OR CHANGES ON THIS SHEET MUST BE MADE OR CIRCLED IN RED INK, WITH DATE AND NAME OF PERSON MAKING CHANGE

Do not extend notes this side of this line

STATION	B. S.	H. I.	F. S.	ELEV.		
49+00 30 R		2827 5	8 5	2819 0	S.H.	
+20 ℄	6 0	26 1		2820 1		
30 L			3 6	22 5	"	
17 R			8 0	18 1	"	
30 R			9 7	16 4	"	
+50 ℄	6 7	18 2		2811 5		
10 L			4 2	14 0	B+K	
30 L			1 5	16 7	"	
17 R			8 2	10 0	"	
30 R			10 0	08 2	"	
+80 ℄	7 0	10 4		2803 4		
15 L			5 5	04 9	"	
40 L			2 2	08 2	"	
19 R			9 9	00 5	"	
43 R			12 0	2798 4	"	
50+00 ℄	10 0	12 9		2802 9		Toe Slope
10 L			9 0	03 9	"	
40 L			6 1	06 8	"	
20 R			11 0	01 9	"	
40 R			12 3	00 6	"	

Profile No. ____ Notes Red. J. A. LYON Date AUG 23 1940 Notted J. A. LYON Date AUG 28 1940 Job No. ____ Division No. ____ Survey of ____
X-Sec. No. B-1612-2-3 Notes Chkd. ____ Date ____ Checked ____ Date ____ Survey by ____ Map No. ____ Notes ____ Indexed A. C. Johnson Date ____

F. B. 842 Pg. 129

Form 307 5M 10-37

PLEASE RETURN TO
LOS ANGELES COUNTY SURVEYOR
700 HALL OF RECORDS

NOTE: ANY ADDITIONS OR CHANGES ON THIS SHEET MUST BE MADE OR CIRCLED IN RED INK, WITH DATE AND NAME OF PERSON MAKING CHANGE

Do not extend notes this side of this line

STATION	B. S.	H. I.	F. S.	ELEV.		
50+40 ℄	6 5	2808 7		2802 2	B.D.	
20 L			4 6	04 1		S.H
41 L			3 5	05 2		"
14 R			7 1	01 6	"	
45 R			9 8	2798 9	"	
+65 ℄	5 0	09 2		2804 2		
20 L			4 4	04 8		"
40 L			3 7	05 5		"
20 R			5 5	03 7		"
40 R			4 3	04 9		"
51+00 ℄	6 7	16 3		2809 6		
18 L			6 6	09 7		"
31 L			5 0	11 3		"
22 R			7 0	09 3		"
37 R			7 0	09 3		"
51+34 ±1 Int ℄	6 3	25 9		2819 6		
18 L			5 3	20 6		"
30 L			4 1	21 8		"
30 R			8 3	17 6		
+50 ℄	6 1	27 9		2821 8		
17 L			4 3	23 6		

F. B. 842 Pg. 130
Job No. ____ Division No. ____ Notes Red. J. A. LYON Plotted J. A. LYON Profile
Survey of ____ Date AUG 23 1940 Date AUG 28 1940 No. ____
Survey by ____ Notes ____ Notes Chkd. ____ Checked ____ X-Sec.
Indexed A. C. Johnson Date ____ Date ____ Date ____ No. B-1612-2-3

Form 307 5M 10-37

PLEASE RETURN TO
LOS ANGELES COUNTY SURVEYOR
700 HALL OF RECORDS

NOTE: ANY ADDITIONS OR CHANGES ON THIS SHEET MUST BE MADE OR CIRCLED IN RED INK, WITH DATE AND NAME OF PERSON MAKING CHANGE

Do not extend notes this side of this line

STATION	B. S.	H. I.	F. S.	ELEV.		
51+50 30L		2827 9	3 0	2824 9	S.H.	
20R			7 9	20 0	"	
30 R			8 6	19 3	"	
+72 37 BC ℄	4 4	27 1		2822 7		
30 L			0 6	26 5	"	
11 R			5 6	21 5		B+K
30 R			8 0	19 1	"	
52+00 ℄	6 5	28 0		2821 5		
14 L			4 7	23 3		"
30 L			1 3	26 7	"	
℄	2 6	24 1		2821 5		
15 R			5 5	18 6	"	
30 R			7 6	16 5	"	
+25 ℄	8 5	28 5		2820 0		
8 L			6 7	21 8		"
30 L			2 0	26 5	"	
℄	2 0	22 0		2820 0		
15 R			6 3	15 7	"	
30 R			9 5	12 5	"	
+50 ℄	8 2	28 1		2819 9		
15 L			4 5	23 6		"

Profile No. ____ Notes Red. J. A. LYON Plotted J. A. LYON Job No. ____ Division No. ____ F.B. 842 PG. 131
Date AUG 23 1940 Date AUG 28 1940 Survey of ____
X-Sec. No. 8-16-2-3 Notes Chkd. ____ Checked ____ Survey by ____ Notes ____ Date ____
Date ____ Date ____ Map No. ____ Indexed ____ Date ____

Form 307 5M 10-37

PLEASE RETURN TO
LOS ANGELES COUNTY SURVEYOR
700 HALL OF RECORDS

NOTE: ANY ADDITIONS OR CHANGES ON THIS SHEET MUST BE MADE OR CIRCLED IN RED INK, WITH DATE AND NAME OF PERSON MAKING CHANGE

Do not extend notes this side of this line

STATION	B. S.	H. I.	F. S.	ELEV.	
52+50 30 L		2828 1	1 0	2827 1	S.H.
52+50 ℄	1 3	21 2		2819 9	
11 R			3 9	17 3	"
30 R			9 7	11 5	"
+75 ℄	8 8	27 5		2818 7	
17 L			3 7	23 8	"
30 L			0 5	27 0	"
℄	2 0	20 7		2818 7	
30 R			10 7	10 0	"
53+00 ℄	8 0	28 0		2820 0	
19 L			4 0	24 0	"
30 L			1 4	26 6	"
℄	1 5	21 5		2820 0	
15 R			6 5	15 0	"
30 R			11 2	10 3	"
+25 ℄	8 7	28 8		2820 1	
12 L			5 1	23 7	"
30 L			1 0	27 8	"
℄	1 7	21 8		20 1	
15 R			6 3	15 5	"
30 R			11 0	10 8	"

F. B. 842 PG. 132
Job No. ____ Division No. ____ Notes Red. J. A. LYON Date AUG 23 1940 Plotted J. A. LYON Date AUG 23 1940 Profile No. ____
Survey of ____ Notes ____ Notes Chkd. ____ Checked ____ X-Sec. ____
Survey by ____ Date ____ Date ____ Date ____ No. B-1618-2-3
Indexed A. C. Johnson

Form 307 5M 10-37

PLEASE RETURN TO
LOS ANGELES COUNTY SURVEYOR
700 HALL OF RECORDS

NOTE: ANY ADDITIONS OR CHANGES ON THIS SHEET MUST BE MADE OR CIRCLED IN RED INK, WITH DATE AND NAME OF PERSON MAKING CHANGE

Do not extend notes this side of this line

STATION	B. S.	H. I.	F. S.	ELEV.		
53+50 ℄	9 2	2828 5		2819 3		
9 L			7 0	21 5	SH	
30 L			0 8	27 7	"	
℄	2 2	21 5		2819 3		
9 R			4 7	16 8		B+K
30 R			13 5	08 0	"	
+75 ℄	10 1	29 0		2818 9		
14 L			5 8	23 2		"
30 L			1 8	27 2	"	
℄	0 0	18 9		2818 9		
9 R			3 3	15 6		"
30 R			12 5	06 4	"	
54+00 ℄	8 1	29 7		2821 6		
16 L			5 6	24 1		"
30 L			2 5	27 2	"	
℄	0 0	21 6		2821 6		
10 R			1 4	20 2		"
30 R			12 0	09 6	"	
+25 ℄	9 0	29 7		2820 7		
13 L			5 8	23 9	"	
30 L			2 4	27 3	"	

Profile No. ____ Notes Red. ____ Plotted ____ Job No. ____ Division No. ____ F. B. 842 PG 133
Date AUG 29 1940 Date AUG 28 1940 Survey of ____
X-Sec. No. B-1612-2-3 Notes Chkd. ____ Checked ____ Survey by ____ Notes ____ Date ____
Date ____ Date ____ Map No. ____ Indexed ____ A. C. J[illegible]

Form 307 5M 10-37

PLEASE RETURN TO
LOS ANGELES COUNTY SURVEYOR
700 HALL OF RECORDS

NOTE: ANY ADDITIONS OR CHANGES ON THIS SHEET MUST BE MADE OR CIRCLED IN RED INK, WITH DATE AND NAME OF PERSON MAKING CHANGE

Do not extend notes this side of this line

F. B842 PG. 134 | Job No. | Division No. | Notes Red. J. A. LYON | Date AUG 23 1940 | Plotted J. A. LYON | Date 1940 | Profile No.

Survey of | Notes Chkd. | Checked | X-Sec. No. B-1612-2-3

Survey by A. C. Johnson | Notes | Date | Date

Indexed

STATION	B. S.	H. I.	F. S.	ELEV.		
54+25 ℄	0 0	2820 7		2820 7		
30 R			7 2	13 5		
+50 ℄	9 0	29 5		2820 5		
8 L			7 3	22 2		B+A
30 L			2 1	27 4	SH.	
℄	0 2	20 7		2820 5		
20 R			5 5	15 2		"
30 R			9 3	11 4	"	
+75 ℄	8 0	292		2821 2		
15 L			6 2	23 0	"	
30 L			4 0	25 2	"	
℄	1 1	22 3		2821 2		
25 R			3 9	18 4		"
30 R			5 7	16 6	"	
55+00 ℄	7 2	26 8		2819 6		
14 L			5 6	21 2	"	
30 L			2 8	24 0	"	
℄	3 0	22 6		2819 6		
16 R			5 6	17 0	"	
30 R			8 0	14 6	"	

Form 307 5M 10-37

PLEASE RETURN TO
LOS ANGELES COUNTY SURVEYOR
700 HALL OF RECORDS

NOTE: ANY ADDITIONS OR CHANGES ON THIS SHEET MUST BE MADE OR CIRCLED IN RED INK, WITH DATE AND NAME OF PERSON MAKING CHANGE

Do not extend notes this side of this line

STATION	B. S.	H. I.	F. S.	ELEV.		
55+25 ℄	7 7	2825 8		2818 1		
8 L			6 5	19 3	S.H.	
30 L			3 2	22 6	"	
℄	1 6	19 7		2818 1		
21 R			6 0	13 7	"	
30 R			8 4	11 3	"	
+50 ℄	7 4	23 5		2816 1		
17 L			4 3	19 2	"	
30 L			1 4	22 1	"	
℄	2 0	18 1		2816 1		
30 R			8 0	10 1	"	
+75 ℄	6 0	18 8		2812 8		
14 L			3 7	15 1	"	
30 L			0 2	18 6	"	
℄	3 2	16 0		2812 8		
14 R			5 9	17 1		
30 R			9 9	06 1		
56+12 ℄	5 0	09 6		2804 6	Toe Slope	
15 L			4 0	05 6		
30 L			3 0	06 6	"	
30 R			5 9	03 7	Flat	

Profile No. ____ Notes Red. J. A. LYON Plotted J. A. LYON Job No. ____ Division No. ____ F. B. 842 PG. 135
X-Sec. No. B-16R-2-3 Date AUG 23 1940 Date AUG 23 1940 Survey of ____
Notes Chkd. ____ Checked ____ Survey by ____ Notes ____ Date ____
Date ____ Date ____ Map No. ____ Indexed A. C. Johnson

Form 307 5M 10-37

PLEASE RETURN TO
LOS ANGELES COUNTY SURVEYOR
700 HALL OF RECORDS

NOTE: ANY ADDITIONS OR CHANGES ON THIS SHEET MUST BE MADE OR CIRCLED IN RED INK, WITH DATE AND NAME OF PERSON MAKING CHANGE

Do not extend notes this side of this line

STATION	B. S.	H. I.	F. S.	ELEV.		
56+50 ℄	5 3	28101		2804 8		
30 L			4 7	05 4	Flat	
30 R			5 2	04 9	"	
+93 65 EC. ℄	5 3	11 1		2805 8		
30 L			5 0	06 1	"	
30 R			5 0	06 1	"	
57+50 ℄	5 3	12 5		2807 2		
30 L			5 0	07 5	"	
30 R			5 4	07 1	"	
58+00 ℄	5 3	13 6		2808 3		
30 L			5 2	08 4	"	
30 R			5 4	08 2	"	
+50 ℄	5 3	15 1		2809 8		
30 L			5 4	09 7		
30 R			5 1	10 0		
59+00 ℄	5 3	16 3		2811 0		
30 L			5 3	11 0		
30 R			5 4	10 9		
+32 14 BC ℄	5 3	17 2		2811 9		
30 L			5 1	12 1		
30 R			5 4	11 8		

F. B 842 PG. 136 Job No. Division No. Notes Red. J. A. LYON Plotted J. A. LYON Profile
Survey of Date AUG 23 1940 Date AUG 28 1940 No.
Survey by Notes Notes Chkd. Checked X-Sec.
Indexed A. O. Johnson Date Date Date No. B-1612-2-3

Form 307 5M 10-37

PLEASE RETURN TO
LOS ANGELES COUNTY SURVEYOR
700 HALL OF RECORDS

NOTE: ANY ADDITIONS OR CHANGES ON THIS SHEET MUST BE MADE OR CIRCLED IN RED INK, WITH DATE AND NAME OF PERSON MAKING CHANGE

Do not extend notes this side of this line

STATION	B. S.	H. I.	F. S.	ELEV.		
59+50 ℄	5 3	2817 4		2812 1		
5 L			4 9	12 5		
30 L			4 9	12 5	Flat.	
30 R			5 1	12 3		
60+00 ℄	5 3	18 2		2812 9		
30 L			4 5	13 7	"	
30 R			5 4	12 8	"	
+50 ℄	5 3	20 2		2814 9		
30 L			5 0	15 2	"	
30 R			5 7	14 5	"	
61+00 ℄	5 3	21 4		2816 1		
30 L			5 2	16 2	"	
30 R			5 7	15 7	"	
+50 ℄	5 3	23 0		2817 7		
30 L			5 2	17 8	"	
30 R			5 5	17 5	"	
62+00 ℄	5 3	24 6		2819 3		
30 L			5 5	19 1		
30 R			6 0	18 6		
+50 ℄	5 3	26 2		2820 9		
30 L			5 0	21 2		

Profile No. ____ Notes Red. J. A. LYON Plotted J. A. LYON Job No. ____ Division No. ____ F. B. 842 Pg. 137
X-Sec. No. 8-162-2-3 Date AUG 23 1940 Date AUG 28 1940 Survey of ____
Notes Chkd. ____ Checked ____ Survey by ____ Notes ____ Date ____
Date ____ Date ____ Map No. ____ Indexed A. C. Johnson Date ____

Form 307 5M 10-37

PLEASE RETURN TO
LOS ANGELES COUNTY SURVEYOR
700 HALL OF RECORDS

NOTE: ANY ADDITIONS OR CHANGES ON THIS SHEET MUST BE MADE OR CIRCLED IN RED INK, WITH DATE AND NAME OF PERSON MAKING CHANGE

Do not extend notes this side of this line

STATION	B. S.	H. I.	F. S.	ELEV.		
62+50 30 R		2826 2	6 0	2820 2		
63+00 ℄	5 3	26 0		2820 7		
30 L			5 3	20 7		
30 R			4 6	21 4		
+50 ℄	5 3	28 2		2822 9		
30 L			4 3	23 9		
30 R			5 6	22 6		
64+00 ℄	5 3	29 6		2824 3		
30 L			5 2	24 4		
30 R			5 6	24 0		
64+50 ℄	5 3	30 5		2825 2		
30 L			4 6	25 9		
6 R			5 9	24 6	T. Bnk	
9 R			7 2	23 3	Drain	
16 R			6 0	24 5	"	
26 R			5 6	24 9	"	
29 R			7 4	23 1		E. Draw
+60 ℄	7 0	30 7		2823 7	"	
5 L			5 0	25 7	"	
30 L			4 3	26 4		
3 R			6 0	24 7	"	

F. B 842 PG 138 | Job No. | Division No. | Notes Red. J. A. LYON | Plotted J. A. LYON | Profile
Survey of | Date AUG 23 1940 | Date AUG 28 1940 | No.
Survey by | Notes | Notes Chkd. | Checked | X-Sec.
Indexed A. C. Johnson | Date | Date | Date | No. B-1612-2-3

Form 307 5M 10-37

PLEASE RETURN TO
LOS ANGELES COUNTY SURVEYOR
700 HALL OF RECORDS

NOTE: ANY ADDITIONS OR CHANGES ON THIS SHEET MUST BE MADE OR CIRCLED IN RED INK, WITH DATE AND NAME OF PERSON MAKING CHANGE

Do not extend notes this side of this line

STATION	B. S.	H. I.	F. S.	ELEV.			
4+60 21 R		2830 7	5 0	2825 7	T. Bn A		
24 R			7 4	23 3		B. Bn A	
55 R			7 0	23 7		"	Ed. Wash.
5+00 ℄	5 3	302		2824 9			B. Wash
15 L			5 7	24 5		"	"
18 L			3 3	26 9	"		
30 L			3 0	27 2			
25 R			5 4	24 8		"	"
28 R			4 7	25 5	"		
38 R			5 1	25 1	"		
+30 ℄	5 3	30 5		2825 2			"
30 L			4 7	25 8			℄ Wash
7 R			3 8	26 7	"		
30 R			4 0	26 5			
					Grade		
+40 29 EC ℄	5 3	32 4		2827 1			
23 L			4 6	27 8	"		
26 L			6 1	26 3		"	"
30 L			6 1	26 3			
30 R			5 8	26 6			

Profile No. ____ Notes Red. ____ Plotted J. A. LYON Job No. ____ Division No. ____
Date AUG 23 1940 Date AUG 28 1940 Survey of ____
X-Sec. No. ____ Notes Chkd. ____ Checked ____ Survey by ____ Notes ____
Date ____ Date ____ Map No. ____ Indexed ____ Date ____

F.B. 842 Pg. 139

Form 307 5M 10-37

PLEASE RETURN TO
LOS ANGELES COUNTY SURVEYOR
700 HALL OF RECORDS

NOTE: ANY ADDITIONS OR CHANGES ON THIS SHEET MUST BE MADE OR CIRCLED IN RED INK, WITH DATE AND NAME OF PERSON MAKING CHANGE

Do not extend notes this side of this line

STATION	B. S.	H. I.	F. S.	ELEV.			
65+75 ℄	5 3	2833 2		2827 9			
11 L			4 5	28 7			
30 L			4 5	28 7			
30 R			6 0	27 2			
66+10 ℄	5 3	33 0		2827 7	Toe S/		
10 L			4 5	28 5			
24 L			2 0	31 0			
30 L			2 8	30 2			
30 R			6 0	27 0			
+50 ℄	11 8	38 1		2826 3			
16 L			5 7	32 4		S.H.	
30 L			0 3	37 8			
℄	4 0	30 3		2826 3			
10 R			6 2	24 1	"		
30 R			6 5	23 8			Flat
67+00 ℄	12 3	41 6		2829 3			
16 L			7 0	34 6		"	
30 L			0 6	41 0		"	
℄	3 5	32 8		2829 3			
12 R			6 5	26 3	"		
30 R			7 2	25 6			"

F. B. 842 PG 140
Job No. Division No. Notes Red. J. A. LYON Plotted J. A. LYON Profile
Survey of Date AUG 23 1940 Date AUG 28 1940 No.
Survey by Notes Notes Chkd. Checked X-Sec.
Indexed A. C. Johnson Date Date No. B-1612-2-3

Form 307 5M. 10-37

PLEASE RETURN TO
LOS ANGELES COUNTY SURVEYOR
700 HALL OF RECORDS

NOTE: ANY ADDITIONS OR CHANGES ON THIS SHEET MUST BE MADE OR CIRCLED IN RED INK, WITH DATE AND NAME OF PERSON MAKING CHANGE

Do not extend notes this side of this line

STATION	B. S.	H. I.	F. S.	ELEV.		
7+50 ℄	11 8	2842 6		2830 8		
19 L			4 7	37 9	SH	
30 L			0 2	42 4	"	
℄	2 9	33 7		2830 8		
19 R			7 6	26 1	"	
30 R			8 6	25 1		Toe S1
8+00 ℄	12 0	43 8		2831 8		
15 L			5 8	38 0	"	
30 L			0 0	43 8	"	
℄	2 4	34 2		2831 8		
16 R			7 2	27 0	"	
30 R			9 2	25 0		"
+25 ℄	12 0	45 4		2833 4		
14 L			7 7	37 7	"	
30 L			2 2	43 2	"	
℄	2 2	35 6		2833 4		
18 R			9 0	26 6	"	
30 R			10 4	25 2		"
+50 ℄	12 0	43 7		2831 7		
15 L			6 5	37 2	"	
30 L			~~10 0~~	~~33 7~~ 42 7	"	

Profile
No. _____ Notes Red. J. A. LYON Plotted J. A. LYON Job No. _____ Division No. _____ F. B. 842 Pg. 144
Date AUG 23 1940 Date AUG 28 1940 Survey of _____
X-Sec. Notes Chkd. _____ Checked _____ Survey by _____ Notes _____ Date _____
No. B-1618-L-9 Date 8-30-40 Date SEP 1940 Map No. _____ Indexed _____ Date _____

Form 307 5M 10-37

PLEASE RETURN TO
LOS ANGELES COUNTY SURVEYOR
700 HALL OF RECORDS

NOTE: ANY ADDITIONS OR CHANGES ON THIS SHEET MUST BE MADE OR CIRCLED IN RED INK, WITH DATE AND NAME OF PERSON MAKING CHANGE

Do not extend notes this side of this line

STATION	B. S.	H. I.	F. S.	ELEV.		
68+50 ℄	3 2	2834 9		2831 7		
13 R			7 0	27 9	S.H.	
30 R			9 4	25 5	Too S1	
69+00 ℄	12 4	44 5		2832 1		
15 L			6 4	38 1	"	
30 L			0 5	44 0	"	
℄	3 5	35 6		2832 1		
13 R			7 5	28 1	"	
30 R			9 8	25 8	"	
+46.20 BC. ℄	8 8	39 9		2831 1		
13 L			5 2	34 7	"	
30 L			0 0	39 9	"	
℄	3 2	34 3		2831 1		
16 R			6 5	27 8		
30 R			8 2	26 1	"	
70+00 ℄	11 1	41 2		2830 1		
15 L			6 5	34 7	"	
30 L			0 7	40 5	"	
℄	4 8	34 9		2830 1		
15 R			6 6	28 3	"	
30 R			7 5	27 4	Flat	

0

F. B 842 PG 142 Job No. Division No. Notes Red. J. A. LYON Date AUG 23 1940 Plotted J. A. LYON Date AUG 28 1940 Profile No.
Survey of Notes Notes Chkd. Checked Keagle X-Sec.
Survey by A. C. Johnson Date Date SEP 10 1940 No. B-1612-2-3
Indexed

Form 307 5M 10-37

PLEASE RETURN TO
LOS ANGELES COUNTY SURVEYOR
700 HALL OF RECORDS

NOTE: ANY ADDITIONS OR CHANGES ON THIS SHEET MUST BE MADE OR CIRCLED IN RED INK, WITH DATE AND NAME OF PERSON MAKING CHANGE

Do not extend notes this side of this line

STATION	B. S.	H. I.	F. S.	ELEV.		
70+50 ℄	5 4	2836 5		2831 1		
30 L			2 0	34 5	S.H	
30 R			7 4	29 1		Flat
71+00 ℄	6 0	37 6		2831 6		
30 L			3 0	34 6	"	
30 R			8 1	29 5		"
+50 ℄	7 0	40 7		2833 7		
30 L			4 4	36 3	"	
℄	5 3	39 0		2833 7		
30 R			7 5	31 5		"
72+00 ℄	7 5	41 6		2834 1		
30 L			4 3	37 3	"	
℄	5 3	39 4		2834 1		
30 R			7 4	32 0		"
+20 ℄	8 0	42 6		2834 6		
12 L			6 7	35 9	"	
30 L			6 0	36 6	"	
℄	5 3	39 9		2834 6		
30 R			7 7	32 2		"
+50 ℄	6 7	43 2		2836 5		
5 L			5 7	37 5	"	

Profile No. X-Sec. No. V-1612-2-3
Notes Red. J. A. LYON Date AUG 23 1940 Notes Chkd. Date
Plotted J. A. LYON Date AUG 28 1940 Checked Keagle Date SEP 10 1940
Job No. Division No. Survey of Survey by Map No.
Notes Date Indexed A. C. Johnson
F. B. 842 Pg 143

Form 307 5M 10-37

PLEASE RETURN TO
LOS ANGELES COUNTY SURVEYOR
700 HALL OF RECORDS

NOTE: ANY ADDITIONS OR CHANGES ON THIS SHEET MUST BE MADE OR CIRCLED IN RED INK, WITH DATE AND NAME OF PERSON MAKING CHANGE

Do not extend notes this side of this line

STATION	B. S.	H. I.	F. S.	ELEV.		
72+50 30 L		2843 2	4 3	2838 9	Toe S1	
℄	5 3	41 8		2836 5		
5 R			6 6	35 2	Bk	
22 R			8 1	33 7		
30 R			8 5	33 3		Flat.
72+78.08 Ext ℄	6 6	43 4		2836 8		
25 L			3 8	39 6	"	
30 L			1 8	41 6		SH
℄	5 3	42 1		2836 8		
8 R			6 7	35 4		
30 R			2 2	39 9		
73+00 ℄	11 7	48 9		2837 2		
9 L			9 8	39 1	"	
30 L			1 3	47 6		"
℄	5 3	42 5		2837 2		
11 R			7 0	35 5	"	
30 R			8 0	34 5		"
+50 ℄	12 3	54 0		2841 7		
13 L			7 9	46 1		"
30 L			+0 5	54 5		"
℄	5 3	47 0		2841 7		

F. B. 842 PG. 144 Job No. Division No. Notes Red. J. A. LYON Plotted J. A. LYON Profile
Survey of Date AUG 23 1940 Date AUG 23 1940 No.
Survey by Notes Checked Keagle X-Sec.
Indexed A. C. Johnson Date Date SEP No. B-1612-2-3

Form 307 5M 10-37

PLEASE RETURN TO
LOS ANGELES COUNTY SURVEYOR
700 HALL OF RECORDS

NOTE: ANY ADDITIONS OR CHANGES ON THIS SHEET MUST BE MADE OR CIRCLED IN RED INK, WITH DATE AND NAME OF PERSON MAKING CHANGE

Do not extend notes this side of this line

STATION	B. S.	H. I.	F. S.	ELEV.		
73+50 12R		2847 0	7 8	2839 2	SH	
30R			10 6	36 4		
74+00 ℄	12 1	58 3		2846 2		
15L			5 7	52 6	"	
30L			+1 0	59 3	"	
℄	0 0	46 2		2846 2		
17R			7 0	39 2	"	
30R			8 6	37 6	"	
+35 ℄	12 2	55 6		2843 4		
18L			6 4	49 2	"	
30L			2 4	53 2	"	
℄	4 2	47 6		2843 4		
16R			6 5	41 1	"	
30R			7 6	40 0	"	
+65 ℄	11 0	56 1		2845 1		
15L			6 5	49 6	"	
30L			0 7	55 4	"	
℄	1 8	46 9		2845 1		
17R			6 6	40 3	"	
30R			8 0	38 9	"	

Profile No. _____ Notes Red. J. A. LYON Plotted J. A. LYON Job No. _____ Division No. _____ F. B. 842 PG. 145
Date AUG 23 1940 Date AUG 28 1940 Survey of _____
X-Sec. No. B-16K-2-3 Notes Chkd. _____ Checked Kaagle Survey by _____ Notes _____ Date _____
Date _____ Date SEP 10 [illegible] Map No. _____ Indexed A. C. Johnson

Form 307 5M 10-37

PLEASE RETURN TO
LOS ANGELES COUNTY SURVEYOR
700 HALL OF RECORDS

NOTE: ANY ADDITIONS OR CHANGES ON THIS SHEET MUST BE MADE OR CIRCLED IN RED INK, WITH DATE AND NAME OF PERSON MAKING CHANGE

Do not extend notes this side of this line

F. B. 842 Pg. 146 | Job No. | Division No. | Notes Red. J. A. LYON Date AUG 23 1940 | Plotted J. A. LYON Date AUG 28 1940 | Profile No.
Survey of | Notes | Notes Chkd. | Checked Date SEP 10 | X-Sec. No. B-1616-1-3
Survey by A. C. Johnson | Date | Date
Indexed

STATION	B. S.	H. I.	F. S.	ELEV.		
75+00 ℄	11 4	2853 7		2842 3		
10 L			5 3	48 4	T. Bn A	
30 L			0 0	53 7	S.H	
℄	3 0	453		2842 3		
8 R			5 2	40 1		Flat
30 R			6 6	38 7		"
+25 ℄	7 7	49 9		2842 2		
15 L			5 2	44 7	"	
26 L			4 4	45 5	"	
32 L			1 8	48 1		
℄	3 1	456		2842 2		
30 R			7 3	38 3		"
+50 ℄	6 4	469		2840 5		
19 L			5 6	41 3	"	
30 L			4 2	42 7	"	
30 R			8 0	38 9		"
76+09.97 EC ℄	5 5	469		2841 4		
30 L			4 1	42 5		"
30 R			6 6	40 3		"
76+50 ℄	5 5	482		2842 7		
30 L			4 8	43 4		"

Form 307 5M 10-37

PLEASE RETURN TO
LOS ANGELES COUNTY SURVEYOR
700 HALL OF RECORDS

NOTE: ANY ADDITIONS OR CHANGES ON THIS SHEET MUST BE MADE OR CIRCLED IN RED INK, WITH DATE AND NAME OF PERSON MAKING CHANGE

Do not extend notes this side of this line

STATION	B. S.	H. I.	F. S.	ELEV.		
76+50 30R		2848 2	6 6	2841 6	Flat	
77+00 ℄	5 5	49 8		2844 3		
30 L			4 4	45 4	"	
20 R			6 5	43 3	"	
30 R			7 0	42 8	"	
+50 ℄	5 5	50 4		2844 9		
30 L			4 1	46 3	"	
30 R			6 8	43 6	"	
78+00 ℄	5 5	50 4		2844 9		
30 L			4 3	46 1	"	
30 R			6 0	44 4	"	
+50 ℄	5 5	50 6		2845 1		
30 L			5 2	45 4	"	
30 R			5 1	45 5	"	
79+00 ℄	5 5	51 7		2846 2		
30 L			5 6	46 1	"	
30 R			5 4	46 3	"	
+30 32 ℄	5 5	52 1		2846 6		
30 L			5 8	46 3		
30 R			5 0	47 1		

Profile No. _____ Notes Red. J. A. LYON Plotted J. A. LYON Job No. _____ Division No. _____ F. B. 842 PG 147
Date AUG 23 1940 Date AUG 28 1940 Survey of _____
X-Sec. No. B-16 H-2-3 Notes Chkd. _____ Checked _____ Survey by _____ Notes _____ Date _____
Date _____ Date _____ Map No. _____ Indexed A. C. Johnson Date _____

Form 307 5M 10-37

PLEASE RETURN TO
LOS ANGELES COUNTY SURVEYOR
700 HALL OF RECORDS

NOTE: ANY ADDITIONS OR CHANGES ON THIS SHEET MUST BE MADE OR CIRCLED IN RED INK, WITH DATE AND NAME OF PERSON MAKING CHANGE

Do not extend notes this side of this line

STATION	B. S.	H. I.	F. S.	ELEV.				
79+50 ℄	5 5	28523		2846 8				
30 L			5 7	46 6				
30 R			5 0	47 3				
+75 ℄	5 5	52 8		2847 3				
18 L			5 2	47 6				
30 L			5 7	47 1	Toe sl.			
30 R			5 2	47 6				
80+00 ℄	10 0	58 4		2848 4				
18 L			7 5	50 9	"			
30 L			1 6	56 8		S.H.		
℄	5 5	53 9		2848 4				
30 R			5 6	48 3			Flat.	
80+15 ℄	11 0	60 7		2849 7	"			
5 L			10 1	50 6		"		
20 L			5 4	55 3				B. Bnk
30 L			0 4	60 3		"		
℄	5 5	55 2		2849 7				
30 R			6 5	48 7			"	
+25 ℄	11 8	64 5		2852 7				
6 L			9 4	55 1		"		
19 L			3 2	61 3		"		

F. B 842 PG. 148 Job No. Division No. Notes Red. J. A. LYON Plotted J. A. LYON Profile
Survey of Notes Date AUG 23 1940 Date AUG 29 1940 No.
Survey by Notes Checked Keagle X-Sec.
Indexed A. G. Johnson Date Date SEP 16 1940 No. B-1612-2-3

Form 307 5M 10-37

PLEASE RETURN TO
LOS ANGELES COUNTY SURVEYOR
700 HALL OF RECORDS

NOTE: ANY ADDITIONS OR CHANGES ON THIS SHEET MUST BE MADE OR CIRCLED IN RED INK, WITH DATE AND NAME OF PERSON MAKING CHANGE

Do not extend notes this side of this line

STATION	B. S.	H. I.	F. S.	ELEV.		
80+25 30L		2864 5	1 1	2863 4	S.H.	
℄	5 5	58 2		2852 7		
8R			7 8	50 4	Toe Sl.	
30R			9 3	48 9	Flat	
+50 ℄	11 1	76 7		2865 6		
18L			6 5	70 2		
30L			4 0	72 7		
℄	2 2	67 8		2865 6		
8R			6 2	61 6	"	
32R			13 0	54 8	"	
80+75 ℄	10 1	85 0		2874 9		
15L			6 1	78 9	"	
30L			3 1	81 9	"	
℄	0 0	74 9		2874 9		
14R			5 0	69 9	"	
30R			10 2	64 7	"	
81+00 ℄	9 5	88 1		2878 6		
L			5 1	83 0	"	
30L			1 8	86 3	"	
℄	1 3	79 9		2878 6		
15R			5 4	74 5	"	

Profile No. ____ Notes Red. J. A. LYON Plotted J. A. LYON Job No. ____ Division No. ____ F. B. 842 PG 149
X-Sec. No. B-1612-2-3 Date AUG 23 1940 Date AUG 29 1940 Survey of ____
Notes Chkd. ____ Checked Keagle Survey by ____ Notes ____ Date ____
Date ____ Date SEP 10 1940 Map No. ____ Indexed C. Johnson Date ____

Form 307 5M 10-37

PLEASE RETURN TO
LOS ANGELES COUNTY SURVEYOR
700 HALL OF RECORDS

NOTE: ANY ADDITIONS OR CHANGES ON THIS SHEET MUST BE MADE OR CIRCLED IN RED INK, WITH DATE AND NAME OF PERSON MAKING CHANGE

Do not extend notes this side of this line

STATION		B. S.	H. I.	F. S.	ELEV.		
81+00	30 3 R		2879 9	10 6	2869 3	S.H.	
+25	℄	10 2	88 9		2878 7		
	15 L			5 3	83 6	"	
	30 L			1 5	87 4	"	
	℄	1 4	80 1		2878 7		
	15 R			5 9	74 2	"	
	30 R			10 4	69 7	"	
+50	℄	10 0	88 0		2878 0		
	15 L			5 6	82 4	"	
	30 L			1 0	87 0	"	
	℄	2 3	80 3		2878 0		
	15 R			7 0	73 3	"	
	30 R			11 2	69 1	"	
+75	℄	11 7	87 2		2875 5		
	15 L			6 7	80 5	"	
	30 L			1 6	85 6	"	
	℄	1 0	76 5		2875 5		
	15 R			5 6	70 9	"	
	30 R			11 2	65 3	"	
82+00	℄	11 0	81 3		2870 3		
	16 L			7 3	74 0	"	

F. B. 842 PG. 150 | Job No. | Division No. | Notes Red. J. A. LYON Date AUG 23 1940 | Plotted J. A. LYON Date AUG 23 1940 | Profile No.
Survey of | Notes | Notes Chkd. | Checked | X-Sec. No. B-1612-2-3
Survey by | Date | Date | Date SEP
Indexed A. C. Johnson

Form 307 5M 10-37

PLEASE RETURN TO
LOS ANGELES COUNTY SURVEYOR
700 HALL OF RECORDS

NOTE: ANY ADDITIONS OR CHANGES ON THIS SHEET MUST BE MADE OR CIRCLED IN RED INK, WITH DATE AND NAME OF PERSON MAKING CHANGE

Do not extend notes this side of this line

STATION	B. S.	H. I.	F. S.	ELEV.		
82+00 30 L		2881 3	4 2	2877 1	S.H.	
℄	1 0	71 3		2870 3		
12 R			4 8	66 5	"	
30 R			10 9	60 4	"	
+30 ℄	9 6	68 8		2859 2	Toe Sl.	
6 L			9 2	59 6		
14 L			7 7	61 1	Brk	
30 L			5 2	63 6		
15 R			8 4	60 4		Flat
30 R			9 2	59 6		"
+50	5 3	65 5		2860 2		
14 L			5 6	59 9		"
30 L			5 6	59 9		"
30 R			6 0	59 5		"
+67 48 ℄	5 3	66 0		2860 7		
30 L			5 7	60 3		"
30 R			6 4	59 6		"
+80 ℄	6 6	66 2		2859 6		
5 L			5 1	61 1	T. Brk	
30 L			5 3	60 9		"
30 R			7 0	59 2	E. Rd.	

Profile No. ____ Notes Red. [illegible] Plotted [illegible] Job No. ____ Division No. ____ F. B. 842 PG. 151
X-Sec. No. B-1612-2-3 Date AUG 23 1940 Date AUG [illegible] 1940 Survey of ____
Notes Chkd. ____ Checked ____ Survey by ____ Notes ____ Date ____
Date ____ Date SEP [illegible] Map No. ____ Indexed A. C. Johnson

Form 307 5M 10-37

PLEASE RETURN TO
LOS ANGELES COUNTY SURVEYOR
700 HALL OF RECORDS

NOTE: ANY ADDITIONS OR CHANGES ON THIS SHEET MUST BE MADE OR CIRCLED IN RED INK, WITH DATE AND NAME OF PERSON MAKING CHANGE

Do not extend notes this side of this line

STATION	B. S.	H. I.	F. S.	ELEV.		
83+10	5 3	28645		28592	E. Wash.	
30 L			4 4	601	In "	
18 R			5 9	586	Ed. Rd	
42 R			6 3	582	"	
P.O.T. +21 41 ℄	5 3	654		28601		
30 L			5 1	603	In Wash.	
℄	4 8	649		28601		
14 R			5 7	592	Top Bnk	
16 R			6 6	583	E. Rd.	
39 R			7 0	579	"	
83+50 ℄	5 3	641		28588		B. New Wash
6 L			4 6	595		Ed. " "
21 L			1 8	623		
30 L			2 6	615		
6 R			5 6	5[illegible]5	"	
30 R			5 7	5[illegible]4	"	
83+70 ℄	7 0	664		28[illegible]4		
5 L			6 9	595	"	
25 L			5 4	610		" Wash
30 L			6 8	596		B. "
24 R			7 4	590	"	

F. B. 842 PG. 152 | Job No. | Division No. | Notes Red. J. A. LYON | Date AUG 23 1940 | Plotted J. A. LYON | Date AUG 29 1940 | Profile | No. | X-Sec. | No. B-1612-2-3

Survey of | Survey by | Indexed A. C. Johnson | Notes | Date | Notes Chkd. | Date | Checked Reagie | Date SEP 1940

Form 307 5M 10-37

PLEASE RETURN TO
LOS ANGELES COUNTY SURVEYOR
700 HALL OF RECORDS

NOTE: ANY ADDITIONS OR CHANGES ON THIS SHEET MUST BE MADE OR CIRCLED IN RED INK, WITH DATE AND NAME OF PERSON MAKING CHANGE

Do not extend notes this side of this line

STATION	B. S.	H. I.	F. S.	ELEV.		
83+70 30 R		28664	6 5	28599	T. Bnk.	
84+00 ℄	5 3	660		28607		
12 L			4 8	612	Ed. Rd	
30 L			4 4	616		
17 R			6 2	598	"	
19 R			5 2	608	"	
30 R			5 7	603		Flat.
+50 ℄	6 9	684		28615	"	
29 L			4 4	640	"	
30 L			3 5	649	"	
3 R			5 8	626	"	
17 R			6 1	623		Toe Sl
30 R			5 7	627		
+65 ℄	8 5	720		28635	"	
4 L			9 7	623	"	
36 L			6 7	653	"	
17 R			6 4	656		S.H.
32 R			5 7	663		
85+00 ℄	1 4	718		28704		
9 L			3 2	686	"	
14 L			8 2	636	"	B. Bnk

Profile
No. ____ Notes Red. J. A. LYON Notted J. A. LYON Job No. ____ Division No. ____
Date AUG 23 1940 Date AUG 29 1940 Survey of ____
X-Sec. Notes Chkd. ____ Checked ____ Survey by ____ Notes ____ Date ____
No. B-16-2-3 Date ____ Date SEP 10 1940 Map No. ____ Indexed A. C. Johnson Date ____

F. B. 842 PG. 153

Form 307 5M 10-37

PLEASE RETURN TO
LOS ANGELES COUNTY SURVEYOR
700 HALL OF RECORDS

NOTE: ANY ADDITIONS OR CHANGES ON THIS SHEET MUST BE MADE OR CIRCLED IN RED INK, WITH DATE AND NAME OF PERSON MAKING CHANGE

Do not extend notes this side of this line

STATION	B. S.	H. I.	F. S.	ELEV.		
85+00 45 L		2871 8	5 1	2866 7	E. Rd.	
℄	7 8	78 2		2870 4		
11 R			6 2	72 0	S H.	
30 R			3 2	75 0	"	
+25 ℄	4 5	73 5		2869 0		Swale
13 L			5 3	68 2		T. Cut
18 L			9 1	64 4	"	
52 L			5 8	67 7	"	
℄	9 8	78 8		2869 0		
6 R			8 6	70 2	"	
30 R			3 5	75 3	"	
85+60 ℄	2 2	77 5		2875 3		
20 L			3 2	74 3		"
26 L			11 5	66 0	"	
58 L			8 2	69 3	"	
℄	7 1	82 4		2875 3		
14 R			6 6	75 8	"	
30 R			6 3	76 1	"	
+06 81 P.O.T. ℄	1 6	80 6		2879 0		
22 L			3 9	76 7		"
32 L			13 0	67 6	"	

F. B. 842 PG 154 Job No. ____ Division No. ____ Notes Red. J. A. LYON Date AUG 23 1940 Plotted J. A. LYON Date AUG 29 1940 Profile No. ____
Survey of ____ Notes ____ Notes Chkd. ____ Checked Keagle X-Sec. ____
Survey by ____ Date ____ Date ____ Date SEP 10 1940 No. B-1612-2-3
Indexed A. C. Johnson

Form 307 5M 10-37

PLEASE RETURN TO
LOS ANGELES COUNTY SURVEYOR
700 HALL OF RECORDS

NOTE: ANY ADDITIONS OR CHANGES ON THIS SHEET MUST BE MADE OR CIRCLED IN RED INK, WITH DATE AND NAME OF PERSON MAKING CHANGE

Do not extend notes this side of this line

STATION	B. S.	H. I.	F. S.	ELEV.			
59 L		28806	10 4	28702	Ed. Rd.		
℄	6 7	857		28790			
30 R			4 6	811		S.H.	
6+55	0 8	825		28817			T. Spur.
18 L			4 5	780			T. Cut.
30 L			13 3	692	"		
54 L			11 6	709	"		
℄	8 3	900		28817			
18 R			6 5	835		"	
30 R			5 6	844		"	
+70 ℄	0 0	797		28797			
19 L			5 4	743			"
28 L			11 0	687	"		
52 L			9 0	707	"		
℄	10 8	905		28797			
20 R			7 0	835		"	
30 R			4 2	863		"	
27+00 ℄	3 3	761		28728			
22 L			6 5	696	"		
47 L			5 0	711	"		

Profile
No. ____ Notes Red. J. A. LYON Plotted J. A. LYON Job No. ____ Division No. ____
Date AUG 23 1940 Date AUG 29 1940 Survey of ____
X-Sec. Notes Chkd. ____ Checked Keggie Survey by ____ Notes ____ Date ____
No. 8-16-2-3 Date ____ Date SEP 10 1940 Map No. ____ Indexed A. C. Johnson

F. B. 842 PG. 155

Form 307 5M 10-37

PLEASE RETURN TO
LOS ANGELES COUNTY SURVEYOR
700 HALL OF RECORDS

NOTE: ANY ADDITIONS OR CHANGES ON THIS SHEET MUST BE MADE OR CIRCLED IN RED INK, WITH DATE AND NAME OF PERSON MAKING CHANGE

Do not extend notes this side of this line

STATION	B. S.	H. I.	F. S.	ELEV.			
87+00 ℄	10 3	83 1		2872 8			
10 R			8 5	74 6	S.H.		
30 R			2 4	80 7	"		
+35 ℄	5 5	76 0		2870 5			
6 L			6 0	70 0			
17 L			6 0	70 0		Ed. Rd.	
41 L			4 6	71 4		" "	
℄	7 5	78 0		2870 5			
11 R			6 6	71 4	"		
30 R			3 2	74 8	"		
+70 ℄	5 8	76 6		2870 8			
10 L			4 5	72 1			T. Brk.
12 L			5 8	70 8		"	
36 L			4 7	71 9		"	
4 R			6 3	70 3			
30 R			3 8	72 8	"		
88+05 ℄	5 2	77 8		2872 6			"
7 L			5 7	72 1		"	
30 L			6 5	71 3		"	
16 R			7 0	70 8			Brk
30 R			5 7	72 1	"		

F. B 842 Pg 156 Job No. ____ Division No. ____ Notes Red. J. A. LYON Plotted J. A. LYON Profile
Survey of ____ Date AUG 26 1940 Date AUG 2 1940 No. ____
Survey by ____ Notes ____ Notes Chkd. ____ Checked Keagle X-Sec.
Indexed A. C. Johnson Date ____ Date ____ Date SEP 10 1940 No. B-1618-2-3

Form 307 5M 10-37

PLEASE RETURN TO
LOS ANGELES COUNTY SURVEYOR
700 HALL OF RECORDS

NOTE: ANY ADDITIONS OR CHANGES ON THIS SHEET MUST BE MADE OR CIRCLED IN RED INK, WITH DATE AND NAME OF PERSON MAKING CHANGE

Do not extend notes this side of this line

STATION	B. S.	H. I.	F. S.	ELEV.			
88+31.78 B.C. ℄	5.8	2878.1		2872.3			Gutter
3 L			5.1	73.0	Ed. Rd.		
28 L			6.4	71.7			
30 L			5.6	72.5		T Bnk	
4 R			5.4	72.7		"	
19 R			5.2	72.9			Brk
30 R			6.7	71.4			Swale
+50	5.3	78.8		2873.5			
26 L			6.6	72.2	"		
30 L			5.0	73.8		"	
3 R			6.2	72.6			"
5 R			5.7	73.1		"	
22 R			6.0	72.8			"
30 R			7.1	71.7			"
89+00 ℄	5.3	79.5		2874.2			
19 L			6.3	73.2	"		
23 L			4.9	74.6		"	
30 L			4.7	74.8			
7 R			4.9	74.6	"		
12 R			5.9	73.6			"
14 R			4.9	74.6		"	

Profile No. ____ Notes Rod. J. A. LYON Date AUG 26 1940 Notted J. A. LYON Date AUG 2 1940 Job No. ____ Division No. ____ Survey of ____ F. B. 822 PG. 157

X-Sec. No. B-1618-2-3 Notes Chkd. ____ Date ____ Checked Keagle Date SEP 10 1940 Survey by ____ Map No. ____ Notes ____ Date ____ Indexed A. C. Johnson Date ____

Form 307 5M 10-37

PLEASE RETURN TO
LOS ANGELES COUNTY SURVEYOR
700 HALL OF RECORDS

NOTE: ANY ADDITIONS OR CHANGES ON THIS SHEET MUST BE MADE OR CIRCLED IN RED INK, WITH DATE AND NAME OF PERSON MAKING CHANGE

Do not extend notes this side of this line

STATION	B. S.	H. I.	F. S.	ELEV.			
89+00 30R		2879 5	5 1	2874 4			
+50 ℄	5 3	80 2		2874 9			
13 L			6 2	74 0	E. Rd		
18 L			4 5	75 7		T. Bnk	
30 L			4 3	75 9			
13 R			4 3	75 9	"		
19 R			5 6	74 6			Gutter
24 R			4 7	75 5		"	
30 R			4 7	75 5			
90+00 ℄	5 3	81 2		2875 9			
12 L			6 1	75 1	"		
15 L			4 6	76 6		"	
30 L			4 0	77 2			
15 R			4 2	77 0	"		
21 R			5 8	75 4			"
23 R			4 7	76 5		"	
30 R			4 7	76 5			
90+50 ℄	5 3	82 4		2877 1			
12 L			6 2	76 2	"		
15 L			5 0	77 4		"	
30 L			4 0	78 4			

F. B. 842 PG. 158

Job No. ____ Division No. ____ Notes Red. J. A. LYON Plotted J. A. LYON Profile
Survey of ____ Date 1940 Date 1940 No. ____
Survey by ____ Notes ____ Notes Chkd. ____ Checked Keagle X-Sec. ____
Indexed A. C. Johnson Date ____ Date SEP. 10 1940 No. B-1612-2-3

Form 307 5M 10-37

PLEASE RETURN TO
LOS ANGELES COUNTY SURVEYOR
700 HALL OF RECORDS

NOTE: ANY ADDITIONS OR CHANGES ON THIS SHEET MUST BE MADE OR CIRCLED IN RED INK, WITH DATE AND NAME OF PERSON MAKING CHANGE

Do not extend notes this side of this line

STATION	B. S.	H. I.	F. S.	ELEV.		
90+50 16 R		2882 4	4 5	2877 9	Ed. Rd.	
22 R			5 8	76 6	Gutter	
30 R			4 7	77 7	T Bnk	
91+00 ℄	5 3	83 6		2878 3		
13 L			6 2	77 4	"	
16 L			4 3	79 3	"	
30 L			4 0	79 6		
15 R			4 7	78 9	"	
20 R			6 0	77 6	"	
23 R			4 6	79 0	"	
30 R			4 4	79 2		
+50 ℄	5 3	85 2		2879 9		
13 L			6 4	78 8	"	
18 L			5 5	79 7	"	
30 L			4 0	81 2		
15 R			5 5	~~80~~ 79 7	"	
18 R			6 4	78 8	"	
21 R			4 7	~~81~~ 80 5	"	
30 R			4 4	~~81~~ 80 8		
92+00 ℄	5 3	86 8		2881 5		
17 L			6 8	80 0	"	

Profile No. ____ Notes Red. ____ Plotted J. A. LYON Job No. ____ Division No. ____ F. B. 842 Pg. 159
Date ____ Date AUG 20 1940 Survey of ____
X-Sec. No. B-1618-2-3 Notes Chkd. ____ Checked Keagle Survey by ____ Notes ____ Date ____
Date ____ Date SEP 10 1940 Map No. ____ Indexed A. C. Johnson Date ____

Form 307 5M 10-37

PLEASE RETURN TO
LOS ANGELES COUNTY SURVEYOR
700 HALL OF RECORDS

NOTE: ANY ADDITIONS OR CHANGES ON THIS SHEET MUST BE MADE OR CIRCLED IN RED INK, WITH DATE AND NAME OF PERSON MAKING CHANGE

Do not extend notes this side of this line

F. B. 8842 PG. 160 | Job No. | Division No. | Notes Red. J. A. LYON | Plotted J. A. LYON | Profile
Survey of | Date AUG 26 1940 | Date AUG 29 1940 | No. | X-Sec.
Survey by A. C. Johnson | Notes | Notes Chkd. | Checked Keagle | No. B-1618-E-3
Indexed | Date | Date | Date SEP 10 1940

STATION		B. S.	H. I.	F. S.	ELEV.		
92+00	19 L		2886 8	5 2	2881 6	T. Bnt	
	30 L			4 8	820		
	12 R			5 7	811	Ed. Rd.	
	17 R			6 7	801		Gutter
	19 R			5 2	816	"	
	30 R			5 0	8 8		
92+50	℄	5 3	879		2882 6		
	18 L			6 6	813	"	
	20 L			4 8	831	"	
	30 L			4 7	832		
	12 R			6 0	819	"	
	16 R			6 7	812		"
	18 R			4 8	831	"	
	30 R			5 0	829		
93+00	℄	5 3	891		2883 8		
	17 L			6 4	827	"	
	20 L			4 5	846	"	
	30 L			4 4	847		
	12 R			6 0	831	"	
	15 R			6 7	824		"
	17 30 R			4 9 / 5 0	842	"	
					841		

Form 307 5M 10-37

PLEASE RETURN TO
LOS ANGELES COUNTY SURVEYOR
700 HALL OF RECORDS

NOTE: ANY ADDITIONS OR CHANGES ON THIS SHEET MUST BE MADE OR CIRCLED IN RED INK, WITH DATE AND NAME OF PERSON MAKING CHANGE

Do not extend notes this side of this line

STATION	B. S.	H. I.	F. S.	ELEV.		
93+50 ℄	5 3	28902		2884 9		
16 L			6 1	84 1	E. Rd.	
18 L			4 4	85 8	T. Bn lt	
30 L			5 4	84 8		
12 R			5 8	84 4	"	
16 R			6 4	83 8		Gutter
19 R			4 9	85 3	"	
30 R			4 8	85 4		
94+00 ℄	5 3	91 1		2885 8		
15 L			5 9	85 2	"	
17 L			4 4	86 7	"	
30 L			4 8	86 3		
13 R			5 5	85 6	"	
17 R			6 2	84 9		"
19 R			4 8	86 3	"	
30 R			4 8	86 3		
94+50 ℄	5 3	92 4		2887 1		
14 L			6 0	86 4	"	
16 L			4 6	87 8	"	
22 L			5 0	87 4	"	
24 L			7 0	85 4		E. Wash

Notes Red. J. A. LYON Plotted J. A. LYON Job No. Division No.
No. Date AUG 26 1940 Date AUG 29 1940 Survey of
X-Sec. Notes Chkd. Checked Keagle Survey by Notes Date
No. B-1612-2-3 Date Date SEP 10 1940 Map No. Indexed A. C. Johnson Date

F. B. 42 PG. 16

Form 307 5M 10-37

PLEASE RETURN TO
LOS ANGELES COUNTY SURVEYOR
700 HALL OF RECORDS

NOTE: ANY ADDITIONS OR CHANGES ON THIS SHEET MUST BE MADE OR CIRCLED IN RED INK, WITH DATE AND NAME OF PERSON MAKING CHANGE

Do not extend notes this side of this line

STATION	B. S.	H. I.	F. S.	ELEV.		
94+50 30 L		2892 4	7 1	2885 3		In Wash
13 R			5 4	87 0	E Rd.	
17 R			5 9	86 5	Gatter	
19 R			4 8	87 6		T Bnk
30 R			5 0	87 4		
95+00 ℄	5 3	93 5		2888 2		
14 L			6 0	87 5	"	
16 L			4 6	88 9		"
23 L			4 0	89 5		"
26 L			7 2	86 3		E. Wash
30 L			7 2	86 3		"
13 R			5 4	88 1	"	
17 R			6 0	87 5	"	
21 R			4 7	88 8		"
30 R			5 0	88 5		
95+50 ℄	5 0	94 5		2889 5		
16 L			5 5	89 0	"	
19 L			4 4	90 1		"
30 L			4 7	89 8		"
13 R			5 3	89 2	"	
19 R			6 0	88 5	"	

F. B. 842 PG. 162 Job No. ____ Division No. ____ Notes Red. J. A. LYON Plotted J. A. LYON Profile
Survey of ____ Date AUG 26 1940 Date AUG 29 1940 No. ____
Survey by ____ Notes ____ Notes Chkd. ____ Checked Keagle X-Sec.
Indexed A. C. Johnson Date ____ Date SEP 10 1940 No. B-1612-2-3

Form 307 5M 10-37

PLEASE RETURN TO
LOS ANGELES COUNTY SURVEYOR
700 HALL OF RECORDS

NOTE: ANY ADDITIONS OR CHANGES ON THIS SHEET MUST BE MADE OR CIRCLED IN RED INK, WITH DATE AND NAME OF PERSON MAKING CHANGE

Do not extend notes this side of this line

STATION	B. S.	H. I.	F. S.	ELEV.		
95+50 22R		2894 5	4 8	2889 7	T. Bnk	
30R			4 7	89 8		
96+00 ℄	5 3	96 1		2890 8		
11 L			5 6	90 5	E. Rd.	
19 L			7 0	89 1		Gutter
30 L			5 8	90 3		Bnk
14 R			5 8	90 3	"	
20 R			6 5	89 6		"
23 R			5 2	90 9	"	
30 R			5 0	91 1		
96+50 ℄	5 3	97 3		2892 0		
11 L			5 3	92 0	"	
25 L			6 8	90 5		"
30 L			5 3	92 0	"	
14 R			5 8	91 5	"	
21 R			6 6	90 7		"
23 R			5 0	92 3	"	
30 R			4 8	92 5		
97+00 ℄	5 3	98 6		2893 3		
12 L			5 6	93 0	"	
24 L			7 0	91 6		"

Profile No. X-Sec. No. B-1648-2-3
Notes Red. J. A. LYON Date AUG 26 1940 Plotted J. A. LYON Date AUG 29 1940 Job No. Survey of
Notes Chkd. Date Checked Kenyon Date SEP 10 1940 Survey by Map No. Notes Indexed Date
Division No.
F. B. 842 PG. 163

Form 307 5M 10-37

PLEASE RETURN TO
LOS ANGELES COUNTY SURVEYOR
700 HALL OF RECORDS

NOTE: ANY ADDITIONS OR CHANGES ON THIS SHEET MUST BE MADE OR CIRCLED IN RED INK, WITH DATE AND NAME OF PERSON MAKING CHANGE

Do not extend notes this side of this line

STATION	B. S.	H. I.	F. S.	ELEV.		
97+00 30 L		2898 6	5 0	2893 6		T. Bnk
14 R			5 8	92 8	E. Rd.	
22 R			6 7	91 9	Gutter	
24 R			5 5	93 1		"
30 R			4 9	93 7		
97+50 ℄	5 3	99 9		2894 6		
10 L			5 8	94 1	"	
19 L			7 1	92 8	"	
22 L			6 1	93 8		"
30 L			4 8	95 1		
14 R			5 7	94 2	"	
22 R			6 8	93 1	"	
25 R			4 8	95 1		"
30 R			4 9	95 0		
98+00 ℄	5 3	2900 8		2895 5		
10 L			6 0	94 8	"	
19 L			7 1	93 7	"	
20 L			5 4	95 4		"
30 L			4 0	96 8		
14 R			5 3	95 5	"	
22 R			6 6	94 2	"	

F. B. 842 PG. 164 Job No. ____ Division No. ____ Notes Red. J. A. LYON Date AUG 26 1940 Plotted J. A. LYON Date AUG 2 1940 Profile No. ____
Survey of ____ Notes ____ Notes Chkd. ____ Checked Keagle X-Sec. ____
Survey by ____ Date ____ Date ____ Date SEP 10 1940 No. B-1618-2-3
Indexed A. C. Johnson

Form 307 5M 10-37

PLEASE RETURN TO
LOS ANGELES COUNTY SURVEYOR
700 HALL OF RECORDS

NOTE: ANY ADDITIONS OR CHANGES ON THIS SHEET MUST BE MADE OR CIRCLED IN RED INK, WITH DATE AND NAME OF PERSON MAKING CHANGE

Do not extend notes this side of this line

STATION	B. S.	H. I.	F. S.	ELEV.		
98+00 24 R		2900 8	4 8	2896 0	T. Bnk	
30 R			4 8	96 0		
+50 ℄	5 3	2902 1		2896 8		
10 L			6 0	96 1	Ed. Rd.	
19 L			7 1	95 0	Gutter	
21 L			5 1	97 0	"	
30 L			5 1	97 0		
15 R			5 1	97 0	"	
22 R			6 4	95 7	"	
23 R			4 7	97 4	"	
30 R			4 5	97 6		
99+00 ℄	5 3	2903 3		2898 0		
11 L			5 8	97 5	"	
20 L			7 1	96 2	"	
22 L			5 1	98 2	"	
30 L			4 8	99 5		
13 R			5 3	98 0	"	
19 R			6 0	97 3	"	
21 R			4 6	98 7	"	
30 R			4 6	98 7		

Profile No. ____ Notes Red. ____ Plotted ____ Job No. ____ Division No. ____
Date AUG 26 1940 Date AUG 2 1940 Survey of ____
X-Sec. No. B-1612-1-3 Notes Chkd. ____ Checked Keagle Survey by ____ Notes ____ Date ____
Date ____ Date SEP 10 [illegible] Map No. ____ Indexed A. C. [illegible] Date ____

F. B. 842 PG. 168

Form 307 5M 10-37

PLEASE RETURN TO
LOS ANGELES COUNTY SURVEYOR
700 HALL OF RECORDS

NOTE: ANY ADDITIONS OR CHANGES ON THIS SHEET MUST BE MADE OR CIRCLED IN RED INK, WITH DATE AND NAME OF PERSON MAKING CHANGE

Do not extend notes this side of this line

STATION	B. S.	H. I.	F. S.	ELEV.		
99+50 ℄	5 3	29045		2899 2		
11 L			5 9	98 6	E. Rd	
20 L			7 0	97 5	Gutter	
22 L			5 5	99 0		T Bnk
30 L			4 9	99 6		
13 R			5 3	99 2	"	
20 R			6 0	98 5	"	
22 R			4 8	99 7		"
30 R			4 8	99 7		
100+00 ℄	5 3	054		2900 1		
11 L			5 7	2899 7	"	
22 L			6 7	98 7	"	
24 L			5 1	2900 3		"
30 L			4 2	01 2		
12 R			5 2	00 2	"	
18 R			5 7	2899 7	"	
20 R			4 8	2900 6		"
30 R			5 0	00 4		
100+50 ℄	5 5	067		2901 2		
11 L			5 8	00 9	"	
21 L			7 1	2899 6	"	

Profile
Job No. Division No. Notes Red J. A. LYON Plotted J. A. LYON
Date AUG 26 1940 Date AUG 29 1940 No.
Survey of Notes Notes Chkd. Checked Eagle X-Sec.
Survey by A. C. Johnson Date Date SEP 1940 No. B-1612-2-3
Indexed
P. BP. PG. 165

Form 307 5M 10-37

PLEASE RETURN TO
LOS ANGELES COUNTY SURVEYOR
700 HALL OF RECORDS

NOTE: ANY ADDITIONS OR CHANGES ON THIS SHEET MUST BE MADE OR CIRCLED IN RED INK, WITH DATE AND NAME OF PERSON MAKING CHANGE

Do not extend notes this side of this line

STATION	B. S.	H. I.	F. S.	ELEV.			
100+50 23L		29067	5 9	29008			T. Br. K
30 L			4 9	018			
12 R			5 6	011	Ed. Rd		
17 R			6 0	007		Gutter	
19 R			5 2	015			"
30 R			5 4	013			
101+00 ℄	5 5	077		29022			
13 L			5 8	019	"		
22 L			6 9	008		"	
24 L			5 9	018			"
30 L			5 7	020			
12 R			5 6	021	"		
17 R			6 1	016		"	
19 R			5 4	023			"
30 R			5 7	020			
+50 ℄	5 5	090		29035			
14 L			6 1	029	"		
22 L			7 2	018		"	
24 L			6 3	027			"
30 L			6 0	030			
11 R			5 8	032	"	"	

Profile No. X-Sec. No. 0-16H-L-3
Notes Red. Plotted Job No. Division No.
Date AUG 26 1940 Date AUG 29 1940 Survey of
Notes Chkd. Checked Kengle Survey by Notes Date
Date SEP 10 1940 Map No. Indexed A. C. J.
F. B. 842 Pg. 16

Form 307 5M 10-37

PLEASE RETURN TO
LOS ANGELES COUNTY SURVEYOR
700 HALL OF RECORDS

NOTE: ANY ADDITIONS OR CHANGES ON THIS SHEET MUST BE MADE OR CIRCLED IN RED INK, WITH DATE AND NAME OF PERSON MAKING CHANGE

Do not extend notes this side of this line

F. B. 842 PG. 168

Job No. ____ Division No. ____ Notes Red. J. A. LYON Date AUG 26 1940 Profile

Survey of ____ Notes ____ Notes Chkd. ____ Date ____ Plotted J. A. LYON Date AUG 29 1940 No. ____

Survey by C. Johnson Date ____ Checked ____ Date ____ X-Sec. No. B-1612-2-3

Indexed ____

STATION	B. S.	H. I.	F. S.	ELEV.		
101+50 17 R		2909 0	6 3	2902 7	Gutter	
19 R			5 5	03 5		T. Bnk
30 R			5 8	03 2		
102+00 ℄	5 3	09 8		2904 5		
14 L			5 9	03 9	E. Rd.	
23 L			7 0	02 8	"	
30 L			5 4	04 4		"
10 R			5 5	04 3	"	
17 R			6 3	03 5	"	
19 R			5 3	04 5		"
30 R			6 1	03 7		
102+50 ℄	5 3	10 9		2905 6		
15 L			5 6	05 3	"	
24 L			6 8	04 1	"	
30 L			5 4	05 5		"
11 R			5 5	05 4	"	
16 R			6 1	04 8	"	
19 R			5 4	05 5		"
30 R			5 7	05 2		
103+00 ℄	5 3	11 8		2906 5		
15 L			5 7	06 1	"	

Form 307 5M 10-37

PLEASE RETURN TO
LOS ANGELES COUNTY SURVEYOR
700 HALL OF RECORDS

NOTE: ANY ADDITIONS OR CHANGES ON THIS SHEET MUST BE MADE OR CIRCLED IN RED INK, WITH DATE AND NAME OF PERSON MAKING CHANGE

Do not extend notes this side of this line

STATION	B. S.	H. I.	F. S.	ELEV.		
103+00 24 L		2911 8	6 8	2905 0	Gutter	
26 L			5 5	06 3		T Bnk
30 L			5 5	06 3		
10 R			5 6	06 2	E. Rd.	
15 R			6 2	05 6	"	
18 R			5 2	06 6		"
30 R			6 0	05 8		
+50 ℄	5 3	12 9		2907 6		
16 L			5 7	07 2	"	
25 L			7 0	05 9	"	
30 L			6 0	06 9		"
11 R			5 6	07 3	"	
16 R			6 1	06 8	"	
19 R			5 1	07 8		"
30 R			5 4	07 5		
104+00 ℄	5 3	13 8		2908 5		
16 L			5 6	08 2	"	
26 L			7 0	06 8	"	
30 L			5 6	08 2		"
11 R			5 6	08 2	"	
16 R			6 1	07 7	"	

Profile No. _____ Notes Red. J. A. LYON Plotted J. A. LYON Job No. _____ Division No. _____
Date AUG 26 1940 Date AUG 29 1940 Survey of _____
X-Sec. No. B-164-L-9 Notes Chkd. _____ Checked _____ Survey by _____ Notes _____ Date _____
Date SEP 13 1940 Map No. _____ Indexed A. C. Johnson

F. B. 842 Pg. 169

Form 307 5M 10-37

PLEASE RETURN TO
LOS ANGELES COUNTY SURVEYOR
700 HALL OF RECORDS

NOTE: ANY ADDITIONS OR CHANGES ON THIS SHEET MUST BE MADE OR CIRCLED IN RED INK, WITH DATE AND NAME OF PERSON MAKING CHANGE

Do not extend notes this side of this line

STATION	B. S.	H. I.	F. S.	ELEV.		
104+00 18 R		2913 8	5 4	2908 4		T. Bnk
30 R			5 4	08 4		
+50 ℄	5 3	14 5		2909 2		
16 L			5 5	09 0	E. Rd.	
25 L			6 6	07 9	Gutter	
30 L			5 3	09 2		"
12 R			5 5	09 0	"	
15 R			5 8	08 7	"	
17 R			5 1	09 4		"
30 R			5 0	09 5		
105+00 ℄	5 3	15 7		2910 4		
16 L			5 5	10 2	"	
25 L			6 7	09 0	"	
30 L			5 0	10 7		"
12 R			5 7	10 0	"	
15 R			6 0	09 7	"	
17 R			5 0	10 7		"
30 R			5 2	10 5		
+50 ℄	5 3	16 8		2911 5		
17 L			5 4	11 4	"	
23 L			6 5	10 3	"	

F. B. 842 PG. 170 Job No. Division No. Notes Red. J. A. LYON Plotted J. A. LYON Profile
Survey of Date AUG 26 1940 Date AUG 29 1940 No.
Survey by Notes Notes Chkd. Checked Keagle X-Sec.
Indexed A. C. Johnson Date Date SEP 10 1940 No. B-1612-2-3

Form 307 5M 10-37

PLEASE RETURN TO
LOS ANGELES COUNTY SURVEYOR
700 HALL OF RECORDS

NOTE: ANY ADDITIONS OR CHANGES ON THIS SHEET MUST BE MADE OR CIRCLED IN RED INK, WITH DATE AND NAME OF PERSON MAKING CHANGE

Do not extend notes this side of this line

STATION	B. S.	H. I.	F. S.	ELEV.		
105+50 26 L		2916 8	5 0	2911 8		Top Bn IT
30 L			4 5	12 3		
11 R			5 7	11 1	E Rd.	
14 R			6 0	10 8	Gutter	
17 R			4 8	12 0		"
30 R			5 0	11 8		
106+00 ℄	5 3	18 2		2912 9		
15 L			5 6	12 6	"	
24 L			6 8	11 4	"	
26 L			5 5	12 7		"
30 L			5 2	13 0		
11 R			5 7	12 5	"	
17 R			6 0	12 2	"	
19 R			4 8	13 4		"
30 R			4 7	13 5		
+50	5 2	19 6		2914 4		
15 L			5 7	13 9	"	
22 L			6 1	13 5	"	
30 L			6 0	13 6		
11 R			5 6	14 0	"	
20 R			6 2	13 4	"	
24 R			4 6	15 0		"

Profile No. _____ Notes Red. J. A. LYON Plotted J. A. LYON Job No. _____ Division No. _____
Date AUG 26 1940 Date AUG 29 1940 Survey of
X-Sec. No. B-1612-2-3 Notes Chkd. _____ Checked Keagle Survey by _____ Notes A. C. Johnson
Date _____ Date SEP 10 1940 Map No. _____ Indexed _____ Date _____ Date _____

F. B. 842 Pg. 171

Form 307 5M 10-37

PLEASE RETURN TO
LOS ANGELES COUNTY SURVEYOR
700 HALL OF RECORDS

NOTE: ANY ADDITIONS OR CHANGES ON THIS SHEET MUST BE MADE OR CIRCLED IN RED INK, WITH DATE AND NAME OF PERSON MAKING CHANGE

Do not extend notes this side of this line

STATION	B. S.	H. I.	F. S.	ELEV.			
106+50 30R		2919 6	5 0	2914 6			
107+00 ℄	5 2	20 8		2915 6			
16 L			5 5	15 3	Ed. Rd		
21 L			6 3	14 5		Gutter	
24 L			5 4	15 4			Top Bnk.
30 L			4 3	16 5			
11 R			5 3	15 5	"		
30 R			5 6	15 2	"		
+50 ℄	5 2	22 2		2917 0			
15 L			5 9	16 3	"		
20 L			6 4	15 8		"	
22 L			5 1	17 1			"
30 L			4 0	18 2			
11 R			5 5	16 7	"		
18 R			5 7	16 5		"	
30 R			5 0	17 2	"		
108+00 ℄	5 2	23 7		2918 5			
14 L			5 9	17 8	"		
16 L			5 9	17 8		"	
19 L			5 0	18 7			"
30 L			4 0	19 7			

F. B. [illegible] Pg. 172 Job No. Division No. Notes Red. J. A. LYON Plotted J. A. LYON Profile
Survey of Date AUG 2 1940 Date AUG 2 1940 No.
Survey by Notes Notes Chkd. Checked Keagh X-Sec.
Indexed A. C. Johnson Date Date SEP 10 1940 No. B-1612-2-2

Form 307 SM 5-39

PLEASE RETURN TO
LOS ANGELES COUNTY SURVEYOR
700 HALL OF RECORDS

NOTE: ANY ADDITIONS OR CHANGES ON THIS SHEET MUST BE MADE OR CIRCLED IN RED INK, WITH DATE AND NAME OF PERSON MAKING CHANGE

Do not extend notes this side of this line

STATION	B. S.	H. I.	F. S.	ELEV.		
108+00 14 R		2923 7	5 1	2918 6	Ed. Rd	
22 R			7 7	16 0	Gutter	
30 R			4 7	19 0		Top Bnk
+50 ℄	5 2	25 6		2920 4		
11 L			5 5	20 1	"	
14 L			6 0	19 6	"	
17 L			5 1	20 5		"
30 L			5 2	20 4		
15 R			5 4	20 2	"	
22 R			8 1	17 5	"	
25 R			6 0	19 6		"
30 R			5 0	20 6		
109+00 ℄	5 2	27 6		2922 4	"	
10 L			5 2	22 4		
15 L			6 7	20 9		" Toe fill
26 L			7 0	20 6		"
27 L			8 5	19 1		Ed Wash
37 L			9 0	18 6		Ins "
15 R			5 4	22 2	"	
24 R			9 7	17 9		
30 R			5 6	22 0		"

Profile No. ____ Notes Chkd. ____ Date ____ Plotted J. A. LYON Date AUG 26 1940 Checked Kenneth Date SEP 10 1940 Job No. ____ Division No. ____ Survey by ____ Map No. ____ Notes ____ Date ____ Indexed ____ F.B. ____

No. 8-K/L-2-3

Form 307 5M 5-39

PLEASE RETURN TO
LOS ANGELES COUNTY SURVEYOR
700 HALL OF RECORDS

NOTE: ANY ADDITIONS OR CHANGES ON THIS SHEET MUST BE MADE OR CIRCLED IN RED INK, WITH DATE AND NAME OF PERSON MAKING CHANGE

Do not extend notes this side of this line

STATION	B. S.	H. I.	F. S.	ELEV.		
109+50 ℄	5 2	2927 0		2921 8		
11 L			6 1	20 9	Ed. Rd.	
16 L			6 7	20 3	Ed. Wash.	
45 L			6 7	20 3	"	
14 R			4 7	22 3	"	
17 R			3 9	23 1		Top Bnk.
30 R			4 5	22 5		
+80 ℄	5 2	26 5		2921 3		
9 L			5 4	21 1	"	
18 L			5 5	21 0	"	
21 L			4 2	22 3		"
30 L			4 6	21 9		
14 R			4 9	21 6	"	
25 R			2 0	24 5		"
30 R			2 0	24 5		"
110+10 ℄	5 2	27 7		2922 5		
10 L			5 4	22 3	" & B. Bnk	
12 L			4 0	23 7		"
30 L			5 5	22 2		
12 R			5 4	22 3	"	
17 R			5 7	22 0	"	

F.B. 842 Pg/74 Job No. Division No. Notes Red. J. A. LYON Plotted J. A. LYON Profile
Survey of Date AUG 26 1940 Date AUG 29 1940 No.
Survey by Notes Checked Keagle X-Sec.
Indexed C. Johnson Date Date SEP 10 1940 No. B-1618-2-3

Form 307 5M 5-39

PLEASE RETURN TO
LOS ANGELES COUNTY SURVEYOR
700 HALL OF RECORDS

NOTE: ANY ADDITIONS OR CHANGES ON THIS SHEET MUST BE MADE OR CIRCLED IN RED INK, WITH DATE AND NAME OF PERSON MAKING CHANGE

Do not extend notes this side of this line

STATION	B. S.	H. I.	F. S.	ELEV.		
110+10 30R		2927 7	5 5	2922 2		Ed. Wash.
+50 ℄	5 2	29 7		2924 5		
9 L			5 4	24 3	E. Rd	
20 L			5 9	23 8	B. Brk	
30 L			1 3	28 4		S.H.
12 R			5 4	24 3	"	
33 R			5 4	24 3		T. Brk.
40 R			6 8	22 9		℄ Wash 7' wide
111+00 ℄	5 2	31 6		2926 4		
11 L			5 8	25 8	"	
14 L			6 5	25 1	Gutter	
21 L			2 5	29 1		"
30 L			0 3	31 3	S.H	
13 R			5 5	26 1	"	
30 R			6 0	26 6		
+50 ℄	5 2	33 3		2928 1		
8 L			5 8	27 5	"	
13 L			6 2	27 1	"	
18 L			3 3	30 0		"
30 L			2 4	30 9	"	

Profile No. X-Sec. No. B-16R-2-3 Notes Red J. A. LYON Date AUG 26 1940 Plotted J. A. LYON Date AUG 20 1940 Job No. Survey of Checked Date SEP 1940 Survey by Map No. Notes Indexed A. C. Johnson Date Division No. F B 842 Pg 76

Form 307 5M 5-39

PLEASE RETURN TO
LOS ANGELES COUNTY SURVEYOR
700 HALL OF RECORDS

NOTE: ANY ADDITIONS OR CHANGES ON THIS SHEET MUST BE MADE OR CIRCLED IN RED INK, WITH DATE AND NAME OF PERSON MAKING CHANGE

Do not extend notes this side of this line

STATION	B. S.	H. I.	F. S.	ELEV.		
111+50 14 R		2933 3	5 6	2927 7	Ed Rd.	
30 R			6 0	27 3		Flat
112+00 ℄	5 2	34 8		2929 6		
7 L			5 8	29 0	"	
10 L			6 3	28 5	Gutter	
12 L			3 7	31 1		Top Bnk
27 L			3 2	31 6		"
34 L			4 0	30 8		5' B.D
14 R			5 4	29 4	"	
30 R			6 3	28 5		
+50 ℄	5 2	35 6		2930 4		
6 L			5 7	29 9	"	
9 L			6 0	29 6	"	
11 L			4 3	31 3		"
30 L			1 6	33 9		SH
15 R			5 5	3~~0~~ ~~7~~	"	
30 R			5 8	29 8		
113+00 ℄	8 0	3~~8~~ 9 3		2931 3		
8 L			8 3	3~~0~~ 1 0	" & "	
13 L			4 9	3~~3~~ 4 4		"
30 L			0 9	3~~7~~ 8 4		"

F.B. 842 Pg. 176 Job No. Division No. Notes Red. J. A. LYON Notted J. A. LYON Profile
Survey of Date AUG 26 1940 Date AUG 1940 No.
Survey by Notes Checked Keagle X-Sec.
Index C. Johnson Date Date SEP 1 1940 No. B-1612-2-3

Form 307 SM 5-39

PLEASE RETURN TO
LOS ANGELES COUNTY SURVEYOR
700 HALL OF RECORDS

NOTE: ANY ADDITIONS OR CHANGES ON THIS SHEET MUST BE MADE OR CIRCLED IN RED INK, WITH DATE AND NAME OF PERSON MAKING CHANGE

Do not extend notes this side of this line

STATION	B. S.	H. I.	F. S.	ELEV.		
113+00 ℄	5 2	2936 5		2931 3		
15 R			5 4	31 1	Ed. Rd.	
30 R			5 4	31 1	Flat	
113+31.06 Int	9 0	41 0		2932 0		
8 L			9 0	32 0	" & Gutter	
14 L			4 9	36 1		Top Bnk
30 L			0 0	41 0		S.H.
15 R			5 5	35 5	"	
30 R			5 5	35 5	Flat	

Profile Notes Rpt. J. A. LYON Plotted J. A. LYON Job No. Division No.
No. Date AUG 26 1940 Date AUG 26 1940 Survey of
M-Sec. Notes Chkd. Checked Keag Survey by Notes Date
No. B-168-1-3 Date Date SEP 10 1940 Map No. Indexed A. C. Johnson

F B 842 Pg 173

T.B. 142 PG. 178 | Job No. | Division No. | Notes Red. | Plotted | Profile

Survey of | Date | Date | No.

Survey by | Notes | Notes Chkd. | Checked | X-Sec.

Indexed | Date | Date | Date | No.

STATION	B. S.	H. I.	F. S.	ELEV.

Form 307 5M 5-39

PLEASE RETURN TO
LOS ANGELES COUNTY SURVEYOR
700 HALL OF RECORDS

Do not extend notes this side of this line

NOTE: ANY ADDITIONS OR CHANGES ON THIS SHEET MUST BE MADE OR CIRCLED IN RED INK, WITH DATE AND NAME OF PERSON MAKING CHANGE

Notes Ck'd by	Survey of ESCONDIDO CH RD	F.B. 842 Pg. 179
Map No.	W. O. 8295 Tape No. 1 St'd 84 °F	
Office Work	Surveyed by F.C. HOWARD	
Checked	Notes FCH Date 6-5-40	
Date	Indexed A. C. Johnson 6-21-40	

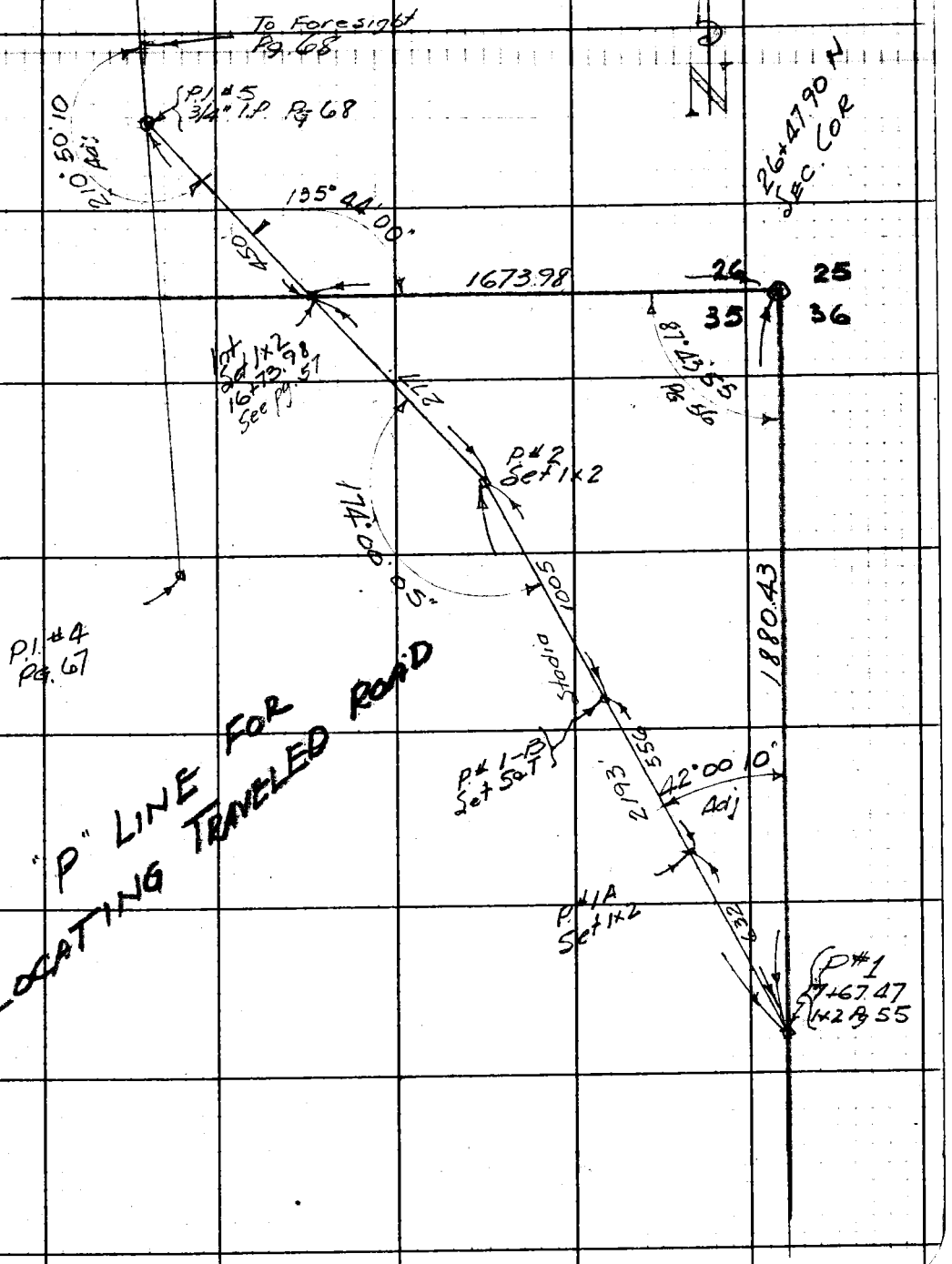

Note: Any Additions or Changes on This Sheet Must be Made or Circled in Red Ink With Date and Name of Person Making Change.

Do not extend notes this side of this line.

RETURN TO
LOS ANGELES COUNTY SURVEYOR
700 HALL OF RECORDS

FORM 247 5M 10-39

F.B. 842 PG. 180

RETURN TO
LOS ANGELES COUNTY SURVEYOR
700 HALL OF RECORDS

Do not extend notes this side of this line.

Note: Any Additions or Changes on This Sheet Must Be Made or Circled in **Red Ink** With Date and Name of Person Making Change.

Form 691 10M 3.34

PLEASE RETURN TO
LOS ANGELES COUNTY SURVEYOR
700 HALL OF RECORDS

NOTE: ANY ADDITIONS OR CHANGES ON THIS SHEET MUST BE MADE OR CINCLED IN RED INK, WITH DATE AND NAME OF PERSON MAKING CHANGE

Do not extend notes this side of this line

Transit at	Sight on	Stadia Intervals	Stadia Distance	Stadia Rod—	Horizontal Angle 0° to 360° Right	Horiz. Distance	+ — Vertical Angle	Elevation of Point	+ Back Sight	± Difference Elevation	Height of Instrument	+ — Vertical Distance	Notes Left	Notes Right
					STADIA LOCATION OF TRAVELED ROAD RED ROVER MINE ROAD									
					FROM ESCONDIDO ON ROAD NORTHERLY -									
					Stadia constant = 0									
1x2	North												Sat 1x2	
		7.38											of Rod	
		3	438										Rd 2x2	
		10.75												
		7	375		165 12								N. Edge	Road
		10.80												
		7	380		162 00								E	"
		8.31												
		6	231		152 05								W.	"
		9.39												
		7	239		153 26								E	"
			114		137 27								W	"
			128		130 05								E	"
			81		54 15								W	"
			99		51 00								E	"
			198		14 15								W	"
			207		18 55								E	"
2x2	North													
		6.36												
		5	136		164 15								N. Edge	Road
		6.42												
		5	142		157 00								E	"
		3.87												
		3	87		7 50								W	"
		4.93												
		4	93		19 50								E	"
		3.36												
		3	236		359 40								W	"

Line #9 Pg 182

Along E Red Rover

Per line 5 Pg 195

Notes Rod. ____ Date ____ Plotted ____ Date ____ Job No. ____ Drawing No. ____

F.B. 1122 Pg 19

Form 691 10M 3.34 Interim.

Form 301 10M 3-34

PLEASE RETURN TO
LOS ANGELES COUNTY SURVEYOR
700 HALL OF RECORDS

NOTE: ANY ADDITIONS OR CHANGES ON THIS SHEET MUST BE MADE OR CIRCLED IN RED INK, WITH DATE AND NAME OF PERSON MAKING CHANGE

Do not extend notes this side of this line

Transit at	Sight on	Stadia Intervals	Stadia Distances	Stadia Rod	Horizontal Angle 0° to 360° Right	Horiz. Distance	± Vertical Angle	Elevation of Point	± Back Sight	± Difference Elevation	Height of Instrument	± Vertical Distance	REMARKS Station	Left	Right
		6.38							1						
		1	238		2 55				2						
		6.40											E. Edge Road		
		3	340		358 55				3						
		6.40											W " "		
		3	340		1 50				4						
		7.80											E " "		
		3	480		358 55				5						
		7.85											W " "		
		3	485		0 50				6						
													E "		
									7						
Road follows ℄ to MINT. ON HIGHWAY from here north															
									8						
INT	Mounts														
									9						
		11.34													
		5	634		0 00				10				Set 1x2 on line.		
		8.55											W. Edge Road		
		7	155		43 55				11						
		9.71											E " "		
		8	171		48 45				12						
		6.57											W. " & lot		
		5	157		127 10				13						
		6.89											E. Edge Rd & lot		
		5	189		127 05				14						
													Meets Escondido Co. Road		
									15						
									16						
									17						
									18						
									19						
									20						
									21						

3/4 1.P. Pd 13 →

Along E Rd Pavm →

Form 301 10M 3-34

PLEASE RETURN TO
LOS ANGELES COUNTY SURVEYOR
700 HALL OF RECORDS

NOTE: ANY ADDITIONS OR CHANGES ON THIS SHEET MUST BE MADE OR CIRCLED IN RED INK, WITH DATE AND NAME OF PERSON MAKING CHANGE

Do not extend notes this side of this line

Transit at	Sight on	Stadia Intercepts	Stadia Distance	Stadia Red—	Horizontal Angle 0° to 360° Right	Horiz. Distance	+ − Vertical Angle	Elevation of Point	+ Back Sight	+ − Difference Elevation	Height of Instrument	+ − Vertical Distance	REMARKS Station	Left	Right
					° ′		° ′		1						
					° ′		° ′		2						
7+					° ′		° ′		3						
7+30.00	East	on ℄	SYRACUSE												
		5.36			° ′		° ′		4						
		5	36		234 55								E. Edge Road		
		5.72			° ′		° ′		5						
		5	72		217 10								W.		
		6.00			° ′		° ′		6						
		4	200		238 00								E	"	
		6.05			° ′		° ′		7						
		4	205		231 50								W	"	
		5.70			° ′		° ′		8						
		2	370		238 55								E	"	
		5.70			° ′		° ′		9						
		2	370		235 10								W	"	"
		6.00			° ′		° ′		10						
		1	500		239 10								E	"	
		7.00			° ′		° ′		11						
		2	500		236 35								W	"	"
(487.95 E. of		W ¼ Cor)			° ′		° ′		12						
1X2 Per pg. 61	East	on ℄	SEC. 36)												
		7.29			° ′		° ′		13						
		6	129		68 25								E. Edge Road		
		6.34			° ′		° ′		14						
		5	134		78 05								W		
		6.49			° ′		° ′		15						
		6	49		138 00								Jct of Hubbard Rd		
		5.97			° ′		° ′		16						
		5	97		213 00								" "	"	"
		4.09			° ′		° ′		17						
		3	109		174 10								S. Side	"	"
		8.15			° ′		° ′		18						
		7	115		185 15								W "	"	"
		6.48			° ′		° ′		19						
		6	48		215 20								E. Side Rd.		
		7.06			° ′		° ′		20						
		5	206		234 25								E. "	"	
		6.09			° ′		° ′		21						
		4	209		227 50								W		

48+19.04 Per F.B. 828 Pg 81

Add'n'l Inform.

Notes Red. ____ Platted ____ Job No. ____ Division No. ____
Date ____ Date ____ Survey of ____
Date ____ Date ____

F.B. 842 PG. 183

Form 391 10M 3-34

PLEASE RETURN TO
LOS ANGELES COUNTY SURVEYOR
700 HALL OF RECORDS

NOTE: ANY ADDITIONS OR CHANGES ON THIS SHEET MUST BE MADE OR CIRCLED IN RED INK, WITH DATE AND NAME OF PERSON MAKING CHANGE

Do not extend notes this side of this line

Transit at	Sight on	Stadia intercepts	Stadia Distance	Stadia Rod	Horizontal Angle 0° to 360° Right	Horiz. Distance	+ Vertical Angle −	Elevation of Point	+ Back Sight −	+ Difference Elevation −	Height of Instrument	+ Vertical Distance −	REMARKS Station	Left	Right
									1						
									2						
		5.68 / 2	368		235 45								E. Edge Rd		
		5.68 / 2	368		232 20				3				W " "		
		10.32 / 5	532		236 05				4				E " "		
		6.28	528		233 40				5						
P#1 = 1x2	P#2								6						
					① 42°00'10 ② 168°01'00 } = 42°00'15'				7				To Sec. Cor.		
1x2 on 7+47.47 of Sec. Line 179	179	6.30 / 4	230		194 10				8				E. Edge Road		
		6.33 / 4	233		199 20				9				W " "		
		5.27 / 5	27		317 00				10				E " "		
		5.46 / 5	46		295 20				11				W " "		
		3.50 / 2	150		357 55				12				E " "		
		4.52 / 3	152		350 10				13				W " "		
		4.45 / 1	345		359 05				14				E " "		
		4.36 / 1	336		355 30				15				W " "		
		6.60 / 2	460		359 25				16				E " "		
		5.69 / 1	469		356 55				17				W " "		
		11.32 / 5	632'			632			18				P. No 1-A. Set 1x2		
P#1A	P#2								19						
179	179		7		270 00				20				E. Edge Road		
			28		289 00				21				W " "		

Form 301 10M 3-34

PLEASE RETURN TO
LOS ANGELES COUNTY SURVEYOR
700 HALL OF RECORDS

NOTE: ANY ADDITIONS OR CHANGES ON THIS SHEET MUST BE MADE OR CIRCLED IN RED INK, WITH DATE AND NAME OF PERSON MAKING CHANGE

Do not extend notes this side of this line

Transit at	Sight on	Stadia Intercepts	Stadia Distance	Stadia Rod—	Horizontal Angle 0° to 360° Right	Horiz. Distance	± Vertical Angle	Elevation of Point	± Back Sight	± Difference Elevation	Height of Instrument	± Vertical Distance	REMARKS Station	Left	Right
					° '		° '		1						
									2						
		7.24 / 5	224		358 35				3				E. Edge Road		
		5.24 / 3	224		353 45				4				W. "		
		5.91 / 2	394		359 45				5				E		
		5.90 / 2	390		356 00				6				W		
		7.56 / 2	556		— —	556			7				P. No. 1-B Set Tag Spike		
P#1-B	P-2								8				"		
			6		90 00				9				E. Edge Road		
P179	P179		22		276 20				10				W "		"
		3.64 / 2	164		4 15				11				E "		"
		3.69 / 2	169		355 05				12				W "		"
		4.07 / 1	307		310				13				E "		"
		4.09 / 1	309		358 05				14				W "		"
		6.65 / 2	465		2 35				15				E "		"
		5.57 / 1	457		359 15				16				W "		"
		6.48 / 2	448			448			17				Turning Point		
P#2	P#1								18				P#2-B Set 1x2		
		7.57 / 2	557			557			19				Turning Point		
P179	P179	7.26 / 3	426		356 55				20				E. Edge Road		
		5.25 / 1	425		0 00				21				W. "		"
		4.95 / 2	295		355 50								E "		"

Add'l Inform.

Notes Rod. _____ Platted _____ Job No. _____ Division No. _____ F.B. 842 PG. 1-R5

Date _____ Date _____ Survey of _____

Form 381 10M 3-34

PLEASE RETURN TO
LOS ANGELES COUNTY SURVEYOR
700 HALL OF RECORDS

NOTE: ANY ADDITIONS OR CHANGES ON THIS SHEET MUST BE MADE OR CIRCLED IN RED INK, WITH DATE AND NAME OF PERSON MAKING CHANGE

Do not extend notes this side of this line

Transit at	Sight on	Stadia Intercepts	Stadia Distance	Stadia Rod	Horizontal Angle 0° to 360° Right	Horiz. Distance	+ − Vertical Angle	Elevation of Point	+ Back Sight	+ − Difference Elevation	Height of Instrument	+ − Vertical Distance	REMARKS Station	Left	Right
					° ′		° ′		1						
		6.04 / 3	304		0 40		° ′		2				W Edge Road		
		4.49 / 3	149		356 30		° ′		3				E " "		
		5.53 / 4	153		5 40		° ′		4				W " "		
			5		90 00		° ′		5				E " "		
			24		80 50		° ′		6				W " "		
		4.42 / 3	142		172 10		° ′		7				E " "		
		5.48 / 4	148		164 55		° ′		8				W " "		
		4.77 / 2	247		① 174°00′00 ④ 336°00′00	174°00′00	° ′		9				16+73.98 INT. SEC. LINE-Set 1x2		
℄ P.I.#5	P.#2				° ′		° ′		10				3/4" I.P.-6" down Edge Rd		
↑	↑	8.50 / 4	450		° ′		° ′		11				INT. (1x2)		
Pg 179	Pg 179	6.00 / 2	400		0 00		° ′		12				E. Edge Rd		
		5.96 / 2	396		2 20		° ′		13				W. " "		
		5.50 / 3	250		359 55		° ′		14				E " "		
		5.57 / 3	257		4 40		° ′		15				W " "		
		5.06 / 4	106		2 15		° ′		16				E " "		
		6.07 / 5	107		11 50		° ′		17				W. " "		
			20		96 15		° ′		18				W. " "		
		—	—		① 210°50′00 ④ 123°20′00	210°50′00	° ′		19				To 1x2 tan prod P.I.#4 to P.I.#5 "		
		5.11 / 4	111		174 45		° ′		20				E. Edge Road		
		6.09 / 5	109		165 15		° ′		21				W. " "		

Add'n'l Inform.

Topography Description Legend: Side Hill ... S.H. Side of Draw ... S.D. Side of Ridge ... S.R. Head of Draw ... H.D. Bottom Draw ... B.D. Bottom Wash ... B.W. Top of Ridge ... T.R. Top of Slope ... T.S. Bottom Canyon ... B.Cn. Side of Canyon ... B.Cn. Top of Bank ... T.B. Bottom of Bank ... B.B. Top of Cut ... T.C. Bottom of Cut ... B.C. Top of Fill ... T.F. Bottom of Fill ... B.F. Stream ... Str. Trail ... Tr. Pavement ... Pvt. Edge of Road ... E.Rd. Trawled Rd. ... Tr.Rd. Fence ... Fn. Int. Fences ... V.Fns. Ditch ... Dt. Telephone Pole ... T.P. Power Pole ... P.P. Culvert ... Cul. Pine-Pl. ... Cedar-Cd. Sycamore ... Sy. Eucalyptus ... Ea. Plus combinations of these and all common standard abbreviations.

P.B. 842 Pg. 186

Form 301 10M 3-34

PLEASE RETURN TO
LOS ANGELES COUNTY SURVEYOR
700 HALL OF RECORDS

NOTE: ANY ADDITIONS OR CHANGES ON THIS SHEET MUST BE MADE OR CIRCLED IN RED INK, WITH DATE AND NAME OF PERSON MAKING CHANGE

Do not extend notes this side of this line

Notes Red. ______ Platted ______ Job No. ______ Division No. ______ F.B. 842 PG: 187
Date ______ Date ______ Survey of ______

Transit at	Sight on	Stadia Intercepts	Stadia Distance	Stadia Red.	Horizontal Angle 0° to 360° Right	Horiz. Distance	Vertical Angle	Elevation of Point	Back Sight	Difference Elevation	Height of Instrument	Vertical Distance	Remarks Station	Left	Right
		6.17 4	217		171° 20'								E. Edge Rd		
		6.18 4	218		167° 05'								W "		
		6.96 3	396		171° 00'								E "		
		5.90 2	390		168° 10'								W "		
		7.05 2	505		170° 30'								E "		
		6.05 1	505		168° 45'								W "		
		8.70 2	670		171° 50'								E "		
		9.10 2	710		170° 10'								W "		
POT 69 ↑ P 69	PI#6 ↑ P 69														
		8.50 5	350		306° 10'								E Edge Rd		
		9.35 6	335		309° 10'								W "		
		8.61 6	261		283° 50'								E "		
		9.40 7	240		285° 50'								W "		
		7.38 5	238		250° 20'								E "		
		9.13 7	213		249° 55'								W "		
		7.83 5	283		225° 40'								E "		
		9.55 7	255		224° 15'								W "		
		6.86 3	386		207° 40'								E "		
		10.76 7	376		204° 15'								W "		
		10.00 5	500		201° 15'								E "		

Add'n'l Inform.

Form 501 1500 3-34

PLEASE RETURN TO
LOS ANGELES COUNTY SURVEYOR
700 HALL OF RECORDS

NOTE: ANY ADDITIONS OR CHANGES ON THIS SHEET MUST BE MADE OR CIRCLED IN RED INK, WITH DATE AND NAME OF PERSON MAKING CHANGE

Do not extend notes this side of this line

Transit at	Sight at	Stadia Intercepts	Stadia Distance	Stadia Red—	Horizontal Angle 0° to 360° Right	Horiz. Distance	± Vertical Angle	Elevation of Point	+ Back Sight	± Difference Elevation	Height of Instrument	± Vertical Distance	REMARKS Station	Left	Right
									1						
		11.94 / 7	494		198° 05'				2				W. Edge Rd		
E.C. #7	PI #7								3						
		8.84 / 5	384		320° 50'				4						
		10.81 / 7	381		324° 35'				5				E Edge Rd		
		10.80 / 8	280		319° 35'				6				W " "		
10	10	9.76 / 7	276		324° 45'				7				E " "		
19	19	7.90 / 8	190		309° 50'				8				W " "		
		8.80 / 7	180		317° 30'				9				E " "		
		8.15 / 7	115		263° 50'				10				W " "		
		6.89 / 6	89		267° 00'				11				E		
									12				W.		
									13						
									14						
									15						
									16						
									17						
									18						
									19						
									20						
									21						

Profile No. _____ Notes Red. _____ Plotted _____ Job No. _____ Division No. _____ F.B. PG.

Date _____ Date _____ Survey of _____

X-Sec. No. _____ Notes Chkd. _____ Checked _____ Survey by _____ Notes _____ Date _____

Date _____ Date _____ Map No. _____ Indexed _____ Date _____

NOTE: ANY ADDITIONS OR CHANGES ON THIS SHEET MUST BE MADE OR CIRCLED IN RED INK, WITH DATE AND NAME OF PERSON MAKING CHANGE.

PLEASE RETURN TO
LOS ANGELES COUNTY SURVEYOR
700 HALL OF RECORDS

Do not extend notes this side of this line.

STATION	B. S.	H. I.	F. S.	ELEV.	

FORM 307 10M 10-46

F.B. PG.

Job No. Division No. Notes Red. Plotted

Profile

Survey of Date Date No.

X-Sec.

Survey by Notes Notes Chkd Checked

Indexed Date Date Date No.

STATION	B. S.	H. I.	F. S.	ELEV.

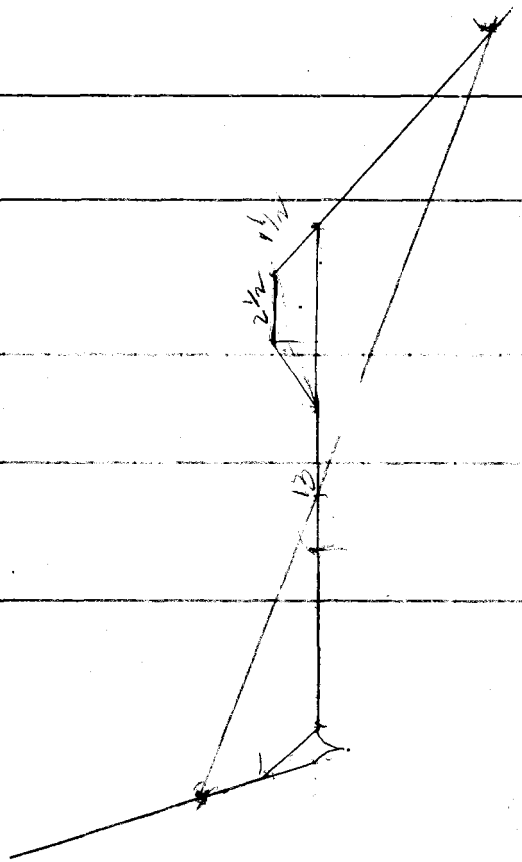

Do not extend notes this side of this line.

PLEASE RETURN TO
LOS ANGELES COUNTY SURVEYOR
700 HALL OF RECORDS

NOTE: ANY ADDITIONS OR CHANGES ON THIS SHEET MUST BE MADE OR CIRCLED IN RED INK, WITH DATE AND NAME OF PERSON MAKING CHANGE.

FORM 307 10M 10-46

ESCONDIDO CN. RD. and WARD RD SURVEYS

J.N. 8314
C.S. B-1700
H.C. 28-59
Index to notes

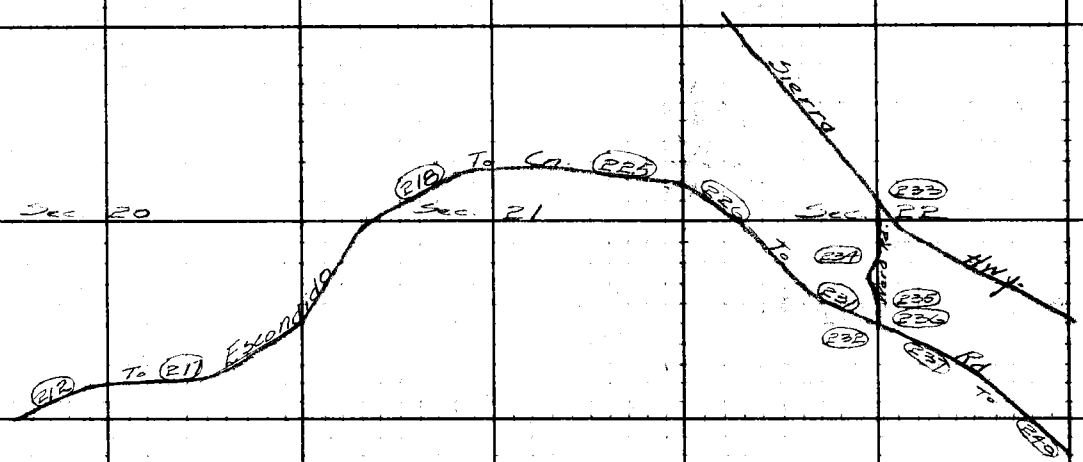

T. 5 N. R. 13 W.

Location of improvments + traveled Rd. 241 To 258
Profile and x sections ¼ Sec line of 22 from Escondido
Cn. Rd. to Sierra Hwy. 259 to 274

Notes Ck'd by K.R.M.
Map No. B-1700
Office Work Timmons
Checked MS Pleasure
Date Oct. 1941

Survey of Escondido in Pa
W. O. 8314 Tape No. 36 St'd 34°F
Surveyed by Pasecrans
Notes P Date 3-25-41
Indexed 4-1-41

F.B. 842 PG. 211

RETURN TO
LOS ANGELES COUNTY SURVEYOR
700 HALL OF RECORDS

Note: Any Additions or Changes on This Sheet Must be Made or Circled in Red Ink With Date and Name of Person Making Change.

Do not extend notes this side of this line.

FORM 247 5M 10-39

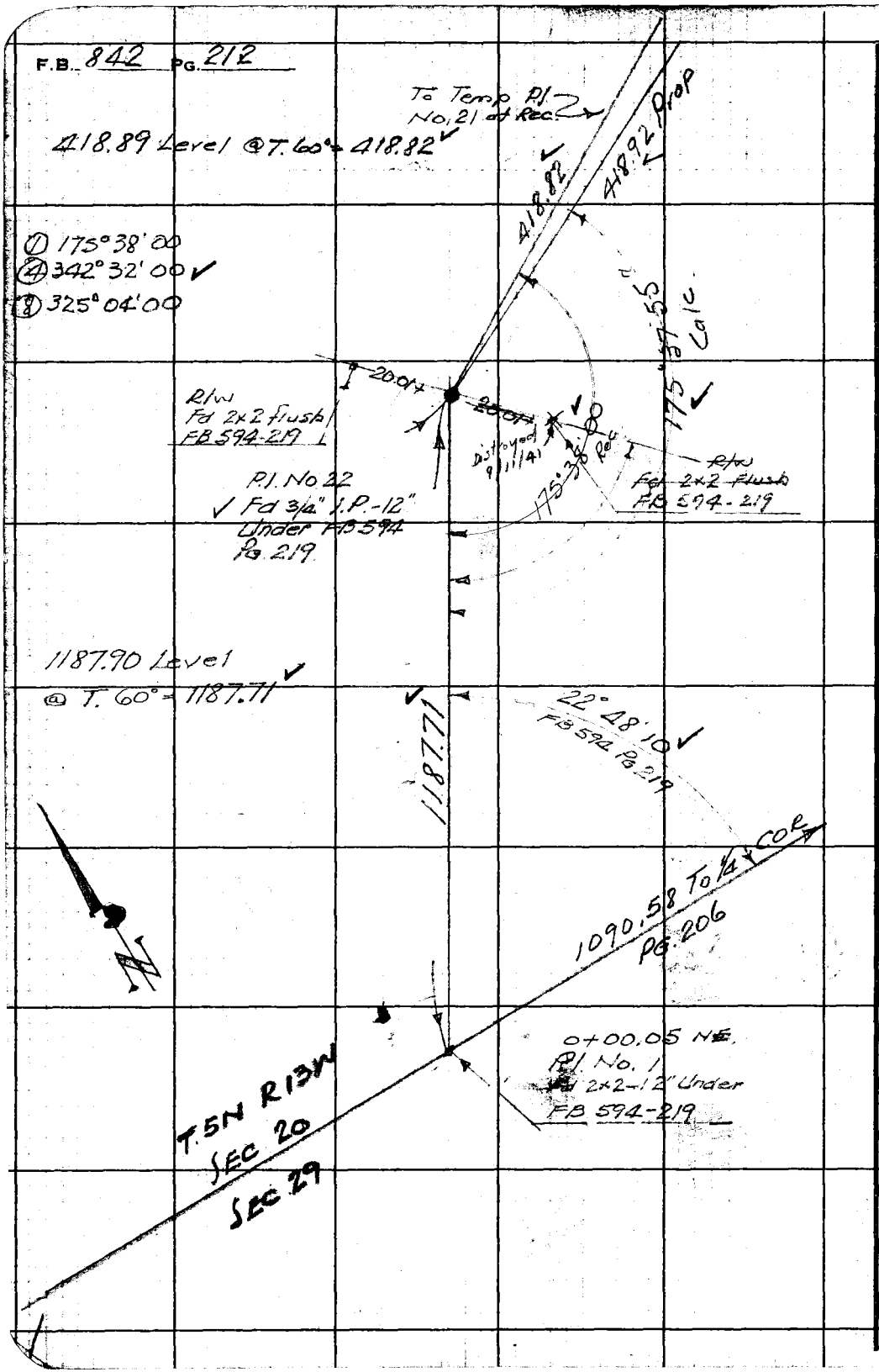

W.S. 16-C-2

RETURN TO
LOS ANGELES COUNTY SURVEYOR
700 HALL OF RECORDS

Note: Any Additions or Changes on This Sheet Must be Made or Circled in **Red Ink** With Date and Name of Person Making Change.

Do not extend notes this side of this line.

Notes Ck'd by K.R.M.	Survey of Escondido Cn Road
Map No. B-1700	W. O. 8314 Tape No. 60 St'd 84 F
Office Work Timmons	Surveyed by E.C. Howard
Checked McAlister	Notes F.C.H. Date 1-30-41
Date Oct. 1941	Indexed A. C. Johnson

F.B. 847 Pg. P13

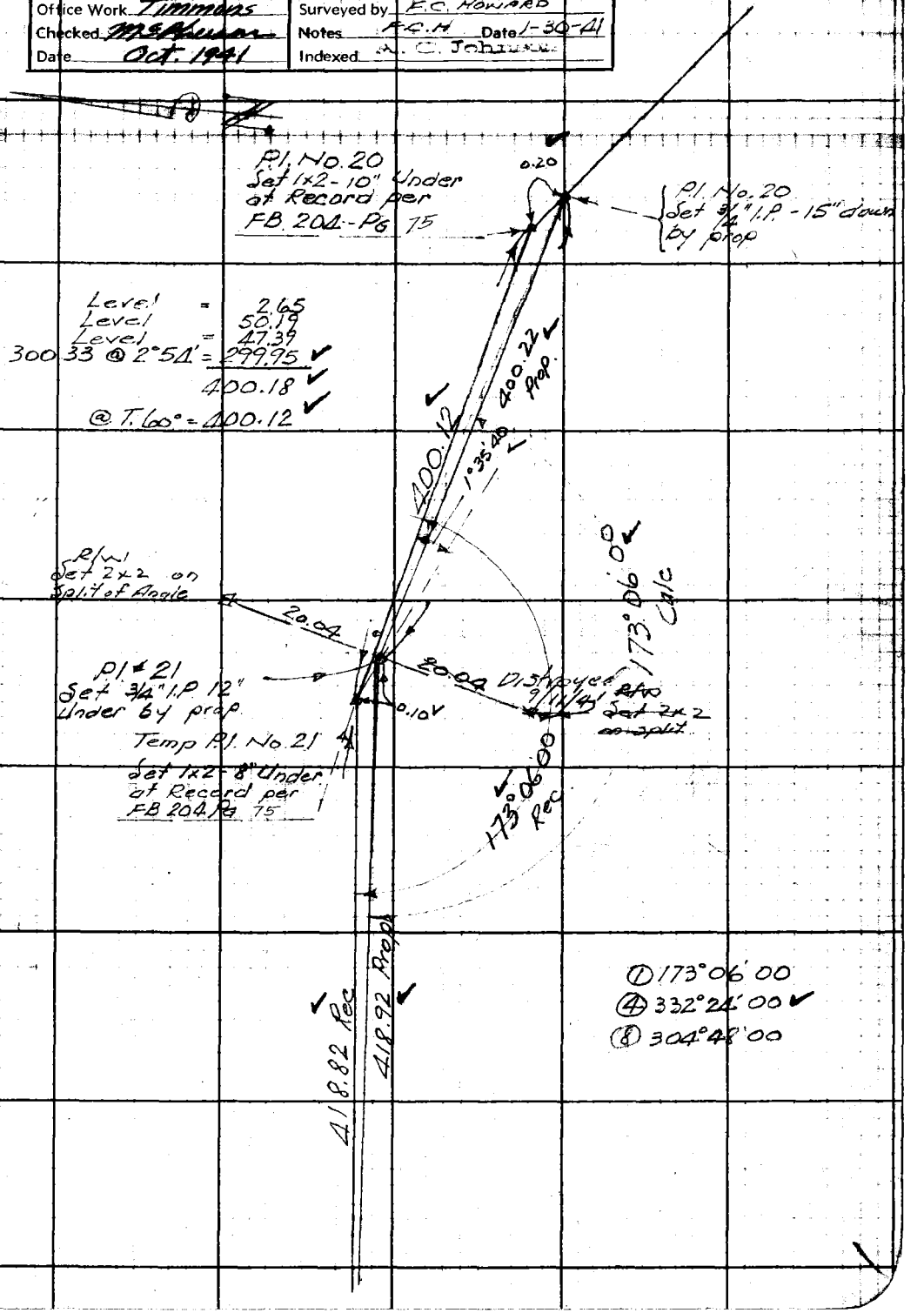

Note: Any Additions or Changes on This Sheet Must be Made or Circled in Red Ink With Date and Name of Person Making Change.

Do not extend notes this side of this line.

RETURN TO
LOS ANGELES COUNTY SURVEYOR
700 HALL OF RECORDS

FORM 247 5M 10-39

F.B. 842 PG. 214

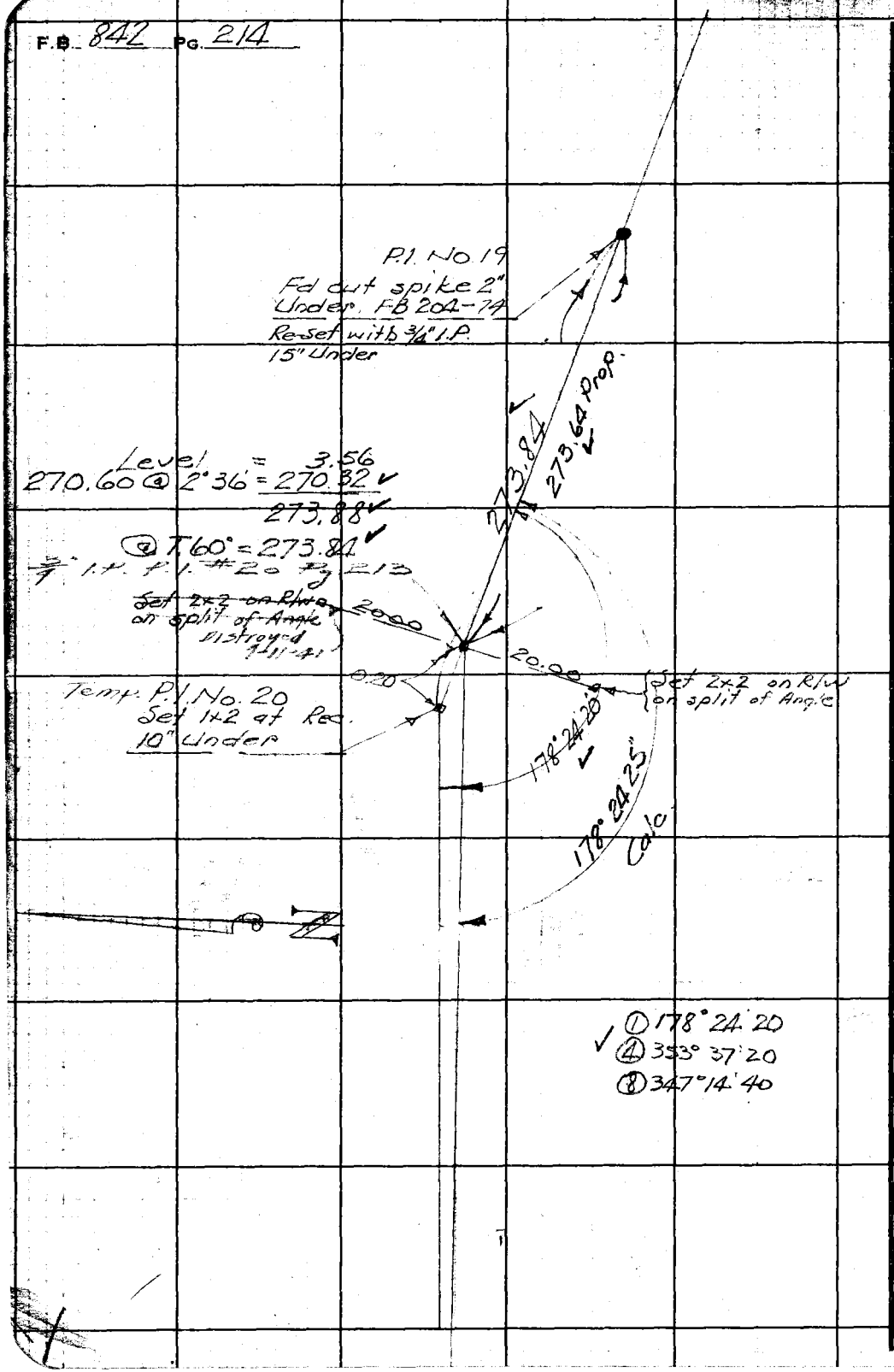

RETURN TO
LOS ANGELES COUNTY SURVEYOR
700 HALL OF RECORDS

Note: Any Additions or Changes on This Sheet Must be Made or Circled in **Red Ink** With Date and Name of Person Making Change.

Do not extend notes this side of this line.

Notes Ck'd by K. R. McPh.	Survey of Escondido Cn Road
Map No. 8-1700	W. O. 8314 Tape No. 60 St'd 84°F
Office Work Timmons	Surveyed by F.C. Howard
Checked McPherson	Notes F.C.H. Date 3-1-41
Date Oct. 1941.	Indexed A. C. Johnson

F.B. 84P. PG. P.15

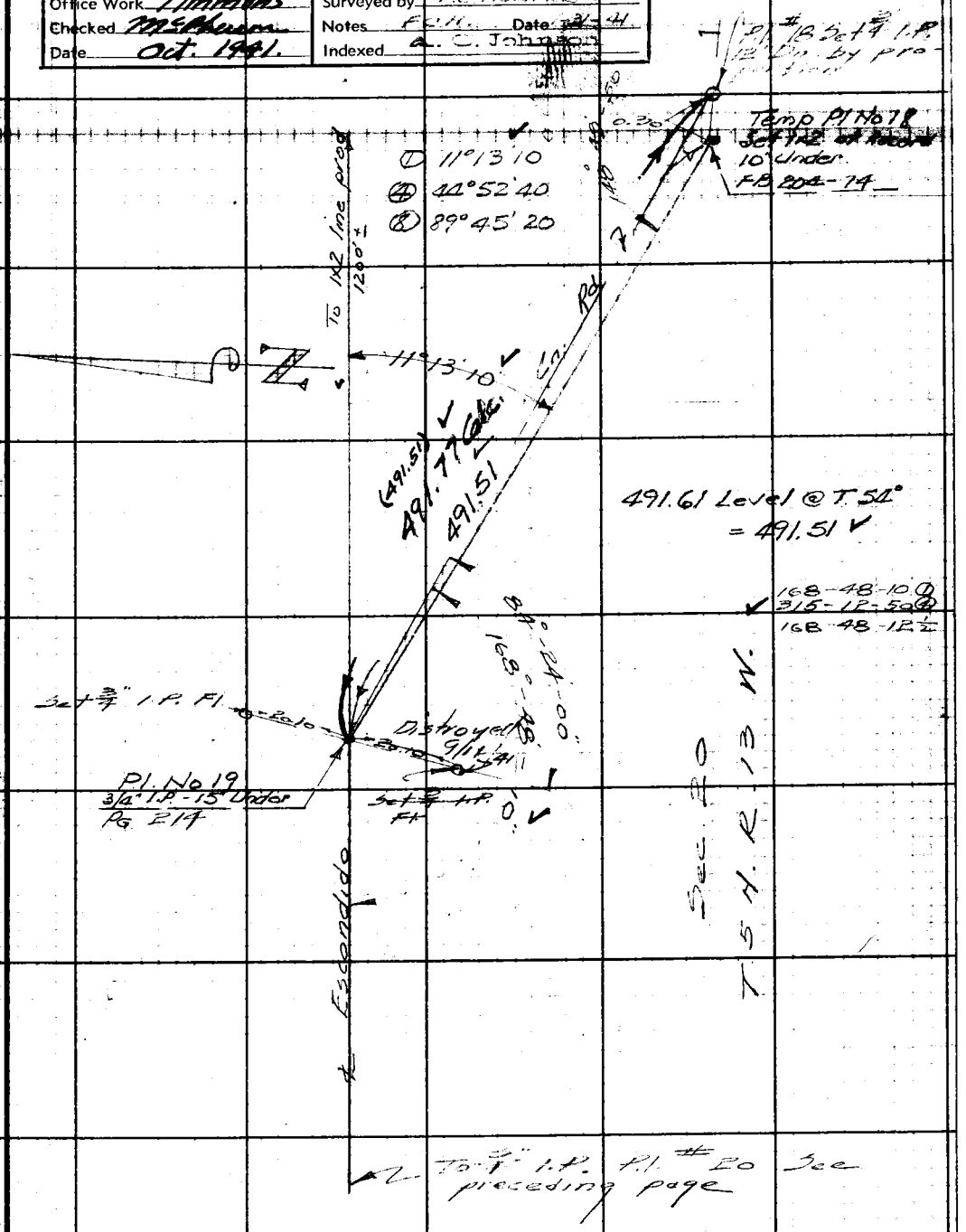

Note: Any Additions or Changes on This Sheet Must be Made or Circled in Red Ink With Date and Name of Person Making Change.

Do not extend notes this side of this line.

RETURN TO
LOS ANGELES COUNTY SURVEYOR
700 HALL OF RECORDS

FORM 247 5M 10-39

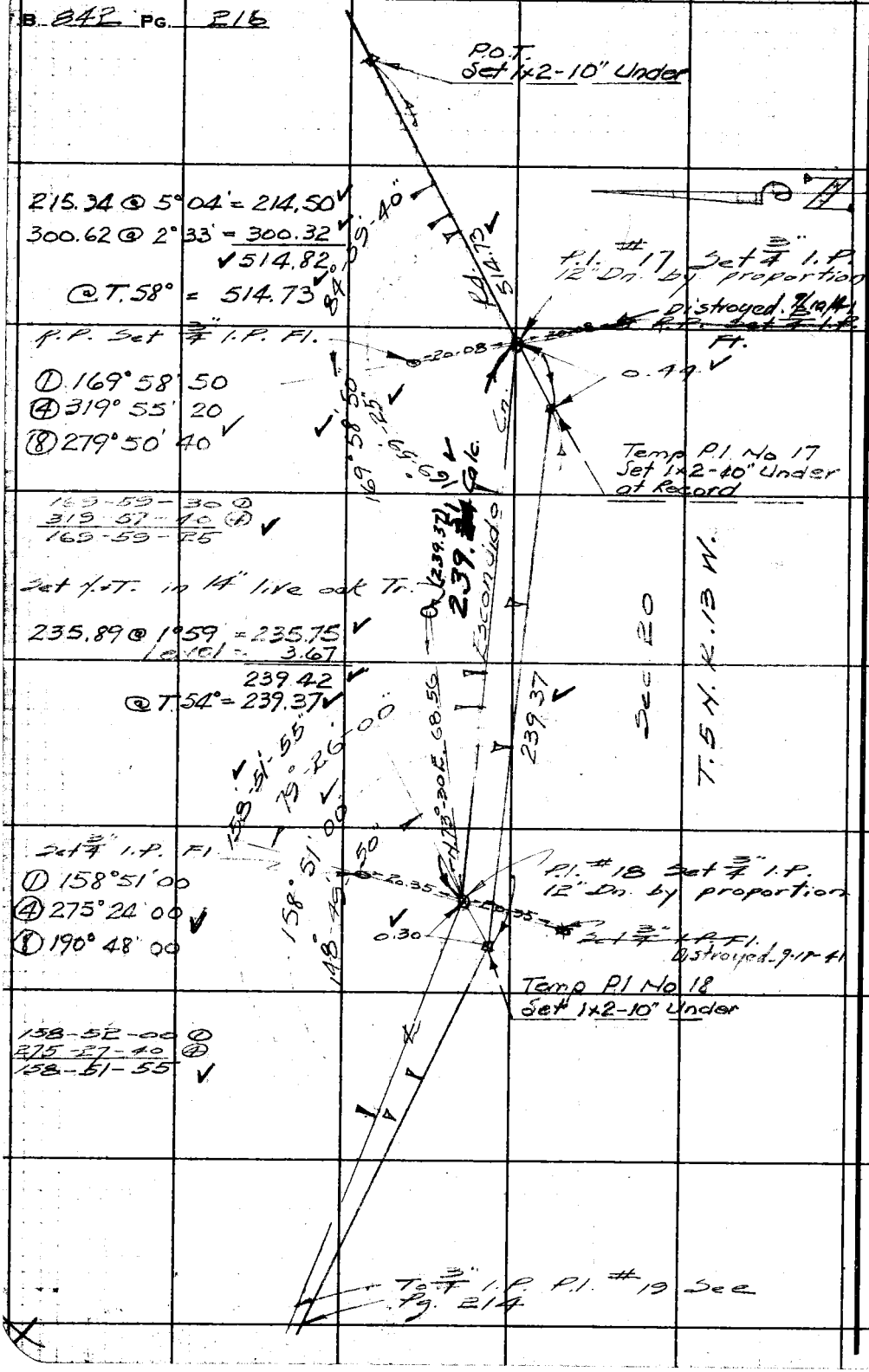

RETURN TO
LOS ANGELES COUNTY SURVEYOR
700 HALL OF RECORDS

Do not extend notes this side of this line.

Note: Any Additions or Changes on This Sheet Must be Made or Circled in **Red Ink** With Date and Name of Person Making Change.

Notes Ck'd by H.R. McP.	Survey of Escondido Cal Road
Map No. B-1700	W. O. 8314 Tape No. 60 St'd 84 F
Office Work Timmons	Surveyed by F.C. Howard
Checked McPherson	Notes F.C.H. Date 1-31-41
Date Oct. 1941.	Indexed A. C. Johnson

F.B. 842 Pg. 217

W.S. 16 - C-2

Note: Any Additions or Changes on This Sheet Must be Made or Circled in Red Ink With Date and Name of Person Making Change.

Do not extend notes this side of this line.

RETURN TO
LOS ANGELES COUNTY SURVEYOR
700 HALL OF RECORDS

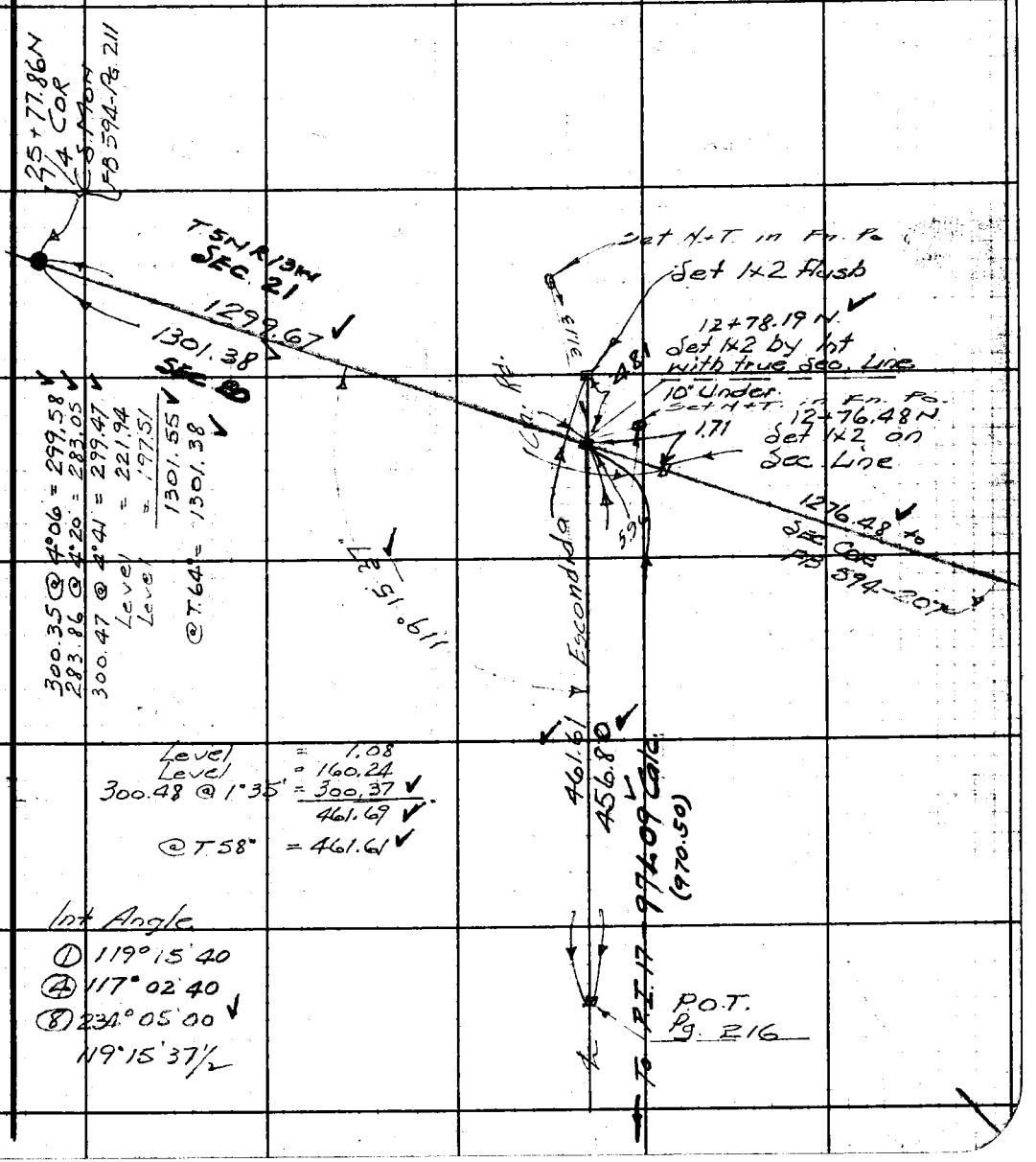

FORM 247 5M 10-39

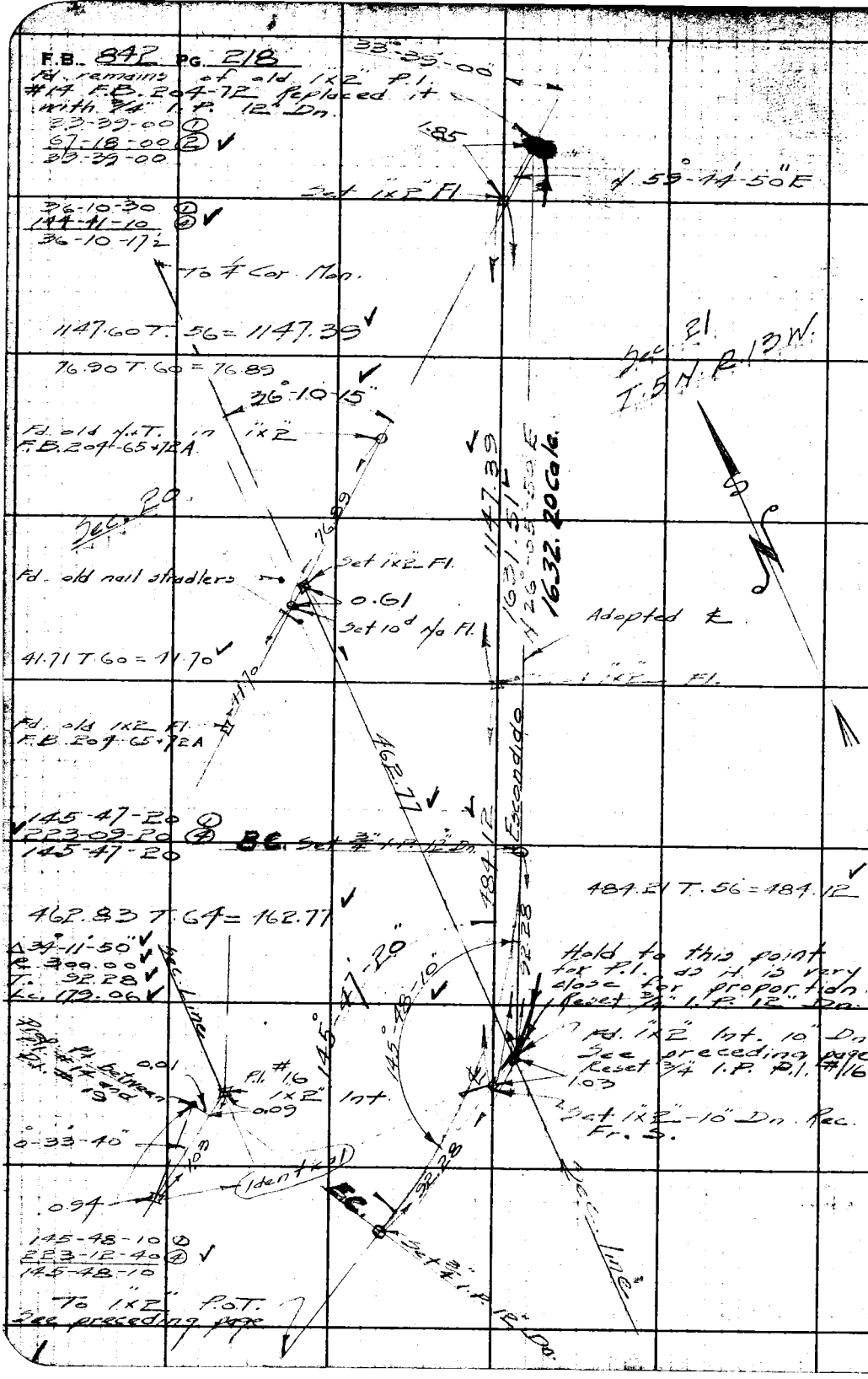

RETURN TO
LOS ANGELES COUNTY SURVEYOR
700 HALL OF RECORDS
Do not extend notes this side of this line.
Note: Any Additions or Changes on This Sheet Must be Made or Circled in Red Ink With Date and Name of Person Making Change.

Notes Ck'd by K.R. McPh.	Survey of [illegible]	F.B. [illegible] Pg. [illegible]
Map No. B-1700	W. O. 8314 Tape No. 36 St'd 84°F.	
Office Work Timmons	Surveyed by Rosecrans	
Checked McPherson	Notes [illegible] Date 2-28-41	
Date Oct. 1941	Indexed A. C. John	

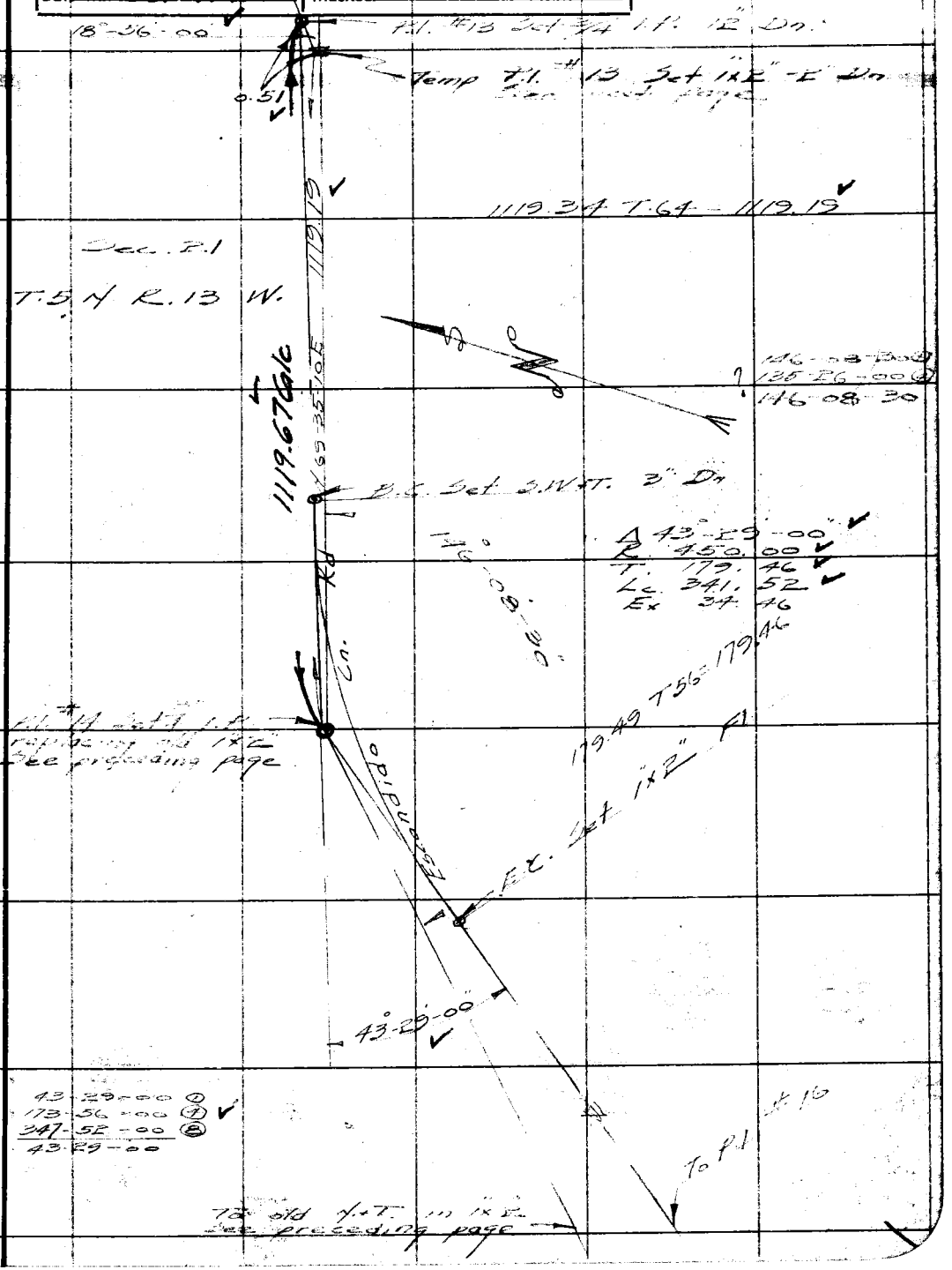

Note: Any Additions or Changes on This Sheet Must be Made or Circled in Red Ink With Date and Name of Person Making Change.

Do not extend notes this side of this line

RETURN TO
LOS ANGELES COUNTY SURVEYOR
700 HALL OF RECORDS

FORM 247 10M 11-35

F.B. 842 PG. 220

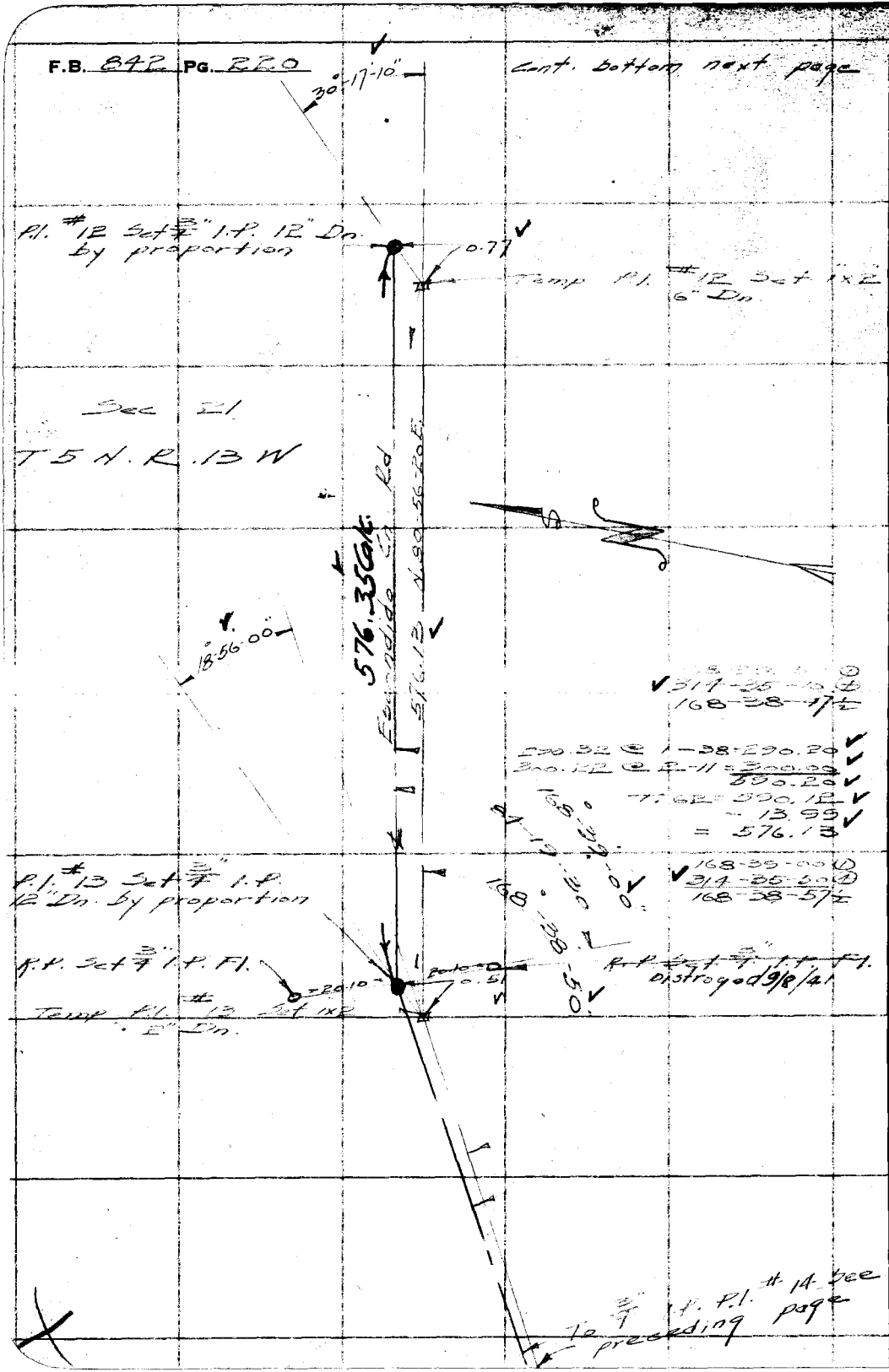

RETURN TO
LOS ANGELES COUNTY SURVEYOR
700 HALL OF RECORDS

Note: Any Additions or Changes on This Sheet Must be Made or Circled in Red Ink With Date and Name of Person Making Change.

Do not extend notes this side of this line

Notes Ck'd by K.R. McF	Survey of Escondido Cn. Rd.
Map No. B-1700	W. O. 8314 Tape No 36 St'd 84 °F.
Office Work Timmons	Surveyed by Rosecrans
Checked McPherson	Notes Date 3-3-41
Date Oct. 1941.	Indexed A. C. Johnson

F.B. 84R Pg. 221

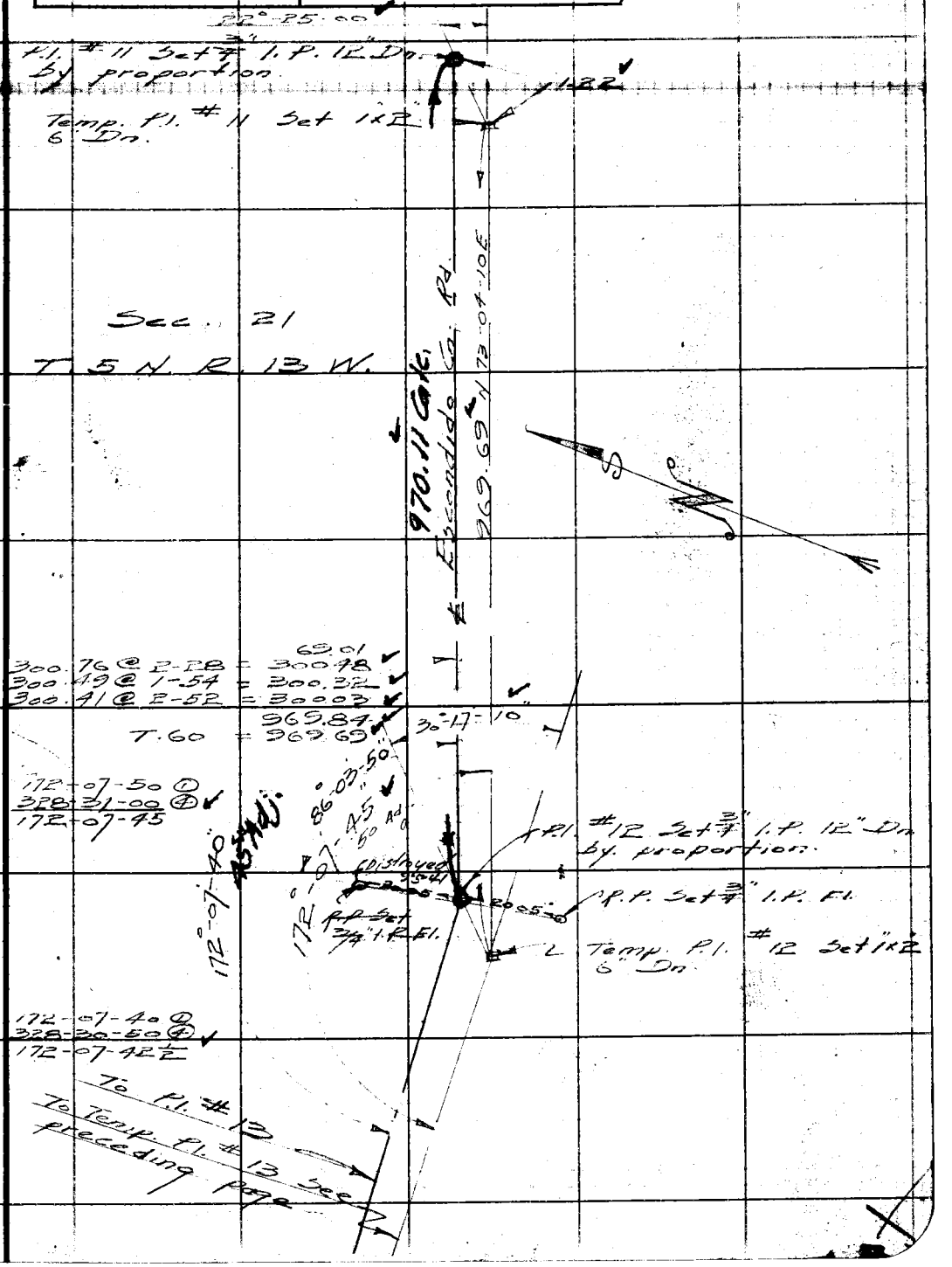

Note: ANY ADDITIONS OR CHANGES ON THIS SHEET MUST BE MADE OR CIRCLED IN Red Ink WITH DATE AND NAME OF PERSON MAKING CHANGE.

Do not extend notes this side of this line

RETURN TO
LOS ANGELES COUNTY SURVEYOR
700 HALL OF RECORDS

FORM 247 5M 2-34



RETURN TO
LOS ANGELES COUNTY SURVEYOR
700 HALL OF RECORDS
Do not extend notes this side of this line
Note: ANY ADDITIONS OR CHANGES ON THIS SHEET MUST BE MADE OR CIRCLED IN Red Ink WITH DATE AND NAME OF PERSON MAKING CHANGE.

Notes Ck'd by	H.R. McP.	Survey of	Escondido Cn. Rd.
Map No.	B-1700	W. O.	8314 Tape No 36 St'd 84 °F.
Office Work	Timmons	Surveyed by	Rosecrans
Checked	McPherson	Notes	R Date 3-3-41
Date	Oct. 1941	Indexed	A. C. Johnson

F.B. 842 Pg. 223

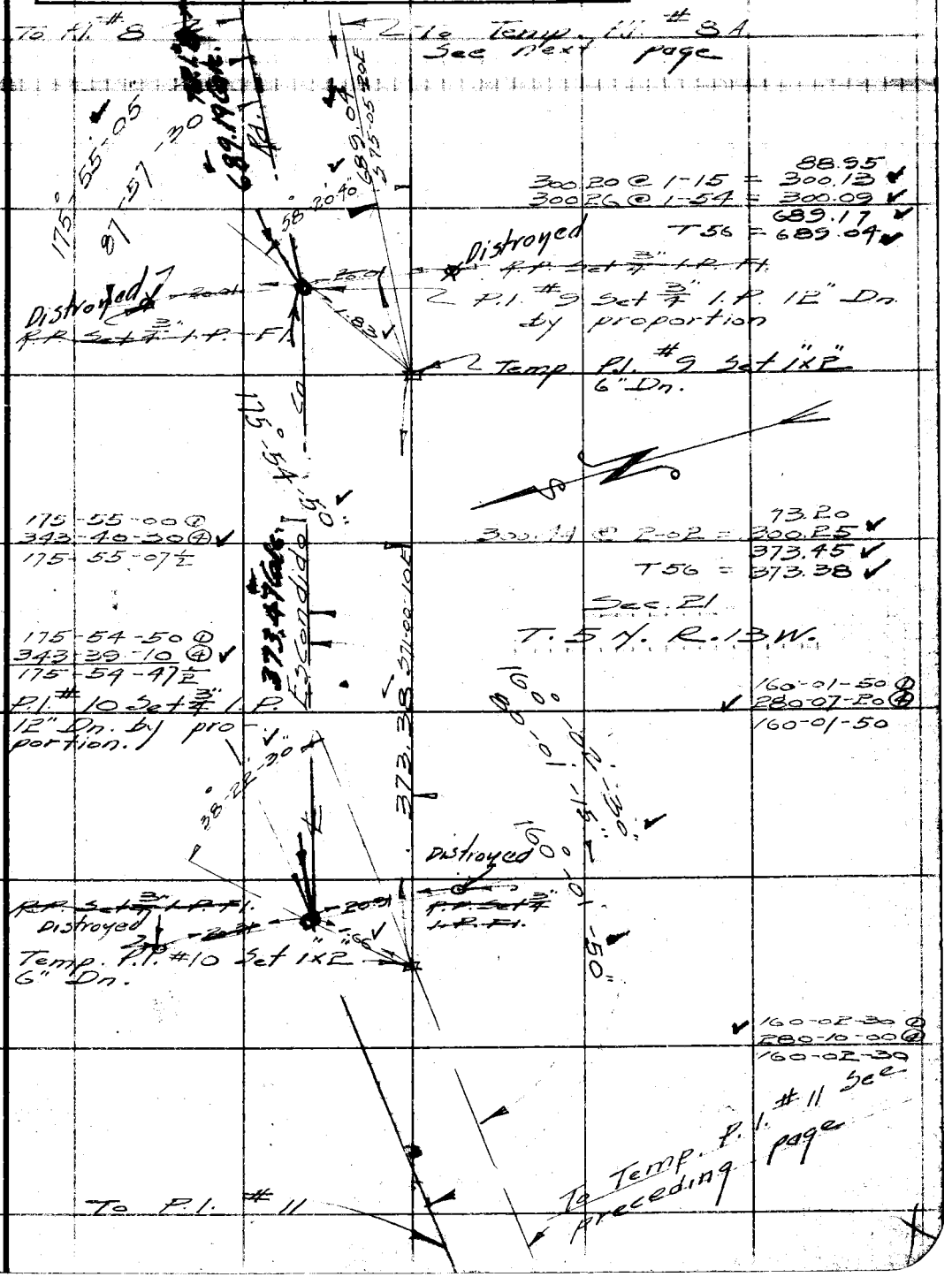

Note: ANY ADDITIONS OR CHANGES ON THIS SHEET MUST BE MADE OR CIRCLED IN Red Ink WITH DATE AND NAME OF PERSON MAKING CHANGE.

Do not extend notes this side of this line

RETURN TO
LOS ANGELES COUNTY SURVEYOR
700 HALL OF RECORDS

FORM 247 5M 2-34

F.B. 842 PG. 224



RETURN TO
LOS ANGELES COUNTY SURVEYOR
700 HALL OF RECORDS

Do not extend notes this side of this line

Note: ANY ADDITIONS OR CHANGES ON THIS SHEET MUST BE MADE OR CIRCLED IN Red Ink WITH DATE AND NAME OF PERSON MAKING CHANGE.

Notes Ck'd by K.R. McP.	Survey of Escondido Cn Rd
Map No. 8-1700	W. O. 8214 Tape No. 36 St'd 84 of.
Office Work Timmons	Surveyed by Koechane
Checked McPhuson	Notes Date 3-10-41
Date Oct. 1941	Indexed N.C. Johnson

F.B. 842 Pg. 225

W. 164, B-5

To Cont. bottom next page

Fd. Pl. #7 Set 3/4" I.P. 12" Dn. See preceding page

Pl. #7 204-69

Sec. 22 T. 1 N. R. 13 S.H.B.M.

Calc.

10.00

60-40-30 ①
242-41-30 ②
60-40-22½

60-31-20 ②
242-05-20 ②
60-31-20

200.41 @ 0-51 T. 70
= 200-37

Rd. 235.02

200.37

60-30-40 Rec.

60-31-20

10 Adj.

Fd. 4"x4" h.g.h. in rock mound P.B. 204-66

119-18-40 ①
117-13-30 ②
234-26-10 ③
119-18-20

119-18-20

Set H.T. in Fn. Po.

31.62

60-40-55 Rec.

60-40-25 Rec.

Ca.

Destroyed

536.76

Set Pl. #8 3/4" I.P. Fd. C.S. Mon. Replacement of 2" I.P. P.B. 594-209 Sec. 21 + 22 T. 1 S. R. 12 W.

Fd. 2 W.T. P.B. 204-69

Set H.T. in Fn. Po.

R.W.L. Set 3/4" I.P. Fl.

24.66

Set H.T. in 6" juniper

216.17 @ 4-40 = 215.45
300.11 @ 4-28 = 299.20
22.21
536.86
T 54 = 536.76

Int. P.O.T. Set 3/4" I.P. 12" Dn.

Fd. old H.T. Fl. P.B. 204-80

Set 10" Ho.

To C.S. Mon. Cor. Sec. 15, 16, 21 + 22 T. 1 S. R. 13 W. P.B. 594-204

93.01

Escondido

135.88 Calc.

10.00

Sec. 21

Rec. line + Dist. Fr. E. Falls in remains of old 1x2 Fd. Drove 1x2 204-69 Tothb. location

38.32

Pl. #8 Set 3/4" I.P. 12" Dn See preceding page

Note: ANY ADDITIONS OR CHANGES ON THIS SHEET MUST BE MADE OR CIRCLED IN Red Ink WITH DATE AND NAME OF PERSON MAKING CHANGE.

Do not extend notes this side of this line

RETURN TO
LOS ANGELES COUNTY SURVEYOR
700 HALL OF RECORDS

FORM 247 5M 2-34



RETURN TO
LOS ANGELES COUNTY SURVEYOR
700 HALL OF RECORDS
Do not extend notes this side of this line
Note: ANY ADDITIONS OR CHANGES ON THIS SHEET MUST BE MADE OR CIRCLED IN Red Ink WITH DATE AND NAME OF PERSON MAKING CHANGE.

Notes Ck'd by K.R. [illegible]	Survey of Escondido Cn. Rd
Map No. B-1700	W. O. 8314 Tape No 26 St'd 84 °F.
Office Work Timmons	Surveyed by Rosecrans
Checked McPherson	Notes P Date 3-13-41
Date Oct. 1941	Indexed A. C. Johnson

F.B. 848 Pg. 227



Note: ANY ADDITIONS OR CHANGES ON THIS SHEET MUST BE MADE OR CIRCLED IN Red Ink WITH DATE AND NAME OF PERSON MAKING CHANGE.

Do not extend notes this side of this line

RETURN TO
LOS ANGELES COUNTY SURVEYOR
700 HALL OF RECORDS

FORM 247 5M 2-34

F.B. 842 Pg. 228



RETURN TO
LOS ANGELES COUNTY SURVEYOR
700 HALL OF RECORDS

Do not extend notes this side of this line

Note: ANY ADDITIONS OR CHANGES ON THIS SHEET MUST BE MADE OR CIRCLED IN Red Ink WITH DATE AND NAME OF PERSON MAKING CHANGE.

Notes Ck'd by K.R. McM.	Survey of Escondido Cn. Rd
Map No. B-1700	W. O. 8314 Tape No 36 St'd 84 OF.
Office Work Timmons	Surveyed by Rosecrans
Checked McPherson	Notes Date 3-13-41
Date Oct. 1941.	Indexed R. C. Johnson

F.B. 842 PG. 229

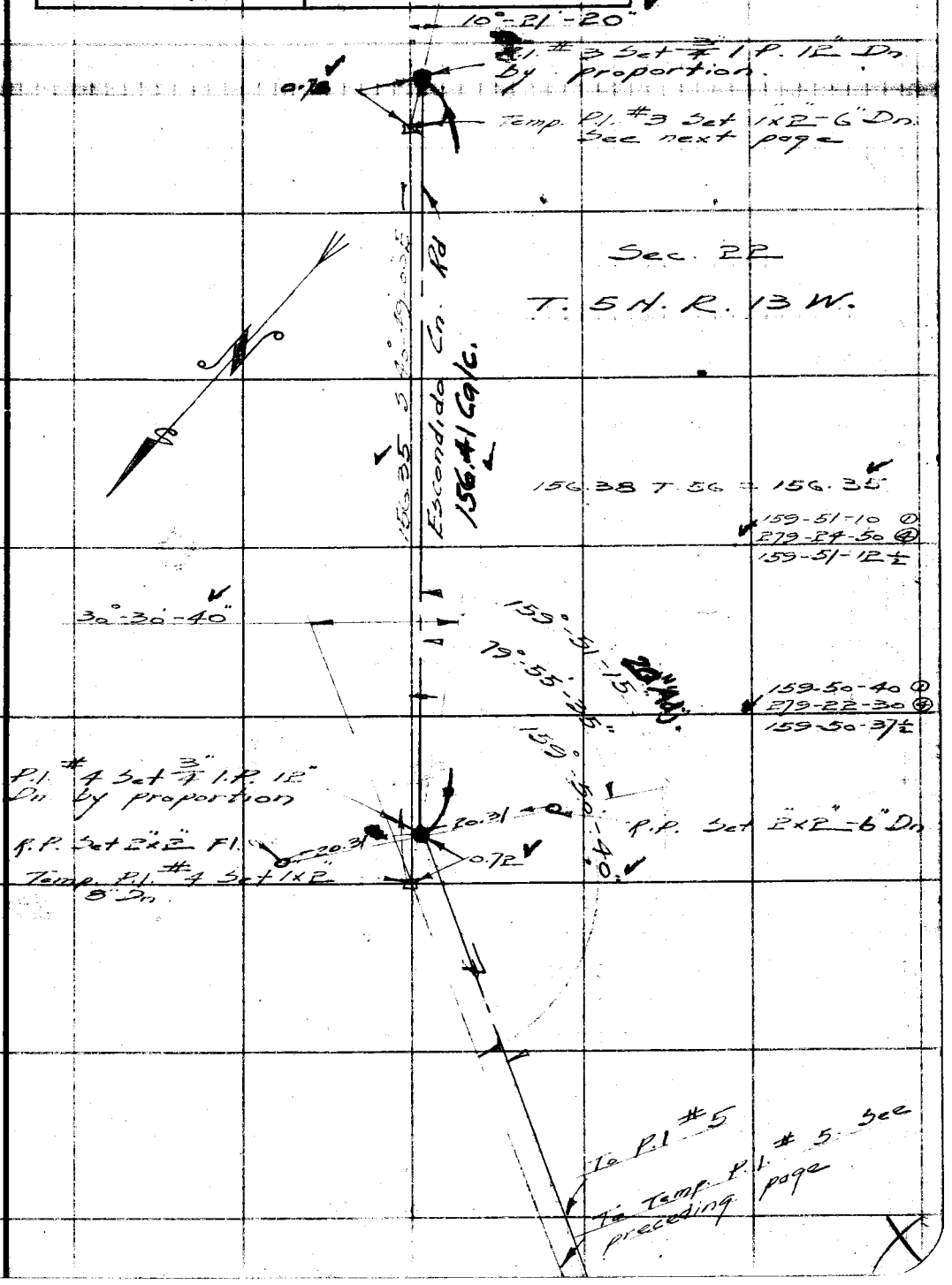

Note: ANY ADDITIONS OR CHANGES ON THIS SHEET MUST BE MADE OR CIRCLED IN Red Ink WITH DATE AND NAME OF PERSON MAKING CHANGE.

Do not extend notes this side of this line

RETURN TO
LOS ANGELES COUNTY SURVEYOR
700 HALL OF RECORDS

FORM 247 5M 2-34

F.B. 842 Pg. 230

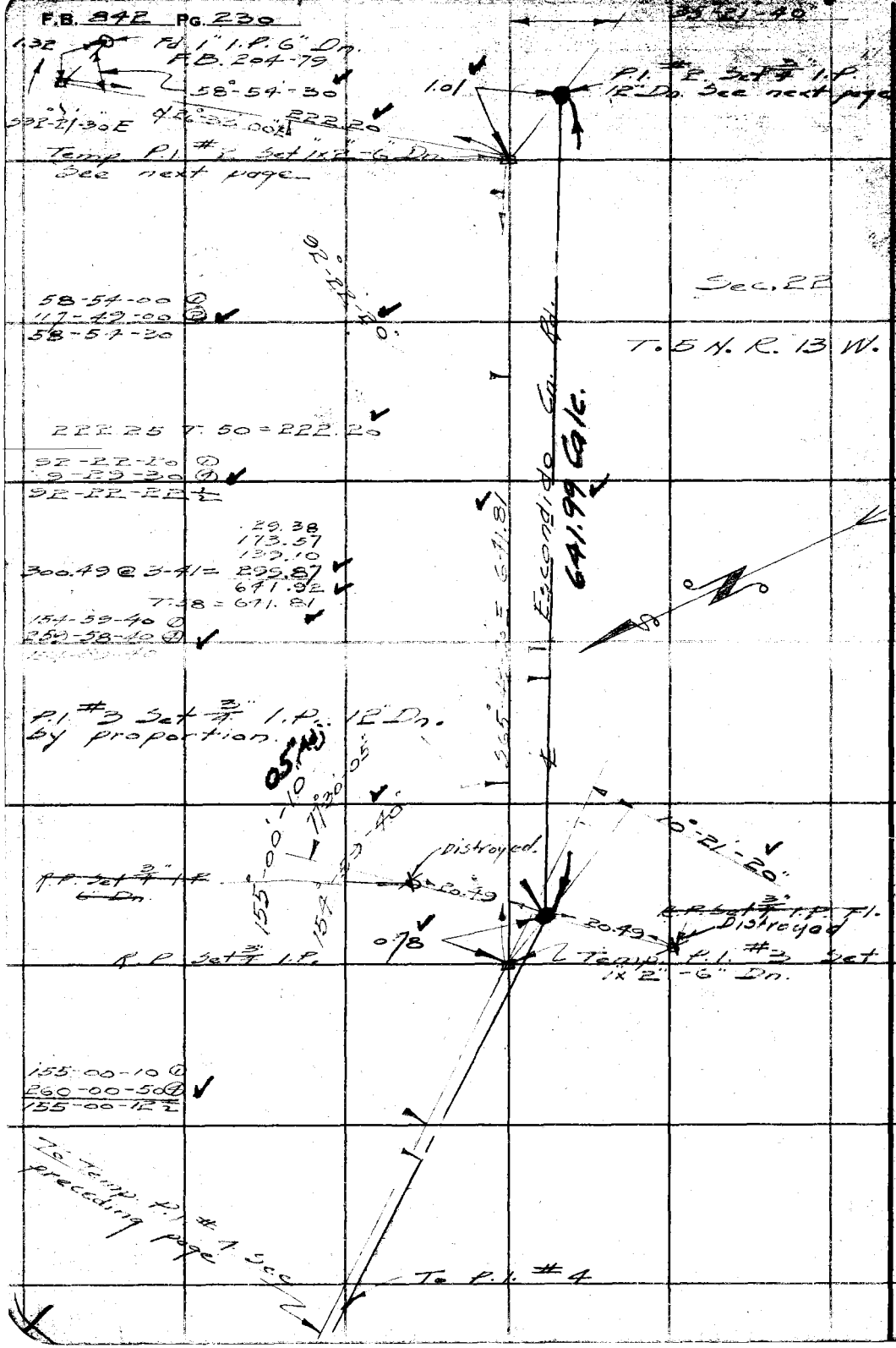

RETURN TO
LOS ANGELES COUNTY SURVEYOR
700 HALL OF RECORDS

Do not extend notes this side of this line

Note: ANY ADDITIONS OR CHANGES ON THIS SHEET MUST BE MADE OR CIRCLED IN Red Ink WITH DATE AND NAME OF PERSON MAKING CHANGE.

Notes Ck'd by K.R.M.	Survey of Escondido Cn. Rd.
Map No. B-1700	W. O. 8314 Tape No. 36 Std. 84°F
Office Work Timmons	Surveyed by Rosecrans
Checked McPherson	Notes R Date 3-13-41
Date Oct. 1941.	Indexed A. C. Johnson

F.B. 242 Pg. 231

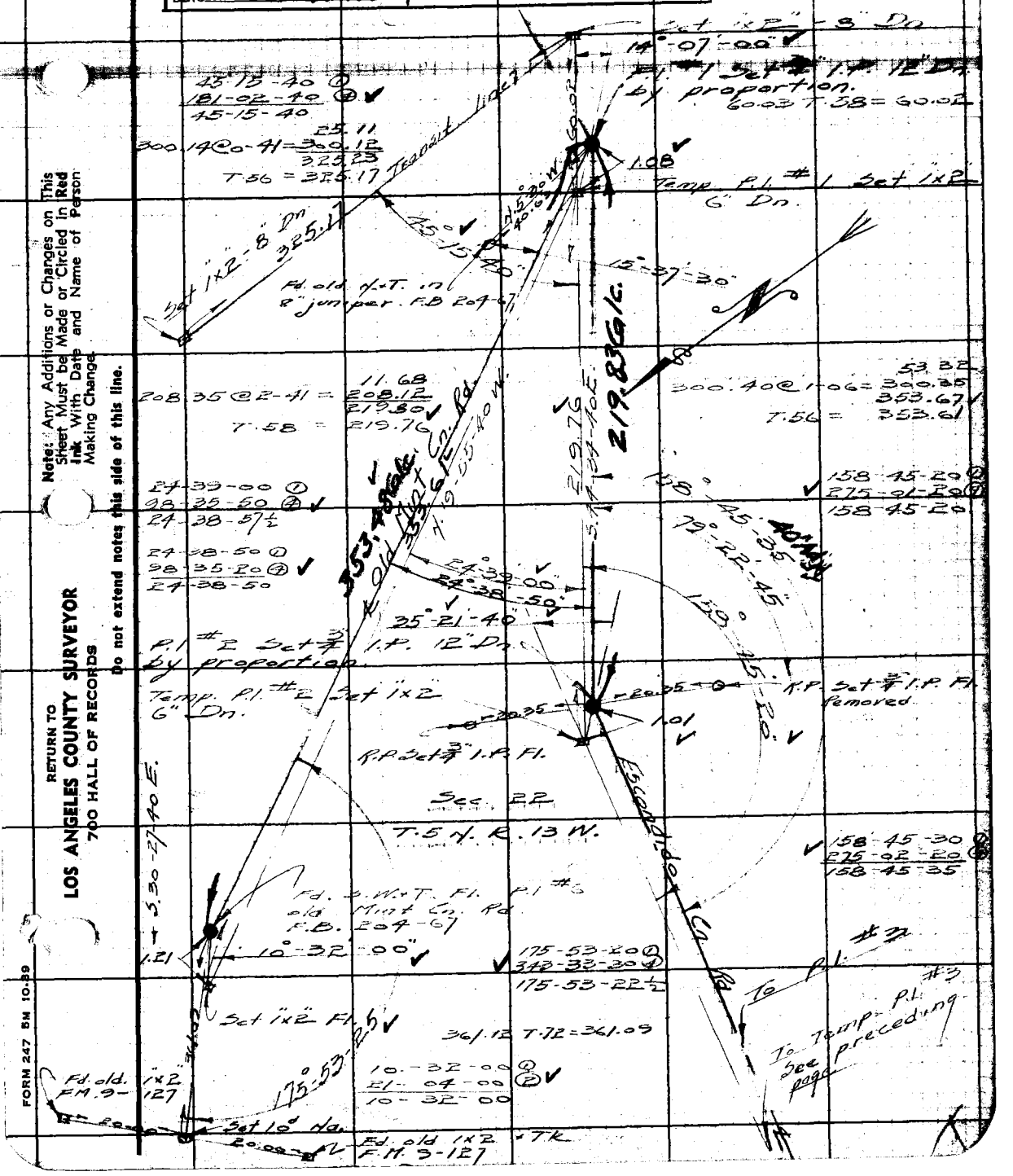

Note: Any Additions or Changes on This Sheet Must be Made or Circled in Red Ink With Date and Name of Person Making Change.

Do not extend notes this side of this line.

RETURN TO
LOS ANGELES COUNTY SURVEYOR
700 HALL OF RECORDS

FORM 247 5M 10-39

F.B. 842 Pg. 232

RETURN TO
LOS ANGELES COUNTY SURVEYOR
700 HALL OF RECORDS

Do not extend notes this side of this line.

Note: Any Additions or Changes on This Sheet Must be Made or Circled in **Red Ink** With Date and Name of Person Making Change.

Notes Ck'd by K.R.M.	Survey of Escondido Cn. Rd.
Map No. B-1700	W. O. 8314 Tape No. 36 St'd 84°F
Office Work Timmons	Surveyed by Rosecrans
Checked McPhuson	Notes R Date 3-19-41
Date Oct. 1941.	Indexed A. C. Johnson

F.B. 842 PG. 233

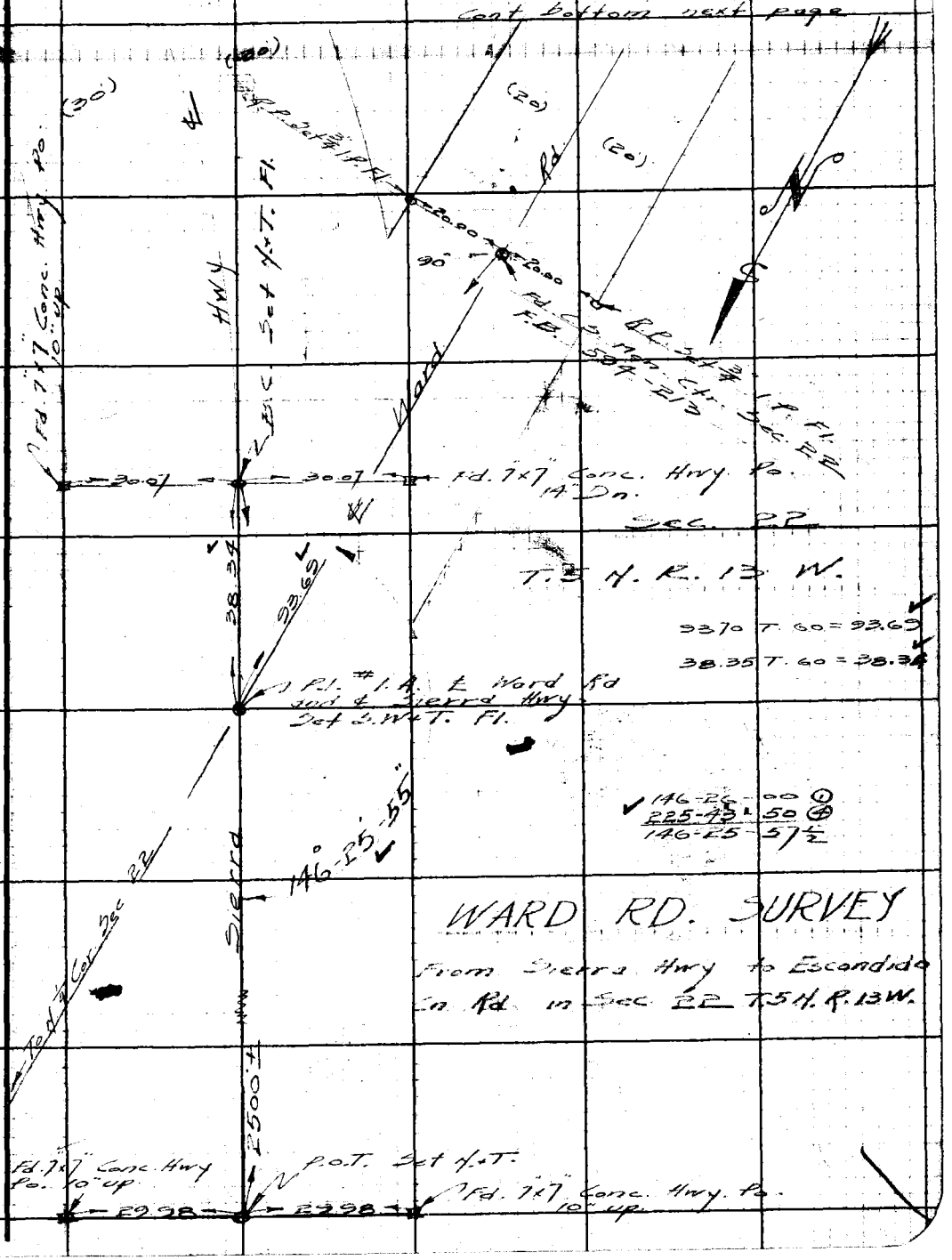

Note: Any Additions or Changes on This Sheet Must be Made or Circled in Red Ink With Date and Name of Person Making Change.

Do not extend notes this side of this line.

RETURN TO
LOS ANGELES COUNTY SURVEYOR
700 HALL OF RECORDS

FORM 247 5M 10-39

F.B. 842 PG. 234

Cont. bottom next page

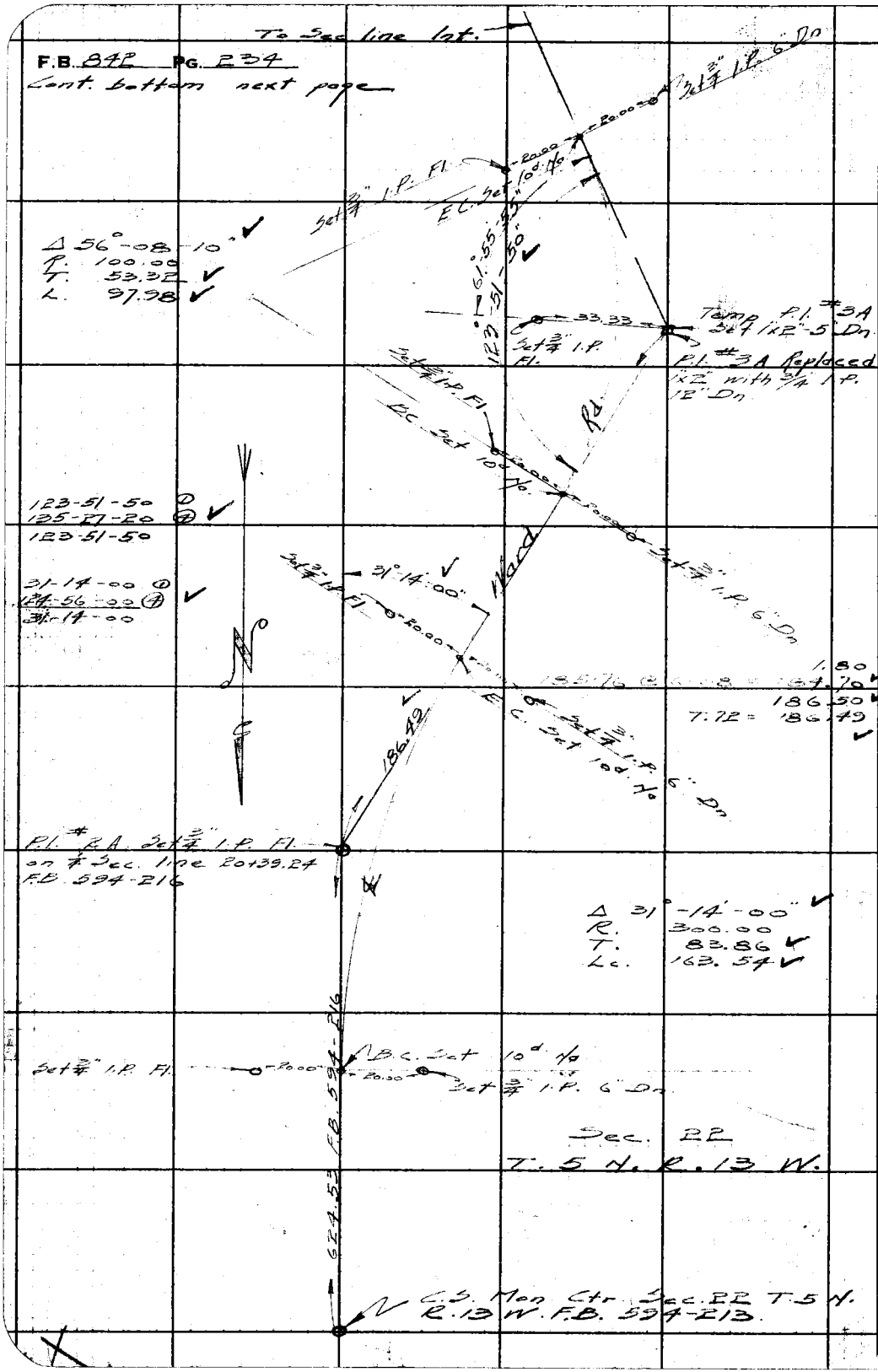

RETURN TO
LOS ANGELES COUNTY SURVEYOR
700 HALL OF RECORDS

Do not extend notes this side of this line.

Note: Any Additions or Changes on This Sheet Must be Made or Circled in Red Ink With Date and Name of Person Making Change.

Notes Ck'd by K.R.M.	Survey of Escondido Cn. Rd.
Map No. B-1700	W. O. 8314 Tape No. 36 St'd 84°F
Office Work Timmons	Surveyed by Rosecrans
Checked McPherson	Notes R Date 3-18-41
Date Oct. 1941.	Indexed [illegible]

F.B. 842 PG. 235

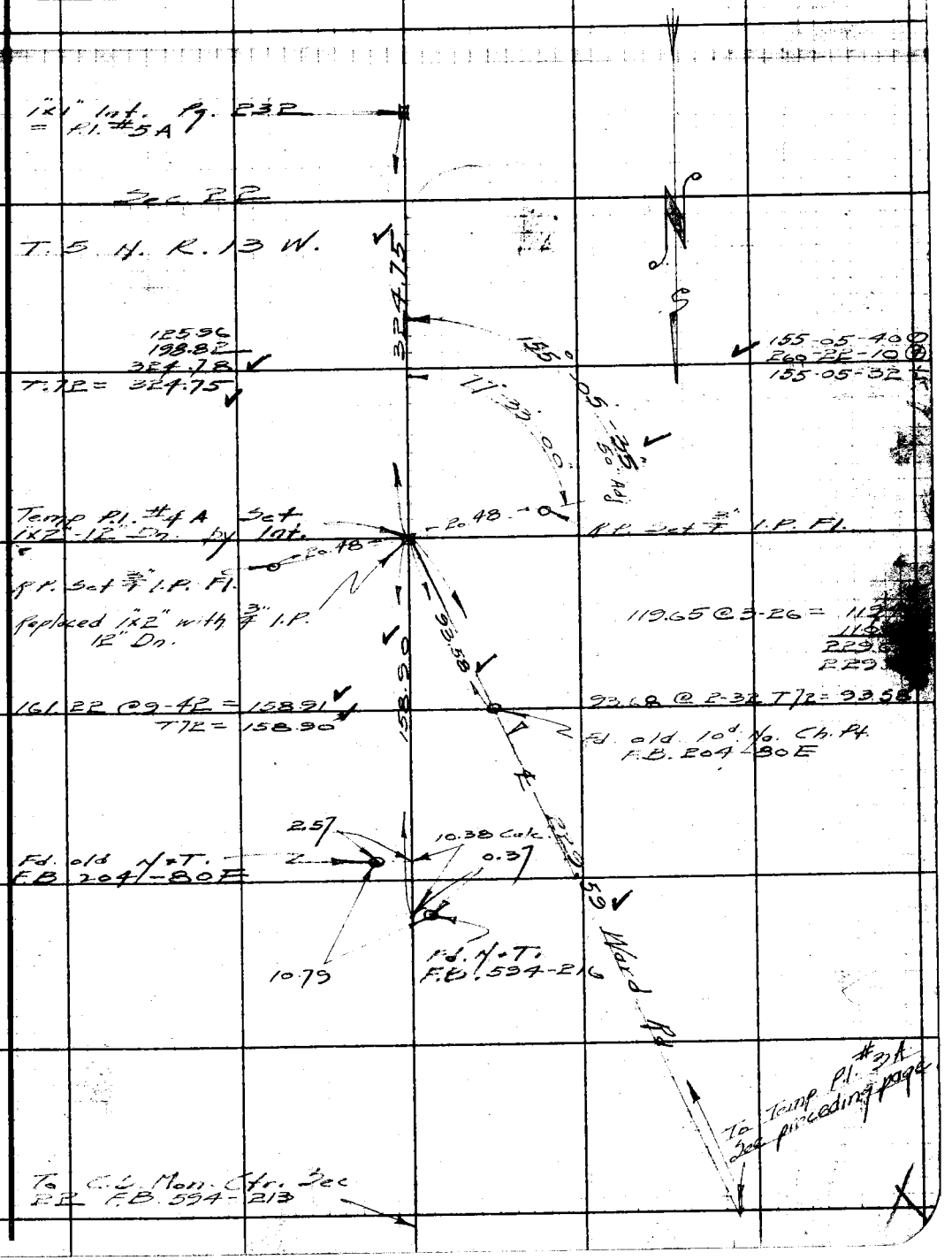

Note: Any Additions or Changes on This Sheet Must be Made or Circled in Red Ink With Date and Name of Person Making Change.

Do not extend notes this side of this line.

RETURN TO
LOS ANGELES COUNTY SURVEYOR
700 HALL OF RECORDS

FORM 247 5M 10-39

F.B. 842 PG. 236

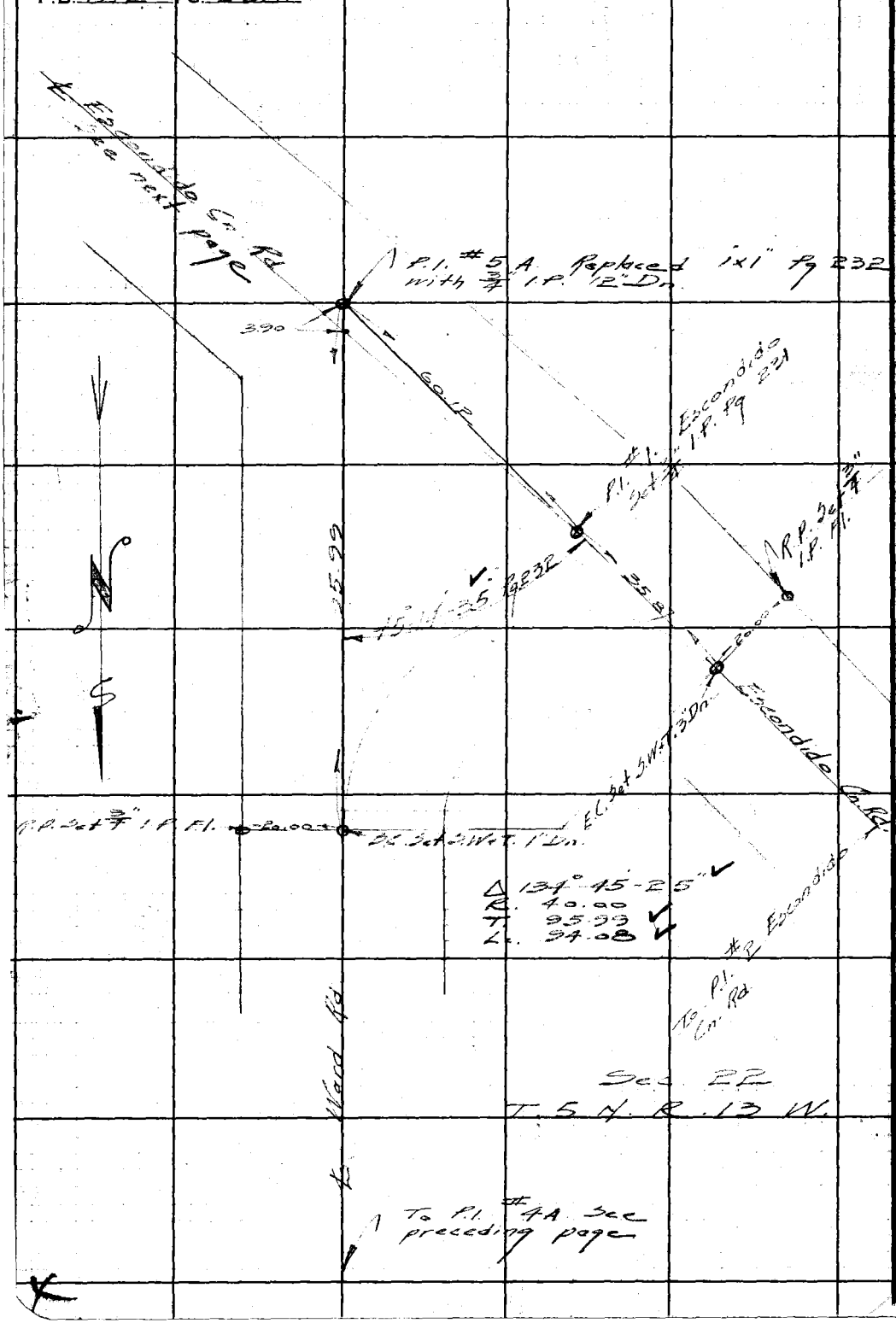

RETURN TO
LOS ANGELES COUNTY SURVEYOR
700 HALL OF RECORDS

Do not extend notes this side of this line.

Note: Any Additions or Changes on This Sheet Must be Made or Circled in Red Ink With Date and Name of Person Making Change.

Notes Ck'd by K.R.M.	Survey of Escondido Cn. Rd.
Map No. B-1700	W. O. 8314 Tape No. 36 St'd 89 °F
Office Work Timmons	Surveyed by Rosecrans
Checked McPherson	Notes R Date 3-14-41
Date Oct. 1941.	Indexed A. C. Johnson

F.B. 842 PG. 237



Note: Any Additions or Changes on This Sheet Must be Made or Circled in Red Ink With Date and Name of Person Making Change.

Do not extend notes this side of this line.

RETURN TO
LOS ANGELES COUNTY SURVEYOR
700 HALL OF RECORDS

FORM 247 5M 10-39

F.B. 842 PG. 238

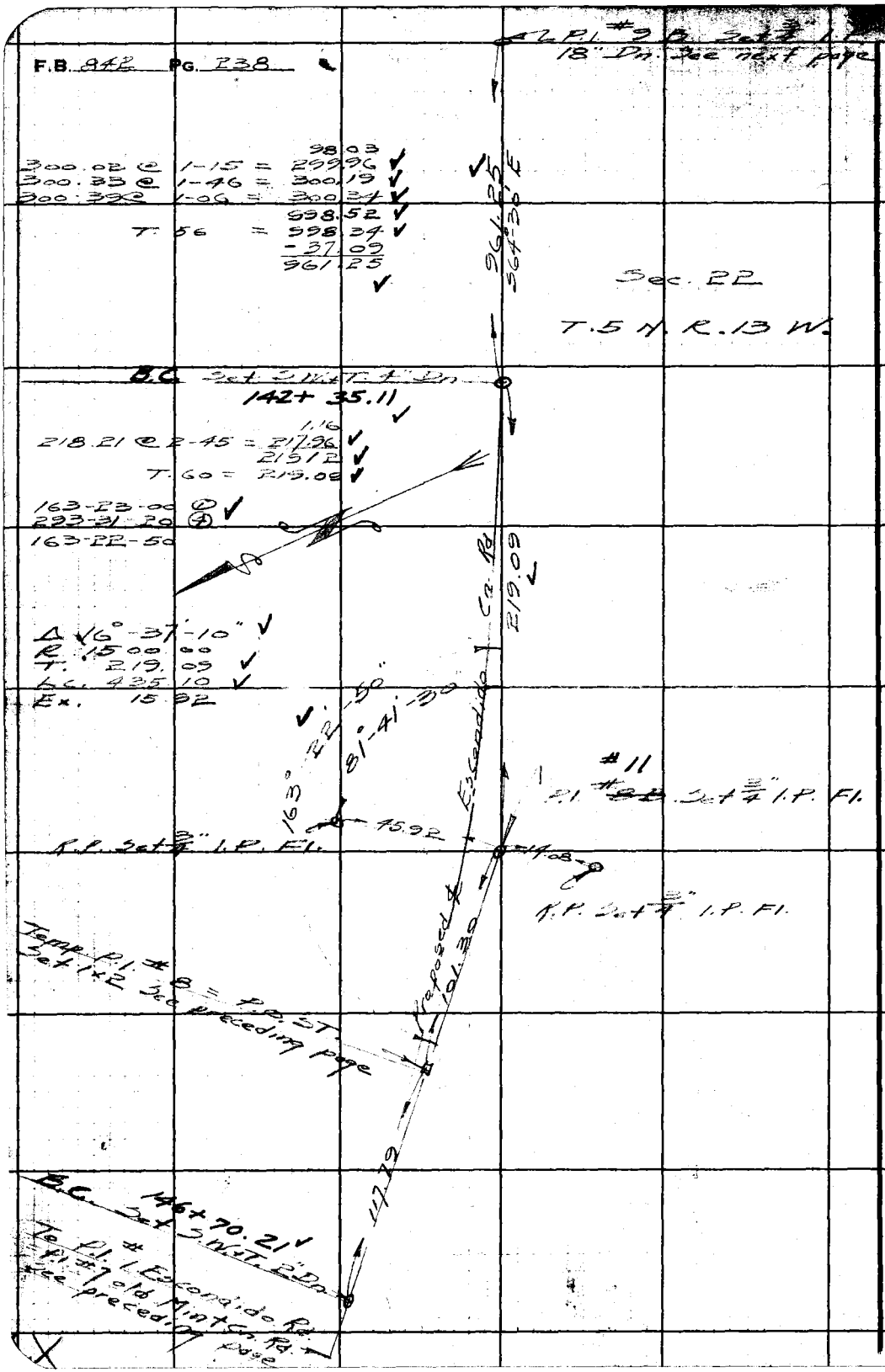

RETURN TO
LOS ANGELES COUNTY SURVEYOR
700 HALL OF RECORDS

Do not extend notes this side of this line.

Note: Any Additions or Changes on This Sheet Must be Made or Circled in **Red Ink** With Date and Name of Person Making Change.

Notes Ck'd by K.R.M.	Survey of Escondido Cn. Rd.
Map No. B-1700	W. O. 8314 Tape No. 36 St. 184°F
Office Work Timmons	Surveyed by Rosecrans
Checked McPherson	Notes R Date 3-20-41
Date Oct. 1941	Indexed A. C. Johnson

F.B. 842 Pg. 239

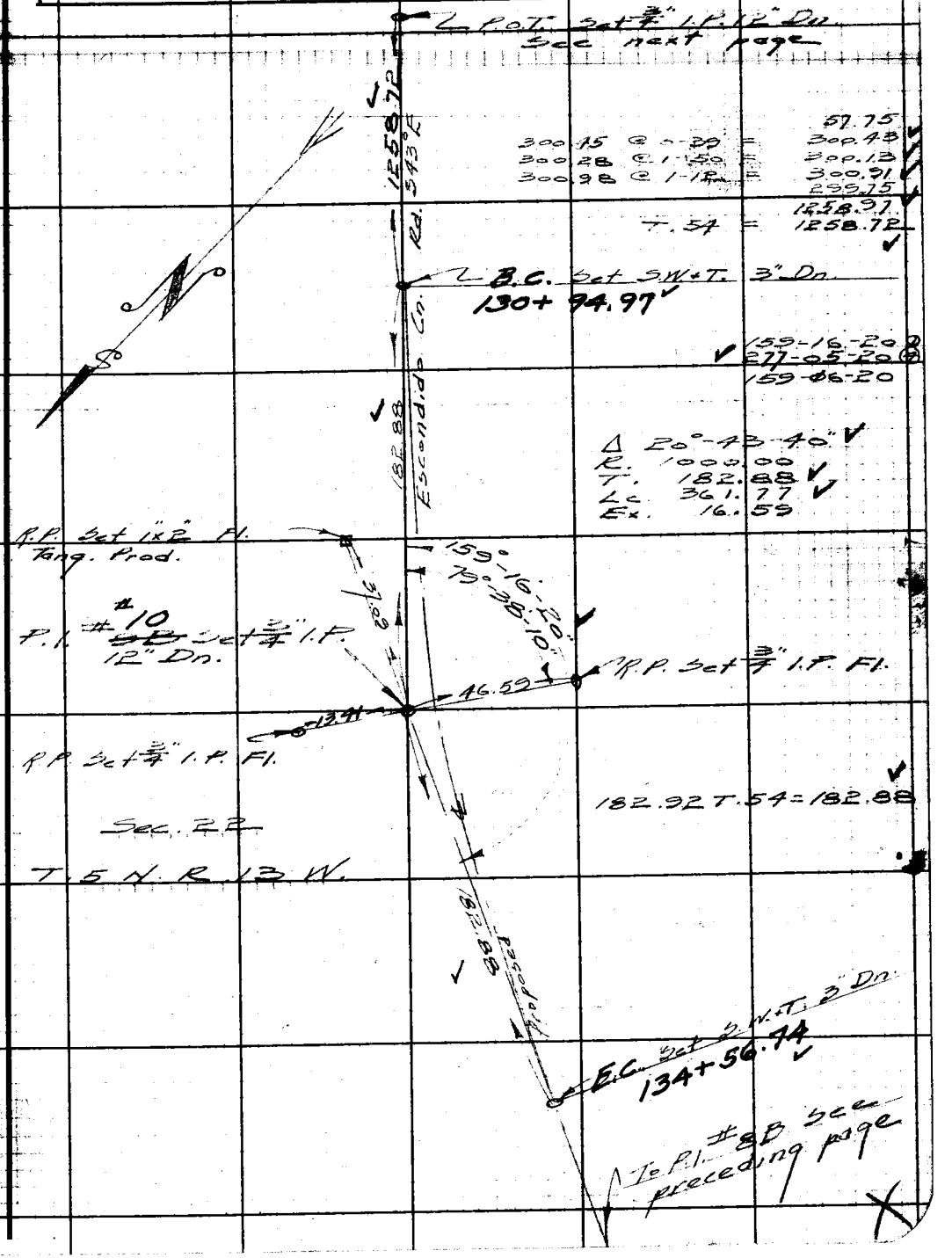

Note: Any Additions or Changes on This Sheet Must be Made or Circled in Red Ink With Date and Name of Person Making Change.

Do not extend notes this side of this line.

RETURN TO
LOS ANGELES COUNTY SURVEYOR
700 HALL OF RECORDS

FORM 247 5M 10-39

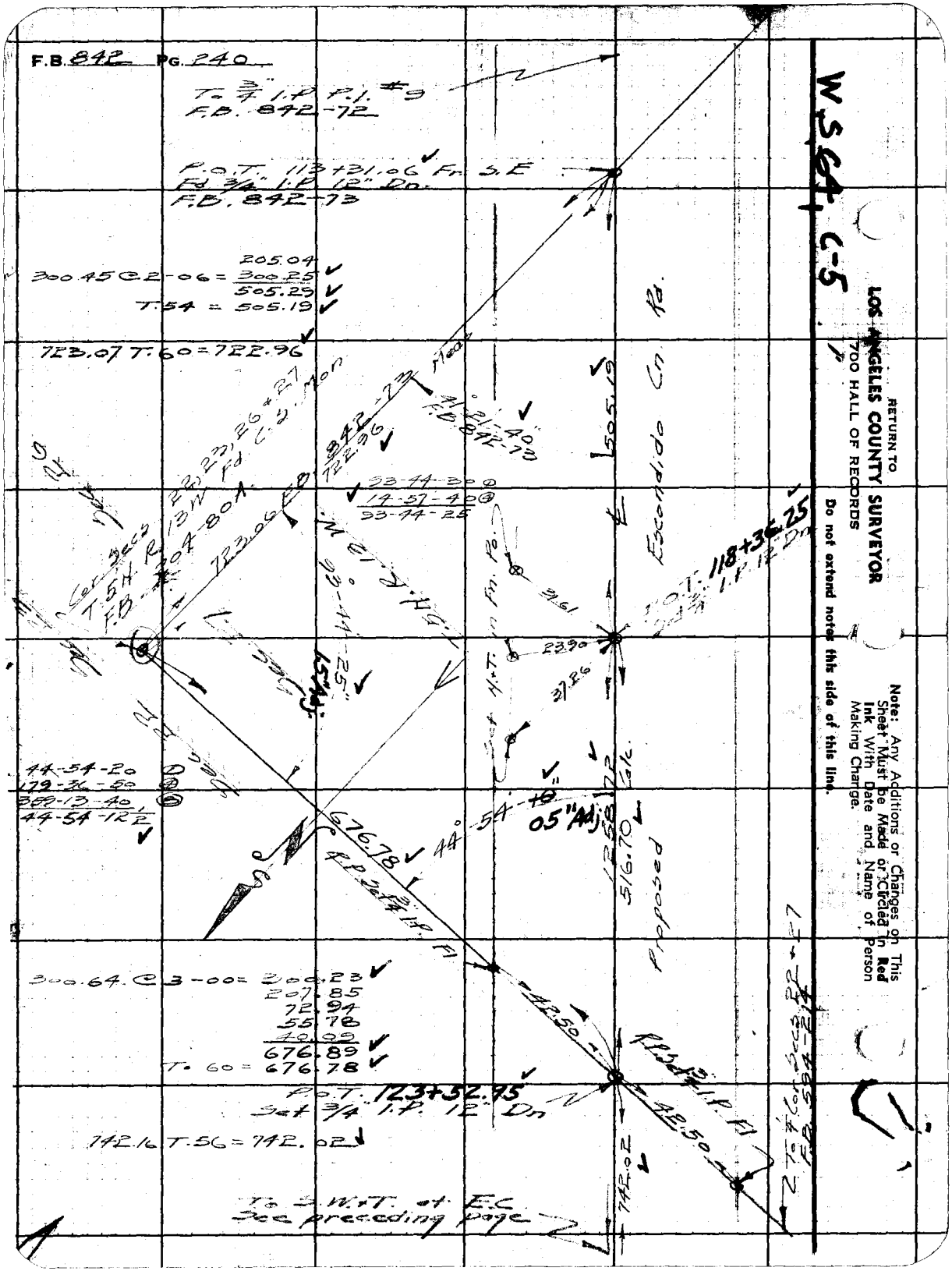

RETURN TO
LOS ANGELES COUNTY SURVEYOR
700 HALL OF RECORDS
Do not extend notes this side of this line.
Note: Any Additions or Changes on This Sheet Must be Made or Circled in Red Ink With Date and Name of Person Making Change.

Notes Ck'd by	Survey of Escondido Cn Rd
Map No. B-1700	W. O. 8314 Tape No. 36 St'd 84°F
Office Work Timmons	Surveyed by Rosecrans
Checked McPherson	Notes R Date 3-26-41
Date Oct. 1941	Indexed A. C. Johnson

F.B. 842 Pg. 241

ESCONDIDO CN ROAD.

Location of traveled road washes and improvements.

Stations by stadia.

For location of Ward Rd.

See F.B. 594-233 to 236

Station	offset	Remarks	Station	offset	Remarks
P.I. #22 - 0+00	N.Ely	for Topog.	4+19 (P.I. #21)	15R	E. Rd
0+00	12.5 L	E. Rd.		37R	℄ 5' wash
	12.R	E. Rd		4L	B.C.
0+50	10 R	"		7L	T.C.
	10 L	"	P.I. #21 - 0+00	N.Ely	for Topog.
1+00	11 L	"	0+50	6 L	B.C.
	10 R	"		8 L	T.C.
+50	9.5 R	"		14 R	E. Rd.
	12 L	"		37 R	℄ 5' wash
+62	52 R	℄ 20' wash	1+	7 L	B.C.
2+	8.5 R	E. Rd		8 L	T.C.
	46 R	℄ 8' wash		13 R	E. Rd.
	12' L	E. Rd	+50	8 L	end cut
+50	13' L	"		11 R	E. Rd
	7 R	"		26 R	℄ 4' wash
	26' R	℄ 4' wash	+86	℄ 3'	wash.
3+	7.5 R	E. Rd.	2+	5' L	E. Rd.
	18 R	℄ 3' wash		13 L	℄ 6' wash
	12 L	E. Rd		12 R	E. Rd
+50	10 L	"		20 R	W end cut
	10 R	"	+50	15 R	B.C.
	21 R	℄ 4' wash		16 R	T.C.
4+	6 L	B.C.		7' L	E. Rd
	8 L	T.C.		30' L	℄ 5' wash
	14 R	E. Rd.			

Note: Any Additions or Changes on This Sheet Must be Made or Circled in Red Ink With Date and Name of Person Making Change.

RETURN TO LOS ANGELES COUNTY SURVEYOR 700 HALL OF RECORDS

Do not extend notes this side of this line.

FORM 247 5M 10-39

F.B. 842 Pg. 242

Station	Offset	Remarks	Station	Offset	Remarks
3+00	7L	E. Rd.	1+	10.5R	B.C.
	13.5R	B.C.		14R	T.C.
	16R	T.C.	+50	11R	B.C.
+50	9'L	E. Rd.		9R	T.C.
	12R	B.C.		7'L	E. Rd.
	15R	T.C.		87'L	± 4' wash
4+ (P.I. #20)	9L	E. Rd.	2+	52L	± 5' "
	12R	B.C.		8L	E. Rd.
	16R	T.C.		11R	B.C.
P.I. #20-0+00	N.Ely	for Topog.		14R	T.C.
0+50	6L	E. Rd.	+50	10.5R	B.C.
	12R	B.C.		20'R	T.C.
	18R	T.C.		9L	E. Rd.
	30L	± 5' wash		47L	± 4' Wash
1+	31'L	± 5' wash	3+	33L	± 4' "
	4'L	E. Rd.		8'L	E. Rd
	14'R	B.C.		10R	B.C.
	15R	T.C.		13.5R	T.C.
+50	13.5R	B.C.	+50	13R	B.C.
	17R	T.C.		15R	T.C.
	4'L	E. Rd.		5'L	E. Rd.
	38'L	± 5' wash		25L	± 4' wash
2+	5'L	E. Rd.	4+	16R	E. Rd. end cut
	12.5R	" B.C.		3'L	E Rd.
	16R	T.C.		34'L	± 3' wash
+50	14R	B.C.	+50	17.5R	E. Rd
	22R	T.C.		3L	"
	4L	E. Rd.		31.L	± 3' wash
+.74 (P.I. #19)	4L	"	(P.I. #18) +92	31L	V drains
	15R	B.C.		2'L	E. Rd.
	23R	T.C.		20'R	"
P.I. #19 0+00	Ely.	for Topog	P.I. #18 0+00	N.Ely	for Topog
0+50	11R	B.C.	0+40	± 2' drain	
	16R	T.C.	+50	6.6R	N end 12" Corr iron Cul.
	6.5L	E. Rd.		11R	E. Rd.
	46L	± 4' Wash		32R	E. Rd.
1+	44L	± 4 "	+58	87L	± 3' wash
	7L	E Rd	+66	33.5R	S end 12" Corr iron Cul.

RETURN TO
LOS ANGELES COUNTY SURVEYOR
700 HALL OF RECORDS

Do not extend notes this side of this line.

Note: Any Additions or Changes on This Sheet Must be Made in Red Ink With Date and Name of Person Making Change.

Notes Ck'd by	Survey of Escondido Co Rd
Map No. 3-1700	W. O. 5314 Tape No. 36 St. 84°F
Office Work Timmons	Surveyed by Georgeroms
Checked McPherson	Notes Date 3-7-41
Date Oct. 1941.	Indexed

F.B. 896 Pg. 243

Station	offset	Remarks	Station	offset	Remarks
1+	12 R	℄ Rd.	+50	2 L	E. Rd
	31 R	"		16 R	"
	44 R	℄ 3' wash	5+	4 L	"
	41 L	℄ 3' "		15 R	"
+50	7 R	E. Rd.	+50	13 R	"
	31 R	"		9 L	"
	36 L	℄ 3' wash	6+	14 R	"
+71	℄ Prod. 12' Rd Bear. 36° E.			5 L	"
2+	6 R	E Rd.	+50	11 R	"
	26 R	"		7 L	"
	32 L	℄ 3' Wash	7+	12.5 R	"
(P.I. #7) +40	0 L	E. Rd.		7 L	"
	21 R	"	+50	12 R	"
P.I. #17-0+00	4 Ely	for Topog.		9 L	"
0+50	2 R	E Rd	8+	14 R	"
	22 R	"		8 L	"
1+	3 R	"	+50	15 R	"
	24 R	"		9 L	"
	21 L	℄ 4' Wash	9+	8 R	"
+50	8 R	E. Rd.		17 L	"
	25 R	"	+28	2 edge	Rd
	26 L	℄ 3' wash	+50	11 L	E. Rd.
2+	6 R	E. Rd.		38 L	"
	26 R	"		26 R	℄ 7' driveway
	25 L	℄ 3' wash		35.5 R	Fn.
+50	5 R	E Rd.	+70	5.8 R	4 Fn.
	25 R	"	(P.I. #16) +71	℄ 7' driveway Bear S 4° W.	
	33 R	℄ 6' wash		19 L	E. Rd.
3+	2 R	E. Rd.		46 L	"
	29 R	"	P.I. #16-0+00	4 Ely	for Topog.
+50	2 R	"	0+04	14.5 R	4 Pl. in Fn.
	22 R	"	+33	℄ 10' driveway Bear S 63° E	
4+	0 R	"	+41	15.4 R	Fn. Cor. 2 Ly + 4.87° E
	19 R	"			

Note: Any Additions or Changes on This Sheet Must be Made or Circled In Red Ink With Date and Name of Person Making Change.

Do not extend notes this side of this line.

RETURN TO
LOS ANGELES COUNTY SURVEYOR
700 HALL OF RECORDS

FORM 247 SW 10-39

F.B. 842 PG. 244

Station	Offset	Remarks	Station	Offset	Remarks
0+50	16L	E Rd.	7+50	44L	Fn.
	41L	"		12L	E. Rd.
0+36	℄ 8'	Trail Prod. Bear N.		38L	"
			8+	42L	Fn.
1+00	14L	E. Rd.		13L	E. Rd.
	36L	"		39L	E. Rd
+50	34L	E Rd	+33	Woven wire iron Po Fn. Bear S65 E	
	22L	℄ 6 Wash			
	13L	E Rd.		38L	Fn. Cor. Bear S.Wly. + S65 E.
+59	0	℄ 6' Wash same	+50	13L	E. Rd.
2+	21R	℄ 6' "		40L	"
	12L	E Rd	+85	℄ 10' driveway Bear S.65° E.	
	33L	"			
+50	35L	"	9+	13L	E. Rd.
	14L	"		40L	"
3+	13L	"	+50	40L	"
	37L	"		13L	"
+50	14L	"	10+	14L	"
	37L	"		40L	"
4+	14L	"	+50	13L	"
	37L	"		40L	"
+50	16L	"	11+	13L	"
	37L	"		40L	"
5+	15L	"	+50	14L	"
	36L	"		40L	"
+50	13L	"	12+	15L	"
	35L	"		41L	"
6+	13L	"	+50	15L	"
	36L	"		40L	"
+07	Fn. Bear S65° E Woven wire iron Po		13+	14L	"
	5.3L	Fn N Ely + S65° E		38L	"
+30	26L	℄ 6 Wash	+50	14L	"
+50	℄ 6'	Wash same		37L	"
	5'L	Fn	14+	12L	"
	13L	E Rd.		38L	"
	38L	"	+50	9L	"
7+	4.5L	Fn		36L	"
	12L	E Rd.	15+	3L	"
	37L	"		29L	"

RETURN TO
LOS ANGELES COUNTY SURVEYOR
700 HALL OF RECORDS

Do not extend notes this side of this line.

Note: Any Additions or Changes on This Sheet Must be Made or Circled in **Red Ink** With Date and Name of Person Making Change.

Notes Ck'd by	Survey of Escondido Cr. Rd
Map No. B-1700	W. O. 8214 Tape No. 26 St. 84 F
Office Work Timmons	Surveyed by Rosecrans
Checked McPherson	Notes R Date 3-21-41
Date Oct. 1941	Indexed C. Johnson

F.B. 842 PG. 245

Station	Offset	Remarks	Station	Offset	Remarks
15+16	E. edge Rd		+50	14	E Rd.
+50	11R	E. Rd.		23R	"
	17L	"	7+	23R	"
+94	Wedge Rd.			3L	"
16+	4R	E Rd	+50	4L	"
	33R	"		21R	"
(P.I. #14) +33	20R	"	8+	22R	"
	48R	"		5L	"
P.I. #14-0+00	N. Ely for Topog.		+50	5L	"
0+50	6'R	E Rd.		21R	"
	33R	"	9+	21R	"
+91	Wedge Rd.			3L	"
1+	0L	E Rd.	+50	9L	"
	25R	"		21R	"
+50	3L	"	10+	21R	"
	22R	"		5L	"
2+	℄ Rd. Bear. N 39° E		+50	5L	"
	21R	E. Rd.		21R	"
	4L	"	+80	19L	℄ 10' wash
			11+	22R	"
+50	4L	"		4L	"
	22R	"	(P.I. #13) +19	3L	"
3+	22R	"		22R	"
	3L	"		14L	℄ 10' wash
			P.I. #13-0+00	N Ely. for Topog.	
+50	4L	"	0+50	15'R	E Rd.
	22R	"		7L	"
4+	22R	"		18L	℄ 10' wash
	4L	"	1+	9R	E Rd.
+50	4L	"		12R	℄ 6' drain
	22'R	"		11L	E Rd.
5+	22'R	"		19L	℄ 10' wash
	3'L	"	+50	13L	E Rd.
+50	3L	"		19L	℄ 5' wash
	22'R	"		6R	E. Rd.
6+	23R	"		16R	℄ 6' drain
	2L	"			

Note: Any Additions or Changes on This Sheet Must be Made or Circled in Red Ink With Date and Name of Person Making Change.

Do not extend notes this side of this line.

RETURN TO
LOS ANGELES COUNTY SURVEYOR
700 HALL OF RECORDS

FORM 247 5M 10-39

F.B. 842 Pg. 246

Station	offset	remarks	Station	offset	remarks
2+	2 R	E. Rd.	2+	19L	E. Rd.
	25R	℄ 6' drain		7R	"
	18L	E. Rd.		23R	℄ 2' wash
	25 L	end 4' wash	+50	18 L	E. Rd.
+50	24L	E. Rd.		8R	"
	0R	"		24R	℄ 2' wash
	37' R	℄ 6' drain	3+	18L	E. Rd.
3+00	℄ 8'	Trail Bear N. 20° W.		9R	"
	1L	E. Rd.		25R	℄ 2' wash
	25L	"	+50	19L	E. Rd.
	50R	℄ 6' drain		9R	"
+50	3' R	E. Rd.		23R	℄ 3' wash
	23' L	"	4+	20L	E. Rd.
	00	W. end 3' wash		8R	"
4+	4' R	E. Rd.		25R	℄ 2' wash
	12' R	℄ 3' wash	+50	20L	E. Rd.
	19L	E. Rd.		11R	"
+50	16L	"		21R	℄ 2' wash
	7' R	"	5+	20L	E. Rd.
	19R	℄ 3' wash		6R	"
5+	10R	E. Rd.		18' R	℄ 2' wash
	20R	℄ 3' wash	+50	20' L	E. Rd.
	17L	E. Rd.		6' R	"
+50	18L	"		13R	℄ 2' wash
	9R	"	6+	19L	E. Rd.
	19R	℄ 3' wash		6R	"
(Pl. #12) +76	20L	E. Rd.		9' R	℄ 2' wash
	7R	"	+19	12' R	4 Pt. ℄ 2' wash
	16R	℄ 4' wash	+29	25R	4 Pt ℄ 2' wash
Pl. #12 - 0+00	N. Ely.	for Topog.	+42	℄ 12'	trail Bear N. 55° W.
0+50	19L	E. Rd.	+50	19L	E. Rd.
	8R	"		7R	"
	17' R	℄ 3' wash	7+	19L	E. Rd.
1+	18L	E. Rd.		5R	"
	8R	"		8R	W. end 2' drain
	20' R	℄ 3' wash	+50	19L	E. Rd.
+50	19L	E. Rd.		5' R	"
	7R	"		9R	℄ 3' drain
	21R	℄ 3' wash			

RETURN TO
LOS ANGELES COUNTY SURVEYOR
700 HALL OF RECORDS

Do not extend notes this side of this line.

Note: Any Additions or Changes on This Sheet Must be Made or Circled in **Red Ink** With Date and Name of Person Making Change.

Notes Ck'd by	Survey of Escondido Cn. Rd.
Map No. B-1700	W. O. 8314 Tape No. 36 St. 64°F
Office Work Timmons	Surveyed by Rosecrans
Checked McPherson	Notes R Date 3-21-41
Date Oct. 1941	Indexed L. C. Jones

F.B. 842 PG. 247

Station	Offset	Remarks	Station	Offset	Remarks
+66	12'R	℄ Pt. ℄ 2' drain		50'L	℄ 2' drain
8+	20L	E Rd.		17'R	℄ 5' wash
	4R	"	2+ 50	1'R	E Rd
	37R	℄ 2' drain		21L	"
+50	21L	E Rd.		43'R	℄ 5' wash
	3'R	"	3+	18'L	E. Rd.
9+	20L	"		4R	"
	3R	"	+50	18L	E Rd
+37	13R	W. end 4' drain		5R	"
+50	16L	E Rd.	4+	17L	"
	18L	℄ W end 3' drain		6R	"
	9L	E Rd	+50	17'L	"
	22R	℄ 4' drain		8'R	"
(P.I. #11)+70	12L	E Rd.	+96	℄ 12' Rd. Bear N 32° W.	
	14L	℄ 3' drain			
	13R	E Rd.	5+	17'L	E Rd.
	43R	℄ 4' drain		8R	" + W end 3' drain
P.I. #11-0+00	Ely. for Topog.		+27	10'R	℄ 3' drain
0+50	15L	E Rd.	+50	17L	E Rd
	19L	℄ 3' drain		8R	"
	6R	E Rd.		14'R	℄ 3' drain
	53R	℄ 5' wash		44R	℄ 5' wash
1+	18L	E Rd.	6+	℄ 8' trail Bear N. 60°E	
	24L	℄		18L	E. Rd
	2'R	E. Rd		8R	"
	33'R	℄ 5' wash		36'R	V 3' drain +5' wash
+27	00	W. end 2' wash	+50	18L	E Rd.
	27'L	℄ Pt. ℄ 3' drain		7R	"
				52'R	℄ 5' wash
+50	2'L	E Rd.			
	23L	"	+85	7'R	N end 2' drain
	34L	℄ 3' drain	7+	7R	E. Rd.
	31R	V 2' wash + 5' "		16R	℄ 2' drain
				20L	E Rd.
2+	1L	E. Rd			
	24L	"			

Note: Any Additions or Changes on This Sheet Must be Made or Circled in Red Ink With Date and Name of Person Making Change.

Do not extend notes this side of this line.

RETURN TO
LOS ANGELES COUNTY SURVEYOR
700 HALL OF RECORDS

FORM 247 5M 10-39

F.B. 842 PG. 248

Station	Offset	Remarks	Station	Station	Offset	Remarks
7+50	20' L	E. Rd.		+50	19 L	E. Rd.
	7 R	"			8 R	"
	18' R	℄ 2' drain			25 R	℄ 4' wash
	47 R	℄ 5' wash	2+		18 L	E. Rd.
+70	℄	10' Rd. Bear N			9 R	"
8+	19 L	E. Rd.			31 R	℄ 6 wash
	7 R	"		+50	17' L	E. Rd.
	39 R	℄ 2' drain			2 R	"
		+ 5' wash			33' R	℄ 5' wash
+50	19 L	E. Rd. + W and 2' drain	3+		17 L	E. Rd.
	7 R	E. Rd.			10 R	"
	58 R	℄ 2' wash			21 R	℄ 10 wash
+70	19 L	℄ 3' drain		+21	℄ 10' wash	
+86	7 R	W'ly. and 2' drain		+50	15' L	E. Rd.
9+	19 L	E. Rd.			20 L	℄ 5' wash
	26 L	℄ 3' drain			7' R	E. Rd.
	6 R	E. Rd.	(P.I. #9)	+73	15 L	"
	49 R	℄ 2' drain			28 L	℄ 10' wash
	26 R	℄ 5' wash			6 R	E. Rd.
+18	17 R	℄ 6' drain	P.I. #9-0+00		3. Ely. for Topog.	
+50	17 L	E. Rd.		+50	14 L	E. Rd.
	44 L	℄ 2' drain			24 L	℄ 10' wash
	9 R	E. Rd.			9 R	E. Rd.
	16 R	℄ 4' drain	1+		12 L	E. Rd.
	32 R	℄ 5' wash			18 L	℄ 10' wash
(P.I. #10) +63	33' R	℄ 5' "			15 R	E. Rd.
	18 R	℄ 6' "		+50	12' L	"
	12 R	E. Rd.			20 L	℄ 8' wash
	13 L	"			18 R	E. Rd.
P.I. #10-0+00	3. Ely. for Topog.		2+		10 L	"
+50	18 L	E. Rd.			23 L	℄ 5' wash
	9 R	"			18' R	E. Rd.
	21 R	℄ 3' wash		+50	10 L	"
	17 R	℄ 2 "			31 L	℄ 3' wash
+55	19 R	Y waches			20' R	E. Rd.
14.	19 L	E. Rd.	3+		8' L	" + ℄ 2' drain
	8 R	"			39 L	℄ 4' wash
	19 L	℄ 3' wash			19 R	E. Rd.

RETURN TO
LOS ANGELES COUNTY SURVEYOR
700 HALL OF RECORDS

Do not extend notes this side of this line.

Note: Any Additions or Changes on This Sheet Must be Made or Circled in Red Ink With Date and Name of Person Making Change.

Notes Ck'd by	Survey of Escondido Co Rd
Map No. B-1700	W. O. 8314 Tape No. 36 St. 84°F
Office Work Timmons	Surveyed by Rosecrans
Checked McPherson	Notes R Date 3-24-41
Date Oct. 1941	Indexed A. C. Johnson

F.B. 84R PG. 242

Station	Offset	Remarks	Station	Offset	Remarks
3+50	6 L	E Rd.	2+	10 L	E. Rd.
	9 L	℄ 2' drain		18.6 L	Fn.
	55 L	℄ 2' wash		21 R	E. Rd.
	19 R	E. Rd.	+50	9 L	"
4+	8' L	"		19.3 L	Fn.
	10' L	℄ 1' drain		19 R	E Rd.
	17 R	E. Rd.	+80	22' R	S. end 24" Corr iron Cul.
+50	8 L	"	+92	5.3 L	N. end 24" Corr iron Cul.
	10 L	℄ 2' drain			
	17 R	E Rd.	3+	00	E Rd.
5+	8 L	"		10' L	℄ 10' wash
	11 L	℄ 2' drain		21' R	E. Rd
	18 R	E Rd.	+05	℄ 10' Rd. Bear S 63° W.	
+50	7 L	"	+50	15' L	℄ 10' wash
	11 L	℄ 4' drain			
		4 Pt.		29' R	E Rd.
	19 R	E. Rd.		00	"
6+	7 L	"	(P.I. #7A) +71	31 R	"
	26 L	℄ 2' drain		0 L	"
	20' R	E Rd		8' L	℄ 4' wash
+50	4 L	"			
	23 R	"		19.2 L	Fn.
(P.I. #8) +89	00	E Rd + wly end 3' drain	P.I. #7A -0+00	S. Ely	for topog.
	28 R	E. Rd.	+04	19.3 L	4 Pt. Fn.
P.I. #8-0+00	S. Ely	for Topog.	+50	4' L	E Rd.
+50	5' L	E Rd.		15' L	℄ 3' wash
	41' L	℄ 2' drain		19.5 L	Fn.
	24' R	E Rd		28' R	E Rd.
1+	8' L	"	1+	7 L	"
	22' R	"		19.6 L	Fn.
+38	19' L	Fn. Cor to N + S Ely		47 L	℄ 4' wash
				27 R	E. Rd.
	℄ 10'	Trail Bear S.	+50	10 L	"
+50	9 L	E Rd.		20' L	Fn
	19 L	Fn.		44 L	℄ 3' wash
	22 R	E. Rd.		25' R	E. Rd.

Note: Any Additions or Changes on This Sheet Must be Made or Circled in Red Ink With Date and Name of Person Making Change.

Do not extend notes this side of this line.

RETURN TO
LOS ANGELES COUNTY SURVEYOR
700 HALL OF RECORDS

FORM 247 5M 10-39

F.B. 842 Pg. 250

Station	offset	Remarks	Station	offset	Remarks
2+	13L	E. Rd.	P.I. #6-0+00		S. Ely for Topog.
	20.5L	Fn.	+50	15L	E Rd
	43 L	± 2' wash		21R	"
	29R	E Rd.	1+	14L	"
+50	19L	"		21R	"
	20.7L	Fn.	+50	13L	"
	31 L	± 2 wash		24L	± 4' wash
	21 R	E. Rd.		21 R	E Rd.
3+	14L	"	2+	13L	"
	21 L	Fn.		24'L	± 4' wash
	31 L	± 2' wash		22'R	E. Rd.
	19'R	E. Rd.	+50	12'L	E. Rd.
+15	± 10' driveway Rear 305 W.			32'L	± 4' wash
+50	15 L	E Rd.	3+	25'R	E. Rd.
	21 L.	Fn.		5'L	"
	34L	± 3' wash.		7'L	± 2' drain SW end
	18R	E Rd.		40'L	± 4' wash
+90	13'L	SW end 2' wash		29'R	E. Rd.
4+	12'L	E Rd.	+50	4L	"
	20.6L	Fn		5'L	± 2' drain
	30'L	V 3' wash + 2' "		31'L	± 12' wash
	19R	E. Rd.		22R	E Rd.
+50	14L	E. Rd.	4+	6'L	"
	21L	Fn.		9'L	± 4' drain
	19'R	E Rd.		32L	± 4' wash
5+	16 L	"		18'R	E. Rd.
	21.4L	Fn.	(P.I. #5) +34	14L	"
	20' R	E. Rd.		23L	± 2' drain
+50	16'L	"		34L	± 4' wash
	20.5L	Fn.		13R	E. Rd
	21 R	E. Rd.	P.I. #5-0+00		S. Ely for Topog.
6+	14L	"	+11	30.L	V. 4' wash + 2' drain
	20' L	Fn.	+50	5 L	E. Rd.
	22 R	E Rd.		19R	"
+25.4	20 L	Fn. Cor. to N + To N.W.		65'L	± 5' wash
(P.I. #6) +36.5	15L	E. Rd.	1+	4'L	E Rd.
	23R	"		21R	"
				68 L	± 10' wash

RETURN TO
LOS ANGELES COUNTY SURVEYOR
700 HALL OF RECORDS

Do not extend notes this side of this line.

Note: Any Additions or Changes on This Sheet Must Be Made in Red Ink or Circled With Date and Name of Person Making Change.

Notes Ck'd by	Survey of Escondido Cn. Rd.
Map No. B-1700	W. O. 8314 Tape No. 36 St'd 84°F
Office Work Timmons	Surveyed by Rosecrans
Checked McPherson	Notes R Date 3-24-41
Date Oct. 1941	Indexed [illegible]

F.B. 842 PG. 251

Station	Offset	Remarks	Station	Offset	Remarks
1+50	6'L	E. Rd.	+50	4R	E. Rd.
	41'L	℄ 6' wash		27R	B.C.
	22'R	E. Rd.		29R	T.C.
2+	7'L	"	7+	7R	E. Rd.
	41R	℄ 8 wash		29R	" + B.C.
	21R	E. Rd.		33R	T.C.
+50	6L	"	+50	8R	E. Rd.
	8'L	N.W. end 2' drain		27R	B.C.
	28L	℄ 8 wash		36R	T.C.
	20R	E. Rd.	8+	11R	E. Rd.
3+	10'L	"		29R	B.C.
	16L	℄ 2' drain		38R	T.C.
	73L	℄ 10 wash	+50	12'R	E. Rd.
	℄ 7' trail	Bear S. 35° E		31R	B.C.
	17R	E. Rd.		37R	T.C.
+50	11'L	"	9+	14R	E. Rd.
	49'L	℄ 2' drain		35R	B.C.
	14R	E. Rd.		40'R	T.C.
	20R	N.W. end of cut	(P.I. #4) +18	17R	E. Rd.
				36R	B.C.
4+	11'L	E. Rd.		39R	T.C.
	12'R	B.C.	P.I. #4-0+00	S. Ely. for Topog	
	18'R	T.C.	+27	33R	S.E. end cut
+50	9'L	E. Rd.	+50	27.2R	S end 2' Corr. iron Cul.
	11R	" B.C.		24R	E. Rd.
	18R	T.C.		4R	"
5+	5L	E. Rd.	+61	00	N end 2' Corr. iron Cul.
	15R	B.C.			
	28R	T.C.	+67	00	E. Rd.
+50	2'L	E. Rd.	1+	12'L	"
	19R	"		15'R	"
	28R	B.C.	(P.I. #3) +56	00	"
	31.R	T.C.		26L	"
6+	00	E. Rd.			
	25R	B.C.			
	31.R	T.C.			

Note: Any Additions or Changes on This Sheet Must be Made or Circled in Red Ink With Date and Name of Person Making Change.

Do not extend notes this side of this line.

RETURN TO
LOS ANGELES COUNTY SURVEYOR
700 HALL OF RECORDS

FORM 247 5M 10-39

F.B. 842 PG. 252

Station	Offset	Remarks	Station	Offset	Remarks
P.I. #3 Topog	0+00	S.Ely. for		36 L	℄ 15' wash
			6+	58 L	N edge wash
+50	22 L	E Rd.		24 L	S " "
	6 R	"			
1+	18 L	"		10' L	E. Rd.
	10' R	"		10 R	B.C.
				24 R	T.C.
+50	16' L	"	(P.I. #2) +42	17 R	B.C.
	12' R	"		32 R	T.C.
2+	14 L	"			
				4' L	E.Rd.
	13 R	"		16' L	S. edge wash
+50	10 L	"		58' L	N " "
	13 L	℄ 3' drain (N.W end)	P.I. #2-0+00		S.Ely. for Topog.
	12 R	E. Rd.	0+50	13 L	E Rd
+70	14' L	℄ 4' drain		28 L	S. edge wash
+83	15' R	8" lowcut		62 L	N " "
+93	15' R	12" "		11 R	B.C.
3+	11 L	E. Rd.		25 R	T.C.
	22 L	℄ 1' drain	1+	17 R	T.C.
	12 R	E. Rd.		7 R	B.C.
+10	12 R	N.W end cut		17 L	E Rd.
+50	9' L	E. Rd.		31' L	S edge wash
	10' R	B.C.		55 L	N " "
	13 R	T.C.		To P.I. #1-2+80	
4+	8 L	E Rd.	1+85.2		
	10' R	B.C.			
	12 R	T.C.			
	30 L	℄ 8' wash			
+13	12 R	10" lowcut			
	12 R	S.E. end cut			
+50	26 L	℄ 10' wash			
	8 L	E. Rd.			
	11 R	E Rd + N.W end cut			
5+	8 L	E Rd.	1159.8		
	21 L	℄ 10' wash			
	9 R	B.C.			
	21 R	T.C.			
+50	21 R	"			
	8 R	B.C.	1+33.0	To P.I. #2-0+00	
	11 L	E. Rd.			



RETURN TO
LOS ANGELES COUNTY SURVEYOR
700 HALL OF RECORDS
Do not extend notes this side of this line.
Note: Any Additions or Changes on This Sheet Must be Made or Circled in Red Ink With Date and Name of Person Making Change.

Notes Ck'd by	Survey of Escondido Co. Rd
Map No. B-1700	W. O. 8214 Tape No. 36 Std. 24 °F
Office Work Timmons	Surveyed by Rosecrans
Checked McPherson	Notes R Date 3-24-41
Date Oct. 1941	Indexed A. C. Johnson

F.B. 842 PG. 252

Station	Offset	Remarks	Station	Offset	Remarks
1+50	38L	N edge Ward Rd	3+	11R	N W end cut
	7R	E Rd + B.C.	+35		S edge Rd.
	13R	T.C.	+50	00	T.C.
+58	18L	V. Rds. N. edge Escon + E edge of ward		3L	B.C.
				28L	E Rd.
+63	68L	W edge Ward Rd.	(Pl. #8B) +85	9L	T.C.
+80	69L	V Rds. split of Ward Rd to E + W.		11L	B.C.
				37L	E Rd.
	27L	10" juniper	P.l. #8B. 0+00		N. Ely for Topog
2+	7R	E Rd	+50	6L	T.C.
	9R	E end cut		8L	B.C.
	16L	E. Rd. Escon		35L	E Rd.
	57L	W edge Ward Rd E Branch		37L	N.W. end 3' drain.
	80L	E edge Ward E Branch.	1+	4L	T.C.
				7L	B.C.
(P.l. #1) +20	16L	E Rd Escon		30'L	E Rd.
	42L	W edge Ward.		37L	℄ 3' drain
	66L	E edge "	+50	3'L	T.C.
	9R	E Rd		4L	B.C. (end)
P.l. #1. 0+00		S Ely for Topog		27L	E Rd.
+50	13L	V Rd. N. side Escon. + W side Ward.		33L	℄ 2' drain
	37L	E side Ward	+85		S edge Rd.
	14R	E Rd.	2+	00	E Rd.
1+00	19L	N edge Escon. + E edge Ward		24L	"
	18R	E Rd.		29L	℄ 2' drain
+50	10'L	E. Rd.	+50	3R	E Rd.
	18R	"		21L	"
2+	6'L	"		29L	℄ 2' drain
	17R	"		35L	S edge wash
+50	7'L	E Rd + N W end 2' drain		70'L	N " "
			+55	33L	V 2' drain + S edge wash
	14R	E Rd			
3+	17L	"	3+	18L	E Rd
	40L	℄ 2' drain		23L	S edge wash
	8'R	E Rd		50L	N " "

Note: Any Additions or Changes on This Sheet Must be Made or Circled in Red Ink With Date and Name of Person Making Change.

Do not extend notes this side of this line.

RETURN TO
LOS ANGELES COUNTY SURVEYOR
700 HALL OF RECORDS

FORM 247 5M 10-39

F.B. 842 PG. 254

Station	Offset	Remarks	Station	Offset	Remarks
3+	4'R	E. Rd	7+50	14'R	N.W. end cut
+50	18L	"	8+	14'L	E. Rd.
	26L	S edge wash		25L	℄ 12' wash
	47L	N " "		10'R	B.C.
	6R	E. Rd.		13R	T.C.
+88	22.5 L	N.W. end Rock wall 1½ thick	+50	14L	E. Rd.
				36L	℄ 12" wash
4 +	17L	E. Rd.		11'R	B.C.
	25 L	S edge Wash		15'R	T.C.
	40L	N " "	9+	14'L	E. Rd.
	7R	E. Rd.		46 L	℄ 15' Wash
+06	25'L	S.E. end Rock Wall		12'R	E.Rd. + S.E. end cut
+50	15L	E. Rd.	+50	13L	E. Rd.
	23L	S edge wash		49L	℄ 12' wash
	39L	N " "		12'R	E. Rd.
	9'R	E. Rd.			
5+	10'R	"	10+	13L	E.Rd. + N.W. end 3' drain
	13L	"		50'L	℄ 12' Wash
				13R	E. Rd.
	19L	S edge wash	+22	13L	℄ 3' drain
	37L	N " "	+50	11L	E. Rd.
+50	13L	E. Rd.		24L	℄ 3' drain
	20'L	S edge wash		39'L	℄ 10' wash
	36L	N " "		11R	E. Rd.
	12'R	E. Rd.		17R	N.W. end cut
6 +	13L	"	11+	11L	E. Rd.
	21 L	S edge wash		32'L	℄ 10' wash
	33L	N " "		12'R	B.C.
	12'R	E. Rd.		15R	T.C.
+50	13L	"	+50	11'L	E. Rd.
	22 L	S edge wash		25'L	℄ 8' wash
	33L	N " "		13'R	E. Rd.
	11R	E. Rd.		18R	T.C.
7+	13L	E "		6'L	E. Rd.
	26L	℄ 12' wash		27'L	℄ 12' wash
	11R	E. Rd.		19R	B.C.
+35	℄ 8' wash S.15°W.	Bear.	(P.1.9B) +80	22R	T.C.
+50	24'L	℄ 10' wash			
	11R	E. Rd.			
	12L	"			

RETURN TO
LOS ANGELES COUNTY SURVEYOR
700 HALL OF RECORDS

Do not extend notes this side of this line.

Note: Any Additions or Changes on This Sheet Must be Made or Circled in Red Ink With Date and Name of Person Making Change.

Notes Ck'd by	Survey of Escondido Cn Rd.
Map No. B-1700	W. O. 8314 Tape No. 36 St'd 84 °F
Office Work Timmons	Surveyed by Rosecrans
Checked McPherson	Notes R Date 3-24-41
Date Oct. 1941	Indexed A. C. Johnson

F.B. 842 PG. 255

Station	Offset	Remarks	Station	Offset	Remarks
P.I. 9 B 0+00	5 Ely	for Topog	5+ 12		℄ 10' Rd Bear. S.5° E.
+50	12' L	E. Rd.	+50	22 L	E. Rd.
	40 L	℄ 12' wash		9' R	"
	11 R	B.C.	6+	22 L	"
	14 R	T.C.		10' R	"
1+	13 L	E. Rd.	+50	22 L	"
	30' L	V Washes 20' wide		9' R	"
	11 R	B.C.	7+	22' L	"
	14 R	T.C.		9' R	"
+50	14 L	E. Rd.	+50	23 L	"
	21 L	℄ 5' Wash		8' R	"
	49' L	℄ 10' Wash	8+	23 L	"
	12' R	B.C.		8 R	"
	17 R	T.C. (end)	+50	22 L	"
2+	13 L	E. Rd.		7 R	"
	21' L	℄ 5' wash	+80	℄ 3' wash Bear S.75° W.	
	11 R	E. Rd.			
+50	12' L	"	9+	23 L	E. Rd.
	20' L	℄ 9' wash		7' R	"
	12' R	E. Rd.	+23	℄ 8' Rd Bear W.	
3+	11 L	E. Rd.	(P.O.T.) +25	25' L	E. Rd.
	19 L	℄ 8' wash		7 R	"
	12' R	E. Rd.	+40	℄ 10' wash Bear S62° W + N62° E.	
+45	8' Wash	Bear S.	+50	25 L	E. Rd.
+50	12' L	E. Rd.		7 R	"
	31' L	4 Pt ℄ 8 wash	+53.5	26.6 L	Fn. Cor. To E + S Ely.
	12 R	E. Rd.			
4+	13 L	"	10+	23 L	E. Rd.
	51' L	℄ 12' wash		26.5 L	Fn.
	10' R	E. Rd.		8 R	E. Rd.
+48	℄ 8' Rd.	Bear S.52° W.	+50	9 R	"
				23 L	"
+50	21' L	E. Rd.		25.5 L	Fn.
	7' R	"	11+	11' R	E. Rd.
5+	22 L	"		22 L	"
	8 R	"		25 L	Fn.

Note: Any Additions or Changes on This Sheet Must be Made or Circled in Red Ink With Date and Name of Person Making Change.

Do not extend notes this side of this line.

RETURN TO
LOS ANGELES COUNTY SURVEYOR
700 HALL OF RECORDS

FORM 247 5M 10-39

F.B. 842 PG. 256

Station	Offset	Remarks	Station	Offset	Remarks
11+50	11 R	E. Rd.	17+50	11' R	E. Rd.
	22 L	"		18 L	"
	24.6 L	Fn		21.5 L	Fn
12+	11 R	E. Rd.	18+	10 R	E. Rd.
	23' L	"		17 L	"
	25 L	Fn.		21' L	Fn.
+50	9' R	E. Rd.	+50	10 R	E Rd
	23 L	"		13 L	"
	25.0 L	Fn.		15' L	℄ 4' wash
13+	9 R	E. Rd.		20.8 L	Fn
	22 L	"	+50	℄ 12' driveway Bear N 20° E.	
	24.4 L	Fn			
+50	8' R	E. Rd.	19+	9' R	E. Rd.
	21 L	"		10' R	N.W. end cut.
	24.0 L	Fn		12 L	E Rd
14+	9 R	E. Rd.		14 L	℄ 4' Wash
	21 L	"		20.3 L	Fn
	23.5 L	Fn	+23	20.3 L	Fn Cor To N and N. Wly
+34	℄ 3' wash Bear S 73° W.		+46.8	℄ 12' Rd. Bear N. 67° E.	
			Sec. line P.O.T.		
+50	12 R	E. Rd.		8 R	E. Rd.
	21 L	"		10 L	T.C.
	24 L	Fn.		15 L	E. Rd.
+82	℄ 14' driveway Bear. N 70° E.			20' L	℄ 4' wash
15+	15 R	E. Rd.	P.I. # 1-0+00	N. Ely for Topog	
	19 L	"	Sec	F.B. 842-21	
	23' L	Fn	0-73.3	26.6 L	X. Pt. in Fn. To W + N. Ely.
+50	15 R	E. Rd	0+00	27.2 L	Fn.
	19 L	"		14 L	E. Rd.
	22.5 L	Fn		6 R	"
16+	16 R	E. Rd.	+50	4 R	"
	19 L	"		16 L	"
	22' L	Fn		27 L	Fn
+50	12 R	E. Rd	+82	27 L	Fn. N. Ely, S. Wly + N 3° E.
	18 L	"			
	22.3 L	Fn.	1+	27.5 L	Fn.
17+	12 R	E. Rd.		18 L	E Rd
	18 L	"		3 R	"
	21.5 L	Fn			

RETURN TO
LOS ANGELES COUNTY SURVEYOR
700 HALL OF RECORDS

Do not extend notes this side of this line.

Note: Any Additions or Changes on This Sheet Must be Made or Circled in Red Ink With Date and Name of Person Making Change.

Notes Ck'd by	Survey of Escondido Cn Rd
Map No. B-1700	W. O. 8314 Tape No. 36 Std 102°F
Office Work Timmons	Surveyed by Rosecrans
Checked McPherson	Notes 4 Date 3-25-41
Date Oct. 1941	Indexed

F.B. 842 PG. 257

Station	Offset	Remarks	Station		Offset	Remarks
1+50	1 R	E Rd	5+		28 L	℄ 26 wash
	20 L	"		+13.7	27 L	4 Pt. Fn.
	27.5 L	Fn.		+19.5	40 L	" + S.W. end gate
2+	0 R	E Rd.		+25	℄ 8 driveway Bear N.22° W	
	22 L	"		+30.8	40 L	4 Pt. Fn + N.E end gate
	27.4 L	Fn.		+36.3	27.2 L	4 Pt. Fn.
	25 R	℄ 12 driveway		+50	5 L	E Rd
	56 R	℄ 15 wash			23 L	"
+32	℄ 12 driveway S.38 W.				27.2 L	Fn.
					31 R	℄ 16 wash
+50	3 L	E. Rd		+77	27.2 L	Fn. Cor to N.E. S.W + N.22° W
	24 L	"				
	27.5 L	Fn.		+91	27.4 L	Fn. Cor to N.E. S.W + N.22° W.
	43 R	℄ 15 wash	6+		27.4 L	Fn.
3+	4 L	E Rd.			23 L	E Rd.
	24 L	"			3 L	"
	27.8 L	Fn.			39 R	℄ 14 wash
	29 R	℄ 16 wash		+50	5 L	E Rd
+50	6 L	E. Rd.			24 L	"
	24 L	"			27.3 L	Fn.
	27.4 L	Fn.			25 R	℄ 12 wash
	26 R	℄ 16 wash		+98	13 R	Ctr. S.W end 2 Rock Ret. wall
+80	28 L	Fn. Cor To N.E. S.W + N.22° W.	7+		13 R	Ctr. 2 rock Ret. wall
4+	6 L	E Rd.			20 R	℄ 12 wash
	24 L	"			5 L	E Rd.
	27.5 L	Fn.			24 L	"
	27 R	℄ 20 wash			27.4 L	Fn.
+20	27.5 L	Fn. Cor To N.E. S.W + N.22° W.		+17	31.5 L	Sly. Cor. wind mill 6' Sq.
+50	6 L	E Rd.		+20	24.90 L	Sly. Cor. Conc Step 2.6 Sq.
	24 L	"				
	27.5 L	Fn.		+20	34.6 L	Well - 3" casing
	35 R	℄ 26 wash		+22.6	24.9 L	Ely. Cor. Conc Step
5+	6 L	E. Rd.		+23	31.4 L	Ely. Cor. of wind mill
	24 L	"				
	27.3 L	Fn.				

Note: Any Additions or Changes on This Sheet Must be Made or Circled in Red Ink With Date and Name of Person Making Change.

Do not extend notes this side of this line.

RETURN TO
LOS ANGELES COUNTY SURVEYOR
700 HALL OF RECORDS

FORM 247 5M 10-39

F.B. 842 PG. 258

Station	offset	Remarks	Station	offset	Remarks
7+50	4'L	E. Rd.	+50	15L	E. Rd.
	25L	"		26.5L	Fn.
	27.2L	Fn.		10R	"
	13.R	Ctr. 2' rock Ret. wall	(Pl. #22) +88		
	22'R	℄ 5' wash	+91	26.5L	Fn. Cor. to S.W. + N.
7+45	℄ 8'	wash Bear N.22° W.			
8+	5'R	E. Rd.			
	24L	"			
	27.2L	Fn.			
	13'R	Ctr. 2' Rock wall			
	26'R	Ctr. 8' wash			
+50	22'L	E. Rd.			
	27'L	Fn.			
	6'R	E. Rd.			
	12.8R	Ctr. 2' Rock wall			
	38'R	Ctr. 10' wash			
+58	12.8R	℄ Pt. Ctr. 2' Rock Ret. wall.			
+70	16.8R	N.E. and 3' Rock Ret. Wall. Ctr.			
9+	℄ 14' Bear	Driveway S 8° W.			
	20'L	E. Rd.			
	27L	Fn.			
	15'R	E. Rd.			
	65'R	℄ 10' wash			
+50	18'L	E. Rd.			
	26.7L	Fn.			
	16'R	E. Rd.			
10+	18L	"			
	27L	Fn.			
	16R	E. Rd.			
+50	18L	"			
	27L	Fn.			
	17'R	E. Rd.			
11+	16'L	"			
	26.8L	Fn.			
	10'R	E. Rd.			

RETURN TO
LOS ANGELES COUNTY SURVEYOR
700 HALL OF RECORDS
Do not extend notes this side of this line.
Note: Any Additions or Changes on This Sheet Must be Made or Circled in Red Ink With Date and Name of Person Making Change.

Form 307 5M 10-37

PLEASE RETURN TO
LOS ANGELES COUNTY SURVEYOR
700 HALL OF RECORDS

NOTE: ANY ADDITIONS OR CHANGES ON THIS SHEET MUST BE MADE OR CIRCLED IN RED INK, WITH DATE AND NAME OF PERSON MAKING CHANGE

Do not extend notes this side of this line

STATION	B. S.	H. I.	F. S.	ELEV.		
PROFILE AND X SECTIONS OF N. + S. ¼ LINE SEC. 22 T. 5 N. R. 13 W. FROM ℄ ESCONDIDO CN. RD TO SIERRA HWY. 0+00 AT ℄ OF ESCONDIDO CN. RD.						
U.S. B.M. #2129	1.695	3109.135 ✓		3107.440 ✓	Aqua Dulce School. 6 Mi. E. of 3.9 Mi. N. of Acton at junction with Rd to Escondido Cn 150' SW of white house E. side of Rd. in top 6x6 Conc Hwy R.P. Cu. wire in top U.S. B.M. 3107.4 ✓	
T.P. #1	0.751	3099.583 ✓	10.303	3098.832 ✓		
T.P. #2	1.063	90.177 ✓	10.469	89.114 ✓		
T.P. #3	0.469	80.599 ✓	10.047	80.130 ✓		
T.P. #4	0.425	70.102 ✓	10.922	69.677 ✓		
T.P. #5	0.263	58.990 ✓	11.375	58.727 ✓		
T.P. #6	0.521	49.177 ✓	10.334	48.656 ✓		
T.P. #7	0.451	39.101 ✓	10.527	38.650 ✓		
T.P. #8	3.890	33.503 ✓	9.488	29.613 ✓		
B.M. #1			5.029	28.474 ✓	Set L+T 8' N. of S end of Conc + rock headwall of culvert W side of Rd junction of Ward Rd and Escondido Cn. Rd.	
	1.615	30.089 ✓				
0+00			6.15	23.94	℄ Escondido + ¼ Sec. line of 22.	
0-21.5			6.10	23.99	S edge Escondido Rd	
0-50			2.35	27.74		
0+00			8.70	21.39	100' S. Ely ℄ Escondido	

Profile No. 8457 Notes Red. Timmons Plotted Timmons Job No. 8314 Division No. F. B. 842 Pg. 259
Date 4-17-41 Date 4-17-41 Survey of Escondido Cn Rd
X-Sec. No. 86-10 Notes Chkd. A. W. VAN FLEET Checked A. W. VAN FLEET Survey by Rosecrans Notes 4 Date 3-26-41
Date Date Map No. Indexed Date

Form 307 5M 10-37

PLEASE RETURN TO
LOS ANGELES COUNTY SURVEYOR
700 HALL OF RECORDS

NOTE: ANY ADDITIONS OR CHANGES ON THIS SHEET MUST BE MADE OR CIRCLED IN RED INK, WITH DATE AND NAME OF PERSON MAKING CHANGE

Do not extend notes this side of this line

STATION	B. S.	H. I.	F. S.	ELEV.		
0+00		30.089	10.3	30[illegible]8'	200' S.Ely - ℄ Escondido	
"			2.0	281'	100' N.Wly. "	"
"			0.0	301'	150' " "	"
0+16			6.0	241'	N. edge Rd	"
+25			5.5	246'	S " "	Ward
0+50			4.8	253'		
11 L			4.6	255'	Wedge Rd.	"
33 L			4.3	258'	N " "	"
50 L			3.7	264'		
15.5 R			6.1	240'	E " "	"
18.5 R			4.9	252'		
50' R			5.3	248'		
1+00			4.0	261'		
5' L			3.5	266'	℄ Rd.	"
18' L			3.0	271'	Wedge Rd	"
50' L			2.7	274'		
2.5 R			4.2	259'	E " "	"
4.5 R			3.3	268'		
30' R			4.6	255'	W Bank wash	
32 R			7.0	231'	" edge "	
52 R			7.7	224'	E " "	

F. B 842 PG. 260 | Job No. 8314 | Division No. | Notes Red. Timmons | Plotted Timmons | Profile No. 84-51
Survey of Escondido Cn Rd | Date 4-17-41 | Date 4-17-41 | X-Sec. No. 86-10
Survey by Rosecrans | Notes 8 | Notes Chkd | Checked
Indexed | Date 3-26-41 | Date APR 18 1941 | Date APR 18 1941

Form 307 5M 10-37

PLEASE RETURN TO
LOS ANGELES COUNTY SURVEYOR
700 HALL OF RECORDS

NOTE: ANY ADDITIONS OR CHANGES ON THIS SHEET MUST BE MADE OR CIRCLED IN RED INK, WITH DATE AND NAME OF PERSON MAKING CHANGE

Do not extend notes this side of this line

STATION	B. S.	H. I.	F. S.	ELEV.		
1+15		30.089	3.4	30267	E. edge Rd	Ward
1 R			2.5	273		
11 R			6.6	235	S edge wash	
42 R			7.4	227	E "	
43 R			4.7	254	E. bar	
50 R			4.6	255		
1+36			2.2	279		
4 R			4.4	257	Top of end 3' Corr iron Col.	
5 R			6.1	240	W edge wash	
16 R			6.5	236	"	
19 R			4.4	257	Top bank	
50 R			4.2	259		
1+40			2.3	278	Top berm	
27 L			2.6	275	W edge Ward	
34.5 L			1.1	280	Top bank	
36 L			2.4	277	Top of end of 3' Corr iron Col.	
37 L			5.1	250	Wash	
50 L			4.4	257	"	
5 R			2.8	273	Top bank	
12 R			6.4	237	N edge wash	

Profile No. 84-57 Notes Red Timmons Plotted Timmons Job No. 8314 Division No. ____ F. B. 844 PG. 261
Date 4-17-41 Date 4-17-41 Survey of [illegible]
X-Sec. No. 86-10 Notes Red. A. W. VAN FLEET Checked A. W. VAN FLEET Survey by Rosecrans Notes P Date 3-26-41
Date APR 18 1941 Date APR 18 1941 Map No. ____ Indexed [illegible] Date ____

Form 307 5M 10-37

PLEASE RETURN TO
LOS ANGELES COUNTY SURVEYOR
700 HALL OF RECORDS

NOTE: ANY ADDITIONS OR CHANGES ON THIS SHEET MUST BE MADE OR CIRCLED IN RED INK, WITH DATE AND NAME OF PERSON MAKING CHANGE

Do not extend notes this side of this line

STATION	B. S.	H. I.	F. S.	ELEV.		
1+50		30.089	2.3	30278		
12 L			2.4	277	E edge Rd	Ward
26 L			2.4	277	W " "	
38 L			2.2	279	Top bank	
43 L			4.0	261	edge wash	
50 L			2.7	264	bottom "	
4 R			3.0	271		
50 R			4.2	259		
2+00			1.9	282		
2.5 L			2.2	279	E edge Rd	Ward
20 L			1.5	276	W " "	
42 L			2.7	274	℄ 2 drain	
50 L			1.3	278		
13 R			3.1	270	Brk	
50 R			3.5	266		
T.P.	9965	38.219	1.835	28.251		
+50			10.0	282		
50 R.			11.0	272		
10.5 L			9.9	273	E. edge Rd	Ward
32.5 L			9.4	278	W " "	"
50 L			8.8	274		

F. B 842 Pg. 262 Job No. 8314 Division No. Notes Red. Timmons Plotted Timmons Profile 84-51
Survey of Escondido Cn. Rd. Date 4-17-41 Date 4-17-41
Survey by Rosecrans Notes R Notes Chkd. A. W. VAN FLEET Checked A. W. VAN FLEET X-Sec.
Indexed [illegible] Date 3-26-41 Date APR 18 1941 Date APR 18 1941

Form 307 5M 10-37

PLEASE RETURN TO
LOS ANGELES COUNTY SURVEYOR
700 HALL OF RECORDS

NOTE: ANY ADDITIONS OR CHANGES ON THIS SHEET MUST BE MADE OR CIRCLED IN RED INK, WITH DATE AND NAME OF PERSON MAKING CHANGE

Do not extend notes this side of this line

STATION	B. S.	H. I.	F. S.	ELEV.		
3+		38.219	9.5	3028		
50 R			9.6	286		
24 L			9.0	292	E edge Rd	
50 L			8.6	296	W	
+50			7.3	309		
50 R			5.4	328	T.S.	
415 L			7.1	311	E edge Rd	
53 L			6.7	315	Crown "	
67 L			6.6	316	W edge "	
+67			5.7	325	T.S.	
4+			0.0	382		
39 L			4.2	340	T.S	
47 L			4.9	333	℄ 3' drain	
50 L			4.1	341		
T.P.	11.932	49.384	0.767	37.452		
4+ - 50 R			2.4	470		
4+50 - 50' L			5.6	433		
T.P.	11.256	59.897	0.743	48.641		
4+35			10.1	498		
+43			9.5	504		
4+50 - 23 L			8.5	514		

Profile No. 87-51 X-Sec. No. 86-10

Notes Red Timmons Plotted Timmons Job No. 8314 Division No. ____ F. B. 842 PG. 263

Date 4-17-41 Date 4-17-41 Survey of [illegible]

Notes Chkd. A. W. VAN FLEET Checked A. W. VAN FLEET Survey by Rosecrans Notes 4 Date 3-26-41

Date APR 18 1941 Date APR 18 1941 Map No. ____ Indexed A. C. Johnson Date ____

F. B 842 PG. 264 | Job No. 8314 Division No. ______ | Notes Red. Timmons | Plotted Timmons | Profile No. 8451
Survey of Escondido Co. Rd. | Date 4-17-41 | Date 4-17-41
Survey by Rosecrans | Notes R. | Notes Chkd. A. W. VAN FLEET | Checked A. W. VAN FLEET | X-Sec. No. 86-10
Indexed A. C. Johnson | Date 3-26-41 | Date APR 18 1941 | Date APR 18 1941

Form 307 5M 10-37

PLEASE RETURN TO
LOS ANGELES COUNTY SURVEYOR
700 HALL OF RECORDS

NOTE: ANY ADDITIONS OR CHANGES ON THIS SHEET MUST BE MADE OR CIRCLED IN RED INK, WITH DATE AND NAME OF PERSON MAKING CHANGE

Do not extend notes this side of this line

STATION	B. S.	H. I.	F. S.	ELEV.	
4+50		59.897	6.4	30585.	
27 R			6.0	559.	Brk
50 R			3.5	524.	
+61			4.8	551.	Top of hill
24 L			7.7	522.	
50 L			14.7	452.	
29 R			1.5	584.	
43 R			0.0	599.	
+87			3.7	512.	
5+			5.5	514.	
36 L			11.2	[illegible]	
50 L			14.2	457.	
33 R			1.3	526.	
50 R			1.0	529.	
+12			7.1	[illegible]	
20 L			11.8	481.	
50 L			15.8	411.	
+34			8.1	[illegible]	
11 L			10.0	409.	
38 L			13.0	[illegible]	
50 L			14.2	457.	

Form 307 5M 10-37

PLEASE RETURN TO
LOS ANGELES COUNTY SURVEYOR
700 HALL OF RECORDS

NOTE: ANY ADDITIONS OR CHANGES ON THIS SHEET MUST BE MADE OR CIRCLED IN RED INK, WITH DATE AND NAME OF PERSON MAKING CHANGE

Do not extend notes this side of this line

STATION	B. S.	H. I.	F. S.	ELEV.		
5+24-21 R		57.897	6.2	30537	Hd. Dr.	
37 R			2.7	572		
50 R			2.0	579		
+50			7.8	551		
27 L			5.5	544		
50 L			6.2	537		
17 R			3.3	566		
34 R			1.1	588		
50 R			0.3	[illegible]		
[illegible]	11.954	70.713	1.138	58.759		
47 L			11.7	590		
28 L			13.7	570		
50 L			15.5	552		
22 R			10.8	599		
50 R			9.3	614		
6+			3.5	622		
10 L			9.0	[illegible]		
32 L			12.0	587		
50 L			16.5	542		
15 R			7.1	636		
50 R			5.7	650		

Profile No. 84-51 Notes Red Timmons Plotted Timmons Job No. 5214 Division No. ____ F. B 842 PG. 265
Date 4-17-41 Date 4-17-41 Survey of [illegible]
X-Sec. No. 86-40 Notes Chkd. A. W. VAN FLEET Checked A. W. VAN FLEET Survey by [illegible] Notes [illegible] Date 3-26-41
Date APR 18 1941 Date APR 18 1941 Map No. ____ Indexed A. C. Job Date

Form 307 5M 10-37

PLEASE RETURN TO
LOS ANGELES COUNTY SURVEYOR
700 HALL OF RECORDS

NOTE: ANY ADDITIONS OR CHANGES ON THIS SHEET MUST BE MADE OR CIRCLED IN RED INK, WITH DATE AND NAME OF PERSON MAKING CHANGE

Do not extend notes this side of this line

STATION	B. S.	H. I.	F. S.	ELEV.		
6 +23		70 7/3	5.4	30[illegible]		
+35						
23L			11.0	[illegible]		
35L			13.6	[illegible]	T.C.	
38L			17.1	536	B.C.	
50L			16.6	541		
5R			7.0	667		
50R			1.7	[illegible]		
+50			[illegible].2	6[illegible]5		
19L			10.7	[illegible]		
27L			12.9	5[illegible]8	T.C.	
30L			15.6	551	B.C.	
53L			15.3	554	Wedge Rd.	
23R			1.7	69[illegible]		
50R			0.0	707		
+70			5.6	651		
7+			6.1	6[illegible]6		
11L			8.7	6[illegible]	T.C.	
14L			13.0	57[illegible]	B.C.	
1[illegible]L			12.1	583	Wedge Rd	
50L			1[illegible].3	5[illegible]		

F. B. 842 PG. 266 | Job No. 8314 | Division No. | Notes Red. Timmons | Plotted Timmons | Profile No. 84-51
Survey of Escondido Cn Rd | Date 4-17-41 | Date 4-17-41 | No.
Survey by [illegible] | Notes | Notes Chkd. A. W. VAN FLEET | Checked A. W. VAN FLEET | X-Sec. No. 86-10
Indexed A. C. Johnson | Date | Date APR 18 1941 | Date APR 18 1941

Form 307 5M 10-37

PLEASE RETURN TO
LOS ANGELES COUNTY SURVEYOR
700 HALL OF RECORDS

NOTE: ANY ADDITIONS OR CHANGES ON THIS SHEET MUST BE MADE OR CIRCLED IN RED INK, WITH DATE AND NAME OF PERSON MAKING CHANGE

Do not extend notes this side of this line

STATION	B. S.	H. I.	F. S.	ELEV.		
7+ 20R		70.713	0.0	30707		
			+1.6	72.3		
+20			6.7	643		
+50			4.6	661		
2L			4.9	658	T.C.	
5L			9.6	611	B.C.	
30L			9.4	613	W edge Rd.	
36L			11.7	590	Top Bank	
39L			6.2	545	Bottom draw	
43L			11.8	589	Top bank	
50L			10.5	602		
28R			+1.9	72.6		
50R			+2.8	73.5		
+72			5.6	65[illegible]		
8+			5.5	652		
2L			5.5	652	T.C.	
3L			7.0	637	B.C.	
23L			7.4	633	W edge Rd.	
30L			9.0	617	T. B.	
35L			14.0	567	B Dr.	
37L			8.6	621	T. B.	

Profile No. 84-51 Notes Red. Timmons Plotted Timmons Job No. 5214 Division No. ____ F. B. 842 PG. 267
Date 4-17-41 Date 4-17-41 Survey of Escondido Ave. Rd.
X-Sec. No. 86-10 Notes Checked A. W. VAN FLEET Date APR 18 1941 Checked A. W. VAN FLEET Date APR 18 1941 Survey by Rosecrans Notes R Date 3-26-41 Map No. ____ Indexed A. C. Jones Date ____

Form 307 5M 10-37

PLEASE RETURN TO
LOS ANGELES COUNTY SURVEYOR
700 HALL OF RECORDS

NOTE: ANY ADDITIONS OR CHANGES ON THIS SHEET MUST BE MADE OR CIRCLED IN RED INK, WITH DATE AND NAME OF PERSON MAKING CHANGE

Do not extend notes this side of this line

STATION	B. S.	H. I.	F. S.	ELEV.		
400 - 50 L		70.713	6.7	3644.0		
20 R			2.5	68.2		
43 R			+3.1	73.8		
50 R			+3.5	74.2		
T.P.	10.543	81.666	0.890	69.823		
+17 - 26 L			17.4	63.3	W. end. 12" Corr. iron Culvert. (Top)	
+31 - 4 L			16.3	64.4	E " " " " " Flow line	
+35			16.0	64.7		
+50			14.0	66.7	B.C.	
3 R			13.0	67.7	T.C.	
9 R			13.3	67.4		
18 R			12.0	68.7		
50 R			5.2	75.5	Top Brk	
11.5 L			13.1	67.6	Brown Rd	
24 L			13.2	67.5	W. edge Rd.	
41 L			16.0	64.7	Top Bank	
44 L			19.7	61.0	B. Dr	
47 L			16.0	64.7	T.B.	
50 L			15.2	65.5		
9+			7.2	73.5	B.C.	
1 R			4.4	[illegible]	T.C.	

F. B. 842 PG. 268 Job No. 8314 Division No. Notes Red. Timmons Plotted Timmons Profile No. 84-51
Survey of Escondido Co. Rd Date 4-17-41 Date 4-17-41
Survey by Rosecrans Notes R. Notes Chkd. A. W. VAN FLEET Checked A. W. VAN FLEET X-Sec. No. 86-10
Indexed A. C. Johnson Date 3-26-41 Date APR 18 1941 Date

Form 307 5M 10-37

PLEASE RETURN TO
LOS ANGELES COUNTY SURVEYOR
700 HALL OF RECORDS

NOTE: ANY ADDITIONS OR CHANGES ON THIS SHEET MUST BE MADE OR CIRCLED IN RED INK, WITH DATE AND NAME OF PERSON MAKING CHANGE

Do not extend notes this side of this line

STATION	B. S.	H. I.	F. S.	ELEV.		
9+00 - 13R		80.666	51	30756	Brk	
18R			7.7	730		
21.5R			6.0	742		
29R			6.0	72[illegible]		
13R			3.3	774		
50R			2.2	775		
5L			7.1	73[illegible]	crown	
23L			7.5	732	Wedge Rd	
29L			7.9	708	Brk	
50L			12.4	68[illegible]		
T.P.	10.690	91.271	0.085	80.[illegible]		
+50			13.2	781		
1.5R			10.9	804	T.C.	
18.R			11.7	[illegible]	Brk	
30R			11.3	800	"	
50R			10.5	808		
1'L			13.7	776	B.C.	
12L			12.6	787	crown	
24L			12.5	785	Wedge Rd	
32L			15.5	758		
50L			18.3	730		

Profile 84-51 Notes Red Timmons Plotted Timmons Job No. 8314 Division No. F. B842 PG. 269
X-Sec. 86-10 Date 4-17-41 Date 4-17-41 Survey of Escondido Co. Date 3-26-41
Notes Chkd. A. W. VAN FLEET Checked A. W. VAN FLEET Survey by Hoscrauts Notes Date
Date APR 18 1941 Date APR 18 1941 Map No. Indexed A. C. Johns Date

Form 307 5M 10-37

PLEASE RETURN TO
LOS ANGELES COUNTY SURVEYOR
700 HALL OF RECORDS

NOTE: ANY ADDITIONS OR CHANGES ON THIS SHEET MUST BE MADE OR CIRCLED IN RED INK, WITH DATE AND NAME OF PERSON MAKING CHANGE

Do not extend notes this side of this line

STATION	B. S.	H. I.	F. S.	ELEV.		
10+		91 271	10.2	30[illegible]		
2R			10.6	[illegible]	B.C.	
3R			8.6	[illegible]	T.C.	
32R			8.8	[illegible]		
50R			8.1	892		
10L			9.5	[illegible]	[illegible]	
23L			9.9	[illegible]	[illegible]	
37L			12.7	[illegible]		
50L			11.6	[illegible]		
+50			6.8	845		
3R			7.5	[illegible]	B.C.	
4R			6.0	853	T.C.	
50R			5.6	[illegible]		
10L			6.4	[illegible]	[illegible]	
21L			7.0	843	B.C.	
22L			6.0	853	T.C.	
50L			6.6	847		
11+			3.5	875		
4R			4.1	[illegible]	B.C.	
5R			3.1	[illegible]	T.C.	
50R			3.1	[illegible]		

F. B. 842 PG. 270 Job No. 8314 Division No. _____ Notes Red. Timmons Plotted Timmons Profile No. 84-51
Survey of Escondido [illegible] Date 4-17-41 Date 4-17-41 X-Sec. No. 86-10
Survey by Rosecrans Notes K Notes Chkd. A. W. VAN FLEET Checked A. W. VAN FLEET
Indexed L. C. Johnson Date 3-26-41 Date APR 18 [illegible] Date APR 18 [illegible]

Form 307 5M 10-37

PLEASE RETURN TO
LOS ANGELES COUNTY SURVEYOR
700 HALL OF RECORDS

NOTE: ANY ADDITIONS OR CHANGES ON THIS SHEET MUST BE MADE OR CIRCLED IN RED INK, WITH DATE AND NAME OF PERSON MAKING CHANGE

Do not extend notes this side of this line

STATION	B. S.	H. I.	F. S.	ELEV.		
11+00-20 L		91.271	3.0	3088.3		
50 L			2.7	88.6		
+50			1.2	90.1		
1 R			1.4	89.9		
5 R			0.5	90.8		
50 R			0.2	91.1		
21 L			0.1	90.9		
50 L			0.1	91.2		
T.P.	8.767	99.454	0.584	90.687		
12+			6.3	93.2		
4 R			6.6	92.9	B.C.	
6 R			5.1	94.1	T.C.	
50 R			5.6	93.9		
10 L			5.9	93.6	crown	
22 L			6.4	93.1	B.C.	
25 L			5.6	93.9	T.C.	
50 L			6.1	93.4		
+50			3.4	96.1		
5.5 R			3.7	95.8	B.C.	
6 R			2.7	96.8	T.C.	
50 R			2.4	97.1		

Profile No. 84-51 Notes Red. Timmons Plotted Timmons Job No. 2314 Division No. F. B. 842 PG. 271
Date 4-17-41 Date 4-17-41 Survey of Escondido Cn Rd
X-Sec No. 86-10 Notes Chkd. A. W. VAN FLEET Checked A. W. VAN FLEET Survey by Rosecrans Notes R Date 3-26-41
Date APR 18 1941 Date APR 18 1941 Map No. Indexed A. C. [illegible] Date

Form 307 5M 10-37

PLEASE RETURN TO
LOS ANGELES COUNTY SURVEYOR
700 HALL OF RECORDS

NOTE: ANY ADDITIONS OR CHANGES ON THIS SHEET MUST BE MADE OR CIRCLED IN RED INK, WITH DATE AND NAME OF PERSON MAKING CHANGE

Do not extend notes this side of this line

STATION	B. S.	H. I.	F. S.	ELEV.		
18L		99.454	3.2	30[illegible]	W edge Rd	
50L			4.0	[illegible]55		
T.P.	11.570	3109.877	1.147	98.307		
13+			9.8	[illegible]		
10R			10.9	30[illegible]90	B.C.	
13.5R			10.6	[illegible]	T.C.	
46R			10.9	[illegible]90	B. Fill	
50R			8.0	31[illegible]	Top	
7L			9.8	[illegible]1	W edge Rd	
16L			11.3	[illegible]6	Toe fill	
50L			11.2	[illegible]		
[illegible]			7.7	31[illegible]		
13R			7.1	[illegible]5	E edge Rd	
17R			8.5	[illegible]14	bottom fill	
28R			9.0	[illegible]9		
36R			9.2	[illegible]27	Top fill	
37R			9.1	[illegible]25	S edge pavement	
+50			6.1	[illegible]		
19R			6.1	[illegible]8		
25L			6.2	[illegible]	W edge Rd	
11.5L			8.[illegible]	[illegible]6	Toe fill	

F. B. 842 PG. 272 Job No. 8314 Division No. _____ Notes Red. Timmons Plotted Timmons Profile No. 84-51
Survey of Escondido Cn Rd Date 4-17-41 Date 4-17-41
Survey by Rosecrans Notes R Notes Chkd. A. W. VAN FLEET Checked A. W. VAN FLEET X-Sec. No. 86-10
Indexed A. C. Johnson Date 3-26-41 Date APR 18 1941 Date APR 18 1941

Form 307 5M 10-37

PLEASE RETURN TO
LOS ANGELES COUNTY SURVEYOR
700 HALL OF RECORDS

NOTE: ANY ADDITIONS OR CHANGES ON THIS SHEET MUST BE MADE OR CIRCLED IN RED INK, WITH DATE AND NAME OF PERSON MAKING CHANGE

Do not extend notes this side of this line

STATION	B. S.	H. I.	F. S.	ELEV.		
17 L		3109.877	7.7	3102 2'	Brk	
50 L			8.0	019'		
+75			4.9	050'	S edge pavement	
7 L			4.5	054'	W edge Rd	
13 L			6.4	035'	Toe fill	
[illegible] L			5.6	043'		
50 L			6.5	034'		
14+06.52			4.0	059'	℄ Sierra Hwy	
"			0.5	094'	" " "	100' N. Wly.
"			7.75	0213'	" " "	100 S. Ely.
"			11.50	3098 38'	" " "	200 "
+38			3.0	3106 9'	N edge pavement	
+47			2.1	078'	Brk	
+50			3.6	063'	gutter	
+56			0.4	095'	T.B.	
U.S.B.M. #2129			2.445	3107.432'	Elev. 3107.44'	

Profile No. 8451 Notes Red. Timmons Plotted Timmons Job No. 8314 Division No. ____ F. B. 842 PG. 273
Date 4-17-41 Date 4-17-41 Survey of Escondido Cn Rd.
X-Sec. No. 86-10 Notes Chkd. A. W. VAN FLEET Checked A. W. VAN FLEET Survey by Rosecrans Notes R Date 3-26-41
Date [illegible] Date [illegible] Map No. ____ Indexed [illegible] Date ____

F. B 842 PG. 274 | Job No. | Division No. | Notes Red. | Plotted | Profile

Survey of | Date | Date | No.

Survey by | Notes | Notes Chkd. | Checked | X-Sec.

Indexed A. C. Johnson | Date | Date | Date | No.

STATION	B. S.	H. I.	F. S.	ELEV.

Form 307 5M 10-37

PLEASE RETURN TO
LOS ANGELES COUNTY SURVEYOR
700 HALL OF RECORDS

Do not extend notes this side of this line

NOTE: ANY ADDITIONS OR CHANGES ON THIS SHEET MUST BE MADE OR CIRCLED IN RED INK, WITH DATE AND NAME OF PERSON MAKING CHANGE

Notes Ck'd by K.A.M.	Survey of Escondido Cn Rd
Map No. B-1700	W: 0 8314 Tape No. 71 Std 84°F
Office Work Timmons	Surveyed by Rosecrans
Checked McPherson	Notes R Date 8-29-41
Date Oct. 1941	Indexed 9-16-41

F.B. 842 PG. 275

ESCONDIDO CN. RD.
J.N. 8314.

Setting New P.I's and Ties. for Proposed 60' R/W by Road Dept.

from Int. Ward Road West to old RI. #23, FB842 212 or New RI. 32.

Thru Sec 22. T5N. R13W.
Sec 21 T5N, R13 W.
and Sec 20. T5N. R13W.

Note: Any Additions or Changes on This Sheet Must be Made or Circled in Red Ink With Date and Name of Person Making Change

Do not extend notes this side of this line.

RETURN TO
LOS ANGELES COUNTY SURVEYOR
700 HALL OF RECORDS

FORM 247 5M 10-39

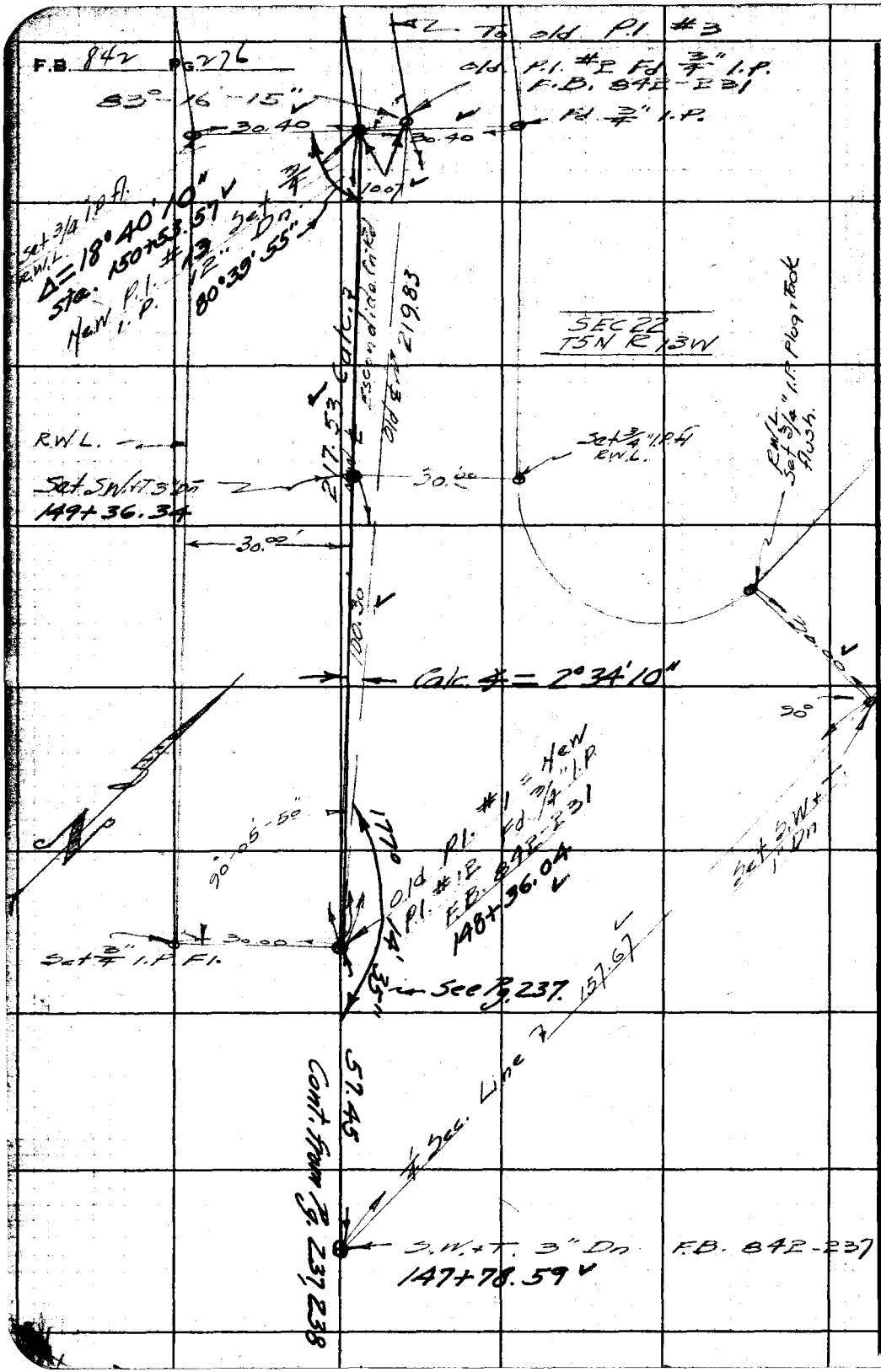

RETURN TO
LOS ANGELES COUNTY SURVEYOR
700 HALL OF RECORDS
Do not extend notes this side of this line.
Note: Any Additions or Changes on This Sheet Must be Made or Circled in Red Ink With Date and Name of Person Making Change.

Notes Ck'd by K.R.M.	Survey of Escondido Cn Rd
Map No. B-1700	W. O. 8314 Tape No. 71 Std 84°F
Office Work Timmons	Surveyed by Rosecrans
Checked McPherson	Notes Geanquist Date 9-2-41
Date Oct. 1941	Indexed

F.B. 842 PG. 277

H.E.G.
J.P.P.
C.W.M.
J.T.
H.C.
R.C.

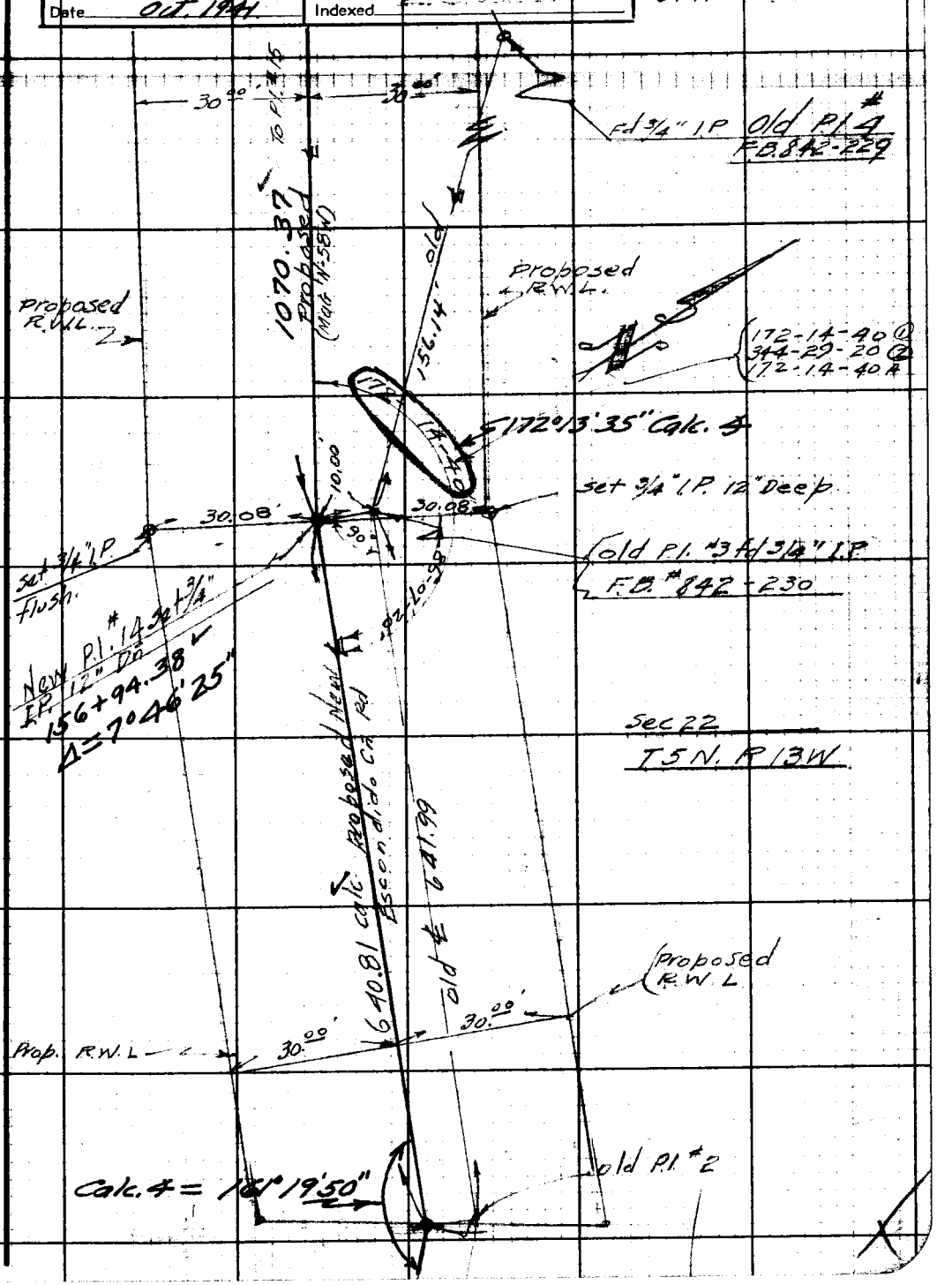

Note: Any Additions or Changes on This Sheet Must be Made or Circled in Red Ink With Date and Name of Person Making Change.

Do not extend notes this side of this line.

RETURN TO
LOS ANGELES COUNTY SURVEYOR
700 HALL OF RECORDS

FORM 247 5M 10-39

F.B. 842 PG. 278

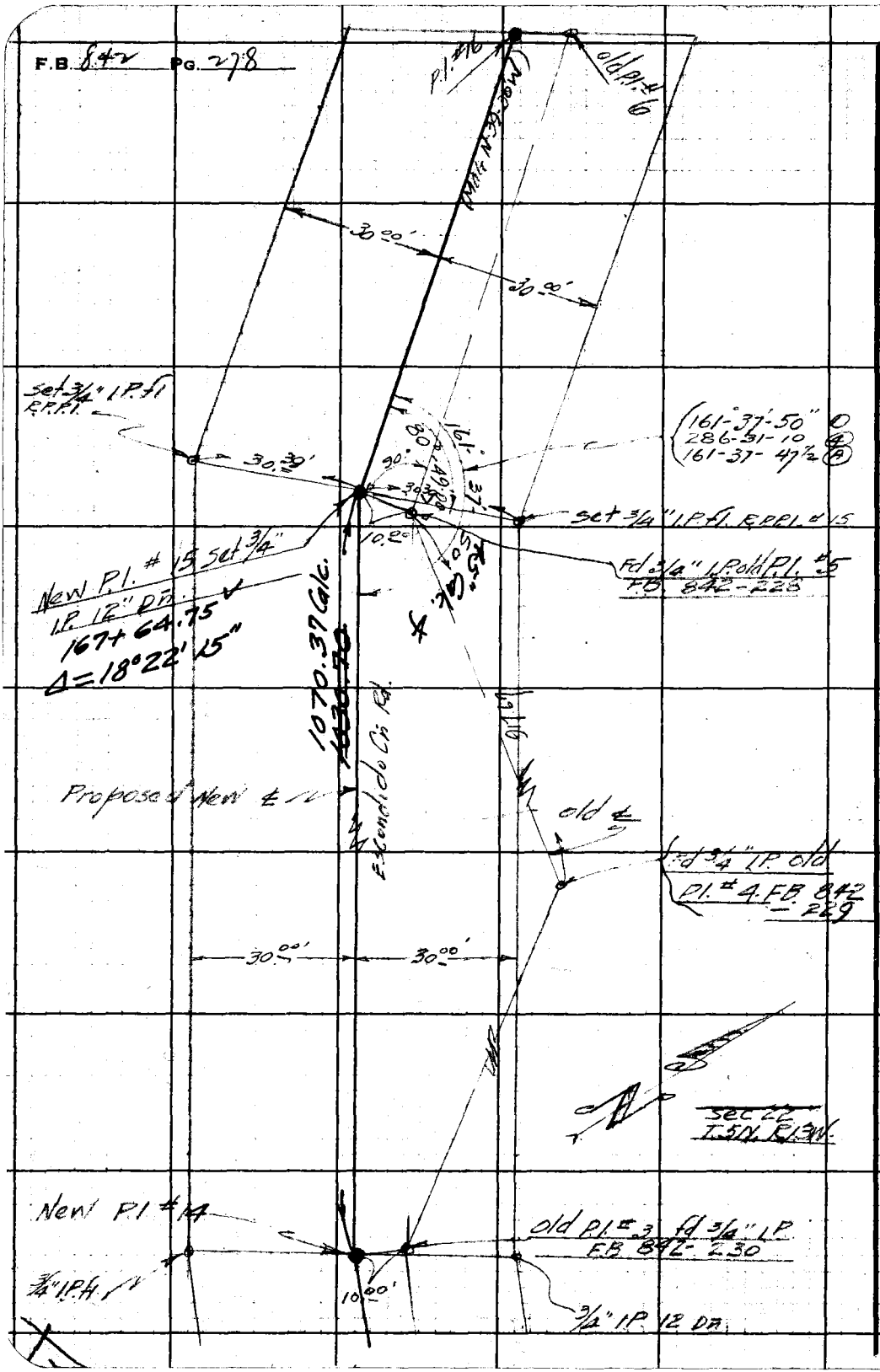

RETURN TO
LOS ANGELES COUNTY SURVEYOR
700 HALL OF RECORDS

Do not extend notes this side of this line.

Note: Any Additions or Changes on This Sheet Must be Made or Circled in **Red Ink** With Date and Name of Person Making Change.

Notes Ck'd by K.R.M.	Survey of Escondido Cn Rd	F.B. 842	Pg. 277
Map No. B-1700	W. O. 8314 Tape No. 71 Std. 84°F		
Office Work Timmons	Surveyed by Rosecrans		
Checked McPherson	Notes Granquist Date 9-3-41		
Date Oct. 1941	Indexed A. C. John		

AE Granquist
HC CW Morrison
RC J.D. Torrey

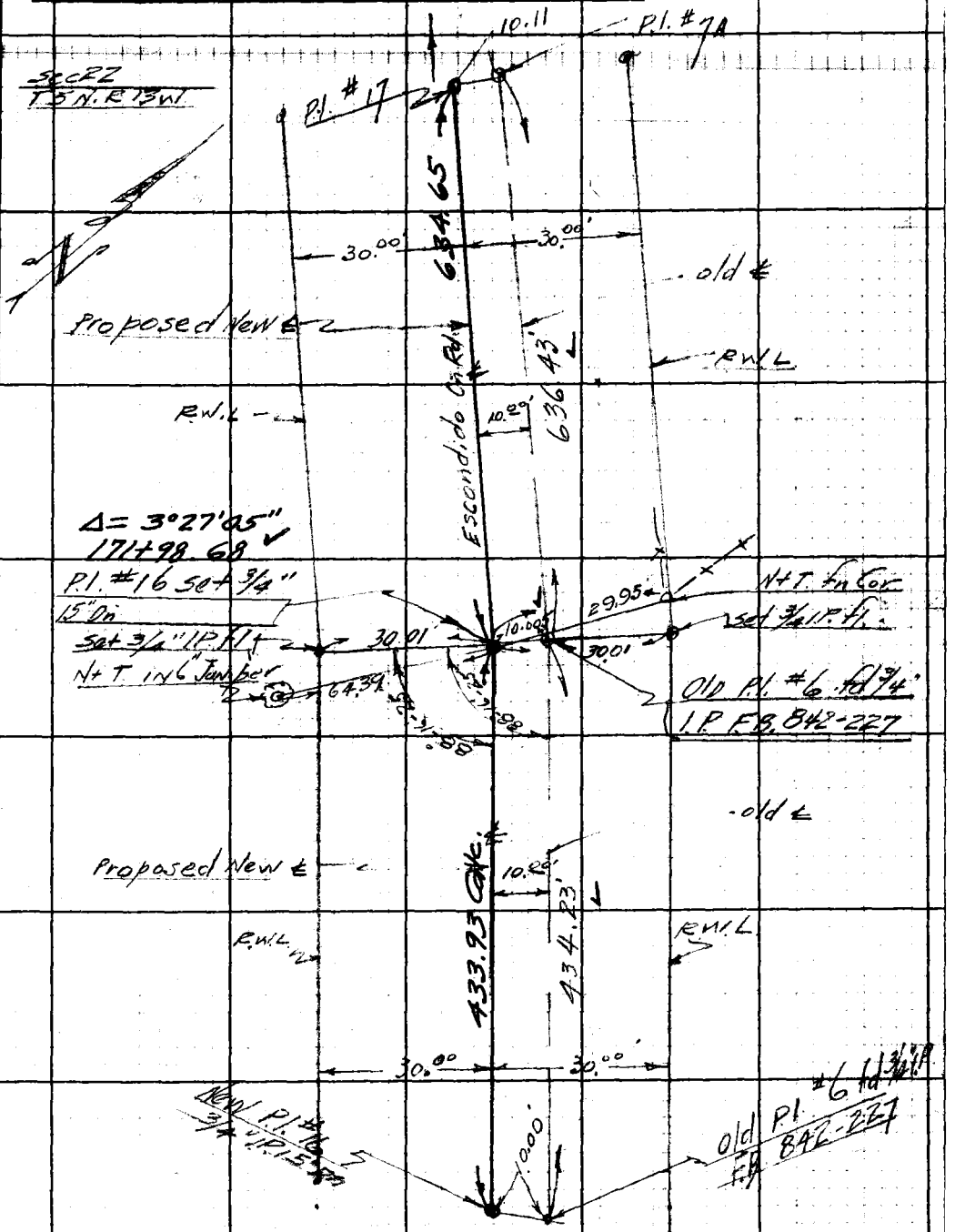

Note: Any Additions or Changes on This Sheet Must be Made or Circled in Red Ink With Date and Name of Person Making Change.

Do not extend notes this side of this line.

RETURN TO
LOS ANGELES COUNTY SURVEYOR
700 HALL OF RECORDS

FORM 247 5M 10-39

RETURN TO
LOS ANGELES COUNTY SURVEYOR
700 HALL OF RECORDS

Note: Any Additions or Changes on This Sheet Must be Made or Circled in **Red Ink** With Date and Name of Person Making Change.

Do not extend notes this side of this line.

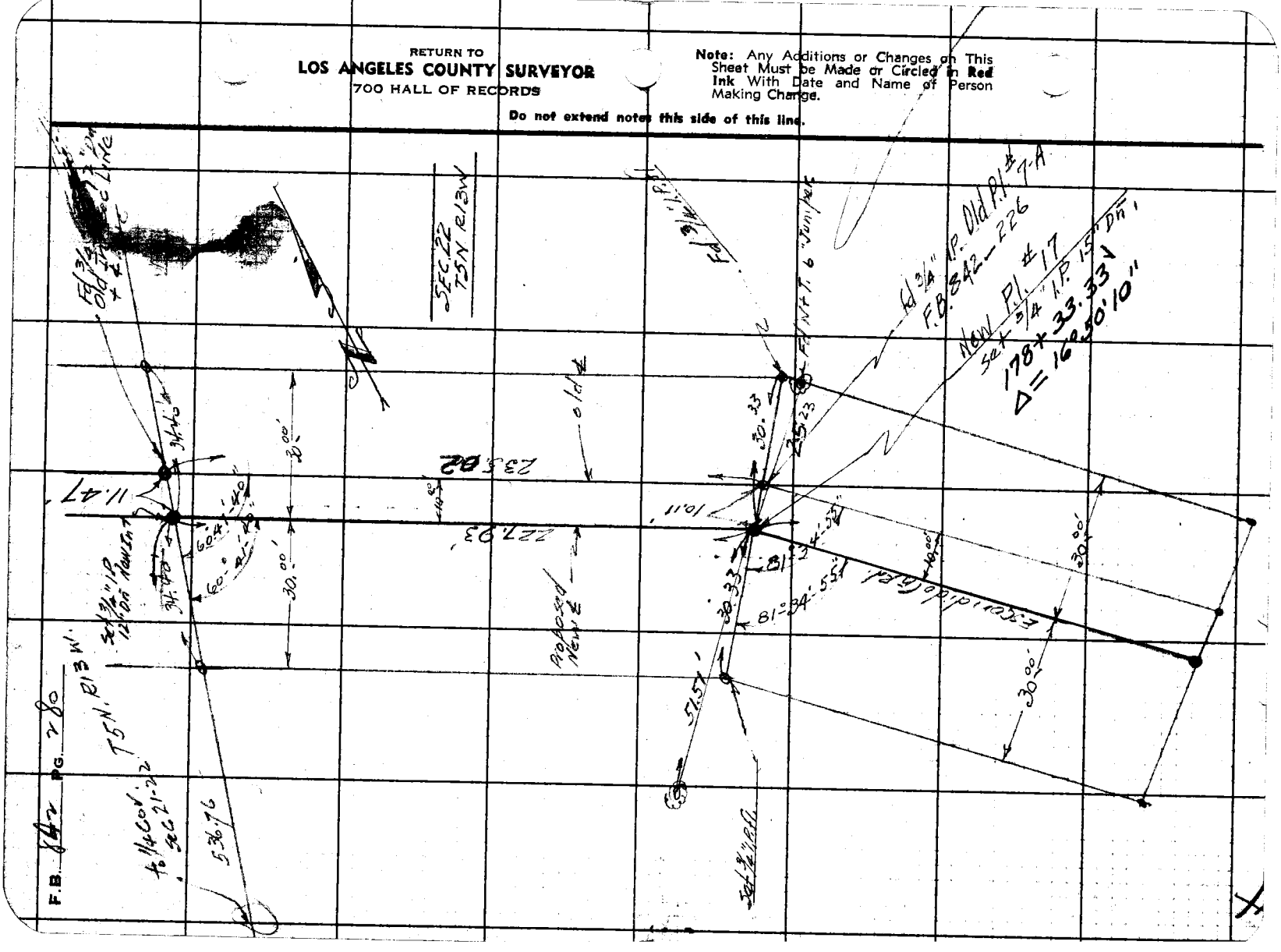

Notes Ck'd by K.R.M.	Survey of Escondido Cr. Rd.
Map No. B-1740	W. O. 8314 Tape No. 71 Stds 84
Office Work Timmons	Surveyed by Rosebrans
Checked McPherson	Notes Gm-Quist Date 9-4-41
Date Oct. 1941	Indexed A. C. Johnson

F.B. 842 PG. 281

HEG.
J.P.R.-T
G.W.M.-HC
J.P.T.-RC

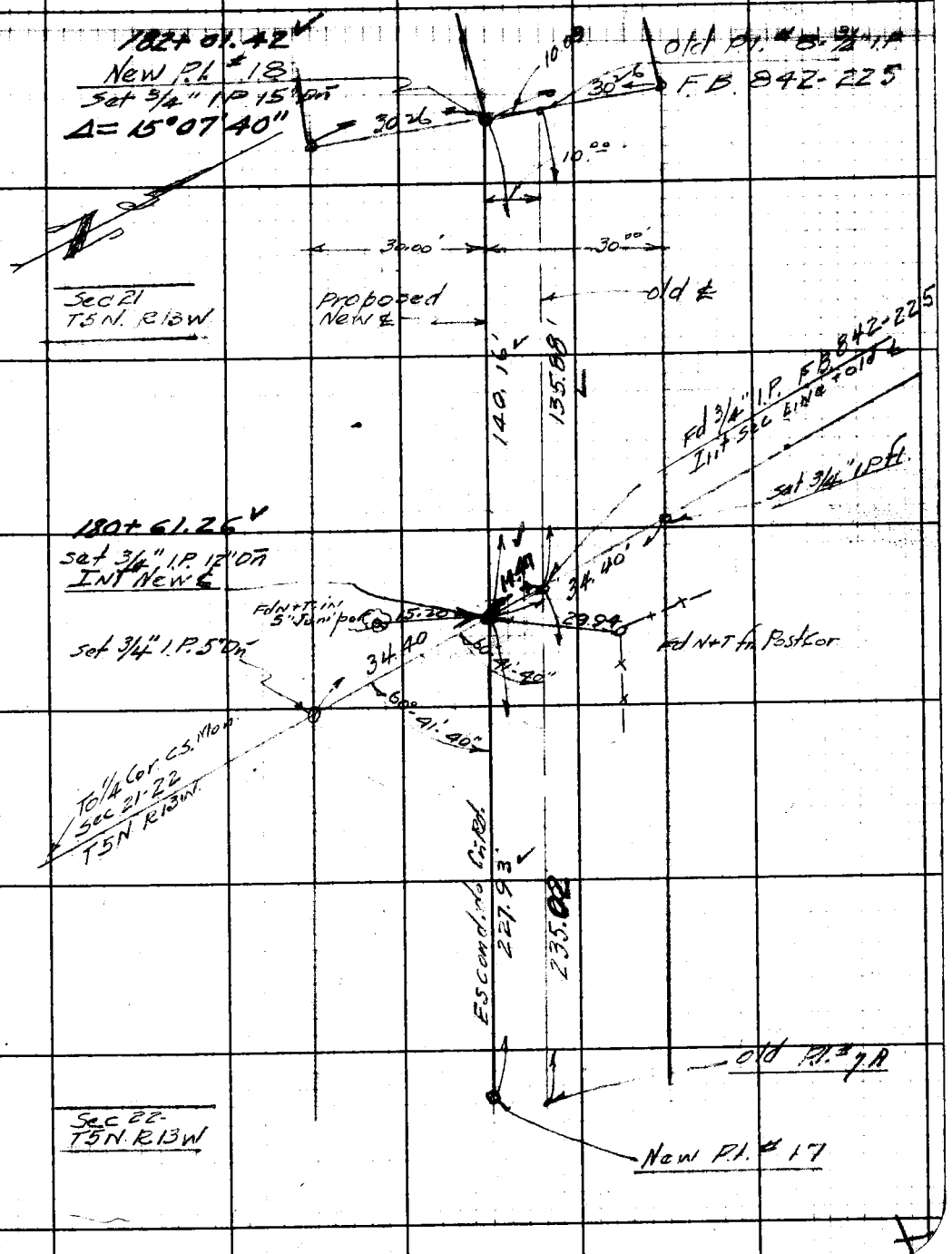

Note: Any Additions or Changes on This Sheet Must be Made or Circled in Red Ink With Date and Name of Person Making Change

Do not extend notes this side of this line.

RETURN TO
LOS ANGELES COUNTY SURVEYOR
700 HALL OF RECORDS

FORM 247 5M 10-39

F.B. 842 PG. 282

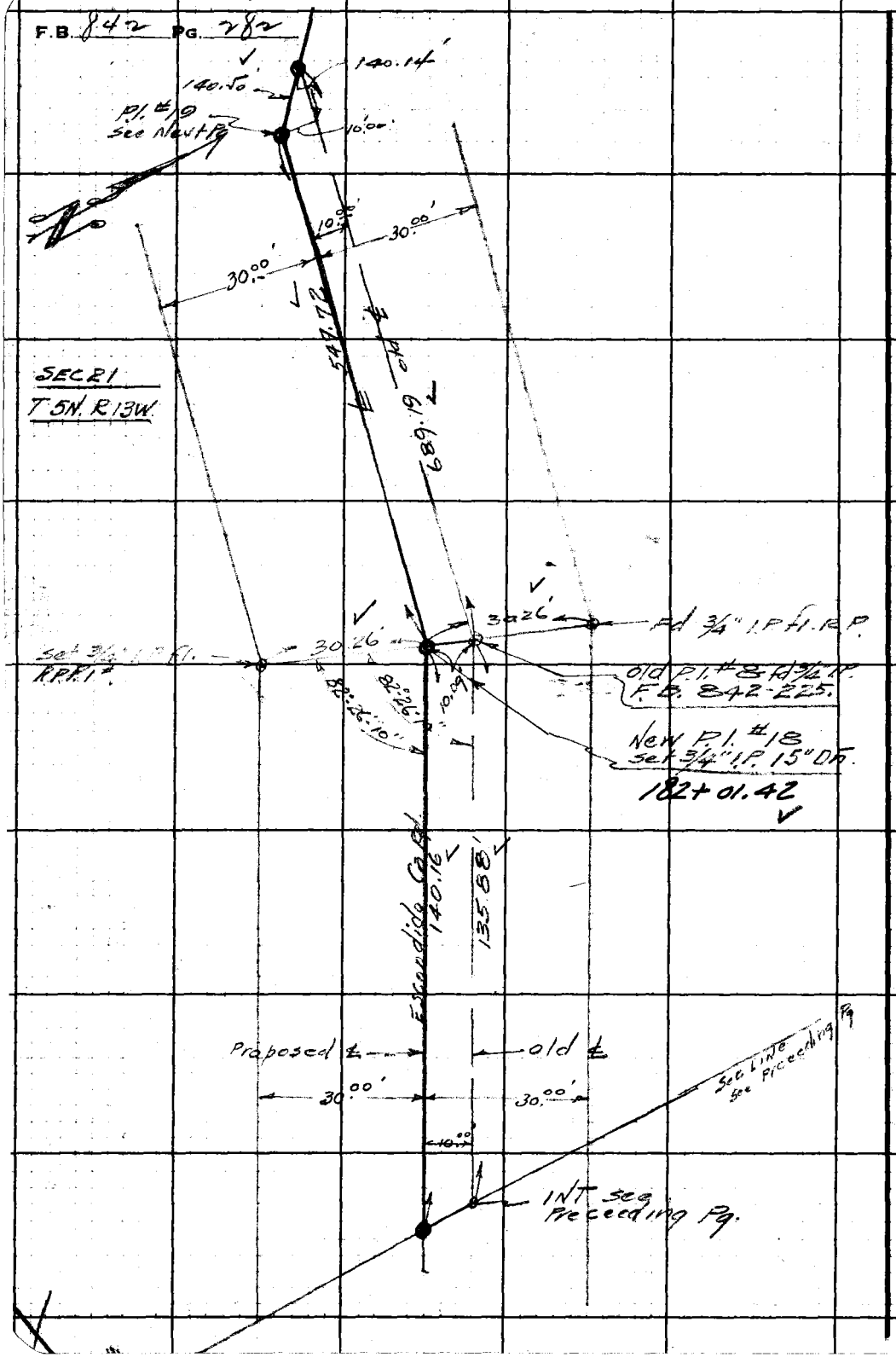

RETURN TO
LOS ANGELES COUNTY SURVEYOR
700 HALL OF RECORDS

Do not extend notes this side of this line.

Note: Any Additions or Changes on This Sheet Must be Made or Circled in **Red Ink** With Date and Name of Person Making Change.

Notes Ck'd by K.A.M.	Survey of Escondido Cn Rd.
Map No. B-1700	W. O. 8314 Tape No. 71 Std 84°F
Office Work Timmons	Surveyed by Rose Crans
Checked McPherson	Notes Granquist Date 9-4-41
Date Oct. 1941	Indexed A. C. Johnson

F.B. 842 Pg. 283

H.E.G.
J.P.P.
C.W.H.
J.O.T.

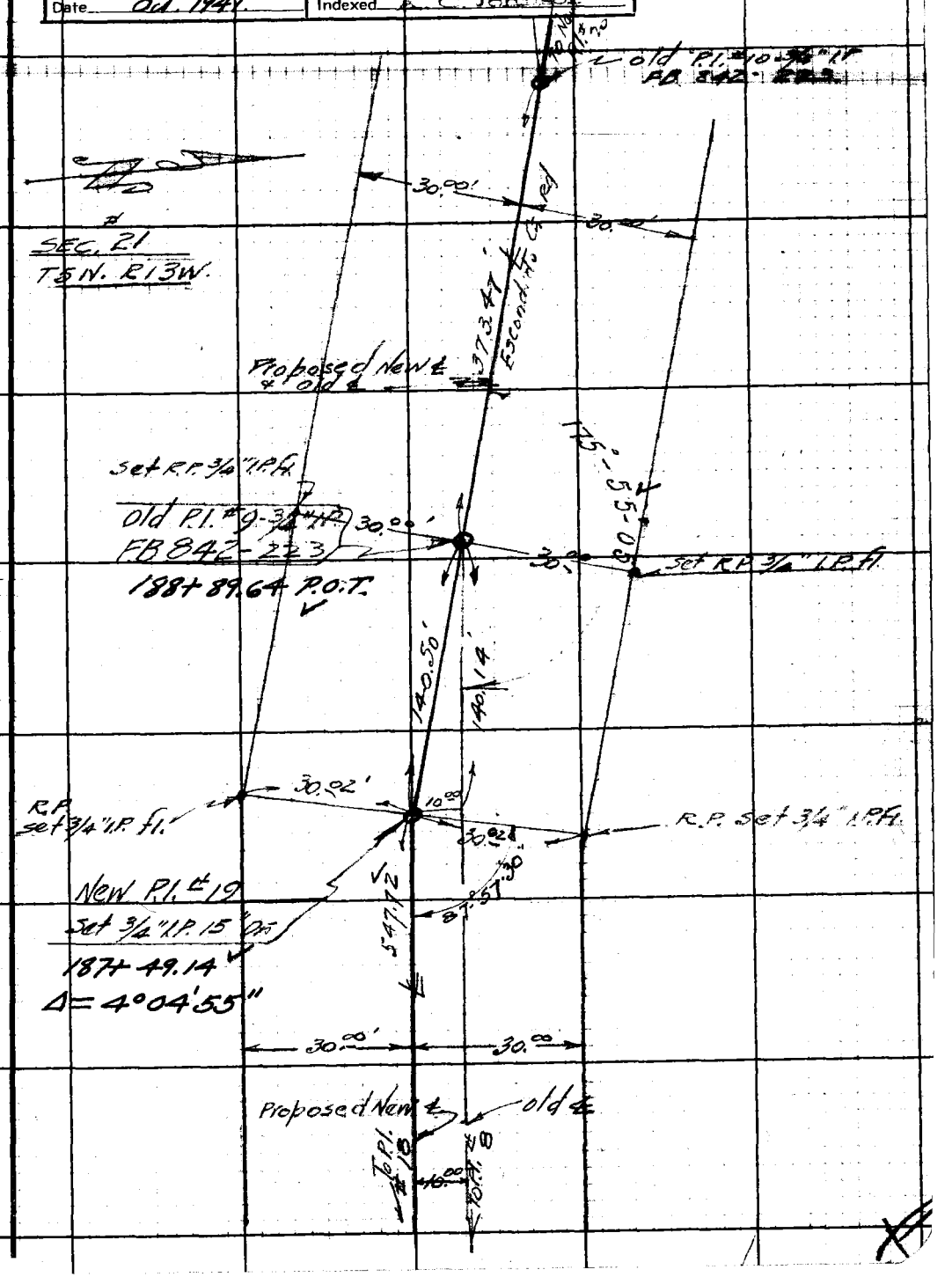

Note: Any Additions or Changes on This Sheet Must be Made or Circled in Red Ink With Date and Name of Person Making Change.

Do not extend notes this side of this line.

RETURN TO
LOS ANGELES COUNTY SURVEYOR
700 HALL OF RECORDS

FORM 247 5M 10-39

F.B. 842 PG. 284

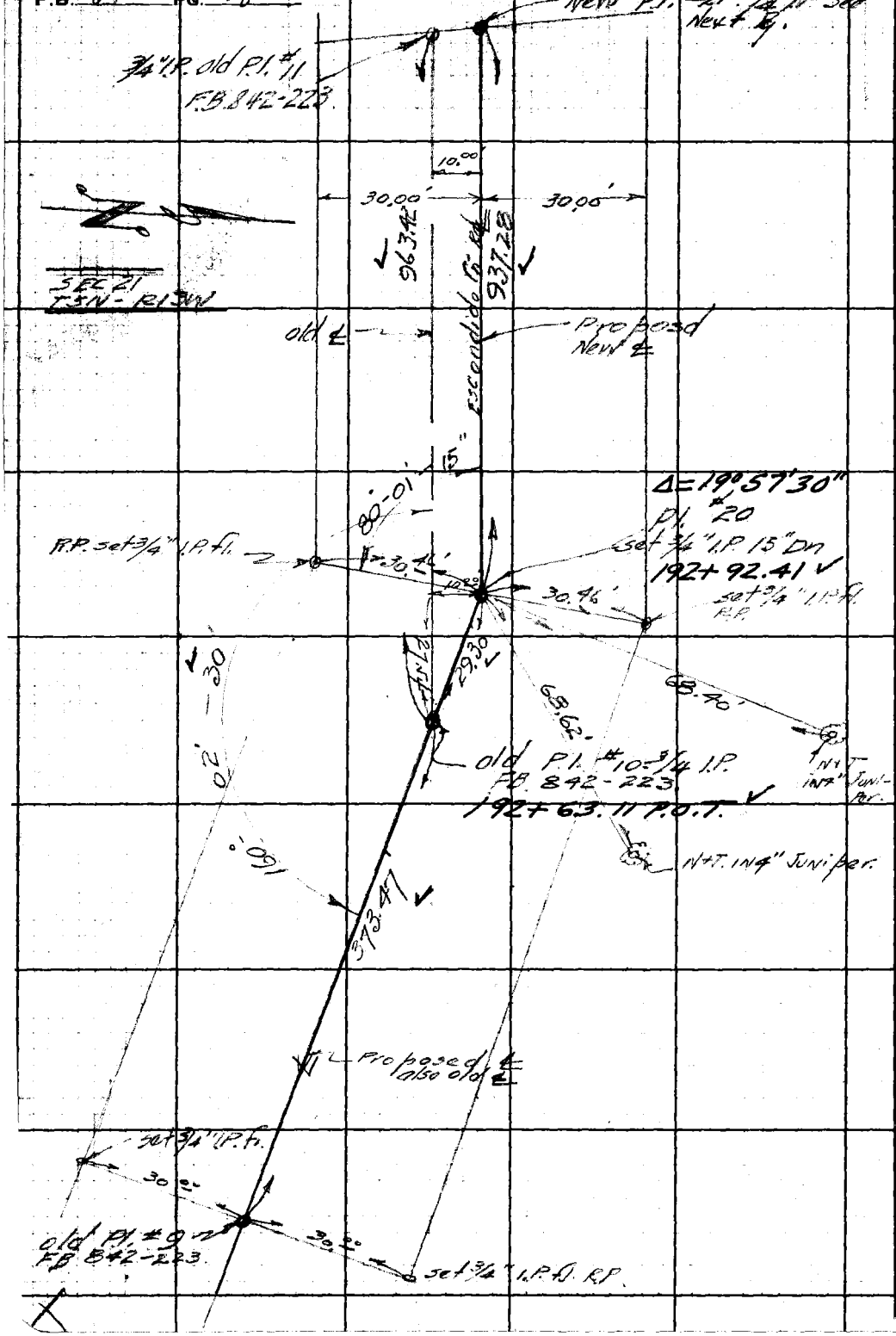

RETURN TO
LOS ANGELES COUNTY SURVEYOR
700 HALL OF RECORDS

Do not extend notes this side of this line.

Note: Any Additions or Changes on This Sheet Must be Made or Circled in Red Ink With Date and Name of Person Making Change.

Notes Ck'd by K.R.M.	Survey of Escondido Cn Rd
Map No. B-1700	W. O. 8314 Tape No. 71 St'd 84°F
Office Work Timmons	Surveyed by Rose Cmns.
Checked McPherson	Notes Granquist Date 9-5-41
Date Oct 1941	Indexed A. C. Johnson

F.B. 842 PG. 285

HEC J.P. Pierce
HC [illegible]
RC J.D. Torrey

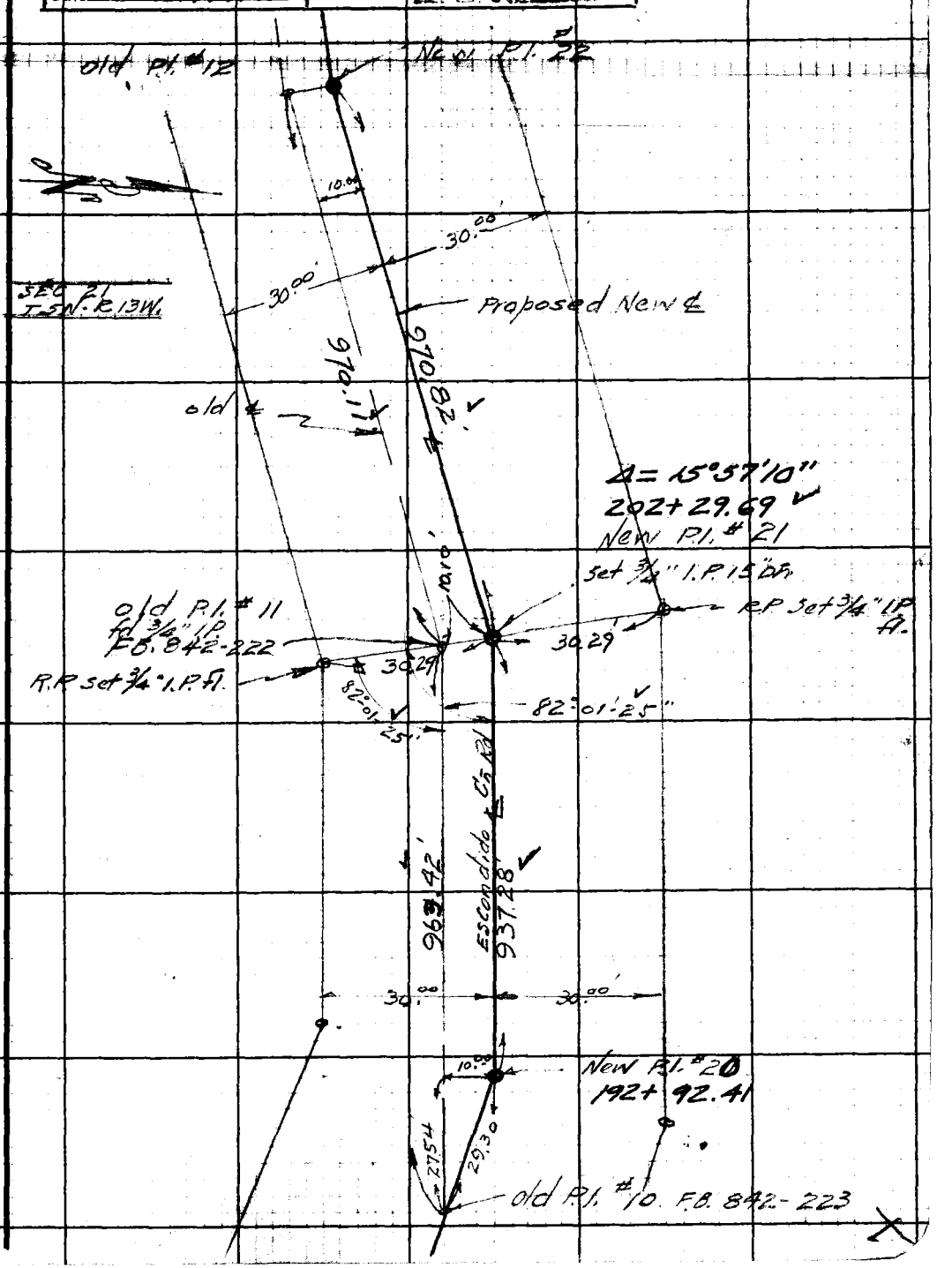

Note: Any Additions or Changes on This Sheet Must be Made or Circled in Red Ink With Date and Name of Person Making Change.

Do not extend notes this side of this line.

RETURN TO
LOS ANGELES COUNTY SURVEYOR
700 HALL OF RECORDS

FORM 247 5M 10-39

F.B. 842 Pg. 286

SEC 21
T5N R13W

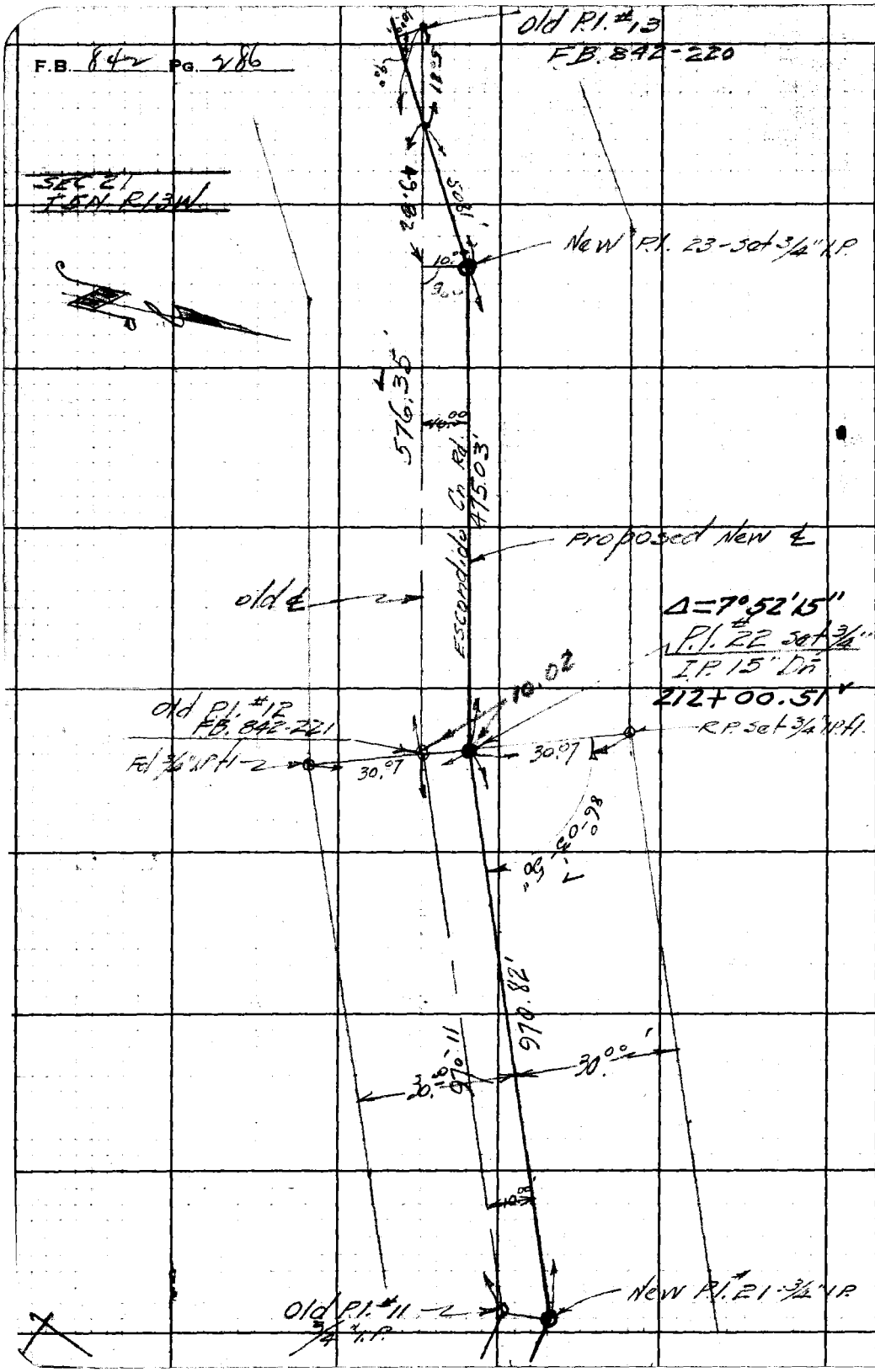

RETURN TO
LOS ANGELES COUNTY SURVEYOR
700 HALL OF RECORDS

Do not extend notes this side of this line.

Note: Any Additions or Changes on This Sheet Must Be Made or Circled in Red Ink With Date and Name of Person Making Change.

Notes Ck'd by K.R.M.	Survey of Escondido Cn Rd.
Map No. B-1700	W. O. 834 Tape No. 71 St'd 84 °F
Office Work Timmons	Surveyed by Rosecrans.
Checked McPherson	Notes HEF Date 9-8-41
Date Oct. 1941	Indexed A. C. Johnson

F.B. 842 PG. 287

H.E.G.
J.F.R. II
C.W.M. HC

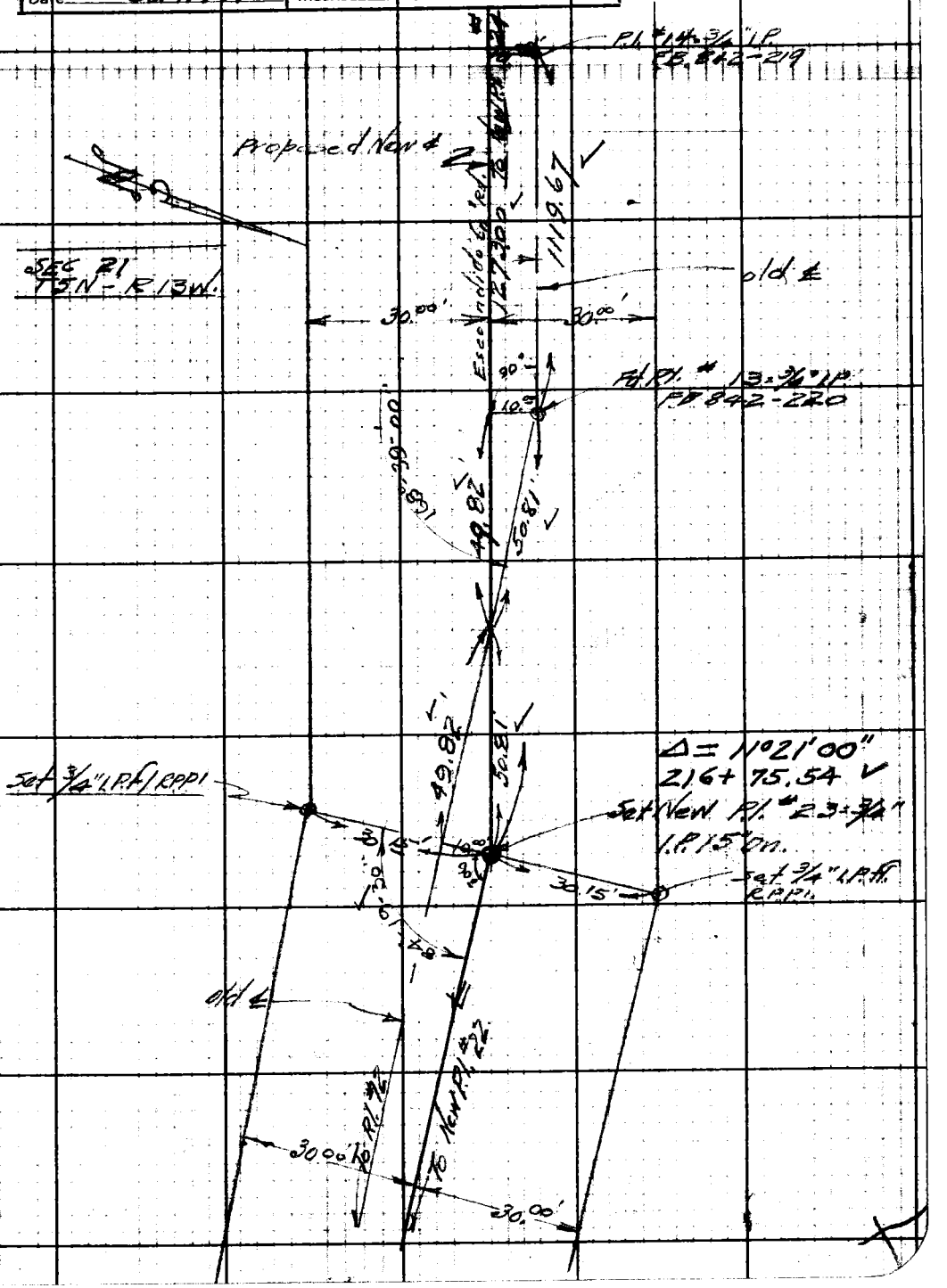

Note: Any Additions or Changes on This Sheet Must be Made or Circled in Red Ink With Date and Name of Person Making Change.

Do not extend notes this side of this line.

RETURN TO
LOS ANGELES COUNTY SURVEYOR
700 HALL OF RECORDS

FORM 247 5M 10-39

F.B. 842 PG. 288

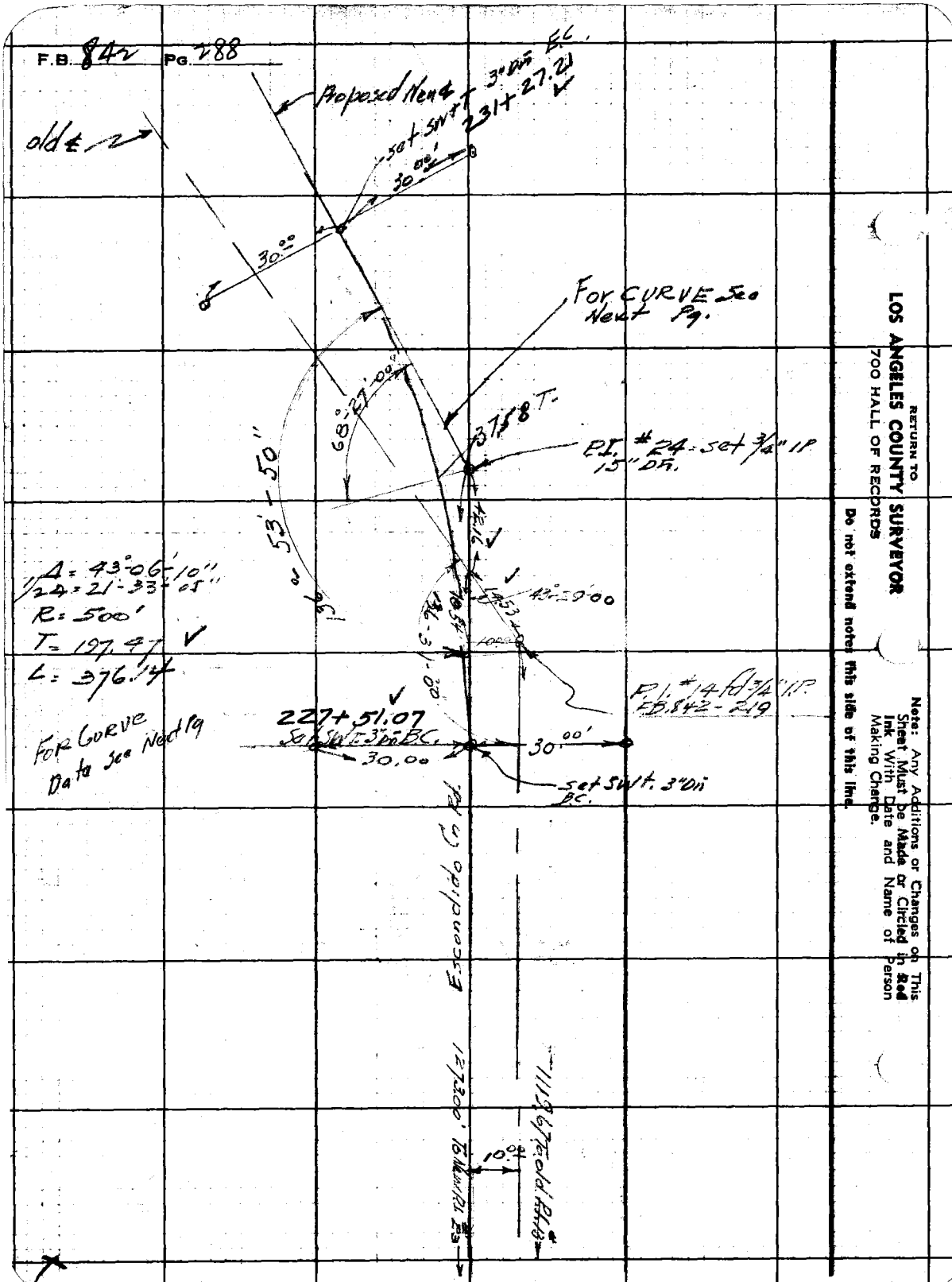

RETURN TO
LOS ANGELES COUNTY SURVEYOR
700 HALL OF RECORDS

Do not extend notes this side of this line.

Note: Any Additions or Changes on This Sheet Must Be Made or Circled in Red Ink With Date and Name of Person Making Change.

Notes Ck'd by K.R.M.	Survey of Escondido Cn Rd
Map No. 73-1700	W. O. 8314 Tape No. 71 St'd 84 °F
Office Work Timmons	Surveyed by Rosecrans
Checked McPherson	Notes HFG Date 9-8-41
Date Oct. 1941	Indexed G. C. Johnson

F.B. 8 Pg. 289

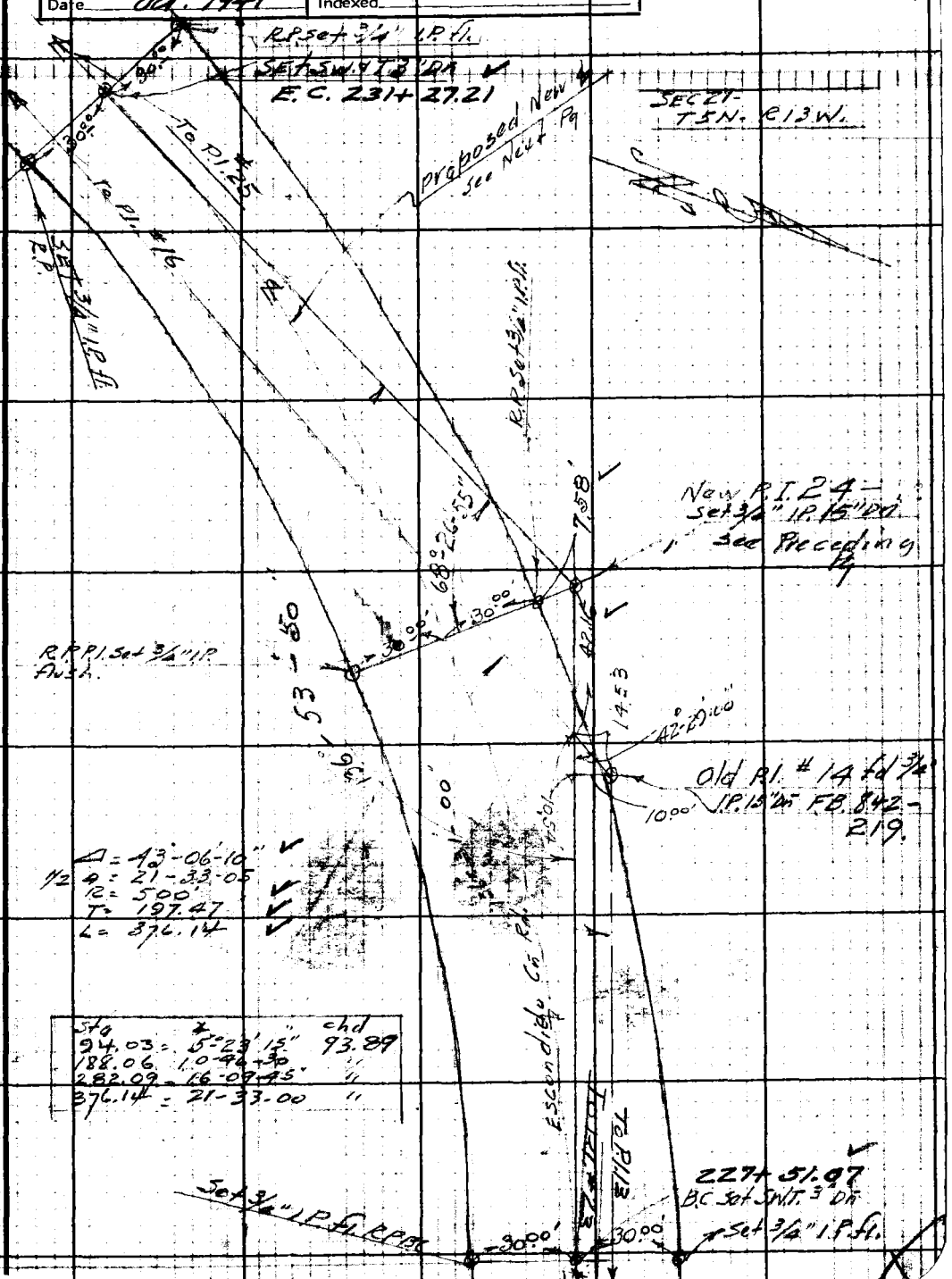

Sta	∡	chd
94.03 =	5°-23'-15"	93.89
188.06	10-46-30	"
282.09 =	16-09-45	"
376.14 =	21-33-00	"

Note: Any Additions or Changes on This Sheet Must be Made or Circled in Red Ink With Date and Name of Person Making Change.

Do not extend notes this side of this line.

RETURN TO
LOS ANGELES COUNTY SURVEYOR
700 HALL OF RECORDS

FORM 247 5M 10-39

F.B. 842 PG. 290

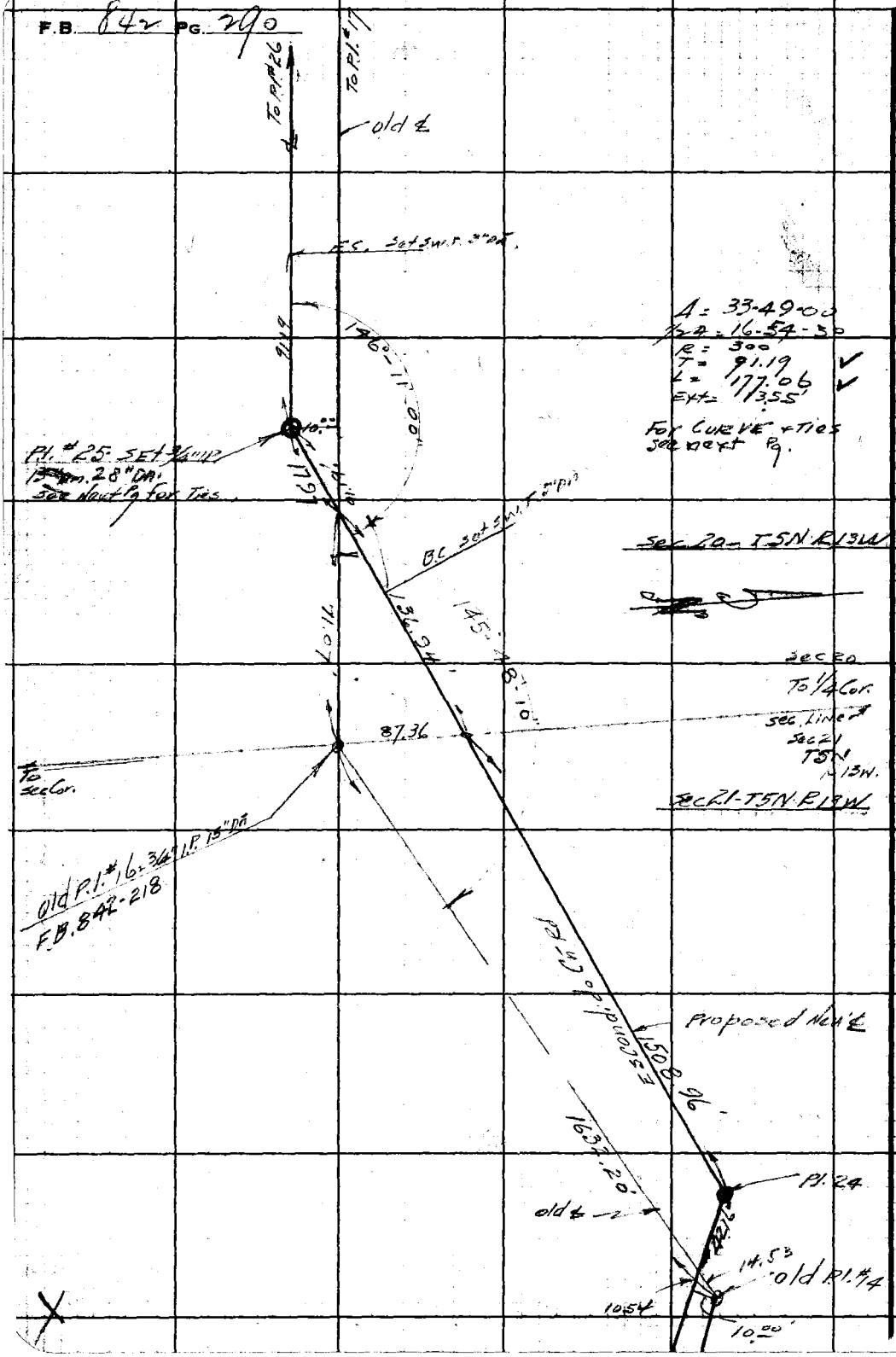

RETURN TO
LOS ANGELES COUNTY SURVEYOR
700 HALL OF RECORDS

Do not extend notes this side of this line.

Note: Any Additions or Changes on This Sheet Must be Made or Circled in Red Ink With Date and Name of Person Making Change.

Notes Ck'd by K.R.M.	Survey of Escondido Co. Rd
Map No. B-1700	W. O. 8314 Tape No. TV St'd 84° F
Office Work Timmons	Surveyed by Rosecrans
Checked McPherson	Notes H.E.G. Date 9-10-41
Date Oct. 1941	Indexed A. C. Johnson

F.B. 84 PG. 27

Inst. H.E.G. Ch. J.P.P. G.W.M.

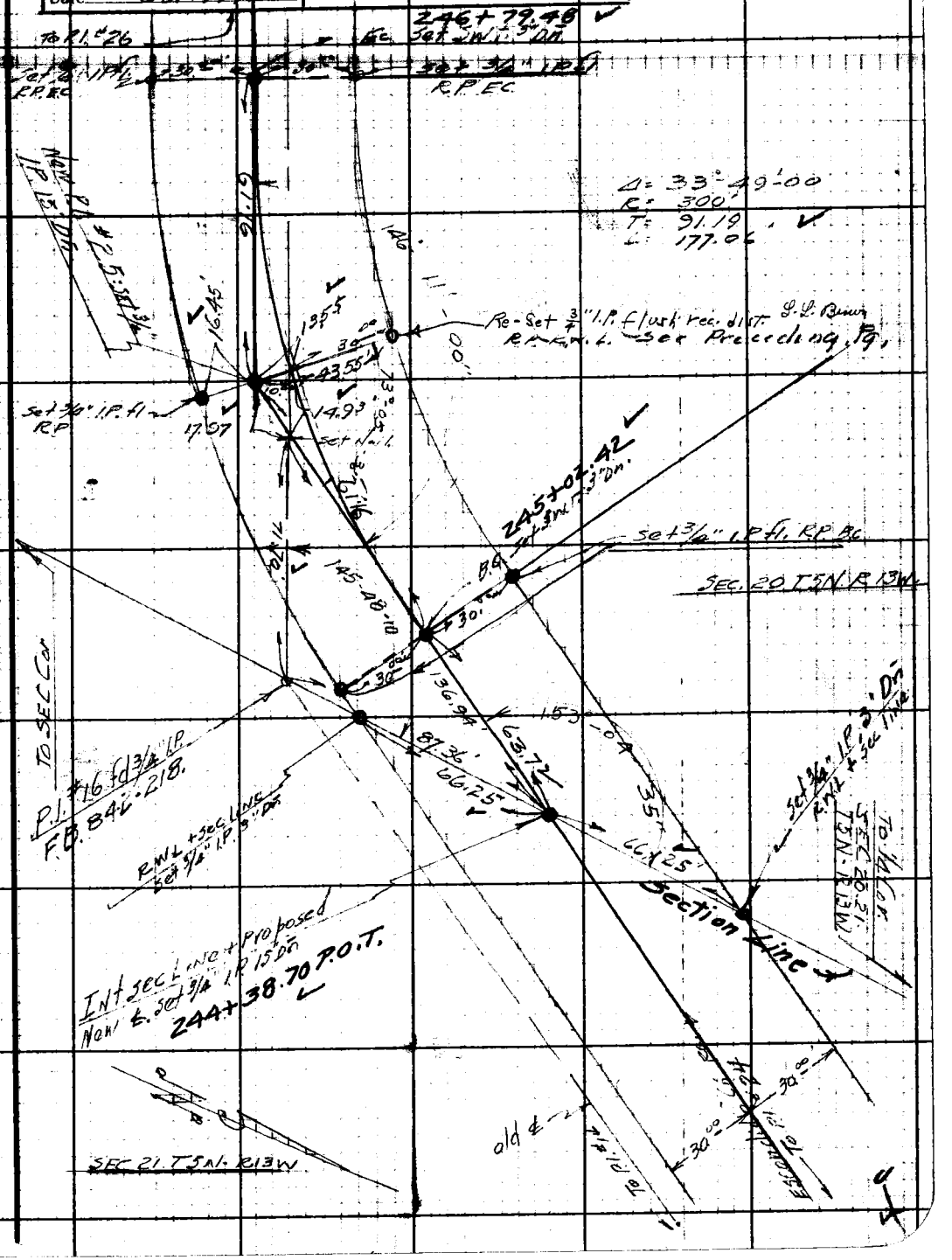

Note: Any Additions or Changes on This Sheet Must be Made or Circled in Red Ink With Date and Name of Person Making Change.

Do not extend notes this side of this line.

RETURN TO
LOS ANGELES COUNTY SURVEYOR
700 HALL OF RECORDS

FORM 247 5M 10-39

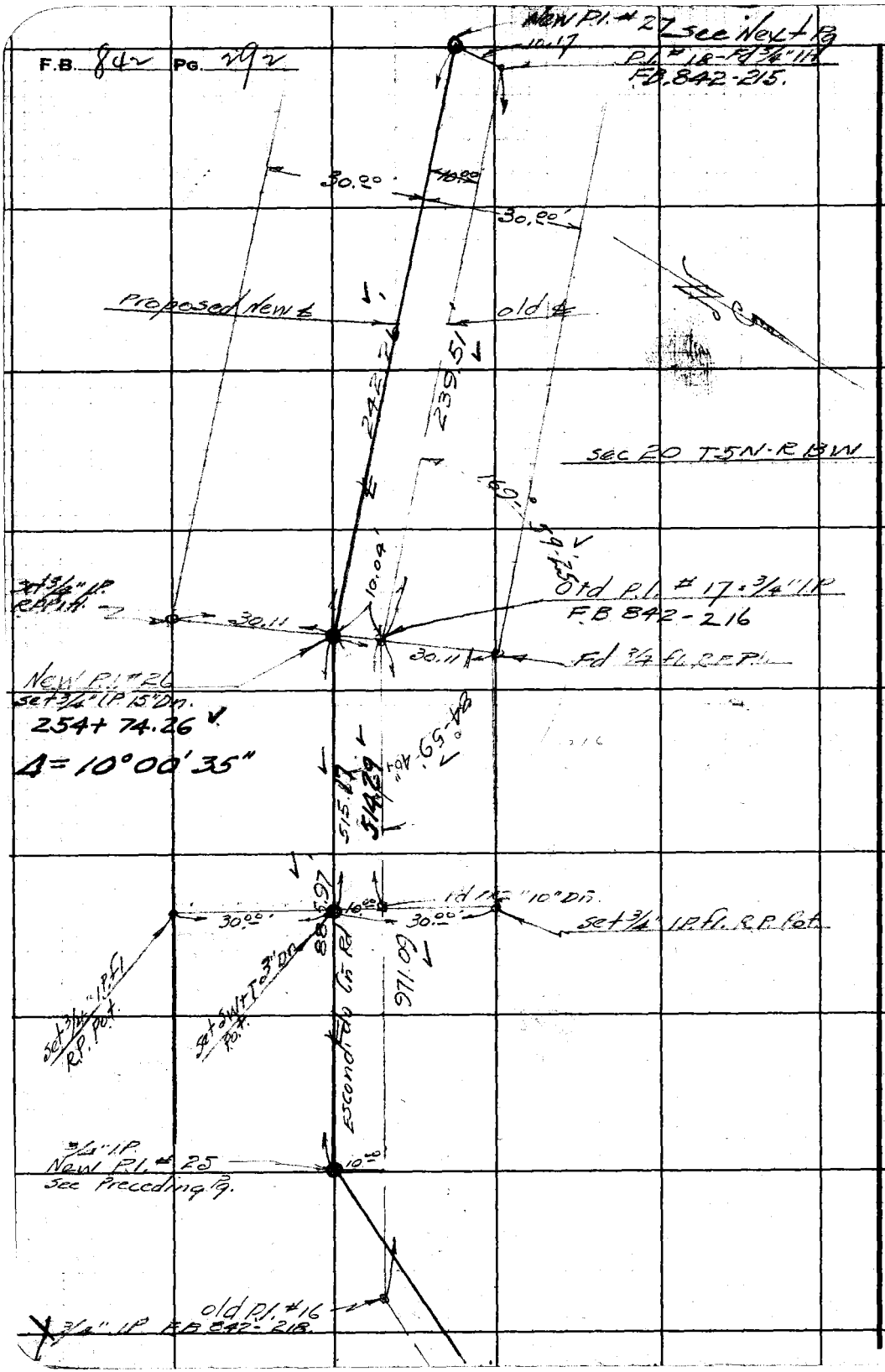

RETURN TO
LOS ANGELES COUNTY SURVEYOR
700 HALL OF RECORDS

Do not extend notes this side of this line.

Note: Any Additions or Changes on This Sheet Must be Made or Circled in Red Ink With Date and Name of Person Making Change.

Notes Ck'd by K.R.	Survey of Escondido Cn Rd.
Map No. B-1700	W. O. 8814 Tape No. 71 St'd 84°F
Office Work Timmons	Surveyed by Rosecrans
Checked McPherson	Notes HEG Date 9-11-41
Date Oct. 1941	Indexed A. C. Johnson

F.B. 842 Pg. 29

HEG
JPP

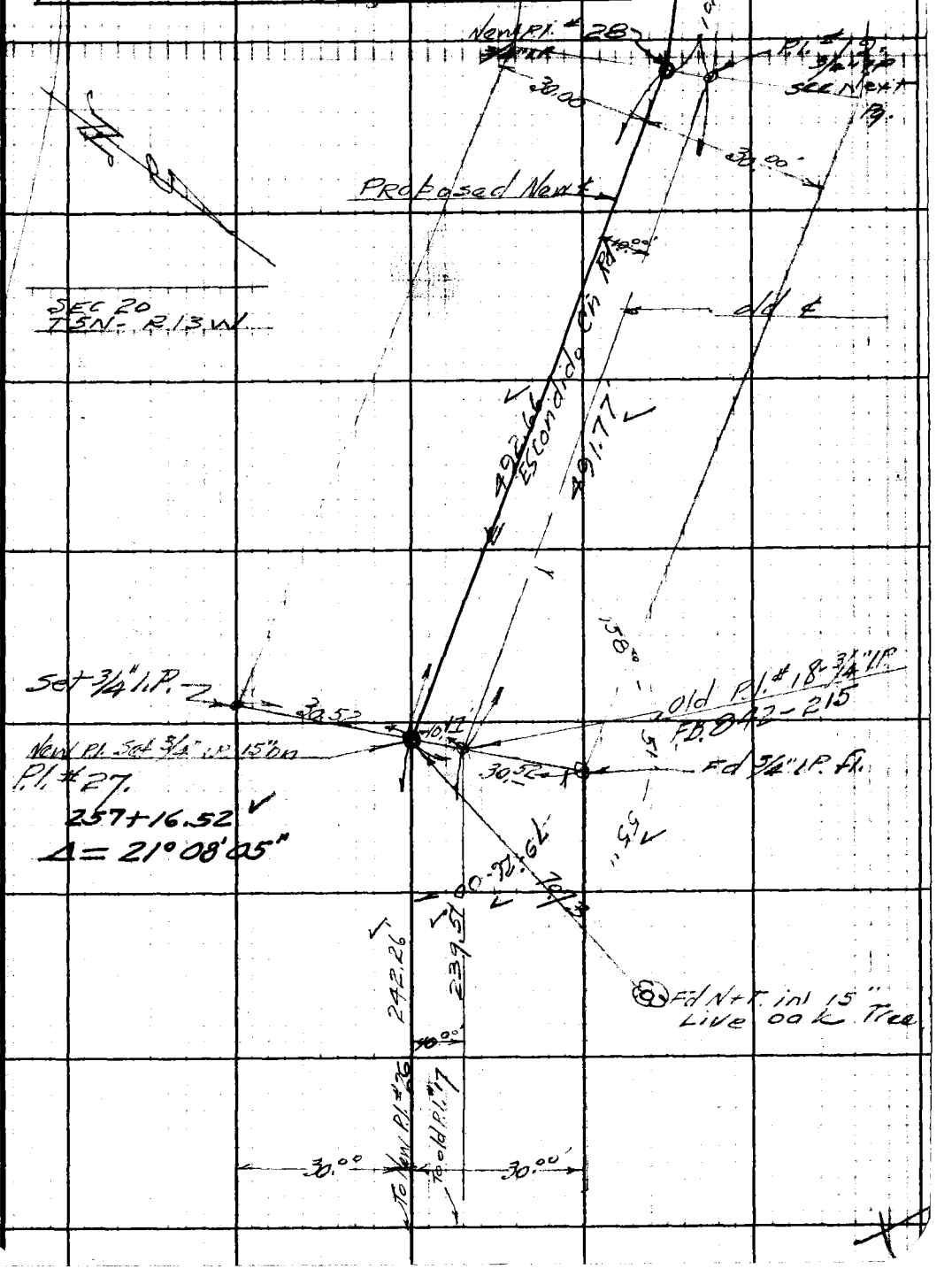

Note: Any Additions or Changes on This Sheet Must be Made or Circled in Red Ink With Date and Name of Person Making Change.

Do not extend notes this side of this line.

RETURN TO
LOS ANGELES COUNTY SURVEYOR
700 HALL OF RECORDS

FORM 247 5M 10-39

F.B. 842 PG. 294

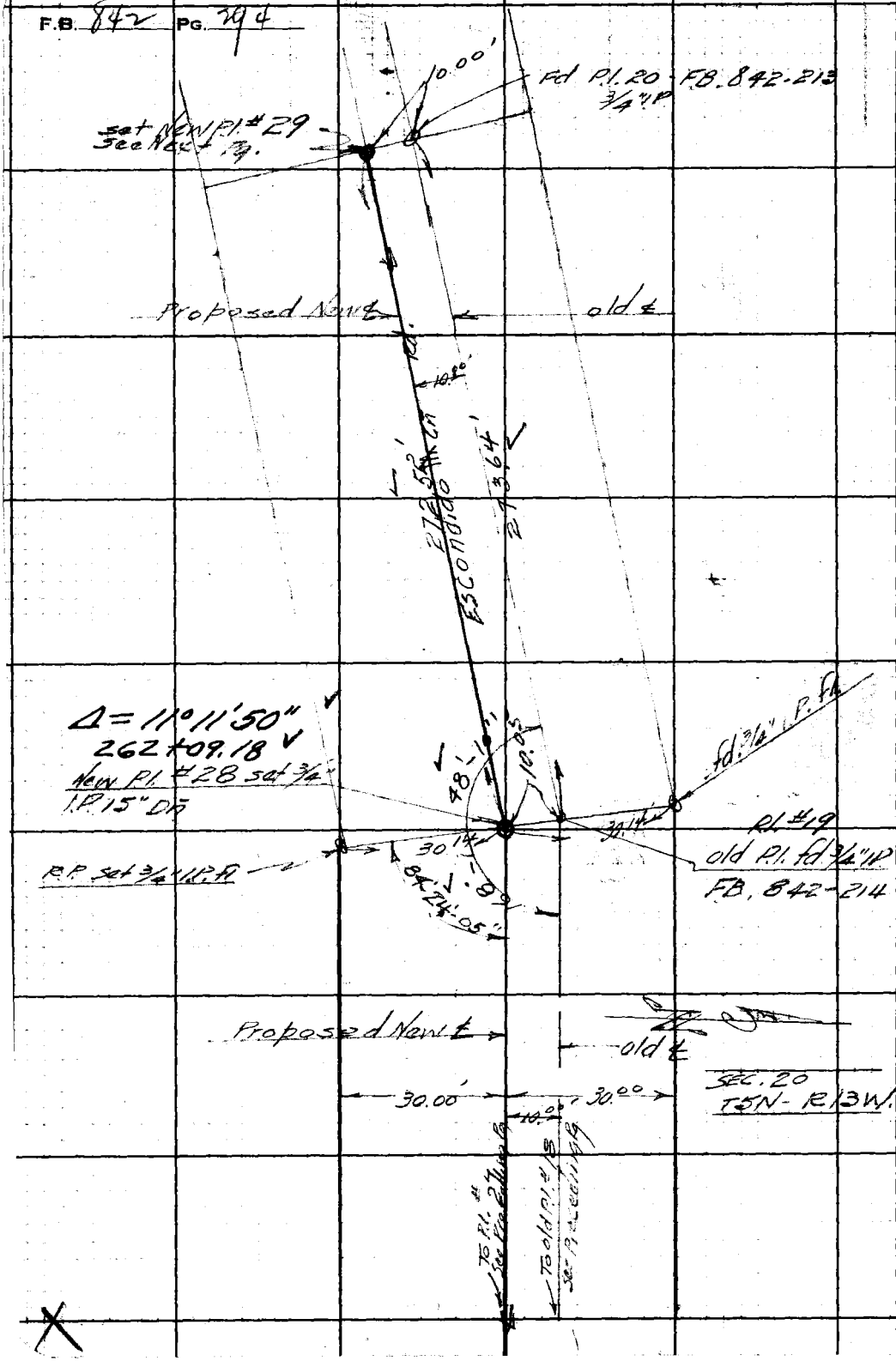

RETURN TO
LOS ANGELES COUNTY SURVEYOR
700 HALL OF RECORDS

Do not extend notes this side of this line.

Note: Any Additions or Changes on This Sheet Must Be Made or Circled in Red Ink With Date and Name of Person Making Change.

Notes Ck'd by K.R.M.	Survey of ES Condido Cn Rd	F.B. 842	PG. 295
Map No. B-1700	W. O. 8314 Tape No. 71 St'd 84°F		
Office Work Timmons	Surveyed by Rosecrans		
Checked McPherson	Notes Gmnquist Date 9-11-41		
Date Oct. 1941.	Indexed A. C. Johnson		

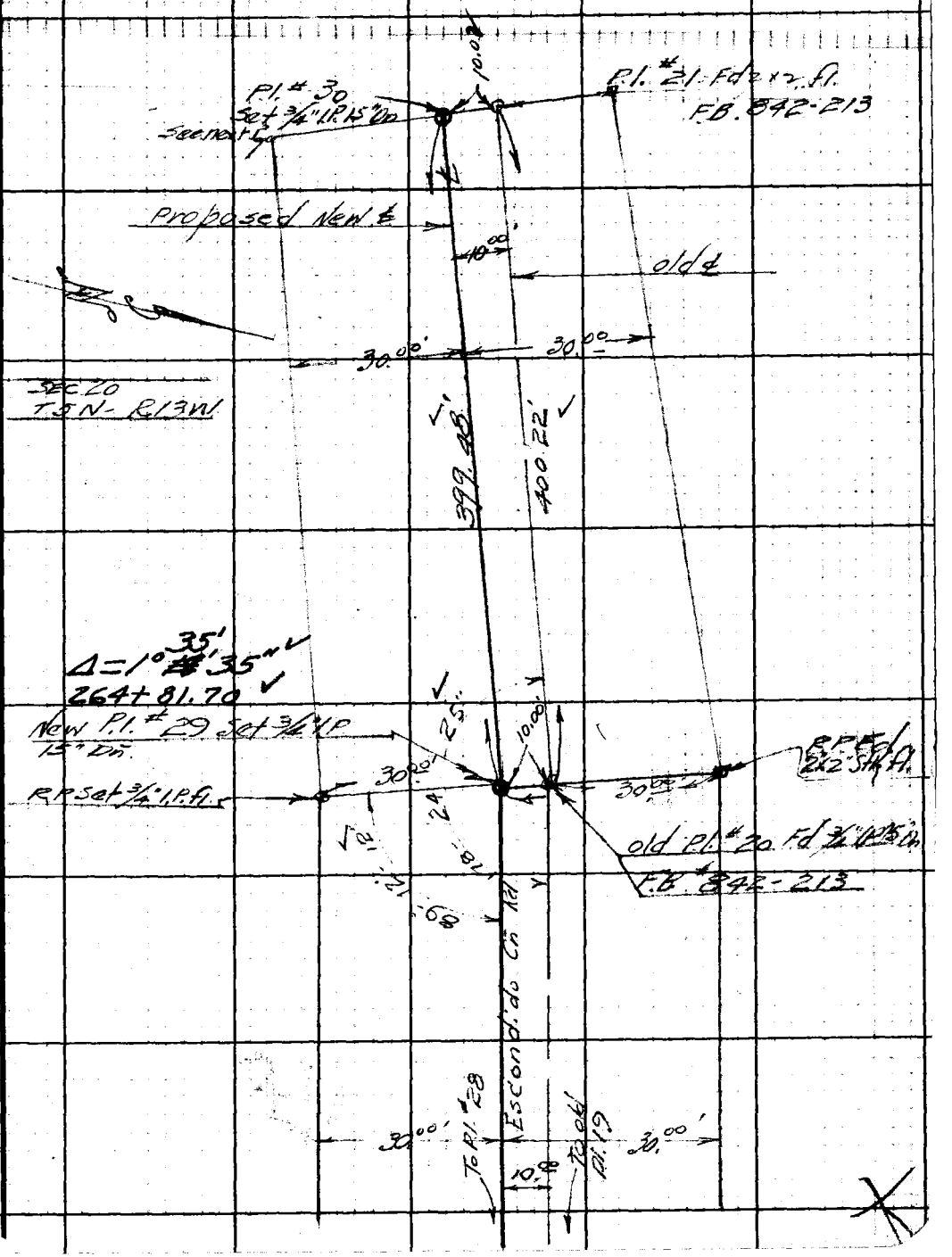

Note: Any Additions or Changes on This Sheet Must be Made or Circled in Red Ink With Date and Name of Person Making Change.

Do not extend notes this side of this line.

RETURN TO
LOS ANGELES COUNTY SURVEYOR
700 HALL OF RECORDS

FORM 247 5M 10-39

F.B. 84 PG. 96



RETURN TO
LOS ANGELES COUNTY SURVEYOR
700 HALL OF RECORDS

Do not extend notes this side of this line.

Note: Any Additions or Changes on This Sheet Must be Made or Circled in Red Ink With Date and Name of Person Making Change.

Notes Ck'd by K.R.M.	Survey of Escondido Cr. Rd
Map No. B-1700	W. O. 8314 Tape No. 71 St'd 84°F
Office Work Timmons	Surveyed by Granquist
Checked McPherson	Notes G. Date 9-12-41
Date Oct. 1941	Indexed A. C. Johnson

F.B. 842 Pg. 297

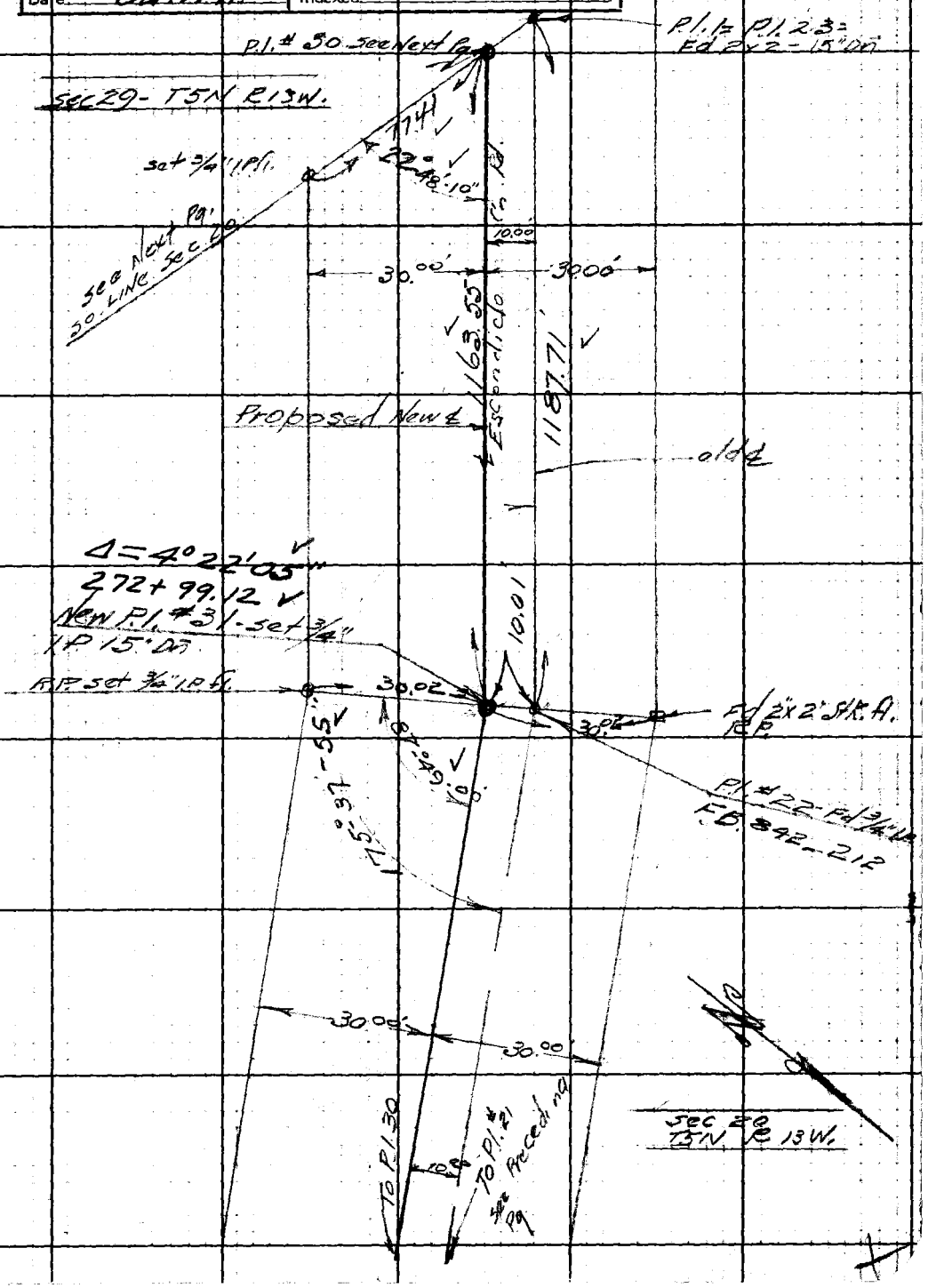

Note: Any Additions or Changes on This Sheet Must be Made or Circled in Red Ink With Date and Name of Person Making Change.

Do not extend notes this side of this line.

RETURN TO
LOS ANGELES COUNTY SURVEYOR
700 HALL OF RECORDS

F.B. 842 PG. 298



Fd 2x2" Stk ft.
77.41
51.61
Old Pl. #1 = Pl. #
2x2" FB
15" Dn.
P.I. #32 - Set 3/4" IP.
18" Dn.
284+62.67
25.80
23.78
10.00
1090.58 To 1/4 Cor.
F.B. 842-212.
77.41
22°48'10"
1187.71
1163.55
Escondido Cr. Rd.
RP. Set 3/4" IP ft.
SEC. Line.
Sec 29
SEC 20
T5N R13W
30.00'
30.00'
10.00
New Pl. #31 - 3/4
15" Dn.
Old Pl. #22 - 3/4
FB 842-212