Profile	Notes Red.	Plotted	Job No. 5249	Division No.	F.B. 845 Pg. 5
No.	Date	Date	Survey of El Retiro		
X-Sec.	Notes Chkd.	Checked	Survey by [illegible]	Notes [illegible]	Date [illegible]
No.	Date	Date	Map No.	Index [illegible]	[illegible]

BENCH LEVELS

EL RETIRO SCHOOL

Greenwood
Scott
Taylor

845

STATION	B. S.	H. I.	F. S.	ELEV.

NOTE: ANY ADDITIONS OR CHANGES ON THIS SHEET MUST BE MADE OR CIRCLED IN RED INK, WITH DATE AND NAME OF PERSON MAKING CHANGE

Do not extend notes this side of this line

PLEASE RETURN TO
LOS ANGELES COUNTY SURVEYOR
700 HALL OF RECORDS

Form 307 5M 5-39

Form 307 5M 5-39

PLEASE RETURN TO
LOS ANGELES COUNTY SURVEYOR
700 HALL OF RECORDS

NOTE: ANY ADDITIONS OR CHANGES ON THIS SHEET MUST BE MADE OR CIRCLED IN RED INK, WITH DATE AND NAME OF PERSON MAKING CHANGE

Do not extend notes this side of this line

STATION	B. S.	H. I.	F. S.	ELEV.	
B.M. No 6				1272 894	B.M. No 6 Polk Ave. & Borden St. So. cor. Fd. spk. W. & T in W. side of olive tree. Tree is approx. 5 ft. So. of fire plug. FB 585-8
	0 348	1273 242	7 860	1265 382	
	0 405	1265 787	7 060	1258 727	
BM #1	4 577	1263 304	5 345	1257 959	B.M. #1 set cut spk. W & T in 20" Eucalyptus 66 ft. SE of W. prop. cor Retiro School
T.B.M	3 516	1261 475	5 809	1255 666	Cross in W rim of sewer M.H. at SW end of Woodrow Wilson Ave.
	4 733	1260 399	8 529	1251 870	Flow line of sewer at above M.H.
BM # 2	10 496	1262 366	4 114	1258 252	B.M. #2 set boat spk. in conc. step to Florence Nightingale Cottage. Chiseled "B.M. No 2
	6 926	1265 178	2 300	1262 878	Boat spk. & tin in base of olive tree in front of the Jane Adams Cottage
	7 058	1269 936	2 303	1267 633	
BM # 3	4 863	1272 496	5 224	1267 272	BM #3 set boat spk. in lead in conc. walk in front of Betsy Ross House
	7 400	1274 672	3 284	1271 390	
BM No 6	4 588	1275 978	3 079	1272 899	BM No 6

F.B. 845 Pg. 6 Job No. 3243 Division No. Notes Red. Plotted Profile
Survey of El Retiro Date Date No.
Survey by Greenwood Notes Scott Notes Chkd. Checked X-Sec.
Indexed A. C. Johnson Date 7-10-40 Date Date No.

Form 307 5M 10-37

PLEASE RETURN TO
LOS ANGELES COUNTY SURVEYOR
700 HALL OF RECORDS

NOTE: ANY ADDITIONS OR CHANGES ON THIS SHEET MUST BE MADE OR CIRCLED IN RED INK, WITH DATE AND NAME OF PERSON MAKING CHANGE

Do not extend notes this side of this line

STATION	B. S.	H. I.	F. S.	ELEV.		
BM#2	4 46	1262 71		1258 25	pg. 6 Grade	
Swimming Pool N.E Cor.					1258.73	Top Sum gutter
E. R.P			5 20	1257 51	"	F. 1.22
N. R.P. N.W. Cor			4 95	1257 76	"	F 0.97
N. R.P.			3 93	1258 78	"	C 0.05
W. R.P. S.W. Cor			4 20	1258 51	"	F 0.22
W R.P			4 94	1257 77	"	F 0.96
S. R.P. S.E Cor			5 45	1257 26	"	F 1.47
S. R.P			6 05	1256 66	"	F 2.07
E R.P.			5 84	1256 87	"	F 1.86
Filter N.E Cor					1256.78 -	Top slab
N.R.P			6 15	1256 56		F 0.22
E.R.P. N.W. Cor			6 26	1256 45		F 0.33
N.R.P.			6 01	1256 70		F 0.08
W R.P			6 06	1256 65		F 0.13
S.W. Cor W. R.P			6 44	1256 27		F 0.51
S. R.P. S.E Cor.			6 87	1255 84		F 0.94
S. R.P.			6 92	1255 79		F 0.99
E. R.P			6 34	1256 37		F 0.41
BM#1			4 76	1257 95	BM#1	pg. El - 1257.96



Profile No. ____ Date ____ Notes Red. ____ Plotted ____ Job No. 5243 Division No. ____
X-Sec. No. ____ Date ____ Notes Chkd. ____ Checked ____ Survey of E
Date ____ Survey by ____ Notes ____ Date ____
Map No. ____ Indexed A. C. Johnson Date ____

F. B. 845 PG. 7

Pg. 8

Job No. _____ Division No. _____ Notes Red. _____ Plotted _____ Profile

Survey of _____ Date _____ Date _____ No. _____

Survey by _____ Notes _____ Notes Chkd. _____ Checked _____ X-Sec.

Indexed _____ Date _____ Date _____ Date _____ No. _____

STATION	B. S.	H. I.	F. S.	ELEV.

Form 307 5M 10-37

PLEASE RETURN TO
LOS ANGELES COUNTY SURVEYOR
700 HALL OF RECORDS

Do not extend notes this side of this line

NOTE: ANY ADDITIONS OR CHANGES ON THIS SHEET MUST BE MADE OR CIRCLED IN RED INK, WITH DATE AND NAME OF PERSON MAKING CHANGE

Notes Ck'd by	Survey of El Cerrito
Map No.	W. O. 5243 Tape No. St'd. F
Office Work	Surveyed by Moore
Checked	Notes Moore Date 7-19-49
Date	Indexed A. C. Jo[illegible]

F.B. 845 Pg. 9

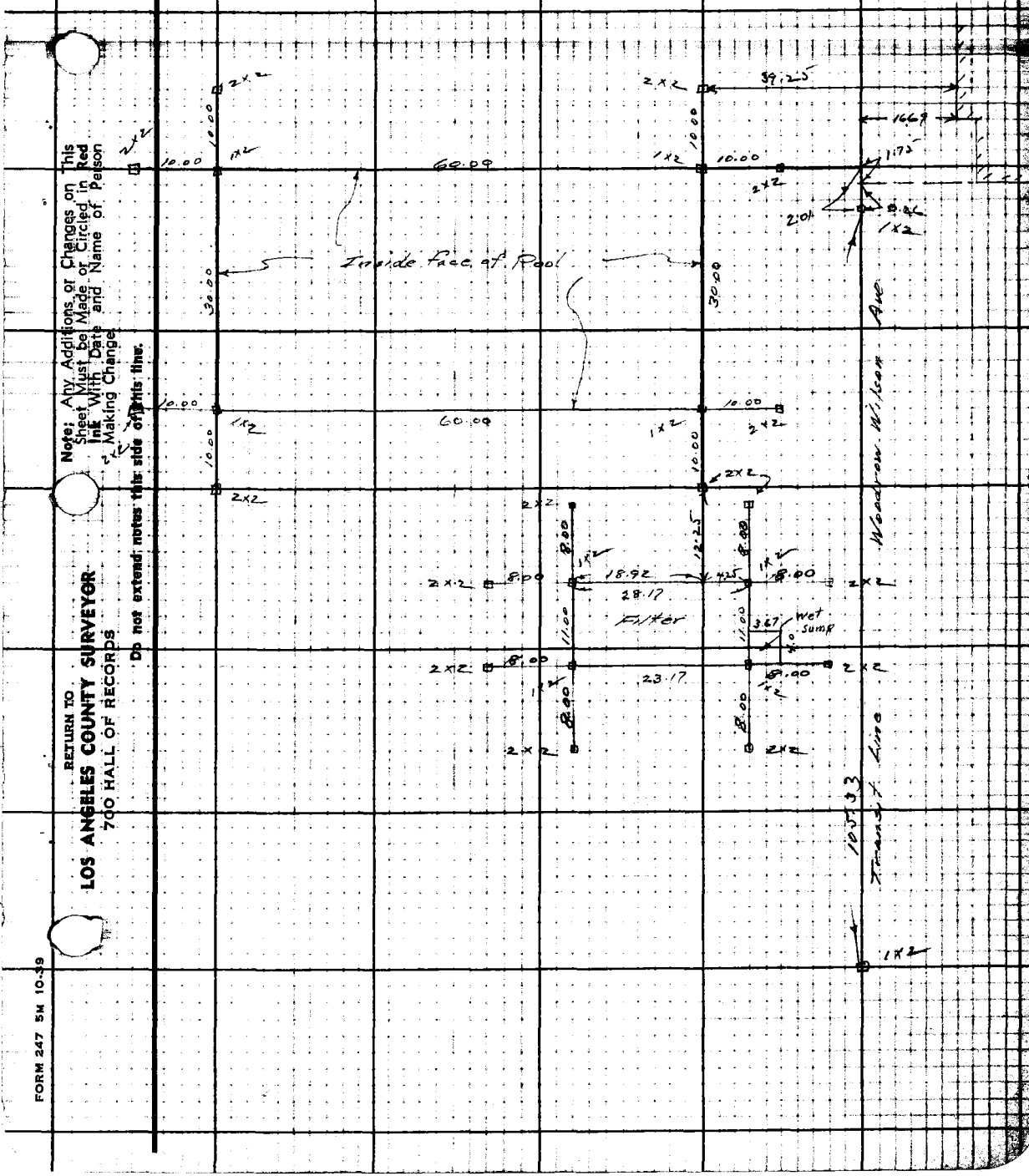

Note: Any Additions or Changes on This Sheet Must be Made or Circled in Red Ink With Date and Name of Person Making Change

Do not extend notes this side of this line.

RETURN TO
LOS ANGELES COUNTY SURVEYOR
700 HALL OF RECORDS

FORM 247 5M 10-39

RETURN TO
LOS ANGELES COUNTY SURVEYOR
700 HALL OF RECORDS

Note: Any Additions or Changes on This Sheet Must be Made or Circled in **Red Ink** With Date and Name of Person Making Change.

Do not extend notes this side of this line.

F.B. 845 PG. 10

Notes Ck'd by	Survey of EL RETIRO School-C.P.3447-1
Map No.	W. O. 5384 Tape No. 054 St'd 68 °F
Office Work	Surveyed by Wallace
Checked	Notes E.C.W. Date 5-4-49
Date	Indexed R. C. Johnson 5-6-49

F.B. 845 PG. 11

EL RETIRO SCHOOL FOR GIRLS

Wallace
Dreier
Bay
Peterson
Keegan

Note: Any Additions or Changes on This Sheet Must be Made or Circled in Red Ink With Date and Name of Person Making Change.

Do not extend notes this side of this line.

RETURN TO
LOS ANGELES COUNTY SURVEYOR
700 HALL OF RECORDS

FORM 247 SM 11-41

F.B. 845 PG. 12

To bot Pg. 13

WS 53 A-1

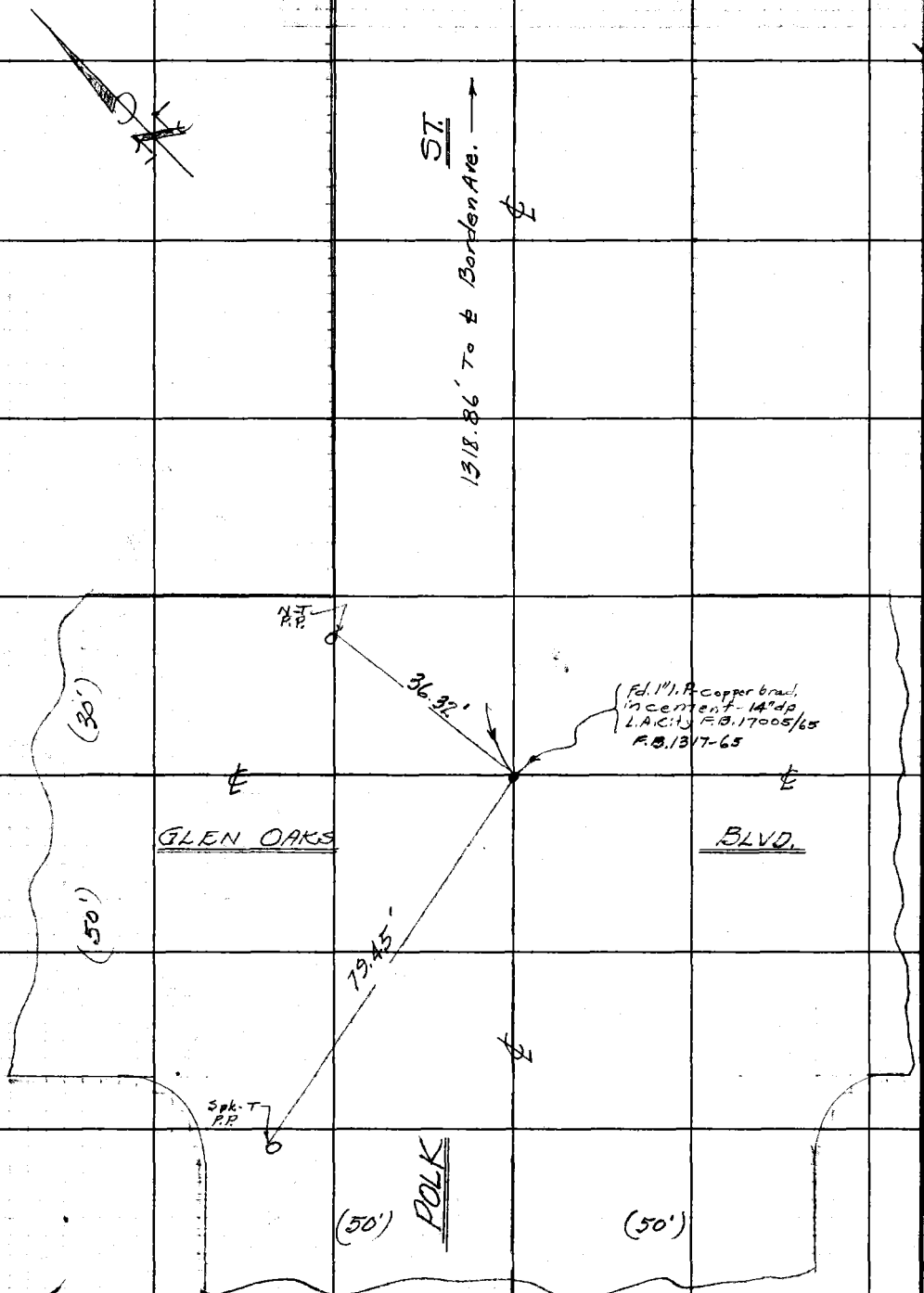

RETURN TO
LOS ANGELES COUNTY SURVEYOR
700 HALL OF RECORDS
Do not extend notes this side of this line.

Note: Any Additions or Changes on This Sheet Must be Made or Circled in Red Ink With Date and Name of Person Making Change.

Notes Ck'd by	Survey of EL RETIRO SCH.
Map No.	W. O. 5384 Tape No. 094 St'd 6[illegible] °F
Office Work	Surveyed by Wallace
Checked	Notes ECW1 Date 5-4-49
Date	Indexed E. C. Johnson

F.B. 845 PG. 13

W.S. 53, A-1

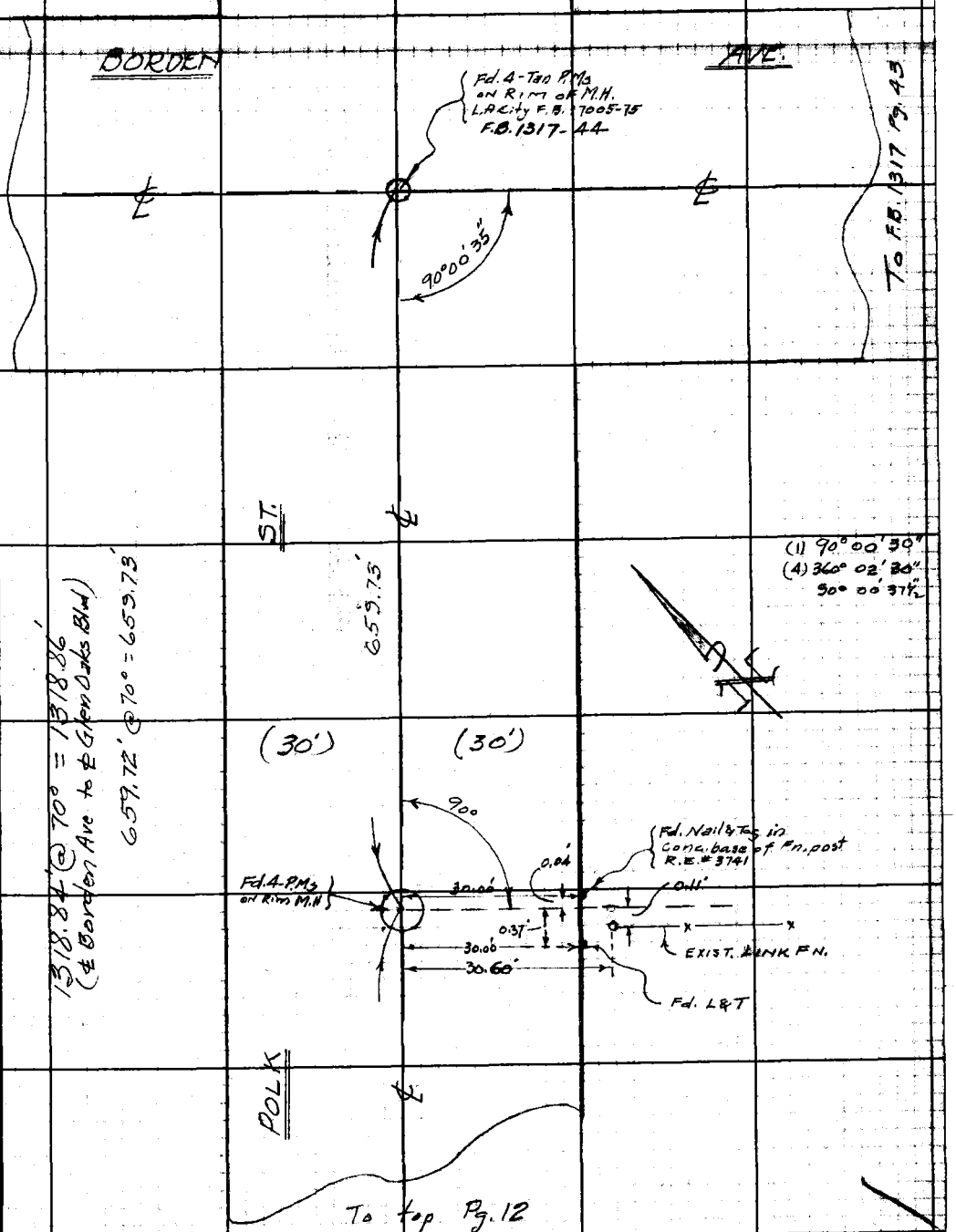

Note: Any Additions or Changes on this Sheet Must be Made or Circled in Red Ink With Date and Name of Person Making Change. RE 29 3741

Do not extend notes this side of this line.

RETURN TO
LOS ANGELES COUNTY SURVEYOR
700 HALL OF RECORDS

OLN .375

Pt 0.115

FORM 247 5M 11-41

F.B. 845 PG. 14

RETURN TO
LOS ANGELES COUNTY SURVEYOR
700 HALL OF RECORDS

Do not extend notes this side of this line.

Note: Any Additions or Changes on This Sheet Must be Made or Circled in Red Ink With Date and Name of Person Making Change.

Notes Ck'd by	Survey of EL RETIRO SCH.
Map No.	W. O. 5384 Tape No. 094 St'd 63 °F
Office Work	Surveyed by WALLACE
Checked	Notes ECW Date 5-4-49
Date	Indexed E. C. Johnson

F.B. 845 PG. 15

J.N. 5384

EL RETIRO SCHOOL FOR GIRLS

Location of New Fence and Gates along East P/L of POLK ST.

AND

South side of BORDEN AVE.

Note: Any Additions or Changes on This Sheet Must be Made or Circled in Red Ink With Date and Name of Person Making Change.

Do not extend notes this side of this line.

RETURN TO
LOS ANGELES COUNTY SURVEYOR
700 HALL OF RECORDS

FORM 247 5M 11-41

F.B. 845 Pg. 16

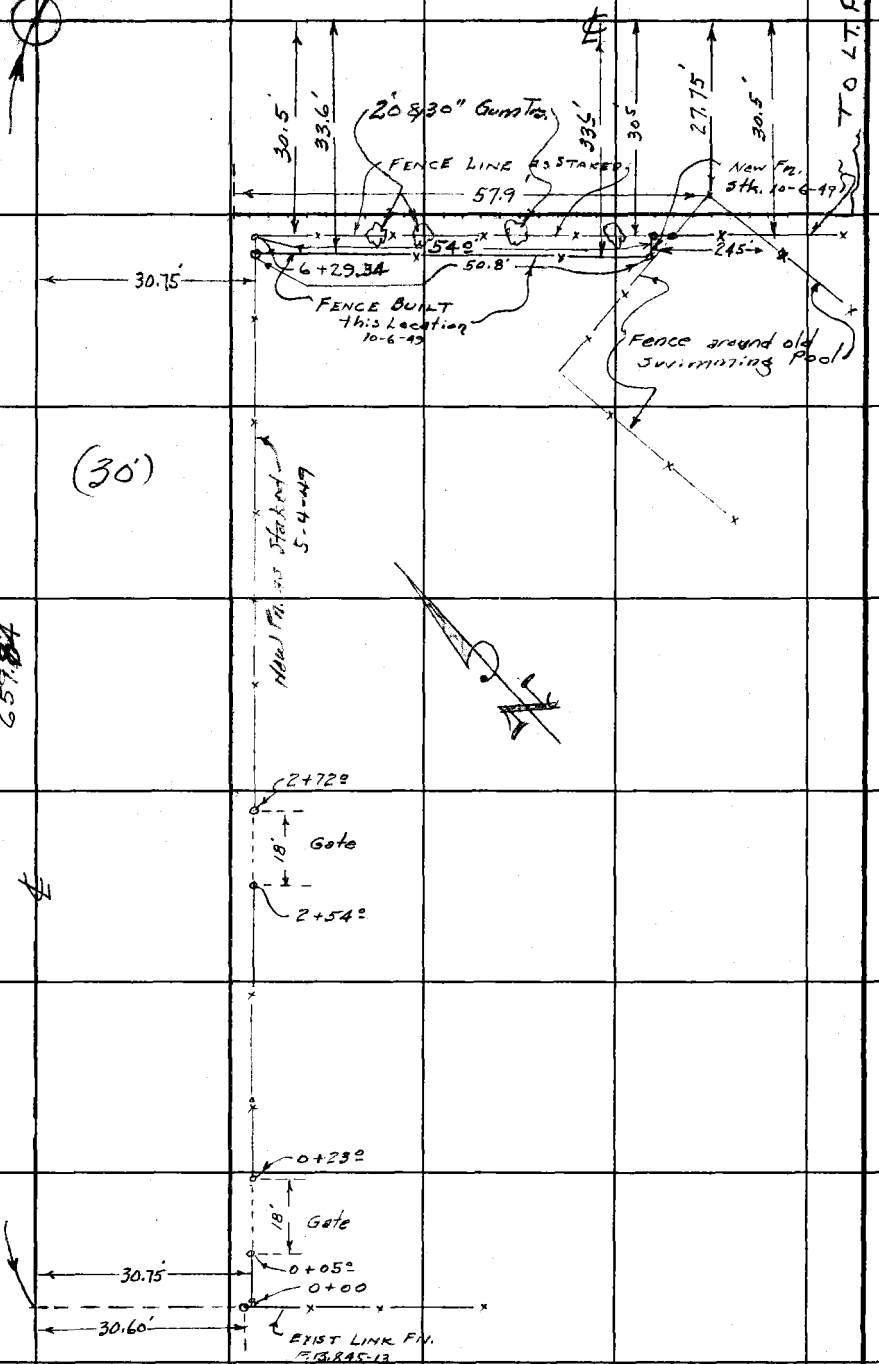

RETURN TO
LOS ANGELES COUNTY SURVEYOR
700 HALL OF RECORDS

Do not extend notes this side of this line.

Note: Any Additions or Changes on This Sheet Must be Made or Circled in Red Ink With Date and Name of Person Making Change.

Notes Ck'd by	Survey of El Retiro Sch for Gr
Map No.	W. O. Tape No. St'd. °F
Office Work	Surveyed by Wallace
Checked	Notes ECW Date 10-6-49
Date	Indexed [illegible]

F. B. 845 PG. 17

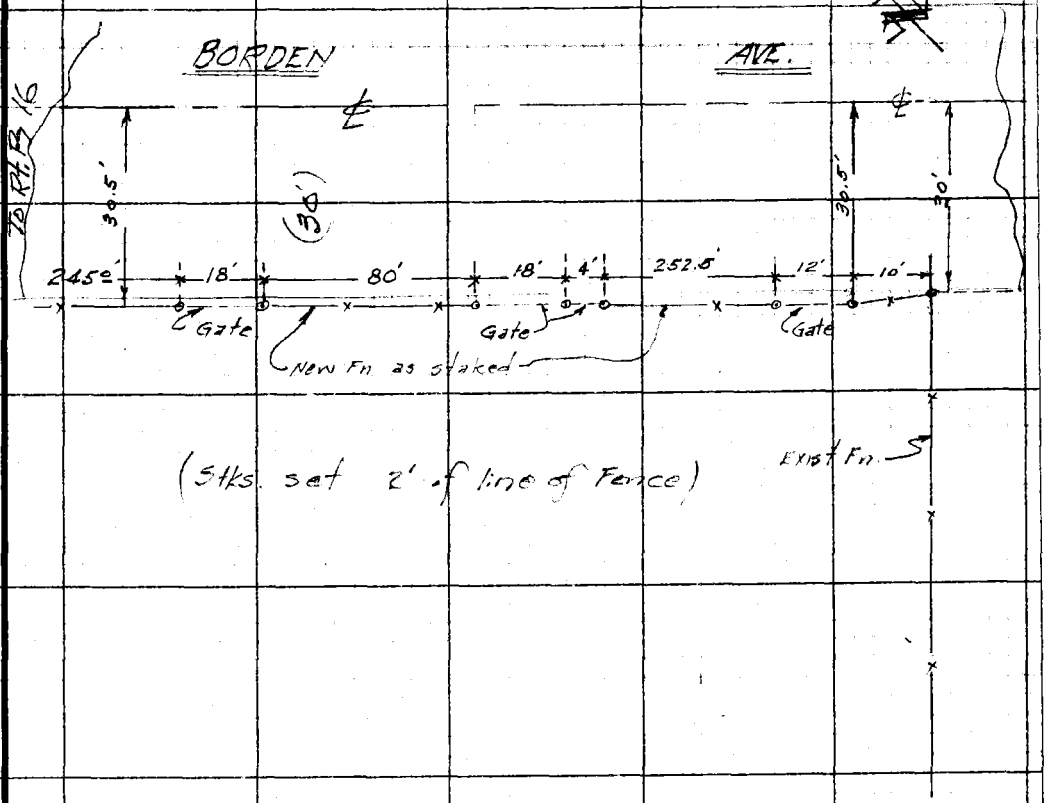

Note: Any Additions or Changes on This Sheet Must be Made or Circled in Red Ink With Date and Name of Person Making Change.

Do not extend notes this side of this line.

RETURN TO
LOS ANGELES COUNTY SURVEYOR
726 LOS ANGELES COUNTY
ENGINEERING BLDG.

76F309S 247 10M 1-49

F. B. _____ Pg. 18

RETURN TO
LOS ANGELES COUNTY SURVEYOR
725 LOS ANGELES COUNTY
ENGINEERING BLDG.

Do not extend notes this side of this line.

Note: Any Additions or Changes on This Sheet Must be Made or Circled in Red Ink With Date and Name of Person Making Change.

845 19

F. B. Pg.

Notes Ck'd by	Survey of El Retiro
Map No.	W. O. 0000.04 Tape No. 0126 St'd. 68 °F
Office Work	Surveyed by J. P. Menne
Checked	Notes J. P. M. Date 2-28-55
Date	Indexed

LOCATION

of

IMPROVEMENTS

Neon

S.W. COR. EL RETIRO

J. P. Menne
C. H. Lewis
A. L. Goble
V. L. Huckaby

Note: Any Additions or Changes on This Sheet Must be Made or Circled in Red Ink With Date and Name of Person Making Change.

Do not extend notes this side of this line.

RETURN TO
LOS ANGELES COUNTY SURVEYOR
726 LOS ANGELES COUNTY
ENGINEERING BLDG.

76F309S 247 2-51

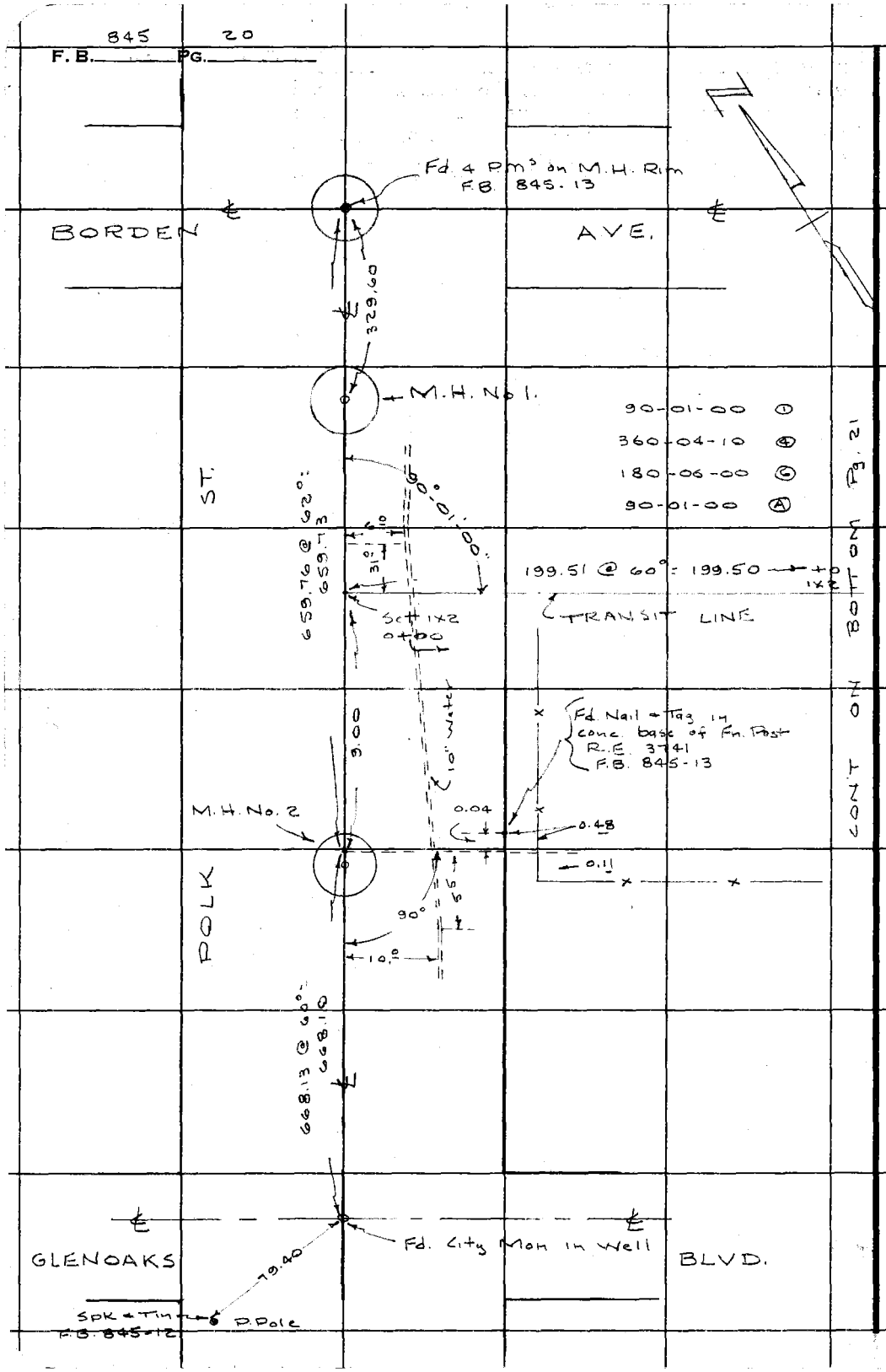

RETURN TO
LOS ANGELES COUNTY SURVEYOR
726 LOS ANGELES COUNTY
ENGINEERING BLDG.

Do not extend notes this side of this line.

Note: Any Additions or Changes on This Sheet Must be Made or Circled in Red Ink With Date and Name of Person Making Change.

845 21

F. B. _____ PG. _____

Notes Ck'd by	Survey of El Retiro
Map No.	W. O. 0060.04 Tape No. 0126 St'd. 68 °F
Office Work	Surveyed by J. P. Meinne
Checked	Notes J. P. M. Date 2-28-55
Date	Indexed



CON'T ON BOTTOM OF Pg. 22

to 1x2

2+45.9

4.4

200.51 @ 60° = 200.50

4.9

Sewer C.O.

2+24.5

Fd 2x2 + Nail

9.40

2+10.27

3/4" Water

Set 1x2

1+99.50

Fd. 2x2 + Nail

1+50.17

9.40

Sewer C.O.

5.2

1+33.9

TRANSIT LINE

199.51 @ 60° = 199.50

4.7

3/4" H.B.

0+61.0

3.6

0+58.8

3/4" H.B.

9.30

Fd 2x2 + Nail

0+55.17

1.13

0+33.2

S.S.M.H. No. 3

to 1x2

CON'T FROM RT. SIDE Pg. 20

Note: Any Additions or Changes on This Sheet Must be Made or Circled in Red Ink With Date and Name of Person Making Change.

Do not extend notes this side of this line.

RETURN TO
LOS ANGELES COUNTY SURVEYOR
726 LOS ANGELES COUNTY
ENGINEERING BLDG.

76F309S 247 2-51

845 22

F. B. _____ PG. _____

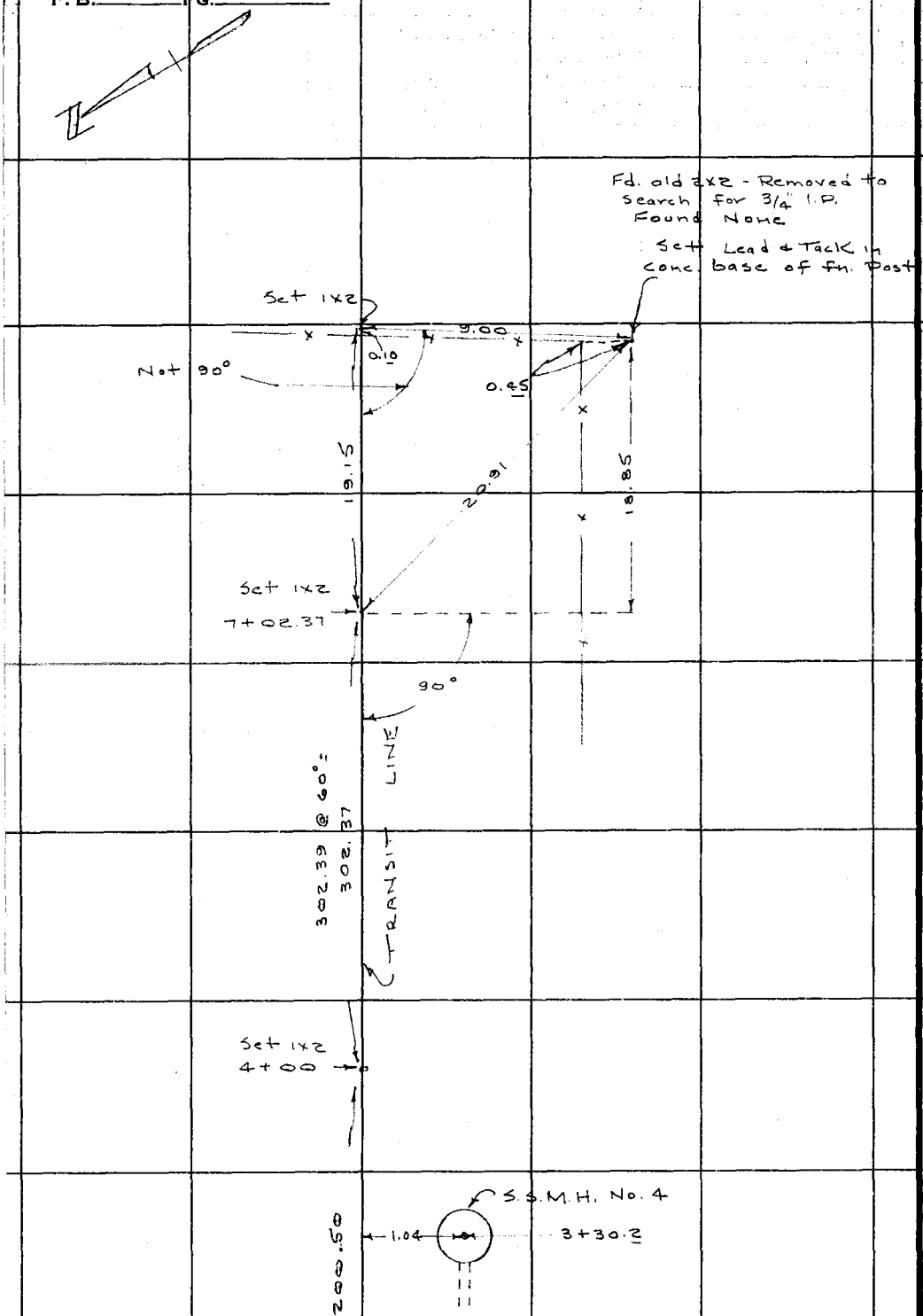

CON'T FROM TOP Pg. 21

RETURN TO
LOS ANGELES COUNTY SURVEYOR
726 LOS ANGELES COUNTY
ENGINEERING BLDG.

Do not extend notes this side of this line.

Note: Any Additions or Changes on This Sheet Must be Made or Circled in Red Ink With Date and Name of Person Making Change.

Profile No. _____ Notes Red _____ Plotted _____ Job No. _____ Division No. _____ F.B. 845 PG. 23

Date _____ Date _____ Survey of El Retiro

X-Sec. No. _____ Notes Chkd _____ Checked _____ Survey by J. P. Menne Notes J. P. M. Date 2-28-55

Date _____ Date _____ Map No. _____ Indexed _____ Date _____

INVERTS

of

MANHOLES

at

South West Corner of

El Retiro

J. P. Menne

C. H. Lewis

A. L. Goble

V. L. Huckaby

STATION	B. S.	H. I.	F. S.	ELEV.

NOTE: ANY ADDITIONS OR CHANGES ON THIS SHEET MUST BE MADE OR CIRCLED IN RED INK, WITH DATE AND NAME OF PERSON MAKING CHANGE.

Do not extend notes this side of this line.

PLEASE RETURN TO

LOS ANGELES COUNTY SURVEYOR

726 LOS ANGELES COUNTY ENGINEERING BLDG.

761298 307 10-51

76L298 307 10-51

PLEASE RETURN TO

LOS AN[illegible] COU[illegible]Y SURVEYOR
72[illegible] [illegible]ANGE[illegible] COU[illegible]
[illegible]NEE[illegible] [illegible]LD

845

NOTE: ANY ADDITIONS OR CHANGES ON THIS SHEET MUST BE MADE OR CIRCLED IN RED INK, WITH DATE AND NAME OF PERSON MAKING CHANGE.

[illegible] [illegible]xtend notes this side of this line.

STATION	B. [illegible]	H. I.	F. S.	ELEV.				F. L. Elev.
B.M. No 2				1258.25	Florence Nightingale Cottage - Boat spk. in conc. entrance step - chiseled B.M. No. 2			
	7 48	1265 73			F.B. 845 - Pg. 6			
			5 93	1259 80				
	7 02	1266 82			For Location			
M.H. Rim #1			2 30	1264 52	M.H. Rim #1 See F.B. 845-20	No. Inlet → 10" Pipe	Rod = 7.27, Pipe = .83, = 8.10	1256.42
	1 56	1266 08				So. outlet → 10" Pipe	Rod = 7.36, Pipe = .83, = 8.19	1256.33
			7 02	1259 06				
	3 34	1262 40				No. Inlet	Rod = 7.13, 10" Pipe = .83, = 7.96	1248.09
M.H. Rim #2			6 35	1256 05	M.H. Rim #2 See F.B. 845-20	So. Outlet	Rod 7.17, 10" Pipe = .83, = 8.00	1248.05
	5 65	1261 70				East Inlet	Rod 7.21, 6" Pipe .50, = 7.71	1248.34
M.H. Rim #3			3 90	1257 80	M.H. Rim #3 See F.B. 845-21	West Outlet	Rod 8.67, 6" Pipe .50, = 9.17	1248.63
	4 25	1262 05				East Inlet	Rod 8.57, 6" Pipe .50, = 9.07	1248.73
M.H. Rim #4			6 39	1255 66	M.H. Rim #4 See F.B. 845-22	West outlet	Rod 3.27, 6" Pipe .50, = 3.77	1251.89
	6 39	1262 05						
			3 64	1258 41				
	5 15	1263 56						
B.M. No. 2			5 32	1258 24	B.M. No. 2 Elev. 1258.25			

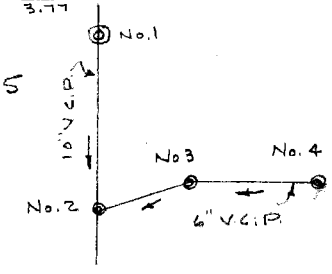

F.B. 845 PG. 24

Profile

Survey of El Retiro Job No. 0060.04 Division No. Notes Red. Plotted No.

Survey by J.P. Menne Notes J.P.M. Date Date X-Sec.

Indexed Date Notes Chkd. Checked Date No.