Notes Ck'd by	Survey of
Map No.	W. O. Tape No. Sta.
Office Work	Surveyed by
Checked	Notes Date
Date	Indexed

R. PARK

J.N. 5-24 cont. from F.B. 680

Note: Any Additions or Changes on This Sheet Must be Made or Circled in Red Ink With Date and Name of Person Making Change

RETURN TO
LOS ANGELES COUNTY SURVEYOR
700 HALL OF RECORDS

Do not extend notes this side of this line.

F.B. 846 Pg. 6

Note - See F.B. 680 - Also

~ INDEX ~

Control Points & Lines	8-11, 35-38
Profile of Walks North Portion	13-18, 21-23
℄ Walks Picnic Area	19-20
Service Building	25-26
Cross Sections, Service Yard	27-30
Comfort Station No 3	31-34
Levels for Control Monuments	47-48
Bicycle Track & Levels	49-50, 51-52
Walk Grades	53-60, 67-70
Basket Ball & Volley Ball Cts	63-64
Grades, Pump Shelter & Incinerator	65-66
Location Light Poles, Conc Tables - Picnic Area	71-72
Location Walk Soft Ball Field No 1	73-74
Profile Walk Soft Ball Field No 1	75-79
Location Walk, N. of Wading Pool & Recreation Bldg	82
Grades " " "	83-86
Location Walk, Nth from Nadeau, E Side of Park	87-88
Grades " " " "	89-94
Grades Hand Ball Court	93-127
Location 6' Walk Recreation Bldg to Bicycle Track	95-98
Grades " " "	99-102
Location New Water Pipes	103-
Grades Service Yard	115-120
Location Walks of Comfort Station	122
Grades " "	123-126
Grades Volley Ball Court	127
Grades Stoves & Conc Tables Picnic Area	129-130
Location & Grades Foot Ball Field etc	131-138
Location & Grade Sewer Picnic Area	149-152
Location & Grade Gas Line	153-159
Terms Court	173
Curbs Graham & Nadeau St	207-220

RETURN TO
LOS ANGELES COUNTY SURVEYOR
700 HALL OF RECORDS
Do not extend notes this side of this line.
Note: Any Additions or Changes on This Sheet Must be Made or Checked in Red Ink With Date and Name of Person Making Change.

Notes Ck'd by	Survey of FDR PLAYGROUND	F.B. [illegible] Pg. 7
Map No.	W. O. 5224 Type No. Std. 4	
Office Work	Surveyed by R.A. Miller	
Checked	Notes Miller Date	
Date	Indexed A. C. Johnson	

JEfferson 0976

CONTROL LINES
NORTH PORTION GENERAL PLOT PLAN
FDR PLAYGROUND

Miller
Livingston
Gunderson
Harris
Wallerman

Note: Any Additions or Changes on This Sheet Must be Made or Circled in Red Ink With Date and Name of Person Making Change.

Do not extend notes this side of this line.

RETURN TO
LOS ANGELES COUNTY SURVEYOR
700 HALL OF RECORDS

FORM 247 5M

F.B. 826 Pg. 8

Con at bottom page 9



NOTE: Points set, pages 8 to 11, from data on C.S. Map No. B.

B-1246 ?

RETURN TO
LOS ANGELES COUNTY SURVEYOR
700 HALL OF RECORDS
Do not extend notes this side of this line.
Note: Any Additions or Changes on This Sheet Must Be Made or Circled in Red Ink With Date and Name of Person Making Change.

Notes Ck'd by		Survey of E.D.R. PLAYGROUND	F.B. 840 Pg. 9
Map No.		W.O. 5224 Tape No. Std.	
Office Work		Surveyed by W.A. Miller	
Checked		Notes Miller Date 7-15-1940	
Date		Indexed A. C. Johnson	

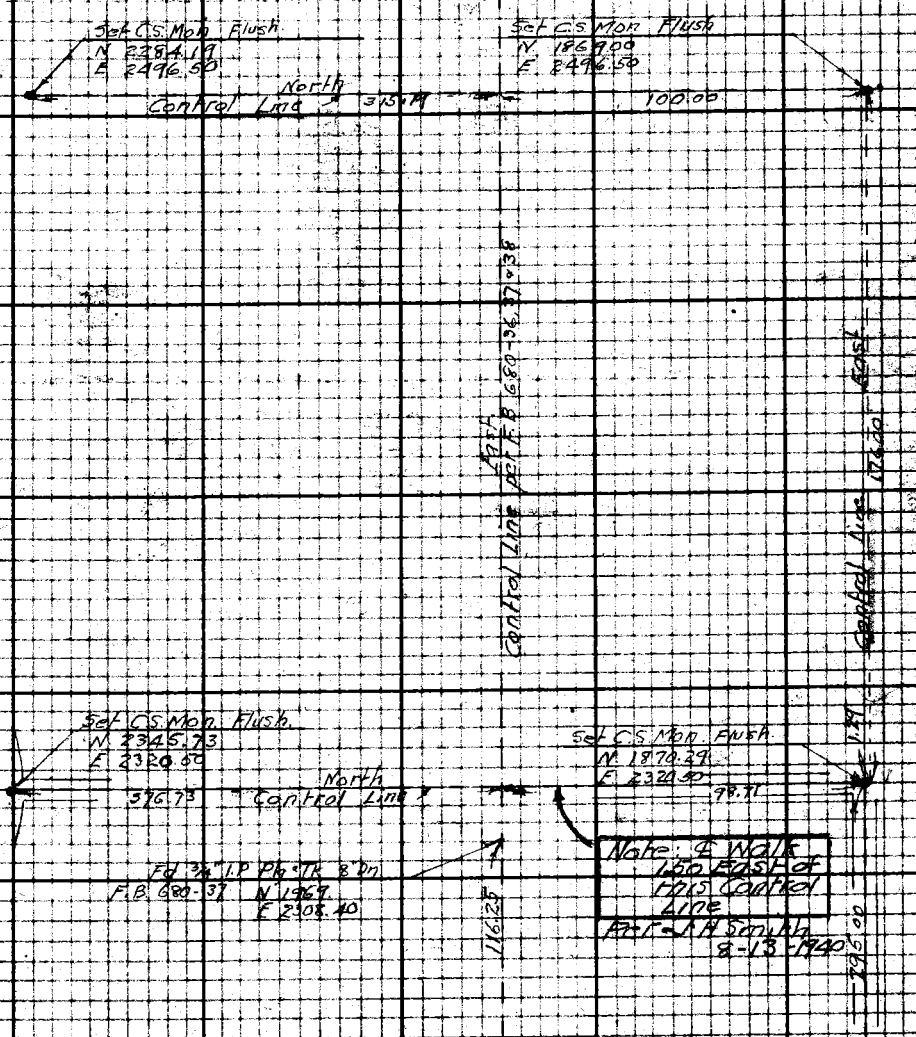

Con. from top page 8

Note: Any Additions or Changes on this Sheet Must be Made or Circled in Red Ink With Date and Name of Person Making Change.

Do not extend notes this side of this line.

RETURN TO
LOS ANGELES COUNTY SURVEYOR
700 HALL OF RECORDS

FORM 247 3M 10-39

F.B. 846 PG. 10

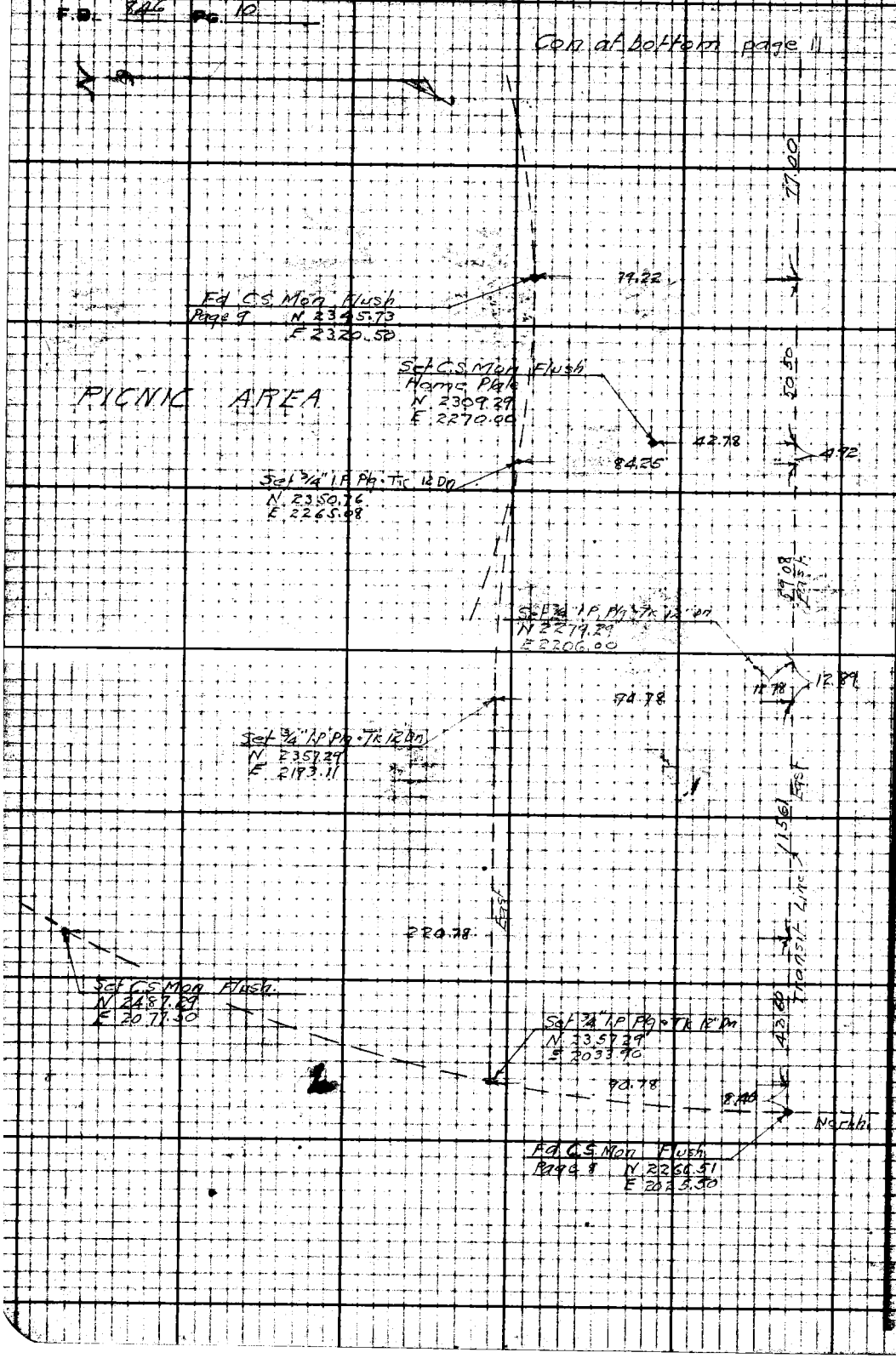

RETURN TO
LOS ANGELES COUNTY SURVEYOR
ZOO HALL OF RECORDS

Do not extend notes this side of this line.

Note: Any Additions or Changes on This Sheet Must be Made or Circled in Red Ink With Date and Name of Person Making Change.

Notes Ck'd by	Survey of FDR PLAYGROUND	F.B. 846 PG. 11
Map No.	W. O. 5724 Tape No.	
Office Work	Surveyed by W.A. Miller	
Checked	Notes Miller Date 7-15-1940	
Date	Indexed C. Johnson	

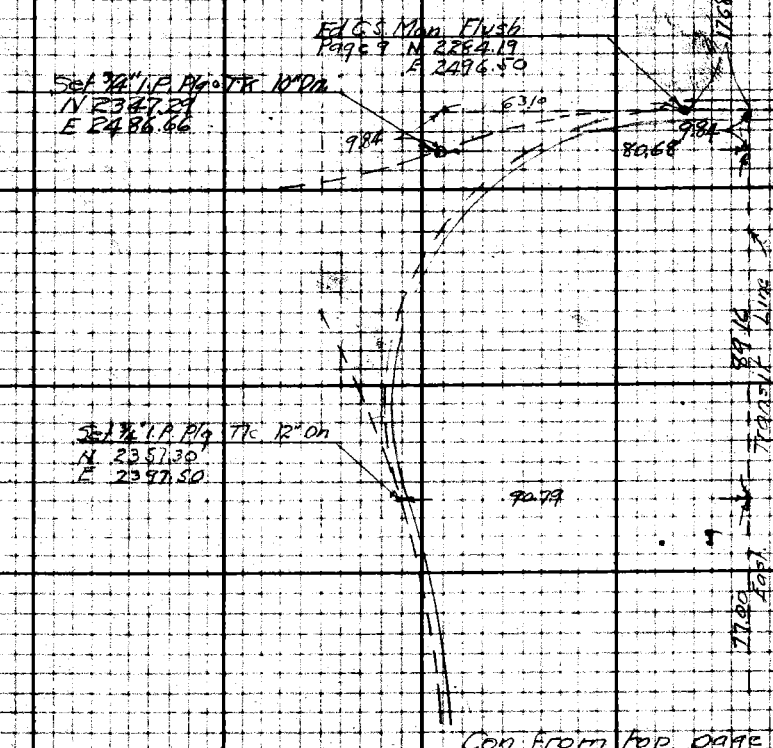

Con. from top page 10

Note: Any Additions or Changes on This Sheet Must be Made or Circled in Red Ink With Date and Name of Person Making Change.

Do not extend notes this side of this line.

RETURN TO
LOS ANGELES COUNTY SURVEYOR
700 HALL OF RECORDS

FORM 247 5M 10-39

RETURN TO
LOS ANGELES COUNTY SURVEYOR
700 HALL OF RECORDS

Note: Any Additions or Changes on This Sheet Must be Made or Cleared in Red Ink With Date and Name of Person Making Change.

Do not extend notes this side of this line.

F.B. 644 Pg. 12

Profile	Notes Red.	Plotted	Job No. 5224	Division No.	F B. 846 PG. 13
No.	Date	Date	Survey of FDR PLAYGROUND		
X-Sec.	Notes Chkd. J.H.S.	Checked	Survey by W.A. Miller	Notes Miller	Date 7-16-1940
No.	Date 7-18-40	Date	Map No.	Indexed	Date 7-17-40

PROFILE OVER CONTROL LINES

NORTH PORTION GENERAL PLOT PLAN
TO
ESTABLISH WALK GRADES.

Miller
Livingston
Gunderson
Harris
Waltermire

STATION	B. S.	H. I.	F. S.	ELEV.

NOTE: ANY ADDITIONS OR CHANGES ON THIS SHEET MUST BE MADE OR CIRCLED IN RED INK, WITH DATE AND NAME OF PERSON MAKING CHANGE

Do not extend notes this side of this line

PLEASE RETURN TO
LOS ANGELES COUNTY SURVEYOR
700 HALL OF RECORDS

Form 307 5M 5-39

Form 307 5M 5-39

PLEASE RETURN TO
LOS ANGELES COUNTY SURVEYOR
700 HALL OF RECORDS

NOTE: ANY ADDITIONS OR CHANGES ON THIS SHEET MUST BE MADE OR CIRCLED IN RED INK, WITH DATE AND NAME OF PERSON MAKING CHANGE

Do not extend notes this side of this line

F.B. 846 Pg. 14 | Job No. 5224 Division No. | Profile
Survey of FDR PLAYGROUND | Notes Red. | Plotted | No.
Survey by W. H. Nay | Notes Esd. 7-16-1940 | Date | Notes Chkd. W.H.S. | Date | Checked | Date | X-Sec. | No.
Indexed | Date | Date 7-18-40

STATION	B. S.	H. I.	F. S.	ELEV.	
B.M. "5"	✓ 238	151 672		147 434	B.M."5" El. 147.434 F.B. 680-11,16 N.W. Property Cor. C.S. Mon. Flush.
T.P.	✓ 872	150 790	5 754	145 918	
0+00			✓ 90	145 89	0+00 = {N. 1870.29 E 2025.50 Grade Elev. = 146.10
0+50			✓ 90	145 89	
1+00			✓ 70	146 09	
1+50			✓ 80	145 99	
2+00			5 00	145 79	
			2 76	148 03	Floor elev. of Comfort Stn
2+50			5 00	145 79	
2+95.00 Flag on ℄ of		1.29' to South.	✓ 95	148 84	2+95 = {N 1870.29 E 2320.50 Grade Elev. = 145.00
			✓ 91	145 88	Flag Stone Elev. Under pergola
T.P.	5.252	151 047	✓ 995	145 795	
			✓ 59	146 46	Floor Elev. of office bldg.
			5 11	145 64	West side of Wading Pool. on fence line Conc. W&K
opp Stg. 3+87			5 30	145 75	North " " " " " " " "
			5 25	145 80	East " " " " " " " "
3+50			5 50	145 55	
3+50			5 32	145 73	Existing W&K Curb. South side
4+00			5 60	145 45	
4+00			5 13	145 62	" " " South
4+36			5 10	145 65	N'ly of existing N.E.S. Walls

Form 307 5M 5-39

PLEASE RETURN TO
LOS ANGELES COUNTY SURVEYOR
700 HALL OF RECORDS

NOTE: ANY ADDITIONS OR CHANGES ON THIS SHEET MUST BE MADE OR CIRCLED IN RED INK, WITH DATE AND NAME OF PERSON MAKING CHANGE

Do not extend notes this side of this line

STATION	B. S.	H. I.	F. S.	ELEV.	
		151.047			
4+50			5.10	145.95	
4+71.00			5.25	145.80	4+71 = {N 1869. E 2496.50 Grade Elev. = 145.77
5+00			5.00	146.05	
5+46			4.90	146.15	Existing Walk Cb.
5+50			5.10	145.95	
5+54			4.88	146.17	" " "
5+70			5.05	146.00	
5+88			4.74	146.31	Existing Walk Cb
5+96			4.73	146.32	" " "
6+00			4.70	146.35	
T.P.	5.249	151.927	4.369	146.678	
6+50			5.20	146.73	
7+00			5.00	146.93	
7+50			4.85	147.08	
8+00			4.60	147.33	BM#6 El 147.534 F.B. 680-11,16 N.E. Property Cor
B.M.#6	5.077	152.620	4.384	147.543	C.S. Mon Flush
8+50			5.25	147.37	
8+86.19 B.C.			5.04	147.58	8+86.19 = {N 2284.19 E 2496.50 Grade Elev. = 147.60
9+00			5.00	147.62	
9+50			4.40	148.22	

Profile No. Notes Cont. Plotted Date Job No. 5224 Division No.
No. Date Date Survey of FDR PLAYGROUND
T.Sec. Notes Chkd. Checked Survey by W.A. Miller Notes F.S.L. Date 7-16-1940
No. Date 7-18-40 Date Map No. Indexed Date

F.B. 846 Pg. 15

Form 307-5M 5-39

PLEASE RETURN TO
LOS ANGELES COUNTY SURVEYOR
700 HALL OF RECORDS

NOTE: ANY ADDITIONS OR CHANGES ON THIS SHEET MUST BE MADE OR CIRCLED IN RED INK, WITH DATE AND NAME OF PERSON MAKING CHANGE

Do not extend notes this side of this line

B. 846 Pg. 16 | Job No. 5224 | Division No. | Notes Red. | Plotted | Profile
Survey of F.D.R. PLAYGROUND | Date | No. | X-Sec.
Survey by W.A. Miller | Notes F.S.L. 7-6-1 '40 | Notes Chkd. V.H.S. | Checked | No.
Indexed | Date | Date 7-18-40 | Date

STATION	B. S.	H. I.	F. S.	ELEV.	
		152.620			
10+00			4.50	148.12	
10+29.19 P.R.C.			4.80	147.82	10+29.19 = { N 2357.30 E 2397.50
T.P.	5.828	152.775	5.673	146.947	
10+50			4.90	147.88	
11+00			5.20	147.58	
11+07.35 P.C.C.			5.13	147.65	11+07.35 = { N 2345.73 E 2320.50 Grade Elev. = 147.65
11+50			5.10	147.68	
11+63.07 P.R.C.			5.00	147.78	11+63.07 = { N 2350.76 E 2265.08
12+00			5.00	147.78	
12+35.45 E.C.			5.05	147.73	12+35.45 = { N ~~2350.76~~ 2357.29 E ~~2265.08~~ 2193.11
12+50			5.00	147.78	
13+00			4.90	147.88	
13+50			5.10	147.68	
13+94.66 inters. F.S.			4.75	148.03	13+94.66 = { N 2357.29 E 2033.90
T.P.	5.131	152.264	5.642	147.133	
14+50			5.00	147.26	
14+86.02 E.C. (+85.96)			4.83	147.43	14+86.02 = { N 2266.51 E 2025.50 Grade Elev. = 147.33
15+00			4.90	147.36	
15+50			5.05	147.21 ~~147.28~~ 147.34	
B.M. #5	4.709	151.843	4.841	147.423	

Form 307 5M 5-39

PLEASE RETURN TO
LOS ANGELES COUNTY SURVEYOR
700 HALL OF RECORDS

NOTE: ANY ADDITIONS OR CHANGES ON THIS SHEET MUST BE MADE OR CIRCLED IN RED INK, WITH DATE AND NAME OF PERSON MAKING CHANGE

Do not extend notes this side of this line

STATION	B. S.	H. I.	F. S.	ELEV.		
		151 843				
16+00			4 85	146 99		
16+50			4 65	147 19		
17+00			4 90	146 94		
17+50			5 15	146 69		
18+00			5 30	146 54		
18+50			5 50	146 34		
18 + 82.24 = 0+00					18+82.24 = {N 1870.29 E 2025.50	Grade Elev. = 146.10
T.P.	5 230	151 743	5 330	146 513		
0+00			5 90	145 84	0+00 Going North = 2+95 from West = {N 1870.29 E 2325.50	Grade Elev. = 145.8[illegible]
0+16.5			5 92	145 82	Existing Walk cb.	
0+50			5 50	146 24		
0+94.5			5 19	146 55	Existing Walk cb.	
1+00			5 32	146 ~~44~~ 42		
1+02.5			5 15	146 59	" " "	
1+18 2' Left			4 99	146 75	Sewer M.H. Cover	
1+50			4 95	146 79		
1+86			4 95	146 79	Existing Walk cb.	
2+00			5 10	146 64		
2+50			5 05	146 69		
3+00			4 75	146 99		
T.P.	5 396	152 259	4 880	146 863		

Profile No. ____ Notes Red. ____ Plotted ____ Job No. 5224 Division No. ____ Sec. ____ F B. 846 PG. 17

No. ____ Date ____ Date ____ Survey of FDR PLAYGROUND

X-Sec. No. ____ Notes Filed ____ Checked J.H.S. Survey by W.A. Miller Notes F.S.L. Date 7-16-1940

No. ____ Date ____ Date 7-18-40 Map No. ____ Indexed ____ Date ____

Form 307 SM 5-39

PLEASE RETURN TO
LOS ANGELES COUNTY SURVEYOR
700 HALL OF RECORDS

NOTE: ANY ADDITIONS OR CHANGES ON THIS SHEET MUST BE MADE OR CIRCLED IN RED INK, WITH DATE AND NAME OF PERSON MAKING CHANGE

Do not extend notes this side of this line

Job No. 5224 Division No. _____ Notes Red. _____ Plotted _____ Profile _____
Survey of F.D.R. PLAYGROUND Date _____ No. _____ X-Sec. _____
Survey by W.A. Miller Notes E.S.L. 7-16-1940 Notes Chkd. W.M.S. Checked _____ No. _____
Indexed _____ Date _____ Date 7-16-40 Date _____

B 846 Pg 18

STATION	B. S.	H. I.	F. S.	ELEV.		
		152.259				
3+50			5.25	147.01		
4+00			5.05	147.21		
4+50			4.70	147.56		
4+75.44 = 11+07.35 PCC. from East.			4.59	147.67	N 2345.73 4+75.44 = E 2320.50 Grade Elev. = 147.65	
			4.810	147.449	B.M. #5 El. 147.434 F.B. 680 11, 16 N.W. Property Cor. C.S. Mon. Flush.	

Notes Ck'd by	Survey of F.D.R. PLAYGROUND	F.B. 846 PG. 19
Map No.	W. O. 5224 Tape No. Std. °F	
Office Work	Surveyed by W.A. Miller	
Checked	Notes Miller Date 7-17-1940	
Date	Indexed A. C. Johnson	

CURVE POINTS
ON
CENTER LINE OF WALK
AROUND
PICNIC AREA

Miller
Livingston
Gunderson
Harris

Note: Any Additions or Changes on This Sheet Must be Made or Circled in Red Ink With Date and Name of Person Making Change.

Do not extend notes this side of this line.

RETURN TO
LOS ANGELES COUNTY SURVEYOR
700 HALL OF RECORDS

FORM 247 5M 10-39

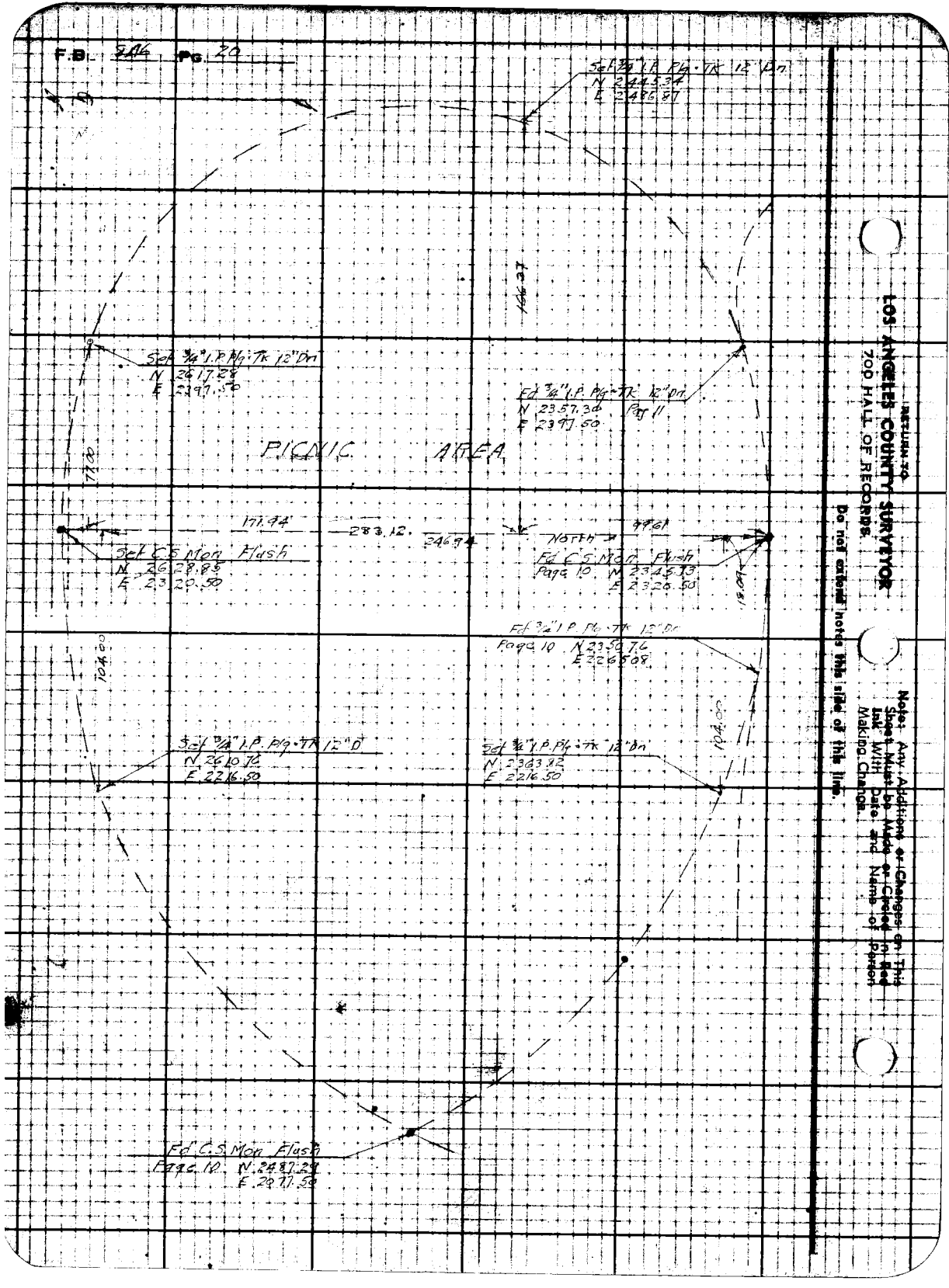
F.B. 244 Pg. 20
Set 3/4" I.P. Pg. Tk 12" Dn
N 2445.34
E 2486.87
Set 3/4" I.P. Pg. Tk 12" Dn
N 2617.28
E 2297.50
Fd 3/4" I.P. Pg. Tk 12" Dn
N 2357.36
E 2397.50
Pag 11
PICNIC AREA
171.94
283.12
346.94
NORTH
496.1
Set C.S. Mon. Flush
N 26 28.85
E 23 20.50
Fd C.S. Mon. Flush
Page 10 N 23 45.13
E 23 20.50
Fd 3/4" I.P. Pg. Tk 12" Dn
Page 10 N 2350.76
E 2265.08
104.00
Set 3/4" I.P. Pg. Tk 12" D
N 2640.70
E 2216.50
Set 3/4" I.P. Pg. Tk 12" Dn
N 2383.92
E 2216.50
Fd C.S. Mon. Flush
Page 10 N 2487.29
E 2977.50
RETURN TO
LOS ANGELES COUNTY SURVEYOR
700 HALL OF RECORDS
Do not extend notes this side of this line.
Note: Any Additions or Changes on This Sheet Must be Made in Red Ink With Date and Name of Person Making Change.

Profile No. | Notes Red. | Plotted | Job No. 5224 | Division No. | F.B. 846 Pg. 21

Date | Date | Survey of F.D.R. PLAYGROUND

X-Sec. No. | Notes Chkd. C.H.S. | Checked | Survey by W.A. Miller | Notes F.S.L. | Date 7-17-1940

Date 7-22-40 | Date | Map No. | Indexed O. Johnson 7-19-40

NOTE: ANY ADDITIONS OR CHANGES ON THIS SHEET MUST BE MADE OR CIRCLED IN RED INK, WITH DATE AND NAME OF PERSON MAKING CHANGE

Do not extend notes this side of this line

PROFILE & OF WALK AROUND PICNIC AREA

Miller
Livingston
Gunderson
Harris

STATION	B. S.	H. I.	F. S.	ELEV.

PLEASE RETURN TO
LOS ANGELES COUNTY SURVEYOR
700 HALL OF RECORDS

Form 307 5M 5-39

Form 307 5M 5-39

PLEASE RETURN TO
LOS ANGELES COUNTY SURVEYOR
700 HALL OF RECORDS

NOTE: ANY ADDITIONS OR CHANGES ON THIS SHEET MUST BE MADE OR CIRCLED IN RED INK, WITH DATE AND NAME OF PERSON MAKING CHANGE

Do not extend notes this side of this line

STATION	B. S.	H. I.	F. S.	ELEV.		
BM #5	5.330	152.764		147.434	BM #5 El. 147.434 L.B. 680-11,16 N.W. Property Cor. C.S. Mon. Flush	
0+00 = 10+95.5 P.C.C. (p. 23)			4.35	148.41	N 2487.29 = E 2077.50	Grade Elev. = 148.59
0+50			4.55	148.21		
1+00			4.75	148.01		
1+50			4.90	147.86		
1+90.51 P.C.C.			4.90	147.86	N 2363.82 = E 2216.50	
2+40.86 P.C.C. = 11+63.07 P.R.C.						
2+50			5.05	147.71		
2+96.59 P.C.C. = 11+07.35 from East = 4+75.44 " South			5.10	147.66	N 2345.73 = E 2320.50	Grade Elev. = 147.65
3+50			4.90	147.86		
3+74.75 P.C.C. = 10+29.19 P.R.C.			5.10	147.66	N 2357.30 = E 2397.50	
4+00			4.60	148.16		
4+50			4.40	148.36		
5+00			4.15	148.61		
5+05.13 P.O.C. = P.R.C. from South.			4.15	148.61	N 2445.34 = E 2486.87	
5+50			3.95	148.81		
6+00			3.85	148.91		
6+50			3.65	149.11		
7+00			3.50	149.26		
7+20.80 P.C.C.			3.30	149.46	N 2617.28 = E 2397.50	
7+50			3.10	149.66		
7+98.96 P.C.C.			3.45	149.31	N 2628.85 = E 2320.50	Grade Elev. = 149.31

F.B. 846 Pg. 22 Job No. 5024 Division No. Notes Red. Plotted Profile
Survey of F.O.R. PLAYGROUND Date No.
Survey by W.A. Miller Notes T.S.L. 7-17-1946 Date Checked X-Sec.
Indexed Date Notes Chkd. 7-22-40 Date No.

Form 307 5M 5-39

PLEASE RETURN TO
LOS ANGELES COUNTY SURVEYOR
700 HALL OF RECORDS

NOTE: ANY ADDITIONS OR CHANGES ON THIS SHEET MUST BE MADE OR CIRCLED IN RED INK, WITH DATE AND NAME OF PERSON MAKING CHANGE

Do not extend notes this side of this line

STATION	B. S.	H. I.	F. S.	ELEV.	
		152.764			
8+50			3.70	149.06	
9+05.0 P.C.C.			3.80	148.96	= N 2610.76 E 2216.50
9+50			3.75	149.01	
10+00			3.65	149.11	
10+50			3.90	148.86	
10+95.55 P.C.C. = 0+00.00 (p. 22)			4.40	148.36	= 0+00 = N 2487.29 E 2077.50
11+50			4.45	148.31	
12+00			4.65	148.11	
12+33.18 (.10) = 13+94.66 going South			4.70	148.06	= N 2357.29 E 2033.90
B.M. #5			5.325	147.439	See page 22

Profile Notes Red. Plotted Job No. 5224 Division No.
No. Date Date Survey of F.D.R. PLAYGROUND
X-Sec. Notes Chkd. J.H.S. Checked Survey by W.A. Miller Notes F.S.L. Date 7-17-1940
No. Date 7-22-40 Date Map No. Indexed A. C. Johnson

F B. 846 PG. 23

F.B. 846 Pg. 24 | Job No. 5224 | Division No. | Notes Red. | Plotted | Profile

Survey of F.D.R. PLAYGROUND | Date | Date | No.

Survey by W.A. Miller | Notes | Notes Chkd. J.M.S. | Checked | X-Sec.

Indexed C. Johnson | Date | Date 7-22-40 | Date | No.

STATION	B. S.	H. I.	F. S.	ELEV.	

Form 307 5M 5-39

PLEASE RETURN TO
LOS ANGELES COUNTY SURVEYOR
700 HALL OF RECORDS

Do not extend notes this side of this line

NOTE: ANY ADDITIONS OR CHANGES ON THIS SHEET MUST BE MADE OR CIRCLED IN RED INK, WITH DATE AND NAME OF PERSON MAKING CHANGE

Notes Ck'd by W.H.S. 7-22-40	Survey of F.D.R. PLAYGROUND	F.B. 846 Pg. 25
Map No.	W. O. 5224 Topo No.	
Office Work	Surveyed by W.A. Miller	
Checked	Notes Miller Date	
Date	Indexed 7-19-40	

LOCATION
SERVICE BUILDING

Note: Any Additions or Changes on This Sheet Must be Made or Circled in Red Ink With Date and Name of Person Making Change.

Do not extend notes this side of this line.

RETURN TO
LOS ANGELES COUNTY SURVEYOR
700 HALL OF RECORDS

FORM 247 SM 10-39

F.B. 846 PG. 26

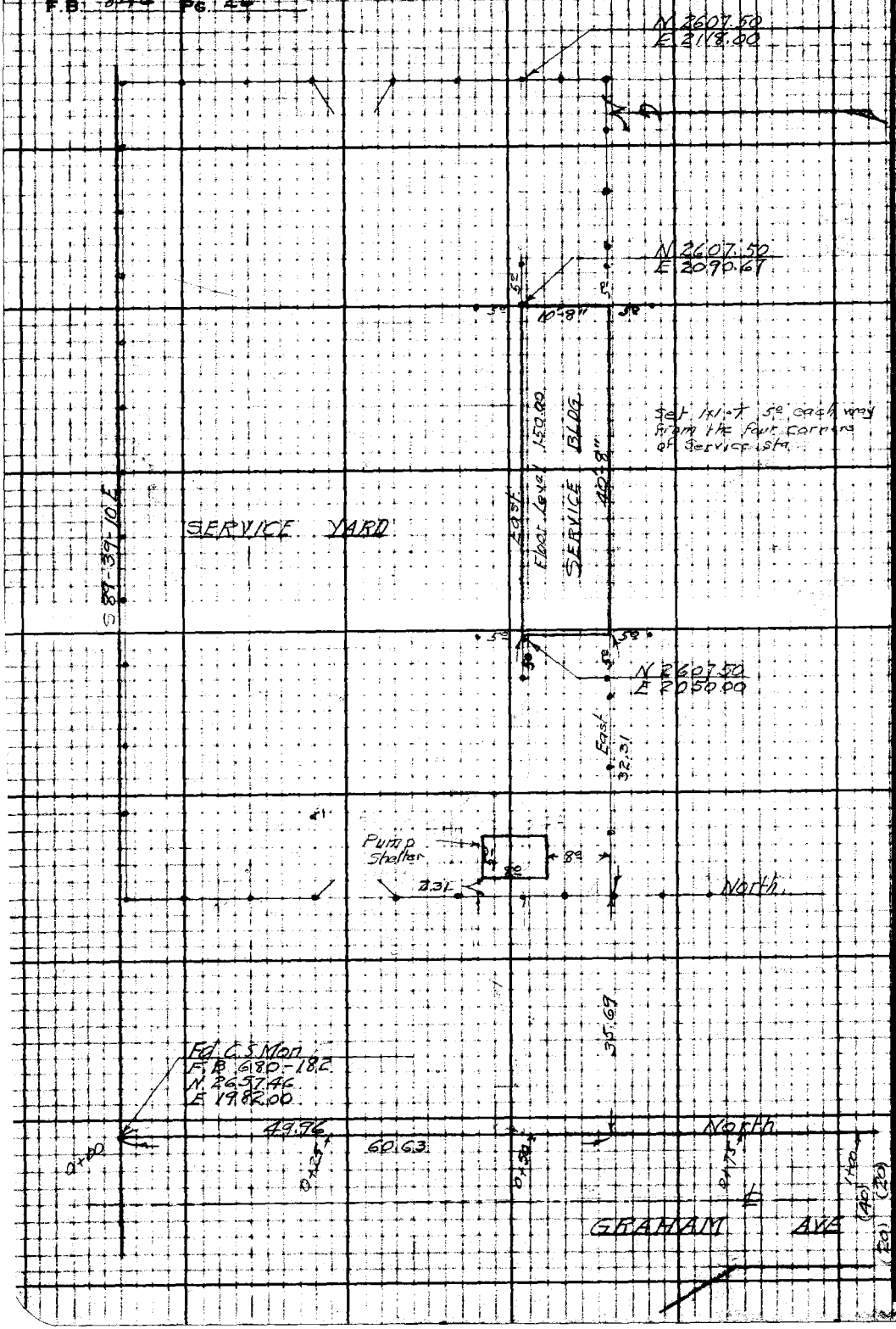

RETURN TO
LOS ANGELES COUNTY SURVEYOR
ZOO HALL OF RECORDS

Do not extend notes this side of this line.

Note: Any Additions or Changes on This Sheet Must be Made or Circled in Red Ink With Date and Name of Person Making Change.

Profile No. | Notes Red. | Plotted I.K.F | Job No. 5224 | Division No. | F B. 846 Pg. 27

X-Sec. No. | Notes Chkd. J.M.S. Date 7-22-40 | Checked | Date | Survey of F.D.R. PLAYGROUND | Survey by W.A. Miller | Notes F.S.L | Date 7-18-1940 | Map No. | Indexed C. Johnson

NOTE: ANY ADDITIONS OR CHANGES ON THIS SHEET MUST BE MADE OR CIRCLED IN RED INK, WITH DATE AND NAME OF PERSON MAKING CHANGE

Do not extend notes this side of this line

STATION	B. S.	H. I.	F. S.	ELEV.

CROSS-SECTIONS AT SERVICE YARD AND FLOOR LEVEL SERVICE BUILDING

See page 26 for Stationing for Cross-Sections

See pages 115-119 for Final Grades.

Miller
Livingston
Gunderson
Harris

PLEASE RETURN TO
LOS ANGELES COUNTY SURVEYOR
700 HALL OF RECORDS

Form 307 5M 5-39

Form 307 5M 5-39

PLEASE RETURN TO
LOS ANGELES COUNTY SURVEYOR
700 HALL OF RECORDS

NOTE: ANY ADDITIONS OR CHANGES ON THIS SHEET MUST BE MADE OR CIRCLED IN RED INK, WITH DATE AND NAME OF PERSON MAKING CHANGE

Do not extend notes this side of this line

STATION	B. S.	H. I.	F. S.	ELEV.		
B.M. #5	6.110	153.544			B.M. #5 El 147.434 L.B. 680-11, 16 N.W. Property Cor. C.S. Mon. Flush.	
0+00			3.14	150.40		
31.5 West			3.41	150.13		
46. West			4.00	149.54		
59. W. ℄ Pare. Sewer MH.			3.52	150.02		
25' East			3.40	150.14		
50' "			3.70	149.84		
75' "			3.60	149.94		
100'			3.50	150.04		
125 "			3.40	150.14		
150 "			3.40	150.14		
0+25 - 25' West			4.30	149.24		
℄ Road 46' "			3.73	149.81		
25' East			4.00	149.54		
50' "			4.00	149.54		
75' "			4.15	149.39		
100 "			4.50	149.04		
125 "			4.25	149.29		
150 "			4.35	149.19		
0+50			4.15	149.39		
9' West			4.60	148.94		

F.B. 846 Pg. 28 Job No. 5224 Division No. Notes Red. Plotted L.K.F. Profile
Survey of FDR PLAYGROUND Date 7-29-40 No.
Survey by W.A. Miller Notes F.S.L. 7-18-1940 Notes Chkd. J.W.S. Checked X-Sec.
Indexed A. C. Johnson Date 7-22-40 Date No.

Form 307 5M 5-39

PLEASE RETURN TO
LOS ANGELES COUNTY SURVEYOR
700 HALL OF RECORDS

NOTE: ANY ADDITIONS OR CHANGES ON THIS SHEET MUST BE MADE OR CIRCLED IN RED INK, WITH DATE AND NAME OF PERSON MAKING CHANGE

Do not extend notes this side of this line

STATION	B. S.	H. I.	F. S.	ELEV.		
		153 544				
0+50. 18 W			4 35	149 19		
35 West ℄ Road			3 86	149 68		
25' East			4 40	149 14		
50 "			4 30	149 24		
75 "			4 40	149 14		
100'			4 55	148 99		
125			4 50	149 04		
150'			4 50	149 04		
0+55 13 W.			3 90	149 64	Sewer MH.	
0+63.5			4 70	148 84		
0+75			4 30	149 24		
28 West ℄ Pav.			3 89	149 65		
15 East			4 80	148 74		
25' "			4 25	149 29		
50' "			4 25	149 29		
75 "			4 60	148 94		
100 "			4 60	148 94		
125 "			4 50	149 04		
1+00			4 55	148 99		
℄ PAVE. 22.5 West			3 91	149 63	℄ Pave.	

Profile Notes Red. Plotted L.K.F. Job No. 5224 Division No.
No. Date Date 7-29-40 Survey of FDR PLAYGROUND
X-Sec. Notes Chkd. J.H.S. Checked Survey by W.A. Miller Notes F.S.L. Date 7-18-1940
No. Date 7-22-40 Date Map No. Indexed in Job Date

F B. 846 Pg. 29

Form 307 5M 5-39

PLEASE RETURN TO
LOS ANGELES COUNTY SURVEYOR
700 HALL OF RECORDS

NOTE: ANY ADDITIONS OR CHANGES ON THIS SHEET MUST BE MADE OR CIRCLED IN RED INK, WITH DATE AND NAME OF PERSON MAKING CHANGE

Do not extend notes this side of this line

F.B. 846 Pg. 33 | Job No. 5224 | Division No. | Notes Red. | Plotted L.K.F. | Profile

Survey of E.D.R. PLAYGROUND | Date | Date 7-29-40 | No. | X-Sec.

Survey by W.A. Miller | Notes F.S.L. 7-15-1940 | Notes Chkd. J.H.S. | Checked | No.

Indexed A. C. Jarnigan | Date | Date 7-22-40 | Date | Date

STATION	B. S.	H. I.	F. S.	ELEV.		
		153 54H				
1400 25' East			4.65	148.89		
43 "			5.00	148.54		
50 "			4.45	149.09		
75 "			4.50	149.04		
100 "			4.65	148.89		
125 "			4.50	149.04		
150 "			4.45	149.09		
Set 4. Blue Tops SERVICE BLDG.			3.54H	150.00	FLOOR ELEV. OF SERVICE BUILDING	
B.M.#7			3.292	150.252	B.M.#7 (El 150.247 F.B 680-102, 17 C.S. Mon. Flush	N.W. Property Cor.

Notes Ck'd by	Survey of FCR PLAYGROUND
Map No.	W. O. 5224 Tape No. St'd °F
Office Work	Surveyed by W.A. Miller
Checked	Notes Miller Date 7-18 1940
Date	Indexed A. C. Johnson

F.B. 846 Pg. 31

LOCATION
COMFORT STATION No 3

Miller
Livingston
Gunderson
Harris

Note: Any Additions or Changes on This Sheet Must be Made or Circled in Red Ink With Date and Name of Person Making Change.

Do not extend notes this side of this line.

RETURN TO
LOS ANGELES COUNTY SURVEYOR
700 HALL OF RECORDS

FORM 347 SM 10-39

F.B. 846 PG. 32



RETURN TO
LOS ANGELES COUNTY SURVEYOR
ZOO HALL OF RECORDS

Do not extend notes this side of this line.

Note: Any Additions or Changes on This Sheet Must be Made or Circled in Red Ink With Date and Name of Person Making Change.

Profile No. | Notes Red | Plotted | Job No. 5224 | Division No. | F B 846 Pg. 33

X-Sec. No. | Notes Chkd. | Checked | Survey of EDR PLAYGROUND

Date | Date | Survey by W.A. Miller | Notes Miller | Date 7-24-1940

Date | Date | Map No. | Indexed | Job Date

NOTE: ANY ADDITIONS OR CHANGES ON THIS SHEET MUST BE MADE OR CIRCLED IN RED INK, WITH DATE AND NAME OF PERSON MAKING CHANGE

Do not extend notes this side of this line

PLEASE RETURN TO
LOS ANGELES COUNTY SURVEYOR
700 HALL OF RECORDS

Form 307 SM 5-39

STATION	B. S.	H. I.	F. S.	ELEV.

FLOOR LEVEL
COMFORT STATION No3

Millar
Livingston
Gunderson
Harris

Form 307 5M 5-39

PLEASE RETURN TO
LOS ANGELES COUNTY SURVEYOR
700 HALL OF RECORDS

NOTE: ANY ADDITIONS OR CHANGES ON THIS SHEET MUST BE MADE OR CIRCLED IN RED INK, WITH DATE AND NAME OF PERSON MAKING CHANGE

Do not extend notes this side of this line

F.B. 846 Pg. 34 | Job No. 5224 | Division No. | Profile
Survey of EDR PLAYGROUND | Notes Red. | Plotted | No.
Survey by W.A. Miller | Notes Miller 7-24-1940 | Date | Date | X-Sec.
Indexed A. C. Johnson | Date | Notes Chkd. | Checked | No.
Date | Date | Date

STATION	B. S.	H. I.	F. S.	ELEV.		
B.M. #4	5.508	149.243		143.735	B.M. #4 El 143.735 F.B. 680-11, 16 Property Cor. C.S. Mon.	
Floor Level			4.143		145.10	
B.M. #3			5.805	143.438	B.M. #3 El 143.438 F.B. 680-11, 16 Property Cor. C.S. Monument	

Notes Ck'd by	Survey of F.D.F. PLAYGROUND
Map No.	W. O. 5224 Tab No. St'd
Office Work	Surveyed by W.A. Miller
Checked	Notes Miller Date 7-18-1940
Date	Indexed A. C. Johnson

F.B. 846 Pg. 35

POINTS & BICYCLE PATH ETC.
SOUTH PORTION PLAYGROUND

Miller
Livingston
Gunderson
Harris

Note: Any Additions or Changes on This Sheet Must be Made or Circled in Red Ink With Date and Name of Person Making Change

Do not extend notes this side of this line.

RETURN TO
LOS ANGELES COUNTY SURVEYOR
700 HALL OF RECORDS

FORM 247 5M 10-39

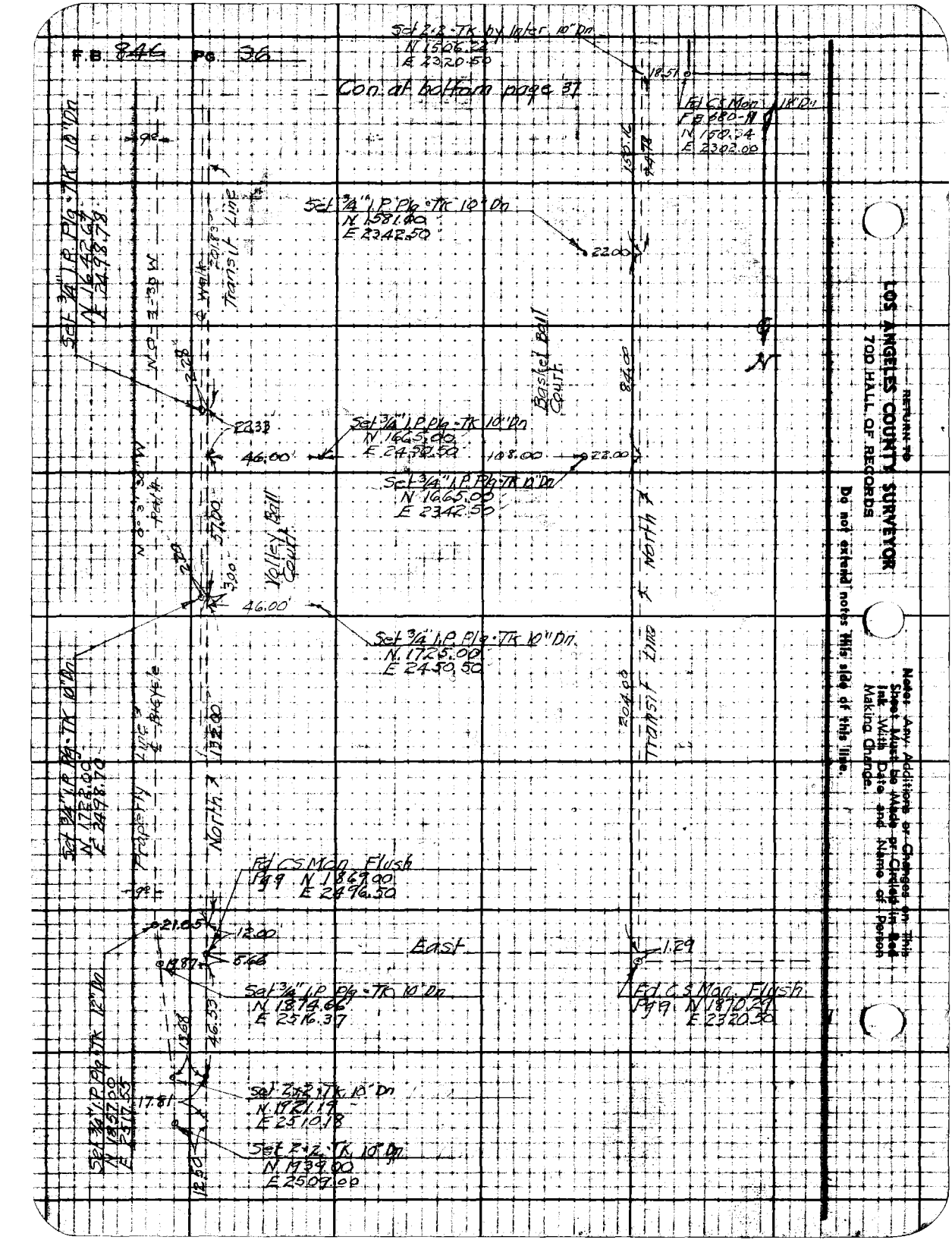
F.B. 846 PG. 36
Con. at bottom page 37
Set 2x2 - TK by Inter. 10" Dn
N 1506.22
E 2320.50
18.51
Fd CS Mon 18" Dn
FB 680-11
N 150.34
E 2302.00
Set 3/4" I.P. Plg - TK 10" Dn
N 1581.00
E 2342.50
22.00
Set 3/4" I.P. Plg - TK 10" Dn
N 1642.67
E 2498.78
Transit Line
Basket Ball Court
84.00
N
Set 3/4" I.P. Plg - TK 10" Dn
N 1665.00
E 2450.50
46.00
108.00
22.00
Set 3/4" I.P. Plg - TK 10" Dn
N 1665.00
E 2342.50
Volley Ball Court
57.00
3.00
46.00
Set 3/4" I.P. Plg - TK 10" Dn
N 1725.00
E 2450.50
North
Transit Line
204.00
Set 3/4" I.P. Plg - TK 10" Dn
N 1722.00
E 2498.70
Property Line
North
132.00
Fd CS Mon Flush
Pg 9 N 1869.00
E 2496.50
21.05
12.00
East
1.29
5.66
Set 3/4" I.P. Plg - TK 10" Dn
N 1874.66
E 2516.37
Fd CS Mon Flush
Pg 9 N 1870.29
E 2320.50
Set 3/4" I.P. Plg - TK 12" Dn
N 1857.00
E 2517.55
17.81
Set 2x2 - TK 10" Dn
N 1921.19
E 2510.18
Set 2x2 - TK 10" Dn
N 1939.00
E 2509.00
12.50
RETURN TO
LOS ANGELES COUNTY SURVEYOR
700 HALL OF RECORDS
Do not extend notes this side of this line.
Note: Any Additions or Changes on This Sheet Must be Made or Circled in Red Ink With Date and Name of Person Making Change.

Notes Ck'd by	Survey of FDR PLAYGROUND
Map No.	W. O.
Office Work	Surveyed By N.A. Miller
Checked	Notes Miller Date 7/19/1940
Date	Indexed C. Johnson

F.B. 846 Pg. 37

Con at bottom page 38

Con From top page 36

Note: Any Additions or Changes on This Sheet Must be Made or Circled in Red Ink With Date and Name of Person Making Change

Do not extend notes this side of this line.

RETURN TO
LOS ANGELES COUNTY SURVEYOR
700 HALL OF RECORDS

247 5M 10-39

RETURN TO
LOS ANGELES COUNTY SURVEYOR
700 HALL OF RECORDS

Note: Any Additions or Changes on This Sheet Must be Made or Circled in Red Ink With Date and Name of Person Making Change.

Do not extend notes this side of this line.

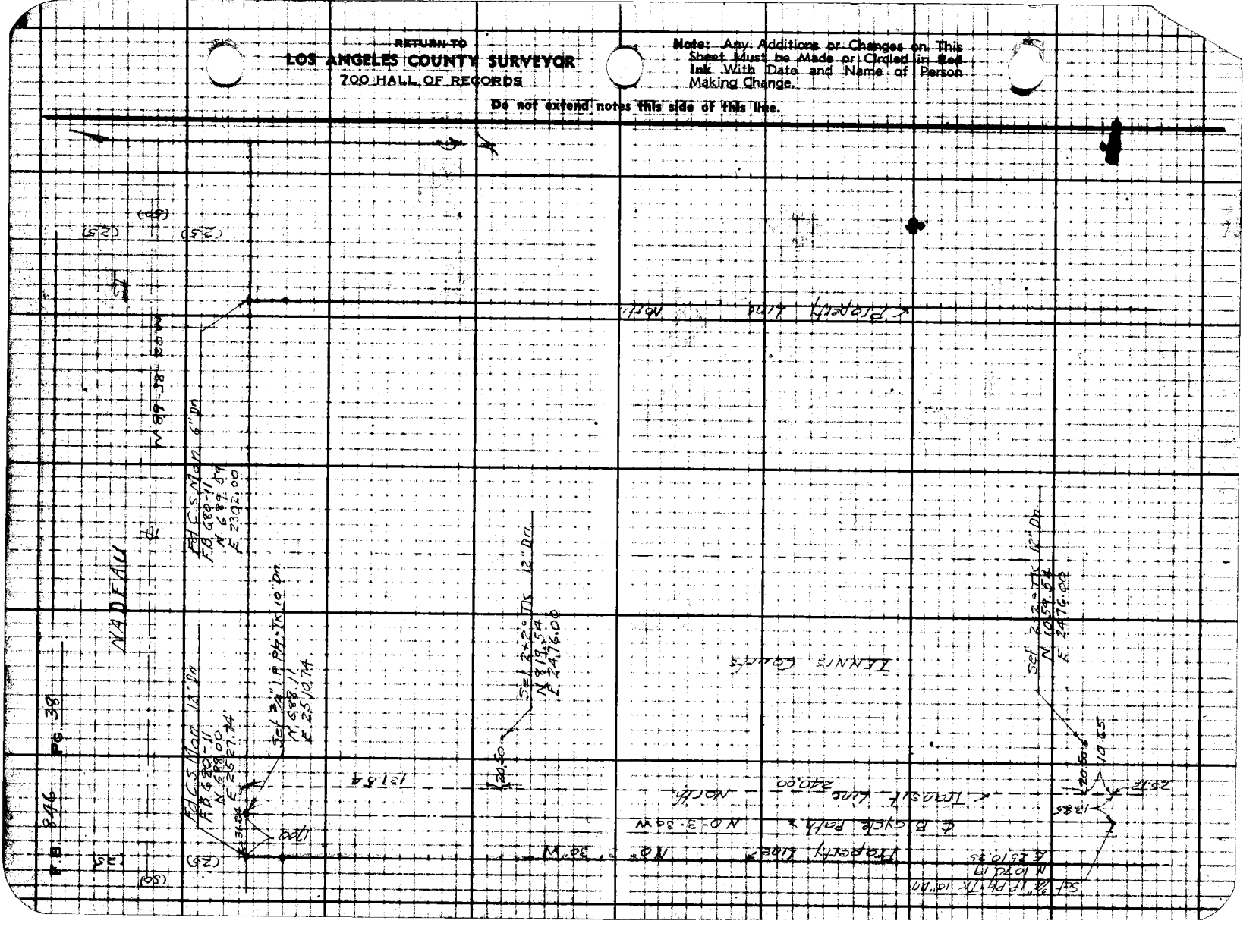

Profile ____ Notes Red. ____ Plotted ____ Job No. 5224 Division No. ____ F B 846 Pg. 39

No. ____ Date ____ Date ____ Survey of FDR PLAYGROUND

X-Sec. ____ Notes Chkd. ____ Checked ____ Survey by W.A. Miller Notes W.A.M. Date 7-22-1940

No. ____ Date ____ Date ____ Map No. ____ Indexed A. O. Johnson 7-24-40

PROFILE AND CROSS-SECTIONS

BICYCLE PATH & WALK

NORTH FROM NADEAU ST. E SIDE OF PLAYGROUND

See pages 36-38 for location

Miller
Livingston
Gunderson
Harris

STATION	H. I.	F. S.	ELEV.

NOTE: ANY ADDITIONS OR CHANGES ON THIS SHEET MUST BE MADE OR CIRCLED IN RED INK, WITH DATE AND NAME OF PERSON MAKING CHANGE

Do not extend notes this side of this line

PLEASE RETURN TO
LOS ANGELES COUNTY SURVEYOR
70[illegible] HALL OF RECORDS

Form [illegible]07 5M 5-39

Form 307 5M 5-39

PLEASE RETURN TO
LOS ANGELES COUNTY SURVEYOR
700 HALL OF RECORDS

NOTE: ANY ADDITIONS OR CHANGES ON THIS SHEET MUST BE MADE OR CIRCLED IN RED INK, WITH DATE AND NAME OF PERSON MAKING CHANGE

Do not extend notes this side of this line

F.B. 846 Pg. 40 | Job No. 5224 Division No. | Plotted L. K. FREEMAN Date 8-14-40 Profile No. | Checked J. A. LYON Date AUG 15 1940 X-Sec. No.

Survey of F.D.C. PLAYGROUND | Notes Rcd. | Date | Notes Chkd. L.K.F. Date 8-14-40

Survey by W.A. MULLER | Notes W.A.M. 7-22-1940 | Date

Indexed A. O. Johnson

STATION		B. S.	H. I.	F. S.	ELEV.		
B.M. "1		5.935	146.994		141.059	B.M. #1 El. 141.059 F.B. 680-11, 15 S.E. Cor Property C.S. Mon. N 688.11 = E 2510.74	
0+00	℄			5.70	141.29	P.L.	
	17 R			5.65	141.34		
	31.5 L			5.50	141.49	℄ walk	
0+50	℄			5.05	141.94		
	17 R			5.30	141.69	"	
	31.5 L			5.25	141.74	"	
1+00	℄			4.90	142.09		
	17 R			5.00	141.99	"	
	31.5 L			5.15	141.84	"	
1+50	℄			5.00	141.99		
	17 R			5.10	141.89	"	
	31.5 L			5.00	141.99	"	
2+00	℄			4.80	142.19		
	17 R			4.90	142.09	"	
	31.5 L			4.70	142.29	"	
2+50	℄			4.80	142.19		
	17 R			4.90	142.09	"	
	31.5 L			4.70	142.29	"	
3+00	℄			4.60	142.39		
	17 R			4.65	142.34	"	

Form 307 SM 5-39

PLEASE RETURN TO
LOS ANGELES COUNTY SURVEYOR
700 HALL OF RECORDS

NOTE: ANY ADDITIONS OR CHANGES ON THIS SHEET MUST BE MADE OR CIRCLED IN RED INK, WITH DATE AND NAME OF PERSON MAKING CHANGE

Do not extend notes this side of this line

STATION		B. S.	H. I.	F. S.	ELEV.	
			146 991			
3+00	31.5L			4.50	142.49	℄ Walk
T.P.		4841	148.404	3.428	143.563	
3+50	℄			5.90	142.50	
	17R			4.85	143.55	P.L.
	31.5L			6.10	142.30	"
3+82.07	℄			5.70	142.70	N 1070.19 = E 2510.35
	17R			5.45	142.75	"
	31.5L			5.70	142.70	"
	4+07.85 ℄			5.50	142.90	N 1095.91 = E 2511.80
4+25	℄			5.40	143.00	
	R			5.20	143.20	P.L.
	50L			5.60	142.80	
4+52.10	℄			5.15	143.25	N 1139.88 = E 2516.81
4+77.87	℄			5.00	143.40	N 1165.57 = E 2518.26
	9R			4.60	143.80	"
	19L			5.15	143.25	
	50L			5.35	143.05	
5+00	℄			4.80	143.60	
	9R			4.60	143.80	P.L.
	19L			4.90	143.50	
	50L			5.05	143.35	

Traverse Notes: Plotted L. K. FREEMAN Date 8-14-40 Plotting No. 5224 Division No. F B 846 P 44
No. Date Survey of FDR PLAYGROUND
X-Sec. Notes Child LKF Checked J. A. LYON Survey by W. A. MILLER Notes W.A.M. Date 7-22-1940
No. Date 8-14-40 Date Aug 25 1940 Map No. Indexed A. O. Johnson

Form 307 5M 5-39

PLEASE RETURN TO
LOS ANGELES COUNTY SURVEYOR
700 HALL OF RECORDS

NOTE: ANY ADDITIONS OR CHANGES ON THIS SHEET MUST BE MADE OR CIRCLED IN RED INK, WITH DATE AND NAME OF PERSON MAKING CHANGE

Do not extend notes this side of this line

F.B. 846 Pg. 42 | Job No. 5224 Division No. | Notes Red. | Plotted L. K. FREEMAN Profile
Survey of E.D.R. PLAYGROUND | Date | No.
Survey by W.A. Miller | Notes W.A.M. 7-22-1940 | Notes Chkd. L.K.F. | Checked J. A. LYON | X-Sec.
Indexed A. D. Johnson | Date | Date 8-14-40 | Date Aug 15 1940 | No.

STATION		B. S.	H. I.	F. S.	ELEV.		
			148.404				
5+50	℄			4.70	143.70		
	9R			4.45	143.95	P.L.	
	19L			4.65	143.75	℄ walk	
	50L			4.80	143.60		
6+00	℄			4.60	143.80		
	9R			4.55	143.85	"	
	19L			4.50	143.90	"	
	50L			4.70	143.70		
6+50	℄			4.30	144.10		
	9R			4.50	143.90	"	
	19L			4.35	144.05	"	
	50L			4.55	143.85		
7+00	℄			4.25	144.15		
	9R			4.15	144.25	"	
	19L			4.35	144.05	"	
	50L			4.30	144.10		
T.P.		5.465	150.198	3.671	144.733		
7+50	℄			5.70	144.50		
	9R			5.80	144.40		
	19L			5.85	144.35		

Form 307 5M 5-39

PLEASE RETURN TO
LOS ANGELES COUNTY SURVEYOR
700 HALL OF RECORDS

NOTE: ANY ADDITIONS OR CHANGES ON THIS SHEET MUST BE MADE OR CIRCLED IN RED INK, WITH DATE AND NAME OF PERSON MAKING CHANGE

Do not extend notes this side of this line

STATION		B. S.	H. I.	F. S.	ELEV.		
			150 198				
7+50	50 L			595	144 25		
8+00	℄			550	144 70		
	9 R			555	144 65	PL	
	19 L			560	144 60		℄ Walk
	50 L			500	144 60		
8+50	℄			515	145 05		
	7 R			535	144 85	"	
	19 L			530	144 90		"
	50 L			540	144 80		
9+00	℄			520	145 00		
	9 R			525	144 95	"	
	19 L			520	145 00		"
	50 L			520	145 00		
9+50	℄			505	145 15		
	9 R			495	145 25	"	
	19 L			500	145 20		"
	50 L			510	145 10		
10+00	℄			490	145 30		
	9 R			485	145 35	"	
	19 L			485	145 35		"

Profile No. ____ Notes Red. ____ Plotted L. K. FREEMAN Job No. 5224 Division No. ____ F B. 846 Pg. 43
No. ____ Date ____ Date 8-14-40 Survey of F.D.R. PLAYGROUND
X-Sec. Notes Chkd. L.K.F. Checked J. A. LYON Survey by W.A. Muller Notes W.A.M. Date 7-22-1941
No. ____ Date 8-14-40 Date AUG 15 1940 Map No. AUG 15 1940 Indexed A. C. Job Date

Form 307 5M 5-39

PLEASE RETURN TO
LOS ANGELES COUNTY SURVEYOR
700 HALL OF RECORDS

NOTE: ANY ADDITIONS OR CHANGES ON THIS SHEET MUST BE MADE OR CIRCLED IN RED INK, WITH DATE AND NAME OF PERSON MAKING CHANGE

Do not extend notes this side of this line

STATION		B. S.	H. I.	F. S.	ELEV.		
			150.198				
10+00	50 L			4.95	145.25		
10+50	℄			4.85	145.35		
	9 R			4.70	145.50	P.L.	
	19 L			4.80	145.40	℄ walk	
	50 L			4.80	145.40		
11+00	℄			4.60	145.60		
	9 R			4.50	145.70	P.L.	
	5.5 L			4.19	146.01	Cem. Cb	
	21 L			4.67	145.53	Croquet Court	
	38 L			4.20	146.00	Cem. cb.	
	50 L			4.60	145.60		
11+50	℄			4.50	145.70		
	9 R			4.45	145.75	P.L.	
	5.5 L			4.18	146.02	Cem. Cb	
	21 L			4.70	145.50	Croquet Court	
	38 L			4.21	145.99	Cem. cb.	
	50 L			4.60	145.60		
11+69.28	℄			4.40	145.80	N 1857.00 = E 2517.55	
T.P.		3.722	151.070	2.850	147.348		
11+69.28	9 R			[illegible]	145.77	P.L.	

F.B. 846 PG. 44 Job No. Division No. Notes Red. Plotted L. K. FREEMAN Profile
Survey of FDR PLAYGROUND. Date 8-14-40 No.
Survey by W. A. Miller Notes Miller 7-22-1940 Notes Chkd. L.K.F. Checked J. A. LYON X-Sec.
Indexed A. Johns Date 8-14-40 Date AUG 15 1940 No.

Form 307 5M 5-39

PLEASE RETURN TO
LOS ANGELES COUNTY SURVEYOR
700 HALL OF RECORDS

NOTE: ANY ADDITIONS OR CHANGES ON THIS SHEET MUST BE MADE OR CIRCLED IN RED INK, WITH DATE AND NAME OF PERSON MAKING CHANGE

Do not extend notes this side of this line

STATION	B. S.	H. I.	F. S.	ELEV.		
		151070				
11+69.28 19 L			530	145 77		
50 L			550	145 57		
11+87.00 ℄			525	145 82	= N 1874.66 E 2516.37	
12+33.94 ℄			495	146 12	= N 1921.19 E 2510.18	
12+51.80 ℄			480	146 27	= N 1939.00 E 2509.00	
12+55.5 ℄			490	146.17	Top exist wood cb.	
16.5 R			522	145 85	End exist Cem walk	
50 R			517	145 90	Exist " "	
30 L			495	146 12	Top exist wood cb.	
12+63.5			495	146 12	" " "	
12+80.5			505	146 02	76th PL	
12+93.5			480	146 27	" " "	
13+01.5			480	146 27		
16.5 R			475	146 32	End exist Cem walk	
50 R			478	146 29	Exist " "	
B.M. #6			3 540	147.530	BM #6 El 147.534 FB 680-11,16 N.E. Property Cor C.S. Mon.	

Profile Notes Red. Plotted K. FREEMAN Job No. 5224 Division No.
No. Date Date 8-14-40 Survey of F.D.N. PLAYGROUND
X-Sec. Notes Chkd. L.K.F. Checked J. A. LYON Survey by W.A. Miller Notes Miller Date 7-22-1940
No. Date 8-14-40 Date AUG 15 1940 Map No. Indexed A. O. Job Sector

F.B. 846 Pg. 45

F.B. 846 Pg. 46 | Job No. 5224 | Division No. | Notes Red. | Plotted | Profile

Survey of F.D.R. PLAYGROUND | Date | Date | No.

Survey by W.A. Miller | Notes | Notes Chkd. | Checked | X-Sec.

Indexed C. Johnson | Date | Date | Date | No.

STATION	B. S.	H. I.	F. S.	ELEV.	

Form 307 5M 5-39

PLEASE RETURN TO
LOS ANGELES COUNTY SURVEYOR
700 HALL OF RECORDS

Do not extend notes this side of this line

NOTE: ANY ADDITIONS OR CHANGES ON THIS SHEET MUST BE MADE OR CIRCLED IN RED INK, WITH DATE AND NAME OF PERSON MAKING CHANGE

Profile	Notes Red.	Plotted	Job No. 5224	Division No.	F B. 846 Pg. 47
No.	Date	Date	Survey of F.D.R. PLAYGROUND		
X-Sec.	Notes Chkd.	Checked	Survey by W.A. Miller	Notes Miller	Date 7-24-1940
No.	Date	Date	Map No.	Indexed A. C. Johnson	Date

NOTE: ANY ADDITIONS OR CHANGES ON THIS SHEET MUST BE MADE OR CIRCLED IN RED INK, WITH DATE AND NAME OF PERSON MAKING CHANGE

Do not extend notes this side of this line

PLEASE RETURN TO
LOS ANGELES COUNTY SURVEYOR
700 HALL OF RECORDS

Form 307 5M 5-39

STATION	B. S.	H. I.	F. S.	ELEV.

LEVELS FOR SETTING C.S. MONUMENTS TO WALK GRADE AT CERTAIN POINTS ON ℄ WALKS. C.S. MONUMENTS TO BE USED FOR LOCATION CONTROL

See pages 14 to for Grade Elev.

Miller
Livingston
Gunderson
Harris

Form 307 5M 5-39

PLEASE RETURN TO
LOS ANGELES COUNTY SURVEYOR
700 HALL OF RECORDS

NOTE: ANY ADDITIONS OR CHANGES ON THIS SHEET MUST BE MADE OR CIRCLED IN RED INK, WITH DATE AND NAME OF PERSON MAKING CHANGE

Do not extend notes this side of this line

F.B. 846 Pg. 48 | Job No. 5224 Division No. | Notes Red. | Plotted | Profile
Survey of FDR PLAYGROUND | Date | Date | No.
Survey by W.A. Miller Notes Miller 7-24-1940 | Notes Chkd. | Checked | X-Sec. No.
Indexed by C. Johnson Date | Date | Date

STATION	B. S.	H. I.	F. S.	ELEV.	
B.M. #6	3.590	151.124		147.534	B.M. #6 El 147.534 F.B. 680-11,16 N.E. Property Cor. C.S. Mon.
2+95 N 1870.29 E 2320.50			5.324		145.80
4+71 N 1869.00 E 2496.50			5.354		145.77
B.M. #6	5.526	153.060	3.590	147.534	See above.
8+86.19 N 2284.19 E 2496.50			5.46		147.60
4+75.44 = N 2345.73					
11+09.35 E 2320.50	5.775	153.425	5.41	147.65	147.65
N 2628.85					
7+98.96 E 2320.50			4.115		149.31
B.M. #7	2.830	153.077	3.180	150.247	B.M. #7 El 150.247 F.B. 680-182,16 N.W. Property Cor. C.S. Monument.
0+00 = N 2487.29				150.245	
10+95.55 E 2077.80			4.487		148.59
T.P.	4.310	151.760	5.627	147.450	
14+85.96 N 2266.51 E 2025.50			4.43		147.33
18+82.24 N 1870.29					
=0+00 E 2025.50			5.66		146.10
B.M. #5			4.321	147.439	B.M. #5 El 147.434 F.B. 680-11,16 N.W. Property Line C.S. Mon.

Notes Ck'd by	Survey of FDR PLAYGROUND
Map No.	W. O. 5234 Tape No. Std. °F
Office Work	Surveyed by W.A. Miller
Checked	Notes Miller Date July 1940
Date	Indexed A. C. Johnson

F.B. 846 Pg. 49

STAKES
FOR
CEMENT WALL
AT
BICYCLE TRACK

Miller
Livingston
Gunderson
Harris

Note: Any Additions or Changes on This Sheet Must be Made or Circled in Red Ink With Date and Name of Person Making Change.

Do not extend notes this side of this line.

RETURN TO
LOS ANGELES COUNTY SURVEYOR
700 HALL OF RECORDS

FORM 247 5M 10-39

RETURN TO
LOS ANGELES COUNTY SURVEYOR
7OD HALL OF RECORDS

Note: Any Additions or Changes on This Sheet Must be Made or Circled in Red Ink With Date and Name of Person Making Change.

Do not extend notes this side of this line.

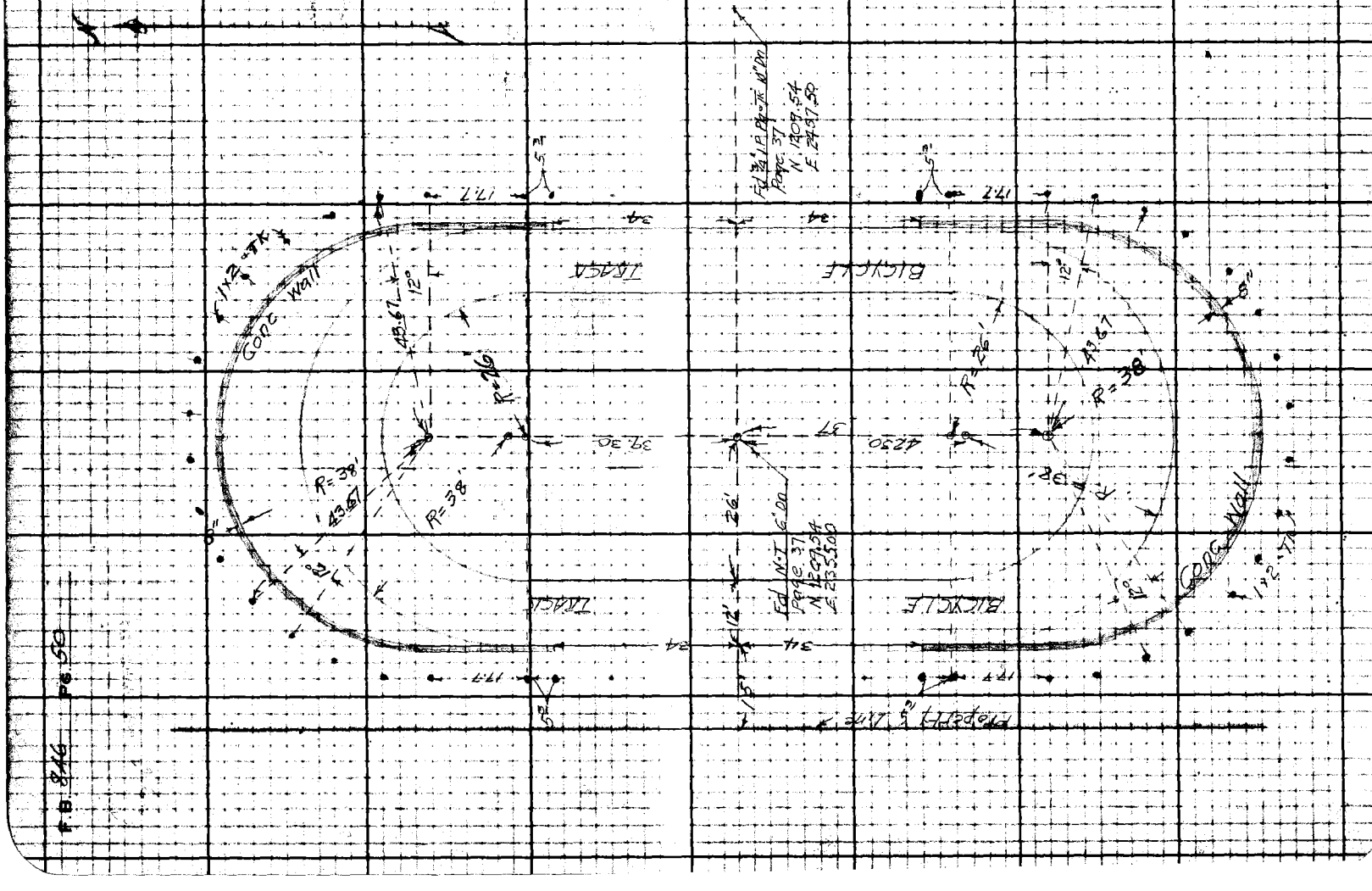

Profile No. ____ Notes Red. ____ Date ____ Plotted ____ Date ____ Job No. 5224 Division No. ____ Survey of FDR PLAYGROUND

X-Sec. No. ____ Notes Chkd. ____ Date ____ Checked ____ Date ____ Survey by W.A. Miller Notes Miller Date 8-1-1940 Map No. ____ Indexed A. C. Johnson

F B 846 Pg. 51

NOTE: ANY ADDITIONS OR CHANGES ON THIS SHEET MUST BE MADE OR CIRCLED IN RED INK, WITH DATE AND NAME OF PERSON MAKING CHANGE

Do not extend notes this side of this line

PLEASE RETURN TO
LOS ANGELES COUNTY SURVEYOR
700 HALL OF RECORDS

Form 307 5M 5-39

STATION	B. S.	H. I.	F. S.	ELEV.

GRADES FOR TOP OF WALL

BICYCLE TRACK

Miller
Braden
Naumann
Maxwell
Wilkford

Form 307 5M 5-39

PLEASE RETURN TO
LOS ANGELES COUNTY SURVEYOR
700 HALL OF RECORDS

NOTE: ANY ADDITIONS OR CHANGES ON THIS SHEET MUST BE MADE OR CIRCLED IN RED INK, WITH DATE AND NAME OF PERSON MAKING CHANGE

Do not extend notes this side of this line

STATION	B. S.	H. I.	F. S.	ELEV.		
BM # 3	5.34	148.776		143.436	B.M #3 El 143.436 F.B. 680-11,16 C.S. Mon. 18" lin.	Property Cor.
T.P.	4.84	149.373	4.243	144.533		
			5.87		143.50 Ends of wall	
			5.37	144.00	146.00 Blue tops 2' below top of wall	
T.P.	4.420	146.983	6.81	142.563		
B.M. #1			5.920	141.063	B.M #1 El 141.059 F.B. 680-11,15 Nadeau C.S. Mon.	S.E. Property Cor. [illegible] N. of ℄

F.B. 846 PG. 52 Job No. 5224 Division No. _____ Notes Red. _____ Plotted _____ Profile _____

Survey of F.D.R. PLAYGROUND Date _____ Date _____ No. _____

Survey by W.A. Miller Notes Miller 8-1-1940 Notes Chkd. _____ Checked _____ X-Sec. _____

Indexed A. C. Johnson Date _____ Date _____ No. _____

F B. 846 PG. 53

Profile No. ____ X-Sec. No. ____

Notes Red. ____ Date ____ Plotted ____ Date ____ Job No. 1221 Division No. ____

Notes Chkd. ____ Date ____ Checked ____ Date ____ Survey of FOR PLAYGROUND

Survey by W A Miller Notes Miller Date 8-2-[illegible]

Map No. ____ Indexed [illegible]

NOTE: ANY ADDITIONS OR CHANGES ON THIS SHEET MUST BE MADE OR CIRCLED IN RED INK, WITH DATE AND NAME OF PERSON MAKING CHANGE

Do not extend notes this side of this line

PLEASE RETURN TO
LOS ANGELES COUNTY SURVEYOR
700 HALL OF RECORDS

Form 307 5M 5-39

STATION	B. S.	H. I.	F. S.	ELEV.

WALK, GRADES

Miller
Braden
Naumann
Maxwell
Willeford

Form 307 5M 5-39

PLEASE RETURN TO
LOS ANGELES COUNTY SURVEYOR
700 HALL OF RECORDS

NOTE: ANY ADDITIONS OR CHANGES ON THIS SHEET MUST BE MADE OR CIRCLED IN RED INK, WITH DATE AND NAME OF PERSON MAKING CHANGE

Do not extend notes this side of this line

B.B. 546 Pg. 54 | Job No. 5224 | Division No. | Notes Red. | Plotted | Profile
Survey of EDR PLAYGROUND | Date | Date | No. | X-Sec.
Survey by W.A. Miller & C. Jamison | Notes Miller 8-2-1940 | Notes Chkd. | Checked | No.
Indexed | Date | Date | Date

STATION	B. S.	H. I.	F. S.	ELEV.	
B.M. "6	4.140	151.674		147.534	B.M. "6 El. 147.534 F.B. 680-11, 16 NE Property Cor. C.S. Monument
4+71			5.90		145.77 1869.00 N 2496.50 E
+80			5.85		145.82 1 x 1a 4' E of ℄ Walk
5+00			5.75		145.92
+20			5.65		146.02
+40			6.55		146.12
+60			5.45		146.22
+80			5.35		146.32
6+00			5.25		146.42
+20			5.15		146.52
+40			5.05		146.62
+60			4.95		146.72
+80			4.85		146.82
7+00 V.P.I.			4.75		146.92
+20			4.68		146.99
+40			4.60		147.07
+60			4.53		147.14
+80			4.46		147.21
8+00			4.39		147.28
+20			4.31		147.36
+40			4.24		147.43

Form 307 5M 5-39

PLEASE RETURN TO
LOS ANGELES COUNTY SURVEYOR
700 HALL OF RECORDS

NOTE: ANY ADDITIONS OR CHANGES ON THIS SHEET MUST BE MADE OR CIRCLED IN RED INK, WITH DATE AND NAME OF PERSON MAKING CHANGE

Do not extend notes this side of this line

STATION	B. S.	H. I.	F. S.	ELEV.			
		151 674					
8+60			417		0.365%	147.50	1x1s 4' E. of ℄ of walk.
+80			409			147.58	
8+86 B.C. V.P.I.			407			147.60	2284.19 N 2496.50 E
T.P.	5190	151637	5227	146.447			
0+00			Not set			145.80	1870.29 N 2320.50 E
+20			568			145.96	
+40			552			146.12	
+60			536		0.805%	146.28	
+70.71			527			146.37	
+80			520			146.44	
1+00			504			146.60	
+18.			489			146.75	
+26.71			488			146.76	
+40			486			146.78	
+60			483			146.81	
+80			480		+0.414%	146.84	
2+00			478			146.86	
+20			475			146.89	
+40			472			146.92	
+60			469			146.95	

Profile Notes Red. Plotted Job No. 5224 Division No.
No. Date Date Survey of FDR PLAYGROUND
X-Sec. Notes Chkd. Checked Survey by W.A. Miller Notes Miller Date 8-2-1940
No. Date Date Map No. Indexed A. C. Trib. Date

F B. 841 Pg. 55

Form 307 5M 5-39

PLEASE RETURN TO
LOS ANGELES COUNTY SURVEYOR
700 HALL OF RECORDS

NOTE: ANY ADDITIONS OR CHANGES ON THIS SHEET MUST BE MADE OR CIRCLED IN RED INK, WITH DATE AND NAME OF PERSON MAKING CHANGE

Do not extend notes this side of this line

F.B. 846 Pg. 56 | Job No. 5224 | Division No. | Notes Red. | Plotted | Profile
Survey of E.D.R. PLAYGROUND | Date | Date | No.
Survey by K.A. Miller | Notes Miller 8-2-1940 | Notes Chkd. | Checked | X-Sec.
Indexed by C. Jackson | Date | Date | Date | No.

STATION		B. S.	H. I.	F. S.	ELEV.		
			151.637				
2+80				4.66		146.98	1x1 9 4'E of ℄ Walk
3+00	V.P.I.			4.64		147.00	
+20				4.60		147.04	
+40				4.56		147.08	
+60				4.52		147.12	
+80				4.48		147.16	
4+00	V.P.I.			4.44		147.20	
+20				4.32		147.32	
+40				4.20		147.44	
+60				4.08		147.56	
4+75.44				3.97		147.65	2345.73 N 2320.50 E
T.P.		3.825	152.128	3.180	148.303		
B.M. #5				4.863	147.419		B.M. #5, El. 147.434 F.B. 680-11,16 N.W. Property Cor. C.S. Monument.
			8-8-1940				
B.M. #6		5.25	152.784		147.534		B.M. #6 El. 147.534 F.B. 680-11,16 N.E. Prop. Cor. C.S. Monument.
8+86.19	V.P.I. B.C.					147.60	2284.19 N 2496.50 E 5.42
+90				5.18		147.62	
9+00				5.10		147.68	
+10				5.05		147.73	
+20				4.99		147.79	5.23

CURVE No 11 →

Form 307 5M 5-39

PLEASE RETURN TO
LOS ANGELES COUNTY SURVEYOR
700 HALL OF RECORDS

NOTE: ANY ADDITIONS OR CHANGES ON THIS SHEET MUST BE MADE OR CIRCLED IN RED INK, WITH DATE AND NAME OF PERSON MAKING CHANGE

Do not extend notes this side of this line

STATION	B. S.	H. I.	F. S.	ELEV.			
		152 784					
9+30			4.94		147.84		
+40			4.88		147.90		
+50			4.83		147.95		
+60			4.78		148.01		
+70			4.72		148.06		
9+80 V.P.I			4.66		148.12		
+90			4.70		148.08		
10+00			4.73		148.05		
+10			4.77		148.01		
+20			4.81		147.97		
10+29.19 P.R.C.			4.84		147.94	2357.30 N / 2397.50 E	
+40			4.88		147.90		
+50			4.92		147.86		
+60			4.96		147.82		
+70			4.99		147.79		
+80			5.03		147.75		
+90			5.07		147.71		
11+00			5.10		147.68		
11+07.35 V.P.I P.C.C.			5.13		147.65	2345.73 N / 2320.50 E	
+20			5.11		147.67		
+30			5.10		147.68		

+0.35%

-0.31%

+0.06%

Curve No 11

Curve No 3

Profile Notes Red. Plotted Job No. 5224 Division No.
No. Date Date Survey of FRK PLANGROUND
X-Sec. Notes Chkd. Checked Survey by W.A. Miller Notes Miller Date 8-8-1940
No. Date Date Map No. Indexed A. C. [illegible]

F B. 846 PG. 57

F.B. 846 Pg. 58 | Job No. 5224 | Division No. | Notes Red. | Plotted | Profile

Survey of F.D.R. PLAYGROUND. | Date | Date | No.

Survey by W.A. Miller | Notes Miller 8-8-1940 | Notes Chkd. | Checked | X-Sec.

Indexed A. C. John | Date | Date | Date | No.

Form 307 5M 5-39

PLEASE RETURN TO
LOS ANGELES COUNTY SURVEYOR
700 HALL OF RECORDS

NOTE: ANY ADDITIONS OR CHANGES ON THIS SHEET MUST BE MADE OR CIRCLED IN RED INK, WITH DATE AND NAME OF PERSON MAKING CHANGE

Do not extend notes this side of this line

STATION	B. S.	H. I.	F. S.	ELEV.		
11+40		152.784	509		147.67	
+50			507		147.71	
11+63.07 P.R.C.			506		147.72	2350.76 N
+70			505		147.73	2265.08 E
+80			504		147.74	
+90			502		147.76	
12+00			501	+0.13%	147.77	
+10			500		147.78	
+20			498		147.80	
+30			497		147.81	
12+35.45 E.C.			496		147.82	2357.29 N
						2193.11 E
1+60			495		147.83	
+70			497		147.81	
+80			498		147.80	
1+90.51 P.C.C.			499		147.79	2363.82 N
2+00			500		147.78	2216.50 E
+10			502		147.76	
+20			503		147.75	
+30			504		147.74	
2+40.87			506		147.72	2350.76 N
						2265.08 E

Curve #4 ← Curve #5 ← Curve #13 →

Form 307 5M 5-39

PLEASE RETURN TO
LOS ANGELES COUNTY SURVEYOR
700 HALL OF RECORDS

NOTE: ANY ADDITIONS OR CHANGES ON THIS SHEET MUST BE MADE OR CIRCLED IN RED INK, WITH DATE AND NAME OF PERSON MAKING CHANGE

Do not extend notes this side of this line

STATION	B. S.	H. I.	F. S.	ELEV.		
T.P.	4567	152.784 152.331	5.020	147.764		
B.M. #5			4.920	147.411	B.M. #5 El 147.434 F.B. 680-11,16 N.W. Prop. Cor. C.S. Monument	
B.M. #6	5703	8-9-1940 153.237		147.534	B.M. #6 El 147.534 F.B. 680-11,16 N.E. Property Cor. C.S. Monument	
8+86.19 B.C.			5.64		147.60 2284.19 N 2496.50 E	
+90			5.62		147.62	
9+00			5.55		147.69	
+10			5.49		147.75	
+20			5.43		147.81	
+30			5.37		147.87	
+40			5.30		147.94	
9+50.30 PRC			5.24		148.00 2347.29 N 2486.66 E	
+60			5.18		148.06	
+70			5.12		148.12	
+80			5.06		148.18	
+90			4.99		148.25	
10+00			4.93		148.31	
+10			4.87		148.37	
+20			4.81		148.43	
+30			4.74		148.50	

+0.623%

Curve No 10

Curve No 9

Profile No. ____ Notes Red. ____ Plotted ____ Job No. 5224 Division No. ____ F.B. 846 PG. 59

X-Sec. No. ____ Date ____ Date ____ Survey of FDR PLAYGROUND

Notes Chkd. ____ Checked ____ Surveyed by W.A. Miller Notes Miller Date 8-8-1940

Date ____ Date ____ Map No. ____ Indexed A. C. Johnson

Form 307 5M 5-39

PLEASE RETURN TO
LOS ANGELES COUNTY SURVEYOR
700 HALL OF RECORDS

NOTE: ANY ADDITIONS OR CHANGES ON THIS SHEET MUST BE MADE OR CIRCLED IN RED INK, WITH DATE AND NAME OF PERSON MAKING CHANGE

Do not extend notes this side of this line

F.B. 846 Pg. 60 | Job No. 5224 Division No. | Notes Red. | Plotted | Profile No.
Survey of FOR PLAYGROUND. | Date | Date | X-Sec. No.
Survey by W.A. Miller - Notes Miller 8-9-1940 | Notes Chkd. | Checked
Indexed C. Jansen Date | Date | Date

STATION	B. S.	H. I.	F. S.	ELEV.		
		153.237				
10+40			4.68		148.56	
10+41.96	POC P.P.C.		4.62		148.62	2445.34 N 2486.87 E
3+74.75	P.I.C P.C.C.		5.30		147.94	2357.30 N 2397.50 E
+80			5.28		147.96	
+90			5.24		148.00	
4+00	V.P.I.		5.21		148.03	
+10			5.15		148.09	
+20			5.10		148.14	
+30			5.04		148.20	
+40			4.99		148.25	
+50			4.93		148.31	
+60			4.87		148.37	
+70			4.82		148.42	
+80			4.76		148.48	
+90			4.71		148.53	
5+00			4.65		148.59	
+05.13	POC.		4.62		148.62	
B.M. #8			3.56.5	149.672		

B.M. #8 El. 149.655 Fd 680-182.17 N.E. Property Cor C.S. Monument.

Form 307 5M 5-39

147.43
413
151.56

PLEASE RETURN TO
LOS ANGELES COUNTY SURVEYOR
700 HALL OF RECORDS

NOTE: ANY ADDITIONS OR CHANGES ON THIS SHEET MUST BE MADE OR CIRCLED IN RED INK, WITH DATE AND NAME OF PERSON MAKING CHANGE

Do not extend notes this side of this line

STATION	B. S.	H. I.	F. S.	ELEV.			
						B.M. #5 El. 147.434	F.B. 680-11, 16 N.W. Pro[illegible]
B.M. #5	4 130	151.564		147.434		Cor. C.S. Monument.	
						2357.29 N	
12+35.45			3 74		147.82	2193.11 E	
+40			3 74		147.82		
+50			3 72		147.84		
+60			3 71		147.85		
+70			3 70		147.86		
+80			3 69		147.87		
+90			3 67		147.89		
13+00			3 66		147.90		
+10			3 67		147.89		
+20			3 68		147.88		
+30			3 69		147.87		
+40			3 70		147.86		
+50			3 71		147.85		
+60			3 73		147.83		
+70			3 74		147.82		
+80			3 75		147.81		
13+94.66			3 76		147.80	2357.29 N 2033.90 E	
14+00			3 77		147.79		
14+10.87			3 78		147.78		
						B.M. #7 El. 150.247	F.B. 680-182, 17 N.W. Pro[illegible]
B.M. #7			1 320	150.244		Cor. C.S. Mon.	

+0.13%

-0.11%

Tempered

Profile Notes Red. ____ Plotted ____ Job No. ____ Division No. ____

No. ____ Date ____ Date ____ Survey of F. P. PLAYGROUND

X-Sec. Notes Chkd. ____ Checked ____ Survey by W.A. Miller Notes Miller Date 9-4-1940

No. ____ Date ____ Date ____ Map No. ____ Indexed A. C. Johnston

F.B. 846 Pg. 61

F.B. 846 Pg. 62 | Job No. | Division No. | Notes Red. | Plotted | Profile

Survey of | Date | Date | No.

Survey by | Notes | Notes Chkd. | Checked | X-Sec.

Indexed A. C. Jones | Date | Date | Date | No.

STATION	B. S.	H. I.	F. S.	ELEV.	

Form 307 5M 5-39

PLEASE RETURN TO
LOS ANGELES COUNTY SURVEYOR
700 HALL OF RECORDS

Do not extend notes this side of this line

NOTE: ANY ADDITIONS OR CHANGES ON THIS SHEET MUST BE MADE OR CIRCLED IN RED INK, WITH DATE AND NAME OF PERSON MAKING CHANGE

Profile No. ____ Notes Red. ____ Plotted ____ Job No. 5224 Division No. ____ F B 846 PG. 63

Date ____ Date ____ Survey of F.D.R. PLAYER

X-Sec. No. ____ Notes Chkd. ____ Checked ____ Survey by W.A. Miller Notes Miller Date 8-9-1940

Date ____ Date ____ Map No. ____ Indexed ____ A.C. Jones

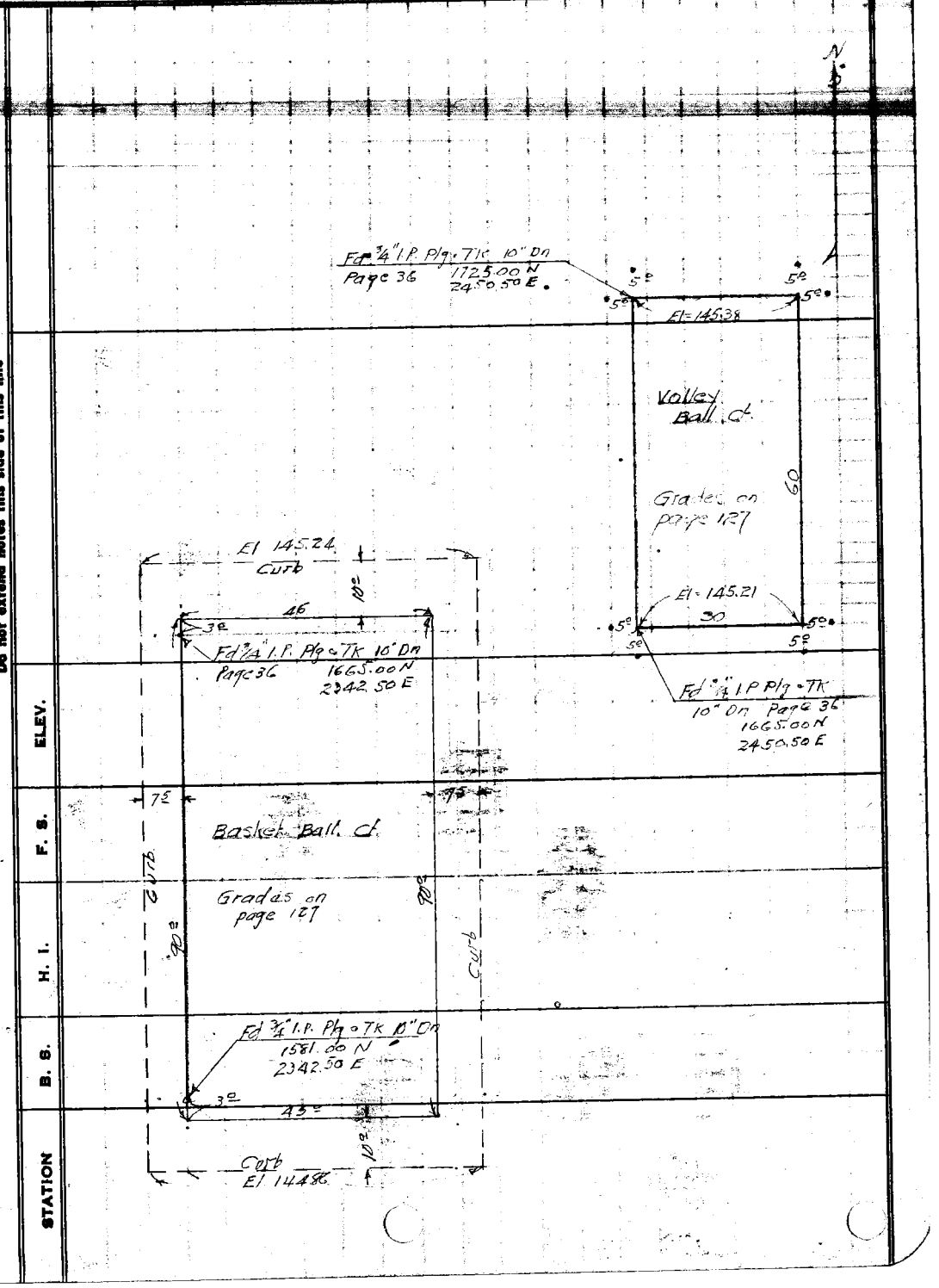

NOTE: ANY ADDITIONS OR CHANGES ON THIS SHEET MUST BE MADE OR CIRCLED IN RED INK, WITH DATE AND NAME OF PERSON MAKING CHANGE

Do not extend notes this side of this line

PLEASE RETURN TO
LOS ANGELES COUNTY SURVEYOR
700 HALL OF RECORDS

Form 307 5-39

Form 307 5M 5-39

PLEASE RETURN TO
LOS ANGELES COUNTY SURVEYOR
700 HALL OF RECORDS

NOTE: ANY ADDITIONS OR CHANGES ON THIS SHEET MUST BE MADE OR CIRCLED IN RED INK, WITH DATE AND NAME OF PERSON MAKING CHANGE

Do not extend notes this side of this line

F.B. 246 Pg. 64 | Job No 5224 | Division No. | Notes Red. | Plotted | Profile
Survey of FDR PLAYGROUND | Date | No.
Survey by W.A. Miller Notes Miller 8-9-1940 | Notes Chkd. | Checked | X-Sec.
Indexed C. Tabanico Date | Date | Date | No.

STATION	B. S.	H. I.	F. S.	ELEV.		
B.M.#3	6.650	150.086		143.436	B.M.#3 El. 143.436 F.B. 680-11.15 Property Cor. C.S. Mon 18" Dn.	
		Basket Ball Court				
South End			5.19		144.92	
21' North			5.11		144.975	
42 "			5.04		145.05	
63 "			4.96		145.125	
North End			4.99		145.20	
		Volley Ball Court				
South End			4.88		145.21	
20' North			4.82		145.267	
40 "			4.76		145.323	
North End			4.71		145.38	
T.P.	5.655	151.266	4.475	145.611		
B.M.#6			3.730	147.536	B.M.#6 El. 147.534 F.B. 680-11.16 N.E. Prop. Cor. C.S. Monument	

Profile No. ____ Notes Red. ____ Date ____ Plotted ____ Date ____ Job No. 5274 Division No. ____ F B. 84 PG. 65

X-Sec. No. ____ Notes Chkd. ____ Date ____ Checked ____ Date ____ Survey of FDR PLAYGROUND Survey by W.A. Miller Notes Miller Date 8-12-1960 Map No. ____ Indexed A. C. Johnson

NOTE: ANY ADDITIONS OR CHANGES ON THIS SHEET MUST BE MADE OR CIRCLED IN RED INK, WITH DATE AND NAME OF PERSON MAKING CHANGE

Do not extend notes this side of this line

YARD GRADES
FOR
FLOOR ELEV. OF PUMP SHELTER AND INCINERATOR

Miller
Brock
Wilson
Willey

STATION	B. S.	H. I.	F. S.	ELEV.

PLEASE RETURN TO
LOS ANGELES COUNTY SURVEYOR
700 HALL OF RECORDS

Form 307 SM 5-89

Form 307 5M 5-39

PLEASE RETURN TO
LOS ANGELES COUNTY SURVEYOR
700 HALL OF RECORDS

NOTE: ANY ADDITIONS OR CHANGES ON THIS SHEET MUST BE MADE OR CIRCLED IN RED INK, WITH DATE AND NAME OF PERSON MAKING CHANGE

Do not extend notes this side of this line

F.B. 246 Pg. 66 | Job No. 5224 Division No. | Notes Red. | Plotted | Profile
Survey of FDR PLAYGROUND | Date | Date | No.
Survey by W.A. Miller Notes Miller 8-12-1940 Notes Chkd. | Checked | X-Sec.
Indexed C. Johnson Date | Date | Date | No.

STATION		B. S.	H. I.	F. S.	ELEV.	
B.M. #7		3.14	153.387		150.247	B.M. #7 El 150.247 F.B. 680-18, 19 N.W. Property Cor. C.S. Monument.
0+60.63	0+00			3.97	149.42	
"	0+11			4.16	149.24	
0+50.63	0+00			3.85	149.54	
"	0+11			4.01	149.38	
0+40.63	0+11			3.70	149.69	
"	0+11			3.87	149.52	
0+20.63	140.31			3.62	149.77	
"	0+93			3.66	149.73	
"	0+83			3.69	149.70	
0+10.63	140.31			3.43	149.96	
"	0+93			3.46	149.93	
"	0+83			3.49	149.90	
0+00	140.31			3.24	150.15	
"	0+93			3.26	150.13	
"	0+83			3.29	150.10	
B.M. "5				5.745	147.442	B.M. "5 El 147.434 F.B. 680-11, 16 N.W. Prop. Cor. C.S. Monument. New Elev 147.129

F B. 846 PG. 67

Profile No. ____ Notes Red. ____ Date ____ Plotted ____ Date ____ Job No. 5224 Division No. ____

X-Sec. No. ____ Notes Chkd. ____ Date ____ Checked ____ Date ____ Survey of FAIR PLAYGROUND Survey by W.A. Miller Map No. ____ Notes Miller Indexed A. C. Johnson Date 8-12-1940

NOTE: ANY ADDITIONS OR CHANGES ON THIS SHEET MUST BE MADE OR CIRCLED IN RED INK, WITH DATE AND NAME OF PERSON MAKING CHANGE

Do not extend notes this side of this line

PLEASE RETURN TO
LOS ANGELES COUNTY SURVEYOR
700 HALL OF RECORDS

Form 307 5M 5-39

STATION	B. S.	H. I.	F. S.	ELEV.	
					WALK GRADES
					Miller Brock Wilson Willet

Form 307 5M 5-39

PLEASE RETURN TO
LOS ANGELES COUNTY SURVEYOR
700 HALL OF RECORDS

NOTE: ANY ADDITIONS OR CHANGES ON THIS SHEET MUST BE MADE OR CIRCLED IN RED INK, WITH DATE AND NAME OF PERSON MAKING CHANGE

Do not extend notes this side of this line

F.B. 5246 Pg. 68 | Job No. 5224 | Division No. | Notes Red. | Plotted | Profile
Survey of EDR PLAYGROUND | Date | No. | X-Sec.
Survey by W.A. Miller | Notes Miller 8-12-1940 | Notes Chkd. | Checked
Indexed C. Johnson | Date | Date | Date | No.

STATION	B. S.	H. I.	F. S.	ELEV.	
B.M.#8	3.830	153.485		149.655	B.M.#8 El. 149.655 F.B. 680-182,17 N.E. Prop. Cor. C.S. Monument 24434 N 24687 E
5+05.13			4.86		148.62
+10			4.85		148.64
+20			4.81		148.67
+30			4.78		148.70
+40			4.75		148.73
+50			4.71		148.77
+60			4.68		148.80
+70			4.65		148.83
+80			4.62		148.86
+90			4.58		148.90
6+00			4.55		148.93
+10			4.52		148.96
+20			4.49		148.99
+30			4.45		149.03
+40			4.42		149.06
+50			4.39		149.09
+60			4.36		149.12
+70			4.32		149.16
+80			4.29		149.19
+90			4.26		149.22

+0.33 86

Curve #1

Form 307 5M 5-89

PLEASE RETURN TO
LOS ANGELES COUNTY SURVEYOR
700 HALL OF RECORDS

NOTE: ANY ADDITIONS OR CHANGES ON THIS SHEET MUST BE MADE OR CIRCLED IN RED INK, WITH DATE AND NAME OF PERSON MAKING CHANGE

Do not extend notes this side of this line

STATION	B. S.	H. I.	F. S.	ELEV.			
7+00		153.485	4.23		149.25		
+10			4.19		149.29		
7+20.80 P.C.C.			4.16		149.32	2617.28 N / 2397.50 E	Curve #1
+30			4.13		149.35		
+40			4.10		149.38		
+50			4.06		149.42		
+60 V.P.I.			4.03		149.45		
+70			4.07		149.41		
+80			4.10		149.38		
+90			4.14		149.34		
7+98.96 P.C.C.			4.17		149.31	2628.85 N / 2320.50 E	
B.M. #7	3.112	153.359	3.240	150.247 / 245		B.M. #7 El. 150.247 F.B. 680-182,17 N.W. Prop Cor C.S. Monument	
8+10			4.09		149.27		
+20			4.13		149.23		
+30			[illegible]		149.20		
+40			4.20		149.16		
+50			4.23		149.13		
+60			[illegible]		149.09		
+70			4.31		149.05		
+80			[illegible]		149.02		
+90			4.38		149.98		

+0.325%

-0.36%

Curve #1

Curve #2

Curve #3

Profile No. ____ Date ____ Notes Red. ____ Plotted ____ Job No. 5224 Division No. ____

X-Sec. No. ____ Date ____ Notes Chkd. ____ Checked ____ Survey of FD PLAN [illegible]

Map No. ____ Date ____ Indexed A. G. [illegible] Surveyed by W.A. Miller Notes Miller Date 8-15-1949

F.B. 846 PG. 69

F.B. 846 Pg. 70 | Job No. 5224 | Division No. | Notes Red. | Plotted | Profile

Survey of F.D.R. PLAYGROUND | Date | Date | No.

Survey by N.A. Miller | Notes Miller 8-12-1940 | Notes Chkd. | Checked | X-Sec.

Indexed A. C. Johnson | Date | Date | Date | No.

Form 307 5M 5-39

PLEASE RETURN TO
LOS ANGELES COUNTY SURVEYOR
700 HALL OF RECORDS

NOTE: ANY ADDITIONS OR CHANGES ON THIS SHEET MUST BE MADE OR CIRCLED IN RED INK, WITH DATE AND NAME OF PERSON MAKING CHANGE

Do not extend notes this side of this line

STATION	B. S.	H. I.	F. S.	ELEV.	
9+00					
9+05.24 P.C.C.					
BM #5					
					-0.36%
					148.95 ✓
					+ 148.93 ✓ 2610.76 N
					2216.50 E
					434-FT3 680-11-16
					Cov. C.S. Monument

Notes Ck'd by	Survey of F D R PLAYGROUND	F.B. 846 Pg. 71
Map No.	W. O. 5224 Tape No. St'd.	
Office Work	Surveyed by W. A. Miller	
Checked	Notes Miller Date 8-13-1940	
Date	Indexed	

LOCATION OF STOVES & LIGHT POLES AT PICNIC AREA

ALSO CONCRETE TABLES

Grades on page 130

Miller
Brock
Wilson
Willey

Note: Any Additions or Changes on This Sheet Must be Made or Circled in Red Ink With Data and Name of Person Making Change

Do not extend notes this side of this line.

RETURN TO
LOS ANGELES COUNTY SURVEYOR
700 HALL OF RECORDS

FORM 247 5M 10-39

F.B. 846 PG. 72

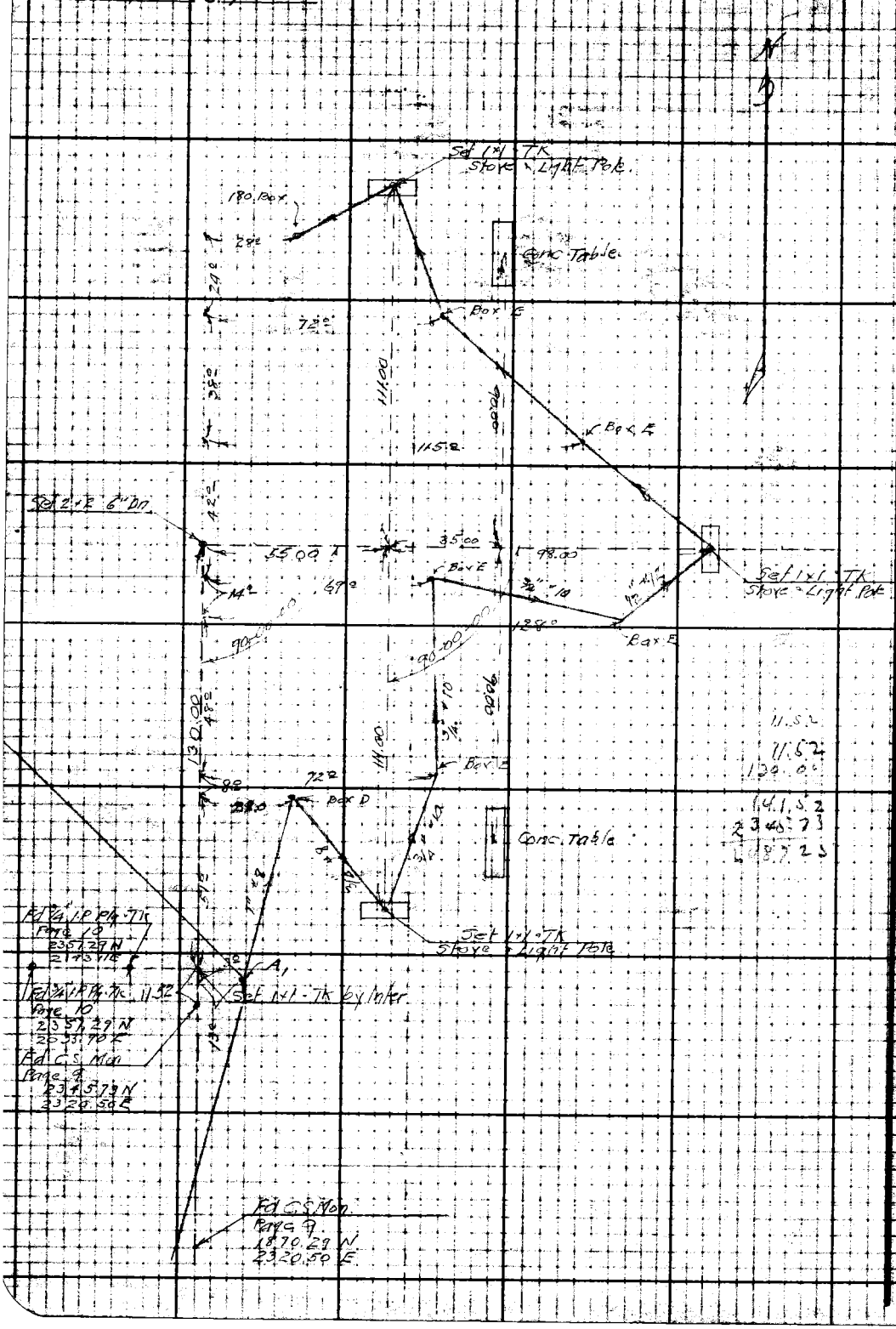

RETURN TO
LOS ANGELES COUNTY SURVEYOR
700 HALL OF RECORDS

Do not extend notes this side of this line.

Note: Any Additions or Changes on This Sheet Must be Made or Circled in Red Ink With Date and Name of Person Making Change.

Notes Ck'd by	Survey of FDR PLAYGROUND	F.B. 846 PG. 73
Map No.	W. O. 5224 Tape No. Std.	
Office Work	Surveyed by W.A. Miller	
Checked	Notes Miller Date July 1940	
Date	Indexed C. Johnson 3-2-41	

WALK ON NORTH AND EAST SIDES
OF
SOFT BALL FIELD No. 1

See pages 75 to 79 for Profile

Miller
Brock
Wilson
Willey

Note: Any Additions or Changes on This Sheet Must be Made or Circled in Red Ink With Date and Name of Person Making Change

Do not extend notes this side of this line.

RETURN TO
LOS ANGELES COUNTY SURVEYOR
700 HALL OF RECORDS

FORM 247 SM 10-39

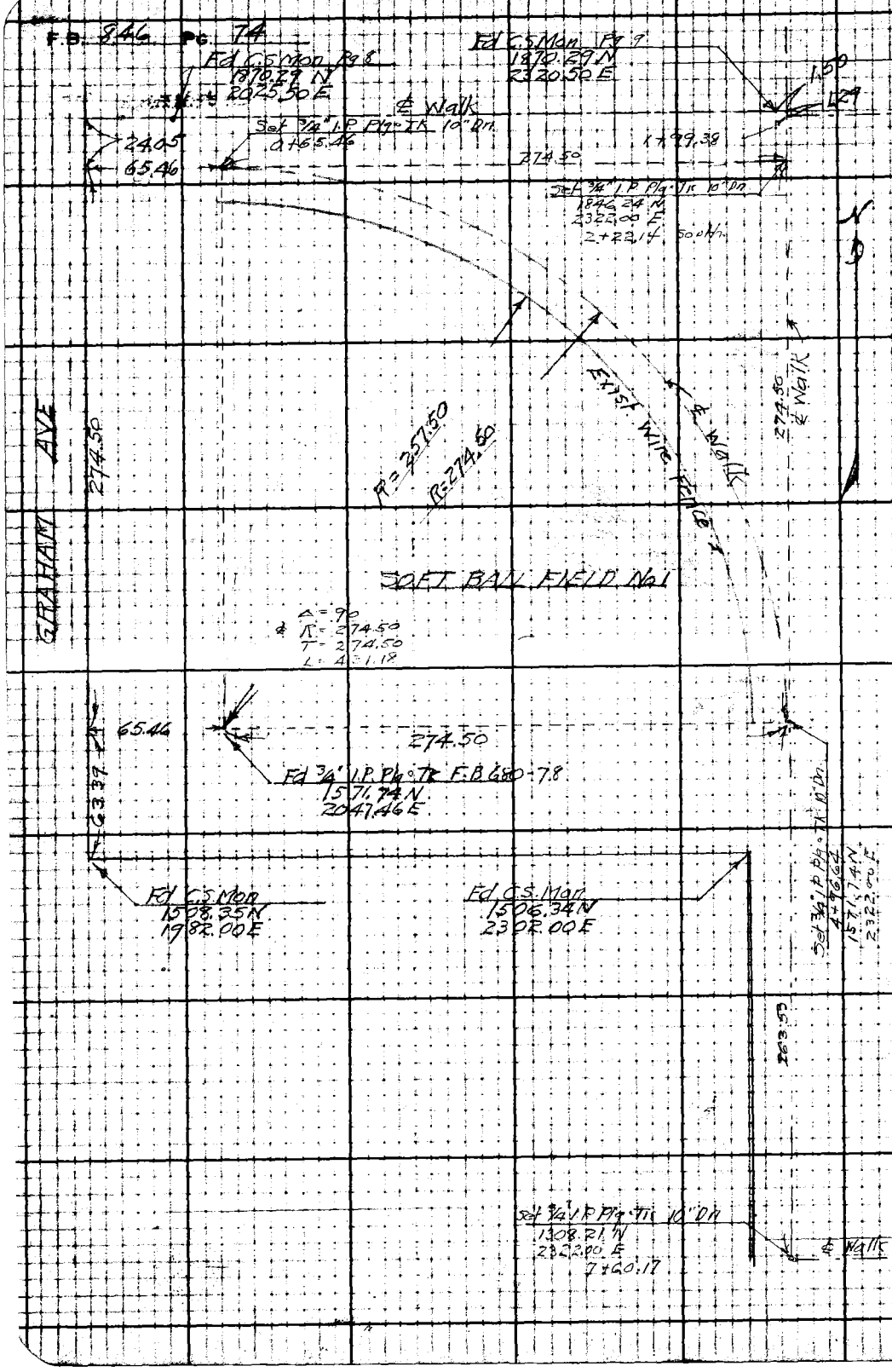

RETURN TO
LOS ANGELES COUNTY SURVEYOR
700 HALL OF RECORDS

Do not extend notes this side of this line.

Note: Any Additions or Changes on This Sheet Must be Made or Circled in Red Ink With Date and Name of Person Making Change.

Form 307 5M 5-39

PLEASE RETURN TO
LOS ANGELES COUNTY SURVEYOR
700 HALL OF RECORDS

NOTE: ANY ADDITIONS OR CHANGES ON THIS SHEET MUST BE MADE OR CIRCLED IN RED INK, WITH DATE AND NAME OF PERSON MAKING CHANGE

Do not extend notes this side of this line

STATION		B. S.	H. I.	F. S.	ELEV.	
B.M. #5		3.840	151.274		147.434	B.M. #5 El. 147.434 F.B. 680-1[illegible] N.W. Property Cor. C.S. Monument. 184624 N 204746 E
0+65.46	B.C.			5.53	145.74	
	10 R			5.17	146.10	Old cb.
	17 R			5.15	146.12	Fence
	17 L			5.37	145.90	
0+87	℄			5.08	146.19	"
1+00	℄			5.09	146.18	
	17 R			5.26	146.01	"
	6.8 L			4.99	146.28	"
	17 L			5.36	145.91	
+50	℄			5.28	145.99	
	17 R			5.20	146.07	"
	17 L			5.17	146.10	
2+00	℄			5.42	145.85	
	17 R			5.42	145.85	"
	17 L			5.42	145.85	
+50	℄			5.87	145.40	
	2 R			5.68	145.59	"
	17 R			5.41	145.86	
	6.5 L			5.56	145.71	"
	17 L			5.52	145.75	

F.B. 846 Pg. 76 Job No. 5224 Division No. Notes Red. Plotted Profile
Survey of FDR PLAYGROUND Date Date No.
Survey by W.A. Miller Notes Miller 8-20-1940 Notes Chkd. Checked X-Sec.
Indexed C. Johnson Date Date No.

Profile No. ____ Notes Red. ____ Date ____ Plotted ____ Date ____ Job No. 5224 Division No. ____ F B. 846 Pg. 75

X-Sec. No. ____ Notes Chkd. ____ Date ____ Checked ____ Date ____ Survey of F.D.R. PLAYGROUND Survey by W.A. Miller Notes Miller Date 8-20-1940 Map No. ____ Indexed A. C. Johnson

NOTE: ANY ADDITIONS OR CHANGES ON THIS SHEET MUST BE MADE OR CIRCLED IN RED INK, WITH DATE AND NAME OF PERSON MAKING CHANGE

PLEASE RETURN TO
LOS ANGELES COUNTY SURVEYOR
700 HALL OF RECORDS

Form 307 5M 5-39

Do not extend notes this side of this line

STATION	B. S.	H. I.	F. S.	ELEV.	
					PROFILE AND CROSS SECTIONS WALK on NORTH AND EAST SIDES SOFT BALL FIELD No 1 See page 74 for location

Miller
Brock
Wilson
Willey

Form 307 5M 5-39

PLEASE RETURN TO
LOS ANGELES COUNTY SURVEYOR
700 HALL OF RECORDS

NOTE: ANY ADDITIONS OR CHANGES ON THIS SHEET MUST BE MADE OR CIRCLED IN RED INK, WITH DATE AND NAME OF PERSON MAKING CHANGE

Do not extend notes this side of this line

STATION	B. S.	H. I.	F. S.	ELEV.		
3+00 ℄		151 274	5.80	145.47		
3 R			5.84	145.43	old cb	
11.2 R			5.78	145.49	"	
17 R			5.64	145.63		Fence
17 L			5.72	145.55		
3+50 ℄			6.26	145.01		
6.8 R			5.90	145.37	"	
17 R			5.96	145.31		"
1.8 L			5.91	145.36	"	
17 L			5.88	145.39		
T.P.	4.686	149.855	6.105	145.169		
4+00 ℄			4.65	145.21		
17 R			4.48	145.38		"
12.8 L			4.64	145.22	"	
17 L			4.72	145.14		
23 L			4.57	145.29	old cb	
4+50 ℄			4.70	145.16		
17 R			4.76	145.10		Fence
17 L			4.75	145.11		
4+96.64 Ec ℄			5.08	144.78		1571.74 N 2322.00 E
17 R			5.06	144.80		Fence

Profile Notes Red. ____ Plotted ____ Job No. 5224 Division No. ____ F B 846 Pg. 77
No. ____ Date ____ Date ____ Survey of F.D.R. PLAYGROUND
X-Sec. Notes Chkd. ____ Checked ____ Survey by W.A. Miller Notes Miller Date 8-20-1940
No. ____ Date ____ Date ____ Map No. ____ Indexed C. Johnson Date ____

Form 307 5M 5-39

PLEASE RETURN TO
LOS ANGELES COUNTY SURVEYOR
700 HALL OF RECORDS

NOTE: ANY ADDITIONS OR CHANGES ON THIS SHEET MUST BE MADE OR CIRCLED IN RED INK, WITH DATE AND NAME OF PERSON MAKING CHANGE

Do not extend notes this side of this line

F.B. 846 Pg. 78 | Job No. 5224 | Division No. | Notes Red | Platted | Profile
Survey of EDR PLAYGROUND | Date | No. | X-Sec.
Survey by W.A. Miller 8-20-40 | Notes Chkd. | Checked
Indexed C. Johnson | Date | Date | No.

STATION		B. S.	H. I.	F. S.	ELEV.		
			149.858			1571.74N	
4+96.4	17L			4.99	144.87	2322.06E	
5+50	℄			5.32	144.54		
	15R			5.28	144.58		
	15L			5.28	144.58		
6+00	℄			5.40	144.46		
	15R			5.51	144.36		
	15L			5.42	144.46		
+50	℄			5.80	144.06		
	15R			5.71	144.15		
	15L			5.78	144.08		
7+00	℄			5.78	144.08		
	15R			5.93	143.93		
	15L			6.00	143.86		
7+60.17	℄			6.09	143.77	1308.21N	
						2322.00E	
						1846.24N	
2+32.14	PI			3.98	145.86	2322.06E	
+50	℄			3.99	145.87		
				3.76	146.10	Conc Slab W. Side Recreation Bldg.	
3+00	℄			4.20	145.66		
+50	℄			4.43	145.43		
+83	℄			4.48	145.36	old ob	

Form 307 5M 10-37

PLEASE RETURN TO
LOS ANGELES COUNTY SURVEYOR
700 HALL OF RECORDS

NOTE: ANY ADDITIONS OR CHANGES ON THIS SHEET MUST BE MADE OR CIRCLED IN RED INK, WITH DATE AND NAME OF PERSON MAKING CHANGE

Do not extend notes this side of this line

STATION	B. S.	H. I.	F. S.	ELEV.		
		149.855				
4+00			495	144.91		
+02.5			460	145.26	old CB	
+29.			469	145.17	Ctr M.H Cover 2.5 West	
+50 ℄			469	145.17		
4+96.64 ℄			507	144.79	1571.74 N 2322.00 E	
BM #3			6388	143.467	B.M. #3 El 143.436 F.B. 680-11.15 Property Cor. C.S. Monument	

Profile No. ____ Notes Red. ____ Plotted ____ Job No. 5224 Division No. ____ F.B. 846 Pg. 79
X-Sec. No. ____ Date ____ Date ____ Survey of F.D.R. PLAYGROUND
Notes Chkd. ____ Checked ____ Survey by W.A. Miller Notes Miller Date 8-20-1946
Date ____ Date ____ Map No. ____ Indexed A C Job Date ____

F. B. 846 PG. 80 | Job No. 5224 | Division No. | Notes Red. | Plotted | Profile

Survey of F.D.R. PLAYGROUND | Date | Date | No.

Survey by W.A. Miller | Notes | Notes Chkd. | Checked | X-Sec.

Indexed A. C. Johnson | Date | Date | Date | No.

STATION	B. S.	H. I.	F. S.	ELEV.	

Form 307 5M 10-37

PLEASE RETURN TO
LOS ANGELES COUNTY SURVEYOR
700 HALL OF RECORDS

Do not extend notes this side of this line

NOTE: ANY ADDITIONS OR CHANGES ON THIS SHEET MUST BE MADE OR CIRCLED IN RED INK, WITH DATE AND NAME OF PERSON MAKING CHANGE

Notes Ck'd by	Survey of F.O.R. PLAYGROUND
Map No.	W. O. 5224 Tape No. Std. #
Office Work	Surveyed by W. A. Miller
Checked	Notes Miller Date Sept 1940
Date	Indexed A. C. Johnson

F.B. 846 Pg. 81

Note: Any Additions or Changes on This Sheet Must be Made or Circled in Red Ink With Date and Name of Person Making Change

Do not extend notes this side of this line.

RETURN TO
LOS ANGELES COUNTY SURVEYOR
700 HALL OF RECORDS

WALK ALIGNMENT

Grades, pages 83-86

Miller
Livingston
Gunderson

FORM 247 5M 10-39

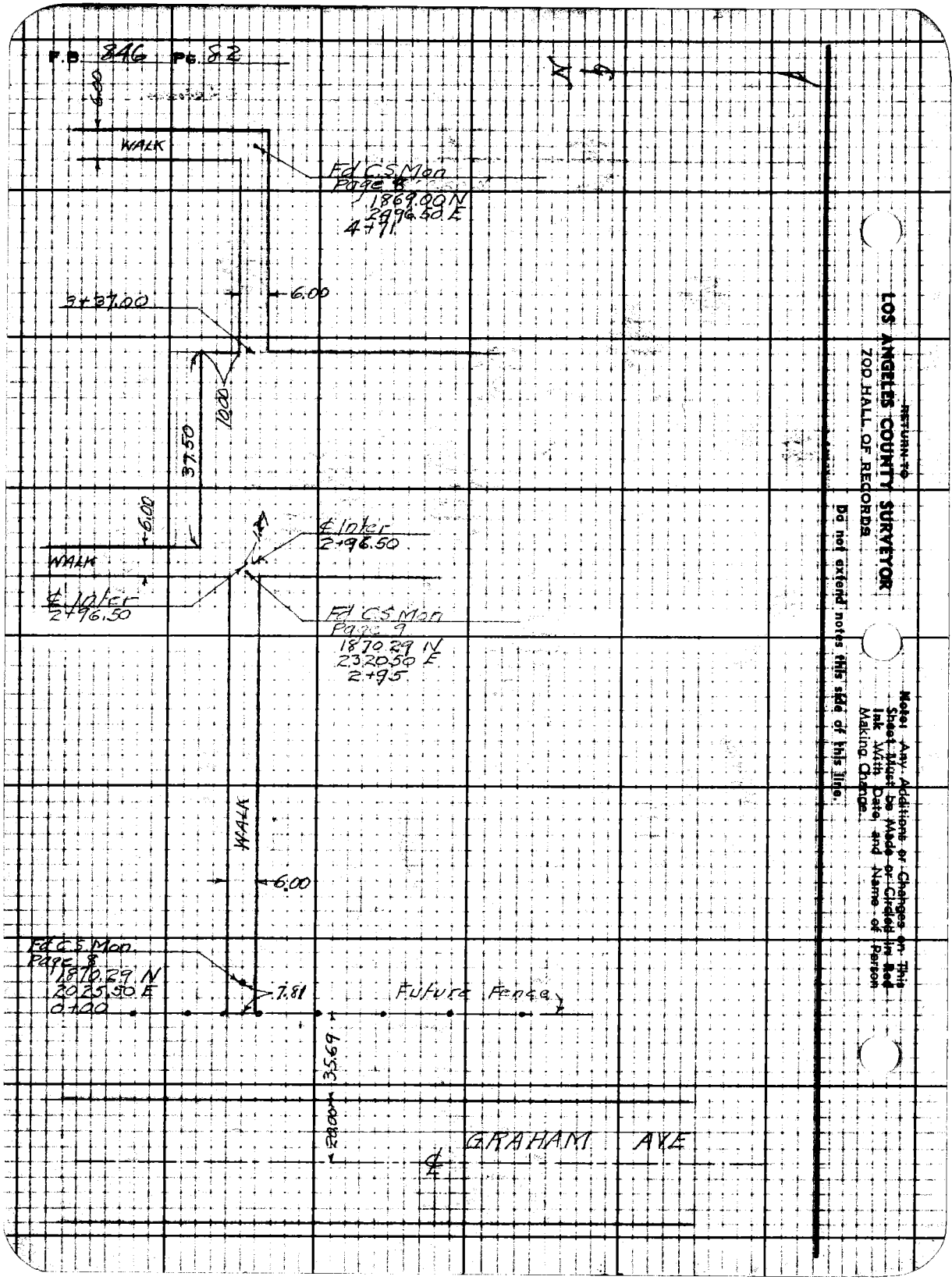

RETURN TO
LOS ANGELES COUNTY SURVEYOR
700 HALL OF RECORDS

Do not extend notes this side of this line.

Note: Any Additions or Changes on This Sheet Must be Made or Circled in Red Ink With Date and Name of Person Making Change

Profile No. ____ Notes Red. ____ Plotted ____ Job No. 5224 Division No. ____ F B 846 Pg. 83

Date ____ Date ____ Survey of [illegible]

X-Sec. No. ____ Notes Chkd. ____ Checked ____ Survey by W A Miller Notes Miller Date 9-3-1940

Date ____ Date ____ Map No. ____ Indexed A. C. Johnson Date ____

NOTE: ANY ADDITIONS OR CHANGES ON THIS SHEET MUST BE MADE OR CIRCLED IN RED INK, WITH DATE AND NAME OF PERSON MAKING CHANGE

Do not extend notes this side of this line

PLEASE RETURN TO
LOS ANGELES COUNTY SURVEYOR
700 HALL OF RECORDS

Form 307 5M 5-39

STATION	B. S.	H. I.	F. S.	ELEV.

WALK GRADES

Alignment, page 82

Miller
Livingston
Gunderson

Form 307 5M 5-39

PLEASE RETURN TO
LOS ANGELES COUNTY SURVEYOR
700 HALL OF RECORDS

NOTE: ANY ADDITIONS OR CHANGES ON THIS SHEET MUST BE MADE OR CIRCLED IN RED INK, WITH DATE AND NAME OF PERSON MAKING CHANGE

Do not extend notes this side of this line

STATION	B. S.	H. I.	F. S.	ELEV.			
BM #5	2.940	150.374		334		BM #5 El 147.434 Cor [illegible]	F.B. 680-11,16 NW Property
0-07.81			4.26		146.11		
0+00			4.27		146.10	1870.29 N 2025.50 E	
+10			4.28		146.09		
+20			4.29		146.08		
+30			4.30		146.07		
+40			4.31		146.06		
+50			4.32		146.05		
+60			4.33		146.04		
+70			4.34		146.03		
+80			4.35		146.02		
+90			4.36		146.01		
1+00			4.37		146.00		
+10			4.38		145.99		
+20			4.39		145.98		
+30			4.40		145.97		
+40			4.41		145.96		
+50			4.42		145.95		
+60			4.43		145.94		
+70			4.44		145.93		
+80			4.45		145.92		

-0.100%

F.B. 846 Pg. 84 Job No. 5224 Division No. Notes Red. Plotted Profile
Survey of FDR PLAYGROUND Date Date No.
Survey by W.A. Miller Notes Miller 9-3-1940 Notes Chkd. Checked X-Sec.
Indexed [illegible] Date Date No.

Form 307 5M 5-39

PLEASE RETURN TO
LOS ANGELES COUNTY SURVEYOR
700 HALL OF RECORDS

NOTE: ANY ADDITIONS OR CHANGES ON THIS SHEET MUST BE MADE OR CIRCLED IN RED INK, WITH DATE AND NAME OF PERSON MAKING CHANGE

Do not extend notes this side of this line

STATION	B. S.	H. I.	F. S.	ELEV.		
1+90		150.374	4.46		145.91	
2+00			4.47		145.90	
+10			4.48		145.89	
+20			4.49		145.88	
+30			4.50		145.87	
+40			4.51		145.86	
+50			4.52		145.85	
+60			4.53		145.84	
+70			4.54		145.83	
+80			4.55		145.82	
+92.5			4.56		145.81	
2+95			4.57		145.80	1870.29 N 2320.50 E
2+95			4.57		145.80	1869.00 N 2320.50 E
T.P.	4.025	149.855	4.544	145.830		
3+00.5			3.95		145.90	
+10			3.96		145.89	
+20			3.98		145.87	
+30			3.99		145.86	
+37			4.00		145.85	
+40			4.11		145.74	
+50			4.11		145.74	Not set
			4.13		145.72	

-0.100%

-0.14%

Profile No. ____ Notes Sed. ____ Plotted ____ Job No. 5224 Division No. ____ F.B. 846 Pg. 85

No. ____ Date ____ Date ____ Survey of EOR [illegible]

X-line No. ____ Notes Chkd. ____ Checked ____ Survey by W. A. Miller Notes Miller Date 9-3-1940

No. ____ Date ____ Date ____ Map No. ____ Indexed A. C. Jolly Date ____

Form 307 5M 5-39

PLEASE RETURN TO
LOS ANGELES COUNTY SURVEYOR
700 HALL OF RECORDS

NOTE: ANY ADDITIONS OR CHANGES ON THIS SHEET MUST BE MADE OR CIRCLED IN RED INK, WITH DATE AND NAME OF PERSON MAKING CHANGE

Do not extend notes this side of this line

F.B. 846 Pg. 86 | Job No. 5224 | Division No. | Notes Red. | Plotted | Profile
Survey of F.D.R. PLAYGROUND | Date | Date | No.
Survey by W.A. Miller Notes Miller 9-3-1940 | Notes Chkd. | Checked | X-Sec.
Indexed A.C. Johnson | Date | Date | No.

STATION	B. S.	H. I.	F. S.	ELEV.		
3+60		149.855	4.14		145.71	
+70			4.16		145.69	
+80			4.17		145.68	
+90			4.18		145.67	
4+00			4.20		145.65	
+10			4.21		145.64	
+20			4.23		145.62	
+30			4.24		145.61	
+36			4.25		145.60	
+40			4.23		145.62	
+50			4.18		145.67	
+60			4.13		145.72	
A +71			4.08		145.77	187.00 N 2496.50 E
T.P.	5.320	151.845	3.330	146.525		
B.M. #6			4.290	147.555		B.M. #6 El 147.534 F.B. 680-11, 16 N.E. Property Cor. C.S. Monument.

-0.14%
+0.30%

Notes Ck'd by	Survey of F.D.R. PLAYGROUND	F.B. 846 Pg. 87
Map No.	W. O. 5224 Tape No. ___ St'd ___ °	
Office Work	Surveyed by W.A. Miller	
Checked	Notes Miller Date 9-4-1940	
Date	Indexed A. C. Johns	

LOCATION, 6' WALK
EAST SIDE, SOUTH AREA
AND
HANDBALL COURT
Grades page 90-94

Miller
Livingston
Gunderson
Harris

Note: Any Additions or Changes on This Sheet Must be Made or Circled in Red Ink With Date and Name of Person Making Change

Do not extend notes this side of this line.

RETURN TO
LOS ANGELES COUNTY SURVEYOR
700 HALL OF RECORDS

FORM 247 5M 10-39

F.B. 846 Pg. 88

RETURN TO
LOS ANGELES COUNTY SURVEYOR
700 HALL OF RECORDS

Do not extend notes this side of this line.

Note: Any Additions or Changes on This Sheet Must be Made or Circled in Red Ink With Date and Name of Person Making Change.

Profile No. | Notes Red. / Date | Plotted / Date | Job No. 5224 | Division No. | F B 846 Pg. 89

X-Sec. No. | Notes Cked. / Date | Checked / Date | Survey of FDR PLAYGROUND | Surveyed by D.A. Miller | Notes Miller | Date 9-4-1940 | Map No. | Indexed C. Johnson

NOTE: ANY ADDITIONS OR CHANGES ON THIS SHEET MUST BE MADE OR CIRCLED IN RED INK, WITH DATE AND NAME OF PERSON MAKING CHANGE

Do not extend notes this side of this line

STATION	B. S.	H. I.	F. S.	ELEV.	
					GRADES, C'WALK EAST SIDE. SOUTH AREA AND HANDBALL COURT Location page 88 Miller Livingston Gunderson Harris

PLEASE RETURN TO
LOS ANGELES COUNTY SURVEYOR
700 HALL OF RECORDS

Form 307 SM 5-39

· Form 307 5M 5-39

PLEASE RETURN TO
LOS ANGELES COUNTY SURVEYOR
700 HALL OF RECORDS

NOTE: ANY ADDITIONS OR CHANGES ON THIS SHEET MUST BE MADE IN CIRCLED IN RED INK, WITH DATE AND NAME OF PERSON MAKING CHANGE

Do not extend notes this side of this line

R.B. 246 Pg. 70 | Job No. 5224 Division No. | Notes Rel. | Plotted | Profile
Survey of F.D.R. PLAYGROUND | Date | No.
Surveyed by W.A. Miller Notes Miller 7-4-1940 | Notes Chkd. | Checked | X-Sec.
Indexed A. C. Johnson Date | Date | Date | No.

STATION	B. S.	H. I.	F. S.	ELEV.		
B.M. #1	6 20L	147 260		141 059	B.M. #1 El. 141.059 F.B. 680-11,15 S.E. Prop. Cor. 40' N of ℄ Nadeau St.	
T.P.	4 165	147 700	4 025	143 335		
4+77.87			4 45		143.25	1165.57 N 2479.26 E
5+00			4 35		143.35	
+20			4 26		143.44	
+40			4 18		143.52	
+60			4 09		143.61	
+80			4 00		143.70	
6+00			3 91		143.79	
+20			3 82		143.88	
+40			3 74		143.96	
+60			3 65		144.05	+0.44 %
+80			3 56		144.14	
7+00			3 47		144.23	
+20			3 38		144.32	
+40			3 30		144.40	
+60			3 21		144.49	
+80			3 12		144.58	
8+00			3 03		144.67	
+20			2 94		144.76	
T.P.	5 655	150 340	3 015	147 685		

Form 307 5M 5-39

PLEASE RETURN TO
LOS ANGELES COUNTY SURVEYOR
700 HALL OF RECORDS

NOTE: ANY ADDITIONS OR CHANGES ON THIS SHEET MUST BE MADE OR CIRCLED IN RED INK, WITH DATE AND NAME OF PERSON MAKING CHANGE

Do not extend notes this side of this line

STATION	B. S.	H. I.	F. S.	ELEV.		
8+40		150 340	5.50		+0.44% 144.84	
8+50 V.P.I.			5.45		144.89	
+60			5.42		144.92	
+80			5.37		144.97	
9			5.32		145.02	
+20			5.27		145.07	
+40			5.22		145.12	
+60			5.17		+0.25% 145.17	
+80			5.12		145.22	
10+00			5.07		145.27	
+20			5.02		145.32	
+40			4.97		145.37	
+60			4.92		145.42	
10+73.70			4.89		145.45	
10+77.70			4.88		145.46	
T.P.	5.295	151.210	4.425	145.915		
B.M.# 6			3.685	147.525		BM#6 El 147.534 F.B 680-11,16 [illegible] Pro Car. C.S. Monument
		9-12-1940				
B.M.# 1	6.031	147.090		141.059		BM#1 El 141.059 F.B 680-11,15 S.E. Property Cor. C.S. Monument 71834 N 247900 E
0+30			5.73		141.36	
+40			5.71		141.38	

Profile: Name Sent Plotted Job No. 5224 Division No. F.B. 846 Pg. 71
No. Date Date Survey of FDR PLAYGROUND
X-Sec. Name Checked Survey by W.A. Miller Name Miller Date 9-4-1940
No. Date Date Map No. Indexed A. Crook Date

Form 307 5M 5-39

PLEASE RETURN TO
LOS ANGELES COUNTY SURVEYOR
700 HALL OF RECORDS

NOTE: ANY ADDITIONS OR CHANGES ON THIS SHEET MUST BE MADE OR CIRCLED IN RED INK, WITH DATE AND NAME OF PERSON MAKING CHANGE

Do not extend notes this side of this line

STATION	B. S.	H. I.	F. S.	ELEV.		
0+60		147 090	5 66		141.43	
+80			5 61		141.48	
1+00			5 56		141.53	
+20			5 51		141.58	
+40			5 44		141.65	
+60			5 36		141.73	
+80			5 28		141.81	
2+00			5 19		141.90	
+20			5 11		141.98	
+40			5 03		142.06	
+60			4 95		142.14	
+80			4 87		142.22	
3+00			4 78		142.31	
+20 T.P.	4 26	146 65	4 700	142 390	142.39	
+40			4 18		142.47	
+60			4 10		142.55	
+80			4 00		142.65	
4+00			3 89		142.76	
+20			3 77		142.88	
+28.33 B.C.			3 72		142.93	

P. B. 846 PG. 92 Job No. 5224 Division No. Notes Kept Plotted Profile
Survey of F.D.R. PLAYGROUND Date Date No.
Survey by W.A. Miller Notes Miller 9-4-1940 Notes Checked X-Sec.
Indexed A. C. Johnson Date Date No.

Form 307 5M 5-39

PLEASE RETURN TO
LOS ANGELES COUNTY SURVEYOR
700 HALL OF RECORDS

NOTE: ANY ADDITIONS OR CHANGES ON THIS SHEET MUST BE MADE OR CIRCLED IN RED INK, WITH DATE AND NAME OF PERSON MAKING CHANGE

Do not extend notes this side of this line

STATION	B. S.	H. I.	F. S.	ELEV.		
4+37.35		146 65	3.67		142.98	
4+46.36			3.61		143.04	
4+55.38			3.56		143.09	
4+64.41			3.51		143.14	
4+73.43			3.45		143.20	
4+82.46 Bk } E.C.						
4+77.87 Ahd } E.C.			3.40		143.25	
T.B.M.	1.095	147.063	0.680	145.97		Top Conc. N End E side Bicycle Track
CURB	GRADES. HANDBALL COURT					
South End			3.41		143.65	3.63
14-1⅓ Nth			3.36		143.70	3.58
28-2⅔ "			3.31		143.75	3.53
42'-4" "	E&W ℄		3.26		143.80	3.48 3.75
56-5⅓			3.31		143.75	3.985
70-6⅔			3.36		143.70	4.035
8[illegible]-8" Nth End			3.41		143.65	4.085
T.P.	5.24	148.955	3.35	143.715		
BM #3			5.52	143.435		BM #3 El 143.436 EB 680-11,15 Property Cor. CS Man.

Profile No. ___ Notes Bed ___ Date ___ Notes Chkd ___ Date ___ Date ___ Job No. 5224 Division No. 4 Survey of FDR PLAYGROUND Survey by W.A. Miller Notes Miller Date 9-4-1940 Map No. ___ Indexed A. C. Johnson

F.B. 846 PG. 93

Form 307 5M 5-39

PLEASE RETURN TO
LOS ANGELES COUNTY SURVEYOR
700 HALL OF RECORDS

NOTE: ANY ADDITIONS OR CHANGES ON THIS SHEET MUST BE MADE OR CIRCLED IN RED INK, WITH DATE AND NAME OF PERSON MAKING CHANGE

Do not extend notes this side of this line

F.B. 844 Pg. 94 | Job No. 5224 | Division No. | Notes Red. | Plotted | Profile
Survey of EDA PLAYGROUND | Date | No.
Survey by W.A. Miller Notes Miller 10-1-1940 | Checked | X-Sec.
Indexed C. Johnson Date | Date | No.

STATION	B. S.	H. I.	F. S.	ELEV.	
					EAST & WEST NEAR SOUTH END BICYCLE TRACK. Page 88
B.M #3	5400	148 836		143 436	BM #3 El 143.436 FB 480-11,15 Property Cor. C.S. Man.
T.P	4 845	148 636	5045	143 791	
0+03			5 72		142 92
+20			5 76		142 88
+40			5 80		142 84
+58.75 B.C. 20 R.			5 84		142.80
+69.22			5 71		142.93
+79.69			5 58		143.06
+90.16 E.C. 20 R.			5 44		143.20
0+43.75 BC 15 R			5 81		142.83
+51.60			5 75		142.89
+59.45			5 70		142.94
+67.31 E.C. 15 R			5 64		143.00
N.W. Cor Bleachers			4 24		144.40 ← Per Mr Snow 10-1-1940
S.W. Cor. Bleachers					
S.E. Cor "			5 24		143.40
			4 14		144.50 ← Per Mr Snow 10-1-1940
T.B.M.			2697	140 797	Top Conc Wall. N end E side Bicycle Track Pg 93

Notes Ck'd by	Survey of FDR PLAYGROUND	F.B. 846 Pg. 95
Map No.	W. O. 524 Tape No. St'd °F	
Office Work	Surveyed by W. A. Miller	
Checked	Notes Miller Date 9-18-1940	
Date	Indexed A. C. Johnson	

LOCATION 6' WALK
RECREATION BLDG TO BICYCLE TRACK
Grades page 99-102

Miller
Livingston
Gunderson
Harris

Note: Any Additions or Changes on This Sheet Must be Made or Circled in Red Ink With Date and Name of Person Making Change.

Do not extend notes this side of this line.

RETURN TO
LOS ANGELES COUNTY SURVEYOR
700 HALL OF RECORDS

FORM 247 5M 10-39

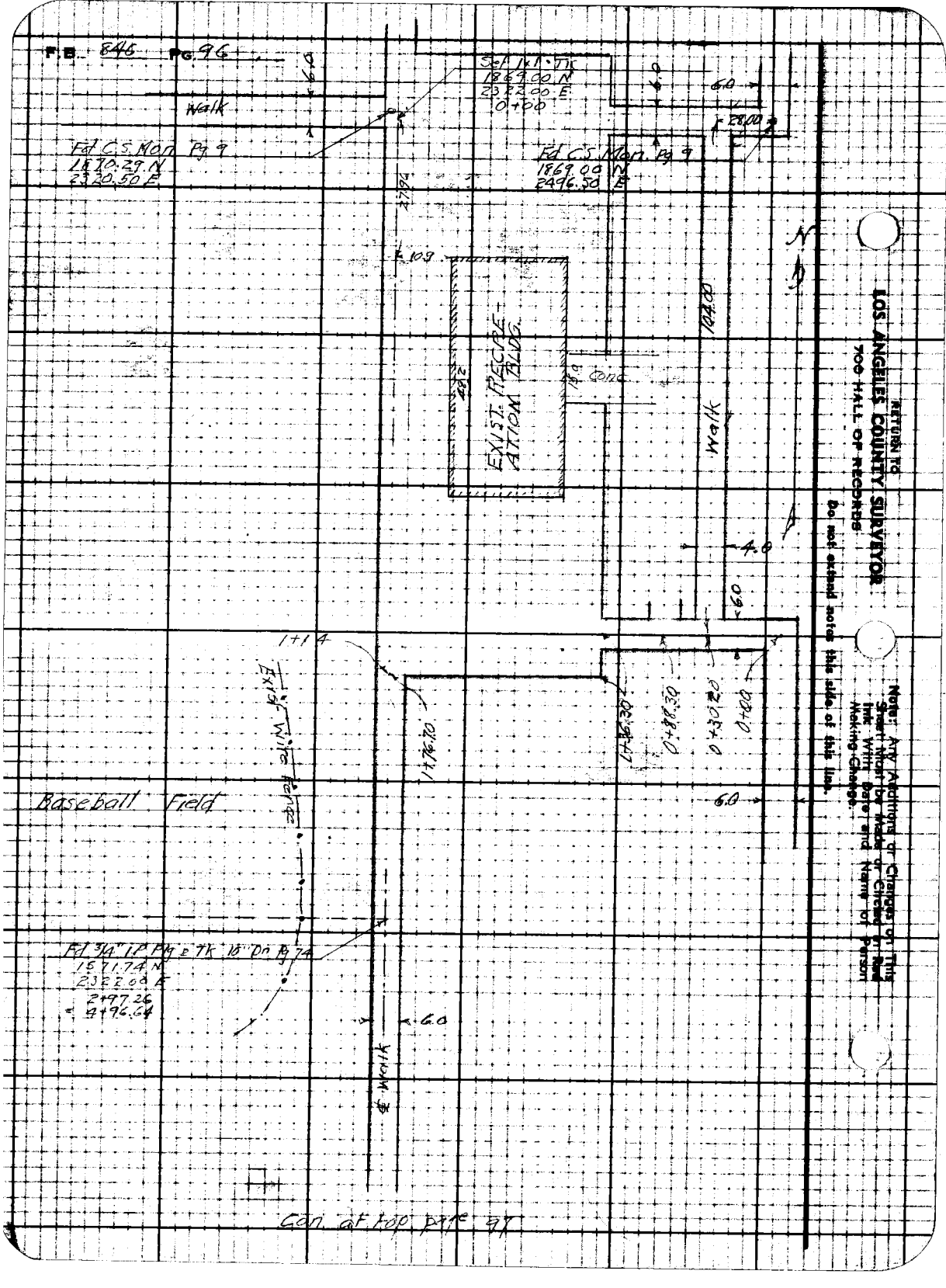
F.B. 846 PG. 96
Walk
Fd C.S. Mon Pg 9
1870.29 N
2320.50 E
Set 1x1 Tk
1869.00 N
2322.00 E
0+00
6.0
28.00
Fd C.S. Mon. Pg 9
1869.00 N
2496.50 E
27.94
10.9
EXIST. RECREATION BLDG.
48.2
15.9
Conc.
104.00
Walk
4.0
6.0
1+14
Exist. Wire Fence
1+76.70
1+36.30
0+88.30
0+30.20
0+00
Baseball Field
6.0
Fd 3/4" I.P. Pg 2 Tk 10" Dn Pg 74
1571.74 N
2322.00 E
2+97.26
4+96.64
6.0
℄ Walk
Con. at top page 97
RETURN TO
LOS ANGELES COUNTY SURVEYOR
700 HALL OF RECORDS
Do not extend notes this side of this line.
Note: Any Additions or Changes on This Sheet Must be Made or Circled in Red Ink With Date and Name of Person Making Change.

Notes Ck'd by	Survey of FDR PLAYGROUND
Map No.	W. O. 5224 Tape No. St'd °F
Office Work	Surveyed by WA Miller
Checked	Notes Miller Date 9-18-1940
Date	Indexed A. C. Johnson

F.B. 846 Pg. 97

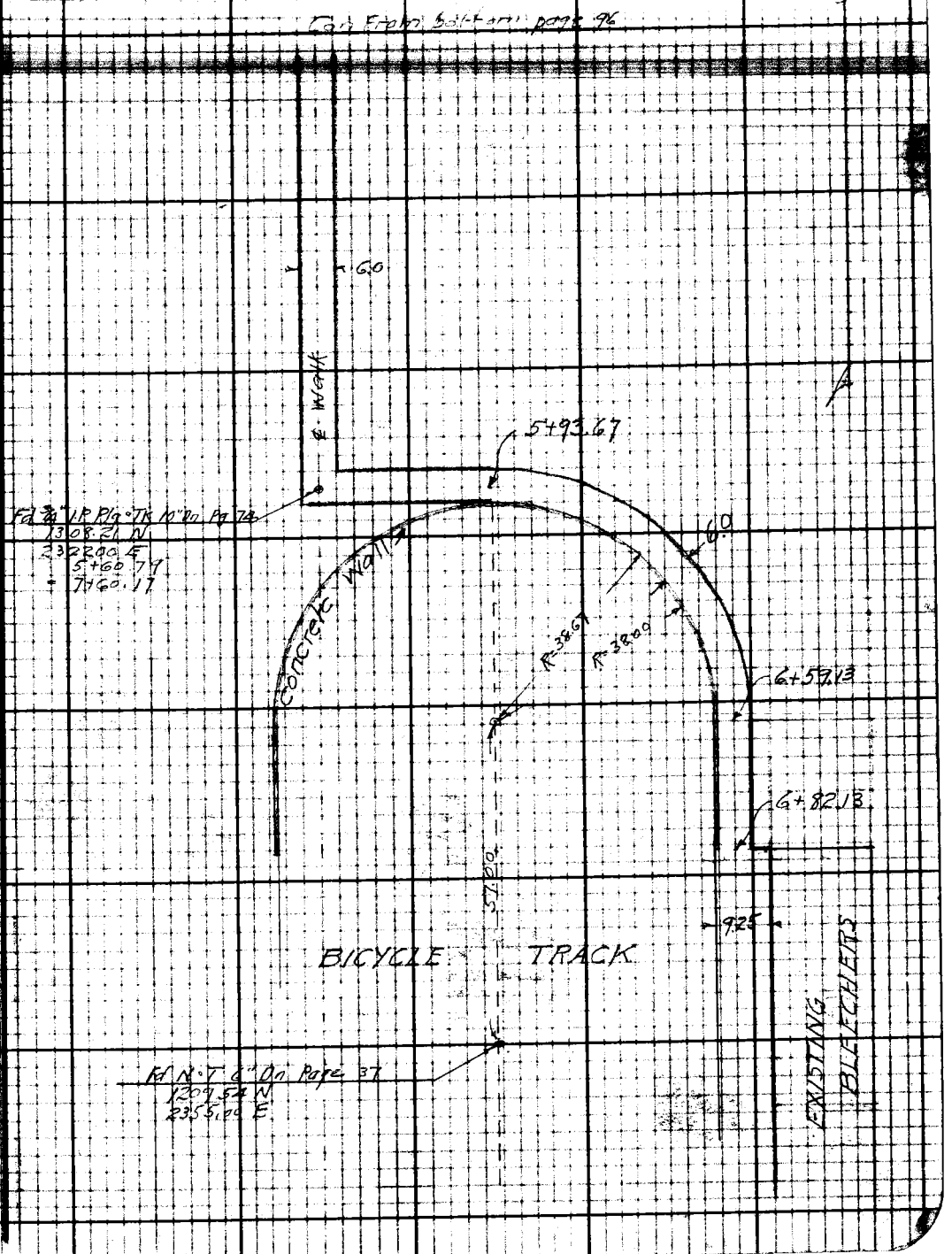

Note: Any Additions or Changes on This Sheet Must be Made or Circled in Red Ink With Date and Name of Person Making Change.

Do not extend notes this side of this line.

RETURN TO
LOS ANGELES COUNTY SURVEYOR
700 HALL OF RECORDS

FORM 247 5M 10-39

RETURN TO
LOS ANGELES COUNTY SURVEYOR
700 HALL OF RECORDS

Note: Any Additions or Changes on This Sheet Must Be Made or Circled in Red Ink With Date and Name of Person Making Change.

Do not extend notes this side of this line.

FB 846 Pg. 92

Form 307 5M 5-39

RETURN TO
LOS ANGELES COUNTY SURVEYOR
706 HALL OF RECORDS

NOTE: ANY ADDITIONS OR CHANGES ON THIS SHEET MUST BE MADE OR CIRCLED IN RED INK, WITH DATE AND NAME OF PERSON MAKING CHANGE

Do not extend notes this side of this line

Profile Notes Red. Plotted Job No. 5224 Division No.
No. Date Date Survey of FDR PLAYGROUND
X-Sec. Notes Chkd. Checked Survey by W.A. Miller Notes Miller Date 7-12-1940
No. Date Date Map No. Indexed By: C. Johnson

F B 846 PG 77

GRADES, G'Walk. RECREATION BLDG
To BICYCLE TRACK

STATION	B. S.	H. I.	ELEV.		
B.M. #3	591	149.348	143.438		BM #3 El 143.438 FB 680-1,16 Property Co. C.S.Mon.
0+00		3.56		145.80	
+04		3.56		145.79	
+20		3.59		145.76	
+40		3.63		145.72	
+60		3.67		145.68	0.20%
+80		3.71		145.64	
1+00		3.75		145.60	
+20		3.79		145.56	
+40		3.86		145.49	
+60		3.94		145.41	
+80		4.01		145.34	
2+00		4.08		145.27	
+20		4.16		145.19	
+29 C.B		4.19		145.16	
+40		4.25		145.10	
+60		4.35		145.00	
+83		4.46		144.89	
3+00		4.57		144.78	

Form 307 5M 5-39

PLEASE RETURN TO
LOS ANGELES COUNTY SURVEYOR
700 HALL OF RECORDS

NOTE: ANY ADDITIONS OR CHANGES ON THIS SHEET MUST BE MADE OR CIRCLED IN RED INK, WITH DATE AND NAME OF PERSON MAKING CHANGE

Do not extend notes this side of this line

STATION	B. S.	H. I.	F. S.	ELEV.		
		149.348				
3+20			4.67		144.68	
+40			4.78		144.57	
T.P. (1x1) (3+40)	3.330	147.918	4.76	144.588		
+60			3.45		144.47	
+80			3.56		144.36	
4+00			3.67		144.25	
+20			3.77		144.15	
+40			3.88		144.04	
+60			3.99		143.93	
+80			4.09		143.83	
5+00			4.20		143.72	
+20			4.30		143.62	
+40			4.41		143.51	
+56.79			4.50		143.42	
+60.79 →					143.40	
+64.79			4.51		143.41	
+80			4.46		143.46	
+93.67 B.C.			4.42		143.50	
6+04.58			4.44		143.48	
+15.49			4.45		143.47	
+26.40			4.47		143.45	

0.303%

F.B. 846 Pg. 100 Job No. 5224 Division No. Notes Red. Plotted Profile
Survey of F.D.R. PLAYGROUND Date Date No.
Survey by W.A. Miller Notes Miller 9-18-1940 Notes Chkd. Checked X-Sec.
Indexed A. C. Johns Date Date No.

Form 807 5M 5-39

PLEASE RETURN TO
LOS ANGELES COUNTY SURVEYOR
700 HALL OF RECORDS

NOTE: ANY ADDITIONS OR CHANGES ON THIS SHEET MUST BE MADE OR CIRCLED IN RED INK, WITH DATE AND NAME OF PERSON MAKING CHANGE

Do not extend notes this side of this line

STATION	B. S.	H. I.	F. S.	ELEV.		
		147.918				
6+37.31			4.49		143.43	
+48.22			4.50		143.42	
+59.13 EC			4.52		143.40	
	5.035	148.525	4.428	143.490		TBM. El. 145.97 Top Conc. Wall N. End E. side Bicycle Track Page 73
T.B.M.			2.552	145.973		
EAST & WEST 6' WALK S & E OF RECREATION BLDG						
		Sketch Page 96				BM #3 El. 143.438 F.B. 680-11,16 Property Cor C.S. Mon
BM #3	5.89	149.328		143.438		
0+00			3.88		145.45	
0+04					145.44	
+20			3.90		145.43	
+40			3.91		145.42	
+60			3.92		145.41	
+88			3.93		145.40	
1+00			3.91		145.42	
+20			3.87		145.46	
+36.08			3.83		145.50	
+36.08 6' Sth			3.85		145.48	
+57.71			3.80		145.53	

-0.0057

-0.198

+0.281

Profile No. ____ Notes Red. ____ Plotted ____ Job No. 5224 Division No. ____

X-Sec. No. ____ Date ____ Date ____ Survey of F.D.R. PLAYGROUND

Notes Chkd. ____ Checked ____ Survey by W.A. Miller Notes Miller Date 7-18-1940

Date ____ Date ____ Map No. ____ Indexed C. Johnson

F B 846 Pg 101

Form 307 5M 5-39

PLEASE RETURN TO
LOS ANGELES COUNTY SURVEYOR
700 HALL OF RECORDS

NOTE: ANY ADDITIONS OR CHANGES ON THIS SHEET MUST BE MADE OR CIRCLED IN RED INK, WITH DATE AND NAME OF PERSON MAKING CHANGE

Do not extend notes this side of this line

STATION	B. S.	H. I.	F. S.	ELEV.		
0+76.70-1+14		149.328	3.76		145.57	
NORTH & SOUTH 4' WALK E. OF RECREATION BLDG. Sketch on Page 96						
0+00					℄ int	
0+04			3.69		145.64	
+20			3.73		145.60	
+40.4			3.77		145.56	
+63.6			3.79		145.54	
+80			3.83		145.50	
1+00					145.43	
+04					℄ int	
T.P.	5.56	151.188	3.70	145.[illegible]28		
BM #6			3.678	147.[illegible]10	BM #6 El 147.534 F.B. 680-11,16 N.E. Prop Cor C.S. Monument	

F.B. 846 Pg. 102 Job No. 5224 Division No. Notes Red. Plotted Profile
Survey of FDR PLAYGROUND Date Date No.
Survey by W.A. Miller Notes Miller 9-20-1940 Notes Chkd. Checked X-Sec.
Indexed A. C. Johnson Date Date No.

Notes Ck'd by	Survey of F.D.R. PLAYGROUND	F.B. 846 Pg. 103
Map No.	W. 05224 Tape No. St'd	
Office Work	Surveyed by W.A. MINER	
Checked	Notes Miller Date	
Date	Indexed A. C. Johns 3-2-41	

LOCATION OF WATER PIPE

Miller
Livingston
Gunderson
Harris

1940

Note: Any Additions or Changes on This Sheet Must Be Made or Circled in Red Ink With Date and Name of Person Making Change.

Do not extend notes this side of this line.

RETURN TO
LOS ANGELES COUNTY SURVEYOR
700 HALL OF RECORDS

FORM 247 5M 10-39

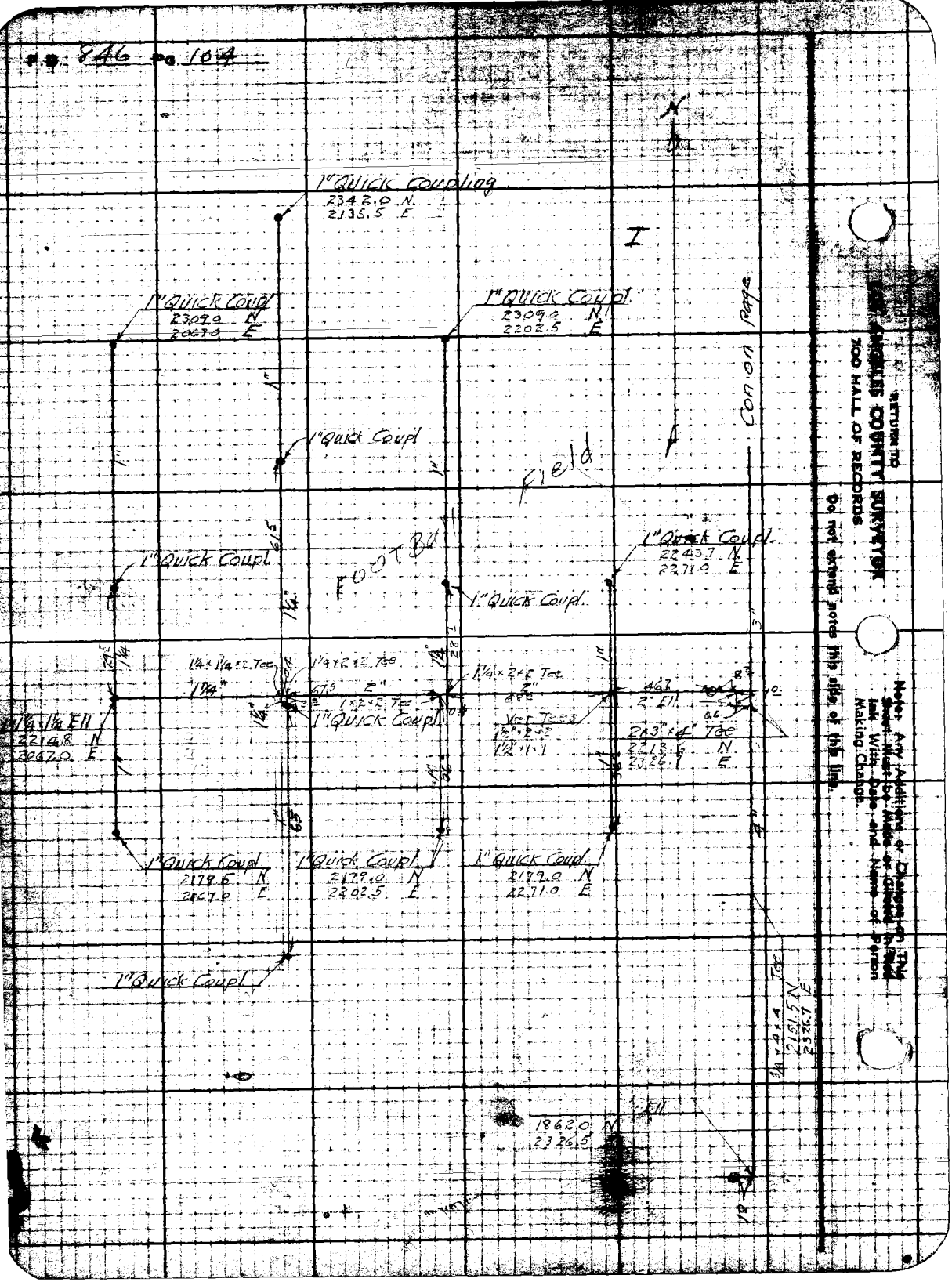

846 pg. 104
1" Quick Coupling
2342.0 N
2135.5 E
I
1" Quick Coupl
2309.0 N
2067.0 E
1" Quick Coupl
2309.0 N
2202.5 E
Con on Page
1" Quick Coupl
Field
Foot Bal
1" Quick Coupl
1" Quick Coupl
2243.7 N
2271.0 E
1" Quick Coupl
1¼ x 1¼ x 2 Tee
1¼ x 2 x 2 Tee
1¼ x 2 x 2 Tee
1 x 2 x 2 Tee
1" Quick Coupl
1¼ x 1¼ Ell
2214.8 N
2067.0 E
Vert Tees
2 Ell
2 x 3 x 4 Tee
2213.6 N
2326.7 E
1" Quick Coupl
2179.5 N
2067.0 E
1" Quick Coupl
2179.0 N
2202.5 E
1" Quick Coupl
2179.0 N
2271.0 E
1" Quick Coupl
Tee
2151.5 N
2326.7 E
Ell
1862.0 N
2326.5
RETURN TO
LOS ANGELES COUNTY SURVEYOR
700 HALL OF RECORDS
Do not extend notes this side of this line.
Note: Any Additions or Changes on This Sheet Must be Made or Circled in Red Ink With Date and Name of Person Making Change.

Notes Ck'd by
Map No.
Office Work
Checked
Date

Survey of FDR PLAYGROUND
W.O. 5224 Tape No. St'd °F
Surveyed by W.A. Miller
Notes Miller Date
Indexed C. Johns

F.B. 846 Pg. 105

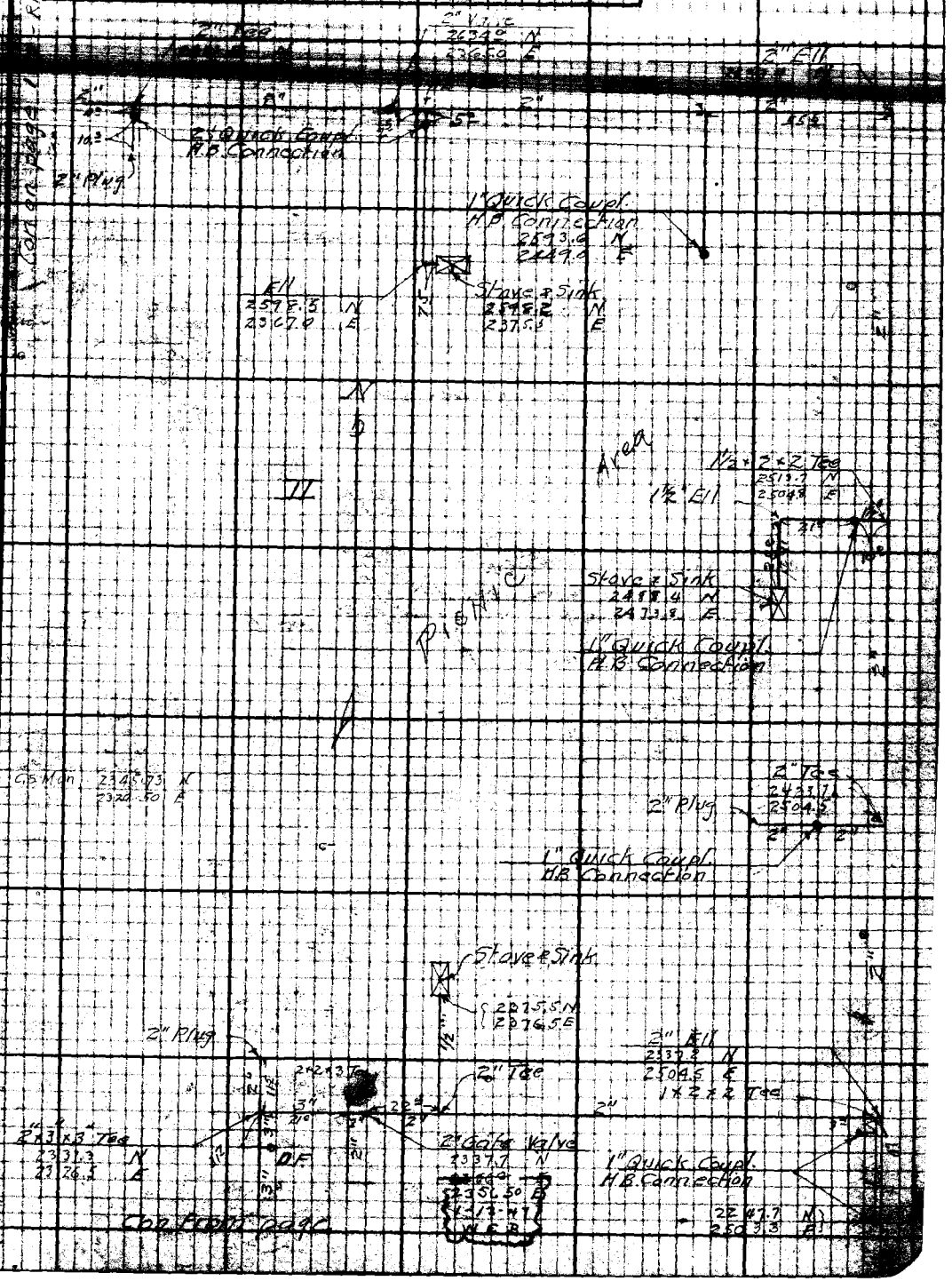

Note: Any Additions or Changes Sheet Must be Made in Ink With Date and Reason Making Change.

Do not extend notes this side of this line.

RETURN TO
LOS ANGELES COUNTY SURVEYOR
700 HALL OF RECORDS

FORM 247 5M 10-59



RETURN TO
LOS ANGELES COUNTY SURVEYOR
700 HALL OF RECORDS
Do not extend notes this side of this line.
Note: Any Additions or Changes on This Sheet Must be Made or Circled in Red Ink With Date and Name of Person Making Change.

Notes Ck'd by	Survey of FDR PLAYGROUND
Map No.	W. 05224 Tape No. St'd °F
Office Work	Surveyed by WA Miller
Checked	Notes Miller Date
Date	Indexed A. C. John

F.B. 846 Pg. 107

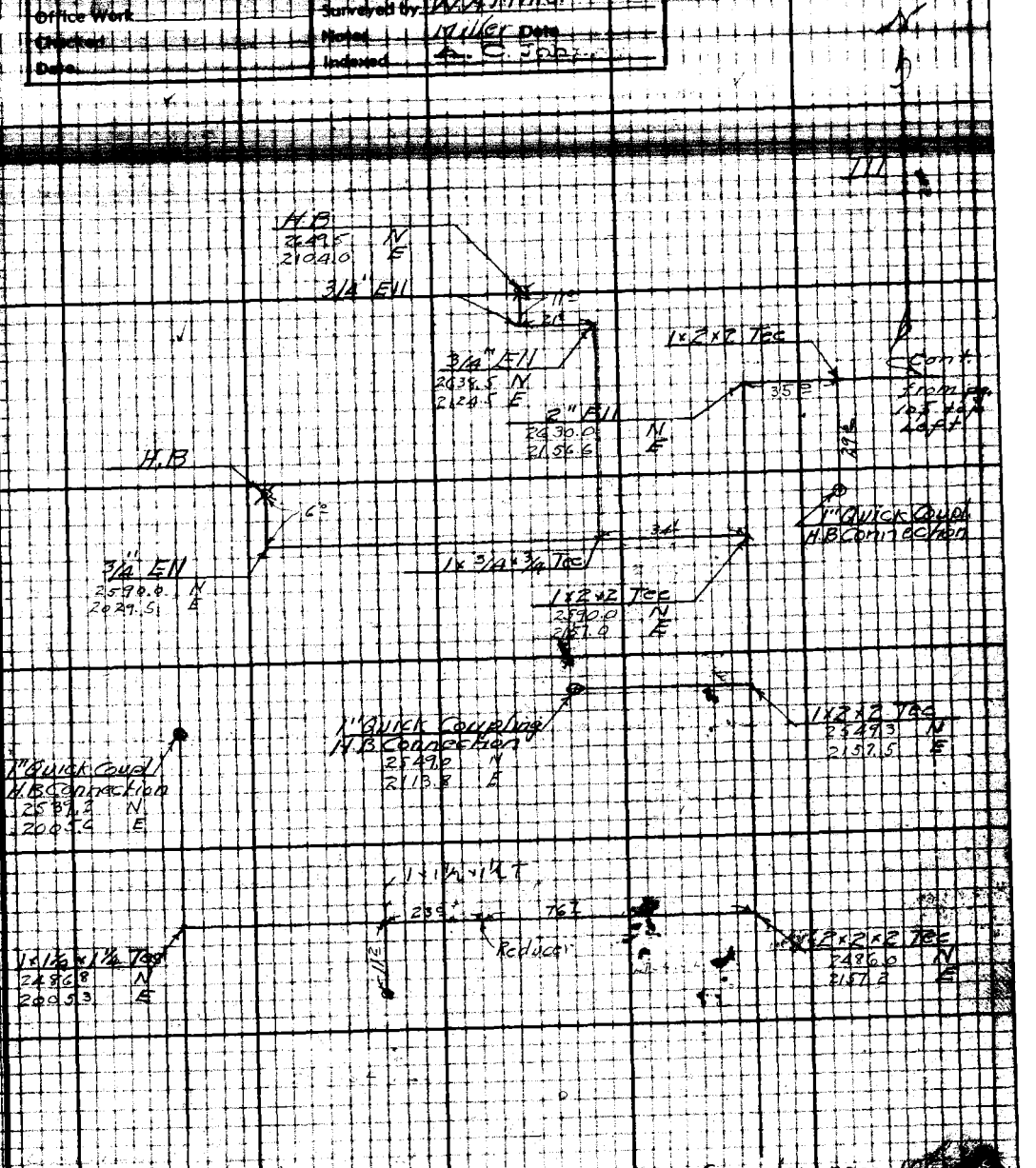

Confrom top page 10[illegible]

Note: Any Additions or Changes [illegible] Sheet Must be Made or Circled [illegible] Ink With Date and Name of [illegible] Making Change.

Do not extend notes this side of this line.

RETURN TO
LOS ANGELES COUNTY SURVEYOR
700 HALL OF RECORDS

FORM 247 5M 10-59

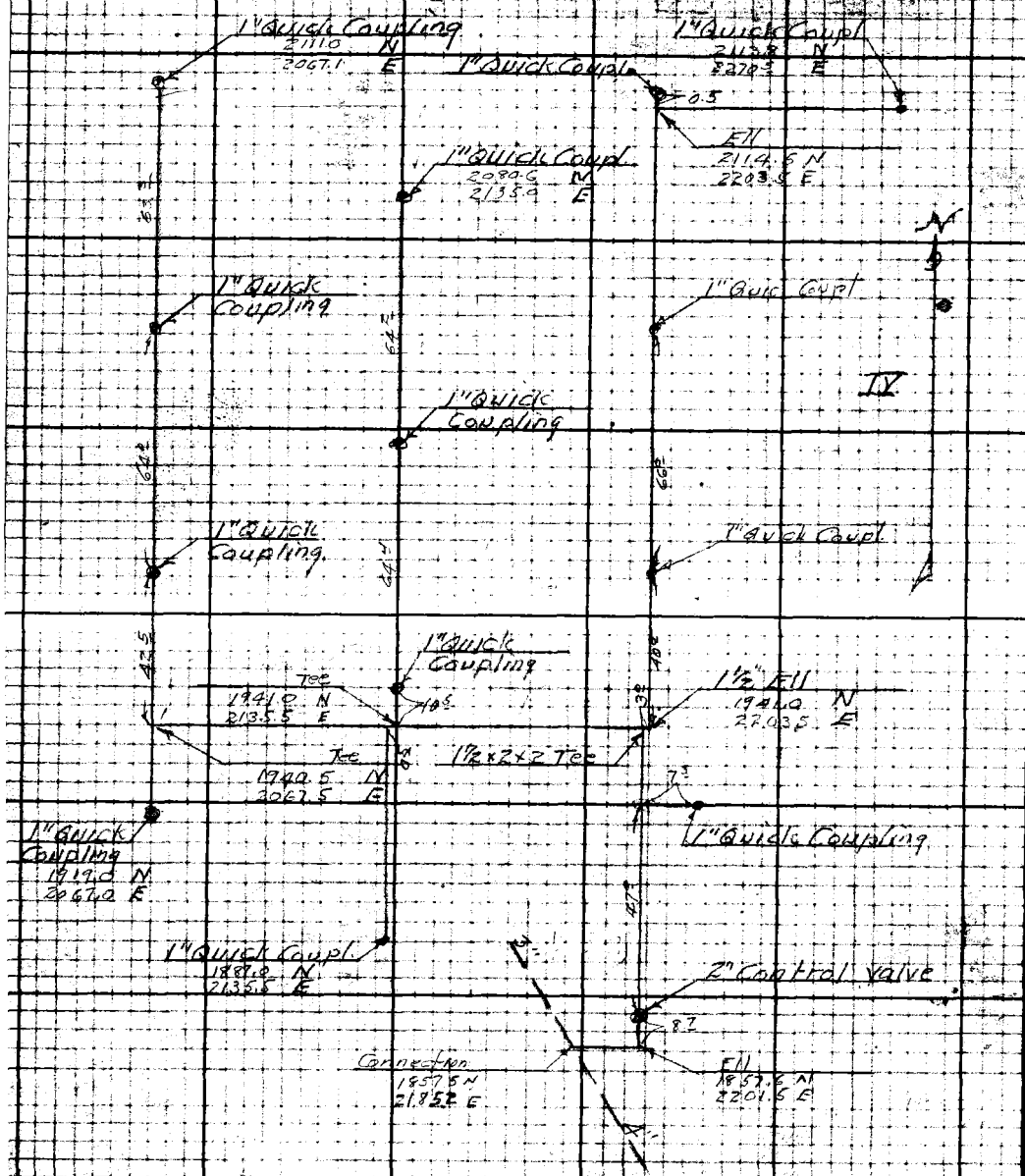

RETURN TO
LOS ANGELES COUNTY SURVEYOR
700 HALL OF RECORDS
Do not extend notes this side of this line.
Note: Any Additions or Changes on This Sheet Must be Made or Circled in Red Ink With Date and Name of Person Making Change.

Notes Ck'd by		Survey of F.D.R. PLAYGROUND	F.B. 846 PG. 109
Map No.		W. O. 5224 Tape No. St'd °F	
Office Work		Surveyed by W.A. Miller	
Checked		Notes Miller Date 11-8-1940	
Date		Indexed C. Johnson	



Note: Any Additions or Changes on this Sheet Must be Made or Circled in Ink With Date and Name of Person Making Change.

Do not extend notes this side of this line.

RETURN TO
LOS ANGELES COUNTY SURVEYOR
700 HALL OF RECORDS

FORM 247 5M 10-59

F.B. 846 Pg. 110

VI & VII



Notes Ck'd by	Survey of	F.B. 8216 Pg. 111
[redacted]	W. O. Tape No. St'd °F	
Office Work	Surveyed by	
Checked	Notes Date	
Date	Indexed A. C. Johnson	

Note: Any Additions or Changes on This Sheet Must be Made or Circled in Red Ink With Date and Name of Person Making Change.

Do not extend notes this side of this line.

RETURN TO
LOS ANGELES COUNTY SURVEYOR
700 HALL OF RECORDS

FORM 247 5M 10-38

RETURN TO
LOS ANGELES COUNTY SURVEYOR
700 HALL OF RECORDS

Note: Any Additions or Changes on This Sheet Must be Made or Checked in Red Ink With Date and Name of Person Making Change.

Do not extend notes this side of this line.

FB 846 Pg 112

LY

Notes Ck'd by	Survey of	F.B. 846 PG. 113
Map No.	W. O. Tape No. St'd °F	
Office Work	Surveyed by	
Checked	Notes Date	
Date	Indexed A. C. Johnson	

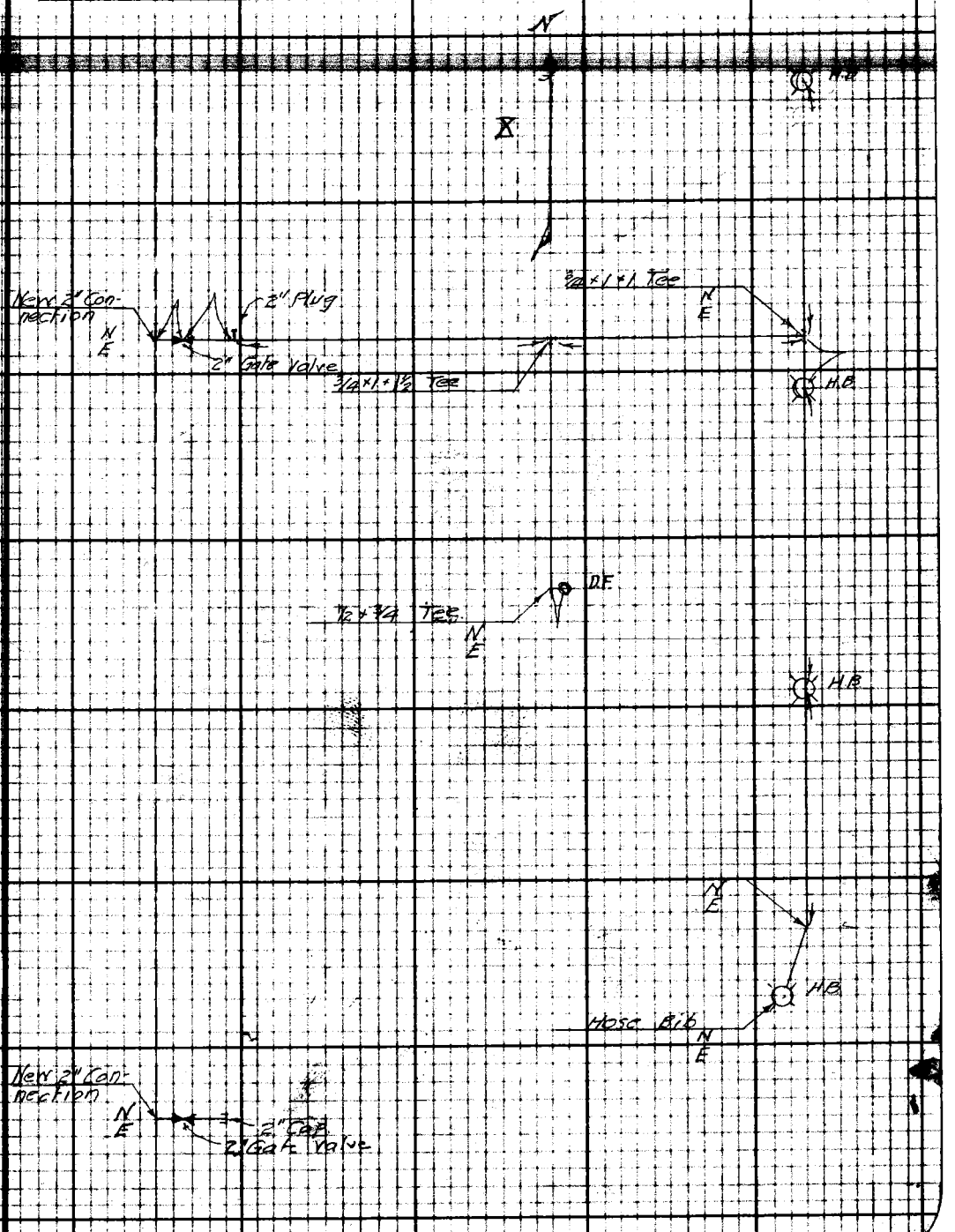

Note: Any Additions or Changes on This Sheet Must be Made or Circled in Red Ink With Date and Name of Person Making Change.

Do not extend notes this side of this line.

RETURN TO
LOS ANGELES COUNTY SURVEYOR
700 HALL OF RECORDS

FORM 247 5M 10-39

RETURN TO
LOS ANGELES COUNTY SURVEYOR
700 HALL OF RECORDS

Note: Any Additions or Changes on This Sheet Must be Made or Circled in Red Ink With Date and Name of Person Making Change.

Do not extend notes this side of this line.

F.B. 844 Pg 114

Form 307 5M 5-39

PLEASE RETURN TO
LOS ANGELES COUNTY SURVEYOR
700 HALL OF RECORDS

NOTE: ANY ADDITIONS OR CHANGES ON THIS SHEET MUST BE MADE OR CIRCLED IN RED INK, WITH DATE AND NAME OF PERSON MAKING CHANGE

Do not extend notes this side of this line

STATION	B. S.	H. I.	F. S.	ELEV.		
		SERVICE YARD GRADES Sketch on page 26				
B.M. #7	3.313	153.560		150.247	BM #7 El 150.247 F.B. 680-182.17 N W Property Cor. C.S. Mon	
0+00.5			3.33		150.23	
" 11 E			3.44		150.12	
" 22 E			3.55		150.01	
" 32.3 E			3.56		150.00	
" 42.6 E			3.50		150.06	
" 52.8 E			3.49		150.07	
" 63			3.48		150.08	
" 73 E			3.46		150.10	
" 83 E			3.46		150.10	
" 93 E			3.43		150.13	
" 1+00.31			3.41		150.15	
0+10			3.46		150.10	
" 11 E			3.59		149.97	
" 22 E			3.70		149.86	
" 32.3 E			3.72		149.84	
" 42.6 E			3.62		149.94	
" 52.8 E			3.59		149.97	

Profile Notes Red. Plotted Job No. 5224 Division No. F B. 846 Pg. 115
No. Date Date Survey of FDR PLAYGROUND
X-Sec. Notes Chkd. Checked Survey by W.A. Miller Notes Miller Date 10-1-1940
No. Date Date Map No. Indexed A. C. Johnson

Form 307 5M 5-39

PLEASE RETURN TO
LOS ANGELES COUNTY SURVEYOR
700 HALL OF RECORDS

NOTE: ANY ADDITIONS OR CHANGES ON THIS SHEET MUST BE MADE OR CIRCLED IN RED INK, WITH DATE AND NAME OF PERSON MAKING CHANGE

Do not extend notes this side of this line

F.B. 846 Pg. 116 | Job No. 5224 | Division No. | Profile
Survey of E.D.R. PLAYGROUND | Plotted | No. | X-Sec.
Survey by W.A. Miller | Date | Date | No.
Indexed | Notes Red. | Notes Chkd. | Checked
Checked | Date | Date | Date
Notes W.A. Miller 10-1-1940

STATION	B. S.	H. I.	F. S.	ELEV.	
0+10 63 E		153.56	3.60		149.96
" 73 E			3.62		149.94
" 83 E			3.66		149.90
" 93 E			3.63		149.93
" 1+00.31 E			3.60		149.96
0+20			3.58		149.98
" 11 E			3.74		149.82
" 22 E			3.85		149.71
" 32.3 E			3.86		149.70
" 42.6 E			3.74		149.82
" 52.8 E			3.69		149.87
" 63 E			3.72		149.84
" 73 E			3.78		149.78
" 83 E			3.86		149.70
" 93 E			3.93		149.73
" 1+00.31 E			3.79		149.77
0+30			3.[illegible]E		149.84
" 11 E			3.89		149.67
" 22 E			4.00		149.56

Form 307 5M 5-39

PLEASE RETURN TO
LOS ANGELES COUNTY SURVEYOR
700 HALL OF RECORDS

NOTE: ANY ADDITIONS OR CHANGES ON THIS SHEET MUST BE MADE OR CIRCLED IN RED INK, WITH DATE AND NAME OF PERSON MAKING CHANGE

Do not extend notes this side of this line

STATION	B. S.	H. I.	F. S.	ELEV.		
		153.56				
0+30 32.3E			4.02		149.54	
" 42.6E			3.8[illegible]		149.69	
" 52.8E			3.79		149.77	
" 63 E			3.84		149.72	
" 73 E			3.96		149.60	
" 83 E			4.06		149.50	
" 93 E			4.03		149.53	
" 1+00.31E			3.98		149.58	
0+40			3.87		149.69	
" 11E			4.04		149.52	
" 22E			4.16		149.40	
" 32.3E			4.17		149.39	
" 42.6E			4.04		149.52	
" 52.8E			3.89		149.67	
" 63 E			4.01		149.55	
" 73 E			4.16		149.40	
" 83 E			4.26		149.30	
" 93 E			4.22		149.34	
" 1+00.31E			4.17		149.39	

Profile Notes Red. Plotted Job No. 5224 Division No.
No. Date Date Survey of F.D.P. PLAYGROUND
X-Sec. Notes Chkd. Checked Survey by W.A. Miller Notes Miller Date 10-1-1940
No. Date Date Map No. Indexed

F B. 846 Pg. 117

Form 307 5M 5-39

PLEASE RETURN TO
LOS ANGELES COUNTY SURVEYOR
700 HALL OF RECORDS

NOTE: ANY ADDITIONS OR CHANGES ON THIS SHEET MUST BE MADE OR CIRCLED IN RED INK, WITH DATE AND NAME OF PERSON MAKING CHANGE

Do not extend notes this side of this line

F.B. 846 Pg. 118 | Job No. 5224 | Division No. | Notes Red. | Plotted | Profile
Survey of F.D.R. PLAYGROUND | Date | Date | No.
Survey by W.A. MILLER | Notes Miller 0-F1940 | Notes Chkd. | Checked | X-Sec.
Indexed A. C. Johnson | Date | Date | Date | No.

STATION	B. S.	H. I.	F. S.	ELEV.	
		153.56			
0+50			4.02		149.54
" 11 E			4.18		149.38
" 22 E			4.31		149.25
" 32.3 E			4.06		149.50
Ramp			3.81		149.75
0+60.63			4.16		149.40
" 11 E			4.32		149.24
" 23 E			4.46		149.10
T.P.	4.56	154.45	3.67	149.89	
S.W. Cor Ser Bldg			4.95		149.50
T.P.	4.74	154.46	4.73	149.72	
N.E. Cor Ser Bldg			4.96		149.50
S.E. Cor Ser Bldg			4.96		149.50
0+50 83 E			5.26		149.20
" 93 E			5.30		149.16
" 1+00.31			5.26		149.20

Form 307 5M 5-39

PLEASE RETURN TO
LOS ANGELES COUNTY SURVEYOR
700 HALL OF RECORDS

NOTE: ANY ADDITIONS OR CHANGES ON THIS SHEET MUST BE MADE OR CIRCLED IN RED INK, WITH DATE AND NAME OF PERSON MAKING CHANGE

Do not extend notes this side of this line

STATION	B. S.	H. I.	F. S.	ELEV.		
		154.46				
0+60.63 83E			5.21		149.25	
" 93E			5.46		149.00	
1+00.31E			5.42		149.04	
T.P.	4.28	152.86	5.88	148.58		
B.M. #5			5.35	147.25		BM #5 El 147.434 F.B. 680-11, 16 N.W. Prop Cor. C.S. Monument.

Profile Notes Red. Plotted Job No. 5224 Division No. F B. 846 PG. 119
No. Date Date Survey of FDR PLAYGROUND
X-Sec. Notes Chkd. Checked Survey by W.A. Miller Notes Miller Date 10-2-1945
No. Date Date Map No. Indexed A. C. Johnson

F B 846 Pg. 120 | Job No. | Division No. | Notes Red. | Plotted | Profile

Survey of | Date | Date | No.

Survey by | Notes | Notes Chkd. | Checked | X-Sec.

Indexed A. C. Johnson | Date | Date | Date | No.

STATION	B. S.	H. I.	F. S.	ELEV.	

Form 307 5M 5-39

PLEASE RETURN TO
LOS ANGELES COUNTY SURVEYOR
700 HALL OF RECORDS

Do not extend notes this side of this line

NOTE: ANY ADDITIONS OR CHANGES ON THIS SHEET MUST BE MADE OR CIRCLED IN RED INK, WITH DATE AND NAME OF PERSON MAKING CHANGE

Notes Ck'd by	Survey of F.D.R. PLAYGROUND	F.B. 846 Pg. 181
Map No.	W. O. 5224 Tape No. St'd °F	
Office Work	Surveyed by W.A. Miller	
Checked	Notes Miller Date Oct. 1940	
Date	Indexed A. C. Johnson	

LOCATION OF WALKS
at
EXISTING COMFORT STATION

Miller
Livingston
Gunderson
Harris

Note: Any Additions or Changes on This Sheet Must be Made or Circled in Red Ink With Date and Name of Person Making Change.

Do not extend notes this side of this line.

RETURN TO
LOS ANGELES COUNTY SURVEYOR
700 HALL OF RECORDS

FORM 247 5M 10-39

F.B. 846 Pg. 122

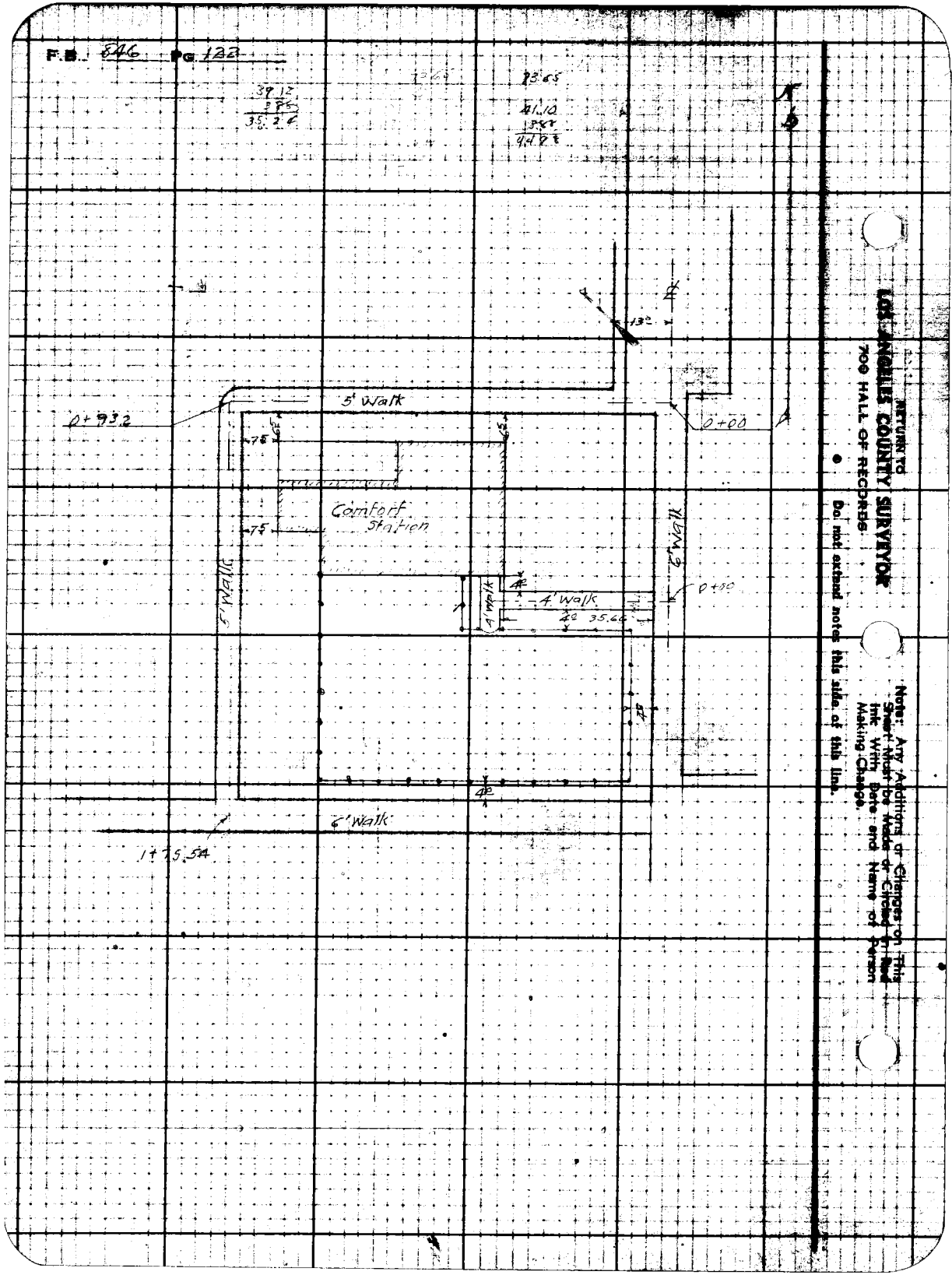

39.12
3.86
35.24
73.65
41.10
3.88
94.88
13°
5' Walk
0+93.2
0+00
Comfort Station
5' Walk
6' Walk
4' Walk
4' Walk
4° 35.66
0+00
6' Walk
1+75.54
RETURN TO
LOS ANGELES COUNTY SURVEYOR
700 HALL OF RECORDS
Do not extend notes this side of this line.
Note: Any Additions or Changes on This Sheet Must be Made or Circled in Red Ink With Date and Name of Person Making Change.

Form 307 5M 5-39

PLEASE RETURN TO
LOS ANGELES COUNTY SURVEYOR
700 HALL OF RECORDS

NOTE: ANY ADDITIONS OR CHANGES ON THIS SHEET MUST BE MADE OR CIRCLED IN RED INK, WITH DATE AND NAME OF PERSON MAKING CHANGE

Do not extend notes this side of this line

STATION	B. S.	H. I.	F. S.	ELEV.	
	PROFILE OF WALKS AROUND EXISTING COMFORT STATION				
B.M. #3	7.002	150.440		143.438	BM #3 El 143.438 FB 680-11,16 Property Cor C.S. Monument
T.P.	5.25	151.065	4.625	145.815	
	SOUTH WALK				
0+03			4.86	146.20	New Cb
+10.5			4.96	146.10	old Cb
+20			4.74	146.32	
+38.66			3.75	147.31	Tap step
	NORTH - WEST WALK				
0+03			4.54	146.52	New Cb
+17			4.59	146.47	
+41.5			4.22	146.84	
+61.5			4.14	146.92	
T.P.	4.14	151.525	3.680	147.385	
+81.5			4.72	146.80	
+93.2			4.86	146.66	
1+14.5			4.61	146.91	
1+34.5			5.00	146.52	
1+54.5			5.41	146.01	

Profile No. ____ Notes Red. ____ Plotted ____ Job No. 5224 Division No. ____ F B 846 PG. 123

X-Sec. No. ____ Date ____ Date ____ Survey of FDR PLAYGROUND

Notes Chkd. ____ Checked ____ Survey by W.A. Miller Notes Miller Date Oct 1940

Date ____ Date ____ Map No. ____ Indexed by C. Johnson

Form 307 5M 5-39

PLEASE RETURN TO
LOS ANGELES COUNTY SURVEYOR
700 HALL OF RECORDS

NOTE: ANY ADDITIONS OR CHANGES ON THIS SHEET MUST BE MADE OR CIRCLED IN RED INK, WITH DATE AND NAME OF PERSON MAKING CHANGE

Do not extend notes this side of this line

STATION	B. S.	H. I.	F. S.	ELEV.		
1+71.54		151.525				
Lower stop			5.62	145.90	New Cb	
N side bldg			4.25	147.27		
Grades						
0+14			5.00		146.52	
+41.5			4.74		146.78	
+54.5			4.60		146.92	
+81.5			4.60		146.92	
+90.7			4.70		146.82	
+95.7			4.80		146.72	
1+14.5			4.90		146.62	
+34.5			5.11		146.41	
+54.5			5.42		146.10	
+72.54			5.62		145.90	
T.P.	4.23	150.760	4.995	146.530		
0+04			4.56		146.20	
+10.5			4.66		146.10	
+20			4.42		146.34	
+38.66			3.95		146.81	
			4.05		146.71	

F.B. 846 PG. 124 Job No. 5224 Division No. Notes Red. Plotted Profile
Survey of FDR PLAYGROUND Date No.
Survey by W. A. [illegible] Notes Miller Oct 1940 Notes Chkd. Checked X-Sec.
Indexed A. C. Johnson Date Date No.

Form 307 5M 5-39

PLEASE RETURN TO
LOS ANGELES COUNTY SURVEYOR
700 HALL OF RECORDS

NOTE: ANY ADDITIONS OR CHANGES ON THIS SHEET MUST BE MADE OR CIRCLED IN RED INK, WITH DATE AND NAME OF PERSON MAKING CHANGE.

Do not extend notes this side of this line

Profile Notes Red. Plotted Job No. 5224 Division No.
No. Date Date Survey of FD # PLAYGROUND
X-Sec. Notes Chkd. Checked Survey by W.A. Miller Notes Miller Date Oct 1940
No. Date Date Map No. Indexed C. J. [illegible]

F B 846 Pg. 12

STATION	B. S.	H. I.	F. S.	ELEV.	
		150.960			
T.P	5.275	151.835	4.200	146.560	
B.M.#6			4.285	147.550	B.M.#6 El 147.534 F.B 680-11,16 N.E Prop. Cor. C.S Monument.
	Grades for Tots Area			11-7-1940	
B.M.#3	7.072	150.510		143.438	B.M.#3 El 143.438 F.B 680-11,16 Property Cor. C.S Monument.
C.S.Mon.	5.005	150.735	4.78	145.73	
S.E.Cor. Fence			4.91	145.82	
S.W.Cor. Fn.			4.81	145.92	
N.E Cor Fn.			4.66	146.07	
N. Fn. 35.2 N. of 6' Walk			4.44	146.29	
Top New 6' Riser			3.94	146.80	
	Pergola				
Top Cor. Posts of Pergola			3.85	146.88	
T.P	4.14	151.834	3.915	147.720	
B.M.#6			4.294	147.540	B.M.#6 El 147.534 F.B 680-11,16 N.E Property Cor. C.S Monument.

F.B. 846 Pg. 126 | Job No. 5224 | Division No. | Notes Red. | Plotted | Profile

Survey of F.D.R. PLAYGROUND | Date | Date | No.

Survey by W.A. Miller | Notes | Notes Chkd. | Checked | X-Sec.

Indexed C. Johnson | Date | Date | Date | No.

STATION	B. S.	H. I.	F. S.	ELEV.

Form 307 5M 5-

PLEASE RETURN TO
LOS ANGELES COUNTY SURVEYOR
700 HALL OF RECORDS

Do not extend notes this side of this line

NOTE: ANY ADDITIONS OR CHANGES ON THIS SHEET MUST BE MADE OR CIRCLED IN RED INK, WITH DATE AND NAME OF PERSON MAKING CHANGE

Form 307 5M 5-39

PLEASE RETURN TO
LOS ANGELES COUNTY SURVEYOR
700 HALL OF RECORDS

NOTE: ANY ADDITIONS OR CHANGES ON THIS SHEET MUST BE MADE OR CIRCLED IN RED INK, WITH DATE AND NAME OF PERSON MAKING CHANGE

Do not extend notes this side of this line

STATION	B. S.	H. I.	F. S.	ELEV.		
GRADES HANDBALL COURT Sketch on page 63						
B.M #3	5672	149.110		143.438	BM #3 El 143.438 F.B. 680-11,16 Property Cor. C.S. Monument	
South End			4.25		144.86	Suggested raising Grade Mover
15 N			4.20		144.91	entire court. Approved by Mr [illegible] Miller
35 N			4.13		144.98	and Mr Spick, 10-11-1940. Making final
55 N			4.06		145.05	grade of South End 144.94, North
75 N			3.99		145.12	End 145.32
95 N			3.92		145.19	W.A. Miller
N.End 110 N			3.87		145.24	
GRADES VOLLEY BALL COURT Sketch on page 63						
South End			3.87		145.24	
20' N			3.82		145.29	
40' N			3.77		145.34	
60' N			3.72		145.39	
N.End 80' N			3.67		145.44	
T.P.	575	751.36	3.50	145.61		
B.M #6			3.84	147.52	BM #6 El 147.534 F.B. 680-11,16 N.E. Property Cor. C.S. Monument	

Profile No. ____ Date ____ Notes Red. ____ Plotted ____ Date ____ Job No. 5224 Division No. ____ F.B. 846 Pg. 127

X-Sec. No. ____ Date ____ Notes Chkd. ____ Date ____ Survey of F.D.P. PLAYGROUND Survey by W.A. Miller Notes Miller Date 10-11-1940

Map No. ____ Indexed ____ C. J. [illegible]

F.B. 846 PG. 128 | Job No. 5224 | Division No. | Notes Red. | Plotted | Profile

Survey of | Date | Date | No.

Survey by | Notes | Notes Chkd. | Checked | X-Sec.

Indexed | Date | Date | Date | No.

STATION	B. S.	H. I.	F. S.	ELEV.

Form 307 5M 5-39

PLEASE RETURN TO
LOS ANGELES COUNTY SURVEYOR
700 HALL OF RECORDS

Do not extend notes this side of this line

NOTE: ANY ADDITIONS OR CHANGES ON THIS SHEET MUST BE MADE OR CIRCLED IN RED INK, WITH DATE AND NAME OF PERSON MAKING CHANGE

Profile No. ____ Notes Rad. ____ Date ____ Plotted ____ Date ____ Job No. 5224 Division No. ____

F B. 846 Pg. 127

X-Sec. No. ____ Notes Chkd. ____ Date ____ Checked ____ Date ____ Survey of ____

Survey by W.A. Miller Notes Miller Date 11-6-1940

Map No. ____ Indexed A. C. Johnson 3-2-41

NOTE: ANY ADDITIONS OR CHANGES ON THIS SHEET MUST BE MADE OR CIRCLED IN RED INK, WITH DATE AND NAME OF PERSON MAKING CHANGE

Do not extend notes this side of this line

STATION	B. S.	H. I.	F. S.	ELEV.

GRADES FOR SINKS & CONC TABLES AT PICNIC AREA

Location Page 72

Miller
Livingston
Gunderson
Harris

PLEASE RETURN TO
LOS ANGELES COUNTY SURVEYOR
700 HALL OF RECORDS

Form 307 5M 5-39

Form 307 5M 5-39

PLEASE RETURN TO
LOS ANGELES COUNTY SURVEYOR
700 HALL OF RECORDS

NOTE: ANY ADDITIONS OR CHANGES ON THIS SHEET MUST BE MADE OR CIRCLED IN RED INK, WITH DATE AND NAME OF PERSON MAKING CHANGE

Do not extend notes this side of this line

STATION	B. S.	H. I.	F. S.	ELEV.		
	GRADES For SINKS + Conc TABLES AT PICNIC AREA					
B.M #8	3.92	153.575		149.655	B.M #8 El 149.655 F.B. 680-182.17 N.E. Property Cor C.S. Monument	
Sink #2			4.68		148.90 Finish Grade	
Sink #1			4.30		149.28 " "	
Conc Table #5			4.43		149.15 " "	
Conc Table #			5.38		148.20 " "	
Sink #3			5.62		147.96 " "	
B.M #6			6.06	147.515	B.M #6 El 147.534 F.B. 680-11.16 N.E. Property Cor C.S. Monument	

P.B. 846 Pg. 130 Job No. 5224 Division No. ____ Notes Red. ____ Plotted ____ Profile ____

Survey of F.D.R. PLAYGROUND Date ____ Date ____ No. ____

Survey by W.A. Miller Notes Miller 11-5-1960 Notes Chkd. ____ Checked ____ X-Sec. ____

Indexed A. C. Johnson Date ____ Date ____ No. ____

Notes Ck'd by	Survey of F.D.R PLAYGROUND
Map No.	W. O. 5224 Tape No. St'd °F
Office Work	Surveyed by W.A. Miller
Checked	Notes Miller Date 11-6-1940
Date	Indexed A. C. Johnson

F.B. 846 Pg. 131

LOCATION OF FOOT BALL FIELD

Miller
Livingston
Gunderson
Harris

Note: Any Additions or Changes on This Sheet Must be Made or Circled in Red Ink With Date and Name of Person Making Change.

Do not extend notes this side of this line.

RETURN TO
LOS ANGELES COUNTY SURVEYOR
700 HALL OF RECORDS

FORM 247 5M 10-39

F.B. 846 PG. 132

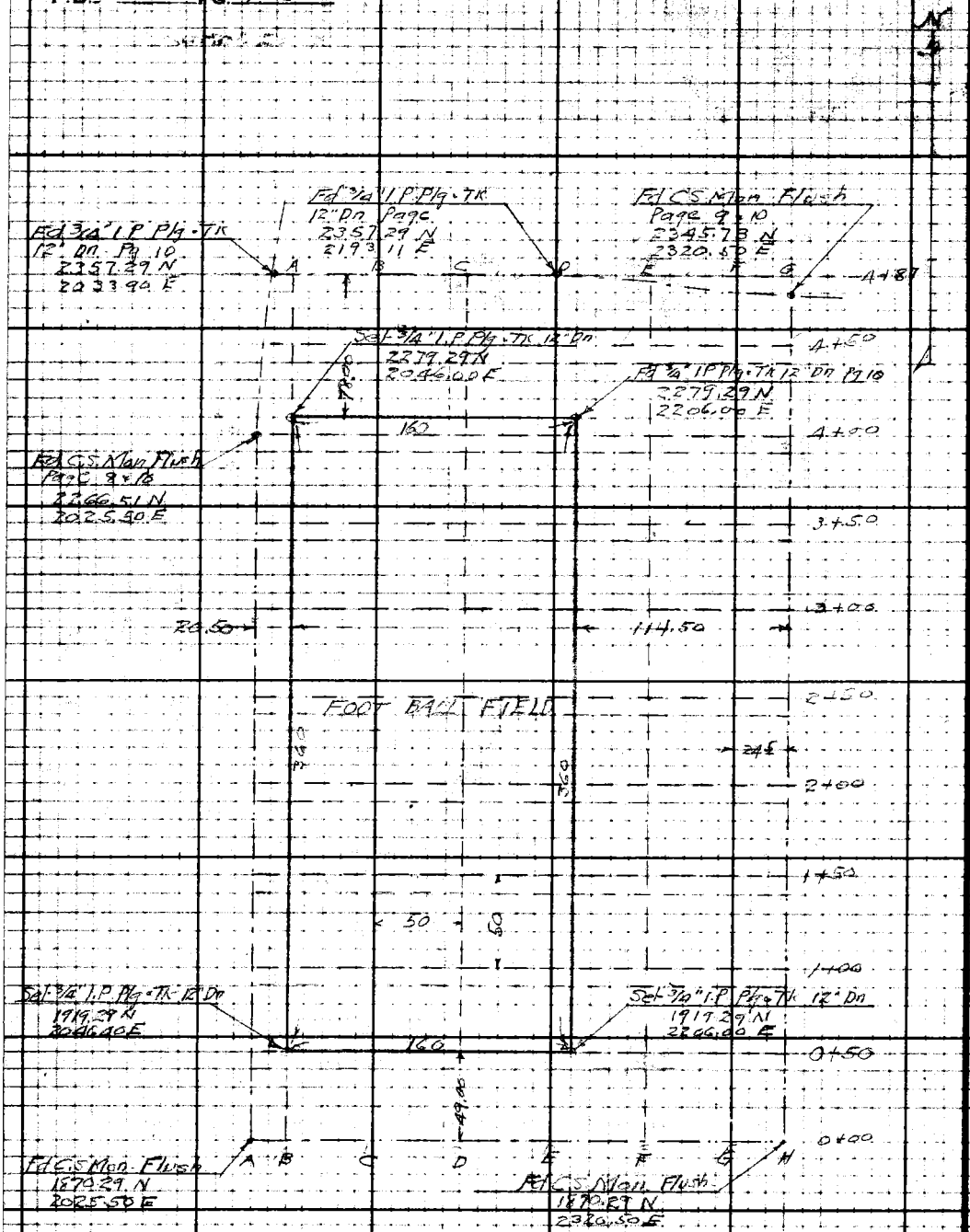

RETURN TO
LOS ANGELES COUNTY SURVEYOR
700 HALL OF RECORDS
Do not extend notes this side of this line.
Note: Any Additions or Changes on This Sheet Must be Made or Circled in Red Ink With Date and Name of Person Making Change.

Profile No. ____ Notes Red. ____ Date ____ Plotted ____ Date ____ Job No. 5224 Division No. ____

X-Sec. No. ____ Notes Chkd. ____ Date ____ Checked ____ Date ____

Survey of ESC PLAYGROUND

Survey by M.A. Miller Notes Miller Date 11-6-1940

Map No. ____ Indexed A. C. Johnson

F B. 846 PG. 133

NOTE: ANY ADDITIONS OR CHANGES ON THIS SHEET MUST BE MADE OR CIRCLED IN RED INK, WITH DATE AND NAME OF PERSON MAKING CHANGE

Do not extend notes this side of this line

PLEASE RETURN TO
LOS ANGELES COUNTY SURVEYOR
700 HALL OF RECORDS

Form 307 SM 5-39

STATION	B. S.	H. I.	F. S.	ELEV.

GRADES

FOOT BALL FIELD + CONTIGUOUS AREA

Miller
Living-ton
Gunderson
Harris

Form 307 5M 5-39

PLEASE RETURN TO
LOS ANGELES COUNTY SURVEYOR
700 HALL OF RECORDS

NOTE: ANY ADDITIONS OR CHANGES ON THIS SHEET MUST BE MADE OR CIRCLED IN RED INK, WITH DATE AND NAME OF PERSON MAKING CHANGE

Do not extend notes this side of this line

F.B. 846 Pg. 134 | Job No. 5224 | Division No. | Notice Sub. | Plotted | Profile
Survey of FDR PLAYGROUND | Date | No. | X-Sec.
Survey by W.A. Miller | Notes Miller 11-6-1940 | Notes Chkd. | Checked
Indexed A. C. Johnson | Date | Date | Date | No.

STATION	B. S.	H. I.	F. S.	ELEV.	Grd Rod	Grd Elev.	
GRADES FOOT BALL FIELD & CONTIGUOUS AREA							
BM "5"	3.525	150.959		147.434		C.S. Monument.	B.M. "5" El. 147.434 F.B. 680-11, 16 N.W. Prop Cor
A - 0+00			4.84	146.12	4.84	146.10	
+50			4.5	146.5	4.58	146.38	
1+00			4.2	146.8	4.34	146.62	
+50			4.1	146.9	4.16	146.80	
2+00			3.8	147.2	4.02	146.94	
+50			3.7	147.3	3.92	147.04	
3+00			3.6	147.4	3.82	147.14	
+50			3.6	147.4	3.72	147.24	
4+00			3.4	147.6	3.60	147.36	
+50			3.2	147.8	3.34	147.62	
4+87			3.15	147.81	3.15	147.81	
B 0+00			4.86	146.10	4.86	146.10	
+50			4.5	146.5	4.68	146.28	
1+00			4.[illegible]	146.7	4.51	146.45	
+50			4.1	146.9	4.33	146.63	
2+00			4.0	147.0	4.15	146.81	
+50			4.0	147.0	3.93	146.99	
3+00			3.5	147.5	3.80	147.16	

Form 307 5M 5-39

PLEASE RETURN TO
LOS ANGELES COUNTY SURVEYOR
700 HALL OF RECORDS

NOTE: ANY ADDITIONS OR CHANGES ON THIS SHEET MUST BE MADE OR CIRCLED IN RED INK, WITH DATE AND NAME OF PERSON MAKING CHANGE

Do not extend notes this side of this line

STATION	B. S.	H. I.	F. S.	ELEV.	Grd Rod	Grd Elev		
		150'959						
B - 3+50			36	147.4	3.62	147.34		
4+00			35	147.5	3.45	147.51		
+50			33	147.7	3.27	147.69		
4+87			3.14	147.82	3.14	147.82		
C 0+00			4.94	146.02	4.94	146.02		
+50			48	146.2	4.75	146.21		
1+00			46	146.4	4.56	146.40		
+50			42	146.8	4.37	146.59		
2+00			45	146.5	4.18	146.78		
+50			42	146.8	3.99	146.97		
3+00			36	147.4	3.81	147.15		
+50			36	147.4	3.62	147.34		
4+00			35	147.5	3.43	147.53		
+50			33	147.7	3.26	147.72		
4+87			3.10	147.86	3.10	147.86		
D 0+00			4.99	145.97	4.99	145.97		
+50			45	146.5	4.79	146.17		
1+00			48	146.2	4.60	146.36		
+50			47	146.3	4.40	146.56		

Profile Notes Red. Plotted Job No. 5224 Division No.
No. Date Date Survey of F.D.R. PLAYGROUND
X-Sec. Notes Chkd. Checked Survey by W.A. Miller Notes Miller Date 11-6-1940
No. Date Date Map No. Indexed A. C. Job Bkt.

F B 846 PG. 135

Form 307 5M 5-39

PLEASE RETURN TO
LOS ANGELES COUNTY SURVEYOR
700 HALL OF RECORDS

NOTE: ANY ADDITIONS OR CHANGES ON THIS SHEET MUST BE MADE OR CIRCLED IN RED INK, WITH DATE AND NAME OF PERSON MAKING CHANGE

Do not extend notes this side of this line

STATION		B. S.	H. I.	F. S.	ELEV.	Grd Rod	Grd Elev		
			150 959						
D	2+00			4.3	14[illegible]7	4.20	146.76		
	+50			3.8	147[illegible]	4.00	146.96		
	3+00			3.8	147.2	3.81	147.15		
	+50			3.7	147[illegible]	3.61	147.35		
	4+00			3.6	147.4	3.41	147.55		
	+50			3.4	147[illegible]	3.22	147.74		
	4+87			3.07	147.89	3.07	147.89		
T.P.		3.06	150.959	3.060	147.899				
E	0+00			5.04	145.92	5.04	145.92		
	+50			4.3	14[illegible]	4.84	146.12		
	1+00			4.3	146.7	4.65	146.31		
	+50			4.1	146.9	4.45	146.51		
	2+00			4.3	14[illegible]	4.25	146.71		
	+50			3.8	147.2	4.05	146.91		
	3+00			3.9	147.1	3.86	147.10		
	+50			3.9	147.1	3.66	147.30		
	4+00			3.8	147.2	3.46	147.50		
	+50			3.4	147.6	3.27	147.69		
	4+87			3.12	147.84	3.12	147.84		

F.B. 846 Pg. 136 Job No. 5224 Division No. Notes Red. Plotted Profile
Survey of FDR PLAYGROUND Date Date No.
Survey by W.A. Miller Notes Miller 11-7-1940 Notes Chkd. Checked X-Sec.
Indexed C. Johnson Date Date No.

Form 307 5M 5-39

PLEASE RETURN TO
LOS ANGELES COUNTY SURVEYOR
700 HALL OF RECORDS

NOTE: ANY ADDITIONS OR CHANGES ON THIS SHEET MUST BE MADE OR CIRCLED IN RED INK, WITH DATE AND NAME OF PERSON MAKING CHANGE

Do not extend notes this side of this line

Profile Notes Red. Plotted Job No. 5224 Division No.
No. Date Date Survey of FDR PLAYGROUND
X-Sec. Notes Chkd. Checked Survey by WARNER Notes MILLER Date 11-7-1945
No. Date Date Map No. Indexed C. C. Job Page
F B 846 Pg. 37

STATION	B. S.	H. I.	F. S.	ELEV.	Grd Rod	Grd Elev		
		150.959						
F 0+81.8			4.05	146.91	4.05	146.91		
1+00			4.1	146.9	4.10	146.86		
+50			4.3	146.7	4.26	146.70	x	
2+00			4.18	146.82	4.10	146.86		
+50			3.8	146.2	3.95	147.01		
3+00			3.9	147.1	3.79	147.17		
+50			3.7	147.3	3.64	147.32		
4+00			3.6	147.4	3.48	147.48		
+50			3.3	147.7	3.32	147.64		
4+83			3.21	147.75	3.21	147.75		
G 0+81.8			4.29	146.67	4.29	146.67		
1+00			4.2	146.8	4.30	146.66		
+50			4.2	146.8	4.30	146.66		
2+00			4.2	146.8	4.23	146.73		
+50			4.1	146.9	4.11	146.85		
3+00			4.2	146.8	4.08	146.88		
+50			4.0	147.0	3.95	147.01		
4+00			3.8	147.2	3.83	147.13		
+50			3.3	147.7	3.47	147.49		
4+77			3.24	147.72	3.24	147.72		

Form 307 5M 5-39

PLEASE RETURN TO
LOS ANGELES COUNTY SURVEYOR
700 HALL OF RECORDS

NOTE: ANY ADDITIONS OR CHANGES ON THIS SHEET MUST BE MADE OR CIRCLED IN RED INK, WITH DATE AND NAME OF PERSON MAKING CHANGE

Do not extend notes this side of this line

F.B. 846 Pg. 138 | Job No. 5224 Division No. | Notes Red. | Plotted | Profile
Survey of F.D.F. PLAYGROUND | Date | Date | No.
Survey by K.A. Miller Notes Miller 11-7-1940 | Notes Chkd. | Checked | X-Sec.
Indexed C. Johnson Date | Date | Date | No.

STATION	B. S.	H. I.	F. S.	ELEV.				
		150 959						
H 0+81.8			4.37	146.59		146.59		
1+00								
+50			4.20	146.76		146.76		
2+00			4.13	146.83		146.83		
+50			4.01	146.95		146.95		
3+00			3.98	146.98		146.98		
+50			3.85	147.11		147.11		
4+00			3.73	147.23		147.23		
+50			3.37	147.59		147.59		
4+76			3.27	147.69		147.69		
T.P.	4.069	151.708	3.240	147.719				
B.M.#6			4.255	147.533			B.M.#6 El. 147.534 C.S. Monument	F.B. 68-11,16 K.E. Prop. Cor.

Notes Ck'd by	Survey of ADR PLAYGROUND
Map No	W O 5224 Tape No St'd °F
Office Work	Surveyed by MA MILLER
Checked	Notes Miller Date 11-20-1999
Date	Indexed C. Johansson

F.B. 846 Pg 139

Note: Any Additions or Changes on This Sheet Must be Made in Red Ink With Date and Name of Person Making Change.

RETURN TO
LOS ANGELES COUNTY SURVEYOR
900 HALL OF RECORDS

Do not extend notes this side of this line.

WIRE FENCE
WEST SIDE OF PARK

Miller Livingston Harris Clinic

FORM 247 5M 10-58

F.B. 846 Pg 140

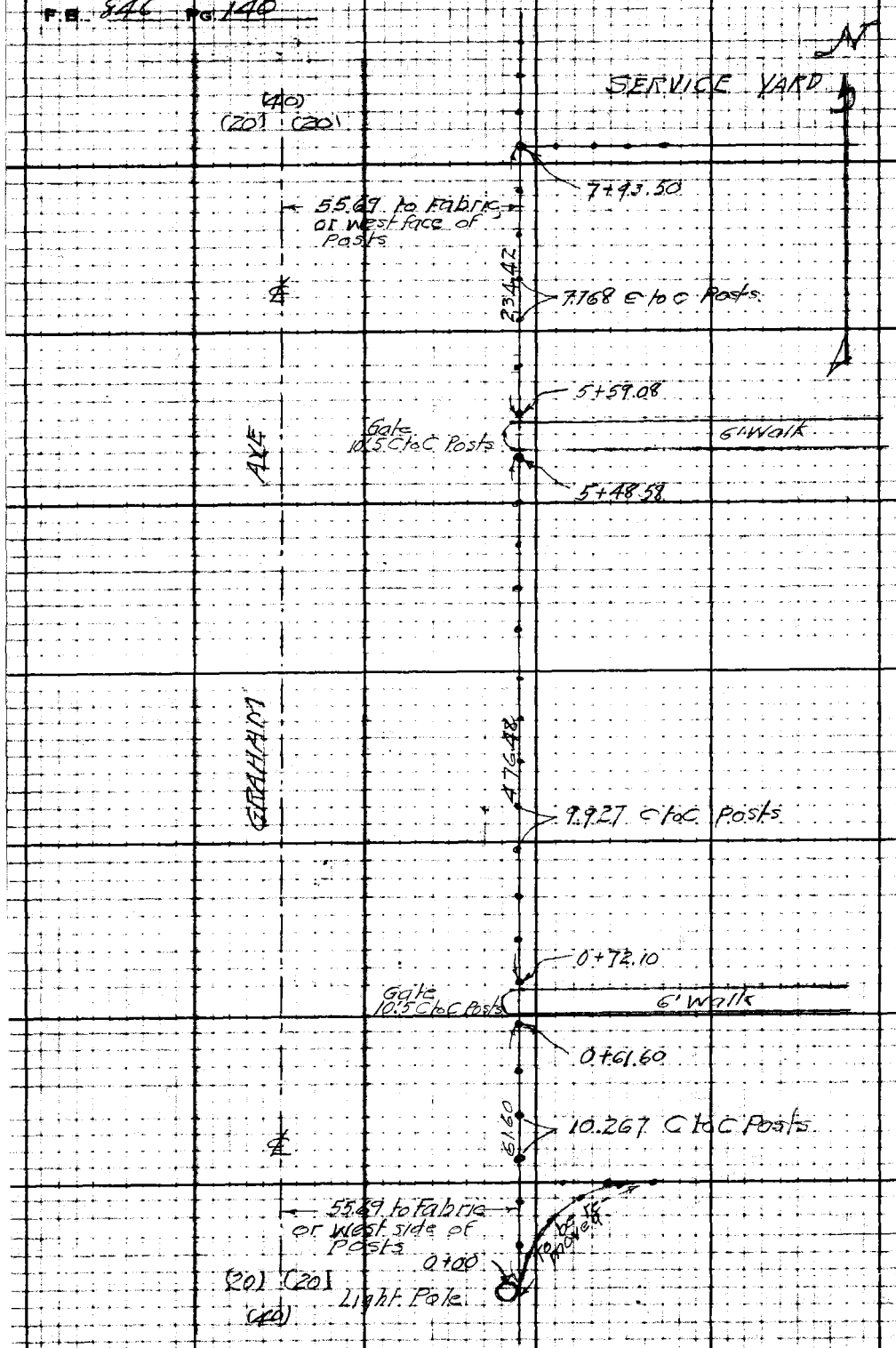

RETURN TO
LOS ANGELES COUNTY SURVEYOR
700 HALL OF RECORDS

Do not extend notes this side of this line.

Note: Any Additions or Changes on This Sheet Must Be Made or Circled in Red Ink With Date and Name of Person Making Change.

Profile No. | Notes Red. Date | Plotted Date | Job No. 5224 Division No. | F B. 846 Pg. 141
X-Sec. No. | Notes Chkd. Date | Checked Date | Survey of FDR PLAYGROUND | Survey by W.A. Miller Notes Miller Date 11-20-1940 | Map No. Indexed C. Johnson

NOTE: ANY ADDITIONS OR CHANGES ON THIS SHEET MUST BE MADE OR CIRCLED IN RED INK, WITH DATE AND NAME OF PERSON MAKING CHANGE

Do not extend notes this side of this line

PLEASE RETURN TO
LOS ANGELES COUNTY SURVEYOR
700 HALL OF RECORDS

Form 307 5M 5-39

STATION	B. S.	H. I.	F. S.	ELEV.	
					GRADES WIRE FENCE WEST SIDE OF PARK Miller Livingston Harris Climite

Form 307 5M 5-39

PLEASE RETURN TO
LOS ANGELES COUNTY SURVEYOR
700 HALL OF RECORDS

NOTE: ANY ADDITIONS OR CHANGES ON THIS SHEET MUST BE MADE OR CIRCLED IN RED INK, WITH DATE AND NAME OF PERSON MAKING CHANGE

Do not extend notes this side of this line

STATION	B. S.	H. I.	F. S.	ELEV.			
FENCE GRADES - WEST SIDE OF PARK							
BM #5	4396	151.830		147.434	BM #5 El 147434 FB 680-11,16 N.W. Prop. Cor C.S. Mon.		
0+00			6.07	145.76	145.76		
0+30.8			5.90		145.93		151.76
0+61.60			5.73		146.10		
0+72.10			5.73		146.10	5.66	
1+01.88			5.56		146.27	5.49	
+31.66			5.39		146.44	5.32 ✓	
+49.44 V.P.I.			5.28		146.55	5.21 ✓	
+61.44			5.24		146.59	5.17 ✓	
+91.22			5.14		146.69	5.07	
2+21.00			5.04		146.79	4.97	
+50.78 V.P.I.			4.93		146.90	4.86	
+80.56			4.87		146.96	4.80	
3+10.34			4.81		147.02	4.74	
+40.12			4.75		147.08	4.68	
T.P.	5.96	153.31	4.28	147.55	[illegible]		
+69.90			6.16		147.15	4.61	
+99.68			6.10		147.21	4.55	
4+29.46			6.04		147.27	4.49	

F. B. 846 Pg. 142 Job No. 5224 Division No. ____ Notes Red. ____ Plotted ____ Profile ____
Survey of FDR PLAYGROUND Date ____ Date ____ No. ____
Survey by W.A. Miller Notes Miller 11-20-1940 Notes Chkd. ____ Checked ____ X-Sec. ____
Indexed ____ Date ____ Date ____ No. ____

Form 307 5M 5-39

PLEASE RETURN TO
LOS ANGELES COUNTY SURVEYOR
700 HALL OF RECORDS

NOTE: ANY ADDITIONS OR CHANGES ON THIS SHEET MUST BE MADE OR CIRCLED IN RED INK, WITH DATE AND NAME OF PERSON MAKING CHANGE

Do not extend notes this side of this line

STATION	B. S.	H. I.	F. S.	ELEV.		
		153.31				
4+59.24			598		147.33	4.43
+63.24			596		147.35	
4+89.02			583		147.48	
5+18.80			568		147.63	
+48.58			552		147.78	
BM #7	2673	152.920	305	150.26 247		BM #7 El 150.247 F.B 680-182,17 N.W. Prop. Cor C.S. Mon.
S.W. Cor. Service Yard			354	149.38		
5+59.08			514		147.78	
+88.38			494		147.98	
6+17.68			474		148.18	
+46.98			454		148.38	
+76.28			434		148.58	
7+05.58			414		148.78	
+34.88			394		148.98	
+64.18			374		149.18	
7+93.50			354		149.38	S.W. Cor. Service Yard
B.M. #5	436	151.76	552	147.40		BM #5 El 147.434 F.B 680-11,16 N.W. Prop. Cor C.S. Mon.

Profile Notes Red. Plotted Job No. 5224 Division No. F.B. 846 Pg 143
No. Date Date Survey of FDR PLAYGROUND
X-Sec. Notes Chkd. Checked Survey by W.A. Miller Notes Miller Date 11-25-1940
No. Date Date Map No. Indexed By C. Johnson

B 846 Pg 144 | Job No. 5224 | Division No. | Notes Red. | Plotted | Profile

Survey of F.D.R. PLAYGROUND | Date | Date | No.

Survey by | Notes | Notes Chkd. | Checked | X-Sec.

Indexed | Date | Date | Date | No.

STATION	B. S.	H. I.	F. S.	ELEV.	

Form 307 5M 5-39

PLEASE RETURN TO
LOS ANGELES COUNTY SURVEYOR
700 HALL OF RECORDS

Do not extend notes this side of this line

NOTE: ANY ADDITIONS OR CHANGES ON THIS SHEET MUST BE MADE OR CIRCLED IN RED INK, WITH DATE AND NAME OF PERSON MAKING CHANGE

Notes Ck'd by	Survey of F D R PLAYGROUND
Map No	W. O. 5224 Tape No. St'd °F
Office Work	Surveyed by W A Miller
Checked	Notes Miller Date 11-22-1940
Date	Indexed A. C. Johnson

F.B. 846 Pg 145

WIRE FENCE
SOUTH END OF PARK

Miller
Harris
Clinite

Note: Any Additions or Changes on This Sheet Must be Made or Circled in Red Ink With Date and Name of Person Making Change.

Do not extend notes this side of this line.

RETURN TO
LOS ANGELES COUNTY SURVEYOR
700 HALL OF RECORDS

FORM 247 5M 10-39



RETURN TO
LOS ANGELES COUNTY SURVEYOR
700 HALL OF RECORDS

Do not extend notes this side of this line.

Note: Any Additions or Changes on This Sheet Must be Made or Circled in Red Ink With Date and Name of Person Making Change.

Profile No. ____ X-Sec. No. ____ | Notes Red. ____ Date ____ Notes Chkd. ____ Date ____ | Plotted ____ Date ____ Checked ____ Date ____ | Job No. 5224 Division No. ____ | F B 846 PG. 147

Survey of FAIR PLAYGROUND

Survey by W.A. Miller Notes Miller Date 4-22-1940

Map No. ____ Indexed A. C. Johnson

NOTE: ANY ADDITIONS OR CHANGES ON THIS SHEET MUST BE MADE OR CIRCLED IN RED INK, WITH DATE AND NAME OF PERSON MAKING CHANGE

Do not extend notes this side of this line

GRADES

WIRE FENCE SOUTH SIDE of PARK

Miller
Harris
Climie

STATION	B. S.	H. I.	ELEV.

PLEASE RETURN TO
LOS ANGELES COUNTY SURVEYOR
700 HALL OF RECORDS

Form 307 5M 5-39

Form 307 5M 5-39

PLEASE RETURN TO
LOS ANGELES COUNTY SURVEYOR
700 HALL OF RECORDS

NOTE: ANY ADDITIONS OR CHANGES ON THIS SHEET MUST BE MADE OR CIRCLED IN RED INK, WITH DATE AND NAME OF PERSON MAKING CHANGE

Do not extend notes this side of this line

F.B. 846 Pg. 148 Job No. 5224 Division No. Profile
Survey of F.D.R. PLAYGROUND Notes Red. Plotted
Survey by W.A. Miller Notes Miller 11-22-42 Date Date No.
Indexed C. Johnson Notes Chkd. Checked X-Sec.
Date Date No.

STATION	B. S.	H. I.	F. S.	ELEV.		
		FENCE GRADES				
B.M. #2	5.488	146.279		140.791	B.M. #2 El. 140.791 F.B. 680-11, 15 S.W. Prop Cor. C.S. Mon	
Walk			4.95	141.33		
0+00.5			5.10		141.18	
+29.09			5.07		141.21	
+57.68			5.04		141.24	
+86.27			5.01		141.27	
1+14.86			4.98		141.30	
+43.45			4.96		141.33	
+72.04			4.92		141.36	
+82.04			4.92		141.36	
+99.33			4.90		141.38	
2+25.26			4.87		141.41	
B.M. #1			5.21	141.69	B.M. #1 El. 140.059 F.B. 680-11, 15 S.E. Prop Cor. C.S. Mon.	

Notes Ck'd by	Survey of F.D.R. PLAYGROUND
Map No.	W. O. 5224 Tape No. St'd °
Office Work	Surveyed by W.A. Miller
Checked	Notes Miller Date 8-6-1940
Date	Indexed A. C. Johnson 3-2-41

F.B. 846 Pg. 149

LOCATION
6" & 4" V.P. SEWER LINES
to
PICNIC AREA ET AL

Miller
Livingston
Gunderson
Harris

Note: Any Additions or Changes on This Sheet Must be Made or Circled in Red Ink With Date and Name of Person Making Change.

Do not extend notes this side of this line.

RETURN TO
LOS ANGELES COUNTY SURVEYOR
700 HALL OF RECORDS

FORM 247 5M 10-39

FB. 846 PG. 150

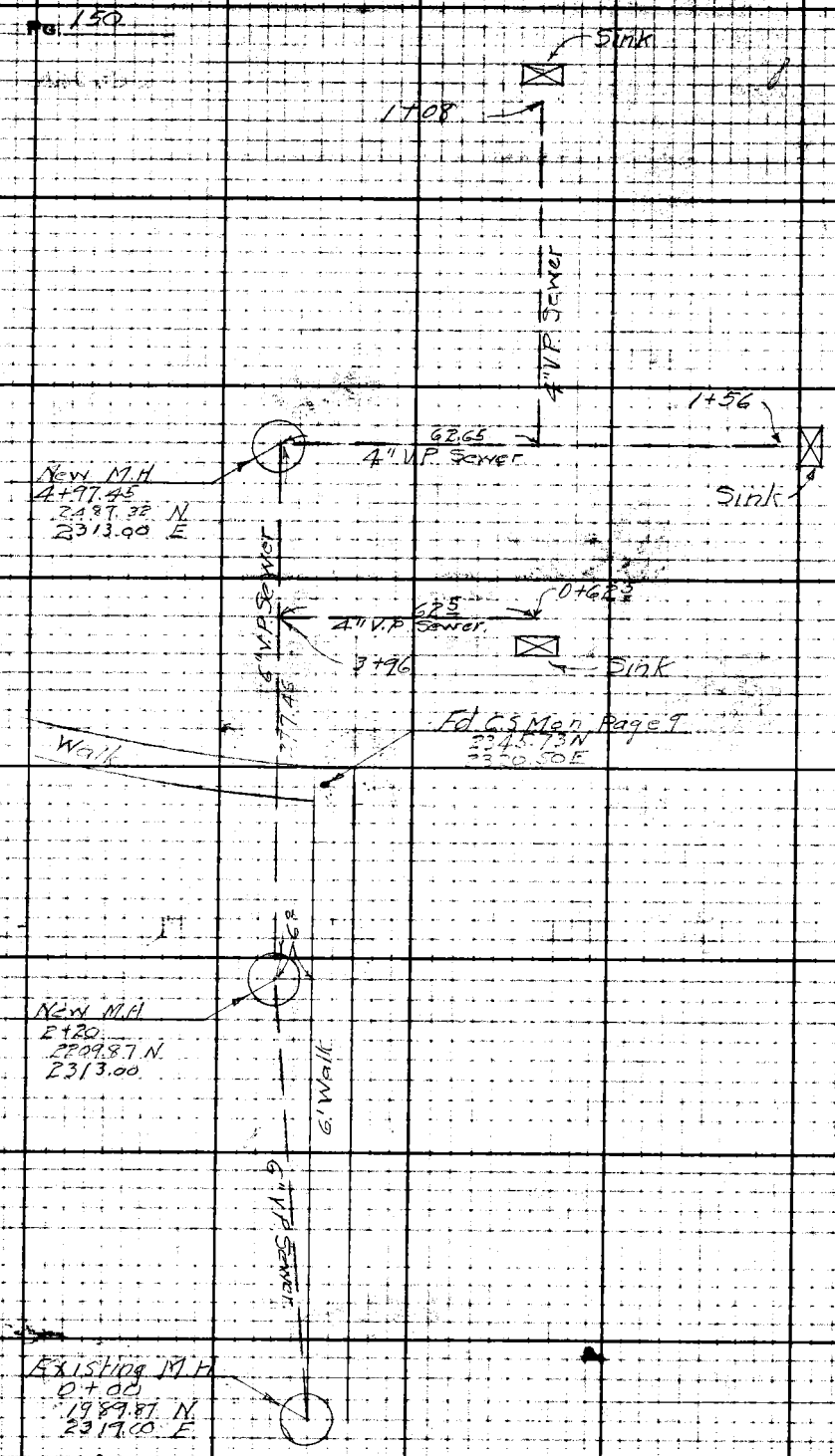

RETURN TO
LOS ANGELES COUNTY SURVEYOR
700 HALL OF RECORDS

Do not extend notes into this area of this line.

Note: Any Additions or Changes on This Sheet Must Be Made or Cited in Red Ink With Date and Name of Person Making Change.

Profile No. | Notes Red | Date | Plotted | Date | Job No. 5224 | Division No. | Survey of FDR PLAYGROUND | Survey by W.A. Miller | Notes Miller | Date 12-6-1940

X-Sec. No. | Notes Chkd. | Date | Checked | Date | Map No. | Indexed A. C. Jan. Date

F.B. 846 Pg. 151

NOTE: ANY ADDITIONS OR CHANGES ON THIS SHEET MUST BE MADE OR CIRCLED IN RED INK, WITH DATE AND NAME OF PERSON MAKING CHANGE

Do not extend notes this side of this line

PLEASE RETURN TO
LOS ANGELES COUNTY SURVEYOR
700 HALL OF RECORDS

Form 307 SM 5-39

STATION	B. S.	H. I.	F. S.	ELEV.	
					GRADES 6" & 4" V.P. SEWER LINES TO PICNIC AREA ET AL

Miller
Livingston
Gundersen
Harris

Form 307 5M 5-39

PLEASE RETURN TO
LOS ANGELES COUNTY SURVEYOR
700 HALL OF RECORDS

NOTE: ANY ADDITIONS OR CHANGES ON THIS SHEET MUST BE MADE OR CIRCLED IN RED INK, WITH DATE AND NAME OF PERSON MAKING CHANGE

Do not extend notes this side of this line

STATION	B. S.	H. I.	F. S.	ELEV.	Invert Grade	Cut		
6" V.P. Sewer - North From Existing M.H.								
BM #5	4.446	151.880		147.434			BM #5 El 143.434 F.B. 680-11.16	
0+00							C.S. Mon. N.W. Prop. Cor.	
Existing M.H.			5.12	146.76		8" Outlet	5.13 / 6.66 / .61 / 12.46	6" Inlet 5.10 / 7.10 / 12.20
0+02			5.27	146.61	139.68	6.93	139.42	139.68
+25			5.20	146.68	139.91	6.77		
+50			5.15	146.73	140.16	6.57		
+75			5.62	146.26	140.41	5.85		
1+00			5.23	146.65	140.66	5.99		
+25			5.22	146.66	140.91	5.75		
+50			5.28	146.60	141.16	5.44		
+75			5.13	146.75	141.41	5.34		
2+00			4.90	146.98	141.66	5.32		
+18			4.90	146.98	141.84	5.14		
+ 20 M.H.								
+22			4.78	147.10	141.88	5.22		
+50			4.83	147.05	142.16	4.89		
+75			4.53	147.35	142.41	4.94		
3+00			4[illegible]	147.40	142.66	4.74		
+25			4.30	147.58	142.91	4.67		
+50			4.10	147.78	143.16	4.62		
+75			4.15	147.73	143.41	4.32		

F.B. 846 Pg. 150 Job No. 5224 Division No. Notes Red. Plotted Profile
Survey of FDR PLAYGROUND Date Date No.
Survey by W.A. Miller Notes Miller 12-6-A40 Checked X-Sec.
Indexed A. G. Johnson Date Date No.

Form 307 5M 5-39

PLEASE RETURN TO
LOS ANGELES COUNTY SURVEYOR
700 HALL OF RECORDS

NOTE: ANY ADDITIONS OR CHANGES ON THIS SHEET MUST BE MADE OR CIRCLED IN RED INK, WITH DATE AND NAME OF PERSON MAKING CHANGE

Do not extend notes this side of this line

STATION	B. S.	H. I.	F. S.	ELEV.	Invert Grade	Cut
		151.880				
4+00			4.08	147.80	143.66	4.14
+25			4.00	147.88	143.91	3.97
+50			3.75	148.13	144.16	3.97
+75			3.55	148.33	144.41	3.92
4+95.45			3.48	148.40	144.61	3.79
+97.45 M.H					144.63	
	4" V.P. Sewer to Sink to the East					
3+96 = 0+00 East					143.62	
0+25			4.05	147.83	144.42	3.41
+50			3.93	147.96	145.22	2.74
+62.5			3.82	148.06	145.62	2.44
+62.5			5.67	146.21		Pipe Invert
T.P.	4.02	153.99	1.90	149.97		
		4" V.P. Sewer to the East				
3+97.45 = 0+00 East } M.H					144.63	
+02			5.45	148.54	144.65	3.89
+25			5.32	148.67	144.88	3.79
+50			5.38	148.61	145.13	3.48
+75			5.32	148.67	145.38	3.29

Profile Notes Red. Plotted Job No. 5224 Division No.
No. Date Date Survey of E.D.D. PLAYGROUND
X-Sec. Notes Chkd. Checked Survey by W.A. Miller Notes Miller Date 12-6-1940
No. Date Date Map No. Indexed O. Clark Bennett

F.B. 846 Pg. 151

Form 307 5M 5-39

PLEASE RETURN TO
LOS ANGELES COUNTY SURVEYOR
700 HALL OF RECORDS

NOTE: ANY ADDITIONS OR CHANGES ON THIS SHEET MUST BE MADE OR CIRCLED IN RED INK, WITH DATE AND NAME OF PERSON MAKING CHANGE

Do not extend notes this side of this line

F.B. 846 Pg. 152 | Job No. 5224 | Division No. | Profile No. | X-Sec. No.
Survey of E.O.R. PLAYGROUND | Notes Rod. | Plotted | Date | Checked | Date
Survey by L.A. Miller | Notes Miller 12-6-1940 | Notes Chkd. | Date | Date
Indexed by C. Johnson | Date

STATION	B. S.	H. I.	F. S.	ELEV.	Invert Grade	Cut		
		153.99						
1+00			5.32	148.67	100% 145.67	3.04		
+25			5.26	148.73	145.88	2.85		
+50			5.38	148.61	146.13	2.48		
1+56			7.14	146.85	146.85	Pipe Invert		
		4" V.P. Sewer - North to Sinks						
0+62.65 From West = 0+00 North					145.26			
0+04			5.40	148.59	145.34	3.25		
+25			5.15	148.84	145.76	3.08		
+50			5.00	148.99	100% 146.26	2.73		
+75			4.87	149.12	146.76	2.36		
1+00			4.58	149.41	147.26	2.15		
1+08			6.20	147.79	147.79	Pipe Invert		
						B.M. #8 El. 149.655	F.B. 680-II, 184	
T.P.			4.31	149.78		C.S. Mon. N.E. Prop. Cor.		

Notes Ck'd by	Survey of F.D.R. PLAYGROUND	F.B. 846 Pg. 153
Map No.	W. O. 5244 Tape No. St'd °F	
Office Work	Surveyed by W.A. Miller	
Checked	Notes Miller Date 12- -1940	
Date	Indexed A. G. Johnson	

LOCATION GAS LINES
PICNIC GROUNDS & RECREATION BLDG

Miller
Livingston
Gunderson
Harris

Note: Any Additions or Changes on This Sheet Must be Made or Circled in Red Ink With Date and Name of Person Making Change.

Do not extend notes this side of this line.

RETURN TO
LOS ANGELES COUNTY SURVEYOR
700 HALL OF RECORDS

FORM 247 5M 10-39

F.B. 846 PG. 154



RETURN TO
LOS ANGELES COUNTY SURVEYOR
700 HALL OF RECORDS

Note: Any Additions or Changes on This Sheet Must be Made or Dated & Inked With Date and Name of Person Making Change.

Do not extend notes this side of this line.

Profile No. ____ Notes Red. ____ Date ____ Plotted ____ Date ____ Job No. 5224 Division No. ____ F B. 816 Pg. 155

X-Sec. No. ____ Notes Chkd. ____ Date ____ Checked ____ Date ____ Survey of FDR PLAYGROUND

Survey by W.A. Miller Notes F.S.L. Date Dec. 1940

Map No. ____ Indexed A. C. Johnson

NOTE: ANY ADDITIONS OR CHANGES ON THIS SHEET MUST BE MADE OR CIRCLED IN RED INK, WITH DATE AND NAME OF PERSON MAKING CHANGE

Do not extend notes this side of this line

STATION	B. S.	H. I.	F. S.	ELEV.

GRADES GAS LINES

PICNIC GROUNDS + RECREATION BLDG

Miller
Livingston
Gunderson
Harris

PLEASE RETURN TO
LOS ANGELES COUNTY SURVEYOR
700 HALL OF RECORDS

Form 307 SM 5-39

Form 307 5M 5-39

PLEASE RETURN TO
LOS ANGELES COUNTY SURVEYOR
700 HALL OF RECORDS

NOTE: ANY ADDITIONS OR CHANGES ON THIS SHEET MUST BE MADE OR CIRCLED IN RED INK, WITH DATE AND NAME OF PERSON MAKING CHANGE

Do not extend notes this side of this line

F.B. 546 Pg. 155 | Job No. 5224 Division No. | Profile No. | X-Sec. No.
Survey of F.D.R. PLAYGROUND | Notes Rcd. | Date | Plotted | Date
Surveyed by K.A. Miller Notes F.S.L. Dec. 1940 | Notes Chkd. | Date | Checked | Date
Indexed by C. Johnson Date

STATION	B. S.	H. I.	F. S.	ELEV.	Grd. Elev	Cut	
BM #6	3.73	151.264		147.534			BM #6 El 147.534 F.B. 546-11,16
Cont West							N.E. Prop Cor. CS. Mon.
0+00 N = 0+00 W.			5.16	146.10	144.40	1.70	Line from 76th Pl to
0+25			5.19	146.07	144.35	1.72	Recreation Bldg
0+50			5.34	145.92	144.30	1.62	
0+75			5.24	146.02	144.25	1.77	
1+00			5.11	146.15	144.20	1.95	
1+25			5.14	146.12	144.15	1.97	
1+29 W			5.12	146.14	144.10	2.04	
℄ 1+52					0.20%		
1+55 S			5.12	146.14	144.09	2.05	
+70			5.16	146.10	144.06	2.04	
2+00			4.94	146.32	144.00	2.32	
+25			5.04	146.22	143.95	2.27	
+50			5.62	145.64	143.90	1.74	
+75			5.49	145.77	143.85	1.92	
3+00			5.72	145.54	143.80	1.74	
		LINE NORTH FROM 76TH PLACE					
0+00 N.			5.18	146.08	144.40	1.68	
+25			5.66	146.60	.53	2.07	
+50			5.56	146.70	.66	2.04	
+75			5.44	146.82	.79	2.03	
1+00			5.50	146.76	144.92	1.84	
					0.52%		

Form 307 5M 5-39

PLEASE RETURN TO
LOS ANGELES COUNTY SURVEYOR
700 HALL OF RECORDS

NOTE: ANY ADDITIONS OR CHANGES ON THIS SHEET MUST BE MADE OR CIRCLED IN RED INK, WITH DATE AND NAME OF PERSON MAKING CHANGE

Do not extend notes this side of this line

STATION	B. S.	H. I.	F. S.	ELEV.	Grd. Elev.	Cut.
		151 264				
1+25			4 10	147 16	145 05	2.11
+50			4 14	147 12	145 18	1.94
+75			4 20	147 06	145 31	1.75
2+00			3 95	147 31	145 44	1.87
+25			3 81	147 45	145 57	1.88
+50			3 69	147 57	145 70	1.87
+75			3 70	147 56	145 83	1.73
3+00			3 41	147 85	145.96	1.89
T.P.	5 59	153 444	3 41	147 854		
3+25			5 48	147 96	146 09	1.87
+50			5 41	148 03	146 22	1.81
+75			5 32	148 12	146 35	1.77
3+85=0+03 W.						
4+00			5 10	148 34	146 48	1.86
+25			4 90	148 54	146 61	1.93
+50			4 93	148 51	146 74	1.77
+75			4 90	148 54	146 87	1.67
-03 W						
5+00			4 82	148 62	147.00	1.62
+25			4 48	148 96	147 13	1.83
+50			4 52	148 92	147 26	1.66
+75			4 27	149 17	147.39 1.14	1.78

0.52%

Profile No. ____ Notes Red. ____ Plotted ____ Job No. 5224 Division No. ____
Date ____ Date ____ Survey of FOR PLAYGROUND
Date ____ Checked ____ Survey by W.A. Miller Notes F.S.L. Date Dec 1940
No. ____ Date ____ Date ____ Map No. ____ Indexed A. C. Johnson

F.B. 846 PG. 157

Form 307 5M 5-39

PLEASE RETURN TO
LOS ANGELES COUNTY SURVEYOR
700 HALL OF RECORDS

NOTE: ANY ADDITIONS OR CHANGES ON THIS SHEET MUST BE MADE OR CIRCLED IN RED INK, WITH DATE AND NAME OF PERSON MAKING CHANGE

Do not extend notes this side of this line

B.M. 3.80

STATION	B. S.	H. I.	F. S.	ELEV.	Grd Elev	Cut.		
		153 444						
6+00			4 17	149 27	147.52	1.75		
0+03 West = ~~6+22~~ N.	6+09		4 21	149 23	147.57 ~~147.63~~	~~1.60~~		
0+25 W.			4 16	149 28	147.62	1.66		
50			4 11	149 33	147.67	1.66		
+75			4 21	149 23	147.72	1.51	Line to North Stove	
1+00			4 16	149 28	147.77	1.51		
+25			3 99	149 45	147.82	1.63		
+40			4 04	149 40	147.85	1.55		
	LINE TO EAST STOVE							
4+97 0+03 W. = ~~5+00~~ N			4 82	148 62	146.98	1.64		
+25			4 56	148 88	147.20	1.68		
0+40			4 60	148 84	147.34	1.50		
	LINE TO SOUTH STOVE							
3+97 0+03 W. = ~~3+85~~ N			5 33	148 11				
0+25			5 21	148 23	146.48	1.75		
+50			5 29	148 15	146.51	1.64		
+75			5 12	148 32	146.53	1.79		
1+00			5 20	148 24	146.56	1.68		

+0.52% +0.2% +0.90% +0.10%

F.B. 846 PG. 158 Job No. 5224 Division No. Notes Red. Plotted Profile
Survey of F.D.R. PLAYGROUND Date Date No.
Survey by W.A. Miller Notes F.S.L. Dec 1940 Notes Chkd. Checked X-Sec.
Indexed A. C. Johnson Date Date No.

Form 307 5M 5-39

PLEASE RETURN TO
LOS ANGELES COUNTY SURVEYOR
700 HALL OF RECORDS

NOTE: ANY ADDITIONS OR CHANGES ON THIS SHEET MUST BE MADE OR CIRCLED IN RED INK, WITH DATE AND NAME OF PERSON MAKING CHANGE

Do not extend notes this side of this line

STATION	B. S.	H. I.	F. S.	ELEV.	Grd Elev	Cut.	
		153 444					
1+25			5 50	147 94	146.58	1.36	
1+41			5 53	147 91	146.60	1.31	
BM #8			3 80	149 644			BM #8 El 149.655 F.B. 680-[illegible]184 N.E. Prop. Cor. C.S. Mon

Profile No. ____ Date ____ Plotted ____ Job No. 5224 Division No. ____ F B 246 Pg 159

X-Sec. No. ____ Date ____ Checked ____ Survey of FDR Plot Round

Notes Chkd. ____ Date ____ Survey by W. A. Miller Notes F.S.L. Date Dec 1940

Map No. ____ Indexed A. C. Johnson

Form 307 5M 5-39

PLEASE RETURN TO
LOS ANGELES COUNTY SURVEYOR
700 HALL OF RECORDS

NOTE: ANY ADDITIONS OR CHANGES ON THIS SHEET MUST BE MADE OR CIRCLED IN RED INK, WITH DATE AND NAME OF PERSON MAKING CHANGE

Do not extend notes this side of this line

STATION	B. S.	H. I.	F. S.	ELEV.		

Survey by C. Johnson
Notes
Date
Notes Chkd
Date
Checked
Date
Date
No.
X-Sec.
No.

Notes Red. Plotted L. K. FREEMAN Job No. 5224 Division No. E. B. 846 Pg. 161

No. Date Date 3-5-41 Survey of FDR PLAYGROUND

X-Sec. Notes Chkd. L. K. F. Checked Survey By W. A. Miller Notes FSL Date 2-28-1941

No. Date 3-5-41 Date Map No. Indexed A. C. Johnson

CROSS SECTIONS

SOUTH END OF PLAYGROUND

Miller
Livingston
Gunderson
Miller

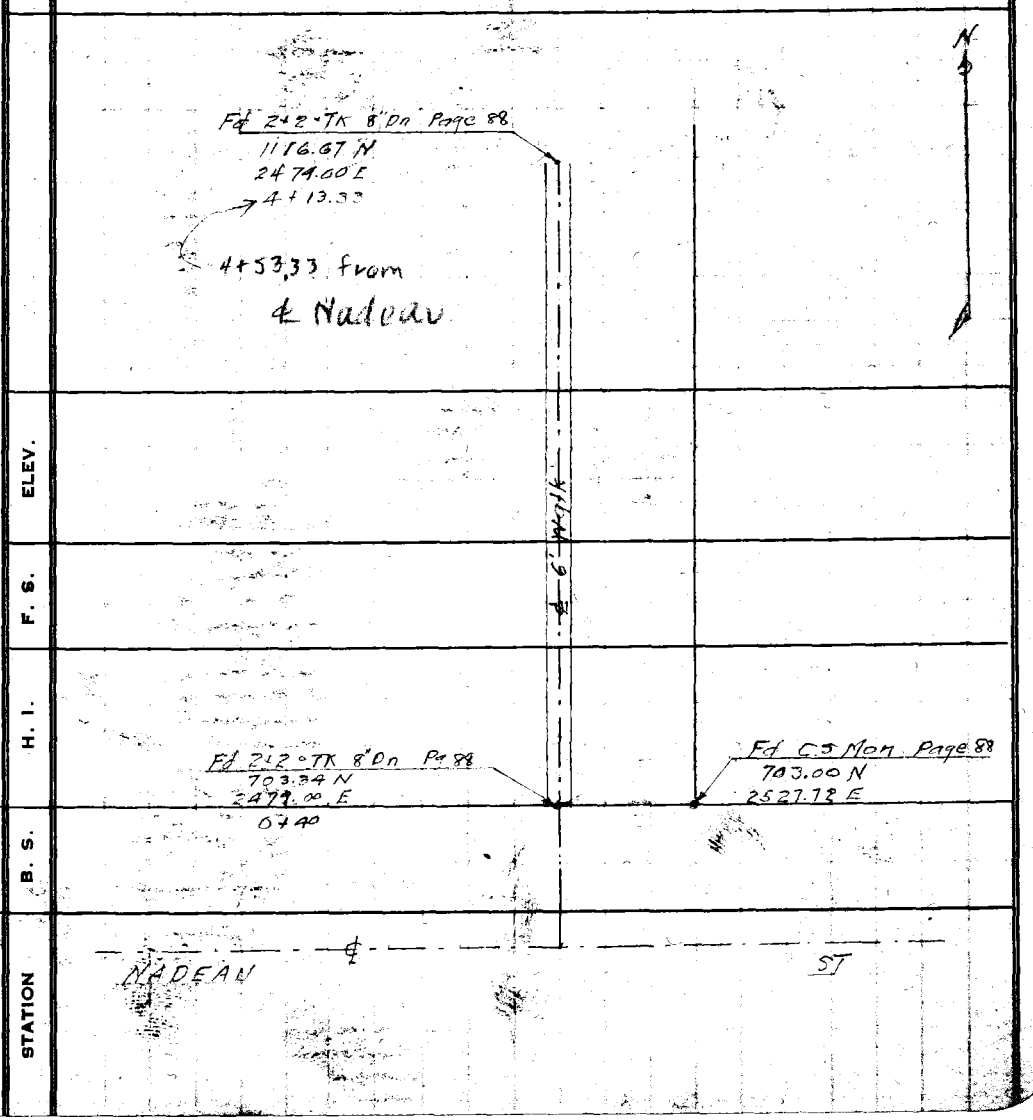

ELEV.

F. S.

H. I.

B. S.

STATION

NOTE: ANY ADDITIONS OR CHANGES ON THIS SHEET MUST BE MADE OR CIRCLED IN RED INK, WITH DATE AND NAME OF PERSON MAKING CHANGE

Do not extend notes this side of this line

PLEASE RETURN TO
LOS ANGELES COUNTY SURVEYOR
700 HALL OF RECORDS

Form 307 5M 10-37

Form 307 5M 10-37

PLEASE RETURN TO
LOS ANGELES COUNTY SURVEYOR
700 HALL OF RECORDS

NOTE: ANY ADDITIONS OR CHANGES ON THIS SHEET MUST BE MADE OR CIRCLED IN RED INK, WITH DATE AND NAME OF PERSON MAKING CHANGE

Do not extend notes this side of this line

F. B. 846 Pg. 162 | Job No. 5224 Division No. | Notes Red. | Plotted L. K. FREEMAN | Profile
Survey of FDR PLAYGROUND | Date | Date 3-5-41 | No.
Survey by W.A. Miller Notes F.S.L. 2-28-41 | Notes Ckd L. K. F. | Checked | X-Sec.
Indexed A. C. Johnson Date | Date 3-5-41 | Date | No.

STATION	B. S.	H. I.	F. S.	ELEV.		
B.M "1	5.640	146.699		141.059	B.M "1 El 141.259 FB 680-11-15 SE Prop Cor. 40' N of ℄ Nadeau St.	
0+25 ℄			5.20	141.50		
25 R			5.90	141.7		
48.5 R			5.35	141.35	P.L.	
25 L.			5.25	141.45		
50 L.			5.3	141.4		
75 L			5.5	141.2		
100 L			5.75	140.95		
125 L			5.8	140.9		
150 L			5.6	141.1		
175 L			5.8	140.9		
0+50 ℄			5.30	141.40	℄ WALK	
25 R			4.80	141.9		
48.5 R.			5.0	141.7	P.L.	
25 L			5.2	141.5		
50 L			5.15	141.55		
75 L			5.6	141.1		
100 L			5.7	141.0		
125 L			5.75	140.95		
150 L			6.1	140.6		
177 L			6.1	140.6	P.L.	

Form 307 5M 10-37

PLEASE RETURN TO
LOS ANGELES COUNTY SURVEYOR
700 HALL OF RECORDS

NOTE: ANY ADDITIONS OR CHANGES ON THIS SHEET MUST BE MADE OR CIRCLED IN RED INK, WITH DATE AND NAME OF PERSON MAKING CHANGE

Do not extend notes this side of this line

STATION	B. S.	H. I.	F. S.	ELEV.		
		146 699				
0+75 ℄			5 27	141 43	℄ WALK	
25 R			4 70	142 0		
48 5 R			5 1	141 6	P.L.	
25 L			4 85	141 85		
50 L			5 3	141 4		
75 L			5 4	141 3		
100 L			5 9	140 8		
125 L			5 7	141 0		
150 L			6 0	140 7		
176 L			5 7	141 0	P.L.	
1+00 ℄			5 16	141 54	℄ WALK	
25 R			4 7	142 0		
48 5 R			4 8	141 9	P.L.	
25 L			4 9	141 8		
50 L			5 1	141 6		
75 L			5 4	141 3		
100 L			5 6	141 1		
125 L			5 6	141 1		
150 L			5 8	140 9		
176 L			5 4	141 3	P.L.	

Profile No. ____ Notes Red. ____ Plotted K. [illegible] Job No. 5224 Division No. ____ F. B. 846 Pg. 163

X-Sec. No. ____ Date ____ Date 3-5-41 Survey of [illegible]

Notes Chk'd. K. F. Checked ____ Survey by W. A. [illegible] Notes F.S.L. Date 2-28-1941

Date 3-5-41 Date ____ Map No. ____ Indexed A. C. Jo[illegible] Date ____

Form 307 5M 10-37

PLEASE RETURN TO
LOS ANGELES COUNTY SURVEYOR
700 HALL OF RECORDS

NOTE: ANY ADDITIONS OR CHANGES ON THIS SHEET MUST BE MADE OR CIRCLED IN RED INK, WITH DATE AND NAME OF PERSON MAKING CHANGE

Do not extend notes this side of this line

F. B. 846 Pg. 164 | Job No. 5224 Division No. | Notes Red. | Plotted K. FREEMAN Profile
Survey of FDR PLAYGROUND | Date | Date 3-5-41 No.
Survey by WAMMLER Notes FSL 2-28-1941 | Notes Chkd. L. K. F. Checked | X-Sec.
Indexed C. Jabin Date | Date 3-5-41 Date | No.

STATION	B. S.	H. I.	F. S.	ELEV.		
		146.699				
1+25 ℄			5.11	141.59	℄ WALK	
25 R			4.7	142.0		
48.5 R			4.7	142.0	P.L.	
25 L			4.9	141.8		
50 L			4.7	142.0		
75 L			5.25	141.45		
100 L			5.25	141.45		
125 L			5.3	141.4		
150 L			5.6	141.1		
173 L			5.7	141.0	P.L.	
1+50 ℄			5.06	141.64		
25 R			4.65	142.05		
48.5 R			4.9	141.8	PL	
25 L			4.7	142.0		
50 L			4.75	141.95		
75 L			5.1	141.6		
100 L			5.1	141.6		
125 L			5.3	141.4		
150 L			5.4	141.3		
172 L			5.7	141.0	P.L.	

Form 307 5M 10-37

PLEASE RETURN TO
LOS ANGELES COUNTY SURVEYOR
700 HALL OF RECORDS

NOTE: ANY ADDITIONS OR CHANGES ON THIS SHEET MUST BE MADE OR CIRCLED IN RED INK, WITH DATE AND NAME OF PERSON MAKING CHANGE

Do not extend notes this side of this line

STATION	B. S.	H. I.	F. S.	ELEV.		
		146 699				
1+75 ℄			4 96	141 74	℄ WALK	
25 R			4 6	142 1		
48⁵ R			4 7	142 0	P.L.	
25 L			4 5	142 2		
50 L			5 0	141 7		
75 L			4 9	141 8		
100 L			5 0	141 7		
125 L			5 1	141 6		
150 L			4 9	141 8		
176 L			4 9	141 8	P.L.	
2+00 ℄			4 84	141 86	℄ WALK	
25 R			4 7	142 0		
48⁵ R			4 85	141 85		
25 L			4 6	142 1		
50 L			4 6	142 1		
75 L			4 6	142 1		
100 L			5 0	141 7		
125 L			5 0	141 7		
150 L			5 1	141 6		
176 L			4 9	141 8	P.L.	

Profile No. _____ Notes Red. _____ Plotted K. FREEMAN Job No. 5224 Division No. _____ F. B 846 PG. 165
Date _____ Date 3-5-41 Survey of FDR PLAYGROUND
X-Sec. No. _____ Notes Chkd. K. F. Checked _____ Survey by W.A. Miller Notes F.S.L. Date 2-28-1941
Date 3-5-41 Date _____ Map No. _____ Indexed A. C. J. Date _____

Form 307 5M 10-37

PLEASE RETURN TO
LOS ANGELES COUNTY SURVEYOR
700 HALL OF RECORDS

NOTE: ANY ADDITIONS OR CHANGES ON THIS SHEET MUST BE MADE OR CIRCLED IN RED INK, WITH DATE AND NAME OF PERSON MAKING CHANGE

Do not extend notes this side of this line

F. B. 846 PG. 16 | Job No. 5224 | Division No. | Notes Red. | Plotted J. K. FREEMAN | Profile

Survey of FDR PLAYGROUND | Date | Date 3-5-41 | No.

Survey by W.A. MILLER | Notes F.S.L. 2-28-1941 | Notes Ckd L. K. F. | Checked | X-Sec.

Indexed A. C. Johnson | Date | Date 3-5-41 | Date | No.

STATION	B. S.	H. I.	F. S.	ELEV.		
		146 699				
2+25 ℄			476	141 94	℄ WALK	
25 R			46	142 1		
48⁵ R			46	142 1	P.L.	
25 L			46	142 1		
50 L			475	141 95		
75 L			44	142 3		
100 L			45	142 2		
125 L			49	141 8		
150 L			51	141 6		
176 L			5⁰	141 7	P.L.	
2+50 ℄			464	142 06	℄ WALK	
25 R			44	142 3		
48⁵ R			46	142 1	P.L.	
25 L			45	142 2		
50 L			46	142 1		
75 L			44	142 3		
100 L			445	142 25		
125 L			48	141 9		
150 L			5⁰	141 7		
176 L			5¹	141 7	P.L.	

Form 307 5M 10-37

PLEASE RETURN TO
LOS ANGELES COUNTY SURVEYOR
700 HALL OF RECORDS

NOTE: ANY ADDITIONS OR CHANGES ON THIS SHEET MUST BE MADE OR CIRCLED IN RED INK, WITH DATE AND NAME OF PERSON MAKING CHANGE

Do not extend notes this side of this line

STATION	B. S.	H. I.	F. S.	ELEV.		
		146 699				
2+75 ℄			4 56	142 14	℄ WALK	
25 R			4 1	142 6		
48 5 R			4 6	142 1	P.L.	
25 L			4 45	142 25		
50 L			4 6	142 1		
75 L			4 6	142 1		
100 L			4 7	142 0		
125 L			4 85	141 85		
150 L			4 9	141 8		
176 L			5 1	141 6	P.L.	
3+00 ℄			4 45	142 25	℄ WALK	
25 R			4 25	142 45		
48 5 R			4 4	142 3	P.L.	
25 L			4 45	142 25		
50 L			4 6	142 1		
75 L			4 5	142 2		
100 L			4 7	142 0		
125 L			4 7	142 0		
150 L			4 8	141 9		
176 L			4 5	142 2	P.L.	

Profile No. ____ Notes Red. ____ Plotted K. FREEMAN Job No. 224 Division No. ____ F. B. 846 Pg. 167
Date ____ Date 3-5-41 Survey of [illegible]
X-Sec. No. ____ Notes Chkd. L. K. F. Checked ____ Survey by W. A. Miller Notes F.S.L. Date 2-28-1941
Date 3-5-41 Date ____ Map No. ____ Indexed A. C. Jones Date 3-6

Form 307 5M 10-37

PLEASE RETURN TO
LOS ANGELES COUNTY SURVEYOR
700 HALL OF RECORDS

NOTE: ANY ADDITIONS OR CHANGES ON THIS SHEET MUST BE MADE OR CIRCLED IN RED INK, WITH DATE AND NAME OF PERSON MAKING CHANGE

Do not extend notes this side of this line

F. B 846 Pg. 168 | Job No. 5224 Division No. | Notes Red. | Plotted L. K. FREEMAN Profile
Survey of FDR PLAYGROUND | Date | Date 3-5-41 No.
Survey by W.A. MILLER Notes F.S.L. 2-24-1941 | Notes Chkd. L. K. F. Checked | X-Sec.
Indexed A. C. Johnson Date | Date 3-5-41 Date | No.

STATION	B. S.	H. I.	F. S.	ELEV.	
		146 699			
3+25 ℄			4 32	142 38.	℄ WALK
25 R			4 2	142 5.	
485 R			4 35	142 35.	
25 L			4 35	142 35.	
50 L			4 4	142 3.	
75 L			4 5	142 2.	
100 L			4 6	142 1.	
125 L			4 4	142 3.	
150 L			4 3	142 4.	
176 L			4 6	142 1.	P.L.
3+50 ℄			4 25	142 45.	℄ WALK
25 R			4 3	142 4.	
485 R			4 05	142 65.	P.L.
25 L			4 3	142 4.	
50 L			4 35	142 35.	
75 L			4 4	142 3.	
100 L			4 5	142 2.	
125 L			4 25	142 45.	
150 L			4 35	142 35.	
176 L			4 4	142 3.	P.L.

Form 307 5M 10-37

PLEASE RETURN TO
LOS ANGELES COUNTY SURVEYOR
700 HALL OF RECORDS

NOTE: ANY ADDITIONS OR CHANGES ON THIS SHEET MUST BE MADE OR CIRCLED IN RED INK, WITH DATE AND NAME OF PERSON MAKING CHANGE

Do not extend notes this side of this line

STATION	B.	H. I.	F. S.	ELEV.		
		146 699				
3+75 ℄			[illegible]15	142 55	℄ WALK	
25 R			[illegible]	142 6		
48.5 R			41	142 6	P.L.	
25 L			41	142 6		
50 L			43	142 4		
75 L			43	142 4		
100 L			43	142 4		
125 L			42	142 5		
150 L			425	142 45		
176 L			42	142 5	P.L.	
4+00 ℄			401	142 69	℄ WALK	
25 R			40	142 7		
48.5 R			3[illegible]	143 1	P.L.	
25 L			42	142 5		
50 L			415	142 55		
75 L			415	142 55		
100 L			42	142 5		
125 L			41	142 6		
150 L			415	142 55		
176 L			41	142 6	PL.	

Profile No. ____ Notes Red. ____ Plotted L. K. FREEMAN Job No. 5224 Division No. ____ F. B. 846 Pg. 169

X-Sec. No. ____ Date ____ Date 3-5-41 Survey of FUN PLAYGROUND

Notes Chkd. L. K. F. Checked ____ Survey by W.A. Miller Notes F.S.L. Date 2-28-1941

Date 3-5-41 Date ____ Map No. ____ Indexed A. C. Johnson Date ____

Form 307 5M 10-37

PLEASE RETURN TO
LOS ANGELES COUNTY SURVEYOR
700 HALL OF RECORDS

NOTE: ANY ADDITIONS OR CHANGES ON THIS SHEET MUST BE MADE OR CIRCLED IN RED INK, WITH DATE AND NAME OF PERSON MAKING CHANGE

Do not extend notes this side of this line

F. B. 846 Pg. 170 | Job No. 5224 Division No. | Notes Red. | Plotted K. FREEMAN | Profile
Survey of FDR PLAYGROUND | Date | Date 3-5-41 | No.
Survey by W.A. Miller Notes F.S. 2-28-1941 | Notes Chkd. L. K. F. | Checked | X-Sec.
Indexed A. C. Johnson Date | Date 3-5-41 | Date | No.

STATION	B. S.	H. I.	F. S.	ELEV.		
		146 699				
4+25 ℄			3 90	142 80	℄ W/A LK	
25 R			3 8	142 9		
4+85 R			3 6	143 1	P.L.	
25 L			3 9	142 8		
50 L			4 0	142 7		
75 L			3 95	142 75		
100 L			4 0	142 7		
125 L			3 9	142 8		
150 L			4 0	142 7		
176 L			4 2	142 75	PL	
4+50 ℄			3 79	142 91	℄ W/A LK	
25 R			3 75	142 95		
4+85 R			3 5	143 2	PL	
25 L			3 88	142 82	S. Edge of walk	
50 L			3 87	142 83	S " " "	
75 L			3 9	142 8		
100 L			3 6	143 1		
125 L			3 2	143 5		
150 L			3 2	143 5		
176			4 15	142 55	PL	
T.B.M.			0.730	145.969	T.B.M. El 145.97 Pipe 9" N end Wall E side Bicycle Track	

Profile No. ____ X-Sec. No. ____ | Notes Red. ____ Date ____ | Notes Chkd. ____ Date ____ | Plotted ____ Date ____ | Checked ____ Date ____ | Job No. 5224 Division No. ____ | Survey of E.D.R. PLAYGROUND | Survey by W.A. Miller Notes Miller Date 2-18-1941 | Map No. ____ Indexed A. C. John Date: ____ | F. B. 846 Pg. 174

NOTE: ANY ADDITIONS OR CHANGES ON THIS SHEET MUST BE MADE OR CIRCLED IN RED INK, WITH DATE AND NAME OF PERSON MAKING CHANGE

Do not extend notes this side of this line

PLEASE RETURN TO
LOS ANGELES COUNTY SURVEYOR
700 HALL OF RECORDS

Form 307 5M 1037

STATION	B. S.	H. I.	F. S.	ELEV.	
					STAKES FOR ROUGH GRADING OF TENNIS COURTS Miller Livingston Gunderson

Form 307 5M 10-37

PLEASE RETURN TO
LOS ANGELES COUNTY SURVEYOR
700 HALL OF RECORDS

NOTE: ANY ADDITIONS OR CHANGES ON THIS SHEET MUST BE MADE OR CIRCLED IN RED INK, WITH DATE AND NAME OF PERSON MAKING CHANGE

Do not extend notes this side of this line

F. B. 846 Pg. 172 | Job No. 5224 Division No. | Notes Red. | Plotted | Profile
Survey of EDR PLAYGROUND | Date | No. | Date | No.
Survey by K.A. Miller | Notes K.A.M. 3/18/41 | Notes Chkd. | Checked | X-Sec.
Indexed | Date | Date | Date | Date

STATION	B. S.	H. I.	F. S.	ELEV.	Fill, Grd	
B.M. #1	5851	146 910		1 059		B.M. El 141.059 F.B. 680-11+15 S.E. Prop. Cor. 40' N. of ℄ Nadeau St.
T.P.						
S.E. Cor			5 29		141.62	All other grid stakes for Rough Grading were "raked in."
S.W. Cor			5 31		141.70	
N.W. Cor			4 91		142.90	
N.E. Cor			4 31		142.60	
T.B.M.			0 945	145 765		T.B.M. El 145.97 Page 93 N end of Wall E side of Bicycle Track

NOTE: Finished Grades used here are shown in Red - Per C.S. office - on blue print of Drawing "Six Tennis Courts" Sheet No. A-1 RO-5912 Mech. Dept.

Notes Ck'd by	Survey of F.D.R. PLAYGROUND
Map No.	W. O. 5224 Tape No. St'd °F
Office Work	Surveyed by W.A. Miller
Checked	Notes Miller Date 3-26-41
Date	Indexed A. C. Johnson 5-16-41

F.B. Pg. 173

TENNIS COURTS - 2 & 4
LIGHT POLES & NET POSTS

REF: Mech Dept Drawing No-1 RO-5012
of "SIX TENNIS COURTS"

Miller
Livingston
Gunderson
Harris

Note: Any Additions or Changes on This Sheet Must be Made or Circled in Red Ink With Date and Name of Person Making Change.

RETURN TO
LOS ANGELES COUNTY SURVEYOR
700 HALL OF RECORDS

Do not extend notes this side of this line.

FORM 247 5M 10-39

F.B. 646 Pg. 174

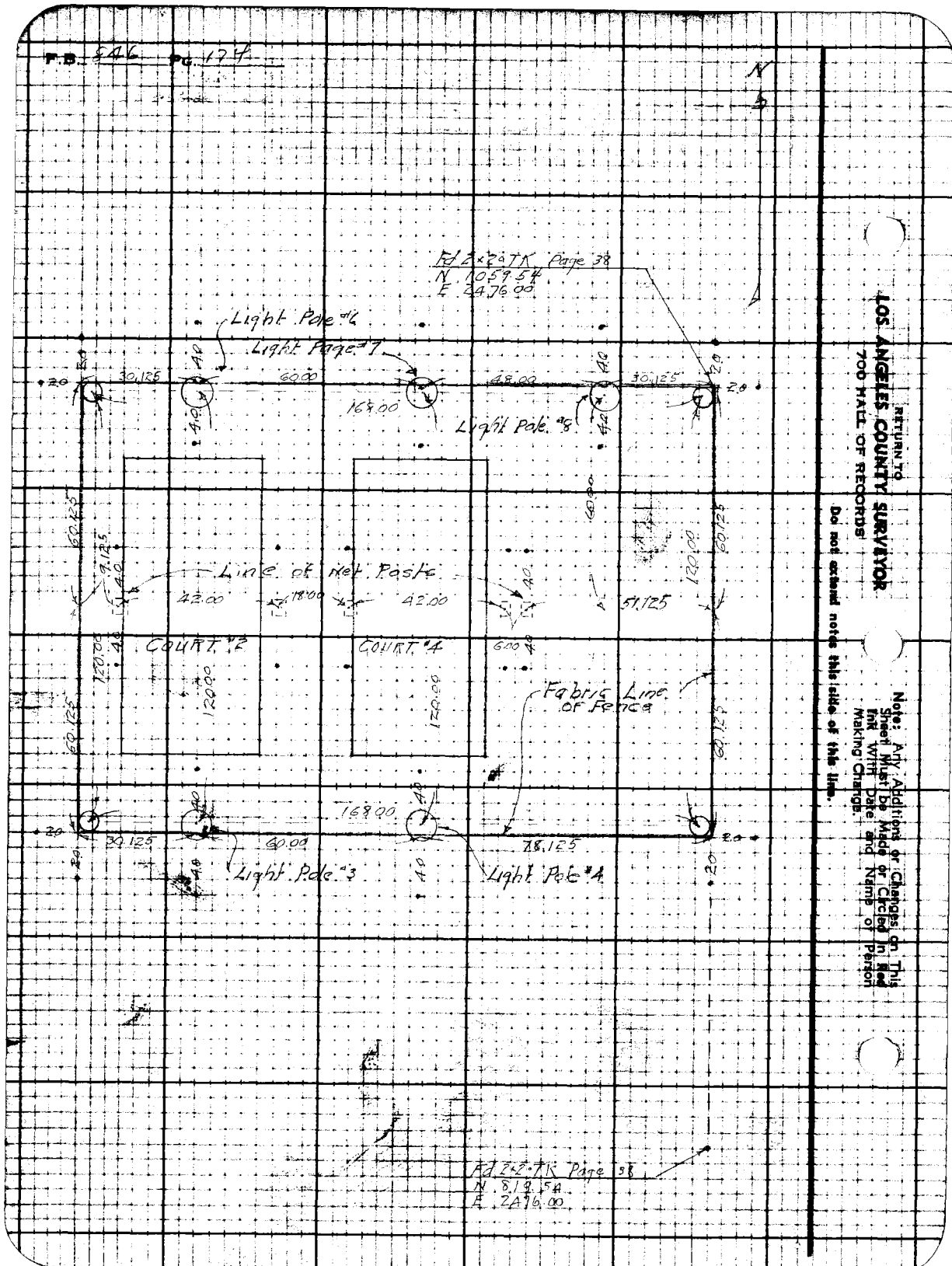

RETURN TO
LOS ANGELES COUNTY SURVEYOR
700 HALL OF RECORDS

Do not extend notes this side of this line.

Note: Any Additions or Changes on This Sheet Must be Made or Circled in Red Ink With Date and Name of Person Making Change.

Profile No. ____ X-Sec. No. ____

Notes Red. ____ Date ____ Plotted ____ Date ____
Notes Chkd. ____ Date ____ Checked ____ Date ____

Job No. 5224 Division No. ____
Survey of FDR PLAYGROUND
Survey by H.A. Miller Notes Miller Date 3-26-1941
Map No. ____ Indexed A. C. Johnson

F. B. 846 PG. 175

NOTE: ANY ADDITIONS OR CHANGES ON THIS SHEET MUST BE MADE OR CIRCLED IN RED INK, WITH DATE AND NAME OF PERSON MAKING CHANGE

Do not extend notes this side of this line

STATION	B. S.	H. I.	F. S.	ELEV.

GRADES FOR LIGHT POLES AND NET POSTS

Miller
Livingston
Gunderson
Harris

PLEASE RETURN TO
LOS ANGELES COUNTY SURVEYOR
700 HALL OF RECORDS

Form 307 5M 10-37

Form 307 5M 10-37

PLEASE RETURN TO
LOS ANGELES COUNTY SURVEYOR
700 HALL OF RECORDS

NOTE: ANY ADDITIONS OR CHANGES ON THIS SHEET MUST BE MADE OR CIRCLED IN RED INK, WITH DATE AND NAME OF PERSON MAKING CHANGE

Do not extend notes this side of this line

F. B. 540 Pg. 176 Job No. 5224 Division No. Profile
Survey of E.D.R. PLAYGROUND No.
Survey by W.A. Miller Date 3-26-1941 Notes Red. Date X-Sec.
Indexed A. C. Johnson Notes Chkd. Date Checked No.
Date

STATION	B. S.	H. I.	F. S.	ELEV.		
T.B.M.	1175	147 145		145 97	T.B.M. El 145.97 Page 93 E. Side of Bicycle Tk	N. end of wall
Light Pole " 8			4 485		142.66	
" " " 7			4 405		142.74	
" " " 6			4 295		142.85	
" " " 4			4 955		142.19	
" " " 3			4 875		142.27	
Nail Post			4 715		142.43	
" "			4 705		142.44	
" "			4 645		142.50	
			4 615		142.53	
			4 555		142.59	
B.M. # 1			[illegible]	141 [illegible]	B.M. #1 El 141.059 FB 580-11 & 15 CS Mon 5 I Prop Cor. 40' N of E Nadeau St.	

Notes Ck'd by L. K. F.	Survey of FDR PLAYGROUND	F.B. 846	Pg. 178
Map No.	W. O. Tape No. Std.		
Office Work L. K. FREEMAN	Surveyed by W A Miller		
Checked	Notes Miller Date 5-15-41		
Date 5-19-41	Indexed A. C. Johnson		

CROSS SECTIONS
FOOT BALL FIELD
GRADING FOR PURPOSES

Miller
Livingston
Gunderson
Harris

Note: Any Additions or Changes on This Sheet Must be Made or Circled in Red Ink With Date and Name of Person Making Change.

Do not extend notes this side of this line.

RETURN TO
LOS ANGELES COUNTY SURVEYOR
700 HALL OF RECORDS

FORM 247 5M 12-40

RETURN TO
LOS ANGELES COUNTY SURVEYOR
700 HALL OF RECORDS

Note: Any Additions or Changes on This Sheet Must be Made or Circled in Red Ink With Date and Name of Person Making Change.

Do not extend notes this side of this line.

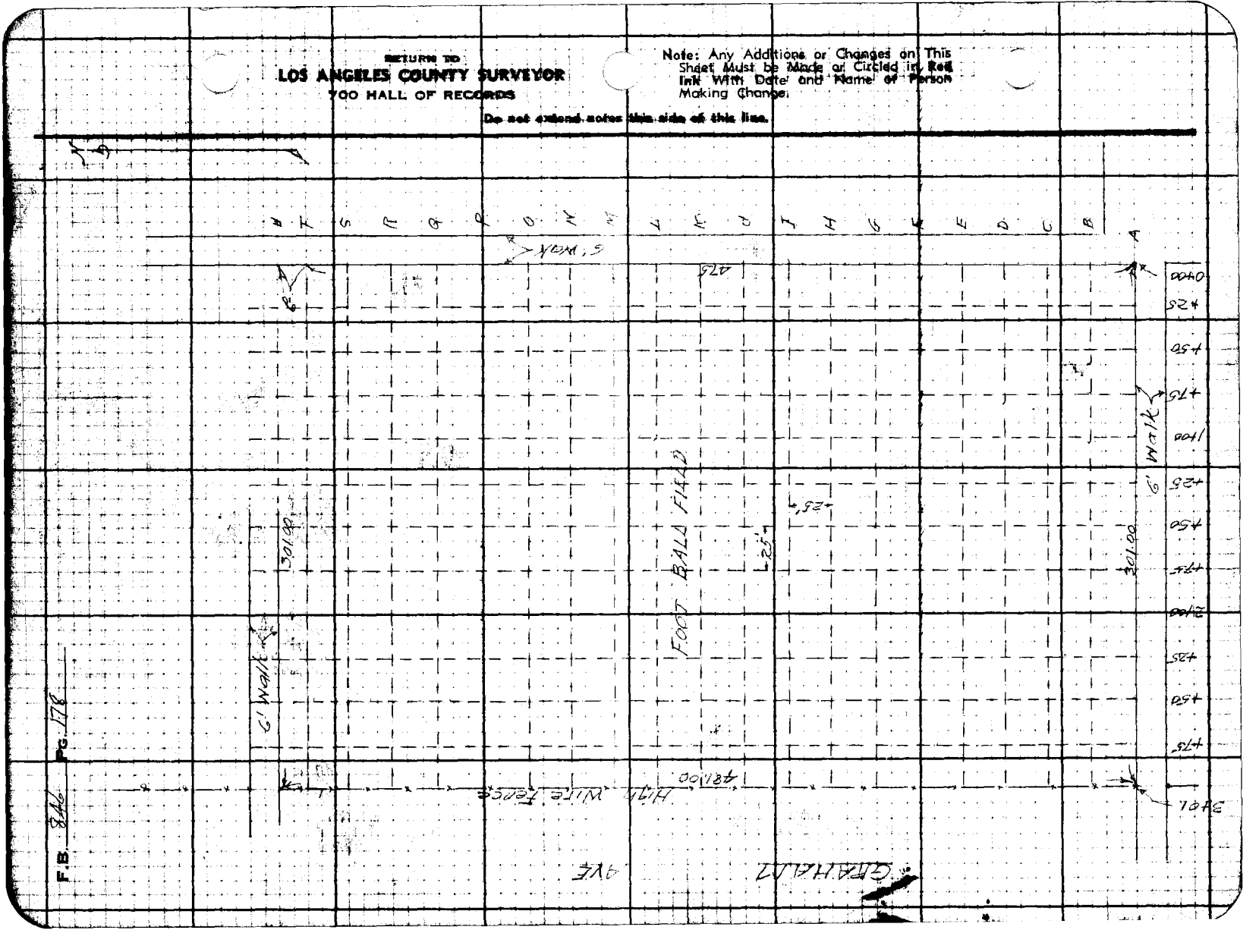

Profile No. | Notes Red L. K. F. | Plotted K. FREEMAN | Job No. 5224 | Division No. | F. B. 816 PG. 179

Date | Date 5-19-41 | Survey of FDR PLAYGROUND

X-Sec. No. | Notes Chkd L. K. F. | Checked | Survey by W. A. MILLER | Notes FSL | Date 5-15-1941

Date 5-19-41 | Date | Map No. | Indexed A. C. Johnston

NOTE: ANY ADDITIONS OR CHANGES ON THIS SHEET MUST BE MADE OR CIRCLED IN RED INK, WITH DATE AND NAME OF PERSON MAKING CHANGE

Do not extend notes this side of this line

STATION	B. S.	H. I.	F. S.	ELEV.

CROSS SECTIONS
FOOT BALL FIELD

Miller
Livingston
Sorenson
Harris

PLEASE RETURN TO
LOS ANGELES COUNTY SURVEYOR
700 HALL OF RECORDS

Form 307 SM 10-37

Form 307 5M 10-37

PLEASE RETURN TO
LOS ANGELES COUNTY SURVEYOR
700 HALL OF RECORDS

NOTE: ANY ADDITIONS OR CHANGES ON THIS SHEET MUST BE MADE OR CIRCLED IN RED INK, WITH DATE AND NAME OF PERSON MAKING CHANGE

Do not extend notes this side of this line

STATION	B. S.	H. I.	F. S.	ELEV.		
B.M. #6	3 90	151 434		147 534	BM #6 El. 147.534 F.B. 680-11 916 N.E. Prop Cor. C.S. Mon. Flush	Grade
A - 0			5 68	145 75	cb WALK JCT.	
26			5 63	145 80	cb	
50			5 59	145 84	cb	As is
75			5 57	145 86	cb	
92 2			5 58	145 85	cb Walk Going N.	
B - 0			5 36	146 07	cb	
25			5 25	146 18		
50			5 30	146 13		As is
C 0			5 22	146 21	cb	
25			5 8	145 6	? 146 6	
34 3			5 8	145 6	BLDG ? 146 6	As is
D+ - 0			4 95	146 48	cb,	
D+7 - 10			4 86	146 57	cb.	
25			4 72	146 71	cb.	
50			4 53	146 90	cb.	As is
75			4 53	146 90	cb.	
92 2			4 60	146 83	cb.	

F. B. 846 PG. 180 Job No. 5224 Division No. Notes Red. L. K. F. Plotted L. K. FREEM. Profile
Survey of F.D.R. PLAYGROUND Date 5-19-41 No.
Survey by W.A. Miller Notes F.S.L. 5-15-1931 Notes Chkd. L. K. F. Checked X-Sec.
Indexed A. C. Johnson Date 5-19-41 Date No.

Form 307 5M 10-37

PLEASE RETURN TO
LOS ANGELES COUNTY SURVEYOR
700 HALL OF RECORDS

NOTE: ANY ADDITIONS OR CHANGES ON THIS SHEET MUST BE MADE OR CIRCLED IN RED INK, WITH DATE AND NAME OF PERSON MAKING CHANGE

Do not extend notes this side of this line

STATION	B. S.	H. I.	F. S.	ELEV.		
		151 434				Grade
E - 10 W			4 80	146 63		
E - 25 W.			4 60	146 83		
E + 16 3			4 69	146 74	MAN HOLE & cb	See P. 184
E + 16 3, 10 W			4 80	146 63	Cb.	
T.P.	4 463	151 467	4 430	137 004		
A - 100			5 57	145 90	cb	
125			5 59	145 88	"	
150			5 54	145 93	"	
175			5 53	145 94	"	As is
200			5 52	145 95	"	
225			5 48	145 99	"	
250			5 42	146 05	"	
275			5 41	146 06	"	
301			5 37	146 10	"	
B - 75			5 2	146 3		As is
92 7			5 31	146 16	cb	146.16
100			5 4	146 1		146.14
115						146.08
125			5 3	146 2		146.08

Profile No. ____ Notes Red ~~S. K. F.~~ Plotted K. FREEMAN Job No. 5224 Division No. ____ F. B. 846 PG. 181
Date ____ Date ____ 6 19-41 Survey of F.P.R. PLATFORM
X-Sec. No. ____ Notes Chkd. K. F. Checked ____ Survey by W. A. Miller Notes F.S.L. Date 5-15-1941
Date 5-19-41 Date ____ Map No. ____ Indexed A. C. Johnson Date ____

Form 307 5M 10-37

PLEASE RETURN TO
LOS ANGELES COUNTY SURVEYOR
700 HALL OF RECORDS

NOTE: ANY ADDITIONS OR CHANGES ON THIS SHEET MUST BE MADE OR CIRCLED IN RED INK, WITH DATE AND NAME OF PERSON MAKING CHANGE

Do not extend notes this side of this line

STATION	B. S.	H. I.	F. S.	ELEV.			
		151 467				Grade	
B - 150			54	146 1		146.08	
175			53	[illegible]		"	
200			56	145 9		"	
225			56	[illegible]		"	
250			54	[illegible]		"	
275			55	[illegible]		"	
301			51	[illegible]		146.4	
C 301			51	146 4		146.4	
275			52	146 3		146.17	
250			52	[illegible]		"	
225			53	146 2		"	
200			55	[illegible]		"	
175			54	[illegible]		"	
150			53	[illegible]		"	
125			50	[illegible]		"	
112						146.17	
100			52	[illegible]		146.50	
927			4 93	146 54	Cb.	146.54	
81			47	[illegible]			

F. B. 846 PG. 182 Job No. 5224 Division No. ____ Notes Red. ~~L. K. F.~~ Plotted L. K. FREEMAN Profile
Survey of FDR PLAYGROUND Date 5-19-41 No. ____
Survey by W. A. Miller Notes F.S.L. 5-15-1941 Notes Chkd. L. K. F. Checked ____ X-Sec.
Indexed [illegible] Date 5-19-41 Date ____ No. ____

Form 307 5M 10-37

PLEASE RETURN TO
LOS ANGELES COUNTY SURVEYOR
700 HALL OF RECORDS

NOTE: ANY ADDITIONS OR CHANGES ON THIS SHEET MUST BE MADE OR CIRCLED IN RED INK, WITH DATE AND NAME OF PERSON MAKING CHANGE

Do not extend notes this side of this line

STATION	B. S.	H. I.	F. S.	ELEV.		
		151 467				Grade
0 - 927			472	146 75	cb.	146.75
100			48	146 7		146.52
110						146.26
125			52	146 3		"
150			52	146 3		"
175			51	146 4		"
200			54	146 1		"
225			53	146 2		"
250			51	146 4		"
275			51	146 4		"
290						146.5
301			50	146 5		146.5
E 301			48	146 7		146.7
275			49	146 6		146.34
250			52	146 3		"
225			51	146 4		"
200			51	146 4		"
175			52	146 3		"
150			51	146 4		"
125			50	146 5		"
100			49	146 6		"

Profile
No. _____ Notes Red L.K.F. Plotted K. FREEMAN Job No. 5224 Division No. _____ F. B. 846 PG. 183
Date _____ Date 5-19-41 Survey of [illegible]
X-Sec. Notes Chkd. K. F. Checked _____ Survey by W.A. Miller Notes F.S.L. Date 5-15-1941
No. _____ Date 5-19-41 Date _____ Map No. _____ Indexed A. C. Johnson

Form 307 5M 10-37

PLEASE RETURN TO
LOS ANGELES COUNTY SURVEYOR
700 HALL OF RECORDS

NOTE: ANY ADDITIONS OR CHANGES ON THIS SHEET MUST BE MADE OR CIRCLED IN RED INK, WITH DATE AND NAME OF PERSON MAKING CHANGE

Do not extend notes this side of this line

F. B. 846 Pg. 184 | Job No. 5224 Division No. | Notes Red. K.F. | Plotted L. K. FREEMAN | Profile No.
Survey of EDR PLAYGROUND | Date | Date 5-19-41 | X-Sec. No.
Survey by WM MILLER | Notes F.S. 5-15-1941 | Notes Chkd. L. K. F. | Checked
Indexed J. C. Johnson | Date | Date 5-19-41 | Date

STATION	B. S.	H. I.	F. S.	ELEV.				Grade
		151 J67						
E 75			J7	14[illegible]8				146.40
50			J6	14[illegible]7				146.46
38								146.50
12								146.60
F 00			J74	146.73	CB.			146.73
25			J8	14[illegible]7		12	146.60	
50			J9	14[illegible]6		38	146.50	146.48
75			J9	14[illegible]6				146.42
100			J9	14[illegible]5				"
125			J9	14[illegible]5				"
150			J9	14[illegible]6				"
175			51	14[illegible]4				"
200			50	14[illegible]5				"
225			50	146.55				"
250			50	14[illegible]5				"
275			J9	146.56				"
301			J8	14[illegible]7		90		146.7
				1		301		146.7
G 301			J6	14[illegible]9				146.9
275			J8	14[illegible]7				146.50
250			J9	146.56				"

Form 307 5M 10-37

PLEASE RETURN TO
LOS ANGELES COUNTY SURVEYOR
700 HALL OF RECORDS

NOTE: ANY ADDITIONS OR CHANGES ON THIS SHEET MUST BE MADE OR CIRCLED IN RED INK, WITH DATE AND NAME OF PERSON MAKING CHANGE

Do not extend notes this side of this line

STATION		B. S.	H. I.	F. S.	ELEV.			
			151 ↓67					Grade
G	225			50	146.5			146.50
	200			50	146.5			"
	175			51	146.4			"
	150			50	146.5			"
	125			47	146.8			"
	100			48	146.7			"
	75			49	146.6			"
	50			49	146.6			"
	25			48	146.7		G - 38	146.55
	00			478	146.69	Cb.		146.69
H	00			477	146.70	Cb.		146.70
	25			49	146.6			146.58
	50			48	146.7			"
	75			48	146.7			"
	100			47	146.8			"
	125			47	146.8			"
	150			49	146.6			"
	175			50	146.5			"
	200			51	146.4			"

Profile No. _____ Notes Red. ~~L. K. F.~~ Plotted L. K. FREEMAN Job No. 8EA Division No. _____ F. B. 846 PG. 185
Date _____ Date 5-19-41 Survey of EDP PLANCHING
X-Sec. No. _____ Notes Chk'd L. K. F. Checked _____ Survey by W. A. Miller Notes F.S.L. Date 5-15-1941
Date 5-19-41 Date _____ Map No. _____ Indexed A. C. Johnson Date _____

Form 307 5M 10-37

PLEASE RETURN TO
LOS ANGELES COUNTY SURVEYOR
700 HALL OF RECORDS

NOTE: ANY ADDITIONS OR CHANGES ON THIS SHEET MUST BE MADE OR CIRCLED IN RED INK, WITH DATE AND NAME OF PERSON MAKING CHANGE

Do not extend notes this side of this line

F. B. 846 Pg. 186 | Job No. 5224 Division No. | Notes Red. L. K. F. Plotted L. K. FREEMAN Profile
Survey of FDR PLAYGROUND Date | Date 5-19-41 No.
Survey by W. A. MILLER - Notes FSL 5-19-41 Notes Chkd. L. K. F. Checked X-Sec.
Indexed A. C. JOHNSON Date | Date 5-19-41 Date No.

STATION	B. S.	H. I.	F. S.	ELEV.		
		151.67				Grade
H- 225			5.0	146.67		146.58
250			5.0	146.67		"
275			4.7	146.97		"
301			4.5	147.0		147.0
I- 301			4.5	147.0		147.0
275			4.5	147.0		146.67
250			4.9	146.6		"
200			4.9	146.6	X	"
225			4.8	146.7		"
200			5.0	146.5		"
175			4.9	146.6		"
150			4.9	146.6		"
125			4.9	146.6		"
100			4.8	146.7		"
75			4.8	146.7		"
50			4.9	146.6		"
25			4.8	146.7		"
00			4.67	146.80	CB.	146.80

Form 307 5M 10-37

PLEASE RETURN TO
LOS ANGELES COUNTY SURVEYOR
700 HALL OF RECORDS

NOTE: ANY ADDITIONS OR CHANGES ON THIS SHEET MUST BE MADE OR CIRCLED IN RED INK, WITH DATE AND NAME OF PERSON MAKING CHANGE

Do not extend notes this side of this line

Profile No. _____ Division No. _____
Notes Red L. K. F. Plotted K. FREEMAN Job No. _____
Date _____ Date 5-19-41 Survey of _____
X-Sec. No. _____
Notes Chkd L. K. F. Checked _____ Survey by K.A. Miller Notes F.B. 245 Pg. 127
Date 5-19-41 Date _____ Map No. _____ Indexed A. C. Jobson Date 5-15-1941

STATION	B. S.	H. I.	F. S.	ELEV.		
		151.167				Grade
J- 00			4.5	146.84.5	CB.	146.85
25			4.9	146.8		146.76
50			4.8	146.7		"
75			4.7	146.8		"
100			4.6	146.9		"
125			4.6	146.9		"
150			4.6	146.9		"
175			4.6	146.9		"
200			4.7	146.8		"
225			4.8	146.7		"
250			4.7	146.8		"
275			4.3	147.2		"
301			4.2	147.3		147.3
K- 301			4.3	147.2		147.2
275			4.5	147.0		146.84
250			4.7	147.0		"
225			4.8	146.7		"
200			4.6	146.9		"
175			4.5	147.0		"

Form 307 5M 10-37

PLEASE RETURN TO
LOS ANGELES COUNTY SURVEYOR
700 HALL OF RECORDS

NOTE: ANY ADDITIONS OR CHANGES ON THIS SHEET MUST BE MADE OR CIRCLED IN RED INK, WITH DATE AND NAME OF PERSON MAKING CHANGE

Do not extend Notes this side of this line

F. B. 846 PG. 188 | Job No. 5224 Division No. | Notes Red. L. K. F. Date | Plotted L. K. FREEMAN Date 5-19-41 | Profile No. | X-Sec. No.

Survey of EMR. PLAYGROUND | Notes Chkd. L. K. F. Date 5-19-41 | Checked Date

Survey by K. A. Muller Notes FSL 5-15-941

Indexed by C. Johnson Date

STATION	B. S.	H. I.	F. S.	ELEV.		
		151 067				Grade
K - 150			1 6	146 9		146.84
125			1 6	146 9		"
100			1 6	146 9		"
75			1 5	147 0		"
50			1 6	146 9		"
25			1 7	146 8		"
00			1 54	146 93	cb.	146.93
T.P.	5165	152 112	1 520	136 947		
L - 00			518	146 93	cb.	146.93
25			53	146 8		146.92
50			54	146 7		"
75			52	146 9		"
100			53	146 8		"
125			53	146 8		"
150			52	146 9		"
175			52	146 9		"
200			51	147 0		"
225			51	147 0		"
250			51	147 0		"

Form 307 5M 10-37

PLEASE RETURN TO
LOS ANGELES COUNTY SURVEYOR
700 HALL OF RECORDS

NOTE: ANY ADDITIONS OR CHANGES ON THIS SHEET MUST BE MADE OR CIRCLED IN RED INK, WITH DATE AND NAME OF PERSON MAKING CHANGE

Do not extend notes this side of this line

STATION	B. S.	H. I.	F. S.	ELEV.		
		152 112				Grade
L- 275			52	146 9		146.92
301			52	146 9		147.08
M- 301			49	147 2		147.2
275			51	147 0		147.01
250			51	147 0		"
225			51	147 0		"
200			50	147 1		"
175			49	147 2		"
150			51	147 0		"
125			52	146 9		"
100			52	146 9		"
75			53	146 8		"
50			54	146 7		"
25			54	146 7		"
00			512	146 ~~00~~ 99	Cb.	146.99
N- 00			507	147 04	Cb.	147.04
25			53	146 8		147.09
50			52	146 9		"

Profile
No. _____ Date _____ Notes Red. E.K.F. Plotted K. FRIEDMAN Job No. 5-24 Division No. _____ F.B. 846 Pg. 187
X-Sec. No. _____ Date _____ Notes Chkd. E.K.F. Checked _____ Date 5-19-41 Survey of FARRINGTON Survey by W.A. Miller Notes F.S.L. Date 5-15-1941
Date 5-19-41 Date _____ Map No. _____ Indexed A. C. Johnson Date _____

Form 307 5M 10-37

PLEASE RETURN TO
LOS ANGELES COUNTY SURVEYOR
700 HALL OF RECORDS

NOTE: ANY ADDITIONS OR CHANGES ON THIS SHEET MUST BE MADE OR CIRCLED IN RED INK, WITH DATE AND NAME OF PERSON MAKING CHANGE

Do not extend notes this side of this line

F. B. 846 Pg. 190 | Job No. 5224 Division No. | Notes Red. L. K. F. | Plotted L. K. FREEMAN Date 5-19-41 | Profile No. | X-Sec. No.

Survey of FOR PLAYGROUND | Date | Notes Chkd. K. E. | Checked Date 5-19-41

Survey by W. A. Mullet Notes F.S.K. 5-15-1941

Indexed G. Johnson Date

STATION	B. S.	H. I.	F. S.	ELEV.		Grade
		152 112				
N. 75			51	147 0		147.09
100			51	147 0		"
125			50	147 0		"
150			51	147 0		"
175			50	147 1		"
200			50	147 1		"
225			51	147 0		"
250			51	147 0		"
275			51	147 0		"
301			✓8	147 3		147.3
O - 301			✓8	147 3		147.3
275			50	147 1		147.17
250			✓9	147 2		"
225			✓9	147 2		"
200			50	147 1		"
175			50	147 1		"
150			51	147 0		"
125			50	147 1		"
100			50	147 1		"

Form 307 5M 10-37

PLEASE RETURN TO
LOS ANGELES COUNTY SURVEYOR
700 HALL OF RECORDS

NOTE: ANY ADDITIONS OR CHANGES ON THIS SHEET MUST BE MADE OR CIRCLED IN RED INK, WITH DATE AND NAME OF PERSON MAKING CHANGE

Do not extend notes this side of this line

STATION	B. S.	H. I.	F. S.	ELEV.		
		152 112				Grade
O- 75			50	147 1		147.17
50			51	147 0		"
25			51	147 0		"
00			503	147 08	Cb	147.08
P- 00			500	147 11	Cb	
25			51	147 0		147.26
50			50	147 1		"
75			49	147 2		"
100			49	147 2		"
125			49	147 2		"
150			49	147 2		"
175			49	147 2		"
200			49	147 2		"
225			49	147 2		"
250			49	147 2		"
275			47	147 4		"
301			48	147 3		147.3

Profile
No. X-Sec.
Notes Red L. K. F. Plotted L. K. FREEMAN Job No. 524 Division No.
Date Date 5-19-41 Survey of Fap Dive Round
Notes Chkd. L. K. F. Checked Survey by W. A. Miller Notes F.S.L. Date 5-15-1941
Date 5-19-41 Date Map No. Indexed A. C. Johnson
F. B. 846 Pg. 191

Form 307 5M 10-37

PLEASE RETURN TO
LOS ANGELES COUNTY SURVEYOR
700 HALL OF RECORDS

NOTE: ANY ADDITIONS OR CHANGES ON THIS SHEET MUST BE MADE OR CIRCLED IN RED INK, WITH DATE AND NAME OF PERSON MAKING CHANGE

Do not extend notes this side of this line

F.B. 84 Pg. 192 | Job No. 5224 | Division No. | Notes Red. L. K. F. | Plotted L. K. FREEMAN | Profile
Survey of F.D.R. PLAYGROUND | Date | Date 5-19-41 | No.
Survey by W.A. MILLER | Notes F.S.L. 5-15-1941 | Notes Ckd. L. K. F. | Checked | X-Sec.
Indexed A. C. JOHNSON | Date | Date 5-19-41 | Date | No.

STATION	B. S.	H. I.	F. S.	ELEV.		
		152 112				Grade
Q- 301			4 7	147 4		147.40
275			4 7	147 4		147.34
250			4 7	147 4		"
225			4 8	147 3		"
200			4 8	147 3		"
175			4 8	147 3		"
150			4 8	147 3		"
125			4 8	147 3		"
100			4 8	147 3		"
75			50	147 1		"
50			50	147 1		"
25			50	147 1		"
00			4 89	147 22	CB	147.22
R- 00			4 75	147 36	CB	147.36
25			4 7	147 4		147.45
50			4 9	147 2		"
75			4 8	147 3		"
100			4 6	147 5		"
125			4 8	147 3		"

Form 307 5M 10-37

PLEASE RETURN TO
LOS ANGELES COUNTY SURVEYOR
700 HALL OF RECORDS

NOTE: ANY ADDITIONS OR CHANGES ON THIS SHEET MUST BE MADE OR CIRCLED IN RED INK, WITH DATE AND NAME OF PERSON MAKING CHANGE

Do not extend notes this side of this line

Profile Notes Red K.F. Plotted K. FREEMAN Job No. 5224 Division No. F.B. 846 Pg. 153
No. Date Survey of EDA PLAYGROUND
X-Sec. No. Date 5-14-41 Survey by R.A. MILLER Notes F.S.L. Date 5-15-1941
Notes Chkd. L. K. F. Checked Map No. Indexed A. C. Johnson Date

STATION	B. S.	H. I.	F. S.	ELEV.		
		152 112				Grade
R- 150			4 8	147.3		147.45
175			4 8	147 3		"
200			4 7	147 4		"
225			4 7	147 4		"
250			4 6	147 5		"
275			4 6	147 5		"
301			4 7	147 4		147.4
S- 301			4 4	147.7		147.7
275			4 5	147 6		147.61
250			4 6	147 5		"
225			4 7	147 4		"
200			4 5	147 6		"
175			4 7	147 4		"
150			4 7	147 4		"
125			4 6	147 5		"
100			4 6	147 5		"
75			4 5	147 6		"
50			4 4	147 7		"
25			4 5	147 6		"

Form 307 5M 10-37

PLEASE RETURN TO
LOS ANGELES COUNTY SURVEYOR
700 HALL OF RECORDS

NOTE: ANY ADDITIONS OR CHANGES ON THIS SHEET MUST BE MADE OR CIRCLED IN RED INK, WITH DATE AND NAME OF PERSON MAKING CHANGE

Do not extend notes this side of this line

F. B. 84 Pg. 194 | Job No. 5224 Division No. | Notes Red. K.F. Plotted L. K. FREEMAN Profile
Survey of FDR PLAYGROUND Date Date 5-19-41 No.
Survey by W.A. Miller Notes FSL 5-15-1941 Notes Chkd. K.F. Checked X-Sec.
Indexed A. C. Johnson Date Date 5-19-41 Date No.

STATION	B. S.	H. I.	F. S.	ELEV.		
		152 112				Grade
S- 00			1 58	147 53	CB	147.53
4469.3 N.			1 11	147 67	CB Jct. of walks	
					T- 0	147.70
					T- 25	147.77
T- 55			1 1	147 7		147.77
75			1 2	147 9		"
100			1 3	147 8		"
125			1 1	147 7		"
150			1 1	147 7		"
175			1 1	147 7		"
200			1 3	147 8		"
225			1 1	147 7		"
250			1 5	147 6		"
275			1 3	147 8		147.77
301			1 2	147 9		147.9
T406 - 301			1 36	147 75	CB	
275			1 31	147 80	CB	
250			1 29	147 82	CB	
225			1 27	147 84	CB	

Form 307 5M 10-37

PLEASE RETURN TO
LOS ANGELES COUNTY SURVEYOR
700 HALL OF RECORDS

NOTE: ANY ADDITIONS OR CHANGES ON THIS SHEET MUST BE MADE OR CIRCLED IN RED INK, WITH DATE AND NAME OF PERSON MAKING CHANGE

Do not extend notes this side of this line

STATION	B. S.	H. I.	F. S.	ELEV.		
		152 112				Grade
T-106- 200			4 24	147 87	Cb.	
175			4 23	147 88	Cb	
150			4 28	147 83	Cb	As is
125			4 31	147 80	Cb	
BM#5			4 710	147 402	F.B.680 p.16	Elev = 147.434

Profile
No. _____ Date _____ Notes Red. K. F. Plotted K. FREEMAN Job No. 5224 Division No. _____
X-Sec. No. _____ Date 5-19-41 Notes Chkd. K. F. Checked _____ Date 5-19-41 Survey of FDR PLAYGROUND Survey by W.A. Miller Notes F.S.L. Date 5-15-1941 Map No. _____ Indexed A. C. Johnson Date _____

F.B. 846 Pg. 195

F. B846 Pg. 196 | Job No. 5224 | Division No. | Notes Red. ~~L. K. F.~~ | Plotted L. K. FREEMAN | Profile

Survey of FDR PLAYGROUND | Date | Date 5-19-41 | No.

Survey by H.A. MILLER | Notes FSL 5-15-1941 | Notes Chkd. L. K. F. | Checked | X-Sec.

Indexed | Date | Date 5-19-41 | Date | No.

STATION	B. S.	H. I.	F. S.	ELEV.

Form 307 5M 10-37

PLEASE RETURN TO
LOS ANGELES COUNTY SURVEYOR
700 HALL OF RECORDS

Do not extend notes this side of this line

NOTE: ANY ADDITIONS OR CHANGES ON THIS SHEET MUST BE MADE OR CIRCLED IN RED INK, WITH DATE AND NAME OF PERSON MAKING CHANGE

Profile No. | Notes Red. Date | Plotted Date | Job No. 522-4 Division No. | F. B. 816 Pg. 197
X-Sec. No. | Notes Chkd. Date | Checked Date | Survey of E D R PLAYGROUND
Survey by W A Miller Notes F S F Date 5-26-1941
Map No. Indexed A. C. Johnson 11-3-41

NOTE: ANY ADDITIONS OR CHANGES ON THIS SHEET MUST BE MADE OR CIRCLED IN RED INK, WITH DATE AND NAME OF PERSON MAKING CHANGE

Do not extend notes this side of this line

STATION	B. S.	H. I.	F. S.	ELEV.

GRADES
FOOTBALL FIELD

Miller
Livingston
Gunderson
Harris
OBrien

PLEASE RETURN TO
LOS ANGELES COUNTY SURVEYOR
700 HALL OF RECORDS

Form 307 5M 10-37

Form 307 5M 10-37

PLEASE RETURN TO
LOS ANGELES COUNTY SURVEYOR
700 HALL OF RECORDS

NOTE: ANY ADDITIONS OR CHANGES ON THIS SHEET MUST BE MADE OR CIRCLED IN RED INK, WITH DATE AND NAME OF PERSON MAKING CHANGE

Do not extend notes this side of this line

F.B. 846 Pg. 198 | Job No. 5224 Division No. | Notes Red. | Plotted | Profile
Survey of F D R PLAYGROUND | Date | Date | No.
Survey by W.A. Miller | Notes F.S.F. 5-26-1941 | Notes Chkd. | Checked | X-Sec.
Indexed A. C. Johnson | Date | Date | Date | No.

STATION	B. S.	H. I.	F. S.	ELEV.	Grade		
B.M. #5	5.510	151.944		147.434		B.M. #5 El 147.434 N.W. Prop. Cor.	F.B. 680-11 & 16 C.S. Mon. Flush
B - 100			5.80		146.14		
B - 115			5.86		146.08		
B - 125			5.86		146.08		
B - 150			5.86		146.08		
B - 175			5.86		146.08		
B - 200			5.86		146.08		
B - 225			5.86		146.08		
B - 250			5.86		146.08		
B - 275			5.86		146.08		
B - 301			5.54		146.4		
C - 100			5.54		146.5		
C - 112			5.77		146.17		
C - 125			5.77		146.17		
C - 150			5.77		146.17		
C - 175			5.77		146.17		
C - 200			5.77		146.17		
C - 225			5.77		146.17		
C - 250			5.77		146.17		
C - 275			5.77		146.17		

Form 307 5M 10-37

PLEASE RETURN TO
LOS ANGELES COUNTY SURVEYOR
700 HALL OF RECORDS

NOTE: ANY ADDITIONS OR CHANGES ON THIS SHEET MUST BE MADE OR CIRCLED IN RED INK, WITH DATE AND NAME OF PERSON MAKING CHANGE

Do not extend notes this side of this line

STATION	B. S.	H. I.	F. S.	ELEV.	Grade		
		151 944					
C- 301			5 54		146.4		
D- 100			5 42		146.52		
110			5 68		146.26		
125			5 68		146.26		
150			5 68		146.26		
200			5 68		146.26		
250			5 68		146.26		
275			5 68		146.26		
290			5 44		146.5		
301			5 44		146.5		
E - 12			5 34		146.60		
38			5 44		146.50		
50			5 48		146.46		
75			5 54		146.40		
100			5 60		146.34		
150			5 60		146.34		
200			5 60		146.34		
250			5 60		146.34		

Profile No. ____ Notes Red. ____ Plotted ____ Job No. 5224 Division No. ____ F. B. 846 PG. 177
Date ____ Date ____ Survey of [illegible]
X-Sec. No. ____ Notes Chkd. ____ Checked ____ Survey by W. A. Miller Notes ESL Date 5-26-1941
Date ____ Date ____ Map No. ____ Indexed A. C. Johnson Date ____

Form 307 5M 10-37

PLEASE RETURN TO
LOS ANGELES COUNTY SURVEYOR
700 HALL OF RECORDS

NOTE: ANY ADDITIONS OR CHANGES ON THIS SHEET MUST BE MADE OR CIRCLED IN RED INK, WITH DATE AND NAME OF PERSON MAKING CHANGE

Do not extend notes this side of this line

F. B. 8546 Pg. 200 | Job No. 522A Division No. | Notes Red. | Plotted | Profile
Survey of EAST PLAYGROUNDS | Date | Date | No.
Survey by W.A. Muller | Notes F.S.L. 5-26-1941 | Notes Chkd. | Checked | X-Sec.
Indexed A. C. Johnson | Date | Date | Date | No.

STATION	B. S.	H. I.	F. S.	ELEV.	Grade		
		151 944					
E- 275			5 60		146.34		
301			5 24		146.7		
F - 12			5 34		146.60		
38			5 44		146.50		
50			5 46		146.48		
75			5 52		146.42		
100			5 52		146.42		
150			5 52		146.42		
200			5 52		146.42		
250			5 52		146.42		
275			5 52		146.42		
290			5 24		146.7		
301			5 24		146.7		
G - 25			5 39		146.55		
38			5 44		146.50		
50			5 44		146.50		
100			5 44		146.50		
150			5 44		146.50		

Form 307 5M 10-37

PLEASE RETURN TO
LOS ANGELES COUNTY SURVEYOR
700 HALL OF RECORDS

NOTE: ANY ADDITIONS OR CHANGES ON THIS SHEET MUST BE MADE OR CIRCLED IN RED INK, WITH DATE AND NAME OF PERSON MAKING CHANGE

Do not extend notes this side of this line

STATION	B. S.	H. I.	F. S.	ELEV.	Grade		
		151 944					
G 200			5 44		146 50		
250			5 44		146 50		
275			5 44		146.50		
301			5 04		146.90		
H- 25			5 36		146.58		
50			5 36		146.58		
100			5 36		146.58		
150			5 36		146.58		
200			5 36		146.58		
250			5 36		146.58		
275			5 36		146.58		
301			4 94		147.00		
I - 25			5 27		146.67		
50			5 27		146.67		
100			5 27		146.67		
150			5 27		146.67		
200			5 27		146.67		
250			5 27		146.67		

Profile No. ____ Notes Red. ____ Plotted ____ Job No. 5224 Division No. ____ F. B. 814 Pg. 201
X-Sec. No. ____ Date ____ Date ____ Survey of [illegible]
Notes Chkd. ____ Checked ____ Survey by WA Miller Notes FSL Date 5-26-1941
Date ____ Date ____ Map No. ____ Indexed [illegible] Job [illegible]

Form 307 5M 10-37

PLEASE RETURN TO
LOS ANGELES COUNTY SURVEYOR
700 HALL OF RECORDS

NOTE: ANY ADDITIONS OR CHANGES ON THIS SHEET MUST BE MADE OR CIRCLED IN RED INK, WITH DATE AND NAME OF PERSON MAKING CHANGE

Do not extend notes this side of this line

F. B. 846 Pg. 202 | Job No. 5224 Division No. | Notes Red. | Plotted | Profile
Survey of EDR PLAYGROUND | Date | Date | No.
Survey by W.A. Miller Notes F.S.L. 5-26-1941 | Notes Chkd. | Checked | X-Sec.
Indexed A. C. Johnson Date | Date | Date | No.

STATION	B. S.	H. I.	F. S.	ELEV.	GRADE		
		151 944					
I- 275			527		146.67		
301			4 94		147.00		
J- 25			5 18		146.76		
50			5 18		146.76		
100			5 18		146.76		
150			5 18		146.76		
200			5 18		146.76		
250			5 18		146.76		
275			5 18		146.76		
301			4 64		147.30		
K- 25			5 10		146.84		
50			5 10		146.84		
100			5 10		146.84		
150			5 10		146.84		
200			5 10		146.84		
250			5 10		146.84		
275			5 10		146.84		
301			4 74		147.20		

Form 307 5M 10-37

PLEASE RETURN TO
LOS ANGELES COUNTY SURVEYOR
700 HALL OF RECORDS

NOTE: ANY ADDITIONS OR CHANGES ON THIS SHEET MUST BE MADE OR CIRCLED IN RED INK, WITH DATE AND NAME OF PERSON MAKING CHANGE

Do not extend notes this side of this line

STATION	B. S.	H. I.	F. S.	ELEV.	Grade		
		151 944					
L. 25			5 02		146.92		
50			5 02		146.92		
100			5 02		146.92		
150			5 02		146.92		
200			5 02		146.92		
250			5 02		146.92		
275			5 02		146.92		
301			4 86		147.08		
M. 25			4 93		147.01		
50			4 93		147.01		
100			4 93		147.01		
150			4 93		147.01		
200			4 93		147.01		
250			4 93		147.01		
275			4 93		147.01		
301			4 74		147.20		
N. 25			4 85		147.09		
50			4 85		147.09		

Profile
No. ____ Notes Red. ____ Plotted ____ Job No. 5724 Division No. ____
Date ____ Date ____ Survey of FDR PLAYGROUND
X-Sec. ____ Notes Chkd. ____ Checked ____ Survey by W.A. Miller Notes F.S.L. Date 5-26-1941
No. ____ Date ____ Date ____ Map No. ____ Indexed A. C. Johnson

F. B. 226 PG. 293

Form 307 5M 10-37

PLEASE RETURN TO
LOS ANGELES COUNTY SURVEYOR
700 HALL OF RECORDS

NOTE: ANY ADDITIONS OR CHANGES ON THIS SHEET MUST BE MADE OR CIRCLED IN RED INK, WITH DATE AND NAME OF PERSON MAKING CHANGE

Do not extend notes this side of this line

F. B. 846 Pg. 204 | Job No. 5224 Division No. | Profile
Survey of FOR PLAYGROUND | No.
Survey by W.A. Muller Notes FSL 5-26-1941 | Plotted | X-Sec.
Indexed C. Johnson Date | Notes Red. Date | Checked | No.
Notes Chkd. Date | Date | Date

STATION	B. S.	H. I.	F. S.	ELEV.	Grade		
		151 944					
N- 100			4 85		147.09		
150			4 85		147.09		
200			4 85		147.09		
250			4 85		147.09		
275			4 85		147.09		
301			4 64		147.3		
O- 25			4 77		147.17		
50			4 77		147.17		
100			4 77		147.17		
150			4 77		147.17		
200			4 77		147.17		
250			4 77		147.17		
275			4 77		147.17		
301			4 64		147.30		
P- 25			4 68		147.26		
50			4 68		147.26		
100			4 68		147.26		
150			4 68		147.26		

Form 307 5M 10-37

PLEASE RETURN TO
LOS ANGELES COUNTY SURVEYOR
700 HALL OF RECORDS

NOTE: ANY ADDITIONS OR CHANGES ON THIS SHEET MUST BE MADE OR CIRCLED IN RED INK, WITH DATE AND NAME OF PERSON MAKING CHANGE

Do not extend notes this side of this line

7

STATION		H. I.	F. S.	ELEV.	Grade		
		151 944					
P- 200			468		147.26		
250			468		147.26		
275			468		147.26		
301			464		147.30		
Q- 25			460		147.34		
50			[illegible]		147.34		
100			[illegible]		147.34		
150			[illegible]		147.34		
200			460		147.34		
250			460		147.34		
275			460		147.34		
301			454		147.40		
R- 25			449		147.45		
50			449		147.45		
100			449		147.45		
150			449		147.45		
200			449		147.45		
250			449		147.45		

Profile No. ____ Notes Red. ____ Plotted ____ Job No. 5[illegible] Division No. ____ F. B. [illegible] Pg. 205
X-Sec. No. ____ Date ____ Date ____ Survey of FOR PLANCHING
Notes Chkd. ____ Checked ____ Survey by W A Miller Notes FSL Date 5-26-1941
Date ____ Date ____ Map No. ____ Indexed A. C. J. Date Jan. 50

Form 307 SM 10-37

PLEASE RETURN TO
LOS ANGELES COUNTY SURVEYOR
700 HALL OF RECORDS

NOTE: ANY ADDITIONS OR CHANGES ON THIS SHEET MUST BE MADE OR CIRCLED IN RED INK, WITH DATE AND NAME OF PERSON MAKING CHANGE

Do not extend notes this side of this line

B. 846 Pg. 206 | Job No. 5224 Division No. | Notes Red. | Date | Plotted | Date | Profile | No.
Survey of FDR/PLAYGROUND | Date | Checked | Date | X-Sec. | No.
Survey by W.A. Miller | Notes FSL 5-26-44 | Notes Chkd. | Date
Indexed J. C. Johnson | Date

STATION	B. S.	H. I.	F. S.	ELEV.	Grade		
		151 944					
R- 275			4 49		147.95		
301			4 54		147.90		
S. 25			4 33		147.61		
50			4 33		147.61		
100			4 33		147.61		
150			4 33		147.61		
200			4 33		147.61		
250			4 33		147.61		
275			4 33		147.61		
301			4 24		147.70		
T- 55			4 17		147.77		
100			4 17		147.77		
150			4 17		147.77		
200			4 17		147.77		
250			4 17		147.77		
275			4 17		147.77		
301			4 04		147.90		
BM #6			4382	147.562		BM #6 El 147.534 F.B. 680-11-16 NE Prop Cor C5 Mon Flush	

Notes Ck'd by
Map No.
Office Work
Checked
Date

Survey of FOR PLAYGROUND
W. O. 5224 Tape No. St's F.
Surveyed by W.A. Miller
Notes Miller Date 7-8-1941
Indexed C. E. Johnson

F.B. 846 Pg. 217

Note: Any Additions or Changes on This Sheet Must be Made or Circled in Red Ink With Date and Name of Person Making Change.

Do not extend notes this side of this line.

RETURN TO
LOS ANGELES COUNTY SURVEYOR
720 HALL OF RECORDS

LOCATION OF CURB
GRAHAM AVE.
Grades on pages 212-215

Miller
Livingston
Gunderson
Harris

FORM 247 5M 10-39

F.B. 846 Pg. 208

Cont. at bottom page 210



RETURN TO
LOS ANGELES COUNTY SURVEYOR
700 HALL OF RECORDS

Do not extend notes this side of this line.

Note: Any Additions or Changes on This Sheet Must be Made or Circled in Red Ink With Date and Name of Person Making Change.

Notes Ck'd by	Survey of FDR PLAYGROUND	F.B. 846 Pg. 209
Map No.	W. O. 5284 Tape No. St'd ft	
Office Work	Surveyed by W A Miller	
Checked	Notes Miller Date 7-8-1941	
Date	Indexed A. C. Johnson	

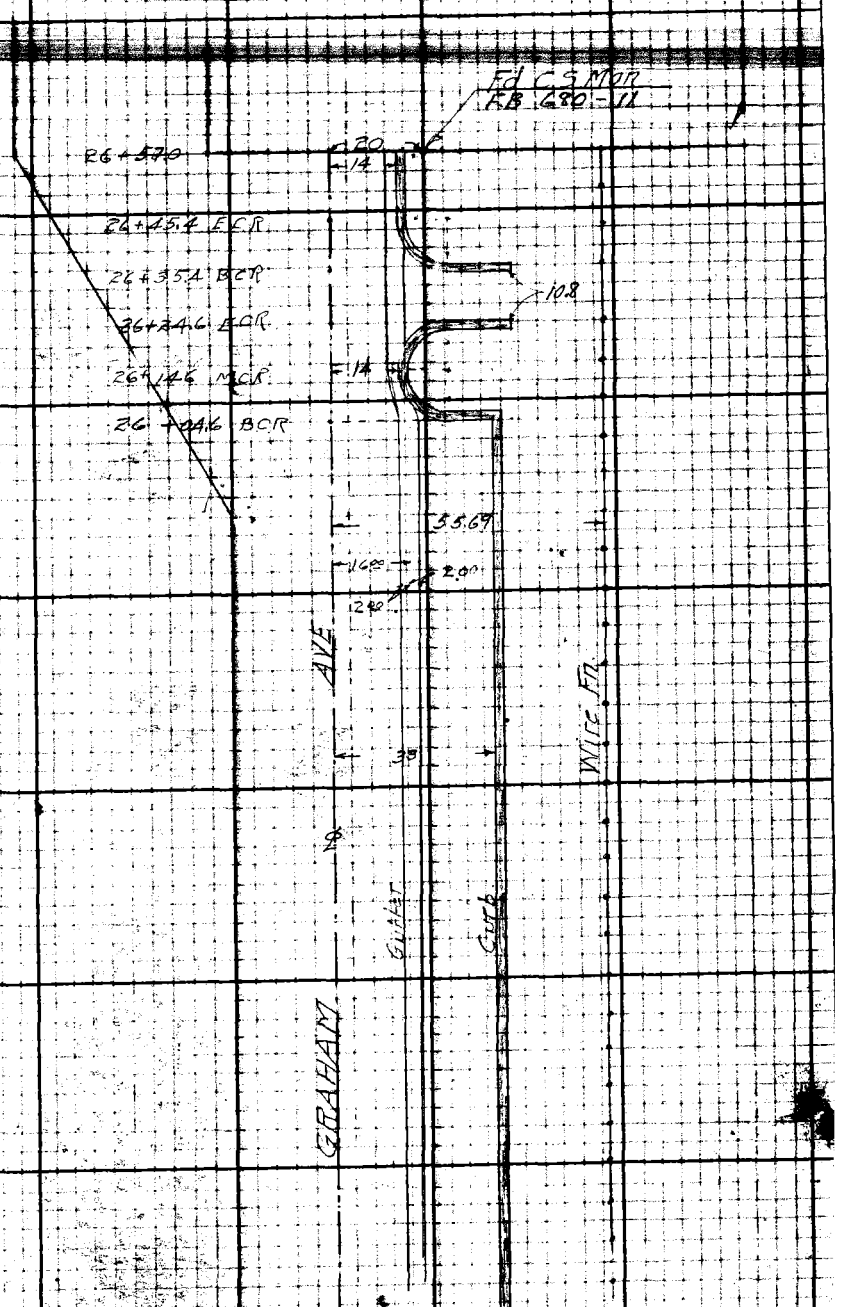

Con from top page 209

Note: Any Additions or Changes on This Sheet Must be Made or Circled in Red Ink With Date and Name of Person Making Change.

Do not extend notes this side of this line.

RETURN TO
LOS ANGELES COUNTY SURVEYOR
700 HALL OF RECORDS

FORM 247 5M 10-39

F.B. 846 PG. 210

RETURN TO:
LOS ANGELES COUNTY SURVEYOR
700 HALL OF RECORDS

Do not extend notes this side of this line.

Note: Any Additions or Changes on This Sheet Must be Made or Circled in Red Ink With Date and Name of Person Making Change.

Profile No. | Notes Red. | Plotted | Job No. 524 | Division No. | F. B. 846 PG. 211
Date | Date | Survey of EDR PLAYGROUND
X-Sec. No. | Notes Chkd. | Checked | Survey by W.A. Miller | Notes Miller | Date 7-8-1941
Date | Date | Map No. | Indexed A. C. Johnson

NOTE: ANY ADDITIONS OR CHANGES ON THIS SHEET MUST BE MADE OR CIRCLED IN RED INK, WITH DATE AND NAME OF PERSON MAKING CHANGE

Do not extend notes this side of this line

STATION	B. S.	H. I.	F. S.	ELEV.	
					CURB GRADES GRAHAM AVE Sketch on pages 208-209

Miller
Livingston
Gunderson
Harris

PLEASE RETURN TO
LOS ANGELES COUNTY SURVEYOR
700 HALL OF RECORDS

Form 307 SM 10-37

Form 307 5M 10-37

PLEASE RETURN TO
LOS ANGELES COUNTY SURVEYOR
700 HALL OF RECORDS

NOTE: ANY ADDITIONS OR CHANGES ON THIS SHEET MUST BE MADE OR CIRCLED IN RED INK, WITH DATE AND NAME OF PERSON MAKING CHANGE

Do not extend notes this side of this line

STATION	B. S.	H. I.	F. S.	ELEV.	Top Cb	Cut Fill		
B.M. #4	6 510	150245		143 735			B.M. #4 El. 143.735 F.B. 680-17×16 C.S. Mon S.W. Cor Park	
15+08.35			5 20	145 04	144.78	C 0.26		
15+25			5 24	145 00	144.83	C 0.17	Set 1×1 × Tins 4' Right	
15+50			5 16	145 08	144.91	C 0.17		
15+75			5 10	145 14	144.99	C 0.15		
16+00			4 77	145 47	145.07	C 0.40		
16+06.40 B.C.R.			5 16	145 08	145.09	F 0.01		
16+16.40 E.C.R.			5 01	145 24	145.24	Grd		
16+16.40			5 24	145 01	145.32	F 0.31		
16+25			5 19	145 06	145.35	F 0.29		
T.P.	5 590	150875	4 960	145285				
16+50			5 70	145 18	145.42	F 0.24		
16+75			5 59	145 29	145.50	F 0.21		
17+00			5 53	145 35	145.57	F 0.22		
17+25			5 45	145 43	145.64	F 0.21		
17+50			5 44	145 44	145.71	F 0.27		
17+75			5 24	145 64	[illegible]78	F 0.14		
18+00			5 09	145 79	145.86	F 0.07		
18+25			4 99	145 89	145.98	F 0.09		
18+50			5 22	145 66	146.10	F 0.44		

F. B. 846 PG. 212 Job No. 5224 Division No. Notes Red. Plotted Profile
Survey of F.D.R. PLAYGROUND Date Date No.
Survey by W.A. Miller Notes Miller 7-8-1941 Notes Chkd. Checked X-Sec.
Indexed A. C. Johnson Date Date No.

Form 307 5M 10-37

PLEASE RETURN TO
LOS ANGELES COUNTY SURVEYOR
700 HALL OF RECORDS

NOTE: ANY ADDITIONS OR CHANGES ON THIS SHEET MUST BE MADE OR CIRCLED IN RED INK, WITH DATE AND NAME OF PERSON MAKING CHANGE

Do not extend notes this side of this line

STATION	B. S.	H. I.	F. S.	ELEV.	Top Cb	Cut Fill		
		156 875						
18+75			4 97	145 91	146.22	F 0.31		
19+00			4 78	146 10	146.35	F 0.25		
19+25			4 64	146 24	146.47	F 0.23		
19+50			4 59	146 29	146.60	F 0.31		
19+75			4 42	146 46	146.72	F 0.26		
20+00			4 24	146 64	146.84	F 0.20		
20+25			4 18	146 70	146.96	F 0.26		
20+50			4 12	146 76	147.09	F 0.33		
20+75			3 99	146 89	147.21	F 0.32		
21+00			3 85	147 03	147.34	F 0.31		
21+25			3 66	147 22	147.44	F 0.22		
T.P.	5 430	152 915	3 390	148 485				
21+50			5 84	147 08	147.55	F 0.47		
21+75			5 40	147 52	147.64	F 0.12		
22+00			5 62	147 30	147.73	F 0.43		
22+25			5 58	147 34	147.85	F 0.51		
22+50			5 49	147 43	147.98	F 0.55		
22+75			5 29	147 63	148.10	F 0.47		
23+00			5 32	147 60	148.23	F 0.63		
23+25			5 28	147 64	148.35	F 0.71		

Profile No. ____ Notes Red. ____ Plotted ____ Job No. 5224 Division No. ____ F. B. 846 Pg. 215
Date ____ Date ____ Survey of FDR PLANTING
X-Sec. No. ____ Notes Chkd. ____ Checked ____ Survey by W.A. Miller Notes Miller Date 7-8-1941
Date ____ Date ____ Map No. ____ Indexed C. John Date ____

Form 307 5M 10-37

PLEASE RETURN TO
LOS ANGELES COUNTY SURVEYOR
700 HALL OF RECORDS

NOTE: ANY ADDITIONS OR CHANGES ON THIS SHEET MUST BE MADE OR CIRCLED IN RED INK, WITH DATE AND NAME OF PERSON MAKING CHANGE

Do not extend notes this side of this line

F. B. 846 PG. 214 | Job No. 5224 Division No. | Notes Red. | Plotted | Profile
Survey of FD.R PLAYGROUND | Date | Date | No.
Survey by WA Miller 7-8-1941 | Notes Chkd. | Checked | X-Sec.
Indexed by C. Johnson Date | Date | Date | No.

STATION	B. S.	H. I.	F. S.	ELEV.	Top Cb	Cut / Fill		
		152 915						
23+50			500	147 72	148.48	F 0.56		
23+75			497	147 95	148.60	F 0.65		
24+00			503	147 89	148.73	F 0.84		
24+25			454	147 38	148.85	F 0.47		
24+50			449	147 48	148.98	F 0.50		
24+75			412	147 80	149.10	F 0.30		
25+00			407	147 85	149.23	F 0.38		
25+25			398	148 94	149.35	F 0.41		
T.P.	6055	154 835	4135	148 790				
25+50			606	147 79	149.48	F 0.64		
25+75			565	147 89	149.60	F 0.41		
26+00			510	147 44	149.72	F 0.28		
26+04.6			510	147 44	149.74	F 0.30		
26+04.6 B.C.R.			534	147 50	149.74	F 0.24		
26+12.6 M.C.R.			523	147 61	149.74	F 0.13		
26+24.6 E.C.R.			530	147 54	149.79	F 0.25		
			501	149 83	149.83	Grd	S. Side of Gate to Service Yard	
26+35.4 B.C.R.			507	147 77	149.82	F 0.05		
			495	147 89	149.89	Grd	N " " " "	
26+45.4 E.C.R.			476	150 08	149.74	C 0.34		
26+57.0 End			460	150 24	149.80	C 0.44		

Form 307 5M 10-37

PLEASE RETURN TO
LOS ANGELES COUNTY SURVEYOR
700 HALL OF RECORDS

NOTE: ANY ADDITIONS OR CHANGES ON THIS SHEET MUST BE MADE OR CIRCLED IN RED INK, WITH DATE AND NAME OF PERSON MAKING CHANGE

Do not extend notes this side of this line

STATION	B. S.	H. I.	F. S.	ELEV.		
		154 835				
B.M. #7			4605	150230	B.M. #7 El 150.247 F.B. 680-182 & 17 C.S. Mon N.W. Cor Park	

Profile No. ____ Notes Red. ____ Plotted ____ Job No. 5224 Division No. ____ F. B. 846 PG. 215
X-Sec. No. ____ Date ____ Date ____ Survey of F.D.K. PLAYGROUND
Notes Chkd. ____ Checked ____ Survey by W.A. Miller Notes Miller Date 7-8-1941
Date ____ Date ____ Map No. ____ Indexed A. C. Johnson Date ____

F. B. 846 PG. 216 | Job No. | Division No. | Notes Red. | Plotted | Profile

Survey of | Date | Date | No.

Survey by | Notes | Notes Chkd. | Checked | X-Sec.

Indexed A. C. Johnson | Date | Date | Date | No.

STATION	B. S.	H. I.	F. S.	ELEV.	

Form 307 5M 10-37

PLEASE RETURN TO
LOS ANGELES COUNTY SURVEYOR
700 HALL OF RECORDS

NOTE: ANY ADDITIONS OR CHANGES ON THIS SHEET MUST BE MADE OR CIRCLED IN RED INK, WITH DATE AND NAME OF PERSON MAKING CHANGE

Do not extend notes this side of this line

Notes Ck'd by	Survey of FOR PLAYGROUND	F.B. 846 Pg. 217
Map No.	W. O. 5284 Tape No. St'd °F	
Office Work	Surveyed by W.A. Miller	
Checked	Notes Miller Date 7-9-1941	
Date	Indexed A. C. Johnson	

LOCATION OF CURBS on NADEAU ST

Grades on page 220

Miller
Livingston
Gunderson
Harris

Note: Any Additions or Changes on This Sheet Must be Made or Circled in Red Ink With Date and Name of Person Making Change.

RETURN TO
LOS ANGELES COUNTY SURVEYOR
700 HALL OF RECORDS

Do not extend notes this side of this line.

FORM 247 5M 10-39

F.B. 846 Pg. 218



RETURN TO
LOS ANGELES COUNTY SURVEYOR
700 HALL OF RECORDS

Note: Any Additions or Changes on This Sheet Must be Made or Circled in Red Ink With Date and Name of Person Making Change.

Do not detach notes this side of this line.

Profile No. | Notes Red. | Plotted | Job No. 5224 Division No. | F. B. 846 Pg. 219
Date | Date | Survey of
X-Sec. No. | Notes Chkd. | Checked | Survey by W A Miller Notes Miller Date 7-9-1941
Date | Date | Map No. | Indexed A. C. Johnson Date

NOTE: ANY ADDITIONS OR CHANGES ON THIS SHEET MUST BE MADE OR CIRCLED IN RED INK, WITH DATE AND NAME OF PERSON MAKING CHANGE

Do not extend notes this side of this line

STATION	B. S.	H. I.	F. S.	ELEV.

CURB GRADES
NADEAU ST
Sketch on page 218

Miller
Livingston
Gunderson
Harris

PLEASE RETURN TO
LOS ANGELES COUNTY SURVEYOR
700 HALL OF RECORDS

Form 307 5M 10-37

Form 307 5M 10-37

PLEASE RETURN TO
LOS ANGELES COUNTY SURVEYOR
700 HALL OF RECORDS

NOTE: ANY ADDITIONS OR CHANGES ON THIS SHEET MUST BE MADE OR CIRCLED IN RED INK, WITH DATE AND NAME OF PERSON MAKING CHANGE

Do not extend notes this side of this line

STATION	B. S.	H. I.	F. S.	ELEV.	Top Cb	Cut Fill		
B.M. #2	5810	146 601		140 791			B.M. #2 El. 140.791 F.B. 680-11°15 C.S. Mon. S.W. Cor Park, on Nadeau St.	
43+51.12			605	140 55	140.79	F 0.24		
43+56.12 B.C.R.			582	140 78	140.82	F 0.04		
43+66.12 E.C.R.			580	140 70	140.92	F 0.15		
43+66.12				140 79	140.98	F 0.19		
43+75			579	140 81	141.00	F 0.19		
44+00			567	140 93	141.01	F 0.08		
44+25			575	140 85	141.04	F 0.19		
44+50			558	141 02	141.07	F 0.05		
44+75			500	141 60	141.10	C 0.50		
45+00			500	141 60	141.12	C 0.48		
45+25			523	141 37	141.15	C 0.22		
45+49.83 B.C.R.			482	141 78	141.18	C 0.60		
45+54.83 E.C.R.			462	141 98	141.29	C 0.68		
45+54.83			444	142 16	141.39	C 0.77		
45+64.83			490	141 70	141.40	C 0.30		
45+64.83 B.C.R.			487	141 73	141.20	C 0.53		
45+74.83 E.C.R.			483	141 77	141.03	C 0.74		
B.M. #1			5540	141 061			B.M. #1 El. 141.059 F.B. 680-11°15 C.S. Mon. S.E. Cor Park, on Nadeau St.	

F. B. 846 Pg. 220 Job No. 5224 Division No. Notes Red. Plotted Profile
Survey of F.D.R. PLAYGROUND Date Date No.
Survey by W.A. Miller Notes Miller 7-9-1941 Notes Chkd. Checked X-Sec.
Indexed A. C. Johnson Date Date No.

Notes Ck'd by	Survey of F.D.R. PLAYGROUND
Map No.	W. O. 5224 Tape No. St'd °F
Office Work	Surveyed by W.A. Miller
Checked	Notes Miller Date 7-9-1941
Date	Indexed A. C. Johnson

F.B. 241 Pg. 221

RETURN TO
LOS ANGELES COUNTY SURVEYOR
700 HALL OF RECORDS

Note: Any Additions or Changes on This Sheet Must be Made or Circled in Red Ink With Date and Name of Person Making Change.

Do not extend notes this side of this line.

FORM 247 5M 10-39

F.B. 846 Pg 222


RETURN TO
LOS ANGELES COUNTY SURVEYOR
700 HALL OF RECORDS
Note: Any Additions or Changes on This Sheet Must be Made or Circled in Ink With Date and Name of Person Making Change.
Do not extend notch this side of this line.
142.30
142.25
142.19
142.15
142.19
142.10
142.13
142.10
142.04
221
2+50
2+01
2+00
Path
141.94
141.91
141.87
141.84
151
Bicycle
Walk
1+50
141.90
141.70
141.68
141.68
141.63
141.62
141.
10
12
141.44
141.45
141.46
141.46
141.48
49
50
50
25
25
0+50
0+40
141.18
141.22
Wire Fn
141.28
141.33
H
G
F
E
D
C
B
A
Walk
61
55
55
61
Fd C.S. Mon
F.B. 680-11
Fd C.S. Mon
F.B. 680-11
(25)
(25)
(25)
(25)
WADEAU
℄
ST

Profile No. ____ Notes Red. ____ Date ____ Plotted ____ Date ____ Job No. ____ Division No. ____ F. B. 846 Pg. 223

X-Sec. No. ____ Notes Chkd. ____ Date ____ Checked ____ Date ____ Survey of ____ Survey by ____ Map No. ____ Notes ____ Indexed A. C. Johnson Date ____ Date ____

NOTE: ANY ADDITIONS OR CHANGES ON THIS SHEET MUST BE MADE CIRCLED IN RED INK, WITH DATE AND NAME OF PERSON MAKING CHANGE

Do not extend notes this side of this line

STATION	B. S.	H. I.	F. S.	ELEV.

PLEASE RETURN TO
LOS ANGELES COUNTY SURVEYOR
700 HALL OF RECORDS

Form 307 5M 10-37

Form 307 5M 10-37

PLEASE RETURN TO
LOS ANGELES COUNTY SURVEYOR
700 HALL OF RECORDS

NOTE: ANY ADDITIONS OR CHANGES ON THIS SHEET MUST BE MADE OR CIRCLED IN RED INK, WITH DATE AND NAME OF PERSON MAKING CHANGE

Do not extend notes this side of this line

STATION	B. S.	H. I.	F. S.	ELEV.		
B.M. #3	4 749	145 540		140 791		
H - 0			4 36		141.18	
G - 0			4 34		141.20	
F - 0			4 32		141.22	
E - 0			4 29		141.25	
D - 0			4 26		141.28	
C - 0			4 23		141.31	
B - 0			4 21		141.33	
A - 0			4 26	141 28		Existing walk
A - 25			4 19			
B - 25			4 13		141.41	
A - 50			4 06			
B - 50			4 06		141.48	
D - 50			4 08		141.46	
F - 50			4 09		141.45	
H - 50			4 10		141.44	

Profile No. X-Sec. No.
Plotted Date
Checked Date
Notes Red. Date
Notes Chkd. Date
Division No.
Job No.
Survey of
Survey by
Notes
Indexed C. Johnson Date

B 846 PG 224

Form 307 5M 10-37

PLEASE RETURN TO
LOS ANGELES COUNTY SURVEYOR
700 HALL OF RECORDS

NOTE: ANY ADDITIONS OR CHANGES ON THIS SHEET MUST BE MADE OR CIRCLED IN RED INK, WITH DATE AND NAME OF PERSON MAKING CHANGE

Do not extend notes this side of this line

STATION	B. S.	H. I.	F. S.	ELEV.			
		145 54			0		
H-101			3 84		141.70		
F-101			3 86		141.68		
D-101			3 89		141.65		
B-101			3 91		141.63		
A-101			3 96			EDGE OF WALK	
A-75			4 02			" " "	
B 75			3 98		141.56		
B.M.# 1	5085	146 144	4 490	141 059 05			
A-151			4 34			EDGE OF WALK	
B 151			4 22		141.84		
D-151			4 29		141.87		
F-151			4 25		141.91		
H-151			4 22		141.94		
H-201			3 97		142.19		
F-201			4 01		142.15		
D-201			4 06		142.10		
B-201			4 12		142.04		
A-201			4 18			EDGE OF WALK	

Profile No. ____ Notes Red ____ Plotted ____ Job No. ____ Division No. ____ F.B. 846 PG 225
X-Sec. No. ____ Date ____ Date ____ Survey of ____
Notes Chkd. ____ Checked ____ Survey by ____ Notes ____ Date ____
Date ____ Date ____ Map No. ____ Indexed C. John Date ____

Form 307 5M 10-37

PLEASE RETURN TO
LOS ANGELES COUNTY SURVEYOR
700 HALL OF RECORDS

NOTE: ANY ADDITIONS OR CHANGES ON THIS SHEET MUST BE MADE OR CIRCLED IN RED INK, WITH DATE AND NAME OF PERSON MAKING CHANGE

Do not extend notes this side of this line

Profile No. ____ X-Sec. No. ____
Job No. ____ Division No. ____ Notes Red. ____ Plotted ____ Date ____
Survey of ____ Notes ____ Notes Chkd. ____ Checked ____ Date ____
Survey by ____ Date ____ Date ____
Indexed C. Johnson

P. B. 846 Pg. 226

STATION	B. S.	H. I.	F. S.	ELEV.	Grade		
	GRADES BICYCLE PATH - E.P.L.						
		143.44					
0+40			436		141.78		
"			426		141.88	E.P.L.	
0+50			424		141.80		
"			414		141.90	E.P.L.	
1+00			422		141.92		
"			412		142.02	E.P.L.	
1+50			411		142.03		
"			401		142.13	E.P.L.	
2+00			399		142.15		
"			389		142.25	E.P.L.	
2+50			388		142.26		
"			378		142.36	E.P.L.	
3+00			376		142.39		
"			366		142.48	E.P.L.	
3+50			365		142.49		
"			355		142.59	E.P.L.	
4+07.84			322		142.92		
"			314		143.00	E.P.L.	

Form 307 SM 10-37

PLEASE RETURN TO
LOS ANGELES COUNTY SURVEYOR
700 HALL OF RECORDS

NOTE: ANY ADDITIONS OR CHANGES ON THIS SHEET MUST BE MADE OR CIRCLED IN RED INK, WITH DATE AND NAME OF PERSON MAKING CHANGE

Do not extend notes this side of this line

STATION	B. S.	H. I.	F. S.	ELEV.	Grade		
		146.44					
4+50			2.86		143.28		
"			2.81		143.33	E.P.L.	
T.B.M.			0.17	145.97		See page 93 El.	145.97

Profile

No. _____ Notes Rod. _____ Plotted _____ Job No. _____ Division No. _____

X-Sec. Date _____ Date _____ Survey of _____

No. _____ Notes Chkd. _____ Checked _____ Survey by _____ Notes _____

Date _____ Date _____ Map No. _____ Indexed _____ Date _____

F.B. 844 PG. 227

F. B. 846 PG. 228 | Job No. | Division No. | Notes Red. | Plotted | Profile

Survey of | Date | Date | No.

Survey by | Notes | Notes Chkd. | Checked | X-Sec.

Indexed A. C. Johnson | Date | Date | Date | No.

STATION	B. S.	H. I.	F. S.	ELEV.	Grade

Form 307 5M 10-37

PLEASE RETURN TO
LOS ANGELES COUNTY SURVEYOR
700 HALL OF RECORDS

Do not extend notes this side of this line

NOTE: ANY ADDITIONS OR CHANGES ON THIS SHEET MUST BE MADE OR CIRCLED IN RED INK, WITH DATE AND NAME OF PERSON MAKING CHANGE

Notes Ck'd by	Survey of [illegible]	F.B. 946 Pg. 229
Map No.	W. O. 5224 Tape No. St'd °F	
Office Work	Surveyed by W A Miller	
Checked	Notes Miller Date 7-10-1941	
Date	Indexed A. C. Johnson	

LOCATION OF WALK
5 SIDE SOFT BALL FIELD #1

Miller
Livingston
Gunderson
Harris

Note: Any Additions or Changes on This Sheet Must be Made or Circled in Red Ink With Date and Name of Person Making Change.

Do not extend notes this side of this line.

RETURN TO
LOS ANGELES COUNTY SURVEYOR
700 HALL OF RECORDS

FORM 247 5M 10-39

F.B. 846 PG. 230

196.85
46.80
243.65

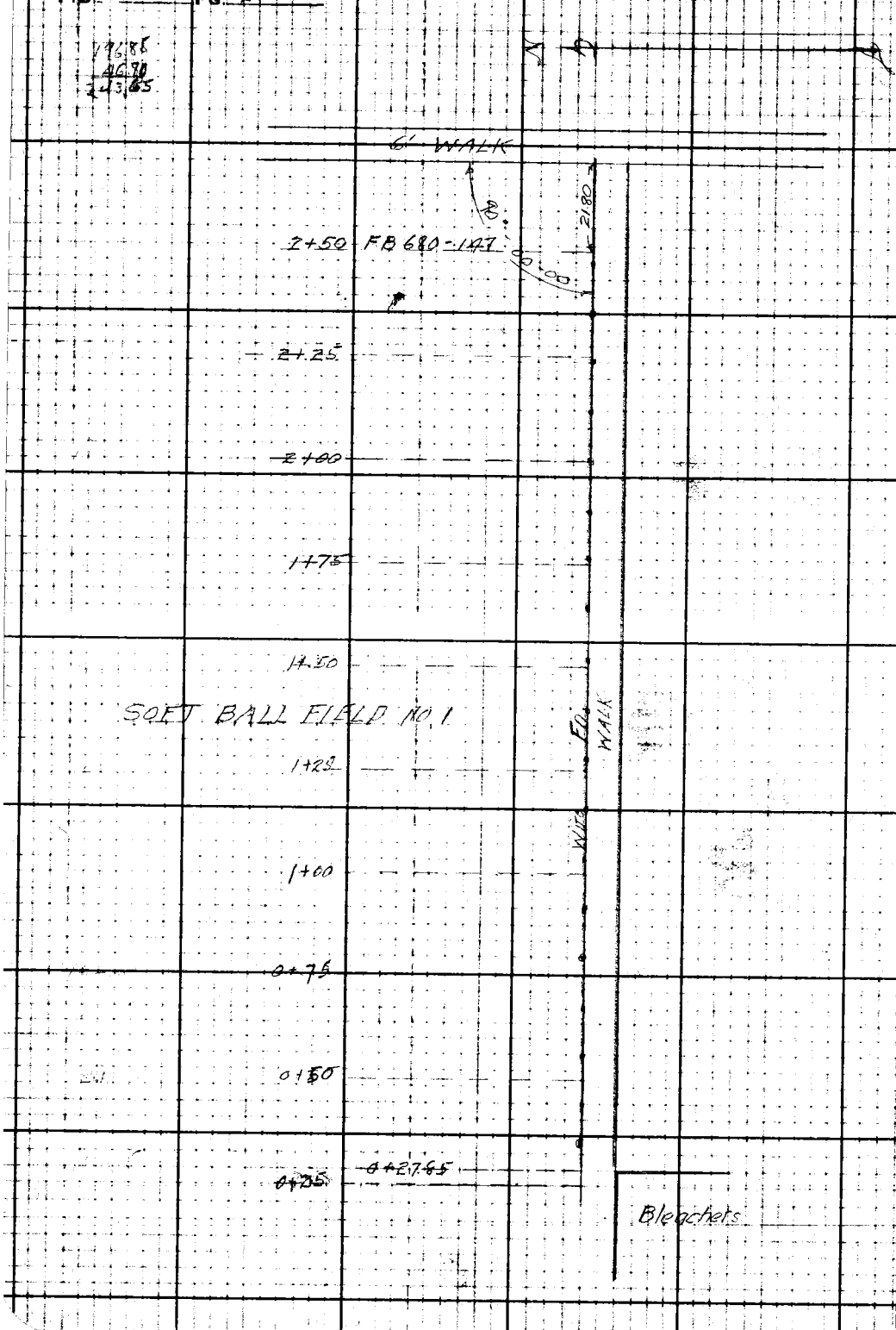

RETURN TO
LOS ANGELES COUNTY SURVEYOR
700 HALL OF RECORDS

Do not extend notes this side of this line.

Note: Any Additions or Changes on This Sheet Must be Made or Circled in Red Ink With Date and Name of Person Making Change.

Profile No. ____ X-Sec. No. ____

Notes Red. ____ Date ____ Plotted ____ Date ____ Job No. ____ Division No. ____ Survey of ____

Notes Chkd. ____ Date ____ Checked ____ Date ____ Survey by W.A. Miller Notes Miller Date 7-11-1941 Map No. ____ Indexed C. Johnson Date ____

F. B. 846 PG. 231

NOTE: ANY ADDITIONS OR CHANGES ON THIS SHEET MUST BE MADE OR CIRCLED IN RED INK, WITH DATE AND NAME OF PERSON MAKING CHANGE

Do not extend notes this side of this line

STATION	B. S.	H. I.	F. S.	ELEV.	Grade

GRADES
WALK S. SIDE SOFT BALL FIELD #1
Sketch on page 239

Miller
Livingston
Gunderson
Harris

PLEASE RETURN TO
LOS ANGELES COUNTY SURVEYOR
700 HALL OF RECORDS

Form 307 5M 10-37

Form 307 5M 10-37

PLEASE RETURN TO
LOS ANGELES COUNTY SURVEYOR
700 HALL OF RECORDS

NOTE: ANY ADDITIONS OR CHANGES ON THIS SHEET MUST BE MADE OR CIRCLED IN RED INK, WITH DATE AND NAME OF PERSON MAKING CHANGE

Do not extend notes this side of this line

STATION	B. S.	H. I.	F. S.	ELEV.	Grade		
B.M. #3	6.03	149.466		143.436		B.M. #3 El. 143.436 F.B. 680-11&14 C.S. Mon	
0+27.85			4.78		144.75	2' offset South	
+50			4.77		144.70	S. side of walk to be built 1" below	
+75			4.79	0	144.68	grades here shown, with 1/8" per foot	
1+00			4.81		144.66	up slope to the North.	
+25			4.82		144.65		
+50			4.83		144.64		
+75			4.85		144.62		
2			4.86		144.61		
+25			4.88		144.59		
+50			4.90		144.57		
+71.80			4.92		144.55		
T.P.	5.358	149.834	4.99	144.476		B.M. #4 El. 143.735 F.B. 680-11&16 C.S. Mon.	
B.M. #4			6.084	14[illegible].750			

F. B. 846 PG. 232 Job No. 5224 Division No. Notes Red. Plotted Profile
Survey of F.D.R. PLAYGROUND Date Date No.
Survey by W. A. Miller Notes Miller 7-11-1941 Notes Chkd. Checked X-Sec.
Indexed A. C. Jo[illegible] Date Date No.

Notes Ck'd by	Survey of E.D.R. PLAYGROUND
Map No.	W. O. 5224 Tape No. St'd °F
Office Work	Surveyed by W.A. Miller
Checked	Notes Miller Date 7-22-1941
Date	Indexed A. C. Johnson

F.B. 846 Pg. 238

LOCATION
BICYCLE PATH
Grades pages 238-

Miller
Livingston
Harris
Wallermire

Note: Any Additions or Changes on This Sheet Must be Made or Circled in Red Ink With Date and Name of Person Making Change.

Do not extend notes this side of this line.

RETURN TO
LOS ANGELES COUNTY SURVEYOR
700 HALL OF RECORDS

FORM 247 5M 10-39

F.B. 844 Pg 234 — Con at bottom page 235

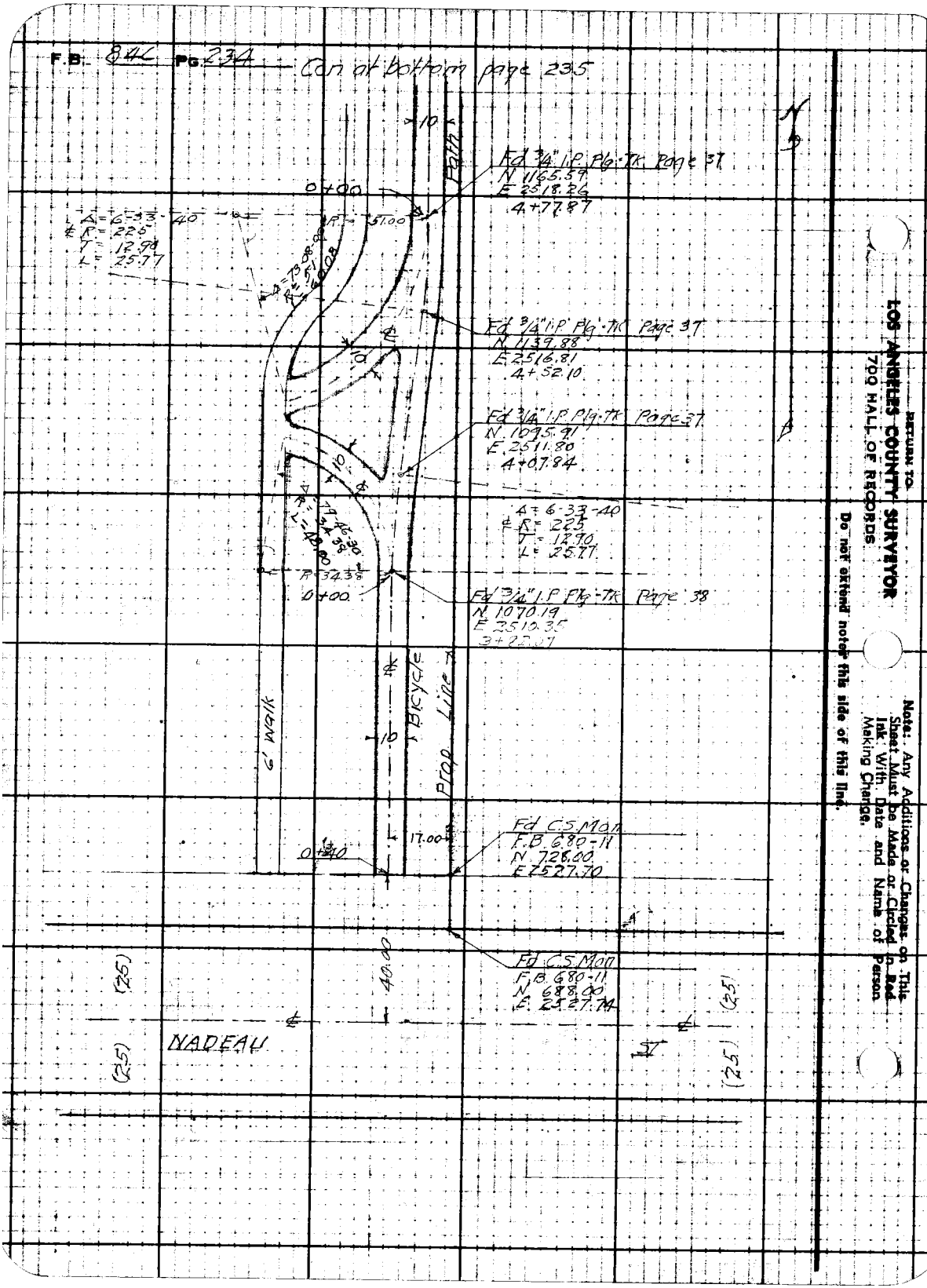

RETURN TO
LOS ANGELES COUNTY SURVEYOR
799 HALL OF RECORDS

Note: Any Additions or Changes on This Sheet Must be Made or Circled in Red Ink With Date and Name of Person Making Change.

Do not extend notes this side of this line.

Notes Ck'd by	Survey of F.D.R. PLAYGROUND	F.B. 246 Pg. 235
Map No.	W.O. 5224 Tape No. St'd °F	
Office Work	Surveyed by W.A. Miller	
Checked	Notes Miller Date 7-22-1941	
Date	Indexed A. C. Johnson	

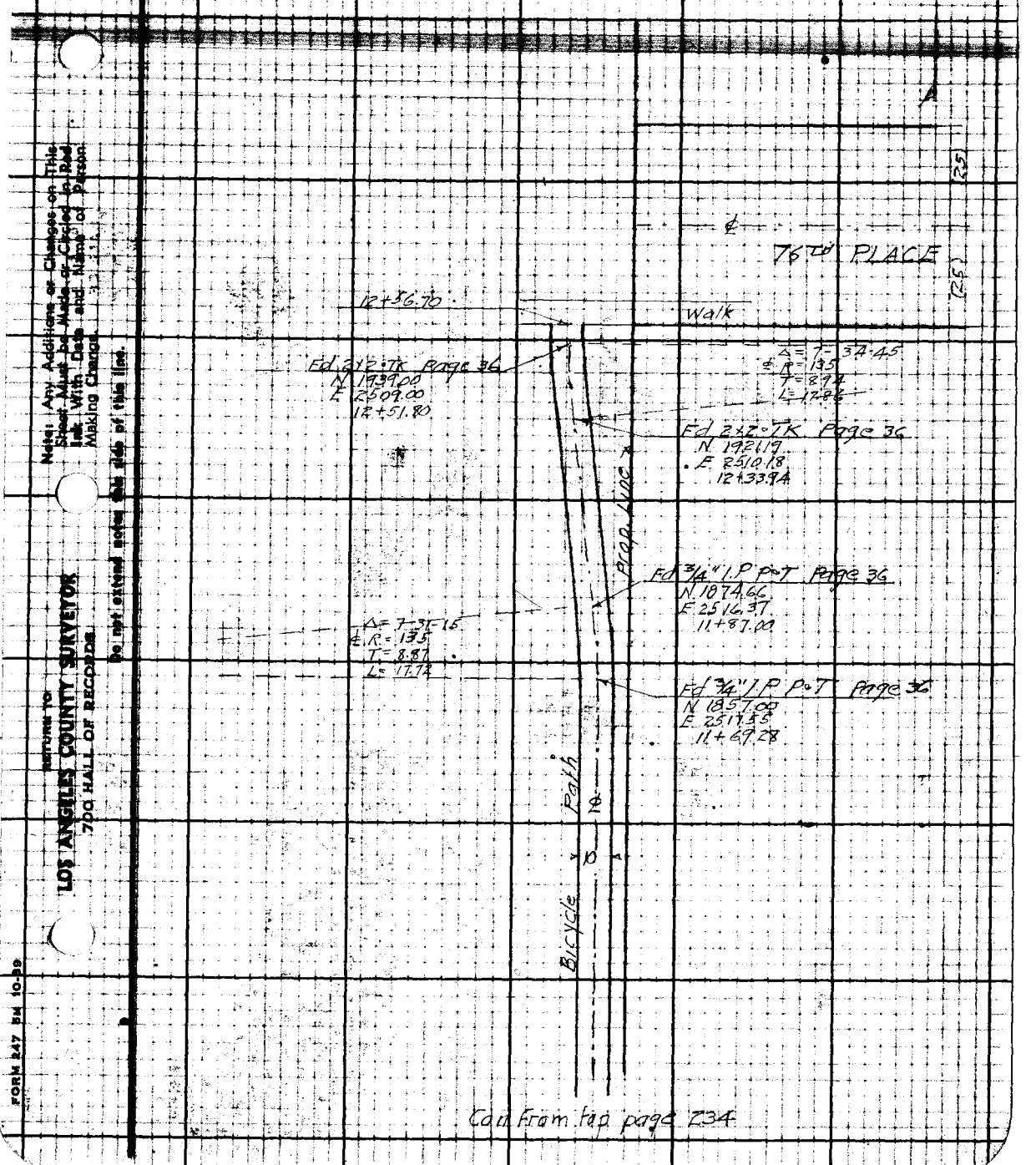

Note: Any Additions or Changes on This Sheet Must be Made or Circled in Red Ink With Date and Name of Person Making Change.

Do not extend notes this side of this line.

RETURN TO
LOS ANGELES COUNTY SURVEYOR
700 HALL OF RECORDS

FORM 247 5M 10-39

Con from top page 234

RETURN TO
LOS ANGELES COUNTY SURVEYOR
700 HALL OF RECORDS

Note: Any Additions or Changes on This Sheet Must be Made or Circled in Red Ink With Date and Name of Person Making Change.

Do not extend notes this side of this line.

F.B. 846 Pg. 296

Profile No. ____ Notes Rad. ____ Plotted ____ Job No. 5224 Division No. ____ F B 846 Pg. 237

Date ____ Date ____ Survey of F.D.R. PLAYGROUND

X-Sec. No. ____ Notes Chkd. ____ Checked ____ Survey by W.A. Miller Notes Miller Date 7-22-1941

Date ____ Date ____ Map No. ____ Indexed C. Johnson Date ____

NOTE: ANY ADDITIONS OR CHANGES ON THIS SHEET MUST BE MADE OR CIRCLED IN RED INK, WITH DATE AND NAME OF PERSON MAKING CHANGE

Do not extend notes this side of this line

PLEASE RETURN TO
LOS ANGELES COUNTY SURVEYOR
700 HALL OF RECORDS

Form 307 5M 5-39

STATION	B. S.	H. I.	F. S.	ELEV.

GRADES

BICYCLE PATH

Sketch pages 233-234

Miller
Livingston
Harris
Waltermire

Form 307 5M 5-39

PLEASE RETURN TO
LOS ANGELES COUNTY SURVEYOR
700 HALL OF RECORDS

NOTE: ANY ADDITIONS OR CHANGES ON THIS SHEET MUST BE MADE OR CIRCLED IN RED INK, WITH DATE AND NAME OF PERSON MAKING CHANGE

Do not extend notes this side of this line

F.B. 84L Pg. 238 | Job No. 5224 | Division No. | Notes Red. | Plotted | Profile
Survey of F.D.R. PLAYGROUND | Date | No. | X-Sec.
Survey by W.A. Miller | Notes Miller 7-23-19-41 | Notes Chkd. | Checked | No.
Indexed C. Johnson | Date | Date | Date

STATION	B. S.	H. I.	F. S.	ELEV.	Cb Grd		
B.M. #1	5.941	147.000		141.059		B.M. #1 El 141.059 C.S. Mon. S.E. Cor. Park on Nadeau St.	F.B. 680-11+15
0+40			5.22		141.78		
+60			5.17		141.83		
+80			5.13		141.87		
1+00			5.08		141.92		
+20			5.04		141.96		
+40			4.99		142.01		
+60			4.94		142.06		
+80			4.90		142.10		
2+00			4.85		142.15		
+20			4.81		142.19		
+40			4.76		142.24		
+60			4.71		142.29		
+80			4.67		142.33		
3+00			4.62		142.38		
+20			4.58		142.42		
+40			4.53		142.47		
+50			4.51		142.49		
+60			4.44		142.56		
+82.07 B.C.			4.27		142.73		
+94.95 P.O.C.			4.18		142.82		

Form 307 5M 5-39

PLEASE RETURN TO
LOS ANGELES COUNTY SURVEYOR
700 HALL OF RECORDS

NOTE: ANY ADDITIONS OR CHANGES ON THIS SHEET MUST BE MADE OR CIRCLED IN RED INK, WITH DATE AND NAME OF PERSON MAKING CHANGE

Do not extend notes this side of this line

STATION	B. S.	H. I.	F. S.	ELEV.	Cb Grd
		147.00			
4+07.84 E.C.			4.08		142.92
+20			3.99		143.01
+40			3.84		143.16
+52.10 B.C.			3.75		143.25
+64.98 P.O.C.			3.66		143.34
T.P.	5.10	148.485	3.615	143.385	
4+77.87 E.C.			5.04		143.44
5+00			4.88		143.60
+20			4.81		143.67
+40			4.74		143.74
+60			4.68		143.80
+80			4.61		143.87
6+00			4.54		143.94
+20			4.47		144.01
+40			4.40		144.08
+60			4.34		144.14
[illegible]			4.27		144.21
7+00			4.20		144.28
+20			4.13		144.35
+40			4.06		144.42
+60			4.00		144.48

Profile No. ____ Notes Red. ____ Printed ____ Job No. 5224 Division No. ____ F.B. 846 Pg. 239
Date ____ Date ____ Survey of FUR PLAYGROUND
X-Sec. No. ____ Notes Chkd. ____ Checked ____ Survey by W.A. Miller Notes Miller Date 7-22-1941
Date ____ Date ____ Map No. ____ Indexed A. C. Johnson Date ____

Form 307 5M 5-39

PLEASE RETURN TO
LOS ANGELES COUNTY SURVEYOR
700 HALL OF RECORDS

NOTE: ANY ADDITIONS OR CHANGES ON THIS SHEET MUST BE MADE OR CIRCLED IN RED INK, WITH DATE AND NAME OF PERSON MAKING CHANGE

Do not extend notes this side of this line

STATION	B. S.	H. I.	F. S.	ELEV.	Cb Grd		
		148.485					
7+80			3.93		144.55		
8+00			3.86		144.62		
+20			3.79		144.69		
+40			3.72		144.76		
+60			3.66		144.82		
+80			3.59		144.89		
9+00			3.52		144.96		
+20			3.45		145.03		
T.P.	4.00	150.445	2.04	146.445			
+40			5.34		145.10		
+60			5.28		145.16		
+80			5.21		145.23		
10+00			5.14		145.30		
+20			5.07		145.37		
+40			5.00		145.44		
+60			4.94		145.50		
+80			4.87		145.57		
11			4.80		145.64		
+20			4.73		145.71		
+40			4.66		145.78		
+60			4.60		145.84		

R.B. 846 Pg 240 Job No. 5224 Division No. Notes Red. Plotted Profile
Survey of F.D.R. PLAYGROUND Date Date No.
Survey by W.A. Miller Notes Miller 7-22-1941 Notes Chkd. Checked X-Sec.
Indexed A. C. Johnson Date Date No.

Form 307 5M 5-39

PLEASE RETURN TO
LOS ANGELES COUNTY SURVEYOR
700 HALL OF RECORDS

NOTE: ANY ADDITIONS OR CHANGES ON THIS SHEET MUST BE MADE OR CIRCLED IN RED INK, WITH DATE AND NAME OF PERSON MAKING CHANGE

Do not extend notes this side of this line

STATION	B. S.	H. I.	F. S.	ELEV.	Cb Grd.		
		156.44					
12+69.28 B.C.			4.56		145.88		
+78.14 P.O.C.			4.53		145.91		
+87.00 E.C.			4.50		145.94		
12+00			4.46		145.98		
+20			4.39		146.05		
+33.94 B.C.			4.34		146.10		
+42.87 P.O.C.			4.31		146.13		
+51.80			4.28		146.16		
+56.7			4.35			Ext. S. Cb.	
T.P.	5.83	152.035	4.24	146.205		BM #6 El 147.534 FB. 680-11 & 16 N.E. Cor Park	
B.M. #6			4.49	147.545		C.S. Mon.	
	Bicycle Path connection to 6' walk						
T.B.M.	1.345	147.315		145.97		El. 145.97 see page 93	
0+00 B.C.			4.59		142.73		
+16			4.57		142.75		
+32			4.56		142.76		
0+48 E.C.			4.54		142.78		

Profile No. ____ Notes Bed ____ Plotted ____ Job No. 5224 Division No. ____ F.B. 846 Pg. 241

No. ____ Date ____ Date ____ Survey of F.D.N. Plaisance

X-Sec. No. ____ Notes Chkd. ____ Checked ____ Survey by W.A. Miller Notes Miller Date 7-22-1941

No. ____ Date ____ Date ____ Map No. ____ Indexed A. C. Johnson Date ____

Form 307 5M 5-39

PLEASE RETURN TO
LOS ANGELES COUNTY SURVEYOR
700 HALL OF RECORDS

NOTE: ANY ADDITIONS OR CHANGES ON THIS SHEET MUST BE MADE OR CIRCLED IN RED INK, WITH DATE AND NAME OF PERSON MAKING CHANGE

Do not extend notes this side of this line

F.B. 846 Pg. 242 | Job No. 5224 Division No. | Notes Red. | Plotted | Profile
Survey of E.D.R. PLAYGROUND | Date | No.
Survey by W.A. Miller Notes Miller 7-23-194 | Notes Chkd. | Checked | X-Sec.
Indexed C. Johnson Date | Date | Date | No.

STATION		B. S.	H. I.	F. S.	ELEV.	cb Grd		
		Bicycle Path Connection to C'walk						
			147.315					
0+00	BC			3.88		143.44		
+20.03				4.09		143.23		
+40.05				4.30		142.02		
0+60.08	EC			4.51		142.81		
B.M. #1				6.225	141.090		B.M. #1 El. 141.059 FB 680-11 & 15 SE Cor. Park C.S. Mon.	

Profile No. | Notes Red. Date | Plotted Date | Job No. 5224 Division No. | F. B. 846 Pg. 243
X-Sec. No. | Notes Chkd. Date | Checked Date | Survey of FOR PLANTING
Survey by W.A. Miller Notes Miller Date 8-7-1941
Map No. Indexed A. C. John Date

NOTE: ANY ADDITIONS OR CHANGES ON THIS SHEET MUST BE MADE OR CIRCLED IN RED INK, WITH DATE AND NAME OF PERSON MAKING CHANGE

Do not extend notes this side of this line

STATION	B. S.	H. I.	F. S.	ELEV.	
					WALK GRADES

Miller
Livingston
Harris
Walkermire

PLEASE RETURN TO
LOS ANGELES COUNTY SURVEYOR
700 HALL OF RECORDS

Form 307 5M 10-37

Form 307 5M 10-37

PLEASE RETURN TO
LOS ANGELES COUNTY SURVEYOR
700 HALL OF RECORDS

NOTE: ANY ADDITIONS OR CHANGES ON THIS SHEET MUST BE MADE OR CIRCLED IN RED INK, WITH DATE AND NAME OF PERSON MAKING CHANGE

Do not extend notes this side of this line

STATION	B. S.	H. I.	F. S.	ELEV.			
B.M. #6	5.485	153.019		147.534		BM #6 El 147.534 C.S. Mon	F.B. 680-11+16 N.E. Prop Cor
0+00			4.43		148.59	2487.29 N 2477.50 E	
+20			4.59		148.43		
+40			4.74		148.28		
+50 V.P.I.			4.82		148.20		
+60			4.86		148.16		
+80			4.94		148.08		
1+00 V.P.I.			5.02		148.00		
+20			5.08		147.94		
+40			5.15		147.87		
+50 V.P.I.			5.18		147.84		
+60			5.19		147.83		
+80			5.22		147.80		
1+90.51 P.C.C.			5.23		147.79	2363.82 N 2216.50 E	
9+05.04 P.C.C.			4.09		148.93	2610.76 N 2216.50 E	
+20			4.06		148.96		
+40			4.03		148.19		
+60			3.99		149.03		
+80			3.96		149.06		
10+00 V.P.I.			3.92		149.10		

-0.78% -0.40% -0.32% -0.13%

F.B. 816 Pg. 244 Job No. 5224 Division No. Notes Red. Plotted Profile
Survey of F.D.R. PLAYGROUND Date Date No.
Survey by W.A. Miller Notes Miller 8-7-1941 Notes Chkd. Checked X-Sec.
Indexed A. C. Johnson Date Date No.

Form 307 5M 10-37

PLEASE RETURN TO
LOS ANGELES COUNTY SURVEYOR
700 HALL OF RECORDS

NOTE: ANY ADDITIONS OR CHANGES ON THIS SHEET MUST BE MADE OR CIRCLED IN RED INK, WITH DATE AND NAME OF PERSON MAKING CHANGE

Do not extend notes this side of this line

STATION	B. S.	H. I.	F. S.	ELEV.	Grade		
		153.017					
10+20			4.02	✓	149.00		
+40			4.12	✓	148.90		
+60 V.P.I			4.17	✓	148.85		
+60			4.23	✓	148.79		
+80			4.34	✓	148.68		
P.C.C. 10+95.55 = 0+00			4.43	✓	148.59	2487.29 N / 2077.50 E	
11+00					148.56		
+20			4.57		148.45		
+40			4.69	✓	148.33		
+60			4.80	✓	148.22		
+80			4.91	✓	148.11		
12+00			5.03	✓	147.99		
+20			5.14	✓	147.88		
12+33.18 P.O.C.			5.23	✓	147.80	2357.29 N / 2033.90 E	
B.M. #5			5.59	147.429		B.M. #5 El. 147.434 C.S. Mon	F.B. 680-11-16 N.W. Prop Cor
B.M. #7	2.85	153.097		150.247		B.M. #7 El. 150.247 C.S. Mon	F.B. 680-182-17 N.W. Prop Cor
T.P.	4.085	152.242	4.94	148.157			
12+33.18 = 13+94.66 } P.O.C.			4.44	✓	147.80	2357.29 N / 2033.90 E	
14+00			4.47	✓	147.77		
14+20			4.57	✓	147.67		
+40			4.67	✓	147.57		

Profile No. ____ Notes Red. ____ Plotted ____ Job No. 5224 Division No. ____ F. B. 846 Pg. 245
X-Sec. No. ____ Date ____ Date ____ Survey of FDR FLAGGROUND
Notes Chkd. ____ Checked ____ Survey by W.A. Miller Notes Miller Date 8-7-1941
Date ____ Date ____ Map No. ____ Indexed A. C. Johnson

Form 307 5M 10-37

PLEASE RETURN TO
LOS ANGELES COUNTY SURVEYOR
700 HALL OF RECORDS

NOTE: ANY ADDITIONS OR CHANGES ON THIS SHEET MUST BE MADE OR CIRCLED IN RED INK, WITH DATE AND NAME OF PERSON MAKING CHANGE

Do not extend notes this side of this line

B. 846 Pg. 246 | Job No. 5224 Division No. | Notes Red. | Plotted | Profile
Survey of ED R. PLAYGROUND | Date | Date | No.
Surveyed by K.A. Miller | Notes Miller 8-7-1941 | Notes Clkd. | Checked | X-Sec.
Indexed A. C. Johnson | Date | Date | Date | No.

STATION	B. S.	H. I.	F. S.	ELEV.	Grade		
		152.248					
14+60			4.78		147.46		
+80					147.36		
E.C.							
14 +86.02 V.P.I.			4.91		147.33	2266.51 N 2025.50 E	
15+00			4.96		147.30		
+20			4.98		147.26		
+40			5.02		147.22		
+60			5.06		147.18		
+80			5.10		147.14		
16 +00			5.14		147.10		
+20			5.18		147.06		
+40			5.22		147.02		
+60			5.26		146.98		
+80			5.30		146.94		
17+00 V.P.I.			5.34		146.90		
+20			5.41		146.83		
+40			5.48		146.76		
+60			5.55		146.69		
+80			5.62		146.62		
18 +00 V.P.I.			5.69		146.55		
+20			5.80		146.44		
+40			5.91		146.33		

Form 307 SM 10-37

PLEASE RETURN TO
LOS ANGELES COUNTY SURVEYOR
700 HALL OF RECORDS

NOTE: ANY ADDITIONS OR CHANGES ON THIS SHEET MUST BE MADE OR CIRCLED IN RED INK, WITH DATE AND NAME OF PERSON MAKING CHANGE

Do not extend notes this side of this line

STATION	B. S.	H. I.	F. S.	ELEV.	Grade		
		152 242					
18+60			6 02		146.22	1870.27 N	
18+82.24			6.14		146.10	2025.50 E	
BM #5			4840	147 402		BM #5 El 147434 F B 680-11-16 N.W. Prop Cor	
						C S Mon	

Profile No. ____ Notes Red. ____ Plotted ____ Job No. 324 Division No. ____ F. B. 846 PG. 247
X-Sec. No. ____ Date ____ Date ____ Survey of [illegible]
Notes Chkd. ____ Checked ____ Survey by W.A. Miller Notes Miller Date 8-7-1941
Date ____ Date ____ Map No. ____ Indexed A. C. Johnson Date ____

F. B. 846 Pg. 248 | Job No. | Division No. | Notes Red. | Plotted | Profile

Survey of | Date | Date | No.

Survey by | Notes | Notes Chkd. | Checked | X-Sec.

Indexed A. C. Johnson | Date | Date | Date | No.

STATION	B. S.	H. I.	F. S.	ELEV.	

Form 307 5M 10-37

PLEASE RETURN TO
LOS ANGELES COUNTY SURVEYOR
700 HALL OF RECORDS

Do not extend notes this side of this line

NOTE: ANY ADDITIONS OR CHANGES ON THIS SHEET MUST BE MADE OR CIRCLED IN RED INK, WITH DATE AND NAME OF PERSON MAKING CHANGE

Notes Ck'd by	Survey of F.D.R. PLAYGROUND
Map No.	W. O. 5224 Tape No. St'd °F
Office Work	Surveyed by W.A. Miller
Checked	Notes Miller Date 8-19-1941
Date	Indexed A. C. Johnson

F.B. 846 PG. 249

PICNIC AREA

Miller
Livingston
Harris
Miller R.L.

Note: Any Additions or Changes on This Sheet Must be Made or Circled in Red Ink With Date and Name of Person Making Change.

Do not extend notes this side of this line.

RETURN TO
LOS ANGELES COUNTY SURVEYOR
700 HALL OF RECORDS

FORM 247 5M 10-39

RETURN TO
LOS ANGELES COUNTY SURVEYOR
700 HALL OF RECORDS

Note: Any Additions or Changes on This Sheet Must be Made or Circled in Red Ink With Date and Name of Person Making Change.

Do not extend notes this side of this line.

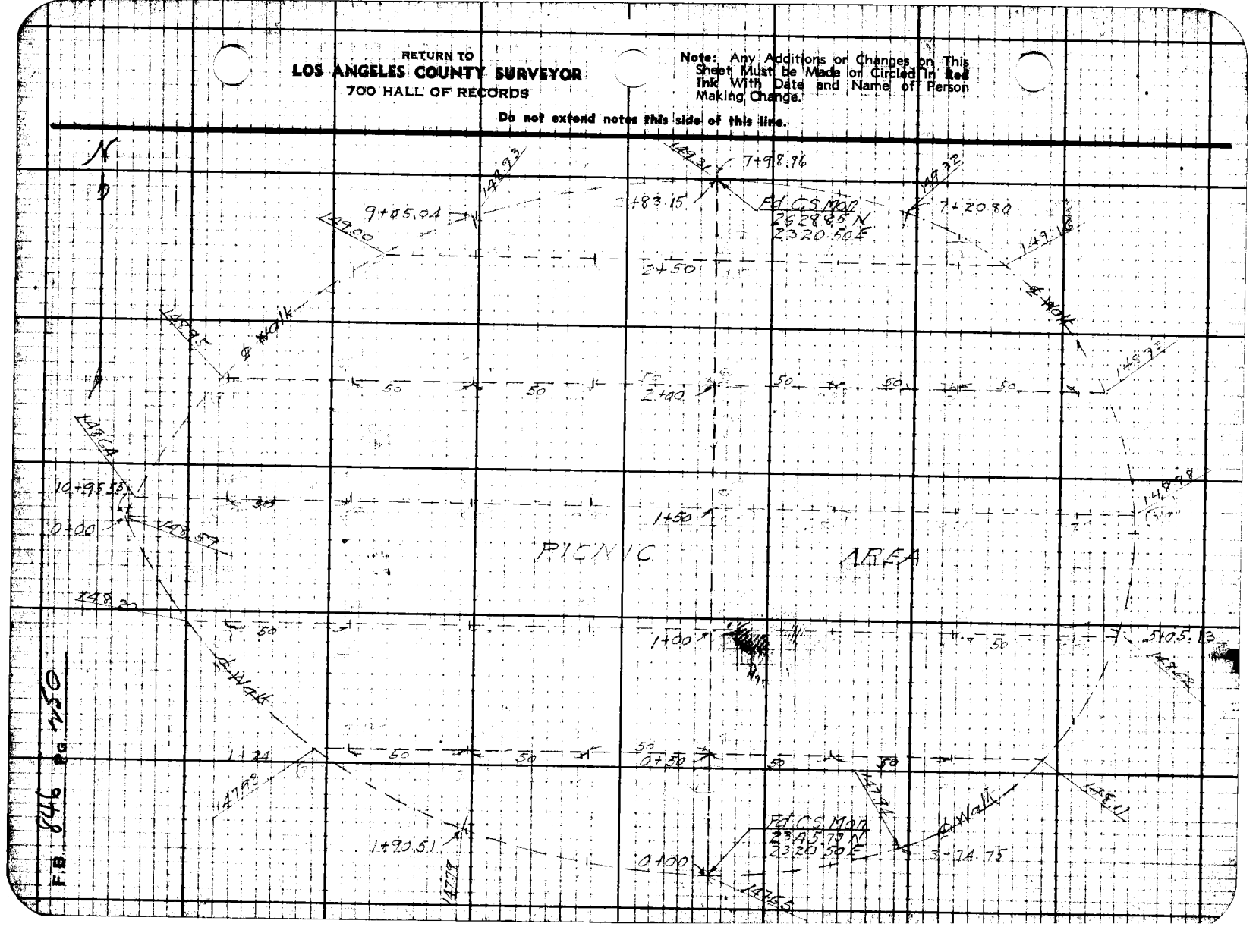

Profile No. ____ Notes Red ____ Date ____ Plotted ____ Date ____ Job No. 5224 Division No. ____ F B 846 Pg. 257

X-Sec. No. ____ Notes Chkd. ____ Date ____ Checked ____ Date ____ Survey of E.D.R. PLAYGROUND

Survey by W.A. Miller Notes Miller Date 8-19-1941

Map No. ____ Indexed A. C. John Date ____

NOTE: ANY ADDITIONS OR CHANGES ON THIS SHEET MUST BE MADE OR CIRCLED IN RED INK, WITH DATE AND NAME OF PERSON MAKING CHANGE

Do not extend notes this side of this line

GRADES

PICNIC AREA

Miller
Livingston
Harris
Miller RS

STATION	B. S.	H. I.	F. S.	ELEV.

PLEASE RETURN TO
LOS ANGELES COUNTY SURVEYOR
700 HALL OF RECORDS

Form 307 SM 5-39

Form 307 5M 5-39

PLEASE RETURN TO
LOS ANGELES COUNTY SURVEYOR
700 HALL OF RECORDS

NOTE: ANY ADDITIONS OR CHANGES ON THIS SHEET MUST BE MADE OR CIRCLED IN RED INK, WITH DATE AND NAME OF PERSON MAKING CHANGE

Do not extend notes this side of this line

STATION	B. S.	H. I.	F. S.	ELEV.	Grd	Grd Rod		
B.M #6	5495	153.029		147.534			BM #6 El 147.534 F.B 680-11-16 N.E Prop Cor. C.S Man	
0+50			5.20	147.83	147.94	5.09		
50 R			4.95	148.08	148.00	5.03		
100 R			4.79	148.24	8.06	4.97		
~~150 R~~			~~4.71~~	148.32				
			4.60	148.43	148.11		WALK	
50 L			5.11	147.92	7.93	5.10		
100 L			5.05	147.98	7.93	5.10		
158 L			5.10	147.93	147.92		WALK	
1+00			4.80	148.23	148.25	4.78		
50 L			4.94	148.09	8.24	4.79		
100 L			4.88	148.15	8.23	4.80		
150 L			4.91	148.12	8.22	4.81		
200 L			4.88	148.15	8.21	4.82		
214.5 L			4.83	148.20	8.20		Walk	
50 R			4.69	148.34	8.36	4.67		
100 R			4.54	148.49	8.47	4.56		
150 R			4.48	148.55	8.58	4.45		
			4.30	148.73	8.62		WALK	

F.B. 846 Pg. 252 Job No. 5224 Division No. Notes Rad. Plotted Profile
Survey of FDR PLAYGROUND Date Date No.
Survey by W.A. Miller Notes Miller 8-19-1941 Notes Chkd. Checked X-Sec.
Indexed C. Johnson Date Date Date No.

Form 307 5M 5-39

PLEASE RETURN TO
LOS ANGELES COUNTY SURVEYOR
700 HALL OF RECORDS

NOTE: ANY ADDITIONS OR CHANGES ON THIS SHEET MUST BE MADE OR CIRCLED IN RED INK, WITH DATE AND NAME OF PERSON MAKING CHANGE

Do not extend notes this side of this line

STATION	B. S.	H. I.	F. S.	ELEV.	Grd	Grd Rad	
		153 029					
7+50			4 46	148 54	14.54	4.49	
50 R			4 42	148 61	8.61	4.42	
100 R			4 28	148 75	8.68	4.35	
150 R			4 31	148 72	8.72	4.28	
5			4 10	148 93	8.78	4	WALK
50 L			4 63	148 40	8.56	4.47	
100 L			4 67	148 36	8.58	4.45	
150 L			4 64	148 39	8.60	4.43	
200 L			4 50	148 53	8.62	4.41	
			4 55	148 48	8.64		WALK
2+00			4 04	148 99	8.83	4.20	
50 R			3 96	149 07	8.86	4.17	
100 R			4 08	148 95	8.89	4.14	
150 R			3 96	149 07	8.91	4.12	
			3.84	149 19	8.92		WALK
50 L			4 24	148 79	8.86	4.17	
100 L			4 43	148 60	8.89	4.14	
150 L			4 30	148 73	8.92	4.21	
			4 04	148 99	8.95		WALK

Job No. 5224 Division No.
Survey of EDA PLAYGROUND
Surveyed by W.A. Miller Notes W.A. Miller Date 8-19-1941
Map No. Indexed A. C. Johnson Date
Checked Date
Plotted Date
No. Date

FB 646 Pg 253

Form 307 5M 5-39

PLEASE RETURN TO
LOS ANGELES COUNTY SURVEYOR
700 HALL OF RECORDS

NOTE: ANY ADDITIONS OR CHANGES ON THIS SHEET MUST BE MADE OR CIRCLED IN RED INK, WITH DATE AND NAME OF PERSON MAKING CHANGE

Do not extend notes this side of this line

STATION	B. S.	H. I.	F. S.	ELEV.	Grd	Grd. Rd		
		153 029						
2+50			3 95	149 08	149.12	3.91		
50 R			3 74	149 29	9.13	3.90		
100 R			3 85	149 18	9.15	3.88		
			3 87	149 16	9.16		WALK	
50 L			4 05	148 98	9.07	3.96		
100 L			4 17	148 86	9.03	4.00		
			4 05	148 98	149.00		WALK	
B.M. #8			3 375	149 654			B.M. #8 El 149.655 FB 680-184-17 N.E. Prop Cor C.S. Mon	

Profile No. X-Sec. No.
Plotted Date Checked Date
Notes Red. Date Notes Chkd. Date
Job No. 52 Drawing No.
Survey of FDR PLAYGROUND
Survey by W.A. Miller Notes Miller 8-19-1941
Indexed Date