Notes Ck'd by: aar	Survey of: CERRITOS AVE
Map No. C.S.B-1808-1&2	W. O. 7128 Tape No. ____ St'd ____ °F
Office Work: J. D. Price	Surveyed by:
Checked:	Notes: Date: July 1940
Date:	Indexed: A. C. Johnson 10-2-40

F.B. 847 PG. 3

INDEX
F.B. 847

	PAGES
STREETS INDEX for CERRITOS AVE. JOB	4-5
℄'s of STREETS from CAMERON AVE in WEST COVINA to FOOTHILL BLVD in AZUSA.	8-48
Location of Improvements along HOLLENBECK AVE. from CAMERON AVE To FOOTHILL BLVD IN AZUSA.	54-125

Note: Any Additions or Changes on This Sheet Must be Made or Circled In Red Ink With Date and Name of Person Making Change.

Do not extend notes this side of this line.

RETURN TO
LOS ANGELES COUNTY SURVEYOR
700 HALL OF RECORDS

FORM 247 5M 10-39

RETURN TO
LOS ANGELES COUNTY SURVEYOR
700 HALL OF RECORDS

Note: Any Additions or Changes on This Sheet Must be Made or Circled in **Red Ink** With Date and Name of Person Making Change.

Do not extend notes this side of this line.

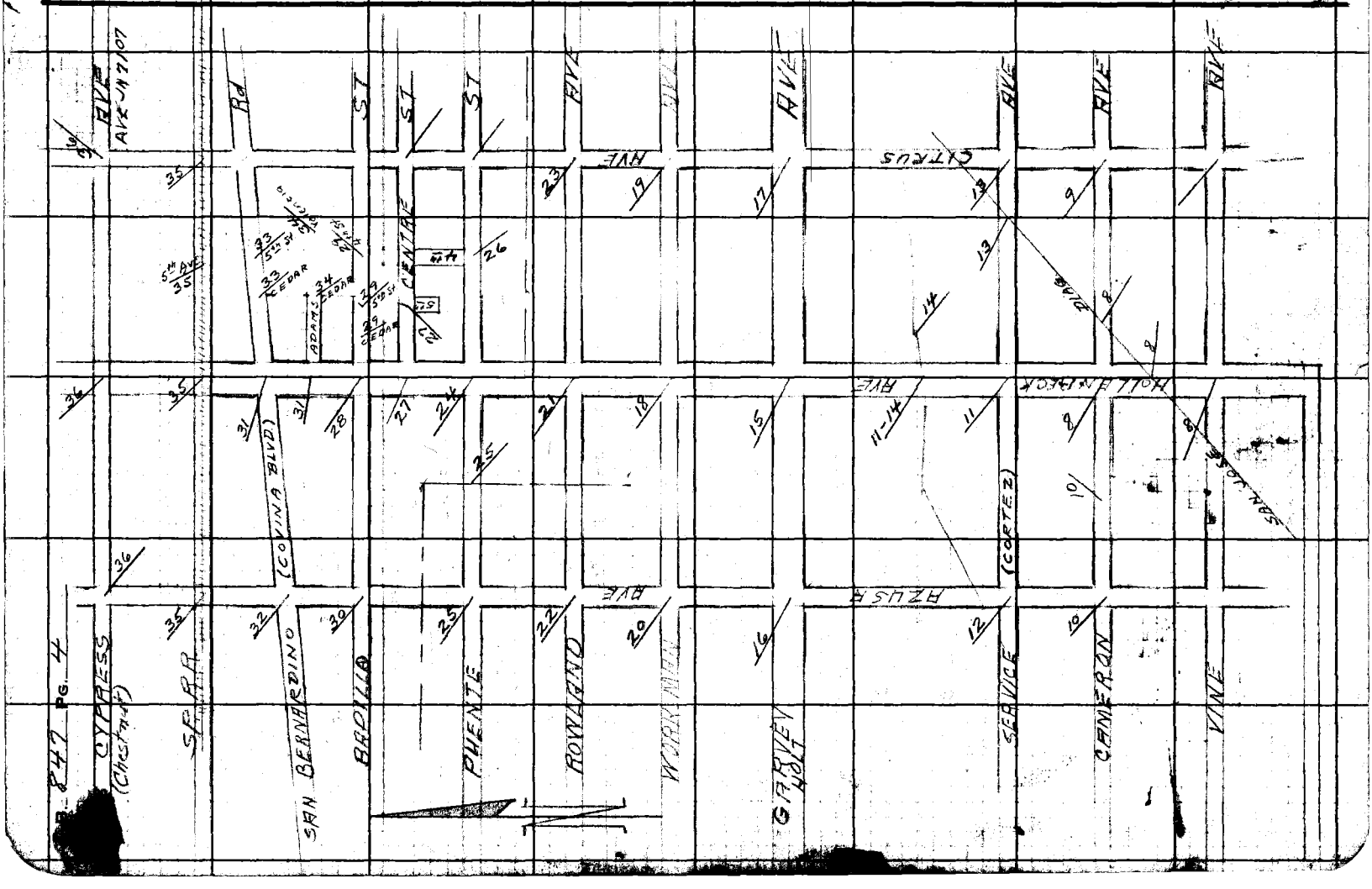

Notes Ck'd by aap	Survey of CERRITOS AVE	F.B. 847 Pg. 5
Map No. C.S. B-1808-1&2	W. O. 7128 Tape No. St'd °F	
Office Work J. D. Price	Surveyed by	
Checked	Notes Date July 1940	
Date	Indexed A. C. Johnson	

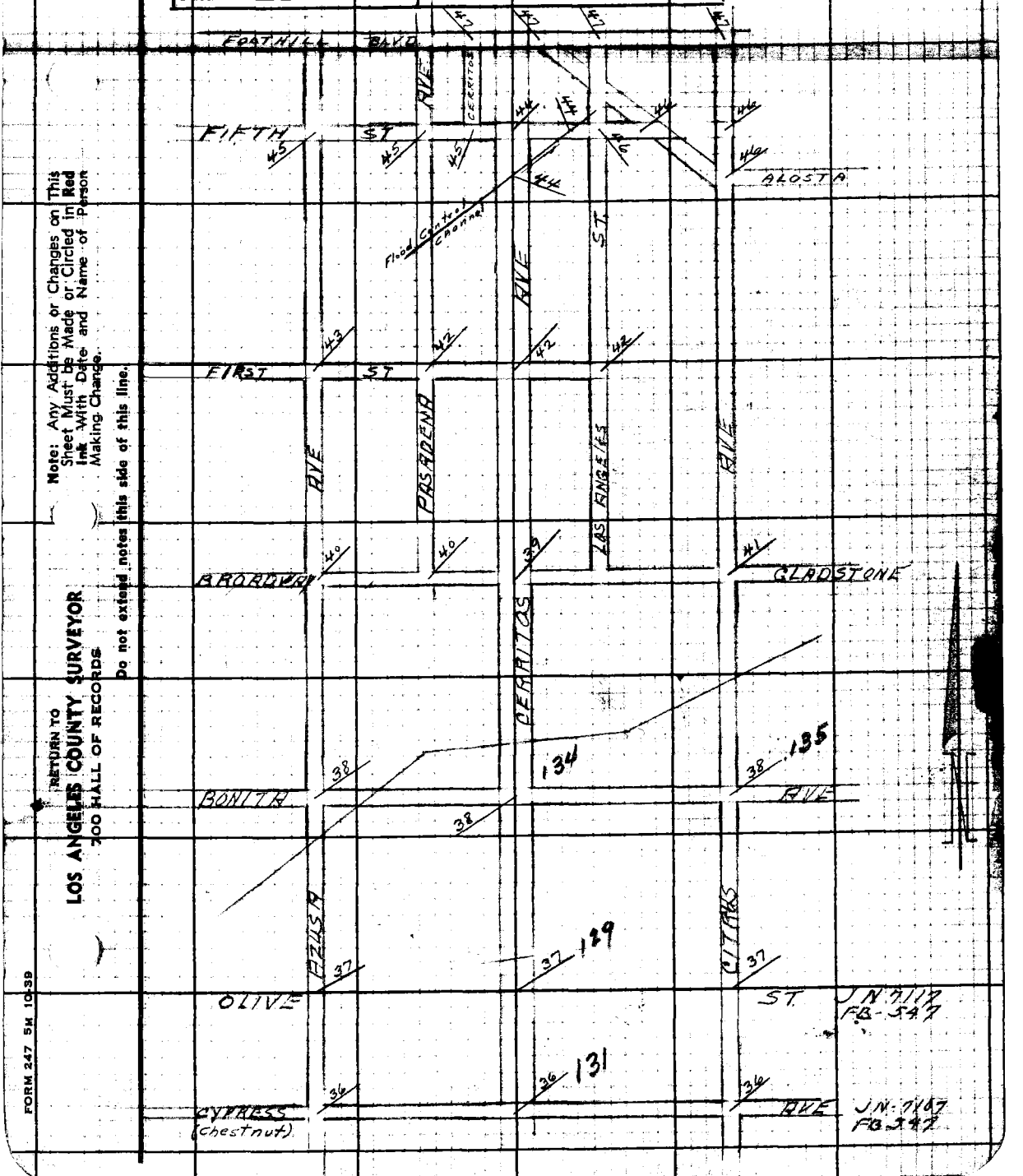

Note: Any Additions or Changes on This Sheet Must be Made or Circled in Red Ink With Date and Name of Person Making Change.

Do not extend notes this side of this line.

RETURN TO
LOS ANGELES COUNTY SURVEYOR
700 HALL OF RECORDS

FORM 247 5M 10-39

RETURN TO
LOS ANGELES COUNTY SURVEYOR
700 HALL OF RECORDS

Note: Any Additions or Changes on This Sheet Must be Made or Circled in **Red Ink** With Date and Name of Person Making Change.

Do not extend notes this side of this line.

F.B. 847 Pg. 6

Notes Ck'd by [illegible]	Survey of CERRITOS AVE
Map No. C.S.B-1808-1&2	W. O. 7128 Tape No. Std
Office Work J. D. Price.	Surveyed by A. [illegible]
Checked	Notes A.N.H. [illegible] 19-40
Date	Indexed A. [illegible]

F.B. 841 PG. 7

Note: Any Additions or Changes on This Sheet Must be Made or Circled in Red Ink With Date and Name of Person Making Change

Do not extend notes this side of this line.

RETURN TO
LOS ANGELES COUNTY SURVEYOR
700 HALL OF RECORDS

FORM 247 5M 10-39

F.B. 847 PG. 8

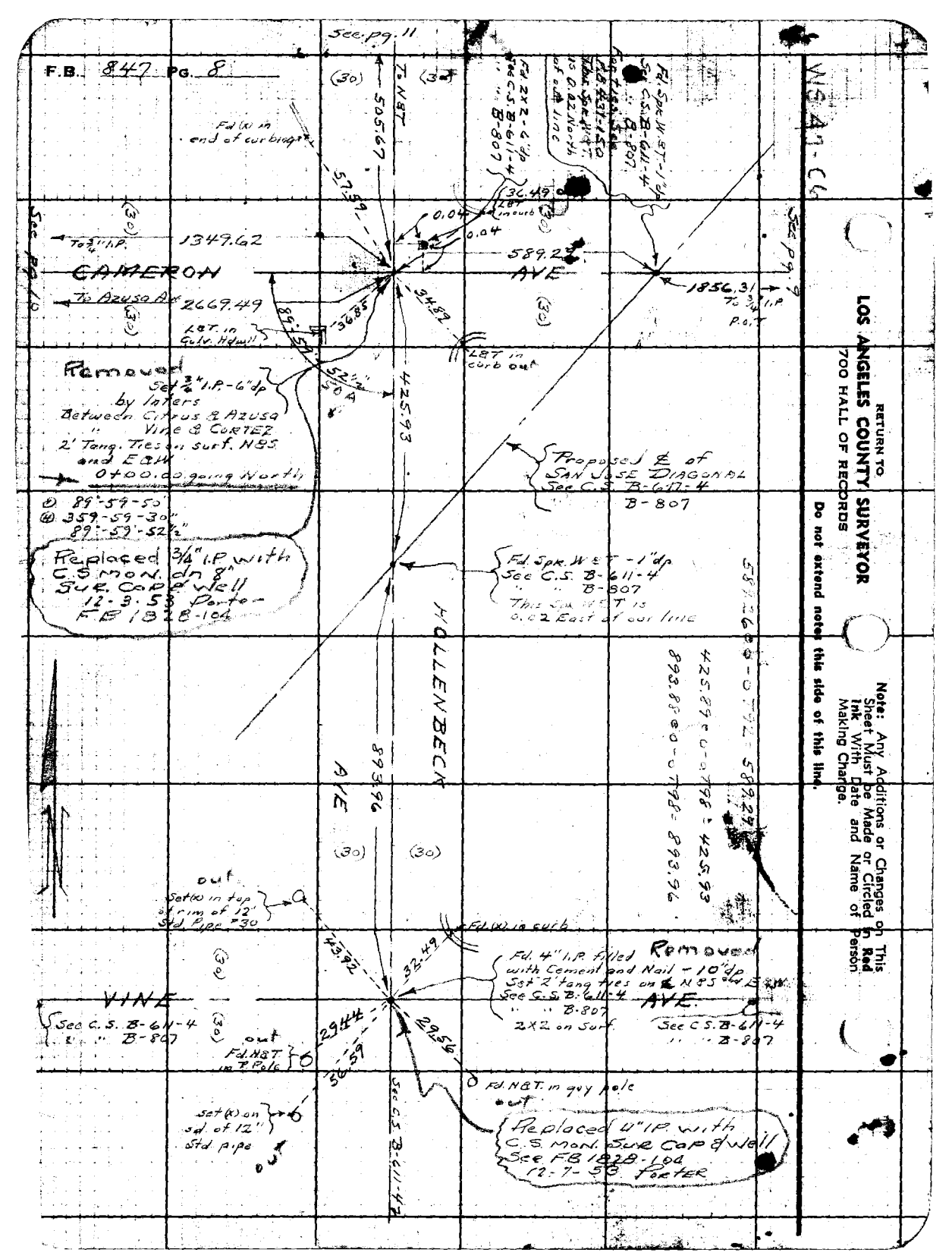

RETURN TO
LOS ANGELES COUNTY SURVEYOR
700 HALL OF RECORDS

Do not extend notes this side of this line.

Note: Any Additions or Changes on This Sheet Must be Made or Circled in Red Ink With Date and Name of Person Making Change.

Notes Ck'd by Ack	Survey of CERRITOS AVE.	F.B. 847 Pg. 9
Map No. C.S.B-1808-1	W. O. 7128 Tape No. 064 Std 84°F	
Office Work J. D. Price	Surveyed by A. N. HELLSTROM	
Checked	Notes A.N.H. Date 7-22-40	
Date	Indexed A. C. Johnson	

WS 47 D6



Note: Any Additions or Changes on This Sheet Must be Made or Circled in Red Ink With Date and Name of Person Making Change.

Do not extend notes this side of this line.

RETURN TO
LOS ANGELES COUNTY SURVEYOR
700 HALL OF RECORDS

Cont. from pg. 8

F.B. 847 PG. 10

WS 47-C6

RETURN TO
LOS ANGELES COUNTY SURVEYOR
700 HALL OF RECORDS

Do not extend notes this side of this line.

Note: Any Additions or Changes on This Sheet Must be Made or Circled in Red Ink With Date and Name of Person Making Change.

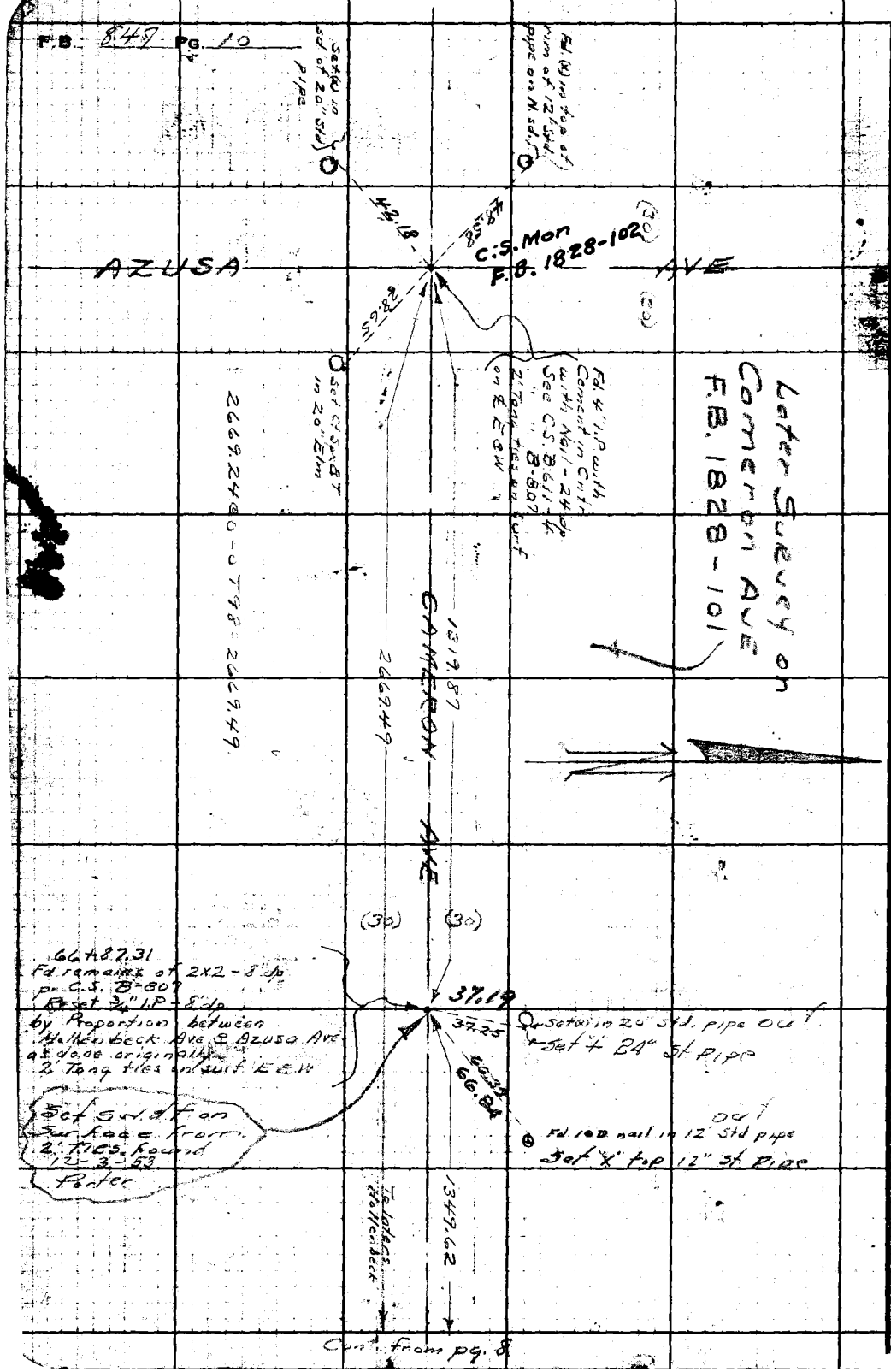

Cont. from pg. 8

Notes Ck'd by ANP	Survey of CERRITOS AVE
Map No. C.S.B-1808-1	W. O. 7128 Tape No. 064 Std 84°F
Office Work J. D. Price	Surveyed by A. N. HELLSTROM
Checked	Notes A.N.H. Date 7-22-40
Date	Indexed L. C. Johnson

F.B. 847 Pg. 11

WS 47-C5

Note: Any Additions or Changes on This Sheet Must be Made or Circled in Red Ink With Date and Name of Person Making Change

Do not extend notes this side of this line.

RETURN TO
LOS ANGELES COUNTY SURVEYOR
700 HALL OF RECORDS

FORM 247 5M 10-39

F.B. 847 Pg. 12

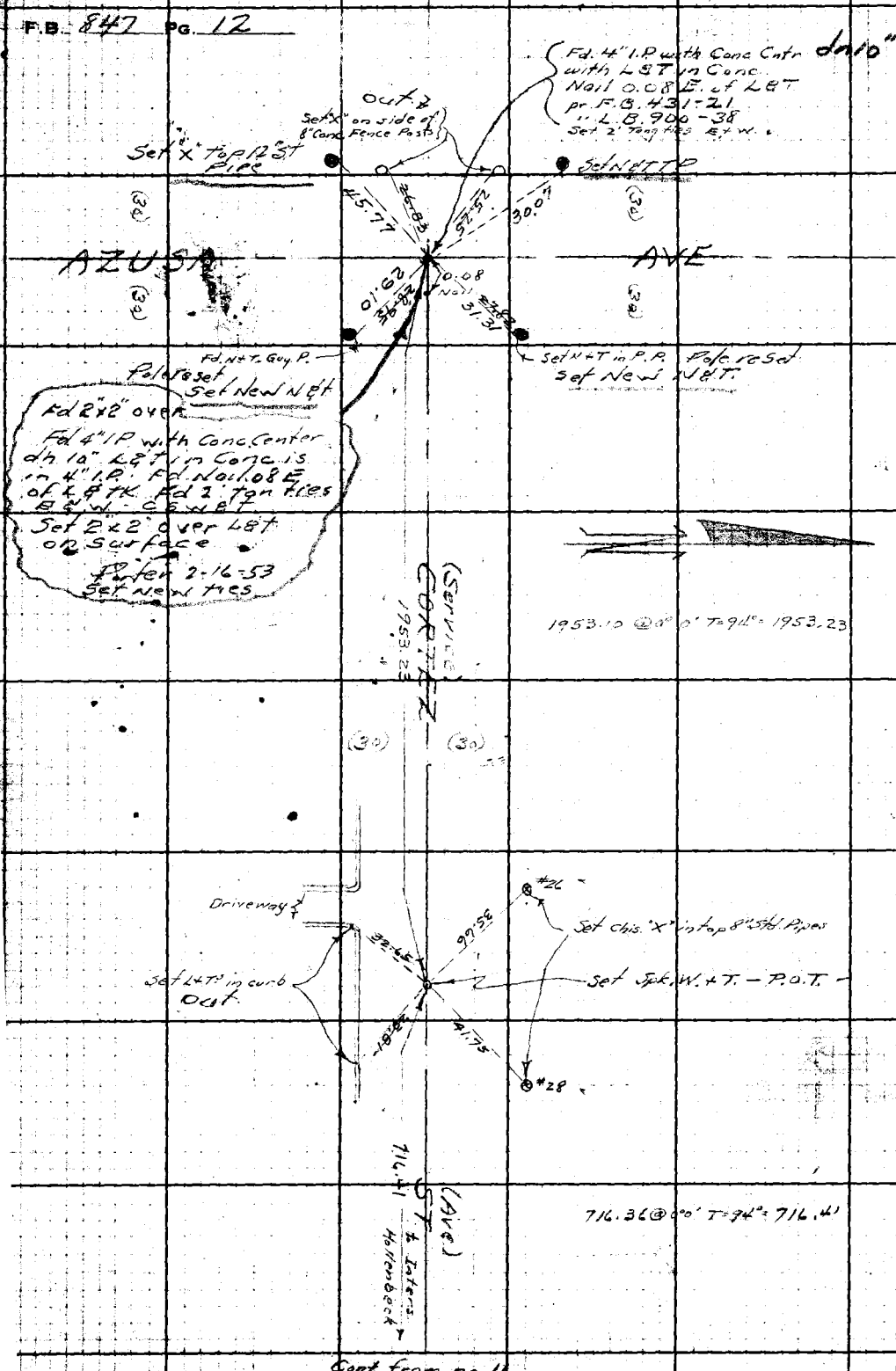

Cont. from pg. 11

RETURN TO
LOS ANGELES COUNTY SURVEYOR
700 HALL OF RECORDS

Do not extend notes this side of this line.

Note: Any Additions or Changes on This Sheet Must be Made or Circled in Red Ink With Date and Name of Person Making Change.

WS 47 C5

Notes Ck'd by aak	Survey of CERRITOS AVE	F.B. 847 PG. 13
Map No. C.S.B-1808-1.	W. O. 7128 Tape No. 064 Std 84°F	
Office Work J.D. Price.	Surveyed by A. N. HELLSTROM	
Checked	Notes A.N.H Date 7-23-40	
Date	Indexed A. C. John[illegible]	

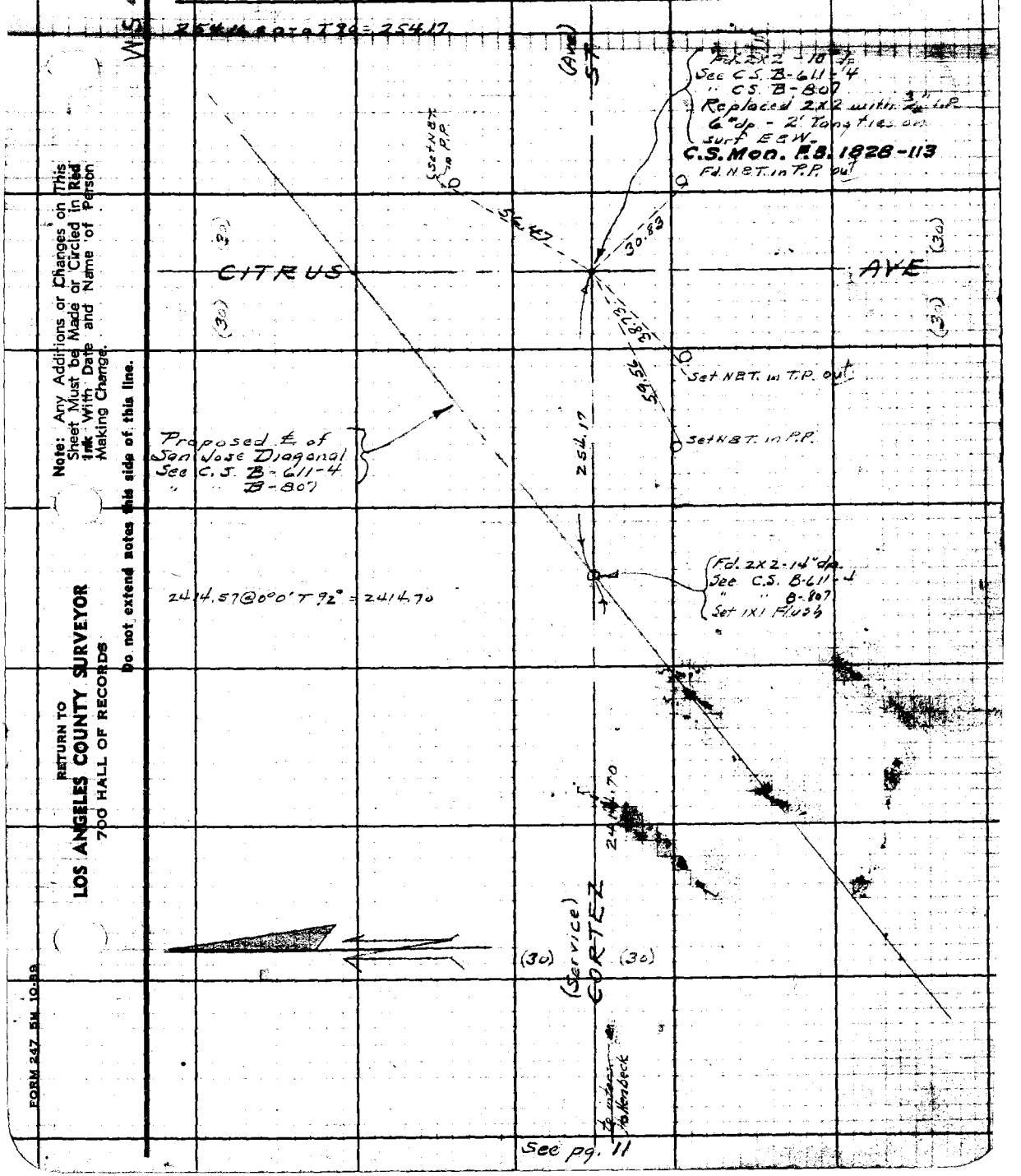

Note: Any Additions or Changes on This Sheet Must be Made or Circled in Red Ink With Date and Name of Person Making Change.

Do not extend notes this side of this line.

RETURN TO
LOS ANGELES COUNTY SURVEYOR
700 HALL OF RECORDS

FORM 247 5M 10-39

RETURN TO
LOS ANGELES COUNTY SURVEYOR
700 HALL OF RECORDS

Note: Any Additions or Changes on This Sheet Must be Made or Circled in **Red Ink** With Date and Name of Person Making Change.

Do not extend notes this side of this line.

W547-C5

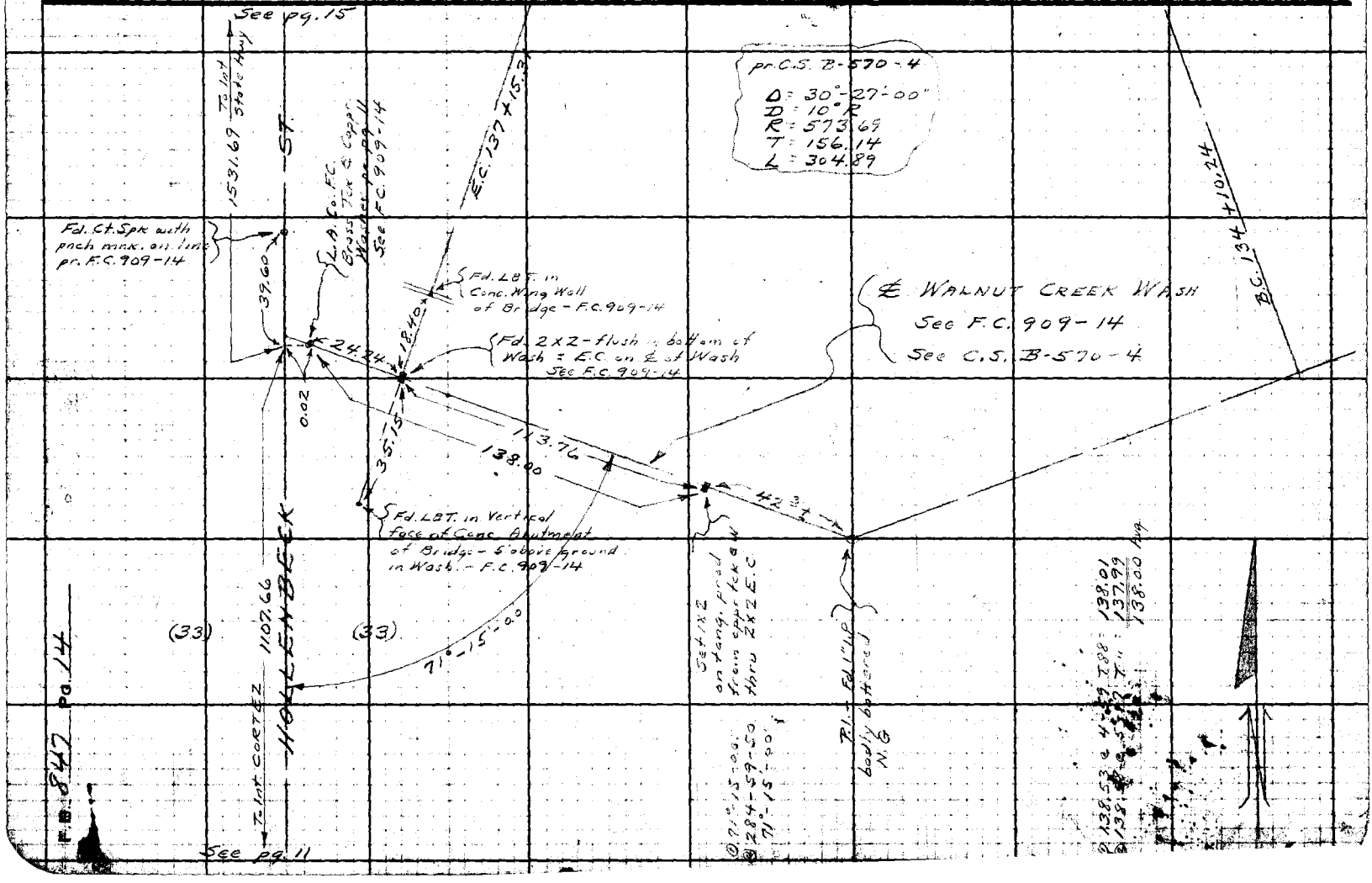

Notes Ck'd by GAR	Survey of CERRITOS AVE.
Map No. C.S.B-1808-1	W. O. 7128 Tape No. 064 Std 84 °F
Office Work J.D. Price.	Surveyed by A. N. HELLSTROM
Checked	Notes A.N.H. Date 7-24-40
Date	Indexed A. C. Johnson

F.B. 841 Pg. 15

WS 47-C5

Note: Any Additions or Changes on This Sheet Must be Made or Circled in Red Ink With Date and Name of Person Making Change.

Do not extend notes this side of this line.

RETURN TO
LOS ANGELES COUNTY SURVEYOR
700 HALL OF RECORDS

Cont on pg 18

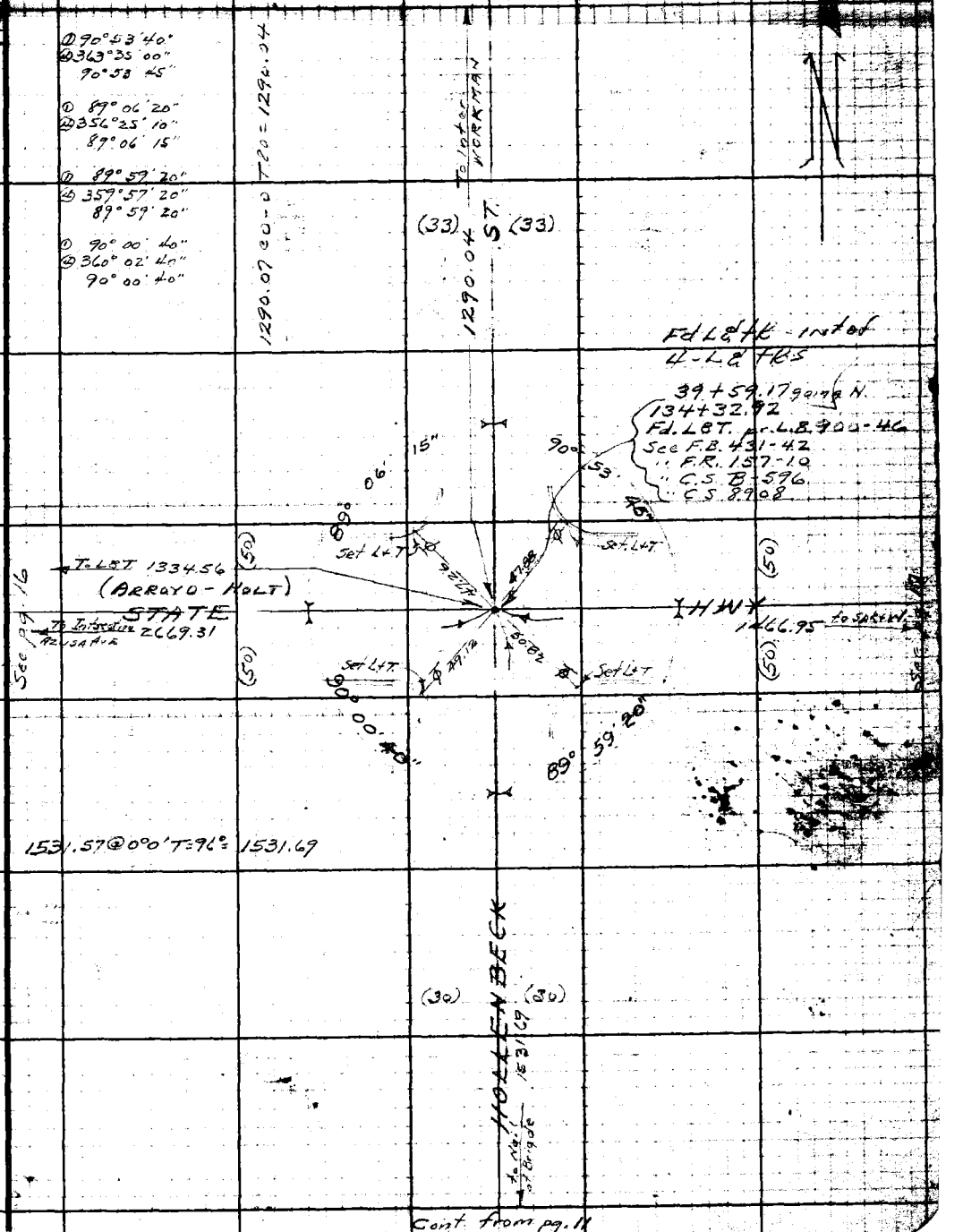

Cont from pg. 11

FORM 247 5M 10-39

F.B. 847 PG. 16

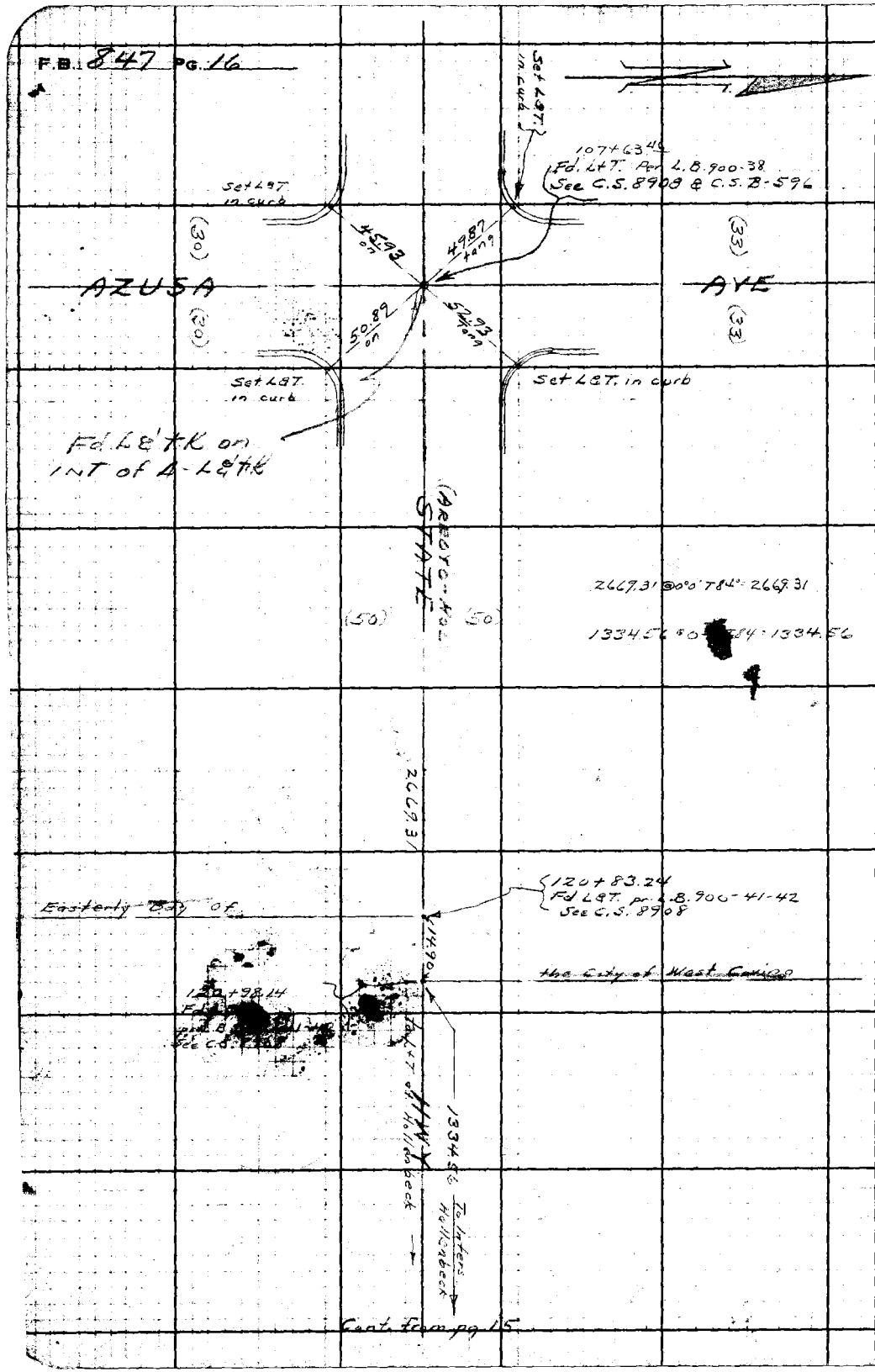

Cont. from pg 15

WS 47 C5

RETURN TO
LOS ANGELES COUNTY SURVEYOR
700 HALL OF RECORDS

Do not extend notes this side of this line.

Note: Any Additions or Changes on This Sheet Must be Made or Circled in Red Ink With Date and Name of Person Making Change.

Notes Ck'd by QAR	Survey of CERRITOS AVE	F.B. 847 Pg. 17
Map No. C.S.B-1808-1.	W. O. 7128 Tape No. 064 Std 84°F	
Office Work J.D. Price.	Surveyed by A. N. HELLSTROM	
Checked	Notes A.N.H. Date 7-25-40	
Date	Indexed A. C. Joh	

W 4 D 5

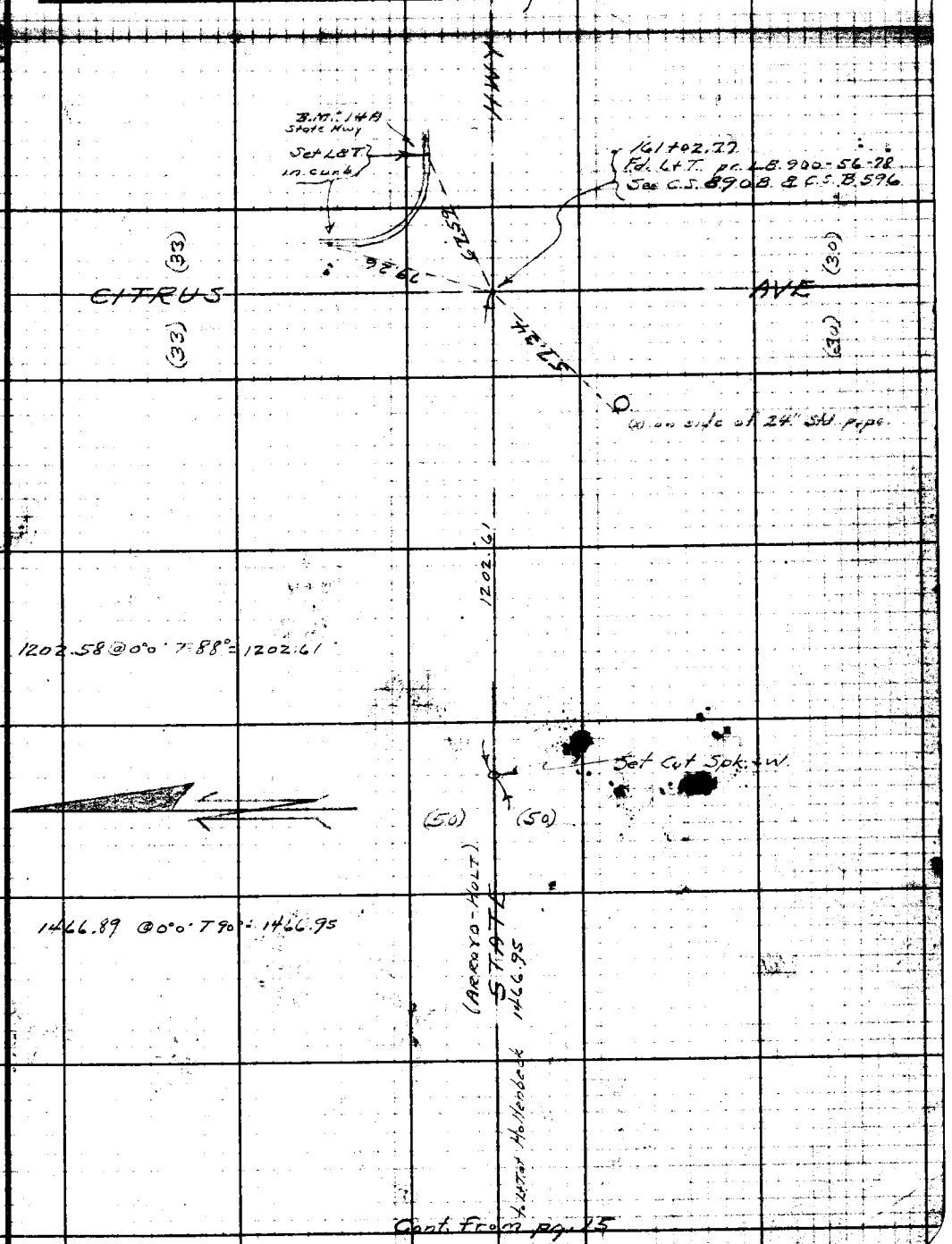

Cont. From pg. 15

Note: Any Additions or Changes on This Sheet Must be Made or Circled in Red Ink With Date and Name of Person Making Change.

Do not extend notes this side of this line.

RETURN TO
LOS ANGELES COUNTY SURVEYOR
700 HALL OF RECORDS

FORM 247 5M 10-39

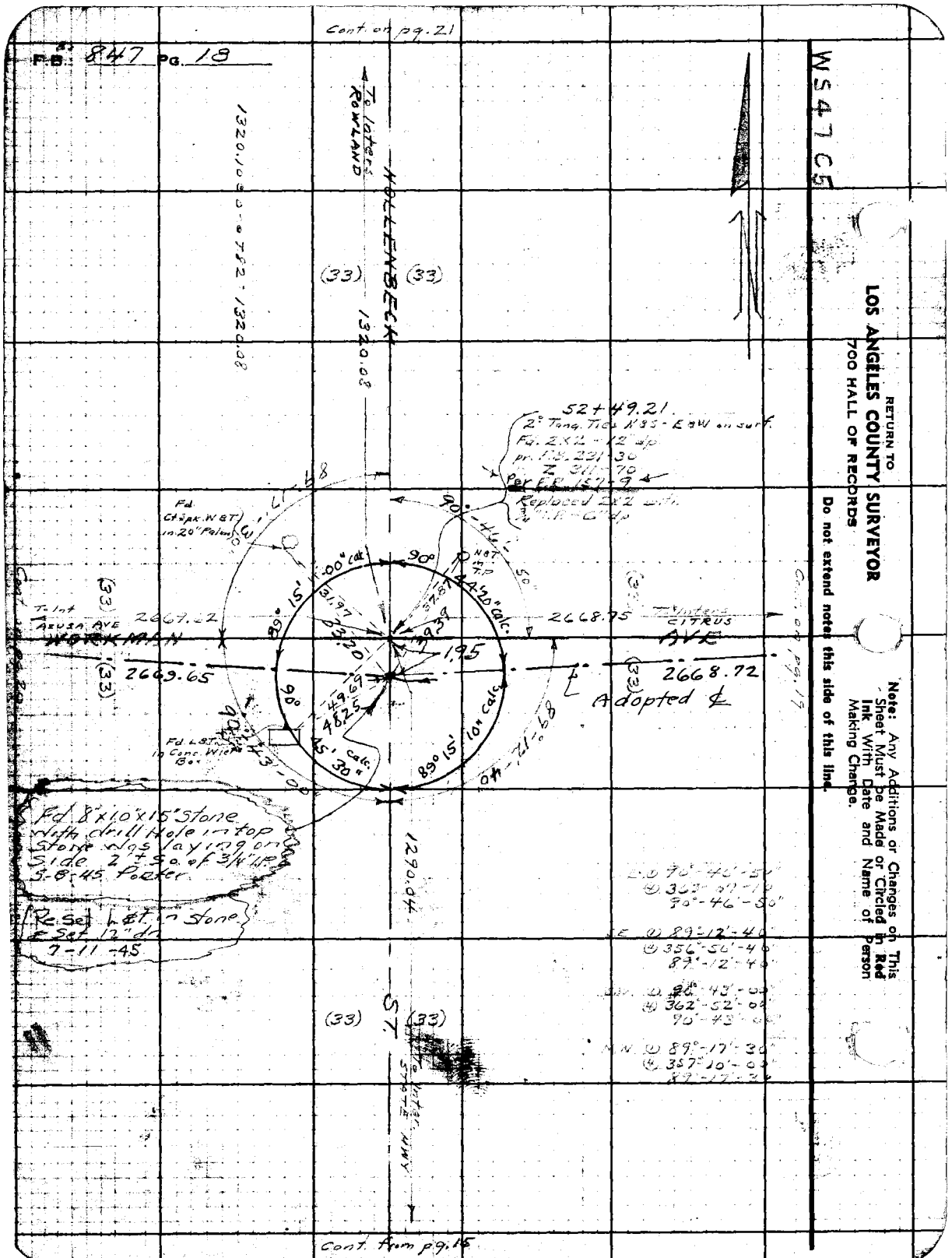

Cont. on pg. 21
F.B. 847 PG. 18
WS47C5
RETURN TO
LOS ANGELES COUNTY SURVEYOR
700 HALL OF RECORDS
Do not extend notes this side of this line.
Note: Any Additions or Changes on This Sheet Must be Made or Circled in Red Ink With Date and Name of Person Making Change.
To Laters ROWLAND
HOLLENBECK
1320.08
(33)
52+49.21
2° Tang. Ties N85 - E&W on surf.
Fd. 2X2 - 12" dp
pr. F.B. 221-30
Z 311-70
Per F.B. 157-9
Replaced 2X2 with
Fd. Ct Spk. W&T in 20" Palm
90°
N&T in T.P.
44°20" calc.
89°15'00" calc.
To Int AZUSA AVE
2669.22
WORKMAN
2669.65
2668.75
To Inters CITRUS
AVE
2668.72
Adopted ℄
1.95
49.69
48.25
45°30" calc.
89°15'10" calc.
Fd. L&T in Conc. Wier Box
Fd. 8"x10"x15" Stone with drill Hole in top Stone was laying on Side 2' ± So. of 3/4" I.P. 5-8-45 Porter
Re Set L&T in Stone & Set 12" dn 7-11-45
1290.04
ST.
To Inter STATE HWY
Cont. from pg. 15

Notes Ck'd by aak	Survey of CERRITOS AVE	F.B. 847 Pg. 19
Map No. C.S. B-1808-1.	W. O. 7128 Tape No. 264 St'd 84 OF	
Office Work J.D. Price	Surveyed by A. N. HELLSTROM	
Checked	Notes A N H Date 7-25-40	
Date	Indexed	

WS-47-D5

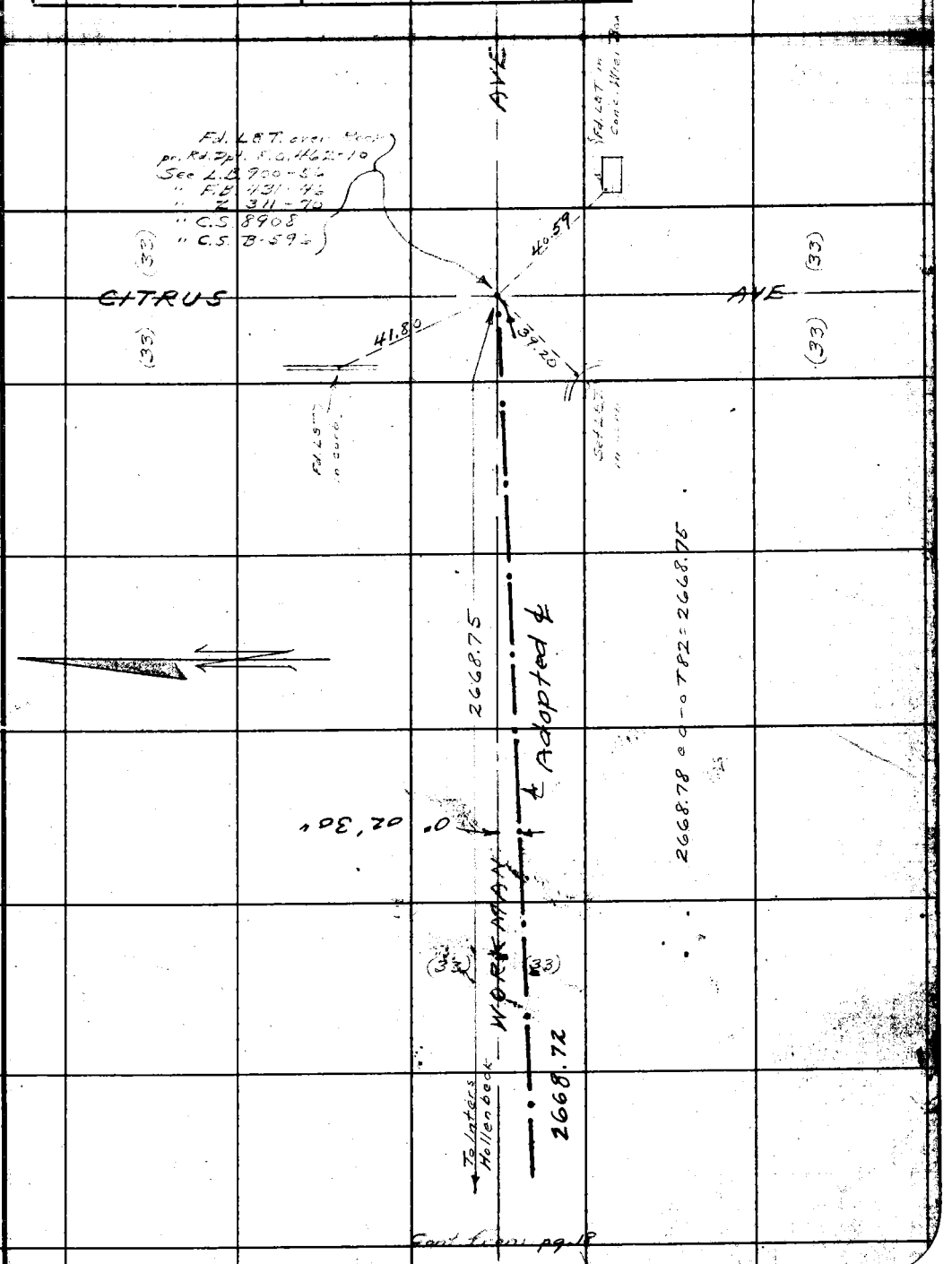

Note: Any Additions or Changes on This Sheets Must be Made or Circled in Red Ink With Date and Name of Person Making Change.

Do not extend notes this side of this line

RETURN TO
LOS ANGELES COUNTY SURVEYOR
700 HALL OF RECORDS

FORM 247 5M 10-37

RETURN TO
LOS ANGELES COUNTY SURVEYOR
700 HALL OF RECORDS

Note: Any Additions or Changes on This Sheets Must be Made or Circled in **Red Ink** With Date and Name of Person Making Change.

WS 47-C5

Do not extend notes this side of this line



F.B. 842 PG. 20

Notes Ck'd by aan	Survey of CERRITOS AVE	F.B. 847 Pg. 21
Map No. C.S.B-1808-1.	W. O. 7128 Tape No. 064 St'd 84°F	
Office Work J. D. Price.	Surveyed by A. N. HELLSTROM	
Checked	Notes A.N.H. Date 7-25-[illegible]	
Date	Indexed A. C. Johnson	

WS 47-C5

Cont. on pg. 24

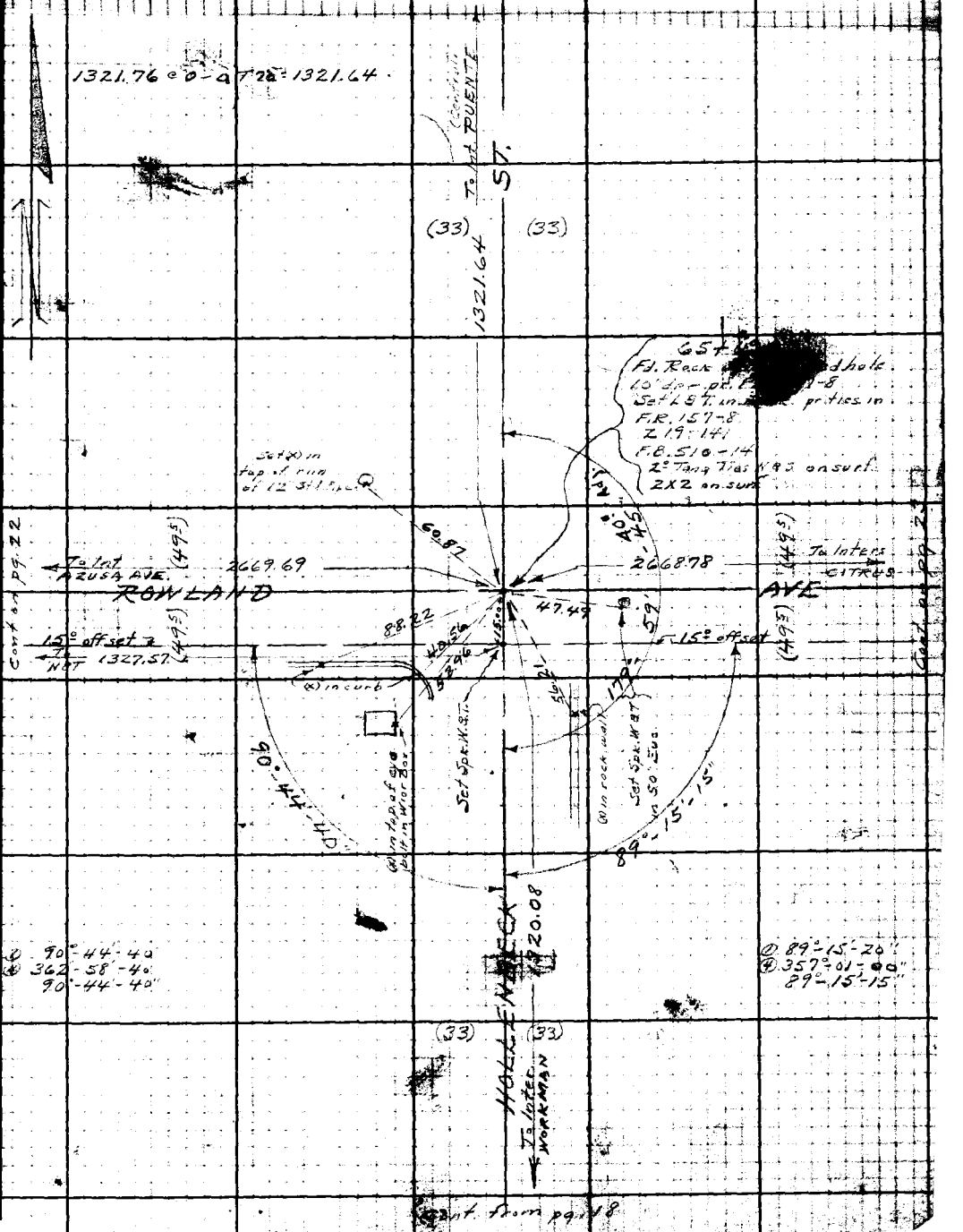

Cont. on pg. 22

Cont. on pg. 23

Cont. from pg. 18

Note: Any Additions or Changes on This Sheet Must be Made or Circled in Red Ink With Date and Name of Person Making Change.

Do not extend notes this side of this line.

RETURN TO
LOS ANGELES COUNTY SURVEYOR
700 HALL OF RECORDS

FORM 247 5M 10-

RETURN TO
LOS ANGELES COUNTY SURVEYOR
700 HALL OF RECORDS

Note: Any Additions or Changes on This Sheet Must be Made or Circled in Ink With Date and Name of Person Making Change.

Do not extend notes this side of this line.

W S 47 - C 5

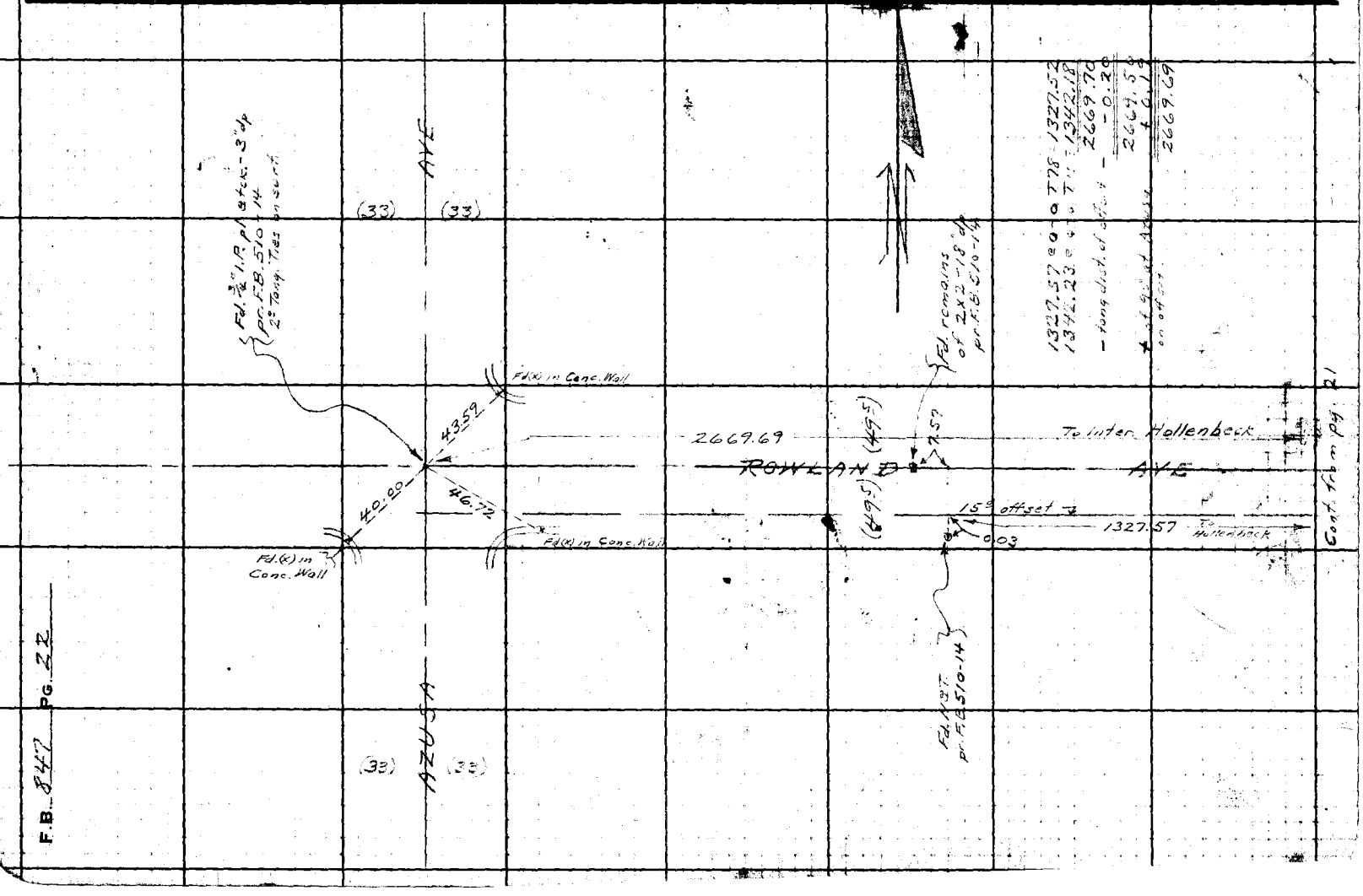

F.B. 847 PG. 22

Notes Ck'd by Ccan	Survey of CERRITOS AVE	F.B. 847 PG. 23
Map No. C.S. B-18081	W. O. 7128 Tape No. 064 St'd 84 OF	
Office Work J.D. Price.	Surveyed by A. N. HELLSTROM	
Checked	Notes A.N.H. Date 9-26-40	
Date	Indexed A. C. Johnson	

WS47 D5

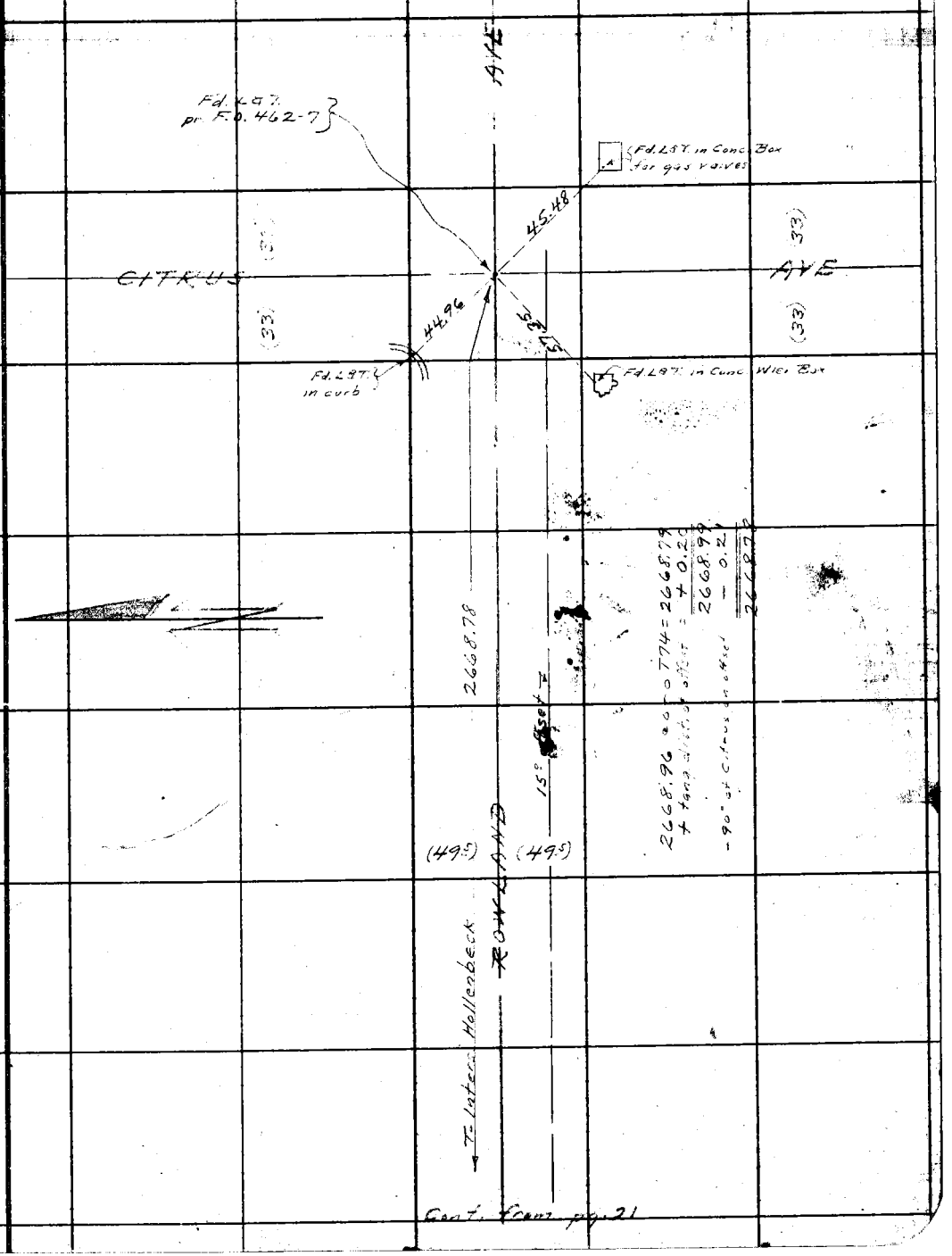

Cont. from pg. 21

Note: Any Additions or Changes on This Sheets Must be Made or Circled in Red Ink With Date and Name of Person Making Change.

Do not extend notes this side of this line

RETURN TO
LOS ANGELES COUNTY SURVEYOR
700 HALL OF RECORDS

FORM 247 5M 10-37

F.B. 847 PG. 24

WS47-C4

RETURN TO
LOS ANGELES COUNTY SURVEYOR
700 HALL OF RECORDS

Do not extend notes this side of this line

Note: Any Additions or Changes on This Sheets Must be Made or Circled in Red Ink With Date and Name of Person Making Change.

WS 41-C4

Notes Ck'd by *aan*	Survey of [illegible]
Map No. C.S.B-1808-1	W. O. 2128 Tape No. 064 Std 84 °F
Office Work J. D. Price.	Surveyed by A. N. HELLSTROM
Checked	Notes A.N.H Date 7-25-40
Date	Indexed A. C. Johnson

F.B. 947 Pg. 25

See pg. 24

Note: Any Additions or Changes on This Sheet Must be Made or Circled in Red Ink With Date and Name of Person Making Change.

Do not extend notes this side of this line.

RETURN TO LOS ANGELES COUNTY SURVEYOR 700 HALL OF RECORDS

COUNTY SURVEYOR R. E. 63

FORM 247 5M 10-39

RETURN TO
LOS ANGELES COUNTY SURVEYOR
700 HALL OF RECORDS

Note: Any Additions or Changes on This Sheet Must be Made or Circled in **Red Ink** With Date and Name of Person Making Change.

Do not extend notes this side of this line.

WS 47 C4

F.B. 847 Pg. 26

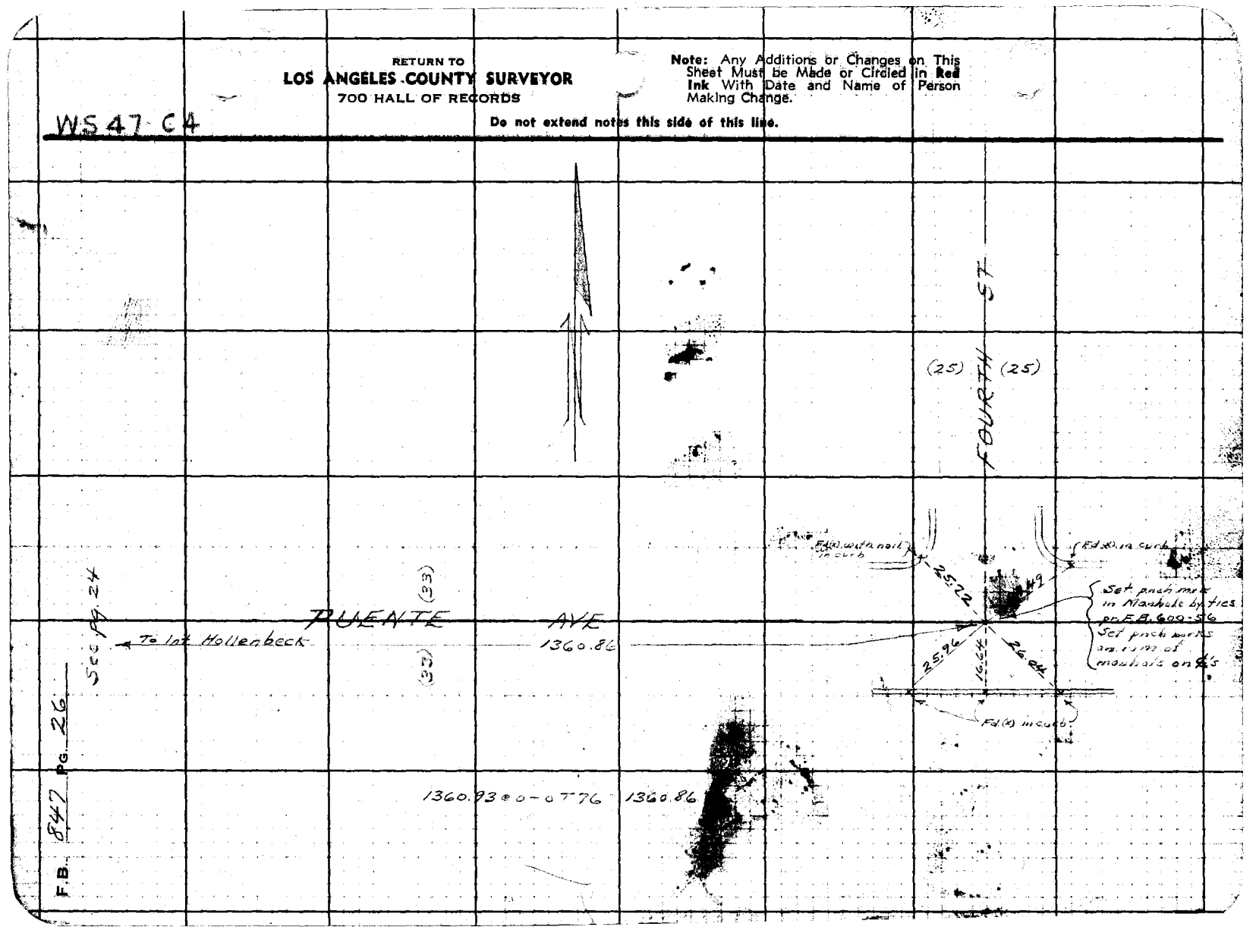

Notes Ck'd by	Survey of
Map No. C. S. B-1908-1	W. O.	Tape No. 964 Std. 84°F
Office Work J. D. Price.	Surveyed by A. N. HELLSTROM
Checked	Notes A.N.H. Date 7-29-40
Date	Indexed A. O. Johnson

F.B. 847 Pg. 27

See pg. 29

Cont. on pg. 28

W.S. 47-C4

433.92 @ 0-0 T.B.L. = 433.92

Produced this line Northerly & parallel to the Northerly prolongation of the E. line of Rancho La Merced as shown on R.S. Book 2 pg. 29

(33) (33)

79 lot RADELLI

433.92

(X) in curb Ref

19.09

18.90

Fd. Bolt pr F.B. 600 pg. 57

19.08

19.23

(X) in curb Ref

(X) in curb Ref

ALLEY

(9)

(9)

(25) (25)

ST.

ST.

Δ 90°-44'-50"
Δ 362°-59'-40"
90°-44'-55"

90° Set L.B.T. in curb

Fd. N.B.T. a Pipe under tin

Set L.B.T. in curb

Fd. Nail in Walk

87178.69

Fd. Bolt - 1" dp. pr F.B. 600 pg. 61

42.43

42.43

Set inch mk. on E end g.

See F.R. 157-5

2 Temp. Ties on surf.

669.56

CENTRE ST

(33)

(33)

43.16

36.07

Set Spk. W.B.T. by ties pr F.B. 600 pg. 58

0.09

32.39

30.55

31.02

Fd. Nail in Walk

Fd. Nail in Walk

Set L.B.T. in curb

42.82

Fd(2) in 12" Std. pipe "10"

669.55 @ 0-0 T.B.L. = 669.56

(33) (33)

WOLLENBERG

6TH

Fd 3" Stove pipe filled with Cone and tag R.E. 4211 - 8'6 East & 9'6 South of E. 1/4 Cor. of Cons. Water Lot 8 Block 9

220.50

887.74

32.98

ALLEY

(9)

887.75 @ 0-0 T.B.L. = 887.76

T. lot PUENTE (Cont'd.)

Cont. from pg. 24

RETURN TO
LOS ANGELES COUNTY SURVEYOR
700 HALL OF RECORDS

Note: Any Additions or Changes on This Sheet Must be Made or Circled in Red Ink With Date and Name of Person Making Change.

Do not extend notes this side of this line.

FORM 247 5M 10-39

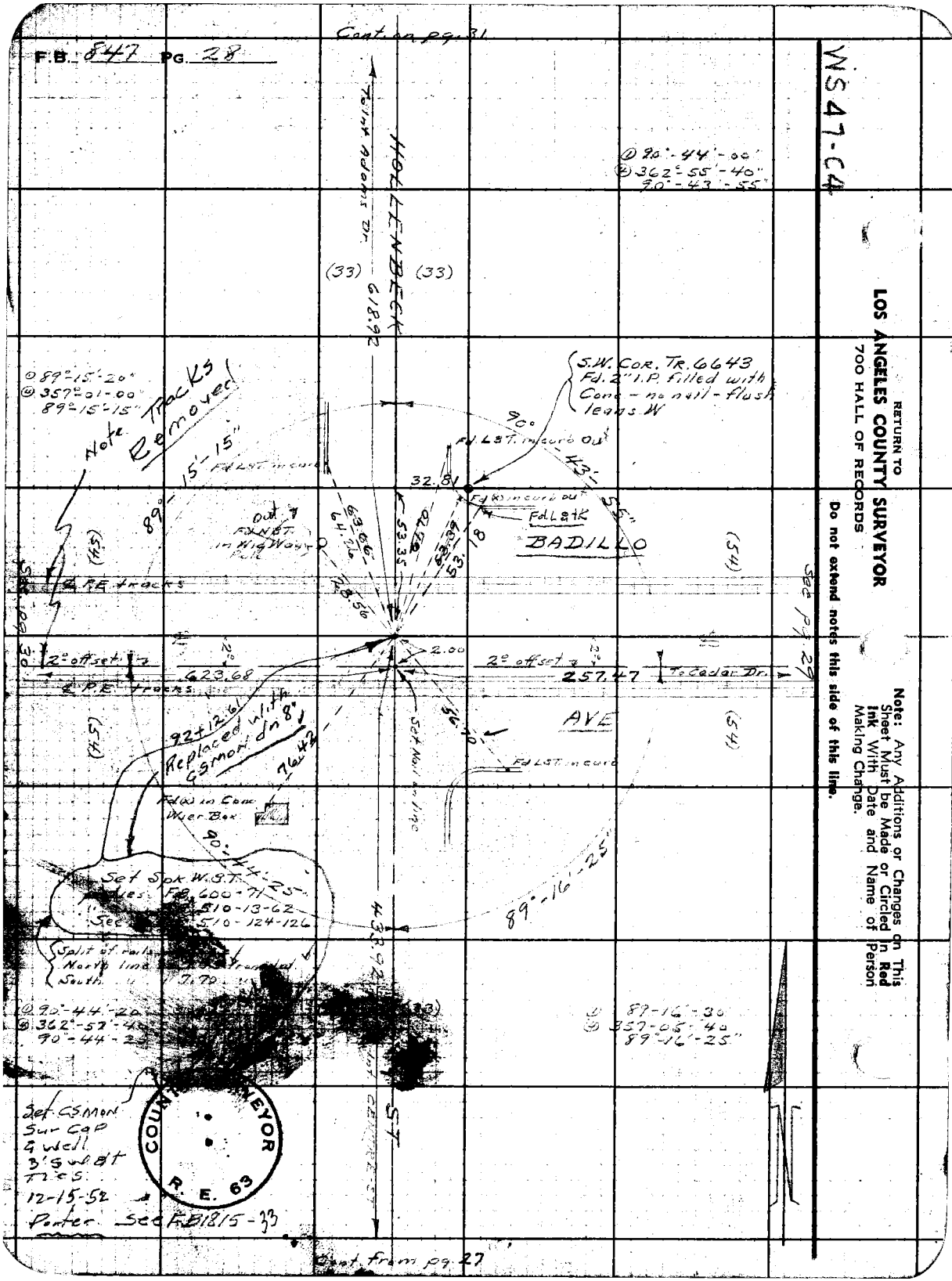

F.B. 847 PG. 28
Cont. on pg. 31
WS 47-C4
RETURN TO
LOS ANGELES COUNTY SURVEYOR
700 HALL OF RECORDS
Do not extend notes this side of this line.
Note: Any Additions or Changes on This Sheet Must be Made or Circled in Red Ink With Date and Name of Person Making Change.
HOLLENBECK
To Int Adams Dr.
618.92
(33)
(33)
① 90°-44'-00"
② 362°-55'-40"
90°-43'-55"
S.W. COR. TR. 6643
Fd. 2" I.P. filled with
Conc - no nail - flush
leans W
90°
Fd. L&T. in curb out
43'-55"
32.81
Fd (x) in curb out
Fd L&K
BADILLO
(54)
(54)
① 89°-15'-20"
② 357°-01-00"
89°-15'-15"
Note Tracks Removed
89°-15'-15"
Fd L&T in curb
Out
Fd N&T in Wig Wag Pole
63.66
64.76
53.35
53.39
53.18
78.56
℄ P.E. tracks
See pg. 29
2° offset
2.00
2° offset
623.68
257.47
To Cedar Dr.
℄ P.E. tracks
AVE
(54)
(54)
92+12.61
Replaced with CSMON dn 8"
76.42
Set Nail on line
56.70
Fd L&T in curb
Fd (x) in Conc Wier Box
90°-44'-25"
Set Spk W.S.T.
Ties: F.B. 600-71
510-13-62
See 510-124-126
89°-16'-25"
433.92
Split of rails
North line
South
7.70
(33)
① 90°-44'-20"
② 362°-57'-40"
90°-44'-25"
① 89-16'-30
② 357-05'-40
89°-16'-25"
Set CSMON
Sur Cap
& Well
3' S W&T
Ties
12-15-52
Porter See F.B. 1815-33
COUNTY SURVEYOR
R. E. 63
Cont. from pg. 27

Notes Ck'd by *AAR*
Map No. *C.B.B-1808-1*
Office Work *J. D. Price.*
Checked
Date

Survey of *CERRITOS AVE*
W. O *7128* Tape No. *064* Std. *84*°F
Surveyed by *A. N. HELLSTROM*
Notes *A.N.H.* Date *7-30-49*
Indexed *A. C. Johns*

F.B. *947* PG. *29*

WS 41-G4

Note: Any Additions or Changes on This Sheet Must be Made or Circled in Red Ink With Date and Name of Person Making Change.

Do not extend notes this side of this line.

RETURN TO
LOS ANGELES COUNTY SURVEYOR
700 HALL OF RECORDS

FORM 947 5M 10-39

F.B. 847 PG. 30

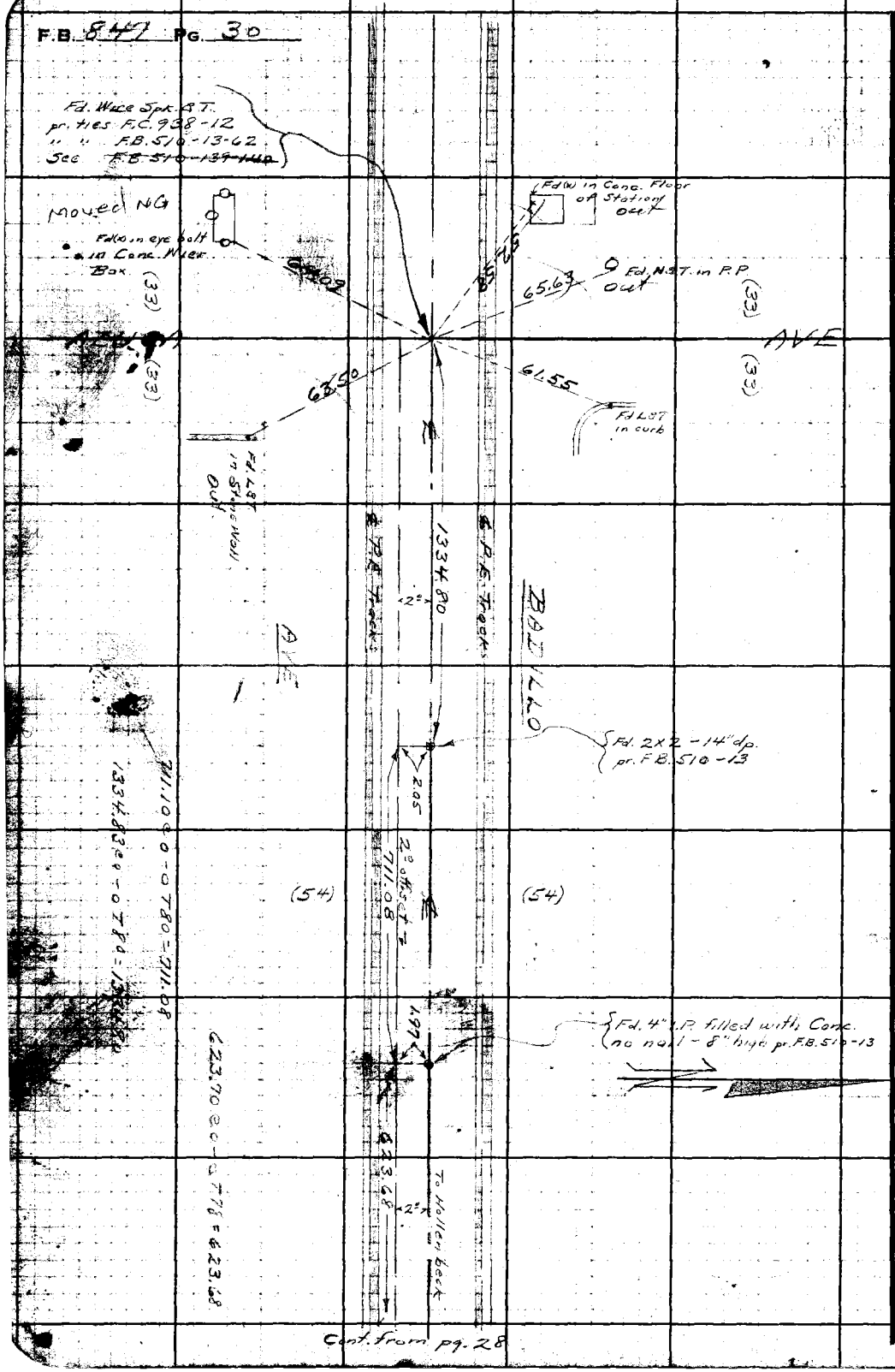

Cont. from pg. 28

RETURN TO
LOS ANGELES COUNTY SURVEYOR
700 HALL OF RECORDS
Do not extend notes this side of this line.

Note: Any Additions or Changes on This Sheet Must be Made or Circled in Red Ink With Date and Name of Person Making Change.

WS 47-C4

Notes Ck'd by Oan	Survey of CERRITOS AVE
Map No. C.S. B-1808-1	W. 07128 Tape No. 064 Std 84°F
Office Work J. D. Price.	Surveyed by A. N. HELLSTROM
Checked	Notes A.N.H. Date 2-31-49
Date	Indexed A. C. Johnson

F.B. 847 Pg. 31

W 547-C4

① 85°-27'-50"
④ 341°-57'-00"
85°-27'-45"

Cont. on pg. 35

104+08.65 going N = 0+00 going W
Fd. L&T
pr. F.C. 938-13
See F.R. 157-2
" F.B. 547-180

4+71.44 going W
Fd. 1½" I.P. pl. & tck
6" dp. Set in Conc.
S.W. Cor. Lot A
Tr. 10488

S.E. Cor. Lot A
Tr. 10488
Fd. 2" I.P. pl. & tck
8" above grd.

0.05

8° off set to R.R.

897.63

85°-27'

Fd. L&T in curb

104+09.26 going N

104+09.25
Set N&T

(Road) To CEDAR DR

BLVD.

250.13

33.14

45.38

8.02

40.56

33.07

32.98

(33)

(Son Bernardino)

COVINA

133 X 51

46.71

32.99

Fd. L&T in curb

Fd. L&T in curb

85°-37'-55"

94°-21'-20"

Fd. 2" I.P. no pl. or tck
Set in Conc. filled
with Conc. 8" above surf.
N.W. Cor. Tr. 6643

See pg. 32

897.61 @ 0-0 T 82 = 897.63

① 85°-27'-00"
④ 341°-57'-40"
85°-37'-55"

① 94°-21'-20"
④ 17°-25'-10"
94°-21'-20"

577.13 @ 0-0 T 82 = 577.12

(33) 577.12 (33)

curb has settled

89°-59'

① 89°-59'-50"
④ 359°-58'-40"
89°-59'-40"

Fd. L&T. in curb

Fd. Wire Spk.
See F.B. 600-73

42.79

0.05

(25)

Fd. L&T. in curb
on ℄ prod.

21.05

ADAMS DR.

307.41

To Inter CEDAR DR

98+31.53
Set Spk. W&T.
by Inters

42.53

Fd. L&T. in curb

618.93 @ 0-0 T 82 = 618.92

618.92

To Int. Bad. No

HOLLENBECK

Cont. from pg. 28

Note: Any Additions or Changes on This Sheet Must be Made or Circled in Red Ink With Date and Name of Person Making Change

Do not extend notes this side of this line.

RETURN TO
LOS ANGELES COUNTY SURVEYOR
700 HALL OF RECORDS

FORM 247 5M 10-39

F.B. 847 Pg. 32

W.S. 47-C4

RETURN TO
LOS ANGELES COUNTY SURVEYOR
700 HALL OF RECORDS

Do not extend notes this side of this line.

Note: Any Additions or Changes on This Sheet Must be Made or Circled in Red Ink With Date and Name of Person Making Change.

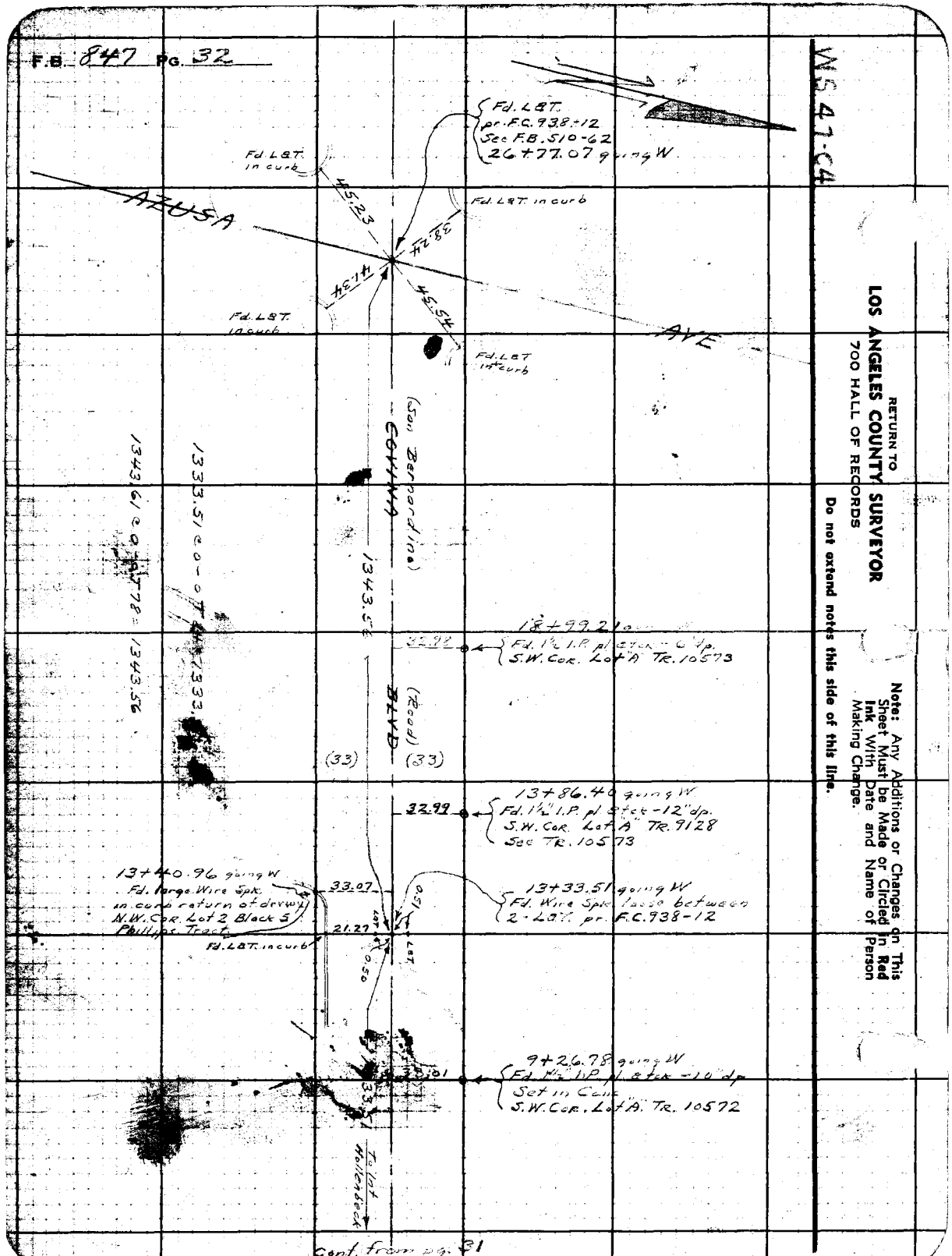

Cont. from pg. 31

Notes Ck'd by QuR	Survey of CERRITOS AVE
Map No. C.S.B-1808-1.	W. O. 7128 Tape No. 264 St'd 84°F
Office Work J.D. Price.	Surveyed by A. N. HELLSTROM
Checked	Notes A.N.H. Date 7-31-40
Date	Indexed

F.B. 847 PG. 33

WS 47.C4

Note: Any Additions or Changes on This Sheet Must be Made or Circled in Red Ink With Date and Name of Person Making Change.

Do not extend notes this side of this line.

RETURN TO
LOS ANGELES COUNTY SURVEYOR
700 HALL OF RECORDS

FORM 247 5M 10-39

RETURN TO
LOS ANGELES COUNTY SURVEYOR
700 HALL OF RECORDS

Note: Any Additions or Changes on This Sheet Must be Made or Circled in Red Ink With Date and Name of Person Making Change.

. Do not extend notes this side of this line.

WS 47-

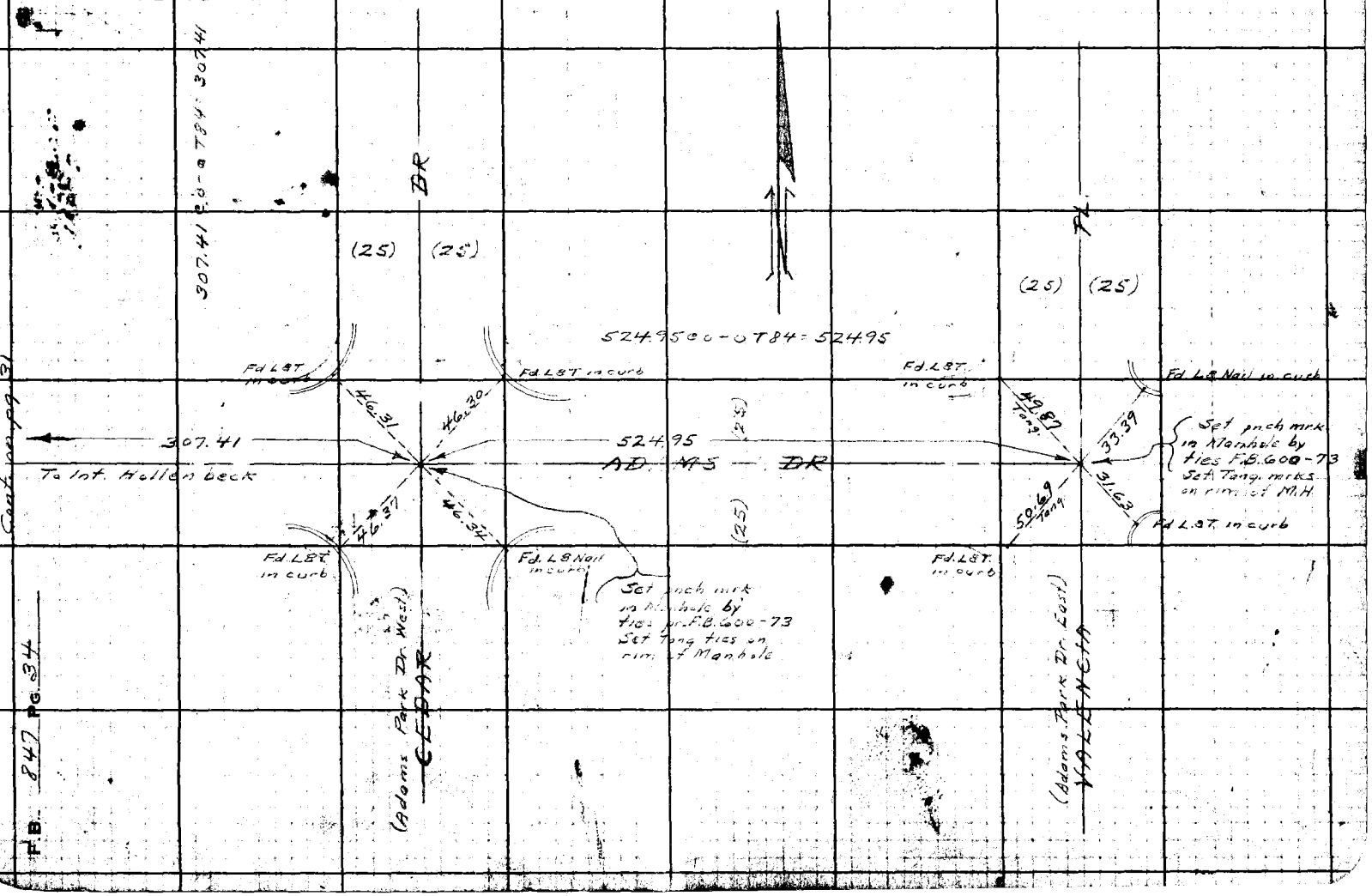

WS 41-C4 D4

Notes Ck'd by ___
Map No. C.S.B-1808-1
Office Work J. D. Price
Checked ___
Date ___

Survey of ___
W. O. 7128 Tape No. 064 St'd 84°F
Surveyed by A. N. HELLSTROM
Notes A.N.H. Date 8-2-40
Indexed ___

F.B. ___ PG. ___

Note: Any Additions or Changes on This Sheet Must be Made or Circled in Red Ink With Date and Name of Person Making Change.

Do not extend notes this side of this line.

RETURN TO
LOS ANGELES COUNTY SURVEYOR
700 HALL OF RECORDS

FORM 247 5M 10-39


F.B. 847 PG. 36
Fd.(x) in headwall
Fd. Spk. in Conc Curb Wall
Fd. Nail pr. F.B. 547-14-170
AZUSA AVE
Fd. Spk. in curb
Fd. L&T. in curb
1081.04 @ 0-0 T80 = 1081.01
Fd. Brass Cap Mon. in Hand hole 12" dp. - mrkd. County Survey Control System - PUENTE-L-1
Per F.B. 524-53 & F.B. 547-170.
1572.18 @ 0-0 T80 = 1572.14
See C.S. B826
C.S. MON. Page 131
Fd. Ct. Spk. in curb
Fd.(x) in rock wall
126+36.60
Fd. Spk. W.S.T. - 1" dp. pr. F.B. 547-170
1329.71
Fd.(x) in channel iron groove for gate
1337.96
32° offset
Cont. on pg. 37
126+36.59
Fd. Spk. W.S.T. - 1" dp. pr. F.B. 547-170
1329.80 @ 0-0 T24 = 1329.71
2627.30 @ 0-0 T78 = 2627.20
1338.12 @ 0-0 T66 = 1337.96
Chestnut Ave
CYPRESS AVE
89°-54'-30"
359°-38'-00"
89°-54'-30"
Set pnch mrk. in U bolt for lock in Conc Wier Box
Set pnch mrk. in broken bolt in top Wier Box
Fd. Spk. 8 W pr. F.B. 547-13-169
CITRUS AVE
Set (x) in top Conc All Cistern
Fd.(x) in Wall
WS 47-C4
D4
RETURN TO
LOS ANGELES COUNTY SURVEYOR
700 HALL OF RECORDS
Do not extend notes this side of this line.
Note: Any Additions or Changes on This Sheet Must be Made or Circled in Red Ink With Date and Name of Person Making Change.

Notes Ck'd by AAR	Survey of [illegible]	F.B. 847 Pg. 39
Map No. C.S.B-1808-1[illegible]	W. O. 7128 Tape No. 064 St'd 84°F	
Office Work J. D. Price	Surveyed by A. N. HELLSTROM	
Checked	Notes A.N.H Date	
Date	Indexed [illegible]	

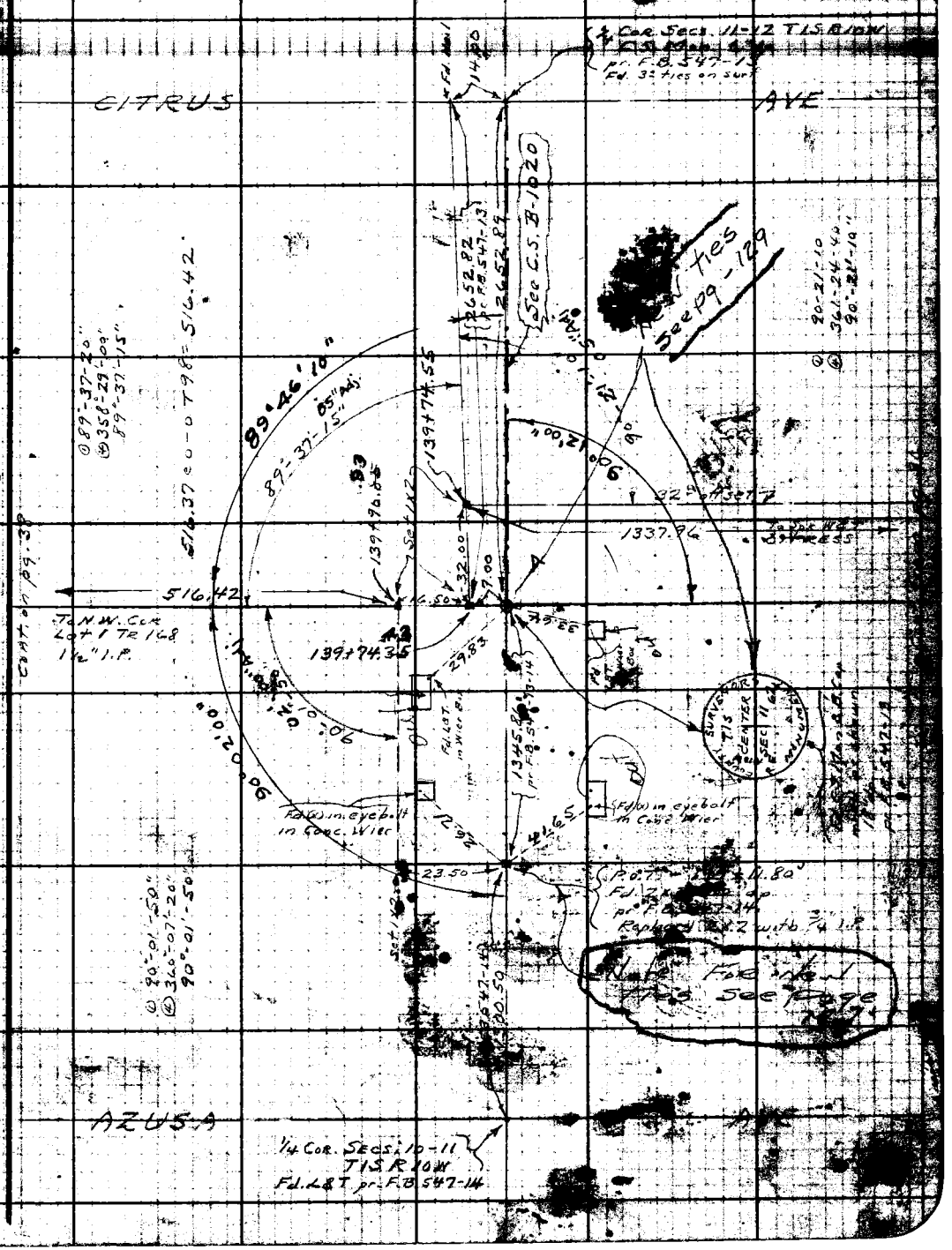

Note: Any Additions or Changes on This Sheet Must be Made or Circled in Red Ink With Date and Name of Person Making Change.

Do not extend notes this side of this line.

RETURN TO
LOS ANGELES COUNTY SURVEYOR
700 HALL OF RECORDS

FORM 247 5M 10-39

WS 47-D3 C3

RETURN TO
LOS ANGELES COUNTY SURVEYOR
700 HALL OF RECORDS

Do not extend notes this side of this line.

Note: Any Additions or Changes on This Sheet Must be Made or Circled in Red Ink With Date and Name of Person Making Change.

Notes Ck'd by AWR	Survey of [illegible]	F.B. 247 Pg. 37
Map No. C.S.B-1808-2	W. 07128 Tape No. 264 St'd 84°F	
Office Work J. D. Price	Surveyed by A. N. HELLSTROM	
Checked	Notes A.N.H. Date 8-19-40	
Date	Indexed [illegible] Johnson	

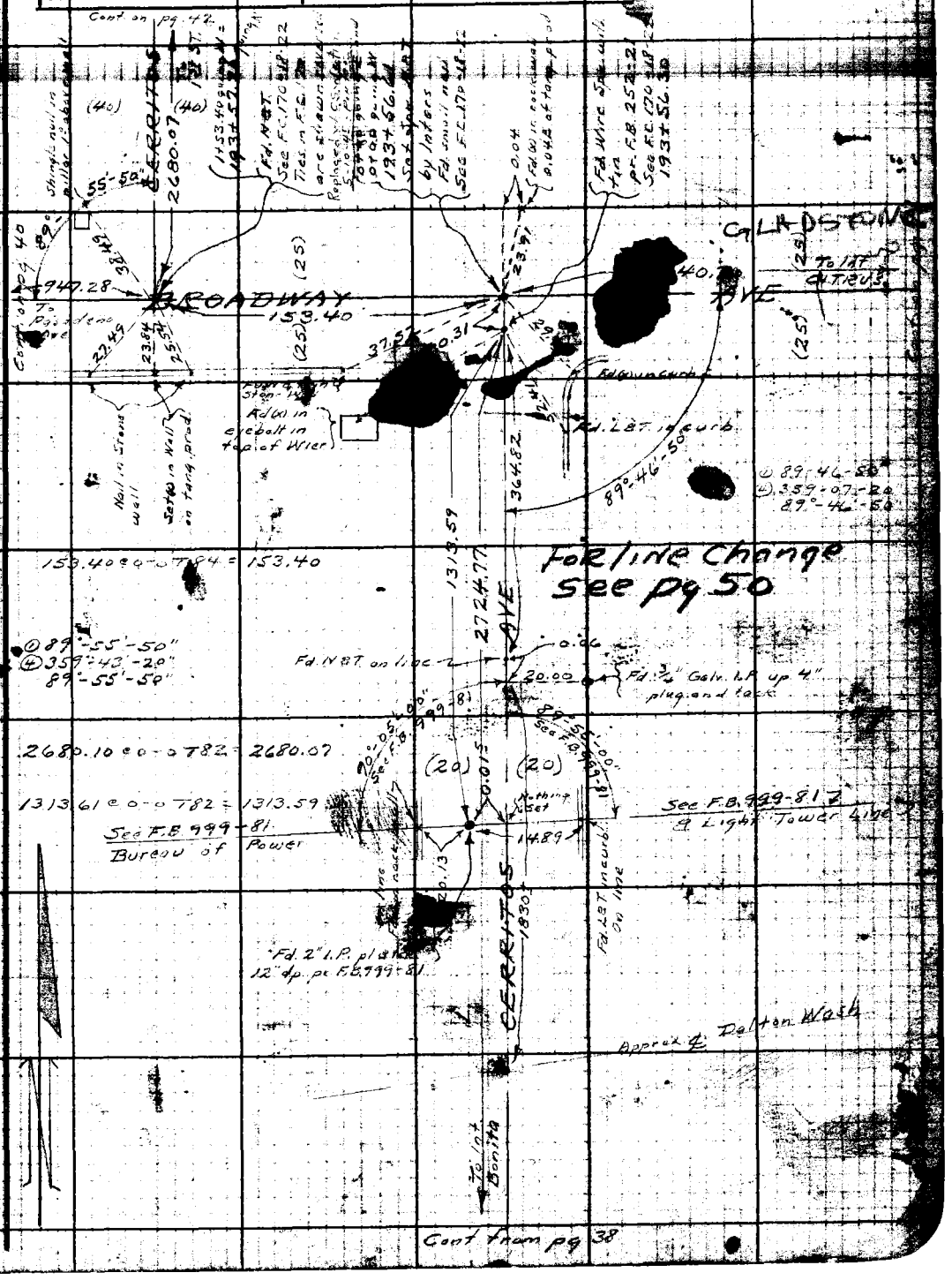

Note: Any Additions or Changes on This Sheet Must be Made or Circled in Red Ink With Date and Name of Person Making Change.

Do not extend notes this side of this line.

RETURN TO
LOS ANGELES COUNTY SURVEYOR
700 HALL OF RECORDS

FORM 247 5M 10-39

RETURN TO
LOS ANGELES COUNTY SURVEYOR
700 HALL OF RECORDS

Note: Any Additions or Changes on This Sheet Must be Made or Circled in Red Ink With Date and Name of Person Making Change.

Do not extend notes this side of this line.

WS 47-03



Notes Ck'd by ANR
Map No. C.S.B. 1808-2
Office Work J. D. Price
Checked
Date

Survey of
W. O. 7128 Tape No. 0644 St'd 84°F
Surveyed by A. N. HELLSTROM
Notes A.N.H Date 8-22-46
Indexed A. C. Johnson

F.B. 847 Pg. 41

Note: Any Additions or Changes on This Sheet Must be Made or Circled in Red Ink With Date and Name of Person Making Change

Do not extend notes this side of this line.

Cont. from pg. 39

RETURN TO
LOS ANGELES COUNTY SURVEYOR
700 HALL OF RECORDS

FORM 247 5M 10-39

F.B. 847 Pg. 42

RETURN TO
LOS ANGELES COUNTY SURVEYOR
700 HALL OF RECORDS

Do not extend notes this side of this line.

Note: Any Additions or Changes on This Sheet Must be Made or Circled in Red Ink With Date and Name of Person Making Change.

WS 41 C2

Notes Ck'd by QUR	Survey of CERRITOS AVE
Map No. C.S. B-1808-2.	W. O. 7128 Tape No. 064 [illegible] 84°F
Office Work J. D. Price.	Surveyed by A. N. HELLSTROM
Checked	Notes A.N.H. Date 8-28-40
Date	Indexed A. C. Johnson

F.B. 847 Pg. 43

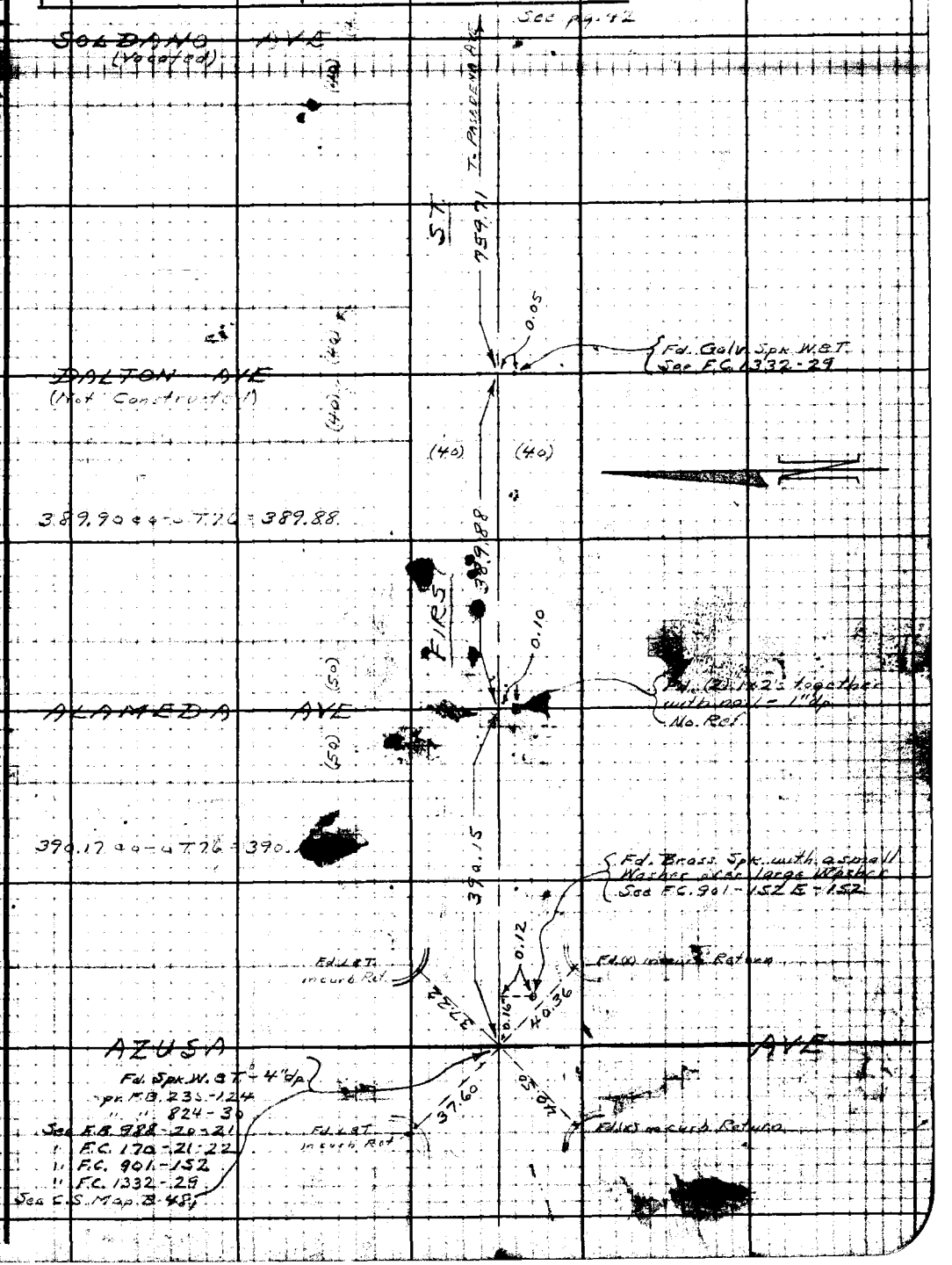

Note: Any Additions or Changes on This Sheet Must be Made or Circled in Red Ink With Date and Name of Person Making Change.

Do not extend notes this side of this line.

RETURN TO
LOS ANGELES COUNTY SURVEYOR
700 HALL OF RECORDS

FORM 247 5M 10-39

RETURN TO
LOS ANGELES COUNTY SURVEYOR
700 HALL OF RECORDS

Note: Any Additions or Changes on This Sheet Must be Made or Circled in **Red Ink** With Date and Name of Person Making Change.

Do not extend notes this side of this line.

WS 47 C2

Cont'd on pg. 46

277.40 @ ℄-℄ T84 = 277.40
303.84 @ ℄-℄ T84 = 303.84
622.16 @ ℄-℄ T84 = 622.16
284.34 @ ℄-℄ T84 = 284.34
988.76 @ ℄-℄ T88 = 988.79
24.97 @ ℄-℄ T88 = 24.97
1679.32 @ ℄-℄ T90 = 1679.39

ALOSTA AVE

FLOOD CONTROL CHANNEL

To Int Los Angeles St

622.16

135°-10'-30"
180°-41'-40"
135°-10'-25"

Fd. N&T. See F.C. 1332-47-32-33 " " 1336-34

Fd. Fld. Cntl. Disc N&T See F.C. 1332-47-32-33 " " 1336-34

Fd. N&T. in dec. of bridge - 3' dp. See F.B. 676-178 in F.C. 170-17-12

Fd. N&T. See F.B. 676-184

Fd. N&T. in T.B.

Fd. Galv. Spk. &T. in F.C. 1336-33

Fd. Fld Cntl. Disc. N&T See F.C. 1332-32-47 1336-33

Fd. N&T See F.C. 1332-34

(FD. N&T. 0.03 E. of line Fd. Galv. Spk. 0.03 E. of line)

Fd. Irrig. Hd. no N&T in No Box

0.03 0.07 0.03 0.06 0.44

20.76

24.97

(40)

(40)

303.84

277.40

Set Spk. N&T in 24" Conc.

135°-10'-25"

Fd. N&T. in T.B.

0700 going E&W = 250736.13 Cons

Fd. N&T See F.B. 676-178-184-190 " City of Azusa files F.B. 12-19 See F.C. 354-1-10-56 " F.C. 423-161 Nail F.C. 170-17-18-19 " F.C. 1332-32-33 " F.C. 1336 Replaced N&T. with Spk. W. &T.

S 28° 25' 40" E 1400.37'

60.44

284.34

21.37

305.71 Meas

988.79

1679.32

To Int 1st ST

CERRITOS AVE

34.31

19.54

Set Spk in Top of Manhole

Fd 2x2 - Flush F.C. 1336-23

247+34 Set Spk in Top of Manhole for Int.

237+41.63

237+41.64

F.B. 647 PG. 44

90°-00'-00"
360°-00'-00"
90°-00'-00"

215.91

To Int CERRITOS ST

S 74° 51' E

30°-00'-00"

Cont'd on pg. 45

Cont'd from pg. 42

Notes Ck'd by CCR	Survey of CERRITOS AVE	F.B. 847 Pg. 45
Map No. C.S.B-1808-2.	W.O. 7128 Tape No. 064 St'd 84°F	
Office Work J. D. Price.	Surveyed by A. N. HELLSTROM	
Checked	Notes A.N.H. Date 8-28-40	
Date	Indexed A. C. Johnson	

See pg. 44

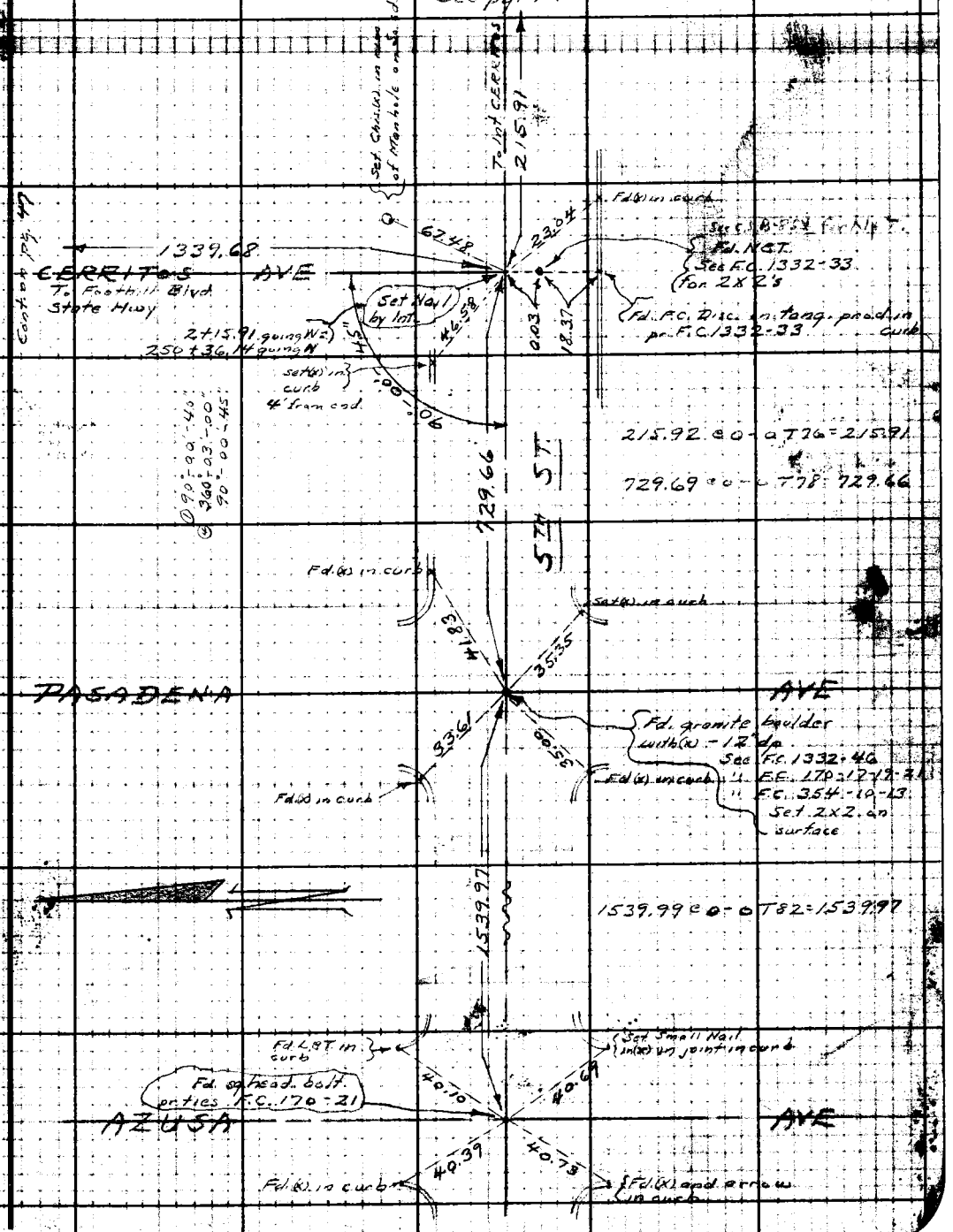

Note: Any Additions or Changes on This Sheet Must be Made or Circled in Red Ink With Date and Name of Person Making Change

Do not extend notes this side of this line.

RETURN TO
LOS ANGELES COUNTY SURVEYOR
700 HALL OF RECORDS

FORM 247 5M 10-39

F.B. 847 Pg. 46

W547-D2

RETURN TO
LOS ANGELES COUNTY SURVEYOR
700 HALL OF RECORDS

Do not extend notes this side of this line.

Note: Any Additions or Changes on This Sheet Must be Made or Circled in Red Ink With Date and Name of Person Making Change.

Notes Ck'd by [illegible]	Survey of CERRITOS AVE	F.B. 847 PG. 47
Map No. C.S. B-1808-2	W. O. 7128 Tape No. 064 St'd 84°F	
Office Work J. D. Price	Surveyed by A. N. HELLSTROM	
Checked	Notes A.N.H. Date 8-28-40	
Date	Indexed [illegible] Johnson	

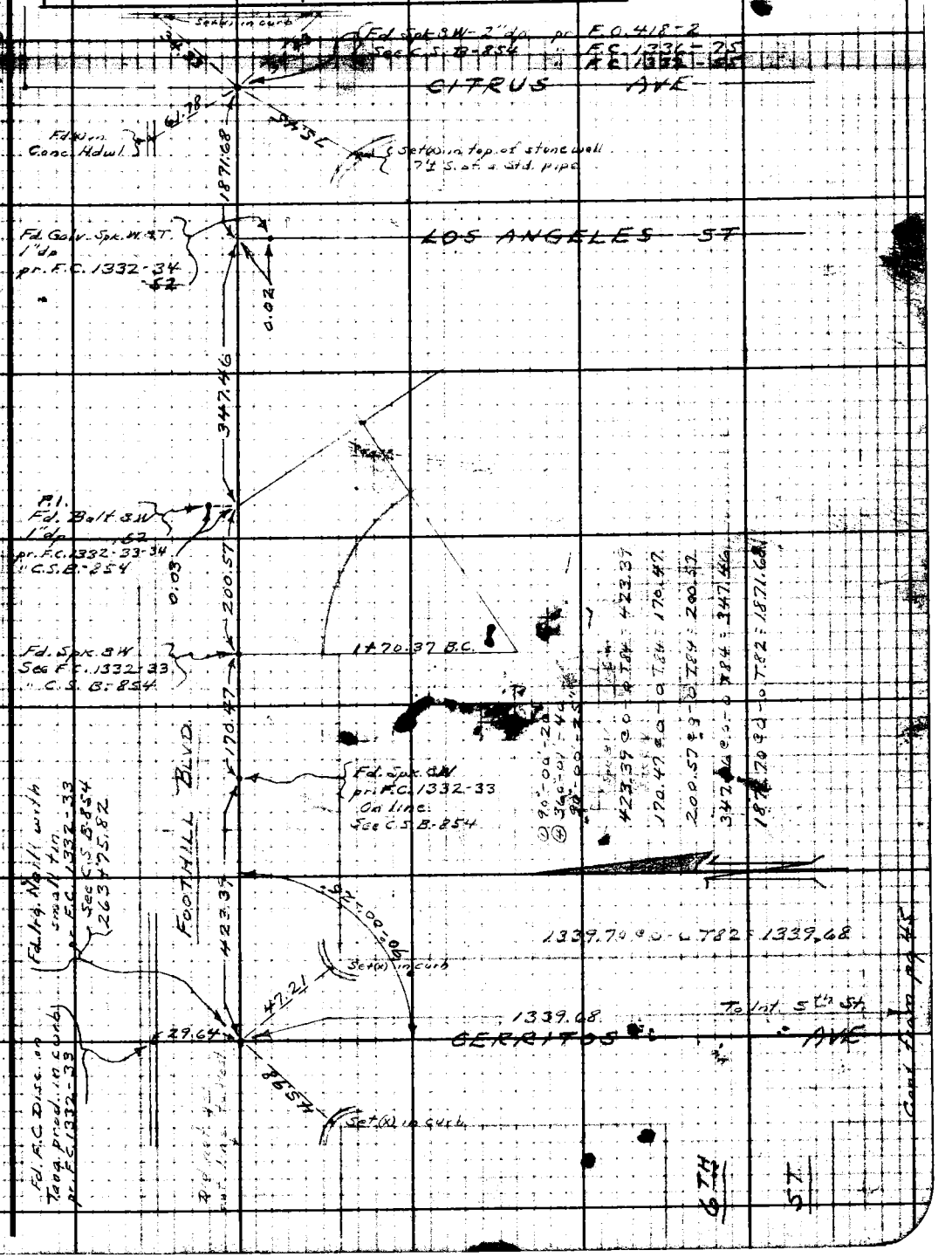

Note: Any Additions or Changes on This Sheet Must be Made or Circled in Red Ink With Date and Name of Person Making Change

Do not extend notes this side of this line.

RETURN TO
LOS ANGELES COUNTY SURVEYOR
700 HALL OF RECORDS

FORM 247 5M 10-39

RETURN TO
LOS ANGELES COUNTY SURVEYOR
700 HALL OF RECORDS

Note: Any Additions or Changes on This Sheet Must be Made or Circled in **Red Ink** With Date and Name of Person Making Change.

Do not extend notes this side of this line.

F.B. 4447 Pg. 48

Notes Ck'd by	Survey of Cerritos Ave
Map No.	W. O. 7128 Tape No. 081 St'd 68 °F
Office Work	Surveyed by Porter
Checked	Notes Porter Date 5-10-45
Date	Indexed A. C. Johnson 5-11-45

F.B. 847 Pg. 43

LINE Change

at Cerritos AVE
and
BROADWAY AVE

JN 7128

May -10 -45
Porter
Bariolith
Hand

Note: Any Additions or Changes on This Sheet Must be Made or Circled in Red Ink With Date and Name of Person Making Change.

Do not extend notes this side of this line.

RETURN TO
LOS ANGELES COUNTY SURVEYOR
700 HALL OF RECORDS

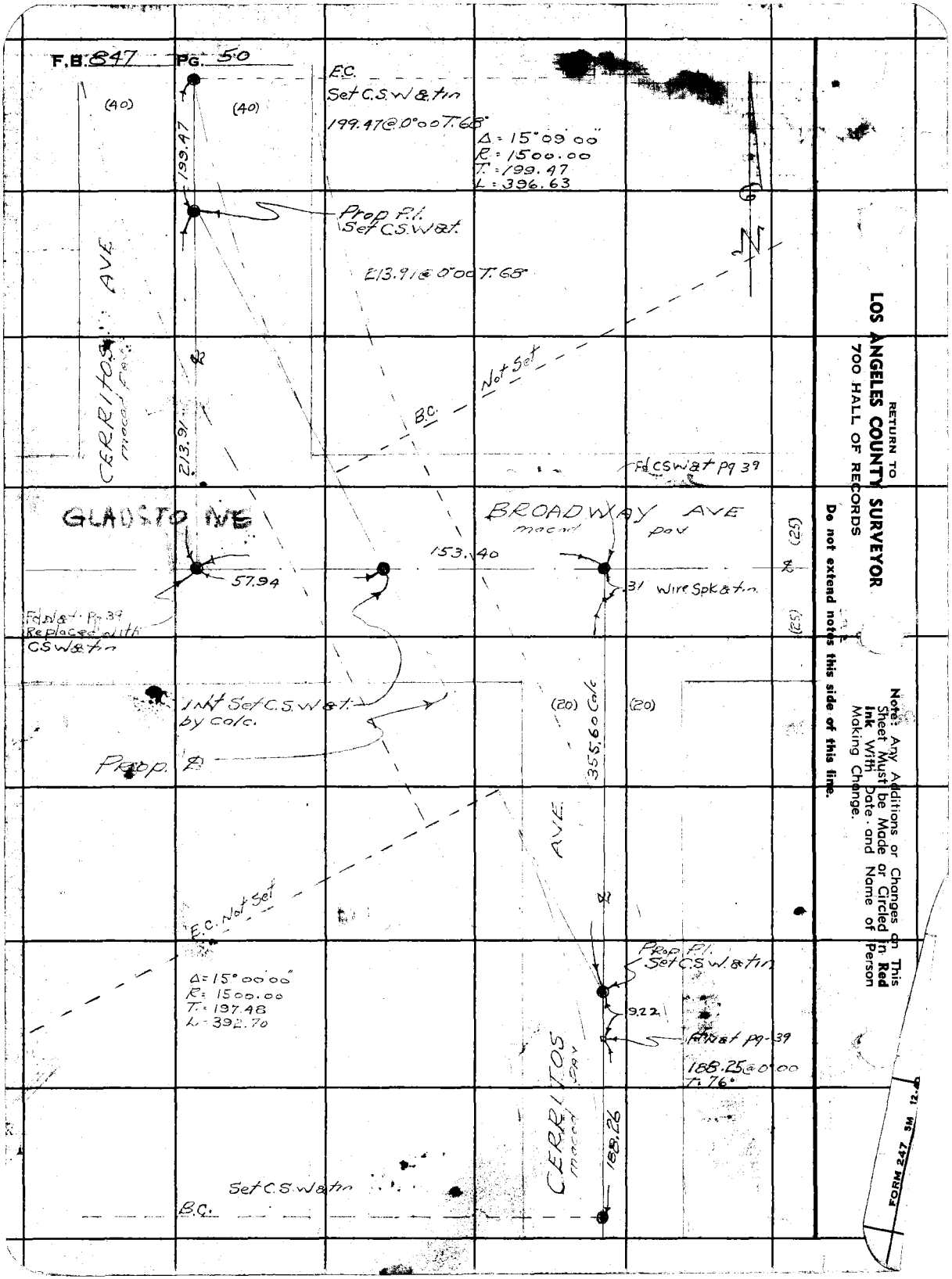
F.B. 847 PG. 50
E.C.
Set C.S.W & tin
199.47 @ 0°00' T. 68°
Δ = 15°09'00"
R = 1500.00
T = 199.47
L = 396.63
(40)
(40)
199.47
Prop P.I.
Set C.S.W & t.
213.91 @ 0°00' T. 68°
CERRITOS AVE
213.91
B.C.
Not Set
Fd C S W & t pg 39
GLADSTONE
57.94
153.40
BROADWAY AVE
31 Wire Spk & t.n.
(25)
(25)
Fd N & t Pg 39
Replaced with
C S W & t n
INT Set C.S.W & t.
by calc.
Prop. P
(20)
(20)
355.60 Calc
AVE
E.C. Not Set
Δ = 15°00'00"
R = 1500.00
T = 197.48
L = 392.70
Prop P.I.
Set C.S.W & t n
9.22
Fd N & t pg-39
188.25 @ 0°00
T. 76'
CERRITOS
188.26
Set C.S.W & t n
B.C.
RETURN TO
LOS ANGELES COUNTY SURVEYOR
700 HALL OF RECORDS
Do not extend notes this side of this line.
Note: Any Additions or Changes on This Sheet Must be Made or Circled in Red Ink With Date and Name of Person Making Change.
FRM 247 MS

FORM 247 5M 10-39

RETURN TO
LOS ANGELES COUNTY SURVEYOR
700 HALL OF RECORDS

Note: Any Additions or Changes on This Sheet Must be Made or Circled in Red Ink With Date and Name of Person Making Change.

Do not extend notes this side of this line.

Notes Ck'd by
Map No.
Office Work
Checked
Date

Survey of
W. O. Tape No. Std. °F
Surveyed by E. N. HELLSTROM
Notes Date
Indexed

F.B. PG.

RETURN TO
LOS ANGELES COUNTY SURVEYOR
700 HALL OF RECORDS

Note: Any Additions or Changes on This Sheet Must be Made or Circled in **Red Ink** With Date and Name of Person Making Change.

Do not extend notes this side of this line.

F.B. 849 PG. 52

Notes Ck'd by	Survey of CERRITOS AVE	F.B. [illegible] PG. [illegible]
Map No. C.S.B-1808-1&2	W. O. 7128 Tape No. St'd °F	
Office Work J.D.Price	Surveyed by A. N. HELLSTROM	
Checked	Notes B. S. T. Date 9-[illegible]-40	
Date	Indexed J. C. Johnson 10-2-40	

CERRITOS AVE

J.N. 7128

LOCATION OF IMPROVEMENTS
ALONG
HOLLENBECK AVE (CERRITOS AVE)
FROM
CAMERON AVE
TO
FOOTHILL BLVD

Note: Any Additions or Changes on This Sheet Must be Made or Circled in Red Ink With Date and Name of Person Making Change.

Do not extend notes this side of this line.

RETURN TO
LOS ANGELES COUNTY SURVEYOR
700 HALL OF RECORDS

FORM 247 5M 10-39

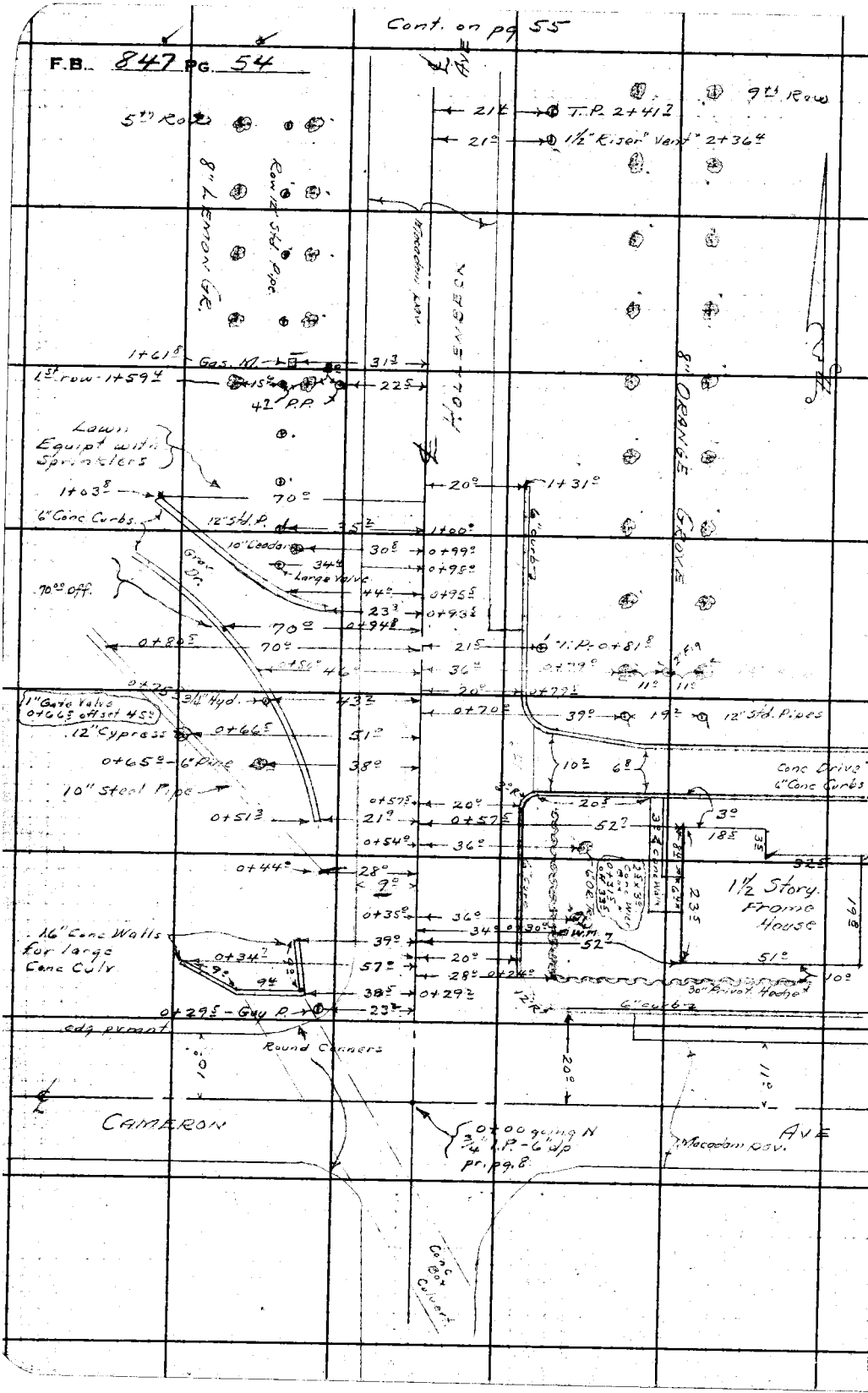

RETURN TO
LOS ANGELES COUNTY SURVEYOR
700 HALL OF RECORDS
Do not extend notes this side of this line.
Note: Any Additions or Changes on This Sheet Must be Made or Circled in Red Ink With Date and Name of Person Making Change.

Notes Ck'd by	Survey of CERRITOS HYD	F.B. [illegible] PG. [illegible]
Map No. C.S. B-1803-1	W. O. 7128 Tape No. St'd °F	
Office Work J. D. Price	Surveyed by A. N. HELLSTROM	
Checked	Notes A. S. T. Date 9-5-40	
Date	Indexed [illegible] C. Johnson	



Note: Any Additions or Changes on This Sheet Must be Made or Circled in Red Ink With Date and Name of Person Making Change.

Do not extend notes this side of this line.

RETURN TO
LOS ANGELES COUNTY SURVEYOR
700 HALL OF RECORDS

FORM 247 5M 10-39

F.B. 847 PG. 56

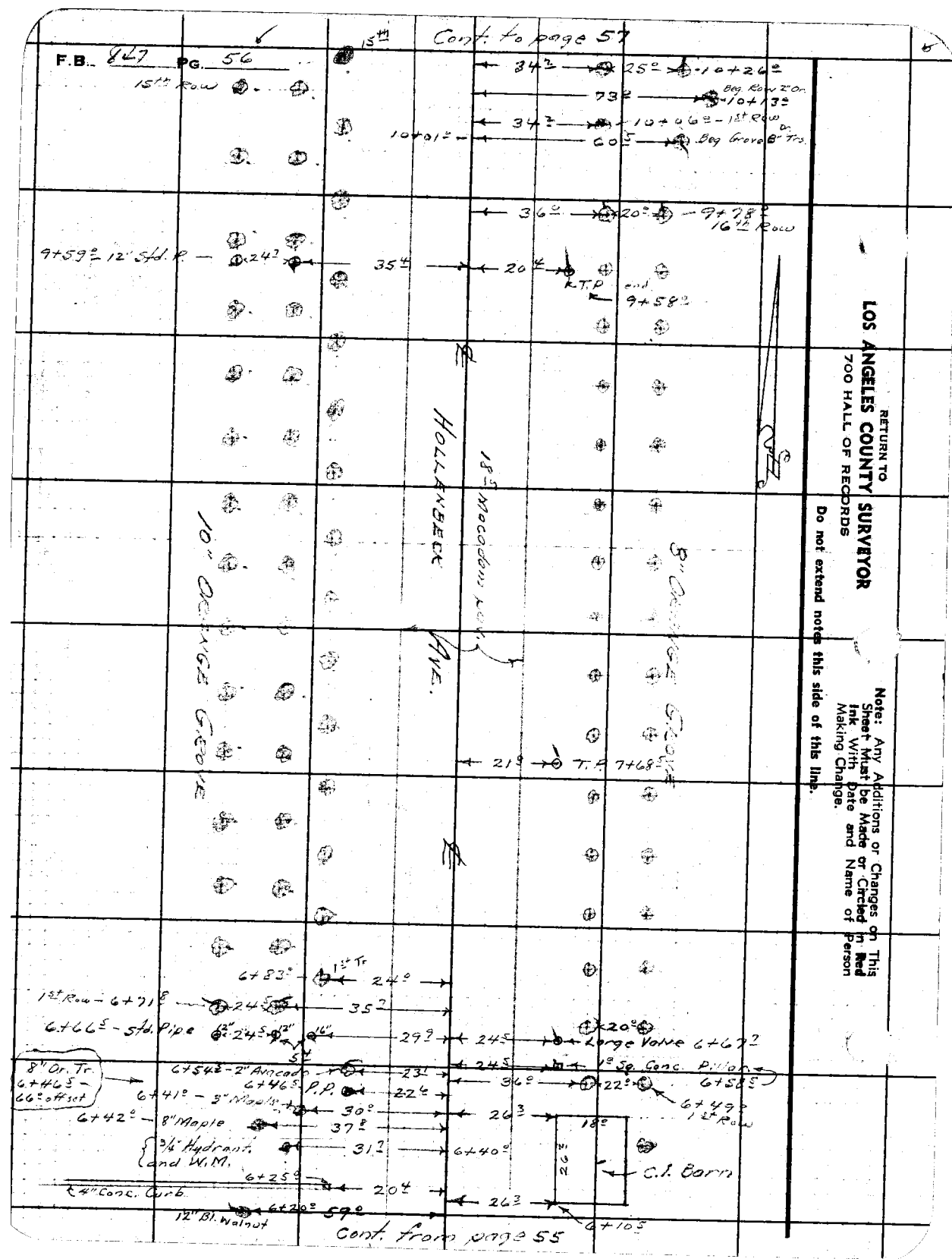

RETURN TO
LOS ANGELES COUNTY SURVEYOR
700 HALL OF RECORDS

Do not extend notes this side of this line.

Note: Any Additions or Changes on This Sheet Must be Made or Circled in Red Ink With Date and Name of Person Making Change.

Notes Ck'd by	Survey of CERRITOS AVE	F.B. [illegible] PG. 57
Map No. C.S.B.-1808-1	W. O. 7128 Tape No. St'd °F	
Office Work J. D. Price ✓	Surveyed by A. N. HELLSTROM	
Checked	Notes E.S.T. Date 9-5-40	
Date	Indexed [illegible]	

Cont to page 58

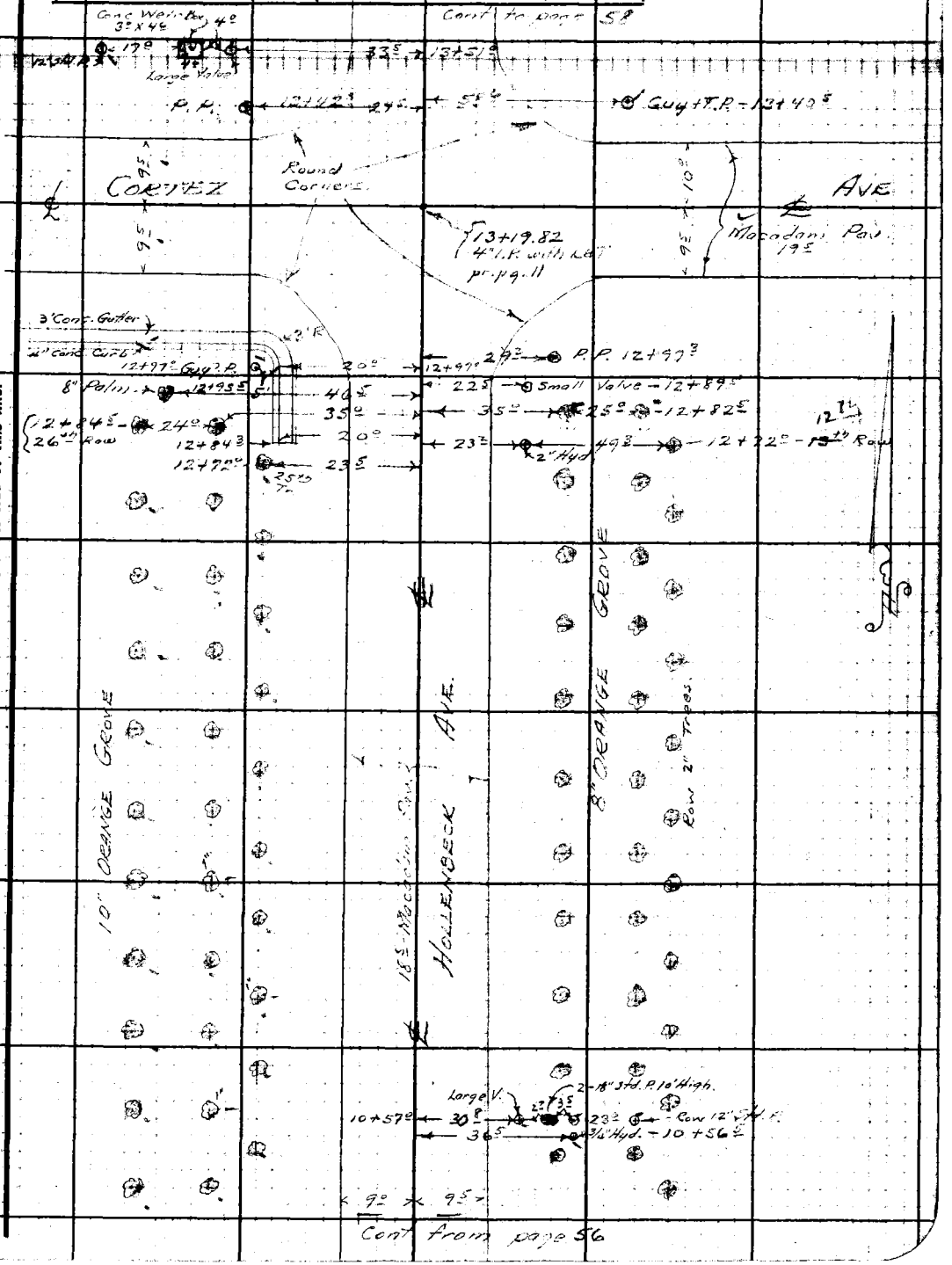

Cont from page 56

Note: Any Additions or Changes on This Sheet Must be Made or Circled in Red Ink With Date and Name of Person Making Change.

Do not extend notes this side of this line.

RETURN TO
LOS ANGELES COUNTY SURVEYOR
700 HALL OF RECORDS

FORM 247 5M 10-39

Cont to page 59

F.B. 847 PG. 58



RETURN TO
LOS ANGELES COUNTY SURVEYOR
700 HALL OF RECORDS

Do not extend notes this side of this line.

Note: Any Additions or Changes on This Sheet Must be Made or Circled in Red Ink With Date and Name of Person Making Change.

Notes Ck'd by	Survey of CERRITOS [illegible]	F.B. 847 PG. 59
Map No. C.S. B-1808-1	W. O. 7128 Tape No. St'd °F	
Office Work J. D. Price	Surveyed by A. N. HELLSTROM	
Checked	Notes E. S. T. Date 7-5-40	
Date	Indexed A. C. Johnson	

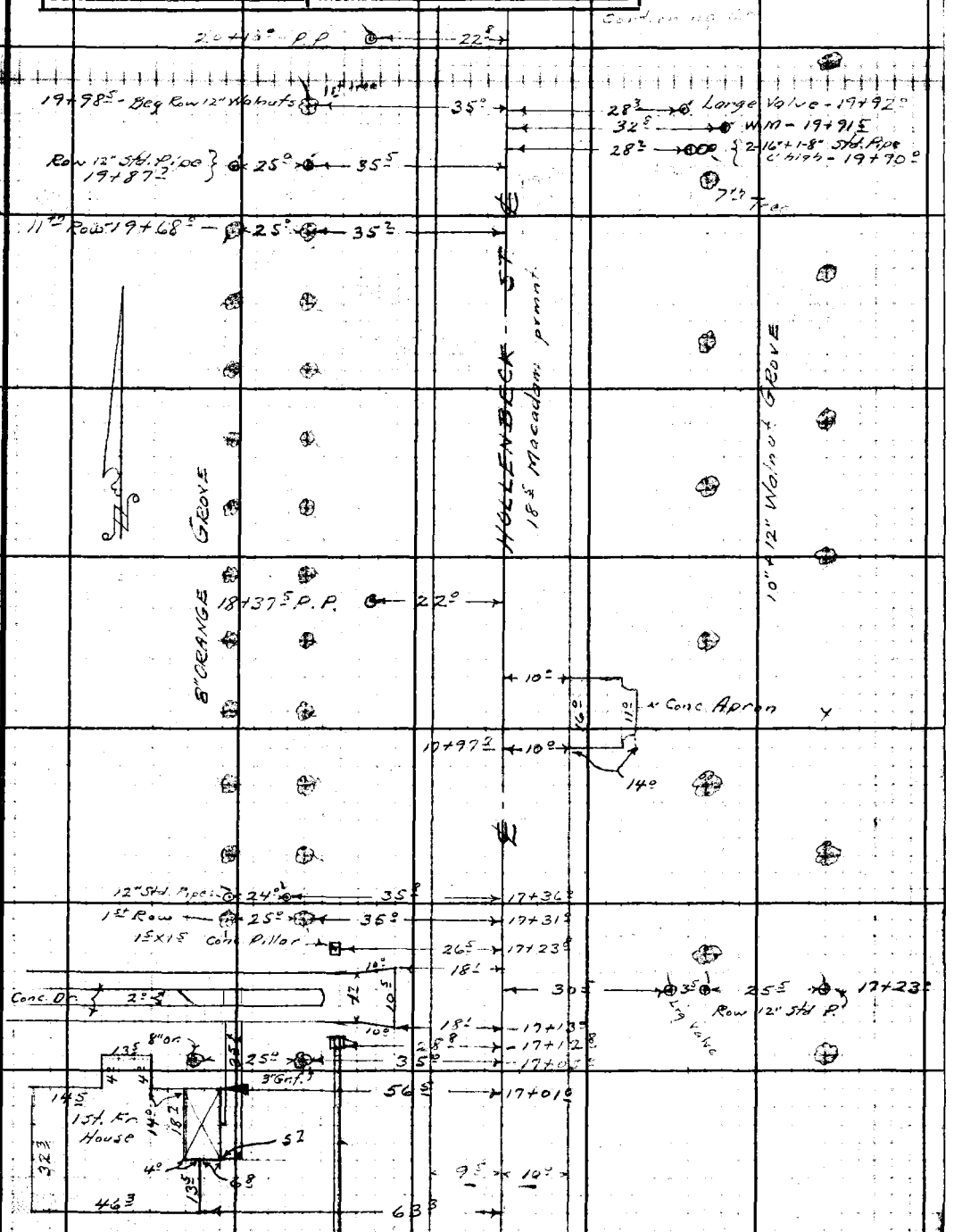

Cont. from pg. 58

Note: Any Additions or Changes on This Sheet Must be Made or Circled in Red Ink With Date and Name of Person Making Change.

Do not extend notes this side of this line.

RETURN TO
LOS ANGELES COUNTY SURVEYOR
700 HALL OF RECORDS

FORM 247 5M 10-39

Cont to Page 61



RETURN TO
LOS ANGELES COUNTY SURVEYOR
700 HALL OF RECORDS
Do not extend notes this side of this line.
Note: Any Additions or Changes on This Sheet Must be Made or Circled in Red Ink With Date and Name of Person Making Change.

Cont. from page 59

Notes Ck'd by	Survey of Cerritos Ave	F.B. 847 Pg. 61
Map No. L.S. B-1809-1	W. 07128 Tape No. St'd °F	
Office Work J.D. Price	Surveyed by A. N. HELLSTROM	
Checked	Notes L.S.T. Date 9-10-40	
Date	Indexed A. C. Johnson	

Note: Any Additions or Changes on This Sheet Must be Made or Circled in Red Ink With Date and Name of Person Making Change.

Do not extend notes this side of this line.

RETURN TO
LOS ANGELES COUNTY SURVEYOR
700 HALL OF RECORDS

FORM 247 5M 10-39

Cont. to page 63

F.B. 847 PG. 62

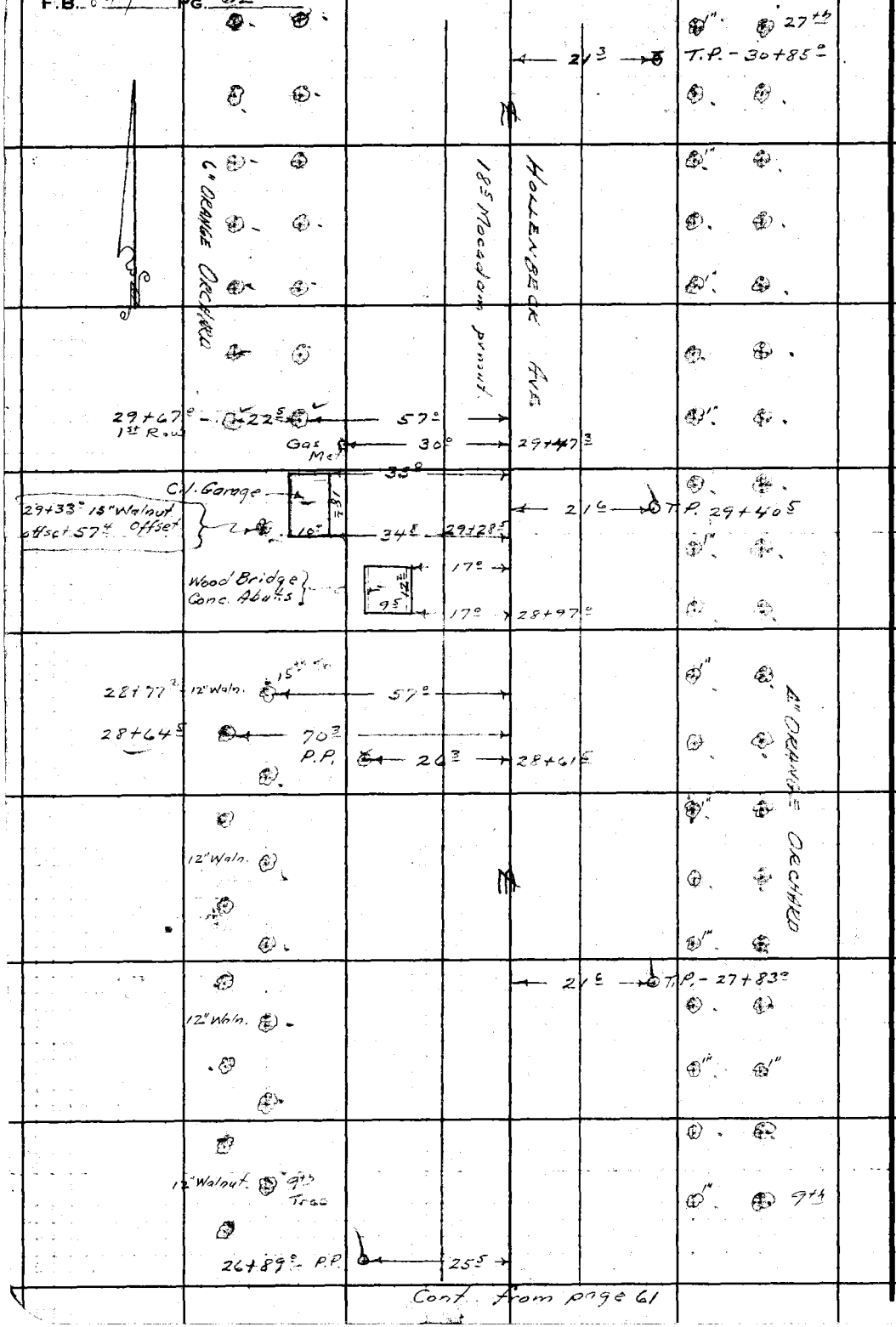

Cont. from page 61

RETURN TO
LOS ANGELES COUNTY SURVEYOR
700 HALL OF RECORDS
Do not extend notes this side of this line.
Note: Any Additions or Changes on This Sheet Must be Made or Circled in Red Ink With Date and Name of Person Making Change.

Notes Ck'd by	Survey of Cerritos Ave.	F.B. 617 PG. 63
Map No. C.S.B-1808-1.	W. O. 7128 Tape No. St'd °F	
Office Work J. D. Price.	Surveyed by A. N. HELLSTROM	
Checked	Notes E.S.T. Date 9-10-40	
Date	Indexed A. C. Johns	

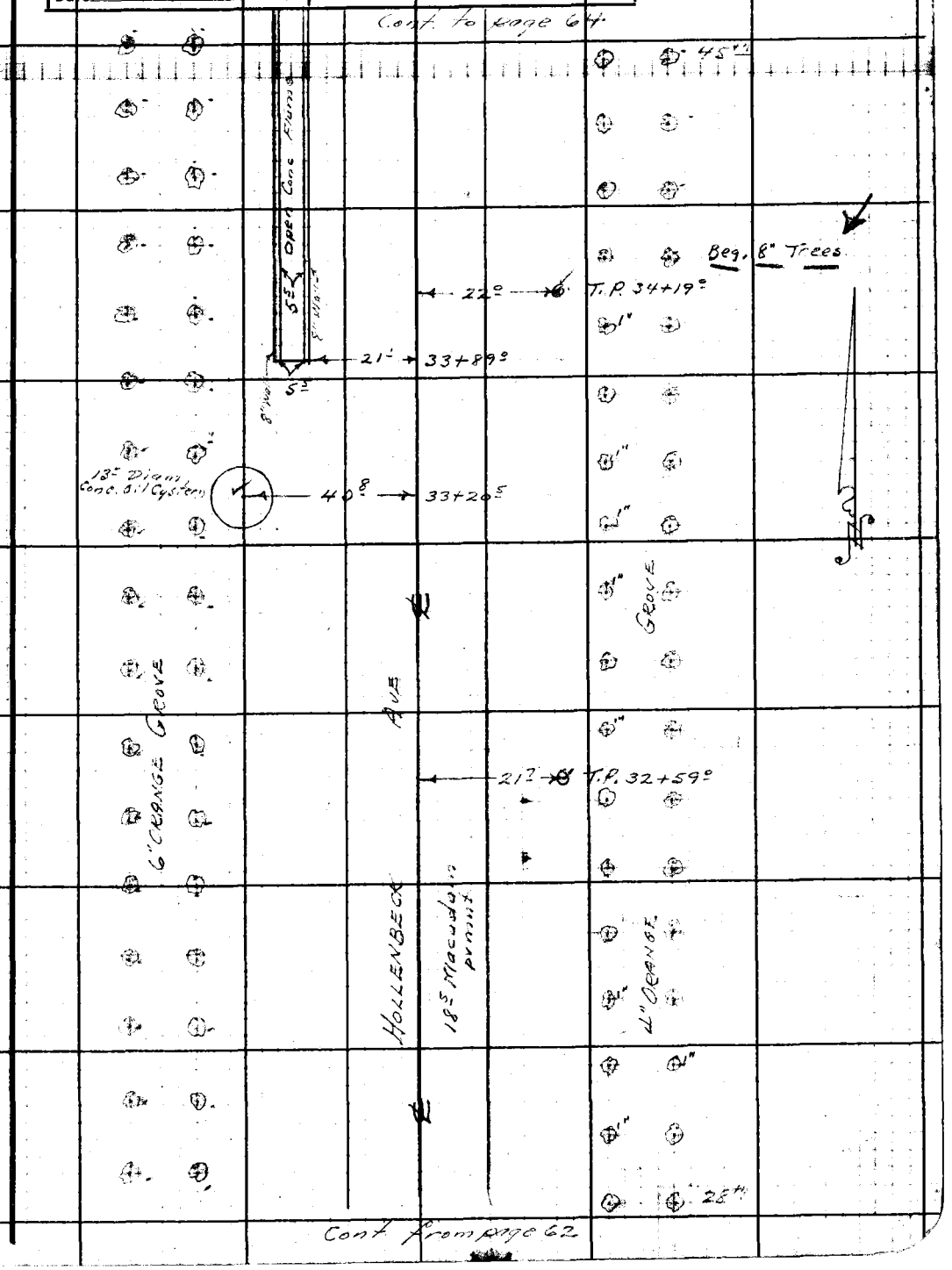

Note: Any Additions or Changes on This Sheet Must be Made or Circled in Red Ink With Date and Name of Person Making Change.

Do not extend notes this side of this line.

RETURN TO
LOS ANGELES COUNTY SURVEYOR
700 HALL OF RECORDS

FORM 247 5M 10-39

Cont. to page 65

F.B. 847 Pg. 64

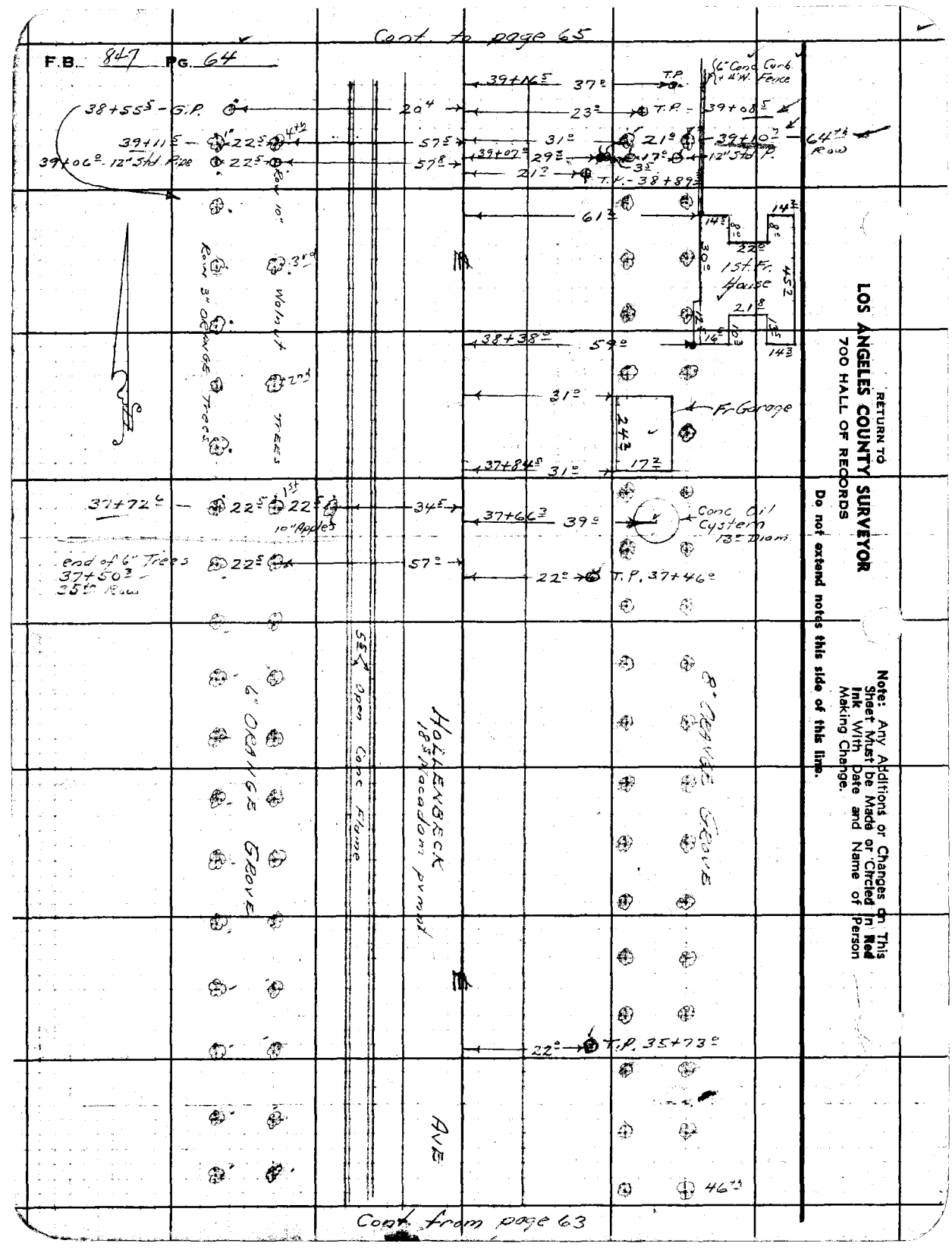

RETURN TO
LOS ANGELES COUNTY SURVEYOR
700 HALL OF RECORDS

Do not extend notes this side of this line.

Note: Any Additions or Changes on This Sheet Must be Made or Circled in **Red** Ink With Date and Name of Person Making Change.

CSD 1808-1

Notes Ck'd by	Survey of CERRITOS AVE	F.B. 947 Pg. 65
Map No. B-1808-1	W. O. Tape No. St'd °F	
Office Work ALBERT E. SIMMONS	Surveyed by A. N. HELLSTROM	
Checked	Notes E. S. T. Date 9-10-40	
Date	Indexed A. C. Johnson	

Cont. to page 66

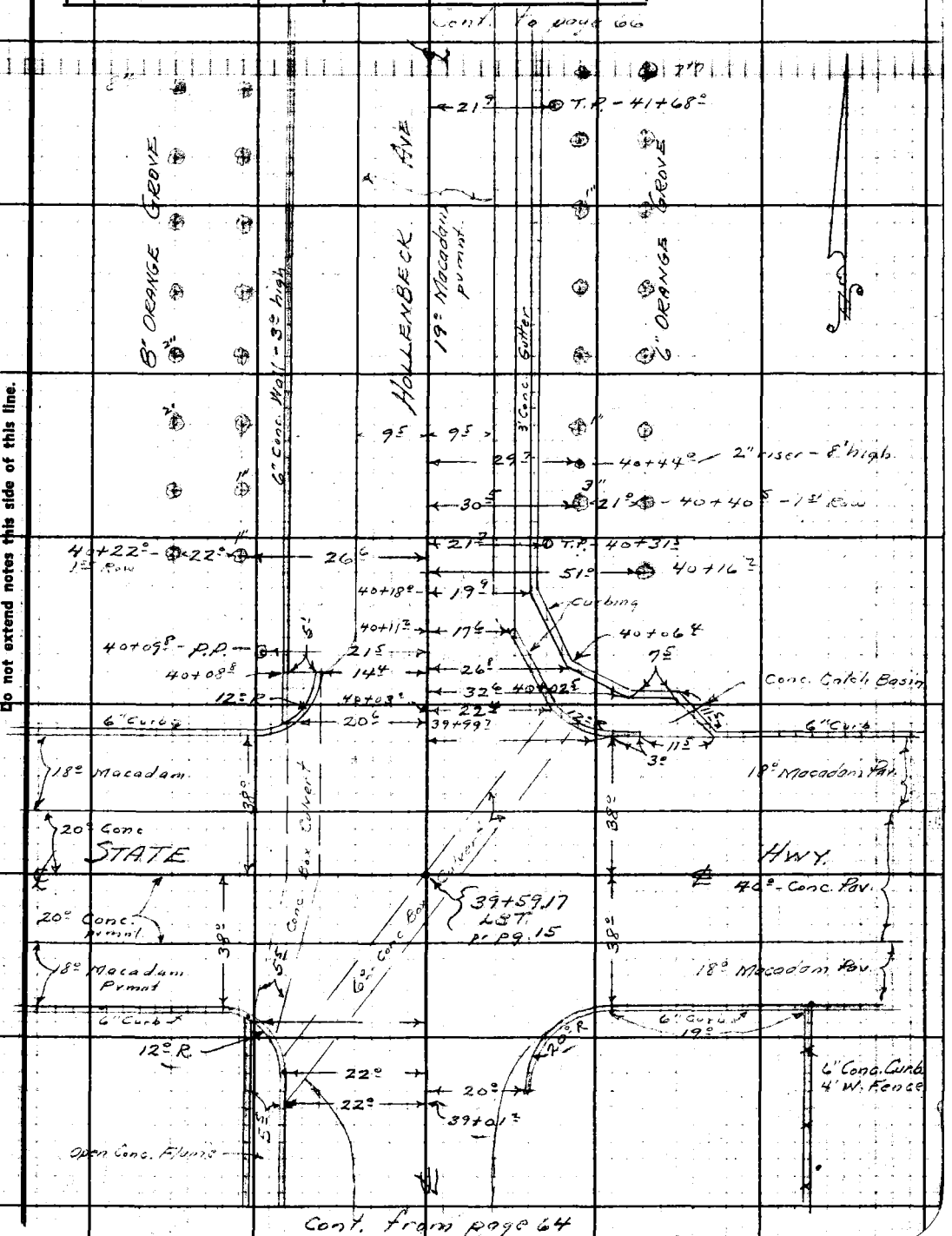

Cont. from page 64

Note: Any Additions or Changes on This Sheet Must be Made or Circled in Red Ink With Date and Name of Person Making Change.

Do not extend notes this side of this line.

RETURN TO
LOS ANGELES COUNTY SURVEYOR
700 HALL OF RECORDS

FORM 247 5M 10-39

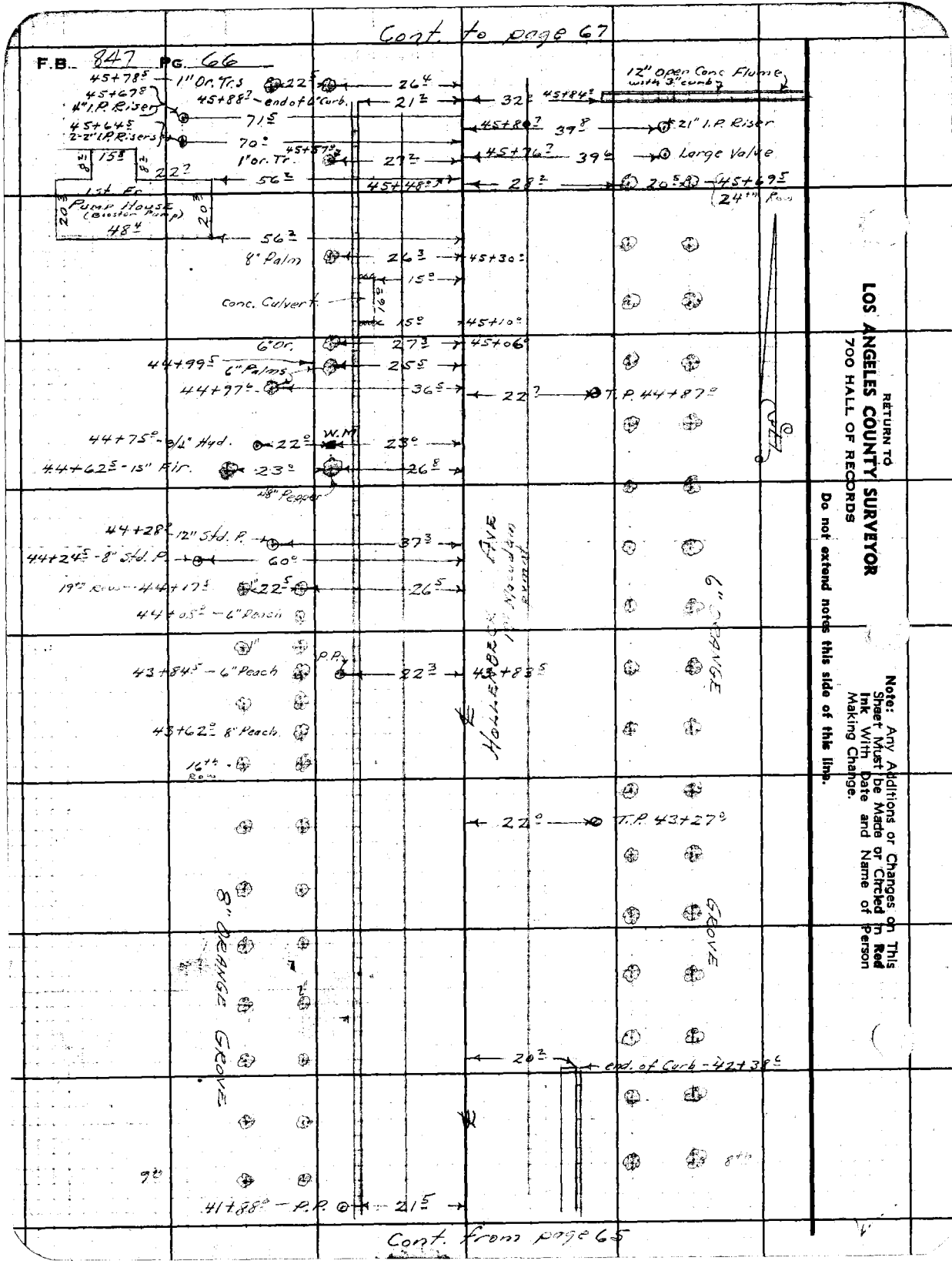

RETURN TO
LOS ANGELES COUNTY SURVEYOR
700 HALL OF RECORDS

Do not extend notes this side of this line.

Note: Any Additions or Changes on This Sheet Must be Made or Circled in Red Ink With Date and Name of Person Making Change.

Notes Ck'd by	Survey of [illegible]	F.B. 847 Pg. 67
Map No. B-1808-1	W. O. 7128 Tape No. St'd °F	
Office Work ALBERT E. TIMMONS	Surveyed by A. N. HELLSTROM	
Checked	Notes L.S.T. Date 9-10-40	
Date	Indexed A. C. Johnson	

Cont to page 68

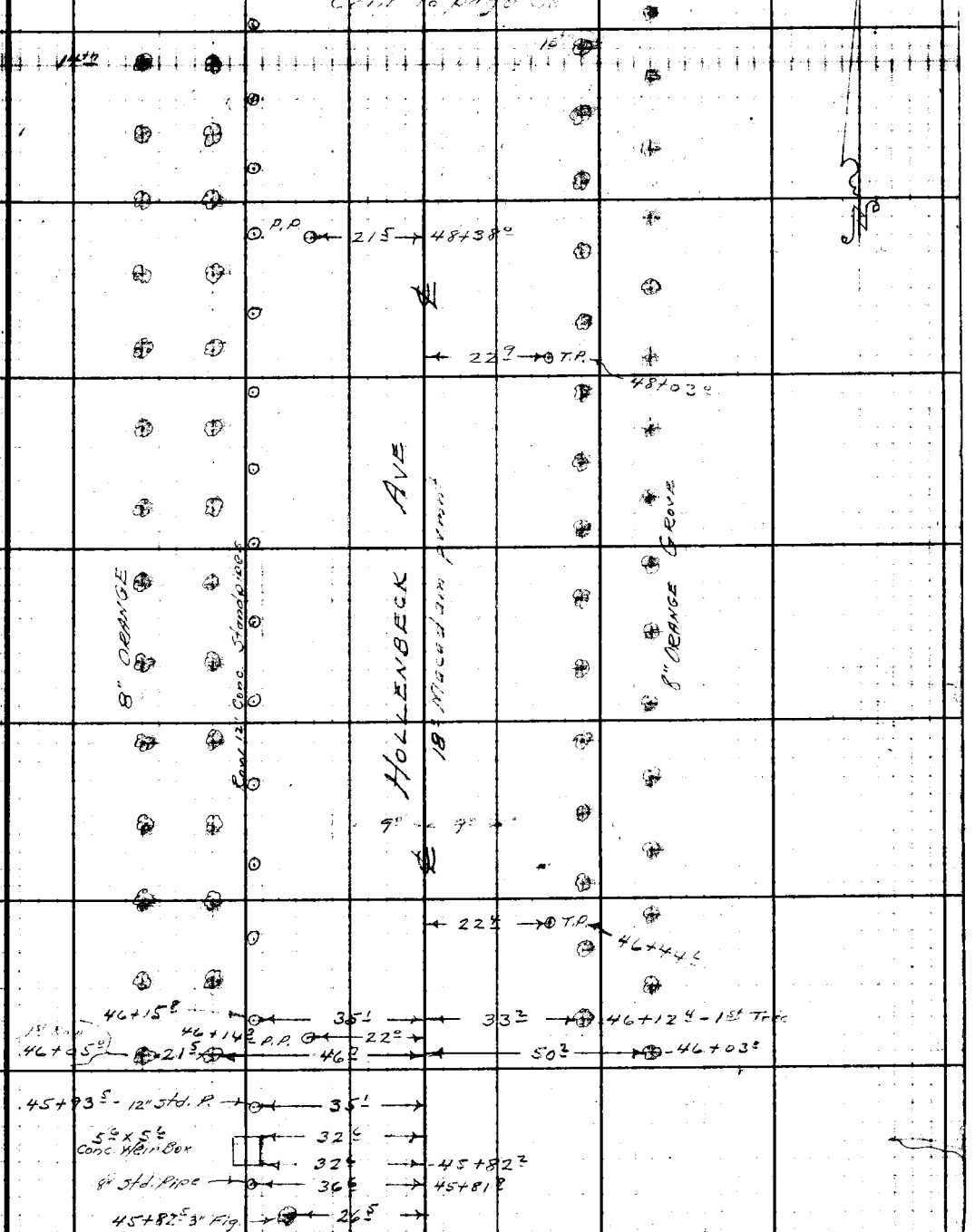

Cont from page 66

Note: Any Additions or Changes on This Sheet Must be Made or Circled in Red Ink With Date and Name of Person Making Change.

Do not extend notes this side of this line.

RETURN TO
LOS ANGELES COUNTY SURVEYOR
700 HALL OF RECORDS

FORM 247 5M 10-39

RETURN TO
LOS ANGELES COUNTY SURVEYOR
700 HALL OF RECORDS

Note: Any Additions or Changes on This Sheet Must be Made or Circled in Red Ink With Date and Name of Person Making Change.

Do not extend notes this side of this line.

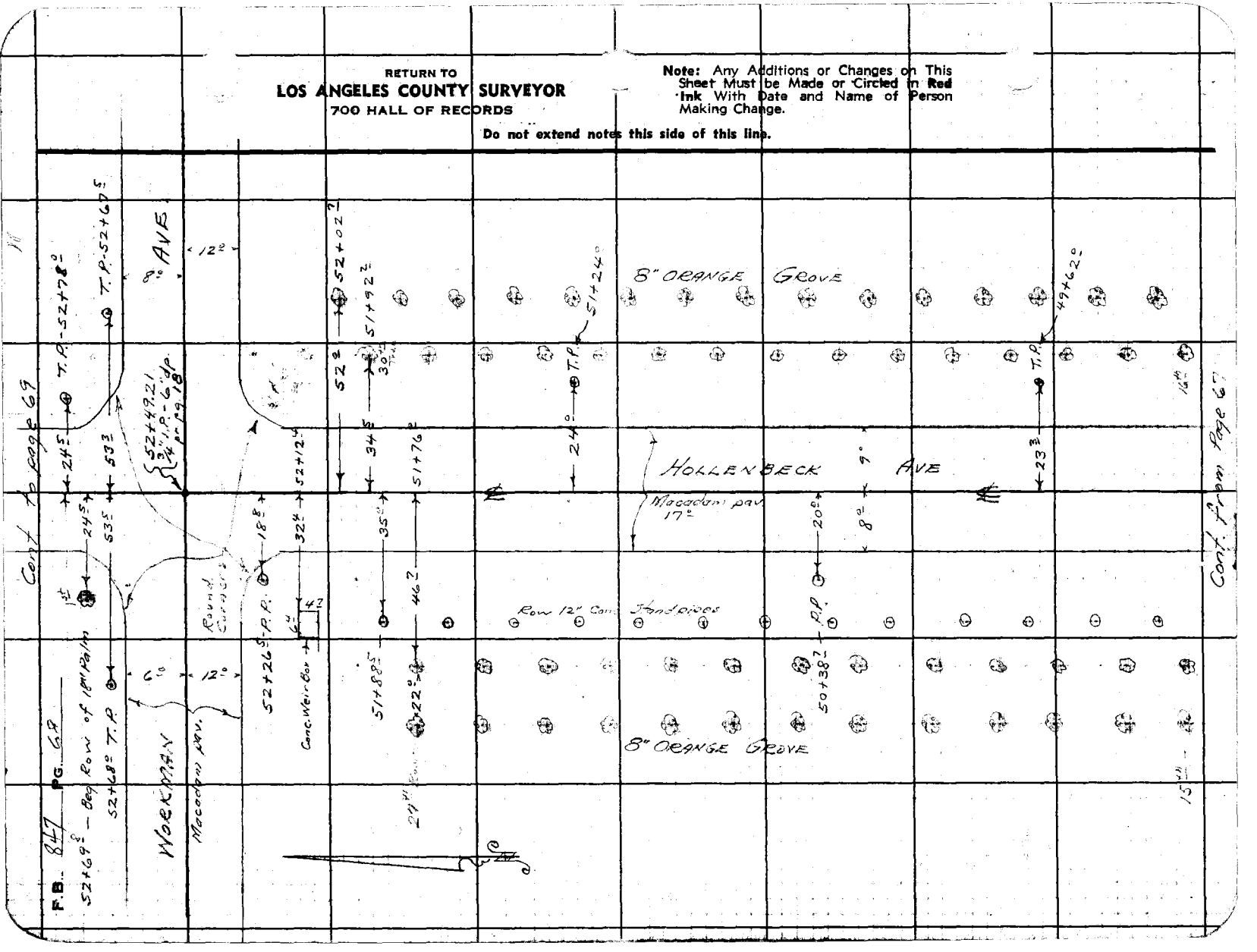

Notes Ck'd by
Map No. B-1868-1 ALBERT E. TIMMONS
Office Work
Checked
Date

Survey of CERRITOS AVE
W. O. 7128 Tape No. St'd °F
Surveyed by A. H. HELLSTROM
Notes E. S. T. Date 9-10-40
Indexed E. C. JOHNSON

F.B. 847 Pg. 69

Cont. from pg. 70

Note: Any Additions or Changes on This Sheet Must be Made or Circled in Red Ink With Date and Name of Person Making Change.

Do not extend notes this side of this line.

RETURN TO
LOS ANGELES COUNTY SURVEYOR
700 HALL OF RECORDS

FORM 247 5M 10-39

Cont. from pg. 68

Cont. to page 71



Cont. from page 69

RETURN TO
LOS ANGELES COUNTY SURVEYOR
700 HALL OF RECORDS

Do not extend notes this side of this line.

Note: Any Additions or Changes on This Sheet Must be Made or Circled in Red Ink With Date and Name of Person Making Change.

Notes Ck'd by	Survey of Cerritos Ave	F.B. 627 Pg. 71
Map No. B-1808-1 ALBERT E. TIMMONS	W. O. 7128 Tape No. St'd °F	
Office Work	Surveyed by A. N. HELLSTROM	
Checked	Notes E. S. T. Date 9-11-40	
Date	Indexed A. C. Johnson	

Cont to page 72

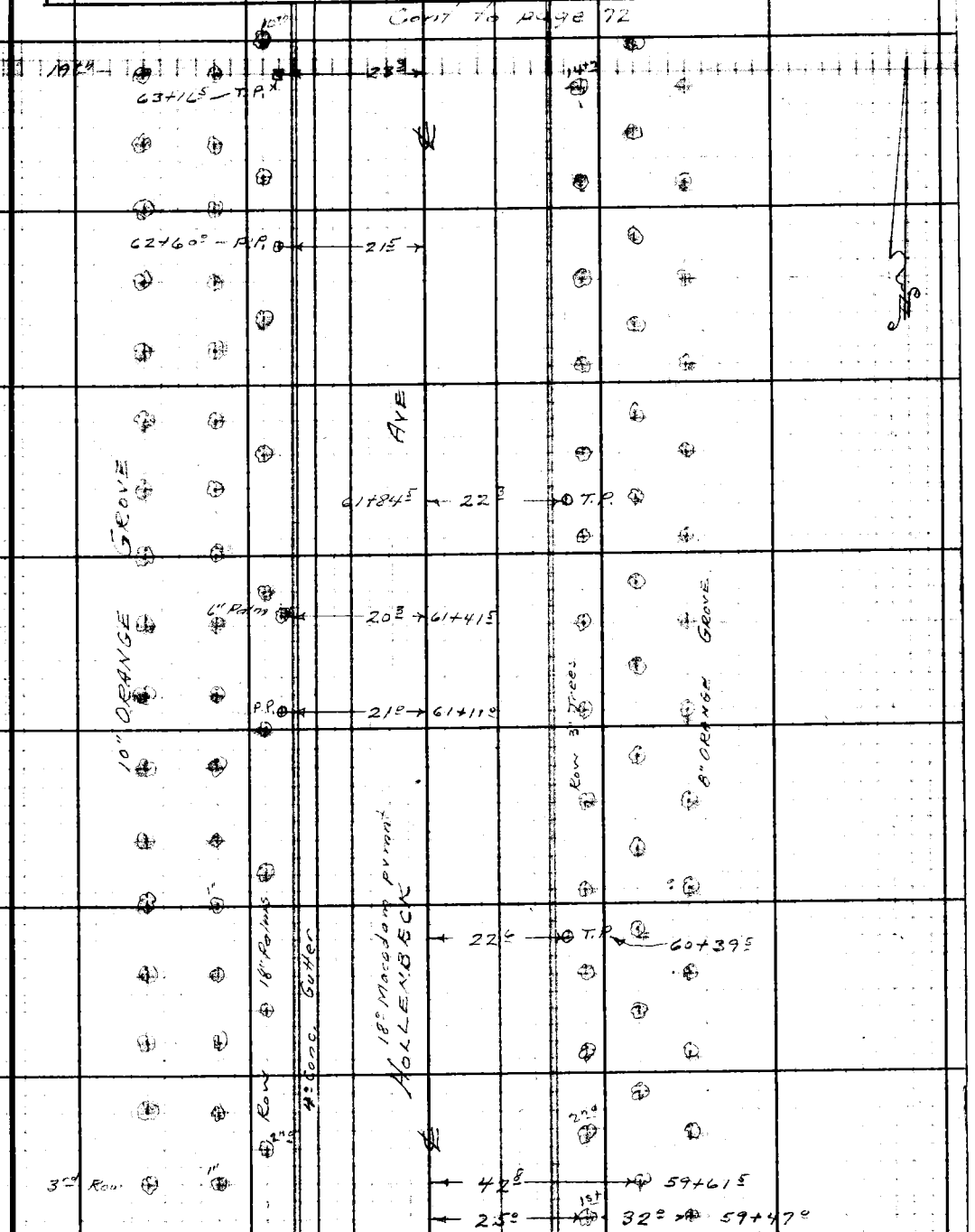

Cont. from page 70

Note: Any Additions or Changes on This Sheet Must be Made or Circled in Red Ink With Date and Name of Person Making Change.

Do not extend notes this side of this line.

RETURN TO
LOS ANGELES COUNTY SURVEYOR
700 HALL OF RECORDS

FORM 247 5M 10-39

Cont. to pg. 73

F.B. 847 PG. 72

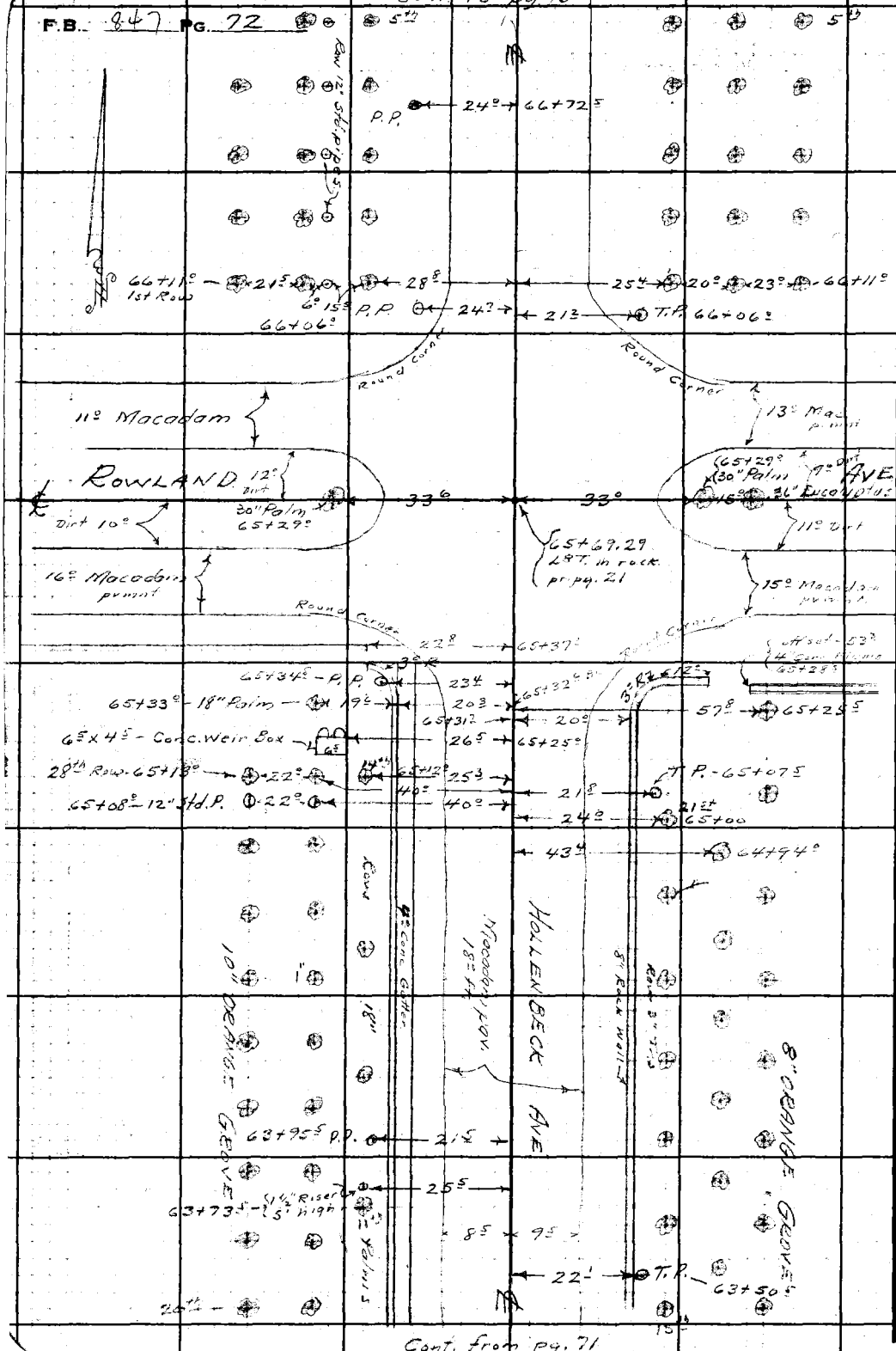

Cont. from pg. 71

RETURN TO
LOS ANGELES COUNTY SURVEYOR
700 HALL OF RECORDS

Do not extend notes this side of this line.

Note: Any Additions or Changes on This Sheet Must be Made or Circled in Red Ink With Date and Name of Person Making Change.

Notes Ck'd by	Survey of Cerritos Ave	F.B. 847 Pg. 73.
Map No. B-1808-1 ALBERT E. TIMMONS	W. O. 7128 Tape No. St'd °F	
Office Work	Surveyed by A. N. HELLS	
Checked	Notes E. S. T. Date 9-11-40	
Date	Indexed A. C. Johnson	

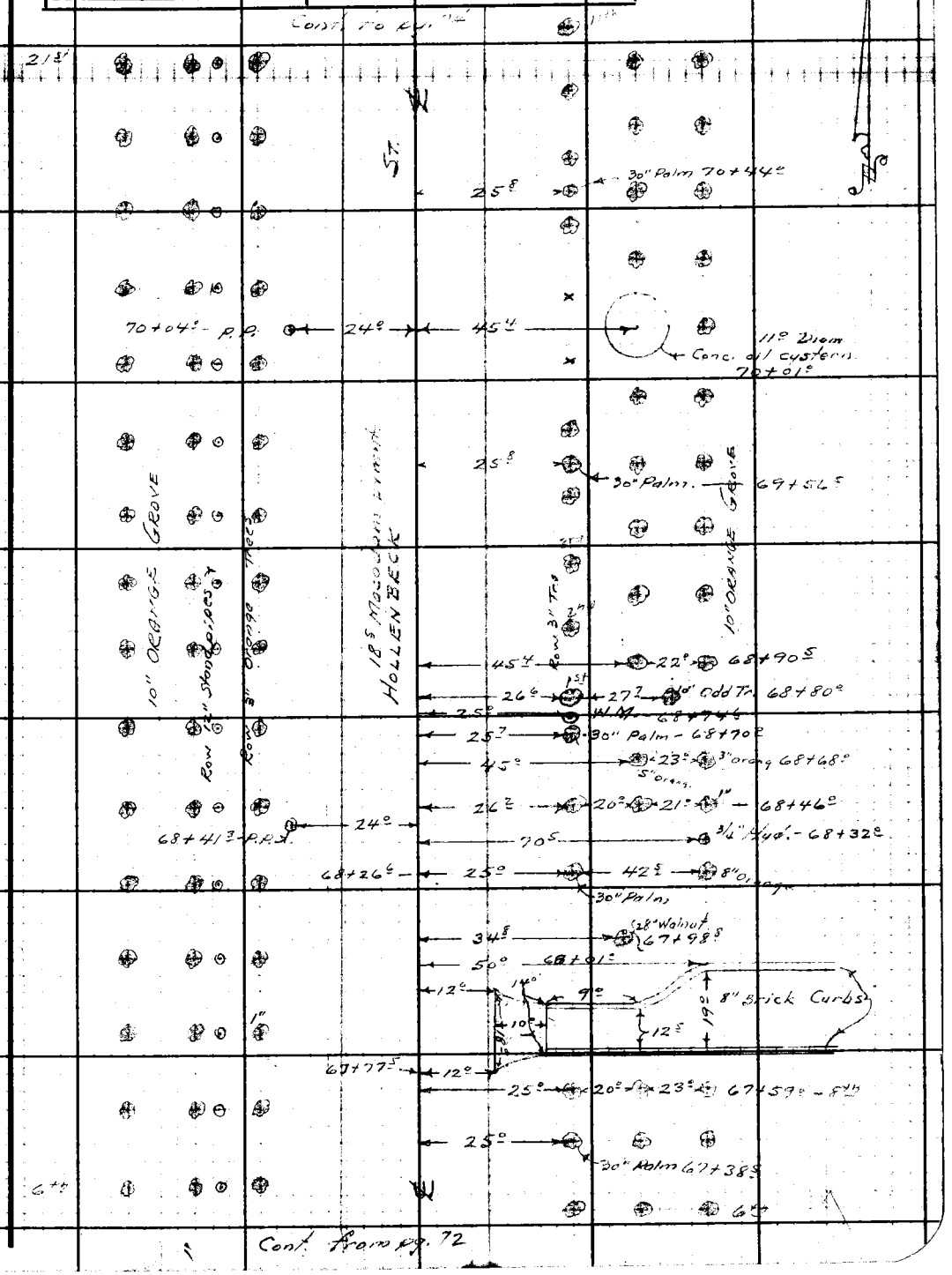

Note: Any Additions or Changes on This Sheet Must be Made or Circled in Red Ink With Date and Name of Person Making Change.

Do not extend notes this side of this line.

RETURN TO
LOS ANGELES COUNTY SURVEYOR
700 HALL OF RECORDS

FORM 247 5M 10-39

RETURN TO
LOS ANGELES COUNTY SURVEYOR
700 HALL OF RECORDS

Note: Any Additions or Changes on This Sheet Must be Made or Circled in Red Ink With Date and Name of Person Making Change.

Do not extend notes this side of this line.

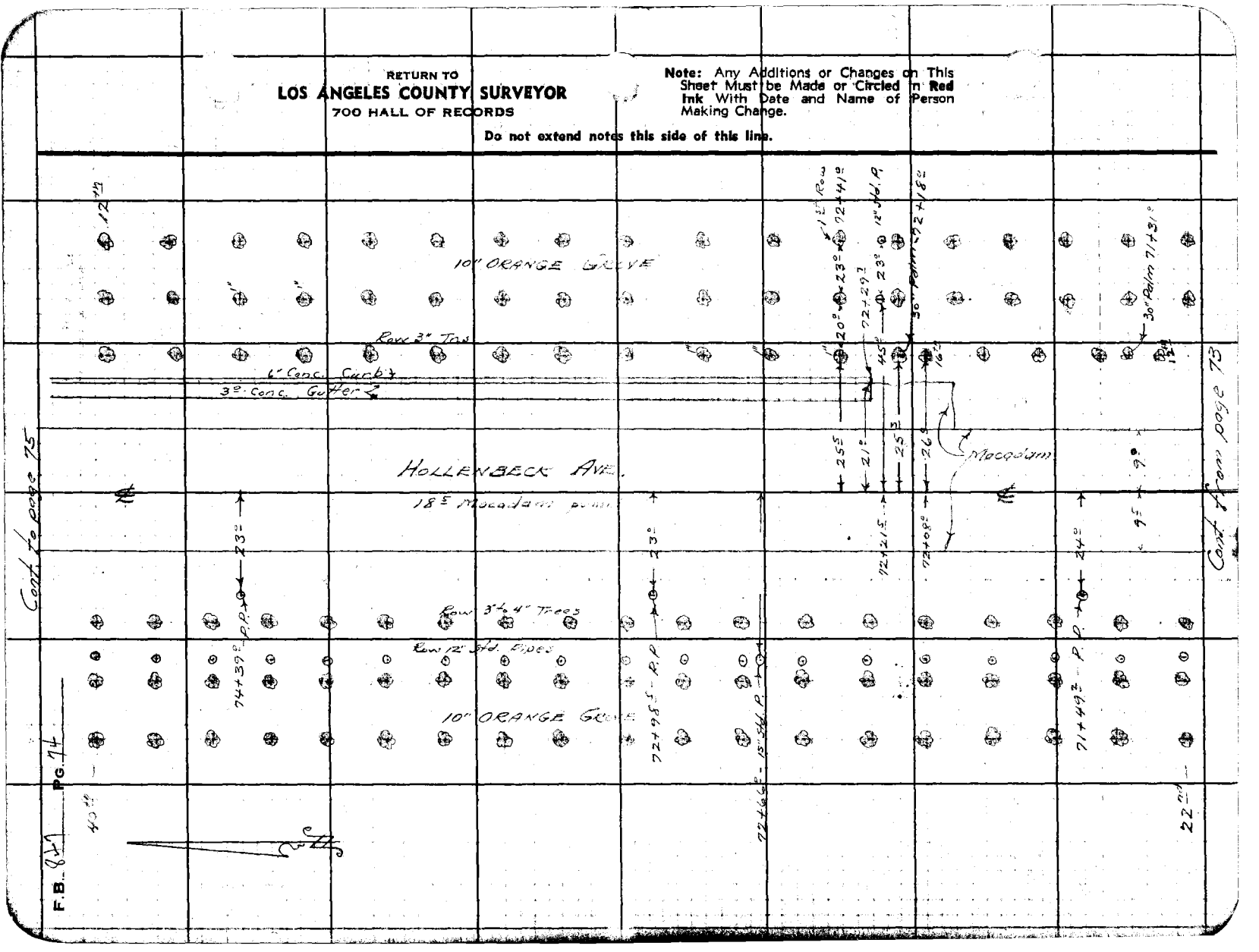

Notes Ck'd by	Survey of [illegible]	F.B. 847 Pg. 75
Map No. B-1808-1	W. O. 7128 Tape No. St'd °F	
Office Work	Surveyed by A. N. HELLSTROM	
Checked	Notes E.S.T. Date [illegible]	
Date	Indexed A. C. Johnson	

Cont. to page 76

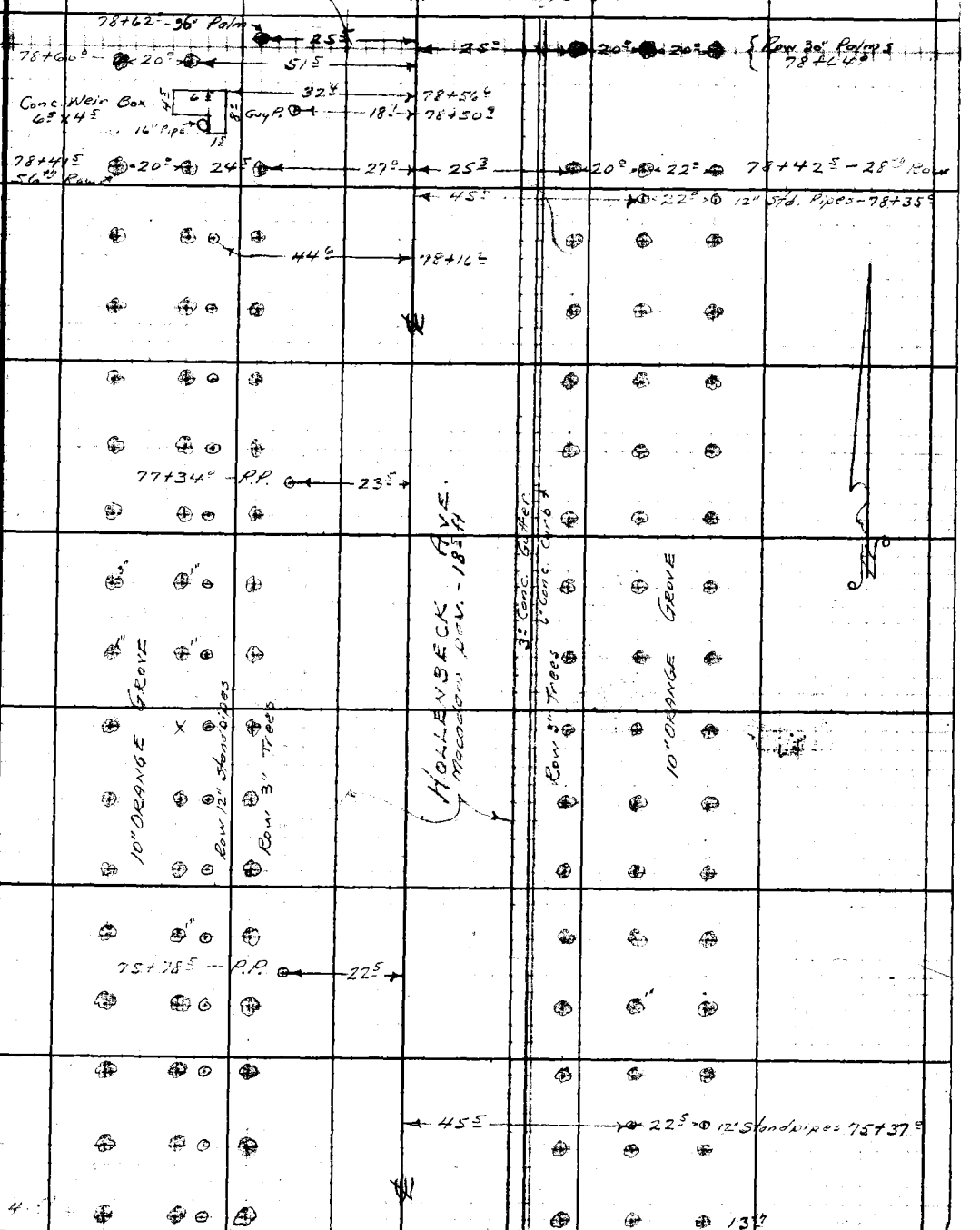

Cont. from page 74

Note: Any Additions or Changes on This Sheet Must be Made or Circled in Red Ink, With Date and Name of Person Making Change.

Do not extend notes this side of this line.

RETURN TO
LOS ANGELES COUNTY SURVEYOR
700 HALL OF RECORDS

FORM 247 5M 10-39

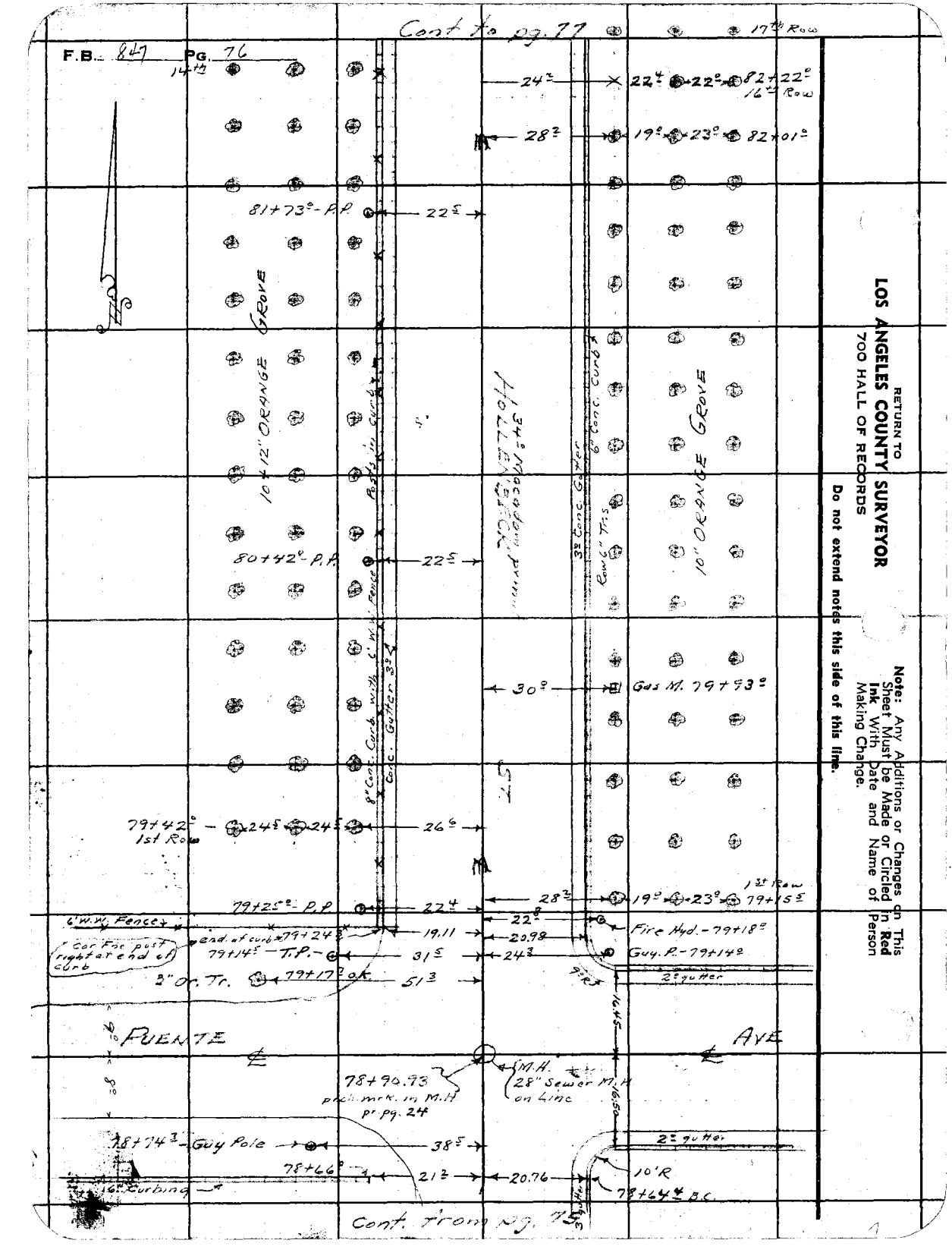

RETURN TO
LOS ANGELES COUNTY SURVEYOR
700 HALL OF RECORDS

Do not extend notes this side of this line.

Note: Any Additions or Changes on This Sheet Must be Made or Circled in **Red Ink** With Date and Name of Person Making Change.

Notes Ck'd by	Survey of Cerritos Ave	F.B. 847 PG. 77
Map No. B-1808-1 ALBERT E. TIMMONS	W. O. 7128 Tape No. St'd °F	
Office Work	Surveyed by A. N. HELLSTROM	
Checked	Notes E.S.T. Date 9-11-40	
Date	Indexed A. C. Johnson	



Cont. from page 76

Note: Any Additions or Changes on This Sheet Must be Made or Circled in Red Ink With Date and Name of Person Making Change.

Do not extend notes this side of this line.

RETURN TO
LOS ANGELES COUNTY SURVEYOR
700 HALL OF RECORDS

FORM 247 5M 10-39

Cont to page 79

F.B. 847 PG. 78

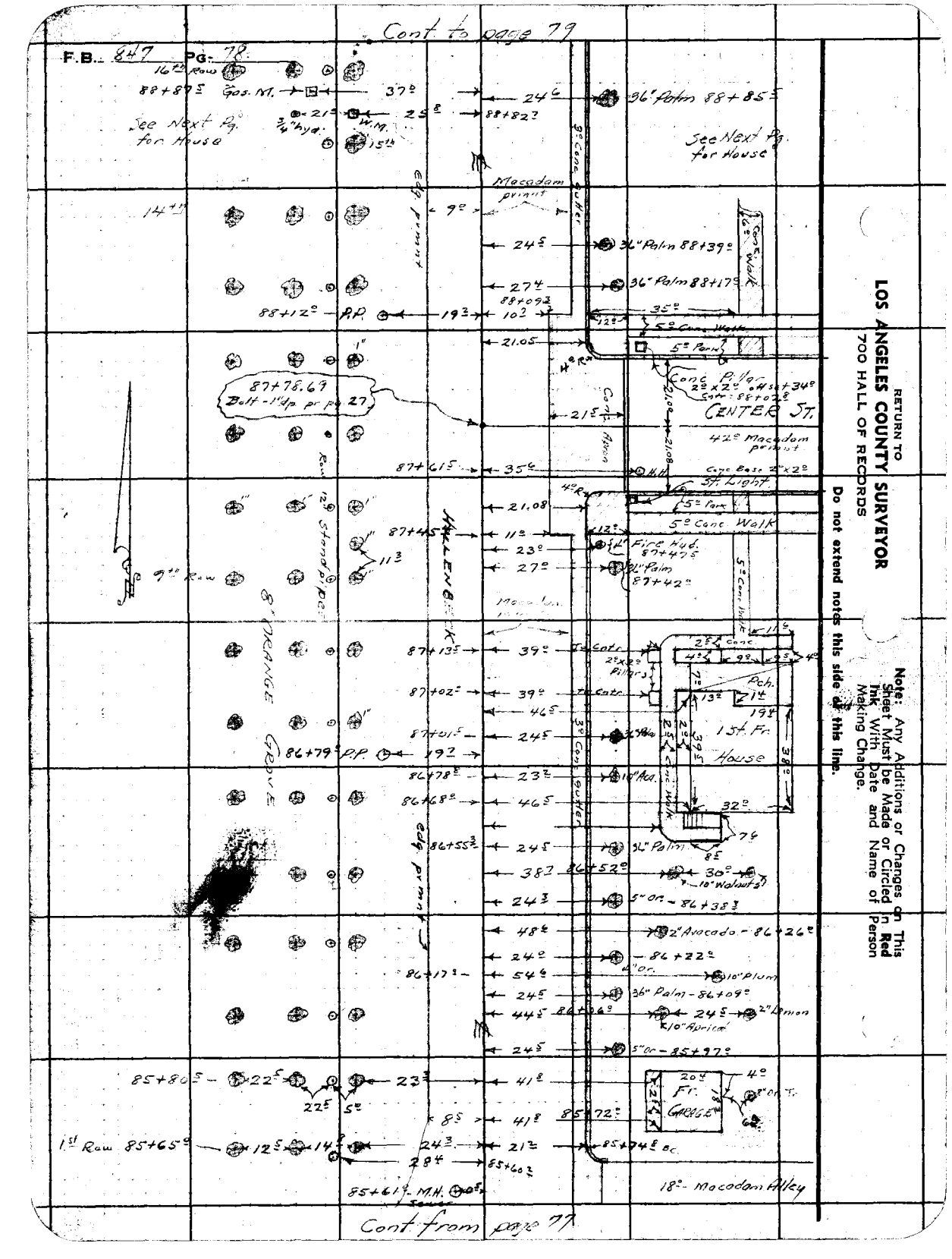

Cont from page 77

RETURN TO
LOS ANGELES COUNTY SURVEYOR
700 HALL OF RECORDS

Note: Any Additions or Changes on This Sheet Must be Made or Circled in Red Ink With Date and Name of Person Making Change.

Do not extend notes this side of this line.

Notes Ck'd by	Survey of [illegible]
Map No. B-1808-1	W. O. 7128 Tape No. St'd °F
Office Work ALBERT E. TIMMONS	Surveyed by A. N. HELLSTROM
Checked	Notes E.S.Z. Date 9-11-40
Date	Indexed [illegible]

F.B. [illegible] PG. 79

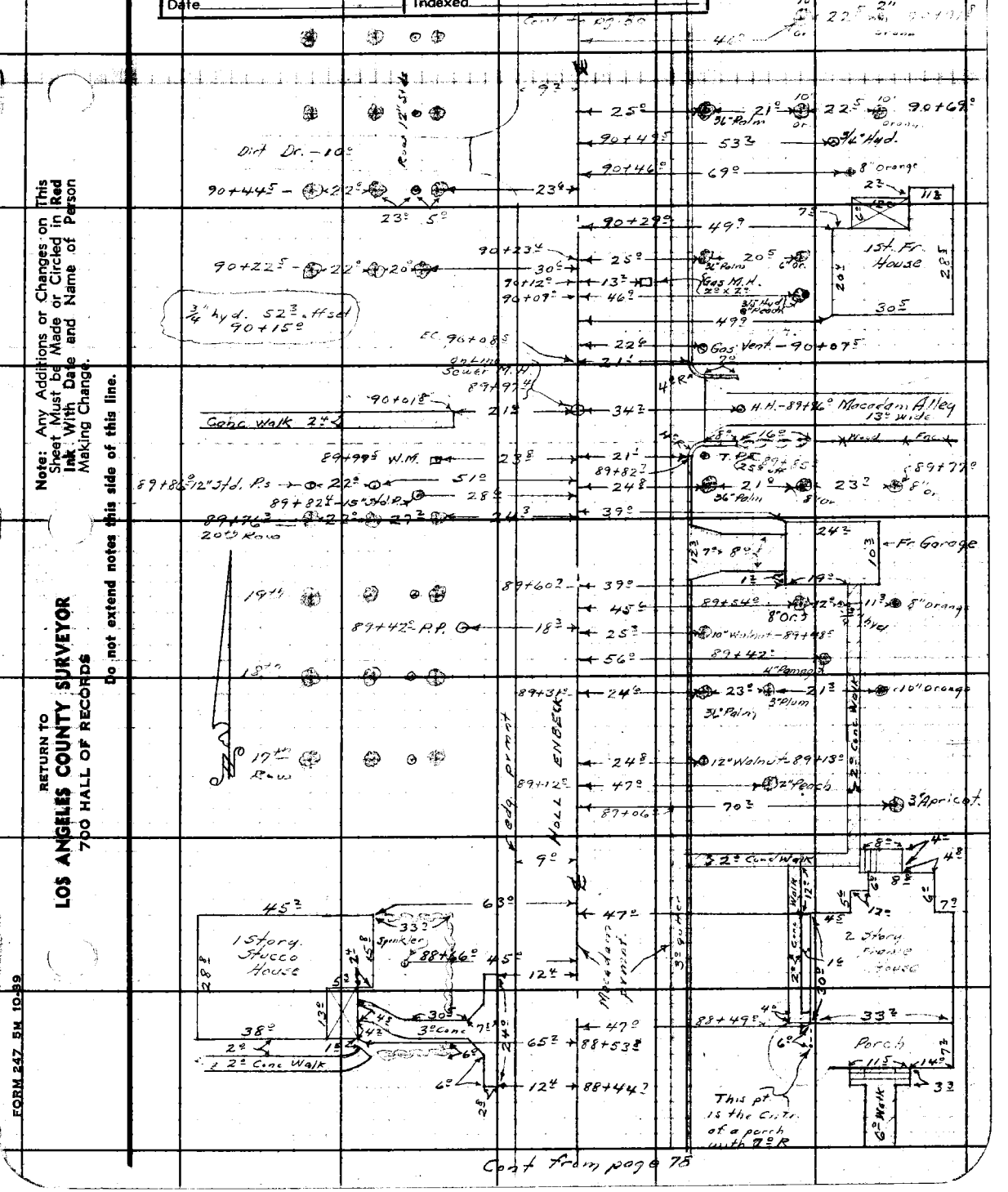

Note: Any Additions or Changes on This Sheet Must be Made or Circled in Red Ink With Date and Name of Person Making Change.

Do not extend notes this side of this line.

RETURN TO
LOS ANGELES COUNTY SURVEYOR
700 HALL OF RECORDS

FORM 247 5M 10-39

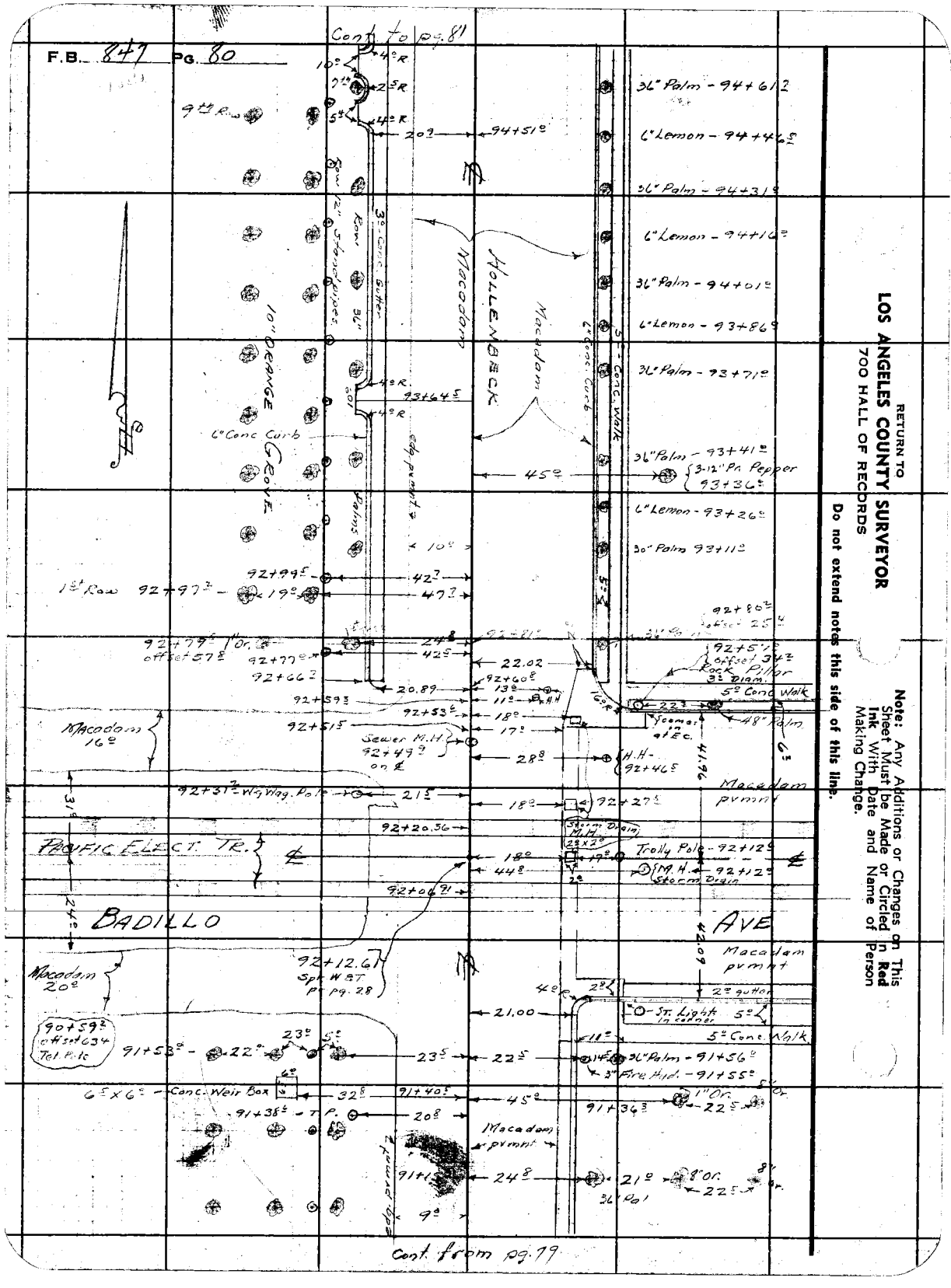

RETURN TO
LOS ANGELES COUNTY SURVEYOR
700 HALL OF RECORDS

Do not extend notes this side of this line.

Note: Any Additions or Changes on This Sheet Must be Made or Circled in Red Ink With Date and Name of Person Making Change.

Notes Ck'd by
Map No. D-1808-1
ALBERT E. TIMMONS
Office Work
Checked
Date

Survey of TERRITO. A.C.
W. O. 7178 Tape No. St'd °F
Surveyed by A. N. HELLSTROM
Notes E. S. T. Date 9-11-40
Indexed A. C. Johnson

F.B. 947 Pg. 81

Cont. to pg. 82

Note: Any Additions or Changes on This Sheet Must be Made or Circled in Red Ink With Date and Name of Person Making Change.

Do not extend notes this side of this line.

RETURN TO
LOS ANGELES COUNTY SURVEYOR
700 HALL OF RECORDS

FORM 247 SM 10-39

23.5' Row
16'
10" ORANGE GROVE
Row 12" Sycamores
Row 36" Palms
4" Conc. Curb
3" Conc. Gutter
10'
4.4' R
4' R
10' R
4' R
10th
Edge pavement
Macadam
HOLLENBECK
Sewer M.H.
Macadam
Lawns equipt with Sprinklers.
Edge pavement
8.5'
10'

97+47.5
6" Pomo. or - 97+48.5
97+37.5
4' Grav. Dr.
97+33'
36" Palm
5'
6" Conc Curbs
97+26.5
28.5
61.3
46.5
13' Stucco House
97+02.5
36" Palm
96+98.5
24'
Gas M
W.M.
24'
8.5' R
16'
78.3
96+81.3
29.3
2'
96+74.5
Conc. Drive 7'
36" Palm - 96+72'
96+68'
Row 4" Pepper Trs.
96+65.5
58.7
57.5
43'
13' Stucco
Macadam
96+42'
36" Palm
24'
24'
W.M. - 96+35'
Gas M. - 96+26.5
63.5
96+15.8
96+12.2
36" Palm
29'
Conc Strip Dr.
4" Curbs
13'
Mac. Dr.
95+92'
95+74.5
17.5
24'
95+56'
Gas M. - 95+64'
57.4
22'
Garage
34.3
13.5'
13.5'
15' Stucco House
36" Palm - 95+82'
95+52'
2.5'
3.5'
6.5'
36" Brick
95+30.2'
95+21.5'
36" Palm - 95+21.5'
95+12'
77.5
24'
W.M. - 95+14.5'
6" Lemon - 95+06.5'
58'
2" Elm. 94+92'
24.2'
36" Palm - 94+91.5'
4" Fire Hyd. - 94+84.3'
10th

Cont. from pg. 80

Cont. to pg 83

F.B. 847 PG. 82

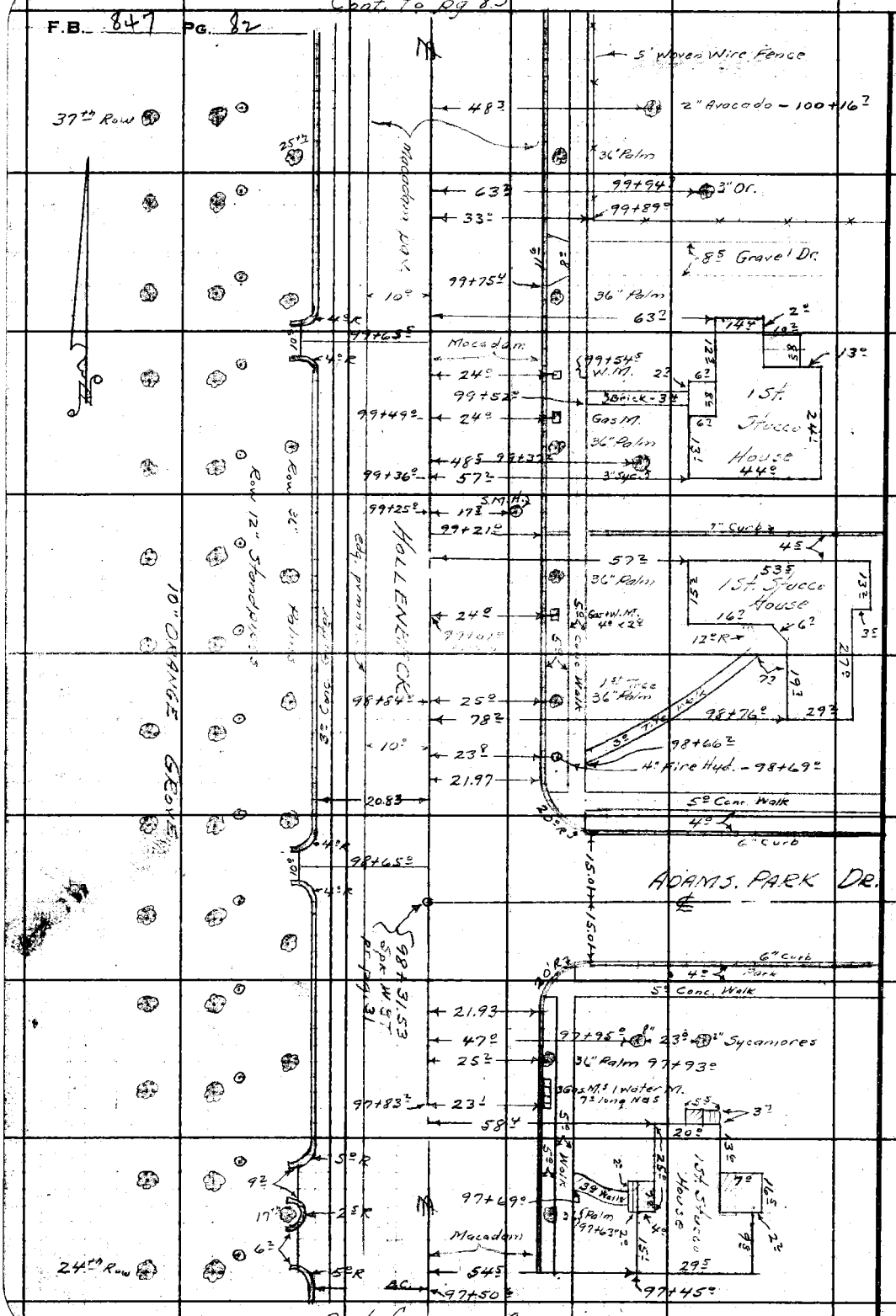

RETURN TO
LOS ANGELES COUNTY SURVEYOR
700 HALL OF RECORDS

Note: Any Additions or Changes on This Sheet Must be Made or Circled in Red Ink With Date and Name of Person Making Change.

Do not extend notes this side of this line.

Notes Ck'd by	Survey of [illegible]	F.B. 844 Pg. 83
Map No. B-1008-1 ALBERT E. TIMMONS	W. O. 7128 Tape No. St'd °F	
Office Work	Surveyed by A. N. HELLSTROM	
Checked	Notes E.S.T. Date 9-12-40	
Date	Indexed A. C. Johnson	

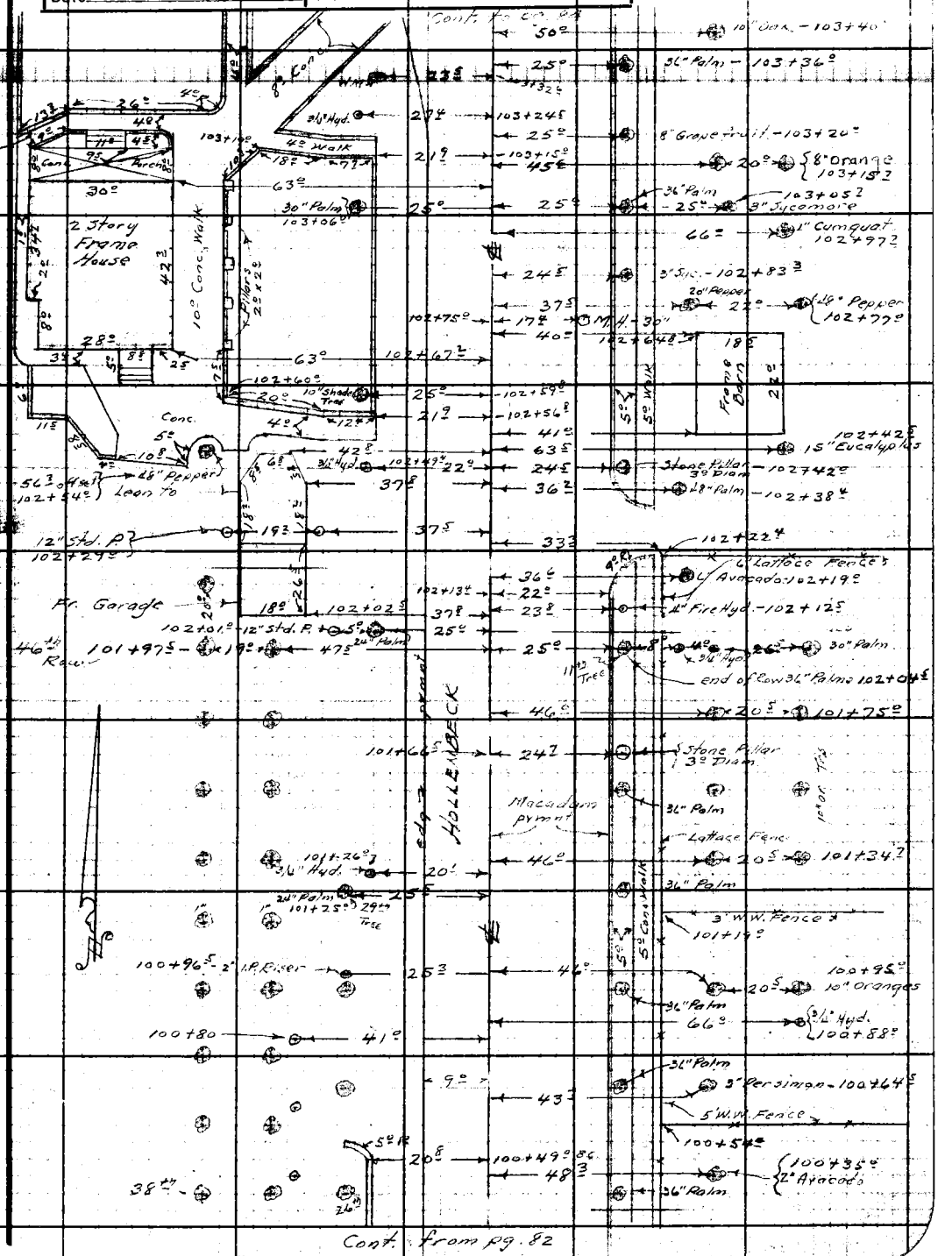

Note: Any Additions or Changes on This Sheet Must be Made or Circled in Red Ink With Date and Name of Person Making Change.

Do not extend notes this side of this line.

RETURN TO
LOS ANGELES COUNTY SURVEYOR
700 HALL OF RECORDS

FORM 247 5M 10-39

Cont. to page 85

F.B. 847 Pg. 84



RETURN TO
LOS ANGELES COUNTY SURVEYOR
700 HALL OF RECORDS

Note: Any Additions or Changes on This Sheet Must be Made or Circled in Red Ink With Date and Name of Person Making Change.

Do not extend notes this side of this line.

Notes Ck'd by	Survey of CERRITOS AVE.
Map No. D-1998-1	W. O. 7128 Tape No. St'd °F
Office Work ALBERT E. SIMMONS	Surveyed by A. N. HELLSTROM
Checked	Notes E.S.T. Date 9-13-40
Date	Indexed

F.B. 837 Pg. 95

Note: Any Additions or Changes on This Sheet Must be Made or Circled in Red Ink With Date and Name of Person Making Change

Do not extend notes this side of this line.

RETURN TO
LOS ANGELES COUNTY SURVEYOR
700 HALL OF RECORDS

FORM 247 5M 10-39

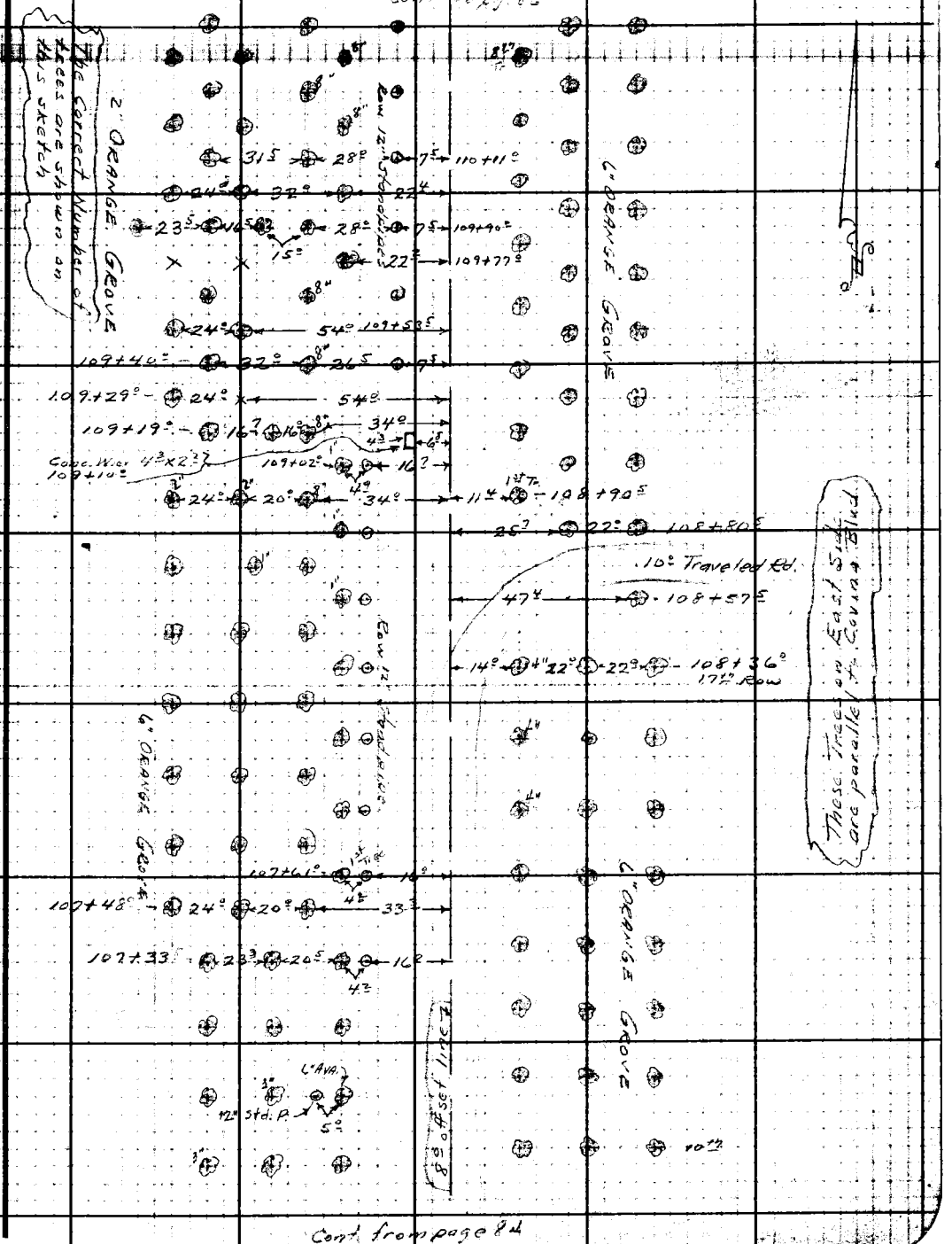

Cont. to page 87

F.B. 847 PG. 86

RETURN TO
LOS ANGELES COUNTY SURVEYOR
700 HALL OF RECORDS

Note: Any Additions or Changes on This Sheet Must be Made or Circled in Red Ink With Date and Name of Person Making Change.

Do not extend notes this side of this line.

Cont. from page 85

Notes Ck'd by	Survey of Cerritos Ave	F.B. [illegible] Pg. [illegible]
Map No. B-1808-1	W. O. 7128 Tape No. St'd °F	
Office Work ALBERT E. TIMMONS	Surveyed by A. N. HELLSTROM	
Checked	Notes E.S.T. Date 9-13-40	
Date	Indexed C. Johnson	

Cont. to page 8[illegible]

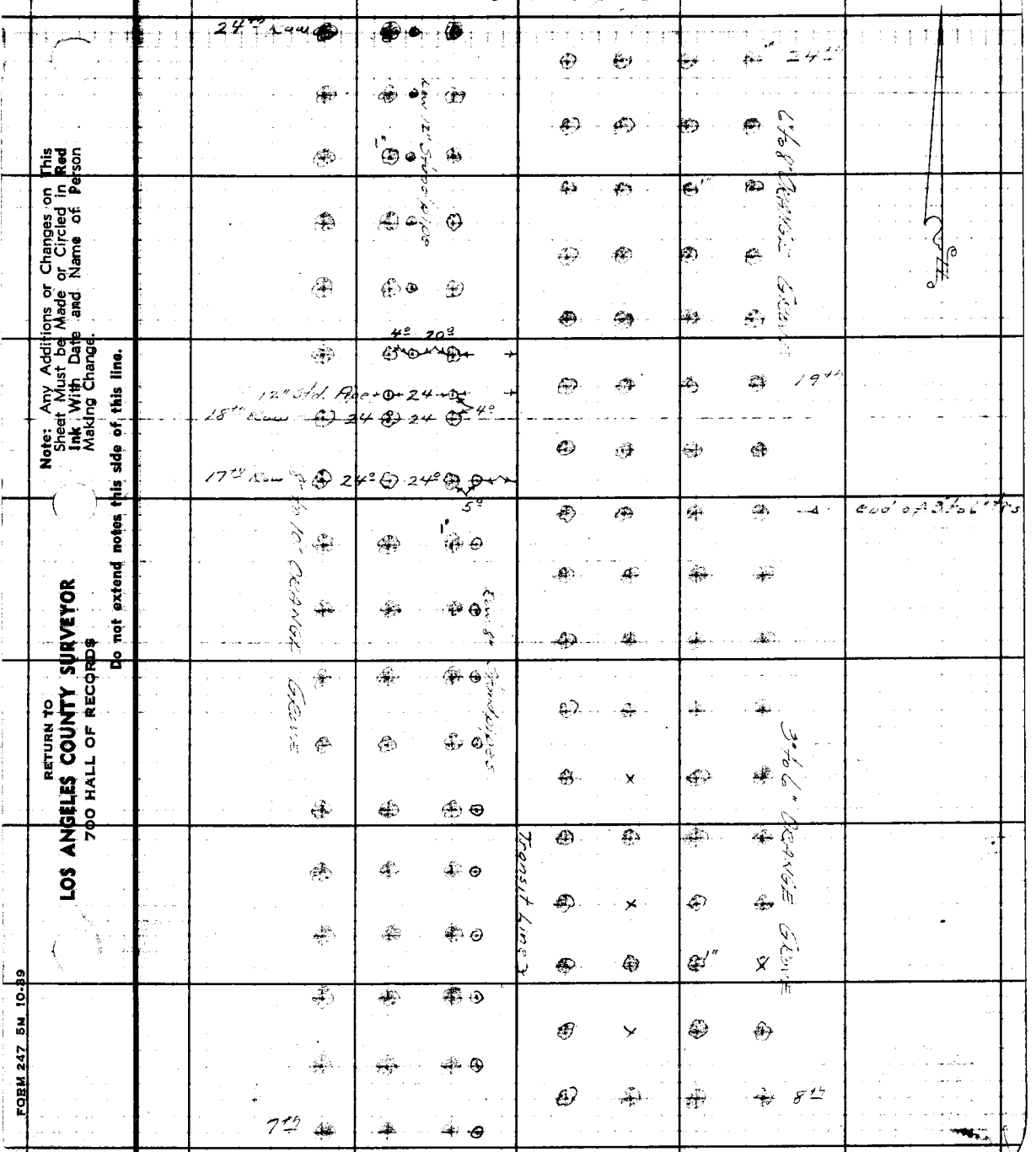

Cont. from page 86

Note: Any Additions or Changes on This Sheet Must be Made or Circled in Red Ink With Date and Name of Person Making Change.

Do not extend notes this side of this line.

RETURN TO
LOS ANGELES COUNTY SURVEYOR
700 HALL OF RECORDS

FORM 247 5M 10-39

Cont. to page 89

F.B. 847 PG. 88



Cont. from page 87

RETURN TO
LOS ANGELES COUNTY SURVEYOR
700 HALL OF RECORDS
Do not extend notes this side of this line.
Note: Any Additions or Changes on This Sheet Must be Made or Circled in Red Ink With Date and Name of Person Making Change.

Notes Ck'd by	Survey of CERRITOS AVE	F.B. 847 Pg. 89
Map No. B-1808-1 ALBERT E. TIMMONS	W. O. 7128 Tape No. ____ St'd ____ °F	
Office Work	Surveyed by A. N. HELLSTROM	
Checked	Notes E.S.T. Date 9-16-40	
Date	Indexed 2° Johnson	

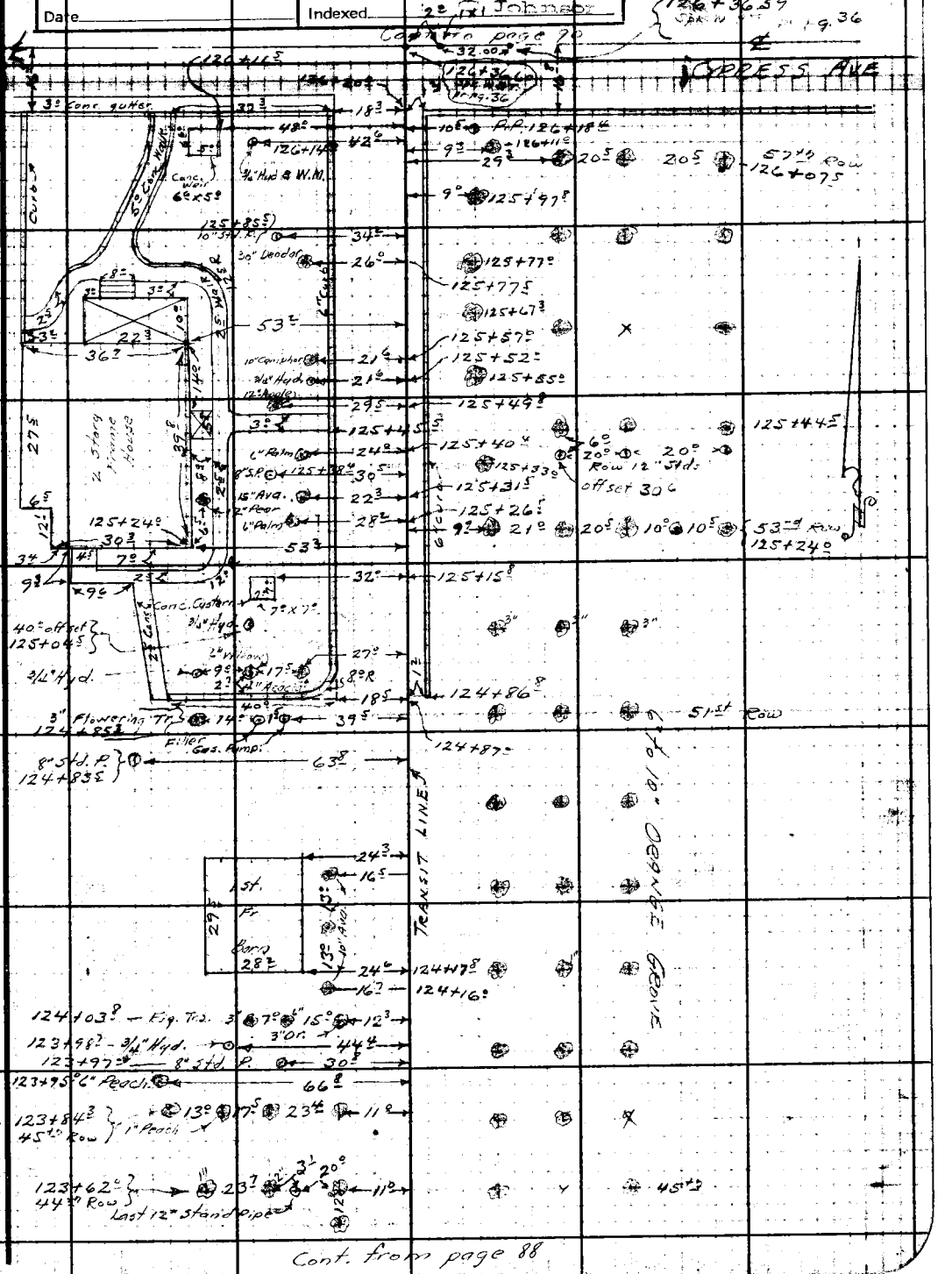

Cont. from page 88

Note: Any Additions or Changes on This Sheet Must be Made or Circled in Red Ink With Date and Name of Person Making Change

Do not extend notes this side of this line.

RETURN TO
LOS ANGELES COUNTY SURVEYOR
700 HALL OF RECORDS

FORM 247 5M 10-39

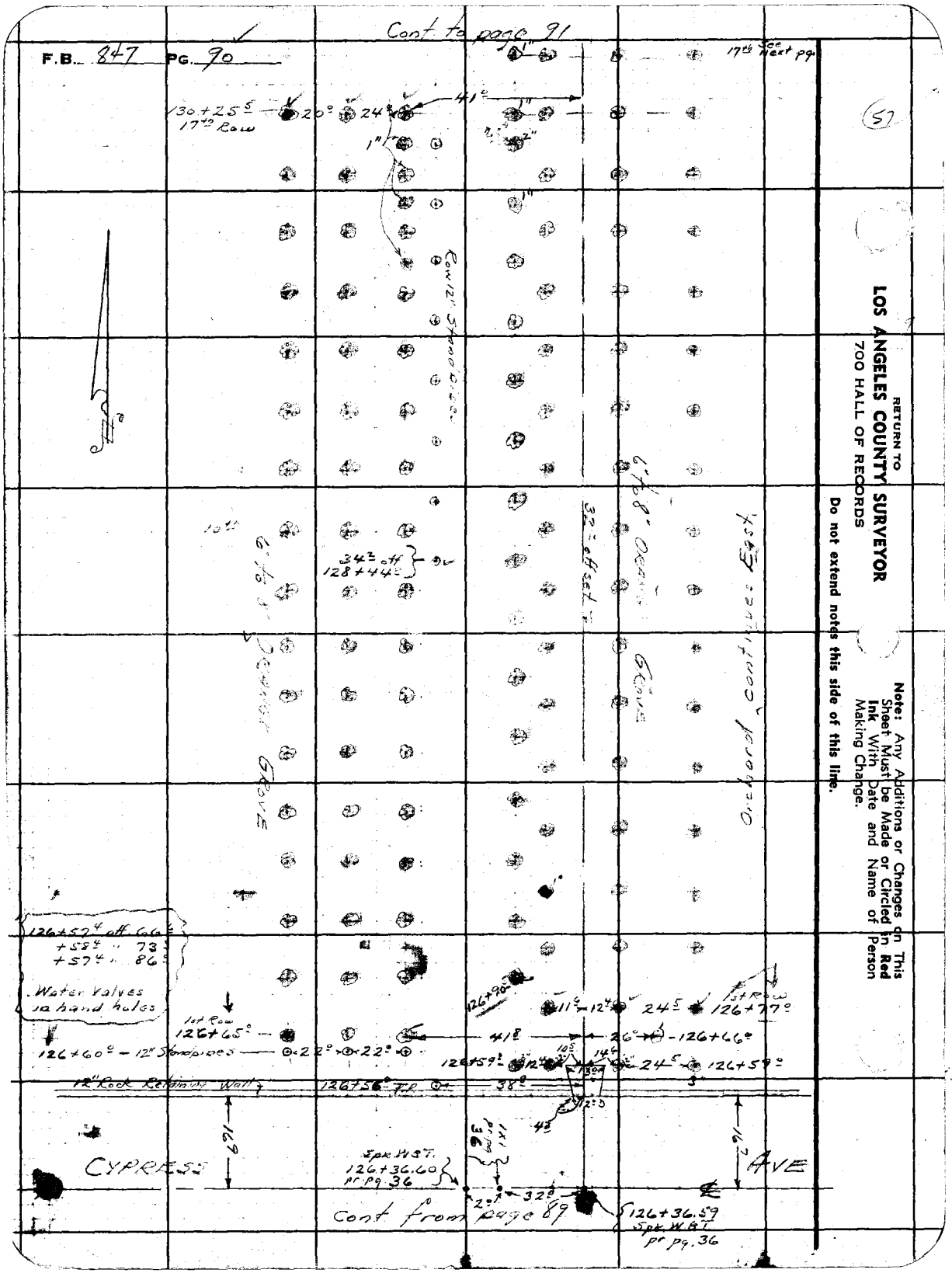

RETURN TO
LOS ANGELES COUNTY SURVEYOR
700 HALL OF RECORDS

Do not extend notes this side of this line.

Note: Any Additions or Changes on This Sheet Must be Made or Circled in Red Ink With Date and Name of Person Making Change.

Notes Ck'd by	Survey of [illegible]	F.B. [illegible] Pg. 91
Map No. C.S.B-1808-2	W. O. 7128 Tape No. St'd °F	
Office Work J. D. Price.	Surveyed by A. N. HELLSTROM	
Checked	Notes E.S.T. Date 9-16-40	
Date	Indexed A. C. Johns	



Note: Any Additions or Changes on This Sheet Must be Made or Circled in Red Ink With Date and Name of Person Making Change.

Do not extend notes this side of this line.

RETURN TO
LOS ANGELES COUNTY SURVEYOR
700 HALL OF RECORDS

FORM 247 5M 10-39

RETURN TO
LOS ANGELES COUNTY SURVEYOR
700 HALL OF RECORDS

Note: Any Additions or Changes on This Sheet Must be Made or Circled in **Red Ink** With Date and Name of Person Making Change.

Do not extend notes this side of this line.

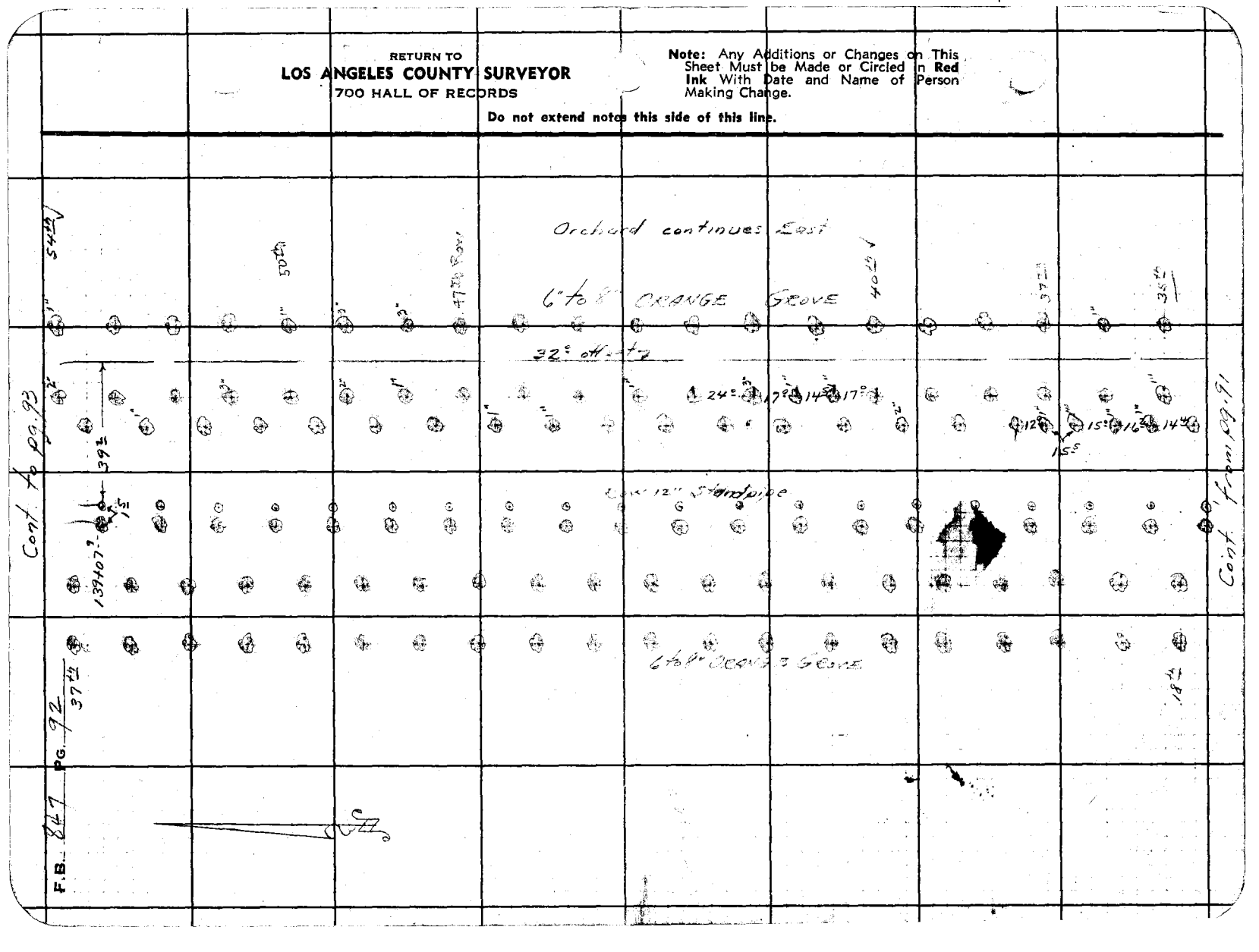

Notes Ck'd by	Survey of CERRITOS AVE	F.B. 947 Pg. 93
Map No. C.S. B-1808-2.	W. O. 7128 Tape No. St'd °F	
Office Work J. D. Price	Surveyed by A. N. HELLSTROM	
Checked	Notes E.S.T. Date 9-16-40	
Date	Indexed A. C. Johns	

Cont. to page 94



Cont. from page 92

Note: Any Additions or Changes on This Sheet Must be Made or Circled in Red Ink With Date and Name of Person Making Change.

Do not extend notes this side of this line.

RETURN TO
LOS ANGELES COUNTY SURVEYOR
700 HALL OF RECORDS

FORM 247 5M 10-39

F.B. 847 PG. 94

Cont. to page 95



RETURN TO
LOS ANGELES COUNTY SURVEYOR
700 HALL OF RECORDS

Note: Any Additions or Changes on This Sheet Must be Made or Circled in Red Ink With Date and Name of Person Making Change.

Do not extend notes this side of this line.

Notes Ck'd by	Survey of CERRITOS AVE	F.B. [illegible] PG. 95
Map No. C.S.B-1808-2	W. O. 7128 Tape No. St'd °F	
Office Work J. D. Price	Surveyed by [illegible] HELLSTROM	
Checked	Notes E.S.T. Date 9-16-40	
Date	Indexed [illegible] Johnson	

Cont. to page 96

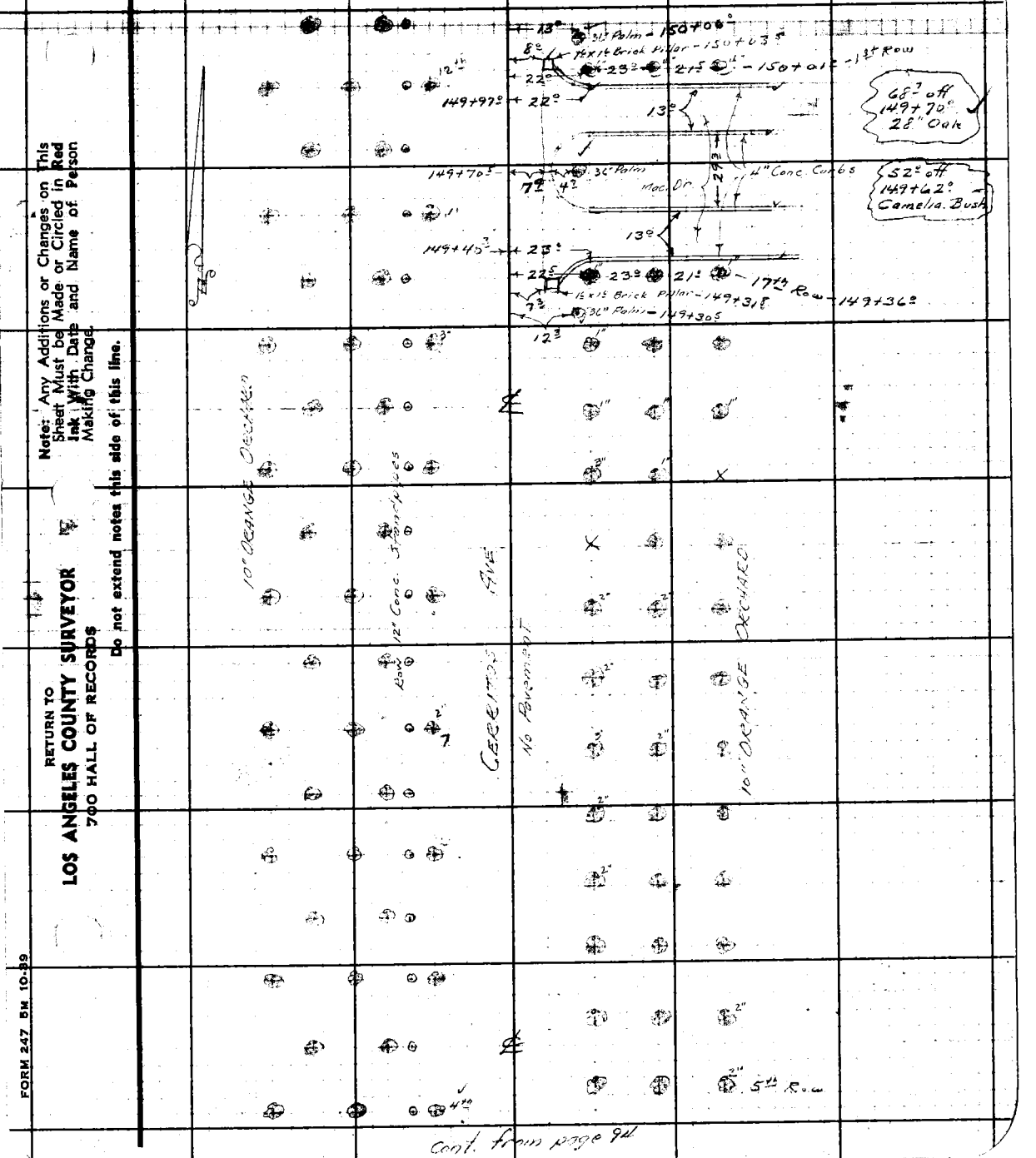

Cont. from page 94

Note: Any Additions or Changes on This Sheet Must be Made or Circled in Red Ink With Date and Name of Person Making Change.

Do not extend notes this side of this line.

RETURN TO
LOS ANGELES COUNTY SURVEYOR
700 HALL OF RECORDS

FORM 247 5M 10-39

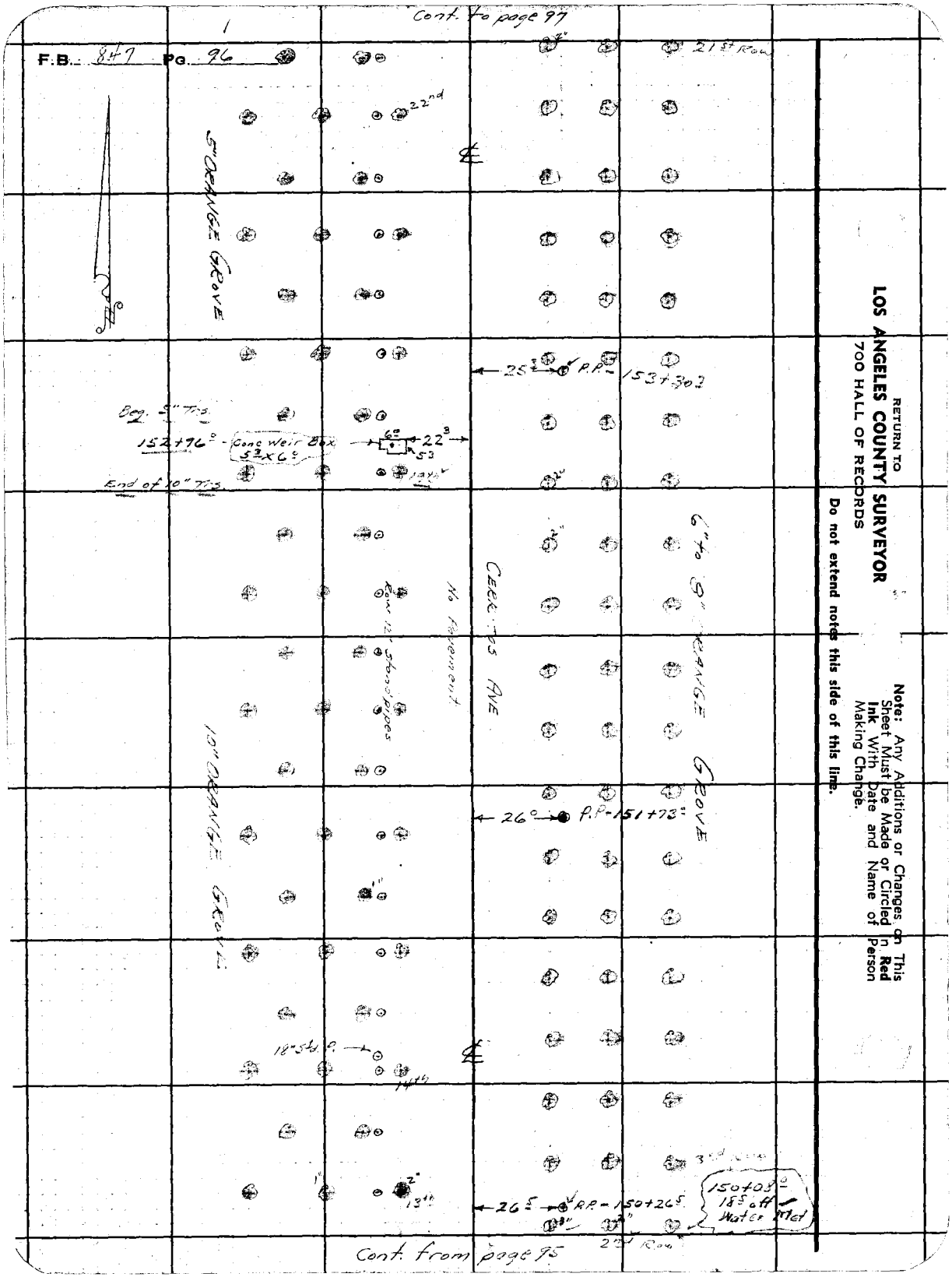

RETURN TO
LOS ANGELES COUNTY SURVEYOR
700 HALL OF RECORDS

Do not extend notes this side of this line.

Note: Any Additions or Changes on This Sheet Must be Made or Circled in **Red Ink** With Date and Name of Person Making Change.

Notes Ck'd by	Survey of CERRITOS AVE	F.B. [illegible] PG. 97
Map No. C.S.B-1808-2.	W. O. 7128 Tape No. St'd °F	
Office Work J. D. Price.	Surveyed by A. N. HELLSTROM	
Checked	Notes E.S.T. Date 9-16-40	
Date	Indexed A. C. Johnso	

Cont. to page 98

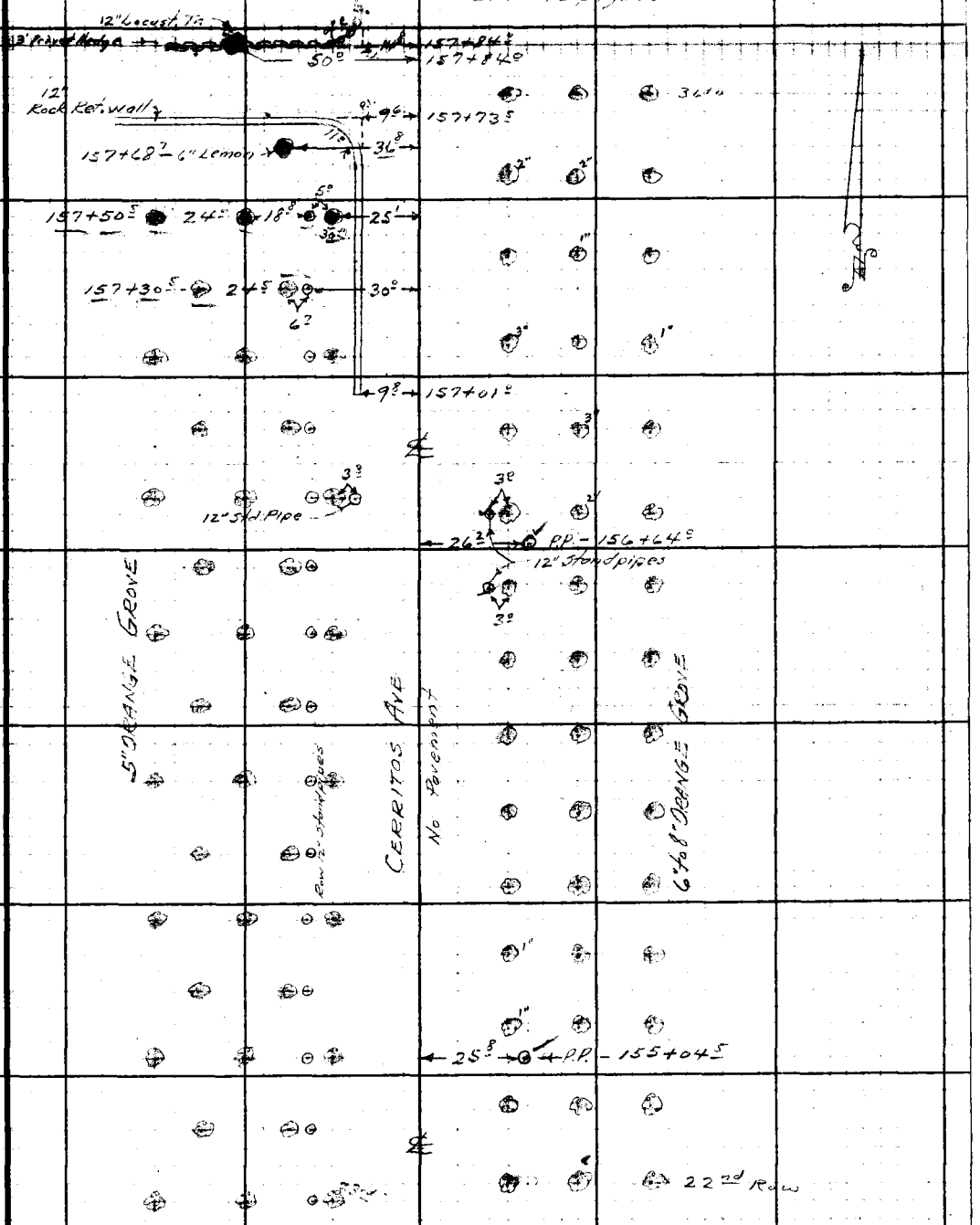

Cont from page 96

Note: Any Additions or Changes on This Sheet Must be Made or Circled in Red Ink With Date and Name of Person Making Change.

Do not extend notes this side of this line.

RETURN TO
LOS ANGELES COUNTY SURVEYOR
700 HALL OF RECORDS

FORM 247 5M 10-39

F.B. 847 Pg. 98

Cont. to page 99

RETURN TO
LOS ANGELES COUNTY SURVEYOR
700 HALL OF RECORDS
Do not extend notes this side of this line.

Note: Any Additions or Changes on This Sheet Must be Made or Circled in Red Ink With Date and Name of Person Making Change.

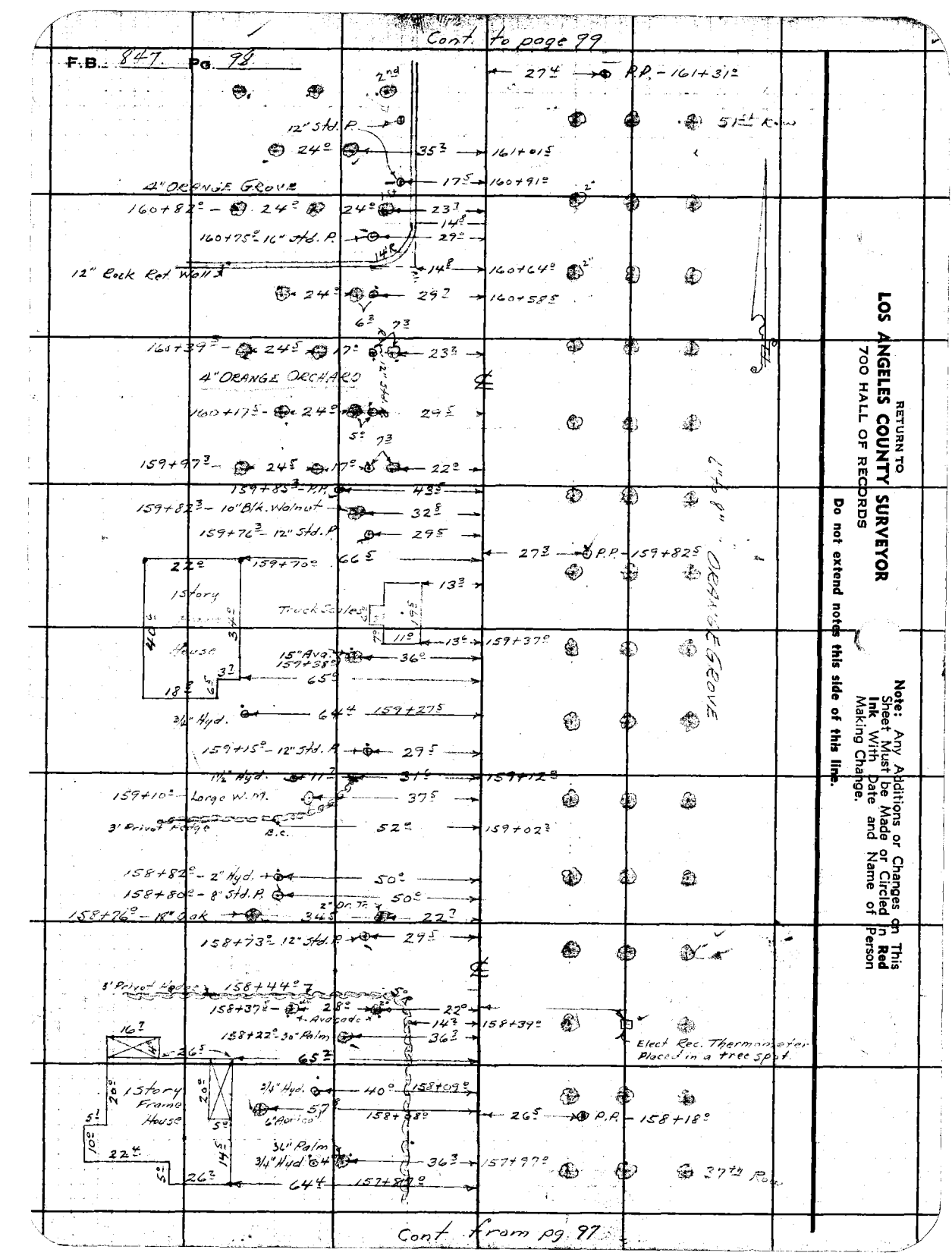

Cont. from pg. 97

Notes Ck'd by	Survey of CERRITOS AVE	F.B. 847 PG. 79
Map No. C.S.B-1808-2	W. O. 7128 Tape No. St'd °F	
Office Work J. D. Price	Surveyed by A. N. HELLSTROM	
Checked	Notes E.S.T. Date 9-18-40	
Date	Indexed A. C. Johnson	

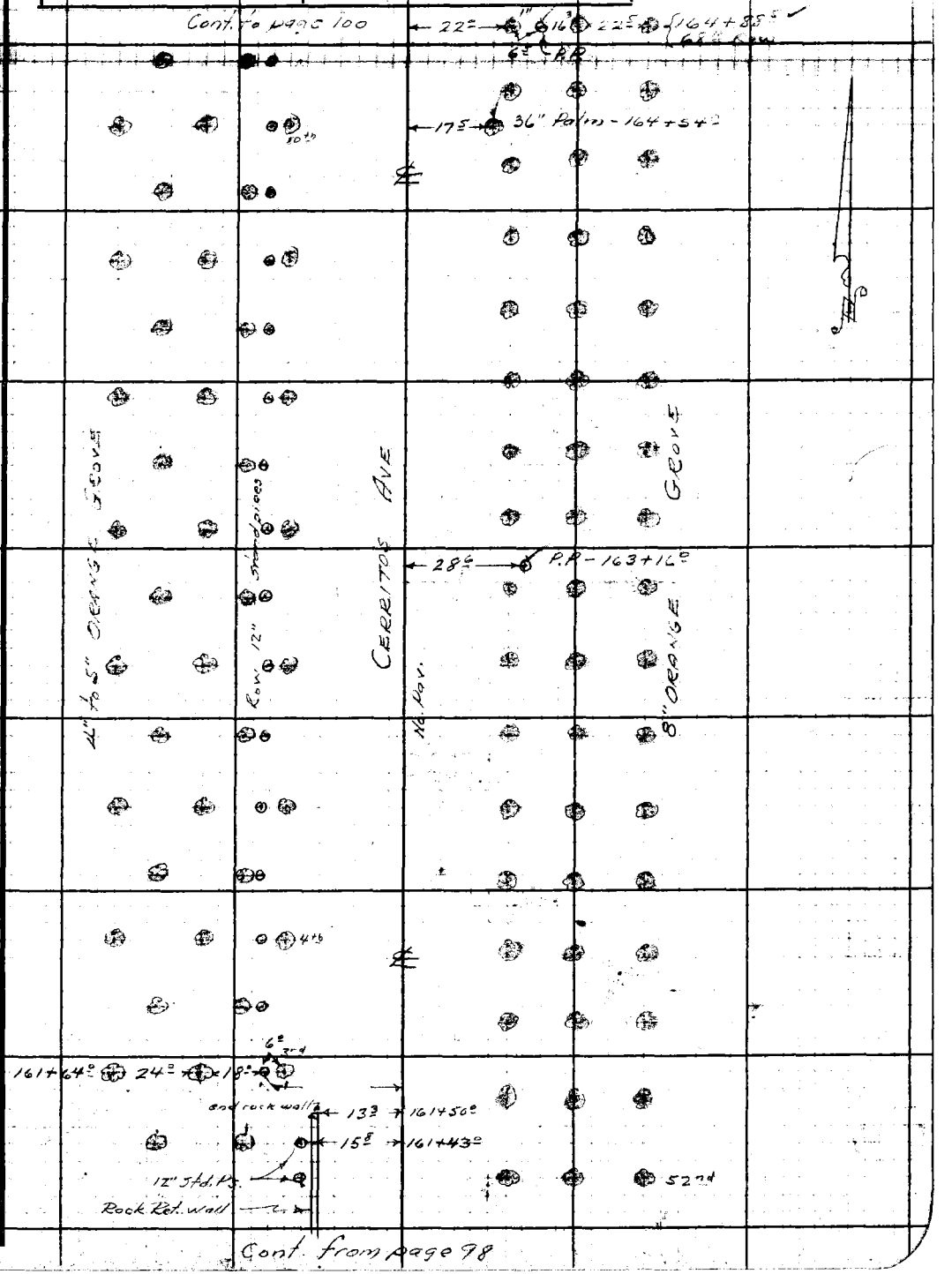

Note: Any Additions or Changes on This Sheet Must be Made or Circled in Red Ink With Date and Name of Person Making Change.

Do not extend notes this side of this line.

RETURN TO
LOS ANGELES COUNTY SURVEYOR
700 HALL OF RECORDS

FORM 247 5M 10-39

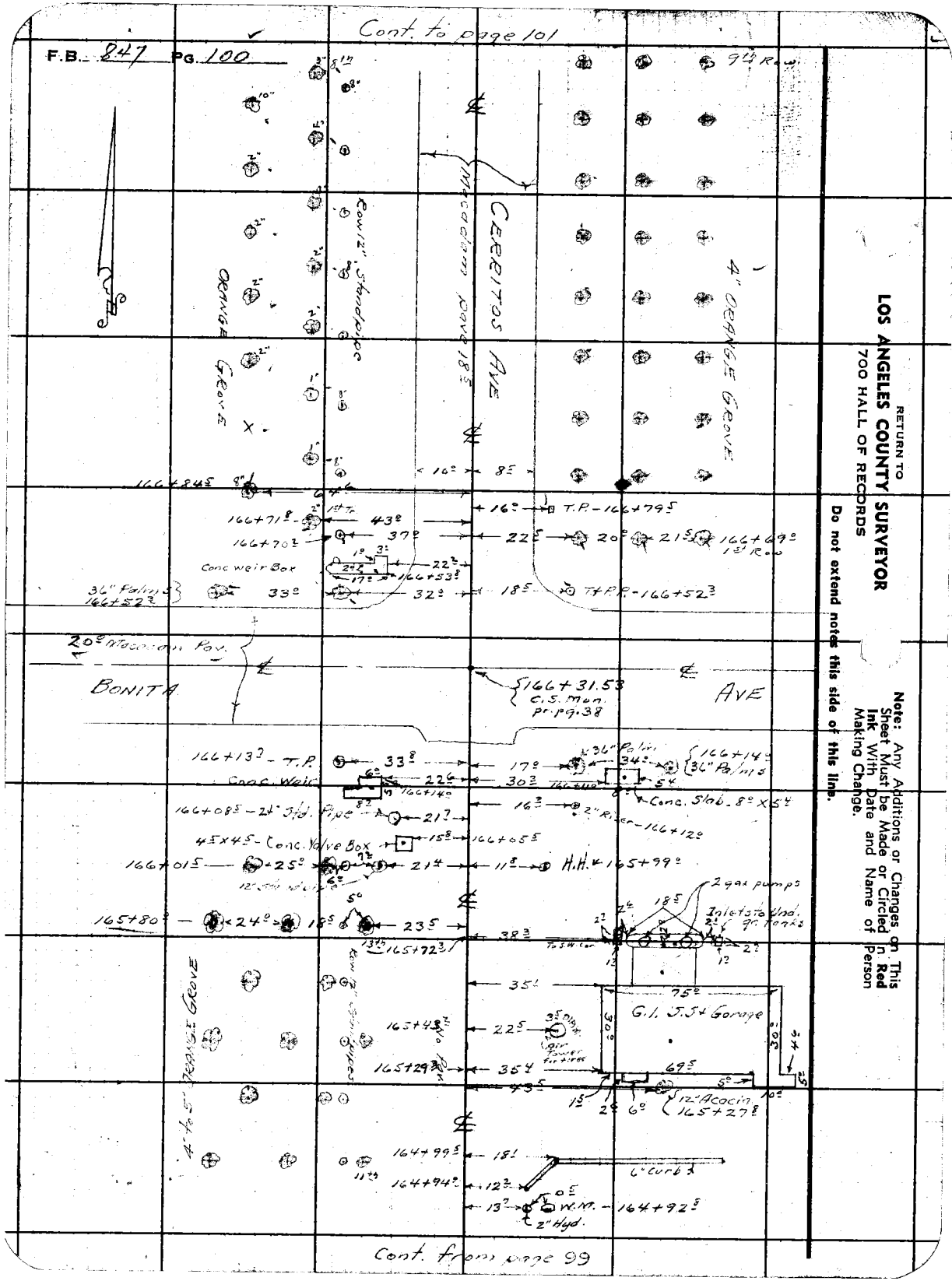

RETURN TO
LOS ANGELES COUNTY SURVEYOR
700 HALL OF RECORDS

Note: Any Additions or Changes on This Sheet Must be Made or Circled in Red Ink With Date and Name of Person Making Change.

Do not extend notes this side of this line.

Notes Ck'd by	Survey of [illegible]	F.B. [illegible] Pg. 101
Map No. C.S. B-1808-2	W. O. 7128 Tape No. St'd °F	
Office Work J. D. Price	Surveyed by A. N. HELLSTROM	
Checked	Notes E.S.T. Date 9-17-40	
Date	Indexed [illegible] C. Johnson	

Cont to pg. 102

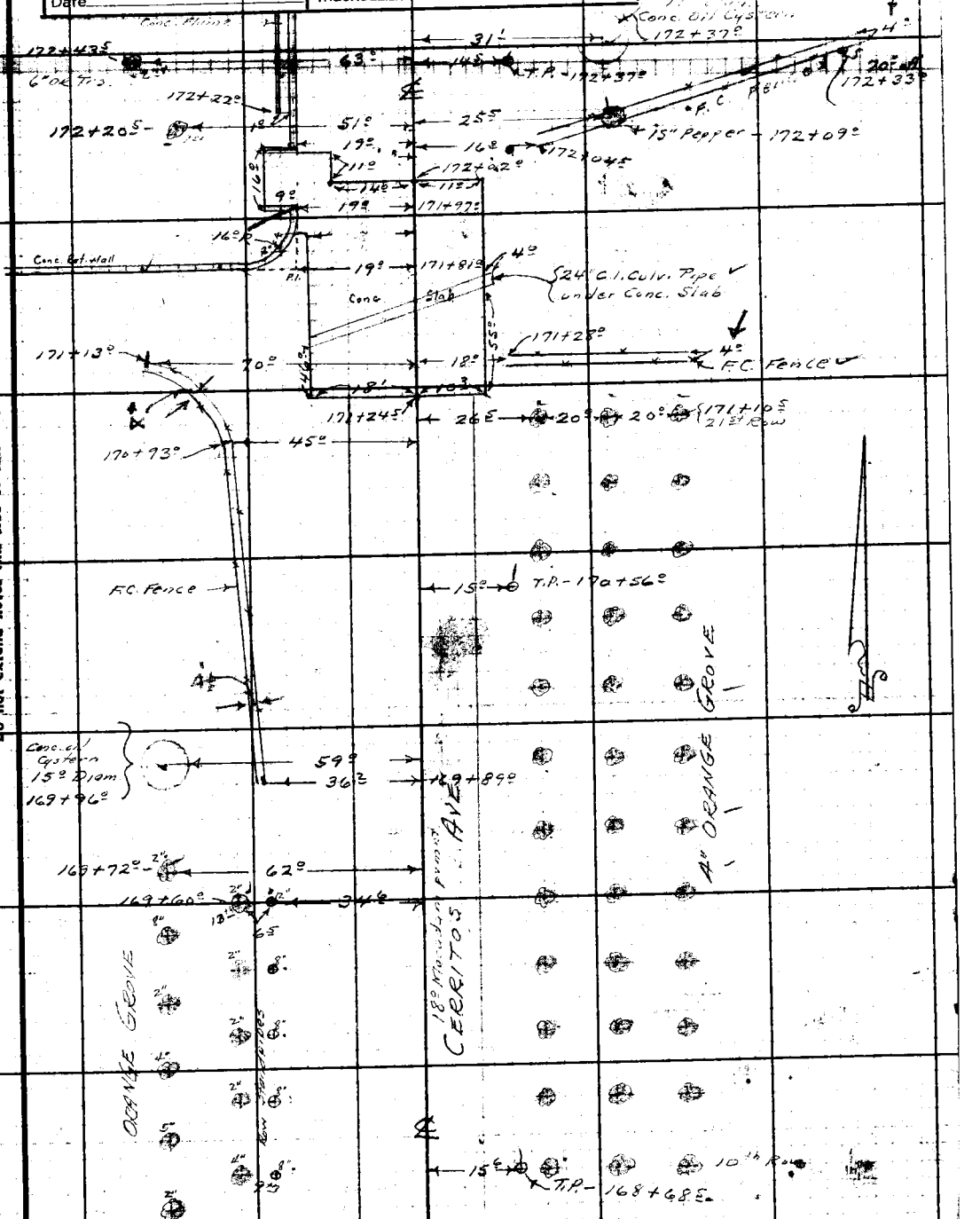

Cont. from page 100

Note: Any Additions or Changes on This Sheet Must be Made or Circled in Red Ink With Date and Name of Person Making Change.

Do not extend notes this side of this line.

RETURN TO
LOS ANGELES COUNTY SURVEYOR
700 HALL OF RECORDS

FORM 247 5M 10-39

F.B. 847 Pg. 102

Cont. to pg. 103

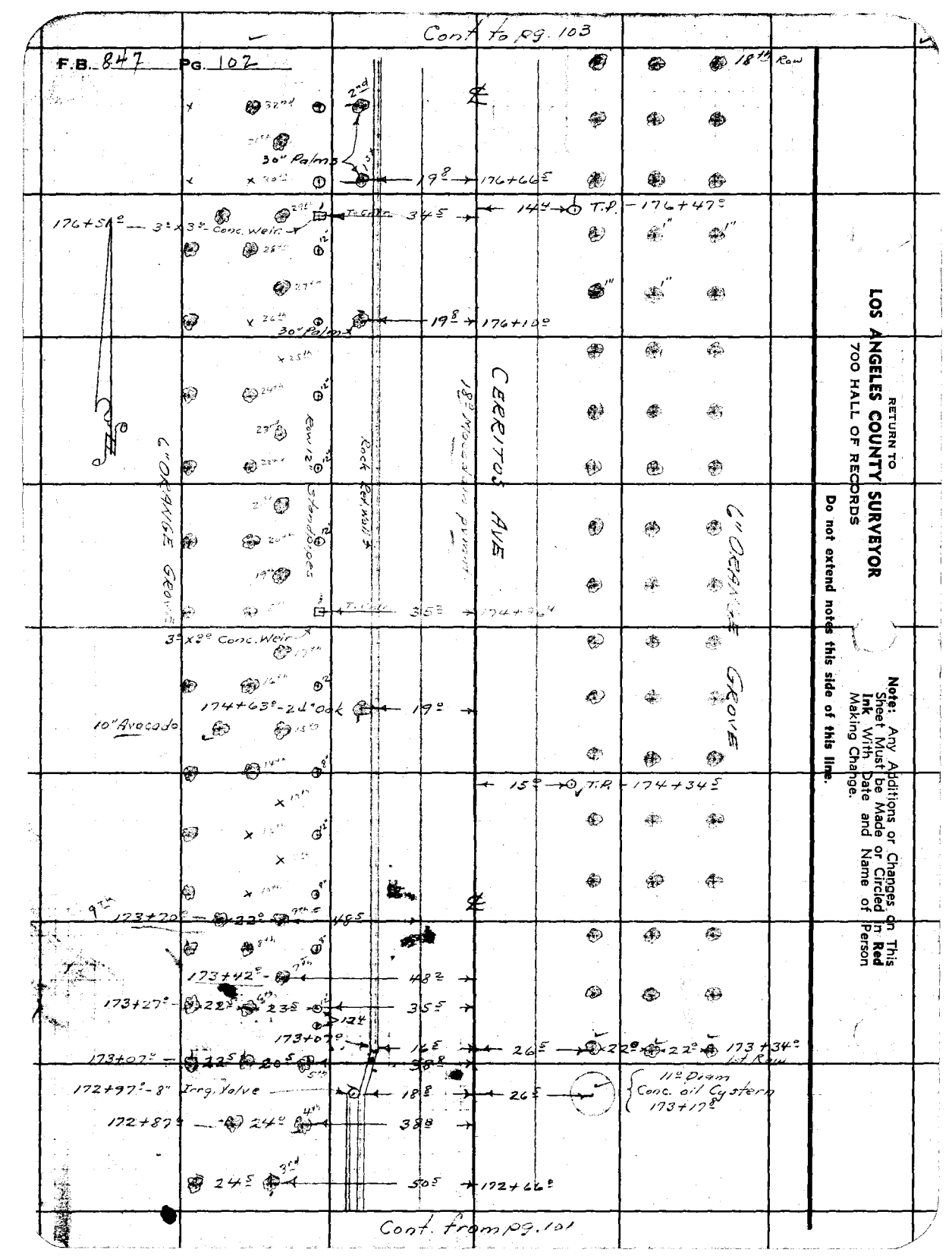

RETURN TO
LOS ANGELES COUNTY SURVEYOR
700 HALL OF RECORDS

Note: Any Additions or Changes on This Sheet Must be Made or Circled in Red Ink With Date and Name of Person Making Change.

Do not extend notes this side of this line.

Cont. from pg. 101

Notes Ck'd by _____ | Survey of CERRITOS AVE. | F.B. 641 Pg. 102

Map No. C.S.B-1808-2 | W. O. 7128 Tape No. _____ St'd _____ °F

Office Work J.D. Price | Surveyed by A. N. HELLSTROM

Checked _____ | Notes E.S.T. Date 9-19-40

Date _____ | Indexed A.C. Tobiano

Cont. to pg 104

B.P.L. Tower

72.5

37.5

39.5 — 72.2

180+42.5 To Cntr of Tower

6" to 8" OR. GROVE

179+99.0 — 24.5 — 19.0

15' Row

179+83.5

Conc. Weir

179+79.0 — 3" Peach

23.8 — 22.8

179+69.3

Cock Rel. Well

6" OR. GE.

22.4 — 25.1

178+73.0 - Gas M.

23.0 — 23.0

178+60.0

Gravel Drive. - 10.0'

178+35.5 6" Hyd & Cocks

178+22.3

22.4

3.3 - Conc. Weir

6" OR. GE.

Row 12" Std Pipes

P.P.

10" Rock Wall

Avalon

Gerritos Ave

12" Mac. Pavement

6" OR. GE.

Cont from pg. 102

3.5 — 2" — 15.3 — 23.0

5" OR.

B.P.L. Tower

35.0 — 24.0 — 24.0

Conc. Curb.

22.4 — 25.0 — 24.0 — 180+46.3

Row 12" Std Pipes

180+23.5

6" OR. GROVE

35.9 — 24.0 — 24.0

30.7 — 16.5 — 24.0 — 179+99.0

15' Row

34.0

39.5 — 16.0 — T.P. - 179+89.3

19.4

18.5 — 27.1 — 22.0 — 22.0 — 179+73.0

14.2

32.5 — 179+49.0

8" ORANGE GROVE

32.5 — 179+49.0

20.6 — 179+36.0

7.5 — 9.5

48" Oak — 58.0 oH 179+09.0

44.0

26.0 — 179+07.2 — 70.9 oH 179+07.5

Conc. Slab

178+94.2 — 44.0

17.5 — 178+93.2

15.0

31.5

20.0 — 178+78.0

17.6 — 46.4 — 24 — 13 — 1" Hydrants - 178+72.0

33.4

19.0 — 20.0 — 21.5 — 22.5 — 178+62.2 - 25' Row

9.5 — 22.4 — 10.7 — 2" Light Standard (L.R.) - 178+57.9

W.M.

9.5 — 178+36.2

38.1 — 5.2 — T.P. - 178+23.0

45.2

20.0 — 178+08.0

6" OR. GE.

19' Row

Note: Any Additions or Changes on This Sheet Must be Made or Circled in Red Ink With Date and Name of Person Making Change.

Do not extend notes this side of this line.

RETURN TO
LOS ANGELES COUNTY SURVEYOR
700 HALL OF RECORDS

FORM 247 5M 10-39

F.B. 847 PG. 104

Cont. to page 105

Cont. from page 103

RETURN TO
LOS ANGELES COUNTY SURVEYOR
700 HALL OF RECORDS

Note: Any Additions or Changes on This Sheet Must be Made or Circled in Red Ink With Date and Name of Person Making Change.

Do not extend notes this side of this line.

Notes Ck'd by	Survey of CERRITOS AVE	F.B. 8[illegible] PG. 105
Map No. C.S.B-1808-2.	W. O. 7128 Tape No. St'd °F	
Office Work J. D. Price.	Surveyed by A. N. HELLSTROM	
Checked	Notes E.S.T. Date 9-17-40	
Date	Indexed	

Cont. to pg. 106

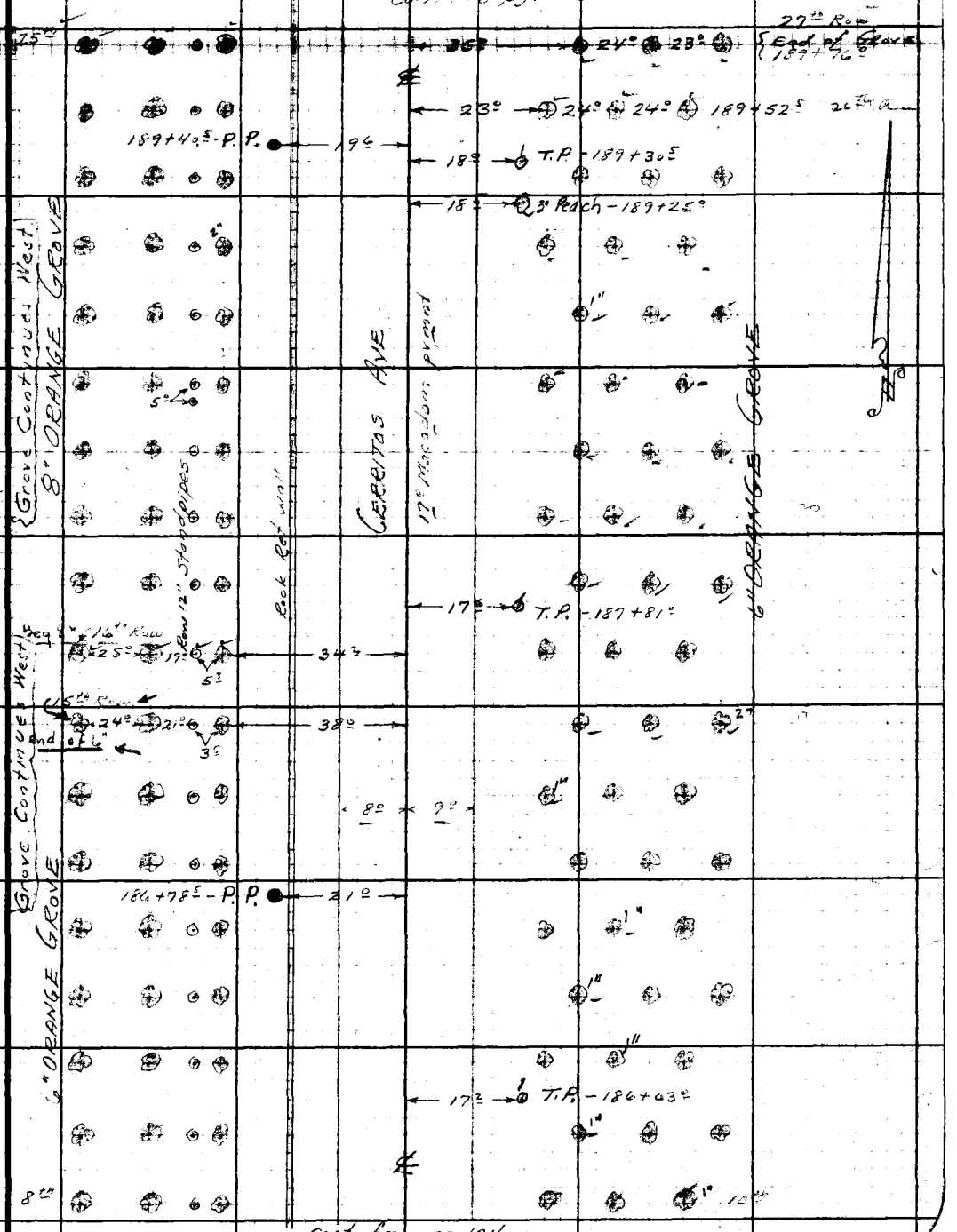

Cont. from pg. 104

Note: Any Additions or Changes on This Sheet Must be Made or Circled in Red Ink With Date and Name of Person Making Change.

Do not extend notes this side of this line.

RETURN TO
LOS ANGELES COUNTY SURVEYOR
700 HALL OF RECORDS

FORM 247 5M 10-39

RETURN TO
LOS ANGELES COUNTY SURVEYOR
700 HALL OF RECORDS

Note: Any Additions or Changes on This Sheet Must be Made or Circled in **Red Ink** With Date and Name of Person Making Change.

Do not extend notes this side of this line.



Notes Ck'd by	Survey of CERRITOS AVE	F.B. 8-67 Pg. 107
Map No. C.S. B-1809-2.	W: O.7128 Tape No. St'd °F	
Office Work J. D. Price.	Surveyed by A. N. HELLSTROM	
Checked	Notes E.S.T. Date 9-17-40	
Date	Indexed A. C. Johnson	

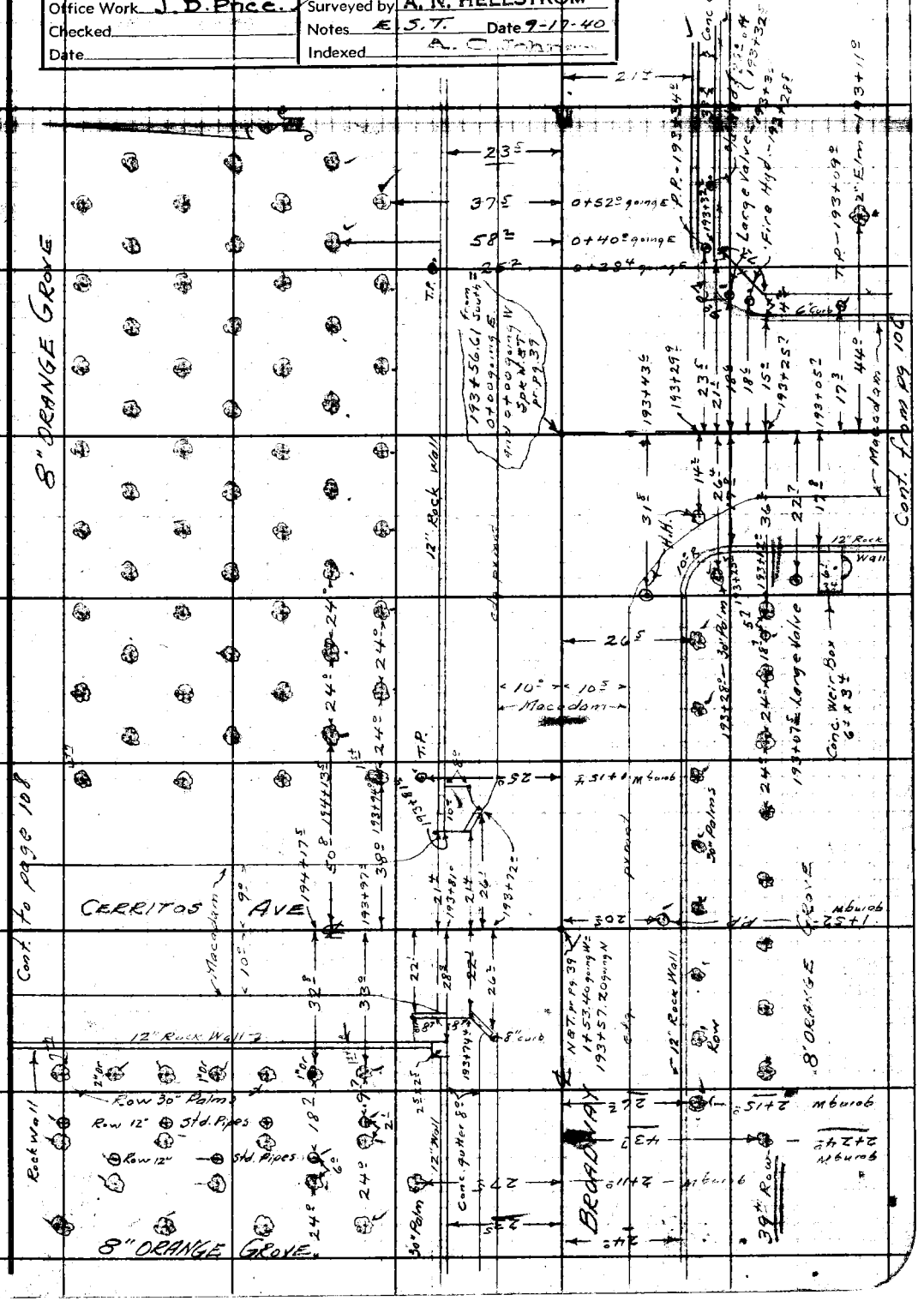

Note: Any Additions or Changes on This Sheet Must be Made or Circled in Red Ink With Date and Name of Person Making Change.

Do not extend notes this side of this line.

RETURN TO
LOS ANGELES COUNTY SURVEYOR
700 HALL OF RECORDS

FORM 247 5M 10-39

RETURN TO
LOS ANGELES COUNTY SURVEYOR
700 HALL OF RECORDS

Note: Any Additions or Changes on This Sheet Must be Made or Circled in **Red Ink** With Date and Name of Person Making Change.

Do not extend notes this side of this line.

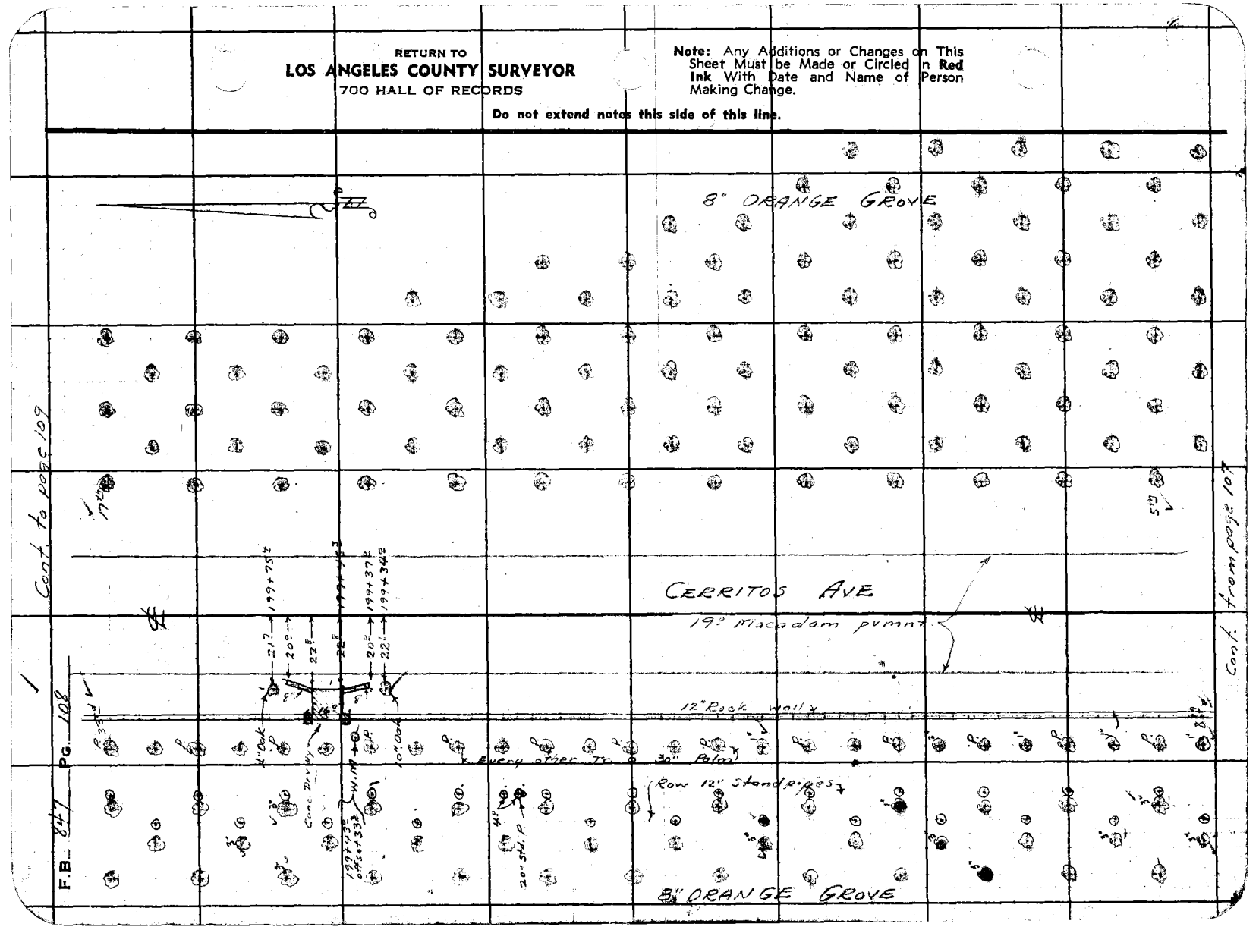

Notes Ck'd by	Survey of CERRITOS AVE
Map No. C.S.B-1808-2	W. O. 7128 Tape No. St'd °F
Office Work J. D. Price.	Surveyed by A. N. HELLSTROM
Checked	Notes B.S.T. Date 9-18-40
Date	Indexed A. C. John

F.B. 847 PG. 109

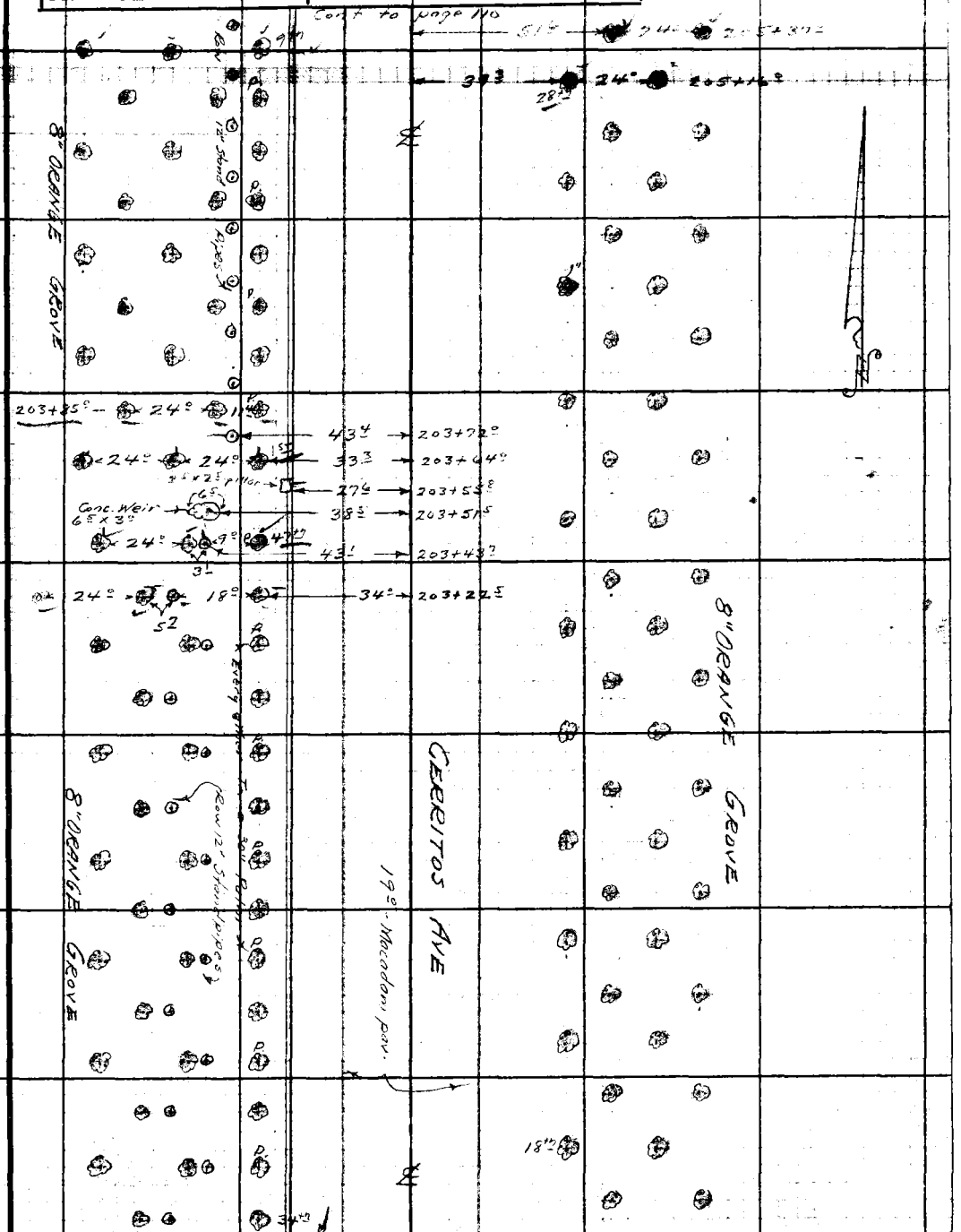

Cont. from pg 108

Note: Any Additions or Changes on This Sheet Must be Made or Circled in Red Ink With Date and Name of Person Making Change.

Do not extend notes this side of this line.

RETURN TO
LOS ANGELES COUNTY SURVEYOR
700 HALL OF RECORDS

FORM 247 5M 10-39

RETURN TO
LOS ANGELES COUNTY SURVEYOR
700 HALL OF RECORDS

Note: Any Additions or Changes on This Sheet Must be Made or Circled in **Red Ink** With Date and Name of Person Making Change.

Do not extend notes this side of this line

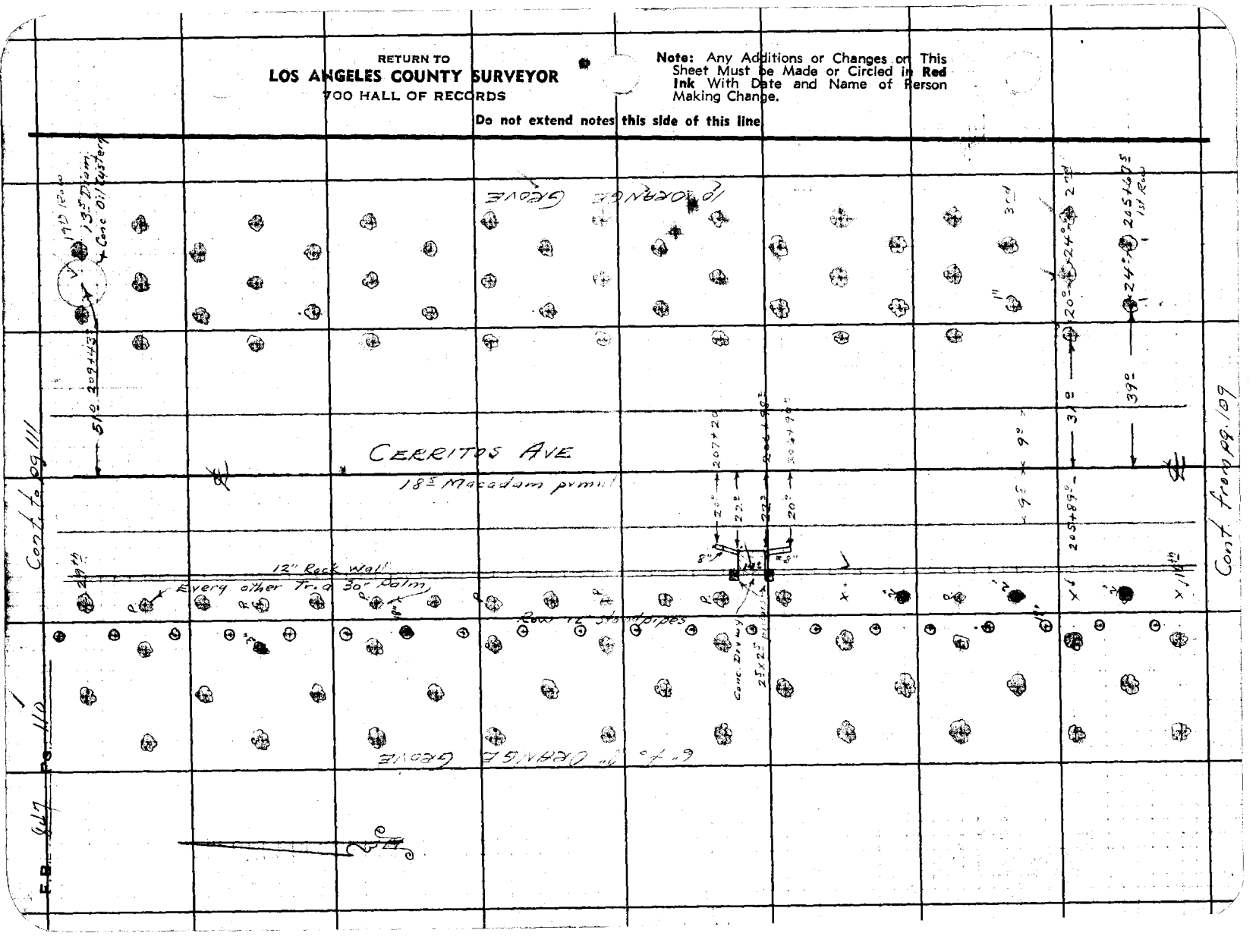

Notes Ck'd by	Survey of CERRITOS AVE	F.B. Pg. 111
Map No. C.S. B-1808-2	W. O. 7128 Tape No. St'd °F	
Office Work J. D. Price	Surveyed by A. N. HELLSTROM	
Checked	Notes E. S. T. Date 9-18-40	
Date	Indexed A. C. Johns	

Cont. to pg. 112



Cont. from pg. 110

Note: Any Additions or Changes on This Sheet Must be Made or Circled in Red Ink With Date and Name of Person Making Change.

Do not extend notes this side of this line.

RETURN TO
LOS ANGELES COUNTY SURVEYOR
700 HALL OF RECORDS

FORM 247 5M 10-39

RETURN TO
LOS ANGELES COUNTY SURVEYOR
700 HALL OF RECORDS

Note: Any Additions or Changes on This Sheet Must be Made or Circled in **Red Ink** With Date and Name of Person Making Change.

Do not extend notes this side of this line.

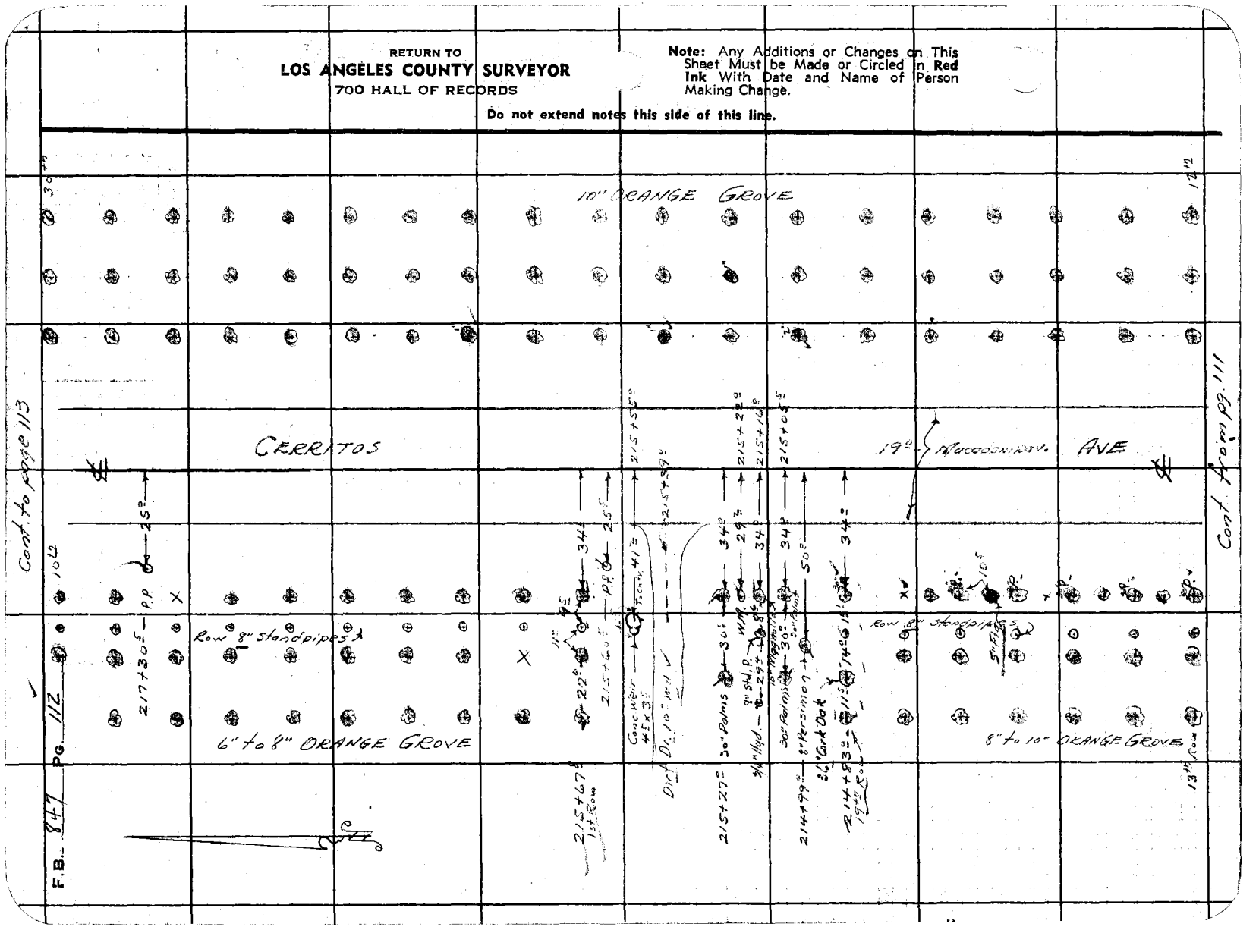

Notes Ck'd by	Survey of CERRITOS AVE
Map No. C.S.B-1B0A-2.	W. O. 7128 Tape No. St'd °F
Office Work J. D. Price.	Surveyed by A. N. HELLSTROM
Checked	Notes E.S.T. Date 9-18-40
Date	Indexed A. C. Johns

F.B. 847 PG. 113

Cont. on page 114

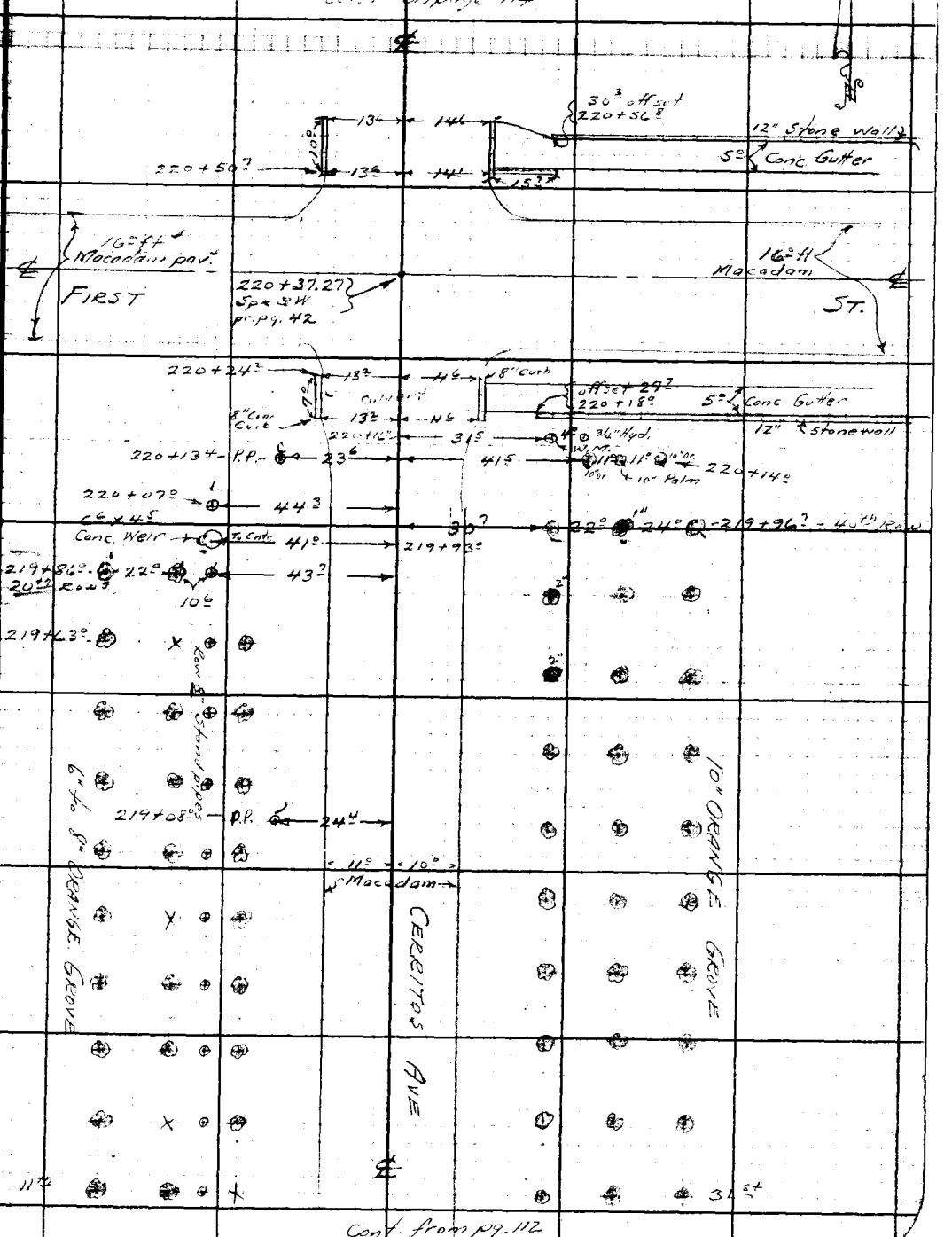

Cont. from pg. 112

Note: Any Additions or Changes on This Sheet Must be Made or Circled in Red Ink With Date and Name of Person Making Change.

Do not extend notes this side of this line.

RETURN TO
LOS ANGELES COUNTY SURVEYOR
700 HALL OF RECORDS

FORM 247 5M 10-39

RETURN TO
LOS ANGELES COUNTY SURVEYOR
700 HALL OF RECORDS

Note: Any Additions or Changes on This Sheet Must be Made or Circled in **Red Ink** With Date and Name of Person Making Change.

Do not extend notes this side of this line.

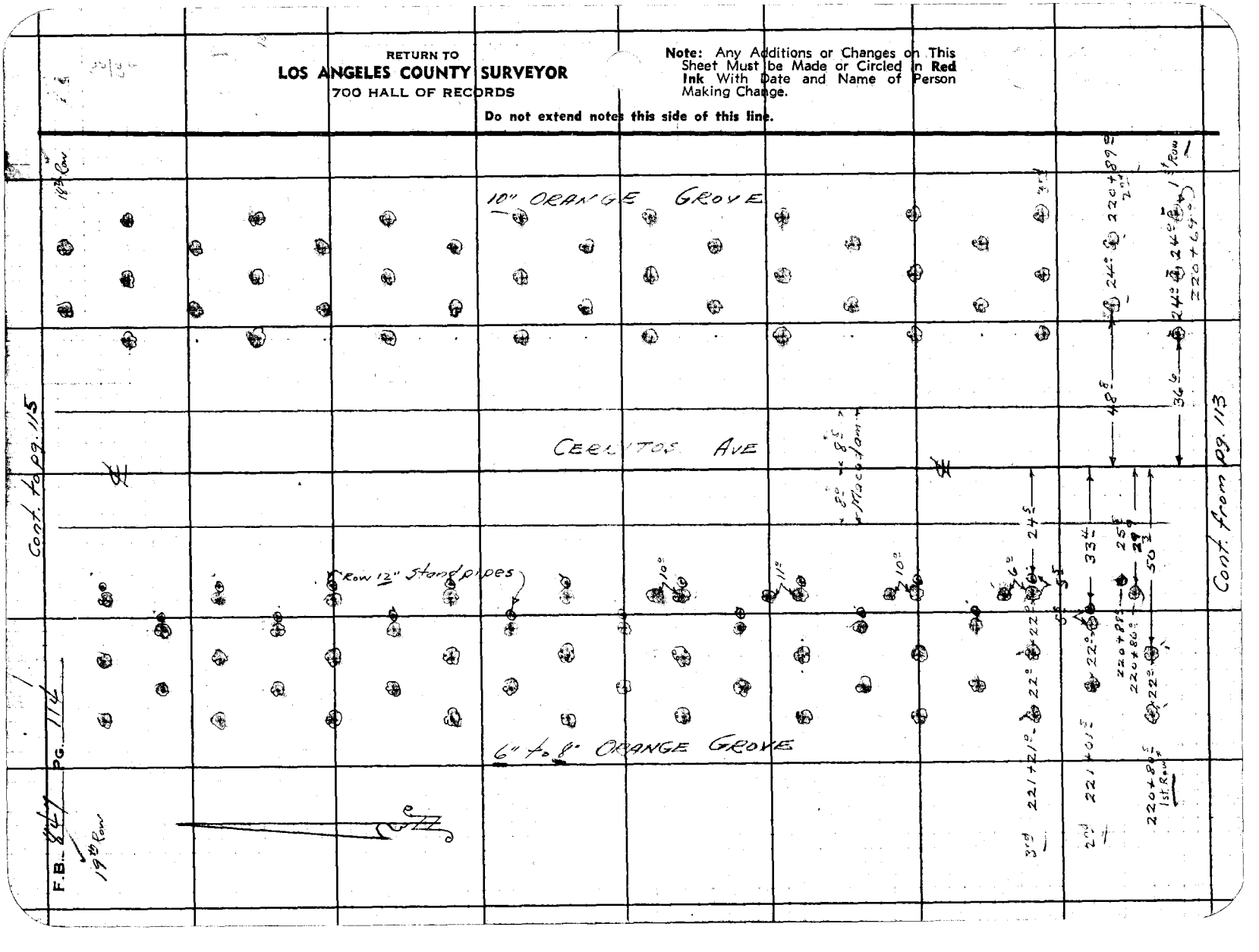

Notes Ck'd by	Survey of CERRITOS AVE	F.B. 847 PG. 115
Map No. C.S.B-1808-2	W. O. 7128 Tape No. St'd °F	
Office Work J. D. Price	Surveyed by A. N. HELLSTROM	
Checked	Notes E.S.T. Date 9-18-40	
Date	Indexed A. C. Johns	

Cont. to page 116

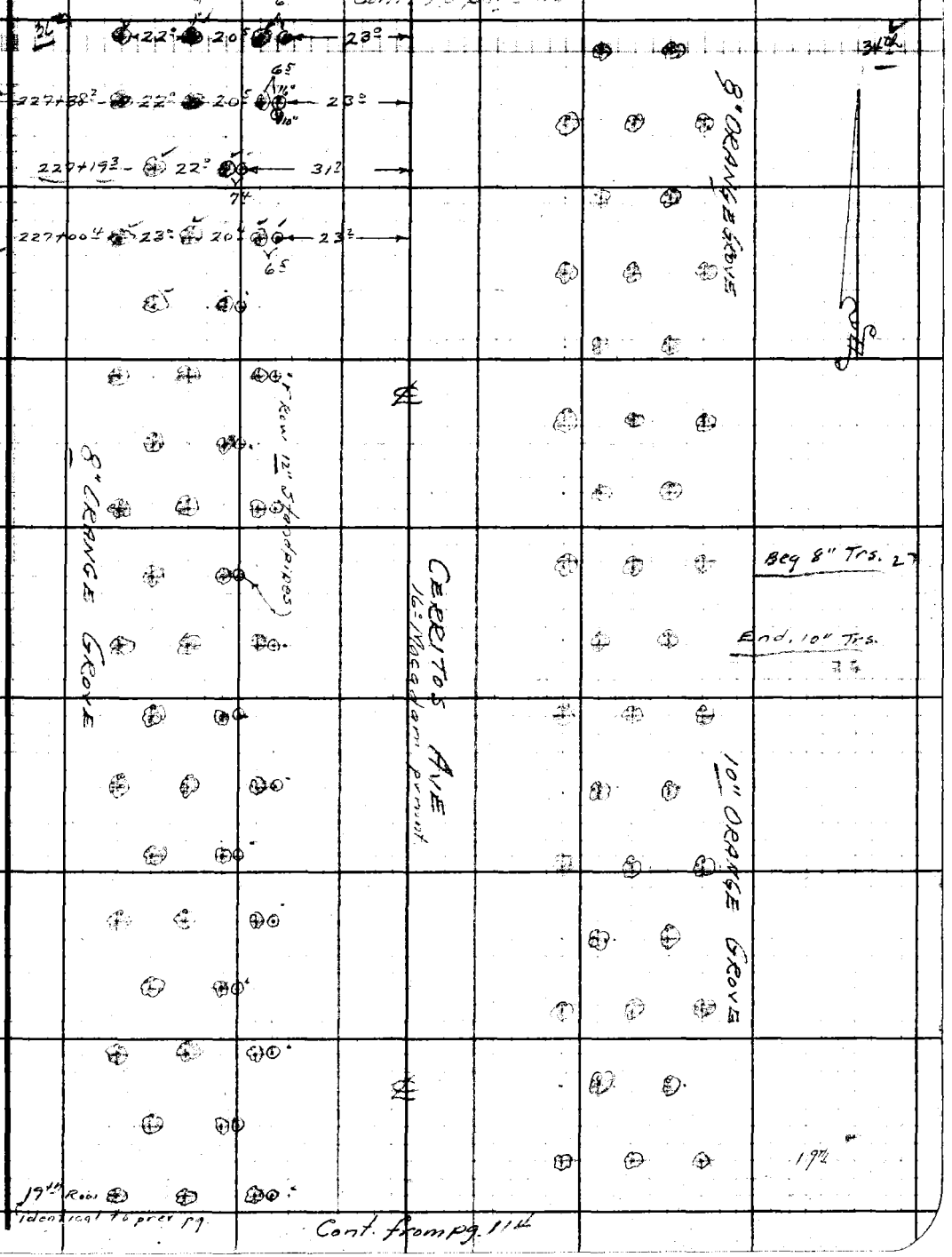

Cont. from pg. 114

Note: Any Additions or Changes on This Sheet Must be Made or Circled in Red Ink With Date and Name of Person Making Change.

Do not extend notes this side of this line.

RETURN TO
LOS ANGELES COUNTY SURVEYOR
700 HALL OF RECORDS

FORM 247 5M 10-39

Notes Ck'd by D. M. Finley	Survey of Replacing Co. [illegible]
Map No.	W. O. 0036.03 Tape No. 0129 St'd. 68° °F
Office Work	Surveyed by Porter
Checked	Notes Porter Date 8-20-54
Date Sept. 1954	Indexed C. Johnson 9-1-54

F. B. [illegible] Pg. [illegible]

Pg. 128

47 C-4

Note: Any Additions or Changes on This Sheet Must be Made or Circled in Red Ink With Date and Name of Person Making Change.

Do not extend notes this side of this line.

RETURN TO
LOS ANGELES COUNTY SURVEYOR
726 LOS ANGELES COUNTY
ENGINEERING BLDG.



76F3098 247 4-53

RETURN TO
LOS ANGELES COUNTY SURVEYOR
726 LOS ANGELES COUNTY
ENGINEERING BLDG.

Note: Any Additions or Changes on This Sheet Must be Made or Circled in Red Ink With Date and Name of Person Making Change.

Do not extend notes this side of this line.



Notes Ck'd by D. M. Finley	Survey of [illegible]
Map No. B-826-6	W. O. 0036-03 Tape No. 0129 St'd. 68 °F
Office Work	Surveyed by Porter
Checked	Notes [illegible] Date [illegible]
Date Sept 1954	Indexed A. C. Johnson

F. B. 847 PG. 129

47 C-4

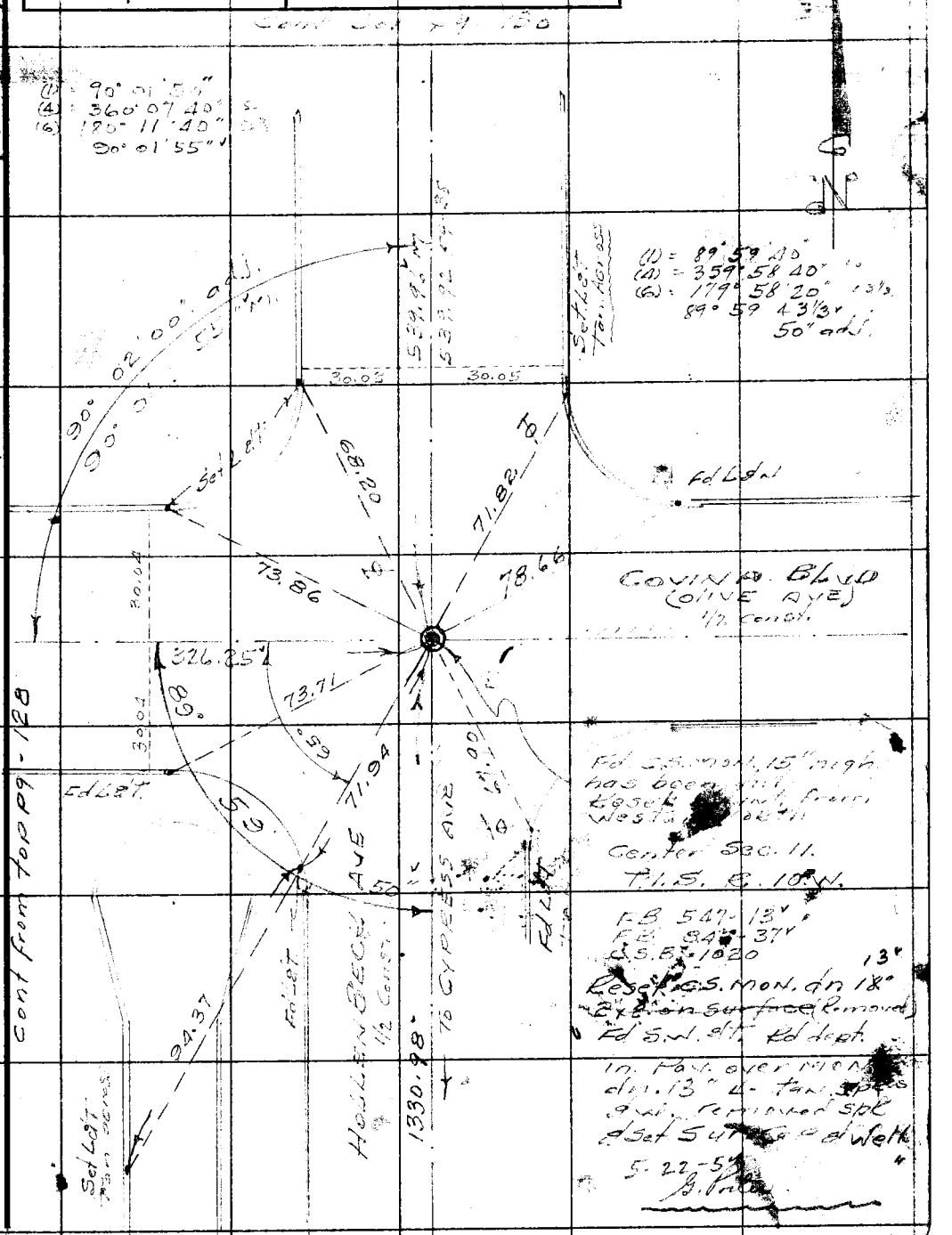

Note: Any Additions or Changes on This Sheet Must be Made or Circled in Red Ink With Date and Name of Person Making Change.

Do not extend notes this side of this line.

RETURN TO
LOS ANGELES COUNTY SURVEYOR
726 LOS ANGELES COUNTY
ENGINEERING BLDG.

76F3098 247 4-53

F.B. 847 PG. 130

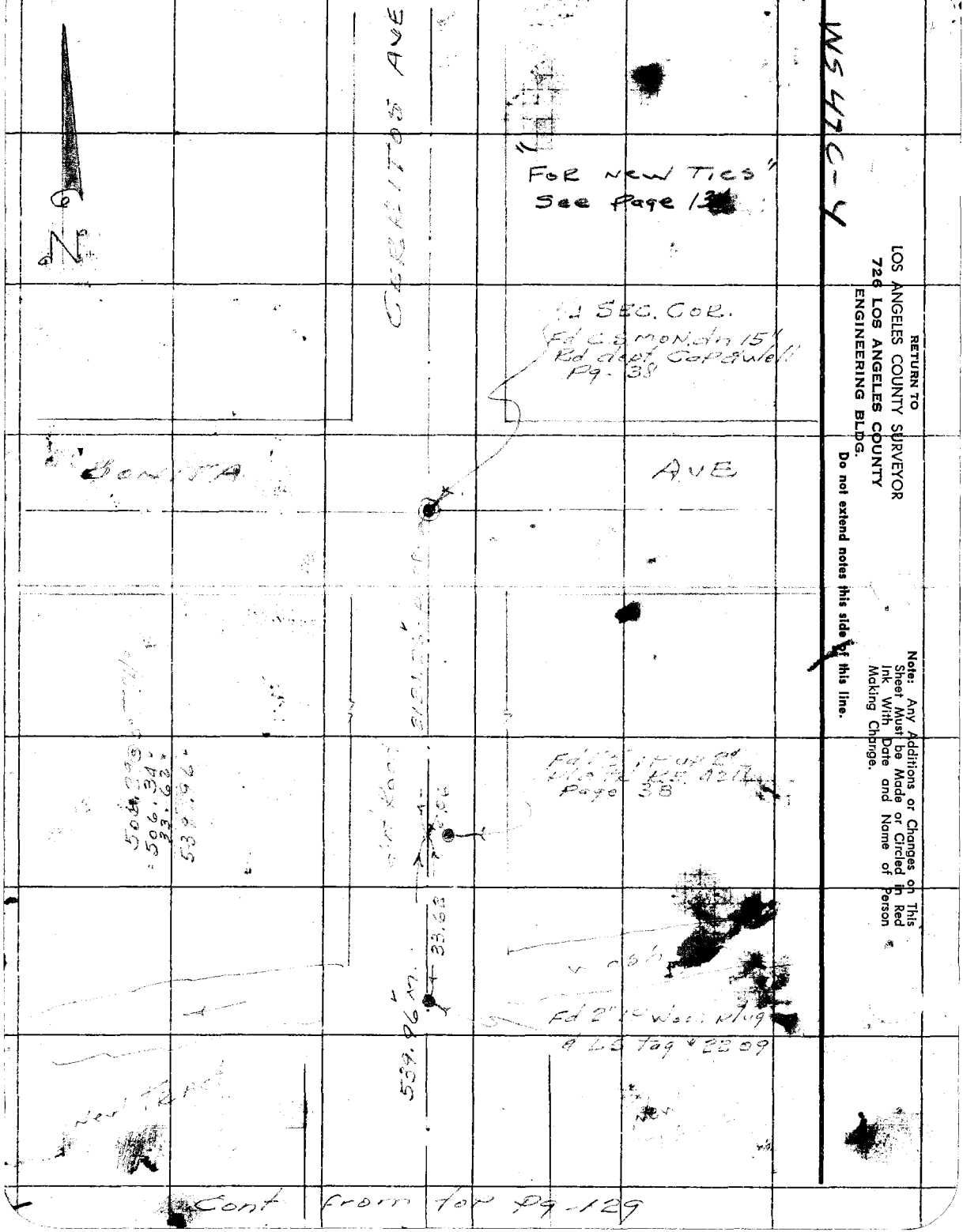

Cont from top Pg-129

RETURN TO
LOS ANGELES COUNTY SURVEYOR
726 LOS ANGELES COUNTY
ENGINEERING BLDG.

Do not extend notes this side of this line.

Note: Any Additions or Changes on This Sheet Must be Made or Circled in Red Ink With Date and Name of Person Making Change.

Notes Ck'd by D M Finley	Survey of Replacing Cia Mon's
Map No. B-826-6	W. O. 0036.03 Tape No. 0129 St'd. 68 °F
Office Work	Surveyed by Porter
Checked	Notes Porter Date 8-30-54
Date Sept 1954	Indexed A. C. Johnson

F. B. 847 PG. 13

WS 47 C-4

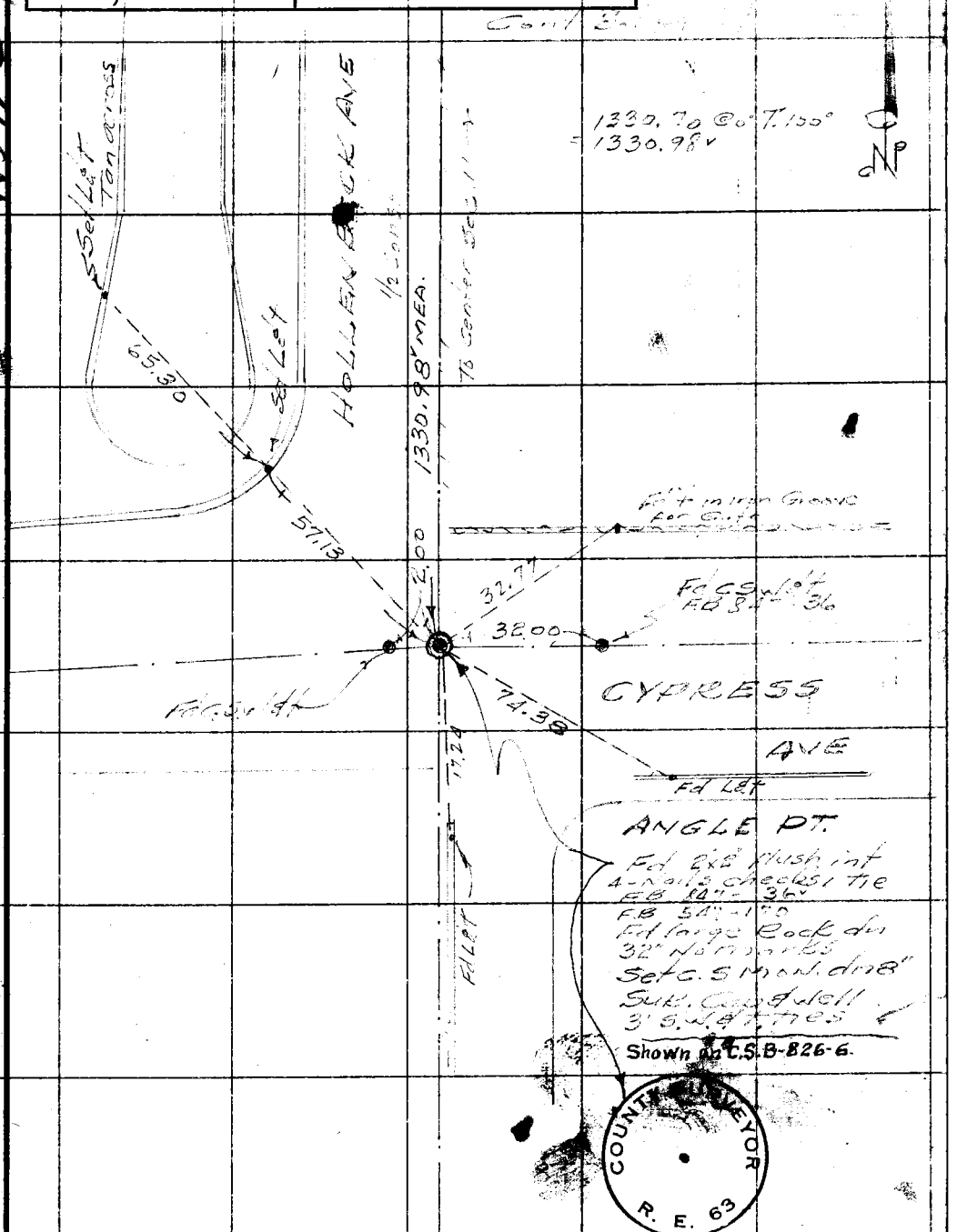

Note: Any Additions or Changes on This Sheet Must be Made or Circled in Red Ink With Date and Name of Person Making Change.

Do not extend notes this side of this line.

RETURN TO
LOS ANGELES COUNTY SURVEYOR
726 LOS ANGELES COUNTY
ENGINEERING BLDG.

76F3098 247 4-53

RETURN TO
LOS ANGELES COUNTY SURVEYOR
726 LOS ANGELES COUNTY
ENGINEERING BLDG.

Note: Any Additions or Changes on This Sheet Must be Made or Circled in Red Ink With Date and Name of Person Making Change.

Do not extend notes this side of this line.

F.B. 847 Pgs. 132

Notes Ck'd by	Survey of
Map No.	W. O. Tape No. St'd. °F
Office Work	Surveyed by
Checked	Notes Date 5-13-57
Date	Indexed A. C. Johnson 6-25-57

F. B. 847 PG. 133

ARROW HIGHWAY

J. N. 0302.01

SETTING C.E. MONS. AT

HOLLENBECK AVE

AND

CITRUS AVE

Note: Any Additions or Changes on This Sheet Must be Made or Circled in Red Ink With Date and Name of Person Making Change.

Do not extend notes this side of this line.

RETURN TO
LOS ANGELES COUNTY SURVEYOR
726 LOS ANGELES COUNTY
ENGINEERING BLDG.

76F309S S&E #247, 8-54

F. B. 847 PG. 134

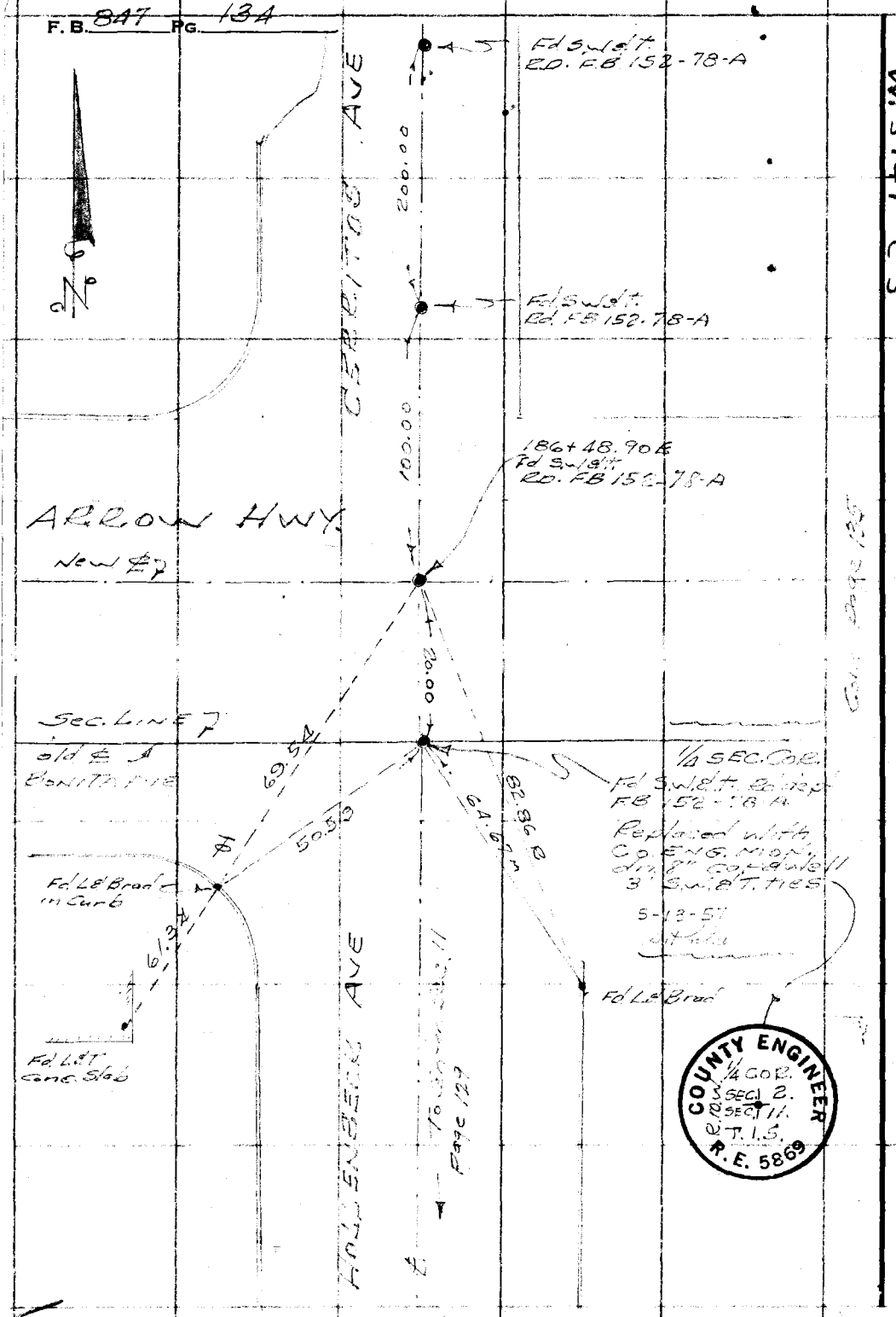

W. S. 47 - C-3

RETURN TO
LOS ANGELES COUNTY SURVEYOR
726 LOS ANGELES COUNTY
ENGINEERING BLDG.

Do not extend notes this side of this line.

Note: Any Additions or Changes on This Sheet Must be Made or Circled in Red Ink With Date and Name of Person Making Change.

Notes Ck'd by	Survey of Replacing Co. [illegible]
Map No.	W. O. 03.02.01 Tape No. 070 St'd. 68 °F
Office Work	Surveyed by [illegible]
Checked	Notes Porter Date 5-13-5[illegible]
Date	Indexed A. C. Johnson

F. B. 847 PG. 135

W.S. 47 - D-3

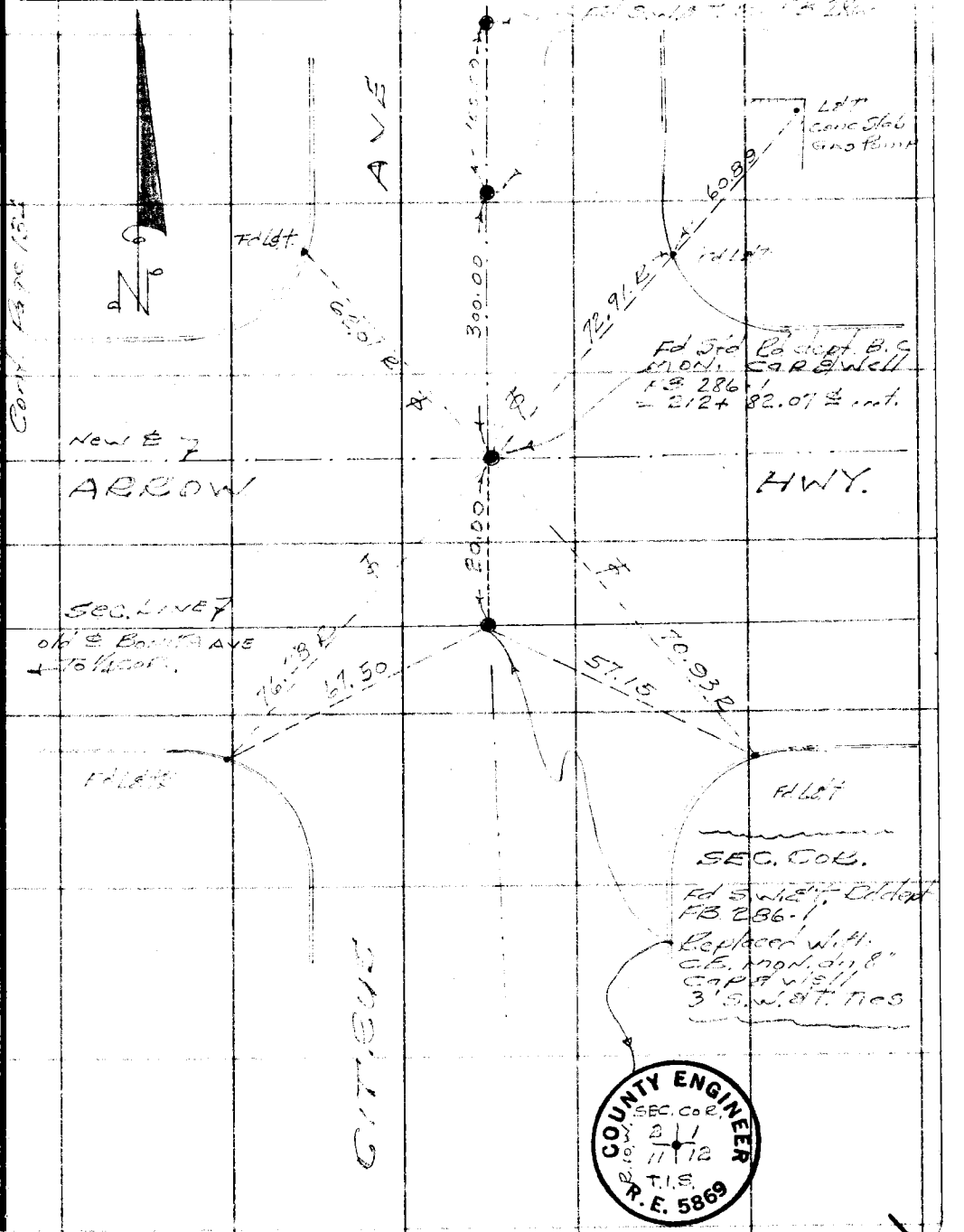

Note: Any Additions or Changes on This Sheet Must be Made or Circled in Red Ink With Date and Name of Person Making Change.

Do not extend notes this side of this line.

RETURN TO
LOS ANGELES COUNTY SURVEYOR
726 LOS ANGELES COUNTY
ENGINEERING BLDG.

76F309S S&E #247. 8-54

RETURN TO
LOS ANGELES COUNTY SURVEYOR
726 LOS ANGELES COUNTY
ENGINEERING BLDG.

Note: Any Additions or Changes on This Sheet Must be Made or Circled in Red Ink With Date and Name of Person Making Change.

Do not extend notes this side of this line.

F.B. 847 PG. 136

Notes Ck'd by	Survey of
Map No.	JN 0303.00 Tape 0146 Std 68 °F
Office Work	Surveyed by D.F. Holmes
Checked	Notes Holmes Date 11-16-56
Date	Indexed A. C. Johnson 11-19-56

F. B. 847 PG. 124

TIES TO C.S. MON (R.E. 63)

MAUNALOA AVE & GLENDORA AVE

F.B. 847-153

Note: Any Additions or Changes on This Sheet Must be Made or Circled in Red Ink With Date and Name of Person Making Change.

PLEASE RETURN TO
LOS ANGELES COUNTY ENGINEER
700 LOS ANGELES COUNTY ENGINEERING BLDG.

Do not extend this side of this line.

76F309S S&E #247 1-56

F. B. 847 PG. 140

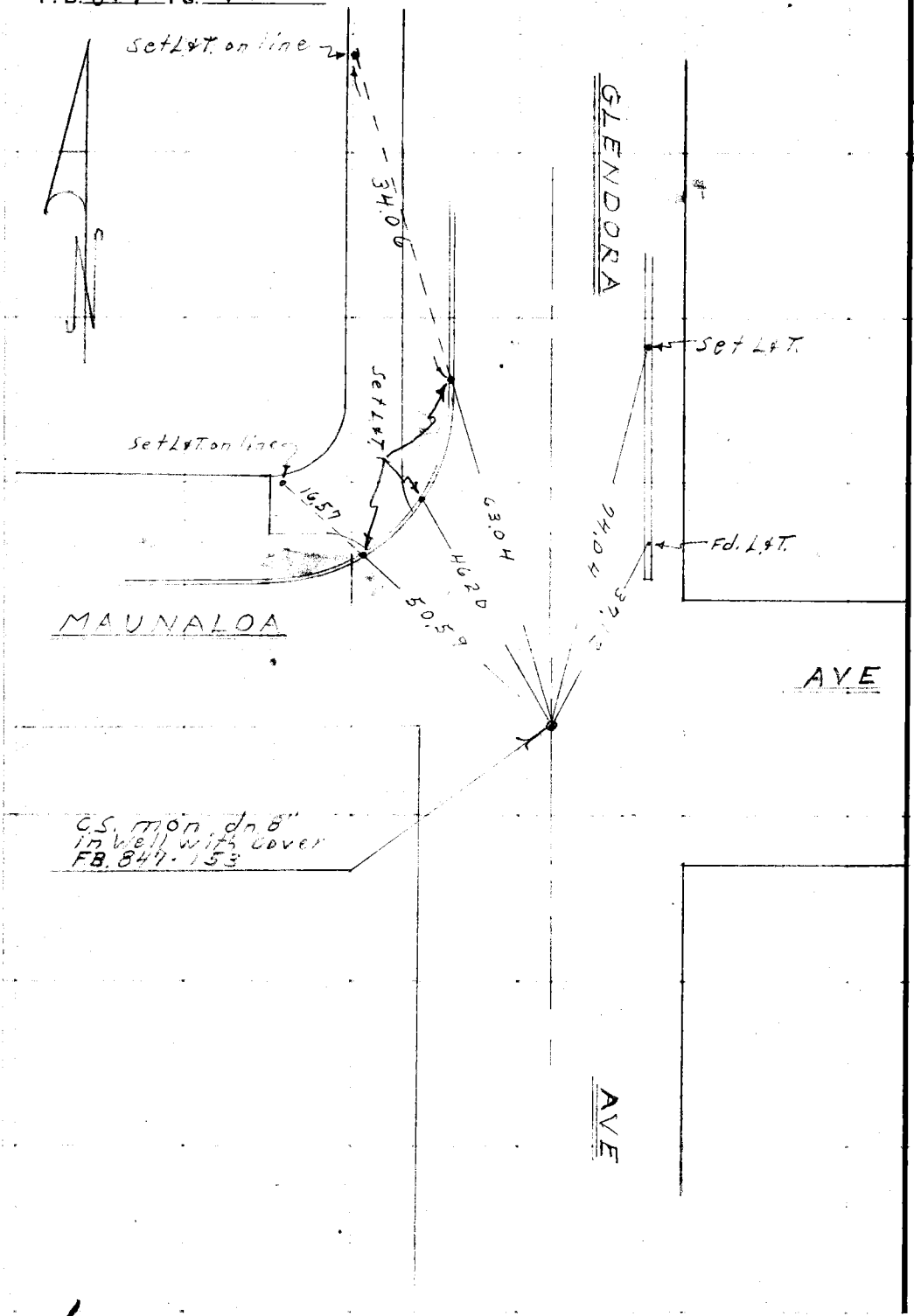

W.S.48, A-2

PLEASE RETURN TO
LOS ANGELES COUNTY ENGINEER
700 LOS ANGELES COUNTY ENGINEERING BLDG.

Do not extend this side of this line.

Note: Any Additions or Changes on This Sheet Must be Made or Circled in Red Ink With Date and Name of Person Making Change.

Notes Ck'd by Miller	Survey of Baseline Rd
Map No. B-2374	W. O. 8649 Tape No. 0122 St'd. 68 °F
Office Work G. Bailey	Surveyed by [illegible]
Checked Miller	Notes D.E.H. Date 7-7-52
Date Oct. 1953	Indexed A. C. Johnson 12-3-52

F. B. 847 Pg. 141

J.N. 8649
BASELINE Rd.
From
EAST CITY LIMITS of AZUSA (EAST) TO GLENDORA AVE.

Holmes
Barilotti
Bowles
Baker.

Note: Any Additions or Changes on This Sheet Must be Made or Circled in Red Ink With Date and Name of Person Making Change.

Do not extend notes this side of this line.

RETURN TO
LOS ANGELES COUNTY SURVEYOR
726 LOS ANGELES COUNTY
ENGINEERING BLDG.

76F3095 247 2-51

RETURN TO
LOS ANGELES COUNTY SURVEYOR
725 LOS ANGELES COUNTY
ENGINEERING BLDG.

Note: Any Additions or Changes on This Sheet Must be Made or Circled in Red Ink With Date and Name of Person Making Change.

Do not extend notes this side of this line.

W.S. 47-C-2

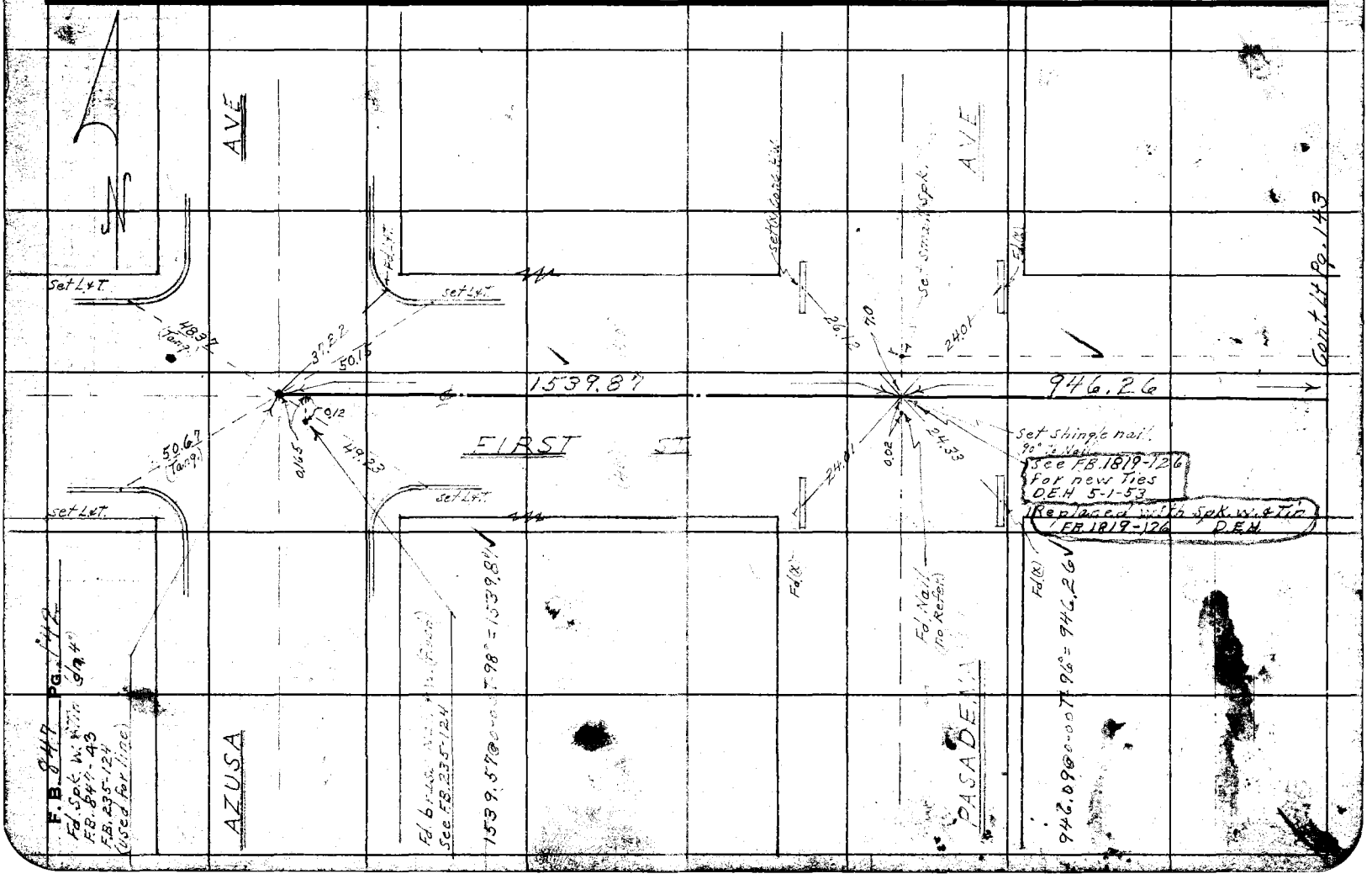

F.B. 849 Pg. 142

Notes Ck'd by Miller
Map No. B-1378
Office Work G. Bailey
Checked Miller
Date Oct. 53

Survey of Baseline Sta.
W. O. 6647 Tape No. 0122 St'd 68 °F
Surveyed by D.E.H.
Notes D.E.H. Date 7-7-52
Indexed A. C. Johnson

F. B. 847 Pg. 143

1. 89-59-50
4. 359-59-40
Av. 89-59-55

W.S. 47-C-2

Set 1/2" I.P.

FIFTH ST.

Cont. from Lt. Pg. 144

926.07

Set (X) Tel. Co. M.H. rim

Set (X) Side steel fence post.

Fd. Spk. W. & Tin (flush) no refer. used for line

1. 90°-00'-00"
4. 359-59-40
6. 180-00-00
Av. 89-59-55

89°-59'

CERRITOS AVE

1294.32 @ 0-00 T-92° = 1294.52
1703.78 @ 0-00 T-80° = 1703.91
Av. Total = 2998.43

925.97 @ 0-00 T-84° = 926.07

Set Spk.

Fd. L.T.

Set 1/2" I.P.

FIRST ST.

Cont. from Lt. Pg. 142

Set 1/2" I.P.

39.58

Cont. Lt. Pg. 144

line Prod 2

946.26

925.94

Fd (X) Conc. H.W.

36.30

0.00 Going EAST Fd. X dr. 2 ft. N. of chis. (X) Top of 6" x 12" Granite rock (dr. 12") Replaced 1964 with C.S. mon. (dr. 8") marked as shown (Set H.H. 4" over) Note rock on line bet. Gladstone & Fifth.

See F.B. 1119-127 for Tie Notes

925.77 @ 0-00 T-96° = 925.94
925.75 @ 0-00 T-82° = 925.83

AVE

Fd. L.A. Co. Rd. Dept. brass Cap 1 inch in H.H. dn. 8" (no refer.) used for line

90-04-05

Fd. S.W. & Tin (dn. 2") no refer.

(To Lt. Side Pg. 144)

COUNTY SURVEYOR R.E. 63

GLADSTONE

1. 90°-04'-00"
4. 360-16-10
6. 180-24-20
Av. 90-04-05

AVE

925.83

50.93

153.41

0.02

0.30

Fd. w. spk & tin

CERRITOS AVE

Fd. S.W. & Tin 0.02 N. of line
Fd. Pin in Washer on line (no refer)

Note: Any Additions or Changes on This Sheet Must be Made or Circled in Red Ink With Date and Name of Person Making Change.

Do not extend notes this side of this line.

RETURN TO
LOS ANGELES COUNTY SURVEYOR
726 LOS ANGELES COUNTY ENGINEERING BLDG.

76F3095 247 2-51

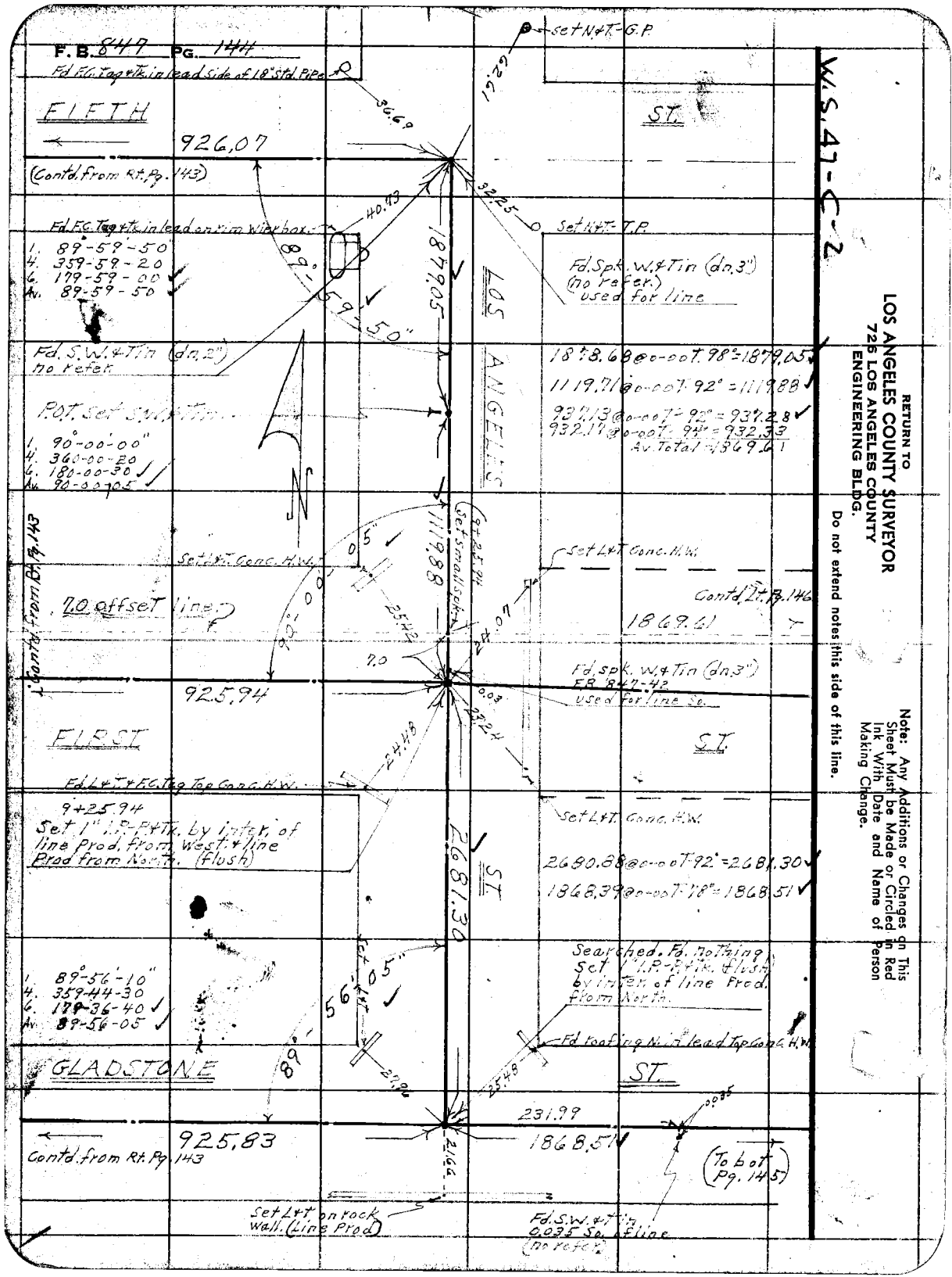
F.B. 847 PG. 144
Fd F.C. Tag + Tk. in lead side of 18" Std. Pipe
FIFTH
ST.
926.07
(Contd. from Rt. Pg. 143)
Fd. F.C. Tag + Tk. in lead on rim Wier box
1. 89-59-50
4. 359-59-20
6. 179-59-00
Av. 89-59-50
Set N.&T. - G.P.
Set N.&T. - T.P.
Fd. Spk. W.&Tin (dn. 3") (no refer.) used for line
Fd. S.W.&Tin (dn. 2") no refer.
P.O.T. Set S.W.&Tin
1. 90°-00'-00"
4. 360-00-20
6. 180-00-30
Av. 90-00-05
1878.68 @ 0-00 T. 98° = 1879.05
1119.71 @ 0-00 T. 92° = 1119.88
937.13 @ 0-00 T. 92° = 937.28
932.17 @ 0-00 T. 94° = 932.33
Av. Total = 1869.61
LOS ANGELES
Set L&T Conc. H.W.
Set L&T Conc. H.W.
7.0 offset line
Contd. from Rt. Pg. 143
Contd. Lt. Pg. 146
1869.61
Fd. spk. W.&Tin (dn. 3") FB 847-42 used for line So.
925.94
FIRST
ST.
Fd. L&T. + F.C. Tag Top Conc. H.W.
9+25.94
Set 1" I.P.-P.&Tk. by inter. of line Prod. from West. + line Prod from North. (flush)
Set L&T. Conc. H.W.
2680.88 @ 0-00 T. 92° = 2681.30
1868.39 @ 0-00 T. 78° = 1868.51
ST.
Searched. Fd. nothing Set 1" I.P.-P.&Tk. (flush) by inter. of line Prod. from North.
1. 89°-56'-10"
4. 359-44-30
6. 179-36-40
Av. 89-56-05
Fd roofing N. in lead Top Conc. H.W.
GLADSTONE
ST.
231.99
925.83
1868.51
Contd. from Rt. Pg. 143
(To bot Pg. 145)
Set L&T on rock wall. (Line Prod.)
Fd. S.W.&Tin 0.035 So. of line (no refer.)
W.S. 47-C-2
RETURN TO
LOS ANGELES COUNTY SURVEYOR
726 LOS ANGELES COUNTY
ENGINEERING BLDG.
Do not extend notes this side of this line.
Note: Any Additions or Changes on This Sheet Must be Made or Circled in Red Ink With Date and Name of Person Making Change.

Notes Ck'd by Miller	Survey of BASELINE RD.
Map No. B-2374	W. O. 8649 Tape No. 0122 St'd 68 °F
Office Work G. Bailey	Surveyed by DE [illegible]
Checked Miller	Notes DEH Date 7-9-52
Date Oct. 53	Indexed A. C. Johnson

F. B. 847 Pg. 145

W.S. 47-D-3

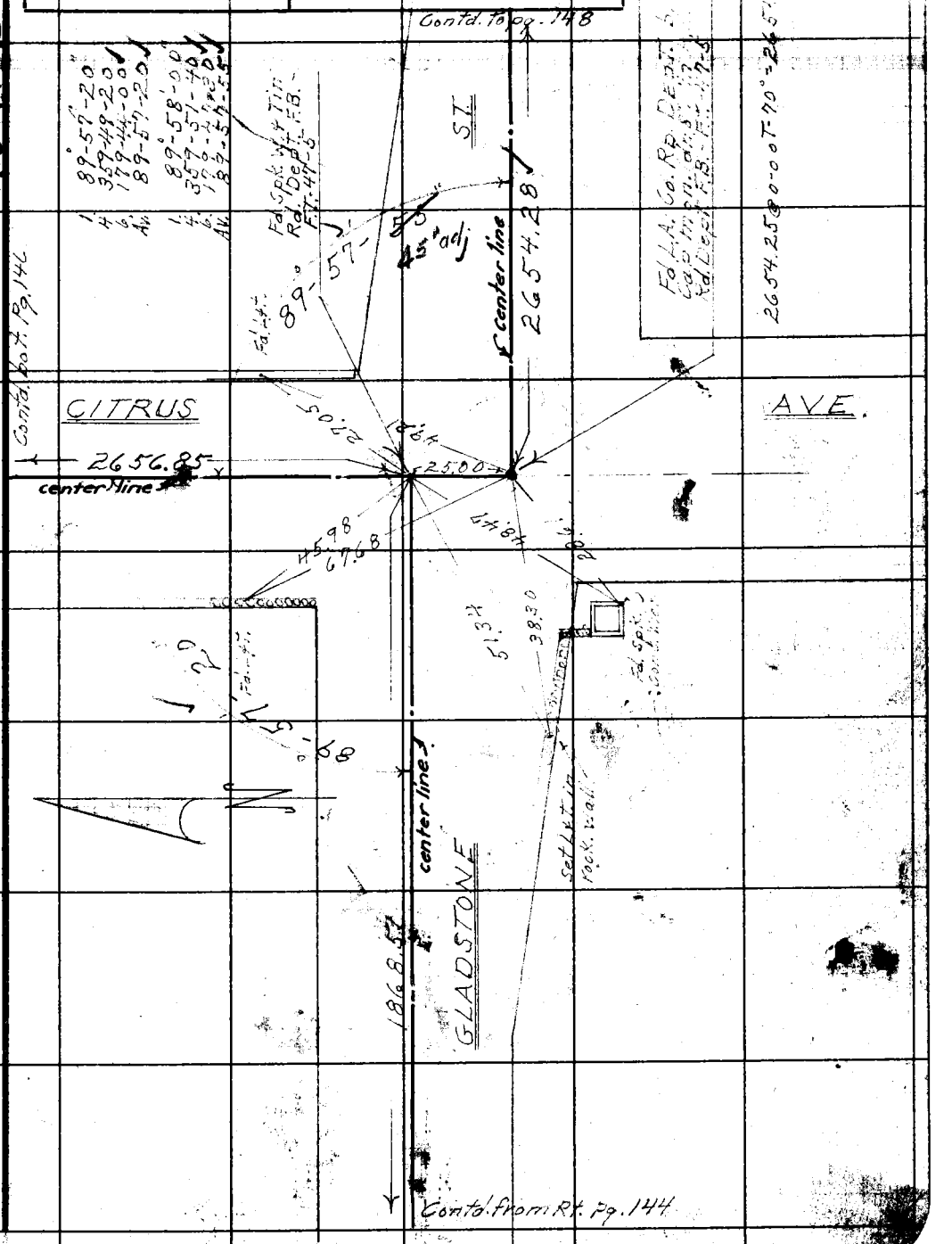

Note: Any Additions or Changes on This Sheet Must be Made or Circled in Red Ink With Date and Name of Person Making Change.

Do not extend notes this side of this line.

RETURN TO
LOS ANGELES COUNTY SURVEYOR
726 LOS ANGELES COUNTY
ENGINEERING BLDG.

76F309S 247 2-51

F. B. 847 Pg. 146

RETURN TO
LOS ANGELES COUNTY SURVEYOR
725 LOS ANGELES COUNTY
ENGINEERING BLDG.

Do not extend notes this side of this line.

Note: Any Additions or Changes on This Sheet Must be Made or Circled in Red Ink With Date and Name of Person Making Change.

Notes Ck'd by Miller	Survey of BASELINE RD
Map No. B-2374	W. O. 8649 Tape No. 0122 St'd 68 °F
Office Work G. Bailey	Surveyed by D.E. Holmes
Checked Miller	Notes D.E.H. Date 7-14-52
Date Oct. 53	Indexed A. C. Johnson

F. B. 847 Pg. 147

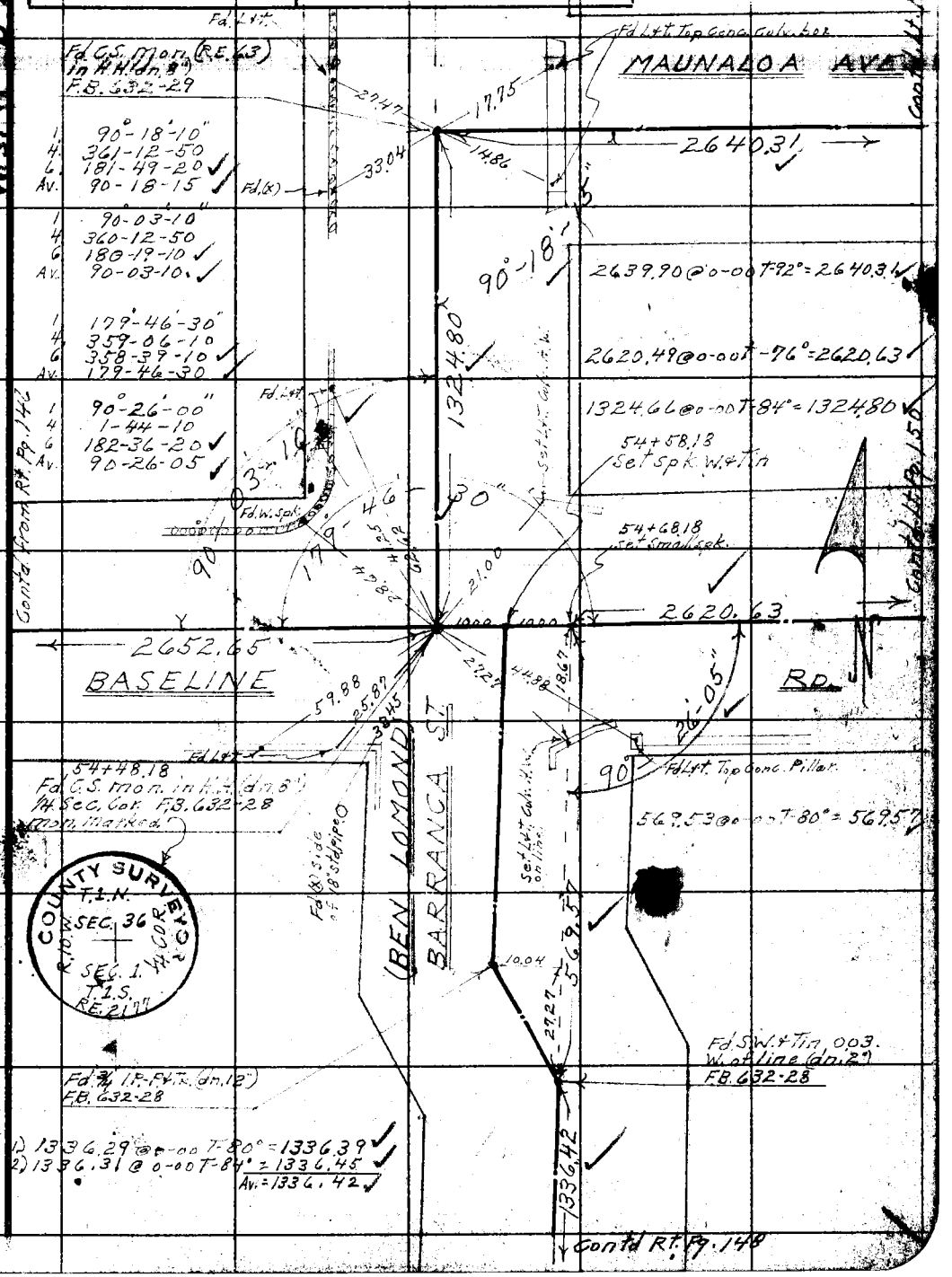

Note: Any Additions or Changes on This Sheet Must be Made or Circled in Red Ink With Date and Name of Person Making Change.

Do not extend notes this side of this line.

RETURN TO LOS ANGELES COUNTY SURVEYOR LOS ANGELES COUNTY ENGINEERING BLDG.

76F3095 247 2-51

RETURN TO
LOS ANGELES COUNTY SURVEYOR
726 LOS ANGELES COUNTY
ENGINEERING BLDG.

Note: Any Additions or Changes on This Sheet Must be Made or Circled in Red Ink With Date and Name of Person Making Change.

Do not extend notes this side of this line.

W.S. 47-D-3

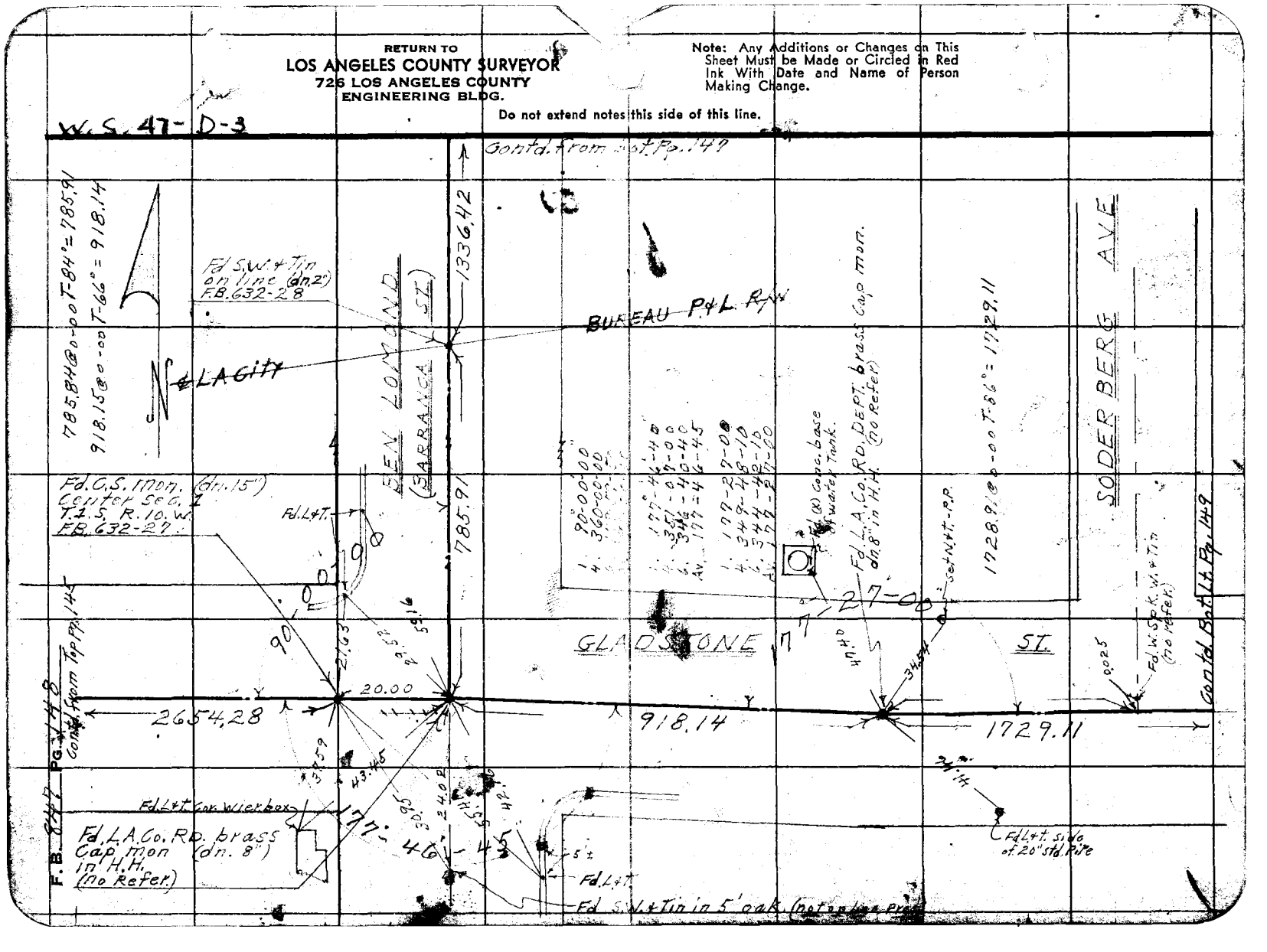

Notes Ck'd by Miller	Survey of BASE LINE Rd.
Map No. B-2374	W. O. 8649 Tape No. 0122 St'd. 68° °F
Office Work G. Bailey	Surveyed by D.E. Holmes
Checked Miller	Notes D.E.H. Date 7-16-52
Date Oct. 53	Indexed A. C. Johnson

F. B. 94-7 Pg. 149

W.S. 48-A-3

Note: Any Additions or Changes on This Sheet Must be Made or Circled in Red Ink With Date and Name of Person Making Change.

Do not extend notes this side of this line.

RETURN TO
LOS ANGELES COUNTY SURVEYOR
726 LOS ANGELES COUNTY
ENGINEERING BLDG.

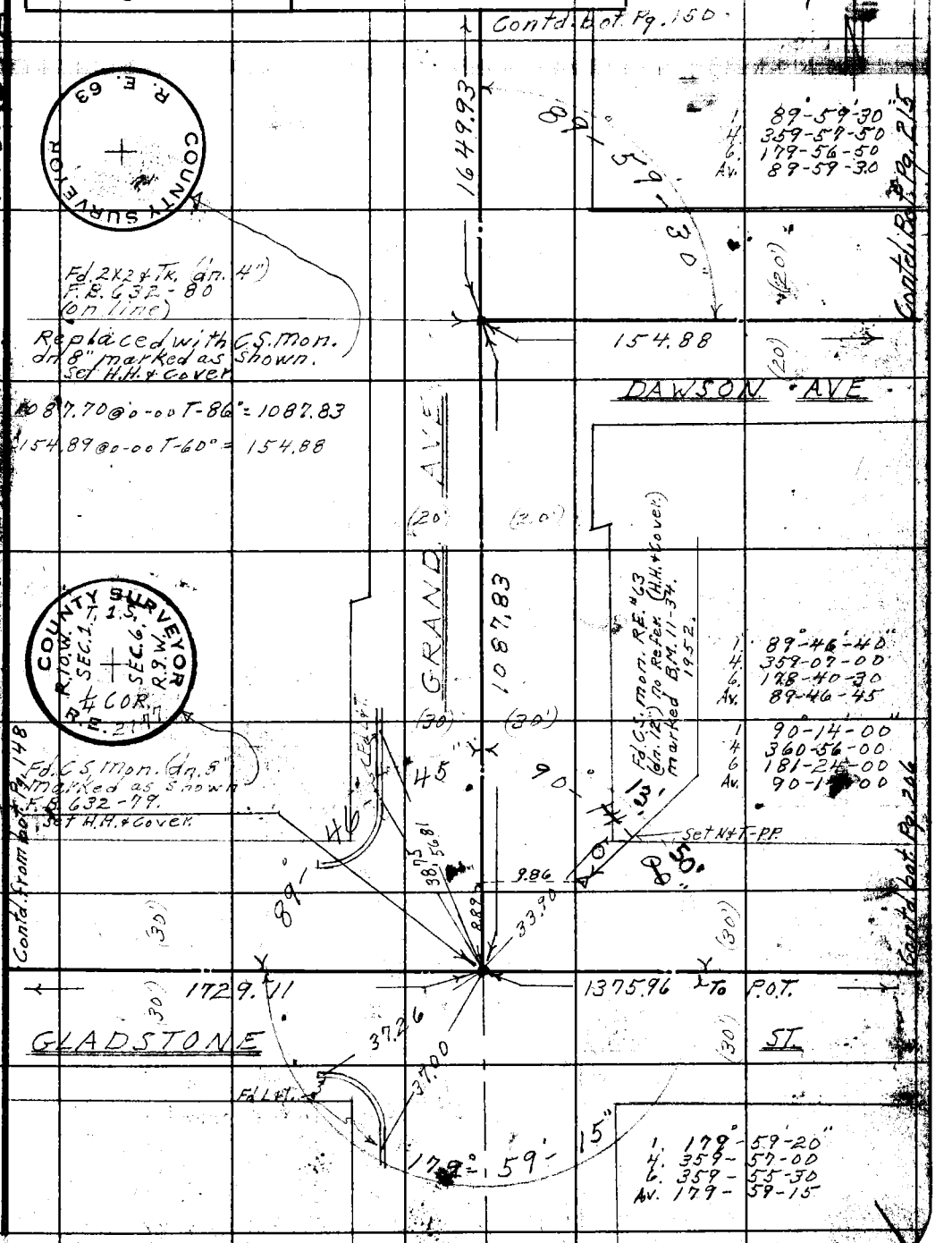

76F3098-247 2-51

RETURN TO
LOS ANGELES COUNTY SURVEYOR
725 LOS ANGELES COUNTY
ENGINEERING BLDG.

Notes - Any Additions or Changes on This Sheet Must be Made or Circled in Red Ink With Date and Name of Person Making Change.

Do not extend notes this side of this line.

W. S. 48 - A - 2

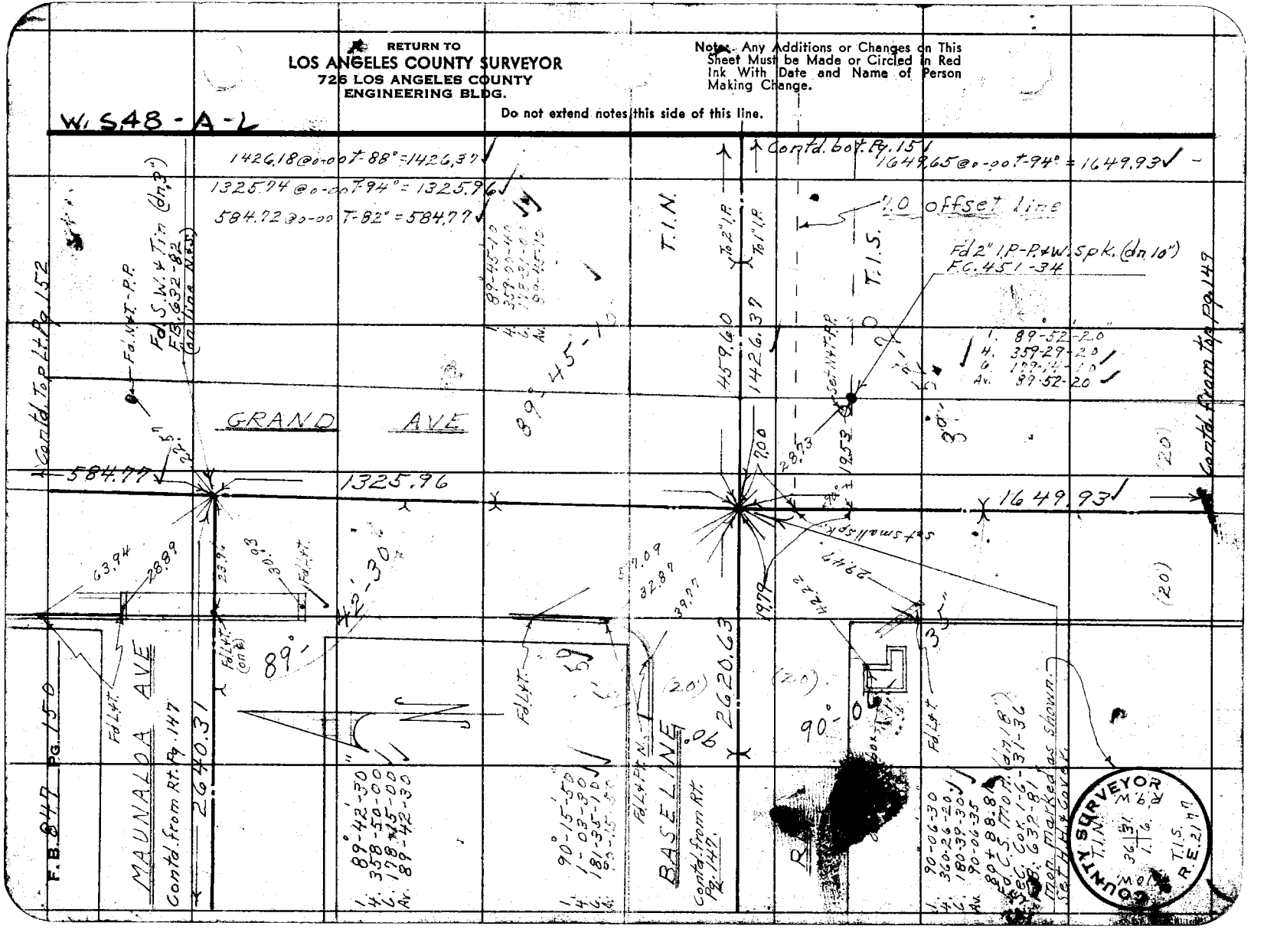

Notes Ck'd by Miller	Survey of BASELINE RD.
Map No. B-2374	W. O. 8649 Tape No. 0122 St'd. 68 °F
Office Work G. Bailey	Surveyed by D.E. Holmes
Checked Miller	Notes DEH Date 7-21-52
Date Oct. 53	Indexed C. Johnson

F.B. 347 Pg. 151

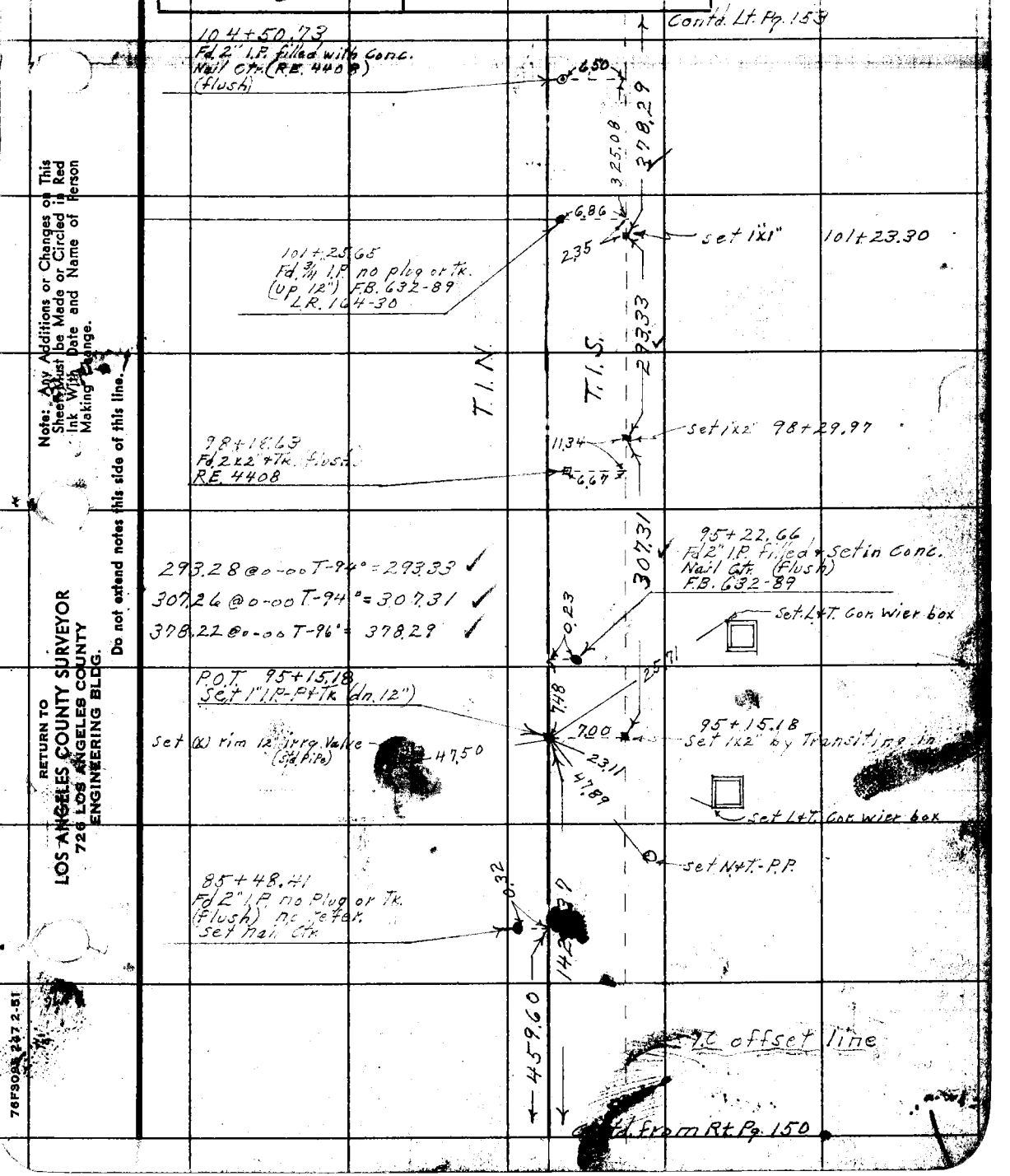

Note: Any Additions or Changes on This Sheet Must be Made or Circled in Red Ink With Date and Name of Person Making Change.

Do not extend notes this side of this line.

RETURN TO
LOS ANGELES COUNTY SURVEYOR
726 LOS ANGELES COUNTY
ENGINEERING BLDG.

76F3098 247 2-51

RETURN TO
LOS ANGELES COUNTY SURVEYOR
725 LOS ANGELES COUNTY
ENGINEERING BLDG.

Note: Any Additions or Changes on This Sheet Must be Made or Circled in Red Ink With Date and Name of Person Making Change.

Do not extend notes this side of this line.

W.S. 48 - A-2

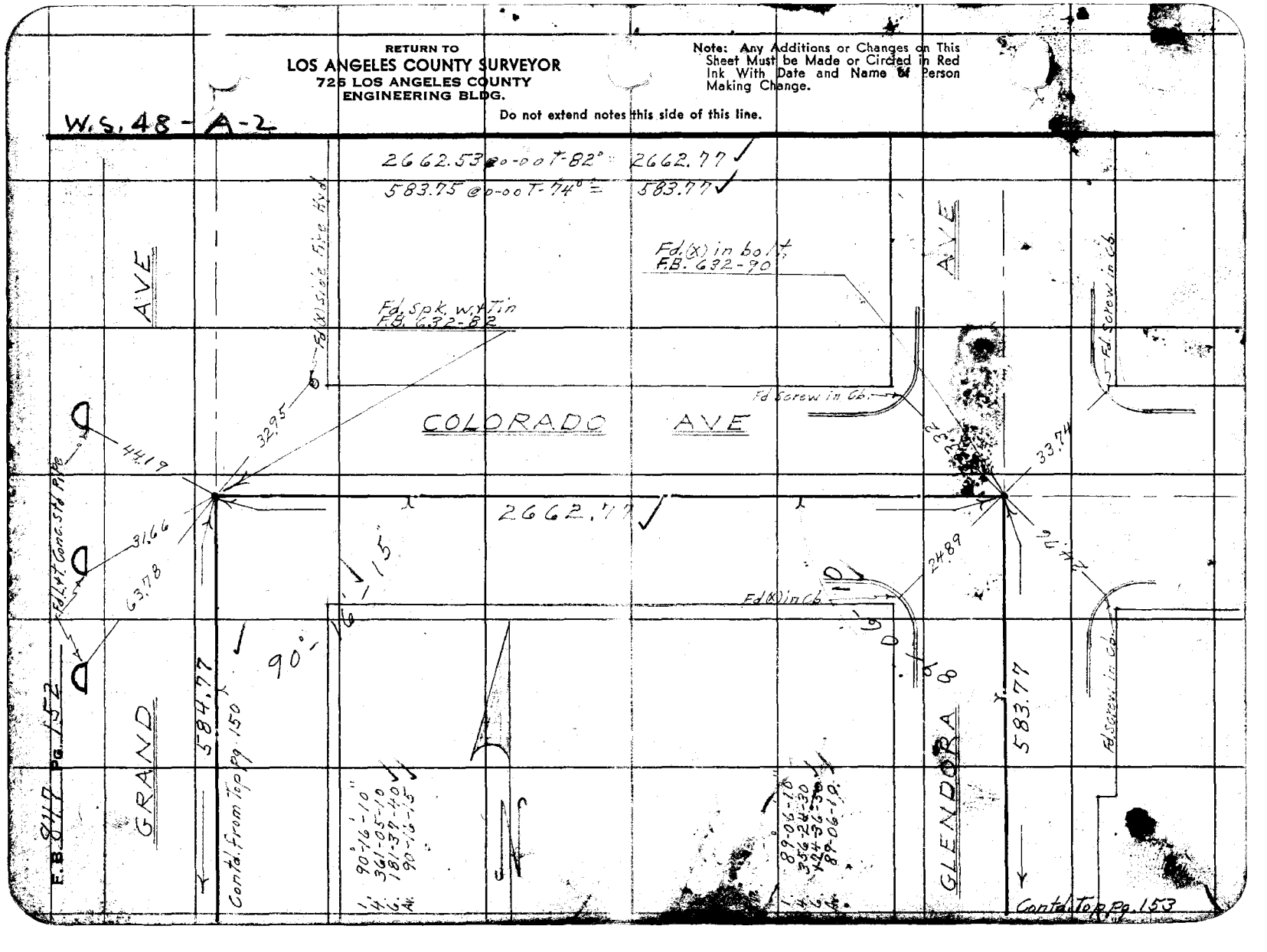

Notes Ck'd by Miller
Map No. B2374
Office Work Bailey
Checked Miller
Date Oct. 53

Survey of BASE LINE So.
W. O. 8642 Tape No. 0122 St'd. 68 °F
Surveyed by D.E. Holmes
Notes D.E.H. Date 7-2-52
Indexed C. Johnson

F. B. 944 Pg. 153

1. 89-08-10"
4. 356-32-40
6. 174.49 COS
Av. 89-08-10

W.S. 48-A-2

Note: Any Additions or Changes on This Sheet Must be Made or Circled in Red Ink With Date and Name of Person Making Change.

Do not extend notes this side of this line.

RETURN TO
LOS ANGELES COUNTY SURVEYOR
726 LOS ANGELES COUNTY
ENGINEERING BLDG.

76F3095 247 2-51

Cont'd from bot. lt. Pg. 152

Fd. 1½" I.P. P.&Tk. (Flush) RE 4-W-62 F.B. 632-90

Fd. (8) Spk. (dn 2") F.B. 8-72-110 F.B. 556-1 Replaced Spk. with G.S. mon. (dn 8") Set H.H. & Cover mon. marked as Shown

COUNTY SURVEYOR R.E. 63

583.77

34.96

29.99

37.13

30.50

01-08-10

NEW TIES pg-139

Cont'd. Top Pg. 154

1084.90

MAUNALOA AVE

Fd. X

15.32

26.68

26.12

2.57

Fd. X. in C.B.

Fd. N&T. cor. rock Pillar

Fd. S.W.&T. on line F.B. 632-89 F.B. 556-1

set L&T.

1150.39@0-00T-74"=1150.43

1 90°-52'-20"
4 3-29-30
6 185-14-20
Av. 90-52-25

1150.43

GLENDORA AVE

90-52-25

COUNTY SURVEYOR R.E. 63

2345.72@0-00T-74"=2345.56

Fd. 2" I.P. no F. or Tk. (dn 24") used ctr. F.B. 632-89 L.R. 164-30

1779.96@0-00T-74"=1779.97

1779.97

2007

Fd. spk. W.&Tin F.B. 632-89 used for line West & Glendora Ave. Dug Large Hole 5' deep Fd. nothing Replaced S.W.&T. with G.S. mon. (dn 8") Set H.H. & Cover mon marked as Shown above.

23.29

Fd. L&T.

1000

1000

set Spk. (Temp.)

1378.29 Cont'd from Top Pg. 151

236.56

2618

set L&T. Top Conc. C.B.

Fd. S.W.&T.

Fd. L&T.

39.65

21.96

92.86

set L&T. Top conc. C.B.

70 offset Line (Dyke)

20'

1130

49.78

Fd. L&T.

P.I. Fd. 2"x2" + Tk. (dn 4") O.K. for line & Rec. dist. F.B. 556-1 Replaced with 1" I.P.-P.&Tk. (dn 6")

28.58

1.14

145-21-20
221-25-30
152-08-30
145-21-20

105+01.59 Set 1"x2" (Top So. Dyke)

Δ = 34°38'30" Av.
R = 140.00'
T = 43.66'
L = 84.65'

Set S.W.&Tin by inter. Line Prod. from North & Rec. from So. 10-24-52

176.84

Cont'd from R.T. Pg. 213

RETURN TO
LOS ANGELES COUNTY SURVEYOR
725 LOS ANGELES COUNTY
ENGINEERING BLDG.

Note: Any Additions or Changes on This Sheet Must be Made or Circled in Red Ink With Date and Name of Person Making Change.

Do not extend notes this side of this line.

W.S. 48 - A - 2



Notes Ck'd by Miller	Survey of Baseline Rd
Map No. B-2374	W. O. 8649 Tape No. ____ St'd. ____ °F
Office Work Bailey	Surveyed by Holmes
Checked Miller	Notes A.P.B. Date ____
Date Oct. 53	Indexed E. C. Johnson 12-3-52

F. B. 847 Pg. 155

J.N. 8649
BASELINE RD.
LOCATION of IMPROVEMENTS

Note: Any Additions or Changes on This Sheet Must be Made or Circled in Red Ink With Date and Name of Person Making Change.

Do not extend notes this side of this line.

RETURN TO
LOS ANGELES COUNTY SURVEYOR
726 LOS ANGELES COUNTY
ENGINEERING BLDG.

309S 247 2-51

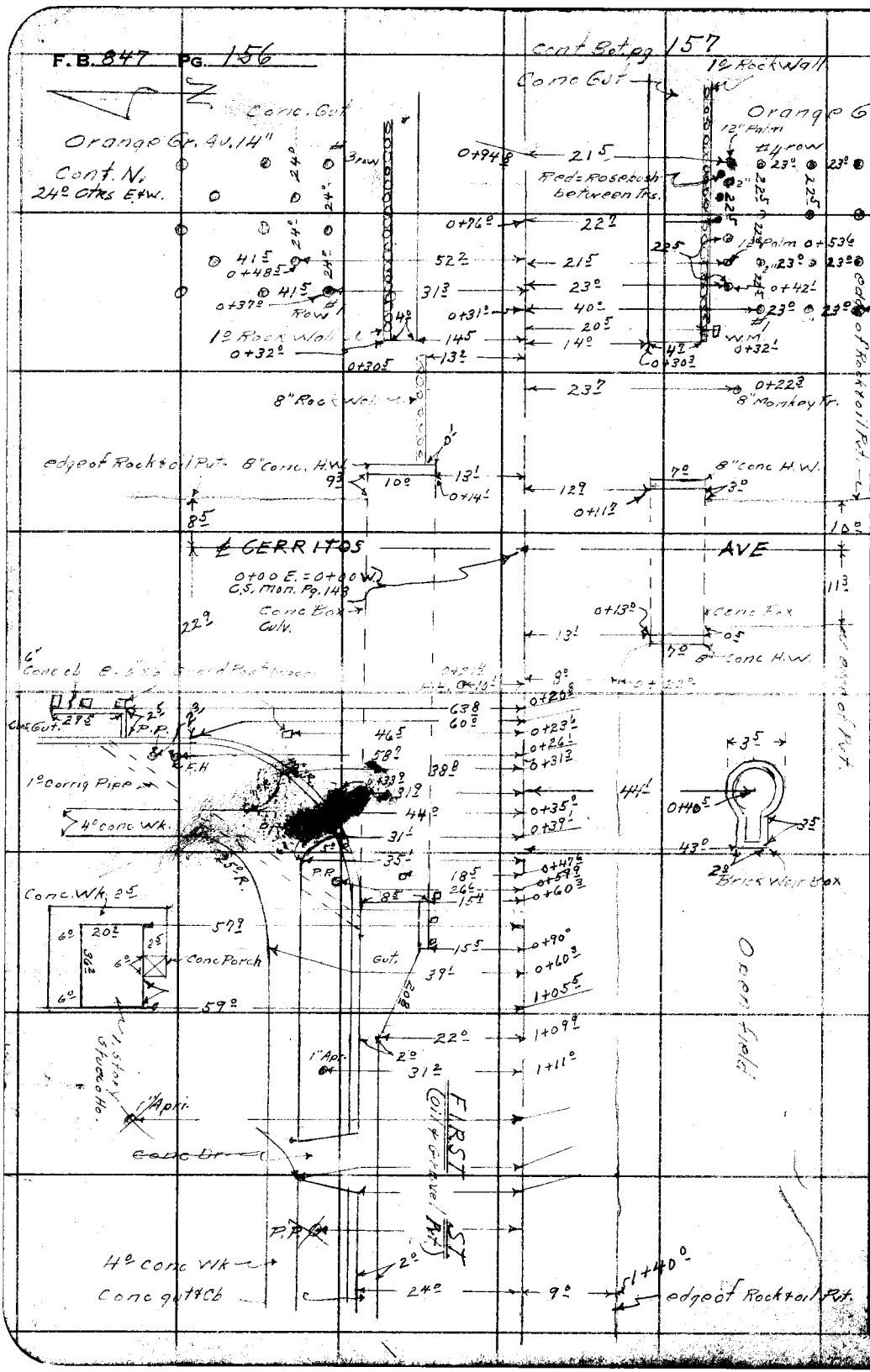

RETURN TO
LOS ANGELES COUNTY SURVEYOR
726 LOS ANGELES COUNTY
ENGINEERING BLDG.
Do not extend notes this side of this line.
Note: Any Additions or Changes on This Sheet Must be Made or Circled in Red Ink With Date and Name of Person Making Change.

Notes Ck'd by	Survey of BASELINE RD
Map No. B-2374	W. O. 8649 Tape No. St'd. °F
Office Work Bailey	Surveyed by Holmes
Checked Miller	Notes A.R.B. Date
Date Oct. 53	Indexed R. C. Johnson

F. B. 847 PG. 157

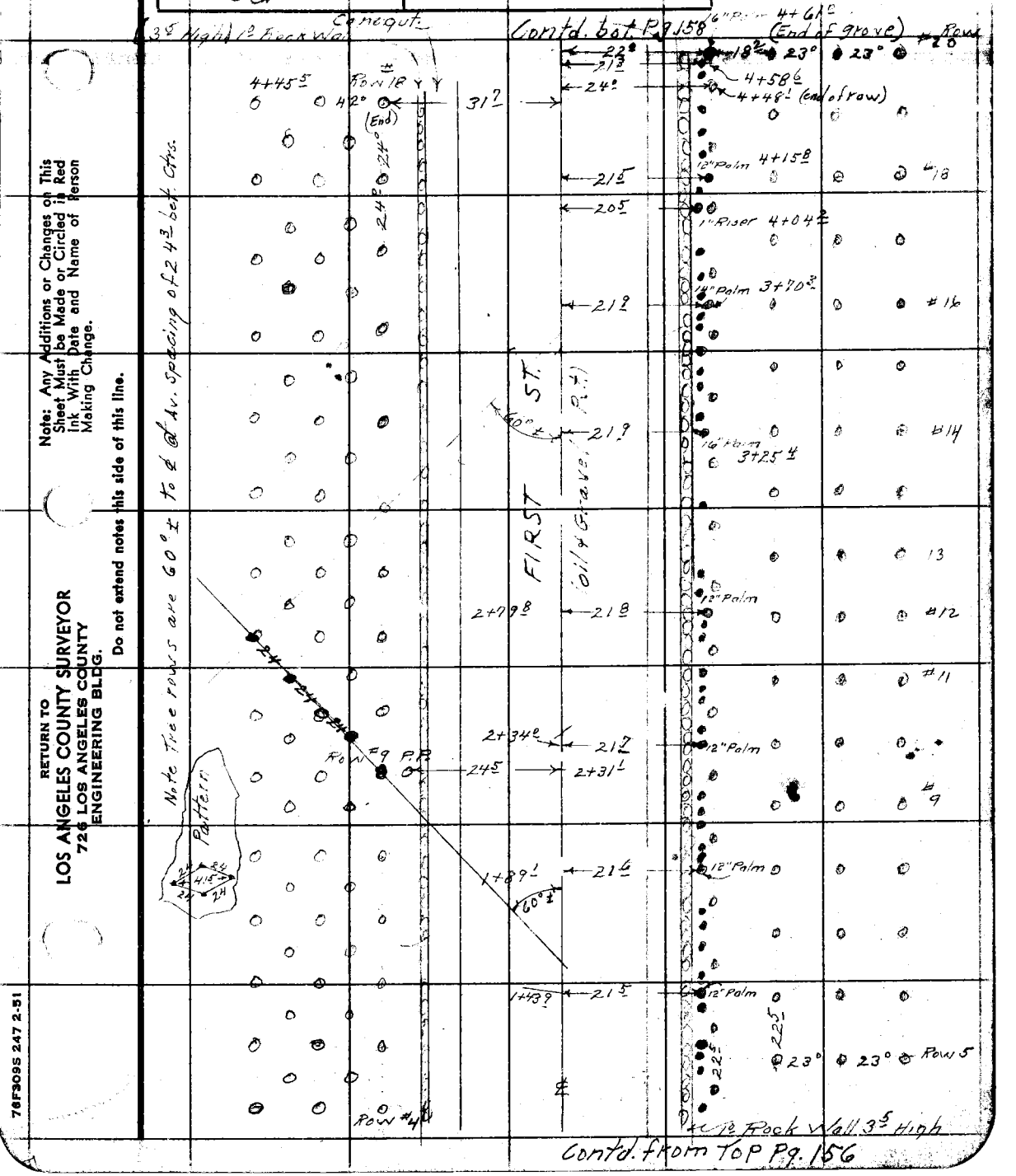

Contd. from Top Pg. 156

Note: Any Additions or Changes on This Sheet Must be Made or Circled in Red Ink With Date and Name of Person Making Change.

Do not extend notes this side of this line.

RETURN TO
LOS ANGELES COUNTY SURVEYOR
726 LOS ANGELES COUNTY
ENGINEERING BLDG.

76F309S 247 2-51

F. B. 847 Pg. 158

contd. bot. Pg. 159

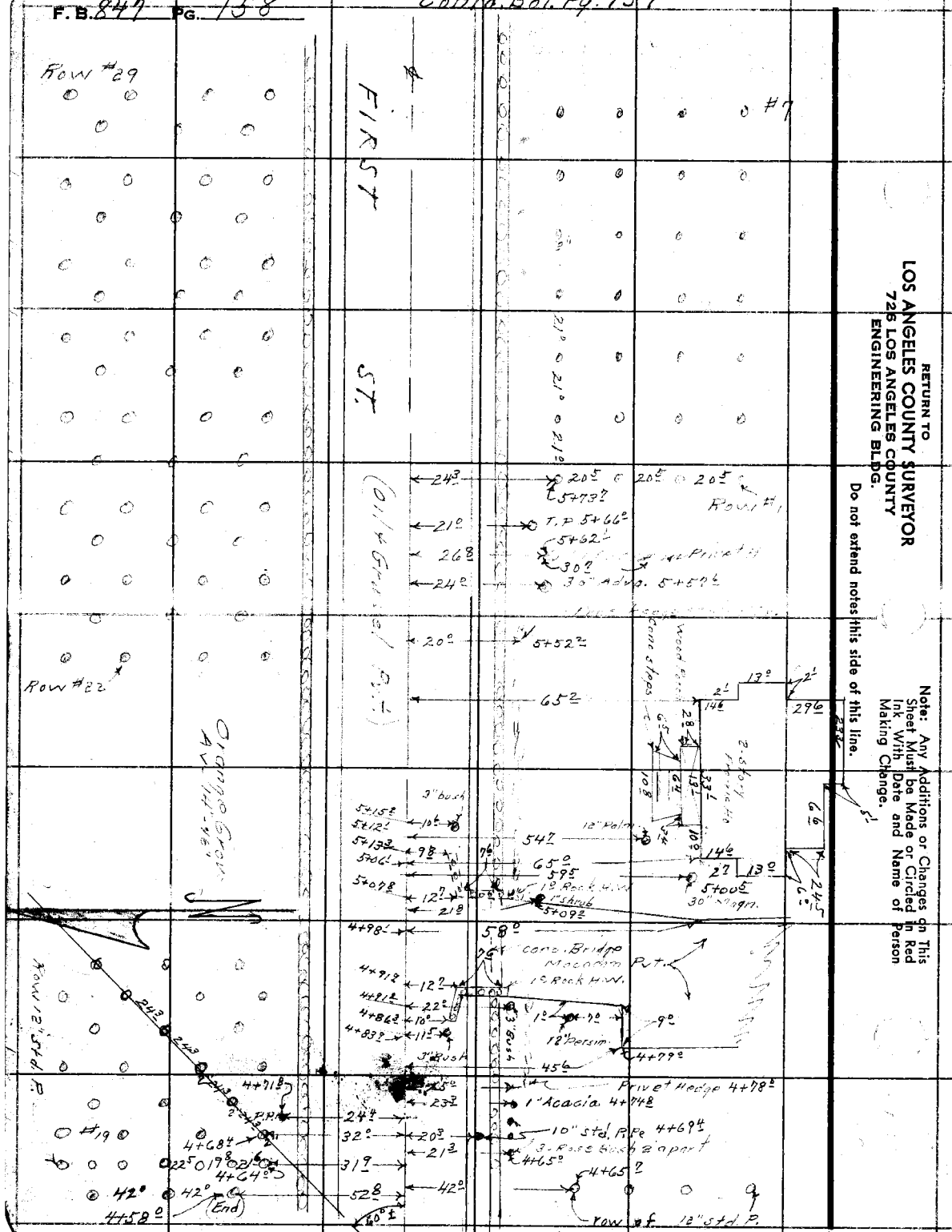

RETURN TO
LOS ANGELES COUNTY SURVEYOR
726 LOS ANGELES COUNTY
ENGINEERING BLDG.

Do not extend notes this side of this line.

Note: Any Additions or Changes on This Sheet Must be Made or Circled in Red Ink With Date and Name of Person Making Change.

Notes Ck'd by	Survey of Baseline Rd
Map No. B-2374	W. O. 8649 Tape No. St'd. °F
Office Work Bailey	Surveyed by Holmes
Checked Miller	Notes A.R.B. Date
Date Oct. 53	Indexed A. C. Johnson

F. B. 847 PG. 159

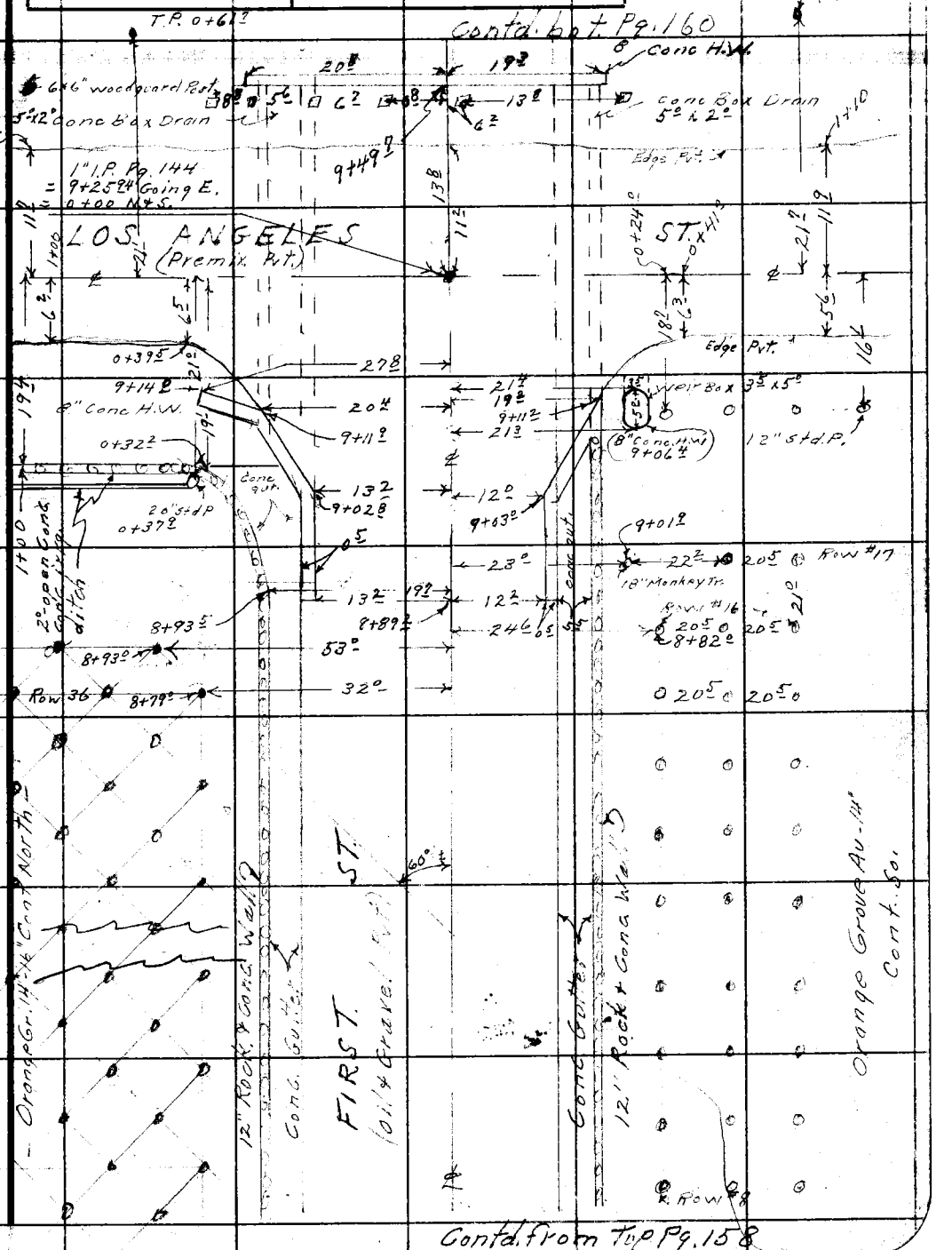

Note: Any Additions or Changes on This Sheet Must be Made or Circled in Red Ink With Date and Name of Person Making Change.

Do not extend notes this side of this line.

RETURN TO
LOS ANGELES COUNTY SURVEYOR
726 LOS ANGELES COUNTY
ENGINEERING BLDG.

76F309S 247 2-51

F. B. 847 PG. 166

Contd. bot Pg. 161

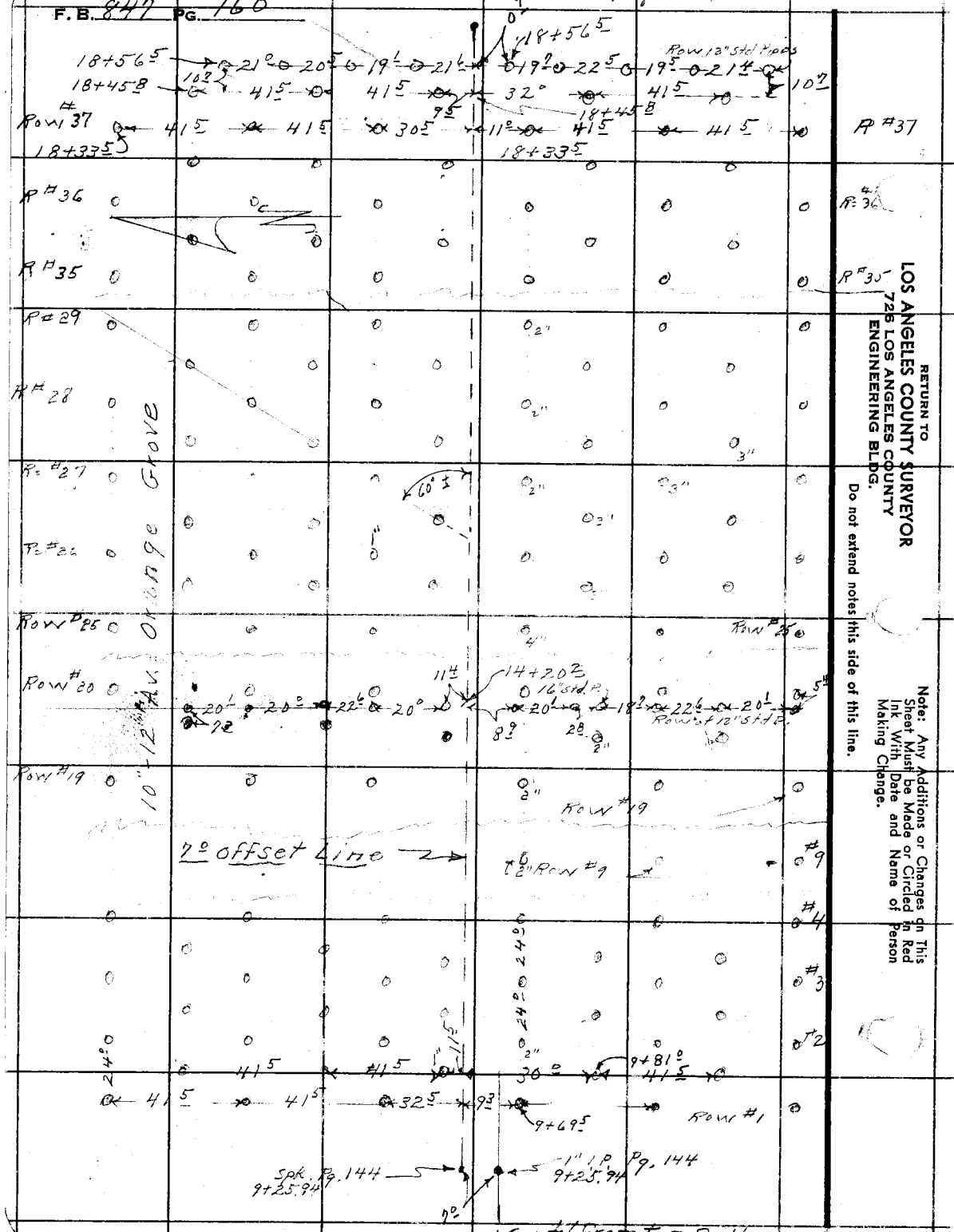

RETURN TO
LOS ANGELES COUNTY SURVEYOR
726 LOS ANGELES COUNTY
ENGINEERING BLDG.

Do not extend notes this side of this line.

Note: Any Additions or Changes on This Sheet Must be Made or Circled in Red Ink With Date and Name of Person Making Change.

F. B. 847 PG. 161

Notes Ck'd by	Survey of Baseline Rd
Map No. B-2374	W. O. 8649 Tape No. St'd. °F
Office Work Bailey	Surveyed by Holmes
Checked Miller	Notes A.R.B. Date
Date Oct. 53	Indexed A. C. Johnson

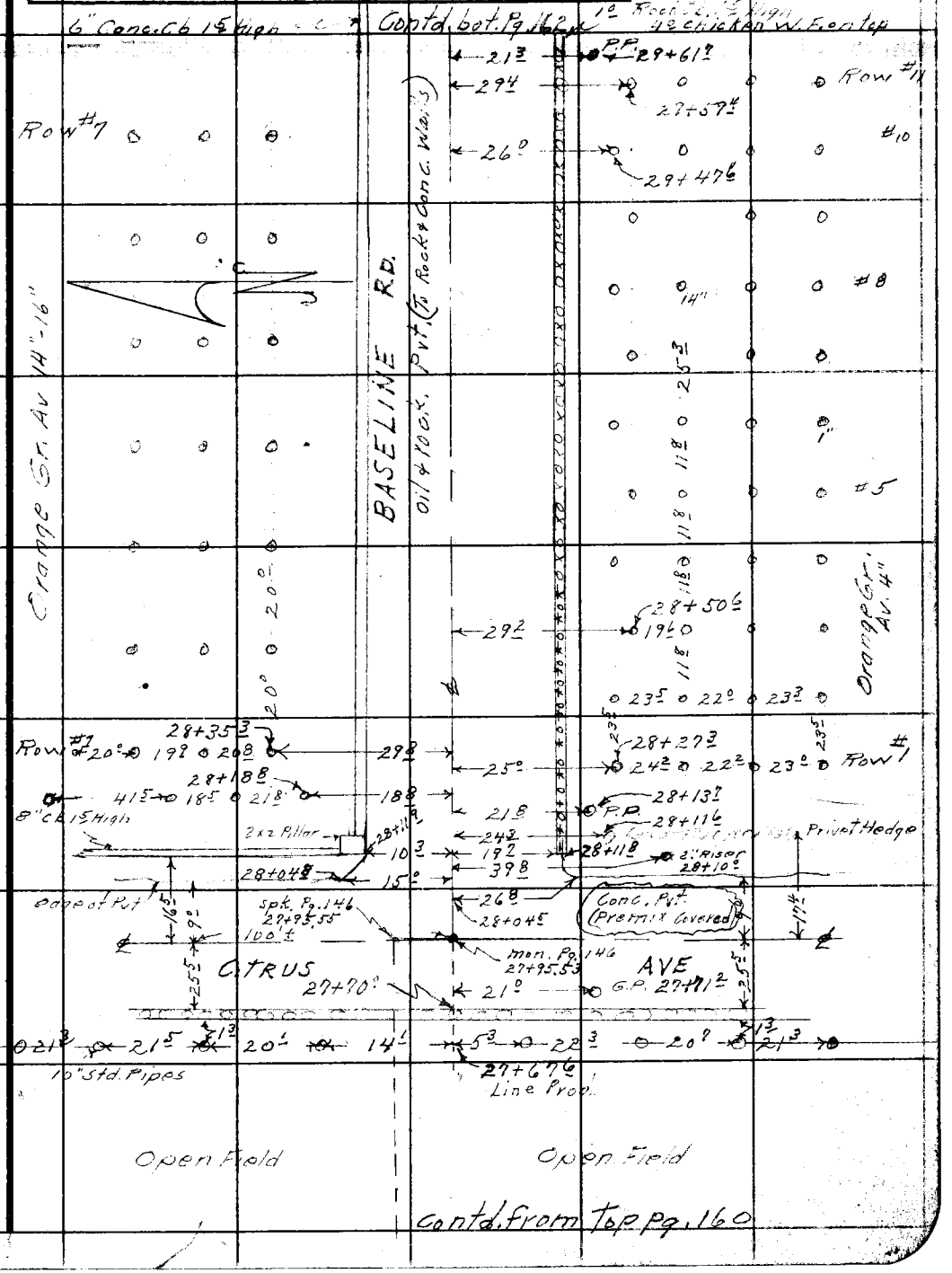

Contd. from Top Pg. 160

Note: Any Additions or Changes on This Sheet Must be Made or Circled in Red Ink With Date and Name of Person Making Change.

Do not extend notes this side of this line.

RETURN TO
LOS ANGELES COUNTY SURVEYOR
726 LOS ANGELES COUNTY
ENGINEERING BLDG.

76F309S 247 2-51

F.B. 844 PG. 162

contd. bot. Pg 163





RETURN TO
LOS ANGELES COUNTY SURVEYOR
725 LOS ANGELES COUNTY
ENGINEERING BLDG.

Do not extend notes this side of this line.

Note: Any Additions or Changes on This Sheet Must be Made or Circled in Red Ink With Date and Name of Person Making Change.

Contd. from top Pg. 161

Notes Ck'd by	Survey of Baseline Rd.
Map No. B-2374	W. O. 8649 Tape No. St'd. °F
Office Work Bailey	Surveyed by Holmes
Checked Miller	Notes A.R.B. Date
Date Oct. 53	Indexed C. Johnson

F. B. 947 PG. 163

R# 7



Contd. from Top Pg. 162

Note: Any Additions or Changes on This Sheet Must be Made or Circled in Red Ink With Date and Name of Person Making Change.

Do not extend notes this side of this line.

RETURN TO
LOS ANGELES COUNTY SURVEYOR
726 LOS ANGELES COUNTY
ENGINEERING BLDG.

76F3095 247 2-51

RETURN TO
LOS ANGELES COUNTY SURVEYOR
726 LOS ANGELES COUNTY
ENGINEERING BLDG.

Note: Any Additions or Changes on This Sheet Must be Made or Circled in Red Ink With Date and Name of Person Making Change:

Do not extend notes this side of this line.

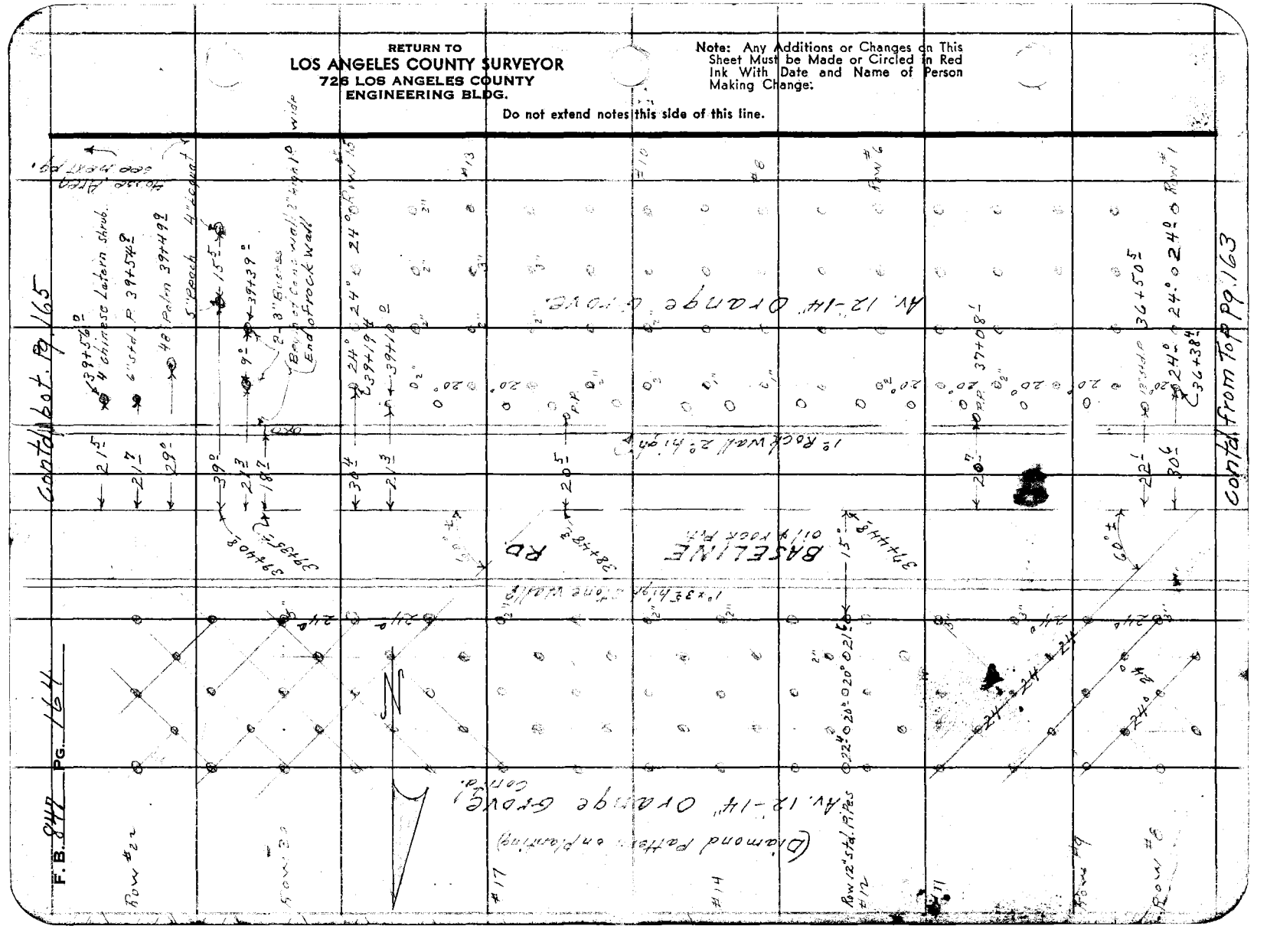

Notes Ck'd by	Survey of Baseline Rd.
Map No. B-2374	W. O. 8649 Tape No. St'd. °F
Office Work Bailey	Surveyed by Holmes
Checked Miller	Notes ARB Date
Date Oct. 53	Indexed A. C. Johnson

F. B. 847 PG. 165

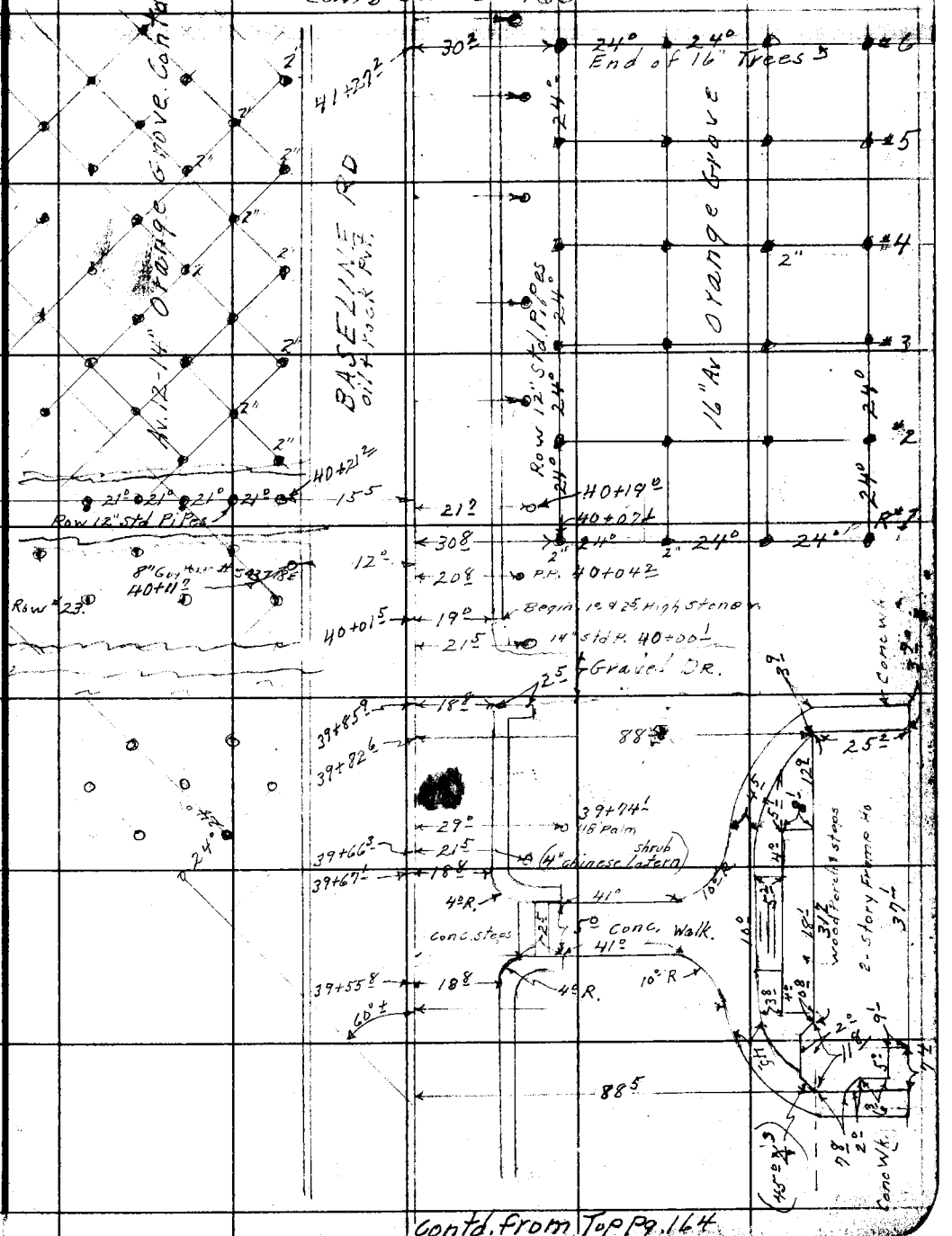

Contd. from Top Pg. 164

Note: Any Additions or Changes on This Sheet Must be Made or Circled in Red Ink With Date and Name of Person Making Change.

Do not extend notes this side of this line.

RETURN TO
LOS ANGELES COUNTY SURVEYOR
726 LOS ANGELES COUNTY
ENGINEERING BLDG.

76F309S 247 2-51

Cont'd To Pg #167

F. B. 847 PG. 166

RETURN TO
LOS ANGELES COUNTY SURVEYOR
726 LOS ANGELES COUNTY
ENGINEERING BLDG.

Do not extend notes this side of this line.

Note: Any Additions or Changes on This Sheet Must be Made or Circled in Red Ink With Date and Name of Person Making Change.

Cont'd from Pg #165

Notes Ck'd by	Survey of Baseline Rd
Map No. B-2374	W. O. 8649 Tape No. St'd. °F
Office Work Bailey	Surveyed by Holmes
Checked Miller	Notes A.C.S. Date
Date Oct. 53	Indexed A. C. Johnson

F. B. 847 Pg. 167

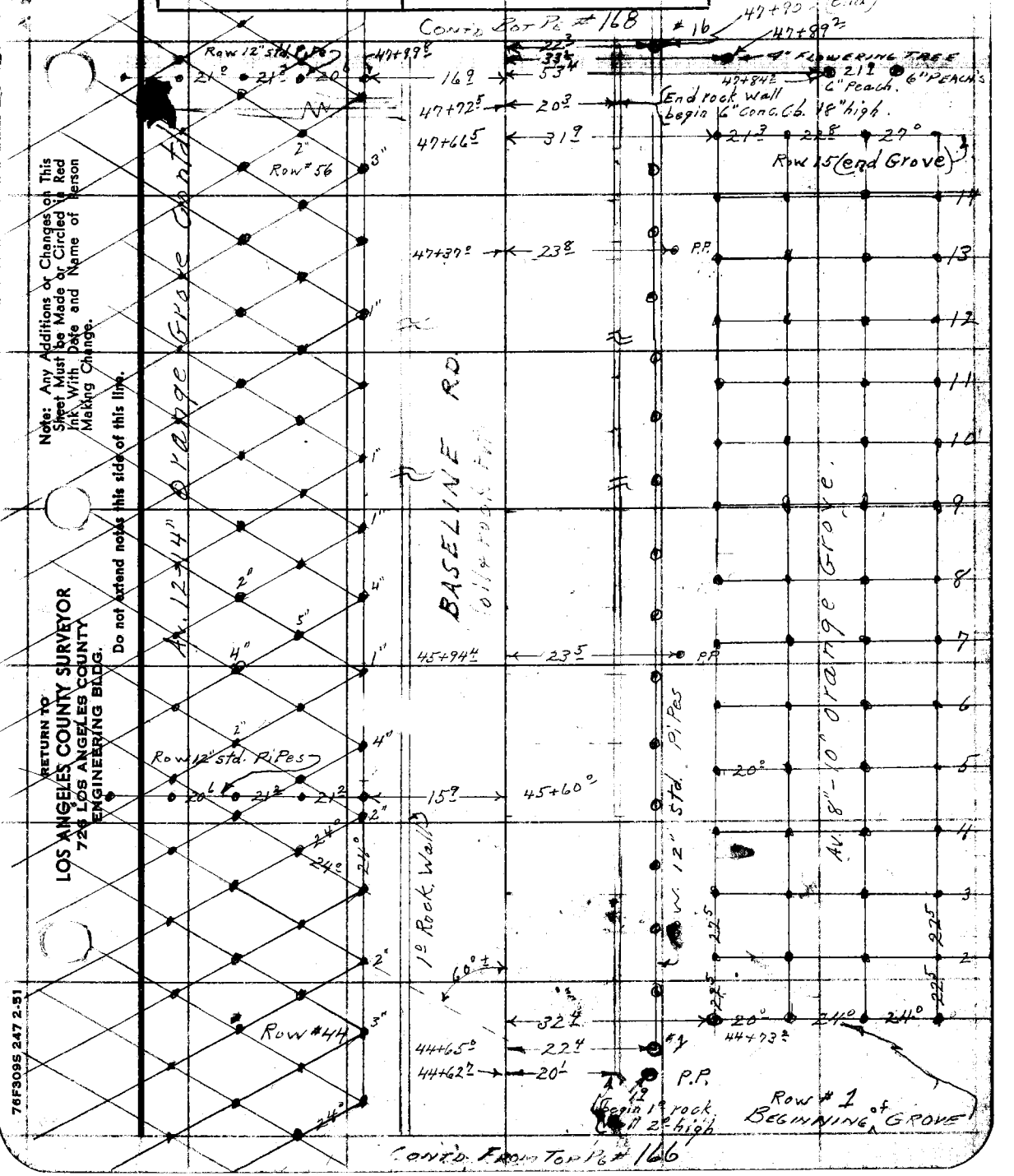

Note: Any Additions or Changes on This Sheet Must be Made or Circled in Red Ink With Date and Name of Person Making Change.

Do not extend notes this side of this line.

RETURN TO
LOS ANGELES COUNTY SURVEYOR
726 LOS ANGELES COUNTY
ENGINEERING BLDG.

76F309S 247 2-51

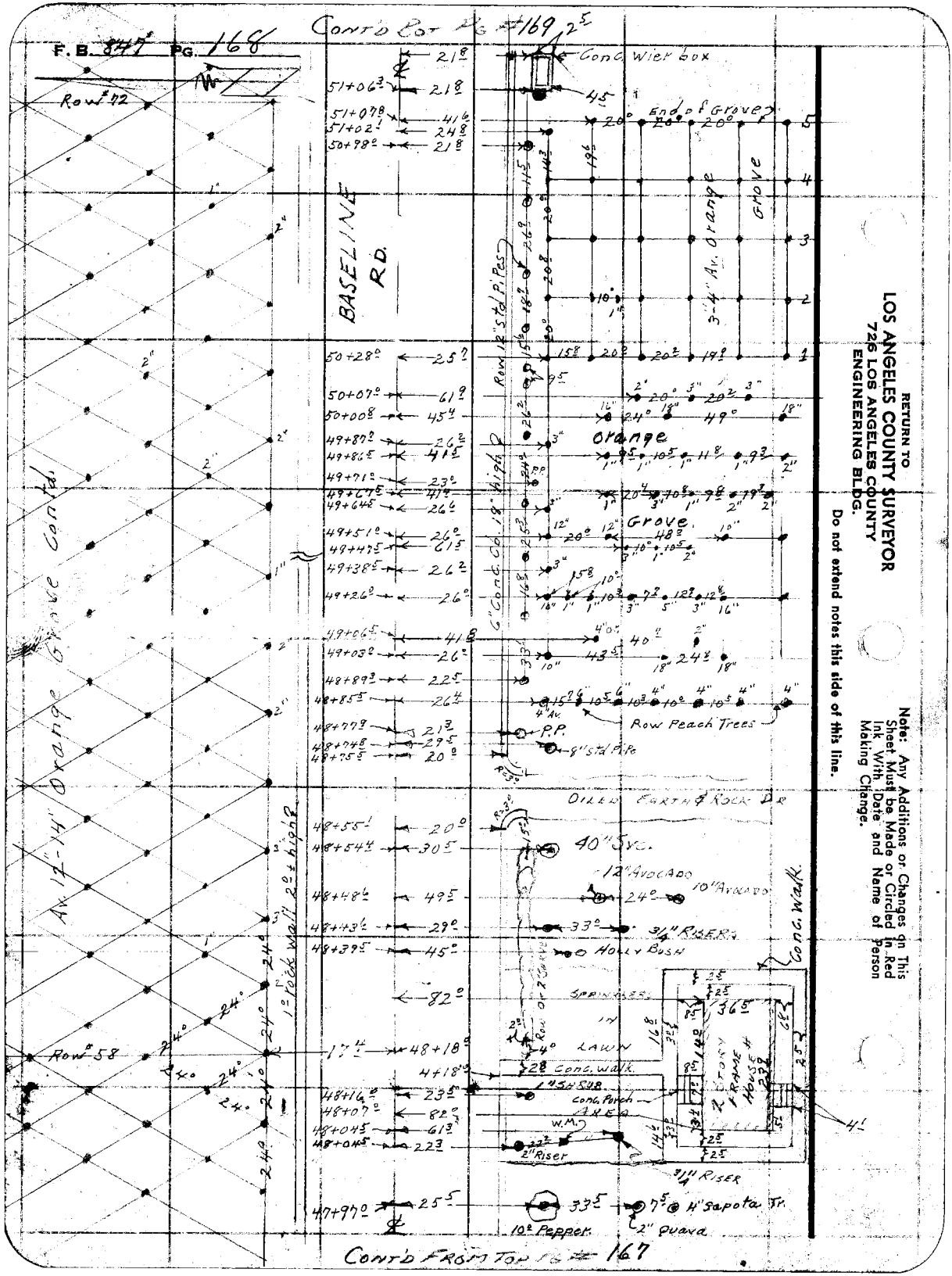

RETURN TO
LOS ANGELES COUNTY SURVEYOR
726 LOS ANGELES COUNTY
ENGINEERING BLDG.

Do not extend notes this side of this line.

Note: Any Additions or Changes on This Sheet Must be Made or Circled in Red Ink With Date and Name of Person Making Change.

Notes Ck'd by		Survey of BASELINE RD.	
Map No. B-2374		W. O. 8649 Tape No.	St'd. °F
Office Work Bailey		Surveyed by D. F. HOLMES	
Checked		Notes A.C.S. Date 9-52	
Date		Indexed C. Johnson	

F. B. 8447 Pg. 169

Cont'd Bot Pg # 170

Note: Any Additions or Changes on This Sheet Must be Made or Circled in Red Ink With Date and Name of Person Making Change.

Do not extend notes this side of this line.

RETURN TO
LOS ANGELES COUNTY SURVEYOR
726 LOS ANGELES COUNTY
ENGINEERING BLDG.

76F3095 247 2-51

Cont'd From Top Pg # 168

F.B. 842 PG. 170

Cont'd Bot Pg #171

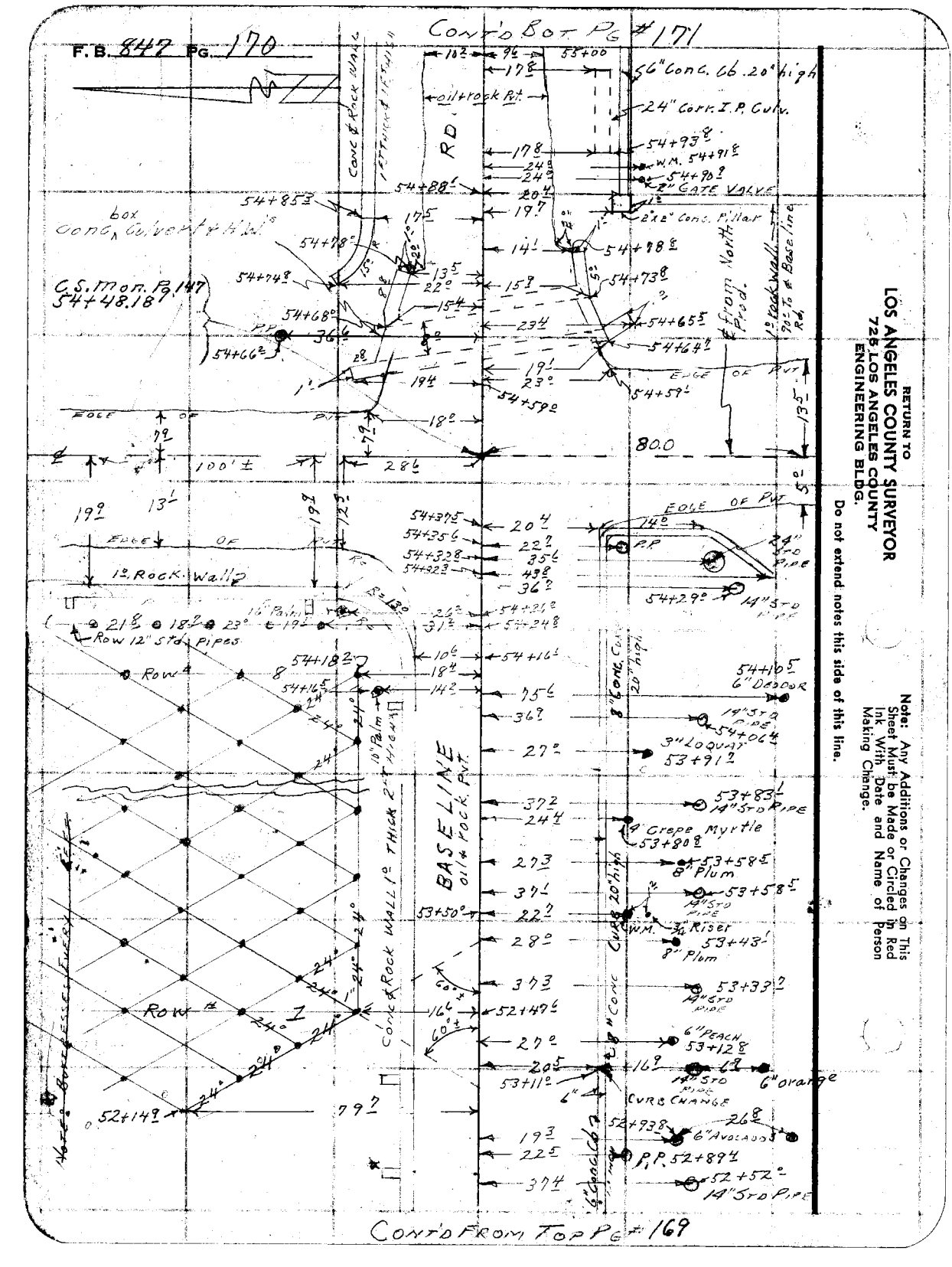

Notes Ck'd by	Survey of Baseline Road
Map No. B-2374	W. O. 8649 Tape No. ____ St'd. ____ °F
Office Work Bailey	Surveyed by D. F. Hawkes
Checked Miller	Notes A.C.S. Date 9-52
Date Oct. 53	Indexed A. C. Johnson

F. B. 847 Pg. 171



Note: Any Additions or Changes on This Sheet Must be Made or Circled in Red Ink With Date and Name of Person Making Change.

Do not extend notes this side of this line.

RETURN TO
LOS ANGELES COUNTY SURVEYOR
726 LOS ANGELES COUNTY
ENGINEERING BLDG.

76F3095 247 2-51

F.B. 847 PG. 172

CONT'D BOT PG # 173



CONT'D FROM TOP PG # 171

RETURN TO
LOS ANGELES COUNTY SURVEYOR
726 LOS ANGELES COUNTY
ENGINEERING BLDG.

Do not extend notes this side of this line.

Note: Any Additions or Changes on This Sheet Must be Made or Circled in Red Ink With Date and Name of Person Making Change.

Notes Ck'd by	Survey of BASELINE Rd
Map No. B-2374	W. O. 8649 Tape No. St'd. °F
Office Work Bailey	Surveyed by Holmes
Checked Miller	Notes A.C.S. Date
Date Oct. 58	Indexed C. Johnson

F. B. 847 PG. 173



Note: Any Additions or Changes on This Sheet Must be Made or Circled in Red Ink With Date and Name of Person Making Change.

Do not extend notes this side of this line.

RETURN TO
LOS ANGELES COUNTY SURVEYOR
726 LOS ANGELES COUNTY
ENGINEERING BLDG.

CONT'D FROM TOP PG #172

7E3095 247 2-51



RETURN TO
LOS ANGELES COUNTY SURVEYOR
726 LOS ANGELES COUNTY
ENGINEERING BLDG.

Do not extend notes this side of this line.

Note: Any Additions or Changes on This Sheet Must be Made or Circled in Red Ink With Date and Name of Person Making Change.

Notes Ck'd by	Survey of BASELINE ROAD
Map No. B-2374	W. O. 8649 Tape No. St'd. °F
Office Work Bailey	Surveyed by D.F. HOLMES
Checked Miller	Notes A.C.S. Date 9-52
Date Oct. 53	Indexed A. C. Johnson

F. B. 847 PG. 175

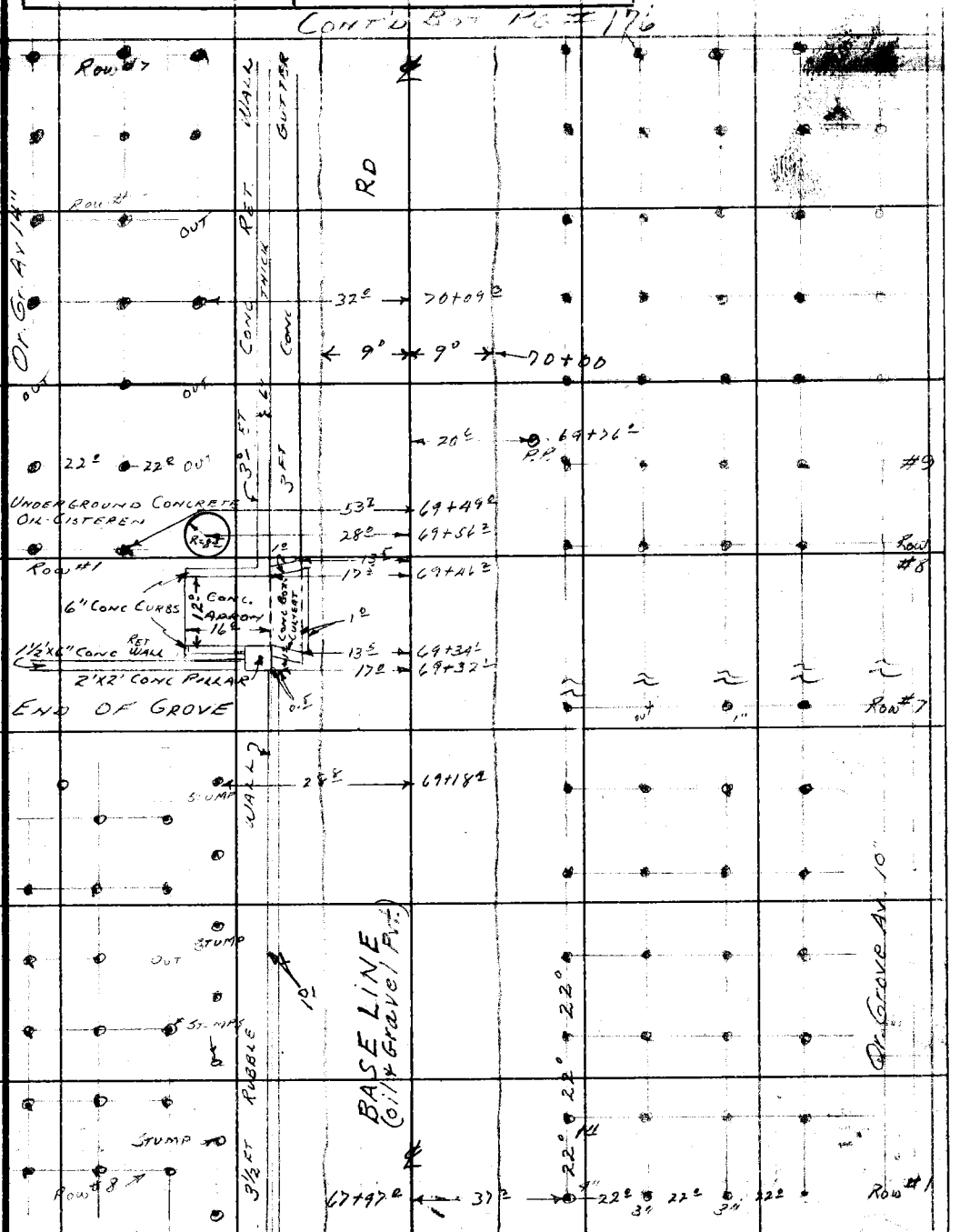

Note: Any Additions or Changes on This Sheet Must be Made or Circled in Red Ink With Date and Name of Person Making Change.

Do not extend notes this side of this line.

RETURN TO
LOS ANGELES COUNTY SURVEYOR
726 LOS ANGELES COUNTY
ENGINEERING BLDG.

76F309S 247 2-51

F.B. 847 PG. 176

Contd. bot. Pg. 177

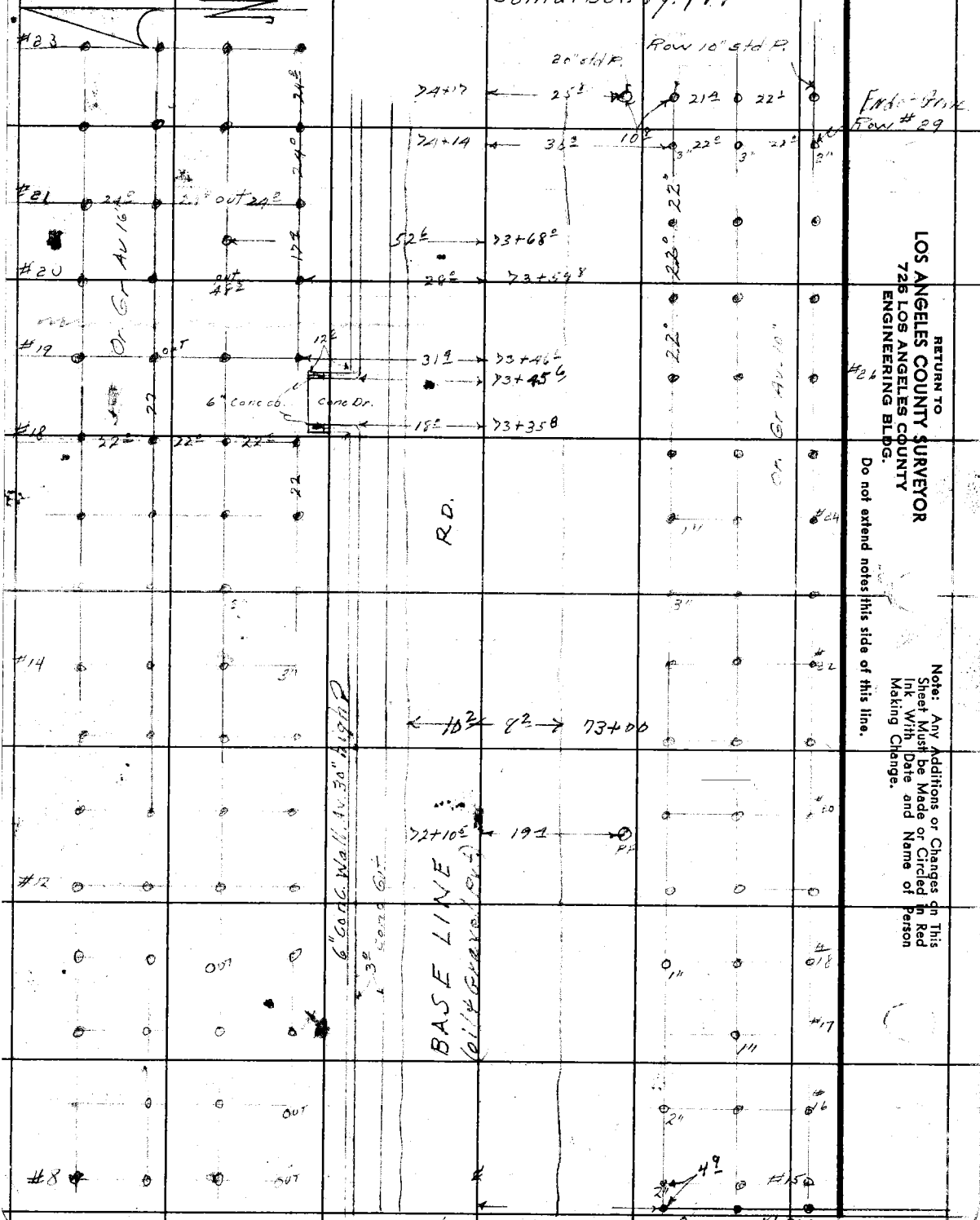

RETURN TO
LOS ANGELES COUNTY SURVEYOR
726 LOS ANGELES COUNTY
ENGINEERING BLDG.

Do not extend notes this side of this line.

Note: Any Additions or Changes on This Sheet Must be Made or Circled in Red Ink With Date and Name of Person Making Change.

Contd. from Top Pg. 175

Notes Ck'd by	Survey of Baseline Rd
Map No. B-2374	W. O. 8649 Tape No. St'd. °F
Office Work Bailey	Surveyed by Holmes
Checked Miller	Notes J F Ochsner Date 9-22-52
Date Oct. 53	Indexed A.R. C. Johnson

F. B. 847 PG. 177

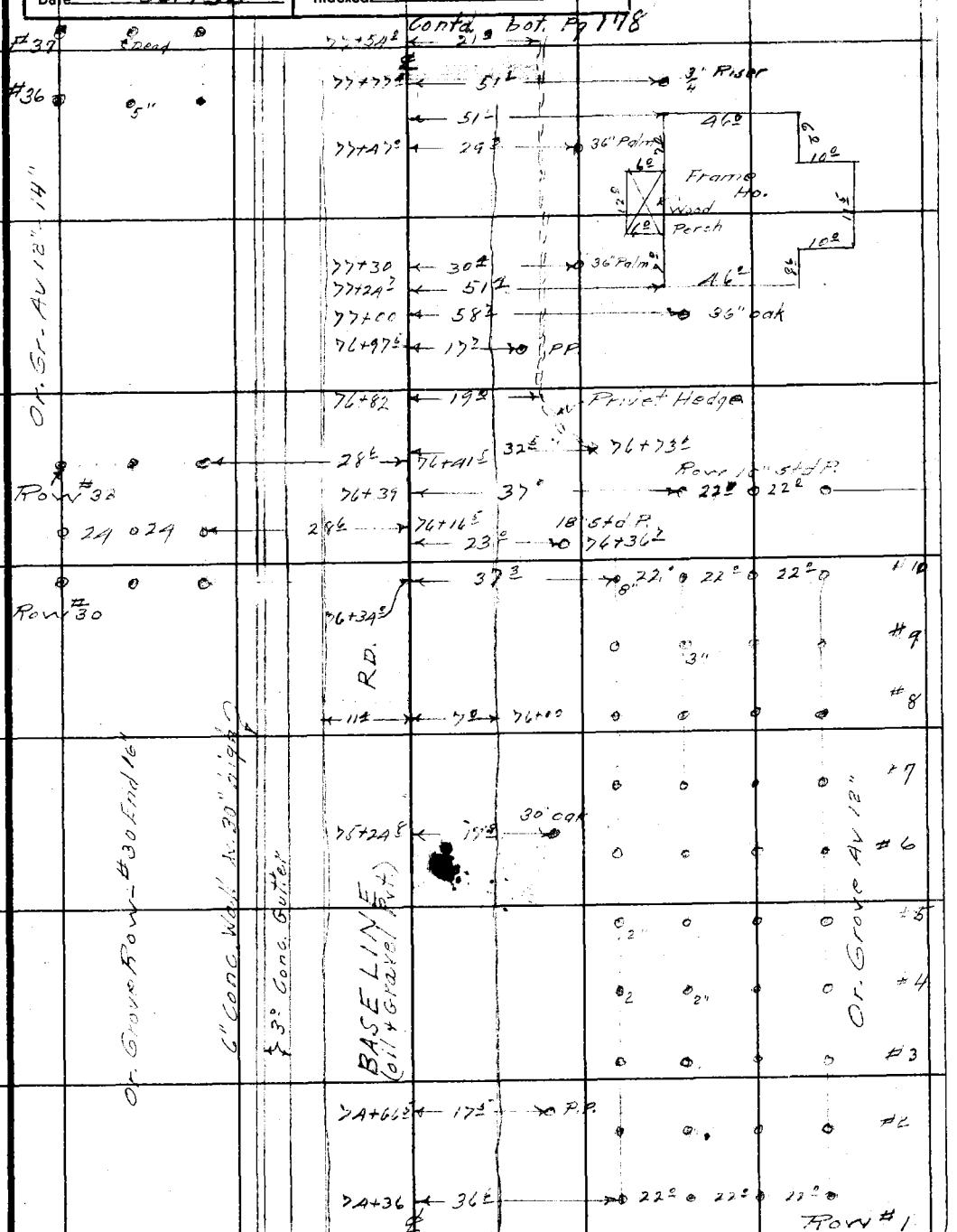

Contd from Top Pg. 176

Note: Any Additions or Changes on This Sheet Must be Made or Circled in Red Ink With Date and Name of Person Making Change.

Do not extend notes this side of this line.

RETURN TO
LOS ANGELES COUNTY SURVEYOR
726 LOS ANGELES COUNTY
ENGINEERING BLDG.

76F3095 247 2-51

F.B. 847 PG. 178



RETURN TO
LOS ANGELES COUNTY SURVEYOR
725 LOS ANGELES COUNTY
ENGINEERING BLDG.

Do not extend notes this side of this line.

Note: Any Additions or Changes on This Sheet Must be Made or Circled in Red Ink With Date and Name of Person Making Change.

Notes Ck'd by
Map No. B-2374
Office Work Bailey
Checked M. Hall
Date Oct. 53

Survey of Baseline Rd.
W. O. 8649 Tape No. St'd. °F
Surveyed by Holmes
Notes A.P.B. & J.F.O. Date 9-27-52
Indexed A. C. Johnson

F. B. 944 Pg. 179

Contd. from Pg. 180

Note: Any Additions or Changes on This Sheet Must be Made or Circled in Red Ink With Date and Name of Person Making Change.

Do not extend notes this side of this line.

RETURN TO
LOS ANGELES COUNTY SURVEYOR
726 LOS ANGELES COUNTY
ENGINEERING BLDG.

76F309S 247 2-51

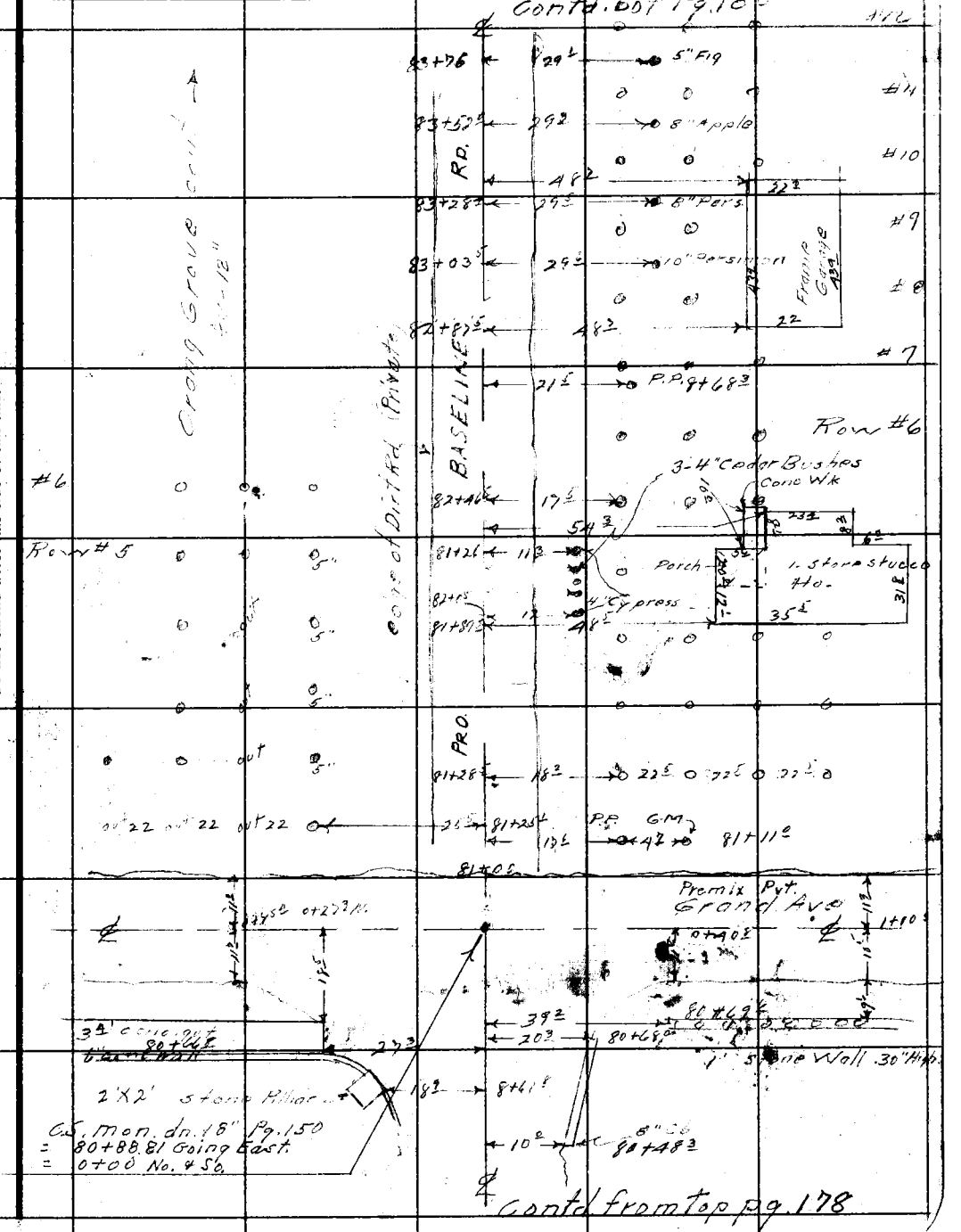

F. B. 849 PG. 180

Contd. bot Pg. 181

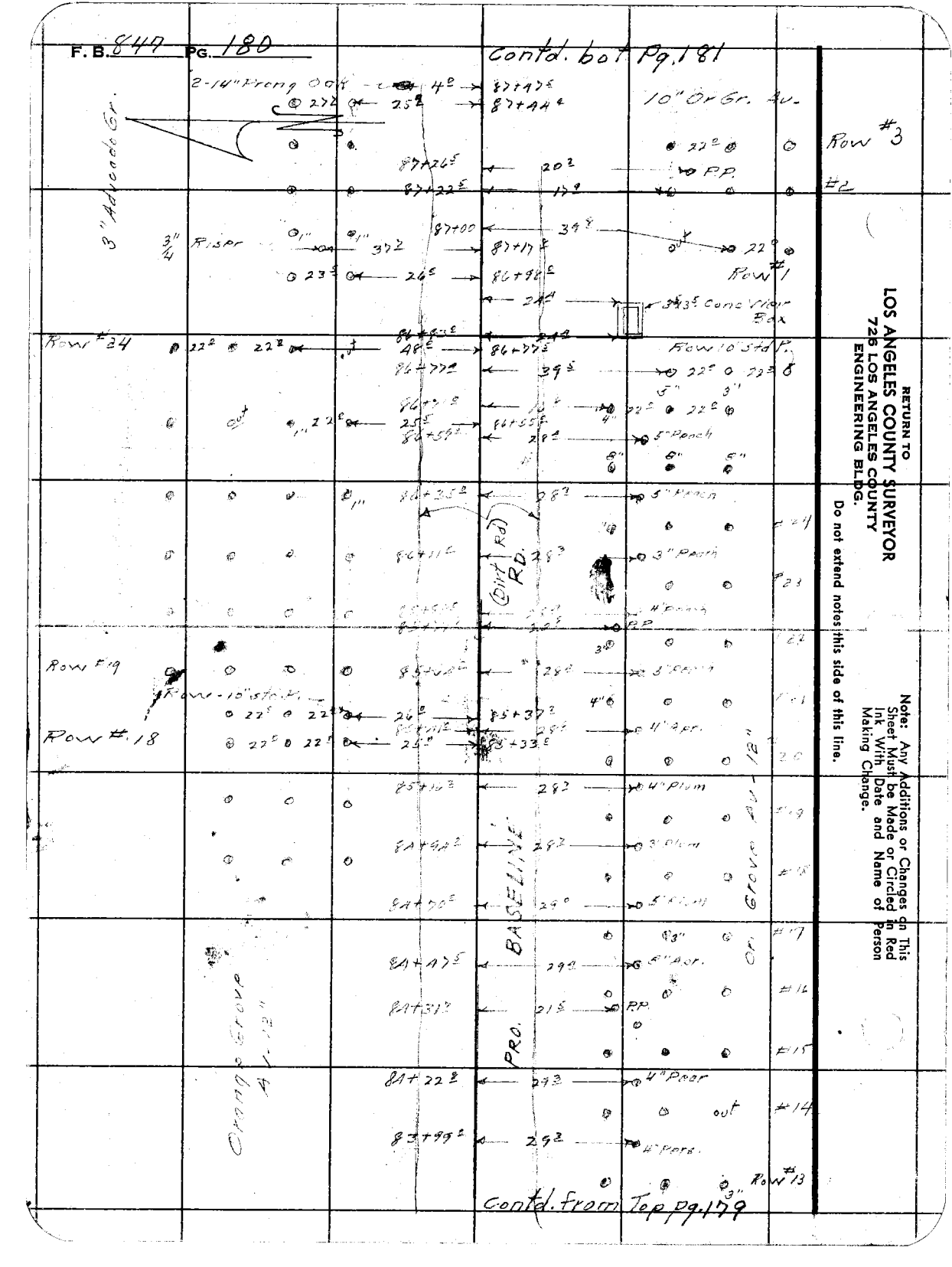

Contd. from Top Pg. 179

RETURN TO
LOS ANGELES COUNTY SURVEYOR
726 LOS ANGELES COUNTY
ENGINEERING BLDG.

Do not extend notes this side of this line.

Note: Any Additions or Changes on This Sheet Must be Made or Circled in Red Ink With Date and Name of Person Making Change.

Notes Ck'd by	Survey of Baseline Rd
Map No. B-2374	W. O. 8649 Tape No. St'd. °F
Office Work Bailey	Surveyed by [illegible]
Checked Miller	Notes A.R.B. & J.F.O. Date 9-23-52
Date Oct. 53	Indexed A. C. Johnson

F. B. C49 Pg. 181

contd. bot Pg. 182

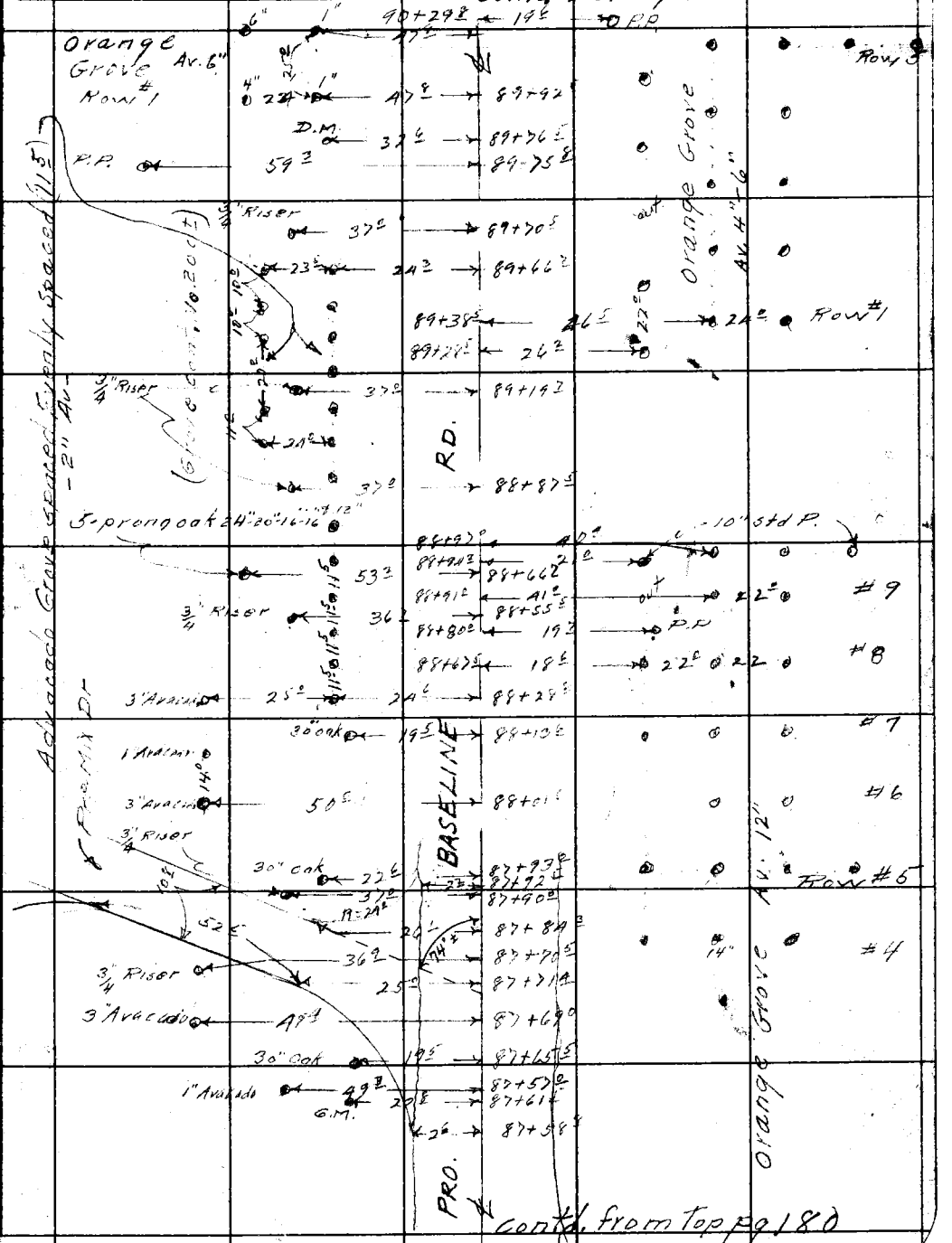

contd. from Top pg 180

Note: Any Additions or Changes on This Sheet Must be Made or Circled in Red Ink With Date and Name of Person Making Change.

Do not extend notes this side of this line.

RETURN TO
LOS ANGELES COUNTY SURVEYOR
726 LOS ANGELES COUNTY
ENGINEERING BLDG.

76F3095 247 2-51

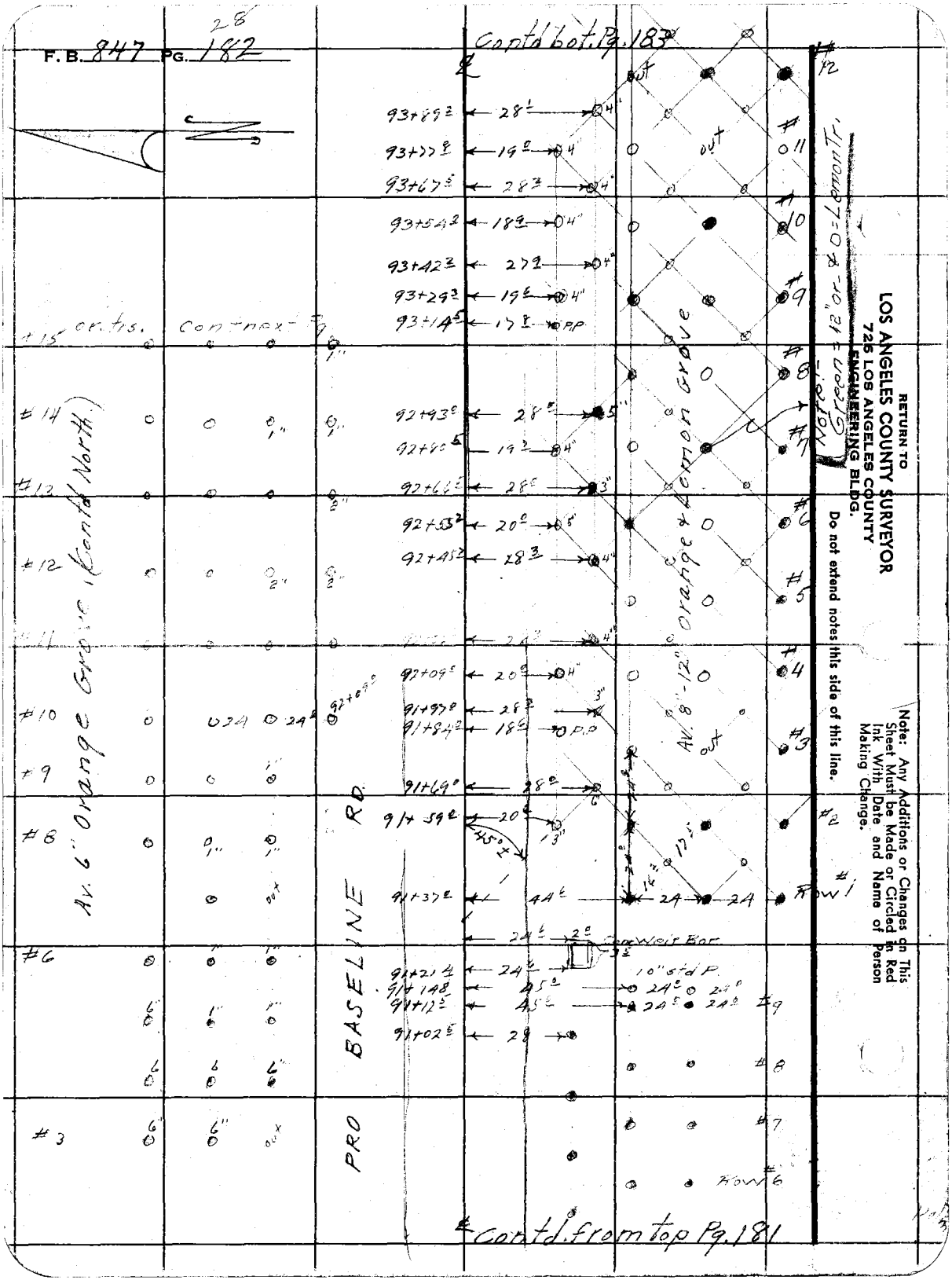

RETURN TO
LOS ANGELES COUNTY SURVEYOR
726 LOS ANGELES COUNTY
ENGINEERING BLDG.
Do not extend notes this side of this line.
Note: Any Additions or Changes on This Sheet Must be Made or Circled in Red Ink With Date and Name of Person Making Change.

Notes Ck'd by	Survey of Baseline Rd
Map No. B-2394	W. O. Tape No. St'd. °F
Office Work Bailey	Surveyed by Holmes
Checked Miller	Notes Date
Date Oct. 53	Indexed A. C. Johnson

F.B. 847 Pg. 183

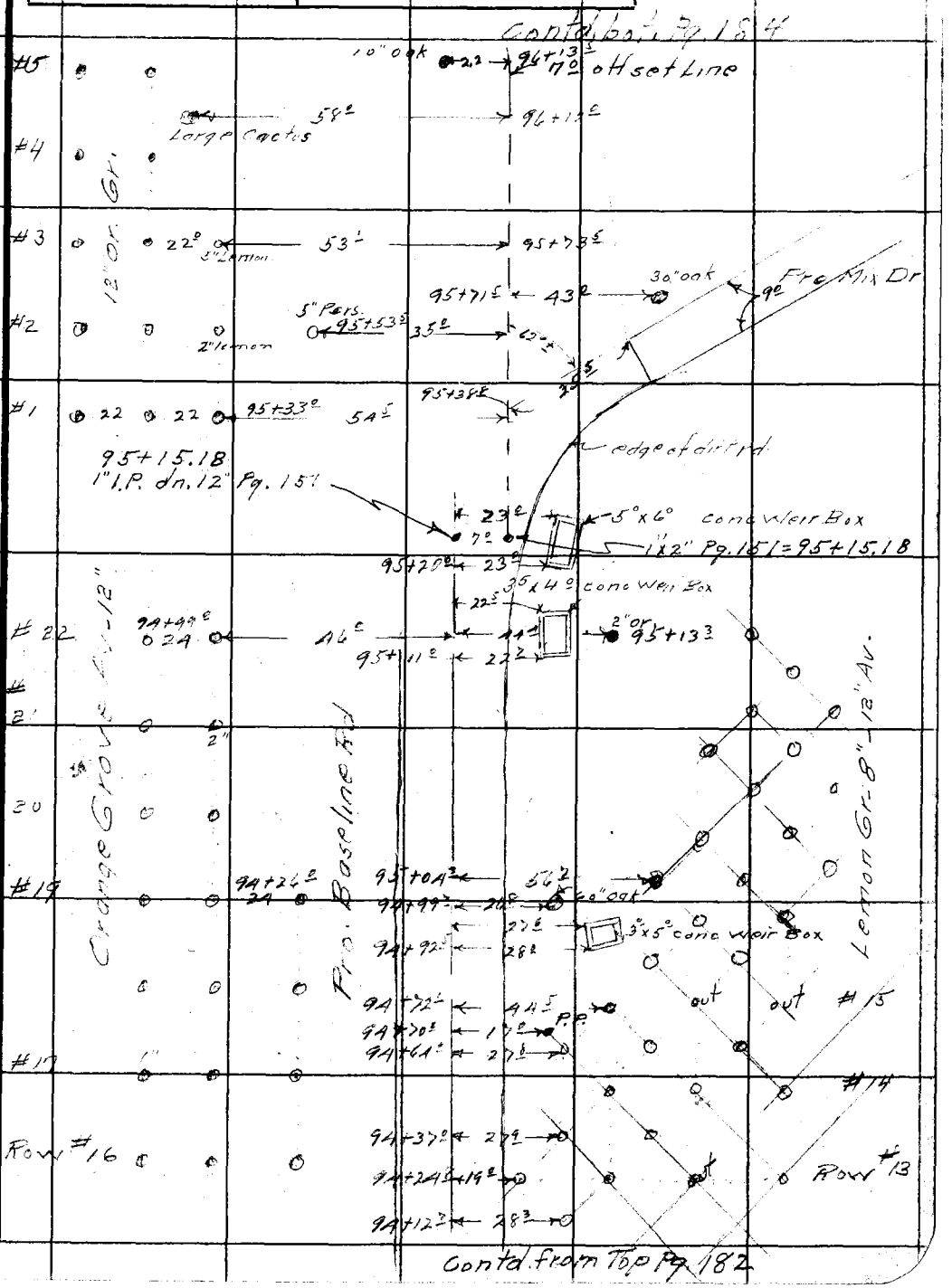

Note: Any Additions or Changes on This Sheet Must be Made or Circled in Red Ink With Date and Name of Person Making Change.

Do not extend notes this side of this line.

RETURN TO
LOS ANGELES COUNTY SURVEYOR
726 LOS ANGELES COUNTY
ENGINEERING BLDG.

76F309S 247 2-51

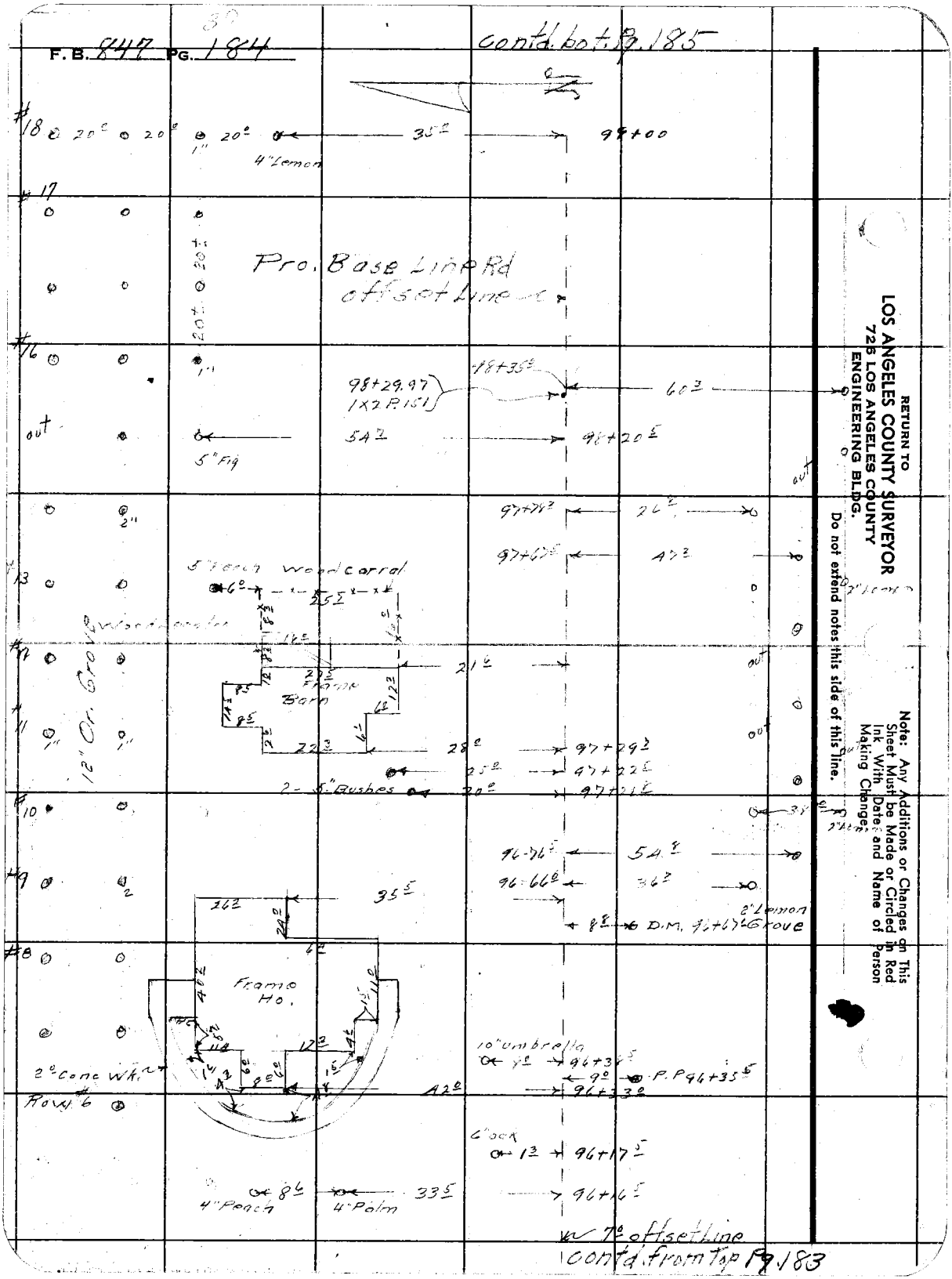

RETURN TO
LOS ANGELES COUNTY SURVEYOR
726 LOS ANGELES COUNTY
ENGINEERING BLDG.

Do not extend notes this side of this line.

Note: Any Additions or Changes on This Sheet Must be Made or Circled in Red Ink With Date and Name of Person Making Changes.

Notes Ck'd by	Survey of Baseline Rd
Map No. B-2374	W. O. Tape No. St'd. °F
Office Work Bailey	Surveyed by Holmes
Checked Miller	Notes Date
Date Oct. 53	Indexed A. C. Johnson

F. B. 847 Pg. 185



Note: Any Additions or Changes on This Sheet Must be Made or Circled in Red Ink With Date and Name of Person Making Change.

Do not extend notes this side of this line.

RETURN TO
LOS ANGELES COUNTY SURVEYOR
726 LOS ANGELES COUNTY
ENGINEERING BLDG.

76F3095 247 2-51

RETURN TO
LOS ANGELES COUNTY SURVEYOR
725 LOS ANGELES COUNTY
ENGINEERING BLDG.

Do not extend notes this side of this line.

Note: Any Additions or Changes on This Sheet Must be Made or Circled in Red Ink With Date and Name of Person Making Change.

F.B. 944 PG. 187

Notes Ck'd by
Map No. B-2374
Office Work Bailey
Checked
Date

Survey of Baseline Rd.
W. O. Tape No. St'd. °F
Surveyed by Holmes
Notes A.R.B. Date
Indexed A. C. Johnson

Note: Any Additions or Changes on This Sheet Must be Made or Circled in Red Ink With Date and Name of Person Making Change.

Do not extend notes this side of this line.

RETURN TO
LOS ANGELES COUNTY SURVEYOR
726 LOS ANGELES COUNTY ENGINEERING BLDG.

76F309S 247 2-51

F. B. 847 PG. 188

CALIFORNIA AVE AND FRANCISQUITO AVE SURVEY CONTROL TRAVERSE STA "PUENTE 6-6" 1953

W.S. 47 A-6

New Ties

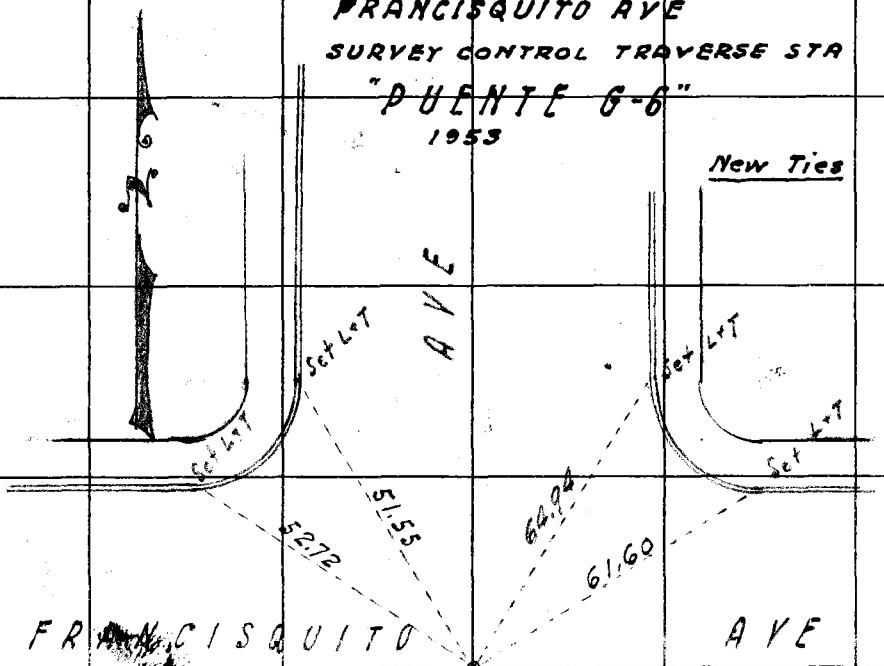

J.N. 0303.10
New Ties by
D.E. Holmes
11-16-56
Copied by
A.C. Johnson
11-16-56

RETURN TO
LOS ANGELES COUNTY SURVEYOR
725 LOS ANGELES COUNTY
ENGINEERING BLDG.

Do not extend notes this side of this line.

Note: Any Additions or Changes on This Sheet Must be Made or Circled in Red Ink With Date and Name of Person Making Change.

A-6 (1) 57

Notes Ck'd by Miller	Survey of Glendora Ave
Map No.	W. O. 8648 Tape No. 0122 St'd. 68 °F
Office Work	Surveyed by Holmes
Checked	Notes A.R.B. Date 10-1-52
Date	Indexed A. C. Johnson 1-7-53

F. B. 847 Pg. 189

JN 8648
GLENDORA AVE
from
PUENTE AVE (North) To. S'Ly.
CITY LIMITS of GLENDORA

Holmes
Barilotti
Ochsner
Bowles

Note: Any Additions or Changes on This Sheet Must be Made or Circled in Red Ink With Date and Name of Person Making Change.

Do not extend notes this side of this line.

RETURN TO
LOS ANGELES COUNTY SURVEYOR
726 LOS ANGELES COUNTY
ENGINEERING BLDG.

76F309S 247 2-51

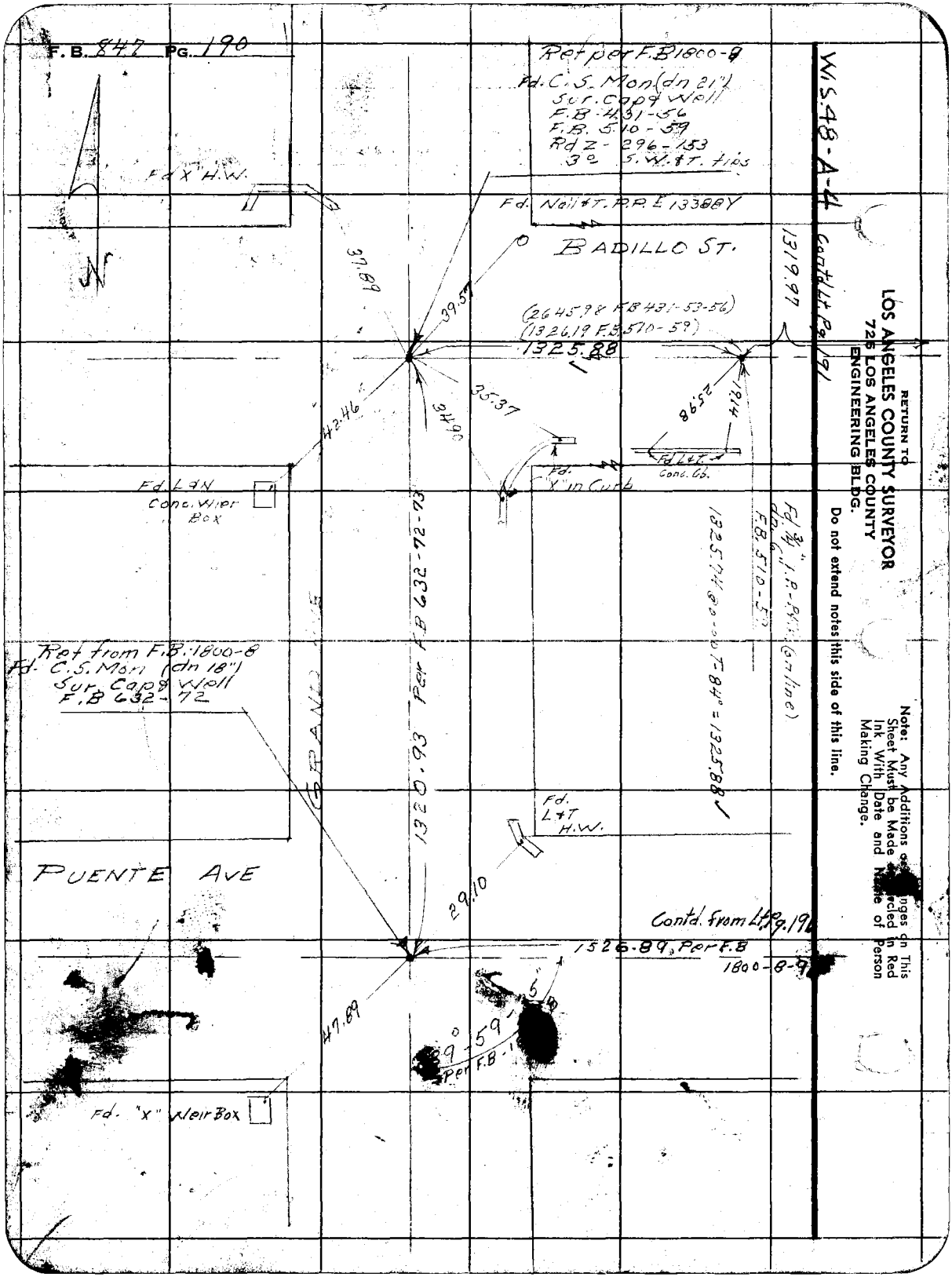
F.B. 847 PG. 190
Ref per F.B 1800-8
Fd. C.S. Mon (dn 21")
Sur. Cap & Well
F.B. 431-56
F.B. 510-59
Rd Z-296-153
3° S.W. & T. tips
Fd X H.W.
Fd. Nail & T. P.P. E 13388Y
BADILLO ST.
37.89
39.57
(2645.98 F.B 431-53-56)
(1326.19 F.B. 510-59)
1325.88
1319.97
35.37
34.90
42.46
25.98
19.14
Fd L & T
Conc. Gb.
Fd. "X" in Curb
Fd. L & N
Conc. Wier Box
1325.74 @ 0-00 T-84° = 1325.88
Fd. 3/4" I.P.-P.K.P. (on line)
dn 6"
F.B. 510-59
Ref from F.B. 1800-8
Fd. C.S. Mon (dn 18")
Sur. Cap & Well
F.B 632-72
GRAND AVE
1320.93 Per F.B 632-72-73
Fd. L & T H.W.
PUENTE AVE
29.10
Contd. from Lt. Pg. 19
1526.89 Per F.B 1800-8-9
47.89
39°-59'
Per F.B
Fd. "X" Weir Box
W.S. 48-A-4
Contd Lt. Pg. 191
RETURN TO
LOS ANGELES COUNTY SURVEYOR
725 LOS ANGELES COUNTY
ENGINEERING BLDG.
Do not extend notes this side of this line.
Note: Any Additions or Changes on This Sheet Must be Made Encircled in Red Ink With Date and Name of Person Making Change.

F. B. 947 Pg. 191

Notes Ck'd by Miller
Map No. B-29.11-1
Office Work
Checked
Date

Survey of Glendora Ave
W. O. 8648 Tape No. 0122 St'd. 68 °F
Surveyed by Holmes
Notes A.R.B. Date 10-2-52
Indexed R. O. Johnson

W. S. 48-A-4

Note: Any Additions or Changes or This Sheet Must be Made or Circled in Red Ink With Date and Name of Person Making Change.

Do not extend notes this side of this line.

RETURN TO
LOS ANGELES COUNTY SURVEYOR
726 LOS ANGELES COUNTY
ENGINEERING BLDG.

78F3088 247 2-51

1354.75 @ 0-00 T-90° = 1354.94 ✓

Fd X Conc. H.W.

Fd X in Conc Wier Box

(33') (33')

BADILLO ST.

(2645.98 F.B. 1800-12-56)
(320.25 F.B. 510-59)

Cond'l Rt. Pg. 190

1319.77 ✓

Contd Rt. Pg. 190
¾" I.P.

HB. 0.1'

Cond'l Rt. 1354.94 ✓

2397

1278.76 Per. F.B. 1800-9

Fd S.W.&T. F.B. 1800-11

180°

35.83

1800-9

(F.B. 1800-9)

N&T. 20" Clive

1319.83 @ 0-00 T-84° = 1319.97 ✓

1. 90-01'-10"
4. 360-04-40
6. 180-07-00 ✓
Av. 90-01-10 ✓

(30) (30)

565.04 Per F.B. 1800-9

1321.54
Ref. Per F.B. 1800-9
½" iron pin replaced with
Fd-C.S. Mon dn 18"
3 B.S.W&T. TIRS
Sur. Cap & Well
F.B. 632-65
F.B. 510-59
F.B. 431-53

Fd X 3" Sign Post

7+36.50
Fd. S.W&T.
F.B. 1800-9

GLENDORA AVE

0+00 Going North
Ref. per. F.B. 1800-9
Fd. C.S. Mon dn 15"
Surv. Cap & Well
F.B. 632-65
F.B. 431-53-157
3" B.S. W&T. TIRS

N&T. P.P.

Fd. S.W.&T. Tr. F.B. 1800-9

N&T. P.P.

Lt Conc. H.W.

(33) (33)

N&T. & Lemon

PUENTE AVE

(33)

1526.89

Contd. Rt. Pg. 190

1119.54

Per. F.B. 1800-9

736.50 Per F.B. 1800-9

42.30

83.05

N&T. T.P. E11012

Fd. Cut "X" Top of Weir Box N.W. Cor.

Fd. 1½" I.P.

Fd. S.T. 20" Oak

F.B. 847 PG. 192

Cont'd Hot. Pg. 193
N
COUNTY SURVEYOR
PUDDOCK ST.
GLENDORA AVE
Cont'd from Pg. 191
Cont'd to Pg. 194
WS.48-A-4
RETURN TO
LOS ANGELES COUNTY SURVEYOR
725 LOS ANGELES COUNTY
ENGINEERING BLDG.
Do not extend notes this side of this line
Note: Any Additions or Changes on This Sheet Must be Made or Circled in Red Ink With Date and Name of Person Making Change.
1320.87
632.10
1354.94
33.78
33.08
50' Calc.
Calc. 1319.80
1307.58
Transit Line
Revised by D.M.F. 4-12-55
1320.69@0-00T-88° = 1320.87
632.02@0-00T-88° = 632.10
1307.38-0-0T-92 = 1307.58
Fd 2x2 (flush)
Fd 2" spk Tins
Per 432-23-F.B
Per Z-305-16
Fd x std. P
Fd x conc H.W
Set L&T in Cb
Angle Point in ℄ per F.B.510-60.
Fd L&T W. Conc Wall "Flume"
Fd 2" I.P. no Plug Nail Ctr (Flush) F.B.432-8
Fd N. in conc Weir Box
Fd 2" I.P. no Plug or Tk (Flush) F.B 432-8
Fd N.T. 30
47.21
32.75
0.31
0.53
12.23
12.23

Notes Ck'd by Miller	Survey of Glendora ave
Map No.	W. O. 8648 Tape No. 0122 St'd. 68 °F
Office Work	Surveyed by Holmes
Checked	Notes D.E.H. Date 10-7-52
Date	Indexed A. C. Johnson

F.B. 849 Pg. 193

W.S. 48-A-4

Note: Any Additions or Changes on This Sheet Must be Made or Circled in Red Ink With Date and Name of Person Making Change.

Do not extend notes this side of this line.

RETURN TO
LOS ANGELES COUNTY SURVEYOR
726 LOS ANGELES COUNTY
ENGINEERING BLDG.

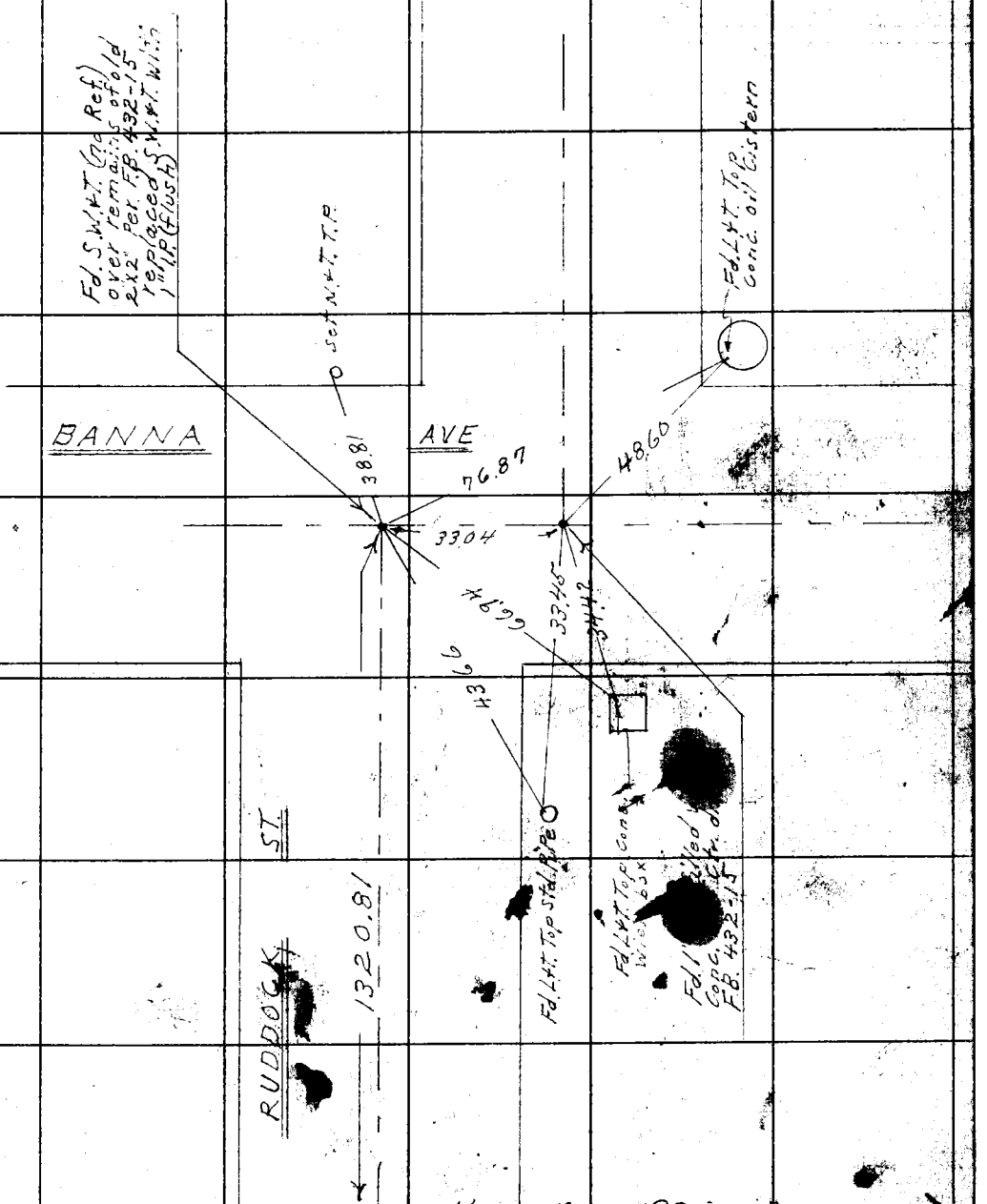

contd. from top Pg. 192

76F3095 247 2-51

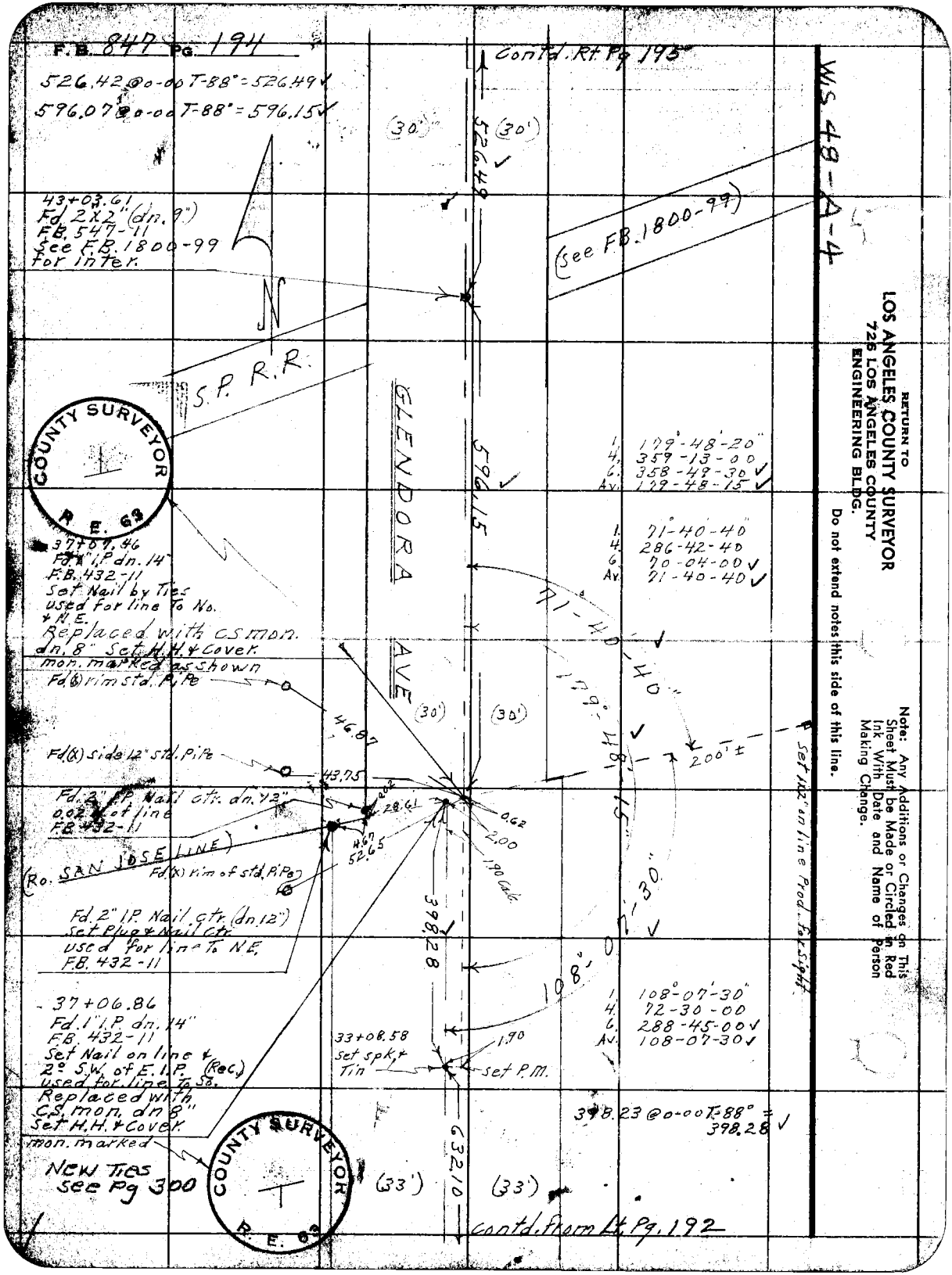
F.B. 847 Pg. 194
526.42 @ 0-00 T-88° = 526.49 ✓
596.07 @ 0-00 T-88° = 596.15 ✓
Contd. Rt. Pg 195
(30')
(30')
526.49
43+03.61
Fd. 2X2" (dn. 9")
F.B. 547-11
See F.B. 1800-99
for inter.
(See F.B. 1800-99)
N
S.P. R.R.
GLENDORA AVE
596.15
1. 179°-48'-20"
4. 359-13-00
6. 358-49-30 ✓
Av. 179-48-15 ✓
1. 71°-40'-40"
4. 286-42-40
6. 70-04-00 ✓
Av. 71-40-40 ✓
71-40-40
179°-48'-15"
200'±
Set 1X2" on line Prod. for sight
37+07.46
Fd. 1" I.P. dn. 14"
F.B. 432-11
Set Nail by Ties
used for line To No.
+ N.E.
Replaced with CS mon.
dn. 8" Set H.H. + Cover.
mon. marked as shown
Fd. (X) rim std. Pipe
46.87
(30')
(30')
Fd. (X) side 12" std. Pipe
43.75
Fd. 2" I.P. Nail ctr. dn. 12"
0.02 of line
F.B. 432-11
0.02
28.61
0.62
2.00
4.67
52.65
1.90 Calc.
(Ro. SAN JOSE LINE)
Fd. (X) rim of std. Pipe
Fd. 2" I.P. Nail ctr. (dn. 12")
Set Plug + Nail ctr.
used for line To N.E.
F.B. 432-11
398.28
108°-07'-30"
1. 108°-07'-30"
4. 72-30-00
6. 288-45-00 ✓
Av. 108-07-30 ✓
37+06.86
Fd. 1" I.P. dn. 14"
F.B. 432-11
Set Nail on line +
2° S.W. of E. I.P. (Rec.)
used for line To So.
Replaced with
C.S. mon. dn 8"
Set H.H. + Cover.
mon. marked
33+08.58
set spk. +
Tin
1.90
set P.M.
398.23 @ 0-00 T-88° =
398.28 ✓
New Ties
see Pg 300
632.10
(33')
(33')
Contd. from Lt. Pg. 192
COUNTY SURVEYOR
R. E. 63
COUNTY SURVEYOR
R. E. 63
WS 48-A-4
RETURN TO
LOS ANGELES COUNTY SURVEYOR
726 LOS ANGELES COUNTY
ENGINEERING BLDG.
Do not extend notes this side of this line.
Note: Any Additions or Changes on This Sheet Must be Made or Circled in Red Ink With Date and Name of Person Making Change.

F.B. 647 Pg. 195

Notes Ck'd by Miller
Map No.
Office Work
Checked
Date

Survey of Glendora
W. O. 8648 Tape No. 0122 St'd. 68 °F
Surveyed by D.E. Holmes
Notes D.E.H. 10-7-52
Indexed R. Johnson

W.S.4-A-4

Note: Any Additions or Changes on This Sheet Must be Made or Circled in Red Ink With Date and Name of Person Making Change.

Do not extend notes this side of this line.

RETURN TO:
LOS ANGELES COUNTY SURVEYOR
726 HALL OF RECORDS
LOS ANGELES COUNTY
ENGINEERING BLDG.

Ang. Sta. on Fd. C.S. mon. (dn. 8") F.B. 1800-13

48+30.10 Fd. 2X2" P.K. dn. 12" F.B. 432-10 on ℄ Glendora Blvd. 0.02 North & Cypress Ave. removed. Set C.S. mon. (dn. 8") by inter. Set M.H. & Cover. mon. marked as shown.

1319.81 @ 0-00-68" = 1319.81

1. 90°-00'-40"
4. 360-03-00
6. 180-04-30
Av. 90-00-45

Set N.&T.-T.P.

Set F.B. 1800-

AVE

Fd. (x) rim of Std. P. Pe

COUNTY SURVEYOR R.E. 63

50.64

38.83

1319.81

526.49

GLENDORA

AVE

41.79

Fd. L.&T.

38.58

Set L.&T. Cor. of Conc. Wier box

1314.09 @ 0-00-82" = 1314.21

Note Mon. Removed in Mound Con. 5-7-52 B. Porter

1314.21

CYPRESS

Set L.&T.

Fd. Nail & Tin dn. 2" (Angle Pt.) F.B. 432-10 F.B. 547-168 Replaced with C.S. mon. dn. 12" marked as shown Set M.H. & Cover.

Fd. 2" I.P. dirt Plug & Nail Ctr. dn. 8" F.B. 432-10 F.B. 547-168

61.50

130.00

44.78

43.39

Fd. L.&T. Conc. Cb.

Fd. L.&T. rim of 16" Std. P.Pe out

63.43

54.29

Fd. L.&T.

Mon. Reset dn. 8" Sur. Cap dr. well 3' S. of L.T. Tree 2-13-53 B. Porter

64.94

50.21

Set L.&T. Conc. Pier of Steel Water Tank

Fd. L.&T. rim of 24" Std. P. Pe out

Fd. N.&T.-P.P.

76F309S 247 2-51


F.B. 847 PG. 196
W.S. 48-A-4
GRAND AVE
COVINA BLVD.
GLENDORA AVE
BONNIE COVE AVE
Fd. L&T.
30.77
30.71
36.97
36.68
(30')
Fd. C.S. mon. (dn. 18")
F.B. 632-75
Set H.H. & Cover.
1318.77@0-00T-84° = 1318.91
1337.45@0-00T-84° = 1337.59
1320.33@0-00T-74° = 1320.38
Set S.W. & Tin
1. 179°-59'-40"
4. 359-58-40
6. 359-58-10
Av. 179-59-40
1. 90°-01'-50"
4. 360-07-40
6. 180-11-20
Av. 90-01-55
1. 179°-58'-10"
4. 359-52-40
6. 359-49-00
Av. 179-58-10
1. 89°-57'-50"
4. 359-51-10
6. 179-46-40
Av. 89-57-45
1337.59
1318.91
179°-59'-40"
90°-01'-55"
89°-57'-45"
179°-58'-10"
1319.81
1320.38
1149.52
1488.32
90-01-20
Fd. C.S. mon. (dn. 8")
F.B. 1800-97
1319.47
Set L&T.
Fd. (X)
Set L&T. - top of rock
Set S.W. & Tin
Set N&T.-T.P.
Set N&T.-P.P.
61+49.91
Fd. S.W. & Tin (dn. 3")
F.B. 632-86
F.B. 547-11
Replaced with C.S. mon. dn. 8" marked as shown
Set H.H. & Cover.
1. 90°-01'-20"
4. 360-05-20
6. 180-08-00
Av. 90-01-20
1148.40@0-00T-60° = 1488.32
1149.56@0-00T-62° = 1149.52
See F.B. 1800-97 for Line So.
90-01-30 Per F.B. 1800-97
Contd. Lt. Pg. 197
Contd. Lt. Pg. 199
COUNTY SURVEYOR
R. E. 63
RETURN TO
LOS ANGELES COUNTY SURVEYOR
725 LOS ANGELES COUNTY
ENGINEERING BLDG.
Do not extend notes this side of this line.
Note: Any Additions or Changes on This Sheet Must be Made or Circled in Red Ink With Date and Name of Person Making Change.

Notes Ck'd by Miller	Survey of Glendora Ave
Map No. B-2371-2	W. O. 8648 Tape No. 0122 St'd 68 °F
Office Work Bailey	Surveyed by DE Holmes
Checked	Notes D.E.H. Date 10-14-52
Date	Indexed A. C. Johnson

F. B. 847 Pg. 197

W. S. 4B-A-3

Note: Any Additions or Changes on This Sheet Must be Made or Circled in Red Ink With Date and Name of Person Making Change.

Do not extend notes this side of this line.

RETURN TO
LOS ANGELES COUNTY SURVEYOR
726 LOS ANGELES COUNTY
ENGINEERING BLDG.

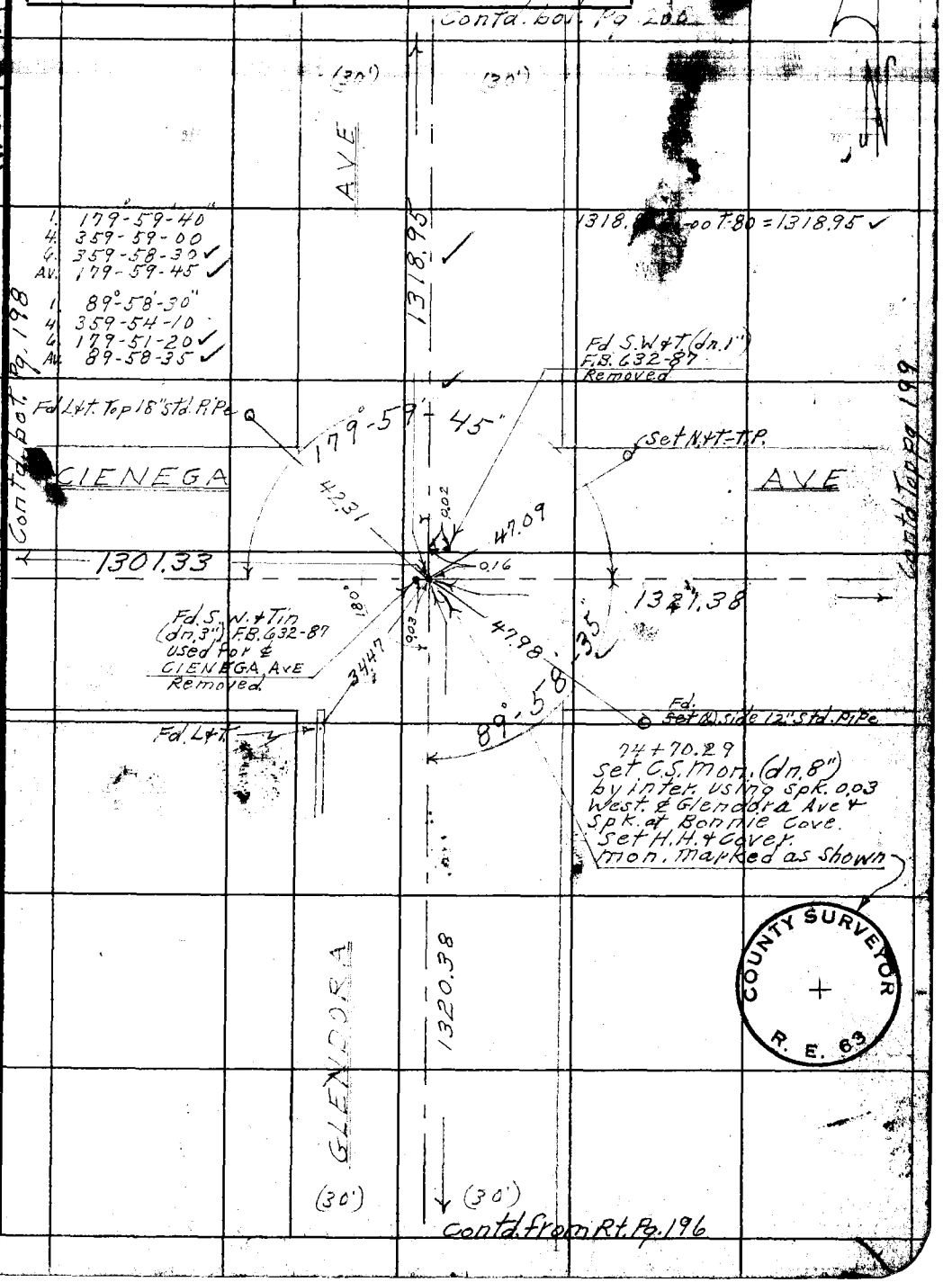

76F309S 247 2-51

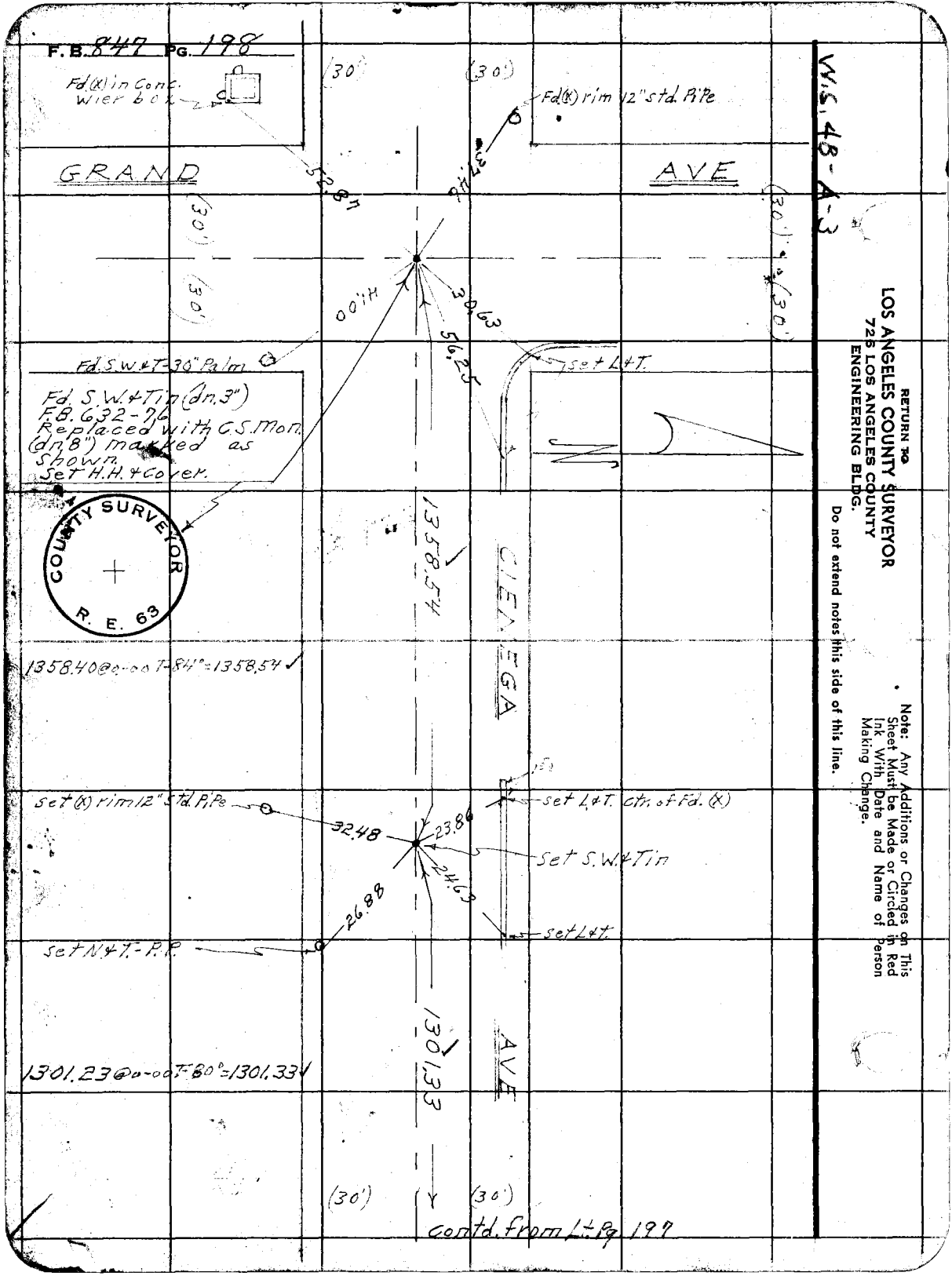
F.B. 847 Pg. 198
W.S. 48-A-3
Fd.(x) in Conc. wier box
Fd.(x) rim 12" std. Pipe
GRAND
AVE
(30')
52.87
37.46
30.63
56.25
H1.00
Fd. S.W.&T-30" Palm
set L&T.
Fd. S.W.&Tin (dn.3")
F.B. 632-76
Replaced with C.S. Mon. (dn.8") marked as shown.
Set H.H. & Cover.
COUNTY SURVEYOR
R. E. 63
1358.54
CIENEGA
1358.40@0-00 T-84°=1358.54
set (x) rim 12" Std. Pipe
32.48
23.86
set L&T. ctr. of Fd. (x)
Set S.W.&Tin
24.69
26.88
set L&T.
set N&T.-P.P.
1301.33
AVE
1301.23@0-00 T-80°=1301.33
contd. from Lt. Pg. 197
RETURN TO
LOS ANGELES COUNTY SURVEYOR
725 LOS ANGELES COUNTY
ENGINEERING BLDG.
Do not extend notes this side of this line.
Note: Any Additions or Changes on This Sheet Must be Made or Circled in Red Ink With Date and Name of Person Making Change.

Notes Ck'd by Miller	Survey of Glendora Ave
Map No. B-2371-2	W. O. 8648 Tape No. 0122 St'd. 68 °F
Office Work Bailey	Surveyed by D.E. Holmes
Checked	Notes D.E.H. Date 10-15-52
Date	Indexed C. Johnson

F.B. 947 Pg. 199

W.S. 48-A-3

Contd. from Rt. Pg. 177

(30') (30')

1321.38

1321.31 @ 0-00 T-76° = 1321.38 ✓

set N.&T.-P.P.

50.15

set (x) side 18" std. Pipe

26.81

Set. S.W.&Tin.

33.49

set (x) side 12" std.

CIENEGA

1317.02 @ 0-00 T-74° = 1317.07 ✓

1318.70 @ 0-00 T-66° = 1318.68 ✓

1319.47 @ 0-00 T-68° = 1319.47 ✓

Fd. S.W.&Tin (dn. 2") Per. Rd. Dept. Ex. 158-13 FB 252-32 Replaced with C.S. Mon. (dn. 8") marked as shown Set H.P.& Cover.

1317.07

1. 90°-00'-20"
4. 360-01-00
6. 180-01-30
Av. 90-00-15

1. 89°-59'-40"
4. 359-58-20
6. 179-57-30
Av. 89-59-35

COUNTY SURVEYOR R.E. 63

90-00-15

59-35

Fd. L.&T.

Fd. L.&T.

(30')

89

32.59

32.51

37.00

(30')

Contd. Lt. Pg. 201

1319.47 ✓

1318.68 ✓

BONNIE COVE AVE

(30')

35.54

Fd. L.&T.

Contd. from Rt. Pg. 196

AVE

Note: Any Additions or Changes on This Sheet Must be Made or Circled in Red Ink With Date and Name of Person Making Change.

Do not extend notes this side of this line.

RETURN TO
LOS ANGELES COUNTY SURVEYOR
726 LOS ANGELES COUNTY
ENGINEERING BLDG.

76F3095 247 2-51

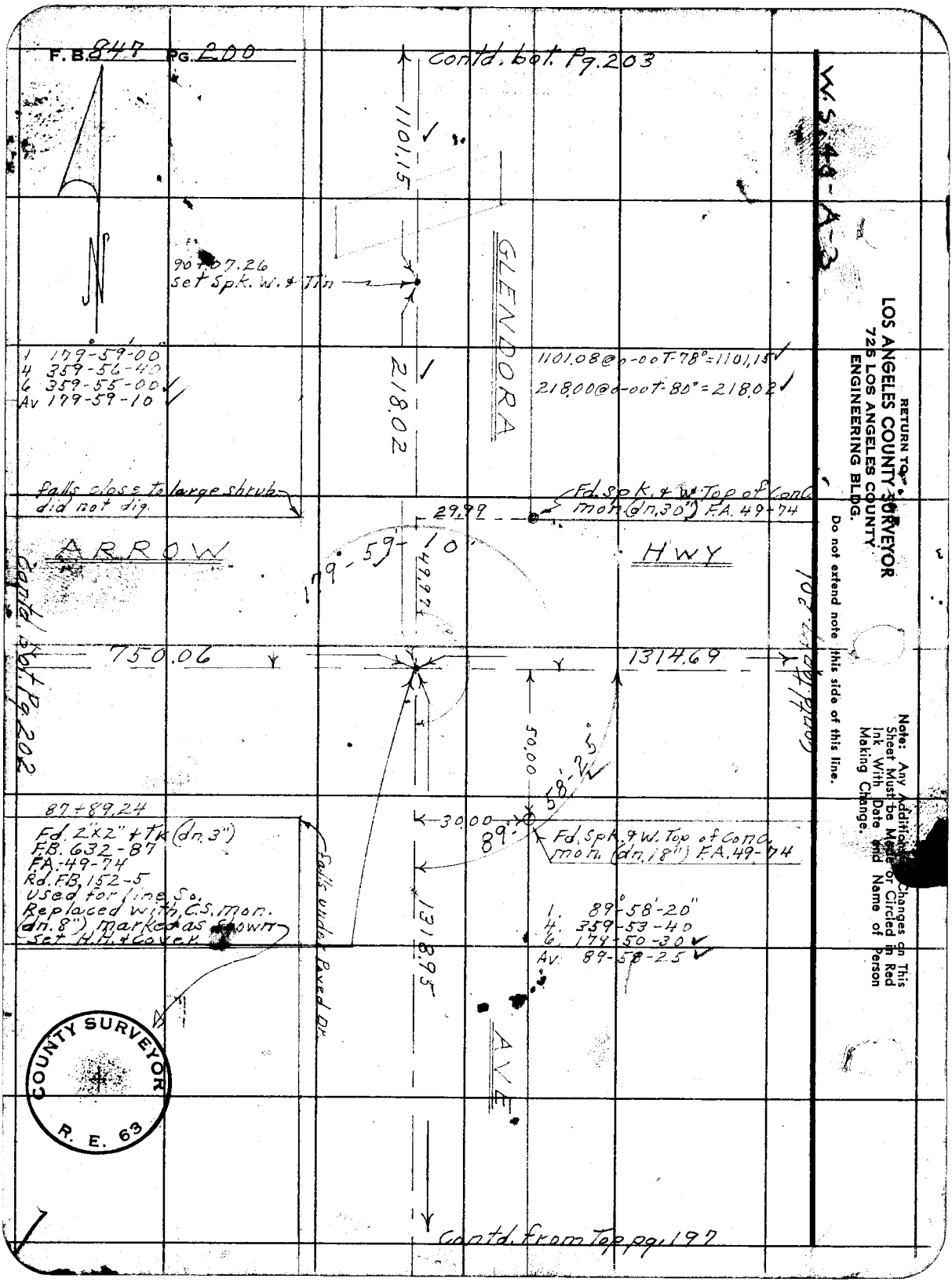
F.B. 847 PG. 200
Contd. bot. Pg. 203
W.S. 48-A-3
1101.15
90+07.26
set Spk. W. & Tin
GLENDORA
218.02
1 179-59-00
4 359-56-40
6 359-55-00
Av 179-59-10
1101.08@0-00T-78°=1101.15
218.00@0-00T-80°=218.02
falls close to large shrub
did not dig.
Fd. Spk. & W. Top of Conc.
mon. (dn. 30") F.A. 49-74
29.99
ARROW
HWY
179-59-10
49.97
Contd. bot. Pg. 202
750.06
1314.69
50.00
58'-25"
87+89.24
Fd. 2"x2" + Tk (dn. 3")
F.B. 632-87
F.A. 49-74
Rd. F.B. 152-5
Used for line So.
Replaced with C.S. mon.
(dn. 8") marked as shown
Set H.H. & Cover
30.00
89°
Fd. Spk. & W. Top of Conc.
mon. (dn. 18") F.A. 49-74
falls under Paved Dr.
1318.95
1. 89°-58'-20"
4. 359-53-40
6. 179-50-30
Av. 89-58-25
AVE
COUNTY SURVEYOR
R. E. 63
Contd. from Top pg. 197
RETURN TO
LOS ANGELES COUNTY SURVEYOR
725 LOS ANGELES COUNTY
ENGINEERING BLDG.
Do not extend note this side of this line.
Note: Any Additions or Changes on This Sheet Must be Made or Circled in Red Ink With Date and Name of Person Making Change.

Notes Ck'd by Miller	Survey of Glendora Ave
Map No. B-2371-2	W. O. 8648 Tape No. 0122 St'd. 68 °F
Office Work Bailey	Surveyed by D.E. Holmes
Checked	Notes D.E.H. Date 10-16-52
Date	Indexed C. Johnson

F.B. 847 Pg. 201

W.S. 48-A-3

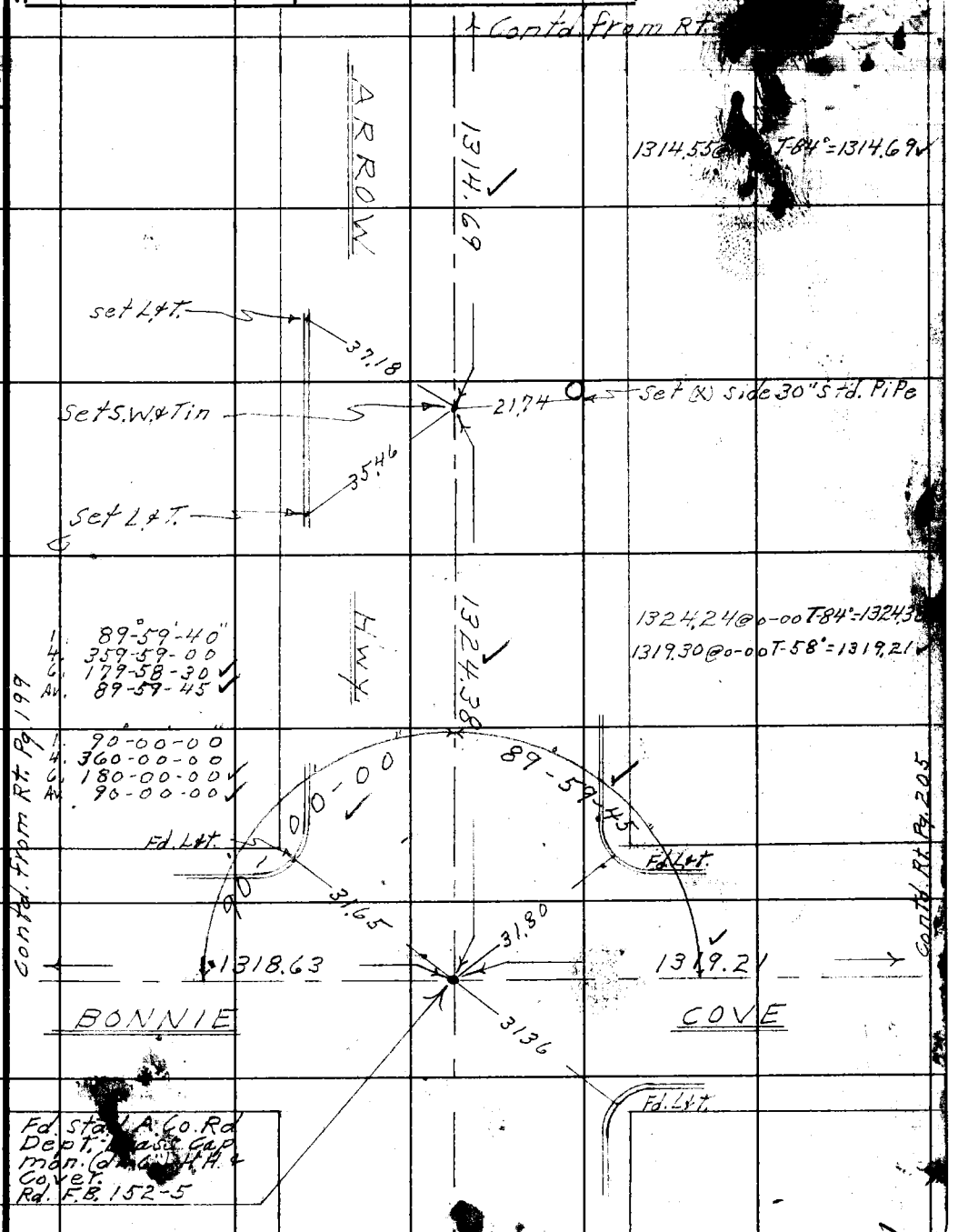

Note: Any Additions or Changes on This Sheet Must be Made or Circled in Red Ink With Date and Name of Person Making Change.

Do not extend notes this side of this line.

RETURN TO
LOS ANGELES COUNTY SURVEYOR
726 LOS ANGELES COUNTY
ENGINEERING BLDG.

76F309S 247 2-51

RETURN TO
LOS ANGELES COUNTY SURVEYOR
726 LOS ANGELES COUNTY
ENGINEERING BLDG.

Note: Any Additions or Changes on This Sheet Must be Made or Circled in Red Ink With Date and Name of Person Making Change.

Do not extend notes this side of this line.

W.S. 48-A-3

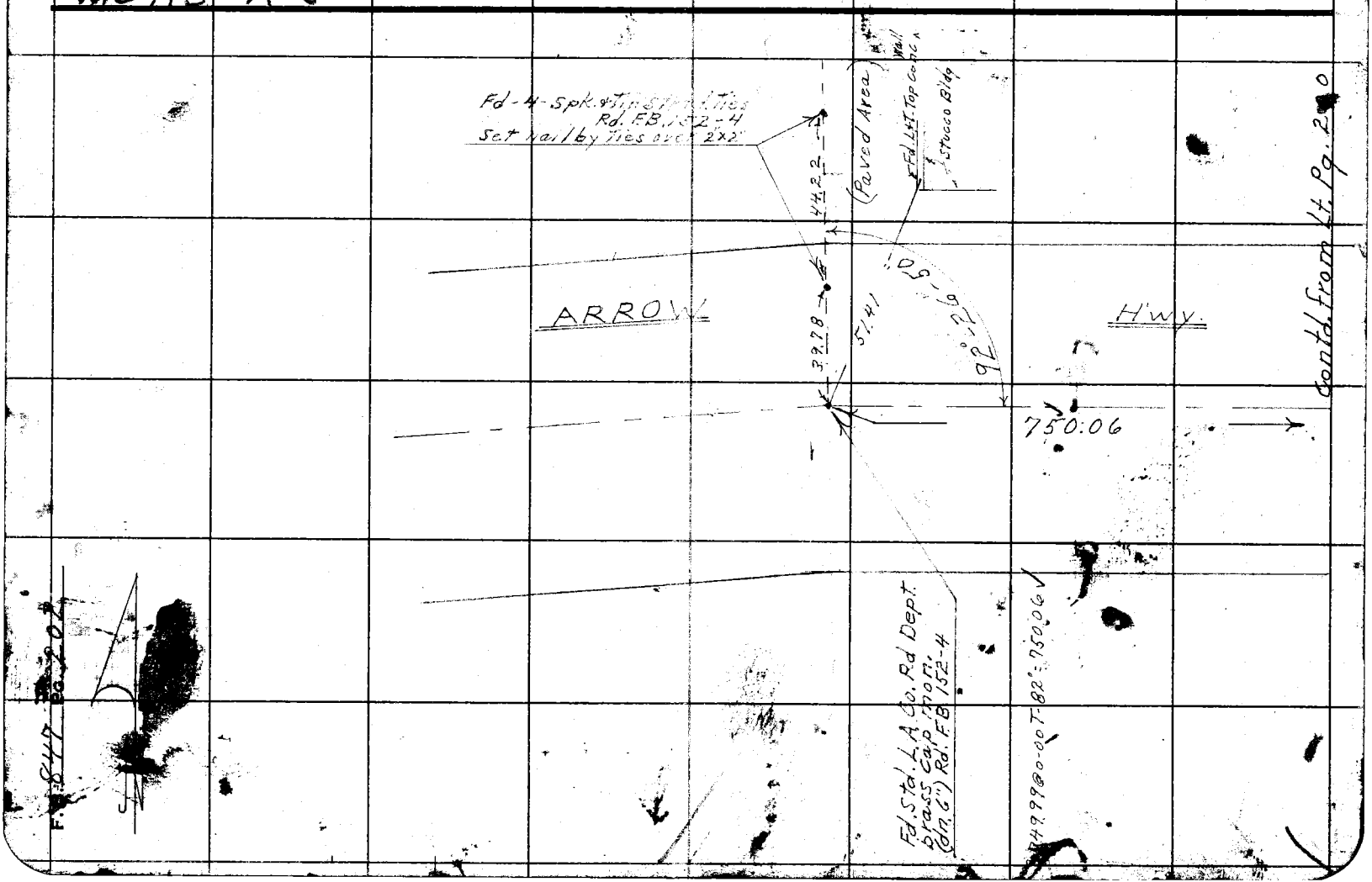

F. 847 PG. 202



Notes Ck'd by Miller
Map No. B-2371-2
Office Work Bailey
Checked
Date
Survey of Glendora Ave
W. O. 8648 Tape No. 0122 St'd. 68 °F
Surveyed by D E Holmes
Notes D.E.H. Date 10-17-52
Indexed R. C. Johnson
F. B. 847 Pg. 203
W.S. 48-A-3
Contd. bot. Pg. 206
1. 179-58-20
4. 359-53-40
6. 359-50-30
Av. 179-58-25
1. 179-59-30
4. 359-58-20
6. 359-57-30
Av. 179-59-35
1. 89-56-40
4. 359-46-40
6. 179-40-00
Av. 89-56-40
1. 90-01-40
4. 360-07-00
6. 180-10-30
Av. 90-01-45
1319.98@0-00 T-68° = 1319.98
AVE
1319.98
Fd. Lft. 1 in 12" std. Pipe
40"
90°
25"
01"
89°
56
179
35"
61.90
59
40.90
59.86
1333.65
1631.58
JUANITA
AVE
Contd. bot. Pg. 204
Contd. bot. Pg. 205
Set (x) Side 16" std. Pipe
101+08.41
Fd. 2"x2" + Tk on line Prod. from So.
F.B. 632-88 (Rd. F.X. 286-B)
F.B. 252-31
(Ties gone)
Replaced with C.S. Mon. (d.n. 8") Marked as shown
Set H.H. & Cover
Set Copper Tk. Top of Conc. block. Wall
2°
GLENDORA
1107.15
COUNTY SURVEYOR
R. E. 63
Note: Any Additions or Changes on This Sheet Must be Made or Circled in Red Ink With Date and Name of Person Making Change.
Do not extend notes this side of this line.
RETURN TO
LOS ANGELES COUNTY SURVEYOR
726 LOS ANGELES COUNTY
ENGINEERING BLDG.
76F3095 247 2-51

RETURN TO
LOS ANGELES COUNTY SURVEYOR
725 LOS ANGELES COUNTY
ENGINEERING BLDG.

Note: Any Additions or Changes on This Sheet Must be Made or Circled in Red Ink With Date and Name of Person Making Change.

Do not extend notes this side of this line.

W.S. 48 -A-3

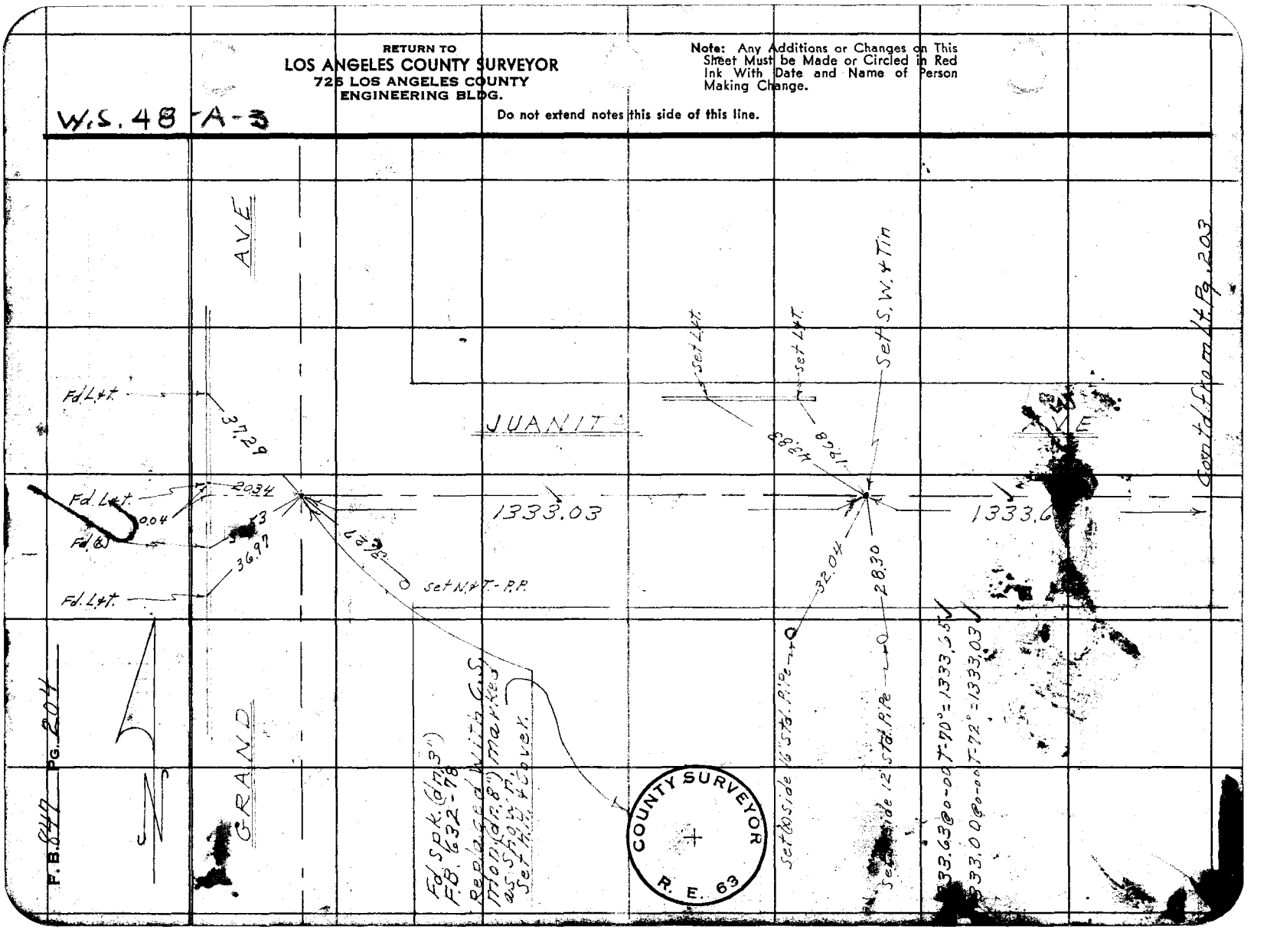

Notes Ck'd by Miller	Survey of Glendora Ave
Map No. B-2371-2	W. O. 8648 Tape No. 0122 St'd 68 °F
Office Work Bailey	Surveyed by D.E. Holmes
Checked	Notes D.E.H. Date 10-17-52
Date	Indexed A. C. Johnson

F.B. 847 Pg. 205

W.S. 48-A-3

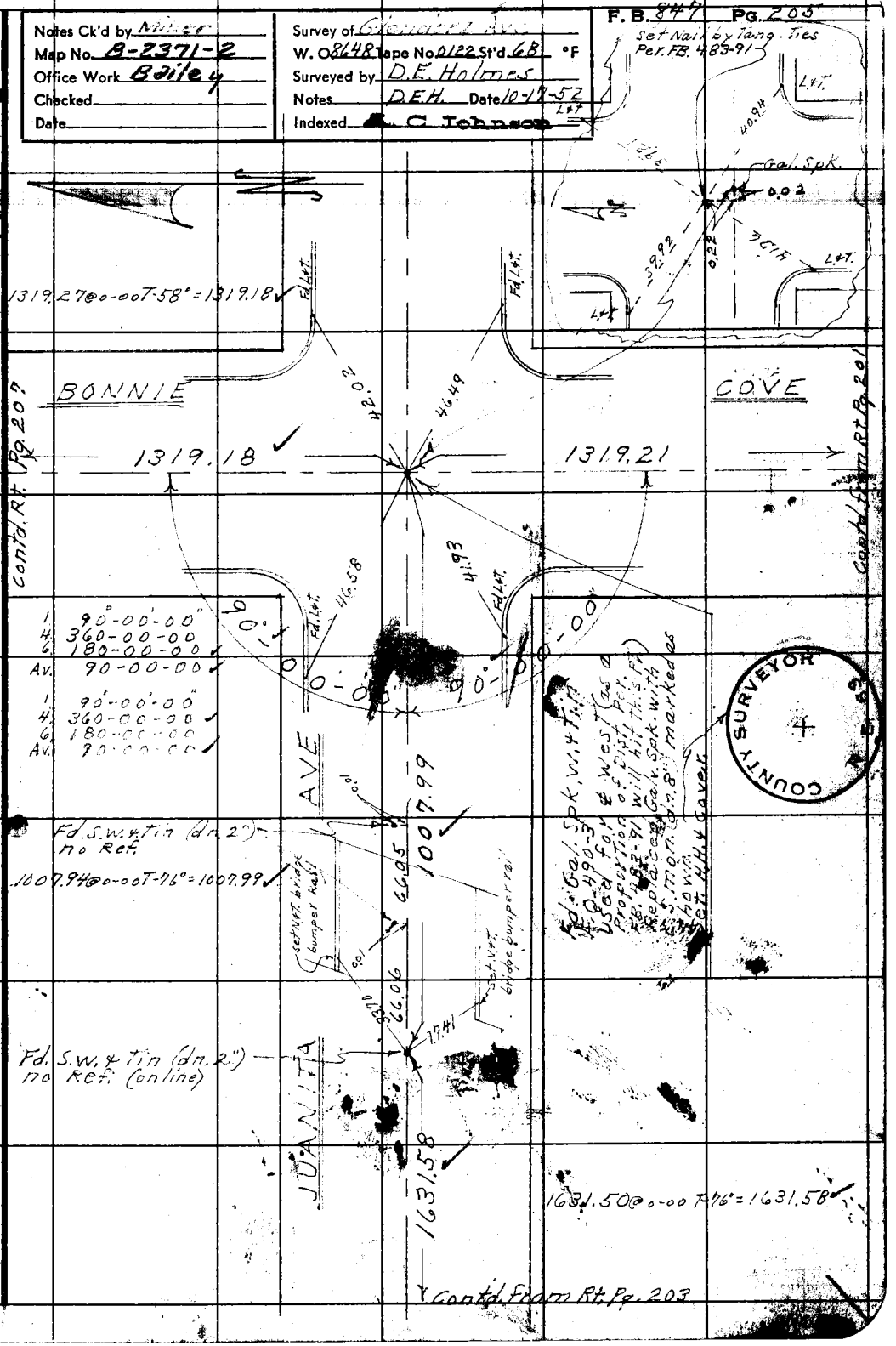

Note: Any Additions or Changes on This Sheet Must be Made or Circled in Red Ink With Date and Name of Person Making Change.

Do not extend notes this side of this line.

RETURN TO
LOS ANGELES COUNTY SURVEYOR
726 LOS ANGELES COUNTY
ENGINEERING BLDG.

76F3095 247 2-51

RETURN TO
LOS ANGELES COUNTY SURVEYOR
725 LOS ANGELES COUNTY
ENGINEERING BLDG.

Note: Any Additions or Changes on This Sheet Must be Made or Circled in Red Ink With Date and Name of Person Making Change.

Do not extend notes this side of this line.

W.S. 48-A-3

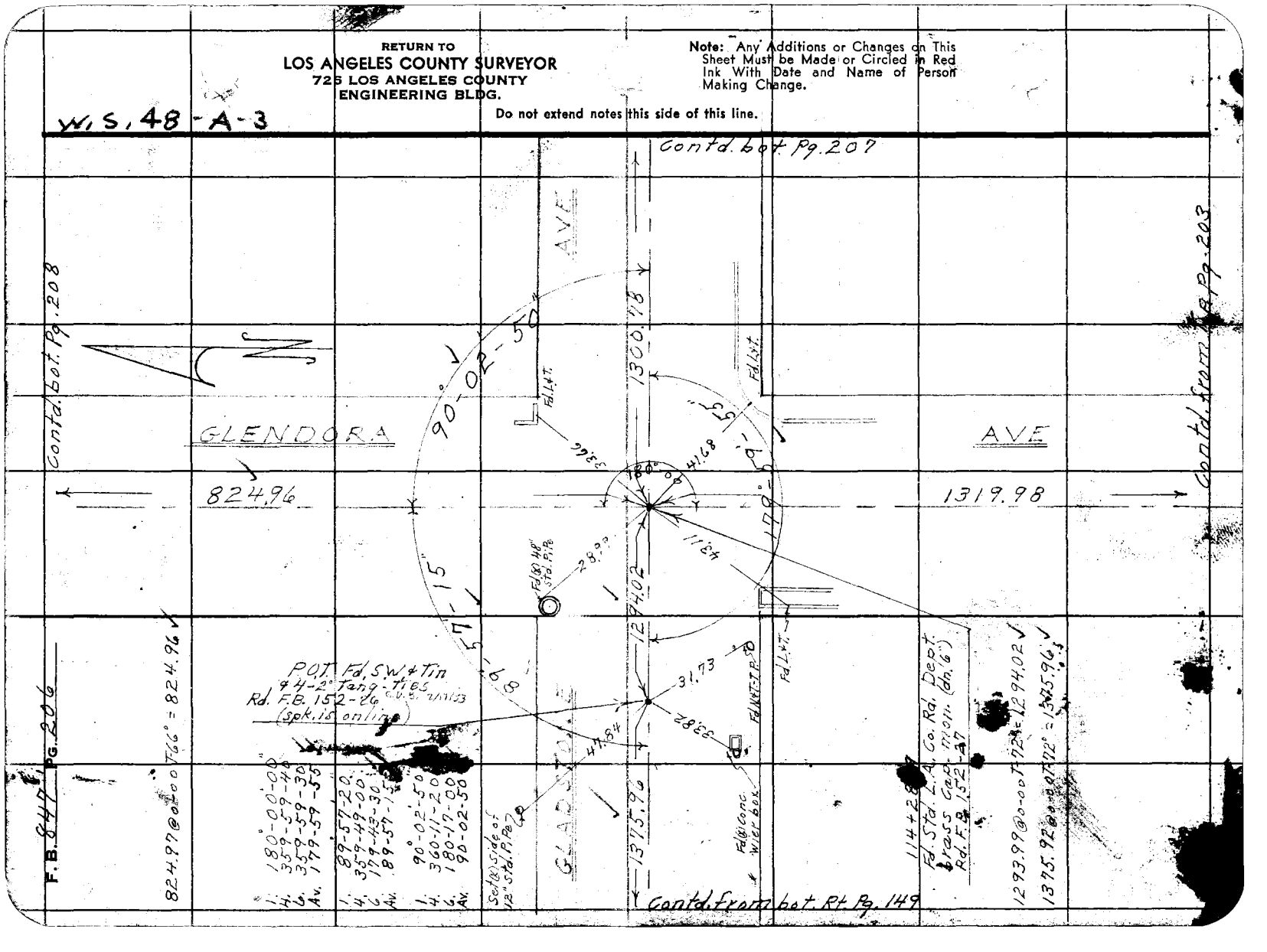

Notes Ck'd by Miller	Survey of Glendora Ave
Map No. B-23[illegible]-2	W. O. 8648 Tape No. 0122 St'd 68 °F
Office Work Bailey	Surveyed by D.E. Holmes
Checked	Notes D.E.H. Date 10-21-52
Date	Indexed A. C. Johnson

F.B. 847 Pg. 207

W.S. 48-A-3

Fd. Std. L.A. Co. Rd. Dept. brass Cap mon. (dn. 6") Rd. F.B. 152-28

Fd. L.&T. in Conc. Wier box

BONNIE COVE AVE.

39.22

1319.18

Contd. from Pg. 205

30.70

36.18

55"

Fd. S.W.&Tin 2-Prong Syc.

Set N.&T.-P.P.

55.41

90°-00'

1. 90°-01'-00"
4. 360-03-40
6. 180-05-30
Av. 90-00-55

Fd. L.&T. in Conc. Std. Pipe

AVE

1339.45

Fd (x) side of Std. Pipe

29.24

P.O.T. Fd. S.W.&Tin & 4-tang. S.W.&T. Ties Rd. F.B. 152-28 (on line)

Set N.&T.-P.P.

25.17

23.99

Fd. N.&T.-P.P.

GLADSTONE

1339.52 90-00 T-60° = 1339.45

1300.83 90-00 T-62° = 1300.78

1300.78

Contd. from Pg. 206

Note: Any Additions or Changes on This Sheet Must be Made or Circled in Red Ink With Date and Name of Person Making Change.

Do not extend notes this side of this line.

RETURN TO
LOS ANGELES COUNTY SURVEYOR
726 LOS ANGELES COUNTY
ENGINEERING BLDG.

76F309S 247 2-51

F.B. 847 PG. 208

Contd. but Pg. 209

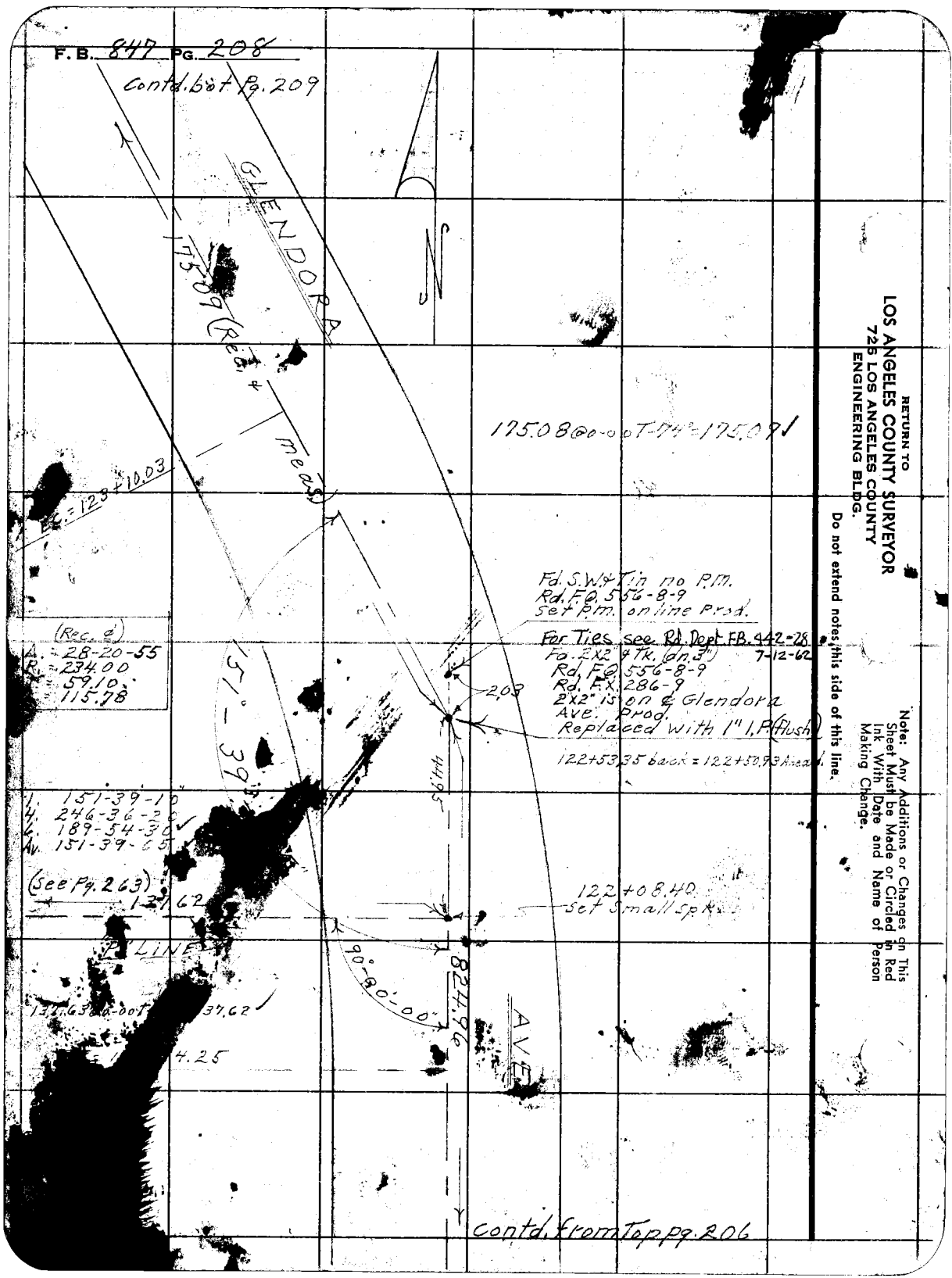

RETURN TO
LOS ANGELES COUNTY SURVEYOR
725 LOS ANGELES COUNTY
ENGINEERING BLDG.

Do not extend notes this side of this line.

Note: Any Additions or Changes on This Sheet Must be Made or Circled in Red Ink With Date and Name of Person Making Change.

Notes Ck'd by Miller	Survey of Glendora Ave
Map No.	W. O. 8648 Tape No. 0122 St'd. 68 °F
Office Work	Surveyed by DE Holmes
Checked	Notes D.E.H. Date 10-
Date	Indexed A. C. Johnson

F. B. 847 Pg. 209

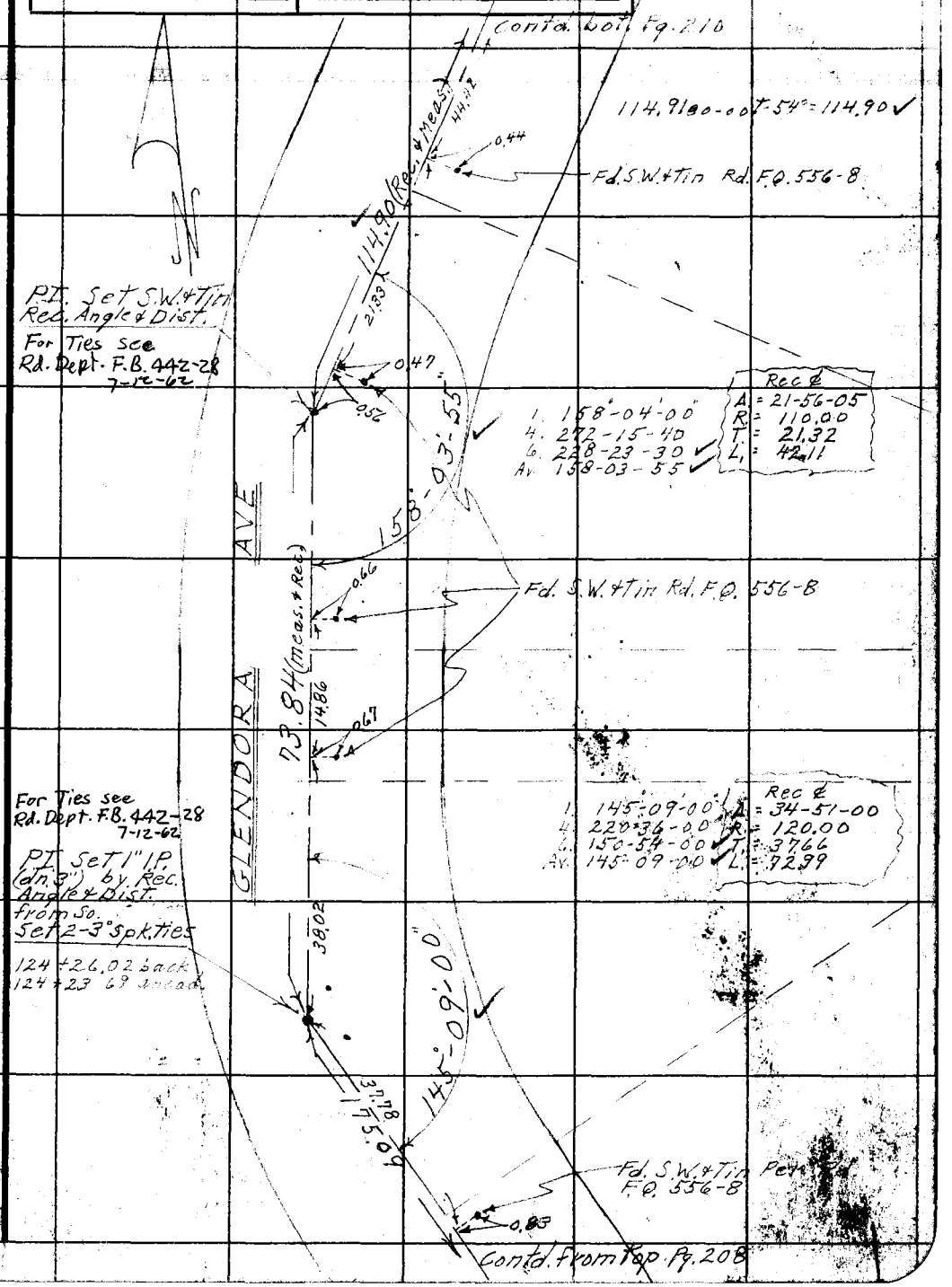

Note: Any Additions or Changes on This Sheet Must be Made or Circled in Red Ink With Date and Name of Person Making Change.

Do not extend notes this side of this line.

RETURN TO
LOS ANGELES COUNTY SURVEYOR
726 LOS ANGELES COUNTY
ENGINEERING BLDG.

76F3095 247 2-51

F. B. 847 PG. 210

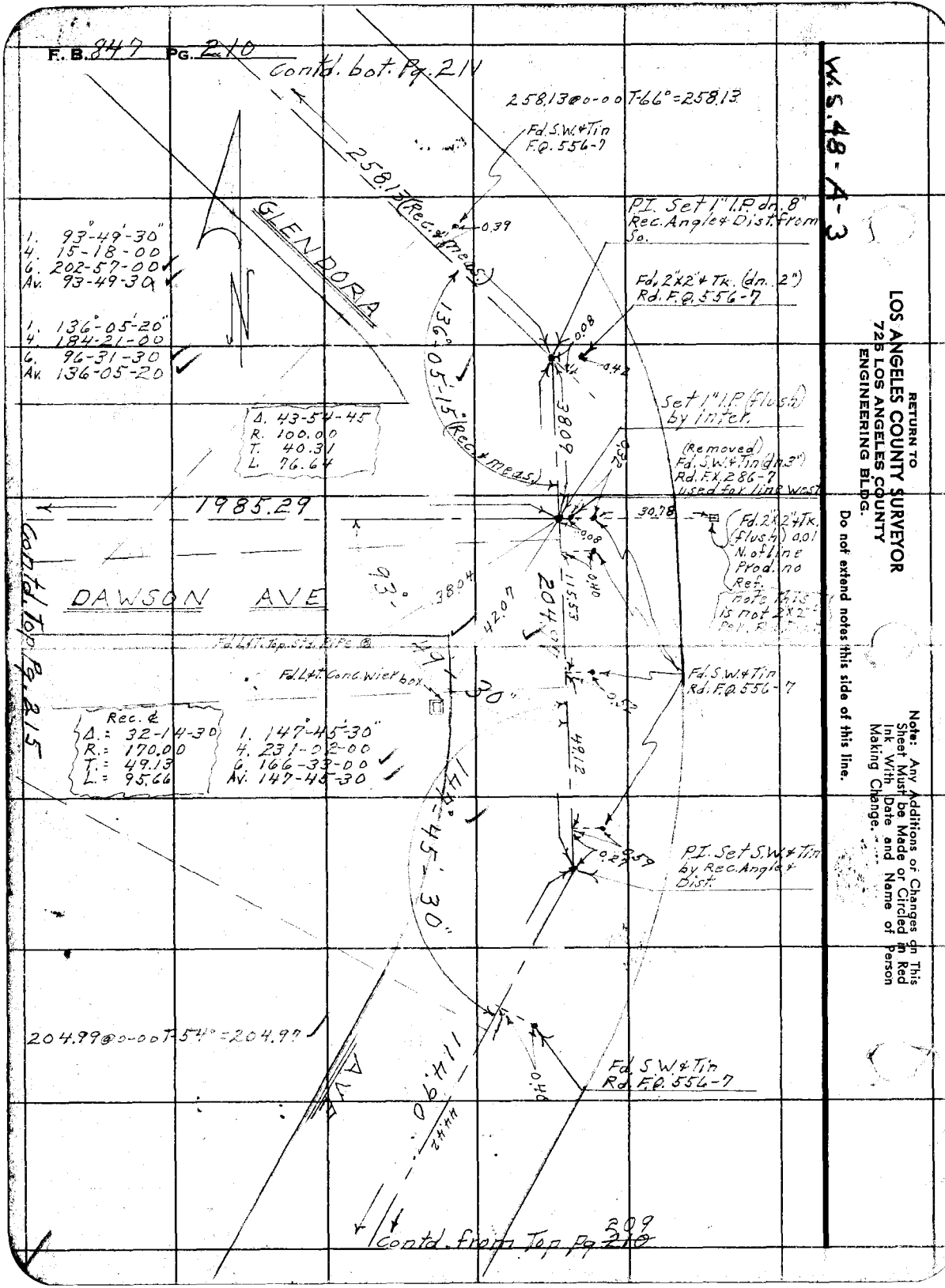

W.S. 48-A-3

RETURN TO
LOS ANGELES COUNTY SURVEYOR
725 LOS ANGELES COUNTY
ENGINEERING BLDG.

Do not extend notes this side of this line.

Note: Any Additions or Changes on This Sheet Must be Made or Circled in Red Ink With Date and Name of Person Making Change.

Notes Ck'd by Miller
Map No.
Office Work
Checked
Date

Survey of Glendora Ave
W. O. 8648 Tape No. 0122 St'd. 68 °F
Surveyed by D.E. Holmes
Notes D.E.H. Date 10-22-52
Indexed A. O. Johnson

F. B. 944 Pg. 211

Contd. bot. Pg. 212

163.77 @ 0-00 T 12° = 163.77 ✓

163.77 (Rec. Meas.)

P.I. Set S.W.& Tin by Rec. Angle & Dist. From So.

0.10
Fd. S.W.& Tin P.Q. 556-6
0.03

Rec. ℄
Δ = 33-50-00
R = 105.00
T = 31.93
L = 62.00

GLENDORA AVE

23°

146°-10'-00" (Rec. & Meas.)

1. 146°-10'-00"
4. 224-40-00
6. 157-00-00
Av. 146-10-00 ✓

Fd. S.W.& Tin P.Q. 556-6

0.15

76.42 @ 0-00 T 94° = 76.42 ✓

76.42 (Rec. & Meas.)

Rec. ℄
Δ = 42-05-45
R = 115.64
T = 44.49
L = 84.95

444

137°-54'-15" (Rec. & Meas.)

1. 137-54-20
4. 191-37-00
6. 107-25-30
Av. 137-54-15 ✓

P.I. Set S.W.& Tin by Rec. Angle & Dist. From So.
For Ties see Rd. Dept. F.B. 442-29 7/12/62

0.14
0.14

Fd. S.W.& Tin P.Q. 556-6

442 ±

Fd. S.W.& Tin (N.G.) P.Q. 556-6

0.2 ±

25°

Contd. from Top Pg. 210

RETURN TO
LOS ANGELES COUNTY SURVEYOR
726 LOS ANGELES COUNTY
ENGINEERING BLDG.

Note: Any Additions or Changes on This Sheet Must be Made or Circled in Red Ink With Date and Name of Person Making Change.

Do not extend notes this side of this line.

76F309S 247 2-51

F. B. 842 PG. 212

Contd. bot. Pg 213

L.A. City B/L Line

243.34 @ 0-00-00 T-66° = 243.34 ✓

243.34

0.27

See Pg 214 For. inter.

Fd. S.W. & Tin F.B. 556-5

P.I. Set 1" I.P. (dm. 8") by Rec. Angle & Dist. from Sa.

Rec. ℄
Δ = 49-26-15
R. = 140.00
T. = 64.45
L. = 120.80

180.33.115

I. 130-33-45
H. 162-15-00
G. 63-22-30
Av. 130-33-45

152.68

GLEN ALTA AVE

Fd. S.W. & Tin F.B. 556-5

0.19

152.68 @ 0-00-00 T-53° = 152.66 ✓

Fd. S.W. & Tin F.B. 556-6

0.10

P.I. Set S.W. & Tin by Rec. Angle & Dist. from Sa.

For New Ties, See Rd. Dept. F.B. 442-30 7/12/62

Rec. ℄
Δ = 22-06-20
R. = 150.00
T. = 29.30
L. = 57.87

Fd. S.W. & Tin F.B. 556-6

0.10

29.30

157°

I. 157-53-40
H. 271-34-40
G. 227-22-00
Av. 157-53-40

163.77

0.05

Contd. from top pg 211

RETURN TO
LOS ANGELES COUNTY SURVEYOR
725 LOS ANGELES COUNTY
ENGINEERING BLDG.

Do not extend notes this side of this line.

Note: Any Additions or Changes on This Sheet Must be Made or Circled in Red Ink With Date and Name of Person Making Change.

Notes Ck'd by Miller	Survey of Glendora Ave
Map No.	W. O. 8648 Tape No. 0122 St'd. 68 °F
Office Work	Surveyed by D.E. Holmes
Checked	Notes D.E.H. Date 10-24-52
Date	Indexed [illegible] C. Johnson

F.B. 847 Pg. 213

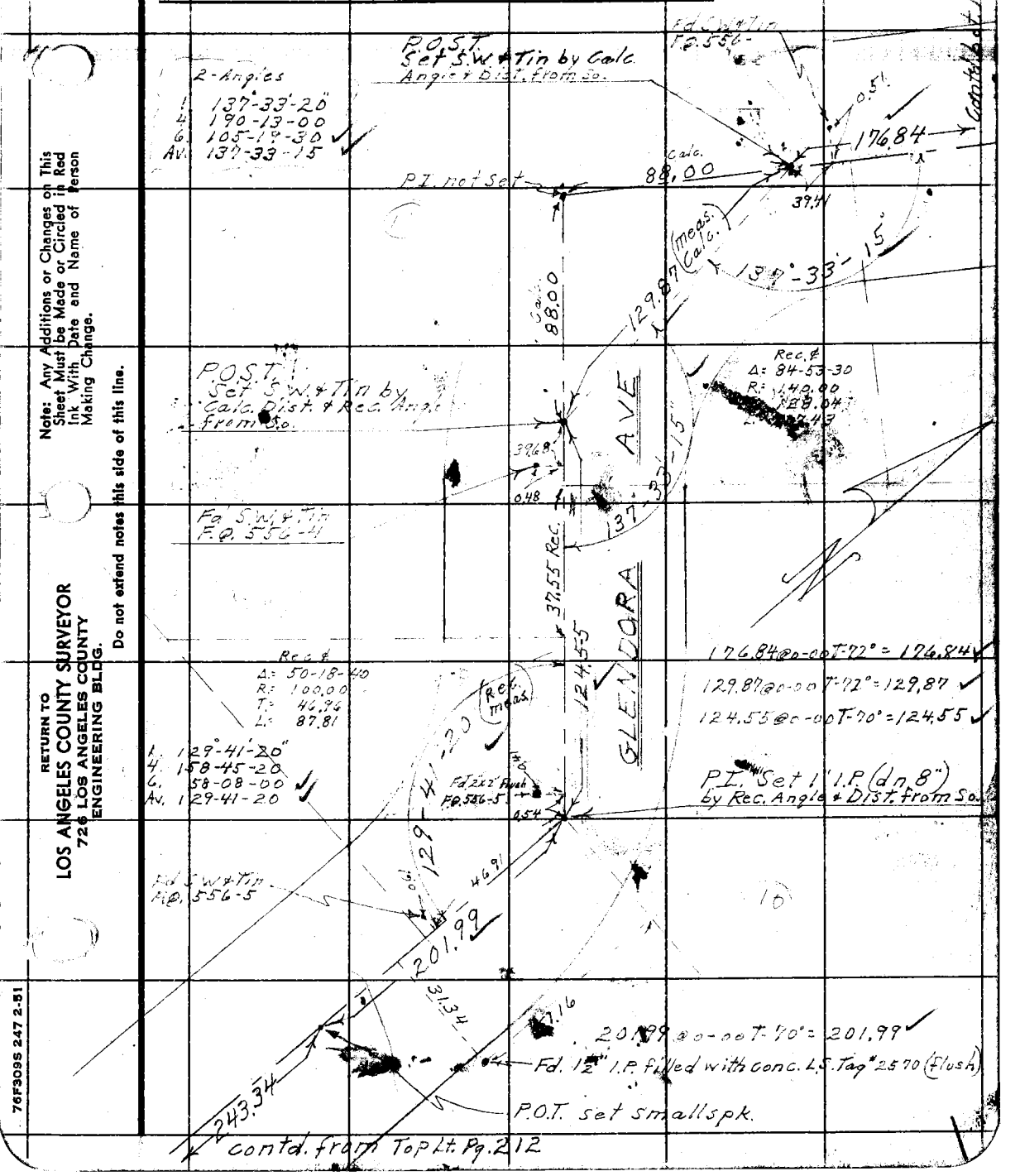

Note: Any Additions or Changes on This Sheet Must be Made or Circled in Red Ink With Date and Name of Person Making Change.

Do not extend notes this side of this line.

RETURN TO
LOS ANGELES COUNTY SURVEYOR
726 LOS ANGELES COUNTY ENGINEERING BLDG.

76F309S 247 2-51

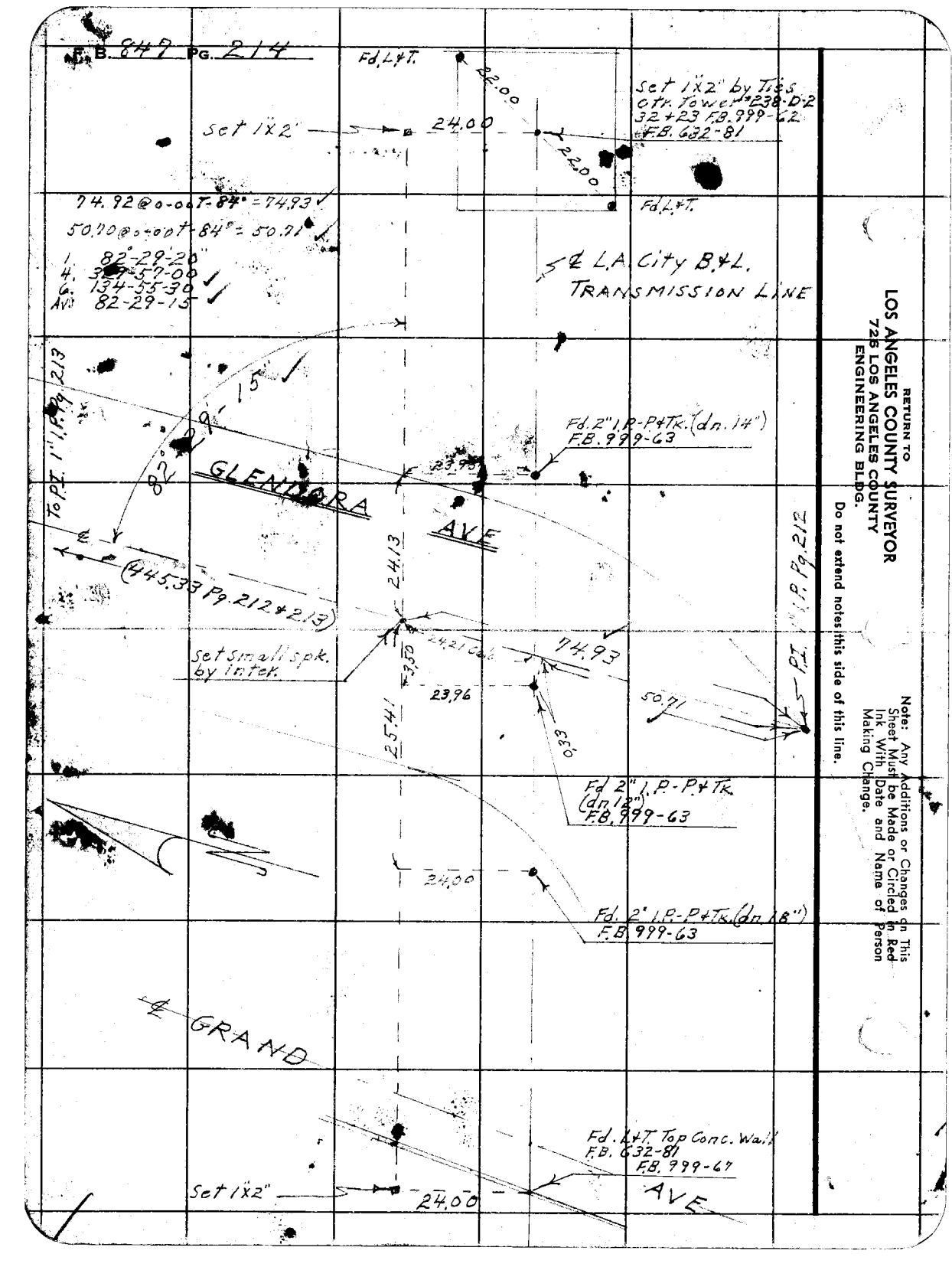

RETURN TO
LOS ANGELES COUNTY SURVEYOR
725 LOS ANGELES COUNTY
ENGINEERING BLDG.

Do not extend notes this side of this line.

Note: Any Additions or Changes on This Sheet Must be Made or Circled in Red Ink With Date and Name of Person Making Change.

Notes Ck'd by Miller	Survey of Glendora Ave
Map No.	W. O. 8648 Tape No. 0122 St'd. 68 °F
Office Work	Surveyed by D.E. Holmes
Checked	Notes D.E.H. Date 10-27-52
Date	Indexed R. T. Johnson

F. B. 847 Pg. 215

W.S. 4B-A-3

Contd. Lt. Pg. 210

Fd. Lt. Conc. Apron of Garage.

1985.29

1985.34 @ 0-00 T-64° = 1985.29 ✓

552.52 @ 0-00 T-60° = 552.49 ✓

set (x) side Conc. Wier box

Fd. 3/4" I.P.-P.&Tk. (dn. 6") F.X. 286-6 Replaced with C.S. Mon. (dn. 8") marked as shown Set H.H. & Cover.

64.00

48.81

155°-20'-40"

1. 155°-20'-40"
4. 261-22-50
6. 212-04-10
Av. 155-20-40 ✓

COUNTY SURVEYOR R. E. 63

37.86

AVE

Fd. Lt. Toprock Cb.

1. 155°-33'-50"
4. 262-15-30
6. 213-23-10 ✓
Av. 155-33-50 ✓

DAWSON

552.49

set N.&T.-P.P.

Fd. N.&T. 6" orange Stump.

Fd. 3/4" I.P.-P.&Tk. (dn. 14") F.B. 632-80 F.X. 286-6 Replaced with C.S. Mon. (dn. 8") marked as shown Set H.H. & Cover.

155°-33'-50"

52.95

22.14

28.94

45.30

Fd. (x) side of 16" Std. Pipe

COUNTY SURVEYOR R. E. 63

Fd. N.&T. 6" Or. Stump

154.88

Contd. from Rt. Pg. 149

Note: Any Additions or Changes on This Sheet Must be Made or Circled in Red Ink With Date and Name of Person Making Change.

Do not extend notes this side of this line.

RETURN TO
LOS ANGELES COUNTY SURVEYOR
726 LOS ANGELES COUNTY
ENGINEERING BLDG.

76F3095 247 2-51

RETURN TO
LOS ANGELES COUNTY SURVEYOR
726 LOS ANGELES COUNTY
ENGINEERING BLDG.

Note: Any Additions or Changes on This Sheet Must be Made or Circled in Red Ink With Date and Name of Person Making Change.

Do not extend notes this side of this line.

F.B. 842 PG. 216

F. B. 847 Pg. 217

Notes Ck'd by	Survey of Glendora Ave
Map No.	W. O. 8648 Tape No. St'd. °F
Office Work	Surveyed by Holmes
Checked	Notes A.R.B. Date 11-18-52
Date	Indexed A. C. Johnson 1-7-53

JN 8648
GLENDORA AVE SURVEY
LOCATION of IMPROVEMENTS
PUENTE AVE from North To So. CITY LIMITS of
GLENDORA

Note
Sketches Pg's. 219-232
made by J.F. Ochsner.
Pg's 233 To

ochsner

Holmes
Bariloth
Bowles
Hatcher

Note: Any Additions or Changes on This Sheet Must be Made or Circled in Red Ink With Date and Name of Person Making Change.

Do not extend notes this side of this line.

RETURN TO
LOS ANGELES COUNTY SURVEYOR
726 LOS ANGELES COUNTY
ENGINEERING BLDG.

76F3095 247 2-51

F. B. 844 PG. 218



RETURN TO
LOS ANGELES COUNTY SURVEYOR
725 LOS ANGELES COUNTY
ENGINEERING BLDG.

Do not extend notes this side of this line.

Note: Any Additions or Changes on This Sheet Must be Made or Circled in Red Ink With Date and Name of Person Making Change.

Notes Ck'd by	Survey of Glendora Ave
Map No.	W. O. Tape No. St'd. °F
Office Work	Surveyed by Holmes
Checked	Notes Ochsner+ARB Date
Date	Indexed C. Johnson

F. B. 847 Pg. 219



Note: Any Additions or Changes on This Sheet Must be Made or Circled in Red Ink With Date and Name of Person Making Change.

Do not extend notes this side of this line.

RETURN TO
LOS ANGELES COUNTY SURVEYOR
726 LOS ANGELES COUNTY
ENGINEERING BLDG.

76F309S 247 2-51


F.B. 847 PG. 220
Contd bot. Pg. 221
GLENDORA AVE.
Premix Pvt.
10" Av. OK GROVE Contd.
Contd. from Top. Pg. 219.
RETURN TO
LOS ANGELES COUNTY SURVEYOR
725 LOS ANGELES COUNTY
ENGINEERING BLDG.
Do not extend notes this side of this line.
Note: Any Additions or Changes on This Sheet Must be Made or Circled in Red Ink With Date and Name of Person Making Change.

Notes Ck'd by	Survey of Glendora Ave
Map No.	W. O. Tape No. St'd. °F
Office Work	Surveyed by Holmes
Checked	Notes Ochsner & D.E.H. Date
Date	Indexed R. C. Johnson

F. B. 847 PG. 221



Notes: Any Additions or Changes on This Sheet Must be Made or Circled in Red Ink With Date and Name of Person Making Change.

Do not extend notes this side of this line.

RETURN TO
LOS ANGELES COUNTY SURVEYOR
726 LOS ANGELES COUNTY
ENGINEERING BLDG.

76F3095 247 2-51

F. B. 844 Pg. 222

contd. bot. Pg. 223

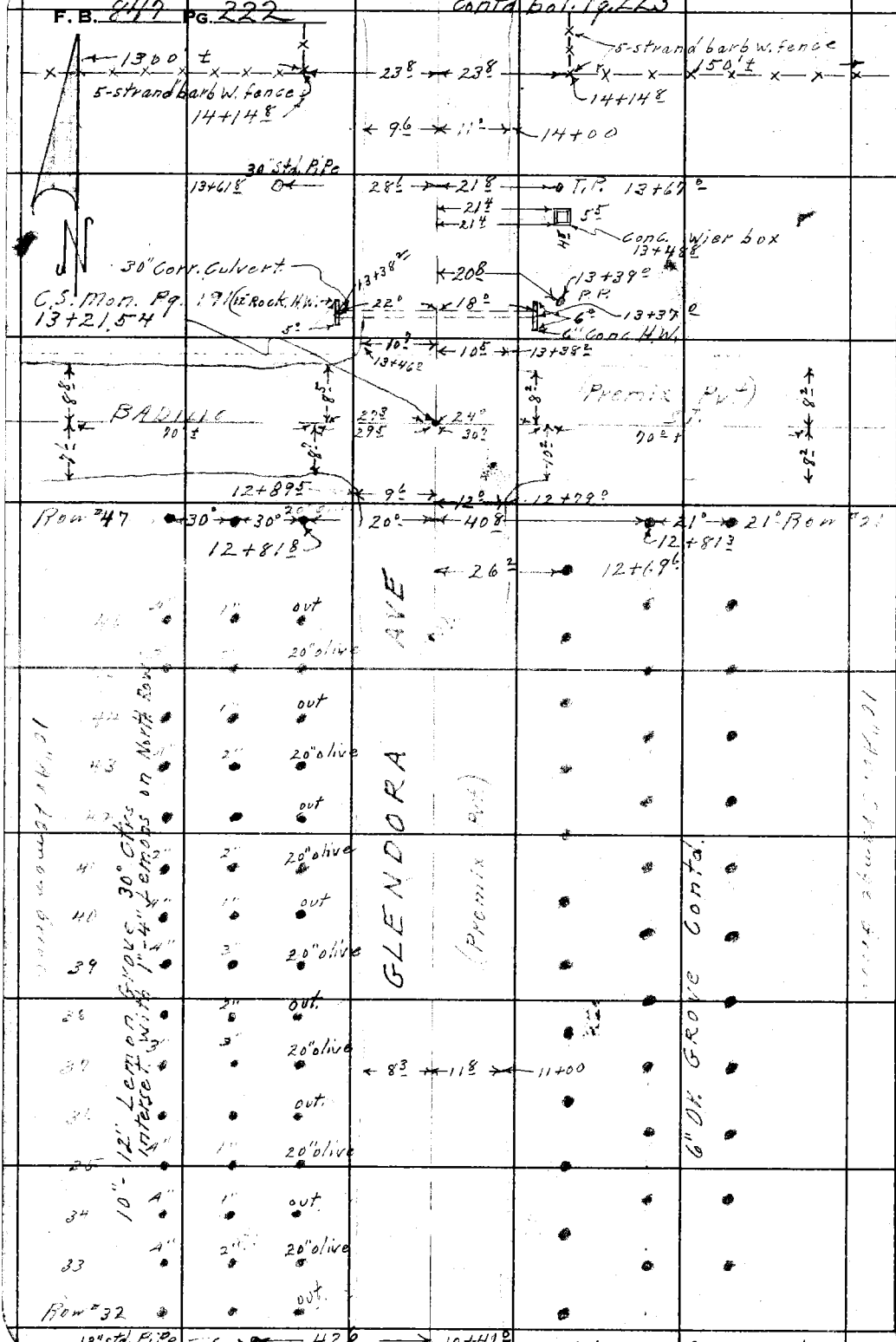

RETURN TO
LOS ANGELES COUNTY SURVEYOR
725 LOS ANGELES COUNTY
ENGINEERING BLDG.

Do not extend notes this side of this line.

Note: Any Additions or Changes on This Sheet Must be Made or Circled in Red Ink With Date and Name of Person Making Change.

Notes Ck'd by	Survey of Glendora Ave
Map No.	W. O. Tape No. St'd °F
Office Work	Surveyed by Holmes
Checked	Notes Holmes Date
Date	Indexed R. C. Johnson

F. B. 847 Pg. 223

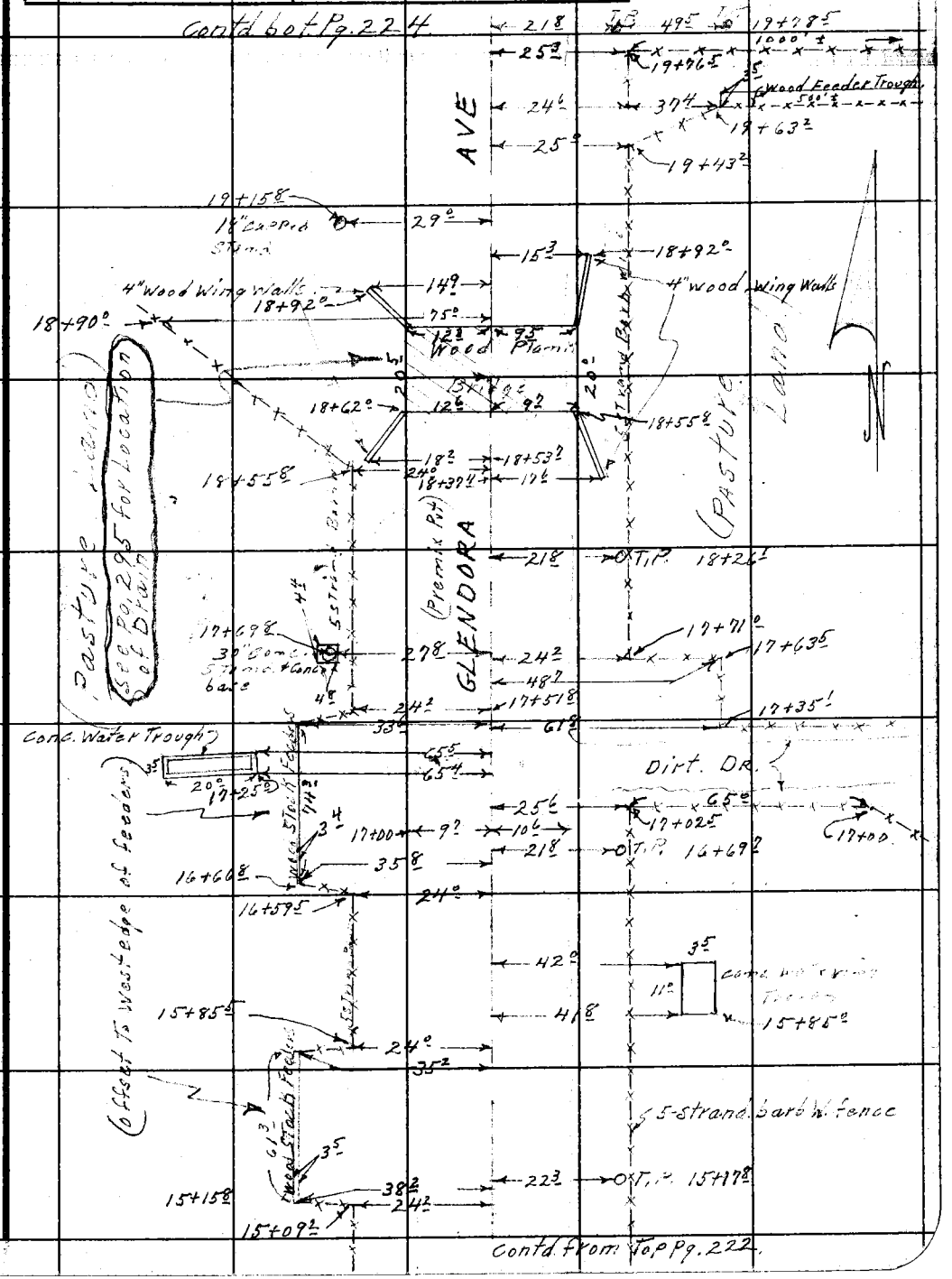

Note: Any Additions or Changes on This Sheet Must be Made or Circled in Red Ink With Date and Name of Person Making Change.

Do not extend notes this side of this line.

RETURN TO
LOS ANGELES COUNTY SURVEYOR
726 LOS ANGELES COUNTY
ENGINEERING BLDG.

76FS095 247 2-51

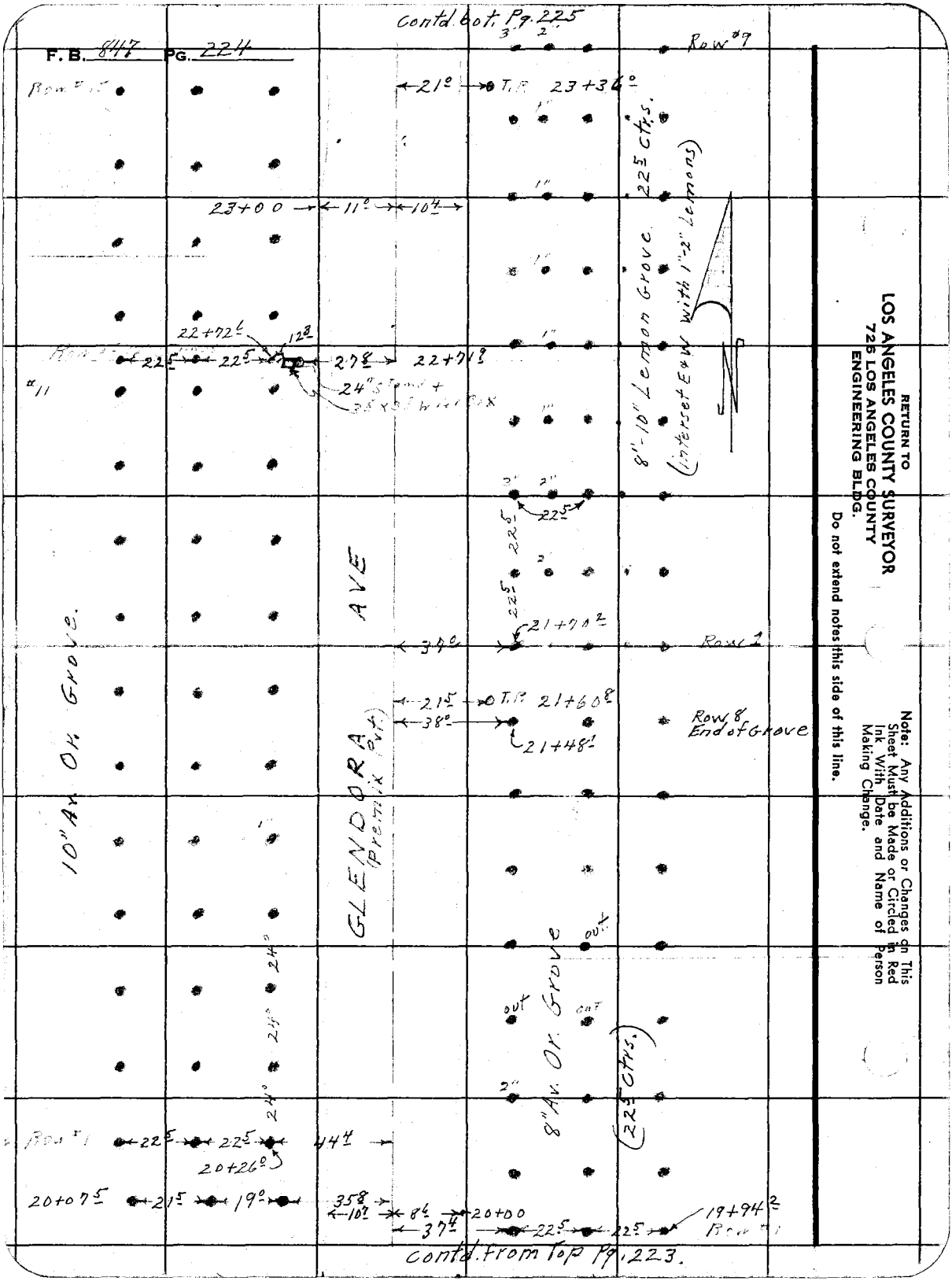

RETURN TO
LOS ANGELES COUNTY SURVEYOR
725 LOS ANGELES COUNTY
ENGINEERING BLDG.

Do not extend notes this side of this line.

Note: Any Additions or Changes on This Sheet Must be Made or Circled in Red Ink With Date and Name of Person Making Change.

Notes Ck'd by	Survey of Glendora Ave
Map No.	W. O. Tape No. St'd. °F
Office Work	Surveyed by Holmes
Checked	Notes Holmes Date
Date	Indexed A. C. Johnson

F. B. 847 Pg. 225

contd. bot. Pg. 226



contd. from Top Pg. 224

Note: Any Additions or Changes on This Sheet Must be Made or Circled in Red Ink With Date and Name of Person Making Change.

Do not extend notes this side of this line.

RETURN TO
LOS ANGELES COUNTY SURVEYOR
726 LOS ANGELES COUNTY
ENGINEERING BLDG.

76F3095 247 2-51

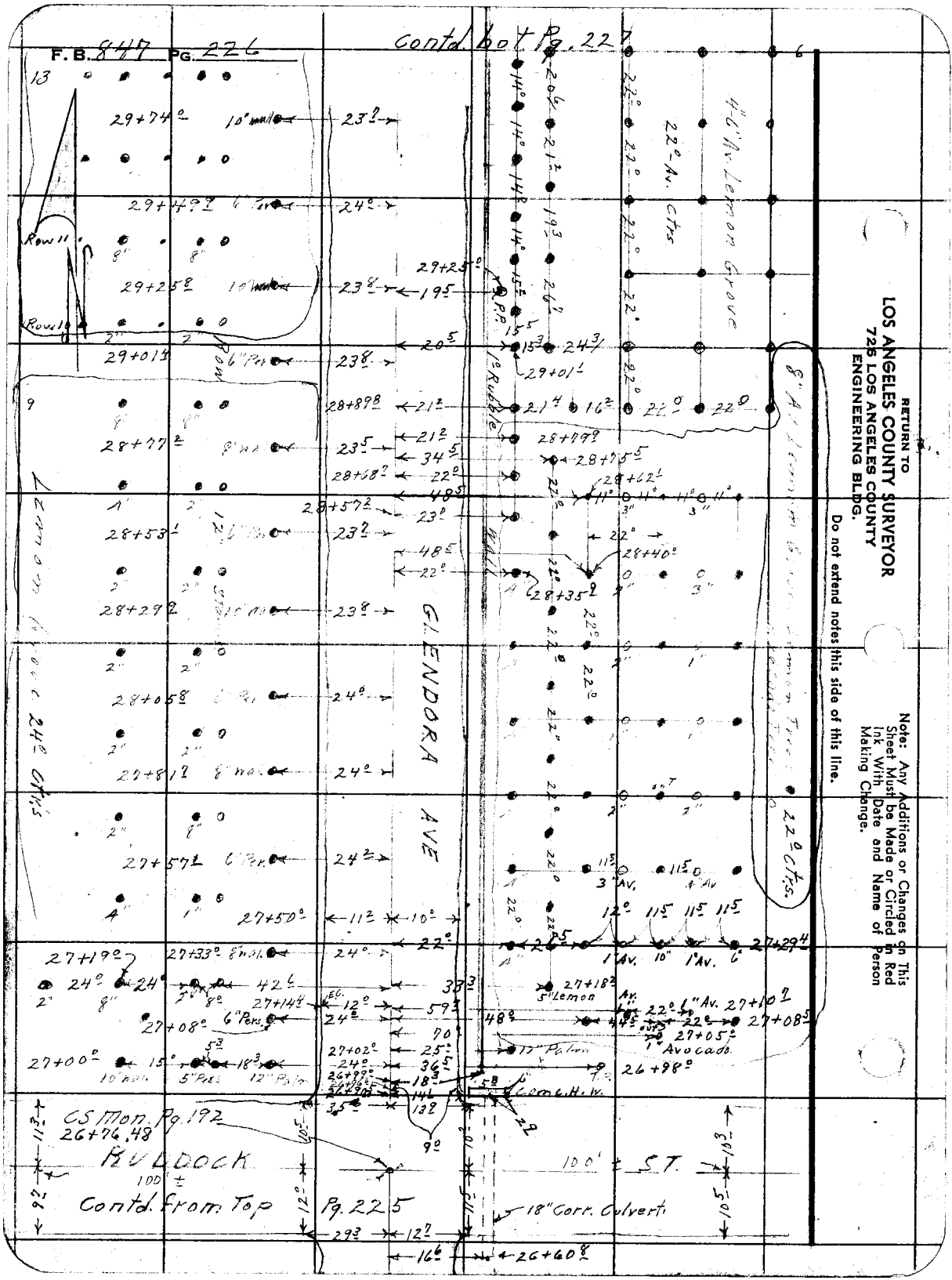
F.B. 847 PG. 226
Contd. bot Pg. 227
GLENDORA AVE
RUDDOCK
100' ± ST.
CS Mon. Pg. 192
26+76.48
Contd. from Top Pg. 225
18" Corr. Culvert
Lemon Grove
22° Av. Ctrs
24° Ctrs
22° Ctrs.
Row 11
Row 10
Row 9
Row 8
Row 7
Row 6
Row 5
Row 4
Row 3
Row 2
Row 1
Comc. H.W.
12" Palm
5" Lemon
Avocado
1" Rubble Wall
8" Av. Lemon Grove
RETURN TO
LOS ANGELES COUNTY SURVEYOR
725 LOS ANGELES COUNTY
ENGINEERING BLDG.
Do not extend notes this side of this line.
Note: Any Additions or Changes on This Sheet Must be Made or Circled in Red Ink With Date and Name of Person Making Change.

Notes Ck'd by	Survey of Glendora Ave
Map No.	W. O. Tape No. St'd. °F
Office Work	Surveyed by Holmes
Checked	Notes Holmes Date
Date	Indexed A. C. Johnson

F. B. 847 Pg. 227

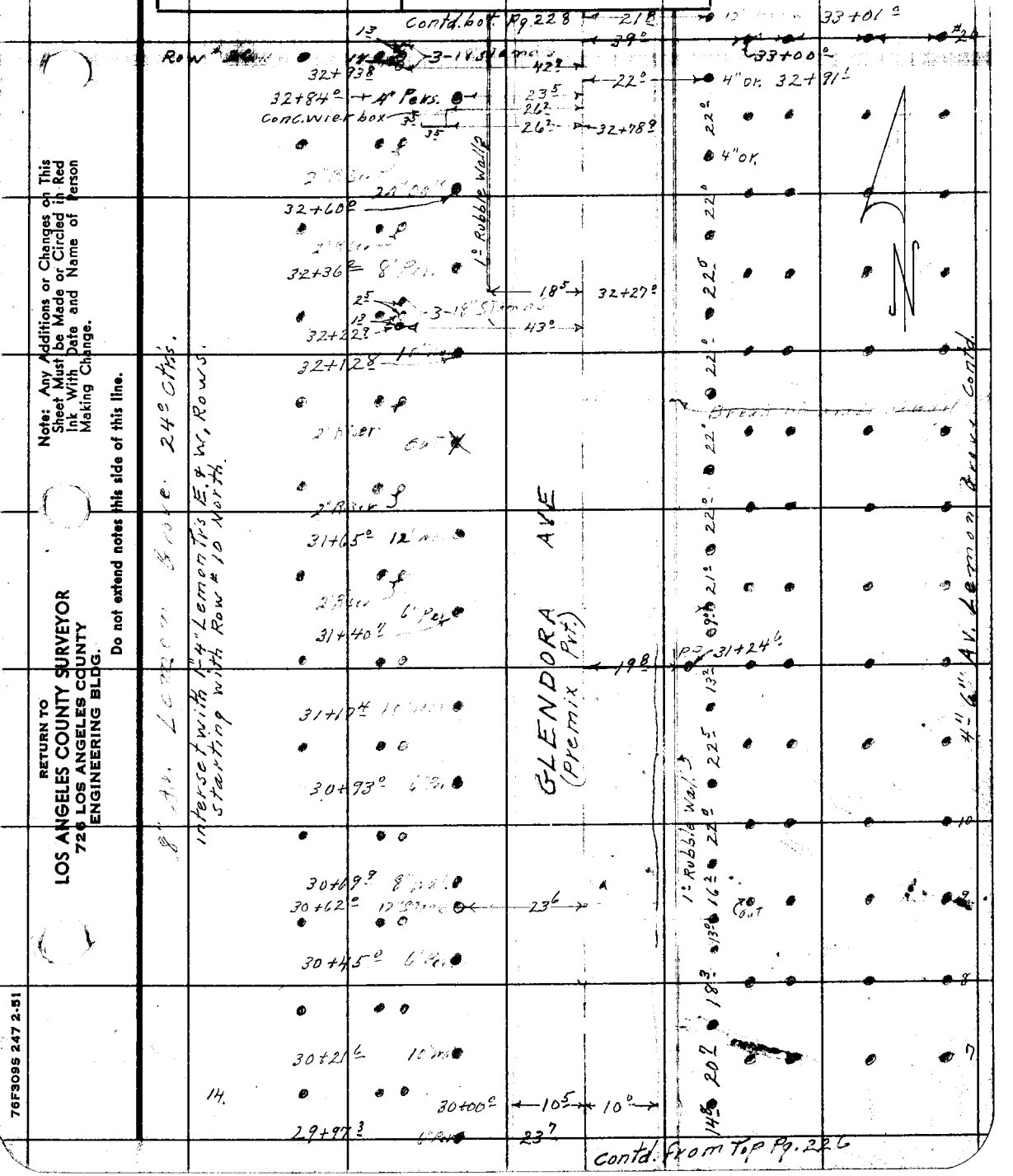

Note: Any Additions or Changes on This Sheet Must be Made or Circled in Red Ink With Date and Name of Person Making Change.

Do not extend notes this side of this line.

RETURN TO
LOS ANGELES COUNTY SURVEYOR
726 LOS ANGELES COUNTY
ENGINEERING BLDG.

76F3095 247 2-51

F.B. 847 Pg. 228

Contd. bot. Pg. 229

GLENDORA AVE

RETURN TO
LOS ANGELES COUNTY SURVEYOR
726 LOS ANGELES COUNTY
ENGINEERING BLDG.

Do not extend notes this side of this line.

Note: Any Additions or Changes on This Sheet Must be Made or Circled in Red Ink With Date and Name of Person Making Change.

Contd. from Top Pg. 227

Notes Ck'd by	Survey of Glendora Ave
Map No.	W. O. Tape No. St'd. °F
Office Work	Surveyed by Holmes
Checked	Notes Date
Date	Indexed A. C. Johnson

F. B. 847 PG. 229

Contd. bot. Pg. 230



Contd. from To Pg. 228

Note: Any Additions or Changes on This Sheet Must be Made or Circled in Red Ink With Date and Name of Person Making Change.

Do not extend notes this side of this line.

RETURN TO
LOS ANGELES COUNTY SURVEYOR
726 LOS ANGELES COUNTY
ENGINEERING BLDG.

76F309S 247 2-51

F. B. 847 PG. 230

Cont'd from Pg. 231

RETURN TO
LOS ANGELES COUNTY SURVEYOR
725 LOS ANGELES COUNTY
ENGINEERING BLDG.
Do not extend notes this side of this line.

Note: Any Additions or Changes on This Sheet Must be Made or Circled in Red Ink With Date and Name of Person Making Change.

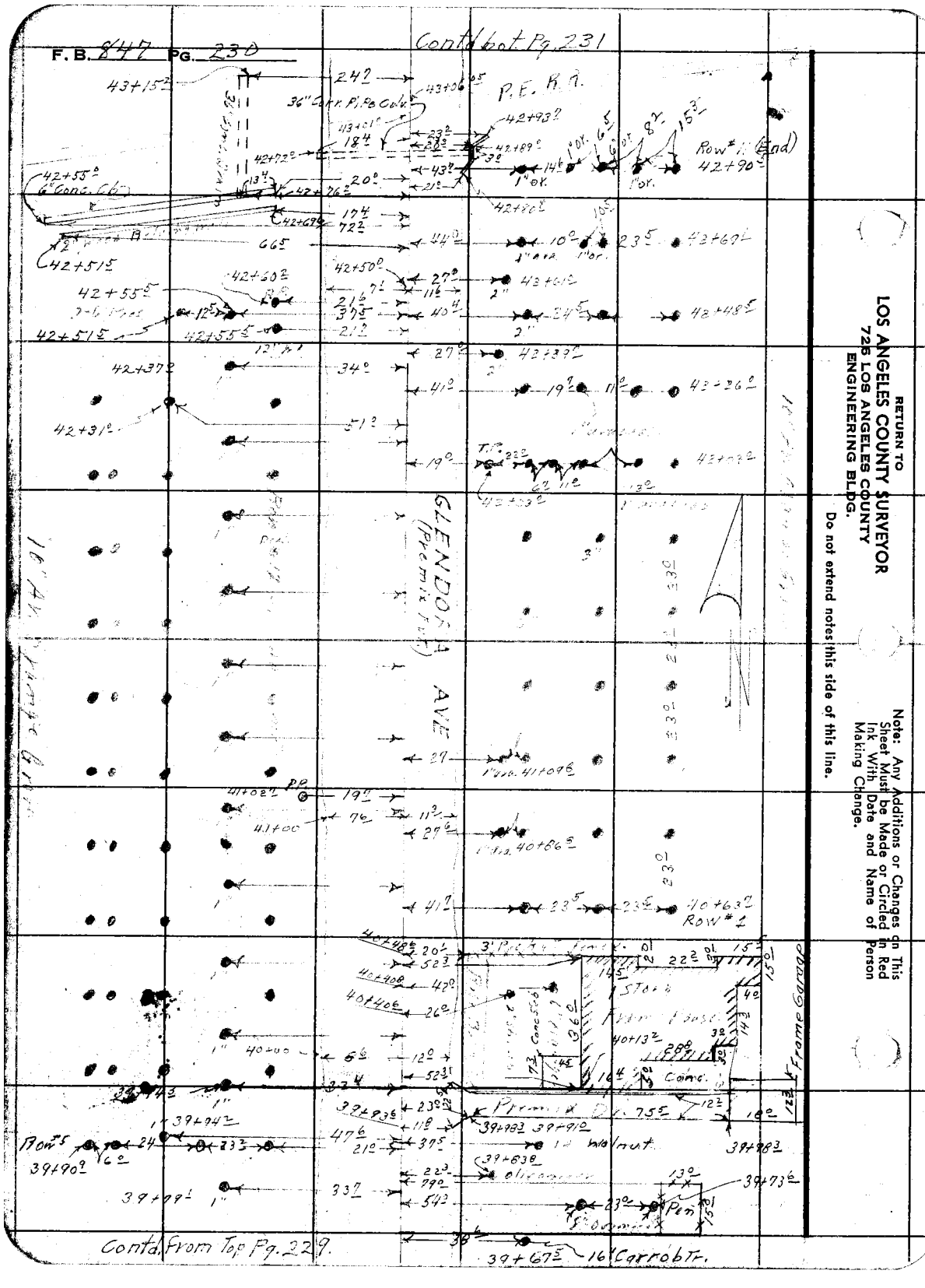

Cont'd from Top Pg. 229.

Notes Ck'd by	Survey of Glendora Ave
Map No.	W. O. Tape No. St'd. °F
Office Work	Surveyed by Holmes
Checked	Notes Date
Date	Indexed A. C. Johnson

F. B. 847 Pg. 231

Contd. Bot. Pg. 232



Contd. from Top Pg. 230

Note: Any Additions or Changes on This Sheet Must be Made or Circled in Red Ink With Date and Name of Person Making Change.

Do not extend notes this side of this line.

RETURN TO
LOS ANGELES COUNTY SURVEYOR
726 LOS ANGELES COUNTY
ENGINEERING BLDG.

76F3095 247 2-51



RETURN TO
LOS ANGELES COUNTY SURVEYOR
725 LOS ANGELES COUNTY
ENGINEERING BLDG.

Do not extend notes this side of this line.

Note: Any Additions or Changes on This Sheet Must be Made or Circled in Red Ink With Date and Name of Person Making Change.

Notes Ck'd by	Survey of Glendora Ave
Map No.	W. O. Tape No. St'd. °F
Office Work	Surveyed by [illegible]
Checked	Notes [illegible] Date
Date	Indexed A. C. Johnson

F. B. 848 Pg. 233

Contd. bot. Pg. 234

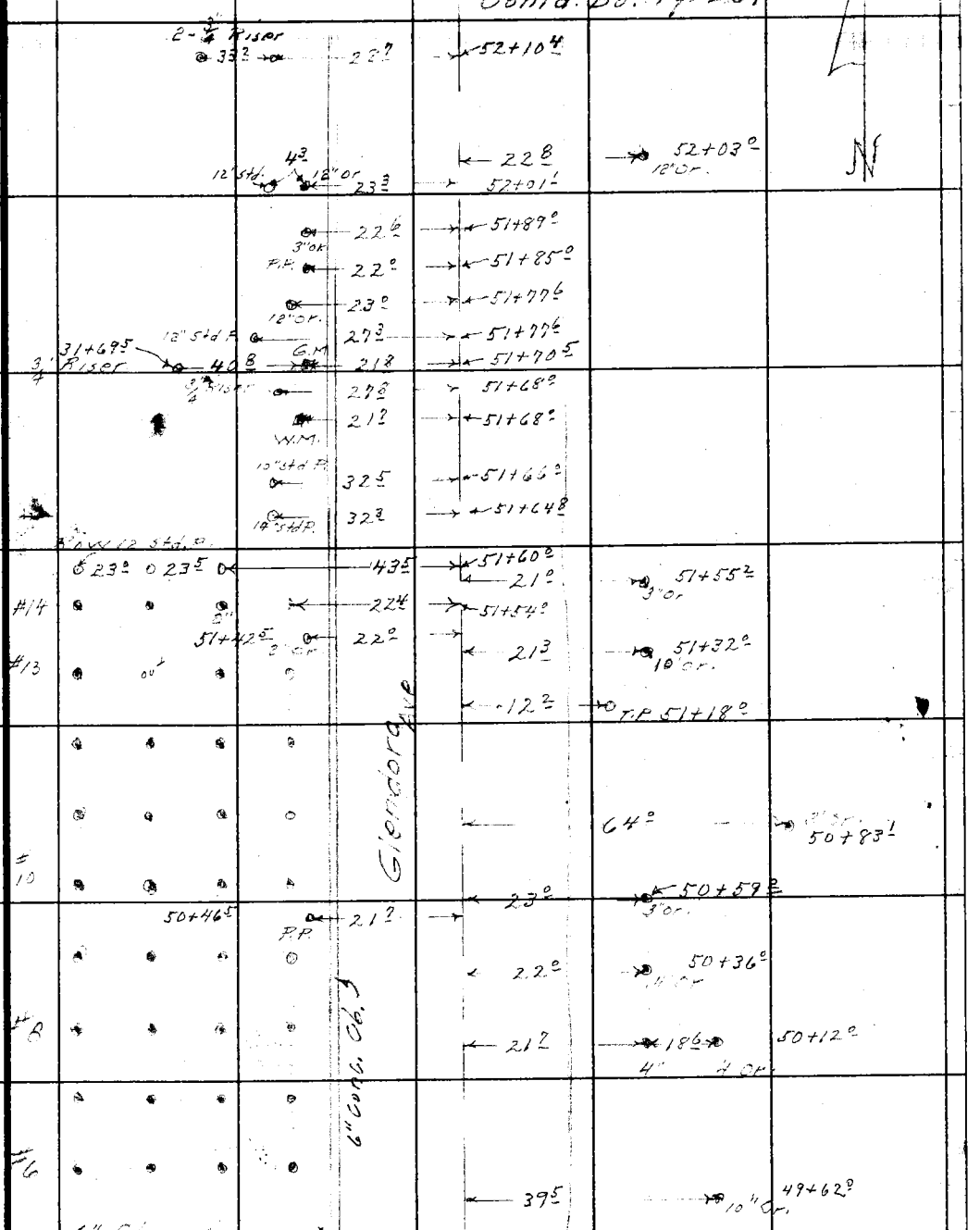

Contd. from Top Pg. 232

Note: Any Additions or Changes on This Sheet Must be Made or Circled in Red Ink With Date and Name of Person Making Change.

Do not extend notes this side of this line.

RETURN TO
LOS ANGELES COUNTY SURVEYOR
726 LOS ANGELES COUNTY
ENGINEERING BLDG.

76F309S 247 2-51

F. B. 647 PG. 234

Contd. bot. Pg. 235

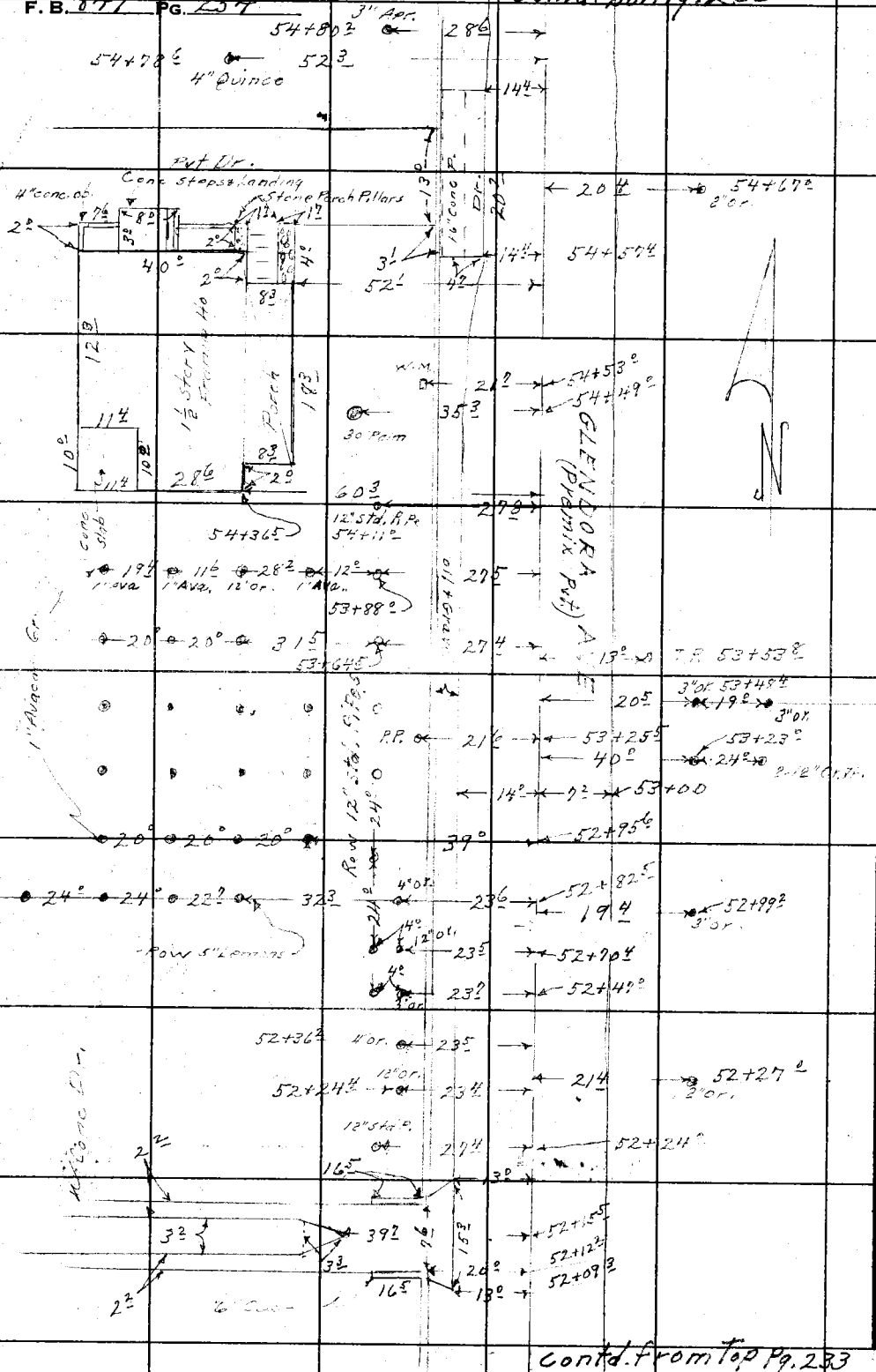

RETURN TO
LOS ANGELES COUNTY SURVEYOR
725 LOS ANGELES COUNTY
ENGINEERING BLDG.

Do not extend notes this side of this line.

Note: Any Additions or Changes on This Sheet Must be Made or Circled in Red Ink With Date and Name of Person Making Change.

F. B. 847 Pg. 235

Notes Ck'd by	Survey of Glendora Ave
Map No.	W. O. 8648 Tape No. St'd. °F
Office Work	Surveyed by [illegible]
Checked	Notes A R B Date
Date	Indexed A. C. Johnson

Contd. bot Pg. 236

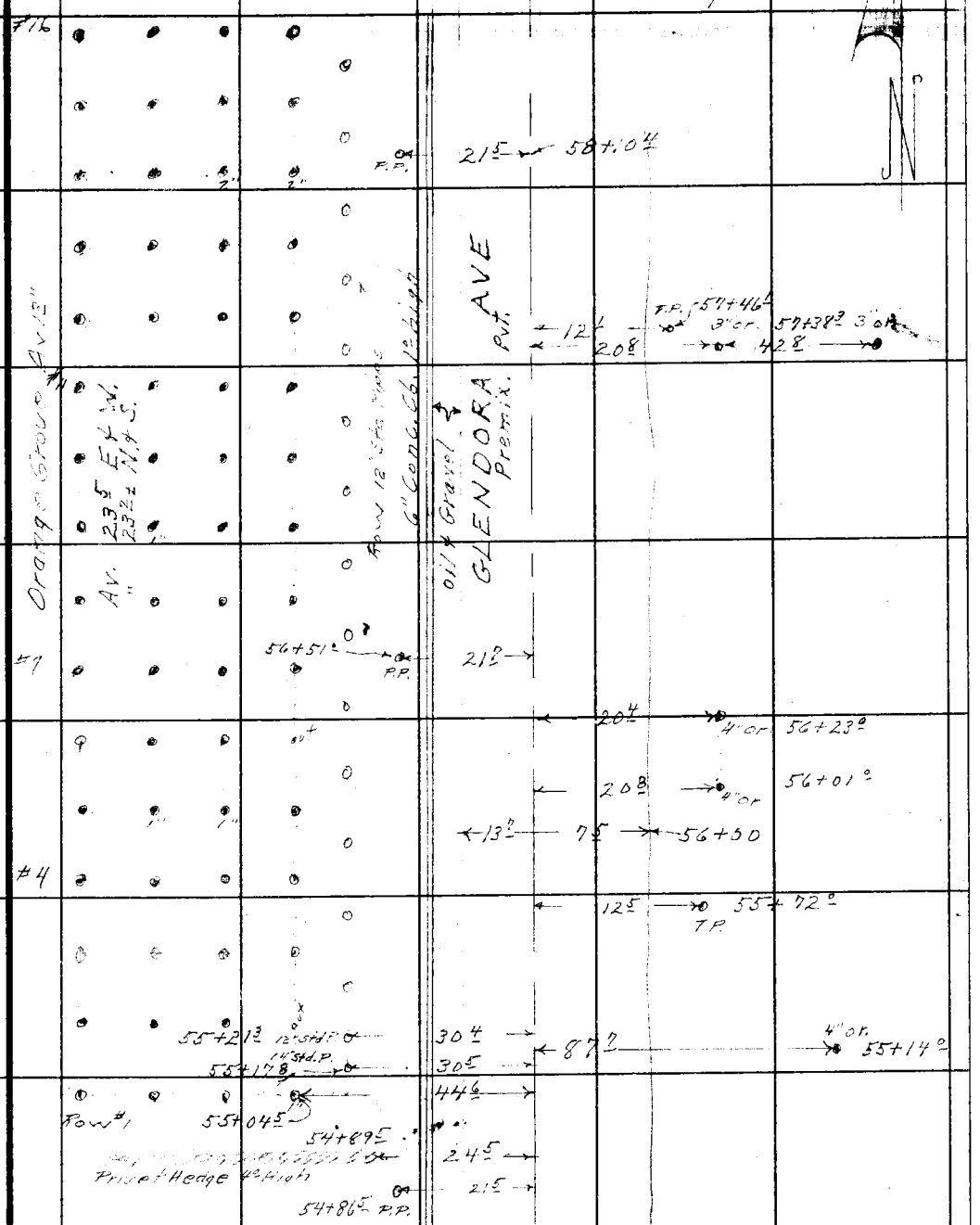

Contd. from Top Pg. 234

Note: Any Additions or Changes on This Sheet Must be Made or Circled in Red Ink With Date and Name of Person Making Change.

Do not extend notes this side of this line.

RETURN TO
LOS ANGELES COUNTY SURVEYOR
726 LOS ANGELES COUNTY
ENGINEERING BLDG.

76F3095 247 2-51

F.B. 847 PG. 236

Contd. bot. Pg. 237



Contd. from Top Pg. 235

RETURN TO
LOS ANGELES COUNTY SURVEYOR
726 LOS ANGELES COUNTY
ENGINEERING BLDG.

Do not extend notes this side of this line.

Note: Any Additions or Changes on This Sheet Must be Made or Circled in Red Ink With Date and Name of Person Making Change.

F. B. 844 PG. 237

Notes Ck'd by
Map No. B-2371-2
Office Work Bailey
Checked
Date

Survey of Glendora Ave
W. O. 8648 Tape No. St'd °F
Surveyed by Perkins
Notes A.S.B. Date
Indexed A. C. Johnson

Contd. bot. Pg. 238

Note: Any Additions or Changes on This Sheet Must be Made or Circled in Red Ink With Date and Name of Person Making Change.

Do not extend notes this side of this line.

RETURN TO
LOS ANGELES COUNTY SURVEYOR
726 LOS ANGELES COUNTY
ENGINEERING BLDG.

GLENDORA AVE

COVINA

Blvd.

C.S. mon. Pg 196
61+49.91

Contd. from Top Pg. 236

76F309S 247 2-51

F. B. 447 Pg. 238

Contd. bot. Pg. 239

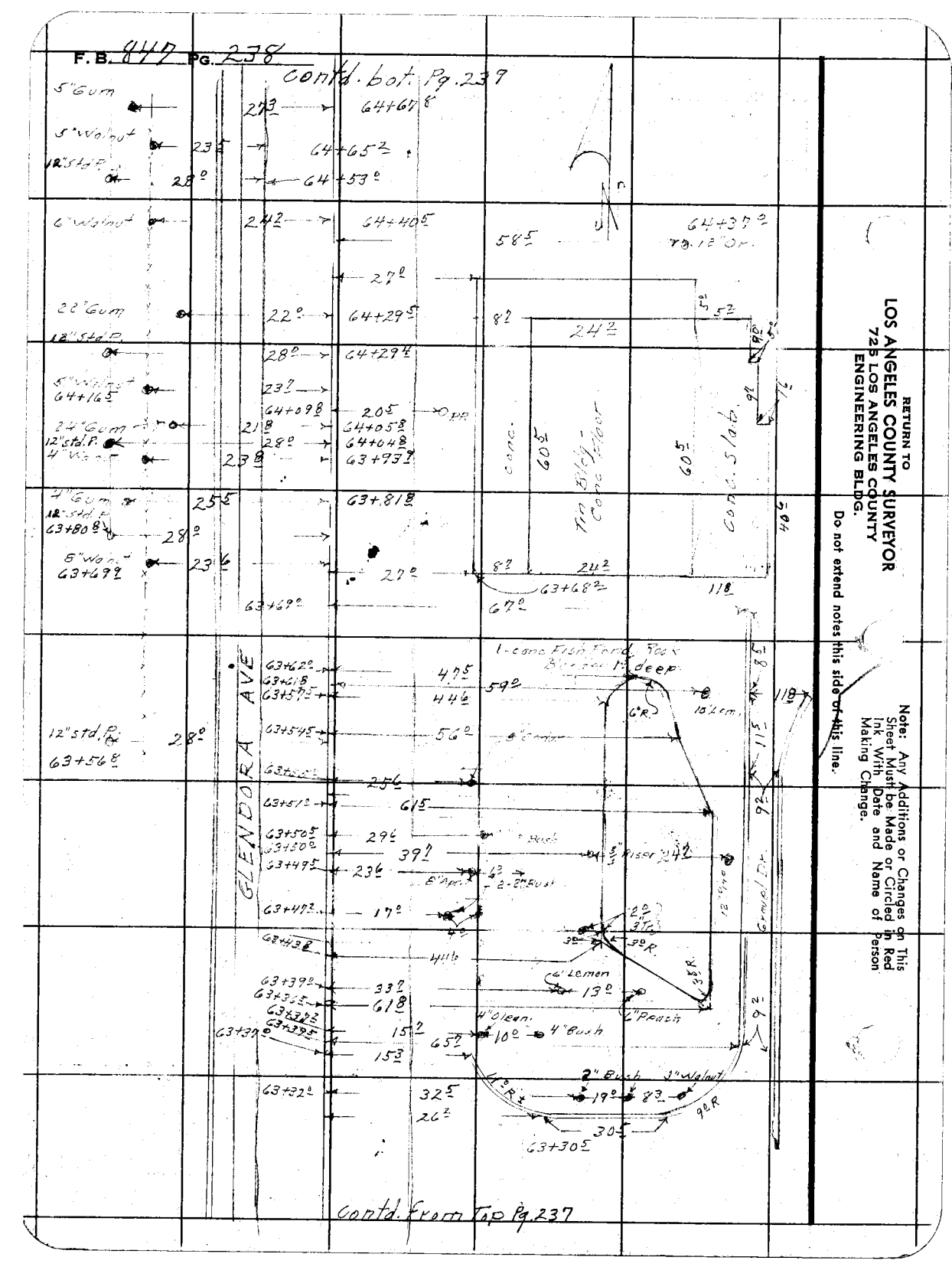

RETURN TO
LOS ANGELES COUNTY SURVEYOR
725 LOS ANGELES COUNTY
ENGINEERING BLDG.

Do not extend notes this side of this line.

Note: Any Additions or Changes on This Sheet Must be Made or Circled in Red Ink With Date and Name of Person Making Change.

Notes Ck'd by	Survey of [illegible]
Map No. B-2371-2	W. O. 8648 Tape No. St'd. °F
Office Work Bailey	Surveyed by [illegible]
Checked	Notes A.R.B. Date
Date	Indexed K. C. Johnson

F. B. 847 Pg. 239

Contd. Bot. Pg. 240

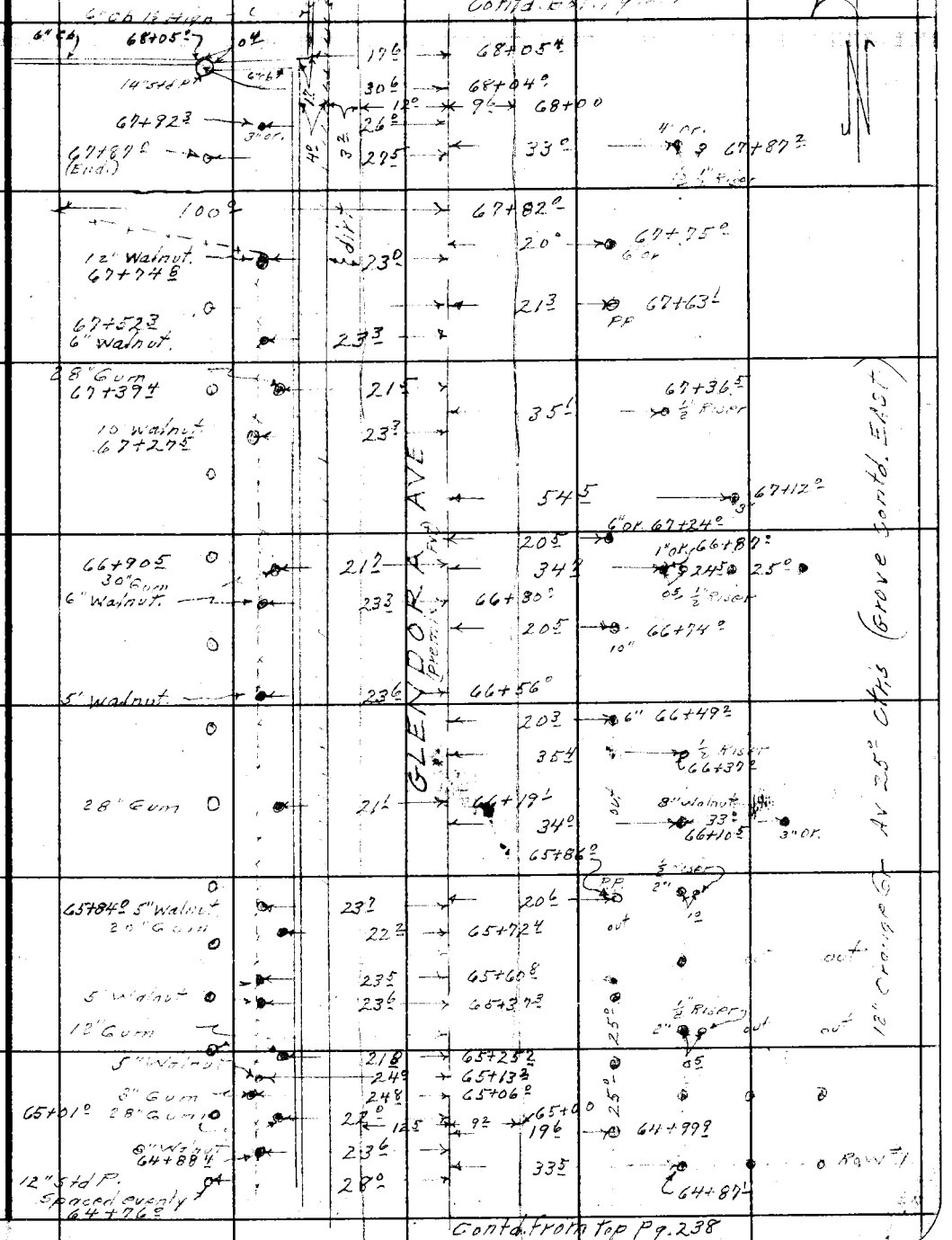

Contd. from top Pg. 238

Note: Any Additions or Changes on This Sheet Must be Made or Circled in Red Ink With Date and Name of Person Making Change.

Do not extend notes this side of this line.

RETURN TO
LOS ANGELES COUNTY SURVEYOR
726 LOS ANGELES COUNTY
ENGINEERING BLDG.

76F309S 247 2-51

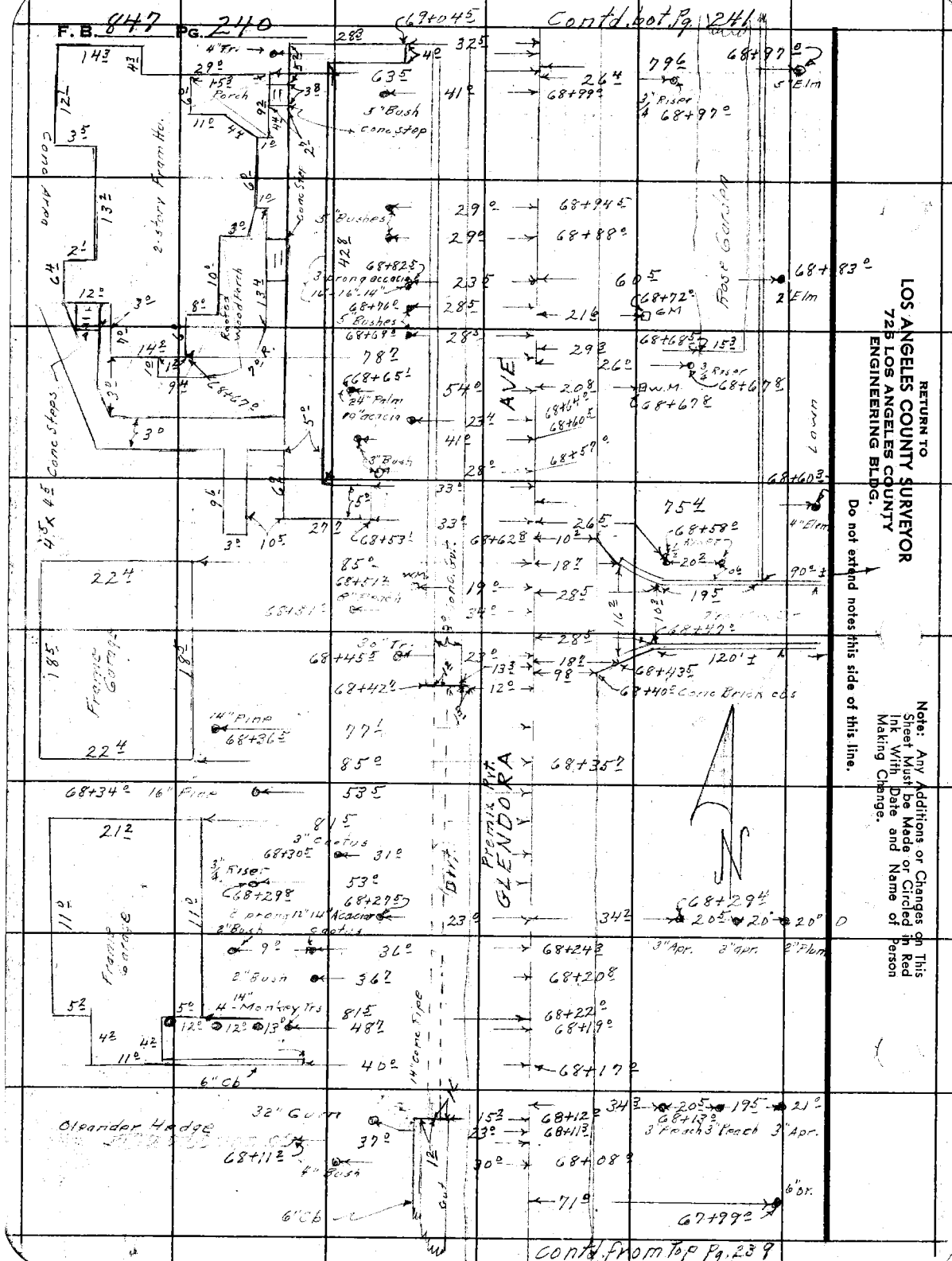

RETURN TO
LOS ANGELES COUNTY SURVEYOR
725 LOS ANGELES COUNTY
ENGINEERING BLDG.

Do not extend notes this side of this line.

Note: Any Additions or Changes on This Sheet Must be Made or Circled in Red Ink With Date and Name of Person Making Change.

Notes Ck'd by	Survey of Glendora Ave
Map No. B-2371-2	W. O. 8648 Tape No. St'd. °F
Office Work Bailey	Surveyed by [illegible]
Checked	Notes A.R.R. Date
Date	Indexed E. C. Johnson

F.B. 847 Pg. 241

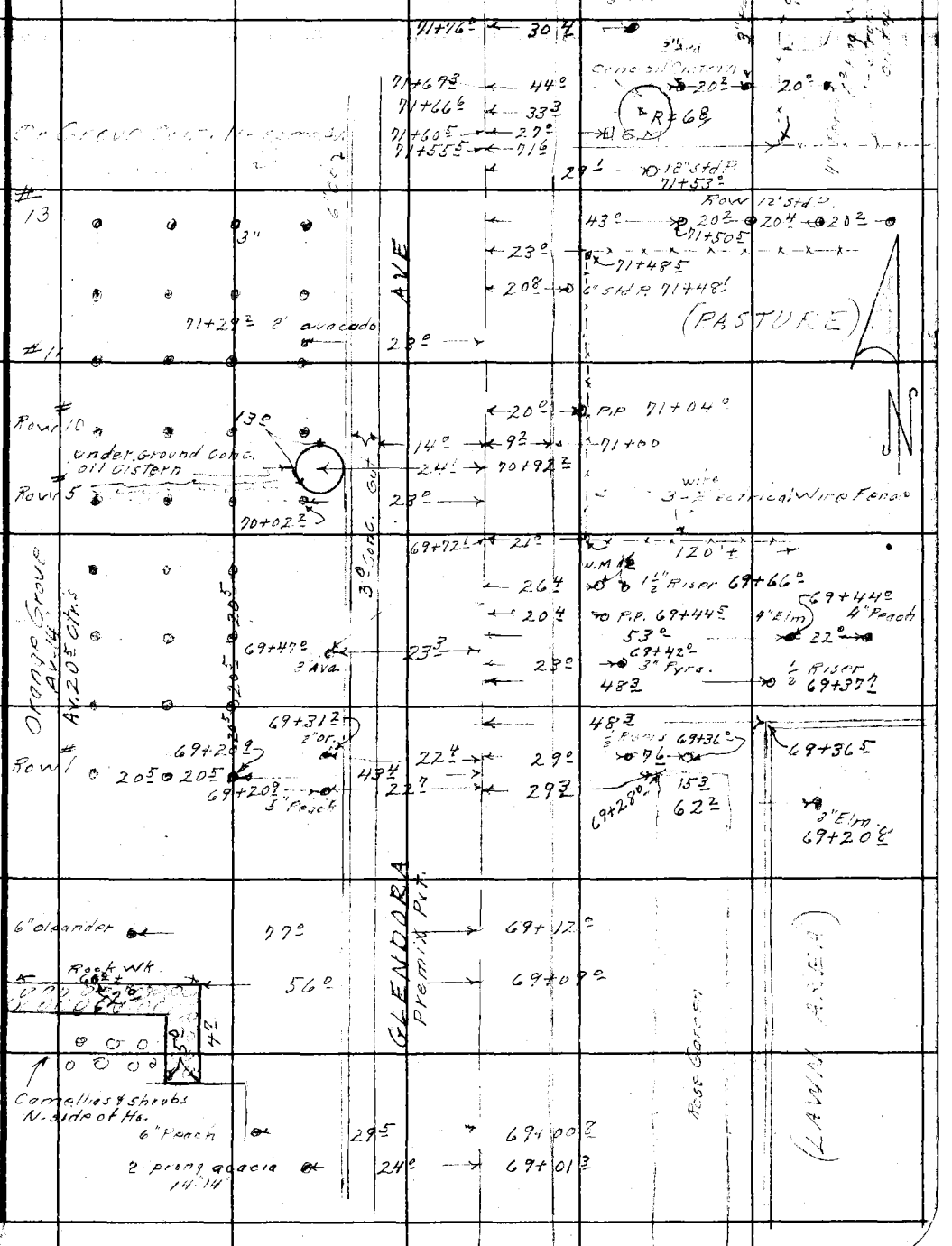

Note: Any Additions or Changes on This Sheet Must be Made or Circled in Red Ink With Date and Name of Person Making Change.

Do not extend notes this side of this line.

RETURN TO
LOS ANGELES COUNTY SURVEYOR
726 LOS ANGELES COUNTY
ENGINEERING BLDG.

76F3095 247 2-51

F. B. 847 PG. 242

Contd. bet. Pg. 243



RETURN TO
LOS ANGELES COUNTY SURVEYOR
725 LOS ANGELES COUNTY
ENGINEERING BLDG.

Do not extend notes this side of this line.

Note: Any Additions or Changes on This Sheet Must be Made or Circled in Red Ink With Date and Name of Person Making Change.

Notes Ck'd by	Survey of Glendora Ave
Map No. B-2371-2	W. O. 864E Tape No. St'd. °F
Office Work Bailey	Surveyed by
Checked	Notes Date
Date	Indexed A. C. Johnson

F. B. PG.

Note: Any Additions or Changes on This Sheet Must be Made or Circled in Red Ink With Date and Name of Person Making Change.

Do not extend notes this side of this line.

RETURN TO
LOS ANGELES COUNTY SURVEYOR
726 LOS ANGELES COUNTY ENGINEERING BLDG.

76F309S 247 2-51

RETURN TO
LOS ANGELES COUNTY SURVEYOR
725 LOS ANGELES COUNTY
ENGINEERING BLDG.

Note: Any Additions or Changes on This Sheet Must be Made or Circled in Red Ink With Date and Name of Person Making Change.

Do not extend notes this side of this line.

F.B. 844 PG. 2###

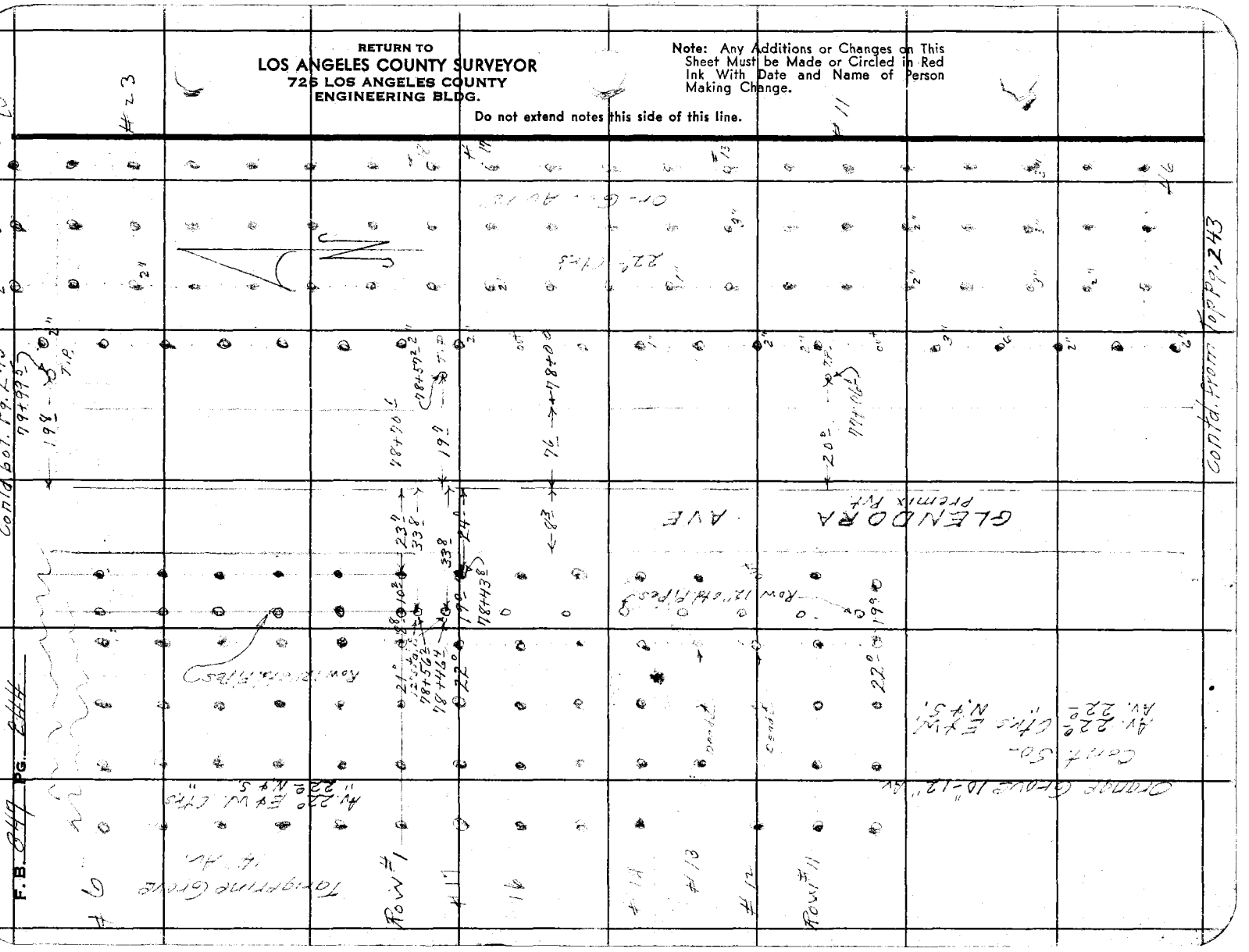

Notes Ck'd by	Survey of Glendora Ave
Map No. B-2371-2	W. O. B648 Tape No. St'd. °F
Office Work Bailey	Surveyed by [illegible]
Checked	Notes Date
Date	Indexed A. C. Johnson

F. B. [illegible] PG. [illegible]

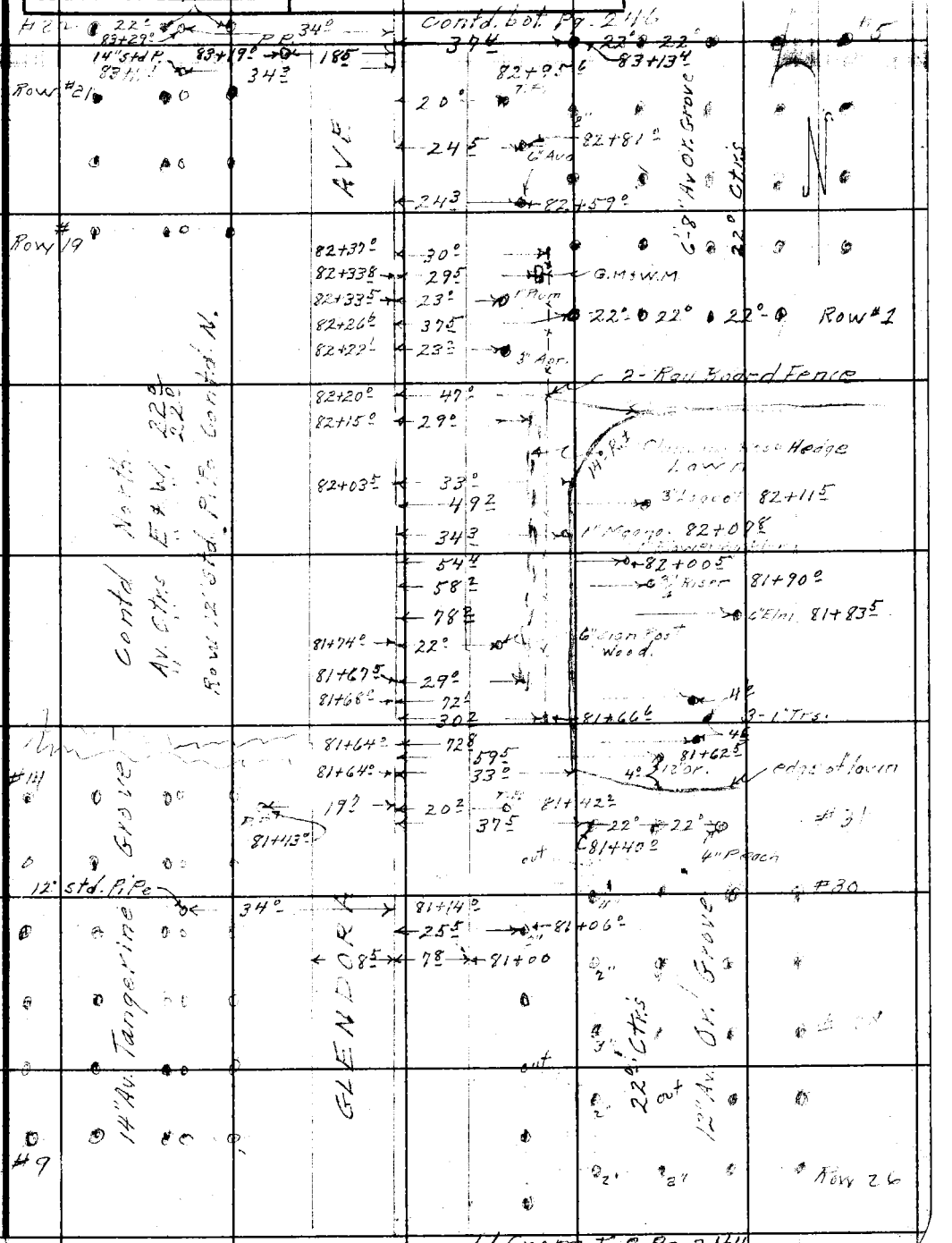

Note: Any Additions or Changes on This Sheet Must be Made or Circled in Red Ink With Date and Name of Person Making Change.

Do not extend notes this side of this line.

RETURN TO
LOS ANGELES COUNTY SURVEYOR
726 LOS ANGELES COUNTY
ENGINEERING BLDG.

76F309S 247 2-51

F. B. 847 PG. 246

Contd. bot. Pg. 247

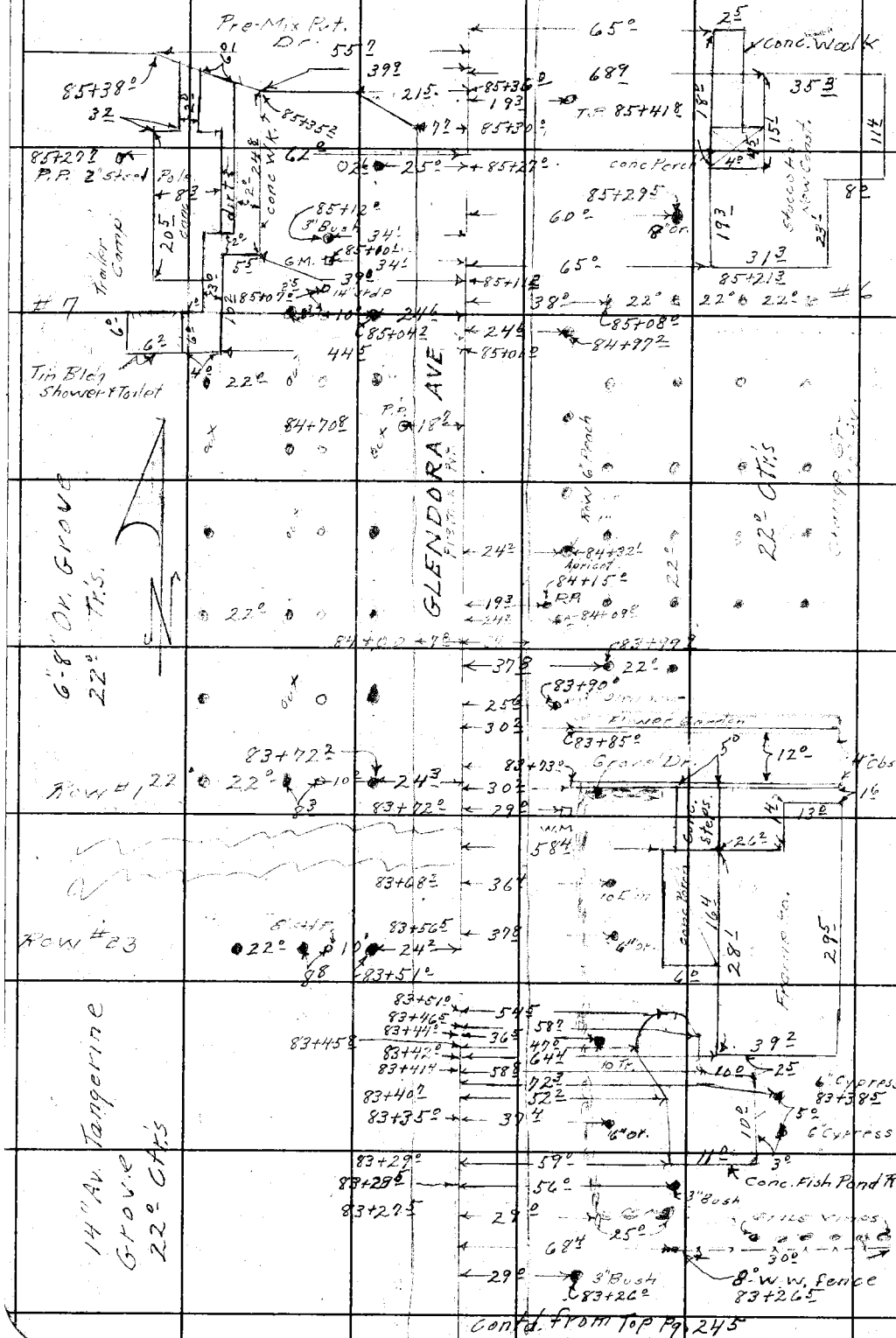

RETURN TO
LOS ANGELES COUNTY SURVEYOR
725 LOS ANGELES COUNTY
ENGINEERING BLDG.

Do not extend notes this side of this line.

Note: Any Additions or Changes on This Sheet Must be Made or Circled in Red Ink, With Date and Name of Person Making Change.

Notes Ck'd by	Survey of Glendora Ave
Map No. B-2371-2	W. O. 8648 Tape No. St'd. °F
Office Work Bailey	Surveyed by [illegible]
Checked	Notes A.R.B. Date
Date	Indexed A. C. Johnson

F. B. [illegible] Pg. 247

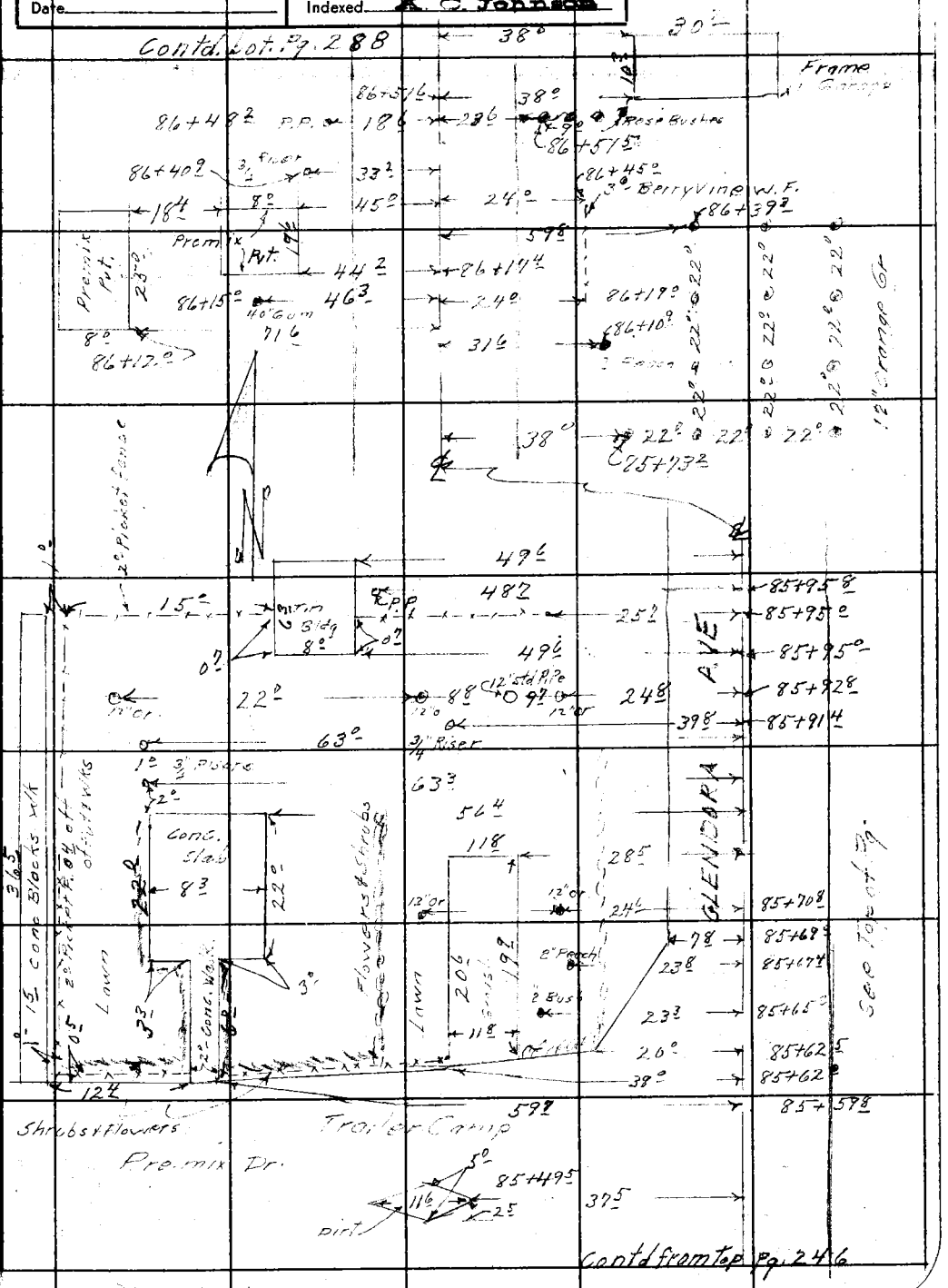

Note: Any Additions or Changes on This Sheet Must be Made or Circled in Red Ink With Date and Name of Person Making Change.

Do not extend notes this side of this line.

RETURN TO
LOS ANGELES COUNTY SURVEYOR
726 LOS ANGELES COUNTY
ENGINEERING BLDG.

76F309S 247 2-51

F.B. 849 PG. 248

Cont'd. bot. Pg 248



Cont'd From bot. Pg. 247

RETURN TO
LOS ANGELES COUNTY SURVEYOR
725 LOS ANGELES COUNTY
ENGINEERING BLDG.

Do not extend notes this side of this line.

Note: Any Additions or Changes on This Sheet Must be Made or Circled in Red Ink With Date and Name of Person Making Change.

Notes Ck'd by	Survey of Glendora Ave
Map No. 8-2371-2	W. O. 8648 Tape No. St'd. °F
Office Work Bailey	Surveyed by D. E. Holmes
Checked	Notes A.R.B. Date
Date	Indexed K. C. Johnson

F. B. [illegible] Pg. 249

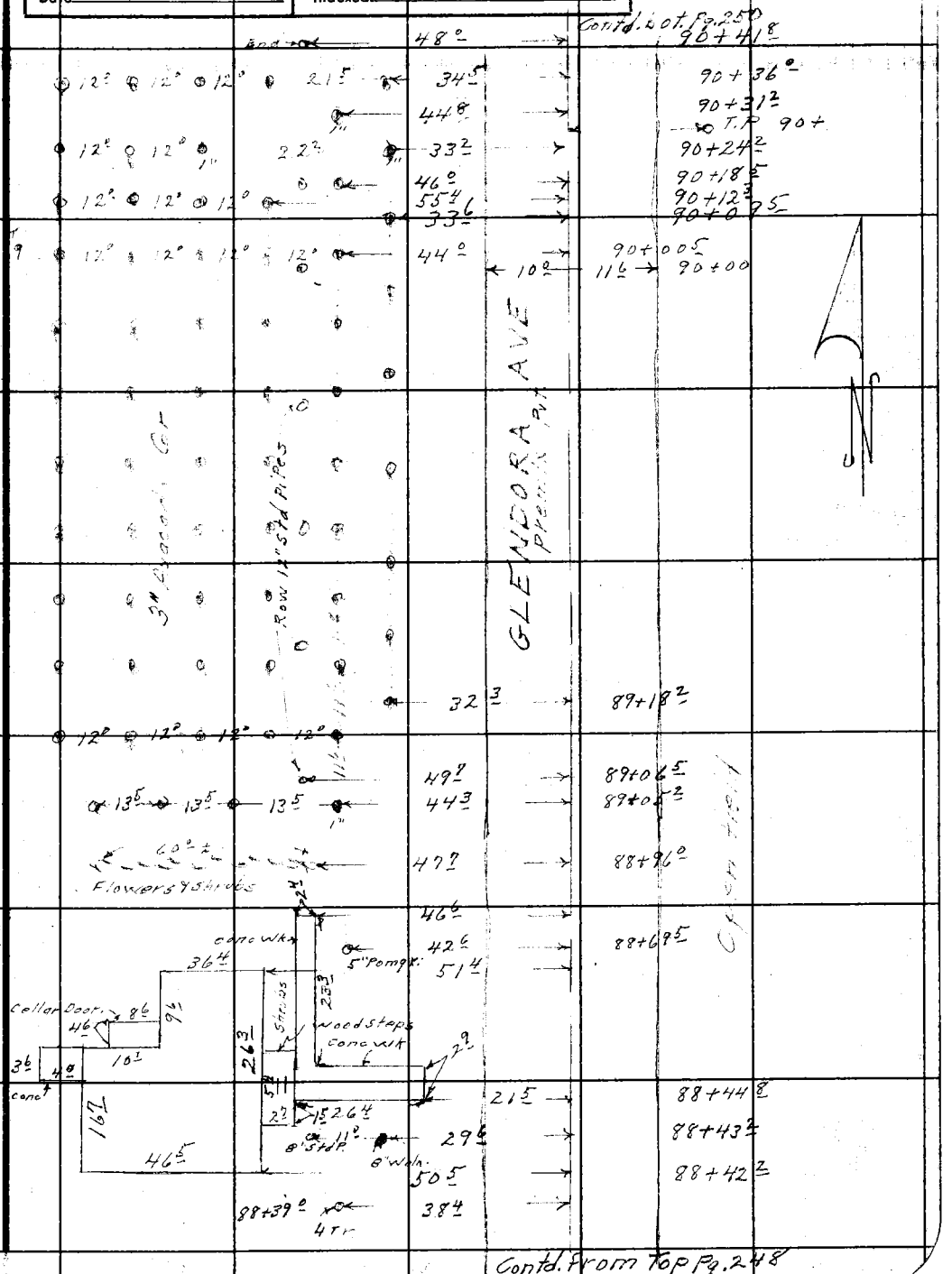

Contd. From Top Pg. 248

Note: Any Additions or Changes on This Sheet Must be Made or Circled in Red Ink With Date and Name of Person Making Change.

Do not extend notes this side of this line.

RETURN TO
LOS ANGELES COUNTY SURVEYOR
726 LOS ANGELES COUNTY
ENGINEERING BLDG.

76F309S 247 2-51

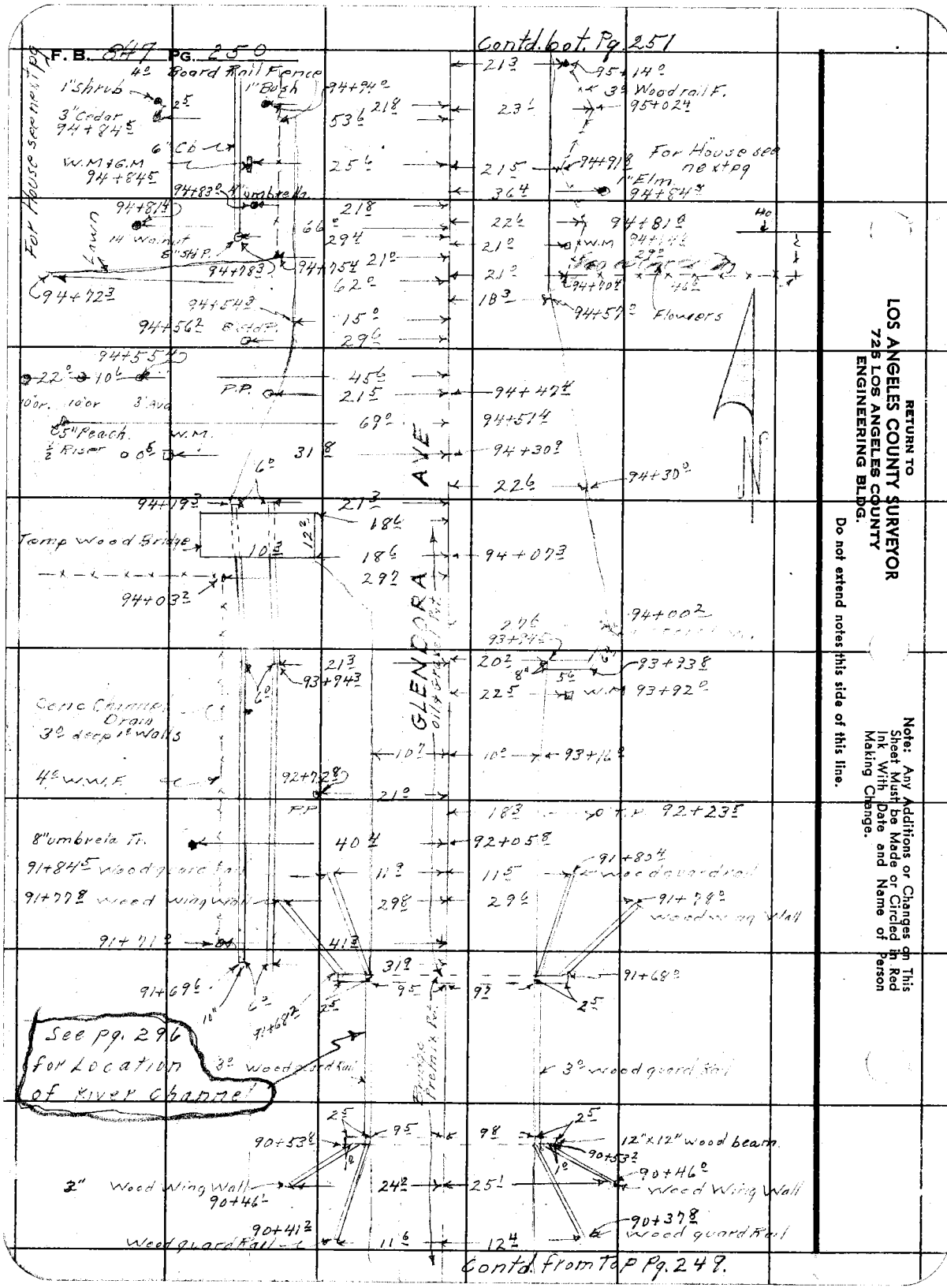

RETURN TO
LOS ANGELES COUNTY SURVEYOR
725 LOS ANGELES COUNTY
ENGINEERING BLDG.

Do not extend notes this side of this line.

Note: Any Additions or Changes on This Sheet Must be Made or Circled in Red Ink With Date and Name of Person Making Change.

Notes Ck'd by	Survey of Glendora Ave
Map No. B-2371-2	W. O. 8648 Tape No. St'd. °F
Office Work Bailey	Surveyed by D. E. Holmes
Checked	Notes A.R.B. Date
Date	Indexed A. C. Johnson

F. B. 847 Pg. 251

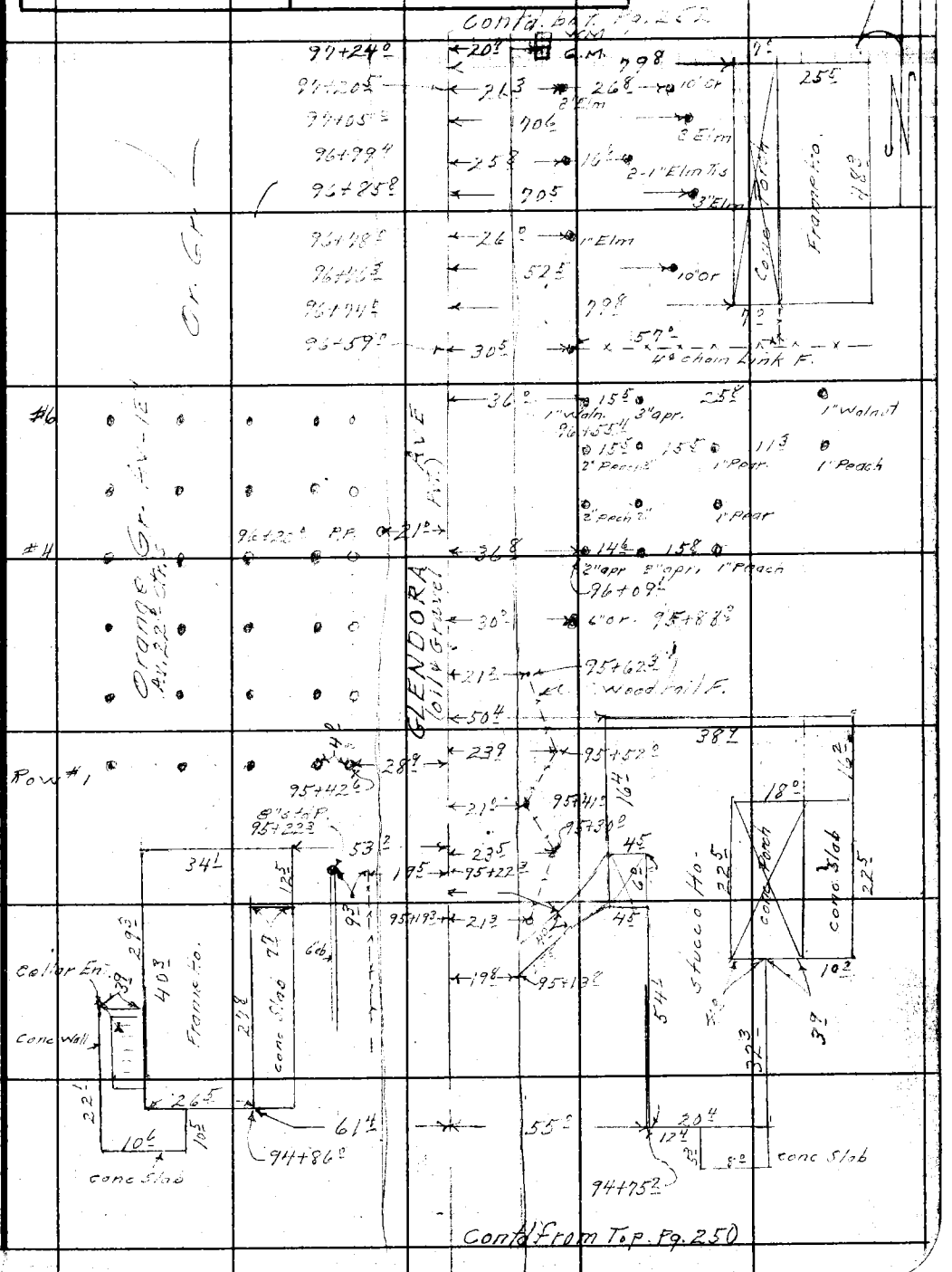

Note: Any Additions or Changes on This Sheet Must be Made or Circled in Red Ink With Date and Name of Person Making Change.

Do not extend notes this side of this line.

RETURN TO
LOS ANGELES COUNTY SURVEYOR
726 LOS ANGELES COUNTY
ENGINEERING BLDG.

76F309S 247 2-51



RETURN TO
LOS ANGELES COUNTY SURVEYOR
725 LOS ANGELES COUNTY
ENGINEERING BLDG.

Do not extend notes this side of this line.

Note: Any Additions or Changes on This Sheet Must be Made or Circled in Red Ink With Date and Name of Person Making Change.

Notes Ck'd by	Survey of Glendora Ave
Map No. B-2371-2	W. O. 8648 Tape No. St'd. °F
Office Work Bailey	Surveyed by D.K. Holmes
Checked	Notes A.R.E. Date
Date	Indexed A. C. Johnson

F. B. PG.

Note: Any Additions or Changes on This Sheet Must be Made or Circled in Red Ink With Date and Name of Person Making Change.

Do not extend notes this side of this line.

RETURN TO
LOS ANGELES COUNTY SURVEYOR
726 LOS ANGELES COUNTY
ENGINEERING BLDG.

76F909S 247 2-51



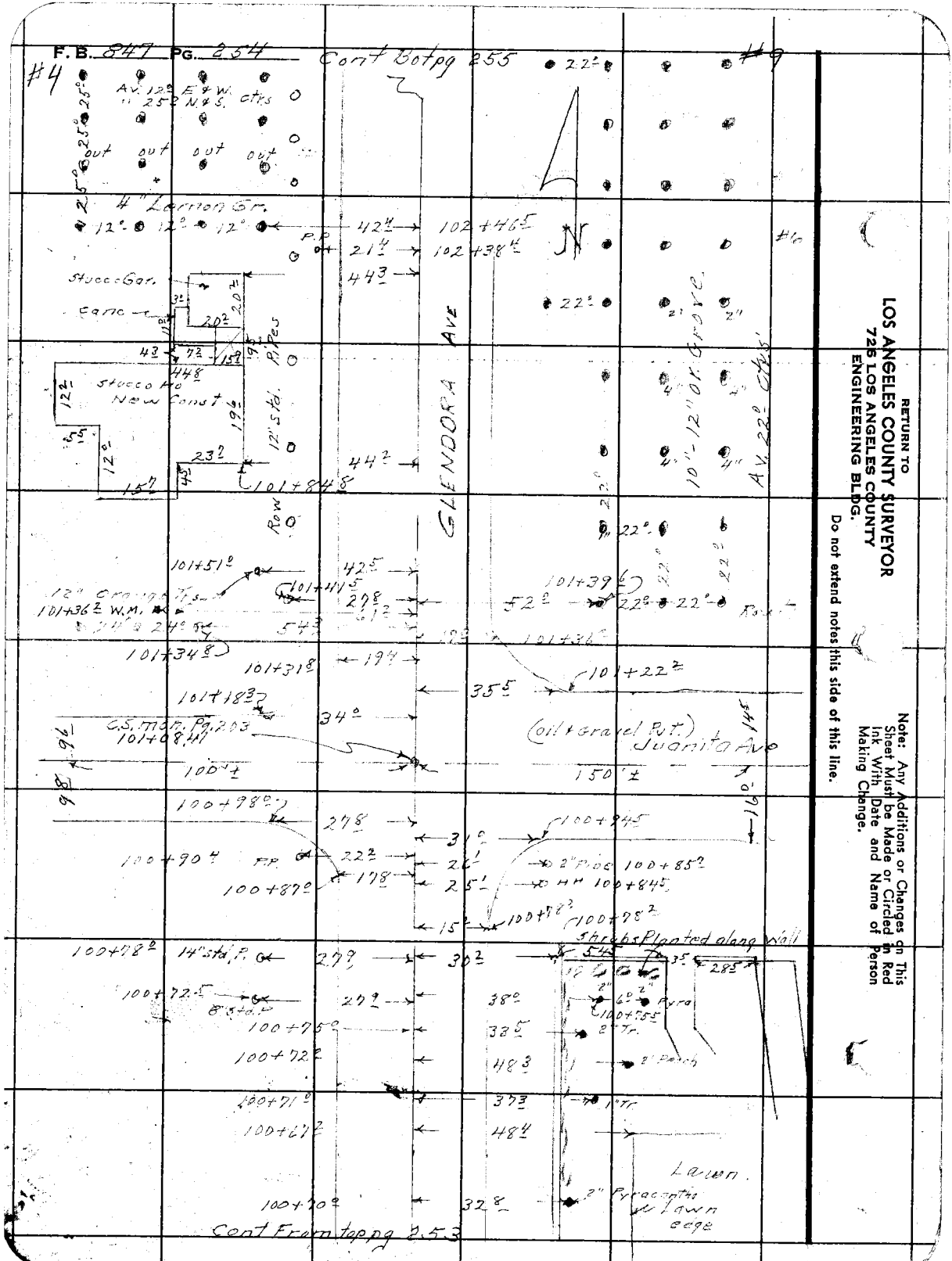

RETURN TO
LOS ANGELES COUNTY SURVEYOR
725 LOS ANGELES COUNTY
ENGINEERING BLDG.

Do not extend notes this side of this line.

Note: Any Additions or Changes on This Sheet Must be Made or Circled in Red Ink, With Date and Name of Person Making Change.

Notes Ck'd by	Survey of Glendora Ave
Map No. B-2371-2	W. O. 8648 Tape No. St'd. °F
Office Work Bailey	Surveyed by L. E. Holmes
Checked	Notes A.R.B. Date
Date	Indexed A. C. Johnson

F.B. 844 Pg. 255

Contd. from Pg. 256

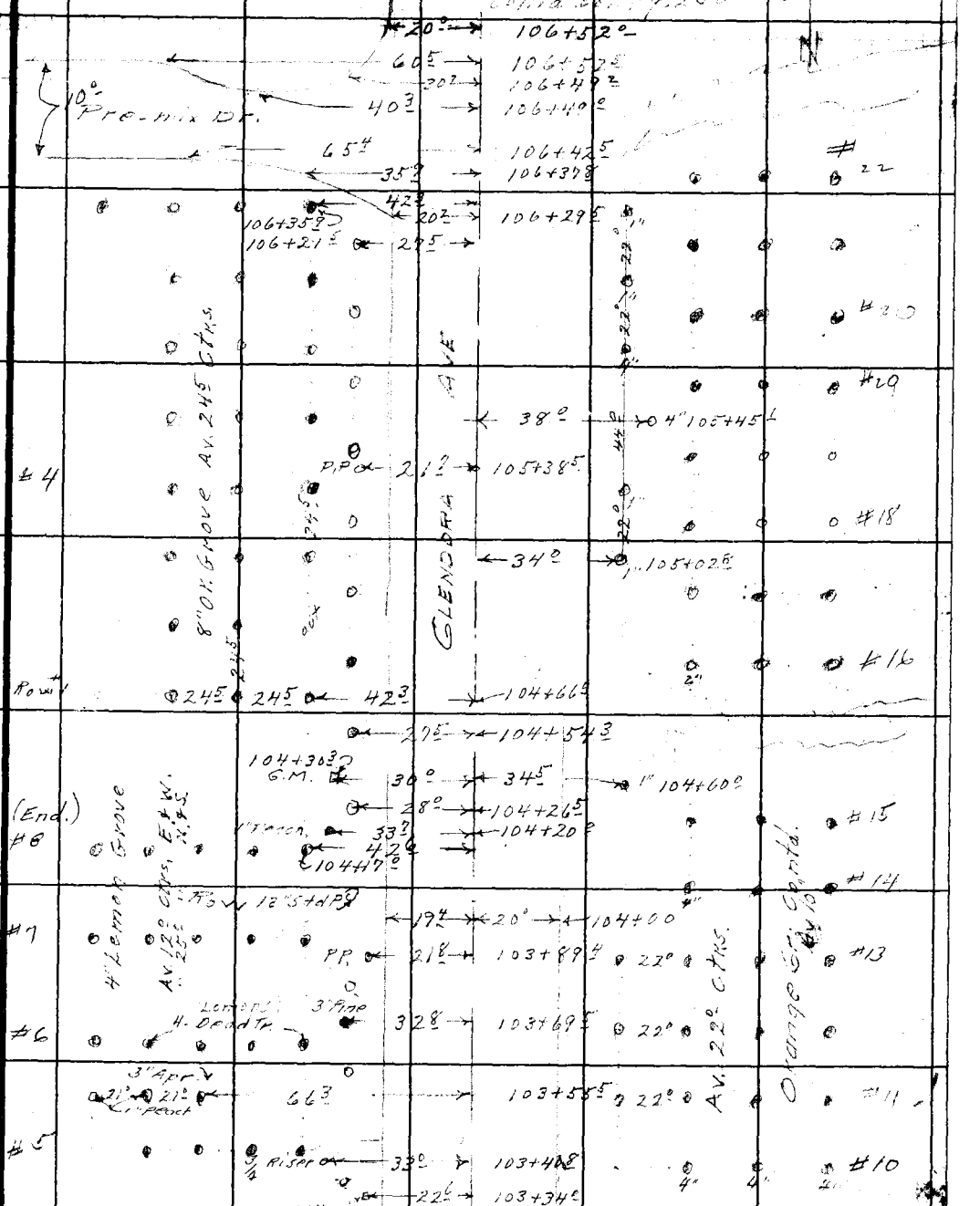

Contd. from Top Pg. 254.

Note: Any Additions or Changes on This Sheet Must be Made or Circled in Red Ink With Date and Name of Person Making Change.

Do not extend notes this side of this line.

RETURN TO
LOS ANGELES COUNTY SURVEYOR
726 LOS ANGELES COUNTY
ENGINEERING BLDG.

76F3095 247 2-51



RETURN TO
LOS ANGELES COUNTY SURVEYOR
725 LOS ANGELES COUNTY
ENGINEERING BLDG.

Do not extend notes this side of this line.

Note: Any Additions or Changes on This Sheet Must be Made or Circled in Red Ink With Date and Name of Person Making Change.

Notes Ck'd by	Survey of Glendora Ave
Map No. B-2371-2	W. O. 8648 Tape No. St'd. °F
Office Work Bailey	Surveyed by [illegible]
Checked	Notes [illegible] Date
Date	Indexed A. C. Johnson

F. B. [illegible] Pg. 257

Cont Bot pg 258



Note: Any Additions or Changes on This Sheet Must be Made or Circled in Red Ink With Date and Name of Person Making Change.

Do not extend notes this side of this line.

RETURN TO
LOS ANGELES COUNTY SURVEYOR
726 LOS ANGELES COUNTY
ENGINEERING BLDG.

76F309S 247 2-51

F. B. 847 PG. 258

RETURN TO
LOS ANGELES COUNTY SURVEYOR
726 LOS ANGELES COUNTY
ENGINEERING BLDG.

Do not extend notes this side of this line.

Note: Any Additions or Changes on This Sheet Must be Made or Circled in Red Ink With Date and Name of Person Making Change.

Notes Ck'd by		Survey of Glendora Ave	F. B. 5 Pg. 25A
Map No. B-2371-2		W. O. 5648 Tape No.	St'd. °F
Office Work Bailey		Surveyed by Dec Holmes	
Checked		Notes	Date
Date		Indexed	A. O. Johnson

Note: Any Additions or Changes on This Sheet Must be Made or Circled in Red Ink With Date and Name of Person Making Change.

Do not extend notes this side of this line.

RETURN TO
LOS ANGELES COUNTY SURVEYOR
726 LOS ANGELES COUNTY
ENGINEERING BLDG.

#5

14" Av. Or. Gr.

Rubble wall 10' High 6" to 8" wide

1 Redwood 3/4" half round stk.

115+09½ P.R. 16 8

0.1 ± Rock Pvt.

30° Cfts N&S

22° Cfts E & W.

114+53½ 9½ 10° 114+63½

114+58 8 114+67 8 14½

114+58 8 P.P. 32½ 114+51½ 14½

114+42½ 54 F. 36" 18½

18" Corr. Culvert conc. H.W.

114+45 9 18" std P. 21 6

114+37 6 30 7 26 9 113+37 3

100 ± 100 ± Clandestine Ave

114+28.39 - eq 206 Rd dep't. Bruce Canyon

Log Wire Fence

114+18 5 114+07 0 114+06 5 44 7 20 L

4½ 23½ T.P. 5° 8 26 8 22° 37 6

4" Trs 10" Tr. T.P. 114+05 8

114+07 0 18 9½

2° Conc gut 46 ± 108 30

47 2 113+95 2 24½ 30" oak

114+04 3 12 6 8" wall 87½

3° x 4° - Cono Weir 17½ 113+99 3 R = 25° 1" Tr

23½ 31 8 113+90 3

113+98 3 26° 25 8 Pr. Pine 30"

113+92 3 2" Tr. 23½ 20½ 24" Oak 48-18-18-14-12-12

113+69 3 4" Tr. 33° 6" wall 113+81 9 48 2°

113+88½ 24" Tr. 21 9

113+84° 3/4 Riser 8" Bend 4" Tr. 27 5

113+84½ 4" Tr.

113+78½ dead 36" Tr. 22 5

113+70 6 2-24" 9 Tr. 40 2

8" Bend 23½

113+70 3

113+66° 3/4 Riser 53 8 28 L

113+63 8 Tr. 23 3

113+54° 4-6" Cloverdale Blocks 22 17½ 113+56 1

23 L

Conc. Channel Drain 19 8

113+43 8 24 9

8" Cono Wall set at top 6" CB

Cont from Top pg 258

H² Hog Wire Fence Parallels inside edge of 6" CB.

113+66 5 3/4 Riser

76F309S 247 2.51

F. B. 847 PG. 260

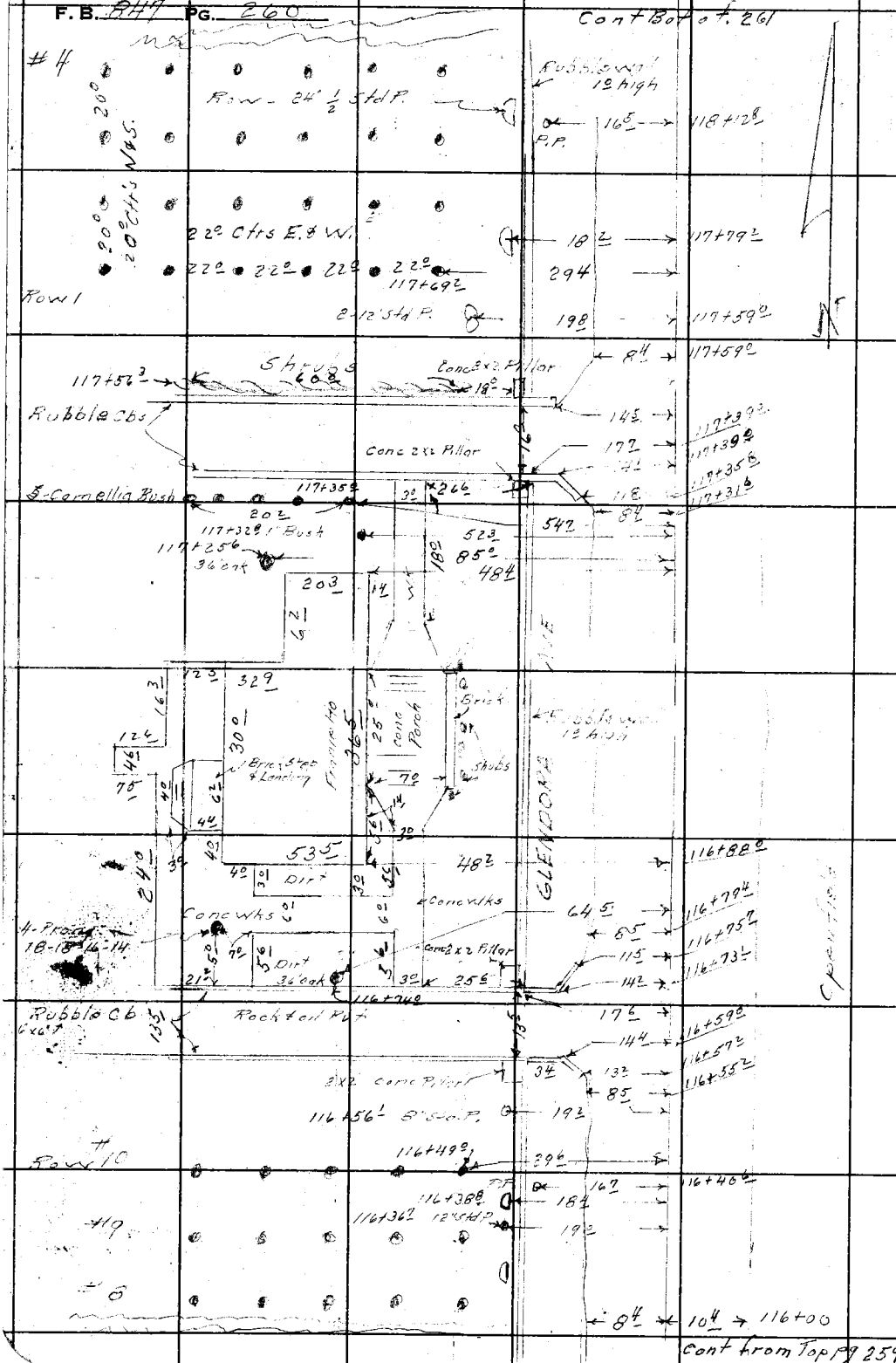

RETURN TO
LOS ANGELES COUNTY SURVEYOR
726 LOS ANGELES COUNTY
ENGINEERING BLDG.

Do not extend notes this side of this line.

Note: Any Additions or Changes on This Sheet Must be Made or Circled in Red Ink With Date and Name of Person Making Change.

Notes Ck'd by	Survey of Glendora Ave
Map No.	W. O. 8648 Tape No. St'd. °F
Office Work	Surveyed by D.E. Holmes
Checked	Notes Date
Date	Indexed A. C. Johnson

F. B. [illegible] Pg. [illegible]



Note: Any Additions or Changes on This Sheet Must be Made or Circled in Red Ink With Date and Name of Person Making Change.

Do not extend notes this side of this line.

RETURN TO
LOS ANGELES COUNTY SURVEYOR
726 LOS ANGELES COUNTY
ENGINEERING BLDG.

76F3095 247 2-51

RETURN TO
LOS ANGELES COUNTY SURVEYOR
725 LOS ANGELES COUNTY
ENGINEERING BLDG.

Note: Any Additions or Changes on This Sheet Must be Made or Circled in Red Ink With Date and Name of Person Making Change.

Do not extend notes this side of this line.

F.B. 2111 PG. 26



Notes Ck'd by	Survey of Glendora Av.
Map No.	W. O. 8648 Tape No. St'd. °F
Office Work	Surveyed by D.E. Holmes
Checked	Notes D.E.H. Date
Date	Indexed A. C. Johnson

F. B. 847 Pg. 263

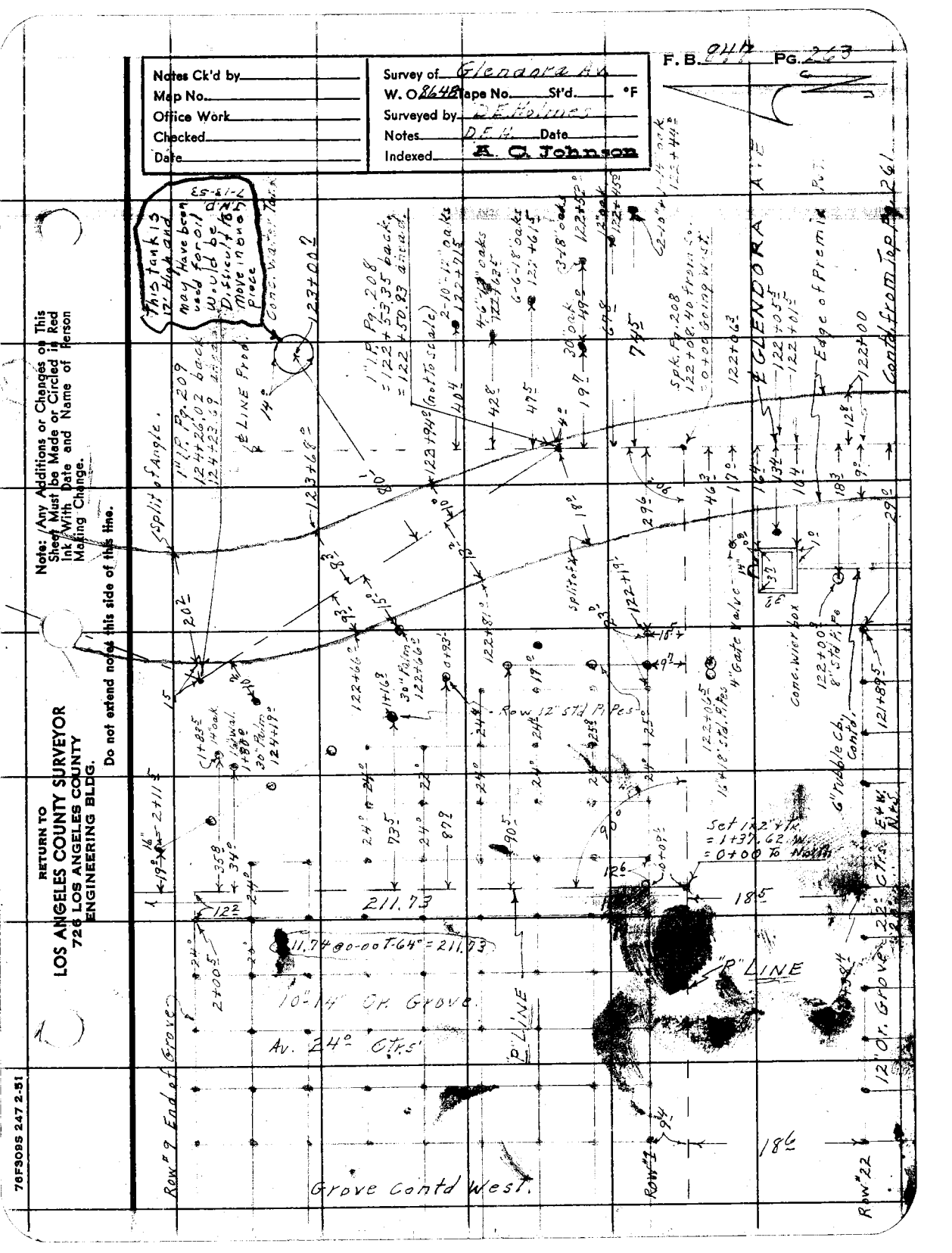

Note: Any Additions or Changes on This Sheet Must be Made or Circled in Red Ink With Date and Name of Person Making Change.

Do not extend notes this side of this line.

RETURN TO
LOS ANGELES COUNTY SURVEYOR
726 LOS ANGELES COUNTY
ENGINEERING BLDG.

76F309S 247 2-51

RETURN TO
LOS ANGELES COUNTY SURVEYOR
726 LOS ANGELES COUNTY
ENGINEERING BLDG.

Note: Any Additions or Changes on This Sheet Must be Made or Circled in Red Ink With Date and Name of Person Making Change.

Do not extend notes this side of this line.



F.B. 847 PG. 265

Profile No.	Notes Red.	Plotted	Job No. 8648	Division No.
	Date	Date	Survey of Glendora Avenue	
X-Sec. No.	Notes Chkd.	Checked	Survey by [illegible]	Notes [illegible] Date [illegible] 53
	Date	Date	Map No.	Indexed Johnson Date 5-4-53

BENCH LEVEL CIRCUIT
ON
GLENDORA AVENUE
FROM
GLADSTONE STREET
TO
BASELINE AND RETURN

J.N. 8648

W.E. Braden
R.D. Anderson
C.H. Lewis
[illegible]
[illegible]

STATION	B.S.	H.I.	F.S.	ELEV.

NOTE: ANY ADDITIONS OR CHANGES ON THIS SHEET MUST BE MADE OR CIRCLED IN RED INK, WITH DATE AND NAME OF PERSON MAKING CHANGE.

PLEASE RETURN TO
LOS ANGELES COUNTY SURVEYOR
726 LOS ANGELES COUNTY ENGINEERING BLDG.

Do not extend notes this side of this line.

76L298 307 5-49

76L298 307 5-49

PLEASE RETURN TO
LOS ANGELES COUNTY SURVEYOR
726 LOS ANGELES COUNTY ENGINEERING BLDG.

NOTE: ANY ADDITIONS OR CHANGES ON THIS SHEET MUST BE MADE OR CIRCLED IN RED INK. WITH DATE AND NAME OF PERSON MAKING CHANGE.

Do not extend notes this side of this line.

Profile No. ____ X-Sec. No. ____

Job No. 8648 Division No. ____ Notes Red. W.E. Plotted ____

Survey of Glendon Dr. Date 6-25-53 Date ____

Survey by L. C. Johnson Notes Chkd. ____ Checked ____

Notes Levels Date ____ Date ____

Computed ____ Date ____

F. B. 947 Pg. 266

STATION	B. S.	H. I.	F. S.	ELEV.	
BM 11-35	5.002	713.415		708.413	Ed. BM 11-35 at the center line Intersection of Glosster Dr. & St. and Glendon Dr. being a set [illegible] and 0.2' below finished grade. (Elev. 708.413) as shown on Co. Road Dept. Map on file (Col. 2 - Box 1950) set in conc. 8 inch below the surface of the Street. FB 1374 24 1952 adj. elev. 708.408
T.P.			4.693	708.720	T.P. Sq. spk in point of edge of Gutter at 210'± N of Glendon Dr.
T.P.	4.521	713.228			
T.P.			3.778	709.450	T.P. Sq. spk in point of edge of Gutter at 60'± E of Dawson Ave.
T.B.M. #1 (set)	4.351	713.461			
			1.521	711.940	Set T.B.M. #1 Top of curb at the [illegible] of the curb return at the SW corner of Glendon Dr. & Dawson Ave. 20'± W of L.P.C. and 1'± S of the prolongation of the N line of THIS TRACT
T.P.	5.424	717.774			
			2.[illegible]	715.[illegible]	T.P. Sq. spk in point of edge of Gutter 18'± S of 3rd L.D.C. N of Glendon Dr.
T.B.M. #2 (Set)	2.009	723.[illegible]			
			2.344	721.[illegible]	Set Chis. in point of Λ at 3rd P.I. N of Glendon Dr.
T.B.M. #3 (set)	10.660	732.814			
			4.190	722.624	T.P. Sq. spk in point of Λ at [illegible] of Glendon & Dawson Aves.
	5.833	728.461			
BM #4 - set			3.989	724.472	Set BM #4 bt spk. on SE corner of conc. well box 40'± S & 20'± W of the intersection of Glendon & Dawson Aves.
	2.488	723.960			
T.P.			1.471	722.489	T.P. Sq. spk in invert wedge at Gutter 150'± N of Dawson Ave.

76L298 307 5-49

PLEASE RETURN TO
LOS ANGELES COUNTY SURVEYOR
726 LOS ANGELES COUNTY ENGINEERING BLDG.

NOTE: ANY ADDITIONS OR CHANGES ON THIS SHEET MUST BE MADE OR CIRCLED IN RED INK, WITH DATE AND NAME OF PERSON MAKING CHANGE.

Do not extend notes this side of this line.

STATION	B. S.	H. I.	F. S.	ELEV.		
T. P.				732 489	Prev. T. P.	
	7 34[illegible]	739 83[illegible]				
T. P.			2 963	736 867	T. P. Sq. spk [illegible]	
	6 94[illegible]	743 808				
T. P.			6 860	742 948	T. P. [illegible] in E edge of Glendora Ave 700± [illegible]	
	6 671	749 61[illegible]				
BM # 5 Cal.			3 785	745 879	BM # 5 Chis. X [illegible] in [illegible] pipe to conc [illegible]	
	4 41[illegible]	750 254			of Glendora Ave 750± [illegible] Dawson Ave	
T. P.			[illegible]	738 704	T. P. [illegible] in W edge [illegible] 1250' [illegible]	
	5 821	739 [illegible]				
T. P.			11 642	727 8[illegible]	T. P. Sq. spk in W edge [illegible] point 1350± [illegible]	
	1 60[illegible]	72[illegible]				
T. P.			11 [illegible]	717 58[illegible]	T. P. Sq. spk [illegible] Glendora Ave [illegible] 150± S of [illegible]	
	1 259	718 844				
BM # 6 set			6 510	712 334	BM # 6 [illegible] of catch [illegible] 45'± S. of [illegible] Glendora [illegible]	
	[illegible]	716 [illegible]				
BM # 7 set			4 067	712 559	BM # 7 C.S. [illegible] at int of Glendora [illegible] (Mon. per. F.B. 847-153)	
	6 700	719 259				
T. P.			1 671	717 588	T. P. Sq. spk in E edge of Glendora Ave 150± S of BM # 7	
	11 878	729 466				

Profile No. ____ Notes Red. N E Plotted ____ Job No. [illegible] Division No. ____ F.B. 84[illegible]267
Date 6-25-53 Date ____ Survey of Glendora Ave
X-Sec. No. ____ Notes Chkd. ____ Checked ____ Survey by Braden Notes [illegible] Date 3-53
Date ____ Date ____ Map No. ____ Date ____

76L298 307 5-49

PLEASE RETURN TO
LOS ANGELES COUNTY SURVEYOR
726 LOS ANGELES COUNTY ENGINEERING BLDG.

NOTE: ANY ADDITIONS OR CHANGES ON THIS SHEET MUST BE MADE OR CIRCLED IN RED INK, WITH DATE AND NAME OF PERSON MAKING CHANGE.

Do not extend notes this side of this line.

Profile No. ____ X-Sec. No. ____
Job No. 5 [illegible] Division No. ____ Notes Red. LV. E Plotted ____ Date ____
Survey of [illegible] Date 6-25-58 Checked ____ Date ____
Survey by [illegible] Notes ____ Notes Chkd. ____ Date ____
Indexed L. C. Jones Date ____

F. B. 947 PG. 268

STATION	B. S.	H. I.	F. S.	ELEV.		
		729 [illegible]				
T.P.			1 576	727 89[illegible]	TP sq cut in W edge Glendora-Mesa pvmt 1,250' [illegible]	
	11 765	739 665				
T.P.			0 [illegible]	7[illegible] 715	[illegible] sq cut in TP on W edge Glendora-Mesa Rd 1,250' [illegible]	
	11 813	750 [illegible]29				
T.P.			4 264	72[illegible] 261	[illegible] sq cut in pvmt Edge of Gl[illegible] 300' [illegible]	
	2 401	741 669				
T.P.			9 351	739 162	TP sq cut in pvmt Edge of Glendora [illegible] 630' [illegible]	
	2523	741 685				
T.P.			7 431	734 354	TP [illegible] pt 1' 2nd BC on E of Glendora Ave Mesa Division	
	2184	736 438				
T.P.			6 814	729 624	TBM #3	
	3378	723 002				
[illegible]			11 [illegible]	72[illegible] 382	TP W side of Glendora [illegible] 1,130.30' [illegible] 50' Rt #3 bt sqt in pvmt.	
	1 376	722 758				
T.P.			10 749	712 [illegible] 09	bt sqt at 1st PC on Gl[illegible] [illegible] Glendora [illegible]	
	2 246	724 254				
T.P.			[illegible] 840	70[illegible] 215	TP W side of Gl[illegible] 300' [illegible] Mesa Gl[illegible] bt sq cut in pvmt	
	[illegible] 623	715 238				
BM [illegible]			4 819	70[illegible] 419	BM - [illegible] [illegible] [illegible] [illegible] El 704 408	

Notes Ck'd by	Survey of Glendora Ave
Map No.	W. O. 8648 Tape No. St'd. °F
Office Work	Surveyed by Dougherty
Checked	Notes Date 7-6-53
Date	Indexed A. C. Johnson 7-14-53

F. B. 247 PG. 269

Glendora Ave Survey
J.N. # 8648

Location of Improvements from Baseline Rd North to Glendora City Limits (Mauna loa Ave)

7-6-53

Dougherty
Stangeland
Sandoval

Note: Any Additions or Changes on This Sheet Must be Made or Circled in Red Ink With Date and Name of Person Making Change.

Do not extend notes this side of this line.

RETURN TO
LOS ANGELES COUNTY SURVEYOR
726 LOS ANGELES COUNTY
ENGINEERING BLDG.

767308 247 4-53



RETURN TO
LOS ANGELES COUNTY SURVEYOR
720 LOS ANGELES COUNTY
ENGINEERING BLDG.

Do not extend notes this side of this line.

Note: Any Additions or Changes on This Sheet Must be Made or Circled in Red Ink With Date and Name of Person Making Change.

F.B. 847 Pg. 271

Notes Ck'd by	Survey of GLENDORA AVE
Map No.	W. O 8698 Tape No. St'd. °F
Office Work	Surveyed by DOUGHERTY, J.
Checked	Notes A.C.S. Date 7-7-53
Date	Indexed K. C. Johnson



Note: Any Additions or Changes on This Sheet Must be Made or Circled in Red Ink With Date and Name of Person Making Change.

Do not extend notes this side of this line.

RETURN TO
LOS ANGELES COUNTY SURVEYOR
726 LOS ANGELES COUNTY
ENGINEERING BLDG.

76F3098 247 4-53

RETURN TO
LOS ANGELES COUNTY SURVEYOR
726 LOS ANGELES COUNTY
ENGINEERING BLDG.

Note: Any Additions or Changes on This Sheet Must be Made or Circled in Red Ink With Date and Name of Person Making Change.

Do not extend notes this side of this line.

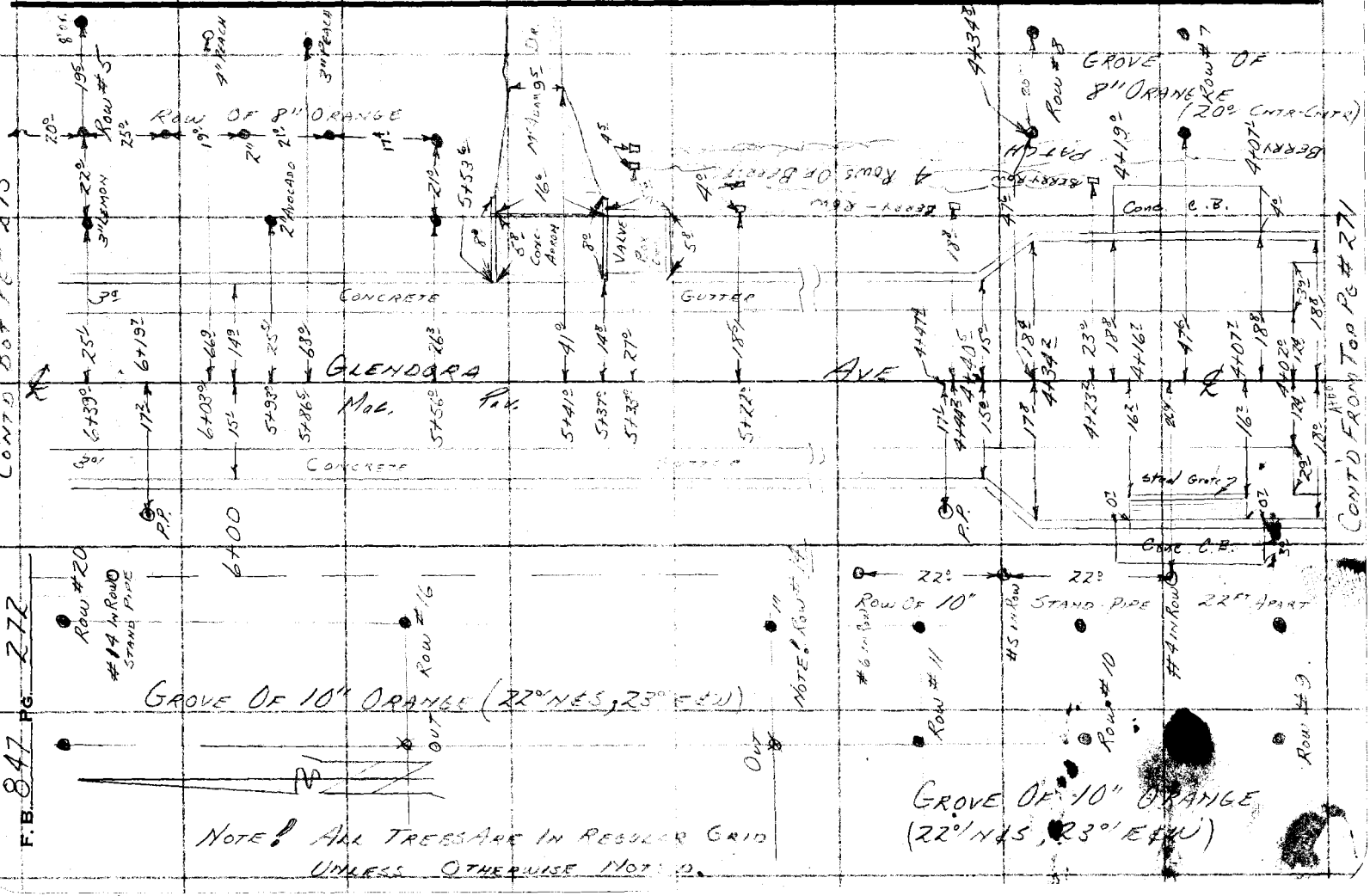

F. B. 847 PG. 273

Notes Ck'd by	Survey of GLENDORA AVE
Map No.	W. O. 8648 Tape No. St'd. °F
Office Work	Surveyed by J. N. DOUGHERTY
Checked	Notes A. C. S. Date 7-7-53
Date	Indexed K. C. Johnson

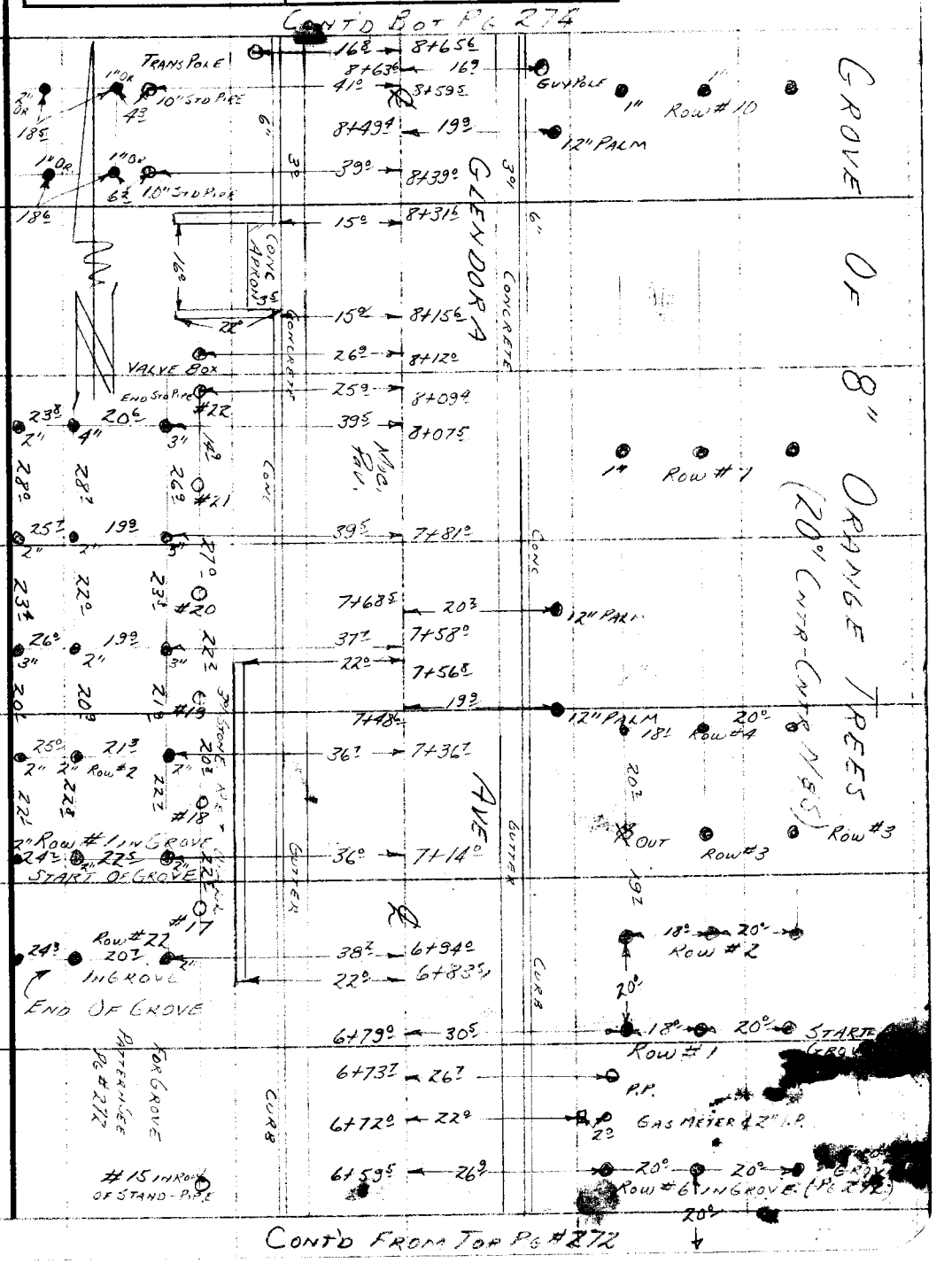

Note: Any Additions or Changes on This Sheet Must be Made or Circled in Red Ink With Date and Name of Person Making Change.

Do not extend notes this side of this line.

RETURN TO
LOS ANGELES COUNTY SURVEYOR
726 LOS ANGELES COUNTY
ENGINEERING BLDG.

76F3098 247 4-53

F.B. 847 Pg. 274

CONT'D BOT PG #275

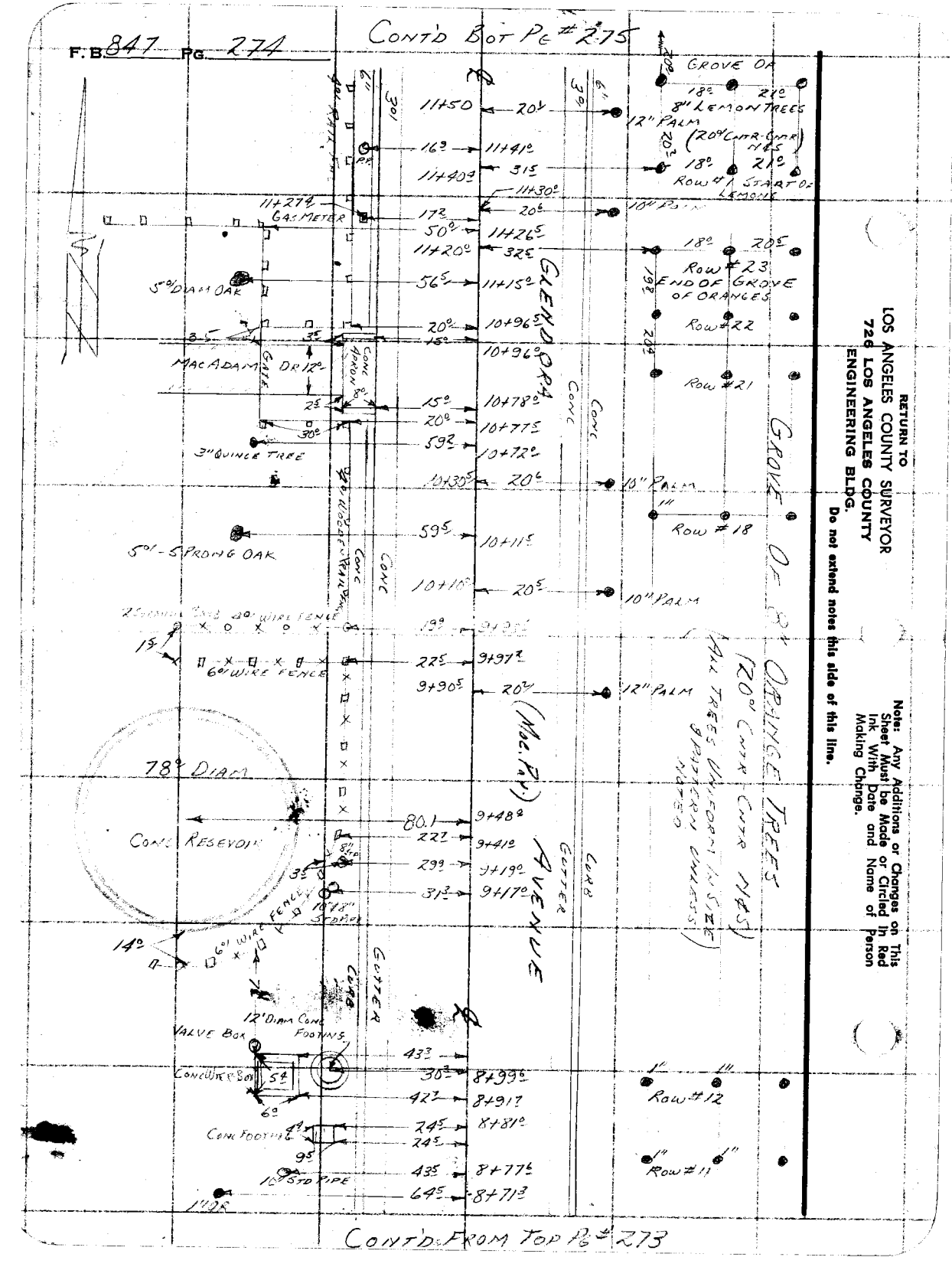

RETURN TO
LOS ANGELES COUNTY SURVEYOR
720 LOS ANGELES COUNTY
ENGINEERING BLDG.
Do not extend notes this side of this line.

Note: Any Additions or Changes on This Sheet Must be Made or Circled In Red Ink With Date and Name of Person Making Change.

CONT'D FROM TOP PG #273

Notes Ck'd by	Survey of GLENDORA AVE
Map No.	W. O. 8648 Tape No. ___ St'd. ___ °F
Office Work	Surveyed by J.N. DOUGHERTY
Checked	Notes A.C.S. Date 7-8-53
Date	Indexed K. C. Johnson

F.B. 847 Pg. 275



CONT'D FROM TOP PG #274

Note: Any Additions or Changes on This Sheet Must be Made or Circled in Red Ink With Date and Name of Person Making Change.

Do not extend notes this side of this line.

RETURN TO
LOS ANGELES COUNTY SURVEYOR
726 LOS ANGELES COUNTY
ENGINEERING BLDG.

76F3095 247 4-53

RETURN TO
LOS ANGELES COUNTY SURVEYOR
726 LOS ANGELES COUNTY
ENGINEERING BLDG.

Note: Any Additions or Changes on This Sheet Must be Made or Circled in Red Ink With Date and Name of Person Making Change.

Do not extend notes this side of this line.

F.B. 847 PG. 27

Notes Ck'd by	Survey of Glendora Ave
Map No.	W. O. 8648 Tape No. 93 St'd. 84 °F
Office Work	Surveyed by Dougherty
Checked	Notes Dougherty Date 7-9-53
Date	Indexed E. C. Johnson 7-14-53

F. B. 847 Pg. 277

Glendora Ave Survey
J.N. 8648

"P" Line for Transit
Topog. on East Side
Existing Road
From
Intrs. of Glendora & Dawson Ave
North for approx. 500 ft.

Dougherty
Stangeland
Sandoval

Note: Any Additions or Changes on This Sheet Must be Made or Circled in Red Ink With Date and Name of Person Making Change.

Do not extend notes this side of this line.

RETURN TO
LOS ANGELES COUNTY SURVEYOR
726 LOS ANGELES COUNTY
ENGINEERING BLDG.

76F3096 247 4-53

F.B. 847 PG. 278

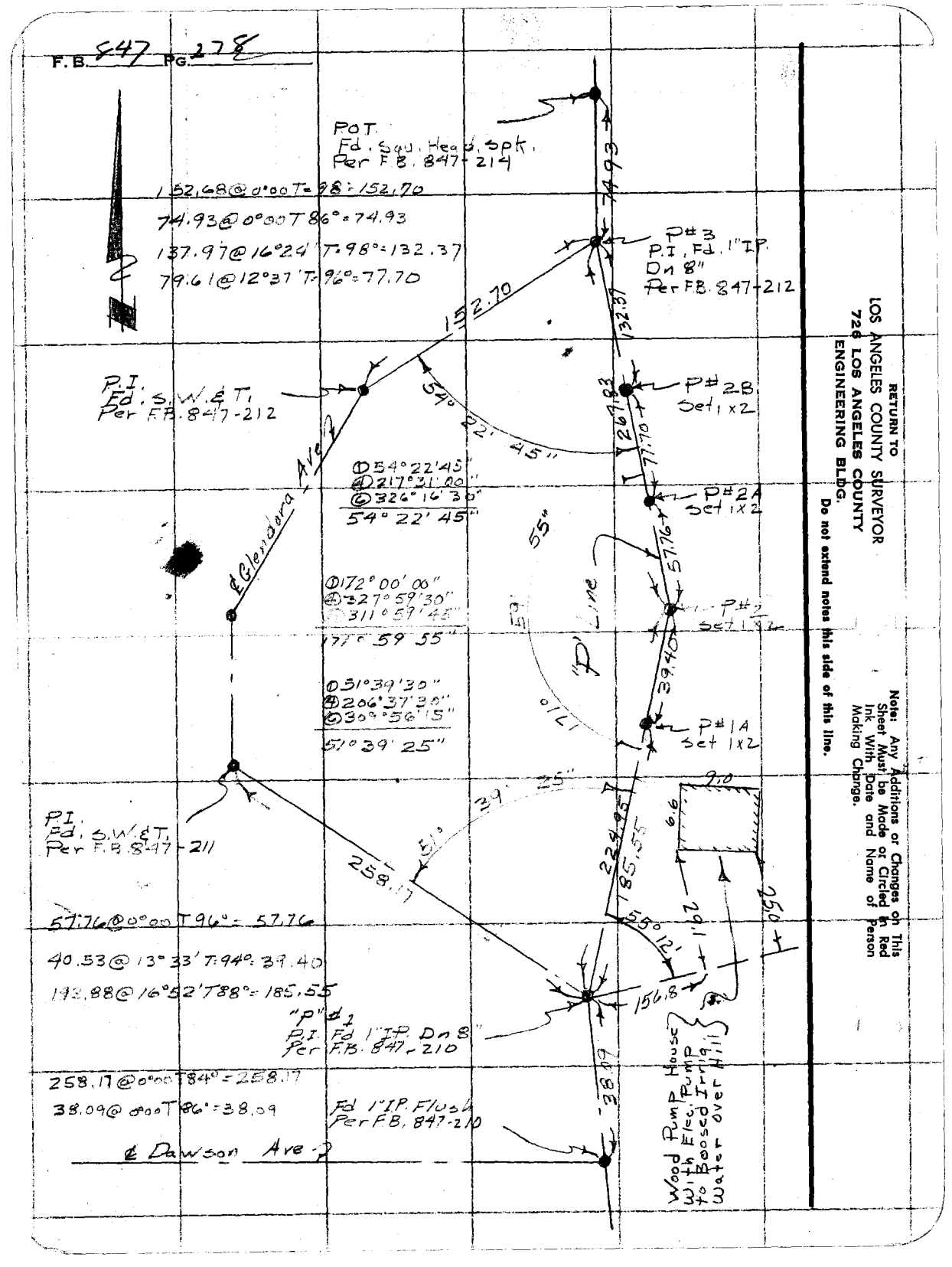

RETURN TO
LOS ANGELES COUNTY SURVEYOR
726 LOS ANGELES COUNTY
ENGINEERING BLDG.

Do not extend notes this side of this line.

Note: Any Additions or Changes on This Sheet Must be Made or Circled in Red Ink With Date and Name of Person Making Change.

Form 301 10M 3-34

PLEASE RETURN TO
LOS ANGELES COUNTY SURVEYOR
700 HALL OF RECORDS

NOTE: ANY ADDITIONS OR CHANGES ON THIS SHEET MUST BE MADE OR CIRCLED IN RED INK, WITH DATE AND NAME OF PERSON MAKING CHANGE

Do not extend notes this side of this line

Transit at	Sight on	Stadia Intercepts	Stadia Distance	Stadia Rod—	Horizontal Angle 0° to 360° Right	Horiz. Distance	+ Vertical Angle	Elevation of Point	+ Back Sight	+ Difference Elevation	Height of Instrument	+ Vertical Distance	REMARKS Station	Left	Right
									1						
									2						
									3						
									4						
									5						
									6						
									7						
BM#4								731.472	5.37		736.84		B.M. #4 Fd spk S.E. Cor. of Wier Box at S.W. Cor. of intrs. of Glendora & Dawson		
P#1				8.35				728.49	8						
									9				P#1 Fd. 1" IP Dn 8"		
									10				Per F.B. 847-210		
									11						
									12						
P#1								728.49	6.06		734.55				
									13						
									14						
	P#1A	5.04 / 3.00		4.00			+16.58	787.49		+52.94		+56.94	1X2 Pg. 2		
									15						
									16						
P#1A								787.49	5.11		792.60				
	P#2	1.403 / 1.00		1.00			+8.39	797.59	17	+4.99		+5.99	1X2 Pg. 2		
									18						
P#2				6.43			0°.0	797.59	5.17		802.76				
	P#2A							796.33	19				1X2 [illegible] ?		
									20						
P#2A								796.33	4.80		801.13				
	P#2B	5.815 / 5.00		5.50			12.02	779.01	24	22.12		16.62	1X2 Pg. 2		

Add'n Inform.

Notes Red. BVD Platted
Date 8-9-53 Date
Notes Chkd. [illegible] Checked
Date [illegible] Date

Job No. 8648 Division No.
Survey of Glendora Ave
Survey by Dougherty Notes [illegible] Date 7-9-53
Map No. [illegible] Date

F.B. 847 Pg. 279

Form 301 10M 3-34

PLEASE RETURN TO
LOS ANGELES COUNTY SURVEYOR
700 HALL OF RECORDS

NOTE: ANY ADDITIONS OR CHANGES ON THIS SHEET MUST BE MADE OR CIRCLED IN RED INK, WITH DATE AND NAME OF PERSON MAKING CHANGE

Do not extend notes this side of this line

Transit at	Sight on	Stadia Intercepts	Stadia Distance	Stadia Rod	Horizontal Angle 0° to 360° Right	Horiz. Distance	+ − Vertical Angle	Elevation of Point	+ Back Sight	+ − Difference Elevation	Height of Instrument	+ − Vertical Distance	REMARKS Station Left Right
P# 2B								779.04	5.37		784.38		1X2 Pg. 2
	P# 3	6.45 / 5.00		5.50			16.30	739.40		44.98		39.48	1" I.P. Dn 8" FB 847-212
P# 3								739.40	8.00		747.40		
BM# 5				1.44				745.96					BM# 5 Elev 745.839 Fd. (x) in filler Pipe to Wier Box West side Glendora Ave 950± N. of Dawson Ave Per FB 847-267
					Beginning of Topog.								
P# 1A	P# 1							787.49	5.1		792.6		
	①	10.99 / 9.00	199	10.0	328.19	192	10.51	46.0					Edge Rd, +15' Dn 2.0 Bot. Cut, +20' up 0.5 Top Cut, +25' up 1.0 Ground shot,
	②	11.95 / 10.0	195	11.0	320.12	190	9.23	50.2					Edge Rd, +19' Dn 2.3 Bot. Cut, +24' Up 1.9 Top Cut, +29' Up 3.2 Ground shot,
	③	11.84 / 10.0	184	11.0	306.03	180	8.47	53.9					Edge Rd, +19' Dn 1.6 Bot. Cut, +25' Up 3.8 Top Cut,
	④	[illegible].73 / [illegible].0	173	11.0	291.06	171	6.08	63.0					Edge Rd, +15' Dn 1.0 Bot Cut, +21' Up 6.0 Top Cut.
	⑤	11.63 / 10.0	163	11.0	280.07	158	9.35	54.8					Bot Ravine

Add'n'l Inform.

F.B. 847 PG. 280

Topography Description Legend:
Side Hill ... S.H.
Side of Draw ... S.D.
Side of Ridge ... S.R.
Head of Draw ... H.D.
Bottom Draw ... B.D.
Bottom Wash ... B.W.
Top of Ridge ... T.R.
Toe of Slope ... T.S.

Inters. of Draws ... V.D's
Break in Slope ... Bk.S.
Steep Slope ... S.S.
Top of Cliff ... T.Cl.
Bottom of Cliff ... B.Cl.
Top of Spur ... T.Sp.
Bottom Canyon ... B.Cn.

Side of Canyon ... S.Cn.
Top of Bank ... T.B.
Bottom of Bank ... B.B.
Top of Cut ... T.C.
Bottom of Cut ... B.C.
Top of Fill ... T.F.
Bottom of Fill ... B.F.

Swale ... Sw.
Flat ... Fl.
Storm Drain ... Str.
Trail ... Tr.
Pavement ... Pvt.
Edge of Road ... E.Rd.

Oak-O. Pine-Pi. Cedar-Ce. Sycamore ... Sy. Eucalyptus ... Eu. Plus combinations of these and all common standard abbreviations.

Transit Rd. ... Tr.Rd.
Fence ... Fn.
Int. Fence ... V.Fn.
Ditch ... Dt.
Telephone Pole ... T.P.
Power Pole ... P.P.
Culvert ... Cul.

Form 281 (6M) 3-34

PLEASE RETURN TO
LOS ANGELES COUNTY SURVEYOR
700 HALL OF RECORDS

NOTE: Any corrections or changes on this sheet must be initialed and dated by the person making them.

Do not extend notes this side of this line

Water Rel. Date ____ Plotted ____ Job No. ____ Division No. ____
Survey of ____ Date ____ Date ____

F.B. 547 PG. 27

Transit at	Sight on	Stadia Intervals	Stadia Distance	Stadia Rod	Horizontal Angle 0° to 360° Right	Horiz. Distance	+ or − Vertical Angle	Elevation of Point	+ Rod Sight	+ or − Difference Elevation	Height of Instrument	+ or − Vertical Distance	Notes
P#1A	P#1								1		792.6		
	⑥	11.58 / 10.10	158	11.0	296 43'	152	−11 46'	750.7	2				Bot Rod
	⑦	11.64 / 10.0	164	11.0	306 03'	155	−13 26'	445	3				Bot Rod 4.40 0.25 Bot Stake 5.45 4.20 0.5 Bot Rod
	⑧	11.57 / 10.0	157	11.0	314 33'	147	−14 54'	429	5				Power Pole
	⑨	11.65 / 10.0	165	11.0	320 12'	153	−15 29'	39.2	6				Bot. Drain 12.0 1.8 Bot. Rod 11.8 1.8 2.0 Bot. Rod
	⑩	11.09 / 10.10	109	10.5	320 15'	102	−14 36'	548	8				Side Hill
	⑪	11.97 / 11.01	97	11.5	347 46'	88	−17 28'	535	9				"
	⑫	12.26 / 11.0	126	11.5	297 17'	121	−11 24'	567	10				"
	⑬	12.25 / 11.0	125	11.5	274 03'	123	6 20'	674	11				"
	⑭	12.08 / 11.0	108	11.5	251 49'	108	0 38'	601 / 779	12				"
	⑮	11.85 / 11.0	85	11.5	281 45'	84	−4 56'	738	13				"
	⑯	11.59 / 11.0	159	11.5	314 25'	156	−8 17'	584	14				"
	⑰	11.53 / 11.0	153	11.2	351 50'	143	−14 20'	442	15				"
	⑱	11.68 / 11.0	68	11.3	43 21'	66	−9 37'	701 / 885	16				"
	⑲	11.81 / 11.0	81	11.5	62 08'	80	−7 13'	710	17				"
	⑳	10.16 / 9.20	96	9.7	98 50'	86	0 0'	822	18				"
	㉑	9.46 / 8.84	62	9.2	80 41'	62	0 0'	834	19				"
	㉒			7.6	48 34'	17.0	0 0'	858	20				"
	㉓			6.5	272 44'	26.5	0 0'	961	21				Side Hill "

Add'l Inform.

F.B. 847 Pg. 232

Topography Description Legend: Side Hill ... S.H. / Side of Draw ... S.D. / Side of Ridge ... S.R. / Head of Draw ... H.D. / Bottom Draw ... B.D. / Bottom Wash ... B.W. / Top of Ridge ... T.R. / Toe of Slope ... T.S. / Inters. of Draws ... V.D.'s / Break in Slope ... Bk.S. / Steep Slope ... S.S. / Top of Cliff ... T.Cl. / Bottom of Cliff ... B.Cl. / Top of Spur ... T.Sp. / Bottom Canyon ... B.Cn. / Side of Canyon ... S.Cn. / Top of Bank ... T.B. / Bottom of Bank ... B.B. / Top of Cut ... T.C. / Bottom of Cut ... B.C. / Top of Fill ... T.F. / Bottom of Fill ... B.F. / Saddle ... Sa. / Swale ... Sw. / Flat ... Fl. / Stream ... Str. / Trail ... Tr. / Pavement ... Pvt. / Edge of Road ... E.Rd. / Tr. Rd. / Fence ... Fe. / Int. Fence ... V.Fns. / Ditch ... Di. / Telephone Pole ... T.P. / Power Pole ... P.P. / Culvert ... Cul. / Oak ... O. / Fir ... Fr. / Pine ... Pi. / Cedar ... Ce. / Sycamore ... Sy. / Eucalyptus ... Eu. / Plus combinations of these and all common standard abbreviations.

Form 301 10M 3-34

PLEASE RETURN TO
LOS ANGELES COUNTY SURVEYOR
700 HALL OF RECORDS

NOTE: ANY ADDITIONS OR CHANGES ON THIS SHEET MUST BE MADE OR CIRCLED IN RED INK, WITH DATE AND NAME OF PERSON MAKING CHANGE

Do not extend notes this side of this line

Transit at	Sight on	Stadia Intercepts	Stadia Distance	Stadia Rod	Horizontal Angle 0° to 360° Right	Horiz. Distance	± Vertical Angle	Elevation of Point	± Back Sight	± Difference Elevation	Height of Instrument	± Vertical Distance	Remarks (Station / Left / Right)
P#1A	P#1										792.6		
	24	6.73 / 6.0	73	6.4	248°09'	73	+2°26'	782.0					Side Hill
P#2	P#1							797.59	5.1		802.7		
	25	11.48 / 10.0	148	10.5	268°23'	147	-5°21'	778.5					Side Hill
	26	12.06 / 10.50	156	12.1	256°13'	156	-0°0'	790.6					Side Hill
	27	4.10 / 2.50	160	2.3	245°12'	160	+1°59'	805.2					Top Slope Brk
	28	3.08 / 2.00	108	2.5	241°29'	108	+2°25'	804.6					" " "
	29	1.55 / 0.74	81	1.1	250°27'	81	-0°0'	801.6					" " "
	30	5.28 / 4.90	38	5.1	272°33'	38	-0°0'	797.6					Top Slop Brk
	31	11.28 / 11.0	28	11.1	327°21'	28	-0°0'	791.6					Side Hill Brk
	32			5.1	0°0'	3.0	-0°0'	797.6					Top Slope Brk
	33			8.8	91°59'	16.0	-0°0'	793.9					Side Hill Brk
	34			9.1	13°45'	11.5	-0°0'	793.6					" " "
	35	9.86 / 9.40	46	9.6	126°15'	46	-0°0'	793.1					Side slope Brk
	36	11.88 / 11.0	88	11.5	126°15'	88	3°54'	785.2					Side Hill
	37			4.8	126°15'	25.5	-0°0'	797.9					Contr. of flat Ridge
	38	3.68 / 3.20	48	3.4	215°53'	48	-0°0'	799.3					" " " "
	39	1.79 / 1.0	79	1.4	224°51'	79	+2°13'	804.2					" " "
	40	6.72 / 5.0	172	6.0	234°27'	171	+3°25'	806.8					Cntr of Flat Ridge
P#2A	P#3							796.33	4.9		801.2		
	41			6.4	254°10'	13.0	-0°0'	794.8					Top Slope Brk

Add'n'l Inform.

Form 301 (Rev. 3-34)

PLEASE RETURN TO
LOS ANGELES COUNTY SURVEYOR
700 HALL OF RECORDS

NOTE: ANY ADDITIONS OR CHANGES ON THIS SHEET MUST BE MADE AND CIRCLED IN RED INK, WITH DATE AND NAME OF PERSON MAKING CHANGE.

Do not extend notes this side of this line

Transit at	Sight on	Stadia Intercepts	Stadia Distance	Stadia Rod	Horizontal Angle 0° to 360° Right	Horiz. Distance	+ − Vertical Angle	Elevation of Point	+ Back Sight	+ − Difference Elevation	Height of Instrument	+ − Vertical Distance	REMARKS Station	Left	Right
P#2A	P#3								1		801 2				
	42			19	74 24	34.5	− 0 0	799 3	2				Brk	Top	Slope
	43	3.83 / 3.0	83	34	72 35	83	+ 4 11	803 8	3				"		"
	44	4.24 / 3.0	124	36	67 58	123	+ 3 56	806 2	4				Brk	Top	Slope
	45	6.54 / 5.0	154	58	72 11	153	+ 4 14	806 2	5				"		"
	46	9.82 / 8.0	182	89	55 01	182	+ 0 34	794 0	6				Brk	Side	Hill
	47	9.38 / 8.0	138	87	52 16	138	+ 0 44	794 3	7				"		"
	48	10.97 / 10.20	77	106	36 10	77	− 0 0	790 6	8				"		"
	49	12.07 / 11.50	57	118	342 46	56	− 6 01	783 4	9				Brk	Side	Hill
	50	12.16 / 11.0	116	115	16 20	114	− 7 25	774 6	10				Side	Hill	
	51	9.46 / 8.0	146	87	33 05	144	− 5 58	777 4	11				"		"
	52	11.75 / 10.0	175	109	44 09	175	− 1 34	785 5	12				"		"
	53	12.0 / 10.0	200	110	44 20	200	− 1 36	784 8	13				Side	Hill	
									14						
									15						
									16						
									17						
									18						
									19						
									20						
									21						

Note This soil is Adobe with a

Add'n'l Inform.

Notes Red. BVD Platted
Date 8-4-53 Date
Job No. Division No.
Survey of
Date
Date
Date
Date
Date

F.B. 847 PG. 253

Form 301 1M 3-34

PLEASE RETURN TO
LOS ANGELES COUNTY SURVEYOR
700 HALL OF RECORDS

NOTE: ANY ADDITIONS OR CHANGES ON THIS SHEET MUST BE MADE OR CIRCLED IN RED INK, WITH DATE AND NAME OF PERSON MAKING CHANGE

Do not extend notes this side of this line

Transit at	Sight on	Stadia Intercepts	Stadia Distance	Stadia Rod	Horizontal Angle 0° to 360° Right	Horiz. Distance	+ − Vertical Angle	Elevation of Point	+ Back Sight	+ − Difference Elevation	Height of Instrument	+ − Vertical Distance	REMARKS Station	Left	Right
					° ′		° ′		1						
					° ′		° ′		2						
					° ′		° ′		3						
					° ′		° ′		4						
					° ′		° ′		5						
					° ′		° ′		6						
					° ′		° ′		7						
					° ′		° ′		8						
					° ′		° ′		9						
					° ′		° ′		10						
					° ′		° ′		11						
					° ′		° ′		12						
					° ′		° ′		13						
					° ′		° ′		14						
					° ′		° ′		15						
					° ′		° ′		16						
					° ′		° ′		17						
					° ′		° ′		18						
					° ′		° ′		19						
					° ′		° ′		20						
					° ′		° ′		21						

Add'n'l Inform.

F.B. 847 Pg 284

Topography Description Legend:
Side Hill.....S.H.
Side of Draw.S.D.
Side of Ridge.S.R.
Head of Draw H.D.
Bottom Draw.B.D.
Bottom Wash B.W.
Top of Ridge.T.R.
Toe of Slope..T.S.

Inters. of Draws.V.D's
Break in Slope..Bk.S.
Steep Slope.....S.S.
Top of Cliff.....T.Cl.
Bottom of Cliff..B.Cl.
Top of Spur.....T.Sp.
Bottom Canyon..B.Cn.

Side of Canyon S.Cn.
Top of Bank...T.B.
Bottom of Bank.B.B.
Top of Cut.....T.C.
Bottom of Cut..B.C.
Top of Fill.....T.F.
Bottom of Fill.B.F.

Saddle .....Sa.
Swale .....Sw.
Flat .....Fl.
Stream .....Str.
Trail .....Tr.
Pavement ....Pvt.
Edge of Road E.Rd.

Traveled Rd. Tr.Rd.
Fence .....Fn.
Int. Fences.V.Fns.
Ditch .....Di.
Telephone Pole T.P.
Power Pole...P.P.
Culvert .....Cul.

Oak-O. Fir-Fr.
Pine-Pt. Cedar-Cr.
Sycamore .....Sy.
Eucalyptus .....Eu.
Plus combinations of these and all common standard abbreviations.

Profile No. ____ X-Sec. No. ____

Notes Red. ____ Date ____ Plotted ____ Date ____ Notes Chkd. ____ Date ____ Checked ____ Date ____

Job No. 8648 Division No. ____ Survey of Glendora Ave

Survey by Dougherty Notes J.N.D Date 7-10-57

Map No. ____ Indexed C. Johnson Date ____

F.B. 847 PG. 285

NOTE: ANY ADDITIONS OR CHANGES ON THIS SHEET MUST BE MADE OR CIRCLED IN RED INK, WITH DATE AND NAME OF PERSON MAKING CHANGE.

Do not extend notes this side of this line.

STATION	B. S.	H. I.	F. S.	ELEV.	
					Profile of Glendora Ave From Baseline Rd North for 1000' & From First Angle Point North of Gladstone South for 1000' JN 8648 Dougherty Stangeland Sandoval

PLEASE RETURN TO
LOS ANGELES COUNTY SURVEYOR
726 LOS ANGELES COUNTY
ENGINEERING BLDG.

76L298 307 10-51

76L298 307 10-51

PLEASE RETURN TO
LOS ANGELES COUNTY SURVEYOR
726 LOS ANGELES COUNTY
ENGINEERING BLDG.

NOTE: ANY ADDITIONS OR CHANGES ON THIS SHEET MUST BE MADE OR CIRCLED IN RED INK, WITH DATE AND NAME OF PERSON MAKING CHANGE.

Do not extend notes this side of this line.

F.B. 847 Pg. 28 | Job No. 8e48 | Division No. | Profile | No. | Notes Red. | Plotted | Date | X-Sec. | No. | Date

Survey of Glendora Ave | Notes Chkd. W.E. | Checked | Date 8-12-53

Survey by Dougherty | Notes Dougherty | Date

Indexed E. C. Johnson

STATION	B. S.	H. I.	F. S.	ELEV.		
Profile Glendora from Baseline North for 1000' Used spk in cntr Bridge						
177.97 North of ℄ Int. of Baseline for 0+00 N℄S.						Per FB 847-153
B.M. #7	7 37	719.93		712.559	BM #7 C.S. Mon in H.H. ℄ Int. Baseline ℄ Glendora	Per 847-267
0+00			207	717.86	℄	
1+00 to S.			388	716.05	℄	
1+77.97			679	713.14	℄ Int. Baseline ℄ Glendora Ave	
0+17 to N.			212	717.81	℄ Brk.	
1+00			469	715.24	℄	
2+00			719	712.74	℄	
2+10			730	712.63	℄ Brk.	
3+00			714	712.79	℄	
4+00			631	713.62	℄	
T.P.			616	713.77	Set spk in street	
	6 76	720.53				
5+00			625	714.28	℄	
6+00			576	714.77	℄	
7+00			493	715.60	℄	
8+00			376	716.77	℄	
9+00			202	718.51	℄	
T.P.			619	714.34	Set spk in street.	

76L298 307 10-51

PLEASE RETURN TO

LOS ANGELES COUNTY SURVEYOR

726 LOS ANGELES COUNTY
ENGINEERING BLDG.

NOTE: ANY ADDITIONS OR CHANGES ON THIS SHEET MUST BE MADE OR CIRCLED IN RED INK, WITH DATE AND NAME OF PERSON MAKING CHANGE.

Do not extend notes this side of this line.

STATION	B. S.	H. I.	F. S.	ELEV.		
T.P.				714.34		
	306	717.40				
T.P.			257	714.83		
	675	721.58				
BM#6			925	712.33	BM #6 Elev. = 712.334 Fd L&T. in Conc C.B. 45'± S Intr. Baseline & Glendora on W side Road Per. FB. 847-267	

Profile of Glendora Ave
From a point 1000' southerly from the first ∡ Pt No. of Gladstone to first ∡ Pt. No. of Gladstone sta 21+00 at ∡ Pt. FB. 847-206 & 208

B.M 11-35				708.408	B.M. 11-35 Fd. Rd Dept Mon. in H.H. at ℄ intrs. Gladstone & Glendora Ave Per FB 847-266	
	557	713.98				
11+00			736	706.62	℄	
12+00			677	707.21	℄	
12+75			497	709.01	℄ intrs. of Glendora & Gladstone Ave	
13+00			516	708.82	℄	
14+00			511	708.87	℄	
15+00			505	708.93	℄	
16+00			499	708.99	℄	

Profile No. ____ Notes Red ____ Plotted ____ Job No. 8648 Division No. ____ F.B. 847 Pg. 287
X-Sec. No. ____ Date ____ Date ____ Survey of Glendora Ave
Notes Chkd W.E. Checked ____ Survey by Dougherty Notes J.N.D. Date 7-10-53
Date 8-12-53 Date ____ Map No. ____ Indexed G. Johnson Date ____

76L298 307 10-51

PLEASE RETURN TO

LOS ANGELES COUNTY SURVEYOR
726 LOS ANGELES COUNTY
ENGINEERING BLDG.

NOTE: ANY ADDITIONS OR CHANGES ON THIS SHEET MUST BE MADE OR CIRCLED IN RED INK, WITH DATE AND NAME OF PERSON MAKING CHANGE.

Do not extend notes this side of this line.

STATION	B. S.	H. I.	F. S.	ELEV.		
		71398				
T.P.			518	70880	set spk. in street	
	519	71399				
17+00			514	70885	℄	
18+00			500	70899	℄	
19+00			467	70932	℄	
20+00			396	71003	℄	
21+00			209	71190	∡ Pt. Fd. 1" I.P. Flush	F.B. 847-208
T.P.			209	71190	" " " " "	" " "
	1154	72344				
T.P.			104	72240	Set. spk. in street	
	1107	73347				
B.M.#4			204	73143	BM#4 Elev. 731.472 Fd spk in S.E. Cor. Conc. Wkr Box at S.W. Cor. of Glendora & Dawson Av. Per FB 847-266	

F.B. 847 PG 298 Job No. 8648 Division No. Notes Red. Plotted No. Profile

Survey of Glendora Ave Date Date No. X-Sec.

Survey by Dougherty Notes Dougherty Notes Chkd. W.E. Checked

Indexed R. C. Johnson Date Date 8-12-53 Date No.

Profile No.	Notes Red.	Plotted	Job No.	Division No.	F.B. 017 PG. 200
	Date	Date	Survey of Glendora Ave.		
X-Sec. No.	Notes Chkd.	Checked	Survey by R.D. Anderson	Notes R.D.A.	Date 9-24-53
	Date	Date	Map No.	Index C. Johnson	Date 10-7-53

PROFILE & "X" SECTIONS OF GLENDORA AVE.
FROM GLADSTONE ST. NORTH 825' TO 1ST. P.I.

J.N. 8648

R.D. ANDERSON
E.T. HALE

STATION	B.S.	H.I.	F.S.	ELEV.

NOTE: ANY ADDITIONS OR CHANGES ON THIS SHEET MUST BE MADE OR CIRCLED IN RED INK, WITH DATE AND NAME OF PERSON MAKING CHANGE.

PLEASE RETURN TO
LOS ANGELES COUNTY SURVEYOR
726 LOS ANGELES COUNTY ENGINEERING BLDG.

Do not extend notes this side of this line.

76L298 307 5-49

76L298 307 5-49

PLEASE RETURN TO
LOS ANGELES COUNTY SURVEYOR
726 LOS ANGELES COUNTY ENGINEERING BLDG.

NOTE: ANY ADDITIONS OR CHANGES ON THIS SHEET MUST BE MADE OR CIRCLED IN RED INK, WITH DATE AND NAME OF PERSON MAKING CHANGE.

Do not extend notes this side of this line.

STATION	B. S.	H. I.	F. S.	ELEV.		
B.M. 11-35		LENDER ROD		708 41	B.M. 11-35 ELEV. 708.408 PER. F.B. 847-266	
12+75				[illegible]	2" INT. GLENDORA AVE. & GLADSTONE ST. SEE F.B. 847-287 FOR STATIONING	
				[illegible] 58	E. 50' ON ℄ GLADSTONE ST.	INRKR.
				[illegible]	[illegible] 100' " " "	
				71[illegible]	E. 200' " " "	
				[illegible]	W. 40' " " "	INRKR.
				706 59	W. 100' " " "	
				70[illegible]	W. 200' " " "	
13+05				[illegible]	16.5' R. TOP [illegible]	
"				7[illegible] 56	" " INV. 18" [illegible]	
14+00				[illegible]	℄	
				7[illegible]	10' R. ED. RT.	
				7[illegible]	16.5' R. [illegible]	
				7[illegible]	21' R. TOP	
				[illegible]	60' R. FIELD ELEV.	
" "				70[illegible] 51	8' L. ED. RT.	
" "				[illegible]	12' L. TOP	
				70[illegible]	15.8' L. CUT.	
				70[illegible]	17.8' L. TOP OF [illegible]	

F.B. 847 PG. 290

Job No. 2648 Division No. ____ Notes Red. ____ Plotted ____ Profile ____

Survey of Glendora Ave. Date ____ Date ____ No. ____

Survey by R.D. Anderson Notes R.D. Anderson Notes Chkd. [illegible] Checked ____ X-Sec. ____

Indexed A. C. Johnson Date ____ Date [illegible] Date ____ No. ____

76L298 307 5-49

PLEASE RETURN TO
LOS ANGELES COUNTY SURVEYOR
726 LOS ANGELES COUNTY ENGINEERING BLDG.

NOTE: ANY ADDITIONS OR CHANGES ON THIS SHEET MUST BE MADE OR CIRCLED IN RED INK, WITH DATE AND NAME OF PERSON MAKING CHANGE.

Do not extend notes this side of this line.

STATION	B. S.	H. I.	F. S.	ELEV.		
14+00		LENKER ROD		707 4	18' L.	BOT. STONE [illegible]
" "				706 9	60' L.	GROVE [illegible]
15+00				708 75	℄	
				708 77	10' R.	ED. PVT.
				708 [illegible]	16' R.	[illegible]
				708 [illegible]	21' R.	TOP.
				708 [illegible]	60' R.	FIELD [illegible]
				708 [illegible]	37' L.	ED. PVT.
				708 [illegible]	11' L.	TOP
				707 [illegible]	[illegible]	[illegible]
				708 [illegible]	[illegible]	TOP STONE [illegible]
				707 [illegible]	18' L.	BOT. [illegible]
				706 [illegible]	60' L.	GROVE [illegible]
T.P.				708 [illegible]	T.P.	ROOF
16+25				709 [illegible]	℄	
" "				708 73	10' R.	ED. PVT.
" "				708 [illegible]	16' R.	CUT.
" "				709 1	20' R.	TOP
" "				708 [illegible]	60' R.	FIELD ELEV.
" "				708 71	8' L.	ED. PVT.
				708 [illegible]	13' L.	TOP

Profile No. ____ Notes Red. ____ Plotted ____ Job No. [illegible] Division No. ____
X-Sec. No. ____ Date ____ Date ____ Survey of Glencoe Ave.
Notes Chkd. [illegible] Checked ____ Survey by R. [illegible] Notes R.D.A. Date 9-24-58
Date [illegible] Date ____ Map No. ____ Indexed [illegible] Date ____

F.B. 847 PG. 291

76L298 307 5-49

PLEASE RETURN TO
LOS ANGELES COUNTY SURVEYOR
726 LOS ANGELES COUNTY ENGINEERING BLDG.

NOTE: ANY ADDITIONS OR CHANGES ON THIS SHEET MUST BE MADE OR CIRCLED IN RED INK, WITH DATE AND NAME OF PERSON MAKING CHANGE.

Do not extend notes this side of this line.

STATION	B. S.	H. I.	F. S.	ELEV.		
16+25		LEAKER ROD		70[illegible]	16.5' L.	GUT.
"				707 7	17.5' L.	TOP WALL
				70[illegible]	18[illegible] L.	BOT.
				70[illegible]	60' L.	GROVE ELEV.
17+10				70[illegible] 82	℄	
				70[illegible] 59	16.6' R.	ED. PVT.
				[illegible] 2	16' R.	GUT.
				[illegible]	24' R.	TOP
				7[illegible]	60' R.	LAWN ELEV.
				[illegible]	8.8' L.	ED. PVT.
				70[illegible] 4	13' L.	TOP
				70[illegible]	16.5' L.	GUT.
				70[illegible] 7	17.5' L.	TOP WALL
				70[illegible] 2	18' L.	BOT.
				7[illegible] 5	60' L.	GROVE ELEV.
T.P.				70[illegible] 39	T.P.	ROCK IN WALL
18+00				70[illegible] 01	℄	
"				70[illegible] 83	10.5' R.	ED. PVT.
"				70[illegible] 0	16.5' R.	GUT.
"				709 0	60' R.	FIELD ELEV.
				70[illegible] 52	8.8' L.	ED. PVT.

F.B. 847 PG. 292

Job No. 8648 Division No. Notes Red. Plotted Profile No.

Survey of GLENDORA AVE. Date Date X-Sec.

Survey by R. Anderson Notes R. D. Anderson Notes Chkd. [illegible] Checked

Indexed A. C. Johnson Date 9-24-53 Date 10/2/53 Date No.

76L298 307 5-49

PLEASE RETURN TO
LOS ANGELES COUNTY SURVEYOR
726 LOS ANGELES COUNTY ENGINEERING BLDG.

NOTE: ANY ADDITIONS OR CHANGES ON THIS SHEET MUST BE MADE OR CIRCLED IN RED INK. WITH DATE AND NAME OF PERSON MAKING CHANGE.

Do not extend notes this side of this line.

STATION	B. S.	H. I.	F. S.	ELEV.			
18+00				707 9	12 3' L.	Top	
				70[illegible] 4	16 5' L.	Gut.	
				708 [illegible]	17 5' L.	Top Wall	
				707 5	18' L.	Rot.	
				706 7	60' L.	Grove [illegible]	
19+00				709 32	℄		
				709 22	10 5 R.	Ed. Pvt.	
				709 7	13 [illegible] R.	Top	
				709 4	17 5 R.		
				708 7	20' R.	Gut.	
				709 [illegible]	23' R.	Top	
				709 5	60' R.	[illegible]	
				708 [illegible]	[illegible] L.	Ed. Pvt.	
				707 [illegible]	[illegible] L.	Top	
				707 2	[illegible] L.	Gut.	
				708 [illegible]	[illegible] L.	Top Wall	
				707 [illegible]	18' L.	Rot.	
				707 [illegible]	[illegible] L.	Grove [illegible]	
20+00				710 03	℄		
				709 97	10 5' R.	Ed. Pvt.	
				709 1	20' R.	Gut.	

LENKER ROD

Profile No. ____ Notes Red. ____ Plotted ____ Job No. [illegible] Division No. ____
X-Sec. No. ____ Date ____ Date ____ Survey of [illegible] Ave.
Notes Chkd. [illegible] Checked ____ Survey by [illegible] Notes [illegible] Date 9-24-55
Date [illegible] Date ____ Map No. ____ Indexed [illegible] C. Johnson

F.B. 847 PG. 297

76L298 307 5-49

PLEASE RETURN TO
LOS ANGELES COUNTY SURVEYOR
726 LOS ANGELES COUNTY ENGINEERING BLDG.

NOTE: ANY ADDITIONS OR CHANGES ON THIS SHEET MUST BE MADE OR CIRCLED IN RED INK, WITH DATE AND NAME OF PERSON MAKING CHANGE.

Do not extend notes this side of this line.

STATION	B. S.	H. I.	F. S.	ELEV.		
20+00		LENKER ROD		7[illegible]	35' R. TOP	
" "				7[illegible] 0	60' R. [illegible] ELEV.	
				7[illegible] 56	8[illegible] [illegible] ED. PVT.	
				7[illegible]	13' L. TOP	
				7[illegible] 4	16.5 L. BOT.	
				7[illegible] 7	17.5 L. TOP WALL	
				7[illegible] 4	18 L. BOT. " "	
				7[illegible] 9	60' L. GROVE ELEV.	
21+00				71[illegible] 89	℄ P.I. #1	1" I.P. (FLUSH)
T.B.M. #1				71[illegible] 32	T.B.M. #1 ELEV. 712.340	F.B. 847-266

F.B. 847 PG. 294

Job No. 8648 Division No. Notes Red. Plotted Profile No.
Survey of GLENDORA AVE. Date Date X-Sec.
Survey by R. ANDERSON Notes R. D. ANDERSON Notes Chkd. SEE Checked No.
Indexed A. C. Johnson Date Date 10 19 55 Date

Notes Ck'd by	Survey of
Map No. B-2371-1,2	W. O. 8648 Tape No. St'd. °F
Office Work BAILEY	Surveyed by
Checked	Notes Date
Date 11-3-53	Indexed C. Johnson 11-3-53

F. B. Pg.

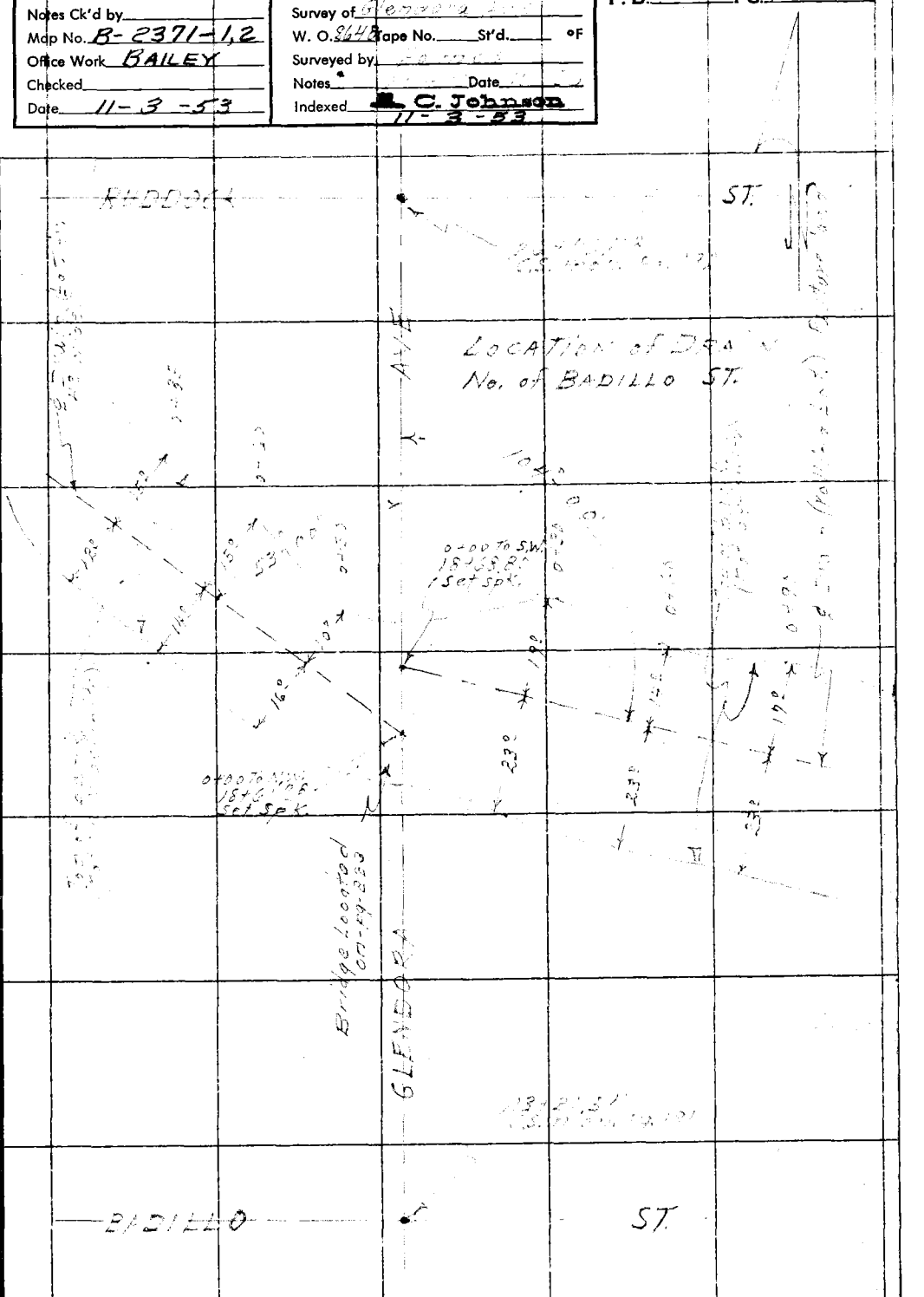

Note: Any Additions or Changes on This Sheet Must be Made or Circled in Red Ink With Date and Name of Person Making Change.

Do not extend notes this side of this line.

RETURN TO
LOS ANGELES COUNTY SURVEYOR
726 LOS ANGELES COUNTY
ENGINEERING BLDG.

76F3095 247 4-53

RETURN TO
LOS ANGELES COUNTY SURVEYOR
726 LOS ANGELES COUNTY
ENGINEERING BLDG.

Note: Any Additions or Changes on This Sheet Must be Made or Circled in Red Ink With Date and Name of Person Making Change.

Do not extend notes this side of this line.

F. B. _____ PG. _____



76L298 307 10-51

PLEASE RETURN TO

LOS ANGELES COUNTY SURVEYOR

726 LOS ANGELES COUNTY
ENGINEERING BLDG.

NOTE: ANY ADDITIONS OR CHANGES ON THIS SHEET MUST BE MADE OR CIRCLED IN RED INK, WITH DATE AND NAME OF PERSON MAKING CHANGE.

Do not extend notes this side of this line.

STATION	B. S.	H. I.	F. S.	ELEV.		
7.B.M. #1				712 34	Elev. 712.34 [illegible] 47 pg 266 Top of extreme S. W. cor. of Conc. Weir Box (W. side) Glendora Ave	
	047	712 81				
17+00			394	70887		℄ [illegible]
			68	[illegible]	100 Lt gr	
			86	7042	200 " gr	
			94	[illegible]34	250 " gr	
18+00			378	70903		℄ pav
			67	7061	100 Lt gr	
			82	7046	200 " gr	
			86	7042	250 " gr	
19+00			345	70936		℄ pav
			64	7064	100 Lt gr	
			76	7052	200 Lt	
			80	7048	250 "	
20+00			274	71007		℄ pav

Note: Piving Elev - used Level
Grove Elev Hand Level

Profile No. ____ Notes Red ____ Plotted ____ Job No. ____ Division No. ____ F.B. [illegible] PG. 247
X-Sec. No. ____ Date ____ Date ____ Survey of [illegible]
Notes Chkd ____ Checked ____ Survey by D.J. Holmes Notes A.R.B. Date ____
Date ____ Date ____ Map No. ____ Indexed C. Johnson Date 5-29-54

F.B. 547 PG. 298 Job No. Division No. Notes Red. Plotted Profile

Survey of Date Date No.

Survey by Notes Notes Chkd. Checked X-Sec.

Indexed C. Johnson Date Date Date No.

76L298 307 10-51

PLEASE RETURN TO

LOS ANGELES COUNTY SURVEYOR
726 LOS ANGELES COUNTY
ENGINEERING BLDG.

NOTE: ANY ADDITIONS OR CHANGES ON THIS SHEET MUST BE MADE OR CIRCLED IN RED INK, WITH DATE AND NAME OF PERSON MAKING CHANGE.

Do not extend notes this side of this line.

STATION	B.S.	H.I.	F.S.	ELEV.	
20400					

Notes Ck'd by	Survey of GLENDORA AVE
Map No.	JN 03800 Tape Std 69 °F
Office Work	Surveyed by LWD
Checked	Notes LWD Date 4-22-65
Date	Indexed G. J. GALLI

F. B. 847 PG. 27

J.N. 0303.00

ADDITIONAL TIES
FOR
C.S. MONUMENTS
AT
THE INTERSECTION OF
GLENDORA AVE
AND
THE SAN JOSE RANCH LINE

PER
F.B. 847-19

4-22-65

LWD
MOODY
LYBRAND
ROBINSON

PLEASE RETURN TO
LOS ANGELES COUNTY ENGINEER
403 Los Angeles County Engineering Bldg.

Note: Any Additions or Changes on This Sheet Must Be Made or Circled in Red Ink With Name of Person Making Change.

Do not extend this side of this line.

76F3095 CE #310 6-62

F.B. 847 PG 300

R.O. SAN JOSE LINE

1. 71 46 40
2. 183 21 20
Aux 71° 46' 40"

NOTE: ALL ties Meas. @ 66° No Corr.

COUNTY SURVEYOR

FOUND A C.S. MON. IN A HH. FOR E.C. GRID - 1.0 FT. MARKED T

GLENDORA AVE

4.10

1.90

2.00

4.52 TEN.

12.44

12.84

41.12

1.40

TO FOUND C.S. MON. AT E INT. GLEN DORA AVE AND CYPRESS AVE. PER R.B. 847 - 195

WALK

CONC WALK

847