Notes Ck'd by	Survey of Lake Hughes Sts.	F.B. 878 Pg. 5
Map No.	W. 0829 Tape No. 62 St'd 84°F	
Office Work	Surveyed by Rosecrans	
Checked	Notes R Date 8-14-40	
Date	Indexed A. C. Johnson 8-21-40	

LAKE HUGHES STREETS

J. N. 8297

Survey to establish center lines of streets in Tr. # 8546 Sec. 23 T. 7 N. R. 15 W.

Party Rosecrans
Granquist
Pierce
Morrison

C.S. B-1620

Note: Any Additions or Changes on This Sheet Must be Made or Circled in Red Ink With Date and Name of Person Making Change.

Do not extend notes on this side of this line.

RETURN TO
LOS ANGELES COUNTY SURVEYOR
700 HALL OF RECORDS

FORM 247 5M 10-

RETURN TO
LOS ANGELES COUNTY SURVEYOR
700 HALL OF RECORDS

Note: Any Additions or Changes on This Sheet Must be Made or Circled in Red Ink With Date and Name of Person Making Change.

Do not extend notations outside this line.

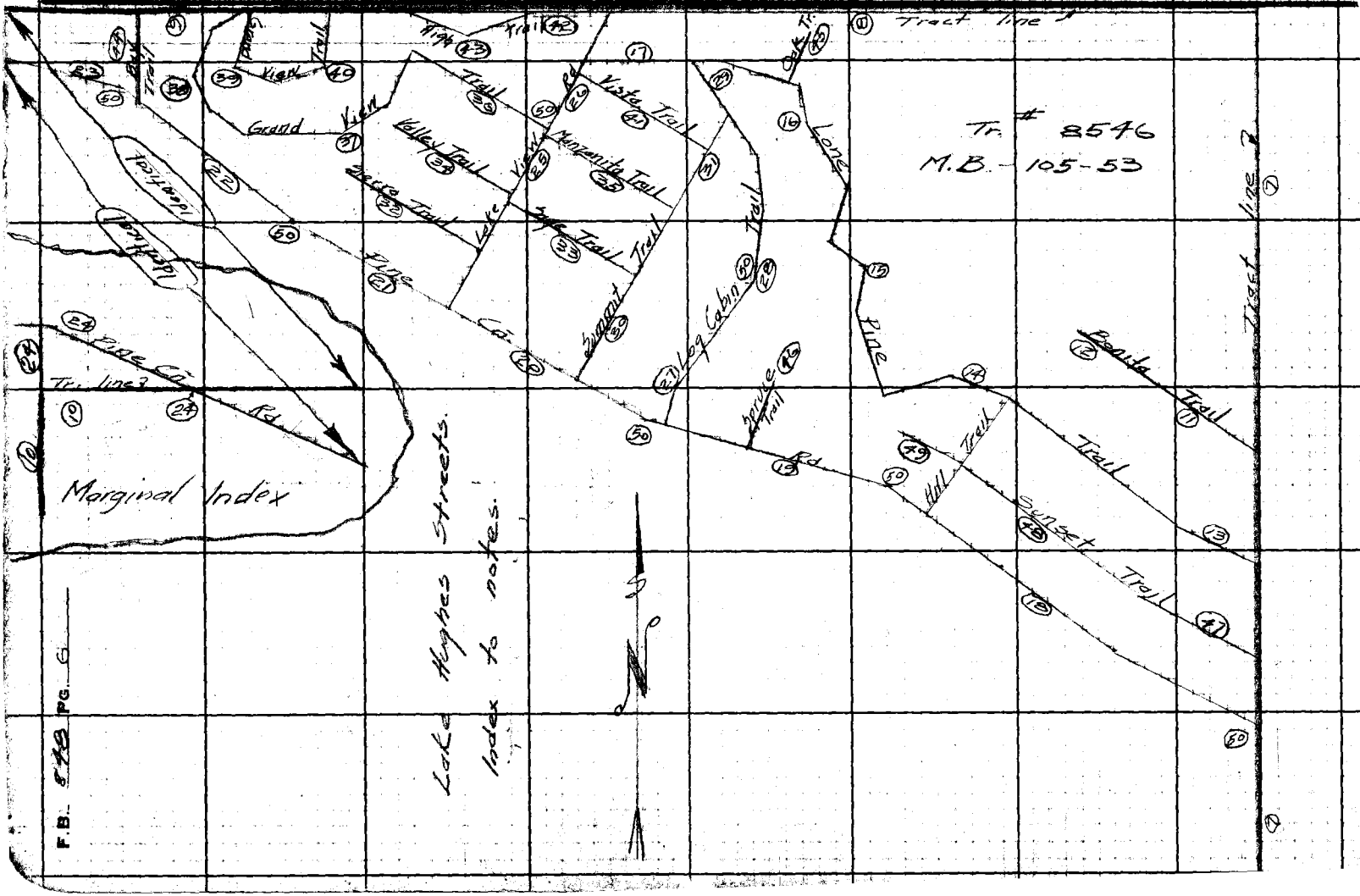

Notes Ck'd by K.R.M.	Survey of [illegible]		F.B. 848 Pg. 7
Map No. B-1620	W. O. 8297	Tape No. 13	St'd 84°F
Office Work J. D. Price	Surveyed by Rosecrans		
Checked K.R.M.	Notes R	Date 7-3-40	
Date Feb. 1941	Indexed A. C. Johnson		

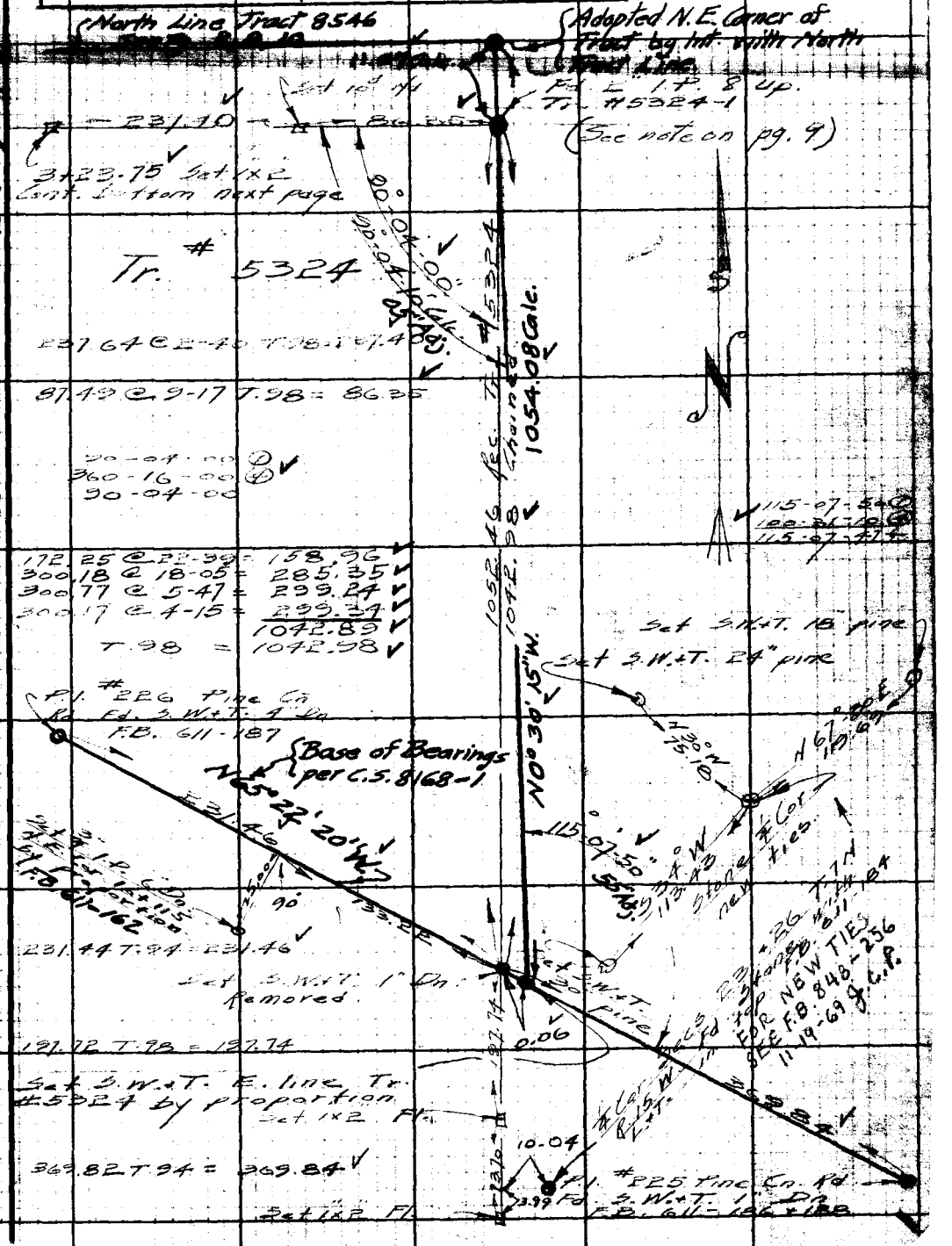

Note: Any Additions or Changes on This Sheet Must be Made or Circled in Red Ink With Date and Name of Person Making Change.

Do not extend notes this side of this line.

RETURN TO
LOS ANGELES COUNTY SURVEYOR
700 HALL OF RECORDS

FORM 247 5M 10-39

F.B. 848 Pg. 8

Cont. bottom next page

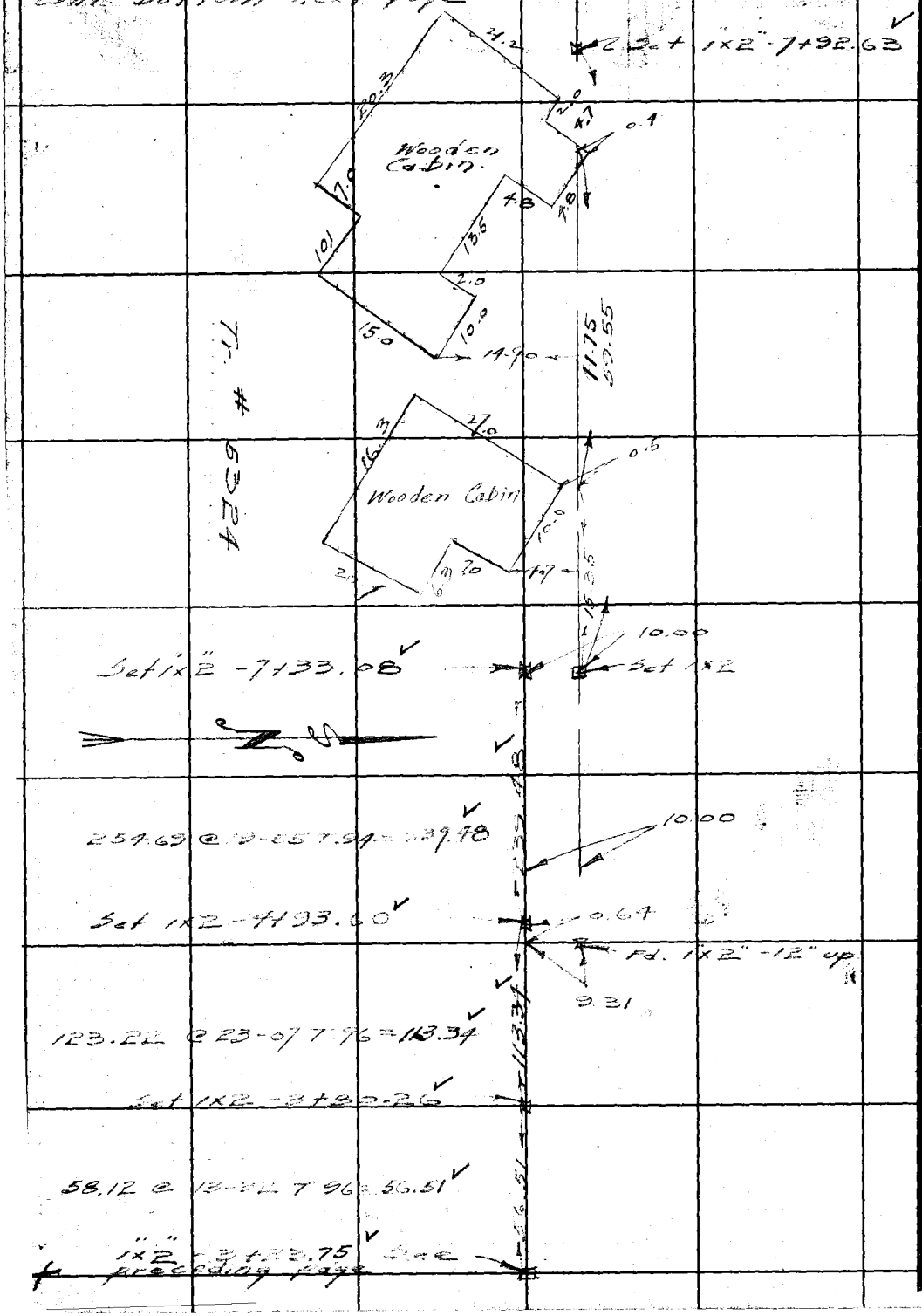

RETURN TO
LOS ANGELES COUNTY SURVEYOR
700 HALL OF RECORDS

Do not extend notes this side of this line.

Note: Any Additions or Changes on This Sheet Must be Made or Circled in Red Ink With Date and Name of Person Making Change.

Notes Ck'd by K.R.M.	Survey of Tr. #8546	F.B. 818 Pg. 9
Map No. C.S.B-1620.	W. O. 8297 Tape No. 13 St'd 84°F	
Office Work J.D. Price.	Surveyed by Rosecrans	
Checked K.R.M.	Notes R Date 7-3-40	
Date Feb. 1941	Indexed A. C. Johnson	

Set 1"x2" -20+73.32
Cont. bottom next page

Tr. #5324

278.48

278.45 T.98 = 278.48

0.69

Fd. 2" I.P. Fl. N.W. Cor. Tr. #8546

32.87

2.97

Fd. 3"x3" stake in mound of rocks

7.36

Set 1x2 17+94.84

Tr. #8546

357.38

72.94 @ 2-11 = 72.89
200.08 @ 18-34 = 284.46
357.35
T.98 = 357.38

10.00

Set 1"x2"

Set 1"x2" -14+37.46

0.50

Fd. wire Spk + T. Fl.

0.11

266.46

267.26 @ 4-29 T.98 = 266.46

Set 1x2 -11+71.00

10+36.09 Fd 2"x2" 5" up.

0.67

378.37

208.58 @ 9-04 = 205.97
172.37
378.34
0.20 T.98 = 378.37

Set ¾" I.P. 6" Dn. for ℄ Lake View Rd. + N. line Tr. 8546 by proportion between N.E. + N.W. Cors. Tr. 8546

0.82

Fd. new 2x3 pine stake 8" up.

119.61

18.77

1"x2" -7+92.63 See preceding page

Note Used pipe at 18+27.71 and pipe at 26+47.96 to determine the direction of N. tract line. This line falls 11.07 on line Prod. from S. Nly. from pipe at 0+00 to W. Used the point 11.07 Nly. from the pipe as N.E. Cor. of Tract and proportioned between it and the pipe at 18+27.71

Note: Any Additions or Changes on This Sheet Must be Made or Circled in Red Ink With Date and Name of Person Making Change.

Do not extend notes this side of this line.

RETURN TO
LOS ANGELES COUNTY SURVEYOR
700 HALL OF RECORDS

FORM 247 5M 10-39

F.B. 848 PG. 10

RETURN TO
LOS ANGELES COUNTY SURVEYOR
700 HALL OF RECORDS

Do not extend notes this side of this line.

Note: Any Additions or Changes on This Sheet Must be Made or Circled in **Red** Ink With Date and Name of Person Making Change.

Notes Ck'd by K.R.M.	Survey of Tr #8546
Map No. B-1620	W. O. 8297 Tape No. 13 St'd 84°F
Office Work J.D. Price	Surveyed by Rosecrans
Checked K.R.M.	Notes P Date 7-5-40
Date Feb 1941	Indexed A. C. Johnson

F.B. 248 Pg. 11

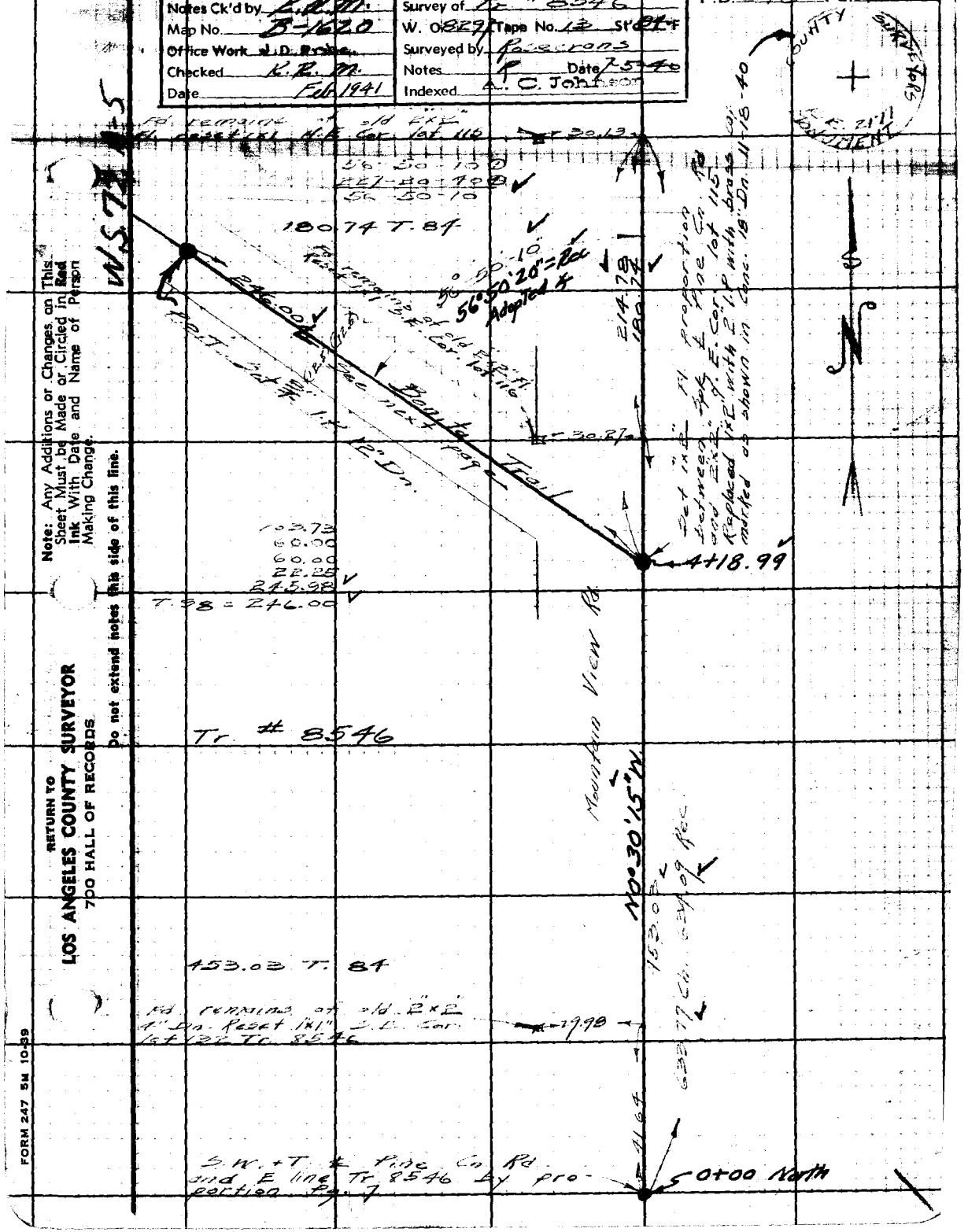

Note: Any Additions or Changes on This Sheet Must be Made or Circled in Red Ink With Date and Name of Person Making Change.

Do not extend notes this side of this line.

RETURN TO
LOS ANGELES COUNTY SURVEYOR
700 HALL OF RECORDS

FORM 247 5M 10-39

F.B. 846 PG. 72

W.S. 72, A-5

RETURN TO
LOS ANGELES COUNTY SURVEYOR
700 HALL OF RECORDS

Do not extend notes this side of this line.

Note: Any Additions or Changes on This Sheet Must be Made or Circled in Red Ink With Date and Name of Person Making Change.

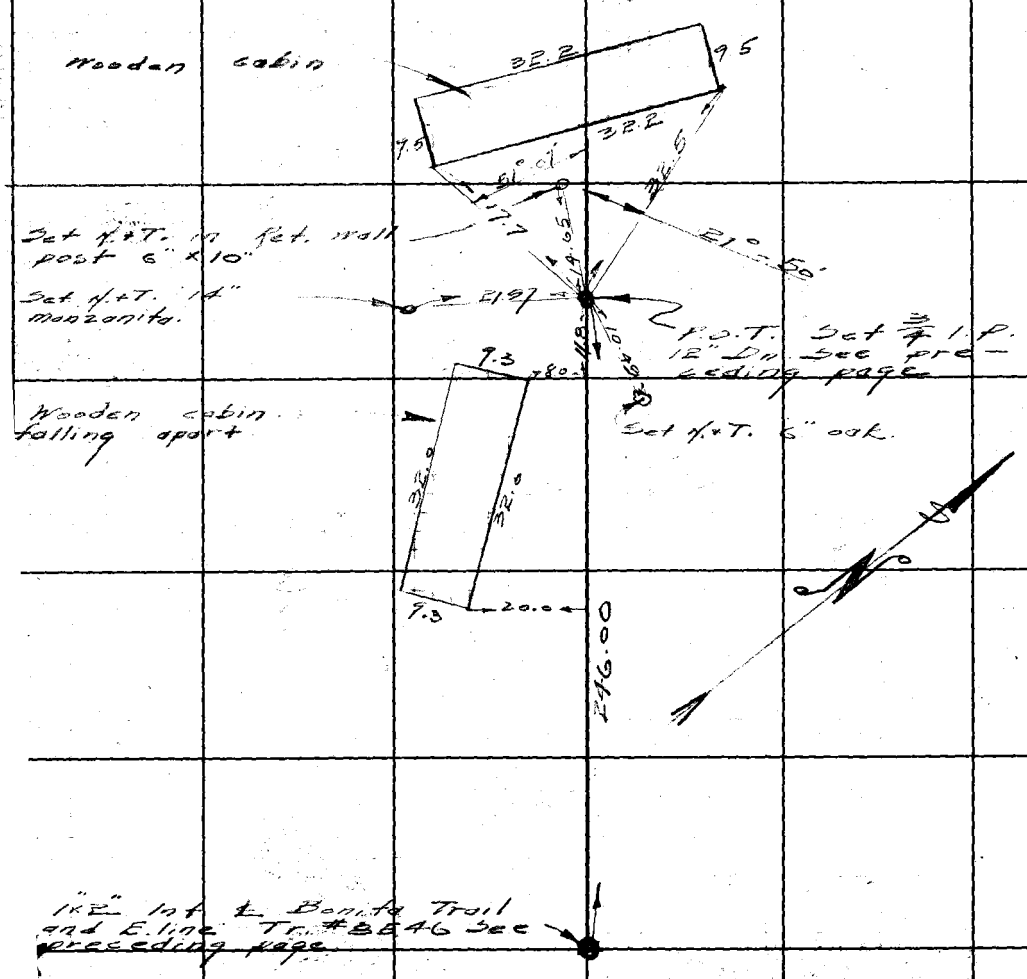

Notes Ck'd by K.R.M.	Survey of Tr. #8546	F.B. 848	PG. 13
Map No. B-1620	W. O. 8257 Tape No. 13 St'd 24°F		
Office Work J.D. Price	Surveyed by Fasecrans		
Checked K.R.M.	Notes R Date 7-8-40		
Date Feb. 1941	Indexed A. C. Johnson		

WS 72, A-5

Center Line of Lone Pine Trail has been established by proportion between P.I. #0 & P.I. #11

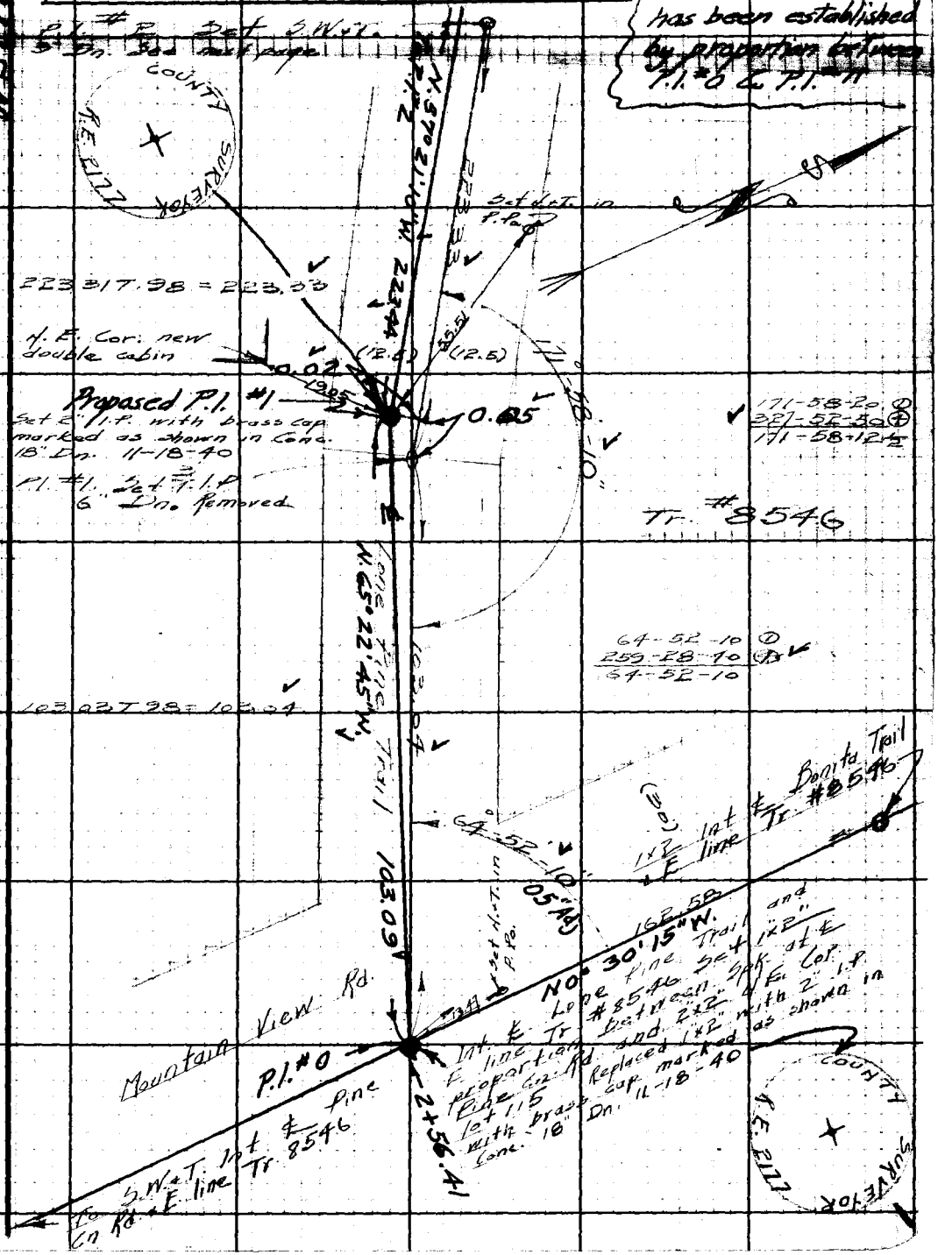

Note: Any Additions or Changes on This Sheet Must be Made or Circled in Red Ink With Date and Name of Person Making Change.

Do not extend notes this side of this line.

RETURN TO
LOS ANGELES COUNTY SURVEYOR
700 HALL OF RECORDS

FORM 247 5M 10-39

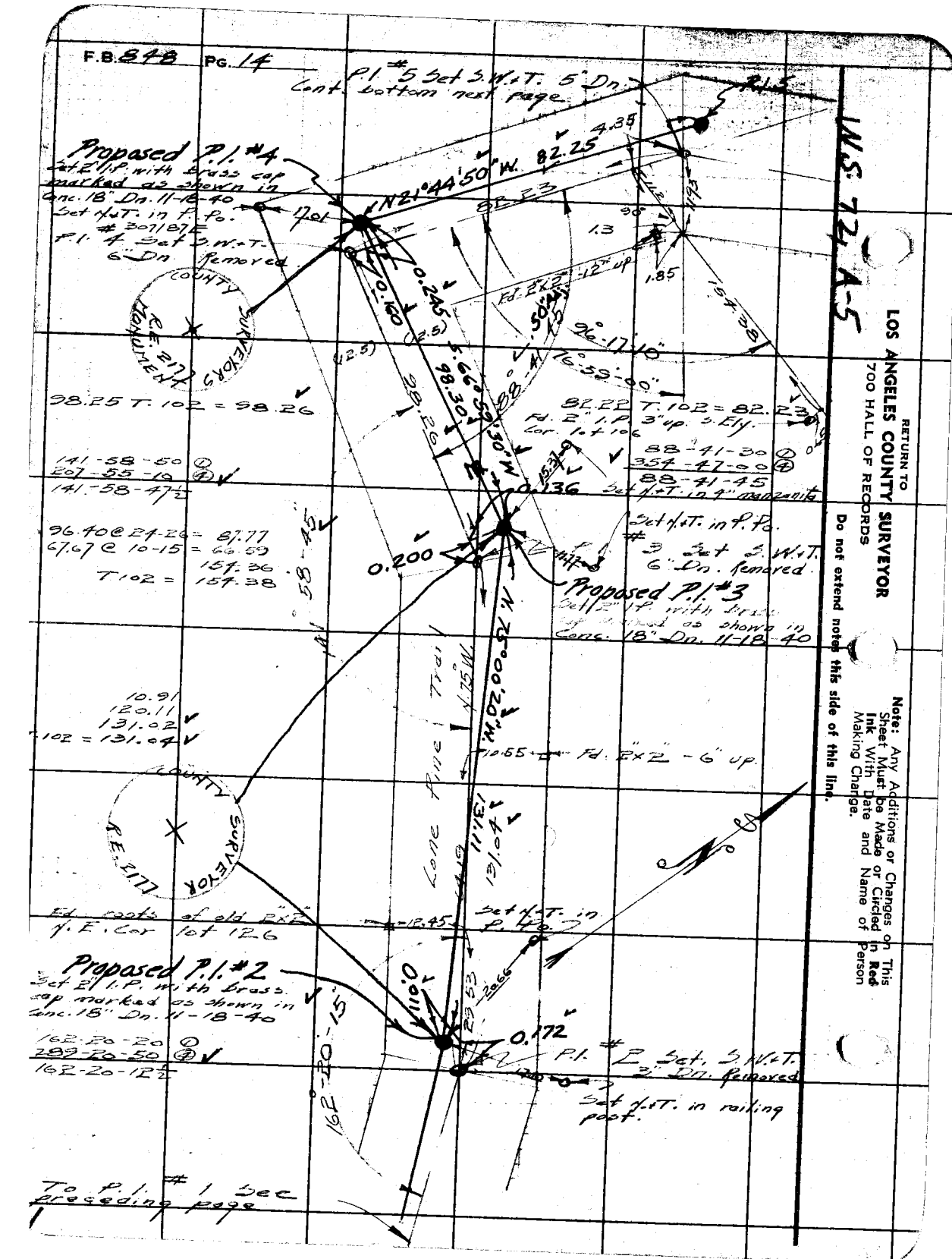
F.B. 848 PG. 14
P.I. #5 Set S.W.+T. 5" Dn.
Cont. bottom next page
P.I. 5
Proposed P.I. #4
Set 2" I.P. with brass cap marked as shown in Conc. 18" Dn. 11-18-40
Set N.+T. in P. Po. #307/87E
P.I. 4 Set S.W.+T. 6" Dn. Removed
N21°44'50"W. 82.25
82.23
4.35
1.3
1.85
Fd. 2"x2" -12" up
0.245
0.160
96°-17'-10"
76°-59'-00"
154.38
98.25 T. 102 = 98.26
82.22 T. 102 = 82.23
Fd. 2" I.P. 3" up. S. Ely. Cor. lot 106
88-41-30
354-47-00
88-41-45
Set N.+T. in 4" manzanita
141-58-50
207-55-10
141-58-47½
96.40 @ 24-26 = 87.77
67.67 @ 10-15 = 66.59
154.36
T102 = 154.38
0.136
0.200
Set N.+T. in P. Po. #3 Set S.W.+T. 6" Dn. Removed
Proposed P.I. #3
Set 2" I.P. with brass cap marked as shown in Conc. 18" Dn. 11-18-40
N.75°00'20"W.
10.91
120.11
131.02
T102 = 131.04
10.55
Fd. 2"x2" -6" up.
Lone Pine Trail
131.11
131.04
Fd. roots of old 2"x2" N.E. Cor. lot 126
12.45
Set N.+T. in P. Po.
Proposed P.I. #2
Set 2" I.P. with brass cap marked as shown in Conc. 18" Dn. 11-18-40
162-20-20
289-20-50
162-20-12½
0.011
0.172
P.I. #2 Set S.W.+T. 3" Dn. Removed
Set N.+T. in railing post.
To P.I. #1 See preceding page
COUNTY SURVEYORS
R.E. 2177 MONUMENT
COUNTY SURVEYOR
R.E. 2177
N.S. 72, A-5
RETURN TO
LOS ANGELES COUNTY SURVEYOR
700 HALL OF RECORDS
Do not extend notes this side of this line.
Note: Any Additions or Changes on This Sheet Must be Made or Circled in Red Ink With Date and Name of Person Making Change.

Notes Ck'd by K.R.M.	Survey of Tr. # 8546	F.B. 248 Pg. 15
Map No. B-1620	W. O. 8822 Tape No. 12 Sta 21+F	
Office Work J. D. Pierce	Surveyed by Forestaire	
Checked K.R.M.	Notes, Date 7-3-40	
Date Feb. 1941	Indexed A. C. Johnson	

F.B. 248 Pg. 15

Note: Any Additions or Changes on This Sheet Must be Made or Circled in Red Ink With Date and Name of Person Making Change.

Do not extend notes this side of this line.

RETURN TO
LOS ANGELES COUNTY SURVEYOR
700 HALL OF RECORDS

FORM 247 SW 10-39

W.S. 72-5

See next page

Proposed P.I. #8
Set 2" I.P. with brass cap marked as shown in Conc. 18" Dn. 11-17-40

P.I. #8 Set S.W.+T. 6" Dn.

0.256
0.354
N 10° 20' 00" E 92.85
(12.9) (2.5)
Set 1" d.a. in stone ret. wall
COUNTY SURVEYOR
R.E. 2177
69.87 T 1.98 = 69.85
145-05-30
120-22-30
145-05-30
115-44-00
105-56-40
115-44-10

Proposed P.I. #7
Set 2" I.P. with brass cap marked as shown in Conc. 18" Dn. 11-19-40

Set 4"x4" in Conc. ret. wall
0.400
0.007
16.68
chiseled x in sand stone ret. wall
chiseled x in sand stone ret. wall
69.87 T 1.98 = 53.37
N 45° 00' E 100.45

P.I. #7 Set S.W.+T. 6" Dn. removed

Proposed P.I. #6
Set 2" I.P. with brass cap marked as shown in Conc. 18" Dn. 11-18-40
121-47-40
121-47-37

0.156
0.338
1.67
Fd. old 2"x2" - 3" up.
P.I. #6 Set S.W.+T. 6" Dn. removed

COUNTY SURVEYOR
R.E. 2177
69.87 T 1.98 = 69.89
Set S.W.+T. in E. pine

Proposed P.I. #5
Set 2" I.P. with brass cap marked as shown in Conc. 18" Dn. 11-18-40

P.I. #5 Set S.W.+T. 6" Dn. removed

N 14° 16' 45" E 69.22
0.333
0.041
153-58-00
256-52-30
153-58-07½
Set S.W.+T. in P.P. # 30718 E.

COUNTY SURVEYOR
R.E. 2177

To P.I. # 4 See preceding page

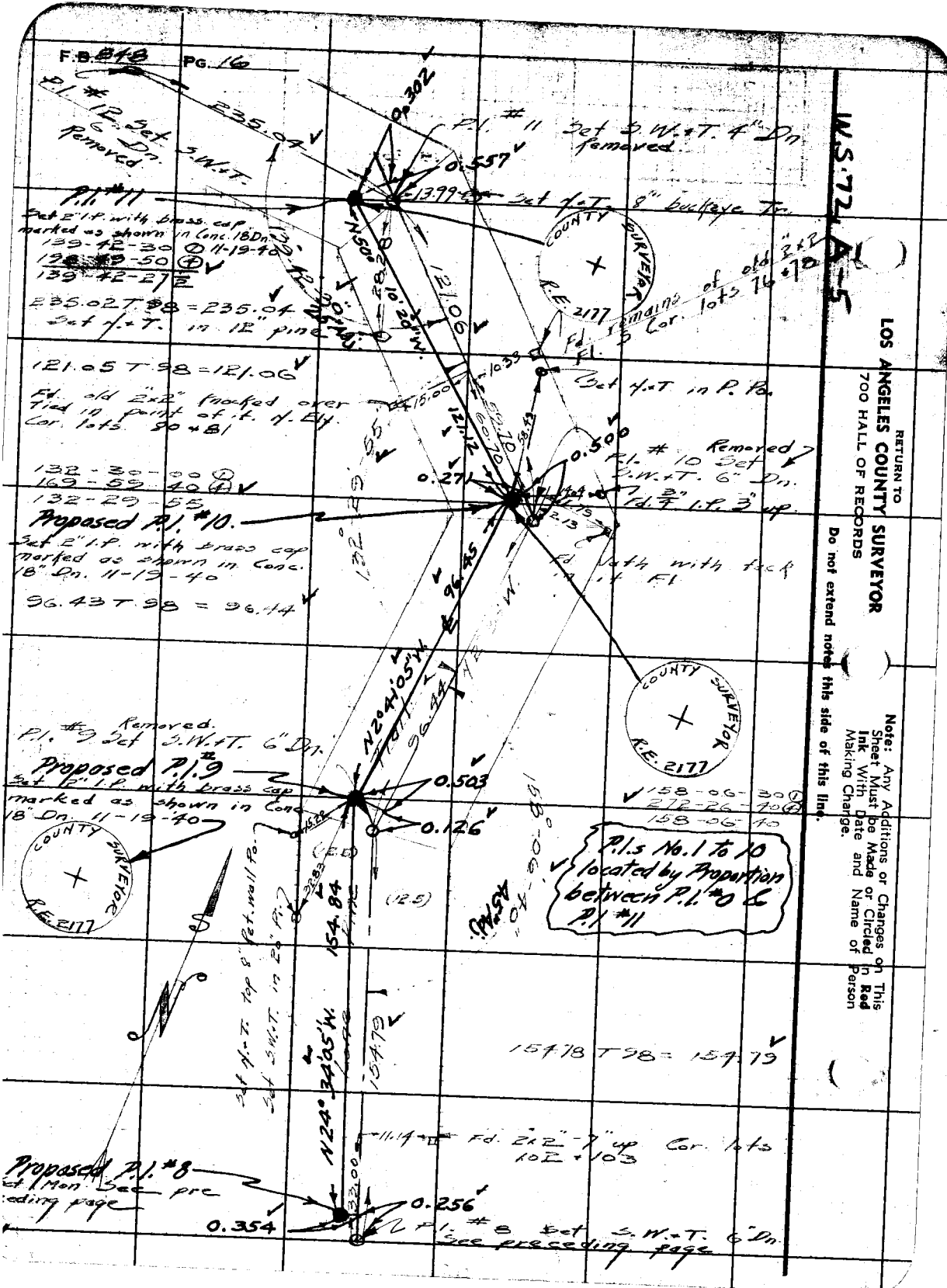

W.S. 72 A 5

RETURN TO
LOS ANGELES COUNTY SURVEYOR
700 HALL OF RECORDS

Note: Any Additions or Changes on This Sheet Must be Made or Circled in Red Ink With Date and Name of Person Making Change.

Do not extend notes this side of this line.

Notes Ck'd by K.R.M.	Survey of Tr. #8546
Map No. B-1620	W. O. 8297 Tape No. 12 St'd 84°F
Office Work J. D. Price	Surveyed by Rosecrans
Checked K.R.M.	Notes R Date 7-10-40
Date Feb. 1941	Indexed A. C. Johnson

F.B. 848 Pg. 17

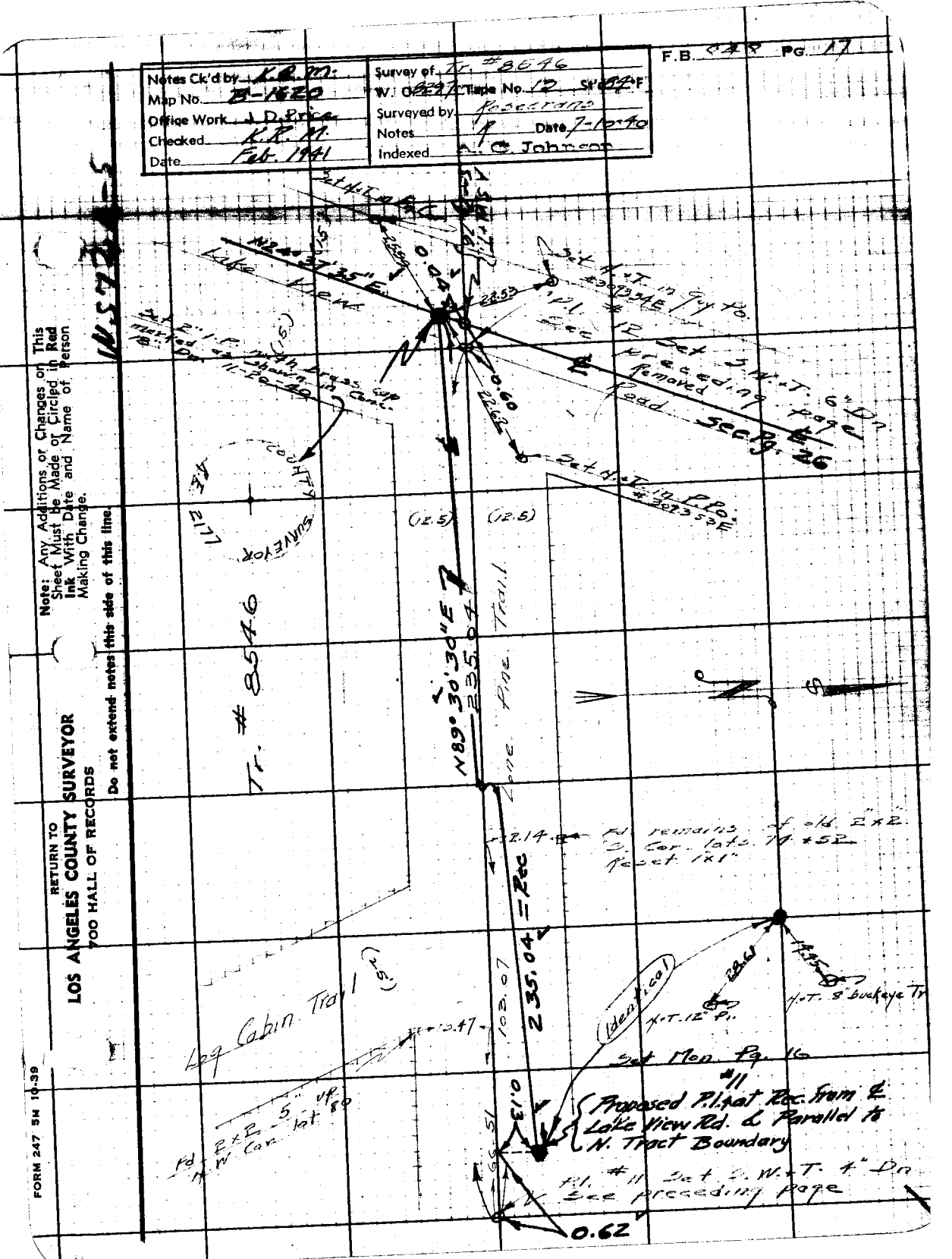

Note: Any Additions or Changes on This Sheet Must be Made or Circled in Red Ink With Date and Name of Person Making Change.

Do not extend notes this side of this line.

RETURN TO
LOS ANGELES COUNTY SURVEYOR
700 HALL OF RECORDS

FORM 247 5M 10-39

RETURN TO
LOS ANGELES COUNTY SURVEYOR
700 HALL OF RECORDS

Note: Any Additions or Changes on This Sheet Must be Made or Circled in Red Ink With Date and Name of Person Making Change.

Do not extend notes this side of this line.

W.S. 72, A-5



Notes Ck'd by K.R.M.	Survey of Tr # 8546
Map No. B-1620	W. O. 8297 Tape No. 13 St'd 84°F
Office Work [illegible]	Surveyed by [illegible]
Checked K.R.M.	Notes R Date
Date Feb. 1941	Indexed A. C. Johnson

F.B. 848 Pg. 19

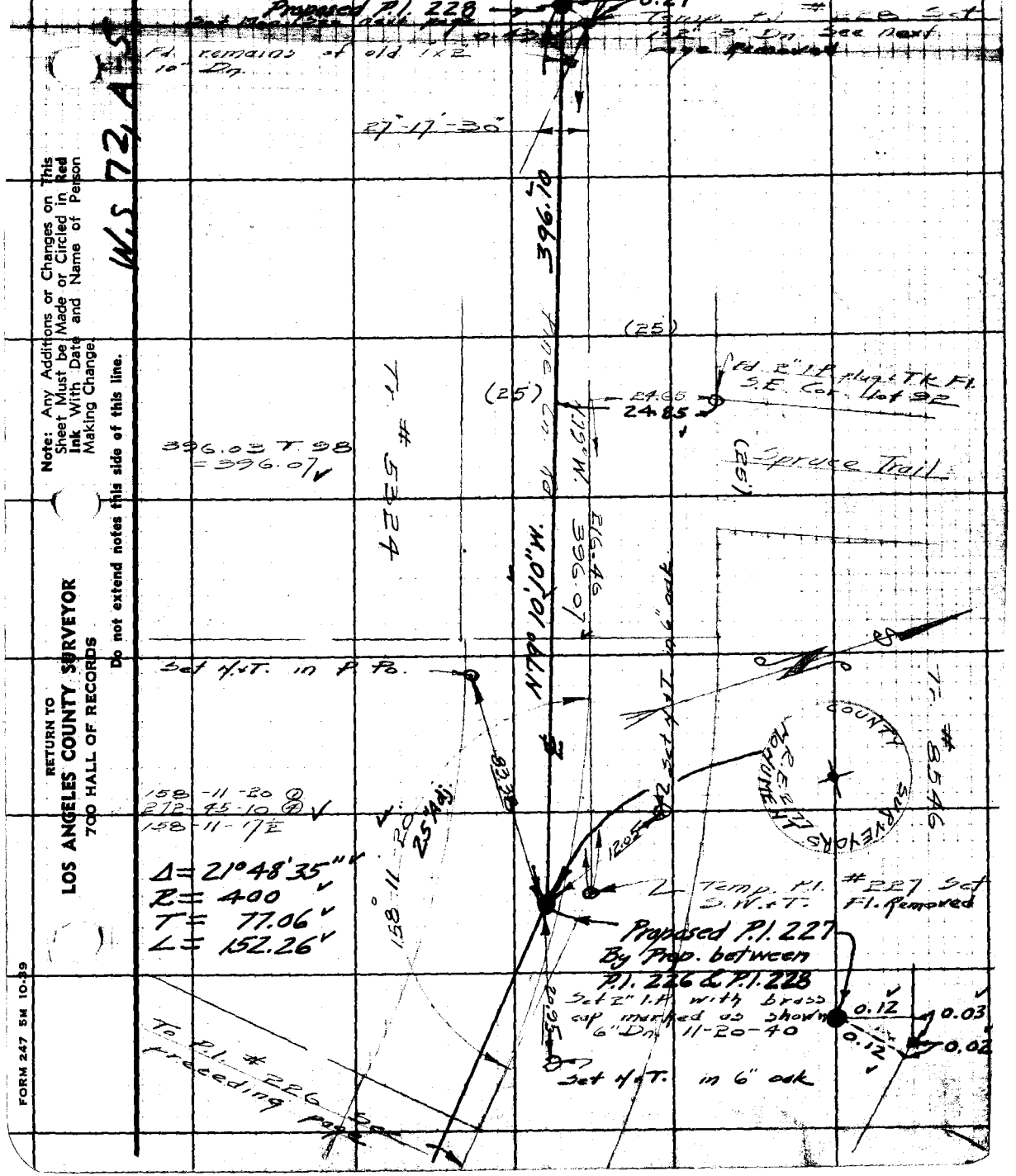

W.S. 72, A.S.

Note: Any Additions or Changes on This Sheet Must be Made or Circled in Red Ink With Date and Name of Person Making Change.

Do not extend notes this side of this line.

RETURN TO
LOS ANGELES COUNTY SURVEYOR
700 HALL OF RECORDS

FORM 247 5M 10-39

RETURN TO
LOS ANGELES COUNTY SURVEYOR
700 HALL OF RECORDS

Note: Any Additions or Changes on This Sheet Must be Made or Circled in **Red Ink** With Date and Name of Person Making Change.

Do not extend notes this side of this line.

W.S. 72, A-5

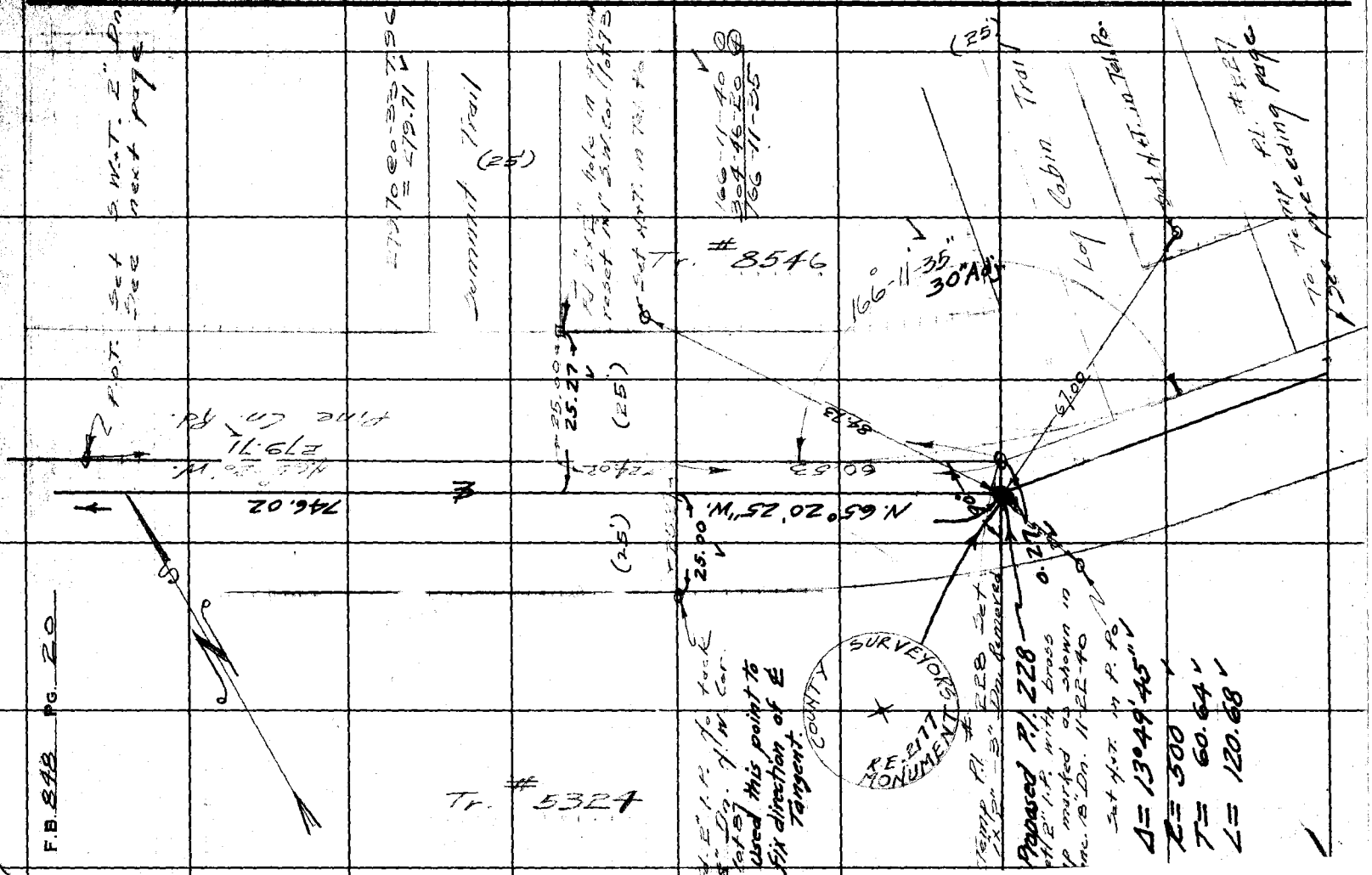

Notes Ck'd by K.R.M.	Survey of Tr. # 8546
Map No. B-1620	W. O. 8297 Tape No. 13 St'd 84°F
Office Work J. D. Price	Surveyed by Rosecrans
Checked K.R.M.	Notes R Date 7-15-40
Date Feb. 1941	Indexed A. C. Johnson

F.B. 848 PG. 21

W.S. 72, 3

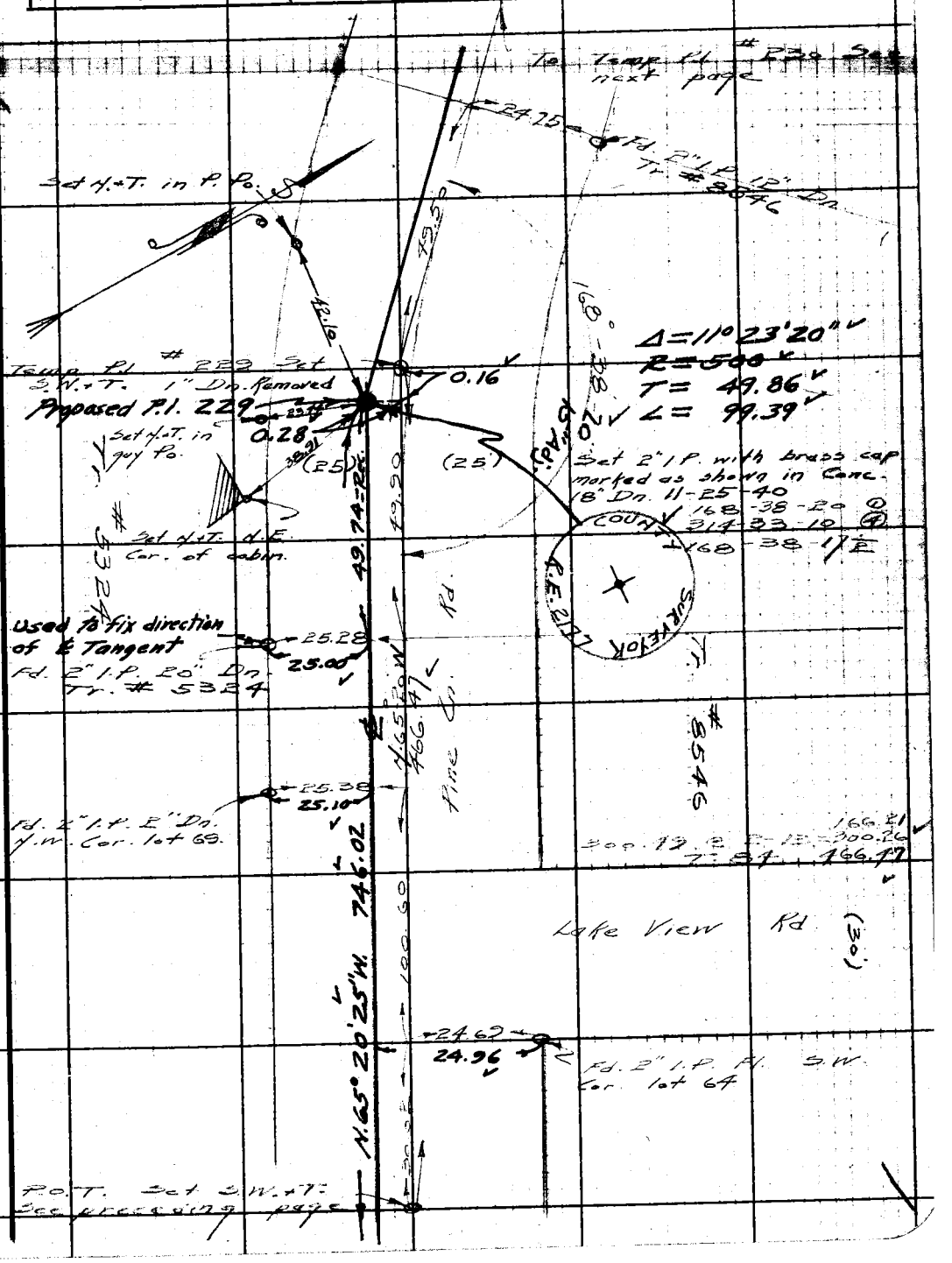

Note: Any Additions or Changes on This Sheet Must be Made or Circled in Red Ink With Date and Name of Person Making Change.

Do not extend notes this side of this line.

RETURN TO
LOS ANGELES COUNTY SURVEYOR
700 HALL OF RECORDS

FORM 247 5M 10-39

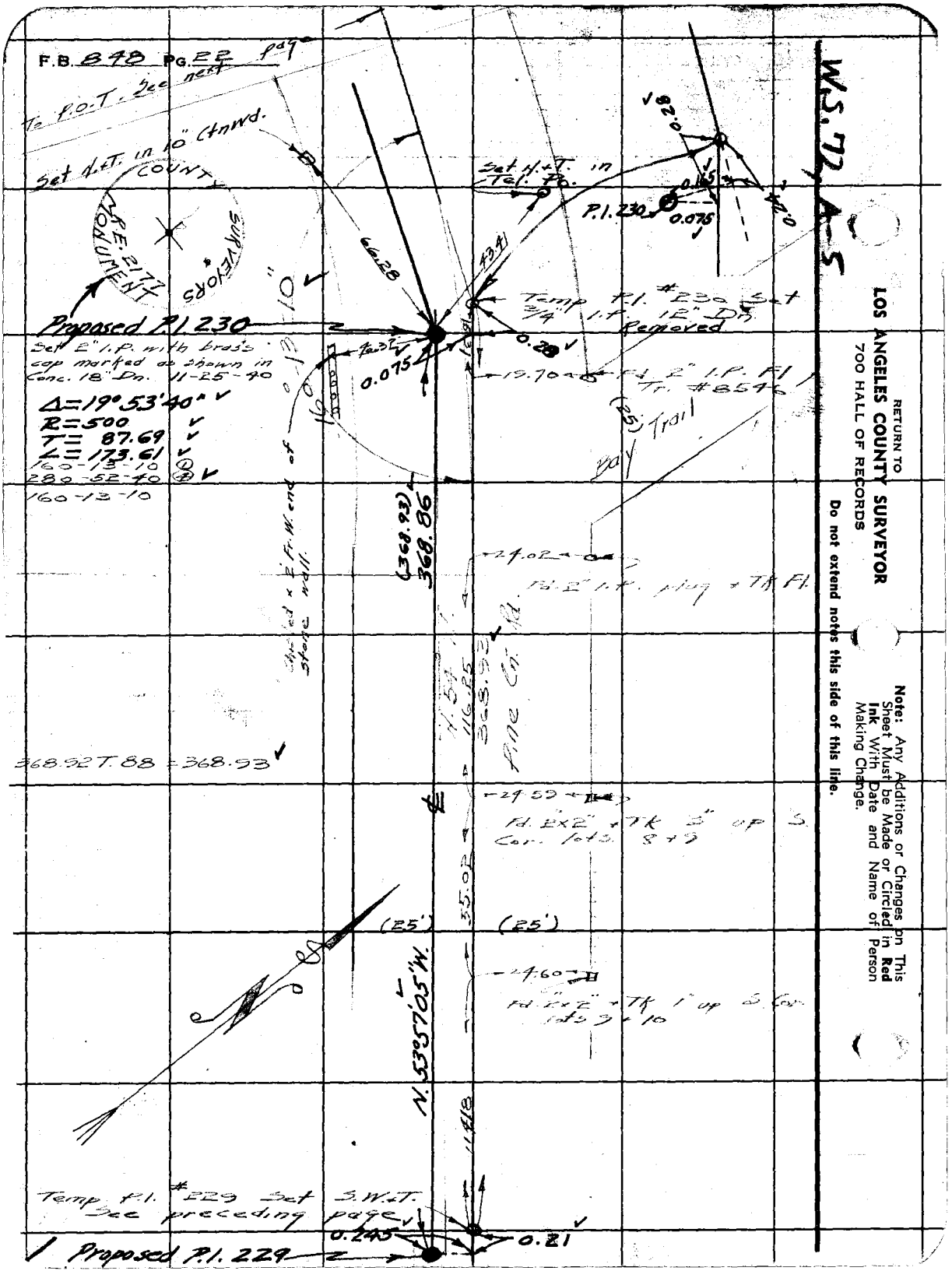

RETURN TO
LOS ANGELES COUNTY SURVEYOR
700 HALL OF RECORDS
Do not extend notes this side of this line.
Note: Any Additions or Changes on This Sheet Must be Made or Circled in Red Ink With Date and Name of Person Making Change.

Notes Ck'd by K.R.M.	Survey of Lake Hughes Pt.
Map No. B-1620	W. O. 829 / Tape No. 12 St'd 84°F
Office Work J. D. Price	Surveyed by Rosecrans
Checked K.R.M.	Notes K Date 7-16-40
Date Feb. 1941	Indexed A. C. Johnson

F.B. 448 Pg. 23

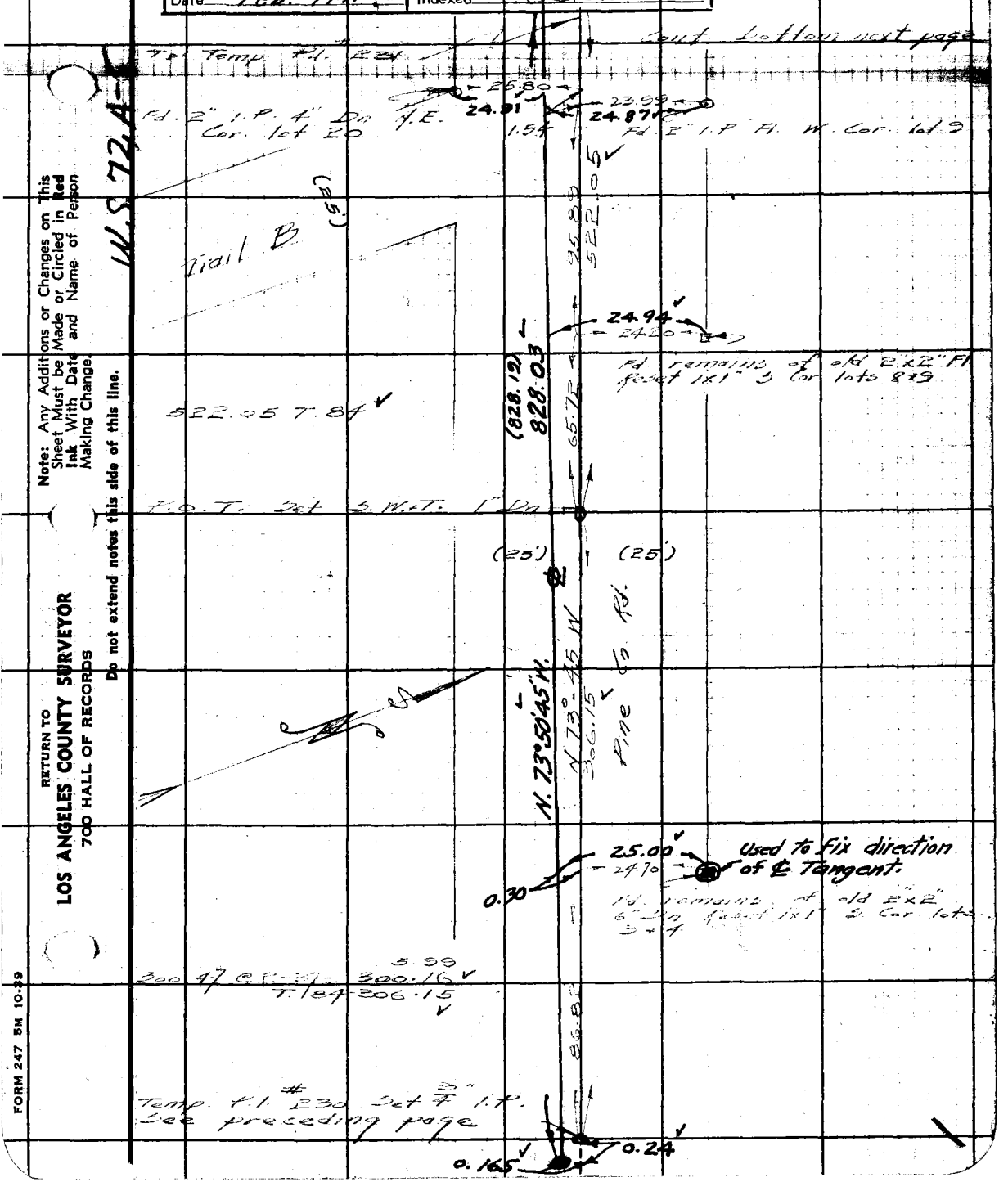

Note: Any Additions or Changes on This Sheet Must be Made or Circled in Red Ink With Date and Name of Person Making Change.

Do not extend notes this side of this line.

RETURN TO
LOS ANGELES COUNTY SURVEYOR
700 HALL OF RECORDS

FORM 247 5M 10-39

F.B. 848 PG. 24

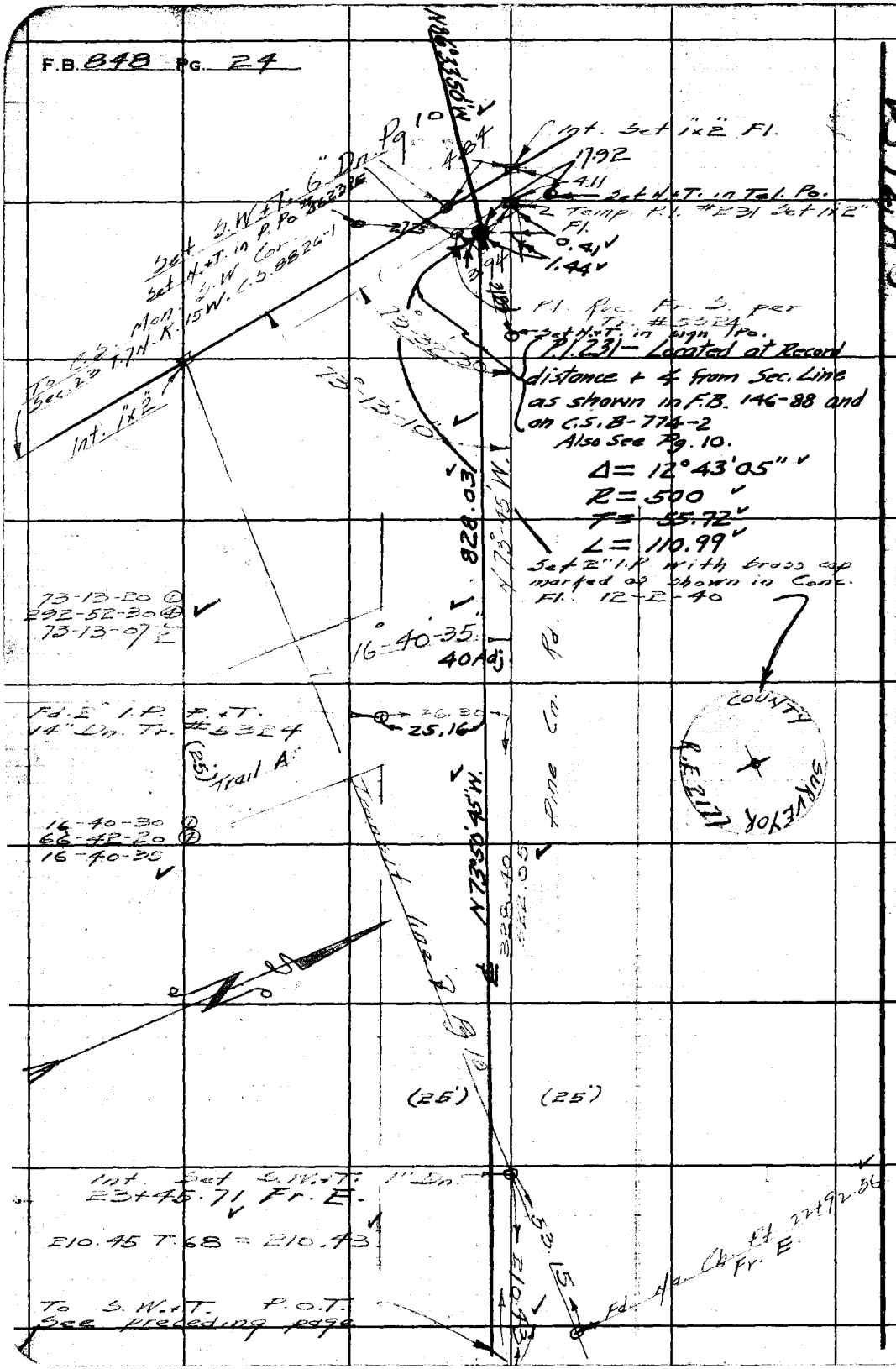

RETURN TO
LOS ANGELES COUNTY SURVEYOR
700 HALL OF RECORDS

Do not extend notes this side of this line.

Note: Any Additions or Changes on This Sheet Must be Made or Circled in Red Ink With Date and Name of Person Making Change.

W 572 A-5

Notes Ck'd by K.R.M.	Survey of Lake Hayes Streets	F.B. 848	Pg. 25
Map No. B-1620	W. O. 8297 Tape No. 13 St. 84°F		
Office Work J.D. Price.	Surveyed by Rosecrans		
Checked K.R.M.	Notes " Date 7-17-40		
Date Feb. 1941	Indexed A. C. Johnson		

W.S. 72A-5

Cont bottom next page

Valley Trail (25')

Set S.W.+T. 5" Dn. 2+49.66

Sage Trail (25')

15.24

Fd. old 2"x2" Fl. Reset 1"x1" N.W. Cor. lot 64

25.00
75.10 @ 3-00 = 75.00
100.00
T.76 = 99.99

Lake View Rd

75.16 99.99 N.24° 30' E

Set S.W.+T. 5" Dn. 1+49.67

Sierra Trail (25')

(15') (15')

89-58-00 D
359-51-40
89-57-55

149.67

COUNTY SURVEYOR

R.E. 2177

25.00
125.16 @ 5-00 = 124.68
149.68
T.76 = 149.67

Fd. 2" I.P. Fl. S.W. Cor. lot 64

89-57-55

15.00

Set 2" I.P. with brass cap marked as shown in Conc. 18" Dn. 11-25-40

Set N.+T. in Tel. Po.

Pine Co. Rd.

30.46 24.68 (25')

45.06

0.27

S.W.+T. P.O.T. between Temp. P.I. #228 + Temp. P.I. #229.

Int. Set S.W.+T. Removed

22.99 90 (25')

Set N.+T. in P. Po. #307141 E

Set N.+T. in P. Po. #568247 E.

Note: Any Additions or Changes on This Sheet Must be Made or Circled in Red Ink With Date and Name of Person Making Change.

Do not extend notes this side of this line.

RETURN TO
LOS ANGELES COUNTY SURVEYOR
700 HALL OF RECORDS

FORM 247 5M 10-39

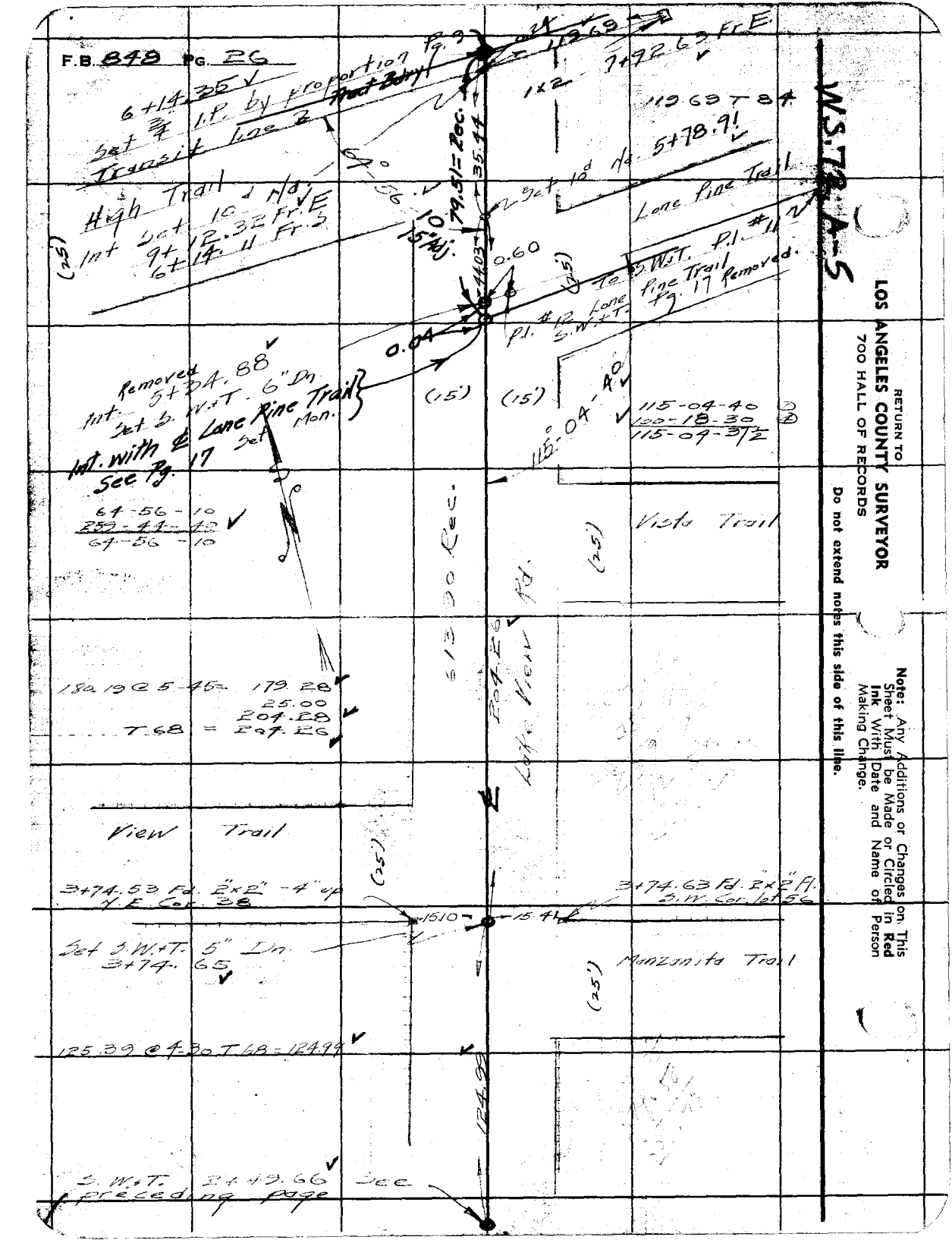

F.B. 848 PG. 26

6+14.35 ✓
Set 3/4 I.P. by proportion Pg. 9
Transit line 2 Tract Bdry
High Trail
Int Set 10d Nd.
9+12.32 Fr. E
6+14.11 Fr. S
(25)
64°-56-10
15° Adj.
79.51 = Rec.
35.44
44.03
0.60
0.04
1x2 7+92.63 Fr. E
119.69 T 84
Set 10d Nd. 5+78.91
Lone Pine Trail
To S.W.T. P.I. #11
P.I. #12 Lone Pine Trail
S.W.+T. Pg. 17 Removed.
(25)
Removed
Int. 5+34.88
Set S.W.+T. 6" Dn
Int. with ℄ Lone Pine Trail
See Pg. 17 Set Mon.
(15')
(15')
115°-04-40
115-04-40
100-18-30
115-04-37½
64-56-10
259-44-40
64-56-10
Vista Trail
(25)
613.90 Rec.
204.26
Lake View Rd.
180.19 @ 5-45 = 179.28
25.00
204.28
T.68 = 204.26
View Trail
(25)
3+74.53 Fd. 2"x2" -4" up
N.E. Cor. 38
3+74.63 Fd. 2"x2" Pl.
S.W. Cor. lot 56
15.10
15.41
Set S.W.+T. 5" Dn.
3+74.65
Manzanita Trail
(25)
125.39 @ 4-30 T.68 = 124.99
124.99
S.W.+T. 2+49.66 See preceding page

W.S. 72 A-5

RETURN TO
LOS ANGELES COUNTY SURVEYOR
700 HALL OF RECORDS

Do not extend notes this side of this line.

Note: Any Additions or Changes on This Sheet Must be Made or Circled in Red Ink With Date and Name of Person Making Change.

Notes Ck'd by K.R.M.	Survey of Lake Hemet Tract
Map No. 3-1620	W. O. 8277 Tape No. 13 Sta. 34 F
Office Work J.D. Price	Surveyed by Rosecrans
Checked K.R.M.	Notes Date 1/15/40
Date Feb. 1941	Indexed C. C. Johns

F.B. 848 PG. 21

W.S. 72.4

Proposed P.I. #3
Set 2" I.P. with brass cap marked as shown
18" Dn. 11-22-40

0.35

Removed P.I. #2 Set 3" W.I.T. 3" Dn. Cont. Bal. on next page

0.015

COUNTY SURVEYOR

R.E. 2.17

Proposed P.I. #2
Set 2" I.P. with brass cap marked as shown 18" Dn. 11-22-40

116.08 T.84

Fd. 2"x2"-2' up E. Cor. lots 7 & 11

116.08 Calc. 7.36 E.

(42.5) (42.5) 116.03

174-56-00 (D)
32-45-00 (A)
174-56-15

174°-56'-15" 41.84 47.10 T.7

0.29

0.09

P.I. #2 Set 3 W.I.T. 3" Dn. Removed. Set H.T. & Monuments.

Fd. 2"x2" 6" up E. Cor. 11+12

Fd. 1" I.P. 6" up W. Cor. lots 10 & 11

154-09-00 (D)
256-36-00 (A)
154-09-05

65 lo T.84

T.L. # 8546

Proposed P.I. #1
Set 12" I.P. with brass cap marked as shown 18" Dn. 11-22-40

Trail

65.67 16.70

Set H+T in P. Po.

P.I. #1, Set 3 W.I.T. 3" Dn. Removed 0.015

0.28

77.85 T.84

45.6

154°-09'-05"

85-25-15 (D)
341-40-00 (A)
85-25-05

Set H+T in Tel. Po.

SURVEYOR

R.E. 2.17 MONUMENT

(50')

Log Cabin

77.85

77.82 Calc.

65°-25'-05"

Pine Ca. Rd. To Temp. P.I. #227

43.67

0.03

31.75

0.25

3 W.I.T. Temp. P.I. #2 Pg. 15

(31.82)

Rec. from Set 2 W.I.T. at 3. E. Cor. lot 92 Removed

2" I.P. at

52.85

Set H+T in P. Po.

31.84 Meas.

P.I. 228 Set Iron Pg. 20

Set H+T in P. Po.

Set 2" I.P. with brass cap marked as shown. 18" Dn. 11-22-40

P.I. #2 Set 2" I.P. with brass cap marked as shown 18" Dn. 11-22-40

Note: Any Additions or Changes on This Sheet Must be Made or Circled in Red Ink With Date and Name of Person Making Change

Do not extend notes this side of this line.

RETURN TO
LOS ANGELES COUNTY SURVEYOR
700 HALL OF RECORDS

FORM 247 5M 10-39

F.B. 848 PG. 28

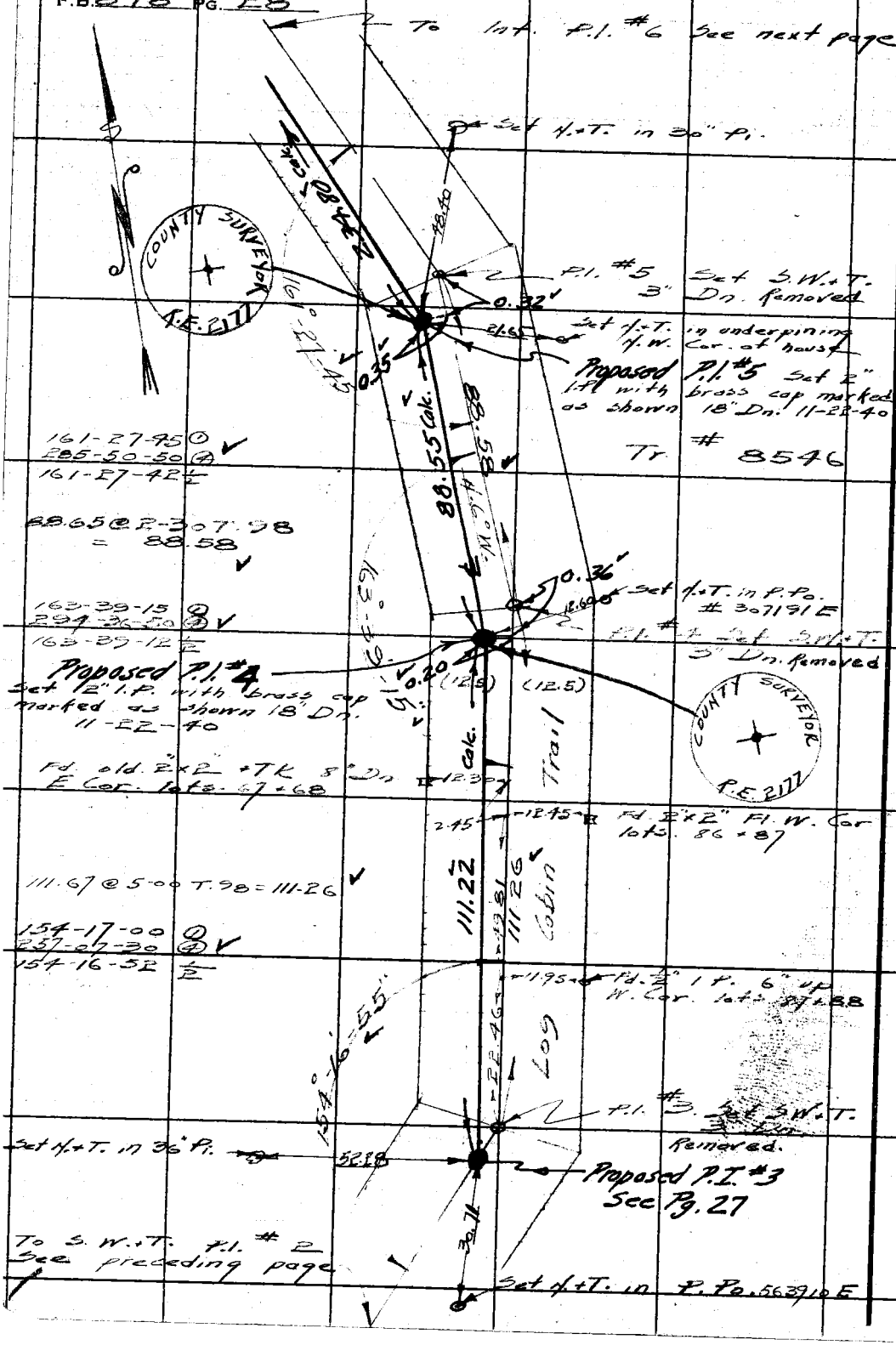

WS72 A-5

RETURN TO
LOS ANGELES COUNTY SURVEYOR
700 HALL OF RECORDS

Do not extend notes this side of this line.

Note: Any Additions or Changes on This Sheet Must be Made or Circled in Red Ink With Date and Name of Person Making Change.

Notes Ck'd by K.R.M.	Survey of Lake Hughes Sts
Map No. B-1260	W. O. 829 Tape No. 62 St'd 84°F
Office Work J.D. Price	Surveyed by Rosecrans
Checked K.R.M.	Notes R Date 7-23-40
Date Feb. 1941	Indexed A. C. Johns

F.B. 848 Pg. 29

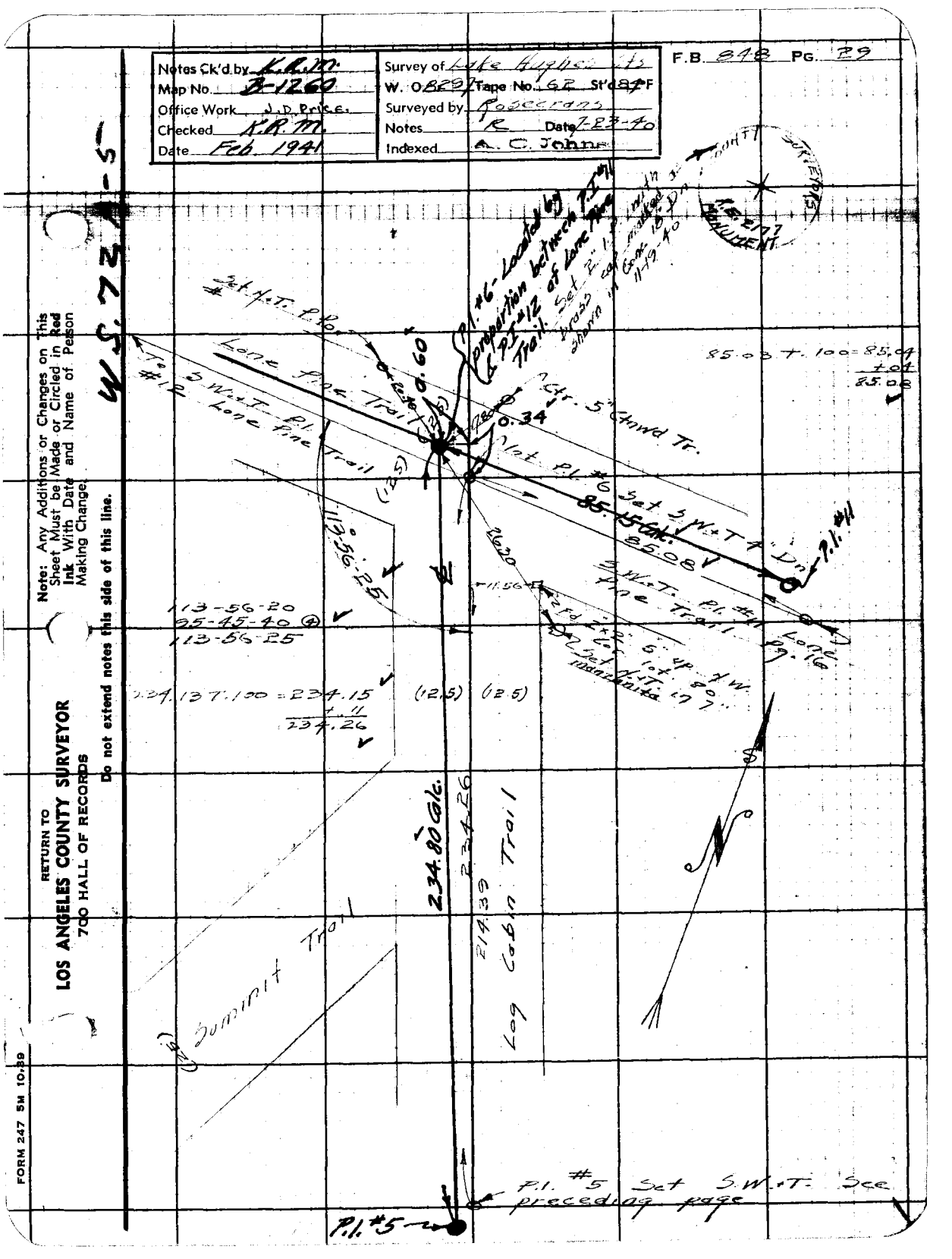

Note: Any Additions or Changes on This Sheet Must be Made or Circled in Red Ink With Date and Name of Person Making Change.

Do not extend notes this side of this line.

RETURN TO
LOS ANGELES COUNTY SURVEYOR
700 HALL OF RECORDS

FORM 247 5M 10-39

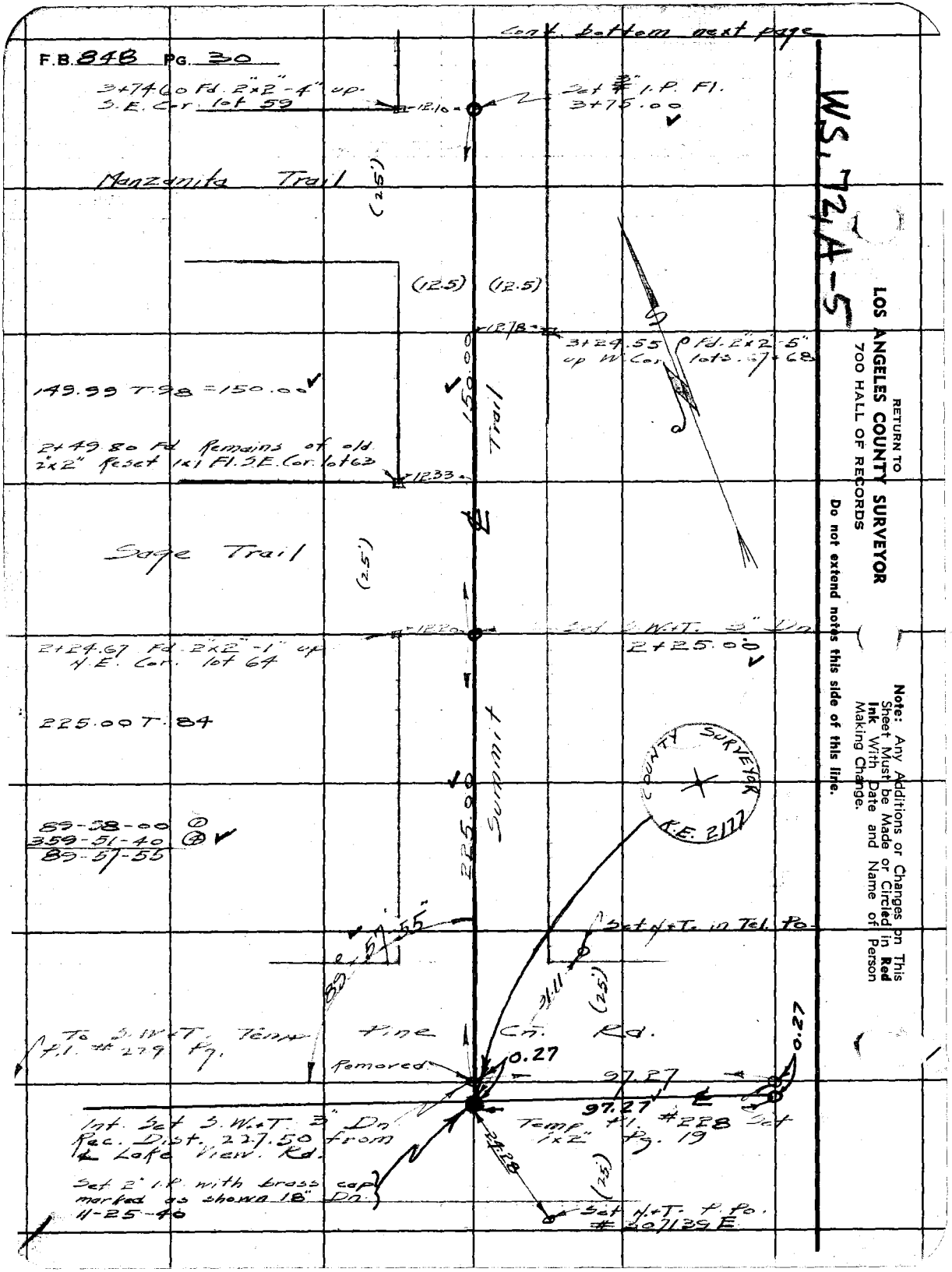

WS, 72, A-5

RETURN TO
LOS ANGELES COUNTY SURVEYOR
700 HALL OF RECORDS

Do not extend notes this side of this line.

Note: Any Additions or Changes on This Sheet Must be Made or Circled in Red Ink With Date and Name of Person Making Change.

Notes Ck'd by K.A.M.	Survey of Lake Hughes Sts	F.B. 848 Pg. 31
Map No. B-1260	W. O. 8297 Tape No. 62 St'd 84°F	
Office Work J.D. Price	Surveyed by Rosecrans	
Checked K.A.M.	Notes R Date 1-24-40	
Date Feb. 1941	Indexed A. C. Johnson	

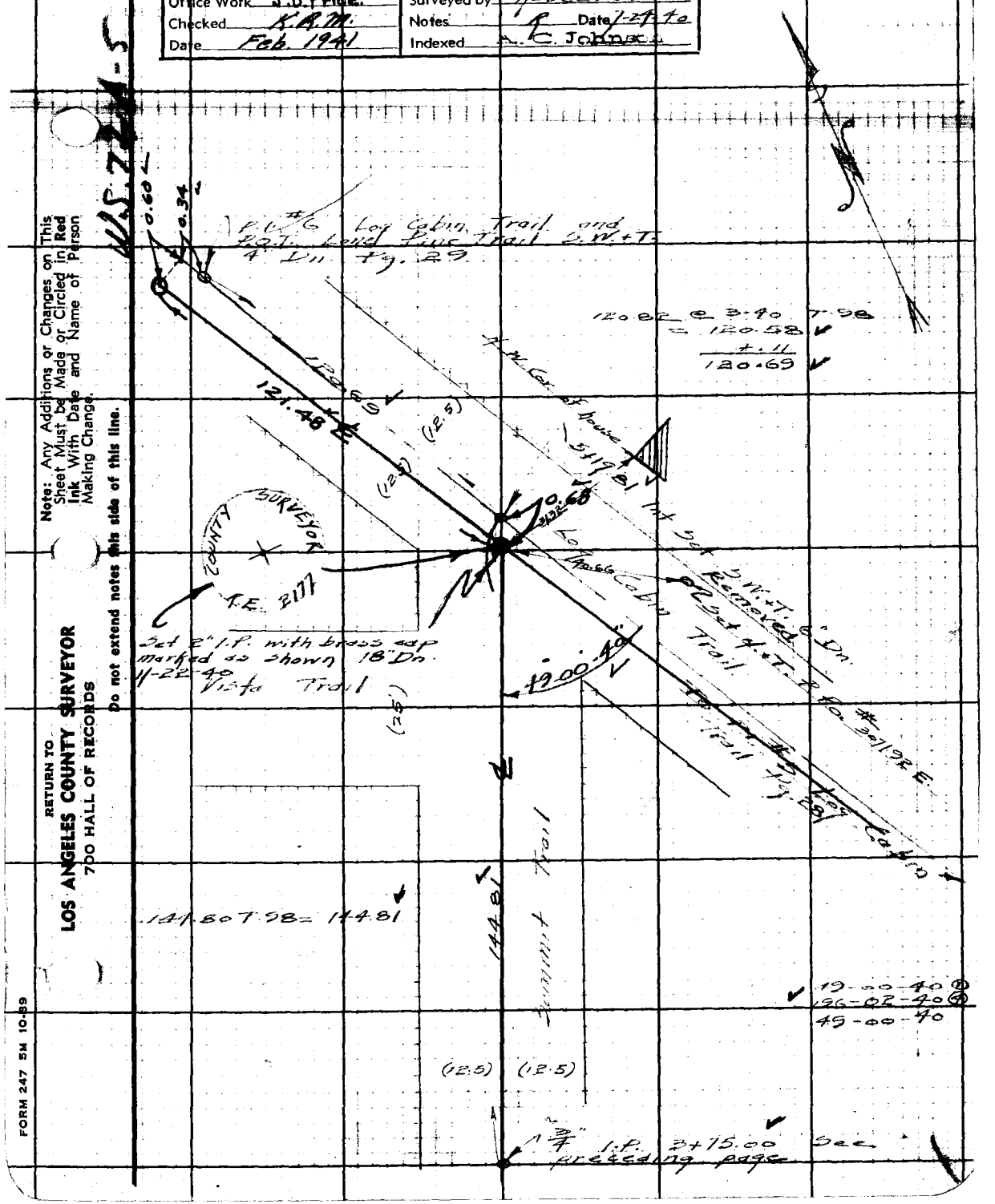

Note: Any Additions or Changes on This Sheet Must be Made or Circled in Red Ink With Date and Name of Person Making Change.

Do not extend notes this side of this line.

RETURN TO
LOS ANGELES COUNTY SURVEYOR
700 HALL OF RECORDS

FORM 247 5M 10-39

F.B. 848 PG. 32

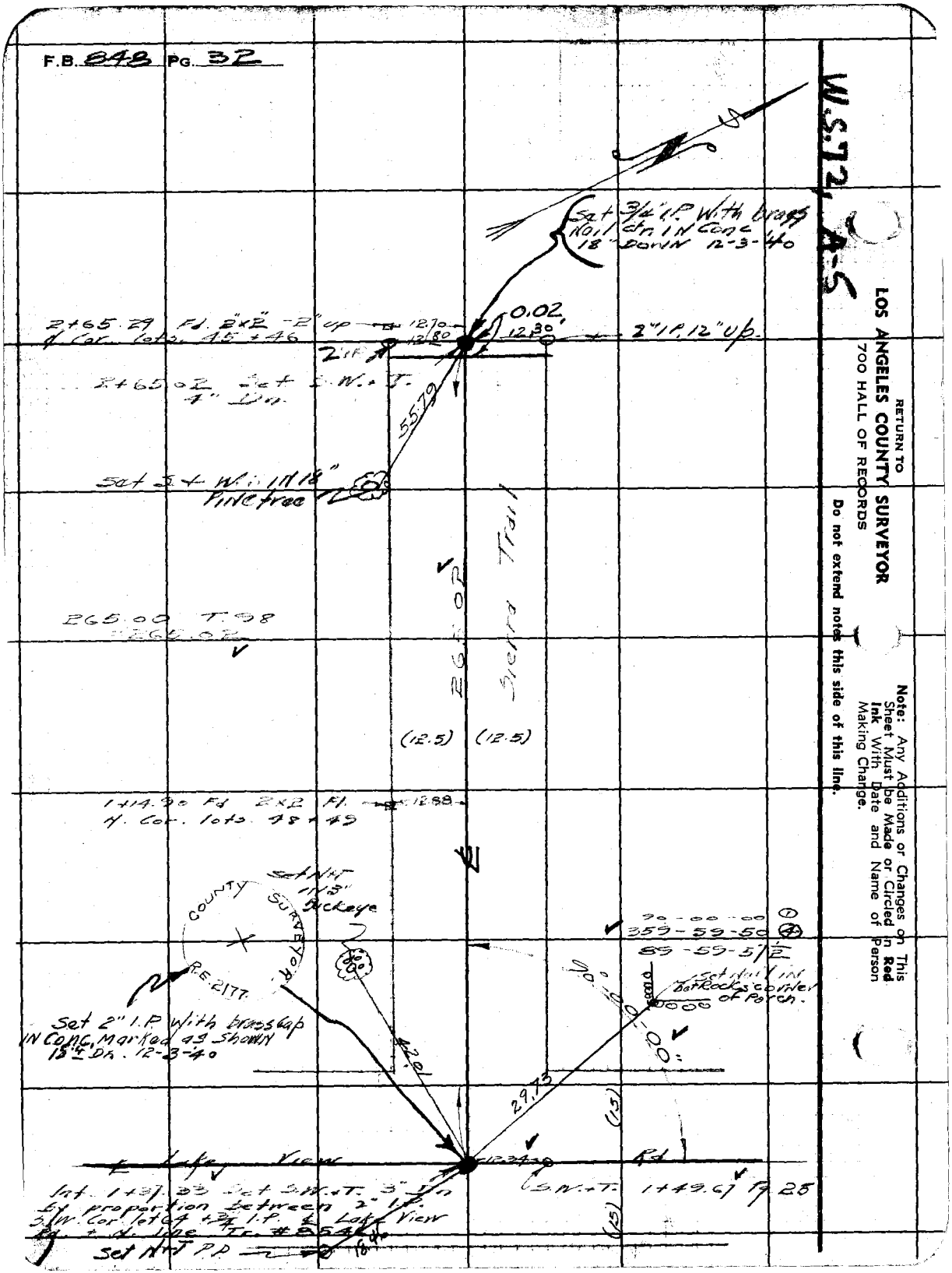

RETURN TO
LOS ANGELES COUNTY SURVEYOR
700 HALL OF RECORDS

Note: Any Additions or Changes on This Sheet Must be Made or Circled in **Red Ink** With Date and Name of Person Making Change.

Do not extend notes this side of this line.

Notes Ck'd by K.R.M.	Survey of Lake Hughes Sts.	F.B. 849	Pg. 33
Map No. B-1260	W. O. 8297 Tape No. 62 St'd 84°F		
Office Work J. D. Price	Surveyed by Rosecrans		
Checked K.R.M.	Notes R Date 8-2-40		
Date Feb. 1941	Indexed A. C. Johns		

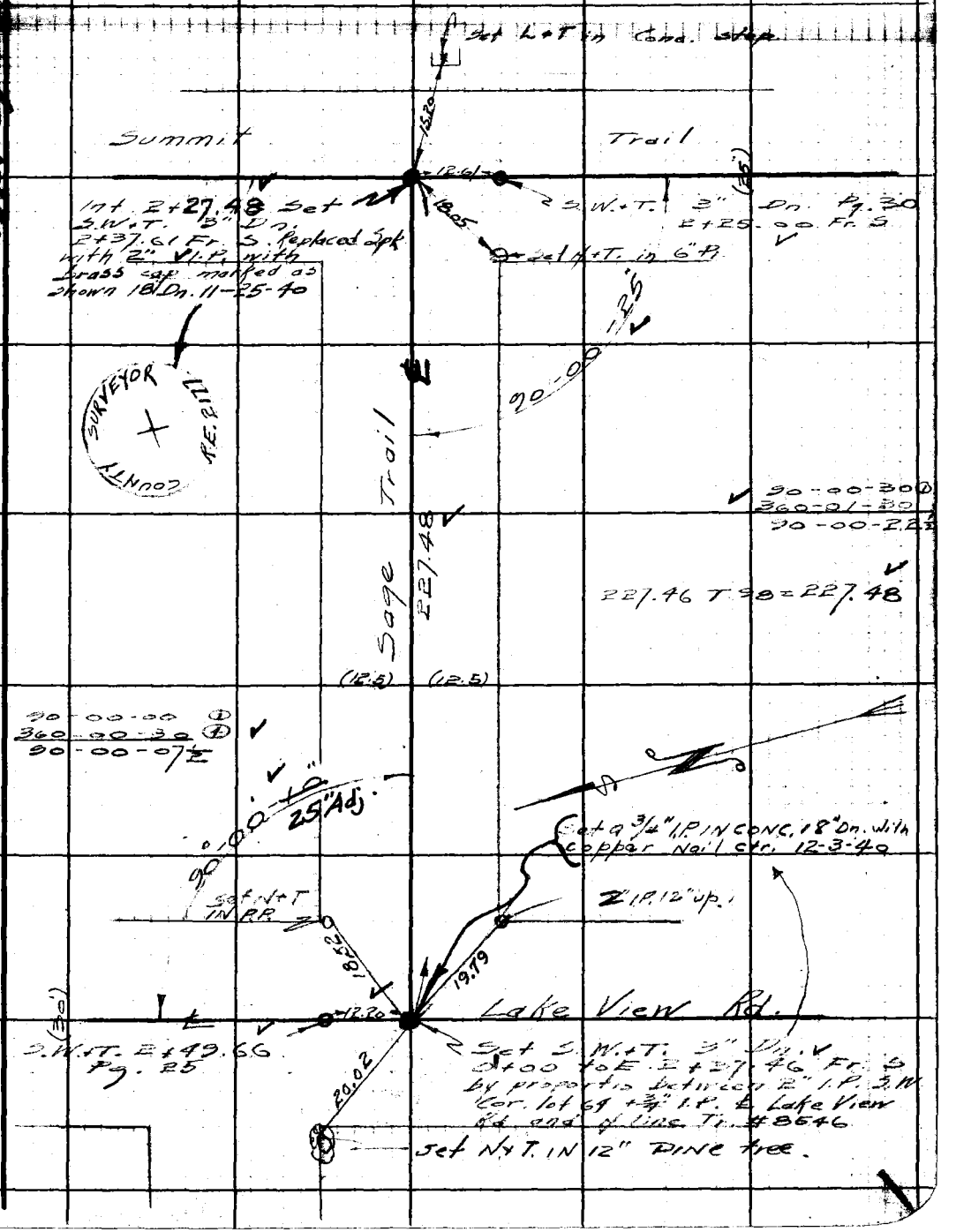

Note: Any Additions or Changes on This Sheet Must be Made or Circled in Red Ink With Date and Name of Person Making Change.

Do not extend notes this side of this line.

RETURN TO
LOS ANGELES COUNTY SURVEYOR
700 HALL OF RECORDS

FORM 247 5M 10-39

F.B. 848 Pg. 34

WS.72, A-5

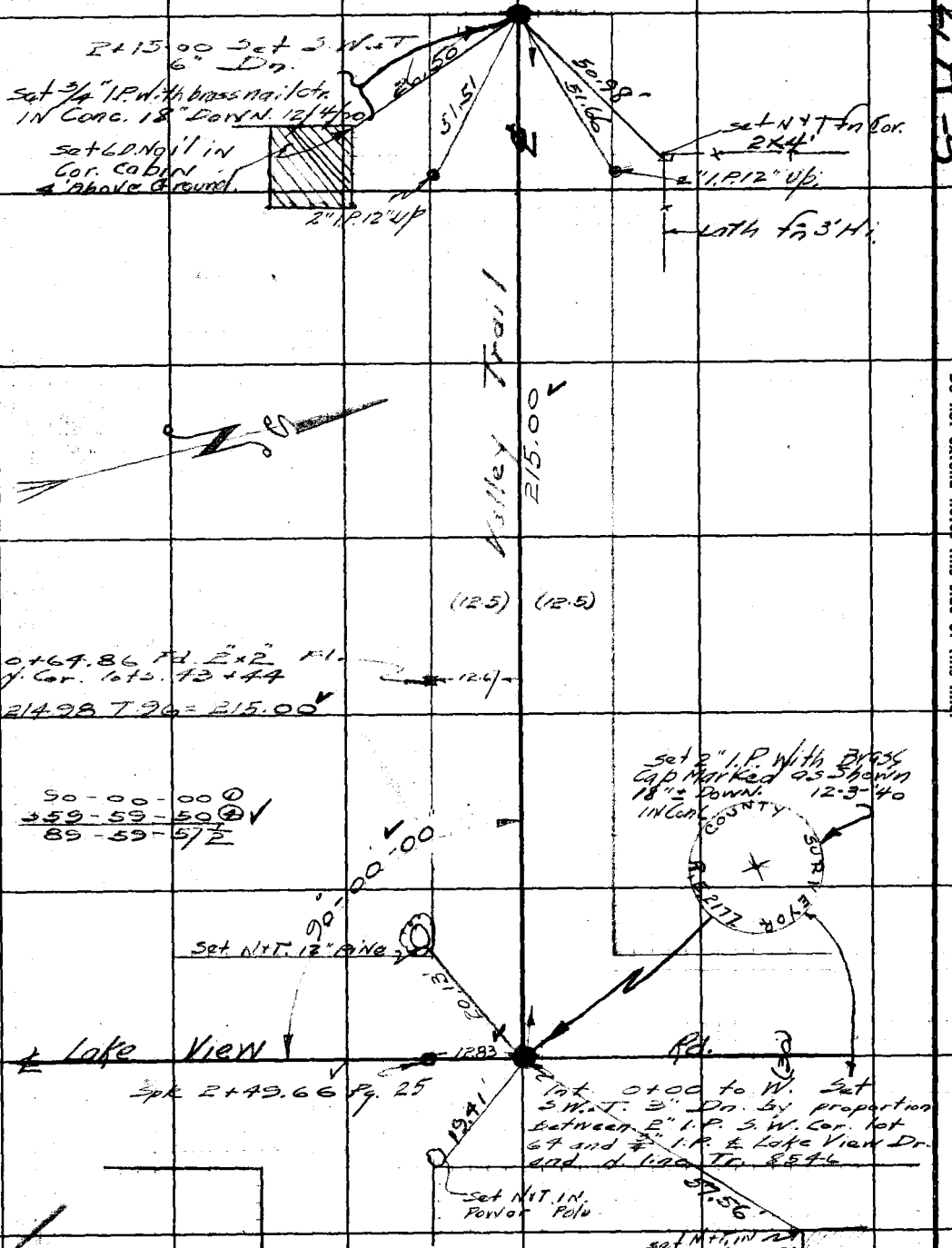

RETURN TO
LOS ANGELES COUNTY SURVEYOR
700 HALL OF RECORDS

Do not extend notes this side of this line.

Note: Any Additions or Changes on This Sheet Must be Made or Circled in Red Ink With Date and Name of Person Making Change.

Notes Ck'd by K.R.M.	Survey of Lake Hughes [illegible]	F.B. 318 PG. 35
Map No. B [illegible]	W. O. 8297 Tape No. 62 St'd 32°F	
Office Work J.D. Price	Surveyed by Posecrans	
Checked K.R.M.	Notes P Date 8-5-40	
Date Feb. 1941	Indexed A. C. Johnson	

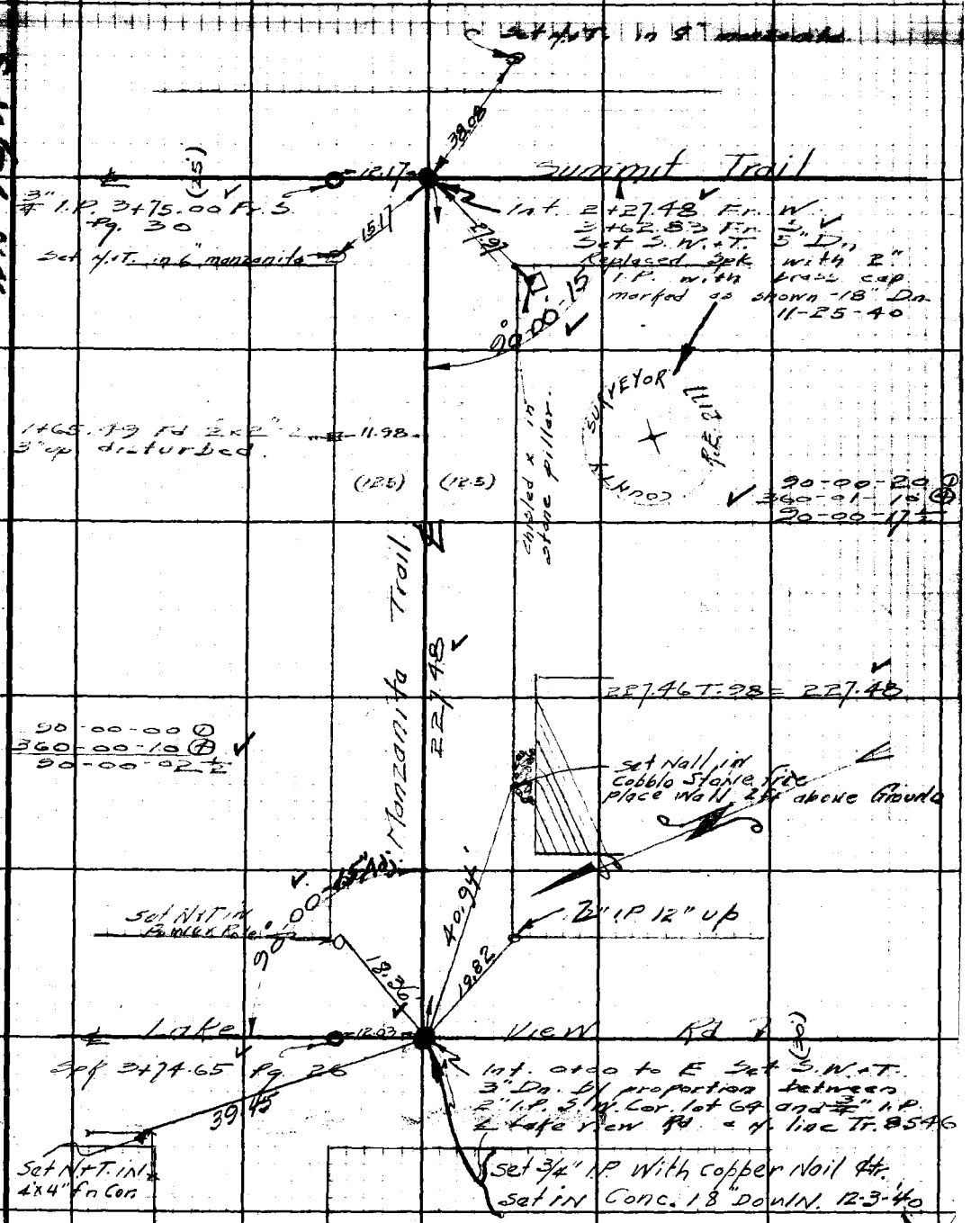

W.S. 72, A-5

Note: Any Additions or Changes on This Sheet Must be Made or Circled in Red Ink With Date and Name of Person Making Change.

Do not extend notes this side of this line.

RETURN TO
LOS ANGELES COUNTY SURVEYOR
700 HALL OF RECORDS

FORM 247 5M 10-39

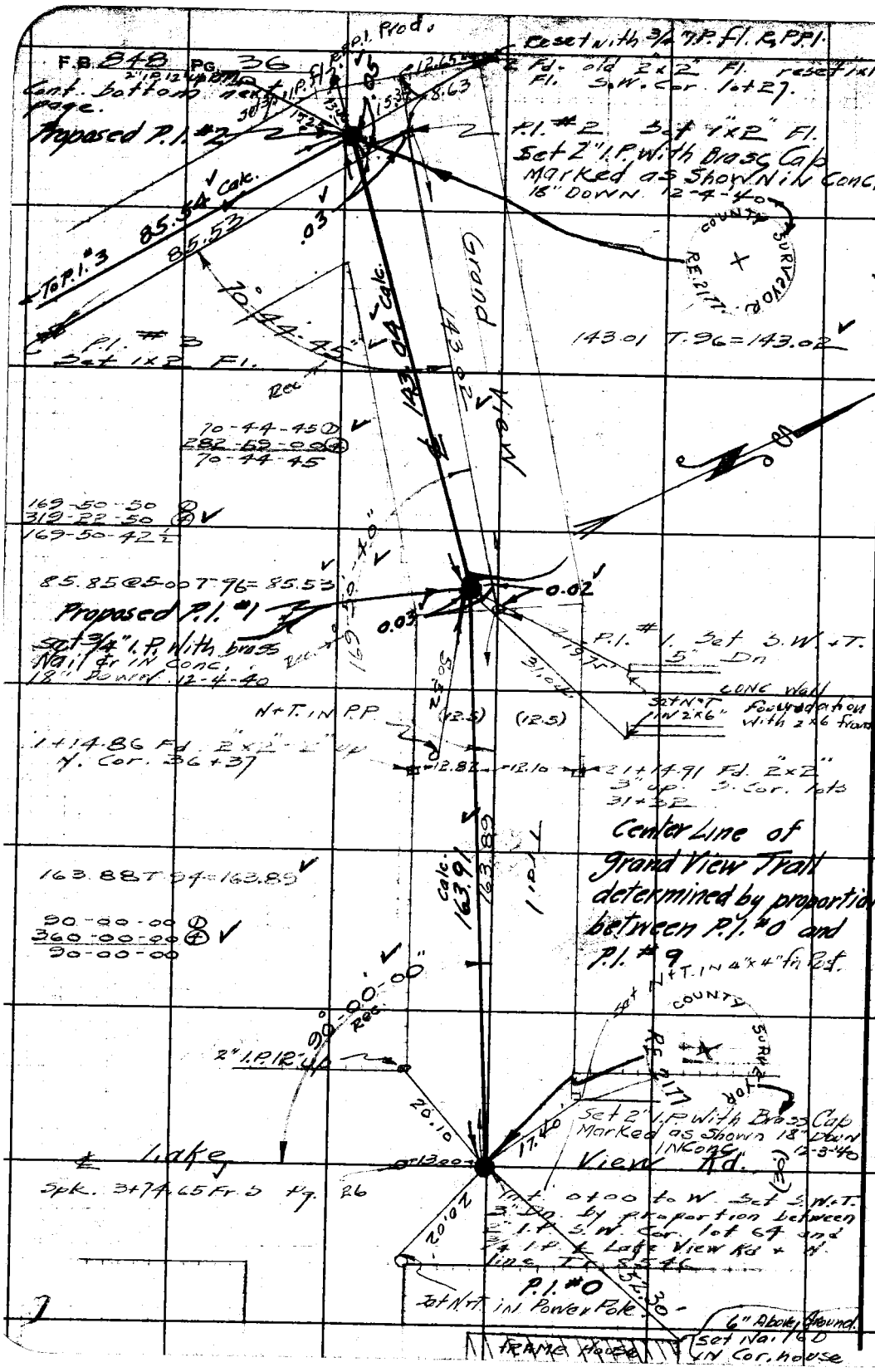

RETURN TO
LOS ANGELES COUNTY SURVEYOR
700 HALL OF RECORDS

Do not extend notes this side of this line.

Note: Any Additions or Changes on This Sheet Must be Made or Circled in Red Ink With Date and Name of Person Making Change.

Notes Ck'd by K.R.M.	Survey of Lake Hughes Tr. 5
Map No. 3-1620	W.O. 829 Tape No. 62 St'd 94 F
Office Work J. D. Price.	Surveyed by Bracrans
Checked K.R.M.	Notes Date 8-6-40
Date Feb. 1941	Indexed E. C. Johnson

F.B. 848 Pg. 37

W.S. 72-4-5.

Cont. bottom next page

Proposed P.I. #5
Set 3/4" I.P. with brass cap & Marked as Above 18" Down in Conc. 12/5/40

2"I.P.12"up APPROX COR

Calc. 63.63

55.82

P.I. #5 Set 5. W. 4" Dn.

55.84 @ 1-30 T. 96 = 55.82

184.92 T. 96 = 184.93

482'

0.13

Set 3/4" I.P.P.I. #5

2"I.P.12"up APPROX Cor of Lots 11+12

Trav. 184.96 Calc.

148° 42' 05" Rec.

Rec.

Note: Any Additions or Changes on This Sheet Must be Made or Circled in Red Ink With Date and Name of Person Making Change

Do not extend notes this side of this line.

SET 3/4" I.P. with brass Nail & Ct. IN CONC. 18" Dn 12-4-40

Proposed P.I. #4

148-42-00 ⓒ
234-48-10 ⓑ
148-42-05 ⓐ

137-16-00 ⓒ
180-00-00 ⓑ
137-16-00

P.I. #4 Set 1"x2" 1" Dn.

0.06'

13.40

25.55

Rec.

2"I.P.12"up Approx Lot Cor to 20+21

2"I.P.12"up Approx Cor Lots 39+40

(12.5) (12.5)

Grand

105.45 Rec. Calc.

105.84 @ 5-00 T. 96 = 105.45

126-32-20 ⓒ
146-10-50 ⓑ
126-32-35

set 3/4" I.P.P.I. #3

Proposed P.I. #3

Set 3/4" I.P. with brass Nail & Ct. IN CONC. 18" DOWN 12-9-40

P.I. #3 Set 1"x2" Fl.

2"I.P.12"up R.P.P.I. Approx Lot Cor

Fd. 2"x2" 4' up Irr'y Cor. lots 34+39

12.40

63.4

Calc. 85.54

628

To P.I. #2 see preceding page

RETURN TO
LOS ANGELES COUNTY SURVEYOR
700 HALL OF RECORDS

FORM 247 5M 10-39

F.B. 848 Pg. 38

Set 2" I.P. with brass cap, in conc. marked as shown, 18" down, 12-5-40

N.T.T. in "Manzanita" tree

Transit line 2

Lot 14 + 15

95.46 @ 8-53 T. 96 = 94.32 + 3.05 = 97.27

SET 3/4" I.P. with 1/2 Brass Nail etc. in conc. 18" down, 12-5-40

P.I. #8 Set 1x2 - 3" Dn.

37-29-50 ①
145-58-40 ④
37-29-40

N.T. 6" oak

Proposed P.I. #8

8.21

0.15

2.27

3270

0.08

147°40'30" Rec.

N.T. in 3" oak, 15" ∠ 41

147°40'30" Rec.

181.67 @ 24-00 T 96 = 174.62

2" I.P. 12" up Approx cor lots 14+15

147-41-20 ② 147-40-30 ②
230-45-00 ④ 230-45-00 ④
147-41-15 147-40-30

116.63 @ 7-00 T 96 = 115.77

115.78 calc. Grand View 115.77 Rec.

P.I. #7 Set 1x2" 4" Dn.

N.T. in cor Wood Stairs

134-31-30 ② 134-31-30 ②
134-31-30 134-31-30

2" I.P. 12" up Approx Lot cor of 7+8

Proposed P.I. #7

0.04

0.16

134°31'30" Rec.

Set 2" I.P. with brass cap, marked as shown, in conc. 18" down, 12-5-40

COUNTY SURVEYOR R.E. 2177

58.54 @ 7-00 T 96 = 58.10

2" I.P. 12" up Approx. Lot cor of 8+9

(12.5)

(12.5)

S 61° E

Rec.

148-24-30 ② 148-24-30 ②
233-38-20 ④ 148-24-35
148-24-35

SET 3/4" I.P. with Brass Nail etc. in conc. 18" down, 12-5-40

P.I. #6 Set 3/4" I.P.W. 4" Dn.

Set 3/4" I.P.W. R.P.P. Rd. 2' N.L. 8" up disturbed

0.14

0.05

0.33

1230

12°

Proposed P.I. #6

2" I.P. 12" up R.P.P.

2" I.P. 12" up Approx Lot cors of 9+10

8-0

1.50

55.83 calc.

55.82 Rec.

To P.I. #5 See Preceding Page

Rec.

S 72° W

RETURN TO
LOS ANGELES COUNTY SURVEYOR
700 HALL OF RECORDS

Do not extend notes this side of this line.

Note: Any Additions or Changes on This Sheet Must be Made in Red Ink With Date and Name of Person Making Change.

Notes Ck'd by	K.R.M.	Survey of	Life Highway #6
Map No.	B-1620	W. O.	Tape No. 62 St'd 34°F
Office Work	J. D. Price	Surveyed by	Pesecrone
Checked	K.R.M.	Notes	Date
Date	Feb. 1944	Indexed	A. C. Johnson

F.B. 948 Pg. 39

W.S. 72-A-5

Note: Any Additions or Changes on This Sheet Must be Made or Circled in Red Ink With Date and Name of Person Making Change.

Do not extend notes this side of this line.

RETURN TO
LOS ANGELES COUNTY SURVEYOR
700 HALL OF RECORDS

FORM 247 5M 10-39

Set N+T. in 12" MANZANITA Tree

Set 3/4" I.P. with brass cap as shown in Conc. Core T. 8.5 ft.

Transit line

1x2-15+12.08 See preceding page

N. Boundary of Tract

1-63-30.00
259-34-00.00
67-53-30

Fd. 2x2" 6" up N.W. Cor. Lot 12

P.I. #10 Set 2" I.P. with brass cap marked as shown in conc. 18" Dn.

Z" I.P. 12" High Appx. Cor. Lot 14

25.93 calc.

P.I. #11 Set 3/4" I.P. with brass nail in conc. 18" Down, 12-6-40

Set N+T. in 8" Manzanita Tree

Set S.W.+T. in rock bank

Proposed P.I. #11

Located by Proportion along Tract Line

166-07-30
307-29-10
166-07-17

58.52 calc.

Set S.W.+T. in side C. bank.

58.52 T. 102 = 58.52

136-36-00.00
186-59-00.00
136-36-00

97-19-00.00
82-16-00.00
97-19-00

Grand View Trail

Set 3/4" I.P. with brass Nail etc. in Conc. 18" Down N. 12-6-40

65.26 T. 102 = 65.27

P.I. #12 Set 3" W.+T. 5" Dn.

23.48

S.W.+T. in cut bk.

136-36-00

"High Water Mark" 24"

Set S.W.+T. in Cut Bank

Z" I.P. 12" High

Proposed next P.I.

55.20 calc.

27.40

2" I.P. 2" High Appx. Cor. Lot 14

Fd. 3" I.P. 10" high S.E. Cor. Lot 14

2" I.P. 12" High Appx. Cor. Lot 18

Appx. Cor. Lot 15 & 18

Fd. 3" I.P. 4" up N. Cor. Lots 15-18

P.I. #13 Set 3" W.+T. 3" Dn.

Set 2" I.P. with brass cap marked as shown in conc. 18" Down N. 12-6-40

79.91 T. 96 = 79.98

Proposed P.I. #12

COUNTY SURVEYOR

R.E. 2177

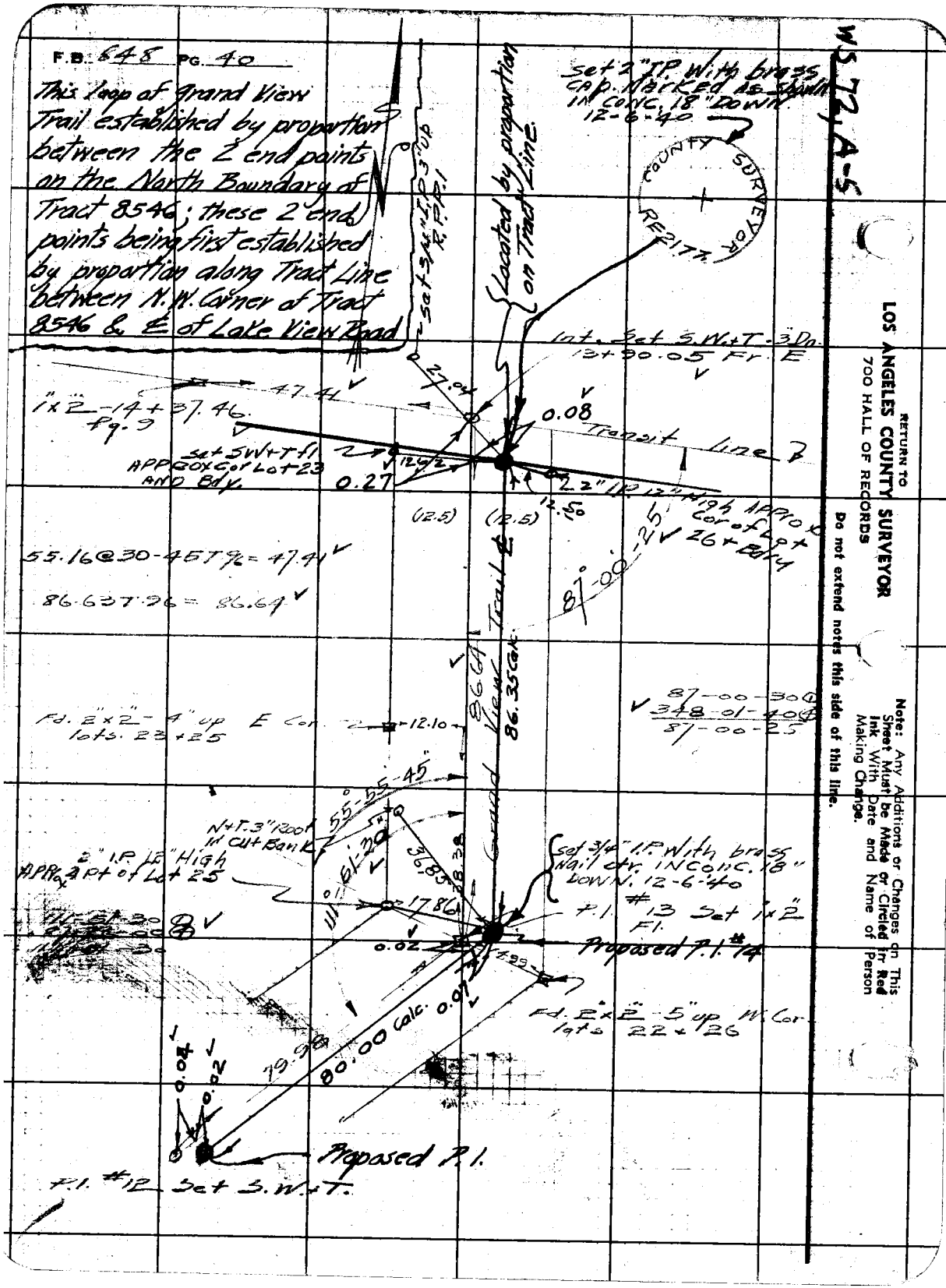
F.B. 648 PG. 40
This loop of Grand View Trail established by proportion between the 2 end points on the North Boundary of Tract 8546; these 2 end points being first established by proportion along Tract Line between N.W. Corner of Tract 8546 & ℄ of Lake View Road
Set 2" I.P. With brass cap. Marked as shown in conc. 18" down 12-6-40
COUNTY SURVEYOR RE2173
Located by proportion on Tract Line
Int. Set S.W.+T. 3" Dn. 13+90.05 Fr. E
1"x2" -14+37.46 Pg. 9
47.41
27.04
0.08
Transit line
Set SW+T fl. APPROX Cor Lot 23 AND Bdy.
0.27
12.62
2" I.P. 12" High APPROX Cor of Lot 26 + Bdy
(12.5)
(12.5)
12.50
87°-00'-25
55.16@30-45T96 = 47.41
86.63T96 = 86.64
Grand View Trail ℄
86.64
86.35 Calc.
87-00-30
348-01-40
87-00-25
Fd. 2"x2" - 4" up E Cor. lots 23+25
12.10
55°-55'-45"
N+T. 3" Root in Cut Bank
2" I.P. 18" High APPROX 4 Pt of Lot 25
61°-30'
36.85
38.38
17.86
Set 3/4" I.P. With brass Nail ctr. in conc. 18" down 12-6-40
P.I. #13 Set 1"x2" Fl.
0.02
Proposed P.I. #14
4.99
Fd. 2"x2" - 5" up W. Cor. lots 22+26
0.07
80.00 Calc.
79.98
0.04
0.02
Proposed P.I.
P.I. #12 Set S.W.+T.
WS 72, A-5
RETURN TO
LOS ANGELES COUNTY SURVEYOR
700 HALL OF RECORDS
Do not extend notes this side of this line.
Note: Any Additions or Changes on This Sheet Must be Made or Circled in Red Ink With Date and Name of Person Making Change.

Notes Ck'd by K.R.M.	Survey of Lake Hughes	F.B. 240	Pg. 41
Map No. B-1620	W. 0825 Tape No. 62 St'd 84°F		
Office Work J.D. Price	Surveyed by Rosecrans		
Checked K.R.M.	Notes R Date 8-5-40		
Date Feb. 1941	Indexed A. C. Johns		

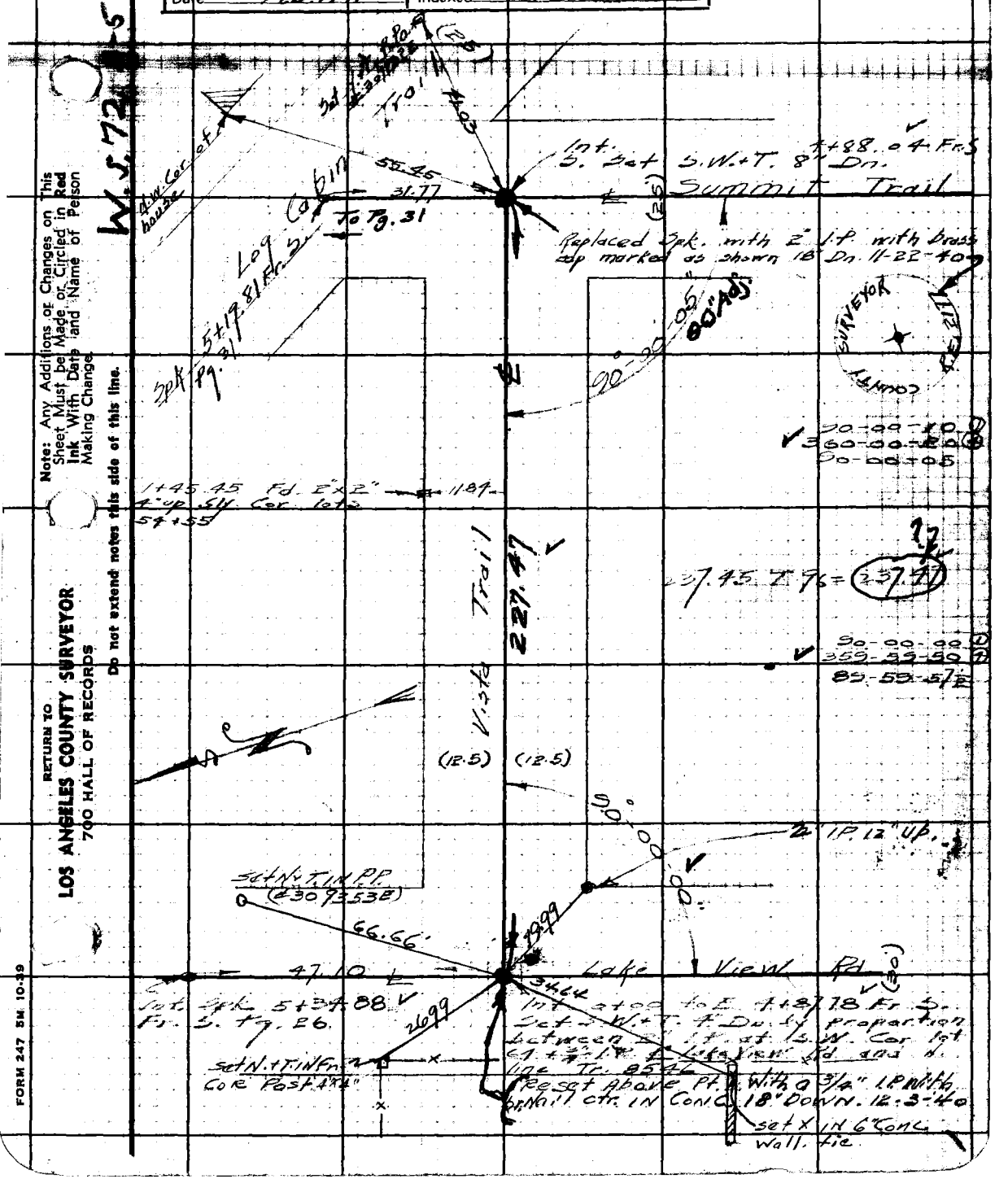

Note: Any Additions or Changes on This Sheet Must be Made or Circled in Red Ink With Date and Name of Person Making Change.

Do not extend notes this side of this line.

RETURN TO
LOS ANGELES COUNTY SURVEYOR
700 HALL OF RECORDS

FORM 247 5M 10-39

RETURN TO
LOS ANGELES COUNTY SURVEYOR
700 HALL OF RECORDS

Note: Any Additions or Changes on This Sheet Must be Made or Circled in Red Ink With Date and Name of Person Making Change.

Do not extend notes this side of this line.

WS 73 A-5

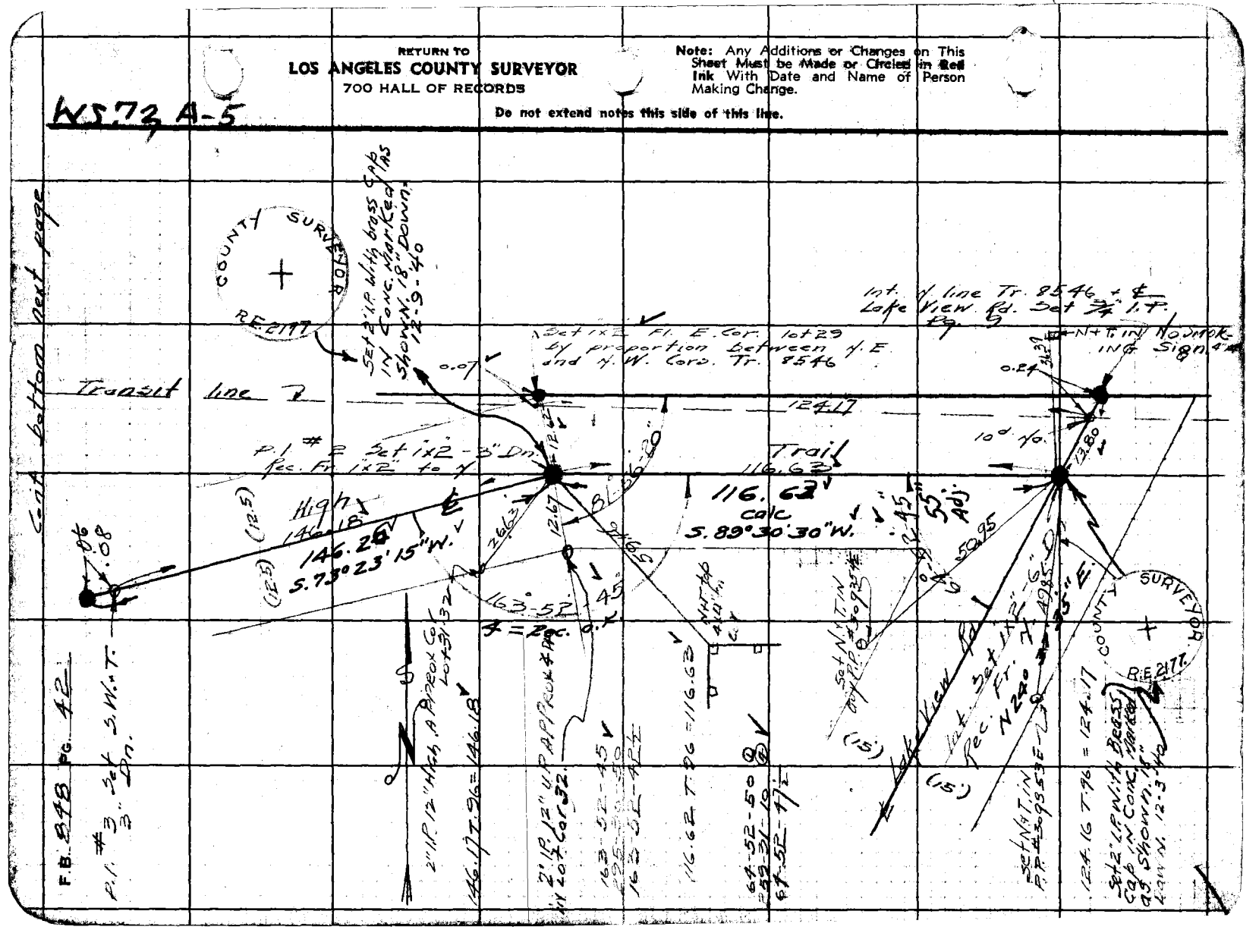

Notes Ck'd by K.R.M.	Survey of Lake Hughes St.	F.B. 249 PG. 43
Map No. B-1620	W. 08297 Tape No. 62 St'd 84 of	
Office Work J.D. Price.	Surveyed by Rosecrans	
Checked K.R.M.	Notes K Date 8-8-40	
Date Feb. 1941	Indexed N. C. Johns	

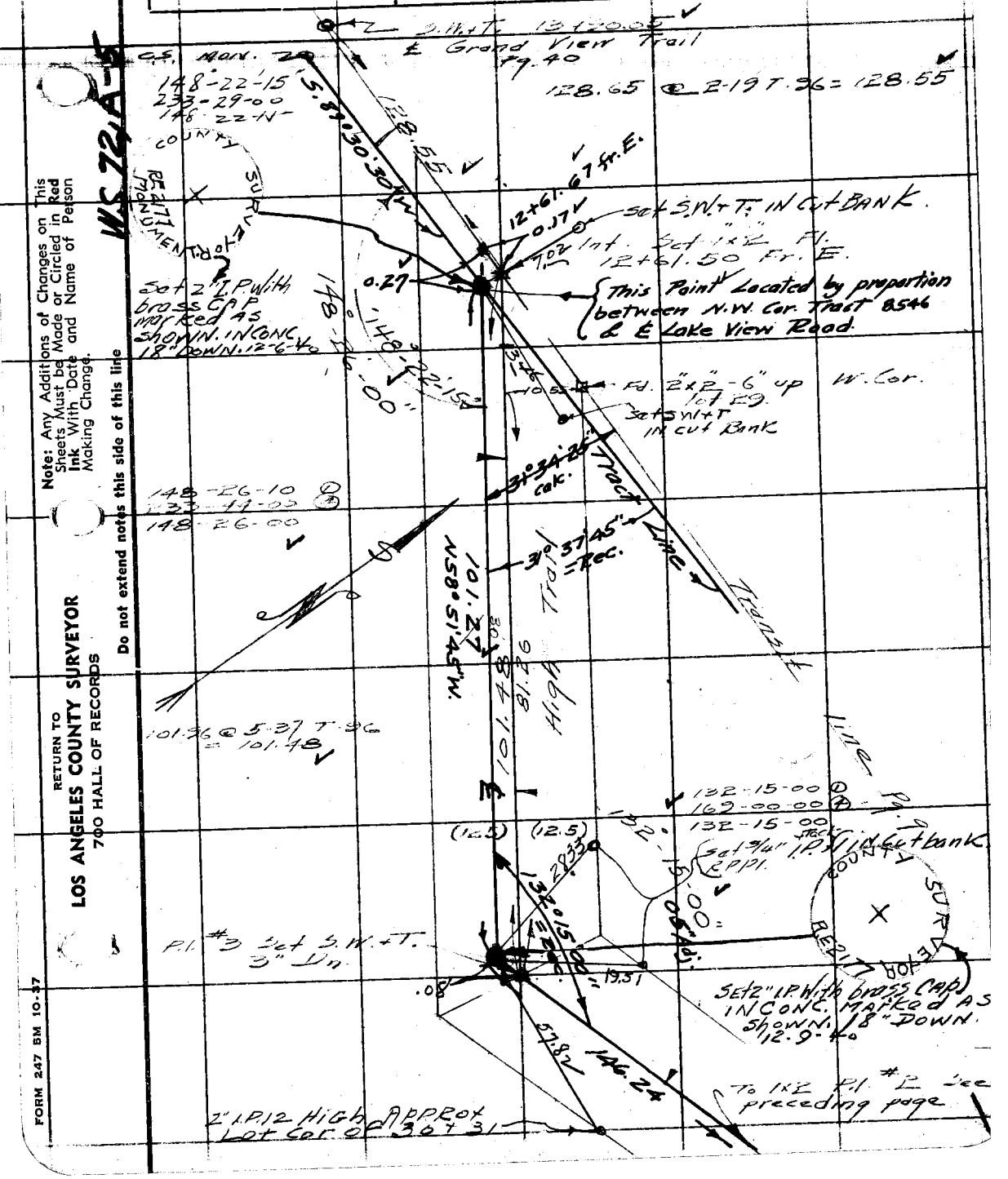

WS 72, A-5

Note: Any Additions of Changes on This Sheets Must be Made or Circled in Red Ink With Date and Name of Person Making Change.

Do not extend notes this side of this line

RETURN TO
LOS ANGELES COUNTY SURVEYOR
700 HALL OF RECORDS

FORM 247 5M 10-37

F.B. 848 PG. 44

WS 172, A-5

RETURN TO
LOS ANGELES COUNTY SURVEYOR
700 HALL OF RECORDS

Note: Any Additions or Changes on This Sheets Must be Made or Circled in Red Ink With Date and Name of Person Making Change.

Do not extend notes this side of this line

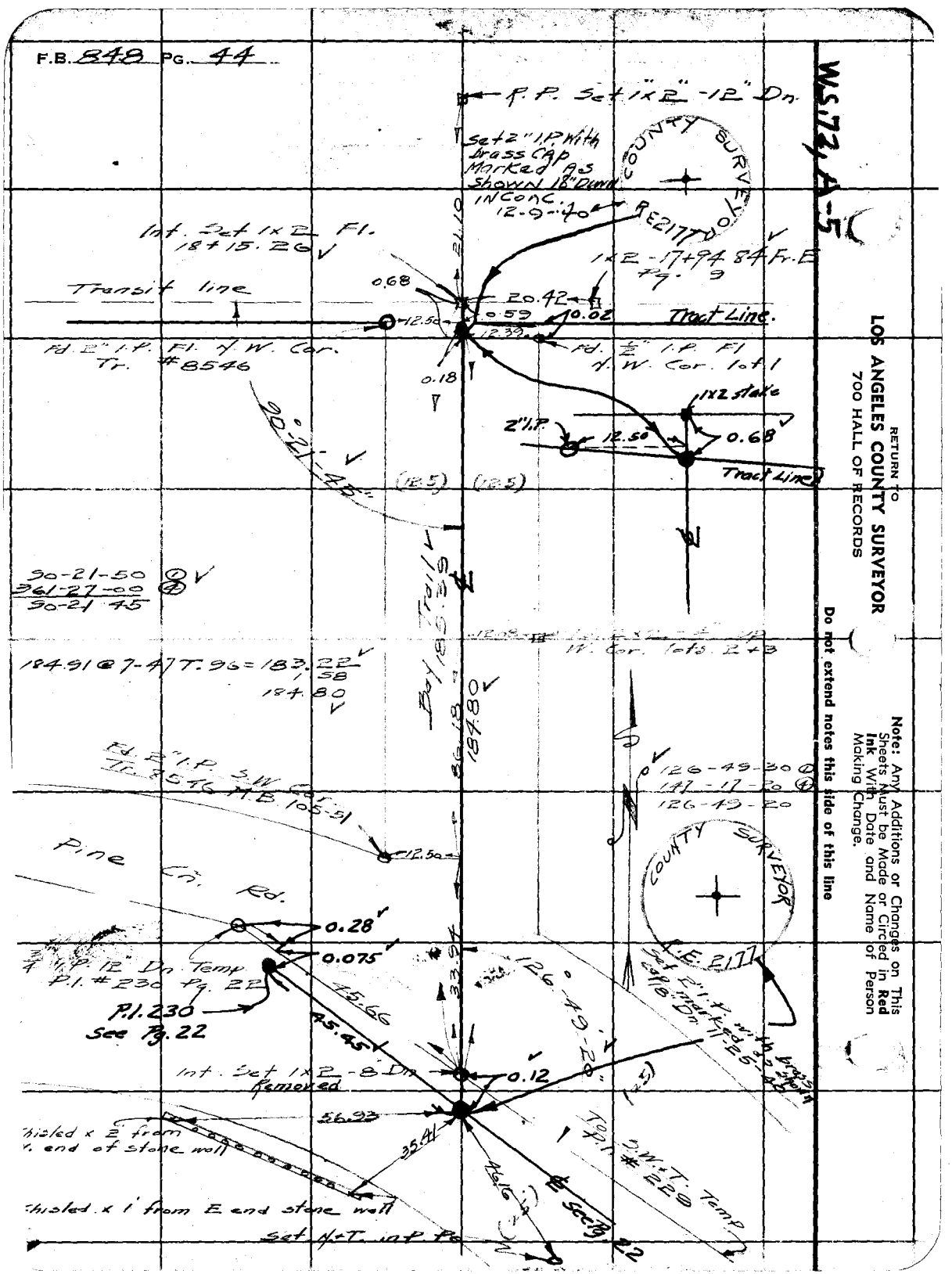

Notes Ck'd by K.R.M.	Survey of Lake Hughes Sts.	F.B. 848 Pg. 45
Map No. B-1620	W. O. 8277 Tape No. 62 St'd 84 of	
Office Work J. D. Price.	Surveyed by Rosecrans	
Checked K.R.M.	Notes P Date 8-9-40	
Date Feb. 1941	Indexed A. C. Johnson	

W.S.72 A-5.

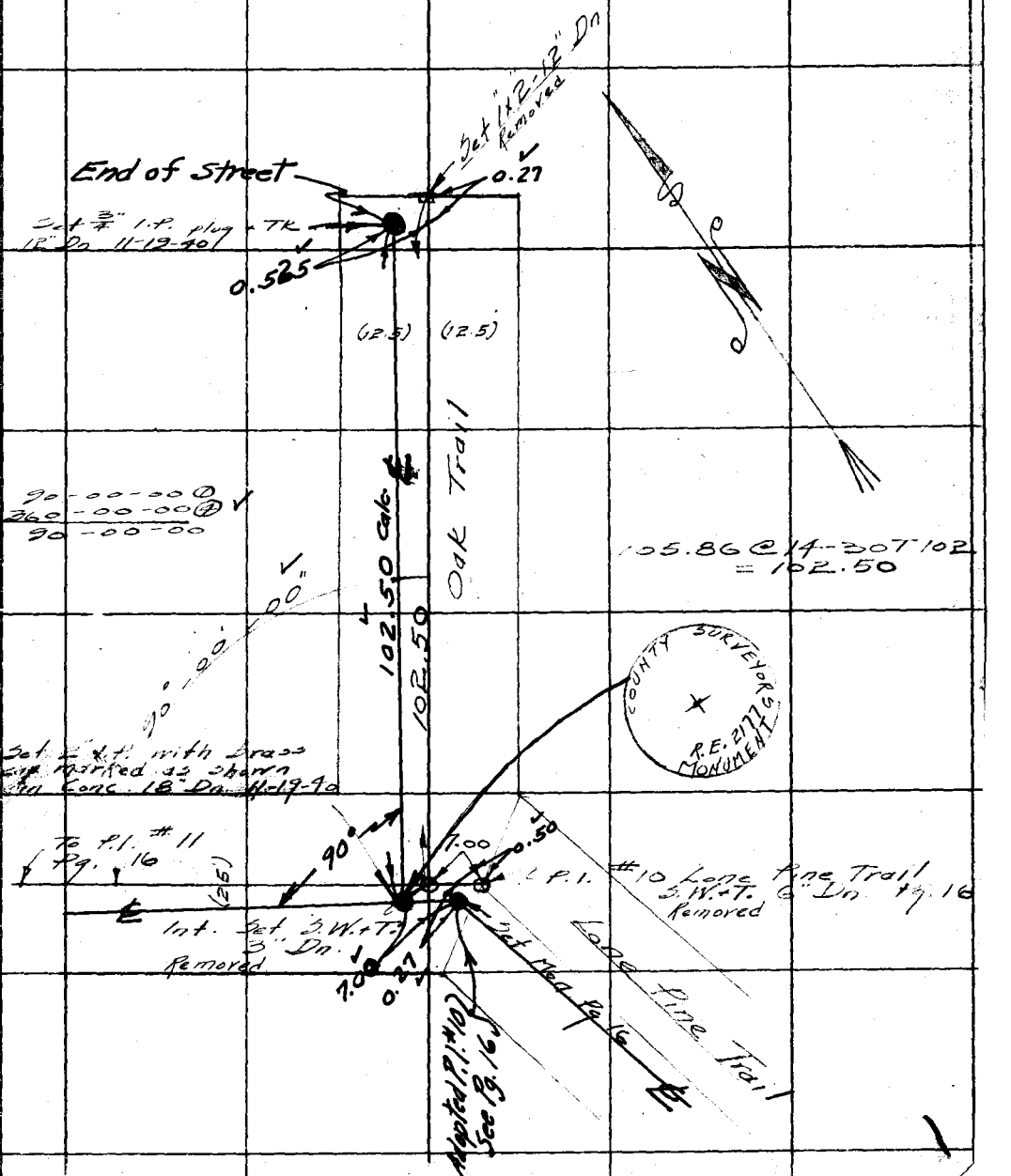

Note: Any Additions or Changes on This Sheets Must be Made or Circled in Red Ink With Date and Name of Person Making Change.

Do not extend notes this side of this line

RETURN TO
LOS ANGELES COUNTY SURVEYOR
700 HALL OF RECORDS

FORM 247 5M 10-37

F.B. B-98 PG. 46

WS 72, A-5



RETURN TO
LOS ANGELES COUNTY SURVEYOR
700 HALL OF RECORDS

Note: Any Additions or Changes on This Sheets Must be Made or Circled in Red Ink With Date and Name of Person Making Change.

Do not extend notes this side of this line

Notes Ck'd by K.R.M.	Survey of Lake Hughes Sts.	F.B. 848	PG. 47
Map No. B-1620	W. 08297 Tape No. 62 Std 84°F		
Office Work J. D. Price	Surveyed by Rosecrans		
Checked K.R.M.	Notes	Date 8-12-40	
Date Feb. 1941	Indexed A. C. Johns		



W572A-5

Note: Any Additions or Changes on This Sheet Must be Made or Circled in Red Ink With Date and Name of Person Making Change.

Do not extend notes this side of this line.

RETURN TO
LOS ANGELES COUNTY SURVEYOR
700 HALL OF RECORDS

FORM 247 5M 10-39

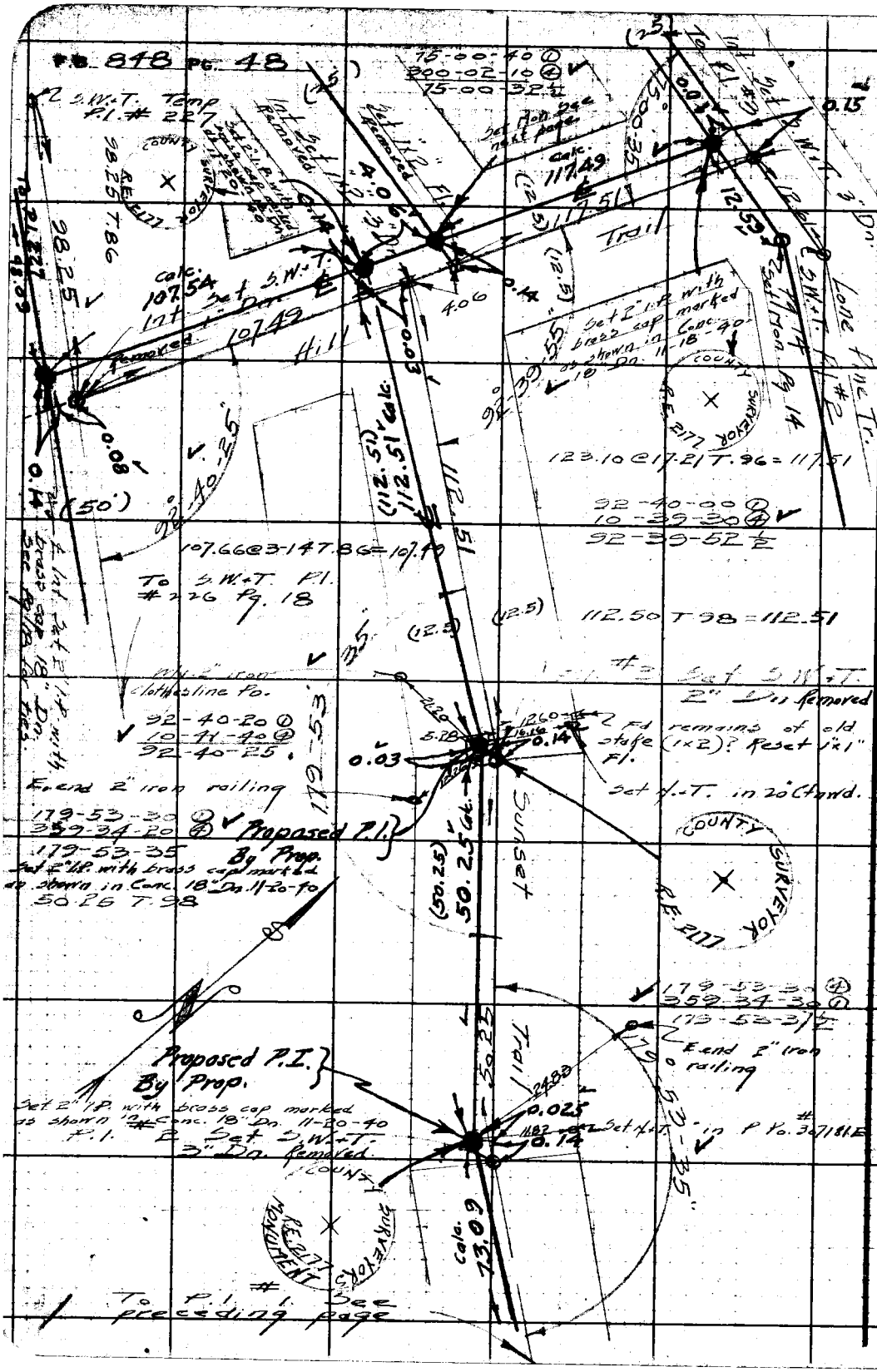

RETURN TO
LOS ANGELES COUNTY SURVEYOR
700 HALL OF RECORDS
Do not extend notes this side of this line.
Note: Any Additions or Changes on This Sheet Must be Made or Circled in Red Ink With Date and Name of Person Making Change.

Notes Ck'd by K.R.M.	Survey of Lake Hughes Sts.		F.B. 848 Pg. 49
Map No. B-1620	W. 08297	Tape No. 62 St'd 34°F	
Office Work J. D. Price	Surveyed by Rosecrans		
Checked K.R.M.	Notes	Date 8-14-40	
Date Feb. 1941	Indexed J. C. Johnson		

W.S. 7 A-5

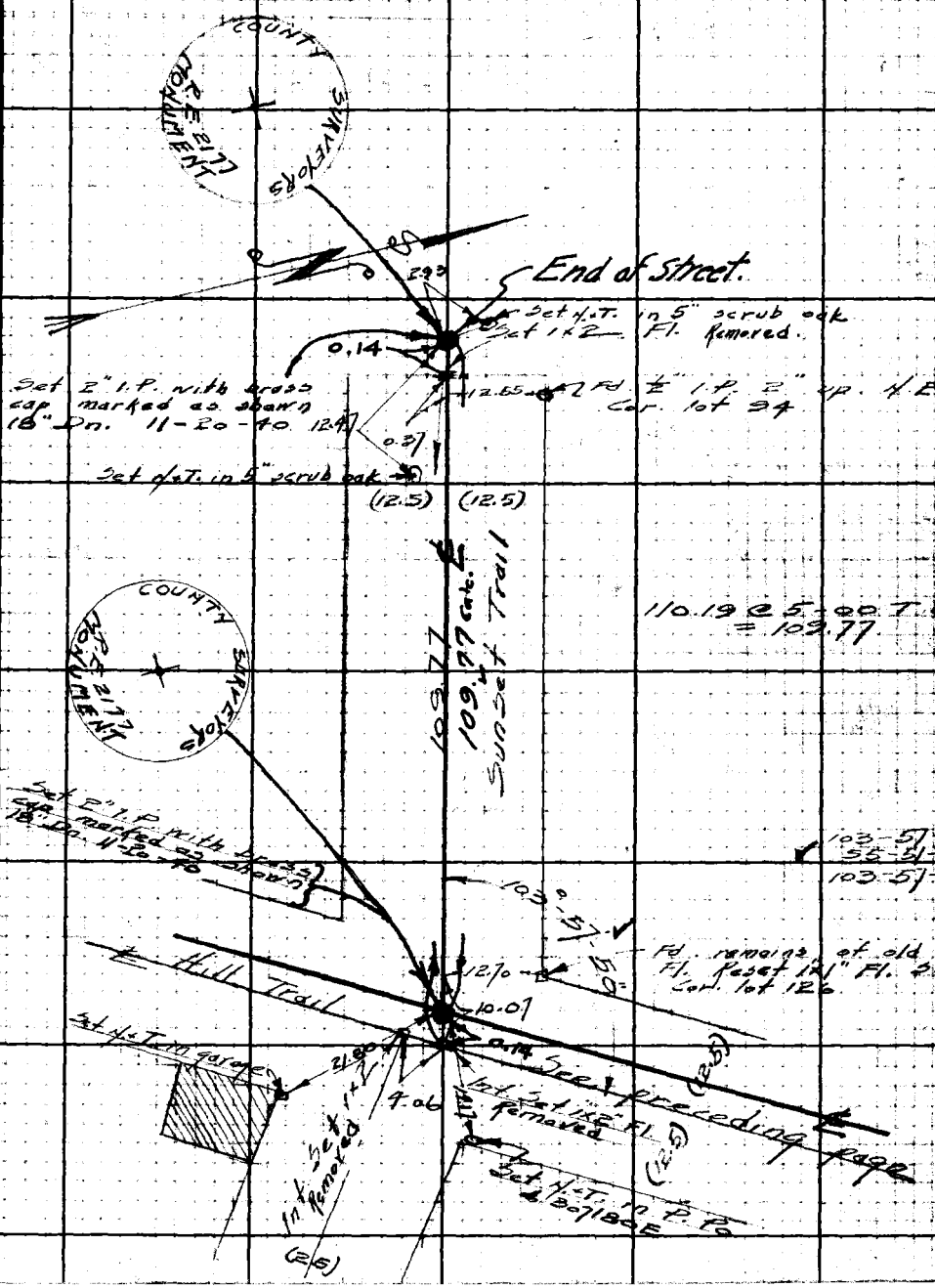

Note: Any Additions or Changes on This Sheet Must be Made or Circled in Red Ink With Date and Name of Person Making Change.

Do not extend notes this side of this line.

RETURN TO
LOS ANGELES COUNTY SURVEYOR
700 HALL OF RECORDS

FORM 247 5M 10-39

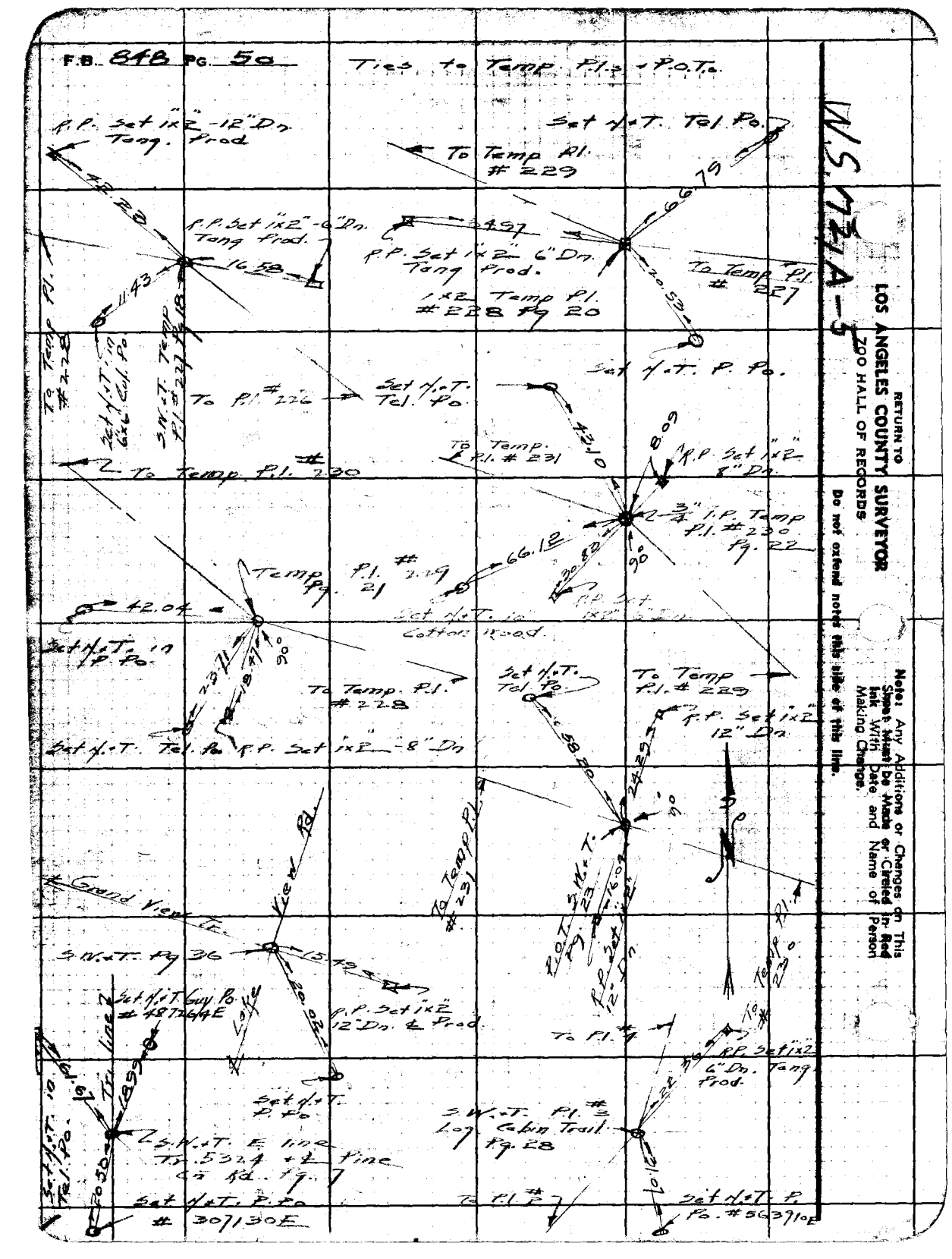
F.B. 848 PG. 50
Ties to Temp. P.l.s + P.O.T.s
R.P. Set 1x2" -12" Dn. Tang. Prod
Set N+T. Tel. Po.
To Temp Pl. # 229
R.P. Set 1x2" -6" Dn. Tang Prod.
R.P. Set 1x2" 6" Dn. Tang Prod.
1x2 Temp Pl. # 228 Pg 20
To Temp Pl. # 227
Set N+T. P. Po.
To Temp Pl. # 228
Set N+T. in 6x6 Col. Po.
S.W.+T. Temp Pl. # 227 Pg 18
To Pl. # 226
Set N+T. Tel. Po.
To Temp. Pl. # 231
R.P. Set 1x2" 8" Dn.
To Temp. Pl. # 230
3/4" I.P. Temp Pl. # 230 Pg. 22
Temp Pl. # 229 Pg. 21
Set N+T. in Cotton Wood.
Set N+T. in P. Po.
To Temp. Pl. # 228
Set N+T. Tel. Po.
To Temp Pl. # 229
R.P. Set 1x2" 12" Dn.
Set N+T. Tel. Po.
R.P. Set 1x2" -8" Dn
To Temp Pl. # 231
P.O.T. S.W.+T. Pg. 23
R.P. Set 1x2" 12" Dn.
Grand View Tr.
View Rd.
S.W.+T. Pg 36
Set N+T. Guy Po. # 487264E
Lake
R.P. Set 1x2" 12" Dn. ℄ Prod.
To Pl. # 4
To Temp Pl. # 230
R.P. Set 1x2" 6" Dn. Tang Prod.
Set N+T. P. Po.
S.W.+T. Pl. # 3 Log Cabin Trail Pg. 28
S.W.+T. E line Tr. 5324 + ℄ Pine Cn Rd. Pg. 7
Set N+T. in Tel. Po.
Set N+T. P. Po. # 307130E
To Pl. # 2
Set N+T. P. Po. # 563910E
W.S. 73A-5
RETURN TO
LOS ANGELES COUNTY SURVEYOR
ZOO HALL OF RECORDS
Do not extend notes this side of this line.
Note: Any Additions or Changes on This Sheet Must be Made or Circled in Red Ink With Date and Name of Person Making Change.

Notes Ck'd by	Survey of San Francisquito Cn Rd
Map No.	W. O 8280 Tape No. 62 St'd 84 °F
Office Work	Surveyed by Rosecrans
Checked	Notes R. Date 9-25-40
Date	Indexed 10-2-40

F.B. 848 PG. 71

SAN FRANCISQUITO CN.

ROAD

From Palmdale Elizabeth Lake Rd in Sec. 33 T. 7 N. R. 14 W. southwesterly to South Portal Canyon.

J. N. 8280

Party

Rosecrans
Granquist
Pierce
Morrison

C.S.B-1640

H.C. 32-56-1, 2.

Note: Any Additions or Changes on This Sheets Must be Made or Circled in Red Ink With Date and Name of Person Making Change.

Do not extend notes this side of this line

RETURN TO
LOS ANGELES COUNTY SURVEYOR
700 HALL OF RECORDS

FORM 247 5M 10-37

F.B. 848 PG. 72

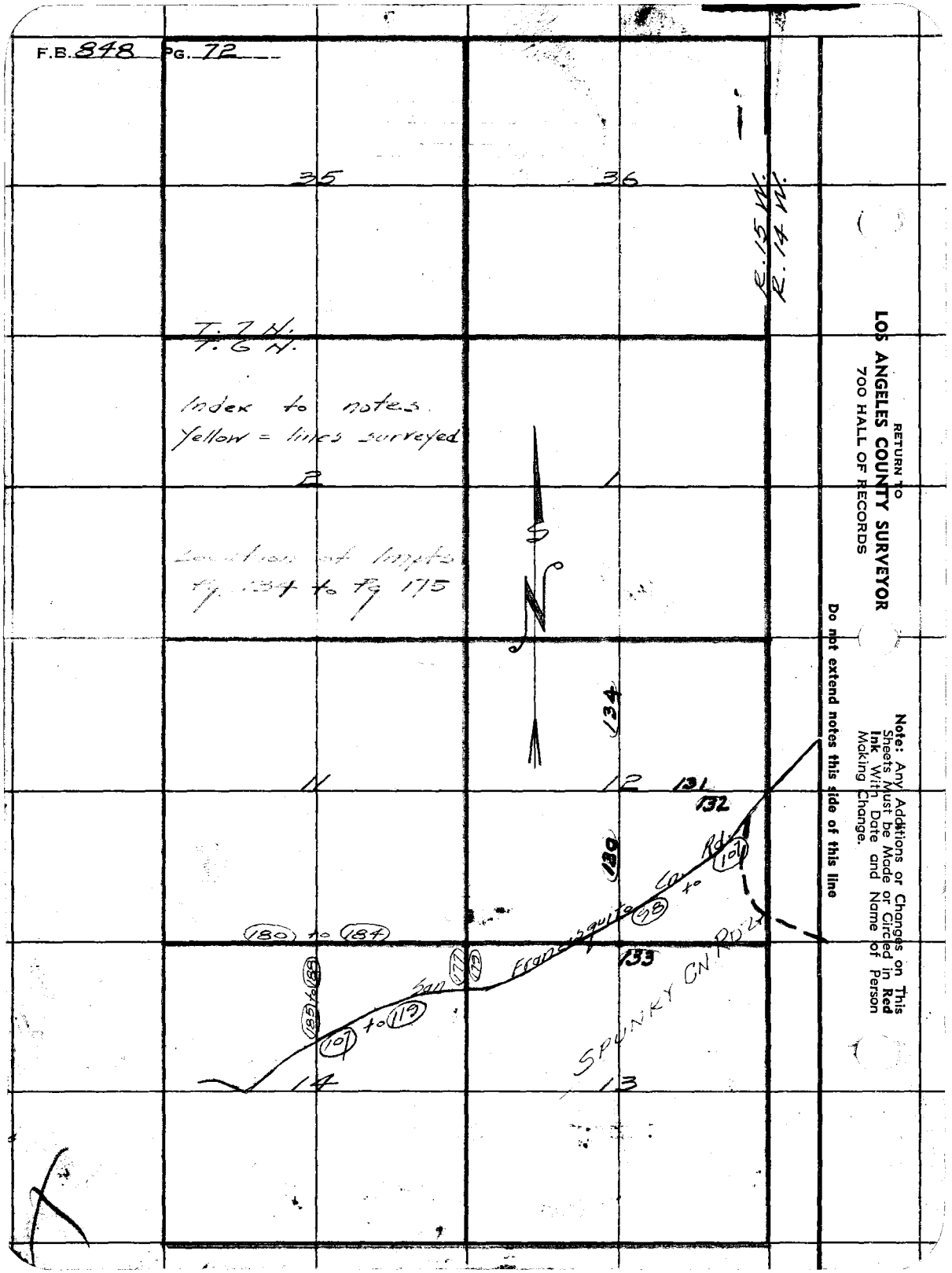

RETURN TO
LOS ANGELES COUNTY SURVEYOR
700 HALL OF RECORDS

Note: Any Additions or Changes on This Sheets Must be Made or Circled in **Red Ink** With Date and Name of Person Making Change.

Do not extend notes this side of this line

Notes Ck'd by	Survey of San Francisquito Cn Rd	F.B. 848 Pg. 73
Map No. B-1640	W. 08280 Tape No. 62 St'd 84 °F	
Office Work	Surveyed by Rosecrans	
Checked	Notes R Date 9-26-40	
Date	Indexed	

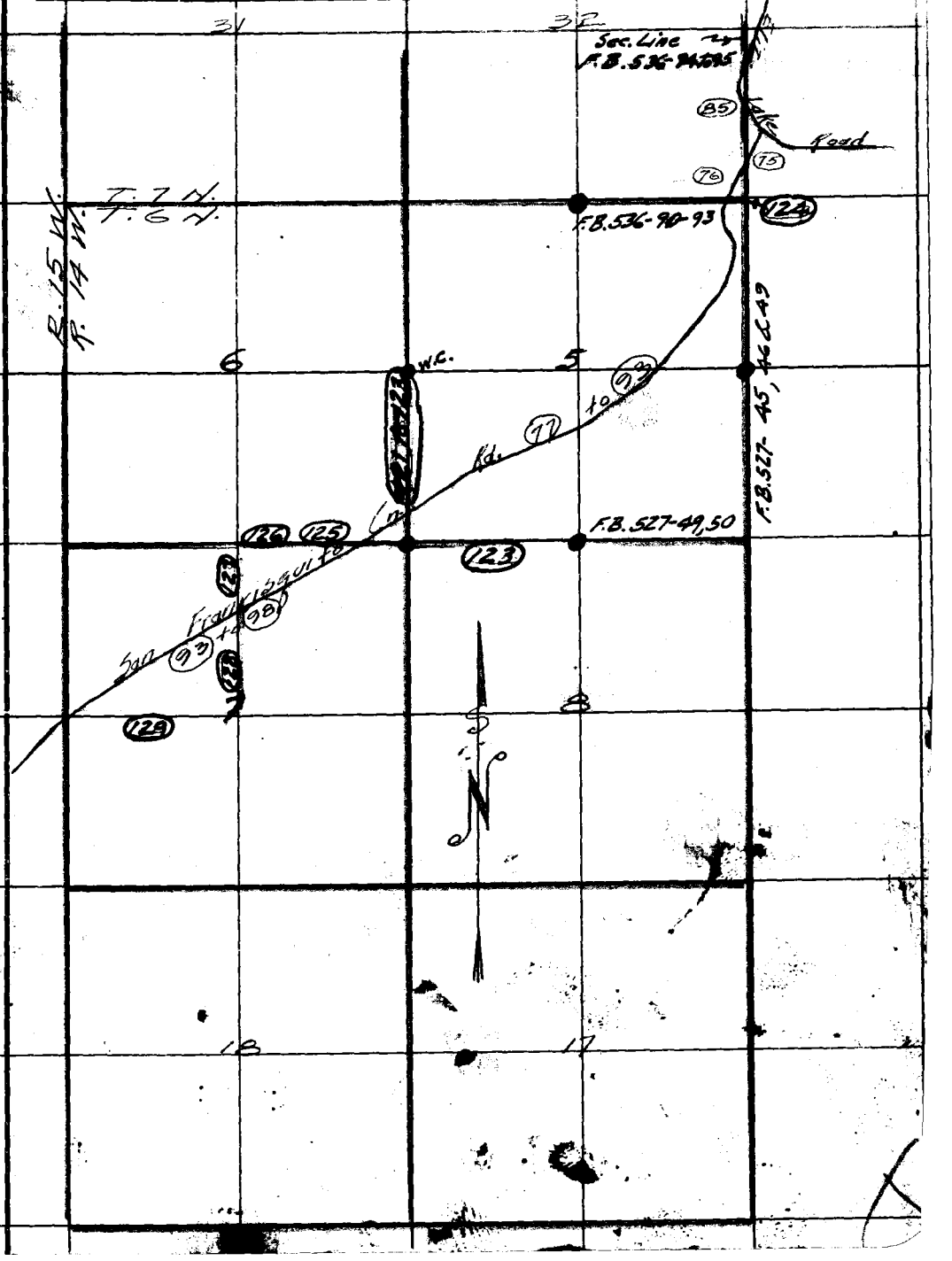

Note: Any Additions or Changes on This Sheets Must be Made or Circled in Red Ink With Date and Name of Person Making Change.

Do not extend notes this side of this line

RETURN TO
LOS ANGELES COUNTY SURVEYOR
700 HALL OF RECORDS

FORM 247 5M 10-37

RETURN TO
LOS ANGELES COUNTY SURVEYOR
700 HALL OF RECORDS

Note: Any Additions or Changes on This Sheets Must be Made or Circled in **Red Ink** With Date and Name of Person Making Change.

Do not extend notes this side of this line

F.B. 818 PG. 74

Notes Ck'd by K.P.M.	Survey of [illegible]
Map No. B-1640-1	W. 08280 Tape No. 62 St'd 84°F
Office Work Timmons	Surveyed by Rosecrans
Checked McPherson	Notes R Date 8-16-40
Date June, 1942	Indexed A. C. [illegible]

F.B. 848 PG. 75

Pl. #1 Set [illegible]
See next page

Station	Defl. ∠	Chd.
0+00 BC		
+25	3-24-51.6	24.98
+50	7-07-43	"
+75	10-44-35	"
1+00	14-19-26	"
+25	17-34-18	"
+50	21-29-10	"
+75	25-04-01	"
2+00	28-38-53	"
+25	32-13-44	"
+50	35-48-36	"
+55.68 E.C.	36-37-25	5.68



Note: Any Additions or Changes on This Sheet Must be Made or Circled in Red Ink With Date and Name of Person Making Change.

Do not extend notes this side of this line.

RETURN TO
LOS ANGELES COUNTY SURVEYOR
700 HALL OF RECORDS

FORM 247 5M 10-39

Cont. next page

F.B. 848 PG. 76

P.I. #2 Fd. S.W.+T. 6" Dn.
F.B. 536-82
Not Fd Acty
12/28/64

T. 7 N. R. 14 W.

Station	Defl. ∡	Chd
2+61.94 B.C.		
+75	1-52-14	13.05
3+00	5-27-06	24.98
+25	9-01-58	"
+50	12-36-49	"
+74.31 E.C.	16-05-45	24.29

S 8°-30' W
822.87

Set N.+T. Tel. Po.
24239 M

Fd
E.C. 3+74.31 Set S.W.+T. 3" Dn.

Δ 32°-11'-30" F.B. 536-83
T. 37.71
Lc. 112.37
R = 200.00

78.59

Set N.+T. in Fn. Po.

20.05

P.I. #1. Replaced
2"x2" F.B. 536-83
with 3/4" I.P. 12" Dn

B.C. 2+61.94 Set S.W.+T. 3" Dn.

Set N.+T. W side Pow. Po.
541904 E

76.11

To P.I. #50 B See preceding page

Sec. line

RETURN TO
LOS ANGELES COUNTY SURVEYOR
700 HALL OF RECORDS

Do not extend notes this side of this line.

Note: Any Additions or Changes on This Sheet Must be Made or Circled in Red Ink With Date and Name of Person Making Change.

Notes Ck'd by K.R.M.	Survey of San Francisquito Ck. Rd.	F.B. 848 Pg. 77
Map No. B-1640-1	W. 08280 Tape No. 62 St'd 84 °F	
Office Work Timmons	Surveyed by Rosecrans	
Checked McPherson	Notes R Date 8-16-40	
Date June, 1942	Indexed A. C. John	

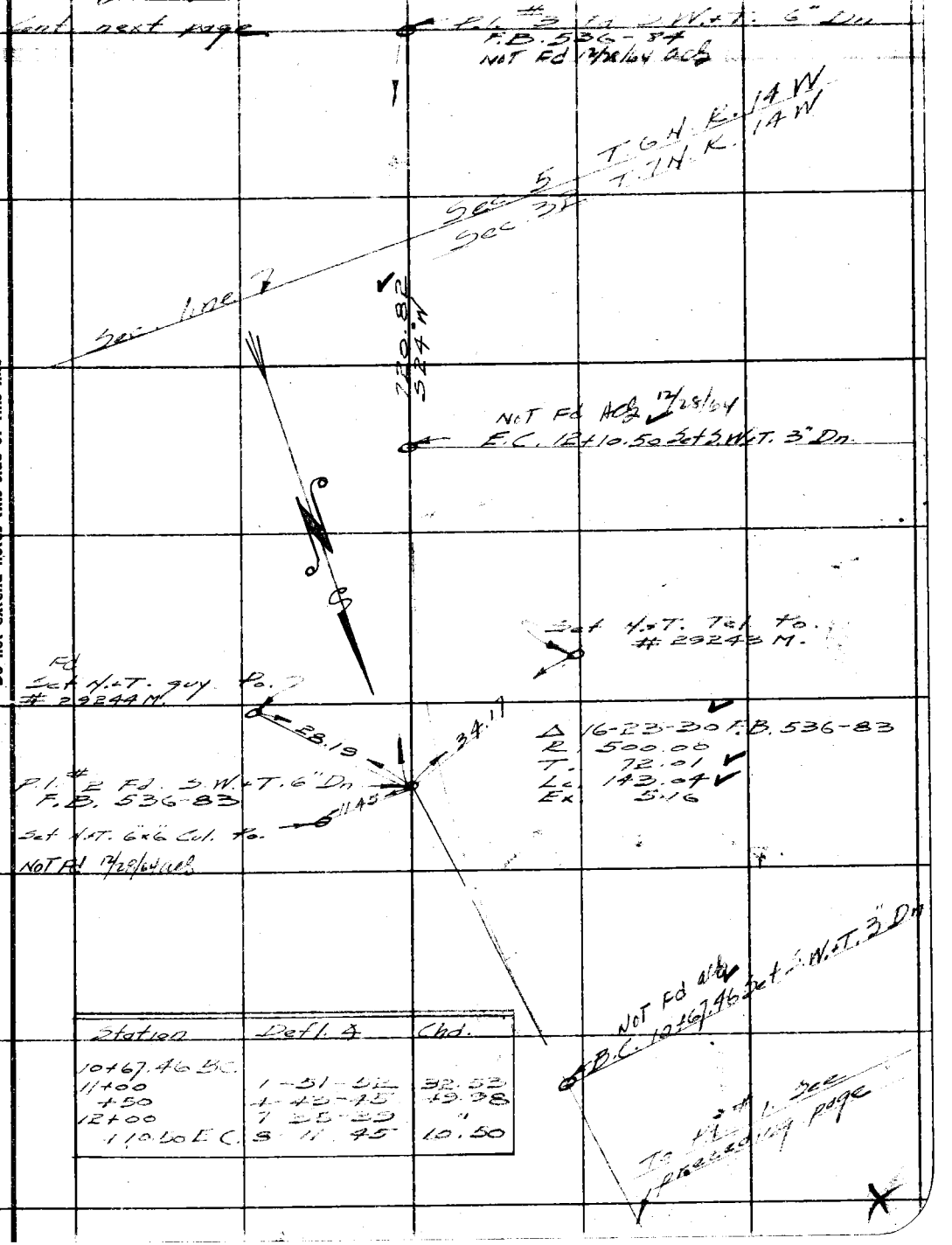

Station	Defl. ∡	Chd.
10+67.46 B.C.		
11+00	1-51-52	32.53
+50	4-43-45	49.98
12+00	7-35-39	"
+10.50 E.C.	8-11.45	10.50

Note: Any Additions or Changes on This Sheets Must be Made or Circled in Red Ink With Date and Name of Person Making Change.

Do not extend notes this side of this line

RETURN TO
LOS ANGELES COUNTY SURVEYOR
700 HALL OF RECORDS

FORM 247 5M 10-37

F.B. 848 PG. 78

Cont. next page

P.I. #4 Fd. S.W.+T. 6" Dn.
F.B 536-84

Station	Defl ∡	Chd.
17+74.36 B.C.		
18+	2-26-54	25.63
+25	4-50-08	24.99
+50	7-13-23	"
+75	9-36-37	"
19+	11-59-52	"
+25	14-23-06	"
+39.93 E.C.	15-48-40	14.93

S7°E. 459.74

E.C. 19+39.93 Set S.W.+T. 3" Dn.
Not Fd 1/7/65 acly

Sec. 5

T. 6 N. R. 14 W.

Δ 31°-37'-20 F.B. 536-84
R. 300.00
T. 84.95
Lc. 165.57
Ex. 11.80

P.I. #3 Fd. S.W.+T.
6" Dn. F.B. 536-84
Not Fd 1/7/65 acly

B.C. 17+74.36 Set S.W.+T. 3" Dn.
Not Fd 1/7/65 acly

To Pol. #2 See preceding page.

RETURN TO
LOS ANGELES COUNTY SURVEYOR
700 HALL OF RECORDS

Note: Any Additions or Changes on This Sheets Must be Made or Circled in Red Ink With Date and Name of Person Making Change.

Do not extend notes this side of this line

Notes Ck'd by K.R.M.	Survey of [illegible]	F.B. 848	Pg. 79
Map No. B-1640-1	W. 08280 Tape No. 62 St'd 84°F		
Office Work Timmons	Surveyed by Rosecrans		
Checked McPherson	Notes R Date 8-16-40		
Date June, 1942	Indexed A. C. Johnson		

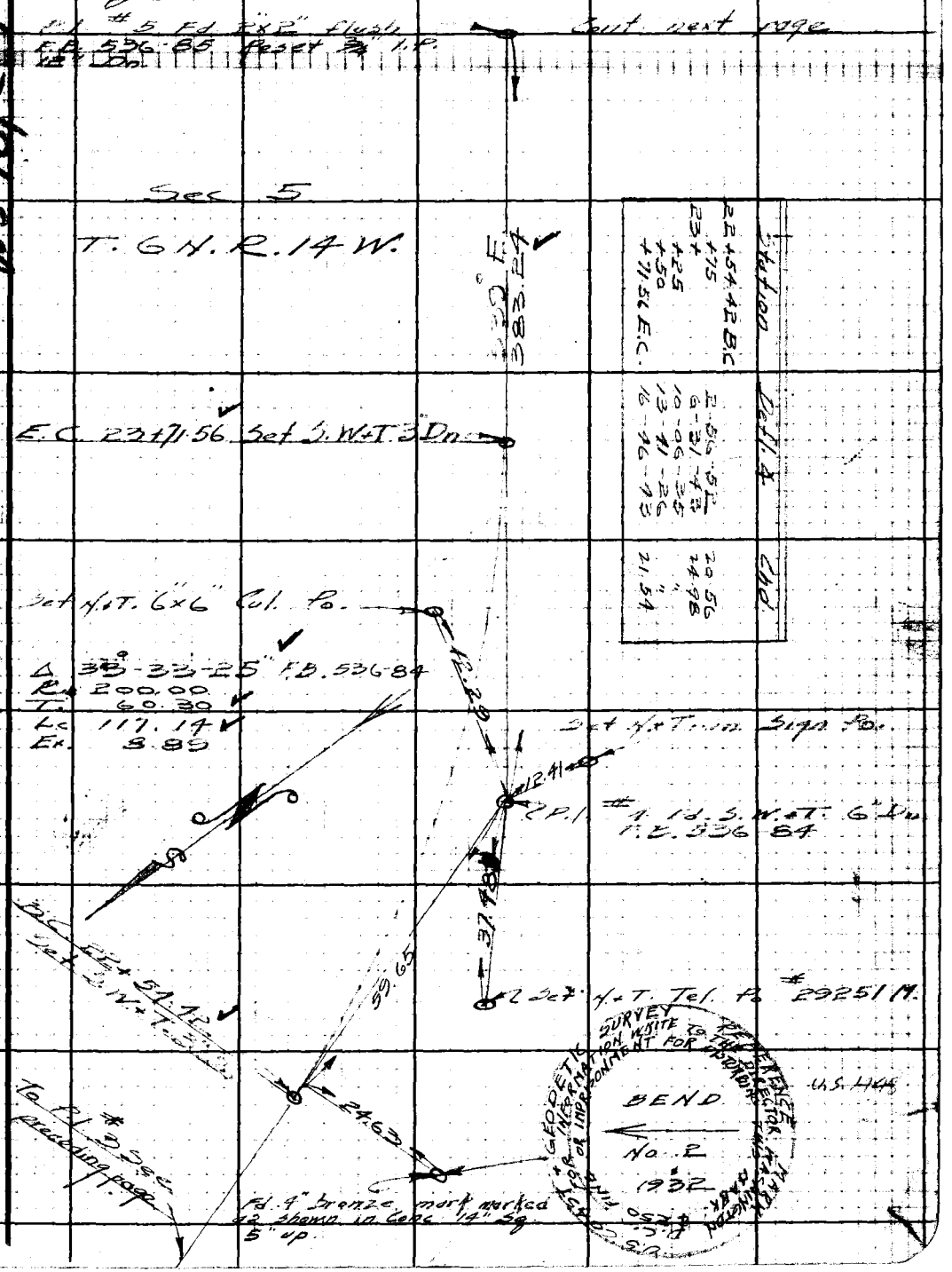

Station	Defl. ∡	Chd.
22+54.42 B.C.	2-56-52	20.56
23+	6-31-43	24.98
+25	10-06-35	"
+50	13-41-26	"
+71.56 E.C.	16-46-43	21.54

Note: Any Additions or Changes on This Sheet Must be Made or Circled in Red Ink With Date and Name of Person Making Change.

Do not extend notes this side of this line.

RETURN TO
LOS ANGELES COUNTY SURVEYOR
700 HALL OF RECORDS

FORM 247 5M 10-39

F.B. 848 PG. 80

Station	Defl ∠	Chd
26+10.04 BC		
+25	3-59-58	13.93
+50	11-09-41	24.94
+75	18-19-24	
27+	25-29-08	
+25	32-38-50	
+50.13 E.C.	39-50-50	25.07

WS 781, C-1

RETURN TO
LOS ANGELES COUNTY SURVEYOR
700 HALL OF RECORDS

Do not extend notes this side of this line.

Note: Any Additions or Changes on This Sheet Must be Made or Circled in Red Ink With Date and Name of Person Making Change.

Notes Ck'd by K.R.M.	Survey of [illegible]	F.B. [illegible]	PG. 91
Map No. B-1640-1	W. 08280 Tape No. 62 St'd 84°F		
Office Work Timmons	Surveyed by Rosecrans		
Checked McPherson	Notes R Date 8-19-40		
Date June, 1942	Indexed A. C. [illegible]		

Cont. next page

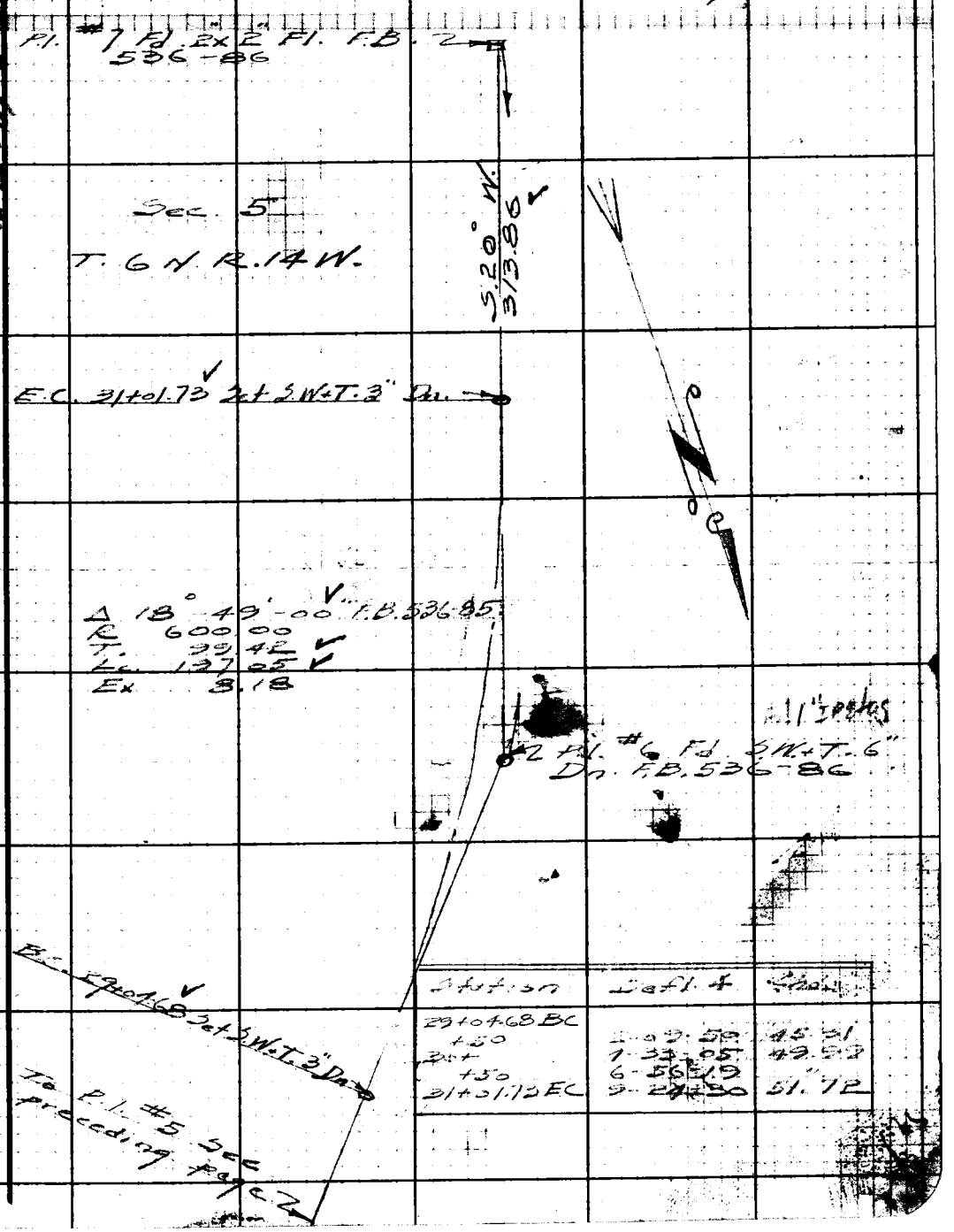

Station	Defl. ∠	Chord
29+04.68 BC		
+50	2-09-50	45.31
30+	1-33-05	49.99
+50	6-56-19	
31+01.73 EC	9-24-30	51.72

Note: Any Additions or Changes on This Sheet Must be Made or Circled in Red Ink With Date and Name of Person Making Change.

Do not extend notes this side of this line.

RETURN TO
LOS ANGELES COUNTY SURVEYOR
700 HALL OF RECORDS

FORM 247 5M 10-39

F.B. 848 PG. 88

Cont. next page



Station	Defl. ∡	Chd.
31+18.56 B.C.		
+50	1-30-04	31.43
32+	3-53-18	49.99
+50	6-16-33	"
33+	8-39-47	"
+50	11-03-02	"
34+	13-26-16	"
+50	15-49-30	"
35+00.37 E.C.	18-13-47	50.36

RETURN TO
LOS ANGELES COUNTY SURVEYOR
700 HALL OF RECORDS

Do not extend notes this side of this line.

Note: Any Additions or Changes on This Sheet Must be Made or Circled in Red Ink With Date and Name of Person Making Change.

Notes Ck'd by K.R.M.	Surv[illegible] San Francisquito Co	F.B. 410 Pg. 23
Map No. B-1640-1	W. O. 8280 Tape No. 62 St'd 24°F	
Office Work Timmons	Surveyed by Rosecrans	
Checked McPherson	Notes K Date 8-20-40	
Date June, 1942	Indexed A. C. Johnson	

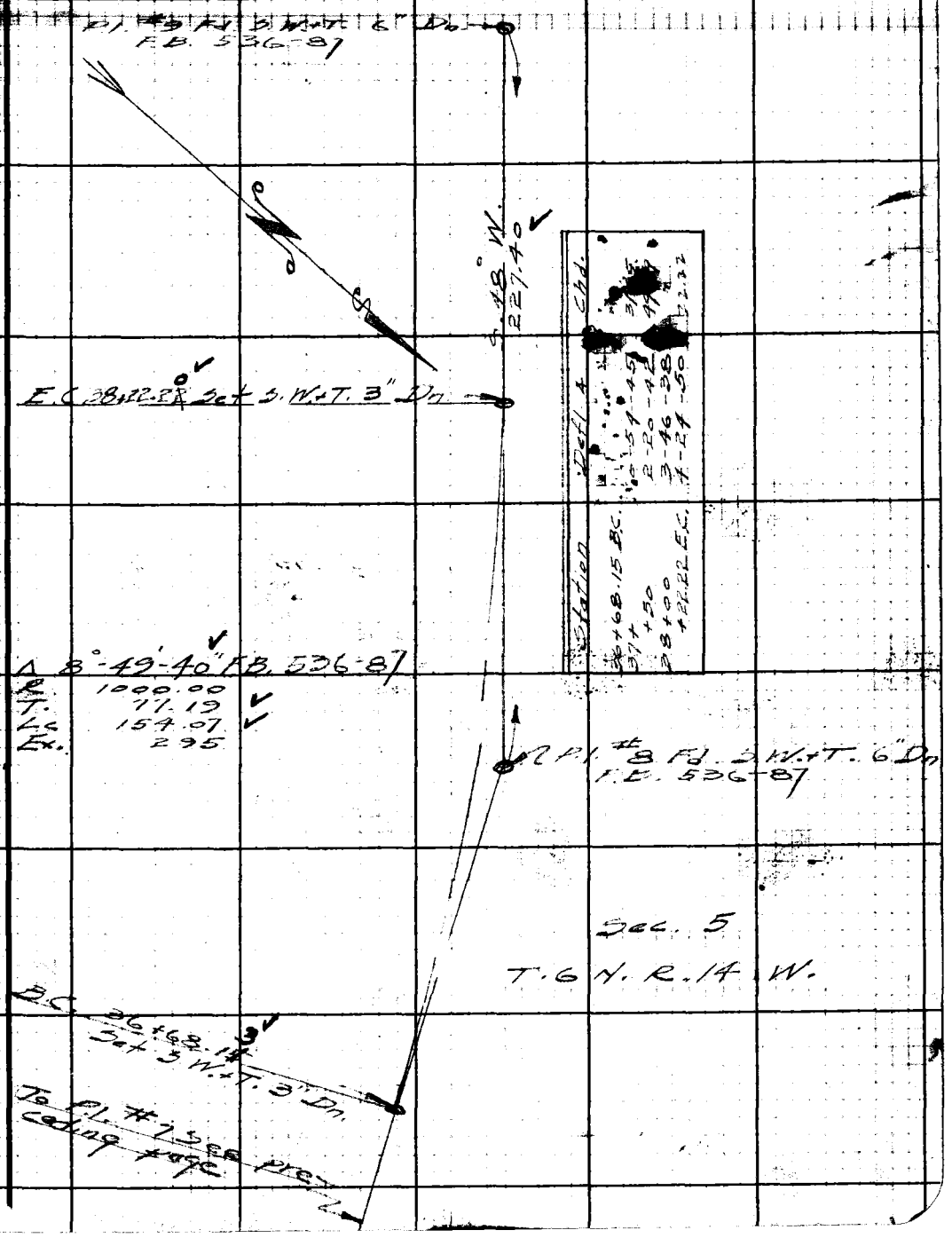

Note: Any Additions or Changes on This Sheet Must be Made or Circled in Red Ink With Date and Name of Person Making Change.

Do not extend notes this side of this line.

RETURN TO.
LOS ANGELES COUNTY SURVEYOR
700 HALL OF RECORDS

FORM 247 5M 10-39

Cont. on Pg. 86

F.B. 848 PG. 84

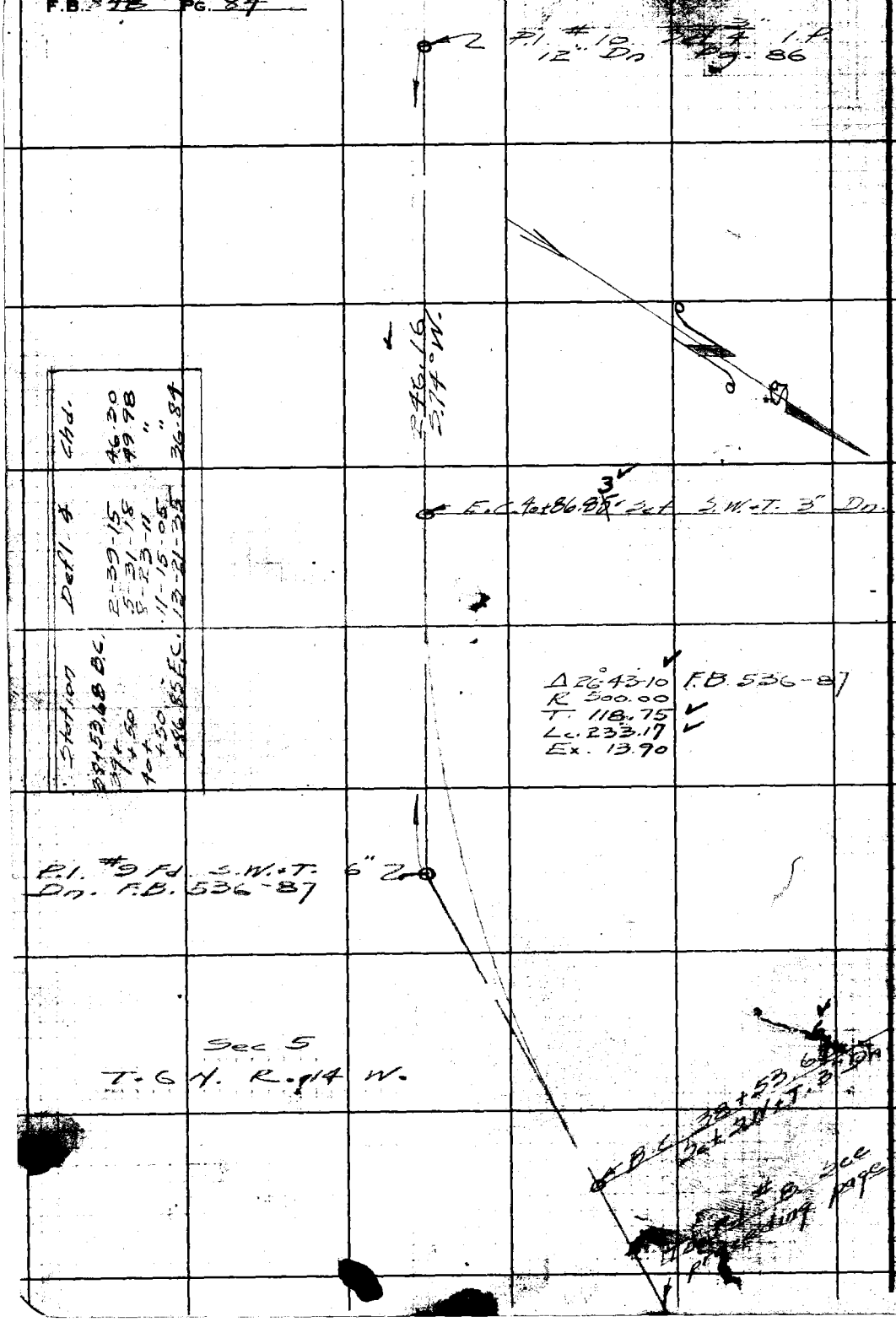

Station	Defl. ∡	Chd.
38+53.68 B.C.		
39+50	2-39-15	46.30
40+50	5-31-18	49.98
+86.85 E.C.	8-23-11	"
	11-15-05	"
	13-21-35	36.84

RETURN TO
LOS ANGELES COUNTY SURVEYOR
700 HALL OF RECORDS
Do not extend notes this side of this line.
Note: Any Additions or Changes on This Sheet Must be Made or Circled in Red Ink With Date and Name of Person Making Change.

Notes Ck'd by K.R.M.	Survey of San Francisquito Co. Rd	F.B. 218	Pg. 85
Map No. B-1640-1	W. 0.8280 Tape No. 32 St'd 84 of		
Office Work Timmons	Surveyed by Rosecrans		
Checked McPherson	Notes R Date 10-10-39		
Date June 1942	Indexed A. C. Johns		

W.S. 72, 2-6

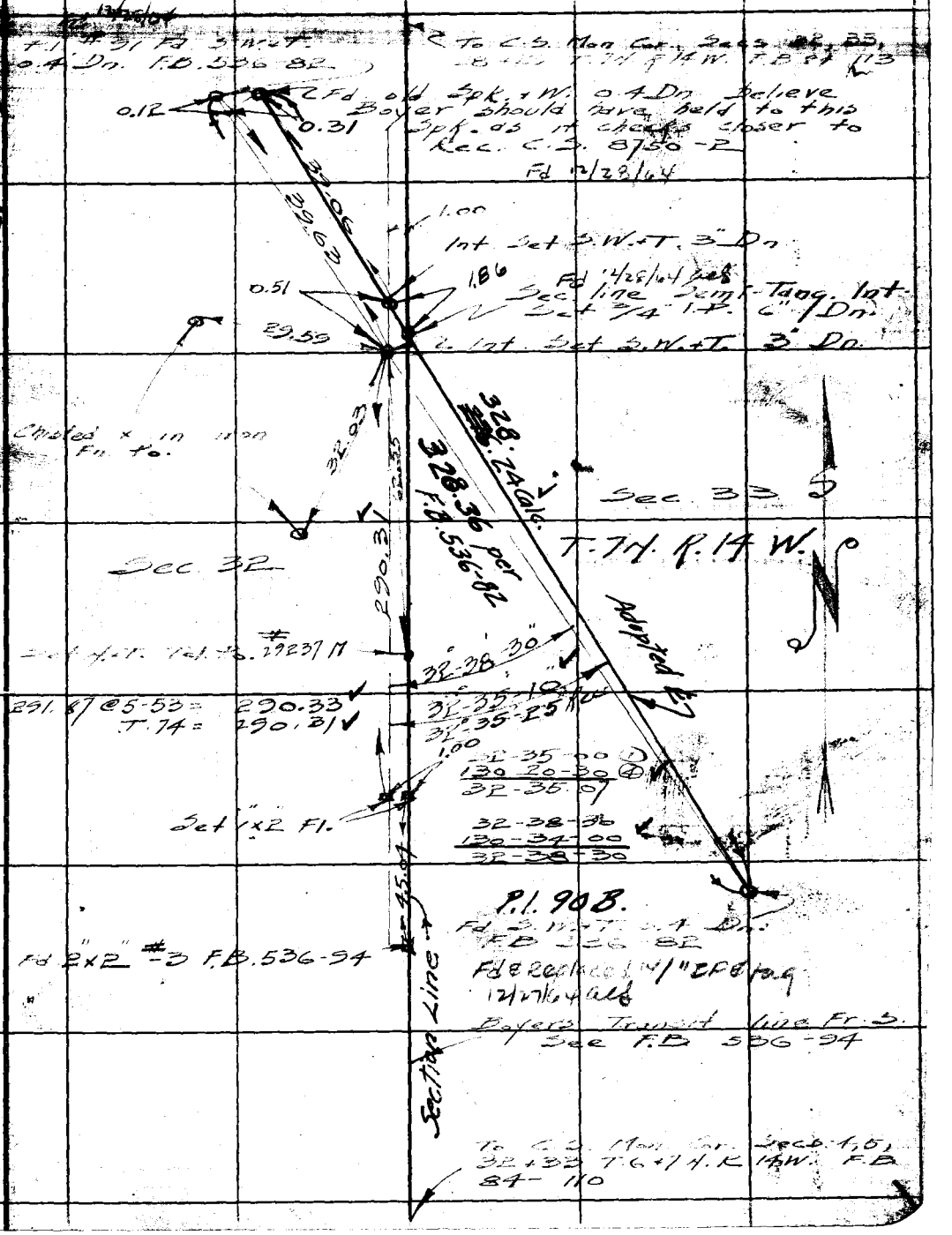

Note: Any Additions or Changes on This Sheets Must be Made or Circled in Red Ink With Date and Name of Person Making Change.

Do not extend notes this date of this line

RETURN TO
LOS ANGELES COUNTY SURVEYOR
700 HALL OF RECORDS

FORM 247-5M 10-37

F.B. 848 PG. 86

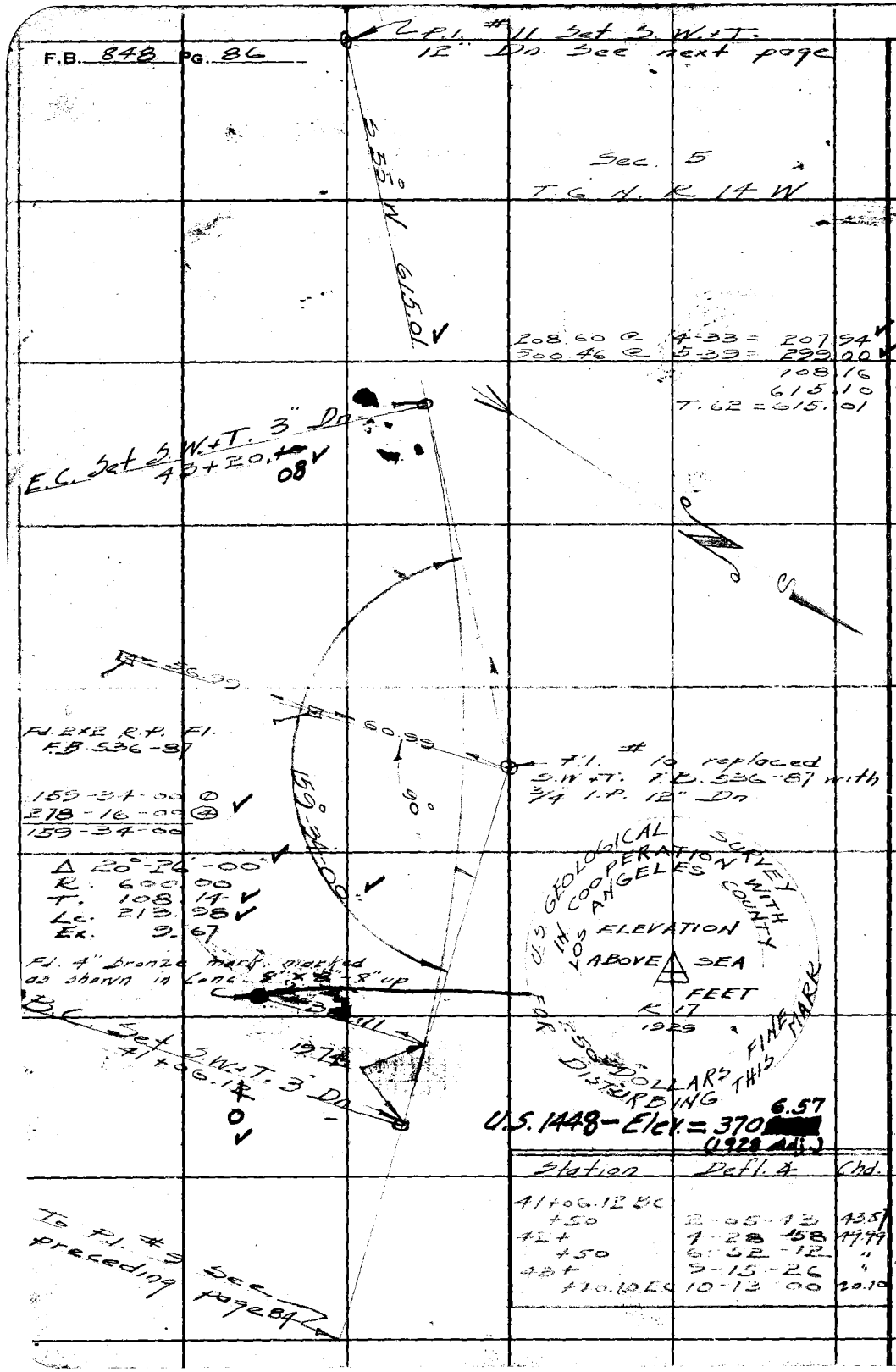

Station	Defl. ∡	Chd.
41+06.12 BC		
+50	2-05-43	43.87
42+	4-28-58	49.99
+50	6-52-12	"
43+	9-15-26	"
+20.10 EC	10-13-00	20.10

RETURN TO
LOS ANGELES COUNTY SURVEYOR
700 HALL OF RECORDS

Do not extend notes this side of this line

Note: Any Additions or Changes on This Sheets Must be Made or Circled in Red Ink With Date and Name of Person Making Change.

Notes Ck'd by R.R.M.	Survey of San Francisquito Co. Rd. F.B. 8[illegible] Pg. 8[illegible]
Map No. B-1640-1	W. O. 8280 Tape No. 13 St'd 84 °F
Office Work Timmons	Surveyed by Rosecrans
Checked McPherson	Notes [illegible] Date 4-5-40
Date June 1942	Indexed A. C. Jo[illegible]

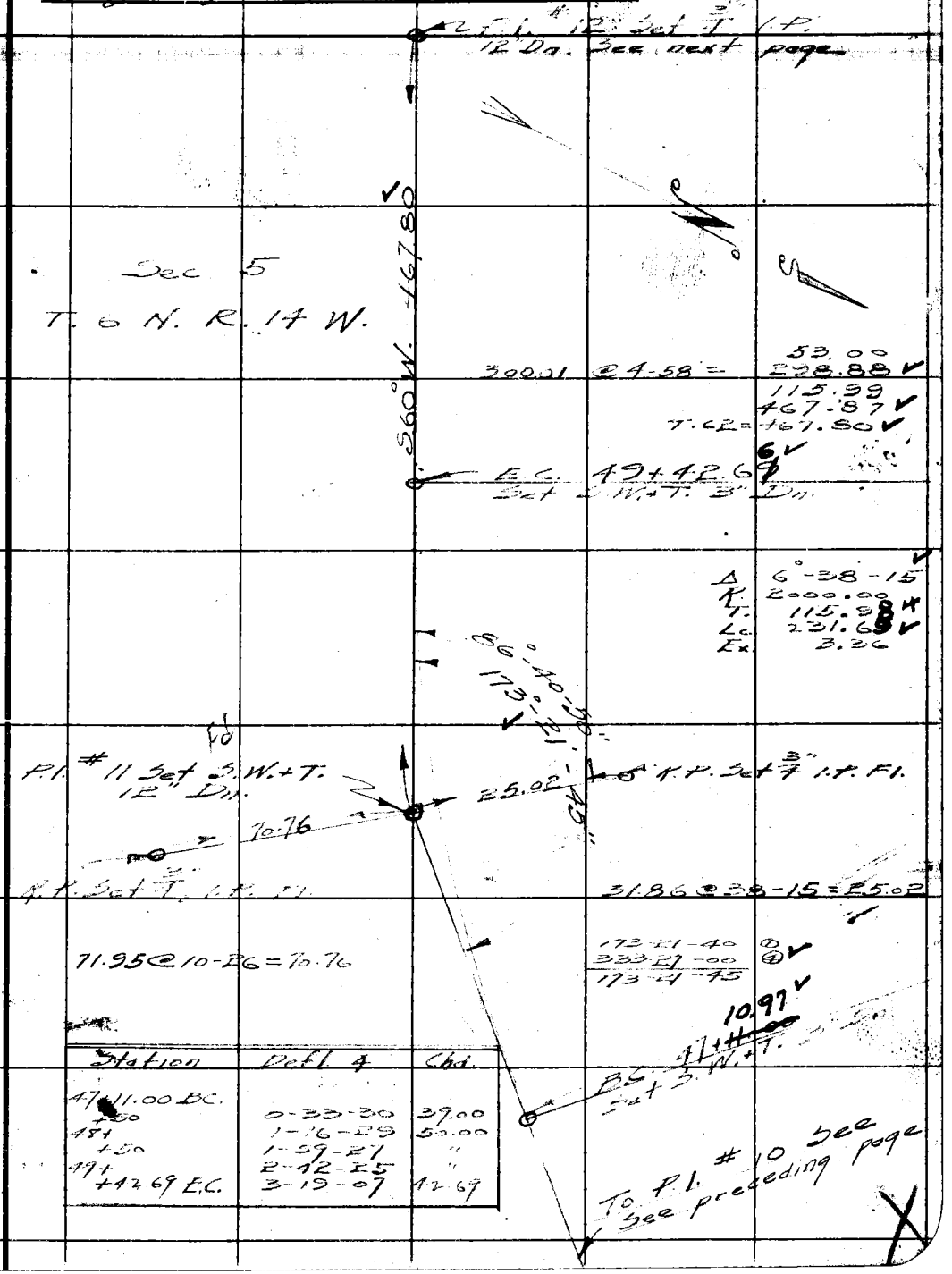

Station	Defl. 4	Chd.
47+11.00 B.C.		
+50	0-33-30	39.00
48+	1-16-29	50.00
+50	1-59-27	"
49+	2-42-25	"
+42.69 E.C.	3-19-07	42.69

Note: Any Additions or Changes on This Sheets Must be Made or Circled in Red Ink With Date and Name of Person Making Change.

Do not extend notes this side of this line

RETURN TO
LOS ANGELES COUNTY SURVEYOR
700 HALL OF RECORDS

FORM 247 5M 10-37

F.B. 848 PG. 88

P.I. #13 Set 3/4" I.P. 12" Dn.
See next page

196.77 @ 4-58 = 196.03 ✓
300.33 @ 5-02 = 299.17 ✓
300.50 @ 6-00 = 298.85 ✓
794.05 ✓
T.66 = 793.96 ✓

793.96 ✓

S.50°W.

Sec. 5

T. 6 N. R. 14 W.

E.C. Set S.W.+T. 3" Dn.
53+83.29 ✓
4

Δ 10°11'-55" ✓
R 1000.00
T 89.24
Lc 178.00 ✓
Ex. 3.97

84°-54'-00"
48'-05" ✓

R.P. Set 3/4" I.P. Fl.

50.00

P.I. #12 Set 3/4" I.P. 12" Dn

36.00

R.P. Set 3/4" I.P. Fl.

169-48-00 ①
319-12-20 ① ✓
169-48-05

36.06 @ 3-21 = 36.00

B.C. 52+05.29 ✓
Set S.W.+T. 3" Dn.
4

To P.I. #11 See preceding page

Station	Defl. ∡	Chd.
52+05.29 B.C.		
+50	1-16-51	44.71
53+	2-42-48	49.99
+50	4-08-44	"
+83.29 E.C.	5-05-57	33.29

RETURN TO
LOS ANGELES COUNTY SURVEYOR
700 HALL OF RECORDS

Note: Any Additions or Changes on This Sheets Must be Made or Circled in Red Ink With Date and Name of Person Making Change.

Do not extend notes this side of this line

Notes Ck'd by K.R.M.	Survey of San Francisquito Co. Rd. F.B. 848 PG. 89
Map No. B-1640-1	W. O. 8280 Tape No. 13 St'd 84 °F
Office Work Timmons	Surveyed by Rosecrans
Checked McPherson	Notes R Date 4-5-42
Date June, 1942	Indexed [illegible]

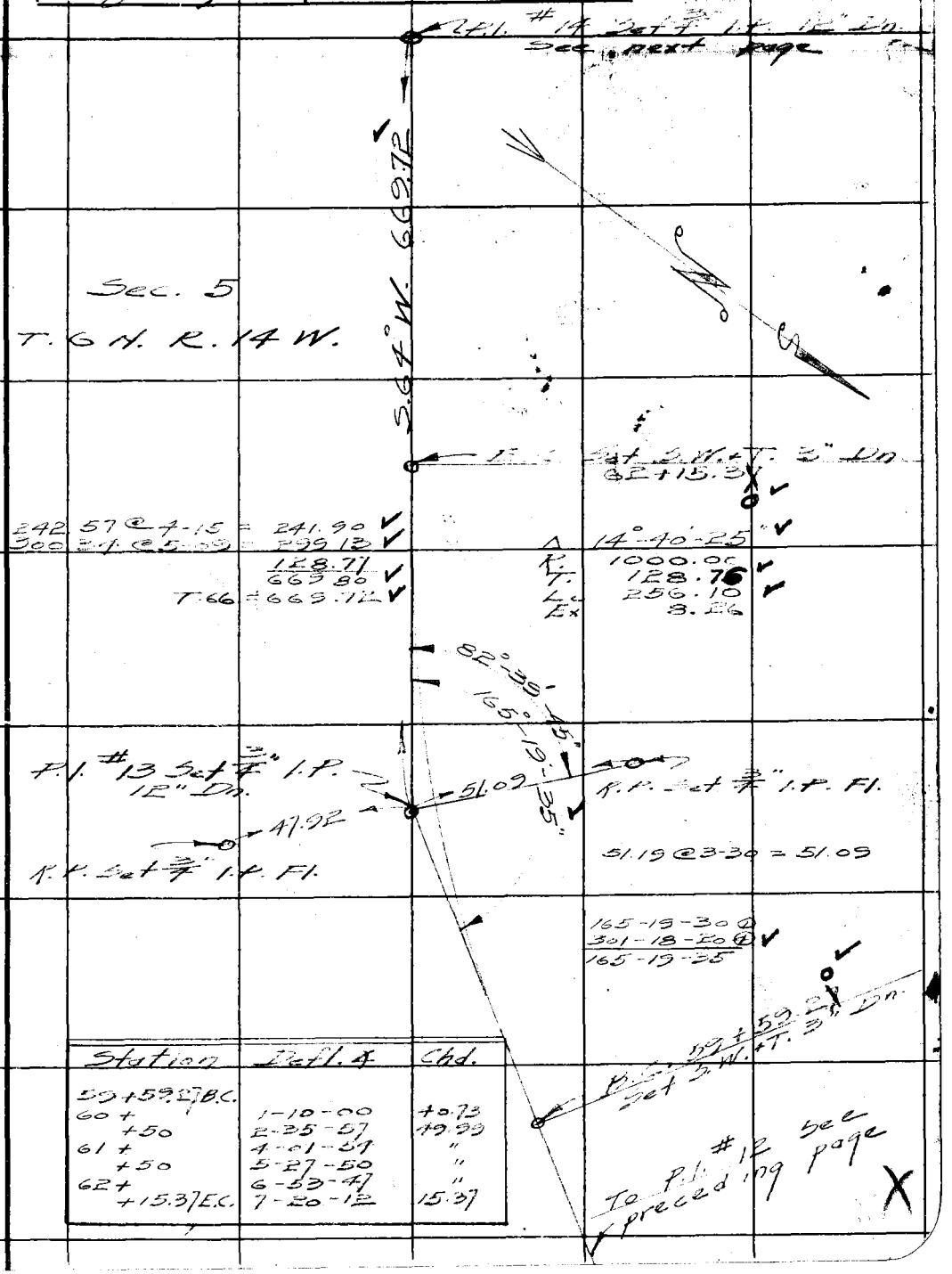

Station	Defl. ∡	Chd.
59+59.27 B.C.		
60 +	1-10-00	40.73
+50	2-35-57	49.99
61 +	4-01-54	"
+50	5-27-50	"
62 +	6-53-47	"
+15.37 E.C.	7-20-12	15.37

Note: Any Additions or Changes on This Sheets Must be Made or Circled in Red Ink With Date and Name of Person Making Change.

Do not extend notes this side of this line

RETURN TO
LOS ANGELES COUNTY SURVEYOR
700 HALL OF RECORDS

FORM 247 5M 10-37

F.B. 848 PG. 90

P.I. #15 Set 3/4" I.P. 12" Dn.
See next page



Station	Defl. ∠	Chd.
66+24.23		
+50	0-44-18	25.77
67+	2-10-15	49.99
+50	3-36-11	"
68+	5-02-08	"
+50	6-28-04	"
+86.93 E.C.	7-31-32	36.93

RETURN TO
LOS ANGELES COUNTY SURVEYOR
700 HALL OF RECORDS

Note: Any Additions or Changes on This Sheets Must be Made or Circled in **Red Ink** With Date and Name of Person Making Change.

Do not extend notes this side of this line

Notes Ck'd by K.R.M.	Survey of San Francisquito Cn R... 848 Pg. 21
Map No. B-1640-1	W. O. 8280 Tape No. 13 St'd 84
Office Work Timmons	Surveyed by Rosecrans
Checked McPherson	Notes R Date 1-...
Date June 1942	Indexed

Cont bottom next page

P.O.T. 89+78.~~75~~ 65 ✓
Set S.W.+T. 1" Dn.

Sec. 5

T.6 N. R. 14 W.

424.49 ✓

300.71 @ 3-11 = 17.22
300.25 ✓
107.02
424.49 ✓

T 84

P.C. 86+61.~~20~~ 19 ✓
Set S.W.+T. 3" Dn.

Δ 6°-07'-35" ✓
R 2000.00
T. 107.03 ✓
Lc 213.85 ✓
Ex 2.86

86°-56'-15"
173°-52'-25"

P.I. #15 Set 3/4" I.P. 12" Dn.

49.96

54.73

R.P. Set 3/4" I.P. Fl.

173-52-20 ①
335-29-40 ④ ✓
173-52-25

P.C. 84+47.~~43~~ 34 ✓
Set S.W.+T. 3" Dn.

To P.I. #14 See preceding page

X

Station	Defl. ∡	Chd
84+47.43 B.C.		
85+	0-45-10	52.57
+50	1-28-09	50.00
86+	2-11-07	"
+50	2-54-05	"
+61.28 E.C.	3-03-47	11.28

Note: Any Additions or Changes on This Sheets Must be Made or Circled in Red Ink With Date and Name of Person Making Change.

Do not extend notes this side of this line

RETURN TO
LOS ANGELES COUNTY SURVEYOR
700 HALL OF RECORDS

FORM 247 5M 10-37

F.B. 848 PG. 92

Cont. bottom next page

Station	Defl. 4	Chd.
94+73.02 BC	0-30-55	2698
95+	1-28-13	50.00
+50	2-25-31	"
96+	3-22-49	"
+50	4-20-06	"
97+	4-55-20	30.75
+30.75 E.C.		

To P.I. #17

E.C. 97+30.~~75~~ 65

Set S.W.+T. 3" Dn.

170°-09-25

85°-04-40

170-09-30 ①

320-37-40 ④

170-09-25

P.I. #16 Set 3/4" I.P. 12" Dn.

48.26

26.60

P.P. Set 3/4" I.P. Fl.

Δ 9°-50-~~25~~ 40

R. 1500.00

T. 129.18

Lc. 257.73

Ex. 5.55

B.C. 94+~~73.02~~ 72.92

Set S.W.+T. 3" Dn.

49.75 @ 14-03 = 48.26

128.56 @ 4-00 = 128.25

299.40 @ 4-17 = 298.56

426.81

T. 80 = 426.80

Set N+T. in Tel. Po. #29289 M.

Sec. 6

T. 6 N. R. 14 W.

56-40-10 ③

226-40-20 ④

56-40-25

56°-40'-05"

To C.S. Mon. Cor. Secs. 5, 6, 7 + 8 T. 6 N. R. 14 W. See page 120

109.48

Sec. 5

Set S.W.+T. in 10" oak

12.58

46.47 @ 6-58 = 46.13

Int. P.O.T. 91+75.30

3+87.61 Fr. S.

Set 3/4 I.P. 6" Dn.

46.13

Set 3/4" I.P. Fl. on Sec. line 120 See page 120

77.91

Set N+T. Tel. Po. #29288 M

197.16 @ 4-07 T 84 = 196.65

P.O.T. 89+78.~~75~~ 65 Set S.W.+T. 1" Dn. See preceding page

RETURN TO

LOS ANGELES COUNTY SURVEYOR

700 HALL OF RECORDS

Note: Any Additions or Changes on This Sheets Must be Made or Circled in Red Ink With Date and Name of Person Making Change.

Do not extend notes this side of this line

Notes Ck'd by K.R.M.	Survey of San Francisquito Co. Rd.		F.B. 848 Pg. 93
Map No. B-1640-1	W. O. 8280	Tape No. 13	St'd 84°F
Office Work Timmons	Surveyed by Rosecrans		
Checked McPherson	Notes	Date 6-7-40	
Date June 1942	Indexed A. C. Johnson		

To P.I. #18 See next page

Station		
110+02.80 Bc.		
+50	1-21-08	47.18
111+	2-47-05	49.99
+50	4-13-02	"
+69.99 Ec.	4-47-43	19.99

Set N.+T. in 14" oak

R.P. Set 3/4" I.P. Fl.

P.I. #17 Set 3/4" I.P. 12" Dn.

Set N.+T. Tel. Po. #

266.13 @ 1-26 = 266.05
300.37 @ 4-00 = 299.64
300.29 @ 2-45 = 299.94
300.21 @ 3-37 = 299.61
1165.24
T.92 = 1165.30

Set N.+T. 16" oak

25-44-40 ①
102-58-10
25-44-32 1/2

Set N.+T. 30" oak

R.P. Set 3/4" I.P. Fl.

Δ 9°-34'-45" Adj.
R. 1000.00
T. 83.79
Lc. 167.19
Ex. 3.51

170-25-10 ①
321-40-40 ②
170-25-10

B.C. 110+02.70
Set S.W.+T. 3" Dn

T.6N. R.14W.

Set N.+T. Tel. Po. # 292.93 M.

Int. Set 3/4" I.P. 12" Dn.
99+21.13
6+50.40 Fr. E.

Set N.+T. 14" oak

300.54 @ 4-45 = 299.51
319.73
T.80 = 319.72

3/4" I.P. P.I. #16 See preceding page

To C.S. Mon. Cor. Secs 5,6,7,8 T.6N. R.14W. 1x2 = 6+22.90 Fr E. Pg 125

Note: Any Additions or Changes on This Sheet Must be Made or Circled in Red Ink With Date and Name of Person Making Change.

Do not extend notes this side of this line.

RETURN TO
LOS ANGELES COUNTY SURVEYOR
700 HALL OF RECORDS

FORM 247 5M 10-39

F.B. 848 PG. 94

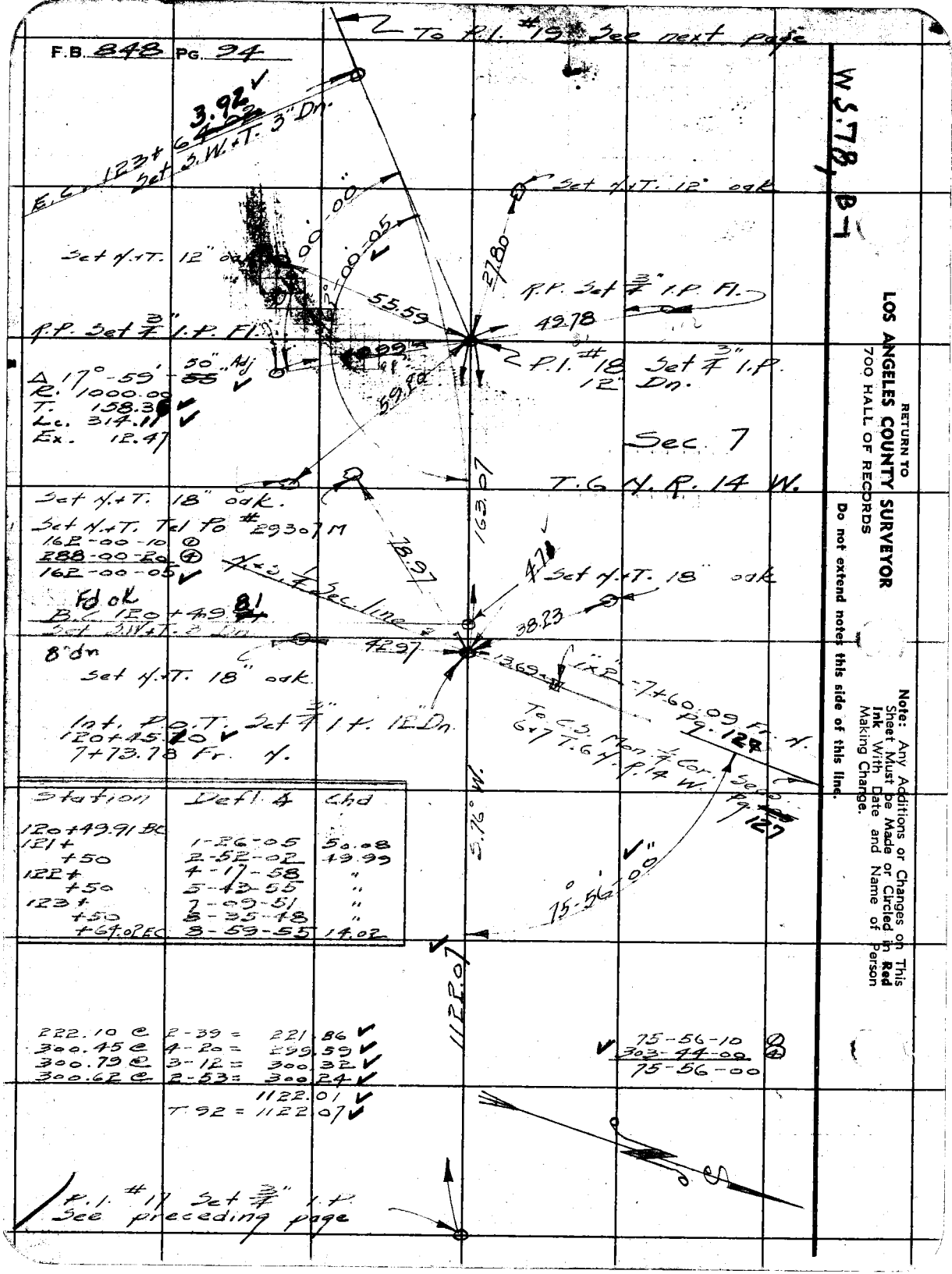

Station	Def. Δ	Chd
120+49.91 BC		
121+	1-26-05	50.08
+50	2-52-02	49.99
122+	4-17-58	"
+50	5-43-55	"
123+	7-09-51	"
+50	8-35-48	"
+64.02 EC	8-59-55	14.02

222.10 @	2-39 =	221.86
300.45 @	4-20 =	299.59
300.79 @	3-12 =	300.32
300.62 @	2-53 =	300.24
		1122.01
	T 92 =	1122.07

Note: Any Additions or Changes on This Sheet Must Be Made or Circled in Red Ink With Date and Name of Person Making Change.

RETURN TO
LOS ANGELES COUNTY SURVEYOR
700 HALL OF RECORDS

Do not extend notes this side of this line.

W.S.78, B-1

Notes Ck'd by K.R.M.	Survey of San Francisquito Ra	F.B. 948 Pg. 95
Map No. B-1640-2	W. O. 8280 Tape No. 13 St'd 84°F	
Office Work Timmons	Surveyed by Robecrans	
Checked McPherson	Notes R Date 6-10-40	
Date June, 1942	Indexed A. C. [illegible]	

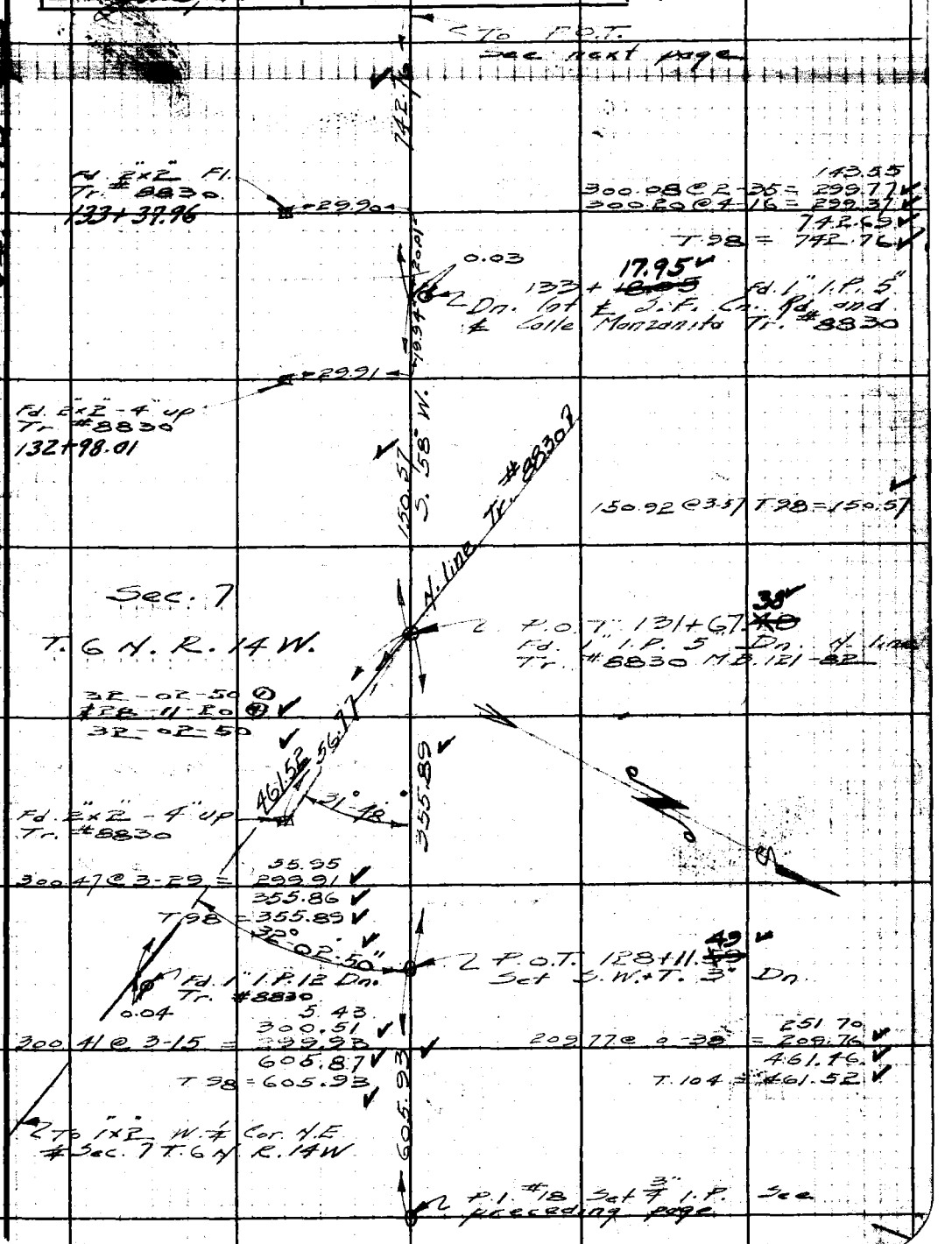

Note: Any Additions or Changes on This Sheet Must be Made or Circled in Red Ink With Date and Name of Person Making Change.

Do not extend notes this side of this line.

RETURN TO
LOS ANGELES COUNTY SURVEYOR
700 HALL OF RECORDS

FORM 247 5M 10-39

Cont. bottom next page

F.B. 848 Pg. 26

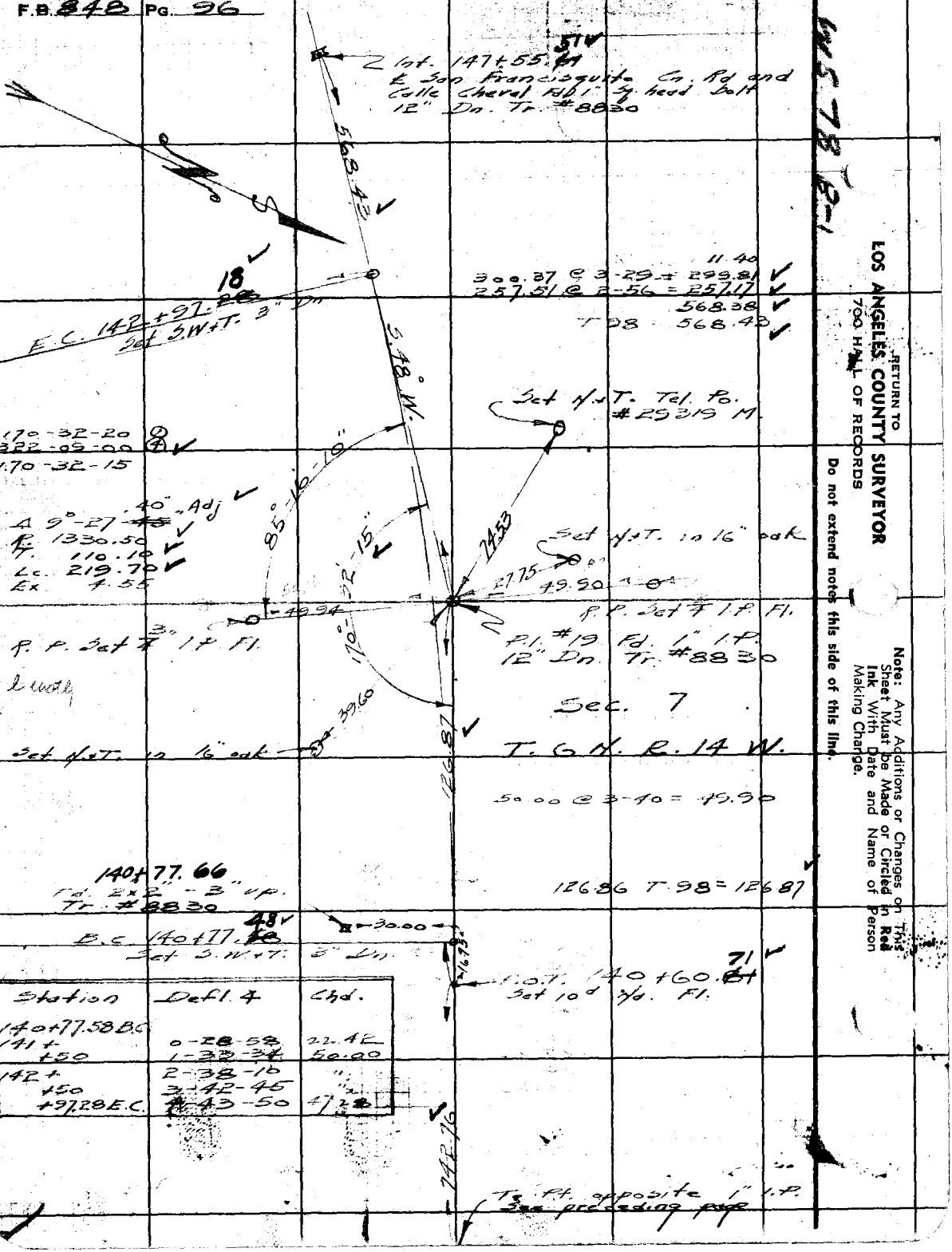

Station	Defl. Δ	Chd.
140+77.58 B.C.		
141+	0-28-53	22.42
+50	1-32-35	50.00
142+	2-38-15	"
+50	3-42-45	"
+97.28 E.C.	4-43-50	47.28

RETURN TO
LOS ANGELES COUNTY SURVEYOR
700 HALL OF RECORDS

Do not extend notes this side of this line.

Note: Any Additions or Changes on This Sheet Must be Made or Circled in Red Ink With Date and Name of Person Making Change.

Notes Ck'd by KRMcK.	Survey of San Francisquito Co. Rd.	F.B. 848 Pg. 97	
Map No. A-K40-2	W. O. 9220 Tape No. 13 Sp. 24-F		
Office Work Timmons	Surveyed by Pasterans		
Checked McKinnon	Notes	Date 6-11-42	
Date June, 1942	Indexed		

W.S. 78 B-1

Note: Any Additions or Changes on This Sheet Must be Made or Circled in Red Ink With Date and Name of Person Making Change.

Do not extend notes this side of this line.

RETURN TO
LOS ANGELES COUNTY SURVEYOR
700 HALL OF RECORDS

FORM 247 5M 10-39

"Ap" Tr. #8830 +30.28

2.6

152+15.58 ℄ for Secs 7 & 12
T. 6 N., R. 14 W., Fd. C.S.

℄ Int. 152+96.4
℄ San Francisquito Co. Rd.
and ℄ Calle Vaquitas Tr. #8830
Fd 1" I.P. 6' Dn.

Station	Deflection	Chord
147+70.38 B.C.		
148+	0-13-11	29.61
+50	0-25-28	50.00
149+	0-57-44	"
+53.62 E.C.	1-21-37	53.62

+30.08

152+66.19
Fd 2"x2" 4' up Tr. #8830 53
E.C. 149+53.62
Set 3.W.+T. 3" Dn.

453.60

Set Y.T. in 8" oak
Δ 2°-43-22 15 Az
R. 3858.50
T. 91.63
Lc 183.23
Ex 1.09

300.53 @ 1-38 = 153.15
T. 98 = 153.60

P.P. Set 3" I.P. Fl.
on Fn. line

P.P. Set 3" I.P. Fl. +48.39 +12.95

P.I. # 20 Fd. 1" I.P. Flush
Head Bolt 12" Dn.
Tr. # 8830

177-16-40
349-06-40
177-16-40

Set
T. 6 N. R. 14 W.

Set Y.T. 8" oak.

106.41 7.98 = 106.42

Set Y.T. Tel. Po. # 29322 M.

B.C. 147+70.38
Set 3.W.+T. 3" Dn.

℄ Int. 147+55.51
Fd 1" I.P. Head Bolt 12" Dn.
See preceding page

+30.05

Fd remains of old 2"x2"-6" Dn. Tr. #8830
147+40.50

F.B. 848 Pg. 98

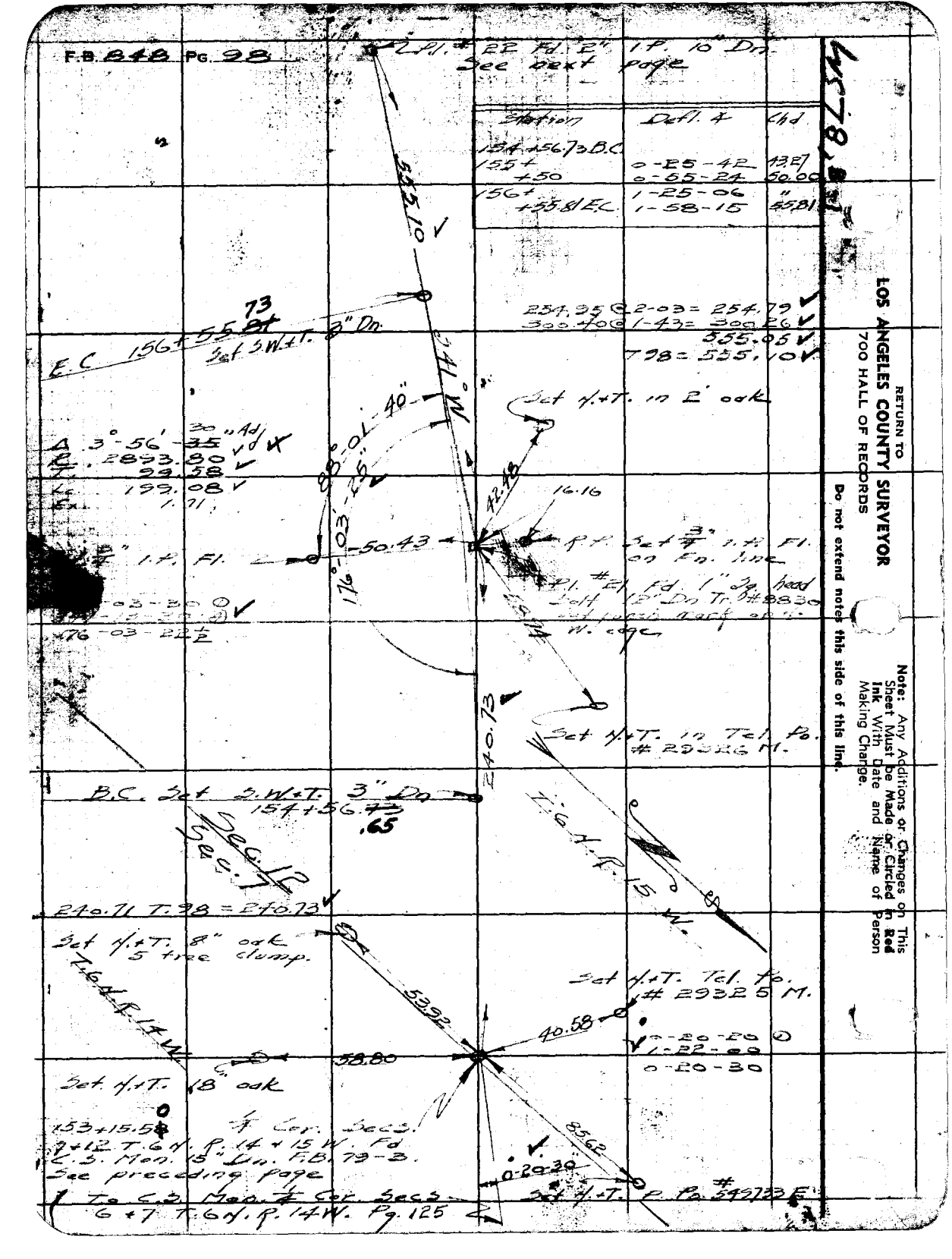

RETURN TO
LOS ANGELES COUNTY SURVEYOR
700 HALL OF RECORDS

Note: Any Additions or Changes on This Sheet Must be Made or Circled in Red Ink With Date and Name of Person Making Change.

Do not extend notes this side of this line.

Notes Ck'd by R.R. McPh.	Survey of San Francisquito Co. Rd.		F.B. 848 Pg. 99
Map No. B-1640-2	W. 08280 Tape No. 13	St'd 84°F	
Office Work Timmons	Surveyed by Rosecrans		
Checked McPherson	Notes R	Date 6-12-40	
Date June, 1942	Indexed A. C. John		

Co. Surveyor No. is U.S. 1444 Elev. = 2927.621 (1928 Adjusted Elevations)

WSTR. B-1

Pl. #23 Pl. old 1x2 6" Dn. Tr. 6183 - 3" Dn. next page

Sec 12
T. 6 N. R. 15 W.

Set N+T. P. Po. #541965E
267.05 @ 2-02 = 266.88
300.16 @ 2-42 = 300.13
567.01
T102 = 567.08
Set N+T. Sur. Po. #542054E

Spunky Co. Rd. P.I. Fd. 3/4" I.P. 22" Dn.
37.25
R.P. Set 1x2 Fl. Tang Prod.
This Pt. is replacement of Pl. #3A by F.C. Howard

Fd. 4" bronze mark in 8" Sq. Conc. monument marked as shown 6" up.

Set N+T. Tel. Po.

Set L+T. in Conc. Gas pump base.

161 + 11.25
P.I. 22 = P.I. 2A
Spunky Co. Rd. C.S. 8526
Fd. 2" I.P. 10" Dn.
Tr. #8830

Calle El Monte
Searched but found nothing

Set N+T. in Tel. Po. #29331 M

133-12-10
172-48-20
133-12-05

To P.I. #21 See preceding page

173-57-00
335-47-30
173-5[illegible]

Fd. 1x2" Fl. on Tang. Prod.

Set 3/4" I.P. Fl. Tang Prod. on Fn. line

Note: Any Additions or Changes on This Sheet Must be Made or Circled in Red Ink With Date and Name of Person Making Change.

Do not extend notes this side of this line.

RETURN TO
LOS ANGELES COUNTY SURVEYOR
700 HALL OF RECORDS

FORM 247 5M 10-39

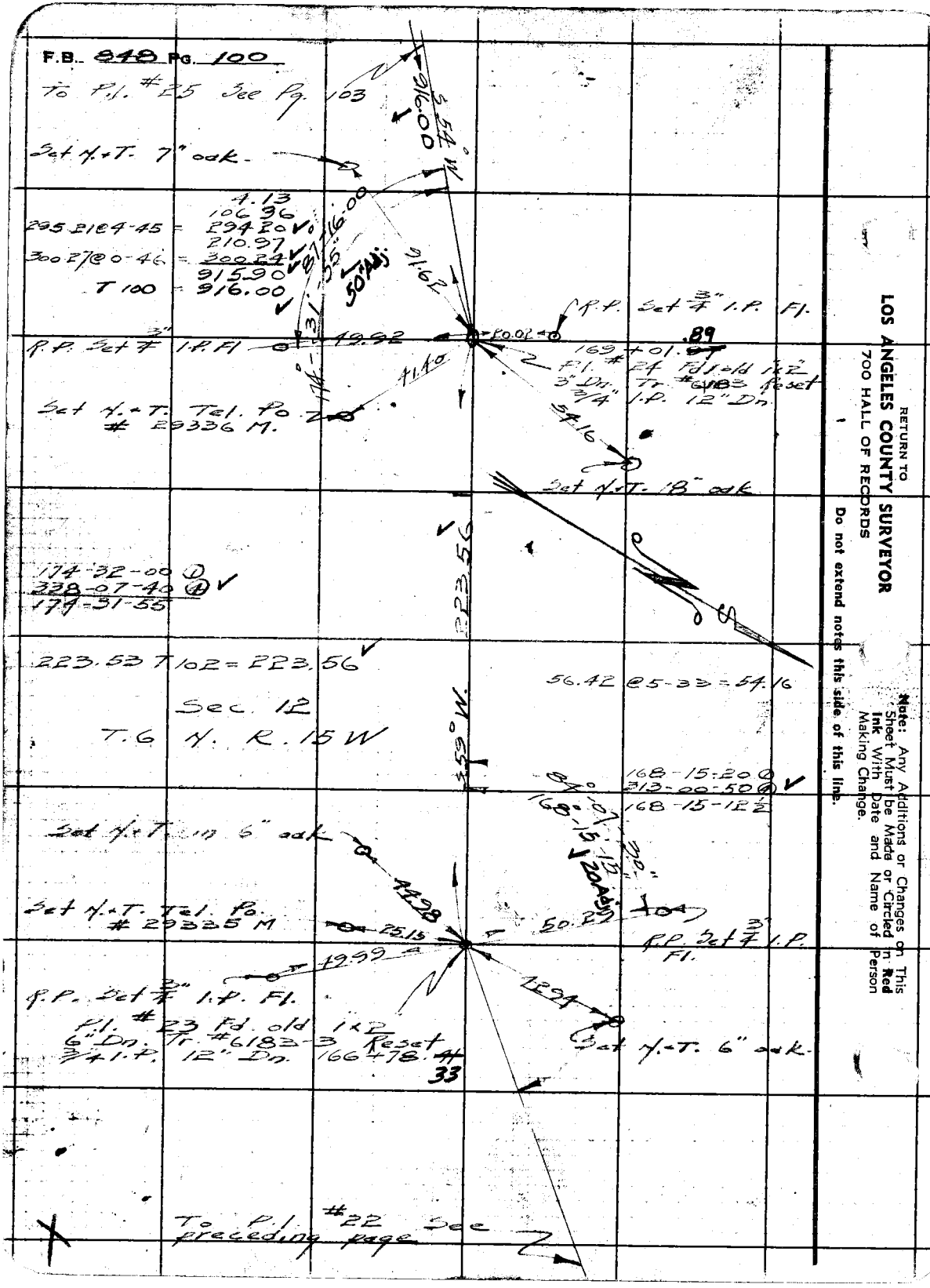

RETURN TO
LOS ANGELES COUNTY SURVEYOR
700 HALL OF RECORDS

Do not extend notes this side of this line.

Note: Any Additions or Changes on This Sheet Must be Made or Circled in Red Ink With Date and Name of Person Making Change.

Notes Ck'd by K.R. McPh.	Survey of San Francisquito Cr. Rd	F.B. 848	Pg. 101
Map No. B-16402	W. 0.5280 Tape No. 13 St'd 84°F		
Office Work Timmons	Surveyed by Rosecrans		
Checked McPherson	Notes	Date 6-15-40	
Date June, 1942	Indexed A. C. Johnson		

Temp. Int. Set 10d Na at Rec. Dist.

1.42

Int. ℄ San Francisquito Cr. Rd. and ℄ Daggett Set 3/4" I.P. See next page

22°-40'

N 31°-14'-45" E

22°-40-00 ①
45-20-00 ②
22-40-00

Sec. 12

T. 6 N. R. 15 W.

S 53°-54'-45" W

476.59

179°-50'-45

300.85 @ 4-10 = 300.00
116.29
422.4
422.4
+54.11
476.59

Temp. P.I. Set T.102 = 10d Na 12 Dn Rec. Dist.

0.935

P.I. # 25 Set 3/4" I.P. 12 Dn Proportion between P.I. # 24 and ℄ Daggett

22°-49'-10

$\frac{917}{1393} = \frac{0.935}{1.42}$

S 54°-03'-55" W
916.84

179-50-50
359-23-00
179-50-45

174-31-00 ①
358-03-20 ②
174-30-50

174°-30'-50

P.I. # 24 Set 3/4" I.P. Pg. 100

To P.I. # 23 Pg. 100

WS 78 B-1

Note: Any Additions or Changes on This Sheet Must be Made or Circled in Red Ink With Date and Name of Person Making Change.

Do not extend notes this side of this line.

RETURN TO
LOS ANGELES COUNTY SURVEYOR
700 HALL OF RECORDS

FORM 247 5M 10-39

F.B. 848 PG. 102

Set 3/4" I.P. 12" Dn. L. Daggett and P.O.S.T. San Francisquito Cn. Rd. Rec. from 2"x2" S.W. Cor. lot 2 Blk 1 Tr 6183 and Rec. from 2"x2" Ely. Cor. lots 8+9 Blk 2 Tr 8955

178.60

177.40 @ 3-45 = 1.57 177.02 ✓
178.59 ✓
T. 92 = 178-60 ✓

Fd. 2"x2" + Tk. 6" Dn. Ely. Cor. lots 8+9 Tr. 8955

0.14
15.00

Set 10d n/a Fl.

N. 42° W.

125.53 T 92 = 125.54 ✓

125.54 ✓

Fd. 2x2 Fl. S.E. Cor. lot 9 Tr. 8955

15.00

15.00

Fd. 2x2 Fl. S.W. Cor. lot 2 Tr. 6183

15.03
15.43
14.89
14.55

Set 10d. n/a. Fl.

Tr. # 6183

Fd. 2x2 Fl. N.E. Cor. lot 12 Tr. #8955

14.99

Fd. 2x2 n/a Tk. N.W. Cor. lot 1 Tr. 6183

180.28 @ 3-30 T 92 = 179.95 ✓

Tr. # 8955

15.00

Fd. 2"x2" Fl. Wly. Cor. lots 1+2 Blk 2 Tr. 6183

Fd. 2x2 - 4" up Ely. Cor. lots. 12+13 Tr. 8955

14.99

44.46

179.95

74.96

Fd. 2x2 Fl. S.E. Cor. lot 13 Tr. 8955

15.00

Fd. 2x2 S.W. Cor. lot 2 Tr. # 6183

15.00

15.03

10.95

Set 1"x2"

85.79

67.85 @ 13-33 = 19.83 65.96 ✓
85.79 T 92 ✓

Fd. 2"x2" S.E. Cor. lot 5 Tr. # 8955-2

RETURN TO
LOS ANGELES COUNTY SURVEYOR
700 HALL OF RECORDS

Do not extend notes this side of this line.

Note: Any Additions or Changes on This Sheet Must be Made or Circled in Red Ink With Date and Name of Person Making Change.

Notes Ck'd by K.R.M.	Survey of San Francisquito Cn. Rd.	F.B. 242 PG. 103
Map No. B-1640-2	W. O. 8380 Tape No. 13 St'd 84°F	
Office Work Timmons	Surveyed by Rosecrans	
Checked McPherson	Notes R Date 6-11-40	
Date June, 1942	Indexed A. C. Johnson	

W.S. 78-B-1

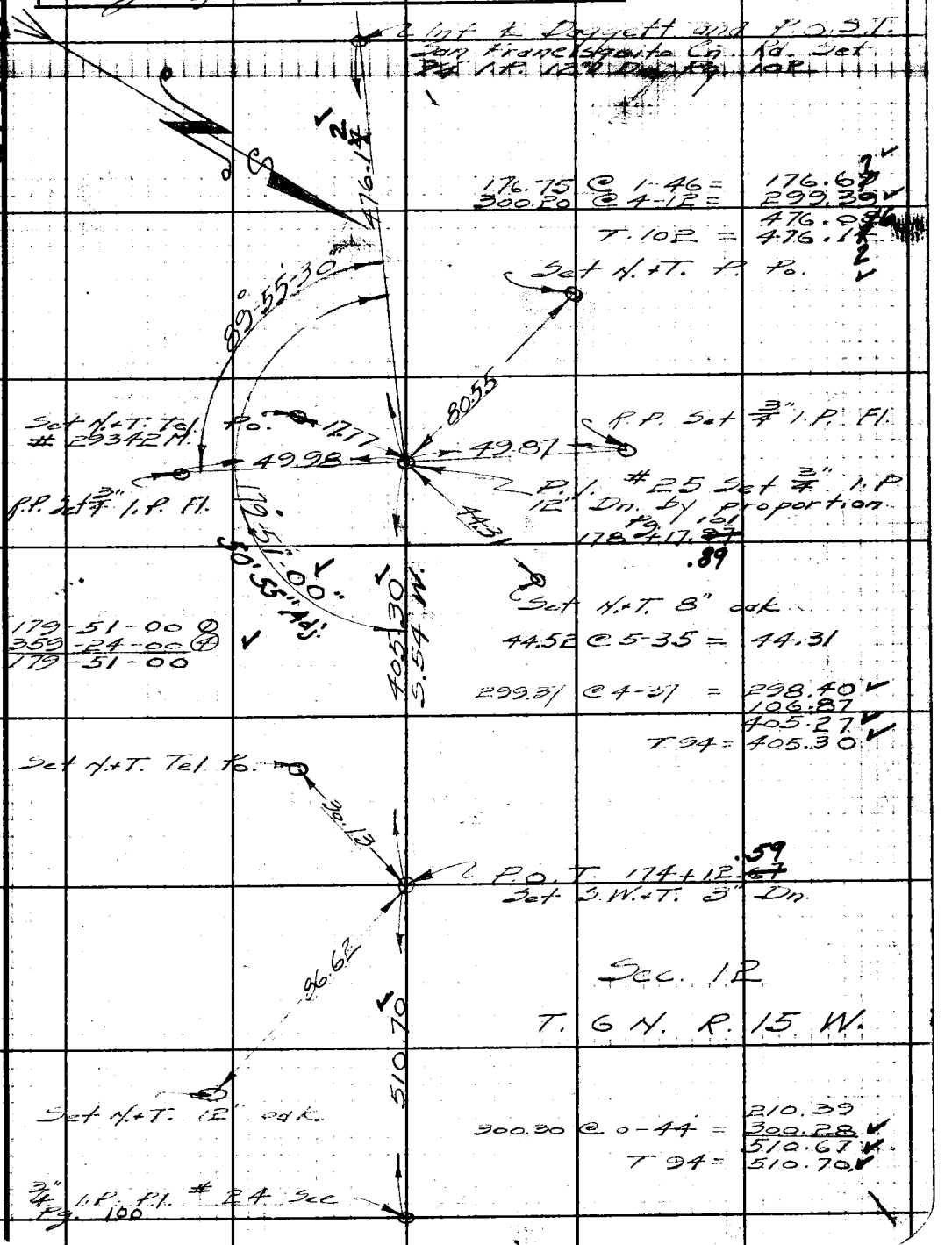

Note: Any Additions or Changes on This Sheet Must be Made or Circled in Red Ink With Date and Name of Person Making Change.

Do not extend notes this side of this line.

RETURN TO
LOS ANGELES COUNTY SURVEYOR
700 HALL OF RECORDS

FORM 247 5M 10-39

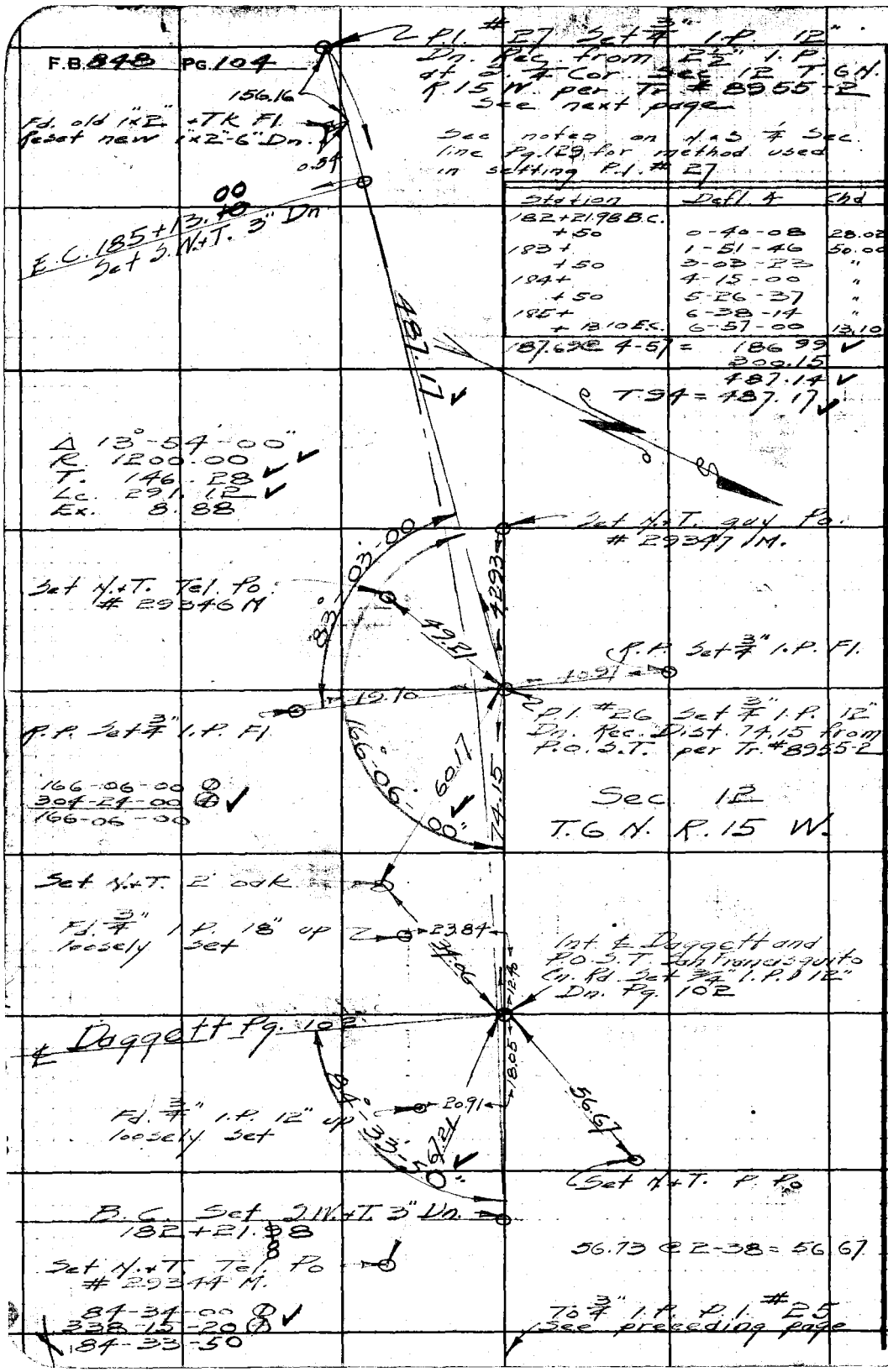

Station	Defl. ∠	Chd
182+21.98 B.C.		
+50	0-40-08	28.02
183+	1-51-46	50.00
+50	3-03-23	"
184+	4-15-00	"
+50	5-26-37	"
185+	6-38-14	"
+13.10 E.C.	6-57-00	13.10

187.69 @ 4-57 = 186.99
300.15
487.14
T.94 = 487.17

RETURN TO
LOS ANGELES COUNTY SURVEYOR
700 HALL OF RECORDS
Do not extend notes this side of this line.
Note: Any Additions or Changes on This Sheet Must be Made or Circled in Red Ink With Date and Name of Person Making Change.

Notes Ck'd by K.R.M.	Survey of San Francisquito Co. Rd.	F.B. 848 Pg. 105
Map No. B-1640-2	W. O. 9880 Tape No. 13 St'd 84°F	
Office Work Timmons	Surveyed by Rosecrans	
Checked McPherson	Notes R Date 6-24-40	
Date June, 1942	Indexed L. C. Johns	

Note: Any Additions or Changes on This Sheet Must be Made or Circled in Red Ink With Date and Name of Person Making Change.

Do not extend notes this side of this line.

RETURN TO
LOS ANGELES COUNTY SURVEYOR
700 HALL OF RECORDS

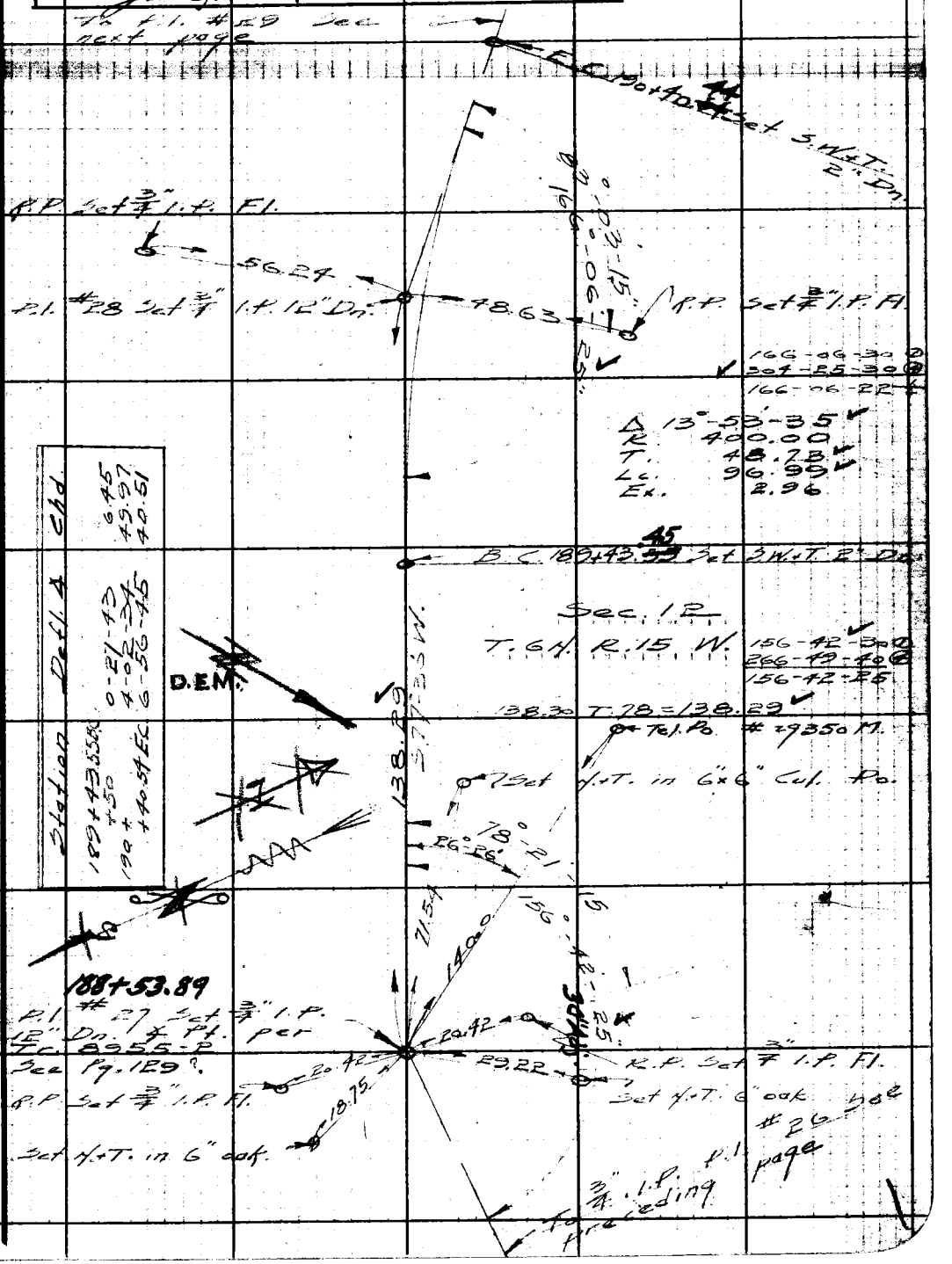

Station	Defl. Δ	Chd.
189+43.55 BC	0-27-43	6.45
+50	4-02-34	49.97
190+	6-56-45	40.51
+40.54 EC		

FORM 247 5M 10-39

F.B. 848 Pg. 106

P.I. #30 = P.I. L4 Fd.
remains of 1x2"-3" Dn.
F.B. 121-31 Reset 3/4" I.P.
12" Dn. See next page

Station	Defl. ∡	Chd.
190+57.47 B.C.	3-02-45	42.50
191+	6-37-37	49.97
192+02.06 E.C.	10-21-20	52.03

17.31
300.52 @ 4-34 = 299.57 ✓
316.88 ✓
T.80 = 316.87 ✓
Sec. 12
T.6N. R.15 W.
E.C. 192+~~02.06~~ 01.96 Set S.W.+T. 2" Dn.

Δ 20°-42'-40" ✓
R. 400.00
T. 73.09 ✓
Lc. 144.59 ✓
Ex. 6.62

79°-38'-40"
159°-17'-20" ✓
Set ∡+T. Tel. Po. #29351 M.
R.P. Set 3/4" I.P. Fl.
62.29
24.56
Pl. #29 Set 3/4" I.P. 12" Dn.
49.80
R.P. Set 3/4" I.P. Fl.
Set ∡+T. in 8" oak.

159-17-20 (1) ✓
277-09-10 (4)
159-17-17½
B.C. 190+57.~~47~~ 37 Set S.W.+T. 2" Dn.
138.75 ✓

139.11 @ 4-06 T.80 = 138.75 ✓

To Pl. #28 See preceding page

RETURN TO
LOS ANGELES COUNTY SURVEYOR
700 HALL OF RECORDS

Do not extend notes this side of this line.

Note: Any Additions or Changes on This Sheet Must be Made or Circled in **Red Ink** With Date and Name of Person Making Change.

Notes Ck'd by K.R.M.	Survey of San Francisquito Co. Rd
Map No. B-1640-2	W. 08280 Tape No. 62 Std 84°F
Office Work Timmons	Surveyed by Rosecrans
Checked McPherson	Notes R Date 8-15-40
Date June, 1942	Indexed A. C. Johnson

F.B. 848 Pg. 107

B-2

WS 79

To P.I. #31 See next page

157-15-00 ①
269-00-20 ②
157-15-05

157-15-05

Transit line 1x2" F.B. 121-38

P.O.T. 195+79.02
Fd. 1" I.P. Fl. F.B. 121-31

Int. P.O.T. 195+78.74
Set 1x2" Fl.

133.51
S.67°W. 133.29

T.6 N. R. 15 W.

See Pg. 133

Transit line F.B. 121-38
Station
193+95.77 B.C.
194+50
+95.62 E.C.
Detl. 4
2-57-30
5-26-48
54.21
45.60

133.57 T. 84

E.C. 194+95.52 Set S.W.T. 2" Dn.

R.P. Set 3/4" I.P. Fl.

30.00

54.92

R.P. Set 3/4" I.P. Fl.

P.I. #30 = P.I. L 4
F.B. 121-31 Fd. old
1x2" Reset 3/4" I.P.
12" Dn.

169-06-30
316-15-40
169-06-25

Δ 10°53'35"
R 525.17
T 50.07
Lc. 99.85
Ex. 2.38

B.C. 193+95.67 Set S.W.T. 2" Dn.

To P.I. #29 See preceding page

Note: Any Additions or Changes on This Sheet Must be Made or Circled in Red Ink With Date and Name of Person Making Change.

Do not extend notes this side of this line.

RETURN TO
LOS ANGELES COUNTY SURVEYOR
700 HALL OF RECORDS

FORM 247 5M 10-39

F.B. 848 PG. 108



Station	Defl ∡	Chd
200+18.83 BC	2-03-08	31.15
+50	5-20-39	49.97
201+	8-38-12	"
+50	11-55-43	"
202+	13-00-00	16.27
+16.27 E.C.		

RETURN TO
LOS ANGELES COUNTY SURVEYOR
700 HALL OF RECORDS
Do not extend notes this side of this line.
Note: Any Additions or Changes on This Sheet Must be Made or Circled in Red Ink With Date and Name of Person Making Change.

5578, B-2

Notes Ck'd by K.R.M.	Survey of San Francisquito Cn. Rd	F.B. 848 Pg. 109
Map No. B-1640-2	W. O. 8280 Tape No. 62 St'd 84°F	
Office Work Timmons	Surveyed by Rosecrans	
Checked McPherson	Notes R. Date 8-28-40	
Date June, 1942	Indexed L. C. Johnson	

W.S. 78 B-2

Note: Any Additions or Changes on This Sheet Must be Made or Circled in Red Ink With Date and Name of Person Making Change.

Do not extend notes this side of this line.

RETURN TO
LOS ANGELES COUNTY SURVEYOR
700 HALL OF RECORDS

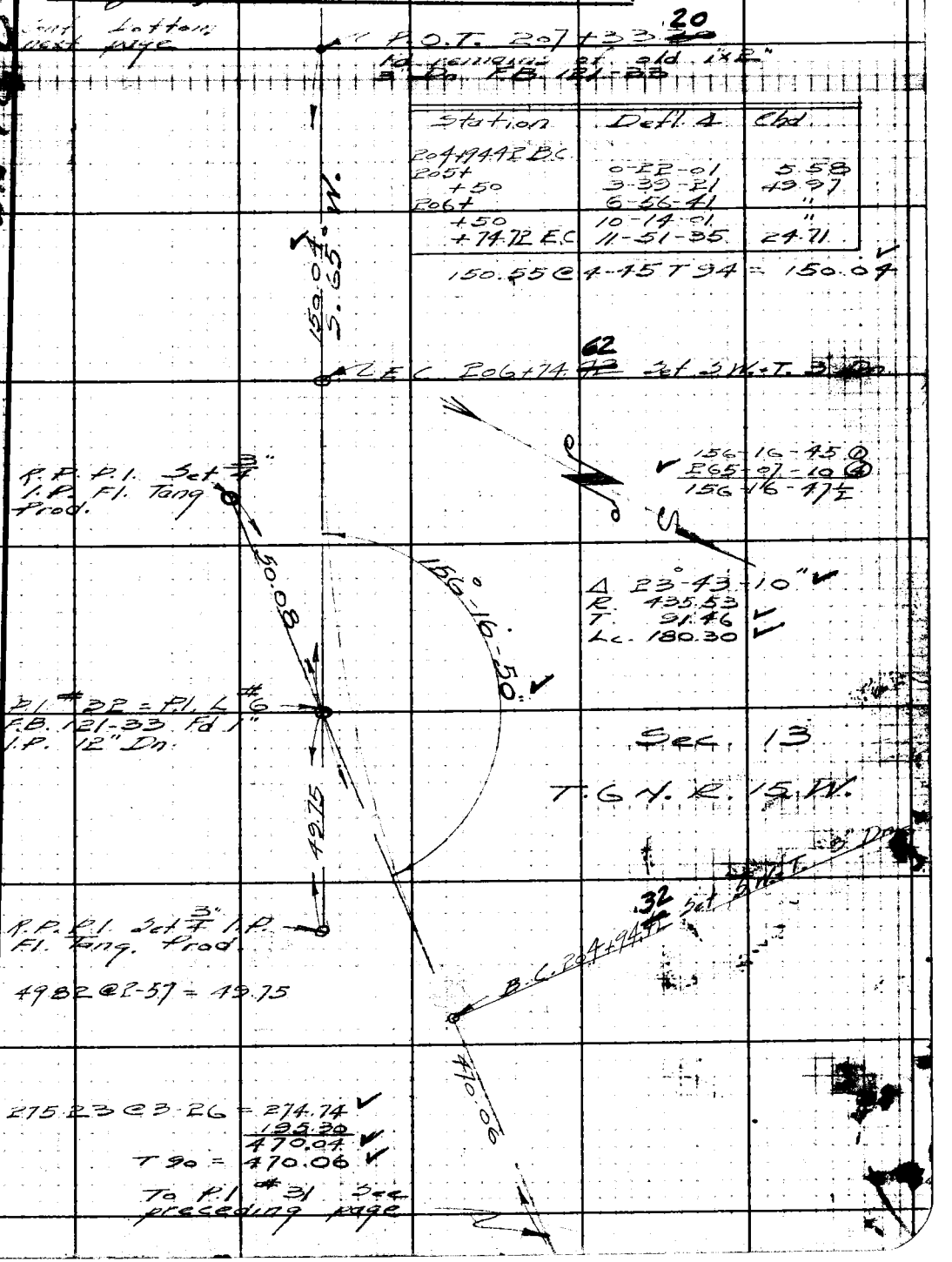

Station	Defl. ∠	Chd.
204+94.42 B.C.		
205+	0-22-01	5.58
+50	3-39-21	49.97
206+	6-56-41	"
+50	10-14-01	"
+74.72 E.C.	11-51-35	24.71

150.55 @ 4-45 T 94 = 150.04

156-16-45 ①
265-07-10 ②
156-16-47½

Δ 23°-43-10"
R. 435.53
T. 91.46
Lc. 180.30

Sec. 13
T. 6 N. R. 15 W.

49.82 @ 2-57 = 49.75

275.23 @ 3-26 = 274.74
195.30
470.04
T 90 = 470.06

To P.I. #31 See preceding page

FORM 247 5M 10-39

Cont. next page

F.B. 848 PG. 110

P.I. #34 Fd 2"x2" Fl. Checks fairly close for ∡ + Dist. to N.+T. L #8 F.B. 121-35 Reset 3/4" I.P. 12" Dn.

Sec. 13

T. 6N. R. 15 W.

48.05
300.07 @ 4-00 = 299.34 ✓
347.39 ✓
T.94 = 347.41 ✓

Set S.W.+T. in 5' oak

E.C. 211+91.02 Set S.W.+T. 3" Dn.

172-00-40 ①
328-02-00 ④ ✓
172-00-30

Δ 7°-59'-30" ✓
R. 800.00
T. 55.88 ✓
Lc. 111.58 ✓

R.P. Set 3/4" I.P. Fl. 2 1' outside of [illegible]

P.I. #33 Set 3/4" I.P. [illegible] distance from 1x2 P.O.T. F.B. 121-34

B.C. 210+79.44 Set S.W.+T. 3" Dn.

Set S.W.+T. 6' Ctnwd Tr.

Fd. 2"x2" Fl.

Fd. 2" I.P. 6" up leaning to N.

P.O.T. 210+59.61 Fd. old 1x2" Fl. F.B. [illegible]-34

To 1" I.P. P.I. #32 See preceding page

109.59 @ 1-36 = 109.55 ✓
67.37
300.25 @ 4-04 = 299.50 ✓
476.42 ✓
T.94 = 476.45 ✓

Station	Defl. ∡	Chd.
210+79.54 B.C.	0-43-58	20.46
211+	2-31-23	49.99
+50	3-59-45	41.11
+91.12 E.C.		

347.41
S 57°-30' W.

62.58
172°-00'-30"
86°-00'-15"
24.80
59.64
49.87
75.71
22.76
22.88
1.52
476.45

M578, B-2

RETURN TO
LOS ANGELES COUNTY SURVEYOR
700 HALL OF RECORDS

Do not extend notes this side of this line.

Note: Any Additions or Changes on This Sheet Must be Made or Circled in Red Ink With Date and Name of Person Making Change.

Notes Ck'd by K.R.M.	Survey of San Francisquito Co.	F.B. 848	Pg. 111
Map No. B-1640-2	W. O. 8280 Tape No. 62 St'd 84°F		
Office Work Timmons	Surveyed by Rosecrans		
Checked McPherson	Notes R Date 8-28-40		
Date June, 1942	Indexed A. C. Johnson		

W.S. 78, B-2

Station	Defl. ∠	Chd
214+37.70 B.C.	2-49-08	12.23
+50	8-32-54	24.96
+75	14-16-40	
215+	19-46-48	23.91
+24.01 E.C.		

P.I. # 35 P.I. # 1.9 F.B. 121-35
Fd. old nail Fl. Reset 3/4" I.P. 12" Dn.
Cont. next page

13.83
300.37 @ 1-45 = 300.23 ✓
314.06 ✓
T. 94 = 314.08 ✓

N 84° W
314.08 ✓

Chisled x in Ely 4" iron gate Po.

E.C. 215+ 23.91
Set S.W.+T. 3" Dn.

P.I. # 34 Replaced old 2x2" with 3/4" I.P. 12" Dn.

31.10

70°-12'-10"
140°-26'-25"

140-26-30 ①
✓ 201-45-30 ④
140-26-22½

R.P. Set 3/4" I.P. Fl. on Fn. line

14.16

24.12

40.90

R.P. Set 3/4" I.P. Fl. on Fn. line

Set S.W.+T. in 5' Willow Tr.

42.93

B.C. 214+37.60 Set S.W.+T. 3" Dn.

Δ 39°-33'-35" ✓
R. 125.00
T. 44.95 ✓
L. 86.31 ✓

Set S.W.+T. in 4' Willow Tr.

13.28 @ 19-05 = 40.90 ✓

Sec. 13

T. 6 N. R. 15 W.

To P.I. # 33 See preceding page

Note: Any Additions or Changes on This Sheet Must be Made or Circled in Red Ink With Date and Name of Person Making Change.

Do not extend notes this side of this line.

RETURN TO
LOS ANGELES COUNTY SURVEYOR
700 HALL OF RECORDS

FORM 247 5M 10-39

Cont. bottom next page

F.B. 848 PG. 112

Fd. 2"x2" - 2' Dn.
F.B. 121-9

Fd. 2"x2" disturbed
0.10 F.B. 121-9

20.06 20.15

P.I. #36 Set 3/4" I.P. 12" Dn
Rec. ∡ and Dist. from
old 2"x2" on the south
F.B. 121-9 = 221+27.40

34.38 ✓
300.33 @ 2-13 = 300.10 ✓
334.48 ✓
T 94 = 334.50 ✓

80°-48'-00"

Station	Defl. ∡	Chd.
217+13.26 B.C.	0-52-38	36.74
+50	2-04-15	50.00
218+	3-15-52	22.78
+50	3-48-30	
+72.78 E.C.		

Sec 14

Pg. 179

Sec. 13
T. 6 N. R 15 W.

334.50
N. 75° W.

Line 2

E.C. 218+72.78 Set S.W.+T. 3" Dn.
.68

Set S.W.+T. in 30" oak.

Sec.

86°

172-23-10
329-32-00
172-23-00

49.63

P.I. #35 = P.I. #L9 F.B.
121-35 Fd. 10d. Hd. Fl.
Reset 3/4" I.P. 12" Dn.

32.42

R.P. Set 3/4" I.P.
Fl.

30.78

R.P. Set 3/4" I.P.
Fl.

25.38

33.95

Set S.W.+T. in 18" oak

Δ 7°-37'-00" ✓
R 1200.00
T. 79.88 ✓
Lc 159.52

Set N.+T. Tel. Po.
#29366 M.

35.18 @ 22-50 = 32.42 ✓
26.87 @ 29-33 = 23.38 ✓

.16
B.C. 217+13.26 Set S.W.+T. 3" Dn.

To P.I. #34 See
Preceding page

RETURN TO
LOS ANGELES COUNTY SURVEYOR
700 HALL OF RECORDS

Do not extend notes this side of this line.

Note: Any Additions or Changes on This Sheet Must be Made or Circled in Red Ink With Date and Name of Person Making Change.

Notes Ck'd by K.R. McP.	Survey of San Francisquito Cn. Rd.	F.B. 848	Pg. 113
Map No. B-1640-2	W.O. 4240 Tape No. 6R St'd 84°F		
Office Work Timmons	Surveyed by Rosecrans		
Checked McPherson	Notes R Date 2-3-40		
Date June, 1942	Indexed A. C.		

Cont. bottom next page

4 Pole # 29371 M.

Set S.W.+T. 3 Dn.

E.C. 226+40.27 Set 1377

Set N.+T. Tel. Po.

P.I. #37 Fd. old 1"x2" Fl. F.B. 121-9 Reset 3/4 I.P. 12" Dn.

R.P. Set 3/4" I.P. Fl.

Δ 11°-43'-55" Adj.
R. 500.00
T. 51.37
Lc. 102.38
Ex. 2.64

49.84

16.94

78.88

Set N.+T. Tel. Po. # 29370 M.

168-16-00 ①
313-04-20 ②
168-16-05

B.C. 225+37.90 Set S.W.+T. 3" Dn.

.79

248.71

Sec. 14

T. 6 N. R. 15 W.

Set N.+T. Tel. Po. # 29369 M.

248.72 T.76 = 248.71

Set S.W.+T. 12" Willow Tr.

16 T.76 = 213.15

32.84

P.O.T. 223+40.45 = P.I. #1 F.B. 121-11 Set 3/4" I.P. 12" Dn. proportion between P.I. #36 + #37

Set S.W.+T. in 2 willow Tr.
162-46-00 ①
291-04-00 ②
162-46-00

39.83

81°-23'-00"

162°-46'-00"

45°55' Adj.

213.15

221+27.30 # 4 Pt.

P.I. 36 = P.I. #10 F.B. 121-9+37 Set 3/4 I.P. 12" Dn. See preceding page

R.P. Set 3/4" I.P. Fl. on Fn. line

32.60

20.48

Δ 17°-14'-00" 05"

R.P. Set 3/4" I.P. Fl.

25.50 @ 36-34 = 20.48.

To P.I. #35 See preceding page

Station	Defl. ∠	Chd.
225+37.90 B.C.	0-41-36	12.10
+50	3-33-30	49.98
226+	5-51-56	40.25
+40.27 E.C.		

Note: Any Additions or Changes on This Sheet Must be Made or Circled in Red Ink With Date and Name of Person Making Change.

Do not extend notes this side of this line.

RETURN TO
LOS ANGELES COUNTY SURVEYOR
700 HALL OF RECORDS

FORM 247 5M 10-39

RETURN TO
LOS ANGELES COUNTY SURVEYOR
700 HALL OF RECORDS

Note: Any Additions or Changes on This Sheet Must be Made or Circled in Red Ink With Date and Name of Person Making Change.

Do not extend notes this side of this line.

W.S.78 A-2

Station	Defl. ∠	Chd.
226+74.26 P.C.		
227+	0-29-30	25.74
+50	1-26-48	50.00
228+	2-24-06	"
+50	3-21-23	"
229+	4-18-41	"
+50	5-15-59	"
230+	6-13-17	"
+50	7-10-35	"
231+	8-07-54	"
+50	9-05-10	"
232+	10-02-28	"
+48.29 E.C.	10-57-48	48.29

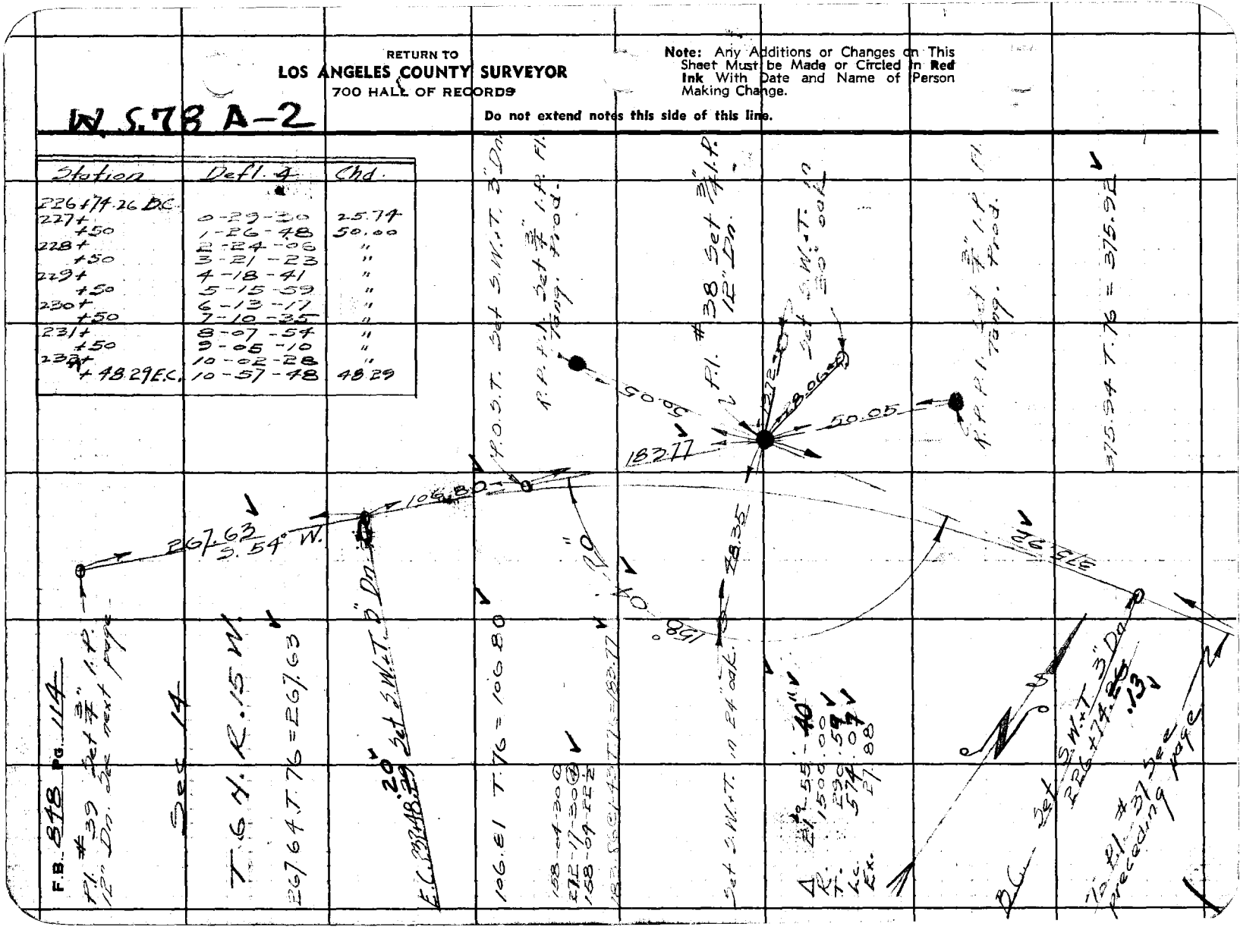

Notes Ck'd by K.R.M.	Survey of San Francisquito Ck Rd	F.B. 848	Pg. 115
Map No. B-1640-2	W. 0.82 Bc Tape No. 62 St'd 84 °F		
Office Work Timmons	Surveyed by Rosecrans		
Checked M.S. Pherson	Notes R Date 9-18-40		
Date June, 1942	Indexed A. C. Johnson		



Station	Defl. Δ	Chd.
233+59.09 B.C.		
234+	0-46-52	40.91
+50	1-44-11	50.00
235+	2-41-28	"
+50	3-38-46	"
236+	4-36-04	"
+50	5-33-22	"
+71.61 E.C.	5-58-07	21.61

Note: Any Additions or Changes on This Sheet Must be Made or Circled in Red Ink With Date and Name of Person Making Change.

Do not extend notes this side of this line.

RETURN TO
LOS ANGELES COUNTY SURVEYOR
700 HALL OF RECORDS

FORM 247 5M 10-39

RETURN TO
LOS ANGELES COUNTY SURVEYOR
700 HALL OF RECORDS

Note: Any Additions or Changes on This Sheet Must be Made or Circled in **Red Ink** With Date and Name of Person Making Change.

Do not extend notes this side of this line.

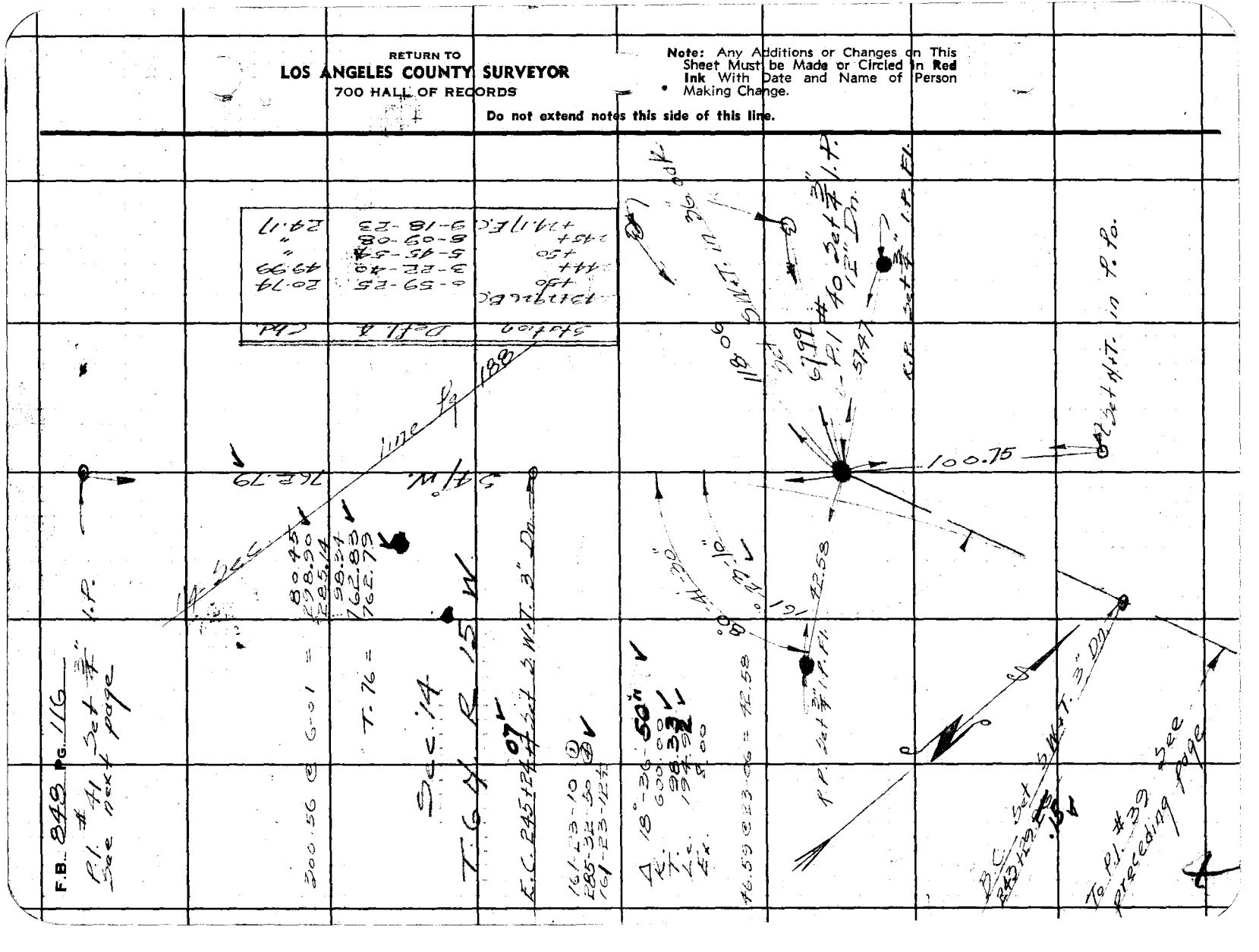

Notes Ck'd by K.R.M.	Survey of San Francisquito Co. Rd.		F.B. 848 Pg. 117
Map No. B-1640-2	W. 08280	Tape No. 62	St'd 84°F
Office Work Timmons	Surveyed by R. Seevans		
Checked McPherson	Notes R	Date 9-19-40	
Date June, 1942	Indexed A. C. Johnson		

P.I. #41 Set 3/4 I.P. 6" Dn.
See next page

111.66 @ 7-32 = 110.70 ✓
[illegible] @ 5-08 = 234.49 ✓
345.19 ✓
T.74 345.17 ✓

Station	Defl. ∠	Chd
250+78.45 BC		
251+	4-06-56	21.52
+25	8-53-24	24.97
+50	13-39-53	"
+75	18-26-22	"
252+	23-12-50	"
+25	27-59-18	"
+50	32-45-47	"
+68.53 EC	36-18-08	18.51

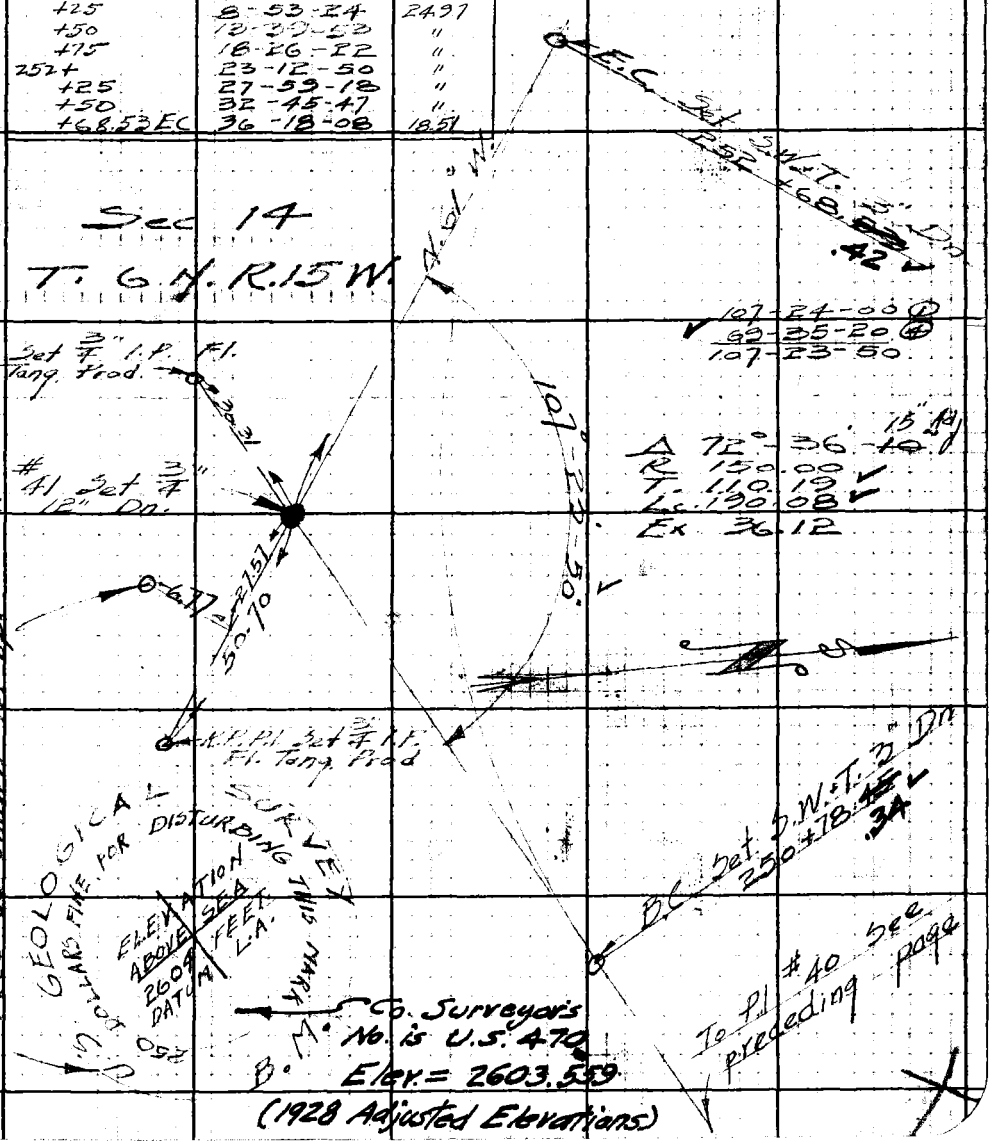

Note: Any Additions or Changes on This Sheet Must be Made or Circled in Red Ink With Date and Name of Person Making Change.

Do not extend notes this side of this line.

RETURN TO
LOS ANGELES COUNTY SURVEYOR
700 HALL OF RECORDS

FORM 247 5M 10-39

Cont. bottom next page

F.B. 848 PG. 118



Station	Defl. ∡	Chd.
254+02.69 BC		
+25	3-11-44	2229
+50	6-46-35	2498
+75	10-21-28	"
255+	13-56-20	"
+25	17-31-11	"
+50	21-06-03	"
+75	24-40-55	"
+89.46 EC	26-45-13	14.45

RETURN TO
LOS ANGELES COUNTY SURVEYOR
700 HALL OF RECORDS
Do not extend notes this side of this line.
Note: Any Additions or Changes on This Sheet Must be Made or Circled in Red Ink With Date and Name of Person Making Change.

Notes Ck'd by K.R.M.	Survey of San Francisquito Co. Rd	F.B. 848 PG. 119
Map No. B-1640-2	W. 08280 Tape No. 162 St'd 84°F	
Office Work Timmons	Surveyed by Rosecrans	
Checked McPherson	Notes R Date 9-19-40	
Date June, 1942.	Indexed A. C. Johnson	



Note: Any Additions or Changes on This Sheet Must be Made or Circled in Red Ink With Date and Name of Person Making Change.

Do not extend notes this side of this line.

RETURN TO
LOS ANGELES COUNTY SURVEYOR
700 HALL OF RECORDS

FORM 247 5M 10-39

F.B. 848 PG. 120



RETURN TO
LOS ANGELES COUNTY SURVEYOR
700 HALL OF RECORDS

Do not extend notes this side of this line.

Note: Any Additions or Changes on This Sheet Must be Made or Circled in Red Ink With Date and Name of Person Making Change.

Notes Ck'd by K.R.M.	Survey of San Francisquito Co	F.B. 848	Pg. 121
Map No. B-1640 #1	W. 0828.0 Tape No. 13 St'd 84 of		
Office Work Timmons	Surveyed by Rosecrans		
Checked McMillan	Notes R Date 4-10-40		
Date June 1942	Indexed A. C. Johnson		

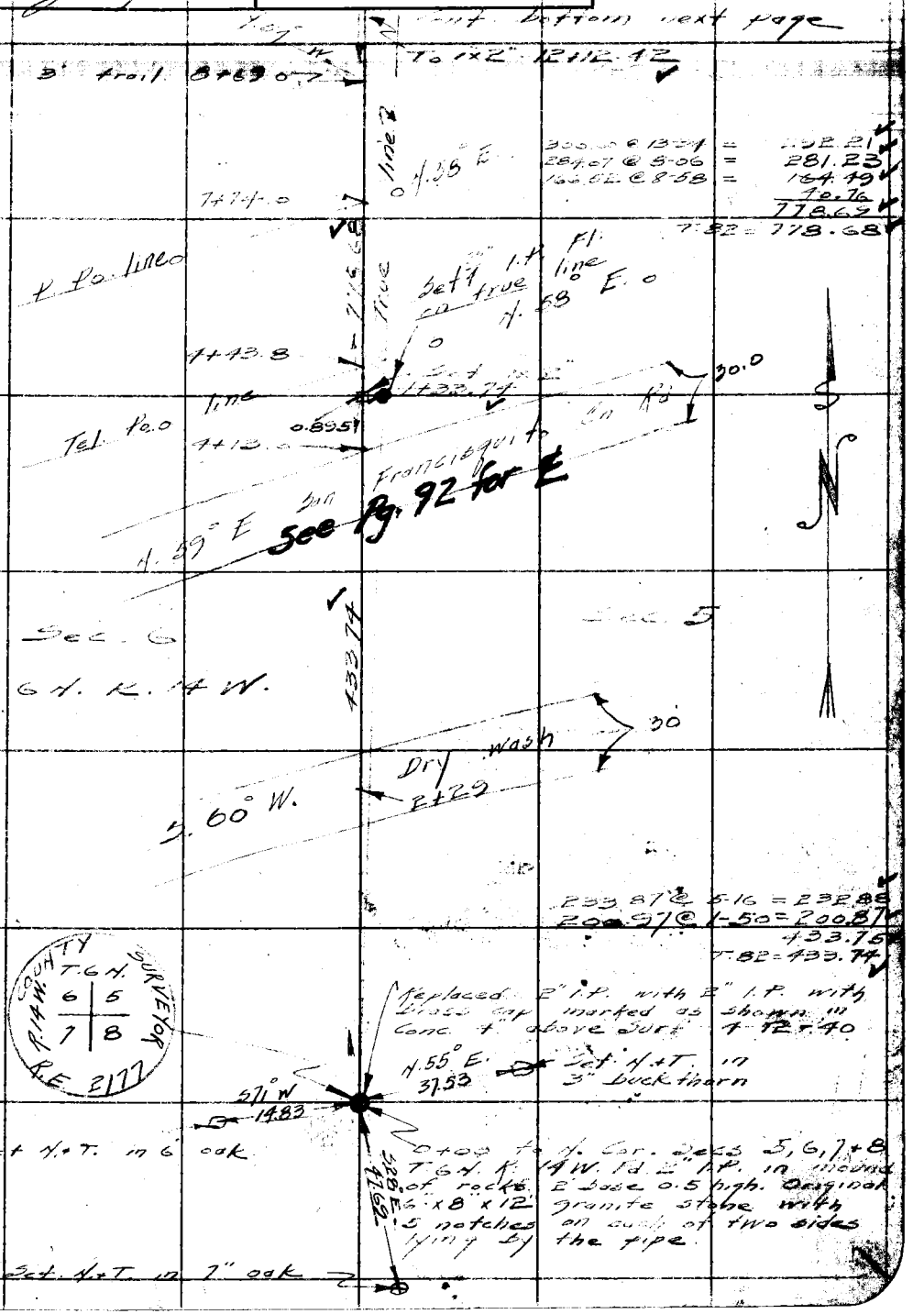

WS78 B

Note: Any Additions or Changes on This Sheets Must be Made or Circled in Red Ink With Date and Name of Person Making Change.

Do not extend notes this side of this line

RETURN TO
LOS ANGELES COUNTY SURVEYOR
700 HALL OF RECORDS

FORM 247 5M 10-37

F.B. 848 PG. 122

Cont. on next page

Set 1x2 -25+13.48 on sidehill

Bottom Cr.

420.29

22+76.5

S. 60° E.

251.44 @ 8-33 = 248.65 ✓
94.57 @ 12-35 = 92.30 ✓
420.29 ✓

79.34

T. 84.

Set 1x2 -20+93.19 Brk. N. top of hill

300.46

True line

155.32 @ 1-35 = 155.26 ✓
131.78 @ 8-51 = 130.17 ✓
300.46 ✓

15.03

T. 84

Set 1x2 -17+92.73 on sidehill

15.0

15.0

17+55 Brk S top of hill

Fire break

15+95.3

Sec. 6

T. 6 N. R 14 W

Sec 5

580.31

S. 42° E.

N. 84° W.

14+17.6

3 Trail

34.14 @ 25-19 = 30.86 ✓
34.97 @ 13-39 = 33.98 ✓
173.42 @ 20-06 = 162.86 ✓
168.72 @ 29-04 = 147.47 ✓
162.28 @ 32-24 = 137.02 ✓
88.41 @ 39-36 = 68.12 ✓
580.31 ✓

T. 84

Set 1x2 -12+12.42 on S. slope

778.68

11+40 Toe of slope

To 1x2 -4+33.74 Sec preceding page

RETURN TO
LOS ANGELES COUNTY SURVEYOR
700 HALL OF RECORDS

Note: Any Additions or Changes on This Sheets Must be Made or Circled in Red Ink With Date and Name of Person Making Change.

Do not extend notes this side of this line

Notes Ck'd by K.R.M.	Survey of San Francisquito Ck. Rd	F.B. 848 PG. 123.
Map No. B-1640-1	W. 08280 Tape No. 13 St'd 84 of	
Office Work Timmons	Surveyed by [illegible]	
Checked McPherson	Notes [illegible] Date 4-11-40	
Date June, 1942	Indexed A. C. Johns	

Replaced stone with 2" I.P. with brass cap marked as shown in Conc. 6" above Surf. 4-15-40

Witness Cor. Fd. 15"x8"x7" granite stone marked C 1/4 on W. face. W. has been obliterated. 12" in the ground. Mound of stones 2½ base ½ high 3' W of Cor. C.S. 9171. Bully 150 ± ¼ of Mon.

Set N.+T. in 5" manzanita

16.20

5.32

25+77.95

5.77

Set N.+T. in 6" manzanita stump.

64.47

64.69

175-17-10

COUNTY SURVEYOR T.6N. R.14W. 6 5 WITNESS ¼ COR. T.E. 2177

65.55 @ 9-16 = 64.69

Set 1x2 25+13.48 Fr. S See preceding page

175-17-15 ①
341-08-40 ④
175-17-10

Sec. 6

Sec. 5

T. 6 N. R. 14 W.

45°-56-40 Adj
-30

144-45-50 ①
219-03-20 ④
144-45-50

45-56-40 ①
183-16-30 ④
367-[illegible] ⑤
45-56-38

25 13.48
2500.55

43-22-00 ①
173-28-00 ④
43-22-00

90-41-40 ①
362-47-00 ④
90-41-45

90°-41-45 Adj

43°-22-00
21-55 Adj

To 1x2 R #18 F.B. 527-50

Set 1x2 Fl.

2617.03 Calc

12.93

144°-45-50"

2" I.P. Cor. Secs. 5, 6, 7+8 T.6N. R14W. Set C.S. Mon See 2nd. preceding page

C.S. Mon. ¼ Cor. Secs 5+8 T.6N. R14W. F.B. 527-50

Note: Any Additions or Changes on This Sheets Must be Made or Circled in Red Ink With Date and Name of Person Making Change.

Do not extend notes this side of this line

W.S. 78 C-1, B-1

RETURN TO
LOS ANGELES COUNTY SURVEYOR
700 HALL OF RECORDS

FORM 247 5M 10-37

F.B. 848 Pg. 124

45.72 C-6

RETURN TO
LOS ANGELES COUNTY SURVEYOR
700 HALL OF RECORDS

Note: Any Additions or Changes on This Sheets Must be Made or Circled in **Red Ink** With Date and Name of Person Making Change.

Do not extend notes this side of this line

Notes Ck'd by K.R.M.	Survey of San Francisquito Cn Rd
Map No. B-1640-1	W. O. 8280 Tape No. 13 St'd 84 °F
Office Work Timmons	Surveyed by Rosecrans
Checked McPherson	Notes R Date 4-16-40
Date June 1942	Indexed A. C. John

F.B. 848 Pg. 125

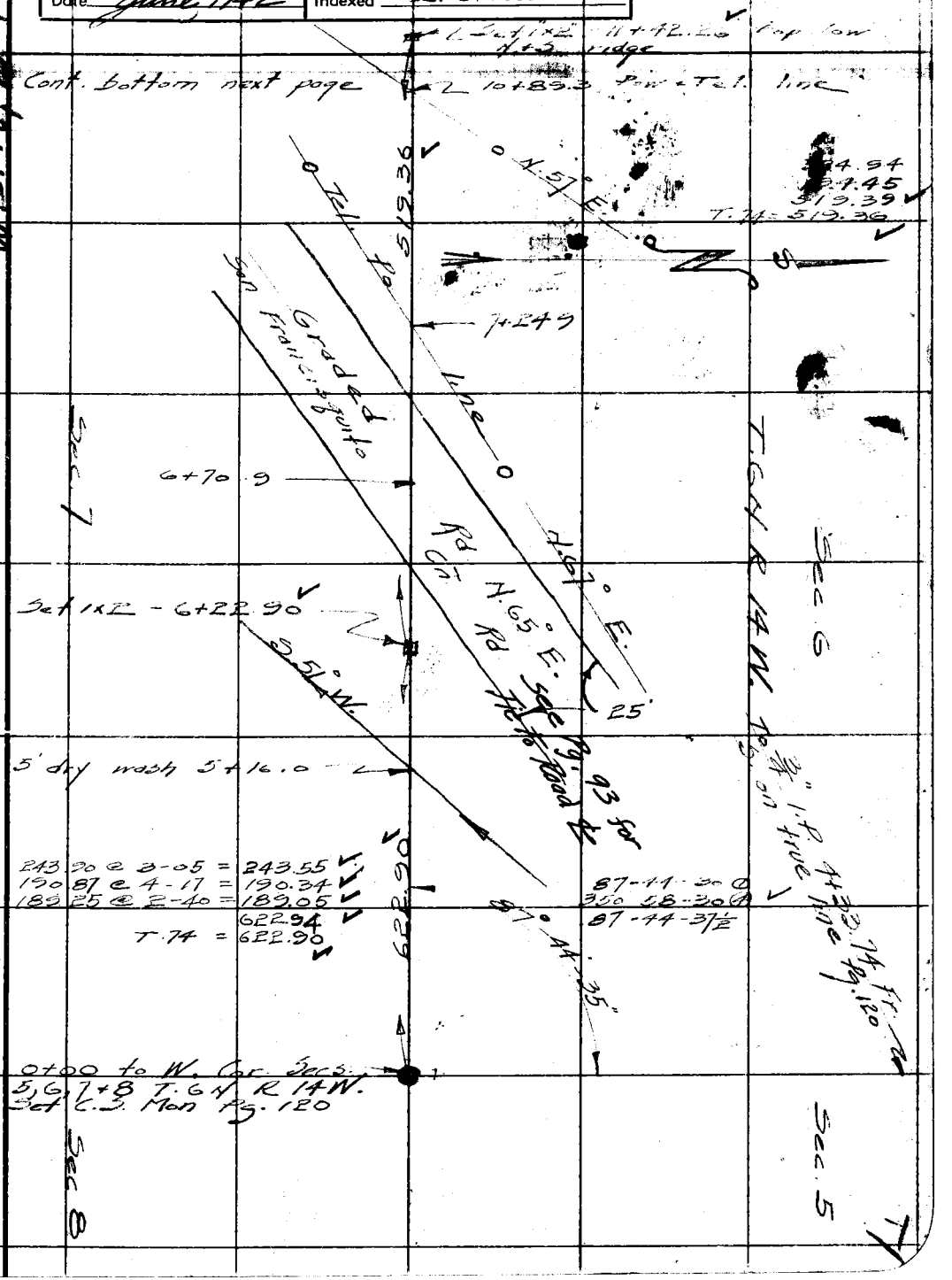

Note: Any Additions or Changes on This Sheets Must be Made or Circled in Red Ink With Date and Name of Person Making Change.

Do not extend notes this side of this line

RETURN TO
LOS ANGELES COUNTY SURVEYOR
700 HALL OF RECORDS

FORM 247 5M 10-37

F.B. 848 PG. 126

Replaced stone with 2" I.P. with brass cap marked as shown in Conc. 6" above Surf. 4-17-40

¼ Sec. Cor. 26+49.71 Fd. granite stone 16"x 8"x6"-12" in ground marked ¼ on N. small mound of earth on the N. side C.S. 3171



Toe slope 25+18

446.35

112.00
300.95 @ 15-06 = 290.56
45.19 @ 14-16 = 43.80
446.36
T. 80 = 446.35

Set 1"x2" - 22+03.36
T.R. Bear N+S.

1.0

Fd. mound of rocks 2' base ½ high.

33.66 @ 3-56 = 32.67
300.48 @ 17-03 = 287.27
319.94
T. 80 = 319.93

Toe of slope 19+29.0

Sec. 7

Set 1"x2" - 18+82.43

18+85.1

10.9

18+87.2

8.6

18+82.4

Conc. Reservoir

Woven wire Fn.

30.9

55.9

15.0

13.6

19.5

39.0

18+30.2

T.6N.R.14W.

Sec. 6

263.94 T. = 263.93

Set 1"x2" - 16+19.50 in flat 2
Aprox. line

N.+S.

14+63.8
Dry wash

20

300.98 @ 2-04 = 300.78
177.88 @ 7-10 = 176.49
477.27
T. 74 = 477.24

477.24

1"x2" - 11+42.26 See preceding page

RETURN TO
LOS ANGELES COUNTY SURVEYOR
700 HALL OF RECORDS

Note: Any Additions or Changes on This Sheets Must be Made or Circled in Red Ink With Date and Name of Person Making Change.

Do not extend notes this side of this line

WS78 B-1

Notes Ck'd by K.R.M.	Survey of San Francisquito Cn Rd F.B. 848 Pg. 127
Map No. 8-1640-1	W. O. 8280 Tape No. 13 St'd 24 °F
Office Work Timmons	Surveyed by Rosecrans
Checked McPherson	Notes R Date 4-17-40
Date June 1942	Indexed A. C. John

Cont. bottom next page

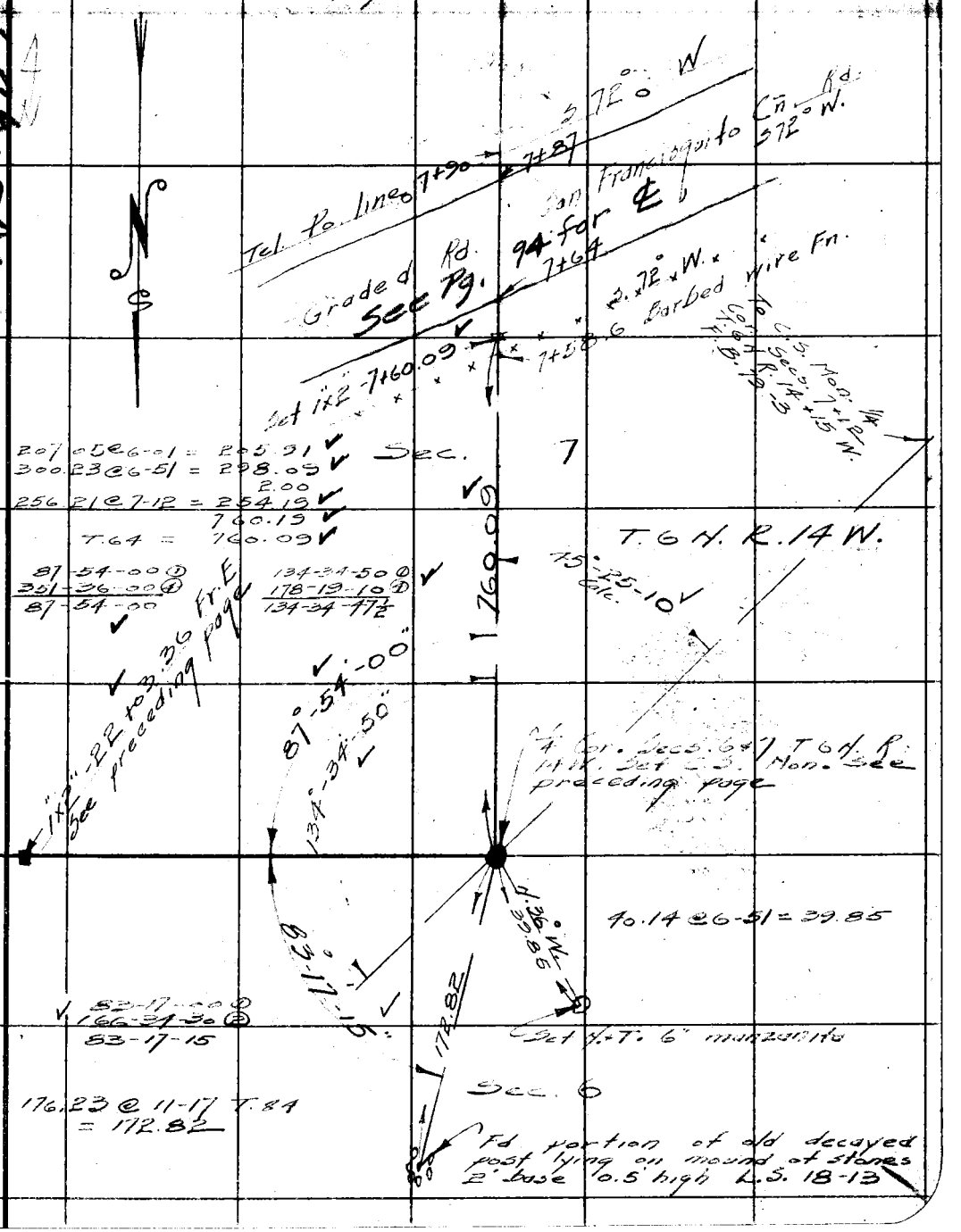

Note: Any Additions or Changes on This Sheets Must be Made or Circled in Red Ink With Date and Name of Person Making Change.

Do not extend notes this side of this line

RETURN TO
LOS ANGELES COUNTY SURVEYOR
700 HALL OF RECORDS

FORM 247 5M 10-37

F.B. 848 Pg. 128

Set C.S. Mon. See next page

26+48.11 Fd Granite stone 5"x8"x10" with faint chisel marks. Could not make any thing out of them Reset 1x2" flush.

49.75 @ 5-52 = 49.49
300.44 @ 9-19 = 296.48
28.34
374.31
T 90 = 374.32

Bottom Dr
23+79

89°36'30"

To C.S. Mon W 1/4 Cor. Sec. 7 F.B. 79-3

W.S. 78, B-1

Set 1"x2" 22+73.79 on W. slope

225.20 @ 13-38 = 218.85
143.36 @ 12-05 = 140.18
359.03
T 90 = 359.04

19+45 Toe of slope

Set 1"x2" -19+14.75 Bottom valley.

89-36-30 ①
358-26-00 ②
89-36-30

19+24 Toe of slope

Sec. 7

172.56 @ 4-45 = 171.97
300.01 @ 22-05 = 278.00
479.97

T. 6 N. R. 14 W

Set 1x2 - 14+64.76 T.R. Bear S. 80° W.

Note; This replaces old found 1"x2"

120.40 @ 22-35 = 111.17
32.21 @ 29-50 = 27.94
139.11
T 90 = 139.12

13+25.64 Set 10" N. in 3/4" wooden pin on N slope Not good line.

1.78

13+23.86 Fd old 1"x2" Fl. Replaced with new 1"x2" Fl.

0.13

Toe of slope 11+15.0

10+76.6

P. Po. line

Dry Flush.

10+65.6

300.34 @ 21-38 = 279.17
286.67 @ 2-06 = 286.48
565.65
T 56 = 565.55

1x2 - 7+60.09 See preceding page

RETURN TO
LOS ANGELES COUNTY SURVEYOR
700 HALL OF RECORDS

Do not extend notes this side of this line

Note: Any Additions or Changes on This Sheets Must be Made or Circled in Red Ink With Date and Name of Person Making Change.

Notes Ck'd by K.R. McPh.	Survey of San Francisquito Co. Rd
Map No. B-1640-1	W. O. 8280 Tape No. 73 St'd 84°F
Office Work Timmons	Surveyed by Rosecrans
Checked McPherson	Notes K Date 6-6-40
Date June, 1942	Indexed C. John

F.B. 848 PG. 129

W.S. 78, B-1

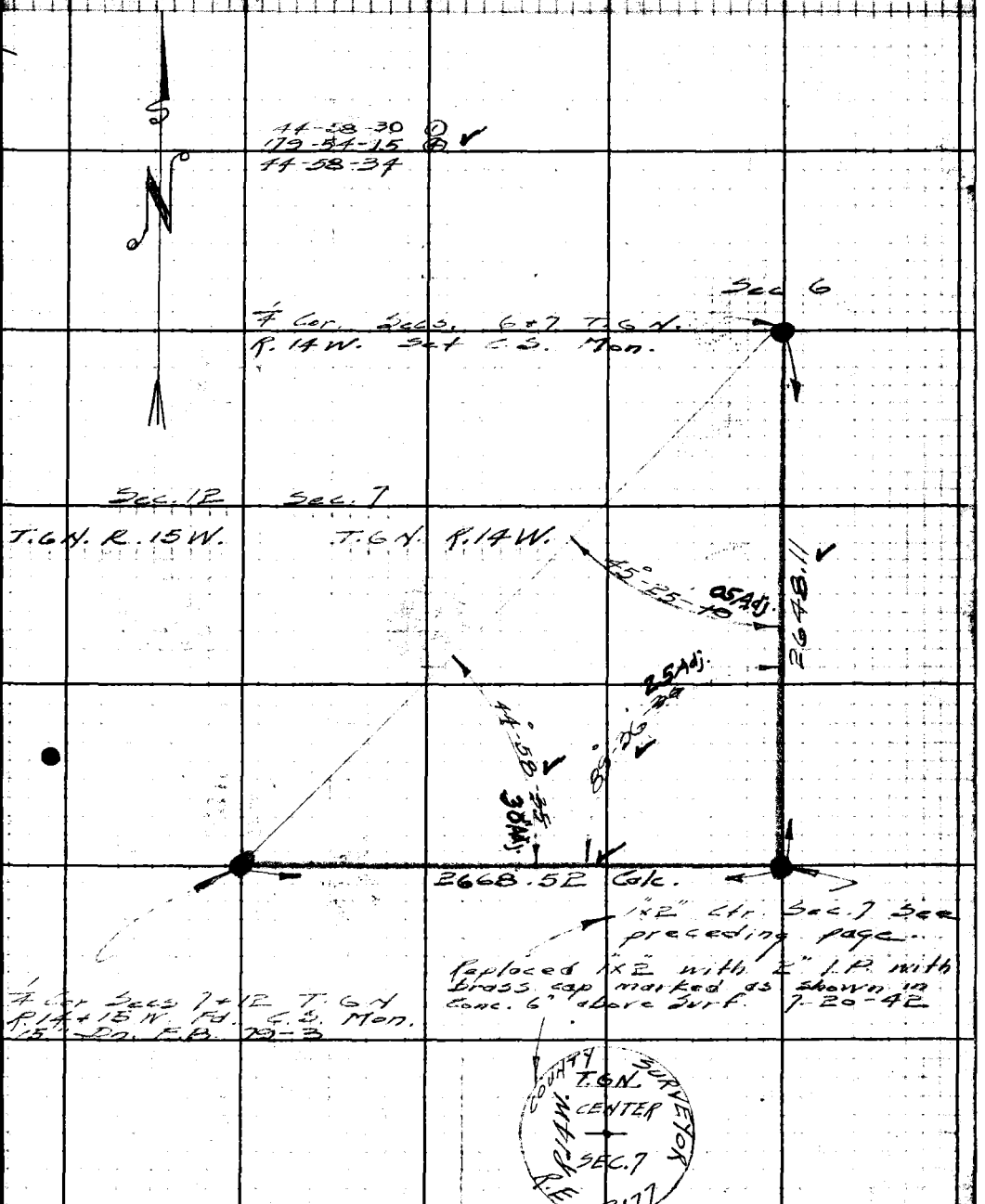

Note: Any Additions or Changes on This Sheet Must be Made or Circled in Red Ink With Date and Name of Person Making Change.

Do not extend notes this side of this line.

RETURN TO
LOS ANGELES COUNTY SURVEYOR
700 HALL OF RECORDS

FORM 247 5M 10-39

F.B. 848 Pg. 130

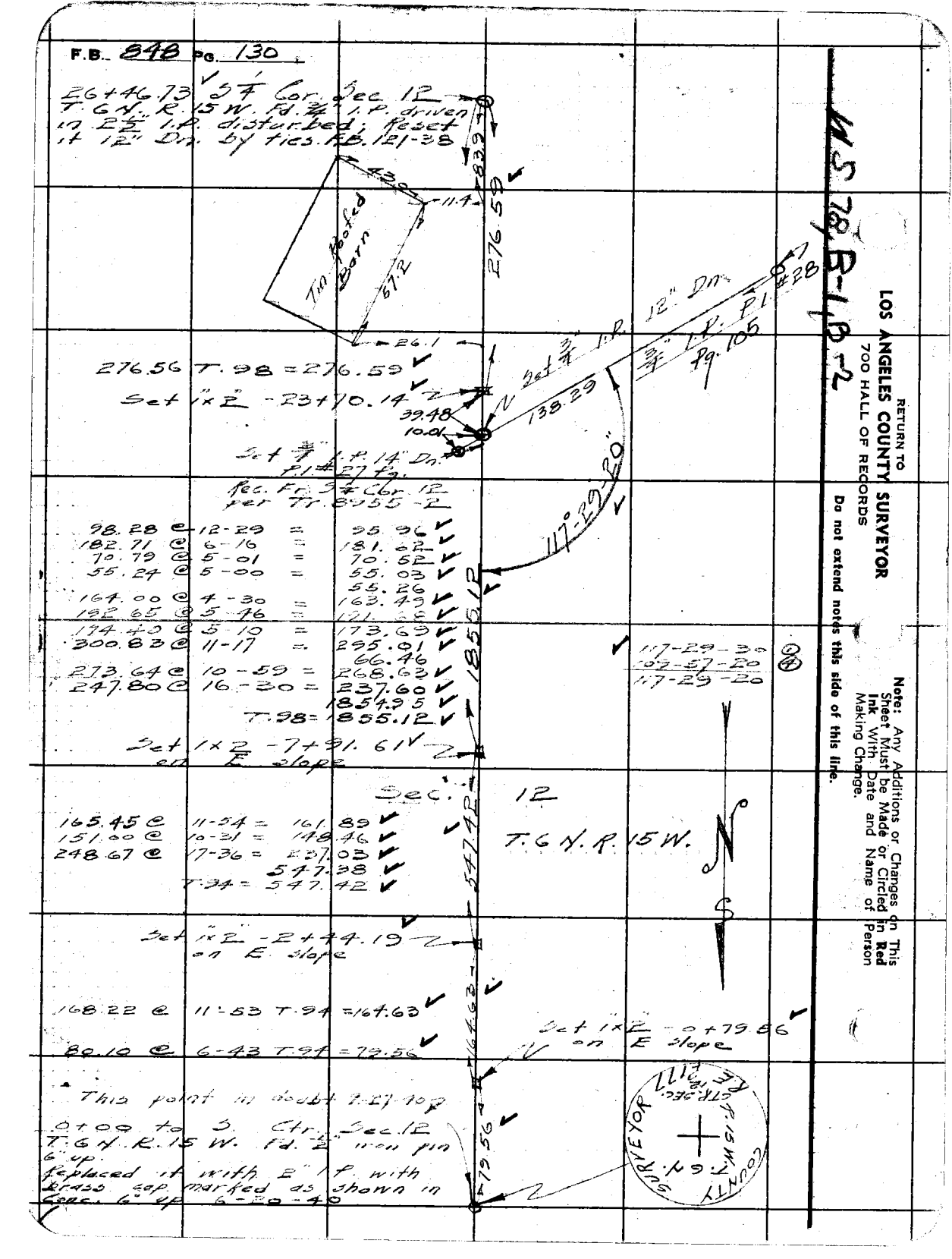

RETURN TO
LOS ANGELES COUNTY SURVEYOR
700 HALL OF RECORDS

Do not extend notes this side of this line.

Note: Any Additions or Changes on This Sheet Must be Made or Circled in Red Ink With Date and Name of Person Making Change.

Notes Ck'd by K.R.M.	Survey of San Francisquito Co. Rd
Map No. 3-1640-1	W. O. 5280 Tape No. 12 St'd 84°F
Office Work Timmons	Surveyed by Rosecrans
Checked [illegible]	Notes R Date 6-17-40
Date June 1942	Indexed A. K. Johnson

F.B. 848 Pg 131

W 5 [illegible] B-1

Cont. bottom next page

Set 1"x2" - 16+38.45

Barbed wire Fn

15+63.6

Toe of slope & edge of brush

4.6

N 27° W

604.67

13+95.1

W. end at Fn.

4.5

297.53 @ 11-22 = 80.36
291.70
236.26 @ 10-07 = 232.59
604.65
T. 88 = 604.67

Set 1"x2" - 10+33.78

300.19 @ 8-22 = 77.67
297.00
374.67
T. 88 = 374.68

Sec. 12

T. 6 N. R. 15 W.

374.68

193.40 @ 3-15 = 111.85
193.09
300.34 @ 16-00 = 44.78
288.70
20.66
659.08
T. 88 = 659.10

Set 1"x2" - 6+59.10

659.10

89-31-00 ①
358-04-00 ②
89-31-00
Turned in N.E.

2+37

N 30° W

Bottom Dr.

90°-29'-00"

65 Adj

To 2½ [illegible] Sec. 12 T. 6 N. R. 15 W. F.B. 121 38

0+00 to E.
Ctr. Sec. 12 T. 6 N.
R 15 W. Fd ½" iron pin
6" up. Tr. #8955 on
E slope of sidehill.

Set 1"x2"

Note: Any Additions or Changes on This Sheet Must be Made or Circled in Red Ink With Date and Name of Person Making Change.

Do not extend notes this side of this line.

RETURN TO
LOS ANGELES COUNTY SURVEYOR
700 HALL OF RECORDS

FORM 247 5M 10-39

F.B. 848 PG. 132

W.S. 78 B-1

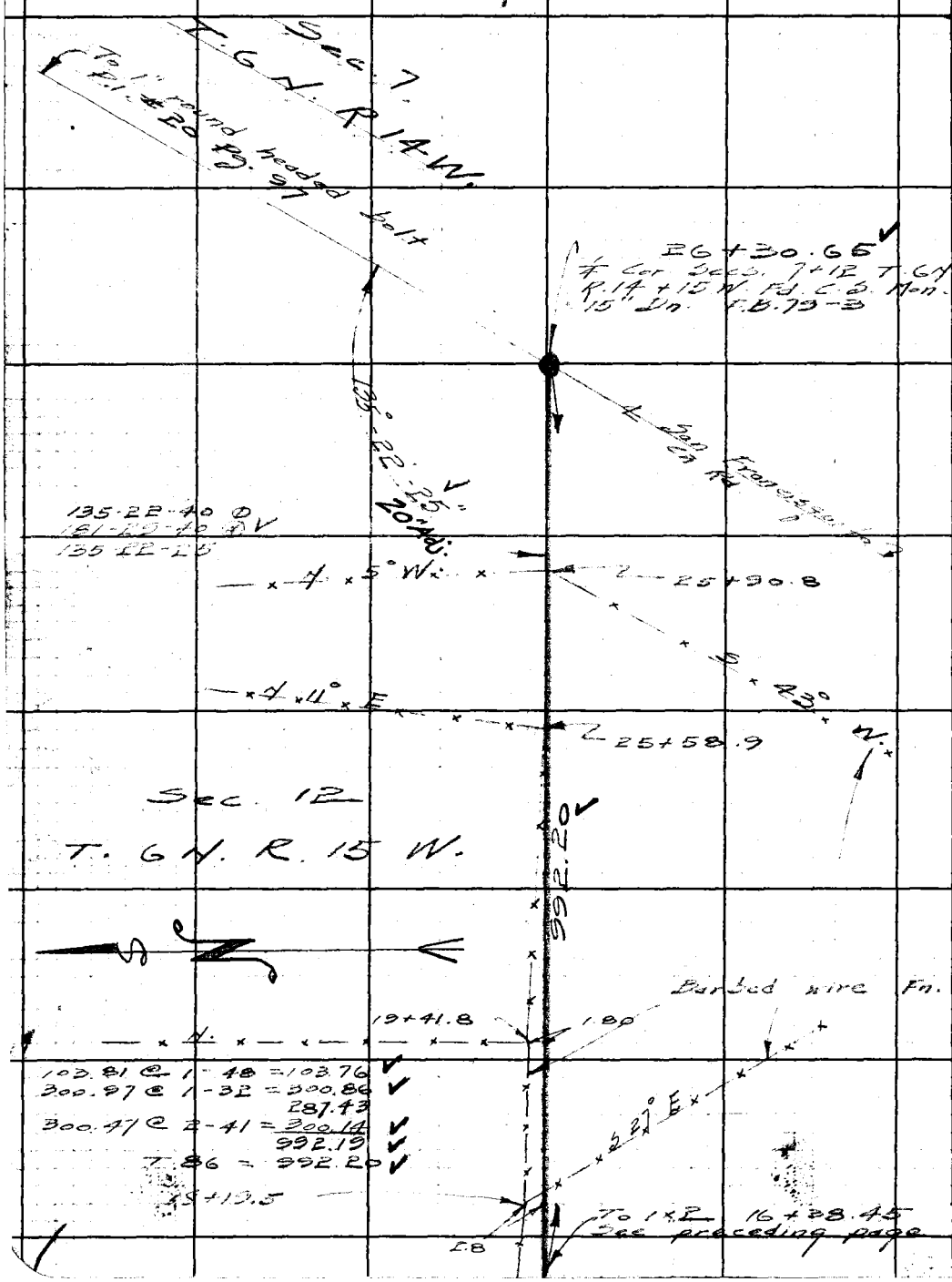

RETURN TO
LOS ANGELES COUNTY SURVEYOR
700 HALL OF RECORDS

Do not extend notes this side of this line.

Note: Any Additions or Changes on This Sheet Must be Made or Circled in **Red Ink** With Date and Name of Person Making Change.

Notes Ck'd by K.R.M.	Survey of San Francisquito Co. Rd.	F.B. 848 Pg. 133
Map No. B-1640-1	W. O. 8280 Tape No. 13 St'd 89°F	
Office Work Timmons	Surveyed by Rosecrans	
Checked McPherson	Notes	Date 6-21-40
Date June 1942	Indexed A. C. Johnson	



Note: Any Additions or Changes on This Sheet Must be Made or Circled in Red Ink With Date and Name of Person Making Change.

Do not extend notes this side of this line.

RETURN TO
LOS ANGELES COUNTY SURVEYOR
700 HALL OF RECORDS

FORM 247 5M 10-39

F.B. 848 Pg. 134

RETURN TO
LOS ANGELES COUNTY SURVEYOR
700 HALL OF RECORDS

Do not extend notes this side of this line.

Note: Any Additions or Changes on This Sheet Must be Made or Circled in **Red Ink** With Date and Name of Person Making Change.

Notes Ck'd by K.R.M.	Survey of San Francisquito Cr Rd	F.B. 848 Pg. 135
Map No. B-1640-1	W. O. ____ Tape No. ____ St'd ____ of	
Office Work Timmons	Surveyed by Granquist	
Checked McPherson	Notes Granquist Date 2-7-30	
Date June 1942	Indexed A. C. Johnson	

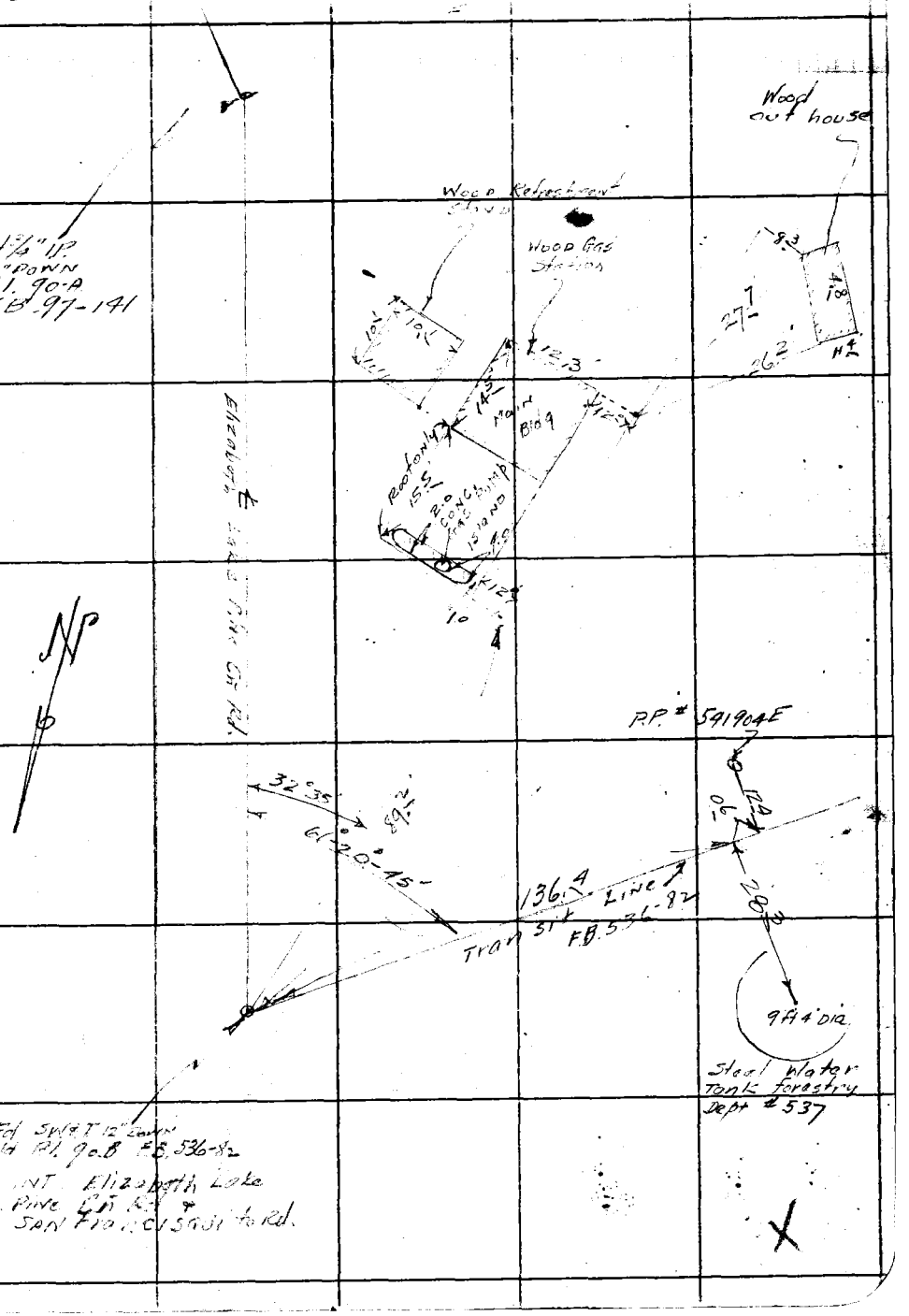

Note: Any Additions or Changes on This Sheets Must be Made or Circled in Red Ink With Date and Name of Person Making Change.

Do not extend notes this side of this line

RETURN TO
LOS ANGELES COUNTY SURVEYOR
700 HALL OF RECORDS

FORM 247 5M 10-37

RETURN TO
LOS ANGELES COUNTY SURVEYOR
700 HALL OF RECORDS

Note: Any Additions or Changes on This Sheets Must be Made or Circled in **Red Ink** With Date and Name of Person Making Change.

Do not extend notes this side of this line

F.B. 848 PG. 136

Notes Ck'd by
Map No. K-90-1
Office Work Timmons
Checked MS Kuhn
Date June 1942

Survey of [illegible]
W. O. 8280 Tape No. 64 St'd °F
Surveyed by Rosecrans
Notes 4 Date 8/19/40
Indexed A. C. Johns 10-2-40

F.B. 848 PG. 137

Station	Offset	Course		Distance	Sta	Offset	Course
	25R	Edge	Fd			71L	"
	0L	Edge	oil			87L	Fn.
	9L	E	Fd.			9R	E Fd
	12L	Fn				17R	B.C.
0+04	27R	3 cors of 3' Corr. iron Cal.				21R	T.C.
0+20	10L	½ end of 3' Corr. iron Cal.			475	10R	E Rd
0+25	8L	E	fd.			13R	B.C.
	2L	Edge	of oil			19R	T.C.
						49L	E Rd
	13L		Fn		+87	62L	2' Chinaood
	15R	Edge	oil		+86	19R	Tel. Po.
	29R	E	fd	24		11R	E Rd
0+50	13R	Edge	oil			14R	B.C.
	22R	E	Rd			18R	T.C.
	6L	Edge	oil			30L	E Rd.
	13L	E	Rd		+23	46L	3' Chinwd
	11L	Fn			+25	18L	E Rd.
0+75	20R	E	Rd			17R	"
	3R	Edge	oil			15R	B.C.
	14L	"	"			19R	T.C.
	21L	E	fd.		+37	42.5L	2' willow
	23L		Fn		+23	45L	"
17	9L	Edg	oil.		+45	13L	P.S. end of Fn.
	25L	"	"				
	33L	"	Rd		+50	8L	E Rd
	39L		Fn			13L	Fn
	16R	E	fd			19L	E & W Fn
17	2 12" Trail	Fire	Bear W.			11R	E Rd
						16R	B.C.
17	32R	½ end	cut			20R	T.C.
+75	11R	E	fd		+62	11L	E Rd.
	19R	B	C.			15R	B.C.
	20R	T.	C.			19L	T.C.
	24L	Edge	oil			7L	E Rd
	47L	"	"			12L	Fn
	60L		Fn.			26L	E & W. Fn.

Note: Any Additions or Changes on This Sheet Must be Made or Circled in Red Ink With Date and Name of Person Making Change.

Do not extend notes this side of this line.

RETURN TO
LOS ANGELES COUNTY SURVEYOR
700 HALL OF RECORDS

FORM 247 5M 10-39

F.B. 848 Pg. 138

Station	offset	Remarks	Station	offset	Remarks
2+73	11L	Fn Cor. to N, S, & E	5+10	18'L	12" locust
			+18	16'L	group 4-6" willows
+75	11L	Fn.			
	7L	E. Rd.	+30	16'L	10" locust
	12R	"	+50	10L	E. Rd.
	17R	end cut		20'L	Fn.
+94	25L	group 3-10" willows.		13'R	E. Rd.
			+63	29'R	Tel. Po.
2+	8L	E. Rd.	6+	14R	E. Rd.
	10L	Fn.		11L	" & B.C.
	10R	E. Rd.		18L	T.C.
+25	20'L	group 4-10" willows.		25L	Fn.
	12L	"	+18	25L	4-24. Fn.
	9L	E. Rd.	+48	33L	12" Locust
	10R	"	+50	20'L	Fn.
+50	9R	"		17L	T.C.
	11L	"		14L	B.C.
	15L	Fn.		11L	E. Rd.
+62	16L	12" locust		14R	"
+74	12L	E. Rd.	7+	28L	Fn.
	16L	Fn.		16L	T.C.
	10L	E. Rd.		12L	E. Rd.
+87	20'L	12" locust		15R	"
+89	20'R	Tel. Po.	+25	45'L	6" locust
4+	11R	E. Rd.	+35	27L	Tel. Po.
	12L	"	+50	46L	Fn.
	16L	Fn.		15L	T.C.
+03	21'L	6" locust		11L	E. Rd.
+08	23'L	12" "		17R	"
+16	24'L	10" "	+57	48R	Fn. Cor. to N & E
+32	22'L	12" "	+59	54R	Fn. Cor. to S, E) & W.
+50	10L	E. Rd.			
	16.5L	Fn.	8+	18R	E. Rd.
	12R	E. Rd.		8L	"
+55	21L	12" locust		15L	"
+68	20L	12" "		59L	Fn.
+86	17L	6" "	+50	14L	T.C.
5+	11L	E. Rd.		8L	E. Rd.
	17L	Fn.		18R	"
	12R	E. Rd.			

RETURN TO
LOS ANGELES COUNTY SURVEYOR
700 HALL OF RECORDS

Do not extend notes this side of this line.

Note: Any Additions or Changes on This Sheet Must be Made or Circled in Red Ink With Date and Name of Person Making Change.

Notes Ck'd by		Survey of San Francisquito Co.	F.B. 348 Pg. 139
Map No. 3-1640-1		W. O. 8280 Tape No. 62 St'd 84°F	
Office Work Timmons		Surveyed by Rosecrans	
Checked McPherson		Notes K Date 8-19-40	
Date June, 1942		Indexed A. C. Johns	

Station	Offset	Remarks	Station	Offset	Remarks
9+	7L	E Rd	12+50	12L	E Rd
	17K	"		16L	B C
	17L	T. C.		28L	T.C
+45	43'L	10" oak		13R	E.Rd.
+48	25'R	Tel Po	13+	13R	"
+50	17L	T. C.		11L	"
	12L	B. C.		14L	B.C.
	9L	E Rd		28L	T.C.
	15R	"	+28	21R	Tel. Po
+80	16L	end cut	50	13R	E. Rd.
10+	12L	E Rd.		13L	"
	12R	"		25L	T.C.
+34	20L	N end cut	14+	12L	E Rd
+50	15L	E Rd.		17L	B.C.
	23L	T. C.		23L	T.C.
	13R	E Rd.		12R	E Rd.
+67	12R	"	+50	11L	"
	15L	"		23L	S end cut
	26L	T. C.		13R	E Rd.
11+	11R	E Rd.	+80	±10	Rd Bear E
	13L	"	15+	9L	E Rd.
	28L	T. C.		14R	"
+04	29R	W. end 2' Corr. iron Cul.	+05	26R	Tel. Po.
+40	17L	E. end 2' Corr. iron Cul.	+50	16R	E. Rd.
				6L	"
+50	10L	E Rd.	+60	17L	N end Cut
	18L	B. C	16+	28R	E Rd.
	26L	T. C.		2L	"
	12R	E. Rd.		8L	B.C.
+61	22L	Guy Po		15L	T.C.
+61	20'R	Tel. Po	+41	31R	4x4 Forest Bdy. Po. #P8
12+	13R	E Rd.	+50	21R	E Rd.
	11L	"		0L	"
	15L	B. C.		3L	BC
	27L	T. C.		12L	T.C.

Note: Any Additions or Changes on This Sheet Must be Made or Circled in Red Ink With Date and Name of Person Making Change.

Do not extend notes this side of this line.

RETURN TO
LOS ANGELES COUNTY SURVEYOR
700 HALL OF RECORDS

FORM 247 5M 10-39

F.B. 848 Pg. 140

Station	Offset	Remarks	Station	Offset	Remarks
16+58	27'R.	8"x8" Forest Sdy Sign Po.	—	+39 0L	E Rd.
				6L	B.C.
+90	30'R	Tel. Po.		16L	T.C.
17+	21R	E Rd.		19R	E Rd.
	1R	"		+50 19R	"
	4L	B.C.		0L	"
	16L	T.C.		9'L	B.C.
+50	22R	E Rd.		17L	T.C.
	1R	"	2+	2L	E Rd
	4L	B.C.		8L	B.C.
	19L	T.C.		15L	T.C.
+74	7L	B.C.		18R	E Rd.
	19L	T.C.	+32	26R	Tel. Po
	21R	E Rd.			
	0R	"		+50 3L	E Rd.
18+00	20R	"		8L	B.C.
	3L	"		18L	T.C.
	8L	B.C.		17R	E. Rd.
	16L	T.C.	2/+	6L	"
+25	21R	E Rd.		8L	B.C.
	1L	"		16L	T.C.
	7L	B.C.		16R	E Rd.
	14L	T.C.	+45	31R	T-1 Po
+50	0L	E Rd	+50	14R	E Rd.
	3L	B.C.		9L	"
	13L	T.C.		19L	T.C.
	21R	E Rd.	22+	6L	E Rd
+72	51R	T-1 Po		10L	B.C.
+75	22R	E. Rd.		17L	T.C.
	0L	"		13R	E Rd.
	4L	B.C.	+54	15R	E.Rd.
	13L	T.C.		8L	"
19+00	0L	E Rd.		15L	T.C.
	5L	B.C.	+75	8L	E Rd.
	15L	T.C.		14L	T.C.
	21R	E Rd.		14R	E.Rd.
+25	20R	"	+83	30R	T-1 Po
	0L	"		48R	deadman
	7L	B.C.	+87	Pow.	line Bear
	16L	T.C.			

RETURN TO
LOS ANGELES COUNTY SURVEYOR
700 HALL OF RECORDS

Do not extend notes this side of this line.

Note: Any Additions or Changes on This Sheet Must be Made or Circled in Red Ink With Date and Name of Person Making Change.

Notes Ck'd by
Map No. 8-1640-1
Office Work Timmons
Checked McPherson
Date June, 1942

Survey of San Francisquito Lab
W. O. 8280 Tape No. 62 Std. 24°F
Surveyed by Pasceranas
Notes Date 8-19-40
Indexed

F.B. 948 Pg. 141

Station	Offset	Remarks	Station	Offset	Remarks
22+77	12L	Rd. Bank		11L	ER
23+	7L	E Rd.		13R	B.C.
	10L	Sand cut		20R	T.C.
	14R	E Rd		21L	E.Rd.
+25	10R	"	+25	19L	"
	7L	"		9R	"
+39	27L	N end 2' Corr. iron		13R	B.C.
		Cul.		20R	T.C.
+50	6L	E. Rd.	+50	7R	E Rd
	9L	"		13R	B.C.
+57	14R	S end 2' Corr. iron Cul.		16R	T.C.
+72	11R	E Rd		15L	E. Rd.
	7L	"	+75	16L	"
24+	13R	"		8R	"
	8L	"		13R	B.C.
+41	35R	Jeadman		17R	T.C.
+45	54.5R	Tel. Po	27+	7R	E Rd.
+45	11L	N end cut		11R	B.C.
+50	8L	E Rd.		15R	T.C.
	12L	T.C.		16L	E Rd
	13R	E. Rd.	+25	13L	"
25+	9L	"		8R	"
	17L	T.C.		12R	B.C.
	12R	E Rd.		16R	T.C.
	18R	N end cut	+50	7R	E Rd.
+50	6R	E Rd.		13R	B.C.
	11R	B.C.		17R	T.C.
	22R	T.C.		12L	E Rd.
	15L	E Rd.	28+	12L	"
	19L	B.C.		9R	"
	22L	T.C.		13R	B.C.
+70	21L	end of cut		16R	T.C.
26+	25L	E Rd.	+50	11R	E Rd.
	8R	"		13R	B.C.
	19R	B.C.		16R	T.C.
	20R	T.C.		11L	E Rd

Note: Any Additions or Changes on This Sheet Must be Made or Circled in Red Ink With Date and Name of Person Making Change.

Do not extend notes this side of this line.

RETURN TO
LOS ANGELES COUNTY SURVEYOR
700 HALL OF RECORDS

FORM 247 5M 10-39

F.B. 848 Pg. 142

Station	offset	remarks	Station	offset	remarks
29+	10 L	E Rd	32 +50	11 L	E Rd
	11 R	"		20 L	B.C.
	14 R	B.C.		23 L	T.C.
	16 R	T.C.		14 R	E. Rd.
+04	11 R	E Rd	33+	13 R	"
	14 R	B.C.		13 L	"
	16 R	T.C.		20 L	B.C.
	11 L	E Rd.		23 L	T.C.
+50	11 L	"	+50	13 L	E Rd.
	12 R	E Rd		18 L	B.C.
	15 R	B.C.		22 L	T.C.
	16 R	T.C.		17 R	E Rd.
30+	12 R	E Rd	34+	15 R	E. Rd.
	13 R	B.C.		15 L	"
	18 R	T.C.		18 L	B.C.
	10 L	E. Rd.		21 L	T.C.
	13 L	½ end cut	+30	17 L	E Rd.
+50	9 L	E Rd		[illegible]	[illegible]
	[illegible]	B.C.		[illegible]	T.C.
	14 L	T.C.		15 L	E. Rd.
	11 R	E Rd	+76	℄ 16' Rd. Bear N 83° E.	
	17 R	½ end cut			
31+02	9 L	E Rd	35+	14 R	E Rd.
	13 L	B.C.		14 L	"
	15 L	T.C.		17 L	B.C.
	12 R	E Rd.		20 L	T.C.
+18	11 R	"	+50	11 R	E. Rd.
	9 L	"		12 L	"
	13 L	B.C.		[illegible]	[illegible]
	15 L	T.C.	36+	12 L	E. Rd.
	10 L	E Rd		20 L	T.C.
+50	13 L	B.C.		7 R	E. Rd.
	15 L	T.C.	+11	16 R	W end 2' Corr Iron Col.
	[illegible]	E Rd.	+28	17 L	E end Col.
32+	15 R	"		19 L	S end cut
	12 L	"	+50	9 R	E. Rd.
	16 L	B.C.		12 L	"
	18 L	T.C.	+68	12 L	"
				10 R	"
				18 R	½ end cut

RETURN TO
LOS ANGELES COUNTY SURVEYOR
700 HALL OF RECORDS

Do not extend notes this side of this line.

Note: Any Additions or Changes on This Sheet Must be Made or Circled in Red Ink With Date and Name of Person Making Change.

Notes Ck'd by	Survey of San Francisquito Cn Rd
Map No. B-1640-1	W. O. 8280 Tape No. 62 St'd 84°F
Office Work Timmons	Surveyed by Rosecrans
Checked McPherson	Notes R Date 8-22-40
Date June 1942	Indexed A. C. Johnson

F.B. 848 PG. 143

Station	Offset	Remarks	Station	Offset	Remarks
37+	12R	E Rd	+50	10R	E Rd
	16R	B.C.		18L	"
	22R	T.C.		24L	T.C.
	11L	E Rd.	+86	10R	E Rd
	17L	N end cut		27R	Tel Po
+50	11L	E Rd		16L	E Rd.
	14L	B.C.		19L	B.C.
	19L	T.C.		24L	T.C.
	14R	E Rd	41+06	17L	E Rd
	17R	B.C.		19L	B.C.
38+	11R	end of cut. E Rd		24L	T.C.
	12L	"		13R	E Rd.
	15L	B.C.	+10	℄ 15' Rd. Bear. N 55°W	
	21L	T.C.	+40	34L	S end cut
+12	13L	E Rd			
	15L	B.C.	+45	℄ 10' Rd. Bear. S 7°W	
	20L	T.C.	+50	13L	E Rd.
	11R	E Rd.		15R	"
+54	12R	"		23R	N end cut
	12L	"	42+	11L	E Rd.
	14L	B.C.		13R	"
	18L	T.C.		17R	B.C.
39+	10L	E Rd.		20R	T.C.
	13L	B.C.	+50	15L	E Rd.
	19L	T.C.		7R	"
	12R	E Rd.		12R	B.C.
+50	11R	"		21R	T.C.
	11L	"	43+	18L	E.Rd.
	13L	B.C.		3R	B.C.
	21L	T.C.		10R	T.C.
40+	14L	E Rd.	+20	0R	E Rd.
	17L	B.C.		10R	T.C.
	21L	T.C.		18L	E.Rd.
	10R	E Rd.	+50	0R	"
				11R	T.C.
				21L	E.Rd.

Note: Any Additions or Changes on This Sheet Must be Made or Circled in Red Ink With Date and Name of Person Making Change

Do not extend notes this side of this line.

RETURN TO
LOS ANGELES COUNTY SURVEYOR
700 HALL OF RECORDS

FORM 247 5M 10-39

F.B. 848 Pg. 144

Station	offset	Remarks	Station	offset	Remarks
44+	1 R	E. Rd.	48 +50	19 R	T.C.
	13 R	T.C.		3 R	B.C.
	17 L	E. Rd.		2 R	E. Rd.
+50	3 R	E. Rd.		17 L	"
	17 R	T.C.	49+	9 L	"
	14 L	E. Rd.		9 R	"
45+	8 R	E. Rd.		12 R	B.C.
	18 R	T.C.		22 R	T.C.
	10 L	E. Rd.	+43	4 L	E. Rd.
+50	11 R	"		14 R	"
	15 R	B.C.		18 R	B.C.
	18 R	T.C.		25 R	T.C.
	6 L	E. Rd.	+50	3 L	E. Rd.
46+	3 L	"		14 R	"
	15 R	"		20 R	B.C.
	19 R	B.C.		25 R	T.C.
	23 R	T.C.	+80.3 50+	36 L	Tel. Po.
+50	1 L	E. Rd.		0 L	E. Rd.
				1 R	"
	18 R	"		21 R	B.C.
	21 R	B.C.		26 R	T.C.
	28 R	T.C.	+16	18 R	W. end 25' Conc. 19" Col.
47+	2 L	E. Rd.	+25	5 L	E end Col.
	15 R	"	+30	0 L	E. Rd.
	19 R	B.C.		14 R	"
	25 R	T.C.		24 R	T.C.
+11	3 L	E. Rd.	51+	14 R	E. Rd.
	13 R	"		19 R	T.C.
	18 R	B.C.		5 L	E. Rd.
	29 R	T.C.	+50	7 L	"
+50	9 L	E. Rd.		11 R	"
	5 R	"		14 R	B.C.
	11 R	B.C.		19 R	T.C.
	27 R	T.C.	+59	20 L	dead man
48+	1 R	E. Rd.		38 L	Tel. Po.
	3 R	B.C.	52 +05	11 L	E. Rd.
	16 R	T.C.		10 R	"
	16 L	E. Rd.		15 R	B.C.
+19	36 X L	Tel. Po.		23 R	T.C.

RETURN TO
LOS ANGELES COUNTY SURVEYOR
700 HALL OF RECORDS

Do not extend notes this side of this line.

Note: Any Additions or Changes on This Sheet Must be Made or Circled in Red Ink With Date and Name of Person Making Change.

Notes Ck'd by	Survey of San Francisquito Co. Rd.
Map No. B-1640-1	W. O. 8280 Tape No. 62 St'd 84°F
Office Work Timmons	Surveyed by Rosecrans
Checked McPherson	Notes K Date 8-22-40
Date June, 1942	Indexed A. C. Johnson

F.B. 848 PG. 145

Station	Offset	Remarks	Station	Offset	Remarks
52+50	12R	E. Rd.	56+	14L	E. Rd.
	20R	B. C.		4R	"
	25R	T. C.		10R	B. C.
	10L	E. Rd.		13R	T. C.
53+	8L	"	+50	15L	E. Rd.
	13R	"		5R	"
	20R	B. C.		10R	B. C.
	24R	T. C.		15R	T. C.
+36	17L	dead man	+86	29L	Tel. Po.
	10L	Tel. Po.	57+	12L	E. Rd.
+50	8L	E. Rd.		7R	"
	11R	"		10R	B. C.
	14R	B. C.		16R	T. C.
	18R	T. C.	+50	11L	E. Rd.
+83	11R	E. Rd.		9R	"
	13R	B. C.		15R	B. C.
	17R	T. C.		16R	T. C.
	8L	E. Rd.	58+	9L	E. Rd.
54+	8L	"		10R	"
	10R	"		16R	B. C.
	12R	B. C.		19R	T. C.
	16R	T. C.	+50	8L	E. Rd.
+50	8R	E. Rd.		11R	"
	15R	T. C.		17R	B. C.
	11L	E. Rd.		21R	T. C.
55+	12L	"	+58	22L	Tel. Po.
	7R	"	59+	7L	E. Rd.
	9R	B. C.		12R	"
	15R	T. C.		18R	B. C.
+15	35L	Tel. Po.		20R	T. C.
+50	14L	E. Rd.	+50	6L	E. Rd.
	5R	"		11R	"
	9R	B. C.		17R	B. C.
	13R	T. C.		20R	T. C.

Note: Any Additions or Changes on This Sheet Must be Made or Circled in Red Ink With Date and Name of Person Making Change.

Do not extend notes this side of this line.

RETURN TO
LOS ANGELES COUNTY SURVEYOR
700 HALL OF RECORDS

FORM 247 5M 10-39

F.B. 848 Pg. 146

Station	offset	Remarks	Station	offset	Remarks
59+59	6L	E Rd.	63+	15R	B.C.
	11R	"		9R	T.C.
	18R	B.C.	+50	17L	E. Rd.
	21R	T.C.		2R	"
60+	4L	E Rd.		7R	B.C.
	11R	"		14R	T.C.
	15R	B.C.	64+	13L	E Rd.
	21R	T.C.		6R	"
+02	13R	W. end 24" Corr. iron Cul.		11R	B.C.
+13	10L	E end "		16R	T.C.
+50	5L	E Rd.	+04	21L	Tel. Po.
	14R	"	+50	8L	E. Rd.
	18R	B.C.		12R	"
	22R	T.C.		16R	B.C.
+55	18L	Tel Po.		20R	T.C.
	53L	Headwall	65+	13R	E. Rd.
61+	3L	E Rd		18R	B.C.
	17L	"		24R	T.C.
	22L	B.C.		5L	E. Rd.
	26L	T.C.	+50	4L	"
+50	3L	E Rd.		14R	"
	18R	"		30R	B.C.
	24R	B.C.		34R	T.C.
	28R	T.C.	+73	28L	Tel. Po.
62+	5L	E Rd.	66+	5L	E Rd.
	15R	"		10R	"
	25R	B.C.		17R	B.C.
	30R	T.C.		19R	T.C.
+15	14R	E Rd	+05	13R	W. end. 18" Corr iron Cul
	22R	B.C.	+14	10L	E. end "
	25R	T.C.	+24	7L	E. Rd.
	6L	E. Rd.		9R	"
+33	13L	Tel. Po		15R	T.C.
+50	9L	E Rd.	+30	10L	E Rd
	12R	"		7R	"
	21R	B.C		16R	T.C.
	24R	T.C.	+53	14R	2" hydrant
63+	13L	E Rd.		19R	2" valve
	6R	"			

RETURN TO
LOS ANGELES COUNTY SURVEYOR
700 HALL OF RECORDS

Do not extend notes this side of this line.

Note: Any Additions or Changes on This Sheet Must be Made or Circled in Red Ink With Date and Name of Person Making Change.

Notes Ck'd by	Survey of San Francisquito Co. Rd
Map No. B-1640-1	W. O. 8280 Tape No. 162 St'd 84 °F
Office Work Timmons	Surveyed by Rosecrans
Checked McPherson	Notes R Date 8-22-40
Date June 1942	Indexed A. C. Johnson

F.B. 848 PG. 147

Station	Offset	Remarks	Station	Offset	Remarks
67+	15L	E. Rd.	70+50	4R	E. Rd.
	5R	"		25R	"
	10R	B.C.		31R	B.C.
	15R	T.C.		37R	T."
+50	17L	E. Rd.	71+	7R	E. Rd.
	4R	"		27R	"
			→ +32	35L	Tel. Po. ←
	12R	B.C.		36R	5 end cut
			+29	38R	16" oak
	15R	T.C.	+50	27R	E. Rd.
+83	22L	deadman		8R	"
	37L	Tel. Po.	72+	7R	"
68+	16L	E. Rd.		26R	"
	6R	"	+50	24R	"
	12R	B.C.		6R	"
	16R	T.C.	+93	4 end cut	
+50	14L	E. Rd.		26R	
	7R	"	73+	1R	E. Rd.
	14R	B.C.		21R	"
	19R	T.C.		26R	T.C.
			+13	31L	Tel. Po.
+87	10R	E. Rd.	+50	2L	E. Rd.
	17R	B.C.		20R	"
	23R	T.C.		24R	T.C.
	11L	E. Rd.	74+	4L	E. Rd.
				18R	"
69+	9L	"		23R	T.C.
	12R	"	+50	16R	E. Rd.
	19R	B.C.			
	24R	T.C.		21R	T.C.
+50	7L	E. Rd.		5L	E. Rd.
	17R	"	+85	30'L	Tel. Po.
	25R	B.C.	75+	6L	E. Rd.
	30R	T.C.		15R	"
+69	39L	Tel. Po.		21R	T.C.
70+	0L	E. Rd.	+40	9L	12 oak
	20R	"	+50	7L	E. Rd.
	28R	B.C.		15R	"
	33R	T.C.		21R	T.C.

Note: Any Additions or Changes on This Sheet Must be Made or Circled in Red Ink With Date and Name of Person Making Change.

Do not extend notes this side of this line.

RETURN TO
LOS ANGELES COUNTY SURVEYOR
700 HALL OF RECORDS

FORM 247 5M 10-39

F.B. 848 Pg. 148

Station	offset	Remarks	Station	offset	Remarks
76+	8L	E Rd.	+59	12R	Tel. Po.
	12R	"	81+	15L	E. Rd.
	15R	B.C.		4R	"
	19R	T.C.	+50	4R	"
+50	12R	E. Rd.		16L	"
	17R	B.C.	+80	21R	6-3" oaks
	21R	T.C.	82+	4R	E. Rd.
	7L	E Rd.		16L	"
+54	26L	T. Po	+07	42.R	6" Ctn wood
	47L	dead man.	+18	15R	6" "
77+	6L	E Rd.	+22	10R	N. end rock wall 6" high. - 1' thick
	13R	"	+27	27R	dead man
	17R	B.C.	+33	27.5R	Tel. Po.
	21R	T.C.	+28	25'R	rock wall face
+50	13R	E. Rd.	+28	42R	6" locust
	17R	B.C.	+50	15L	E. Rd.
	20R	T.C.		6R	"
	6'L	E Rd		26 R	face rock wall 1'th. & 18" high.
+91	20R	2 end cut	+64	26'R	N edge of 2' rock walk 90° to ℄
78+	13R	E Rd	+94	36'R	Clump of 3" oaks. (10)
	5L	"			
+38	10L	T.C. Po	+97	27R	face rock wall
+50	6L	E Rd	83+	8R	2. end. E Rd.
	12R	"		13L	"
79+	10R	"	+02		℄ 12' driveway Bear. N.43°W.
	9L	"			
+28	20'R	N. end cut	+13	13R	N end cut
+34	37'L	30" oak	+36	24R	10" oak.
			37+	8L	8" "
+50	12L	E. Rd.	+50	8R	E. Rd.
	9R	"		13L	"
	19R	B.C.		12R	B.C.
	23R	T.C.		16R	T.C.
80+	7R	E. Rd.	+53	23R	6" oak
	12R	B.C.	+59	33L	10 oak
	17R	T.C.	84+	12R	E Rd
	14L	E Rd.		14R	B.C.
+12	18R	8" oak		9L	T.C.
+50	16L	E Rd		9L	E Rd
	4R				
	12R	3 end cut			

RETURN TO
LOS ANGELES COUNTY SURVEYOR
700 HALL OF RECORDS

Note: Any Additions or Changes on This Sheet Must be Made or Circled in Red Ink With Date and Name of Person Making Change.

Do not extend notes this side of this line.

Notes Ck'd by	Survey of San Francisquito Co. Rd	F.B. 848 Pg 149
Map No. B-1640-1	W. O. 8280 Tape No. 62 St'd 64°F	
Office Work Timmons	Surveyed by Rosecrans	
Checked McPherson	Notes J. C. Date 8-22-40	
Date June, 1942	Indexed	

Station	Offset	Remarks	Station	Offset	Remarks
84+03	42R	Tel. Po	86+61	16R	E Rd
+06	26R	deadings		20R	B.C.
+35	26L	6-6" oaks		24R	T.C.
+47	7'L	E. Rd.		4L	E. Rd.
	16R	"		26L	10" oak
	21R	B.C.	+72	34L	12" "
	27R	T.C.	87+	8L	E. Rd.
+50	28L	6" oak		12R	"
+51	30R	6" "		15R	B.C.
85+	1R	E Rd.		23R	T.C.
	20R	"	+09	24L	4" oak
	28R	B.C.		37L	3-6" oaks
	32R	T.C.		25R	6" oak
+09	13L	8" oak	+19	35R	6" "
+14	15L	12" oak	+35	21R	5" "
			+50	12R	E Rd
	45R	6" "		16R	B.C.
+24	34R	3 end cut		20R	T.C.
+36	40'R	5" oak		9L	E Rd.
+45	17L	5-3" oaks.		28L	6" oak
+50	3R	E Rd.	+66	53R	Tel. Po
	22R	"	88+	9'R	E Rd
	38R	4 end cut		16R	B.C.
+54	11L	3-4" oaks.		18R	T.C.
+74	14L	6-4" oaks.		11L	E. Rd.
+91	53'R	Tel. Po	+50	11L	"
86+	20R	E Rd.		8R	"
	26R	B.C.		15R	B.C.
	30R	T.C.		18R	T.C.
	1R	E. Rd.	+63	4. 8' trail Bear N. 20° W.	
+13	32R	10" oak			
			+71	30'L	4-5" oaks
+23	24L	3-5" oaks	89+	12L	E Rd.
+50	4L	E Rd.		7R	"
	17R	"		14R	B.C.
	21R	B.C.		17R	T.C.
	25R	T.C.			

Note: Any Additions or Changes on This Sheet Must be Made or Circled in Red Ink With Date and Name of Person Making Change.

Do not extend notes this side of this line.

RETURN TO
LOS ANGELES COUNTY SURVEYOR
700 HALL OF RECORDS

FORM 247 5M 10-39

F.B. 848 Pg. 150

Station	offset	Remarks	Station	offset	Remarks
89+44	51'R	Tel. Po	93+32	12'L	5" oak
+50	17R	T.C.	+50	4'R	E. Rd.
	13R	B.C.		24R	"
	7R	E. Rd.		34R	B.C.
	12L	"		39R	T.C.
+57	27R	4-3" oaks		30L	2-6" oak
90+	11L	E. Rd.	+72	10L	6" oak
	7L	"	+90	34L	3-3" oaks
	16R	B.C.	94+	4R	E. Rd.
	20R	T.C.		23R	"
+50	12R	E. Rd.		30R	B.C.
	20R	B.C.		33R	T.C.
	23R	T.C.	+36	32R	T.C.
	10L	E. Rd.		42R	Tel. Po
91+	8L	"	+50	2R	E. Rd.
	14R	"		19R	"
	23R	B.C.		26R	B.C.
	26R	T.C.		29R	T.C.
+14	47R	Tel. Po.	+73	18R	E. Rd.
+27	41R	5" oak		21R	B.C.
+50	29R	T.C.		27R	T.C.
	26R	B.C.		2R	E. Rd.
	16R	E. Rd.	95+	1L	"
	5L	"		14R	"
+72	13L	12" oak		17R	B.C.
92+	18R	E. Rd.		24R	T.C.
	28R	B.C.	+50	5L	E. Rd.
	30R	T.C.		8R	"
	2L	E. Rd.		12R	B.C.
+50	0L	"		16R	T.C.
	21R	"	+63	11R	Mend 15" Corr. iron Col.
	29R	B.C.	+73	10L	E. end Col.
	33E	T.C.	+95	24L	2-8" oaks
+77	44R	Tel. Po.	96+	7L	E. Rd.
	38L	6" oak		7R	"
93+	3R	E. Rd.		9R	B.C.
	23R	"		15R	T.C.
	33R	B.C.			
	37R	T.C.			

RETURN TO
LOS ANGELES COUNTY SURVEYOR
700 HALL OF RECORDS

Note: Any Additions or Changes on This Sheet Must be Made or Circled in Red Ink With Date and Name of Person Making Change.

Do not extend notes this side of this line.

Notes Ck'd by	Survey of [illegible]	F.B. 848 Pg. 151
Map No. B-1640-1	W. 08280 Tape No. 6E St'd 84°F	
Office Work Timmons	Surveyed by Rosecrans	
Checked McPherson	Notes K Date 8-23-40	
Date June, 1942	Indexed A. C. Johnson	

Station	Offset	Remarks	Station		Offset	Remarks
96+[illegible]	18R	Deadman	99	+89	43L	5-8" oaks
	35R	Tel. Po.	100+		0L	E. Rd.
+50	9L	E Rd			18R	"
	7R	"			24R	B.C.
	10R	B.C.			27R	T.C.
	19R	T.C.		+45	19L	18" oak
97+	9L	E. Rd.		+50	5L	E Rd
	7R	"			15R	"
	10R	B.C.			19R	B.C.
	16R	T.C.			24R	T.C.
+17	49L	2' 8" oaks		+73	34L	10" oak
+31	8L	E. Rd.		+82	27L	18" "
	9R	"		+96	37L	12" "
	14R	B.C.	101+		6L	E. Rd.
	18R	T.C.			13R	"
					18R	"
+34	18L	14" oak			23R	"
+50	7L	E. Rd		+10	37L	12" oak
	10R	"		+20	31L	16" "
	18R	S end cut		+30	30R	Tel. Po.
+67	32R	2-4" oaks		+47	14L	16" oak
+87	35R	Tel. Po.		+50	9L	E. Rd.
98+	5L	E. Rd.			10R	"
	13R	"			19R	B.C.
+05	28R	3-5" oaks			25R	T.C.
+50	18R	E Rd		+71	30L	14" oak
	3L	"		+87	37L	10" "
99+	0L	E Rd.		+98	36L	20" oak
	18R	"	102+		9L	E Rd.
	36R	16" oak			10R	"
+03	35R	18" oak			15R	B.C.
+28	40L	14" "			22R	T.C.
+50	0L	E Rd.		+08	28R	8" oak
	19R	"		+23	17L	18" "
+55	30R	Tel. Po		+50	9L	E Rd.
	6R	15" oak			8R	"
+73	26R	N end cut			15R	S end cut

Note: Any Additions or Changes on This Sheet Must be Made or Circled in Red Ink With Date and Name of Person Making Change.

Do not extend notes this side of this line.

RETURN TO
LOS ANGELES COUNTY SURVEYOR
700 HALL OF RECORDS

FORM 247 5M 10-39

F.B. 848 PG. 152

Station	Offset	Remarks	Station	Offset	Remarks
102+70	22R	12" odk	107+	8R	E. Rd.
+78	22R	12" odk		12L	"
103+	7R	E. Rd.	+39	21L	30" odk
	10L	"	+50	14L	E. Rd.
+09	27R	Tel. Po.		7R	"
+50	5R	E. Rd.		12R	B.C.
	11L	"		16R	T.C.
+68	16R	5-6" odks	+65	54R	N end of Fn.
			+66	16R	S end cut
+69	22L	10" odk	108+	8'R	E. Rd.
+96	17R	10-6" odks		11L	"
104+	4R	E. Rd.		40R	Fn.
	9R	N end cut	+10	23L	Tel. Po.
	13L	E. Rd.	+60	23R	Fn. - 3 strand barbed
+50	17L	"		9L	E. Rd.
	0R	"		10R	"
	3R	B.C.	+71	℄ 8'	Trail Bear S 40 E
	11R	T.C.	+92	23R	Fn. + 2 wires running N 45° W
+90	25R	Tel. Po.	109+	10R	E. Rd.
105+	0R	E. Rd.		23R	Fn.
	3R	B.C.		8L	E. Rd.
	9R	T.C.	+50	7L	"
	18L	E. Rd.		13R	"
+50	16L	"		23R	Fn.
	0R	"	+97	26L	Tel. Po.
	5R	B.C.	110+	9L	E. Rd.
	10R	T.C.		10R	"
+95	22L	14" odk		22R	Fn.
106+	13L	E. Rd.	+50	7L	E. Rd.
	6R	"		13R	"
	13R	B.C.		23R	Fn.
	17R	T.C.	111+	6L	E. Rd.
+50	8R	E. Rd.		12R	"
	16R	B.C.		23R	Fn.
	20R	T.C.		48R	30" odk
	12L	E. Rd.	+05	22L	18" odk
+80	22R	Tel. Po.	+50	10L	E. Rd.
+86	42R	deadman		13R	"
107+	20R	T.C.		23R	Fn.
	14R	B.C.	+55	13L	12" odk

RETURN TO
LOS ANGELES COUNTY SURVEYOR
700 HALL OF RECORDS

Do not extend notes this side of this line.

Note: Any Additions or Changes on This Sheet Must be Made or Circled in Red Ink With Date and Name of Person Making Change.

Notes Ck'd by
Map No. B-1640-1
Office Work Timmons
Checked McShane
Date June 1942

Survey of Sun Fernando Rd
W. O. 8280 Tape No. 162 St'd 84°F
Surveyed by Rosecrans
Notes & Date 8-19-40
Indexed A. C. Johnson

F.B. 998 Pg. 153

Station	offset	Remarks		Station	offset	Remarks
N1+70	8L	E. Rd.		1145+	9L	E. Rd.
	11R	"			12R	"
	23R	Fn.			18R	Fn.
+88	34R	Tel. Po		+50	10L	E. Rd.
1124+	11R	E. Rd.			9R	"
	22R	Fn.			16R	Fn.
	8L	E. Rd.			17R	20" oak
	50L	Tel. Po		1164+	10L	E. Rd.
+11	21L	8" oak			9R	"
+28	22L	12" "			19R	Fn.
+36	41L	30" oak		+22	13L	Tel. Po
+50	9L	E. Rd.		+50	9L	E. Rd.
	11R	"			8R	"
	25R	Fn.			21R	Fn.
+62	26L	24" oak		+70	21R	30" oak
+79		2-5" oaks		+85	35R	8" oak
+94	25R	4 Pt Fn		+90	32L	14" "
1134+	19R	E. Rd.		+97	20L	10" "
	5L	"		1174+	9L	E. Rd.
+14	53R	4 Pt Fn			9R	"
+19	61R	4 Pt Fn			21R	Fn.
+46	23L	⊥ to				
+50	L 8	driveway		+50	9L	E. Rd.
		Bear N 15°E			10R	"
	8L	E. Rd			21.5R	Fn.
+61	23R	4 Pt. Fn		+84	13R	Tel. Po
1144+	2R	E. Rd.		1185+	10L	E. Rd.
	7R	Fn.			9R	"
	6L	E. Rd.			20R	Fn.
+23	38L	12" oak		+05	20R	8" oak
+35	13L	dead man		+50	8R	E. Rd.
+50	8L	E. Rd.			18R	Fn
	11R	"			9L	E. Rd.
	19R	Fn.		+62	16L	14" oak
+59	20R	Tel. Po		1194+	10L	E. Rd.
	25R	dead man			8R	"
	12L	Tel. Po			15R	Fn.

Note: Any Additions or Changes on This Sheet Must be Made or Circled in Red Ink With Date and Name of Person Making Change

Do not extend notes this side of this line.

RETURN TO
LOS ANGELES COUNTY SURVEYOR
700 HALL OF RECORDS

FORM 247 5M 10-39

F.B. 848 PG. 154

Station	offset	Remarks	Station		offset	Remarks
1194 30	42L	12" oak	1234	13	13R	10" Juniper
+50	10L	E. Rd.		+15	18R	4 ft. Fn.
	8R	"		+20	20R	Tel. Po
					42R	deadman.
				+50	6R	E. Rd.
	12R	Fn.			16R	Fn.
+31	15L	Tel. Po.			12L	E. Rd.
+68	10'R.	14" oak		+64	12L	"
1207	6R	E. Rd.			6R	"
	13R	Fn.			16R	Fn.
	11L	E. Rd.	1247		5R	E. Rd.
+43	42'L	16" oak			16R	Fn.
+49	11L	E. Rd.			11L	E. Rd.
	7R	"		+50	11L	"
	15R	Fn.			4R	"
+55	36'R	16" oak			16R	Fn.
+90	49R	18" oak		+90	21R	Tel. Po
	52L	12" oak	1257		16R	Fn.
1217	11L	E. Rd.			7R	E. Rd.
	9R	"			12L	"
	17R	Fn.		+20	14L	"
+11	40'	3-5" oaks.			4R	"
+22	14L	Tel. Po			17R	Fn.
+28	30'L	18" oak	1267		16R	"
+31	50'R	20" "			3R	E. Rd.
+50	20R	Fn.			14L	"
	10R	E. Rd.		+30	26L	10" oak
	9L	"		+50	16L	E. Rd.
+68	22L	18" oak			3R	"
1227	7L	E. Rd.			16R	Fn.
	9R	"		+77	25R	Tel. Po.
	22R	Fn.		+83	31L	12" oak
+34	18R	10" oak	1277		16L	E. Rd.
+47	27'L	14" oak			5R	"
+50	9L	E. Rd.			17R	Fn.
	8R	"		+50	16L	E. Rd.
	22R	Fn.			6R	"
+93	30'L	[illegible]			18R	Fn.
					36R	6" oak
1237	25R	Fn.				
	7R	E. Rd.				
	10L	"				

RETURN TO
LOS ANGELES COUNTY SURVEYOR
700 HALL OF RECORDS

Note: Any Additions or Changes on This Sheet Must be Made or Circled in Red Ink With Date and Name of Person Making Change.

Do not extend notes this side of this line.

Notes Ck'd by	Survey of San Francisquito Cr. Rd.
Map No. B-1640-2	W. O. 8280 Tape No. 5 St'd 84°F
Office Work Timmons	Surveyed by Rosecrans
Checked McPherson	Notes 'R' Date 8-23-40
Date June, 1942	Indexed A. C. Johnson

F.B. 948 PG. 155

Station	Offset	Remarks	Station	Offset	Remarks
128+	4R	E. Rd.	132 +31	34R	Tel. Po
	16L	"	+50	24R	Fn.
	18R	Fn.		9R	E. Rd.
+50	3R	E. Rd.		11L	"
	16L	"	+91	18L	12" odk
	18R	Fn.	+94	26R	8" odk
	27R	Tel. Po.		29L	36" "
+63	18R	12" odk.	133+	13L	E. Rd.
+74	43L	8" "		8R	E. Rd.
+83	19R	7" "		18R	N end cut
129+	19R	Fn.		26R	Fn
	4R	E. Rd.	+50	14L	E. Rd.
	16L	"		6R	"
+50	16L	"		12R	BC
	4R	"		19R	T.C.
	20R	Fn.		22R	Fn.
+78	27L	2-8" odks.	+62	29R	14" odk.
130+	15L	E. Rd.	+71	33L	3-6" odks
	4R	"	+78	47L	3-8" "
	21R	Fn.	134+	16L	E. Rd.
+34	29R	Tel. Po		4R	"
+50	22R	Fn.		13R	B.C.
	6R	E. Rd.		16R	T.C.
	14L	"		23R	Fn.
131+	13L	"	+03	46L	2-8" odk
	7R	"	+21	35R	Tel. Po
	23R	Fn.	+21	45L	10" odk
+30	30L	12" odk	+50	16L	E. Rd.
+45	34R	" "		6R	"
+50	12L	E. Rd.		14R	BC
	8R	"		16R	T.C.
	24R	Fn.		23R	Fn.
132+	24R	"	135+	22R	"
	10R	E. Rd.		14R	T.C.
	11L	"		12R	B.C. X
				5R	E. Rd.
				16L	"

Note: Any Additions or Changes on This Sheet Must be Made or Circled in Red Ink With Date and Name of Person Making Change.

Do not extend notes this side of this line.

RETURN TO
LOS ANGELES COUNTY SURVEYOR
700 HALL OF RECORDS

FORM 247 5M 10-39

F.B. 848 PG. 156

Station	Offset	Remarks	Station	Offset	Remarks
135+50	15L	E Rd.	+50	5L	E. Rd
	4R	"		14R	"
	9R	B.C.		32R	Fn.
	15R	T.C.	+62	21L	6" oak
	23R	Fn.	+72	31R	12" "
+59	26L	12" oak	+94	30L	2-16" oaks
+84	35'R	Tel. Po	139+	2L	E. Rd.
136+	37.L	4-8" oaks		17R	"
	14L	E. Rd.		32R	Fn.
	3R	"			
	8R	B.C.	+34	36R	Tel. Po
	14R	T.C.	+45	15'L	30" oak
	24R	Fn.	+50	0L	E. Rd.
+50	12L	E. Rd.			
	3R	"		19R	"
	10R	B.C.		34R	Fn.
	14R	T.C.	140+	2'L	E Rd.
	25R	Fn.		17R	"
+66	[illegible]	[illegible]		32R	Fn.
+80	35L	6-8" "	+45	℄ 12' Rd. Bear S. 25° E.	
+96	16'L	2-10" "	+50	14R	E Rd.
137+	11L	E Rd.		28R	Fn.
	6R	"	+62	43L	6" oak
	13R	B.C.	+78	39L	12" oak
	15R	T.C. end		9L	E. Rd.
	25R	Fn.		11R	"
+10	36R	18" oak		26R	Fn.
+35	36R	Tel. Po		37R	Tel. Po.
+39	38L	2-7" oaks		58R	dedman
+50	10L	E Rd.	141+	23R	Fn.
	9R	"		9R	E. Rd.
	27R	Fn.		10L	"
+83	26'L	20" oak	+50	14L	"
	29R	12" "		6R	"
138+	30R	Fn.		21R	Fn.
	11R	E Rd	+57	21.L	20" oak
	7L	"	+90	31R	12" "
+21	31R	12" oak	+96	12'R	oak clump
+32	30L	12" "	142+	6R	E. Rd.
				15L	"
				19R	Fn

RETURN TO
LOS ANGELES COUNTY SURVEYOR
700 HALL OF RECORDS

Do not extend notes this side of this line.

Note: Any Additions or Changes on This Sheet Must be Made or Circled in Red Ink With Date and Name of Person Making Change.

Notes Ck'd by	Survey of [illegible]	F.B. 848 PG. 157
Map No. B-1640-2	W. O. 8280 Tape No. 62 St'd 84°F	
Office Work Timmons	Surveyed by Rosecrans	
Checked McPherson	Notes [illegible] Date [illegible]	
Date June, 1942	Indexed [illegible]	

Station	Offset	Remarks	Station	Offset	Remarks
142+18	38R	16" oak	145+50	10'L	E. Rd.
+50	17R	Fn.		8R	"
	5R	E. Rd.		17R	Fn.
	15L	"	+82	37L	12" oak
+53	38R	Tel. Po.	146+	37L	3-6" oaks
	58R	deadman		11L	E Rd.
+97	14L	E. Rd.		8R	"
	7R	"		17R	Fn.
			→ +13	33.R	Tel. Po
	16.5R	Fn.	+16	39L	6" oak
143+04	15'R	10" oak	+50	11L	E Rd.
+18	29L	12" oak		7R	"
+28	17R	12" "		16R	Fn.
+33	46L	10" "	+53	14'L	10" oak
				39L	3-6" oaks
+43	40'L	8" "	+59	38L	12" oak
+50	12L	E. Rd.	+68	36'L	8" oak
	8R	"	+75	10'L	4-6" oaks
	18R	Fn.	147+	13L	E Rd.
+92	46L	10" oak		5R	"
144+	43L	10" "		15'R	Fn.
	10L	E. Rd.	+50	5R	E. Rd.
	10R	"		15R	Fn.
	18R	Fn.	+56	℄ 12'	Rd Bear S 40° E
	38R	2-8" oaks.	+70	14L	E Rd.
+31	35R	Tel. Po		5R	"
+45	40L	18" oak		14R	Fn.
+50	8L	E. Rd.	+84	43'L	16" oak
	9R	"	+88	37'L	12" oak
	19R	Fn.	+93	31R	Tel. Po
			+95	45L	14" oak
+53	11L	30" oak		48L	10" "
+56	19R	Fn. + Fn. Bear. N 75° W.	148+	18L	E Rd.
145+	9R	E Rd		5R	"
	18R	Fn		14R	Fn.
	10L	E. Rd.	+05	28'L	10" oak
+26	29L	10" oak	+15	27L	10" " X
+32	44L	16" "	+42	35L	16" "

Note: Any Additions or Changes on This Sheet Must be Made or Circled in Red Ink With Date and Name of Person Making Change.

Do not extend notes this side of this line.

RETURN TO
LOS ANGELES COUNTY SURVEYOR
700 HALL OF RECORDS

FORM 247 5M 10-39

F.B. 848 PG. 158

Station	Offset	Remarks	Station	Offset	Remarks
148+ 50	15L	E. Rd.	152+70	P. Po.	line Bear. N.26° W
	5R	"	+90	23R	Fn. Cor. N.48E. + N.50° W.
	14R	Fn	153+	℄	8' Rd. Bear S.48° E.
+32	19L	2 - 7" oaks	+29	℄	10' Rd. Bear N 18° W
+45	32L	16"+30" oaks		38R	Tel. Po.
149+	14L	E Rd.	+45	28R	Fn. Cor. to W; N6° W, + S48° W.
	5R	"			
	15R	Fn	+50	27.5R	Fn.
+08	28L	24" oak		18R	E. Rd.
+54	12L	E Rd.		7L	"
	6R	"		43L	6-7" oaks
	16R	Fn	154+	15R	E Rd
+78	34R	Tel. Po.		25R	Fn.
150+	11L	E Rd		6L	E. Rd.
	7R	"	+04	47L	36" oak
	18R	Fn.	+08	55R	30" "
+41	27L	36" oak	+19	12L	36" "
+[illegible]	[illegible]	E Rd	+50	12R	E. Rd.
	9R	"		22.5R	Fn.
	19R	Fn.		9L	E. Rd.
151+	8L	E Rd.	155+	11L	"
	10R	"		11R	"
	20R	Fn.		20R	"
+07	24L	10" oak	+07	36R	Tel. Po.
+50	13L	24" oak	+50	49R	10" oak
	6L	E Rd.		19R	Fn.
	11R	"		10R	E Rd.
	20R	Fn.		12L	"
	40R	Tel. Po.	+92	12'R	10" oak
+88	27L	2-14" oaks	+95	18'R	20" oak
152+	6L	E Rd.	156+	7R	E. Rd.
	12R	"		13L	"
	19R	Fn.		18R	Fn.
+19	35L	18" oak	+56	8R	E. Rd.
+50	6L	E Rd.		13L	E Rd.
	13R	"		19R	Fn.
	19R	Fn.			

RETURN TO
LOS ANGELES COUNTY SURVEYOR
700 HALL OF RECORDS
Do not extend notes this side of this line.
Note: Any Additions or Changes on This Sheet Must be Made or Circled in Red Ink With Date and Name of Person Making Change.

Notes Ck'd by	Survey of Sac Francisquito Co Rd	F.B. 848 PG. 159
Map No. B-1640-2	W. O. 8280 Tape No. 62 St'd 82°F	
Office Work Timmons	Surveyed by Rosecrans	
Checked McPherson	Notes R Date 8-26-46	
Date June, 1942	Indexed A. C. Johnson	

Station	Offset	Remarks	Station	Offset	Remarks
156+77	33R	Tel. Po	160+97	℄ 10'	Rd. Bear. S 71° E.
+87	23R	16" oak	160+90	41.R	Fn. Cor. N 21° W. & N. 46° E
+94	23L	16"+10" "			
157+	13L	E. Rd	161+	10R	E. Rd.
	9R	"		7L	"
	21R	Fn.			
+10	20L	3-12" oaks			
+50	10L	E. Rd.			
	11R	"			
	23R	Fn.			
158+	8L	E. Rd.			
	12R	"	161+18	℄ 20'	oiled Rd Bear. S.6° E.
	25R	Fn.	+50	10R	E Rd.
+12	33'R	6" oak	162+	10L	"
+27	24'L	Tel. Po		9R	"
+50	9L	E. Rd.	+23	15L	Tel Po
	40L	dead man	+37	17L	dead man
	13R	"	+50	9L	E Rd.
	28R	Fn.		9R	"
+61	36R	Tel. Po			
+68	12L	"	163+	9R	"
+73	37L	"		10L	"
+87	37R	dead man	+50	11L	"
159+	31R	Fn		7R	"
	13R	E. Rd.	164+	6R	"
	8L	"		12L	"
+50	9L	"	+01	19L	Tel. Po.
	13R	"	+50	13L	E. Rd.
	33R	Fn.		5R	"
+97	24R	P. Po	165+	5R	"
160+	10L	E. Rd.		13L	"
	11R	"	+44	20'L	Tel Po.
	35R	Fn.	+50	12L	E. Rd.
+48	21L	Tel Po		6R	"
+50	13L	E. Rd.	166+	7R	"
	9R	"		12L	"
	38R	Fn.			

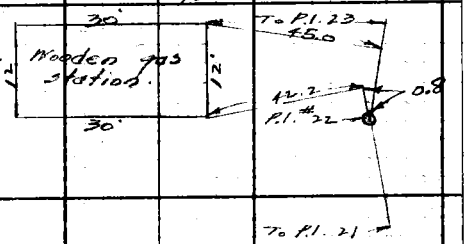

Note: Any Additions or Changes on This Sheet Must be Made or Circled in Red Ink With Date and Name of Person Making Change.

Do not extend notes this side of this line.

RETURN TO
LOS ANGELES COUNTY SURVEYOR
700 HALL OF RECORDS

FORM 247 5M 10-39

F.B. 848 PG. 160

Station	Offset	Remarks	Station	Offset	Remarks
166+50	9L	E Rd.	170+62	29R	Tel. Po
	9R	"		46R	deadman
	14R	℄ end cut	+68	16L	Tel Po
+78	17R	T.C.		℄	8' Rd. Bear ℄ 56° W.
	11R	E Rd.	+97	27R	8" cypress
	8L	"	171+	12R	E Rd.
+87	23L	Tel. Po		8L	"
	43L	deadman		42R	8" cypress
167+	9L	E Rd.	+13	28R	8" "
	9R	"	+50	7L	E. Rd.
	12R	B.C.	+52	46R	40" oak
	16R	T.C.	+59	18R	10" "
+18	23L	6"+8" oak	+60	℄	8' Rd. Bear ℄ 7° E
+50	15L	E. Rd.	+70	12L	16" oak
	2R	"	+80	10L	10" "
	4R	B.C.	172+	7L	E Rd.
	10R	T.C.		12R	"
168+	17L	E. Rd.	+11	35L	30" oak
	0R	"	+17	20L	8" "
	2R	B.C.	+21	22L	3-3" oaks
	6R	T.C.	+32	33L	4-6" "
+50	19L	E Rd.	+50	14L	Tel. Po.
	0R	"		8L	E Rd.
	2R	B.C.		11R	"
	7R	T.C.	173+	10R	"
+72	29L	Tel. Po.		9L	"
+80	5R	Send cut	+41	47L	3-10" oaks
169+02	18L	E Rd.	+50	11L	E Rd.
	0R	"		9R	"
+50	13L	E Rd.		14R	℄ end cut
	6R	"	174+	8R	E. Rd.
+90	22L	8" oak		10R	B.C.
170+	9L	E Rd.		13	T.C.
	9R	"		11L	E Rd.
+07	18L	7" oak	+37	16L	Tel. Po
+35	33L	4-6" oaks	+50	11L	E Rd.
+50	12R	E Rd.		7R	"
	8L	"		10R	B.C.
				15R	T.C.

RETURN TO
LOS ANGELES COUNTY SURVEYOR
700 HALL OF RECORDS

Do not extend notes this side of this line.

Note: Any Additions or Changes on This Sheet Must be Made or Circled in Red Ink With Date and Name of Person Making Change.

Notes Ck'd by
Map No. 8-1642-2
Office Work Timmons
Checked McPherrin
Date June, 1942

Survey of San Francisquito Cn Rd
W. O. 8280 Tape No. 62 St'd 77°F
Surveyed by Rosecrans
Notes 4 Date 8-26-42
Indexed A. C. Johnson

F.B. 848 Pg. 161

Station	offset	Remarks	Station	offset	Remarks
174+62	10 R	10 6" oak	178+24	16 L	Tel. Po
+72	17 L	6" oak	+50	11 L	E. Rd.
175+	11 L	E. Rd.		13 K	"
	9 R	"		13 R	B.C.
	15 R	T.C.		18 R	T.C.
+50	10 R	E. Rd.	+74	℄ 8' Rd. Bear N. 85° E.	
	14 R	B.C.	+77	19 L	5" oak
	20 R	T.C.	+87	37 R	P. Po
	10 L	E. Rd.	179+	16 R	20" oak + T.C.
176+	10 L	"		14 R	B.C.
	9 R	"		9 R	E. Rd.
	14 R	B.C.		11 L	E. Rd.
	19 R	T.C.	+50	9 L	"
+33	16 L	Tel. Po.		10 R	"
+50	10 L	E. Rd.		14 R	B.C.
	9 R	"		18 R	T.C.
	13 R	B.C.	180+	9 R	E. Rd.
	19 R	T.C.		13 R	B.C.
177+	10 R	E. Rd.		18 R	T.C.
	15 R	B.C.		9 L	E. Rd.
	21 R	T.C.	+29	15 L	Tel. Po.
	11 L	E. Rd.	+50	9 L	E. Rd.
+50	10 L	"		9 R	"
	10 R	"		13 R	B.C.
	15 R	B.C.		18 R	T.C.
	20 R	T.C.	+57	31 R	Tel. Po
+87	32 R	5" oak	+89	30 L	20" oak
178+	19 R	T.C.	181+	9 L	E. Rd.
	14 R	B.C.		9 R	"
	11 R	E. Rd.		14 R	B.C.
	10 L	"		17 R	T.C.
+17	11 L	"	+50	9 L	E. Rd.
	12 R	"		31 L	6" oak
	15 R	B.C.		9 R	E. Rd.
	19 R	T.C.		14 R	B.C.
				17 R	T.C.

Note: Any Additions or Changes on This Sheet Must be Made in Red Ink or Circled in Red With Date and Name of Person Making Change.

Do not extend notes this side of this line.

RETURN TO
LOS ANGELES COUNTY SURVEYOR
700 HALL OF RECORDS

FORM 247 5M 10-39

F.B. 848 PG. 162

Station	Offset	Remarks	Station	Offset	Remarks
181+84	27 L	3-6" oaks	184+50	15 R	T.C.
182+	11 L	E. Rd.		12 R	B.C.
	7 R	"		7 R	E. Rd.
	11 R	B.C.		13 L	"
	16 R	T.C.	185+	12 L	"
+13	25 L	3-4" oaks		9 R	"
+22	11 L	E. Rd.		17 R	B.C.
	6 R	"		17 R	T.C.
	11 R	B.C.	+13	10 R	E. Rd.
	15 R	T.C.		14 R	B.C.
+30	14 L	Tel. Po.		15 R	T.C.
	11 R	" "		12 L	E. Rd.
	32 R	dead man	+42	24 L	16" oak
+42	33 R	T. Po.	+50	12 L	E. Rd.
+50	15 R	T.C.		9 R	"
	11 R	B.C.		13 R	B.C.
	5 R	E. Rd.		19 R	T.C.
	10 L	"		illegible	illegible
+57	37 L	2-6" oaks	+68	illegible	3" oak
183+	5 R	E. Rd.	186+	10 R	E. Rd.
	10 R	B.C.		15 R	B.C.
	13 R	T.C.		20 R	T.C.
	13 L	E. Rd.		11 L	E. Rd.
+15	24 L	2' oak	+11	16 R	oak stump
+50	13 L	E. Rd.	+25	24 R	4" oak
	5 R	"	+27	28 L	8" "
	7 R	B.C.		34 L	20" "
	14 R	T.C.	+50	9 L	E. Rd.
184+	5 R	E. Rd.		11 R	"
	10 R	B.C.		21 R	B.C.
	13 R	T.C.		24 R	T.C.
	13 L	E. Rd.	+64	29 L	4" and 5" cypress hedge 3' wide
+10	16 L	Tel Po.	+72	28 R	4" oak
	14 R	" "	187+	20 R	T.C.
	36 R	dead man		19 R	B.C.
+41	47 L	4-6" oaks		12 R	E. Rd.
+48	35 R	Tel Po.		10 L	"
				23 L	Hedge

RETURN TO
LOS ANGELES COUNTY SURVEYOR
700 HALL OF RECORDS

Note: Any Additions or Changes on This Sheet Must be Made or Circled in Red Ink With Date and Name of Person Making Change.

Do not extend notes this side of this line.

Notes Ck'd by		Survey of San Francisquito Co. Rd	F.B. 848 Pg. 163
Map No. B-1640-2		W. O. 8280 Tape No. 62 St'd 84°F	
Office Work Timmons		Surveyed by Rosecrans	
Checked McPherson		Notes K Date 8-26-40	
Date June, 1942		Indexed A. C. Johnson	

Station	Offset	Remarks	Station	Offset	Remarks
187+10	20 L	2 - 3" Ctnwd	189+	3R	E. Rd.
+16	15 L	clump 1" Ctnwds		8R	B.C.
+21	23R	16" odk		12R	T.C.
+37	39R	Tel. Po			
+41	19 L	5" Ctnwood	+10	10 R	S. end cut
+50	19R	T.C.	+25	7.5R	N end 24" Corr iron Col.
	14R	B.C.	+44	3R	E. Rd.
	10R	E Rd		9R	N end cut
	7L	"		12L	E Rd.
	22L	Hedge		22L	S end col.
+86	20'L	S end cypress hedge + hedge Bear. S35E.		48 L	Cypress Hedge 3' wide
+90	15'L	N end Wood Col. 30" wide 14" high	+50	52 L	Fn.
				12L	E. Rd.
+93		L 8' [illegible] Bear. S35°E		3R	"
188+	8R	E Rd		5L	B.C.
	12R	B.C.	190+	7L	T.C.
	18R	T.C.		12L	E. Rd.
+03	15 L	S. end Col.		5R	"
+07	21R	10" odk		7R	B.C.
+10	18 L	Cor. Hedge		15R	T.C.
		Bear. S35E + Sly.	+41	8L	E. Rd.
+22	44L	20" odk		7R	"
+24	30L	Fn. Cor. S16W. + S67°W		13R	B.C.
+36	24R	3-5" odks		24R	T.C.
+43	14L	6" odk	+57	19R	"
+43	24L	4 Pt. Fn.		16R	B.C.
+54	7L	E. Rd.		9R	E Rd.
	19'L	Hedge		8L	"
	25L	Fn.	191+	18R	T.C.
	11R	E Rd		15R	B.C.
	16R	B.C.		7R	E. Rd.
	22R	T.C.		10L	"
+59	19L	4" odk		44L	3-6" odks
+82	37L	4 Pt Fn.	+26	16R	16" odk
189+	12'L	E Rd.	+50	6'R	E Rd
	35L	Hedge		10R	B.C.
	41L	Fn.			

Note: Any Additions or Changes on This Sheet Must be Made or Circled in Red Ink With Date and Name of Person Making Change.

Do not extend notes this side of this line.

RETURN TO
LOS ANGELES COUNTY SURVEYOR
700 HALL OF RECORDS

FORM 247 5M 10-39

F.B. B48 Pg. 164

Station	Offset	Remarks	Station	Offset	Remarks
191+50	20R	Tel Po + T.C.	195+50	25L	E. Rd.
				5L	"
	12L	E. Rd.		0R	B.C.
192+02	7R	"		4R	T.C.
	12R	B.C.	+60	3R	dead man
	14R	T.C.		7R	Tel. Po
	9L	E. Rd.	+79		T.C.
+50	7L	"	196+	30'L	E. Rd
	11R	"		15L	"
	18R	B.C.		9L	B.C.
	21R	T.C.		4L	T.C.
+59	42R	14" oak	+42	33'L	50" oak
193+	13R	E. Rd.	+50	33L	E. Rd.
	21R	B.C.		17L	"
	23R	T.C.		15L	B.C.
+12	15L	4-8" oaks		12L	T.C.
+40	38'L	3-10" "		36L	E. Rd.
	35L	10" oak	197+	19L	"
+50	7L	E. Rd		16L	B.C.
	12R	"		13L	T.C.
	18R	B.C.	+32	4R	Tel. Po
	26R	T.C.	+50	45R	2' oak
+63	24R	Tel. Po		7L	T.C.
+96	9R	E. Rd.		13L	B.C.
	17R	B.C.		16L	E. Rd.
	22R	T.C.		30L	"
	7L	E. Rd.	+90	25R	6" oak
	32'L	3" oak	198+	0L	T.C.
194+03	19L	4" "		4L	B.C.
+50	12L	E. Rd.		9L	E. Rd.
	5R	"		28L	"
	11R	B.C.	+06	21R	8" oak
	17R	T.C.	+08	35R	5" "
+80	22L	5" oak	+11	21R	8" "
+96	16L	E. Rd	+21	26R	8" "
	0R	"		41R	16" "
	7R	B.C.	+27	0R	B.C.
	11R	T.C.	+27	7R	16" oak
				28L	4" "

RETURN TO
LOS ANGELES COUNTY SURVEYOR
700 HALL OF RECORDS

Do not extend notes this side of this line.

Note: Any Additions or Changes on This Sheet Must be Made or Circled in Red Ink With Date and Name of Person Making Change.

Notes Ck'd by	Survey of San Francisquito Cr. Rd	F.B. 848 PG. 165
Map No. B-1640-2	W. O. 8280 Tape No. 62 St'd 84°F	
Office Work Timmons	Surveyed by Rosecrans	
Checked McPherson	Notes R Date 8-26-40	
Date June, 1942	Indexed A. C. Johnson	

Station	Offset	Remarks	Station	Offset	Remarks
198+ 24	8R	7" oak	+45.5	2R	Tel. Po
+50	8R	T.C.	+50	12R	Fn.
	3R	B.C.		20R	deadriven
	5L	E. Rd.		1L	T.C.
	22L	"		4L	B.C.
+57	21'R	4-6" oaks		8L	E Rd.
	38R	16" oak		27L	"
			+65	33L	7' oak
+60	10R	6" "	+73	℄ 8' Rd Bear. S. 73° E.	
	38L	24" "	+83	30'R	2' oak
+96	4R	Tel. Po	201+	16R	Fn.
	36L	12-3" oaks		7R	T.C.
199+	21L	E Rd.		3R	B.C.
	5L	"		2'L	E. Rd.
	3R	B.C.		21L	"
	8R	T.C.	+37	40'R	10" oak
+12	2'L	N. end 8" Corr. Iron Col.	+50	20R	Fn.
				14R	T.C.
	35L	2 8" oaks		12R	B.C.
+25	25L	S. end Col.		6R	E Rd.
+50	0L	T.C.		14L	"
	23L	E. Rd.	202+	8L	"
	6L	"		13R	"
	4L	B.C.		18R	B.C.
+57	0L	T.C.		21R	T.C.
	4L	B.C.		22R	Fn.
	7L	E. Rd.	+16	7L	E. Rd.
	24L	"		15R	"
200+	3L	T.C.		21R	B.C.
	6L	B.C.		22R	T.C.
	7L	E Rd.		24R	Fn.
	25L	"	+39	30'L	Tel. Po
+19	27L	"	+50	3L	E. Rd.
	7L	"		18R	"
	3L	T.C.		22R	B.C.
	12'R	N end Fn.		26R	T.C. + Fn.

Note: Any Additions or Changes on This Sheet Must be Made or Circled in Red Ink With Date and Name of Person Making Change.

Do not extend notes this side of this line.

RETURN TO
LOS ANGELES COUNTY SURVEYOR
700 HALL OF RECORDS

FORM 247 5M 10-39

F.B. 848 PG. 166

Station	Offset	Remarks	Station	Offset	Remarks
203+	2 L	E Rd.		17R	B.C.
	18 R	"		22R	T.C.
	27 R	Fn + Send cut.		28R	Fn.
+50	2 L	E Rd.	+15	40'R	2-8" oaks
	16 R	"	+50	28.5R	Fn.
	27.5R	Fn.		16R	T.C
+65	℄ 5'	drain Bear N 18 W + S 18 E.		13R	B.C.
+84	30'R	N/y. Gate Po.		10 R	E. Rd.
+96.5	30'R	Sly. Gate Po.		10L	"
204+	30 R	Fn.	+75	12L	"
	14 R	E Rd.		7R	"
	6L	"		11R	B.C.
	℄ 8'	Rd. Bear N. 24° W.		14R	T.C.
+28	21R	Fn. + Ely. edge 6' oak	207+	28R	Fn.
+41	19R	4 Pt. Fn.		14L	E Rd.
+50	19 R	Fn.		5R	"
	[illegible]	E Rd.		8R	B.C.
	9L	"		[illegible]	[illegible]
	30 L	Tel. Po.		25R	Fn.
+52	47L	deadman	+22	26L	Tel. Po
+50	4" iron water pipe line Bear S 55° W and N 55° E.		+23	45L	deadman
				22L	Fn. Cor. Sly + S 35° E
			+50	24L	Fn.
				18L	E Rd.
+66	30'R	30" oak		0R	"
+94	9R	E Rd		4R	B.C.
	12 R	N end cut + 4" I.P. line		11R	T.C.
	24R	Fn		22R	Fn.
	10L	E Rd.	+77	28L	3' willow Tr.
205+25	39R	30" oak	208+	0R	B.C.
+50	27R	Fn.		3L	E Rd.
	25R	4" I.P. line		20L	"
	22R	T.C.		26L	Fn.
	15R	B.C.		8R	T.C.
	12R	E Rd		21R	Fn.
	9L	"	+12	26L	2' willow
+92	10L	Tel. Po	+18	12R	36" oak
206+	6L	E Rd	+34	27L	2' willow
	12R	"	+36	27L	18" "

RETURN TO
LOS ANGELES COUNTY SURVEYOR
700 HALL OF RECORDS
Do not extend notes this side of this line.
Note: Any Additions or Changes on This Sheet Must be Made or Circled in Red Ink With Date and Name of Person Making Change.

Notes Ck'd by	Survey of San Francisquito Cr Rd	F.B. 848 Pg. 167
Map No. B-1644-2	W. O. 8280 Tape No. 62 St'd 84°F	
Office Work Timmons	Surveyed by Rosecrans	
Checked McPherson	Notes R Date 9-26-40	
Date June, 1942	Indexed A. C. Johnson	

Station	Offset	Remarks	Station	Offset	Remarks
+48	26L	2' willow	210+	26L	Fn.
+50	26L	10" Wnut + Fn		19L	E Rd
	22L	E. Rd		2L	"
	4L	"		2R	S end cut
	2L	B.C.		16R	Fn.
	4R	T.C.		℄ 10' Rd Bear. S 20° E.	
	18R	Fn.	+22	15R	4 Pt Fn.
+58	35R	30" oak	+29	24R	4 Pt Fn.
+62	27L	2' willow			+N end rock wall 1' wide
+73	27L	3' "			2' high.
+77	27L	3' "	+50	1R	E. Rd.
+90	27L	2' "		24R	Face rock wall
209+	28L	Fn.		25R	Fn.
	23L	E. Rd.		18L	E. Rd.
	6L	"		23L	Fn.
	3L	B.C.	+59	25'L	Fn. Bear. S 20° E.
	3R	T.C.	+80	23.5L	Fn.
	17R	Fn.		16L	E. Rd.
+07	28L	2' Willow		2R	"
+11	28L	20" "		26R	face rock wall
+15	28L	20" "		27R	Fn.
+16	21R	Tel. Po	+83	27.5L	6" Ctnwd.
+18	32R	deadman	+89	15R	Tel. Po.
+19	28L	18" Willow	+96	32'L	6" quince
+30	28L	30" "			
+39	27L	36" "	211+	24L	Fn.
+50	27L	18" "		16L	E Rd
		+ Fn.		3R	"
	21L	E. Rd.		26R	face wall
	4L	"		27.5R	Fn.
	1L	B.C.	+06	40'L	12" pear Tr
	2R	T.C.	+19	40'L	12 pear
	17R	Fn.	+30	32'R	end rock wall
+62	27L	36" Willow	+33	33R	end Fn
+82	27L	30" "	+33	40'L	10" pear Tr
			+43	℄ 10' Rd Bear N 17° W.	

Note: Any Additions or Changes on This Sheet Must be Made or Circled in Red Ink With Date and Name of Person Making Change.

Do not extend notes this side of this line.

RETURN TO
LOS ANGELES COUNTY SURVEYOR
700 HALL OF RECORDS

FORM 247 5M 10-39

F.B. 848 Pg. 168

Station	Offset	Remarks	Station	Offset	Remarks
+42	35R	N. end Fo		20R	B.C.
+50	32R	Fo.		26R	T.C. + Fn.
	17R	N end cot	+79	26R	30" oak
	3R	E Rd	2144	29R	+ Fn. Bear N37W Fn.
	13L	"		21R	T.C.
	23L	Fn.		18R	B.C.
+59	19R	+ Pk Fn.		12R	E. Rd.
+91	5R	E. Rd.		8L	"
	16R	B.C.		19L	Fn.
	9R	T.C.		23L	edge of pond.
	21R	Fn.	+14	25L	6' willow
	13L	E. Rd.	+38	21L	edge of pond
	20L	Fn.		18.5L	Fn.
+92	23L	5' oak		5L	E. Rd.
2124	19L	Fn.		16R	"
	12L	E. Rd.		19R	B.C.
	5R	"		23R	T.C.
	6L	Fn.		23R	Fn.
	17R	T.C.	+40	15.5L	4' willow
	21R	Fn.	+50	39R	Fn.
+50	8R	E. Rd.		24R	T.C.
	18R	B.C.		20R	B.C.
	29.5R	T.C. + Fn.		16R	E. Rd.
	11L	E. Rd.		3L	"
	18L	Fn.		19L	Fn.
+38	45L	30" willow		20L	edge of pond
+72	30R	Tel. Po			
2134	30R	T.C.	+67	23L	S.W end of Dam Bear S 32°E 6' wide 54' long
	26R	Fn.	+72	30L	6' willow
	21R	B.C.	+75	52L	8' stream
	10R	E. Rd.		45L	top bank
	10L	"		22.5L	Fn.
	18L	Fn.		3L	E. Rd.
+22	21R	5" oak		18R	"
	22L	6' willow		20R	B.C.
+50	37L	edge of pond		27R	T.C.
	19L	Fn.		35R	Fn.
	10L	E. Rd.		44R	Tel. Po
	10R	"			

RETURN TO
LOS ANGELES COUNTY SURVEYOR
700 HALL OF RECORDS

Do not extend notes this side of this line.

Note: Any Additions or Changes on This Sheet Must be Made or Circled in Red Ink With Date and Name of Person Making Change.

Notes Ck'd by
Map No. B-1644-2
Office Work Timmons
Checked McKeown
Date June, 1942

Survey of San Fernando Cal.
W. O. 8220 Tape No. 6C St'd 97°F
Surveyed by Reserans
Notes Date 9-26-40
Indexed A. C. Johnson

F.B. 848 PG. 169

Station	West	Remarks	Station	East	Remarks
194+	224+	#Pt. Fn.	219	225	23R 6"194+
+96	29L	12" cypress		+50	14R T.C.
	42L	1" oak			11R E.Rd.
215+	51L	Top of bank			8L "
	29L	gate Po.			26L Fn + Top bank
					30L 5' stream
	5L	E. Rd.			33L Top bank
	17R	"	217+		11L E. Rd.
	19R	B.C.			26L Fn + T.B.
	24R	T.C.			30L 2' stream
	29R	2 end of Fn			33L T.B.
+14	E 8' Rd. Bear S 18° E.				8R E Rd.
					25R T.C.
+14	30L	Gate Po.			7R E.Rd.
+24	65L	top of bank		+10	14R T.C.
	29.5L	Fn.			12L E Rd.
	5L	E Rd			29L Fn.
	15R	"			31L T.B.
	16R	B.C.			32.5L 3' stream
	22R	T.C.			34L T.B.
+50	55L	top bank		+50	12L E Rd
	23L	4 Pt Fn.			30L Fn.
	5L	E Rd.			32L T.B.
	13R	"			34L 2' stream
	16R	B.C.			37L T.B.
	20R	T.C.			5R E Rd.
+69	15L	deadman			20R T.C.
+92	16L	Tel. Po		+68	26L Tel Po.
216+	39L	Top bank		+69	42L deadman
	33L	5' stream			
	26L	Top bank = EQ.		+83	19R 2' oak
			218+		13R T.C.
+12	34L	deadman			7R E Rd.
+13	27L	Fn Ely +3.5' W.			11L "
216+00	13R	E. Rd.			24L Fn.
	15R	B.C.			27L T.B.
	18R	T.C.			30L 2' stream
					33L T.B.

Note: Any Additions or Changes on This Sheet Must be Made or Circled in Red Ink With Date and Name of Person Making Change

Do not extend notes this side of this line.

RETURN TO
LOS ANGELES COUNTY SURVEYOR
700 HALL OF RECORDS

FORM 247 5M 10-39

F.B. 848 Pg. 170

Station	Offset	Remarks	Station	Offset	Remarks
218+36	27'R	4' oak		5L	E. Rd
+50	15R	T.C.		16L	T.B.
	11R	B.C.		18L	2' stream
	8R	E. Rd.		21L	T.B.
	9L	"		28L	Fn
	19L	Fn.	+50	7R	E Rd
	22L	T.B		8R	B.C.
	25L	3' stream		13R	T.C
	28L	T.B.		8L	E. Rd.
+73	8L	E Rd		17L	T.B.
	19L	Fn.		19L	3' stream
	21L	T.B.		22L	T.B.
	29L	3' stream		30'L	Fn.
	26L	T.B.	221+	11L	E.Rd
	9R	E Rd.		22L	T.B.
	11R	B.C.		23L	2' stream
	17R	T.C.		25L	T.B.
219+	10R	E Rd.		30L	Fn.
	11R	B.C.		4R	E Rd
	17R	T.C.		5R	B.C.
	7L	E. Rd.		11R	T.C
	18L	Fn.	+27	3R	E Rd
	23L	T.B		5R	B.C.
	27L	2' stream		10R	T.C
	30'L	T.B		13L	E. Rd.
+49	9L	Tel. Po		23L	T.B.
+50	4'L	E. Rd.		25L	2' stream
	16L	T.B.		27L	T.B.
	20L	3' stream		33L	Fn.
	23L	T.B.	+50	9L	E. Rd
	26L	Fn		21L	T.B
	12R	E Rd		23L	2' stream
	15R	B.C.		24L	T.B.
	18R	T.C.		30'L	Fn.
+52	32'R	6' oak		3R	E Rd
+91	46'R	5' oak		10R	B.C.
220+	19R	T.C.		6R	T.C.
	14R	B.C.			
X	11R	E Rd			

RETURN TO
LOS ANGELES COUNTY SURVEYOR
700 HALL OF RECORDS

Do not extend notes this side of this line.

Note: Any Additions or Changes on This Sheet Must be Made or Circled in Red Ink With Date and Name of Person Making Change.

Notes Ck'd by	Survey of San Francisquito C. Rd	F.B. 848 Pg. 171
Map No. B-1640-2	W. O. 8280 Tape No. 62 St'd 84°F	
Office Work Timmons	Surveyed by Rosecrans	
Checked McPherson	Notes R Date 7-23-40	
Date June 1942	Indexed A. C. Johnson	

Station	Offset	Remarks	Station		Offset	Remarks
222+	46R	Tel. Po			9R	E Rd
	75R	deadman			13R	B.C.
	25R	T.C.			18R	T.C.
	19R	B.C.		+63	20L	E end Fn
	16R	E Rd		+81	15L	Tel. Po
	4'L	E Rd.	224+		8L	E Rd.
	11L	T.B.			15L	Fn
	13L	2' stream			8R	E Rd
	16L	T.B.			19R	end cut
	22L	Fn		+16	43R	5' oak
+15	22R	14" oak		+50	9L	E Rd.
+50	27R	T.C.			13.5L	Fn.
	17R	B.C.			10R	E Rd
	16R	E. Rd	225+		8L	"
	2L	E Rd			10.5L	Fn
	22L	T.B.			11R	E Rd.
	24L	2' stream		+38	11R	"
	27L	T.B.			8L	"
	35'L	Fn 4 Pt.			11.5L	Fn.
223+	6'L	E. Rd		+50	11L	"
	28L	T.B			8L	E Rd
	32L	2' stream			10R	"
	38L	T.B	226+		9L	"
	75L	Fn			9R	"
	10R	E Rd			15L	Fn.
	12R	B.C.		+40	8R	E Rd
	25R	T.C.			9L	"
+06	19L	30" willow			15L	Fn.
	25L	24" "		+44	22.5L	Tel. Po
+13	27L	" "		+74	9L	E Rd
+46	32L	12" "			13R	"
+50	50L	T.B			14L	Fn.
	53L	3' stream	227+		9R	E Rd
	56L	T.B			9L	"
	7L	E Rd			15.5L	Fn

Note: Any Additions or Changes on This Sheet Must be Made or Circled in Red Ink With Date and Name of Person Making Change.

Do not extend notes this side of this line.

RETURN TO
LOS ANGELES COUNTY SURVEYOR
700 HALL OF RECORDS

FORM 247 5M 10-39

F.B. 848 PG. 172

Station	Offset	Remarks	Station	Offset	Remarks
+50	9L	E Rd	+08	℄ 8'	trail Bear S33°E
	9R	"	+45	18L	P. Po
	20L	Fn.	+50	18L	Fn.
228+	8R	E Rd		12L	E. Rd
	10L	"		8R	"
	19L	Fn.		10R	B.C.
+50	9R	E Rd		15R	T.C.
	9L	"	232+	9R	E Rd
	20L	Fn.		12R	B.C.
229+	9R	E Rd		14R	T.C.
	9L	"		10L	E Rd
	20.5L	Fn.		16L	Fn.
+20	45R	3' oak	+48	15L	"
+39	43R	3' "		6L	E Rd
+40	33R	2-10" "		13R	"
+50	11R	E Rd		19R	W end cut
	10L	"	233+	17R	E Rd
	20L	Fn.		2L	"
+57	46R	3' oak		13L	Fn.
+77	18L	18" "		℄ 8' Rd	Bear. S75°W
+87	21R	5" "	+21	54R	2-14" oaks
	54L	deadman	+50	0L	E Rd.
+88	37L	P. Po		13L	Fn.
+89	21L	deadman		20R	E Rd
230+	18R	E end cut		50R	16" oak
	9R	E Rd	+59	0L	E. Rd.
	10L	"		13L	Fn.
	17L	Fn.		20'R	E Rd.
+50	9R	E Rd	+70	℄ 8'	Trail Bear. S31°E
	14R	B.C.	+76	36'R	P. Po.
	19R	T.C.	+92	10'L	5-4" oaks
	11L	E Rd	234+	1L	E. Rd
	17L	Fn.		14L	Fn.
+54	28R	6" oak		16R	E. Rd.
231+	12L	E Rd	+06	14L	6" oak
	17L	Fn.	+39	19R	E end cut
	8R	E Rd	+50	14R	E Rd
	12R	B.C.		16R	B.C.
	16R	T.C.		22R	T.C.

RETURN TO
LOS ANGELES COUNTY SURVEYOR
700 HALL OF RECORDS
Do not extend notes this side of this line.
Note: Any Additions or Changes on This Sheet Must be Made or Circled in Red Ink With Date and Name of Person Making Change.

Notes Ck'd by
Map No. 3-1680-2
Office Work Timmons
Checked McKinnon
Date June, 1942

Survey of San Francisquito Co Rd
W. O. 8280 Tape No. 162 St'd 66°F
Surveyed by R. Secrans
Notes R Date 7-13-40
Indexed C. Jorgensen

F.B. 848 PG. 173

Station	Offset	Remarks	Station	Offset	Remarks
+50	5L	E Rd	+61	5R	R.R.
	16L	Fn.	2354	13R	T.C.
2354	10L	E. Rd		9R	B.C.
	21L	Fn		4R	E. Rd.
	9R	E. Rd.		16L	E Rd.
	10R	B. C.		32L	Fn.
	15R	T. C.	+50	18L	E. Rd.
+50	7R	E Rd.		39L	Fn.
	13R	B. C.		2R	E. Rd
	16R	T. C.		8R	B.C.
	11L	E Rd		14R	T.C.
	23L	Fn.	2374	10R	W end cut
2364	11L	E Rd		3R	E Rd.
	22L	Fn.		19L	"
	8R	E Rd.		40L	Fn
	15R	B.C.		30L	E end cut
	18R	T. C..	+18	42L	40" oak + Fn. Cor. Ely and. 32°E
+50	7R	E Rd			
	13R	B.C.	+50	19L	E. Rd.
	15R	T.C.		29L	B.C
	11L	E Rd		32L	T.C.
	23L	Fn		6R	E.Rd.
+72	12L	E Rd.	+90	8R	deadman
	24L	Fn.	+95	27R	P.P.O
	8R	E Rd.	2404	0R	E Rd.
	12R	B.C.		20L	"
	15R	T.C		27L	B.C.
2374	6R	E Rd		31L	T.C.
	11R	B C.	+50	19L	E Rd.
	14R	T C.		23L	B.C.
	12L	E Rd		25L	T.C.
	26L	Fn.		1L	E.Rd.
+50	14L	E Rd.	2414	3L	"
	28L	Fn.		20L	"
	6R	E Rd		25L	B.C.
	9R	B C.		28L	T.C.
	14R	T C.			

Note: Any Additions or Changes on This Sheet Must be Made or Circled in Red Ink With Date and Name of Person Making Change

Do not extend notes this side of this line.

RETURN TO
LOS ANGELES COUNTY SURVEYOR
700 HALL OF RECORDS

FORM 247 5M 10-39

F.B. 848 PG. 174

Station	Offset	Remarks	Station	Offset	Remarks
+50	0R	E Rd	+27	9R	E Rd
	17L	"		11L	"
	22L	B.C.		22L	B.C.
	23L	T.C.		30L	T.C.
242+	5R	E Rd	+40	30L	30" oak
	14L	"	+50	11L	E Rd
	18L	B.C.		29'L	W end cut
	28L	T.C.		9R	E Rd.
+50	14R	E. Rd.	+52	16R	E end guard Fn.
	5L	"	+58	10'R	4 Pt. guard Fn.
	11L	B.C.	+62	℄ 12'	Rd Bear S 18° E.
	28L	T.C.	+85	15'L	E. end guard Fn.
243+	21R	E Rd.	+91	9L	4 Pt guard Fn.
	3R	"	+94	60'L	Tel. Po.
	4L	B.C.	246+	6L	E Rd
	20L	T.C.		9L	guard Fn.
+29	3R	E Rd.		11R	E Rd
	2L	B.C.	+32	12R	guard Fn.
				61R	N. end 9" Corr. iron Col.
	18L	T.C.	+44	65L	S " 9" " "
	21R	E Rd	+48	5L	N end
	35R	P. Po		18L	S end. 14" corr iron drain
	63R	deadman	+50	12R	E Rd.
+50	22R	E Rd		14R	guard Fn
	2R	"		3L	E Rd
	2L	B.C.	247+	7.5L	Guard Fn.
	21L	T.C.		2L	E Rd.
244+	℄ 8'	Rd Bear N 80° W		6.4L	guard Fn.
				13R	E Rd.
				16R	guard Fn.
	5L	E Rd.	+47	18R	4 Pt. Guard Fn.
	7L	B.C.	+50	7L	guard Fn.
	23L	T.C.		3L	E. Rd
	13R	E. Rd.		13R	"
+50	10L	"	+51	44R	E. end. cut
				7L	4 Pt guard Fn.
	21L	B.C.	+52	23R	W. end guard Fn.
	30L	T.C.	+56	13L	W. end " "
	12R	E. Rd.	+98	15L	Tel. Po
245+	9R	"	248+	8L	E. Rd.
	12L	"		13R	"
	24L	B.C.		21R	B.C.
	32L	T.C.		40R	T.C.

RETURN TO
LOS ANGELES COUNTY SURVEYOR
700 HALL OF RECORDS
Do not extend notes this side of this line.
Note: Any Additions or Changes on This Sheet Must be Made or Circled in Red Ink With Date and Name of Person Making Change.

Notes Ck'd by	Survey of San Francisquito Cn Rd
Map No. B-1640-2	W. O. 8280 Tape No. 62 St'd 84 °F
Office Work Timmons	Surveyed by Rosecrans
Checked McPherson	Notes R Date 9-23-40
Date June 1942	Indexed [illegible]

F.B. 848 PG. 175

Station	Offset	Remarks	Station	Offset	Remarks
248+ 50	8L	E Rd	+50	13R	T.C.
	12R	E Rd		8R	B.C.
	18R	B.C.		6R	E Rd.
	36R	T.C.		14L	"
249+	9L	E Rd.	+75	14L	"
	12R	"		7R	"
	19R	B.C.		8R	B.C.
	28R	T.C.		14R	T.C.
+50	9R	E Rd	252+	16R	"
	18R	B.C.		13R	B.C.
	22R	T.C.		8R	E Rd.
	9L	E Rd.		13L	"
+74	18L	E end 24" Corr. iron Cul.	+20	20'R	Tel. Po.
+84	26R	Tel. Po	+25	20'R	T.C.
+97	15R	W. end 24" Corr. iron Cul.		16R	B.C.
				8R	E Rd.
250+	9R	E Rd		10L	"
	16'R	B.C.	+29	32R	deadman
	17R	T.C.	+30	21R	T.C.
	9L	E. Rd.		18R	B.C.
+50	19R	T.C.		11R	E Rd
	14R	B.C.		7L	"
	9R	E Rd.	+69	8L	"
	9L	"		11R	"
+78	9L	"		16R	B.C.
	10R	"		21R	T.C.
	13R	B.C.	253+	10'L	E Rd
	18R	T.C.		9R	"
251+	16R	T.C.		12R	B.C.
	11R	B.C.		16R	T.C.
	9R	E Rd.	+50	7R	E Rd.
	11L	"		8R	W end cut
+25	12L	"		9L	E Rd.
	7R	"	254+03	℄ 10' Rd Bear S 75° E.	
	10R	B.C.			
	15R	T.C.			

Note: Any Additions or Changes on This Sheets Must be Made or Circled in Red Ink With Date and Name of Person Making Change.

Do not extend notes this side of this line

RETURN TO
LOS ANGELES COUNTY SURVEYOR
700 HALL OF RECORDS

FORM 247 5M 10-37

F.B. 848 Pg. 176

Station	Offset	Remarks	Station	Offset	Remarks
254+03	6'K	E Rd.			
	13'R	E end cut			
	10L	E Rd			
1+75	13L	"			
	4R	"			
	7R	B C.			
	13R	T. C.			
+50	3R	E Rd			
	6R	B C			
	11R	T. C.			
	13L	E Rd			
+75	7L	"			
	6R	"			
	8R	B C.			
	11R	T C.			
255+	9R	E Rd			
	4R	B C			
	5L	E Rd			
+25	3L	"			
	14R	"			
	31R	W. end cut			
+50	17R	E. "			
	13R	E Rd			
	4L	"			
+75	5L	"			
	8R	"			
	12R	B C			
	15R	T. C.			
+89	7R	E Rd.			
	17R	T. C.			
	6L	E. Rd.			

RETURN TO
LOS ANGELES COUNTY SURVEYOR
700 HALL OF RECORDS

Note: Any Additions or Changes on This Sheets Must be Made or Circled in Red Ink With Date and Name of Person Making Change.

Do not extend notes this side of this line

Notes Ck'd by K.R.M.	Survey of San Francisquito Co. Ld	F.B. 940 Pg. 177
Map No. B-1640-1	W. 08280 Tape No. ___ Std ___ °F	
Office Work Timmons	Surveyed by Rosecrans	
Checked McPherson	Notes ___ Date 1-22-41	
Date June, 1942	Indexed C. Johnson 2-14-41	

W.S. 78, B-2

Note: Any Additions or Changes on This Sheet Must be Made or Circled in Red Ink With Date and Name of Person Making Change.

Do not extend notes this side of this line.

RETURN TO
LOS ANGELES COUNTY SURVEYOR
700 HALL OF RECORDS

FORM 247 5M 10-39



F.B. 848 PG. 178

Cont. bottom next page

8+53.26 Set 1x2 base of mountain

124.76

138.03 @ 25-18 T. 52 = 124.76

7+28.50 Set 1"x2" on S. slope

P. Po line

6+20.0

S67° W.

411.84

157.58 @ 16-28 = 151.12
270.83 @ 15-39 = 260.79
411.91
T. 56 = 411.84

Sec. 13

3+16.66 Set 1"x2" on S.E. slope

Sec 14

101.21

T. 6 N. R. 15 W.

2+62 T.R. Bear S.30° W.

102.62 @ 9-27 T. 60 = 101.21

2+15.45 Set 1x2 top of spur Bear W.

74.39

74.82 @ 6-00 T. 52 = 74.39

89-33-00 ①
358-11-20 ④
89-32-50

1+41.06 Set 1x2 on W. slope

89°32'50"

89°30'45" Calc.

141.06

143.70 @ 10-56 T. 52 = 141.06

0.08

Fd. 1"x2" T.R. F.B. 121-38

130.25

0+00 to S. Cor. Secs 11, 12, 13+14 T. 6 N. R. 15 W. Fd. C.S. Mon. F.B. 121-26

Transit Line per F.B. 121-38

Sec. 12

Sec. 11

W5 78, B-2

RETURN TO
LOS ANGELES COUNTY SURVEYOR
700 HALL OF RECORDS

Do not extend notes this side of this line.

Note: Any Additions or Changes on This Sheet Must be Made or Circled in Red Ink With Date and Name of Person Making Change.

Notes Ck'd by K.R.McP.	Survey of San Francisquito Cn	F.B. 848	Pg. 179
Map No. B-1640-1	W. O. 180 Tape No. 36 St'd 84 °F		
Office Work Timmons	Surveyed by Rose-Evans		
Checked McPherson	Notes P Date 1-29-41		
Date June 1942	Indexed A. C. Johnson		

Note: Any Additions or Changes on This Sheet Must be Made or Circled in Red Ink With Date and Name of Person Making Change.

Do not extend notes this side of this line.

RETURN TO
LOS ANGELES COUNTY SURVEYOR
700 HALL OF RECORDS

FORM 247 5M 10-39

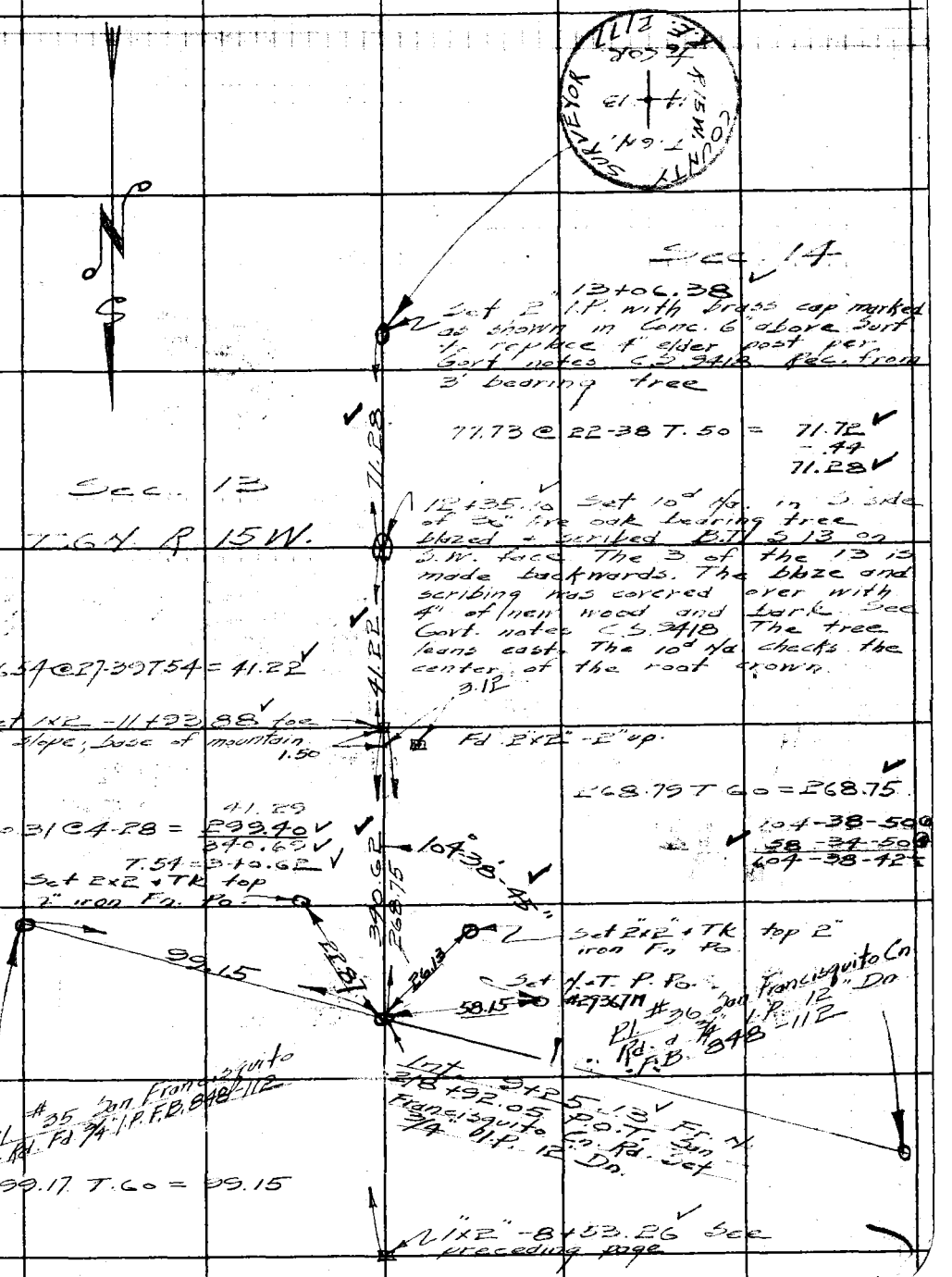

F.B. 848 Pg. 180



RETURN TO
LOS ANGELES COUNTY SURVEYOR
700 HALL OF RECORDS

Do not extend notes this side of this line.

Note: Any Additions or Changes on This Sheet Must be Made or Circled in Red Ink With Date and Name of Person Making Change.

Notes Ck'd by K.R.M.	Survey of San Francisquito Ch. Rd	F.B. 818 Pg. 181
Map No. B-1640-1	W. O. 8280 Tape No. 36 Std 84°F	
Office Work Timmons	Surveyed by Rosecrans	
Checked McPherson	Notes R Date 1-28-41	
Date June, 1942	Indexed A. C. Johnson	

W.S.78, B-2

Cont. bottom next page

15+17.38 Set 1x2
T.R. Bear S.45°E.

Bottom Dr.

S.15° E.

11+54.0

82.91 @ 5-52 = 82.48
50.15 @ 10-13 = 49.35
300.29 @ 9-31 = 296.16
49.00
38.05
258.42 @ 3-45 = 257.87
772.91
T.54 = 772.76

772.76

10+02.4 T.R. Bear. S.35°E

S.20° W.

8+55.0

Bottom Dr.

Sec. 11

T.6 N. R.15 W.

Sec. 14

7+44.62 Set 1x2
T.R. Bear. S.

Bottom S.45° W. Dr.

744.62

104.45 @ 5-25 = 103.98
165.53 @ 9-33 = 163.24
195.32 @ 9-10 = 192.83
300.00 @ 18-22 = 284.72
744.77
T.54 = 744.62

4+96.5

4+77.5 - 3' live oak

90-10-40 ①
360-43-00 ④
90-10-45

90°-10'-45"

Sec. line to S.7
Pg. 178

0+00 to W. Cor. Secs.
11, 12, 13+14 T.6N. R15W.
Pd. C.S. Mon. F.B. 121-26

Note: Any Additions or Changes on This Sheet Must be Made or Circled in Red Ink With Date and Name of Person Making Change.

Do not extend notes this side of this line.

RETURN TO
LOS ANGELES COUNTY SURVEYOR
700 HALL OF RECORDS

FORM 247 5M 10-39

F.B. 848 Pg. 182

Cont on next page



Notes Ck'd by K.R.McP.	Survey of San Francisquito Co. Rd.	F.B. 848 PG. 183
Map No. B-1640-1	W. O. 8280 Tape No. 36 St'd 84°F	
Office Work Timmons	Surveyed by Rosecrans	
Checked McPherson	Notes R Date 1-19-41	
Date June, 1942	Indexed A. C. Johnson	

Cont. bottom next page

Set 1x2 47+42.70

134-54-40 ①
33-43-40

33-43-40

Sec. 14

2119.17 Calc.

242.90 @ 8-51 = 105.76
134.03 @ 14-30 = 240.01
69.35 @ 15-03 = 129.76
156.86 @ 8-40 = 66.97
142.33 @ 2-10 = 155.07
109.17 @ 6-03 = 142.23
299.56 @ 22-07 = 108.56
277.52
1225.88
T.68 = 1225.75

T. 6 N. R. 15 W.

Sec. 11

73-44-00 ①
294-55-20 ④
73-43-50

73-43-50

72-32-25

1225.75

Set 1x2 Fl.

2" I.P. 26+24.53 Fr E
See preceding page
Set C.S. Mon.
See Pg. 182

107-27-30 ①
69-50-10 ④
107-27-32½
turned in N.E.

To C.S. Mon. Cor. Secs
11, 12, 13 & 14 See preceding page

Note: Any Additions or Changes on This Sheet Must be Made or Circled in Red Ink With Date and Name of Person Making Change.

Do not extend notes this side of this line.

RETURN TO
LOS ANGELES COUNTY SURVEYOR
700 HALL OF RECORDS

FORM 247 5M 10-39

RETURN TO
LOS ANGELES COUNTY SURVEYOR
700 HALL OF RECORDS

Note: Any Additions or Changes on This Sheet Must be Made or Circled in **Red Ink** With Date and Name of Person Making Change.

Do not extend notes this side of this line.

Sec 78/9-2

T. 6 S. R. 15 W.

Sec. 4

Sec. 17

F.B. 818 Pg. 134

Notes Ck'd by K.R.McP.	Survey of [illegible]	F.B. 348 Pg. 185
Map No. 3-1640-1	W. O. 8280 Tape No. 36 St'd 84°F	
Office Work Timmons	Surveyed by [illegible]	
Checked McPherson	Notes [illegible] Date 1-31-41	
Date June, 1942	Indexed [illegible]	

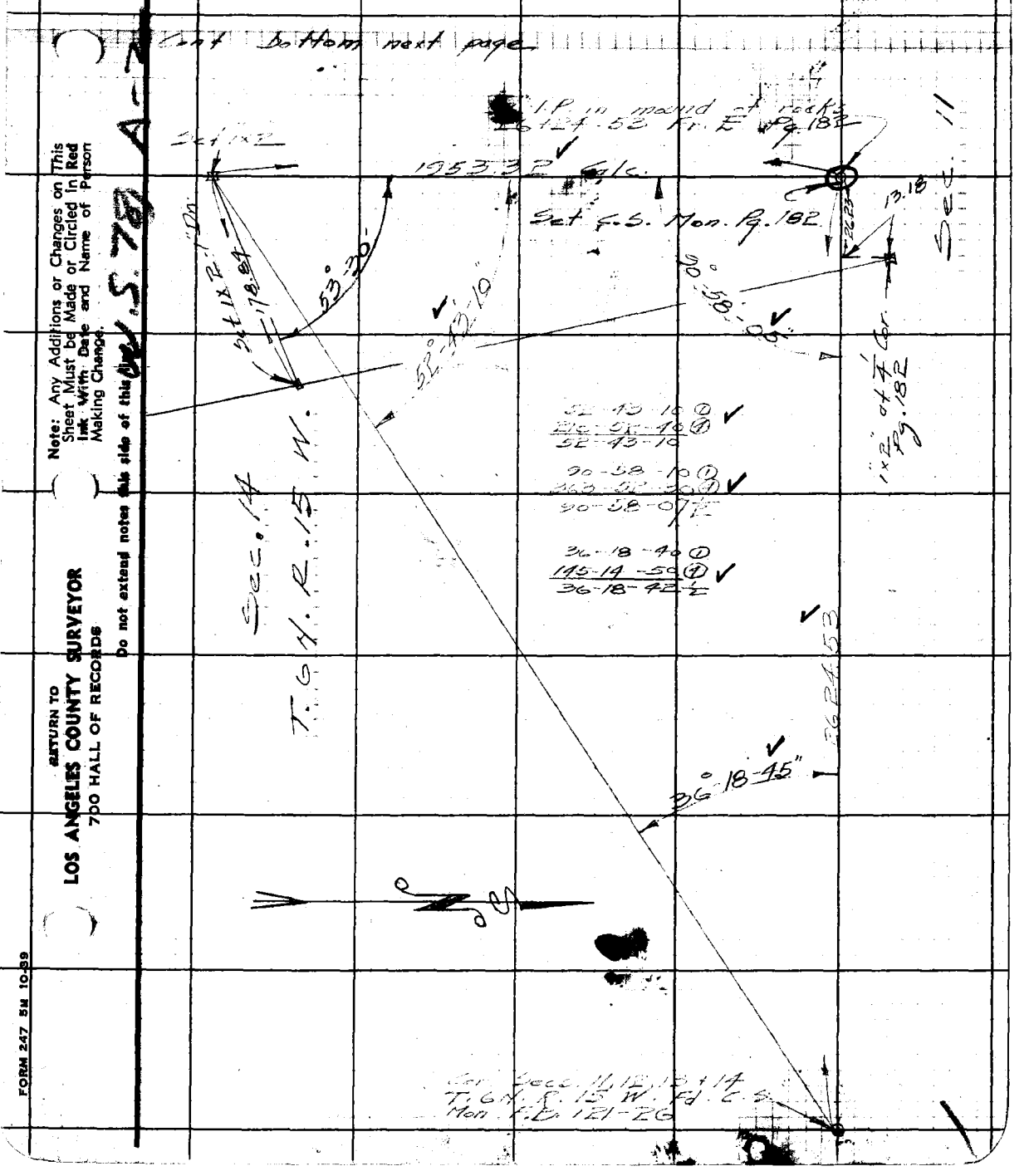

Note: Any Additions or Changes on This Sheet Must be Made or Circled in Red Ink With Date and Name of Person Making Change.

Do not extend notes this side of this line

RETURN TO
LOS ANGELES COUNTY SURVEYOR
700 HALL OF RECORDS

FORM 247 5M 10-39

F.B. 848 PG. 186

58-21-40 ①
233-26-40 ②
58-21-40

See next page

75.84 @ 9-38 = 74.77
119.09 @ 17-30 = 113.58
38.06 @ 20-04 = 35.75
224.10
T.68 = 224.08

Cor. Sec. 14 T.6N. R.15W. Fd
old elder post 4" in diam. 4' long
long by three large stones
Drove 1x2" in center of stones



RETURN TO
LOS ANGELES COUNTY SURVEYOR
700 HALL OF RECORDS
Do not extend notes this side of this line.
Note: Any Additions or Changes on This Sheet Must be Made or Circled in Red Ink With Date and Name of Person Making Change.

2-A-78 SM

Notes Ck'd by K.R.McP.	Survey of San Francisquito Cn. Rd.		F.B. 848 Pg. 187
Map No. [illegible]	W. 08282 Tape No. 136 Std 84°F		
Office Work Timmons	Surveyed Rosecrans		
Checked McPherson	Notes	Date 2-3-41	
Date June, 1942	Indexed A. C. Johnson		

Set 1x2 -3+17.78 on E. slope

Cont. bottom next page

old Los Angeles + Fort Tejon roadbed not in use

4+81.0

S 23° W.

266.64

268.41 @ 6-30 T.60 = 266.64

4+25.0 — 17.0

Entrance to old mine shaft.

10'

7.0

N 45° E

Sec 14

T. 6 N. R. 15 W.

3+03.0

Private Rd.

3+12 T.S. + N. bank of wash

2' stream

Set 1x2 -2+51.14 in creek bed.

18.80

97.84 @ 19-48 = 92.06

110.89

T 68 = 110.88

2+26.3 Cn. narrows about 130' downstream.

S 35° W

110.88

2+00 T.S. + S. edge of wash.

Set 1x2 -1+40.26 on W. slope

140.66 @ 4-17 T 68 = 140.26

T. 6 N. CENTER

COUNTY SURVEYOR

R. 15 W.

C. 14

R.E. 2177

0+63.0 bottom D[illegible] wide

0+27.0 Ctr. clum 4 ash trees 6' = Diam of clump

Replaced 1x2" with 2" I.P. with brass cap marked as shown in Conc. 6" up. 6-26-42

Set N.+T. in 2" scrub oak stump.

0+00 to N. 1x2 in rock mound Ctr. Sec. 14 See preceding page

4.61

8.10

Set N.+T. in 3" scrub oak

Note: Any Additions or Changes on This Sheet Must be Made or Circled In Red Ink With Date and Name of Person Making Change.

Do not extend notes this side of this line

W.S. 78A-2

RETURN TO LOS ANGELES COUNTY SURVEYOR 700 HALL OF RECORDS

FORM 247 5M 10-39

F.B. 848 PG. 188

Sec. 14

T. 6 N. R. 15 W.

N. 60° E

14+25 Bottom middle Dr. 90' wide

Set 1x1 - 13+95.8

573
300
273 @ 2-20 = 272.5

Set 1"x1" - 11+23.3 top low ridge

10'

Private Rd.

600
450
150 @ 10-02 = 145.4

Set 1x1" - 9+77.9

S 50° E

404
300
104 @ 12-40 = 99.0

P.I. #40 a 3/4" I.P. 12" Dn.

535
400
135 @ 3-25 = 134.5

Set N+T. 8+78.9

Set 1x2 7+44.39 Pg. 185

Franciscito Rd.

248.35

Set N+T. in guard Po.

Int. P.O.T. 7+30.80 Fr. S.
246+74.20 ± Rd.
Set 3/4" I.P. 12" Dn.

13.59

20.36

13.73

Set N+T. in guard Po.

49-32-30 ①
198-10-00 ②
49-32-30

#41

To Pl. Pg. 11

79°-32-30

179.97

248.80 @ 3-07 T.68 = 248.40
-.05
248.35

180.15 @ 2-24 T.68 = 179.97

Set 1x2 - 5+64.42 on E. slope

46.64 @ 00 T.68

1x2 5+67.78 preceding page

46.64

WS 78 A-2

RETURN TO
LOS ANGELES COUNTY SURVEYOR
700 HALL OF RECORDS

Do not extend notes this side of this line.

Note: Any Additions or Changes on [illegible] Sheet Must Be Made or Circled [illegible] Ink With Date and Name of [illegible] Making Change.

Notes Ck'd by	Survey of
Map No.	W. O. Tape No. St'd. °F
Office Work	Surveyed by
Checked	Notes Date
Date	Indexed A. C. Johnston FEB 9 '55

F. B. 848 PG. 201

FEB 9 55

SURVEY OF SEC. 23
T 1N R 15 W
AND SUBDIVISION OF
SE QUARTER OF SAME
FOR FIRE STATION SITE No 78
PINE CANYON
IN S½ SE¼ SW¼ SE¼ SEC. 23

T.M. 0302.01

T.M. 0038.33

Note: Any Additions or Changes on This Sheet Must be Made or Circled in Red Ink With Date and Name of Person Making Change.

Do not extend notes this side of this line.

REF

C.S. B 774
C.S. B 1350
C.S. B 1620
F.B. 577
F.B. 848
F.B. 1869
F.B. 1869
C.S. 9199

RETURN TO
LOS ANGELES COUNTY SURVEYOR
726 LOS ANGELES COUNTY
ENGINEERING BLDG.

76F309S S&E #247. 8-54

RETURN TO
LOS ANGELES COUNTY SURVEYOR
726 LOS ANGELES COUNTY
ENGINEERING BLDG.

Note: Any Additions or Changes on This Sheet Must be Made or Circled in Red Ink With Date and Name of Person Making Change.

Do not extend notes this side of this line.

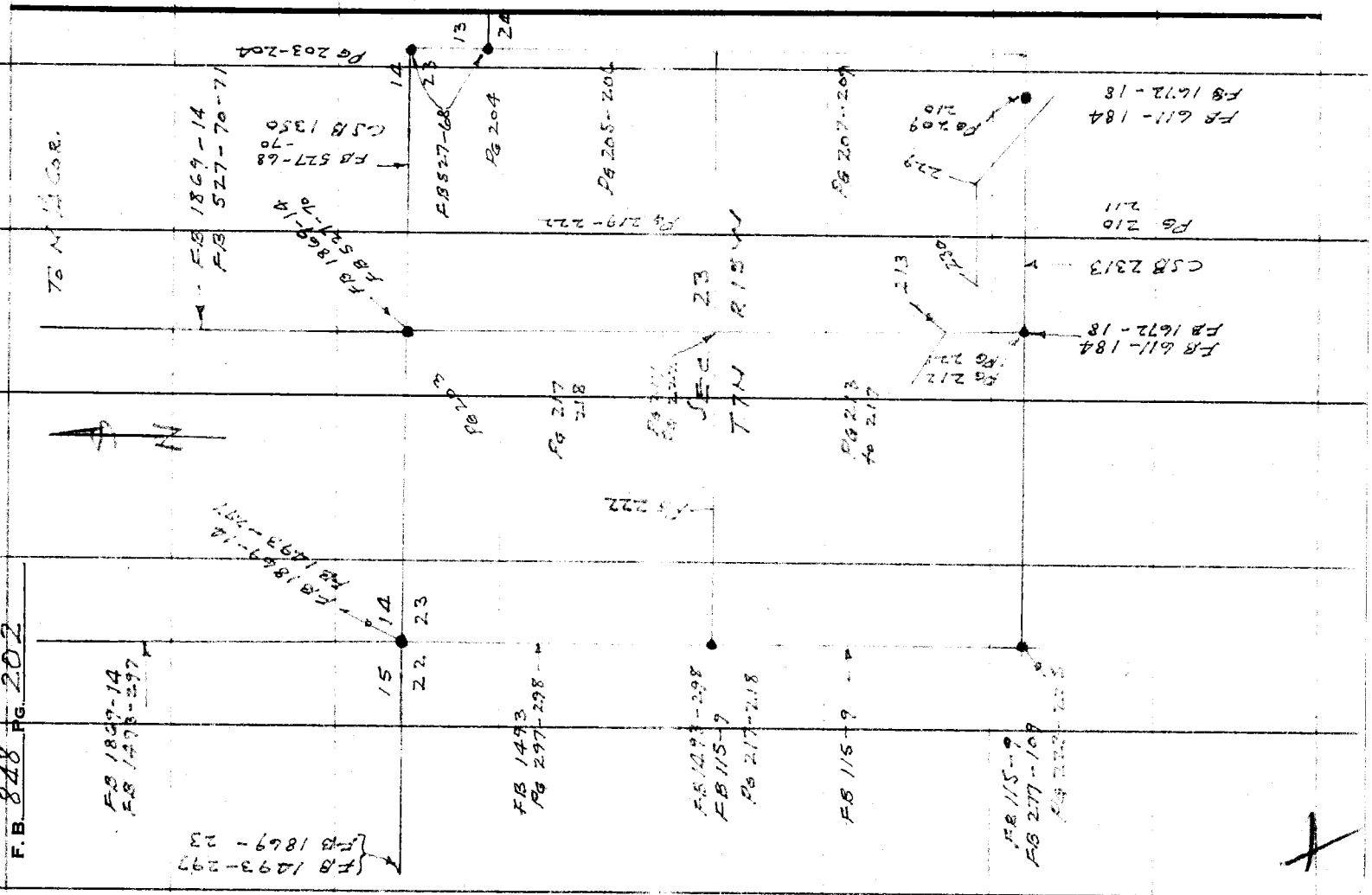

Notes Ck'd by [illegible]	Survey of SECTION LINES
Map No.	W. O. Tape No. 123 St'd. 84 °F
Office Work	Surveyed by [illegible]
Checked	Notes [illegible] Date DEC '55
Date	Indexed ~~Johnson~~

F. B. 848 PG. 203

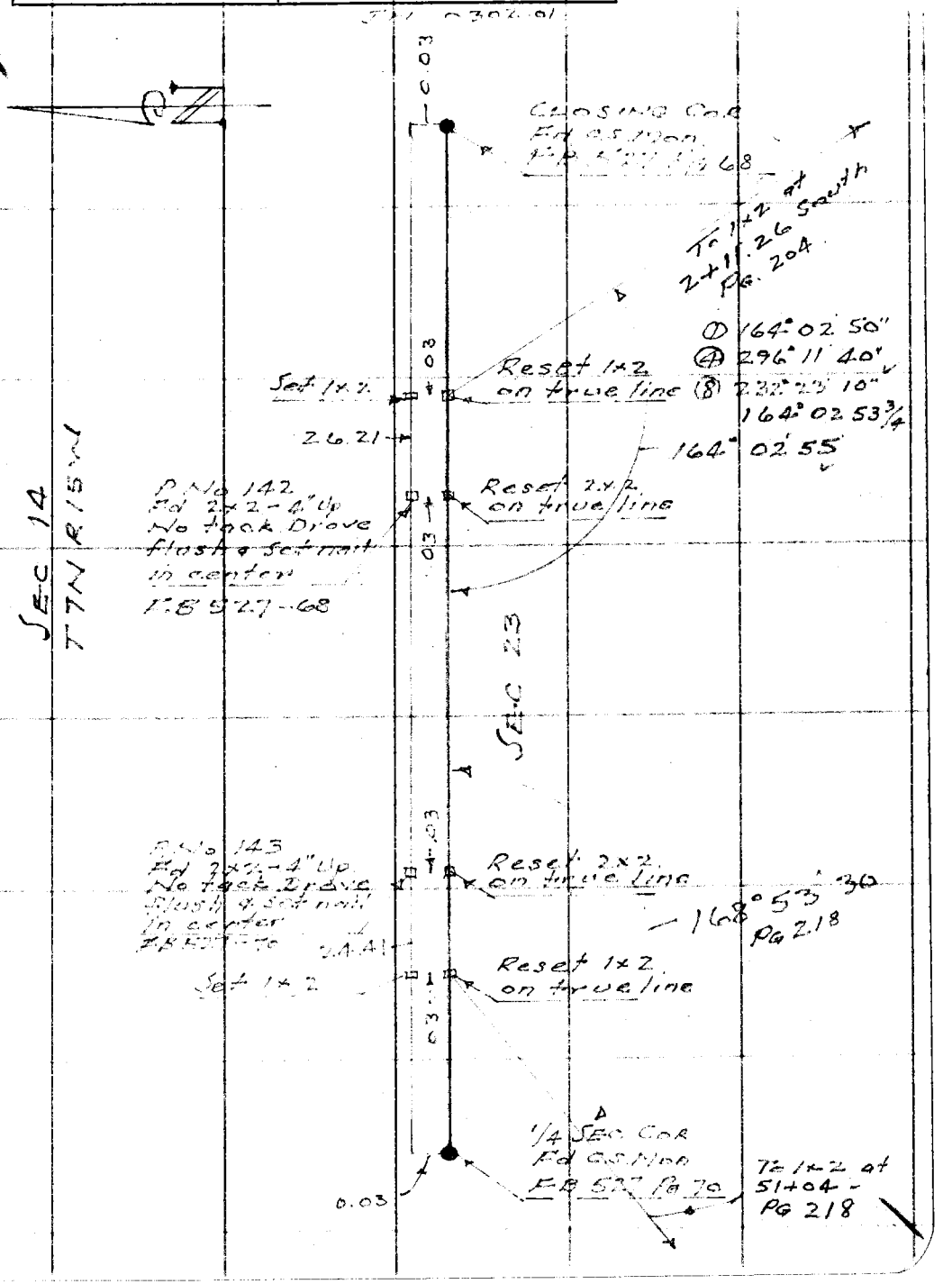

Note: Any Additions or Changes on This Sheet Must be Made or Circled in Red Ink With Date and Name of Person Making Change.

Do not extend notes this side of this line.

RETURN TO
LOS ANGELES COUNTY SURVEYOR
726 LOS ANGELES COUNTY
ENGINEERING BLDG.

76F309S S&E #247. 8-54

F.B. 848 PG. 204

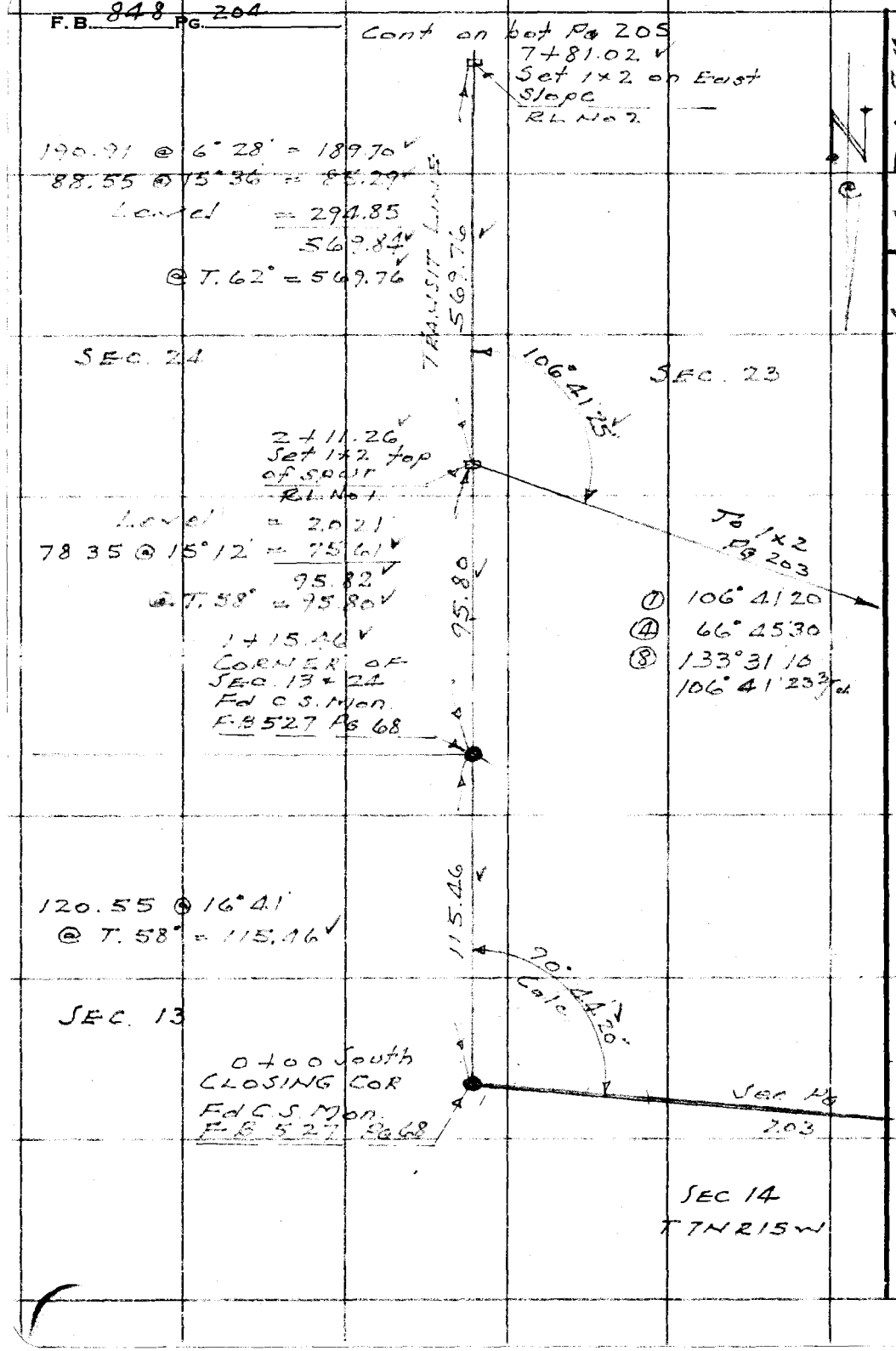

RETURN TO
LOS ANGELES COUNTY SURVEYOR
726 LOS ANGELES COUNTY
ENGINEERING BLDG.
Do not extend notes this side of this line.

Note: Any Additions or Changes on This Sheet Must be Made or Circled in Red Ink With Date and Name of Person Making Change.

Notes Ck'd by [illegible]	Survey of [illegible]
Map No.	W. O. Tape No. 123 St'd. 84 °F
Office Work	Surveyed by [illegible]
Checked	Notes [illegible] Date [illegible]
Date	Indexed [illegible] Johnson

F. B. 848 Pg. 205

[illegible] 206

17+53.65

[illegible]

116.04 @ 8°22'
@ T. 42° = 114.78

114.78

Barley field
16+42.9
4°
tr. line
fn.

16+38.8
[illegible]
Set 1x2 on N.
Side [illegible] Brush
Ends & field
[illegible]

SEC. 24
T 7N R 15W

SEC. 23

Level = 12.82
264.36 @ 16°46' = 253.17
276.16 @ 9°09' = 272.65
538.59
@ 7°40' = 538.44

TRANSIT LINE

538.44

11+00.43
R.L. No 3
Set 1x2 top
of break

236.91 @ 1°17' = 236.85
Level = 82.65
319.50
@ 7°40' = 319.41

319.41

7+81.02
Set 1x2
R.L. No 2

Cont from top Pg 204

Note: Any Additions or Changes on This Sheet Must be Made or Circled in Red Ink With Date and Name of Person Making Change.

Do not extend notes this side of this line.

RETURN TO
LOS ANGELES COUNTY SURVEYOR
726 LOS ANGELES COUNTY
ENGINEERING BLDG.

76F309S S&E #247. 8-54

F.B. 848 PG. 206

Cont on bot Pg 207

27+03.16
RL No 8
Set 1x2 in flat

Note.
CS 9199 calls for post set in mound of earth & stones at N. edge of dry pond. Falls in cultivated field in flat swale. No stones in this area. Corner has been destroyed. Rec falls at 26+13.60

Level = 212.59
187.33 @ 1°43' = 187.25
399.84
@ 7:44° = 399.74

① 90° 32' 40
④ 2° 10' 30
⑧ 4° 21' 10
90° 32' 38 3/4

90° 32' 40"
80.87
To W 1/4 Cor Pg 219 222
26+22.29
Set 1x2
13.27
399.74
16.40
1/4 Cor
26+09.02
Set 1x2
TRANSIT LINE
SEC. 24
T7N R15W
SEC. 23
wire fence
23+03.42
RL No 7
Set 1x2
86.08 @ 5°08'
@ 7:44° = 85.71
85.71
Set 2" I.P. & BC in conc by Prop - 14" down.
Z-29-56
22+17.71
RL No 6
Set 1x2 in field
top of hill
Level = 67.79
" = 300.32
" = 96.08
464.19
@ 7:42° = 464.06
464.06
[illegible]
RL No 5
Set 1x2

Cont from top Pg 205

RETURN TO
LOS ANGELES COUNTY SURVEYOR
726 LOS ANGELES COUNTY
ENGINEERING BLDG.
Do not extend notes this side of this line.

Note: Any Additions or Changes on This Sheet Must be Made or Circled in Red Ink With Date and Name of Person Making Change.

COUNTY ENGINEER
R. E. 5869
R15W
T7N
Sec 23
Sec 24
1/4 Cor

M5 72 A-5



Notes Ck'd by [illegible]	Survey of [illegible]
Map No.	W. O. Tape No. 123 St'd. 84 °F
Office Work	Surveyed by [illegible]
Checked	Notes [illegible] Date Dec 55
Date	Indexed [illegible] Johnson

F. B. 848 Pg. 2-07

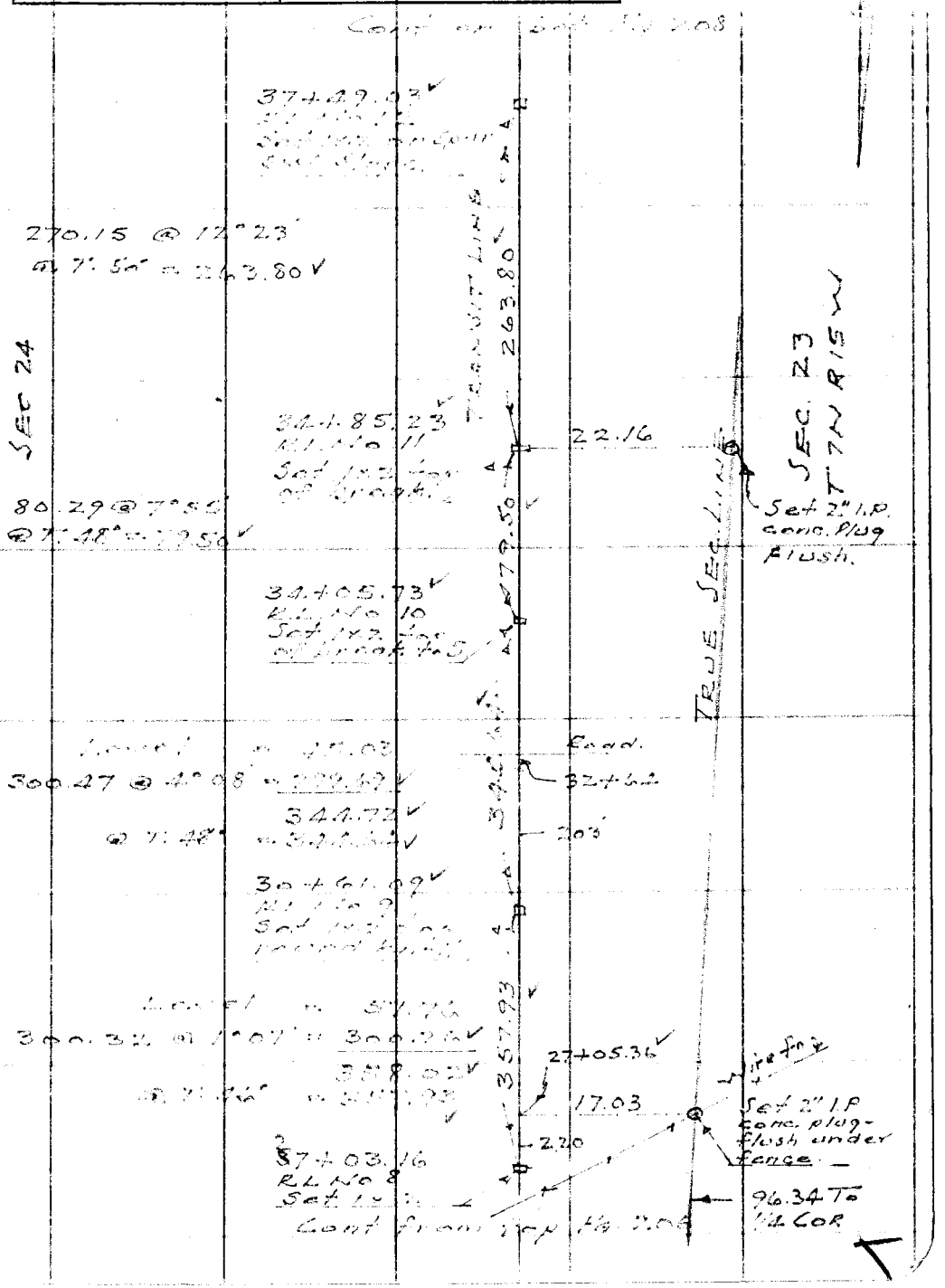

Note: Any Additions or Changes on This Sheet Must be Made or Circled in Red Ink With Date and Name of Person Making Change.

Do not extend notes this side of this line.

RETURN TO
LOS ANGELES COUNTY SURVEYOR
726 LOS ANGELES COUNTY
ENGINEERING BLDG.

76F309S S&E #247. 8-54

F.B. 848 Pg. 208

Cont on bot Pg 209

42+24.84
RL No 16
Set 1x2 on S. Slope.

58.10 @ 25°01' = 52.65
58.69 @ 26°14' = 52.65
@ T 52° = 52.64

52.64

41+72.20
RL No 15
Set 1x2 Top Break S.E. Slope

295.06 @ 20°04' = 277.15
294.52 @ 19°46' = 277.17
Average = 277.16
@ T 52° = 277.10

TRANSIT LINE

277.10

39+26.62.5

25.06

31.52.5

1/4 1/4 Cor
Set 2" I.P. & B.C. in conc by prop Flush
2-29-56

38+95.10
RL No 14
Set 1x2 S. Slope

124.39 @ 29°34' = 108.19
123.09 @ 28°30' = 108.17
Average = 108.18
@ T 52° = 108.16

108.16

37+86.94
RL No 13
Set 1x2 on Steep S. Slope

40.51 @ 20°31'
@ T 52° = 37.91

37.91

37+49.03
RL No 12
Set 1x2

Cont from top Pg 207

SEC. 24

SEC 23

T7N R15W

COUNTY ENGINEER
R.E. 5869
1/4 1/4 Cor
R15W
SEC 23
SEC 24

MS 72, A.5

RETURN TO
LOS ANGELES COUNTY SURVEYOR
726 LOS ANGELES COUNTY
ENGINEERING BLDG.
Do not extend notes this side of this line.

Note: Any Additions or Changes on This Sheet Must be Made or Circled in Red Ink With Date and Name of Person Making Change.

Notes Ck'd by [illegible]	Survey of SEC LINE
Map No.	W. O. Tape No. 123 St'd. 84 °F
Office Work	Surveyed by F. C. Howard
Checked	Notes F.C.H. Date JAN 56
Date	Indexed A. C. Johnson

F. B. 848 PG. 209

WS 72A-5

Note: Any Additions or Changes on This Sheet Must be Made or Circled in Red Ink With Date and Name of Person Making Change.

Do not extend notes this side of this line.

RETURN TO
LOS ANGELES COUNTY SURVEYOR
726 LOS ANGELES COUNTY
ENGINEERING BLDG.

76F309S S&E #247. 8-54

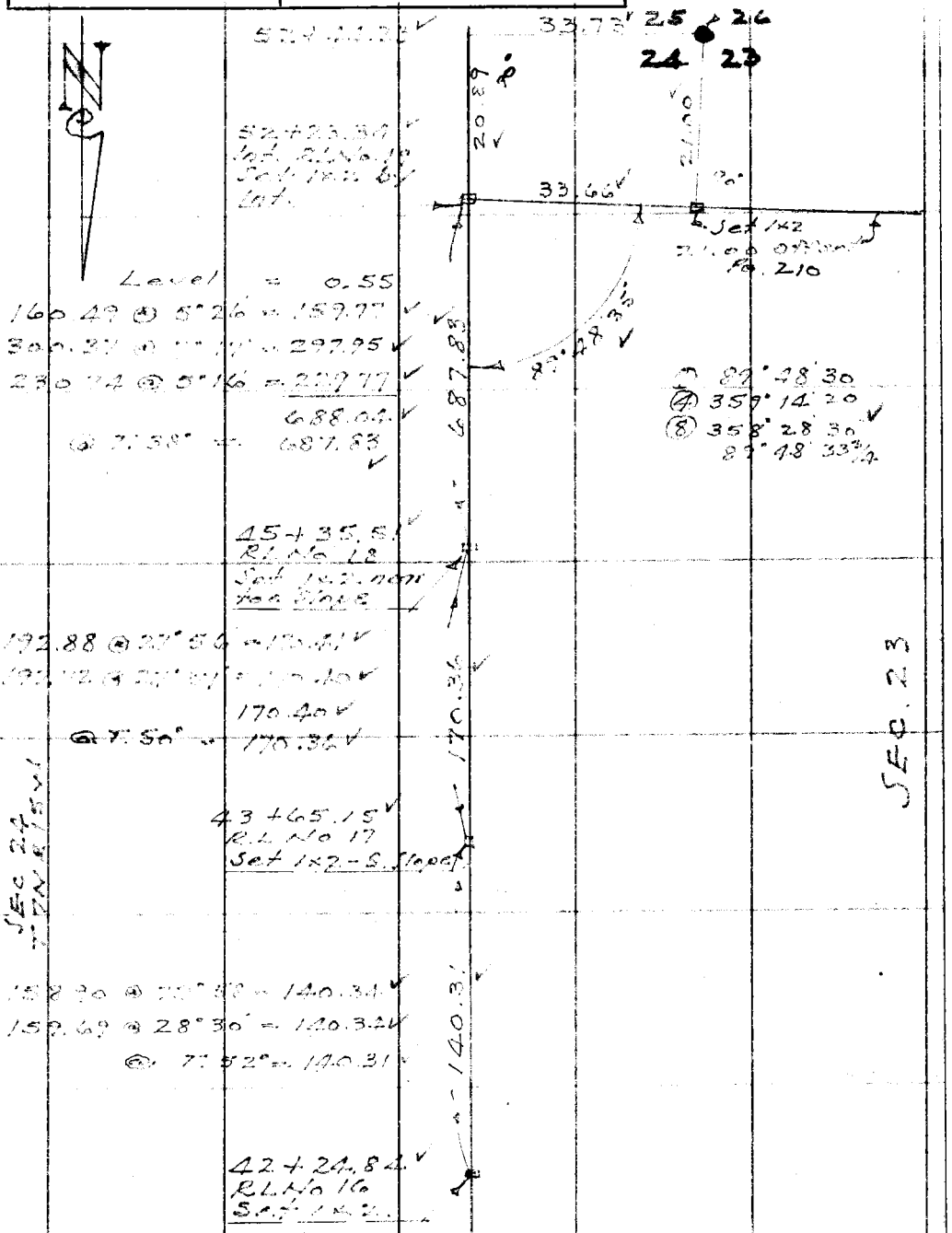

Cont from top Pg 208

RETURN TO
LOS ANGELES COUNTY SURVEYOR
726 LOS ANGELES COUNTY
ENGINEERING BLDG.

Note: Any Additions or Changes on This Sheet Must be Made or Circled in Red Ink With Date and Name of Person Making Change.

Do not extend notes this side of this line.

WS 72, A-5

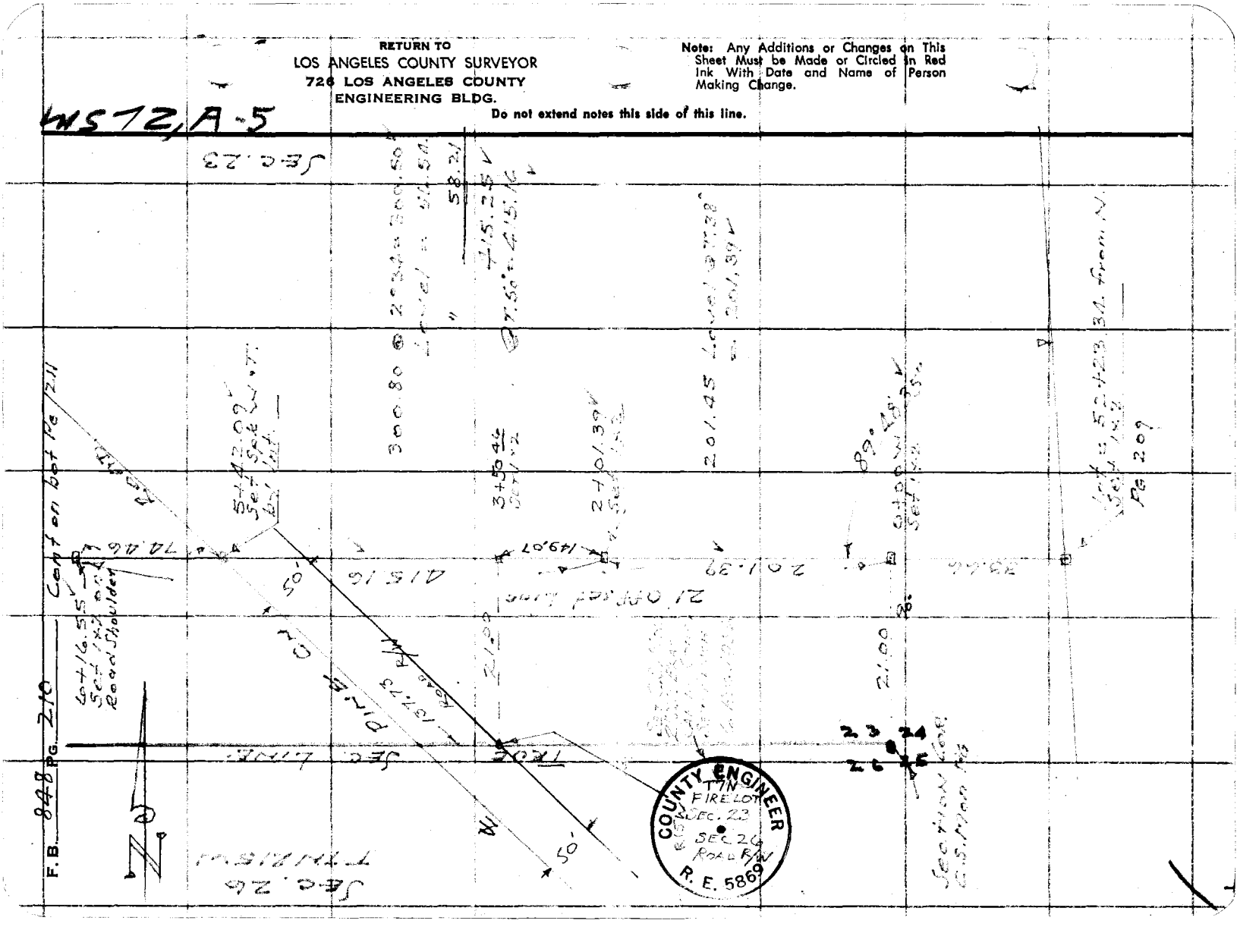

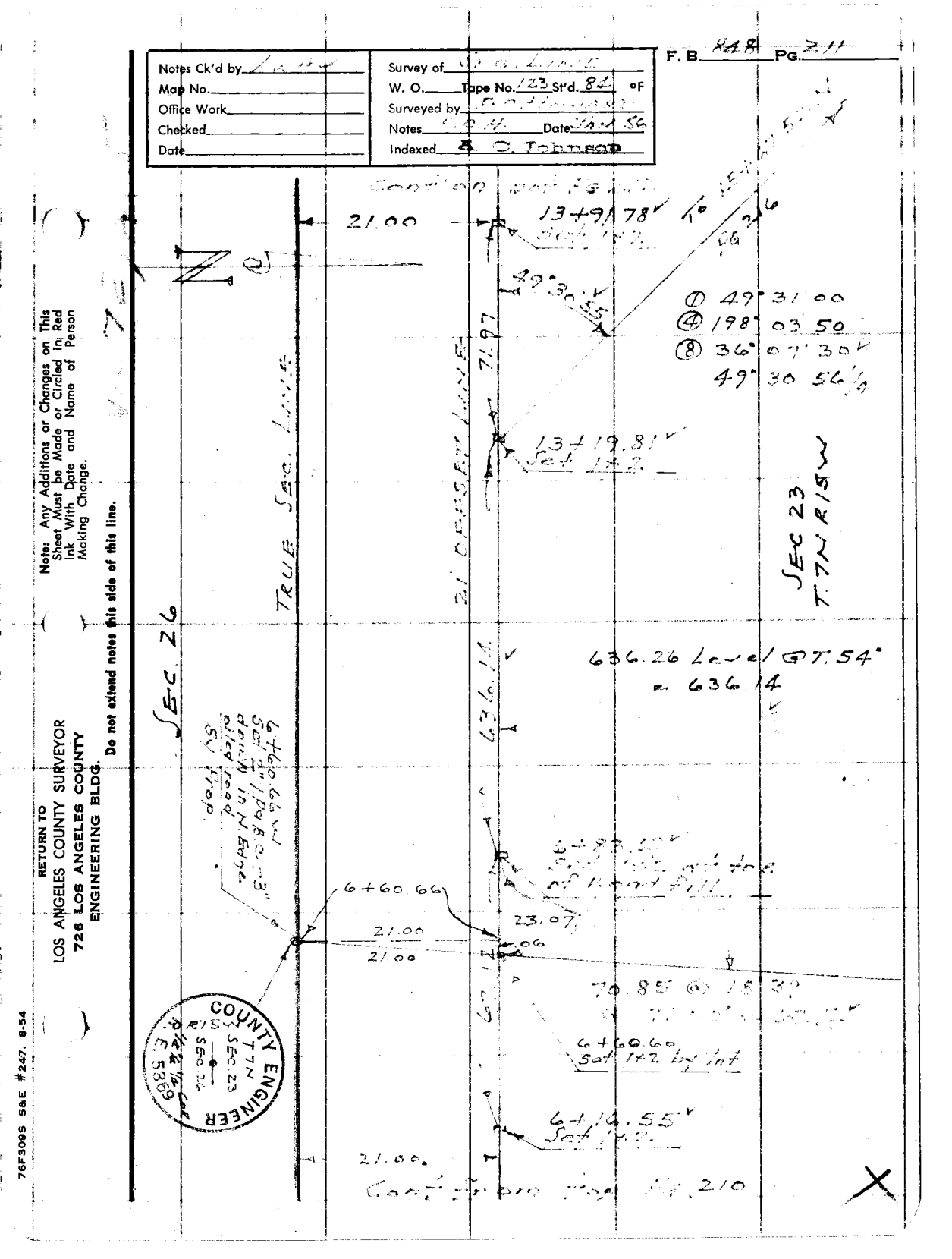

76F3095 S&E #247. 8-54

F.B. 848 PG. 212

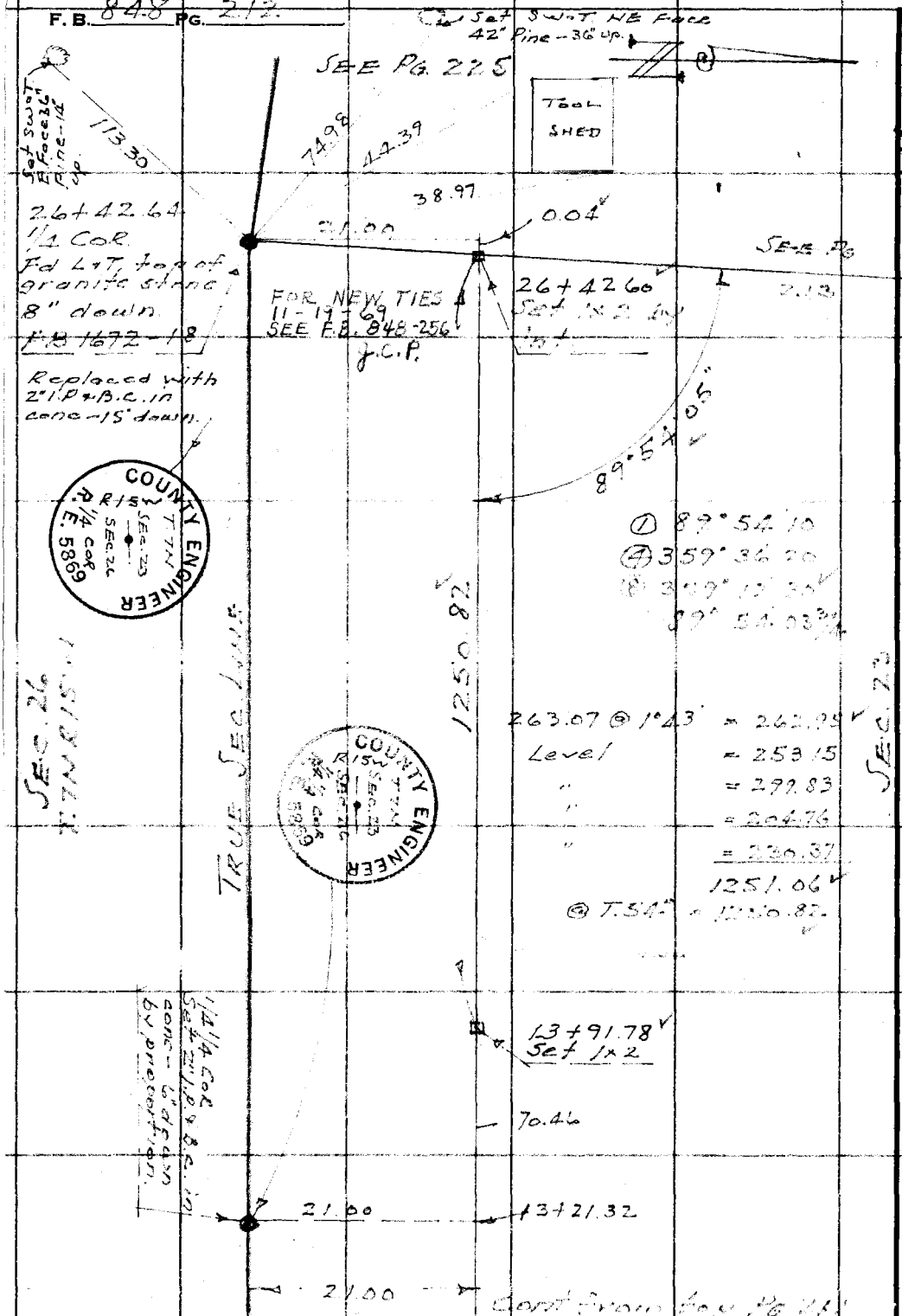

RETURN TO
LOS ANGELES COUNTY SURVEYOR
726 LOS ANGELES COUNTY
ENGINEERING BLDG.

Do not extend notes this side of this line.

Note: Any Additions or Changes on This Sheet Must be Made or Circled in Red Ink With Date and Name of Person Making Change.

1572, A-5

Notes Ck'd by [illegible]	Survey of [illegible]
Map No.	W. O. Tape No. [illegible] St'd. [illegible] °F
Office Work	Surveyed by [illegible]
Checked	Notes [illegible] Date [illegible]
Date	Indexed A. C. Johnson

F. B. [illegible] Pg. [illegible]

W.S. 72 A-5

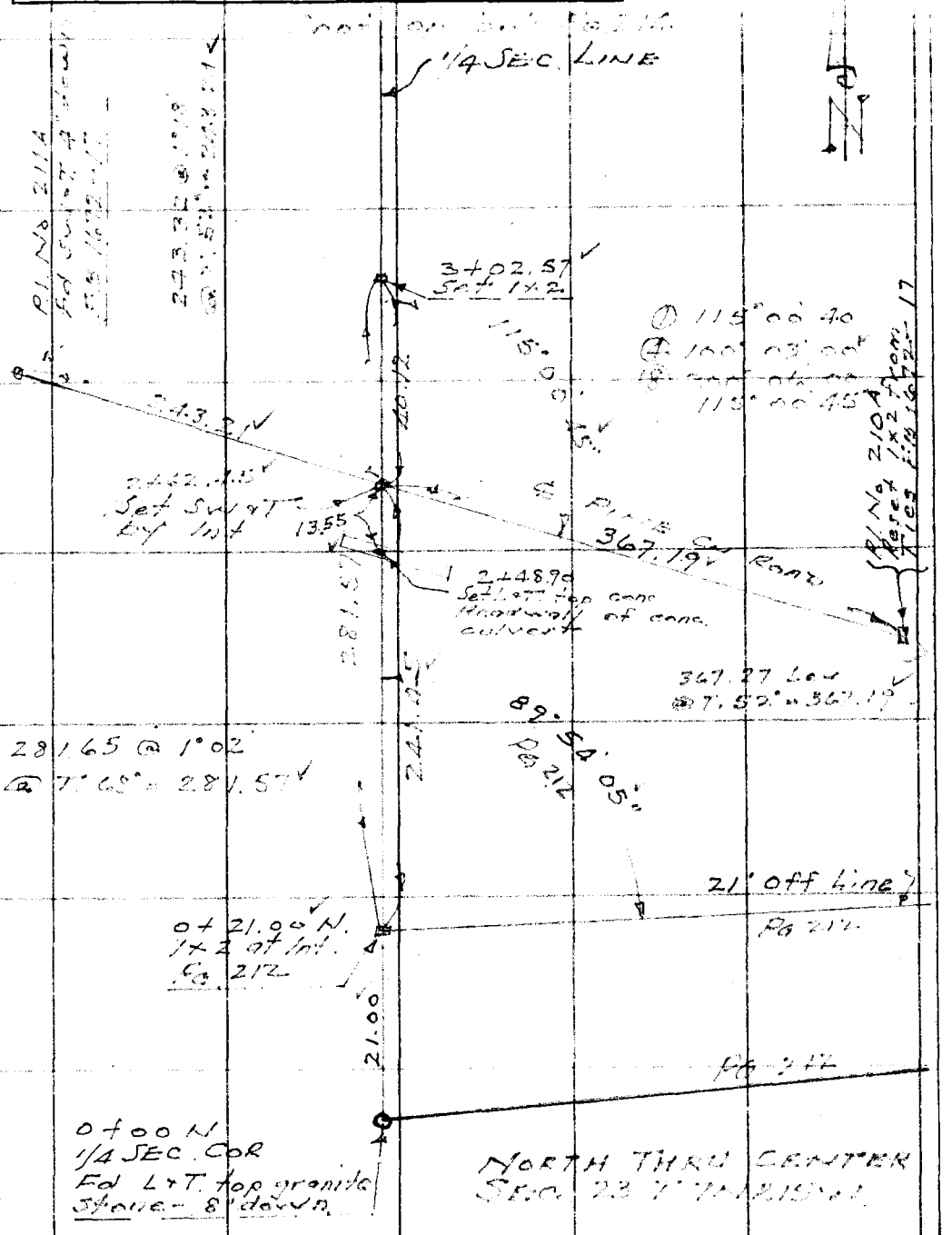

Note: Any Additions or Changes on This Sheet Must be Made or Circled in Red Ink With Date and Name of Person Making Change.

Do not extend notes this side of this line.

RETURN TO
LOS ANGELES COUNTY SURVEYOR
726 LOS ANGELES COUNTY
ENGINEERING BLDG.

76F309S S&E #247. 8-54

F.B. 848 PG. 214

Cont on bat Pg 215

7+68.20
Set 1x2

72.00 @ 3°19
@ T. 68° = 71.87

Heavy growth of Brush

71.87

Set Nail 20.00

6+96.33
Set 1x2

1000

6+86.33
Fd C.S. Mon - 12" down, Int of Sonoma Trail & Tract Line
FB 848-11

11.36

173.65 @ 4°26
@ T. 68° = 173.11

½ Sec. Line

54+23.77
Fd C.S. Mon 6" down, Int of Tract Line & Loma Vista Trail
FB 848-12

11.07

0.55

5+23.22
Set 1x2

138.12 @ 4°38
@ T. 68° = 137.66

137.99

Fd C.S. Mon
12" long - 12" down
Lying on Side
Int of Tract Line & Sunset Trail
FB 848-17

10.8

0.26

3+85.56
Set 1x2

83.00 Level @ T. 68°
= 82.99

82.99

3+02.57
Set 1x2

Cont from top Pg 213

RETURN TO
LOS ANGELES COUNTY SURVEYOR
726 LOS ANGELES COUNTY
ENGINEERING BLDG.

Note: Any Additions or Changes on This Sheet Must be Made or Circled in Red Ink With Date and Name of Person Making Change.

Do not extend notes this side of this line.

Notes Ck'd by [illegible]	Survey of [illegible]
Map No.	W. O. Tape No. 172 St'd. 84 °F
Office Work	Surveyed by [illegible]
Checked	Notes F.C.H. Date JAN 56
Date	Indexed A. C. Johnson

F. B. 848 Pg. 215

WS 72 A-5

Cont on bot Pg. 216

1/4 SEC. LINE

14+51.91
Set 1x2 top brk.

81.02

88.23 @ 23°18 @ T. 70°
= 81.02

13+70.89
Set 1x2 on S.H.
SE Slope

49.10 @ 29°17 = 42.83
48.85 @ 28°45 = 42.83
@ T. 76° = 42.83

42.83

① 89°59'30
④ 359°58'70
⑤ 359°56'20
89°59'37½

13+28.06
Set 1x2 on S.
Slope

35°37'20"

Calc. 17.53

5.49

To 1/4 1/4 Cor
Pg 237

13+10.53
Fd 2" I.P. wood plug - No tack
18" Up. Leans to East
FB 848-7

12.56
Calc.

89°59'35"

172.74 @ 22°32 = 159.55
172.90 @ 22°40 = 159.55
159.55

182.24 @ 19°45 = 171.52
182.19 @ 19°41 = 171.54
171.53

233.03 @ 10°55
= 228.81
559.89
@ T. 76° = 559.86

559.86

1/4 1/4 Cor
Set 2" I.P. & B.C. in conc. flush by crop

COUNTY ENGINEER
T. 7N
SEC 23
1/4 1/4 Cor
R. E. 5869

7+68.20
Set 1x2

Cont from top Pg 214

Note: Any Additions or Changes on This Sheet Must be Made or Circled in Red Ink With Date and Name of Person Making Change.

Do not extend notes this side of this line.

RETURN TO
LOS ANGELES COUNTY SURVEYOR
726 LOS ANGELES COUNTY
ENGINEERING BLDG.

76F309S S&E #247. 8-54

F.B. 848 PG. 216

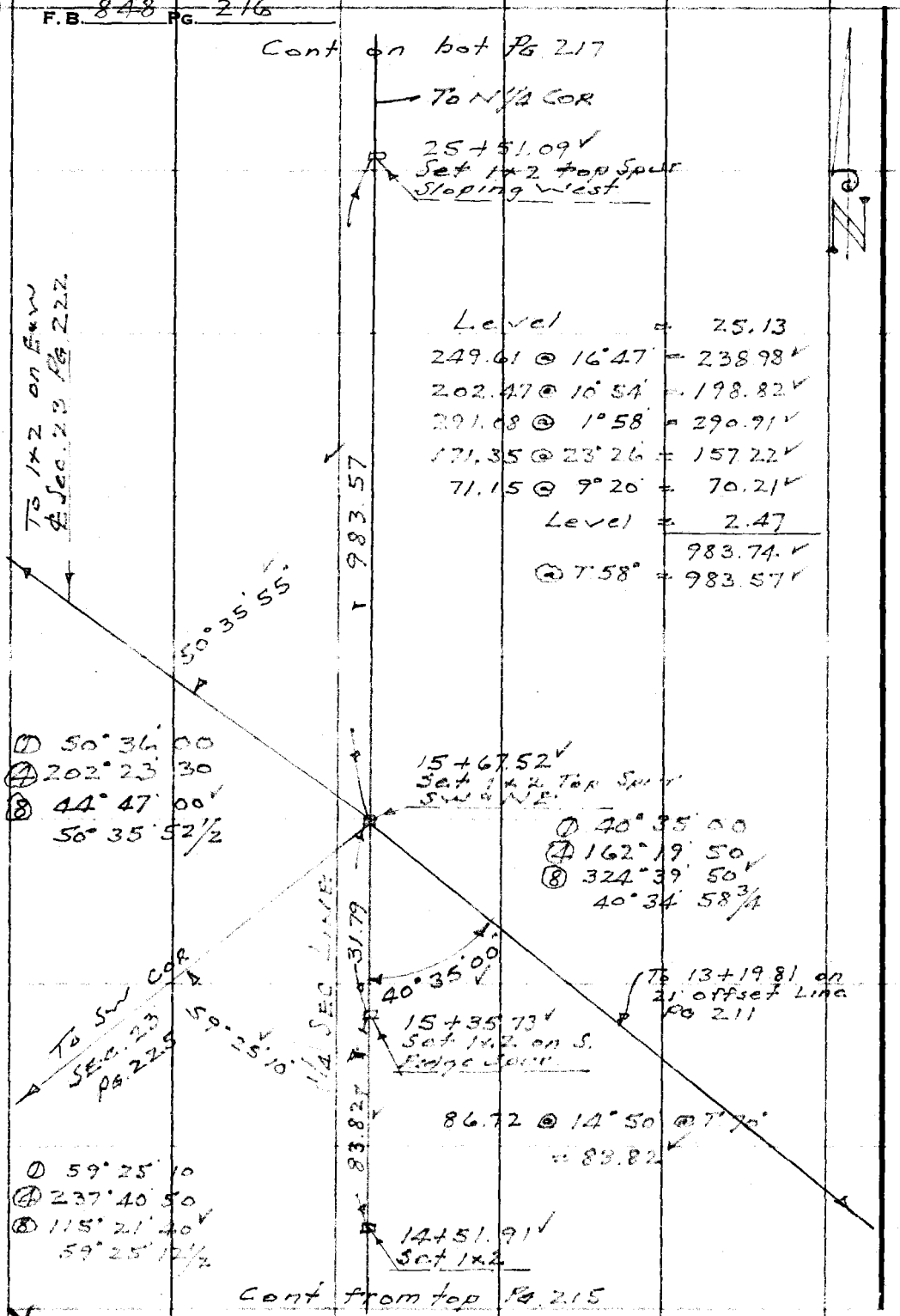

RETURN TO
LOS ANGELES COUNTY SURVEYOR
726 LOS ANGELES COUNTY
ENGINEERING BLDG.

Do not extend notes this side of this line.

Note: Any Additions or Changes on This Sheet Must be Made or Circled in Red Ink With Date and Name of Person Making Change.

Notes Ck'd by [illegible]	Survey of [illegible]
Map No.	W. O. Tape No. [illegible] St'd. 84 °F
Office Work	Surveyed by [illegible]
Checked	Notes [illegible] Date [illegible]
Date	Indexed A. C. Johnson

F. B. 848 Pg. 217

W.S. 72A-5

Note: Any Additions or Changes on This Sheet Must be Made or Circled in Red Ink With Date and Name of Person Making Change.

Do not extend notes this side of this line.

RETURN TO
LOS ANGELES COUNTY SURVEYOR
726 LOS ANGELES COUNTY
ENGINEERING BLDG.

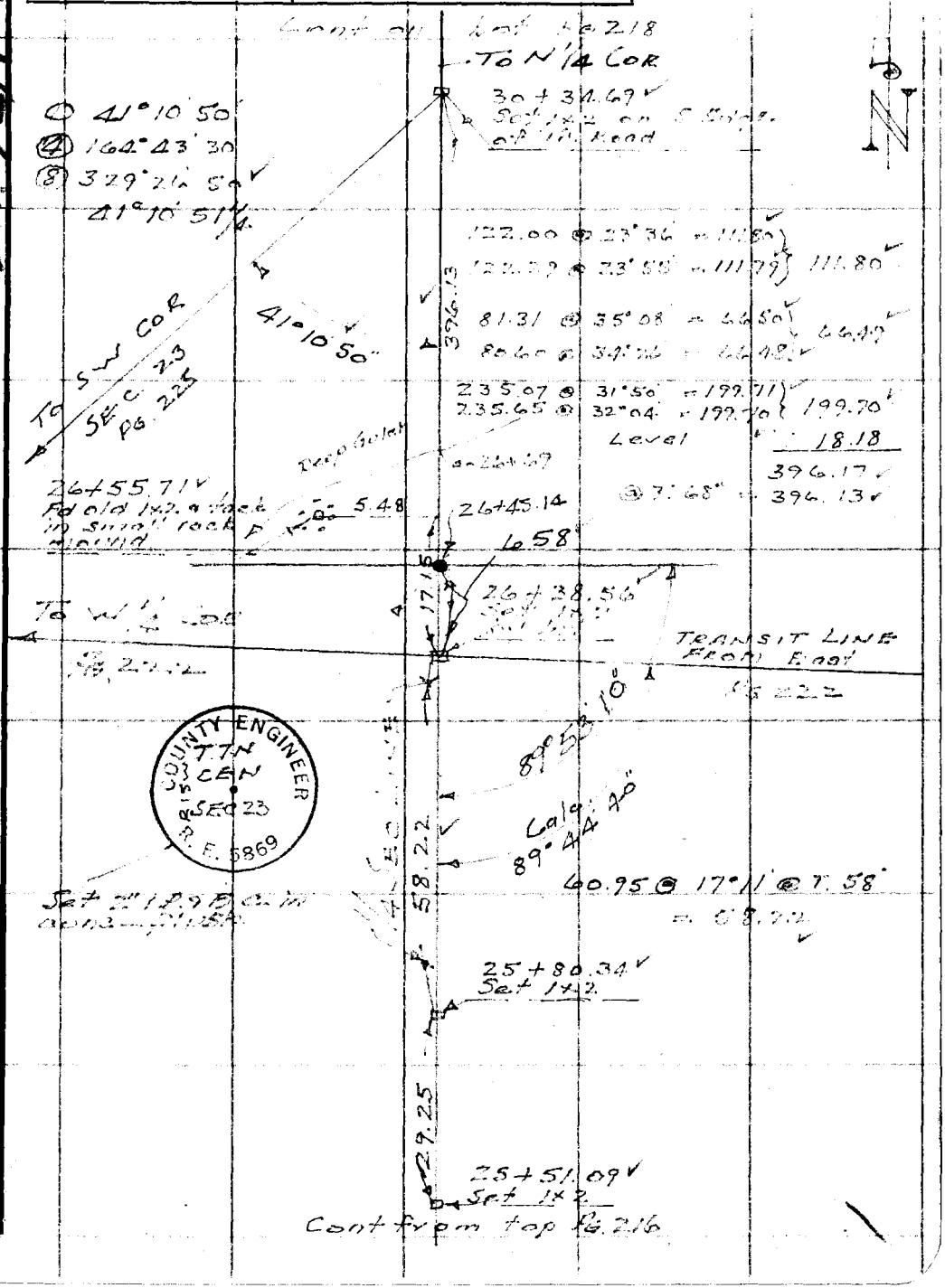

76F309S S&E #247. 8-54

F.B. 848 Pg. 218

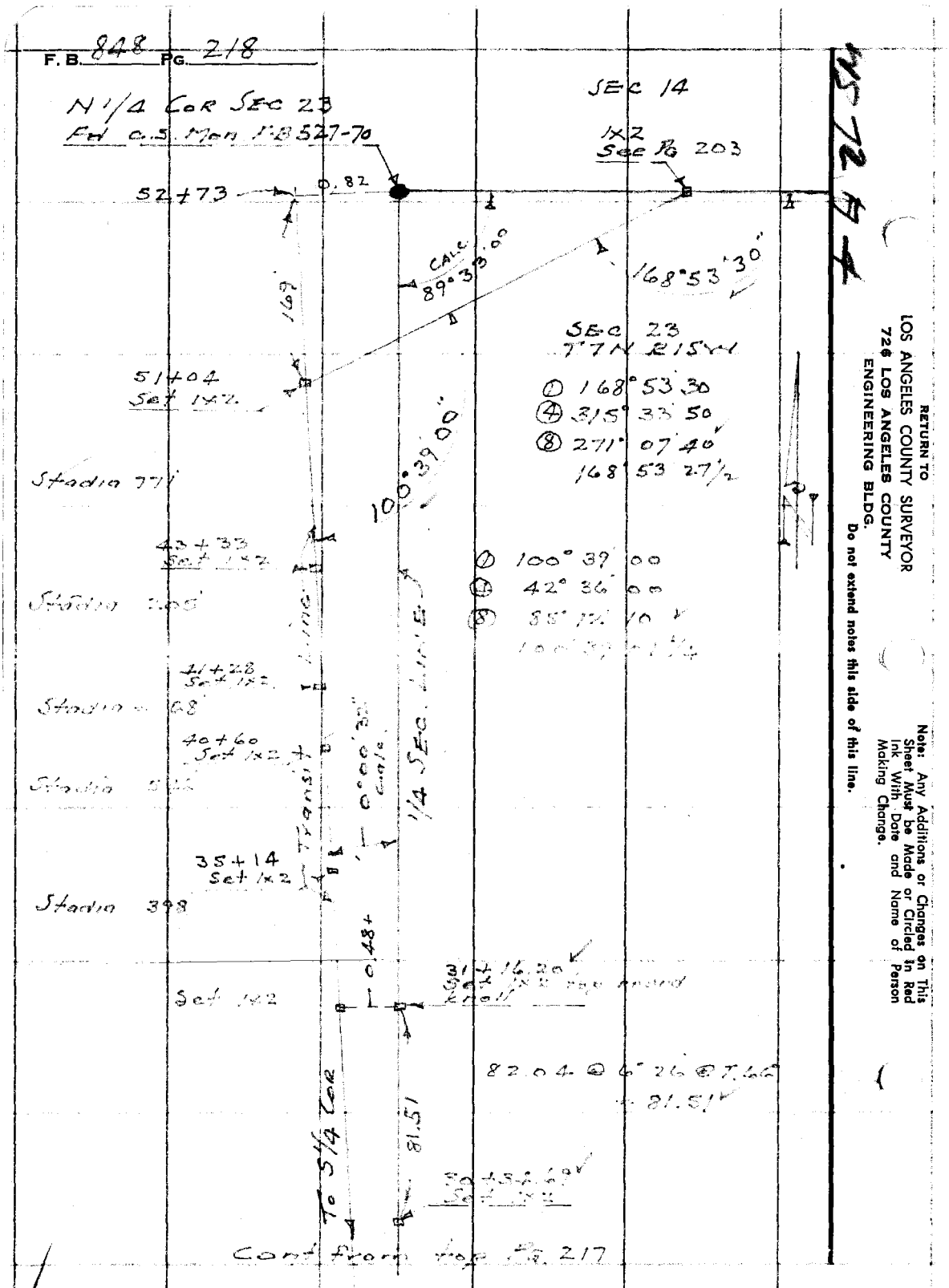

RETURN TO
LOS ANGELES COUNTY SURVEYOR
726 LOS ANGELES COUNTY
ENGINEERING BLDG.
Do not extend notes this side of this line.

Note: Any Additions or Changes on This Sheet Must be Made or Circled in Red Ink With Date and Name of Person Making Change.

Notes Ck'd by [illegible]	Survey of [illegible]
Map No.	W. O. Tape No. 172 St'd. 84 °F
Office Work	Surveyed by [illegible]
Checked	Notes [illegible] Date [illegible]
Date	Indexed A. C. Johnson

F. B. 248 PG. 219

W.S. 72 A-5

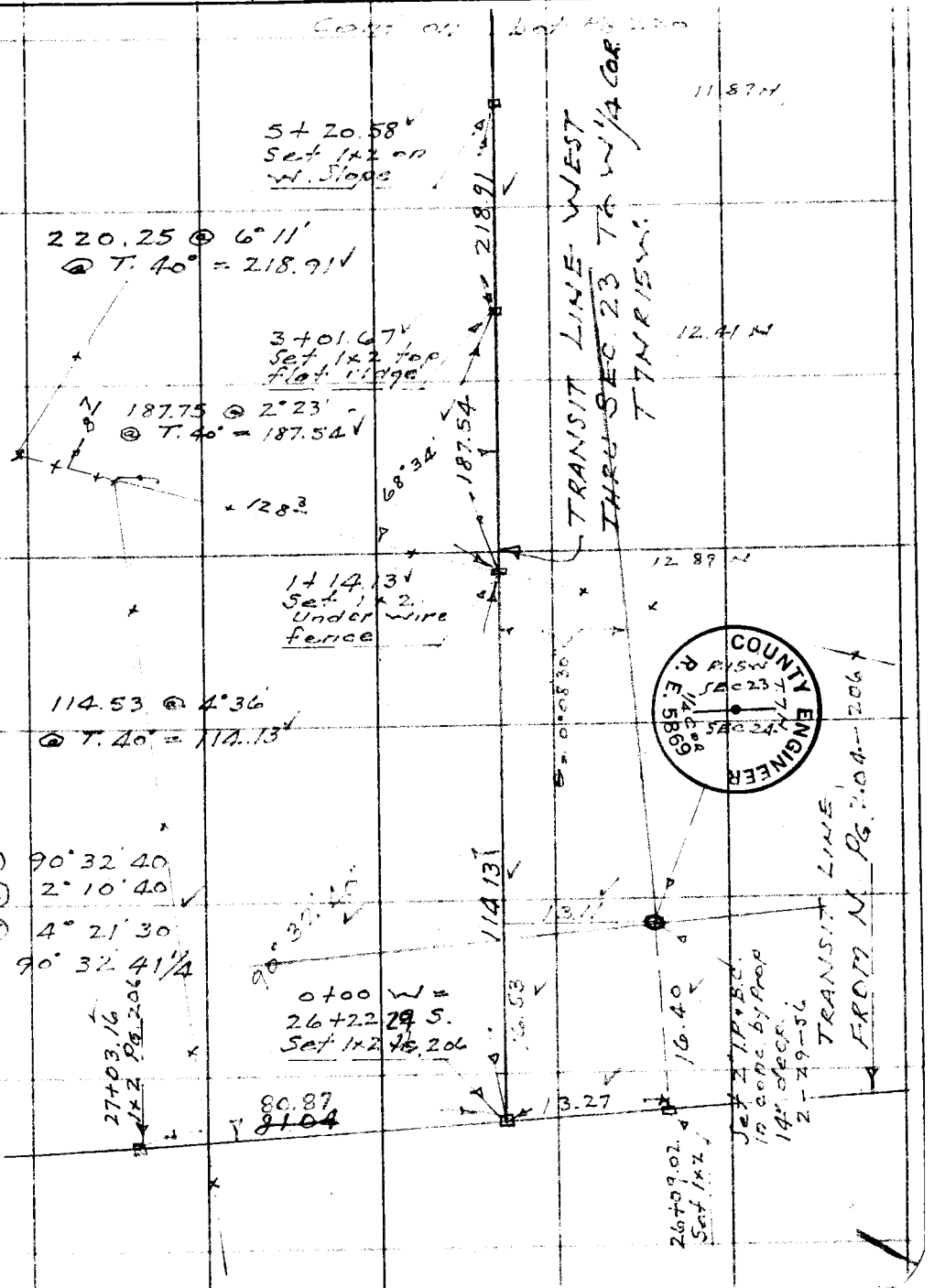

Note: Any Additions or Changes on This Sheet Must be Made or Circled in Red Ink With Date and Name of Person Making Change.

Do not extend notes this side of this line.

RETURN TO
LOS ANGELES COUNTY SURVEYOR
726 LOS ANGELES COUNTY
ENGINEERING BLDG.

76F309S S&E #247. 8-54

F. B. 948 Pg. 220

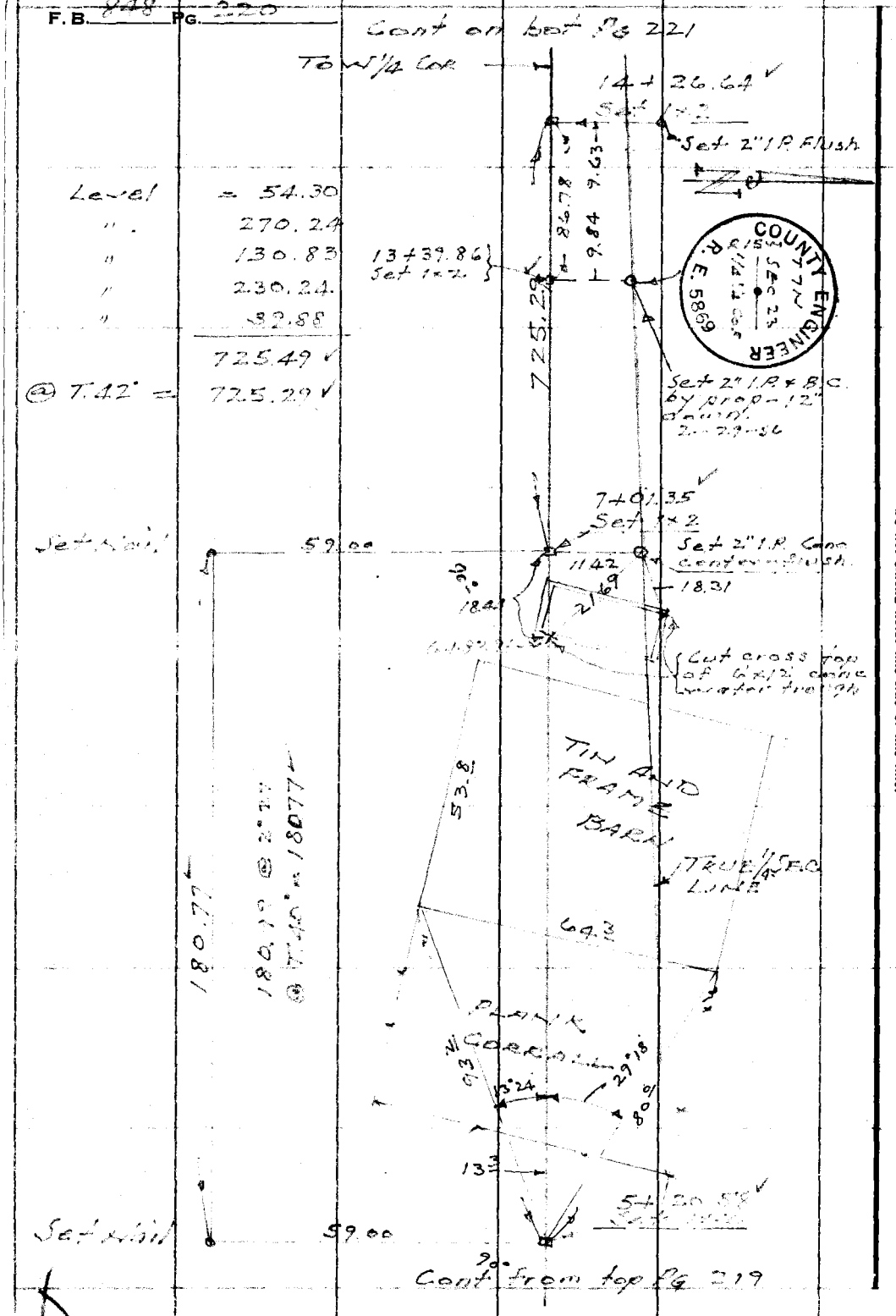

RETURN TO
LOS ANGELES COUNTY SURVEYOR
726 LOS ANGELES COUNTY
ENGINEERING BLDG.

Do not extend notes this side of this line.

Note: Any Additions or Changes on This Sheet Must be Made or Circled in Red Ink With Date and Name of Person Making Change.

Notes Ck'd by [illegible]	Survey of [illegible]
Map No.	W. O. Tape No. [illegible] St'd. [illegible] °F
Office Work	Surveyed by F. C. Howard
Checked	Notes F.C.H. Date Jan 56
Date	Indexed A. C. Johnson

F. B. 948 Pg. 221

Cont on bot Pg 222

To w 1½ Cor

23 + 85.6[illegible] ✓
Set [illegible] top break

7.26 N

55.89 @ 18° 36' = 52.97 ✓
55.49 @ 17° 18' = 52.98 ✓

52.98 ✓

@ T. 48° = 52.97 ✓

52.97 ✓

23 + 32.6[illegible] ✓
Set [illegible] top
Steep w/ Slope.

7.39 N

Level = 100.63
300.54 @ 2° 57' = 300.14 ✓
183.52 @ 4° 19' = 183.00 ✓
Level = 71.66
655.43 ✓
@ T. 48° = 655.28 ✓

655.28

16 + 77.36 ✓
Set [illegible]

9.01 N

Level = 85.29
165.61 @ 2° 03' = 165.50 ✓
250.79 ✓
@ T. 44° = 250.72 ✓

250.72

Gate Post

Gate Post

1 6

14 + 26.64 ✓
Set [illegible]

5 5

Wire fence

Cont from bot Pg. 220

Note: Any Additions or Changes on This Sheet Must be Made or Circled in Red Ink With Date and Name of Person Making Change.

Do not extend notes this side of this line.

RETURN TO
LOS ANGELES COUNTY SURVEYOR
726 LOS ANGELES COUNTY
ENGINEERING BLDG.

76F309S S&E #247. 8-54

F.B. 848 PG. 222

① 90° 24' 30
④ 1° 38' 20
⑧ 3° 16' 40
90° 24' 35

To foresight Top Spur

90° 24' 35

360' ±

PG 223

To S.W. Cor SEC. 23
PG 225

F.B 848-10
CSB 1620
CSB 774-2

53+25±
Fd C.S. Mon.
C.S.B 774-2
F.B 1493-298

Stadia = 105

1052'±

0.35

42+78±
Fd old 2x2 & tack
7" up

4.78

42+73±
Set 1x2 Top Spur

2.60 N

Stadia = 299

299'±

39+72.13 3.34 N
Set 1x2

① 39° 08' 40
④ 156° 35' 00
⑧ 313° 10' 10
39° 08' 46½

To 1x2 at 15+67.52 N
PG.

39° 08' 45

1310.97 Calc.

6.32 N
26+63.16 W =
26+38.56 N
Set 1x2 by Int

Sec. PG 217

To S¼ Cor PG 212

27.87

29.96 @ 21° 31' @ 7.58° = 27.87

89° 44' 40"

26+35.29
Set 1x2
6.64 S N

SEE PG 217
218

299.16 @ 33° 25' = 249.71
299.49 @ 33° 30' = 249.74
Av = 249.72
@ 7° 58° = 249.68

249.68

23+85.61
Set 1x2

Cont from top PG 221

RETURN TO
LOS ANGELES COUNTY SURVEYOR
726 LOS ANGELES COUNTY
ENGINEERING BLDG.

Do not extend notes this side of this line.

Note: Any Additions or Changes on This Sheet Must be Made or Circled in Red Ink With Date and Name of Person Making Change.

Notes Ck'd by [illegible]	Survey of [illegible]
Map No.	W. O. Tape No. 123 St'd. 84 °F
Office Work	Surveyed by [illegible]
Checked	Notes [illegible] Date [illegible]
Date	Indexed A. C. Johnson

F. B. 848 PG. [illegible]

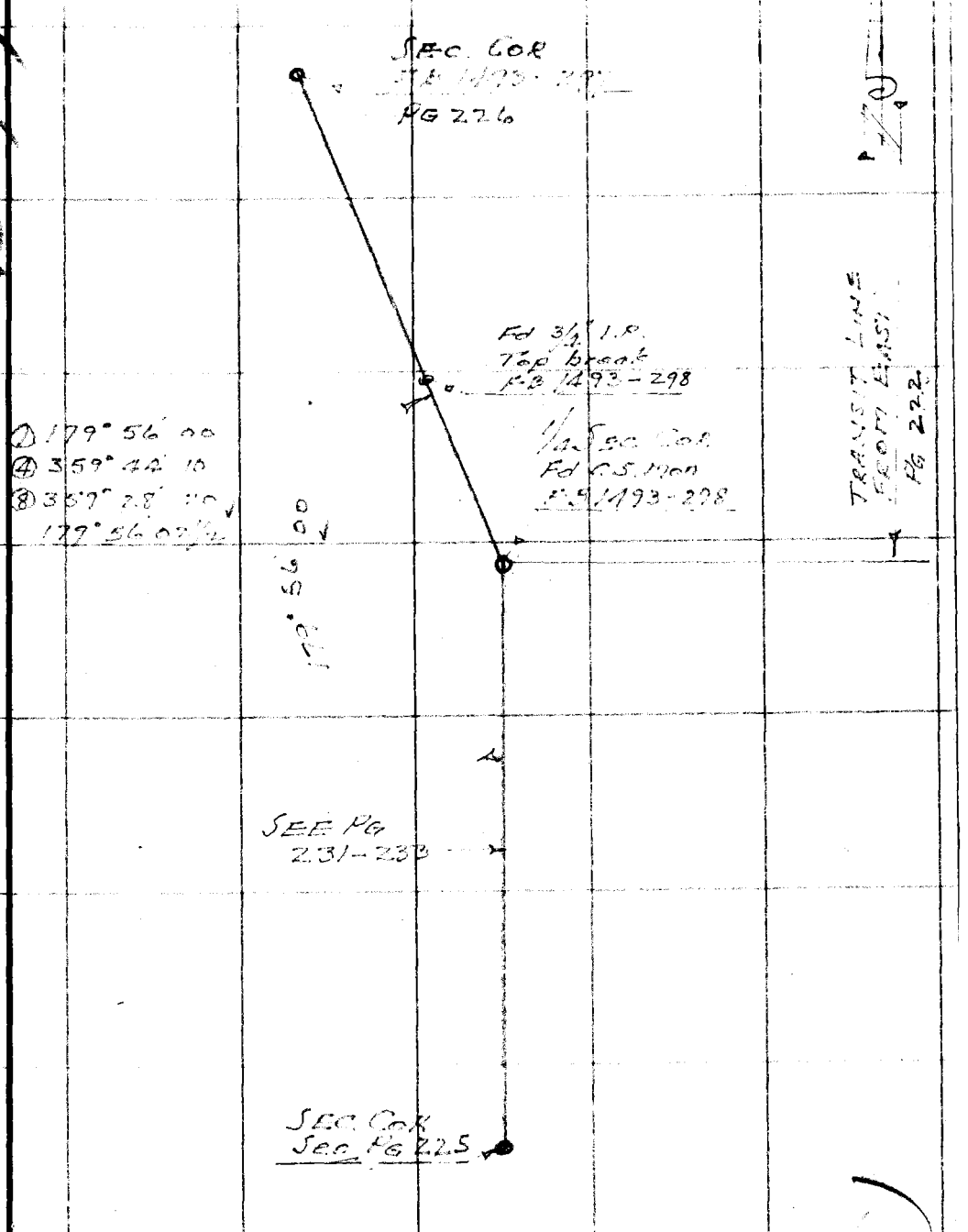

Note: Any Additions or Changes on This Sheet Must be Made or Circled in Red Ink With Date and Name of Person Making Change.

Do not extend notes this side of this line.

RETURN TO
LOS ANGELES COUNTY SURVEYOR
726 LOS ANGELES COUNTY
ENGINEERING BLDG.

76F309S S&E #247. 8-54

RETURN TO
LOS ANGELES COUNTY SURVEYOR
726 LOS ANGELES COUNTY
ENGINEERING BLDG.

Note: Any Additions or Changes on This Sheet Must be Made or Circled In Red Ink With Date and Name of Person Making Change.

Do not extend notes this side of this line.

F.B. 648 PG. 2-24

76F309S S&E #247. 8-54

RETURN TO
LOS ANGELES COUNTY SURVEYOR
726 LOS ANGELES COUNTY
ENGINEERING BLDG.

Note: Any Additions or Changes on This Sheet Must be Made or Circled in Red Ink With Date and Name of Person Making Change.

Do not extend notes this side of this line.

WS73A-5

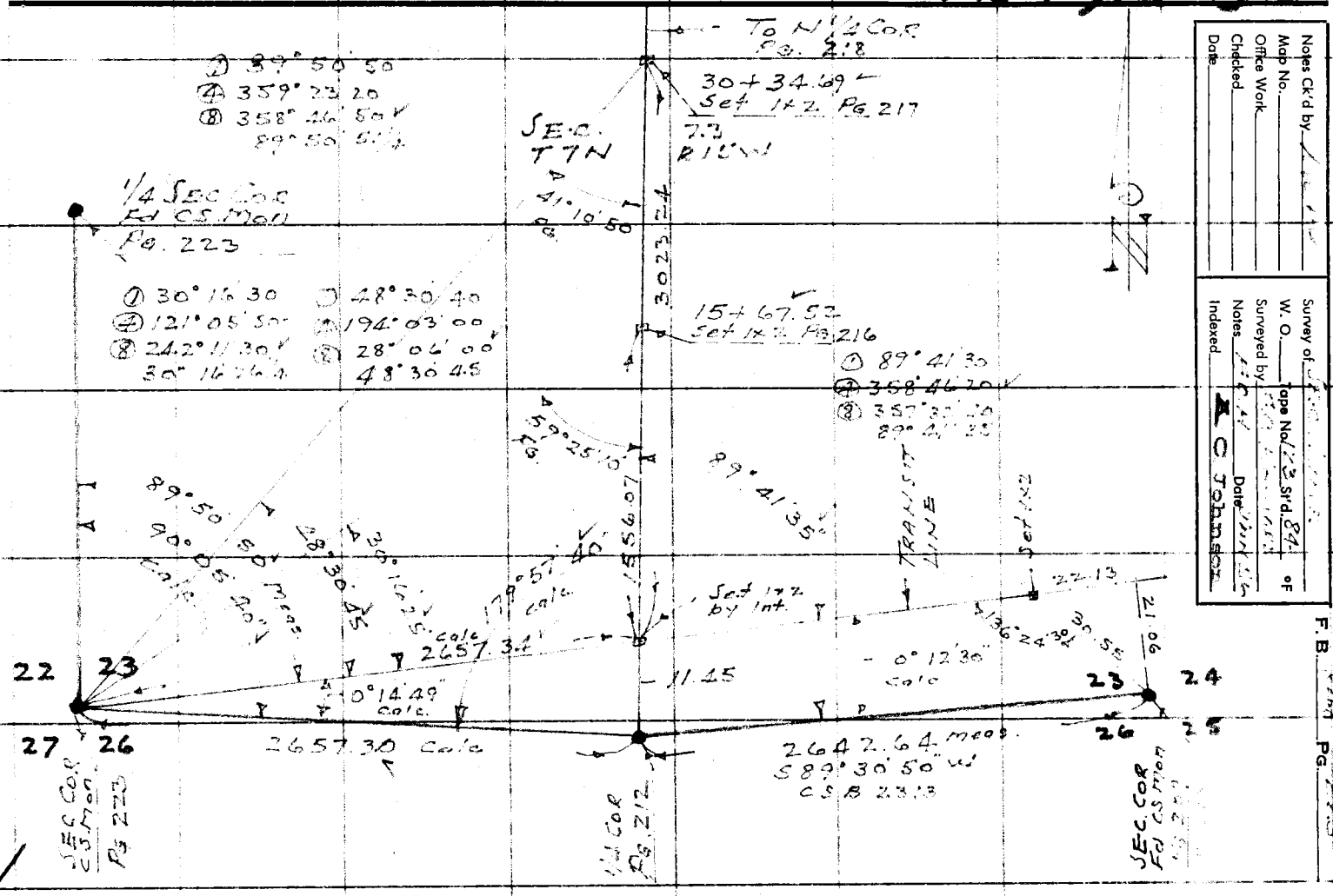

Notes Ck'd by
Map No.
Office Work
Checked
Date

Survey of
W. O. Tape No. Std.
Surveyed by
Notes Date
Indexed C Johnson

F.B. PG.

RETURN TO
LOS ANGELES COUNTY SURVEYOR
726 LOS ANGELES COUNTY
ENGINEERING BLDG.

Note: Any Additions or Changes on This Sheet Must be Made or Circled In Red Ink With Date and Name of Person Making Change.

WS 72, A-E A-5

Do not extend notes this side of this line.

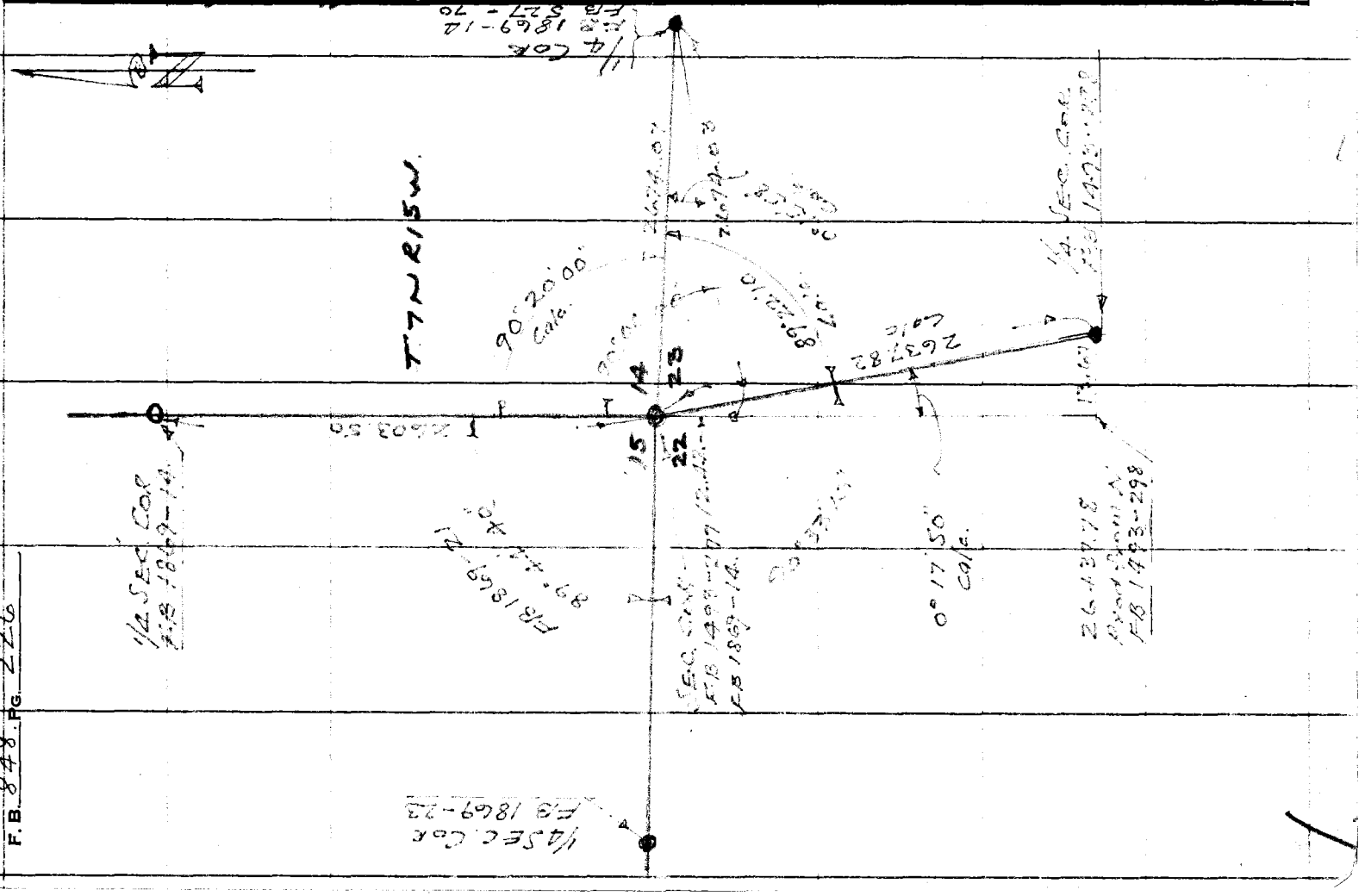

F.B. 848 PG. 226

WS 724-4

Notes Ck'd by	Survey of
Map No.	W. O. Tape No. 123 St'd. 84 °F
Office Work	Surveyed by
Checked	Notes FC 11 Date 7-24-56
Date	Indexed A. O. Johnson

F. B. 848 Pg. 227

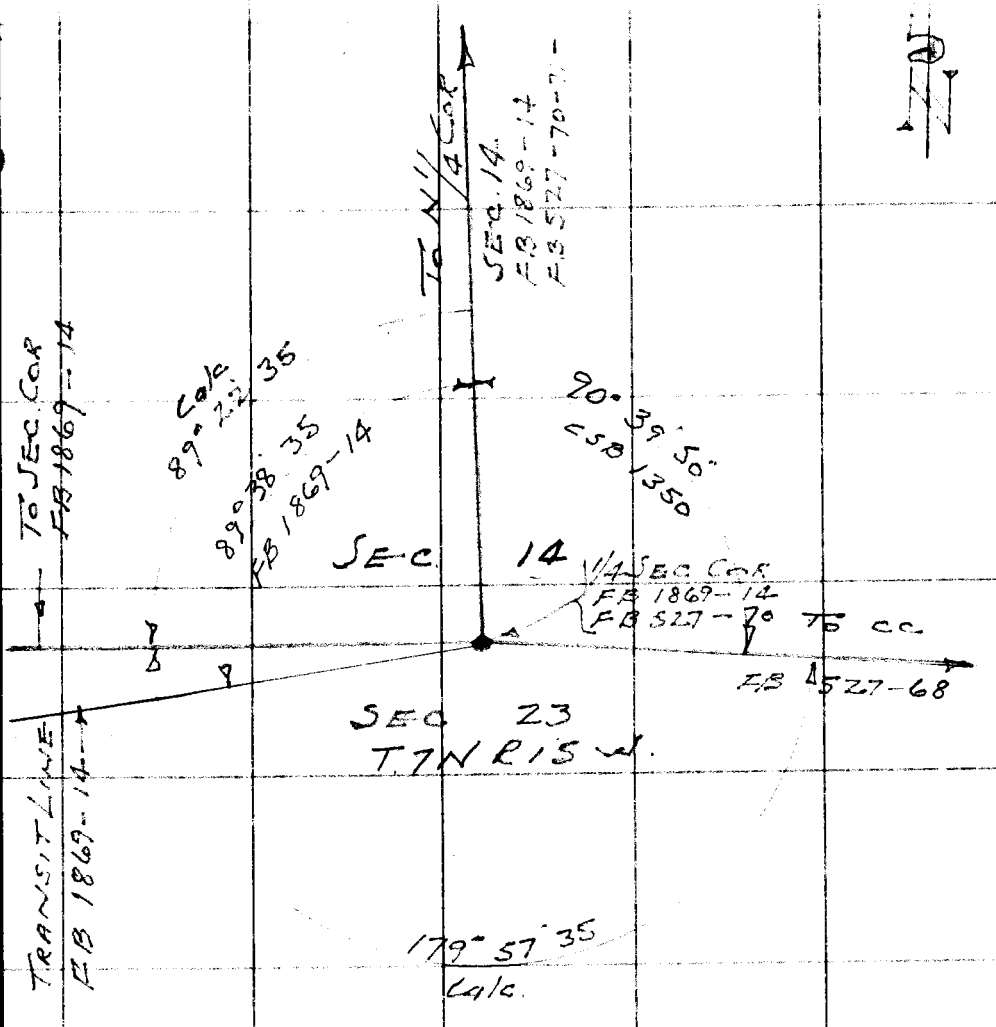

Note: Any Additions or Changes on This Sheet Must be Made or Circled in Red Ink With Date and Name of Person Making Change.

Do not extend notes this side of this line.

RETURN TO
LOS ANGELES COUNTY SURVEYOR
726 LOS ANGELES COUNTY
ENGINEERING BLDG.

76F3095 S&E #247. 8-54

RETURN TO
LOS ANGELES COUNTY SURVEYOR
726 LOS ANGELES COUNTY
ENGINEERING BLDG.

Note: Any Additions or Changes on This Sheet Must be Made or Circled in Red Ink With Date and Name of Person Making Change.

Do not extend notes this side of this line.

F.B. 948 PG. 228

Notes Ck'd by	Survey of FIRE STATION #78
Map No.	W. O. Tape No. 123 St'd. 84 °F
Office Work	Surveyed by F. C. Howard
Checked	Notes FCH Date 2-2-56
Date	Indexed A. C. Johnson

F. B. 848 PG. 229

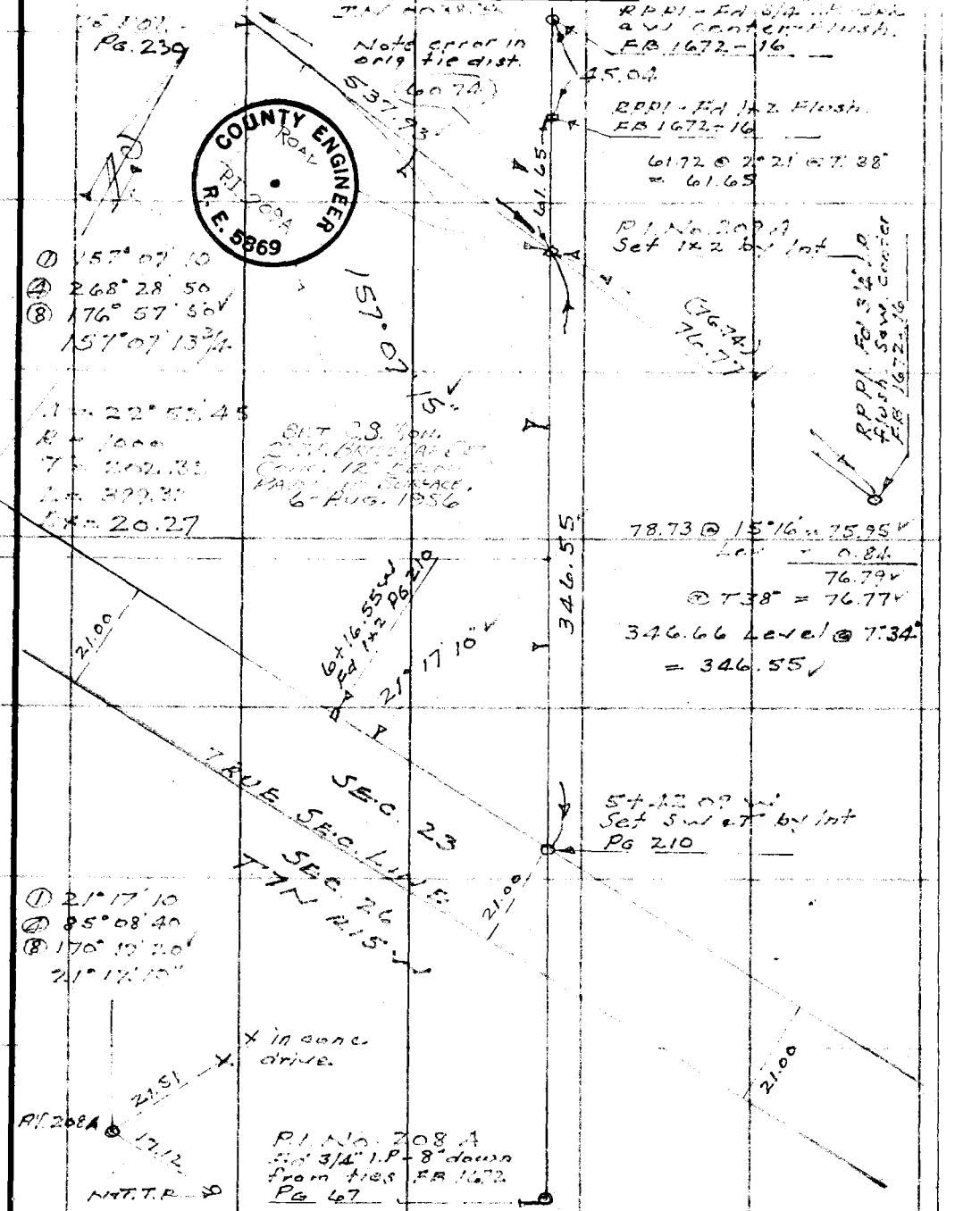

Note: Any Additions or Changes on This Sheet Must be Made or Circled in Red Ink With Date and Name of Person Making Change.

Do not extend notes this side of this line.

RETURN TO
LOS ANGELES COUNTY SURVEYOR
726 LOS ANGELES COUNTY ENGINEERING BLDG.

76F309S S&E #247. 8-54

F. B. 848 Pg. 230

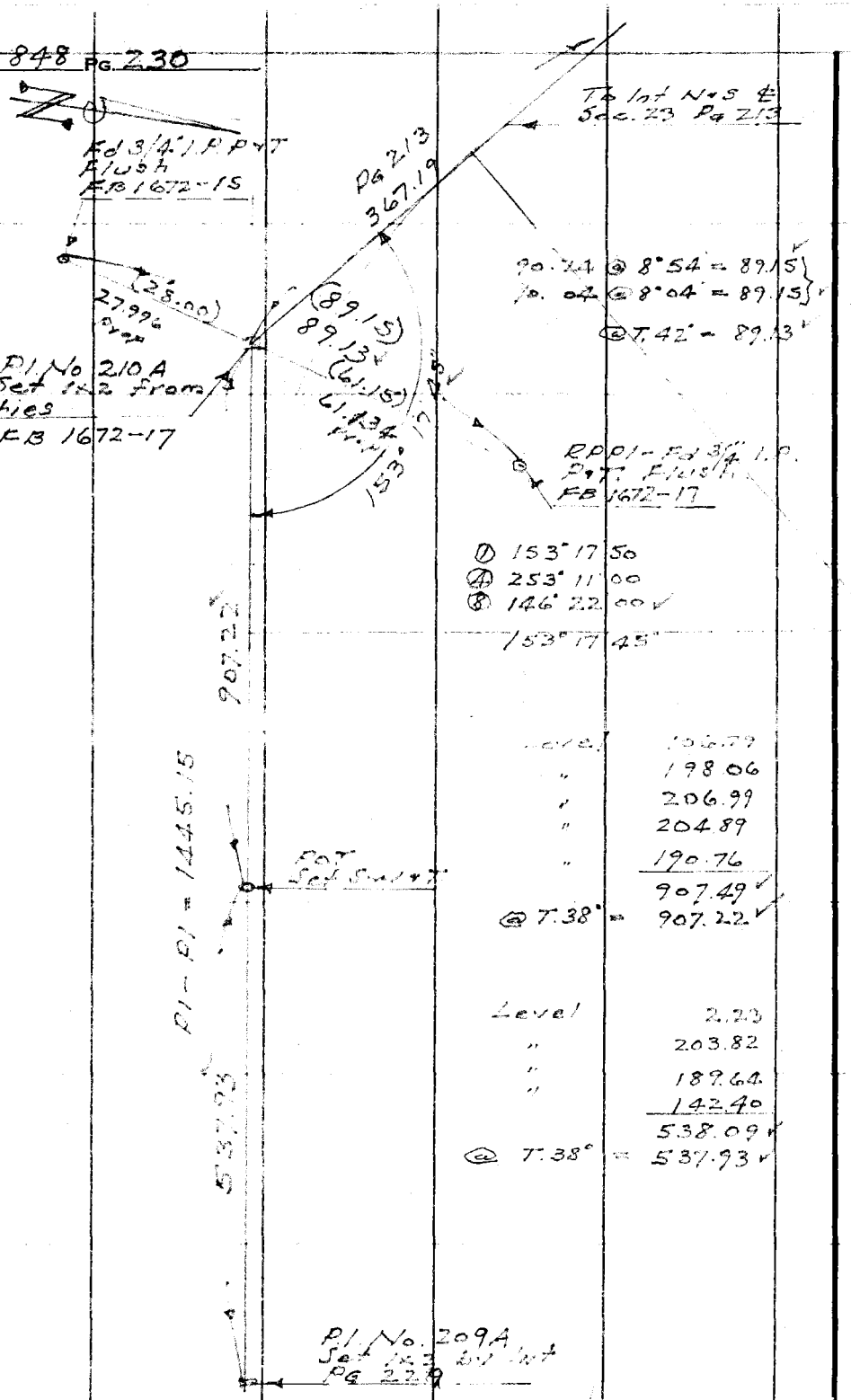

RETURN TO
LOS ANGELES COUNTY SURVEYOR
726 LOS ANGELES COUNTY
ENGINEERING BLDG.
Do not extend notes this side of this line.

Note: Any Additions or Changes on This Sheet Must be Made or Circled in Red Ink With Date and Name of Person Making Change.

Notes Ck'd by	Survey of
Map No.	W. O. Tape No. 123 St'd. 84 °F
Office Work	Surveyed by
Checked	Notes Date 2-28-56
Date	Indexed A. C. Johnson 8-28-56

F. B. 848 Pg. 231

WS 72 A-5

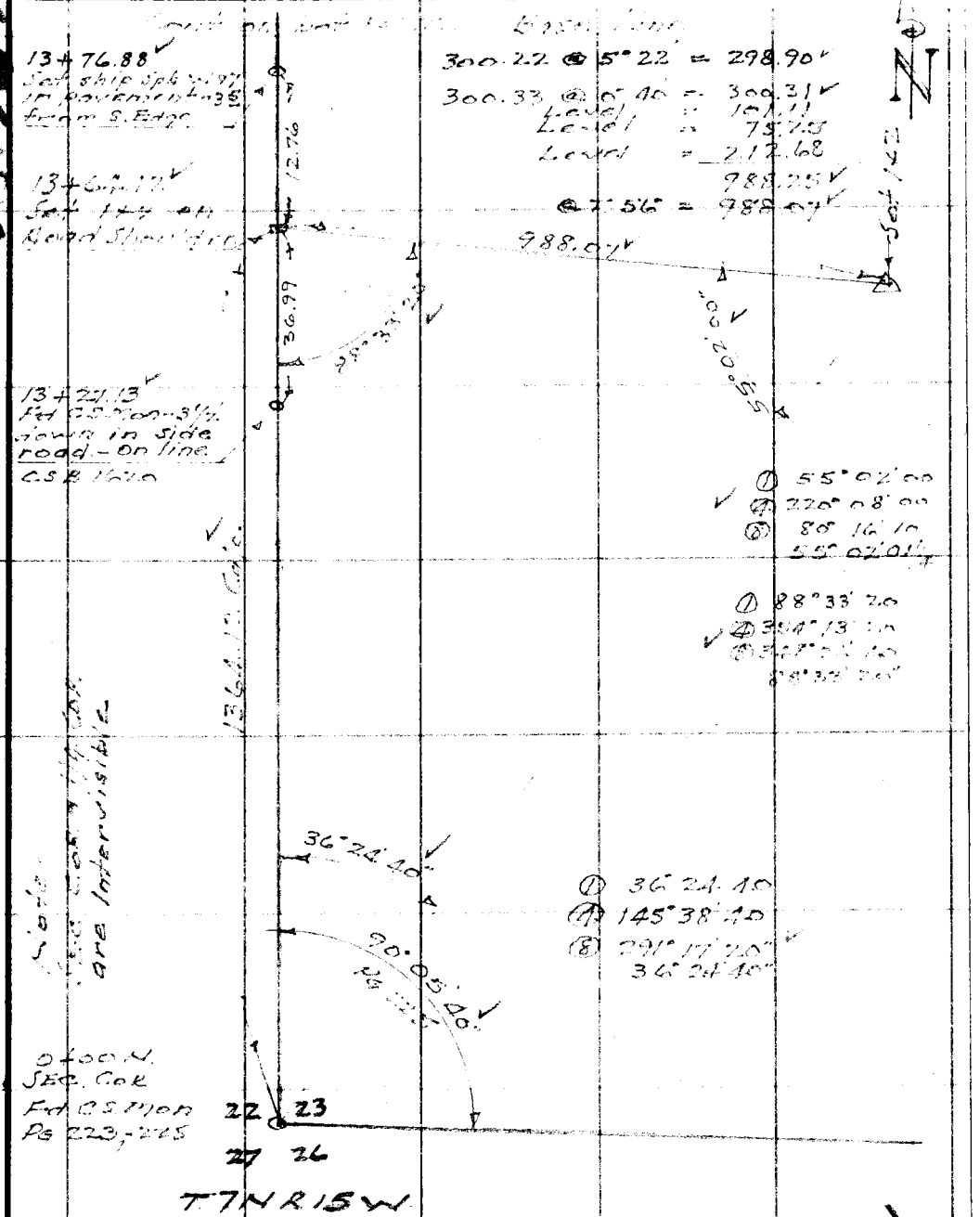

Note: Any Additions or Changes on This Sheet Must be Made or Circled in Red Ink With Date and Name of Person Making Change.

Do not extend notes this side of this line.

RETURN TO
LOS ANGELES COUNTY SURVEYOR
726 LOS ANGELES COUNTY
ENGINEERING BLDG.

76F309S S&E #247. 8-54

RETURN TO
LOS ANGELES COUNTY SURVEYOR
726 LOS ANGELES COUNTY
ENGINEERING BLDG.

Note: Any Additions or Changes on This Sheet Must be Made or Circled In Red Ink With Date and Name of Person Making Change.

Do not extend notes this side of this line.

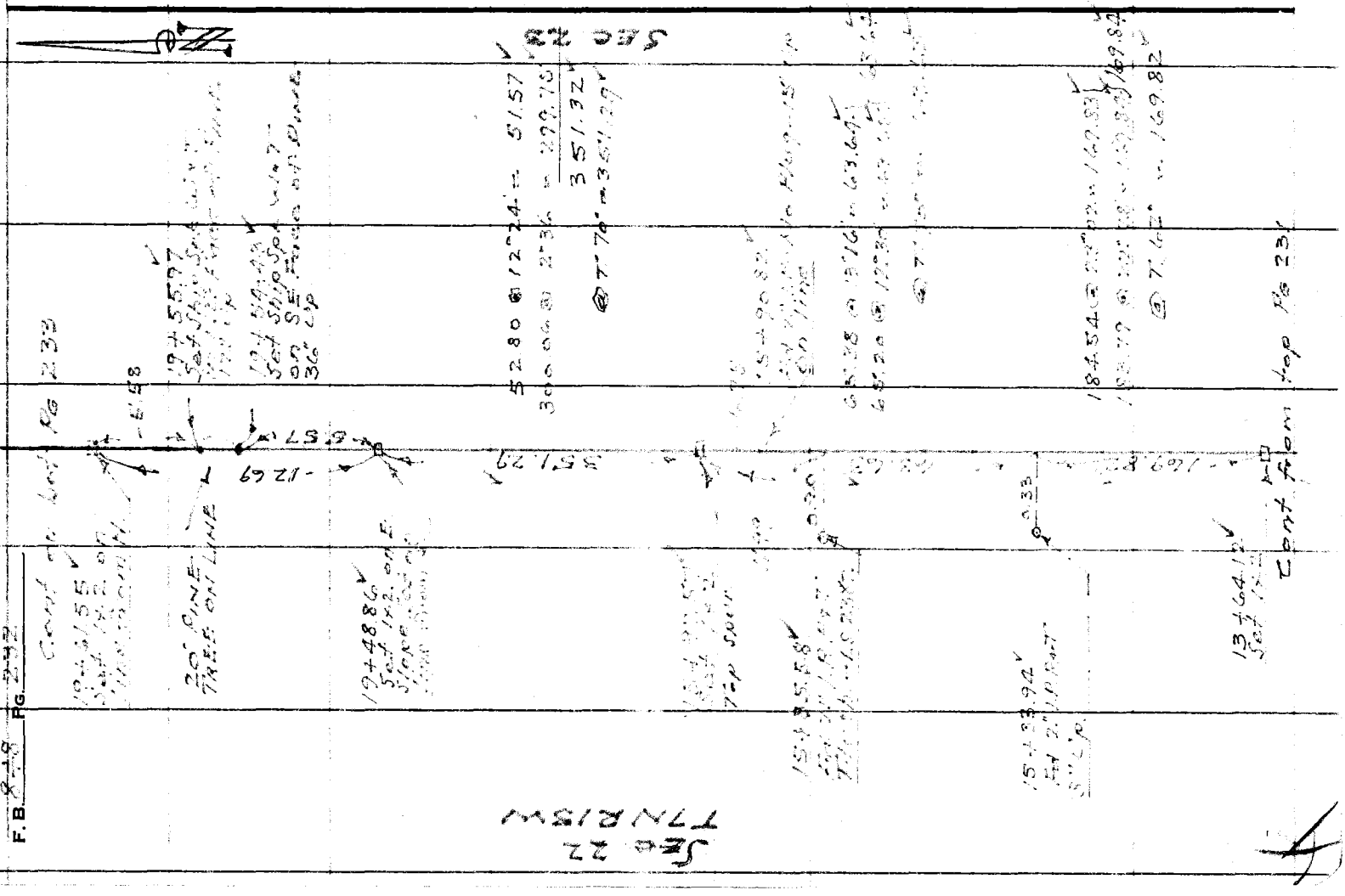

Notes Ck'd by	Survey of
Map No.	W. O. Tape No. St'd. °F
Office Work	Surveyed by
Checked	Notes Date
Date	Indexed

F. B. Pg.

Note: Any Additions or Changes on This Sheet Must be Made or Circled in Red Ink With Date and Name of Person Making Change.

Do not extend notes this side of this line.

RETURN TO
LOS ANGELES COUNTY SURVEYOR
726 LOS ANGELES COUNTY
ENGINEERING BLDG.

76F3095 S&E #247. 8-54

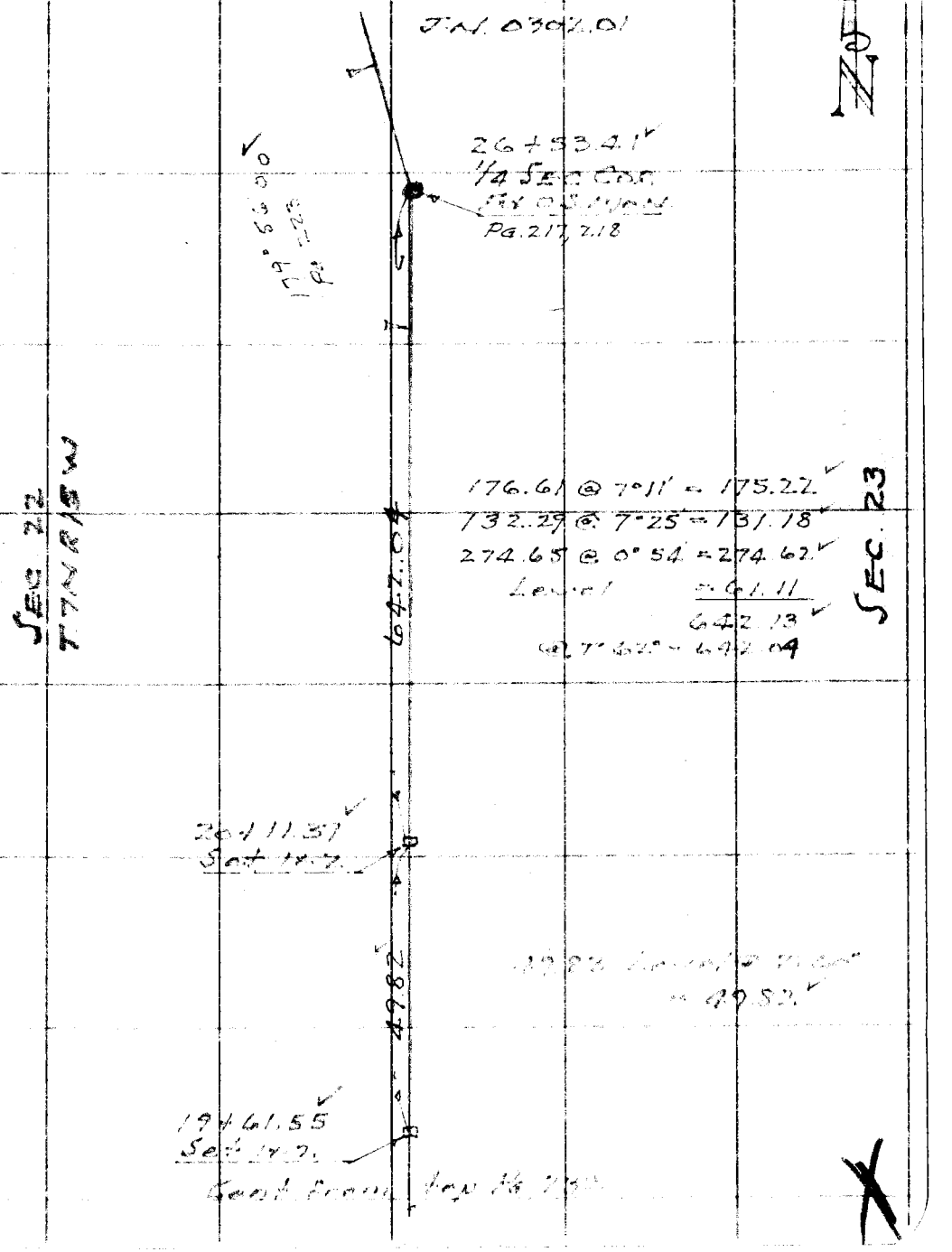

RETURN TO
LOS ANGELES COUNTY SURVEYOR
726 LOS ANGELES COUNTY
ENGINEERING BLDG.

Note: Any Additions or Changes on This Sheet Must be Made or Circled in Red Ink With Date and Name of Person Making Change.

Do not extend notes this side of this line.

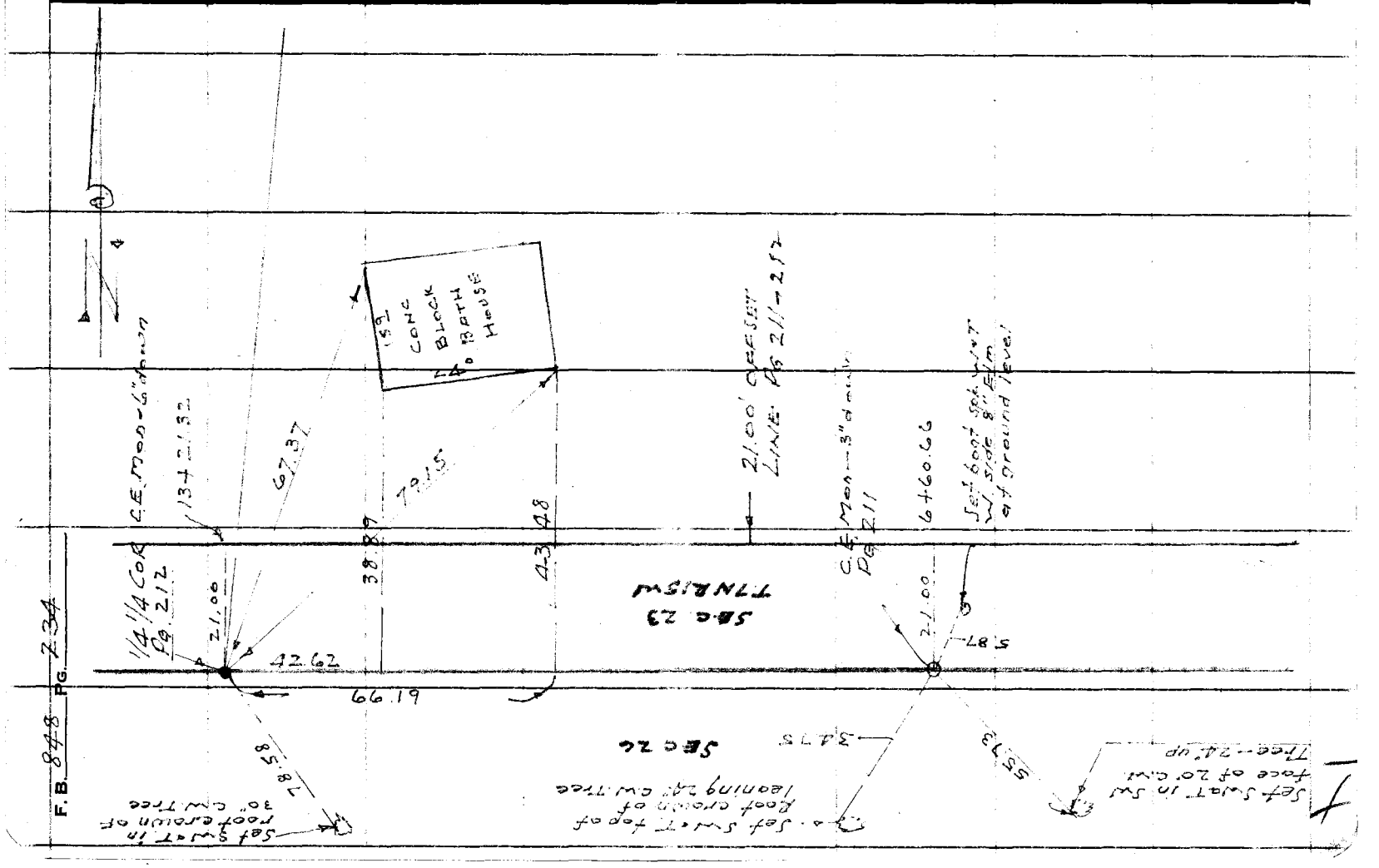

Notes Ck'd by [illegible]	Survey of [illegible]
Map No.	W. O. Tape No. 23 St'd. 84 °F
Office Work	Surveyed by [illegible]
Checked	Notes [illegible] Date [illegible]
Date	Indexed A. C. Johnson

F. B. 848 PG. 235



Note: Any Additions or Changes on This Sheet Must be Made or Circled in Red Ink With Date and Name of Person Making Change.

Do not extend notes this side of this line.

RETURN TO
LOS ANGELES COUNTY SURVEYOR
726 LOS ANGELES COUNTY
ENGINEERING BLDG.

76F309S S&E #247. 8-54

F. B. 848 PG. 236

Cont on bot Pg 237

11+13.72
Set 1x2

135.70 @ 29°57' = 117.58
135.39 @ 29°43' = 117.58 } 117.58
260.80 @ 19°45' = 245.46
260.39 @ 19°30' = 245.45 } 245.46
363.04
@ T.68° = 363.00

363.00

7+50.72
Set 1x2

Set 1x2 35.00

offset to avoid cutting thru heavy clumps of scrub oak.

204.11 @ 8°44' = 201.74
175.41 @ 8°25' = 173.52
375.26
@ T.72° = 375.25

① 89°53' 10
④ 359°32' 20
⑧ 359°04' 50
89°53' 06/4

Set 1x2 35.00

3+75.49
Set 1x2

89°53' 05

43.98

3+31.51
Set 1x2

1.49

3+30.02
Set 1x2 by crop.

172.36 @ 7°16' @ T.72°
= 170.96

170.96

1+60.55
Set 1x2

Cont from top Pg. 235

RETURN TO
LOS ANGELES COUNTY SURVEYOR
726 LOS ANGELES COUNTY
ENGINEERING BLDG.

Do not extend notes this side of this line.

Note: Any Additions or Changes on This Sheet Must be Made or Circled in Red Ink With Date and Name of Person Making Change.

Notes Ck'd by [illegible]	Survey of [illegible]
Map No.	W. O. Tape No. 23 St'd. 84 °F
Office Work	Surveyed by F.C. HOWARD
Checked	Notes F.C.H. Date MAR-56
Date	Indexed [illegible]

F. B. 848 PG. 237

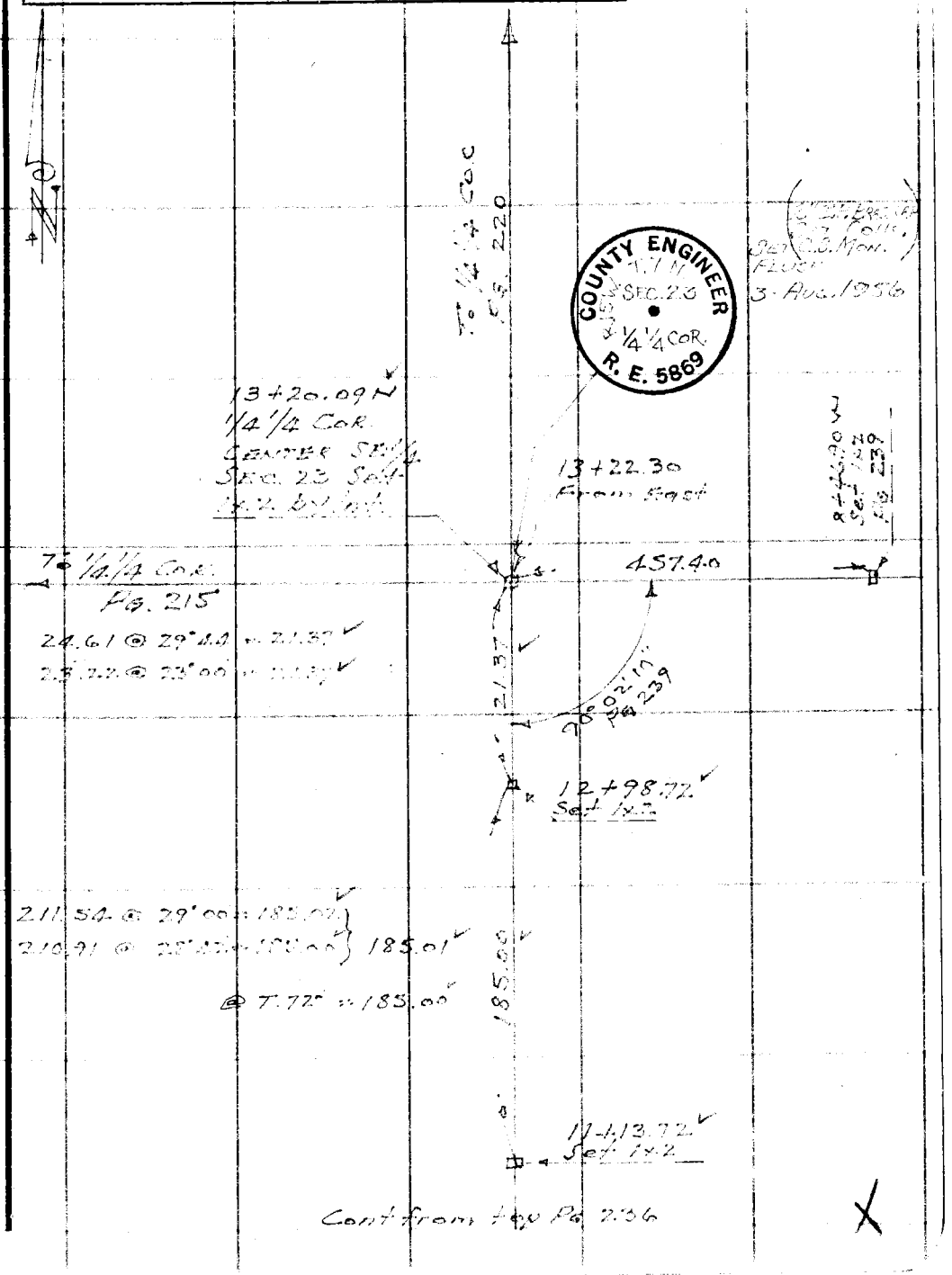

Note: Any Additions or Changes on This Sheet Must be Made or Circled in Red Ink With Date and Name of Person Making Change.

Do not extend notes this side of this line.

RETURN TO
LOS ANGELES COUNTY SURVEYOR
726 LOS ANGELES COUNTY
ENGINEERING BLDG.

76F309S S&E #247. 8-54

F. B. 848 PG. 238

Cont on bot Pg. 237

This point falls on steep East slope of canyon - Unable to turn angle.

To 1/4 1/4 1/4 Cor.

Pg. 240

6+61.15
1/4 1/4 1/4 Cor.
Set 1x2 by Prop

1.68

90°03'30" Calc.

6+59.47
Set 1x2

228.63 @ 9°45' = 225.33
228.75 @ 9°54' = 225.34 } 225.33

@ T. 72° = 225.31

225.31

266.64 @ 28°15' = 234.88
266.11 @ 28°02' = 234.89 } 234.88

140.48 @ 21°19' = 130.87
140.28 @ 21°07' = 130.86 } 130.87

365.75

@ T. 68° = 365.71

4+34.16
Set 1x2

365.71

38.49 @ 23°43' = 35.24
38.73 @ 24°31' = 35.24

@ T. 66° = 35.24

0+68.45
Set 1x2 Top Brk.

35.24

89°55'10
359°40'30
359°21'00
89°55'10

0+33.21
Set 1x2 Top Ridge

33.21 Lev

90°55'10"

33.21

0+00 W
1/4 1/4 Cor
Pg 208

35+95.10 S
Fd 1x2 Pg 208

SEC 23

To Sec. Cor
Pg 209

SEC. 24
T 7N R 15W

25.06

31.525

Transit Line
Pg 209

RETURN TO
LOS ANGELES COUNTY SURVEYOR
726 LOS ANGELES COUNTY
ENGINEERING BLDG.

Do not extend notes this side of this line.

Note: Any Additions or Changes on This Sheet Must be Made or Circled in Red Ink With Date and Name of Person Making Change.

Notes Ck'd by [illegible]	Survey of [illegible]
Map No.	W. O. Tape No. 123 St'd. 84 °F
Office Work	Surveyed by [illegible]
Checked	Notes [illegible] Date [illegible]
Date	Indexed A. C. Johnson

F. B. 848 PG. 239

To 1/4 1/4 Cor.
Pg 215

1/4 1/4 Cor.
13+22.30W
Set 1x2 by Int

To 1/4 1/4 Cor.
Pg 235

To 1/4 1/4 Cor.
Pg 220

(1) 90° 02' 10
(7) 0° 08' 50
(8) 0° 17' 45
90° 02' 10

90° 02' 10

64.34 @ 21° 53' = 59.70
64.11 @ 21° 22' = 59.70 } 59.70
280.59 @ 13° 03' = 273.34
280.40 @ 12° 52' = 273.36 } 273.35
123.57 @ 9° 46' = 121.78 } 121.78
Level = 20.60
475.43
@ T 74° = 475.40

475.40

8+46.90
Set 1x2 top spur
Extremities of this line are visible from this point

300.52 @ 16° 44' = 287.79
300.63 @ 16° 49' = 287.77 } 287.78
84.14 @ 22° 35' = 77.69
84.33 @ 22° 33' = 77.69 } 77.69
Level 47.29
412.76
@ T 76° = 412.74

412.74

4+34.16
Set 1x2

Cont from Top Pg 238

Note: Any Additions or Changes on This Sheet Must be Made or Circled In Red Ink With Date and Name of Person Making Change.

Do not extend notes this side of this line.

RETURN TO
LOS ANGELES COUNTY SURVEYOR
726 LOS ANGELES COUNTY
ENGINEERING BLDG.

76F309S S&E #247. 8-54

F.B. 848 PG. 220

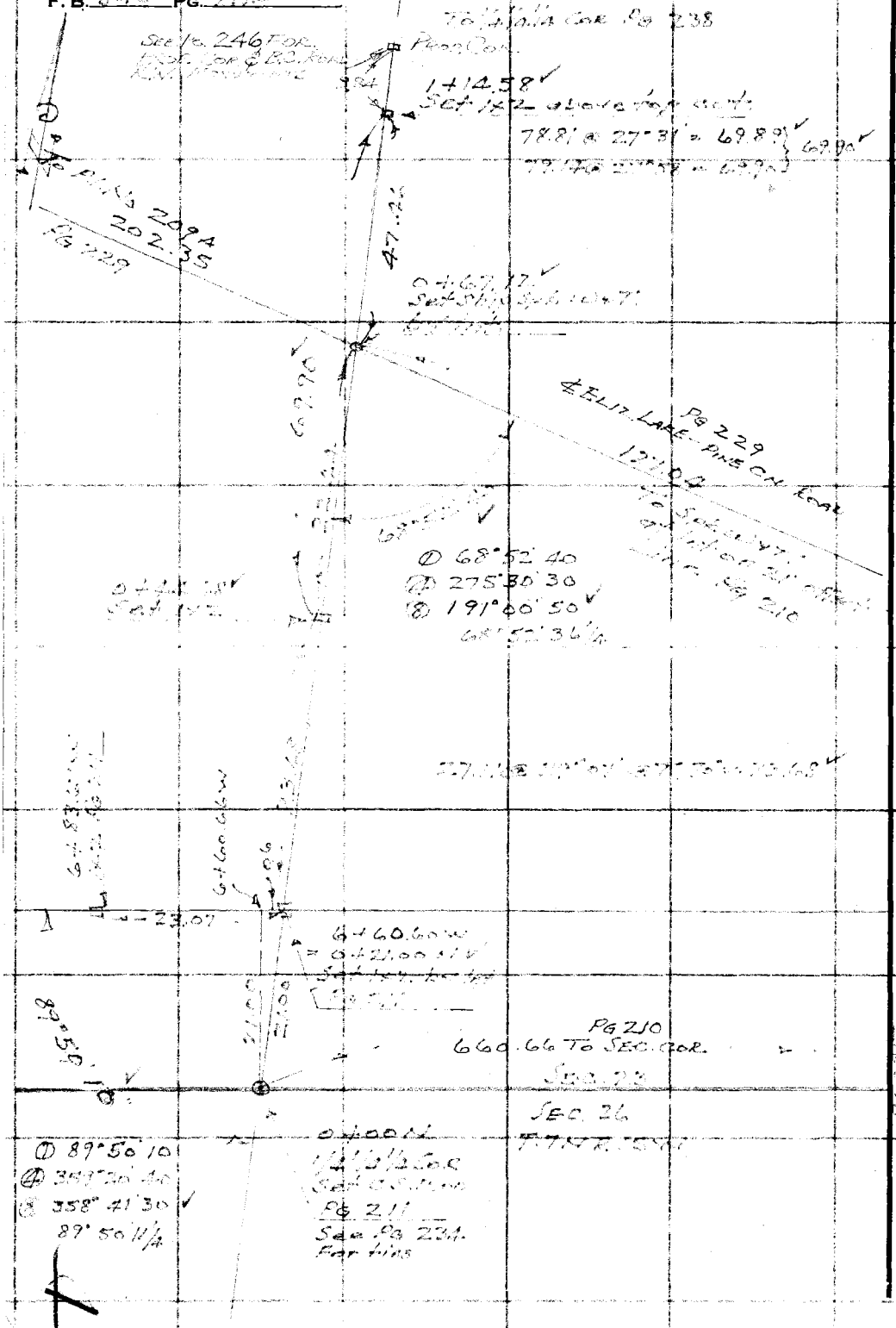

RETURN TO
LOS ANGELES COUNTY SURVEYOR
720 LOS ANGELES COUNTY
ENGINEERING BLDG.
Do not extend notes this side of this line.

Note: Any Additions or Changes on This Sheet Must be Made or Circled in Red Ink With Date and Name of Person Making Change.

Notes Ck'd by	Survey of
Map No.	W. O. Tape No. St'd. °F
Office Work	Surveyed by
Checked	Notes Date
Date	Indexed C. Johnson

F. B. Pg.

COUNTY ENGINEER R. E. 5869

Note: Any Additions or Changes on This Sheet Must be Made or Circled In Red Ink With Date and Name of Person Making Change.

Do not extend notes this side of this line.

RETURN TO
LOS ANGELES COUNTY SURVEYOR
726 LOS ANGELES COUNTY
ENGINEERING BLDG.

76F309S S&E #247. 8-54

F. B. 848 Pg. 247

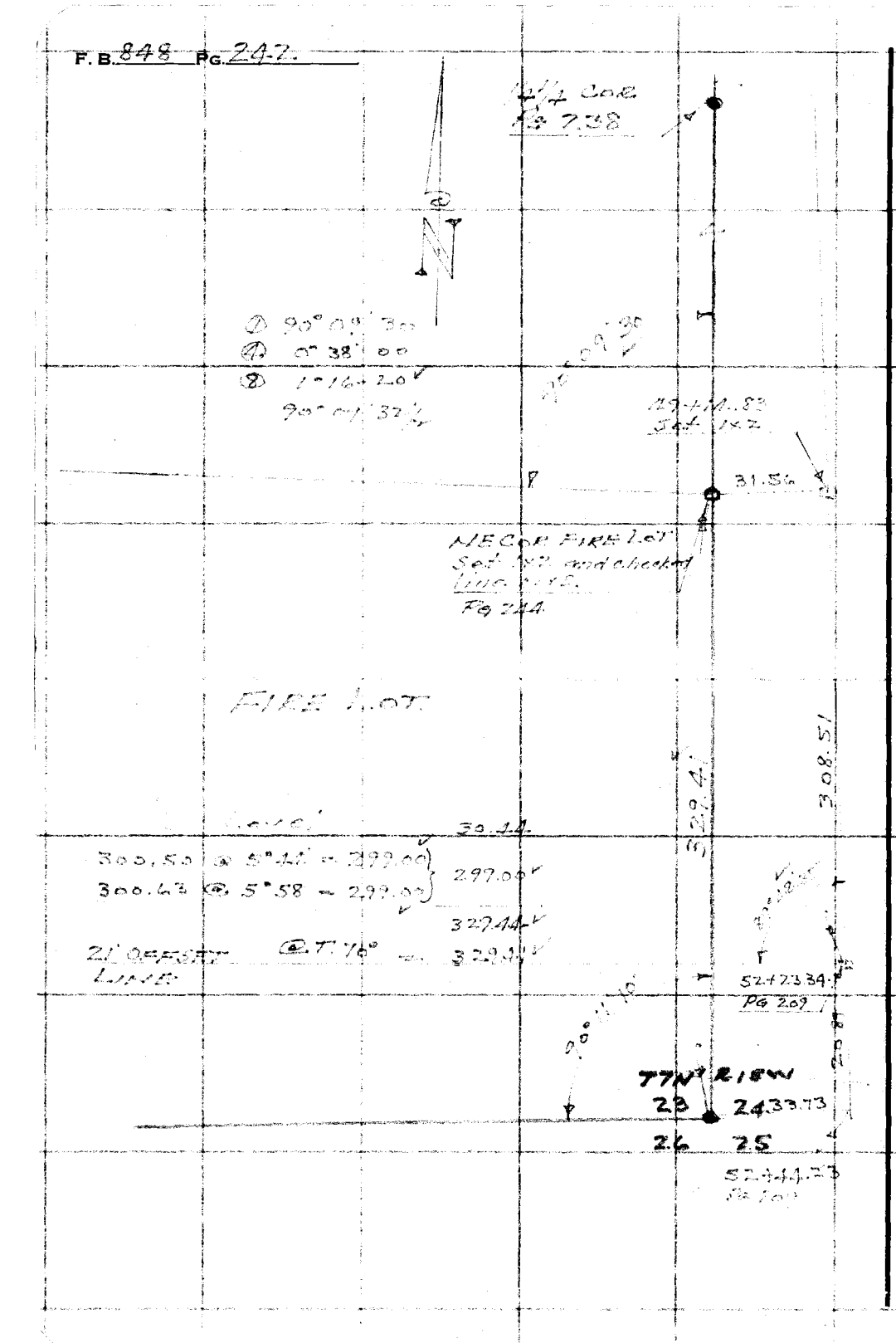

RETURN TO
LOS ANGELES COUNTY SURVEYOR
720 LOS ANGELES COUNTY
ENGINEERING BLDG.

Note: Any Additions or Changes on This Sheet Must be Made or Circled in Red Ink With Date and Name of Person Making Change.

Do not extend notes this side of this line.

Notes Ck'd by [illegible]	Survey of [illegible]
Map No.	W. O. Tape No. 123 St'd. 84 °F
Office Work	Surveyed by [illegible]
Checked	Notes [illegible] Date [illegible]
Date	Indexed A. C. Johnson

F. B. 818 Pg. 743

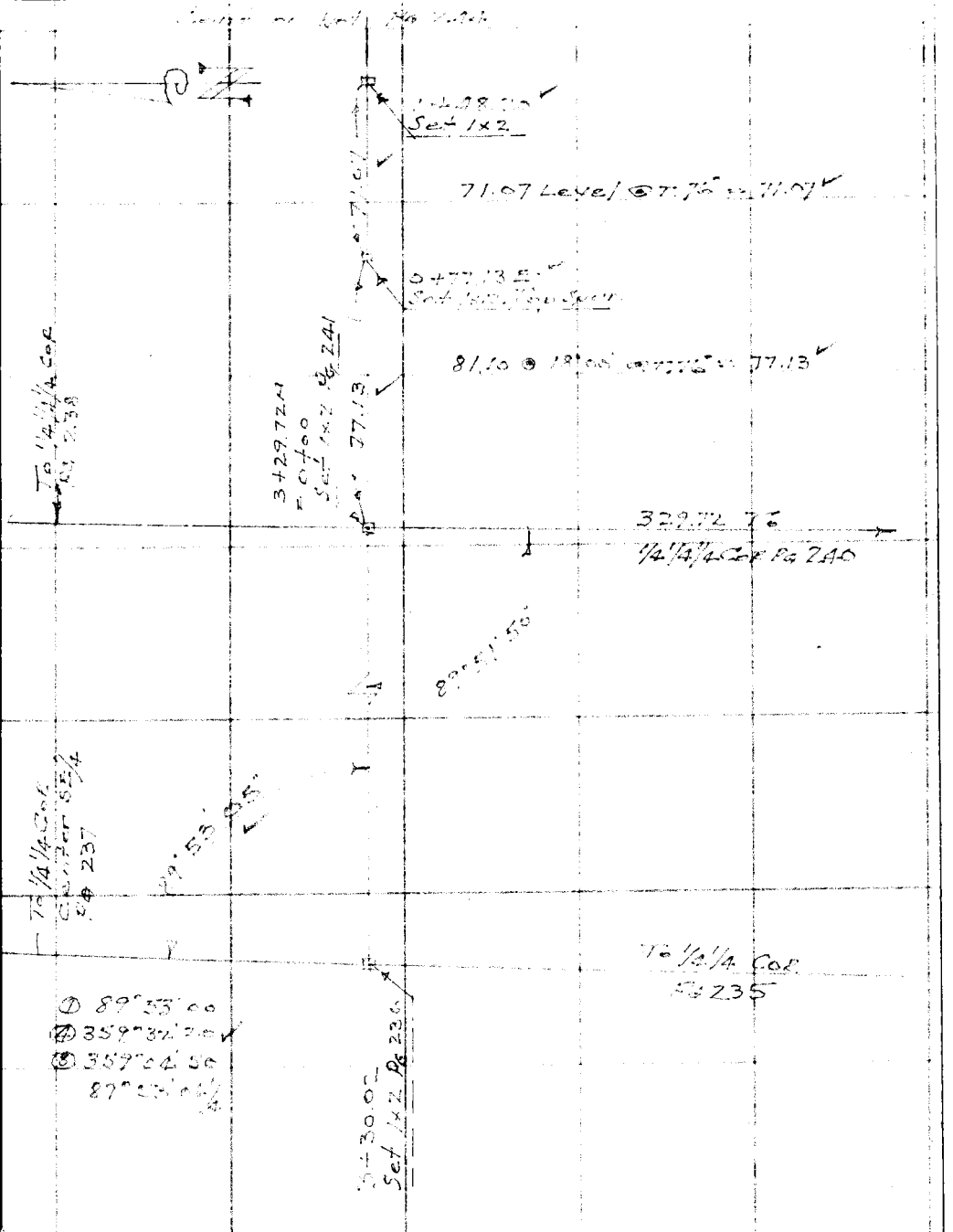

Note: Any Additions or Changes on This Sheet Must be Made or Circled in Red Ink With Date and Name of Person Making Change.

Do not extend notes this side of this line.

RETURN TO
LOS ANGELES COUNTY SURVEYOR
726 LOS ANGELES COUNTY
ENGINEERING BLDG.

76F309S S&E #247. 8-54

F.B. 84-8 PG. 244

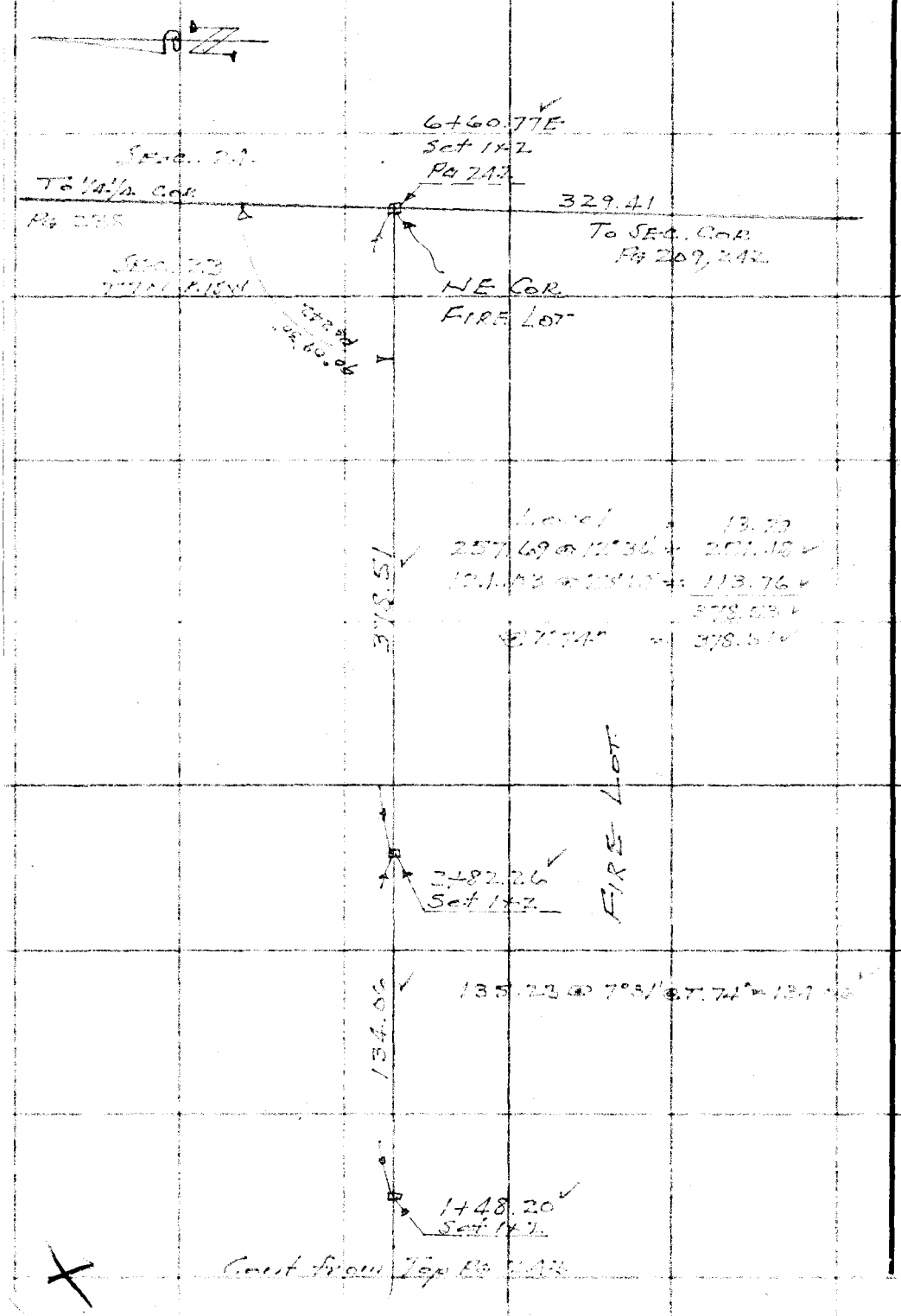

RETURN TO
LOS ANGELES COUNTY SURVEYOR
726 LOS ANGELES COUNTY
ENGINEERING BLDG.

Do not extend notes this side of this line.

Note: Any Additions or Changes on This Sheet Must be Made or Circled in Red Ink With Date and Name of Person Making Change.

Notes Ck'd by [illegible]	Survey of LA Co Fire Station
Map No.	W. O. Tape No. 23 St'd. 84 °F
Office Work	Surveyed by [illegible]
Checked	Notes [illegible] Date [illegible]
Date	Indexed [illegible]

F. B. [illegible] Pg. [illegible]



Note: Any Additions or Changes on This Sheet Must be Made or Circled in Red Ink With Date and Name of Person Making Change.

Do not extend notes this side of this line.

RETURN TO
LOS ANGELES COUNTY SURVEYOR
726 LOS ANGELES COUNTY
ENGINEERING BLDG.

76F309S S&E #247. 8-54

F. B. 848 PG. 246

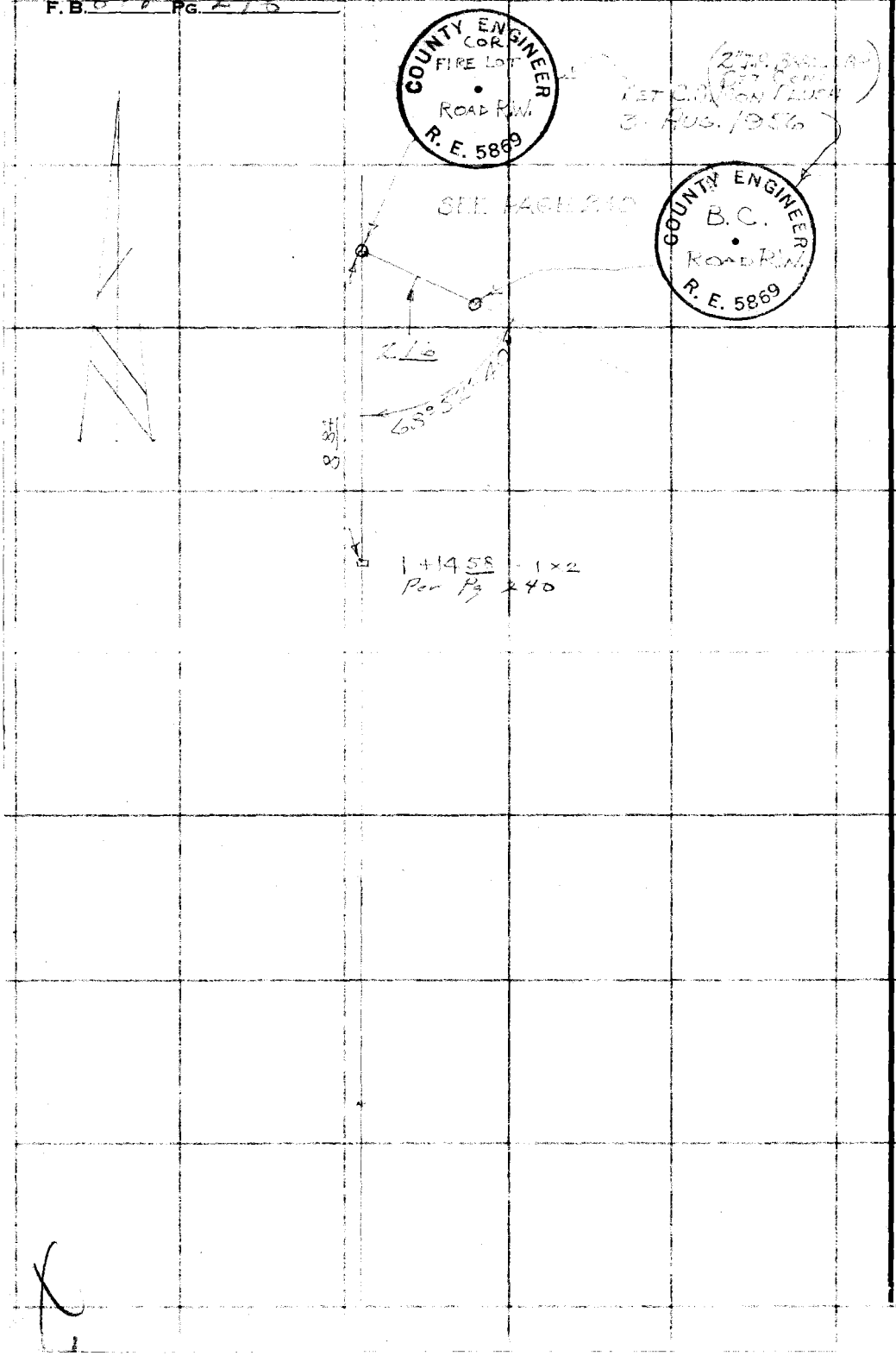

RETURN TO
LOS ANGELES COUNTY SURVEYOR
726 LOS ANGELES COUNTY
ENGINEERING BLDG.

Do not extend notes this side of this line.

Note: Any Additions or Changes on This Sheet Must be Made or Circled in Red Ink With Date and Name of Person Making Change.

76F309S S&E #247. 8-54

RETURN TO
LOS ANGELES COUNTY SURVEYOR
726 LOS ANGELES COUNTY
ENGINEERING BLDG.

Note: Any Additions or Changes on This Sheet Must be Made or Circled in Red Ink With Date and Name of Person Making Change.

Do not extend notes this side of this line.

Notes Ck'd by
Map No.
Office Work
Checked
Date

Survey of
W. O. Tape No. St'd. °F
Surveyed by
Notes Date
Indexed

F. B. PG.

RETURN TO
LOS ANGELES COUNTY SURVEYOR
720 LOS ANGELES COUNTY
ENGINEERING BLDG.

Note: Any Additions or Changes on This Sheet Must be Made or Circled in Red Ink With Date and Name of Person Making Change.

Do not extend notes this side of this line.

F. B. ____ Pg. ____

Profile No.
X-Sec. No.

Notes Red. Plotted Job No. 0038.33 Division No.
Date Date Survey of L.A. Co. Fire Station No. 78
Notes Chkd. Checked Survey by J.P. Menne Notes Anderson Date 6-27-56
Date Date Map No. Indexed A.C. Johnson Date 7-2-56

F.B. 848 PG. 249

NOTE: ANY ADDITIONS OR CHANGES ON THIS SHEET MUST BE MADE OR CIRCLED IN RED INK, WITH DATE AND NAME OF PERSON MAKING CHANGE.

Do not extend notes this side of this line.

STATION	B.S.	H.I.	F.S.	ELEV.	
					Levels For Topography L.A. Co. FIRE STATION SITE No. 78 Sheet No. E-489 E-116 J.N. 0038.33 J.P. Menne V.B. Anderson J.S. [illegible] H.L. Young G.O. Gallegos

PLEASE RETURN TO
LOS ANGELES COUNTY SURVEYOR
726 LOS ANGELES COUNTY
ENGINEERING BLDG.

76L298 307 10-51

X

76L298 307 10-51

PLEASE RETURN TO

LOS ANGELES COUNTY SURVEYOR
726 LOS ANGELES COUNTY
ENGINEERING BLDG.

NOTE: ANY ADDITIONS OR CHANGES ON THIS SHEET MUST BE MADE OR CIRCLED IN RED INK, WITH DATE AND NAME OF PERSON MAKING CHANGE.

Do not extend notes this side of this line.

STATION	B. S.	H. I.	F. S.	ELEV.		
B.M.				3278527 ✓	Sec. Cor. C.S. MON. T.7N-R.15W. Secs. 23, 24, 25, 26	F.B. 848-245
	11 803	329033 ✓			EL. = 3278.527	F.B. 1650-95
T.P. "A"			0 32	329001 ✓	1"x2"	
	11 57	330158 ✓				
T.P. "B"			0 32	3301260 ✓	1"x2" 10° So Butane Tank	
	11 725	3312985 ✓				
T.P. "C"			1 045	3311940 ✓	1"x2" 25° So. of N.E. Cor.	
	6 380	3318320 ✓				
T.P.			4 235	3314085 ✓	N.E. Cor. Fire Stn. Prop. F.B. 848-	
	5315	3319400 ✓				
T.P. "D"			1 290	3318110 ✓	1"x2" Side Hill	
	11 640	3329750 ✓				
T.P. "E"			0 120	3329630 ✓	1"x2" "	
	11210	3340840 ✓				
T.P. "F"			0 310	3340530 ✓	1"x2" "	
	12035	3352565 ✓				
T.P. "G"			0.010	3352555 ✓	1"x2" "	
	11 250	3363805 ✓				
T.P. "H"			0060	3363745 ✓	1"x2" "	
	11 200	3374945 ✓				
T.P. "I"			0 080	3374865 ✓	1"x2" "	

F.B. 848 PG. 256 Job No. 003833 Division No. Notes Red. Plotted Profile
Survey of L.A. Co. Fire Sta. No. 78 Date Date No.
Survey by J.P. Menne Notes Anderson Notes Chkd. Checked Sec.
Indexed O. Johnson Date Date No.

76L298 307 10-51

PLEASE RETURN TO

LOS ANGELES COUNTY SURVEYOR

726 LOS ANGELES COUNTY
ENGINEERING BLDG.

NOTE: ANY ADDITIONS OR CHANGES ON THIS SHEET MUST BE MADE OR CIRCLED IN RED INK, WITH DATE AND NAME OF PERSON MAKING CHANGE.

Do not extend notes this side of this line.

STATION	B. S.	H. I.	F. S.	ELEV.		
	11680	3386545 ✓				
T.P. "J"			0465	3386080 ✓	1"x2" Side Hill	
	11515	3397595 ✓				
T.P. "K"			0405	3397190 ✓	1"x2" "	
	11645	3408835 ✓				
T.P. "L"			0460	3408375 ✓	1"x2" "	
	11150	3419525 ✓				
T.P. "M"			0600	3418925 ✓	1"x2"	
	6610	3425535 ✓				
T.P.			2795	3422740 ✓	1"x2" – 378.51 W. of N.E. Prop. Cor. P.O.T.	
	11613	3434350 ✓				
T.P. "N"			0070	3434280 ✓	1"x2"	
	11125	3445405 ✓				
			3930	3441475 ✓	1"x2" – P.O.T. on N. P/L 512.57 W. of N.E. Prop. Cor.	
	5410	3446885 ✓				
T.P.			5235	3441650 ✓	1"x2" – P.O.T. on N. P/L. 583.64 W. of N.E. Prop. Cor.	
	0100	3441750 ✓				
T.P. "N"			10745	3431005 ✓	1"x2" W. Side Hill	
	0600	3431605 ✓				
T.P. "O"			8780	3422825 ✓	1"x2" "	

Profile No. ____ Date ____ Notes Red ____ Plotted ____ Job No. 0038-33 Division No. ____ F.B. 848 PG. 251

X-Sec. No. ____ Date ____ Notes Chkd. ____ Checked ____ Survey of [illegible] Survey by S.P. Menny Notes Andrews Date 6-27-56

Map No. ____ Date ____ Indexed ____ C. Johnson Date ____

76L298 [illegible] 10-51

PLEASE RETURN TO

LOS ANGELES COUNTY SURVEYOR

726 LOS ANGELES COUNTY
ENGINEERING BLDG.

NOTE: ANY ADDITIONS OR CHANGES ON THIS SHEET MUST BE MADE OR CIRCLED IN RED INK, WITH DATE AND NAME OF PERSON MAKING CHANGE.

Do not extend notes this side of this line.

STATION	B. S.	H. I.	F. S.	ELEV.		
	2130	3424955 ✓				
T.P.			8045	3416910 ✓	1"x2" N.W. Prop. Cor. FB 848-241	
	1675	3418585 ✓				
T.P. "P"			11105	3407480 ✓	1"x2" So. Side Hill	
	0720	3408200 ✓				
T.P. "Q"			11495	3396705 ✓	1"x2" "	
	1365	3398070 ✓				
T.P. "R"			11235	3386835 ✓	1"x2" "	
	0960	3387795 ✓				
T.P. "S"			11740	3376055 ✓	1"x2" "	
	0930	3376985 ✓				
T.P. "T"			11435	3365550 ✓	1"x2" "	
	0500	3366050 ✓				
T.P. "U"			12140	3353910 ✓	1"x2" "	
	0375	3354285 ✓				
T.P. "V"			11870	3342415 ✓	1"x2" "	
	0360	3342775 ✓				
T.P. "W"			11905	3330870 ✓	1"x2" "	
	1835	3332705 ✓				
T.P. "X"			11455	3321[illegible]50 ✓	1"x2" "	

F.B. 848 PG. 252 Job No. 0038.33 Division No. Notes Red. Plotted Profile
Survey of Fire Sta. No. 78 Date Date No.
Survey by J. P. Menne Notes Anderson Notes Chkd. Checked X-Sec.
Indexed C. Johnson Date Date No.

76L298 307 10-51

PLEASE RETURN TO
LOS ANGELES COUNTY SURVEYOR
726 LOS ANGELES COUNTY
ENGINEERING BLDG.

NOTE: ANY ADDITIONS OR CHANGES ON THIS SHEET MUST BE MADE OR CIRCLED IN RED INK, WITH DATE AND NAME OF PERSON MAKING CHANGE.

Do not extend notes this side of this line.

STATION	B. S.	H. I.	F. S.	ELEV.		
	0830	3322080 ✓				
T.P. "Y"			12030	3310050 ✓	1"X2"	So. Side Hill
	0535	3310585 ✓				
T.P. "Z"			11945	3298640 ✓	1"X2"	"
	0825	3299465 ✓				
T.P. "A-1"			12010	3287455 ✓	1"X2"	"
	1160	3288615 ✓				
T.P. "A-2"			11570	3277045 ✓	1"X2"	"
	1405	3278450 ✓				
T.P. "A-3"			11860	3266590 ✓	1"X2"	"
	1150	3267780 ✓				
T.P. "A-4"			12080	3255700 ✓	1"X2"	"
	0370	3256070 ✓				
T.P. "A-5"			7670	3248400 ✓	Spk. in Pave.	
	6620	3255020 ✓				
			4010	3251010 ✓	Lg. Bt Spk W. & T. int. & Elizabeth Lake Pine Cn. Rd. Prop. & Per. C.S. B. 2313 & W. P/L Fire Stn #78	
T.P.	5770	3256780 ✓				
			3575	3253205 ✓	Lg. Bt. Spk. W. & T. int & Elizabeth Lake Pine Cn. Rd. Prop. & Per. C.S. B. 2313 & 21.00 off. Line	
	1150	3265105 ✓				
			11650	3263905 ✓		

Profile

Notes Red _____ Plotted _____ Job No. 88323 Division No. _____ F.B. 848 PG. 253

No. _____ Date _____ Date _____ Survey of Line 2 Line 3 Line 4 Line 5 Line 6 Line 7 Line 8

X-Sec. Notes Chkd. _____ Checked _____ Survey by J.P. Mennes Notes Axx Date 6-27-58

No. _____ Date _____ Date _____ Map No. _____ Notes Ex. G. Johnson Date _____

76L298 307 10-51

PLEASE RETURN TO

LOS ANGELES COUNTY SURVEYOR
726 LOS ANGELES COUNTY
ENGINEERING BLDG.

NOTE: ANY ADDITIONS OR CHANGES ON THIS SHEET MUST BE MADE OR CIRCLED IN RED INK, WITH DATE AND NAME OF PERSON MAKING CHANGE.

Do not extend notes this side of this line.

STATION	B. S.	H. I.	F. S.	ELEV.		
	11760	3275700 ✓				
T. P.			0360	3275340 ✓	1 x 2" - 221 W. of E. P/L	
	7800	3283140 ✓			on 21.00 Off. Line	
B. M			4630	3278510 ✓	C.S. MON. T. 7 N. R 15 W. Sec's,	
					23, 24, 25, 26	F.B 848-245
					EL. 3278.527	FB 1650-95

F.B. 848 P 254 Job No. 0038.33 Division No. ____ Notes Red. ____ Plotted ____ Profile ____

Survey of Fire Sta. No. 78 Date ____ Date ____ No. ____ X-Sec. ____

Survey by J. P. Menne Notes Anderson Notes Chkd. ____ Checked ____

Indexed C. Johnson Date ____ Date ____ Date ____ No. ____

Notes Ck'd by	Survey of T. 7 N. R. 15 W.
Map No.	JN 0302.01 Tape 186 Std 84 °F
Office Work	Surveyed by J. C. PIERCE
Checked	Notes J. C. P. Date 11-19-69
Date	Indexed

F.B. 848 Pg. 255

J. N. 0302.01

SECTION LINES

T. 7 N. R. 15 W.

TIES TO 1/4 CORNER TO SECTIONS 23 & 26

PIERCE
KING
TALBOT
MITCHELL

Note: Any Additions or Changes on this Sheet Must be Made or Circled in Red Ink With Date and Name of Person Making Change.

Do not extend this side of this line.

PLEASE RETURN TO
LOS ANGELES COUNTY ENGINEER
403 LOS ANGELES COUNTY ENGINEERING BLDG.

76F3098 CE#310 9-67

F.B. 848 Pg. 256

SEC. 23 T. 7N. R. 15 W.

SET ℄ TIN
PP# 172128-E
S. SIDE UP 60"

FD. SCAR IN 42" PINE WHERE
SPK. W. ℄ T. HAD BEEN
PER F. B. 848 - 212
SET NEW BT SPK. W. ℄ TIN
IN NE FACE UP 36"

104.47

74.97

104.49 @ LEV (T=52) = 104.47

74.99 @ LEV. (T=52) = 74.97

4.41

FD NAIL ℄ TIN
IN 4"X4" WOOD
FENCE POST
NO REFERENCE

¼ CORNER SECTIONS
23 & 26 T.7N. R.15 W.
FD. A CO. ENG'R. B.C. MON.
12" BELOW SURFACE MK'D. AS
SHOWN PER F.B. 848 - 212

4.41 @ LEV (T=52) = 4.41

62.03 @ LEV (T=52) = 63.02

113.61 @ LEV (T=52) = 113.59

63.02

113.59

FD N ℄ T
IN 3" WOOD
LIGHT POST
E. SIDE UP 6"
NO REFERENCE

COUNTY ENGINEER
T.7N.
R.15W.
SEC 23
SEC 26
¼ COR
R.E. 5899

FD SCAR IN 36" PINE
WHERE SPK W. ℄ T. HAD
BEEN PER F.B. 848 - 212
SET NEW SPK. W. ℄ T.
IN E. FACE UP 14"

SEC. 26

MS 72A-5

Do not extend this side of this line.

PLEASE RETURN TO
LOS ANGELES COUNTY ENGINEER
403 LOS ANGELES COUNTY ENGINEERING BLDG.

Note: Any Additions or Changes on this Sheet Must be Made or Circled in Red Ink With Date and Name of Person Making Change.

76F309S S&E #247. 8-54

RETURN TO
LOS ANGELES COUNTY SURVEYOR
726 LOS ANGELES COUNTY
ENGINEERING BLDG.

Note: Any Additions or Changes on This Sheet Must be Made or Circled in Red Ink With Date and Name of Person Making Change.

Do not extend notes this side of this line.

Notes Ck'd by_____
Map No._____
Office Work_____
Checked_____
Date_____

Survey of_____
W. O._____ Tape No._____ Sh'd._____ oF
Surveyed by_____
Notes_____ Date_____
Indexed_____

F. B._____ Pg._____

RETURN TO
LOS ANGELES COUNTY SURVEYOR
726 LOS ANGELES COUNTY
ENGINEERING BLDG.

Note: Any Additions or Changes on This Sheet Must be Made or Circled in Red Ink With Date and Name of Person Making Change.

Do not extend notes this side of this line.

F. B. _____ PG. _____

76F309S S&E #247. 8-54

RETURN TO
LOS ANGELES COUNTY SURVEYOR
726 LOS ANGELES COUNTY
ENGINEERING BLDG.

Note: Any Additions or Changes on This Sheet Must be Made or Circled in Red Ink With Date and Name of Person Making Change.

Do not extend notes this side of this line.

Notes Ck'd by
Map No.
Office Work
Checked
Date

Survey of
W. O. Tape No. Sr'd. of
Surveyed by
Notes Date
Indexed

F. B. PG.

RETURN TO
LOS ANGELES COUNTY SURVEYOR
726 LOS ANGELES COUNTY
ENGINEERING BLDG.

Note: Any Additions or Changes on This Sheet Must be Made or Circled in Red Ink With Date and Name of Person Making Change.

Do not extend notes this side of this line.

F. B. ____ PG. ____